DRAFT

Initial Study/Mitigated Negative Declaration

Covina Reliability Battery Energy Storage System Project

JANUARY 2026

Prepared for:

CITY OF COVINA
125 East College Street
Covina, California 91723

Prepared by:

DUDEK

687 S. Coast Highway 101, Suite 110
Encinitas, California 92024

Table of Contents

SECTION **PAGE**

Acronyms and Abbreviations v

1 Introduction 1
- 1.1 Project Overview 1
- 1.2 California Environmental Quality Act Compliance 5
- 1.3 Project Objectives 5
- 1.4 Public Review Process 6

2 Project Description 9
- 2.1 Project Location 9
- 2.2 Environmental Setting 9
- 2.3 Project Characteristics 10
- 2.4 Project Construction and Phasing 24
- 2.5 Project Approvals 25

3 Initial Study Checklist 27
- 3.1 Aesthetics 31
- 3.2 Agriculture and Forestry Resources 43
- 3.3 Air Quality 45
- 3.4 Biological Resources 56
- 3.5 Cultural Resources 59
- 3.6 Energy 63
- 3.7 Geology and Soils 68
- 3.8 Greenhouse Gas Emissions 73
- 3.9 Hazards and Hazardous Materials 87
- 3.10 Hydrology and Water Quality 94
- 3.11 Land Use and Planning 100
- 3.12 Mineral Resources 101
- 3.13 Noise 102
- 3.14 Population and Housing 116
- 3.15 Public Services 117
- 3.16 Recreation 119
- 3.17 Transportation 120
- 3.18 Tribal Cultural Resources 125
- 3.19 Utilities and Service Systems 129
- 3.20 Wildfire 131
- 3.21 Mandatory Findings of Significance 135

4 References 139

APPENDICES

A-1 Air Quality Technical Memorandum
A-2 Hazard Mitigation Analysis
A-3 Health Risk Assessment
B Biological Technical Study Memorandum
C-1 Built Environment Inventory and Evaluation Report
C-2 Cultural Resources Inventory and Evaluation Report
D Geotechnical Engineering Report
E Paleontological Resources Assessment
F Greenhouse Gas Emissions Technical Report
G Phase I Environmental Site Assessment
H Drainage and Low Impact Development Report
I Noise and Vibration Assessment
J Transportation Assessment

FIGURES

1-1 Project Location 3
1-2A Preliminary West Site Improvement Plan 15
1-2B Preliminary East Site Improvement Plan 17
2-1 Landscape Plan 21
3.3-1 KOP Photo Key 33
3.3-2 KOP 1 - View of Project site from the northwest corner of East Edna Place and Barranca Ave 35
3.3-3 KOP 2 - Southwest view of Project site (proposed substation location) from East Edna Place 37
3.3-4 KOP 3 - Southwest view of Project site (proposed BESS location) from East Edna Place 39
3.13-1 Project Location and Sound Monitoring Locations 105

TABLES

1 Estimated Construction Activity Duration and Workforce 24
3.3-1 Estimated Maximum Daily Construction Criteria Air Pollutant Emissions 48
3.3-2 Estimated Maximum Daily Operation Criteria Air Pollutant Emissions 48
3.3-3 Localized Significance Thresholds Analysis for the Project 51
3.3-4 Summary of Cancer Health Risk Results 54
3.3-5 Summary of Chronic Non-Cancer Health Risk Results 54
3.6-1 Total Project Construction Petroleum Demand 65
3.6-2 Project Operations – Petroleum Consumption 66
3.8-1 Estimated Annual Construction GHG Emissions 76

3.8-2 Estimated Annual Operation GHG Emissions 76
3.8-3 Project Consistency with Scoping Plan GHG Emission-Reduction Strategies 78
3.13-1 Sound Level Monitoring Results, February 19, 2025, dBA $L_{eq\text{-}1hr}$ 107
3.13-2 Selected Powered Equipment Noise Emission Levels 108
3.13-3 Construction Equipment Per Phase 109
3.13-4 Construction Noise Levels, Worst-Case 111
3.13-5 Modeled Project Operation Sound Levels Compared to Muni Code Limits 113
3.13-6 Modeled Project Operation Sound Levels of 5-fan Configuration at 80% Fan Duty Cycle with 8-foot-high Barrier Compared to Muni Code Limits 114
3.13-7 Vibration Velocities for Typical Construction Equipment 114
3.13-8 Construction Vibration Levels at Nearest Structures, inches per second 115
3.17-1 Peak Period of Construction Trip Generation Estimates 123

INTENTIONALLY LEFT BLANK

Acronyms and Abbreviations

Acronym/Abbreviation	Definition
AB	Assembly Bill
AC	alternating current
APN	Assessor's Parcel Number
Applicant	Covina Reliability Project LLC
AQMP	Air Quality Management Plan
BESS	battery energy storage system
BMP	best management practice
CAAQS	California Ambient Air Quality Standards
CalEEMod	California Emissions Estimator Model
CARB	California Air Resources Board
CEQA	California Environmental Quality Act
City	City of Covina
CO	carbon monoxide
CO_2	carbon dioxide
CO_2e	CO_2 equivalent
County	Los Angeles County
CUPA	Certified Unified Program Agency
dBA	A-weighted decibels
DC	direct current
EIR	environmental impact report
ERP	Emergency Response Plan
FEMA	Federal Emergency Management Agency
FHSZ	Fire Hazard Severity Zone
FTA	Federal Transit Administration
gen-tie	generation transmission
GHG	greenhouse gas
GI	General Industrial
HMA	Hazardous Mitigation Analysis
HMBP	Hazardous Materials Business Plan
I	Interstate
ips	inches per second
IS	Initial Study
kV	kilovolt
LACoFD	Los Angeles County Fire Department
M-1	Light Manufacturing
MND	Mitigated Negative Declaration
MT	metric ton
NAAQS	National Ambient Air Quality Standards
NAHC	Native American Heritage Commission
NFPA	National Fire Protection Association

Acronym/Abbreviation	Definition
NO_x	oxides of nitrogen
O_3	ozone
PCE	passenger car equivalent
PCS	power conversion system
$PM_{2.5}$	fine particulate matter
PM_{10}	coarse particulate matter
RTP	Regional Transportation Plan
SB	Senate Bill
SCAB	South Coast Air Basin
SCADA	Supervisory Control and Data Acquisition
SCAG	Southern California Association of Governments.
SCAQMD	South Coast Air Quality Management District
SCE	Southern California Edison
SCS	Sustainable Communities Strategy
SPCC	Spill Prevention, Control, and Countermeasure
TAC	toxic air contaminant
TCR	Tribal Cultural Resource
VMT	vehicle miles traveled
VOC	volatile organic compounds

1 Introduction

1.1 Project Overview

Covina Reliability Project LLC (Applicant) is proposing to construct and operate the Covina Reliability Project (Project), a 110-megawatt (MW) battery energy storage system (BESS) located within the City of Covina, California (City). The Project comprises two sites (east and west), with a total area of approximately 3.4 acres of private land, on Assessor's Parcel Numbers (APNs) 8429-008-029, 8429-008-028, 8429-007-007, 8429-007-006 and 8429-007-005 (Project site). The west site (APNs 8429-008-029 and 8429-008-028) is developed with two buildings currently operating with commercial, manufacturing, and light industrial uses and associated surface parking. The east site (APNs 8429-007-007, 8429-007-006 and 8429-007-005) is developed with a surface parking lot where recreational and commercial vehicles and boats are currently stored. The west site is bordered directly to the east by the Southern California Edison (SCE) Cortez Substation (APN 8429-008-800), which occupies approximately 1.32 acres of private land currently operating electrical distribution infrastructure. (Figure 1-1, Project Location).

The Project is designed to charge or discharge electricity to and from the grid via a battery energy storage system with associated on-site support components consisting of inverters, collector lines, fencing, access roads, supervisory control, a Supervisory Control and Data Acquisition (SCADA) system, and other ancillary facilities or equipment. The Project would include construction of an on-site Project substation on the west site, which will allow interconnection to the existing and adjacent SCE Cortez Substation via an overhead generation transmission (gen-tie) line (Figure 1-2A, Preliminary West Site Improvement Plan and Figure 1-2B, Preliminary East Site Improvement Plan). To facilitate operation of the Project, SCE would make various improvements to the Cortez Substation. SCE's improvements would occur within areas previously disturbed and occupied by existing electrical facilities. For the purpose of this analysis, the SCE Cortez Substation is considered an off-site impact area associated with the Project.

INTENTIONALLY LEFT BLANK



SOURCE: Maxar 2024; Los Angeles County 2023; Open Street Map 2023

DUDEK

0 50 100 Feet

FIGURE 1-1

Project Location

Covina Reliability Project

INTENTIONALLY LEFT BLANK

1.2 California Environmental Quality Act Compliance

As lead agency for the Project, the City must complete an environmental review to determine if implementation of the Project would result in significant adverse environmental impacts. To fulfill the purpose of the California Environmental Quality Act (CEQA), an Initial Study has been prepared to assist in making that determination. Based on the nature and scope of the Project and the evaluation contained in the Initial Study environmental checklist (contained herein), the City, as the lead agency, determined that a Mitigated Negative Declaration (MND) is the appropriate environmental documentation for the Project. The Initial Study shows that impacts caused by the Project are either less than significant or significant but mitigable with incorporation of appropriate mitigation measures as defined herein. This conclusion is supported by CEQA Guidelines Section 15070, which states that an MND can be prepared when "(a) the initial study shows that there is not substantial evidence, in light of the whole record before the agency, that the project may have a significant effect on the environment, or (b) the initial study identifies potentially significant effects, but (1) revisions in the project plans or proposals made by, or agreed to by the Applicant, before a proposed mitigated negative declaration and initial study are released for public review would avoid the effects or mitigate the effects to a point where clearly no significant effects would occur; and (2) there is no substantial evidence, in light of the whole record before the agency, that the project as revised may have a significant effect on the environment." This conclusion is supported by CEQA Guidelines Section 15070, which states that a MND can be prepared when "(a) the initial study shows that there is not substantial evidence, in light of the whole record before the agency, that the project may have a significant effect on the environment, or (b) the initial study identifies potentially significant effects, but (1) revisions in the project plans or proposals made by, or agreed to by the Applicant, before a proposed mitigated negative declaration and initial study are released for public review would avoid the effects or mitigate the effects to a point where clearly no significant effects would occur; and (2) there is no substantial evidence, in light of the whole record before the agency, that the project as revised may have a significant effect on the environment."

1.3 Project Objectives

California's electric grid is a complex system providing reliable power to California residents. The state relies increasingly on renewable sources of energy, such as solar, wind, geothermal, hydroelectricity, and biomass. California has installed 22,250 megawatts of utility-scale renewable energy systems, and is home to some of the largest solar, wind, and geothermal power plants in the world (CEC 2018). Grid energy storage technologies provide for multiple applications, such as energy management, backup power, load leveling, frequency regulation, voltage support, and grid stabilization. Importantly, not every type of storage is suitable for every type of application, motivating the need for a portfolio strategy for energy storage technology. As noted by the U.S. Department of Energy, "energy storage can reduce the need for major new transmission grid construction upgrades as well as augment the performance of existing transmission and distribution assets." Furthermore, "energy storage will also play a significant role in emergency preparedness and increasing overall grid resilience" (USDOE 2013).

Operation of the California electric grid involves management, regulatory oversight, and participation from numerous stakeholders. The grid is managed by the non-profit public benefit corporation California Independent System Operator. Although utilities own transmission assets, the California Independent System Operator controls the dispatch of generating facilities and operation of the transmission system.

Battery storage technology allows the energy generated by renewables to be stored and discharged back to the grid when the need arises. The technology is advancing rapidly as a grid resource and will support system load balancing

by California Independent System Operator when sun and wind resources are intermittently not available. Power from these renewable generation sources often is produced at different times of day, which may not align with peak use (CAISO 2021).

Construction of the Project would accomplish the following goals:

- Enhance grid reliability in the City of Covina and greater Los Angeles County by providing an incremental capacity resource that can be utilized by the California Independent System Operator to minimize reliance on the transmission system during periods of peak demand or transmission contingencies.
- Accommodate increasing amounts of intermittent renewable energy generation that often is not available during the early evening when energy demand is often highest.
- Provide economic benefit to the City, the region, and the state, through construction jobs, property and sales taxes, construction and maintenance services, and increased energy efficiency and reliability.
- Assist California in meeting its greenhouse gas emissions reduction goals by 2030 as required by the California Global Warming Solutions Act (Assembly Bill 32), as amended by Senate Bill 32 in 2016.
- Assist California in achieving its switch from fossil-fueled generation by allowing electricity from renewables to be stored and discharged back to the market when necessary.

In addition to these benefits to the region and California, specific benefits to the City are shown below:

- Annual property tax revenues would be payable to the City from the Project based on the site improvement value.
- A sales tax benefit may accrue during construction of the Project.
- Local benefits would accrue to the City from having the storage facility located within the City. While this helps the entire region, it would also benefit the City by maintaining the reliability and resiliency of the grid locally.

The Project would provide significant economic benefits without burdening local transportation infrastructure, sewage infrastructure, or local public services (e.g., parks and schools).

1.4 Public Review Process

In accordance with CEQA, a good-faith effort was made during the preparation of this MND to contact affected agencies, organizations, and persons who may have an interest in this Project. In reviewing the MND, public agencies and the interested public should focus on the sufficiency of the document in identifying and analyzing the Project's possible impacts on the environment. A copy of the Draft MND and related documents are available for review at the City Clerk's Office (see address below) between the hours of 8:00 a.m. to 5:00 p.m., Monday through Friday.

Comments on the MND may be made in writing before the end of the public review period. and the public review comment period is from **January 5, 2026,** to **January 26, 2026**. Following the close of the public comment period, the City will consider this MND and comments in determining whether to approve the Project.

Written comments on the MND should be received at the following address by **5:00 p.m.**, **January 26, 2026**.

Mailing Address:

City of Covina
125 East College Street
Covina, California, 91723

Contact: Brian Lee
Telephone: 626.384.5450
Email: blee@covina.com

Contact: Lisette Sanchez-Mendoza
Telephone: 951.787.9222 ext.8220
Email: lsmendoza@covina.com

INTENTIONALLY LEFT BLANK

2 Project Description

2.1 Project Location

The Project site is located in the City of Covina (City), north of San Bernardino Freeway/Interstate (I) 10 and south of I-210, in the southeast portion of Los Angeles County (County). The City is approximately 15 miles east of the City of Los Angeles. The Project site is located within a developed industrial and commercial area, located south of East Edna Place and west of Barranca Avenue. The Project site is comprised of two sites (east and west), which total approximately 3.4 acres of private land, on APNs 8429-008-029, 8429-008-028, 8429-007-007, 8429-007-006 and 8429-007-005. The west site is bordered directly to the east by the 1.32-acre SCE Cortez Substation on APN 8429-008-800.

2.2 Environmental Setting

As discussed above, the Project site comprises two sites (east and west), with a total area of approximately 3.4 acres of private land. The west site (APNs 8429-008-029 and 8429-008-028) is developed with two buildings currently operating with commercial, manufacturing, and light industrial uses and associated surface parking. The east site (APNs 8429-007-007, 8429-007-006 and 8429-007-005) is developed with a surface parking lot where recreational and commercial vehicles and boats are currently stored. The west site is bordered directly to the east by the SCE Cortez Substation (APN 8429-008-800), which occupies approximately 1.32 acres and is developed with electrical distribution infrastructure within a fenced and previously disturbed area, The SCE Cortez Substation is considered an off-site impact area associated with the Project (Figure 1-1, Project Location).

General Plan and Zoning Designations

The Project site was selected because of its zoning and its proximity to the SCE Cortez Substation, which is a suitable place to interconnect an energy storage project.

General Plan Land Use: The land use designation of the Project site is General Industrial (GI) The City's General Plan Land Use section describes GI land use as follows:

> "Industrial" land use category has been created to permit light manufacturing, processing, assembly, warehousing, and related activities plus ancillary administrative offices.

Zoning: The zoning classification for the Project site is Light Manufacturing (M-1). The City's Municipal Code defines the M-1 zoning classification as follows:

> The M-1 light manufacturing zone is intended to provide for the development of industrial uses which include fabrication, manufacturing, assembly or processing of materials that are in already processed form.

City Zoning Ordinance: Per the Covina Municipal Code Section 17.54, as amended by Zoning Code Amendment 25-2 (ZCA), battery energy storage system facilities are allowed uses within a M-1 zone with approval of a conditional use permit. The City's Municipal Code, ZCA Section 17.04.088, defines battery energy storage systems facilities as follows:

> Battery Energy Storage System Facility. A Battery Energy Storage System (BESS) Facility is an electrochemical device that charges or collects energy from the grid or a distributed generation system (e.g., power plant) and then discharges that energy at a later time to provide electricity or other grid services when needed. Small-scale battery energy storage facilities are stationary storage systems less than 5 acres that are connected to the distribution system. Large grid-scale battery energy storage facilities, comprising more than 5 acres, developed in combination with energy generation facilities such as power plants, wind farms, or solar parks are prohibited.

Adjacent and Surrounding Land Uses

The general area immediately surrounding the Project site includes commercial, manufacturing, and light industrial uses. Further west and north, there are multi-family residential uses and a senior center and park to the northwest beyond these uses. There is a railroad alignment immediately bordering the south side of the Project site, with commercial and institutional extending further south. The west site is bordered directly to the east by the SCE Cortez Substation, with commercial, manufacturing, and light industrial uses further east.

2.3 Project Characteristics

The Project is designed to charge or discharge electricity to and from the grid via battery energy storage system (BESS) with associated on-site support components consisting of battery enclosures, inverters, collector lines, fencing, access roads, supervisory control, a SCADA system, and other ancillary facilities or equipment. The Project would also include an on-site Project substation on the west site that will allow interconnection to the adjacent SCE Cortez Substation via an overhead gen-tie line.

Utilizing similar battery technology used in electric vehicles, the Project would provide additional capacity to the electrical grid to assist with serving load during periods of peak demand by charging when demand is low and discharging when demand is high. This accommodates the integration of additional intermittent renewables such as wind and solar and reduces the need to operate natural gas power plants. The Project would also serve as an additional local capacity resource that would enhance grid reliability.

The Project is expected to create approximately 40 jobs during construction, many of which can be sourced from the City and adjacent cities. The Project would be operated remotely, with weekly visits by one to two workers in a light utility truck for routine inspections. Periodic on-site maintenance, including occasional equipment replacement and electrical repairs, would be performed as needed by regional employees and contractors.

Battery Energy Storage System

The Project would include placement of battery energy storage enclosures and associated electrical equipment, including medium voltage transformers and power conversation systems. Each unit consists of a storage enclosure/non-occupiable steel cabinet that houses battery modules and power conversion system equipment. The battery storage units are prefabricated off site and would arrive to the site fully assembled and ready to be installed

and operated. The actual number of energy storage enclosures and types are approximate and subject to change based on available battery technology at the time of construction. At this time, it is assumed that there will be 94 battery energy storage enclosures. Each battery energy storage enclosure would have insulation, a module cooling system, a battery management system, fire detection equipment, power conversion system (PCS) equipment containing the electronic controls, inverters, and a medium voltage step-up transformer. The primary storage components would consist of self-contained electrochemical battery systems using conventional storage technologies with proven safety and performance records. The BESS enclosures would be designed such that the periodic maintenance and replacement of underperforming battery components can be easily performed on an as-needed basis without replacing the entire module.

Fire detection measures are incorporated in the Project design in accordance with National Fire Protection Association (NFPA) safety standards. It should be noted that selection of batteries would be based on supply chain considerations;[1] as such, the capacity and size of the containers may change, as may the ratings of the conversion equipment (inverters and transformers). The number of containers, inverters, and transformers and expected total megawatt capacity are an estimate based on currently available technology and are similar to components typically found in BESS facilities. While the battery technology may change, the overall development footprint of the Project would remain consistent. As further described herein, anticipated minor alterations to the configuration of the BESS containers and related facilities within the Project footprint would not result in significant changes to the Project design such that these alterations would impact the conclusions in this IS/MND.[2] Individual lithium-ion, or similar technology, battery cells form the core of the BESS. Cells are assembled either in series or parallel connection in sealed battery modules. The battery modules would be installed in self-supporting racks electrically connected either in a series or parallel to each other. The individual battery racks are connected in series or parallel configuration to deliver the BESS power rating. The battery racks would be fused.

The BESS facility would be unstaffed and would include remote operational control. The BESS facility would be uninhabited with no bathroom facilities, running water, or office space. Project operations would be monitored remotely through the SCADA system that would be housed in an enclosure adjacent to the Project substation. Periodic inspections and maintenance activities would occur on the Project site.

Fire Protection and Security Systems

While current BESS are designed to contain fires within a single battery module, in the unlikely event of a battery cell malfunction, a fire could occur. If a fire does occur, pollutants could be emitted into the atmosphere. Battery system fires are generally considered Class A (plastics fires, from materials such as the separator) and Class B (flammable liquids, from materials such as the electrolyte) but may also have characteristics of Class C (electrical fires). As such, the pollutants that would be generated are similar to other common residential and commercial fires. In addition, electrolyte added to the cells during manufacturing is fully absorbed into the cell material and enclosed within the cell casing, which eliminates the risk of material leaking from the cell even if water is applied for fire suppression. The Project would incorporate multiple fire detection systems onsite and within the individual BESS units. In addition to interior monitoring equipment, the Project would include surveillance cameras for security and infrared detectors for thermal deviation detection for fire safety. In addition, each BESS unit contains an onboard battery management system that monitors the appropriate state of individual battery cells and relays

1 The battery energy storage enclosures are manufactured by Tesla, Fluence, LG Chem, and a number of other manufacturers. The specific manufacturer will be selected at a future date based on supply chain considerations and available battery technology at the time of construction.

2 *Residents Against Specific Plan 380 v. County of Riverside* (2017) 9 Cal.App.5th 941.

information 24-7 to an offsite operations and maintenance facility. In the event of an anomaly, the system is designed to remove power from the affected cells. Driveways from East Edna Place connecting to the Project site, along with internal roads, would be constructed to allow fire and maintenance vehicle access. A secondary access gate would be provided on the southern boundary of each site to allow for LACoFD access only in the event of an emergency. All internal access roads within the Project site would be up to 26 feet wide and cleared, graded, and compacted.

Surveillance would be provided by a video security system capable of continuous 24-hour monitoring and recording, as approved by the City of Covina Chief of Police. Cameras would be positioned to monitor common areas, entrances and exits, and parking areas, and would capture images at a resolution sufficient for identification purposes. Wall-mounted and motion-activated lighting would be incorporated in parking lots, entryways, and pedestrian areas to enhance safety. Collectively, the Project's fire protection and security measures would minimize risks to onsite personnel and deter potential public nuisances.

Pursuant to manufacturer specifications, the BESS units would be fully certified to the most rigorous international safety standards. This includes the following select certifications:

- UL 1642 – Standard for Lithium Batteries (cell level certification).
- UL 1973 – Standard for Batteries for Use in Stationary Applications (module level certification).
- UL 9540 – Standard for Energy Storage Systems and Equipment (system level certification).
- UL 9540A – Standard for Inverters, Controllers, Converters, and Interconnection Equipment for DER.
- IEC 62619 – Standard for Battery Safety in Stationary Applications
- California Public Utilities Commission General Order 167 – Standards for the maintenance and operation of electric generating facilities and power plants.

Additionally, compliant with LACoFD requirements, compliant with LACoFD requirements, four fire command stations (FCSs) which would be installed on the perimeter concrete block wall. The FCSs would be unmanned cabinets used by LAFCoD in the event of an emergency fire event. To FCSs would be located near the entrance to the east and west sites on East Edna Place and the other two would be located near the southern access gates of both sites.

The Project will include five new fire hydrants including two at the west site and three at the east site. The fire hydrants are being included to meet LACoFD requirements. The fire hydrants will require installation of up to five new water services lines. Use of the fire hydrants would be limited to emergency events. The five fire hydrants will be constructed and maintained to LACoFD standards.

Battery Energy Storage System Enclosures and Controller

The BESS batteries, battery racks, cooling system, direct-current disconnect, and other ancillary equipment would be housed in outdoor-rated enclosures. The BESS enclosures would have a maximum height of 9 feet, 8 inches. The structures would have a heating, ventilation, and air conditioning (HVAC) system for optimal performance and safety. Power for the HVAC system, lighting, and other electrical systems would be provided through a connection to the on-site station service transformer with connection lines installed above and/or below ground.

The BESS controller would provide a system of controls for the battery modules, PCS, medium-voltage system, and up-to-the-point of connection with the electrical grid. The controllers would ensure that the BESS effectively responds to grid emergency conditions and would provide a secondary safety system designed to safely shut down the facility.

Power Conversion System

The PCS would consist of an inverter, protection equipment, direct current (DC) and alternating current (AC) circuit breakers, harmonic filters, equipment terminals, and connection cabling system. Electric energy would be transferred from the existing power grid to the Project batteries during a battery charging cycle, and from the Project batteries to the power grid during a battery discharge cycle. The PCS would convert electric energy from AC to DC when the energy is transferred from the grid to the battery, and from DC to AC when the energy is transferred from the battery to the grid. The energy conversion is enabled by bi-directional inverters that connects the DC battery system to the AC electrical grid. The PCS would also include a transformer that converts the AC side output of the inverter to medium AC voltage to increase the overall efficiency of the BESS and to protect the PCS in the event of system electrical faults.

Project Substation

The Project substation would be the termination point of the 34.5-kilovolt (kV) medium voltage collection system. The power to and from the BESS would be passed through a final interconnection step-up transformer to convert it from 34.5kV to 66kV, which is the Project's interconnection voltage at the SCE Cortez Substation. The open-air Project substation would be on the southern portion of the west site adjacent to the SCE Cortez Substation as shown in the Preliminary West Site Plan Improvements (Figure 1-2A).

INTENTIONALLY LEFT BLANK

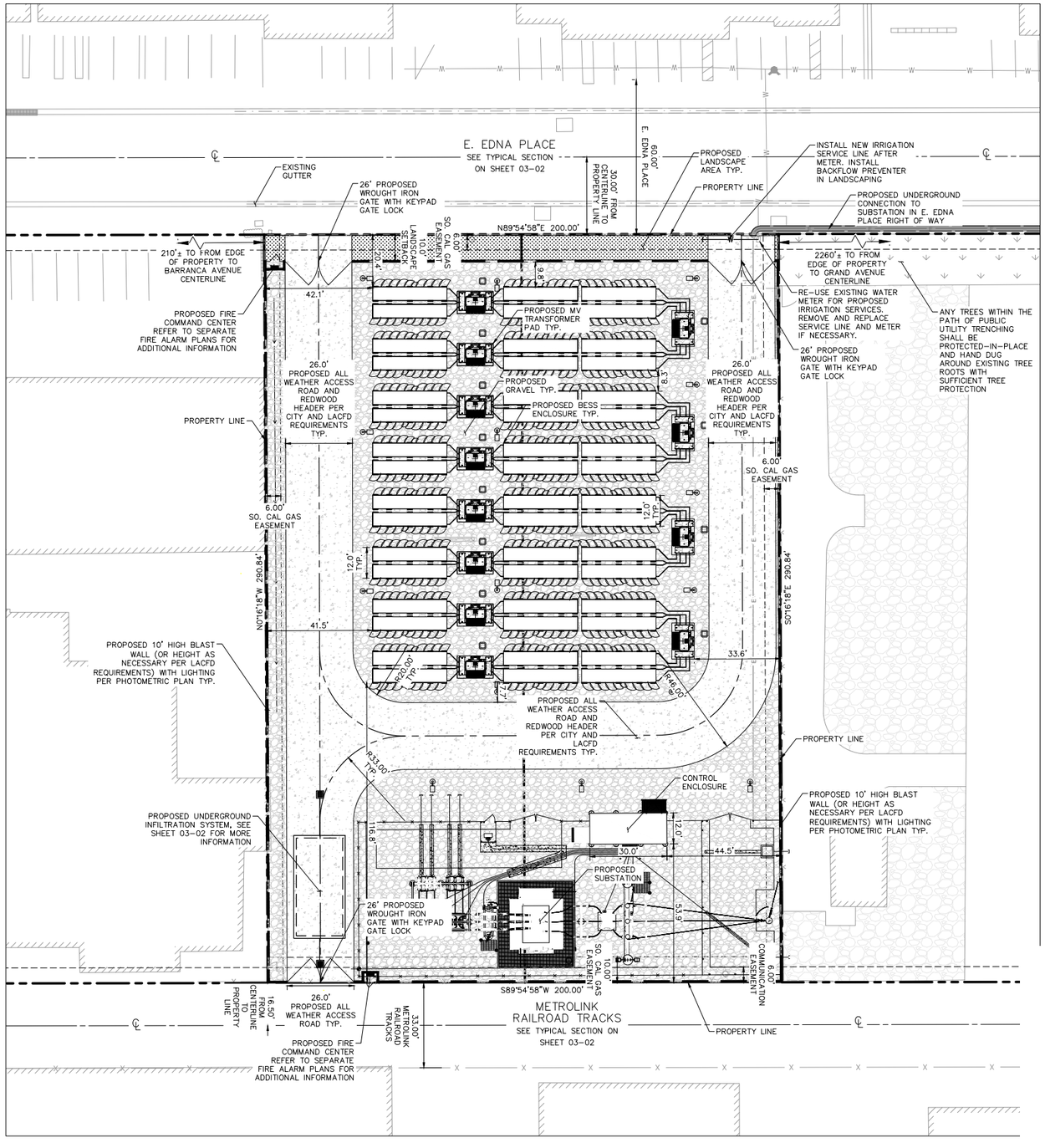

LEGEND

- PROPERTY LINE
- EASEMENT LINE
- CENTERLINE
- SETBACK
- PROPOSED ACCESS GATE
- PROPOSED LIGHT POLES PER PHOTOMETRIC PLANS
- PROPOSED ALL WEATHER ACCESS ROAD AND REDWOOD HEADER PER CITY AND LACFD REQUIREMENTS
- PROPOSED GRAVEL
- PROPOSED LANDSCAPE/PLANTER AREA

FIRE ACCESS ROAD NOTES

1. THE FIRE ACCESS ROAD SHALL HAVE A 33' CENTERLINE TURNING RADIUS ON ALL TURNS.
2. THE FIRE ACCESS ROAD IS WITHIN 150 FEET OF ALL PORTIONS OF THE FACILITY AND ALL PORTIONS OF THE EXTERIOR WALLS
3. THE FIRE ACCESS ROAD SHALL BE ABLE TO SUPPORT AN IMPOSED LOAD OF AT LEAST 75,000 POUNDS.

SOURCE: Kimley Horn 2025

FIGURE 1-2A

Preliminary West Site Improvement Plan

Covina Reliability Project

DUDEK

INTENTIONALLY LEFT BLANK

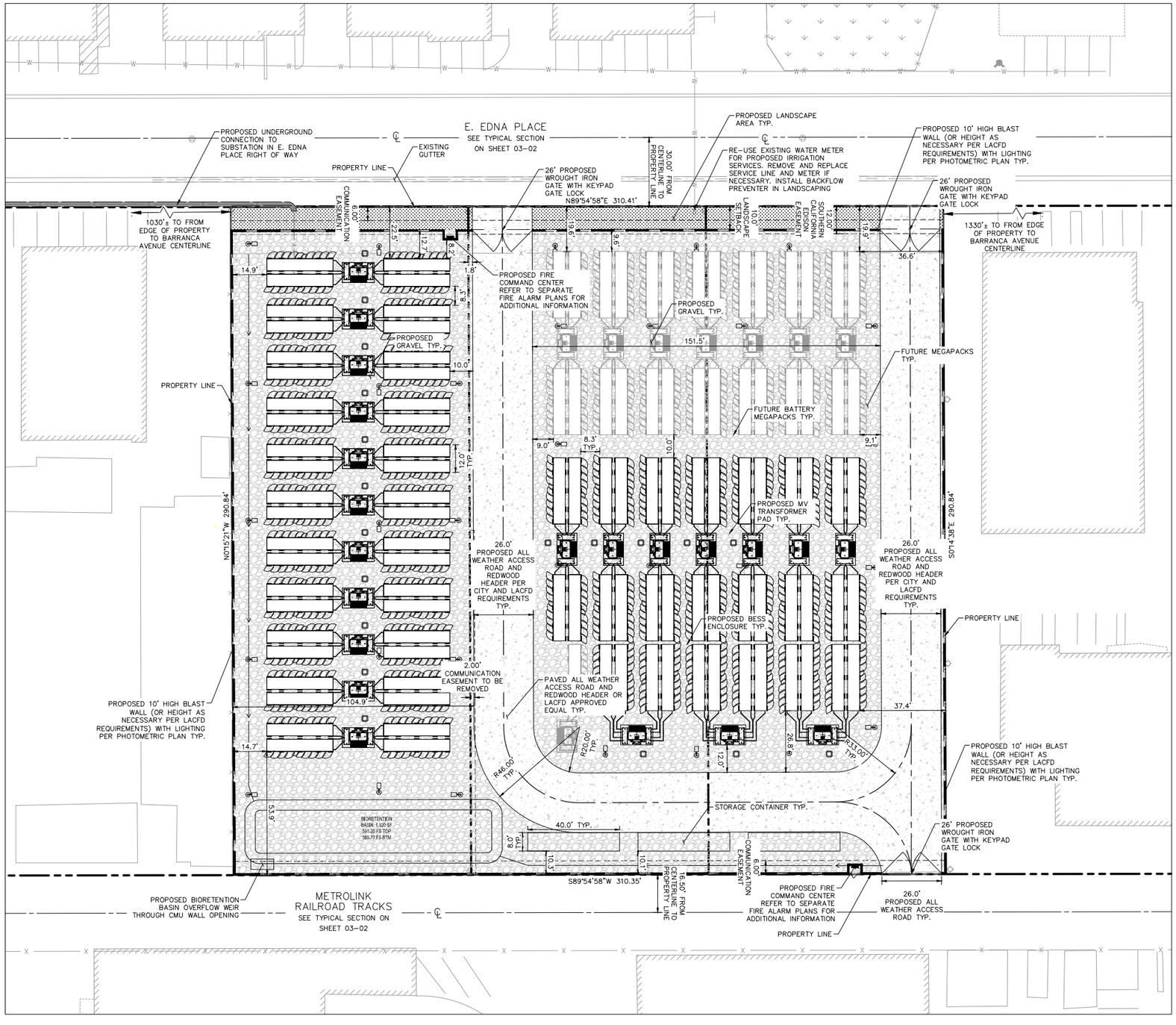

LEGEND

- PROPERTY LINE
- EASEMENT LINE
- CENTERLINE
- SETBACK
- PROPOSED ACCESS GATE
- PROPOSED LIGHT POLES PER PHOTOMETRIC PLANS
- PROPOSED ALL WEATHER ACCESS ROAD AND REDWOOD HEADER PER CITY AND LACFD REQUIREMENTS
- PROPOSED GRAVEL
- PROPOSED LANDSCAPE/PLANTER AREA

FIRE ACCESS ROAD NOTES

1. THE FIRE ACCESS ROAD SHALL HAVE A 33' CENTERLINE TURNING RADIUS ON ALL TURNS.
2. THE FIRE ACCESS ROAD IS WITHIN 150 FEET OF ALL PORTIONS OF THE FACILITY AND ALL PORTIONS OF THE EXTERIOR WALLS
3. THE FIRE ACCESS ROAD SHALL BE ABLE TO SUPPORT AN IMPOSED LOAD OF AT LEAST 75,000 POUNDS.

SOURCE: Kimley Horn 2025

FIGURE 1-2B

Preliminary East Site Improvement Plan

Covina Reliability Project

DUDEK

INTENTIONALLY LEFT BLANK

Operations and Maintenance

Once constructed, the Project would operate 7 days per week, 365 days per year. The facility would be remotely monitored by the original equipment manufacturer and the Applicant. Project operations would be monitored remotely through the SCADA system. The Project would include one single story control enclosure for the SCADA system (approximately 400 to 700 square feet and a height of about 15 feet) near the Project substation.

During operation of the Project substation, operation and maintenance staff would visit the substation periodically for maintenance activities. Routine operations would require one or two workers in a light utility truck to visit the facility on a weekly basis.

Periodic augmentation of batteries within the Project site would occur to maintain the capacity over an approximate 30-year life. Occasionally, on-site maintenance would be required, which may include replacement of equipment and miscellaneous electrical repairs on an as-needed basis. No permanent sanitary facilities would be required. Maintenance trucks would be utilized to perform routine maintenance, including but not limited to equipment testing, monitoring, repair, routine procedures to ensure service continuity, and standard preventative maintenance. Typically, one major maintenance inspection would take place annually.

Generation Transmission and Collection Lines

Gen-Tie Line – West Site

The energy would be transported to and from the Project substation to the adjacent SCE Cortez Substation through a gen-tie line. The 66kV gen-tie line would be installed above ground from an approximately 50-foot point of change over (POCO) pole located within the Project substation, travel overhead approximately 90 feet into the SCE Cortez Substation, where it would connect to a 39-foot tall 66kV dead end switchyard structure, as described further below under SCE Cortez Substation Improvements. The 50-foot gen-tie POCO pole would be constructed of steel and would be at a height that is consistent with the existing equipment within the SCE Cortez Substation and the existing transmission lines along East Edna Place.

Collection Line

The Project would include a 34.5kV below-ground collection (feeder) line that would connect the east site to the west site and substation. As shown in Figure 1-1, Project Location, the collection line would extend from northeast corner of the east site, west along the south side of East Edna Place within a portion of the public right-of-way approximately 600 feet before turning south and interconnecting with the Project substation.

Perimeter Fencing, Landscaping, Signage, and Lighting

The Project site would be enclosed by a 10-foot-tall perimeter concrete block wall and include wrought iron gates to enter the site as shown in Figure 1-2A, Preliminary West Site Improvement Plan and Figure 1-2B, Preliminary East Site Improvement Plan. The primary purpose of the wall and rolling driveway gates, which would be equipped with a keypad, is to prevent unauthorized access to the site and to provide a buffer between the Project and surrounding uses. As shown in Figure 2-1, Landscaping Plan, the portions of the Project site that front East Edna Place would be landscaped.

INTENTIONALLY LEFT BLANK

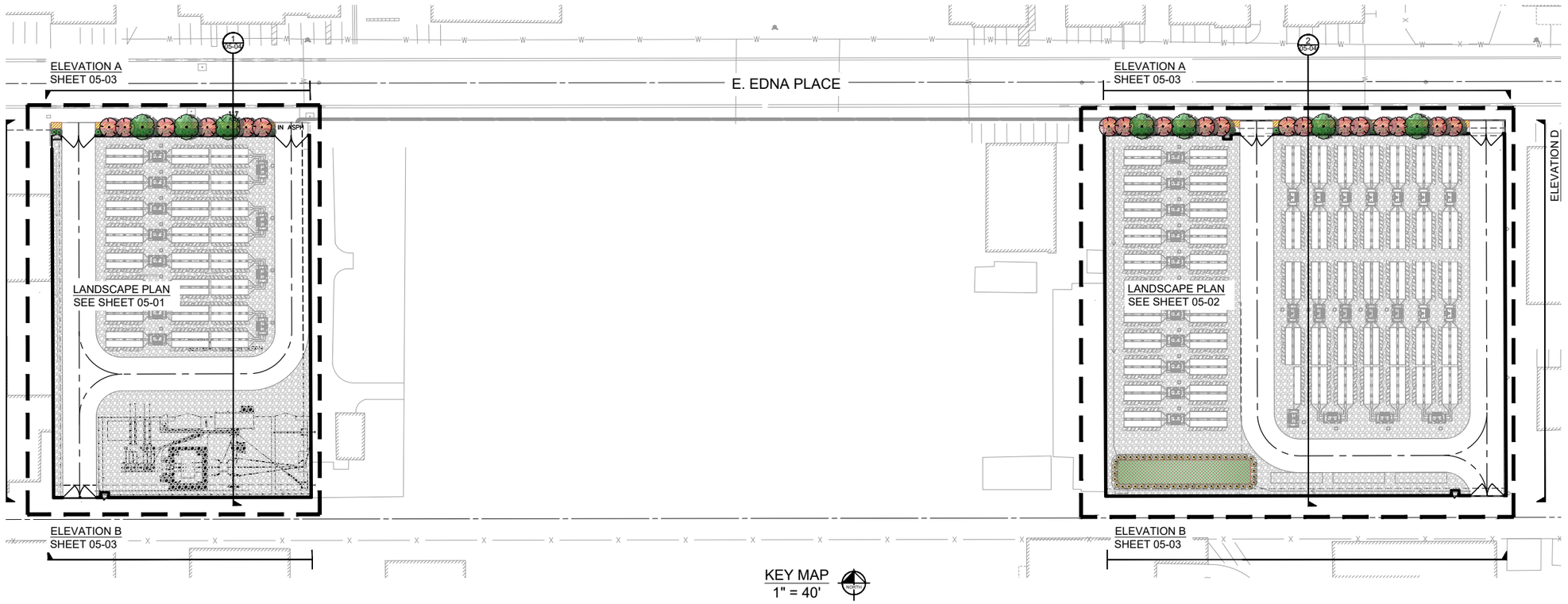

PLANT SCHEDULE

SYMBOL	QTY	BOTANICAL / COMMON NAME	CONT	HEIGHT/SPREAD	CAL.	WUCOLS
TREES						
	19	CERCIS OCCIDENTALIS 'CLAREMONT' / CLAREMONT WESTERN REDBUD	24" BOX	-	-	LOW
	7	LAURUS X `SARATOGA` / SARATOGA HYBRID LAUREL	36" BOX	-	-	LOW
SYMBOL	QTY	BOTANICAL / COMMON NAME	CONT.	SPACING	WUCOLS	!
SHRUBS						
	52	BERBERIS NEVINII / NEVIN'S BARBERRY	5 GAL.	4` O.C.	LOW	
	81	RHAMNUS CALIFORNICA `LITTLE SUR` / LITTLE SUR COFFEEBERRY	15 GAL.	5` O.C.	LOW	
SYMBOL	QTY	BOTANICAL / COMMON NAME	CONT.	SPACING	WUCOLS	
GROUND COVERS						
	1,924 SF	BIORETENTION SEED MIX	HYDROSEED	-	LOW	
	233	LANTANA X `NEW GOLD` / NEW GOLD LANTANA	5 GAL.	3` O.C.	LOW	
	7,057 SF	WOOD BARK MULCH				

NOTE: NO EXISTING TREES ONSITE

CITY OF COVINA TREE REQUIREMENTS

CODE REQUIREMENT	SITE REQUIREMENT	PROVIDED
1 TREE FOR EACH 500 SF OF LANDSCAPE AREA	9,111 SF OF LANDSCAPE AREA/500 = 18 TREES	26 TREES
40% OF PROPOSED TREES TO BE 24" BOX SIZE	26 TREES(0.4) = 11 24" BOX TREES	19 24" BOX TREES
12.5% OF TREES TO BE 48" BOX SIZE OR 25% OF TREES TO BE 36" BOX SIZE	26 TREES(0.25) = 7 36" BOX TREES	7 36" BOX TREES
1 TREE FOR EACH 60' LF OF STREET FRONTAGE	510 LF OF STREET FRONTAGE/60 = 9 TREES	26 TREES
1 TREE FOR EACH 6,000 SF OF SITE AREA	148,430 SF OF SITE AREA/6,000 = 25 TREES	26 TREES

LANDSCAPE NOTE:

THE SELECTION OF PLANT MATERIAL IS BASED ON CLIMATIC, AESTHETIC, AND MAINTENANCE CONSIDERATIONS. ALL PLANTING AREAS SHALL BE PREPARED WITH APPROPRIATE SOIL AMENDMENTS, FERTILIZERS AND APPROPRIATE SUPPLEMENTS BASED UPON A SOILS REPORT FROM AN AGRICULTURAL SUITABILITY SOIL SAMPLE TAKEN FROM THE SITE. DECOMPOSED GRANITE SHALL FILL IN BETWEEN SHRUBS TO SHIELD THE SOIL FROM THE SUN, EVAPOTRANSPIRATION, AND RUN-OFF. ALL SHRUB BEDS SHALL BE MULCHED TO A 3" DEPTH TO HELP CONSERVE WATER, LOWER SOIL TEMPERATURE, AND REDUCE WEED GROWTH. THE SHRUBS SHALL BE ALLOWED TO GROW IN THEIR NATURAL FORMS. ALL LANDSCAPE IMPROVEMENTS SHALL FOLLOW THE GUIDELINES SET FORTH BY THE CITY OF COVINA MUNICIPAL CODE.

IRRIGATION NOTE:

AN AUTOMATIC IRRIGATION SYSTEM SHALL BE INSTALLED TO PROVIDE 100% COVERAGE FOR ALL PLANTING AREAS SHOWN ON THE PLAN. THE WATER SUPPLY FOR THIS SITE IS A POTABLE WATER CONNECTION AND A DEDICATED IRRIGATION METER AND SMART CONTROLLER WILL BE PROVIDED. LOW VOLUME DRIP EQUIPMENT SHALL PROVIDE SUFFICIENT WATER FOR PLANT GROWTH WITH NO WATER LOSS DUE TO WATER CONTROLLERS, AND OTHER NECESSARY IRRIGATION EQUIPMENT. ALL POINT SOURCE SYSTEM SHALL BE ADEQUATELY FILTERED AND REGULATED PER THE MANUFACTURER'S RECOMMENDED DESIGN PARAMETERS. ALL IRRIGATION IMPROVEMENTS SHALL FOLLOW THE GUIDELINES SET FORTH BY THE CITY OF COVINA MUNICIPAL CODE.

I HAVE COMPLIED WITH THE CRITERIA OF THE WATER EFFICIENT LANDSCAPE ORDINANCE AND APPLIED THEM FOR THE EFFICIENT USE OF WATER IN THE LANDSCAPE AND IRRIGATION DESIGN PLAN.

RANDALL A. KOPFF JR, LLA 6633

STATE OF CALIFORNIA ESTIMATED WATER USE

TOTAL WATER USE IS CALCULATED BY SUMMING THE AMOUNT OF WATER ESTIMATED FOR EACH HYDROZONE. WATER USE FOR EACH HYDROZONE IS ESTIMATED WITH THE FOLLOWING FORMULA:

EWU (HYDROZONE) = ESTIMATED WATER USE (GAL / YEAR)
ETO = REFERENCE EVAPOTRANSPIRATION (INCHES / YEAR)
PF = PLANT ETO ADJUSTMENT FACTOR
HA = HYDROZONE AREA (S.F.)
.62 = CONVERSION FACTOR
IE = IRRIGATION EFFICIENCY
SLA = SPECIAL LANDSCAPE AREA (S.F.)

EWU (HYDROZONE) = (ETO * PF * HA * .62) / (IE)

HYDROZONE A (DRIP)

ETO	PF	HA	IE	CONVERSION FACTOR	EWU GAL/YEAR
50.1	.2	7057	.81	.62	54125

HYDROZONE B (BUBBLER)

ETO	PF	HA	IE	CONVERSION FACTOR	EWU GAL/YEAR
50.1	.4	832	.75	.62	13783
ESTIMATED TOTAL WATER USE (ETWU)					67908

MAWA (MAXIMUM APPLIED WATER ALLOWANCE)

ETO	ET ADJUSTMENT FACTOR	TOTAL HA	CONVERSION FACTOR	MAWA
50.1	.45	7889	.62	110272
ESTIMATED ANNUAL WATER USE (% OF MAWA)				62

SOURCE: Kimley Horn 2025

FIGURE 2-1
Landscape Plan
Covina Reliability Project

DUDEK

INTENTIONALLY LEFT BLANK

Low elevation (less than 14 feet) controlled security lighting would be installed throughout the site as necessary. Lighting installed as part of the Project would be required to incorporate light-emitting diode (LED) lighting for parking areas, entryways, and pedestrian areas, including wall-mounted motion-sensor LED lights on both the interior and exterior of the proposed concrete wall. Operational lighting would only be switched on when personnel enter the area through a manual activation (switch). All fixtures would be downward-directed and shielded to prevent light trespass and comply with applicable light-pollution standards.

Drainage Improvements

The Project proposes to match drainage patterns to those of existing conditions. The Project would redevelop the existing impervious surface lots to include pervious landscape and gravel areas, resulting in an overall increase in pervious area compared to existing conditions. Although detention is not required due to the Project's proposed increases to perviousness and improved infiltration capacity, the Project would include two bioretention basins designed to meet Low Impact Development (LID) standards and treat on-site runoff consistent with the City's MS4 permit requirements. Once operational, runoff would continue to surface flow generally south and southwest, discharging into the two respective bioretention basins for treatment and infiltration. Flows that exceed the basin capacity during large storm events would weir overflow south onto the Metrolink railroad tracks.

SCE Cortez Substation Improvements

In order to facilitate operation of the Project, SCE would make improvements to the SCE Cortez Substation to accommodate new equipment. These improvements would be made within the existing SCE substation footprint, would be within areas previously disturbed, and would be of a similar height and scale as existing improvements within the SCE Cortez Substation. Below is a summary of improvements to the SCE Cortez Substation:

- Install facilities for a new 66kV switchrack position to terminate the Project's gen-tie line within the SCE Cortez Substation. This work includes the following:
  - One (1) 39-foot tall 66kV dead end switchyard structure
  - Two (2) 66kV voltage transformers with steel pedestal support structures
  - Three (3) 66kV line drops
  - One (1) 66kV circuit breaker
  - Three (3) 66kV group operated disconnect switches, one with grounding equipment
  - Extend bus 1 position to the west within the SCE Cortez Substation fence line
  - 200 feet of conductor from the 39-foot tall 66kV dead end structure within the SCE Cortez Substation to the Project's point of change in ownership location outside SCE Cortez Substation fence line.
- Install telecommunications facilities:
  - Approximately 150 feet of underground fiber optic cable and one (1) vault would extend fiber optic cable to the communications room at the SCE Cortez Substation. Approximately 55 feet of 1-to-5-inch conduit would also be installed from the relay house to the new vault within a trench that would be approximately 18 inches wide and 36 inches deep.
  - Approximately 150 feet of underground fiber optic cable and one (1) vault would extend the Project's diverse telecommunications into the communication room at the SCE Cortez Substation. Approximately 55 feet of 1-to-5-inch conduit would also be installed from the relay house to the new vault within a trench that would be approximately 18 inches wide and 36 inches deep.

- Lightwave, channel, and associated equipment (including terminal equipment), supporting protection, remote terminal unit and SCADA requirements at the Project and SCE Cortez Substation.

2.4 Project Construction and Phasing

Project construction would include site preparation, installation of facilities, and commissioning of the BESS, followed by eventual decommissioning at the end of the Project's operational life in 2056.

Construction

Construction would be primarily composed of the following activities:

- **Demolition of Existing Facilities/Site Preparation/Grading:** The site would be prepared for construction, including the demolition of existing buildings and grading. Rough grading may be performed where required to accommodate the support structures and access roads. Access roads would be gravel or aggregate base depending on the final site geotechnical report. A temporary staging area would be constructed to hold materials and construction equipment.
- **Fencing:** A 10-foot-tall concrete perimeter wall that meets LACoFD requirements would be installed around the Project site. Interior to the site, the substation on the west site would be surrounded by an approximately 8-foot-high chain-link security fence topped with approximately 1 foot of climbing deterrent, as approved by the City. Interior fencing would not be visible outside of the Project site, since it would be blocked by the Project's concrete perimeter wall.
- **Electrical Work:** A concrete pad for the step-up transformer would be poured, followed by the installation of the medium-voltage transformers, wiring of the modules through combiner boxes, and construction of the Project substation and grid interconnection. The medium-voltage transformers would sit on concrete foundations or driven piles, pending final design.

The Project is anticipated to be built over an approximately 14-month period from the onset of site preparation activities through testing and commissioning of the facility. It is anticipated that construction crews would work 8 or 10 hours per day, with work occurring Monday through Friday. Overtime and weekend work would be used only as necessary and consistent with the City's municipal code with respect to construction activity and noise. Estimated durations of construction activities are presented in Table 1, with certain stages of work occurring concurrently.

Table 1. Estimated Construction Activity Duration and Workforce

Construction Activity	Duration*	Expected Construction Workforce (Number of Employees)
Demolition of Existing Facilities / Site Preparation	2 Months	20
Grading	1 Month	20
Battery/Container Installation	6 Months	6
SCE Substation Construction/Upgrades	12 Months	18
Collector Line Installation	5 Months	20
Substation and Gen-Tie Line Installation	3 Months	5

Table 1. Estimated Construction Activity Duration and Workforce

Construction Activity	Duration*	Expected Construction Workforce (Number of Employees)
Decommissioning (year 2056)	6 Months	20

Note: gen-tie = generation transmission.
* Some phases of construction are expected to occur concurrently during the approximately 14-month construction period.

The enclosure modules would be off-loaded and installed using cranes, boom trucks, forklifts, rubber-tired loaders, rubber-tired backhoes, and other small- to medium-sized construction equipment, as needed. Construction equipment would be delivered to the site on low-bed trucks unless the equipment can be driven to the site (e.g., boom trucks).

Decommissioning

In general, the BESS would be recycled at the expiration of the Project's life (30 years). Most parts of the proposed system are recyclable. Batteries include lithium-ion, which degrades but can be recycled or repurposed. Site structures would be constructed out of steel, or wood, and/or concrete. All of these materials could be recycled at local recyclers. Concrete from deconstruction would be recycled. Metal, and scrap equipment, and parts that do not have free-flowing oil may be sent for salvage.

Fuel, hydraulic fluids, and/or oils contained within Project components would either be transferred directly to a tanker truck and discharged in accordance with local, state, and federal regulations or the entire Project component would be hauled offsite and disposed of in accordance with local, state, and federal regulations. Other items that may be stored onsite, that are not feasible to remove at the point of generation, such as smaller container lubricants, paints, thinners, solvents, cleaners, batteries, and sealants, would be kept in a locked utility structure with integral secondary containment that meets Certified Unified Program Agencies and Resource Conservation and Recovery Act requirements for hazardous waste storage until removal for proper disposal and recycling. It is anticipated that all oils and batteries would be recycled. Site personnel involved in handling these materials would be trained to properly handle them. Containers used to store hazardous materials would be inspected regularly for any signs of failure or leakage. Additional procedures would be specified in a Hazardous Materials Business Plan closure plan submitted to the Certified Unified Program Agencies. Transportation of the removed hazardous materials would comply with regulations for transporting hazardous materials, including those set by the Department of Transportation, the U.S. Environmental Protection Agency, California Department of Toxic Substances Control, California Highway Patrol, and California State Fire Marshal.

2.5 Project Approvals

Pursuant to CEQA Guidelines Section 15050, the City is the lead agency for this Project, taking primary responsibility for conducting environmental review and approving or denying the Project. The entitlements, reviews, permits, and approvals required to implement the Project are as follows:

- Construction General Permit (Federal, Environmental Protection Agency)
- Hazardous Materials Business Plan (State, California Environmental Protection Agency)

- Southern California Regional Rail Authority (SCRRA) Encroachment Permit (State, Los Angeles County Metropolitan Transportation Agency)
- Site Plan Review (Local, City)
- Conditional Use Permit (Local, City)
- Building and Grading Permits (Local, City)
- Construction Encroachment Permits (Local, City)
- South Coast Air Quality Management District (SCAQMD) Rule 201 and 203: Permit to construct and operate (Local, SCAQMD)

3 Initial Study Checklist

1. **Project title:**

   Covina Reliability Project

2. **Lead agency name and address:**

   City of Covina
   125 East College Street
   Covina, California 91723

3. **Contact person and phone number:**

   Lisette Sanchez-Mendoza
   626.384.5451

4. **Project location:**

   The Project is located south of East Edna Place and west of Barranca Avenue on APNs 8429-008-029, 8429-008-028, 8429-007-007, 8429-007-006 and 8429-007-005 in the City of Covina.

5. **Project sponsor's name and address:**

   Kimberly Comacho
   Covina Reliability Project, LLC
   101 West Broadway, Suite 1120
   San Diego, California 92101

6. **General plan designation:**

   General Industrial (GI)

7. **Zoning:**

   Light Manufacturing (M-1).

8. **Description of project. (Describe the whole action involved, including but not limited to later phases of the project, and any secondary, support, or off-site features necessary for its implementation. Attach additional sheets if necessary):**

   See Section 2, Project Description.

9. **Surrounding land uses and setting: Briefly describe the project's surroundings:**

   The general area immediately surrounding the Project site includes commercial, manufacturing, and light industrial uses. Further west and north, there are multi-family residential uses and a senior center and park

to the northwest beyond these uses. The Project site is surrounded by mostly industrial and commercial developments to the north and east, with recently constructed residential properties located to the north (approximately 330 feet) and west (approximately 250 feet) from the Project site. There is a railroad alignment immediately bordering the south side of the Project site, with commercial and institutional further south. The west site is bordered directly to the east by the SCE Cortez Substation, with commercial, manufacturing, and light industrial further east.

10. **Other public agencies whose approval is required (e.g., permits, financing approval, or participation agreement):**

    See Section 2.5, Project Approvals.

11. **Have California Native American tribes traditionally and culturally affiliated with the project area requested consultation pursuant to Public Resources Code section 21080.3.1? If so, is there a plan for consultation that includes, for example, the determination of significance of impacts to tribal cultural resources, procedures regarding confidentiality, etc.?**

    See Section 3.18, Tribal Cultural Resources.

Environmental Factors Potentially Affected

The environmental factors checked below would be potentially affected by this Project, involving at least one impact that is a "Potentially Significant Impact" or "Less than Significant Impact with Mitigation Incorporated," as indicated by the checklist on the following pages.

☐ Aesthetics	☐ Agriculture and Forestry Resources	☐ Air Quality
☐ Biological Resources	☒ Cultural Resources	☐ Energy
☒ Geology and Soils	☐ Greenhouse Gas Emissions	☐ Hazards and Hazardous Materials
☐ Hydrology and Water Quality	☐ Land Use and Planning	☐ Mineral Resources
☐ Noise	☐ Population and Housing	☐ Public Services
☐ Recreation	☐ Transportation	☒ Tribal Cultural Resources
☐ Utilities and Service Systems	☐ Wildfire	☒ Mandatory Findings of Significance

Determination (To be completed by the Lead Agency)

On the basis of this initial evaluation:

☐ I find that the Project COULD NOT have a significant effect on the environment, and a NEGATIVE DECLARATION will be prepared.

☒ I find that although the Project could have a significant effect on the environment, there will not be a significant effect in this case because revisions in the project have been made by or agreed to by the project proponent. A MITIGATED NEGATIVE DECLARATION will be prepared.

☐ I find that the Project MAY have a significant effect on the environment, and an ENVIRONMENTAL IMPACT REPORT is required.

☐ I find that the Project MAY have a "potentially significant impact" or "potentially significant unless mitigated" impact on the environment, but at least one effect (1) has been adequately analyzed in an earlier document pursuant to applicable legal standards, and (2) has been addressed by mitigation measures based on the earlier analysis as described on attached sheets. An ENVIRONMENTAL IMPACT REPORT is required, but it must analyze only the effects that remain to be addressed.

☐ I find that although the Project could have a significant effect on the environment, because all potentially significant effects (a) have been analyzed adequately in an earlier ENVIRONMENTAL IMPACT REPORT or NEGATIVE DECLARATION pursuant to applicable standards, and (b) have been avoided or mitigated pursuant to that earlier ENVIRONMENTAL IMPACT REPORT or NEGATIVE DECLARATION, including revisions or mitigation measures that are imposed upon the Project, nothing further is required.

Signature

12.22.25
Date

Evaluation of Environmental Impacts

1. A brief explanation is required for all answers except "No Impact" answers that are adequately supported by the information sources a lead agency cites in the parentheses following each question. A "No Impact" answer is adequately supported if the referenced information sources show that the impact simply does not apply to projects like the one involved (e.g., the project falls outside a fault rupture zone). A "No Impact" answer should be explained where it is based on project-specific factors as well as general standards (e.g., the project would not expose sensitive receptors to pollutants, based on a project-specific screening analysis).
2. All answers must take account of the whole action involved, including off-site as well as on-site, cumulative as well as project-level, indirect as well as direct, and construction as well as operational impacts.
3. Once the lead agency has determined that a particular physical impact may occur, then the checklist answers must indicate whether the impact is potentially significant, less than significant with mitigation, or less than significant. "Potentially Significant Impact" is appropriate if there is substantial evidence that an effect may be significant. If there are one or more "Potentially Significant Impact" entries when the determination is made, an Environmental Impact Report (EIR) is required.
4. "Negative Declaration: Less Than Significant With Mitigation Incorporated" applies where the incorporation of mitigation measures has reduced an effect from "Potentially Significant Impact" to a "Less Than Significant Impact." The lead agency must describe the mitigation measures, and briefly explain how they reduce the effect to a less than significant level.
5. Earlier analyses may be used where, pursuant to the tiering, program EIR, or other CEQA process, an effect has been adequately analyzed in an earlier EIR or negative declaration. Section 15063(c)(3)(D). In this case, a brief discussion should identify the following:
    a. Earlier Analysis Used. Identify and state where they are available for review.
    b. Impacts Adequately Addressed. Identify which effects from the above checklist were within the scope of and adequately analyzed in an earlier document pursuant to applicable legal standards, and state whether such effects were addressed by mitigation measures based on the earlier analysis.
    c. Mitigation Measures. For effects that are "Less Than Significant With Mitigation Measures Incorporated," describe the mitigation measures which were incorporated or refined from the earlier document and the extent to which they address site-specific conditions for the project.
6. Lead agencies are encouraged to incorporate into the checklist references to information sources for potential impacts (e.g., general plans, zoning ordinances). Reference to a previously prepared or outside document should, where appropriate, include a reference to the page or pages where the statement is substantiated.
7. Supporting Information Sources: A source list should be attached, and other sources used or individuals contacted should be cited in the discussion.
8. This is only a suggested form, and lead agencies are free to use different formats; however, lead agencies should normally address the questions from this checklist that are relevant to a project's environmental effects in whatever format is selected.
9. The explanation of each issue should identify:
    a. the significance criteria or threshold, if any, used to evaluate each question; and
    b. the mitigation measure identified, if any, to reduce the impact to less than significance

3.1 Aesthetics

		Potentially Significant Impact	Less Than Significant Impact With Mitigation Incorporated	Less Than Significant Impact	No Impact
I.	**AESTHETICS** – Except as provided in Public Resources Code Section 21099, would the project**:**				
a)	Have a substantial adverse effect on a scenic vista?	☐	☐	☒	☐
b)	Substantially damage scenic resources, including, but not limited to, trees, rock outcroppings, and historic buildings within a state scenic highway?	☐	☐	☐	☒
c)	In non-urbanized areas, substantially degrade the existing visual character or quality of public views of the site and its surroundings? (Public views are those that are experienced from publicly accessible vantage point). If the project is in an urbanized area, would the project conflict with applicable zoning and other regulations governing scenic quality?	☐	☐	☒	☐
d)	Create a new source of substantial light or glare which would adversely affect day or nighttime views in the area?	☐	☐	☒	☐

To aid in the analysis of potential impacts to existing views, photographs of existing conditions were taken, and visual simulations of proposed conditions were prepared from public vantage points (key observation points or KOPs) in the immediate surrounding area. The location of KOPs in relation to the Project site are shown on Figure 3.3-1, KOP Photo Key, and visual simulations of proposed development of the Project site are presented in Figures 3.3-2 through 3.3-4.

INTENTIONALLY LEFT BLANK

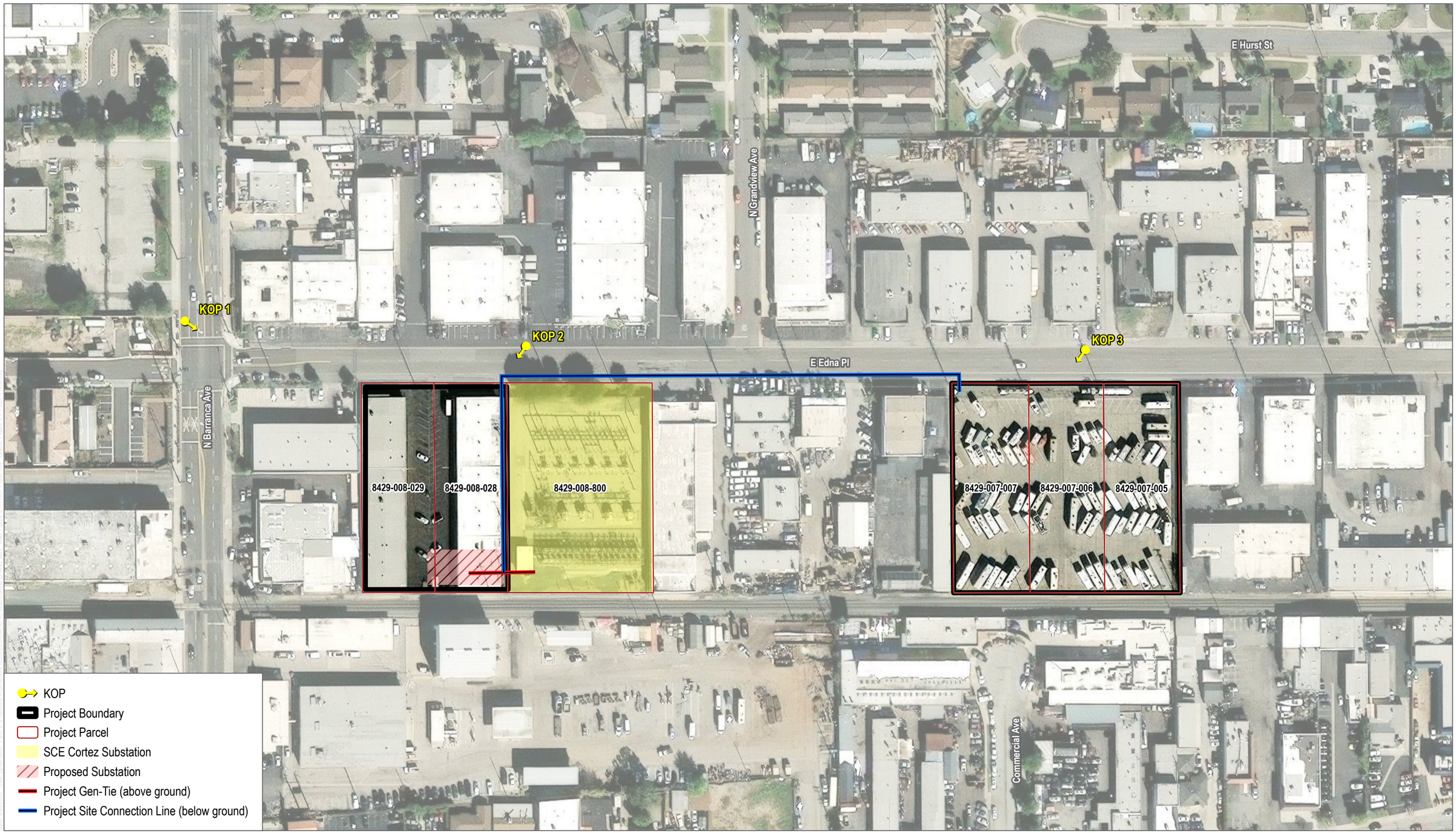

SOURCE: Maxar 2024; Los Angeles County 2023; Open Street Map 2023

DUDEK

0 50 100 Feet

FIGURE 3.3-1

KOP Photo Key

Covina Reliability Project

INTENTIONALLY LEFT BLANK



Existing Conditions



Visual Simulation of Project

FIGURE 3.3-2

KOP 1 - View of Project site from the northwest corner of East Edna Place and Barranca Ave

INTENTIONALLY LEFT BLANK



Existing Conditions



Visual Simulation of Project

FIGURE 3.3-3

KOP 2 - Southwest view of Project site (proposed substation location) from East Edna Place

Covina Reliability Project

DUDEK

INTENTIONALLY LEFT BLANK



Existing Conditions



Visual Simulation of Project

FIGURE 3.3-4

KOP 3 - Southwest view of Project site (proposed BESS location) from East Edna Place

Covina Reliability Project

DUDEK

INTENTIONALLY LEFT BLANK

a) Would the project have a substantial adverse effect on a scenic vista?

Less than Significant Impact. There are no officially designated scenic vistas in the City (City of Covina 2000) and the Project site is not located near any designated scenic landscapes, such as a hillside or ridgeline. To the north, mountainous terrain is occasionally visible above the roofline of development; however, this is approximately 6.55 miles to the north of East Edna Place and views of this terrain are limited for passing motorists, cyclists, and pedestrians. To the south, the nearest hillsides are approximately 3 miles from the Project site and may be visible to passing motorists, cyclists, and pedestrians traveling on East Edna Place. However, as shown in Figure 3.3-4, the hillsides are partially to fully screened from view by existing development and landscaping. While the Project would introduce landscaping and a perimeter 10-foot concrete block wall, the quality of views to distant hillsides to the south would also be improved slightly as the scale/height of BESS enclosures would generally be less than the buildings that are currently on site. Furthermore, SCE improvements would be made within the existing SCE substation footprint and would be of a similar height and scale as existing improvements within the SCE Cortez Substation. Given that partial and fleeting views to the distant hillsides from East Edna Place are not designated scenic vistas, views of these areas are not considered to be significant for purposes of this analysis. Therefore, impacts to scenic vistas would be **less than significant** and no mitigation is required.

b) Would the project substantially damage scenic resources, including, but not limited to, trees, rock outcroppings, and historic buildings within a state scenic highway?

No Impact. The nearest eligible state scenic highway to the Project site is State Route 39, which is located approximately 2.3 miles to the northwest (Caltrans 2025). Given the distance and intervening development between this scenic highway and the Project site, the Project would not adversely affect any scenic resources within an officially designated state scenic highway, and there would be **no impact.**

c) In non-urbanized areas, would the project substantially degrade the existing visual character or quality of public views of the site and its surroundings? (Public views are those that are experienced from publicly accessible vantage point). If the project is in an urbanized area, would the project conflict with applicable zoning and other regulations governing scenic quality?

Less than Significant Impact. The Project is within an urbanized area and, accordingly, the analysis presented below pertains to potential Project conflicts with applicable zoning and other regulations from the City of Covina governing scenic quality.

The zoning classification for the Project site is Light Manufacturing (M-1). As stated in Section 2.2, Battery Energy Storage Systems are a Conditionally Permitted Use to Section 17.54.030 (uses permitted subject to conditional use permit) of the M-1 zoning district. Furthermore, Project development would comply with the maximum building height standard of 50 feet applicable to the M-1 zone (Covina Municipal Code Section 17.54.090) as the tallest Project component (a point of change over (POCO) pole located within the Project substation) would be 50 feet tall. Also, the proposed 10-foot-tall perimeter concrete block wall, as well as the wrought iron gates to enter the site, would be in compliance with the maximum fence and wall height for development in the M-1 zone (i.e., 8 feet) as established by Covina Municipal Code Section 17.54.160. Any variations in the height of the perimeter wall, will be approved and in compliance with City's requirements.

Objective 2, General Land Use Policy 6 of the Land Use Element of the City of Covina General Plan indicates that proposed industrial or commercial development, when abutting residential properties, should incorporate buffers that adequately protect the residential properties from noise, light, trash, visual and environmental disturbances, vehicular traffic, and other factors (i.e., setback requirements and lighting restrictions). While there are no residential uses abutting the Project site (the nearest residential use is approximately 250 feet to the west), the Project includes a 10-foot concrete block wall surrounding the Project site, wrought iron gates to enter the site, and landscaping along the northern boundary of the site abutting East Edna Place, which would effectively help to buffer adjacent properties from noise, light, trash, and view of the Project.

Objective 2, Commercial and Industrial Policy 2 directs the City to preserve the predominantly low-rise, low- to medium-intensity character of Covina's commercial and industrial districts and corridors, though allow slightly higher intensities in the downtown and along various portions of major streets. As proposed and depicted in Figures 3.3-2 through 3.3-4, the primary Project components (BESS enclosures) and perimeter wall would present a generally low-rise profile and the intensity of the proposed development would be compatible with existing nearby uses. Furthermore, SCE improvements would be made within the existing SCE substation footprint and would be of a similar height and scale as existing improvements within the SCE Cortez Substation.

The Project and associated SCE improvements would adhere to all applicable zoning and regulations governing scenic quality including policies from the City's General Plan Land Use Element, setback requirements pertaining to development in the M-1 zone, and lighting restrictions. Compliance with these regulations would ensure that impacts to scenic quality would be minimized. Therefore, impacts would be **less than significant**.

d) Would the project create a new source of substantial light or glare which would adversely affect day or nighttime views in the area?

Less than Significant Impact. As previously noted, the Project site is in an urban environment with existing surrounding land uses, including industrial, commercial, utilities, and residential developments, that emit ambient light. The Project site includes existing commercial and industrial structures that emit light and glare. Existing light sources in the vicinity of the Project site range from everyday outdoor and indoor lighting in commercial and residential areas to utility lighting in industrial spaces. Policy 6 of the General Land Use section of the City of Covina General Plan requires that proposed industrial or commercial development, when abutting residential properties, should incorporate buffers that adequately protect the residential properties from noise, light, trash, visual and environmental disturbances, vehicular traffic, and other factors (i.e., setback requirements and lighting restrictions). While there are some residential land uses nearby, none of the properties directly about the Project site.

Construction would comply with Section 9.40.110 of the City's Municipal Code, which limits construction to daytime hours in proximity to residential uses. Therefore, nighttime construction is not anticipated, and no new sources of substantial light would be introduced during nighttime hours. Increased truck traffic due to the transport of BESS batteries and construction materials to the Project site may temporarily increase glare conditions during construction. However, this increase in glare through an increase in vehicular traffic would be minimal and temporary. Construction activity would occur on focused areas of the Project site as construction progresses, and any sources of glare would not be stationary for a prolonged period of time.

Improvements to the SCE Cortez substation would be made within the existing SCE substation footprint, would be within areas previously disturbed, and would be of a similar height and scale as existing improvements within the SCE Cortez Substation. Therefore, construction of the Project and associated SCE improvements would not create a new source of substantial light or glare that would affect daytime views in the area. Impacts would be less than significant during the construction period.

Low-elevation (less than 14 feet) controlled security lighting would be installed throughout the Project site, as necessary. The concrete wall would have internal and external motion sensor lighting. Lighting would be located in areas where it is required for safety, security, or operations. Also, lighting would be directed on site and include shielding, as necessary, to minimize illumination of the night sky or potential light trespass onto adjacent properties. Regarding glare, the BESS containers would be painted a matte color and provided shielding on light sources would reduce potential for Project components to generate glare during operations. Therefore, the Project is not anticipated to create a new source of substantial light or glare that would adversely affect day or nighttime views in the area. Due to the existing urban nature of the environment, limited number of lights to be installed on the Project site, and proposed light and glare controls (i.e., lighting shields and use of matte finished paints) to be utilized, the Project would have a **less than significant impact** on light or glare that would adversely affect day or nighttime views in the area.

3.2 Agriculture and Forestry Resources

	Potentially Significant Impact	Less Than Significant Impact With Mitigation Incorporated	Less Than Significant Impact	No Impact
II. AGRICULTURE AND FORESTRY RESOURCES – In determining whether impacts to agricultural resources are significant environmental effects, lead agencies may refer to the California Agricultural Land Evaluation and Site Assessment Model (1997) prepared by the California Dept. Conservation as an optional model to use in assessing impacts on agriculture and farmland. In determining whether impacts to forest resources, including timberland, are significant environmental effects, lead agencies may refer to information compiled by the California Department of Forestry and Fire Protection regarding the state's inventory of forest land, including the Forest and Range Assessment Project and the Forest Legacy Assessment project; and forest carbon measurement methodology provided in Forest Protocols adopted by the California Air Resources Board. Would the project:				
a) Convert Prime Farmland, Unique Farmland, or Farmland of Statewide Importance (Farmland), as shown on the maps prepared pursuant to the Farmland Mapping and Monitoring Program of the California Resources Agency, to non-agricultural use?	☐	☐	☐	☒
b) Conflict with existing zoning for agricultural use, or a Williamson Act contract?	☐	☐	☐	☒

	Potentially Significant Impact	Less Than Significant Impact With Mitigation Incorporated	Less Than Significant Impact	No Impact
c) Conflict with existing zoning for, or cause rezoning of, forest land (as defined in Public Resources Code Section 12220(g)), timberland (as defined by Public Resources Code Section 4526), or timberland zoned Timberland Production (as defined by Government Code Section 51104(g))?	☐	☐	☐	☒
d) Result in the loss of forest land or conversion of forest land to non-forest use?	☐	☐	☐	☒
e) Involve other changes in the existing environment which, due to their location or nature, could result in conversion of Farmland, to non-agricultural use or conversion of forest land to non-forest use?	☐	☐	☐	☒

a) Would the project convert Prime Farmland, Unique Farmland, or Farmland of Statewide Importance (Farmland), as shown on the maps prepared pursuant to the Farmland Mapping and Monitoring Program of the California Resources Agency, to non-agricultural use?

No Impact. According to the California Department of Conservation (CDOC), the Project site and associated SCE improvement areas are located on "Urban and Built-Up Land" and do not contain Prime Farmland, Unique Farmland, or Farmland of Statewide Importance (Farmland) (CDOC 2022). As such, the Project and associated SCE improvements would not result in the conversion of Farmland to non-agricultural use, and there would be **no impact**.

b) Would the project conflict with existing zoning for agricultural use, or a Williamson Act contract?

No Impact. The Project site is within the City's Light Manufacturing (M-1) zone. As such, the site and associated SCE improvement areas are not zoned for agricultural use. Additionally, the site, including the SCE Cortez Substation, are not under a Williamson Act contract and are not a suitable site for agricultural preservation. As such, the Project and associated SCE improvements would not conflict with existing zoning for agricultural use or a Williamson Act contract, and there would be **no impact.**

c) Would the project conflict with existing zoning for, or cause rezoning of, forest land (as defined in Public Resources Code Section 12220(g)), timberland (as defined by Public Resources Code Section 4526), or timberland zoned Timberland Production (as defined by Government Code Section 51104(g))?

No Impact. The Project site does not contain forest land or timberland, nor is forest land or timberland present in the vicinity of the Project site. Additionally, the site is within the City's Light Manufacturing (M-1) zone. As such, the Project and associated SCE improvements would not conflict with zoning for forest land or timberland and **no impact** would occur.

d) Would the project result in the loss of forest land or conversion of forest land to non-forest use?

No Impact. As described in Section 3.2(c), the Project site does not contain forest land, and, therefore, would not result in the loss or conversion of forest land, and **no impact** would occur.

e) Would the project involve other changes in the existing environment which, due to their location or nature, could result in conversion of Farmland, to non-agricultural use or conversion of forest land to non-forest use?

No Impact. As described in Section 3.2(a) through (d), the Project site does not contain agricultural or forest land and would not convert agricultural or forest uses, and **no impact** would occur.

3.3 Air Quality

	Potentially Significant Impact	Less Than Significant Impact With Mitigation Incorporated	Less Than Significant Impact	No Impact
III. AIR QUALITY – Where available, the significance criteria established by the applicable air quality management district or air pollution control district may be relied upon to make the following determinations. Would the project:				
a) Conflict with or obstruct implementation of the applicable air quality plan?	☐	☐	☒	☐
b) Result in a cumulatively considerable net increase of any criteria pollutant for which the project region is non-attainment under an applicable federal or state ambient air quality standard?	☐	☐	☒	☐
c) Expose sensitive receptors to substantial pollutant concentrations?	☐		☒	☐
d) Result in other emissions (such as those leading to odors) adversely affecting a substantial number of people?	☐	☐	☒	☐

The analysis of the Project's impact on air quality is informed by the Air Quality Technical Memorandum (Appendix A-1) and the Health Risk Assessment (Appendix A-3) prepared in November 2025 by Dudek.

a) Would the project conflict with or obstruct implementation of the applicable air quality plan?

Less than Significant Impact. The Project site is located within the South Coast Air Basin (SCAB), which includes the non-desert portions of Los Angeles, Riverside, and San Bernardino Counties and all of Orange County, and is within the jurisdictional boundaries of SCAQMD.

SCAQMD administers SCAB's Air Quality Management Plan (AQMP), which is a comprehensive document outlining an air pollution control program for attaining all California Ambient Air Quality Standards (CAAQS) and National Ambient Air Quality Standards (NAAQS). The most recent adopted AQMP for the SCAB is the

2022 AQMP (SCAQMD 2022), which was adopted by SCAQMD's Governing Board on December 2, 2022. The 2022 AQMP focuses on available, proven, and cost-effective alternatives to traditional strategies while seeking to achieve multiple goals in partnership with other entities seeking to promote reductions in toxic risk, as well as efficiencies in energy use, transportation, and goods movement (SCAQMD 2022).

The purpose of a consistency finding with regard to the AQMP is to determine if a project is consistent with the assumptions and objectives of the regional air quality plans, and if it would interfere with the region's ability to comply with federal and state air quality standards. SCAQMD has established criteria for determining consistency with the currently applicable AQMP in Chapter 12, Sections 12.2 and 12.3 of the SCAQMD CEQA Air Quality Handbook. These criteria are (SCAQMD 1993):

- Whether the Project would result in an increase in the frequency or severity of existing air quality violations, cause or contribute to new violations, or delay timely attainment of the ambient air quality standards or interim emission reductions in the AQMP.
- Whether the Project would exceed the assumptions in the AQMP or increments based on the year of Project buildout and phase.

To address the first criterion, Project-generated criteria air pollutant emissions have been estimated and analyzed for significance and are addressed under Section 3.3. Detailed results of this analysis are included in Attachment A, CalEEMod Emissions Outputs. As presented in Section 3.3, construction and operation of the Project would not generate criteria air pollutant emissions that exceed SCAQMD's thresholds.

The second criterion regarding the Project's potential to exceed the assumptions in the AQMP or increments based on the year of Project buildout and phase is primarily assessed by determining consistency between the Project's land use designations and its potential to generate population growth. In general, projects are considered consistent with, and not in conflict with or obstructing implementation of, the AQMP if the growth in socioeconomic factors is consistent with the underlying regional plans used to develop the AQMP (per Consistency Criterion No. 2 of the SCAQMD CEQA Air Quality Handbook). SCAQMD primarily uses demographic growth forecasts for various socioeconomic categories (e.g., population, housing, employment by industry) developed by the Southern California Association of Governments (SCAG) for its Regional Transportation Plan/Sustainable Communities Strategy (RTP/SCS) (SCAG 2020). This document, which is based on general plans for cities and counties in the SCAB, is used by SCAQMD to develop the AQMP emissions inventory (SCAQMD 2022).[3] The SCAG 2020 RTP/SCS and the associated Regional Growth Forecast are generally consistent with the local plans; therefore, the 2022 AQMP is generally consistent with local government plans.

The Project site is located in the City of Covina on private lands within the General Industrial (GI) General Plan land use designation. The City's General Plan Land Use section describes GI land use as "permit light

[3] Information necessary to produce the emissions inventory for the SCAB is obtained from SCAQMD and other governmental agencies, including the California Air Resources Board (CARB), California Department of Transportation (Caltrans), and SCAG. Each of these agencies is responsible for collecting data (e.g., industry growth factors, socioeconomic projections, travel activity levels, emission factors, emission speciation profile, and emissions) and developing methodologies (e.g., model and demographic forecast improvements) required to generate a comprehensive emissions inventory. SCAG incorporates these data into its Travel Demand Model for estimating/projecting vehicle miles traveled and driving speeds. Although the more recent SCAG 2024 RTP/SCS was approved in April 2024, consistency with the 2020 RTP/SCS is considered in this impact determination since SCAG's socioeconomic and transportation activities projections in their 2020 RTP/SCS are integrated in the 2022 AQMP (SCAQMD 2022).

manufacturing, processing, assembly, warehousing, and related activities plus ancillary administrative offices." The zoning designation for the Project site is Light Manufacturing (M-1). As stated in Section 2.2, Battery Energy Storage Systems are a Conditionally Permitted Use to Section 17.54.030 (uses permitted subject to conditional use permit) of the M-1 zoning district. The Project and associated SCE improvements do not propose a change in land use designation (e.g., through an amendment to the property's zoning from one zone to another). The implementation of the Project, and associated SCE improvements, would not generate an increase in growth demographics (employment, housing, or population) that would conflict with existing projections within the region. Accordingly, the Project and associated SCE improvements are consistent with the SCAG 2020 RTP/SCS forecasts used in the SCAQMD AQMP development.

In summary, based on the considerations presented for the two criteria, impacts relating to the Project's (including associated SCE improvements) potential to conflict with or obstruct implementation of the applicable AQMP would be **less than significant**.

b) Would the project result in a cumulatively considerable net increase of any criteria pollutant for which the project region is non-attainment under an applicable federal or state ambient air quality standard?

Less than Significant Impact. Air pollution is largely a cumulative impact. The nonattainment status of regional pollutants is a result of past and present development, and SCAQMD develops and implements plans for future attainment of ambient air quality standards. Based on these considerations, Project-level thresholds of significance for criteria pollutants are relevant in the determination of whether a project's individual emissions would have a cumulatively significant impact on air quality.

Construction Emissions

Proposed construction activities would result in the temporary addition of pollutants to the local airshed caused by on-site sources (i.e., off-road construction equipment and soil disturbance) and off site sources (i.e., on-road vendor trucks, and worker vehicle trips). Construction emissions can vary substantially from day to day, depending on the level of activity; the specific type of operation; and, for particulate matter, the prevailing weather conditions. Therefore, such emission levels can only be approximately estimated.

The California Emissions Estimator Model (CalEEMod) Version 2022.1.1.29 was used to estimate emissions from construction of the Project and associated SCE improvements. Internal combustion engines used by construction equipment, trucks, and worker vehicles would result in emissions of volatile organic compounds (VOCs), oxides of nitrogen (NO_x), carbon monoxide (CO), coarse particulate matter (PM_{10}), and find particulate matter ($PM_{2.5}$). PM_{10} and $PM_{2.5}$ emissions would also be generated by entrained dust, which results from the exposure of earth surfaces to wind from the direct disturbance and movement of soil. The Project would be required to comply with SCAQMD Rule 403 to control dust emissions generated during any dust-generating activities. Standard construction practices that would be employed to reduce fugitive dust emissions include watering of the active dust areas twice per day, with additional watering depending on weather conditions. The CalEEMod default assumptions were used for estimating fugitive dust emissions from grading on site. Table 3.3-1 presents the estimated maximum daily construction emissions generated during construction of the Project and associated SCE improvements. Details of the emission calculations are provided in Attachment A.

Table 3.3-1. Estimated Maximum Daily Construction Criteria Air Pollutant Emissions

Year	VOC	NOx	CO	SOx	PM_{10}	$PM_{2.5}$
	pounds per day					
Summer						
2026	1.82	18.92	46.32	0.09	2.68	0.94
2050[1]	0.18	1.28	8.26	0.02	0.79	0.22
Winter						
2025	1.09	8.47	10.93	0.02	1.02	0.46
2026	1.51	15.92	35.61	0.07	2.72	0.80
2050[1]	0.18	1.31	8.08	0.02	0.79	0.22
Maximum	*1.82*	*18.92*	*46.32*	*0.09*	*2.68*	*0.94*
SCAQMD Threshold	*75*	*100*	*550*	*150*	*150*	*55*
Threshold Exceeded?	**No**	**No**	**No**	**No**	**No**	**No**

Notes: VOC = volatile organic compound; NO_x = oxides of nitrogen; CO = carbon monoxide; SO_x = sulfur oxides; PM_{10} = coarse particulate matter; $PM_{2.5}$ = fine particulate matter; SCAQMD = South Coast Air Quality Management District.
[1] 2050 represents the decommissioning phase of the Project.
Emissions include compliance with SCAQMD Rules 403 and 1113.
See Attachment A for complete results.

As shown in Table 3.3-1, Project construction and associated SCE improvements would not exceed SCAQMD's daily thresholds. Therefore, construction impacts associated with criteria air pollutant emissions would be less than significant.

Operational Emissions

Emissions from the operational phase of the Project and associated SCE improvements were estimated using CalEEMod for area, mobile, offroad, and stationary sources. Operational year 2027 was assumed as it would be the first year following completion of construction. Table 3.3-2 presents the emissions during operation for the existing site and the Project.

Table 3.3-2. Estimated Maximum Daily Operation Criteria Air Pollutant Emissions

Emissions Source	VOC	NOx	CO	SOx	PM_{10}	$PM_{2.5}$
	Pounds per Day					
Project						
Summer						
Area	0.03	<0.01	0.04	<0.01	<0.01	<0.01
Mobile	0.02	0.02	0.22	<0.01	0.06	0.01
Offroad	0.37	3.28	3.06	0.01	0.13	0.12
Stationary	0.25	0.53	4.59	0.01	0.02	0.02
Total	**0.67**	**3.83**	**7.91**	**0.02**	**0.21**	**0.15**
Winter						
Area	0.02	0.00	0.00	0.00	0.00	0.00
Mobile	0.02	0.02	0.20	<0.01	0.06	0.01

Table 3.3-2. Estimated Maximum Daily Operation Criteria Air Pollutant Emissions

Emissions Source	VOC	NOx	CO	SOx	PM_{10}	$PM_{2.5}$
	Pounds per Day					
Offroad	0.37	3.28	3.06	0.01	0.13	0.12
Stationary	0.25	0.53	4.59	0.01	0.02	0.02
Total	**0.66**	**3.83**	**7.85**	**0.02**	**0.21**	**0.15**
Existing Site						
Summer						
Area	0.94	0.01	1.30	<0.01	<0.01	<0.01
Energy	0.02	0.34	0.29	<0.01	0.03	0.03
Mobile	0.56	0.51	5.95	0.01	1.32	0.34
Total	**1.52**	**0.86**	**7.54**	**0.01**	**1.35**	**0.37**
Winter						
Area	0.73	0.00	0.00	0.00	0.00	0.00
Energy	0.02	0.34	0.29	<0.01	0.03	0.03
Mobile	0.55	0.56	5.38	0.01	1.32	0.34
Total	**1.30**	**0.90**	**5.67**	**0.01**	**1.35**	**0.37**
Summer Net Emissions (Project minus Existing Site)	**(0.85)**	**2.97**	**0.37**	**0.01**	**(1.14)**	**(0.22)**
Winter Net Emissions (Project minus Existing Site)	**(0.64)**	**2.93**	**2.18**	**0.01**	**(1.14)**	**(0.22)**
SCAQMD Threshold	*55*	*55*	*550*	*150*	*150*	*55*
Threshold Exceeded?	**No**	**No**	**No**	**No**	**No**	**No**

Notes: VOC = volatile organic compound; NO_x = oxides of nitrogen; CO = carbon monoxide; SO_x = sulfur oxides; PM_{10} = coarse particulate matter; $PM_{2.5}$ = fine particulate matter; SCAQMD = South Coast Air Quality Management District.
See Attachment A for complete results. Columns may not add due to rounding. <0.01 = less than 0.005

As shown in Table 3.3-2, the net Project and associated SCE improvement emissions would not exceed SCAQMD's significance thresholds during operations. Therefore, operational impacts associated with criteria air pollutant emissions would be less than significant.

Cumulative Impacts

In considering cumulative impacts from the Project, the analysis must specifically evaluate a project's contribution to the cumulative increase in pollutants for which the SCAB is designated as nonattainment for the CAAQS and NAAQS. If a project's emissions exceed SCAQMD's significance thresholds, it would be considered to have a cumulatively considerable contribution to nonattainment status in the SCAB. If a project does not exceed thresholds and is determined to have less than significant Project-specific impacts, it may still contribute to a significant cumulative impact on air quality. The basis for analyzing the Project's cumulatively considerable contribution is if the Project's contribution accounts for a considerable proportion of the cumulative total emissions (i.e., it represents a "cumulatively considerable contribution" to the cumulative air quality impact) and consistency with SCAQMD's 2022 AQMP, which addresses cumulative emissions in the SCAB.

The SCAQMD's guidance on addressing cumulative impacts for air quality is as follows: "As Lead Agency, the SCAQMD uses the same significance thresholds for project specific and cumulative impacts for all

environmental topics analyzed in an Environmental Assessment or EIR." "Projects that exceed the project-specific significance thresholds are considered by the SCAQMD to be cumulatively considerable. This is the reason project-specific and cumulative significance thresholds are the same. Conversely, projects that do not exceed the project-specific thresholds are generally not considered to be cumulatively significant."[4]

The SCAB has been designated as a federal nonattainment area for ozone (O_3) and $PM_{2.5}$ and a state nonattainment area for O_3, PM_{10}, and $PM_{2.5}$. The nonattainment status is the result of cumulative emissions from various sources of air pollutants and their precursors within the SCAB, including motor vehicles, off-road equipment, and commercial and industrial facilities. Construction of the Project (including associated SCE improvements) would generate VOC and NO_x emissions (which are precursors to O_3) and emissions of PM_{10} and $PM_{2.5}$. As indicated in Tables 3.3-1 and 3.3-2 above, Project-generated construction and operational emissions would not exceed SCAQMD's emission-based significance thresholds for VOC, NO_x, CO, SO_2, PM_{10}, or $PM_{2.5}$.

Cumulative construction impacts would potentially occur if a construction project were to occur concurrently with another off-site project. Construction schedules for potential future projects near the Project site are currently unknown; therefore, potential construction impacts associated with two or more simultaneous projects would be speculative.[5] However, future projects would be subject to CEQA and would require an air quality analysis and, where necessary, mitigation if the Project would exceed SCAQMD's significance thresholds. Criteria air pollutant emissions associated with construction activity of future projects would be reduced through implementation of control measures required by SCAQMD. Cumulative PM_{10} and $PM_{2.5}$ emissions would be reduced because all future projects would be subject to SCAQMD Rule 403 (Fugitive Dust), which sets forth general and specific requirements for all construction sites in the SCAQMD.

Since criteria pollutant mass emissions impacts shown in Tables 3.3-1 and 3.3-2 would not be expected to exceed any of the air quality significance thresholds, cumulative air quality impacts would also be expected to be less than significant. SCAQMD cumulative air quality significance thresholds are the same as project-specific air quality significance thresholds. Therefore, potential adverse impacts from implementing the Project would not be "cumulatively considerable" as defined by CEQA Guidelines Section 15064(h)(1) for air quality impacts. Per CEQA Guidelines Section 15064(h)(4), the mere existence of significant cumulative impacts caused by other projects alone shall not constitute substantial evidence that the Project's incremental effects are cumulatively considerable.

Based on the previous considerations, the Project and associated SCE improvements would not result in a cumulatively considerable increase in emissions of nonattainment pollutants, and cumulative impacts would be **less than significant**.

4 South Coast AQMD Cumulative Impacts Working Group White Paper on Potential Control Strategies to Address Cumulative Impacts From Air Pollution, August 2003, Appendix D, Cumulative Impact Analysis Requirements Pursuant to CEQA, at D-3. http://www.aqmd.gov/docs/default-source/Agendas/Environmental-Justice/cumulative-impacts-working-group/cumulativeimpacts-white-paper-appendix.pdf.

5 The CEQA Guidelines state that if a particular impact is too speculative for evaluation, the agency should note its conclusion and terminate discussion of the impact (14 CCR 15145). This discussion is nonetheless provided in an effort to show good-faith analysis and to comply with CEQA's information disclosure requirements.

c) Would the project expose sensitive receptors to substantial pollutant concentrations?

Less than Significant Impact.

Localized Significance Thresholds

Construction and operational activities associated with the Project and associated SCE improvements would result in sources of on-site fugitive dust and equipment emissions. The maximum allowable daily emissions that would satisfy the SCAQMD localized significance criteria for source-receptor area (SRA) 9 are presented in Table 3.3-3 and compared to the maximum daily on-site construction and operational emissions.

Table 3.3-3. Localized Significance Thresholds Analysis for the Project

Pollutant	Project Emissions (Pounds per Day)	LST Criteria (Pounds per Day)	Exceeds LST?
Construction			
NO_2	14.82	89	No
CO	38.40	623	No
PM_{10}	1.24	34	No
$PM_{2.5}$	0.31	9	No
Operation			
NO_2	3.83	89	No
CO	7.91	623	No
PM_{10}	0.21	9	No
$PM_{2.5}$	0.16	3	No

Source: SCAQMD 2009.
Notes: LST = localized significance threshold; NO_2 = nitrogen dioxide; CO = carbon monoxide; PM_{10} = coarse particulate matter; $PM_{2.5}$ = fine particulate matter.
See Appendix A-1 for detailed results.
LSTs are shown for 1-acre project sites corresponding to a distance to a sensitive receptor of 25 meters (82 feet) (for NO_2 and CO) and 100 meters (for PM_{10} and $PM_{2.5}$) for SRA 9 (East San Gabriel Valley).
These estimates reflect control of fugitive dust required by SCAQMD Rule 403.
The emissions represent worst-case operating scenario during construction.

As shown in Table 3.3-3, the Project emissions, including associated SCE improvements, would not exceed the established LST thresholds, and thus, would result in a less than significant localized impact to sensitive receptors during construction and operation.

CO Hotspots

Traffic-congested roadways and intersections have the potential to generate localized high levels of CO. Localized areas where ambient concentrations exceed federal and/or state standards for CO are termed CO "hotspots." CO transport is extremely limited and disperses rapidly with distance from the source. Under certain extreme meteorological conditions, however, CO concentrations near a congested roadway or intersection may reach unhealthy levels affecting sensitive receptors. Typically, high CO concentrations are associated with severely congested intersections operating at an unacceptable level of service (LOS) (LOS E or worse is unacceptable). Projects contributing to adverse traffic impacts may result in the formation of

a CO hotspot. Additional analysis of CO hotspot impacts would be conducted if a project would result in a significant impact or contribute to an adverse traffic impact at a signalized intersection that would potentially subject sensitive receptors to CO hotspots.

Title 40 of the Code of Federal Regulations, Section 93.123(c)(5), Procedures for Determining Localized CO, PM_{10}, and $PM_{2.5}$ Concentrations (Hot-Spot Analysis), states that "CO, PM_{10}, and $PM_{2.5}$ hot-spot analyses are not required to consider construction-related activities, which cause temporary increases in emissions. Each site which is affected by construction-related activities shall be considered separately, using established 'Guideline' methods. Temporary increases are defined as those which occur only during the construction phase and last 5 years or less at any individual site" (40 CFR 93.123). While Project construction would involve on-road vehicle trips from trucks and workers during construction, construction activities would last approximately 14 months and would not require a Project-level construction hotspot analysis. With respect to Project operation, the Project would be unmanned and would require only infrequent maintenance vehicle trips.

In addition, at the time that the SCAQMD Handbook (1993) was published, the SCAB was designated nonattainment under the CAAQS and NAAQS for CO. In 2007, the SCAQMD was designated in attainment for CO under both the CAAQS and NAAQS as a result of the steady decline in CO concentrations in the SCAB due to turnover of older vehicles, introduction of cleaner fuels, and implementation of control technology on industrial facilities. The SCAQMD conducted CO modeling for the 2003 AQMP6 (SCAQMD 2003) for the four worst-case intersections in the SCAB: (1) Wilshire Boulevard and Veteran Avenue, (2) Sunset Boulevard and Highland Avenue, (3) La Cienega Boulevard and Century Boulevard, and (4) Long Beach Boulevard and Imperial Highway. At the time the 2003 AQMP was prepared, the intersection of Wilshire Boulevard and Veteran Avenue was the most congested intersection in Los Angeles County, with an average daily traffic volume of about 100,000 vehicles per day. The 2003 AQMP also projected 8-hour CO concentrations at these four intersections for 1997 and from 2002 through 2005. From years 2002 through 2005, the maximum 8-hour CO concentration was 3.8 ppm at the Sunset Boulevard and Highland Avenue intersection in 2002; the maximum 8-hour CO concentration was 3.4 ppm at the Wilshire Boulevard and Veteran Avenue in 2002.

Accordingly, CO concentrations at congested intersections would not exceed the 1-hour or 8-hour CO CAAQS unless projected daily traffic would be at least over 100,000 vehicles per day. The Project was assumed to require up to 4 employees visiting the site for maintenance twice per month. Because the Project is not anticipated to increase daily traffic volumes at any study intersection to more than 100,000 vehicles per day, a CO hotspot is not anticipated to occur. Furthermore, the Project site includes existing active commercial, manufacturing, and light industrial uses that would be demolished as part of the Project that generates 148 trips per day. The Project would result in a reduction of 144 trips per day and as such would reduce vehicle traffic compared to the existing baseline conditions.

Based on these considerations, the Project and associated SCE improvements would not generate traffic that would contribute to potential adverse traffic impacts that may result in the formation of CO hotspots. This conclusion is supported by the analysis in the Transportation Assessment in this document, which demonstrates that traffic impacts would be less than significant. In addition, due to continued improvement in vehicular emissions at a rate faster than the rate of vehicle growth and/or congestion, the potential for CO

[6] SCAQMD's CO hotspot modeling guidance has not changed since 2003.

hotspots in the SCAB is steadily decreasing. Based on these considerations, the Project and associated SCE improvements would result in a less than significant impact to air quality with regard to potential CO hotspots.

Toxic Air Contaminants

Sensitive receptors are those individuals more susceptible to the effects of air pollution than the population at large. People most likely to be affected by air pollution include children, the elderly, and people with cardiovascular and chronic respiratory diseases. According to SCAQMD, sensitive receptors include residences, schools, playgrounds, childcare centers, long-term healthcare facilities, rehabilitation centers, convalescent centers, and retirement homes (SCAQMD 1993). The nearest sensitive-receptor land uses are residences approximately 250 feet west of the Project site.[7]

A substance is considered toxic if it has the potential to cause adverse health effects in humans, including increasing the risk of cancer upon exposure, or acute (immediate) and/or chronic (cumulative) non-cancer health effects. A toxic substance released into the air is considered a toxic air contaminant (TAC). Adverse health effects associated with exposure to TACs may include carcinogenic (i.e., cancer-causing) and noncarcinogenic effects. Noncarcinogenic effects typically affect one or more target organ systems and may be experienced on either short-term (acute) or long-term (chronic) exposure to a given TAC.

TACs are identified by federal and state agencies based on a review of available scientific evidence. In the state of California, TACs are identified through a two-step process that was established in 1983 under the Toxic Air Contaminant Identification and Control Act. This two-step process of risk identification and risk management and reduction was designed to protect residents from the health effects of toxic substances in the air. In addition, the California Air Toxics “Hot Spots” Information and Assessment Act, Assembly Bill (AB) 2588, was enacted by the legislature in 1987 to address public concern over the release of TACs into the atmosphere.

Examples include certain aromatic and chlorinated hydrocarbons, certain metals, and asbestos. TACs are generated by a number of sources, including stationary sources, such as dry cleaners, gas stations, combustion sources, and laboratories; mobile sources, such as automobiles; and area sources, such as landfills. Adverse health effects associated with exposure to TACs may include carcinogenic (i.e., -cancer-causing) and noncarcinogenic effects. Noncarcinogenic effects typically affect one or more target organ systems and may be experienced on either short-term (acute) or long-term (chronic) exposure to a given TAC.

Project construction, including associated SCE improvements, would result in emissions of diesel particulate from heavy construction equipment and trucks accessing the site. Project operation would result in emissions of diesel particulate matter from maintenance and testing of the emergency generator. Diesel particulate is characterized as a TAC by the State of California.

In the unlikely event of a thermal runaway event, potential short-term emissions could include hydrocarbons, carbon monoxide, carbon dioxide, hydrogen, heptane, benzene, toluene, diethyl carbonate, dimethyl carbonate, and ethyl methyl carbonate. In third-party UL 9540A destructive testing, an intentional thermal runaway event found that visible flames outside of a battery cabinet would be unlikely, and any flaming would be unlikely to be sustained. The Hazard Mitigation Analysis (HMA) (Appendix A-2) for the Project determined

[7] The SCAQMD definition of sensitive receptors for the purposes of the toxic air contaminant exposure differs from that of the SCAQMD LST receptor definition. As such, the receptors for each analysis are different.

that toxic and highly toxic gases released during potential fires will not reach concentrations in excess of the immediately dangerous to life or health levels and flammable gases released from ESS during fire, overcharging, and other abnormal conditions will be controlled through the use of ventilation of the gases, preventing accumulation, or by deflagration venting (Appendix A-2). Any event would be short-term in nature and emissions would cease once the fire is extinguished. Furthermore, the BESS is designed with a thermal management system, electrical fault protection devices, explosion control systems, and fire detection and suppression systems to prevent a thermal runaway event. Therefore, in the event of a battery fire impacts to sensitive receptors would be considered less than significant.

The Office of Environmental Health Hazard Assessment has identified carcinogenic and chronic noncarcinogenic effects from long-term exposure, but has not identified health effects due to short-term exposure to diesel exhaust. According to the Office of Environmental Health Hazard Assessment, health risk assessments, which determine the exposure of sensitive receptors to toxic emissions, should be based on a 30-year exposure period for the maximally exposed individual resident; however, such assessments should be limited to the period/duration of activities associated with the Project (OEHHA 2015). Thus, the duration of the proposed construction activities, including associated SCE improvements, would only constitute a small percentage of the total 30-year exposure period. In an abundance of caution, a health risk assessment was prepared to evaluate potential impacts to proximate sensitive and worker receptors from construction of the Project. Operation of the emergency generator and offroad equipment was also evaluated for 30 years of operation. The complete methodology is found within the health risk assessment modeling analysis for the Project (Appendix A-3). The results of the combined construction and operational health risk assessment are shown in Tables 3.3-4 and 3.3-5.

Table 3.3-4. Summary of Cancer Health Risk Results

Receptor Type	UTME (m)	UTMN (m)	Cancer Risk (in a million)	Significance Threshold (in a million)
MEIR	418671.75	3772791.75	7.5	≥10
MEIW	418892	3772764.65	1.7	≥10
Sensitive Receptor*	420522.56	3773306.25	0.6	≥10

Source: Appendix A-3.
Notes: UTME = Universal Transverse Mercator East; m = meters; UTMN = Universal Transverse Mercator North; MEIR = maximally exposed individual resident; MEIW = maximally exposed individual worker.
* The sensitive receptor with the highest health risk is Charter Oak High School due to the dispersion characteristics, terrain, and meteorology

Table 3.3-5. Summary of Chronic Non-Cancer Health Risk Results

Receptor Type	UTME (m)	UTMN (m)	Chronic HI	Health Endpoint(s)	Significance Threshold (HI)
MEIR	418671.75	3772791.75	0.01	respiratory	>1
MEIW	418892	3772764.65	0.1	respiratory	>1
Sensitive Receptor*	420522.56	3773306.25	0.001	respiratory	>1

Source: Appendix A-3.
Notes: PMI = point of maximum impact; UTME = Universal Transverse Mercator East; m = meters; UTMN = Universal Transverse Mercator North; HI = hazard index; MEIR = maximally exposed individual resident; MEIW = maximally exposed individual worker.
* The sensitive receptor with the highest health risk is Charter Oak High School due to the dispersion characteristics, terrain, and meteorology

As shown in Tables 3.3-4 and 3.3-5, the Project and associated SCE improvements would not result in cancer and chronic impacts that would exceed the SCAQMD significance thresholds during construction and operation. Impacts would be less than significant.

Health Impacts of Criteria Air Pollutants

Construction of the Project and associated SCE improvements would generate criteria air pollutant emissions; however, the Project would not exceed the SCAQMD mass-emission thresholds.

The SCAB is designated as nonattainment for O_3 for the NAAQS and CAAQS. Thus, existing O_3 levels in the SCAB are at unhealthy levels during certain periods. The health effects associated with O_3 generally relate to reduced lung function. Because the Project would not involve construction activities that would result in O_3 precursor emissions (VOC or NO_x) that would exceed the SCAQMD thresholds, the Project is not anticipated to substantially contribute to regional O_3 concentrations and associated health impacts. Similar to construction, no SCAQMD threshold would be exceeded during operation.

In addition to O_3, NO_x emissions contribute to potential exceedances of the NAAQS and CAAQS for NO_2 (since NO_2 is a constituent of NO_x). Exposure to NO_2 can cause lung irritation, bronchitis, and pneumonia, and lower resistance to respiratory infections. As depicted in Table 3.3-3, Project construction and associated SCE improvements would not exceed the SCAQMD localized thresholds for NO_2. Thus, construction of the Project is not expected to exceed the NO_2 standards or contribute to associated health effects. During Project operation, there would be minimal emissions of NO_2 when employees visit the site for periodic maintenance. As shown in Table 3.3-5 Project operational NO_x emissions would be well below SCAQMD thresholds. Therefore, operation of the Project and associated SCE improvements is not expected to exceed the NO_2 standards or contribute to associated health effects.

CO tends to be a localized impact associated with congested intersections. CO competes with oxygen, often replacing it in the blood, reducing the blood's ability to transport oxygen to vital organs. The results of excess CO exposure can include dizziness, fatigue, and impairment of central nervous system functions. CO hotspots were discussed previously as a less than significant impact. Thus, the Project's CO emissions and associated SCE improvements would not contribute to the health effects associated with this pollutant.

The SCAB is designated as nonattainment for PM_{10} under the CAAQS and nonattainment for $PM_{2.5}$ under the NAAQS and CAAQS. Particulate matter contains microscopic solids or liquid droplets that are so small that they can get deep into the lungs and cause serious health problems. Particulate matter exposure has been linked to a variety of problems, including premature death in people with heart or lung disease, nonfatal heart attacks, irregular heartbeat, aggravated asthma, decreased lung function, and increased respiratory symptoms such as irritation of the airways, coughing, or difficulty breathing (USEPA 2016). As with O_3 and NO_x, the Project would not generate emissions of PM_{10} or $PM_{2.5}$ that would exceed SCAQMD's LSTs. Accordingly, the Project's PM_{10} and $PM_{2.5}$ emissions and associated SCE improvements are not expected to cause any increase in related regional health effects for these pollutants.

In summary, as shown in Table 3.3-3, the Project and associated SCE improvements would not result in any potentially significant contribution to local or regional concentrations of nonattainment pollutants and would not result in a significant contribution to the adverse health impacts associated with those pollutants. Impacts would be **less than significant**.

d) Would the project result in other emissions (such as those leading to odors) adversely affecting a substantial number of people?

Less than Significant Impact. The occurrence and severity of potential odor impacts depends on numerous factors. The nature, frequency, and intensity of the source; the wind speeds and direction; and the sensitivity of receiving location each contribute to the intensity of the impact. Although offensive odors seldom cause physical harm, they can be annoying and cause distress among the public and generate citizen complaints.

Odors would be potentially generated from vehicles and equipment exhaust emissions during construction of the Project and associated SCE improvements. Potential odors produced during construction would be attributable to concentrations of unburned hydrocarbons from tailpipes of construction equipment and asphalt pavement application. Such odors would disperse rapidly from the Project site and generally occur at magnitudes that would not affect substantial numbers of people. Therefore, impacts associated with odors during construction would be less than significant.

Land uses and industrial operations associated with odor complaints include agricultural uses, wastewater treatment plants, food-processing plants, chemical plants, composting operations, refineries, landfills, dairies, and fiberglass molding facilities (SCAQMD 1993). The Project and associated SCE improvements would not create any new sources of odor during operation. Therefore, Project operations would result in an odor impact that is **less than significant**.

3.4 Biological Resources

	Potentially Significant Impact	Less Than Significant Impact With Mitigation Incorporated	Less Than Significant Impact	No Impact
IV. BIOLOGICAL RESOURCES – Would the project:				
a) Have a substantial adverse effect, either directly or through habitat modifications, on any species identified as a candidate, sensitive, or special status species in local or regional plans, policies, or regulations, or by the California Department of Fish and Wildlife or U.S. Fish and Wildlife Service?	☐	☐	☐	☒
b) Have a substantial adverse effect on any riparian habitat or other sensitive natural community identified in local or regional plans, policies, regulations, or by the California Department of Fish and Wildlife or U.S. Fish and Wildlife Service?	☐	☐	☐	☒
c) Have a substantial adverse effect on state or federally protected wetlands (including, but not limited to, marsh, vernal pool, coastal, etc.) through direct removal, filling, hydrological interruption, or other means?	☐	☐	☐	☒

	Potentially Significant Impact	Less Than Significant Impact With Mitigation Incorporated	Less Than Significant Impact	No Impact
d) Interfere substantially with the movement of any native resident or migratory fish or wildlife species or with established native resident or migratory wildlife corridors, or impede the use of native wildlife nursery sites?	☐	☐	☒	☐
e) Conflict with any local policies or ordinances protecting biological resources, such as a tree preservation policy or ordinance?	☐	☐	☐	☒
f) Conflict with the provisions of an adopted Habitat Conservation Plan, Natural Community Conservation Plan, or other approved local, regional, or state habitat conservation plan?	☐	☐	☐	☒

The analysis of the Project's impact on biological resources is based on information contained in the Biological Technical Study Memorandum prepared in August 2025 by Dudek and provided in Appendix B.

a) ***Would the project have a substantial adverse effect, either directly or through habitat modifications, on any species identified as a candidate, sensitive, or special status species in local or regional plans, policies, or regulations, or by the California Department of Fish and Wildlife or U.S. Fish and Wildlife Service?***

No Impact. Dudek conducted a literature and records search for information on special-status species occurrences within the study area (see Appendix B Biological Technical Study Memorandum). Based on a review of the California Natural Diversity Database (CNDDB), and federally designated critical habitat from the United States Fish and Wildlife Service (USFWS), there are 14 special status wildlife species and 11 special status plant species within a 5-mile radius of the Project. No critical habitat is designated within the Project boundary and adjacent SCE Cortez Substation (Appendix B). No vegetation communities are mapped within the Project site (CALFIRE 2015).

While some special status species are known to occur within 5 miles of the Project area and the surrounding region, the Project location is a developed industrial site surrounded by other industrial and commercial urban developments. It is unlikely that suitable habitat exists onsite to support listed species. Furthermore, there are no mapped jurisdictional waters within the Project site. As such, no special status species are expected to occur on the Project site or in the immediate vicinity of the Project site (including the SCE Cortez Substation), due to the absence of suitable habitat. Therefore, **no impact** to special-status species is expected to occur.

b) Would the project have a substantial adverse effect on any riparian habitat or other sensitive natural community identified in local or regional plans, policies, regulations, or by the California Department of Fish and Wildlife or U.S. Fish and Wildlife Service?

No Impact. The Project and SCE Cortez Substation are within a highly urbanized area where all natural vegetation communities, soils, and hydrology have been removed or substantially altered. No vegetation communities are mapped within the Project site (CALFIRE 2015). Suitable habitat is not present for special-status or listed species at the Project site due to the developed nature of the Project site and surrounding area. The nearest potential riparian area is a fragmented, disturbed concrete drainage channel located at Kahler Russell Park, approximately 0.5 miles east of the Project site. The Project site is separated from this drainage by urban development, including the Metrolink railway tracks, industrial and residential structures. Due to the distance and intervening development, the Project and associated SCE improvements would not adversely affect this drainage. No critical habitat is designated within the Project boundary (USFWS 2025a). Therefore, the Project would not have a substantial adverse effect on any riparian habitat or other sensitive natural community, and there would be **no impact.**

c) Would the project have a substantial adverse effect on state or federally protected wetlands (including, but not limited to, marsh, vernal pool, coastal, etc.) through direct removal, filling, hydrological interruption, or other means?

No Impact. Based on a review of the USFWS National Wetlands Inventory, there are no wetland features located within the Project site (USFWS 2025b). Furthermore, there are no mapped jurisdictional waters within the Project site. Therefore, the Project and associated SCE improvements would not have a substantial adverse effect on state or federally protected wetlands, and there would be **no impact.**

d) Would the project interfere substantially with the movement of any native resident or migratory fish or wildlife species or with established native resident or migratory wildlife corridors, or impede the use of native wildlife nursery sites?

Less Than Significant Impact. There are no wetlands or water bodies within the Project site. As such, the Project and associated SCE improvements would have no potential to affect the movement of migratory fish. The Project site is fully developed with no vegetation and, therefore, does not provide suitable nesting habitat for migratory bird species. However, there could be potential for migratory birds in adjacent areas, which are protected under Sections 3503, 3503.5, and 3513 of the Fish and Game Code and under the Migratory Bird Treaty Act, and standard protections for nesting bird species would need to be incorporated into the Project (USFWS 2025a).

Construction activities would also elevate noise levels and could cause disturbance to protected bird species nesting in adjacent areas. Should construction of the Project occur during breeding, reproduction, or juvenile nesting periods for nesting birds and raptors (i.e., between February 15 and August 31), the construction activities associated with the Project would have the potential to disturb nesting birds or raptor species in adjacent areas, which could be a potential impact under CEQA. However, the Project would be required to comply with the Migratory Bird Treaty Act (MBTA), which includes standard protections for nesting bird species. Compliance with the MBTA would ensure that potential impacts to nesting birds would be minimized and, therefore, construction impacts would be **less than significant.**

Once operational, the Project would include low-elevation (less than 14 feet) controlled security lighting that would only be switched on when personnel enter the area through manual activation (switch); would only be located in areas where it is required for safety, security, or operations; and would be directed on site and include shielding, as necessary, to minimize potential impacts to surrounding viewers. Additional sources of light have the potential to affect wildlife movement and behavior, particularly when introduced to an environment that is otherwise devoid of artificial lighting sources. However, the Project would be surrounded by urban development that contains many sources of light, including industrial uses, commercial uses, and traffic. Associated SCE improvements would be made within the existing SCE Cortez Substation footprint, would be within areas previously disturbed, and would be of a similar height and scale as existing improvements within the SCE Cortez Substation. As such, the Project and associated SCE improvements would not substantially increase the ambient light in the Project area when compared to existing conditions to the extent that wildlife movement or behavior would be adversely affected. Therefore, the light emitted from the Project would not result in a substantial adverse impact to nesting birds. The Project site frontage along East Edna Place would be landscaped (Figure 2-1). As such, the Project would provide potential nesting sites in an urban environment. Therefore, operational impacts would be **less than significant.**

e) Would the project conflict with any local policies or ordinances protecting biological resources, such as a tree preservation policy or ordinance?

No Impact. The Project and associated SCE improvements do not propose removal and/or trimming of street trees or heritage trees, as defined by the City's Municipal Code. As such, the Project would not conflict with any local policies or ordinances protecting biological resources. There would be **no impact.**

f) Would the project conflict with the provisions of an adopted Habitat Conservation Plan, Natural Community Conservation Plan, or other approved local, regional, or state habitat conservation plan?

No Impact. The City's General Plan does not designate any areas of the city as being located within a habitat conservation plan (City of Covina 2000). Additionally, the city is not located within any regional conservation plans designated by the state (CDFW 2019). Therefore, implementation of the Project and associated SCE improvements would not conflict with the provisions of an adopted Habitat Conservation Plan, Natural Community Conservation Plan, or other approved local, regional, or state habitat conservation plan. There would be **no impact.**

3.5 Cultural Resources

	Potentially Significant Impact	Less Than Significant Impact With Mitigation Incorporated	Less Than Significant Impact	No Impact
V. CULTURAL RESOURCES – Would the project:				
a) Cause a substantial adverse change in the significance of a historical resource pursuant to Section 15064.5?	☐	☐	☐	☒

	Potentially Significant Impact	Less Than Significant Impact With Mitigation Incorporated	Less Than Significant Impact	No Impact
b) Cause a substantial adverse change in the significance of an archaeological resource pursuant to Section 15064.5?	☐	☒	☐	☐
c) Disturb any human remains, including those interred outside of formal cemeteries?	☐	☒	☐	☐

The analysis of the Project's impact on cultural resources is primarily based on information contained in the Built Environment Inventory and Evaluation Report (Appendix C-1) prepared in August 2025 by Dudek and the Cultural Resources Inventory and Evaluation Report (Appendix C-2) prepared in August 2025 by Dudek.

a) Would the project cause a substantial adverse change in the significance of a historical resource pursuant to Section 15064.5?

No Impact. As mentioned above, a Built Environment Inventory and Evaluation Report and a Cultural Resources Inventory and Evaluation Report were prepared for the Project and are provided in Appendix C-1 and Appendix C-2, respectively. These efforts included a California Historical Resources Information System (CHRIS) records search, an archival information and literature review, correspondence with the Native American Heritage Commission and interested parties, pedestrian surveys, and an updated California Department of Parks and Recreation 523 Series form for previously recorded cultural resource, Mojave Road (P-19-187085), and evaluations of significance for resources identified that were 45 years of age or older within the Project site.

Built Environment Resources

As described in Appendix C-1, Dudek identified three historic-era properties within the Project's Area of Potential Impact (API), two industrial buildings and the SCE Cortez Substation. None were found eligible for listing in the National Register of Historic Places (NRHP), CRHR, or the City of Covina Historic Resources Inventory. As a result, each property was assigned a California Historical Resource Status Code of 6Z, indicating they are ineligible for listing at the federal, state, or local level through survey evaluation.

The two industrial buildings are not directly associated with significant events or trends in history. These buildings were constructed during a period of industrial growth in Covina, The properties are only generally associated with Covina's industrial development during 1950s and 1960s. However, a mere association with this trend is not sufficient to make the properties eligible for the NRHP, CRHR or the city's inventory for historical association. The buildings are also not associated with persons who made significant contributions to history. The earliest identified owners of the subject properties were Louis Frye from 1958 to 1959 and Edwin Begin from 1959 to 1960. The buildings were subsequently occupied by short-term owners/occupants until c. 2023 when the current owner took over ownership. The buildings on-site are modest and architecturally undistinguished examples of industrial buildings constructed in 1959 and 1960 with no particular style. The buildings are not the work of a notable architect or builder, and archival research failed to reveal substantial information about the contractors of the properties. Likewise, the

buildings appear to have been constructed through already well-documented and common construction techniques and methods and do not possess high artistic values by articulating a particular concept of design to the extent that they express an aesthetic ideal. The subject properties do not contribute to the significance of a potential or existing historic district. The buildings are not significant as a source, or likely source, of important historical information, nor do they appear likely to yield important information about historic construction methods, materials, or technologies.

The SCE Cortez Substation was constructed c. 1964 to provide electrical service during a period of increased development in Covina. It represents a continuation of a decades-long pattern of SCE's electrical infrastructure expansion in the region that accelerated to accommodate post-World War II residential, commercial, and industrial growth. Although serving an important function, the substation is one of many substations developed in the 1950s and 1960s and its specific association is not considered an important. The SCE Cortez Substation is not directly associated with individuals who made significant contributions to history. Similarly, the SCE Cortez Substation and associated structures are utilitarian in design and lack the distinctive characteristics of a particular type, period, or method of construction. The SCE Cortez Substation does not contribute to the significance of a potential or existing historic district. The SCE Cortez Substation is not significant as a source, or likely source, of important historical information, nor does it appear likely to yield important information about historic construction methods, materials, or technologies. This technology is well understood through contemporary trade journals and scientific monographs.

No historical resources, as defined by CEQA Guidelines Section 15064.5, are present within the Project site or the SCE Cortez Substation. Therefore, implementation of the Project and associated SCE improvements would not result in a substantial adverse change in the significance of a historical resource, and the impact would be **no impact**.

b) Would the project cause a substantial adverse change in the significance of an archaeological resource pursuant to Section 15064.5?

Less Than Significant Impact with Mitigation Incorporated. The Project site, including the SCE Cortez Substation, have been disturbed by past development as the result of previous construction activities. The CHRIS records search conducted at the South Central Coastal Information Center (SCCIC) at Cal State University, Fullerton (CSU Fullerton) indicated that the Project site, including the SCE Cortez Substation, have not been subject to any previous archaeological investigations that would have included a records search or pedestrian survey prior to development. The records search also indicated four previously recorded cultural resources are located within one mile of the Project site. One of the identified cultural resources, P-19-187085, a historic-era route, overlaps the eastern site. Although a segment of the historic-era route is currently mapped within the Project site, the resource could not be located during the pedestrian survey as the parcels are entirely paved over. Review of the 1938 Kirkman-Harriman Historical Map suggests it is possible P-19-187085, the Mojave Road, could be located further to the north. Because the resource could not be located in the Project site there is no potential for adverse effects to P-19-187085. Records search results and historic uses indicate the site's archaeological resources sensitivity is low. Additionally, as described in Appendix C-2, no archeological resources were observed during the pedestrian survey of the Project site. Although the potential exists for the inadvertent discovery of archaeological resources during ground disturbing activities, the absence of known resources combined with the previously disturbed nature of the Project site makes the likelihood of encountering previously undiscovered, intact archaeological deposits low. However, in the event that archaeological resources are

exposed during construction activities involving ground disturbance, the Project would have the potential to negatively affect archeological resources, which would be a significant impact under CEQA. Implementation of **MM-CUL-1** and **MM-CUL-2** would reduce this impact to below a level of significance. Therefore, impacts to archeological resources would be **less than significant with mitigation incorporated**.

MM-CUL-1 Workers Environmental Awareness Program Training

All construction personnel and monitors who are not trained archaeologists shall be briefed regarding inadvertent discoveries prior to the start of construction activities. A basic presentation and handout or pamphlet shall be prepared in order to ensure proper identification and treatment of inadvertent discoveries. The purpose of the Workers Environmental Awareness Program (WEAP) training is to provide specific details on the kinds of archaeological materials that may be identified during construction of the Project and explain the importance of and legal basis for the protection of significant archaeological resources. Each worker shall also learn the proper procedures to follow in the event that cultural resources or human remains are uncovered during ground-disturbing activities. These procedures include work curtailment or redirection, and the immediate contact of the site supervisor and archaeological monitor.

MM-CUL-2 Inadvertent Discovery Treatment

In the event that archaeological resources (sites, features, or artifacts) are exposed during construction activities for the Project, all construction work occurring within 50 feet of the find should immediately stop and a qualified archaeologist should be notified immediately to assess the significance of the find and determine whether or not additional study is warranted. If human remains or suspected human remains are discovered, all construction work occurring within 50 feet of the find should immediately stop. Depending upon the significance of the find, the archaeologist may simply record the find and allow work to continue. If the discovery proves significant under CEQA, additional work such as preparation of an archaeological treatment plan, testing, data recovery, or monitoring may be warranted.

c) Would the project disturb any human remains, including those interred outside of formal cemeteries?

Less Than Significant Impact with Mitigation Incorporated. No known burials, including those interred in a formal cemetery or those interred outside of formal cemeteries, exist within the Project site or within close proximity of the Project site, including the SCE Cortez Substation. However, there is always some potential for a previously undiscovered burial or a previously disturbed but unreported burial to be encountered during excavation. In the unlikely event that excavation activities during construction inadvertently uncover buried human remains, there are regulatory provisions to address the handling of human remains in Health and Safety Code Section 7050.5, Public Resources Code Section 5097.98, and CEQA Guidelines Section 15064.5(e). Pursuant to these codes, in the event that human remains are discovered during construction, construction activity must be halted and the area must be protected until the County coroner conducts an investigation into the circumstances, manner, and cause of death and the recommendations concerning the treatment and disposition of the human remains are made to the person responsible for the excavation or to their authorized representative, in the manner provided in Public Resources Code Section 5097.98. The County coroner is required to make a determination within 2 working days of notification of the

discovery of the human remains. If the County coroner determines that the remains are not subject to their authority, and if they recognize or have reason to believe the human remains to be those of a Native American, the coroner shall consult with NAHC by telephone within 24 hours to designate a Most Likely Descendant who will recommend appropriate measures to the landowner regarding the treatment of the remains. If the owner does not accept the Most Likely Descendant's recommendations, the owner or the Most Likely Descendant may request mediation by NAHC. Accordingly, the Project and associated SCE improvements would implement the requirements set forth by Health and Safety Code Section 7050.5, Public Resources Code Section 5097.98, and CEQA Guidelines Section 15064.5(e), which would ensure that the Project and associated SCE improvements would avoid any potentially significant impacts related to the disturbance of human remains. Additionally, **MM-CUL-1** would be implemented to ensure each worker would learn the proper procedures to follow in the event that human remains are uncovered during ground-disturbing activities and potential impacts would be reduced to a less-than-significant level. Therefore, impacts would be **less than significant with mitigation incorporated.**

3.6 Energy

	Potentially Significant Impact	Less Than Significant Impact With Mitigation Incorporated	Less Than Significant Impact	No Impact
VI. Energy – Would the project:				
a) Result in potentially significant environmental impact due to wasteful, inefficient, or unnecessary consumption of energy resources, during project construction or operation?	☐	☐	☒	☐
b) Conflict with or obstruct a state or local plan for renewable energy or energy efficiency?	☐	☐	☒	☐

The analysis of the Project's impact on energy is informed by the Air Quality Technical Memorandum prepared in August 2025 by Dudek and provided in Appendix A-1.

a) Would the project result in potentially significant environmental impact due to wasteful, inefficient, or unnecessary consumption of energy resources, during project construction or operation?

Less Than Significant Impact. This section is informed by the modeling within the Air Quality Technical Report prepared for the Project (Appendix A-1). The short-term construction and long-term operation of the Project would require the consumption of energy resources in several forms at the Project site. Construction and operational energy consumption are evaluated in detail below. Energy use from the existing site was also evaluated to present the net energy impacts.

Electricity

Construction Use

Temporary electric power for as-necessary lighting and electronic equipment, such as computers inside temporary construction trailers, would be provided by SCE. The electricity used for such activities would be temporary and would have a negligible contribution to the Project's overall energy consumption. Impacts related to construction related electricity use would, therefore, be less than significant.

Operational Use

Project operation would require electricity for multiple purposes, including building heating and cooling, lighting, appliances, and electronics. For building electricity consumption, default electricity consumption rates in CalEEMod for the Project land uses and climate zone were used. Building operations for the Project would involve energy consumption for multiple purposes, including cooling, lighting, and electronics, as well as parking lot lighting. The total auxiliary electricity use for the Project is approximately 4,818,000 kilowatt-hours (kWh(per year of electricity (Appendix A). The existing site electricity use is estimated to be 358,375 kWh per year resulting in a net electricity use of 4,459,625 kWh per year for the Project. In 2022, there was 85,869,985,679 kWh of electricity consumption in the SCE territory (CEC 2025). The proposed improvements within the existing SCE Cortez Substation would not require substantial additional electricity beyond existing operations. The Project and associated SCE improvements would result in a negligible increase in electricity consumption. Impacts related to operational electricity use would, therefore, be less than significant.

Natural Gas

Construction Use

Natural gas is not anticipated to be required during construction of the Project and associated SCE improvements. Fuels used for construction would primarily consist of diesel and gasoline, which are discussed below under the "Petroleum" subsection. If natural gas were to be consumed as a result of Project construction, the amount would be minor and would have a negligible contribution to the Project's overall energy consumption. Impacts related to operational natural gas use would, therefore, be less than significant.

Operational Use

Natural gas is not anticipated to be required during operation of the Project and associated SCE improvements. The existing site is estimated to use 1,284,058 kilo-British thermal units of natural gas per year. Therefore, the Project would avoid this natural gas use. As such, impacts related to operational natural gas use would be less than significant.

Petroleum

Construction Use

Heavy-duty construction equipment associated with construction activities would rely on diesel fuel, as would haul and vendor trucks involved in delivery of materials to the Project site. Construction workers would travel to and from the Project site throughout the duration of construction. It is assumed in this analysis that construction workers would travel to and from the site in gasoline-powered light-duty vehicles.

Heavy-duty construction equipment of various types would be used during each phase of Project construction. Appendix A lists the assumed equipment usage for each phase of construction. Fuel consumption from construction equipment was estimated by converting the total carbon dioxide (CO_2) emissions from each construction phase to gallons using the conversion factors for CO_2 to gallons of gasoline or diesel. The conversion factor for gasoline is 8.78 kilograms per metric ton CO_2 per gallon, and the conversion factor for diesel is 10.21 kilograms per metric ton CO_2 per gallon (The Climate Registry 2021). The estimated diesel fuel usage from construction equipment is shown in Table 3.6-1.

Table 3.6-1. Total Project Construction Petroleum Demand

	Off-Road Equipment (diesel)	Haul Trucks (diesel)	Vendor Trucks (diesel)	Worker Vehicles (gasoline)
Year	Gallons			
2025	4,095.98	0.00	2,593.54	1,625.28
2026	36,016.65	4,967.68	17,630.75	10,596.81
2050	1,714.01	2,243.88	1,062.68	2,929.38
Total	**41,826.64**	**7,211.56**	**21,286.97**	**15,151.48**

Sources: Appendix A-1; The Climate Registry 2021.
Notes: CO_2 = carbon dioxide; MT = metric ton.

The Project is conservatively anticipated to consume approximately 15,152 gallons of gasoline and 70,325 gallons of diesel over construction and decommissioning. For comparison, approximately 59 billion gallons of petroleum will likely be consumed in California over the course of the Project's construction phase, based on the California daily petroleum consumption estimate of approximately 78.6 million gallons per day (EIA 2017). Within Los Angeles County, the estimated petroleum use in 2025 is 3.8 billion gallons per year (CARB 2025). The Project's consumption is negligible when compared to the petroleum that would be consumed in California and countywide over the course of construction. Furthermore, equipment greater than 25 horsepower would be subject to CARB's In-Use Off-Road Diesel-Fueled Fleets Regulation. Overall, because petroleum use during construction would be temporary and would not be wasteful or inefficient, impacts would be less than significant.

Operational Use

Fuel consumption resulting from the Project's operational phase would be attributable to employees and maintenance workers traveling to and from the Project site. Petroleum fuel consumption associated with motor vehicles traveling to and from the Project site during operation is a function of vehicle miles traveled (VMT). Following the completion of construction activities, the Project would generate criteria pollutant

emissions from mobile sources (vehicular traffic) as a result of the periodic maintenance of the Project. The Project was assumed to require up to four employees twice per month visiting the site for maintenance. Similar to construction worker and truck trips, fuel consumption for operation is estimated by converting the total CO_2 emissions from VMT to gallons using the conversion factors for CO_2 to gallons of gasoline or diesel. Based on the default CalEEMod vehicle mix and the countywide proportion of gasoline and diesel on-road vehicle VMT, the vehicles associated with Project operations would likely be approximately 93% gasoline-powered and 7% diesel-powered vehicles. Gasoline is also used for landscaping equipment. Diesel fuel would also be used for maintenance and testing of the emergency generator. The estimated fuel use from the existing site and Project during operation is shown in Table 3.6-2.

Table 3.6-2. Project Operations – Petroleum Consumption

Fuel	Vehicle MT CO_2	Kilograms CO_2 per Gallon	Gallons
Project			
Gasoline	1.14	8.78	130.15
Diesel	42.00	10.21	4,114.03
Existing Site			
Gasoline	172.01	8.78	19,591.53
Diesel	42.02	10.21	4,115.21
Net (Project minus Existing Site)			
Gasoline	(170.87)	8.78	(19,461.38)
Diesel	(0.01)	10.21	(1.18)

Source: Appendix A-1; Appendix E.
Notes: MT = metric ton; CO_2 = carbon dioxide.

As depicted in Table 3.6-2, Project operation would result in a net reduction of approximately 19,463 gallons of petroleum fuel usage per year. By comparison, California as a whole consumes approximately 28.7 billion gallons of petroleum per year (EIA 2017). Within Los Angeles County, the estimated petroleum use in 2025 is 3.8 billion gallons per year (CARB 2025). Furthermore, the Project would result in less VMT and associated fuel use compared to the existing uses at the site.

Over the lifetime of the Project, the fuel efficiency of vehicles is expected to increase. As such, the amount of petroleum consumed as a result of vehicular trips to and from the Project site during operation is expected to decrease over time. There are numerous regulations in place that require and encourage increased fuel efficiency, such as efforts to accelerate the number of plug-in hybrids and zero-emissions vehicles in California, and increasingly stringent emissions standards (CARB 2017). As such, operation of the Project is expected to use decreasing amounts of petroleum over time due to advances in fuel economy. Impacts related to operational petroleum use would, therefore, be less than significant.

Although the Project would increase energy use, the use would be a small fraction of the statewide use and, due to efficiency increases, is expected to diminish over time (particularly with respect to petroleum). Given these considerations, energy consumption associated with the Project would not be considered inefficient or wasteful, and would result in a **less than significant impact**.

b) Would the project conflict with or obstruct a state or local plan for renewable energy or energy efficiency?

Less Than Significant Impact. The Project would be subject to state regulations for energy efficiency, namely, California's Building Energy Efficiency Standards and CALGreen, both of which are set forth in CCR Title 24. The Project would support the generation of renewable energy production as it allows storage of intermittent sources like solar and wind. California's Building Energy Efficiency Standards were established in 1978 and serve to enhance and regulate California's building standards. These standards include regulations for residential and non-residential buildings constructed in California to reduce energy demand and consumption. The Building Energy Efficiency Standards are updated every 3 years to incorporate and consider new energy efficiency technologies and methodologies. CALGreen institutes mandatory minimum environmental performance standards for all ground-up, new construction of commercial, low-rise residential, and state-owned buildings, as well as schools and hospitals. The new 2022 standard became effective on January 1, 2023. The 2025 standards will be in effect on January 1, 2026. The Project would meet Building Energy Efficiency Standards and CALGreen standards to reduce energy demand and increase energy efficiency.

At a regional level, the Project would be subject to the policies set forth in SCAG's RTP/SCS, Connect SoCal (SCAG 2024). The RTP/SCS is a regional growth-management strategy that targets per-capita greenhouse gas (GHG) reduction from passenger vehicles and light-duty trucks in the Southern California region pursuant to Senate Bill (SB) 375. In addition to demonstrating the region's ability to attain and exceed the GHG emission-reduction targets set forth by CARB, Connect SoCal outlines a series of actions and strategies for integrating the transportation network with an overall land use pattern that responds to projected growth, housing needs, changing demographics, and transportation demands. Thus, successful implementation of Connect SoCal would result in more complete communities with a variety of transportation and housing choices, while reducing automobile use. The Project would result in a reduction in trips and associated VMT, supporting the goals in Connect SoCal. With regard to individual developments, such as the Project, the strategies and policies set forth in Connect SoCal include improved energy efficiency. Connect SoCal's goal is to actively encourage and create incentives for energy efficiency, where possible. Furthermore, the Project is designed to support the use and deployment of renewable energy resources. As discussed previously, the Project would comply with the 2022 CALGreen standards. For these reasons, the Project would be consistent with SCAG's Connect SoCal.

The Project would follow applicable energy standards and regulations during construction. In addition, the Project would be built and operated in accordance with all existing, applicable regulations at the time of construction. As such, the Project would not conflict with existing energy standards or regulations, and impacts would be **less than significant**.

3.7 Geology and Soils

	Potentially Significant Impact	Less Than Significant Impact With Mitigation Incorporated	Less Than Significant Impact	No Impact
VII. GEOLOGY AND SOILS – Would the project:				
a) Directly or indirectly cause potential substantial adverse effects, including the risk of loss, injury, or death involving:				
i) Rupture of a known earthquake fault, as delineated on the most recent Alquist-Priolo Earthquake Fault Zoning Map issued by the State Geologist for the area or based on other substantial evidence of a known fault? Refer to Division of Mines and Geology Special Publication 42.	☐	☐	☐	☒
ii) Strong seismic ground shaking?	☐	☐	☒	☐
iii) Seismic-related ground failure, including liquefaction?	☐	☐	☐	☒
iv) Landslides?	☐	☐	☐	☒
b) Result in substantial soil erosion or the loss of topsoil?	☐	☐	☒	☐
c) Be located on a geologic unit or soil that is unstable, or that would become unstable as a result of the project, and potentially result in on- or off-site landslide, lateral spreading, subsidence, liquefaction or collapse?	☐	☐	☒	☐
d) Be located on expansive soil, as defined in Table 18-1-B of the Uniform Building Code (1994), creating substantial direct or indirect risks to life or property?	☐	☐	☒	☐
e) Have soils incapable of adequately supporting the use of septic tanks or alternative waste water disposal systems where sewers are not available for the disposal of waste water?	☐	☐	☐	☒
f) Directly or indirectly destroy a unique paleontological resource or site or unique geologic feature?	☐	☒	☐	☐

The analysis of Project impacts associated with geology and soils is primarily based on information contained in the Geotechnical Engineering Report prepared for the Project in October 2024 by Terracon and included as Appendix D. The analysis of the Project's impact on paleontological resources is primarily based on information contained in the Paleontological Resource Assessment prepared in August 2025 by Dudek and included as Appendix E.

a) Would the project directly or indirectly cause potential substantial adverse effects, including the risk of loss, injury, or death involving:

i) Rupture of a known earthquake fault, as delineated on the most recent Alquist-Priolo Earthquake Fault Zoning Map issued by the State Geologist for the area or based on other substantial evidence of a known fault? Refer to Division of Mines and Geology Special Publication 42.

No Impact. According to maps produced by the state, the Project site is not located within an Alquist-Priolo Earthquake Fault Zone (CGS 2024). The Project site is located approximately 2.75 miles south of the Sierra Madre Fault Zone. Thus, the potential for fault rupture on the Project site is low. Furthermore, the construction and operation of the Project and associated SCE improvements would not increase the probability or exacerbate the potential for fault rupture to occur. Therefore, the Project and associated SCE improvements are not expected to result in substantial adverse effects, including the risk of loss, injury, or death, involving rupture of a known earthquake fault. There would be **no impact.**

ii) Strong seismic ground shaking?

Less Than Significant Impact. As with most of Southern California, the Project site could be subject to seismic ground shaking. The nearest active faults to the City include the Sierra Madre and Duarte and Lower Duarte faults, which are located approximately between 2 miles and 4 miles north of the City (City of Covina 2000). A significant earthquake originating along any of these, or other regional faults, could pose a hazard to buildings and people in the City.

In the event of strong seismic ground shaking on the Project site, the Project and associated SCE improvements would have the potential to undergo seismic damage, as is the case with surrounding buildings and structures. However, all Project components would be designed and constructed in accordance with existing federal, state, and City laws and guidelines concerning seismic safety, ensuring maximum feasible stability. Additionally, the Project and associated SCE improvements would not introduce new habitable structures, nor would it change the existing use of the site. Additionally, the Project and associated SCE improvements would not result in an increase in the probability or exacerbate the potential for strong seismic ground shaking to occur. Therefore, upon compliance with seismic safety regulations, the Project's impacts associated with strong seismic ground shaking would be **less than significant.**

iii) Seismic-related ground failure, including liquefaction?

No Impact. Liquefaction is a phenomenon that occurs when water-laden, loose and cohesionless soils are subject to intense seismic shaking and form a fluid-like soils condition below the ground surface. As a result, structural damage may occur as building foundations lose ground support. The Project site is not located in an area that is identified as being within a liquefaction zone (CGS 2024). Additionally, the Project and associated SCE improvements would not introduce habitable structures to the Project site such that it would expose more people to seismic-related ground failure risks. Furthermore, the Project and associated SCE improvements would not increase the probability or exacerbate the potential for seismic-related ground failure to occur. Therefore, the Project and associated SCE improvements are not expected to result in substantial adverse effects associated with seismic-related ground failure, including liquefaction. There would be **no impact.**

iv) Landslides?

No Impact. Landslides are mass movements of the ground that include rock falls, relatively shallow slumping and sliding of soil, and deeper rotational or transitional movement of soil or rock. The Project site, including the SCE Cortez Substation, is not located in an area that is identified as being susceptible to earthquake-induced landslides (CGS 2024). The site is relatively flat, and the geotechnical investigation did not identify evidence of historical landslides or slope instability. Therefore, **no impact** would occur.

b) Would the project result in substantial soil erosion or the loss of topsoil?

Less Than Significant Impact. In an urbanized setting, substantial erosion or loss of topsoil typically occurs when ground disturbance causes soils to be exposed and the soils are washed away during a storm or wind event. The Project site is entirely paved with parking lots and existing buildings. Associated SCE improvements would be within areas previously disturbed within the existing SCE Cortez Substation footprint. Surface cover of asphalt and concrete pavement that is 2.5 inches to 3 inches thick was observed during the geotechnical investigation. Due to the anticipated disturbance of near surface soils during the demolition of existing structures and grading, shallow foundations bearing on engineered fill are recommended for support of the proposed BESS/substation equipment pads. These construction processes may cause temporary soil exposure. However, this process would not expose substantial amounts of the underlying soil. No large areas of exposed soils subject to erosion would be created as a result of implementation of the Project and associated SCE improvements. Additionally, in compliance with Section 8.50.100 of the City's Municipal Code, the Project Applicant would be required to prepare and submit an erosion and sediment control plan, which would establish best management practices (BMPs) that the Project would be required to abide by during construction to control erosion and sediment. As such, impacts associated with soil erosion or loss of topsoil would be **less than significant.**

c) Would the project be located on a geologic unit or soil that is unstable, or that would become unstable as a result of the project, and potentially result in on- or off-site landslide, lateral spreading, subsidence, liquefaction or collapse?

Less Than Significant Impact. As described above, the Project site is not identified as an area susceptible to soils hazards, such as liquefaction or landslides. In the event that soil instability were to occur at the Project site, the BESS and substation facility would have the potential to undergo damage. However, the Project would be designed and constructed in compliance with existing federal, state, and City laws and guidelines concerning geologic safety, including the California Building Code, which outlines specific design, engineering, and development standards for structures. Compliance with the applicable regulations would ensure maximum feasible stability of the BESS. During construction, it is anticipated that the field grade would follow the existing site grades with minimum grading required to bring the site to finish grade. The construction contractor would be required to adhere to state and local requirements establishing safe construction and excavation practices, which would ensure that any temporary soil instability would be minimized to the extent practicable. For these reasons, the Project is not expected to result in substantial hazards related to soil instability. Furthermore, implementation of the Project and associated SCE improvements would not increase the probability or exacerbate the potential for landslides, lateral spreading, subsidence, liquefaction, or collapse to occur. Upon compliance with seismic safety regulations and standard construction requirements for excavation, impacts related to soil hazards associated with implementation of the Project and associated SCE improvements would be **less than significant**.

d) Would the project be located on expansive soil, as defined in Table 18-1-B of the Uniform Building Code (1994), creating substantial direct or indirect risks to life or property?

Less Than Significant Impact. Expansive soils are clay-based soils that tend to expand (increase in volume) as they absorb water and shrink (lessen in volume) as water is drawn away. If soils consist of expansive clays, foundation movement and/or damage can occur if wetting and drying of the clay does not occur uniformly across the entire area. According to the Geotechnical Report (Appendix D), the subsurface materials encountered in borings are characterized by clayey soils within the upper 5 feet to 10 feet, underlain by interbedded layers of silty and clayey sand with lower fines content. As such, soils with clay components are present in the Project area, and the Project site could thus be potentially subject to soil expansion hazards. However, the potential for landslides and liquefaction is minimal due to the relatively flat area and the depth of the groundwater table. The Project would conform to the most recent CBC and construction design recommendations outlined in the Geotechnical Report. Design recommendations include site preparation guidelines, subgrade preparation, excavation, fill material and placement, compaction requirements, utility trench backfill, grading and drainage, exterior slab design and construction, earthwork construction considerations, and construction operation and testing. The Project would be conditioned to adhere to the recommendations in the geotechnical report as part of the conditions of approvals. Conformance with standard engineering practices and design criteria as well as the design recommendations in the Geotechnical Report would reduce the potential for substantial risks to life or property as a result of expansive soils. As such, impacts associated with expansive soils would be **less than significant.**

e) Would the project have soils incapable of adequately supporting the use of septic tanks or alternative waste water disposal systems where sewers are not available for the disposal of waste water?

No Impact. The Project consists of the development of a BESS, with associated improvements at the SCE Cortez Substation to accommodate new equipment. Neither the Project nor the associated SCE improvements would include installation of septic tanks or alternative wastewater disposal systems. As such, there would be **no impact.**

f) Would the project directly or indirectly destroy a unique paleontological resource or site or unique geologic feature?

Less Than Significant Impact with Mitigation Incorporated. No known paleontological resources were identified within the Project site, including the adjacent SCE Cortez Substation, as a result of the institutional records search or desktop geological and paleontological review (Appendix F). In addition, the Project site is not anticipated to be underlain by unique geologic features. The Project site is underlain by Holocene younger undivided alluvial fan and valley deposits, unconsolidated and at depth by Pleistocene older undivided alluvial fan and valley deposits, moderately to well consolidated. Holocene younger undivided alluvial fan and valley deposits have low paleontological sensitivity at the surface that increases to high paleontological sensitivity with depth. If encountered, which is dependent on the depth of excavations, Pleistocene older undivided alluvial fan and valley deposits, would have high paleontological sensitivity. The geotechnical report suggests a difference in sediment densities that may indicate the transition into Pleistocene age sediments at 5 feet below ground surface. Institutional records searches and literature review show that fossils have been found from the same sediments that underline the Project site, from as close as 2 miles away, which supports the finding of high sensitivity for these sediments. If

intact paleontological resources are located on site, ground-disturbing activities associated with construction of the Project, such as grading during site preparation, large diameter (2 feet or greater) augering and boreholes, and trenching for utilities, have the potential to destroy a unique paleontological resource or site. As such, the Project site is considered to be potentially sensitive for paleontological resources, and without monitoring, the potential damage to paleontological resources during construction associated with the Project is considered a potentially significant impact. Given the potential for Pleistocene sediments at depth, the Project site is highly sensitive for supporting paleontological resources below the depth of fill and younger sediments. Mitigation measures (**MM-GEO-1** and **MM-GEO-2**), presented below, would reduce potentially significant impacts to a less-than-significant level. Therefore, the Project would have a **less than significant impact with mitigation incorporated.**

MM-GEO-1 Retain a Qualified Paleontologist

Prior to commencement of any grading activity on-site, the Applicant shall retain a qualified paleontologist per the Society of Vertebrate Paleontology (SVP) (2010) guidelines to prepare and implement a Paleontological Resources Mitigation and Monitoring Plan (PRMMP) for the Project. The PRMMP shall be consistent with the SVP (2010) guidelines and would outline requirements for preconstruction meeting attendance and worker environmental awareness training; where monitoring is required within the Project site based on construction plans and/or geotechnical reports; procedures for adequate paleontological monitoring and discoveries treatment; and paleontological methods (including sediment sampling for microvertebrate fossils), reporting, and collections management. The qualified paleontologist or their designee shall attend the preconstruction meeting, and a qualified paleontological monitor shall be on-site during all rough grading and other significant ground-disturbing activities (including augering) in previously undisturbed, fine-grained Pleistocene alluvial deposits at depths starting at 5 feet or deeper and monitoring will conclude once ground disturbance below this depth is complete.

MM-GEO-2 Paleontological Resource Discovery

In the event that paleontological resources (e.g., fossils) are unearthed during grading, the paleontological monitor will temporarily halt and/or divert grading activity to allow recovery of paleontological resources. The area of discovery will be roped off with a 50-foot radius buffer. Once documentation and collection of the find is completed, the monitor will remove the rope and allow grading to recommence in the area of the find. Costs for laboratory processing and curation fees are the responsibility of the Applicant.

3.8 Greenhouse Gas Emissions

	Potentially Significant Impact	Less Than Significant Impact With Mitigation Incorporated	Less Than Significant Impact	No Impact
VIII. GREENHOUSE GAS EMISSIONS – Would the project:				
a) Generate greenhouse gas emissions, either directly or indirectly, that may have a significant impact on the environment?	☐	☐	☒	☐
b) Conflict with an applicable plan, policy or regulation adopted for the purpose of reducing the emissions of greenhouse gases?	☐	☐	☒	☐

The analysis of Project impacts to GHG is informed by the Greenhouse Gas Emissions Technical Memorandum prepared in August 2025 by Dudek and provided in Appendix F.

The significance criteria used to evaluate the Project impacts to GHG emissions are based on Appendix G of the CEQA Guidelines. According to Appendix G of the CEQA Guidelines, a significant impact related to GHG emissions would occur if the Project would:

A. Generate GHG emissions, either directly or indirectly, that may have a significant impact on the environment.
B. Conflict with an applicable plan, policy, or regulation adopted for the purpose of reducing the emissions of GHGs.

Global climate change is a cumulative impact; a project participates in this potential impact through its incremental contribution combined with the cumulative increase of all other sources of GHGs. There are currently no established quantitative thresholds in Appendix G for assessing whether the GHG emissions of a project, such as the Project, would be considered a cumulatively considerable contribution to global climate change; however, all reasonable efforts should be made to minimize a project's contribution to global climate change. In addition, while GHG impacts are recognized exclusively as cumulative impacts (CAPCOA 2008), GHG emissions impacts must also be evaluated at a project level under CEQA.

The CEQA Guidelines do not prescribe specific methodologies for performing an assessment, do not establish specific thresholds of significance, and do not mandate specific mitigation measures. Rather, the CEQA Guidelines emphasize the lead agency's discretion to determine the appropriate methodologies and thresholds of significance consistent with the manner in which other impact areas are handled in CEQA (CNRA 2009). The State of California has not adopted emission-based thresholds for GHG emissions under CEQA. The Governor's Office of Planning and Research's Technical Advisory, titled "Discussion Draft CEQA and Climate Change Advisory," states the following:

> Neither the CEQA statute nor the CEQA Guidelines prescribe thresholds of significance or particular methodologies for perming an impact analysis. This is left to lead agency judgment and discretion,

based upon factual data and guidance from regulatory agencies and other sources where available and applicable. Even in the absence of clearly defined thresholds for GHG emissions, such emissions must be disclosed and mitigated to the extent feasible whenever the lead agency determines that the project contributes to a significant, cumulative climate change impact. (OPR 2018) Furthermore, the advisory document indicates that "in the absence of regulatory standards for GHG emissions or other scientific data to clearly define what constitutes a 'significant impact,' individual lead agencies may undertake a project-by-project analysis, consistent with available guidance and current CEQA practice." Section 15064.7(c) of the CEQA Guidelines specifies that "when adopting thresholds of significance, a lead agency may consider thresholds of significance previously adopted or recommended by other public agencies, or recommended by experts, provided the decision of the lead agency to adopt such thresholds is supported by substantial evidence.

OPR Guidance

The OPR's Technical Advisory titled *CEQA and Climate Change: Addressing Climate Change through California Environmental Quality Act (CEQA) Review* states that "public agencies are encouraged but not required to adopt thresholds of significance for environmental impacts. Even in the absence of clearly defined thresholds for GHG emissions, the law requires that such emissions from CEQA projects must be disclosed and mitigated to the extent feasible whenever the lead agency determines that the project contributes to a significant, cumulative climate change impact" (OPR 2008). Furthermore, the advisory document indicates that "in the absence of regulatory standards for GHG emissions or other scientific data to clearly define what constitutes a 'significant impact,' individual lead agencies may undertake a project-by-project analysis, consistent with available guidance and current CEQA practice" (OPR 2008).

SCAQMD

SCAQMD formed a GHG CEQA Significance Threshold Working Group to work with SCAQMD staff on developing GHG CEQA significance thresholds until statewide significance thresholds or guidelines are established. In December 2008, SCAQMD adopted an interim 10,000 metric tons (MT) of CO_2 equivalent (CO_2e) per year screening level threshold for stationary-source/industrial projects for which SCAQMD is the lead agency. From December 2008 through September 2010, SCAQMD hosted working group meetings and revised the draft threshold proposal several times, although it did not officially provide these proposals in a subsequent document. SCAQMD has continued to consider adoption of significance thresholds for residential and general land use development projects. The most recent proposal, issued in September 2010, uses the following tiered approach to evaluate potential GHG impacts from various uses (SCAQMD 2010):

Tier 1 Determine if CEQA categorical exemptions are applicable. If not, move to Tier 2.

Tier 2 Consider whether or not the Project is consistent with a locally adopted GHG reduction plan that has gone through public hearing and CEQA review, that has an approved inventory, includes monitoring, etc. If not, move to Tier 3.

Tier 3 Consider whether the project generates GHG emissions in excess of screening thresholds for individual land uses. The 10,000 MT CO_2e per year threshold for industrial uses would be recommended for use by all lead agencies. Under option 1, separate screening thresholds are proposed for residential projects (3,500 MT CO_2e per year), commercial projects (1,400 MT CO_2e

per year), and mixed-use projects (3,000 MT CO_2e per year). Under option 2, a single numerical screening threshold of 3,000 MT CO_2e per year would be used for all non-industrial projects. If the project generates emissions in excess of the applicable screening threshold, move to Tier 4.

Tier 4 Consider whether the project generates GHG emissions in excess of applicable performance standards for the project service population (population plus employment). The efficiency targets were established based on the goal of AB 32 to reduce statewide GHG emissions to 1990 levels by 2020. The 2020 efficiency targets are 4.8 MT CO_2e per service population for project level analyses and 6.6 MT CO_2e per service population for plan level analyses. If the project generates emissions in excess of the applicable efficiency targets, move to Tier 5.

Tier 5 Consider the implementation of CEQA mitigation (including the purchase of GHG offsets) to reduce the project efficiency target to Tier 4 levels.

The 3,000 MT CO_2e per year threshold was proposed a decade ago and was never adopted. However, the 3,000 MT CO_2e per year threshold was developed and recommended by SCAQMD, an expert agency, based on substantial evidence as provided in the Draft Guidance Document – Interim CEQA Greenhouse Gas Significance Threshold (SCAQMD 2008) and subsequent Working Group meetings (latest in 2010). This threshold uses the Executive Order S-3-05 goal as the basis, so it is not tied to only the 2020 target year and is thus not outdated. This threshold is also based on the 90% capture rate methodology, which means that 90% of total emissions from all new or modified projects would be subject to some type of CEQA analysis, which was the approach taken by SCAQMD to establish the stationary/industrial source threshold and by CARB (for interim threshold for stationary source projects); it was also one of the options suggested by the California Air Pollution Control Officers Association (quantitative threshold based on market capture). Further, this threshold has been used for hundreds, if not thousands, of GHG analyses performed for projects located within SCAQMD's jurisdiction.

Under Tier 3 option 2, the recommended SCAQMD threshold to apply to the Project is the 3,000 MT CO_2e per year for all non-industrial projects. Per the SCAQMD guidance, construction emissions should be amortized over the operational life of the Project, which is assumed to be 30 years (SCAQMD 2008). This impact analysis, therefore, adds amortized construction emissions to the estimated annual operational emissions, and then compares operational emissions to the proposed SCAQMD threshold of 3,000 MT CO_2e per year.

This analysis also considers consistency with regulations or requirements adopted by the 2008 Climate Change Scoping Plan (Scoping Plan) and subsequent updates and the SCAG 2024 RTP/SCS.

a) Would the project generate greenhouse gas emissions, either directly or indirectly, that may have a significant impact on the environment?

Less than Significant Impact.

Construction and Decommissioning Emissions

Both construction and decommissioning of the Project and associated SCE improvements would result in GHG emissions, which are primarily associated with use of off-road construction equipment, on-road vendor trucks, and worker vehicles. As stated above, the SCAQMD recommends that construction emissions be amortized over a 30-year Project lifetime; therefore, the total construction GHG emissions were calculated,

amortized over 30 years, and added to the operational emissions. For conservative purposes, GHG emissions associated with decommissioning have also been amortized and have been added to the operational emissions.

CalEEMod was used to estimate GHG emissions during construction and decommissioning. Construction of the Project is anticipated to last up to 14 months. On-site sources of GHG emissions include off-road equipment and off-site sources include on-road vehicles (vendor trucks and worker vehicles). Decommissioning is assumed to last up to 7 months and includes similar on-site and off-site sources of GHG emissions. Table 3.8-1 presents construction GHG emissions for the Project from on-site and off-site construction and decommissioning emission sources.

Table 3.8-1. Estimated Annual Construction GHG Emissions

Year	CO_2	CH_4	N_2O	CO_2e
	Metric Tons			
2025	82.58	<0.01	<0.01	84.08
2026	720.79	0.03	0.04	733.96
2050[1]	136.72	<0.01	0.01	138.64
			Total	956.68
			Annualized emissions over 30 years (metric tons per year)	31.89

Notes: CO_2 = carbon dioxide; CH_4 = methane; N_2O = nitrous oxide; CO_2e = carbon dioxide equivalent; GHG = greenhouse gas.
[1] 2050 represent the decommissioning phase of the Project.
See Attachment A of Appendix A-1 for complete results. <0.01 = less than 0.005

As shown in Table 3.8-1, the estimated total GHG emissions during construction and decommissioning of the Project and associated SCE improvements would be approximately 957 MT CO_2e. Amortized over 30 years, this equates to approximately 32 MT CO_2e per year.

Operational Emissions

CalEEMod was used to estimate potential Project-generated operational GHG emissions from energy (electricity), mobile, and offroad sources, and conservatively solid waste and water supply sources. Emissions from each category are discussed in the following text with respect to the Project. For additional details, see Section 2.2 for a discussion of operational emission calculation methodology and assumptions, specifically for area, energy (electricity), mobile, offroad, solid waste, stationary, and water supply sources. Operational year 2027 was assumed as the first year of operation. Table 3.8-2 presents the GHG emissions of the existing site and Project during operation including associated SCE improvements.

Table 3.8-2. Estimated Annual Operation GHG Emissions

Emissions Source	CO_2	CH_4	N_2O	CO_2e
	Metric Tons per Year			
Project				
Area	0.02	<0.01	<0.01	27.12
Energy	756.58	0.07	0.01	760.99
Mobile	1.40	<0.01	<0.01	1.42

Table 3.8-2. Estimated Annual Operation GHG Emissions

Emissions Source	CO_2	CH_4	N_2O	CO_2e
	Metric Tons per Year			
Offroad	0.45	<0.01	<0.01	0.45
Stationary	41.73	<0.01	<0.01	41.87
Waste	0.11	0.01	0.00	0.39
Water	0.04	<0.01	<0.01	0.04
			Total	832.28
			Amortized construction and decommissioning emissions	28.91
			Total with amortized construction emissions	861.19
Existing Site				
Area	0.61	<0.01	<0.01	0.61
Energy	124.81	0.01	<0.01	125.32
Mobile	214.03	0.01	0.01	217.19
Refrigerants	0.00	0.00	0.00	1.29
Waste	3.32	0.33	0.00	11.61
Water	9.71	0.23	0.01	16.99
			Total	373.03
			Net (Project minus Existing Site)	488.16

Notes: CO_2 = carbon dioxide; CH_4 = methane; N_2O = nitrous oxide; CO_2e = carbon dioxide equivalent.
See Attachment A of Appendix A-1 for complete results. <0.01 = less than 0.005

As shown in Table 3.8-2, the estimated total GHG emissions during operation of the Project and associated SCE improvements would be approximately 861 MT CO_2e per year, including amortized construction and decommissioning emissions. The net emissions (Project minus Existing Site) would be 488 MT CO_2e per year. The Project and associated SCE improvements would not exceed the SCAQMD bright-line threshold of 3,000 MT CO_2e per year. Accordingly, impacts would be **less than significant**.

b) Would the project generate conflict with an applicable plan, policy or regulation adopted for the purpose of reducing the emissions of greenhouse gases?

Less than Significant Impact.

Consistency with CARB's Scoping Plan

The Scoping Plan, approved by CARB in 2008 and updated in 2014, 2017, and 2022 provides a framework for actions to reduce California's GHG emissions and requires CARB and other state agencies to adopt regulations and other initiatives to reduce GHGs. As such, the Scoping Plan is not directly applicable to specific projects, nor is it intended to be used for project-level evaluations.[8] Under the Scoping Plan, however, there are several state regulatory measures aimed at the identification and reduction of GHG

8 The Final Statement of Reasons for the amendments to the CEQA Guidelines reiterates the statement in the Initial Statement of Reasons that "[t]he Scoping Plan may not be appropriate for use in determining the significance of individual projects because it is conceptual at this stage and relies on the future development of regulations to implement the strategies identified in the Scoping Plan" (CNRA 2009).

emissions. CARB and other state agencies have adopted many of the measures identified in the Scoping Plan. Most of these measures focus on area source emissions (e.g., energy usage, high-GWP GHGs in consumer products) and changes to the vehicle fleet (i.e., hybrid, electric, and more fuel-efficient vehicles) and associated fuels (e.g., Low-Carbon Fuel Standard), among others. The Project would comply with all applicable regulations adopted in furtherance of the Scoping Plan to the extent required by law.

The Scoping Plan recommends strategies for implementation at the statewide level to meet the goals of AB 32 and establishes an overall framework for the measures that will be adopted to reduce California's GHG emissions. Table 3.8-3 highlights measures that have been developed under the Scoping Plan and the Project's consistency with those measures. Table 3.8-3 also includes measures recommended in the Scoping Plan. To the extent that these regulations are applicable to the Project, its inhabitants, or uses, the Project and associated SCE improvements would comply with all applicable regulations adopted in furtherance of the Scoping Plan.

Table 3.8-3. Project Consistency with Scoping Plan GHG Emission-Reduction Strategies

Scoping Plan Measure	Measure Number	Project Consistency
Transportation Sector		
Advanced Clean Cars	T-1	*Consistent.* The Project site would be serviced by vehicles in compliance with CARB vehicle standards that are in effect at the time of vehicle purchase.
Low Carbon Fuel Standard	T-2	*Consistent.* Project site would be serviced by motor vehicles that would use compliant fuels.
Low Carbon Fuel Standard (18% reduction in carbon intensity by 2030)	Recommended	*Consistent. The Project site would be serviced by* motor vehicles that would use compliant fuels.
Regional Transportation-Related GHG Targets	T-3	*Not applicable.* The Project would not prevent CARB from implementing this measure.
Advanced Clean Transit	Recommended	*Not applicable.* This measure does not apply to the Project. The Project would not inhibit CARB from implementing this Scoping Plan Measure.
Last Mile Delivery	Recommended	*Not applicable.* This measure does not apply to the Project. The Project would not inhibit CARB from implementing this Scoping Plan Measure.
Reduction in Vehicle Miles Traveled	Recommended	*Consistent.* The Project would result in a reduction in VMT compared to the existing uses onsite.
Vehicle Efficiency Measures 1. Tire Pressure 2. Fuel Efficiency Tire Program 3. Low-Friction Oil	T-4	*Consistent.* These standards would be applicable to the light-duty vehicles that would access the Project site. Motor vehicles driven by the Project's employees would maintain proper tire pressure when their vehicles are serviced. The Project's

Table 3.8-3. Project Consistency with Scoping Plan GHG Emission-Reduction Strategies

Scoping Plan Measure	Measure Number	Project Consistency
4. Solar-Reflective Automotive Paint and Window Glazing		employees would replace tires in compliance with CARB vehicle standards that are in effect at the time of vehicle purchase. Motor vehicles driven by the Project's employees would use low-friction oils when their vehicles are serviced. The Project's employees would purchase vehicles in compliance with CARB vehicle standards that are in effect at the time of vehicle purchase. In addition, the Project would not prevent CARB from implementing this measure.
Ship Electrification at Ports (Shore Power)	T-5	*Not applicable.* This measure does not apply to the Project. The Project would not inhibit CARB from implementing this Scoping Plan Measure.
Goods Movement Efficiency Measures 1. Port Drayage Trucks 2. Transport Refrigeration Units Cold Storage Prohibition 3. Cargo Handling Equipment, Anti-Idling, Hybrid, Electrification 4. Goods Movement Systemwide Efficiency Improvements 5. Commercial Harbor Craft Maintenance and Design Efficiency 6. Clean Ships 7. Vessel Speed Reduction	T-6	*Not applicable.* The Project would not prevent CARB from implementing this measure.
California Sustainable Freight Action Plan	Recommended	*Not applicable.* The Project would not prevent CARB from implementing this measure.
Heavy-Duty Vehicle GHG Emission Reduction 1. Tractor-Trailer GHG Regulation 2. Heavy-Duty Greenhouse Gas Standards for New Vehicle and Engines (Phase I)	T-7	*Consistent.* Heavy-duty vehicles would be required to comply with CARB GHG reduction measures. In addition, the Project would not prevent CARB from implementing this measure.
Medium- and Heavy-Duty Vehicle Hybridization Voucher Incentive project	T-8	*Consistent.* The Project's medium- and heavy-duty vehicles (e.g., delivery trucks) during construction and operation could take advantage of the vehicle hybridization action, which would reduce GHG emissions through increased fuel efficiency. In addition, the Project would not prevent CARB from implementing this measure.

Table 3.8-3. Project Consistency with Scoping Plan GHG Emission-Reduction Strategies

Scoping Plan Measure	Measure Number	Project Consistency
Medium and Heavy-Duty GHG Phase 2	Recommended	*Not applicable.* This measure does not apply to the Project. The Project would not inhibit CARB from implementing this Scoping Plan Measure.
High-Speed Rail	T-9	*Not applicable.* This measure does not apply to the Project. The Project would not inhibit CARB from implementing this Scoping Plan Measure.
Transportation Electrification	2022 Appendix D	*Not applicable.* This measure does not apply to the Project. The Project would not inhibit CARB from implementing this Scoping Plan Measure.
VMT Reduction		
Is located on infill sites that are surrounded by existing urban uses and reuses or redevelops previously undeveloped or underutilized land that is presently served by existing utilities and essential public services (e.g., transit, streets, water, sewer)	2022 Appendix D	*Consistent.* The Project site is within an urban developed area within the City. The Project site is immediately surrounded by developed commercial, light-manufacturing, and light industrial uses.
Does not result in the loss or conversion of natural and working lands	2022 Appendix D	*Consistent.* The Project site is within an urban developed area within the City and would not result in the loss or conversion of natural and working land.
Consists of transit-supportive densities (minimum of 20 residential dwelling units per acre), or, Is in proximity to existing transit stops (within a half mile), or Satisfies more detailed and stringent criteria specified in the region's SCS.	2022 Appendix D	*Not applicable.* This measure does not apply to the Project. The Project would not inhibit CARB from implementing this Scoping Plan Measure.
Reduces parking requirements by: Eliminating parking requirements or including maximum allowable parking ratios (i.e., the ratio of parking spaces to residential units or square feet); or Providing residential parking supply at a ratio of less than one parking space per dwelling unit; or For multifamily residential development, requiring parking costs to be unbundled from costs to rent or own a residential unit.	2022 Appendix D	*Not applicable.* This measure does not apply to the Project. The Project would not inhibit CARB from implementing this Scoping Plan Measure.

Table 3.8-3. Project Consistency with Scoping Plan GHG Emission-Reduction Strategies

Scoping Plan Measure	Measure Number	Project Consistency
At least 20 percent of units included are affordable to lower-income residents	2022 Appendix D	*Not applicable.* This measure does not apply to the Project. The Project would not inhibit CARB from implementing this Scoping Plan Measure.
Results in no net loss of existing affordable units	2022 Appendix D	*Not applicable.* This measure does not apply to the Project. The Project would not inhibit CARB from implementing this Scoping Plan Measure.
Uses all-electric appliances without any natural gas connections and does not use propane or other fossil fuels for space heating, water heating, or indoor cooking	2022 Appendix D	*Consistent.* The Project would be all-electric and would not use natural gas during operation.
Electricity and Natural Gas Sector		
Energy Efficiency Measures (Electricity)	E-1	*Consistent.* The Project will comply with current Title 24, Part 6, of the California Code of Regulations energy efficiency standards for electrical appliances and other devices at the time of building construction.
Energy Efficiency (Natural Gas)	CR-1	*Consistent.* The Project would be all-electric and would not use natural gas during operation.
Solar Water Heating (California Solar Initiative Thermal Program)	CR-2	*Not applicable.* The Project would not prevent CARB from implementing this Scoping Plan Measure.
Combined Heat and Power	E-2	*Not applicable.* This measure does not apply to the Project. The Project would not inhibit CARB from implementing this Scoping Plan Measure.
Renewable Portfolios Standard (33% by 2020)	E-3	*Consistent.* While the Project supports this goal, the 2020 goal has passed and no longer applies.
Renewable Portfolios Standard (50% by 2050)	Recommended	*Consistent.* The Project would support the Renewable Portfolios Standard goal by helping integrate renewable energy to the electric grid and supporting grid reliability and resilience, thereby assisting the State to reach GHG emissions reduction targets.
Senate Bill 1 Million Solar Roofs (California Solar Initiative, New Solar Home Partnership, Public Utility Programs) and Earlier Solar Programs	E-4	*Not applicable.* The Project would not prevent CARB from implementing this measure.

Table 3.8-3. Project Consistency with Scoping Plan GHG Emission-Reduction Strategies

Scoping Plan Measure	Measure Number	Project Consistency
Water Sector		
Water Use Efficiency	W-1	*Not applicable.* The Project would not prevent CARB from implementing this Scoping Plan Measure.
Water Recycling	W-2	*Not applicable.* The Project would not prevent CARB from implementing this Scoping Plan Measure.
Water System Energy Efficiency	W-3	*Not applicable.* This is applicable for the transmission and treatment of water, but it is not applicable for the Project.
Reuse Urban Runoff	W-4	*Not applicable.* The reuse of urban water on site was determined to not be feasible. The Project would not prevent CARB from implementing this Scoping Plan Measure.
Renewable Energy Production	W-5	*Not applicable.* Applicable for wastewater treatment systems. Not applicable for the Project; however, the Project would support the storage of renewable energy.
Green Buildings		
State Green Building Initiative: Leading the Way with State Buildings (Greening New and Existing State Buildings)	GB-1	*Not applicable.* The Project would not prevent CARB from implementing this Scoping Plan Measure.
Green Building Standards Code (Greening New Public Schools, Residential and Commercial Buildings)	GB-2	*Not applicable.* The Project would not prevent CARB from implementing this Scoping Plan Measure.
Beyond Code: Voluntary Programs at the Local Level (Greening New Public Schools, Residential and Commercial Buildings)	GB-3	*Not applicable.* The Project would not prevent CARB from implementing this Scoping Plan Measure.
Greening Existing Buildings (Greening Existing Homes and Commercial Buildings)	GB-4	*Not applicable.* The Project would not prevent CARB from implementing this Scoping Plan Measure.
Industry Sector		
Energy Efficiency and Co-Benefits Audits for Large Industrial Sources	I-1	*Not applicable.* This measure does not apply to the Project. The Project would not inhibit CARB from implementing this Scoping Plan Measure.
Oil and Gas Extraction GHG Emission Reduction	I-2	*Not applicable.* This measure does not apply to the Project. The Project would not inhibit CARB from implementing this Scoping Plan Measure.
Reduce GHG Emissions by 20% in Oil Refinery Sector	Recommended	*Not applicable.* This measure does not apply to the Project. The Project would not inhibit CARB from implementing this Scoping Plan Measure.

Table 3.8-3. Project Consistency with Scoping Plan GHG Emission-Reduction Strategies

Scoping Plan Measure	Measure Number	Project Consistency
GHG Emissions Reduction from Natural Gas Transmission and Distribution	I-3	*Not applicable.* This measure does not apply to the Project. The Project would not inhibit CARB from implementing this Scoping Plan Measure.
Refinery Flare Recovery Process Improvements	I-4	*Not applicable.* This measure does not apply to the Project. The Project would not inhibit CARB from implementing this Scoping Plan Measure.
Work with the local air districts to evaluate amendments to their existing leak detection and repair rules for industrial facilities to include methane leaks	I-5	*Not applicable.* This measure does not apply to the Project. The Project would not inhibit CARB from implementing this Scoping Plan Measure.
Recycling and Waste Management Sector		
Landfill Methane Control Measure	RW-1	*Not applicable.* This measure does not apply to the Project. The Project would not inhibit CARB from implementing this Scoping Plan Measure.
Increasing the Efficiency of Landfill Methane Capture	RW-2	*Not applicable.* This measure does not apply to the Project. The Project would not inhibit CARB from implementing this Scoping Plan Measure.
Mandatory Commercial Recycling	RW-3	*Consistent.* During both construction and operation, the Project would comply with all state regulations related to solid waste generation, storage, and disposal, including the California Integrated Waste Management Act, as amended. During construction, all wastes would be recycled to the maximum extent possible.
Increase Production and Markets for Compost and Other Organics	RW-4	*Not applicable.* This measure does not apply to the Project. The Project would not inhibit CARB from implementing this Scoping Plan Measure.
Anaerobic/Aerobic Digestion	RW-5	*Not applicable.* This measure does not apply to the Project. The Project would not inhibit CARB from implementing this Scoping Plan Measure.
Extended Producer Responsibility	RW-6	*Not applicable.* This measure does not apply to the Project. The Project would not inhibit CARB from implementing this Scoping Plan Measure.
Environmentally Preferable Purchasing	RW-7	*Not applicable.* This measure does not apply to the Project. The Project would not inhibit CARB from implementing this Scoping Plan Measure.

Table 3.8-3. Project Consistency with Scoping Plan GHG Emission-Reduction Strategies

Scoping Plan Measure	Measure Number	Project Consistency
Forests Sector		
Sustainable Forest Target	F-1	*Not applicable.* This measure does not apply to the Project. The Project would not inhibit CARB from implementing this Scoping Plan Measure.
High Global Warming Potential Gases Sector		
Motor Vehicle Air Conditioning Systems: Reduction of Refrigerant Emissions from Non-Professional Servicing	H-1	*Not applicable.* This measure does not apply to the Project. The Project would not inhibit CARB from implementing this Scoping Plan Measure.
SF_6 Limits in Non-Utility and Non-Semiconductor Applications	H-2	*Not applicable.* This measure does not apply to the Project. The Project would not inhibit CARB from implementing this Scoping Plan Measure.
Reduction of Perfluorocarbons in Semiconductor Manufacturing	H-3	*Not applicable.* This measure does not apply to the Project. The Project would not inhibit CARB from implementing this Scoping Plan Measure.
Limit High Global Warming Potential Use in Consumer Products	H-4	*Consistent.* The Project's employees would use consumer products that would comply with the regulations that are in effect at the time of manufacture.
Air Conditioning Refrigerant Leak Test During Vehicle Smog Check	H-5	*Consistent.* Employees of the Project would conduct air conditioning refrigerant leak tests during periodic vehicle smog checks.
Stationary Equipment Refrigerant Management Program – Refrigerant Tracking/Reporting/Repair Program	H-6	*Not applicable.* This measure does not apply to the Project. The Project would not inhibit CARB from implementing this Scoping Plan Measure.
Stationary Equipment Refrigerant Management Program – Specifications for Commercial and Industrial Refrigeration	H-6	*Not applicable.* This measure does not apply to the Project. The Project would not inhibit CARB from implementing this Scoping Plan Measure.
SF_6 Leak Reduction Gas Insulated Switchgear	H-6	*Consistent.* The Project would use gas insulated switchgear that would be subject to CARB regulations and meet the leak rate mandates.
40% reduction in methane and hydrofluorocarbon emissions	Recommended	*Not applicable.* This measure does not apply to the Project. The Project would not inhibit CARB from implementing this Scoping Plan Measure.

Table 3.8-3. Project Consistency with Scoping Plan GHG Emission-Reduction Strategies

Scoping Plan Measure	Measure Number	Project Consistency
50% reduction in black carbon emissions	Recommended	*Not applicable.* This measure does not apply to the Project. The Project would not inhibit CARB from implementing this Scoping Plan Measure.
Agriculture Sector		
Methane Capture at Large Dairies	A-1	*Not applicable.* This measure does not apply to the Project. The Project would not inhibit CARB from implementing this Scoping Plan Measure.

Source: CARB 2008, 2014, 2017, 2022.
Notes: CARB = California Air Resources Board; EV = electric vehicle; GHG = greenhouse gas; project = 14800 W. Schulte Road Logistics Center project; SF_6 = sulfur hexafluoride

Consistency Evaluation with Senate Bill 375 (Southern California Association of Governments Regional Transportation Plan/Sustainable Communities Strategy)

SCAG updates the RTP/SCS every 4 years. The currently adopted RTP/SCS is the 2024–2050 RTP/SCS, also known as Connect SoCal 2024 (SCAG 2024). The 2024–2050 RTP/SCS identifies the following strategy areas to support its environmental goals: Sustainable Development, Air Quality, Clean Transportation, Natural and Agricultural Lands Preservation, and Climate Resilience. An analysis of the Project's compliance with the applicable strategies is presented below.

- Sustainable Development. The 2024–2050 RTP/SCS identifies sustainable development, including water and energy-efficient building practices and green infrastructure, as a strategy to reduce GHG emissions. Landscaping would use water-saving native plantings and contribute to passive cooling strategies. The Project would support the continued development of renewable energy sources. The Project would be remotely managed and would not result in an increase in daily operational mobile trips.
- Air Quality. The 2024–2050 RTP/SCS identifies air quality and meeting federal and state ambient air quality standards as a co-benefit of reducing GHG emissions. The Project would not exceed the SCAQMD's threshold of significance for any criteria air pollutant and would not result in any significant impacts related to air quality. The Project would also reduce emissions of criteria air pollutants from mobile sources compared to the existing use onsite.
- Clean Transportation. The 2024–2050 RTP/SCS identifies electric vehicle charging infrastructure, adoption of zero-emission vehicles, and clean transit as ways to reduce GHG emissions from mobile sources. The Project would decrease traffic in the area during operation as it would be remotely managed and only require periodic maintenance visits.
- Natural and Agricultural Lands Preservation. The 2024–2050 RTP/SCS promotes the conservation and restoration of natural and agricultural lands through several policies, such as quantifying the carbon sequestration potential of natural and agricultural lands and prioritization of sensitive habitat and wildlife corridors for permanent protection. The Project would be located on an existing developed site and not on natural or agricultural lands.

- **Climate Resilience:** The 2024–2050 RTP/SCS promotes regional coordination and solutions for effective emergency response for climate-related hazards. Additionally, in the category of climate resilience, SCAG has established the following policies: prioritize the most vulnerable populations and communities subject to climate hazards; support local and regional climate and hazard planning; support nature-based solutions to increase regional resilience; promote sustainable water use planning; and, support an integrated planning approach to help jurisdictions meet housing needs in a drier environment. While it does not directly pertain to these climate resilience efforts, the Project would not conflict with these policies. The Project would repurpose existing developed land, which is generally considered more efficient and sustainable than new construction.

Based on the analysis above, the Project and associated SCE improvements would be consistent with the Connect SoCal 2024.

As discussed above, the Project and associated SCE improvements would be consistent with applicable GHG reduction measures found within the Scoping Plan and AB 32 and the SCAG Connect SoCal. Therefore, the Project and associated SCE improvements would not conflict with an applicable GHG reduction plan and impacts would be considered less than significant.

The Project and associated SCE improvements would not impede the attainment of the GHG reduction goals for 2030 or 2050 identified in Executive Order S-03-05, SB 32, and AB 1279. Executive Order S-03-05 establishes the following goals: GHG emissions should be reduced to 2000 levels by 2010, to 1990 levels by 2020, and to 80% below 1990 levels by 2050. SB 32 establishes for a statewide GHG emissions reduction target whereby CARB, in adopting rules and regulations to achieve the maximum technologically feasible and cost-effective GHG emissions reductions, shall ensure that statewide GHG emissions are reduced to at least 40% below 1990 levels by December 31, 2030. AB 1279 requires GHG emissions be reduced to 85% below 1990 levels by 2045. In addition, AB 1279 requires the state to achieve net zero GHG emissions by no later than 2045 and achieve and maintain net negative GHG emissions thereafter.

While there are no established protocols or thresholds of significance for that future year analysis, CARB forecasts that compliance with the current Scoping Plan puts the state on a trajectory toward meeting these long-term GHG goals, although the specific path to compliance is unknown (CARB 2014).

As discussed previously, the Project and associated SCE improvements are consistent with the GHG emission reduction measures in the Scoping Plan and would not conflict with the state's trajectory toward future GHG reductions. The Project would help integrate renewable energy into the electric grid and support grid reliability and resilience, thereby assisting the State and the City to reach greenhouse gas emissions reduction goals. The Project's compliance with applicable Scoping Plan strategies and Connect SoCal 2024 measures would assist in meeting the City's contribution to GHG emission reduction targets in California. With respect to future GHG targets under SB 32, Executive Order S-03-05, and AB 1279, based on the considerations previously outlined, the Project and associated SCE improvements, would not conflict with an applicable plan, policy, or regulation adopted for the purpose of reducing the emissions of GHGs, and no mitigation is required. Therefore, the Project, including the associated SCE improvements, would not conflict with any applicable plan, policy, or regulation adopted for the purpose of reducing GHG emissions, and impacts would be **less than significant**.

3.9 Hazards and Hazardous Materials

	Potentially Significant Impact	Less Than Significant Impact With Mitigation Incorporated	Less Than Significant Impact	No Impact
IX. HAZARDS AND HAZARDOUS MATERIALS – Would the project:				
a) Create a significant hazard to the public or the environment through the routine transport, use, or disposal of hazardous materials?	☐	☐	☒	☐
b) Create a significant hazard to the public or the environment through reasonably foreseeable upset and accident conditions involving the release of hazardous materials into the environment?	☐	☐	☒	☐
c) Emit hazardous emissions or handle hazardous or acutely hazardous materials, substances, or waste within one-quarter mile of an existing or proposed school?	☐	☐	☒	☐
d) Be located on a site that is included on a list of hazardous materials sites compiled pursuant to Government Code Section 65962.5 and, as a result, would it create a significant hazard to the public or the environment?	☐	☐	☐	☒
e) For a project located within an airport land use plan or, where such a plan has not been adopted, within two miles of a public airport or public use airport, would the project result in a safety hazard or excessive noise for people residing or working in the project area?	☐	☐	☐	☒
f) Impair implementation of or physically interfere with an adopted emergency response plan or emergency evacuation plan?	☐	☐	☒	☐
g) Expose people or structures, either directly or indirectly, to a significant risk of loss, injury or death involving wildland fires?	☐	☐	☒	☐

The analysis of Project impacts associated with hazards and hazardous materials is primarily based on information contained in the Phase I Environmental Site Assessment prepared for the Project in July 2023 by Dudek and provided in Appendix G.

a) Would the project create a significant hazard to the public or the environment through the routine transport, use, or disposal of hazardous materials?

Less than Significant Impact. As described in Section 2.4, Project Construction and Phasing, the Project site would be prepared prior to delivery and installation of the battery units. Construction requires routine use of hazardous materials, including fuels, oils, lubricants, welding equipment, and paints. The types of hazardous materials used are typical, commercially available, and not anticipated to be extremely or acutely hazardous. Specifically, construction of the Project would require storage of up to 1,000 gallons of fuel for onsite equipment. Under California Health and Safety Code Section 25500 et seq., facilities, including construction sites, that handle larger than the reportable quantity of hazardous materials established by California Environmental Protection Agency are required to prepare a Hazardous Materials Business Plan (HMBP). Reportable quantities are 55-gallons of liquid, 500 pounds of solid, or 200 cubic feet of gaseous hazardous material or waste. The HMBP requires basic information about the location, type, quantity, and health risks associated with the hazardous materials used and stored on site. The HMBP also requires response procedures and subjects the site to regular inspections by the local Certified Unified Program Agency (CUPA). For the Project site, the local CUPA is Los Angeles County Fire Department (LACoFD). BMPs are also required for hazardous materials storage and handling in accordance with the National Pollutant Discharge Elimination System construction permit (see Section 3.10). As fuel storage is not expected to exceed 1,000 gallons of total aboveground storage, the site is not required to prepare a Spill Prevention, Control, and Countermeasures (SPCC) Plan under Code of Federal Regulations (CFR) Title 40 Section 112.

Transportation of batteries to the Project site introduces a risk of hazardous material releases along transportation routes. Batteries will be transported by licensed companies in accordance with all federal, state, and local requirements along the route. Compliance with UN 38.3 is mandatory for shipping lithium batteries via air, land, or sea, which reduces potential impacts during transport. UN 38.3 requires batteries be tested for integrity, and those test reports be included with shipping. UN 38.3 also requires labeling and packaging requirements for lithium batteries. Finally, batteries would be transported in their enclosures, which are described below, which further reduces the potential for releases of hazardous materials, as the batteries would be enclosed within prefabricated secondary containment.

As outlined in Section 2.3, Project Characteristics, once the site is prepared, batteries would be delivered in prefabricated enclosures that house the battery modules and power conversion system equipment. The enclosures have insulation, module cooling systems, battery management systems, fire detection equipment, PCS equipment, and a medium voltage step-up transformer. These systems have self-contained electrochemical battery systems designed with conventional storage technologies with proven safety and performance records and meet international safety standards (UL 1642, UL 1973, UL 9540, UL 9540A, IEC 62619, California Public Utilities Commission General Order 167). The substation would be located adjacent to the existing SCE Cortez Substation. While the placement of batteries does introduce hazardous materials onto the Project site, including lithium-ion battery cells and mineral oils in the transformers, the battery systems are fully enclosed in outdoor-rated enclosures designed with appropriate ventilation, acid-resistant materials, and spill-protection supplies. Batteries are in self-contained systems rated to contain a release (acid-resistant) and integrated monitoring systems, which are designed to monitor the batteries 24/7, detect upset conditions early, and automatically shut down batteries if any measured parameters are outside of specified thresholds. During installation, charging, discharging, and normal routine operation, the batteries would not release hazardous materials or gases. Potential for accident and incident conditions, such as malfunction or battery damage, is discussed in 3.9(b).

The Project would operate 7 days per week, 365 days per year, and would be remotely monitored through a SCADA system. Routine operations and repairs would require operations and maintenance staff to visit the site on a temporary basis. No maintenance equipment or materials would be stored on the Project site. As with construction, storage of hazardous materials above reportable quantities requires preparation of an HMBP and SPCC Plan, as applicable based on the volume and type of storage on site. This would require regulatory review of all systems, hazardous material storage, protective measures for handling and storage of hazardous materials, and would subject the site to routine regulatory inspections.

Upon decommissioning at the end of the Project's 30-year lifespan, the BESS would be recycled or repurposed. Most materials, including the batteries, are recyclable or can be repurposed. Hazardous materials and fluids, such as fuel, hydraulic fluids, and/or oils, contained within Project components, would either be transferred directly to a tanker truck and discharged in accordance with local, state, and federal regulations or the entire Project component would be hauled offsite and disposed of in accordance with local, state, and federal regulations. Other items that may be stored onsite, that are not feasible to remove at the point of generation, such as smaller container lubricants, paints, thinners, solvents, cleaners, batteries, and sealants, would be kept in a locked utility structure with integrated secondary containment that meets CUPA and Resource Conservation and Recovery Act requirements for hazardous waste storage until removed for offsite recycling or disposal. Site personnel involved in handling these materials would be trained to properly handle them. Containers used to store hazardous materials would be inspected regularly for any signs of failure or leakage. Additional procedures would be specified in a HMBP closure plan submitted to the CUPA. Transportation of the removed hazardous materials would comply with regulations for transporting hazardous materials, including those set by the Department of Transportation, the U.S. Environmental Protection Agency, California Department of Toxic Substances Control, California Highway Patrol, and California State Fire Marshal.

Along with appropriate use of the battery enclosures, which are designed to contain potential hazards from batteries, adherence to federal, state, and local rules and regulations would not create a significant hazard to the public or environment through routine transport, use, and disposal of hazardous materials. Impacts would be **less than significant**.

b) Would the project create a significant hazard to the public or the environment through reasonably foreseeable upset and accident conditions involving the release of hazardous materials into the environment?

Less than Significant Impact. As discussed in Section 3.9(a), the Project would introduce hazardous materials onto the Project site, including lithium-ion battery cells and mineral oils in the transformers. Construction, maintenance, and decommissioning of the Project would also introduce small volumes of fuels, oils, solvents, paints, and other similar hazardous materials. There is a potential that accidental releases could occur, either from human error, such as dropping or spilling containers, or from equipment malfunctions, such as battery failure. During construction and decommissioning, the Project site would be manned by onsite construction staff and, therefore, regularly inspected for leaks, equipment damage, or spills. Workers would be trained in hazardous materials handling to reduce the potential for hazardous material releases as required by the California Environmental Protection Agency HMBP rules and regulations and the federal SPCC rules and regulations. Therefore, in the event of an incident, response would be rapid, and workers would be sufficiently trained in response techniques.

Should accidental breakage or leakage of a battery occur, the risk is minimized by the design of the battery enclosure system and required compliance with applicable codes, such as California Building Code and California Public Utilities Commission General Order 167. As discussed in Section 3.9(a), the battery enclosures are rated to contain a release (acid-resistant) and integrated monitoring systems would provide 24/7 remote monitoring and diagnostics, which are designed to detect changing conditions early and automatically shut down batteries if any measured parameters are outside of specified thresholds. Spill protection and response supplies would be stored onsite in the event release response is required. Operations and maintenance include regular inspections of the battery systems, including inspections for signs of failure, leakage, or damage which could result in either, would be identified for repairs.

In the unlikely event of a battery cell malfunction, such as a thermal runaway event, a fire could occur. Fire detection measures are incorporated in the Project design in accordance with NFPA safety standards and are designed and certified so that fire will not propagate from one storage cabinet to another. Fire protection would also include multiple fire detection systems on site and within the individual BESS units. Each BESS enclosure would have a fire rating in conformance with the 2022 California Fire Code. In addition, each BESS unit contains an onboard battery management system that monitors the appropriate state of individual battery cells and relays information 24/7. In the event of an anomaly, the system is designed to remove power from the affected cells to further reduce exacerbation of fire or other types of hazardous material releases.

While current systems are designed to contain fires within a single battery module, if a fire does occur, pollutants could be emitted into the atmosphere. Exhaust created by a thermal event would be similar with a conventional fire, particularly those involving plastics, because materials that make up lithium-ion batteries contain hydrocarbons and other organic compounds similar that produce similar combustion emissions to plastics (Fire & Risk Alliance 2025). Overall, environmental impacts from BESS fires are minimal when compared to other large industrial and structure fires (Fire & Risk Alliance 2025). In addition, electrolyte added to the cells during manufacturing is fully absorbed into the cell material and enclosed within the cell casing, which eliminates the risk of material leaking from the cell even if water is applied for fire suppression. In addition to built-in fire protection features, as required by the City's Zoning Ordinance and LACoFD's Fire Code, LACoFD would review and approve the Project's emergency response procedures, as described in the Emergency Response Plan (ERP).

In compliance with SB 38 and General Order 167 and as required by the City's Zoning Code Amendment 25-2, each commercial battery energy storage system project is required to prepare a site-specific Commissioning Plan, Fire Safety Compliance Plan, Operations and Maintenance Manual, Emergency Operations Plan, Noise Study, Decommissioning Plan, and Procedure Manual for safe shut-down and startup in the event of an emergency. These documents would be submitted to LACoFD as part of the City's permitting process.

Additionally, a project-specific HMA (Appendix A-2) was prepared to evaluate potential fire, explosion, and hazardous materials risks associated with the proposed battery energy storage system. The HMA evaluated credible failure scenarios using UL 9540A fire test data and applicable fire code performance criteria and concluded that the system's design features would prevent uncontrolled fire or explosion conditions and would not expose the public or emergency responders to substantial safety hazards. Accordingly, impacts related to fire and explosion hazards would be less than significant, and no mitigation measures are required.

With adherence to federal, state, and local regulations, implementation of the Project and associated SCE improvements, as designed, would not create a significant hazard to the public or environment through reasonable foreseeable upset or accident conditions. Impacts would be **less than significant**.

c) Would the project emit hazardous emissions or handle hazardous or acutely hazardous materials, substances, or waste within one-quarter mile of an existing or proposed school?

Less than Significant Impact. There are no kindergarten through 12th grade (K-12) schools located within 0.25 miles of the Project site (GreenInfo 2021; CDE 2025). Tri-Community Adult Education, located at 160 North Barranca Avenue, is located approximately 0.23 miles south of the Project site, which places the campus within 0.25 miles. The nearest K-12 school is Ben Lomond Elementary School, located approximately 0.46 miles north of the Project site at 621 East Covina Boulevard.

Construction and decommissioning activities would involve the use of heavy equipment, which would result in emissions from vehicle and equipment exhausts. As calculated in Section 3.3(c), Project construction and associated SCE improvements would not exceed the established localized significance thresholds for air quality, and thus, would result in a less than significant impact to sensitive receptors during construction and operation. With protections described in Section 3.9(b), any accidental releases of hazardous materials during construction, operation, or decommissioning would be controlled and contained to the Project site, and no emissions to the nearby school are anticipated.

As discussed in Section 3.9(a), installation, charging, discharging, and normal routine operation of the batteries would not release hazardous materials or gases. Should an accidental release occur, batteries are in self-contained systems rated to contain a release (acid-resistant) and integrated monitoring systems which are designed to detect upset conditions early and automatically shut down batteries if any measured parameters are outside of specified thresholds. Spill protection and response supplies would be stored within each container. Within the containers, emissions from battery failures would be contained and no emissions would occur.

As discussed in Section 3.9(b), if a fire does occur, pollutants could be emitted into the atmosphere. Any exhaust created by a thermal event would be similar to a Class A Fire, which is a fire that consists of ordinary combustibles such as wood, paper, fabric, and plastic. With intrinsic fire protections in place, however, the risk of fire is greatly reduced such that it is a less than significant risk, and therefore emissions from those fires would pose a less than significant risk.

As described, the Project would not result in hazardous emissions or handling of acutely hazardous materials or waste within 0.25 miles of a school. Impacts would be **less than significant.**

d) Would the project be located on a site that is included on a list of hazardous materials sites compiled pursuant to Government Code Section 65962.5 and, as a result, would it create a significant hazard to the public or the environment?

No Impact. Government Code Section 65962.5 requires the California Environmental Protection Agency to compile a list of hazardous waste and substances sites (Cortese List). While the Cortese List is no longer maintained as a single list, the following databases provide information that meet the Cortese List requirements:

1. List of Hazardous Waste and Substances sites from Department of Toxic Substances Control Envirostor database (Health and Safety Codes 25220, 25242, 25356, and 116395);
2. List of LUST Sites by County and Fiscal Year from the State Water Resources Control Board GeoTracker database (Health and Safety Code 25295);
3. List of solid waste disposal sites identified by the State Water Resources Control Board with waste constituents above hazardous waste levels outside the waste management unit (Water Code Section 13273[e] and 14 CCR Section 18051);
4. List of "active" Cease and Desist Orders and Cleanup and Abatement Orders from the State Water Resources Control Board (Water Code Sections 13301 and 13304); and
5. List of hazardous waste facilities subject to corrective action pursuant to Section 25187.5 of the Health and Safety Code, identified by the Department of Toxic Substances Control.

A Phase I ESA was completed in July 2023 for the western portion of the Project site, specifically APNs 8429-008-029 and 8429-008-028 (Appendix G). The Phase I ESA included a search for regulatory environmental records, including Cortese List sites. While the western portion of the Project site was identified on multiple regulatory databases, these databases were administrative listings indicative of hazardous material handling and permitted waste disposal, and did not show evidence of releases to the environment. The western portion of the Project site was not identified on any Cortese List databases, nor were any Cortese List sites identified nearby that have impacted the environmental condition of the Project site.

For the purposes of this analysis, a review of Cortese List sites was completed in June 2025 for the eastern portion of the Project site, specifically APNs 8429-007-007, 8429-007-006, and 8429-007-005. The eastern portion of the Project site is not located on a Cortese List site, nor does it appear to have been environmentally impacted by a nearby Cortese List site (SWRCB 2025; DTSC 2025; CalEPA 2025).

As the Project site is not located on a Cortese List site, nor has it been impacted by a Cortese List site, **no impact** would occur.

e) For a project located within an airport land use plan or, where such a plan has not been adopted, within two miles of a public airport or public use airport, would the project result in a safety hazard or excessive noise for people residing or working in the project area?

No Impact. The Project site is not located within 2 miles of a public use airport (AirNav 2025), nor is the Project site located within an area where notification is required for construction under 14 CFR Part 77 (FAA 2025). As such, the Project would not result in a safety hazard or excessive noise due to nearby airports, and **no impact** would occur.

f) Would the project impair implementation of or physically interfere with an adopted emergency response plan or emergency evacuation plan?

Less Than Significant Impact. Through permit review, the Project would be required to comply with regulations relating to emergency access, water supply, emergency evacuation, and defensible space (wildfire) specified in the County Fire Code and City's General Plan (further discussed below). As discussed in Section 3.9(b), LACoFD has the jurisdictional responsibility for emergency response for both fire and hazardous material releases. As part of the permitting process, LACoFD would review the Project's fire protection and suppression plans, and any emergency response personnel who could be required to respond to the Project site would be trained on the site-specific emergency response requirements. For hazardous materials, submittal of the HMBP, as discussed in Sections 3.9(a) and 3.9(b) would provide LACoFD a list of hazardous material storage, including the type, quantity, location, hazard class, and response requirements. The HMBP can be used in emergency responses to better understand hazardous material-related issues for the safety of response personnel.

The City of Covina's General Plan, Chapter 5, Safety Element, identifies potential City-specific hazards that could occur, risk assessment for each type of identified hazard, goals, policies, and emergency preparedness and response procedures (City of Covina 2000). The City of Covina's Emergency Plan includes a structure for the City to respond to emergencies and natural disasters and puts in place working relationships and mutual aid agreements with other nearby cities, Los Angeles County, and the State of California. According to the General Plan, the fire department (LACoFD) coordinates local emergency preparedness activities, and all major public streets serve as principal evacuation routes. Construction, operation, and demolition would not require closure of adjoining roads, nor would it increase traffic such that emergency response or evacuation would be impacted, as construction equipment would remain on the Project site, and operation does not require continuous occupation of the site.

With adherence to the City and County emergency response ordinances and policies, which requires submittal of the HMBP and ERP for review and approval, the Project is not expected to impair implementation of nor physically interfere with emergency response or evacuation plans. Impacts would be **less than significant.**

g) Would the project expose people or structures, either directly or indirectly, to a significant risk of loss, injury or death involving wildland fires?

Less Than Significant Impact. As discussed in Section 3.20(a), the Project site is not located within a Fire Hazard Severity Zone (FHSZ) (CAL FIRE 2024). The Project would comply with regulations relating to emergency access, water supply, and defensible space specified in the County Fire Code, and would be serviced by LACoFD. The closest fire station is LACoFD Station 154, located approximately 0.7 miles southwest of the Project site. The Project would comply with NFPA 1710, which is a standard that specifies the required emergency response times for fire incidents. With the proximity to Station 154, NFPA 1710 response times are met. While the urbanized nature of the area and lack of FHSZ limits the potential for wildland fires, there is a potential for fires to occur at the Project site, which is discussed in detail in Sections 3.9(a) and 3.9(b). Intrinsic fire protection within the battery containers reduces the potential for fire, should it occur, to spread to adjoining containers, and also reduces the risk for fires to spread offsite. The submittals required as part of the permitting process, including emergency operations plans and procedure

manuals, would further inform the LACoFD on fire protection requirements and emergency response needs, further reducing the risk of a potential fire spreading onto adjoining properties.

SCE's improvements would occur within previously disturbed areas of the existing SCE Cortez Substation. These improvements would consist of equipment upgrades and modifications within an already developed utility setting, which is regularly maintained for fire prevention and access. The disturbed and developed nature of the property further limits the potential for wildland fire ignition or spread. In addition, SCE improvements would be subject to compliance with all applicable fire codes, facility-specific safety protocols, and oversight by LACoFD, thereby ensuring that fire risks are minimized. With the proposed fire protection measures in place, and adherence to City, County, and NFPA requirements, the Project is not anticipated to expose people or structures to a significant risk due to wildland fires. Impacts would be **less than significant.**

3.10 Hydrology and Water Quality

	Potentially Significant Impact	Less Than Significant Impact With Mitigation Incorporated	Less Than Significant Impact	No Impact
X. HYDROLOGY AND WATER QUALITY – Would the project:				
a) Violate any water quality standards or waste discharge requirements or otherwise substantially degrade surface or ground water quality?	☐	☐	☒	☐
b) Substantially decrease groundwater supplies or interfere substantially with groundwater recharge such that the project may impede sustainable groundwater management of the basin?	☐	☐	☒	☐
c) Substantially alter the existing drainage pattern of the site or area, including through the alteration of the course of a stream or river or through the addition of impervious surfaces, in a manner which would:				
i) result in substantial erosion or siltation on- or off-site;	☐	☐	☐	☒
ii) substantially increase the rate or amount of surface runoff in a manner which would result in flooding on- or offsite;	☐	☐	☐	☒
iii) create or contribute runoff water which would exceed the capacity of existing or planned stormwater drainage systems or provide substantial additional sources of polluted runoff; or	☐	☐	☒	☐
iv) impede or redirect flood flows?	☐	☐	☒	☐

	Potentially Significant Impact	Less Than Significant Impact With Mitigation Incorporated	Less Than Significant Impact	No Impact
d) In flood hazard, tsunami, or seiche zones, risk release of pollutants due to project inundation?	☐	☐	☒	☐
e) Conflict with or obstruct implementation of a water quality control plan or sustainable groundwater management plan?	☐	☐	☐	☒

The analysis of Project impacts associated with hydrology is primarily based on information contained in the Drainage and Low Impact Development Report prepared for the Project in September 2025 by Kimley-Horn and Associates, Inc. and provided in Appendix H.

a) Would the project violate any water quality standards or waste discharge requirements or otherwise substantially degrade surface or ground water quality?

Less than Significant Impact. Construction and demolition of the Project and associated SCE improvements would involve ground-disturbing activities for grading that could result in sediment discharge in stormwater runoff. Additionally, construction and demolition would involve the use of oil, lubricants, and other chemicals that could be discharged from leaks or accidental spills. These potential sediment and chemical discharges during construction and demolition would have the potential to impact water quality in receiving water bodies. The City's Municipal Code, however, prohibits discharges to the storm drain system of any pollutant, which includes fuel, chemical waste, or other materials that have potential adverse effects on water quality (Section 8.50.030 of the City's Municipal Code). Additionally, the City's Municipal Code requires the implementation of BMPs that serve to minimize the potential for leaks, spills, or discharges of pollutants to occur (Section 8.50.060 of the City's Municipal Code). Additionally, the Project would prepare and implement a Stormwater Pollution Prevention Plan (SWPPP), which would include water quality BMPs to ensure that water quality standards are met, and that runoff from the construction and demolition work areas do not cause degradation of water quality in receiving water bodies. Specifically, BMPs would require run-off from the Project site and associated SCE work areas to be diverted away from sensitive areas. In addition, an SPCC Plan would be developed for site operations, consistent with federal and state law (Health & Safety Code Section 25504 and California Code of Regulations Title 22 Section 66262.34). Standard site management practices and typical equipment maintenance, in combination with the implementation of municipal code requirements involving stormwater quality, would generally preclude leaks and spills of a magnitude that would adversely impact stormwater runoff. The Project and associated SCE improvements would be subject to and comply with applicable City, state, and federal water quality regulations.

Under Section 303(d) of the Clean Water Act, states are required to identify water bodies that do not meet their water quality standards. Stormwater runoff from the Project ultimately drains via Charter Oak Wash and Walnut Creek Channel to the San Gabriel River (Reach 3) which is listed as impaired for several constituents under Section 303(d) of the Clean Water Act, including copper, indicator bacteria, chlorine, and total dissolved solids. However, as detailed in the Project's Drainage and Low Impact Development

(LID) Report (Appendix H), the Project would reduce impervious surfaces from 100 percent under existing conditions to approximately 16.5 percent and 28.4 percent for the west and east sites, respectively. This increase in pervious area would improve on-site infiltration and reduce both runoff volumes and peak flows relative to existing conditions.

Pursuant to City's Municipal Code Section 8.50.120, the Project would be required to prepare a Low Impact Development (LID) plan such that post-construction stormwater would be retained at a volume of the greater of a 85th percentile storm event or the first 0.75-inch of stormwater runoff from a storm event (i.e., the stormwater quality design volume [SWQDv]). To achieve this, the Project incorporates two drainage management areas, each served by a bioretention basin designed to retain and treat 100 percent of the SWQDv before any overflow. Each bioretention basin would contain engineered soil media designed to filter stormwater and promote infiltration into the underlying native soils, allowing treated runoff to percolate into the ground at a controlled rate while removing sediments and pollutants. The bioretention basins are sized to provide adequate infiltration within 96 hours and are supported by infiltration testing indicating design rates exceeding the minimum 0.3 inches per hour requirement. Overflows beyond basin capacity would follow existing drainage patterns and discharge south onto the adjacent Metrolink railroad corridor, matching existing hydrology. No new subsurface storm drain infrastructure is proposed, and detention is not required due to the overall decrease in imperviousness and runoff volumes. Because the Project would reduce impervious surfaces, increase infiltration capacity, and incorporate filtration and treatment features, consistent with City's Municipal Code, it would not result in discharge that violates water quality standards or waste discharge requirements.

Groundwater impacts would not occur because the Project involves shallow grading and no dewatering or excavation to groundwater levels. Infiltration would occur through engineered bioretention media prior to reaching native soil, and no underground storage tanks or wells are proposed that could introduce contaminants.

Accordingly, with implementation of required BMPs, the Construction General Permit, and the approved LID Plan, the Project would not violate any water quality standards or waste discharge requirements or otherwise substantially degrade surface or groundwater quality. Impacts would be **less than significant.**

b) Would the project substantially decrease groundwater supplies or interfere substantially with groundwater recharge such that the project may impede sustainable groundwater management of the basin?

Less than Significant Impact. Basin recharge occurs through percolation of precipitation and artificial recharge activities at spreading grounds, among other sources. The Project site, including the adjacent SCE Cortez Substation, is developed, and, therefore, future development of the Project and associated SCE improvements would not increase the sites' effective impervious area. As described in Section 3.10(a) above, implementation of the proposed Project would decrease impervious area from 100 percent under existing conditions to approximately 16.5 percent and 28.4 percent for the west and east lots, respectively, and introduce landscaped and gravel areas that would enhance infiltration capacity (Appendix H). Each drainage management area includes a bioretention basin designed to retain and infiltrate the stormwater quality design volume on site. Therefore, the Project would improve the potential for localized groundwater recharge relative to existing conditions.

The Project and associated SCE improvements would occur within previously developed or disturbed areas that do not serve as important groundwater recharge zones. There are no groundwater wells located on site and the Project (including associated SCE improvements) would not involve the withdrawal of groundwater In addition, water demand would be limited to typical construction and operational needs that can be met through existing municipal supplies.

Therefore, the Project and associated SCE improvements would not substantially deplete groundwater supplies or interfere substantially with groundwater recharge in a manner that would impede the basin's sustainable groundwater management. Impacts would be **less than significant** in this regard, and no mitigation is required.

c) Would the project substantially alter the existing drainage pattern of the site or area, including through the alteration of the course of a stream or river or through the addition of impervious surfaces, in a manner which would:

i) Result in substantial erosion or siltation on- or off-site?

No Impact There are no naturally occurring permanent surface water features within the City. As previously mentioned, implementation of the Project and associated SCE improvements would not increase the sites' effective impervious area and, as such, would not increase the amount of runoff from the sites. During operation, stormwater flows would be directed to storm drainage features and would not come into contact with bare soil and would not create an opportunity for erosion or siltation on or off site. As such, **no impact** would occur.

ii) Substantially increase the rate or amount of surface runoff in a manner which would result in flooding on- or offsite?

No Impact. The Project has been designed to appropriately control drainage and stormwater in compliance with the City's hydrology and water quality requirements. Specifically, the Project design is consistent with the requirements of the City's Municipal Code Chapter 8.50 Storm Water Quality and Urban Runoff Control, and incorporates LID features consistent with the Los Angeles Regional Quality Control Board Order No. 2021-0105 (Municipal Separate Storm Sewer System [MS4] Permit). As detailed in the Project's Drainage and LID Report (Appendix H), the existing west site and east site are fully developed and 100 percent impervious. With implementation of the Project, imperviousness would decrease to approximately 16.5 percent and 28.4 percent, respectively, due to the introduction of landscaped and gravel areas and the installation of two bioretention basins designed to capture and infiltrate on-site runoff. Because the Project would reduce impervious surfaces and improve infiltration capacity, it would not increase the rate or amount of surface runoff compared to existing conditions.

Runoff generated during storm events would be directed to the proposed bioretention basins, which are designed to retain and treat the full stormwater quality design volume on-site prior to overflow. Any overflow would discharge via a weir toward the adjacent Metrolink railroad corridor, following existing drainage patterns and matching existing discharge rates. The associated SCE improvements would occur within the existing SCE Cortez Substation and would not introduce new impervious surfaces or alter drainage patterns in a manner that could increase runoff or flooding potential.

Therefore, the Project and associated SCE improvements would not substantially increase the rate or amount of surface runoff in a manner which would result in flooding on- or offsite, and **no impact** would occur.

iii) Create or contribute runoff water which would exceed the capacity of existing or planned stormwater drainage systems or provide substantial additional sources of polluted runoff?

Less Than Significant Impact. Runoff generated by the Project and associated SCE improvements would be directed to two on-site bioretention basins—one on each lot—designed to capture, retain, and infiltrate the full stormwater quality design volume (SWQDv). Any overflow beyond basin capacity would follow existing drainage patterns and surface flow south toward the adjacent Metrolink railroad corridor. No new subsurface storm drain infrastructure is proposed, and the Project would reduce impervious surfaces compared to existing conditions. Therefore, the Project would not increase the rate or amount of runoff or exceed the capacity of existing or planned stormwater drainage systems.

During operation, the Project and associated SCE improvements would not require routine water use aside from occasional irrigation of landscaped areas along East Edna Place. . The associated SCE improvements would occur within the existing SCE Cortez Substation, an already developed utility facility with established drainage infrastructure. As such, the associated SCE improvements would not substantially alter drainage patterns or introduce new impervious surfaces.As discussed in Section 3.9(a), construction of the Project would temporarily increase potential sources of stormwater pollutants on the Project site. These potential pollutants would include construction-related chemicals such as petroleum products used for construction equipment and sediments resulting from temporary ground disturbance. However, the duration of construction and the amount of required equipment and materials for the Project would be limited. Additionally, compliance with the Construction General Permit and implementation of BMPs required by Chapter 8.50 of the City's Municipal Code, including a SWPPP to control erosion, sedimentation, and material handling, would minimize the potential for stormwater contamination to occur during construction of the Project.

Accordingly, the Project and associated SCE improvements would not create or contribute runoff water that would exceed the capacity of existing or planned stormwater systems or provide substantial additional sources of polluted runoff. Impacts would be **less than significant.**

iv) Impede or redirect flood flows?

Less Than Significant Impact. The Project site and associated SCE work areas are located within Federal Emergency management Agency (FEMA) Zone D – Area of Undetermined Flood Hazards per the Flood Insurance Rate Map (FIRM) pane for the area. As previously discussed, implementation of the Project and associated SCE improvements would not change the amount of impervious surfaces on site. As such, impacts associated with impeding or redirecting flood flows would be **less than significant.**

d) In flood hazard, tsunami, or seiche zones, would the project risk release of pollutants due to project inundation?

Less Than Significant Impact. As previously mentioned, the Project site and associated SCE work area is located within FEMA Zone D – Area of Undetermined Flood Hazards per the FIRM pane for the area. The nearest body of water to the Project site is the Puddingstone Reservoir and Dam complex, located approximately 5 miles to the east of the Project site. In the event of dam failure, some areas of the City could be subject to flooding-related hazards. As specified in the General Plan Safety Element, in the event of dam failure, flooding could reach the City in as little as 20 minutes, and rushing water could overflow the banks of Walnut Creek by approximately 0.25 miles on each side (City of Covina 2000). The Project site is located approximately 3 miles northwest of Walnut Creek and is thus situated outside of the potential area of flooding that is described in the General Plan. As such, In the unlikely event of dam failure at the Puddingstone Reservoir and Dam complex, the Project site, including the associated SCE work area, is not anticipated to be susceptible to hazardous flooding conditions. There are other reservoir-serving dams north and northeast of the City in the San Gabriel Mountains that could also break. However, as stated in the General Plan Safety Element, potentially negative impacts on the City would be minimized because these facilities are all several miles from the City, which would enable most, if not all, of the water to be caught by storm drains in adjacent communities and also would allow officials adequate time for emergency activities. Additionally, the community's flood control system in the upper and central portions of the City is expected to be able to handle incoming residual waters, in the unlikely event of dam breakage to the north of the City (City of Covina 2000). Impacts related to flooding would, therefore, be **less than significant.**

Seiches are earthquake-induced waves in enclosed bodies of water, such as lakes or reservoirs. Puddingstone Reservoir, the closest reservoir to the Project site, is located approximately 3 miles northeast of the site. The City has identified seiches as a potential hazard to the community due to the presence of the Puddingstone Reservoir and Dam complex (City of Covina 2000). In the General Plan Safety Element, the City identifies several courses of action to deal with the impacts of seiches including administering reasonable development standards for properties abutting Walnut Creek, which extends west of Puddingstone Dam and could be affected in the event of a seiche, and continuing emergency preparedness activities (City of Covina 2000). The Project site does not abut Walnut Creek and would not conflict with the City's emergency preparedness activities. While a catastrophic earthquake event and associated seiche could pose a hazard to portions of the City, inundation of the Project site is not anticipated due to intervening distance between Puddingstone Reservoir and the Project site and the flood control infrastructure in the urbanized areas around the Project site. Impacts related to seiches would, therefore, be **less than significant.**

A tsunami is a sea wave generated by an underwater seismic disturbance, such as a sudden faulting or landslide activity. Because the City is not located in a coastal area (the City is located approximately 27 miles inland from the Pacific Ocean), the risk of tsunami affecting the Project area is very low. For the reasons described above, impacts associated with flooding, seiche, and tsunamis would be **less than significant.**

e) Would the project conflict with or obstruct implementation of a water quality control plan or sustainable groundwater management plan?

No Impact. The Los Angeles Regional Water Quality Control Board has adopted the Basin Plan for the Coastal Watersheds of Los Angeles and Ventura Counties (Basin Plan) for its region of responsibility, which includes the City of Covina (Los Angeles RWQCB 2014). The Basin Plan contains water quality regulations and implementation programs for the region. As previously discussed, the Project and associated SCE improvements are not anticipated to cause substantial runoff or increase of pollutants that would impact water quality or groundwater management. Additionally, the Project and associated SCE improvements would be required to comply with the City's regulations regarding stormwater management practices during construction. As such, the Project and associated SCE improvements would not conflict with or obstruct implementation of a water quality control plan or sustainable groundwater management plan, and there would be **no impact.**

3.11 Land Use and Planning

	Potentially Significant Impact	Less Than Significant Impact With Mitigation Incorporated	Less Than Significant Impact	No Impact
XI. LAND USE AND PLANNING – Would the project:				
a) Physically divide an established community?	☐	☐	☐	☒
b) Cause a significant environmental impact due to a conflict with any land use plan, policy, or regulation adopted for the purpose of avoiding or mitigating an environmental effect?	☐	☐	☒	☐

a) Would the project physically divide an established community?

No Impact. The Project site is located within the Covina City limits. The Project site is a developed industrial/commercial site surrounded by mostly industrial and commercial developments with residential properties located to the north (approximately 330 feet) and west (approximately 250 feet) of the Project site. The Project parcels are currently being used for industrial and commercial operations including a recreational vehicle and boat storage lot. The existing SCE Cortez Substation is an already developed utility facility. Historical imagery from Google Earth indicates the Project site, including the SCE Cortez Substation, has been developed for industrial, commercial, and utility purposes for over 30 years. Implementation of the Project would include construction of the BESS facility, on-site substation, gen-tie line, and collector line, while SCE improvements would be limited to modifications and upgrades within the existing Cortez Substation footprint. Because the on-site and surrounding land uses are already defined by industrial, commercial, and utility development, and because the Project and SCE improvements would be compatible with those existing uses, the proposed improvements would not physically divide an established

community. As such, the Project would not have the potential to create a division within an established community and there would be **no impact.**

b) Would the project cause a significant environmental impact due to a conflict with any land use plan, policy, or regulation adopted for the purpose of avoiding or mitigating an environmental effect?

Less than Significant Impact. The Project would be developed consistently with the Project site's General Industrial (GI) General Plan land use designation and Light Manufacturing (M-1) zoning district, and associated development standards, such that the Project would have no potential for a significant effect on the environment. The City-initiated Zoning Code Amendment 25-2 amended Chapter 17.54 (M-1 Light Manufacturing Zone) of Title 17 (Zoning) of the Covina Municipal Code to include BESS facilities as a conditionally permitted use under Section 17.54.030. Accordingly, the Project would obtain a Conditional Use Permit and would be consistent with the City's Zoning Code. The Project and associated SCE improvements would comply with all applicable provisions of the City's Zoning Code, including development standards, as well as relevant state and federal regulations. The Project is consistent with applicable City plans for the Project site and would be designed in accordance with all applicable requirements and conditions related to BESS facilities and electric/public utility transmission stations. Therefore, impacts would be **less than significant.**

3.12 Mineral Resources

	Potentially Significant Impact	Less Than Significant Impact With Mitigation Incorporated	Less Than Significant Impact	No Impact
XII. MINERAL RESOURCES – Would the project:				
a) Result in the loss of availability of a known mineral resource that would be of value to the region and the residents of the state?	☐	☐	☐	☒
b) Result in the loss of availability of a locally important mineral resource recovery site delineated on a local general plan, specific plan or other land use plan?	☐	☐	☐	☒

a) Would the project result in the loss of availability of a known mineral resource that would be of value to the region and the residents of the state?

No Impact. According to the California Geologic Energy Management Division, there are no oil, gas, geothermal, or other known wells located on the Project site. California Geologic Energy Management Division maps indicate that the City has two dry holes; however, both are located in residential areas and have been abandoned and plugged. (Dry holes are wellbores that have not encountered resources in economically producible quantities) (CalGEM 2025). As such, the development of the Project would not have the potential to interfere with extraction of oil, gas, or geothermal resources.

The City is located within the San Gabriel Production-Consumption Region for Portland Cement Concrete–grade aggregate resources, as mapped by the Division of Mines and Geology (renamed the California Geological Survey in 2006) (Division of Mines and Geology 1982a). The Division of Mines and Geology has mapped the Project site within Mineral Resource Zone 3 for aggregate resources (Division of Mines and Geology 1982b). Mineral Resource Zone 3 is a designation given to "areas containing mineral deposits the significance of which cannot be evaluated from available data." The majority of the City has been mapped within Mineral Resource Zone 3. Portions of the City, particularly to the north, are within Mineral Resource Zone 2, which is a designation given to "areas where adequate information indicates that significant mineral deposits are present or where it is judged that a high likelihood for their presence exists" (Division of Mines and Geology 1982b). The City's General Plan indicates that the state identified the presence of two subsurface areas in the northern part of the City that may contain mineral deposits. However, the City's General Plan states that the state has declared these areas to be insignificant due to urbanization and potentially negative incursions that would preclude extraction (City of Covina 2000). Additionally, the City's General Plan states that there are no mining activities, aggregate production activities, or drilling/producing of minerals in the City and that such activities are prohibited from occurring within the City. Due to the urbanized nature of the City, including the Project area, mineral resource extraction would be an incompatible land use. Furthermore, the Project and associated SCE improvements are proposed within an urbanized, built-out area and would not involve land use changes that would affect the availability of mineral resources in the City. For these reasons, **no impact** to the availability of state or regionally important mineral resources would occur.

b) ***Would the project result in the loss of availability of a locally important mineral resource recovery site delineated on a local general plan, specific plan or other land use plan?***

No Impact. According to the City's General Plan Natural Resources and Open Spaces Element, there are no significant mineral resources present in the City (City of Covina 2000). Additionally, the City's General Plan states that there are no mining activities, aggregate production activities, or drilling/producing of minerals occurring in the City. Furthermore, the City's zoning ordinance prohibits the extraction or production of aggregates. As such, the City has not identified any locally important mineral resource recovery sites. Therefore, the Project would not result in the loss of availability of a locally important mineral resource, and **no impact** would occur.

3.13 Noise

	Potentially Significant Impact	Less Than Significant Impact With Mitigation Incorporated	Less Than Significant Impact	No Impact
XIII. NOISE – Would the project result in:				
a) Generation of a substantial temporary or permanent increase in ambient noise levels in the vicinity of the project in excess of standards established in the local general plan or noise ordinance, or applicable standards of other agencies?	☐	☐	☒	☐

	Potentially Significant Impact	Less Than Significant Impact With Mitigation Incorporated	Less Than Significant Impact	No Impact
b) Generation of excessive groundborne vibration or groundborne noise levels?	☐	☐	☒	☐
c) For a project located within the vicinity of a private airstrip or an airport land use plan or, where such a plan has not been adopted, within two miles of a public airport or public use airport, would the project expose people residing or working in the project area to excessive noise levels?	☐	☐	☐	☒

The analysis of the Project's impact on noise is informed by the Noise and Vibration Assessment prepared in November 2025 by Dudek and provided in Appendix I.

Existing Setting

The Project site is in Los Angeles County, approximately 15 miles east of the City of Los Angeles, in the City of Covina. The general area immediately surrounding the Project site includes similar commercial, manufacturing, and light industrial uses. Beyond this area to the west and north, there are multi-family residential uses, and a senior center and park to the northwest. There is a railroad alignment immediately bordering the Project site to the south, with commercial and institutional uses beyond this. The west site is bordered by the SCE Cortez Substation to the east with similar commercial, manufacturing, and light industrial uses beyond both sites.

One long-term (46-hour) unattended and four short-term (15-minute) attended sound pressure level measurements were conducted on February 17 to 19, 2025, to characterize background sound levels at and near the Project site. Measurement locations are shown in Figure 3.13-1. Table 3.13-1 summarizes the results of the noise measurements. Detailed sound level measurement data are included in Appendix I.

INTENTIONALLY LEFT BLANK

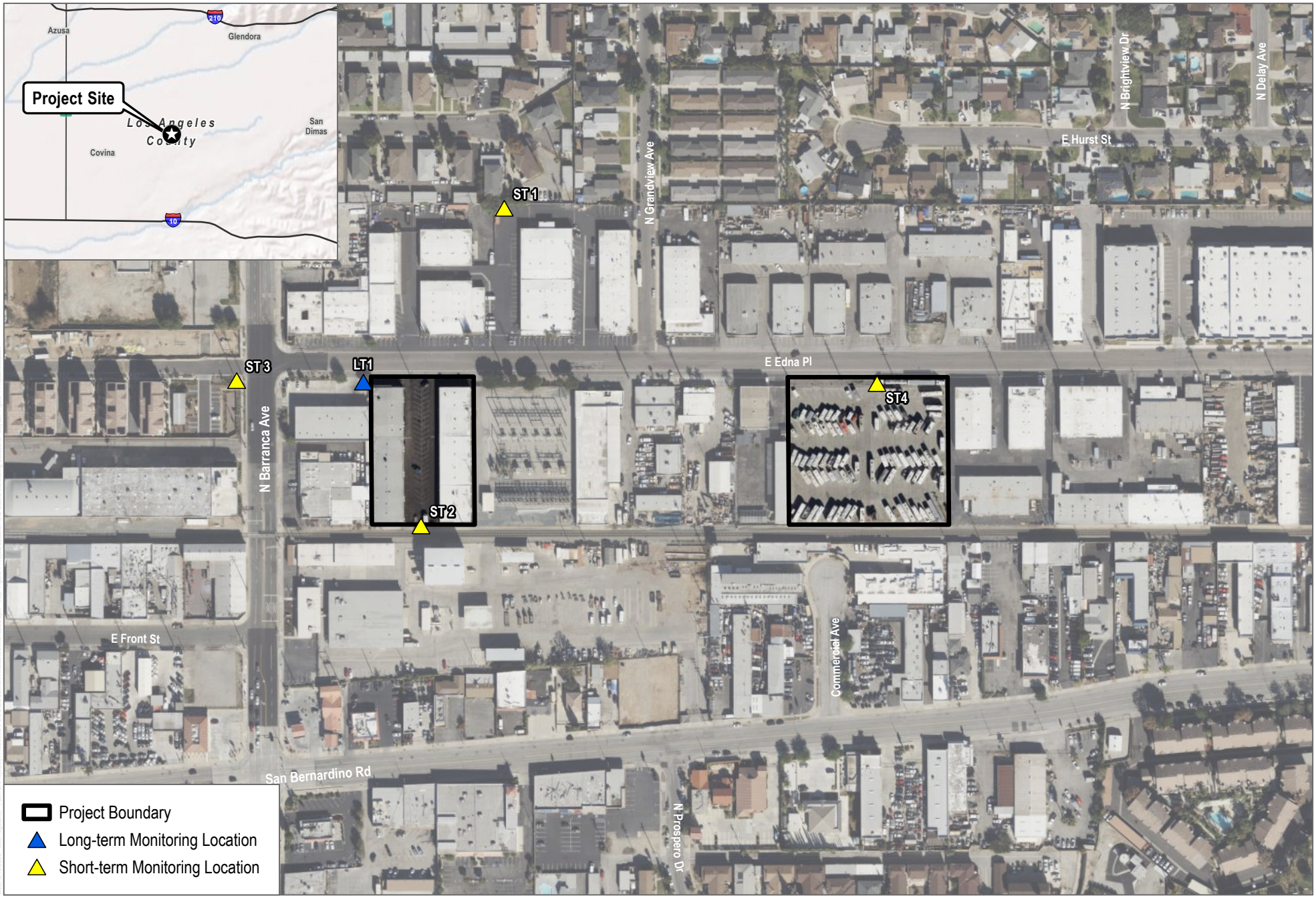

SOURCE: Bing Maps (Accessed: 2025)

DUDEK

0 137.5 275 Feet

FIGURE 3.13-1

Project Location and Sound Monitoring Locations

Covina Reliability Project

INTENTIONALLY LEFT BLANK

Table 3.13-1. Sound Level Monitoring Results, February 19, 2025, dBA L_{eq-1hr}

Site	Measurement Location	Time	Primary Noise Source(s)	Measured Leq (dBA)	Quietest Hour, Daytime	Quietest Hour, Nighttime
ST-1	Nearest Residences to North, along Hurst Street	9:33 a.m.to 9:48 a.m.	Industrial sounds, distant traffic	55	50 (b)	46 (b)
ST-2	Southern Site Boundary along Railroad	9:52 a.m. to 10:07 a.m.	Vehicular traffic	53	50 (b)	46 (b)
ST-3	Residential setback along Barranca Avenue	10:13 a.m. to 10:28 a.m.	Vehicular traffic	69	60 (b)	56 (b)
ST-4	Northern Site Boundary along Edna Place	10:33 a.m. to 10:48 a.m.	Vehicular traffic	63	57 (b)	53 (b)
LT-1	Northern Site Boundary along Edna Place	12:00 p.m. to 10:20 a.m. (a)	Vehicular traffic	56-75	60	56

Notes:
L_{eq} = equivalent continuous sound level (time-averaged sound level); dBA = A-weighted decibels; L_{dn} = day-night average sound level; ST = short-term measurement location. LT = long-term measurement location. See Figure 3.13-1 for measurement locations.
(a) Long-term measurement was conducted for a 46-hour period on February 17-19, 2025.
(b) Calculated based on long-term measurement results.

Significance Thresholds

To determine whether a project would result in a significant noise impact, Appendix G of the current California Environmental Quality Act Guidelines requires consideration of whether a project would result in:

1. A substantial temporary or permanent increase in ambient noise levels in the vicinity of the project in excess of standards established in the local general plan or noise ordinance, or applicable standards of other agencies.
2. The generation of excessive ground-borne vibration or ground-borne noise levels.
3. For a project located within the vicinity of a private airstrip or an airport land use plan or, where such a plan has not been adopted, within two miles of a public airport or public use airport, the exposure of people residing or working in the project area to excessive noise levels.

In light of these above significance criteria, this analysis uses the following standards to evaluate potential noise and vibration impacts.

- Construction noise – The City's Municipal Code limits construction to between the hours of 7:00 a.m. and 8:00 p.m. on weekdays and Saturdays, with no construction allowed on Sundays or holidays. Construction occurring within these hours is exempt from the City's noise limits. For informational purposes, this analysis compares Project construction generated sound levels to the Federal Transit Administration construction noise level threshold of 80 A-weighted decibels (dBA) Leq over an 8-hour period.
- Transportation noise – A noise impact due to transportation noise would be considered significant if Project-generated traffic causes the existing levels to increase by more than 3 dB CNEL (considered a perceptible increase in environmental noise).
- Stationary operations noise – For medium and high-density residential properties, Project operation sound sources are limited to the City's 60 dBA L_{50} threshold during daytime hours (7 a.m. to 10 p.m.) and 50 dBA

L_{50} threshold during nighttime hours (10 p.m. to 7 a.m.). The City includes an allowance for ambient / background sound and a penalty for tonal sounds.

- Construction vibration – Caltrans Guidance (Caltrans 2020) indicates that a vibration velocity of 0.24 ips (inches per second) peak particle velocity (PPV) received at a structure would be considered annoying by occupants and recommends that a vibration level of 0.3 ips PPV be used as the threshold for building damage risk to residential structures and 0.5 ips PPV be used as the threshold for building damage to modern industrial and commercial structures. These thresholds are used in this analysis to determine vibration impacts.

a) Would the project result in generation of a substantial temporary or permanent increase in ambient noise levels in the vicinity of the project in excess of standards established in the local general plan or noise ordinance, or applicable standards of other agencies?

Less than Significant Impact.

Construction Noise

Methodology

One of the most extensive and widely used databases for sound levels from motorized or powered construction equipment is the Noise Source Database developed under National Cooperative Highway Research Program 25-49, Development of a Highway Construction Noise Prediction Model (NASEM 2022). While the focus of data compilation was for equipment that would typically be employed for the construction of transportation facilities, the list is comprehensive enough to be useful in assessing sound levels for nearly every activity for which powered equipment is used. Table 3.13-2 provides a list of the maximum sound levels generated by various powered equipment that could be associated with construction of the Project and associated SCE improvements.

Table 3.13-2. Selected Powered Equipment Noise Emission Levels

Equipment	Average Sound Level (dBA L_{eq}) – 50 feet from Source	Maximum Sound Level (dBA L_{max}) – 50 feet from Source
Air Compressor	66	67
Aerial Lift (Man Lift)	72	73
Backhoe	76	84
Compactor (Plate)	—	75
Compactor (Roller)	82	83
Concrete Mixer	81	82
Concrete Saw	85	88
Crane, Mobile	74	76
Dozer	80	86
Forklift	—	88
Generator	67	68
Grader	—	79
Horizontal Bore Drill	87	88
Loader	72	81

Table 3.13-2. Selected Powered Equipment Noise Emission Levels

Equipment	Average Sound Level (dBA L_{eq}) – 50 feet from Source	Maximum Sound Level (dBA L_{max}) – 50 feet from Source
Paving - Asphalt	—	83
Paving - Concrete	85	88
Pump	73	74
Scraper	—	92
Flatbed Truck	—	74
Welding Machine	71	72

Source: NASEM 2022.
Notes: dBA = A-weighted decibel; L_{eq} = average noise level equivalent; L_{max} = maximum instantaneous noise level; — = Equipment without average (L_{eq}) noise levels are non-stationary and best represented only by maximum instantaneous noise level (L_{max}).

The equipment sound levels presented in Table 3.13-2 include both average L_{eq} and maximum L_{max} sound levels, measured at a distance of 50 feet using a "slow" response time constant (1 second). Usually, construction equipment operates in alternating cycles of full power and low power, producing average noise levels over time that are less than the maximum noise level. The average sound level of construction activity also depends on the amount of time that the equipment operates and the intensity of construction activities during that time. Noise emissions from construction of the Project and associated SCE improvements were estimated based upon default construction scenario information provided by CalEEMod (Version 2022.1.1.30) for the type and size of proposed development and included phasing, equipment mix, and vehicle trips. SCE improvements would be limited to equipment upgrades and modifications within the existing SCE Cortez Substation footprint, requiring a smaller scale of construction activity than the proposed BESS facility. Their noise contributions are included in the modeling assumptions and represent a minimal component of overall construction noise. The construction equipment mixes used for estimating the Project-generated construction noise emissions are included in Appendix I.

Construction Equipment Inventory

The California Air Resources Board CalEEMod was used to identify the construction equipment anticipated for development of the Project, including earthwork, utility trenching and equipment installation, and paving activities. The equipment list is based upon the detailed Project description; CalEEMod identified the anticipated equipment shown in Table 3.13-3 for each phase of the Project construction.

Table 3.13-3. Construction Equipment Per Phase

Construction Phase	On Site Equipment Types (and Quantities)	One-Way Vehicle Trips (by Type) per Day
Demolition of Existing Facilities / Site Preparation	Excavator, Grader, Rubber Tired Loader, Skid Steer Loader, Tractor/Loader/Backhoe, Generator Set (1 each)	Autos (40), Haul Trucks (12)
Grading	Grader, Tractor/Loader/Backhoe, Skid Steer Loader, Generator Set (1 each)	Autos (40), Vendor Trucks (2), Haul Trucks (4)
Collector Substation Installation	Tractor/Loader/Backhoe	Autos (40), Vendor Trucks (4), Haul Trucks (4)

Table 3.13-3. Construction Equipment Per Phase

Construction Phase	On Site Equipment Types (and Quantities)	One-Way Vehicle Trips (by Type) per Day
Battery/Container Installation	Rubber Tired Loader, Excavator, Forklift, Crane, Grader, Skid Steer Loader, Welder, Generator Set (1 each)	Autos (12), Vendor Trucks (14), Haul Trucks (4)
Gen-tie Installation	Tractor/Loader/Backhoe, Concrete Saw, Other Equipment (1 each)	Autos (10), Vendor Trucks (4), Haul Trucks (4)
Decommissioning	Tractor/Loader/Backhoe	Autos (40), Vendor Trucks (10), Haul Trucks (8)

On-Site Construction Noise Assessment

With the sound sources identified in Tables 3.13-2 and 3.13-3 above, an analysis was performed with a Microsoft Excel–based noise prediction model using the National Cooperative Highway Research Program reference data shown in Table 3.13-2. Input variables include the equipment type (backhoe, crane, truck, etc.), the number of equipment pieces, the duty cycle for each piece of equipment (i.e., percentage of each hour the equipment typically works), and the distance from the sensitive receptor. Pile driving is not anticipated as a method of construction. Refer to Appendix I for the construction modeling inputs and results. Construction noise levels were predicted at the nearest sound-sensitive land uses (i.e., residences) in each direction from the Project site, based on the distance between the closest Project construction boundary and these residences. Aggregate sound emissions from Project construction activities, broken down by sequential phase of construction, was predicted for the worst-case construction activity occurring along the closest construction boundary to the off-site closest sensitive receptors.

Construction activities would be limited to between 7:00 a.m. and 8:00 p.m. on weekdays and Saturdays, with no construction allowed on Sundays or holidays. The City does not contain any quantitative noise limits for construction; therefore, it is appropriate to employ a numeric standard adopted by another agency for daytime construction noise assessment. In its Transit Noise and Vibration Impact Assessment guidance manual, the Federal Transit Administration (FTA) recommends a daytime construction noise level threshold of 80 dBA L_{eq} over an 8-hour period (L_{eq8hr}) when detailed construction noise assessments are performed to evaluate potential impacts to community residences or other noise-sensitive land uses surrounding a project (FTA 2018). Although this FTA guidance is not a regulation, many communities employ it as a quantified standard in the absence of such limits at the local jurisdictional level. Dudek compared predicted construction noise levels to the recommended FTA construction noise exposure limits and to measured ambient noise levels.

Noise-sensitive uses in the general vicinity of the Project site include residences located about 250 feet to the west and about 340 feet to the north of the site. Using the provided construction information and the distance identified from the edge of a future construction zone boundary to the closest receivers, the construction noise model was used to predict sound levels from on-site construction activities. The construction noise was modeled at distances representative of the closest noise-sensitive receptors to the Project site, without taking shielding into account. The results are summarized in Table 3.13-4. Most of these residences are well shielded from the site by intervening commercial structures, which would provide 5 to 20 dB of additional reduction from the conservative noise levels given in Table 3.13-4.

Table 3.13-4. Construction Noise Levels, Worst-Case

Task/Activity	Closest Residences to West (250 feet)	Closest Residences to North (340 feet)
	dBA $L_{eq\ 8hr}$	dBA $L_{eq\ 8hr}$
Demolition of Existing Facilities / Site Preparation	65	62
Grading	63	60
Collector Substation Installation	58	55
Battery/Container Installation	71	68
Gen-tie Installation	72	69
Decommissioning	62	59

Note: $L_{eq\ 8hr}$ = average noise level equivalent over an 8-hour period.

Table 3.13-4 presents the results of the construction noise prediction assuming all equipment is simultaneously operating along the Project site boundary closest to the identified receiver, without taking shielding from intervening buildings into account. As indicated in Table 3.13-4, worst-case construction noise levels would range from 58 to 72 dBA $L_{eq\ 8hr}$ at unshielded residences to the west and 55 to 69 dBA $L_{eq\ 8hr}$ at unshielded residences to the north. The construction average noise levels reported in Table 3.13-4 at the worst-case exposure receiver (residence to the west on Barranca Avenue) would be up to 3 dB above the measured daytime level and up to 12 dB above the calculated quietest hour (see ST-3 in Table 3.13-1), which would be barely perceptible to clearly noticeable. At residences to the north, worst-case construction would be up to 14 dB above the measured daytime level and up to 19 dB above the calculated quietest hour (see ST-1 in Table 3.13-1), which would be clearly noticeable. During other phases of construction and as construction equipment travels around the site, sound levels would be lower and may be barely noticeable. The Project is not anticipated to include such construction activities lasting more than 14 months, with a portion of the schedule only involving commissioning of the Project, with limited equipment use and substantially lower construction noise generation. The Project would therefore not be considered to generate significant construction noise impacts based on construction duration.

Construction activities would comply with the FTA recommended construction noise limit of 80 dBA $L_{eq\ 8hr}$ and would be conducted during the City's allowable hours. The average noise levels at exterior areas would not be harmful, nor would they present a deterrent to use of outdoor activity, yard, or patio areas. Residences shielded by intervening structures would experience sound levels that are 5 to 20 dBA lower than those described above. Consequently, on-site construction noise levels would result in a **less than significant** temporary noise impact.

Construction Traffic Noise Assessment

One-way vehicle trips per day during each phase of construction are provided in Table 3.13-4. Based on the traffic study conducted for the Project, the peak period of construction would generate approximately 92 daily trips (62 autos, 22 medium trucks, and 8 heavy trucks) and 39 AM and PM peak hour trips (31 autos, 6 medium trucks, and 2 heavy trucks). Given the location of the Project, construction vehicles are most likely to travel along East Edna Place east to Grand Avenue or west to Barranca Avenue. There are no residences located along East Edna Place, but there are residences along Grand Avenue and Barranca Avenue.

Traffic noise modeling using the Federal Highway Administration's Traffic Noise Model, TNM, (FWHA, 2004) and assuming all traffic is traveling along a single roadway, indicates that peak hourly construction traffic would result in an hourly average noise level of 55 dBA L_{eq} at a distance of 50 feet from the centerline and at a speed of 40 mph (the speed limit of both Grand Avenue and Barranca Avenue). As given in Table 3.13-1 (see ST-3), existing daytime sound levels along Barranca Avenue range from 60 to 69 dBA. Given that Grand Avenue is a more traveled roadway than Barranca Avenue, existing traffic noise levels along Grand Avenue would be expected to be higher than those along Barranca Avenue. While individual truck movements associated with Project construction traffic may be noticeable as they pass by sound sensitive locations, such occasions would sound similar to existing heavy truck pass-bys, and the overall increase would not be measurable. Vehicle trips associated with the SCE improvements would be minimal and are included in this assessment. The increase in traffic noise levels during construction would be negligible. This would be a **less than significant** temporary noise impact.

Operational Noise

Methodology

Sound modeling of on-site Project and associated SCE improvements operations was conducted in accordance with ISO Standard 9613-2, Acoustics – Attenuation of Sound During Propagation Outdoors, Part 2: General Method of Calculation, implemented using Datakustik's CadnaA software application. The CadnaA model takes into account source sound power levels, surface reflection and absorption, atmospheric absorption, geometric divergence, meteorological conditions, walls, barriers, and berms. The Project area was modeled with a conservative ground factor of G = 0 to represent pavement. A temperature of 10°C with 70% relative humidity was used. No attenuation due to foliage was included.

Sound sources modeled for the Project were major producers of continuous-type noise generation, which include battery containers, PCSs, and main power transformers at the Project collector substation. While there may be other electrical transmission system components on site, such as breakers and buses, their noise emissions are—if any—sporadic and thus have no meaningful contribution to overall aggregate noise emission from the BESS facility during charging or discharging conditions. The following sound sources are included in the sound propagation model:

- **Battery energy storage containers:** The Project proposes to use Tesla Megapack 2 XL battery storage systems[9]. These battery storage containers are integrated with inverters. The primary sound source within the containers is operation of the thermal management system (i.e., the chiller and/or cooling fan[s]) and the inverter. Sound test results for the battery energy storage enclosures by octave band were provided from the manufacturer for a variety of operating conditions. The Project proposes to use the FN03 5-fan configuration at 80% fan duty cycle. This operating condition generates a sound power level of 91 dBA. This equipment operating at fan duty cycles of 80%, 70%, and 50% or less is not tonal. The equipment is tonal at fan duty cycles of 90% and 60%, which would not be used by the Project. The Project proposes installation of 136 potential battery energy storage containers on site.

9 The Tesla Megapack 2 XL battery storage systems are assumed for modeling purposes only, but models may change upon project buildout.

- **Substation transformers:** The Project utilizes one 128 mega volt-amp high voltage transformer. Based on the methodology outlined in the Electric Power Plant Environmental Noise Guide (Teplitzky et al. 1979), this would generate a sound power level of 100 dBA under full power with cooling fans operating (i.e., oil natural air force or ONAF conditions).
- **Medium voltage transformers:** The Project utilizes 34 4.8 mega volt-amp high voltage transformer. Based on the methodology outlined in the Electric Power Plant Environmental Noise Guide (Teplitzky et al. 1979), these would each generate a sound power level of 78 dBA under full power with cooling fans operating (i.e., oil natural air force or ONAF conditions).

Sound-sensitive uses in the vicinity of the Project site include multi-family residences located about 250 feet to the west and suburban residences located about 340 feet to the north. The Covina Senior Community Center is located about 600 feet to the northwest. All of these sensitive receptors are shielded from the site by intervening structures and the northern residences are also shielded behind a 5-foot 4-inch solid wall. Sound modeling included eight discrete off-site receivers. In addition, a grid of in-model receivers spaced 2 meters by 2 meters was set at a height of 1.5 meters (5 feet) aboveground, spanning the Project area and its immediate surroundings.

An 8-foot-high sound barrier is proposed as part of the Project, to be located around the facility. This barrier is included in the sound modeling results.

On-Site Operation Noise Assessment

The applicable sound limit at each receptor is shown in Table 3.13-5. The model results are presented graphically in Figure 3.13-2, Sound Modeling Results for Project Operations, and numerically in Table 3.13-6, compared to the applicable sound limit at each receptor. Table 3.13-6 compares Project operational sound levels to background sound levels at these locations. Note that the 5-fan equipment is not tonal at fan duty cycles of 80%, 70%, and 50% or less but is tonal at fan duty cycles of 90% and 60%. The Project would not operate at these tonal fan duty cycles.

Table 3.13-5. Modeled Project Operation Sound Levels Compared to Muni Code Limits

Model Receiver	Land Use	City Limit, Unadjusted		Quietest Hour, L_{eq} dBA		Tonal?	Ambient Adjustment?	Adjusted Limits, dBA	
		Day	Night	Day	Night			Day	Night
R1	Residential	60	50	50	46	No	No	60	50
R2	Residential	60	50	50	46	No	No	60	50
R3	Residential	60	50	50	46	No	No	60	50
R4	Residential	60	50	50	46	No	No	60	50
R5	Residential	60	50	50	46	No	No	60	50
R6	Residential	60	50	60	56	No	Yes	60	56
R7	Residential	60	50	60	56	No	Yes	60	56
R8	Senior Center	65	55	60	56	No	Yes	65	56

Notes: dBA = A-weighted decibel; L_{eq} = average noise level equivalent.

As indicated in Table 3.13-6, the sound level exposures at the nearest residences would be 45 to 52 dBA L_{eq} assuming continuous operation of the 80% fan-duty cycle conditions. At the senior center, the sound level exposure would be 46 dBA L_{eq}. As shown in Figure 3.13-2 and Table 3.13-6, the nearest sound sensitive locations are outside of the sound level limits given in Table 3.13-5 and would be similar to or below existing background sound levels (see Tables 3.13-1 and 3.13-5).

Table 3.13-6. Modeled Project Operation Sound Levels of 5-fan Configuration at 80% Fan Duty Cycle with 8-foot-high Barrier Compared to Muni Code Limits

Model Receiver	Land Use	Modeled Project Operational Noise Level, dBA L_{eq}	Adjusted Nighttime City Code Limit, dBA L_{eq}
R1	Residential	49	50
R2	Residential	49	50
R3	Residential	45	50
R4	Residential	47	50
R5	Residential	49	50
R6	Residential	49	56
R7	Residential	52	56
R8	Senior Center	46	56

Notes: dBA = A-weighted decibel; $L_{eq\ 1hr}$ = average noise level equivalent over a 1-hour period; L_{eq} = average noise level equivalent.

Operational sound levels would meet the City's adjusted noise limits. As a result, operational noise levels from the Project and associated SCE improvements would be **less than significant**.

b) Would the project result in generation of excessive groundborne vibration or groundborne noise levels?

Less than Significant Impact.

Methodology

Construction activity can result in varying degrees of ground vibration and ground-borne noise at local receptors, depending on the equipment and methods used, distance to the affected structures, and soil type. Caltrans has been assembling data for vibration and ground-borne noise levels generated by heavy construction equipment operation during the building of transportation projects for many years. The vibration and ground-borne noise levels from use of such equipment are representative for other types of construction efforts, not just transportation projects, and are therefore widely employed to assess vibration and ground-borne noise levels from heavy equipment use for any effort. According to Caltrans (2020), the most important equipment relative to generation of vibration and ground-borne noise, and the vibration levels produced by such equipment, is illustrated in Table 3.13-7.

Table 3.13-7. Vibration Velocities for Typical Construction Equipment

Equipment	PPV at 25 Feet (Inches Per Second)
Large Bulldozer	0.089
Loaded Trucks	0.076
Small Bulldozer	0.003

Source: Caltrans 2020.
Note: PPV = peak particle velocity; VdB = vibration decibel.

Ground-borne vibration attenuates rapidly, even over short distances. The attenuation of ground-borne vibration as it propagates from source to receptor through intervening soils and rock strata can be estimated with expressions found in Caltrans guidance (Caltrans 2020). The following equation is used to calculate PPV at any distance of interest from the operating construction equipment.

$$PPV_{rcvr} = PPV_{ref} * (25/D)^{1.1}$$

In the above equation, PPV_{rcvr} is the predicted vibration velocity at the receiver position, PPV_{ref} is the reference value at 25 feet from the vibration source (as listed in Table 3.13-7), and D is the actual horizontal distance to the receiver.

Vibration Assessment

The City does not have quantitative thresholds for construction vibration that would be applicable to the Project; therefore, it is appropriate to employ a numeric standard adopted by another agency. The California Department of Transportation (Caltrans 2020) establishes a construction-related damage limit of 0.25 in/sec PPV for historic and old buildings, 0.3 in/sec PPV for older residential structures, and 0.5 in/sec PPV for new residential and modern commercial/industrial structures. The applicable threshold for Project-attributed construction vibration would be 0.3 in/sec PPV at the closest residences and 0.5 in/sec PPV at the closest industrial building.

The closest residential structures to the Project site are located about 250 feet to the west, across Barranca Avenue and the closest non-residential structures adjoin both sites to the west, about 10 feet from the nearest construction. As shown in Table 3.13-3, the Project does not propose any pile drivers, vibratory rollers, or similar high vibration generating equipment. Using the vibration source level of construction equipment provided in Table 3.13-7, the distance to the closest structures, and the equation supplied in the Caltrans (2020) construction ground-borne vibration assessment methodology (above), the Project construction-related vibration levels were calculated as shown in Table 3.13-8.

Table 3.13-8. Construction Vibration Levels at Nearest Structures, inches per second

Equipment	PPV (in/sec) at Nearest Residencial Structure (250 feet)	PPV (in/sec) at Nearest Nonresidential Structure (10 feet)
Large Bulldozer	0.007	0.244
Loaded Trucks	0.006	0.208
Small Bulldozer	0.000	0.008

Note: PPV = peak particle velocity.
Source: Caltrans 2020.

As indicated in Table 3.13-8, Project construction and associated SCE improvements would result in vibration levels that are below the applicable significance thresholds at the closest sensitive receptors. This is a **less than significant** impact.

Operation Phase Vibration

Vibration impacts associated with industrial and commercial facility operations are limited to large-scale equipment with rotational components or involving repeated impact or "striking" movements (e.g., industrial-grade compressors, stamping machines, printing presses), or with the maneuvering of heavy trucks or similar large-scale material-transport equipment. The ongoing operation of the Project would not involve rotational equipment or impact equipment. Consequently, long-term operation of the Project would not be anticipated to generate perceptible vibration levels; operational vibration levels are therefore considered less than significant

c) ***For a project located within the vicinity of a private airstrip or an airport land use plan or, where such a plan has not been adopted, within two miles of a public airport or public use airport, would the project expose people residing or working in the project area to excessive noise levels?***

No Impact.

Bracket Field Airport is located about 5 miles east of the site and San Gabriel Valley Airport is located about 8.5 miles to the west of the site. There are no private or public airports within 2 miles of the site. There are no public or private airports within 2 miles of the Project site. Therefore, the Project would not expose people residing or working in the Project area to excessive noise levels**. No Impact.**

3.14 Population and Housing

	Potentially Significant Impact	Less Than Significant Impact With Mitigation Incorporated	Less Than Significant Impact	No Impact
XIV. POPULATION AND HOUSING – Would the project:				
a) Induce substantial unplanned population growth in an area, either directly (for example, by proposing new homes and businesses) or indirectly (for example, through extension of roads or other infrastructure)?	☐	☐	☒	☐
b) Displace substantial numbers of existing people or housing, necessitating the construction of replacement housing elsewhere?	☐	☐	☐	☒

a) Would the project induce substantial unplanned population growth in an area, either directly (for example, by proposing new homes and businesses) or indirectly (for example, through extension of roads or other infrastructure)?

Less than Significant Impact. The Project and associated SCE improvements would not induce substantial population growth. It does not propose any housing or commercial development, nor does it propose any extension of roads or significant extension of infrastructure. No change in the City's population or housing would occur with Project implementation. During the temporary construction activities, the Project is expected to create approximately 40 construction jobs. Construction jobs would be short term and are expected to be filled primarily by the existing regional workforce, sourced from within the City and nearby cities. During operations, the proposed Project would typically be unmanned, apart from one or two workers visiting the facility in a light utility truck on a weekly basis. Additionally, on-site maintenance for replacement of equipment and miscellaneous electrical repairs would occur on an as-needed basis. Typically, one major maintenance inspection would take place annually. These occasional site visits would not create any permanent or substantial demand for housing, goods, or services in the area and would not induce substantial population growth in the County or surrounding communities. Therefore, impacts to population growth would be **less than significant**.

b) Would the project displace substantial numbers of existing people or housing, necessitating the construction of replacement housing elsewhere?

No Impact. The Project and associated SCE improvements do not involve the development of housing, nor would it necessitate the removal of housing or the displacement of people. As such, the Project and associated SCE improvements would not displace any people or housing, and **no impact** would occur.

3.15 Public Services

	Potentially Significant Impact	Less Than Significant Impact With Mitigation Incorporated	Less Than Significant Impact	No Impact
XV. PUBLIC SERVICES – Would the project:				
a) Result in substantial adverse physical impacts associated with the provision of new or physically altered governmental facilities, need for new or physically altered governmental facilities, the construction of which could cause significant environmental impacts, in order to maintain acceptable service ratios, response times, or other performance objectives for any of the public services:				
Fire protection?	☐	☐	☒	☐
Police protection?	☐	☐	☐	☒
Schools?	☐	☐	☐	☒
Parks?	☐	☐	☐	☒
Other public facilities?	☐	☐	☐	☒

a) Would the project result in substantial adverse physical impacts associated with the provision of new or physically altered governmental facilities, need for new or physically altered governmental facilities, the construction of which could cause significant environmental impacts, in order to maintain acceptable service ratios, response times, or other performance objectives for any of the public services:

Fire protection?

Less than Significant Impact. The closest fire station to the Project site is LACoFD Station 154, located approximately 0.7 miles southwest of the Project site. The Project site contains existing industrial, commercial, and storage uses and already receives emergency and medical service from within the City. The associated SCE improvements would occur within the existing SCE Cortez Substation. Implementation of the Project would include construction of the BESS facility and on-site substation with a gen-tie line and a connector line. Upon completion of construction, the Project would be operated remotely and would not include habitable structures or increase demand for service so as to trigger the need for new or physically altered facilities.

The Project is required to adhere to the California Fire and Building Codes and would include multiple fire detection systems on site and within the individual BESS units, as detailed in Section 2.3 of this IS/MND. The Project and associated SCE improvements would be constructed in accordance with these regulations, which include standards for fire safety for battery storage facilities. Because the Project has a multi-layered approach to fire safety that includes protections from the battery cell, to the compartment, to the container and to the site level, it would be a rare event for a fire to occur at the site that could not be controlled by these features or by responding firefighters from nearby fire stations. As such, the Project and associated SCE improvements are not anticipated to substantially increase the potential for fire-related service calls, and would not create the need for new or expanded fire protection facilities. Impacts would be **less than significant.**

Police protection?

No Impact. The Project site is located approximately 0.5 miles southwest of the Covina Police Department and the existing uses, including the SCE Cortez Substation, already receive service from the City of Covina Police Department. Therefore, the Project site is adequately served with police protection. In addition, the Project would include security fencing and lighting, which are required for this Project to obtain insurance and operate. As previously discussed, upon completion of construction, the Project would be operated remotely and would not include habitable structures. Surveillance at the Project site would be provided by a video security system capable of continuous 24-hour monitoring and recording, as approved by the City's Chief of Police. The Project and associated SCE improvements would not cause an intensification of uses over existing conditions such that additional police services would be required. As such, the Project and associated SCE improvements would not create the need for new or expanded police protection facilities, and **no impact** would occur.

Schools?

No Impact. The City is served by the Covina Valley Unified School District. As discussed in Section 3.14, the Project and associated SCE improvements would not generate population growth. Accordingly, no new students would be generated, and no increase in demand for local schools would occur. As such, there would be **no impact.**

Parks?

No Impact. The Project and associated SCE improvements would not include development of residential or commercial uses or generate any new permanent residents or employees such that the demand for local park and recreational facilities would occur. As such, the Project would not result in the need for new or expanded park facilities, and there would be **no impact.**

Other public facilities?

No Impact. The Project and associated SCE improvements would not include the development of residential or commercial uses, and, therefore, would not increase the demand for other public facilities, such as libraries. Additionally, as described in Section 3.14, the Project would not result in indirect population growth, which could increase the demand for public facilities. There would be **no impact.**

3.16 Recreation

	Potentially Significant Impact	Less Than Significant Impact With Mitigation Incorporated	Less Than Significant Impact	No Impact
XVI. RECREATION				
a) Would the project increase the use of existing neighborhood and regional parks or other recreational facilities such that substantial physical deterioration of the facility would occur or be accelerated?	☐	☐	☐	☒
b) Does the project include recreational facilities or require the construction or expansion of recreational facilities which might have an adverse physical effect on the environment?	☐	☐	☐	☒

a) Would the project increase the use of existing neighborhood and regional parks or other recreational facilities such that substantial physical deterioration of the facility would occur or be accelerated?

No Impact. The nearest park to the Project site, Kelby Park, is located northwest of the Project site at 815 North Barranca Avenue. The Project and associated SCE improvements would not generate new or permanent residents that would increase the use of this park or other recreational facilities in the City.

Construction personnel working at the Project site could potentially use nearby parks or other recreational facilities during the temporary construction period. However, due to the temporary and finite duration of the construction activities, as well as the minimal number of personnel required, construction would not result in the introduction of new permanent workers to the City that would necessitate new parks or other recreational facilities. As determined herein, the Project would not have significant, adverse impacts to existing parks or other recreational facilities, and **no impact** would occur.

*b) **Does the project include recreational facilities or require the construction or expansion of recreational facilities, which might have an adverse physical effect on the environment?***

No Impact. The Project and associated SCE improvements would not generate new permanent residents that would increase the demand for recreational facilities. As such, no new or expanded recreational facilities would be included as part of the Project or required as a result of the development of the Project. There would be **no impact.**

3.17 Transportation

	Potentially Significant Impact	Less Than Significant Impact With Mitigation Incorporated	Less Than Significant Impact	No Impact
XVII. TRANSPORTATION – Would the project:				
a) Conflict with a program, plan, ordinance, or policy addressing the circulation system, including transit, roadway, bicycle, and pedestrian facilities?	☐	☐	☒	☐
b) Conflict or be inconsistent with CEQA Guidelines Section 15064.3, subdivision (b)?	☐	☐	☒	☐
c) Substantially increase hazards due to a geometric design feature (e.g., sharp curves or dangerous intersections) or incompatible uses (e.g., farm equipment)?	☐	☐	☒	☐
d) Result in inadequate emergency access?	☐	☐	☒	☐

The analysis of Project impacts associated with transportation is primarily based on information contained in the Transportation Assessment prepared for the Project in November 2025 by Dudek and provided in Appendix J.

Existing Transportation Setting

Road Network

Access to the Project site would be from eastbound or westbound I-10 via the interchange with Citrus Avenue or Barranca Street to East Edna Place or from eastbound or westbound I-210 via the interchanges with Grand Avenue or Citrus Avenue to East Edna Place. A secondary access gate would be provided on the southern boundary of each site to allow for LACoFD access only in the event of an emergency. There are also designated City trucks routes near

the Project site, including Badillo Street (from Azusa Avenue on the west to Grand Avenue on the east), Barranca Avenue (from the southerly city limits to San Bernardino Road); Citrus Avenue (from the southerly city limits to Badillo Street and the northerly city limits to San Bernardino Road); Grand Avenue (from the southerly city limits to the northerly city limits) and San Bernardino Road (from the westerly city limits to Grand Avenue on the east) (City of Covina 2024).

Existing Transit, Bicycle, and Pedestrian Facilities

Transit service in Covina is provided by Foothill Transit and Metrolink. Foothill Transit provides fixed bus routes while Metrolink is a commuter train connecting riders to Union Station in downtown Los Angeles. The City of Covina also provides a Dial-A-Ride service for residents who are 60 years of age or older within city boundaries and to local medical and government offices within a 3-mile radius of Covina. Routes 281 and 488 and the San Bernardino Metrolink line are the closest transit routes to the Project site.

Route 281 connects Glendora to the north to Puente Hills Mall to the south (Foothill Transit 2024). The nearest bus stop is located near the intersection of 2nd Avenue and San Bernardino Road, approximately 0.5 miles southwest of the Project site and serves Route 281. Route 488 connects Glendora to El Monte (Foothill Transit 2024). The nearest bus stop for Route 488 is located at the intersection of Grand Avenue and San Bernardino Road, approximately 0.5 miles southeast of the Project site.

The San Bernardino Route connects San Bernardino to downtown Los Angeles (Metrolink 2025). The nearest Metrolink station for the San Bernardino route is located near Citrus Avenue and Front Street, approximately 0.5 miles southwest of the Project site.

The Project site is primarily surrounded by a mix of general industrial and residential uses with limited bicycle infrastructure provided. Sidewalks are provided along Barranca Avenue and along some portions of East Edna Place. There are no sidewalks along the Project frontage.

a) Would the project conflict with a program, plan, ordinance, or policy addressing the circulation system, including transit, roadway, bicycle and pedestrian facilities?

Less than Significant Impact. The Project and associated SCE improvements would not conflict with applicable programs, plans, ordinances, or policies addressing the circulation system, as further discussed below. This includes the City's Circulation Element, City of Covina Bicycle Master Plan, and the existing and proposed roadway, pedestrian, bicycle, and transit facilities and services in the study area.

City of Covina General Plan Circulation Element

The City of Covina General Plan Circulation Element (City of Covina 2000) is a comprehensive plan that guides mobility decisions in the City to provide for adequate, safe circulation and transportation networks and facilities that meet present and future growth-generated needs at an affordable economic and social cost. These networks/facilities include freeways and surface streets for automobiles, trucks, buses, and bicycles, rail lines, and pedestrian routes. The Circulation Element includes one circulation goal, as follows:

Goal 1: A well balanced infrastructure system and related circulation network that provide functional, viable, safe, efficient, economical, and attractive transportation, movement, and transmission and

applicable services for current and future Covina residents, employers, workers, business patrons and service recipients, visitors, and passers-by.

In addition, the Circulation Element contains numerous policies categorized within six topical areas, including:

- Maintenance and improvement of public rights-of-way and related infrastructure to accommodate future growth;
- Public transit and transportation programs;
- Downtown Covina;
- Sewer, storm drainage, and public utilities and related systems;
- General circulation and infrastructure matters; and
- Funding

City of Covina Bicycle Master Plan

The City of Covina Bicycle Master Plan (City of Covina 2011) provides a broad vision of actions and strategies to improve conditions for bicycling in the City and the surrounding region. The Bicycle Master Plan recommends improvements and policies to increase the bicycling population; increase cyclists' trip frequency and distance; improve bicyclist, pedestrian and motorist safety; and increase public awareness and support for bicycling. In terms of infrastructure, the Bicycle Master Plan provides direction for expanding the City's existing bikeway network and integrating the system into the surrounding countywide bikeway and public transit network. The system-wide approach for connecting gaps is intended to ensure greater local and regional connectivity. In addition to providing recommendations and design guidelines for bikeways and support facilities, the Bicycle Master Plan offers recommendations for education, encouragement, enforcement, and evaluation programs.

Impact Analysis

Construction

The Project and associated SCE improvements would result in a temporary, short-term increase in traffic during construction. This includes construction workers driving to and from the Project site and the delivery of construction equipment and hauling trips as needed.

Construction of the Project would occur over an approximately 14-month period anticipated to start in 2025. It is anticipated that the highest volumes of construction-related traffic would occur over a 3-month period, when multiple phases of Project construction would occur concurrently. This includes phases for the Collector Substation installation, Battery/Container installation, and the Gen-tie installation.

The trip generation estimates during the peak construction period are summarized Table 3.17-1. To account for the larger sizes of construction-related trucks relative to construction worker passenger vehicles, passenger car equivalent (PCE) factors were applied to the trip generation estimates. A 1.0 PCE factor was applied to passenger vehicles, a 2.0 PCE factor was applied to vendor trucks, and a 3.0 PCE factor was applied to haul trucks.

Table 3.17-1. Peak Period of Construction Trip Generation Estimates

Vehicle Type	Daily Quantity		Daily Trips	AM Peak Hour			PM Peak Hour		
				In	Out	Total	In	Out	Total
Non-PCE Adjusted Trip Generation									
Construction Workers[1]	31	workers	62	31	0	31	0	31	31
Vendor Trucks[2]	11	trucks	22	3	3	6	3	3	6
Haul Trucks[2]	4	trucks	8	1	1	2	1	1	2
Peak Trip Total (Non-PCE)			**92**	**35**	**4**	**39**	**4**	**35**	**39**
PCE Adjusted Trip Generation									
Construction Workers	31	workers	62	31	0	31	0	31	31
Vendor Trucks[3]	11	trucks	44	6	6	12	6	6	12
Haul Trucks[3]	4	trucks	24	3	3	6	3	3	6
Peak Trip Total (PCE)			**130**	**40**	**9**	**49**	**9**	**40**	**49**

Notes: PCE = Passenger car equivalent.

1 Conservatively assumes all construction workers arrive in the AM peak hour and depart the site in the PM peak hour.

2 Vendor and Haul trucks are assumed to arrive and depart the site evenly throughout the workday.

3 A 2.0 PCE factor was applied to vendor trucks and a 3.0 PCE factor was applied to haul trucks.

As shown in Table 3.17-1, the peak period of construction would generate approximately 92 daily trips, 39 AM peak hour trips, and 39 PM peak hour trips. With the application of PCE factors, the peak period of construction for the Project would generate approximately 130 daily trips, 49 AM peak hour trips and 49 PM peak hour trips. For all other phases of construction, the amount of vehicular traffic is estimated to be less than the peak period. All construction-related traffic would be temporary and short term and would end upon completion of the Project's construction period.

Access to the Project site would be from eastbound or westbound I-10 via the interchange with Citrus Avenue or Barranca Street to East Edna Place or from eastbound or westbound I-210 via the interchanges with Grand Avenue or Citrus Avenue to East Edna Place. Based on the Project trip generation presented in Table 3.17-1, it is assumed only two heavy haul trips would occur during peak hours. Given the negligible increase in Project-related construction traffic, no impacts to the surrounding roadways are anticipated. All construction would occur on site, therefore, there would also be no impact to the existing pedestrian, bicycle, and transit facilities and services in the area.

The Circulation Element details existing roadway, pedestrian, bicycle, and transit facilities as well as policies to implement enhanced facilities throughout the City. Likewise, the City's Bicycle Master Plan, describes the City's existing bicycle infrastructure, identifies recommended network improvements, and provides strategies to improve conditions for bicycling in the City. While there would be a temporary increase in traffic during the construction period, no changes would be made to the policies detailed in the Circulation Element or the strategies identified in the Bicycle Master Plan. The Project would not permanently alter the existing circulation system and would not substantially conflict with the City's goal of providing a well-balanced infrastructure system and related circulation network. Therefore, the implementation of the Project would not conflict with a program, plan, ordinance, or policy related to the circulation system, including roadways, transit, bicycle, and pedestrian facilities. Construction of the Project would result in less than significant impacts to the existing circulation system.

Operations

Once constructed, the Project would be operated remotely through the SCADA system and occasionally, on-site maintenance would be required. It is expected that the fully developed Project would require one or two workers to visit the facility on a weekly basis. The number of permanent trips (4 daily trips or less) associated with the Project operations is not expected to impact the study area roadway network and can reasonably be assumed to result in less operational traffic than under existing conditions. The roadway conditions in the Project vicinity would not substantially differ from existing conditions during the operations and maintenance phase. Activities associated with long-term operations and maintenance would, therefore, be minimal.

Furthermore, the Project and associated SCE improvements would not include site improvements that would interfere with the use of the existing roadway network, public transit, bicycle, or pedestrian facilities, or impede the construction of new or the expansion of existing transportation facilities in the future. Bicyclist and pedestrian safety would be maintained at existing levels in the area. The Project and associated SCE improvements would also not severely delay, impact, or reduce the service level of transit in the area. Therefore, Project operations would not conflict with the circulation policies within the City's General Plan Circulation Element or Bicycle Master Plan. Impacts would be **less than significant**.

b) Would the project conflict or be inconsistent with CEQA Guidelines Section 15064.3, subdivision (b)?

Less than Significant Impact. CEQA Guidelines Section 15064.3(b) focuses on VMT for determining the significance of transportation impacts. In accordance with Senate Bill 743, the City developed Transportation Study Guidelines for Vehicle Miles Traveled and Level of Service Assessment (City of Covina 2020) for the purposes of analyzing transportation impacts under CEQA. The City's Guidelines identify screening criteria, project baselines and thresholds of significance to determine when a project would have a significant transportation impact.

Impact Analysis

Construction

Based on SB 743 and the revised CEQA guidelines, the City's Guidelines, and the San Gabriel Valley Council of Governments VMT Assessment tool, the Project and associated SCE improvements would be screened from a project-level VMT analysis. Specifically, the Project is located in a Low VMT generating area. Therefore, a VMT analysis would not be required and impacts to VMT can be presumed to be **less than significant**. Furthermore, construction related trips generated by the Project and associated SCE improvements would be temporary in nature and limited to the duration of construction.

Operations

As noted above, the Project would be screened from a project-level VMT analysis due to its location in a Low VMT generating area. Furthermore, the Project would reduce vehicle traffic compared to the existing baseline conditions due to the demolition of the existing active commercial, manufacturing, and light industrial uses on-site. Therefore, the Project and associated SCE improvements are screened from conducting a VMT analysis and impacts during operations are presumed to be **less than significant**.

c) Would the project substantially increase hazards due to a geometric design feature (e.g., sharp curves or dangerous intersections) or incompatible uses (e.g., farm equipment)?

Less than Significant Impact. The Project site is located in an established, developed area with direct access to designated regional and local truck routes (I-10, I-210, Badillo Street, Barranca Avenue, Citrus Avenue, Grand Avenue, and San Bernardino Road). Transportation and haul permits would be required from Caltrans and the City for construction truck traffic. The Project and associated SCE improvements would not introduce uses (types of vehicles) that are incompatible with existing uses already served by the area's road system during either construction or operations. There would be no permanent changes to the existing circulation on City roads. All access driveways would be perpendicular to existing roads, are not located near sharp curves or steep grades, and would not cause hazards due to a geometric design feature. Therefore, impacts associated with hazardous design features or incompatible land uses would be **less than significant**.

d) Would the project result in inadequate emergency access?

Less than Significant Impact. The Project is located in an established, developed area with sufficient access for emergency service providers. Project construction would occur entirely on site with no planned lane closures. Construction of the proposed Project and associated SCE improvements would also conform to all LACoFD requirements. Driveways from East Edna Place connecting to the Project site along with internal roads would be constructed to allow fire and maintenance vehicle access. In addition, a secondary access gate would be provided on the southern boundary of each site to allow for LACoFD access only in the event of an emergency. All internal access roads within the Project site would be up to 26 feet wide and cleared, graded, and compacted. The proposed SCE improvements would occur within the existing SCE Cortez Substation with established access, and no modifications to surrounding circulation patterns would be required. Therefore, neither Project construction nor Project operations, including SCE improvements, would result in inadequate emergency access. Impacts would be **less than significant**.

3.18 Tribal Cultural Resources

	Potentially Significant Impact	Less Than Significant Impact With Mitigation Incorporated	Less Than Significant Impact	No Impact
XVIII. TRIBAL CULTURAL RESOURCES				
Would the project cause a substantial adverse change in the significance of a tribal cultural resource, defined in Public Resources Code Section 21074 as either a site, feature, place, cultural landscape that is geographically defined in terms of the size and scope of the landscape, sacred place, or object with cultural value to a California Native American tribe, and that is:				
a) Listed or eligible for listing in the California Register of Historical Resources, or in a local register of historical resources as defined in Public Resources Code Section 5020.1(k), or	☐	☒	☐	☐

	Potentially Significant Impact	Less Than Significant Impact With Mitigation Incorporated	Less Than Significant Impact	No Impact
b) A resource determined by the lead agency, in its discretion and supported by substantial evidence, to be significant pursuant to criteria set forth in subdivision (c) of Public Resources Code Section 5024.1? In applying the criteria set forth in subdivision (c) of Public Resources Code Section 5024.1, the lead agency shall consider the significance of the resource to a California Native American tribe.	☐	☒	☐	☐

The analysis of the Project's impact on tribal cultural resources is primarily based on information contained in the Cultural Resources Inventory and Evaluation Report prepared in August 2025 by Dudek and provided in Appendix C-2 of this IS/MND.

Would the project cause a substantial adverse change in the significance of a tribal cultural resource, defined in Public Resources Code Section 21074 as either a site, feature, place, cultural landscape that is geographically defined in terms of the size and scope of the landscape, sacred place, or object with cultural value to a California Native American tribe, and that is:

a) Listed or eligible for listing in the California Register of Historical Resources, or in a local register of historical resources as defined in Public Resources Code Section 5020.1(k)?

Less than Significant with Mitigation Incorporated. As previously discussed in Section 3.5, a California Historical Resources Information System records search, an archival information and literature review, correspondence with the Native American Heritage Commission, and a cultural resources pedestrian survey were conducted for the Project.

An archaeological records search was conducted in order to identify any previously recorded cultural resources that may be located within or near the Project site or the immediate vicinity. According to the records search results, four previously recorded resources were documented within the 1-mile radius, one of which intersects the eastern site of the Project site. The resource is the Mojave Road, which originally was utilized as a prehistoric trail used by Native Americans.

The review of historical aerial photographs and maps revealed that the entire Project site, including the SCE Cortez Substation, has undergone ground-disturbing activities in the past due to grading operations for existing industrial and utility uses and prior agricultural uses. The Project site has been developed with the current structures and parking lot since at least 1964. The SCE Cortez Substation has also been present since at least 1964. Prior to its development, the Project site was used for agriculture, specifically as an orchard. Any intact archaeological resources or Tribal Cultural Resources (TCRs) that may have been previously located in the area were likely disturbed by these past construction activities.

The results from the 2025 NAHC Sacred Lands File (SLF) search were received on March 7, 2025, with negative findings. Pursuant to the requirements of AB 52, the City sent letters regarding the proposed Project and requests for consultation on September 30, 2025.

Given the potential for buried TCRs, Mitigation Measure TCR-1 has been included to retain a Native American monitor from or approved by Kizh Nation prior to the commencement of ground-disturbing activities. Mitigation Measures TCR-2 and TCR-3 include language regarding the inadvertent discovery of TCR objects and human remains and associated funerary or ceremonial objects. Coordination with Kizh Nation regarding cultural resources discoveries and documents would ensure proper treatment of TCRs and minimize potential impacts to resources. Therefore, with implementation of Mitigation Measures TCR-1, TCR-2, and TCR-3, impacts to TCRs would be less than significant.

Further, no specific TCRs have been identified by California Native American tribes as part of the City's Assembly Bill (AB) 52 notification and consultation process. Therefore, the proposed Project and associated SCE improvements would not adversely affect TCRs that are listed or eligible for listing in the state or local register. As such, impacts would be **less than significant with mitigation incorporated**.

b) ***A resource determined by the lead agency, in its discretion and supported by substantial evidence, to be significant pursuant to criteria set forth in subdivision (c) of Public Resources Code Section 5024.1? In applying the criteria set forth in subdivision (c) of Public Resource Code Section 5024.1, the lead agency shall consider the significance of the resource to a California Native American tribe.***

Less than Significant with Mitigation Incorporated. As discussed above, to avoid potential adverse effects to TCRs, Mitigation Measures TCR-1, TCR-2, and TCR-3 have been included to require coordination with the Kizh Nation to avoid potential impacts to buried resources that may be unearthed during Project-related ground-disturbing construction activities. There are no resources in the Project area that have been determined by the lead agency to be significant pursuant to the criteria set forth in Public Resources Code Section 5024.1. Further, no specific TCRs were identified in the Project area by the NAHC, by California Native American tribes, or by the City as part of the AB 52 notification and consultation process. Therefore, with implementation of Mitigation Measures TCR-1, TCR-2, and TCR-3, impacts to TCRs would be less than significant.

Mitigation Measure TCR-1: Retain a Native American Monitor Prior to Commencement of Ground-Disturbing Activities

A. Prior to ground-disturbing activities, the project applicant shall retain a Native American Monitor from or approved by the Gabrieleño Band of Mission Indians – Kizh Nation. "Ground disturbing activity" includes demolition, pavement removal, auguring, grubbing, tree removal, boring, grading, excavation, drilling, and trenching.

B. A copy of the executed monitoring agreement shall be submitted to the lead agency prior to the earlier of the commencement of any ground-disturbing activity, or the issuance of any permit necessary to commence a ground-disturbing activity.

C. The monitor will complete daily monitoring logs that will provide descriptions of the relevant ground-disturbing activities, the type of construction activities performed, locations of ground disturbing activities, soil types, cultural-related materials, and any other facts, conditions, materials, or discoveries of significance to the Tribe. Monitor

logs will identify and describe any discovered TCRs, including but not limited to, Native American cultural and historical artifacts, remains, places of significance, etc., (collectively, tribal cultural resources, or "TCR"), as well as any discovered Native American (ancestral) human remains and burial goods. Copies of monitor logs will be provided to the project applicant/lead agency upon written request to the Tribe.

D. On-site tribal monitoring shall conclude upon the latter of the following (1) written confirmation to the Kizh from a designated point of contact for the project applicant/lead agency that all ground-disturbing activities and phases that may involve ground-disturbing activities on the project site or in connection with the project are complete; or (2) a determination and written notification by the Kizh to the project applicant/lead agency that no future, planned construction activity and/or development/construction phase at the project site possesses the potential to impact Kizh TCRs.

Mitigation Measure TCR-2: Unanticipated Discovery of Tribal Cultural Resource Objects (Non-Funerary/ Non-Ceremonial).

A. Upon discovery of any TCRs, all construction activities in the immediate vicinity of the discovery shall cease (i.e., not less than the surrounding 50 feet) and shall not resume until the discovered TCR has been fully assessed by the Kizh monitor and/or Kizh archaeologist. The Kizh will recover and retain all discovered TCRs in the form and/or manner the Tribe deems appropriate, in the Tribe's sole discretion, and for any purpose the Tribe deems appropriate, including for educational, cultural and/or historic purposes.

Mitigation Measure TCR-3: Unanticipated Discovery of Human Remains and Associated Funerary or Ceremonial Objects

A. Native American human remains are defined in PRC 5097.98 (d)(1) as an inhumation or cremation, and in any state of decomposition or skeletal completeness. Funerary objects, called associated grave goods in Public Resources Code Section 5097.98, are also to be treated according to this statute.

B. If Native American human remains and/or grave goods are discovered or recognized on the project site, then Public Resource Code 5097.9 as well as Health and Safety Code Section 7050.5 shall be followed.

C. Human remains and grave/burial goods shall be treated alike per California Public Resources Code section 5097.98(d)(1) and (2).

D. Preservation in place (i.e., avoidance) is the preferred manner of treatment for discovered human remains and/or burial goods.

E. Any discovery of human remains/burial goods shall be kept confidential to prevent further disturbance.

3.19 Utilities and Service Systems

	Potentially Significant Impact	Less Than Significant Impact With Mitigation Incorporated	Less Than Significant Impact	No Impact
XIX. UTILITIES AND SERVICE SYSTEMS – Would the project:				
a) Require or result in the relocation or construction of new or expanded water, waste water treatment or storm water drainage, electric power, natural gas, or telecommunications facilities, the construction or relocation of which could cause significant environmental effects?	☐	☐	☒	☐
b) Have sufficient water supplies available to serve the project and reasonably foreseeable future development during normal, dry, and multiple dry years?	☐	☐	☒	☐
c) Result in a determination by the waste water treatment provider which serves or may serve the project that it has adequate capacity to serve the project's projected demand in addition to the provider's existing commitments?	☐	☐	☐	☒
d) Generate solid waste in excess of state or local standards, or in excess of the capacity of local infrastructure, or otherwise impair the attainment of solid waste reduction goals?	☐	☐	☒	☐
e) Comply with federal, state, and local management and reduction statutes and regulations related to solid waste?	☐	☐	☒	☐

a) Would the project require or result in the relocation or construction of new or expanded water, waste water treatment or storm water drainage, electric power, natural gas, or telecommunications facilities, the construction or relocation of which could cause significant environmental effects?

Less than Significant Impact. The existing uses at the Project site, including the SCE Cortez Substation, are adequately served by existing natural gas, electrical, telecommunication, water, and wastewater facilities. Water consumption during construction would be required for dust suppression and earthwork. Construction and operational water use would be provided by existing water line, or through off-site source delivered by truck. There would be no demand for potable water because there would be no habitable structures on site. During operation, the Project would use water for the occasional watering needs of the landscaping proposed along the Project site frontage along East Edna Place. However, the total irrigation requirements of the Project's proposed landscaping features would be minimal. The Project will include five new fire hydrants including two at the west site and three at the east site. The fire hydrants are being

included to meet LACoFD requirements. The fire hydrants will require installation of up to five new water services lines. Use of the fire hydrants would be limited to emergency events and would not result in an increase in water demand, The Project and associated SCE improvements would not result in an increase of water demands compared to existing on-site uses, and impacts would be less than significant.

The Project and associated SCE improvements would not generate domestic wastewater because no habitable structures, restrooms, bathrooms, toilets, or kitchen facilities would be constructed. Therefore, no wastewater treatment is required that may exceed Regional Water Quality Control Board standards, and the Project would not require or result in the relocation or construction of new or expanded wastewater treatment facilities. Impacts would be less than significant.

The Project and associated SCE improvements would not require natural gas or propane; however, minor amounts of electricity would be used for construction and ongoing maintenance operations during the Project's lifespan. The electricity needs for the Project would be provided by backfeed from the BESS or electrical grid, through the Project gen-tie line. The Project and associated SCE improvements would not require or result in the relocation or construction of new or expanded electric power or natural gas facilities; therefore, impacts would be less than significant. In fact, the Project, with its batteries and electrical tie in at the SCE Cortez Substation, would enhance the reliability of the electrical grid that is increasingly reliant upon renewable energy to assure that other sites in the City and region continue to have adequate electrical utility service. The Project and associated SCE improvements would not require or result in the relocation or construction of new or expanded telecommunications facilities. As such, impacts would be **less than significant.**

b) Would the project have sufficient water supplies available to serve the project and reasonably foreseeable future development during normal, dry and multiple dry years?

Less than Significant Impact. The Project would require minimal water supply during construction activities, primarily for dust suppression. During operation, the Project and associated SCE improvements would not require water, aside from occasional watering needs of the landscaping proposed along the Project site frontage along East Edna Place. However, the total irrigation requirements of the Project's proposed landscaping features would be minimal. Although the Project was not included in the District's water demand projections, it is anticipated that the water demand for the Project and associated SCE improvements would not exceed the historical use and would essentially not increase the overall demand on the water system. Therefore, sufficient water supplies are available to serve the Project and associated SCE improvements and reasonably foreseeable future development during normal, dry, and multiple dry years; therefore, impacts would be **less than significant.**

c) Would the project result in a determination by the waste water treatment provider which serves or may serve the project that it has adequate capacity to serve the project's projected demand in addition to the provider's existing commitments?

No Impact. The Project and associated SCE improvements would not result in the generation of wastewater or require any wastewater treatment services. As such, there would be **no impact.**

d) Would the project generate solid waste in excess of state or local standards, or in excess of the capacity of local infrastructure, or otherwise impair the attainment of solid waste reduction goals?

Less than Significant Impact. Solid waste generated by employees and other on-site activities during long-term Project activities (i.e., equipment replacement and vegetation management) would be minimal because workers would only be on the Project site periodically for maintenance. The long-term solid waste stream would not be large enough to require any measurable landfill capacity. In general, the BESS would be recycled at the expiration of the Project's life (30 years). Most parts of the proposed system are recyclable. Batteries include lithium-ion, which degrades but can be recycled or repurposed. Site structures would include steel or wood and concrete. All of these materials can be recycled. Concrete from deconstruction would be recycled. Metal and scrap equipment and parts that do not have free-flowing oil may be sent for salvage. The Project and associated SCE improvements would comply with federal, state, and local statutes on the regulation of solid waste disposal and would participate in available industry recycling programs. Impacts would be limited and temporary during construction and decommissioning and are considered **less than significant.**

e) Would the project comply with federal, state, and local management and reduction statutes and regulations related to solid waste?

Less than Significant Impact. The Project and associated SCE improvements would comply with federal, state, and local statutes and regulations governing solid waste disposal during construction, operation, and decommissioning. Construction waste would be recycled or disposed of in accordance with all existing regulations, including Section 8.09.040 of the City's Municipal Code, which requires recycling of at least 75% of construction materials that require disposal. Therefore, the impacts would be **less than significant.**

3.20 Wildfire

	Potentially Significant Impact	Less Than Significant Impact With Mitigation Incorporated	Less Than Significant Impact	No Impact
XX. WILDFIRE – If located in or near state responsibility areas or lands classified as very high fire hazard severity zones, would the project:				
a) Substantially impair an adopted emergency response plan or emergency evacuation plan?	☐	☐	☐	☒
b) Due to slope, prevailing winds, and other factors, exacerbate wildfire risks, and thereby expose project occupants to pollutant concentrations from a wildfire or the uncontrolled spread of a wildfire?	☐	☐	☐	☒

	Potentially Significant Impact	Less Than Significant Impact With Mitigation Incorporated	Less Than Significant Impact	No Impact
c) Require the installation or maintenance of associated infrastructure (such as roads, fuel breaks, emergency water sources, power lines or other utilities) that may exacerbate fire risk or that may result in temporary or ongoing impacts to the environment?	☐	☐	☒	☐
d) Expose people or structures to significant risks, including downslope or downstream flooding or landslides, as a result of runoff, post-fire slope instability, or drainage changes?	☐	☐	☐	☒

a) Would the project substantially impair an adopted emergency response plan or emergency evacuation plan?

No Impact. According to the State Responsibility Area map from the California Department of Forestry and Fire Protection, the Project site is not located within or adjacent to an FHSZ (CAL FIRE 2024). Within the City, fire protection services are provided by the LACoFD. The closest fire station to the Project site is LACoFD Station 154, located approximately 0.7 miles southwest of the Project site. The Project would comply with regulations relating to emergency access, water supply, and defensible space specified in the Covina Fire Code (Covina Municipal Code Chapter 14.12), which adopts by reference the 2022 California Fire Code, as enforced by LACoFD.

Access to the Project site would be from the paved road on East Edna Place, and the Project would not include any changes to existing public roadways that provide emergency access to the site. In addition, a secondary access gate would be provided on the southern boundary of each site to allow for LACoFD access only in the event of an emergency. As discussed in Section 3.9(f), City of Covina's General Plan includes a Safety Element (Chapter 5), that identifies potential City-specific hazards that could occur, risk assessment for each type of identified hazard, goals, policies, and emergency preparedness and response procedures, and the Project would be required to comply with applicable aspects of the Safety Element. The City of Covina's Emergency Plan includes a structure for the City to respond to emergencies and natural disasters and puts in place working relationships and mutual aid agreements with other nearby cities, Los Angeles County, and the State of California. According to the General Plan, LACoFD coordinates local emergency preparedness activities, and all major public streets serve as principal evacuation routes. This ERP will include procedures for emergency response personnel in the event of equipment malfunction or failure and will also include communication procedures and safety measures for response personnel and surrounding residents to ensure safety during these types of emergency events. The ERP will be prepared when the specific battery technology is determined for the Project. The ERP will be submitted to LACoFD for review and approval prior to Project operations in accordance with state law.

The proposed SCE improvements would occur within the existing Cortez Substation, which already has established emergency access, and no modifications to surrounding circulation patterns would be required. Construction, operation, and decommissioning of the Project, as well as associated SCE improvements,

would not require closure of adjoining roads, nor would it increase traffic such that emergency response or evacuation would be impacted, as construction equipment would remain on site, and operation does not require continuous occupation of the site. Access for operational, fire department, and emergency vehicles to the facility would comply with City regulations. Therefore, the Project and associated SCE improvements would not substantially impair an adopted emergency response or evacuation plan and **no impacts** related to wildfire would occur.

b) Due to slope, prevailing winds, and other factors, would the project exacerbate wildfire risks, and thereby expose project occupants to pollutant concentrations from a wildfire or the uncontrolled spread of a wildfire?

No Impact. As noted above, the Project site is not located within a FHSZ. The nearest FHSZ is a Local Responsibility Area Very High FHSZ, located at the base of the San Jose Hills, approximately 1.4 miles southeast of the Project site. The nearest SRA Very High FHSZ is also located within the San Jose Hills, approximately 2 miles southeast. In addition, the Project site is located within a developed portion of the City and is surrounded by other industrial and commercial uses, and the associated SCE improvements would occur within areas previously disturbed and occupied by existing electrical facilities. The Project site contains no existing vegetation and is unlikely to support flammable wildland vegetation. The topography of the Project location is flat and is not located near any terrain that is typically associated with wildfire spread, such as steep slopes. As such, it is not anticipated that the Project and associated SCE improvements, due to slope, prevailing winds, and other factors, would exacerbate wildfire risks or expose future occupants to pollutant concentrations from a wildfire or the uncontrolled spread of a wildfire. Thus, the Project and associated SCE improvements would not expose people or structures to significant risk involving wildland fires, exacerbate wildfire risks, or otherwise result in wildfire-related impacts. Therefore, **no impacts** associated with wildfire would occur.

c) Would the project require the installation or maintenance of associated infrastructure (such as roads, fuel breaks, emergency water sources, power lines, or other utilities) that may exacerbate fire risk or that may result in temporary or ongoing impacts to the environment?

Less than Significant Impact. The Project proposes development of an energy storage facility which would be operated remotely with no permanent on-site operations and maintenance personnel, and no occupied buildings or habitable structures. The batteries selected for the Project will use lithium-ion cell technology. The batteries would be subject to compliance with existing federal, state, and local regulations for health and safety, including the 2022 California Fire Code. The Project proponent would select batteries providers that comply with the application-specific codes, standards, and regulations for the siting, construction, and operation of lithium-ion stationary ESS. Additionally, a gen-tie line would be installed for the Project to allow interconnection to the adjacent SCE Cortez Substation. In order to facilitate operation of the Project, SCE would make improvements to the SCE Cortez Substation to accommodate new equipment. SCE's improvements would occur within areas previously disturbed and occupied by existing electrical facilities.

The BESS would use batteries, which contain flammable and corrosive liquid materials. However, during charging, discharging, and normal operations, the batteries would not release any flammable gases. The potential for hazardous materials to be released during an accidental breakage of the batteries does exist, but the risk is minimized by the design of the system and compliance with applicable codes and industry standards. The batteries would be housed in multiple self-contained, prefabricated storage system

enclosure units. Each battery energy storage enclosure would have insulation, a module cooling system, a battery management system, fire detection equipment, PCS equipment containing the electronic controls, inverters, and a medium voltage step-up transformer. Project operations would be monitored remotely through the SCADA system that would be housed in an enclosure adjacent to the Project substation. All batteries within the BESS would be contained within specifications that adhere to applicable federal, state, and local requirements, including the inclusion of appropriate ventilation, acid-resistant materials, and the presence of spill protection supplies. Enclosures used to store hazardous materials would also be inspected regularly for any signs of failure or leakage. Additionally, four fire command stations would be installed adjacent to exterior access gates on the north and south sides of the west and east sites only to be used by LACoFD in the event of an emergency.

In the unlikely event of a battery cell malfunction, such as a thermal runaway event, a fire could occur. While current systems are designed to contain fires within a single battery module, if a fire does occur, pollutants could be emitted into the atmosphere. Battery system fires are generally considered Class A (plastics fires, from materials such as the separator) and Class B (flammable liquids, from materials such as the electrolyte) but may also have characteristics of Class C (electrical fires) as well. As such, the pollutants generated are not dissimilar from other common residential and commercial fires.

As noted previously, the Project site is not located within a FHSZ (CAL FIRE 2024). The nearest fire hazard severity zones are Local Responsibility Area High FHSZs, located at the base of the San Jose Hills, approximately 1.40 miles southeast. In addition, the Project site is located within a developed portion of the city and is surrounded by other industrial, commercial, and residential uses. Further, the Project site contains no existing vegetation and is unlikely to contain suitable habitat to support listed species. The Project would comply with all fire clearance requirements for vegetation.

Because the Project has a multi-layered approach to fire safety that includes protections from the battery cell, to the compartment, to the container and to the site level, it would be a rare event for a fire to occur at the site that could not be controlled by these features or by responding firefighters from nearby fire stations. The nearest undeveloped areas are approximately 1.4 miles southeast and 2 miles northeast from the facility. The likelihood of a facility fire escaping and igniting vegetation is considered extremely low due to the protections and setbacks, and there would be no Project occupants as it is an unmanned facility. Additionally, existing regulations control the conditions under which the energy storage (battery) component can operate. The installation of the above-ground gen-tie line and the underground fiber optic cables (to be installed as part of an upgrade to the telecommunications facilities at the Cortez Substation) would also follow the 2022 California Fire Code and not exacerbate fire risk due to the Project's location within an urban area.

In compliance with SB 38 and General Order 167, and as required by the City's Zoning Code, commercial battery energy storage system projects are required to prepare site-specific ERPs including procedures for emergency response personnel in the event of equipment malfunction or failure, including communication procedures and safety measures for response personnel and surrounding residents to ensure safety during these types of emergency events. The ERP will be submitted to LACoFD for review and approval prior to Project operations in accordance with state law. The Project site is directly north of an existing Metrolink rail. The ERP is anticipated to address potential impacts to the Metrolink rail in the event of an emergency situation.

A project-specific HMA (Appendix A-2) was prepared to evaluate potential fire, explosion, and hazardous materials risks associated with the proposed battery energy storage system. The HMA evaluated credible failure scenarios using UL 9540A fire test data and applicable fire code performance criteria and concluded that the system's design features would prevent uncontrolled fire or explosion conditions and would not expose the public or emergency responders to substantial safety hazards.

Therefore, because the potential for a wildfire ignition caused by the facility's operations is considered an extremely rare event, the absence of Project occupants, regulations, and location within an urban environment, the potential for impacts would be **less than significant**.

d) ***Would the project expose people or structures to significant risks, including downslope or downstream flooding or landslides, as a result of runoff, post-fire slope instability, or drainage changes?***

No Impact. As mentioned previously, the California Department of Forestry and Fire Protection State Responsibility Area map shows that the Project site is not located within a FHSZ. The nearest fire hazard severity zones are Local Responsibility Area Very High FHSZs, located at the base of the San Jose Hills, approximately 1.4 miles southeast. The nearest SRA Very High FHSZ is also located within the San Jose Hills, approximately 2 miles southeast. As discussed in Section 3.7, Geology and Soils, the Project and associated SCE improvements would not result in significant risks associated with flooding, landslides, runoff, or drainage changes. The Project site is located within a developed portion of the City that is not susceptible to wildland fires due to its considerable distance from open natural areas, and both the Project site and the surrounding area are predominantly flat. As such, risks related to post-fire slope instability and potential landslides are negligible, and the Project and associated SCE improvements would not expose people or structures to significant risks, including downslopes or downstream flooding or landslides, as a result of runoff, post-fire instability, or drainage changes. Therefore, **no impacts** associated with wildfire would occur.

3.21 Mandatory Findings of Significance

	Potentially Significant Impact	Less Than Significant Impact With Mitigation Incorporated	Less Than Significant Impact	No Impact
XXI. MANDATORY FINDINGS OF SIGNIFICANCE				
a) Does the project have the potential to substantially degrade the quality of the environment, substantially reduce the habitat of a fish or wildlife species, cause a fish or wildlife population to drop below self-sustaining levels, threaten to eliminate a plant or animal community, substantially reduce the number or restrict the range of a rare or endangered plant or animal, or eliminate important examples of the major periods of California history or prehistory?	☐	☒	☐	☐

	Potentially Significant Impact	Less Than Significant Impact With Mitigation Incorporated	Less Than Significant Impact	No Impact
b) Does the project have impacts that are individually limited, but cumulatively considerable? ("Cumulatively considerable" means that the incremental effects of a project are considerable when viewed in connection with the effects of past projects, the effects of other current projects, and the effects of probable future projects.)	☐	☒	☐	☐
c) Does the project have environmental effects which will cause substantial adverse effects on human beings, either directly or indirectly?	☐	☐	☒	☐

a) ***Does the project have the potential to substantially degrade the quality of the environment, substantially reduce the habitat of a fish or wildlife species, cause a fish or wildlife population to drop below self-sustaining levels, threaten to eliminate a plant or animal community, substantially reduce the number or restrict the range of a rare or endangered plant or animal, or eliminate important examples of the major periods of California history or prehistory?***

Less than Significant Impact with Mitigation Incorporated. As discussed in Section 3.4 of this IS/MND, the Project site is located in a developed and urbanized community and is not expected to support sensitive vegetation, sensitive wildlife, or sensitive habitat. However, there could be potential for migratory birds in adjacent areas, which are protected under Sections 3503, 3503.5, and 3513 of the Fish and Game Code and under the Migratory Bird Treaty Act, and standard protections for nesting bird species would need to be incorporated into the Project (USFWS 2025a). Construction activities would elevate noise levels and could cause disturbance to protected bird species nesting in adjacent areas. Should construction occur during breeding, reproduction, or juvenile nesting periods for nesting birds and raptors (i.e., between February 15 and August 31), construction would have the potential to disturb nesting birds or raptor species in adjacent areas. However, the Project would be required to comply with the MBTA, which includes standard protections for nesting bird species. Compliance with the MBTA would ensure that potential impacts to nesting birds would be minimized and, therefore, impacts would be **less than significant.**

As described in Section 3.5 of this IS/MND, the Project site does not support any known important examples of major periods in California history or prehistory. The SCE Cortez Substation and on-site building at the Project site are not eligible for historic designation under national, state, or local designation criteria. The Project, however, would include ground disturbance that could result in the inadvertent discovery of sub-surface archaeological resources or human remains. In the unlikely event that archaeological resources, tribal cultural resources, or human remains were to be discovered during ground disturbing activities associated with the Project, the mitigation measures (MM-CUL-1 and MM-CUL-2) outlined in Section 3.5 of this IS/MND would be implemented to ensure proper identification and treatment of inadvertent discoveries and potential impacts would be minimized. Additionally, the Project would be

required to comply with Health and Safety Code Section 7050.5 and Public Resources Code Section 5097.98, which includes standard protections if human remains or suspected human remains are discovered. As such, the Project would not eliminate important examples of the major periods of California history or prehistory, and impacts would be **less than significant with mitigation incorporated**.

b) ***Does the project have impacts that are individually limited, but cumulatively considerable? ("Cumulatively considerable" means that the incremental effects of a project are considerable when viewed in connection with the effects of past projects, the effects of other current projects, and the effects of probable future projects.)***

Less than Significant Impact with Mitigation Incorporated. Cumulative impacts are an evaluation of a proposed project's potential impact combined with other related projects' impacts. Related projects are projects that are within the area surrounding the proposed Project site that are recently developed, currently in progress or proposed for the future that, when considered with the proposed Project, could potentially result in cumulative environmental impacts. Information on past, present, and reasonably foreseeable future projects within the City of Covina was obtained from the City. The list includes residential projects recently developed within 200 feet of the Project site which were evaluated as sensitive residential receptors in the Air Quality Technical Memorandum (Appendix A-1) and Noise and Vibration Assessment (Appendix I).

Cumulative localized impacts would potentially occur if a construction project were to occur concurrently with another off-site project. Construction schedules for potential future projects near the Project site are currently unknown; therefore, potential construction impacts associated with two or more simultaneous projects would be speculative. However, even if other projects in the nearby vicinity were constructed concurrently with the Project, they would similarly be required to comply with all such applicable federal, state and local requirements and regulations, to be consistent with the provisions set forth by CEQA and the CEQA Guidelines, and to implement all feasible mitigation measures should a significant project-related and/or cumulative impact be identified. Therefore, future proposed projects would require an air quality analysis and, where necessary, mitigation if the future proposed project would exceed SCAQMD's significance thresholds. Criteria air pollutant emissions associated with construction activity of future proposed projects would be reduced through implementation of control measures required by SCAQMD. Cumulative PM10 and PM2.5 emissions would be reduced because all future projects would be subject to SCAQMD Rule 403 (Fugitive Dust), which sets forth general and specific requirements for all construction sites in the SCAQMD. Noise is a localized phenomenon that dissipates with distance and is affected by topography and intervening structures. Hence, noise due to construction or operation of other projects would not meaningfully combine with development under the project to produce a cumulative noise effect. This IS/MND concluded that impacts to cultural resources, tribal cultural resources, and paleontological resources could be reduced to less than significant after mitigation measures are incorporated. All other issue areas will not result in a significant cumulative impact or require mitigation.

The nature of battery energy storage projects is to provide local energy storage serving the surrounding community. As such, there is finite demand for such facilities to be located within the same geographic area such that there would not be a proliferation of such facilities in the same place. Therefore, battery projects that do not result in significant project-level impacts would also typically not have the potential for cumulatively significant impacts when considered together with associated SCE improvements and other existing or potential battery energy storage projects or comparable substation improvements in the

surrounding area. Additionally, even if other battery storage projects were located in the same place, such other projects would be required to comply with the same applicable federal, state, and local regulatory requirements that prevent battery storage projects from having a significant impact to further ensure that their potentially cumulative impacts would not rise to significant levels. As detailed in the above discussions, the Project would not result in any significant and unavoidable impacts in any environmental categories. In all cases, the impacts associated with the Project are limited to the Project site and would not result in a significant contribution to any cumulative impacts. Therefore, based on the analysis contained in this IS/MND, the Project would not result in a Mandatory Finding of Significance due to cumulative impacts. Impacts would be **less than significant with mitigation**.

c) Does the project have environmental effects which will cause substantial adverse effects on human beings, either directly or indirectly?

Less than Significant Impact. As demonstrated in the analysis in this document, construction and operation of the Project and associated SCE improvements do not have the potential to generate significant adverse impacts on human beings and no mitigation would be required for the topical issues related to human health, including air quality, hazards and hazardous materials, hydrology and water quality, or noise. As such, the effects on human beings as a result of the proposed Project and associated SCE improvements would be **less than significant.**

4 References

AirNav (AirNav, LLC). 2025. Airport and airspace navigation database. Accessed June 30, 2025. https://airnav.com/.

Aman Environmental, Inc. 1991. *Closure Report, Robert's Holiday Lines, 359 East Front Street, Covina, California*. August 1991. Accessed July 14, 2023. https://documents.geotracker.waterboards.ca.gov/regulators/deliverable_documents/3060948252/Robert%20Holiday%20Lines_Closure%20Report.pdf.

CalEPA (California Environmental Protection Agency). 2025. Cortese List Data Resources. Accessed June 30, 2025. https://calepa.ca.gov/sitecleanup/corteselist/.

CALFIRE (California Department of Forestry and Fire Protection). 2015. *Fire and Resource Assessment Program (FRAP) Vegetation Mapping – Southern California.* Accessed February 2025. https://databasin.org/datasets/4dfe319bc27b443b8970579e4de108fe/.

California Independent System Operator (CAISO). 2021. "Understanding the ISO." Accessed April, 2025. http://www.caiso.com/about/Pages/OurBusiness/Default.aspx.

CalGEM (California Geology Energy Management Division). 2025. CalGEM GIS: Well Finder. Accessed June 16, 2025. https://maps.conservation.ca.gov/doggr/wellfinder/.

Caltrans (California Department of Transportation). 2013. *Technical Noise Supplement to the Traffic Noise Analysis Protocol*. September 2013. https://dot.ca.gov/-/media/dot-media/programs/environmental-analysis/documents/env/tens-sep2013-a11y.pdf

Caltrans. 2018. California State Scenic Highway System Map. Accessed June 16, 2025. https://caltrans.maps.arcgis.com/apps/webappviewer/index.html?id=465dfd3d807c46cc8e8057116f1aacaa.

Caltrans. 2020. *Transportation and Construction Vibration Guidance Manual*. Division of Environmental Analysis, Environmental Engineering, Hazardous Waste, Air, Noise, Paleontology Office. Sacramento, California.

CAPCOA (California Air Pollution Control Officers Association). 2008. *CEQA & Climate Change: Evaluating and Addressing Greenhouse Gas Emissions from Projects Subject to the California Environmental Quality Act.* January 2008.

CAPCOA (California Air Pollution Control Officers Association). 2024. *California Emissions Estimator Model (CalEEMod) Version 2022.1.1.29.* http://www.caleemod.com.

CARB (California Air Resources Board). 2014. *First Update to the Climate Change Scoping Plan.* May 23, 2014. Accessed July 10, 2025. https://ww2.arb.ca.gov/sites/default/files/classic/cc/scopingplan/2013_update/first_update_climate_change_scoping_plan.pdf.

CARB. 2025. EMFAC 2025 v2.0.0. https://arb.ca.gov/emfac/emissions-inventory/cca06088234aae19927b22f22951cf6649e00594.

CDOC (California Department of Conservation). 2022. California Important Farmland Finder. Accessed June 16, 2025. https://maps.conservation.ca.gov/DLRP/CIFF/.

CDE (California Department of Education). 2025. School Directory. Accessed June 30, 2025. https://www.cde.ca.gov/SchoolDirectory.

CDFW (California Department of Fish and Wildlife). 2019. California Natural Community Conservation Plans. April 2019. Accessed June 23, 2025. https://www.wildlife.ca.gov/Conservation/Planning/NCCP.

CDFW. 2025a. *California Natural Diversity Database (CNDDB). Rarefind. Version 5.0 (Commercial Subscription).* Sacramento, California: CDFW: Biogeographic Branch. Accessed February 2025. https://apps.wildlife.ca.gov/myaccount/login?ReturnUrl=%2frarefind%2fview%2fRareFind.aspx.

CDFW. 2025b. Biogeographic Information and Observation System (BIOS). Accessed February 2025. https://wildlife.ca.gov/Data/BIOS.

California Department of Forestry and Fire Protection. 2015. *Fire and Resource Assessment Program (FRAP) Vegetation Mapping – Southern California.* Accessed February 2025. https://databasin.org/datasets/4dfe319bc27b443b8970579e4de108fe/.

CEC (California Energy Commission). 2018. "Toward A Clean Energy Future, 2018 Integrated Energy Policy Report Update, Volume I." August 2018.

CEC. 2025. Electricity Consumption by County. Accessed July 2025. https://ecdms.energy.ca.gov/elecbycounty.aspx.

CGS (California Geological Survey). 2024. Earthquake Zones of Required Investigation. Accessed June 24, 2025. https://maps.conservation.ca.gov/cgs/EQZApp/.

City of Covina. 2000. Covina General Plan. March 2000. https://covinaca.gov/wp-content/uploads/2024/03/0-Covina-General-Plan-2000-ALL.pdf.

City of Covina. 2000. General Plan, Safety Element. April 18, 2000. https://covinaca.gov/wp-content/uploads/2024/03/5-CGP-Safety-Element-2000.pdf.

City of Covina. 2011. City of Covina Bicycle Master Plan. September. https://covinaca.gov/wp-content/uploads/2024/03/bicycle-master-plan-approved-092011.pdf.

City of Covina. 2020. Transportation Study Guidelines for Vehicle Miles Traveled and Level of Service Assessment.

City of Covina. 2022 General Plan Land Use Map. July 26, 2022. https://covinaca.gov/wp-content/uploads/2024/03/0-MAP-General-Plan-Land-Use-Map-7-6-2022.pdf.

City of Covina. 2024. Municipal Code Chapter 10.44 Truck Routes, Current through September 3, 2024.

Covina Municipal Code. 2023. Retrieved from https://www.codepublishing.com/CA/Covina/html/Covina17/Covina1754.html

CNPS (California Native Plant Society). 2025. Inventory of Rare and Endangered Plants (online edition, v8-03). Accessed February 2025. www.rareplants.cnps.org.

CNRA (California Natural Resources Agency). 2009. 2009 California Climate Adaption Strategy. https://antr.assembly.ca.gov/sites/antr.assembly.ca.gov/files/hearings/CNRA10002009027FES-2009.pdf.

Division of Mines and Geology. 1982a. Mineral Land Classification of Sand and Gravel Resource Areas, San Gabriel Valley Production-Consumption Region.

Division of Mines and Geology. 1982b. Mineral Land Classification Map Aggregate Resource Only, Claremont-Upland P-C Region.

DTSC (Department of Toxic Substances Control). 2025. EnviroStor online database. Accessed June 30, 2025. https://geotracker.waterboards.ca.gov.

EIA (U.S. Energy Information Administration). 2017.Internation Energy Outlook 2017. September 14, 2017. https://www.eia.gov/outlooks/ieo/pdf/0484(2017).pdf.

FAA Federal Aviation Administration). 2025. OEAAA Pre-Screen database. Accessed June 30. 2025. https://oeaaa.faa.gov/oeaaa/oe3a/main/#/home.

Fire & Risk Alliance (FRA). 2025. Hazard Mitigation Analysis: Covina Battery Energy Storage System Tesla Megapack 2 XL Los Angeles County, CA. December 26, 2025.

Foothill Transit. 2024. https://www.foothilltransit.org/buslines/timetables.

GreenInfo. 2021. California School Campus Database. Last updated 2021. https://www.californiaschoolcampusdatabase.org/.

Federal Emergency Management Agency (FEMA). 2025. *FEMA's National Flood Hazard Layer (NFHL) Viewer*. Accessed February 2025. https://www.arcgis.com/apps/webappviewer/index.html?id=8b0adb51996444d4879338b5529aa9cd.

FHWA (Federal Highway Administration). 2004. FHWA Traffic Noise Model, Version 2.5. Office of Environment and Planning. February 2004.

Foothill Transit. 2024. Foothill Transit Bus Lines. Accessed July 2025. https://www.foothilltransit.org/buslines/timetables.

FTA (Federal Transit Administration). 2018. *Transit Noise and Vibration Impact Assessment Manual*. FTA Report No. 123. September.

LACoFD (Los Angeles County Fire Department). 2023. Los Angeles County Fire Department – Certified Unified Program Agency (CUPA). https://fire.lacounty.gov/cupa-programs/.

LCI (Governor's Office of Land Use and Climate Innovation; formerly OPR). 2018. Technical Advisory on Evaluating Transportation Impacts in CEQA. State of California. December.

Los Angeles County. 2023. Los Angeles County Office of the Assessor – Property Assessment Information System [online mapping application]. Accessed August 11, 2023. https://maps.assessor.lacounty.gov/m/.

Los Angeles County GIS Portal. GIS-NET web application. [online mapping application]. Accessed August 11, 2023. https://rpgis.isd.lacounty.gov/Html5Viewer/index.html?viewer=GISNET_Public.GIS-NET_Public.

Los Angeles Municode. (n.d.). Retrieved from https://library.municode.com/ca/los_angeles_county/codes/code_of_ordinances?nodeId=TIT22PLZO.

Los Angeles RWQCB (Regional Water Quality Control Board). 2014. Basin Plan for the Coastal Watersheds of Los Angeles and Ventura Counties. September 11, 2014. https://www.waterboards.ca.gov/losangeles/water_issues/programs/basin_plan/basin_plan_documentation.html.

Metrolink. 2025. https://metrolinktrains.com/schedules/.

NASEM (National Academies of Sciences Engineering and Medicine). 2022. "NCHRP 25–49 [Final]." https://apps.trb.org/cmsfeed/trbnetprojectdisplay.asp?projectid=3889.

NFPA (National Fire Protection Association). 2020. NFPA 1710 Standard for the Organization and Deployment of Fire Suppression Operations, Emergency Medical Operations, and Special Operations to the Public by Career Fire Departments.

OEHHA (Office of Environmental Health Hazard Assessment). 2015. Air Toxics Hot Spots Program. Risk Assessment Guidelines. Guidance Manual for Preparation of Health Risk Assessments. February 2015. http://oehha.ca.gov/air/hot_spots/2015/2015GuidanceManual.pdf.

OPR. 2008. *CEQA and Climate Change: Addressing Climate Change through California Environmental Quality Act (CEQA) Review*. https://lci.ca.gov/ceqa/ceqa-climate-change.html#:~:text=The%20accumulation%20of%20greenhouse%20gases,(a).)

SCAG (Southern California Association of Governments). 2020. Connect SoCal: The 2020-2045 Regional Transportation Plan/ Sustainable Communities Strategy of the Southern California Association of Governments. September 3, 2020. Accessed July 10, 2025. https://scag.ca.gov/sites/default/files/2024-05/0903fconnectsocal-plan_0.pdf.

SCAG. 2024. Final Connect SoCal 2024 Plan. https://scag.ca.gov/sites/default/files/2024-05/23-2987-connect-socal-2024-final-complete-040424.pdf.

SCAQMD (South Coast Air Quality Management District). 1993. CEQA Air Quality Handbook. April 1993.

SCAQMD. 2003. Final 2003 AQMP Appendix V Modeling and Attainment Demonstrations. August 2003. Accessed July 10, 2025. https://www.aqmd.gov/home/air-quality/air-quality-management-plans/air-quality-mgt-plan/2003-aqmp.

SCAQMD. 2022. 2022 Air Quality Management Plan. December 2, 2022. Accessed July 10, 2025. https://www.aqmd.gov/docs/default-source/clean-air-plans/air-quality-management-plans/2022-air-quality-management-plan/final-2022-aqmp/final-2022-aqmp.pdf?sfvrsn=edcebd61_16.

SCRRA Metrolink. 2017. SCRRA Right-of-way Encroachment Process. Accessed July 10, 2025. https://metrolinktrains.com/globalassets/about/engineering/right_of_way_encroachment_process.pdf.

SWRCB (State Water Resources Control Board). 2025. GeoTracker online database. Accessed June 30, 2025. https://geotracker.waterboards.ca.gov.

Teplitzky, A, et al. 1979. "Electric Power Plant Environmental Noise Guide." *Journal of the Acoustical Society of America* 65, S103.

USDOE (U.S. Department of Energy). 2013. "Grid Energy Storage." December 2013. https://www.energy.gov/oe/articles/grid-energy-storage-december-2013.

USFWS (U.S. Fish and Wildlife Service). 2025a. *Information for Planning and Consultation (IPaC)*. Accessed February 2025. https://ecos.fws.gov/ipac/.

USFWS. 2025b. *National Wetlands Inventory*. Accessed February 2025. .https://www.fws.gov/program/national-wetlands-inventory/wetlands-mapper.

INTENTIONALLY LEFT BLANK

Appendix A-1

Air Quality Technical Memorandum

MEMORANDUM

To:	Kimberly Comacho, Covina Reliability Project, LLC
From:	Adam Poll, Dudek
Subject:	Covina Reliability Project Air Quality Technical Memorandum
Date:	December 17, 2025
cc:	Elora Babbini, Dudek
Attachment:	Attachment A – CalEEMod Emissions Outputs

Dudek is pleased to present Covina Reliability Project, LLC (Applicant) with the following air quality analysis for the proposed Covina Reliability Project (Project) located within the City of Covina (City). The Project proposes the development of an approximately 110-megawatt (MW)/440 MW-hour battery energy storage system (BESS) facility.

This memorandum estimates criteria air pollutant emissions and impacts from construction and operation of the Project in accordance with the California Environmental Quality Act (CEQA) Guidelines. As further described below, the memorandum confirms that the Project will not result in significant air quality impacts based on the applicable thresholds of significance.

1 Project Description

The Project is designed to charge or discharge electricity to and from the grid via BESS with associated on-site support components consisting of battery enclosures, inverters, collector lines, fencing, access roads, supervisory control, a Supervisory Control and Data Acquisition (SCADA) system, and other ancillary facilities or equipment. The Project would also include an on-site Project substation on the west site that will allow interconnection to the adjacent SCE Cortez Substation via an overhead gen-tie line.

Utilizing similar battery technology used in electric vehicles, the Project would provide additional capacity to the electrical grid to assist with serving load during periods of peak demand by charging when demand is low and discharging when demand is high. This accommodates the integration of additional intermittent renewables such as wind and solar and reduces the need to operate natural gas power plants. The Project would also serve as an additional local capacity resource that would enhance grid reliability.

The Project is expected to create approximately 40 jobs during construction, many of which can be sourced from the City and adjacent cities. The Project would be operated remotely, with weekly visits by one to two workers in a light utility truck for routine inspections. Periodic on-site maintenance, including occasional equipment replacement and electrical repairs, would be performed as needed by regional employees and contractors.

Battery Energy Storage System

The Project would include placement of battery energy storage enclosures and associated electrical equipment, including medium voltage transformers and power conversation systems. Each unit consists of a storage enclosure/non-occupiable steel cabinet that houses battery modules and power conversion system equipment. The battery storage units are prefabricated off site and would arrive to the site fully assembled and ready to be installed

and operated. The actual number of energy storage enclosures and types are approximate and subject to change based on available battery technology at the time of construction. Each battery energy storage enclosure would have insulation, a module cooling system, a battery management system, fire detection equipment, power conversion system (PCS) equipment containing the electronic controls, inverters, and a medium voltage step-up transformer. The primary storage components would consist of self-contained electrochemical battery systems using conventional storage technologies with proven safety and performance records. The BESS enclosures would be designed such that the periodic maintenance and replacement of underperforming battery components can be easily performed on an as-needed basis without replacing the entire module.

Fire detection measures are incorporated in the Project design in accordance with National Fire Protection Association (NFPA) safety standards. It should be noted that selection of batteries would be based on supply chain considerations;[1] as such, the capacity and size of the containers may change, as may the ratings of the conversion equipment (inverters and transformers). The number of containers, inverters, and transformers and expected total megawatt capacity are an estimate based on currently available technology and are similar to components typically found in BESS facilities. While the battery technology may change, the overall development footprint of the Project would remain consistent. As further described herein, anticipated minor alterations to the configuration of the BESS containers and related facilities within the Project footprint would not substantially change the Project design in a manner that would result in new significant environmental impacts or substantially increase the severity of impacts identified in this IS/MND.[2] Individual lithium-ion, or similar technology, battery cells form the core of the BESS. Cells are assembled either in series or parallel connection in sealed battery modules. The battery modules would be installed in self-supporting racks electrically connected either in a series or parallel to each other. The individual battery racks are connected in series or parallel configuration to deliver the BESS power rating. The battery racks would be fused.

The BESS facility would be unstaffed and would include remote operational control. The BESS facility would be uninhabited with no bathroom facilities, running water, or office space. Project operations would be monitored remotely through the SCADA system that would be housed in an enclosure adjacent to the Project substation. Periodic inspections and maintenance activities would occur on the Project site.

Project Substation

The Project substation would be the termination point of the 34.5-kilovolt (kV) medium voltage collection system. The power to and from the BESS would be passed through a final interconnection step-up transformer to convert it from 34.5kV to 66kV, which is the Project's interconnection voltage at the SCE Cortez Substation. The open-air Project substation would be on the southern portion of the west site adjacent to the SCE Cortez Substation as shown in the Preliminary Site Plan Improvements.

Operations and Maintenance

Once constructed, the Project would operate 7 days per week, 365 days per year. The facility would be remotely monitored by the original equipment manufacturer and the Applicant. Project operations would be monitored

1 The battery energy storage enclosures are manufactured by Tesla, Fluence, LG Chem, and a number of other manufacturers. The specific manufacturer will be selected at a future date based on supply chain considerations and available battery technology at the time of construction.

2 *Residents Against Specific Plan 380 v. County of Riverside* (2017) 9 Cal.App.5th 941.

remotely through the SCADA system. The Project would include one single story control enclosure for the SCADA system (approximately 400 to 700 square feet and a height of about 15 feet) near the Project substation.

During operation of the Project substation, operation and maintenance staff would visit the substation periodically for maintenance activities. Routine operations would require one or two workers in a light utility truck to visit the facility on a weekly basis.

Periodic augmentation of batteries within the Project site would occur to maintain the capacity over an approximate 30-year life. Occasionally, on-site maintenance would be required, which may include replacement of equipment and miscellaneous electrical repairs on an as-needed basis. No permanent sanitary facilities would be required. Maintenance trucks would be utilized to perform routine maintenance, including but not limited to equipment testing, monitoring, repair, routine procedures to ensure service continuity, and standard preventative maintenance. Typically, one major maintenance inspection would take place annually.

Generation Transmission and Collection Lines

Gen-Tie Line – West Site

The energy would be transported to and from the Project substation to the adjacent SCE Cortez Substation through a gen-tie line. The 66kV gen-tie line would be installed above ground from an approximately 50-foot point of change over (POCO) pole located within the Project substation, travel overhead approximately 90 feet into the SCE Cortez Substation, where it would connect to a 39-foot tall 66kV dead end switchyard structure, as described further below under SCE Cortez Substation Improvements. The 50-foot gen-tie POCO pole would be constructed of steel and would be at a height that is consistent with the existing equipment within the SCE Cortez Substation and the existing transmission lines along East Edna Place.

Collection Line

The Project would include a 34.5kV below-ground collection (feeder) line that would connect the east site to the west site and substation. The collection line would extend from northeast corner of the east site, west along the south side of East Edna Place within a portion of the public right-of-way approximately 600 feet before turning south and interconnecting with the Project substation.

Perimeter Fencing, Landscaping, Signage, and Lighting

The Project site would be enclosed by an 8-foot-tall perimeter concrete block wall and include wrought iron gates to enter the site. The primary purpose of the wall and rolling driveway gates, which would be equipped with a keypad, is to prevent unauthorized access to the site and to provide a buffer between the Project and surrounding uses. The portions of the Project site that front East Edna Place would be landscaped.

Low elevation (less than 14 feet) controlled security lighting would be installed throughout the site as necessary. Lighting installed as part of the Project would be required to incorporate light-emitting diode (LED) lighting for parking areas, entryways, and pedestrian areas, including wall-mounted motion-sensor LED lights on both the interior and exterior of the proposed concrete wall. Operational lighting would only be switched on when personnel enter the area through a manual activation (switch). All fixtures would be downward-directed and shielded to prevent light trespass and comply with applicable light-pollution standards.

Drainage Improvements

The Project proposes to match drainage patterns to those of existing conditions. The Project would redevelop the existing impervious surface lots to include pervious landscape and gravel areas, resulting in an overall increase in pervious area compared to existing conditions. Although detention is not required due to the Project's proposed increases to perviousness and improved infiltration capacity, the Project would include two bioretention basins designed to meet Low Impact Development (LID) standards and treat on-site runoff consistent with the City's MS4 permit requirements. Once operational, runoff would continue to surface flow generally south and southwest, discharging into the two respective bioretention basins for treatment and infiltration. Flows that exceed the basin capacity during large storm events would weir overflow south onto the Metrolink railroad tracks. Subsurface storm drain infrastructure is not proposed.

SCE Cortez Substation Improvements

In order to facilitate operation of the Project, SCE would make improvements to the SCE Cortez Substation to accommodate new equipment. These improvements would be made within the existing SCE substation footprint, would be within areas previously disturbed, and would be of a similar height and scale as existing improvements within the SCE Cortez Substation. Below is a summary of improvements to the SCE Cortez Substation:

- Install facilities for a new 66kV switchrack position to terminate the Project's gen-tie line within the SCE Cortez Substation. This work includes the following:
  - One (1) 39-foot tall 66kV dead end switchyard structure
  - Two (2) 66kV voltage transformers with steel pedestal support structures
  - Three (3) 66kV line drops
  - One (1) 66kV circuit breaker
  - Three (3) 66kV group operated disconnect switches, one with grounding equipment
  - Extend bus 1 position to the west within the SCE Cortez Substation fence line
  - 200 feet of conductor from the 39-foot tall 66kV dead end structure within the SCE Cortez Substation to the Project's point of change in ownership location outside SCE Cortez Substation fence line.
- Install telecommunications facilities:
  - Approximately 150 feet of underground fiber optic cable and one (1) vault would extend fiber optic cable to the communications room at the SCE Cortez Substation. Approximately 55 feet of 1-to-5-inch conduit would also be installed from the relay house to the new vault within a trench that would be approximately 18 inches wide and 36 inches deep.
  - Approximately 150 feet of underground fiber optic cable and one (1) vault would extend the Project's diverse telecommunications into the communication room at the SCE Cortez Substation. Approximately 55 feet of 1-to-5-inch conduit would also be installed from the relay house to the new vault within a trench that would be approximately 18 inches wide and 36 inches deep.
- Lightwave, channel, and associated equipment (including terminal equipment), supporting protection, remote terminal unit and SCADA requirements at the Project and SCE Cortez Substation.

2 General Analysis and Methodology

The Project site is located within the South Coast Air Basin (SCAB) and is within the jurisdictional boundaries of the South Coast Air Quality Management District (SCAQMD), which has jurisdiction over the City where the Project is located.

Criteria air pollutants are defined as pollutants for which the federal and state governments have established ambient air quality standards, or criteria, for outdoor concentrations to protect public health. Criteria air pollutants that are evaluated include volatile organic compounds (VOCs; also referred to as reactive organic gases [ROGs]), oxides of nitrogen (NO_x), carbon monoxide (CO), sulfur oxides (SO_x), particulate matter with an aerodynamic diameter less than or equal to 10 microns in size (coarse particulate matter, or PM_{10}), and particulate matter with an aerodynamic diameter less than or equal to 2.5 microns in size (fine particulate matter, or $PM_{2.5}$). VOCs and NO_x are important because they are precursors to ozone (O_3). Criteria air pollutant emissions associated with construction of the Project were estimated for the following emission sources: operation of off-road construction equipment, paving, architectural coating, on-road vendor (material delivery) trucks, and worker vehicles. The operational criteria air pollutant emissions were estimated from area sources, energy sources, and mobile sources.

2.1 Construction

CalEEMod Version 2022.1.1.30 was used to estimate emissions from construction of the Project (California Air Pollution Control Officers Association [CAPCOA] 2025). CalEEMod is a statewide computer model developed in cooperation with air districts throughout the state to quantify criteria air pollutant emissions associated with construction activities and operation of a variety of land use projects, such as residential, commercial, and industrial facilities. CalEEMod input parameters, including the land use type used to represent the Project and its size, construction schedule, and anticipated use of construction equipment, were based on information provided by the Applicant or default model assumptions if Project specifics were unavailable.

For purposes of estimating Project emissions (including on-site and off-site construction activities) and based on information provided by the Applicant and engineers, construction of the Project would commence in October 2025[3] and would last approximately 14 months , ending in November 2026.[4] The Project is assumed to have a 30-year lifespan (i.e., ending in 2056) and at the end of operation will be decommissioned. However, the EMFAC and OFFROAD models in CalEEMod only have emission factors through 2050. As such, the year 2050 was assumed for estimating emissions from the decommissioning phase. The analysis contained herein is based on the following assumptions (duration of phases are approximate):

- Demolition of Existing Facilities / Site Preparation – 2 months
- Grading – 1 month
- Collector Substation Installation – 5 months
- Battery/Container Installation – 6 months

[3] The analysis assumes a construction start date of October 2025, which represents the earliest date construction would initiate. Assuming the earliest start date for construction represents the worst-case scenario for criteria air pollutant emissions because equipment and vehicle emission factors for later years would be slightly less due to more stringent standards for in-use off-road equipment and heavy-duty trucks, as well as fleet turnover replacing older equipment and vehicles in later years.

[4] The analysis assumes overlap of construction phases. See Attachment A for detailed construction schedule assumptions.

- SCE Substation Construction/Upgrades – 12 months
- Gen-tie Installation – 3 months[5]
- Decommissioning – 6 months (year 2056)

Tier 4 Final offroad equipment would be used during construction. The SCE required improvements conservatively assumed a default tier mix. The construction equipment mix and vehicle trips used for estimating the Project-generated construction emissions are shown in Table 1, Construction Scenario Assumptions.

Table 1. Construction Scenario Assumptions

Construction Phase	One-Way Vehicle Trips			Equipment		
	Average Daily Worker Trips	Average Daily Vendor Truck Trips	Average Daily Haul Truck Trips	Equipment Type	Quantity	Usage Hours
Demolition of Existing Facilities / Site Preparation	40	0	12	Excavators	1	8
				Graders	1	8
				Rubber Tired Loaders	1	8
				Skid Steer Loaders	1	8
				Tractors/Loaders/ Backhoes	1	8
				Generator Sets	1	8
Grading	40	2	4	Graders	1	8
				Tractors/Loaders/ Backhoes	1	8
				Skid Steer Loaders	1	8
				Generator Sets	1	8
Collector Substation Installation	40	4	4	Tractors/Loaders/ Backhoes	1	8
Battery/Container Installation	12	14	4	Rubber Tired Loaders	1	8
				Excavators	1	8
				Rough Terrain Forklifts	1	8
				Cranes	1	8
				Graders	1	8
				Skid Steer Loaders	1	8
				Welders	1	8
				Generator Sets	1	8
				Paving Equipment	1	8
				Rollers	1	8
SCE Substation Construction/ Upgrades	36	28	0	Cranes	1	3
				Forklifts	2	3
				Generator Sets	4	3
				Air Compressors	1	8
				Sweepers	1	4

[5] For modeling purposes the gen-tie line construction was assumed to be up to 3 months but will likely be less.

Table 1. Construction Scenario Assumptions

Construction Phase	One-Way Vehicle Trips			Equipment		
	Average Daily Worker Trips	Average Daily Vendor Truck Trips	Average Daily Haul Truck Trips	Equipment Type	Quantity	Usage Hours
				Tractors/Loaders/ Backhoes	1	8
				Trenchers	1	8
Gen-tie Installation	10	4	4	Tractors/Loaders/ Backhoes	1	8
				Concrete/Industrial Saws	1	8
				Other General Industrial Equipment	1	8
Decommissioning	40	10	8	Tractors/Loaders/ Backhoes	1	8
				Cranes	1	8

Source: See Attachment A.

Vendor trucks transporting building materials were assumed for building construction. The Project is assumed to require 750 cubic yards of cut and 400 cubic yards of fill, with 350 cubic yards of export during grading. Additional details regarding construction assumptions are provided in the modeling output, Attachment A.

2.2 Operations

The project site is currently occupied by two buildings with commercial, manufacturing, and light industrial uses and associated surface parking. The existing operational emissions were modeled using the CalEEMod with the following assumptions.

Existing Site

CalEEMod was used to estimate operational emissions from area sources, including emissions from consumer product use, architectural coatings, and landscape maintenance equipment. Emissions associated with natural gas usage in space heating and water heating are calculated in the building energy use module of CalEEMod, as described in the following text.

Consumer products are chemically formulated products used by household and institutional consumers, including detergents; cleaning compounds; polishes; floor finishes; cosmetics; personal care products; home, lawn, and garden products; disinfectants; sanitizers; aerosol paints; and automotive specialty products. Other paint products, furniture coatings, or architectural coatings are not considered consumer products (CAPCOA 2025). Consumer product volatile organic compound (VOC) emissions for the building is estimated in CalEEMod based on the floor area of building and on the default factor of pounds of VOC per building square foot per day. Consumer products associated with the parking lot and other asphalt surfaces include degreasers, which were estimated based on the square footage of the parking lot and the default factor of pounds of VOC per square foot per day. The CalEEMod default values for consumer products were assumed.

VOC off-gassing emissions result from evaporation of solvents contained in surface coatings such as in paints and primers used during building maintenance. CalEEMod calculates the VOC evaporative emissions from the application of surface coatings based on the VOC emission factor, building square footage, assumed fraction of surface area, and reapplication rate. The VOC emissions factor is based on the VOC content of the surface coatings, and SBCAPCD's Rule 323.1 (Architectural Coatings) governs the VOC content for interior and exterior coatings. This rule requires manufacturers, distributors, and end users of architectural and industrial maintenance coatings to reduce VOC emissions from the use of these coatings, primarily by placing limits on the VOC content of various coating categories (SBCAPCD 2014). The proposed project would use architectural coatings that would not exceed 50 grams per liter for interior applications and 100 grams per liter for exterior applications consistent with SBCAPCD Rule 323.1. The model default reapplication rate of 10% of area per year is assumed. Consistent with CalEEMod defaults, it is assumed that the surface area for painting equals 2.7 times the floor square footage, with 75% assumed for interior coating and 25% assumed for exterior surface coating (CAPCOA 2025).

Landscape maintenance includes fuel combustion emissions from equipment such as lawn mowers, rototillers, shredders/grinders, blowers, trimmers, chainsaws, and hedge trimmers. The emissions associated with landscape equipment use are estimated based on CalEEMod default values for emission factors (grams per square foot of building space per day), as well as number of summer days (when landscape maintenance would generally be performed, 180 days) and winter days.

Energy Sources

As represented in CalEEMod, energy sources include GHG emissions associated with building electricity and natural gas usage (non-hearth). Electricity use would contribute indirectly to GHGs, since GHG emissions occur at the site of the power plant, which is typically off site. Emissions were calculated by multiplying the energy use by the utility's carbon intensity (pounds of GHGs per megawatt-hour for electricity or 1,000 British thermal units for natural gas) for carbon dioxide (CO_2) and other GHGs. Annual electricity emissions were estimated in CalEEMod using the emissions factors for Southern California Edison, which would be the energy source provider for the proposed project. The electricity and natural gas demand for the existing site was based on CalEEMod defaults.

Mobile Sources

Following the completion of construction activities, the proposed project would generate criteria pollutant emissions from mobile sources (vehicular traffic) as a result of the residents and visitors of the proposed project. CalEEMod default data, including trip rates, trip lengths, trip characteristics, and emissions factors, were used for the model inputs. Traffic was assumed to include a mixture of vehicles in accordance with the associated use, as modeled within the CalEEMod. Emission factors representing the vehicle mix and emissions for 2025 for the existing site were used to estimate emissions associated with vehicular sources.

Project

Area Sources

The Project would be operated remotely with no permanent on-site operations and a limited number of maintenance personnel, and no occupied buildings or habitable structures. As such, area sources, which are sources of emissions distributed over a relatively small geographic area, are not anticipated to be included in Project operations. However, area sources are still conservatively included in the assessment and estimated

herein. CalEEMod was used to estimate operational emissions from area sources, including emissions from consumer product use, architectural coatings, and landscape maintenance equipment. See Attachment A for additional information.

Offroad Sources

During irregular maintenance, the Project may require the movement or replacement of battery enclosures during the lifetime of the Project. As such, the use of a crane was assumed to assist the lifting and movement of the BESS containers. CalEEMod was used to estimate emissions of the crane assuming 1 day of operation every 5 years.

Mobile Sources

Following the completion of construction activities, the Project would generate criteria pollutant emissions from mobile sources (vehicular traffic) as a result of the periodic maintenance of the Project. The Project was assumed to require up to 4 employees twice per month visiting the site for maintenance.[6] The estimated trip lengths and trip modes were based on CalEEMod defaults. CalEEMod was used to estimate emissions from proposed vehicular sources (refer to Attachment A). CalEEMod default data, including temperature, trip characteristics, variable start information, emissions factors, and trip distances, were conservatively used for the model inputs. Project-related traffic was assumed to include a mixture of vehicles in accordance with the associated use, as modeled within CalEEMod, which is based on the California Air Resources Board (CARB) EMFAC2021 model. Emission factors representing the vehicle mix and emissions for 2027 were used to estimate emissions associated with vehicular sources.

Stationary Sources

Following the completion of construction activities, the Project would generate criteria pollutant emissions from maintenance and testing of a backup diesel emergency generator. It was conservatively assumed that the generator is rated at 400 horsepower and would operate up to 200 hours per year for maintenance and testing purposes and potential emergency use based on SCAQMD permit limits. The Project applicant has committed to using a US EPA certified Tier 4 Final generator.

3 Air Quality Assessment

3.1 Thresholds of Significance

The State of California has developed guidelines to address the significance of air quality impacts based on Appendix G of the CEQA Guidelines (14 California Code of Regulations [CCR] 15000 et seq.). In addition, Appendix G of the CEQA Guidelines indicates that where available, the significance criteria established by the applicable air district may be relied on to determine whether the Project would have a significant impact on air quality. This analysis focuses on addressing the potential for the Project to violate any air quality standard or contribute substantially to an existing or projected air quality

[6] Although not quantitatively assessed in the Project modeling, mobile source emissions compared to existing baseline conditions will be substantially reduced, given that the current site includes two developed industrial and manufacturing buildings that generate mobile source emissions through vehicles accessing the property.

violation, which is determined by comparing estimated Project-generated construction and operational emissions to numeric mass emissions thresholds established by SCAQMD.

SCAQMD has adopted thresholds to address the significance of air quality impacts resulting from a project. A project would result in a substantial contribution to an existing air quality violation of the National Ambient Air Quality Standards (NAAQS) or California Ambient Air Quality Standards (CAAQS) for O_3, which is a nonattainment pollutant, if the Project's construction mass emissions would exceed SCAQMD's VOC or NO_x significance thresholds shown in Table 2. These emission-based thresholds for O_3 precursors are intended to serve as a surrogate for an "ozone significance threshold" (i.e., the potential for adverse O_3 impacts to occur) because O_3 itself is not emitted directly, and the effects of an individual project's emissions of O_3 precursors (VOC and NO_x) on O_3 levels in ambient air cannot be determined through air quality models or other quantitative methods. The SCAB is also nonattainment for the state PM_{10} and federal and state $PM_{2.5}$ standards.

Table 2. SCAQMD Air Quality Significance Thresholds

Criteria Pollutants Mass Daily Thresholds		
Pollutant	**Construction (Pounds per Day)**	**Operation (Pounds per Day)**
VOCs	75	55
NO_x	100	55
CO	550	550
SO_x	150	150
PM_{10}	150	150
$PM_{2.5}$	55	55
Lead[a]	3	3
TACs and Odor Thresholds		
TACs[b]	Maximum incremental cancer risk ≥ 10 in 1 million Cancer Burden > 0.5 excess cancer cases (in areas ≥ 1 in 1 million) Chronic and acute hazard index ≥ 1.0 (project increment)	
Odor	Project creates an odor nuisance pursuant to SCAQMD Rule 402	
Ambient Air Quality Standards for Criteria Pollutants[c]		
NO_2 1-hour average NO_2 annual arithmetic mean	SCAQMD is in attainment; project is significant if it causes or contributes to an exceedance of the following attainment standards: 0.18 ppm (state) 0.030 ppm (state) and 0.0534 ppm (federal)	
CO 1-hour average CO 8-hour average	SCAQMD is in attainment; project is significant if it causes or contributes to an exceedance of the following attainment standards: 20 ppm (state) and 35 ppm (federal) 9.0 ppm (state /federal)	
PM_{10} 24-hour average PM_{10} annual average	10.4 µg/m³ (construction)[d] 2.5 µg/m³ (operation) 1.0 µg/m³	

Table 2. SCAQMD Air Quality Significance Thresholds

Criteria Pollutants Mass Daily Thresholds		
Pollutant	**Construction (Pounds per Day)**	**Operation (Pounds per Day)**
$PM_{2.5}$ 24-hour average	10.4 µg/m³ (construction)[d] 2.5 µg/m³ (operation)	

Source: SCAQMD 2023.
Notes: SCAQMD = South Coast Air Quality Management District; VOCs = volatile organic compounds; NO_x = oxides of nitrogen; CO = carbon monoxide; SO_x = sulfur oxides; PM_{10} = coarse particulate matter; $PM_{2.5}$ = fine particulate matter; TAC = toxic air contaminant; NO_2 = nitrogen dioxide; ppm = parts per million; µg/m³ = micrograms per cubic meter.
[a] The phaseout of leaded gasoline started in 1976. Since gasoline no longer contains lead, the Project is not anticipated to result in impacts related to lead; therefore, it is not discussed in this analysis.
[b] TACs include carcinogens and non-carcinogens.
[c] Ambient air quality standards for criteria pollutants are based on SCAQMD Rule 1303, Table A-2, unless otherwise stated.
[d] Ambient air quality threshold are based on SCAQMD Rule 403.

In addition to the emission-based thresholds listed in Table 2, SCAQMD also recommends the evaluation of localized air quality impacts to sensitive receptors in the immediate vicinity of the Project as a result of construction activities. Such an evaluation is referred to as a localized significance threshold (LST) analysis. The LST analysis focuses on construction equipment and does not include mobile sources. Therefore, the LST analysis only applies to the construction equipment on-site, not the worker vehicles or vendor trucks. For project sites of 5 acres or less, the SCAQMD LST Methodology (2009) includes lookup tables that can be used to determine the maximum allowable daily emissions that would satisfy the localized significance criteria (i.e., the emissions would not cause an exceedance of the applicable concentration limits for NO_2, CO, PM_{10}, and $PM_{2.5}$) without performing Project-specific dispersion modeling. The Project would disturb less than 5 acres per day, so it is appropriate to use the lookup tables for the LST evaluation.

The LST significance thresholds for NO_2 and CO represent the allowable increase in concentrations above background levels in the vicinity of a project that would not cause or contribute to an exceedance of the relevant ambient air quality standards, while the threshold for PM_{10} represents compliance with SCAQMD Rule 403 (Fugitive Dust). The LST significance threshold for $PM_{2.5}$ is intended to ensure that construction emissions do not contribute substantially to existing exceedances of the $PM_{2.5}$ ambient air quality standards. The allowable emission rates depend on the following parameters:

- Source-receptor area (SRA) in which the Project is located
- Size of the Project site
- Distance between the Project site and the nearest receptor (with receptors for purposes of the LST analysis defined as any areas where persons can be situated for an hour or longer at a time)

The Project site is located in SRA 9 (East San Gabriel Valley). LST pollutant screening level concentration data is currently published for 1-, 2-, and 5-acre sites for varying distances. In accordance with the SCAQMD *Fact Sheet for Applying CalEEMod to Localized Significance Thresholds*, the Project would disturb a maximum of 0.5-acres per day during the grading phase. The nearest receptor is located just south of the Project, approximately 6 meters from the Project site boundary. As such, the LST receptor distance for NO_2 and CO was assumed to be 82 feet (25 meters) which is the closest value. For PM_{10} and $PM_{2.5}$, the nearest receptor that would be present for 24-hours is 130 meters from the Project site. As such, the LST for 100 meters was assumed for PM_{10} and $PM_{2.5}$. The LST values from the SCAQMD lookup tables for SRA 9 (East San Gabriel Valley) for a 1-acre project site and a receptor distance of 25 meters (for NO_2 and CO) and 100 meters (for PM_{10} and $PM_{2.5}$) are shown in Table 3.

Table 3. Localized Significance Thresholds for Source-Receptor Area 9 (East San Gabriel Valley)

Pollutant	Threshold (pounds/day)
Construction	
NO_2	89
CO	623
PM_{10}	34
$PM_{2.5}$	9
Operation	
NO_2	89
CO	623
PM_{10}	9
$PM_{2.5}$	3

Source: SCAQMD 2009.
Notes: NO_2 = nitrogen dioxide; CO = carbon monoxide; PM_{10} = coarse particulate matter; $PM_{2.5}$ = fine particulate matter
Localized significance thresholds were determined based on the values for a 1-acre site at a distance of 25 meters (82 feet) (for NO_2 and CO) and 100 meters (for PM_{10} and $PM_{2.5}$) from the nearest sensitive receptor.

3.2 Impact Analysis

3.2.1 Would the project conflict with or obstruct implementation of the applicable air quality plan?

The Project site is located within the SCAB, which includes the non-desert portions of Los Angeles, Riverside, and San Bernardino Counties and all of Orange County, and is within the jurisdictional boundaries of SCAQMD.

SCAQMD administers SCAB's Air Quality Management Plan (AQMP), which is a comprehensive document outlining an air pollution control program for attaining all CAAQS and NAAQS. The most recent adopted AQMP for the SCAB is the 2022 AQMP (SCAQMD 2022), which was adopted by SCAQMD's Governing Board on December 2, 2022. The 2022 AQMP focuses on available, proven, and cost-effective alternatives to traditional strategies while seeking to achieve multiple goals in partnership with other entities seeking to promote reductions in toxic risk, as well as efficiencies in energy use, transportation, and goods movement (SCAQMD 2022).

The purpose of a consistency finding with regard to the AQMP is to determine if a project is consistent with the assumptions and objectives of the regional air quality plans, and if it would interfere with the region's ability to comply with federal and state air quality standards. SCAQMD has established criteria for determining consistency with the currently applicable AQMP in Chapter 12, Sections 12.2 and 12.3 of the SCAQMD CEQA Air Quality Handbook. These criteria are (SCAQMD 1993):

- Whether the Project would result in an increase in the frequency or severity of existing air quality violations, cause or contribute to new violations, or delay timely attainment of the ambient air quality standards or interim emission reductions in the AQMP.
- Whether the Project would exceed the assumptions in the AQMP or increments based on the year of Project buildout and phase.

To address the first criterion, Project-generated criteria air pollutant emissions have been estimated and analyzed for significance and are addressed under Section 3.2.2. Detailed results of this analysis are included in Attachment A, CalEEMod Emissions Outputs. As presented in Section 3.2.2, construction and operation of the Project would not generate criteria air pollutant emissions that exceed SCAQMD's thresholds.

The second criterion regarding the Project's potential to exceed the assumptions in the AQMP or increments based on the year of Project buildout and phase is primarily assessed by determining consistency between the Project's land use designations and its potential to generate population growth. In general, projects are considered consistent with, and not in conflict with or obstructing implementation of, the AQMP if the growth in socioeconomic factors is consistent with the underlying regional plans used to develop the AQMP (per Consistency Criterion No. 2 of the SCAQMD CEQA Air Quality Handbook). SCAQMD primarily uses demographic growth forecasts for various socioeconomic categories (e.g., population, housing, employment by industry) developed by the Southern California Association of Governments (SCAG) for its Regional Transportation Plan/Sustainable Communities Strategy (RTP/SCS) (SCAG 2020). This document, which is based on general plans for cities and counties in the SCAB, is used by SCAQMD to develop the AQMP emissions inventory (SCAQMD 2022).[7] The SCAG 2020 RTP/SCS and the associated Regional Growth Forecast are generally consistent with the local plans; therefore, the 2022 AQMP is generally consistent with local government plans.

The Project site is located in the City of Covina on private lands within the General Industrial (GI) General Plan land use designation. The City's General Plan Land Use section describes GI land use as "permit light manufacturing, processing, assembly, warehousing, and related activities plus ancillary administrative offices." The zoning designation for the Project site is Light Manufacturing (M-1). The City's municipal code defines the M-1 zoning designation as follows: "light manufacturing zone is intended to provide for the development of industrial uses which include fabrication, manufacturing, assembly or processing of materials that are in already processed form." Per the City Code, electric distribution and public utility substations, electric and public utility transmission substations, public and private utility service yards are considered permitted uses. The Project does not propose a change in land use designation (e.g., through an amendment to the property's zoning from one zone to another). The implementation of the Project, including the SCE improvements would not generate an increase in growth demographics (employment, housing, or population) that would conflict with existing projections within the region. Accordingly, the Project including SCE improvements is consistent with the SCAG 2020 RTP/SCS forecasts used in the SCAQMD AQMP development.

In summary, based on the considerations presented for the two criteria, impacts relating to the Project's (including SCE improvements) potential to conflict with or obstruct implementation of the applicable AQMP would be less than significant.

[7] Information necessary to produce the emissions inventory for the SCAB is obtained from SCAQMD and other governmental agencies, including the California Air Resources Board (CARB), California Department of Transportation (Caltrans), and SCAG. Each of these agencies is responsible for collecting data (e.g., industry growth factors, socioeconomic projections, travel activity levels, emission factors, emission speciation profile, and emissions) and developing methodologies (e.g., model and demographic forecast improvements) required to generate a comprehensive emissions inventory. SCAG incorporates these data into its Travel Demand Model for estimating/projecting vehicle miles traveled and driving speeds. Although the more recent SCAG 2024 RTP/SCS was approved in April 2024, consistency with the 2020 RTP/SCS is considered in this impact determination since SCAG's socioeconomic and transportation activities projections in their 2020 RTP/SCS are integrated in the 2022 AQMP (SCAQMD 2022).

3.2.2 Would the project result in a cumulatively considerable net increase of any criteria pollutant for which the project region is nonattainment under an applicable federal or state ambient air quality standard?

Air pollution is largely a cumulative impact. The nonattainment status of regional pollutants is a result of past and present development, and SCAQMD develops and implements plans for future attainment of ambient air quality standards. Based on these considerations, Project-level thresholds of significance for criteria pollutants are relevant in the determination of whether a project's individual emissions would have a cumulatively significant impact on air quality.

Construction Emissions

Proposed construction activities would result in the temporary addition of pollutants to the local airshed caused by on-site sources (i.e., off-road construction equipment and soil disturbance) and off-site sources (i.e., on-road vendor trucks, and worker vehicle trips). Construction emissions can vary substantially from day to day, depending on the level of activity; the specific type of operation; and, for particulate matter, the prevailing weather conditions. Therefore, such emission levels can only be approximately estimated.

The CalEEMod Version 2022.1.1.30 was used to estimate emissions from construction of the Project. Internal combustion engines used by construction equipment, trucks, and worker vehicles would result in emissions of VOCs, NO_x, CO, PM_{10}, and $PM_{2.5}$. PM_{10} and $PM_{2.5}$ emissions would also be generated by entrained dust, which results from the exposure of earth surfaces to wind from the direct disturbance and movement of soil. The Project would be required to comply with SCAQMD Rule 403 to control dust emissions generated during any dust-generating activities. Standard construction practices that would be employed to reduce fugitive dust emissions include watering of the active dust areas two times per day, with additional watering depending on weather conditions. The CalEEMod default assumptions were used for estimating fugitive dust emissions from grading on-site. Table 4 presents the estimated maximum daily construction emissions generated during construction of the Project. Details of the emission calculations are provided in Attachment A.

Table 4. Estimated Maximum Daily Construction Criteria Air Pollutant Emissions

Year	VOC	NOx	CO	SOx	PM_{10}	$PM_{2.5}$
	pounds per day					
Summer						
2026	1.82	18.92	46.32	0.09	2.68	0.94
2050[1]	0.18	1.28	8.26	0.02	0.79	0.22
Winter						
2025	1.09	8.47	10.93	0.02	1.02	0.46
2026	1.51	15.92	35.61	0.07	2.72	0.80
2050[1]	0.18	1.31	8.08	0.02	0.79	0.22
Maximum	*1.82*	*18.92*	*46.32*	*0.09*	*2.68*	*0.94*
SCAQMD Threshold	*75*	*100*	*550*	*150*	*150*	*55*
Threshold Exceeded?	No	No	No	No	No	No

Notes: VOC = volatile organic compound; NO_x = oxides of nitrogen; CO = carbon monoxide; SO_x = sulfur oxides; PM_{10} = coarse particulate matter; $PM_{2.5}$ = fine particulate matter; SCAQMD = South Coast Air Quality Management District.
[1] 2050 represents the decommissioning phase of the Project.
Emissions include compliance with SCAQMD Rules 403 and 1113.
See Attachment A for complete results.

As shown in Table 4, the Project construction including SCE improvements would not exceed SCAQMD's daily thresholds. Therefore, construction impacts associated with criteria air pollutant emissions would be less than significant.

Operational Emissions

Emissions from the operational phase of the Project were estimated using CalEEMod. Operational year 2027 was assumed as it would be the first year following completion of construction. Table 5 presents the emissions during operation for the existing site and the Project.

Table 5. Estimated Maximum Daily Operation Criteria Air Pollutant Emissions

Emissions Source	VOC	NOx	CO	SOx	PM_{10}	$PM_{2.5}$
	Pounds per Day					
Project						
Summer						
Area	0.03	<0.01	0.04	<0.01	<0.01	<0.01
Mobile	0.02	0.02	0.22	<0.01	0.06	0.01
Offroad	0.37	3.28	3.06	0.01	0.13	0.12
Stationary	0.25	0.53	4.59	0.01	0.02	0.02
Total	**0.67**	**3.83**	**7.91**	**0.02**	**0.21**	**0.15**
Winter						
Area	0.02	0.00	0.00	0.00	0.00	0.00
Mobile	0.02	0.02	0.20	<0.01	0.06	0.01
Offroad	0.37	3.28	3.06	0.01	0.13	0.12
Stationary	0.25	0.53	4.59	0.01	0.02	0.02
Total	**0.66**	**3.83**	**7.85**	**0.02**	**0.21**	**0.15**
Existing Site						
Summer						
Area	0.94	0.01	1.30	<0.01	<0.01	<0.01
Energy	0.02	0.34	0.29	<0.01	0.03	0.03
Mobile	0.56	0.51	5.95	0.01	1.32	0.34
Total	**1.52**	**0.86**	**7.54**	**0.01**	**1.35**	**0.37**
Winter						
Area	0.73	0.00	0.00	0.00	0.00	0.00
Energy	0.02	0.34	0.29	<0.01	0.03	0.03
Mobile	0.55	0.56	5.38	0.01	1.32	0.34
Total	**1.30**	**0.90**	**5.67**	**0.01**	**1.35**	**0.37**
Summer Net Emissions (Project minus Existing Site)	**(0.85)**	**2.97**	**0.37**	**0.01**	**(1.14)**	**(0.22)**
Winter Net Emissions (Project minus Existing Site)	**(0.64)**	**2.93**	**2.18**	**0.01**	**(1.14)**	**(0.22)**

Table 5. Estimated Maximum Daily Operation Criteria Air Pollutant Emissions

Emissions Source	VOC	NOx	CO	SOx	PM_{10}	$PM_{2.5}$
	Pounds per Day					
SCAQMD Threshold	*55*	*55*	*550*	*150*	*150*	*55*
Threshold Exceeded?	No	No	No	No	No	No

Notes: VOC = volatile organic compound; NO_x = oxides of nitrogen; CO = carbon monoxide; SO_x = sulfur oxides; PM_{10} = coarse particulate matter; $PM_{2.5}$ = fine particulate matter; SCAQMD = South Coast Air Quality Management District.
See Attachment A for complete results. Columns may not add due to rounding. <0.01 = less than 0.005

As shown in Table 5, the Project including SCE improvements net emissions would not exceed SCAQMD's significance thresholds during operations. Therefore, operational impacts associated with criteria air pollutant emissions would be less than significant.

Cumulative Impacts

In considering cumulative impacts from the Project, the analysis must specifically evaluate a Project's contribution to the cumulative increase in pollutants for which the SCAB is designated as nonattainment for the CAAQS and NAAQS. If a Project's emissions would exceed SCAQMD's significance thresholds, it would be considered to have a cumulatively considerable contribution to nonattainment status in the SCAB. If a project does not exceed thresholds and is determined to have less than significant Project-specific impacts, it may still contribute to a significant cumulative impact on air quality. The basis for analyzing the Project's cumulatively considerable contribution is if the Project's contribution accounts for a considerable proportion of the cumulative total emissions (i.e., it represents a "cumulatively considerable contribution" to the cumulative air quality impact) and consistency with SCAQMD's 2022 AQMP, which addresses cumulative emissions in the SCAB.

The SCAB has been designated as a federal nonattainment area for O_3 and $PM_{2.5}$ and a state nonattainment area for O_3, PM_{10}, and $PM_{2.5}$. The nonattainment status is the result of cumulative emissions from various sources of air pollutants and their precursors within the SCAB, including motor vehicles, off-road equipment, and commercial and industrial facilities. Construction of the Project would generate VOC and NO_x emissions (which are precursors to O_3) and emissions of PM_{10} and $PM_{2.5}$. As indicated in Tables 4 and 5, Project-generated construction and operational emissions would not exceed SCAQMD's emission-based significance thresholds for VOC, NO_x, CO, SO_2, PM_{10}, or $PM_{2.5}$.

Cumulative localized impacts would potentially occur if a construction project were to occur concurrently with another off-site project. Construction schedules for potential future projects near the Project site are currently unknown; therefore, potential construction impacts associated with two or more simultaneous projects would be speculative.[8] However, future projects would be subject to CEQA and would require an air quality analysis and, where necessary, mitigation if the Project would exceed SCAQMD's significance thresholds. Criteria air pollutant emissions associated with construction activity of future proposed projects would be reduced through implementation of control measures required by SCAQMD. Cumulative PM_{10} and $PM_{2.5}$ emissions would be reduced because all future projects would be subject to SCAQMD Rule 403 (Fugitive Dust), which sets forth general and specific requirements for all construction sites in the SCAQMD.

[8] The CEQA Guidelines state that if a particular impact is too speculative for evaluation, the agency should note its conclusion and terminate discussion of the impact (14 CCR 15145). This discussion is nonetheless provided in an effort to show good-faith analysis and to comply with CEQA's information disclosure requirements.

Since criteria pollutant mass emissions impacts shown in Tables 4 and 5 would not be expected to exceed any of the air quality significance thresholds, cumulative air quality impacts would also be expected to be less than significant. SCAQMD cumulative air quality significance thresholds are the same as project-specific air quality significance thresholds. Therefore, potential adverse impacts from implementing the Project would not be "cumulatively considerable" as defined by CEQA Guidelines Section 15064(h)(1) for air quality impacts. Per CEQA Guidelines Section 15064(h)(4), the mere existence of significant cumulative impacts caused by other projects alone shall not constitute substantial evidence that the Project's incremental effects are cumulatively considerable.

The SCAQMD's guidance on addressing cumulative impacts for air quality is as follows: "As Lead Agency, the SCAQMD uses the same significance thresholds for project specific and cumulative impacts for all environmental topics analyzed in an Environmental Assessment or EIR." "Projects that exceed the project-specific significance thresholds are considered by the SCAQMD to be cumulatively considerable. This is the reason project-specific and cumulative significance thresholds are the same. Conversely, projects that do not exceed the project-specific thresholds are generally not considered to be cumulatively significant."[9]

Based on the previous considerations, the Project including the SCE improvements would not result in a cumulatively considerable increase in emissions of nonattainment pollutants, and cumulative impacts would be less than significant.

3.3.3 Would the project expose sensitive receptors to substantial pollutant concentrations?

Localized Significance Thresholds

Construction and operational activities associated with the Project would result in sources of on-site fugitive dust and equipment emissions. The maximum allowable daily emissions that would satisfy the SCAQMD localized significance criteria for SRA 9 are presented in Table 6 and compared to the maximum daily on-site construction and operational emissions.

Table 6. Localized Significance Thresholds Analysis for the Project

Pollutant	Project Emissions (Pounds per Day)	LST Criteria (Pounds per Day)	Exceeds LST?
Construction			
NO_2	14.82	89	No
CO	38.40	623	No
PM_{10}	1.24	34	No
$PM_{2.5}$	0.31	9	No
Operation			
NO_2	3.83	89	No
CO	7.91	623	No

[9] South Coast AQMD Cumulative Impacts Working Group White Paper on Potential Control Strategies to Address Cumulative Impacts From Air Pollution, August 2003, Appendix D, Cumulative Impact Analysis Requirements Pursuant to CEQA, at D-3. http://www.aqmd.gov/docs/default-source/Agendas/Environmental-Justice/cumulative-impacts-working-group/cumulativeimpacts-white-paper-appendix.pdf.

Table 6. Localized Significance Thresholds Analysis for the Project

Pollutant	Project Emissions (Pounds per Day)	LST Criteria (Pounds per Day)	Exceeds LST?
PM_{10}	0.21	9	No
$PM_{2.5}$	0.16	3	No

Source: SCAQMD 2009.
Notes: LST = localized significance threshold; NO_2 = nitrogen dioxide; CO = carbon monoxide; PM_{10} = coarse particulate matter; $PM_{2.5}$ = fine particulate matter.
See Appendix A for detailed results.
LSTs are shown for 1-acre project sites corresponding to a distance to a sensitive receptor of 25 meters (82 feet) (for NO_2 and CO) and 100 meters (for PM_{10} and $PM_{2.5}$) for SRA 9 (East San Gabriel Valley).
These estimates reflect control of fugitive dust required by SCAQMD Rule 403.
The emissions represent worst-case operating scenario during construction.

As shown in Table 6, the Project LST including SCE improvements would not exceed the established significance thresholds, and thus, would result in a less than significant localized impact to sensitive receptors during construction and operation.

CO Hotspots

Traffic-congested roadways and intersections have the potential to generate localized high levels of CO. Localized areas where ambient concentrations exceed federal and/or state standards for CO are termed CO "hotspots." CO transport is extremely limited and disperses rapidly with distance from the source. Under certain extreme meteorological conditions, however, CO concentrations near a congested roadway or intersection may reach unhealthy levels affecting sensitive receptors. Typically, high CO concentrations are associated with severely congested intersections operating at an unacceptable level of service (LOS) (LOS E or worse is unacceptable). Projects contributing to adverse traffic impacts may result in the formation of a CO hotspot. Additional analysis of CO hotspot impacts would be conducted if a project would result in a significant impact or contribute to an adverse traffic impact at a signalized intersection that would potentially subject sensitive receptors to CO hotspots.

Title 40 of the Code of Federal Regulations, Section 93.123(c)(5), Procedures for Determining Localized CO, PM_{10}, and $PM_{2.5}$ Concentrations (Hot-Spot Analysis), states that "CO, PM_{10}, and $PM_{2.5}$ hot-spot analyses are not required to consider construction-related activities, which cause temporary increases in emissions. Each site which is affected by construction-related activities shall be considered separately, using established 'Guideline' methods. Temporary increases are defined as those which occur only during the construction phase and last five years or less at any individual site" (40 CFR 93.123). While Project construction would involve on-road vehicle trips from trucks and workers during construction, construction activities would last approximately 14 months and would not require a Project-level construction hotspot analysis. With respect to Project operation, the Project will be unmanned and would require only infrequent maintenance vehicle trips.

In addition, at the time that the SCAQMD Handbook (1993) was published, the SCAB was designated nonattainment under the CAAQS and NAAQS for CO. In 2007, the SCAQMD was designated in attainment for CO under both the CAAQS and NAAQS as a result of the steady decline in CO concentrations in the SCAB due to turnover of older vehicles, introduction of cleaner fuels, and implementation of control technology on industrial facilities. The SCAQMD conducted CO modeling for the 2003 AQMP[10] (SCAQMD 2003) for the four worst-case intersections in the SCAB: (1) Wilshire Boulevard and Veteran Avenue, (2) Sunset Boulevard and Highland

[10] SCAQMD's CO hotspot modeling guidance has not changed since 2003.

Avenue, (3) La Cienega Boulevard and Century Boulevard, and (4) Long Beach Boulevard and Imperial Highway. At the time the 2003 AQMP was prepared, the intersection of Wilshire Boulevard and Veteran Avenue was the most congested intersection in Los Angeles County, with an average daily traffic volume of about 100,000 vehicles per day. The 2003 AQMP also projected 8-hour CO concentrations at these four intersections for 1997 and from 2002 through 2005. From years 2002 through 2005, the maximum 8-hour CO concentration was 3.8 ppm at the Sunset Boulevard and Highland Avenue intersection in 2002; the maximum 8-hour CO concentration was 3.4 ppm at the Wilshire Boulevard and Veteran Avenue in 2002.

Accordingly, CO concentrations at congested intersections would not exceed the 1-hour or 8-hour CO CAAQS unless projected daily traffic would be at least over 100,000 vehicles per day. The Project was assumed to require up to 4 employees twice per month visiting the site for maintenance. Because the Project is not anticipated to increase daily traffic volumes at any study intersection to more than 100,000 vehicles per day, a CO hotspot is not anticipated to occur.

Based on these considerations, the Project including SCE improvements would not generate traffic that would contribute to potential adverse traffic impacts that may result in the formation of CO hotspots. This conclusion is supported by the analysis in the Transportation Assessment, which demonstrates that traffic impacts would be less than significant. In addition, due to continued improvement in vehicular emissions at a rate faster than the rate of vehicle growth and/or congestion, the potential for CO hotspots in the SCAB is steadily decreasing. Based on these considerations, the Project including SCE improvements would result in a less-than-significant impact to air quality with regard to potential CO hotspots.

Toxic Air Contaminants

Sensitive receptors are those individuals more susceptible to the effects of air pollution than the population at large. People most likely to be affected by air pollution include children, the elderly, and people with cardiovascular and chronic respiratory diseases. According to SCAQMD, sensitive receptors include residences, schools, playgrounds, childcare centers, long-term healthcare facilities, rehabilitation centers, convalescent centers, and retirement homes (SCAQMD 1993). The nearest sensitive-receptor land uses are residences approximately 250 feet west of the Project site.[11]

A substance is considered toxic if it has the potential to cause adverse health effects in humans, including increasing the risk of cancer upon exposure, or acute (immediate) and/or chronic (cumulative) non-cancer health effects. A toxic substance released into the air is considered a toxic air contaminant (TAC). Adverse health effects associated with exposure to TACs may include carcinogenic (i.e., cancer-causing) and noncarcinogenic effects. Noncarcinogenic effects typically affect one or more target organ systems and may be experienced on either short-term (acute) or long-term (chronic) exposure to a given TAC.

TACs are identified by federal and state agencies based on a review of available scientific evidence. In the state of California, TACs are identified through a two-step process that was established in 1983 under the Toxic Air Contaminant Identification and Control Act. This two-step process of risk identification and risk management and reduction was designed to protect residents from the health effects of toxic substances in the air. In addition, the

[11] The SCAQMD definition of sensitive receptors for the purposes of the toxic air contaminant exposure differs from that of the SCAQMD LST receptor definition. As such, the receptors for each analysis are different.

California Air Toxics "Hot Spots" Information and Assessment Act, Assembly Bill (AB) 2588, was enacted by the legislature in 1987 to address public concern over the release of TACs into the atmosphere.

Examples include certain aromatic and chlorinated hydrocarbons, certain metals, and asbestos. TACs are generated by a number of sources, including stationary sources, such as dry cleaners, gas stations, combustion sources, and laboratories; mobile sources, such as automobiles; and area sources, such as landfills. Adverse health effects associated with exposure to TACs may include carcinogenic (i.e., cancer-causing) and noncarcinogenic effects. Noncarcinogenic effects typically affect one or more target organ systems and may be experienced on either short-term (acute) or long-term (chronic) exposure to a given TAC.

Project construction would result in emissions of diesel particulate from heavy construction equipment and trucks accessing the site. Project operation would result in emissions of diesel particulate matter from maintenance and testing of the emergency generator. Diesel particulate is characterized as a TAC by the State of California.

In the unlikely event of a thermal runaway event, potential short-term emissions could include hydrocarbons, carbon monoxide, carbon dioxide, hydrogen, heptane, benzene, toluene, diethyl carbonate, dimethyl carbonate, and ethyl methyl carbonate. In third-party UL 9540A destructive testing, an intentional thermal runaway event found that visible flames outside of a battery cabinet would be unlikely, and any flaming would be unlikely to be sustained. The Hazard Mitigation Analysis (HMA) for the project determined that toxic and highly toxic gases released during potential fires will not reach concentrations in excess of the immediately dangerous to life or health (IDLH) levels and flammable gases released from ESS during fire, overcharging, and other abnormal conditions will be controlled through the use of ventilation of the gases, preventing accumulation, or by deflagration venting (FRA 2025). Any event would be short-term in nature and emissions would cease once the fire is extinguished. Furthermore, the BESS is designed with a thermal management system, electrical fault protection devices, explosion control systems, and fire detection and suppression systems to prevent a thermal runaway event. Therefore, in the event of a battery fire impacts to sensitive receptors would be considered less than significant.

The Office of Environmental Health Hazard Assessment (OEHHA) has identified carcinogenic and chronic noncarcinogenic effects from long-term exposure, but has not identified health effects due to short-term exposure to diesel exhaust. According to the OEHHA, health risk assessments, which determine the exposure of sensitive receptors to toxic emissions, should be based on a 30-year exposure period for the maximally exposed individual resident; however, such assessments should be limited to the period/duration of activities associated with the Project (OEHHA 2015). Thus, the duration of the proposed construction activities would only constitute a small percentage of the total 30-year exposure period. In an abundance of caution, a health risk assessment (HRA) was prepared to evaluate potential impacts to proximate sensitive and worker receptors from construction of the Project. Operation of the emergency generator and offroad equipment was also evaluated for 30 years of operation. The complete methodology is found within the HRA modeling analysis for the Project (Dudek 2025). The results of the HRA are shown in Tables 7 and 8.

Table 7. Summary of Cancer Health Risk Results

Receptor Type	UTME (m)	UTMN (m)	Cancer Risk (in a million)	Significance Threshold (in a million)
MEIR	418671.75	3772791.75	7.5	≥10
MEIW	418892	3772764.65	1.7	≥10
Sensitive Receptor*	420522.56	3773306.25	0.6	≥10

Source: Dudek 2025.
Notes: PMI = point of maximum impact; m = meters; MEIR = maximally exposed individual resident; MEIW = maximally exposed individual worker; UTME = Universal Transverse Mercator East; UTMN = Universal Transverse Mercator North.
* The sensitive receptor with the highest health risk is Charter Oak High School due to the dispersion characteristics, terrain, and meteorology

Table 8. Summary of Chronic Non-Cancer Health Risk Results

Receptor Type	UTME (m)	UTMN (m)	Chronic HI	Health Endpoint(s)	Significance Threshold (HI)
MEIR	418671.75	3772791.75	0.01	respiratory	>1
MEIW	418892	3772764.65	0.1	respiratory	>1
Sensitive Receptor*	420522.56	3773306.25	0.001	respiratory	>1

Source: Dudek 2025.
Notes: PMI = point of maximum impact; HI = hazard index; m = meters; MEIR = maximally exposed individual resident; MEIW = maximally exposed individual worker; UTME = Universal Transverse Mercator East; UTMN = Universal Transverse Mercator North.
* The sensitive receptor with the highest health risk is Charter Oak High School due to the dispersion characteristics, terrain, and meteorology

As shown in Tables 7 and 8, the Project including SCE improvements would not result in cancer and chronic impacts that would exceed the SCAQMD significance thresholds during construction and operation. Impacts would be less than significant.

Health Impacts of Criteria Air Pollutants

Construction of the Project including SCE improvements would generate criteria air pollutant emissions; however, the Project would not exceed the SCAQMD mass-emission thresholds.

The SCAB is designated as nonattainment for O_3 for the NAAQS and CAAQS. Thus, existing O_3 levels in the SCAB are at unhealthy levels during certain periods. The health effects associated with O_3 generally relate to reduced lung function. Because the Project would not involve construction activities that would result in O_3 precursor emissions (VOC or NO_x) that would exceed the SCAQMD thresholds, the Project is not anticipated to substantially contribute to regional O_3 concentrations and associated health impacts. Similar to construction, no SCAQMD threshold would be exceeded during operation.

In addition to O_3, NO_x emissions contribute to potential exceedances of the NAAQS and CAAQS for NO_2 (since NO_2 is a constituent of NO_x). Exposure to NO_2 can cause lung irritation, bronchitis, and pneumonia, and lower resistance to respiratory infections. As depicted in Table 6, Project construction including SCE improvements would not exceed

the SCAQMD localized thresholds for NO_2. Thus, construction of the Project is not expected to exceed the NO_2 standards or contribute to associated health effects. During Project operation, there would be minimal emissions of NO_2 when employees visit the site for periodic maintenance. As shown in Table 6, Project operational NO_x emissions would be well below SCAQMD thresholds. Therefore, operation of the Project including SCE improvements is not expected to exceed the NO_2 standards or contribute to associated health effects.

CO tends to be a localized impact associated with congested intersections. CO competes with oxygen, often replacing it in the blood, reducing the blood's ability to transport oxygen to vital organs. The results of excess CO exposure can include dizziness, fatigue, and impairment of central nervous system functions. CO hotspots were discussed previously as a less than significant impact. Thus, the Project's CO emissions including SCE improvements would not contribute to the health effects associated with this pollutant.

The SCAB is designated as nonattainment for PM_{10} under the CAAQS and nonattainment for $PM_{2.5}$ under the NAAQS and CAAQS. Particulate matter contains microscopic solids or liquid droplets that are so small that they can get deep into the lungs and cause serious health problems. Particulate matter exposure has been linked to a variety of problems, including premature death in people with heart or lung disease, nonfatal heart attacks, irregular heartbeat, aggravated asthma, decreased lung function, and increased respiratory symptoms such as irritation of the airways, coughing, or difficulty breathing (USEPA 2016). As with O_3 and NO_x, the Project would not generate emissions of PM_{10} or $PM_{2.5}$ that would exceed SCAQMD's LSTs. Accordingly, the Project's PM_{10} and $PM_{2.5}$ emissions including SCE improvements are not expected to cause any increase in related regional health effects for these pollutants.

In summary, as shown in Table 6, the Project including SCE improvements would not result in any potentially significant contribution to local or regional concentrations of nonattainment pollutants and would not result in a significant contribution to the adverse health impacts associated with those pollutants. Impacts would be less than significant.

3.3.4 Would the project result in other emissions (such as those leading to odors) adversely affecting a substantial number of people?

The occurrence and severity of potential odor impacts depends on numerous factors. The nature, frequency, and intensity of the source; the wind speeds and direction; and the sensitivity of receiving location each contribute to the intensity of the impact. Although offensive odors seldom cause physical harm, they can be annoying and cause distress among the public and generate citizen complaints.

Odors would be potentially generated from vehicles and equipment exhaust emissions during construction of the Project including SCE improvements. Potential odors produced during construction would be attributable to concentrations of unburned hydrocarbons from tailpipes of construction equipment and asphalt pavement application. Such odors would disperse rapidly from the Project site and generally occur at magnitudes that would not affect substantial numbers of people. Therefore, impacts associated with odors during construction would be less than significant.

Land uses and industrial operations associated with odor complaints include agricultural uses, wastewater treatment plants, food-processing plants, chemical plants, composting operations, refineries, landfills, dairies, and fiberglass molding facilities (SCAQMD 1993). The Project including SCE improvements would not create any new sources of odor during operation. Therefore, Project operations would result in an odor impact that is less than significant.

4 Conclusions

Criteria air pollutant emissions generated during construction and operation of the Project including SCE improvements would not exceed SCAQMD's significance thresholds or result in a cumulatively considerable net increase in emissions. Similarly, the emissions would also not exceed the LST significance thresholds for sensitive receptors during construction or operations, or create a CO hotspot. Therefore, the Project including SCE improvements would result in a less than significant impact.

Sincerely,



Adam Poll, QEP, LEED AP BD+C
Senior Air Quality Specialist

5 References Cited

14 CCR (California Code of Regulations) 15000–15387 and Appendices A–L. Guidelines for Implementation of the California Environmental Quality Act, as amended.

CAPCOA (California Air Pollution Control Officers Association). 2025. *California Emissions Estimator Model (CalEEMod) Version 2022.1.1.30.* http://www.caleemod.com/

Dudek. 2025. Refined Health Risk Assessment for the Covina Reliability Project. April 29.

EPA (U.S. Environmental Protection Agency). 2016. "Health and Environmental Effects of Particulate Matter (PM)." https://www.epa.gov/pm-pollution/health-and-environmental-effects-particulate-matter-pm.

FRA (Fire & Risk Alliance). 2025. Hazard Mitigation Analysis: Covina Battery Energy Storage System. December 17, 2025.

OEHHA (Office of Environmental Health Hazard Assessment). 2015. Air Toxics Hot Spots *Program. Risk Assessment Guidelines. Guidance Manual for Preparation of Health Risk Assessment*s. February 2015. Accessed January 2019. http://oehha.ca.gov/air/hot_spots/2015/2015GuidanceManual.pdf.

SCAG (Southern California Association of Governments). 2020. Connect SoCal 2020-2045 Regional Transportation Plan/Sustainable Communities Strategy. May 7. Accessed May 2020. https://www.connectsocal.org/Documents/Adopted/fConnectSoCal-Plan.pdf.

SCAQMD (South Coast Air Quality Management District). 1993. *CEQA Air Quality Handbook*. Accessed January 2019. http://www.aqmd.gov/home/rules-compliance/ceqa/air-quality-analysis-handbook/ceqa-air-quality-handbook-(1993).

SCAQMD. 2003. Final 2003 AQMP Appendix V Modeling and Attainment Demonstrations. August 2003. https://www.aqmd.gov/docs/default-source/clean-air-plans/air-quality-management-plans/2003-air-quality-management-plan/2003-aqmp-appendix-v.pdf?sfvrsn=2.

SCAQMD. 2009. *Final Localized Significance Threshold Methodology*. July. Accessed January 2019. http://www.aqmd.gov/docs/default-source/ceqa/handbook/localized-significance-thresholds/final-lst-methodology-document.pdf?sfvrsn=2.

SCAQMD. 2022. 2022 Air Quality Management Plan. December 2. https://www.aqmd.gov/docs/default-source/clean-air-plans/air-quality-management-plans/2022-air-quality-management-plan/final-2022-aqmp/final-2022-aqmp.pdf?sfvrsn=16.

SCAQMD. 2023. "SCAQMD Air Quality Significance Thresholds." Originally published in *CEQA Air Quality Handbook*, Table A9-11-A. Revised March 2023. http://www.aqmd.gov/docs/default-source/ceqa/handbook/scaqmd-air-quality-significance-thresholds.pdf?sfvrsn=2.

Attachment A

CalEEMod Emissions Output

Table of Contents

Covina Reliability Project - Existing Operations Detailed Report AQ 2
Covina Reliability Project Detailed Report AQ 29
Covina Reliability Project LST Detailed Report 74

Covina Reliability Project - Existing Operations Detailed Report

Table of Contents

1. Basic Project Information

1.1. Basic Project Information

1.2. Land Use Types

1.3. User-Selected Emission Reduction Measures by Emissions Sector

2. Emissions Summary

2.4. Operations Emissions Compared Against Thresholds

2.5. Operations Emissions by Sector, Unmitigated

4. Operations Emissions Details

4.1. Mobile Emissions by Land Use

4.1.1. Unmitigated

4.2. Energy

4.2.1. Electricity Emissions By Land Use - Unmitigated

4.2.3. Natural Gas Emissions By Land Use - Unmitigated

4.3. Area Emissions by Source

4.3.1. Unmitigated

4.4. Water Emissions by Land Use

4.4.1. Unmitigated

4.5. Waste Emissions by Land Use

4.5.1. Unmitigated

4.6. Refrigerant Emissions by Land Use

4.6.1. Unmitigated

4.7. Offroad Emissions By Equipment Type

4.7.1. Unmitigated

4.8. Stationary Emissions By Equipment Type

4.8.1. Unmitigated

4.9. User Defined Emissions By Equipment Type

4.9.1. Unmitigated

4.10. Soil Carbon Accumulation By Vegetation Type

4.10.1. Soil Carbon Accumulation By Vegetation Type - Unmitigated

4.10.2. Above and Belowground Carbon Accumulation by Land Use Type - Unmitigated

4.10.3. Avoided and Sequestered Emissions by Species - Unmitigated

5. Activity Data

5.9. Operational Mobile Sources

5.9.1. Unmitigated

5.10. Operational Area Sources

5.10.1. Hearths

5.10.1.1. Unmitigated

5.10.2. Architectural Coatings

5.10.3. Landscape Equipment

5.11. Operational Energy Consumption

5.11.1. Unmitigated

5.12. Operational Water and Wastewater Consumption

5.12.1. Unmitigated

5.13. Operational Waste Generation

5.13.1. Unmitigated

5.14. Operational Refrigeration and Air Conditioning Equipment

5.14.1. Unmitigated

5.15. Operational Off-Road Equipment

5.15.1. Unmitigated

5.16. Stationary Sources

5.16.1. Emergency Generators and Fire Pumps

5.16.2. Process Boilers

5.17. User Defined

5.18. Vegetation

5.18.1. Land Use Change

5.18.1.1. Unmitigated

5.18.1. Biomass Cover Type

5.18.1.1. Unmitigated

5.18.2. Sequestration

5.18.2.1. Unmitigated

6. Climate Risk Detailed Report

6.1. Climate Risk Summary

6.2. Initial Climate Risk Scores

6.3. Adjusted Climate Risk Scores

6.4. Climate Risk Reduction Measures

7. Health and Equity Details

7.1. CalEnviroScreen 4.0 Scores

7.2. Healthy Places Index Scores

7.3. Overall Health & Equity Scores

7.4. Health & Equity Measures

7.5. Evaluation Scorecard

7.6. Health & Equity Custom Measures

8. User Changes to Default Data

1. Basic Project Information

1.1. Basic Project Information

Data Field	Value
Project Name	Covina Reliability Project - Existing Operations
Operational Year	2025
Lead Agency	—
Land Use Scale	Project/site
Analysis Level for Defaults	County
Windspeed (m/s)	1.80
Precipitation (days)	22.4
Location	34.09257760757768, -117.88040796594223
County	Los Angeles-South Coast
City	Covina
Air District	South Coast AQMD
Air Basin	South Coast
TAZ	5040
EDFZ	7
Electric Utility	Southern California Edison
Gas Utility	Southern California Gas
App Version	2022.1.1.30

1.2. Land Use Types

Land Use Subtype	Size	Unit	Lot Acreage	Building Area (sq ft)	Landscape Area (sq ft)	Special Landscape Area (sq ft)	Population	Description
General Light Industry	30.0	1000sqft	0.69	30,000	3,500	—	—	—
Parking Lot	1.85	Acre	1.85	0.00	0.00	—	—	—

1.3. User-Selected Emission Reduction Measures by Emissions Sector

No measures selected

2. Emissions Summary

2.4. Operations Emissions Compared Against Thresholds

Criteria Pollutants (lb/day for daily, ton/yr for annual) and GHGs (lb/day for daily, MT/yr for annual)

Un/Mit.	TOG	ROG	NOx	CO	SO2	PM10E	PM10D	PM10T	PM2.5E	PM2.5D	PM2.5T
Daily, Summer (Max)	—	—	—	—	—	—	—	—	—	—	—
Unmit.	1.63	1.52	0.87	7.55	0.02	0.04	1.31	1.34	0.04	0.33	0.37
Daily, Winter (Max)	—	—	—	—	—	—	—	—	—	—	—
Unmit.	1.39	1.30	0.91	5.67	0.02	0.04	1.31	1.34	0.03	0.33	0.37
Average Daily (Max)	—	—	—	—	—	—	—	—	—	—	—
Unmit.	1.49	1.40	0.87	6.22	0.01	0.04	1.17	1.21	0.04	0.30	0.33
Annual (Max)	—	—	—	—	—	—	—	—	—	—	—
Unmit.	0.27	0.25	0.16	1.13	< 0.005	0.01	0.21	0.22	0.01	0.05	0.06

2.5. Operations Emissions by Sector, Unmitigated

Criteria Pollutants (lb/day for daily, ton/yr for annual) and GHGs (lb/day for daily, MT/yr for annual)

Sector	TOG	ROG	NOx	CO	SO2	PM10E	PM10D	PM10T	PM2.5E	PM2.5D	PM2.5T
Daily, Summer (Max)	—	—	—	—	—	—	—	—	—	—	—
Mobile	0.63	0.56	0.51	5.95	0.01	0.01	1.31	1.32	0.01	0.33	0.34
Area	0.96	0.94	0.01	1.30	< 0.005	< 0.005	—	< 0.005	< 0.005	—	< 0.005
Energy	0.04	0.02	0.34	0.29	< 0.005	0.03	—	0.03	0.03	—	0.03
Water	—	—	—	—	—	—	—	—	—	—	—

Waste	—	—	—	—	—	—	—	—	—	—	—
Refrig.	—	—	—	—	—	—	—	—	—	—	—
Total	1.63	1.52	0.87	7.55	0.02	0.04	1.31	1.34	0.04	0.33	0.37
Daily, Winter (Max)	—	—	—	—	—	—	—	—	—	—	—
Mobile	0.62	0.55	0.56	5.38	0.01	0.01	1.31	1.32	0.01	0.33	0.34
Area	0.73	0.73	—	—	—	—	—	—	—	—	—
Energy	0.04	0.02	0.34	0.29	< 0.005	0.03	—	0.03	0.03	—	0.03
Water	—	—	—	—	—	—	—	—	—	—	—
Waste	—	—	—	—	—	—	—	—	—	—	—
Refrig.	—	—	—	—	—	—	—	—	—	—	—
Total	1.39	1.30	0.91	5.67	0.02	0.04	1.31	1.34	0.03	0.33	0.37
Average Daily	—	—	—	—	—	—	—	—	—	—	—
Mobile	0.56	0.50	0.52	5.03	0.01	0.01	1.17	1.18	0.01	0.30	0.30
Area	0.89	0.88	0.01	0.89	< 0.005	< 0.005	—	< 0.005	< 0.005	—	< 0.005
Energy	0.04	0.02	0.34	0.29	< 0.005	0.03	—	0.03	0.03	—	0.03
Water	—	—	—	—	—	—	—	—	—	—	—
Waste	—	—	—	—	—	—	—	—	—	—	—
Refrig.	—	—	—	—	—	—	—	—	—	—	—
Total	1.49	1.40	0.87	6.22	0.01	0.04	1.17	1.21	0.04	0.30	0.33
Annual	—	—	—	—	—	—	—	—	—	—	—
Mobile	0.10	0.09	0.09	0.92	< 0.005	< 0.005	0.21	0.22	< 0.005	0.05	0.06
Area	0.16	0.16	< 0.005	0.16	< 0.005	< 0.005	—	< 0.005	< 0.005	—	< 0.005
Energy	0.01	< 0.005	0.06	0.05	< 0.005	< 0.005	—	< 0.005	< 0.005	—	< 0.005
Water	—	—	—	—	—	—	—	—	—	—	—
Waste	—	—	—	—	—	—	—	—	—	—	—
Refrig.	—	—	—	—	—	—	—	—	—	—	—
Total	0.27	0.25	0.16	1.13	< 0.005	0.01	0.21	0.22	0.01	0.05	0.06

4. Operations Emissions Details

4.1. Mobile Emissions by Land Use

4.1.1. Unmitigated

Criteria Pollutants (lb/day for daily, ton/yr for annual) and GHGs (lb/day for daily, MT/yr for annual)

Land Use	TOG	ROG	NOx	CO	SO2	PM10E	PM10D	PM10T	PM2.5E	PM2.5D	PM2.5T
Daily, Summer (Max)	—	—	—	—	—	—	—	—	—	—	—
General Light Industry	0.63	0.56	0.51	5.95	0.01	0.01	1.31	1.32	0.01	0.33	0.34
Parking Lot	0.00	0.00	0.00	0.00	0.00	0.00	0.00	0.00	0.00	0.00	0.00
Total	0.63	0.56	0.51	5.95	0.01	0.01	1.31	1.32	0.01	0.33	0.34
Daily, Winter (Max)	—	—	—	—	—	—	—	—	—	—	—
General Light Industry	0.62	0.55	0.56	5.38	0.01	0.01	1.31	1.32	0.01	0.33	0.34
Parking Lot	0.00	0.00	0.00	0.00	0.00	0.00	0.00	0.00	0.00	0.00	0.00
Total	0.62	0.55	0.56	5.38	0.01	0.01	1.31	1.32	0.01	0.33	0.34
Annual	—	—	—	—	—	—	—	—	—	—	—
General Light Industry	0.10	0.09	0.09	0.92	< 0.005	< 0.005	0.21	0.22	< 0.005	0.05	0.06
Parking Lot	0.00	0.00	0.00	0.00	0.00	0.00	0.00	0.00	0.00	0.00	0.00
Total	0.10	0.09	0.09	0.92	< 0.005	< 0.005	0.21	0.22	< 0.005	0.05	0.06

4.2. Energy

4.2.1. Electricity Emissions By Land Use - Unmitigated

Criteria Pollutants (lb/day for daily, ton/yr for annual) and GHGs (lb/day for daily, MT/yr for annual)

Land Use	TOG	ROG	NOx	CO	SO2	PM10E	PM10D	PM10T	PM2.5E	PM2.5D	PM2.5T

Daily, Summer (Max)	—	—	—	—	—	—	—	—	—	—	—
General Light Industry	—	—	—	—	—	—	—	—	—	—	—
Parking Lot	—	—	—	—	—	—	—	—	—	—	—
Total	—	—	—	—	—	—	—	—	—	—	—
Daily, Winter (Max)	—	—	—	—	—	—	—	—	—	—	—
General Light Industry	—	—	—	—	—	—	—	—	—	—	—
Parking Lot	—	—	—	—	—	—	—	—	—	—	—
Total	—	—	—	—	—	—	—	—	—	—	—
Annual	—	—	—	—	—	—	—	—	—	—	—
General Light Industry	—	—	—	—	—	—	—	—	—	—	—
Parking Lot	—	—	—	—	—	—	—	—	—	—	—
Total	—	—	—	—	—	—	—	—	—	—	—

4.2.3. Natural Gas Emissions By Land Use - Unmitigated

Criteria Pollutants (lb/day for daily, ton/yr for annual) and GHGs (lb/day for daily, MT/yr for annual)

Land Use	TOG	ROG	NOx	CO	SO2	PM10E	PM10D	PM10T	PM2.5E	PM2.5D	PM2.5T
Daily, Summer (Max)	—	—	—	—	—	—	—	—	—	—	—
General Light Industry	0.04	0.02	0.34	0.29	< 0.005	0.03	—	0.03	0.03	—	0.03
Parking Lot	0.00	0.00	0.00	0.00	0.00	0.00	—	0.00	0.00	—	0.00
Total	0.04	0.02	0.34	0.29	< 0.005	0.03	—	0.03	0.03	—	0.03
Daily, Winter (Max)	—	—	—	—	—	—	—	—	—	—	—
General Light Industry	0.04	0.02	0.34	0.29	< 0.005	0.03	—	0.03	0.03	—	0.03

Parking Lot	0.00	0.00	0.00	0.00	0.00	0.00	—	0.00	0.00	—	0.00
Total	0.04	0.02	0.34	0.29	< 0.005	0.03	—	0.03	0.03	—	0.03
Annual	—	—	—	—	—	—	—	—	—	—	—
General Light Industry	0.01	< 0.005	0.06	0.05	< 0.005	< 0.005	—	< 0.005	< 0.005	—	< 0.005
Parking Lot	0.00	0.00	0.00	0.00	0.00	0.00	—	0.00	0.00	—	0.00
Total	0.01	< 0.005	0.06	0.05	< 0.005	< 0.005	—	< 0.005	< 0.005	—	< 0.005

4.3. Area Emissions by Source

4.3.1. Unmitigated

Criteria Pollutants (lb/day for daily, ton/yr for annual) and GHGs (lb/day for daily, MT/yr for annual)

Source	TOG	ROG	NOx	CO	SO2	PM10E	PM10D	PM10T	PM2.5E	PM2.5D	PM2.5T
Daily, Summer (Max)	—	—	—	—	—	—	—	—	—	—	—
Consumer Products	0.65	0.65	—	—	—	—	—	—	—	—	—
Architectural Coatings	0.08	0.08	—	—	—	—	—	—	—	—	—
Landscape Equipment	0.23	0.21	0.01	1.30	< 0.005	< 0.005	—	< 0.005	< 0.005	—	< 0.005
Total	0.96	0.94	0.01	1.30	< 0.005	< 0.005	—	< 0.005	< 0.005	—	< 0.005
Daily, Winter (Max)	—	—	—	—	—	—	—	—	—	—	—
Consumer Products	0.65	0.65	—	—	—	—	—	—	—	—	—
Architectural Coatings	0.08	0.08	—	—	—	—	—	—	—	—	—
Total	0.73	0.73	—	—	—	—	—	—	—	—	—
Annual	—	—	—	—	—	—	—	—	—	—	—
Consumer Products	0.12	0.12	—	—	—	—	—	—	—	—	—

Architectural Coatings	0.02	0.02	—	—	—	—	—	—	—	—	—
Landscape Equipment	0.03	0.03	< 0.005	0.16	< 0.005	< 0.005	—	< 0.005	< 0.005	—	< 0.005
Total	0.16	0.16	< 0.005	0.16	< 0.005	< 0.005	—	< 0.005	< 0.005	—	< 0.005

4.4. Water Emissions by Land Use

4.4.1. Unmitigated

Criteria Pollutants (lb/day for daily, ton/yr for annual) and GHGs (lb/day for daily, MT/yr for annual)

Land Use	TOG	ROG	NOx	CO	SO2	PM10E	PM10D	PM10T	PM2.5E	PM2.5D	PM2.5T
Daily, Summer (Max)	—	—	—	—	—	—	—	—	—	—	—
General Light Industry	—	—	—	—	—	—	—	—	—	—	—
Parking Lot	—	—	—	—	—	—	—	—	—	—	—
Total	—	—	—	—	—	—	—	—	—	—	—
Daily, Winter (Max)	—	—	—	—	—	—	—	—	—	—	—
General Light Industry	—	—	—	—	—	—	—	—	—	—	—
Parking Lot	—	—	—	—	—	—	—	—	—	—	—
Total	—	—	—	—	—	—	—	—	—	—	—
Annual	—	—	—	—	—	—	—	—	—	—	—
General Light Industry	—	—	—	—	—	—	—	—	—	—	—
Parking Lot	—	—	—	—	—	—	—	—	—	—	—
Total	—	—	—	—	—	—	—	—	—	—	—

4.5. Waste Emissions by Land Use

4.5.1. Unmitigated

Criteria Pollutants (lb/day for daily, ton/yr for annual) and GHGs (lb/day for daily, MT/yr for annual)

Land Use	TOG	ROG	NOx	CO	SO2	PM10E	PM10D	PM10T	PM2.5E	PM2.5D	PM2.5T
Daily, Summer (Max)	—	—	—	—	—	—	—	—	—	—	—
General Light Industry	—	—	—	—	—	—	—	—	—	—	—
Parking Lot	—	—	—	—	—	—	—	—	—	—	—
Total	—	—	—	—	—	—	—	—	—	—	—
Daily, Winter (Max)	—	—	—	—	—	—	—	—	—	—	—
General Light Industry	—	—	—	—	—	—	—	—	—	—	—
Parking Lot	—	—	—	—	—	—	—	—	—	—	—
Total	—	—	—	—	—	—	—	—	—	—	—
Annual	—	—	—	—	—	—	—	—	—	—	—
General Light Industry	—	—	—	—	—	—	—	—	—	—	—
Parking Lot	—	—	—	—	—	—	—	—	—	—	—
Total	—	—	—	—	—	—	—	—	—	—	—

4.6. Refrigerant Emissions by Land Use

4.6.1. Unmitigated

Criteria Pollutants (lb/day for daily, ton/yr for annual) and GHGs (lb/day for daily, MT/yr for annual)

Land Use	TOG	ROG	NOx	CO	SO2	PM10E	PM10D	PM10T	PM2.5E	PM2.5D	PM2.5T
Daily, Summer (Max)	—	—	—	—	—	—	—	—	—	—	—
General Light Industry	—	—	—	—	—	—	—	—	—	—	—

Total	—	—	—	—	—	—	—	—	—	—	—
Daily, Winter (Max)	—	—	—	—	—	—	—	—	—	—	—
General Light Industry	—	—	—	—	—	—	—	—	—	—	—
Total	—	—	—	—	—	—	—	—	—	—	—
Annual	—	—	—	—	—	—	—	—	—	—	—
General Light Industry	—	—	—	—	—	—	—	—	—	—	—
Total	—	—	—	—	—	—	—	—	—	—	—

4.7. Offroad Emissions By Equipment Type

4.7.1. Unmitigated

Criteria Pollutants (lb/day for daily, ton/yr for annual) and GHGs (lb/day for daily, MT/yr for annual)

Equipment Type	TOG	ROG	NOx	CO	SO2	PM10E	PM10D	PM10T	PM2.5E	PM2.5D	PM2.5T
Daily, Summer (Max)	—	—	—	—	—	—	—	—	—	—	—
Total	—	—	—	—	—	—	—	—	—	—	—
Daily, Winter (Max)	—	—	—	—	—	—	—	—	—	—	—
Total	—	—	—	—	—	—	—	—	—	—	—
Annual	—	—	—	—	—	—	—	—	—	—	—
Total	—	—	—	—	—	—	—	—	—	—	—

4.8. Stationary Emissions By Equipment Type

4.8.1. Unmitigated

Criteria Pollutants (lb/day for daily, ton/yr for annual) and GHGs (lb/day for daily, MT/yr for annual)

Equipment Type	TOG	ROG	NOx	CO	SO2	PM10E	PM10D	PM10T	PM2.5E	PM2.5D	PM2.5T
Daily, Summer (Max)	—	—	—	—	—	—	—	—	—	—	—
Total	—	—	—	—	—	—	—	—	—	—	—
Daily, Winter (Max)	—	—	—	—	—	—	—	—	—	—	—
Total	—	—	—	—	—	—	—	—	—	—	—
Annual	—	—	—	—	—	—	—	—	—	—	—
Total	—	—	—	—	—	—	—	—	—	—	—

4.9. User Defined Emissions By Equipment Type

4.9.1. Unmitigated

Criteria Pollutants (lb/day for daily, ton/yr for annual) and GHGs (lb/day for daily, MT/yr for annual)

Equipment Type	TOG	ROG	NOx	CO	SO2	PM10E	PM10D	PM10T	PM2.5E	PM2.5D	PM2.5T
Daily, Summer (Max)	—	—	—	—	—	—	—	—	—	—	—
Total	—	—	—	—	—	—	—	—	—	—	—
Daily, Winter (Max)	—	—	—	—	—	—	—	—	—	—	—
Total	—	—	—	—	—	—	—	—	—	—	—
Annual	—	—	—	—	—	—	—	—	—	—	—
Total	—	—	—	—	—	—	—	—	—	—	—

4.10. Soil Carbon Accumulation By Vegetation Type

4.10.1. Soil Carbon Accumulation By Vegetation Type - Unmitigated

Criteria Pollutants (lb/day for daily, ton/yr for annual) and GHGs (lb/day for daily, MT/yr for annual)

Vegetation	TOG	ROG	NOx	CO	SO2	PM10E	PM10D	PM10T	PM2.5E	PM2.5D	PM2.5T

Daily, Summer (Max)	—	—	—	—	—	—	—	—	—	—	—
Total	—	—	—	—	—	—	—	—	—	—	—
Daily, Winter (Max)	—	—	—	—	—	—	—	—	—	—	—
Total	—	—	—	—	—	—	—	—	—	—	—
Annual	—	—	—	—	—	—	—	—	—	—	—
Total	—	—	—	—	—	—	—	—	—	—	—

4.10.2. Above and Belowground Carbon Accumulation by Land Use Type - Unmitigated

Criteria Pollutants (lb/day for daily, ton/yr for annual) and GHGs (lb/day for daily, MT/yr for annual)

Land Use	TOG	ROG	NOx	CO	SO2	PM10E	PM10D	PM10T	PM2.5E	PM2.5D	PM2.5T
Daily, Summer (Max)	—	—	—	—	—	—	—	—	—	—	—
Total	—	—	—	—	—	—	—	—	—	—	—
Daily, Winter (Max)	—	—	—	—	—	—	—	—	—	—	—
Total	—	—	—	—	—	—	—	—	—	—	—
Annual	—	—	—	—	—	—	—	—	—	—	—
Total	—	—	—	—	—	—	—	—	—	—	—

4.10.3. Avoided and Sequestered Emissions by Species - Unmitigated

Criteria Pollutants (lb/day for daily, ton/yr for annual) and GHGs (lb/day for daily, MT/yr for annual)

Species	TOG	ROG	NOx	CO	SO2	PM10E	PM10D	PM10T	PM2.5E	PM2.5D	PM2.5T
Daily, Summer (Max)	—	—	—	—	—	—	—	—	—	—	—
Avoided	—	—	—	—	—	—	—	—	—	—	—
Subtotal	—	—	—	—	—	—	—	—	—	—	—
Sequestered	—	—	—	—	—	—	—	—	—	—	—
Subtotal	—	—	—	—	—	—	—	—	—	—	—

Removed	—	—	—	—	—	—	—	—	—	—	—
Subtotal	—	—	—	—	—	—	—	—	—	—	—
—	—	—	—	—	—	—	—	—	—	—	—
Daily, Winter (Max)	—	—	—	—	—	—	—	—	—	—	—
Avoided	—	—	—	—	—	—	—	—	—	—	—
Subtotal	—	—	—	—	—	—	—	—	—	—	—
Sequestered	—	—	—	—	—	—	—	—	—	—	—
Subtotal	—	—	—	—	—	—	—	—	—	—	—
Removed	—	—	—	—	—	—	—	—	—	—	—
Subtotal	—	—	—	—	—	—	—	—	—	—	—
—	—	—	—	—	—	—	—	—	—	—	—
Annual	—	—	—	—	—	—	—	—	—	—	—
Avoided	—	—	—	—	—	—	—	—	—	—	—
Subtotal	—	—	—	—	—	—	—	—	—	—	—
Sequestered	—	—	—	—	—	—	—	—	—	—	—
Subtotal	—	—	—	—	—	—	—	—	—	—	—
Removed	—	—	—	—	—	—	—	—	—	—	—
Subtotal	—	—	—	—	—	—	—	—	—	—	—
—	—	—	—	—	—	—	—	—	—	—	—

5. Activity Data

5.9. Operational Mobile Sources

5.9.1. Unmitigated

Land Use Type	Trips/Weekday	Trips/Saturday	Trips/Sunday	Trips/Year	VMT/Weekday	VMT/Saturday	VMT/Sunday	VMT/Year
General Light Industry	149	59.7	150	49,729	1,828	734	1,843	610,993

Parking Lot	0.00	0.00	0.00	0.00	0.00	0.00	0.00	0.00

5.10. Operational Area Sources

5.10.1. Hearths

5.10.1.1. Unmitigated

5.10.2. Architectural Coatings

Residential Interior Area Coated (sq ft)	Residential Exterior Area Coated (sq ft)	Non-Residential Interior Area Coated (sq ft)	Non-Residential Exterior Area Coated (sq ft)	Parking Area Coated (sq ft)
0	0.00	45,000	15,000	4,835

5.10.3. Landscape Equipment

Season	Unit	Value
Snow Days	day/yr	0.00
Summer Days	day/yr	250

5.11. Operational Energy Consumption

5.11.1. Unmitigated

Electricity (kWh/yr) and CO2 and CH4 and N2O and Natural Gas (kBTU/yr)

Land Use	Electricity (kWh/yr)	CO2	CH4	N2O	Natural Gas (kBTU/yr)
General Light Industry	287,782	349	0.0330	0.0040	1,284,058
Parking Lot	70,593	349	0.0330	0.0040	0.00

5.12. Operational Water and Wastewater Consumption

5.12.1. Unmitigated

Land Use	Indoor Water (gal/year)	Outdoor Water (gal/year)
General Light Industry	6,937,500	49,086
Parking Lot	0.00	0.00

5.13. Operational Waste Generation

5.13.1. Unmitigated

Land Use	Waste (ton/year)	Cogeneration (kWh/year)
General Light Industry	37.2	—
Parking Lot	0.00	—

5.14. Operational Refrigeration and Air Conditioning Equipment

5.14.1. Unmitigated

Land Use Type	Equipment Type	Refrigerant	GWP	Quantity (kg)	Operations Leak Rate	Service Leak Rate	Times Serviced
General Light Industry	Other commercial A/C and heat pumps	R-410A	2,088	0.30	4.00	4.00	18.0

5.15. Operational Off-Road Equipment

5.15.1. Unmitigated

Equipment Type	Fuel Type	Engine Tier	Number per Day	Hours Per Day	Horsepower	Load Factor

5.16. Stationary Sources

5.16.1. Emergency Generators and Fire Pumps

Equipment Type	Fuel Type	Number per Day	Hours per Day	Hours per Year	Horsepower	Load Factor

5.16.2. Process Boilers

Equipment Type	Fuel Type	Number	Boiler Rating (MMBtu/hr)	Daily Heat Input (MMBtu/day)	Annual Heat Input (MMBtu/yr)

5.17. User Defined

Equipment Type	Fuel Type

5.18. Vegetation

5.18.1. Land Use Change

5.18.1.1. Unmitigated

Vegetation Land Use Type	Vegetation Soil Type	Initial Acres	Final Acres

5.18.1. Biomass Cover Type

5.18.1.1. Unmitigated

Biomass Cover Type	Initial Acres	Final Acres

5.18.2. Sequestration

5.18.2.1. Unmitigated

Tree Type	Number	Electricity Saved (kWh/year)	Natural Gas Saved (btu/year)

6. Climate Risk Detailed Report

6.1. Climate Risk Summary

Cal-Adapt midcentury 2040–2059 average projections for four hazards are reported below for your project location. These are under Representation Concentration Pathway (RCP) 8.5 which assumes GHG emissions will continue to rise strongly through 2050 and then plateau around 2100.

Climate Hazard	Result for Project Location	Unit
Temperature and Extreme Heat	23.4	annual days of extreme heat
Extreme Precipitation	6.20	annual days with precipitation above 20 mm
Sea Level Rise	—	meters of inundation depth
Wildfire	0.00	annual hectares burned

Temperature and Extreme Heat data are for grid cell in which your project are located. The projection is based on the 98th historical percentile of daily maximum/minimum temperatures from observed historical data (32 climate model ensemble from Cal-Adapt, 2040–2059 average under RCP 8.5). Each grid cell is 6 kilometers (km) by 6 km, or 3.7 miles (mi) by 3.7 mi.
Extreme Precipitation data are for the grid cell in which your project are located. The threshold of 20 mm is equivalent to about ¾ an inch of rain, which would be light to moderate rainfall if received over a full day or heavy rain if received over a period of 2 to 4 hours. Each grid cell is 6 kilometers (km) by 6 km, or 3.7 miles (mi) by 3.7 mi.
Sea Level Rise data are for the grid cell in which your project are located. The projections are from Radke et al. (2017), as reported in Cal-Adapt (Radke et al., 2017, CEC-500-2017-008), and consider inundation location and depth for the San Francisco Bay, the Sacramento-San Joaquin River Delta and California coast resulting different increments of sea level rise coupled with extreme storm events. Users may select from four scenarios to view the range in potential inundation depth for the grid cell. The four scenarios are: No rise, 0.5 meter, 1.0 meter, 1.41 meters
Wildfire data are for the grid cell in which your project are located. The projections are from UC Davis, as reported in Cal-Adapt (2040–2059 average under RCP 8.5), and consider historical data of climate, vegetation, population density, and large (> 400 ha) fire history. Users may select from four model simulations to view the range in potential wildfire probabilities for the grid cell. The four simulations make different assumptions about expected rainfall and temperature are: Warmer/drier (HadGEM2-ES), Cooler/wetter (CNRM-CM5), Average conditions (CanESM2), Range of different rainfall and temperature possibilities (MIROC5). Each grid cell is 6 kilometers (km) by 6 km, or 3.7 miles (mi) by 3.7 mi.

6.2. Initial Climate Risk Scores

Climate Hazard	Exposure Score	Sensitivity Score	Adaptive Capacity Score	Vulnerability Score
Temperature and Extreme Heat	N/A	N/A	N/A	N/A
Extreme Precipitation	N/A	N/A	N/A	N/A
Sea Level Rise	N/A	N/A	N/A	N/A
Wildfire	N/A	N/A	N/A	N/A
Flooding	N/A	N/A	N/A	N/A
Drought	N/A	N/A	N/A	N/A
Snowpack Reduction	N/A	N/A	N/A	N/A
Air Quality Degradation	N/A	N/A	N/A	N/A

The sensitivity score reflects the extent to which a project would be adversely affected by exposure to a climate hazard. Exposure is rated on a scale of 1 to 5, with a score of 5 representing the greatest exposure.
The adaptive capacity of a project refers to its ability to manage and reduce vulnerabilities from projected climate hazards. Adaptive capacity is rated on a scale of 1 to 5, with a score of 5 representing the greatest ability to adapt.
The overall vulnerability scores are calculated based on the potential impacts and adaptive capacity assessments for each hazard. Scores do not include implementation of climate risk reduction measures.

6.3. Adjusted Climate Risk Scores

Climate Hazard	Exposure Score	Sensitivity Score	Adaptive Capacity Score	Vulnerability Score
Temperature and Extreme Heat	N/A	N/A	N/A	N/A
Extreme Precipitation	N/A	N/A	N/A	N/A
Sea Level Rise	N/A	N/A	N/A	N/A
Wildfire	N/A	N/A	N/A	N/A
Flooding	N/A	N/A	N/A	N/A
Drought	N/A	N/A	N/A	N/A
Snowpack Reduction	N/A	N/A	N/A	N/A
Air Quality Degradation	N/A	N/A	N/A	N/A

The sensitivity score reflects the extent to which a project would be adversely affected by exposure to a climate hazard. Exposure is rated on a scale of 1 to 5, with a score of 5 representing the greatest exposure.
The adaptive capacity of a project refers to its ability to manage and reduce vulnerabilities from projected climate hazards. Adaptive capacity is rated on a scale of 1 to 5, with a score of 5 representing the greatest ability to adapt.
The overall vulnerability scores are calculated based on the potential impacts and adaptive capacity assessments for each hazard. Scores include implementation of climate risk reduction measures.

6.4. Climate Risk Reduction Measures

7. Health and Equity Details

7.1. CalEnviroScreen 4.0 Scores

The maximum CalEnviroScreen score is 100. A high score (i.e., greater than 50) reflects a higher pollution burden compared to other census tracts in the state.

Indicator	Result for Project Census Tract
Exposure Indicators	—
AQ-Ozone	78.0
AQ-PM	79.9
AQ-DPM	32.2
Drinking Water	96.7
Lead Risk Housing	60.5

Pesticides	0.00
Toxic Releases	70.6
Traffic	34.4
Effect Indicators	—
CleanUp Sites	59.6
Groundwater	17.5
Haz Waste Facilities/Generators	65.2
Impaired Water Bodies	0.00
Solid Waste	75.7
Sensitive Population	—
Asthma	48.1
Cardio-vascular	37.3
Low Birth Weights	41.7
Socioeconomic Factor Indicators	—
Education	62.5
Housing	66.1
Linguistic	37.0
Poverty	44.9
Unemployment	77.8

7.2. Healthy Places Index Scores

The maximum Health Places Index score is 100. A high score (i.e., greater than 50) reflects healthier community conditions compared to other census tracts in the state.

Indicator	Result for Project Census Tract
Economic	—
Above Poverty	68.66418581
Employed	84.28076479
Median HI	66.62389324
Education	—

Bachelor's or higher	46.81124086
High school enrollment	100
Preschool enrollment	87.91222892
Transportation	—
Auto Access	58.83485179
Active commuting	45.8488387
Social	—
2-parent households	72.92441935
Voting	23.46978057
Neighborhood	—
Alcohol availability	30.98934942
Park access	52.70114205
Retail density	83.24137046
Supermarket access	86.15424099
Tree canopy	18.13165661
Housing	—
Homeownership	67.43231105
Housing habitability	68.0354164
Low-inc homeowner severe housing cost burden	68.00975234
Low-inc renter severe housing cost burden	28.6154241
Uncrowded housing	65.16104196
Health Outcomes	—
Insured adults	85.29449506
Arthritis	0.0
Asthma ER Admissions	56.3
High Blood Pressure	0.0
Cancer (excluding skin)	0.0
Asthma	0.0

Coronary Heart Disease	0.0
Chronic Obstructive Pulmonary Disease	0.0
Diagnosed Diabetes	0.0
Life Expectancy at Birth	35.4
Cognitively Disabled	64.4
Physically Disabled	41.1
Heart Attack ER Admissions	65.8
Mental Health Not Good	0.0
Chronic Kidney Disease	0.0
Obesity	0.0
Pedestrian Injuries	19.6
Physical Health Not Good	0.0
Stroke	0.0
Health Risk Behaviors	—
Binge Drinking	0.0
Current Smoker	0.0
No Leisure Time for Physical Activity	0.0
Climate Change Exposures	—
Wildfire Risk	0.0
SLR Inundation Area	0.0
Children	14.8
Elderly	37.4
English Speaking	65.0
Foreign-born	47.5
Outdoor Workers	54.5
Climate Change Adaptive Capacity	—
Impervious Surface Cover	29.0
Traffic Density	36.3

Traffic Access	61.2
Other Indices	—
Hardship	35.0
Other Decision Support	—
2016 Voting	30.6

7.3. Overall Health & Equity Scores

Metric	Result for Project Census Tract
CalEnviroScreen 4.0 Score for Project Location (a)	64.0
Healthy Places Index Score for Project Location (b)	71.0
Project Located in a Designated Disadvantaged Community (Senate Bill 535)	No
Project Located in a Low-Income Community (Assembly Bill 1550)	No
Project Located in a Community Air Protection Program Community (Assembly Bill 617)	No

a: The maximum CalEnviroScreen score is 100. A high score (i.e., greater than 50) reflects a higher pollution burden compared to other census tracts in the state.
b: The maximum Health Places Index score is 100. A high score (i.e., greater than 50) reflects healthier community conditions compared to other census tracts in the state.

7.4. Health & Equity Measures

No Health & Equity Measures selected.

7.5. Evaluation Scorecard

Health & Equity Evaluation Scorecard not completed.

7.6. Health & Equity Custom Measures

No Health & Equity Custom Measures created.

8. User Changes to Default Data

Screen	Justification
Construction: Construction Phases	Based on applicant provided information.
Construction: Off-Road Equipment	Based on applicant provided information.
Construction: Trips and VMT	Based on applicant provided information.

Operations: Energy Use	Energy for auxiliary use.
Operations: Water and Waste Water	No indoor water use.
Operations: Refrigerants	SF6 emissions estimated outside of CalEEMod.
Operations: Off-Road Equipment	One crane used to move containers every few years.
Operations: Emergency Generators and Fire Pumps	100% load assumed.

Covina Reliability Project Detailed Report

Table of Contents

1. Basic Project Information

1.1. Basic Project Information

1.2. Land Use Types

1.3. User-Selected Emission Reduction Measures by Emissions Sector

2. Emissions Summary

2.1. Construction Emissions Compared Against Thresholds

2.2. Construction Emissions by Year, Unmitigated

2.4. Operations Emissions Compared Against Thresholds

2.5. Operations Emissions by Sector, Unmitigated

3. Construction Emissions Details

3.1. Demolition of Existing Facilities/Site Preparation (2026) - Unmitigated

3.3. Decommissioning (2050) - Unmitigated

3.5. Grading (2026) - Unmitigated

3.7. Collector Substation Installation (2026) - Unmitigated

3.9. Battery/Container Installation (2026) - Unmitigated

3.11. Gen-tie Installation (2026) - Unmitigated

3.13. SCE Substation Construction/Upgrades (2025) - Unmitigated

3.15. SCE Substation Construction/Upgrades (2026) - Unmitigated

4. Operations Emissions Details

4.1. Mobile Emissions by Land Use

4.1.1. Unmitigated

4.2. Energy

4.2.1. Electricity Emissions By Land Use - Unmitigated

4.2.3. Natural Gas Emissions By Land Use - Unmitigated

4.3. Area Emissions by Source

4.3.1. Unmitigated

4.4. Water Emissions by Land Use

4.4.1. Unmitigated

4.5. Waste Emissions by Land Use

4.5.1. Unmitigated

4.6. Refrigerant Emissions by Land Use

4.6.1. Unmitigated

4.7. Offroad Emissions By Equipment Type

4.7.1. Unmitigated

4.8. Stationary Emissions By Equipment Type

4.8.1. Unmitigated

4.9. User Defined Emissions By Equipment Type

4.9.1. Unmitigated

4.10. Soil Carbon Accumulation By Vegetation Type

4.10.1. Soil Carbon Accumulation By Vegetation Type - Unmitigated

4.10.2. Above and Belowground Carbon Accumulation by Land Use Type - Unmitigated

4.10.3. Avoided and Sequestered Emissions by Species - Unmitigated

5. Activity Data

5.1. Construction Schedule

5.2. Off-Road Equipment

5.2.1. Unmitigated

5.3. Construction Vehicles

5.3.1. Unmitigated

5.4. Vehicles

5.4.1. Construction Vehicle Control Strategies

5.5. Architectural Coatings

5.6. Dust Mitigation

5.6.1. Construction Earthmoving Activities

5.6.2. Construction Earthmoving Control Strategies

5.7. Construction Paving

5.8. Construction Electricity Consumption and Emissions Factors

5.9. Operational Mobile Sources

5.9.1. Unmitigated

5.10. Operational Area Sources

5.10.1. Hearths

5.10.1.1. Unmitigated

5.10.2. Architectural Coatings

5.10.3. Landscape Equipment

5.11. Operational Energy Consumption

5.11.1. Unmitigated

5.12. Operational Water and Wastewater Consumption

5.12.1. Unmitigated

5.13. Operational Waste Generation

5.13.1. Unmitigated

5.14. Operational Refrigeration and Air Conditioning Equipment

5.14.1. Unmitigated

5.15. Operational Off-Road Equipment

5.15.1. Unmitigated

5.16. Stationary Sources

5.16.1. Emergency Generators and Fire Pumps

5.16.2. Process Boilers

5.17. User Defined

5.18. Vegetation

5.18.1. Land Use Change

5.18.1.1. Unmitigated

5.18.1. Biomass Cover Type

5.18.1.1. Unmitigated

5.18.2. Sequestration

5.18.2.1. Unmitigated

6. Climate Risk Detailed Report

6.1. Climate Risk Summary

6.2. Initial Climate Risk Scores

6.3. Adjusted Climate Risk Scores

6.4. Climate Risk Reduction Measures

7. Health and Equity Details

7.1. CalEnviroScreen 4.0 Scores

7.2. Healthy Places Index Scores

7.3. Overall Health & Equity Scores

7.4. Health & Equity Measures

7.5. Evaluation Scorecard

7.6. Health & Equity Custom Measures

8. User Changes to Default Data

1. Basic Project Information

1.1. Basic Project Information

Data Field	Value
Project Name	Covina Reliability Project
Construction Start Date	10/1/2025
Operational Year	2027
Lead Agency	—
Land Use Scale	Project/site
Analysis Level for Defaults	County
Windspeed (m/s)	1.80
Precipitation (days)	22.4
Location	34.09257760757768, -117.88040796594223
County	Los Angeles-South Coast
City	Covina
Air District	South Coast AQMD
Air Basin	South Coast
TAZ	5040
EDFZ	7
Electric Utility	Southern California Edison
Gas Utility	Southern California Gas
App Version	2022.1.1.30

1.2. Land Use Types

Land Use Subtype	Size	Unit	Lot Acreage	Building Area (sq ft)	Landscape Area (sq ft)	Special Landscape Area (sq ft)	Population	Description
General Light Industry	1.00	1000sqft	0.02	1,000	3,500	—	—	—

1.3. User-Selected Emission Reduction Measures by Emissions Sector

No measures selected

2. Emissions Summary

2.1. Construction Emissions Compared Against Thresholds

Criteria Pollutants (lb/day for daily, ton/yr for annual) and GHGs (lb/day for daily, MT/yr for annual)

Un/Mit.	TOG	ROG	NOx	CO	SO2	PM10E	PM10D	PM10T	PM2.5E	PM2.5D	PM2.5T
Daily, Summer (Max)	—	—	—	—	—	—	—	—	—	—	—
Unmit.	2.19	1.82	18.9	46.3	0.09	0.40	2.28	2.68	0.36	0.58	0.94
Daily, Winter (Max)	—	—	—	—	—	—	—	—	—	—	—
Unmit.	1.81	1.51	15.9	35.6	0.07	0.37	2.40	2.72	0.33	0.50	0.80
Average Daily (Max)	—	—	—	—	—	—	—	—	—	—	—
Unmit.	1.01	0.84	8.22	18.4	0.03	0.19	1.05	1.25	0.18	0.25	0.43
Annual (Max)	—	—	—	—	—	—	—	—	—	—	—
Unmit.	0.18	0.15	1.50	3.36	0.01	0.04	0.19	0.23	0.03	0.05	0.08

2.2. Construction Emissions by Year, Unmitigated

Criteria Pollutants (lb/day for daily, ton/yr for annual) and GHGs (lb/day for daily, MT/yr for annual)

Year	TOG	ROG	NOx	CO	SO2	PM10E	PM10D	PM10T	PM2.5E	PM2.5D	PM2.5T
Daily - Summer (Max)	—	—	—	—	—	—	—	—	—	—	—
2026	2.19	1.82	18.9	46.3	0.09	0.40	2.28	2.68	0.36	0.58	0.94
2050	0.22	0.19	1.28	8.26	0.02	0.03	0.76	0.79	0.03	0.19	0.22
Daily - Winter (Max)	—	—	—	—	—	—	—	—	—	—	—

2025	1.32	1.09	8.47	10.9	0.02	0.31	0.71	1.02	0.28	0.18	0.46
2026	1.81	1.51	15.9	35.6	0.07	0.37	2.40	2.72	0.33	0.50	0.80
2050	0.22	0.18	1.31	8.08	0.02	0.03	0.76	0.79	0.03	0.19	0.22
Average Daily	—	—	—	—	—	—	—	—	—	—	—
2025	0.24	0.20	1.53	1.99	< 0.005	0.06	0.13	0.18	0.05	0.03	0.08
2026	1.01	0.84	8.22	18.4	0.03	0.19	1.05	1.25	0.18	0.25	0.43
2050	0.08	0.07	0.48	2.97	0.01	0.01	0.27	0.28	0.01	0.07	0.08
Annual	—	—	—	—	—	—	—	—	—	—	—
2025	0.04	0.04	0.28	0.36	< 0.005	0.01	0.02	0.03	0.01	0.01	0.01
2026	0.18	0.15	1.50	3.36	0.01	0.04	0.19	0.23	0.03	0.05	0.08
2050	0.01	0.01	0.09	0.54	< 0.005	< 0.005	0.05	0.05	< 0.005	0.01	0.01

2.4. Operations Emissions Compared Against Thresholds

Criteria Pollutants (lb/day for daily, ton/yr for annual) and GHGs (lb/day for daily, MT/yr for annual)

Un/Mit.	TOG	ROG	NOx	CO	SO2	PM10E	PM10D	PM10T	PM2.5E	PM2.5D	PM2.5T
Daily, Summer (Max)	—	—	—	—	—	—	—	—	—	—	—
Unmit.	0.73	0.66	3.83	7.91	0.02	0.15	0.06	0.21	0.14	0.01	0.16
Daily, Winter (Max)	—	—	—	—	—	—	—	—	—	—	—
Unmit.	0.72	0.65	3.83	7.84	0.02	0.15	0.06	0.21	0.14	0.01	0.16
Average Daily (Max)	—	—	—	—	—	—	—	—	—	—	—
Unmit.	0.10	0.10	0.15	1.32	< 0.005	< 0.005	0.01	0.01	< 0.005	< 0.005	0.01
Annual (Max)	—	—	—	—	—	—	—	—	—	—	—
Unmit.	0.02	0.02	0.03	0.24	< 0.005	< 0.005	< 0.005	< 0.005	< 0.005	< 0.005	< 0.005

2.5. Operations Emissions by Sector, Unmitigated

Criteria Pollutants (lb/day for daily, ton/yr for annual) and GHGs (lb/day for daily, MT/yr for annual)

Sector	TOG	ROG	NOx	CO	SO2	PM10E	PM10D	PM10T	PM2.5E	PM2.5D	PM2.5T
Daily, Summer (Max)	—	—	—	—	—	—	—	—	—	—	—
Mobile	0.02	0.02	0.02	0.22	< 0.005	< 0.005	0.06	0.06	< 0.005	0.01	0.01
Area	0.03	0.03	< 0.005	0.04	< 0.005	< 0.005	—	< 0.005	< 0.005	—	< 0.005
Energy	0.00	0.00	0.00	0.00	0.00	0.00	—	0.00	0.00	—	0.00
Water	—	—	—	—	—	—	—	—	—	—	—
Waste	—	—	—	—	—	—	—	—	—	—	—
Off-Road	0.43	0.37	3.28	3.06	0.01	0.13	—	0.13	0.12	—	0.12
Stationary	0.25	0.25	0.53	4.59	0.01	0.02	0.00	0.02	0.02	0.00	0.02
Vegetation	—	> -0.005	> -0.005	—	> -0.005	> -0.005	> -0.005	> -0.005	> -0.005	> -0.005	> -0.005
Total	0.73	0.66	3.83	7.91	0.02	0.15	0.06	0.21	0.14	0.01	0.16
Daily, Winter (Max)	—	—	—	—	—	—	—	—	—	—	—
Mobile	0.02	0.02	0.02	0.20	< 0.005	< 0.005	0.06	0.06	< 0.005	0.01	0.01
Area	0.02	0.02	—	—	—	—	—	—	—	—	—
Energy	0.00	0.00	0.00	0.00	0.00	0.00	—	0.00	0.00	—	0.00
Water	—	—	—	—	—	—	—	—	—	—	—
Waste	—	—	—	—	—	—	—	—	—	—	—
Off-Road	0.43	0.37	3.28	3.06	0.01	0.13	—	0.13	0.12	—	0.12
Stationary	0.25	0.25	0.53	4.59	0.01	0.02	0.00	0.02	0.02	0.00	0.02
Vegetation	—	> -0.005	> -0.005	—	> -0.005	> -0.005	> -0.005	> -0.005	> -0.005	> -0.005	> -0.005
Total	0.72	0.65	3.83	7.84	0.02	0.15	0.06	0.21	0.14	0.01	0.16
Average Daily	—	—	—	—	—	—	—	—	—	—	—
Mobile	< 0.005	< 0.005	< 0.005	0.03	< 0.005	< 0.005	0.01	0.01	< 0.005	< 0.005	< 0.005
Area	0.03	0.03	< 0.005	0.03	< 0.005	< 0.005	—	< 0.005	< 0.005	—	< 0.005
Energy	0.00	0.00	0.00	0.00	0.00	0.00	—	0.00	0.00	—	0.00
Water	—	—	—	—	—	—	—	—	—	—	—
Waste	—	—	—	—	—	—	—	—	—	—	—

Off-Road	< 0.005	< 0.005	0.01	0.01	< 0.005	< 0.005	—	< 0.005	< 0.005	—	< 0.005
Stationary	0.07	0.07	0.14	1.26	< 0.005	< 0.005	0.00	< 0.005	< 0.005	0.00	< 0.005
Vegetation	—	> -0.005	> -0.005	—	> -0.005	> -0.005	> -0.005	> -0.005	> -0.005	> -0.005	> -0.005
Total	0.10	0.10	0.15	1.32	< 0.005	< 0.005	0.01	0.01	< 0.005	< 0.005	0.01
Annual	—	—	—	—	—	—	—	—	—	—	—
Mobile	< 0.005	< 0.005	< 0.005	0.01	< 0.005	< 0.005	< 0.005	< 0.005	< 0.005	< 0.005	< 0.005
Area	0.01	0.01	< 0.005	0.01	< 0.005	< 0.005	—	< 0.005	< 0.005	—	< 0.005
Energy	0.00	0.00	0.00	0.00	0.00	0.00	—	0.00	0.00	—	0.00
Water	—	—	—	—	—	—	—	—	—	—	—
Waste	—	—	—	—	—	—	—	—	—	—	—
Off-Road	< 0.005	< 0.005	< 0.005	< 0.005	< 0.005	< 0.005	—	< 0.005	< 0.005	—	< 0.005
Stationary	0.01	0.01	0.03	0.23	< 0.005	< 0.005	0.00	< 0.005	< 0.005	0.00	< 0.005
Vegetation	—	> -0.005	> -0.005	—	> -0.005	> -0.005	> -0.005	> -0.005	> -0.005	> -0.005	> -0.005
Total	0.02	0.02	0.03	0.24	< 0.005	< 0.005	< 0.005	< 0.005	< 0.005	< 0.005	< 0.005

3. Construction Emissions Details

3.1. Demolition of Existing Facilities/Site Preparation (2026) - Unmitigated

Criteria Pollutants (lb/day for daily, ton/yr for annual) and GHGs (lb/day for daily, MT/yr for annual)

Location	TOG	ROG	NOx	CO	SO2	PM10E	PM10D	PM10T	PM2.5E	PM2.5D	PM2.5T
Onsite	—	—	—	—	—	—	—	—	—	—	—
Daily, Summer (Max)	—	—	—	—	—	—	—	—	—	—	—
Daily, Winter (Max)	—	—	—	—	—	—	—	—	—	—	—
Off-Road Equipment	0.19	0.19	2.60	12.2	0.02	0.03	—	0.03	0.03	—	0.03
Demolition	—	—	—	—	—	—	0.94	0.94	—	0.14	0.14
Onsite truck	0.00	0.00	0.00	0.00	0.00	0.00	0.00	0.00	0.00	0.00	0.00

Average Daily	—	—	—	—	—	—	—	—	—	—	—
Off-Road Equipment	0.02	0.02	0.22	1.04	< 0.005	< 0.005	—	< 0.005	< 0.005	—	< 0.005
Demolition	—	—	—	—	—	—	0.08	0.08	—	0.01	0.01
Onsite truck	0.00	0.00	0.00	0.00	0.00	0.00	0.00	0.00	0.00	0.00	0.00
Annual	—	—	—	—	—	—	—	—	—	—	—
Off-Road Equipment	< 0.005	< 0.005	0.04	0.19	< 0.005	< 0.005	—	< 0.005	< 0.005	—	< 0.005
Demolition	—	—	—	—	—	—	0.01	0.01	—	< 0.005	< 0.005
Onsite truck	0.00	0.00	0.00	0.00	0.00	0.00	0.00	0.00	0.00	0.00	0.00
Offsite	—	—	—	—	—	—	—	—	—	—	—
Daily, Summer (Max)	—	—	—	—	—	—	—	—	—	—	—
Daily, Winter (Max)	—	—	—	—	—	—	—	—	—	—	—
Worker	0.17	0.15	0.17	2.20	0.00	0.00	0.52	0.52	0.00	0.12	0.12
Vendor	0.00	0.00	0.00	0.00	0.00	0.00	0.00	0.00	0.00	0.00	0.00
Hauling	0.06	0.01	1.02	0.39	0.01	0.01	0.22	0.23	0.01	0.06	0.07
Average Daily	—	—	—	—	—	—	—	—	—	—	—
Worker	0.01	0.01	0.02	0.20	0.00	0.00	0.04	0.04	0.00	0.01	0.01
Vendor	0.00	0.00	0.00	0.00	0.00	0.00	0.00	0.00	0.00	0.00	0.00
Hauling	< 0.005	< 0.005	0.09	0.03	< 0.005	< 0.005	0.02	0.02	< 0.005	0.01	0.01
Annual	—	—	—	—	—	—	—	—	—	—	—
Worker	< 0.005	< 0.005	< 0.005	0.04	0.00	0.00	0.01	0.01	0.00	< 0.005	< 0.005
Vendor	0.00	0.00	0.00	0.00	0.00	0.00	0.00	0.00	0.00	0.00	0.00
Hauling	< 0.005	< 0.005	0.02	0.01	< 0.005	< 0.005	< 0.005	< 0.005	< 0.005	< 0.005	< 0.005

3.3. Decommissioning (2050) - Unmitigated

Criteria Pollutants (lb/day for daily, ton/yr for annual) and GHGs (lb/day for daily, MT/yr for annual)

Location	TOG	ROG	NOx	CO	SO2	PM10E	PM10D	PM10T	PM2.5E	PM2.5D	PM2.5T
Onsite	—	—	—	—	—	—	—	—	—	—	—
Daily, Summer (Max)	—	—	—	—	—	—	—	—	—	—	—
Off-Road Equipment	0.12	0.12	0.63	6.91	0.01	0.02	—	0.02	0.02	—	0.02
Demolition	—	—	—	—	—	—	0.00	0.00	—	0.00	0.00
Onsite truck	0.00	0.00	0.00	0.00	0.00	0.00	0.00	0.00	0.00	0.00	0.00
Daily, Winter (Max)	—	—	—	—	—	—	—	—	—	—	—
Off-Road Equipment	0.12	0.12	0.63	6.91	0.01	0.02	—	0.02	0.02	—	0.02
Demolition	—	—	—	—	—	—	0.00	0.00	—	0.00	0.00
Onsite truck	0.00	0.00	0.00	0.00	0.00	0.00	0.00	0.00	0.00	0.00	0.00
Average Daily	—	—	—	—	—	—	—	—	—	—	—
Off-Road Equipment	0.04	0.04	0.23	2.52	< 0.005	0.01	—	0.01	0.01	—	0.01
Demolition	—	—	—	—	—	—	0.00	0.00	—	0.00	0.00
Onsite truck	0.00	0.00	0.00	0.00	0.00	0.00	0.00	0.00	0.00	0.00	0.00
Annual	—	—	—	—	—	—	—	—	—	—	—
Off-Road Equipment	0.01	0.01	0.04	0.46	< 0.005	< 0.005	—	< 0.005	< 0.005	—	< 0.005
Demolition	—	—	—	—	—	—	0.00	0.00	—	0.00	0.00
Onsite truck	0.00	0.00	0.00	0.00	0.00	0.00	0.00	0.00	0.00	0.00	0.00
Offsite	—	—	—	—	—	—	—	—	—	—	—
Daily, Summer (Max)	—	—	—	—	—	—	—	—	—	—	—
Worker	0.07	0.05	0.05	1.11	0.00	0.00	0.52	0.52	0.00	0.12	0.12
Vendor	0.01	0.01	0.19	0.09	< 0.005	< 0.005	0.09	0.09	< 0.005	0.02	0.03
Hauling	0.02	0.01	0.42	0.15	< 0.005	0.01	0.15	0.16	0.01	0.04	0.05

Daily, Winter (Max)	—	—	—	—	—	—	—	—	—	—	—
Worker	0.07	0.05	0.05	0.92	0.00	0.00	0.52	0.52	0.00	0.12	0.12
Vendor	0.01	0.01	0.20	0.09	< 0.005	< 0.005	0.09	0.09	< 0.005	0.02	0.03
Hauling	0.02	0.01	0.44	0.15	< 0.005	0.01	0.15	0.16	0.01	0.04	0.05
Average Daily	—	—	—	—	—	—	—	—	—	—	—
Worker	0.02	0.02	0.02	0.36	0.00	0.00	0.19	0.19	0.00	0.04	0.04
Vendor	< 0.005	< 0.005	0.07	0.03	< 0.005	< 0.005	0.03	0.03	< 0.005	0.01	0.01
Hauling	0.01	< 0.005	0.16	0.06	< 0.005	< 0.005	0.05	0.06	< 0.005	0.01	0.02
Annual	—	—	—	—	—	—	—	—	—	—	—
Worker	< 0.005	< 0.005	< 0.005	0.07	0.00	0.00	0.03	0.03	0.00	0.01	0.01
Vendor	< 0.005	< 0.005	0.01	0.01	< 0.005	< 0.005	0.01	0.01	< 0.005	< 0.005	< 0.005
Hauling	< 0.005	< 0.005	0.03	0.01	< 0.005	< 0.005	0.01	0.01	< 0.005	< 0.005	< 0.005

3.5. Grading (2026) - Unmitigated

Criteria Pollutants (lb/day for daily, ton/yr for annual) and GHGs (lb/day for daily, MT/yr for annual)

Location	TOG	ROG	NOx	CO	SO2	PM10E	PM10D	PM10T	PM2.5E	PM2.5D	PM2.5T
Onsite	—	—	—	—	—	—	—	—	—	—	—
Daily, Summer (Max)	—	—	—	—	—	—	—	—	—	—	—
Off-Road Equipment	0.15	0.15	2.59	9.04	0.01	0.02	—	0.02	0.02	—	0.02
Dust From Material Movement	—	—	—	—	—	—	0.53	0.53	—	0.06	0.06
Onsite truck	0.00	0.00	0.00	0.00	0.00	0.00	0.00	0.00	0.00	0.00	0.00
Daily, Winter (Max)	—	—	—	—	—	—	—	—	—	—	—
Off-Road Equipment	0.15	0.15	2.59	9.04	0.01	0.02	—	0.02	0.02	—	0.02

Dust From Material Movement	—	—	—	—	—	—	0.53	0.53	—	0.06	0.06
Onsite truck	0.00	0.00	0.00	0.00	0.00	0.00	0.00	0.00	0.00	0.00	0.00
Average Daily	—	—	—	—	—	—	—	—	—	—	—
Off-Road Equipment	0.01	0.01	0.17	0.59	< 0.005	< 0.005	—	< 0.005	< 0.005	—	< 0.005
Dust From Material Movement	—	—	—	—	—	—	0.03	0.03	—	< 0.005	< 0.005
Onsite truck	0.00	0.00	0.00	0.00	0.00	0.00	0.00	0.00	0.00	0.00	0.00
Annual	—	—	—	—	—	—	—	—	—	—	—
Off-Road Equipment	< 0.005	< 0.005	0.03	0.11	< 0.005	< 0.005	—	< 0.005	< 0.005	—	< 0.005
Dust From Material Movement	—	—	—	—	—	—	0.01	0.01	—	< 0.005	< 0.005
Onsite truck	0.00	0.00	0.00	0.00	0.00	0.00	0.00	0.00	0.00	0.00	0.00
Offsite	—	—	—	—	—	—	—	—	—	—	—
Daily, Summer (Max)	—	—	—	—	—	—	—	—	—	—	—
Worker	0.17	0.15	0.16	2.58	0.00	0.00	0.52	0.52	0.00	0.12	0.12
Vendor	< 0.005	< 0.005	0.07	0.03	< 0.005	< 0.005	0.02	0.02	< 0.005	< 0.005	0.01
Hauling	0.02	< 0.005	0.33	0.13	< 0.005	< 0.005	0.07	0.08	< 0.005	0.02	0.02
Daily, Winter (Max)	—	—	—	—	—	—	—	—	—	—	—
Worker	0.17	0.15	0.17	2.20	0.00	0.00	0.52	0.52	0.00	0.12	0.12
Vendor	< 0.005	< 0.005	0.07	0.03	< 0.005	< 0.005	0.02	0.02	< 0.005	< 0.005	0.01
Hauling	0.02	< 0.005	0.34	0.13	< 0.005	< 0.005	0.07	0.08	< 0.005	0.02	0.02
Average Daily	—	—	—	—	—	—	—	—	—	—	—
Worker	0.01	0.01	0.01	0.15	0.00	0.00	0.03	0.03	0.00	0.01	0.01
Vendor	< 0.005	< 0.005	< 0.005	< 0.005	< 0.005	< 0.005	< 0.005	< 0.005	< 0.005	< 0.005	< 0.005

Hauling	< 0.005	< 0.005	0.02	0.01	< 0.005	< 0.005	< 0.005	0.01	< 0.005	< 0.005	< 0.005
Annual	—	—	—	—	—	—	—	—	—	—	—
Worker	< 0.005	< 0.005	< 0.005	0.03	0.00	0.00	0.01	0.01	0.00	< 0.005	< 0.005
Vendor	< 0.005	< 0.005	< 0.005	< 0.005	< 0.005	< 0.005	< 0.005	< 0.005	< 0.005	< 0.005	< 0.005
Hauling	< 0.005	< 0.005	< 0.005	< 0.005	< 0.005	< 0.005	< 0.005	< 0.005	< 0.005	< 0.005	< 0.005

3.7. Collector Substation Installation (2026) - Unmitigated

Criteria Pollutants (lb/day for daily, ton/yr for annual) and GHGs (lb/day for daily, MT/yr for annual)

Location	TOG	ROG	NOx	CO	SO2	PM10E	PM10D	PM10T	PM2.5E	PM2.5D	PM2.5T
Onsite	—	—	—	—	—	—	—	—	—	—	—
Daily, Summer (Max)	—	—	—	—	—	—	—	—	—	—	—
Off-Road Equipment	0.03	0.03	0.14	2.03	< 0.005	0.01	—	0.01	0.01	—	0.01
Onsite truck	0.00	0.00	0.00	0.00	0.00	0.00	0.00	0.00	0.00	0.00	0.00
Daily, Winter (Max)	—	—	—	—	—	—	—	—	—	—	—
Average Daily	—	—	—	—	—	—	—	—	—	—	—
Off-Road Equipment	0.01	0.01	0.04	0.59	< 0.005	< 0.005	—	< 0.005	< 0.005	—	< 0.005
Onsite truck	0.00	0.00	0.00	0.00	0.00	0.00	0.00	0.00	0.00	0.00	0.00
Annual	—	—	—	—	—	—	—	—	—	—	—
Off-Road Equipment	< 0.005	< 0.005	0.01	0.11	< 0.005	< 0.005	—	< 0.005	< 0.005	—	< 0.005
Onsite truck	0.00	0.00	0.00	0.00	0.00	0.00	0.00	0.00	0.00	0.00	0.00
Offsite	—	—	—	—	—	—	—	—	—	—	—
Daily, Summer (Max)	—	—	—	—	—	—	—	—	—	—	—
Worker	0.17	0.15	0.16	2.58	0.00	0.00	0.52	0.52	0.00	0.12	0.12
Vendor	0.01	< 0.005	0.14	0.07	< 0.005	< 0.005	0.03	0.04	< 0.005	0.01	0.01

Hauling	0.02	< 0.005	0.33	0.13	< 0.005	< 0.005	0.07	0.08	< 0.005	0.02	0.02
Daily, Winter (Max)	—	—	—	—	—	—	—	—	—	—	—
Average Daily	—	—	—	—	—	—	—	—	—	—	—
Worker	0.05	0.04	0.06	0.68	0.00	0.00	0.15	0.15	0.00	0.04	0.04
Vendor	< 0.005	< 0.005	0.04	0.02	< 0.005	< 0.005	0.01	0.01	< 0.005	< 0.005	< 0.005
Hauling	0.01	< 0.005	0.10	0.04	< 0.005	< 0.005	0.02	0.02	< 0.005	0.01	0.01
Annual	—	—	—	—	—	—	—	—	—	—	—
Worker	0.01	0.01	0.01	0.12	0.00	0.00	0.03	0.03	0.00	0.01	0.01
Vendor	< 0.005	< 0.005	0.01	< 0.005	< 0.005	< 0.005	< 0.005	< 0.005	< 0.005	< 0.005	< 0.005
Hauling	< 0.005	< 0.005	0.02	0.01	< 0.005	< 0.005	< 0.005	< 0.005	< 0.005	< 0.005	< 0.005

3.9. Battery/Container Installation (2026) - Unmitigated

Criteria Pollutants (lb/day for daily, ton/yr for annual) and GHGs (lb/day for daily, MT/yr for annual)

Location	TOG	ROG	NOx	CO	SO2	PM10E	PM10D	PM10T	PM2.5E	PM2.5D	PM2.5T
Onsite	—	—	—	—	—	—	—	—	—	—	—
Daily, Summer (Max)	—	—	—	—	—	—	—	—	—	—	—
Off-Road Equipment	0.40	0.40	5.83	23.5	0.04	0.07	—	0.07	0.07	—	0.07
Onsite truck	0.00	0.00	0.00	0.00	0.00	0.00	0.00	0.00	0.00	0.00	0.00
Daily, Winter (Max)	—	—	—	—	—	—	—	—	—	—	—
Off-Road Equipment	0.40	0.40	5.83	23.5	0.04	0.07	—	0.07	0.07	—	0.07
Onsite truck	0.00	0.00	0.00	0.00	0.00	0.00	0.00	0.00	0.00	0.00	0.00
Average Daily	—	—	—	—	—	—	—	—	—	—	—
Off-Road Equipment	0.13	0.13	1.92	7.72	0.01	0.02	—	0.02	0.02	—	0.02
Onsite truck	0.00	0.00	0.00	0.00	0.00	0.00	0.00	0.00	0.00	0.00	0.00

Annual	—	—	—	—	—	—	—	—	—	—	—
Off-Road Equipment	0.02	0.02	0.35	1.41	< 0.005	< 0.005	—	< 0.005	< 0.005	—	< 0.005
Onsite truck	0.00	0.00	0.00	0.00	0.00	0.00	0.00	0.00	0.00	0.00	0.00
Offsite	—	—	—	—	—	—	—	—	—	—	—
Daily, Summer (Max)	—	—	—	—	—	—	—	—	—	—	—
Worker	0.05	0.04	0.05	0.78	0.00	0.00	0.16	0.16	0.00	0.04	0.04
Vendor	0.09	0.03	1.50	0.61	0.01	0.02	0.47	0.49	0.01	0.13	0.14
Hauling	0.02	< 0.005	0.33	0.13	< 0.005	< 0.005	0.07	0.08	< 0.005	0.02	0.02
Daily, Winter (Max)	—	—	—	—	—	—	—	—	—	—	—
Worker	0.05	0.04	0.05	0.66	0.00	0.00	0.16	0.16	0.00	0.04	0.04
Vendor	0.09	0.03	1.57	0.62	0.01	0.02	0.47	0.49	0.01	0.13	0.14
Hauling	0.02	< 0.005	0.34	0.13	< 0.005	< 0.005	0.07	0.08	< 0.005	0.02	0.02
Average Daily	—	—	—	—	—	—	—	—	—	—	—
Worker	0.02	0.01	0.02	0.23	0.00	0.00	0.05	0.05	0.00	0.01	0.01
Vendor	0.03	0.01	0.52	0.20	< 0.005	0.01	0.15	0.16	< 0.005	0.04	0.05
Hauling	0.01	< 0.005	0.11	0.04	< 0.005	< 0.005	0.02	0.03	< 0.005	0.01	0.01
Annual	—	—	—	—	—	—	—	—	—	—	—
Worker	< 0.005	< 0.005	< 0.005	0.04	0.00	0.00	0.01	0.01	0.00	< 0.005	< 0.005
Vendor	0.01	< 0.005	0.10	0.04	< 0.005	< 0.005	0.03	0.03	< 0.005	0.01	0.01
Hauling	< 0.005	< 0.005	0.02	0.01	< 0.005	< 0.005	< 0.005	< 0.005	< 0.005	< 0.005	< 0.005

3.11. Gen-tie Installation (2026) - Unmitigated

Criteria Pollutants (lb/day for daily, ton/yr for annual) and GHGs (lb/day for daily, MT/yr for annual)

Location	TOG	ROG	NOx	CO	SO2	PM10E	PM10D	PM10T	PM2.5E	PM2.5D	PM2.5T
Onsite	—	—	—	—	—	—	—	—	—	—	—

Daily, Summer (Max)	—	—	—	—	—	—	—	—	—	—	—
Off-Road Equipment	0.08	0.08	1.89	4.63	0.01	0.01	—	0.01	0.01	—	0.01
Onsite truck	0.00	0.00	0.00	0.00	0.00	0.00	0.00	0.00	0.00	0.00	0.00
Daily, Winter (Max)	—	—	—	—	—	—	—	—	—	—	—
Average Daily	—	—	—	—	—	—	—	—	—	—	—
Off-Road Equipment	0.02	0.02	0.35	0.85	< 0.005	< 0.005	—	< 0.005	< 0.005	—	< 0.005
Onsite truck	0.00	0.00	0.00	0.00	0.00	0.00	0.00	0.00	0.00	0.00	0.00
Annual	—	—	—	—	—	—	—	—	—	—	—
Off-Road Equipment	< 0.005	< 0.005	0.06	0.16	< 0.005	< 0.005	—	< 0.005	< 0.005	—	< 0.005
Onsite truck	0.00	0.00	0.00	0.00	0.00	0.00	0.00	0.00	0.00	0.00	0.00
Offsite	—	—	—	—	—	—	—	—	—	—	—
Daily, Summer (Max)	—	—	—	—	—	—	—	—	—	—	—
Worker	0.04	0.04	0.04	0.65	0.00	0.00	0.13	0.13	0.00	0.03	0.03
Vendor	0.01	< 0.005	0.14	0.07	< 0.005	< 0.005	0.03	0.04	< 0.005	0.01	0.01
Hauling	0.02	< 0.005	0.33	0.13	< 0.005	< 0.005	0.07	0.08	< 0.005	0.02	0.02
Daily, Winter (Max)	—	—	—	—	—	—	—	—	—	—	—
Average Daily	—	—	—	—	—	—	—	—	—	—	—
Worker	0.01	0.01	0.01	0.11	0.00	0.00	0.02	0.02	0.00	0.01	0.01
Vendor	< 0.005	< 0.005	0.03	0.01	< 0.005	< 0.005	0.01	0.01	< 0.005	< 0.005	< 0.005
Hauling	< 0.005	< 0.005	0.06	0.02	< 0.005	< 0.005	0.01	0.01	< 0.005	< 0.005	< 0.005
Annual	—	—	—	—	—	—	—	—	—	—	—
Worker	< 0.005	< 0.005	< 0.005	0.02	0.00	0.00	< 0.005	< 0.005	0.00	< 0.005	< 0.005
Vendor	< 0.005	< 0.005	< 0.005	< 0.005	< 0.005	< 0.005	< 0.005	< 0.005	< 0.005	< 0.005	< 0.005
Hauling	< 0.005	< 0.005	0.01	< 0.005	< 0.005	< 0.005	< 0.005	< 0.005	< 0.005	< 0.005	< 0.005

3.13. SCE Substation Construction/Upgrades (2025) - Unmitigated

Criteria Pollutants (lb/day for daily, ton/yr for annual) and GHGs (lb/day for daily, MT/yr for annual)

Location	TOG	ROG	NOx	CO	SO2	PM10E	PM10D	PM10T	PM2.5E	PM2.5D	PM2.5T
Onsite	—	—	—	—	—	—	—	—	—	—	—
Daily, Summer (Max)	—	—	—	—	—	—	—	—	—	—	—
Daily, Winter (Max)	—	—	—	—	—	—	—	—	—	—	—
Off-Road Equipment	1.09	0.91	7.24	8.31	0.01	0.30	—	0.30	0.27	—	0.27
Onsite truck	0.00	0.00	0.00	0.00	0.00	0.00	0.00	0.00	0.00	0.00	0.00
Average Daily	—	—	—	—	—	—	—	—	—	—	—
Off-Road Equipment	0.20	0.16	1.30	1.50	< 0.005	0.05	—	0.05	0.05	—	0.05
Onsite truck	0.00	0.00	0.00	0.00	0.00	0.00	0.00	0.00	0.00	0.00	0.00
Annual	—	—	—	—	—	—	—	—	—	—	—
Off-Road Equipment	0.04	0.03	0.24	0.27	< 0.005	0.01	—	0.01	0.01	—	0.01
Onsite truck	0.00	0.00	0.00	0.00	0.00	0.00	0.00	0.00	0.00	0.00	0.00
Offsite	—	—	—	—	—	—	—	—	—	—	—
Daily, Summer (Max)	—	—	—	—	—	—	—	—	—	—	—
Daily, Winter (Max)	—	—	—	—	—	—	—	—	—	—	—
Worker	0.17	0.15	0.17	2.12	0.00	0.00	0.47	0.47	0.00	0.11	0.11
Vendor	0.06	0.03	1.05	0.50	0.01	0.01	0.24	0.25	0.01	0.07	0.07
Hauling	0.00	0.00	0.00	0.00	0.00	0.00	0.00	0.00	0.00	0.00	0.00
Average Daily	—	—	—	—	—	—	—	—	—	—	—
Worker	0.03	0.03	0.03	0.40	0.00	0.00	0.08	0.08	0.00	0.02	0.02
Vendor	0.01	< 0.005	0.19	0.09	< 0.005	< 0.005	0.04	0.04	< 0.005	0.01	0.01

Hauling	0.00	0.00	0.00	0.00	0.00	0.00	0.00	0.00	0.00	0.00	0.00
Annual	—	—	—	—	—	—	—	—	—	—	—
Worker	0.01	< 0.005	0.01	0.07	0.00	0.00	0.02	0.02	0.00	< 0.005	< 0.005
Vendor	< 0.005	< 0.005	0.03	0.02	< 0.005	< 0.005	0.01	0.01	< 0.005	< 0.005	< 0.005
Hauling	0.00	0.00	0.00	0.00	0.00	0.00	0.00	0.00	0.00	0.00	0.00

3.15. SCE Substation Construction/Upgrades (2026) - Unmitigated

Criteria Pollutants (lb/day for daily, ton/yr for annual) and GHGs (lb/day for daily, MT/yr for annual)

Location	TOG	ROG	NOx	CO	SO2	PM10E	PM10D	PM10T	PM2.5E	PM2.5D	PM2.5T
Onsite	—	—	—	—	—	—	—	—	—	—	—
Daily, Summer (Max)	—	—	—	—	—	—	—	—	—	—	—
Off-Road Equipment	1.04	0.87	6.96	8.25	0.01	0.27	—	0.27	0.24	—	0.24
Onsite truck	0.00	0.00	0.00	0.00	0.00	0.00	0.00	0.00	0.00	0.00	0.00
Daily, Winter (Max)	—	—	—	—	—	—	—	—	—	—	—
Off-Road Equipment	1.04	0.87	6.96	8.25	0.01	0.27	—	0.27	0.24	—	0.24
Onsite truck	0.00	0.00	0.00	0.00	0.00	0.00	0.00	0.00	0.00	0.00	0.00
Average Daily	—	—	—	—	—	—	—	—	—	—	—
Off-Road Equipment	0.56	0.47	3.79	4.49	0.01	0.14	—	0.14	0.13	—	0.13
Onsite truck	0.00	0.00	0.00	0.00	0.00	0.00	0.00	0.00	0.00	0.00	0.00
Annual	—	—	—	—	—	—	—	—	—	—	—
Off-Road Equipment	0.10	0.09	0.69	0.82	< 0.005	0.03	—	0.03	0.02	—	0.02
Onsite truck	0.00	0.00	0.00	0.00	0.00	0.00	0.00	0.00	0.00	0.00	0.00
Offsite	—	—	—	—	—	—	—	—	—	—	—
Daily, Summer (Max)	—	—	—	—	—	—	—	—	—	—	—

Worker	0.15	0.13	0.14	2.33	0.00	0.00	0.47	0.47	0.00	0.11	0.11
Vendor	0.06	0.03	0.96	0.47	0.01	0.01	0.24	0.25	0.01	0.07	0.07
Hauling	0.00	0.00	0.00	0.00	0.00	0.00	0.00	0.00	0.00	0.00	0.00
Daily, Winter (Max)	—	—	—	—	—	—	—	—	—	—	—
Worker	0.15	0.13	0.16	1.98	0.00	0.00	0.47	0.47	0.00	0.11	0.11
Vendor	0.06	0.02	1.01	0.48	0.01	0.01	0.24	0.25	0.01	0.07	0.07
Hauling	0.00	0.00	0.00	0.00	0.00	0.00	0.00	0.00	0.00	0.00	0.00
Average Daily	—	—	—	—	—	—	—	—	—	—	—
Worker	0.08	0.07	0.09	1.13	0.00	0.00	0.25	0.25	0.00	0.06	0.06
Vendor	0.03	0.01	0.55	0.26	< 0.005	0.01	0.13	0.14	< 0.005	0.04	0.04
Hauling	0.00	0.00	0.00	0.00	0.00	0.00	0.00	0.00	0.00	0.00	0.00
Annual	—	—	—	—	—	—	—	—	—	—	—
Worker	0.01	0.01	0.02	0.21	0.00	0.00	0.05	0.05	0.00	0.01	0.01
Vendor	0.01	< 0.005	0.10	0.05	< 0.005	< 0.005	0.02	0.02	< 0.005	0.01	0.01
Hauling	0.00	0.00	0.00	0.00	0.00	0.00	0.00	0.00	0.00	0.00	0.00

4. Operations Emissions Details

4.1. Mobile Emissions by Land Use

4.1.1. Unmitigated

Mobile source emissions results are presented in Sections 2.6. No further detailed breakdown of emissions is available.

4.2. Energy

4.2.1. Electricity Emissions By Land Use - Unmitigated

Criteria Pollutants (lb/day for daily, ton/yr for annual) and GHGs (lb/day for daily, MT/yr for annual)

Land Use	TOG	ROG	NOx	CO	SO2	PM10E	PM10D	PM10T	PM2.5E	PM2.5D	PM2.5T

Daily, Summer (Max)	—	—	—	—	—	—	—	—	—	—	—
General Light Industry	—	—	—	—	—	—	—	—	—	—	—
Total	—	—	—	—	—	—	—	—	—	—	—
Daily, Winter (Max)	—	—	—	—	—	—	—	—	—	—	—
General Light Industry	—	—	—	—	—	—	—	—	—	—	—
Total	—	—	—	—	—	—	—	—	—	—	—
Annual	—	—	—	—	—	—	—	—	—	—	—
General Light Industry	—	—	—	—	—	—	—	—	—	—	—
Total	—	—	—	—	—	—	—	—	—	—	—

4.2.3. Natural Gas Emissions By Land Use - Unmitigated

Criteria Pollutants (lb/day for daily, ton/yr for annual) and GHGs (lb/day for daily, MT/yr for annual)

Land Use	TOG	ROG	NOx	CO	SO2	PM10E	PM10D	PM10T	PM2.5E	PM2.5D	PM2.5T
Daily, Summer (Max)	—	—	—	—	—	—	—	—	—	—	—
General Light Industry	0.00	0.00	0.00	0.00	0.00	0.00	—	0.00	0.00	—	0.00
Total	0.00	0.00	0.00	0.00	0.00	0.00	—	0.00	0.00	—	0.00
Daily, Winter (Max)	—	—	—	—	—	—	—	—	—	—	—
General Light Industry	0.00	0.00	0.00	0.00	0.00	0.00	—	0.00	0.00	—	0.00
Total	0.00	0.00	0.00	0.00	0.00	0.00	—	0.00	0.00	—	0.00
Annual	—	—	—	—	—	—	—	—	—	—	—
General Light Industry	0.00	0.00	0.00	0.00	0.00	0.00	—	0.00	0.00	—	0.00
Total	0.00	0.00	0.00	0.00	0.00	0.00	—	0.00	0.00	—	0.00

4.3. Area Emissions by Source

4.3.1. Unmitigated

Criteria Pollutants (lb/day for daily, ton/yr for annual) and GHGs (lb/day for daily, MT/yr for annual)

Source	TOG	ROG	NOx	CO	SO2	PM10E	PM10D	PM10T	PM2.5E	PM2.5D	PM2.5T
Daily, Summer (Max)	—	—	—	—	—	—	—	—	—	—	—
Consumer Products	0.02	0.02	—	—	—	—	—	—	—	—	—
Architectural Coatings	< 0.005	< 0.005	—	—	—	—	—	—	—	—	—
Landscape Equipment	0.01	0.01	< 0.005	0.04	< 0.005	< 0.005	—	< 0.005	< 0.005	—	< 0.005
Total	0.03	0.03	< 0.005	0.04	< 0.005	< 0.005	—	< 0.005	< 0.005	—	< 0.005
Daily, Winter (Max)	—	—	—	—	—	—	—	—	—	—	—
Consumer Products	0.02	0.02	—	—	—	—	—	—	—	—	—
Architectural Coatings	< 0.005	< 0.005	—	—	—	—	—	—	—	—	—
Total	0.02	0.02	—	—	—	—	—	—	—	—	—
Annual	—	—	—	—	—	—	—	—	—	—	—
Consumer Products	< 0.005	< 0.005	—	—	—	—	—	—	—	—	—
Architectural Coatings	< 0.005	< 0.005	—	—	—	—	—	—	—	—	—
Landscape Equipment	< 0.005	< 0.005	< 0.005	0.01	< 0.005	< 0.005	—	< 0.005	< 0.005	—	< 0.005
Total	0.01	0.01	< 0.005	0.01	< 0.005	< 0.005	—	< 0.005	< 0.005	—	< 0.005

4.4. Water Emissions by Land Use

4.4.1. Unmitigated

Criteria Pollutants (lb/day for daily, ton/yr for annual) and GHGs (lb/day for daily, MT/yr for annual)

Land Use	TOG	ROG	NOx	CO	SO2	PM10E	PM10D	PM10T	PM2.5E	PM2.5D	PM2.5T
Daily, Summer (Max)	—	—	—	—	—	—	—	—	—	—	—
General Light Industry	—	—	—	—	—	—	—	—	—	—	—
Total	—	—	—	—	—	—	—	—	—	—	—
Daily, Winter (Max)	—	—	—	—	—	—	—	—	—	—	—
General Light Industry	—	—	—	—	—	—	—	—	—	—	—
Total	—	—	—	—	—	—	—	—	—	—	—
Annual	—	—	—	—	—	—	—	—	—	—	—
General Light Industry	—	—	—	—	—	—	—	—	—	—	—
Total	—	—	—	—	—	—	—	—	—	—	—

4.5. Waste Emissions by Land Use

4.5.1. Unmitigated

Criteria Pollutants (lb/day for daily, ton/yr for annual) and GHGs (lb/day for daily, MT/yr for annual)

Land Use	TOG	ROG	NOx	CO	SO2	PM10E	PM10D	PM10T	PM2.5E	PM2.5D	PM2.5T
Daily, Summer (Max)	—	—	—	—	—	—	—	—	—	—	—
General Light Industry	—	—	—	—	—	—	—	—	—	—	—
Total	—	—	—	—	—	—	—	—	—	—	—
Daily, Winter (Max)	—	—	—	—	—	—	—	—	—	—	—

General Light Industry	—	—	—	—	—	—	—	—	—	—	—
Total	—	—	—	—	—	—	—	—	—	—	—
Annual	—	—	—	—	—	—	—	—	—	—	—
General Light Industry	—	—	—	—	—	—	—	—	—	—	—
Total	—	—	—	—	—	—	—	—	—	—	—

4.6. Refrigerant Emissions by Land Use

4.6.1. Unmitigated

Criteria Pollutants (lb/day for daily, ton/yr for annual) and GHGs (lb/day for daily, MT/yr for annual)

Land Use	TOG	ROG	NOx	CO	SO2	PM10E	PM10D	PM10T	PM2.5E	PM2.5D	PM2.5T
Daily, Summer (Max)	—	—	—	—	—	—	—	—	—	—	—
Total	—	—	—	—	—	—	—	—	—	—	—
Daily, Winter (Max)	—	—	—	—	—	—	—	—	—	—	—
Total	—	—	—	—	—	—	—	—	—	—	—
Annual	—	—	—	—	—	—	—	—	—	—	—
Total	—	—	—	—	—	—	—	—	—	—	—

4.7. Offroad Emissions By Equipment Type

4.7.1. Unmitigated

Criteria Pollutants (lb/day for daily, ton/yr for annual) and GHGs (lb/day for daily, MT/yr for annual)

Equipment Type	TOG	ROG	NOx	CO	SO2	PM10E	PM10D	PM10T	PM2.5E	PM2.5D	PM2.5T
Daily, Summer (Max)	—	—	—	—	—	—	—	—	—	—	—
Cranes	0.43	0.37	3.28	3.06	0.01	0.13	—	0.13	0.12	—	0.12

Total	0.43	0.37	3.28	3.06	0.01	0.13	—	0.13	0.12	—	0.12
Daily, Winter (Max)	—	—	—	—	—	—	—	—	—	—	—
Cranes	0.43	0.37	3.28	3.06	0.01	0.13	—	0.13	0.12	—	0.12
Total	0.43	0.37	3.28	3.06	0.01	0.13	—	0.13	0.12	—	0.12
Annual	—	—	—	—	—	—	—	—	—	—	—
Cranes	< 0.005	< 0.005	< 0.005	< 0.005	< 0.005	< 0.005	—	< 0.005	< 0.005	—	< 0.005
Total	< 0.005	< 0.005	< 0.005	< 0.005	< 0.005	< 0.005	—	< 0.005	< 0.005	—	< 0.005

4.8. Stationary Emissions By Equipment Type

4.8.1. Unmitigated

Criteria Pollutants (lb/day for daily, ton/yr for annual) and GHGs (lb/day for daily, MT/yr for annual)

Equipment Type	TOG	ROG	NOx	CO	SO2	PM10E	PM10D	PM10T	PM2.5E	PM2.5D	PM2.5T
Daily, Summer (Max)	—	—	—	—	—	—	—	—	—	—	—
Emergency Generator	0.25	0.25	0.53	4.59	0.01	0.02	0.00	0.02	0.02	0.00	0.02
Total	0.25	0.25	0.53	4.59	0.01	0.02	0.00	0.02	0.02	0.00	0.02
Daily, Winter (Max)	—	—	—	—	—	—	—	—	—	—	—
Emergency Generator	0.25	0.25	0.53	4.59	0.01	0.02	0.00	0.02	0.02	0.00	0.02
Total	0.25	0.25	0.53	4.59	0.01	0.02	0.00	0.02	0.02	0.00	0.02
Annual	—	—	—	—	—	—	—	—	—	—	—
Emergency Generator	0.01	0.01	0.03	0.23	< 0.005	< 0.005	0.00	< 0.005	< 0.005	0.00	< 0.005
Total	0.01	0.01	0.03	0.23	< 0.005	< 0.005	0.00	< 0.005	< 0.005	0.00	< 0.005

4.9. User Defined Emissions By Equipment Type

4.9.1. Unmitigated

Criteria Pollutants (lb/day for daily, ton/yr for annual) and GHGs (lb/day for daily, MT/yr for annual)

Equipment Type	TOG	ROG	NOx	CO	SO2	PM10E	PM10D	PM10T	PM2.5E	PM2.5D	PM2.5T
Daily, Summer (Max)	—	—	—	—	—	—	—	—	—	—	—
Total	—	—	—	—	—	—	—	—	—	—	—
Daily, Winter (Max)	—	—	—	—	—	—	—	—	—	—	—
Total	—	—	—	—	—	—	—	—	—	—	—
Annual	—	—	—	—	—	—	—	—	—	—	—
Total	—	—	—	—	—	—	—	—	—	—	—

4.10. Soil Carbon Accumulation By Vegetation Type

4.10.1. Soil Carbon Accumulation By Vegetation Type - Unmitigated

Criteria Pollutants (lb/day for daily, ton/yr for annual) and GHGs (lb/day for daily, MT/yr for annual)

Vegetation	TOG	ROG	NOx	CO	SO2	PM10E	PM10D	PM10T	PM2.5E	PM2.5D	PM2.5T
Daily, Summer (Max)	—	—	—	—	—	—	—	—	—	—	—
Total	—	—	—	—	—	—	—	—	—	—	—
Daily, Winter (Max)	—	—	—	—	—	—	—	—	—	—	—
Total	—	—	—	—	—	—	—	—	—	—	—
Annual	—	—	—	—	—	—	—	—	—	—	—
Total	—	—	—	—	—	—	—	—	—	—	—

4.10.2. Above and Belowground Carbon Accumulation by Land Use Type - Unmitigated

Criteria Pollutants (lb/day for daily, ton/yr for annual) and GHGs (lb/day for daily, MT/yr for annual)

Land Use	TOG	ROG	NOx	CO	SO2	PM10E	PM10D	PM10T	PM2.5E	PM2.5D	PM2.5T
Daily, Summer (Max)	—	—	—	—	—	—	—	—	—	—	—
Total	—	—	—	—	—	—	—	—	—	—	—
Daily, Winter (Max)	—	—	—	—	—	—	—	—	—	—	—
Total	—	—	—	—	—	—	—	—	—	—	—
Annual	—	—	—	—	—	—	—	—	—	—	—
Total	—	—	—	—	—	—	—	—	—	—	—

4.10.3. Avoided and Sequestered Emissions by Species - Unmitigated

Criteria Pollutants (lb/day for daily, ton/yr for annual) and GHGs (lb/day for daily, MT/yr for annual)

Species	TOG	ROG	NOx	CO	SO2	PM10E	PM10D	PM10T	PM2.5E	PM2.5D	PM2.5T
Daily, Summer (Max)	—	—	—	—	—	—	—	—	—	—	—
Avoided	—	—	—	—	—	—	—	—	—	—	—
Crape Myrtle	—	> -0.005	> -0.005	—	> -0.005	> -0.005	> -0.005	> -0.005	> -0.005	> -0.005	> -0.005
Brisbane Box	—	> -0.005	> -0.005	—	> -0.005	> -0.005	> -0.005	> -0.005	> -0.005	> -0.005	> -0.005
Subtotal	—	> -0.005	> -0.005	—	> -0.005	> -0.005	> -0.005	> -0.005	> -0.005	> -0.005	> -0.005
Sequestered	—	—	—	—	—	—	—	—	—	—	—
Crape Myrtle	—	—	—	—	—	—	—	—	—	—	—
Brisbane Box	—	—	—	—	—	—	—	—	—	—	—
Subtotal	—	—	—	—	—	—	—	—	—	—	—
Removed	—	—	—	—	—	—	—	—	—	—	—
Crape Myrtle	—	—	> -0.005	—	> -0.005	> -0.005	> -0.005	> -0.005	> -0.005	> -0.005	> -0.005
Brisbane Box	—	—	> -0.005	—	> -0.005	> -0.005	> -0.005	> -0.005	> -0.005	> -0.005	> -0.005
Subtotal	—	—	> -0.005	—	> -0.005	> -0.005	> -0.005	> -0.005	> -0.005	> -0.005	> -0.005
—	—	—	—	—	—	—	—	—	—	—	—

Total	—	> -0.005	> -0.005	—	> -0.005	> -0.005	> -0.005	> -0.005	> -0.005	> -0.005	> -0.005
Daily, Winter (Max)	—	—	—	—	—	—	—	—	—	—	—
Avoided	—	—	—	—	—	—	—	—	—	—	—
Crape Myrtle	—	> -0.005	> -0.005	—	> -0.005	> -0.005	> -0.005	> -0.005	> -0.005	> -0.005	> -0.005
Brisbane Box	—	> -0.005	> -0.005	—	> -0.005	> -0.005	> -0.005	> -0.005	> -0.005	> -0.005	> -0.005
Subtotal	—	> -0.005	> -0.005	—	> -0.005	> -0.005	> -0.005	> -0.005	> -0.005	> -0.005	> -0.005
Sequestered	—	—	—	—	—	—	—	—	—	—	—
Crape Myrtle	—	—	—	—	—	—	—	—	—	—	—
Brisbane Box	—	—	—	—	—	—	—	—	—	—	—
Subtotal	—	—	—	—	—	—	—	—	—	—	—
Removed	—	—	—	—	—	—	—	—	—	—	—
Crape Myrtle	—	—	> -0.005	—	> -0.005	> -0.005	> -0.005	> -0.005	> -0.005	> -0.005	> -0.005
Brisbane Box	—	—	> -0.005	—	> -0.005	> -0.005	> -0.005	> -0.005	> -0.005	> -0.005	> -0.005
Subtotal	—	—	> -0.005	—	> -0.005	> -0.005	> -0.005	> -0.005	> -0.005	> -0.005	> -0.005
—	—	—	—	—	—	—	—	—	—	—	—
Total	—	> -0.005	> -0.005	—	> -0.005	> -0.005	> -0.005	> -0.005	> -0.005	> -0.005	> -0.005
Annual	—	—	—	—	—	—	—	—	—	—	—
Avoided	—	—	—	—	—	—	—	—	—	—	—
Crape Myrtle	—	> -0.005	> -0.005	—	> -0.005	> -0.005	> -0.005	> -0.005	> -0.005	> -0.005	> -0.005
Brisbane Box	—	> -0.005	> -0.005	—	> -0.005	> -0.005	> -0.005	> -0.005	> -0.005	> -0.005	> -0.005
Subtotal	—	> -0.005	> -0.005	—	> -0.005	> -0.005	> -0.005	> -0.005	> -0.005	> -0.005	> -0.005
Sequestered	—	—	—	—	—	—	—	—	—	—	—
Crape Myrtle	—	—	—	—	—	—	—	—	—	—	—
Brisbane Box	—	—	—	—	—	—	—	—	—	—	—
Subtotal	—	—	—	—	—	—	—	—	—	—	—
Removed	—	—	—	—	—	—	—	—	—	—	—
Crape Myrtle	—	—	> -0.005	—	> -0.005	> -0.005	> -0.005	> -0.005	> -0.005	> -0.005	> -0.005
Brisbane Box	—	—	> -0.005	—	> -0.005	> -0.005	> -0.005	> -0.005	> -0.005	> -0.005	> -0.005

Subtotal	—	—	> -0.005	—	> -0.005	> -0.005	> -0.005	> -0.005	> -0.005	> -0.005	> -0.005
—	—	—	—	—	—	—	—	—	—	—	—
Total	—	> -0.005	> -0.005	—	> -0.005	> -0.005	> -0.005	> -0.005	> -0.005	> -0.005	> -0.005

5. Activity Data

5.1. Construction Schedule

Phase Name	Phase Type	Start Date	End Date	Days Per Week	Work Days per Phase	Phase Description
Demolition of Existing Facilities/Site Preparation	Demolition	2/2/2026	3/16/2026	5.00	31.0	—
Decommissioning	Demolition	3/30/2050	9/30/2050	5.00	133	—
Grading	Grading	3/17/2026	4/17/2026	5.00	24.0	—
Collector Substation Installation	Building Construction	4/18/2026	9/15/2026	5.00	107	—
Battery/Container Installation	Building Construction	5/29/2026	11/12/2026	5.00	120	—
Gen-tie Installation	Building Construction	5/29/2026	8/31/2026	5.00	67.0	—
SCE Substation Construction/Upgrades	Building Construction	10/1/2025	10/5/2026	5.00	264	—

5.2. Off-Road Equipment

5.2.1. Unmitigated

Phase Name	Equipment Type	Fuel Type	Engine Tier	Number per Day	Hours Per Day	Horsepower	Load Factor
Demolition of Existing Facilities/Site Preparation	Tractors/Loaders/Backhoes	Diesel	Tier 4 Final	1.00	8.00	84.0	0.37
Demolition of Existing Facilities/Site Preparation	Excavators	Diesel	Tier 4 Final	1.00	8.00	36.0	0.38

Demolition of Existing Facilities/Site Preparation	Graders	Diesel	Tier 4 Final	1.00	8.00	148	0.41
Demolition of Existing Facilities/Site Preparation	Rubber Tired Loaders	Diesel	Tier 4 Final	1.00	8.00	150	0.36
Demolition of Existing Facilities/Site Preparation	Skid Steer Loaders	Diesel	Tier 4 Final	1.00	8.00	71.0	0.37
Decommissioning	Tractors/Loaders/Backhoes	Diesel	Tier 4 Final	1.00	8.00	84.0	0.37
Decommissioning	Cranes	Diesel	Tier 4 Final	1.00	8.00	367	0.29
Grading	Graders	Diesel	Tier 4 Final	1.00	8.00	148	0.41
Grading	Tractors/Loaders/Backhoes	Diesel	Tier 4 Final	1.00	8.00	84.0	0.37
Grading	Skid Steer Loaders	Diesel	Tier 4 Final	1.00	8.00	71.0	0.37
Grading	Generator Sets	Diesel	Tier 4 Final	1.00	8.00	25.0	0.74
Collector Substation Installation	Tractors/Loaders/Backhoes	Diesel	Tier 4 Final	1.00	8.00	84.0	0.37
Battery/Container Installation	Rubber Tired Loaders	Diesel	Tier 4 Final	1.00	8.00	150	0.36
Battery/Container Installation	Excavators	Diesel	Tier 4 Final	1.00	8.00	36.0	0.38
Battery/Container Installation	Rough Terrain Forklifts	Diesel	Tier 4 Final	1.00	8.00	96.0	0.40
Battery/Container Installation	Cranes	Diesel	Tier 4 Final	1.00	8.00	367	0.29
Battery/Container Installation	Graders	Diesel	Tier 4 Final	1.00	8.00	148	0.41
Battery/Container Installation	Skid Steer Loaders	Diesel	Tier 4 Final	1.00	8.00	71.0	0.37
Battery/Container Installation	Welders	Diesel	Tier 4 Final	1.00	8.00	46.0	0.45
Battery/Container Installation	Generator Sets	Diesel	Tier 4 Final	1.00	8.00	25.0	0.74

Battery/Container Installation	Paving Equipment	Diesel	Tier 4 Final	1.00	8.00	89.0	0.36
Battery/Container Installation	Rollers	Diesel	Tier 4 Final	1.00	8.00	36.0	0.38
Gen-tie Installation	Tractors/Loaders/Backhoes	Diesel	Tier 4 Final	1.00	8.00	84.0	0.37
Gen-tie Installation	Concrete/Industrial Saws	Diesel	Tier 4 Final	1.00	8.00	33.0	0.73
Gen-tie Installation	Other General Industrial Equipment	Diesel	Tier 4 Final	1.00	8.00	35.0	0.34
SCE Substation Construction/Upgrades	Cranes	Diesel	Average	1.00	3.00	367	0.29
SCE Substation Construction/Upgrades	Forklifts	Diesel	Average	2.00	3.00	82.0	0.20
SCE Substation Construction/Upgrades	Generator Sets	Diesel	Average	4.00	3.00	14.0	0.74
SCE Substation Construction/Upgrades	Air Compressors	Diesel	Average	1.00	8.00	37.0	0.48
SCE Substation Construction/Upgrades	Sweepers/Scrubbers	Diesel	Average	1.00	4.00	36.0	0.46
SCE Substation Construction/Upgrades	Tractors/Loaders/Backhoes	Diesel	Average	1.00	8.00	84.0	0.37
SCE Substation Construction/Upgrades	Trenchers	Diesel	Average	1.00	8.00	40.0	0.50

5.3. Construction Vehicles

5.3.1. Unmitigated

Phase Name	Trip Type	One-Way Trips per Day	Miles per Trip	Vehicle Mix
Demolition of Existing Facilities/Site Preparation	—	—	—	—
Demolition of Existing Facilities/Site Preparation	Worker	40.0	18.5	LDA,LDT1,LDT2

Demolition of Existing Facilities/Site Preparation	Vendor	0.00	10.2	HHDT,MHDT
Demolition of Existing Facilities/Site Preparation	Hauling	12.0	20.0	HHDT
Demolition of Existing Facilities/Site Preparation	Onsite truck	—	—	HHDT
Grading	—	—	—	—
Grading	Worker	40.0	18.5	LDA,LDT1,LDT2
Grading	Vendor	2.00	10.2	HHDT,MHDT
Grading	Hauling	4.00	20.0	HHDT
Grading	Onsite truck	—	—	HHDT
Collector Substation Installation	—	—	—	—
Collector Substation Installation	Worker	40.0	18.5	LDA,LDT1,LDT2
Collector Substation Installation	Vendor	4.00	10.2	HHDT,MHDT
Collector Substation Installation	Hauling	4.00	20.0	HHDT
Collector Substation Installation	Onsite truck	—	—	HHDT
Decommissioning	—	—	—	—
Decommissioning	Worker	40.0	18.5	LDA,LDT1,LDT2
Decommissioning	Vendor	10.0	10.2	HHDT,MHDT
Decommissioning	Hauling	8.00	20.0	HHDT
Decommissioning	Onsite truck	—	—	HHDT
Battery/Container Installation	—	—	—	—
Battery/Container Installation	Worker	12.0	18.5	LDA,LDT1,LDT2
Battery/Container Installation	Vendor	14.0	40.0	HHDT,MHDT
Battery/Container Installation	Hauling	4.00	20.0	HHDT
Battery/Container Installation	Onsite truck	—	—	HHDT
Gen-tie Installation	—	—	—	—
Gen-tie Installation	Worker	10.0	18.5	LDA,LDT1,LDT2
Gen-tie Installation	Vendor	4.00	10.2	HHDT,MHDT

Gen-tie Installation	Hauling	4.00	20.0	HHDT
Gen-tie Installation	Onsite truck	—	—	HHDT
SCE Substation Construction/Upgrades	—	—	—	—
SCE Substation Construction/Upgrades	Worker	36.0	18.5	LDA,LDT1,LDT2
SCE Substation Construction/Upgrades	Vendor	28.0	10.2	HHDT,MHDT
SCE Substation Construction/Upgrades	Hauling	0.00	20.0	HHDT
SCE Substation Construction/Upgrades	Onsite truck	—	—	HHDT

5.4. Vehicles

5.4.1. Construction Vehicle Control Strategies

Non-applicable. No control strategies activated by user.

5.5. Architectural Coatings

Phase Name	Residential Interior Area Coated (sq ft)	Residential Exterior Area Coated (sq ft)	Non-Residential Interior Area Coated (sq ft)	Non-Residential Exterior Area Coated (sq ft)	Parking Area Coated (sq ft)

5.6. Dust Mitigation

5.6.1. Construction Earthmoving Activities

Phase Name	Material Imported (Cubic Yards)	Material Exported (Cubic Yards)	Acres Graded (acres)	Material Demolished (Building Square Footage)	Acres Paved (acres)
Demolition of Existing Facilities/Site Preparation	0.00	0.00	0.00	30,000	—
Decommissioning	0.00	0.00	0.00	—	—
Grading	—	350	12.0	0.00	—

5.6.2. Construction Earthmoving Control Strategies

Non-applicable. No control strategies activated by user.

5.7. Construction Paving

Land Use	Area Paved (acres)	% Asphalt
General Light Industry	0.00	0%

5.8. Construction Electricity Consumption and Emissions Factors

kWh per Year and Emission Factor (lb/MWh)

Year	kWh per Year	CO2	CH4	N2O
2026	0.00	532	0.03	< 0.005
2050	0.00	532	0.03	< 0.005
2025	0.00	532	0.03	< 0.005

5.9. Operational Mobile Sources

5.9.1. Unmitigated

Land Use Type	Trips/Weekday	Trips/Saturday	Trips/Sunday	Trips/Year	VMT/Weekday	VMT/Saturday	VMT/Sunday	VMT/Year
Total all Land Uses	0.00	4.00	0.00	209	0.00	80.0	0.00	4,171

5.10. Operational Area Sources

5.10.1. Hearths

5.10.1.1. Unmitigated

5.10.2. Architectural Coatings

Residential Interior Area Coated (sq ft)	Residential Exterior Area Coated (sq ft)	Non-Residential Interior Area Coated (sq ft)	Non-Residential Exterior Area Coated (sq ft)	Parking Area Coated (sq ft)

0	0.00	1,500	500	—

5.10.3. Landscape Equipment

Season	Unit	Value
Snow Days	day/yr	0.00
Summer Days	day/yr	250

5.11. Operational Energy Consumption

5.11.1. Unmitigated

Electricity (kWh/yr) and CO2 and CH4 and N2O and Natural Gas (kBTU/yr)

Land Use	Electricity (kWh/yr)	CO2	CH4	N2O	Natural Gas (kBTU/yr)
General Light Industry	4,818,000	346	0.0330	0.0040	0.00

5.12. Operational Water and Wastewater Consumption

5.12.1. Unmitigated

Land Use	Indoor Water (gal/year)	Outdoor Water (gal/year)
General Light Industry	0.00	49,086

5.13. Operational Waste Generation

5.13.1. Unmitigated

Land Use	Waste (ton/year)	Cogeneration (kWh/year)
General Light Industry	1.24	—

5.14. Operational Refrigeration and Air Conditioning Equipment

5.14.1. Unmitigated

Land Use Type	Equipment Type	Refrigerant	GWP	Quantity (kg)	Operations Leak Rate	Service Leak Rate	Times Serviced

5.15. Operational Off-Road Equipment

5.15.1. Unmitigated

Equipment Type	Fuel Type	Engine Tier	Number per Day	Hours Per Day	Horsepower	Load Factor
Cranes	Diesel	Average	1.00	8.00	367	0.29

5.16. Stationary Sources

5.16.1. Emergency Generators and Fire Pumps

Equipment Type	Fuel Type	Number per Day	Hours per Day	Hours per Year	Horsepower	Load Factor
Emergency Generator	Diesel	1.00	2.00	200	400	1.00

5.16.2. Process Boilers

Equipment Type	Fuel Type	Number	Boiler Rating (MMBtu/hr)	Daily Heat Input (MMBtu/day)	Annual Heat Input (MMBtu/yr)

5.17. User Defined

Equipment Type	Fuel Type

5.18. Vegetation

5.18.1. Land Use Change

5.18.1.1. Unmitigated

Vegetation Land Use Type	Vegetation Soil Type	Initial Acres	Final Acres

5.18.1. Biomass Cover Type

5.18.1.1. Unmitigated

Biomass Cover Type	Initial Acres	Final Acres

5.18.2. Sequestration

5.18.2.1. Unmitigated

Tree Type	Number	Electricity Saved (kWh/year)	Natural Gas Saved (btu/year)
Crape Myrtle	11.0	3,506	11.8
Brisbane Box	14.0	15,563	68.8

6. Climate Risk Detailed Report

6.1. Climate Risk Summary

Cal-Adapt midcentury 2040–2059 average projections for four hazards are reported below for your project location. These are under Representation Concentration Pathway (RCP) 8.5 which assumes GHG emissions will continue to rise strongly through 2050 and then plateau around 2100.

Climate Hazard	Result for Project Location	Unit
Temperature and Extreme Heat	23.4	annual days of extreme heat
Extreme Precipitation	6.20	annual days with precipitation above 20 mm
Sea Level Rise	—	meters of inundation depth
Wildfire	0.00	annual hectares burned

Temperature and Extreme Heat data are for grid cell in which your project are located. The projection is based on the 98th historical percentile of daily maximum/minimum temperatures from observed historical data (32 climate model ensemble from Cal-Adapt, 2040–2059 average under RCP 8.5). Each grid cell is 6 kilometers (km) by 6 km, or 3.7 miles (mi) by 3.7 mi.
Extreme Precipitation data are for the grid cell in which your project are located. The threshold of 20 mm is equivalent to about ¾ an inch of rain, which would be light to moderate rainfall if received over a full day or heavy rain if received over a period of 2 to 4 hours. Each grid cell is 6 kilometers (km) by 6 km, or 3.7 miles (mi) by 3.7 mi.
Sea Level Rise data are for the grid cell in which your project are located. The projections are from Radke et al. (2017), as reported in Cal-Adapt (Radke et al., 2017, CEC-500-2017-008), and consider inundation location and depth for the San Francisco Bay, the Sacramento-San Joaquin River Delta and California coast resulting different increments of sea level rise coupled with extreme storm events. Users may select from four scenarios to view the range in potential inundation depth for the grid cell. The four scenarios are: No rise, 0.5 meter, 1.0 meter, 1.41 meters

Wildfire data are for the grid cell in which your project are located. The projections are from UC Davis, as reported in Cal-Adapt (2040–2059 average under RCP 8.5), and consider historical data of climate, vegetation, population density, and large (> 400 ha) fire history. Users may select from four model simulations to view the range in potential wildfire probabilities for the grid cell. The four simulations make different assumptions about expected rainfall and temperature are: Warmer/drier (HadGEM2-ES), Cooler/wetter (CNRM-CM5), Average conditions (CanESM2), Range of different rainfall and temperature possibilities (MIROC5). Each grid cell is 6 kilometers (km) by 6 km, or 3.7 miles (mi) by 3.7 mi.

6.2. Initial Climate Risk Scores

Climate Hazard	Exposure Score	Sensitivity Score	Adaptive Capacity Score	Vulnerability Score
Temperature and Extreme Heat	N/A	N/A	N/A	N/A
Extreme Precipitation	N/A	N/A	N/A	N/A
Sea Level Rise	N/A	N/A	N/A	N/A
Wildfire	N/A	N/A	N/A	N/A
Flooding	N/A	N/A	N/A	N/A
Drought	N/A	N/A	N/A	N/A
Snowpack Reduction	N/A	N/A	N/A	N/A
Air Quality Degradation	N/A	N/A	N/A	N/A

The sensitivity score reflects the extent to which a project would be adversely affected by exposure to a climate hazard. Exposure is rated on a scale of 1 to 5, with a score of 5 representing the greatest exposure.
The adaptive capacity of a project refers to its ability to manage and reduce vulnerabilities from projected climate hazards. Adaptive capacity is rated on a scale of 1 to 5, with a score of 5 representing the greatest ability to adapt.
The overall vulnerability scores are calculated based on the potential impacts and adaptive capacity assessments for each hazard. Scores do not include implementation of climate risk reduction measures.

6.3. Adjusted Climate Risk Scores

Climate Hazard	Exposure Score	Sensitivity Score	Adaptive Capacity Score	Vulnerability Score
Temperature and Extreme Heat	N/A	N/A	N/A	N/A
Extreme Precipitation	N/A	N/A	N/A	N/A
Sea Level Rise	N/A	N/A	N/A	N/A
Wildfire	N/A	N/A	N/A	N/A
Flooding	N/A	N/A	N/A	N/A
Drought	N/A	N/A	N/A	N/A
Snowpack Reduction	N/A	N/A	N/A	N/A
Air Quality Degradation	N/A	N/A	N/A	N/A

The sensitivity score reflects the extent to which a project would be adversely affected by exposure to a climate hazard. Exposure is rated on a scale of 1 to 5, with a score of 5 representing the greatest exposure.
The adaptive capacity of a project refers to its ability to manage and reduce vulnerabilities from projected climate hazards. Adaptive capacity is rated on a scale of 1 to 5, with a score of 5 representing the greatest ability to adapt.
The overall vulnerability scores are calculated based on the potential impacts and adaptive capacity assessments for each hazard. Scores include implementation of climate risk reduction measures.

6.4. Climate Risk Reduction Measures

7. Health and Equity Details

7.1. CalEnviroScreen 4.0 Scores

The maximum CalEnviroScreen score is 100. A high score (i.e., greater than 50) reflects a higher pollution burden compared to other census tracts in the state.

Indicator	Result for Project Census Tract
Exposure Indicators	—
AQ-Ozone	78.0
AQ-PM	79.9
AQ-DPM	32.2
Drinking Water	96.7
Lead Risk Housing	60.5
Pesticides	0.00
Toxic Releases	70.6
Traffic	34.4
Effect Indicators	—
CleanUp Sites	59.6
Groundwater	17.5
Haz Waste Facilities/Generators	65.2
Impaired Water Bodies	0.00
Solid Waste	75.7
Sensitive Population	—
Asthma	48.1

Cardio-vascular	37.3
Low Birth Weights	41.7
Socioeconomic Factor Indicators	—
Education	62.5
Housing	66.1
Linguistic	37.0
Poverty	44.9
Unemployment	77.8

7.2. Healthy Places Index Scores

The maximum Health Places Index score is 100. A high score (i.e., greater than 50) reflects healthier community conditions compared to other census tracts in the state.

Indicator	Result for Project Census Tract
Economic	—
Above Poverty	68.66418581
Employed	84.28076479
Median HI	66.62389324
Education	—
Bachelor's or higher	46.81124086
High school enrollment	100
Preschool enrollment	87.91222892
Transportation	—
Auto Access	58.83485179
Active commuting	45.8488387
Social	—
2-parent households	72.92441935
Voting	23.46978057
Neighborhood	—
Alcohol availability	30.98934942

Park access	52.70114205
Retail density	83.24137046
Supermarket access	86.15424099
Tree canopy	18.13165661
Housing	—
Homeownership	67.43231105
Housing habitability	68.0354164
Low-inc homeowner severe housing cost burden	68.00975234
Low-inc renter severe housing cost burden	28.6154241
Uncrowded housing	65.16104196
Health Outcomes	—
Insured adults	85.29449506
Arthritis	0.0
Asthma ER Admissions	56.3
High Blood Pressure	0.0
Cancer (excluding skin)	0.0
Asthma	0.0
Coronary Heart Disease	0.0
Chronic Obstructive Pulmonary Disease	0.0
Diagnosed Diabetes	0.0
Life Expectancy at Birth	35.4
Cognitively Disabled	64.4
Physically Disabled	41.1
Heart Attack ER Admissions	65.8
Mental Health Not Good	0.0
Chronic Kidney Disease	0.0
Obesity	0.0
Pedestrian Injuries	19.6

Physical Health Not Good	0.0
Stroke	0.0
Health Risk Behaviors	—
Binge Drinking	0.0
Current Smoker	0.0
No Leisure Time for Physical Activity	0.0
Climate Change Exposures	—
Wildfire Risk	0.0
SLR Inundation Area	0.0
Children	14.8
Elderly	37.4
English Speaking	65.0
Foreign-born	47.5
Outdoor Workers	54.5
Climate Change Adaptive Capacity	—
Impervious Surface Cover	29.0
Traffic Density	36.3
Traffic Access	61.2
Other Indices	—
Hardship	35.0
Other Decision Support	—
2016 Voting	30.6

7.3. Overall Health & Equity Scores

Metric	Result for Project Census Tract
CalEnviroScreen 4.0 Score for Project Location (a)	64.0
Healthy Places Index Score for Project Location (b)	71.0
Project Located in a Designated Disadvantaged Community (Senate Bill 535)	No

Project Located in a Low-Income Community (Assembly Bill 1550)	No
Project Located in a Community Air Protection Program Community (Assembly Bill 617)	No

a: The maximum CalEnviroScreen score is 100. A high score (i.e., greater than 50) reflects a higher pollution burden compared to other census tracts in the state.
b: The maximum Health Places Index score is 100. A high score (i.e., greater than 50) reflects healthier community conditions compared to other census tracts in the state.

7.4. Health & Equity Measures

No Health & Equity Measures selected.

7.5. Evaluation Scorecard

Health & Equity Evaluation Scorecard not completed.

7.6. Health & Equity Custom Measures

No Health & Equity Custom Measures created.

8. User Changes to Default Data

Screen	Justification
Construction: Construction Phases	Based on applicant provided information.
Construction: Off-Road Equipment	Based on applicant provided information.
Construction: Trips and VMT	Based on applicant provided information.
Operations: Energy Use	Energy for auxiliary use.
Operations: Water and Waste Water	No indoor water use.
Operations: Refrigerants	SF6 emissions estimated outside of CalEEMod.
Operations: Off-Road Equipment	One crane used to move containers every few years.
Operations: Emergency Generators and Fire Pumps	100% load assumed.
Operations: Generators + Pumps EF	Tier 4

Covina Reliability Project LST Detailed Report

Table of Contents

1. Basic Project Information

1.1. Basic Project Information

1.2. Land Use Types

1.3. User-Selected Emission Reduction Measures by Emissions Sector

2. Emissions Summary

2.1. Construction Emissions Compared Against Thresholds

2.2. Construction Emissions by Year, Unmitigated

2.4. Operations Emissions Compared Against Thresholds

2.5. Operations Emissions by Sector, Unmitigated

3. Construction Emissions Details

3.1. Demolition of Existing Facilities/Site Preparation (2026) - Unmitigated

3.3. Decommissioning (2050) - Unmitigated

3.5. Grading (2026) - Unmitigated

3.7. Collector Substation Installation (2026) - Unmitigated

3.9. Battery/Container Installation (2026) - Unmitigated

3.11. Gen-tie Installation (2026) - Unmitigated

3.13. SCE Substation Construction/Upgrades (2025) - Unmitigated

3.15. SCE Substation Construction/Upgrades (2026) - Unmitigated

4. Operations Emissions Details

4.1. Mobile Emissions by Land Use

4.1.1. Unmitigated

4.2. Energy

4.2.1. Electricity Emissions By Land Use - Unmitigated

4.2.3. Natural Gas Emissions By Land Use - Unmitigated

4.3. Area Emissions by Source

4.3.1. Unmitigated

4.4. Water Emissions by Land Use

4.4.1. Unmitigated

4.5. Waste Emissions by Land Use

4.5.1. Unmitigated

4.6. Refrigerant Emissions by Land Use

4.6.1. Unmitigated

4.7. Offroad Emissions By Equipment Type

4.7.1. Unmitigated

4.8. Stationary Emissions By Equipment Type

4.8.1. Unmitigated

4.9. User Defined Emissions By Equipment Type

4.9.1. Unmitigated

4.10. Soil Carbon Accumulation By Vegetation Type

4.10.1. Soil Carbon Accumulation By Vegetation Type - Unmitigated

4.10.2. Above and Belowground Carbon Accumulation by Land Use Type - Unmitigated

4.10.3. Avoided and Sequestered Emissions by Species - Unmitigated

5. Activity Data

5.1. Construction Schedule

5.2. Off-Road Equipment

5.2.1. Unmitigated

5.3. Construction Vehicles

5.3.1. Unmitigated

5.4. Vehicles

5.4.1. Construction Vehicle Control Strategies

5.5. Architectural Coatings

5.6. Dust Mitigation

5.6.1. Construction Earthmoving Activities

5.6.2. Construction Earthmoving Control Strategies

5.7. Construction Paving

5.8. Construction Electricity Consumption and Emissions Factors

5.9. Operational Mobile Sources

5.9.1. Unmitigated

5.10. Operational Area Sources

5.10.1. Hearths

5.10.1.1. Unmitigated

5.10.2. Architectural Coatings

5.10.3. Landscape Equipment

5.11. Operational Energy Consumption

5.11.1. Unmitigated

5.12. Operational Water and Wastewater Consumption

5.12.1. Unmitigated

5.13. Operational Waste Generation

5.13.1. Unmitigated

5.14. Operational Refrigeration and Air Conditioning Equipment

5.14.1. Unmitigated

5.15. Operational Off-Road Equipment

5.15.1. Unmitigated

5.16. Stationary Sources

5.16.1. Emergency Generators and Fire Pumps

5.16.2. Process Boilers

5.17. User Defined

5.18. Vegetation

5.18.1. Land Use Change

5.18.1.1. Unmitigated

5.18.1. Biomass Cover Type

5.18.1.1. Unmitigated

5.18.2. Sequestration

5.18.2.1. Unmitigated

6. Climate Risk Detailed Report

6.1. Climate Risk Summary

6.2. Initial Climate Risk Scores

6.3. Adjusted Climate Risk Scores

6.4. Climate Risk Reduction Measures

7. Health and Equity Details

7.1. CalEnviroScreen 4.0 Scores

7.2. Healthy Places Index Scores

7.3. Overall Health & Equity Scores

7.4. Health & Equity Measures

7.5. Evaluation Scorecard

7.6. Health & Equity Custom Measures

8. User Changes to Default Data

1. Basic Project Information

1.1. Basic Project Information

Data Field	Value
Project Name	Covina Reliability Project LST
Construction Start Date	10/1/2025
Operational Year	2027
Lead Agency	—
Land Use Scale	Project/site
Analysis Level for Defaults	County
Windspeed (m/s)	1.80
Precipitation (days)	22.4
Location	34.09257760757768, -117.88040796594223
County	Los Angeles-South Coast
City	Covina
Air District	South Coast AQMD
Air Basin	South Coast
TAZ	5040
EDFZ	7
Electric Utility	Southern California Edison
Gas Utility	Southern California Gas
App Version	2022.1.1.30

1.2. Land Use Types

Land Use Subtype	Size	Unit	Lot Acreage	Building Area (sq ft)	Landscape Area (sq ft)	Special Landscape Area (sq ft)	Population	Description
General Light Industry	1.00	1000sqft	0.02	1,000	3,500	—	—	—

1.3. User-Selected Emission Reduction Measures by Emissions Sector

No measures selected

2. Emissions Summary

2.1. Construction Emissions Compared Against Thresholds

Criteria Pollutants (lb/day for daily, ton/yr for annual) and GHGs (lb/day for daily, MT/yr for annual)

Un/Mit.	NOx	CO	PM10E	PM10D	PM10T	PM2.5E	PM2.5D	PM2.5T
Daily, Summer (Max)	—	—	—	—	—	—	—	—
Unmit.	14.8	38.4	0.35	0.53	0.82	0.33	0.06	0.33
Daily, Winter (Max)	—	—	—	—	—	—	—	—
Unmit.	12.8	31.7	0.33	0.94	1.24	0.31	0.14	0.42
Average Daily (Max)	—	—	—	—	—	—	—	—
Unmit.	6.48	15.3	0.17	0.11	0.29	0.16	0.02	0.18
Annual (Max)	—	—	—	—	—	—	—	—
Unmit.	1.18	2.79	0.03	0.02	0.05	0.03	< 0.005	0.03

2.2. Construction Emissions by Year, Unmitigated

Criteria Pollutants (lb/day for daily, ton/yr for annual) and GHGs (lb/day for daily, MT/yr for annual)

Year	NOx	CO	PM10E	PM10D	PM10T	PM2.5E	PM2.5D	PM2.5T
Daily - Summer (Max)	—	—	—	—	—	—	—	—
2026	14.8	38.4	0.35	0.53	0.82	0.33	0.06	0.33
2050	0.63	6.91	0.02	0.00	0.02	0.02	0.00	0.02
Daily - Winter (Max)	—	—	—	—	—	—	—	—
2025	7.24	8.31	0.30	0.00	0.30	0.27	0.00	0.27
2026	12.8	31.7	0.33	0.94	1.24	0.31	0.14	0.42

2050	0.63	6.91	0.02	0.00	0.02	0.02	0.00	0.02
Average Daily	—	—	—	—	—	—	—	—
2025	1.30	1.50	0.05	0.00	0.05	0.05	0.00	0.05
2026	6.48	15.3	0.17	0.11	0.29	0.16	0.02	0.18
2050	0.23	2.52	0.01	0.00	0.01	0.01	0.00	0.01
Annual	—	—	—	—	—	—	—	—
2025	0.24	0.27	0.01	0.00	0.01	0.01	0.00	0.01
2026	1.18	2.79	0.03	0.02	0.05	0.03	< 0.005	0.03
2050	0.04	0.46	< 0.005	0.00	< 0.005	< 0.005	0.00	< 0.005

2.4. Operations Emissions Compared Against Thresholds

Criteria Pollutants (lb/day for daily, ton/yr for annual) and GHGs (lb/day for daily, MT/yr for annual)

Un/Mit.	NOx	CO	PM10E	PM10D	PM10T	PM2.5E	PM2.5D	PM2.5T
Daily, Summer (Max)	—	—	—	—	—	—	—	—
Unmit.	3.83	7.91	0.15	0.06	0.21	0.14	0.01	0.16
Daily, Winter (Max)	—	—	—	—	—	—	—	—
Unmit.	3.83	7.84	0.15	0.06	0.21	0.14	0.01	0.16
Average Daily (Max)	—	—	—	—	—	—	—	—
Unmit.	0.15	1.32	< 0.005	0.01	0.01	< 0.005	< 0.005	0.01
Annual (Max)	—	—	—	—	—	—	—	—
Unmit.	0.03	0.24	< 0.005	< 0.005	< 0.005	< 0.005	< 0.005	< 0.005

2.5. Operations Emissions by Sector, Unmitigated

Criteria Pollutants (lb/day for daily, ton/yr for annual) and GHGs (lb/day for daily, MT/yr for annual)

Sector	NOx	CO	PM10E	PM10D	PM10T	PM2.5E	PM2.5D	PM2.5T
Daily, Summer (Max)	—	—	—	—	—	—	—	—

Mobile	0.02	0.22	< 0.005	0.06	0.06	< 0.005	0.01	0.01
Area	< 0.005	0.04	< 0.005	—	< 0.005	< 0.005	—	< 0.005
Energy	0.00	0.00	0.00	—	0.00	0.00	—	0.00
Water	—	—	—	—	—	—	—	—
Waste	—	—	—	—	—	—	—	—
Off-Road	3.28	3.06	0.13	—	0.13	0.12	—	0.12
Stationary	0.53	4.59	0.02	0.00	0.02	0.02	0.00	0.02
Vegetation	> -0.005	—	> -0.005	> -0.005	> -0.005	> -0.005	> -0.005	> -0.005
Total	3.83	7.91	0.15	0.06	0.21	0.14	0.01	0.16
Daily, Winter (Max)	—	—	—	—	—	—	—	—
Mobile	0.02	0.20	< 0.005	0.06	0.06	< 0.005	0.01	0.01
Area	—	—	—	—	—	—	—	—
Energy	0.00	0.00	0.00	—	0.00	0.00	—	0.00
Water	—	—	—	—	—	—	—	—
Waste	—	—	—	—	—	—	—	—
Off-Road	3.28	3.06	0.13	—	0.13	0.12	—	0.12
Stationary	0.53	4.59	0.02	0.00	0.02	0.02	0.00	0.02
Vegetation	> -0.005	—	> -0.005	> -0.005	> -0.005	> -0.005	> -0.005	> -0.005
Total	3.83	7.84	0.15	0.06	0.21	0.14	0.01	0.16
Average Daily	—	—	—	—	—	—	—	—
Mobile	< 0.005	0.03	< 0.005	0.01	0.01	< 0.005	< 0.005	< 0.005
Area	< 0.005	0.03	< 0.005	—	< 0.005	< 0.005	—	< 0.005
Energy	0.00	0.00	0.00	—	0.00	0.00	—	0.00
Water	—	—	—	—	—	—	—	—
Waste	—	—	—	—	—	—	—	—
Off-Road	0.01	0.01	< 0.005	—	< 0.005	< 0.005	—	< 0.005
Stationary	0.14	1.26	< 0.005	0.00	< 0.005	< 0.005	0.00	< 0.005
Vegetation	> -0.005	—	> -0.005	> -0.005	> -0.005	> -0.005	> -0.005	> -0.005

Total	0.15	1.32	< 0.005	0.01	0.01	< 0.005	< 0.005	0.01
Annual	—	—	—	—	—	—	—	—
Mobile	< 0.005	0.01	< 0.005	< 0.005	< 0.005	< 0.005	< 0.005	< 0.005
Area	< 0.005	0.01	< 0.005	—	< 0.005	< 0.005	—	< 0.005
Energy	0.00	0.00	0.00	—	0.00	0.00	—	0.00
Water	—	—	—	—	—	—	—	—
Waste	—	—	—	—	—	—	—	—
Off-Road	< 0.005	< 0.005	< 0.005	—	< 0.005	< 0.005	—	< 0.005
Stationary	0.03	0.23	< 0.005	0.00	< 0.005	< 0.005	0.00	< 0.005
Vegetation	> -0.005	—	> -0.005	> -0.005	> -0.005	> -0.005	> -0.005	> -0.005
Total	0.03	0.24	< 0.005	< 0.005	< 0.005	< 0.005	< 0.005	< 0.005

3. Construction Emissions Details

3.1. Demolition of Existing Facilities/Site Preparation (2026) - Unmitigated

Criteria Pollutants (lb/day for daily, ton/yr for annual) and GHGs (lb/day for daily, MT/yr for annual)

Location	NOx	CO	PM10E	PM10D	PM10T	PM2.5E	PM2.5D	PM2.5T
Onsite	—	—	—	—	—	—	—	—
Daily, Summer (Max)	—	—	—	—	—	—	—	—
Daily, Winter (Max)	—	—	—	—	—	—	—	—
Off-Road Equipment	2.60	12.2	0.03	—	0.03	0.03	—	0.03
Demolition	—	—	—	0.94	0.94	—	0.14	0.14
Onsite truck	0.00	0.00	0.00	0.00	0.00	0.00	0.00	0.00
Average Daily	—	—	—	—	—	—	—	—
Off-Road Equipment	0.22	1.04	< 0.005	—	< 0.005	< 0.005	—	< 0.005
Demolition	—	—	—	0.08	0.08	—	0.01	0.01

Onsite truck	0.00	0.00	0.00	0.00	0.00	0.00	0.00	0.00
Annual	—	—	—	—	—	—	—	—
Off-Road Equipment	0.04	0.19	< 0.005	—	< 0.005	< 0.005	—	< 0.005
Demolition	—	—	—	0.01	0.01	—	< 0.005	< 0.005
Onsite truck	0.00	0.00	0.00	0.00	0.00	0.00	0.00	0.00
Offsite	—	—	—	—	—	—	—	—
Daily, Summer (Max)	—	—	—	—	—	—	—	—
Daily, Winter (Max)	—	—	—	—	—	—	—	—
Worker	0.00	0.00	0.00	0.00	0.00	0.00	0.00	0.00
Vendor	0.00	0.00	0.00	0.00	0.00	0.00	0.00	0.00
Hauling	0.00	0.00	0.00	0.00	0.00	0.00	0.00	0.00
Average Daily	—	—	—	—	—	—	—	—
Worker	0.00	0.00	0.00	0.00	0.00	0.00	0.00	0.00
Vendor	0.00	0.00	0.00	0.00	0.00	0.00	0.00	0.00
Hauling	0.00	0.00	0.00	0.00	0.00	0.00	0.00	0.00
Annual	—	—	—	—	—	—	—	—
Worker	0.00	0.00	0.00	0.00	0.00	0.00	0.00	0.00
Vendor	0.00	0.00	0.00	0.00	0.00	0.00	0.00	0.00
Hauling	0.00	0.00	0.00	0.00	0.00	0.00	0.00	0.00

3.3. Decommissioning (2050) - Unmitigated

Criteria Pollutants (lb/day for daily, ton/yr for annual) and GHGs (lb/day for daily, MT/yr for annual)

Location	NOx	CO	PM10E	PM10D	PM10T	PM2.5E	PM2.5D	PM2.5T
Onsite	—	—	—	—	—	—	—	—
Daily, Summer (Max)	—	—	—	—	—	—	—	—

Off-Road Equipment	0.63	6.91	0.02	—	0.02	0.02	—	0.02
Demolition	—	—	—	0.00	0.00	—	0.00	0.00
Onsite truck	0.00	0.00	0.00	0.00	0.00	0.00	0.00	0.00
Daily, Winter (Max)	—	—	—	—	—	—	—	—
Off-Road Equipment	0.63	6.91	0.02	—	0.02	0.02	—	0.02
Demolition	—	—	—	0.00	0.00	—	0.00	0.00
Onsite truck	0.00	0.00	0.00	0.00	0.00	0.00	0.00	0.00
Average Daily	—	—	—	—	—	—	—	—
Off-Road Equipment	0.23	2.52	0.01	—	0.01	0.01	—	0.01
Demolition	—	—	—	0.00	0.00	—	0.00	0.00
Onsite truck	0.00	0.00	0.00	0.00	0.00	0.00	0.00	0.00
Annual	—	—	—	—	—	—	—	—
Off-Road Equipment	0.04	0.46	< 0.005	—	< 0.005	< 0.005	—	< 0.005
Demolition	—	—	—	0.00	0.00	—	0.00	0.00
Onsite truck	0.00	0.00	0.00	0.00	0.00	0.00	0.00	0.00
Offsite	—	—	—	—	—	—	—	—
Daily, Summer (Max)	—	—	—	—	—	—	—	—
Worker	0.00	0.00	0.00	0.00	0.00	0.00	0.00	0.00
Vendor	0.00	0.00	0.00	0.00	0.00	0.00	0.00	0.00
Hauling	0.00	0.00	0.00	0.00	0.00	0.00	0.00	0.00
Daily, Winter (Max)	—	—	—	—	—	—	—	—
Worker	0.00	0.00	0.00	0.00	0.00	0.00	0.00	0.00
Vendor	0.00	0.00	0.00	0.00	0.00	0.00	0.00	0.00
Hauling	0.00	0.00	0.00	0.00	0.00	0.00	0.00	0.00
Average Daily	—	—	—	—	—	—	—	—

Worker	0.00	0.00	0.00	0.00	0.00	0.00	0.00	0.00
Vendor	0.00	0.00	0.00	0.00	0.00	0.00	0.00	0.00
Hauling	0.00	0.00	0.00	0.00	0.00	0.00	0.00	0.00
Annual	—	—	—	—	—	—	—	—
Worker	0.00	0.00	0.00	0.00	0.00	0.00	0.00	0.00
Vendor	0.00	0.00	0.00	0.00	0.00	0.00	0.00	0.00
Hauling	0.00	0.00	0.00	0.00	0.00	0.00	0.00	0.00

3.5. Grading (2026) - Unmitigated

Criteria Pollutants (lb/day for daily, ton/yr for annual) and GHGs (lb/day for daily, MT/yr for annual)

Location	NOx	CO	PM10E	PM10D	PM10T	PM2.5E	PM2.5D	PM2.5T
Onsite	—	—	—	—	—	—	—	—
Daily, Summer (Max)	—	—	—	—	—	—	—	—
Off-Road Equipment	2.59	9.04	0.02	—	0.02	0.02	—	0.02
Dust From Material Movement	—	—	—	0.53	0.53	—	0.06	0.06
Onsite truck	0.00	0.00	0.00	0.00	0.00	0.00	0.00	0.00
Daily, Winter (Max)	—	—	—	—	—	—	—	—
Off-Road Equipment	2.59	9.04	0.02	—	0.02	0.02	—	0.02
Dust From Material Movement	—	—	—	0.53	0.53	—	0.06	0.06
Onsite truck	0.00	0.00	0.00	0.00	0.00	0.00	0.00	0.00
Average Daily	—	—	—	—	—	—	—	—
Off-Road Equipment	0.17	0.59	< 0.005	—	< 0.005	< 0.005	—	< 0.005
Dust From Material Movement	—	—	—	0.03	0.03	—	< 0.005	< 0.005
Onsite truck	0.00	0.00	0.00	0.00	0.00	0.00	0.00	0.00

Annual	—	—	—	—	—	—	—	—
Off-Road Equipment	0.03	0.11	< 0.005	—	< 0.005	< 0.005	—	< 0.005
Dust From Material Movement	—	—	—	0.01	0.01	—	< 0.005	< 0.005
Onsite truck	0.00	0.00	0.00	0.00	0.00	0.00	0.00	0.00
Offsite	—	—	—	—	—	—	—	—
Daily, Summer (Max)	—	—	—	—	—	—	—	—
Worker	0.00	0.00	0.00	0.00	0.00	0.00	0.00	0.00
Vendor	0.00	0.00	0.00	0.00	0.00	0.00	0.00	0.00
Hauling	0.00	0.00	0.00	0.00	0.00	0.00	0.00	0.00
Daily, Winter (Max)	—	—	—	—	—	—	—	—
Worker	0.00	0.00	0.00	0.00	0.00	0.00	0.00	0.00
Vendor	0.00	0.00	0.00	0.00	0.00	0.00	0.00	0.00
Hauling	0.00	0.00	0.00	0.00	0.00	0.00	0.00	0.00
Average Daily	—	—	—	—	—	—	—	—
Worker	0.00	0.00	0.00	0.00	0.00	0.00	0.00	0.00
Vendor	0.00	0.00	0.00	0.00	0.00	0.00	0.00	0.00
Hauling	0.00	0.00	0.00	0.00	0.00	0.00	0.00	0.00
Annual	—	—	—	—	—	—	—	—
Worker	0.00	0.00	0.00	0.00	0.00	0.00	0.00	0.00
Vendor	0.00	0.00	0.00	0.00	0.00	0.00	0.00	0.00
Hauling	0.00	0.00	0.00	0.00	0.00	0.00	0.00	0.00

3.7. Collector Substation Installation (2026) - Unmitigated

Criteria Pollutants (lb/day for daily, ton/yr for annual) and GHGs (lb/day for daily, MT/yr for annual)

Location	NOx	CO	PM10E	PM10D	PM10T	PM2.5E	PM2.5D	PM2.5T
Onsite	—	—	—	—	—	—	—	—

Daily, Summer (Max)	—	—	—	—	—	—	—	—
Off-Road Equipment	0.14	2.03	0.01	—	0.01	0.01	—	0.01
Onsite truck	0.00	0.00	0.00	0.00	0.00	0.00	0.00	0.00
Daily, Winter (Max)	—	—	—	—	—	—	—	—
Average Daily	—	—	—	—	—	—	—	—
Off-Road Equipment	0.04	0.59	< 0.005	—	< 0.005	< 0.005	—	< 0.005
Onsite truck	0.00	0.00	0.00	0.00	0.00	0.00	0.00	0.00
Annual	—	—	—	—	—	—	—	—
Off-Road Equipment	0.01	0.11	< 0.005	—	< 0.005	< 0.005	—	< 0.005
Onsite truck	0.00	0.00	0.00	0.00	0.00	0.00	0.00	0.00
Offsite	—	—	—	—	—	—	—	—
Daily, Summer (Max)	—	—	—	—	—	—	—	—
Worker	0.00	0.00	0.00	0.00	0.00	0.00	0.00	0.00
Vendor	0.00	0.00	0.00	0.00	0.00	0.00	0.00	0.00
Hauling	0.00	0.00	0.00	0.00	0.00	0.00	0.00	0.00
Daily, Winter (Max)	—	—	—	—	—	—	—	—
Average Daily	—	—	—	—	—	—	—	—
Worker	0.00	0.00	0.00	0.00	0.00	0.00	0.00	0.00
Vendor	0.00	0.00	0.00	0.00	0.00	0.00	0.00	0.00
Hauling	0.00	0.00	0.00	0.00	0.00	0.00	0.00	0.00
Annual	—	—	—	—	—	—	—	—
Worker	0.00	0.00	0.00	0.00	0.00	0.00	0.00	0.00
Vendor	0.00	0.00	0.00	0.00	0.00	0.00	0.00	0.00
Hauling	0.00	0.00	0.00	0.00	0.00	0.00	0.00	0.00

3.9. Battery/Container Installation (2026) - Unmitigated

Criteria Pollutants (lb/day for daily, ton/yr for annual) and GHGs (lb/day for daily, MT/yr for annual)

Location	NOx	CO	PM10E	PM10D	PM10T	PM2.5E	PM2.5D	PM2.5T
Onsite	—	—	—	—	—	—	—	—
Daily, Summer (Max)	—	—	—	—	—	—	—	—
Off-Road Equipment	5.83	23.5	0.07	—	0.07	0.07	—	0.07
Onsite truck	0.00	0.00	0.00	0.00	0.00	0.00	0.00	0.00
Daily, Winter (Max)	—	—	—	—	—	—	—	—
Off-Road Equipment	5.83	23.5	0.07	—	0.07	0.07	—	0.07
Onsite truck	0.00	0.00	0.00	0.00	0.00	0.00	0.00	0.00
Average Daily	—	—	—	—	—	—	—	—
Off-Road Equipment	1.92	7.72	0.02	—	0.02	0.02	—	0.02
Onsite truck	0.00	0.00	0.00	0.00	0.00	0.00	0.00	0.00
Annual	—	—	—	—	—	—	—	—
Off-Road Equipment	0.35	1.41	< 0.005	—	< 0.005	< 0.005	—	< 0.005
Onsite truck	0.00	0.00	0.00	0.00	0.00	0.00	0.00	0.00
Offsite	—	—	—	—	—	—	—	—
Daily, Summer (Max)	—	—	—	—	—	—	—	—
Worker	0.00	0.00	0.00	0.00	0.00	0.00	0.00	0.00
Vendor	0.00	0.00	0.00	0.00	0.00	0.00	0.00	0.00
Hauling	0.00	0.00	0.00	0.00	0.00	0.00	0.00	0.00
Daily, Winter (Max)	—	—	—	—	—	—	—	—
Worker	0.00	0.00	0.00	0.00	0.00	0.00	0.00	0.00
Vendor	0.00	0.00	0.00	0.00	0.00	0.00	0.00	0.00

Hauling	0.00	0.00	0.00	0.00	0.00	0.00	0.00	0.00
Average Daily	—	—	—	—	—	—	—	—
Worker	0.00	0.00	0.00	0.00	0.00	0.00	0.00	0.00
Vendor	0.00	0.00	0.00	0.00	0.00	0.00	0.00	0.00
Hauling	0.00	0.00	0.00	0.00	0.00	0.00	0.00	0.00
Annual	—	—	—	—	—	—	—	—
Worker	0.00	0.00	0.00	0.00	0.00	0.00	0.00	0.00
Vendor	0.00	0.00	0.00	0.00	0.00	0.00	0.00	0.00
Hauling	0.00	0.00	0.00	0.00	0.00	0.00	0.00	0.00

3.11. Gen-tie Installation (2026) - Unmitigated

Criteria Pollutants (lb/day for daily, ton/yr for annual) and GHGs (lb/day for daily, MT/yr for annual)

Location	NOx	CO	PM10E	PM10D	PM10T	PM2.5E	PM2.5D	PM2.5T
Onsite	—	—	—	—	—	—	—	—
Daily, Summer (Max)	—	—	—	—	—	—	—	—
Off-Road Equipment	1.89	4.63	0.01	—	0.01	0.01	—	0.01
Onsite truck	0.00	0.00	0.00	0.00	0.00	0.00	0.00	0.00
Daily, Winter (Max)	—	—	—	—	—	—	—	—
Average Daily	—	—	—	—	—	—	—	—
Off-Road Equipment	0.35	0.85	< 0.005	—	< 0.005	< 0.005	—	< 0.005
Onsite truck	0.00	0.00	0.00	0.00	0.00	0.00	0.00	0.00
Annual	—	—	—	—	—	—	—	—
Off-Road Equipment	0.06	0.16	< 0.005	—	< 0.005	< 0.005	—	< 0.005
Onsite truck	0.00	0.00	0.00	0.00	0.00	0.00	0.00	0.00
Offsite	—	—	—	—	—	—	—	—

Daily, Summer (Max)	—	—	—	—	—	—	—	—
Worker	0.00	0.00	0.00	0.00	0.00	0.00	0.00	0.00
Vendor	0.00	0.00	0.00	0.00	0.00	0.00	0.00	0.00
Hauling	0.00	0.00	0.00	0.00	0.00	0.00	0.00	0.00
Daily, Winter (Max)	—	—	—	—	—	—	—	—
Average Daily	—	—	—	—	—	—	—	—
Worker	0.00	0.00	0.00	0.00	0.00	0.00	0.00	0.00
Vendor	0.00	0.00	0.00	0.00	0.00	0.00	0.00	0.00
Hauling	0.00	0.00	0.00	0.00	0.00	0.00	0.00	0.00
Annual	—	—	—	—	—	—	—	—
Worker	0.00	0.00	0.00	0.00	0.00	0.00	0.00	0.00
Vendor	0.00	0.00	0.00	0.00	0.00	0.00	0.00	0.00
Hauling	0.00	0.00	0.00	0.00	0.00	0.00	0.00	0.00

3.13. SCE Substation Construction/Upgrades (2025) - Unmitigated

Criteria Pollutants (lb/day for daily, ton/yr for annual) and GHGs (lb/day for daily, MT/yr for annual)

Location	NOx	CO	PM10E	PM10D	PM10T	PM2.5E	PM2.5D	PM2.5T
Onsite	—	—	—	—	—	—	—	—
Daily, Summer (Max)	—	—	—	—	—	—	—	—
Daily, Winter (Max)	—	—	—	—	—	—	—	—
Off-Road Equipment	7.24	8.31	0.30	—	0.30	0.27	—	0.27
Onsite truck	0.00	0.00	0.00	0.00	0.00	0.00	0.00	0.00
Average Daily	—	—	—	—	—	—	—	—
Off-Road Equipment	1.30	1.50	0.05	—	0.05	0.05	—	0.05
Onsite truck	0.00	0.00	0.00	0.00	0.00	0.00	0.00	0.00

Annual	—	—	—	—	—	—	—	—
Off-Road Equipment	0.24	0.27	0.01	—	0.01	0.01	—	0.01
Onsite truck	0.00	0.00	0.00	0.00	0.00	0.00	0.00	0.00
Offsite	—	—	—	—	—	—	—	—
Daily, Summer (Max)	—	—	—	—	—	—	—	—
Daily, Winter (Max)	—	—	—	—	—	—	—	—
Worker	0.00	0.00	0.00	0.00	0.00	0.00	0.00	0.00
Vendor	0.00	0.00	0.00	0.00	0.00	0.00	0.00	0.00
Hauling	0.00	0.00	0.00	0.00	0.00	0.00	0.00	0.00
Average Daily	—	—	—	—	—	—	—	—
Worker	0.00	0.00	0.00	0.00	0.00	0.00	0.00	0.00
Vendor	0.00	0.00	0.00	0.00	0.00	0.00	0.00	0.00
Hauling	0.00	0.00	0.00	0.00	0.00	0.00	0.00	0.00
Annual	—	—	—	—	—	—	—	—
Worker	0.00	0.00	0.00	0.00	0.00	0.00	0.00	0.00
Vendor	0.00	0.00	0.00	0.00	0.00	0.00	0.00	0.00
Hauling	0.00	0.00	0.00	0.00	0.00	0.00	0.00	0.00

3.15. SCE Substation Construction/Upgrades (2026) - Unmitigated

Criteria Pollutants (lb/day for daily, ton/yr for annual) and GHGs (lb/day for daily, MT/yr for annual)

Location	NOx	CO	PM10E	PM10D	PM10T	PM2.5E	PM2.5D	PM2.5T
Onsite	—	—	—	—	—	—	—	—
Daily, Summer (Max)	—	—	—	—	—	—	—	—
Off-Road Equipment	6.96	8.25	0.27	—	0.27	0.24	—	0.24
Onsite truck	0.00	0.00	0.00	0.00	0.00	0.00	0.00	0.00

Daily, Winter (Max)	—	—	—	—	—	—	—	—
Off-Road Equipment	6.96	8.25	0.27	—	0.27	0.24	—	0.24
Onsite truck	0.00	0.00	0.00	0.00	0.00	0.00	0.00	0.00
Average Daily	—	—	—	—	—	—	—	—
Off-Road Equipment	3.79	4.49	0.14	—	0.14	0.13	—	0.13
Onsite truck	0.00	0.00	0.00	0.00	0.00	0.00	0.00	0.00
Annual	—	—	—	—	—	—	—	—
Off-Road Equipment	0.69	0.82	0.03	—	0.03	0.02	—	0.02
Onsite truck	0.00	0.00	0.00	0.00	0.00	0.00	0.00	0.00
Offsite	—	—	—	—	—	—	—	—
Daily, Summer (Max)	—	—	—	—	—	—	—	—
Worker	0.00	0.00	0.00	0.00	0.00	0.00	0.00	0.00
Vendor	0.00	0.00	0.00	0.00	0.00	0.00	0.00	0.00
Hauling	0.00	0.00	0.00	0.00	0.00	0.00	0.00	0.00
Daily, Winter (Max)	—	—	—	—	—	—	—	—
Worker	0.00	0.00	0.00	0.00	0.00	0.00	0.00	0.00
Vendor	0.00	0.00	0.00	0.00	0.00	0.00	0.00	0.00
Hauling	0.00	0.00	0.00	0.00	0.00	0.00	0.00	0.00
Average Daily	—	—	—	—	—	—	—	—
Worker	0.00	0.00	0.00	0.00	0.00	0.00	0.00	0.00
Vendor	0.00	0.00	0.00	0.00	0.00	0.00	0.00	0.00
Hauling	0.00	0.00	0.00	0.00	0.00	0.00	0.00	0.00
Annual	—	—	—	—	—	—	—	—
Worker	0.00	0.00	0.00	0.00	0.00	0.00	0.00	0.00
Vendor	0.00	0.00	0.00	0.00	0.00	0.00	0.00	0.00
Hauling	0.00	0.00	0.00	0.00	0.00	0.00	0.00	0.00

4. Operations Emissions Details

4.1. Mobile Emissions by Land Use

4.1.1. Unmitigated

Mobile source emissions results are presented in Sections 2.6. No further detailed breakdown of emissions is available.

4.2. Energy

4.2.1. Electricity Emissions By Land Use - Unmitigated

Criteria Pollutants (lb/day for daily, ton/yr for annual) and GHGs (lb/day for daily, MT/yr for annual)

Land Use	NOx	CO	PM10E	PM10D	PM10T	PM2.5E	PM2.5D	PM2.5T
Daily, Summer (Max)	—	—	—	—	—	—	—	—
General Light Industry	—	—	—	—	—	—	—	—
Total	—	—	—	—	—	—	—	—
Daily, Winter (Max)	—	—	—	—	—	—	—	—
General Light Industry	—	—	—	—	—	—	—	—
Total	—	—	—	—	—	—	—	—
Annual	—	—	—	—	—	—	—	—
General Light Industry	—	—	—	—	—	—	—	—
Total	—	—	—	—	—	—	—	—

4.2.3. Natural Gas Emissions By Land Use - Unmitigated

Criteria Pollutants (lb/day for daily, ton/yr for annual) and GHGs (lb/day for daily, MT/yr for annual)

Land Use	NOx	CO	PM10E	PM10D	PM10T	PM2.5E	PM2.5D	PM2.5T
Daily, Summer (Max)	—	—	—	—	—	—	—	—

General Light Industry	0.00	0.00	0.00	—	0.00	0.00	—	0.00
Total	0.00	0.00	0.00	—	0.00	0.00	—	0.00
Daily, Winter (Max)	—	—	—	—	—	—	—	—
General Light Industry	0.00	0.00	0.00	—	0.00	0.00	—	0.00
Total	0.00	0.00	0.00	—	0.00	0.00	—	0.00
Annual	—	—	—	—	—	—	—	—
General Light Industry	0.00	0.00	0.00	—	0.00	0.00	—	0.00
Total	0.00	0.00	0.00	—	0.00	0.00	—	0.00

4.3. Area Emissions by Source

4.3.1. Unmitigated

Criteria Pollutants (lb/day for daily, ton/yr for annual) and GHGs (lb/day for daily, MT/yr for annual)

Source	NOx	CO	PM10E	PM10D	PM10T	PM2.5E	PM2.5D	PM2.5T
Daily, Summer (Max)	—	—	—	—	—	—	—	—
Consumer Products	—	—	—	—	—	—	—	—
Architectural Coatings	—	—	—	—	—	—	—	—
Landscape Equipment	< 0.005	0.04	< 0.005	—	< 0.005	< 0.005	—	< 0.005
Total	< 0.005	0.04	< 0.005	—	< 0.005	< 0.005	—	< 0.005
Daily, Winter (Max)	—	—	—	—	—	—	—	—
Consumer Products	—	—	—	—	—	—	—	—
Architectural Coatings	—	—	—	—	—	—	—	—
Total	—	—	—	—	—	—	—	—
Annual	—	—	—	—	—	—	—	—

Consumer Products	—	—	—	—	—	—	—	—
Architectural Coatings	—	—	—	—	—	—	—	—
Landscape Equipment	< 0.005	0.01	< 0.005	—	< 0.005	< 0.005	—	< 0.005
Total	< 0.005	0.01	< 0.005	—	< 0.005	< 0.005	—	< 0.005

4.4. Water Emissions by Land Use

4.4.1. Unmitigated

Criteria Pollutants (lb/day for daily, ton/yr for annual) and GHGs (lb/day for daily, MT/yr for annual)

Land Use	NOx	CO	PM10E	PM10D	PM10T	PM2.5E	PM2.5D	PM2.5T
Daily, Summer (Max)	—	—	—	—	—	—	—	—
General Light Industry	—	—	—	—	—	—	—	—
Total	—	—	—	—	—	—	—	—
Daily, Winter (Max)	—	—	—	—	—	—	—	—
General Light Industry	—	—	—	—	—	—	—	—
Total	—	—	—	—	—	—	—	—
Annual	—	—	—	—	—	—	—	—
General Light Industry	—	—	—	—	—	—	—	—
Total	—	—	—	—	—	—	—	—

4.5. Waste Emissions by Land Use

4.5.1. Unmitigated

Criteria Pollutants (lb/day for daily, ton/yr for annual) and GHGs (lb/day for daily, MT/yr for annual)

Land Use	NOx	CO	PM10E	PM10D	PM10T	PM2.5E	PM2.5D	PM2.5T

Daily, Summer (Max)	—	—	—	—	—	—	—	—
General Light Industry	—	—	—	—	—	—	—	—
Total	—	—	—	—	—	—	—	—
Daily, Winter (Max)	—	—	—	—	—	—	—	—
General Light Industry	—	—	—	—	—	—	—	—
Total	—	—	—	—	—	—	—	—
Annual	—	—	—	—	—	—	—	—
General Light Industry	—	—	—	—	—	—	—	—
Total	—	—	—	—	—	—	—	—

4.6. Refrigerant Emissions by Land Use

4.6.1. Unmitigated

Criteria Pollutants (lb/day for daily, ton/yr for annual) and GHGs (lb/day for daily, MT/yr for annual)

Land Use	NOx	CO	PM10E	PM10D	PM10T	PM2.5E	PM2.5D	PM2.5T
Daily, Summer (Max)	—	—	—	—	—	—	—	—
Total	—	—	—	—	—	—	—	—
Daily, Winter (Max)	—	—	—	—	—	—	—	—
Total	—	—	—	—	—	—	—	—
Annual	—	—	—	—	—	—	—	—
Total	—	—	—	—	—	—	—	—

4.7. Offroad Emissions By Equipment Type

4.7.1. Unmitigated

Criteria Pollutants (lb/day for daily, ton/yr for annual) and GHGs (lb/day for daily, MT/yr for annual)

Equipment Type	NOx	CO	PM10E	PM10D	PM10T	PM2.5E	PM2.5D	PM2.5T
Daily, Summer (Max)	—	—	—	—	—	—	—	—
Cranes	3.28	3.06	0.13	—	0.13	0.12	—	0.12
Total	3.28	3.06	0.13	—	0.13	0.12	—	0.12
Daily, Winter (Max)	—	—	—	—	—	—	—	—
Cranes	3.28	3.06	0.13	—	0.13	0.12	—	0.12
Total	3.28	3.06	0.13	—	0.13	0.12	—	0.12
Annual	—	—	—	—	—	—	—	—
Cranes	< 0.005	< 0.005	< 0.005	—	< 0.005	< 0.005	—	< 0.005
Total	< 0.005	< 0.005	< 0.005	—	< 0.005	< 0.005	—	< 0.005

4.8. Stationary Emissions By Equipment Type

4.8.1. Unmitigated

Criteria Pollutants (lb/day for daily, ton/yr for annual) and GHGs (lb/day for daily, MT/yr for annual)

Equipment Type	NOx	CO	PM10E	PM10D	PM10T	PM2.5E	PM2.5D	PM2.5T
Daily, Summer (Max)	—	—	—	—	—	—	—	—
Emergency Generator	0.53	4.59	0.02	0.00	0.02	0.02	0.00	0.02
Total	0.53	4.59	0.02	0.00	0.02	0.02	0.00	0.02
Daily, Winter (Max)	—	—	—	—	—	—	—	—
Emergency Generator	0.53	4.59	0.02	0.00	0.02	0.02	0.00	0.02
Total	0.53	4.59	0.02	0.00	0.02	0.02	0.00	0.02
Annual	—	—	—	—	—	—	—	—
Emergency Generator	0.03	0.23	< 0.005	0.00	< 0.005	< 0.005	0.00	< 0.005

Total	0.03	0.23	< 0.005	0.00	< 0.005	< 0.005	0.00	< 0.005

4.9. User Defined Emissions By Equipment Type

4.9.1. Unmitigated

Criteria Pollutants (lb/day for daily, ton/yr for annual) and GHGs (lb/day for daily, MT/yr for annual)

Equipment Type	NOx	CO	PM10E	PM10D	PM10T	PM2.5E	PM2.5D	PM2.5T
Daily, Summer (Max)	—	—	—	—	—	—	—	—
Total	—	—	—	—	—	—	—	—
Daily, Winter (Max)	—	—	—	—	—	—	—	—
Total	—	—	—	—	—	—	—	—
Annual	—	—	—	—	—	—	—	—
Total	—	—	—	—	—	—	—	—

4.10. Soil Carbon Accumulation By Vegetation Type

4.10.1. Soil Carbon Accumulation By Vegetation Type - Unmitigated

Criteria Pollutants (lb/day for daily, ton/yr for annual) and GHGs (lb/day for daily, MT/yr for annual)

Vegetation	NOx	CO	PM10E	PM10D	PM10T	PM2.5E	PM2.5D	PM2.5T
Daily, Summer (Max)	—	—	—	—	—	—	—	—
Total	—	—	—	—	—	—	—	—
Daily, Winter (Max)	—	—	—	—	—	—	—	—
Total	—	—	—	—	—	—	—	—
Annual	—	—	—	—	—	—	—	—
Total	—	—	—	—	—	—	—	—

4.10.2. Above and Belowground Carbon Accumulation by Land Use Type - Unmitigated

Criteria Pollutants (lb/day for daily, ton/yr for annual) and GHGs (lb/day for daily, MT/yr for annual)

Land Use	NOx	CO	PM10E	PM10D	PM10T	PM2.5E	PM2.5D	PM2.5T
Daily, Summer (Max)	—	—	—	—	—	—	—	—
Total	—	—	—	—	—	—	—	—
Daily, Winter (Max)	—	—	—	—	—	—	—	—
Total	—	—	—	—	—	—	—	—
Annual	—	—	—	—	—	—	—	—
Total	—	—	—	—	—	—	—	—

4.10.3. Avoided and Sequestered Emissions by Species - Unmitigated

Criteria Pollutants (lb/day for daily, ton/yr for annual) and GHGs (lb/day for daily, MT/yr for annual)

Species	NOx	CO	PM10E	PM10D	PM10T	PM2.5E	PM2.5D	PM2.5T
Daily, Summer (Max)	—	—	—	—	—	—	—	—
Avoided	—	—	—	—	—	—	—	—
Crape Myrtle	> -0.005	—	> -0.005	> -0.005	> -0.005	> -0.005	> -0.005	> -0.005
Brisbane Box	> -0.005	—	> -0.005	> -0.005	> -0.005	> -0.005	> -0.005	> -0.005
Subtotal	> -0.005	—	> -0.005	> -0.005	> -0.005	> -0.005	> -0.005	> -0.005
Sequestered	—	—	—	—	—	—	—	—
Crape Myrtle	—	—	—	—	—	—	—	—
Brisbane Box	—	—	—	—	—	—	—	—
Subtotal	—	—	—	—	—	—	—	—
Removed	—	—	—	—	—	—	—	—
Crape Myrtle	> -0.005	—	> -0.005	> -0.005	> -0.005	> -0.005	> -0.005	> -0.005
Brisbane Box	> -0.005	—	> -0.005	> -0.005	> -0.005	> -0.005	> -0.005	> -0.005
Subtotal	> -0.005	—	> -0.005	> -0.005	> -0.005	> -0.005	> -0.005	> -0.005
—	—	—	—	—	—	—	—	—
Total	> -0.005	—	> -0.005	> -0.005	> -0.005	> -0.005	> -0.005	> -0.005

Daily, Winter (Max)	—	—	—	—	—	—	—	—
Avoided	—	—	—	—	—	—	—	—
Crape Myrtle	> -0.005	—	> -0.005	> -0.005	> -0.005	> -0.005	> -0.005	> -0.005
Brisbane Box	> -0.005	—	> -0.005	> -0.005	> -0.005	> -0.005	> -0.005	> -0.005
Subtotal	> -0.005	—	> -0.005	> -0.005	> -0.005	> -0.005	> -0.005	> -0.005
Sequestered	—	—	—	—	—	—	—	—
Crape Myrtle	—	—	—	—	—	—	—	—
Brisbane Box	—	—	—	—	—	—	—	—
Subtotal	—	—	—	—	—	—	—	—
Removed	—	—	—	—	—	—	—	—
Crape Myrtle	> -0.005	—	> -0.005	> -0.005	> -0.005	> -0.005	> -0.005	> -0.005
Brisbane Box	> -0.005	—	> -0.005	> -0.005	> -0.005	> -0.005	> -0.005	> -0.005
Subtotal	> -0.005	—	> -0.005	> -0.005	> -0.005	> -0.005	> -0.005	> -0.005
—	—	—	—	—	—	—	—	—
Total	> -0.005	—	> -0.005	> -0.005	> -0.005	> -0.005	> -0.005	> -0.005
Annual	—	—	—	—	—	—	—	—
Avoided	—	—	—	—	—	—	—	—
Crape Myrtle	> -0.005	—	> -0.005	> -0.005	> -0.005	> -0.005	> -0.005	> -0.005
Brisbane Box	> -0.005	—	> -0.005	> -0.005	> -0.005	> -0.005	> -0.005	> -0.005
Subtotal	> -0.005	—	> -0.005	> -0.005	> -0.005	> -0.005	> -0.005	> -0.005
Sequestered	—	—	—	—	—	—	—	—
Crape Myrtle	—	—	—	—	—	—	—	—
Brisbane Box	—	—	—	—	—	—	—	—
Subtotal	—	—	—	—	—	—	—	—
Removed	—	—	—	—	—	—	—	—
Crape Myrtle	> -0.005	—	> -0.005	> -0.005	> -0.005	> -0.005	> -0.005	> -0.005
Brisbane Box	> -0.005	—	> -0.005	> -0.005	> -0.005	> -0.005	> -0.005	> -0.005
Subtotal	> -0.005	—	> -0.005	> -0.005	> -0.005	> -0.005	> -0.005	> -0.005

—	—	—	—	—	—	—	—	—
Total	> -0.005	—	> -0.005	> -0.005	> -0.005	> -0.005	> -0.005	> -0.005

5. Activity Data

5.1. Construction Schedule

Phase Name	Phase Type	Start Date	End Date	Days Per Week	Work Days per Phase	Phase Description
Demolition of Existing Facilities/Site Preparation	Demolition	2/2/2026	3/16/2026	5.00	31.0	—
Decommissioning	Demolition	3/30/2050	9/30/2050	5.00	133	—
Grading	Grading	3/17/2026	4/17/2026	5.00	24.0	—
Collector Substation Installation	Building Construction	4/18/2026	9/15/2026	5.00	107	—
Battery/Container Installation	Building Construction	5/29/2026	11/12/2026	5.00	120	—
Gen-tie Installation	Building Construction	5/29/2026	8/31/2026	5.00	67.0	—
SCE Substation Construction/Upgrades	Building Construction	10/1/2025	10/5/2026	5.00	264	—

5.2. Off-Road Equipment

5.2.1. Unmitigated

Phase Name	Equipment Type	Fuel Type	Engine Tier	Number per Day	Hours Per Day	Horsepower	Load Factor
Demolition of Existing Facilities/Site Preparation	Tractors/Loaders/Backhoes	Diesel	Tier 4 Final	1.00	8.00	84.0	0.37
Demolition of Existing Facilities/Site Preparation	Excavators	Diesel	Tier 4 Final	1.00	8.00	36.0	0.38

Demolition of Existing Facilities/Site Preparation	Graders	Diesel	Tier 4 Final	1.00	8.00	148	0.41
Demolition of Existing Facilities/Site Preparation	Rubber Tired Loaders	Diesel	Tier 4 Final	1.00	8.00	150	0.36
Demolition of Existing Facilities/Site Preparation	Skid Steer Loaders	Diesel	Tier 4 Final	1.00	8.00	71.0	0.37
Decommissioning	Tractors/Loaders/Backhoes	Diesel	Tier 4 Final	1.00	8.00	84.0	0.37
Decommissioning	Cranes	Diesel	Tier 4 Final	1.00	8.00	367	0.29
Grading	Graders	Diesel	Tier 4 Final	1.00	8.00	148	0.41
Grading	Tractors/Loaders/Backhoes	Diesel	Tier 4 Final	1.00	8.00	84.0	0.37
Grading	Skid Steer Loaders	Diesel	Tier 4 Final	1.00	8.00	71.0	0.37
Grading	Generator Sets	Diesel	Tier 4 Final	1.00	8.00	25.0	0.74
Collector Substation Installation	Tractors/Loaders/Backhoes	Diesel	Tier 4 Final	1.00	8.00	84.0	0.37
Battery/Container Installation	Rubber Tired Loaders	Diesel	Tier 4 Final	1.00	8.00	150	0.36
Battery/Container Installation	Excavators	Diesel	Tier 4 Final	1.00	8.00	36.0	0.38
Battery/Container Installation	Rough Terrain Forklifts	Diesel	Tier 4 Final	1.00	8.00	96.0	0.40
Battery/Container Installation	Cranes	Diesel	Tier 4 Final	1.00	8.00	367	0.29
Battery/Container Installation	Graders	Diesel	Tier 4 Final	1.00	8.00	148	0.41
Battery/Container Installation	Skid Steer Loaders	Diesel	Tier 4 Final	1.00	8.00	71.0	0.37
Battery/Container Installation	Welders	Diesel	Tier 4 Final	1.00	8.00	46.0	0.45
Battery/Container Installation	Generator Sets	Diesel	Tier 4 Final	1.00	8.00	25.0	0.74

Battery/Container Installation	Paving Equipment	Diesel	Tier 4 Final	1.00	8.00	89.0	0.36
Battery/Container Installation	Rollers	Diesel	Tier 4 Final	1.00	8.00	36.0	0.38
Gen-tie Installation	Tractors/Loaders/Backhoes	Diesel	Tier 4 Final	1.00	8.00	84.0	0.37
Gen-tie Installation	Concrete/Industrial Saws	Diesel	Tier 4 Final	1.00	8.00	33.0	0.73
Gen-tie Installation	Other General Industrial Equipment	Diesel	Tier 4 Final	1.00	8.00	35.0	0.34
SCE Substation Construction/Upgrades	Cranes	Diesel	Average	1.00	3.00	367	0.29
SCE Substation Construction/Upgrades	Forklifts	Diesel	Average	2.00	3.00	82.0	0.20
SCE Substation Construction/Upgrades	Generator Sets	Diesel	Average	4.00	3.00	14.0	0.74
SCE Substation Construction/Upgrades	Air Compressors	Diesel	Average	1.00	8.00	37.0	0.48
SCE Substation Construction/Upgrades	Sweepers/Scrubbers	Diesel	Average	1.00	4.00	36.0	0.46
SCE Substation Construction/Upgrades	Tractors/Loaders/Backhoes	Diesel	Average	1.00	8.00	84.0	0.37
SCE Substation Construction/Upgrades	Trenchers	Diesel	Average	1.00	8.00	40.0	0.50

5.3. Construction Vehicles

5.3.1. Unmitigated

Phase Name	Trip Type	One-Way Trips per Day	Miles per Trip	Vehicle Mix
Demolition of Existing Facilities/Site Preparation	—	—	—	—
Demolition of Existing Facilities/Site Preparation	Worker	0.00	18.5	LDA,LDT1,LDT2

Demolition of Existing Facilities/Site Preparation	Vendor	0.00	10.2	HHDT,MHDT
Demolition of Existing Facilities/Site Preparation	Hauling	0.00	20.0	HHDT
Demolition of Existing Facilities/Site Preparation	Onsite truck	—	—	HHDT
Grading	—	—	—	—
Grading	Worker	0.00	18.5	LDA,LDT1,LDT2
Grading	Vendor	0.00	10.2	HHDT,MHDT
Grading	Hauling	0.00	20.0	HHDT
Grading	Onsite truck	—	—	HHDT
Collector Substation Installation	—	—	—	—
Collector Substation Installation	Worker	0.00	18.5	LDA,LDT1,LDT2
Collector Substation Installation	Vendor	0.00	10.2	HHDT,MHDT
Collector Substation Installation	Hauling	0.00	20.0	HHDT
Collector Substation Installation	Onsite truck	—	—	HHDT
Decommissioning	—	—	—	—
Decommissioning	Worker	0.00	18.5	LDA,LDT1,LDT2
Decommissioning	Vendor	0.00	10.2	HHDT,MHDT
Decommissioning	Hauling	0.00	20.0	HHDT
Decommissioning	Onsite truck	—	—	HHDT
Battery/Container Installation	—	—	—	—
Battery/Container Installation	Worker	0.00	18.5	LDA,LDT1,LDT2
Battery/Container Installation	Vendor	0.00	40.0	HHDT,MHDT
Battery/Container Installation	Hauling	0.00	20.0	HHDT
Battery/Container Installation	Onsite truck	—	—	HHDT
Gen-tie Installation	—	—	—	—
Gen-tie Installation	Worker	0.00	18.5	LDA,LDT1,LDT2
Gen-tie Installation	Vendor	0.00	10.2	HHDT,MHDT

Gen-tie Installation	Hauling	0.00	20.0	HHDT
Gen-tie Installation	Onsite truck	—	—	HHDT
SCE Substation Construction/Upgrades	—	—	—	—
SCE Substation Construction/Upgrades	Worker	0.00	18.5	LDA,LDT1,LDT2
SCE Substation Construction/Upgrades	Vendor	0.00	10.2	HHDT,MHDT
SCE Substation Construction/Upgrades	Hauling	0.00	20.0	HHDT
SCE Substation Construction/Upgrades	Onsite truck	—	—	HHDT

5.4. Vehicles

5.4.1. Construction Vehicle Control Strategies

Non-applicable. No control strategies activated by user.

5.5. Architectural Coatings

Phase Name	Residential Interior Area Coated (sq ft)	Residential Exterior Area Coated (sq ft)	Non-Residential Interior Area Coated (sq ft)	Non-Residential Exterior Area Coated (sq ft)	Parking Area Coated (sq ft)

5.6. Dust Mitigation

5.6.1. Construction Earthmoving Activities

Phase Name	Material Imported (Cubic Yards)	Material Exported (Cubic Yards)	Acres Graded (acres)	Material Demolished (Building Square Footage)	Acres Paved (acres)
Demolition of Existing Facilities/Site Preparation	0.00	0.00	0.00	30,000	—
Decommissioning	0.00	0.00	0.00	—	—
Grading	—	350	12.0	0.00	—

5.6.2. Construction Earthmoving Control Strategies

Non-applicable. No control strategies activated by user.

5.7. Construction Paving

Land Use	Area Paved (acres)	% Asphalt
General Light Industry	0.00	0%

5.8. Construction Electricity Consumption and Emissions Factors

kWh per Year and Emission Factor (lb/MWh)

Year	kWh per Year	CO2	CH4	N2O
2026	0.00	532	0.03	< 0.005
2050	0.00	532	0.03	< 0.005
2025	0.00	532	0.03	< 0.005

5.9. Operational Mobile Sources

5.9.1. Unmitigated

Land Use Type	Trips/Weekday	Trips/Saturday	Trips/Sunday	Trips/Year	VMT/Weekday	VMT/Saturday	VMT/Sunday	VMT/Year
Total all Land Uses	0.00	4.00	0.00	209	0.00	80.0	0.00	4,171

5.10. Operational Area Sources

5.10.1. Hearths

5.10.1.1. Unmitigated

5.10.2. Architectural Coatings

Residential Interior Area Coated (sq ft)	Residential Exterior Area Coated (sq ft)	Non-Residential Interior Area Coated (sq ft)	Non-Residential Exterior Area Coated (sq ft)	Parking Area Coated (sq ft)

0	0.00	1,500	500	—

5.10.3. Landscape Equipment

Season	Unit	Value
Snow Days	day/yr	0.00
Summer Days	day/yr	250

5.11. Operational Energy Consumption

5.11.1. Unmitigated

Electricity (kWh/yr) and CO2 and CH4 and N2O and Natural Gas (kBTU/yr)

Land Use	Electricity (kWh/yr)	CO2	CH4	N2O	Natural Gas (kBTU/yr)
General Light Industry	4,818,000	346	0.0330	0.0040	0.00

5.12. Operational Water and Wastewater Consumption

5.12.1. Unmitigated

Land Use	Indoor Water (gal/year)	Outdoor Water (gal/year)
General Light Industry	0.00	49,086

5.13. Operational Waste Generation

5.13.1. Unmitigated

Land Use	Waste (ton/year)	Cogeneration (kWh/year)
General Light Industry	1.24	—

5.14. Operational Refrigeration and Air Conditioning Equipment

5.14.1. Unmitigated

Land Use Type	Equipment Type	Refrigerant	GWP	Quantity (kg)	Operations Leak Rate	Service Leak Rate	Times Serviced

5.15. Operational Off-Road Equipment

5.15.1. Unmitigated

Equipment Type	Fuel Type	Engine Tier	Number per Day	Hours Per Day	Horsepower	Load Factor
Cranes	Diesel	Average	1.00	8.00	367	0.29

5.16. Stationary Sources

5.16.1. Emergency Generators and Fire Pumps

Equipment Type	Fuel Type	Number per Day	Hours per Day	Hours per Year	Horsepower	Load Factor
Emergency Generator	Diesel	1.00	2.00	200	400	1.00

5.16.2. Process Boilers

Equipment Type	Fuel Type	Number	Boiler Rating (MMBtu/hr)	Daily Heat Input (MMBtu/day)	Annual Heat Input (MMBtu/yr)

5.17. User Defined

Equipment Type	Fuel Type

5.18. Vegetation

5.18.1. Land Use Change

5.18.1.1. Unmitigated

Vegetation Land Use Type	Vegetation Soil Type	Initial Acres	Final Acres

5.18.1. Biomass Cover Type

5.18.1.1. Unmitigated

Biomass Cover Type	Initial Acres	Final Acres

5.18.2. Sequestration

5.18.2.1. Unmitigated

Tree Type	Number	Electricity Saved (kWh/year)	Natural Gas Saved (btu/year)
Crape Myrtle	11.0	3,506	11.8
Brisbane Box	14.0	15,563	68.8

6. Climate Risk Detailed Report

6.1. Climate Risk Summary

Cal-Adapt midcentury 2040–2059 average projections for four hazards are reported below for your project location. These are under Representation Concentration Pathway (RCP) 8.5 which assumes GHG emissions will continue to rise strongly through 2050 and then plateau around 2100.

Climate Hazard	Result for Project Location	Unit
Temperature and Extreme Heat	23.4	annual days of extreme heat
Extreme Precipitation	6.20	annual days with precipitation above 20 mm
Sea Level Rise	—	meters of inundation depth
Wildfire	0.00	annual hectares burned

Temperature and Extreme Heat data are for grid cell in which your project are located. The projection is based on the 98th historical percentile of daily maximum/minimum temperatures from observed historical data (32 climate model ensemble from Cal-Adapt, 2040–2059 average under RCP 8.5). Each grid cell is 6 kilometers (km) by 6 km, or 3.7 miles (mi) by 3.7 mi.
Extreme Precipitation data are for the grid cell in which your project are located. The threshold of 20 mm is equivalent to about ¾ an inch of rain, which would be light to moderate rainfall if received over a full day or heavy rain if received over a period of 2 to 4 hours. Each grid cell is 6 kilometers (km) by 6 km, or 3.7 miles (mi) by 3.7 mi.
Sea Level Rise data are for the grid cell in which your project are located. The projections are from Radke et al. (2017), as reported in Cal-Adapt (Radke et al., 2017, CEC-500-2017-008), and consider inundation location and depth for the San Francisco Bay, the Sacramento-San Joaquin River Delta and California coast resulting different increments of sea level rise coupled with extreme storm events. Users may select from four scenarios to view the range in potential inundation depth for the grid cell. The four scenarios are: No rise, 0.5 meter, 1.0 meter, 1.41 meters

Wildfire data are for the grid cell in which your project are located. The projections are from UC Davis, as reported in Cal-Adapt (2040–2059 average under RCP 8.5), and consider historical data of climate, vegetation, population density, and large (> 400 ha) fire history. Users may select from four model simulations to view the range in potential wildfire probabilities for the grid cell. The four simulations make different assumptions about expected rainfall and temperature are: Warmer/drier (HadGEM2-ES), Cooler/wetter (CNRM-CM5), Average conditions (CanESM2), Range of different rainfall and temperature possibilities (MIROC5). Each grid cell is 6 kilometers (km) by 6 km, or 3.7 miles (mi) by 3.7 mi.

6.2. Initial Climate Risk Scores

Climate Hazard	Exposure Score	Sensitivity Score	Adaptive Capacity Score	Vulnerability Score
Temperature and Extreme Heat	N/A	N/A	N/A	N/A
Extreme Precipitation	N/A	N/A	N/A	N/A
Sea Level Rise	N/A	N/A	N/A	N/A
Wildfire	N/A	N/A	N/A	N/A
Flooding	N/A	N/A	N/A	N/A
Drought	N/A	N/A	N/A	N/A
Snowpack Reduction	N/A	N/A	N/A	N/A
Air Quality Degradation	N/A	N/A	N/A	N/A

The sensitivity score reflects the extent to which a project would be adversely affected by exposure to a climate hazard. Exposure is rated on a scale of 1 to 5, with a score of 5 representing the greatest exposure.
The adaptive capacity of a project refers to its ability to manage and reduce vulnerabilities from projected climate hazards. Adaptive capacity is rated on a scale of 1 to 5, with a score of 5 representing the greatest ability to adapt.
The overall vulnerability scores are calculated based on the potential impacts and adaptive capacity assessments for each hazard. Scores do not include implementation of climate risk reduction measures.

6.3. Adjusted Climate Risk Scores

Climate Hazard	Exposure Score	Sensitivity Score	Adaptive Capacity Score	Vulnerability Score
Temperature and Extreme Heat	N/A	N/A	N/A	N/A
Extreme Precipitation	N/A	N/A	N/A	N/A
Sea Level Rise	N/A	N/A	N/A	N/A
Wildfire	N/A	N/A	N/A	N/A
Flooding	N/A	N/A	N/A	N/A
Drought	N/A	N/A	N/A	N/A
Snowpack Reduction	N/A	N/A	N/A	N/A
Air Quality Degradation	N/A	N/A	N/A	N/A

The sensitivity score reflects the extent to which a project would be adversely affected by exposure to a climate hazard. Exposure is rated on a scale of 1 to 5, with a score of 5 representing the greatest exposure.
The adaptive capacity of a project refers to its ability to manage and reduce vulnerabilities from projected climate hazards. Adaptive capacity is rated on a scale of 1 to 5, with a score of 5 representing the greatest ability to adapt.
The overall vulnerability scores are calculated based on the potential impacts and adaptive capacity assessments for each hazard. Scores include implementation of climate risk reduction measures.

6.4. Climate Risk Reduction Measures

7. Health and Equity Details

7.1. CalEnviroScreen 4.0 Scores

The maximum CalEnviroScreen score is 100. A high score (i.e., greater than 50) reflects a higher pollution burden compared to other census tracts in the state.

Indicator	Result for Project Census Tract
Exposure Indicators	—
AQ-Ozone	78.0
AQ-PM	79.9
AQ-DPM	32.2
Drinking Water	96.7
Lead Risk Housing	60.5
Pesticides	0.00
Toxic Releases	70.6
Traffic	34.4
Effect Indicators	—
CleanUp Sites	59.6
Groundwater	17.5
Haz Waste Facilities/Generators	65.2
Impaired Water Bodies	0.00
Solid Waste	75.7
Sensitive Population	—
Asthma	48.1

Cardio-vascular	37.3
Low Birth Weights	41.7
Socioeconomic Factor Indicators	—
Education	62.5
Housing	66.1
Linguistic	37.0
Poverty	44.9
Unemployment	77.8

7.2. Healthy Places Index Scores

The maximum Health Places Index score is 100. A high score (i.e., greater than 50) reflects healthier community conditions compared to other census tracts in the state.

Indicator	Result for Project Census Tract
Economic	—
Above Poverty	68.66418581
Employed	84.28076479
Median HI	66.62389324
Education	—
Bachelor's or higher	46.81124086
High school enrollment	100
Preschool enrollment	87.91222892
Transportation	—
Auto Access	58.83485179
Active commuting	45.8488387
Social	—
2-parent households	72.92441935
Voting	23.46978057
Neighborhood	—
Alcohol availability	30.98934942

Park access	52.70114205
Retail density	83.24137046
Supermarket access	86.15424099
Tree canopy	18.13165661
Housing	—
Homeownership	67.43231105
Housing habitability	68.0354164
Low-inc homeowner severe housing cost burden	68.00975234
Low-inc renter severe housing cost burden	28.6154241
Uncrowded housing	65.16104196
Health Outcomes	—
Insured adults	85.29449506
Arthritis	0.0
Asthma ER Admissions	56.3
High Blood Pressure	0.0
Cancer (excluding skin)	0.0
Asthma	0.0
Coronary Heart Disease	0.0
Chronic Obstructive Pulmonary Disease	0.0
Diagnosed Diabetes	0.0
Life Expectancy at Birth	35.4
Cognitively Disabled	64.4
Physically Disabled	41.1
Heart Attack ER Admissions	65.8
Mental Health Not Good	0.0
Chronic Kidney Disease	0.0
Obesity	0.0
Pedestrian Injuries	19.6

Physical Health Not Good	0.0
Stroke	0.0
Health Risk Behaviors	—
Binge Drinking	0.0
Current Smoker	0.0
No Leisure Time for Physical Activity	0.0
Climate Change Exposures	—
Wildfire Risk	0.0
SLR Inundation Area	0.0
Children	14.8
Elderly	37.4
English Speaking	65.0
Foreign-born	47.5
Outdoor Workers	54.5
Climate Change Adaptive Capacity	—
Impervious Surface Cover	29.0
Traffic Density	36.3
Traffic Access	61.2
Other Indices	—
Hardship	35.0
Other Decision Support	—
2016 Voting	30.6

7.3. Overall Health & Equity Scores

Metric	Result for Project Census Tract
CalEnviroScreen 4.0 Score for Project Location (a)	64.0
Healthy Places Index Score for Project Location (b)	71.0
Project Located in a Designated Disadvantaged Community (Senate Bill 535)	No

Project Located in a Low-Income Community (Assembly Bill 1550)	No
Project Located in a Community Air Protection Program Community (Assembly Bill 617)	No

a: The maximum CalEnviroScreen score is 100. A high score (i.e., greater than 50) reflects a higher pollution burden compared to other census tracts in the state.
b: The maximum Health Places Index score is 100. A high score (i.e., greater than 50) reflects healthier community conditions compared to other census tracts in the state.

7.4. Health & Equity Measures

No Health & Equity Measures selected.

7.5. Evaluation Scorecard

Health & Equity Evaluation Scorecard not completed.

7.6. Health & Equity Custom Measures

No Health & Equity Custom Measures created.

8. User Changes to Default Data

Screen	Justification
Construction: Construction Phases	Based on applicant provided information.
Construction: Off-Road Equipment	Based on applicant provided information.
Construction: Trips and VMT	No mobile for LST.
Operations: Energy Use	Energy for auxiliary use.
Operations: Water and Waste Water	No indoor water use.
Operations: Refrigerants	SF6 emissions estimated outside of CalEEMod.
Operations: Off-Road Equipment	One crane used to move containers every few years.
Operations: Emergency Generators and Fire Pumps	100% load assumed.
Operations: Generators + Pumps EF	Tier 4

Appendix A-2
Hazard Mitigation Analysis

Hazard Mitigation Analysis:
Covina Battery Energy Storage System
Tesla Megapack 2 XL
Los Angeles County, CA

Final Report | Rev.2 | December 26, 2025



Prepared for:

Covina Reliability Project, LLC
101 W. Broadway, Suite 1120
San Diego, CA 92101

Christian Ng, P.E.
Senior Fire Protection Engineer



Prepared by:

Fire & Risk Alliance, LLC
7620 Standish Place
Rockville, MD 20855

The distribution of this document to third parties is prohibited without written approval from Fire & Risk Alliance, LLC.

EXECUTIVE SUMMARY

Fire and Risk Alliance, LLC, (FRA) performed a Hazard Mitigation Analysis (HMA) in accordance with the requirements of the Los Angeles County Fire Code (LACFC). This HMA is being used to evaluate the Tesla Megapack 2 XL (MP2XL) lithium-ion Battery Energy Storage System (BESS), intended for installation at the Covina BESS. The Covina BESS will have an approximate capacity of 110 megawatts (MW)/440 megawatt hours (MWh), initially utilizing 132 MP2XLs. The Covina BESS includes an augmentation plan of 29 MP2XLs.

This narrative, developed by FRA, summarizes our analysis. It is intended to be used as a tool for a Fire Code Official (FCO) or an Authority Having Jurisdiction (AHJ) to assist in their review of the Covina BESS. Based on our review of the available materials, our background, experience and training, and the analysis performed to date described above, the following conclusions are provided for the Covina BESS:

1. The MP2XL and the Covina BESS site design can meet the LACFC requirements for an outdoor BESS installation near exposures when it is installed in accordance with the MP2XL Design and Installation Manual (DIM), its listing, the approved drawings, and the LACFC. As the design of the site is being finalized, to ensure compliance, the following must be provided:
    a. The AMMR requesting the Covina BESS be exempt from transmitting signals from the energy storage management system to a remote annunciator as required by LACFC §1207.3.4 must be approved by the AHJ.
    b. Signage must be provided per LACFC §1207.4.8.
    c. The AMMR requesting the Covina BESS be permitted to exceed the size and separation requirements of LACFC §1207.5.1 must be approved by the AHJ.
    d. The AMMR requesting the Covina BESS be permitted to exceed the maximum allowable quantity requirements of LACFC §1207.5.2 must be approved by the AHJ.
    e. The AMMR requesting the Covina BESS be permitted to utilize gas detection in lieu of smoke or radiant energy-sensing fire detection within the MP2XL as required by LACFC §1207.5.4 must be approved by the AHJ.
    f. The AMMR requesting the Covina BESS be exempt from the fire suppression requirements of LACFC §1207.5.5 must be approved by the AHJ.
    g. The AMMR requesting the Covina BESS be exempt from the exhaust ventilation requirements of LACFC Table 1207.6 and §1207.6.1 must be approved by the AHJ.
    h. Fire apparatus access roads must be approved by the AHJ per LACFC §503.

i. Fire hydrant locations must be approved by the AHJ per LACFC §507.

2. The HMA demonstrates the Covina BESS meets all the HMA performance criteria for approval outlined in LACFC §1207.1.4.2, as follows:

   a. Fires will be contained within unoccupied ESS rooms or areas for the minimum duration of the fire-resistance rated separations identified in Section 1207.7.4. (LACFC §1207.1.4.2 #1)

   b. Fires in occupied work centers will be detected in time to allow occupants within the room or area to safely evacuate. (LACFC §1207.1.4.2 #2)

   c. Toxic and highly toxic gases released during fires will not reach concentrations in excess of the IDLH level in the building or adjacent means of egress routes during the time deemed necessary to evacuate occupants from any affected area. (LACFC §1207.1.4.2 #3)

   d. Flammable gases released from ESS during charging, discharging, and normal operation will not exceed 10 percent of their LFL. (LACFC §1207.1.4.2 #4)

   e. Flammable gases released from ESS during fire, overcharging, and other abnormal conditions will be controlled through the use of ventilation of the gases, preventing accumulation, or by deflagration venting. (LACFC §1207.1.4.2 #5)

In summary, based on the UL 9540A testing and a review of the drawing set, the Covina BESS can meet the Hazard Mitigation Analysis approval criteria presented in the LACFC upon the inclusion of any listed missing requirements, as described above.

TABLE OF CONTENTS

Executive Summary **2**
1.0 Introduction **7**
1.1 Purpose and Scope 7
1.2 Applicable Codes and Standards 8
1.3 Reference Materials 9
1.4 Supplemental Documents 9
1.5 Acronyms and Abbreviations 10
1.6 Nomenclature 11
1.7 Limitations 12
2.0 MP2XL Description **13**
2.1 Cabinet Layout 13
2.2 Cells and Battery Modules 14
2.3 Customer Interface Bay 14
2.4 Thermal Management System 15
2.5 Battery Management System 16
2.6 System Controller and Monitoring 16
2.7 Electrical Fault Protection Devices 16
2.8 Explosion Control System 17
2.9 Fire Detection and Suppression 18
2.10 Clearances 19
2.11 Emergency Response 19
2.12 MP2XL Product Listings 19
3.0 MP2XL UL 9540A Testing **21**
3.1 UL 9540A Cell Level Summary 21
3.2 UL 9540A Module Level Summary 24
3.3 UL 9540A Unit Level Summary 26
4.0 Covina BESS Site **31**
4.1 Site Level Fire Safety Features 31
4.2 Permanent BESS or Electrical Grid Exposures 35
4.3 Permanent Public Exposure Hazards 35
5.0 BESS Site Design Code Analysis **37**

5.1 Outdoor BESS Classifications 37
5.2 All ESS Installations 38
5.3 Outdoor ESS Installations Near Exposures 41
5.4 Technology-Specific Protection 44
5.5 All Facilities 45
5.6 Covina BESS Site Design Code Analysis Summary 46
6.0 BESS Plans and Training 48
6.1 Commissioning, Operation, Decommissioning, and ITM 48
6.2 Emergency Response Plan 48
6.3 Emergency Response Training 49
7.0 Hazard Mitigation Analysis 50
7.1 Thermal Runaway Condition 51
7.2 Failure of Any Battery (Energy) Management System 56
7.3 Failure of any Required Ventilation System 57
7.4 Voltage Surges on the Primary Electric Supply 57
7.5 Short circuits on the Load Side of the BESS 58
7.6 Failure of a Fire Protection System 59
7.7 Failure to Provide Spill Neutralization or Secondary Containment 60
7.8 Failure of Temperature Control 61
7.9 HMA Analysis Approval 61
8.0 Recommendations 64
9.0 Conclusions 65

LIST OF FIGURES

Figure 1. MP2XL internal components 13
Figure 2. MP2XL unit, module, generalized tray, and an individual cell 14
Figure 3. Airflow through the thermal roof 15
Figure 4. Location of overpressure vents 18
Figure 5. Individual cell tested to UL 9540A (left) and installed film strip heater (right) 22
Figure 6. Tray tested to UL 9540A module level testing 24
Figure 7. MP2 initiation location: Bay 7, bottom battery module within tray 2 27
Figure 8. Instrumentation and target MP2 cabinet setup (top view) 28
Figure 9. Aerial map 31
Figure 10. West yard site plan 32
Figure 11. East yard site plan 33

LIST OF TABLES

Table 1. MP2XL Product Listings 20
Table 2. UL 9540A Cell Level Testing: Key Flammability Characteristics 23
Table 3. UL 9540A Cell Level Testing: Cell Vent Gas Composition (Excluding O_2 and N_2) 23
Table 4. UL 9540A Module Level Testing: Products of Combustion 25
Table 5. UL 9540A Unit Level Testing: Timeline of Key Events 29
Table 6. Distance to Permanent Exposures Associated with the BESS or Electrical Grid 35
Table 7. Distance to Permanent Public Exposures 35
Table 8. LACFC Outdoor Installation Near Exposures BESS Requirements 38
Table 9. Peak Predicted Heat Flux Values Directly in Front of the MP2XL 53
Table 10. Products of Combustion: UL 9540A Module Level Testing 54
Table 11. Products of Combustion: Nonflammable Gases and IDLH Values 55

1.0 INTRODUCTION

FRA performed an HMA for the BESS proposed for installation at the Covina BESS located in Covina, California. The HMA was performed in accordance with the requirements of the 2023 LACFC, which adopts the 2022 California Fire Code, as well as local amendments to this code. The Covina BESS is anticipated to initially include 132 MP2XL cabinets manufactured by Tesla and will have an approximate capacity of 110 MW/440 MWh. The Covina BESS includes an augmentation plan of 29 MP2XLs. This HMA report has been prepared by FRA and summarizes our analysis. It is intended to be used as a tool for an FCO or an AHJ to assist in their review of the Covina BESS.

1.1 Purpose and Scope

The LACFC requires an HMA to evaluate the consequences associated with the following failure modes and any others deemed necessary by the FCO. Note, only single failure modes must be considered in this analysis (LACFC §1207.1.4.1):

1. Thermal runaway condition in a single BESS rack, module, or unit.
2. Failure of any battery (energy) management system.
3. Failure of any required ventilation or exhaust system.
4. Voltage surges on the primary electric supply.
5. Short circuits on the load side of the ESS.
6. Failure of the smoke detection, fire detection, fire suppression or gas detection system.
7. Required spill neutralization not being provided or failure of the secondary containment system.
8. Failure of temperature control.

The AHJ or FCO is authorized to approve the HMA provided the analysis demonstrates each of the following (LACFC §1207.1.4.2):

1. Fires will be contained within unoccupied ESS rooms or areas for the minimum duration of the fire-resistance rated separations identified in §1207.7.4.
2. Fires in occupied work centers will be detected in time to allow occupants within the room or area to safely evacuate.
3. Toxic and highly toxic gases released during fires will not reach concentrations in excess of the IDLH level in the building or adjacent means of egress routes during the time deemed necessary to evacuate occupants from any affected area.
4. Flammable gases released from ESS during charging, discharging, and normal operation will not exceed 10 percent of their LFL.

5. Flammable gases released from ESS during fire, overcharging, and other abnormal conditions will be controlled through the use of ventilation of the gases, preventing accumulation, or by deflagration venting.

The framework for this analysis is as follows:

- **Review the MP2XL and UL 9540A test data**: FRA reviewed the MP2XL, its construction, design, fire safety features, listings, and UL 9540A fire test data (see Section 2.0 and 3.0).
- **Review site specifications:** FRA reviewed the proposed Covina BESS site layout and installation including the area surrounding the BESS (see Section 4.0).
- **Prescriptive code compliance review:** The proposed site layout and site response plans/training procedures were reviewed for compliance with the LACFC requirements. Where gaps were identified in the BESS installation and response plans/training procedures, recommendations were provided (see Section 5.0 and 6.0, respectively).
- **Hazard Mitigation Analysis:** The HMA evaluates the BESS failure modes as required by the LACFC. The consequence-based analysis considers product level and site level barriers to prevent failure or reduce the consequences of a failure scenario. Based on the provided barriers, the consequences of a failure event are analyzed. The LACFC details acceptance criteria for which the FCO or AHJ is authorized to approve the HMA provided the consequences of the analysis meet or exceed the criteria (see Section 7.0).
- **Recommendations:** Recommendations are provided throughout the report where gaps exist between the site design and code requirements and where the consequences of failure modes exceed the approval criteria (see Section 8.0).

1.2 Applicable Codes and Standards

The following codes and standards are applicable to the Covina BESS Facility in Covina, California:

- California Fire Code – 2022 Edition (CFC)
- California Senate Bill 38 (CA SB38)
- Los Angeles County Fire Code – 2023 Edition (LACFC)
- FM Property Loss Prevention Data Sheet 5-4, Transformers, Interim Revision October 2025 (FMDS 5-4)
- NFPA 68, Standard on Explosion Protection by Deflagration Venting, 2019 Edition (NFPA 68)

- IEC 62619, Secondary cells and batteries containing alkaline or other non-acid electrolytes – Safety requirements for secondary lithium cells and batteries, for use in industrial applications, Edition 1.0, 2017 (IEC 62619)
- UL 1642, Lithium Batteries, Edition 6, September 29, 2020 (UL 1642)
- UL 1973, Standard for Batteries for Use in Stationary, Vehicle Auxiliary Power and Light Electric Rail (LER) Applications, Edition 3, February 25, 2022 (UL 1973)
- UL 9540, Standard for Safety of Energy Storage Systems and Equipment, Edition 2, February 27, 2020 (UL 9540)
- UL 9540A, Test Method for Evaluating Thermal Runaway Fire Propagation in Battery Energy Storage Systems, Edition 4, November 12, 2019 (UL 9540A)

1.3 Reference Materials

The following reference materials were reviewed as part of this analysis:

- Drawing packages provided for the Covina BESS (the drawing set)
  - Electrical Consultants, Inc. 30% Issued for Review, March 6, 2024
- MP2XL Design and Installation Manual – Rev. 2.2, dated January 10, 2025 (MP2XL DIM)
- MP2XL Operation and Maintenance Manual – Rev. 1.2, dated January 30, 2024 (MP2XL O&MM)
- Industrial Lithium-Ion Battery Emergency Response Guide – Rev. 2.7, dated February 16, 2024 (ERG)
- MP2XL System Specification – Rev. 1.1, dated January 30, 2024
- MP2XL Compliance Packet – Rev. 2.8, dated February 14, 2024
- MP2XL Fire Protection Engineering and UL 9540A Interpretation Report Rev0, dated April 3, 2024 (MP2XL FPE Report)

1.4 Supplemental Documents

The following supplemental documents are provided as part of this analysis:

- Covina BESS Executive Summary
- Covina BESS Declaration of Compliance Rev0
- Covina BESS AMMR 1207.3.4.1 Rev0
- Covina BESS AMMR 1207.5.1 Rev0

- Covina BESS AMMR 1207.5.2 Rev0
- Covina BESS AMMR 1207.5.4 Rev0
- Covina BESS AMMR 1207.5.5 Rev0
- Covina BESS AMMR 1207.6.1 Rev0
- Megapack 2 XL Compliance Summary (Compliance Summary)
- Megapack 2 XL Community Risk Assessment Appendix
- Megapack 2 XL Community Risk Assessment
- Megapack 2 XL Design and Installation Manual (MP2XL DIM)
- Megapack 2 XL Fire Protection Engineering Report (FPE Report)
- Megapack 2 XL Fire Protection Engineering Report Appendix Deflagration Modeling
- Megapack 2 XL Fire Protection Engineering Report Appendix Destructive Fire Test and Fire Modeling
- Megapack 2 XL Fire Protection Engineering Report Appendix Sparker Design Analysis
- Megapack 2 XL Operation and Maintenance Manual (O&M Manual)
- Megapack 2 XL System Specification
- Megapack 2 XL Transformer Fire Analysis

1.5 Acronyms and Abbreviations

Alternating Current	AC
Authority Having Jurisdiction	AHJ
Battery Energy Storage System	BESS
Battery Management System	BMS
Controller Area Network	CAN
Contemporary Amperex Technology Co., Ltd.	CATL
Customer Interface Bay	CIB
Direct Current	DC
Emergency Response Guide	ERG
Emergency Response Plan	ERP
Energy Storage System	ESS
Fire Alarm Control Panel	FACP
Fire Protection Engineering	FPE

Fire & Risk Alliance, LLC	FRA
Fire Code Official	FCO
Hazard Mitigation Analysis	HMA
Immediately Dangerous to Life or Health	IDLH
International Electrotechnical Commission	IEC
Inspection, Testing, and Maintenance	ITM
Local Operations Center	LOC
Lithium Iron Phosphate	LFP
Lower Flammability Limit	LFL
Megapack 2	MP2
Megapack 2 XL	MP2XL
Minimum Approach Distance	MAD
National Fire Protection Association	NFPA
National Institute for Occupational Safety & Health	NIOSH
Operations and Maintenance	O&M
Personal Protective Equipment	PPE
Supervisory Control and Data Acquisition	SCADA
State of Charge	SOC
Thermal Management System	TMS
Tesla System Controller	TSC
Underwriters Laboratory, LLC	UL

1.6 Nomenclature

Ampere-hour	Ah
Degree Celsius	°C
Degree Fahrenheit	°F
feet	ft
inch	in
kilowatt-hour	kWh
Megawatt	MW
Megawatt-hour	MWh
Millimeter	mm
Liter	L
Pounds per square inch gauge	psig

Parts per million	ppm
Volt	V

1.7 Limitations

At the request of RWE Clean Energy, FRA performed an HMA in accordance with the requirements of the LACFC for the Covina BESS located in Covina, CA. The scope of services performed during this analysis may not adequately address the needs of other users of this report, and any re-use of this report or its conclusions presented herein are at the sole risk of the user. The opinions and comments formulated during this assessment are based on observations and information available at the time of the analysis, which has been provided to FRA by others. No guarantee or warranty as to future performance of any reviewed condition is expressed or implied.

2.0 MP2XL DESCRIPTION

The MP2XL is a fully integrated BESS consisting of battery modules, power electronics, control systems, a battery management system, a thermal management system, and an explosion control system all pre-assembled within a single, non-occupiable cabinet. The MP2XL has a standardized, modular design that is not customizable or adjustable. MP2XL arrives at the site fully assembled needing just the alternating current (AC) connection and communications cables to be connected on the site. Thus, every installation has the same MP2XLs that are pre-assembled at the factory and delivered to the site. The MP2XL is approximately 28.9 ft in length, 5.4 ft deep, 9.2 ft in height, and can weigh up to 84,000 pounds (8.800 m × 1.650 m × 2.785 m and 38,100 kg). Below is a brief description of the MP2XL, its components, design listing, and fire safety features. For a more detailed discussion of the MP2XL components, their location, functionality, and purpose, refer to the MP2XL DIM.

2.1 Cabinet Layout

The MP2XL is intended for outdoor installations, ground-mounted to a foundation or base strong enough to support the weight of the equipment and anchor loads (including concrete pads, grade beams, etc.). The thermal roof (part of the MP2XL's thermal management system) is enclosed within an IP20 enclosure that sits above the battery module bays, as shown in Figure 1.



(1) Battery Module Bays (2) Thermal Bay (3) Customer Interface Bay
(4) IP20 Thermal Roof Enclosure (5) IP66 Enclosure

Figure 1. MP2XL internal components

The lithium-ion batteries are housed inside an IP66 steel enclosure (battery module bay) that provides protection against particle and water ingress coming into contact with the battery modules and power electronics. The IP66 enclosure is one continuous unit, meaning each of the eight bays is open to one another. However, when the MP2XL is populated with battery modules, it cannot be entered. This modular, cabinet-style approach allows for the system to be easily maintained and

serviced from outside the cabinets (i.e., the battery modules, thermal management system, and power electronics are serviced through doors located on the front of the cabinets or from the top through the thermal roof), thus eliminating the need for personnel to enter an enclosure, structure, building or container to perform those activities. Since the BESS cabinets do not permit walk-in access, it is a non-walk-in style (NWI) BESS, they are not defined as occupied buildings or structures per the LACFC.

2.2 Cells and Battery Modules

The MP2XL can be populated with up to twenty-four battery modules with a maximum storage capacity of 3,916 kWh. The Covina BESS will utilize the 24-battery module MP2XL capable of providing a capacity of 3,916 kWh over a duration of 4 hours. Each battery module contains three battery trays, as shown in Figure 2, which are arrays of prismatic, lithium iron phosphate (LFP) cells. The LFP cells (the cells) utilized in the MP2XL are 157.2-amp hour (Ah) with a nominal voltage of 3.22 volts (V) and are individually hermetically sealed. They are approximately 2 inches tall by 6.5 inches in length by 6.6 inches in width and weigh 6.6 pounds (50.75 mm x166.0 mm x 169.3 mm and 2,991 g). Each battery tray contains 112 cells; therefore, each battery module has 336 cells. In total, the 24-battery module MP2XL being installed at the Covina BESS will have 8,064 cells.

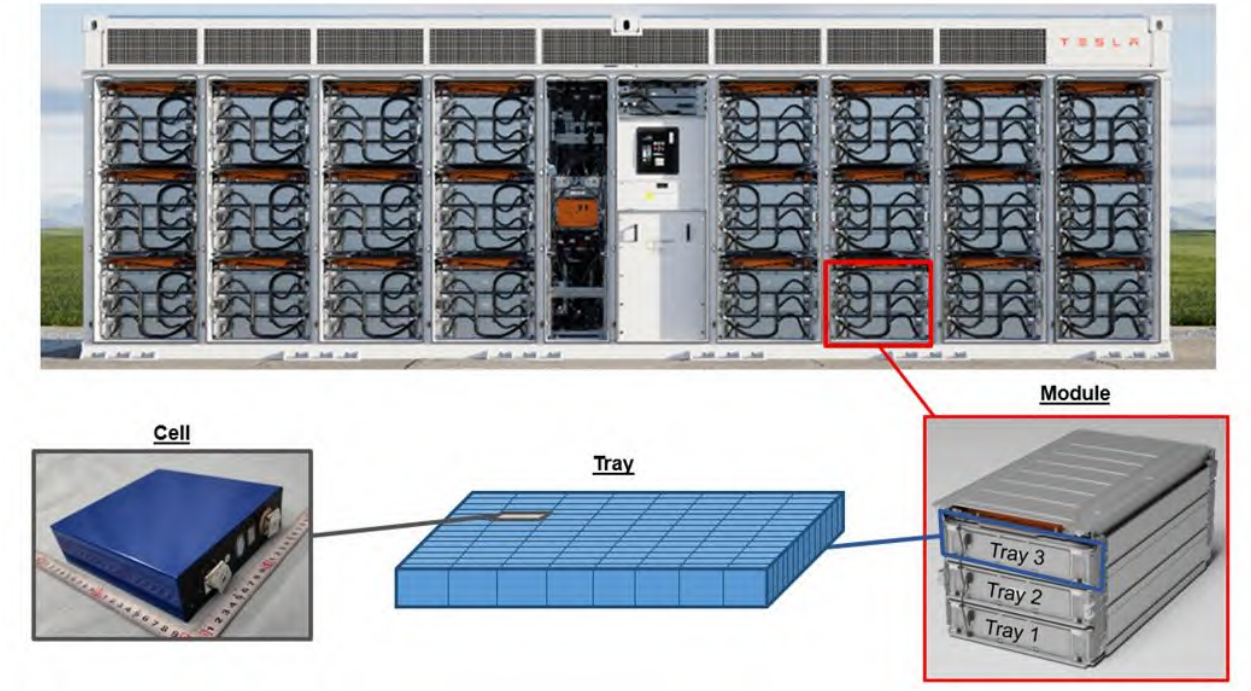

Figure 2. MP2XL unit, module, generalized tray, and an individual cell

2.3 Customer Interface Bay

The Customer Interface Bay (CIB) is a single bay that includes all the external connections needed for initial MP2XL installation. When the fully assembled MP2XL arrives at the site, the only work

necessary inside the cabinet is performed inside the CIB which includes the AC and communications cable connections. Once installed, the CIB is a user-accessible area designed for operation and servicing. The CIB, as shown in Figure 1, includes the main AC breaker, a status panel and controller area network (CAN) interface for service personnel, customer input/output (I/O) terminals, and the keylock switch (a "Lock Out/Tag Out" switch), which shuts down the AC bus to permit MP2XL maintenance by service personnel.

2.4 Thermal Management System

The thermal management system (TMS) provides a suitable operating temperature for MP2XL. The thermal bay and thermal roof house the components of the TMS. The TMS contains a closed-loop liquid cooling system that circulates a 50/50 mixture of ethylene glycol and water throughout the battery modules and power electronics to maintain an optimum battery operating temperature. The TMS works autonomously and does not require user feedback or controls to turn the system on when needed or to adjust temperature settings. The thermal cabinet includes pumps that circulate the liquid coolant through the MP2XL, an in-line heater that can warm the coolant, and a compressor that maintains thermal control for the cabinet. The thermal roof, located above the battery bays within its own IP20 enclosure, provides a ventilation airspace for the MP2XL. It contains fans and radiators that cool the ethylene glycol-water solution. Cool air enters the thermal roof through the grates on the front of the MP2XL. The cool air then passes over the radiators, absorbing heat, and then is exhausted out of the top of the thermal roof via exhaust fans, as shown in Figure 3. The liquid cooling system utilizes approximately 400 liters (106 gallons) of the ethylene glycol-water solution, and the compressor utilizes 1.5 kilograms (3.3 pounds) of R-134a refrigerant for the 4-hour duration MP2XL.

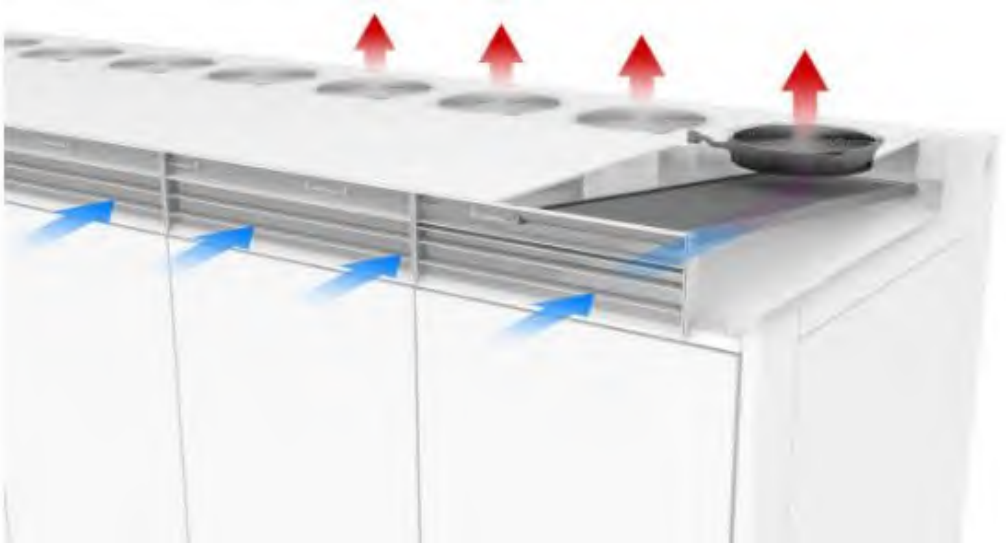

Figure 3. Airflow through the thermal roof

2.5 Battery Management System

The MP2XL has an integrated battery management system (BMS) that tracks the performance, voltage, current, and state of charge (SOC) of the cells (among many other datapoints). The BMS is a layered system, where each battery module has its own BMS and the MP2XL itself has a bus controller supervising the output of all the battery modules at the AC bus level. The BMS is engineered to react to fault conditions in an autonomous manner, with safeguards built into the firmware. These fault conditions include, but are not limited to, over-temperature, loss of communication, over-voltage, and isolation. For instance, to prevent a cell over-temperature the TMS is enabled by the BMS to cool the cells/module. This action by the BMS (which is just one example of many ways the BMS can respond to a fault condition) can either prevent thermal runaway from occurring in the cell or prohibit the propagation of thermal runaway to adjacent cells. Depending on the severity of the fault condition, the BMS can automatically isolate the affected battery module temporarily (less severe fault) or it can permanently disconnect the module.

2.6 System Controller and Monitoring

Beyond the built-in safeguards of the BMS described above, the MP2XL is supported by Tesla's Local Operations Center (LOC), which is designed to support the global fleet of energy storage products. The MP2XL has 24/7 remote monitoring, diagnostics, and troubleshooting capabilities, without needing a Tesla technician on site. Customers and first responders also benefit from immediate hotline support from trained technicians via these LOCs. Additionally, the local energy provider or the facility monitors the MP2XL through a local Supervisory Control and Data Acquisition (SCADA) system. All faults are transmitted to a Tesla LOC, alerting them to abnormal conditions that may require corrective action, either through remote means or an in-person field service visit. This communication link is accomplished via the Tesla System Controller (TSC). The TSC provides the single point of interface for the utility, network operator, and/or the customer's SCADA systems to control and monitor the entire energy storage site. It dictates the charge and discharge functions of the MP2XLs, aggregating real-time information and using the information to optimize the commands sent to each individual MP2XL. As such, every MP2XL has a wired Ethernet connection to the TSC, which communicates with a Tesla LOC via a built-in cellular modem. If the cellular network in the installation area is not sufficient, a hardwired internet connection can be provided. Additionally, if the BESS owner or operator wants a network connection for a control interface, the TSC becomes that point of connection to the MP2XL at the site.

2.7 Electrical Fault Protection Devices

The MP2XL has several passive and active safety control mechanisms installed within the battery module circuit and distribution circuit that would be available to interrupt a fault current. At a high level, these electrical fault protection features include:

- **Battery module overcurrent protection:** The battery modules contain direct current (DC) single-use fusible links mounted directly on the battery modules. These fuses are one-time only use safety devices that can interrupt the flow of an overcurrent in the battery module during an abnormal electrical event.
- **Inverter DC protection:** The inverter modules, which are installed at each of the battery modules, are equipped with high-speed pyrotechnic fuses that can isolate the battery module passively or actively during an abnormal event.
- **Inverter AC protection:** In addition, each inverter module is equipped with its own AC contactor and AC fuses should an abnormal electrical event occur at the inverter module on the AC side of the circuit.
- **Ground fault protection**: Finally, the MP2XL is also provided with a DC ground fault detection system. It measures insulation resistance prior to operation and looks for excessive leakage current during operation. Additionally, the MP2XL also contains an AC circuit breaker, with ground-fault trip settings, which is installed within the CIB to provide distribution system protection.

2.8 Explosion Control System

The MP2XL includes an explosion control system to mitigate the risk of an uncontrolled deflagration. The system includes pressure-sensitive vents (overpressure vents) and sparkers installed throughout the battery module bay. The sparkers are designed to ignite flammable gases early in a thermal runaway event before the gases accumulate within the enclosure and become an explosion hazard. They are installed at a variety of locations and heights throughout the battery module bays to ensure the flammable gases released during thermal runaway quickly meet an ignition source regardless of the initial release location. Note, this explosion control system has been extensively validated through installation level testing for previous versions of the Megapack as well as the MP2XL and its performance has been demonstrated in the field during thermal events involving Megapacks.

The overpressure vents are installed in the roof of the sealed battery bay's IP66 enclosure, as shown in Figure 4. When activated, they open up into the enclosed thermal roof, ensuring that their release does not create a projectile hazard. In addition, since they are installed in between the battery module bays and the thermal roof, the overpressure vents are not exposed to the environment, which means they are protected from the elements, such as falling tree limbs or snow, which could impact their functionality.

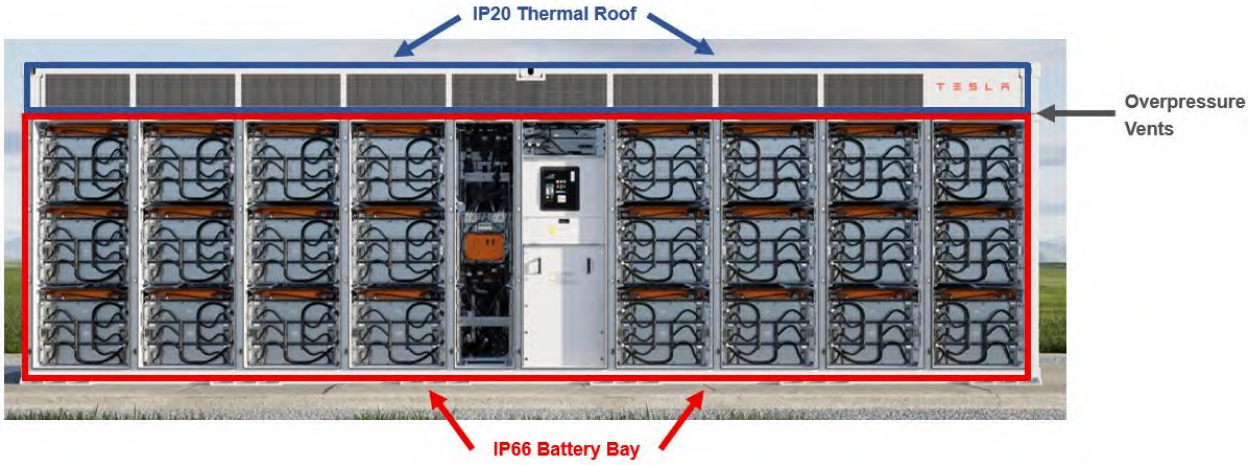

Figure 4. Location of overpressure vents

Once opened, the overpressure vents permit gases, products of combustion, and flames to safely exhaust through the roof of the MP2XL during a thermal event. By designing this natural ventilation flow path, flammable gases are not permitted to accumulate within the MP2XL, reducing the risk of a deflagration or explosion that could compromise the MP2XL's integrity, push open the front doors, or expel projectiles from the MP2XL. In addition, the ventilation path creates a controlled fire condition, should one occur, out of the top of the MP2XL. By maintaining the MP2XL's integrity, keeping all the doors shut during a fire event, reducing the risk of projectiles, and creating a controlled path for flames to exit the top of the MP2XL, the likelihood of a thermal event having an impact on life safety, site personnel or first responders, is reduced. In addition, by maintaining these features, the likelihood of a fire propagating to adjacent MP2XLs, electrical equipment, or other exposures is also reduced.

The overpressure vents themselves are passive and are not actuated or controlled by another device. They are designed to release during an overpressure event, such as the rapid ignition of flammable gases by a sparker. The number and total area of overpressure vents were sized following the guidance of NFPA 68 with a safety factor of two times the enclosure's strength, including the front doors. Tesla developed the overpressure vents and sparker system because the direct application of NFPA 68 or NFPA 69 is not suitable for MP2XLs, which do not have large volumes of open-air space. This engineered approach is permitted by NFPA 855 §9.6.5.6.4 (2023) provided it is validated by installation-level fire and explosion testing and an engineering evaluation, which Tesla has performed.

2.9 Fire Detection and Suppression

The MP2XL does not typically have an internal fire detection or fire suppression system that is integral to its design/construction. However, the MP2XL will be modified at the Covina BESS site to include four (4) internal gas detectors to satisfy the fire detection requirements of LACFC

§1207.5.4. Two (2) gas detectors will be mounted and vertically stacked on the hinge side of the Bay 3 and Bay 9 doors for a total of four (4) detectors.

2.10 Clearances

The MP2XL is provided with a series of passive fire protection schemes (barriers) to reduce the likelihood of thermal runaway from spreading from module-to-module and reduce the likelihood of a fire from spreading unit-to-unit. The MP2XL can be installed side-to-side with a clearance distance of 6 inches and back-to-back with a clearance distance of 18 inches (or 9 inches with prior Tesla approval). A minimum of 8 feet clearance must be provided in front of adjacent MP2XLs. These clearances are based on UL 9540A testing, additional large-scale fire tests and fire modeling results that demonstrate a fire will not propagate from one MP2XL to adjacent MP2XLs under the tested conditions.

2.11 Emergency Response

Tesla developed an MP2XL commissioning protocol, design and installation manual (DIM), an operations and maintenance manual (O&MM), and a lithium-ion battery emergency response guide (ERG) to provide guidance to anyone designing, installing, commissioning, operating, maintaining, servicing, decommissioning, or responding to an emergency involving an MP2XL. These manuals and guides can be utilized by site owners/operators to develop their own site-specific documents, such as commissioning plans, decommissioning plans, emergency operations plans (EOP), or emergency response plans (ERP).

2.12 MP2XL Product Listings

The MP2XL and its subcomponents are certified or listed to multiple national and international product design standards. These certifications and listings apply to the cells, battery modules, inverters, power electronics, control systems, integration between the BESS and the grid, as well as the BESS as a whole. The standards highlighted below pertain to the lithium-ion cells, the battery modules and the MP2XL at the unit level. For a full listing of all certifications and listings for all the MP2XL components, please refer to the MP2XL Compliance Packet.

Table 1. MP2XL Product Listings

Listing Standard		Description
Cell/ Module Level	UL 1642	This certification standard is applicable to secondary (rechargeable) lithium-ion cells and batteries used as a power source (such as BESS). The standard's requirements are intended to reduce the risk of fire or explosion when the battery is used in a product. For example, the standard subjects lithium-ion batteries to severe abuse conditions and evaluates if they can safely withstand them.
	UL 1973	This certification standard is applicable to batteries and battery systems utilized for energy storage. The standard evaluates the battery system's ability to safely withstand simulated abuse conditions. For example, the standard subjects module-level stationary batteries to an internal fire exposure test to force a thermal runaway in one cell to ensure it does not explode, propagate fire to neighboring cells, or propagate to the rest of the modular battery system. UL 1973 applies to stationary BESS applications, such as photovoltaic installations and wind turbine energy storage systems (ESS), as well as other specialized ESS, such as light electric rail (LER) operations.
	IEC 62619	This safety standard specifies requirements and tests to ensure the safe operation of secondary (rechargeable) lithium-ion cells and batteries used in ESS and in other industrial applications. Electrical safety is covered under Clause 8 of the standard, which requires the completion of a risk analysis to determine specific electrical safety issues associated with the intended use of a given battery system or device.
MP2XL Level	IEC 92933-5-2	This safety standard addresses various aspects of BESS, including the requirements for grid-integrated BESS.
	UL 9540	This standard covers ESS (including lithium-ion BESS) for stationary indoor and outdoor installations and establishes the system-level certification for ESS and their associated equipment.
	UL 9540A	The test methodology evaluates the fire characteristics and thermal runaway fire propagation of a BESS (including lithium-ion BESS). The test method provides a means to evaluate thermal runaway and fire propagation at the cell level, module level, and unit level. The data generated from the test method can be used to determine the fire and explosion protection required for a BESS installation based on fire test data. This test is specifically referenced by the CFC and NFPA 855 to demonstrate the functionality of the BESS fire protection features during large-scale fire testing.

Note: Additional equipment or devices added inside the MP2XL cabinet, including but not limited to fire alarm devices, gas detectors, wiring, and/or conduits that are presently included in the design of the Covina BESS, are not included as part of the current MP2XL UL 9540 listing. FRA is not the listing agency for this product and does not know what impact these additions/product modifications would have on the MP2XL or its listing. This determination would need to be evaluated by the MP2XL listing agency.

3.0 MP2XL UL 9540A TESTING

The UL 9540A test method provides a method to evaluate thermal runaway and fire propagation of a lithium-ion BESS at the cell level, module level, unit level, and installation level. The data generated from the test method can be used to determine the fire and explosion protection systems/features required for a BESS installation. This includes, but is not limited to, thermal runaway characteristics of the cell; cell thermal runaway gas composition; the fire propagation potential from cell to cell, module to module, and unit to unit; products of combustion; heat release rate; smoke release rate; and performance of fire protection systems.

Initially, cells are tested to determine if further testing is required. Module level testing is required if the following observations are recorded during cell level testing:

- Thermal runaway is induced in the cell; and,
- The cell vent gas is flammable in air when tested in accordance with ASTM E918.

Module level testing examines the module design, heat release rate, gas generation, external debris, and flying debris hazards. Unit level testing is required if the following observations are recorded during module level testing:

- Module design is unable to contain thermal runaway; and,
- Cell vent gas is flammable.

Unit level testing assesses the BESS design of the unit, heat release rate, gas generation and composition, deflagration and flying debris hazards, BESS and wall surface temperatures, heat flux at the target walls, and reignition. Installation level testing is required if the following observations are recorded during unit level testing:

- Flaming is observed outside the initiating BESS unit;
- Surface temperature of the modules in the adjacent BESS unit exceeds the temperature at which cell level gas venting occurred;
- Surface temperatures of wall surfaces increase more than 175ºF (79.4ºC) from ambient; and,
- Explosion hazards are observed.

Installation level testing assesses the effectiveness of fire protection systems installed as mitigation methods for the BESS in its intended installation configuration.

A summary of the cell, module, and unit-level test results for the MP2XL are provided below.

3.1 UL 9540A Cell Level Summary

Cell-level testing was conducted at UL in December 2021. UL is an OSHA-approved Nationally Recognized Testing Laboratory (NRTL) and offers the UL mark for products. Testing was

performed on five model CB5T0, 3.22 V, 157.2 Ah, LFP cells manufactured by Contemporary Amperex Technology Co., Ltd. (CATL) for use in the MP2XL. Each cell was charged to 100% state of charge (SOC) prior to testing. Thermal runaway was initiated via film strip heaters installed on both of the wide side surfaces of each cell, meaning two heaters were installed on each cell, as shown in Figure 5. The heaters were programmed to increase the temperature of the cell's surface by approximately 4.5°C per minute until the cell vented and went into thermal runaway. The cell was placed within an enclosed enclosure and the products released during testing were collected and analyzed.



Figure 5. Individual cell tested to UL 9540A (left) and installed film strip heater (right)

3.1.1 Key Takeaways and Results

Key takeaways from the tests include:

- The average cell vent and thermal runaway temperature was determined to be 174°C (345°F) and 239°C (462°F), respectively, as listed in Table 2.
- 93.3 liters of cell vent gases were released.
- The cell vent gas mixture is flammable and has an LFL of 7.15% at ambient temperature.
- The cell vent gases were predominantly (approximately 95%) Carbon Monoxide (CO), Carbon Dioxide (CO2), Hydrogen (H2), and Methane (CH4), as listed in Table 3.
- Toxic gases sometimes associated with lithium-ion batteries, such as Hydrogen Fluoride (HF), Hydrogen Chloride (HCl), and Hydrogen Cyanide (HCN) were not vented from the cell.

Table 2. UL 9540A Cell Level Testing: Key Flammability Characteristics

Flammability Property	Value
Average cell surface temperature at gas venting	174°C
Average cell surface temperature at thermal runaway	239°C
Cell vent gas volume released	93.3 L
LFL, % volume in air at the ambient temperature	7.15%
LFL, % volume in air at the venting temperature	6.05%
Burning Velocity (Su)	90.0 cm/s
Maximum pressure (Pmax)	98.46 psig

Table 3. UL 9540A Cell Level Testing: Cell Vent Gas Composition (Excluding O_2 and N_2)

Gas Name	Chemical Structure	% Measured	Component LFL
Carbon Monoxide	CO	10.881	10.9
Carbon Dioxide	CO_2	27.107	N/A
Hydrogen	H_2	50.148	4.0
Methane	CH_4	6.428	4.4
Acetylene	C_2H_2	0.264	2.3
Ethylene	C_2H_4	3.283	2.4
Ethane	C_2H_6	1.100	2.4
Propene	C_3H_6	0.379	1.8
Propane	C_3H_8	0.125	1.7
-	C_4 (Total)	0.190	N/A
-	C_5 (Total)	0.027	N/A
-	C_6 (Total)	0.005	N/A
Benzene	C_6H_6	0.002	1.2
Toluene	C_7H_8	0.002	1.0
Dimethyl Carbonate	$C_3H_6O_3$	0.055	N/A
Ethyl Methyl Carbonate	$C_4H_8O_3$	0.004	N/A
Total	-	100	-

3.1.2 Performance Criteria

UL 9540A, Section 7.7 outlines the performance criteria for the cell level test. If all these conditions are met, further testing (such as module, unit, or installation level tests) are not required. The acceptable performance criteria during the UL 9540A cell level test are as follows:

1. Thermal runaway cannot be induced in the cell.

2. The cell vent gas does not present a flammability hazard when mixed with any volume of air, at both ambient and vent temperatures.

Given the cell went into thermal runaway and vented flammable gases, UL 9540A module level testing was required.

3.2 UL 9540A Module Level Summary

Module level testing was conducted at a TÜV SÜD (TÜV) laboratory in May 2022. TÜV is an OSHA-approved NRTL and offers the cTÜVus mark, which is equivalent to other NRTL marks such as UL, ETL or CSA. Testing was performed on a 360.64 V, 157.2 Ah, MP2XL tray (model MP2 Module), manufactured by CATL, as shown in Figure 6. Each tray consists of 112 CATL model CB5T0 LFP cells that were charged to 100% SOC prior to testing. During the test, the MP2XL tray was not connected to the BMS or TMS, i.e., they were not actively operating to prevent thermal runaway in a cell or to prohibit the propagation of thermal runaway from cell to cell. Thermal runaway was initiated via film strip heaters installed on both of the wide side surfaces of two cells, similar to the cell level test (see Figure 5). This resulted in the simultaneous heating of six cells forcing multiple cells into thermal runaway at approximately the same time. The heaters were programmed to increase the temperature of the cell's surface by approximately 4.17 - 4.52°C per minute until the cells vented and went into thermal runaway. The tray was placed under an instrumented hood and the products released during combustion were collected for analysis.



Figure 6. Tray tested to UL 9540A module level testing

3.2.1 Key Takeaways and Results

This simultaneous heating of six cells forced multiple cells to go into thermal runaway that propagated from the initiating cells to all the cells in the MP2XL tray. Once ignited, the MP2XL tray fire appeared to be a slow-progressing thermal event that took approximately 30-35 minutes to burn itself out. Sparks and flying debris were observed during the test; however, there were no explosive discharges of gases. Products of combustion were collected in the hood and flammable gases were identified. Key takeaways from the UL 9540A module level test include:

- Thermal runaway propagated from the initiating cells to all the cells in the MP2XL tray.
- The MP2XL tray fire appeared to be a slow-progressing thermal event requiring over 30 minutes to burn itself out.
- Sparks and flying debris were observed, however, there were no explosive discharges of gases.
- Products of combustion were collected, as listed in Table 4.
- Toxic gases sometimes associated with lithium-ion batteries, such as HF, HCl, and HCN, were not detected during the combustion of the MP2XL tray.

Table 4. UL 9540A Module Level Testing: Products of Combustion

Gas Name	Chemical Structure	Measurement Peak (ppm)	Detection Method
Carbon Monoxide	CO	205	FTIR
Carbon Dioxide	CO_2	6721	FTIR
Methane	CH_4	68.8	FTIR
Acetylene	C_2H_2	17.1	FTIR
Ethene	C_2H_4	Not Detected	FTIR
Ethane	C_2H_6	Not Detected	FTIR
Propane	C_3H_8	Not Detected	FTIR
Butane	C_3H_4	Not Detected	FTIR
Pentane	C_3H_6	Not Detected	FTIR
Benzene	C_6H_6	9.0	FTIR
Hexane	C_7H_{14}	Not Detected	FTIR
Hydrofluoric Acid	HF	Not Detected	FTIR
Hydrogen Chloride	HCl	Not Detected	FTIR
Hydrogen Cyanide	HCN	Not Detected	FTIR
Hydrogen	H_2	446	Hydrogen Sensor
Total Hydrocarbons	(Propane Equivalent)	247	FID

3.2.2 Performance Criteria

UL 9540A, Section 8.4 outlines the performance criteria for the module level test. If all these conditions are met, further testing (such as unit or installation level tests) are not required. The acceptable performance criteria during the UL 9540A module level test are as follows:

1. Thermal runaway is contained by module design.
2. Cell vent gas is nonflammable as determined by the cell level test.

Given the cell vent gases are flammable (as summarized previously) and thermal runaway was not contained by the module design, UL 9540A unit level testing was required.

3.3 UL 9540A Unit Level Summary

The unit level fire test was conducted at the Northern Nevada Research Center (NNRC) on March 9, 2022, and was witnessed by TÜV. TÜV is an OSHA-approved NRTL and offers the cTÜVus mark, which is equivalent to other NRTL marks such as UL, ETL or CSA. Below is a summary of the UL 9540A unit level fire test results as well as a description of the performance of key fire safety features and systems during the test. This discussion is a summary of the test setup, test data and results. For a full description of the test, please refer to TÜV's UL 9540A unit level test report.

3.3.1 Test Setup and Initiation

The test was performed on a fully populated Megapack 2 (MP2). Note, the MP2XL is the larger version of the MP2. The MP2XL is equipped with 24 battery modules as opposed to the 19 battery modules found in the MP2. Its design, however, is almost identical to the MP2 other than being greater in length to accommodate the additional battery modules, so the MP2XL uses the exact same cells, battery modules, and power electronics (i.e., all the same internal components) that the MP2 utilizes in its design. In addition, the construction of cabinet itself, enclosure strength, and fire safety features, such as the explosion control system, are nearly identical for the two products. Given these similarities, TÜV witnessed and reported on one UL 9540A unit level fire test for the MP2 and MP2XL (i.e., the test and report apply to both models). Given all these similarities and that TÜV has determined one test can be applied to both models, it is also appropriate for this analysis to review the UL 9540A unit level fire test for the MP2 and apply those results to the MP2XL.

The MP2 test unit consisted of 19 battery modules, with a capacity of 3,100.8 kWh, tested at 100% SOC. Of all the MP2 variations, the unit tested during UL 9540A unit level testing is the largest capacity variant Tesla manufactures. In addition, during the test, the BMS and TMS are disabled, i.e., they are not actively operating to prevent thermal runaway in a cell or to prohibit the propagation of thermal runaway from cell-to-cell, or module-to-module. As such, the UL 9540A unit level fire test can be considered a worst-case fire scenario, where: (1) the unit tested was the largest variation in terms of energy capacity; (2) the unit tested was at the highest energy density possible (100% SOC); and (3) the BMS and TMS were disabled and, therefore, unable to actively

respond to the thermal runaway condition. It should be noted that the explosion protection sparker system was active during the test.

The initiating battery module was chosen to be the bottom battery module from Bay 7, in the middle battery tray, as shown in Figure 7. This location was deemed to be the worst-case, given there are battery trays directly above it and below it. In addition, by initiating in the bottom battery module, there are two additional battery modules installed directly above the initiation location. Within the battery tray itself, six interior cells were simultaneously heated via four film heaters (as shown previously in Figure 5). The heaters were programed to provide a heating rate of 5°C (9°F) per minute, as specified by UL 9540A. The number of cells and the location were selected to provide the greatest thermal exposure to adjacent cells to ensure cell to cell propagation during the test. The objective of this initiation method is to simulate a mass failure of multiple cells in a localized area within the same battery module.



Figure 7. MP2 initiation location: Bay 7, bottom battery module within tray 2

Three additional target MP2 cabinets were installed: (1) 6 in (150 mm) behind; (2) 6 in (150 mm) to the side; and (3) 8 ft (2.44 m) in front of the initiating MP2, as shown in Figure 8. The two target MP2 cabinets behind and to the side were populated with 100% SOC battery modules to simulate a multiple MP2 installation and to determine if thermal runaway and/or fire will propagate from one MP2 cabinet to adjacent cabinets at separation distances of 6 in (150 mm). Additionally, a combustible, instrumented wall (wood framing with plywood facing, painted black) was installed 5 ft (1.52 m) on the opposite side of the initiating MP2 to demonstrate if fire could spread to a combustible surface (plywood wall) during the test.

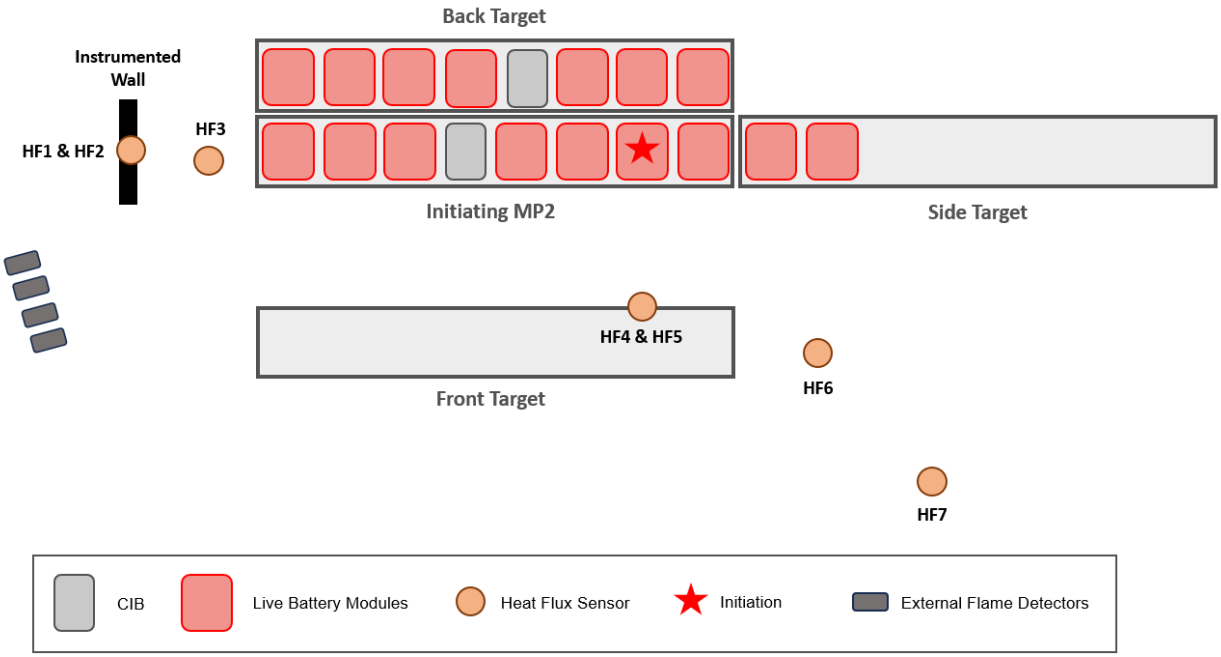

Figure 8. Instrumentation and target MP2 cabinet setup (top view)

3.3.2 Test Results

The cameras and instrumentation were turned on at or around time 0:00:00 (hours: minutes: seconds) and the heaters within the initiating MP2 were turned on at time 0:09:25. They heated six cells simultaneously for over 1 hour and 18 minutes until the first initiation cell reached its thermal runaway temperature of 239°C (462°F). Fifteen minutes later, the second group of initiating cells reached their thermal runaway temperature. Around 6 minutes later (approximately 1 hour and 39 minutes into the test), light smoking/off-gassing was observed exiting the MP2 cabinet in the location where instrumentation was routed into the cabinet (i.e., where thermocouple wiring and power wiring for the film heaters were in contact with the gasket that forms a tight seal for Bay 7's front door). Cell-to-cell propagation (thermal runaway spreading beyond the initial six cells being forcibly heated) was confirmed at approximately 1 hour and 45 minutes when a seventh cell reached a temperature of 239°C (462°F). The heaters continued to run for an additional 5 minutes after this observation and then were shut off (at approximately 1 hour and 51 minutes into the test). Thermocouple temperatures inside the initiating MP2 subsided and no additional off-gassing, smoking, or thermal runaways were observed. By 2 hours and 30 minutes, the test ended. However, a period of observation and data collection continued for hours afterwards to ensure the MP2 did not demonstrate any signs of distress. Table 5 provides a summary of key events from the UL 9540A unit level fire test of the MP2.

Table 5. UL 9540A Unit Level Testing: Timeline of Key Events

Elapsed Time hr:min:sec	Event
00:00:00	**Start of Test.** Cameras and Data acquisition system (DAQ) turned on.
0:09:25	Heaters ON.
1:18:18	First group of initiating cells reach thermal runaway temperature of 239°C (462°F).
1:33:38	Second group of initiating cells reach thermal runaway temperature of 239°C (462°F).
1:39:28	Smoke observed exiting out the bottom of the initiating MP2 cabinet's bay door where instrumentation was routed into the cabinet.
1:45:48	Confirmation of cell propagation to a 7th cell via internal thermocouple measurements.
1:51:09	Heaters turned OFF.
2:00:00	No additional smoke was observed from the initiating MP2 cabinet. Internal temperatures subside.
2:30:00	**End of Test.**
Post Test Overhaul	The initiating MP2 cabinet was observed for several hours afterwards and allowed to cool. No additional off-gassing, smoking, elevated temperatures, fire, thermal runaways, or signs of abnormal conditions were observed.

After 24 hours, the initiating MP2 had not shown any signs of abnormal conditions or distress since the test had concluded (no additional off-gassing, smoking, smells, thermal runaway, or flare ups) and it was opened for inspection. Prior to opening the initiating MP2, handheld gas detection devices were utilized around the cabinets and did not detect the presence of flammable gases, nor were flammable gases detected internally after the Bay 7 door was opened.

3.3.3 Key Takeaways and Results

After the test, analysis of the data and a visual inspection of the initiating MP2 yielded the following observations:

- Over the duration of the test, seven cells went into thermal runaway: the six that were forcibly heated and one additional cell. This demonstrated that cell to cell propagation had occurred during the test, as is required by UL 9540A.
- No other signs of distress were observed in the initiating battery module. Thermal runaway did not propagate beyond the seven cells within Tray 2, nor did it spread to the tray above or below it within the battery module.
- Visible clues of fire damage were not observed to components (plastics, electronics, etc.) adjacent to the seven failed cells. Based on this observation, it is likely that a

sustained fire did not occur around the initiating battery module, even with the failure of seven cells occurring.

- The battery modules within the target MP2 cabinets installed 6 in behind and to the sides were unaffected.
- Heat flux measurements were recorded throughout the UL 9540A unit level fire test at distances of 3, 5, 8, 20 and 30 ft. Since flames did not occur outside the initiating MP2 cabinet, predictably, these measurements were 0.00 kW/m2 throughout the entire test.
- The MP2XL does not have an internal fire suppression system or one that is integral to its design/construction. The UL 9540A unit level fire test results demonstrate that a suppression system is not required to prevent thermal runaway propagation from cell-to-cell, module-to-module, or cabinet-to-cabinet when a near simultaneous failure of up to six cells occurs within the same battery module.
- Explosion hazards, including but not limited to, observations of a deflagration, projectiles, flying debris, detonation, or other explosive discharge of gases were not observed during the test when a near simultaneous failure of up to six cells occurs within the same battery module.
- Internal cell components were observed inside the initiating MP2 cabinet in the area of the initiating battery module and around Bay 7's front door; however, no free-flowing liquid or runoff was observed.
- The overpressure vents in Bay 7 had not opened, indicating that the internal pressure within Bay 7 did not see a significant rise during the failure of the seven cells.
- 24 hours after the conclusion of the test, flammable/toxic gases were not present in the vicinity of the cabinet.

These test results meet all five of UL 9540A's performance criteria for outdoor ground mounted BESS units. The unit level test demonstrated that the near simultaneous failure of six cells within the same battery tray did not lead to flaming combustion nor to a propagating thermal runaway event throughout the MP2 cabinet.

4.0 COVINA BESS SITE

The Covina BESS is proposed for installation in Covina, CA in an industrial area within Los Angeles County. The BESS site location consists of two parcels identified as the east and west yards with a Southern California Edison (SCE) substation in the middle as shown in Figure 9. The west yard is bordered by E Edna Place to the north, the SCE substation to the east, a Metrolink railroad to the south, and auto repair businesses to the west. The east yard is bordered by E Edna Place to the north, businesses to the east and west, and a Metrolink railroad to the south.



Figure 9. Aerial map

4.1 Site Level Fire Safety Features

Based on a review of the drawing set, the Covina BESS will include 132 MP2XLs with a capacity of 110 MW/440 MWh. The site will also include 33 MV transformers and a BESS substation to support the MP2XLs, as shown in Figures 10 and 11.

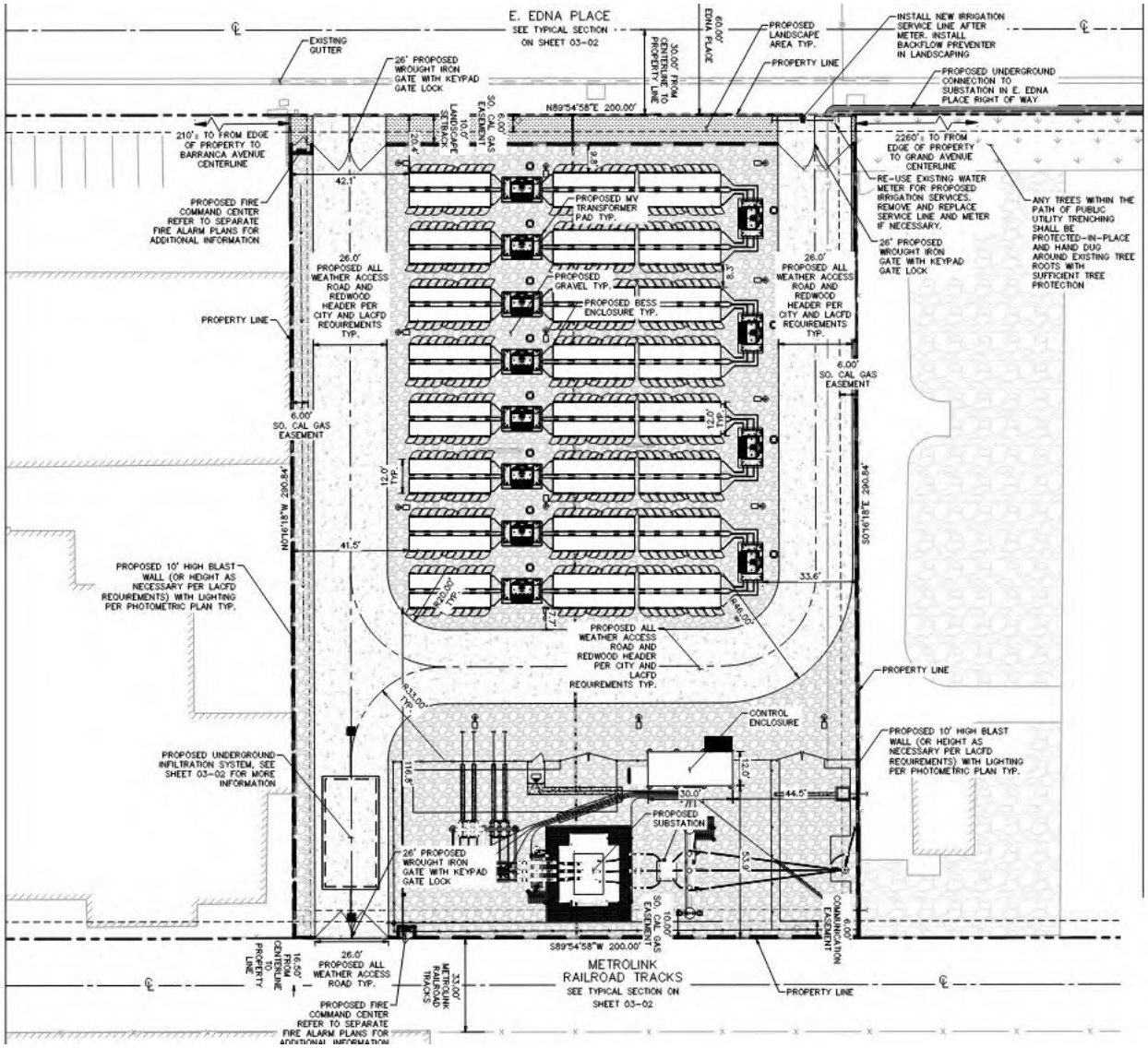

Figure 10. West yard site plan

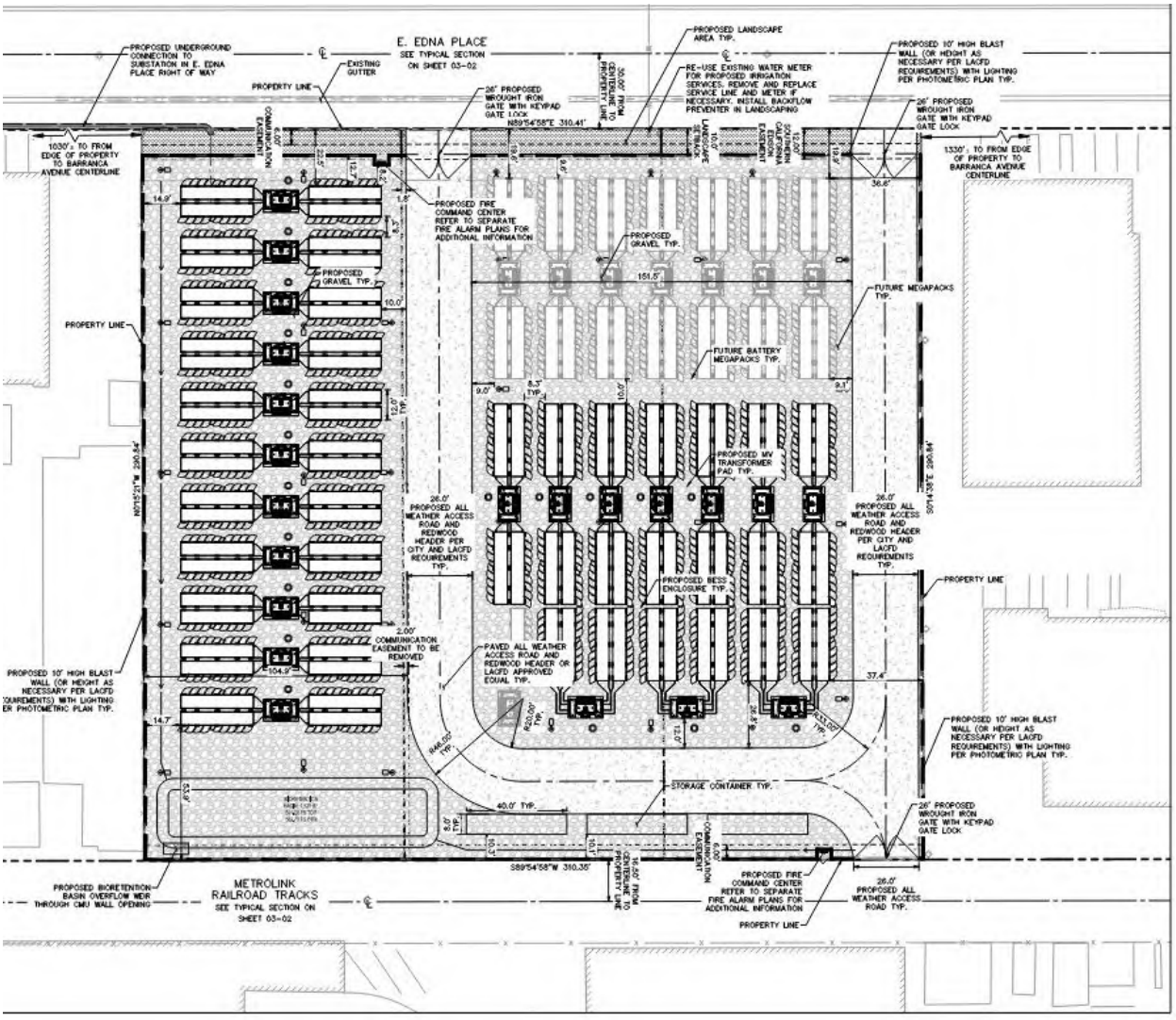

Figure 11. East yard site plan

As shown in the drawing set and the MP2XL product documentation, the Covina BESS will have a number of site-level fire safety systems and features, described in the following sections.

4.1.1 BESS Monitoring and Emergency Notification

The Covina BESS will be remotely monitored by a Tesla LOC. If an abnormal signal is received at the Tesla LOC, they will contact the operation and maintenance (O&M) management organization and the responsible service personnel (O&M service personnel). If necessary, such as the abnormal condition leading to a thermal event, the O&M service personnel responding to the signal will then notify first responders.

4.1.2 Periodic Maintenance

The Covina BESS will be periodically inspected and serviced by trained O&M service personnel from the O&M management organization, as required by Tesla's MP2XL O&MM.

4.1.3 BESS Security

A concrete wall will be installed around the perimeter of the Covina BESS to prohibit access to the MP2XLs. The secured area around each BESS yard at the Covina BESS will include two 26-ft wide vehicle/equipment access gates, located along E Edna Place and the Metrolink Railroad.

4.1.4 Fire Department Access

Los Angeles County Fire Department Station 154 is the closest fire department to the Covina BESS and is less than a mile away. The closest access road to the site is E Edna Place, from which the fire department would turn directly to the site entrance. From there, the site fire apparatus access road on site has the following design features, as shown in Figure 10:

- Unobstructed width of 26 ft and unobstructed vertical clearance.
- Turning radii of no less than 32 ft and no dead-ends.
- Grade not exceeding 15%.
- Constructed of material to provide all-weather driving capabilities.

4.1.5 Emergency Water

Firefighting water will be provided via existing public fire hydrants located on E Edna Place and within the BESS yards, as necessary. The hydrants will be located along the fire apparatus road such that all portions of the facility will be within 400 feet of a hydrant to satisfy LACFC §507.

Note, based on Tesla's UL 9540A unit level fire testing and as outlined in their ERG, manual fire suppression (hose lines) is not required to suppress an MP2XL fire. However, if manual firefighting tactics are used, water is considered the preferred agent for managing lithium-ion battery fires, suppressing nearby combustibles, cooling nearby exposures, and controlling smoke. Other fire suppression methods, such as gaseous agents (CO2, Halon), dry chemical suppressants, or foams, are unlikely to be effective, as stated by Tesla's ERG.

4.1.6 Fire Alarm and Notification System

The MP2XL does not typically have an internal fire detection system that is integral to its design/construction. However, the MP2XL will be modified at the Covina BESS site to include four (4) internal gas detectors to satisfy the requirements of LACFC §1207.5.4. Two (2) gas detectors will be mounted and vertically stacked on the hinge side of the Bay 3 and Bay 9 doors for a total of four (4) detectors. The gas detectors will be monitored by a fire alarm control panel (FACP) that reports signals to an NFPA 72 compliant central station. Additionally, all signals from the FACP will be displayed at the remote annunciator located at the north entrance of each BESS yard.

Visible and audible annunciation of alarm signals received from the gas detectors will be provided in the form of pole mounted horns and beacons located around the perimeter of the facility.

4.1.7 Emergency Stop

An emergency stop (E-Stop) push button will be provided at a location to be determined. This E-Stop can be used for maintenance purposes or during an emergency to isolate the MP2XLs from connected energy sources. Note, a site wide E-Stop should never be initiated without first coordinating with the site and the utility.

4.2 Permanent BESS or Electrical Grid Exposures

The Covina BESS and its associated equipment are intended to operate 24 hours a day, 365 days a year. The Covina BESS will include 132 MP2XLs and 33 MV transformers. The site will also include a BESS substation and auxiliary panel. As described in the drawing set, the clearance distances to permanent electrical exposures associated with the Covina BESS and/or electrical grid are summarized in Table 6.

Table 6. Distance to Permanent Exposures Associated with the BESS or Electrical Grid

Exposure	Distance
BESS Transformer	~ 4 ft
Auxiliary Panel	~ 39 ft
BESS Substation	~ 53 ft
Substation Control Enclosure	~ 53 ft

Please note the following when considering the exposure distances listed in Table 6 above:

- Measurements listed in the above table were taken from the nearest MP2XL.
- Equipment specific to the adjacent substation is not listed within this section as substation drawings are to be provided by the Client.

4.3 Permanent Public Exposure Hazards

All permanently installed public exposures (lot lines, public ways, buildings, stored combustible materials, hazardous materials, high-piled stock, and exposure hazards not associated with electrical grid infrastructure) are at least 10 ft from the closest MP2XL. As described in the drawing set and aerial map, clearance distances to public exposures are summarized in Table 7.

Table 7. Distance to Permanent Public Exposures

Exposure	Distance
Property Line	~ 10 ft
E Edna Place	~ 18 ft
Adjacent Business Property Lines	~ 20 ft
Metrolink Railroad	~ 40 ft

Exposure	Distance
SCE Substation	~ 51 ft
Barranca Avenue	~ 190 ft
N Grandview Avenue	~ 300 ft
Nearest Residences	~ 330 ft
E San Bernardino Road	~ 370 ft

5.0 BESS SITE DESIGN CODE ANALYSIS

Los Angeles County adopts and locally amends the 2023 LACFC, which largely enforces the same requirements as the 2022 Edition of the CFC. Compliance with LACFC §1207 is required when a lithium-ion BESS installation has an energy capacity greater than 20 kWh (LACFC Table 1207.1.1). Since the Covina BESS has an energy capacity of 110 MW/440 MWh, LACFC §1207 requirements apply. Below is a review of the Covina BESS site design for compliance with the LACFC.

Note, this code analysis applies only to site design elements of the Covina BESS pertaining to fire and life safety. Other aspects of the site design, including the electrical or structural design, are outside the scope of this review. As this is a site design review, elements related to the installation itself are also outside the scope of this analysis. It is assumed that the BESS and its associated equipment, including all fire protection systems, will be installed, commissioned, inspected, tested, and maintained as required by the manufacturer(s), the LACFC, and/or other applicable codes and standards.

5.1 Outdoor BESS Classifications

The Covina BESS includes 132 MP2XLs installed outdoors. The MP2XL is a NWI style BESS that is unoccupiable with all internal components accessible via exterior doors. For outdoor BESS installations, the LACFC provides code requirements based on the proximity and location of the BESS equipment from adjacent exposures (LACFC §1207.8). The two outdoor installation classifications are as follows:

- **Remote outdoor installations** – BESS located more than 100 ft from buildings, lot lines that can be built upon, public ways, stored combustible materials, hazardous materials, high-piled stock, and other exposure hazards not associated with electrical grid infrastructure.
- **Installations near exposures** – BESS locations that do not comply with remote outdoor location requirements.

Based on the drawing set, there is less than a 100 ft separation distance between the MP2XLs and the nearest exposures not associated with the electrical grid infrastructure. As such, the Covina BESS is classified as an outdoor installation near exposures for this analysis. LACFC Tables 1207.6 and 1207.8 list the code requirements pertaining to outdoor near exposures lithium-ion BESS installations. These requirements are summarized below in Table 8 and are discussed in detail within the following sections. Other LACFC requirements that apply to all facilities regulated by the LACFC, BESS or otherwise, include fire apparatus access roads (LACFC §503), key boxes (LACFC §506), and fire protection water supplies (LACFC §507).

Table 8. LACFC Outdoor Installation Near Exposures BESS Requirements

Requirement	Compliance Required	LACFC Code Reference
All ESS installations	Yes	§1207.4
Size and separation	Yes	§1207.5.1
Maximum allowable quantities/maximum stored energy	Yes	§1207.5.2
Smoke and automatic fire detection	Yes	§1207.5.4
Fire suppression systems	Yes	§1207.5.5
Maximum enclosure size	Yes	§1207.5.6
Vegetation control	Yes	§1207.5.7
Means of egress separation	Yes	§1207.5.8
Clearance to exposures	Yes	§1207.8.3
Technology-Specific Protection – Lithium-ion Batteries		
Exhaust ventilation	Yes	§1207.6.1
Explosion control	Yes	§1207.6.3
Thermal runaway	Yes	§1207.6.5
Other LACFC Requirements – All Facilities		
Fire apparatus access roads	Yes	§503
Key boxes	Yes	§506
Fire protection water supply	Yes	§507

5.2 All ESS Installations

LACFC §1207.4 applies to all ESS installations: indoors, outdoors, stationary, or mobile. Only the fire and life safety general installation requirements applicable to an outdoor, NWI style BESS

installation are summarized in the following sections. Requirements unrelated to fire and life safety or pertaining to other types of BESS installations, such as indoor, are not discussed. These include fire-resistance rated separations (LACFC §1207.4.3), seismic and structural design (LACFC §1207.4.4), occupied work centers (LACFC §1207.4.10), open rack installations (LACFC §1207.4.11), and walk-in units (LACFC §1207.4.12).

5.2.1 Equipment Listing

LACFC §1207.3.1 requires ESS to be listed in accordance with UL 9540. The MP2XL is listed to UL 9540, as described in Section 2.12. As such, the Covina BESS complies with the LACFC equipment listing requirement.

5.2.2 Energy Storage Management System

LACFC §1207.3.4 requires an approved energy storage management system that monitors and balances cell voltages, currents and temperatures within the manufacturer's specifications. The system shall disconnect electrical connections to the ESS or otherwise place it in a safe condition if potentially hazardous temperatures or other conditions such as short circuits, over voltage or under voltage are detected. The system shall transmit a trouble signal to an approved location and to an approved annunciator panel if potentially hazardous temperatures or other conditions such as short circuits, over voltage, or under voltage are detected.

The MP2XL is provided with a TMS and BMS which transmits signals to Tesla's LOC as described in Sections 2.4, 2.5, and 2.6 as required by LACFC §1207.3.4. However, these signals are not transmitted to an annunciator panel at the Covina BESS site as the data received in the TMS and BMS cannot be transmitted to the fire alarm system for display at a remote annunciator. The remote annunciator will display fire alarm signals such as the gas detection signals within the MP2XL. As such, an Alternate Materials and Methods Review (AMMR) application has been submitted for the Covina BESS requesting a variance from the default requirements of LACFC §1207.3.4 and §1207.3.4.1.

5.2.3 Enclosures

LACFC §1207.3.5 requires ESS enclosures to be noncombustible. The MP2XL is a noncombustible container. As such, the Covina BESS complies with the LACFC enclosures requirement.

5.2.4 Electrical Disconnect

LACFC §1207.4.1 requires placards or directories to be installed at the location of the main electrical service disconnecting means indicating the location of stationary storage battery system disconnecting means in accordance with the California Electrical Code when the ESS disconnecting means is not within sight of the main electrical service disconnecting means. Based on a review of the drawing set, the main electrical service disconnecting means remains to be confirmed by the client. There will be an ESS E-stop button at a location to be determined. If this E-stop is not within sight of the main electrical service disconnecting means, placards or directories

indicating the location of the E-stop must be installed at the location of the main electrical service disconnecting means in order to be compliant with LACFC electrical disconnect requirements.

5.2.5 Working Clearances

LACFC §1207.4.2 requires access and working space to be provided and maintained for all electrical equipment to permit ready and safe operation and maintenance of such equipment in accordance with the California Electrical Code and the manufacturer's instructions. Based on a review of the drawing set and the MP2XL installation manual, working clearances in accordance with the manufacturer's instructions (8 feet in front of the MP2XLs) are provided at the Covina BESS. As such, the Covina BESS site design complies with the LACFC working clearance requirement.

5.2.6 Vehicle Impact Protection

LACFC §1207.4.5 requires ESS to be located or protected to prevent physical damage, including impact by a motor vehicle. Based on a review of the drawing set, vehicle impact protection is not being provided at the Covina BESS. However, this is not necessary as the Covina BESS is a secured installation that does not have personnel on site each day. Additionally, there are no public roads/ways on the site, so there will not be regular motor vehicle traffic moving through the site. Thus, vehicle impact protection is not necessary for the Covina BESS. As such, the Covina BESS site design complies with the LACFC vehicle impact protection requirement.

5.2.7 Combustible Storage

LACFC §1207.4.6 does not permit combustible materials to be stored in ESS rooms, cabinets, enclosures, areas, or walk-in units, nor does it permit combustible materials to be stored within 3 ft of ESS. The MP2XL is a NWI style BESS that is unoccupiable, with all internal components accessible via exterior doors. It does not have free open space within the cabinet to store additional combustible materials, and there are no combustible materials stored within 3 ft of the MP2XLs. Thus, the Covina BESS complies with the LACFC combustible storage requirement.

5.2.8 Toxic and Highly Toxic Gases

LACFC §1207.4.7 requires ESS that have the potential to release toxic and highly toxic gas during charging, discharging, and normal use conditions to be provided with a hazardous exhaust system in accordance with Chapter 5 of the California Mechanical Code. The MP2XL utilizes listed lithium-ion cells that do not vent toxic or highly toxic gases (or any gases) during charging, discharging, or normal use conditions. Therefore, no hazardous exhaust system is required for the MP2XL. As such, the Covina BESS site design complies with the LACFC toxic and highly toxic gas requirement.

5.2.9 Signage

LACFC §1207.4.8 requires approved signs to be provided on or adjacent to all entry doors for ESS rooms or areas and on enclosures of ESS cabinets and walk-in units located outdoors, on rooftops,

or in open parking garages. Signs designed to meet both the requirements of this section and California Electrical Code are permitted. The signage must include the following or equivalent:

1. "ENERGY STORAGE SYSTEM," "BATTERY STORAGE SYSTEM," "CAPACITOR ENERGY STORAGE SYSTEM," or the equivalent
2. The identification of the electrochemical ESS technology present
3. "ENERGIZED ELECTRICAL CIRCUITS"
4. Where water-reactive electrochemical ESS are present, the signage shall include "APPLY NO WATER"
5. Current contact information, including phone number, for personnel authorized to service the equipment and for fire mitigation personnel required by LACFC §1207.1.6.1.

A permanent plaque or directory denoting the location of all electric power source disconnecting means on or in the premises shall be installed at each service equipment location and at the location(s) of the system disconnect(s) for all energy sources capable of being interconnected.

While signage will be provided at the Covina BESS, at this time, the drawing set is not indicated to include the complete information per LACFC §1207.4.8. Thus, the Covina BESS is capable of being installed in accordance with the LACFC signage requirements upon demonstration of the intent to furnish signage on the exterior of the MP2XL identifying the equipment and associated risks as well as signage denoting the location of all electric power source disconnecting means.

5.2.10 Security of Installations

LACFC §1207.4.9 requires rooms, areas, and walk-in units in which electrochemical ESS are located to be secured against unauthorized entry and safeguarded in an approved manner. Security barriers, fences, landscaping, and other enclosures shall not inhibit the required airflow to, or exhaust from, the electrochemical ESS and its components. As described in Section 4.1.3, the Covina BESS will be surrounded by a concrete wall with a gate to prohibit access to the MP2XLs. This fencing shall not prohibit the required airflow to the MP2XLs. Thus, the Covina BESS complies with the LACFC security of installation requirement.

5.3 Outdoor ESS Installations Near Exposures

5.3.1 Size and Separation

LACFC §1207.5.1 requires BESS to be segregated into groups not exceeding 50 kWh and each group to be separated by a minimum of 3 ft from other groups. The Covina BESS will have larger capacities and smaller separation distances than what is specified in LACFC §1207.5.1. However, the LACFC permits the size and separation utilized at the Covina BESS based on the UL 9540A large-scale fire testing results (LACFC §1207.5.1 Exception 2). The MP2XL large-scale fire testing was performed in accordance with UL 9540A (see Section 3.3) demonstrated that a fire will not propagate from module-to-module within the MP2XL or to adjacent MP2XLs. To further

display the MP2XL's ability to avoid thermal runaway propagation, large-scale fire testing has been performed where the MP2XL was ignited (see Megapack 2 XL Fire Protection Engineering Report Appendix Destructive Fire Test and Fire Modeling). Fire modeling performed on the MP2XL, based on the data collected from that destructive large scale fire test, demonstrated that a fire in an MP2XL cabinet would not spread to adjacent cabinets in varying wind conditions. As such, this HMA, the UL 9540A testing, and the destructive large-scale fire testing supports the current design configuration (size and separation) for the site. Additionally, an AMMR application has been submitted for the Covina BESS requesting a variance from the default requirements of LACFC §1207.5.1.

5.3.2 Maximum Allowable Quantities

The Covina BESS will have a capacity of 440 MWh, which is greater than the 600 kWh threshold specified in LACFC Table 1207.5. However, this is permitted by the LACFC upon AHJ approval based on the development of an HMA and performance of UL 9540A large-scale fire testing (LACFC §1207.5.2 #1). The results of the UL 9540A unit level fire test (see Section 3.3) demonstrated that fire did not propagate from module-to-module within the MP2XL or to adjacent MP2XLs and this HMA has been developed for the Covina BESS. To further display the MP2XL's ability to avoid thermal runaway propagation, large-scale fire testing has been performed where the MP2XL was ignited (see Megapack 2 XL Fire Protection Engineering Report Appendix Destructive Fire Test and Fire Modeling). Fire modeling performed on the MP2XL, based on the data collected from that destructive large scale fire test, demonstrated that a fire in an MP2XL cabinet would not spread to adjacent cabinets in varying wind conditions. As such, this HMA, the UL 9540A testing, and destructive large-scale fire testing supports the current design configuration (maximum allowable quantities) for the site. Additionally, an AMMR application has been submitted for the Covina BESS requesting a variance from the default requirements of LACFC §1207.5.2.

5.3.3 Fire Detection Systems

LACFC §1207.5.4 requires an approved smoke or radiant energy-sensing fire detection system to be installed in rooms, indoor areas, and walk-in units containing BESS. Alarm and supervisory signals from detection systems shall be transmitted to a central station, proprietary or remote station service in accordance with NFPA 72, and to an approved annunciator panel. The MP2XL does not typically have an internal fire detection system that is integral to its design/construction. However, the MP2XL will be modified at the Covina BESS site to include four (4) internal gas detectors to satisfy the requirements of LACFC §1207.5.4. Two (2) gas detectors will be mounted and vertically stacked on the hinge side of the Bay 3 and Bay 9 doors for a total of four (4) detectors. The gas detectors will be monitored by a FACP that reports signals to an NFPA 72 compliant central station. Additionally, all signals from the FACP will be displayed at the remote annunciator at a location to be determined.

Gas detection is not a listed method of smoke or radiant energy-sensing fire in accordance with LACFC §1207.5.4. However, gas detection meets the intent of the code to provide early warning

and indicate potentially hazardous conditions within the BESS. As such, an AMMR application has been submitted for the Covina BESS requesting a variance from the default requirements of LACFC §1207.5.4.

LACFC §1207.5.4.1 requires visible annunciation be provided on cabinet exteriors or in other approved locations to indicate that potentially hazardous conditions associated with the ESS exist. The Covina BESS site will be provided with exterior, pole mounted horns and beacons located around the perimeter of the facility. The horns and beacons will actuate upon an alarm signal from the internal gas detectors to satisfy the requirements of LACFC §1207.5.4.1. Additionally, each MP2XL will be provided with an individual horn/strobe that activates from its associated gas detectors.

5.3.4 Fire Suppression Systems

LACFC §1207.5.5 requires an automatic fire suppression system to be installed in rooms and areas within buildings and walk-in units containing ESS. The MP2XL is a NWI style BESS that is unoccupiable with all internal components accessible via exterior doors. It is not being installed within a room or building. Therefore, the MP2XL installation at the Covina BESS does not require fire suppression systems. As such, the Covina BESS complies with the LACFC fire suppression system requirement. Additionally, an AMMR application has been submitted for the Covina BESS requesting a variance from the default requirements of LACFC §1207.5.5.

5.3.5 Maximum Enclosure Size

LACFC §1207.5.6 requires that walk-in units not exceed 53 ft × 8.5 ft × 9.5 ft. It does not require NWI containers to meet the maximum enclosure size requirements. The MP2XL is a NWI unit; thus, this requirement does not apply. Nonetheless, the Covina BESS meets the intent of this requirement as the MP2XL has dimensions of 28.9 ft × 5.4 ft × 9.2 ft, which are less than those specified by LACFC §1207.5.6.

5.3.6 Vegetation Control

LACFC §1207.5.7 requires areas within 10 ft on each side of outdoor ESS to be cleared of combustible vegetation and other growth. Combustible vegetation and other combustible growth will be cleared around the MP2XL cabinets such that none are within 10 feet. Additionally, a concrete wall will be provided around the site and act as a barrier against external vegetation. As such, the Covina BESS complies with the LACFC vegetation control requirement.

5.3.7 Means of Egress Separation

LACFC §1207.5.8 requires ESS located outdoors to be separated from any means of egress as required by the FCO, but in no case less than 10 ft. Based on a review of the drawing set, there are no buildings or occupiable structures within 10 ft of the MP2XLs. As such, the Covina BESS complies with the LACFC means of egress separation requirement.

5.3.8 Clearance to Exposures

LACFC §1207.8.3 requires ESS located outdoors to be separated by a minimum of 10 ft from the following exposures: lot lines, public ways, buildings, stored combustible materials, hazardous materials, high-piled stock, and other exposure hazards. Note, "other exposure hazards" applies to hazards not associated with the electrical grid infrastructure. Based on a review of the drawing set, exposures are at least 10 ft away from the nearest MP2XL (see Section 4.3). As such, the Covina BESS complies with the LACFC clearance to exposures requirement.

5.4 Technology-Specific Protection

LACFC §1207.6 requires electrochemical ESS to comply with the requirements as outlined in LACFC Table 1207.6. For lithium-ion batteries, this requires compliance with the exhaust ventilation requirements of LACFC §1207.6.1, explosion control requirements of LACFC §1207.6.3, and the thermal runaway requirements of LACFC §1207.6.5. Note, lithium-ion batteries do not need to meet the spill control and neutralization requirements of LACFC §1207.6.2 or the safety cap requirements of LACFC §1207.6.4.

5.4.1 Exhaust Ventilation

The amendment to LACFC §1207.6.1 requires exhaust ventilation complying with the California Mechanical Code.

The MP2XL is not provided with an exhaust ventilation system as lithium-ion ESS do not discharge flammable gases during charging, discharging, and normal operations. Therefore, the CFC and NFPA 855 do not require exhaust ventilation of lithium-ion ESS for this reason. Additionally, an AMMR application has been submitted for the Covina BESS requesting a variance from the default requirements of LACFC Table 1207.6 and §1207.6.1.

5.4.2 Explosion Control

LACFC §1207.6.3 requires explosion control complying with NFPA 68 or NFPA 69 to be provided for rooms, areas, ESS cabinets, or ESS walk-in units containing electrochemical ESS technologies.

The MP2XL includes an explosion control system to mitigate the risk of uncontrolled deflagration. The system includes pressure-sensitive vents (overpressure vents), and sparkers installed throughout the battery module bay designed to ignite flammable gases very early in a thermal runaway event before they accumulate within the enclosure and become an explosion hazard. Tesla developed the overpressure vents and sparker system because the application of NFPA 68 or NFPA 69 was not suitable for the MP2XL due to limited free air volume within the cabinet. This engineered approach is permitted by NFPA 855 §9.6.5.6.4 (2023) provided it is validated by installation-level fire and explosion testing and an engineering evaluation, which Tesla has performed, as described in Section 2.8.

As demonstrated through UL 9540A unit level and destructive unit level fire testing, the explosion control system is effective in mitigating the risk of deflagrations and overpressure events. During these tests, there were no observations of explosion hazards, including, but not limited to, observations of deflagration, projectiles, flying debris, detonation, or other explosive discharge of gases.

5.4.3 Thermal Runaway

LACFC §1207.6.5 requires thermal runaway protection for lithium-ion BESS. The protection can be provided with a listed device or other approved method to prevent, detect, and minimize the impact of thermal runaway. The thermal runaway protection is permitted to be part of the BMS that has been evaluated with the battery as part of the evaluation to UL 1973 or UL 9540. The MP2XL is equipped with a BMS that was tested and verified to UL 9540. As such, the Covina BESS complies with the LACFC thermal runaway requirements.

5.5 All Facilities

LACFC §501.1 requires facilities regulated by the LACFC to comply with Chapter 5, Fire Service Features. For outdoor near exposure BESS installation, that requires, or could require, compliance with the fire apparatus access road requirements of §503, the key box requirements of §506, and the fire protection water supply requirements of §507. Other sections of Chapter 5 would not be applicable to an outdoor BESS facility.

5.5.1 Fire Department Access

LACFC §503.1.1 requires fire apparatus roads to be provided for every facility, building, or portion of a building hereafter constructed or moved into or within the jurisdiction in accordance with LACFC §503. At a minimum, the fire apparatus access roads must meet the following:

1. Extend to within 150 feet of all portions of the facility and all portions of the exterior walls of the first story of the building as measured by an approved route around the exterior of the building or facility. (LACFC §503.1.1)
2. Have an unobstructed width of not less than 20 feet, exclusive of shoulders, except for approved security gates in accordance with Section 503.6, and an unobstructed vertical clearance to the sky. (LACFC §503.2.1)
3. Be designed and maintained to support the imposed loads of fire apparatus weighing at least 75,000 pounds and shall be surfaced so as to provide all-weather driving capabilities. (LACFC §503.2.3)
4. Have a turning radius and angles of approach and departure that are approved by the fire code official. (LACFC §503.2.4 and §503.2.8)
5. Dead-end fire apparatus access roads in excess of 150 feet in length shall be provided with an approved area for turning around fire apparatus. (LACFC §503.2.5)

6. The grade of the fire apparatus access road shall not exceed 15 percent. (LACFC §503.2.7).

Based on a review of the drawing set, the all-weather access roads at the Covina BESS have an unobstructed width of 26 ft, all MP2XLs are within 150 ft of the access road, and no dead-end access roads are present on site. However, the FCO must approve of turning radii, angles of approach/departure, grade, and imposed load for the access roads. Upon this approval, the Covina BESS is capable of compliance with the LACFC fire apparatus access road requirements.

5.5.2 Key Boxes

LACFC §506.1 permits the AHJ to require a key box to be installed in an approved location when an area is restricted. The key box must be of an approved type in accordance with UL 1037 and must contain keys to gain access, as required by the AHJ. Key boxes will be provided at both entrances of the Covina BESS site entrance to satisfy LACFC §506.

5.5.3 Water Supply

LACFC §507 requires an approved water supply capable of supplying the required water flow for fire protection to be provided to premises on which facilities, buildings, or portions of buildings are hereafter constructed or moved into or within the jurisdiction. On-site firefighting water will be provided via fire hydrants installed within the Covina BESS site. The hydrants will be located along the fire apparatus road such that all portions of the facility will be within 400 feet of a hydrant to satisfy LACFC §507. As such, the Covina BESS is capable of complying with the LACFC water supply requirement pending the AHJ approval of the fire hydrant design.

Note, typical BESS firefighting response procedures do not require or recommend offensive firefighting tactics to manually suppress a BESS fire. In addition, UL 9540A unit-level fire testing (see Section 3.3) demonstrated that a fire did not spread from module to module within the MP2XL or to adjacent MP2XLs. This result was without a fire suppression system installed inside the MP2XL and without manual fire suppression via hose lines. If manual firefighting tactics are used, water is considered the preferred agent for managing lithium-ion battery fires, suppressing nearby combustibles, cooling nearby exposures, and controlling smoke. Other fire suppression methods, such as gaseous agents (CO2, Halon), dry chemical suppressants, or foams, are unlikely to be effective.

5.6 Covina BESS Site Design Code Analysis Summary

Based on a review of the MP2XL and the drawing set, the Covina BESS site design can meet the LACFC installation level requirements for an outdoor near exposures, NWI style BESS when it is installed in accordance with the manufacturer's instructions, its listing, the approved drawings, and the LACFC. Several items were identified in this analysis that still need confirmation to ensure compliance. These include:

- The AMMR requesting the Covina BESS be exempt from transmitting signals from the energy storage management system to a remote annunciator as required by LACFC §1207.3.4 must be approved by the AHJ.
- Signage must be provided per LACFC §1207.4.8.
- The AMMR requesting the Covina BESS be permitted to exceed the size and separation requirements of LACFC §1207.5.1 must be approved by the AHJ.
- The AMMR requesting the Covina BESS be permitted to exceed the maximum allowable quantity requirements of LACFC §1207.5.2 must be approved by the AHJ.
- The AMMR requesting the Covina BESS be permitted to utilize gas detection in lieu of smoke or radiant energy-sensing fire detection within the MP2XL as required by LACFC §1207.5.4 must be approved by the AHJ.
- The AMMR requesting the Covina BESS be exempt from the fire suppression requirements of LACFC §1207.5.5 must be approved by the AHJ.
- The AMMR requesting the Covina BESS be exempt from the exhaust ventilation requirements of LACFC Table 1207.6 and §1207.6.1 must be approved by the AHJ.
- Fire apparatus access roads must be approved by the AHJ per LACFC §503.
- Fire hydrant locations must be approved by the AHJ per LACFC §507.

6.0 BESS PLANS AND TRAINING

The LACFC and California Senate Bill 38 (CA SB38) require several plans to be developed for a BESS site. Often, these documents are developed during construction or after substantial completion of the facility, such that they include site-specific details that would not be available prior (such as during the design phase of the project).

6.1 Commissioning, Operation, Decommissioning, and ITM

The LACFC requires commissioning, decommissioning, and inspection, testing, and maintenance (ITM) requirements for all BESS installations. Both state that the operation, inspection, testing, and maintenance must follow the manufacturer's instructions.

A commissioning plan must be developed for the integration of the new BESS equipment into the electrical utility grid. The commissioning documentation is to capture the commissioning roles and responsibilities, list of equipment, conditions, BESS operation compliance, fire protection feature compliance, and operability (LACFC §1207.2.1). An operation and maintenance manual must be developed and provided to both the Owner, or their authorized agent, and the BESS operator before the BESS is put into operation (LACFC §1207.2.2). A decommissioning plan must be developed to provide the organization, documentation requirements, contingencies, and methods and tools necessary to indicate how the safety systems, ESS, and components will be decommissioned and removed from the site (LACFC §1207.2.3). In addition, all fire protection systems must be designed, installed, commissioned, inspected, tested, and maintained as required by the LACFC and their respective NFPA standard (LACFC Chapter 9).

Commissioning, O&M, and decommissioning plans are to be developed for the Covina BESS facility. A commissioning guide, an O&M manual, and a decommissioning guide have been prepared by Tesla for the MP2XL. These documents can be used as a guide for the development of site-specific plans. FRA recommends that prior to energizing the Covina BESS, finalize all commissioning, O&M, and decommissioning plans for the Covina BESS, as required by the LACFC.

6.2 Emergency Response Plan

CA SB38 requires every BESS facility in California to have an emergency response and emergency action plan. The MP2XL Safety Manual covers general emergency response procedures related to the equipment and can be used as a guide for the site-specific ERP. An Emergency Response Plan (ERP) will be developed by FRA for the Covina BESS to address general site organization and management, fire/thermal runaway incidents, and subsequent appropriate efforts to meet CA SB38 requirements.

Note, Tesla developed a lithium-ion battery emergency response guide (ERG)[1] to provide guidance to anyone responding to an emergency involving an MP2XL (see Section 2.11). This guide can be utilized by site owners to develop their own site-specific emergency response plans. FRA recommends that prior to energizing the Covina BESS, the ERP should be finalized with the local fire department(s) that may respond to an emergency at the Covina BESS, as required by CA SB38.

6.3 Emergency Response Training

CA SB38 requires the owner of the BESS or their authorized representative to engage in emergency planning and training of emergency responders such that any foreseeable hazards associated with the on-site systems can be effectively addressed.

FRA recommends that all site personnel and emergency response personnel who could be responsible for responding to a Covina BESS emergency be trained on the ERP/EOP prior to energizing the Covina BESS. In addition, refresher training should be provided as appropriate, typically annually, as required by the AHJ.

[1] Industrial Lithium-Ion Battery Emergency Response Guide – Rev. 2.6, dated November 11, 2022 (ERG).

7.0 HAZARD MITIGATION ANALYSIS

This HMA is being prepared following the guidance by LACFC §1207.1.4. The HMA evaluates the fire safety features of the MP2XL, the findings of the UL 9540A cell, module, and unit level tests as summarized in the MP2XL FPE report, and the site level fire safety features of the Covina BESS.

Based on the product level and site level safety features, the fire and life safety consequences associated with typical BESS failure modes can be evaluated to determine the impact to site personnel, the general public, and adjacent exposures.

Per LACFC §1207.1.4.1, the consequences of the following failure modes must be evaluated in an HMA:

1. A thermal runaway condition in a single ESS rack, module, or unit.
2. Failure of any battery (energy) management system.
3. Failure of any required ventilation or exhaust system.
4. Voltage surges on the primary electric supply.
5. Short circuits on the load side of the ESS.
6. Failure of the smoke detection, fire detection, fire suppression or gas detection system.
7. Required spill neutralization not being provided or failure of a required secondary containment system.
8. Failure of temperature control.

The consequences of each of these failure modes for the MP2XL are discussed in detail below. Per LACFC §1207.1.4.2, the FCO or AHJ is authorized to approve the HMA provided that it demonstrates each of the following:

1. Fires will be contained within unoccupied ESS rooms or areas for the minimum duration of the fire-resistance-rated separations identified in Section 1207.7.4.
2. Fires in occupied work centers will be detected in time to allow occupants within the room or area to safely evacuate.
3. Toxic and highly toxic gases released during fires will not reach concentrations in excess of the IDLH level in the building or adjacent means of egress routes during the time deemed necessary to evacuate occupants from any affected area.
4. Flammable gases released from ESS during charging, discharging and normal operation will not exceed 10 percent of their lower flammability limit (LFL).
5. Flammable gases released from ESS during fire, overcharging and other abnormal conditions will be controlled through the use of ventilation of the gases, preventing accumulation, or by deflagration venting.

Only single failure modes must be evaluated. The consequences of each failure mode are evaluated in Sections 7.1 through 7.7 of this report.

7.1 Thermal Runaway Condition

7.1.1 Description

Thermal runaway is a condition in which a self-heating chemical reaction occurs within a battery cell. This occurs when the battery cell generates heat faster than the battery cell is able to dissipate heat. Thermal runaway can be caused by physical damage (e.g. puncture, crushing), electrical malfunctions (e.g. overcharging), exposure to elevated ambient temperatures (e.g. adjacent cells in thermal runaway with elevated temperatures), manufacturing defects, and other internal conditions which may develop inside of aging battery cells (e.g. dendrites).

Thermal runaway typically results in an overpressure event within the battery cell due to internal heat generation inside the casing causing battery gases to be ejected from the cell through the pressure relief valve. Depending on the conditions, thermal runaway may be limited to the initiating cell(s) or thermal runaway may propagate to adjacent cells. Thermal runaway propagation typically occurs through conductive and convective heating or physical damage of adjacent cells due to swelling of the initiating cell. Conductive heating is the primary mode of heat transfer to adjacent cells for a non-flaming event and convective heating is the primary mode of heat transfer to adjacent cells for a flaming event.

Based on the cell level and module level testing, the MP2XL cells generate toxic and flammable gases. Depending on the conditions of release, flammable gases released during a thermal runaway event may present an explosion or fire hazard. An explosion hazard exists when sufficient flammable gases are released in the absence of an ignition source and build-up within the container. A fire hazard exists when the flammable gases are released in the presence of an ignition source or self-ignite. It should be noted, the fire hazard and explosion hazard are not mutually exclusive, and both may exist at different time periods throughout a propagating thermal runaway event. In addition, toxic gases present a health exposure hazard to site personnel and first responders located in the vicinity of a BESS failure.

7.1.2 Barriers

Passive and active mitigation strategies are provided to prevent batteries from entering thermal runaway and cool adjacent batteries to prevent thermal runaway propagation. The following barriers are provided in the MP2XL:

- The cells and modules utilized in the MP2XL are certified to UL 1973, as described in Section 2.12. The standard evaluates the battery system's ability to safely withstand simulated abuse conditions. For example, the standard subjects module-level stationary batteries to an internal fire exposure test to force a thermal runaway in one cell to ensure it does not explode, propagate fire to neighboring cells, or propagate to the rest of the modular battery system.

- The MP2XL is equipped with a BMS which monitors cell health and shuts down power to modules/cabinets with cells operating outside of their operating conditions, as described in Section 2.5.
- The MP2XL is equipped with a TMS which automatically activates to provide cooling and prevent batteries from overheating and escalating to a thermal runaway event, as described in Section 2.4. Additionally, the TMS cools adjacent batteries in a thermal runaway scenario to prevent thermal runaway propagation.
- The MP2XL modules are equipped with passive barriers to minimize the likelihood of thermal runaway of spreading from module to module. In addition, the MP2XL itself is provided with passive barriers, such as the thermal bay and customer interface bay, to minimize the chance of a thermal runaway event from propagating throughout the entire container.
- The MP2XL is equipped with a series of electrical fault protection devices, as described in Section 2.7.
- The MP2XL will be regularly maintained to ensure it is operating within its specific parameters and to verify the batteries are in good working condition, as described in Section 4.1.2.

7.1.3 Consequences

The consequences of thermal runaway can vary widely depending on the gas release scenario and level of confinement; however, the primary consequences of thermal runaway can be grouped into the following hazard categories: fire and radiant heat, deflagrations and explosions, and toxic gases.

7.1.3.1 Fire & Radiant Heat Exposure Hazard

UL 9540A unit level testing did not result in a fire (i.e. flaming thermal runaway). During that test, seven cells went into thermal runaway: the six that were forcibly heated and one additional cell. However, thermal runaway did not propagate beyond the seventh cell and no sustained fire event occurred. To provide additional data to validate clearance/standoff distances for other MP2XLs, site equipment, or personnel, Tesla performed a destructive installation level fire test and fire modeling. Note, this destructive test is well beyond what is required for UL product listing and is also in excess of any plausible MP2XL failure scenario contemplated by Tesla. The fire was initiated by simultaneously heating 48 cells within the same battery module tray. This resulted in the ignition of battery vent gases and a controlled fire event (i.e., no deflagrations, shrapnel, flying debris, or other observations of explosions). The fire consumed one-half of the MP2XL (Bays 7-10) and did not spread past the CIB and Thermal Bay to Battery Bays 1-4. Flames were observed predominantly coming out the front doors of the cabinet (around the seams), out the front grill of the thermal roof (just above the doors), and out the exhaust vents on the top of the thermal roof.

Fire Propagation

Based on data collected from the destructive installation level fire test, Tesla performed a series of fire models to determine the heat flux imposed on target MP2XLs. The fire models included target MP2XL installed 8 ft in front, 6 inches behind, and 6 inches to the side of the initiating MP2XL and evaluated the potential for fire propagation to adjacent MP2XLs. The models were performed looking at typical wind conditions and worst-case wind conditions (where the flames are blown towards adjacent MP2XLs). The fire propagation model predicts maximum temperatures at the battery modules of adjacent MP2XLs and found target module temperatures are maintained below the threshold for cell thermal runaway (239°C or 462°F). Therefore, based on the fire propagation model, in the unlikely event of an MP2XL fire, and accounting for worst-case wind conditions, a flaming thermal runaway event would not propagate to an MP2XL installed 8 ft in front, 6 inches behind, or 6 inches to the side of the initiating MP2XL. Note, the Covina BESS was designed in accordance with the MP2XL DIM with these separation distances. Therefore, based on the fire propagation model, thermal runaway will not propagate to adjacent MP2XLs at the Covina BESS in the unlikely event of a fire. Based on a review of the drawing set, no propagation to other equipment on the site is expected.

If a fire were to occur at the substation main power transformer (MPT), fire propagation to an MP2XL is not expected as the closest MP2XL is 86 feet away from the MPT and 76 feet to the MPT's edge of containment. Where no fire barriers are provided, FMDS 5-4 requires a minimum 50-foot separation from the transformer to critical equipment. This assumes the most conservative scenario where the transformer is utilizing over 5,000 gallons of FM non-approved transformer fluid. As such, no propagation from the MPT to an MP2XL is expected.

Minimum Approach Distance

Table 9 provides a summary of the peak heat flux values that were predicted by the fire model at distances up to 100 ft directly in front of an MP2XL. Given flames exit the MP2XL out the front and top of the cabinet, the predicted heat flux values are the greatest directly in front of the MP2XL as opposed to behind or to the side of the cabinet. By assuming the heat flux imposed on surrounding exposures is based on heat fluxes observed directly in front of the cabinet, even if the exposure is not located in front of the MP2XL, provides a conservative, worst-case heat flux to exposures.

Table 9. Peak Predicted Heat Flux Values Directly in Front of the MP2XL

Distance	Peak Predicted Heat Flux
8 ft	9.38 kW/m^2
10 ft	7.45 kW/m^2
20 ft	2.87 kW/m^2
50 ft	0.57 kW/m^2
100 ft	0.17 kW/m^2

The values presented in Table 9 can be analyzed to determine the minimum approach distance (MAD) that the fire department or other first responders should maintain when responding to a fire event at the Covina BESS. A heat flux of 5 kW/m^2 is considered the limit at which severe skin pain can occur within 10 seconds when exposed to radiant heat. This heat flux threshold is typically identified as the extent at which first responders and fire department personnel should be wearing appropriate personal protective equipment (PPE) when responding to a fire event. By interpolating the data in Table 9, an MP2XL fire would produce a peak predicted heat flux of 5 kW/m^2 at a distance of 12.75 feet away from the MP2XL. Based on a review of the site plan, the 12.75 foot 5 kW/m^2 heat flux boundary is contained within the site's fencing. Therefore, anyone approaching the Covina BESS site would have to enter through the access gates to be exposed to such a heat flux.

7.1.3.2 Deflagration & Explosion Hazard

The MP2XL has been tested to UL 9540A as required by the LACFC. The module level test results shown in Table 10 indicate flammable gases, predominately hydrogen and hydrocarbons, are released from the battery modules. The MP2XL is equipped with an explosion control system that actively ignites flammable gases in conjunction with deflagration panels. Essentially the sparkers ignite flammable gases before the gases can accumulate in significant quantities within the MP2XL where a full volume explosion hazard could occur. The sparkers ignite partial volumes of flammable gas which then open the deflagration vents and prevent an uncontrolled deflagration and container failure.

The deflagration protection system has been validated through UL 9540A unit level testing. During this test, the failure of six cells nearly simultaneously did not result in an explosion. There were no observations of deflagration, projectiles, flying debris, detonation, or other explosive discharge of gases. In addition, it has been further validated in destructive installation level testing (as described above in 7.1.3.1) in which forty-eight cells simultaneously failed. During this test, the sparkers ignited the battery vent gases and activated the deflagration vents. No subsequent deflagration event occurred during the test and the exterior of the container remained intact.

Table 10. Products of Combustion: UL 9540A Module Level Testing

Gas Name	Chemical Structure	Measurement Peak (ppm)
Carbon Monoxide	CO	205
Carbon Dioxide	CO_2	6721
Methane	CH_4	68.8
Acetylene	C_2H_2	17.1
Benzene	C_6H_6	9
Hydrogen	H_2	446
Total Hydrocarbons	(propane equivalent)	247

CFD explosion modeling has been performed by FRA that evaluated the risk of overpressures and projectiles during a worst-case explosion involving a stoichiometric gas mixture. The model assumed that the sparker explosion control system was not active. The model concluded that in the event of a stoichiometric gas mixture explosion, an overpressure of 0.15 psi could exist up to 53.8 feet away. Additionally, the doors and overpressure vents were modeled as projectiles and had a potential throw distance of 25.3 feet and 57.8 feet, respectively. See referenced document *Megapack 2 XL Fire Protection Engineering Report Appendix Deflagration Modeling* for further details.

7.1.3.3 Toxic Gas Hazard

The MP2XL is not occupiable; therefore, toxic or highly toxic gas exposure is limited to individuals standing outside, in the open ambient air, in proximity to the MP2XL during a failure/fire event. The non-flammable gases collected during the module level testing are listed in Table 11 and provide guidance on the types of gases individuals and first responders may encounter when evacuating from or responding to an outdoor MP2XL fire. In addition to flammable gases discussed above, typical fire byproducts, such as CO and CO2 were the only non-flammable gases detected during the full combustion of an MP2XL tray of cells. The nonflammable gases detected are similar to gases first responders would encounter in a typical Class A structure fire and do not contain any unique, or atypical, gases beyond what you would find in the combustion of modern combustible materials, such as plastics. Note that toxic gases sometimes associated with lithium-ion batteries, such as HF, HCl, and HCN, were not detected during the combustion of the MP2XL tray during UL 9540A module level testing.

Table 11 also indicates the Immediately Dangerous to Life or Health (IDLH) values for each of the gases based on data published by National Institute for Occupational Safety & Health (NIOSH). The IDLH is an atmospheric concentration of any toxic, corrosive or asphyxiant substance that: poses an immediate threat to life; would cause irreversible or delayed adverse health effects; or would interfere with an individual's ability to escape from a dangerous atmosphere. The values measured from UL 9540A module level fire testing (where the products of combustion were collected within a hood) are well below the IDLH value for each gas.

Given the Covina BESS is installed outdoors, where any gas release would be diluted by the entrainment of outside air, these gases, at the quantities measured during UL 9540A module level fire testing, would not be expected to have an adverse effect on individuals during the time deemed necessary to evacuate from the area (i.e., approximately 30 seconds to walk 100 ft away/evacuate from a burning MP2XL). Nor would these gases, at the quantities measured during UL 9540A module level fire testing, be expected to have an adverse effect on emergency response personnel, who are wearing appropriate PPE, including a self-contained breathing apparatus (SCBA) while responding to an MP2XL fire.

Table 11. Products of Combustion: Nonflammable Gases and IDLH Values

Gas Name	Chemical Structure	Quantity Measured	IDLH Value

Carbon Monoxide	CO	205 ppm	1,200 ppm
Carbon Dioxide	CO_2	6,721 ppm	40,000 ppm

7.2 Failure of Any Battery (Energy) Management System

7.2.1 Description

The MP2XL is equipped with a BMS. The BMS tracks the performance, voltage, current, and state of charge (SOC) of the cells to ensure they are operating within manufacturer specifications. Per LACFC §1207.3.4 the BMS is required to disconnect electrical connections to the ESS if potentially hazardous conditions occur. Additionally, the BMS sends an alarm to the Tesla LOC and can initiate other controls based on the hazard detected as described in Section 2.5. Consequences due to BMS failure are evaluated in this section.

7.2.2 Barriers

The following barriers are provided to prevent BMS failure and minimize the consequences of BMS failure:

- The BMS is certified as part of the battery module to UL 1973, as described in Section 2.12.
- The BMS is monitored by the TSC and the LOC, as described in Section 2.6.
- Electrical fault protection is provided as described in Section 2.7.
- The BMS will be regularly maintained to ensure it is operating within its specific parameters, as described in Section 4.1.2.

7.2.3 Consequences

Failure of the BMS will prevent active monitoring of battery cell conditions. The BMS is monitored by the TSC/LOC such that a failure will be quickly detected and remediated reducing the duration an MP2XL is operating with deficient safety features. Additionally, the LOC has remote capabilities to discharge batteries from affected MP2XLs or shut down modules/entire cabinets, depending on the severity of the issue and the operational capabilities of the system at the time. Discharging the batteries reduces the consequences of a potential thermal event while the BMS is offline because the fire and explosion hazard is a direct correlation to battery SOC. It should be noted, BMS failure alone will not cause battery failure. In a worst-case scenario, a BMS failure in conjunction with a secondary failure condition (such as over voltage, excess temperature, etc.) may result in a thermal runaway event. Barriers and consequences of thermal runaway are provided in Section 7.1.2 and 7.1.3 of this report.

7.3 Failure of any Required Ventilation System

7.3.1 Description

A failure scenario involving any required ventilation or exhaust may expose the batteries to elevated operating temperatures. Depending on the resulting ambient temperature, ventilation failure may cause batteries to be exposed to temperatures outside of the manufacturer recommended operating conditions or temperatures at which the cell fails. The MP2XL is not provided with any required ventilation or exhaust system. However, the MP2XL is provided with a closed loop liquid cooling TMS for the battery modules, as described in Section 2.4. The cooling system performs a similar function to ventilation such that it is provided to cool battery cells and maintain battery operating temperatures within Tesla's recommended range. This failure scenario evaluates the consequences associated with a failure of the liquid cooling system.

7.3.2 Barriers

The MP2XL is equipped with the following barriers to prevent ventilation system failure and reduce the consequences of a failure event:

- The TMS is monitored by the TSC and the LOC, as described in Section 2.6.
- The TMS will be regularly maintained to ensure it is operating within its specific parameters, as described in Section 4.1.2.

7.3.3 Consequences

Failure of the cooling system may expose batteries to ambient temperatures. The average peak ambient temperature in Covina, California is 91º F and occurs in August. The peak temperature is less than the cell venting temperature; therefore, failure of the cooling system is not anticipated to lead to a thermal runaway event. The TMS is monitored by the TSC/LOC such that a failure will be quickly detected and remediated, reducing the duration an MP2XL is operating with deficient safety features. Additionally, the LOC has remote capabilities to discharge batteries from affected MP2XLs or shut down modules/entire cabinets, depending on the severity of the issue and the operational capabilities of the system at the time. Discharging the batteries reduces the consequences of a potential thermal event while the TMS is offline because the fire and explosion hazard is a direct correlation to battery SOC. In a worst-case scenario, batteries operating at elevated temperatures for extended periods of time may degrade and have a higher likelihood of failure over time, possibly leading to thermal runaway. Barriers and consequences of thermal runaway are provided in Section 7.1.2 and 7.1.3 of this report.

7.4 Voltage Surges on the Primary Electric Supply

7.4.1 Description

A voltage surge on the primary electric supply to the BESS may expose batteries to excessive voltage. This failure scenario evaluates the consequences due to a voltage surge on the primary electric supply.

7.4.2 Barriers

The following barriers are provided to minimize the consequences of a voltage surge on the primary electric supply:

- Electrical fault protection is provided as described in Section 2.7.
- Battery health is monitored by the BMS and automatically shuts down power upon over voltage conditions.
- The electrical components of the MP2XL are monitored by the TSC and the LOC, as described in Section 2.6.

7.4.3 Consequences

In the event of a voltage surge, the electrical fault protection will automatically stop electricity flow in the affected electrical circuit. The BMS provides redundancy and will also cut power to the affected cells and send a signal to the TSC/ LOC such that a failure will be quickly detected and remediated, reducing the duration an MP2XL is operating with a damaged electrical component/equipment. Additionally, the LOC has remote capabilities to discharge batteries from affected MP2XLs or shut down modules/entire cabinets, depending on the severity of the issue and the operational capabilities of the system at the time. Discharging the batteries reduces the consequences of a potential thermal event while the MP2XL is offline because the fire and explosion hazard is a direct correlation to battery SOC. In a worst-case scenario, voltage surges may lead to a thermal runaway event, the barriers and consequences of thermal runaway are provided in Section 7.1.2 and 7.1.3 of this report. It should be noted, if permissible, the Tesla LOC may discharge the batteries in adjacent MP2XLs to reduce the thermal hazard and associated consequences.

7.5 Short circuits on the Load Side of the BESS

7.5.1 Description

A short circuit on the load side of the BESS may result in an increased current traveling through the battery circuit. Electrical currents outside of the recommended operating range may damage batteries and lead to a thermal runaway event.

7.5.2 Barriers

The following barriers are provided to minimize the consequences of a short circuit event:

- Electrical fault protection is provided as described in Section 2.7.
- Battery health is monitored by the BMS and automatically shuts down power upon over voltage conditions.
- The electrical components of the MP2XL are monitored by the TSC and the LOC, as described in Section 2.6.

7.5.3 Consequences

In a short circuit condition, the electrical fault protection will automatically stop current in the affected electrical circuit. The BMS provides redundancy and will also cut power to the affected cells and send a signal to the TSC/ LOC such that a failure will be quickly detected and remediated, reducing the duration an MP2XL is operating with a damaged electrical component/equipment. Additionally, the LOC has remote capabilities to discharge batteries from affected MP2XLs or shut down modules/entire cabinets, depending on the severity of the issue and the operational capabilities of the system at the time. Discharging the batteries reduces the consequences of a potential thermal event while the MP2XL is offline because the fire and explosion hazard is a direct correlation to battery SOC. In a worst-case scenario, short circuits may lead to a thermal runaway event, the barriers and consequences of thermal runaway are provided in Section 7.1.2 and 7.1.3 of this report. It should be noted, if permissible, the Tesla LOC may discharge the batteries in adjacent MP2XLs to reduce the thermal hazard and associated consequences.

7.6 Failure of a Fire Protection System

7.6.1 Description

A failure of a fire protection system can include a smoke detection, fire detection, fire suppression, gas detection system or explosion control system. The MP2XL does not have an internal fire detection, gas detection, or suppression system that is integral to its design/construction. It is equipped with an explosion control system (sparker and overpressure vents). Therefore, this failure scenario evaluates the consequences associated with failure of the explosion control system (sparker or overpressure vent).

7.6.2 Barriers

The sparker system is provided with the following features to prevent sparker failure and minimize consequences associated with sparker failure:

- Redundancy in wiring. Failure of one sparker will not cause failure in subsequent sparkers.
- Twelve total sparkers installed throughout the container.
- Automotive grade sparkers designed to operate in extreme temperature and pressure conditions.
- Redundant power supply.
- Monitored by Tesla LOC, if power is lost O&M personnel will be notified to remediate the issue.
- Sparker interval automatically increases if connection is lost to any of the required inputs (i.e. BMS failure).
- Deflagration vents.

- Regular ITM performed on sparker system.
- Tesla LOC has remote capabilities to discharge batteries of affected cabinets into adjacent MP2XLs on site.
- A 10-foot explosion/blast shielding wall is provided around the perimeter of the Covina to mitigate any potential overpressures and projectiles leaving the site.

7.6.3 Consequences

Independent failure of a sparker or the sparker system will have no effect on the battery container and will not induce a thermal runaway event. Sparker power is monitored by Tesla LOC; therefore, sparker failure would be quickly noticed and remediated reducing the duration of the deficiency. Additionally, the Tesla LOC may discharge the batteries in the affected container into an adjacent container to reduce the thermal hazard and associated consequences.

In the unlikely event of sparker failure in conjunction with a thermal runaway event, flammable gases may accumulate locally prior to reaching the next sparker ignition source. The sparker design includes twelve sparkers such that failure of one will not permit an accumulation of gases outside of the deflagration vent design basis. Additionally, the deflagration vents are designed with a safety factor of two which provides an additional level of safety in the event of increased gas accumulation.

CFD explosion modeling has been performed by FRA that evaluated the risk of overpressures and projectiles during a worst-case explosion involving a stoichiometric gas mixture. The model concluded that in the event of a stoichiometric gas mixture explosion, an overpressure of 0.15 psi could exist up to 53.8 feet away. Additionally, the doors and overpressure vents were modeled as projectiles and had a potential throw distance of 25.3 feet and 57.8 feet, respectively. As such, a 10-foot explosion/blast shielding wall is provided around the perimeter of the Covina BESS to mitigate any potential overpressures and projectiles leaving the site.

7.7 Failure to Provide Spill Neutralization or Secondary Containment

7.7.1 Description

Lithium-ion batteries, because of their chemistry and architecture, do not require spill neutralization or secondary containment. Unlike other battery types, such as lead acid, there is no free-flowing liquid inside the cells that requires neutralization or containment. This distinction is also made in LACFC Table 1207.6 where lithium-ion BESS is not required to provide spill neutralization and secondary containment.

7.7.2 Barriers

Although the lithium-ion batteries do not require containment, the MP2XL is equipped with a TMS that utilizes 106 gallons of a glycol-water solution. The MP2XL, specifically, the IP66 battery bay enclosure, is designed to hold the volume of the solution should a leak occur in the TMS, either in normal operation or during a failure event.

7.7.3 Consequences

No consequences – failure mode is not applicable to MP2XL.

7.8 Failure of Temperature Control

7.8.1 Description

The MP2XL is equipped with a TMS. The TMS provides a suitable operating temperature for the MP2XL. A failure of the TMS may expose the batteries to elevated operating temperatures. Depending on the resulting ambient temperature, temperature control failure may cause batteries to be exposed to temperatures outside of the manufacturer recommended operating conditions or temperatures at which the cell fails.

7.8.2 Barriers

The MP2XL is equipped with the following barriers to prevent TMS failure and reduce the consequences of a failure event:

- The TMS is monitored by the TSC and the LOC, as described in Section 2.6.
- The TMS will be regularly maintained to ensure it is operating within its specific parameters, as described in Section 4.1.2.

7.8.3 Consequences

Failure of the TMS may expose batteries to ambient temperatures. The average peak ambient temperature in Covina, California is 91ºF and occurs in August. The peak temperature is less than the cell venting temperature; therefore, failure of the cooling system is not anticipated to lead to a thermal runaway event. The TMS is monitored by the TSC/LOC such that a failure will be quickly detected and remediated, reducing the duration an MP2XL is operating with deficient safety features. Additionally, the LOC has remote capabilities to discharge batteries from affected MP2XLs or shut down modules/entire cabinets, depending on the severity of the issue and the operational capabilities of the system at the time. Discharging the batteries reduces the consequences of a potential thermal event while the TMS is offline because the fire and explosion hazard is a direct correlation to battery SOC. In a worst-case scenario, batteries operating at elevated temperatures for extended periods of time may degrade and have a higher likelihood of failure over time, possibly leading to thermal runaway. Barriers and consequences of thermal runaway are provided in Section 7.1.2 and 7.1.3 of this report.

7.9 HMA Analysis Approval

Based on the analysis above, the Covina BESS meets all of the HMA approval criteria for FCO or AHJ approval per LACFC §1207.1.4.2 as it has demonstrated that:

1. *Fires will be contained within unoccupied ESS rooms or areas for the minimum duration of the fire-resistance rated separations identified in Section 1207.7.4 (LACFC §1207.1.4.2 #1):*

The Covina BESS meets this requirement. The MP2XL is installed outdoors, not within an unoccupied BESS room or area. However, it should be noted, the MP2XL design includes a series of passive fire protection schemes (barriers) to protect it from spreading a fire from one MP2XL to another. As demonstrated in UL 9540A unit-level fire testing, a nearly simultaneous failure of six cells did not result in thermal runaway propagating throughout the battery module or to adjacent MP2XLs. In addition, large-scale fire testing and fire modeling demonstrated a fire will not propagate from one MP2XL to adjacent MP2XLs under the tested conditions. Although this requirement applies to BESS rooms or areas (and not an outdoor installation), the Covina BESS still meets the intent of the requirement by containing a fire event to a single MP2XL.

2. *Fires in occupied work centers will be detected in time to allow occupants within the room or area to safely evacuate (LACFC §1207.1.4.2 #2):*

   The Covina BESS meets this requirement. The MP2XL is installed outdoors, not within an occupied work center (or any other room). However, the MP2XL has a number of internal sensors within it that can detect an abnormal overheating event, such as a fire. These sensors are monitored by the BMS and are relayed to the TSC and LOC. The LOC can then inform O&M service personnel who, if necessary, can notify the fire department if there is a thermal event. Although this requirement applies to occupied work centers (and not an outdoor installation), the Covina BESS still meets the intent of the requirement through the external thermal imaging system and the internal sensors provided within the MP2XL.

3. *Toxic and highly toxic gases released during fires will not reach concentrations in excess of the IDLH level in the building or adjacent means of egress routes during the time deemed necessary to evacuate occupants from any affected area (LACFC §1207.1.4.2 #3):*

   The Covina BESS meets this requirement. The MP2XL is installed outdoors, not within a building or adjacent to any means of egress. The nearest building/are the businesses adjacent to the east BESS yard, which is approximately 20 ft from an MP2XL. This distance is greater than the 10 foot clearance distance required by the LACFC from the BESS to adjacent buildings and/or means of egress. However, it should be noted, toxic gas concentrations measured during UL 9540A module-level fire testing (where the products of combustion were collected within a hood) are well below the IDLH value for each gas. Given the Covina BESS is installed outdoors, where any gas release would be diluted by the entrainment of outside air, these gases, at the quantities measured during UL 9540A module level fire testing, would not be expected to have an adverse effect on individuals during the time deemed necessary to evacuate from the area (i.e., approximately 30 seconds to walk 100 ft away/evacuate from a burning MP2XL). Nor would these gases, at the quantities measured during UL 9540A module level fire testing, be expected to have an adverse effect on emergency response personnel, who are wearing appropriate personal protective equipment (PPE) while responding to an MP2XL fire. Although this requirement applies to a building or to an installation that is immediately adjacent to a

means of egress route, the Covina BESS still meets the intent of the requirement (i.e., do not produce toxic or highly toxic gases above the IDLH during an MP2XL fire event during the time deemed necessary to evacuate from the area).

4. *Flammable gases released from ESS during charging, discharging, and normal operation will not exceed 10 percent of their LFL (LACFC §1207.1.4.2 #4):*

   The Covina BESS meets this requirement. The MP2XL utilizes listed lithium-ion cells that are hermetically sealed and do not vent during charging, discharging or normal operation. Unlike other battery types, no flammable gases are released during normal operation of the lithium-ion batteries. As such, no flammable gases exceeding 10 percent of their LFL will be released from the Covina BESS during charging, discharging, and normal operation.

5. *Flammable gases released from ESS during fire, overcharging, and other abnormal conditions will be controlled through the use of ventilation of the gases, preventing accumulation, or by deflagration venting (LACFC §1207.1.4.2 #5):*
   The Covina BESS meets this requirement. The MP2XL has an integral explosion control system installed inside the cabinet that includes a sparker system and overpressure vents. The system is designed to ignite flammable gases very early in a thermal runaway event before they accumulate within the enclosure and to ventilate the cabinet via the overpressure vents should a partial volume deflagration occur. The effectiveness of the explosion control system of the MP2XL was demonstrated through UL 9540A unit-level fire testing. During that test, the failure of six cells nearly simultaneously within the same battery module did not create an explosion hazard. There were no observations of a deflagration, projectiles, flying debris, detonation, or other explosive discharge of gases.

8.0 RECOMMENDATIONS

Throughout the report, FRA provided several recommendations related to the Covina BESS installation and emergency response to mitigate the hazards of a fire event. These recommendations are based on our review of the available materials, our background, experience and training, the analyses performed to date described above, Tesla's ERG, common industry best practices for responding to a thermal event involving lithium-ion BESS, as well as from FRA's experience with lithium-ion battery hazards, lithium-ion battery BESS hazards, and previous Tesla BESS fires. These recommendations do not provide opinions or conclusions meant to address specific circumstances or all possible scenarios of an emergency. As with all emergency events, emergency response actions should be evaluated and performed based on real time fire conditions and observations (i.e., wind direction/speed, fire intensity, proximity of flames to adjacent electrical equipment and structures) during the actual emergency. Below is a summarized list of the recommendations provided throughout the report:

1. **Site Design:** As the design of the site is finalized, FRA recommends the following:
    a. Signage must be provided per LACFC §1207.4.8.
    b. Fire apparatus access roads must be approved by the AHJ per LACFC §503.
    c. Fire hydrant locations must be approved by the AHJ per LACFC §507.
2. **BESS Plans:** FRA recommends that prior to energizing the Covina BESS, develop commissioning, operations and maintenance, decommissioning and emergency response/operation plans, as required by the LACFC.
3. **Emergency Response Training:** FRA recommends that all site personnel and emergency response personnel, who could be responsible for responding to a Covina BESS emergency, be trained on the ERP prior to energizing the Covina BESS. Refresher training should be provided as appropriate, typically annually, as required by the AHJ.
4. **Fire Protection Systems:** FRA recommends that all fire protection systems be designed, installed, commissioned, and periodically inspected, tested, and maintained as required by the LACFC and their respective NFPA standards.

9.0 CONCLUSIONS

Based on our review of the available materials, our background, experience and training, and the analysis performed to date described above, the following conclusions are submitted for the Covina BESS:

1. The MP2XL and the Covina BESS site design can meet the LACFC requirements for an outdoor near exposures BESS installation when it is installed in accordance with the MP2XL DIM, its listing, the approved drawings, and the LACFC. As the design of the site is being finalized, to ensure compliance, the following must be provided:
    a. The AMMR requesting the Covina BESS be exempt from transmitting signals from the energy storage management system to a remote annunciator as required by LACFC §1207.3.4 must be approved by the AHJ.
    b. Signage must be provided per LACFC §1207.4.8.
    c. The AMMR requesting the Covina BESS be permitted to exceed the size and separation requirements of LACFC §1207.5.1 must be approved by the AHJ.
    d. The AMMR requesting the Covina BESS be permitted to exceed the maximum allowable quantity requirements of LACFC §1207.5.2 must be approved by the AHJ.
    e. The AMMR requesting the Covina BESS be permitted to utilize gas detection in lieu of smoke or radiant energy-sensing fire detection within the MP2XL as required by LACFC §1207.5.4 must be approved by the AHJ.
    f. The AMMR requesting the Covina BESS be exempt from the fire suppression requirements of LACFC §1207.5.5 must be approved by the AHJ.
    g. The AMMR requesting the Covina BESS be exempt from the exhaust ventilation requirements of LACFC Table 1207.6 and §1207.6.1 must be approved by the AHJ.
    h. Fire apparatus access roads must be approved by the AHJ per LACFC §503.
    i. Fire hydrant locations must be approved by the AHJ per LACFC §507.
2. The HMA demonstrates the Covina BESS meets all the HMA performance criteria for approval outlined in LACFC §1207.1.4.2, as follows:
    a. Fires will be contained within unoccupied ESS rooms or areas for the minimum duration of the fire-resistance rated separations identified in Section 1207.7.4. (LACFC §1207.1.4.2 #1)
    b. Fires in occupied work centers will be detected in time to allow occupants within the room or area to safely evacuate. (LACFC §1207.1.4.2 #2)

c. Toxic and highly toxic gases released during fires will not reach concentrations in excess of the IDLH level in the building or adjacent means of egress routes during the time deemed necessary to evacuate occupants from any affected area. (LACFC §1207.1.4.2 #3)

d. Flammable gases released from ESS during charging, discharging, and normal operation will not exceed 10 percent of their LFL. (LACFC §1207.1.4.2 #4)

e. Flammable gases released from ESS during fire, overcharging, and other abnormal conditions will be controlled through the use of ventilation of the gases, preventing accumulation, or by deflagration venting. (LACFC §1207.1.4.2 #5)

In summary, based on the UL 9540A testing and a review of the drawing set, the Covina BESS can meet the Hazard Mitigation Analysis approval criteria presented in the LACFC upon the inclusion of any listed missing requirements, as described above.

Appendix A-3
Health Risk Assessment

MEMORANDUM

To:	Kimberly Comacho, Covina Reliability Project, LLC
From:	Adam Poll, Dudek
Subject:	Refined Health Risk Assessment for the Covina Reliability Project
Date:	December 17, 2025
Attachments:	A – Emission Calculations
	B – AERMOD and HARP2 Modeling Files

1 Introduction

1.1 Purpose

Dudek prepared a health risk assessment (HRA) modeling analysis to estimate health risk impacts on proximate sensitive receptors from exposure to toxic air contaminant (TAC) emissions from construction and operation of the proposed Covina Reliability Project (Project) located within the City of Covina (City). The Project proposes the development of an approximately 110-megawatt (MW)/440 MW-hour battery energy storage system (BESS) facility.

The analysis in this HRA uses air dispersion modeling methodology to evaluate potential public health risks associated with the Project include Southern California Edison (SCE) improvements. Results of the modeling analysis are compared with the most recent significance thresholds established by the South Coast Air Quality Management District (SCAQMD) in accordance with the SCAQMD's *Modeling Guidance for AERMOD* (SCAQMD n.d.), *Final Localized Significance Threshold Methodology* (SCAQMD 2008), and *Risk Assessment Procedures for Rule 1401, 1401.1, and 212* (SCAQMD 2024).

1.2 Facility Information

Stationary Source Name: Covina Reliability Project

Stationary Source Identification Number (SSID): NA

All facility names and facility identification numbers (FIDs) associated with the stationary source: NA

Location (street address and UTM coordinates, including datum): 530 & 680 E. Edna Place, Covina (Project site); (418786.74 m E, 3772764.66 m N) and (419049.17 m E, 3772761.72 m N); WGS84.

Plot plan of stationary source: See Figure 1 for the plot plan and the aerial map Figure 2 for the Project site.

Project Description: The Project is designed to charge or discharge electricity to and from the grid via BESS with associated on-site support components consisting of battery enclosures, inverters, collector lines, fencing, access roads, supervisory control, a Supervisory Control and Data Acquisition (SCADA) system, and other ancillary facilities

or equipment. The Project would also include an on-site Project substation on the west site that will allow interconnection to the adjacent SCE Cortez Substation via an overhead gen-tie line.

Utilizing similar battery technology used in electric vehicles, the Project would provide additional capacity to the electrical grid to assist with serving load during periods of peak demand by charging when demand is low and discharging when demand is high. This accommodates the integration of additional intermittent renewables such as wind and solar and reduces the need to operate natural gas power plants. The Project would also serve as an additional local capacity resource that would enhance grid reliability.

The Project is expected to create approximately 40 jobs during construction, many of which can be sourced from the City and adjacent cities. The Project would be operated remotely, with weekly visits by one to two workers in a light utility truck for routine inspections. Periodic on-site maintenance, including occasional equipment replacement and electrical repairs, would be performed as needed by regional employees and contractors.

Battery Energy Storage System

The Project would include placement of battery energy storage enclosures and associated electrical equipment, including medium voltage transformers and power conversation systems. Each unit consists of a storage enclosure/non-occupiable steel cabinet that houses battery modules and power conversion system equipment. The battery storage units are prefabricated off site and would arrive to the site fully assembled and ready to be installed and operated. The actual number of energy storage enclosures and types are approximate and subject to change based on available battery technology at the time of construction. Each battery energy storage enclosure would have insulation, a module cooling system, a battery management system, fire detection equipment, power conversion system (PCS) equipment containing the electronic controls, inverters, and a medium voltage step-up transformer. The primary storage components would consist of self-contained electrochemical battery systems using conventional storage technologies with proven safety and performance records. The BESS enclosures would be designed such that the periodic maintenance and replacement of underperforming battery components can be easily performed on an as-needed basis without replacing the entire module.

Fire detection measures are incorporated in the Project design in accordance with National Fire Protection Association (NFPA) safety standards. It should be noted that selection of batteries would be based on supply chain considerations;[1] as such, the capacity and size of the containers may change, as may the ratings of the conversion equipment (inverters and transformers). The number of containers, inverters, and transformers and expected total megawatt capacity are an estimate based on currently available technology and are similar to components typically found in BESS facilities. While the battery technology may change, the overall development footprint of the Project would remain consistent. As further described herein, anticipated minor alterations to the configuration of the BESS containers and related facilities within the Project footprint would not substantially change the Project design in a manner that would result in new significant environmental impacts or substantially increase the severity of impacts identified in this IS/MND.[2] Individual lithium-ion, or similar technology, battery cells form the core of the BESS. Cells are assembled either in series or parallel connection in sealed battery modules. The battery modules would be installed in self-supporting racks electrically connected either in a series or parallel to each other. The individual

1 The battery energy storage enclosures are manufactured by Tesla, Fluence, LG Chem, and a number of other manufacturers. The specific manufacturer will be selected at a future date based on supply chain considerations and available battery technology at the time of construction.

2 *Residents Against Specific Plan 380 v. County of Riverside* (2017) 9 Cal.App.5th 941.

battery racks are connected in series or parallel configuration to deliver the BESS power rating. The battery racks would be fused.

The BESS facility would be unstaffed and would include remote operational control. The BESS facility would be uninhabited with no bathroom facilities, running water, or office space. Project operations would be monitored remotely through the SCADA system that would be housed in an enclosure adjacent to the Project substation. Periodic inspections and maintenance activities would occur on the Project site.

Project Substation

The Project substation would be the termination point of the 34.5-kilovolt (kV) medium voltage collection system. The power to and from the BESS would be passed through a final interconnection step-up transformer to convert it from 34.5kV to 66kV, which is the Project's interconnection voltage at the SCE Cortez Substation. The open-air Project substation would be on the southern portion of the west site adjacent to the SCE Cortez Substation as shown in the Preliminary Site Plan Improvements.

Operations and Maintenance

Once constructed, the Project would operate 7 days per week, 365 days per year. The facility would be remotely monitored by the original equipment manufacturer and the Applicant. Project operations would be monitored remotely through the SCADA system. The Project would include one single story control enclosure for the SCADA system (approximately 400 to 700 square feet and a height of about 15 feet) near the Project substation.

During operation of the Project substation, operation and maintenance staff would visit the substation periodically for maintenance activities. Routine operations would require one or two workers in a light utility truck to visit the facility on a weekly basis.

Periodic augmentation of batteries within the Project site would occur to maintain the capacity over an approximate 30-year life. Occasionally, on-site maintenance would be required, which may include replacement of equipment and miscellaneous electrical repairs on an as-needed basis. No permanent sanitary facilities would be required. Maintenance trucks would be utilized to perform routine maintenance, including but not limited to equipment testing, monitoring, repair, routine procedures to ensure service continuity, and standard preventative maintenance. Typically, one major maintenance inspection would take place annually.

Generation Transmission and Collection Lines

Gen-Tie Line – West Site

The energy would be transported to and from the Project substation to the adjacent SCE Cortez Substation through a gen-tie line. The 66kV gen-tie line would be installed above ground from an approximately 50-foot point of change over (POCO) pole located within the Project substation, travel overhead approximately 90 feet into the SCE Cortez Substation, where it would connect to a 39-foot tall 66kV dead end switchyard structure, as described further below under SCE Cortez Substation Improvements. The 50-foot gen-tie POCO pole would be constructed of steel and would be at a height that is consistent with the existing equipment within the SCE Cortez Substation and the existing transmission lines along East Edna Place.

Collection Line

The Project would include a 34.5kV below-ground collection (feeder) line that would connect the east site to the west site and substation. The collection line would extend from northeast corner of the east site, west along the south side of East Edna Place within a portion of the public right-of-way approximately 600 feet before turning south and interconnecting with the Project substation.

Perimeter Fencing, Landscaping, Signage, and Lighting

The Project site would be enclosed by an 8-foot-tall perimeter concrete block wall and include wrought iron gates to enter the site. The primary purpose of the wall and rolling driveway gates, which would be equipped with a keypad, is to prevent unauthorized access to the site and to provide a buffer between the Project and surrounding uses. The portions of the Project site that front East Edna Place would be landscaped.

Low elevation (less than 14 feet) controlled security lighting would be installed throughout the site as necessary. Lighting installed as part of the Project would be required to incorporate light-emitting diode (LED) lighting for parking areas, entryways, and pedestrian areas, including wall-mounted motion-sensor LED lights on both the interior and exterior of the proposed concrete wall. Operational lighting would only be switched on when personnel enter the area through a manual activation (switch). All fixtures would be downward-directed and shielded to prevent light trespass and comply with applicable light-pollution standards.

Drainage Improvements

The Project proposes to match drainage patterns to those of existing conditions. The Project would redevelop the existing impervious surface lots to include pervious landscape and gravel areas, resulting in an overall increase in pervious area compared to existing conditions. Although detention is not required due to the Project's proposed increases to perviousness and improved infiltration capacity, the Project would include two bioretention basins designed to meet Low Impact Development (LID) standards and treat on-site runoff consistent with the City's MS4 permit requirements. Once operational, runoff would continue to surface flow generally south and southwest, discharging into the two respective bioretention basins for treatment and infiltration. Flows that exceed the basin capacity during large storm events would weir overflow south onto the Metrolink railroad tracks. Subsurface storm drain infrastructure is not proposed.

SCE Cortez Substation Improvements

In order to facilitate operation of the Project, SCE would make improvements to the SCE Cortez Substation to accommodate new equipment. These improvements would be made within the existing SCE substation footprint, would be within areas previously disturbed, and would be of a similar height and scale as existing improvements within the SCE Cortez Substation. Below is a summary of improvements to the SCE Cortez Substation:

- Install facilities for a new 66kV switchrack position to terminate the Project's gen-tie line within the SCE Cortez Substation. This work includes the following:
  - One (1) 39-foot tall 66kV dead end switchyard structure
  - Two (2) 66kV voltage transformers with steel pedestal support structures
  - Three (3) 66kV line drops

  - One (1) 66kV circuit breaker
  - Three (3) 66kV group operated disconnect switches, one with grounding equipment
  - Extend bus 1 position to the west within the SCE Cortez Substation fence line
  - 200 feet of conductor from the 39-foot tall 66kV dead end structure within the SCE Cortez Substation to the Project's point of change in ownership location outside SCE Cortez Substation fence line.
- Install telecommunications facilities:
  - Approximately 150 feet of underground fiber optic cable and one (1) vault would extend fiber optic cable to the communications room at the SCE Cortez Substation. Approximately 55 feet of 1-to-5-inch conduit would also be installed from the relay house to the new vault within a trench that would be approximately 18 inches wide and 36 inches deep.
  - Approximately 150 feet of underground fiber optic cable and one (1) vault would extend the Project's diverse telecommunications into the communication room at the SCE Cortez Substation. Approximately 55 feet of 1-to-5-inch conduit would also be installed from the relay house to the new vault within a trench that would be approximately 18 inches wide and 36 inches deep.
- Lightwave, channel, and associated equipment (including terminal equipment), supporting protection, remote terminal unit and SCADA requirements at the Project and SCE Cortez Substation.



SOURCE: Maxar 2024; Los Angeles County 2023; Open Street Map 2023

DUDEK

0 50 100 Feet

FIGURE 2

Aerial Photo

Covina Reliability Project

2 Source and Emission Inventory Information

For risk assessment purposes, particulate matter less than 10 microns in diameter (PM_{10}) in diesel exhaust is considered diesel particulate matter (DPM), originating mainly from off-road equipment operating at a defined location for a given length of time at a given distance from sensitive receptors. Less-intensive, more-dispersed emissions result from on road vehicle exhaust (e.g., heavy-duty diesel trucks). DPM will also be emitted during operation from maintenance and testing of the emergency generator. The California Emissions Estimator Model (CalEEMod) Version 2022.1.1.30 was used to estimate DPM emissions during construction (CAPCOA 2025). For the construction HRA, the CalEEMod scenario for the Project was adjusted to reduce diesel truck one-way trip distances to 3.5 miles to estimate emissions from truck pass-by at proximate receptors to the 210 and 10 freeways.

Construction scenario assumptions, including phasing, equipment mix, and vehicle trips, were based on information provided by the Applicant and CalEEMod default values when Project specifics were not known.

For purposes of estimating Project emissions (including on-site and off-site construction activities) and based on information provided by the Applicant and engineers, construction of the Project would commence in October 2025[3] and would last approximately 14 months, ending in November 2026.[4] The Project is assumed to have a 30-year lifespan (i.e., ending in 2056) and at the end of operation will be decommissioned. However, the EMFAC and OFFROAD models in CalEEMod only have emission factors through 2050. As such, the year 2050 was assumed for estimating emissions from the decommissioning phase. The analysis contained herein is based on the following assumptions (duration of phases are approximate):

- Demolition of Existing Facilities / Site Preparation – 2 months
- Grading – 1 month
- Collector Substation Installation – 5 months
- Battery/Container Installation – 6 months
- SCE Substation Construction/Upgrades – 12 months
- Gen-tie Installation – 3 months[5]
- Decommissioning – 6 months (year 2056)

Tier 4 Final offroad equipment would be used during construction. The SCE required improvements conservatively assumed a default tier mix. The construction equipment mix and vehicle trips used for estimating the Project-generated construction emissions are shown in Table 1, Construction Scenario Assumptions.

3 The analysis assumes a construction start date of October 2025, which represents the earliest date construction would initiate. Assuming the earliest start date for construction represents the worst-case scenario for criteria air pollutant emissions because equipment and vehicle emission factors for later years would be slightly less due to more stringent standards for in-use off-road equipment and heavy-duty trucks, as well as fleet turnover replacing older equipment and vehicles in later years.

4 The analysis assumes overlap of construction phases. See Attachment A for detailed construction schedule assumptions.

5 For modeling purposes the gen-tie line construction was assumed to be up to 3 months but will likely be less.

Table 1. Construction Scenario Assumptions

Construction Phase	One-Way Vehicle Trips			Equipment		
	Average Daily Worker Trips	Average Daily Vendor Truck Trips	Average Daily Haul Truck Trips	Equipment Type	Quantity	Usage Hours
Demolition of Existing Facilities / Site Preparation	40	0	12	Excavators	1	8
				Graders	1	8
				Rubber Tired Loaders	1	8
				Skid Steer Loaders	1	8
				Tractors/Loaders/ Backhoes	1	8
				Generator Sets	1	8
Grading	40	2	4	Graders	1	8
				Tractors/Loaders/ Backhoes	1	8
				Skid Steer Loaders	1	8
				Generator Sets	1	8
Collector Substation Installation	40	4	4	Tractors/Loaders/ Backhoes	1	8
Battery/Container Installation	12	14	4	Rubber Tired Loaders	1	8
				Excavators	1	8
				Rough Terrain Forklifts	1	8
				Cranes	1	8
				Graders	1	8
				Skid Steer Loaders	1	8
				Welders	1	8
				Generator Sets	1	8
				Paving Equipment	1	8
				Rollers	1	8
SCE Substation Construction/ Upgrades	36	28	0	Cranes	1	3
				Forklifts	2	3
				Generator Sets	4	3
				Air Compressors	1	8
				Sweepers	1	4
				Tractors/Loaders/ Backhoes	1	8
				Trenchers	1	8
Gen-tie Installation	10	4	4	Tractors/Loaders/ Backhoes	1	8
				Concrete/Industrial Saws	1	8
				Other General Industrial Equipment	1	8
Decommissioning	40	10	8	Tractors/Loaders/ Backhoes	1	8
				Cranes	1	8

Source: See Attachment A.

Offroad Sources

During irregular maintenance, the Project may require the movement or replacement of battery enclosures during the lifetime of the Project. As such, the use of a crane was assumed to assist the lifting and movement of the BESS containers. CalEEMod was used to estimate emissions of the crane assuming 1 day of operation every 5 years.

Stationary Sources

Following the completion of construction activities, the Project would generate criteria pollutant emissions from maintenance and testing of a backup diesel emergency generator. It was conservatively assumed that the generator is rated at 400 horsepower and would operate up to 200 hours per year for maintenance and testing purposes and potential emergency use based on SCAQMD permit limits. The Project applicant has committed to using a US EPA certified Tier 4 Final generator.

The estimated DPM emissions during construction of the Project are shown in Table 2.

Table 2. Construction DPM Emissions

Year	DPM Emissions (pounds)
2025	19.84
2026	65.27
2050	3.49
Total	**88.61**

Source: See Attachment A.
Notes: DPM = diesel particulate matter.
Annual emissions of exhaust PM_{10} in tons were converted to pounds by multiplying by 2,000.

The estimated DPM emissions during operation of the Project are shown in Table 3.

Table 3. Operation DPM Emissions

Source	DPM Emissions (pounds)
Emergency Generator	1.76
Offroad Equipment	0.13
Total	**1.90**

Source: See Attachment A.
Notes: DPM = diesel particulate matter.
Annual emissions of exhaust PM_{10} in tons were converted to pounds by multiplying by 2,000.

3 Modeling Methodology

The dispersion modeling was performed using American Meteorological Society/U.S. Environmental Protection Agency Regulatory Model (AERMOD) View Version 13.0.0, which is the model SCAQMD recommends for atmospheric dispersion of emissions. AERMOD is a steady-state Gaussian plume model that incorporates air dispersion based on planetary boundary layer turbulence structure and scaling concepts, including treatment of surface and elevated sources, building downwash, and simple and complex terrain (USEPA 2023). The health database version 22118 was used in HARP2 (CARB 2022). The AERMOD modeling parameters were based on the SCAQMD guidance (SCAQMD n.d.) which are based on the Office of Environmental Health Hazard Assessment *Guidance Manual for Preparation of Health Risk Assessments* (OEHHA 2015). Table 4 provides the principle modeling parameters used in the assessment. All available electronic input and output files associated with the AERMOD and HARP2 modeling was included in Attachment B.

Table 4. American Meteorological Society/Environmental Protection Agency Regulatory Model Principle Parameters

Parameter	Details
Meteorological Data	AERMOD-specific meteorological data for the Azuza air monitoring station (060370002) was used for the dispersion modeling. A 5-year meteorological data set from 2017 through 2021 was obtained from the SCAQMD in a preprocessed format suitable for use in AERMOD (SCAQMD n.d.).
Urban versus Rural Option	Urban dispersion option was selected due to the developed nature of the Project area and per SCAQMD guidelines. The population for Los Angeles County from the SCAQMD guidelines was used.
Terrain Characteristics	The elevation of the site is 590 feet above sea level and the surrounding area is predominantly flat.
Elevation Data	Digital elevation data were imported into AERMOD and elevations were assigned to receptors and emission sources, as necessary. Digital elevation data were obtained through the AERMOD View in the United States Geological Survey's National Elevation Dataset format with a resolution of 1 degree (approximately 30 meters), consistent with the SCAQMD guidance (SCAQMD n.d.).
Source Release Characterizations	The modeled line of volume sources was placed to cover the site, transmission line, and SCE upgrades for exhaust emissions. A plume height dimension of 10 meters, a plume width dimension of 10 meters, and a release height of 5 meters was assumed for off-road equipment (SCAQMD 2008). This same volume source was used to model emissions from offroad equipment during operation. For offsite truck emissions, a line of volume sources with a plume height dimension of 6.8 meters, a plume width dimension of 8.6 meters, and a release height of 3.4 meters was assumed (SBCAPCD 2023). For the emergency generator, the following source parameters were assumed: stack temperature of 931°F; stack diameter of 5.3 inches; release height of 8.2 feet; and exhaust flow rate of 1,829 cubic feet per minute (SBCAPCD 2023).
Regulatory Options	Default regulatory options were used in AERMOD.

Note: See Attachment B.

AERMOD was run with all sources emitting unit emissions (1 gram per second) to obtain the necessary input values for HARP2. The line of volume sources was partitioned evenly based on the 1 gram per second emission rate. The ground-

level concentration plot files were then used to estimate the long-term cancer health risk to an individual, and the noncancerous chronic health indices.

Cancer risk is defined as the increase in probability (chance) of an individual developing cancer due to exposure to a carcinogenic compound, typically expressed as the increased chances in one million. Maximum Individual Cancer Risk is the estimated probability of a maximally exposed individual potentially contracting cancer as a result of exposure to TACs over a period of 30 years for residential receptor locations and 25 years for worker locations (SCAQMD 2024). However, as the exposure duration is only as long as the construction duration, 14 months was assumed for exposure. The exposure duration for decommissioning was assumed to be 7 months. The operational exposure duration was assumed to be 30 years for residential and sensitive receptors and 25 years for worker receptors. Cancer risk less than 10 in 1 million means that adverse health effects are not expected. The deposition rate of 0.02 meters per second was used (SCAQMD 2024).

The SCAQMD has also established noncarcinogenic risk parameters for use in HRAs since some TACs increase noncancerous health risk due to long-term (chronic) exposures and some TACs increase noncancerous health risk due to short-term (acute) exposures. Chronic exposure is evaluated in the construction HRA. Noncarcinogenic risks are quantified by calculating a hazard index, expressed as the ratio between the ambient pollutant concentration and its toxicity or reference exposure level (REL), which is a concentration at or below which health effects are not likely to occur. The chronic hazard index is the sum of the individual substance chronic hazard indices for all TACs affecting the same target organ system. A hazard index less of than one (1.0) means that adverse health effects are not expected. There is no REL for acute health impacts from DPM, and, thus, acute risk was not evaluated.

4 Receptors Used for Evaluating Modeled Impacts

Some land uses are considered more sensitive to changes in air quality than others, depending on the population groups and the activities involved. People most likely to be affected by air pollution include children, the elderly, athletes, and people with cardiovascular and chronic respiratory diseases. Facilities and structures where these air pollution-sensitive people live or spend considerable amounts of time are known as sensitive receptors. Land uses where air-pollution-sensitive individuals are most likely to spend time include schools and schoolyards, parks and playgrounds, daycare centers, nursing homes, hospitals, and residential communities (sensitive sites or sensitive land uses) (CARB 2005). The SCAQMD identifies sensitive receptors as residences, schools, playgrounds, childcare centers, long-term healthcare facilities, rehabilitation centers, convalescent centers, and retirement homes (SCAQMD 1993). The closest sensitive receptors to the Project site are residences approximately 250 feet west of the Project site. There are also worker receptors within 2 kilometers of the Project site. A uniform cartesian grid of 25 meter spacing was placed over residences proximate to the Project site and converted to discrete receptors. Discrete receptors were placed on worker and sensitive receptors proximate to the site. The following sensitive receptors[6] were identified within 2 kilometers of the Project site: Ben Lomond Elementary School, Barranca Elementary School, Cedargrove Elementary School, Cypress Elementary School, Charter Oak High School, Royal Oak Middle School, Sonrise Christian School, Sierra Vista Middle School, Covina High School, Baby Steps Family Home Daycare, Covina Rehabilitation Center, Harvard Creek Post Acute, and Emanate Health Inter-Community Hospital. Figure 3 shows the residential, worker, and sensitive receptors within 2 kilometers of the Project site.

[6] Sensitive receptors for the purposes of the HRA are defined by the SCAQMD as residences, schools, playgrounds, childcare centers, long-term healthcare facilities, rehabilitation centers, convalescent centers, and retirement homes. This definition differs from that of the SCAQMD LST receptor definition. As such, the receptors for each analysis are different.

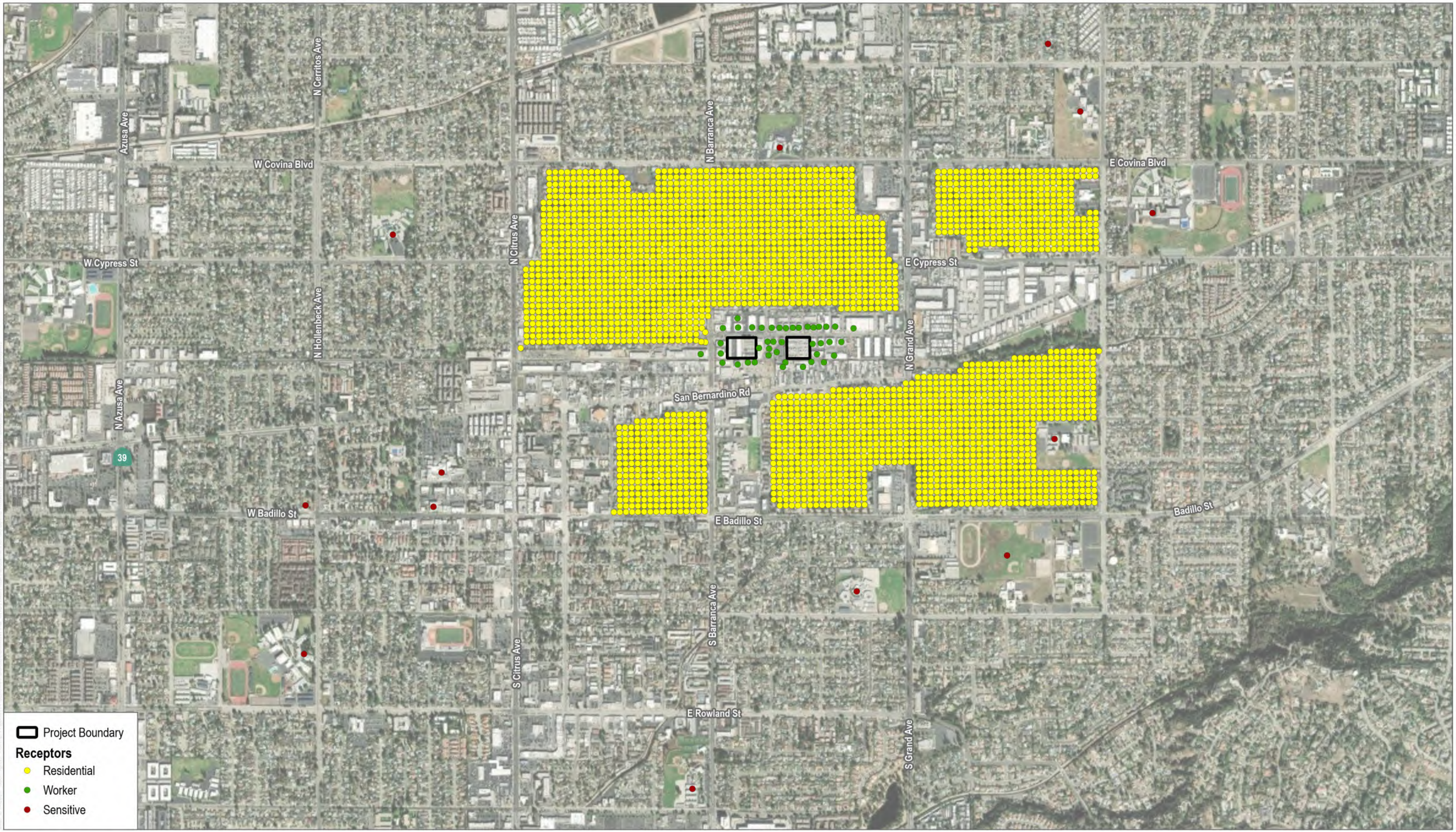

SOURCE: Maxar 2024; Open Street Maps 2024

DUDEK

0 500 1,000 Feet

FIGURE 3

Receptors

Health Risk Assessment for the Covina Reliability Project

5 Summary of Results

A summary of the results of the HRA are provided in Tables 5 and 6. AERMOD and HARP2 outputs are contained in Attachment B.

Table 5. Summary of Cancer Health Risk Results

Receptor Type	UTME (m)	UTMN (m)	Cancer Risk (in a million)	Significance Threshold (in a million)
MEIR	418671.75	3772791.75	7.5	≥10
MEIW	418892	3772764.65	1.7	≥10
Sensitive Receptor*	420522.56	3773306.25	0.6	≥10

Source: See Attachment B.
Notes: m = meters; MEIR = maximally exposed individual resident; MEIW = maximally exposed individual worker; UTME = Universal Transverse Mercator East; UTMN = Universal Transverse Mercator North; NA = not applicable.
* The sensitive receptor with the highest health risk is Charter Oak High School due to the dispersion characteristics, terrain, and meteorology.

Table 6. Summary of Chronic Non-Cancer Health Risk Results

Receptor Type	UTME (m)	UTMN (m)	Chronic HI	Health Endpoint(s)	Significance Threshold (HI)
MEIR	418671.75	3772791.75	0.01	respiratory	>1
MEIW	418892	3772764.65	0.1	respiratory	>1
Sensitive Receptor*	420522.56	3773306.25	0.001	respiratory	>1

Source: See Attachment B.
Notes: HI = hazard index; m = meters; MEIR = maximally exposed individual resident; MEIW = maximally exposed individual worker; UTME = Universal Transverse Mercator East; UTMN = Universal Transverse Mercator North; NA = not applicable.
* The sensitive receptor with the highest health risk is Charter Oak High School due to the dispersion characteristics, terrain, and meteorology.

6 Conclusions

As shown in Section 5, the results of the HRA are less than significant for the construction of the Project including SCE improvements. The AERMOD and HARP2 outputs are provided in Attachment B. Based on this analysis, the residential, worker, and sensitive receptors in close proximity to the Project including SCE improvements would not be exposed to TACs at levels above significance thresholds established by SCAQMD.

The results determined in this analysis reflect reasonable estimates of source emissions and exhaust characteristics, available meteorological data near the Project site, and the use of currently approved air quality models. Given the limits of available tools for such an analysis, the actual impacts may vary from the estimates in this assessment. However, the combined use of the AERMOD dispersion model and the health impact calculations required by the Office of Environmental Health Hazard Assessment (OEHHA) and SCAQMD tend to over-predict impacts such that they produce conservative (i.e., health-protective) results. Accordingly, the health impacts are not expected to be higher than those estimated in this assessment.

As such, the Project including SCE improvements would not result in significant impacts to proximate sensitive and worker receptors.

Sincerely,



Adam Poll, QEP, LEED AP BD+C
Senior Air Quality Specialist

7 References Cited

CARB (California Air Resources Board). 2005. *Air Quality and Land Use Handbook: A Community Health Perspective*. April 2005. Accessed March 13, 2017. https://www.arb.ca.gov/ch/handbook.pdf.

CARB. 2022. Hotspots Analysis and Reporting Program Version 2 (HARP2) Risk Assessment Standalone Tool (RAST), Version 22118. Accessed April 2022. http://www.arb.ca.gov/toxics/harp/rast.htm.

CAPCOA (California Air Pollution Control Officers Association). 2025. *California Emissions Estimator Model (CalEEMod) User's Guide Version 2022.* http://www.caleemod.com/.

OEHHA (Office of Environmental Health Hazard Assessment). 2015. *Air Toxics Hot Spots Program Risk Assessment Guidelines Guidance Manual for Preparation of Health Risk Assessments*. February 2015. Accessed October 2017. http://oehha.ca.gov/air/hot_spots/2015/2015GuidanceManual.pdf.

SBCAPCD (Santa Barbara County Air Pollution Control District). 2023. Form-15i. December. https://www.ourair.org/wp-content/uploads/apcd-15i.pdf.

SCAQMD (South Coast Air Quality Management District). No date. SCAQMD Modeling Guidance for AERMOD. Accessed November 2023. https://www.aqmd.gov/home/air-quality/meteorological-data/modeling-guidance#TOP.

SCAQMD. 1993. CEQA Air Quality Handbook.

SCAQMD. 2008. Final Localized Significance Threshold Methodology. June 2003, first published. July 2008, revised. http://www.aqmd.gov/docs/default-source/ceqa/handbook/localized-significance-thresholds/final-lst-methodology-document.pdf?sfvrsn=2.

SCAQMD. 2024. Risk Assessment Procedures for Rules 1401, 1401.1, and 212. October 31. https://www.aqmd.gov/docs/default-source/permitting/hra-procedures/hraprocedures9-0_103124.pdf?sfvrsn=8.

SJVAPCD (San Joaquin Valley Air Pollution Control District). 2018. APR 2030 Project Ambient Air Quality Analysis Applicability Determination Under CEQA. June 12. https://ww2.valleyair.org/media/bo3hz35n/apr-2030.pdf.

USEPA (U.S. Environmental Protection Agency). 2023. AERMOD Implementation Guide. October. https://gaftp.epa.gov/Air/aqmg/SCRAM/models/preferred/aermod/aermod_implementation_guide.pdf.

Attachment A

Emission Calculations

Covina Reliability Project HRA Detailed Report

Table of Contents

1. Basic Project Information

1.1. Basic Project Information

1.2. Land Use Types

1.3. User-Selected Emission Reduction Measures by Emissions Sector

2. Emissions Summary

2.1. Construction Emissions Compared Against Thresholds

2.2. Construction Emissions by Year, Unmitigated

2.4. Operations Emissions Compared Against Thresholds

2.5. Operations Emissions by Sector, Unmitigated

3. Construction Emissions Details

3.1. Demolition of Existing Facilities/Site Preparation (2026) - Unmitigated

3.3. Decommissioning (2050) - Unmitigated

3.5. Grading (2026) - Unmitigated

3.7. Collector Substation Installation (2026) - Unmitigated

3.9. Battery/Container Installation (2026) - Unmitigated

3.11. Gen-tie Installation (2026) - Unmitigated

3.13. SCE Substation Construction/Upgrades (2025) - Unmitigated

3.15. SCE Substation Construction/Upgrades (2026) - Unmitigated

4. Operations Emissions Details

4.1. Mobile Emissions by Land Use

4.1.1. Unmitigated

4.2. Energy

4.2.1. Electricity Emissions By Land Use - Unmitigated

4.2.3. Natural Gas Emissions By Land Use - Unmitigated

4.3. Area Emissions by Source

4.3.1. Unmitigated

4.4. Water Emissions by Land Use

4.4.1. Unmitigated

4.5. Waste Emissions by Land Use

4.5.1. Unmitigated

4.6. Refrigerant Emissions by Land Use

4.6.1. Unmitigated

4.7. Offroad Emissions By Equipment Type

4.7.1. Unmitigated

4.8. Stationary Emissions By Equipment Type

4.8.1. Unmitigated

4.9. User Defined Emissions By Equipment Type

4.9.1. Unmitigated

4.10. Soil Carbon Accumulation By Vegetation Type

4.10.1. Soil Carbon Accumulation By Vegetation Type - Unmitigated

4.10.2. Above and Belowground Carbon Accumulation by Land Use Type - Unmitigated

4.10.3. Avoided and Sequestered Emissions by Species - Unmitigated

5. Activity Data

5.1. Construction Schedule

5.2. Off-Road Equipment

5.2.1. Unmitigated

5.3. Construction Vehicles

5.3.1. Unmitigated

5.4. Vehicles

5.4.1. Construction Vehicle Control Strategies

5.5. Architectural Coatings

5.6. Dust Mitigation

5.6.1. Construction Earthmoving Activities

5.6.2. Construction Earthmoving Control Strategies

5.7. Construction Paving

5.8. Construction Electricity Consumption and Emissions Factors

5.9. Operational Mobile Sources

5.9.1. Unmitigated

5.10. Operational Area Sources

5.10.1. Hearths

5.10.1.1. Unmitigated

5.10.2. Architectural Coatings

5.10.3. Landscape Equipment

5.11. Operational Energy Consumption

5.11.1. Unmitigated

5.12. Operational Water and Wastewater Consumption

5.12.1. Unmitigated

5.13. Operational Waste Generation

5.13.1. Unmitigated

5.14. Operational Refrigeration and Air Conditioning Equipment

5.14.1. Unmitigated

5.15. Operational Off-Road Equipment

5.15.1. Unmitigated

5.16. Stationary Sources

5.16.1. Emergency Generators and Fire Pumps

5.16.2. Process Boilers

5.17. User Defined

5.18. Vegetation

5.18.1. Land Use Change

5.18.1.1. Unmitigated

5.18.1. Biomass Cover Type

5.18.1.1. Unmitigated

5.18.2. Sequestration

5.18.2.1. Unmitigated

6. Climate Risk Detailed Report

6.1. Climate Risk Summary

6.2. Initial Climate Risk Scores

6.3. Adjusted Climate Risk Scores

6.4. Climate Risk Reduction Measures

7. Health and Equity Details

7.1. CalEnviroScreen 4.0 Scores

7.2. Healthy Places Index Scores

7.3. Overall Health & Equity Scores

7.4. Health & Equity Measures

7.5. Evaluation Scorecard

7.6. Health & Equity Custom Measures

8. User Changes to Default Data

1. Basic Project Information

1.1. Basic Project Information

Data Field	Value
Project Name	Covina Reliability Project HRA
Construction Start Date	10/1/2025
Operational Year	2027
Lead Agency	—
Land Use Scale	Project/site
Analysis Level for Defaults	County
Windspeed (m/s)	1.80
Precipitation (days)	22.4
Location	34.09257760757768, -117.88040796594223
County	Los Angeles-South Coast
City	Covina
Air District	South Coast AQMD
Air Basin	South Coast
TAZ	5040
EDFZ	7
Electric Utility	Southern California Edison
Gas Utility	Southern California Gas
App Version	2022.1.1.30

1.2. Land Use Types

Land Use Subtype	Size	Unit	Lot Acreage	Building Area (sq ft)	Landscape Area (sq ft)	Special Landscape Area (sq ft)	Population	Description
General Light Industry	1.00	1000sqft	0.02	1,000	3,500	—	—	—

1.3. User-Selected Emission Reduction Measures by Emissions Sector

No measures selected

2. Emissions Summary

2.1. Construction Emissions Compared Against Thresholds

Criteria Pollutants (lb/day for daily, ton/yr for annual) and GHGs (lb/day for daily, MT/yr for annual)

Un/Mit.	PM10E
Daily, Summer (Max)	—
Unmit.	0.36
Daily, Winter (Max)	—
Unmit.	0.34
Average Daily (Max)	—
Unmit.	0.18
Annual (Max)	—
Unmit.	0.03

2.2. Construction Emissions by Year, Unmitigated

Criteria Pollutants (lb/day for daily, ton/yr for annual) and GHGs (lb/day for daily, MT/yr for annual)

Year	PM10E
Daily - Summer (Max)	—
2026	0.36
2050	0.03
Daily - Winter (Max)	—
2025	0.30
2026	0.34
2050	0.03
Average Daily	—

2025	0.05
2026	0.18
2050	0.01
Annual	—
2025	0.01
2026	0.03
2050	< 0.005

2.4. Operations Emissions Compared Against Thresholds

Criteria Pollutants (lb/day for daily, ton/yr for annual) and GHGs (lb/day for daily, MT/yr for annual)

Un/Mit.	PM10E
Daily, Summer (Max)	—
Unmit.	0.15
Daily, Winter (Max)	—
Unmit.	0.15
Average Daily (Max)	—
Unmit.	< 0.005
Annual (Max)	—
Unmit.	< 0.005

2.5. Operations Emissions by Sector, Unmitigated

Criteria Pollutants (lb/day for daily, ton/yr for annual) and GHGs (lb/day for daily, MT/yr for annual)

Sector	PM10E
Daily, Summer (Max)	—
Mobile	< 0.005
Area	< 0.005
Energy	0.00
Water	—

Waste	—
Off-Road	0.13
Stationary	0.02
Vegetation	> -0.005
Total	0.15
Daily, Winter (Max)	—
Mobile	< 0.005
Area	—
Energy	0.00
Water	—
Waste	—
Off-Road	0.13
Stationary	0.02
Vegetation	> -0.005
Total	0.15
Average Daily	—
Mobile	< 0.005
Area	< 0.005
Energy	0.00
Water	—
Waste	—
Off-Road	< 0.005
Stationary	< 0.005
Vegetation	> -0.005
Total	< 0.005
Annual	—
Mobile	< 0.005
Area	< 0.005

Energy	0.00
Water	—
Waste	—
Off-Road	< 0.005
Stationary	< 0.005
Vegetation	> -0.005
Total	< 0.005

3. Construction Emissions Details

3.1. Demolition of Existing Facilities/Site Preparation (2026) - Unmitigated

Criteria Pollutants (lb/day for daily, ton/yr for annual) and GHGs (lb/day for daily, MT/yr for annual)

Location	PM10E
Onsite	—
Daily, Summer (Max)	—
Daily, Winter (Max)	—
Off-Road Equipment	0.03
Demolition	—
Onsite truck	0.00
Average Daily	—
Off-Road Equipment	< 0.005
Demolition	—
Onsite truck	0.00
Annual	—
Off-Road Equipment	< 0.005
Demolition	—
Onsite truck	0.00
Offsite	—

Daily, Summer (Max)	—
Daily, Winter (Max)	—
Worker	0.00
Vendor	0.00
Hauling	< 0.005
Average Daily	—
Worker	0.00
Vendor	0.00
Hauling	< 0.005
Annual	—
Worker	0.00
Vendor	0.00
Hauling	< 0.005

3.3. Decommissioning (2050) - Unmitigated

Criteria Pollutants (lb/day for daily, ton/yr for annual) and GHGs (lb/day for daily, MT/yr for annual)

Location	PM10E
Onsite	—
Daily, Summer (Max)	—
Off-Road Equipment	0.02
Demolition	—
Onsite truck	0.00
Daily, Winter (Max)	—
Off-Road Equipment	0.02
Demolition	—
Onsite truck	0.00
Average Daily	—
Off-Road Equipment	0.01

Demolition	—
Onsite truck	0.00
Annual	—
Off-Road Equipment	< 0.005
Demolition	—
Onsite truck	0.00
Offsite	—
Daily, Summer (Max)	—
Worker	0.00
Vendor	< 0.005
Hauling	< 0.005
Daily, Winter (Max)	—
Worker	0.00
Vendor	< 0.005
Hauling	< 0.005
Average Daily	—
Worker	0.00
Vendor	< 0.005
Hauling	< 0.005
Annual	—
Worker	0.00
Vendor	< 0.005
Hauling	< 0.005

3.5. Grading (2026) - Unmitigated

Criteria Pollutants (lb/day for daily, ton/yr for annual) and GHGs (lb/day for daily, MT/yr for annual)

Location	PM10E
Onsite	—

Daily, Summer (Max)	—
Off-Road Equipment	0.02
Dust From Material Movement	—
Onsite truck	0.00
Daily, Winter (Max)	—
Off-Road Equipment	0.02
Dust From Material Movement	—
Onsite truck	0.00
Average Daily	—
Off-Road Equipment	< 0.005
Dust From Material Movement	—
Onsite truck	0.00
Annual	—
Off-Road Equipment	< 0.005
Dust From Material Movement	—
Onsite truck	0.00
Offsite	—
Daily, Summer (Max)	—
Worker	0.00
Vendor	< 0.005
Hauling	< 0.005
Daily, Winter (Max)	—
Worker	0.00
Vendor	< 0.005
Hauling	< 0.005
Average Daily	—
Worker	0.00
Vendor	< 0.005

Hauling	< 0.005
Annual	—
Worker	0.00
Vendor	< 0.005
Hauling	< 0.005

3.7. Collector Substation Installation (2026) - Unmitigated

Criteria Pollutants (lb/day for daily, ton/yr for annual) and GHGs (lb/day for daily, MT/yr for annual)

Location	PM10E
Onsite	—
Daily, Summer (Max)	—
Off-Road Equipment	0.01
Onsite truck	0.00
Daily, Winter (Max)	—
Average Daily	—
Off-Road Equipment	< 0.005
Onsite truck	0.00
Annual	—
Off-Road Equipment	< 0.005
Onsite truck	0.00
Offsite	—
Daily, Summer (Max)	—
Worker	0.00
Vendor	< 0.005
Hauling	< 0.005
Daily, Winter (Max)	—
Average Daily	—
Worker	0.00

Vendor	< 0.005
Hauling	< 0.005
Annual	—
Worker	0.00
Vendor	< 0.005
Hauling	< 0.005

3.9. Battery/Container Installation (2026) - Unmitigated

Criteria Pollutants (lb/day for daily, ton/yr for annual) and GHGs (lb/day for daily, MT/yr for annual)

Location	PM10E
Onsite	—
Daily, Summer (Max)	—
Off-Road Equipment	0.07
Onsite truck	0.00
Daily, Winter (Max)	—
Off-Road Equipment	0.07
Onsite truck	0.00
Average Daily	—
Off-Road Equipment	0.02
Onsite truck	0.00
Annual	—
Off-Road Equipment	< 0.005
Onsite truck	0.00
Offsite	—
Daily, Summer (Max)	—
Worker	0.00
Vendor	< 0.005
Hauling	< 0.005

Daily, Winter (Max)	—
Worker	0.00
Vendor	< 0.005
Hauling	< 0.005
Average Daily	—
Worker	0.00
Vendor	< 0.005
Hauling	< 0.005
Annual	—
Worker	0.00
Vendor	< 0.005
Hauling	< 0.005

3.11. Gen-tie Installation (2026) - Unmitigated

Criteria Pollutants (lb/day for daily, ton/yr for annual) and GHGs (lb/day for daily, MT/yr for annual)

Location	PM10E
Onsite	—
Daily, Summer (Max)	—
Off-Road Equipment	0.01
Onsite truck	0.00
Daily, Winter (Max)	—
Average Daily	—
Off-Road Equipment	< 0.005
Onsite truck	0.00
Annual	—
Off-Road Equipment	< 0.005
Onsite truck	0.00
Offsite	—

Daily, Summer (Max)	—
Worker	0.00
Vendor	< 0.005
Hauling	< 0.005
Daily, Winter (Max)	—
Average Daily	—
Worker	0.00
Vendor	< 0.005
Hauling	< 0.005
Annual	—
Worker	0.00
Vendor	< 0.005
Hauling	< 0.005

3.13. SCE Substation Construction/Upgrades (2025) - Unmitigated

Criteria Pollutants (lb/day for daily, ton/yr for annual) and GHGs (lb/day for daily, MT/yr for annual)

Location	PM10E
Onsite	—
Daily, Summer (Max)	—
Daily, Winter (Max)	—
Off-Road Equipment	0.30
Onsite truck	0.00
Average Daily	—
Off-Road Equipment	0.05
Onsite truck	0.00
Annual	—
Off-Road Equipment	0.01
Onsite truck	0.00

Offsite	—
Daily, Summer (Max)	—
Daily, Winter (Max)	—
Worker	0.00
Vendor	< 0.005
Hauling	0.00
Average Daily	—
Worker	0.00
Vendor	< 0.005
Hauling	0.00
Annual	—
Worker	0.00
Vendor	< 0.005
Hauling	0.00

3.15. SCE Substation Construction/Upgrades (2026) - Unmitigated

Criteria Pollutants (lb/day for daily, ton/yr for annual) and GHGs (lb/day for daily, MT/yr for annual)

Location	PM10E
Onsite	—
Daily, Summer (Max)	—
Off-Road Equipment	0.27
Onsite truck	0.00
Daily, Winter (Max)	—
Off-Road Equipment	0.27
Onsite truck	0.00
Average Daily	—
Off-Road Equipment	0.14
Onsite truck	0.00

Annual	—
Off-Road Equipment	0.03
Onsite truck	0.00
Offsite	—
Daily, Summer (Max)	—
Worker	0.00
Vendor	< 0.005
Hauling	0.00
Daily, Winter (Max)	—
Worker	0.00
Vendor	< 0.005
Hauling	0.00
Average Daily	—
Worker	0.00
Vendor	< 0.005
Hauling	0.00
Annual	—
Worker	0.00
Vendor	< 0.005
Hauling	0.00

4. Operations Emissions Details

4.1. Mobile Emissions by Land Use

4.1.1. Unmitigated

Mobile source emissions results are presented in Sections 2.6. No further detailed breakdown of emissions is available.

4.2. Energy

4.2.1. Electricity Emissions By Land Use - Unmitigated

Criteria Pollutants (lb/day for daily, ton/yr for annual) and GHGs (lb/day for daily, MT/yr for annual)

Land Use	PM10E
Daily, Summer (Max)	—
General Light Industry	—
Total	—
Daily, Winter (Max)	—
General Light Industry	—
Total	—
Annual	—
General Light Industry	—
Total	—

4.2.3. Natural Gas Emissions By Land Use - Unmitigated

Criteria Pollutants (lb/day for daily, ton/yr for annual) and GHGs (lb/day for daily, MT/yr for annual)

Land Use	PM10E
Daily, Summer (Max)	—
General Light Industry	0.00
Total	0.00
Daily, Winter (Max)	—
General Light Industry	0.00
Total	0.00
Annual	—
General Light Industry	0.00
Total	0.00

4.3. Area Emissions by Source

4.3.1. Unmitigated

Criteria Pollutants (lb/day for daily, ton/yr for annual) and GHGs (lb/day for daily, MT/yr for annual)

Source	PM10E
Daily, Summer (Max)	—
Consumer Products	—
Architectural Coatings	—
Landscape Equipment	< 0.005
Total	< 0.005
Daily, Winter (Max)	—
Consumer Products	—
Architectural Coatings	—
Total	—
Annual	—
Consumer Products	—
Architectural Coatings	—
Landscape Equipment	< 0.005
Total	< 0.005

4.4. Water Emissions by Land Use

4.4.1. Unmitigated

Criteria Pollutants (lb/day for daily, ton/yr for annual) and GHGs (lb/day for daily, MT/yr for annual)

Land Use	PM10E
Daily, Summer (Max)	—
General Light Industry	—
Total	—
Daily, Winter (Max)	—
General Light Industry	—

Total	—
Annual	—
General Light Industry	—
Total	—

4.5. Waste Emissions by Land Use

4.5.1. Unmitigated

Criteria Pollutants (lb/day for daily, ton/yr for annual) and GHGs (lb/day for daily, MT/yr for annual)

Land Use	PM10E
Daily, Summer (Max)	—
General Light Industry	—
Total	—
Daily, Winter (Max)	—
General Light Industry	—
Total	—
Annual	—
General Light Industry	—
Total	—

4.6. Refrigerant Emissions by Land Use

4.6.1. Unmitigated

Criteria Pollutants (lb/day for daily, ton/yr for annual) and GHGs (lb/day for daily, MT/yr for annual)

Land Use	PM10E
Daily, Summer (Max)	—
Total	—
Daily, Winter (Max)	—

Total	—
Annual	—
Total	—

4.7. Offroad Emissions By Equipment Type

4.7.1. Unmitigated

Criteria Pollutants (lb/day for daily, ton/yr for annual) and GHGs (lb/day for daily, MT/yr for annual)

Equipment Type	PM10E
Daily, Summer (Max)	—
Cranes	0.13
Total	0.13
Daily, Winter (Max)	—
Cranes	0.13
Total	0.13
Annual	—
Cranes	< 0.005
Total	< 0.005

4.8. Stationary Emissions By Equipment Type

4.8.1. Unmitigated

Criteria Pollutants (lb/day for daily, ton/yr for annual) and GHGs (lb/day for daily, MT/yr for annual)

Equipment Type	PM10E
Daily, Summer (Max)	—
Emergency Generator	0.02
Total	0.02
Daily, Winter (Max)	—

Emergency Generator	0.02
Total	0.02
Annual	—
Emergency Generator	< 0.005
Total	< 0.005

4.9. User Defined Emissions By Equipment Type

4.9.1. Unmitigated

Criteria Pollutants (lb/day for daily, ton/yr for annual) and GHGs (lb/day for daily, MT/yr for annual)

Equipment Type	PM10E
Daily, Summer (Max)	—
Total	—
Daily, Winter (Max)	—
Total	—
Annual	—
Total	—

4.10. Soil Carbon Accumulation By Vegetation Type

4.10.1. Soil Carbon Accumulation By Vegetation Type - Unmitigated

Criteria Pollutants (lb/day for daily, ton/yr for annual) and GHGs (lb/day for daily, MT/yr for annual)

Vegetation	PM10E
Daily, Summer (Max)	—
Total	—
Daily, Winter (Max)	—
Total	—
Annual	—

Total	—

4.10.2. Above and Belowground Carbon Accumulation by Land Use Type - Unmitigated

Criteria Pollutants (lb/day for daily, ton/yr for annual) and GHGs (lb/day for daily, MT/yr for annual)

Land Use	PM10E
Daily, Summer (Max)	—
Total	—
Daily, Winter (Max)	—
Total	—
Annual	—
Total	—

4.10.3. Avoided and Sequestered Emissions by Species - Unmitigated

Criteria Pollutants (lb/day for daily, ton/yr for annual) and GHGs (lb/day for daily, MT/yr for annual)

Species	PM10E
Daily, Summer (Max)	—
Avoided	—
Crape Myrtle	> -0.005
Brisbane Box	> -0.005
Subtotal	> -0.005
Sequestered	—
Crape Myrtle	—
Brisbane Box	—
Subtotal	—
Removed	—
Crape Myrtle	> -0.005
Brisbane Box	> -0.005
Subtotal	> -0.005

—	—
Total	> -0.005
Daily, Winter (Max)	—
Avoided	—
Crape Myrtle	> -0.005
Brisbane Box	> -0.005
Subtotal	> -0.005
Sequestered	—
Crape Myrtle	—
Brisbane Box	—
Subtotal	—
Removed	—
Crape Myrtle	> -0.005
Brisbane Box	> -0.005
Subtotal	> -0.005
—	—
Total	> -0.005
Annual	—
Avoided	—
Crape Myrtle	> -0.005
Brisbane Box	> -0.005
Subtotal	> -0.005
Sequestered	—
Crape Myrtle	—
Brisbane Box	—
Subtotal	—
Removed	—
Crape Myrtle	> -0.005

Brisbane Box	> -0.005
Subtotal	> -0.005
—	—
Total	> -0.005

5. Activity Data

5.1. Construction Schedule

Phase Name	Phase Type	Start Date	End Date	Days Per Week	Work Days per Phase	Phase Description
Demolition of Existing Facilities/Site Preparation	Demolition	2/2/2026	3/16/2026	5.00	31.0	—
Decommissioning	Demolition	3/30/2050	9/30/2050	5.00	133	—
Grading	Grading	3/17/2026	4/17/2026	5.00	24.0	—
Collector Substation Installation	Building Construction	4/18/2026	9/15/2026	5.00	107	—
Battery/Container Installation	Building Construction	5/29/2026	11/12/2026	5.00	120	—
Gen-tie Installation	Building Construction	5/29/2026	8/31/2026	5.00	67.0	—
SCE Substation Construction/Upgrades	Building Construction	10/1/2025	10/5/2026	5.00	264	—

5.2. Off-Road Equipment

5.2.1. Unmitigated

Phase Name	Equipment Type	Fuel Type	Engine Tier	Number per Day	Hours Per Day	Horsepower	Load Factor
Demolition of Existing Facilities/Site Preparation	Tractors/Loaders/Backhoes	Diesel	Tier 4 Final	1.00	8.00	84.0	0.37
Demolition of Existing Facilities/Site Preparation	Excavators	Diesel	Tier 4 Final	1.00	8.00	36.0	0.38

Demolition of Existing Facilities/Site Preparation	Graders	Diesel	Tier 4 Final	1.00	8.00	148	0.41
Demolition of Existing Facilities/Site Preparation	Rubber Tired Loaders	Diesel	Tier 4 Final	1.00	8.00	150	0.36
Demolition of Existing Facilities/Site Preparation	Skid Steer Loaders	Diesel	Tier 4 Final	1.00	8.00	71.0	0.37
Decommissioning	Tractors/Loaders/Backhoes	Diesel	Tier 4 Final	1.00	8.00	84.0	0.37
Decommissioning	Cranes	Diesel	Tier 4 Final	1.00	8.00	367	0.29
Grading	Graders	Diesel	Tier 4 Final	1.00	8.00	148	0.41
Grading	Tractors/Loaders/Backhoes	Diesel	Tier 4 Final	1.00	8.00	84.0	0.37
Grading	Skid Steer Loaders	Diesel	Tier 4 Final	1.00	8.00	71.0	0.37
Grading	Generator Sets	Diesel	Tier 4 Final	1.00	8.00	25.0	0.74
Collector Substation Installation	Tractors/Loaders/Backhoes	Diesel	Tier 4 Final	1.00	8.00	84.0	0.37
Battery/Container Installation	Rubber Tired Loaders	Diesel	Tier 4 Final	1.00	8.00	150	0.36
Battery/Container Installation	Excavators	Diesel	Tier 4 Final	1.00	8.00	36.0	0.38
Battery/Container Installation	Rough Terrain Forklifts	Diesel	Tier 4 Final	1.00	8.00	96.0	0.40
Battery/Container Installation	Cranes	Diesel	Tier 4 Final	1.00	8.00	367	0.29
Battery/Container Installation	Graders	Diesel	Tier 4 Final	1.00	8.00	148	0.41
Battery/Container Installation	Skid Steer Loaders	Diesel	Tier 4 Final	1.00	8.00	71.0	0.37
Battery/Container Installation	Welders	Diesel	Tier 4 Final	1.00	8.00	46.0	0.45
Battery/Container Installation	Generator Sets	Diesel	Tier 4 Final	1.00	8.00	25.0	0.74

Battery/Container Installation	Paving Equipment	Diesel	Tier 4 Final	1.00	8.00	89.0	0.36
Battery/Container Installation	Rollers	Diesel	Tier 4 Final	1.00	8.00	36.0	0.38
Gen-tie Installation	Tractors/Loaders/Backhoes	Diesel	Tier 4 Final	1.00	8.00	84.0	0.37
Gen-tie Installation	Concrete/Industrial Saws	Diesel	Tier 4 Final	1.00	8.00	33.0	0.73
Gen-tie Installation	Other General Industrial Equipment	Diesel	Tier 4 Final	1.00	8.00	35.0	0.34
SCE Substation Construction/Upgrades	Cranes	Diesel	Average	1.00	3.00	367	0.29
SCE Substation Construction/Upgrades	Forklifts	Diesel	Average	2.00	3.00	82.0	0.20
SCE Substation Construction/Upgrades	Generator Sets	Diesel	Average	4.00	3.00	14.0	0.74
SCE Substation Construction/Upgrades	Air Compressors	Diesel	Average	1.00	8.00	37.0	0.48
SCE Substation Construction/Upgrades	Sweepers/Scrubbers	Diesel	Average	1.00	4.00	36.0	0.46
SCE Substation Construction/Upgrades	Tractors/Loaders/Backhoes	Diesel	Average	1.00	8.00	84.0	0.37
SCE Substation Construction/Upgrades	Trenchers	Diesel	Average	1.00	8.00	40.0	0.50

5.3. Construction Vehicles

5.3.1. Unmitigated

Phase Name	Trip Type	One-Way Trips per Day	Miles per Trip	Vehicle Mix
Demolition of Existing Facilities/Site Preparation	—	—	—	—
Demolition of Existing Facilities/Site Preparation	Worker	0.00	18.5	LDA,LDT1,LDT2

Demolition of Existing Facilities/Site Preparation	Vendor	0.00	10.2	HHDT,MHDT
Demolition of Existing Facilities/Site Preparation	Hauling	12.0	3.50	HHDT
Demolition of Existing Facilities/Site Preparation	Onsite truck	—	—	HHDT
Grading	—	—	—	—
Grading	Worker	0.00	18.5	LDA,LDT1,LDT2
Grading	Vendor	2.00	3.50	HHDT,MHDT
Grading	Hauling	4.00	3.50	HHDT
Grading	Onsite truck	—	—	HHDT
Collector Substation Installation	—	—	—	—
Collector Substation Installation	Worker	0.00	18.5	LDA,LDT1,LDT2
Collector Substation Installation	Vendor	4.00	3.50	HHDT,MHDT
Collector Substation Installation	Hauling	4.00	3.50	HHDT
Collector Substation Installation	Onsite truck	—	—	HHDT
Decommissioning	—	—	—	—
Decommissioning	Worker	0.00	18.5	LDA,LDT1,LDT2
Decommissioning	Vendor	10.0	3.50	HHDT,MHDT
Decommissioning	Hauling	8.00	3.50	HHDT
Decommissioning	Onsite truck	—	—	HHDT
Battery/Container Installation	—	—	—	—
Battery/Container Installation	Worker	0.00	18.5	LDA,LDT1,LDT2
Battery/Container Installation	Vendor	14.0	3.50	HHDT,MHDT
Battery/Container Installation	Hauling	4.00	3.50	HHDT
Battery/Container Installation	Onsite truck	—	—	HHDT
Gen-tie Installation	—	—	—	—
Gen-tie Installation	Worker	0.00	18.5	LDA,LDT1,LDT2
Gen-tie Installation	Vendor	4.00	3.50	HHDT,MHDT

Gen-tie Installation	Hauling	4.00	3.50	HHDT
Gen-tie Installation	Onsite truck	—	—	HHDT
SCE Substation Construction/Upgrades	—	—	—	—
SCE Substation Construction/Upgrades	Worker	0.00	18.5	LDA,LDT1,LDT2
SCE Substation Construction/Upgrades	Vendor	28.0	3.50	HHDT,MHDT
SCE Substation Construction/Upgrades	Hauling	0.00	20.0	HHDT
SCE Substation Construction/Upgrades	Onsite truck	—	—	HHDT

5.4. Vehicles

5.4.1. Construction Vehicle Control Strategies

Non-applicable. No control strategies activated by user.

5.5. Architectural Coatings

Phase Name	Residential Interior Area Coated (sq ft)	Residential Exterior Area Coated (sq ft)	Non-Residential Interior Area Coated (sq ft)	Non-Residential Exterior Area Coated (sq ft)	Parking Area Coated (sq ft)

5.6. Dust Mitigation

5.6.1. Construction Earthmoving Activities

Phase Name	Material Imported (Cubic Yards)	Material Exported (Cubic Yards)	Acres Graded (acres)	Material Demolished (Building Square Footage)	Acres Paved (acres)
Demolition of Existing Facilities/Site Preparation	0.00	0.00	0.00	30,000	—
Decommissioning	0.00	0.00	0.00	—	—
Grading	—	350	12.0	0.00	—

5.6.2. Construction Earthmoving Control Strategies

Non-applicable. No control strategies activated by user.

5.7. Construction Paving

Land Use	Area Paved (acres)	% Asphalt
General Light Industry	0.00	0%

5.8. Construction Electricity Consumption and Emissions Factors

kWh per Year and Emission Factor (lb/MWh)

Year	kWh per Year	CO2	CH4	N2O
2026	0.00	532	0.03	< 0.005
2050	0.00	532	0.03	< 0.005
2025	0.00	532	0.03	< 0.005

5.9. Operational Mobile Sources

5.9.1. Unmitigated

Land Use Type	Trips/Weekday	Trips/Saturday	Trips/Sunday	Trips/Year	VMT/Weekday	VMT/Saturday	VMT/Sunday	VMT/Year
Total all Land Uses	0.00	4.00	0.00	209	0.00	80.0	0.00	4,171

5.10. Operational Area Sources

5.10.1. Hearths

5.10.1.1. Unmitigated

5.10.2. Architectural Coatings

Residential Interior Area Coated (sq ft)	Residential Exterior Area Coated (sq ft)	Non-Residential Interior Area Coated (sq ft)	Non-Residential Exterior Area Coated (sq ft)	Parking Area Coated (sq ft)

0	0.00	1,500	500	—

5.10.3. Landscape Equipment

Season	Unit	Value
Snow Days	day/yr	0.00
Summer Days	day/yr	250

5.11. Operational Energy Consumption

5.11.1. Unmitigated

Electricity (kWh/yr) and CO2 and CH4 and N2O and Natural Gas (kBTU/yr)

Land Use	Electricity (kWh/yr)	CO2	CH4	N2O	Natural Gas (kBTU/yr)
General Light Industry	4,818,000	346	0.0330	0.0040	0.00

5.12. Operational Water and Wastewater Consumption

5.12.1. Unmitigated

Land Use	Indoor Water (gal/year)	Outdoor Water (gal/year)
General Light Industry	0.00	49,086

5.13. Operational Waste Generation

5.13.1. Unmitigated

Land Use	Waste (ton/year)	Cogeneration (kWh/year)
General Light Industry	1.24	—

5.14. Operational Refrigeration and Air Conditioning Equipment

5.14.1. Unmitigated

Land Use Type	Equipment Type	Refrigerant	GWP	Quantity (kg)	Operations Leak Rate	Service Leak Rate	Times Serviced

5.15. Operational Off-Road Equipment

5.15.1. Unmitigated

Equipment Type	Fuel Type	Engine Tier	Number per Day	Hours Per Day	Horsepower	Load Factor
Cranes	Diesel	Average	1.00	8.00	367	0.29

5.16. Stationary Sources

5.16.1. Emergency Generators and Fire Pumps

Equipment Type	Fuel Type	Number per Day	Hours per Day	Hours per Year	Horsepower	Load Factor
Emergency Generator	Diesel	1.00	2.00	200	400	1.00

5.16.2. Process Boilers

Equipment Type	Fuel Type	Number	Boiler Rating (MMBtu/hr)	Daily Heat Input (MMBtu/day)	Annual Heat Input (MMBtu/yr)

5.17. User Defined

Equipment Type	Fuel Type

5.18. Vegetation

5.18.1. Land Use Change

5.18.1.1. Unmitigated

Vegetation Land Use Type	Vegetation Soil Type	Initial Acres	Final Acres

5.18.1. Biomass Cover Type

5.18.1.1. Unmitigated

Biomass Cover Type	Initial Acres	Final Acres

5.18.2. Sequestration

5.18.2.1. Unmitigated

Tree Type	Number	Electricity Saved (kWh/year)	Natural Gas Saved (btu/year)
Crape Myrtle	11.0	3,506	11.8
Brisbane Box	14.0	15,563	68.8

6. Climate Risk Detailed Report

6.1. Climate Risk Summary

Cal-Adapt midcentury 2040–2059 average projections for four hazards are reported below for your project location. These are under Representation Concentration Pathway (RCP) 8.5 which assumes GHG emissions will continue to rise strongly through 2050 and then plateau around 2100.

Climate Hazard	Result for Project Location	Unit
Temperature and Extreme Heat	23.4	annual days of extreme heat
Extreme Precipitation	6.20	annual days with precipitation above 20 mm
Sea Level Rise	—	meters of inundation depth
Wildfire	0.00	annual hectares burned

Temperature and Extreme Heat data are for grid cell in which your project are located. The projection is based on the 98th historical percentile of daily maximum/minimum temperatures from observed historical data (32 climate model ensemble from Cal-Adapt, 2040–2059 average under RCP 8.5). Each grid cell is 6 kilometers (km) by 6 km, or 3.7 miles (mi) by 3.7 mi.
Extreme Precipitation data are for the grid cell in which your project are located. The threshold of 20 mm is equivalent to about ¾ an inch of rain, which would be light to moderate rainfall if received over a full day or heavy rain if received over a period of 2 to 4 hours. Each grid cell is 6 kilometers (km) by 6 km, or 3.7 miles (mi) by 3.7 mi.
Sea Level Rise data are for the grid cell in which your project are located. The projections are from Radke et al. (2017), as reported in Cal-Adapt (Radke et al., 2017, CEC-500-2017-008), and consider inundation location and depth for the San Francisco Bay, the Sacramento-San Joaquin River Delta and California coast resulting different increments of sea level rise coupled with extreme storm events. Users may select from four scenarios to view the range in potential inundation depth for the grid cell. The four scenarios are: No rise, 0.5 meter, 1.0 meter, 1.41 meters

Wildfire data are for the grid cell in which your project are located. The projections are from UC Davis, as reported in Cal-Adapt (2040–2059 average under RCP 8.5), and consider historical data of climate, vegetation, population density, and large (> 400 ha) fire history. Users may select from four model simulations to view the range in potential wildfire probabilities for the grid cell. The four simulations make different assumptions about expected rainfall and temperature are: Warmer/drier (HadGEM2-ES), Cooler/wetter (CNRM-CM5), Average conditions (CanESM2), Range of different rainfall and temperature possibilities (MIROC5). Each grid cell is 6 kilometers (km) by 6 km, or 3.7 miles (mi) by 3.7 mi.

6.2. Initial Climate Risk Scores

Climate Hazard	Exposure Score	Sensitivity Score	Adaptive Capacity Score	Vulnerability Score
Temperature and Extreme Heat	N/A	N/A	N/A	N/A
Extreme Precipitation	N/A	N/A	N/A	N/A
Sea Level Rise	N/A	N/A	N/A	N/A
Wildfire	N/A	N/A	N/A	N/A
Flooding	N/A	N/A	N/A	N/A
Drought	N/A	N/A	N/A	N/A
Snowpack Reduction	N/A	N/A	N/A	N/A
Air Quality Degradation	N/A	N/A	N/A	N/A

The sensitivity score reflects the extent to which a project would be adversely affected by exposure to a climate hazard. Exposure is rated on a scale of 1 to 5, with a score of 5 representing the greatest exposure.
The adaptive capacity of a project refers to its ability to manage and reduce vulnerabilities from projected climate hazards. Adaptive capacity is rated on a scale of 1 to 5, with a score of 5 representing the greatest ability to adapt.
The overall vulnerability scores are calculated based on the potential impacts and adaptive capacity assessments for each hazard. Scores do not include implementation of climate risk reduction measures.

6.3. Adjusted Climate Risk Scores

Climate Hazard	Exposure Score	Sensitivity Score	Adaptive Capacity Score	Vulnerability Score
Temperature and Extreme Heat	N/A	N/A	N/A	N/A
Extreme Precipitation	N/A	N/A	N/A	N/A
Sea Level Rise	N/A	N/A	N/A	N/A
Wildfire	N/A	N/A	N/A	N/A
Flooding	N/A	N/A	N/A	N/A
Drought	N/A	N/A	N/A	N/A
Snowpack Reduction	N/A	N/A	N/A	N/A
Air Quality Degradation	N/A	N/A	N/A	N/A

The sensitivity score reflects the extent to which a project would be adversely affected by exposure to a climate hazard. Exposure is rated on a scale of 1 to 5, with a score of 5 representing the greatest exposure.
The adaptive capacity of a project refers to its ability to manage and reduce vulnerabilities from projected climate hazards. Adaptive capacity is rated on a scale of 1 to 5, with a score of 5 representing the greatest ability to adapt.
The overall vulnerability scores are calculated based on the potential impacts and adaptive capacity assessments for each hazard. Scores include implementation of climate risk reduction measures.

6.4. Climate Risk Reduction Measures

7. Health and Equity Details

7.1. CalEnviroScreen 4.0 Scores

The maximum CalEnviroScreen score is 100. A high score (i.e., greater than 50) reflects a higher pollution burden compared to other census tracts in the state.

Indicator	Result for Project Census Tract
Exposure Indicators	—
AQ-Ozone	78.0
AQ-PM	79.9
AQ-DPM	32.2
Drinking Water	96.7
Lead Risk Housing	60.5
Pesticides	0.00
Toxic Releases	70.6
Traffic	34.4
Effect Indicators	—
CleanUp Sites	59.6
Groundwater	17.5
Haz Waste Facilities/Generators	65.2
Impaired Water Bodies	0.00
Solid Waste	75.7
Sensitive Population	—
Asthma	48.1

Cardio-vascular	37.3
Low Birth Weights	41.7
Socioeconomic Factor Indicators	—
Education	62.5
Housing	66.1
Linguistic	37.0
Poverty	44.9
Unemployment	77.8

7.2. Healthy Places Index Scores

The maximum Health Places Index score is 100. A high score (i.e., greater than 50) reflects healthier community conditions compared to other census tracts in the state.

Indicator	Result for Project Census Tract
Economic	—
Above Poverty	68.66418581
Employed	84.28076479
Median HI	66.62389324
Education	—
Bachelor's or higher	46.81124086
High school enrollment	100
Preschool enrollment	87.91222892
Transportation	—
Auto Access	58.83485179
Active commuting	45.8488387
Social	—
2-parent households	72.92441935
Voting	23.46978057
Neighborhood	—
Alcohol availability	30.98934942

Park access	52.70114205
Retail density	83.24137046
Supermarket access	86.15424099
Tree canopy	18.13165661
Housing	—
Homeownership	67.43231105
Housing habitability	68.0354164
Low-inc homeowner severe housing cost burden	68.00975234
Low-inc renter severe housing cost burden	28.6154241
Uncrowded housing	65.16104196
Health Outcomes	—
Insured adults	85.29449506
Arthritis	0.0
Asthma ER Admissions	56.3
High Blood Pressure	0.0
Cancer (excluding skin)	0.0
Asthma	0.0
Coronary Heart Disease	0.0
Chronic Obstructive Pulmonary Disease	0.0
Diagnosed Diabetes	0.0
Life Expectancy at Birth	35.4
Cognitively Disabled	64.4
Physically Disabled	41.1
Heart Attack ER Admissions	65.8
Mental Health Not Good	0.0
Chronic Kidney Disease	0.0
Obesity	0.0
Pedestrian Injuries	19.6

Physical Health Not Good	0.0
Stroke	0.0
Health Risk Behaviors	—
Binge Drinking	0.0
Current Smoker	0.0
No Leisure Time for Physical Activity	0.0
Climate Change Exposures	—
Wildfire Risk	0.0
SLR Inundation Area	0.0
Children	14.8
Elderly	37.4
English Speaking	65.0
Foreign-born	47.5
Outdoor Workers	54.5
Climate Change Adaptive Capacity	—
Impervious Surface Cover	29.0
Traffic Density	36.3
Traffic Access	61.2
Other Indices	—
Hardship	35.0
Other Decision Support	—
2016 Voting	30.6

7.3. Overall Health & Equity Scores

Metric	Result for Project Census Tract
CalEnviroScreen 4.0 Score for Project Location (a)	64.0
Healthy Places Index Score for Project Location (b)	71.0
Project Located in a Designated Disadvantaged Community (Senate Bill 535)	No

Project Located in a Low-Income Community (Assembly Bill 1550)	No
Project Located in a Community Air Protection Program Community (Assembly Bill 617)	No

a: The maximum CalEnviroScreen score is 100. A high score (i.e., greater than 50) reflects a higher pollution burden compared to other census tracts in the state.
b: The maximum Health Places Index score is 100. A high score (i.e., greater than 50) reflects healthier community conditions compared to other census tracts in the state.

7.4. Health & Equity Measures

No Health & Equity Measures selected.

7.5. Evaluation Scorecard

Health & Equity Evaluation Scorecard not completed.

7.6. Health & Equity Custom Measures

No Health & Equity Custom Measures created.

8. User Changes to Default Data

Screen	Justification
Construction: Construction Phases	Based on applicant provided information.
Construction: Off-Road Equipment	Based on applicant provided information.
Construction: Trips and VMT	Based on applicant provided information.
Operations: Energy Use	Energy for auxiliary use.
Operations: Water and Waste Water	No indoor water use.
Operations: Refrigerants	SF6 emissions estimated outside of CalEEMod.
Operations: Off-Road Equipment	One crane used to move containers every few years.
Operations: Emergency Generators and Fire Pumps	100% load assumed.
Operations: Generators + Pumps EF	Tier 4

Attachment B

AERMOD and HARP2 Modeling Files

Table of Contents

Results 2

Covina ConstructionADO 150

Covina ConstructionSUM 942

ConstructionOutput 950

ConstructionCancerRiskSumByRec 953

ConstructionNCChronicRiskSumByRec 1024

DecommissioningOutput 1088

DecommissioningCancerRiskSumByRec 1091

DecommissioningNCChronicRiskSumByRec 1162

Covina Construction WorkerADO 1226

Covina Construction WorkerSUM 1268

Construction WorkerOutput 1277

Construction WorkerCancerRiskSumByRec 1279

Construction WorkerNCChronicRiskSumByRec 1282

Decommissioning WorkerOutput 1284

Decommissioning WorkerCancerRiskSumByRec 1286

Decommissioning WorkerNCChronicRiskSumByRec 1289

Covina Operation.ADO 1291

Covina Operationsum 2005

OperationOutput 2013

OperationCancerRiskSumByRec 2016

OperationNCChronicRiskSumByRec 2083

Covina Operation Worker.ADO 2144

Covina OperationWorkersum 2292

OperationOutput 2300

OperationCancerRiskSumByRec 2302

OperationNCChronicRiskSumByRec 2303

Cancer Risk - Residential

REC	X	Y	Construction	Operation	Decommissioning	RISK_SUM
1	417907.87	3772773.94	4.75E-07	4.94E-09	1.85E-08	4.99E-07
2	417932.87	3772798.94	4.88E-07	5.18E-09	1.90E-08	5.12E-07
3	417932.87	3772823.94	4.79E-07	5.17E-09	1.87E-08	5.03E-07
4	417932.87	3772848.94	4.70E-07	5.15E-09	1.84E-08	4.94E-07
5	417932.87	3772873.94	4.61E-07	5.13E-09	1.81E-08	4.85E-07
6	417932.87	3772898.94	4.53E-07	5.09E-09	1.78E-08	4.76E-07
7	417932.87	3772923.94	4.45E-07	5.06E-09	1.75E-08	4.67E-07
8	417932.87	3772948.94	4.37E-07	5.01E-09	1.72E-08	4.59E-07
9	417932.87	3772973.94	4.29E-07	4.97E-09	1.69E-08	4.51E-07
10	417932.87	3772998.94	4.22E-07	4.91E-09	1.66E-08	4.43E-07
11	417932.87	3773023.94	4.15E-07	4.85E-09	1.64E-08	4.36E-07
12	417932.87	3773048.94	4.08E-07	4.79E-09	1.61E-08	4.29E-07
13	417932.87	3773073.94	4.02E-07	4.72E-09	1.59E-08	4.22E-07
14	417932.87	3773098.94	3.94E-07	4.65E-09	1.56E-08	4.15E-07
15	417957.87	3772798.94	5.09E-07	5.45E-09	1.98E-08	5.35E-07
16	417957.87	3772823.94	5.00E-07	5.43E-09	1.95E-08	5.24E-07
17	417957.87	3772848.94	4.90E-07	5.41E-09	1.92E-08	5.15E-07
18	417957.87	3772873.94	4.81E-07	5.38E-09	1.88E-08	5.05E-07
19	417957.87	3772898.94	4.72E-07	5.35E-09	1.85E-08	4.96E-07
20	417957.87	3772923.94	4.63E-07	5.31E-09	1.82E-08	4.87E-07
21	417957.87	3772948.94	4.55E-07	5.26E-09	1.79E-08	4.78E-07
22	417957.87	3772973.94	4.47E-07	5.20E-09	1.76E-08	4.69E-07
23	417957.87	3772998.94	4.39E-07	5.14E-09	1.73E-08	4.61E-07
24	417957.87	3773023.94	4.32E-07	5.08E-09	1.70E-08	4.54E-07
25	417957.87	3773048.94	4.24E-07	5.01E-09	1.67E-08	4.46E-07
26	417957.87	3773073.94	4.17E-07	4.94E-09	1.65E-08	4.39E-07
27	417957.87	3773098.94	4.09E-07	4.86E-09	1.62E-08	4.31E-07
28	417957.87	3773123.94	4.01E-07	4.77E-09	1.59E-08	4.22E-07
29	417982.87	3772798.94	5.33E-07	5.74E-09	2.07E-08	5.59E-07
30	417982.87	3772823.94	5.23E-07	5.73E-09	2.04E-08	5.49E-07
31	417982.87	3772848.94	5.13E-07	5.70E-09	2.00E-08	5.38E-07
32	417982.87	3772873.94	5.02E-07	5.67E-09	1.96E-08	5.28E-07
33	417982.87	3772898.94	4.93E-07	5.63E-09	1.93E-08	5.18E-07
34	417982.87	3772923.94	4.83E-07	5.58E-09	1.89E-08	5.08E-07
35	417982.87	3772948.94	4.74E-07	5.53E-09	1.86E-08	4.98E-07
36	417982.87	3772973.94	4.66E-07	5.47E-09	1.83E-08	4.89E-07
37	417982.87	3772998.94	4.58E-07	5.40E-09	1.80E-08	4.81E-07
38	417982.87	3773023.94	4.50E-07	5.33E-09	1.77E-08	4.73E-07
39	417982.87	3773048.94	4.42E-07	5.25E-09	1.74E-08	4.64E-07
40	417982.87	3773073.94	4.34E-07	5.17E-09	1.71E-08	4.56E-07
41	417982.87	3773098.94	4.26E-07	5.08E-09	1.68E-08	4.48E-07
42	417982.87	3773123.94	4.16E-07	4.98E-09	1.65E-08	4.38E-07
43	418007.87	3772798.94	5.58E-07	6.07E-09	2.17E-08	5.86E-07
44	418007.87	3772823.94	5.47E-07	6.05E-09	2.13E-08	5.75E-07
45	418007.87	3772848.94	5.37E-07	6.02E-09	2.09E-08	5.64E-07
46	418007.87	3772873.94	5.26E-07	5.98E-09	2.05E-08	5.52E-07

Cancer Risk - Residential

47	418007.87	3772898.94	5.15E-07	5.94E-09	2.01E-08	5.41E-07
48	418007.87	3772923.94	5.05E-07	5.89E-09	1.98E-08	5.31E-07
49	418007.87	3772948.94	4.96E-07	5.82E-09	1.94E-08	5.21E-07
50	418007.87	3772973.94	4.86E-07	5.75E-09	1.91E-08	5.11E-07
51	418007.87	3772998.94	4.78E-07	5.68E-09	1.88E-08	5.02E-07
52	418007.87	3773023.94	4.69E-07	5.60E-09	1.84E-08	4.93E-07
53	418007.87	3773048.94	4.60E-07	5.51E-09	1.81E-08	4.84E-07
54	418007.87	3773073.94	4.52E-07	5.42E-09	1.78E-08	4.75E-07
55	418007.87	3773098.94	4.43E-07	5.32E-09	1.75E-08	4.66E-07
56	418007.87	3773123.94	4.33E-07	5.21E-09	1.71E-08	4.55E-07
57	418007.87	3773148.94	4.22E-07	5.11E-09	1.68E-08	4.44E-07
58	418007.87	3773173.94	4.12E-07	5.00E-09	1.64E-08	4.33E-07
59	418007.87	3773198.94	4.01E-07	4.89E-09	1.60E-08	4.22E-07
60	418007.87	3773223.94	3.91E-07	4.78E-09	1.56E-08	4.11E-07
61	418007.87	3773248.94	3.81E-07	4.67E-09	1.53E-08	4.01E-07
62	418007.87	3773273.94	3.71E-07	4.56E-09	1.50E-08	3.91E-07
63	418007.87	3773298.94	3.62E-07	4.46E-09	1.46E-08	3.81E-07
64	418007.87	3773323.94	3.53E-07	4.35E-09	1.43E-08	3.72E-07
65	418007.87	3773348.94	3.45E-07	4.25E-09	1.40E-08	3.63E-07
66	418007.87	3773373.94	3.36E-07	4.14E-09	1.37E-08	3.54E-07
67	418032.87	3772798.94	5.86E-07	6.42E-09	2.27E-08	6.15E-07
68	418032.87	3772823.94	5.74E-07	6.40E-09	2.23E-08	6.03E-07
69	418032.87	3772848.94	5.63E-07	6.37E-09	2.19E-08	5.91E-07
70	418032.87	3772873.94	5.51E-07	6.33E-09	2.14E-08	5.78E-07
71	418032.87	3772898.94	5.39E-07	6.28E-09	2.10E-08	5.67E-07
72	418032.87	3772923.94	5.29E-07	6.22E-09	2.07E-08	5.56E-07
73	418032.87	3772948.94	5.18E-07	6.15E-09	2.03E-08	5.45E-07
74	418032.87	3772973.94	5.08E-07	6.06E-09	1.99E-08	5.34E-07
75	418032.87	3772998.94	4.99E-07	5.98E-09	1.96E-08	5.25E-07
76	418032.87	3773023.94	4.89E-07	5.89E-09	1.92E-08	5.15E-07
77	418032.87	3773048.94	4.80E-07	5.79E-09	1.89E-08	5.05E-07
78	418032.87	3773073.94	4.71E-07	5.68E-09	1.85E-08	4.95E-07
79	418032.87	3773098.94	4.61E-07	5.57E-09	1.82E-08	4.85E-07
80	418032.87	3773123.94	4.50E-07	5.46E-09	1.78E-08	4.73E-07
81	418032.87	3773148.94	4.38E-07	5.34E-09	1.74E-08	4.61E-07
82	418032.87	3773173.94	4.27E-07	5.22E-09	1.70E-08	4.49E-07
83	418032.87	3773198.94	4.15E-07	5.09E-09	1.66E-08	4.37E-07
84	418032.87	3773223.94	4.04E-07	4.97E-09	1.62E-08	4.26E-07
85	418032.87	3773248.94	3.94E-07	4.86E-09	1.58E-08	4.15E-07
86	418032.87	3773273.94	3.84E-07	4.74E-09	1.54E-08	4.04E-07
87	418032.87	3773298.94	3.74E-07	4.62E-09	1.51E-08	3.94E-07
88	418032.87	3773323.94	3.65E-07	4.51E-09	1.48E-08	3.84E-07
89	418032.87	3773348.94	3.55E-07	4.40E-09	1.44E-08	3.74E-07
90	418032.87	3773373.94	3.47E-07	4.28E-09	1.41E-08	3.65E-07
91	418032.87	3773398.94	3.38E-07	4.18E-09	1.38E-08	3.56E-07
92	418032.87	3773423.94	3.29E-07	4.07E-09	1.34E-08	3.47E-07
93	418032.87	3773448.94	3.21E-07	3.96E-09	1.31E-08	3.38E-07

Cancer Risk - Residential

94	418032.87	3773473.94	3.13E-07	3.86E-09	1.28E-08	3.30E-07
95	418032.87	3773498.94	3.05E-07	3.76E-09	1.25E-08	3.22E-07
96	418057.87	3772798.94	6.16E-07	6.82E-09	2.38E-08	6.47E-07
97	418057.87	3772823.94	6.03E-07	6.79E-09	2.34E-08	6.33E-07
98	418057.87	3772848.94	5.91E-07	6.76E-09	2.29E-08	6.20E-07
99	418057.87	3772873.94	5.77E-07	6.71E-09	2.25E-08	6.07E-07
100	418057.87	3772898.94	5.65E-07	6.65E-09	2.20E-08	5.94E-07
101	418057.87	3772923.94	5.54E-07	6.58E-09	2.16E-08	5.82E-07
102	418057.87	3772948.94	5.42E-07	6.50E-09	2.12E-08	5.70E-07
103	418057.87	3772973.94	5.32E-07	6.40E-09	2.08E-08	5.59E-07
104	418057.87	3772998.94	5.22E-07	6.31E-09	2.04E-08	5.49E-07
105	418057.87	3773023.94	5.12E-07	6.20E-09	2.00E-08	5.38E-07
106	418057.87	3773048.94	5.01E-07	6.09E-09	1.97E-08	5.27E-07
107	418057.87	3773073.94	4.91E-07	5.97E-09	1.93E-08	5.16E-07
108	418057.87	3773098.94	4.80E-07	5.85E-09	1.89E-08	5.05E-07
109	418057.87	3773123.94	4.68E-07	5.72E-09	1.85E-08	4.92E-07
110	418057.87	3773148.94	4.55E-07	5.59E-09	1.81E-08	4.79E-07
111	418057.87	3773173.94	4.43E-07	5.45E-09	1.76E-08	4.66E-07
112	418057.87	3773198.94	4.31E-07	5.32E-09	1.72E-08	4.53E-07
113	418057.87	3773223.94	4.19E-07	5.18E-09	1.68E-08	4.41E-07
114	418057.87	3773248.94	4.08E-07	5.06E-09	1.64E-08	4.29E-07
115	418057.87	3773273.94	3.97E-07	4.93E-09	1.60E-08	4.17E-07
116	418057.87	3773298.94	3.86E-07	4.80E-09	1.56E-08	4.06E-07
117	418057.87	3773323.94	3.76E-07	4.67E-09	1.52E-08	3.96E-07
118	418057.87	3773348.94	3.67E-07	4.55E-09	1.49E-08	3.86E-07
119	418057.87	3773373.94	3.57E-07	4.43E-09	1.45E-08	3.76E-07
120	418057.87	3773398.94	3.48E-07	4.31E-09	1.42E-08	3.67E-07
121	418057.87	3773423.94	3.39E-07	4.19E-09	1.38E-08	3.57E-07
122	418057.87	3773448.94	3.31E-07	4.08E-09	1.35E-08	3.48E-07
123	418057.87	3773473.94	3.22E-07	3.97E-09	1.32E-08	3.39E-07
124	418057.87	3773498.94	3.14E-07	3.86E-09	1.29E-08	3.31E-07
125	418082.87	3772798.94	6.48E-07	7.26E-09	2.51E-08	6.81E-07
126	418082.87	3772823.94	6.35E-07	7.23E-09	2.46E-08	6.66E-07
127	418082.87	3772848.94	6.21E-07	7.19E-09	2.41E-08	6.52E-07
128	418082.87	3772873.94	6.07E-07	7.13E-09	2.36E-08	6.37E-07
129	418082.87	3772898.94	5.94E-07	7.06E-09	2.31E-08	6.24E-07
130	418082.87	3772923.94	5.81E-07	6.98E-09	2.26E-08	6.11E-07
131	418082.87	3772948.94	5.69E-07	6.88E-09	2.22E-08	5.98E-07
132	418082.87	3772973.94	5.57E-07	6.78E-09	2.18E-08	5.86E-07
133	418082.87	3772998.94	5.47E-07	6.67E-09	2.14E-08	5.75E-07
134	418082.87	3773023.94	5.35E-07	6.55E-09	2.09E-08	5.63E-07
135	418082.87	3773048.94	5.24E-07	6.42E-09	2.05E-08	5.51E-07
136	418082.87	3773073.94	5.13E-07	6.29E-09	2.01E-08	5.39E-07
137	418082.87	3773098.94	5.01E-07	6.15E-09	1.97E-08	5.26E-07
138	418082.87	3773123.94	4.87E-07	6.00E-09	1.92E-08	5.12E-07
139	418082.87	3773148.94	4.73E-07	5.85E-09	1.88E-08	4.98E-07
140	418082.87	3773173.94	4.60E-07	5.70E-09	1.83E-08	4.84E-07

Cancer Risk - Residential

141	418082.87	3773198.94	4.47E-07	5.56E-09	1.78E-08	4.70E-07
142	418082.87	3773223.94	4.34E-07	5.41E-09	1.74E-08	4.57E-07
143	418082.87	3773248.94	4.22E-07	5.27E-09	1.69E-08	4.44E-07
144	418082.87	3773273.94	4.10E-07	5.12E-09	1.65E-08	4.32E-07
145	418082.87	3773298.94	3.99E-07	4.98E-09	1.61E-08	4.20E-07
146	418082.87	3773323.94	3.89E-07	4.85E-09	1.57E-08	4.09E-07
147	418082.87	3773348.94	3.78E-07	4.71E-09	1.53E-08	3.98E-07
148	418082.87	3773373.94	3.68E-07	4.58E-09	1.49E-08	3.88E-07
149	418082.87	3773398.94	3.58E-07	4.45E-09	1.46E-08	3.77E-07
150	418082.87	3773423.94	3.49E-07	4.32E-09	1.42E-08	3.68E-07
151	418082.87	3773448.94	3.40E-07	4.20E-09	1.39E-08	3.58E-07
152	418082.87	3773473.94	3.31E-07	4.08E-09	1.35E-08	3.49E-07
153	418082.87	3773498.94	3.22E-07	3.96E-09	1.32E-08	3.40E-07
154	418107.87	3772798.94	6.84E-07	7.74E-09	2.64E-08	7.18E-07
155	418107.87	3772823.94	6.69E-07	7.71E-09	2.59E-08	7.03E-07
156	418107.87	3772848.94	6.54E-07	7.66E-09	2.53E-08	6.87E-07
157	418107.87	3772873.94	6.39E-07	7.59E-09	2.48E-08	6.71E-07
158	418107.87	3772898.94	6.24E-07	7.52E-09	2.42E-08	6.56E-07
159	418107.87	3772923.94	6.11E-07	7.42E-09	2.37E-08	6.42E-07
160	418107.87	3772948.94	5.97E-07	7.31E-09	2.33E-08	6.28E-07
161	418107.87	3772973.94	5.85E-07	7.19E-09	2.28E-08	6.15E-07
162	418107.87	3772998.94	5.73E-07	7.07E-09	2.24E-08	6.03E-07
163	418107.87	3773023.94	5.61E-07	6.93E-09	2.19E-08	5.90E-07
164	418107.87	3773048.94	5.49E-07	6.78E-09	2.15E-08	5.77E-07
165	418107.87	3773073.94	5.36E-07	6.63E-09	2.10E-08	5.64E-07
166	418107.87	3773098.94	5.22E-07	6.48E-09	2.06E-08	5.49E-07
167	418107.87	3773123.94	5.07E-07	6.31E-09	2.00E-08	5.33E-07
168	418107.87	3773148.94	4.92E-07	6.14E-09	1.95E-08	5.18E-07
169	418107.87	3773173.94	4.77E-07	5.98E-09	1.90E-08	5.02E-07
170	418107.87	3773198.94	4.63E-07	5.81E-09	1.85E-08	4.88E-07
171	418107.87	3773223.94	4.50E-07	5.65E-09	1.80E-08	4.74E-07
172	418107.87	3773248.94	4.38E-07	5.49E-09	1.76E-08	4.61E-07
173	418107.87	3773273.94	4.25E-07	5.33E-09	1.71E-08	4.47E-07
174	418107.87	3773298.94	4.13E-07	5.18E-09	1.67E-08	4.35E-07
175	418107.87	3773323.94	4.02E-07	5.03E-09	1.62E-08	4.23E-07
176	418107.87	3773348.94	3.90E-07	4.88E-09	1.58E-08	4.11E-07
177	418107.87	3773373.94	3.79E-07	4.73E-09	1.54E-08	3.99E-07
178	418107.87	3773398.94	3.69E-07	4.59E-09	1.50E-08	3.89E-07
179	418107.87	3773423.94	3.59E-07	4.45E-09	1.46E-08	3.78E-07
180	418107.87	3773448.94	3.49E-07	4.32E-09	1.43E-08	3.68E-07
181	418107.87	3773473.94	3.40E-07	4.19E-09	1.39E-08	3.58E-07
182	418107.87	3773498.94	3.31E-07	4.07E-09	1.36E-08	3.48E-07
183	418132.87	3772798.94	7.23E-07	8.29E-09	2.79E-08	7.60E-07
184	418132.87	3772823.94	7.07E-07	8.25E-09	2.73E-08	7.42E-07
185	418132.87	3772848.94	6.91E-07	8.19E-09	2.67E-08	7.25E-07
186	418132.87	3772873.94	6.73E-07	8.11E-09	2.61E-08	7.07E-07
187	418132.87	3772898.94	6.58E-07	8.02E-09	2.55E-08	6.91E-07

Cancer Risk - Residential

188	418132.87	3772923.94	6.43E-07	7.91E-09	2.50E-08	6.76E-07
189	418132.87	3772948.94	6.28E-07	7.78E-09	2.44E-08	6.61E-07
190	418132.87	3772973.94	6.15E-07	7.65E-09	2.39E-08	6.46E-07
191	418132.87	3772998.94	6.02E-07	7.51E-09	2.35E-08	6.33E-07
192	418132.87	3773023.94	5.88E-07	7.35E-09	2.29E-08	6.19E-07
193	418132.87	3773048.94	5.75E-07	7.18E-09	2.25E-08	6.04E-07
194	418132.87	3773073.94	5.60E-07	7.01E-09	2.20E-08	5.89E-07
195	418132.87	3773098.94	5.45E-07	6.83E-09	2.14E-08	5.73E-07
196	418132.87	3773123.94	5.28E-07	6.64E-09	2.09E-08	5.56E-07
197	418132.87	3773148.94	5.12E-07	6.45E-09	2.03E-08	5.39E-07
198	418132.87	3773173.94	4.96E-07	6.27E-09	1.97E-08	5.22E-07
199	418132.87	3773198.94	4.81E-07	6.08E-09	1.92E-08	5.07E-07
200	418132.87	3773223.94	4.67E-07	5.90E-09	1.87E-08	4.92E-07
201	418132.87	3773248.94	4.53E-07	5.73E-09	1.82E-08	4.77E-07
202	418132.87	3773273.94	4.40E-07	5.55E-09	1.77E-08	4.63E-07
203	418132.87	3773298.94	4.27E-07	5.38E-09	1.72E-08	4.50E-07
204	418132.87	3773323.94	4.15E-07	5.22E-09	1.68E-08	4.37E-07
205	418132.87	3773348.94	4.03E-07	5.05E-09	1.63E-08	4.24E-07
206	418132.87	3773373.94	3.91E-07	4.89E-09	1.59E-08	4.12E-07
207	418132.87	3773398.94	3.81E-07	4.74E-09	1.55E-08	4.01E-07
208	418132.87	3773423.94	3.70E-07	4.59E-09	1.51E-08	3.90E-07
209	418132.87	3773448.94	3.59E-07	4.45E-09	1.47E-08	3.78E-07
210	418132.87	3773473.94	3.49E-07	4.31E-09	1.43E-08	3.68E-07
211	418132.87	3773498.94	3.39E-07	4.18E-09	1.39E-08	3.57E-07
212	418157.87	3772798.94	7.66E-07	8.90E-09	2.95E-08	8.05E-07
213	418157.87	3772823.94	7.48E-07	8.85E-09	2.88E-08	7.86E-07
214	418157.87	3772848.94	7.30E-07	8.79E-09	2.82E-08	7.67E-07
215	418157.87	3772873.94	7.11E-07	8.69E-09	2.75E-08	7.47E-07
216	418157.87	3772898.94	6.94E-07	8.58E-09	2.69E-08	7.29E-07
217	418157.87	3772923.94	6.78E-07	8.45E-09	2.63E-08	7.12E-07
218	418157.87	3772948.94	6.62E-07	8.31E-09	2.57E-08	6.96E-07
219	418157.87	3772973.94	6.47E-07	8.15E-09	2.51E-08	6.80E-07
220	418157.87	3772998.94	6.33E-07	7.98E-09	2.46E-08	6.66E-07
221	418157.87	3773023.94	6.18E-07	7.80E-09	2.41E-08	6.50E-07
222	418157.87	3773048.94	6.02E-07	7.61E-09	2.35E-08	6.33E-07
223	418157.87	3773073.94	5.86E-07	7.41E-09	2.30E-08	6.17E-07
224	418157.87	3773098.94	5.69E-07	7.21E-09	2.24E-08	5.99E-07
225	418157.87	3773123.94	5.51E-07	7.00E-09	2.17E-08	5.80E-07
226	418157.87	3773148.94	5.34E-07	6.79E-09	2.11E-08	5.61E-07
227	418157.87	3773173.94	5.17E-07	6.58E-09	2.05E-08	5.44E-07
228	418157.87	3773198.94	5.00E-07	6.37E-09	1.99E-08	5.27E-07
229	418157.87	3773223.94	4.85E-07	6.17E-09	1.94E-08	5.11E-07
230	418157.87	3773248.94	4.70E-07	5.98E-09	1.89E-08	4.95E-07
231	418157.87	3773273.94	4.56E-07	5.78E-09	1.83E-08	4.80E-07
232	418157.87	3773298.94	4.42E-07	5.60E-09	1.78E-08	4.66E-07
233	418157.87	3773323.94	4.29E-07	5.41E-09	1.73E-08	4.52E-07
234	418157.87	3773348.94	4.16E-07	5.23E-09	1.68E-08	4.39E-07

Cancer Risk - Residential

235	418157.87	3773373.94	4.04E-07	5.05E-09	1.64E-08	4.25E-07
236	418157.87	3773398.94	3.92E-07	4.89E-09	1.59E-08	4.13E-07
237	418157.87	3773423.94	3.81E-07	4.74E-09	1.55E-08	4.01E-07
238	418157.87	3773448.94	3.69E-07	4.58E-09	1.51E-08	3.89E-07
239	418157.87	3773473.94	3.58E-07	4.43E-09	1.47E-08	3.77E-07
240	418157.87	3773498.94	3.48E-07	4.29E-09	1.43E-08	3.66E-07
241	418182.87	3772798.94	8.13E-07	9.58E-09	3.12E-08	8.54E-07
242	418182.87	3772823.94	7.93E-07	9.53E-09	3.05E-08	8.33E-07
243	418182.87	3772848.94	7.73E-07	9.45E-09	2.98E-08	8.13E-07
244	418182.87	3772873.94	7.52E-07	9.34E-09	2.91E-08	7.91E-07
245	418182.87	3772898.94	7.34E-07	9.21E-09	2.84E-08	7.71E-07
246	418182.87	3772923.94	7.16E-07	9.06E-09	2.77E-08	7.53E-07
247	418182.87	3772948.94	6.99E-07	8.89E-09	2.71E-08	7.35E-07
248	418182.87	3772973.94	6.82E-07	8.70E-09	2.65E-08	7.17E-07
249	418182.87	3772998.94	6.66E-07	8.51E-09	2.59E-08	7.01E-07
250	418182.87	3773023.94	6.49E-07	8.30E-09	2.53E-08	6.83E-07
251	418182.87	3773048.94	6.32E-07	8.08E-09	2.47E-08	6.65E-07
252	418182.87	3773073.94	6.14E-07	7.86E-09	2.40E-08	6.46E-07
253	418182.87	3773098.94	5.95E-07	7.62E-09	2.34E-08	6.26E-07
254	418182.87	3773123.94	5.75E-07	7.38E-09	2.27E-08	6.05E-07
255	418182.87	3773148.94	5.57E-07	7.15E-09	2.20E-08	5.86E-07
256	418182.87	3773173.94	5.39E-07	6.92E-09	2.14E-08	5.67E-07
257	418182.87	3773198.94	5.21E-07	6.69E-09	2.07E-08	5.48E-07
258	418182.87	3773223.94	5.04E-07	6.46E-09	2.02E-08	5.31E-07
259	418182.87	3773248.94	4.89E-07	6.25E-09	1.96E-08	5.14E-07
260	418182.87	3773273.94	4.73E-07	6.03E-09	1.90E-08	4.98E-07
261	418182.87	3773298.94	4.58E-07	5.82E-09	1.84E-08	4.82E-07
262	418182.87	3773323.94	4.44E-07	5.62E-09	1.79E-08	4.68E-07
263	418182.87	3773348.94	4.30E-07	5.42E-09	1.74E-08	4.53E-07
264	418182.87	3773373.94	4.17E-07	5.23E-09	1.69E-08	4.39E-07
265	418182.87	3773398.94	4.04E-07	5.05E-09	1.64E-08	4.26E-07
266	418182.87	3773423.94	3.92E-07	4.88E-09	1.60E-08	4.13E-07
267	418182.87	3773448.94	3.80E-07	4.71E-09	1.55E-08	4.00E-07
268	418182.87	3773473.94	3.68E-07	4.55E-09	1.51E-08	3.88E-07
269	418182.87	3773498.94	3.57E-07	4.40E-09	1.47E-08	3.76E-07
270	418207.87	3772798.94	8.65E-07	1.04E-08	3.32E-08	9.09E-07
271	418207.87	3772823.94	8.43E-07	1.03E-08	3.24E-08	8.85E-07
272	418207.87	3772848.94	8.21E-07	1.02E-08	3.16E-08	8.63E-07
273	418207.87	3772873.94	7.98E-07	1.01E-08	3.08E-08	8.39E-07
274	418207.87	3772898.94	7.77E-07	9.91E-09	3.00E-08	8.17E-07
275	418207.87	3772923.94	7.58E-07	9.74E-09	2.93E-08	7.97E-07
276	418207.87	3772948.94	7.39E-07	9.54E-09	2.86E-08	7.77E-07
277	418207.87	3772973.94	7.20E-07	9.32E-09	2.79E-08	7.58E-07
278	418207.87	3772998.94	7.03E-07	9.09E-09	2.73E-08	7.39E-07
279	418207.87	3773023.94	6.84E-07	8.85E-09	2.66E-08	7.19E-07
280	418207.87	3773048.94	6.64E-07	8.60E-09	2.59E-08	6.98E-07
281	418207.87	3773073.94	6.44E-07	8.34E-09	2.52E-08	6.77E-07

Cancer Risk - Residential

282	418207.87	3773098.94	6.23E-07	8.07E-09	2.44E-08	6.55E-07
283	418207.87	3773123.94	6.01E-07	7.80E-09	2.37E-08	6.33E-07
284	418207.87	3773148.94	5.82E-07	7.54E-09	2.30E-08	6.12E-07
285	418207.87	3773173.94	5.62E-07	7.28E-09	2.23E-08	5.91E-07
286	418207.87	3773198.94	5.42E-07	7.02E-09	2.16E-08	5.71E-07
287	418207.87	3773223.94	5.24E-07	6.77E-09	2.09E-08	5.52E-07
288	418207.87	3773248.94	5.08E-07	6.53E-09	2.03E-08	5.35E-07
289	418207.87	3773273.94	4.91E-07	6.29E-09	1.97E-08	5.17E-07
290	418207.87	3773298.94	4.75E-07	6.06E-09	1.91E-08	5.00E-07
291	418207.87	3773323.94	4.60E-07	5.84E-09	1.85E-08	4.84E-07
292	418207.87	3773348.94	4.45E-07	5.62E-09	1.80E-08	4.68E-07
293	418207.87	3773373.94	4.30E-07	5.41E-09	1.74E-08	4.53E-07
294	418207.87	3773398.94	4.17E-07	5.22E-09	1.69E-08	4.39E-07
295	418207.87	3773423.94	4.03E-07	5.03E-09	1.64E-08	4.25E-07
296	418207.87	3773448.94	3.90E-07	4.85E-09	1.60E-08	4.11E-07
297	418207.87	3773473.94	3.78E-07	4.68E-09	1.55E-08	3.98E-07
298	418207.87	3773498.94	3.66E-07	4.52E-09	1.51E-08	3.86E-07
299	418232.87	3772798.94	9.23E-07	1.12E-08	3.54E-08	9.69E-07
300	418232.87	3772823.94	8.98E-07	1.12E-08	3.45E-08	9.43E-07
301	418232.87	3772848.94	8.73E-07	1.10E-08	3.36E-08	9.18E-07
302	418232.87	3772873.94	8.48E-07	1.09E-08	3.26E-08	8.91E-07
303	418232.87	3772898.94	8.25E-07	1.07E-08	3.18E-08	8.68E-07
304	418232.87	3772923.94	8.04E-07	1.05E-08	3.10E-08	8.45E-07
305	418232.87	3772948.94	7.83E-07	1.03E-08	3.02E-08	8.23E-07
306	418232.87	3772973.94	7.62E-07	1.00E-08	2.95E-08	8.02E-07
307	418232.87	3772998.94	7.42E-07	9.74E-09	2.87E-08	7.81E-07
308	418232.87	3773023.94	7.20E-07	9.46E-09	2.80E-08	7.58E-07
309	418232.87	3773048.94	6.98E-07	9.17E-09	2.72E-08	7.35E-07
310	418232.87	3773073.94	6.76E-07	8.87E-09	2.64E-08	7.11E-07
311	418232.87	3773098.94	6.52E-07	8.56E-09	2.56E-08	6.86E-07
312	418232.87	3773123.94	6.29E-07	8.25E-09	2.47E-08	6.62E-07
313	418232.87	3773148.94	6.07E-07	7.96E-09	2.40E-08	6.39E-07
314	418232.87	3773173.94	5.86E-07	7.67E-09	2.32E-08	6.17E-07
315	418232.87	3773198.94	5.65E-07	7.37E-09	2.25E-08	5.95E-07
316	418232.87	3773223.94	5.46E-07	7.09E-09	2.18E-08	5.75E-07
317	418232.87	3773248.94	5.28E-07	6.82E-09	2.11E-08	5.56E-07
318	418232.87	3773273.94	5.09E-07	6.56E-09	2.04E-08	5.36E-07
319	418232.87	3773298.94	4.92E-07	6.30E-09	1.98E-08	5.18E-07
320	418232.87	3773323.94	4.76E-07	6.06E-09	1.92E-08	5.01E-07
321	418232.87	3773348.94	4.59E-07	5.82E-09	1.85E-08	4.84E-07
322	418232.87	3773373.94	4.43E-07	5.59E-09	1.80E-08	4.67E-07
323	418232.87	3773398.94	4.29E-07	5.38E-09	1.74E-08	4.51E-07
324	418232.87	3773423.94	4.14E-07	5.18E-09	1.69E-08	4.36E-07
325	418232.87	3773448.94	4.00E-07	4.99E-09	1.64E-08	4.22E-07
326	418232.87	3773473.94	3.87E-07	4.81E-09	1.60E-08	4.08E-07
327	418232.87	3773498.94	3.75E-07	4.63E-09	1.55E-08	3.95E-07
328	418257.87	3772798.94	9.86E-07	1.22E-08	3.77E-08	1.04E-06

Cancer Risk - Residential

329	418257.87	3772823.94	9.58E-07	1.21E-08	3.67E-08	1.01E-06
330	418257.87	3772848.94	9.30E-07	1.20E-08	3.57E-08	9.78E-07
331	418257.87	3772873.94	9.03E-07	1.18E-08	3.47E-08	9.49E-07
332	418257.87	3772898.94	8.78E-07	1.16E-08	3.38E-08	9.23E-07
333	418257.87	3772923.94	8.54E-07	1.14E-08	3.29E-08	8.98E-07
334	418257.87	3772948.94	8.30E-07	1.11E-08	3.20E-08	8.73E-07
335	418257.87	3772973.94	8.07E-07	1.08E-08	3.12E-08	8.49E-07
336	418257.87	3772998.94	7.84E-07	1.05E-08	3.04E-08	8.25E-07
337	418257.87	3773023.94	7.60E-07	1.01E-08	2.95E-08	8.00E-07
338	418257.87	3773048.94	7.35E-07	9.79E-09	2.86E-08	7.74E-07
339	418257.87	3773073.94	7.10E-07	9.45E-09	2.77E-08	7.47E-07
340	418257.87	3773098.94	6.84E-07	9.09E-09	2.68E-08	7.19E-07
341	418257.87	3773123.94	6.58E-07	8.74E-09	2.59E-08	6.92E-07
342	418257.87	3773148.94	6.34E-07	8.41E-09	2.51E-08	6.68E-07
343	418257.87	3773173.94	6.11E-07	8.08E-09	2.42E-08	6.44E-07
344	418257.87	3773198.94	5.89E-07	7.75E-09	2.34E-08	6.20E-07
345	418257.87	3773223.94	5.68E-07	7.43E-09	2.27E-08	5.98E-07
346	418257.87	3773248.94	5.48E-07	7.14E-09	2.19E-08	5.77E-07
347	418257.87	3773273.94	5.29E-07	6.84E-09	2.12E-08	5.57E-07
348	418257.87	3773298.94	5.10E-07	6.56E-09	2.05E-08	5.37E-07
349	418257.87	3773323.94	4.93E-07	6.29E-09	1.98E-08	5.19E-07
350	418257.87	3773348.94	4.75E-07	6.03E-09	1.92E-08	5.00E-07
351	418257.87	3773373.94	4.58E-07	5.78E-09	1.86E-08	4.82E-07
352	418257.87	3773398.94	4.41E-07	5.55E-09	1.80E-08	4.65E-07
353	418257.87	3773423.94	4.26E-07	5.34E-09	1.74E-08	4.49E-07
354	418257.87	3773448.94	4.11E-07	5.13E-09	1.69E-08	4.33E-07
355	418257.87	3773473.94	3.97E-07	4.93E-09	1.64E-08	4.18E-07
356	418257.87	3773498.94	3.84E-07	4.75E-09	1.60E-08	4.04E-07
357	418282.87	3772798.94	1.06E-06	1.34E-08	4.04E-08	1.11E-06
358	418282.87	3772823.94	1.02E-06	1.33E-08	3.92E-08	1.08E-06
359	418282.87	3772848.94	9.94E-07	1.31E-08	3.81E-08	1.05E-06
360	418282.87	3772873.94	9.64E-07	1.29E-08	3.70E-08	1.01E-06
361	418282.87	3772898.94	9.36E-07	1.26E-08	3.60E-08	9.85E-07
362	418282.87	3772923.94	9.10E-07	1.23E-08	3.50E-08	9.57E-07
363	418282.87	3772948.94	8.83E-07	1.20E-08	3.40E-08	9.29E-07
364	418282.87	3772973.94	8.57E-07	1.16E-08	3.31E-08	9.02E-07
365	418282.87	3772998.94	8.32E-07	1.13E-08	3.21E-08	8.75E-07
366	418282.87	3773023.94	8.03E-07	1.09E-08	3.12E-08	8.45E-07
367	418282.87	3773048.94	7.75E-07	1.05E-08	3.02E-08	8.16E-07
368	418282.87	3773073.94	7.46E-07	1.01E-08	2.91E-08	7.86E-07
369	418282.87	3773098.94	7.18E-07	9.67E-09	2.81E-08	7.55E-07
370	418282.87	3773123.94	6.89E-07	9.27E-09	2.71E-08	7.26E-07
371	418282.87	3773148.94	6.63E-07	8.89E-09	2.62E-08	6.99E-07
372	418282.87	3773173.94	6.38E-07	8.51E-09	2.53E-08	6.72E-07
373	418282.87	3773198.94	6.14E-07	8.14E-09	2.44E-08	6.47E-07
374	418282.87	3773223.94	5.92E-07	7.79E-09	2.36E-08	6.23E-07
375	418282.87	3773248.94	5.70E-07	7.46E-09	2.28E-08	6.00E-07

Cancer Risk - Residential

376	418282.87	3773273.94	5.49E-07	7.14E-09	2.20E-08	5.78E-07
377	418282.87	3773298.94	5.29E-07	6.83E-09	2.12E-08	5.57E-07
378	418282.87	3773323.94	5.10E-07	6.54E-09	2.05E-08	5.37E-07
379	418282.87	3773348.94	4.91E-07	6.26E-09	1.98E-08	5.17E-07
380	418282.87	3773373.94	4.73E-07	5.99E-09	1.92E-08	4.98E-07
381	418282.87	3773398.94	4.56E-07	5.74E-09	1.86E-08	4.80E-07
382	418282.87	3773423.94	4.39E-07	5.50E-09	1.80E-08	4.62E-07
383	418282.87	3773448.94	4.23E-07	5.28E-09	1.74E-08	4.46E-07
384	418282.87	3773473.94	4.08E-07	5.07E-09	1.69E-08	4.30E-07
385	418282.87	3773498.94	3.93E-07	4.87E-09	1.64E-08	4.14E-07
386	418307.87	3772798.94	1.14E-06	1.47E-08	4.34E-08	1.19E-06
387	418307.87	3772823.94	1.10E-06	1.46E-08	4.21E-08	1.16E-06
388	418307.87	3772848.94	1.07E-06	1.43E-08	4.09E-08	1.12E-06
389	418307.87	3772873.94	1.03E-06	1.41E-08	3.96E-08	1.09E-06
390	418307.87	3772898.94	1.00E-06	1.38E-08	3.85E-08	1.05E-06
391	418307.87	3772923.94	9.72E-07	1.34E-08	3.74E-08	1.02E-06
392	418307.87	3772948.94	9.42E-07	1.30E-08	3.63E-08	9.92E-07
393	418307.87	3772973.94	9.13E-07	1.26E-08	3.52E-08	9.61E-07
394	418307.87	3772998.94	8.84E-07	1.22E-08	3.41E-08	9.30E-07
395	418307.87	3773023.94	8.51E-07	1.17E-08	3.30E-08	8.96E-07
396	418307.87	3773048.94	8.19E-07	1.12E-08	3.18E-08	8.62E-07
397	418307.87	3773073.94	7.87E-07	1.08E-08	3.07E-08	8.29E-07
398	418307.87	3773098.94	7.55E-07	1.03E-08	2.96E-08	7.95E-07
399	418307.87	3773123.94	7.24E-07	9.84E-09	2.85E-08	7.62E-07
400	418307.87	3773148.94	6.95E-07	9.40E-09	2.74E-08	7.32E-07
401	418307.87	3773173.94	6.68E-07	8.98E-09	2.65E-08	7.03E-07
402	418307.87	3773198.94	6.42E-07	8.56E-09	2.55E-08	6.76E-07
403	418307.87	3773223.94	6.17E-07	8.17E-09	2.45E-08	6.50E-07
404	418307.87	3773248.94	5.93E-07	7.80E-09	2.37E-08	6.25E-07
405	418307.87	3773273.94	5.70E-07	7.44E-09	2.28E-08	6.01E-07
406	418307.87	3773298.94	5.48E-07	7.10E-09	2.20E-08	5.77E-07
407	418307.87	3773323.94	5.28E-07	6.78E-09	2.12E-08	5.56E-07
408	418307.87	3773348.94	5.07E-07	6.48E-09	2.05E-08	5.34E-07
409	418307.87	3773373.94	4.88E-07	6.19E-09	1.98E-08	5.14E-07
410	418307.87	3773398.94	4.69E-07	5.93E-09	1.92E-08	4.95E-07
411	418307.87	3773423.94	4.52E-07	5.68E-09	1.86E-08	4.76E-07
412	418307.87	3773448.94	4.34E-07	5.44E-09	1.80E-08	4.58E-07
413	418307.87	3773473.94	4.18E-07	5.21E-09	1.74E-08	4.41E-07
414	418307.87	3773498.94	4.02E-07	5.00E-09	1.69E-08	4.24E-07
415	418332.87	3772798.94	1.22E-06	1.62E-08	4.68E-08	1.29E-06
416	418332.87	3772823.94	1.19E-06	1.60E-08	4.53E-08	1.25E-06
417	418332.87	3772848.94	1.15E-06	1.58E-08	4.39E-08	1.21E-06
418	418332.87	3772873.94	1.11E-06	1.55E-08	4.25E-08	1.17E-06
419	418332.87	3772898.94	1.07E-06	1.51E-08	4.12E-08	1.13E-06
420	418332.87	3772923.94	1.04E-06	1.47E-08	4.00E-08	1.10E-06
421	418332.87	3772948.94	1.01E-06	1.42E-08	3.87E-08	1.06E-06
422	418332.87	3772973.94	9.73E-07	1.37E-08	3.74E-08	1.02E-06

Cancer Risk - Residential

423	418332.87	3772998.94	9.40E-07	1.32E-08	3.63E-08	9.90E-07
424	418332.87	3773023.94	9.02E-07	1.26E-08	3.49E-08	9.50E-07
425	418332.87	3773048.94	8.66E-07	1.21E-08	3.37E-08	9.12E-07
426	418332.87	3773073.94	8.30E-07	1.15E-08	3.24E-08	8.74E-07
427	418332.87	3773098.94	7.95E-07	1.10E-08	3.11E-08	8.37E-07
428	418332.87	3773123.94	7.60E-07	1.05E-08	2.99E-08	8.00E-07
429	418332.87	3773148.94	7.29E-07	9.96E-09	2.88E-08	7.68E-07
430	418332.87	3773173.94	6.99E-07	9.48E-09	2.77E-08	7.36E-07
431	418332.87	3773198.94	6.70E-07	9.01E-09	2.66E-08	7.06E-07
432	418332.87	3773223.94	6.43E-07	8.57E-09	2.56E-08	6.77E-07
433	418332.87	3773248.94	6.18E-07	8.16E-09	2.46E-08	6.50E-07
434	418332.87	3773273.94	5.92E-07	7.76E-09	2.37E-08	6.24E-07
435	418332.87	3773298.94	5.68E-07	7.39E-09	2.28E-08	5.98E-07
436	418332.87	3773323.94	5.46E-07	7.04E-09	2.20E-08	5.75E-07
437	418332.87	3773348.94	5.24E-07	6.71E-09	2.12E-08	5.51E-07
438	418332.87	3773373.94	5.02E-07	6.40E-09	2.05E-08	5.29E-07
439	418332.87	3773398.94	4.83E-07	6.11E-09	1.98E-08	5.09E-07
440	418332.87	3773423.94	4.64E-07	5.84E-09	1.91E-08	4.89E-07
441	418332.87	3773448.94	4.45E-07	5.59E-09	1.85E-08	4.70E-07
442	418332.87	3773473.94	4.28E-07	5.35E-09	1.79E-08	4.51E-07
443	418357.87	3772798.94	1.32E-06	1.80E-08	5.06E-08	1.39E-06
444	418357.87	3772823.94	1.28E-06	1.78E-08	4.90E-08	1.35E-06
445	418357.87	3772848.94	1.24E-06	1.75E-08	4.74E-08	1.30E-06
446	418357.87	3772873.94	1.19E-06	1.70E-08	4.57E-08	1.25E-06
447	418357.87	3772898.94	1.15E-06	1.66E-08	4.43E-08	1.22E-06
448	418357.87	3772923.94	1.12E-06	1.61E-08	4.28E-08	1.18E-06
449	418357.87	3772948.94	1.08E-06	1.55E-08	4.14E-08	1.13E-06
450	418357.87	3772973.94	1.04E-06	1.49E-08	3.99E-08	1.09E-06
451	418357.87	3772998.94	1.00E-06	1.43E-08	3.86E-08	1.05E-06
452	418357.87	3773023.94	9.58E-07	1.36E-08	3.71E-08	1.01E-06
453	418357.87	3773048.94	9.17E-07	1.30E-08	3.56E-08	9.66E-07
454	418357.87	3773073.94	8.77E-07	1.24E-08	3.42E-08	9.24E-07
455	418357.87	3773098.94	8.38E-07	1.17E-08	3.28E-08	8.82E-07
456	418357.87	3773123.94	7.99E-07	1.11E-08	3.14E-08	8.42E-07
457	418357.87	3773148.94	7.65E-07	1.05E-08	3.02E-08	8.06E-07
458	418357.87	3773173.94	7.32E-07	1.00E-08	2.89E-08	7.71E-07
459	418357.87	3773198.94	7.00E-07	9.48E-09	2.77E-08	7.37E-07
460	418357.87	3773223.94	6.71E-07	8.99E-09	2.66E-08	7.06E-07
461	418357.87	3773248.94	6.43E-07	8.53E-09	2.56E-08	6.77E-07
462	418357.87	3773273.94	6.15E-07	8.10E-09	2.46E-08	6.47E-07
463	418357.87	3773298.94	5.88E-07	7.69E-09	2.36E-08	6.20E-07
464	418357.87	3773323.94	5.64E-07	7.31E-09	2.28E-08	5.94E-07
465	418357.87	3773348.94	5.40E-07	6.95E-09	2.20E-08	5.69E-07
466	418357.87	3773373.94	5.17E-07	6.61E-09	2.12E-08	5.45E-07
467	418357.87	3773398.94	4.96E-07	6.30E-09	2.04E-08	5.23E-07
468	418357.87	3773423.94	4.76E-07	6.01E-09	1.97E-08	5.02E-07
469	418357.87	3773448.94	4.57E-07	5.74E-09	1.91E-08	4.81E-07

Cancer Risk - Residential

470	418382.87	3772798.94	1.44E-06	2.01E-08	5.50E-08	1.51E-06
471	418382.87	3772823.94	1.39E-06	1.98E-08	5.31E-08	1.46E-06
472	418382.87	3772848.94	1.34E-06	1.94E-08	5.12E-08	1.41E-06
473	418382.87	3772873.94	1.29E-06	1.89E-08	4.94E-08	1.36E-06
474	418382.87	3772898.94	1.25E-06	1.83E-08	4.77E-08	1.31E-06
475	418382.87	3772923.94	1.20E-06	1.77E-08	4.60E-08	1.26E-06
476	418382.87	3772948.94	1.16E-06	1.70E-08	4.43E-08	1.22E-06
477	418382.87	3772973.94	1.11E-06	1.62E-08	4.27E-08	1.17E-06
478	418382.87	3772998.94	1.07E-06	1.55E-08	4.11E-08	1.12E-06
479	418382.87	3773023.94	1.02E-06	1.47E-08	3.94E-08	1.07E-06
480	418382.87	3773048.94	9.72E-07	1.40E-08	3.77E-08	1.02E-06
481	418382.87	3773073.94	9.28E-07	1.32E-08	3.61E-08	9.77E-07
482	418382.87	3773098.94	8.84E-07	1.25E-08	3.46E-08	9.31E-07
483	418382.87	3773123.94	8.42E-07	1.18E-08	3.30E-08	8.86E-07
484	418382.87	3773148.94	8.03E-07	1.12E-08	3.16E-08	8.46E-07
485	418382.87	3773173.94	7.67E-07	1.06E-08	3.03E-08	8.08E-07
486	418382.87	3773198.94	7.32E-07	9.97E-09	2.90E-08	7.71E-07
487	418382.87	3773223.94	6.99E-07	9.42E-09	2.77E-08	7.36E-07
488	418382.87	3773248.94	6.68E-07	8.92E-09	2.66E-08	7.04E-07
489	418382.87	3773273.94	6.38E-07	8.44E-09	2.55E-08	6.72E-07
490	418382.87	3773298.94	6.09E-07	7.99E-09	2.45E-08	6.42E-07
491	418382.87	3773323.94	5.83E-07	7.58E-09	2.36E-08	6.14E-07
492	418382.87	3773348.94	5.57E-07	7.19E-09	2.27E-08	5.87E-07
493	418382.87	3773373.94	5.32E-07	6.82E-09	2.19E-08	5.61E-07
494	418382.87	3773398.94	5.10E-07	6.50E-09	2.11E-08	5.37E-07
495	418407.87	3772798.94	1.57E-06	2.26E-08	6.02E-08	1.65E-06
496	418407.87	3772823.94	1.51E-06	2.22E-08	5.79E-08	1.59E-06
497	418407.87	3772848.94	1.45E-06	2.17E-08	5.57E-08	1.53E-06
498	418407.87	3772873.94	1.40E-06	2.10E-08	5.36E-08	1.47E-06
499	418407.87	3772898.94	1.35E-06	2.03E-08	5.17E-08	1.42E-06
500	418407.87	3772923.94	1.30E-06	1.95E-08	4.96E-08	1.37E-06
501	418407.87	3772948.94	1.24E-06	1.86E-08	4.77E-08	1.31E-06
502	418407.87	3772973.94	1.19E-06	1.77E-08	4.58E-08	1.25E-06
503	418407.87	3772998.94	1.14E-06	1.69E-08	4.39E-08	1.20E-06
504	418407.87	3773023.94	1.08E-06	1.60E-08	4.20E-08	1.14E-06
505	418407.87	3773048.94	1.03E-06	1.51E-08	4.01E-08	1.09E-06
506	418407.87	3773073.94	9.82E-07	1.42E-08	3.83E-08	1.03E-06
507	418407.87	3773098.94	9.33E-07	1.34E-08	3.65E-08	9.83E-07
508	418407.87	3773123.94	8.87E-07	1.26E-08	3.48E-08	9.34E-07
509	418407.87	3773148.94	8.44E-07	1.18E-08	3.32E-08	8.90E-07
510	418407.87	3773173.94	8.04E-07	1.11E-08	3.17E-08	8.47E-07
511	418407.87	3773198.94	7.65E-07	1.05E-08	3.02E-08	8.06E-07
512	418407.87	3773223.94	7.29E-07	9.88E-09	2.89E-08	7.67E-07
513	418407.87	3773248.94	6.95E-07	9.32E-09	2.77E-08	7.32E-07
514	418407.87	3773273.94	6.61E-07	8.79E-09	2.65E-08	6.96E-07
515	418407.87	3773298.94	6.30E-07	8.30E-09	2.55E-08	6.64E-07
516	418407.87	3773323.94	6.02E-07	7.86E-09	2.45E-08	6.34E-07

Cancer Risk - Residential

517	418407.87	3773348.94	5.74E-07	7.44E-09	2.35E-08	6.05E-07
518	418407.87	3773373.94	5.48E-07	7.04E-09	2.26E-08	5.78E-07
519	418407.87	3773398.94	5.24E-07	6.69E-09	2.18E-08	5.53E-07
520	418432.87	3772798.94	1.73E-06	2.56E-08	6.63E-08	1.82E-06
521	418432.87	3772823.94	1.66E-06	2.51E-08	6.37E-08	1.75E-06
522	418432.87	3772848.94	1.59E-06	2.44E-08	6.11E-08	1.68E-06
523	418432.87	3772873.94	1.53E-06	2.36E-08	5.86E-08	1.61E-06
524	418432.87	3772898.94	1.47E-06	2.26E-08	5.62E-08	1.55E-06
525	418432.87	3772923.94	1.40E-06	2.16E-08	5.37E-08	1.48E-06
526	418432.87	3772948.94	1.34E-06	2.05E-08	5.14E-08	1.41E-06
527	418432.87	3772973.94	1.28E-06	1.95E-08	4.92E-08	1.35E-06
528	418432.87	3772998.94	1.22E-06	1.84E-08	4.70E-08	1.29E-06
529	418432.87	3773023.94	1.16E-06	1.73E-08	4.47E-08	1.22E-06
530	418432.87	3773048.94	1.10E-06	1.63E-08	4.26E-08	1.16E-06
531	418432.87	3773073.94	1.04E-06	1.53E-08	4.05E-08	1.10E-06
532	418432.87	3773098.94	9.87E-07	1.43E-08	3.85E-08	1.04E-06
533	418432.87	3773123.94	9.35E-07	1.34E-08	3.66E-08	9.85E-07
534	418432.87	3773148.94	8.87E-07	1.25E-08	3.48E-08	9.35E-07
535	418432.87	3773173.94	8.42E-07	1.18E-08	3.32E-08	8.87E-07
536	418432.87	3773198.94	7.99E-07	1.10E-08	3.16E-08	8.41E-07
537	418432.87	3773223.94	7.59E-07	1.03E-08	3.02E-08	7.99E-07
538	418432.87	3773248.94	7.21E-07	9.73E-09	2.89E-08	7.60E-07
539	418432.87	3773273.94	6.85E-07	9.15E-09	2.76E-08	7.22E-07
540	418432.87	3773298.94	6.52E-07	8.62E-09	2.65E-08	6.87E-07
541	418432.87	3773323.94	6.21E-07	8.14E-09	2.54E-08	6.54E-07
542	418432.87	3773348.94	5.91E-07	7.68E-09	2.44E-08	6.23E-07
543	418432.87	3773373.94	5.64E-07	7.27E-09	2.34E-08	5.94E-07
544	418432.87	3773398.94	5.38E-07	6.89E-09	2.25E-08	5.68E-07
545	418457.87	3772798.94	1.92E-06	2.92E-08	7.36E-08	2.02E-06
546	418457.87	3772823.94	1.83E-06	2.85E-08	7.05E-08	1.93E-06
547	418457.87	3772848.94	1.75E-06	2.76E-08	6.74E-08	1.85E-06
548	418457.87	3772873.94	1.68E-06	2.66E-08	6.44E-08	1.77E-06
549	418457.87	3772898.94	1.60E-06	2.54E-08	6.14E-08	1.69E-06
550	418457.87	3772923.94	1.52E-06	2.41E-08	5.84E-08	1.61E-06
551	418457.87	3772948.94	1.45E-06	2.27E-08	5.56E-08	1.53E-06
552	418457.87	3772973.94	1.38E-06	2.14E-08	5.29E-08	1.45E-06
553	418457.87	3772998.94	1.31E-06	2.01E-08	5.04E-08	1.38E-06
554	418457.87	3773023.94	1.24E-06	1.88E-08	4.78E-08	1.30E-06
555	418457.87	3773048.94	1.17E-06	1.76E-08	4.54E-08	1.23E-06
556	418457.87	3773073.94	1.11E-06	1.64E-08	4.30E-08	1.16E-06
557	418457.87	3773098.94	1.04E-06	1.53E-08	4.07E-08	1.10E-06
558	418457.87	3773123.94	9.86E-07	1.42E-08	3.86E-08	1.04E-06
559	418457.87	3773148.94	9.33E-07	1.33E-08	3.66E-08	9.82E-07
560	418457.87	3773173.94	8.82E-07	1.24E-08	3.47E-08	9.29E-07
561	418457.87	3773198.94	8.34E-07	1.16E-08	3.30E-08	8.79E-07
562	418457.87	3773223.94	7.90E-07	1.08E-08	3.15E-08	8.32E-07
563	418457.87	3773248.94	7.49E-07	1.01E-08	3.01E-08	7.89E-07

564	418457.87	3773273.94	7.09E-07	9.52E-09	2.87E-08	7.48E-07
565	418457.87	3773298.94	6.74E-07	8.95E-09	2.75E-08	7.10E-07
566	418457.87	3773323.94	6.40E-07	8.42E-09	2.63E-08	6.75E-07
567	418457.87	3773348.94	6.09E-07	7.94E-09	2.53E-08	6.42E-07
568	418457.87	3773373.94	5.80E-07	7.49E-09	2.42E-08	6.11E-07
569	418457.87	3773398.94	5.53E-07	7.08E-09	2.32E-08	5.83E-07
570	418482.87	3772798.94	2.13E-06	3.36E-08	8.23E-08	2.25E-06
571	418482.87	3772823.94	2.03E-06	3.26E-08	7.85E-08	2.15E-06
572	418482.87	3772848.94	1.94E-06	3.14E-08	7.47E-08	2.04E-06
573	418482.87	3772873.94	1.85E-06	3.01E-08	7.09E-08	1.95E-06
574	418482.87	3772898.94	1.75E-06	2.85E-08	6.73E-08	1.85E-06
575	418482.87	3772923.94	1.66E-06	2.69E-08	6.37E-08	1.75E-06
576	418482.87	3772948.94	1.57E-06	2.53E-08	6.04E-08	1.66E-06
577	418482.87	3772973.94	1.49E-06	2.36E-08	5.72E-08	1.57E-06
578	418482.87	3772998.94	1.41E-06	2.20E-08	5.42E-08	1.48E-06
579	418482.87	3773023.94	1.32E-06	2.04E-08	5.11E-08	1.39E-06
580	418482.87	3773048.94	1.25E-06	1.90E-08	4.84E-08	1.31E-06
581	418482.87	3773073.94	1.18E-06	1.76E-08	4.57E-08	1.24E-06
582	418482.87	3773098.94	1.11E-06	1.63E-08	4.31E-08	1.17E-06
583	418482.87	3773123.94	1.04E-06	1.51E-08	4.07E-08	1.10E-06
584	418482.87	3773148.94	9.81E-07	1.41E-08	3.85E-08	1.03E-06
585	418482.87	3773173.94	9.24E-07	1.31E-08	3.64E-08	9.73E-07
586	418482.87	3773198.94	8.71E-07	1.21E-08	3.46E-08	9.17E-07
587	418482.87	3773223.94	8.22E-07	1.13E-08	3.29E-08	8.66E-07
588	418482.87	3773248.94	7.77E-07	1.06E-08	3.14E-08	8.19E-07
589	418482.87	3773273.94	7.35E-07	9.90E-09	2.99E-08	7.75E-07
590	418482.87	3773298.94	6.96E-07	9.27E-09	2.86E-08	7.34E-07
591	418482.87	3773323.94	6.61E-07	8.71E-09	2.74E-08	6.97E-07
592	418482.87	3773348.94	6.27E-07	8.19E-09	2.62E-08	6.61E-07
593	418482.87	3773373.94	5.96E-07	7.71E-09	2.51E-08	6.29E-07
594	418482.87	3773398.94	5.68E-07	7.29E-09	2.41E-08	5.99E-07
595	418482.87	3773423.94	5.42E-07	6.89E-09	2.31E-08	5.72E-07
596	418482.87	3773448.94	5.17E-07	6.53E-09	2.22E-08	5.46E-07
597	418482.87	3773473.94	4.94E-07	6.20E-09	2.13E-08	5.21E-07
598	418482.87	3773498.94	4.72E-07	5.89E-09	2.05E-08	4.99E-07
599	418507.87	3772798.94	2.39E-06	3.89E-08	9.29E-08	2.52E-06
600	418507.87	3772823.94	2.27E-06	3.77E-08	8.81E-08	2.40E-06
601	418507.87	3772848.94	2.16E-06	3.61E-08	8.34E-08	2.28E-06
602	418507.87	3772873.94	2.04E-06	3.43E-08	7.87E-08	2.16E-06
603	418507.87	3772898.94	1.93E-06	3.23E-08	7.42E-08	2.04E-06
604	418507.87	3772923.94	1.82E-06	3.02E-08	6.99E-08	1.92E-06
605	418507.87	3772948.94	1.71E-06	2.81E-08	6.58E-08	1.81E-06
606	418507.87	3772973.94	1.61E-06	2.61E-08	6.20E-08	1.70E-06
607	418507.87	3772998.94	1.51E-06	2.41E-08	5.84E-08	1.60E-06
608	418507.87	3773023.94	1.42E-06	2.22E-08	5.48E-08	1.49E-06
609	418507.87	3773048.94	1.33E-06	2.05E-08	5.16E-08	1.40E-06
610	418507.87	3773073.94	1.25E-06	1.89E-08	4.85E-08	1.32E-06

Cancer Risk - Residential

611	418507.87	3773098.94	1.17E-06	1.74E-08	4.56E-08	1.23E-06
612	418507.87	3773123.94	1.10E-06	1.61E-08	4.29E-08	1.16E-06
613	418507.87	3773148.94	1.03E-06	1.49E-08	4.05E-08	1.09E-06
614	418507.87	3773173.94	9.67E-07	1.38E-08	3.83E-08	1.02E-06
615	418507.87	3773198.94	9.09E-07	1.27E-08	3.62E-08	9.58E-07
616	418507.87	3773223.94	8.56E-07	1.18E-08	3.44E-08	9.02E-07
617	418507.87	3773248.94	8.07E-07	1.10E-08	3.28E-08	8.51E-07
618	418507.87	3773273.94	7.61E-07	1.03E-08	3.12E-08	8.02E-07
619	418507.87	3773298.94	7.19E-07	9.61E-09	2.97E-08	7.59E-07
620	418507.87	3773323.94	6.81E-07	9.00E-09	2.84E-08	7.19E-07
621	418507.87	3773348.94	6.46E-07	8.44E-09	2.71E-08	6.81E-07
622	418507.87	3773373.94	6.13E-07	7.94E-09	2.60E-08	6.47E-07
623	418507.87	3773398.94	5.84E-07	7.50E-09	2.49E-08	6.16E-07
624	418507.87	3773423.94	5.56E-07	7.04E-09	2.39E-08	5.87E-07
625	418507.87	3773448.94	5.30E-07	6.65E-09	2.29E-08	5.60E-07
626	418507.87	3773473.94	5.06E-07	6.34E-09	2.20E-08	5.34E-07
627	418507.87	3773498.94	4.83E-07	6.02E-09	2.12E-08	5.11E-07
628	418532.87	3772798.94	2.70E-06	4.57E-08	1.06E-07	2.86E-06
629	418532.87	3772823.94	2.56E-06	4.40E-08	9.98E-08	2.70E-06
630	418532.87	3772848.94	2.41E-06	4.17E-08	9.37E-08	2.54E-06
631	418532.87	3772873.94	2.26E-06	3.92E-08	8.76E-08	2.39E-06
632	418532.87	3772898.94	2.13E-06	3.66E-08	8.21E-08	2.25E-06
633	418532.87	3772923.94	2.00E-06	3.40E-08	7.69E-08	2.11E-06
634	418532.87	3772948.94	1.87E-06	3.13E-08	7.20E-08	1.97E-06
635	418532.87	3772973.94	1.75E-06	2.88E-08	6.74E-08	1.85E-06
636	418532.87	3772998.94	1.63E-06	2.64E-08	6.30E-08	1.72E-06
637	418532.87	3773023.94	1.52E-06	2.41E-08	5.88E-08	1.61E-06
638	418532.87	3773048.94	1.42E-06	2.21E-08	5.51E-08	1.50E-06
639	418532.87	3773073.94	1.33E-06	2.03E-08	5.16E-08	1.40E-06
640	418532.87	3773098.94	1.24E-06	1.86E-08	4.83E-08	1.31E-06
641	418532.87	3773123.94	1.16E-06	1.71E-08	4.53E-08	1.22E-06
642	418532.87	3773148.94	1.08E-06	1.57E-08	4.27E-08	1.14E-06
643	418532.87	3773173.94	1.01E-06	1.45E-08	4.02E-08	1.07E-06
644	418532.87	3773198.94	9.47E-07	1.33E-08	3.80E-08	9.99E-07
645	418532.87	3773223.94	8.89E-07	1.24E-08	3.61E-08	9.38E-07
646	418532.87	3773248.94	8.37E-07	1.15E-08	3.43E-08	8.83E-07
647	418532.87	3773273.94	7.87E-07	1.07E-08	3.25E-08	8.31E-07
648	418532.87	3773298.94	7.43E-07	9.94E-09	3.10E-08	7.84E-07
649	418532.87	3773323.94	7.02E-07	9.29E-09	2.95E-08	7.41E-07
650	418532.87	3773348.94	6.65E-07	8.70E-09	2.82E-08	7.02E-07
651	418532.87	3773373.94	6.30E-07	8.16E-09	2.69E-08	6.65E-07
652	418532.87	3773398.94	5.99E-07	7.69E-09	2.58E-08	6.33E-07
653	418532.87	3773423.94	5.70E-07	7.21E-09	2.47E-08	6.02E-07
654	418532.87	3773448.94	5.43E-07	6.83E-09	2.37E-08	5.74E-07
655	418532.87	3773473.94	5.18E-07	6.48E-09	2.28E-08	5.47E-07
656	418532.87	3773498.94	4.95E-07	6.14E-09	2.19E-08	5.23E-07
657	418557.87	3772798.94	3.09E-06	5.43E-08	1.22E-07	3.26E-06

Cancer Risk - Residential

658	418557.87	3772823.94	2.90E-06	5.18E-08	1.14E-07	3.07E-06
659	418557.87	3772848.94	2.72E-06	4.87E-08	1.06E-07	2.87E-06
660	418557.87	3772873.94	2.54E-06	4.51E-08	9.87E-08	2.68E-06
661	418557.87	3772898.94	2.37E-06	4.16E-08	9.17E-08	2.50E-06
662	418557.87	3772923.94	2.21E-06	3.83E-08	8.52E-08	2.33E-06
663	418557.87	3772948.94	2.05E-06	3.50E-08	7.92E-08	2.17E-06
664	418557.87	3772973.94	1.91E-06	3.18E-08	7.35E-08	2.01E-06
665	418557.87	3772998.94	1.77E-06	2.89E-08	6.82E-08	1.87E-06
666	418557.87	3773023.94	1.64E-06	2.62E-08	6.33E-08	1.73E-06
667	418557.87	3773048.94	1.52E-06	2.39E-08	5.89E-08	1.61E-06
668	418557.87	3773073.94	1.41E-06	2.17E-08	5.49E-08	1.49E-06
669	418557.87	3773098.94	1.31E-06	1.98E-08	5.12E-08	1.38E-06
670	418557.87	3773123.94	1.22E-06	1.81E-08	4.79E-08	1.28E-06
671	418557.87	3773148.94	1.14E-06	1.65E-08	4.50E-08	1.20E-06
672	418557.87	3773173.94	1.06E-06	1.52E-08	4.24E-08	1.12E-06
673	418557.87	3773198.94	9.87E-07	1.39E-08	4.00E-08	1.04E-06
674	418557.87	3773223.94	9.25E-07	1.29E-08	3.78E-08	9.75E-07
675	418557.87	3773248.94	8.68E-07	1.19E-08	3.59E-08	9.16E-07
676	418557.87	3773273.94	8.15E-07	1.10E-08	3.40E-08	8.60E-07
677	418557.87	3773298.94	7.67E-07	1.03E-08	3.23E-08	8.10E-07
678	418557.87	3773323.94	7.24E-07	9.58E-09	3.08E-08	7.65E-07
679	418557.87	3773348.94	6.84E-07	8.95E-09	2.93E-08	7.23E-07
680	418557.87	3773373.94	6.48E-07	8.39E-09	2.80E-08	6.85E-07
681	418557.87	3773398.94	6.16E-07	7.88E-09	2.68E-08	6.50E-07
682	418557.87	3773423.94	5.85E-07	7.38E-09	2.57E-08	6.18E-07
683	418557.87	3773448.94	5.57E-07	6.97E-09	2.46E-08	5.88E-07
684	418557.87	3773473.94	5.31E-07	6.60E-09	2.36E-08	5.61E-07
685	418557.87	3773498.94	5.06E-07	6.26E-09	2.27E-08	5.35E-07
686	418582.87	3772798.94	3.56E-06	6.54E-08	1.44E-07	3.77E-06
687	418582.87	3772823.94	3.33E-06	6.18E-08	1.33E-07	3.53E-06
688	418582.87	3772848.94	3.11E-06	5.75E-08	1.23E-07	3.30E-06
689	418582.87	3772873.94	2.90E-06	5.28E-08	1.14E-07	3.07E-06
690	418582.87	3772898.94	2.68E-06	4.81E-08	1.04E-07	2.83E-06
691	418582.87	3772923.94	2.46E-06	4.34E-08	9.53E-08	2.60E-06
692	418582.87	3772948.94	2.27E-06	3.92E-08	8.75E-08	2.39E-06
693	418582.87	3772973.94	2.09E-06	3.53E-08	8.05E-08	2.20E-06
694	418582.87	3772998.94	1.92E-06	3.16E-08	7.41E-08	2.03E-06
695	418582.87	3773023.94	1.77E-06	2.85E-08	6.83E-08	1.86E-06
696	418582.87	3773048.94	1.63E-06	2.57E-08	6.31E-08	1.72E-06
697	418582.87	3773073.94	1.50E-06	2.32E-08	5.85E-08	1.58E-06
698	418582.87	3773098.94	1.39E-06	2.10E-08	5.44E-08	1.46E-06
699	418582.87	3773123.94	1.28E-06	1.91E-08	5.08E-08	1.35E-06
700	418582.87	3773148.94	1.19E-06	1.74E-08	4.76E-08	1.26E-06
701	418582.87	3773173.94	1.11E-06	1.59E-08	4.48E-08	1.17E-06
702	418582.87	3773198.94	1.03E-06	1.46E-08	4.21E-08	1.09E-06
703	418582.87	3773223.94	9.61E-07	1.34E-08	3.98E-08	1.01E-06
704	418582.87	3773248.94	9.00E-07	1.24E-08	3.77E-08	9.50E-07

705	418582.87	3773273.94	8.44E-07	1.14E-08	3.57E-08	8.91E-07
706	418582.87	3773298.94	7.93E-07	1.06E-08	3.39E-08	8.38E-07
707	418582.87	3773323.94	7.47E-07	9.87E-09	3.22E-08	7.89E-07
708	418582.87	3773348.94	7.05E-07	9.20E-09	3.07E-08	7.45E-07
709	418582.87	3773373.94	6.67E-07	8.60E-09	2.92E-08	7.05E-07
710	418582.87	3773398.94	6.33E-07	8.07E-09	2.80E-08	6.69E-07
711	418582.87	3773423.94	6.01E-07	7.55E-09	2.68E-08	6.35E-07
712	418582.87	3773448.94	5.71E-07	7.13E-09	2.57E-08	6.04E-07
713	418582.87	3773473.94	5.44E-07	6.71E-09	2.47E-08	5.75E-07
714	418582.87	3773498.94	5.19E-07	6.33E-09	2.37E-08	5.49E-07
715	418607.87	3772798.94	4.17E-06	8.02E-08	1.72E-07	4.42E-06
716	418607.87	3772823.94	3.87E-06	7.47E-08	1.58E-07	4.10E-06
717	418607.87	3772848.94	3.58E-06	6.84E-08	1.44E-07	3.79E-06
718	418607.87	3772873.94	3.30E-06	6.20E-08	1.31E-07	3.49E-06
719	418607.87	3772898.94	3.02E-06	5.54E-08	1.18E-07	3.19E-06
720	418607.87	3772923.94	2.75E-06	4.93E-08	1.07E-07	2.91E-06
721	418607.87	3772948.94	2.51E-06	4.38E-08	9.71E-08	2.65E-06
722	418607.87	3772973.94	2.29E-06	3.89E-08	8.83E-08	2.41E-06
723	418607.87	3772998.94	2.08E-06	3.46E-08	8.05E-08	2.20E-06
724	418607.87	3773023.94	1.90E-06	3.08E-08	7.37E-08	2.01E-06
725	418607.87	3773048.94	1.74E-06	2.76E-08	6.77E-08	1.84E-06
726	418607.87	3773073.94	1.60E-06	2.47E-08	6.26E-08	1.68E-06
727	418607.87	3773098.94	1.47E-06	2.23E-08	5.80E-08	1.55E-06
728	418607.87	3773123.94	1.35E-06	2.01E-08	5.41E-08	1.42E-06
729	418607.87	3773148.94	1.25E-06	1.83E-08	5.06E-08	1.32E-06
730	418607.87	3773173.94	1.16E-06	1.66E-08	4.75E-08	1.22E-06
731	418607.87	3773198.94	1.07E-06	1.52E-08	4.46E-08	1.13E-06
732	418607.87	3773223.94	1.00E-06	1.39E-08	4.21E-08	1.06E-06
733	418607.87	3773248.94	9.34E-07	1.28E-08	3.98E-08	9.87E-07
734	418607.87	3773273.94	8.74E-07	1.18E-08	3.76E-08	9.24E-07
735	418607.87	3773298.94	8.21E-07	1.09E-08	3.57E-08	8.67E-07
736	418607.87	3773323.94	7.72E-07	1.01E-08	3.39E-08	8.16E-07
737	418607.87	3773348.94	7.28E-07	9.44E-09	3.23E-08	7.69E-07
738	418607.87	3773373.94	6.88E-07	8.82E-09	3.08E-08	7.27E-07
739	418607.87	3773398.94	6.51E-07	8.24E-09	2.94E-08	6.89E-07
740	418607.87	3773423.94	6.18E-07	7.73E-09	2.82E-08	6.54E-07
741	418607.87	3773448.94	5.87E-07	7.28E-09	2.70E-08	6.21E-07
742	418607.87	3773473.94	5.59E-07	6.83E-09	2.60E-08	5.91E-07
743	418607.87	3773498.94	5.32E-07	6.42E-09	2.50E-08	5.64E-07
744	418632.87	3772798.94	4.96E-06	9.97E-08	2.12E-07	5.27E-06
745	418632.87	3772823.94	4.56E-06	9.14E-08	1.91E-07	4.84E-06
746	418632.87	3772848.94	4.16E-06	8.21E-08	1.71E-07	4.42E-06
747	418632.87	3772873.94	3.78E-06	7.28E-08	1.52E-07	4.01E-06
748	418632.87	3772898.94	3.42E-06	6.39E-08	1.35E-07	3.62E-06
749	418632.87	3772923.94	3.08E-06	5.58E-08	1.21E-07	3.26E-06
750	418632.87	3772948.94	2.78E-06	4.88E-08	1.08E-07	2.94E-06
751	418632.87	3772973.94	2.51E-06	4.28E-08	9.71E-08	2.64E-06

Cancer Risk - Residential

752	418632.87	3772998.94	2.26E-06	3.76E-08	8.77E-08	2.39E-06
753	418632.87	3773023.94	2.05E-06	3.32E-08	7.98E-08	2.16E-06
754	418632.87	3773048.94	1.86E-06	2.95E-08	7.32E-08	1.96E-06
755	418632.87	3773073.94	1.70E-06	2.63E-08	6.74E-08	1.79E-06
756	418632.87	3773098.94	1.55E-06	2.35E-08	6.24E-08	1.64E-06
757	418632.87	3773123.94	1.42E-06	2.11E-08	5.81E-08	1.50E-06
758	418632.87	3773148.94	1.31E-06	1.90E-08	5.43E-08	1.38E-06
759	418632.87	3773173.94	1.21E-06	1.73E-08	5.09E-08	1.28E-06
760	418632.87	3773198.94	1.12E-06	1.57E-08	4.78E-08	1.18E-06
761	418632.87	3773223.94	1.04E-06	1.44E-08	4.50E-08	1.10E-06
762	418632.87	3773248.94	9.71E-07	1.32E-08	4.25E-08	1.03E-06
763	418632.87	3773273.94	9.08E-07	1.21E-08	4.02E-08	9.60E-07
764	418632.87	3773298.94	8.51E-07	1.12E-08	3.81E-08	9.01E-07
765	418632.87	3773323.94	8.00E-07	1.04E-08	3.63E-08	8.47E-07
766	418632.87	3773348.94	7.54E-07	9.63E-09	3.46E-08	7.98E-07
767	418632.87	3773373.94	7.12E-07	8.91E-09	3.31E-08	7.54E-07
768	418632.87	3773398.94	6.73E-07	8.26E-09	3.17E-08	7.13E-07
769	418632.87	3773423.94	6.38E-07	7.73E-09	3.04E-08	6.76E-07
770	418632.87	3773448.94	6.06E-07	7.27E-09	2.92E-08	6.43E-07
771	418632.87	3773473.94	5.77E-07	6.85E-09	2.80E-08	6.12E-07
772	418632.87	3773498.94	5.50E-07	6.48E-09	2.70E-08	5.83E-07
773	418657.87	3772848.94	4.92E-06	9.93E-08	2.07E-07	5.22E-06
774	418657.87	3772873.94	4.39E-06	8.56E-08	1.80E-07	4.66E-06
775	418657.87	3772898.94	3.91E-06	7.35E-08	1.56E-07	4.14E-06
776	418657.87	3772923.94	3.48E-06	6.30E-08	1.37E-07	3.68E-06
777	418657.87	3772948.94	3.09E-06	5.42E-08	1.21E-07	3.27E-06
778	418657.87	3772973.94	2.75E-06	4.68E-08	1.08E-07	2.91E-06
779	418657.87	3772998.94	2.46E-06	4.07E-08	9.68E-08	2.60E-06
780	418657.87	3773023.94	2.21E-06	3.56E-08	8.78E-08	2.33E-06
781	418657.87	3773048.94	2.00E-06	3.14E-08	8.04E-08	2.11E-06
782	418657.87	3773073.94	1.81E-06	2.78E-08	7.40E-08	1.91E-06
783	418657.87	3773098.94	1.65E-06	2.47E-08	6.85E-08	1.74E-06
784	418657.87	3773123.94	1.50E-06	2.21E-08	6.37E-08	1.59E-06
785	418657.87	3773148.94	1.38E-06	1.97E-08	5.96E-08	1.46E-06
786	418657.87	3773173.94	1.27E-06	1.78E-08	5.58E-08	1.35E-06
787	418657.87	3773198.94	1.18E-06	1.63E-08	5.24E-08	1.25E-06
788	418657.87	3773223.94	1.09E-06	1.48E-08	4.95E-08	1.16E-06
789	418657.87	3773248.94	1.02E-06	1.35E-08	4.68E-08	1.08E-06
790	418657.87	3773273.94	9.50E-07	1.24E-08	4.43E-08	1.01E-06
791	418657.87	3773298.94	8.90E-07	1.14E-08	4.22E-08	9.44E-07
792	418657.87	3773323.94	8.37E-07	1.06E-08	4.02E-08	8.87E-07
793	418657.87	3773348.94	7.88E-07	9.80E-09	3.84E-08	8.36E-07
794	418657.87	3773373.94	7.44E-07	9.08E-09	3.68E-08	7.90E-07
795	418657.87	3773398.94	7.04E-07	8.42E-09	3.54E-08	7.48E-07
796	418657.87	3773423.94	6.68E-07	7.86E-09	3.41E-08	7.10E-07
797	418657.87	3773448.94	6.35E-07	7.38E-09	3.28E-08	6.75E-07
798	418657.87	3773473.94	6.04E-07	6.95E-09	3.17E-08	6.43E-07

Cancer Risk - Residential

799	418657.87	3773498.94	5.76E-07	6.56E-09	3.06E-08	6.14E-07
800	418682.87	3772898.94	4.53E-06	8.45E-08	1.86E-07	4.80E-06
801	418682.87	3772923.94	3.96E-06	7.09E-08	1.61E-07	4.20E-06
802	418682.87	3772948.94	3.48E-06	5.99E-08	1.41E-07	3.68E-06
803	418682.87	3772973.94	3.06E-06	5.11E-08	1.25E-07	3.24E-06
804	418682.87	3772998.94	2.72E-06	4.40E-08	1.13E-07	2.87E-06
805	418682.87	3773023.94	2.42E-06	3.81E-08	1.02E-07	2.56E-06
806	418682.87	3773048.94	2.17E-06	3.33E-08	9.39E-08	2.30E-06
807	418682.87	3773073.94	1.96E-06	2.92E-08	8.67E-08	2.08E-06
808	418682.87	3773098.94	1.78E-06	2.58E-08	8.06E-08	1.89E-06
809	418682.87	3773123.94	1.62E-06	2.30E-08	7.53E-08	1.72E-06
810	418682.87	3773148.94	1.49E-06	2.05E-08	7.07E-08	1.58E-06
811	418682.87	3773173.94	1.37E-06	1.84E-08	6.67E-08	1.46E-06
812	418682.87	3773198.94	1.27E-06	1.67E-08	6.30E-08	1.35E-06
813	418682.87	3773223.94	1.18E-06	1.52E-08	5.97E-08	1.25E-06
814	418682.87	3773248.94	1.10E-06	1.38E-08	5.69E-08	1.17E-06
815	418682.87	3773273.94	1.03E-06	1.27E-08	5.43E-08	1.09E-06
816	418682.87	3773298.94	9.64E-07	1.17E-08	5.20E-08	1.03E-06
817	418682.87	3773323.94	9.07E-07	1.08E-08	4.98E-08	9.68E-07
818	418682.87	3773348.94	8.57E-07	9.97E-09	4.80E-08	9.15E-07
819	418682.87	3773373.94	8.11E-07	9.25E-09	4.63E-08	8.67E-07
820	418682.87	3773398.94	7.70E-07	8.61E-09	4.48E-08	8.23E-07
821	418682.87	3773423.94	7.32E-07	8.04E-09	4.34E-08	7.84E-07
822	418682.87	3773448.94	6.98E-07	7.53E-09	4.21E-08	7.48E-07
823	418682.87	3773473.94	6.66E-07	7.07E-09	4.09E-08	7.14E-07
824	418682.87	3773498.94	6.38E-07	6.67E-09	3.98E-08	6.84E-07
825	418707.87	3772948.94	3.83E-06	6.55E-08	1.51E-07	4.05E-06
826	418707.87	3772973.94	3.32E-06	5.51E-08	1.32E-07	3.51E-06
827	418707.87	3772998.94	2.91E-06	4.70E-08	1.17E-07	3.07E-06
828	418707.87	3773023.94	2.56E-06	4.03E-08	1.05E-07	2.71E-06
829	418707.87	3773048.94	2.28E-06	3.50E-08	9.57E-08	2.41E-06
830	418707.87	3773073.94	2.04E-06	3.05E-08	8.78E-08	2.16E-06
831	418707.87	3773098.94	1.84E-06	2.68E-08	8.12E-08	1.95E-06
832	418707.87	3773123.94	1.67E-06	2.37E-08	7.56E-08	1.77E-06
833	418707.87	3773148.94	1.52E-06	2.11E-08	7.06E-08	1.61E-06
834	418707.87	3773173.94	1.40E-06	1.89E-08	6.63E-08	1.48E-06
835	418707.87	3773198.94	1.29E-06	1.72E-08	6.26E-08	1.37E-06
836	418707.87	3773223.94	1.19E-06	1.55E-08	5.92E-08	1.27E-06
837	418707.87	3773248.94	1.11E-06	1.41E-08	5.63E-08	1.18E-06
838	418707.87	3773273.94	1.04E-06	1.29E-08	5.37E-08	1.10E-06
839	418707.87	3773298.94	9.72E-07	1.19E-08	5.14E-08	1.04E-06
840	418707.87	3773323.94	9.14E-07	1.09E-08	4.93E-08	9.74E-07
841	418707.87	3773348.94	8.62E-07	1.01E-08	4.74E-08	9.19E-07
842	418707.87	3773373.94	8.15E-07	9.43E-09	4.57E-08	8.70E-07
843	418707.87	3773398.94	7.72E-07	8.73E-09	4.42E-08	8.25E-07
844	418707.87	3773423.94	7.34E-07	8.13E-09	4.28E-08	7.85E-07
845	418707.87	3773448.94	6.99E-07	7.63E-09	4.16E-08	7.49E-07

846	418707.87	3773473.94	6.68E-07	7.15E-09	4.05E-08	7.15E-07
847	418707.87	3773498.94	6.39E-07	6.73E-09	3.94E-08	6.85E-07
848	418732.87	3772948.94	4.15E-06	7.09E-08	1.54E-07	4.38E-06
849	418732.87	3772973.94	3.54E-06	5.89E-08	1.32E-07	3.73E-06
850	418732.87	3772998.94	3.05E-06	4.94E-08	1.16E-07	3.22E-06
851	418732.87	3773023.94	2.66E-06	4.20E-08	1.03E-07	2.80E-06
852	418732.87	3773048.94	2.34E-06	3.62E-08	9.23E-08	2.47E-06
853	418732.87	3773073.94	2.08E-06	3.14E-08	8.37E-08	2.19E-06
854	418732.87	3773098.94	1.86E-06	2.76E-08	7.65E-08	1.96E-06
855	418732.87	3773123.94	1.68E-06	2.44E-08	7.04E-08	1.77E-06
856	418732.87	3773148.94	1.52E-06	2.16E-08	6.51E-08	1.61E-06
857	418732.87	3773173.94	1.39E-06	1.93E-08	6.05E-08	1.47E-06
858	418732.87	3773198.94	1.27E-06	1.75E-08	5.65E-08	1.35E-06
859	418732.87	3773223.94	1.17E-06	1.58E-08	5.30E-08	1.24E-06
860	418732.87	3773248.94	1.09E-06	1.43E-08	4.99E-08	1.15E-06
861	418732.87	3773273.94	1.01E-06	1.31E-08	4.71E-08	1.07E-06
862	418732.87	3773298.94	9.41E-07	1.20E-08	4.47E-08	9.98E-07
863	418732.87	3773323.94	8.81E-07	1.10E-08	4.25E-08	9.34E-07
864	418732.87	3773348.94	8.27E-07	1.02E-08	4.06E-08	8.78E-07
865	418732.87	3773373.94	7.79E-07	9.54E-09	3.89E-08	8.28E-07
866	418732.87	3773398.94	7.35E-07	8.83E-09	3.73E-08	7.81E-07
867	418732.87	3773423.94	6.96E-07	8.22E-09	3.59E-08	7.40E-07
868	418732.87	3773448.94	6.61E-07	7.72E-09	3.46E-08	7.03E-07
869	418732.87	3773473.94	6.28E-07	7.23E-09	3.34E-08	6.69E-07
870	418732.87	3773498.94	5.98E-07	6.79E-09	3.23E-08	6.37E-07
871	418757.87	3772948.94	4.50E-06	7.55E-08	1.60E-07	4.74E-06
872	418757.87	3772973.94	3.78E-06	6.22E-08	1.36E-07	3.97E-06
873	418757.87	3772998.94	3.22E-06	5.17E-08	1.18E-07	3.38E-06
874	418757.87	3773023.94	2.77E-06	4.37E-08	1.04E-07	2.92E-06
875	418757.87	3773048.94	2.42E-06	3.73E-08	9.26E-08	2.55E-06
876	418757.87	3773073.94	2.14E-06	3.23E-08	8.34E-08	2.25E-06
877	418757.87	3773098.94	1.90E-06	2.83E-08	7.56E-08	2.00E-06
878	418757.87	3773123.94	1.71E-06	2.50E-08	6.91E-08	1.80E-06
879	418757.87	3773148.94	1.54E-06	2.21E-08	6.34E-08	1.63E-06
880	418757.87	3773173.94	1.40E-06	1.97E-08	5.86E-08	1.48E-06
881	418757.87	3773198.94	1.28E-06	1.78E-08	5.44E-08	1.35E-06
882	418757.87	3773223.94	1.17E-06	1.60E-08	5.07E-08	1.24E-06
883	418757.87	3773248.94	1.08E-06	1.45E-08	4.75E-08	1.15E-06
884	418757.87	3773273.94	1.00E-06	1.33E-08	4.47E-08	1.06E-06
885	418757.87	3773298.94	9.35E-07	1.22E-08	4.21E-08	9.89E-07
886	418757.87	3773323.94	8.73E-07	1.12E-08	3.99E-08	9.24E-07
887	418757.87	3773348.94	8.18E-07	1.04E-08	3.79E-08	8.66E-07
888	418757.87	3773373.94	7.68E-07	9.64E-09	3.62E-08	8.14E-07
889	418757.87	3773398.94	7.24E-07	8.92E-09	3.46E-08	7.67E-07
890	418757.87	3773423.94	6.83E-07	8.32E-09	3.31E-08	7.25E-07
891	418757.87	3773448.94	6.47E-07	7.80E-09	3.18E-08	6.87E-07
892	418757.87	3773473.94	6.14E-07	7.30E-09	3.06E-08	6.52E-07

Cancer Risk - Residential

893	418757.87	3773498.94	5.84E-07	6.86E-09	2.95E-08	6.20E-07
894	418782.87	3772948.94	4.83E-06	7.89E-08	1.66E-07	5.08E-06
895	418782.87	3772973.94	4.00E-06	6.45E-08	1.40E-07	4.20E-06
896	418782.87	3772998.94	3.37E-06	5.34E-08	1.21E-07	3.54E-06
897	418782.87	3773023.94	2.88E-06	4.50E-08	1.06E-07	3.03E-06
898	418782.87	3773048.94	2.50E-06	3.83E-08	9.39E-08	2.63E-06
899	418782.87	3773073.94	2.19E-06	3.32E-08	8.40E-08	2.31E-06
900	418782.87	3773098.94	1.94E-06	2.89E-08	7.58E-08	2.05E-06
901	418782.87	3773123.94	1.73E-06	2.54E-08	6.88E-08	1.83E-06
902	418782.87	3773148.94	1.56E-06	2.25E-08	6.29E-08	1.65E-06
903	418782.87	3773173.94	1.41E-06	2.01E-08	5.79E-08	1.49E-06
904	418782.87	3773198.94	1.29E-06	1.81E-08	5.35E-08	1.36E-06
905	418782.87	3773223.94	1.18E-06	1.63E-08	4.97E-08	1.25E-06
906	418782.87	3773248.94	1.09E-06	1.47E-08	4.63E-08	1.15E-06
907	418782.87	3773273.94	1.01E-06	1.34E-08	4.35E-08	1.06E-06
908	418782.87	3773298.94	9.35E-07	1.23E-08	4.09E-08	9.88E-07
909	418782.87	3773323.94	8.71E-07	1.13E-08	3.86E-08	9.21E-07
910	418782.87	3773348.94	8.15E-07	1.05E-08	3.66E-08	8.62E-07
911	418782.87	3773373.94	7.65E-07	9.74E-09	3.48E-08	8.09E-07
912	418782.87	3773398.94	7.19E-07	9.02E-09	3.32E-08	7.61E-07
913	418782.87	3773423.94	6.78E-07	8.41E-09	3.17E-08	7.18E-07
914	418782.87	3773448.94	6.41E-07	7.88E-09	3.03E-08	6.80E-07
915	418782.87	3773473.94	6.08E-07	7.38E-09	2.91E-08	6.44E-07
916	418782.87	3773498.94	5.77E-07	6.93E-09	2.79E-08	6.12E-07
917	418807.87	3772948.94	5.12E-06	8.10E-08	1.71E-07	5.37E-06
918	418807.87	3772973.94	4.18E-06	6.60E-08	1.44E-07	4.39E-06
919	418807.87	3772998.94	3.49E-06	5.44E-08	1.24E-07	3.67E-06
920	418807.87	3773023.94	2.97E-06	4.59E-08	1.08E-07	3.13E-06
921	418807.87	3773048.94	2.56E-06	3.92E-08	9.52E-08	2.70E-06
922	418807.87	3773073.94	2.24E-06	3.38E-08	8.48E-08	2.36E-06
923	418807.87	3773098.94	1.98E-06	2.95E-08	7.62E-08	2.08E-06
924	418807.87	3773123.94	1.76E-06	2.58E-08	6.89E-08	1.86E-06
925	418807.87	3773148.94	1.58E-06	2.28E-08	6.28E-08	1.67E-06
926	418807.87	3773173.94	1.43E-06	2.03E-08	5.76E-08	1.51E-06
927	418807.87	3773198.94	1.30E-06	1.83E-08	5.31E-08	1.37E-06
928	418807.87	3773223.94	1.19E-06	1.65E-08	4.92E-08	1.25E-06
929	418807.87	3773248.94	1.09E-06	1.49E-08	4.58E-08	1.15E-06
930	418807.87	3773273.94	1.01E-06	1.36E-08	4.29E-08	1.07E-06
931	418807.87	3773298.94	9.37E-07	1.24E-08	4.03E-08	9.90E-07
932	418807.87	3773323.94	8.72E-07	1.14E-08	3.80E-08	9.22E-07
933	418807.87	3773348.94	8.15E-07	1.06E-08	3.59E-08	8.62E-07
934	418807.87	3773373.94	7.64E-07	9.82E-09	3.41E-08	8.08E-07
935	418807.87	3773398.94	7.18E-07	9.10E-09	3.24E-08	7.59E-07
936	418807.87	3773423.94	6.76E-07	8.49E-09	3.08E-08	7.16E-07
937	418807.87	3773448.94	6.39E-07	7.94E-09	2.94E-08	6.76E-07
938	418807.87	3773473.94	6.04E-07	7.43E-09	2.81E-08	6.40E-07
939	418807.87	3773498.94	5.73E-07	6.98E-09	2.70E-08	6.07E-07

Cancer Risk - Residential

940	418832.87	3772948.94	5.32E-06	8.23E-08	1.74E-07	5.58E-06
941	418832.87	3772973.94	4.32E-06	6.70E-08	1.47E-07	4.53E-06
942	418832.87	3772998.94	3.59E-06	5.53E-08	1.26E-07	3.77E-06
943	418832.87	3773023.94	3.04E-06	4.67E-08	1.09E-07	3.19E-06
944	418832.87	3773048.94	2.61E-06	3.98E-08	9.63E-08	2.75E-06
945	418832.87	3773073.94	2.28E-06	3.43E-08	8.55E-08	2.40E-06
946	418832.87	3773098.94	2.00E-06	2.99E-08	7.66E-08	2.11E-06
947	418832.87	3773123.94	1.78E-06	2.61E-08	6.92E-08	1.88E-06
948	418832.87	3773148.94	1.60E-06	2.30E-08	6.29E-08	1.68E-06
949	418832.87	3773173.94	1.44E-06	2.05E-08	5.75E-08	1.52E-06
950	418832.87	3773198.94	1.31E-06	1.85E-08	5.30E-08	1.38E-06
951	418832.87	3773223.94	1.20E-06	1.66E-08	4.90E-08	1.26E-06
952	418832.87	3773248.94	1.10E-06	1.50E-08	4.56E-08	1.16E-06
953	418832.87	3773273.94	1.01E-06	1.37E-08	4.26E-08	1.07E-06
954	418832.87	3773298.94	9.40E-07	1.26E-08	4.00E-08	9.92E-07
955	418832.87	3773323.94	8.74E-07	1.15E-08	3.76E-08	9.23E-07
956	418832.87	3773348.94	8.16E-07	1.07E-08	3.55E-08	8.62E-07
957	418832.87	3773373.94	7.64E-07	9.89E-09	3.35E-08	8.07E-07
958	418832.87	3773398.94	7.17E-07	9.16E-09	3.18E-08	7.58E-07
959	418832.87	3773423.94	6.75E-07	8.54E-09	3.02E-08	7.14E-07
960	418832.87	3773448.94	6.37E-07	8.00E-09	2.88E-08	6.74E-07
961	418832.87	3773473.94	6.02E-07	7.48E-09	2.75E-08	6.37E-07
962	418832.87	3773498.94	5.70E-07	7.03E-09	2.62E-08	6.04E-07
963	418857.87	3772948.94	5.43E-06	8.35E-08	1.78E-07	5.69E-06
964	418857.87	3772973.94	4.39E-06	6.78E-08	1.49E-07	4.61E-06
965	418857.87	3772998.94	3.64E-06	5.61E-08	1.28E-07	3.82E-06
966	418857.87	3773023.94	3.07E-06	4.73E-08	1.11E-07	3.23E-06
967	418857.87	3773048.94	2.64E-06	4.03E-08	9.72E-08	2.77E-06
968	418857.87	3773073.94	2.29E-06	3.47E-08	8.61E-08	2.41E-06
969	418857.87	3773098.94	2.02E-06	3.02E-08	7.70E-08	2.12E-06
970	418857.87	3773123.94	1.79E-06	2.64E-08	6.94E-08	1.89E-06
971	418857.87	3773148.94	1.60E-06	2.33E-08	6.31E-08	1.69E-06
972	418857.87	3773173.94	1.45E-06	2.06E-08	5.77E-08	1.53E-06
973	418857.87	3773198.94	1.31E-06	1.86E-08	5.30E-08	1.39E-06
974	418857.87	3773223.94	1.20E-06	1.68E-08	4.90E-08	1.27E-06
975	418857.87	3773248.94	1.10E-06	1.52E-08	4.55E-08	1.16E-06
976	418857.87	3773273.94	1.02E-06	1.38E-08	4.25E-08	1.07E-06
977	418857.87	3773298.94	9.41E-07	1.27E-08	3.97E-08	9.93E-07
978	418857.87	3773323.94	8.74E-07	1.16E-08	3.73E-08	9.23E-07
979	418857.87	3773348.94	8.16E-07	1.07E-08	3.51E-08	8.62E-07
980	418857.87	3773373.94	7.63E-07	9.95E-09	3.32E-08	8.06E-07
981	418857.87	3773398.94	7.16E-07	9.22E-09	3.14E-08	7.57E-07
982	418857.87	3773423.94	6.74E-07	8.60E-09	2.98E-08	7.12E-07
983	418857.87	3773448.94	6.35E-07	8.05E-09	2.83E-08	6.72E-07
984	418857.87	3773473.94	6.00E-07	7.53E-09	2.69E-08	6.35E-07
985	418857.87	3773498.94	5.68E-07	7.07E-09	2.53E-08	6.00E-07
986	418882.87	3772948.94	5.42E-06	8.50E-08	1.82E-07	5.69E-06

Cancer Risk - Residential

987	418882.87	3772973.94	4.38E-06	6.86E-08	1.52E-07	4.61E-06
988	418882.87	3772998.94	3.63E-06	5.66E-08	1.30E-07	3.82E-06
989	418882.87	3773023.94	3.07E-06	4.76E-08	1.12E-07	3.23E-06
990	418882.87	3773048.94	2.64E-06	4.05E-08	9.80E-08	2.77E-06
991	418882.87	3773073.94	2.29E-06	3.48E-08	8.67E-08	2.41E-06
992	418882.87	3773098.94	2.02E-06	3.03E-08	7.74E-08	2.12E-06
993	418882.87	3773123.94	1.79E-06	2.66E-08	6.98E-08	1.89E-06
994	418882.87	3773148.94	1.60E-06	2.36E-08	6.33E-08	1.69E-06
995	418882.87	3773173.94	1.45E-06	2.10E-08	5.79E-08	1.53E-06
996	418882.87	3773198.94	1.31E-06	1.88E-08	5.31E-08	1.39E-06
997	418882.87	3773223.94	1.20E-06	1.69E-08	4.90E-08	1.27E-06
998	418882.87	3773248.94	1.10E-06	1.53E-08	4.54E-08	1.16E-06
999	418882.87	3773273.94	1.01E-06	1.39E-08	4.23E-08	1.07E-06
1000	418882.87	3773298.94	9.39E-07	1.27E-08	3.95E-08	9.91E-07
1001	418882.87	3773323.94	8.73E-07	1.17E-08	3.70E-08	9.21E-07
1002	418882.87	3773348.94	8.14E-07	1.08E-08	3.48E-08	8.59E-07
1003	418882.87	3773373.94	7.61E-07	1.00E-08	3.27E-08	8.04E-07
1004	418882.87	3773398.94	7.14E-07	9.28E-09	3.09E-08	7.54E-07
1005	418882.87	3773423.94	6.71E-07	8.65E-09	2.91E-08	7.09E-07
1006	418882.87	3773448.94	6.32E-07	8.09E-09	2.74E-08	6.68E-07
1007	418882.87	3773473.94	5.95E-07	7.57E-09	2.48E-08	6.27E-07
1008	418882.87	3773498.94	5.49E-07	7.10E-09	2.29E-08	5.79E-07
1009	418907.87	3772948.94	5.36E-06	8.88E-08	1.88E-07	5.64E-06
1010	418907.87	3772973.94	4.34E-06	7.09E-08	1.56E-07	4.57E-06
1011	418907.87	3772998.94	3.60E-06	5.81E-08	1.32E-07	3.79E-06
1012	418907.87	3773023.94	3.05E-06	4.86E-08	1.14E-07	3.21E-06
1013	418907.87	3773048.94	2.62E-06	4.11E-08	9.91E-08	2.76E-06
1014	418907.87	3773073.94	2.28E-06	3.52E-08	8.75E-08	2.40E-06
1015	418907.87	3773098.94	2.00E-06	3.06E-08	7.80E-08	2.11E-06
1016	418907.87	3773123.94	1.78E-06	2.68E-08	7.02E-08	1.88E-06
1017	418907.87	3773148.94	1.59E-06	2.37E-08	6.35E-08	1.68E-06
1018	418907.87	3773173.94	1.44E-06	2.11E-08	5.79E-08	1.52E-06
1019	418907.87	3773198.94	1.31E-06	1.89E-08	5.31E-08	1.38E-06
1020	418907.87	3773223.94	1.19E-06	1.70E-08	4.89E-08	1.26E-06
1021	418907.87	3773248.94	1.09E-06	1.54E-08	4.50E-08	1.15E-06
1022	418907.87	3773273.94	1.01E-06	1.40E-08	4.11E-08	1.06E-06
1023	418907.87	3773298.94	9.29E-07	1.28E-08	3.65E-08	9.78E-07
1024	418907.87	3773323.94	8.56E-07	1.18E-08	3.36E-08	9.01E-07
1025	418907.87	3773348.94	7.98E-07	1.08E-08	3.14E-08	8.40E-07
1026	418907.87	3773373.94	7.27E-07	1.00E-08	2.89E-08	7.66E-07
1027	418907.87	3773398.94	6.63E-07	9.32E-09	2.67E-08	6.99E-07
1028	418907.87	3773423.94	6.08E-07	8.68E-09	2.53E-08	6.42E-07
1029	418907.87	3773448.94	5.41E-07	8.12E-09	2.40E-08	5.73E-07
1030	418907.87	3773473.94	4.70E-07	7.60E-09	2.28E-08	5.00E-07
1031	418907.87	3773498.94	4.40E-07	7.13E-09	2.18E-08	4.69E-07
1032	418932.87	3772948.94	5.27E-06	9.37E-08	1.96E-07	5.56E-06
1033	418932.87	3772973.94	4.26E-06	7.39E-08	1.60E-07	4.50E-06

Cancer Risk - Residential

1034	418932.87	3772998.94	3.54E-06	5.98E-08	1.34E-07	3.73E-06
1035	418932.87	3773023.94	3.00E-06	4.96E-08	1.15E-07	3.16E-06
1036	418932.87	3773048.94	2.58E-06	4.18E-08	1.00E-07	2.72E-06
1037	418932.87	3773073.94	2.25E-06	3.57E-08	8.83E-08	2.37E-06
1038	418932.87	3773098.94	1.98E-06	3.09E-08	7.86E-08	2.09E-06
1039	418932.87	3773123.94	1.76E-06	2.70E-08	7.05E-08	1.86E-06
1040	418932.87	3773148.94	1.58E-06	2.38E-08	6.37E-08	1.67E-06
1041	418932.87	3773173.94	1.43E-06	2.11E-08	5.79E-08	1.50E-06
1042	418932.87	3773198.94	1.30E-06	1.89E-08	5.30E-08	1.37E-06
1043	418932.87	3773223.94	1.18E-06	1.70E-08	4.87E-08	1.25E-06
1044	418932.87	3773248.94	1.09E-06	1.54E-08	4.43E-08	1.14E-06
1045	418932.87	3773273.94	9.97E-07	1.40E-08	3.91E-08	1.05E-06
1046	418932.87	3773298.94	8.98E-07	1.28E-08	3.47E-08	9.45E-07
1047	418932.87	3773323.94	8.13E-07	1.18E-08	3.20E-08	8.56E-07
1048	418932.87	3773348.94	7.18E-07	1.08E-08	2.97E-08	7.58E-07
1049	418932.87	3773373.94	6.13E-07	1.00E-08	2.79E-08	6.51E-07
1050	418932.87	3773398.94	5.49E-07	9.32E-09	2.63E-08	5.85E-07
1051	418932.87	3773423.94	4.92E-07	8.68E-09	2.49E-08	5.26E-07
1052	418932.87	3773448.94	4.57E-07	8.11E-09	2.36E-08	4.88E-07
1053	418932.87	3773473.94	4.29E-07	7.60E-09	2.24E-08	4.59E-07
1054	418932.87	3773498.94	4.07E-07	7.14E-09	2.14E-08	4.36E-07
1055	418957.87	3772948.94	5.20E-06	9.96E-08	2.06E-07	5.50E-06
1056	418957.87	3772973.94	4.19E-06	7.78E-08	1.66E-07	4.43E-06
1057	418957.87	3772998.94	3.47E-06	6.23E-08	1.38E-07	3.67E-06
1058	418957.87	3773023.94	2.95E-06	5.12E-08	1.17E-07	3.11E-06
1059	418957.87	3773048.94	2.54E-06	4.28E-08	1.01E-07	2.68E-06
1060	418957.87	3773073.94	2.21E-06	3.63E-08	8.91E-08	2.34E-06
1061	418957.87	3773098.94	1.95E-06	3.13E-08	7.90E-08	2.06E-06
1062	418957.87	3773123.94	1.74E-06	2.73E-08	7.07E-08	1.83E-06
1063	418957.87	3773148.94	1.56E-06	2.41E-08	6.38E-08	1.65E-06
1064	418957.87	3773173.94	1.41E-06	2.13E-08	5.79E-08	1.49E-06
1065	418957.87	3773198.94	1.28E-06	1.91E-08	5.29E-08	1.35E-06
1066	418957.87	3773223.94	1.17E-06	1.72E-08	4.85E-08	1.24E-06
1067	418957.87	3773248.94	1.07E-06	1.55E-08	4.43E-08	1.13E-06
1068	418957.87	3773273.94	9.88E-07	1.41E-08	3.90E-08	1.04E-06
1069	418957.87	3773298.94	8.90E-07	1.29E-08	3.45E-08	9.37E-07
1070	418957.87	3773323.94	7.78E-07	1.18E-08	3.15E-08	8.22E-07
1071	418957.87	3773348.94	6.84E-07	1.09E-08	2.95E-08	7.24E-07
1072	418957.87	3773373.94	5.88E-07	1.01E-08	2.77E-08	6.26E-07
1073	418957.87	3773398.94	5.32E-07	9.36E-09	2.61E-08	5.67E-07
1074	418957.87	3773423.94	4.81E-07	8.72E-09	2.47E-08	5.14E-07
1075	418957.87	3773448.94	4.50E-07	8.14E-09	2.34E-08	4.82E-07
1076	418957.87	3773473.94	4.23E-07	7.63E-09	2.22E-08	4.53E-07
1077	418957.87	3773498.94	4.00E-07	7.17E-09	2.11E-08	4.28E-07
1078	418982.87	3772948.94	5.17E-06	1.06E-07	2.16E-07	5.49E-06
1079	418982.87	3772973.94	4.13E-06	8.21E-08	1.72E-07	4.39E-06
1080	418982.87	3772998.94	3.42E-06	6.53E-08	1.41E-07	3.62E-06

Cancer Risk - Residential

1081	418982.87	3773023.94	2.89E-06	5.32E-08	1.19E-07	3.07E-06
1082	418982.87	3773048.94	2.49E-06	4.41E-08	1.03E-07	2.64E-06
1083	418982.87	3773073.94	2.17E-06	3.72E-08	8.96E-08	2.30E-06
1084	418982.87	3773098.94	1.92E-06	3.19E-08	7.92E-08	2.03E-06
1085	418982.87	3773123.94	1.71E-06	2.77E-08	7.07E-08	1.81E-06
1086	418982.87	3773148.94	1.53E-06	2.43E-08	6.37E-08	1.62E-06
1087	418982.87	3773173.94	1.39E-06	2.15E-08	5.75E-08	1.47E-06
1088	418982.87	3773198.94	1.26E-06	1.92E-08	5.19E-08	1.33E-06
1089	418982.87	3773223.94	1.15E-06	1.72E-08	4.55E-08	1.21E-06
1090	418982.87	3773248.94	1.03E-06	1.56E-08	4.01E-08	1.08E-06
1091	418982.87	3773273.94	8.85E-07	1.42E-08	3.62E-08	9.35E-07
1092	418982.87	3773298.94	7.17E-07	1.29E-08	3.35E-08	7.63E-07
1093	418982.87	3773323.94	6.43E-07	1.19E-08	3.13E-08	6.86E-07
1094	418982.87	3773348.94	5.76E-07	1.09E-08	2.92E-08	6.16E-07
1095	418982.87	3773373.94	5.36E-07	1.01E-08	2.75E-08	5.74E-07
1096	418982.87	3773398.94	5.00E-07	9.39E-09	2.58E-08	5.35E-07
1097	418982.87	3773423.94	4.67E-07	8.75E-09	2.44E-08	5.00E-07
1098	418982.87	3773448.94	4.39E-07	8.17E-09	2.31E-08	4.70E-07
1099	418982.87	3773473.94	4.12E-07	7.65E-09	2.19E-08	4.42E-07
1100	418982.87	3773498.94	3.90E-07	7.19E-09	2.08E-08	4.18E-07
1101	419007.87	3772948.94	5.19E-06	1.11E-07	2.25E-07	5.53E-06
1102	419007.87	3772973.94	4.10E-06	8.63E-08	1.78E-07	4.37E-06
1103	419007.87	3772998.94	3.37E-06	6.86E-08	1.45E-07	3.58E-06
1104	419007.87	3773023.94	2.85E-06	5.55E-08	1.21E-07	3.02E-06
1105	419007.87	3773048.94	2.45E-06	4.57E-08	1.03E-07	2.60E-06
1106	419007.87	3773073.94	2.14E-06	3.83E-08	8.99E-08	2.26E-06
1107	419007.87	3773098.94	1.89E-06	3.26E-08	7.93E-08	2.00E-06
1108	419007.87	3773123.94	1.68E-06	2.81E-08	7.05E-08	1.78E-06
1109	419007.87	3773148.94	1.51E-06	2.45E-08	6.18E-08	1.59E-06
1110	419007.87	3773173.94	1.35E-06	2.16E-08	5.35E-08	1.42E-06
1111	419007.87	3773198.94	1.20E-06	1.93E-08	4.74E-08	1.26E-06
1112	419007.87	3773223.94	1.03E-06	1.73E-08	4.25E-08	1.09E-06
1113	419007.87	3773248.94	8.58E-07	1.56E-08	3.90E-08	9.13E-07
1114	419007.87	3773273.94	7.30E-07	1.42E-08	3.60E-08	7.80E-07
1115	419007.87	3773298.94	6.53E-07	1.29E-08	3.33E-08	7.00E-07
1116	419007.87	3773323.94	6.03E-07	1.19E-08	3.10E-08	6.46E-07
1117	419007.87	3773348.94	5.58E-07	1.09E-08	2.90E-08	5.98E-07
1118	419007.87	3773373.94	5.19E-07	1.01E-08	2.72E-08	5.56E-07
1119	419007.87	3773398.94	4.83E-07	9.38E-09	2.55E-08	5.18E-07
1120	419007.87	3773423.94	4.51E-07	8.74E-09	2.41E-08	4.84E-07
1121	419007.87	3773448.94	4.23E-07	8.16E-09	2.28E-08	4.54E-07
1122	419007.87	3773473.94	3.97E-07	7.64E-09	2.15E-08	4.26E-07
1123	419007.87	3773498.94	3.77E-07	7.18E-09	2.05E-08	4.04E-07
1124	419032.87	3772948.94	5.28E-06	1.14E-07	2.31E-07	5.62E-06
1125	419032.87	3772973.94	4.11E-06	9.01E-08	1.83E-07	4.39E-06
1126	419032.87	3772998.94	3.34E-06	7.16E-08	1.48E-07	3.56E-06
1127	419032.87	3773023.94	2.81E-06	5.79E-08	1.23E-07	2.99E-06

Cancer Risk - Residential

1128	419032.87	3773048.94	2.41E-06	4.74E-08	1.04E-07	2.56E-06
1129	419032.87	3773073.94	2.10E-06	3.95E-08	9.02E-08	2.23E-06
1130	419032.87	3773098.94	1.85E-06	3.35E-08	7.93E-08	1.97E-06
1131	419032.87	3773123.94	1.65E-06	2.87E-08	7.00E-08	1.75E-06
1132	419032.87	3773148.94	1.48E-06	2.50E-08	6.12E-08	1.57E-06
1133	419032.87	3773173.94	1.33E-06	2.20E-08	5.34E-08	1.40E-06
1134	419032.87	3773198.94	1.17E-06	1.95E-08	4.70E-08	1.24E-06
1135	419032.87	3773223.94	1.01E-06	1.74E-08	4.26E-08	1.07E-06
1136	419032.87	3773248.94	8.52E-07	1.57E-08	3.91E-08	9.06E-07
1137	419032.87	3773273.94	7.34E-07	1.43E-08	3.60E-08	7.84E-07
1138	419032.87	3773298.94	6.50E-07	1.30E-08	3.33E-08	6.97E-07
1139	419032.87	3773323.94	5.99E-07	1.19E-08	3.10E-08	6.42E-07
1140	419032.87	3773348.94	5.54E-07	1.10E-08	2.89E-08	5.94E-07
1141	419032.87	3773373.94	5.13E-07	1.01E-08	2.71E-08	5.51E-07
1142	419032.87	3773398.94	4.77E-07	9.40E-09	2.54E-08	5.12E-07
1143	419032.87	3773423.94	4.45E-07	8.75E-09	2.39E-08	4.77E-07
1144	419032.87	3773448.94	4.16E-07	8.17E-09	2.26E-08	4.47E-07
1145	419032.87	3773473.94	3.90E-07	7.65E-09	2.13E-08	4.19E-07
1146	419032.87	3773498.94	3.69E-07	7.19E-09	2.02E-08	3.97E-07
1147	419057.87	3772948.94	5.39E-06	1.16E-07	2.34E-07	5.74E-06
1148	419057.87	3772973.94	4.17E-06	9.28E-08	1.86E-07	4.44E-06
1149	419057.87	3772998.94	3.35E-06	7.43E-08	1.50E-07	3.57E-06
1150	419057.87	3773023.94	2.79E-06	6.02E-08	1.24E-07	2.97E-06
1151	419057.87	3773048.94	2.38E-06	4.92E-08	1.05E-07	2.53E-06
1152	419057.87	3773073.94	2.07E-06	4.09E-08	9.03E-08	2.20E-06
1153	419057.87	3773098.94	1.82E-06	3.45E-08	7.83E-08	1.94E-06
1154	419057.87	3773123.94	1.62E-06	2.95E-08	6.75E-08	1.72E-06
1155	419057.87	3773148.94	1.45E-06	2.56E-08	5.91E-08	1.53E-06
1156	419057.87	3773173.94	1.26E-06	2.24E-08	5.14E-08	1.33E-06
1157	419057.87	3773198.94	1.04E-06	1.98E-08	4.65E-08	1.10E-06
1158	419057.87	3773223.94	8.83E-07	1.77E-08	4.24E-08	9.43E-07
1159	419057.87	3773248.94	7.63E-07	1.59E-08	3.89E-08	8.18E-07
1160	419057.87	3773273.94	6.99E-07	1.44E-08	3.59E-08	7.49E-07
1161	419057.87	3773298.94	6.41E-07	1.31E-08	3.32E-08	6.87E-07
1162	419057.87	3773323.94	5.92E-07	1.20E-08	3.09E-08	6.35E-07
1163	419057.87	3773348.94	5.48E-07	1.10E-08	2.89E-08	5.88E-07
1164	419057.87	3773373.94	5.08E-07	1.02E-08	2.70E-08	5.46E-07
1165	419057.87	3773398.94	4.72E-07	9.45E-09	2.53E-08	5.07E-07
1166	419057.87	3773423.94	4.40E-07	8.79E-09	2.38E-08	4.72E-07
1167	419057.87	3773448.94	4.11E-07	8.20E-09	2.24E-08	4.42E-07
1168	419057.87	3773473.94	3.86E-07	7.68E-09	2.12E-08	4.15E-07
1169	419057.87	3773498.94	3.64E-07	7.21E-09	2.00E-08	3.92E-07
1170	419082.87	3772948.94	5.50E-06	1.16E-07	2.32E-07	5.85E-06
1171	419082.87	3772973.94	4.24E-06	9.43E-08	1.86E-07	4.53E-06
1172	419082.87	3772998.94	3.38E-06	7.63E-08	1.51E-07	3.61E-06
1173	419082.87	3773023.94	2.78E-06	6.23E-08	1.25E-07	2.97E-06
1174	419082.87	3773048.94	2.36E-06	5.10E-08	1.05E-07	2.51E-06

Cancer Risk - Residential

1175	419082.87	3773073.94	2.04E-06	4.24E-08	8.81E-08	2.17E-06
1176	419082.87	3773098.94	1.78E-06	3.56E-08	7.41E-08	1.89E-06
1177	419082.87	3773123.94	1.52E-06	3.03E-08	6.37E-08	1.61E-06
1178	419082.87	3773148.94	1.26E-06	2.62E-08	5.68E-08	1.35E-06
1179	419082.87	3773173.94	1.04E-06	2.28E-08	5.10E-08	1.11E-06
1180	419082.87	3773198.94	9.05E-07	2.01E-08	4.62E-08	9.72E-07
1181	419082.87	3773223.94	8.19E-07	1.79E-08	4.21E-08	8.79E-07
1182	419082.87	3773248.94	7.45E-07	1.60E-08	3.86E-08	8.00E-07
1183	419082.87	3773273.94	6.81E-07	1.45E-08	3.56E-08	7.31E-07
1184	419082.87	3773298.94	6.25E-07	1.32E-08	3.30E-08	6.71E-07
1185	419082.87	3773323.94	5.76E-07	1.20E-08	3.07E-08	6.18E-07
1186	419082.87	3773348.94	5.33E-07	1.11E-08	2.86E-08	5.72E-07
1187	419082.87	3773373.94	4.94E-07	1.02E-08	2.67E-08	5.31E-07
1188	419082.87	3773398.94	4.60E-07	9.47E-09	2.50E-08	4.94E-07
1189	419082.87	3773423.94	4.29E-07	8.81E-09	2.34E-08	4.62E-07
1190	419082.87	3773448.94	4.03E-07	8.22E-09	2.20E-08	4.33E-07
1191	419082.87	3773473.94	3.79E-07	7.69E-09	2.08E-08	4.07E-07
1192	419082.87	3773498.94	3.57E-07	7.22E-09	1.96E-08	3.84E-07
1193	419107.87	3772948.94	5.58E-06	1.15E-07	2.27E-07	5.92E-06
1194	419107.87	3772973.94	4.33E-06	9.49E-08	1.84E-07	4.61E-06
1195	419107.87	3772998.94	3.43E-06	7.78E-08	1.49E-07	3.66E-06
1196	419107.87	3773023.94	2.80E-06	6.39E-08	1.24E-07	2.99E-06
1197	419107.87	3773048.94	2.33E-06	5.27E-08	1.01E-07	2.49E-06
1198	419107.87	3773073.94	1.95E-06	4.39E-08	8.37E-08	2.08E-06
1199	419107.87	3773098.94	1.61E-06	3.68E-08	7.20E-08	1.71E-06
1200	419107.87	3773123.94	1.32E-06	3.12E-08	6.33E-08	1.42E-06
1201	419107.87	3773148.94	1.11E-06	2.68E-08	5.63E-08	1.20E-06
1202	419107.87	3773173.94	9.94E-07	2.33E-08	5.06E-08	1.07E-06
1203	419107.87	3773198.94	8.92E-07	2.05E-08	4.58E-08	9.58E-07
1204	419107.87	3773223.94	8.06E-07	1.81E-08	4.18E-08	8.66E-07
1205	419107.87	3773248.94	7.33E-07	1.62E-08	3.83E-08	7.88E-07
1206	419107.87	3773273.94	6.71E-07	1.46E-08	3.54E-08	7.21E-07
1207	419107.87	3773298.94	6.15E-07	1.33E-08	3.27E-08	6.61E-07
1208	419107.87	3773323.94	5.66E-07	1.21E-08	3.04E-08	6.09E-07
1209	419107.87	3773348.94	5.24E-07	1.11E-08	2.82E-08	5.63E-07
1210	419107.87	3773373.94	4.87E-07	1.02E-08	2.63E-08	5.23E-07
1211	419107.87	3773398.94	4.53E-07	9.48E-09	2.46E-08	4.87E-07
1212	419107.87	3773423.94	4.24E-07	8.81E-09	2.30E-08	4.55E-07
1213	419107.87	3773448.94	3.97E-07	8.23E-09	2.16E-08	4.27E-07
1214	419107.87	3773473.94	3.73E-07	7.70E-09	2.03E-08	4.01E-07
1215	419107.87	3773498.94	3.51E-07	7.23E-09	1.92E-08	3.78E-07
1216	419132.87	3772948.94	5.61E-06	1.13E-07	2.20E-07	5.95E-06
1217	419132.87	3772973.94	4.42E-06	9.45E-08	1.81E-07	4.69E-06
1218	419132.87	3772998.94	3.42E-06	7.86E-08	1.46E-07	3.65E-06
1219	419132.87	3773023.94	2.72E-06	6.52E-08	1.19E-07	2.91E-06
1220	419132.87	3773048.94	2.14E-06	5.41E-08	9.84E-08	2.29E-06
1221	419132.87	3773073.94	1.72E-06	4.52E-08	8.31E-08	1.85E-06

Cancer Risk - Residential

1222	419132.87	3773098.94	1.43E-06	3.80E-08	7.17E-08	1.54E-06
1223	419132.87	3773123.94	1.25E-06	3.22E-08	6.28E-08	1.34E-06
1224	419132.87	3773148.94	1.10E-06	2.76E-08	5.58E-08	1.19E-06
1225	419132.87	3773173.94	9.85E-07	2.39E-08	5.01E-08	1.06E-06
1226	419132.87	3773198.94	8.86E-07	2.09E-08	4.54E-08	9.53E-07
1227	419132.87	3773223.94	7.99E-07	1.85E-08	4.14E-08	8.59E-07
1228	419132.87	3773248.94	7.25E-07	1.65E-08	3.79E-08	7.80E-07
1229	419132.87	3773273.94	6.65E-07	1.48E-08	3.50E-08	7.14E-07
1230	419132.87	3773298.94	6.12E-07	1.34E-08	3.24E-08	6.57E-07
1231	419132.87	3773323.94	5.63E-07	1.22E-08	3.01E-08	6.06E-07
1232	419132.87	3773348.94	5.23E-07	1.12E-08	2.80E-08	5.62E-07
1233	419132.87	3773373.94	4.85E-07	1.03E-08	2.61E-08	5.22E-07
1234	419132.87	3773398.94	4.52E-07	9.53E-09	2.44E-08	4.85E-07
1235	419132.87	3773423.94	4.22E-07	8.85E-09	2.28E-08	4.54E-07
1236	419132.87	3773448.94	3.96E-07	8.25E-09	2.14E-08	4.25E-07
1237	419132.87	3773473.94	3.70E-07	7.72E-09	2.00E-08	3.98E-07
1238	419132.87	3773498.94	3.47E-07	7.24E-09	1.88E-08	3.74E-07
1239	419157.87	3772948.94	5.59E-06	1.10E-07	2.13E-07	5.91E-06
1240	419157.87	3772973.94	4.45E-06	9.34E-08	1.78E-07	4.72E-06
1241	419157.87	3772998.94	3.37E-06	7.86E-08	1.46E-07	3.59E-06
1242	419157.87	3773023.94	2.56E-06	6.59E-08	1.19E-07	2.75E-06
1243	419157.87	3773048.94	2.02E-06	5.51E-08	9.88E-08	2.18E-06
1244	419157.87	3773073.94	1.67E-06	4.63E-08	8.32E-08	1.80E-06
1245	419157.87	3773098.94	1.42E-06	3.90E-08	7.14E-08	1.53E-06
1246	419157.87	3773123.94	1.24E-06	3.32E-08	6.24E-08	1.33E-06
1247	419157.87	3773148.94	1.09E-06	2.84E-08	5.53E-08	1.18E-06
1248	419157.87	3773173.94	9.73E-07	2.46E-08	4.96E-08	1.05E-06
1249	419157.87	3773198.94	8.78E-07	2.15E-08	4.49E-08	9.45E-07
1250	419157.87	3773223.94	7.88E-07	1.89E-08	4.08E-08	8.48E-07
1251	419157.87	3773248.94	7.15E-07	1.68E-08	3.74E-08	7.69E-07
1252	419157.87	3773273.94	6.56E-07	1.50E-08	3.45E-08	7.06E-07
1253	419157.87	3773298.94	6.05E-07	1.36E-08	3.19E-08	6.51E-07
1254	419157.87	3773323.94	5.57E-07	1.24E-08	2.95E-08	5.99E-07
1255	419157.87	3773348.94	5.19E-07	1.13E-08	2.76E-08	5.58E-07
1256	419157.87	3773373.94	4.81E-07	1.04E-08	2.57E-08	5.17E-07
1257	419157.87	3773398.94	4.47E-07	9.59E-09	2.38E-08	4.80E-07
1258	419157.87	3773423.94	4.18E-07	8.90E-09	2.24E-08	4.49E-07
1259	419157.87	3773448.94	3.93E-07	8.30E-09	2.11E-08	4.22E-07
1260	419157.87	3773473.94	3.67E-07	7.75E-09	1.96E-08	3.94E-07
1261	419157.87	3773498.94	3.44E-07	7.26E-09	1.84E-08	3.69E-07
1262	419182.87	3772948.94	5.50E-06	1.06E-07	2.07E-07	5.82E-06
1263	419182.87	3772973.94	4.47E-06	9.16E-08	1.75E-07	4.73E-06
1264	419182.87	3772998.94	3.45E-06	7.81E-08	1.45E-07	3.68E-06
1265	419182.87	3773023.94	2.64E-06	6.62E-08	1.20E-07	2.83E-06
1266	419182.87	3773048.94	2.09E-06	5.59E-08	9.95E-08	2.25E-06
1267	419182.87	3773073.94	1.71E-06	4.72E-08	8.36E-08	1.84E-06
1268	419182.87	3773098.94	1.44E-06	4.00E-08	7.15E-08	1.55E-06

Cancer Risk - Residential

1269	419182.87	3773123.94	1.24E-06	3.41E-08	6.22E-08	1.33E-06
1270	419182.87	3773148.94	1.08E-06	2.92E-08	5.49E-08	1.17E-06
1271	419182.87	3773173.94	9.62E-07	2.52E-08	4.91E-08	1.04E-06
1272	419182.87	3773198.94	8.67E-07	2.20E-08	4.44E-08	9.34E-07
1273	419182.87	3773223.94	7.78E-07	1.93E-08	4.02E-08	8.37E-07
1274	419182.87	3773248.94	7.06E-07	1.71E-08	3.67E-08	7.60E-07
1275	419182.87	3773273.94	6.49E-07	1.53E-08	3.38E-08	6.98E-07
1276	419182.87	3773298.94	5.98E-07	1.38E-08	3.12E-08	6.43E-07
1277	419182.87	3773323.94	5.50E-07	1.25E-08	2.87E-08	5.91E-07
1278	419182.87	3773348.94	5.13E-07	1.14E-08	2.69E-08	5.51E-07
1279	419182.87	3773373.94	4.76E-07	1.05E-08	2.50E-08	5.12E-07
1280	419182.87	3773398.94	4.41E-07	9.64E-09	2.32E-08	4.74E-07
1281	419182.87	3773423.94	4.12E-07	8.93E-09	2.17E-08	4.43E-07
1282	419182.87	3773448.94	3.88E-07	8.33E-09	2.05E-08	4.16E-07
1283	419182.87	3773473.94	3.62E-07	7.78E-09	1.91E-08	3.89E-07
1284	419182.87	3773498.94	3.40E-07	7.28E-09	1.80E-08	3.65E-07
1285	419207.87	3772948.94	5.39E-06	1.02E-07	2.03E-07	5.69E-06
1286	419207.87	3772973.94	4.49E-06	8.91E-08	1.71E-07	4.75E-06
1287	419207.87	3772998.94	3.53E-06	7.70E-08	1.44E-07	3.75E-06
1288	419207.87	3773023.94	2.76E-06	6.60E-08	1.20E-07	2.94E-06
1289	419207.87	3773048.94	2.17E-06	5.63E-08	1.00E-07	2.33E-06
1290	419207.87	3773073.94	1.76E-06	4.79E-08	8.41E-08	1.89E-06
1291	419207.87	3773098.94	1.46E-06	4.09E-08	7.17E-08	1.57E-06
1292	419207.87	3773123.94	1.24E-06	3.49E-08	6.21E-08	1.34E-06
1293	419207.87	3773148.94	1.08E-06	3.00E-08	5.46E-08	1.17E-06
1294	419207.87	3773173.94	9.57E-07	2.59E-08	4.87E-08	1.03E-06
1295	419207.87	3773198.94	8.60E-07	2.26E-08	4.39E-08	9.26E-07
1296	419207.87	3773223.94	7.72E-07	1.98E-08	3.97E-08	8.32E-07
1297	419207.87	3773248.94	7.01E-07	1.75E-08	3.60E-08	7.54E-07
1298	419207.87	3773273.94	6.43E-07	1.56E-08	3.31E-08	6.92E-07
1299	419207.87	3773298.94	5.92E-07	1.40E-08	3.05E-08	6.36E-07
1300	419207.87	3773323.94	5.45E-07	1.27E-08	2.80E-08	5.85E-07
1301	419207.87	3773348.94	5.08E-07	1.16E-08	2.63E-08	5.46E-07
1302	419207.87	3773373.94	4.72E-07	1.06E-08	2.45E-08	5.07E-07
1303	419207.87	3773398.94	4.38E-07	9.73E-09	2.27E-08	4.70E-07
1304	419207.87	3773423.94	4.09E-07	9.00E-09	2.12E-08	4.39E-07
1305	419207.87	3773448.94	3.84E-07	8.38E-09	2.00E-08	4.12E-07
1306	419207.87	3773473.94	3.58E-07	7.81E-09	1.86E-08	3.85E-07
1307	419207.87	3773498.94	3.37E-07	7.31E-09	1.75E-08	3.62E-07
1308	419232.87	3772923.94	6.13E-06	1.07E-07	2.39E-07	6.47E-06
1309	419232.87	3772948.94	5.41E-06	9.70E-08	1.97E-07	5.71E-06
1310	419232.87	3772973.94	4.54E-06	8.61E-08	1.67E-07	4.79E-06
1311	419232.87	3772998.94	3.64E-06	7.55E-08	1.41E-07	3.86E-06
1312	419232.87	3773023.94	2.87E-06	6.54E-08	1.19E-07	3.06E-06
1313	419232.87	3773048.94	2.26E-06	5.64E-08	1.00E-07	2.42E-06
1314	419232.87	3773073.94	1.81E-06	4.84E-08	8.46E-08	1.95E-06
1315	419232.87	3773098.94	1.49E-06	4.15E-08	7.20E-08	1.61E-06

Cancer Risk - Residential

1316	419232.87	3773123.94	1.26E-06	3.56E-08	6.21E-08	1.36E-06
1317	419232.87	3773148.94	1.09E-06	3.07E-08	5.42E-08	1.17E-06
1318	419232.87	3773173.94	9.56E-07	2.66E-08	4.82E-08	1.03E-06
1319	419232.87	3773198.94	8.56E-07	2.32E-08	4.34E-08	9.23E-07
1320	419232.87	3773223.94	7.67E-07	2.03E-08	3.90E-08	8.27E-07
1321	419232.87	3773248.94	6.95E-07	1.79E-08	3.54E-08	7.48E-07
1322	419232.87	3773273.94	6.37E-07	1.59E-08	3.24E-08	6.85E-07
1323	419232.87	3773298.94	5.85E-07	1.43E-08	2.98E-08	6.30E-07
1324	419232.87	3773323.94	5.39E-07	1.29E-08	2.74E-08	5.80E-07
1325	419232.87	3773348.94	5.04E-07	1.17E-08	2.57E-08	5.41E-07
1326	419232.87	3773373.94	4.68E-07	1.07E-08	2.39E-08	5.03E-07
1327	419232.87	3773398.94	4.34E-07	9.83E-09	2.21E-08	4.66E-07
1328	419232.87	3773423.94	4.05E-07	9.08E-09	2.07E-08	4.35E-07
1329	419232.87	3773448.94	3.80E-07	8.44E-09	1.95E-08	4.08E-07
1330	419232.87	3773473.94	3.55E-07	7.85E-09	1.81E-08	3.81E-07
1331	419232.87	3773498.94	3.33E-07	7.34E-09	1.71E-08	3.57E-07
1332	419257.87	3772923.94	6.01E-06	1.00E-07	2.38E-07	6.35E-06
1333	419257.87	3772948.94	5.34E-06	9.19E-08	1.93E-07	5.62E-06
1334	419257.87	3772973.94	4.54E-06	8.28E-08	1.63E-07	4.78E-06
1335	419257.87	3772998.94	3.72E-06	7.35E-08	1.39E-07	3.94E-06
1336	419257.87	3773023.94	2.99E-06	6.45E-08	1.18E-07	3.17E-06
1337	419257.87	3773048.94	2.37E-06	5.61E-08	1.00E-07	2.53E-06
1338	419257.87	3773073.94	1.89E-06	4.86E-08	8.50E-08	2.03E-06
1339	419257.87	3773098.94	1.54E-06	4.20E-08	7.23E-08	1.66E-06
1340	419257.87	3773123.94	1.29E-06	3.62E-08	6.20E-08	1.39E-06
1341	419257.87	3773148.94	1.10E-06	3.13E-08	5.38E-08	1.18E-06
1342	419257.87	3773173.94	9.60E-07	2.72E-08	4.76E-08	1.04E-06
1343	419257.87	3773198.94	8.55E-07	2.38E-08	4.28E-08	9.22E-07
1344	419257.87	3773223.94	7.64E-07	2.08E-08	3.83E-08	8.23E-07
1345	419257.87	3773248.94	6.90E-07	1.83E-08	3.47E-08	7.43E-07
1346	419257.87	3773273.94	6.31E-07	1.63E-08	3.18E-08	6.79E-07
1347	419257.87	3773298.94	5.79E-07	1.46E-08	2.92E-08	6.23E-07
1348	419257.87	3773323.94	5.34E-07	1.31E-08	2.68E-08	5.74E-07
1349	419257.87	3773348.94	4.98E-07	1.19E-08	2.51E-08	5.34E-07
1350	419257.87	3773373.94	4.63E-07	1.09E-08	2.33E-08	4.97E-07
1351	419257.87	3773398.94	4.30E-07	9.95E-09	2.16E-08	4.62E-07
1352	419257.87	3773423.94	4.02E-07	9.17E-09	2.02E-08	4.31E-07
1353	419257.87	3773448.94	3.76E-07	8.51E-09	1.90E-08	4.04E-07
1354	419257.87	3773473.94	3.50E-07	7.91E-09	1.76E-08	3.76E-07
1355	419257.87	3773498.94	3.29E-07	7.38E-09	1.66E-08	3.53E-07
1356	419282.87	3772923.94	5.73E-06	9.35E-08	2.40E-07	6.06E-06
1357	419282.87	3772948.94	5.16E-06	8.68E-08	1.92E-07	5.44E-06
1358	419282.87	3772973.94	4.49E-06	7.92E-08	1.60E-07	4.73E-06
1359	419282.87	3772998.94	3.77E-06	7.12E-08	1.37E-07	3.98E-06
1360	419282.87	3773023.94	3.08E-06	6.33E-08	1.17E-07	3.26E-06
1361	419282.87	3773048.94	2.47E-06	5.56E-08	1.00E-07	2.63E-06
1362	419282.87	3773073.94	1.98E-06	4.86E-08	8.51E-08	2.11E-06

Cancer Risk - Residential

1363	419282.87	3773098.94	1.60E-06	4.23E-08	7.24E-08	1.72E-06
1364	419282.87	3773123.94	1.33E-06	3.67E-08	6.19E-08	1.42E-06
1365	419282.87	3773148.94	1.12E-06	3.18E-08	5.34E-08	1.21E-06
1366	419282.87	3773173.94	9.69E-07	2.77E-08	4.69E-08	1.04E-06
1367	419282.87	3773198.94	8.58E-07	2.43E-08	4.21E-08	9.24E-07
1368	419282.87	3773223.94	7.62E-07	2.13E-08	3.76E-08	8.21E-07
1369	419282.87	3773248.94	6.87E-07	1.88E-08	3.40E-08	7.39E-07
1370	419282.87	3773273.94	6.26E-07	1.66E-08	3.12E-08	6.74E-07
1371	419282.87	3773298.94	5.74E-07	1.49E-08	2.86E-08	6.17E-07
1372	419282.87	3773323.94	5.26E-07	1.34E-08	2.61E-08	5.65E-07
1373	419282.87	3773348.94	4.88E-07	1.21E-08	2.43E-08	5.25E-07
1374	419282.87	3773373.94	4.56E-07	1.10E-08	2.27E-08	4.89E-07
1375	419282.87	3773398.94	4.26E-07	1.01E-08	2.12E-08	4.57E-07
1376	419282.87	3773423.94	3.99E-07	9.29E-09	1.98E-08	4.28E-07
1377	419282.87	3773448.94	3.73E-07	8.58E-09	1.85E-08	4.00E-07
1378	419282.87	3773473.94	3.48E-07	7.97E-09	1.73E-08	3.73E-07
1379	419282.87	3773498.94	3.27E-07	7.43E-09	1.63E-08	3.51E-07
1380	419307.87	3772923.94	5.41E-06	8.69E-08	2.41E-07	5.74E-06
1381	419307.87	3772948.94	4.96E-06	8.17E-08	1.92E-07	5.24E-06
1382	419307.87	3772973.94	4.40E-06	7.55E-08	1.58E-07	4.64E-06
1383	419307.87	3772998.94	3.77E-06	6.86E-08	1.35E-07	3.97E-06
1384	419307.87	3773023.94	3.14E-06	6.17E-08	1.16E-07	3.31E-06
1385	419307.87	3773048.94	2.55E-06	5.48E-08	9.93E-08	2.71E-06
1386	419307.87	3773073.94	2.06E-06	4.83E-08	8.47E-08	2.19E-06
1387	419307.87	3773098.94	1.67E-06	4.24E-08	7.23E-08	1.78E-06
1388	419307.87	3773123.94	1.37E-06	3.70E-08	6.18E-08	1.47E-06
1389	419307.87	3773148.94	1.15E-06	3.23E-08	5.32E-08	1.23E-06
1390	419307.87	3773173.94	9.84E-07	2.82E-08	4.65E-08	1.06E-06
1391	419307.87	3773198.94	8.65E-07	2.48E-08	4.15E-08	9.31E-07
1392	419307.87	3773223.94	7.65E-07	2.17E-08	3.70E-08	8.23E-07
1393	419307.87	3773248.94	6.86E-07	1.92E-08	3.35E-08	7.39E-07
1394	419307.87	3773273.94	6.24E-07	1.70E-08	3.07E-08	6.72E-07
1395	419307.87	3773298.94	5.69E-07	1.52E-08	2.80E-08	6.12E-07
1396	419332.87	3772923.94	5.09E-06	8.08E-08	2.40E-07	5.41E-06
1397	419332.87	3772948.94	4.75E-06	7.68E-08	1.94E-07	5.02E-06
1398	419332.87	3772973.94	4.29E-06	7.17E-08	1.58E-07	4.52E-06
1399	419332.87	3772998.94	3.75E-06	6.60E-08	1.33E-07	3.95E-06
1400	419332.87	3773023.94	3.18E-06	5.99E-08	1.14E-07	3.35E-06
1401	419332.87	3773048.94	2.63E-06	5.37E-08	9.86E-08	2.78E-06
1402	419332.87	3773073.94	2.14E-06	4.78E-08	8.45E-08	2.28E-06
1403	419332.87	3773098.94	1.74E-06	4.22E-08	7.22E-08	1.86E-06
1404	419332.87	3773123.94	1.43E-06	3.72E-08	6.18E-08	1.53E-06
1405	419332.87	3773148.94	1.19E-06	3.26E-08	5.32E-08	1.27E-06
1406	419332.87	3773173.94	1.01E-06	2.86E-08	4.64E-08	1.08E-06
1407	419332.87	3773198.94	8.78E-07	2.52E-08	4.12E-08	9.45E-07
1408	419332.87	3773223.94	7.71E-07	2.22E-08	3.67E-08	8.30E-07
1409	419332.87	3773248.94	6.90E-07	1.96E-08	3.31E-08	7.42E-07

Cancer Risk - Residential

1410	419332.87	3773273.94	6.25E-07	1.74E-08	3.03E-08	6.72E-07
1411	419332.87	3773298.94	5.67E-07	1.55E-08	2.76E-08	6.10E-07
1412	419357.87	3772923.94	4.78E-06	7.51E-08	2.36E-07	5.09E-06
1413	419357.87	3772948.94	4.53E-06	7.21E-08	1.95E-07	4.79E-06
1414	419357.87	3772973.94	4.15E-06	6.81E-08	1.60E-07	4.38E-06
1415	419357.87	3772998.94	3.70E-06	6.32E-08	1.33E-07	3.89E-06
1416	419357.87	3773023.94	3.20E-06	5.80E-08	1.14E-07	3.37E-06
1417	419357.87	3773048.94	2.69E-06	5.25E-08	9.82E-08	2.84E-06
1418	419357.87	3773073.94	2.22E-06	4.71E-08	8.46E-08	2.36E-06
1419	419357.87	3773098.94	1.82E-06	4.20E-08	7.24E-08	1.93E-06
1420	419357.87	3773123.94	1.49E-06	3.72E-08	6.20E-08	1.59E-06
1421	419357.87	3773148.94	1.23E-06	3.28E-08	5.34E-08	1.32E-06
1422	419357.87	3773173.94	1.04E-06	2.89E-08	4.65E-08	1.12E-06
1423	419357.87	3773198.94	8.99E-07	2.56E-08	4.11E-08	9.66E-07
1424	419357.87	3773223.94	7.84E-07	2.26E-08	3.65E-08	8.43E-07
1425	419357.87	3773248.94	6.97E-07	2.00E-08	3.29E-08	7.49E-07
1426	419357.87	3773273.94	6.29E-07	1.78E-08	3.00E-08	6.76E-07
1427	419357.87	3773298.94	5.69E-07	1.59E-08	2.74E-08	6.12E-07
1428	419382.87	3772923.94	4.48E-06	6.99E-08	2.30E-07	4.78E-06
1429	419382.87	3772948.94	4.29E-06	6.77E-08	1.95E-07	4.56E-06
1430	419382.87	3772973.94	4.00E-06	6.45E-08	1.61E-07	4.22E-06
1431	419382.87	3772998.94	3.62E-06	6.05E-08	1.34E-07	3.81E-06
1432	419382.87	3773023.94	3.18E-06	5.60E-08	1.13E-07	3.35E-06
1433	419382.87	3773048.94	2.73E-06	5.12E-08	9.77E-08	2.88E-06
1434	419382.87	3773073.94	2.29E-06	4.63E-08	8.44E-08	2.42E-06
1435	419382.87	3773098.94	1.89E-06	4.16E-08	7.26E-08	2.00E-06
1436	419382.87	3773123.94	1.55E-06	3.71E-08	6.23E-08	1.65E-06
1437	419382.87	3773148.94	1.28E-06	3.29E-08	5.38E-08	1.37E-06
1438	419382.87	3773173.94	1.08E-06	2.92E-08	4.67E-08	1.15E-06
1439	419382.87	3773198.94	9.24E-07	2.59E-08	4.11E-08	9.91E-07
1440	419382.87	3773223.94	8.00E-07	2.29E-08	3.64E-08	8.60E-07
1441	419382.87	3773248.94	7.07E-07	2.03E-08	3.27E-08	7.60E-07
1442	419382.87	3773273.94	6.34E-07	1.81E-08	2.98E-08	6.82E-07
1443	419382.87	3773298.94	5.72E-07	1.62E-08	2.71E-08	6.15E-07
1444	419407.87	3772923.94	4.19E-06	6.51E-08	2.21E-07	4.47E-06
1445	419407.87	3772948.94	4.06E-06	6.36E-08	1.93E-07	4.32E-06
1446	419407.87	3772973.94	3.83E-06	6.10E-08	1.62E-07	4.06E-06
1447	419407.87	3772998.94	3.52E-06	5.77E-08	1.35E-07	3.71E-06
1448	419407.87	3773023.94	3.15E-06	5.38E-08	1.14E-07	3.32E-06
1449	419407.87	3773048.94	2.75E-06	4.96E-08	9.76E-08	2.89E-06
1450	419407.87	3773073.94	2.34E-06	4.53E-08	8.44E-08	2.47E-06
1451	419407.87	3773098.94	1.95E-06	4.10E-08	7.29E-08	2.06E-06
1452	419407.87	3773123.94	1.61E-06	3.68E-08	6.28E-08	1.71E-06
1453	419407.87	3773148.94	1.34E-06	3.29E-08	5.43E-08	1.43E-06
1454	419407.87	3773173.94	1.12E-06	2.94E-08	4.71E-08	1.20E-06
1455	419407.87	3773198.94	9.51E-07	2.62E-08	4.11E-08	1.02E-06
1456	419407.87	3773223.94	8.20E-07	2.32E-08	3.63E-08	8.80E-07

Cancer Risk - Residential

1457	419407.87	3773248.94	7.20E-07	2.07E-08	3.26E-08	7.73E-07
1458	419407.87	3773273.94	6.41E-07	1.85E-08	2.95E-08	6.89E-07
1459	419432.87	3772923.94	3.91E-06	6.06E-08	2.11E-07	4.18E-06
1460	419432.87	3772948.94	3.83E-06	5.96E-08	1.90E-07	4.08E-06
1461	419432.87	3772973.94	3.66E-06	5.76E-08	1.63E-07	3.88E-06
1462	419432.87	3772998.94	3.41E-06	5.49E-08	1.37E-07	3.60E-06
1463	419432.87	3773023.94	3.10E-06	5.17E-08	1.15E-07	3.27E-06
1464	419432.87	3773048.94	2.75E-06	4.81E-08	9.80E-08	2.89E-06
1465	419432.87	3773073.94	2.37E-06	4.42E-08	8.47E-08	2.50E-06
1466	419432.87	3773098.94	2.00E-06	4.03E-08	7.33E-08	2.12E-06
1467	419432.87	3773123.94	1.67E-06	3.64E-08	6.33E-08	1.77E-06
1468	419457.87	3772923.94	3.65E-06	5.65E-08	2.00E-07	3.91E-06
1469	419457.87	3772948.94	3.61E-06	5.59E-08	1.84E-07	3.85E-06
1470	419457.87	3772973.94	3.49E-06	5.45E-08	1.62E-07	3.71E-06
1471	419457.87	3772998.94	3.29E-06	5.23E-08	1.38E-07	3.48E-06
1472	419457.87	3773023.94	3.03E-06	4.96E-08	1.16E-07	3.20E-06
1473	419457.87	3773048.94	2.72E-06	4.64E-08	9.87E-08	2.87E-06
1474	419457.87	3773073.94	2.39E-06	4.30E-08	8.50E-08	2.52E-06
1475	419457.87	3773098.94	2.05E-06	3.95E-08	7.36E-08	2.16E-06
1476	419638.66	3773235.71	1.05E-06	2.25E-08	3.94E-08	1.11E-06
1477	419638.66	3773260.71	9.06E-07	2.08E-08	3.50E-08	9.62E-07
1478	419638.66	3773285.71	7.82E-07	1.91E-08	3.10E-08	8.32E-07
1479	419638.66	3773310.71	6.81E-07	1.75E-08	2.75E-08	7.26E-07
1480	419638.66	3773335.71	5.99E-07	1.61E-08	2.46E-08	6.39E-07
1481	419638.66	3773360.71	5.31E-07	1.47E-08	2.20E-08	5.68E-07
1482	419638.66	3773385.71	4.76E-07	1.35E-08	1.99E-08	5.09E-07
1483	419638.66	3773410.71	4.32E-07	1.23E-08	1.83E-08	4.62E-07
1484	419638.66	3773435.71	3.92E-07	1.13E-08	1.68E-08	4.21E-07
1485	419638.66	3773460.71	3.57E-07	1.04E-08	1.55E-08	3.83E-07
1486	419638.66	3773485.71	3.27E-07	9.54E-09	1.44E-08	3.51E-07
1487	419663.66	3773235.71	1.08E-06	2.24E-08	4.02E-08	1.14E-06
1488	419663.66	3773260.71	9.38E-07	2.07E-08	3.57E-08	9.94E-07
1489	419663.66	3773285.71	8.09E-07	1.91E-08	3.16E-08	8.60E-07
1490	419663.66	3773310.71	7.05E-07	1.76E-08	2.82E-08	7.51E-07
1491	419663.66	3773335.71	6.19E-07	1.62E-08	2.52E-08	6.60E-07
1492	419663.66	3773360.71	5.45E-07	1.48E-08	2.25E-08	5.82E-07
1493	419663.66	3773385.71	4.84E-07	1.36E-08	2.01E-08	5.18E-07
1494	419663.66	3773410.71	4.39E-07	1.25E-08	1.84E-08	4.70E-07
1495	419663.66	3773435.71	3.97E-07	1.15E-08	1.68E-08	4.26E-07
1496	419663.66	3773460.71	3.60E-07	1.05E-08	1.54E-08	3.86E-07
1497	419663.66	3773485.71	3.29E-07	9.68E-09	1.42E-08	3.52E-07
1498	419688.66	3773235.71	1.11E-06	2.22E-08	4.08E-08	1.17E-06
1499	419688.66	3773260.71	9.68E-07	2.06E-08	3.64E-08	1.03E-06
1500	419688.66	3773285.71	8.38E-07	1.91E-08	3.23E-08	8.89E-07
1501	419688.66	3773310.71	7.30E-07	1.76E-08	2.89E-08	7.77E-07
1502	419688.66	3773335.71	6.39E-07	1.63E-08	2.58E-08	6.81E-07
1503	419688.66	3773360.71	5.62E-07	1.50E-08	2.30E-08	6.00E-07

Cancer Risk - Residential

1504	419688.66	3773385.71	4.97E-07	1.37E-08	2.05E-08	5.31E-07
1505	419688.66	3773410.71	4.48E-07	1.27E-08	1.87E-08	4.80E-07
1506	419688.66	3773435.71	4.04E-07	1.16E-08	1.70E-08	4.33E-07
1507	419688.66	3773460.71	3.65E-07	1.07E-08	1.54E-08	3.91E-07
1508	419688.66	3773485.71	3.33E-07	9.81E-09	1.42E-08	3.57E-07
1509	419713.66	3773235.71	1.13E-06	2.19E-08	4.13E-08	1.19E-06
1510	419713.66	3773260.71	9.90E-07	2.04E-08	3.68E-08	1.05E-06
1511	419713.66	3773285.71	8.61E-07	1.90E-08	3.28E-08	9.13E-07
1512	419713.66	3773310.71	7.50E-07	1.76E-08	2.93E-08	7.97E-07
1513	419713.66	3773335.71	6.56E-07	1.63E-08	2.62E-08	6.98E-07
1514	419713.66	3773360.71	5.76E-07	1.50E-08	2.34E-08	6.14E-07
1515	419713.66	3773385.71	5.09E-07	1.38E-08	2.09E-08	5.44E-07
1516	419713.66	3773410.71	4.56E-07	1.28E-08	1.89E-08	4.87E-07
1517	419713.66	3773435.71	4.11E-07	1.18E-08	1.71E-08	4.40E-07
1518	419713.66	3773460.71	3.72E-07	1.08E-08	1.56E-08	3.98E-07
1519	419713.66	3773485.71	3.38E-07	9.96E-09	1.43E-08	3.63E-07
1520	419738.66	3773235.71	1.14E-06	2.16E-08	4.18E-08	1.21E-06
1521	419738.66	3773260.71	1.01E-06	2.02E-08	3.72E-08	1.07E-06
1522	419738.66	3773285.71	8.83E-07	1.89E-08	3.32E-08	9.35E-07
1523	419738.66	3773310.71	7.70E-07	1.75E-08	2.97E-08	8.17E-07
1524	419738.66	3773335.71	6.72E-07	1.63E-08	2.65E-08	7.15E-07
1525	419738.66	3773360.71	5.89E-07	1.51E-08	2.38E-08	6.28E-07
1526	419738.66	3773385.71	5.22E-07	1.39E-08	2.13E-08	5.57E-07
1527	419738.66	3773410.71	4.65E-07	1.29E-08	1.92E-08	4.97E-07
1528	419738.66	3773435.71	4.17E-07	1.19E-08	1.73E-08	4.46E-07
1529	419738.66	3773460.71	3.77E-07	1.10E-08	1.57E-08	4.04E-07
1530	419738.66	3773485.71	3.44E-07	1.01E-08	1.44E-08	3.68E-07
1531	419763.66	3773160.71	1.54E-06	2.49E-08	6.27E-08	1.63E-06
1532	419763.66	3773185.71	1.42E-06	2.38E-08	5.53E-08	1.50E-06
1533	419763.66	3773210.71	1.30E-06	2.26E-08	4.86E-08	1.37E-06
1534	419763.66	3773235.71	1.16E-06	2.13E-08	4.28E-08	1.23E-06
1535	419763.66	3773260.71	1.04E-06	2.00E-08	3.80E-08	1.09E-06
1536	419763.66	3773285.71	9.14E-07	1.88E-08	3.40E-08	9.66E-07
1537	419763.66	3773310.71	8.01E-07	1.75E-08	3.04E-08	8.49E-07
1538	419763.66	3773335.71	7.01E-07	1.63E-08	2.73E-08	7.44E-07
1539	419763.66	3773360.71	6.14E-07	1.51E-08	2.45E-08	6.54E-07
1540	419763.66	3773385.71	5.42E-07	1.40E-08	2.20E-08	5.78E-07
1541	419763.66	3773410.71	4.82E-07	1.30E-08	1.98E-08	5.15E-07
1542	419763.66	3773435.71	4.31E-07	1.20E-08	1.79E-08	4.61E-07
1543	419763.66	3773460.71	3.87E-07	1.11E-08	1.61E-08	4.15E-07
1544	419763.66	3773485.71	3.51E-07	1.02E-08	1.47E-08	3.76E-07
1545	419788.66	3773160.71	1.51E-06	2.43E-08	6.32E-08	1.60E-06
1546	419788.66	3773185.71	1.41E-06	2.33E-08	5.62E-08	1.49E-06
1547	419788.66	3773210.71	1.29E-06	2.22E-08	4.95E-08	1.37E-06
1548	419788.66	3773235.71	1.17E-06	2.10E-08	4.35E-08	1.23E-06
1549	419788.66	3773260.71	1.05E-06	1.98E-08	3.85E-08	1.11E-06
1550	419788.66	3773285.71	9.31E-07	1.86E-08	3.44E-08	9.84E-07

Cancer Risk - Residential

1551	419788.66	3773310.71	8.20E-07	1.74E-08	3.08E-08	8.68E-07
1552	419788.66	3773335.71	7.20E-07	1.63E-08	2.77E-08	7.64E-07
1553	419788.66	3773360.71	6.33E-07	1.51E-08	2.49E-08	6.73E-07
1554	419788.66	3773385.71	5.60E-07	1.41E-08	2.25E-08	5.96E-07
1555	419788.66	3773410.71	4.96E-07	1.31E-08	2.03E-08	5.29E-07
1556	419788.66	3773435.71	4.41E-07	1.21E-08	1.82E-08	4.71E-07
1557	419788.66	3773460.71	3.95E-07	1.12E-08	1.64E-08	4.22E-07
1558	419788.66	3773485.71	3.57E-07	1.04E-08	1.49E-08	3.82E-07
1559	419813.66	3773185.71	1.39E-06	2.27E-08	5.68E-08	1.47E-06
1560	419813.66	3773210.71	1.29E-06	2.17E-08	5.04E-08	1.36E-06
1561	419813.66	3773235.71	1.17E-06	2.07E-08	4.43E-08	1.24E-06
1562	419813.66	3773260.71	1.06E-06	1.96E-08	3.91E-08	1.12E-06
1563	419813.66	3773285.71	9.45E-07	1.84E-08	3.48E-08	9.98E-07
1564	419813.66	3773310.71	8.38E-07	1.73E-08	3.12E-08	8.86E-07
1565	419813.66	3773335.71	7.39E-07	1.62E-08	2.81E-08	7.83E-07
1566	419813.66	3773360.71	6.52E-07	1.51E-08	2.54E-08	6.93E-07
1567	419813.66	3773385.71	5.77E-07	1.41E-08	2.30E-08	6.14E-07
1568	419813.66	3773410.71	5.10E-07	1.31E-08	2.07E-08	5.44E-07
1569	419813.66	3773435.71	4.53E-07	1.22E-08	1.86E-08	4.83E-07
1570	419813.66	3773460.71	4.05E-07	1.13E-08	1.68E-08	4.33E-07
1571	419813.66	3773485.71	3.65E-07	1.05E-08	1.52E-08	3.91E-07
1572	419838.66	3773185.71	1.37E-06	2.22E-08	5.73E-08	1.45E-06
1573	419838.66	3773210.71	1.28E-06	2.13E-08	5.12E-08	1.35E-06
1574	419838.66	3773235.71	1.17E-06	2.03E-08	4.53E-08	1.24E-06
1575	419838.66	3773260.71	1.07E-06	1.93E-08	4.00E-08	1.13E-06
1576	419838.66	3773285.71	9.62E-07	1.82E-08	3.56E-08	1.02E-06
1577	419838.66	3773310.71	8.58E-07	1.72E-08	3.18E-08	9.07E-07
1578	419838.66	3773335.71	7.61E-07	1.61E-08	2.86E-08	8.06E-07
1579	419838.66	3773360.71	6.73E-07	1.51E-08	2.59E-08	7.14E-07
1580	419838.66	3773385.71	5.96E-07	1.41E-08	2.34E-08	6.34E-07
1581	419838.66	3773410.71	5.27E-07	1.31E-08	2.12E-08	5.61E-07
1582	419838.66	3773435.71	4.67E-07	1.22E-08	1.91E-08	4.98E-07
1583	419838.66	3773460.71	4.17E-07	1.14E-08	1.72E-08	4.46E-07
1584	419838.66	3773485.71	3.75E-07	1.06E-08	1.56E-08	4.02E-07
1585	419863.66	3773185.71	1.35E-06	2.16E-08	5.76E-08	1.42E-06
1586	419863.66	3773210.71	1.27E-06	2.08E-08	5.20E-08	1.34E-06
1587	419863.66	3773235.71	1.18E-06	1.99E-08	4.63E-08	1.24E-06
1588	419863.66	3773260.71	1.08E-06	1.90E-08	4.11E-08	1.14E-06
1589	419863.66	3773285.71	9.79E-07	1.80E-08	3.65E-08	1.03E-06
1590	419863.66	3773310.71	8.80E-07	1.70E-08	3.26E-08	9.29E-07
1591	419863.66	3773335.71	7.85E-07	1.60E-08	2.93E-08	8.30E-07
1592	419863.66	3773360.71	6.96E-07	1.51E-08	2.64E-08	7.37E-07
1593	419863.66	3773385.71	6.16E-07	1.41E-08	2.39E-08	6.54E-07
1594	419863.66	3773410.71	5.45E-07	1.32E-08	2.16E-08	5.80E-07
1595	419863.66	3773435.71	4.85E-07	1.23E-08	1.96E-08	5.16E-07
1596	419863.66	3773460.71	4.33E-07	1.15E-08	1.78E-08	4.62E-07
1597	419863.66	3773485.71	3.88E-07	1.07E-08	1.61E-08	4.15E-07

Cancer Risk - Residential

1598	419888.66	3773185.71	1.32E-06	2.11E-08	5.74E-08	1.39E-06
1599	419888.66	3773210.71	1.25E-06	2.04E-08	5.22E-08	1.32E-06
1600	419888.66	3773235.71	1.16E-06	1.96E-08	4.69E-08	1.23E-06
1601	419888.66	3773260.71	1.07E-06	1.87E-08	4.17E-08	1.13E-06
1602	419888.66	3773285.71	9.81E-07	1.78E-08	3.70E-08	1.04E-06
1603	419888.66	3773310.71	8.88E-07	1.69E-08	3.30E-08	9.38E-07
1604	419888.66	3773335.71	7.98E-07	1.59E-08	2.96E-08	8.43E-07
1605	419888.66	3773360.71	7.11E-07	1.50E-08	2.68E-08	7.53E-07
1606	419888.66	3773385.71	6.31E-07	1.41E-08	2.42E-08	6.69E-07
1607	419888.66	3773410.71	5.59E-07	1.32E-08	2.19E-08	5.94E-07
1608	419888.66	3773435.71	4.96E-07	1.23E-08	1.99E-08	5.28E-07
1609	419888.66	3773460.71	4.43E-07	1.15E-08	1.81E-08	4.72E-07
1610	419888.66	3773485.71	3.96E-07	1.08E-08	1.64E-08	4.23E-07
1611	419913.66	3773185.71	1.28E-06	2.05E-08	5.69E-08	1.36E-06
1612	419913.66	3773210.71	1.22E-06	1.99E-08	5.22E-08	1.29E-06
1613	419913.66	3773235.71	1.15E-06	1.92E-08	4.72E-08	1.21E-06
1614	419913.66	3773260.71	1.07E-06	1.84E-08	4.23E-08	1.13E-06
1615	419913.66	3773285.71	9.81E-07	1.75E-08	3.77E-08	1.04E-06
1616	419913.66	3773310.71	8.95E-07	1.67E-08	3.36E-08	9.45E-07
1617	419913.66	3773335.71	8.09E-07	1.58E-08	3.01E-08	8.55E-07
1618	419913.66	3773360.71	7.25E-07	1.49E-08	2.71E-08	7.67E-07
1619	419913.66	3773385.71	6.45E-07	1.41E-08	2.45E-08	6.84E-07
1620	419913.66	3773410.71	5.73E-07	1.32E-08	2.22E-08	6.08E-07
1621	419913.66	3773435.71	5.08E-07	1.24E-08	2.02E-08	5.41E-07
1622	419913.66	3773460.71	4.52E-07	1.16E-08	1.83E-08	4.82E-07
1623	419913.66	3773485.71	4.04E-07	1.08E-08	1.66E-08	4.31E-07
1624	419938.66	3773160.71	1.29E-06	2.05E-08	6.00E-08	1.37E-06
1625	419938.66	3773185.71	1.25E-06	2.00E-08	5.63E-08	1.33E-06
1626	419938.66	3773210.71	1.20E-06	1.94E-08	5.22E-08	1.27E-06
1627	419938.66	3773235.71	1.14E-06	1.88E-08	4.77E-08	1.20E-06
1628	419938.66	3773260.71	1.07E-06	1.80E-08	4.31E-08	1.13E-06
1629	419938.66	3773285.71	9.87E-07	1.73E-08	3.86E-08	1.04E-06
1630	419938.66	3773310.71	9.06E-07	1.65E-08	3.44E-08	9.57E-07
1631	419938.66	3773335.71	8.24E-07	1.57E-08	3.08E-08	8.70E-07
1632	419938.66	3773360.71	7.42E-07	1.48E-08	2.77E-08	7.84E-07
1633	419938.66	3773385.71	6.64E-07	1.40E-08	2.50E-08	7.03E-07
1634	419938.66	3773410.71	5.90E-07	1.32E-08	2.27E-08	6.26E-07
1635	419938.66	3773435.71	5.21E-07	1.24E-08	2.05E-08	5.54E-07
1636	419938.66	3773460.71	4.61E-07	1.16E-08	1.85E-08	4.91E-07
1637	419938.66	3773485.71	4.11E-07	1.09E-08	1.68E-08	4.38E-07
1638	419963.66	3773160.71	1.26E-06	1.99E-08	5.90E-08	1.34E-06
1639	419963.66	3773185.71	1.23E-06	1.95E-08	5.59E-08	1.30E-06
1640	419963.66	3773210.71	1.18E-06	1.90E-08	5.23E-08	1.26E-06
1641	419963.66	3773235.71	1.13E-06	1.84E-08	4.82E-08	1.19E-06
1642	419963.66	3773260.71	1.06E-06	1.77E-08	4.38E-08	1.12E-06
1643	419963.66	3773285.71	9.90E-07	1.70E-08	3.94E-08	1.05E-06
1644	419963.66	3773310.71	9.15E-07	1.63E-08	3.53E-08	9.67E-07

Cancer Risk - Residential

1645	419963.66	3773335.71	8.38E-07	1.55E-08	3.16E-08	8.85E-07
1646	419963.66	3773360.71	7.60E-07	1.47E-08	2.84E-08	8.03E-07
1647	419963.66	3773385.71	6.84E-07	1.39E-08	2.56E-08	7.24E-07
1648	419963.66	3773410.71	6.12E-07	1.32E-08	2.32E-08	6.49E-07
1649	419963.66	3773435.71	5.43E-07	1.24E-08	2.10E-08	5.76E-07
1650	419963.66	3773460.71	4.79E-07	1.16E-08	1.90E-08	5.10E-07
1651	419963.66	3773485.71	4.25E-07	1.09E-08	1.72E-08	4.53E-07
1652	419988.66	3773160.71	1.23E-06	1.93E-08	5.77E-08	1.30E-06
1653	419988.66	3773185.71	1.20E-06	1.90E-08	5.50E-08	1.27E-06
1654	419988.66	3773210.71	1.16E-06	1.85E-08	5.18E-08	1.23E-06
1655	419988.66	3773235.71	1.11E-06	1.80E-08	4.81E-08	1.17E-06
1656	419988.66	3773260.71	1.05E-06	1.74E-08	4.40E-08	1.11E-06
1657	419988.66	3773285.71	9.82E-07	1.67E-08	3.99E-08	1.04E-06
1658	419988.66	3773310.71	9.14E-07	1.61E-08	3.59E-08	9.66E-07
1659	419988.66	3773335.71	8.42E-07	1.53E-08	3.22E-08	8.90E-07
1660	419988.66	3773360.71	7.69E-07	1.46E-08	2.89E-08	8.12E-07
1661	419988.66	3773385.71	6.96E-07	1.39E-08	2.61E-08	7.36E-07
1662	419988.66	3773410.71	6.25E-07	1.31E-08	2.36E-08	6.62E-07
1663	419988.66	3773435.71	5.57E-07	1.24E-08	2.14E-08	5.91E-07
1664	419988.66	3773460.71	4.94E-07	1.16E-08	1.94E-08	5.25E-07
1665	419988.66	3773485.71	4.39E-07	1.09E-08	1.76E-08	4.68E-07
1666	420013.66	3773160.71	1.18E-06	1.88E-08	5.60E-08	1.25E-06
1667	420013.66	3773185.71	1.16E-06	1.85E-08	5.36E-08	1.23E-06
1668	420013.66	3773210.71	1.12E-06	1.81E-08	5.08E-08	1.19E-06
1669	420013.66	3773235.71	1.08E-06	1.76E-08	4.75E-08	1.14E-06
1670	420013.66	3773260.71	1.02E-06	1.71E-08	4.38E-08	1.08E-06
1671	420013.66	3773285.71	9.63E-07	1.65E-08	4.00E-08	1.02E-06
1672	420013.66	3773310.71	9.02E-07	1.58E-08	3.62E-08	9.54E-07
1673	420013.66	3773335.71	8.36E-07	1.52E-08	3.25E-08	8.83E-07
1674	420013.66	3773360.71	7.68E-07	1.45E-08	2.92E-08	8.11E-07
1675	420013.66	3773385.71	6.99E-07	1.38E-08	2.63E-08	7.39E-07
1676	420013.66	3773410.71	6.32E-07	1.31E-08	2.38E-08	6.68E-07
1677	420013.66	3773435.71	5.67E-07	1.23E-08	2.16E-08	6.01E-07
1678	420013.66	3773460.71	5.07E-07	1.16E-08	1.97E-08	5.39E-07
1679	420013.66	3773485.71	4.53E-07	1.10E-08	1.79E-08	4.82E-07
1680	420038.66	3773160.71	1.14E-06	1.82E-08	5.43E-08	1.21E-06
1681	420038.66	3773185.71	1.12E-06	1.79E-08	5.24E-08	1.19E-06
1682	420038.66	3773210.71	1.09E-06	1.76E-08	4.99E-08	1.16E-06
1683	420038.66	3773235.71	1.05E-06	1.72E-08	4.71E-08	1.12E-06
1684	420038.66	3773260.71	1.01E-06	1.67E-08	4.38E-08	1.07E-06
1685	420038.66	3773285.71	9.56E-07	1.62E-08	4.03E-08	1.01E-06
1686	420038.66	3773310.71	8.98E-07	1.56E-08	3.67E-08	9.51E-07
1687	420038.66	3773335.71	8.37E-07	1.50E-08	3.31E-08	8.85E-07
1688	420038.66	3773360.71	7.72E-07	1.43E-08	2.98E-08	8.16E-07
1689	420038.66	3773385.71	7.07E-07	1.36E-08	2.68E-08	7.47E-07
1690	420038.66	3773410.71	6.42E-07	1.30E-08	2.42E-08	6.79E-07
1691	420038.66	3773435.71	5.80E-07	1.23E-08	2.20E-08	6.14E-07

Cancer Risk - Residential

1692	420038.66	3773460.71	5.21E-07	1.16E-08	2.00E-08	5.53E-07
1693	420038.66	3773485.71	4.66E-07	1.10E-08	1.82E-08	4.95E-07
1694	420063.66	3773160.71	1.11E-06	1.77E-08	5.30E-08	1.18E-06
1695	420063.66	3773185.71	1.09E-06	1.75E-08	5.14E-08	1.16E-06
1696	420063.66	3773210.71	1.07E-06	1.72E-08	4.92E-08	1.13E-06
1697	420063.66	3773235.71	1.03E-06	1.68E-08	4.66E-08	1.10E-06
1698	420063.66	3773260.71	9.94E-07	1.64E-08	4.38E-08	1.05E-06
1699	420063.66	3773285.71	9.48E-07	1.59E-08	4.06E-08	1.00E-06
1700	420063.66	3773310.71	8.96E-07	1.53E-08	3.72E-08	9.49E-07
1701	420063.66	3773335.71	8.40E-07	1.48E-08	3.38E-08	8.88E-07
1702	420063.66	3773360.71	7.79E-07	1.42E-08	3.05E-08	8.24E-07
1703	420063.66	3773385.71	7.17E-07	1.35E-08	2.75E-08	7.58E-07
1704	420063.66	3773410.71	6.54E-07	1.29E-08	2.47E-08	6.92E-07
1705	420063.66	3773435.71	5.93E-07	1.23E-08	2.24E-08	6.28E-07
1706	420063.66	3773460.71	5.34E-07	1.16E-08	2.04E-08	5.66E-07
1707	420063.66	3773485.71	4.79E-07	1.10E-08	1.85E-08	5.08E-07
1708	420088.66	3773160.71	1.07E-06	1.72E-08	5.14E-08	1.14E-06
1709	420088.66	3773185.71	1.06E-06	1.70E-08	5.00E-08	1.12E-06
1710	420088.66	3773210.71	1.04E-06	1.68E-08	4.82E-08	1.10E-06
1711	420088.66	3773235.71	1.01E-06	1.64E-08	4.59E-08	1.07E-06
1712	420088.66	3773260.71	9.74E-07	1.60E-08	4.33E-08	1.03E-06
1713	420088.66	3773285.71	9.34E-07	1.56E-08	4.05E-08	9.90E-07
1714	420088.66	3773310.71	8.87E-07	1.51E-08	3.75E-08	9.40E-07
1715	420088.66	3773335.71	8.35E-07	1.46E-08	3.43E-08	8.84E-07
1716	420088.66	3773360.71	7.79E-07	1.40E-08	3.10E-08	8.24E-07
1717	420088.66	3773385.71	7.21E-07	1.34E-08	2.80E-08	7.62E-07
1718	420088.66	3773410.71	6.62E-07	1.28E-08	2.52E-08	7.00E-07
1719	420088.66	3773435.71	6.03E-07	1.22E-08	2.28E-08	6.38E-07
1720	420088.66	3773460.71	5.45E-07	1.16E-08	2.07E-08	5.77E-07
1721	420088.66	3773485.71	4.90E-07	1.10E-08	1.88E-08	5.20E-07
1722	420113.66	3773160.71	1.03E-06	1.67E-08	4.98E-08	1.10E-06
1723	420113.66	3773185.71	1.02E-06	1.65E-08	4.87E-08	1.09E-06
1724	420113.66	3773210.71	1.01E-06	1.63E-08	4.71E-08	1.07E-06
1725	420113.66	3773235.71	9.81E-07	1.60E-08	4.50E-08	1.04E-06
1726	420113.66	3773260.71	9.50E-07	1.57E-08	4.27E-08	1.01E-06
1727	420113.66	3773285.71	9.15E-07	1.53E-08	4.02E-08	9.71E-07
1728	420113.66	3773310.71	8.73E-07	1.48E-08	3.74E-08	9.26E-07
1729	420113.66	3773335.71	8.26E-07	1.43E-08	3.44E-08	8.75E-07
1730	420113.66	3773360.71	7.74E-07	1.38E-08	3.13E-08	8.19E-07
1731	420113.66	3773385.71	7.19E-07	1.33E-08	2.83E-08	7.60E-07
1732	420113.66	3773410.71	6.62E-07	1.27E-08	2.56E-08	7.01E-07
1733	420113.66	3773435.71	6.06E-07	1.21E-08	2.31E-08	6.41E-07
1734	420113.66	3773460.71	5.50E-07	1.15E-08	2.09E-08	5.83E-07
1735	420113.66	3773485.71	4.98E-07	1.10E-08	1.90E-08	5.28E-07
1736	420138.66	3773160.71	9.98E-07	1.62E-08	4.82E-08	1.06E-06
1737	420138.66	3773185.71	9.91E-07	1.61E-08	4.73E-08	1.05E-06
1738	420138.66	3773210.71	9.79E-07	1.59E-08	4.60E-08	1.04E-06

Cancer Risk - Residential

1739	420138.66	3773235.71	9.61E-07	1.57E-08	4.44E-08	1.02E-06
1740	420138.66	3773260.71	9.35E-07	1.54E-08	4.24E-08	9.93E-07
1741	420138.66	3773285.71	9.04E-07	1.50E-08	4.01E-08	9.59E-07
1742	420138.66	3773310.71	8.66E-07	1.46E-08	3.76E-08	9.19E-07
1743	420138.66	3773335.71	8.23E-07	1.41E-08	3.48E-08	8.72E-07
1744	420138.66	3773360.71	7.76E-07	1.36E-08	3.19E-08	8.21E-07
1745	420138.66	3773385.71	7.24E-07	1.31E-08	2.90E-08	7.66E-07
1746	420138.66	3773410.71	6.71E-07	1.26E-08	2.62E-08	7.09E-07
1747	420138.66	3773435.71	6.15E-07	1.20E-08	2.36E-08	6.51E-07
1748	420138.66	3773460.71	5.59E-07	1.15E-08	2.13E-08	5.92E-07
1749	420138.66	3773485.71	5.07E-07	1.09E-08	1.93E-08	5.38E-07
1750	420163.66	3773160.71	9.62E-07	1.57E-08	4.66E-08	1.02E-06
1751	420163.66	3773185.71	9.58E-07	1.57E-08	4.59E-08	1.02E-06
1752	420163.66	3773210.71	9.52E-07	1.55E-08	4.49E-08	1.01E-06
1753	420163.66	3773235.71	9.39E-07	1.53E-08	4.36E-08	9.98E-07
1754	420163.66	3773260.71	9.18E-07	1.50E-08	4.19E-08	9.75E-07
1755	420163.66	3773285.71	8.90E-07	1.47E-08	3.98E-08	9.44E-07
1756	420163.66	3773310.71	8.56E-07	1.43E-08	3.75E-08	9.08E-07
1757	420163.66	3773335.71	8.17E-07	1.39E-08	3.50E-08	8.66E-07
1758	420163.66	3773360.71	7.73E-07	1.35E-08	3.23E-08	8.19E-07
1759	420163.66	3773385.71	7.26E-07	1.30E-08	2.95E-08	7.68E-07
1760	420163.66	3773410.71	6.75E-07	1.25E-08	2.68E-08	7.15E-07
1761	420163.66	3773435.71	6.22E-07	1.20E-08	2.42E-08	6.59E-07
1762	420163.66	3773460.71	5.68E-07	1.14E-08	2.18E-08	6.02E-07
1763	420163.66	3773485.71	5.17E-07	1.09E-08	1.97E-08	5.48E-07
1764	420188.66	3773160.71	9.29E-07	1.53E-08	4.50E-08	9.90E-07
1765	420188.66	3773185.71	9.27E-07	1.52E-08	4.45E-08	9.86E-07
1766	420188.66	3773210.71	9.21E-07	1.51E-08	4.37E-08	9.80E-07
1767	420188.66	3773235.71	9.11E-07	1.50E-08	4.26E-08	9.69E-07
1768	420188.66	3773260.71	8.93E-07	1.47E-08	4.10E-08	9.49E-07
1769	420188.66	3773285.71	8.69E-07	1.44E-08	3.92E-08	9.23E-07
1770	420188.66	3773310.71	8.39E-07	1.41E-08	3.71E-08	8.90E-07
1771	420188.66	3773335.71	8.03E-07	1.37E-08	3.48E-08	8.52E-07
1772	420188.66	3773360.71	7.63E-07	1.33E-08	3.23E-08	8.09E-07
1773	420188.66	3773385.71	7.19E-07	1.28E-08	2.97E-08	7.62E-07
1774	420188.66	3773410.71	6.73E-07	1.23E-08	2.71E-08	7.12E-07
1775	420188.66	3773435.71	6.23E-07	1.19E-08	2.45E-08	6.59E-07
1776	420188.66	3773460.71	5.72E-07	1.14E-08	2.21E-08	6.06E-07
1777	420188.66	3773485.71	5.23E-07	1.08E-08	2.00E-08	5.54E-07
1778	420213.66	3773160.71	8.98E-07	1.48E-08	4.35E-08	9.56E-07
1779	420213.66	3773185.71	8.97E-07	1.48E-08	4.32E-08	9.55E-07
1780	420213.66	3773210.71	8.91E-07	1.47E-08	4.24E-08	9.48E-07
1781	420213.66	3773235.71	8.81E-07	1.46E-08	4.14E-08	9.37E-07
1782	420213.66	3773260.71	8.66E-07	1.44E-08	4.01E-08	9.21E-07
1783	420213.66	3773285.71	8.47E-07	1.41E-08	3.85E-08	8.99E-07
1784	420213.66	3773460.71	5.72E-07	1.13E-08	2.24E-08	6.06E-07
1785	420213.66	3773485.71	5.27E-07	1.08E-08	2.03E-08	5.59E-07

Cancer Risk - Residential

1786	420238.66	3773160.71	8.67E-07	1.44E-08	4.20E-08	9.24E-07
1787	420238.66	3773185.71	8.68E-07	1.44E-08	4.18E-08	9.24E-07
1788	420238.66	3773210.71	8.63E-07	1.44E-08	4.12E-08	9.19E-07
1789	420238.66	3773235.71	8.55E-07	1.42E-08	4.03E-08	9.09E-07
1790	420238.66	3773260.71	8.43E-07	1.41E-08	3.92E-08	8.96E-07
1791	420238.66	3773285.71	8.26E-07	1.38E-08	3.78E-08	8.78E-07
1792	420238.66	3773460.71	5.74E-07	1.12E-08	2.27E-08	6.08E-07
1793	420238.66	3773485.71	5.32E-07	1.07E-08	2.07E-08	5.63E-07
1794	420263.66	3773160.71	8.36E-07	1.40E-08	4.05E-08	8.90E-07
1795	420263.66	3773185.71	8.39E-07	1.40E-08	4.05E-08	8.94E-07
1796	420263.66	3773210.71	8.37E-07	1.40E-08	4.01E-08	8.91E-07
1797	420263.66	3773235.71	8.30E-07	1.39E-08	3.93E-08	8.84E-07
1798	420263.66	3773260.71	8.20E-07	1.37E-08	3.83E-08	8.72E-07
1799	420263.66	3773285.71	8.06E-07	1.36E-08	3.71E-08	8.56E-07
1800	420263.66	3773310.71	7.85E-07	1.33E-08	3.56E-08	8.33E-07
1801	420263.66	3773460.71	5.77E-07	1.11E-08	2.32E-08	6.11E-07
1802	420263.66	3773485.71	5.37E-07	1.07E-08	2.11E-08	5.69E-07
1803	420288.66	3773160.71	8.04E-07	1.36E-08	3.89E-08	8.56E-07
1804	420288.66	3773185.71	8.09E-07	1.37E-08	3.90E-08	8.61E-07
1805	420288.66	3773210.71	8.09E-07	1.36E-08	3.88E-08	8.61E-07
1806	420288.66	3773235.71	8.04E-07	1.36E-08	3.82E-08	8.56E-07
1807	420288.66	3773260.71	7.96E-07	1.34E-08	3.74E-08	8.47E-07
1808	420288.66	3773285.71	7.84E-07	1.33E-08	3.63E-08	8.34E-07
1809	420288.66	3773310.71	7.66E-07	1.30E-08	3.49E-08	8.14E-07
1810	420288.66	3773460.71	5.79E-07	1.10E-08	2.36E-08	6.14E-07
1811	420288.66	3773485.71	5.41E-07	1.06E-08	2.16E-08	5.74E-07
1812	418946.67	3772138.26	9.49E-07	9.42E-09	4.77E-08	1.01E-06
1813	418946.67	3772163.26	1.01E-06	1.02E-08	5.12E-08	1.07E-06
1814	418946.67	3772188.26	1.08E-06	1.11E-08	5.51E-08	1.15E-06
1815	418946.67	3772213.26	1.16E-06	1.21E-08	5.96E-08	1.24E-06
1816	418946.67	3772238.26	1.25E-06	1.33E-08	6.47E-08	1.33E-06
1817	418946.67	3772263.26	1.35E-06	1.46E-08	7.06E-08	1.44E-06
1818	418946.67	3772288.26	1.47E-06	1.61E-08	7.72E-08	1.56E-06
1819	418946.67	3772313.26	1.59E-06	1.78E-08	8.47E-08	1.69E-06
1820	418946.67	3772338.26	1.73E-06	1.97E-08	9.36E-08	1.85E-06
1821	418946.67	3772363.26	1.90E-06	2.20E-08	1.04E-07	2.02E-06
1822	418946.67	3772388.26	2.09E-06	2.47E-08	1.16E-07	2.23E-06
1823	418946.67	3772413.26	2.31E-06	2.78E-08	1.31E-07	2.47E-06
1824	418946.67	3772438.26	2.58E-06	3.16E-08	1.48E-07	2.76E-06
1825	418946.67	3772463.26	2.89E-06	3.62E-08	1.68E-07	3.09E-06
1826	418946.67	3772488.26	3.27E-06	4.18E-08	1.93E-07	3.50E-06
1827	418946.67	3772513.26	3.73E-06	4.88E-08	2.22E-07	4.00E-06
1828	418946.67	3772538.26	4.31E-06	5.76E-08	2.58E-07	4.62E-06
1829	418971.67	3772113.26	8.55E-07	8.56E-09	4.23E-08	9.06E-07
1830	418971.67	3772138.26	9.08E-07	9.22E-09	4.51E-08	9.63E-07
1831	418971.67	3772163.26	9.68E-07	9.97E-09	4.83E-08	1.03E-06
1832	418971.67	3772188.26	1.03E-06	1.08E-08	5.20E-08	1.10E-06

Cancer Risk - Residential

1833	418971.67	3772213.26	1.11E-06	1.17E-08	5.61E-08	1.18E-06
1834	418971.67	3772238.26	1.19E-06	1.28E-08	6.08E-08	1.26E-06
1835	418971.67	3772263.26	1.29E-06	1.40E-08	6.62E-08	1.37E-06
1836	418971.67	3772288.26	1.39E-06	1.54E-08	7.25E-08	1.48E-06
1837	418971.67	3772313.26	1.50E-06	1.69E-08	7.93E-08	1.60E-06
1838	418971.67	3772338.26	1.64E-06	1.87E-08	8.76E-08	1.74E-06
1839	418971.67	3772363.26	1.79E-06	2.08E-08	9.72E-08	1.91E-06
1840	418971.67	3772388.26	1.96E-06	2.33E-08	1.09E-07	2.10E-06
1841	418971.67	3772413.26	2.17E-06	2.62E-08	1.23E-07	2.32E-06
1842	418971.67	3772438.26	2.41E-06	2.97E-08	1.39E-07	2.58E-06
1843	418971.67	3772463.26	2.69E-06	3.38E-08	1.59E-07	2.88E-06
1844	418971.67	3772488.26	3.03E-06	3.90E-08	1.85E-07	3.26E-06
1845	418971.67	3772513.26	3.45E-06	4.53E-08	2.16E-07	3.71E-06
1846	418971.67	3772538.26	3.96E-06	5.33E-08	2.55E-07	4.27E-06
1847	418971.67	3772563.26	4.60E-06	6.34E-08	3.05E-07	4.97E-06
1848	418996.67	3772113.26	8.23E-07	8.37E-09	4.02E-08	8.72E-07
1849	418996.67	3772138.26	8.73E-07	8.98E-09	4.28E-08	9.24E-07
1850	418996.67	3772163.26	9.28E-07	9.68E-09	4.57E-08	9.83E-07
1851	418996.67	3772188.26	9.88E-07	1.04E-08	4.90E-08	1.05E-06
1852	418996.67	3772213.26	1.06E-06	1.13E-08	5.26E-08	1.12E-06
1853	418996.67	3772238.26	1.13E-06	1.23E-08	5.69E-08	1.20E-06
1854	418996.67	3772263.26	1.22E-06	1.34E-08	6.19E-08	1.30E-06
1855	418996.67	3772288.26	1.32E-06	1.47E-08	6.77E-08	1.41E-06
1856	418996.67	3772313.26	1.43E-06	1.61E-08	7.39E-08	1.52E-06
1857	418996.67	3772338.26	1.55E-06	1.78E-08	8.14E-08	1.65E-06
1858	418996.67	3772363.26	1.69E-06	1.98E-08	9.02E-08	1.80E-06
1859	418996.67	3772388.26	1.85E-06	2.21E-08	1.01E-07	1.97E-06
1860	418996.67	3772413.26	2.03E-06	2.48E-08	1.13E-07	2.17E-06
1861	418996.67	3772438.26	2.25E-06	2.80E-08	1.28E-07	2.40E-06
1862	418996.67	3772463.26	2.50E-06	3.17E-08	1.47E-07	2.68E-06
1863	418996.67	3772488.26	2.81E-06	3.64E-08	1.71E-07	3.01E-06
1864	418996.67	3772513.26	3.18E-06	4.22E-08	2.01E-07	3.42E-06
1865	418996.67	3772538.26	3.63E-06	4.93E-08	2.41E-07	3.92E-06
1866	418996.67	3772563.26	4.20E-06	5.83E-08	2.93E-07	4.55E-06
1867	419021.67	3772113.26	7.94E-07	8.15E-09	3.84E-08	8.41E-07
1868	419021.67	3772138.26	8.40E-07	8.72E-09	4.07E-08	8.90E-07
1869	419021.67	3772163.26	8.91E-07	9.37E-09	4.34E-08	9.44E-07
1870	419021.67	3772188.26	9.47E-07	1.01E-08	4.63E-08	1.00E-06
1871	419021.67	3772213.26	1.01E-06	1.09E-08	4.96E-08	1.07E-06
1872	419021.67	3772238.26	1.08E-06	1.18E-08	5.34E-08	1.15E-06
1873	419021.67	3772263.26	1.17E-06	1.29E-08	5.80E-08	1.24E-06
1874	419021.67	3772288.26	1.26E-06	1.41E-08	6.33E-08	1.34E-06
1875	419021.67	3772313.26	1.36E-06	1.54E-08	6.89E-08	1.44E-06
1876	419021.67	3772338.26	1.47E-06	1.70E-08	7.56E-08	1.56E-06
1877	419021.67	3772363.26	1.60E-06	1.88E-08	8.33E-08	1.70E-06
1878	419021.67	3772388.26	1.74E-06	2.10E-08	9.25E-08	1.86E-06
1879	419021.67	3772413.26	1.91E-06	2.35E-08	1.03E-07	2.04E-06

Cancer Risk - Residential

1880	419021.67	3772438.26	2.10E-06	2.63E-08	1.17E-07	2.24E-06
1881	419021.67	3772463.26	2.33E-06	2.98E-08	1.33E-07	2.49E-06
1882	419021.67	3772488.26	2.60E-06	3.40E-08	1.54E-07	2.79E-06
1883	419021.67	3772513.26	2.93E-06	3.92E-08	1.81E-07	3.15E-06
1884	419021.67	3772538.26	3.32E-06	4.57E-08	2.17E-07	3.59E-06
1885	419021.67	3772563.26	3.83E-06	5.36E-08	2.66E-07	4.15E-06
1886	419046.67	3772113.26	7.68E-07	7.93E-09	3.68E-08	8.13E-07
1887	419046.67	3772138.26	8.11E-07	8.47E-09	3.89E-08	8.58E-07
1888	419046.67	3772163.26	8.58E-07	9.08E-09	4.13E-08	9.09E-07
1889	419046.67	3772188.26	9.11E-07	9.74E-09	4.40E-08	9.64E-07
1890	419046.67	3772213.26	9.68E-07	1.05E-08	4.70E-08	1.03E-06
1891	419046.67	3772238.26	1.03E-06	1.14E-08	5.05E-08	1.10E-06
1892	419046.67	3772263.26	1.11E-06	1.24E-08	5.46E-08	1.18E-06
1893	419046.67	3772288.26	1.20E-06	1.36E-08	5.94E-08	1.27E-06
1894	419046.67	3772313.26	1.29E-06	1.48E-08	6.44E-08	1.37E-06
1895	419046.67	3772338.26	1.40E-06	1.62E-08	7.03E-08	1.48E-06
1896	419046.67	3772363.26	1.51E-06	1.79E-08	7.72E-08	1.61E-06
1897	419046.67	3772388.26	1.64E-06	1.99E-08	8.52E-08	1.75E-06
1898	419046.67	3772413.26	1.79E-06	2.21E-08	9.48E-08	1.91E-06
1899	419046.67	3772438.26	1.97E-06	2.48E-08	1.06E-07	2.10E-06
1900	419046.67	3772463.26	2.17E-06	2.79E-08	1.20E-07	2.31E-06
1901	419046.67	3772488.26	2.41E-06	3.18E-08	1.38E-07	2.58E-06
1902	419046.67	3772513.26	2.70E-06	3.64E-08	1.61E-07	2.89E-06
1903	419046.67	3772538.26	3.05E-06	4.18E-08	1.92E-07	3.28E-06
1904	419046.67	3772563.26	3.50E-06	4.93E-08	2.33E-07	3.78E-06
1905	419071.67	3772113.26	7.41E-07	7.72E-09	3.52E-08	7.84E-07
1906	419071.67	3772138.26	7.82E-07	8.23E-09	3.72E-08	8.28E-07
1907	419071.67	3772163.26	8.27E-07	8.80E-09	3.94E-08	8.75E-07
1908	419071.67	3772188.26	8.75E-07	9.43E-09	4.19E-08	9.26E-07
1909	419071.67	3772213.26	9.29E-07	1.01E-08	4.46E-08	9.84E-07
1910	419071.67	3772238.26	9.91E-07	1.09E-08	4.78E-08	1.05E-06
1911	419071.67	3772263.26	1.06E-06	1.19E-08	5.14E-08	1.12E-06
1912	419071.67	3772288.26	1.14E-06	1.29E-08	5.56E-08	1.21E-06
1913	419071.67	3772313.26	1.22E-06	1.41E-08	6.02E-08	1.30E-06
1914	419071.67	3772338.26	1.32E-06	1.55E-08	6.56E-08	1.40E-06
1915	419071.67	3772363.26	1.43E-06	1.70E-08	7.18E-08	1.52E-06
1916	419071.67	3772388.26	1.55E-06	1.88E-08	7.90E-08	1.65E-06
1917	419071.67	3772413.26	1.69E-06	2.09E-08	8.74E-08	1.80E-06
1918	419071.67	3772438.26	1.84E-06	2.34E-08	9.73E-08	1.96E-06
1919	419071.67	3772463.26	2.02E-06	2.62E-08	1.09E-07	2.16E-06
1920	419071.67	3772488.26	2.24E-06	2.98E-08	1.25E-07	2.39E-06
1921	419071.67	3772513.26	2.50E-06	3.35E-08	1.44E-07	2.67E-06
1922	419071.67	3772538.26	2.81E-06	3.84E-08	1.70E-07	3.02E-06
1923	419071.67	3772563.26	3.22E-06	4.54E-08	2.04E-07	3.47E-06
1924	419096.67	3772113.26	7.17E-07	7.51E-09	3.38E-08	7.59E-07
1925	419096.67	3772138.26	7.57E-07	8.00E-09	3.57E-08	8.00E-07
1926	419096.67	3772163.26	7.99E-07	8.53E-09	3.77E-08	8.45E-07

Cancer Risk - Residential

1927	419096.67	3772188.26	8.44E-07	9.13E-09	4.00E-08	8.93E-07
1928	419096.67	3772213.26	8.95E-07	9.80E-09	4.25E-08	9.47E-07
1929	419096.67	3772238.26	9.52E-07	1.05E-08	4.54E-08	1.01E-06
1930	419096.67	3772263.26	1.01E-06	1.14E-08	4.87E-08	1.07E-06
1931	419096.67	3772288.26	1.08E-06	1.23E-08	5.23E-08	1.15E-06
1932	419096.67	3772313.26	1.16E-06	1.34E-08	5.65E-08	1.23E-06
1933	419096.67	3772338.26	1.25E-06	1.46E-08	6.13E-08	1.33E-06
1934	419096.67	3772363.26	1.35E-06	1.61E-08	6.69E-08	1.43E-06
1935	419096.67	3772388.26	1.46E-06	1.78E-08	7.35E-08	1.56E-06
1936	419096.67	3772413.26	1.59E-06	1.98E-08	8.11E-08	1.69E-06
1937	419096.67	3772438.26	1.73E-06	2.20E-08	8.99E-08	1.84E-06
1938	419096.67	3772463.26	1.90E-06	2.46E-08	1.01E-07	2.02E-06
1939	419096.67	3772488.26	2.09E-06	2.79E-08	1.14E-07	2.23E-06
1940	419096.67	3772513.26	2.33E-06	3.13E-08	1.31E-07	2.49E-06
1941	419096.67	3772538.26	2.62E-06	3.58E-08	1.53E-07	2.81E-06
1942	419096.67	3772563.26	3.00E-06	4.21E-08	1.81E-07	3.22E-06
1943	419121.67	3772113.26	6.96E-07	7.30E-09	3.25E-08	7.36E-07
1944	419121.67	3772138.26	7.33E-07	7.76E-09	3.42E-08	7.75E-07
1945	419121.67	3772163.26	7.73E-07	8.26E-09	3.62E-08	8.17E-07
1946	419121.67	3772188.26	8.16E-07	8.83E-09	3.83E-08	8.63E-07
1947	419121.67	3772213.26	8.64E-07	9.46E-09	4.07E-08	9.14E-07
1948	419121.67	3772238.26	9.17E-07	1.02E-08	4.34E-08	9.71E-07
1949	419121.67	3772263.26	9.76E-07	1.10E-08	4.64E-08	1.03E-06
1950	419121.67	3772288.26	1.04E-06	1.18E-08	4.98E-08	1.10E-06
1951	419121.67	3772313.26	1.11E-06	1.29E-08	5.37E-08	1.18E-06
1952	419121.67	3772338.26	1.19E-06	1.39E-08	5.80E-08	1.26E-06
1953	419121.67	3772363.26	1.28E-06	1.53E-08	6.30E-08	1.36E-06
1954	419121.67	3772388.26	1.38E-06	1.68E-08	6.88E-08	1.47E-06
1955	419121.67	3772413.26	1.50E-06	1.86E-08	7.57E-08	1.59E-06
1956	419121.67	3772438.26	1.63E-06	2.07E-08	8.38E-08	1.73E-06
1957	419121.67	3772463.26	1.78E-06	2.32E-08	9.36E-08	1.90E-06
1958	419121.67	3772488.26	1.97E-06	2.62E-08	1.06E-07	2.10E-06
1959	419121.67	3772513.26	2.18E-06	2.93E-08	1.21E-07	2.33E-06
1960	419121.67	3772538.26	2.46E-06	3.35E-08	1.40E-07	2.63E-06
1961	419121.67	3772563.26	2.82E-06	3.91E-08	1.64E-07	3.03E-06
1962	419146.67	3772113.26	6.75E-07	7.09E-09	3.12E-08	7.13E-07
1963	419146.67	3772138.26	7.09E-07	7.52E-09	3.29E-08	7.50E-07
1964	419146.67	3772163.26	7.46E-07	7.99E-09	3.47E-08	7.89E-07
1965	419146.67	3772188.26	7.87E-07	8.52E-09	3.67E-08	8.32E-07
1966	419146.67	3772213.26	8.32E-07	9.11E-09	3.90E-08	8.80E-07
1967	419146.67	3772238.26	8.81E-07	9.77E-09	4.15E-08	9.33E-07
1968	419146.67	3772263.26	9.36E-07	1.05E-08	4.43E-08	9.91E-07
1969	419146.67	3772288.26	9.98E-07	1.13E-08	4.75E-08	1.06E-06
1970	419146.67	3772313.26	1.07E-06	1.23E-08	5.11E-08	1.13E-06
1971	419146.67	3772338.26	1.14E-06	1.34E-08	5.53E-08	1.21E-06
1972	419146.67	3772363.26	1.22E-06	1.46E-08	5.99E-08	1.30E-06
1973	419146.67	3772388.26	1.31E-06	1.59E-08	6.53E-08	1.40E-06

Cancer Risk - Residential

1974	419146.67	3772413.26	1.42E-06	1.75E-08	7.15E-08	1.51E-06
1975	419146.67	3772438.26	1.54E-06	1.95E-08	7.88E-08	1.64E-06
1976	419146.67	3772463.26	1.68E-06	2.18E-08	8.78E-08	1.79E-06
1977	419146.67	3772488.26	1.86E-06	2.46E-08	9.88E-08	1.98E-06
1978	419146.67	3772513.26	2.07E-06	2.74E-08	1.12E-07	2.21E-06
1979	419146.67	3772538.26	2.33E-06	3.12E-08	1.29E-07	2.49E-06
1980	419146.67	3772563.26	2.68E-06	3.63E-08	1.50E-07	2.86E-06
1981	419171.67	3772113.26	6.55E-07	6.89E-09	3.02E-08	6.92E-07
1982	419171.67	3772138.26	6.88E-07	7.29E-09	3.18E-08	7.27E-07
1983	419171.67	3772163.26	7.23E-07	7.74E-09	3.35E-08	7.64E-07
1984	419171.67	3772188.26	7.61E-07	8.23E-09	3.54E-08	8.05E-07
1985	419171.67	3772213.26	8.03E-07	8.79E-09	3.76E-08	8.50E-07
1986	419171.67	3772238.26	8.49E-07	9.40E-09	3.99E-08	8.99E-07
1987	419171.67	3772263.26	9.01E-07	1.01E-08	4.26E-08	9.53E-07
1988	419171.67	3772288.26	9.58E-07	1.09E-08	4.57E-08	1.01E-06
1989	419171.67	3772313.26	1.02E-06	1.17E-08	4.91E-08	1.08E-06
1990	419171.67	3772338.26	1.09E-06	1.27E-08	5.29E-08	1.16E-06
1991	419171.67	3772363.26	1.17E-06	1.39E-08	5.73E-08	1.24E-06
1992	419171.67	3772388.26	1.26E-06	1.52E-08	6.23E-08	1.33E-06
1993	419171.67	3772413.26	1.35E-06	1.67E-08	6.82E-08	1.44E-06
1994	419171.67	3772438.26	1.47E-06	1.85E-08	7.50E-08	1.56E-06
1995	419171.67	3772463.26	1.60E-06	2.05E-08	8.30E-08	1.70E-06
1996	419171.67	3772488.26	1.76E-06	2.31E-08	9.28E-08	1.88E-06
1997	419171.67	3772513.26	1.97E-06	2.57E-08	1.05E-07	2.10E-06
1998	419171.67	3772538.26	2.22E-06	2.91E-08	1.20E-07	2.37E-06
1999	419171.67	3772563.26	2.55E-06	3.37E-08	1.38E-07	2.72E-06
2000	419196.67	3772113.26	6.36E-07	6.69E-09	2.93E-08	6.72E-07
2001	419196.67	3772138.26	6.67E-07	7.07E-09	3.08E-08	7.05E-07
2002	419196.67	3772163.26	7.00E-07	7.49E-09	3.25E-08	7.40E-07
2003	419196.67	3772188.26	7.35E-07	7.96E-09	3.43E-08	7.78E-07
2004	419196.67	3772213.26	7.75E-07	8.48E-09	3.63E-08	8.20E-07
2005	419196.67	3772238.26	8.18E-07	9.05E-09	3.86E-08	8.66E-07
2006	419196.67	3772263.26	8.67E-07	9.70E-09	4.11E-08	9.17E-07
2007	419196.67	3772288.26	9.21E-07	1.04E-08	4.40E-08	9.75E-07
2008	419196.67	3772313.26	9.80E-07	1.13E-08	4.72E-08	1.04E-06
2009	419196.67	3772338.26	1.05E-06	1.22E-08	5.08E-08	1.11E-06
2010	419196.67	3772363.26	1.12E-06	1.32E-08	5.49E-08	1.19E-06
2011	419196.67	3772388.26	1.20E-06	1.45E-08	5.95E-08	1.27E-06
2012	419196.67	3772413.26	1.29E-06	1.59E-08	6.49E-08	1.37E-06
2013	419196.67	3772438.26	1.40E-06	1.75E-08	7.11E-08	1.49E-06
2014	419196.67	3772463.26	1.53E-06	1.94E-08	7.85E-08	1.62E-06
2015	419196.67	3772488.26	1.68E-06	2.14E-08	8.73E-08	1.79E-06
2016	419196.67	3772513.26	1.88E-06	2.40E-08	9.80E-08	2.00E-06
2017	419196.67	3772538.26	2.12E-06	2.72E-08	1.11E-07	2.26E-06
2018	419196.67	3772563.26	2.43E-06	3.12E-08	1.27E-07	2.59E-06
2019	419196.67	3772588.26	2.81E-06	3.66E-08	1.46E-07	3.00E-06
2020	419221.67	3772113.26	6.17E-07	6.50E-09	2.85E-08	6.52E-07

Cancer Risk - Residential

2021	419221.67	3772138.26	6.46E-07	6.86E-09	3.00E-08	6.83E-07
2022	419221.67	3772163.26	6.77E-07	7.25E-09	3.15E-08	7.16E-07
2023	419221.67	3772188.26	7.11E-07	7.69E-09	3.33E-08	7.52E-07
2024	419221.67	3772213.26	7.48E-07	8.18E-09	3.52E-08	7.91E-07
2025	419221.67	3772238.26	7.89E-07	8.72E-09	3.73E-08	8.35E-07
2026	419221.67	3772263.26	8.34E-07	9.32E-09	3.97E-08	8.83E-07
2027	419221.67	3772288.26	8.84E-07	1.00E-08	4.23E-08	9.36E-07
2028	419221.67	3772313.26	9.40E-07	1.08E-08	4.53E-08	9.96E-07
2029	419221.67	3772338.26	1.00E-06	1.17E-08	4.87E-08	1.06E-06
2030	419221.67	3772363.26	1.07E-06	1.27E-08	5.25E-08	1.14E-06
2031	419221.67	3772388.26	1.15E-06	1.38E-08	5.68E-08	1.22E-06
2032	419221.67	3772413.26	1.24E-06	1.51E-08	6.17E-08	1.31E-06
2033	419221.67	3772438.26	1.34E-06	1.65E-08	6.74E-08	1.42E-06
2034	419221.67	3772463.26	1.46E-06	1.82E-08	7.41E-08	1.55E-06
2035	419221.67	3772488.26	1.61E-06	2.02E-08	8.21E-08	1.71E-06
2036	419221.67	3772513.26	1.80E-06	2.25E-08	9.17E-08	1.91E-06
2037	419221.67	3772538.26	2.03E-06	2.54E-08	1.03E-07	2.16E-06
2038	419221.67	3772563.26	2.32E-06	2.90E-08	1.17E-07	2.47E-06
2039	419221.67	3772588.26	2.67E-06	3.41E-08	1.33E-07	2.84E-06
2040	419246.67	3772113.26	6.00E-07	6.31E-09	2.78E-08	6.34E-07
2041	419246.67	3772138.26	6.28E-07	6.65E-09	2.92E-08	6.64E-07
2042	419246.67	3772163.26	6.57E-07	7.02E-09	3.07E-08	6.95E-07
2043	419246.67	3772188.26	6.89E-07	7.44E-09	3.23E-08	7.29E-07
2044	419246.67	3772213.26	7.24E-07	7.89E-09	3.41E-08	7.66E-07
2045	419246.67	3772238.26	7.62E-07	8.40E-09	3.61E-08	8.06E-07
2046	419246.67	3772263.26	8.03E-07	8.97E-09	3.82E-08	8.50E-07
2047	419246.67	3772288.26	8.50E-07	9.61E-09	4.06E-08	9.00E-07
2048	419246.67	3772313.26	9.02E-07	1.03E-08	4.34E-08	9.55E-07
2049	419246.67	3772338.26	9.61E-07	1.12E-08	4.65E-08	1.02E-06
2050	419246.67	3772363.26	1.03E-06	1.21E-08	5.01E-08	1.09E-06
2051	419246.67	3772388.26	1.10E-06	1.32E-08	5.41E-08	1.17E-06
2052	419246.67	3772413.26	1.18E-06	1.42E-08	5.86E-08	1.26E-06
2053	419246.67	3772438.26	1.28E-06	1.54E-08	6.39E-08	1.36E-06
2054	419246.67	3772463.26	1.40E-06	1.71E-08	7.01E-08	1.49E-06
2055	419246.67	3772488.26	1.55E-06	1.89E-08	7.74E-08	1.65E-06
2056	419246.67	3772513.26	1.73E-06	2.10E-08	8.59E-08	1.84E-06
2057	419246.67	3772538.26	1.95E-06	2.35E-08	9.59E-08	2.07E-06
2058	419246.67	3772563.26	2.22E-06	2.68E-08	1.08E-07	2.36E-06
2059	419246.67	3772588.26	2.54E-06	3.14E-08	1.23E-07	2.70E-06
2060	419271.67	3772113.26	5.83E-07	6.13E-09	2.71E-08	6.16E-07
2061	419271.67	3772138.26	6.09E-07	6.46E-09	2.84E-08	6.44E-07
2062	419271.67	3772163.26	6.37E-07	6.81E-09	2.98E-08	6.74E-07
2063	419271.67	3772188.26	6.68E-07	7.20E-09	3.13E-08	7.06E-07
2064	419271.67	3772213.26	7.00E-07	7.63E-09	3.30E-08	7.41E-07
2065	419271.67	3772238.26	7.36E-07	8.10E-09	3.48E-08	7.79E-07
2066	419271.67	3772263.26	7.75E-07	8.63E-09	3.68E-08	8.20E-07
2067	419271.67	3772288.26	8.18E-07	9.22E-09	3.90E-08	8.66E-07

Cancer Risk - Residential

2068	419271.67	3772313.26	8.67E-07	9.90E-09	4.16E-08	9.18E-07
2069	419271.67	3772338.26	9.23E-07	1.07E-08	4.45E-08	9.78E-07
2070	419271.67	3772363.26	9.86E-07	1.16E-08	4.78E-08	1.05E-06
2071	419271.67	3772388.26	1.06E-06	1.26E-08	5.15E-08	1.12E-06
2072	419271.67	3772413.26	1.14E-06	1.36E-08	5.58E-08	1.21E-06
2073	419271.67	3772438.26	1.23E-06	1.47E-08	6.07E-08	1.31E-06
2074	419271.67	3772463.26	1.35E-06	1.60E-08	6.64E-08	1.43E-06
2075	419271.67	3772488.26	1.49E-06	1.77E-08	7.31E-08	1.59E-06
2076	419271.67	3772513.26	1.67E-06	1.96E-08	8.08E-08	1.77E-06
2077	419271.67	3772538.26	1.88E-06	2.19E-08	9.00E-08	1.99E-06
2078	419271.67	3772563.26	2.13E-06	2.52E-08	1.02E-07	2.26E-06
2079	419271.67	3772588.26	2.42E-06	2.94E-08	1.14E-07	2.57E-06
2080	419296.67	3772113.26	5.65E-07	5.95E-09	2.63E-08	5.98E-07
2081	419296.67	3772138.26	5.90E-07	6.26E-09	2.75E-08	6.24E-07
2082	419296.67	3772163.26	6.17E-07	6.60E-09	2.89E-08	6.53E-07
2083	419296.67	3772188.26	6.46E-07	6.96E-09	3.03E-08	6.83E-07
2084	419296.67	3772213.26	6.77E-07	7.37E-09	3.18E-08	7.16E-07
2085	419296.67	3772238.26	7.10E-07	7.82E-09	3.35E-08	7.52E-07
2086	419296.67	3772263.26	7.48E-07	8.32E-09	3.54E-08	7.92E-07
2087	419296.67	3772288.26	7.89E-07	8.88E-09	3.75E-08	8.36E-07
2088	419296.67	3772313.26	8.35E-07	9.51E-09	3.99E-08	8.85E-07
2089	419296.67	3772338.26	8.88E-07	1.02E-08	4.26E-08	9.41E-07
2090	419296.67	3772363.26	9.49E-07	1.11E-08	4.57E-08	1.01E-06
2091	419296.67	3772388.26	1.02E-06	1.20E-08	4.93E-08	1.08E-06
2092	419296.67	3772413.26	1.10E-06	1.29E-08	5.33E-08	1.16E-06
2093	419296.67	3772438.26	1.19E-06	1.39E-08	5.78E-08	1.26E-06
2094	419296.67	3772463.26	1.31E-06	1.51E-08	6.31E-08	1.38E-06
2095	419296.67	3772488.26	1.45E-06	1.67E-08	6.92E-08	1.53E-06
2096	419296.67	3772513.26	1.61E-06	1.87E-08	7.62E-08	1.71E-06
2097	419296.67	3772538.26	1.81E-06	2.09E-08	8.45E-08	1.92E-06
2098	419296.67	3772563.26	2.05E-06	2.36E-08	9.45E-08	2.16E-06
2099	419296.67	3772588.26	2.31E-06	2.76E-08	1.08E-07	2.45E-06
2100	419321.67	3772113.26	5.50E-07	5.78E-09	2.56E-08	5.81E-07
2101	419321.67	3772138.26	5.73E-07	6.07E-09	2.67E-08	6.06E-07
2102	419321.67	3772163.26	5.99E-07	6.39E-09	2.79E-08	6.33E-07
2103	419321.67	3772188.26	6.26E-07	6.74E-09	2.93E-08	6.62E-07
2104	419321.67	3772213.26	6.55E-07	7.12E-09	3.07E-08	6.93E-07
2105	419321.67	3772238.26	6.87E-07	7.55E-09	3.23E-08	7.27E-07
2106	419321.67	3772263.26	7.22E-07	8.02E-09	3.41E-08	7.64E-07
2107	419321.67	3772288.26	7.62E-07	8.56E-09	3.60E-08	8.06E-07
2108	419321.67	3772313.26	8.05E-07	9.15E-09	3.82E-08	8.52E-07
2109	419321.67	3772338.26	8.55E-07	9.82E-09	4.08E-08	9.06E-07
2110	419321.67	3772363.26	9.14E-07	1.06E-08	4.38E-08	9.69E-07
2111	419321.67	3772388.26	9.84E-07	1.15E-08	4.72E-08	1.04E-06
2112	419321.67	3772413.26	1.06E-06	1.22E-08	5.10E-08	1.12E-06
2113	419321.67	3772438.26	1.15E-06	1.31E-08	5.52E-08	1.22E-06
2114	419321.67	3772463.26	1.26E-06	1.43E-08	6.00E-08	1.34E-06

Cancer Risk - Residential

2115	419321.67	3772488.26	1.40E-06	1.58E-08	6.55E-08	1.48E-06
2116	419321.67	3772513.26	1.56E-06	1.76E-08	7.21E-08	1.65E-06
2117	419321.67	3772538.26	1.75E-06	1.98E-08	7.97E-08	1.85E-06
2118	419321.67	3772563.26	1.96E-06	2.26E-08	8.92E-08	2.08E-06
2119	419321.67	3772588.26	2.21E-06	2.59E-08	1.02E-07	2.34E-06
2120	419346.67	3772263.26	6.99E-07	7.74E-09	3.28E-08	7.39E-07
2121	419346.67	3772288.26	7.36E-07	8.24E-09	3.47E-08	7.79E-07
2122	419346.67	3772313.26	7.78E-07	8.80E-09	3.68E-08	8.24E-07
2123	419346.67	3772338.26	8.25E-07	9.42E-09	3.92E-08	8.74E-07
2124	419346.67	3772363.26	8.84E-07	1.02E-08	4.20E-08	9.36E-07
2125	419346.67	3772388.26	9.53E-07	1.10E-08	4.53E-08	1.01E-06
2126	419346.67	3772413.26	1.03E-06	1.16E-08	4.88E-08	1.09E-06
2127	419346.67	3772438.26	1.12E-06	1.25E-08	5.28E-08	1.19E-06
2128	419346.67	3772463.26	1.23E-06	1.36E-08	5.72E-08	1.30E-06
2129	419346.67	3772488.26	1.36E-06	1.49E-08	6.25E-08	1.44E-06
2130	419346.67	3772513.26	1.51E-06	1.66E-08	6.89E-08	1.60E-06
2131	419346.67	3772538.26	1.71E-06	1.86E-08	7.69E-08	1.80E-06
2132	419346.67	3772563.26	1.94E-06	2.11E-08	8.70E-08	2.05E-06
2133	419346.67	3772588.26	2.17E-06	2.43E-08	1.00E-07	2.30E-06
2134	419371.67	3772288.26	7.14E-07	7.97E-09	3.35E-08	7.55E-07
2135	419371.67	3772313.26	7.55E-07	8.49E-09	3.56E-08	7.99E-07
2136	419371.67	3772338.26	8.01E-07	9.08E-09	3.78E-08	8.48E-07
2137	419371.67	3772363.26	8.58E-07	9.77E-09	4.05E-08	9.08E-07
2138	419371.67	3772388.26	9.26E-07	1.06E-08	4.35E-08	9.80E-07
2139	419371.67	3772413.26	1.00E-06	1.12E-08	4.68E-08	1.06E-06
2140	419371.67	3772438.26	1.09E-06	1.20E-08	5.05E-08	1.15E-06
2141	419371.67	3772463.26	1.20E-06	1.30E-08	5.46E-08	1.26E-06
2142	419371.67	3772488.26	1.32E-06	1.43E-08	5.97E-08	1.39E-06
2143	419371.67	3772513.26	1.48E-06	1.58E-08	6.59E-08	1.56E-06
2144	419371.67	3772538.26	1.68E-06	1.76E-08	7.37E-08	1.77E-06
2145	419371.67	3772563.26	1.91E-06	1.98E-08	8.36E-08	2.01E-06
2146	419371.67	3772588.26	2.17E-06	2.24E-08	9.61E-08	2.28E-06
2147	419396.67	3772288.26	6.93E-07	7.70E-09	3.24E-08	7.33E-07
2148	419396.67	3772313.26	7.33E-07	8.21E-09	3.44E-08	7.76E-07
2149	419396.67	3772338.26	7.79E-07	8.76E-09	3.65E-08	8.24E-07
2150	419396.67	3772363.26	8.35E-07	9.41E-09	3.90E-08	8.84E-07
2151	419396.67	3772388.26	9.02E-07	1.02E-08	4.19E-08	9.54E-07
2152	419396.67	3772413.26	9.77E-07	1.07E-08	4.50E-08	1.03E-06
2153	419396.67	3772438.26	1.06E-06	1.15E-08	4.84E-08	1.12E-06
2154	419396.67	3772463.26	1.17E-06	1.24E-08	5.22E-08	1.23E-06
2155	419396.67	3772488.26	1.29E-06	1.36E-08	5.72E-08	1.36E-06
2156	419396.67	3772513.26	1.44E-06	1.50E-08	6.33E-08	1.52E-06
2157	419396.67	3772538.26	1.64E-06	1.66E-08	7.10E-08	1.72E-06
2158	419396.67	3772563.26	1.85E-06	1.87E-08	8.06E-08	1.95E-06
2159	419396.67	3772588.26	2.09E-06	2.11E-08	9.25E-08	2.20E-06
2160	419421.67	3772288.26	6.73E-07	7.45E-09	3.14E-08	7.12E-07
2161	419421.67	3772313.26	7.14E-07	7.93E-09	3.33E-08	7.55E-07

Cancer Risk - Residential

2162	419421.67	3772338.26	7.59E-07	8.46E-09	3.53E-08	8.03E-07
2163	419421.67	3772363.26	8.15E-07	9.07E-09	3.77E-08	8.62E-07
2164	419421.67	3772388.26	8.80E-07	9.77E-09	4.03E-08	9.30E-07
2165	419421.67	3772413.26	9.54E-07	1.03E-08	4.32E-08	1.01E-06
2166	419421.67	3772438.26	1.04E-06	1.10E-08	4.65E-08	1.10E-06
2167	419421.67	3772463.26	1.14E-06	1.19E-08	5.01E-08	1.20E-06
2168	419421.67	3772488.26	1.26E-06	1.29E-08	5.52E-08	1.33E-06
2169	419421.67	3772513.26	1.41E-06	1.42E-08	6.12E-08	1.49E-06
2170	419421.67	3772538.26	1.60E-06	1.58E-08	6.86E-08	1.68E-06
2171	419421.67	3772563.26	1.80E-06	1.77E-08	7.79E-08	1.89E-06
2172	419421.67	3772588.26	2.01E-06	1.99E-08	8.90E-08	2.12E-06
2173	419446.67	3772288.26	6.56E-07	7.21E-09	3.04E-08	6.93E-07
2174	419446.67	3772313.26	6.96E-07	7.66E-09	3.22E-08	7.35E-07
2175	419446.67	3772338.26	7.41E-07	8.17E-09	3.42E-08	7.84E-07
2176	419446.67	3772363.26	7.97E-07	8.76E-09	3.64E-08	8.42E-07
2177	419446.67	3772388.26	8.60E-07	9.36E-09	3.89E-08	9.09E-07
2178	419446.67	3772413.26	9.33E-07	9.93E-09	4.16E-08	9.84E-07
2179	419446.67	3772438.26	1.02E-06	1.06E-08	4.47E-08	1.07E-06
2180	419446.67	3772463.26	1.11E-06	1.14E-08	4.83E-08	1.17E-06
2181	419446.67	3772488.26	1.24E-06	1.24E-08	5.35E-08	1.30E-06
2182	419446.67	3772513.26	1.38E-06	1.35E-08	5.93E-08	1.46E-06
2183	419446.67	3772538.26	1.55E-06	1.50E-08	6.65E-08	1.63E-06
2184	419446.67	3772563.26	1.74E-06	1.67E-08	7.54E-08	1.83E-06
2185	419446.67	3772588.26	1.94E-06	1.87E-08	8.58E-08	2.04E-06
2186	419471.67	3772288.26	6.40E-07	6.99E-09	2.95E-08	6.77E-07
2187	419471.67	3772313.26	6.80E-07	7.42E-09	3.12E-08	7.18E-07
2188	419471.67	3772338.26	7.26E-07	7.91E-09	3.31E-08	7.67E-07
2189	419471.67	3772363.26	7.80E-07	8.46E-09	3.52E-08	8.24E-07
2190	419471.67	3772388.26	8.42E-07	8.99E-09	3.75E-08	8.89E-07
2191	419471.67	3772413.26	9.13E-07	9.55E-09	4.02E-08	9.62E-07
2192	419471.67	3772438.26	9.93E-07	1.02E-08	4.31E-08	1.05E-06
2193	419471.67	3772463.26	1.08E-06	1.10E-08	4.66E-08	1.14E-06
2194	419471.67	3772488.26	1.22E-06	1.19E-08	5.20E-08	1.28E-06
2195	419471.67	3772513.26	1.36E-06	1.29E-08	5.77E-08	1.43E-06
2196	419471.67	3772538.26	1.51E-06	1.42E-08	6.47E-08	1.59E-06
2197	419471.67	3772563.26	1.69E-06	1.58E-08	7.31E-08	1.77E-06
2198	419471.67	3772588.26	1.87E-06	1.77E-08	8.28E-08	1.97E-06
2199	419496.67	3772288.26	6.26E-07	6.79E-09	2.87E-08	6.61E-07
2200	419496.67	3772313.26	6.65E-07	7.20E-09	3.03E-08	7.03E-07
2201	419496.67	3772338.26	7.11E-07	7.66E-09	3.20E-08	7.51E-07
2202	419496.67	3772363.26	7.64E-07	8.18E-09	3.40E-08	8.07E-07
2203	419496.67	3772388.26	8.25E-07	8.68E-09	3.63E-08	8.70E-07
2204	419496.67	3772413.26	8.94E-07	9.24E-09	3.88E-08	9.42E-07
2205	419496.67	3772438.26	9.71E-07	9.88E-09	4.17E-08	1.02E-06
2206	419496.67	3772463.26	1.06E-06	1.06E-08	4.52E-08	1.11E-06
2207	419496.67	3772488.26	1.20E-06	1.14E-08	5.07E-08	1.26E-06
2208	419496.67	3772513.26	1.33E-06	1.24E-08	5.64E-08	1.40E-06

Cancer Risk - Residential

2209	419496.67	3772538.26	1.48E-06	1.36E-08	6.31E-08	1.56E-06
2210	419496.67	3772563.26	1.64E-06	1.51E-08	7.10E-08	1.72E-06
2211	419496.67	3772588.26	1.80E-06	1.68E-08	8.00E-08	1.90E-06
2212	419496.67	3772613.26	1.96E-06	1.88E-08	8.96E-08	2.07E-06
2213	419521.67	3772288.26	6.13E-07	6.59E-09	2.78E-08	6.47E-07
2214	419521.67	3772313.26	6.52E-07	6.98E-09	2.94E-08	6.88E-07
2215	419521.67	3772338.26	6.97E-07	7.42E-09	3.11E-08	7.36E-07
2216	419521.67	3772363.26	7.50E-07	7.89E-09	3.30E-08	7.90E-07
2217	419521.67	3772388.26	8.09E-07	8.36E-09	3.51E-08	8.52E-07
2218	419521.67	3772413.26	8.75E-07	8.89E-09	3.76E-08	9.22E-07
2219	419521.67	3772438.26	9.50E-07	9.51E-09	4.05E-08	1.00E-06
2220	419521.67	3772463.26	1.03E-06	1.02E-08	4.42E-08	1.09E-06
2221	419521.67	3772488.26	1.18E-06	1.09E-08	4.96E-08	1.24E-06
2222	419521.67	3772513.26	1.30E-06	1.19E-08	5.50E-08	1.37E-06
2223	419521.67	3772538.26	1.44E-06	1.30E-08	6.14E-08	1.51E-06
2224	419521.67	3772563.26	1.58E-06	1.43E-08	6.90E-08	1.66E-06
2225	419521.67	3772588.26	1.73E-06	1.59E-08	7.76E-08	1.82E-06
2226	419521.67	3772613.26	1.88E-06	1.78E-08	8.64E-08	1.98E-06
2227	419546.67	3772113.26	4.34E-07	4.59E-09	1.99E-08	4.58E-07
2228	419546.67	3772138.26	4.50E-07	4.78E-09	2.06E-08	4.76E-07
2229	419546.67	3772163.26	4.69E-07	5.00E-09	2.15E-08	4.95E-07
2230	419546.67	3772188.26	4.89E-07	5.23E-09	2.24E-08	5.17E-07
2231	419546.67	3772213.26	5.11E-07	5.48E-09	2.34E-08	5.40E-07
2232	419546.67	3772238.26	5.37E-07	5.76E-09	2.45E-08	5.68E-07
2233	419546.67	3772263.26	5.67E-07	6.06E-09	2.57E-08	5.99E-07
2234	419546.67	3772288.26	6.01E-07	6.40E-09	2.70E-08	6.34E-07
2235	419546.67	3772313.26	6.40E-07	6.77E-09	2.85E-08	6.75E-07
2236	419546.67	3772338.26	6.85E-07	7.18E-09	3.01E-08	7.22E-07
2237	419546.67	3772363.26	7.36E-07	7.59E-09	3.20E-08	7.75E-07
2238	419546.67	3772388.26	7.93E-07	8.04E-09	3.41E-08	8.35E-07
2239	419546.67	3772413.26	8.57E-07	8.54E-09	3.65E-08	9.02E-07
2240	419546.67	3772438.26	9.28E-07	9.12E-09	3.94E-08	9.77E-07
2241	419546.67	3772463.26	1.01E-06	9.80E-09	4.36E-08	1.06E-06
2242	419546.67	3772488.26	1.16E-06	1.05E-08	4.85E-08	1.21E-06
2243	419546.67	3772513.26	1.27E-06	1.13E-08	5.38E-08	1.34E-06
2244	419546.67	3772538.26	1.40E-06	1.23E-08	5.99E-08	1.47E-06
2245	419546.67	3772563.26	1.52E-06	1.36E-08	6.71E-08	1.60E-06
2246	419546.67	3772588.26	1.66E-06	1.50E-08	7.51E-08	1.75E-06
2247	419546.67	3772613.26	1.80E-06	1.68E-08	8.33E-08	1.90E-06
2248	419546.67	3772638.26	1.93E-06	1.87E-08	9.13E-08	2.04E-06
2249	419571.67	3772113.26	4.24E-07	4.48E-09	1.94E-08	4.47E-07
2250	419571.67	3772138.26	4.40E-07	4.67E-09	2.01E-08	4.65E-07
2251	419571.67	3772163.26	4.58E-07	4.88E-09	2.09E-08	4.84E-07
2252	419571.67	3772188.26	4.78E-07	5.10E-09	2.18E-08	5.05E-07
2253	419571.67	3772213.26	5.00E-07	5.34E-09	2.28E-08	5.28E-07
2254	419571.67	3772238.26	5.26E-07	5.60E-09	2.38E-08	5.55E-07
2255	419571.67	3772263.26	5.56E-07	5.90E-09	2.50E-08	5.86E-07

Cancer Risk - Residential

2256	419571.67	3772288.26	5.89E-07	6.22E-09	2.63E-08	6.22E-07
2257	419571.67	3772313.26	6.28E-07	6.55E-09	2.77E-08	6.63E-07
2258	419571.67	3772338.26	6.73E-07	6.91E-09	2.93E-08	7.09E-07
2259	419571.67	3772363.26	7.23E-07	7.29E-09	3.11E-08	7.61E-07
2260	419571.67	3772388.26	7.78E-07	7.71E-09	3.32E-08	8.19E-07
2261	419571.67	3772413.26	8.40E-07	8.19E-09	3.56E-08	8.84E-07
2262	419571.67	3772438.26	9.08E-07	8.77E-09	3.84E-08	9.55E-07
2263	419571.67	3772463.26	9.91E-07	9.44E-09	4.30E-08	1.04E-06
2264	419571.67	3772488.26	1.13E-06	1.01E-08	4.76E-08	1.19E-06
2265	419571.67	3772513.26	1.25E-06	1.09E-08	5.26E-08	1.31E-06
2266	419571.67	3772538.26	1.36E-06	1.18E-08	5.85E-08	1.43E-06
2267	419571.67	3772563.26	1.47E-06	1.29E-08	6.52E-08	1.55E-06
2268	419571.67	3772588.26	1.59E-06	1.43E-08	7.26E-08	1.68E-06
2269	419571.67	3772613.26	1.72E-06	1.59E-08	8.02E-08	1.81E-06
2270	419571.67	3772638.26	1.84E-06	1.77E-08	8.74E-08	1.94E-06
2271	419596.67	3772113.26	4.14E-07	4.38E-09	1.89E-08	4.37E-07
2272	419596.67	3772138.26	4.30E-07	4.56E-09	1.96E-08	4.54E-07
2273	419596.67	3772163.26	4.47E-07	4.76E-09	2.04E-08	4.73E-07
2274	419596.67	3772188.26	4.67E-07	4.97E-09	2.12E-08	4.94E-07
2275	419596.67	3772213.26	4.90E-07	5.20E-09	2.22E-08	5.17E-07
2276	419596.67	3772238.26	5.16E-07	5.45E-09	2.32E-08	5.44E-07
2277	419596.67	3772263.26	5.45E-07	5.73E-09	2.43E-08	5.75E-07
2278	419596.67	3772288.26	5.79E-07	6.04E-09	2.55E-08	6.11E-07
2279	419596.67	3772313.26	6.18E-07	6.39E-09	2.69E-08	6.51E-07
2280	419596.67	3772338.26	6.61E-07	6.76E-09	2.85E-08	6.97E-07
2281	419596.67	3772363.26	7.10E-07	7.11E-09	3.03E-08	7.47E-07
2282	419596.67	3772388.26	7.64E-07	7.51E-09	3.24E-08	8.04E-07
2283	419596.67	3772413.26	8.23E-07	7.97E-09	3.48E-08	8.66E-07
2284	419596.67	3772438.26	8.88E-07	8.50E-09	3.76E-08	9.34E-07
2285	419596.67	3772463.26	9.93E-07	9.10E-09	4.23E-08	1.04E-06
2286	419596.67	3772488.26	1.11E-06	9.76E-09	4.66E-08	1.17E-06
2287	419596.67	3772513.26	1.22E-06	1.05E-08	5.15E-08	1.28E-06
2288	419596.67	3772538.26	1.32E-06	1.14E-08	5.71E-08	1.39E-06
2289	419596.67	3772563.26	1.42E-06	1.24E-08	6.34E-08	1.50E-06
2290	419596.67	3772588.26	1.53E-06	1.36E-08	7.02E-08	1.61E-06
2291	419596.67	3772613.26	1.64E-06	1.51E-08	7.72E-08	1.73E-06
2292	419596.67	3772638.26	1.75E-06	1.67E-08	8.36E-08	1.85E-06
2293	419621.67	3772113.26	4.05E-07	4.28E-09	1.84E-08	4.28E-07
2294	419621.67	3772138.26	4.21E-07	4.46E-09	1.91E-08	4.44E-07
2295	419621.67	3772163.26	4.38E-07	4.64E-09	1.99E-08	4.63E-07
2296	419621.67	3772188.26	4.58E-07	4.85E-09	2.07E-08	4.84E-07
2297	419621.67	3772213.26	4.81E-07	5.07E-09	2.16E-08	5.08E-07
2298	419621.67	3772238.26	5.07E-07	5.32E-09	2.26E-08	5.35E-07
2299	419621.67	3772263.26	5.36E-07	5.59E-09	2.37E-08	5.66E-07
2300	419621.67	3772288.26	5.70E-07	5.88E-09	2.49E-08	6.01E-07
2301	419621.67	3772313.26	6.08E-07	6.19E-09	2.63E-08	6.40E-07
2302	419621.67	3772338.26	6.50E-07	6.53E-09	2.78E-08	6.85E-07

Cancer Risk - Residential

2303	419621.67	3772363.26	6.98E-07	6.86E-09	2.96E-08	7.34E-07
2304	419621.67	3772388.26	7.50E-07	7.26E-09	3.16E-08	7.88E-07
2305	419621.67	3772413.26	8.06E-07	7.70E-09	3.40E-08	8.48E-07
2306	419621.67	3772438.26	8.69E-07	8.19E-09	3.75E-08	9.15E-07
2307	419621.67	3772463.26	9.95E-07	8.77E-09	4.16E-08	1.05E-06
2308	419621.67	3772488.26	1.09E-06	9.39E-09	4.57E-08	1.15E-06
2309	419621.67	3772513.26	1.19E-06	1.01E-08	5.03E-08	1.25E-06
2310	419621.67	3772538.26	1.29E-06	1.09E-08	5.57E-08	1.35E-06
2311	419621.67	3772563.26	1.38E-06	1.19E-08	6.17E-08	1.45E-06
2312	419621.67	3772588.26	1.46E-06	1.30E-08	6.78E-08	1.55E-06
2313	419621.67	3772613.26	1.56E-06	1.43E-08	7.41E-08	1.65E-06
2314	419621.67	3772638.26	1.67E-06	1.59E-08	8.00E-08	1.76E-06
2315	419646.67	3772113.26	3.96E-07	4.19E-09	1.80E-08	4.19E-07
2316	419646.67	3772138.26	4.12E-07	4.36E-09	1.87E-08	4.35E-07
2317	419646.67	3772163.26	4.30E-07	4.54E-09	1.94E-08	4.54E-07
2318	419646.67	3772188.26	4.50E-07	4.74E-09	2.02E-08	4.75E-07
2319	419646.67	3772213.26	4.73E-07	4.91E-09	2.11E-08	4.99E-07
2320	419646.67	3772238.26	4.98E-07	5.13E-09	2.20E-08	5.26E-07
2321	419646.67	3772263.26	5.28E-07	5.37E-09	2.31E-08	5.56E-07
2322	419646.67	3772288.26	5.61E-07	5.64E-09	2.43E-08	5.91E-07
2323	419646.67	3772313.26	5.98E-07	5.92E-09	2.56E-08	6.30E-07
2324	419646.67	3772338.26	6.39E-07	6.25E-09	2.72E-08	6.73E-07
2325	419646.67	3772363.26	6.85E-07	6.56E-09	2.89E-08	7.20E-07
2326	419646.67	3772388.26	7.35E-07	6.94E-09	3.09E-08	7.73E-07
2327	419646.67	3772413.26	7.92E-07	7.36E-09	3.40E-08	8.33E-07
2328	419646.67	3772438.26	8.91E-07	7.86E-09	3.73E-08	9.36E-07
2329	419646.67	3772463.26	9.79E-07	8.45E-09	4.08E-08	1.03E-06
2330	419646.67	3772488.26	1.07E-06	9.04E-09	4.47E-08	1.12E-06
2331	419646.67	3772513.26	1.16E-06	9.70E-09	4.92E-08	1.22E-06
2332	419646.67	3772538.26	1.25E-06	1.05E-08	5.44E-08	1.32E-06
2333	419646.67	3772563.26	1.34E-06	1.14E-08	5.99E-08	1.41E-06
2334	419646.67	3772588.26	1.41E-06	1.24E-08	6.55E-08	1.49E-06
2335	419646.67	3772613.26	1.49E-06	1.36E-08	7.11E-08	1.58E-06
2336	419646.67	3772638.26	1.59E-06	1.51E-08	7.65E-08	1.68E-06
2337	419671.67	3772113.26	3.88E-07	4.08E-09	1.76E-08	4.10E-07
2338	419671.67	3772138.26	4.04E-07	4.26E-09	1.82E-08	4.27E-07
2339	419671.67	3772163.26	4.22E-07	4.44E-09	1.89E-08	4.45E-07
2340	419671.67	3772188.26	4.42E-07	4.59E-09	1.97E-08	4.66E-07
2341	419671.67	3772213.26	4.65E-07	4.78E-09	2.06E-08	4.90E-07
2342	419671.67	3772238.26	4.91E-07	5.00E-09	2.15E-08	5.17E-07
2343	419671.67	3772263.26	5.20E-07	5.24E-09	2.26E-08	5.47E-07
2344	419671.67	3772288.26	5.52E-07	5.50E-09	2.37E-08	5.82E-07
2345	419671.67	3772313.26	5.89E-07	5.78E-09	2.51E-08	6.20E-07
2346	419671.67	3772338.26	6.29E-07	6.07E-09	2.66E-08	6.62E-07
2347	419671.67	3772363.26	6.74E-07	6.38E-09	2.83E-08	7.08E-07
2348	419671.67	3772388.26	7.22E-07	6.74E-09	3.03E-08	7.59E-07
2349	419671.67	3772413.26	7.80E-07	7.14E-09	3.35E-08	8.21E-07

Cancer Risk - Residential

2350	419671.67	3772438.26	8.82E-07	7.61E-09	3.67E-08	9.26E-07
2351	419671.67	3772463.26	9.62E-07	8.16E-09	4.01E-08	1.01E-06
2352	419671.67	3772488.26	1.05E-06	8.72E-09	4.38E-08	1.10E-06
2353	419671.67	3772513.26	1.13E-06	9.35E-09	4.82E-08	1.19E-06
2354	419671.67	3772538.26	1.22E-06	1.01E-08	5.31E-08	1.28E-06
2355	419671.67	3772563.26	1.30E-06	1.09E-08	5.82E-08	1.36E-06
2356	419671.67	3772588.26	1.36E-06	1.19E-08	6.32E-08	1.43E-06
2357	419671.67	3772613.26	1.43E-06	1.30E-08	6.82E-08	1.51E-06
2358	419671.67	3772638.26	1.53E-06	1.44E-08	7.31E-08	1.61E-06
2359	419696.67	3772113.26	3.81E-07	3.98E-09	1.72E-08	4.02E-07
2360	419696.67	3772138.26	3.97E-07	4.15E-09	1.78E-08	4.19E-07
2361	419696.67	3772163.26	4.15E-07	4.33E-09	1.85E-08	4.37E-07
2362	419696.67	3772188.26	4.35E-07	4.50E-09	1.92E-08	4.58E-07
2363	419696.67	3772213.26	4.57E-07	4.68E-09	2.01E-08	4.82E-07
2364	419696.67	3772238.26	4.83E-07	4.89E-09	2.10E-08	5.09E-07
2365	419696.67	3772263.26	5.12E-07	5.12E-09	2.21E-08	5.39E-07
2366	419696.67	3772288.26	5.44E-07	5.37E-09	2.32E-08	5.73E-07
2367	419696.67	3772313.26	5.80E-07	5.64E-09	2.45E-08	6.10E-07
2368	419696.67	3772338.26	6.19E-07	5.91E-09	2.60E-08	6.51E-07
2369	419696.67	3772363.26	6.62E-07	6.21E-09	2.78E-08	6.96E-07
2370	419696.67	3772388.26	7.08E-07	6.56E-09	2.99E-08	7.44E-07
2371	419696.67	3772413.26	7.88E-07	6.94E-09	3.31E-08	8.28E-07
2372	419696.67	3772438.26	8.69E-07	7.37E-09	3.61E-08	9.13E-07
2373	419696.67	3772463.26	9.45E-07	7.88E-09	3.93E-08	9.93E-07
2374	419696.67	3772488.26	1.03E-06	8.41E-09	4.29E-08	1.08E-06
2375	419696.67	3772513.26	1.11E-06	9.03E-09	4.71E-08	1.16E-06
2376	419696.67	3772538.26	1.19E-06	9.73E-09	5.17E-08	1.25E-06
2377	419696.67	3772563.26	1.26E-06	1.05E-08	5.65E-08	1.33E-06
2378	419696.67	3772588.26	1.32E-06	1.14E-08	6.12E-08	1.39E-06
2379	419696.67	3772613.26	1.37E-06	1.24E-08	6.55E-08	1.45E-06
2380	419696.67	3772638.26	1.46E-06	1.37E-08	6.99E-08	1.54E-06
2381	419721.67	3772113.26	3.74E-07	3.88E-09	1.68E-08	3.95E-07
2382	419721.67	3772138.26	3.90E-07	4.05E-09	1.74E-08	4.11E-07
2383	419721.67	3772163.26	4.08E-07	4.21E-09	1.81E-08	4.30E-07
2384	419721.67	3772188.26	4.28E-07	4.37E-09	1.88E-08	4.51E-07
2385	419721.67	3772213.26	4.51E-07	4.55E-09	1.96E-08	4.75E-07
2386	419721.67	3772238.26	4.76E-07	4.76E-09	2.06E-08	5.02E-07
2387	419721.67	3772263.26	5.05E-07	4.98E-09	2.16E-08	5.31E-07
2388	419721.67	3772288.26	5.37E-07	5.22E-09	2.27E-08	5.64E-07
2389	419721.67	3772313.26	5.71E-07	5.48E-09	2.41E-08	6.01E-07
2390	419721.67	3772338.26	6.09E-07	5.75E-09	2.56E-08	6.41E-07
2391	419721.67	3772363.26	6.50E-07	6.03E-09	2.73E-08	6.84E-07
2392	419721.67	3772388.26	7.05E-07	6.37E-09	3.01E-08	7.41E-07
2393	419721.67	3772413.26	7.88E-07	6.73E-09	3.27E-08	8.27E-07
2394	419721.67	3772438.26	8.56E-07	7.14E-09	3.55E-08	8.99E-07
2395	419721.67	3772463.26	9.28E-07	7.62E-09	3.86E-08	9.75E-07
2396	419721.67	3772488.26	1.00E-06	8.13E-09	4.21E-08	1.05E-06

Cancer Risk - Residential

2397	419721.67	3772513.26	1.08E-06	8.73E-09	4.61E-08	1.13E-06
2398	419721.67	3772538.26	1.15E-06	9.39E-09	5.04E-08	1.21E-06
2399	419721.67	3772563.26	1.22E-06	1.01E-08	5.49E-08	1.28E-06
2400	419721.67	3772588.26	1.27E-06	1.10E-08	5.91E-08	1.34E-06
2401	419721.67	3772613.26	1.31E-06	1.19E-08	6.28E-08	1.39E-06
2402	419721.67	3772638.26	1.38E-06	1.30E-08	6.65E-08	1.46E-06
2403	419721.67	3772663.26	1.46E-06	1.44E-08	7.00E-08	1.54E-06
2404	419746.67	3772113.26	3.67E-07	3.80E-09	1.64E-08	3.88E-07
2405	419746.67	3772138.26	3.83E-07	3.94E-09	1.70E-08	4.04E-07
2406	419746.67	3772163.26	4.01E-07	4.10E-09	1.77E-08	4.23E-07
2407	419746.67	3772188.26	4.22E-07	4.26E-09	1.84E-08	4.44E-07
2408	419746.67	3772213.26	4.44E-07	4.42E-09	1.92E-08	4.68E-07
2409	419746.67	3772238.26	4.70E-07	4.62E-09	2.01E-08	4.94E-07
2410	419746.67	3772263.26	4.98E-07	4.83E-09	2.12E-08	5.24E-07
2411	419746.67	3772288.26	5.29E-07	5.06E-09	2.23E-08	5.56E-07
2412	419746.67	3772313.26	5.63E-07	5.31E-09	2.36E-08	5.92E-07
2413	419746.67	3772338.26	6.00E-07	5.57E-09	2.51E-08	6.30E-07
2414	419746.67	3772363.26	6.39E-07	5.85E-09	2.69E-08	6.72E-07
2415	419746.67	3772388.26	7.03E-07	6.17E-09	2.97E-08	7.39E-07
2416	419746.67	3772413.26	7.77E-07	6.52E-09	3.22E-08	8.16E-07
2417	419746.67	3772438.26	8.43E-07	6.92E-09	3.49E-08	8.84E-07
2418	419746.67	3772463.26	9.11E-07	7.37E-09	3.79E-08	9.57E-07
2419	419746.67	3772488.26	9.82E-07	7.87E-09	4.13E-08	1.03E-06
2420	419746.67	3772513.26	1.05E-06	8.43E-09	4.51E-08	1.11E-06
2421	419746.67	3772538.26	1.12E-06	9.06E-09	4.92E-08	1.18E-06
2422	419746.67	3772563.26	1.18E-06	9.76E-09	5.33E-08	1.24E-06
2423	419746.67	3772588.26	1.22E-06	1.05E-08	5.70E-08	1.29E-06
2424	419746.67	3772613.26	1.26E-06	1.14E-08	6.02E-08	1.33E-06
2425	419746.67	3772638.26	1.30E-06	1.24E-08	6.32E-08	1.38E-06
2426	419746.67	3772663.26	1.37E-06	1.36E-08	6.65E-08	1.45E-06
2427	419746.67	3772688.26	1.45E-06	1.50E-08	6.93E-08	1.54E-06
2428	419771.67	3772113.26	3.61E-07	3.72E-09	1.60E-08	3.81E-07
2429	419771.67	3772138.26	3.78E-07	3.85E-09	1.66E-08	3.98E-07
2430	419771.67	3772163.26	3.96E-07	4.00E-09	1.73E-08	4.17E-07
2431	419771.67	3772188.26	4.16E-07	4.17E-09	1.81E-08	4.38E-07
2432	419771.67	3772213.26	4.39E-07	4.33E-09	1.89E-08	4.62E-07
2433	419771.67	3772238.26	4.64E-07	4.53E-09	1.98E-08	4.88E-07
2434	419771.67	3772263.26	4.91E-07	4.73E-09	2.08E-08	5.17E-07
2435	419771.67	3772288.26	5.22E-07	4.95E-09	2.19E-08	5.49E-07
2436	419771.67	3772313.26	5.55E-07	5.19E-09	2.32E-08	5.83E-07
2437	419771.67	3772338.26	5.90E-07	5.44E-09	2.47E-08	6.20E-07
2438	419771.67	3772363.26	6.28E-07	5.71E-09	2.65E-08	6.61E-07
2439	419771.67	3772388.26	6.99E-07	6.01E-09	2.93E-08	7.34E-07
2440	419771.67	3772413.26	7.67E-07	6.35E-09	3.17E-08	8.05E-07
2441	419771.67	3772438.26	8.29E-07	6.73E-09	3.43E-08	8.70E-07
2442	419771.67	3772463.26	8.94E-07	7.15E-09	3.72E-08	9.39E-07
2443	419771.67	3772488.26	9.61E-07	7.63E-09	4.05E-08	1.01E-06

Cancer Risk - Residential

2444	419771.67	3772513.26	1.03E-06	8.15E-09	4.41E-08	1.08E-06
2445	419771.67	3772538.26	1.09E-06	8.75E-09	4.79E-08	1.15E-06
2446	419771.67	3772563.26	1.14E-06	9.41E-09	5.17E-08	1.20E-06
2447	419771.67	3772588.26	1.18E-06	1.01E-08	5.50E-08	1.24E-06
2448	419771.67	3772613.26	1.21E-06	1.09E-08	5.78E-08	1.27E-06
2449	419771.67	3772638.26	1.24E-06	1.19E-08	6.02E-08	1.31E-06
2450	419771.67	3772663.26	1.29E-06	1.29E-08	6.29E-08	1.37E-06
2451	419771.67	3772688.26	1.37E-06	1.42E-08	6.59E-08	1.45E-06
2452	419796.67	3772113.26	3.56E-07	3.64E-09	1.57E-08	3.75E-07
2453	419796.67	3772138.26	3.72E-07	3.77E-09	1.63E-08	3.92E-07
2454	419796.67	3772163.26	3.90E-07	3.91E-09	1.70E-08	4.11E-07
2455	419796.67	3772188.26	4.11E-07	4.08E-09	1.77E-08	4.32E-07
2456	419796.67	3772213.26	4.33E-07	4.23E-09	1.85E-08	4.56E-07
2457	419796.67	3772238.26	4.58E-07	4.41E-09	1.94E-08	4.81E-07
2458	419796.67	3772263.26	4.85E-07	4.61E-09	2.04E-08	5.10E-07
2459	419796.67	3772288.26	5.14E-07	4.82E-09	2.15E-08	5.41E-07
2460	419796.67	3772313.26	5.46E-07	5.06E-09	2.29E-08	5.74E-07
2461	419796.67	3772338.26	5.81E-07	5.29E-09	2.44E-08	6.10E-07
2462	419796.67	3772363.26	6.30E-07	5.55E-09	2.68E-08	6.62E-07
2463	419796.67	3772388.26	7.00E-07	5.84E-09	2.89E-08	7.34E-07
2464	419796.67	3772413.26	7.56E-07	6.17E-09	3.12E-08	7.93E-07
2465	419796.67	3772438.26	8.15E-07	6.53E-09	3.37E-08	8.56E-07
2466	419796.67	3772463.26	8.77E-07	6.94E-09	3.65E-08	9.21E-07
2467	419796.67	3772488.26	9.40E-07	7.40E-09	3.97E-08	9.87E-07
2468	419796.67	3772513.26	1.00E-06	7.90E-09	4.31E-08	1.05E-06
2469	419796.67	3772538.26	1.06E-06	8.47E-09	4.67E-08	1.11E-06
2470	419796.67	3772563.26	1.11E-06	9.08E-09	5.02E-08	1.17E-06
2471	419796.67	3772588.26	1.14E-06	9.75E-09	5.32E-08	1.20E-06
2472	419796.67	3772613.26	1.16E-06	1.05E-08	5.56E-08	1.23E-06
2473	419796.67	3772638.26	1.19E-06	1.14E-08	5.76E-08	1.26E-06
2474	419796.67	3772663.26	1.23E-06	1.24E-08	5.97E-08	1.30E-06
2475	419796.67	3772688.26	1.30E-06	1.36E-08	6.26E-08	1.38E-06
2476	419821.67	3772113.26	3.51E-07	3.57E-09	1.54E-08	3.70E-07
2477	419821.67	3772138.26	3.67E-07	3.69E-09	1.60E-08	3.87E-07
2478	419821.67	3772163.26	3.85E-07	3.82E-09	1.67E-08	4.06E-07
2479	419821.67	3772188.26	4.05E-07	3.99E-09	1.74E-08	4.27E-07
2480	419821.67	3772213.26	4.27E-07	4.13E-09	1.82E-08	4.50E-07
2481	419821.67	3772238.26	4.52E-07	4.29E-09	1.90E-08	4.75E-07
2482	419821.67	3772263.26	4.78E-07	4.47E-09	2.01E-08	5.03E-07
2483	419821.67	3772288.26	5.07E-07	4.67E-09	2.12E-08	5.33E-07
2484	419821.67	3772313.26	5.38E-07	4.89E-09	2.28E-08	5.66E-07
2485	419821.67	3772338.26	5.88E-07	5.12E-09	2.46E-08	6.18E-07
2486	419821.67	3772363.26	6.41E-07	5.37E-09	2.65E-08	6.73E-07
2487	419821.67	3772388.26	6.92E-07	5.67E-09	2.85E-08	7.26E-07
2488	419821.67	3772413.26	7.45E-07	5.99E-09	3.07E-08	7.82E-07
2489	419821.67	3772438.26	8.02E-07	6.33E-09	3.32E-08	8.41E-07
2490	419821.67	3772463.26	8.60E-07	6.74E-09	3.59E-08	9.03E-07

Cancer Risk - Residential

2491	419821.67	3772488.26	9.19E-07	7.18E-09	3.89E-08	9.65E-07
2492	419821.67	3772513.26	9.77E-07	7.66E-09	4.21E-08	1.03E-06
2493	419821.67	3772538.26	1.03E-06	8.20E-09	4.55E-08	1.08E-06
2494	419821.67	3772563.26	1.07E-06	8.78E-09	4.87E-08	1.13E-06
2495	419821.67	3772588.26	1.10E-06	9.40E-09	5.14E-08	1.16E-06
2496	419821.67	3772613.26	1.12E-06	1.01E-08	5.34E-08	1.18E-06
2497	419821.67	3772638.26	1.14E-06	1.09E-08	5.51E-08	1.21E-06
2498	419821.67	3772663.26	1.17E-06	1.18E-08	5.68E-08	1.24E-06
2499	419821.67	3772688.26	1.24E-06	1.29E-08	5.95E-08	1.31E-06
2500	419846.67	3772113.26	3.46E-07	3.48E-09	1.51E-08	3.65E-07
2501	419846.67	3772138.26	3.63E-07	3.61E-09	1.57E-08	3.82E-07
2502	419846.67	3772163.26	3.81E-07	3.74E-09	1.64E-08	4.01E-07
2503	419846.67	3772188.26	4.01E-07	3.90E-09	1.71E-08	4.21E-07
2504	419846.67	3772213.26	4.22E-07	4.04E-09	1.79E-08	4.44E-07
2505	419846.67	3772238.26	4.46E-07	4.20E-09	1.87E-08	4.69E-07
2506	419846.67	3772263.26	4.72E-07	4.37E-09	1.98E-08	4.96E-07
2507	419846.67	3772288.26	5.00E-07	4.56E-09	2.09E-08	5.25E-07
2508	419846.67	3772313.26	5.31E-07	4.77E-09	2.26E-08	5.59E-07
2509	419846.67	3772338.26	5.83E-07	4.99E-09	2.44E-08	6.12E-07
2510	419846.67	3772363.26	6.34E-07	5.24E-09	2.62E-08	6.65E-07
2511	419846.67	3772388.26	6.82E-07	5.53E-09	2.81E-08	7.16E-07
2512	419846.67	3772413.26	7.34E-07	5.83E-09	3.02E-08	7.70E-07
2513	419846.67	3772438.26	7.88E-07	6.17E-09	3.26E-08	8.27E-07
2514	419846.67	3772463.26	8.44E-07	6.55E-09	3.53E-08	8.85E-07
2515	419846.67	3772488.26	8.99E-07	6.97E-09	3.81E-08	9.44E-07
2516	419846.67	3772513.26	9.53E-07	7.43E-09	4.11E-08	1.00E-06
2517	419846.67	3772538.26	1.00E-06	7.94E-09	4.43E-08	1.05E-06
2518	419846.67	3772563.26	1.04E-06	8.49E-09	4.73E-08	1.10E-06
2519	419846.67	3772588.26	1.06E-06	9.07E-09	4.97E-08	1.12E-06
2520	419846.67	3772613.26	1.08E-06	9.73E-09	5.14E-08	1.14E-06
2521	419846.67	3772638.26	1.09E-06	1.05E-08	5.28E-08	1.16E-06
2522	419846.67	3772663.26	1.12E-06	1.14E-08	5.41E-08	1.18E-06
2523	419846.67	3772688.26	1.17E-06	1.23E-08	5.64E-08	1.24E-06
2524	419871.67	3772113.26	3.42E-07	3.42E-09	1.49E-08	3.60E-07
2525	419871.67	3772138.26	3.58E-07	3.54E-09	1.54E-08	3.77E-07
2526	419871.67	3772163.26	3.76E-07	3.67E-09	1.61E-08	3.96E-07
2527	419871.67	3772188.26	3.96E-07	3.82E-09	1.68E-08	4.16E-07
2528	419871.67	3772213.26	4.17E-07	3.96E-09	1.76E-08	4.39E-07
2529	419871.67	3772238.26	4.41E-07	4.12E-09	1.85E-08	4.63E-07
2530	419871.67	3772263.26	4.66E-07	4.29E-09	1.95E-08	4.90E-07
2531	419871.67	3772288.26	4.93E-07	4.47E-09	2.08E-08	5.18E-07
2532	419871.67	3772313.26	5.31E-07	4.66E-09	2.25E-08	5.58E-07
2533	419871.67	3772338.26	5.81E-07	4.89E-09	2.41E-08	6.10E-07
2534	419871.67	3772363.26	6.27E-07	5.13E-09	2.58E-08	6.58E-07
2535	419871.67	3772388.26	6.74E-07	5.40E-09	2.77E-08	7.07E-07
2536	419871.67	3772413.26	7.23E-07	5.69E-09	2.98E-08	7.58E-07
2537	419871.67	3772438.26	7.74E-07	6.01E-09	3.21E-08	8.13E-07

Cancer Risk - Residential

2538	419871.67	3772463.26	8.27E-07	6.37E-09	3.46E-08	8.68E-07
2539	419871.67	3772488.26	8.79E-07	6.78E-09	3.74E-08	9.23E-07
2540	419871.67	3772513.26	9.29E-07	7.21E-09	4.02E-08	9.77E-07
2541	419871.67	3772538.26	9.75E-07	7.69E-09	4.31E-08	1.03E-06
2542	419871.67	3772563.26	1.01E-06	8.21E-09	4.59E-08	1.06E-06
2543	419871.67	3772588.26	1.03E-06	8.77E-09	4.81E-08	1.09E-06
2544	419871.67	3772613.26	1.04E-06	9.39E-09	4.94E-08	1.10E-06
2545	419871.67	3772638.26	1.05E-06	1.01E-08	5.05E-08	1.11E-06
2546	419871.67	3772663.26	1.07E-06	1.09E-08	5.15E-08	1.13E-06
2547	419871.67	3772688.26	1.12E-06	1.18E-08	5.37E-08	1.18E-06
2548	419896.67	3772113.26	3.38E-07	3.35E-09	1.46E-08	3.56E-07
2549	419896.67	3772138.26	3.54E-07	3.47E-09	1.52E-08	3.73E-07
2550	419896.67	3772163.26	3.72E-07	3.59E-09	1.58E-08	3.91E-07
2551	419896.67	3772188.26	3.91E-07	3.73E-09	1.65E-08	4.11E-07
2552	419896.67	3772213.26	4.12E-07	3.87E-09	1.73E-08	4.34E-07
2553	419896.67	3772238.26	4.35E-07	4.03E-09	1.82E-08	4.57E-07
2554	419896.67	3772263.26	4.63E-07	4.19E-09	1.95E-08	4.87E-07
2555	419896.67	3772288.26	5.01E-07	4.36E-09	2.08E-08	5.26E-07
2556	419896.67	3772313.26	5.38E-07	4.56E-09	2.23E-08	5.65E-07
2557	419896.67	3772338.26	5.78E-07	4.78E-09	2.38E-08	6.06E-07
2558	419896.67	3772363.26	6.20E-07	5.01E-09	2.55E-08	6.51E-07
2559	419896.67	3772388.26	6.65E-07	5.27E-09	2.73E-08	6.98E-07
2560	419896.67	3772413.26	7.12E-07	5.54E-09	2.94E-08	7.47E-07
2561	419896.67	3772438.26	7.61E-07	5.85E-09	3.16E-08	7.98E-07
2562	419896.67	3772463.26	8.10E-07	6.20E-09	3.41E-08	8.51E-07
2563	419896.67	3772488.26	8.59E-07	6.59E-09	3.66E-08	9.02E-07
2564	419896.67	3772513.26	9.06E-07	7.01E-09	3.92E-08	9.52E-07
2565	419896.67	3772538.26	9.49E-07	7.47E-09	4.20E-08	9.98E-07
2566	419896.67	3772563.26	9.81E-07	7.96E-09	4.46E-08	1.03E-06
2567	419896.67	3772588.26	9.96E-07	8.49E-09	4.65E-08	1.05E-06
2568	419896.67	3772613.26	9.99E-07	9.06E-09	4.76E-08	1.06E-06
2569	419896.67	3772638.26	1.00E-06	9.73E-09	4.82E-08	1.06E-06
2570	419896.67	3772663.26	1.02E-06	1.05E-08	4.90E-08	1.08E-06
2571	419896.67	3772688.26	1.07E-06	1.13E-08	5.11E-08	1.13E-06
2572	419921.67	3772113.26	3.34E-07	3.27E-09	1.43E-08	3.51E-07
2573	419921.67	3772138.26	3.50E-07	3.39E-09	1.49E-08	3.68E-07
2574	419921.67	3772163.26	3.68E-07	3.52E-09	1.56E-08	3.87E-07
2575	419921.67	3772188.26	3.87E-07	3.65E-09	1.63E-08	4.07E-07
2576	419921.67	3772213.26	4.08E-07	3.78E-09	1.71E-08	4.28E-07
2577	419921.67	3772238.26	4.32E-07	3.94E-09	1.82E-08	4.54E-07
2578	419921.67	3772263.26	4.64E-07	4.08E-09	1.93E-08	4.88E-07
2579	419921.67	3772288.26	4.98E-07	4.25E-09	2.06E-08	5.22E-07
2580	419921.67	3772313.26	5.33E-07	4.44E-09	2.20E-08	5.60E-07
2581	419921.67	3772338.26	5.72E-07	4.65E-09	2.35E-08	6.00E-07
2582	419921.67	3772363.26	6.13E-07	4.88E-09	2.52E-08	6.43E-07
2583	419921.67	3772388.26	6.56E-07	5.13E-09	2.70E-08	6.88E-07
2584	419921.67	3772413.26	7.01E-07	5.40E-09	2.89E-08	7.36E-07

Cancer Risk - Residential

2585	419921.67	3772438.26	7.47E-07	5.70E-09	3.11E-08	7.84E-07
2586	419921.67	3772463.26	7.94E-07	6.04E-09	3.35E-08	8.33E-07
2587	419921.67	3772488.26	8.40E-07	6.40E-09	3.59E-08	8.82E-07
2588	419921.67	3772513.26	8.84E-07	6.81E-09	3.82E-08	9.29E-07
2589	419921.67	3772538.26	9.24E-07	7.25E-09	4.08E-08	9.72E-07
2590	419921.67	3772563.26	9.53E-07	7.72E-09	4.33E-08	1.00E-06
2591	419921.67	3772588.26	9.65E-07	8.23E-09	4.50E-08	1.02E-06
2592	419921.67	3772613.26	9.62E-07	8.75E-09	4.58E-08	1.02E-06
2593	419921.67	3772638.26	9.61E-07	9.39E-09	4.61E-08	1.02E-06
2594	419921.67	3772663.26	9.69E-07	1.01E-08	4.67E-08	1.03E-06
2595	419921.67	3772688.26	1.02E-06	1.09E-08	4.89E-08	1.08E-06
2596	419946.67	3772113.26	3.30E-07	3.20E-09	1.41E-08	3.47E-07
2597	419946.67	3772138.26	3.46E-07	3.32E-09	1.47E-08	3.64E-07
2598	419946.67	3772163.26	3.64E-07	3.45E-09	1.53E-08	3.83E-07
2599	419946.67	3772188.26	3.83E-07	3.58E-09	1.60E-08	4.02E-07
2600	419946.67	3772213.26	4.03E-07	3.71E-09	1.69E-08	4.24E-07
2601	419946.67	3772238.26	4.31E-07	3.85E-09	1.80E-08	4.53E-07
2602	419946.67	3772263.26	4.61E-07	4.00E-09	1.92E-08	4.85E-07
2603	419946.67	3772288.26	4.94E-07	4.16E-09	2.04E-08	5.18E-07
2604	419946.67	3772313.26	5.29E-07	4.35E-09	2.18E-08	5.55E-07
2605	419946.67	3772338.26	5.66E-07	4.55E-09	2.33E-08	5.94E-07
2606	419946.67	3772363.26	6.05E-07	4.78E-09	2.48E-08	6.35E-07
2607	419946.67	3772388.26	6.47E-07	5.02E-09	2.65E-08	6.78E-07
2608	419946.67	3772413.26	6.90E-07	5.27E-09	2.85E-08	7.24E-07
2609	419946.67	3772438.26	7.34E-07	5.56E-09	3.06E-08	7.70E-07
2610	419946.67	3772463.26	7.78E-07	5.89E-09	3.28E-08	8.16E-07
2611	419946.67	3772488.26	8.21E-07	6.24E-09	3.51E-08	8.62E-07
2612	419946.67	3772513.26	8.62E-07	6.64E-09	3.73E-08	9.06E-07
2613	419946.67	3772538.26	8.99E-07	7.06E-09	3.98E-08	9.46E-07
2614	419946.67	3772563.26	9.26E-07	7.50E-09	4.20E-08	9.75E-07
2615	419946.67	3772588.26	9.35E-07	7.98E-09	4.35E-08	9.86E-07
2616	419946.67	3772613.26	9.26E-07	8.47E-09	4.40E-08	9.79E-07
2617	419946.67	3772638.26	9.19E-07	9.06E-09	4.41E-08	9.73E-07
2618	419946.67	3772663.26	9.26E-07	9.69E-09	4.45E-08	9.80E-07
2619	419946.67	3772688.26	9.85E-07	1.05E-08	4.71E-08	1.04E-06
2620	419946.67	3772713.26	1.06E-06	1.14E-08	5.00E-08	1.13E-06
2621	419971.67	3772113.26	3.27E-07	3.16E-09	1.38E-08	3.44E-07
2622	419971.67	3772138.26	3.43E-07	3.27E-09	1.45E-08	3.60E-07
2623	419971.67	3772163.26	3.60E-07	3.39E-09	1.51E-08	3.78E-07
2624	419971.67	3772188.26	3.79E-07	3.52E-09	1.59E-08	3.98E-07
2625	419971.67	3772213.26	3.99E-07	3.63E-09	1.68E-08	4.19E-07
2626	419971.67	3772238.26	4.29E-07	3.77E-09	1.79E-08	4.51E-07
2627	419971.67	3772263.26	4.58E-07	3.92E-09	1.90E-08	4.81E-07
2628	419971.67	3772288.26	4.90E-07	4.08E-09	2.02E-08	5.14E-07
2629	419971.67	3772313.26	5.24E-07	4.26E-09	2.16E-08	5.50E-07
2630	419971.67	3772338.26	5.60E-07	4.46E-09	2.30E-08	5.88E-07
2631	419971.67	3772363.26	5.98E-07	4.68E-09	2.45E-08	6.27E-07

Cancer Risk - Residential

2632	419971.67	3772388.26	6.38E-07	4.91E-09	2.62E-08	6.69E-07
2633	419971.67	3772413.26	6.79E-07	5.16E-09	2.81E-08	7.12E-07
2634	419971.67	3772438.26	7.21E-07	5.43E-09	3.01E-08	7.56E-07
2635	419971.67	3772463.26	7.62E-07	5.74E-09	3.23E-08	8.00E-07
2636	419971.67	3772488.26	8.02E-07	6.08E-09	3.44E-08	8.42E-07
2637	419971.67	3772513.26	8.40E-07	6.46E-09	3.66E-08	8.83E-07
2638	419971.67	3772538.26	8.73E-07	6.87E-09	3.88E-08	9.19E-07
2639	419971.67	3772563.26	8.96E-07	7.28E-09	4.08E-08	9.44E-07
2640	419971.67	3772588.26	9.01E-07	7.72E-09	4.20E-08	9.51E-07
2641	419971.67	3772613.26	8.88E-07	8.20E-09	4.22E-08	9.39E-07
2642	419971.67	3772638.26	8.79E-07	8.74E-09	4.21E-08	9.30E-07
2643	419971.67	3772663.26	8.85E-07	9.33E-09	4.25E-08	9.37E-07
2644	419971.67	3772688.26	9.49E-07	1.01E-08	4.52E-08	1.00E-06
2645	419971.67	3772713.26	1.03E-06	1.10E-08	4.81E-08	1.09E-06
2646	419996.67	3772113.26	3.20E-07	3.10E-09	1.36E-08	3.37E-07
2647	419996.67	3772138.26	3.39E-07	3.21E-09	1.43E-08	3.57E-07
2648	419996.67	3772163.26	3.56E-07	3.33E-09	1.49E-08	3.75E-07
2649	419996.67	3772188.26	3.74E-07	3.45E-09	1.57E-08	3.94E-07
2650	419996.67	3772213.26	3.95E-07	3.56E-09	1.67E-08	4.16E-07
2651	419996.67	3772238.26	4.26E-07	3.70E-09	1.77E-08	4.48E-07
2652	419996.67	3772263.26	4.55E-07	3.84E-09	1.88E-08	4.78E-07
2653	419996.67	3772288.26	4.86E-07	3.99E-09	2.00E-08	5.10E-07
2654	419996.67	3772313.26	5.19E-07	4.16E-09	2.13E-08	5.45E-07
2655	419996.67	3772338.26	5.54E-07	4.35E-09	2.27E-08	5.81E-07
2656	419996.67	3772363.26	5.91E-07	4.56E-09	2.42E-08	6.20E-07
2657	419996.67	3772388.26	6.29E-07	4.79E-09	2.59E-08	6.59E-07
2658	419996.67	3772413.26	6.68E-07	5.04E-09	2.77E-08	7.00E-07
2659	419996.67	3772438.26	7.07E-07	5.30E-09	2.96E-08	7.42E-07
2660	419996.67	3772463.26	7.46E-07	5.59E-09	3.17E-08	7.83E-07
2661	419996.67	3772488.26	7.83E-07	5.91E-09	3.38E-08	8.23E-07
2662	419996.67	3772513.26	8.18E-07	6.27E-09	3.58E-08	8.60E-07
2663	419996.67	3772538.26	8.48E-07	6.65E-09	3.78E-08	8.93E-07
2664	419996.67	3772563.26	8.68E-07	7.06E-09	3.96E-08	9.15E-07
2665	419996.67	3772588.26	8.72E-07	7.47E-09	4.06E-08	9.20E-07
2666	419996.67	3772613.26	8.58E-07	7.93E-09	4.07E-08	9.07E-07
2667	419996.67	3772638.26	8.46E-07	8.44E-09	4.05E-08	8.95E-07
2668	419996.67	3772663.26	8.46E-07	9.00E-09	4.06E-08	8.96E-07
2669	419996.67	3772688.26	8.97E-07	9.73E-09	4.28E-08	9.50E-07
2670	419996.67	3772713.26	9.77E-07	1.06E-08	4.59E-08	1.03E-06
2671	420021.67	3772113.26	3.11E-07	3.03E-09	1.34E-08	3.28E-07
2672	420021.67	3772138.26	3.36E-07	3.15E-09	1.41E-08	3.53E-07
2673	420021.67	3772163.26	3.53E-07	3.27E-09	1.48E-08	3.71E-07
2674	420021.67	3772188.26	3.71E-07	3.39E-09	1.56E-08	3.90E-07
2675	420021.67	3772213.26	3.94E-07	3.50E-09	1.66E-08	4.14E-07
2676	420021.67	3772238.26	4.24E-07	3.63E-09	1.76E-08	4.45E-07
2677	420021.67	3772263.26	4.52E-07	3.77E-09	1.87E-08	4.74E-07
2678	420021.67	3772288.26	4.82E-07	3.91E-09	1.98E-08	5.06E-07

Cancer Risk - Residential

2679	420021.67	3772313.26	5.14E-07	4.08E-09	2.11E-08	5.40E-07
2680	420021.67	3772338.26	5.48E-07	4.27E-09	2.25E-08	5.75E-07
2681	420021.67	3772363.26	5.83E-07	4.46E-09	2.40E-08	6.12E-07
2682	420021.67	3772388.26	6.20E-07	4.69E-09	2.56E-08	6.50E-07
2683	420021.67	3772413.26	6.57E-07	4.93E-09	2.73E-08	6.89E-07
2684	420021.67	3772438.26	6.94E-07	5.18E-09	2.92E-08	7.28E-07
2685	420021.67	3772463.26	7.30E-07	5.46E-09	3.11E-08	7.67E-07
2686	420021.67	3772488.26	7.65E-07	5.76E-09	3.30E-08	8.04E-07
2687	420021.67	3772513.26	7.99E-07	6.11E-09	3.49E-08	8.40E-07
2688	420021.67	3772538.26	8.27E-07	6.48E-09	3.68E-08	8.70E-07
2689	420021.67	3772563.26	8.46E-07	6.87E-09	3.85E-08	8.92E-07
2690	420021.67	3772588.26	8.51E-07	7.27E-09	3.95E-08	8.98E-07
2691	420021.67	3772613.26	8.39E-07	7.69E-09	3.96E-08	8.87E-07
2692	420021.67	3772638.26	8.22E-07	8.17E-09	3.92E-08	8.70E-07
2693	420021.67	3772663.26	8.15E-07	8.71E-09	3.90E-08	8.63E-07
2694	420021.67	3772688.26	8.41E-07	9.34E-09	4.01E-08	8.90E-07
2695	420021.67	3772713.26	9.02E-07	1.01E-08	4.29E-08	9.55E-07
2696	420046.67	3772113.26	3.10E-07	2.98E-09	1.33E-08	3.26E-07
2697	420046.67	3772138.26	3.31E-07	3.09E-09	1.40E-08	3.48E-07
2698	420046.67	3772163.26	3.50E-07	3.21E-09	1.47E-08	3.68E-07
2699	420046.67	3772188.26	3.68E-07	3.33E-09	1.55E-08	3.87E-07
2700	420046.67	3772213.26	3.93E-07	3.44E-09	1.65E-08	4.13E-07
2701	420046.67	3772238.26	4.21E-07	3.57E-09	1.74E-08	4.42E-07
2702	420046.67	3772463.26	7.15E-07	5.33E-09	3.05E-08	7.51E-07
2703	420046.67	3772488.26	7.48E-07	5.63E-09	3.24E-08	7.86E-07
2704	420046.67	3772513.26	7.79E-07	5.96E-09	3.41E-08	8.19E-07
2705	420046.67	3772538.26	8.05E-07	6.32E-09	3.59E-08	8.47E-07
2706	420046.67	3772563.26	8.23E-07	6.69E-09	3.74E-08	8.67E-07
2707	420046.67	3772588.26	8.27E-07	7.07E-09	3.83E-08	8.72E-07
2708	420046.67	3772613.26	8.16E-07	7.48E-09	3.84E-08	8.62E-07
2709	420046.67	3772638.26	7.97E-07	7.93E-09	3.79E-08	8.43E-07
2710	420046.67	3772663.26	7.89E-07	8.44E-09	3.76E-08	8.35E-07
2711	420046.67	3772688.26	7.94E-07	8.99E-09	3.80E-08	8.41E-07
2712	420046.67	3772713.26	8.35E-07	9.65E-09	3.98E-08	8.84E-07
2713	420071.67	3772113.26	3.08E-07	2.93E-09	1.31E-08	3.24E-07
2714	420071.67	3772138.26	3.28E-07	3.04E-09	1.38E-08	3.45E-07
2715	420071.67	3772163.26	3.48E-07	3.15E-09	1.46E-08	3.66E-07
2716	420071.67	3772188.26	3.68E-07	3.27E-09	1.54E-08	3.87E-07
2717	420071.67	3772213.26	3.93E-07	3.38E-09	1.63E-08	4.13E-07
2718	420071.67	3772238.26	4.18E-07	3.51E-09	1.73E-08	4.39E-07
2719	420071.67	3772463.26	7.00E-07	5.21E-09	3.00E-08	7.35E-07
2720	420071.67	3772488.26	7.30E-07	5.48E-09	3.18E-08	7.67E-07
2721	420071.67	3772513.26	7.58E-07	5.80E-09	3.34E-08	7.97E-07
2722	420071.67	3772538.26	7.82E-07	6.14E-09	3.50E-08	8.23E-07
2723	420071.67	3772563.26	7.96E-07	6.50E-09	3.63E-08	8.39E-07
2724	420071.67	3772588.26	7.99E-07	6.87E-09	3.70E-08	8.43E-07
2725	420071.67	3772613.26	7.90E-07	7.26E-09	3.71E-08	8.34E-07

Cancer Risk - Residential

2726	420071.67	3772638.26	7.71E-07	7.69E-09	3.65E-08	8.15E-07
2727	420071.67	3772663.26	7.63E-07	8.17E-09	3.63E-08	8.07E-07
2728	420071.67	3772688.26	7.63E-07	8.69E-09	3.64E-08	8.08E-07
2729	420071.67	3772713.26	7.89E-07	9.28E-09	3.77E-08	8.36E-07
2730	420096.67	3772113.26	3.07E-07	2.88E-09	1.30E-08	3.23E-07
2731	420096.67	3772138.26	3.26E-07	2.99E-09	1.37E-08	3.43E-07
2732	420096.67	3772163.26	3.47E-07	3.10E-09	1.45E-08	3.64E-07
2733	420096.67	3772188.26	3.68E-07	3.21E-09	1.53E-08	3.87E-07
2734	420096.67	3772213.26	3.91E-07	3.32E-09	1.62E-08	4.10E-07
2735	420096.67	3772238.26	4.16E-07	3.44E-09	1.71E-08	4.36E-07
2736	420096.67	3772463.26	6.85E-07	5.08E-09	2.95E-08	7.20E-07
2737	420096.67	3772488.26	7.13E-07	5.35E-09	3.11E-08	7.50E-07
2738	420096.67	3772513.26	7.39E-07	5.65E-09	3.26E-08	7.78E-07
2739	420096.67	3772538.26	7.61E-07	5.98E-09	3.41E-08	8.01E-07
2740	420096.67	3772563.26	7.75E-07	6.32E-09	3.53E-08	8.17E-07
2741	420096.67	3772588.26	7.79E-07	6.68E-09	3.60E-08	8.22E-07
2742	420096.67	3772613.26	7.73E-07	7.07E-09	3.61E-08	8.16E-07
2743	420096.67	3772638.26	7.55E-07	7.46E-09	3.56E-08	7.98E-07
2744	420096.67	3772663.26	7.43E-07	7.91E-09	3.52E-08	7.86E-07
2745	420096.67	3772688.26	7.38E-07	8.41E-09	3.51E-08	7.82E-07
2746	420096.67	3772713.26	7.57E-07	8.97E-09	3.61E-08	8.02E-07
2747	420096.67	3772738.26	8.10E-07	9.62E-09	3.85E-08	8.58E-07
2748	420121.67	3772113.26	3.06E-07	2.84E-09	1.29E-08	3.21E-07
2749	420121.67	3772138.26	3.25E-07	2.94E-09	1.37E-08	3.42E-07
2750	420121.67	3772163.26	3.45E-07	3.05E-09	1.44E-08	3.63E-07
2751	420121.67	3772188.26	3.66E-07	3.15E-09	1.52E-08	3.85E-07
2752	420121.67	3772213.26	3.89E-07	3.26E-09	1.61E-08	4.08E-07
2753	420121.67	3772238.26	4.13E-07	3.38E-09	1.70E-08	4.33E-07
2754	420121.67	3772463.26	6.71E-07	4.97E-09	2.89E-08	7.04E-07
2755	420121.67	3772488.26	6.97E-07	5.23E-09	3.04E-08	7.33E-07
2756	420121.67	3772513.26	7.22E-07	5.52E-09	3.19E-08	7.59E-07
2757	420121.67	3772538.26	7.42E-07	5.83E-09	3.32E-08	7.81E-07
2758	420121.67	3772563.26	7.56E-07	6.16E-09	3.43E-08	7.96E-07
2759	420121.67	3772588.26	7.60E-07	6.51E-09	3.50E-08	8.02E-07
2760	420121.67	3772613.26	7.53E-07	6.87E-09	3.51E-08	7.95E-07
2761	420121.67	3772638.26	7.38E-07	7.26E-09	3.46E-08	7.80E-07
2762	420121.67	3772663.26	7.25E-07	7.68E-09	3.42E-08	7.67E-07
2763	420121.67	3772688.26	7.16E-07	8.15E-09	3.40E-08	7.58E-07
2764	420121.67	3772713.26	7.20E-07	8.67E-09	3.44E-08	7.63E-07
2765	420121.67	3772738.26	7.55E-07	9.28E-09	3.61E-08	8.00E-07
2766	420146.67	3772113.26	3.04E-07	2.79E-09	1.28E-08	3.20E-07
2767	420146.67	3772138.26	3.24E-07	2.89E-09	1.36E-08	3.40E-07
2768	420146.67	3772163.26	3.44E-07	3.00E-09	1.43E-08	3.61E-07
2769	420146.67	3772188.26	3.64E-07	3.10E-09	1.51E-08	3.82E-07
2770	420146.67	3772213.26	3.86E-07	3.21E-09	1.59E-08	4.05E-07
2771	420146.67	3772238.26	4.10E-07	3.32E-09	1.68E-08	4.30E-07
2772	420146.67	3772463.26	6.56E-07	4.86E-09	2.84E-08	6.89E-07

Cancer Risk - Residential

2773	420146.67	3772488.26	6.81E-07	5.11E-09	2.98E-08	7.15E-07
2774	420146.67	3772513.26	7.03E-07	5.39E-09	3.11E-08	7.40E-07
2775	420146.67	3772538.26	7.22E-07	5.69E-09	3.24E-08	7.60E-07
2776	420146.67	3772563.26	7.34E-07	6.01E-09	3.34E-08	7.74E-07
2777	420146.67	3772588.26	7.37E-07	6.34E-09	3.39E-08	7.77E-07
2778	420146.67	3772613.26	7.29E-07	6.68E-09	3.39E-08	7.69E-07
2779	420146.67	3772638.26	7.14E-07	7.06E-09	3.34E-08	7.54E-07
2780	420146.67	3772663.26	7.02E-07	7.46E-09	3.31E-08	7.43E-07
2781	420146.67	3772688.26	6.93E-07	7.90E-09	3.28E-08	7.34E-07
2782	420146.67	3772713.26	6.93E-07	8.38E-09	3.30E-08	7.34E-07
2783	420146.67	3772738.26	7.18E-07	8.93E-09	3.43E-08	7.61E-07
2784	420171.67	3772113.26	3.03E-07	2.74E-09	1.27E-08	3.19E-07
2785	420171.67	3772138.26	3.22E-07	2.84E-09	1.35E-08	3.38E-07
2786	420171.67	3772163.26	3.42E-07	2.94E-09	1.42E-08	3.59E-07
2787	420171.67	3772188.26	3.62E-07	3.05E-09	1.50E-08	3.80E-07
2788	420171.67	3772213.26	3.84E-07	3.15E-09	1.58E-08	4.03E-07
2789	420171.67	3772238.26	4.07E-07	3.26E-09	1.67E-08	4.27E-07
2790	420171.67	3772463.26	6.41E-07	4.75E-09	2.79E-08	6.74E-07
2791	420171.67	3772488.26	6.64E-07	5.00E-09	2.92E-08	6.98E-07
2792	420171.67	3772513.26	6.85E-07	5.27E-09	3.04E-08	7.21E-07
2793	420171.67	3772538.26	7.03E-07	5.55E-09	3.16E-08	7.40E-07
2794	420171.67	3772563.26	7.15E-07	5.86E-09	3.24E-08	7.53E-07
2795	420171.67	3772588.26	7.17E-07	6.18E-09	3.29E-08	7.56E-07
2796	420171.67	3772613.26	7.09E-07	6.50E-09	3.29E-08	7.48E-07
2797	420171.67	3772638.26	6.93E-07	6.86E-09	3.24E-08	7.32E-07
2798	420171.67	3772663.26	6.81E-07	7.25E-09	3.20E-08	7.20E-07
2799	420171.67	3772688.26	6.72E-07	7.66E-09	3.17E-08	7.11E-07
2800	420171.67	3772713.26	6.72E-07	8.12E-09	3.20E-08	7.12E-07
2801	420171.67	3772738.26	6.96E-07	8.63E-09	3.32E-08	7.38E-07
2802	420196.67	3772113.26	3.02E-07	2.70E-09	1.26E-08	3.17E-07
2803	420196.67	3772138.26	3.20E-07	2.79E-09	1.33E-08	3.36E-07
2804	420196.67	3772163.26	3.40E-07	2.89E-09	1.41E-08	3.57E-07
2805	420196.67	3772188.26	3.60E-07	2.98E-09	1.49E-08	3.78E-07
2806	420196.67	3772213.26	3.81E-07	3.09E-09	1.57E-08	4.00E-07
2807	420196.67	3772238.26	4.04E-07	3.20E-09	1.66E-08	4.24E-07
2808	420196.67	3772463.26	6.28E-07	4.65E-09	2.73E-08	6.60E-07
2809	420196.67	3772488.26	6.49E-07	4.88E-09	2.86E-08	6.82E-07
2810	420196.67	3772513.26	6.68E-07	5.14E-09	2.97E-08	7.03E-07
2811	420196.67	3772538.26	6.85E-07	5.42E-09	3.08E-08	7.22E-07
2812	420196.67	3772563.26	6.97E-07	5.72E-09	3.16E-08	7.34E-07
2813	420196.67	3772588.26	7.00E-07	6.03E-09	3.21E-08	7.39E-07
2814	420196.67	3772613.26	6.93E-07	6.35E-09	3.20E-08	7.32E-07
2815	420196.67	3772638.26	6.78E-07	6.68E-09	3.15E-08	7.16E-07
2816	420196.67	3772663.26	6.64E-07	7.04E-09	3.11E-08	7.02E-07
2817	420196.67	3772688.26	6.54E-07	7.44E-09	3.08E-08	6.92E-07
2818	420196.67	3772713.26	6.58E-07	7.88E-09	3.12E-08	6.97E-07
2819	420196.67	3772738.26	6.90E-07	8.37E-09	3.28E-08	7.32E-07

Cancer Risk - Residential

2820	420221.67	3772113.26	3.01E-07	2.66E-09	1.25E-08	3.16E-07
2821	420221.67	3772138.26	3.19E-07	2.74E-09	1.32E-08	3.35E-07
2822	420221.67	3772163.26	3.37E-07	2.83E-09	1.40E-08	3.54E-07
2823	420221.67	3772188.26	3.57E-07	2.92E-09	1.47E-08	3.75E-07
2824	420221.67	3772213.26	3.78E-07	3.03E-09	1.56E-08	3.97E-07
2825	420221.67	3772238.26	4.01E-07	3.13E-09	1.64E-08	4.20E-07
2826	420221.67	3772463.26	6.14E-07	4.55E-09	2.68E-08	6.45E-07
2827	420221.67	3772488.26	6.33E-07	4.78E-09	2.80E-08	6.66E-07
2828	420221.67	3772513.26	6.51E-07	5.03E-09	2.90E-08	6.85E-07
2829	420221.67	3772538.26	6.67E-07	5.30E-09	3.00E-08	7.02E-07
2830	420221.67	3772563.26	6.77E-07	5.59E-09	3.07E-08	7.14E-07
2831	420221.67	3772588.26	6.81E-07	5.88E-09	3.11E-08	7.18E-07
2832	420221.67	3772613.26	6.76E-07	6.19E-09	3.11E-08	7.13E-07
2833	420221.67	3772638.26	6.62E-07	6.51E-09	3.07E-08	6.99E-07
2834	420221.67	3772663.26	6.50E-07	6.86E-09	3.03E-08	6.87E-07
2835	420221.67	3772688.26	6.44E-07	7.24E-09	3.02E-08	6.81E-07
2836	420221.67	3772713.26	6.59E-07	7.66E-09	3.11E-08	6.98E-07
2837	420221.67	3772738.26	7.03E-07	8.15E-09	3.30E-08	7.44E-07
2838	420246.67	3772113.26	2.99E-07	2.62E-09	1.25E-08	3.14E-07
2839	420246.67	3772138.26	3.17E-07	2.70E-09	1.31E-08	3.33E-07
2840	420246.67	3772163.26	3.35E-07	2.78E-09	1.39E-08	3.52E-07
2841	420246.67	3772188.26	3.55E-07	2.88E-09	1.46E-08	3.72E-07
2842	420246.67	3772213.26	3.76E-07	2.97E-09	1.54E-08	3.94E-07
2843	420246.67	3772238.26	3.97E-07	3.08E-09	1.63E-08	4.17E-07
2844	420246.67	3772463.26	6.00E-07	4.45E-09	2.63E-08	6.31E-07
2845	420246.67	3772488.26	6.17E-07	4.67E-09	2.73E-08	6.49E-07
2846	420246.67	3772513.26	6.33E-07	4.91E-09	2.83E-08	6.66E-07
2847	420246.67	3772538.26	6.47E-07	5.17E-09	2.92E-08	6.81E-07
2848	420246.67	3772563.26	6.56E-07	5.45E-09	2.98E-08	6.92E-07
2849	420246.67	3772588.26	6.61E-07	5.73E-09	3.02E-08	6.97E-07
2850	420246.67	3772613.26	6.57E-07	6.02E-09	3.02E-08	6.94E-07
2851	420246.67	3772638.26	6.46E-07	6.34E-09	2.99E-08	6.82E-07
2852	420246.67	3772663.26	6.39E-07	6.68E-09	2.97E-08	6.76E-07
2853	420246.67	3772688.26	6.39E-07	7.05E-09	2.99E-08	6.76E-07
2854	420246.67	3772713.26	6.60E-07	7.47E-09	3.09E-08	6.98E-07
2855	420246.67	3772738.26	7.03E-07	7.95E-09	3.26E-08	7.43E-07
2856	420271.67	3772113.26	2.97E-07	2.58E-09	1.24E-08	3.12E-07
2857	420271.67	3772138.26	3.15E-07	2.66E-09	1.31E-08	3.31E-07
2858	420271.67	3772163.26	3.33E-07	2.74E-09	1.38E-08	3.50E-07
2859	420271.67	3772188.26	3.53E-07	2.83E-09	1.45E-08	3.70E-07
2860	420271.67	3772213.26	3.73E-07	2.93E-09	1.53E-08	3.91E-07
2861	420271.67	3772238.26	3.94E-07	3.03E-09	1.62E-08	4.13E-07
2862	420271.67	3772463.26	5.86E-07	4.36E-09	2.58E-08	6.16E-07
2863	420271.67	3772488.26	6.01E-07	4.57E-09	2.67E-08	6.32E-07
2864	420271.67	3772513.26	6.15E-07	4.80E-09	2.76E-08	6.47E-07
2865	420271.67	3772538.26	6.26E-07	5.05E-09	2.83E-08	6.60E-07
2866	420271.67	3772563.26	6.35E-07	5.31E-09	2.89E-08	6.69E-07

Cancer Risk - Residential

2867	420271.67	3772588.26	6.39E-07	5.59E-09	2.92E-08	6.74E-07
2868	420271.67	3772613.26	6.39E-07	5.89E-09	2.93E-08	6.75E-07
2869	420271.67	3772638.26	6.34E-07	6.19E-09	2.92E-08	6.69E-07
2870	420271.67	3772663.26	6.32E-07	6.52E-09	2.92E-08	6.68E-07
2871	420271.67	3772688.26	6.36E-07	6.87E-09	2.95E-08	6.73E-07
2872	420271.67	3772713.26	6.54E-07	7.27E-09	3.04E-08	6.92E-07
2873	420271.67	3772738.26	6.85E-07	7.74E-09	3.17E-08	7.25E-07
2874	420296.67	3772738.26	6.59E-07	7.52E-09	3.06E-08	6.97E-07
2875	418286.29	3772092.84	9.31E-07	6.47E-09	3.59E-08	9.73E-07
2876	418311.29	3772092.84	9.71E-07	6.71E-09	3.75E-08	1.02E-06
2877	418311.29	3772117.84	9.98E-07	7.00E-09	3.84E-08	1.04E-06
2878	418311.29	3772142.84	1.03E-06	7.30E-09	3.94E-08	1.07E-06
2879	418311.29	3772167.84	1.05E-06	7.61E-09	4.04E-08	1.10E-06
2880	418311.29	3772192.84	1.08E-06	7.94E-09	4.15E-08	1.13E-06
2881	418311.29	3772217.84	1.11E-06	8.27E-09	4.25E-08	1.16E-06
2882	418311.29	3772242.84	1.14E-06	8.62E-09	4.36E-08	1.19E-06
2883	418311.29	3772267.84	1.17E-06	8.98E-09	4.46E-08	1.22E-06
2884	418311.29	3772292.84	1.19E-06	9.34E-09	4.55E-08	1.25E-06
2885	418311.29	3772317.84	1.22E-06	9.70E-09	4.62E-08	1.27E-06
2886	418311.29	3772342.84	1.24E-06	1.01E-08	4.68E-08	1.30E-06
2887	418311.29	3772367.84	1.26E-06	1.04E-08	4.74E-08	1.32E-06
2888	418311.29	3772392.84	1.27E-06	1.08E-08	4.79E-08	1.33E-06
2889	418311.29	3772417.84	1.29E-06	1.12E-08	4.83E-08	1.35E-06
2890	418311.29	3772442.84	1.30E-06	1.16E-08	4.88E-08	1.36E-06
2891	418336.29	3772092.84	1.01E-06	6.96E-09	3.91E-08	1.06E-06
2892	418336.29	3772117.84	1.04E-06	7.27E-09	4.01E-08	1.09E-06
2893	418336.29	3772142.84	1.07E-06	7.61E-09	4.12E-08	1.12E-06
2894	418336.29	3772167.84	1.11E-06	7.95E-09	4.23E-08	1.16E-06
2895	418336.29	3772192.84	1.14E-06	8.31E-09	4.35E-08	1.19E-06
2896	418336.29	3772217.84	1.17E-06	8.69E-09	4.47E-08	1.22E-06
2897	418336.29	3772242.84	1.20E-06	9.09E-09	4.59E-08	1.26E-06
2898	418336.29	3772267.84	1.23E-06	9.50E-09	4.70E-08	1.29E-06
2899	418336.29	3772292.84	1.27E-06	9.92E-09	4.81E-08	1.32E-06
2900	418336.29	3772317.84	1.29E-06	1.03E-08	4.91E-08	1.35E-06
2901	418336.29	3772342.84	1.32E-06	1.08E-08	4.99E-08	1.38E-06
2902	418336.29	3772367.84	1.34E-06	1.12E-08	5.06E-08	1.41E-06
2903	418336.29	3772392.84	1.36E-06	1.16E-08	5.12E-08	1.43E-06
2904	418336.29	3772417.84	1.38E-06	1.21E-08	5.18E-08	1.45E-06
2905	418336.29	3772442.84	1.40E-06	1.25E-08	5.24E-08	1.46E-06
2906	418361.29	3772092.84	1.06E-06	7.21E-09	4.07E-08	1.11E-06
2907	418361.29	3772117.84	1.09E-06	7.56E-09	4.19E-08	1.14E-06
2908	418361.29	3772142.84	1.13E-06	7.92E-09	4.31E-08	1.18E-06
2909	418361.29	3772167.84	1.16E-06	8.31E-09	4.44E-08	1.21E-06
2910	418361.29	3772192.84	1.20E-06	8.71E-09	4.57E-08	1.25E-06
2911	418361.29	3772217.84	1.23E-06	9.13E-09	4.70E-08	1.29E-06
2912	418361.29	3772242.84	1.27E-06	9.58E-09	4.83E-08	1.33E-06
2913	418361.29	3772267.84	1.31E-06	1.00E-08	4.97E-08	1.37E-06

Cancer Risk - Residential

2914	418361.29	3772292.84	1.34E-06	1.05E-08	5.10E-08	1.40E-06
2915	418361.29	3772317.84	1.38E-06	1.10E-08	5.22E-08	1.44E-06
2916	418361.29	3772342.84	1.41E-06	1.15E-08	5.33E-08	1.48E-06
2917	418361.29	3772367.84	1.44E-06	1.20E-08	5.42E-08	1.51E-06
2918	418361.29	3772392.84	1.47E-06	1.25E-08	5.50E-08	1.53E-06
2919	418361.29	3772417.84	1.49E-06	1.30E-08	5.58E-08	1.56E-06
2920	418361.29	3772442.84	1.51E-06	1.36E-08	5.65E-08	1.58E-06
2921	418386.29	3772092.84	1.10E-06	7.47E-09	4.25E-08	1.15E-06
2922	418386.29	3772117.84	1.14E-06	7.85E-09	4.37E-08	1.19E-06
2923	418386.29	3772142.84	1.18E-06	8.26E-09	4.51E-08	1.23E-06
2924	418386.29	3772167.84	1.22E-06	8.68E-09	4.65E-08	1.27E-06
2925	418386.29	3772192.84	1.26E-06	9.13E-09	4.79E-08	1.32E-06
2926	418386.29	3772217.84	1.30E-06	9.60E-09	4.94E-08	1.36E-06
2927	418386.29	3772242.84	1.34E-06	1.01E-08	5.10E-08	1.40E-06
2928	418386.29	3772267.84	1.38E-06	1.06E-08	5.25E-08	1.45E-06
2929	418386.29	3772292.84	1.43E-06	1.12E-08	5.41E-08	1.49E-06
2930	418386.29	3772317.84	1.47E-06	1.17E-08	5.55E-08	1.53E-06
2931	418386.29	3772342.84	1.51E-06	1.23E-08	5.69E-08	1.58E-06
2932	418386.29	3772367.84	1.54E-06	1.29E-08	5.81E-08	1.62E-06
2933	418386.29	3772392.84	1.58E-06	1.35E-08	5.92E-08	1.65E-06
2934	418386.29	3772417.84	1.61E-06	1.41E-08	6.01E-08	1.68E-06
2935	418386.29	3772442.84	1.63E-06	1.48E-08	6.10E-08	1.71E-06
2936	418386.29	3772467.84	1.65E-06	1.54E-08	6.17E-08	1.73E-06
2937	418411.29	3772092.84	1.15E-06	7.73E-09	4.42E-08	1.20E-06
2938	418411.29	3772117.84	1.19E-06	8.15E-09	4.56E-08	1.24E-06
2939	418411.29	3772142.84	1.23E-06	8.60E-09	4.71E-08	1.29E-06
2940	418411.29	3772167.84	1.28E-06	9.08E-09	4.87E-08	1.34E-06
2941	418411.29	3772192.84	1.32E-06	9.57E-09	5.03E-08	1.38E-06
2942	418411.29	3772217.84	1.37E-06	1.01E-08	5.20E-08	1.43E-06
2943	418411.29	3772242.84	1.42E-06	1.07E-08	5.37E-08	1.48E-06
2944	418411.29	3772267.84	1.47E-06	1.12E-08	5.55E-08	1.53E-06
2945	418411.29	3772292.84	1.51E-06	1.19E-08	5.73E-08	1.58E-06
2946	418411.29	3772317.84	1.56E-06	1.25E-08	5.90E-08	1.63E-06
2947	418411.29	3772342.84	1.61E-06	1.32E-08	6.07E-08	1.68E-06
2948	418411.29	3772367.84	1.66E-06	1.39E-08	6.23E-08	1.73E-06
2949	418411.29	3772392.84	1.70E-06	1.46E-08	6.37E-08	1.78E-06
2950	418411.29	3772417.84	1.74E-06	1.54E-08	6.50E-08	1.82E-06
2951	418411.29	3772442.84	1.77E-06	1.61E-08	6.61E-08	1.86E-06
2952	418411.29	3772467.84	1.80E-06	1.69E-08	6.71E-08	1.88E-06
2953	418436.29	3772092.84	1.20E-06	7.98E-09	4.59E-08	1.25E-06
2954	418436.29	3772117.84	1.24E-06	8.45E-09	4.75E-08	1.30E-06
2955	418436.29	3772142.84	1.29E-06	8.95E-09	4.92E-08	1.35E-06
2956	418436.29	3772167.84	1.34E-06	9.49E-09	5.09E-08	1.40E-06
2957	418436.29	3772192.84	1.39E-06	1.00E-08	5.27E-08	1.45E-06
2958	418436.29	3772217.84	1.44E-06	1.06E-08	5.46E-08	1.51E-06
2959	418436.29	3772242.84	1.50E-06	1.13E-08	5.66E-08	1.56E-06
2960	418436.29	3772267.84	1.55E-06	1.19E-08	5.86E-08	1.62E-06

Cancer Risk - Residential

2961	418436.29	3772292.84	1.61E-06	1.26E-08	6.07E-08	1.68E-06
2962	418436.29	3772317.84	1.67E-06	1.33E-08	6.28E-08	1.74E-06
2963	418436.29	3772342.84	1.72E-06	1.41E-08	6.48E-08	1.80E-06
2964	418436.29	3772367.84	1.78E-06	1.50E-08	6.68E-08	1.86E-06
2965	418436.29	3772392.84	1.83E-06	1.58E-08	6.86E-08	1.92E-06
2966	418436.29	3772417.84	1.88E-06	1.67E-08	7.02E-08	1.97E-06
2967	418436.29	3772442.84	1.93E-06	1.76E-08	7.18E-08	2.02E-06
2968	418436.29	3772467.84	1.96E-06	1.85E-08	7.30E-08	2.05E-06
2969	418461.29	3772092.84	1.24E-06	8.22E-09	4.76E-08	1.30E-06
2970	418461.29	3772117.84	1.29E-06	8.73E-09	4.94E-08	1.35E-06
2971	418461.29	3772142.84	1.35E-06	9.29E-09	5.13E-08	1.41E-06
2972	418461.29	3772167.84	1.40E-06	9.90E-09	5.32E-08	1.46E-06
2973	418461.29	3772192.84	1.46E-06	1.05E-08	5.52E-08	1.52E-06
2974	418461.29	3772217.84	1.52E-06	1.12E-08	5.73E-08	1.59E-06
2975	418461.29	3772242.84	1.58E-06	1.19E-08	5.95E-08	1.65E-06
2976	418461.29	3772267.84	1.64E-06	1.27E-08	6.19E-08	1.72E-06
2977	418461.29	3772292.84	1.71E-06	1.34E-08	6.43E-08	1.79E-06
2978	418461.29	3772317.84	1.78E-06	1.43E-08	6.67E-08	1.86E-06
2979	418461.29	3772342.84	1.84E-06	1.52E-08	6.92E-08	1.93E-06
2980	418461.29	3772367.84	1.91E-06	1.61E-08	7.16E-08	2.00E-06
2981	418461.29	3772392.84	1.97E-06	1.71E-08	7.38E-08	2.07E-06
2982	418461.29	3772417.84	2.03E-06	1.82E-08	7.59E-08	2.13E-06
2983	418461.29	3772442.84	2.09E-06	1.93E-08	7.79E-08	2.19E-06
2984	418461.29	3772467.84	2.14E-06	2.04E-08	7.96E-08	2.24E-06
2985	418486.29	3772092.84	1.28E-06	8.44E-09	4.93E-08	1.34E-06
2986	418486.29	3772117.84	1.34E-06	9.01E-09	5.13E-08	1.40E-06
2987	418486.29	3772142.84	1.40E-06	9.62E-09	5.33E-08	1.46E-06
2988	418486.29	3772167.84	1.46E-06	1.03E-08	5.54E-08	1.53E-06
2989	418486.29	3772192.84	1.53E-06	1.10E-08	5.77E-08	1.60E-06
2990	418486.29	3772217.84	1.60E-06	1.18E-08	6.01E-08	1.67E-06
2991	418486.29	3772242.84	1.67E-06	1.26E-08	6.26E-08	1.74E-06
2992	418486.29	3772267.84	1.74E-06	1.35E-08	6.52E-08	1.82E-06
2993	418486.29	3772292.84	1.82E-06	1.44E-08	6.80E-08	1.90E-06
2994	418486.29	3772317.84	1.89E-06	1.53E-08	7.08E-08	1.98E-06
2995	418486.29	3772342.84	1.97E-06	1.63E-08	7.38E-08	2.06E-06
2996	418486.29	3772367.84	2.05E-06	1.74E-08	7.67E-08	2.15E-06
2997	418486.29	3772392.84	2.13E-06	1.85E-08	7.95E-08	2.23E-06
2998	418486.29	3772417.84	2.21E-06	1.98E-08	8.21E-08	2.31E-06
2999	418486.29	3772442.84	2.28E-06	2.11E-08	8.48E-08	2.39E-06
3000	418486.29	3772467.84	2.35E-06	2.25E-08	8.72E-08	2.46E-06
3001	418511.29	3772092.84	1.32E-06	8.63E-09	5.09E-08	1.38E-06
3002	418511.29	3772117.84	1.39E-06	9.23E-09	5.31E-08	1.45E-06
3003	418511.29	3772142.84	1.45E-06	9.91E-09	5.53E-08	1.52E-06
3004	418511.29	3772167.84	1.52E-06	1.07E-08	5.77E-08	1.59E-06
3005	418511.29	3772192.84	1.60E-06	1.15E-08	6.02E-08	1.67E-06
3006	418511.29	3772217.84	1.68E-06	1.24E-08	6.29E-08	1.75E-06
3007	418511.29	3772242.84	1.76E-06	1.34E-08	6.57E-08	1.84E-06

Cancer Risk - Residential

3008	418511.29	3772267.84	1.84E-06	1.44E-08	6.87E-08	1.92E-06
3009	418511.29	3772292.84	1.93E-06	1.54E-08	7.18E-08	2.01E-06
3010	418511.29	3772317.84	2.02E-06	1.65E-08	7.51E-08	2.11E-06
3011	418511.29	3772342.84	2.11E-06	1.76E-08	7.86E-08	2.21E-06
3012	418511.29	3772367.84	2.21E-06	1.89E-08	8.21E-08	2.31E-06
3013	418511.29	3772392.84	2.30E-06	2.02E-08	8.56E-08	2.40E-06
3014	418511.29	3772417.84	2.39E-06	2.16E-08	8.90E-08	2.50E-06
3015	418511.29	3772442.84	2.49E-06	2.32E-08	9.24E-08	2.61E-06
3016	418511.29	3772467.84	2.58E-06	2.48E-08	9.56E-08	2.70E-06
3017	418511.29	3772492.84	2.66E-06	2.66E-08	9.85E-08	2.78E-06
3018	418536.29	3772092.84	1.35E-06	8.76E-09	5.24E-08	1.41E-06
3019	418536.29	3772117.84	1.43E-06	9.41E-09	5.48E-08	1.49E-06
3020	418536.29	3772142.84	1.50E-06	1.01E-08	5.72E-08	1.57E-06
3021	418536.29	3772167.84	1.58E-06	1.09E-08	5.98E-08	1.65E-06
3022	418536.29	3772192.84	1.66E-06	1.19E-08	6.26E-08	1.74E-06
3023	418536.29	3772217.84	1.75E-06	1.29E-08	6.55E-08	1.83E-06
3024	418536.29	3772242.84	1.84E-06	1.40E-08	6.86E-08	1.92E-06
3025	418536.29	3772267.84	1.94E-06	1.52E-08	7.20E-08	2.03E-06
3026	418536.29	3772292.84	2.04E-06	1.65E-08	7.56E-08	2.13E-06
3027	418536.29	3772317.84	2.15E-06	1.78E-08	7.95E-08	2.24E-06
3028	418536.29	3772342.84	2.26E-06	1.93E-08	8.35E-08	2.36E-06
3029	418536.29	3772367.84	2.37E-06	2.07E-08	8.77E-08	2.48E-06
3030	418536.29	3772392.84	2.48E-06	2.21E-08	9.18E-08	2.59E-06
3031	418536.29	3772417.84	2.59E-06	2.37E-08	9.61E-08	2.71E-06
3032	418536.29	3772442.84	2.71E-06	2.55E-08	1.00E-07	2.84E-06
3033	418536.29	3772467.84	2.83E-06	2.75E-08	1.05E-07	2.96E-06
3034	418536.29	3772492.84	2.93E-06	2.96E-08	1.09E-07	3.07E-06
3035	418561.29	3772092.84	1.38E-06	8.88E-09	5.40E-08	1.44E-06
3036	418561.29	3772117.84	1.46E-06	9.53E-09	5.65E-08	1.52E-06
3037	418561.29	3772142.84	1.54E-06	1.03E-08	5.91E-08	1.61E-06
3038	418561.29	3772167.84	1.63E-06	1.11E-08	6.19E-08	1.70E-06
3039	418561.29	3772192.84	1.72E-06	1.21E-08	6.49E-08	1.80E-06
3040	418561.29	3772217.84	1.82E-06	1.33E-08	6.80E-08	1.90E-06
3041	418561.29	3772242.84	1.92E-06	1.45E-08	7.15E-08	2.01E-06
3042	418561.29	3772267.84	2.04E-06	1.60E-08	7.53E-08	2.13E-06
3043	418561.29	3772292.84	2.15E-06	1.75E-08	7.94E-08	2.25E-06
3044	418561.29	3772317.84	2.28E-06	1.91E-08	8.38E-08	2.38E-06
3045	418561.29	3772342.84	2.41E-06	2.09E-08	8.85E-08	2.52E-06
3046	418561.29	3772367.84	2.54E-06	2.27E-08	9.34E-08	2.66E-06
3047	418561.29	3772392.84	2.67E-06	2.45E-08	9.84E-08	2.80E-06
3048	418561.29	3772417.84	2.81E-06	2.63E-08	1.04E-07	2.94E-06
3049	418561.29	3772442.84	2.96E-06	2.84E-08	1.09E-07	3.10E-06
3050	418561.29	3772467.84	3.11E-06	3.06E-08	1.15E-07	3.26E-06
3051	418561.29	3772492.84	3.25E-06	3.31E-08	1.20E-07	3.40E-06
3052	418586.29	3772092.84	1.40E-06	8.98E-09	5.56E-08	1.46E-06
3053	418586.29	3772117.84	1.48E-06	9.65E-09	5.82E-08	1.55E-06
3054	418586.29	3772142.84	1.57E-06	1.04E-08	6.09E-08	1.64E-06

Cancer Risk - Residential

3055	418586.29	3772167.84	1.67E-06	1.13E-08	6.39E-08	1.74E-06
3056	418586.29	3772192.84	1.77E-06	1.23E-08	6.72E-08	1.85E-06
3057	418586.29	3772217.84	1.88E-06	1.35E-08	7.06E-08	1.96E-06
3058	418586.29	3772242.84	2.00E-06	1.49E-08	7.45E-08	2.09E-06
3059	418586.29	3772267.84	2.13E-06	1.64E-08	7.86E-08	2.22E-06
3060	418586.29	3772292.84	2.26E-06	1.82E-08	8.31E-08	2.36E-06
3061	418586.29	3772317.84	2.41E-06	2.03E-08	8.79E-08	2.51E-06
3062	418586.29	3772342.84	2.56E-06	2.25E-08	9.33E-08	2.68E-06
3063	418586.29	3772367.84	2.72E-06	2.47E-08	9.90E-08	2.84E-06
3064	418586.29	3772392.84	2.88E-06	2.71E-08	1.05E-07	3.01E-06
3065	418586.29	3772417.84	3.06E-06	2.95E-08	1.12E-07	3.20E-06
3066	418586.29	3772442.84	3.25E-06	3.20E-08	1.19E-07	3.40E-06
3067	418586.29	3772467.84	3.43E-06	3.46E-08	1.26E-07	3.59E-06
3068	418586.29	3772492.84	3.61E-06	3.75E-08	1.33E-07	3.79E-06
3069	418611.29	3772092.84	1.40E-06	9.05E-09	5.75E-08	1.47E-06
3070	418611.29	3772117.84	1.49E-06	9.73E-09	6.01E-08	1.56E-06
3071	418611.29	3772142.84	1.59E-06	1.05E-08	6.30E-08	1.66E-06
3072	418611.29	3772167.84	1.70E-06	1.14E-08	6.61E-08	1.77E-06
3073	418611.29	3772192.84	1.81E-06	1.24E-08	6.96E-08	1.89E-06
3074	418611.29	3772217.84	1.93E-06	1.36E-08	7.33E-08	2.02E-06
3075	418611.29	3772242.84	2.06E-06	1.50E-08	7.74E-08	2.16E-06
3076	418611.29	3772267.84	2.21E-06	1.67E-08	8.18E-08	2.30E-06
3077	418611.29	3772292.84	2.36E-06	1.86E-08	8.66E-08	2.46E-06
3078	418611.29	3772317.84	2.52E-06	2.09E-08	9.20E-08	2.64E-06
3079	418611.29	3772342.84	2.70E-06	2.35E-08	9.79E-08	2.83E-06
3080	418611.29	3772367.84	2.89E-06	2.66E-08	1.04E-07	3.02E-06
3081	418611.29	3772392.84	3.09E-06	2.95E-08	1.12E-07	3.23E-06
3082	418611.29	3772417.84	3.31E-06	3.26E-08	1.19E-07	3.46E-06
3083	418611.29	3772442.84	3.54E-06	3.61E-08	1.28E-07	3.70E-06
3084	418611.29	3772467.84	3.77E-06	3.95E-08	1.37E-07	3.95E-06
3085	418611.29	3772492.84	4.01E-06	4.29E-08	1.46E-07	4.20E-06
3086	418636.29	3772092.84	1.41E-06	9.10E-09	6.01E-08	1.48E-06
3087	418636.29	3772117.84	1.50E-06	9.80E-09	6.28E-08	1.57E-06
3088	418636.29	3772142.84	1.60E-06	1.06E-08	6.57E-08	1.68E-06
3089	418636.29	3772167.84	1.71E-06	1.15E-08	6.90E-08	1.79E-06
3090	418636.29	3772192.84	1.83E-06	1.25E-08	7.25E-08	1.92E-06
3091	418636.29	3772217.84	1.97E-06	1.36E-08	7.64E-08	2.06E-06
3092	418636.29	3772242.84	2.11E-06	1.50E-08	8.07E-08	2.21E-06
3093	418636.29	3772267.84	2.27E-06	1.67E-08	8.53E-08	2.37E-06
3094	418636.29	3772292.84	2.44E-06	1.86E-08	9.04E-08	2.55E-06
3095	418636.29	3772317.84	2.63E-06	2.11E-08	9.62E-08	2.74E-06
3096	418636.29	3772342.84	2.83E-06	2.40E-08	1.03E-07	2.96E-06
3097	418636.29	3772367.84	3.06E-06	2.74E-08	1.10E-07	3.20E-06
3098	418636.29	3772392.84	3.30E-06	3.12E-08	1.18E-07	3.45E-06
3099	418636.29	3772417.84	3.56E-06	3.58E-08	1.27E-07	3.72E-06
3100	418636.29	3772442.84	3.84E-06	4.00E-08	1.37E-07	4.01E-06
3101	418636.29	3772467.84	4.13E-06	4.46E-08	1.48E-07	4.33E-06

Cancer Risk - Residential

3102	418636.29	3772492.84	4.45E-06	4.98E-08	1.60E-07	4.66E-06
3103	418661.29	3772092.84	1.41E-06	9.13E-09	6.49E-08	1.49E-06
3104	418661.29	3772117.84	1.51E-06	9.83E-09	6.76E-08	1.58E-06
3105	418661.29	3772142.84	1.61E-06	1.06E-08	7.06E-08	1.69E-06
3106	418661.29	3772167.84	1.72E-06	1.15E-08	7.38E-08	1.81E-06
3107	418661.29	3772192.84	1.85E-06	1.25E-08	7.73E-08	1.94E-06
3108	418661.29	3772217.84	1.99E-06	1.37E-08	8.13E-08	2.09E-06
3109	418661.29	3772242.84	2.14E-06	1.51E-08	8.56E-08	2.25E-06
3110	418661.29	3772267.84	2.31E-06	1.67E-08	9.04E-08	2.42E-06
3111	418661.29	3772292.84	2.50E-06	1.86E-08	9.58E-08	2.62E-06
3112	418661.29	3772317.84	2.71E-06	2.10E-08	1.02E-07	2.84E-06
3113	418661.29	3772342.84	2.95E-06	2.38E-08	1.09E-07	3.08E-06
3114	418661.29	3772367.84	3.21E-06	2.76E-08	1.16E-07	3.35E-06
3115	418661.29	3772392.84	3.49E-06	3.20E-08	1.25E-07	3.65E-06
3116	418661.29	3772417.84	3.80E-06	3.70E-08	1.35E-07	3.97E-06
3117	418661.29	3772442.84	4.15E-06	4.30E-08	1.47E-07	4.34E-06
3118	418661.29	3772467.84	4.52E-06	4.97E-08	1.60E-07	4.73E-06
3119	418661.29	3772492.84	4.92E-06	5.62E-08	1.75E-07	5.15E-06
3120	418985.82	3773591.44	3.15E-07	5.81E-09	1.74E-08	3.39E-07
3121	418599.42	3770947	2.61E-07	1.71E-09	1.57E-08	2.79E-07
3122	417384.5	3773247.59	1.87E-07	2.22E-09	7.62E-09	1.97E-07
3123	420097.99	3774008.95	1.09E-07	3.49E-09	5.12E-09	1.18E-07
3124	417541.5	3772122.21	3.01E-07	2.39E-09	1.19E-08	3.15E-07
3125	417013.6	3772133.37	1.73E-07	1.56E-09	7.02E-09	1.81E-07
3126	417575.88	3772263.4	3.13E-07	2.60E-09	1.25E-08	3.28E-07
3127	420228.86	3773728.94	2.14E-07	6.54E-09	9.22E-09	2.30E-07
3128	420522.56	3773306.25	6.03E-07	1.08E-08	2.86E-08	6.43E-07
3129	419908.37	3771897.79	2.19E-07	2.52E-09	1.05E-08	2.32E-07
3130	420109.3	3772377.3	5.74E-07	4.25E-09	2.39E-08	6.02E-07
3131	419286.12	3771755.67	3.45E-07	3.43E-09	1.57E-08	3.64E-07
3132	417001.17	3771519.26	1.68E-07	1.38E-09	6.90E-09	1.77E-07
3133	418671.75	3772791.75	7.02E-06	1.51E-07	3.32E-07	7.50E-06
3134	418654.92	3772793.74	6.00E-06	1.25E-07	2.69E-07	6.40E-06
3135	418671.6	3772832.67	5.87E-06	1.22E-07	2.59E-07	6.25E-06
3136	418716.35	3771039.09	3.01E-07	0.00E+00	2.19E-08	3.23E-07
3137	418716.35	3771013.27	2.95E-07	0.00E+00	2.16E-08	3.17E-07
3138	418715.12	3770993.6	2.92E-07	0.00E+00	2.17E-08	3.14E-07
3139	418715.12	3770972.7	2.88E-07	0.00E+00	2.14E-08	3.09E-07
3140	418713.89	3770945.66	2.84E-07	0.00E+00	2.14E-08	3.05E-07
3141	418713.89	3770923.53	2.79E-07	0.00E+00	2.12E-08	3.01E-07
3142	418713.89	3770905.09	2.76E-07	0.00E+00	2.10E-08	2.97E-07
3143	418726.19	3771327.99	3.72E-07	0.00E+00	2.42E-08	3.96E-07
3144	418726.19	3771358.72	3.85E-07	0.00E+00	2.48E-08	4.09E-07
3145	418724.96	3771395.6	4.02E-07	0.00E+00	2.58E-08	4.27E-07
3146	418723.73	3771426.33	4.18E-07	0.00E+00	2.67E-08	4.44E-07
3147	418724.96	3771449.69	4.28E-07	0.00E+00	2.70E-08	4.55E-07
3148	418724.96	3771474.28	4.40E-07	0.00E+00	2.76E-08	4.68E-07

Cancer Risk - Residential

3149	418641.36	3771470.59	4.62E-07	0.00E+00	2.75E-08	4.90E-07
3150	418636.44	3771449.69	4.48E-07	0.00E+00	2.63E-08	4.74E-07
3151	418640.13	3771426.33	4.38E-07	0.00E+00	2.63E-08	4.64E-07
3152	418632.75	3771391.91	4.17E-07	0.00E+00	2.47E-08	4.42E-07
3153	418638.9	3771364.87	4.08E-07	0.00E+00	2.50E-08	4.33E-07
3154	418643.82	3771310.78	3.90E-07	0.00E+00	2.49E-08	4.15E-07
3155	418661.03	3771299.71	4.10E-07	0.00E+00	2.93E-08	4.39E-07
3156	418648.93	3771525.04	5.00E-07	0.00E+00	3.00E-08	5.30E-07
3157	418712.21	3771529.4	4.91E-07	0.00E+00	3.17E-08	5.23E-07
3158	418708.39	3771551.22	5.13E-07	0.00E+00	3.35E-08	5.47E-07
3159	418712.75	3771565.4	5.14E-07	0.00E+00	3.27E-08	5.46E-07
3160	418712.75	3771586.13	5.28E-07	0.00E+00	3.34E-08	5.61E-07
3161	418711.66	3771611.22	5.48E-07	0.00E+00	3.45E-08	5.83E-07
3162	418717.12	3771630.86	5.53E-07	0.00E+00	3.39E-08	5.87E-07
3163	418662.57	3771636.32	5.97E-07	0.00E+00	3.68E-08	6.34E-07
3164	418651.11	3771587.22	5.42E-07	0.00E+00	3.20E-08	5.74E-07
3165	418660.39	3771541.4	5.23E-07	0.00E+00	3.32E-08	5.56E-07
3166	418668.57	3771690.32	6.58E-07	0.00E+00	4.13E-08	6.99E-07
3167	418667.48	3771718.14	6.83E-07	0.00E+00	4.18E-08	7.24E-07
3168	418668.02	3771738.32	7.05E-07	0.00E+00	4.29E-08	7.48E-07
3169	418664.21	3771775.96	7.42E-07	0.00E+00	4.31E-08	7.85E-07
3170	418663.11	3771791.78	7.60E-07	0.00E+00	4.35E-08	8.04E-07
3171	418659.3	3771820.14	7.94E-07	0.00E+00	4.39E-08	8.38E-07
3172	418662.02	3771837.6	8.22E-07	0.00E+00	4.56E-08	8.67E-07
3173	418663.66	3771853.96	8.48E-07	0.00E+00	4.70E-08	8.95E-07
3174	418666.93	3771869.23	8.77E-07	0.00E+00	4.91E-08	9.26E-07
3175	418718.21	3771757.41	6.67E-07	0.00E+00	3.89E-08	7.05E-07
3176	418714.93	3771780.32	7.00E-07	0.00E+00	4.09E-08	7.41E-07
3177	418716.57	3771815.78	7.40E-07	0.00E+00	4.24E-08	7.82E-07
3178	418718.21	3771830.51	7.56E-07	0.00E+00	4.29E-08	7.99E-07
3179	418715.48	3771854.51	7.96E-07	0.00E+00	4.51E-08	8.41E-07
3180	418716.03	3771873.05	8.24E-07	0.00E+00	4.62E-08	8.70E-07
3181	418714.93	3771893.24	8.59E-07	0.00E+00	4.79E-08	9.07E-07
3182	418714.39	3771910.69	8.91E-07	0.00E+00	4.94E-08	9.40E-07
3183	418713.3	3771924.87	9.19E-07	0.00E+00	5.08E-08	9.70E-07
3184	418711.66	3771944.51	9.62E-07	0.00E+00	5.28E-08	1.01E-06
3185	418714.39	3771965.78	9.98E-07	0.00E+00	5.38E-08	1.05E-06
3186	418712.21	3771985.42	1.05E-06	0.00E+00	5.62E-08	1.10E-06
3187	418714.93	3771995.79	1.06E-06	0.00E+00	5.64E-08	1.12E-06
3188	418711.12	3772020.33	1.14E-06	0.00E+00	5.99E-08	1.20E-06
3189	418666.93	3771902.51	9.33E-07	0.00E+00	5.11E-08	9.84E-07
3190	418671.3	3771948.87	1.03E-06	0.00E+00	5.61E-08	1.09E-06
3191	418737.3	3772103.79	1.32E-06	0.00E+00	6.38E-08	1.38E-06
3192	418733.48	3772149.07	1.51E-06	0.00E+00	7.06E-08	1.58E-06
3193	418752.03	3772248.89	2.01E-06	0.00E+00	8.58E-08	2.10E-06
3194	418750.94	3772270.16	2.18E-06	0.00E+00	9.03E-08	2.27E-06
3195	418748.21	3772287.07	2.33E-06	0.00E+00	9.42E-08	2.42E-06

Cancer Risk - Residential

3196	418746.57	3772308.35	2.53E-06	0.00E+00	9.95E-08	2.63E-06
3197	418759.12	3772352.53	2.96E-06	0.00E+00	1.11E-07	3.07E-06
3198	418666.93	3773557.49	5.33E-07	0.00E+00	3.05E-08	5.63E-07
3199	418666.93	3773582.59	5.11E-07	0.00E+00	2.96E-08	5.41E-07
3200	418668.57	3773606.04	4.96E-07	0.00E+00	2.95E-08	5.25E-07
3201	418670.21	3773642.59	4.73E-07	0.00E+00	2.91E-08	5.02E-07
3202	418665.84	3773663.86	4.50E-07	0.00E+00	2.73E-08	4.78E-07
3203	418659.84	3773679.68	4.31E-07	0.00E+00	2.55E-08	4.57E-07
3204	418660.93	3773696.59	4.22E-07	0.00E+00	2.53E-08	4.48E-07
3205	418659.3	3773718.96	4.07E-07	0.00E+00	2.45E-08	4.32E-07
3206	418720.39	3773571.13	5.41E-07	0.00E+00	3.23E-08	5.73E-07
3207	418718.21	3773604.95	5.16E-07	0.00E+00	3.19E-08	5.48E-07
3208	418731.3	3773665.5	4.54E-07	0.00E+00	2.72E-08	4.81E-07
3209	418733.48	3773695.5	4.30E-07	0.00E+00	2.50E-08	4.55E-07
3210	418732.94	3773758.23	3.54E-07	0.00E+00	2.30E-08	3.77E-07
3211	418731.84	3773790.96	3.15E-07	0.00E+00	2.26E-08	3.37E-07
3212	418715.48	3773853.14	3.19E-07	0.00E+00	2.59E-08	3.45E-07
3213	418663.11	3773757.69	3.92E-07	0.00E+00	2.46E-08	4.17E-07
3214	418662.02	3773775.14	3.82E-07	0.00E+00	2.40E-08	4.06E-07
3215	418662.02	3773795.87	3.72E-07	0.00E+00	2.36E-08	3.96E-07
3216	418661.48	3773813.32	3.64E-07	0.00E+00	2.31E-08	3.87E-07
3217	418657.66	3773837.33	3.48E-07	0.00E+00	2.19E-08	3.70E-07
3218	418654.39	3773853.69	3.38E-07	0.00E+00	2.11E-08	3.59E-07
3219	418717.12	3773891.87	3.13E-07	0.00E+00	2.49E-08	3.38E-07
3220	418728.03	3773966.6	2.76E-07	0.00E+00	2.13E-08	2.97E-07
3221	418723.12	3773979.7	2.73E-07	0.00E+00	2.22E-08	2.95E-07
3222	418724.21	3773997.15	2.54E-07	0.00E+00	2.18E-08	2.76E-07
3223	418724.21	3774005.88	2.51E-07	0.00E+00	2.17E-08	2.73E-07
3224	418724.21	3774022.79	2.47E-07	0.00E+00	2.15E-08	2.68E-07
3225	418723.66	3774040.79	2.44E-07	0.00E+00	2.15E-08	2.65E-07
3226	418723.66	3774056.61	2.41E-07	0.00E+00	2.14E-08	2.63E-07
3227	418722.03	3774074.61	2.41E-07	0.00E+00	2.17E-08	2.63E-07
3228	418723.66	3774089.88	2.36E-07	0.00E+00	2.11E-08	2.57E-07
3229	418717.66	3774118.25	2.43E-07	0.00E+00	2.26E-08	2.65E-07
3230	418666.93	3774431.9	1.76E-07	0.00E+00	1.70E-08	1.93E-07
3231	418665.3	3774455.9	1.70E-07	0.00E+00	1.65E-08	1.87E-07
3232	418666.93	3774471.72	1.71E-07	0.00E+00	1.68E-08	1.88E-07
3233	418668.02	3774495.72	1.70E-07	0.00E+00	1.69E-08	1.87E-07
3234	418671.84	3774513.72	1.74E-07	0.00E+00	1.78E-08	1.92E-07
3235	418674.02	3774534.99	1.76E-07	0.00E+00	1.84E-08	1.94E-07
3236	418673.48	3774558.45	1.73E-07	0.00E+00	1.80E-08	1.91E-07
3237	418672.93	3774591.18	1.69E-07	0.00E+00	1.77E-08	1.86E-07
3238	418671.3	3774613.54	1.64E-07	0.00E+00	1.70E-08	1.81E-07
3239	418668.02	3774633.18	1.57E-07	0.00E+00	1.61E-08	1.73E-07
3240	418668.02	3774660.45	1.55E-07	0.00E+00	1.59E-08	1.71E-07
3241	418669.66	3774676.27	1.56E-07	0.00E+00	1.62E-08	1.72E-07
3242	418670.75	3774696.46	1.56E-07	0.00E+00	1.63E-08	1.72E-07

Cancer Risk - Residential

3243	418728.57	3774716.09	1.60E-07	0.00E+00	1.74E-08	1.77E-07
3244	418729.66	3774697	1.59E-07	0.00E+00	1.72E-08	1.76E-07
3245	418731.3	3774682.82	1.58E-07	0.00E+00	1.69E-08	1.74E-07
3246	418730.21	3774667.55	1.60E-07	0.00E+00	1.71E-08	1.77E-07
3247	418728.57	3774652.82	1.63E-07	0.00E+00	1.75E-08	1.81E-07
3248	418730.75	3774639.73	1.61E-07	0.00E+00	1.70E-08	1.78E-07
3249	418729.12	3774621.18	1.64E-07	0.00E+00	1.75E-08	1.82E-07
3250	418730.21	3774592.81	1.65E-07	0.00E+00	1.73E-08	1.82E-07
3251	418728.57	3774573.72	1.68E-07	0.00E+00	1.77E-08	1.86E-07
3252	418729.12	3774545.9	1.69E-07	0.00E+00	1.76E-08	1.86E-07
3253	418654.93	3774772.82	1.32E-07	0.00E+00	1.29E-08	1.45E-07
3254	418657.11	3774787.01	1.33E-07	0.00E+00	1.32E-08	1.46E-07
3255	418657.66	3774806.1	1.32E-07	0.00E+00	1.33E-08	1.45E-07
3256	418657.11	3774829.01	1.30E-07	0.00E+00	1.32E-08	1.43E-07
3257	418656.57	3774841.55	1.29E-07	0.00E+00	1.31E-08	1.42E-07
3258	418656.57	3774863.92	1.27E-07	0.00E+00	1.30E-08	1.40E-07
3259	418658.21	3774881.92	1.28E-07	0.00E+00	1.31E-08	1.41E-07
3260	418659.3	3774902.65	1.28E-07	0.00E+00	1.32E-08	1.41E-07
3261	418657.11	3774919.56	1.25E-07	0.00E+00	1.28E-08	1.38E-07
3262	418661.48	3774973.56	1.26E-07	0.00E+00	1.33E-08	1.39E-07
3263	418661.48	3774992.11	1.25E-07	0.00E+00	1.32E-08	1.38E-07
3264	418662.02	3775011.2	1.24E-07	0.00E+00	1.32E-08	1.37E-07
3265	418663.11	3775028.65	1.24E-07	0.00E+00	1.33E-08	1.38E-07
3266	418663.66	3775043.38	1.24E-07	0.00E+00	1.33E-08	1.37E-07
3267	418663.66	3775065.75	1.23E-07	0.00E+00	1.32E-08	1.36E-07
3268	418664.21	3775084.29	1.22E-07	0.00E+00	1.32E-08	1.35E-07
3269	418742.21	3775187.39	1.25E-07	0.00E+00	1.44E-08	1.40E-07
3270	418736.21	3775231.57	1.31E-07	0.00E+00	1.56E-08	1.47E-07
3271	418740.57	3775261.57	1.25E-07	0.00E+00	1.47E-08	1.40E-07
3272	418741.12	3775305.21	1.24E-07	0.00E+00	1.46E-08	1.38E-07
3273	418749.85	3775323.21	1.14E-07	0.00E+00	1.31E-08	1.27E-07
3274	418740.57	3775346.67	1.24E-07	0.00E+00	1.48E-08	1.39E-07
3275	418752.57	3775362.49	1.11E-07	0.00E+00	1.27E-08	1.24E-07
3276	418672.39	3775421.4	1.11E-07	0.00E+00	1.29E-08	1.24E-07
3277	418670.21	3775441.58	1.07E-07	0.00E+00	1.23E-08	1.19E-07
3278	418669.66	3775456.85	1.06E-07	0.00E+00	1.21E-08	1.18E-07
3279	418674.02	3775479.22	1.09E-07	0.00E+00	1.28E-08	1.22E-07
3280	418674.02	3775499.4	1.08E-07	0.00E+00	1.27E-08	1.21E-07
3281	418692.57	3775499.4	1.44E-07	0.00E+00	1.85E-08	1.62E-07
3282	418691.48	3775525.04	1.38E-07	0.00E+00	1.77E-08	1.56E-07
3283	418747.66	3775443.22	1.13E-07	0.00E+00	1.35E-08	1.27E-07
3284	418746.03	3775480.86	1.14E-07	0.00E+00	1.37E-08	1.28E-07
3285	418745.48	3775512.49	1.14E-07	0.00E+00	1.38E-08	1.28E-07
3286	418685.48	3775568.68	1.22E-07	0.00E+00	1.52E-08	1.37E-07
3287	418685.48	3775581.77	1.21E-07	0.00E+00	1.51E-08	1.36E-07
3288	418758.57	3775791.23	9.34E-08	0.00E+00	1.12E-08	1.05E-07
3289	418758.03	3775825.6	9.12E-08	0.00E+00	1.09E-08	1.02E-07

Cancer Risk - Residential

3290	418752.03	3775872.51	9.09E-08	0.00E+00	1.08E-08	1.02E-07
3291	418693.66	3775865.96	1.01E-07	0.00E+00	1.25E-08	1.14E-07

Cancer Risk - Worker

REC	X	Y	Construction	Operation	Decommissioning	RISK_SUM
1	418734.23	3772743.62	2.54E-07	4.94E-08	1.63E-08	3.20E-07
2	418733.71	3772786.21	2.12E-07	4.11E-08	1.30E-08	2.66E-07
3	418744.23	3772848.26	1.44E-07	2.22E-08	5.97E-09	1.72E-07
4	418806.28	3772850.37	2.37E-07	2.79E-08	7.43E-09	2.73E-07
5	418805.23	3772888.23	1.38E-07	1.66E-08	4.12E-09	1.59E-07
6	418864.65	3772850.37	3.00E-07	2.97E-08	8.01E-09	3.38E-07
7	418904.09	3772848.26	3.23E-07	3.48E-08	8.36E-09	3.66E-07
8	418946.16	3772847.74	3.35E-07	3.68E-08	8.45E-09	3.80E-07
9	418978.24	3772847.21	3.25E-07	3.61E-08	8.93E-09	3.70E-07
10	419004.01	3772845.64	3.09E-07	3.54E-08	9.79E-09	3.55E-07
11	419032.4	3772847.21	2.73E-07	3.31E-08	1.03E-08	3.17E-07
12	419057.12	3772847.21	2.45E-07	3.13E-08	1.04E-08	2.87E-07
13	418892	3772764.65	1.60E-06	1.00E-07	1.40E-08	1.72E-06
14	418928.28	3772790.42	8.82E-07	6.81E-08	1.21E-08	9.62E-07
15	418951.94	3772790.42	6.85E-07	5.93E-08	1.23E-08	7.57E-07
16	418986.65	3772788.32	5.02E-07	5.29E-08	1.79E-08	5.73E-07
17	418931.44	3772734.15	5.93E-07	5.80E-08	1.09E-08	6.62E-07
18	418933.54	3772761.5	8.06E-07	6.88E-08	1.20E-08	8.87E-07
19	418965.09	3772747.3	4.83E-07	5.10E-08	1.47E-08	5.49E-07
20	419113.91	3772779.38	2.28E-07	3.93E-08	3.46E-08	3.01E-07
21	419148.09	3772782	1.70E-07	2.53E-08	2.03E-08	2.15E-07
22	419131.27	3772736.78	1.55E-07	2.36E-08	1.91E-08	1.97E-07
23	419183.85	3772786.74	1.34E-07	1.85E-08	1.34E-08	1.66E-07
24	419118.12	3772847.21	1.82E-07	2.53E-08	9.44E-09	2.16E-07
25	419093.93	3772850.37	2.01E-07	2.72E-08	9.27E-09	2.37E-07
26	419140.73	3772849.84	1.61E-07	2.25E-08	8.75E-09	1.93E-07
27	419170.71	3772849.84	1.41E-07	1.94E-08	8.57E-09	1.69E-07
28	419207.52	3772849.84	1.21E-07	1.62E-08	7.96E-09	1.45E-07
29	419283.24	3772842.48	9.33E-08	1.14E-08	6.12E-09	1.11E-07
30	419232.76	3772786.21	1.01E-07	1.33E-08	8.43E-09	1.23E-07
31	419202.26	3772730.47	9.45E-08	1.20E-08	7.37E-09	1.14E-07
32	418740.54	3772705.23	2.74E-07	4.61E-08	1.45E-08	3.35E-07
33	418651.15	3772742.04	9.84E-08	1.48E-08	4.21E-09	1.17E-07
34	418803.65	3772697.87	6.43E-07	7.52E-08	1.24E-08	7.30E-07
35	418846.24	3772705.23	9.27E-07	6.36E-08	9.56E-09	1.00E-06
36	418874.12	3772705.75	6.48E-07	5.59E-08	8.59E-09	7.12E-07
37	419000.85	3772704.7	2.39E-07	3.00E-08	2.15E-08	2.91E-07
38	418989.81	3772685.24	1.92E-07	2.30E-08	1.44E-08	2.29E-07
39	419072.89	3772684.72	1.35E-07	1.82E-08	1.29E-08	1.66E-07
40	419159.66	3772703.12	9.84E-08	1.25E-08	7.19E-09	1.18E-07
41	419108.13	3772705.23	1.33E-07	1.99E-08	1.27E-08	1.66E-07
42	418747.92	3770610.11	2.85E-09	0.00E+00	1.88E-10	3.04E-09
43	418750.01	3770714.09	3.05E-09	0.00E+00	1.91E-10	3.24E-09
44	418542.06	3770660.36	2.89E-09	0.00E+00	1.52E-10	3.04E-09
45	418644.64	3770594.76	3.18E-09	0.00E+00	2.26E-10	3.40E-09
46	418610.44	3770610.11	2.91E-09	0.00E+00	1.77E-10	3.09E-09

Cancer Risk - Worker

47	418632.08	3770540.33	2.86E-09	0.00E+00	1.89E-10	3.05E-09
48	418640.45	3770725.25	3.49E-09	0.00E+00	2.41E-10	3.73E-09
49	418654.41	3770786.66	3.90E-09	0.00E+00	2.90E-10	4.19E-09
50	418732.56	3770807.6	3.50E-09	0.00E+00	2.36E-10	3.73E-09
51	418643.94	3770830.63	3.81E-09	0.00E+00	2.61E-10	4.07E-09
52	418639.05	3770879.47	3.88E-09	0.00E+00	2.55E-10	4.13E-09
53	418632.08	3771023.92	4.29E-09	0.00E+00	2.64E-10	4.55E-09
54	418646.03	3771109.76	4.81E-09	0.00E+00	3.12E-10	5.12E-09
55	418708.84	3771173.26	5.07E-09	0.00E+00	3.46E-10	5.42E-09
56	418653.71	3771177.45	5.23E-09	0.00E+00	3.48E-10	5.58E-09
57	418650.92	3771213.73	5.34E-09	0.00E+00	3.44E-10	5.68E-09
58	418714.42	3771222.8	5.17E-09	0.00E+00	3.39E-10	5.51E-09
59	418659.29	3771286.31	5.90E-09	0.00E+00	3.92E-10	6.29E-09
60	418703.95	3771291.89	5.79E-09	0.00E+00	3.92E-10	6.18E-09
61	418662.78	3772032.28	1.80E-08	0.00E+00	8.22E-10	1.88E-08
62	418662.78	3772090.9	2.07E-08	0.00E+00	8.98E-10	2.16E-08
63	418728.38	3772104.16	1.98E-08	0.00E+00	9.00E-10	2.07E-08
64	418726.98	3772145.33	2.23E-08	0.00E+00	9.80E-10	2.33E-08
65	418753.5	3772193.48	2.46E-08	0.00E+00	1.04E-09	2.56E-08
66	418745.82	3772245.82	2.96E-08	0.00E+00	1.18E-09	3.08E-08
67	418745.12	3772266.75	3.19E-08	0.00E+00	1.24E-09	3.31E-08
68	418746.52	3772289.08	3.45E-08	0.00E+00	1.31E-09	3.58E-08
69	418745.82	3772309.32	3.73E-08	0.00E+00	1.37E-09	3.87E-08
70	418758.38	3772360.96	4.51E-08	0.00E+00	1.57E-09	4.67E-08
71	418730.47	3772407.71	5.74E-08	0.00E+00	1.85E-09	5.92E-08
72	418719.3	3772490.76	8.45E-08	0.00E+00	2.56E-09	8.71E-08
73	418663.48	3772522.86	8.04E-08	0.00E+00	2.71E-09	8.31E-08
74	418727.68	3772539.6	1.11E-07	0.00E+00	3.23E-09	1.14E-07
75	418669.06	3772688.24	1.20E-07	0.00E+00	5.16E-09	1.26E-07
76	418652.31	3772594.73	9.27E-08	0.00E+00	3.33E-09	9.60E-08
77	418659.99	3772629.62	1.05E-07	0.00E+00	3.98E-09	1.09E-07
78	418729.77	3772605.2	1.60E-07	0.00E+00	4.89E-09	1.65E-07
79	418721.4	3772672.19	1.99E-07	0.00E+00	8.37E-09	2.07E-07
80	418662.08	3773434.92	9.69E-09	0.00E+00	4.74E-10	1.02E-08
81	418668.36	3773982.01	4.16E-09	0.00E+00	2.93E-10	4.45E-09
82	418657.9	3774012.02	3.82E-09	0.00E+00	2.55E-10	4.07E-09
83	418662.78	3774037.84	4.04E-09	0.00E+00	2.65E-10	4.31E-09
84	418726.98	3774184.38	3.15E-09	0.00E+00	2.71E-10	3.42E-09
85	418718.61	3774263.94	3.20E-09	0.00E+00	2.96E-10	3.49E-09
86	418731.87	3774284.17	2.85E-09	0.00E+00	2.49E-10	3.10E-09
87	418775.13	3774420.95	2.12E-09	0.00E+00	1.70E-10	2.29E-09
88	418729.07	3774437	2.62E-09	0.00E+00	2.47E-10	2.87E-09
89	418787.69	3774363.03	2.14E-09	0.00E+00	1.64E-10	2.31E-09
90	418664.18	3774397.92	2.60E-09	0.00E+00	2.29E-10	2.83E-09
91	418678.13	3774374.19	3.03E-09	0.00E+00	2.89E-10	3.32E-09
92	418648.82	3774372.8	2.46E-09	0.00E+00	1.96E-10	2.66E-09
93	418770.25	3775035.73	1.56E-09	0.00E+00	1.49E-10	1.71E-09

Cancer Risk - Worker

94	418768.85	3774998.75	1.58E-09	0.00E+00	1.51E-10	1.73E-09
95	418657.2	3775245.78	1.56E-09	0.00E+00	1.57E-10	1.72E-09

Chronic Non-Cancer Health Risk - Residential

REC	X	Y	Construction	Operation	Decommissioning	MAXHI
1	417907.87	3772773.94	4.63E-04	1.79E-06	3.39E-05	4.99E-04
2	417932.87	3772798.94	4.75E-04	1.88E-06	3.47E-05	5.12E-04
3	417932.87	3772823.94	4.67E-04	1.87E-06	3.42E-05	5.03E-04
4	417932.87	3772848.94	4.58E-04	1.87E-06	3.36E-05	4.94E-04
5	417932.87	3772873.94	4.50E-04	1.86E-06	3.30E-05	4.85E-04
6	417932.87	3772898.94	4.41E-04	1.85E-06	3.25E-05	4.76E-04
7	417932.87	3772923.94	4.33E-04	1.83E-06	3.19E-05	4.67E-04
8	417932.87	3772948.94	4.26E-04	1.82E-06	3.14E-05	4.59E-04
9	417932.87	3772973.94	4.18E-04	1.80E-06	3.09E-05	4.51E-04
10	417932.87	3772998.94	4.11E-04	1.78E-06	3.04E-05	4.43E-04
11	417932.87	3773023.94	4.04E-04	1.76E-06	2.99E-05	4.36E-04
12	417932.87	3773048.94	3.98E-04	1.74E-06	2.95E-05	4.29E-04
13	417932.87	3773073.94	3.91E-04	1.71E-06	2.90E-05	4.22E-04
14	417932.87	3773098.94	3.84E-04	1.69E-06	2.86E-05	4.15E-04
15	417957.87	3772798.94	4.96E-04	1.97E-06	3.63E-05	5.35E-04
16	417957.87	3772823.94	4.87E-04	1.97E-06	3.56E-05	5.24E-04
17	417957.87	3772848.94	4.78E-04	1.96E-06	3.50E-05	5.15E-04
18	417957.87	3772873.94	4.69E-04	1.95E-06	3.44E-05	5.05E-04
19	417957.87	3772898.94	4.60E-04	1.94E-06	3.38E-05	4.96E-04
20	417957.87	3772923.94	4.51E-04	1.92E-06	3.32E-05	4.86E-04
21	417957.87	3772948.94	4.43E-04	1.91E-06	3.27E-05	4.78E-04
22	417957.87	3772973.94	4.35E-04	1.89E-06	3.21E-05	4.69E-04
23	417957.87	3772998.94	4.28E-04	1.86E-06	3.16E-05	4.61E-04
24	417957.87	3773023.94	4.21E-04	1.84E-06	3.11E-05	4.53E-04
25	417957.87	3773048.94	4.14E-04	1.81E-06	3.06E-05	4.46E-04
26	417957.87	3773073.94	4.06E-04	1.79E-06	3.01E-05	4.38E-04
27	417957.87	3773098.94	3.99E-04	1.76E-06	2.96E-05	4.30E-04
28	417957.87	3773123.94	3.91E-04	1.73E-06	2.91E-05	4.22E-04
29	417982.87	3772798.94	5.19E-04	2.08E-06	3.79E-05	5.59E-04
30	417982.87	3772823.94	5.09E-04	2.07E-06	3.72E-05	5.49E-04
31	417982.87	3772848.94	5.00E-04	2.07E-06	3.66E-05	5.38E-04
32	417982.87	3772873.94	4.90E-04	2.05E-06	3.59E-05	5.28E-04
33	417982.87	3772898.94	4.80E-04	2.04E-06	3.52E-05	5.17E-04
34	417982.87	3772923.94	4.71E-04	2.02E-06	3.46E-05	5.08E-04
35	417982.87	3772948.94	4.62E-04	2.00E-06	3.40E-05	4.98E-04
36	417982.87	3772973.94	4.54E-04	1.98E-06	3.34E-05	4.89E-04
37	417982.87	3772998.94	4.46E-04	1.96E-06	3.29E-05	4.81E-04
38	417982.87	3773023.94	4.38E-04	1.93E-06	3.23E-05	4.72E-04
39	417982.87	3773048.94	4.30E-04	1.90E-06	3.18E-05	4.64E-04
40	417982.87	3773073.94	4.23E-04	1.87E-06	3.13E-05	4.56E-04
41	417982.87	3773098.94	4.15E-04	1.84E-06	3.08E-05	4.48E-04
42	417982.87	3773123.94	4.06E-04	1.81E-06	3.02E-05	4.38E-04
43	418007.87	3772798.94	5.44E-04	2.20E-06	3.96E-05	5.86E-04
44	418007.87	3772823.94	5.33E-04	2.19E-06	3.89E-05	5.75E-04
45	418007.87	3772848.94	5.23E-04	2.18E-06	3.82E-05	5.64E-04
46	418007.87	3772873.94	5.12E-04	2.17E-06	3.75E-05	5.52E-04

47	418007.87	3772898.94	5.02E-04	2.15E-06	3.68E-05	5.41E-04
48	418007.87	3772923.94	4.92E-04	2.13E-06	3.61E-05	5.31E-04
49	418007.87	3772948.94	4.83E-04	2.11E-06	3.55E-05	5.20E-04
50	418007.87	3772973.94	4.74E-04	2.08E-06	3.49E-05	5.11E-04
51	418007.87	3772998.94	4.66E-04	2.06E-06	3.43E-05	5.02E-04
52	418007.87	3773023.94	4.57E-04	2.03E-06	3.37E-05	4.93E-04
53	418007.87	3773048.94	4.49E-04	2.00E-06	3.31E-05	4.84E-04
54	418007.87	3773073.94	4.40E-04	1.96E-06	3.25E-05	4.75E-04
55	418007.87	3773098.94	4.32E-04	1.93E-06	3.20E-05	4.66E-04
56	418007.87	3773123.94	4.22E-04	1.89E-06	3.13E-05	4.55E-04
57	418007.87	3773148.94	4.12E-04	1.85E-06	3.07E-05	4.44E-04
58	418007.87	3773173.94	4.01E-04	1.81E-06	3.00E-05	4.33E-04
59	418007.87	3773198.94	3.91E-04	1.77E-06	2.93E-05	4.22E-04
60	418007.87	3773223.94	3.81E-04	1.73E-06	2.86E-05	4.11E-04
61	418007.87	3773248.94	3.71E-04	1.69E-06	2.80E-05	4.01E-04
62	418007.87	3773273.94	3.62E-04	1.65E-06	2.73E-05	3.91E-04
63	418007.87	3773298.94	3.53E-04	1.61E-06	2.67E-05	3.81E-04
64	418007.87	3773323.94	3.44E-04	1.58E-06	2.62E-05	3.72E-04
65	418007.87	3773348.94	3.36E-04	1.54E-06	2.56E-05	3.63E-04
66	418007.87	3773373.94	3.28E-04	1.50E-06	2.50E-05	3.54E-04
67	418032.87	3772798.94	5.71E-04	2.33E-06	4.15E-05	6.15E-04
68	418032.87	3772823.94	5.59E-04	2.32E-06	4.07E-05	6.03E-04
69	418032.87	3772848.94	5.48E-04	2.31E-06	4.00E-05	5.91E-04
70	418032.87	3772873.94	5.37E-04	2.29E-06	3.92E-05	5.78E-04
71	418032.87	3772898.94	5.26E-04	2.27E-06	3.85E-05	5.66E-04
72	418032.87	3772923.94	5.15E-04	2.25E-06	3.78E-05	5.55E-04
73	418032.87	3772948.94	5.05E-04	2.23E-06	3.70E-05	5.44E-04
74	418032.87	3772973.94	4.95E-04	2.20E-06	3.64E-05	5.34E-04
75	418032.87	3772998.94	4.87E-04	2.17E-06	3.58E-05	5.24E-04
76	418032.87	3773023.94	4.77E-04	2.13E-06	3.51E-05	5.14E-04
77	418032.87	3773048.94	4.68E-04	2.10E-06	3.45E-05	5.04E-04
78	418032.87	3773073.94	4.59E-04	2.06E-06	3.39E-05	4.95E-04
79	418032.87	3773098.94	4.49E-04	2.02E-06	3.33E-05	4.85E-04
80	418032.87	3773123.94	4.38E-04	1.98E-06	3.26E-05	4.73E-04
81	418032.87	3773148.94	4.27E-04	1.93E-06	3.18E-05	4.61E-04
82	418032.87	3773173.94	4.16E-04	1.89E-06	3.11E-05	4.49E-04
83	418032.87	3773198.94	4.05E-04	1.85E-06	3.03E-05	4.37E-04
84	418032.87	3773223.94	3.94E-04	1.80E-06	2.96E-05	4.26E-04
85	418032.87	3773248.94	3.84E-04	1.76E-06	2.89E-05	4.15E-04
86	418032.87	3773273.94	3.74E-04	1.72E-06	2.82E-05	4.04E-04
87	418032.87	3773298.94	3.64E-04	1.67E-06	2.76E-05	3.94E-04
88	418032.87	3773323.94	3.55E-04	1.63E-06	2.70E-05	3.84E-04
89	418032.87	3773348.94	3.46E-04	1.59E-06	2.64E-05	3.74E-04
90	418032.87	3773373.94	3.38E-04	1.55E-06	2.57E-05	3.65E-04
91	418032.87	3773398.94	3.29E-04	1.51E-06	2.51E-05	3.56E-04
92	418032.87	3773423.94	3.21E-04	1.47E-06	2.46E-05	3.47E-04
93	418032.87	3773448.94	3.13E-04	1.43E-06	2.40E-05	3.38E-04

94	418032.87	3773473.94	3.05E-04	1.40E-06	2.34E-05	3.30E-04
95	418032.87	3773498.94	2.98E-04	1.36E-06	2.29E-05	3.22E-04
96	418057.87	3772798.94	6.00E-04	2.47E-06	4.36E-05	6.46E-04
97	418057.87	3772823.94	5.88E-04	2.46E-06	4.27E-05	6.33E-04
98	418057.87	3772848.94	5.76E-04	2.45E-06	4.19E-05	6.20E-04
99	418057.87	3772873.94	5.63E-04	2.43E-06	4.11E-05	6.06E-04
100	418057.87	3772898.94	5.51E-04	2.41E-06	4.03E-05	5.94E-04
101	418057.87	3772923.94	5.40E-04	2.38E-06	3.95E-05	5.82E-04
102	418057.87	3772948.94	5.29E-04	2.35E-06	3.87E-05	5.70E-04
103	418057.87	3772973.94	5.18E-04	2.32E-06	3.80E-05	5.58E-04
104	418057.87	3772998.94	5.09E-04	2.29E-06	3.73E-05	5.48E-04
105	418057.87	3773023.94	4.99E-04	2.25E-06	3.66E-05	5.37E-04
106	418057.87	3773048.94	4.89E-04	2.21E-06	3.60E-05	5.27E-04
107	418057.87	3773073.94	4.79E-04	2.16E-06	3.53E-05	5.16E-04
108	418057.87	3773098.94	4.68E-04	2.12E-06	3.46E-05	5.05E-04
109	418057.87	3773123.94	4.56E-04	2.07E-06	3.38E-05	4.92E-04
110	418057.87	3773148.94	4.44E-04	2.02E-06	3.30E-05	4.79E-04
111	418057.87	3773173.94	4.32E-04	1.98E-06	3.22E-05	4.66E-04
112	418057.87	3773198.94	4.20E-04	1.93E-06	3.14E-05	4.53E-04
113	418057.87	3773223.94	4.08E-04	1.88E-06	3.06E-05	4.41E-04
114	418057.87	3773248.94	3.97E-04	1.83E-06	2.99E-05	4.29E-04
115	418057.87	3773273.94	3.86E-04	1.78E-06	2.92E-05	4.17E-04
116	418057.87	3773298.94	3.76E-04	1.74E-06	2.85E-05	4.07E-04
117	418057.87	3773323.94	3.67E-04	1.69E-06	2.78E-05	3.96E-04
118	418057.87	3773348.94	3.57E-04	1.65E-06	2.72E-05	3.86E-04
119	418057.87	3773373.94	3.48E-04	1.60E-06	2.65E-05	3.76E-04
120	418057.87	3773398.94	3.39E-04	1.56E-06	2.59E-05	3.67E-04
121	418057.87	3773423.94	3.31E-04	1.52E-06	2.53E-05	3.57E-04
122	418057.87	3773448.94	3.22E-04	1.48E-06	2.47E-05	3.48E-04
123	418057.87	3773473.94	3.14E-04	1.44E-06	2.41E-05	3.40E-04
124	418057.87	3773498.94	3.06E-04	1.40E-06	2.35E-05	3.31E-04
125	418082.87	3772798.94	6.32E-04	2.63E-06	4.58E-05	6.80E-04
126	418082.87	3772823.94	6.18E-04	2.62E-06	4.49E-05	6.66E-04
127	418082.87	3772848.94	6.05E-04	2.60E-06	4.40E-05	6.52E-04
128	418082.87	3772873.94	5.91E-04	2.58E-06	4.31E-05	6.37E-04
129	418082.87	3772898.94	5.79E-04	2.56E-06	4.22E-05	6.23E-04
130	418082.87	3772923.94	5.66E-04	2.53E-06	4.14E-05	6.10E-04
131	418082.87	3772948.94	5.54E-04	2.49E-06	4.06E-05	5.97E-04
132	418082.87	3772973.94	5.43E-04	2.46E-06	3.98E-05	5.85E-04
133	418082.87	3772998.94	5.33E-04	2.42E-06	3.90E-05	5.74E-04
134	418082.87	3773023.94	5.22E-04	2.37E-06	3.83E-05	5.62E-04
135	418082.87	3773048.94	5.11E-04	2.33E-06	3.75E-05	5.51E-04
136	418082.87	3773073.94	5.00E-04	2.28E-06	3.68E-05	5.39E-04
137	418082.87	3773098.94	4.88E-04	2.23E-06	3.61E-05	5.26E-04
138	418082.87	3773123.94	4.75E-04	2.17E-06	3.52E-05	5.12E-04
139	418082.87	3773148.94	4.61E-04	2.12E-06	3.43E-05	4.97E-04
140	418082.87	3773173.94	4.48E-04	2.07E-06	3.34E-05	4.83E-04

141	418082.87	3773198.94	4.35E-04	2.01E-06	3.25E-05	4.70E-04
142	418082.87	3773223.94	4.23E-04	1.96E-06	3.17E-05	4.57E-04
143	418082.87	3773248.94	4.11E-04	1.91E-06	3.10E-05	4.44E-04
144	418082.87	3773273.94	4.00E-04	1.86E-06	3.02E-05	4.32E-04
145	418082.87	3773298.94	3.89E-04	1.81E-06	2.95E-05	4.20E-04
146	418082.87	3773323.94	3.79E-04	1.76E-06	2.87E-05	4.09E-04
147	418082.87	3773348.94	3.69E-04	1.71E-06	2.80E-05	3.98E-04
148	418082.87	3773373.94	3.59E-04	1.66E-06	2.73E-05	3.88E-04
149	418082.87	3773398.94	3.49E-04	1.61E-06	2.66E-05	3.78E-04
150	418082.87	3773423.94	3.40E-04	1.57E-06	2.60E-05	3.68E-04
151	418082.87	3773448.94	3.31E-04	1.52E-06	2.54E-05	3.58E-04
152	418082.87	3773473.94	3.23E-04	1.48E-06	2.48E-05	3.49E-04
153	418082.87	3773498.94	3.14E-04	1.44E-06	2.42E-05	3.40E-04
154	418107.87	3772798.94	6.67E-04	2.81E-06	4.83E-05	7.18E-04
155	418107.87	3772823.94	6.52E-04	2.79E-06	4.73E-05	7.02E-04
156	418107.87	3772848.94	6.38E-04	2.78E-06	4.63E-05	6.87E-04
157	418107.87	3772873.94	6.22E-04	2.75E-06	4.53E-05	6.70E-04
158	418107.87	3772898.94	6.08E-04	2.72E-06	4.43E-05	6.56E-04
159	418107.87	3772923.94	5.95E-04	2.69E-06	4.34E-05	6.41E-04
160	418107.87	3772948.94	5.82E-04	2.65E-06	4.25E-05	6.27E-04
161	418107.87	3772973.94	5.70E-04	2.60E-06	4.17E-05	6.14E-04
162	418107.87	3772998.94	5.59E-04	2.56E-06	4.09E-05	6.02E-04
163	418107.87	3773023.94	5.47E-04	2.51E-06	4.01E-05	5.89E-04
164	418107.87	3773048.94	5.35E-04	2.46E-06	3.92E-05	5.76E-04
165	418107.87	3773073.94	5.22E-04	2.40E-06	3.84E-05	5.63E-04
166	418107.87	3773098.94	5.09E-04	2.35E-06	3.76E-05	5.49E-04
167	418107.87	3773123.94	4.94E-04	2.29E-06	3.66E-05	5.33E-04
168	418107.87	3773148.94	4.79E-04	2.23E-06	3.56E-05	5.17E-04
169	418107.87	3773173.94	4.65E-04	2.16E-06	3.47E-05	5.02E-04
170	418107.87	3773198.94	4.52E-04	2.11E-06	3.38E-05	4.88E-04
171	418107.87	3773223.94	4.39E-04	2.05E-06	3.29E-05	4.74E-04
172	418107.87	3773248.94	4.26E-04	1.99E-06	3.21E-05	4.60E-04
173	418107.87	3773273.94	4.14E-04	1.93E-06	3.12E-05	4.47E-04
174	418107.87	3773298.94	4.02E-04	1.88E-06	3.04E-05	4.35E-04
175	418107.87	3773323.94	3.91E-04	1.82E-06	2.97E-05	4.23E-04
176	418107.87	3773348.94	3.80E-04	1.77E-06	2.89E-05	4.11E-04
177	418107.87	3773373.94	3.69E-04	1.71E-06	2.81E-05	3.99E-04
178	418107.87	3773398.94	3.60E-04	1.66E-06	2.74E-05	3.89E-04
179	418107.87	3773423.94	3.50E-04	1.61E-06	2.67E-05	3.78E-04
180	418107.87	3773448.94	3.40E-04	1.57E-06	2.61E-05	3.68E-04
181	418107.87	3773473.94	3.31E-04	1.52E-06	2.54E-05	3.58E-04
182	418107.87	3773498.94	3.22E-04	1.47E-06	2.48E-05	3.48E-04
183	418132.87	3772798.94	7.05E-04	3.00E-06	5.10E-05	7.59E-04
184	418132.87	3772823.94	6.89E-04	2.99E-06	4.99E-05	7.42E-04
185	418132.87	3772848.94	6.73E-04	2.97E-06	4.88E-05	7.25E-04
186	418132.87	3772873.94	6.56E-04	2.94E-06	4.77E-05	7.07E-04
187	418132.87	3772898.94	6.41E-04	2.91E-06	4.66E-05	6.90E-04

188	418132.87	3772923.94	6.26E-04	2.87E-06	4.56E-05	6.75E-04
189	418132.87	3772948.94	6.12E-04	2.82E-06	4.47E-05	6.60E-04
190	418132.87	3772973.94	5.99E-04	2.77E-06	4.37E-05	6.46E-04
191	418132.87	3772998.94	5.87E-04	2.72E-06	4.29E-05	6.32E-04
192	418132.87	3773023.94	5.73E-04	2.66E-06	4.20E-05	6.18E-04
193	418132.87	3773048.94	5.60E-04	2.60E-06	4.11E-05	6.04E-04
194	418132.87	3773073.94	5.46E-04	2.54E-06	4.02E-05	5.89E-04
195	418132.87	3773098.94	5.31E-04	2.47E-06	3.92E-05	5.73E-04
196	418132.87	3773123.94	5.15E-04	2.41E-06	3.81E-05	5.56E-04
197	418132.87	3773148.94	4.99E-04	2.34E-06	3.71E-05	5.38E-04
198	418132.87	3773173.94	4.84E-04	2.27E-06	3.60E-05	5.22E-04
199	418132.87	3773198.94	4.69E-04	2.20E-06	3.51E-05	5.06E-04
200	418132.87	3773223.94	4.55E-04	2.14E-06	3.41E-05	4.92E-04
201	418132.87	3773248.94	4.42E-04	2.08E-06	3.33E-05	4.77E-04
202	418132.87	3773273.94	4.29E-04	2.01E-06	3.23E-05	4.63E-04
203	418132.87	3773298.94	4.16E-04	1.95E-06	3.15E-05	4.50E-04
204	418132.87	3773323.94	4.05E-04	1.89E-06	3.06E-05	4.37E-04
205	418132.87	3773348.94	3.93E-04	1.83E-06	2.98E-05	4.24E-04
206	418132.87	3773373.94	3.81E-04	1.77E-06	2.90E-05	4.12E-04
207	418132.87	3773398.94	3.71E-04	1.72E-06	2.83E-05	4.01E-04
208	418132.87	3773423.94	3.61E-04	1.66E-06	2.75E-05	3.90E-04
209	418132.87	3773448.94	3.50E-04	1.61E-06	2.68E-05	3.79E-04
210	418132.87	3773473.94	3.40E-04	1.56E-06	2.61E-05	3.68E-04
211	418132.87	3773498.94	3.30E-04	1.51E-06	2.55E-05	3.57E-04
212	418157.87	3772798.94	7.47E-04	3.22E-06	5.39E-05	8.04E-04
213	418157.87	3772823.94	7.29E-04	3.21E-06	5.27E-05	7.85E-04
214	418157.87	3772848.94	7.11E-04	3.18E-06	5.15E-05	7.66E-04
215	418157.87	3772873.94	6.93E-04	3.15E-06	5.03E-05	7.46E-04
216	418157.87	3772898.94	6.76E-04	3.11E-06	4.91E-05	7.29E-04
217	418157.87	3772923.94	6.60E-04	3.06E-06	4.80E-05	7.12E-04
218	418157.87	3772948.94	6.45E-04	3.01E-06	4.70E-05	6.95E-04
219	418157.87	3772973.94	6.31E-04	2.95E-06	4.60E-05	6.79E-04
220	418157.87	3772998.94	6.17E-04	2.89E-06	4.50E-05	6.65E-04
221	418157.87	3773023.94	6.02E-04	2.83E-06	4.40E-05	6.49E-04
222	418157.87	3773048.94	5.87E-04	2.76E-06	4.30E-05	6.33E-04
223	418157.87	3773073.94	5.71E-04	2.69E-06	4.20E-05	6.16E-04
224	418157.87	3773098.94	5.55E-04	2.61E-06	4.09E-05	5.98E-04
225	418157.87	3773123.94	5.37E-04	2.53E-06	3.97E-05	5.79E-04
226	418157.87	3773148.94	5.20E-04	2.46E-06	3.86E-05	5.61E-04
227	418157.87	3773173.94	5.03E-04	2.38E-06	3.75E-05	5.43E-04
228	418157.87	3773198.94	4.88E-04	2.31E-06	3.64E-05	5.26E-04
229	418157.87	3773223.94	4.73E-04	2.24E-06	3.54E-05	5.10E-04
230	418157.87	3773248.94	4.58E-04	2.17E-06	3.45E-05	4.95E-04
231	418157.87	3773273.94	4.44E-04	2.10E-06	3.35E-05	4.80E-04
232	418157.87	3773298.94	4.31E-04	2.03E-06	3.26E-05	4.66E-04
233	418157.87	3773323.94	4.18E-04	1.96E-06	3.17E-05	4.52E-04
234	418157.87	3773348.94	4.06E-04	1.90E-06	3.08E-05	4.39E-04

235	418157.87	3773373.94	3.93E-04	1.83E-06	2.99E-05	4.25E-04
236	418157.87	3773398.94	3.82E-04	1.77E-06	2.91E-05	4.13E-04
237	418157.87	3773423.94	3.71E-04	1.72E-06	2.84E-05	4.01E-04
238	418157.87	3773448.94	3.60E-04	1.66E-06	2.76E-05	3.89E-04
239	418157.87	3773473.94	3.49E-04	1.60E-06	2.68E-05	3.78E-04
240	418157.87	3773498.94	3.39E-04	1.55E-06	2.61E-05	3.66E-04
241	418182.87	3772798.94	7.93E-04	3.47E-06	5.71E-05	8.53E-04
242	418182.87	3772823.94	7.73E-04	3.45E-06	5.58E-05	8.32E-04
243	418182.87	3772848.94	7.54E-04	3.42E-06	5.45E-05	8.12E-04
244	418182.87	3772873.94	7.33E-04	3.38E-06	5.31E-05	7.90E-04
245	418182.87	3772898.94	7.15E-04	3.34E-06	5.19E-05	7.70E-04
246	418182.87	3772923.94	6.98E-04	3.28E-06	5.07E-05	7.52E-04
247	418182.87	3772948.94	6.81E-04	3.22E-06	4.95E-05	7.34E-04
248	418182.87	3772973.94	6.65E-04	3.15E-06	4.84E-05	7.16E-04
249	418182.87	3772998.94	6.50E-04	3.08E-06	4.73E-05	7.00E-04
250	418182.87	3773023.94	6.33E-04	3.01E-06	4.62E-05	6.82E-04
251	418182.87	3773048.94	6.16E-04	2.93E-06	4.51E-05	6.64E-04
252	418182.87	3773073.94	5.98E-04	2.85E-06	4.40E-05	6.45E-04
253	418182.87	3773098.94	5.80E-04	2.76E-06	4.27E-05	6.26E-04
254	418182.87	3773123.94	5.61E-04	2.68E-06	4.14E-05	6.05E-04
255	418182.87	3773148.94	5.43E-04	2.59E-06	4.02E-05	5.85E-04
256	418182.87	3773173.94	5.25E-04	2.51E-06	3.91E-05	5.66E-04
257	418182.87	3773198.94	5.08E-04	2.42E-06	3.79E-05	5.48E-04
258	418182.87	3773223.94	4.91E-04	2.34E-06	3.68E-05	5.31E-04
259	418182.87	3773248.94	4.76E-04	2.26E-06	3.58E-05	5.14E-04
260	418182.87	3773273.94	4.61E-04	2.18E-06	3.47E-05	4.98E-04
261	418182.87	3773298.94	4.47E-04	2.11E-06	3.37E-05	4.82E-04
262	418182.87	3773323.94	4.33E-04	2.04E-06	3.27E-05	4.68E-04
263	418182.87	3773348.94	4.19E-04	1.96E-06	3.18E-05	4.53E-04
264	418182.87	3773373.94	4.06E-04	1.89E-06	3.08E-05	4.39E-04
265	418182.87	3773398.94	3.94E-04	1.83E-06	3.00E-05	4.26E-04
266	418182.87	3773423.94	3.82E-04	1.77E-06	2.92E-05	4.13E-04
267	418182.87	3773448.94	3.70E-04	1.71E-06	2.84E-05	4.00E-04
268	418182.87	3773473.94	3.59E-04	1.65E-06	2.76E-05	3.88E-04
269	418182.87	3773498.94	3.48E-04	1.59E-06	2.69E-05	3.76E-04
270	418207.87	3772798.94	8.43E-04	3.75E-06	6.07E-05	9.08E-04
271	418207.87	3772823.94	8.21E-04	3.73E-06	5.92E-05	8.84E-04
272	418207.87	3772848.94	8.00E-04	3.70E-06	5.78E-05	8.62E-04
273	418207.87	3772873.94	7.78E-04	3.65E-06	5.62E-05	8.37E-04
274	418207.87	3772898.94	7.58E-04	3.59E-06	5.49E-05	8.16E-04
275	418207.87	3772923.94	7.39E-04	3.53E-06	5.35E-05	7.96E-04
276	418207.87	3772948.94	7.20E-04	3.46E-06	5.23E-05	7.76E-04
277	418207.87	3772973.94	7.02E-04	3.38E-06	5.10E-05	7.56E-04
278	418207.87	3772998.94	6.85E-04	3.29E-06	4.98E-05	7.38E-04
279	418207.87	3773023.94	6.66E-04	3.21E-06	4.86E-05	7.18E-04
280	418207.87	3773048.94	6.47E-04	3.12E-06	4.73E-05	6.98E-04
281	418207.87	3773073.94	6.27E-04	3.02E-06	4.60E-05	6.76E-04

282	418207.87	3773098.94	6.07E-04	2.93E-06	4.47E-05	6.55E-04
283	418207.87	3773123.94	5.86E-04	2.83E-06	4.33E-05	6.32E-04
284	418207.87	3773148.94	5.67E-04	2.73E-06	4.20E-05	6.11E-04
285	418207.87	3773173.94	5.47E-04	2.64E-06	4.07E-05	5.91E-04
286	418207.87	3773198.94	5.29E-04	2.54E-06	3.95E-05	5.71E-04
287	418207.87	3773223.94	5.11E-04	2.45E-06	3.83E-05	5.52E-04
288	418207.87	3773248.94	4.95E-04	2.36E-06	3.72E-05	5.34E-04
289	418207.87	3773273.94	4.78E-04	2.28E-06	3.60E-05	5.16E-04
290	418207.87	3773298.94	4.63E-04	2.19E-06	3.49E-05	5.00E-04
291	418207.87	3773323.94	4.48E-04	2.11E-06	3.39E-05	4.84E-04
292	418207.87	3773348.94	4.33E-04	2.04E-06	3.28E-05	4.68E-04
293	418207.87	3773373.94	4.19E-04	1.96E-06	3.18E-05	4.53E-04
294	418207.87	3773398.94	4.06E-04	1.89E-06	3.09E-05	4.39E-04
295	418207.87	3773423.94	3.93E-04	1.82E-06	3.01E-05	4.25E-04
296	418207.87	3773448.94	3.80E-04	1.76E-06	2.92E-05	4.11E-04
297	418207.87	3773473.94	3.68E-04	1.69E-06	2.84E-05	3.98E-04
298	418207.87	3773498.94	3.57E-04	1.64E-06	2.76E-05	3.86E-04
299	418232.87	3772798.94	8.99E-04	4.07E-06	6.46E-05	9.68E-04
300	418232.87	3772823.94	8.75E-04	4.04E-06	6.30E-05	9.42E-04
301	418232.87	3772848.94	8.51E-04	4.00E-06	6.14E-05	9.17E-04
302	418232.87	3772873.94	8.26E-04	3.94E-06	5.97E-05	8.90E-04
303	418232.87	3772898.94	8.04E-04	3.88E-06	5.82E-05	8.66E-04
304	418232.87	3772923.94	7.83E-04	3.80E-06	5.67E-05	8.44E-04
305	418232.87	3772948.94	7.63E-04	3.72E-06	5.53E-05	8.22E-04
306	418232.87	3772973.94	7.43E-04	3.62E-06	5.39E-05	8.00E-04
307	418232.87	3772998.94	7.23E-04	3.53E-06	5.26E-05	7.79E-04
308	418232.87	3773023.94	7.02E-04	3.43E-06	5.12E-05	7.57E-04
309	418232.87	3773048.94	6.81E-04	3.32E-06	4.97E-05	7.34E-04
310	418232.87	3773073.94	6.58E-04	3.21E-06	4.83E-05	7.10E-04
311	418232.87	3773098.94	6.36E-04	3.10E-06	4.68E-05	6.86E-04
312	418232.87	3773123.94	6.13E-04	2.99E-06	4.52E-05	6.61E-04
313	418232.87	3773148.94	5.92E-04	2.88E-06	4.38E-05	6.39E-04
314	418232.87	3773173.94	5.71E-04	2.78E-06	4.25E-05	6.16E-04
315	418232.87	3773198.94	5.51E-04	2.67E-06	4.11E-05	5.95E-04
316	418232.87	3773223.94	5.32E-04	2.57E-06	3.98E-05	5.74E-04
317	418232.87	3773248.94	5.14E-04	2.47E-06	3.86E-05	5.55E-04
318	418232.87	3773273.94	4.96E-04	2.38E-06	3.73E-05	5.36E-04
319	418232.87	3773298.94	4.80E-04	2.28E-06	3.61E-05	5.18E-04
320	418232.87	3773323.94	4.64E-04	2.20E-06	3.50E-05	5.01E-04
321	418232.87	3773348.94	4.48E-04	2.11E-06	3.39E-05	4.84E-04
322	418232.87	3773373.94	4.32E-04	2.03E-06	3.28E-05	4.67E-04
323	418232.87	3773398.94	4.18E-04	1.95E-06	3.19E-05	4.51E-04
324	418232.87	3773423.94	4.04E-04	1.88E-06	3.09E-05	4.37E-04
325	418232.87	3773448.94	3.90E-04	1.81E-06	3.00E-05	4.22E-04
326	418232.87	3773473.94	3.77E-04	1.74E-06	2.92E-05	4.08E-04
327	418232.87	3773498.94	3.65E-04	1.68E-06	2.84E-05	3.95E-04
328	418257.87	3772798.94	9.61E-04	4.44E-06	6.90E-05	1.03E-03

329	418257.87	3772823.94	9.33E-04	4.40E-06	6.71E-05	1.00E-03
330	418257.87	3772848.94	9.07E-04	4.35E-06	6.53E-05	9.76E-04
331	418257.87	3772873.94	8.80E-04	4.28E-06	6.35E-05	9.47E-04
332	418257.87	3772898.94	8.55E-04	4.20E-06	6.18E-05	9.21E-04
333	418257.87	3772923.94	8.32E-04	4.11E-06	6.02E-05	8.96E-04
334	418257.87	3772948.94	8.09E-04	4.01E-06	5.86E-05	8.72E-04
335	418257.87	3772973.94	7.87E-04	3.90E-06	5.70E-05	8.48E-04
336	418257.87	3772998.94	7.65E-04	3.79E-06	5.55E-05	8.24E-04
337	418257.87	3773023.94	7.41E-04	3.67E-06	5.39E-05	7.98E-04
338	418257.87	3773048.94	7.16E-04	3.55E-06	5.23E-05	7.72E-04
339	418257.87	3773073.94	6.92E-04	3.42E-06	5.07E-05	7.46E-04
340	418257.87	3773098.94	6.66E-04	3.29E-06	4.90E-05	7.18E-04
341	418257.87	3773123.94	6.41E-04	3.17E-06	4.73E-05	6.92E-04
342	418257.87	3773148.94	6.18E-04	3.05E-06	4.58E-05	6.67E-04
343	418257.87	3773173.94	5.96E-04	2.93E-06	4.43E-05	6.43E-04
344	418257.87	3773198.94	5.74E-04	2.81E-06	4.28E-05	6.20E-04
345	418257.87	3773223.94	5.54E-04	2.69E-06	4.14E-05	5.98E-04
346	418257.87	3773248.94	5.34E-04	2.58E-06	4.01E-05	5.77E-04
347	418257.87	3773273.94	5.15E-04	2.48E-06	3.87E-05	5.56E-04
348	418257.87	3773298.94	4.97E-04	2.38E-06	3.74E-05	5.37E-04
349	418257.87	3773323.94	4.80E-04	2.28E-06	3.62E-05	5.19E-04
350	418257.87	3773348.94	4.63E-04	2.19E-06	3.51E-05	5.00E-04
351	418257.87	3773373.94	4.46E-04	2.10E-06	3.39E-05	4.82E-04
352	418257.87	3773398.94	4.30E-04	2.01E-06	3.29E-05	4.65E-04
353	418257.87	3773423.94	4.15E-04	1.93E-06	3.19E-05	4.49E-04
354	418257.87	3773448.94	4.01E-04	1.86E-06	3.09E-05	4.34E-04
355	418257.87	3773473.94	3.87E-04	1.79E-06	3.00E-05	4.19E-04
356	418257.87	3773498.94	3.74E-04	1.72E-06	2.92E-05	4.05E-04
357	418282.87	3772798.94	1.03E-03	4.85E-06	7.38E-05	1.11E-03
358	418282.87	3772823.94	9.99E-04	4.80E-06	7.17E-05	1.08E-03
359	418282.87	3772848.94	9.69E-04	4.74E-06	6.97E-05	1.04E-03
360	418282.87	3772873.94	9.39E-04	4.66E-06	6.77E-05	1.01E-03
361	418282.87	3772898.94	9.12E-04	4.57E-06	6.58E-05	9.83E-04
362	418282.87	3772923.94	8.86E-04	4.46E-06	6.40E-05	9.55E-04
363	418282.87	3772948.94	8.61E-04	4.34E-06	6.22E-05	9.27E-04
364	418282.87	3772973.94	8.36E-04	4.21E-06	6.05E-05	9.00E-04
365	418282.87	3772998.94	8.10E-04	4.08E-06	5.88E-05	8.73E-04
366	418282.87	3773023.94	7.83E-04	3.94E-06	5.69E-05	8.44E-04
367	418282.87	3773048.94	7.55E-04	3.80E-06	5.51E-05	8.14E-04
368	418282.87	3773073.94	7.27E-04	3.65E-06	5.33E-05	7.84E-04
369	418282.87	3773098.94	6.99E-04	3.50E-06	5.14E-05	7.54E-04
370	418282.87	3773123.94	6.72E-04	3.36E-06	4.96E-05	7.25E-04
371	418282.87	3773148.94	6.47E-04	3.22E-06	4.79E-05	6.98E-04
372	418282.87	3773173.94	6.22E-04	3.08E-06	4.63E-05	6.72E-04
373	418282.87	3773198.94	5.99E-04	2.95E-06	4.46E-05	6.46E-04
374	418282.87	3773223.94	5.77E-04	2.82E-06	4.31E-05	6.22E-04
375	418282.87	3773248.94	5.56E-04	2.70E-06	4.16E-05	6.00E-04

376	418282.87	3773273.94	5.35E-04	2.58E-06	4.02E-05	5.78E-04
377	418282.87	3773298.94	5.16E-04	2.47E-06	3.88E-05	5.57E-04
378	418282.87	3773323.94	4.97E-04	2.37E-06	3.75E-05	5.37E-04
379	418282.87	3773348.94	4.79E-04	2.27E-06	3.63E-05	5.17E-04
380	418282.87	3773373.94	4.61E-04	2.17E-06	3.51E-05	4.98E-04
381	418282.87	3773398.94	4.44E-04	2.08E-06	3.40E-05	4.80E-04
382	418282.87	3773423.94	4.28E-04	1.99E-06	3.29E-05	4.63E-04
383	418282.87	3773448.94	4.12E-04	1.91E-06	3.19E-05	4.46E-04
384	418282.87	3773473.94	3.97E-04	1.84E-06	3.09E-05	4.30E-04
385	418282.87	3773498.94	3.83E-04	1.77E-06	3.00E-05	4.15E-04
386	418307.87	3772798.94	1.11E-03	5.33E-06	7.93E-05	1.19E-03
387	418307.87	3772823.94	1.07E-03	5.27E-06	7.70E-05	1.15E-03
388	418307.87	3772848.94	1.04E-03	5.20E-06	7.47E-05	1.12E-03
389	418307.87	3772873.94	1.01E-03	5.10E-06	7.24E-05	1.08E-03
390	418307.87	3772898.94	9.76E-04	4.99E-06	7.03E-05	1.05E-03
391	418307.87	3772923.94	9.47E-04	4.86E-06	6.83E-05	1.02E-03
392	418307.87	3772948.94	9.18E-04	4.71E-06	6.63E-05	9.89E-04
393	418307.87	3772973.94	8.90E-04	4.56E-06	6.43E-05	9.59E-04
394	418307.87	3772998.94	8.62E-04	4.40E-06	6.24E-05	9.28E-04
395	418307.87	3773023.94	8.30E-04	4.24E-06	6.03E-05	8.94E-04
396	418307.87	3773048.94	7.98E-04	4.07E-06	5.82E-05	8.61E-04
397	418307.87	3773073.94	7.67E-04	3.90E-06	5.61E-05	8.27E-04
398	418307.87	3773098.94	7.36E-04	3.73E-06	5.40E-05	7.93E-04
399	418307.87	3773123.94	7.05E-04	3.57E-06	5.20E-05	7.61E-04
400	418307.87	3773148.94	6.78E-04	3.41E-06	5.02E-05	7.31E-04
401	418307.87	3773173.94	6.51E-04	3.25E-06	4.84E-05	7.03E-04
402	418307.87	3773198.94	6.25E-04	3.10E-06	4.66E-05	6.75E-04
403	418307.87	3773223.94	6.01E-04	2.96E-06	4.49E-05	6.49E-04
404	418307.87	3773248.94	5.78E-04	2.82E-06	4.33E-05	6.24E-04
405	418307.87	3773273.94	5.56E-04	2.70E-06	4.17E-05	6.00E-04
406	418307.87	3773298.94	5.34E-04	2.57E-06	4.02E-05	5.77E-04
407	418307.87	3773323.94	5.14E-04	2.46E-06	3.88E-05	5.55E-04
408	418307.87	3773348.94	4.94E-04	2.35E-06	3.75E-05	5.34E-04
409	418307.87	3773373.94	4.75E-04	2.24E-06	3.63E-05	5.14E-04
410	418307.87	3773398.94	4.58E-04	2.15E-06	3.51E-05	4.95E-04
411	418307.87	3773423.94	4.40E-04	2.06E-06	3.40E-05	4.76E-04
412	418307.87	3773448.94	4.23E-04	1.97E-06	3.29E-05	4.58E-04
413	418307.87	3773473.94	4.07E-04	1.89E-06	3.18E-05	4.41E-04
414	418307.87	3773498.94	3.92E-04	1.81E-06	3.08E-05	4.25E-04
415	418332.87	3772798.94	1.19E-03	5.88E-06	8.55E-05	1.28E-03
416	418332.87	3772823.94	1.16E-03	5.81E-06	8.29E-05	1.24E-03
417	418332.87	3772848.94	1.12E-03	5.72E-06	8.03E-05	1.20E-03
418	418332.87	3772873.94	1.08E-03	5.60E-06	7.76E-05	1.16E-03
419	418332.87	3772898.94	1.05E-03	5.46E-06	7.53E-05	1.13E-03
420	418332.87	3772923.94	1.01E-03	5.31E-06	7.30E-05	1.09E-03
421	418332.87	3772948.94	9.81E-04	5.13E-06	7.07E-05	1.06E-03
422	418332.87	3772973.94	9.48E-04	4.95E-06	6.85E-05	1.02E-03

423	418332.87	3772998.94	9.16E-04	4.77E-06	6.63E-05	9.87E-04
424	418332.87	3773023.94	8.79E-04	4.57E-06	6.39E-05	9.48E-04
425	418332.87	3773048.94	8.44E-04	4.37E-06	6.15E-05	9.10E-04
426	418332.87	3773073.94	8.09E-04	4.18E-06	5.92E-05	8.73E-04
427	418332.87	3773098.94	7.75E-04	3.98E-06	5.69E-05	8.36E-04
428	418332.87	3773123.94	7.41E-04	3.79E-06	5.46E-05	7.99E-04
429	418332.87	3773148.94	7.11E-04	3.61E-06	5.26E-05	7.67E-04
430	418332.87	3773173.94	6.81E-04	3.43E-06	5.06E-05	7.35E-04
431	418332.87	3773198.94	6.53E-04	3.26E-06	4.86E-05	7.05E-04
432	418332.87	3773223.94	6.27E-04	3.11E-06	4.67E-05	6.77E-04
433	418332.87	3773248.94	6.02E-04	2.96E-06	4.50E-05	6.50E-04
434	418332.87	3773273.94	5.77E-04	2.81E-06	4.33E-05	6.23E-04
435	418332.87	3773298.94	5.54E-04	2.68E-06	4.17E-05	5.98E-04
436	418332.87	3773323.94	5.32E-04	2.55E-06	4.02E-05	5.74E-04
437	418332.87	3773348.94	5.10E-04	2.43E-06	3.88E-05	5.51E-04
438	418332.87	3773373.94	4.89E-04	2.32E-06	3.74E-05	5.29E-04
439	418332.87	3773398.94	4.70E-04	2.22E-06	3.62E-05	5.09E-04
440	418332.87	3773423.94	4.52E-04	2.12E-06	3.50E-05	4.89E-04
441	418332.87	3773448.94	4.34E-04	2.02E-06	3.38E-05	4.70E-04
442	418332.87	3773473.94	4.17E-04	1.94E-06	3.27E-05	4.52E-04
443	418357.87	3772798.94	1.29E-03	6.53E-06	9.25E-05	1.39E-03
444	418357.87	3772823.94	1.25E-03	6.44E-06	8.95E-05	1.34E-03
445	418357.87	3772848.94	1.21E-03	6.33E-06	8.66E-05	1.30E-03
446	418357.87	3772873.94	1.16E-03	6.18E-06	8.35E-05	1.25E-03
447	418357.87	3772898.94	1.13E-03	6.01E-06	8.09E-05	1.21E-03
448	418357.87	3772923.94	1.09E-03	5.82E-06	7.83E-05	1.17E-03
449	418357.87	3772948.94	1.05E-03	5.60E-06	7.56E-05	1.13E-03
450	418357.87	3772973.94	1.01E-03	5.38E-06	7.30E-05	1.09E-03
451	418357.87	3772998.94	9.76E-04	5.17E-06	7.05E-05	1.05E-03
452	418357.87	3773023.94	9.34E-04	4.93E-06	6.78E-05	1.01E-03
453	418357.87	3773048.94	8.94E-04	4.70E-06	6.51E-05	9.63E-04
454	418357.87	3773073.94	8.55E-04	4.47E-06	6.25E-05	9.22E-04
455	418357.87	3773098.94	8.17E-04	4.25E-06	5.99E-05	8.81E-04
456	418357.87	3773123.94	7.79E-04	4.03E-06	5.74E-05	8.41E-04
457	418357.87	3773148.94	7.46E-04	3.82E-06	5.51E-05	8.04E-04
458	418357.87	3773173.94	7.13E-04	3.62E-06	5.29E-05	7.70E-04
459	418357.87	3773198.94	6.82E-04	3.43E-06	5.07E-05	7.37E-04
460	418357.87	3773223.94	6.53E-04	3.26E-06	4.87E-05	7.05E-04
461	418357.87	3773248.94	6.26E-04	3.09E-06	4.68E-05	6.76E-04
462	418357.87	3773273.94	5.99E-04	2.93E-06	4.49E-05	6.47E-04
463	418357.87	3773298.94	5.73E-04	2.78E-06	4.32E-05	6.19E-04
464	418357.87	3773323.94	5.50E-04	2.65E-06	4.17E-05	5.94E-04
465	418357.87	3773348.94	5.26E-04	2.52E-06	4.01E-05	5.69E-04
466	418357.87	3773373.94	5.04E-04	2.39E-06	3.87E-05	5.45E-04
467	418357.87	3773398.94	4.83E-04	2.28E-06	3.74E-05	5.23E-04
468	418357.87	3773423.94	4.64E-04	2.18E-06	3.61E-05	5.02E-04
469	418357.87	3773448.94	4.45E-04	2.08E-06	3.48E-05	4.82E-04

470	418382.87	3772798.94	1.40E-03	7.28E-06	1.01E-04	1.51E-03
471	418382.87	3772823.94	1.35E-03	7.18E-06	9.70E-05	1.46E-03
472	418382.87	3772848.94	1.30E-03	7.03E-06	9.36E-05	1.40E-03
473	418382.87	3772873.94	1.26E-03	6.84E-06	9.02E-05	1.35E-03
474	418382.87	3772898.94	1.21E-03	6.64E-06	8.72E-05	1.31E-03
475	418382.87	3772923.94	1.17E-03	6.40E-06	8.41E-05	1.26E-03
476	418382.87	3772948.94	1.13E-03	6.14E-06	8.10E-05	1.21E-03
477	418382.87	3772973.94	1.08E-03	5.88E-06	7.81E-05	1.17E-03
478	418382.87	3772998.94	1.04E-03	5.62E-06	7.52E-05	1.12E-03
479	418382.87	3773023.94	9.93E-04	5.34E-06	7.20E-05	1.07E-03
480	418382.87	3773048.94	9.47E-04	5.07E-06	6.90E-05	1.02E-03
481	418382.87	3773073.94	9.04E-04	4.80E-06	6.61E-05	9.75E-04
482	418382.87	3773098.94	8.61E-04	4.54E-06	6.32E-05	9.29E-04
483	418382.87	3773123.94	8.20E-04	4.28E-06	6.04E-05	8.85E-04
484	418382.87	3773148.94	7.83E-04	4.05E-06	5.78E-05	8.45E-04
485	418382.87	3773173.94	7.48E-04	3.83E-06	5.53E-05	8.07E-04
486	418382.87	3773198.94	7.13E-04	3.61E-06	5.29E-05	7.70E-04
487	418382.87	3773223.94	6.81E-04	3.41E-06	5.07E-05	7.35E-04
488	418382.87	3773248.94	6.51E-04	3.23E-06	4.87E-05	7.03E-04
489	418382.87	3773273.94	6.21E-04	3.06E-06	4.67E-05	6.71E-04
490	418382.87	3773298.94	5.94E-04	2.89E-06	4.48E-05	6.41E-04
491	418382.87	3773323.94	5.68E-04	2.75E-06	4.32E-05	6.14E-04
492	418382.87	3773348.94	5.43E-04	2.60E-06	4.15E-05	5.87E-04
493	418382.87	3773373.94	5.19E-04	2.47E-06	4.00E-05	5.61E-04
494	418382.87	3773398.94	4.97E-04	2.35E-06	3.86E-05	5.38E-04
495	418407.87	3772798.94	1.53E-03	8.18E-06	1.10E-04	1.65E-03
496	418407.87	3772823.94	1.47E-03	8.04E-06	1.06E-04	1.59E-03
497	418407.87	3772848.94	1.42E-03	7.85E-06	1.02E-04	1.53E-03
498	418407.87	3772873.94	1.36E-03	7.62E-06	9.80E-05	1.47E-03
499	418407.87	3772898.94	1.31E-03	7.36E-06	9.44E-05	1.42E-03
500	418407.87	3772923.94	1.26E-03	7.07E-06	9.08E-05	1.36E-03
501	418407.87	3772948.94	1.21E-03	6.75E-06	8.71E-05	1.31E-03
502	418407.87	3772973.94	1.16E-03	6.43E-06	8.36E-05	1.25E-03
503	418407.87	3772998.94	1.11E-03	6.12E-06	8.03E-05	1.20E-03
504	418407.87	3773023.94	1.06E-03	5.79E-06	7.67E-05	1.14E-03
505	418407.87	3773048.94	1.01E-03	5.46E-06	7.32E-05	1.08E-03
506	418407.87	3773073.94	9.57E-04	5.15E-06	6.99E-05	1.03E-03
507	418407.87	3773098.94	9.10E-04	4.85E-06	6.67E-05	9.81E-04
508	418407.87	3773123.94	8.64E-04	4.56E-06	6.36E-05	9.32E-04
509	418407.87	3773148.94	8.23E-04	4.29E-06	6.07E-05	8.88E-04
510	418407.87	3773173.94	7.83E-04	4.04E-06	5.79E-05	8.45E-04
511	418407.87	3773198.94	7.45E-04	3.80E-06	5.53E-05	8.04E-04
512	418407.87	3773223.94	7.10E-04	3.58E-06	5.29E-05	7.67E-04
513	418407.87	3773248.94	6.77E-04	3.38E-06	5.07E-05	7.31E-04
514	418407.87	3773273.94	6.44E-04	3.18E-06	4.85E-05	6.96E-04
515	418407.87	3773298.94	6.14E-04	3.01E-06	4.66E-05	6.64E-04
516	418407.87	3773323.94	5.86E-04	2.85E-06	4.48E-05	6.34E-04

517	418407.87	3773348.94	5.59E-04	2.69E-06	4.30E-05	6.05E-04
518	418407.87	3773373.94	5.34E-04	2.55E-06	4.14E-05	5.78E-04
519	418407.87	3773398.94	5.11E-04	2.42E-06	3.99E-05	5.53E-04
520	418432.87	3772798.94	1.69E-03	9.26E-06	1.21E-04	1.82E-03
521	418432.87	3772823.94	1.62E-03	9.08E-06	1.16E-04	1.74E-03
522	418432.87	3772848.94	1.55E-03	8.84E-06	1.12E-04	1.67E-03
523	418432.87	3772873.94	1.49E-03	8.54E-06	1.07E-04	1.61E-03
524	418432.87	3772898.94	1.43E-03	8.20E-06	1.03E-04	1.54E-03
525	418432.87	3772923.94	1.37E-03	7.84E-06	9.82E-05	1.47E-03
526	418432.87	3772948.94	1.31E-03	7.44E-06	9.39E-05	1.41E-03
527	418432.87	3772973.94	1.25E-03	7.05E-06	8.98E-05	1.34E-03
528	418432.87	3772998.94	1.19E-03	6.67E-06	8.59E-05	1.28E-03
529	418432.87	3773023.94	1.13E-03	6.28E-06	8.18E-05	1.22E-03
530	418432.87	3773048.94	1.07E-03	5.90E-06	7.79E-05	1.15E-03
531	418432.87	3773073.94	1.01E-03	5.53E-06	7.41E-05	1.09E-03
532	418432.87	3773098.94	9.62E-04	5.18E-06	7.05E-05	1.04E-03
533	418432.87	3773123.94	9.11E-04	4.85E-06	6.69E-05	9.83E-04
534	418432.87	3773148.94	8.65E-04	4.55E-06	6.37E-05	9.33E-04
535	418432.87	3773173.94	8.21E-04	4.26E-06	6.06E-05	8.85E-04
536	418432.87	3773198.94	7.78E-04	3.99E-06	5.78E-05	8.40E-04
537	418432.87	3773223.94	7.39E-04	3.75E-06	5.51E-05	7.98E-04
538	418432.87	3773248.94	7.03E-04	3.53E-06	5.27E-05	7.59E-04
539	418432.87	3773273.94	6.68E-04	3.32E-06	5.04E-05	7.21E-04
540	418432.87	3773298.94	6.35E-04	3.12E-06	4.84E-05	6.87E-04
541	418432.87	3773323.94	6.05E-04	2.95E-06	4.64E-05	6.54E-04
542	418432.87	3773348.94	5.76E-04	2.78E-06	4.46E-05	6.24E-04
543	418432.87	3773373.94	5.49E-04	2.63E-06	4.28E-05	5.95E-04
544	418432.87	3773398.94	5.24E-04	2.50E-06	4.11E-05	5.68E-04
545	418457.87	3772798.94	1.87E-03	1.06E-05	1.35E-04	2.01E-03
546	418457.87	3772823.94	1.79E-03	1.03E-05	1.29E-04	1.93E-03
547	418457.87	3772848.94	1.71E-03	1.00E-05	1.23E-04	1.84E-03
548	418457.87	3772873.94	1.63E-03	9.62E-06	1.18E-04	1.76E-03
549	418457.87	3772898.94	1.56E-03	9.19E-06	1.12E-04	1.68E-03
550	418457.87	3772923.94	1.49E-03	8.72E-06	1.07E-04	1.60E-03
551	418457.87	3772948.94	1.41E-03	8.24E-06	1.02E-04	1.52E-03
552	418457.87	3772973.94	1.34E-03	7.76E-06	9.68E-05	1.45E-03
553	418457.87	3772998.94	1.27E-03	7.29E-06	9.21E-05	1.37E-03
554	418457.87	3773023.94	1.20E-03	6.82E-06	8.74E-05	1.30E-03
555	418457.87	3773048.94	1.14E-03	6.37E-06	8.29E-05	1.23E-03
556	418457.87	3773073.94	1.08E-03	5.94E-06	7.86E-05	1.16E-03
557	418457.87	3773098.94	1.02E-03	5.54E-06	7.45E-05	1.10E-03
558	418457.87	3773123.94	9.61E-04	5.16E-06	7.05E-05	1.04E-03
559	418457.87	3773148.94	9.09E-04	4.81E-06	6.69E-05	9.80E-04
560	418457.87	3773173.94	8.59E-04	4.49E-06	6.35E-05	9.27E-04
561	418457.87	3773198.94	8.13E-04	4.19E-06	6.04E-05	8.77E-04
562	418457.87	3773223.94	7.70E-04	3.92E-06	5.75E-05	8.31E-04
563	418457.87	3773248.94	7.30E-04	3.68E-06	5.49E-05	7.88E-04

564	418457.87	3773273.94	6.91E-04	3.45E-06	5.25E-05	7.47E-04
565	418457.87	3773298.94	6.56E-04	3.24E-06	5.02E-05	7.10E-04
566	418457.87	3773323.94	6.24E-04	3.05E-06	4.82E-05	6.75E-04
567	418457.87	3773348.94	5.93E-04	2.88E-06	4.62E-05	6.43E-04
568	418457.87	3773373.94	5.65E-04	2.71E-06	4.43E-05	6.12E-04
569	418457.87	3773398.94	5.39E-04	2.57E-06	4.25E-05	5.84E-04
570	418482.87	3772798.94	2.08E-03	1.22E-05	1.51E-04	2.24E-03
571	418482.87	3772823.94	1.98E-03	1.18E-05	1.43E-04	2.14E-03
572	418482.87	3772848.94	1.89E-03	1.14E-05	1.36E-04	2.04E-03
573	418482.87	3772873.94	1.80E-03	1.09E-05	1.30E-04	1.94E-03
574	418482.87	3772898.94	1.71E-03	1.03E-05	1.23E-04	1.84E-03
575	418482.87	3772923.94	1.62E-03	9.75E-06	1.17E-04	1.75E-03
576	418482.87	3772948.94	1.53E-03	9.15E-06	1.10E-04	1.65E-03
577	418482.87	3772973.94	1.45E-03	8.56E-06	1.05E-04	1.56E-03
578	418482.87	3772998.94	1.37E-03	7.98E-06	9.90E-05	1.48E-03
579	418482.87	3773023.94	1.29E-03	7.41E-06	9.35E-05	1.39E-03
580	418482.87	3773048.94	1.22E-03	6.88E-06	8.84E-05	1.31E-03
581	418482.87	3773073.94	1.15E-03	6.38E-06	8.35E-05	1.24E-03
582	418482.87	3773098.94	1.08E-03	5.92E-06	7.88E-05	1.16E-03
583	418482.87	3773123.94	1.01E-03	5.48E-06	7.43E-05	1.09E-03
584	418482.87	3773148.94	9.56E-04	5.09E-06	7.03E-05	1.03E-03
585	418482.87	3773173.94	9.00E-04	4.73E-06	6.66E-05	9.72E-04
586	418482.87	3773198.94	8.48E-04	4.40E-06	6.32E-05	9.16E-04
587	418482.87	3773223.94	8.01E-04	4.10E-06	6.01E-05	8.65E-04
588	418482.87	3773248.94	7.58E-04	3.83E-06	5.73E-05	8.19E-04
589	418482.87	3773273.94	7.16E-04	3.58E-06	5.47E-05	7.74E-04
590	418482.87	3773298.94	6.78E-04	3.36E-06	5.22E-05	7.34E-04
591	418482.87	3773323.94	6.44E-04	3.16E-06	5.00E-05	6.97E-04
592	418482.87	3773348.94	6.11E-04	2.97E-06	4.78E-05	6.62E-04
593	418482.87	3773373.94	5.81E-04	2.79E-06	4.58E-05	6.30E-04
594	418482.87	3773398.94	5.54E-04	2.64E-06	4.40E-05	6.00E-04
595	418482.87	3773423.94	5.28E-04	2.50E-06	4.22E-05	5.73E-04
596	418482.87	3773448.94	5.04E-04	2.37E-06	4.05E-05	5.47E-04
597	418482.87	3773473.94	4.81E-04	2.24E-06	3.90E-05	5.22E-04
598	418482.87	3773498.94	4.60E-04	2.13E-06	3.75E-05	5.00E-04
599	418507.87	3772798.94	2.33E-03	1.41E-05	1.70E-04	2.51E-03
600	418507.87	3772823.94	2.21E-03	1.37E-05	1.61E-04	2.39E-03
601	418507.87	3772848.94	2.10E-03	1.31E-05	1.52E-04	2.27E-03
602	418507.87	3772873.94	1.99E-03	1.24E-05	1.44E-04	2.15E-03
603	418507.87	3772898.94	1.88E-03	1.17E-05	1.36E-04	2.03E-03
604	418507.87	3772923.94	1.77E-03	1.09E-05	1.28E-04	1.91E-03
605	418507.87	3772948.94	1.67E-03	1.02E-05	1.20E-04	1.80E-03
606	418507.87	3772973.94	1.57E-03	9.45E-06	1.13E-04	1.69E-03
607	418507.87	3772998.94	1.48E-03	8.74E-06	1.07E-04	1.59E-03
608	418507.87	3773023.94	1.38E-03	8.05E-06	1.00E-04	1.49E-03
609	418507.87	3773048.94	1.30E-03	7.44E-06	9.44E-05	1.40E-03
610	418507.87	3773073.94	1.22E-03	6.86E-06	8.87E-05	1.31E-03

611	418507.87	3773098.94	1.14E-03	6.32E-06	8.34E-05	1.23E-03
612	418507.87	3773123.94	1.07E-03	5.82E-06	7.84E-05	1.15E-03
613	418507.87	3773148.94	1.00E-03	5.39E-06	7.40E-05	1.08E-03
614	418507.87	3773173.94	9.43E-04	4.98E-06	7.00E-05	1.02E-03
615	418507.87	3773198.94	8.85E-04	4.61E-06	6.62E-05	9.56E-04
616	418507.87	3773223.94	8.34E-04	4.29E-06	6.29E-05	9.01E-04
617	418507.87	3773248.94	7.86E-04	4.00E-06	5.99E-05	8.50E-04
618	418507.87	3773273.94	7.41E-04	3.72E-06	5.70E-05	8.02E-04
619	418507.87	3773298.94	7.01E-04	3.48E-06	5.44E-05	7.59E-04
620	418507.87	3773323.94	6.64E-04	3.26E-06	5.19E-05	7.19E-04
621	418507.87	3773348.94	6.29E-04	3.06E-06	4.96E-05	6.82E-04
622	418507.87	3773373.94	5.97E-04	2.88E-06	4.75E-05	6.48E-04
623	418507.87	3773398.94	5.69E-04	2.72E-06	4.55E-05	6.17E-04
624	418507.87	3773423.94	5.42E-04	2.55E-06	4.37E-05	5.88E-04
625	418507.87	3773448.94	5.17E-04	2.41E-06	4.19E-05	5.61E-04
626	418507.87	3773473.94	4.93E-04	2.30E-06	4.02E-05	5.36E-04
627	418507.87	3773498.94	4.71E-04	2.18E-06	3.87E-05	5.12E-04
628	418532.87	3772798.94	2.64E-03	1.66E-05	1.94E-04	2.85E-03
629	418532.87	3772823.94	2.49E-03	1.59E-05	1.82E-04	2.69E-03
630	418532.87	3772848.94	2.35E-03	1.51E-05	1.71E-04	2.53E-03
631	418532.87	3772873.94	2.21E-03	1.42E-05	1.60E-04	2.38E-03
632	418532.87	3772898.94	2.08E-03	1.33E-05	1.50E-04	2.24E-03
633	418532.87	3772923.94	1.95E-03	1.23E-05	1.41E-04	2.10E-03
634	418532.87	3772948.94	1.82E-03	1.14E-05	1.32E-04	1.97E-03
635	418532.87	3772973.94	1.70E-03	1.04E-05	1.23E-04	1.84E-03
636	418532.87	3772998.94	1.59E-03	9.57E-06	1.15E-04	1.72E-03
637	418532.87	3773023.94	1.48E-03	8.74E-06	1.08E-04	1.60E-03
638	418532.87	3773048.94	1.39E-03	8.02E-06	1.01E-04	1.50E-03
639	418532.87	3773073.94	1.30E-03	7.35E-06	9.43E-05	1.40E-03
640	418532.87	3773098.94	1.21E-03	6.73E-06	8.83E-05	1.30E-03
641	418532.87	3773123.94	1.13E-03	6.18E-06	8.28E-05	1.22E-03
642	418532.87	3773148.94	1.05E-03	5.69E-06	7.80E-05	1.14E-03
643	418532.87	3773173.94	9.86E-04	5.24E-06	7.35E-05	1.06E-03
644	418532.87	3773198.94	9.23E-04	4.83E-06	6.95E-05	9.98E-04
645	418532.87	3773223.94	8.67E-04	4.47E-06	6.59E-05	9.37E-04
646	418532.87	3773248.94	8.16E-04	4.16E-06	6.26E-05	8.82E-04
647	418532.87	3773273.94	7.67E-04	3.86E-06	5.95E-05	8.31E-04
648	418532.87	3773298.94	7.24E-04	3.60E-06	5.67E-05	7.84E-04
649	418532.87	3773323.94	6.84E-04	3.37E-06	5.40E-05	7.42E-04
650	418532.87	3773348.94	6.48E-04	3.15E-06	5.15E-05	7.02E-04
651	418532.87	3773373.94	6.14E-04	2.96E-06	4.92E-05	6.66E-04
652	418532.87	3773398.94	5.84E-04	2.79E-06	4.72E-05	6.34E-04
653	418532.87	3773423.94	5.56E-04	2.61E-06	4.52E-05	6.04E-04
654	418532.87	3773448.94	5.29E-04	2.47E-06	4.33E-05	5.75E-04
655	418532.87	3773473.94	5.05E-04	2.35E-06	4.16E-05	5.49E-04
656	418532.87	3773498.94	4.82E-04	2.23E-06	4.00E-05	5.24E-04
657	418557.87	3772798.94	3.01E-03	1.97E-05	2.24E-04	3.25E-03

658	418557.87	3772823.94	2.83E-03	1.88E-05	2.09E-04	3.05E-03
659	418557.87	3772848.94	2.65E-03	1.76E-05	1.95E-04	2.86E-03
660	418557.87	3772873.94	2.47E-03	1.63E-05	1.80E-04	2.67E-03
661	418557.87	3772898.94	2.31E-03	1.51E-05	1.68E-04	2.49E-03
662	418557.87	3772923.94	2.15E-03	1.39E-05	1.56E-04	2.32E-03
663	418557.87	3772948.94	2.00E-03	1.27E-05	1.45E-04	2.16E-03
664	418557.87	3772973.94	1.86E-03	1.15E-05	1.34E-04	2.00E-03
665	418557.87	3772998.94	1.72E-03	1.05E-05	1.25E-04	1.86E-03
666	418557.87	3773023.94	1.60E-03	9.50E-06	1.16E-04	1.72E-03
667	418557.87	3773048.94	1.48E-03	8.65E-06	1.08E-04	1.60E-03
668	418557.87	3773073.94	1.38E-03	7.87E-06	1.00E-04	1.49E-03
669	418557.87	3773098.94	1.28E-03	7.17E-06	9.36E-05	1.38E-03
670	418557.87	3773123.94	1.19E-03	6.54E-06	8.75E-05	1.28E-03
671	418557.87	3773148.94	1.11E-03	5.99E-06	8.23E-05	1.19E-03
672	418557.87	3773173.94	1.03E-03	5.50E-06	7.75E-05	1.11E-03
673	418557.87	3773198.94	9.62E-04	5.05E-06	7.31E-05	1.04E-03
674	418557.87	3773223.94	9.01E-04	4.66E-06	6.92E-05	9.75E-04
675	418557.87	3773248.94	8.46E-04	4.32E-06	6.56E-05	9.16E-04
676	418557.87	3773273.94	7.94E-04	4.00E-06	6.22E-05	8.60E-04
677	418557.87	3773298.94	7.48E-04	3.72E-06	5.91E-05	8.11E-04
678	418557.87	3773323.94	7.06E-04	3.47E-06	5.63E-05	7.66E-04
679	418557.87	3773348.94	6.67E-04	3.24E-06	5.36E-05	7.24E-04
680	418557.87	3773373.94	6.32E-04	3.04E-06	5.12E-05	6.86E-04
681	418557.87	3773398.94	6.00E-04	2.86E-06	4.90E-05	6.52E-04
682	418557.87	3773423.94	5.70E-04	2.67E-06	4.69E-05	6.20E-04
683	418557.87	3773448.94	5.43E-04	2.53E-06	4.50E-05	5.90E-04
684	418557.87	3773473.94	5.17E-04	2.39E-06	4.32E-05	5.63E-04
685	418557.87	3773498.94	4.93E-04	2.27E-06	4.15E-05	5.37E-04
686	418582.87	3772798.94	3.47E-03	2.37E-05	2.63E-04	3.76E-03
687	418582.87	3772823.94	3.25E-03	2.24E-05	2.44E-04	3.52E-03
688	418582.87	3772848.94	3.04E-03	2.08E-05	2.25E-04	3.28E-03
689	418582.87	3772873.94	2.83E-03	1.91E-05	2.08E-04	3.05E-03
690	418582.87	3772898.94	2.61E-03	1.74E-05	1.90E-04	2.81E-03
691	418582.87	3772923.94	2.40E-03	1.57E-05	1.74E-04	2.59E-03
692	418582.87	3772948.94	2.21E-03	1.42E-05	1.60E-04	2.38E-03
693	418582.87	3772973.94	2.03E-03	1.28E-05	1.47E-04	2.19E-03
694	418582.87	3772998.94	1.87E-03	1.15E-05	1.35E-04	2.02E-03
695	418582.87	3773023.94	1.72E-03	1.03E-05	1.25E-04	1.86E-03
696	418582.87	3773048.94	1.59E-03	9.31E-06	1.15E-04	1.71E-03
697	418582.87	3773073.94	1.46E-03	8.42E-06	1.07E-04	1.58E-03
698	418582.87	3773098.94	1.35E-03	7.62E-06	9.94E-05	1.46E-03
699	418582.87	3773123.94	1.25E-03	6.91E-06	9.28E-05	1.35E-03
700	418582.87	3773148.94	1.16E-03	6.30E-06	8.71E-05	1.25E-03
701	418582.87	3773173.94	1.08E-03	5.76E-06	8.18E-05	1.17E-03
702	418582.87	3773198.94	1.00E-03	5.27E-06	7.70E-05	1.09E-03
703	418582.87	3773223.94	9.37E-04	4.85E-06	7.28E-05	1.01E-03
704	418582.87	3773248.94	8.77E-04	4.48E-06	6.89E-05	9.50E-04

705	418582.87	3773273.94	8.22E-04	4.14E-06	6.52E-05	8.92E-04
706	418582.87	3773298.94	7.73E-04	3.84E-06	6.19E-05	8.39E-04
707	418582.87	3773323.94	7.28E-04	3.57E-06	5.89E-05	7.91E-04
708	418582.87	3773348.94	6.87E-04	3.33E-06	5.60E-05	7.47E-04
709	418582.87	3773373.94	6.50E-04	3.12E-06	5.35E-05	7.07E-04
710	418582.87	3773398.94	6.17E-04	2.92E-06	5.11E-05	6.71E-04
711	418582.87	3773423.94	5.85E-04	2.73E-06	4.90E-05	6.37E-04
712	418582.87	3773448.94	5.56E-04	2.58E-06	4.69E-05	6.06E-04
713	418582.87	3773473.94	5.30E-04	2.43E-06	4.51E-05	5.77E-04
714	418582.87	3773498.94	5.05E-04	2.29E-06	4.33E-05	5.51E-04
715	418607.87	3772798.94	4.06E-03	2.90E-05	3.15E-04	4.41E-03
716	418607.87	3772823.94	3.77E-03	2.71E-05	2.89E-04	4.09E-03
717	418607.87	3772848.94	3.49E-03	2.48E-05	2.63E-04	3.78E-03
718	418607.87	3772873.94	3.22E-03	2.25E-05	2.39E-04	3.48E-03
719	418607.87	3772898.94	2.94E-03	2.01E-05	2.16E-04	3.18E-03
720	418607.87	3772923.94	2.68E-03	1.78E-05	1.95E-04	2.89E-03
721	418607.87	3772948.94	2.44E-03	1.59E-05	1.77E-04	2.64E-03
722	418607.87	3772973.94	2.23E-03	1.41E-05	1.61E-04	2.40E-03
723	418607.87	3772998.94	2.03E-03	1.25E-05	1.47E-04	2.19E-03
724	418607.87	3773023.94	1.85E-03	1.12E-05	1.35E-04	2.00E-03
725	418607.87	3773048.94	1.70E-03	9.99E-06	1.24E-04	1.83E-03
726	418607.87	3773073.94	1.56E-03	8.96E-06	1.14E-04	1.68E-03
727	418607.87	3773098.94	1.43E-03	8.06E-06	1.06E-04	1.54E-03
728	418607.87	3773123.94	1.32E-03	7.29E-06	9.88E-05	1.42E-03
729	418607.87	3773148.94	1.22E-03	6.61E-06	9.25E-05	1.32E-03
730	418607.87	3773173.94	1.13E-03	6.02E-06	8.68E-05	1.22E-03
731	418607.87	3773198.94	1.05E-03	5.49E-06	8.16E-05	1.13E-03
732	418607.87	3773223.94	9.74E-04	5.03E-06	7.69E-05	1.06E-03
733	418607.87	3773248.94	9.10E-04	4.63E-06	7.27E-05	9.88E-04
734	418607.87	3773273.94	8.52E-04	4.27E-06	6.88E-05	9.25E-04
735	418607.87	3773298.94	8.00E-04	3.96E-06	6.52E-05	8.69E-04
736	418607.87	3773323.94	7.52E-04	3.67E-06	6.20E-05	8.18E-04
737	418607.87	3773348.94	7.09E-04	3.42E-06	5.90E-05	7.72E-04
738	418607.87	3773373.94	6.70E-04	3.19E-06	5.63E-05	7.30E-04
739	418607.87	3773398.94	6.35E-04	2.99E-06	5.38E-05	6.91E-04
740	418607.87	3773423.94	6.02E-04	2.80E-06	5.15E-05	6.56E-04
741	418607.87	3773448.94	5.72E-04	2.64E-06	4.94E-05	6.24E-04
742	418607.87	3773473.94	5.44E-04	2.47E-06	4.75E-05	5.94E-04
743	418607.87	3773498.94	5.19E-04	2.33E-06	4.57E-05	5.67E-04
744	418632.87	3772798.94	4.83E-03	3.61E-05	3.88E-04	5.26E-03
745	418632.87	3772823.94	4.44E-03	3.31E-05	3.49E-04	4.82E-03
746	418632.87	3772848.94	4.06E-03	2.97E-05	3.12E-04	4.40E-03
747	418632.87	3772873.94	3.69E-03	2.64E-05	2.78E-04	3.99E-03
748	418632.87	3772898.94	3.33E-03	2.31E-05	2.47E-04	3.60E-03
749	418632.87	3772923.94	3.01E-03	2.02E-05	2.20E-04	3.25E-03
750	418632.87	3772948.94	2.71E-03	1.77E-05	1.97E-04	2.92E-03
751	418632.87	3772973.94	2.44E-03	1.55E-05	1.77E-04	2.63E-03

752	418632.87	3772998.94	2.20E-03	1.36E-05	1.60E-04	2.38E-03
753	418632.87	3773023.94	2.00E-03	1.20E-05	1.46E-04	2.15E-03
754	418632.87	3773048.94	1.81E-03	1.07E-05	1.34E-04	1.96E-03
755	418632.87	3773073.94	1.65E-03	9.52E-06	1.23E-04	1.79E-03
756	418632.87	3773098.94	1.51E-03	8.52E-06	1.14E-04	1.63E-03
757	418632.87	3773123.94	1.39E-03	7.66E-06	1.06E-04	1.50E-03
758	418632.87	3773148.94	1.28E-03	6.90E-06	9.92E-05	1.38E-03
759	418632.87	3773173.94	1.18E-03	6.26E-06	9.30E-05	1.28E-03
760	418632.87	3773198.94	1.09E-03	5.70E-06	8.73E-05	1.19E-03
761	418632.87	3773223.94	1.02E-03	5.21E-06	8.22E-05	1.10E-03
762	418632.87	3773248.94	9.47E-04	4.77E-06	7.77E-05	1.03E-03
763	418632.87	3773273.94	8.85E-04	4.39E-06	7.35E-05	9.63E-04
764	418632.87	3773298.94	8.30E-04	4.05E-06	6.97E-05	9.03E-04
765	418632.87	3773323.94	7.80E-04	3.76E-06	6.63E-05	8.50E-04
766	418632.87	3773348.94	7.34E-04	3.49E-06	6.32E-05	8.01E-04
767	418632.87	3773373.94	6.94E-04	3.23E-06	6.04E-05	7.57E-04
768	418632.87	3773398.94	6.56E-04	2.99E-06	5.79E-05	7.17E-04
769	418632.87	3773423.94	6.22E-04	2.80E-06	5.55E-05	6.80E-04
770	418632.87	3773448.94	5.91E-04	2.63E-06	5.33E-05	6.47E-04
771	418632.87	3773473.94	5.62E-04	2.48E-06	5.13E-05	6.16E-04
772	418632.87	3773498.94	5.36E-04	2.35E-06	4.94E-05	5.87E-04
773	418657.87	3772848.94	4.79E-03	3.60E-05	3.78E-04	5.21E-03
774	418657.87	3772873.94	4.28E-03	3.10E-05	3.28E-04	4.64E-03
775	418657.87	3772898.94	3.81E-03	2.66E-05	2.86E-04	4.13E-03
776	418657.87	3772923.94	3.39E-03	2.28E-05	2.51E-04	3.66E-03
777	418657.87	3772948.94	3.01E-03	1.96E-05	2.22E-04	3.26E-03
778	418657.87	3772973.94	2.68E-03	1.70E-05	1.97E-04	2.90E-03
779	418657.87	3772998.94	2.40E-03	1.47E-05	1.77E-04	2.59E-03
780	418657.87	3773023.94	2.15E-03	1.29E-05	1.61E-04	2.33E-03
781	418657.87	3773048.94	1.95E-03	1.14E-05	1.47E-04	2.10E-03
782	418657.87	3773073.94	1.76E-03	1.01E-05	1.35E-04	1.91E-03
783	418657.87	3773098.94	1.60E-03	8.96E-06	1.25E-04	1.74E-03
784	418657.87	3773123.94	1.47E-03	8.01E-06	1.16E-04	1.59E-03
785	418657.87	3773148.94	1.35E-03	7.14E-06	1.09E-04	1.46E-03
786	418657.87	3773173.94	1.24E-03	6.45E-06	1.02E-04	1.35E-03
787	418657.87	3773198.94	1.15E-03	5.89E-06	9.59E-05	1.25E-03
788	418657.87	3773223.94	1.06E-03	5.36E-06	9.04E-05	1.16E-03
789	418657.87	3773248.94	9.92E-04	4.88E-06	8.56E-05	1.08E-03
790	418657.87	3773273.94	9.26E-04	4.49E-06	8.11E-05	1.01E-03
791	418657.87	3773298.94	8.68E-04	4.14E-06	7.71E-05	9.49E-04
792	418657.87	3773323.94	8.15E-04	3.83E-06	7.35E-05	8.93E-04
793	418657.87	3773348.94	7.68E-04	3.55E-06	7.02E-05	8.42E-04
794	418657.87	3773373.94	7.25E-04	3.29E-06	6.73E-05	7.96E-04
795	418657.87	3773398.94	6.86E-04	3.05E-06	6.47E-05	7.54E-04
796	418657.87	3773423.94	6.51E-04	2.85E-06	6.23E-05	7.16E-04
797	418657.87	3773448.94	6.19E-04	2.67E-06	6.00E-05	6.81E-04
798	418657.87	3773473.94	5.89E-04	2.52E-06	5.79E-05	6.49E-04

799	418657.87	3773498.94	5.62E-04	2.38E-06	5.59E-05	6.20E-04
800	418682.87	3772898.94	4.42E-03	3.06E-05	3.40E-04	4.79E-03
801	418682.87	3772923.94	3.86E-03	2.57E-05	2.94E-04	4.18E-03
802	418682.87	3772948.94	3.39E-03	2.17E-05	2.58E-04	3.67E-03
803	418682.87	3772973.94	2.99E-03	1.85E-05	2.29E-04	3.23E-03
804	418682.87	3772998.94	2.65E-03	1.59E-05	2.06E-04	2.87E-03
805	418682.87	3773023.94	2.36E-03	1.38E-05	1.87E-04	2.56E-03
806	418682.87	3773048.94	2.12E-03	1.20E-05	1.72E-04	2.30E-03
807	418682.87	3773073.94	1.91E-03	1.06E-05	1.59E-04	2.08E-03
808	418682.87	3773098.94	1.73E-03	9.36E-06	1.47E-04	1.89E-03
809	418682.87	3773123.94	1.58E-03	8.32E-06	1.38E-04	1.73E-03
810	418682.87	3773148.94	1.45E-03	7.42E-06	1.29E-04	1.59E-03
811	418682.87	3773173.94	1.34E-03	6.67E-06	1.22E-04	1.46E-03
812	418682.87	3773198.94	1.24E-03	6.05E-06	1.15E-04	1.36E-03
813	418682.87	3773223.94	1.15E-03	5.49E-06	1.09E-04	1.26E-03
814	418682.87	3773248.94	1.07E-03	5.01E-06	1.04E-04	1.18E-03
815	418682.87	3773273.94	1.00E-03	4.59E-06	9.93E-05	1.10E-03
816	418682.87	3773298.94	9.39E-04	4.23E-06	9.50E-05	1.04E-03
817	418682.87	3773323.94	8.84E-04	3.90E-06	9.11E-05	9.79E-04
818	418682.87	3773348.94	8.35E-04	3.61E-06	8.77E-05	9.26E-04
819	418682.87	3773373.94	7.90E-04	3.35E-06	8.46E-05	8.78E-04
820	418682.87	3773398.94	7.50E-04	3.12E-06	8.19E-05	8.35E-04
821	418682.87	3773423.94	7.14E-04	2.91E-06	7.94E-05	7.96E-04
822	418682.87	3773448.94	6.80E-04	2.73E-06	7.70E-05	7.60E-04
823	418682.87	3773473.94	6.49E-04	2.56E-06	7.48E-05	7.27E-04
824	418682.87	3773498.94	6.21E-04	2.42E-06	7.28E-05	6.97E-04
825	418707.87	3772948.94	3.73E-03	2.37E-05	2.76E-04	4.03E-03
826	418707.87	3772973.94	3.24E-03	2.00E-05	2.41E-04	3.50E-03
827	418707.87	3772998.94	2.83E-03	1.70E-05	2.14E-04	3.06E-03
828	418707.87	3773023.94	2.50E-03	1.46E-05	1.92E-04	2.70E-03
829	418707.87	3773048.94	2.22E-03	1.27E-05	1.75E-04	2.41E-03
830	418707.87	3773073.94	1.99E-03	1.10E-05	1.61E-04	2.16E-03
831	418707.87	3773098.94	1.79E-03	9.70E-06	1.48E-04	1.95E-03
832	418707.87	3773123.94	1.63E-03	8.59E-06	1.38E-04	1.77E-03
833	418707.87	3773148.94	1.48E-03	7.64E-06	1.29E-04	1.62E-03
834	418707.87	3773173.94	1.36E-03	6.85E-06	1.21E-04	1.49E-03
835	418707.87	3773198.94	1.26E-03	6.22E-06	1.14E-04	1.38E-03
836	418707.87	3773223.94	1.16E-03	5.62E-06	1.08E-04	1.28E-03
837	418707.87	3773248.94	1.08E-03	5.10E-06	1.03E-04	1.19E-03
838	418707.87	3773273.94	1.01E-03	4.68E-06	9.82E-05	1.11E-03
839	418707.87	3773298.94	9.47E-04	4.30E-06	9.39E-05	1.05E-03
840	418707.87	3773323.94	8.90E-04	3.94E-06	9.00E-05	9.84E-04
841	418707.87	3773348.94	8.40E-04	3.66E-06	8.66E-05	9.30E-04
842	418707.87	3773373.94	7.94E-04	3.41E-06	8.35E-05	8.81E-04
843	418707.87	3773398.94	7.53E-04	3.16E-06	8.08E-05	8.37E-04
844	418707.87	3773423.94	7.15E-04	2.94E-06	7.83E-05	7.97E-04
845	418707.87	3773448.94	6.82E-04	2.76E-06	7.60E-05	7.60E-04

846	418707.87	3773473.94	6.51E-04	2.59E-06	7.39E-05	7.27E-04
847	418707.87	3773498.94	6.22E-04	2.44E-06	7.21E-05	6.97E-04
848	418732.87	3772948.94	4.05E-03	2.57E-05	2.82E-04	4.36E-03
849	418732.87	3772973.94	3.45E-03	2.13E-05	2.42E-04	3.71E-03
850	418732.87	3772998.94	2.98E-03	1.79E-05	2.12E-04	3.20E-03
851	418732.87	3773023.94	2.59E-03	1.52E-05	1.88E-04	2.80E-03
852	418732.87	3773048.94	2.28E-03	1.31E-05	1.69E-04	2.46E-03
853	418732.87	3773073.94	2.03E-03	1.14E-05	1.53E-04	2.19E-03
854	418732.87	3773098.94	1.81E-03	9.99E-06	1.40E-04	1.96E-03
855	418732.87	3773123.94	1.63E-03	8.83E-06	1.29E-04	1.77E-03
856	418732.87	3773148.94	1.48E-03	7.83E-06	1.19E-04	1.61E-03
857	418732.87	3773173.94	1.35E-03	7.00E-06	1.11E-04	1.47E-03
858	418732.87	3773198.94	1.24E-03	6.34E-06	1.03E-04	1.35E-03
859	418732.87	3773223.94	1.14E-03	5.72E-06	9.68E-05	1.25E-03
860	418732.87	3773248.94	1.06E-03	5.18E-06	9.11E-05	1.15E-03
861	418732.87	3773273.94	9.84E-04	4.74E-06	8.62E-05	1.07E-03
862	418732.87	3773298.94	9.17E-04	4.35E-06	8.17E-05	1.00E-03
863	418732.87	3773323.94	8.58E-04	3.99E-06	7.77E-05	9.40E-04
864	418732.87	3773348.94	8.06E-04	3.71E-06	7.42E-05	8.84E-04
865	418732.87	3773373.94	7.59E-04	3.46E-06	7.10E-05	8.34E-04
866	418732.87	3773398.94	7.17E-04	3.20E-06	6.81E-05	7.88E-04
867	418732.87	3773423.94	6.78E-04	2.98E-06	6.56E-05	7.47E-04
868	418732.87	3773448.94	6.44E-04	2.80E-06	6.32E-05	7.10E-04
869	418732.87	3773473.94	6.12E-04	2.62E-06	6.11E-05	6.76E-04
870	418732.87	3773498.94	5.83E-04	2.46E-06	5.91E-05	6.45E-04
871	418757.87	3772948.94	4.39E-03	2.73E-05	2.93E-04	4.71E-03
872	418757.87	3772973.94	3.68E-03	2.25E-05	2.49E-04	3.95E-03
873	418757.87	3772998.94	3.13E-03	1.87E-05	2.16E-04	3.37E-03
874	418757.87	3773023.94	2.70E-03	1.58E-05	1.90E-04	2.91E-03
875	418757.87	3773048.94	2.36E-03	1.35E-05	1.69E-04	2.54E-03
876	418757.87	3773073.94	2.08E-03	1.17E-05	1.52E-04	2.25E-03
877	418757.87	3773098.94	1.85E-03	1.03E-05	1.38E-04	2.00E-03
878	418757.87	3773123.94	1.66E-03	9.04E-06	1.26E-04	1.80E-03
879	418757.87	3773148.94	1.50E-03	8.02E-06	1.16E-04	1.62E-03
880	418757.87	3773173.94	1.36E-03	7.15E-06	1.07E-04	1.48E-03
881	418757.87	3773198.94	1.25E-03	6.46E-06	9.94E-05	1.35E-03
882	418757.87	3773223.94	1.14E-03	5.81E-06	9.26E-05	1.24E-03
883	418757.87	3773248.94	1.06E-03	5.25E-06	8.67E-05	1.15E-03
884	418757.87	3773273.94	9.79E-04	4.80E-06	8.16E-05	1.07E-03
885	418757.87	3773298.94	9.11E-04	4.41E-06	7.70E-05	9.93E-04
886	418757.87	3773323.94	8.50E-04	4.05E-06	7.29E-05	9.27E-04
887	418757.87	3773348.94	7.97E-04	3.76E-06	6.93E-05	8.70E-04
888	418757.87	3773373.94	7.49E-04	3.49E-06	6.61E-05	8.18E-04
889	418757.87	3773398.94	7.05E-04	3.23E-06	6.32E-05	7.71E-04
890	418757.87	3773423.94	6.66E-04	3.01E-06	6.05E-05	7.30E-04
891	418757.87	3773448.94	6.31E-04	2.83E-06	5.81E-05	6.92E-04
892	418757.87	3773473.94	5.98E-04	2.65E-06	5.59E-05	6.57E-04

893	418757.87	3773498.94	5.69E-04	2.49E-06	5.39E-05	6.25E-04
894	418782.87	3772948.94	4.71E-03	2.86E-05	3.04E-04	5.04E-03
895	418782.87	3772973.94	3.89E-03	2.34E-05	2.56E-04	4.17E-03
896	418782.87	3772998.94	3.28E-03	1.93E-05	2.21E-04	3.52E-03
897	418782.87	3773023.94	2.81E-03	1.63E-05	1.94E-04	3.02E-03
898	418782.87	3773048.94	2.44E-03	1.39E-05	1.72E-04	2.62E-03
899	418782.87	3773073.94	2.14E-03	1.20E-05	1.54E-04	2.30E-03
900	418782.87	3773098.94	1.89E-03	1.05E-05	1.39E-04	2.04E-03
901	418782.87	3773123.94	1.69E-03	9.22E-06	1.26E-04	1.83E-03
902	418782.87	3773148.94	1.52E-03	8.16E-06	1.15E-04	1.64E-03
903	418782.87	3773173.94	1.38E-03	7.27E-06	1.06E-04	1.49E-03
904	418782.87	3773198.94	1.26E-03	6.56E-06	9.78E-05	1.36E-03
905	418782.87	3773223.94	1.15E-03	5.90E-06	9.08E-05	1.25E-03
906	418782.87	3773248.94	1.06E-03	5.33E-06	8.47E-05	1.15E-03
907	418782.87	3773273.94	9.81E-04	4.87E-06	7.95E-05	1.07E-03
908	418782.87	3773298.94	9.11E-04	4.47E-06	7.48E-05	9.91E-04
909	418782.87	3773323.94	8.49E-04	4.10E-06	7.06E-05	9.24E-04
910	418782.87	3773348.94	7.94E-04	3.80E-06	6.70E-05	8.65E-04
911	418782.87	3773373.94	7.45E-04	3.53E-06	6.36E-05	8.12E-04
912	418782.87	3773398.94	7.01E-04	3.27E-06	6.06E-05	7.65E-04
913	418782.87	3773423.94	6.61E-04	3.05E-06	5.79E-05	7.22E-04
914	418782.87	3773448.94	6.25E-04	2.86E-06	5.55E-05	6.83E-04
915	418782.87	3773473.94	5.92E-04	2.67E-06	5.32E-05	6.48E-04
916	418782.87	3773498.94	5.62E-04	2.51E-06	5.11E-05	6.16E-04
917	418807.87	3772948.94	4.99E-03	2.93E-05	3.12E-04	5.33E-03
918	418807.87	3772973.94	4.08E-03	2.39E-05	2.63E-04	4.36E-03
919	418807.87	3772998.94	3.41E-03	1.97E-05	2.26E-04	3.65E-03
920	418807.87	3773023.94	2.90E-03	1.66E-05	1.97E-04	3.11E-03
921	418807.87	3773048.94	2.50E-03	1.42E-05	1.74E-04	2.69E-03
922	418807.87	3773073.94	2.18E-03	1.23E-05	1.55E-04	2.35E-03
923	418807.87	3773098.94	1.93E-03	1.07E-05	1.39E-04	2.08E-03
924	418807.87	3773123.94	1.72E-03	9.36E-06	1.26E-04	1.85E-03
925	418807.87	3773148.94	1.54E-03	8.25E-06	1.15E-04	1.66E-03
926	418807.87	3773173.94	1.39E-03	7.35E-06	1.05E-04	1.50E-03
927	418807.87	3773198.94	1.27E-03	6.63E-06	9.71E-05	1.37E-03
928	418807.87	3773223.94	1.16E-03	5.97E-06	8.99E-05	1.25E-03
929	418807.87	3773248.94	1.07E-03	5.39E-06	8.37E-05	1.15E-03
930	418807.87	3773273.94	9.85E-04	4.92E-06	7.84E-05	1.07E-03
931	418807.87	3773298.94	9.14E-04	4.51E-06	7.36E-05	9.92E-04
932	418807.87	3773323.94	8.50E-04	4.14E-06	6.94E-05	9.24E-04
933	418807.87	3773348.94	7.94E-04	3.84E-06	6.56E-05	8.64E-04
934	418807.87	3773373.94	7.44E-04	3.56E-06	6.22E-05	8.10E-04
935	418807.87	3773398.94	6.99E-04	3.30E-06	5.91E-05	7.62E-04
936	418807.87	3773423.94	6.59E-04	3.07E-06	5.64E-05	7.18E-04
937	418807.87	3773448.94	6.22E-04	2.88E-06	5.38E-05	6.79E-04
938	418807.87	3773473.94	5.89E-04	2.69E-06	5.14E-05	6.43E-04
939	418807.87	3773498.94	5.59E-04	2.53E-06	4.93E-05	6.10E-04

940	418832.87	3772948.94	5.19E-03	2.98E-05	3.19E-04	5.54E-03
941	418832.87	3772973.94	4.21E-03	2.43E-05	2.68E-04	4.50E-03
942	418832.87	3772998.94	3.50E-03	2.00E-05	2.30E-04	3.75E-03
943	418832.87	3773023.94	2.96E-03	1.69E-05	2.00E-04	3.18E-03
944	418832.87	3773048.94	2.55E-03	1.44E-05	1.76E-04	2.74E-03
945	418832.87	3773073.94	2.22E-03	1.24E-05	1.56E-04	2.39E-03
946	418832.87	3773098.94	1.95E-03	1.08E-05	1.40E-04	2.10E-03
947	418832.87	3773123.94	1.74E-03	9.47E-06	1.26E-04	1.87E-03
948	418832.87	3773148.94	1.55E-03	8.35E-06	1.15E-04	1.68E-03
949	418832.87	3773173.94	1.40E-03	7.43E-06	1.05E-04	1.52E-03
950	418832.87	3773198.94	1.28E-03	6.70E-06	9.69E-05	1.38E-03
951	418832.87	3773223.94	1.17E-03	6.03E-06	8.96E-05	1.26E-03
952	418832.87	3773248.94	1.07E-03	5.45E-06	8.34E-05	1.16E-03
953	418832.87	3773273.94	9.88E-04	4.97E-06	7.79E-05	1.07E-03
954	418832.87	3773298.94	9.16E-04	4.55E-06	7.30E-05	9.93E-04
955	418832.87	3773323.94	8.52E-04	4.17E-06	6.87E-05	9.24E-04
956	418832.87	3773348.94	7.95E-04	3.86E-06	6.48E-05	8.64E-04
957	418832.87	3773373.94	7.44E-04	3.58E-06	6.13E-05	8.09E-04
958	418832.87	3773398.94	6.99E-04	3.32E-06	5.81E-05	7.60E-04
959	418832.87	3773423.94	6.58E-04	3.09E-06	5.53E-05	7.16E-04
960	418832.87	3773448.94	6.21E-04	2.90E-06	5.26E-05	6.76E-04
961	418832.87	3773473.94	5.87E-04	2.71E-06	5.02E-05	6.40E-04
962	418832.87	3773498.94	5.56E-04	2.55E-06	4.78E-05	6.06E-04
963	418857.87	3772948.94	5.29E-03	3.03E-05	3.25E-04	5.64E-03
964	418857.87	3772973.94	4.28E-03	2.46E-05	2.73E-04	4.57E-03
965	418857.87	3772998.94	3.54E-03	2.03E-05	2.34E-04	3.80E-03
966	418857.87	3773023.94	2.99E-03	1.71E-05	2.02E-04	3.21E-03
967	418857.87	3773048.94	2.57E-03	1.46E-05	1.78E-04	2.76E-03
968	418857.87	3773073.94	2.24E-03	1.26E-05	1.57E-04	2.41E-03
969	418857.87	3773098.94	1.97E-03	1.09E-05	1.41E-04	2.12E-03
970	418857.87	3773123.94	1.75E-03	9.57E-06	1.27E-04	1.88E-03
971	418857.87	3773148.94	1.56E-03	8.43E-06	1.15E-04	1.69E-03
972	418857.87	3773173.94	1.41E-03	7.48E-06	1.05E-04	1.52E-03
973	418857.87	3773198.94	1.28E-03	6.75E-06	9.70E-05	1.38E-03
974	418857.87	3773223.94	1.17E-03	6.08E-06	8.96E-05	1.27E-03
975	418857.87	3773248.94	1.07E-03	5.50E-06	8.32E-05	1.16E-03
976	418857.87	3773273.94	9.90E-04	5.01E-06	7.76E-05	1.07E-03
977	418857.87	3773298.94	9.17E-04	4.58E-06	7.26E-05	9.94E-04
978	418857.87	3773323.94	8.52E-04	4.21E-06	6.82E-05	9.25E-04
979	418857.87	3773348.94	7.95E-04	3.89E-06	6.42E-05	8.63E-04
980	418857.87	3773373.94	7.44E-04	3.60E-06	6.06E-05	8.08E-04
981	418857.87	3773398.94	6.98E-04	3.34E-06	5.74E-05	7.59E-04
982	418857.87	3773423.94	6.57E-04	3.12E-06	5.44E-05	7.14E-04
983	418857.87	3773448.94	6.19E-04	2.92E-06	5.18E-05	6.74E-04
984	418857.87	3773473.94	5.85E-04	2.73E-06	4.91E-05	6.37E-04
985	418857.87	3773498.94	5.53E-04	2.56E-06	4.62E-05	6.02E-04
986	418882.87	3772948.94	5.28E-03	3.08E-05	3.33E-04	5.65E-03

987	418882.87	3772973.94	4.27E-03	2.49E-05	2.78E-04	4.58E-03
988	418882.87	3772998.94	3.54E-03	2.05E-05	2.37E-04	3.80E-03
989	418882.87	3773023.94	2.99E-03	1.72E-05	2.05E-04	3.21E-03
990	418882.87	3773048.94	2.57E-03	1.47E-05	1.79E-04	2.76E-03
991	418882.87	3773073.94	2.23E-03	1.26E-05	1.58E-04	2.40E-03
992	418882.87	3773098.94	1.97E-03	1.10E-05	1.42E-04	2.12E-03
993	418882.87	3773123.94	1.75E-03	9.65E-06	1.28E-04	1.88E-03
994	418882.87	3773148.94	1.56E-03	8.54E-06	1.16E-04	1.69E-03
995	418882.87	3773173.94	1.41E-03	7.59E-06	1.06E-04	1.52E-03
996	418882.87	3773198.94	1.28E-03	6.81E-06	9.71E-05	1.38E-03
997	418882.87	3773223.94	1.17E-03	6.13E-06	8.96E-05	1.26E-03
998	418882.87	3773248.94	1.07E-03	5.55E-06	8.30E-05	1.16E-03
999	418882.87	3773273.94	9.89E-04	5.05E-06	7.73E-05	1.07E-03
1000	418882.87	3773298.94	9.15E-04	4.61E-06	7.21E-05	9.92E-04
1001	418882.87	3773323.94	8.50E-04	4.24E-06	6.76E-05	9.22E-04
1002	418882.87	3773348.94	7.93E-04	3.92E-06	6.36E-05	8.61E-04
1003	418882.87	3773373.94	7.42E-04	3.62E-06	5.98E-05	8.05E-04
1004	418882.87	3773398.94	6.96E-04	3.36E-06	5.64E-05	7.55E-04
1005	418882.87	3773423.94	6.54E-04	3.13E-06	5.32E-05	7.10E-04
1006	418882.87	3773448.94	6.16E-04	2.93E-06	5.01E-05	6.69E-04
1007	418882.87	3773473.94	5.80E-04	2.74E-06	4.53E-05	6.28E-04
1008	418882.87	3773498.94	5.35E-04	2.57E-06	4.18E-05	5.79E-04
1009	418907.87	3772948.94	5.23E-03	3.22E-05	3.44E-04	5.60E-03
1010	418907.87	3772973.94	4.23E-03	2.57E-05	2.85E-04	4.54E-03
1011	418907.87	3772998.94	3.51E-03	2.11E-05	2.41E-04	3.77E-03
1012	418907.87	3773023.94	2.97E-03	1.76E-05	2.08E-04	3.19E-03
1013	418907.87	3773048.94	2.55E-03	1.49E-05	1.81E-04	2.75E-03
1014	418907.87	3773073.94	2.22E-03	1.28E-05	1.60E-04	2.39E-03
1015	418907.87	3773098.94	1.95E-03	1.11E-05	1.43E-04	2.11E-03
1016	418907.87	3773123.94	1.74E-03	9.72E-06	1.28E-04	1.87E-03
1017	418907.87	3773148.94	1.55E-03	8.59E-06	1.16E-04	1.68E-03
1018	418907.87	3773173.94	1.40E-03	7.65E-06	1.06E-04	1.52E-03
1019	418907.87	3773198.94	1.27E-03	6.84E-06	9.70E-05	1.38E-03
1020	418907.87	3773223.94	1.16E-03	6.16E-06	8.94E-05	1.26E-03
1021	418907.87	3773248.94	1.07E-03	5.57E-06	8.23E-05	1.15E-03
1022	418907.87	3773273.94	9.82E-04	5.07E-06	7.52E-05	1.06E-03
1023	418907.87	3773298.94	9.05E-04	4.63E-06	6.68E-05	9.77E-04
1024	418907.87	3773323.94	8.34E-04	4.26E-06	6.15E-05	9.00E-04
1025	418907.87	3773348.94	7.77E-04	3.93E-06	5.74E-05	8.39E-04
1026	418907.87	3773373.94	7.08E-04	3.64E-06	5.27E-05	7.65E-04
1027	418907.87	3773398.94	6.46E-04	3.38E-06	4.88E-05	6.98E-04
1028	418907.87	3773423.94	5.93E-04	3.15E-06	4.63E-05	6.42E-04
1029	418907.87	3773448.94	5.27E-04	2.94E-06	4.39E-05	5.74E-04
1030	418907.87	3773473.94	4.58E-04	2.75E-06	4.17E-05	5.02E-04
1031	418907.87	3773498.94	4.29E-04	2.58E-06	3.98E-05	4.71E-04
1032	418932.87	3772948.94	5.14E-03	3.40E-05	3.58E-04	5.53E-03
1033	418932.87	3772973.94	4.15E-03	2.68E-05	2.93E-04	4.47E-03

1034	418932.87	3772998.94	3.45E-03	2.17E-05	2.46E-04	3.72E-03
1035	418932.87	3773023.94	2.92E-03	1.80E-05	2.11E-04	3.15E-03
1036	418932.87	3773048.94	2.51E-03	1.51E-05	1.83E-04	2.71E-03
1037	418932.87	3773073.94	2.19E-03	1.29E-05	1.61E-04	2.36E-03
1038	418932.87	3773098.94	1.93E-03	1.12E-05	1.44E-04	2.08E-03
1039	418932.87	3773123.94	1.72E-03	9.78E-06	1.29E-04	1.86E-03
1040	418932.87	3773148.94	1.54E-03	8.61E-06	1.16E-04	1.66E-03
1041	418932.87	3773173.94	1.39E-03	7.66E-06	1.06E-04	1.50E-03
1042	418932.87	3773198.94	1.26E-03	6.85E-06	9.69E-05	1.37E-03
1043	418932.87	3773223.94	1.15E-03	6.17E-06	8.89E-05	1.25E-03
1044	418932.87	3773248.94	1.06E-03	5.58E-06	8.11E-05	1.14E-03
1045	418932.87	3773273.94	9.71E-04	5.07E-06	7.15E-05	1.05E-03
1046	418932.87	3773298.94	8.75E-04	4.63E-06	6.35E-05	9.43E-04
1047	418932.87	3773323.94	7.92E-04	4.26E-06	5.84E-05	8.55E-04
1048	418932.87	3773348.94	6.99E-04	3.93E-06	5.43E-05	7.57E-04
1049	418932.87	3773373.94	5.97E-04	3.63E-06	5.10E-05	6.52E-04
1050	418932.87	3773398.94	5.35E-04	3.38E-06	4.81E-05	5.87E-04
1051	418932.87	3773423.94	4.80E-04	3.15E-06	4.55E-05	5.29E-04
1052	418932.87	3773448.94	4.45E-04	2.94E-06	4.31E-05	4.91E-04
1053	418932.87	3773473.94	4.18E-04	2.75E-06	4.10E-05	4.62E-04
1054	418932.87	3773498.94	3.97E-04	2.59E-06	3.91E-05	4.39E-04
1055	418957.87	3772948.94	5.06E-03	3.61E-05	3.76E-04	5.48E-03
1056	418957.87	3772973.94	4.08E-03	2.82E-05	3.03E-04	4.41E-03
1057	418957.87	3772998.94	3.38E-03	2.26E-05	2.51E-04	3.66E-03
1058	418957.87	3773023.94	2.87E-03	1.85E-05	2.14E-04	3.10E-03
1059	418957.87	3773048.94	2.47E-03	1.55E-05	1.86E-04	2.67E-03
1060	418957.87	3773073.94	2.16E-03	1.32E-05	1.63E-04	2.33E-03
1061	418957.87	3773098.94	1.90E-03	1.13E-05	1.44E-04	2.06E-03
1062	418957.87	3773123.94	1.69E-03	9.89E-06	1.29E-04	1.83E-03
1063	418957.87	3773148.94	1.52E-03	8.72E-06	1.17E-04	1.64E-03
1064	418957.87	3773173.94	1.37E-03	7.73E-06	1.06E-04	1.49E-03
1065	418957.87	3773198.94	1.25E-03	6.91E-06	9.67E-05	1.35E-03
1066	418957.87	3773223.94	1.14E-03	6.22E-06	8.87E-05	1.24E-03
1067	418957.87	3773248.94	1.05E-03	5.63E-06	8.10E-05	1.13E-03
1068	418957.87	3773273.94	9.62E-04	5.12E-06	7.13E-05	1.04E-03
1069	418957.87	3773298.94	8.67E-04	4.67E-06	6.31E-05	9.35E-04
1070	418957.87	3773323.94	7.59E-04	4.29E-06	5.77E-05	8.21E-04
1071	418957.87	3773348.94	6.67E-04	3.95E-06	5.40E-05	7.24E-04
1072	418957.87	3773373.94	5.73E-04	3.65E-06	5.07E-05	6.28E-04
1073	418957.87	3773398.94	5.18E-04	3.39E-06	4.78E-05	5.69E-04
1074	418957.87	3773423.94	4.68E-04	3.16E-06	4.51E-05	5.17E-04
1075	418957.87	3773448.94	4.39E-04	2.95E-06	4.27E-05	4.84E-04
1076	418957.87	3773473.94	4.12E-04	2.76E-06	4.05E-05	4.55E-04
1077	418957.87	3773498.94	3.90E-04	2.60E-06	3.86E-05	4.31E-04
1078	418982.87	3772948.94	5.04E-03	3.83E-05	3.94E-04	5.47E-03
1079	418982.87	3772973.94	4.03E-03	2.98E-05	3.14E-04	4.37E-03
1080	418982.87	3772998.94	3.33E-03	2.37E-05	2.58E-04	3.61E-03

1081	418982.87	3773023.94	2.82E-03	1.93E-05	2.18E-04	3.06E-03
1082	418982.87	3773048.94	2.43E-03	1.60E-05	1.87E-04	2.63E-03
1083	418982.87	3773073.94	2.12E-03	1.35E-05	1.64E-04	2.30E-03
1084	418982.87	3773098.94	1.87E-03	1.16E-05	1.45E-04	2.03E-03
1085	418982.87	3773123.94	1.67E-03	1.00E-05	1.29E-04	1.80E-03
1086	418982.87	3773148.94	1.50E-03	8.80E-06	1.16E-04	1.62E-03
1087	418982.87	3773173.94	1.35E-03	7.79E-06	1.05E-04	1.46E-03
1088	418982.87	3773198.94	1.23E-03	6.95E-06	9.48E-05	1.33E-03
1089	418982.87	3773223.94	1.12E-03	6.25E-06	8.32E-05	1.21E-03
1090	418982.87	3773248.94	1.00E-03	5.64E-06	7.33E-05	1.08E-03
1091	418982.87	3773273.94	8.62E-04	5.13E-06	6.62E-05	9.34E-04
1092	418982.87	3773298.94	6.99E-04	4.68E-06	6.13E-05	7.65E-04
1093	418982.87	3773323.94	6.26E-04	4.29E-06	5.72E-05	6.88E-04
1094	418982.87	3773348.94	5.61E-04	3.96E-06	5.35E-05	6.19E-04
1095	418982.87	3773373.94	5.23E-04	3.66E-06	5.02E-05	5.77E-04
1096	418982.87	3773398.94	4.87E-04	3.40E-06	4.72E-05	5.38E-04
1097	418982.87	3773423.94	4.55E-04	3.17E-06	4.45E-05	5.03E-04
1098	418982.87	3773448.94	4.28E-04	2.96E-06	4.22E-05	4.73E-04
1099	418982.87	3773473.94	4.02E-04	2.77E-06	4.00E-05	4.44E-04
1100	418982.87	3773498.94	3.80E-04	2.61E-06	3.80E-05	4.21E-04
1101	419007.87	3772948.94	5.06E-03	4.01E-05	4.11E-04	5.51E-03
1102	419007.87	3772973.94	4.00E-03	3.13E-05	3.25E-04	4.35E-03
1103	419007.87	3772998.94	3.28E-03	2.48E-05	2.64E-04	3.57E-03
1104	419007.87	3773023.94	2.77E-03	2.01E-05	2.21E-04	3.02E-03
1105	419007.87	3773048.94	2.39E-03	1.65E-05	1.89E-04	2.59E-03
1106	419007.87	3773073.94	2.08E-03	1.39E-05	1.64E-04	2.26E-03
1107	419007.87	3773098.94	1.84E-03	1.18E-05	1.45E-04	1.99E-03
1108	419007.87	3773123.94	1.64E-03	1.02E-05	1.29E-04	1.78E-03
1109	419007.87	3773148.94	1.47E-03	8.88E-06	1.13E-04	1.59E-03
1110	419007.87	3773173.94	1.31E-03	7.84E-06	9.79E-05	1.42E-03
1111	419007.87	3773198.94	1.17E-03	6.98E-06	8.66E-05	1.26E-03
1112	419007.87	3773223.94	1.00E-03	6.26E-06	7.77E-05	1.09E-03
1113	419007.87	3773248.94	8.36E-04	5.65E-06	7.13E-05	9.13E-04
1114	419007.87	3773273.94	7.11E-04	5.13E-06	6.58E-05	7.82E-04
1115	419007.87	3773298.94	6.37E-04	4.68E-06	6.09E-05	7.02E-04
1116	419007.87	3773323.94	5.87E-04	4.30E-06	5.67E-05	6.48E-04
1117	419007.87	3773348.94	5.44E-04	3.96E-06	5.30E-05	6.01E-04
1118	419007.87	3773373.94	5.05E-04	3.66E-06	4.97E-05	5.59E-04
1119	419007.87	3773398.94	4.71E-04	3.40E-06	4.67E-05	5.21E-04
1120	419007.87	3773423.94	4.39E-04	3.16E-06	4.40E-05	4.86E-04
1121	419007.87	3773448.94	4.12E-04	2.96E-06	4.16E-05	4.57E-04
1122	419007.87	3773473.94	3.87E-04	2.77E-06	3.94E-05	4.29E-04
1123	419007.87	3773498.94	3.67E-04	2.60E-06	3.75E-05	4.07E-04
1124	419032.87	3772948.94	5.14E-03	4.14E-05	4.23E-04	5.61E-03
1125	419032.87	3772973.94	4.01E-03	3.26E-05	3.34E-04	4.38E-03
1126	419032.87	3772998.94	3.26E-03	2.59E-05	2.70E-04	3.55E-03
1127	419032.87	3773023.94	2.74E-03	2.10E-05	2.24E-04	2.98E-03

1128	419032.87	3773048.94	2.35E-03	1.72E-05	1.90E-04	2.56E-03
1129	419032.87	3773073.94	2.05E-03	1.43E-05	1.65E-04	2.23E-03
1130	419032.87	3773098.94	1.81E-03	1.21E-05	1.45E-04	1.96E-03
1131	419032.87	3773123.94	1.61E-03	1.04E-05	1.28E-04	1.75E-03
1132	419032.87	3773148.94	1.44E-03	9.04E-06	1.12E-04	1.56E-03
1133	419032.87	3773173.94	1.29E-03	7.95E-06	9.75E-05	1.40E-03
1134	419032.87	3773198.94	1.14E-03	7.06E-06	8.59E-05	1.24E-03
1135	419032.87	3773223.94	9.86E-04	6.32E-06	7.78E-05	1.07E-03
1136	419032.87	3773248.94	8.30E-04	5.70E-06	7.14E-05	9.07E-04
1137	419032.87	3773273.94	7.15E-04	5.17E-06	6.58E-05	7.86E-04
1138	419032.87	3773298.94	6.34E-04	4.71E-06	6.09E-05	6.99E-04
1139	419032.87	3773323.94	5.84E-04	4.32E-06	5.67E-05	6.45E-04
1140	419032.87	3773348.94	5.40E-04	3.97E-06	5.29E-05	5.96E-04
1141	419032.87	3773373.94	5.00E-04	3.67E-06	4.95E-05	5.53E-04
1142	419032.87	3773398.94	4.65E-04	3.41E-06	4.65E-05	5.15E-04
1143	419032.87	3773423.94	4.33E-04	3.17E-06	4.38E-05	4.80E-04
1144	419032.87	3773448.94	4.05E-04	2.96E-06	4.13E-05	4.49E-04
1145	419032.87	3773473.94	3.80E-04	2.77E-06	3.89E-05	4.22E-04
1146	419032.87	3773498.94	3.60E-04	2.60E-06	3.70E-05	3.99E-04
1147	419057.87	3772948.94	5.25E-03	4.21E-05	4.28E-04	5.72E-03
1148	419057.87	3772973.94	4.06E-03	3.36E-05	3.39E-04	4.43E-03
1149	419057.87	3772998.94	3.26E-03	2.69E-05	2.74E-04	3.56E-03
1150	419057.87	3773023.94	2.72E-03	2.18E-05	2.27E-04	2.96E-03
1151	419057.87	3773048.94	2.32E-03	1.78E-05	1.92E-04	2.53E-03
1152	419057.87	3773073.94	2.02E-03	1.48E-05	1.65E-04	2.20E-03
1153	419057.87	3773098.94	1.78E-03	1.25E-05	1.43E-04	1.93E-03
1154	419057.87	3773123.94	1.58E-03	1.07E-05	1.23E-04	1.71E-03
1155	419057.87	3773148.94	1.41E-03	9.26E-06	1.08E-04	1.53E-03
1156	419057.87	3773173.94	1.23E-03	8.10E-06	9.39E-05	1.33E-03
1157	419057.87	3773198.94	1.01E-03	7.17E-06	8.51E-05	1.10E-03
1158	419057.87	3773223.94	8.61E-04	6.40E-06	7.76E-05	9.45E-04
1159	419057.87	3773248.94	7.44E-04	5.75E-06	7.12E-05	8.21E-04
1160	419057.87	3773273.94	6.81E-04	5.21E-06	6.56E-05	7.52E-04
1161	419057.87	3773298.94	6.24E-04	4.74E-06	6.08E-05	6.90E-04
1162	419057.87	3773323.94	5.77E-04	4.34E-06	5.65E-05	6.38E-04
1163	419057.87	3773348.94	5.34E-04	3.99E-06	5.27E-05	5.91E-04
1164	419057.87	3773373.94	4.95E-04	3.69E-06	4.94E-05	5.48E-04
1165	419057.87	3773398.94	4.60E-04	3.42E-06	4.63E-05	5.10E-04
1166	419057.87	3773423.94	4.29E-04	3.18E-06	4.35E-05	4.75E-04
1167	419057.87	3773448.94	4.01E-04	2.97E-06	4.10E-05	4.45E-04
1168	419057.87	3773473.94	3.76E-04	2.78E-06	3.87E-05	4.18E-04
1169	419057.87	3773498.94	3.55E-04	2.61E-06	3.66E-05	3.94E-04
1170	419082.87	3772948.94	5.36E-03	4.22E-05	4.25E-04	5.83E-03
1171	419082.87	3772973.94	4.14E-03	3.42E-05	3.40E-04	4.51E-03
1172	419082.87	3772998.94	3.29E-03	2.77E-05	2.76E-04	3.60E-03
1173	419082.87	3773023.94	2.71E-03	2.26E-05	2.29E-04	2.96E-03
1174	419082.87	3773048.94	2.30E-03	1.85E-05	1.91E-04	2.51E-03

1175	419082.87	3773073.94	1.99E-03	1.54E-05	1.61E-04	2.16E-03
1176	419082.87	3773098.94	1.73E-03	1.29E-05	1.35E-04	1.88E-03
1177	419082.87	3773123.94	1.48E-03	1.10E-05	1.16E-04	1.61E-03
1178	419082.87	3773148.94	1.23E-03	9.49E-06	1.04E-04	1.35E-03
1179	419082.87	3773173.94	1.01E-03	8.27E-06	9.33E-05	1.11E-03
1180	419082.87	3773198.94	8.82E-04	7.28E-06	8.44E-05	9.74E-04
1181	419082.87	3773223.94	7.98E-04	6.48E-06	7.70E-05	8.82E-04
1182	419082.87	3773248.94	7.26E-04	5.81E-06	7.07E-05	8.03E-04
1183	419082.87	3773273.94	6.64E-04	5.25E-06	6.51E-05	7.34E-04
1184	419082.87	3773298.94	6.09E-04	4.77E-06	6.03E-05	6.74E-04
1185	419082.87	3773323.94	5.61E-04	4.36E-06	5.60E-05	6.21E-04
1186	419082.87	3773348.94	5.19E-04	4.01E-06	5.22E-05	5.75E-04
1187	419082.87	3773373.94	4.81E-04	3.70E-06	4.88E-05	5.34E-04
1188	419082.87	3773398.94	4.48E-04	3.43E-06	4.57E-05	4.97E-04
1189	419082.87	3773423.94	4.18E-04	3.19E-06	4.28E-05	4.64E-04
1190	419082.87	3773448.94	3.92E-04	2.98E-06	4.02E-05	4.36E-04
1191	419082.87	3773473.94	3.69E-04	2.79E-06	3.80E-05	4.10E-04
1192	419082.87	3773498.94	3.48E-04	2.62E-06	3.58E-05	3.87E-04
1193	419107.87	3772948.94	5.44E-03	4.18E-05	4.15E-04	5.90E-03
1194	419107.87	3772973.94	4.22E-03	3.44E-05	3.36E-04	4.59E-03
1195	419107.87	3772998.94	3.34E-03	2.82E-05	2.72E-04	3.64E-03
1196	419107.87	3773023.94	2.73E-03	2.32E-05	2.27E-04	2.98E-03
1197	419107.87	3773048.94	2.27E-03	1.91E-05	1.84E-04	2.48E-03
1198	419107.87	3773073.94	1.90E-03	1.59E-05	1.53E-04	2.07E-03
1199	419107.87	3773098.94	1.56E-03	1.33E-05	1.32E-04	1.71E-03
1200	419107.87	3773123.94	1.29E-03	1.13E-05	1.16E-04	1.42E-03
1201	419107.87	3773148.94	1.09E-03	9.72E-06	1.03E-04	1.20E-03
1202	419107.87	3773173.94	9.68E-04	8.44E-06	9.25E-05	1.07E-03
1203	419107.87	3773198.94	8.69E-04	7.41E-06	8.37E-05	9.60E-04
1204	419107.87	3773223.94	7.86E-04	6.57E-06	7.64E-05	8.69E-04
1205	419107.87	3773248.94	7.14E-04	5.88E-06	7.01E-05	7.90E-04
1206	419107.87	3773273.94	6.54E-04	5.30E-06	6.46E-05	7.24E-04
1207	419107.87	3773298.94	5.99E-04	4.80E-06	5.98E-05	6.64E-04
1208	419107.87	3773323.94	5.52E-04	4.39E-06	5.55E-05	6.12E-04
1209	419107.87	3773348.94	5.10E-04	4.02E-06	5.16E-05	5.66E-04
1210	419107.87	3773373.94	4.74E-04	3.71E-06	4.81E-05	5.26E-04
1211	419107.87	3773398.94	4.42E-04	3.43E-06	4.50E-05	4.90E-04
1212	419107.87	3773423.94	4.13E-04	3.19E-06	4.21E-05	4.58E-04
1213	419107.87	3773448.94	3.87E-04	2.98E-06	3.95E-05	4.30E-04
1214	419107.87	3773473.94	3.64E-04	2.79E-06	3.72E-05	4.03E-04
1215	419107.87	3773498.94	3.42E-04	2.62E-06	3.50E-05	3.80E-04
1216	419132.87	3772948.94	5.47E-03	4.09E-05	4.02E-04	5.91E-03
1217	419132.87	3772973.94	4.31E-03	3.42E-05	3.30E-04	4.67E-03
1218	419132.87	3772998.94	3.34E-03	2.85E-05	2.67E-04	3.63E-03
1219	419132.87	3773023.94	2.65E-03	2.36E-05	2.17E-04	2.89E-03
1220	419132.87	3773048.94	2.09E-03	1.96E-05	1.80E-04	2.28E-03
1221	419132.87	3773073.94	1.68E-03	1.64E-05	1.52E-04	1.85E-03

1222	419132.87	3773098.94	1.39E-03	1.38E-05	1.31E-04	1.54E-03
1223	419132.87	3773123.94	1.21E-03	1.17E-05	1.15E-04	1.34E-03
1224	419132.87	3773148.94	1.07E-03	1.00E-05	1.02E-04	1.19E-03
1225	419132.87	3773173.94	9.59E-04	8.67E-06	9.17E-05	1.06E-03
1226	419132.87	3773198.94	8.64E-04	7.59E-06	8.30E-05	9.54E-04
1227	419132.87	3773223.94	7.78E-04	6.70E-06	7.56E-05	8.61E-04
1228	419132.87	3773248.94	7.07E-04	5.97E-06	6.94E-05	7.82E-04
1229	419132.87	3773273.94	6.48E-04	5.37E-06	6.40E-05	7.17E-04
1230	419132.87	3773298.94	5.96E-04	4.86E-06	5.93E-05	6.60E-04
1231	419132.87	3773323.94	5.49E-04	4.43E-06	5.50E-05	6.08E-04
1232	419132.87	3773348.94	5.09E-04	4.06E-06	5.13E-05	5.65E-04
1233	419132.87	3773373.94	4.73E-04	3.73E-06	4.78E-05	5.24E-04
1234	419132.87	3773398.94	4.40E-04	3.45E-06	4.46E-05	4.88E-04
1235	419132.87	3773423.94	4.11E-04	3.21E-06	4.17E-05	4.56E-04
1236	419132.87	3773448.94	3.86E-04	2.99E-06	3.92E-05	4.28E-04
1237	419132.87	3773473.94	3.61E-04	2.80E-06	3.66E-05	4.00E-04
1238	419132.87	3773498.94	3.39E-04	2.62E-06	3.44E-05	3.76E-04
1239	419157.87	3772948.94	5.44E-03	3.98E-05	3.89E-04	5.87E-03
1240	419157.87	3772973.94	4.34E-03	3.38E-05	3.25E-04	4.69E-03
1241	419157.87	3772998.94	3.28E-03	2.85E-05	2.66E-04	3.58E-03
1242	419157.87	3773023.94	2.50E-03	2.39E-05	2.18E-04	2.74E-03
1243	419157.87	3773048.94	1.97E-03	2.00E-05	1.81E-04	2.17E-03
1244	419157.87	3773073.94	1.63E-03	1.68E-05	1.52E-04	1.80E-03
1245	419157.87	3773098.94	1.39E-03	1.41E-05	1.31E-04	1.53E-03
1246	419157.87	3773123.94	1.21E-03	1.20E-05	1.14E-04	1.33E-03
1247	419157.87	3773148.94	1.06E-03	1.03E-05	1.01E-04	1.18E-03
1248	419157.87	3773173.94	9.49E-04	8.91E-06	9.07E-05	1.05E-03
1249	419157.87	3773198.94	8.56E-04	7.79E-06	8.21E-05	9.46E-04
1250	419157.87	3773223.94	7.68E-04	6.85E-06	7.47E-05	8.50E-04
1251	419157.87	3773248.94	6.97E-04	6.08E-06	6.83E-05	7.71E-04
1252	419157.87	3773273.94	6.40E-04	5.45E-06	6.30E-05	7.08E-04
1253	419157.87	3773298.94	5.90E-04	4.93E-06	5.84E-05	6.53E-04
1254	419157.87	3773323.94	5.43E-04	4.48E-06	5.40E-05	6.01E-04
1255	419157.87	3773348.94	5.06E-04	4.10E-06	5.05E-05	5.60E-04
1256	419157.87	3773373.94	4.69E-04	3.77E-06	4.70E-05	5.20E-04
1257	419157.87	3773398.94	4.35E-04	3.47E-06	4.36E-05	4.82E-04
1258	419157.87	3773423.94	4.07E-04	3.22E-06	4.09E-05	4.51E-04
1259	419157.87	3773448.94	3.83E-04	3.01E-06	3.85E-05	4.24E-04
1260	419157.87	3773473.94	3.57E-04	2.81E-06	3.59E-05	3.96E-04
1261	419157.87	3773498.94	3.35E-04	2.63E-06	3.36E-05	3.71E-04
1262	419182.87	3772948.94	5.36E-03	3.84E-05	3.79E-04	5.78E-03
1263	419182.87	3772973.94	4.35E-03	3.32E-05	3.20E-04	4.71E-03
1264	419182.87	3772998.94	3.37E-03	2.83E-05	2.65E-04	3.66E-03
1265	419182.87	3773023.94	2.57E-03	2.40E-05	2.19E-04	2.82E-03
1266	419182.87	3773048.94	2.04E-03	2.02E-05	1.82E-04	2.24E-03
1267	419182.87	3773073.94	1.67E-03	1.71E-05	1.53E-04	1.84E-03
1268	419182.87	3773098.94	1.40E-03	1.45E-05	1.31E-04	1.54E-03

1269	419182.87	3773123.94	1.20E-03	1.23E-05	1.14E-04	1.33E-03
1270	419182.87	3773148.94	1.06E-03	1.06E-05	1.00E-04	1.17E-03
1271	419182.87	3773173.94	9.38E-04	9.14E-06	8.97E-05	1.04E-03
1272	419182.87	3773198.94	8.45E-04	7.99E-06	8.11E-05	9.34E-04
1273	419182.87	3773223.94	7.58E-04	7.00E-06	7.35E-05	8.38E-04
1274	419182.87	3773248.94	6.88E-04	6.19E-06	6.70E-05	7.62E-04
1275	419182.87	3773273.94	6.32E-04	5.53E-06	6.17E-05	6.99E-04
1276	419182.87	3773298.94	5.83E-04	4.99E-06	5.71E-05	6.45E-04
1277	419182.87	3773323.94	5.36E-04	4.52E-06	5.25E-05	5.93E-04
1278	419182.87	3773348.94	5.00E-04	4.14E-06	4.92E-05	5.53E-04
1279	419182.87	3773373.94	4.64E-04	3.79E-06	4.58E-05	5.14E-04
1280	419182.87	3773398.94	4.30E-04	3.49E-06	4.24E-05	4.76E-04
1281	419182.87	3773423.94	4.02E-04	3.24E-06	3.97E-05	4.45E-04
1282	419182.87	3773448.94	3.78E-04	3.02E-06	3.74E-05	4.18E-04
1283	419182.87	3773473.94	3.53E-04	2.82E-06	3.49E-05	3.91E-04
1284	419182.87	3773498.94	3.31E-04	2.64E-06	3.28E-05	3.67E-04
1285	419207.87	3772948.94	5.25E-03	3.69E-05	3.71E-04	5.66E-03
1286	419207.87	3772973.94	4.37E-03	3.23E-05	3.13E-04	4.72E-03
1287	419207.87	3772998.94	3.44E-03	2.79E-05	2.63E-04	3.73E-03
1288	419207.87	3773023.94	2.69E-03	2.39E-05	2.19E-04	2.93E-03
1289	419207.87	3773048.94	2.12E-03	2.04E-05	1.83E-04	2.32E-03
1290	419207.87	3773073.94	1.71E-03	1.74E-05	1.54E-04	1.88E-03
1291	419207.87	3773098.94	1.42E-03	1.48E-05	1.31E-04	1.57E-03
1292	419207.87	3773123.94	1.21E-03	1.26E-05	1.14E-04	1.34E-03
1293	419207.87	3773148.94	1.05E-03	1.09E-05	9.98E-05	1.16E-03
1294	419207.87	3773173.94	9.32E-04	9.39E-06	8.90E-05	1.03E-03
1295	419207.87	3773198.94	8.38E-04	8.20E-06	8.03E-05	9.26E-04
1296	419207.87	3773223.94	7.53E-04	7.18E-06	7.25E-05	8.32E-04
1297	419207.87	3773248.94	6.83E-04	6.33E-06	6.59E-05	7.55E-04
1298	419207.87	3773273.94	6.26E-04	5.65E-06	6.05E-05	6.93E-04
1299	419207.87	3773298.94	5.77E-04	5.08E-06	5.58E-05	6.38E-04
1300	419207.87	3773323.94	5.31E-04	4.59E-06	5.13E-05	5.87E-04
1301	419207.87	3773348.94	4.95E-04	4.19E-06	4.81E-05	5.48E-04
1302	419207.87	3773373.94	4.60E-04	3.84E-06	4.47E-05	5.09E-04
1303	419207.87	3773398.94	4.27E-04	3.53E-06	4.14E-05	4.72E-04
1304	419207.87	3773423.94	3.98E-04	3.26E-06	3.87E-05	4.40E-04
1305	419207.87	3773448.94	3.74E-04	3.04E-06	3.65E-05	4.14E-04
1306	419207.87	3773473.94	3.49E-04	2.83E-06	3.41E-05	3.86E-04
1307	419207.87	3773498.94	3.28E-04	2.65E-06	3.21E-05	3.63E-04
1308	419232.87	3772923.94	5.97E-03	3.89E-05	4.37E-04	6.44E-03
1309	419232.87	3772948.94	5.27E-03	3.51E-05	3.60E-04	5.67E-03
1310	419232.87	3772973.94	4.42E-03	3.12E-05	3.05E-04	4.76E-03
1311	419232.87	3772998.94	3.55E-03	2.73E-05	2.58E-04	3.83E-03
1312	419232.87	3773023.94	2.80E-03	2.37E-05	2.18E-04	3.04E-03
1313	419232.87	3773048.94	2.20E-03	2.04E-05	1.83E-04	2.41E-03
1314	419232.87	3773073.94	1.77E-03	1.75E-05	1.55E-04	1.94E-03
1315	419232.87	3773098.94	1.45E-03	1.50E-05	1.32E-04	1.60E-03

1316	419232.87	3773123.94	1.23E-03	1.29E-05	1.13E-04	1.35E-03
1317	419232.87	3773148.94	1.06E-03	1.11E-05	9.91E-05	1.17E-03
1318	419232.87	3773173.94	9.32E-04	9.63E-06	8.80E-05	1.03E-03
1319	419232.87	3773198.94	8.34E-04	8.40E-06	7.93E-05	9.22E-04
1320	419232.87	3773223.94	7.48E-04	7.36E-06	7.13E-05	8.26E-04
1321	419232.87	3773248.94	6.77E-04	6.49E-06	6.46E-05	7.48E-04
1322	419232.87	3773273.94	6.20E-04	5.77E-06	5.93E-05	6.85E-04
1323	419232.87	3773298.94	5.71E-04	5.17E-06	5.45E-05	6.30E-04
1324	419232.87	3773323.94	5.26E-04	4.66E-06	5.01E-05	5.80E-04
1325	419232.87	3773348.94	4.91E-04	4.25E-06	4.70E-05	5.42E-04
1326	419232.87	3773373.94	4.56E-04	3.88E-06	4.37E-05	5.04E-04
1327	419232.87	3773398.94	4.23E-04	3.56E-06	4.05E-05	4.67E-04
1328	419232.87	3773423.94	3.95E-04	3.29E-06	3.78E-05	4.36E-04
1329	419232.87	3773448.94	3.70E-04	3.06E-06	3.56E-05	4.09E-04
1330	419232.87	3773473.94	3.46E-04	2.85E-06	3.32E-05	3.82E-04
1331	419232.87	3773498.94	3.25E-04	2.66E-06	3.12E-05	3.58E-04
1332	419257.87	3772923.94	5.86E-03	3.64E-05	4.36E-04	6.33E-03
1333	419257.87	3772948.94	5.20E-03	3.33E-05	3.53E-04	5.59E-03
1334	419257.87	3772973.94	4.42E-03	3.00E-05	2.98E-04	4.75E-03
1335	419257.87	3772998.94	3.63E-03	2.66E-05	2.54E-04	3.91E-03
1336	419257.87	3773023.94	2.91E-03	2.34E-05	2.17E-04	3.15E-03
1337	419257.87	3773048.94	2.31E-03	2.03E-05	1.84E-04	2.51E-03
1338	419257.87	3773073.94	1.84E-03	1.76E-05	1.55E-04	2.02E-03
1339	419257.87	3773098.94	1.50E-03	1.52E-05	1.32E-04	1.65E-03
1340	419257.87	3773123.94	1.25E-03	1.31E-05	1.13E-04	1.38E-03
1341	419257.87	3773148.94	1.07E-03	1.13E-05	9.84E-05	1.18E-03
1342	419257.87	3773173.94	9.36E-04	9.84E-06	8.70E-05	1.03E-03
1343	419257.87	3773198.94	8.33E-04	8.60E-06	7.82E-05	9.20E-04
1344	419257.87	3773223.94	7.44E-04	7.53E-06	7.01E-05	8.22E-04
1345	419257.87	3773248.94	6.72E-04	6.64E-06	6.34E-05	7.42E-04
1346	419257.87	3773273.94	6.14E-04	5.90E-06	5.81E-05	6.78E-04
1347	419257.87	3773298.94	5.64E-04	5.28E-06	5.33E-05	6.23E-04
1348	419257.87	3773323.94	5.20E-04	4.75E-06	4.90E-05	5.74E-04
1349	419257.87	3773348.94	4.85E-04	4.32E-06	4.58E-05	5.35E-04
1350	419257.87	3773373.94	4.51E-04	3.94E-06	4.26E-05	4.97E-04
1351	419257.87	3773398.94	4.19E-04	3.60E-06	3.95E-05	4.62E-04
1352	419257.87	3773423.94	3.92E-04	3.32E-06	3.70E-05	4.32E-04
1353	419257.87	3773448.94	3.67E-04	3.08E-06	3.47E-05	4.04E-04
1354	419257.87	3773473.94	3.41E-04	2.86E-06	3.22E-05	3.77E-04
1355	419257.87	3773498.94	3.21E-04	2.67E-06	3.04E-05	3.54E-04
1356	419282.87	3772923.94	5.59E-03	3.39E-05	4.39E-04	6.06E-03
1357	419282.87	3772948.94	5.03E-03	3.14E-05	3.50E-04	5.41E-03
1358	419282.87	3772973.94	4.38E-03	2.87E-05	2.92E-04	4.70E-03
1359	419282.87	3772998.94	3.67E-03	2.58E-05	2.50E-04	3.95E-03
1360	419282.87	3773023.94	3.00E-03	2.29E-05	2.14E-04	3.24E-03
1361	419282.87	3773048.94	2.41E-03	2.02E-05	1.83E-04	2.61E-03
1362	419282.87	3773073.94	1.93E-03	1.76E-05	1.56E-04	2.10E-03

1363	419282.87	3773098.94	1.56E-03	1.53E-05	1.32E-04	1.71E-03
1364	419282.87	3773123.94	1.29E-03	1.33E-05	1.13E-04	1.42E-03
1365	419282.87	3773148.94	1.09E-03	1.15E-05	9.77E-05	1.20E-03
1366	419282.87	3773173.94	9.44E-04	1.00E-05	8.58E-05	1.04E-03
1367	419282.87	3773198.94	8.36E-04	8.79E-06	7.70E-05	9.22E-04
1368	419282.87	3773223.94	7.43E-04	7.71E-06	6.88E-05	8.19E-04
1369	419282.87	3773248.94	6.69E-04	6.79E-06	6.22E-05	7.38E-04
1370	419282.87	3773273.94	6.10E-04	6.03E-06	5.69E-05	6.73E-04
1371	419282.87	3773298.94	5.59E-04	5.39E-06	5.22E-05	6.17E-04
1372	419282.87	3773323.94	5.13E-04	4.85E-06	4.78E-05	5.65E-04
1373	419282.87	3773348.94	4.76E-04	4.39E-06	4.44E-05	5.25E-04
1374	419282.87	3773373.94	4.44E-04	4.00E-06	4.14E-05	4.89E-04
1375	419282.87	3773398.94	4.15E-04	3.66E-06	3.87E-05	4.58E-04
1376	419282.87	3773423.94	3.88E-04	3.36E-06	3.63E-05	4.28E-04
1377	419282.87	3773448.94	3.63E-04	3.11E-06	3.39E-05	4.00E-04
1378	419282.87	3773473.94	3.39E-04	2.89E-06	3.16E-05	3.74E-04
1379	419282.87	3773498.94	3.19E-04	2.69E-06	2.98E-05	3.51E-04
1380	419307.87	3772923.94	5.27E-03	3.15E-05	4.41E-04	5.75E-03
1381	419307.87	3772948.94	4.84E-03	2.96E-05	3.52E-04	5.22E-03
1382	419307.87	3772973.94	4.29E-03	2.73E-05	2.90E-04	4.61E-03
1383	419307.87	3772998.94	3.67E-03	2.49E-05	2.46E-04	3.95E-03
1384	419307.87	3773023.94	3.06E-03	2.23E-05	2.12E-04	3.29E-03
1385	419307.87	3773048.94	2.49E-03	1.99E-05	1.82E-04	2.69E-03
1386	419307.87	3773073.94	2.01E-03	1.75E-05	1.55E-04	2.18E-03
1387	419307.87	3773098.94	1.63E-03	1.53E-05	1.32E-04	1.77E-03
1388	419307.87	3773123.94	1.34E-03	1.34E-05	1.13E-04	1.46E-03
1389	419307.87	3773148.94	1.12E-03	1.17E-05	9.73E-05	1.23E-03
1390	419307.87	3773173.94	9.59E-04	1.02E-05	8.50E-05	1.05E-03
1391	419307.87	3773198.94	8.43E-04	8.97E-06	7.59E-05	9.28E-04
1392	419307.87	3773223.94	7.45E-04	7.88E-06	6.77E-05	8.21E-04
1393	419307.87	3773248.94	6.69E-04	6.95E-06	6.13E-05	7.37E-04
1394	419307.87	3773273.94	6.08E-04	6.16E-06	5.60E-05	6.70E-04
1395	419307.87	3773298.94	5.55E-04	5.51E-06	5.12E-05	6.11E-04
1396	419332.87	3772923.94	4.96E-03	2.93E-05	4.39E-04	5.43E-03
1397	419332.87	3772948.94	4.63E-03	2.78E-05	3.54E-04	5.01E-03
1398	419332.87	3772973.94	4.18E-03	2.60E-05	2.90E-04	4.49E-03
1399	419332.87	3772998.94	3.65E-03	2.39E-05	2.44E-04	3.92E-03
1400	419332.87	3773023.94	3.10E-03	2.17E-05	2.09E-04	3.33E-03
1401	419332.87	3773048.94	2.56E-03	1.95E-05	1.80E-04	2.76E-03
1402	419332.87	3773073.94	2.09E-03	1.73E-05	1.54E-04	2.26E-03
1403	419332.87	3773098.94	1.70E-03	1.53E-05	1.32E-04	1.84E-03
1404	419332.87	3773123.94	1.39E-03	1.35E-05	1.13E-04	1.52E-03
1405	419332.87	3773148.94	1.16E-03	1.18E-05	9.73E-05	1.27E-03
1406	419332.87	3773173.94	9.83E-04	1.04E-05	8.48E-05	1.08E-03
1407	419332.87	3773198.94	8.56E-04	9.13E-06	7.53E-05	9.40E-04
1408	419332.87	3773223.94	7.52E-04	8.03E-06	6.70E-05	8.27E-04
1409	419332.87	3773248.94	6.72E-04	7.09E-06	6.06E-05	7.40E-04

1410	419332.87	3773273.94	6.09E-04	6.30E-06	5.54E-05	6.71E-04
1411	419332.87	3773298.94	5.53E-04	5.62E-06	5.05E-05	6.09E-04
1412	419357.87	3772923.94	4.66E-03	2.72E-05	4.32E-04	5.12E-03
1413	419357.87	3772948.94	4.41E-03	2.61E-05	3.56E-04	4.79E-03
1414	419357.87	3772973.94	4.05E-03	2.47E-05	2.92E-04	4.36E-03
1415	419357.87	3772998.94	3.60E-03	2.29E-05	2.43E-04	3.87E-03
1416	419357.87	3773023.94	3.11E-03	2.10E-05	2.08E-04	3.34E-03
1417	419357.87	3773048.94	2.62E-03	1.90E-05	1.79E-04	2.82E-03
1418	419357.87	3773073.94	2.17E-03	1.71E-05	1.55E-04	2.34E-03
1419	419357.87	3773098.94	1.77E-03	1.52E-05	1.32E-04	1.92E-03
1420	419357.87	3773123.94	1.45E-03	1.35E-05	1.13E-04	1.58E-03
1421	419357.87	3773148.94	1.20E-03	1.19E-05	9.76E-05	1.31E-03
1422	419357.87	3773173.94	1.01E-03	1.05E-05	8.50E-05	1.11E-03
1423	419357.87	3773198.94	8.76E-04	9.27E-06	7.52E-05	9.60E-04
1424	419357.87	3773223.94	7.64E-04	8.17E-06	6.67E-05	8.39E-04
1425	419357.87	3773248.94	6.79E-04	7.23E-06	6.01E-05	7.46E-04
1426	419357.87	3773273.94	6.13E-04	6.44E-06	5.49E-05	6.74E-04
1427	419357.87	3773298.94	5.54E-04	5.74E-06	5.01E-05	6.10E-04
1428	419382.87	3772923.94	4.37E-03	2.53E-05	4.20E-04	4.81E-03
1429	419382.87	3772948.94	4.18E-03	2.45E-05	3.56E-04	4.56E-03
1430	419382.87	3772973.94	3.90E-03	2.34E-05	2.95E-04	4.21E-03
1431	419382.87	3772998.94	3.53E-03	2.19E-05	2.44E-04	3.79E-03
1432	419382.87	3773023.94	3.10E-03	2.03E-05	2.07E-04	3.33E-03
1433	419382.87	3773048.94	2.66E-03	1.85E-05	1.79E-04	2.86E-03
1434	419382.87	3773073.94	2.23E-03	1.68E-05	1.54E-04	2.40E-03
1435	419382.87	3773098.94	1.84E-03	1.51E-05	1.33E-04	1.99E-03
1436	419382.87	3773123.94	1.51E-03	1.34E-05	1.14E-04	1.64E-03
1437	419382.87	3773148.94	1.25E-03	1.19E-05	9.83E-05	1.36E-03
1438	419382.87	3773173.94	1.05E-03	1.06E-05	8.54E-05	1.15E-03
1439	419382.87	3773198.94	9.01E-04	9.39E-06	7.52E-05	9.85E-04
1440	419382.87	3773223.94	7.80E-04	8.30E-06	6.65E-05	8.55E-04
1441	419382.87	3773248.94	6.89E-04	7.37E-06	5.98E-05	7.56E-04
1442	419382.87	3773273.94	6.18E-04	6.56E-06	5.45E-05	6.79E-04
1443	419382.87	3773298.94	5.57E-04	5.86E-06	4.96E-05	6.12E-04
1444	419407.87	3772923.94	4.08E-03	2.36E-05	4.05E-04	4.51E-03
1445	419407.87	3772948.94	3.96E-03	2.30E-05	3.53E-04	4.33E-03
1446	419407.87	3772973.94	3.73E-03	2.21E-05	2.97E-04	4.05E-03
1447	419407.87	3772998.94	3.43E-03	2.09E-05	2.47E-04	3.70E-03
1448	419407.87	3773023.94	3.07E-03	1.95E-05	2.08E-04	3.30E-03
1449	419407.87	3773048.94	2.68E-03	1.80E-05	1.78E-04	2.87E-03
1450	419407.87	3773073.94	2.28E-03	1.64E-05	1.54E-04	2.45E-03
1451	419407.87	3773098.94	1.90E-03	1.48E-05	1.33E-04	2.05E-03
1452	419407.87	3773123.94	1.57E-03	1.33E-05	1.15E-04	1.70E-03
1453	419407.87	3773148.94	1.31E-03	1.19E-05	9.92E-05	1.42E-03
1454	419407.87	3773173.94	1.09E-03	1.06E-05	8.61E-05	1.19E-03
1455	419407.87	3773198.94	9.27E-04	9.48E-06	7.52E-05	1.01E-03
1456	419407.87	3773223.94	8.00E-04	8.42E-06	6.64E-05	8.74E-04

1457	419407.87	3773248.94	7.02E-04	7.49E-06	5.95E-05	7.69E-04
1458	419407.87	3773273.94	6.25E-04	6.69E-06	5.39E-05	6.85E-04
1459	419432.87	3772923.94	3.81E-03	2.20E-05	3.86E-04	4.22E-03
1460	419432.87	3772948.94	3.74E-03	2.16E-05	3.47E-04	4.10E-03
1461	419432.87	3772973.94	3.57E-03	2.09E-05	2.98E-04	3.89E-03
1462	419432.87	3772998.94	3.33E-03	1.99E-05	2.50E-04	3.60E-03
1463	419432.87	3773023.94	3.02E-03	1.87E-05	2.10E-04	3.25E-03
1464	419432.87	3773048.94	2.68E-03	1.74E-05	1.79E-04	2.87E-03
1465	419432.87	3773073.94	2.31E-03	1.60E-05	1.55E-04	2.48E-03
1466	419432.87	3773098.94	1.95E-03	1.46E-05	1.34E-04	2.10E-03
1467	419432.87	3773123.94	1.63E-03	1.32E-05	1.16E-04	1.76E-03
1468	419457.87	3772923.94	3.56E-03	2.05E-05	3.66E-04	3.94E-03
1469	419457.87	3772948.94	3.52E-03	2.03E-05	3.37E-04	3.88E-03
1470	419457.87	3772973.94	3.40E-03	1.97E-05	2.96E-04	3.72E-03
1471	419457.87	3772998.94	3.21E-03	1.89E-05	2.53E-04	3.48E-03
1472	419457.87	3773023.94	2.95E-03	1.80E-05	2.13E-04	3.18E-03
1473	419457.87	3773048.94	2.65E-03	1.68E-05	1.80E-04	2.85E-03
1474	419457.87	3773073.94	2.33E-03	1.56E-05	1.55E-04	2.50E-03
1475	419457.87	3773098.94	1.99E-03	1.43E-05	1.35E-04	2.14E-03
1476	419638.66	3773235.71	1.02E-03	8.16E-06	7.21E-05	1.10E-03
1477	419638.66	3773260.71	8.83E-04	7.53E-06	6.40E-05	9.54E-04
1478	419638.66	3773285.71	7.62E-04	6.92E-06	5.67E-05	8.26E-04
1479	419638.66	3773310.71	6.64E-04	6.35E-06	5.03E-05	7.20E-04
1480	419638.66	3773335.71	5.83E-04	5.82E-06	4.49E-05	6.34E-04
1481	419638.66	3773360.71	5.17E-04	5.33E-06	4.03E-05	5.63E-04
1482	419638.66	3773385.71	4.64E-04	4.88E-06	3.64E-05	5.05E-04
1483	419638.66	3773410.71	4.21E-04	4.47E-06	3.34E-05	4.58E-04
1484	419638.66	3773435.71	3.82E-04	4.10E-06	3.07E-05	4.17E-04
1485	419638.66	3773460.71	3.48E-04	3.76E-06	2.84E-05	3.80E-04
1486	419638.66	3773485.71	3.19E-04	3.46E-06	2.64E-05	3.49E-04
1487	419663.66	3773235.71	1.05E-03	8.11E-06	7.35E-05	1.14E-03
1488	419663.66	3773260.71	9.14E-04	7.50E-06	6.53E-05	9.87E-04
1489	419663.66	3773285.71	7.88E-04	6.92E-06	5.78E-05	8.53E-04
1490	419663.66	3773310.71	6.87E-04	6.37E-06	5.15E-05	7.45E-04
1491	419663.66	3773335.71	6.03E-04	5.86E-06	4.60E-05	6.55E-04
1492	419663.66	3773360.71	5.31E-04	5.38E-06	4.10E-05	5.78E-04
1493	419663.66	3773385.71	4.72E-04	4.93E-06	3.68E-05	5.14E-04
1494	419663.66	3773410.71	4.28E-04	4.53E-06	3.37E-05	4.66E-04
1495	419663.66	3773435.71	3.87E-04	4.16E-06	3.07E-05	4.22E-04
1496	419663.66	3773460.71	3.51E-04	3.82E-06	2.81E-05	3.82E-04
1497	419663.66	3773485.71	3.20E-04	3.51E-06	2.60E-05	3.50E-04
1498	419688.66	3773235.71	1.08E-03	8.03E-06	7.46E-05	1.17E-03
1499	419688.66	3773260.71	9.44E-04	7.46E-06	6.65E-05	1.02E-03
1500	419688.66	3773285.71	8.17E-04	6.91E-06	5.91E-05	8.83E-04
1501	419688.66	3773310.71	7.12E-04	6.38E-06	5.28E-05	7.71E-04
1502	419688.66	3773335.71	6.23E-04	5.89E-06	4.71E-05	6.76E-04
1503	419688.66	3773360.71	5.47E-04	5.42E-06	4.20E-05	5.95E-04

1504	419688.66	3773385.71	4.84E-04	4.98E-06	3.75E-05	5.26E-04
1505	419688.66	3773410.71	4.37E-04	4.58E-06	3.41E-05	4.76E-04
1506	419688.66	3773435.71	3.94E-04	4.22E-06	3.10E-05	4.29E-04
1507	419688.66	3773460.71	3.56E-04	3.87E-06	2.82E-05	3.88E-04
1508	419688.66	3773485.71	3.24E-04	3.56E-06	2.60E-05	3.54E-04
1509	419713.66	3773235.71	1.10E-03	7.94E-06	7.55E-05	1.19E-03
1510	419713.66	3773260.71	9.65E-04	7.41E-06	6.73E-05	1.04E-03
1511	419713.66	3773285.71	8.39E-04	6.88E-06	5.99E-05	9.06E-04
1512	419713.66	3773310.71	7.31E-04	6.38E-06	5.35E-05	7.91E-04
1513	419713.66	3773335.71	6.39E-04	5.90E-06	4.78E-05	6.93E-04
1514	419713.66	3773360.71	5.61E-04	5.45E-06	4.28E-05	6.09E-04
1515	419713.66	3773385.71	4.96E-04	5.02E-06	3.83E-05	5.39E-04
1516	419713.66	3773410.71	4.44E-04	4.62E-06	3.45E-05	4.83E-04
1517	419713.66	3773435.71	4.00E-04	4.26E-06	3.13E-05	4.36E-04
1518	419713.66	3773460.71	3.62E-04	3.92E-06	2.85E-05	3.94E-04
1519	419713.66	3773485.71	3.30E-04	3.61E-06	2.61E-05	3.60E-04
1520	419738.66	3773235.71	1.11E-03	7.83E-06	7.64E-05	1.20E-03
1521	419738.66	3773260.71	9.83E-04	7.33E-06	6.80E-05	1.06E-03
1522	419738.66	3773285.71	8.61E-04	6.83E-06	6.07E-05	9.28E-04
1523	419738.66	3773310.71	7.50E-04	6.35E-06	5.43E-05	8.11E-04
1524	419738.66	3773335.71	6.55E-04	5.89E-06	4.85E-05	7.09E-04
1525	419738.66	3773360.71	5.74E-04	5.46E-06	4.34E-05	6.23E-04
1526	419738.66	3773385.71	5.08E-04	5.05E-06	3.90E-05	5.52E-04
1527	419738.66	3773410.71	4.53E-04	4.66E-06	3.51E-05	4.93E-04
1528	419738.66	3773435.71	4.07E-04	4.30E-06	3.17E-05	4.43E-04
1529	419738.66	3773460.71	3.67E-04	3.97E-06	2.88E-05	4.00E-04
1530	419738.66	3773485.71	3.35E-04	3.66E-06	2.64E-05	3.65E-04
1531	419763.66	3773160.71	1.50E-03	9.03E-06	1.15E-04	1.62E-03
1532	419763.66	3773185.71	1.39E-03	8.62E-06	1.01E-04	1.49E-03
1533	419763.66	3773210.71	1.26E-03	8.18E-06	8.88E-05	1.36E-03
1534	419763.66	3773235.71	1.14E-03	7.73E-06	7.82E-05	1.22E-03
1535	419763.66	3773260.71	1.01E-03	7.26E-06	6.95E-05	1.09E-03
1536	419763.66	3773285.71	8.90E-04	6.80E-06	6.21E-05	9.59E-04
1537	419763.66	3773310.71	7.80E-04	6.34E-06	5.56E-05	8.42E-04
1538	419763.66	3773335.71	6.83E-04	5.90E-06	4.99E-05	7.39E-04
1539	419763.66	3773360.71	5.99E-04	5.47E-06	4.48E-05	6.49E-04
1540	419763.66	3773385.71	5.29E-04	5.07E-06	4.02E-05	5.74E-04
1541	419763.66	3773410.71	4.70E-04	4.70E-06	3.62E-05	5.11E-04
1542	419763.66	3773435.71	4.20E-04	4.34E-06	3.26E-05	4.57E-04
1543	419763.66	3773460.71	3.78E-04	4.01E-06	2.95E-05	4.11E-04
1544	419763.66	3773485.71	3.42E-04	3.71E-06	2.69E-05	3.73E-04
1545	419788.66	3773160.71	1.47E-03	8.79E-06	1.16E-04	1.60E-03
1546	419788.66	3773185.71	1.37E-03	8.43E-06	1.03E-04	1.48E-03
1547	419788.66	3773210.71	1.26E-03	8.03E-06	9.05E-05	1.36E-03
1548	419788.66	3773235.71	1.14E-03	7.61E-06	7.95E-05	1.23E-03
1549	419788.66	3773260.71	1.02E-03	7.18E-06	7.04E-05	1.10E-03
1550	419788.66	3773285.71	9.07E-04	6.74E-06	6.28E-05	9.77E-04

1551	419788.66	3773310.71	7.99E-04	6.31E-06	5.64E-05	8.62E-04
1552	419788.66	3773335.71	7.02E-04	5.89E-06	5.07E-05	7.58E-04
1553	419788.66	3773360.71	6.17E-04	5.48E-06	4.56E-05	6.68E-04
1554	419788.66	3773385.71	5.45E-04	5.09E-06	4.11E-05	5.92E-04
1555	419788.66	3773410.71	4.83E-04	4.73E-06	3.70E-05	5.25E-04
1556	419788.66	3773435.71	4.30E-04	4.38E-06	3.33E-05	4.67E-04
1557	419788.66	3773460.71	3.85E-04	4.06E-06	3.00E-05	4.19E-04
1558	419788.66	3773485.71	3.48E-04	3.75E-06	2.72E-05	3.79E-04
1559	419813.66	3773185.71	1.35E-03	8.23E-06	1.04E-04	1.47E-03
1560	419813.66	3773210.71	1.25E-03	7.87E-06	9.21E-05	1.35E-03
1561	419813.66	3773235.71	1.14E-03	7.48E-06	8.09E-05	1.23E-03
1562	419813.66	3773260.71	1.03E-03	7.08E-06	7.15E-05	1.11E-03
1563	419813.66	3773285.71	9.21E-04	6.68E-06	6.37E-05	9.91E-04
1564	419813.66	3773310.71	8.16E-04	6.27E-06	5.71E-05	8.79E-04
1565	419813.66	3773335.71	7.20E-04	5.87E-06	5.14E-05	7.78E-04
1566	419813.66	3773360.71	6.35E-04	5.48E-06	4.64E-05	6.87E-04
1567	419813.66	3773385.71	5.63E-04	5.11E-06	4.20E-05	6.10E-04
1568	419813.66	3773410.71	4.97E-04	4.75E-06	3.78E-05	5.40E-04
1569	419813.66	3773435.71	4.41E-04	4.41E-06	3.40E-05	4.80E-04
1570	419813.66	3773460.71	3.94E-04	4.09E-06	3.07E-05	4.29E-04
1571	419813.66	3773485.71	3.56E-04	3.79E-06	2.78E-05	3.88E-04
1572	419838.66	3773185.71	1.33E-03	8.03E-06	1.05E-04	1.45E-03
1573	419838.66	3773210.71	1.25E-03	7.71E-06	9.37E-05	1.35E-03
1574	419838.66	3773235.71	1.14E-03	7.35E-06	8.27E-05	1.23E-03
1575	419838.66	3773260.71	1.04E-03	6.98E-06	7.32E-05	1.12E-03
1576	419838.66	3773285.71	9.37E-04	6.60E-06	6.50E-05	1.01E-03
1577	419838.66	3773310.71	8.36E-04	6.22E-06	5.81E-05	9.01E-04
1578	419838.66	3773335.71	7.42E-04	5.84E-06	5.23E-05	8.00E-04
1579	419838.66	3773360.71	6.56E-04	5.47E-06	4.73E-05	7.09E-04
1580	419838.66	3773385.71	5.81E-04	5.11E-06	4.28E-05	6.29E-04
1581	419838.66	3773410.71	5.14E-04	4.76E-06	3.87E-05	5.57E-04
1582	419838.66	3773435.71	4.55E-04	4.44E-06	3.49E-05	4.94E-04
1583	419838.66	3773460.71	4.06E-04	4.13E-06	3.15E-05	4.42E-04
1584	419838.66	3773485.71	3.66E-04	3.83E-06	2.86E-05	3.98E-04
1585	419863.66	3773185.71	1.31E-03	7.83E-06	1.05E-04	1.42E-03
1586	419863.66	3773210.71	1.24E-03	7.55E-06	9.51E-05	1.34E-03
1587	419863.66	3773235.71	1.15E-03	7.23E-06	8.47E-05	1.24E-03
1588	419863.66	3773260.71	1.05E-03	6.89E-06	7.51E-05	1.13E-03
1589	419863.66	3773285.71	9.54E-04	6.53E-06	6.67E-05	1.03E-03
1590	419863.66	3773310.71	8.57E-04	6.17E-06	5.95E-05	9.23E-04
1591	419863.66	3773335.71	7.65E-04	5.81E-06	5.35E-05	8.24E-04
1592	419863.66	3773360.71	6.78E-04	5.46E-06	4.83E-05	7.32E-04
1593	419863.66	3773385.71	6.00E-04	5.11E-06	4.37E-05	6.49E-04
1594	419863.66	3773410.71	5.31E-04	4.78E-06	3.96E-05	5.76E-04
1595	419863.66	3773435.71	4.72E-04	4.46E-06	3.59E-05	5.12E-04
1596	419863.66	3773460.71	4.22E-04	4.16E-06	3.25E-05	4.58E-04
1597	419863.66	3773485.71	3.78E-04	3.87E-06	2.94E-05	4.11E-04

1598	419888.66	3773185.71	1.28E-03	7.64E-06	1.05E-04	1.39E-03
1599	419888.66	3773210.71	1.21E-03	7.37E-06	9.55E-05	1.32E-03
1600	419888.66	3773235.71	1.13E-03	7.08E-06	8.57E-05	1.23E-03
1601	419888.66	3773260.71	1.05E-03	6.77E-06	7.62E-05	1.13E-03
1602	419888.66	3773285.71	9.56E-04	6.44E-06	6.77E-05	1.03E-03
1603	419888.66	3773310.71	8.66E-04	6.11E-06	6.04E-05	9.32E-04
1604	419888.66	3773335.71	7.77E-04	5.77E-06	5.42E-05	8.37E-04
1605	419888.66	3773360.71	6.93E-04	5.43E-06	4.89E-05	7.47E-04
1606	419888.66	3773385.71	6.15E-04	5.10E-06	4.43E-05	6.64E-04
1607	419888.66	3773410.71	5.45E-04	4.78E-06	4.01E-05	5.90E-04
1608	419888.66	3773435.71	4.84E-04	4.47E-06	3.64E-05	5.24E-04
1609	419888.66	3773460.71	4.31E-04	4.18E-06	3.30E-05	4.69E-04
1610	419888.66	3773485.71	3.86E-04	3.90E-06	3.00E-05	4.20E-04
1611	419913.66	3773185.71	1.25E-03	7.44E-06	1.04E-04	1.36E-03
1612	419913.66	3773210.71	1.19E-03	7.21E-06	9.54E-05	1.29E-03
1613	419913.66	3773235.71	1.12E-03	6.94E-06	8.63E-05	1.21E-03
1614	419913.66	3773260.71	1.04E-03	6.66E-06	7.73E-05	1.12E-03
1615	419913.66	3773285.71	9.56E-04	6.35E-06	6.88E-05	1.03E-03
1616	419913.66	3773310.71	8.72E-04	6.04E-06	6.14E-05	9.39E-04
1617	419913.66	3773335.71	7.88E-04	5.72E-06	5.50E-05	8.49E-04
1618	419913.66	3773360.71	7.06E-04	5.41E-06	4.96E-05	7.61E-04
1619	419913.66	3773385.71	6.29E-04	5.09E-06	4.48E-05	6.79E-04
1620	419913.66	3773410.71	5.58E-04	4.78E-06	4.06E-05	6.04E-04
1621	419913.66	3773435.71	4.95E-04	4.48E-06	3.69E-05	5.37E-04
1622	419913.66	3773460.71	4.40E-04	4.20E-06	3.35E-05	4.78E-04
1623	419913.66	3773485.71	3.94E-04	3.92E-06	3.04E-05	4.28E-04
1624	419938.66	3773160.71	1.26E-03	7.42E-06	1.10E-04	1.38E-03
1625	419938.66	3773185.71	1.22E-03	7.24E-06	1.03E-04	1.33E-03
1626	419938.66	3773210.71	1.17E-03	7.04E-06	9.54E-05	1.27E-03
1627	419938.66	3773235.71	1.11E-03	6.80E-06	8.73E-05	1.20E-03
1628	419938.66	3773260.71	1.04E-03	6.54E-06	7.88E-05	1.12E-03
1629	419938.66	3773285.71	9.62E-04	6.26E-06	7.05E-05	1.04E-03
1630	419938.66	3773310.71	8.83E-04	5.97E-06	6.30E-05	9.52E-04
1631	419938.66	3773335.71	8.03E-04	5.67E-06	5.63E-05	8.65E-04
1632	419938.66	3773360.71	7.23E-04	5.37E-06	5.06E-05	7.79E-04
1633	419938.66	3773385.71	6.47E-04	5.07E-06	4.57E-05	6.97E-04
1634	419938.66	3773410.71	5.75E-04	4.77E-06	4.14E-05	6.22E-04
1635	419938.66	3773435.71	5.08E-04	4.48E-06	3.74E-05	5.50E-04
1636	419938.66	3773460.71	4.49E-04	4.20E-06	3.38E-05	4.87E-04
1637	419938.66	3773485.71	4.00E-04	3.94E-06	3.07E-05	4.35E-04
1638	419963.66	3773160.71	1.23E-03	7.20E-06	1.08E-04	1.35E-03
1639	419963.66	3773185.71	1.20E-03	7.06E-06	1.02E-04	1.31E-03
1640	419963.66	3773210.71	1.15E-03	6.87E-06	9.56E-05	1.26E-03
1641	419963.66	3773235.71	1.10E-03	6.66E-06	8.82E-05	1.19E-03
1642	419963.66	3773260.71	1.03E-03	6.43E-06	8.01E-05	1.12E-03
1643	419963.66	3773285.71	9.65E-04	6.17E-06	7.21E-05	1.04E-03
1644	419963.66	3773310.71	8.92E-04	5.90E-06	6.46E-05	9.62E-04

1645	419963.66	3773335.71	8.16E-04	5.62E-06	5.78E-05	8.80E-04
1646	419963.66	3773360.71	7.41E-04	5.34E-06	5.19E-05	7.98E-04
1647	419963.66	3773385.71	6.67E-04	5.05E-06	4.69E-05	7.19E-04
1648	419963.66	3773410.71	5.97E-04	4.77E-06	4.25E-05	6.44E-04
1649	419963.66	3773435.71	5.29E-04	4.48E-06	3.84E-05	5.72E-04
1650	419963.66	3773460.71	4.67E-04	4.21E-06	3.47E-05	5.06E-04
1651	419963.66	3773485.71	4.14E-04	3.95E-06	3.14E-05	4.49E-04
1652	419988.66	3773160.71	1.19E-03	7.00E-06	1.05E-04	1.31E-03
1653	419988.66	3773185.71	1.17E-03	6.87E-06	1.01E-04	1.27E-03
1654	419988.66	3773210.71	1.13E-03	6.71E-06	9.47E-05	1.23E-03
1655	419988.66	3773235.71	1.08E-03	6.52E-06	8.79E-05	1.17E-03
1656	419988.66	3773260.71	1.02E-03	6.31E-06	8.05E-05	1.11E-03
1657	419988.66	3773285.71	9.57E-04	6.07E-06	7.30E-05	1.04E-03
1658	419988.66	3773310.71	8.91E-04	5.82E-06	6.57E-05	9.62E-04
1659	419988.66	3773335.71	8.21E-04	5.56E-06	5.89E-05	8.85E-04
1660	419988.66	3773360.71	7.49E-04	5.29E-06	5.29E-05	8.08E-04
1661	419988.66	3773385.71	6.78E-04	5.02E-06	4.76E-05	7.31E-04
1662	419988.66	3773410.71	6.09E-04	4.75E-06	4.31E-05	6.57E-04
1663	419988.66	3773435.71	5.43E-04	4.48E-06	3.90E-05	5.86E-04
1664	419988.66	3773460.71	4.82E-04	4.22E-06	3.54E-05	5.21E-04
1665	419988.66	3773485.71	4.28E-04	3.96E-06	3.21E-05	4.64E-04
1666	420013.66	3773160.71	1.15E-03	6.79E-06	1.02E-04	1.26E-03
1667	420013.66	3773185.71	1.13E-03	6.69E-06	9.81E-05	1.23E-03
1668	420013.66	3773210.71	1.09E-03	6.55E-06	9.28E-05	1.19E-03
1669	420013.66	3773235.71	1.05E-03	6.38E-06	8.68E-05	1.14E-03
1670	420013.66	3773260.71	9.95E-04	6.18E-06	8.00E-05	1.08E-03
1671	420013.66	3773285.71	9.39E-04	5.96E-06	7.30E-05	1.02E-03
1672	420013.66	3773310.71	8.79E-04	5.73E-06	6.61E-05	9.50E-04
1673	420013.66	3773335.71	8.15E-04	5.49E-06	5.95E-05	8.79E-04
1674	420013.66	3773360.71	7.48E-04	5.24E-06	5.34E-05	8.07E-04
1675	420013.66	3773385.71	6.81E-04	4.99E-06	4.81E-05	7.34E-04
1676	420013.66	3773410.71	6.15E-04	4.73E-06	4.35E-05	6.64E-04
1677	420013.66	3773435.71	5.53E-04	4.47E-06	3.95E-05	5.97E-04
1678	420013.66	3773460.71	4.94E-04	4.22E-06	3.59E-05	5.35E-04
1679	420013.66	3773485.71	4.41E-04	3.97E-06	3.28E-05	4.78E-04
1680	420038.66	3773160.71	1.11E-03	6.59E-06	9.93E-05	1.22E-03
1681	420038.66	3773185.71	1.09E-03	6.50E-06	9.57E-05	1.19E-03
1682	420038.66	3773210.71	1.06E-03	6.38E-06	9.13E-05	1.16E-03
1683	420038.66	3773235.71	1.03E-03	6.23E-06	8.61E-05	1.12E-03
1684	420038.66	3773260.71	9.83E-04	6.05E-06	8.01E-05	1.07E-03
1685	420038.66	3773285.71	9.31E-04	5.86E-06	7.37E-05	1.01E-03
1686	420038.66	3773310.71	8.75E-04	5.64E-06	6.71E-05	9.48E-04
1687	420038.66	3773335.71	8.15E-04	5.42E-06	6.06E-05	8.81E-04
1688	420038.66	3773360.71	7.53E-04	5.18E-06	5.45E-05	8.12E-04
1689	420038.66	3773385.71	6.89E-04	4.94E-06	4.90E-05	7.43E-04
1690	420038.66	3773410.71	6.25E-04	4.70E-06	4.42E-05	6.74E-04
1691	420038.66	3773435.71	5.65E-04	4.45E-06	4.01E-05	6.10E-04

1692	420038.66	3773460.71	5.08E-04	4.21E-06	3.66E-05	5.49E-04
1693	420038.66	3773485.71	4.54E-04	3.98E-06	3.33E-05	4.92E-04
1694	420063.66	3773160.71	1.08E-03	6.40E-06	9.69E-05	1.18E-03
1695	420063.66	3773185.71	1.06E-03	6.33E-06	9.39E-05	1.16E-03
1696	420063.66	3773210.71	1.04E-03	6.23E-06	9.00E-05	1.14E-03
1697	420063.66	3773235.71	1.01E-03	6.09E-06	8.53E-05	1.10E-03
1698	420063.66	3773260.71	9.69E-04	5.93E-06	8.00E-05	1.06E-03
1699	420063.66	3773285.71	9.24E-04	5.76E-06	7.42E-05	1.00E-03
1700	420063.66	3773310.71	8.73E-04	5.56E-06	6.81E-05	9.47E-04
1701	420063.66	3773335.71	8.18E-04	5.35E-06	6.18E-05	8.85E-04
1702	420063.66	3773360.71	7.59E-04	5.13E-06	5.58E-05	8.20E-04
1703	420063.66	3773385.71	6.99E-04	4.90E-06	5.02E-05	7.54E-04
1704	420063.66	3773410.71	6.38E-04	4.67E-06	4.52E-05	6.88E-04
1705	420063.66	3773435.71	5.78E-04	4.44E-06	4.10E-05	6.24E-04
1706	420063.66	3773460.71	5.21E-04	4.21E-06	3.72E-05	5.62E-04
1707	420063.66	3773485.71	4.67E-04	3.98E-06	3.39E-05	5.04E-04
1708	420088.66	3773160.71	1.04E-03	6.22E-06	9.40E-05	1.14E-03
1709	420088.66	3773185.71	1.03E-03	6.16E-06	9.15E-05	1.13E-03
1710	420088.66	3773210.71	1.01E-03	6.07E-06	8.81E-05	1.11E-03
1711	420088.66	3773235.71	9.83E-04	5.95E-06	8.39E-05	1.07E-03
1712	420088.66	3773260.71	9.49E-04	5.81E-06	7.92E-05	1.03E-03
1713	420088.66	3773285.71	9.10E-04	5.65E-06	7.41E-05	9.89E-04
1714	420088.66	3773310.71	8.65E-04	5.47E-06	6.85E-05	9.39E-04
1715	420088.66	3773335.71	8.14E-04	5.27E-06	6.26E-05	8.82E-04
1716	420088.66	3773360.71	7.59E-04	5.07E-06	5.67E-05	8.21E-04
1717	420088.66	3773385.71	7.02E-04	4.85E-06	5.11E-05	7.58E-04
1718	420088.66	3773410.71	6.45E-04	4.64E-06	4.61E-05	6.96E-04
1719	420088.66	3773435.71	5.88E-04	4.42E-06	4.17E-05	6.34E-04
1720	420088.66	3773460.71	5.31E-04	4.20E-06	3.78E-05	5.73E-04
1721	420088.66	3773485.71	4.78E-04	3.98E-06	3.44E-05	5.16E-04
1722	420113.66	3773160.71	1.01E-03	6.04E-06	9.11E-05	1.10E-03
1723	420113.66	3773185.71	9.98E-04	5.99E-06	8.90E-05	1.09E-03
1724	420113.66	3773210.71	9.81E-04	5.91E-06	8.60E-05	1.07E-03
1725	420113.66	3773235.71	9.56E-04	5.81E-06	8.23E-05	1.04E-03
1726	420113.66	3773260.71	9.26E-04	5.69E-06	7.81E-05	1.01E-03
1727	420113.66	3773285.71	8.92E-04	5.54E-06	7.35E-05	9.71E-04
1728	420113.66	3773310.71	8.51E-04	5.38E-06	6.84E-05	9.25E-04
1729	420113.66	3773335.71	8.05E-04	5.20E-06	6.29E-05	8.73E-04
1730	420113.66	3773360.71	7.54E-04	5.00E-06	5.73E-05	8.16E-04
1731	420113.66	3773385.71	7.00E-04	4.80E-06	5.18E-05	7.57E-04
1732	420113.66	3773410.71	6.46E-04	4.60E-06	4.67E-05	6.97E-04
1733	420113.66	3773435.71	5.91E-04	4.39E-06	4.22E-05	6.37E-04
1734	420113.66	3773460.71	5.36E-04	4.18E-06	3.82E-05	5.79E-04
1735	420113.66	3773485.71	4.85E-04	3.97E-06	3.48E-05	5.24E-04
1736	420138.66	3773160.71	9.73E-04	5.86E-06	8.81E-05	1.07E-03
1737	420138.66	3773185.71	9.66E-04	5.83E-06	8.65E-05	1.06E-03
1738	420138.66	3773210.71	9.55E-04	5.77E-06	8.41E-05	1.04E-03

1739	420138.66	3773235.71	9.37E-04	5.68E-06	8.11E-05	1.02E-03
1740	420138.66	3773260.71	9.12E-04	5.57E-06	7.75E-05	9.95E-04
1741	420138.66	3773285.71	8.81E-04	5.43E-06	7.33E-05	9.60E-04
1742	420138.66	3773310.71	8.44E-04	5.28E-06	6.87E-05	9.18E-04
1743	420138.66	3773335.71	8.02E-04	5.12E-06	6.37E-05	8.71E-04
1744	420138.66	3773360.71	7.56E-04	4.94E-06	5.83E-05	8.19E-04
1745	420138.66	3773385.71	7.06E-04	4.75E-06	5.30E-05	7.64E-04
1746	420138.66	3773410.71	6.53E-04	4.56E-06	4.79E-05	7.06E-04
1747	420138.66	3773435.71	5.99E-04	4.36E-06	4.32E-05	6.47E-04
1748	420138.66	3773460.71	5.45E-04	4.16E-06	3.89E-05	5.88E-04
1749	420138.66	3773485.71	4.94E-04	3.96E-06	3.54E-05	5.34E-04
1750	420163.66	3773160.71	9.38E-04	5.69E-06	8.51E-05	1.03E-03
1751	420163.66	3773185.71	9.34E-04	5.67E-06	8.39E-05	1.02E-03
1752	420163.66	3773210.71	9.27E-04	5.62E-06	8.21E-05	1.02E-03
1753	420163.66	3773235.71	9.16E-04	5.55E-06	7.97E-05	1.00E-03
1754	420163.66	3773260.71	8.94E-04	5.45E-06	7.65E-05	9.76E-04
1755	420163.66	3773285.71	8.67E-04	5.33E-06	7.28E-05	9.45E-04
1756	420163.66	3773310.71	8.34E-04	5.20E-06	6.86E-05	9.08E-04
1757	420163.66	3773335.71	7.96E-04	5.04E-06	6.40E-05	8.65E-04
1758	420163.66	3773360.71	7.53E-04	4.88E-06	5.90E-05	8.17E-04
1759	420163.66	3773385.71	7.07E-04	4.70E-06	5.39E-05	7.66E-04
1760	420163.66	3773410.71	6.58E-04	4.52E-06	4.89E-05	7.12E-04
1761	420163.66	3773435.71	6.07E-04	4.33E-06	4.42E-05	6.55E-04
1762	420163.66	3773460.71	5.54E-04	4.14E-06	3.98E-05	5.98E-04
1763	420163.66	3773485.71	5.04E-04	3.94E-06	3.60E-05	5.44E-04
1764	420188.66	3773160.71	9.06E-04	5.53E-06	8.23E-05	9.93E-04
1765	420188.66	3773185.71	9.03E-04	5.52E-06	8.14E-05	9.90E-04
1766	420188.66	3773210.71	8.98E-04	5.48E-06	7.99E-05	9.83E-04
1767	420188.66	3773235.71	8.88E-04	5.42E-06	7.78E-05	9.71E-04
1768	420188.66	3773260.71	8.71E-04	5.33E-06	7.50E-05	9.51E-04
1769	420188.66	3773285.71	8.47E-04	5.23E-06	7.17E-05	9.24E-04
1770	420188.66	3773310.71	8.17E-04	5.10E-06	6.79E-05	8.90E-04
1771	420188.66	3773335.71	7.83E-04	4.96E-06	6.37E-05	8.51E-04
1772	420188.66	3773360.71	7.44E-04	4.81E-06	5.91E-05	8.08E-04
1773	420188.66	3773385.71	7.01E-04	4.65E-06	5.43E-05	7.60E-04
1774	420188.66	3773410.71	6.56E-04	4.47E-06	4.95E-05	7.10E-04
1775	420188.66	3773435.71	6.07E-04	4.30E-06	4.48E-05	6.56E-04
1776	420188.66	3773460.71	5.57E-04	4.11E-06	4.04E-05	6.02E-04
1777	420188.66	3773485.71	5.10E-04	3.93E-06	3.66E-05	5.51E-04
1778	420213.66	3773160.71	8.75E-04	5.37E-06	7.95E-05	9.60E-04
1779	420213.66	3773185.71	8.74E-04	5.37E-06	7.89E-05	9.58E-04
1780	420213.66	3773210.71	8.68E-04	5.34E-06	7.76E-05	9.51E-04
1781	420213.66	3773235.71	8.59E-04	5.28E-06	7.57E-05	9.40E-04
1782	420213.66	3773260.71	8.44E-04	5.21E-06	7.32E-05	9.23E-04
1783	420213.66	3773285.71	8.25E-04	5.12E-06	7.04E-05	9.01E-04
1784	420213.66	3773460.71	5.57E-04	4.08E-06	4.09E-05	6.02E-04
1785	420213.66	3773485.71	5.14E-04	3.90E-06	3.72E-05	5.55E-04

1786	420238.66	3773160.71	8.45E-04	5.22E-06	7.68E-05	9.27E-04
1787	420238.66	3773185.71	8.46E-04	5.22E-06	7.64E-05	9.27E-04
1788	420238.66	3773210.71	8.42E-04	5.20E-06	7.54E-05	9.22E-04
1789	420238.66	3773235.71	8.33E-04	5.16E-06	7.37E-05	9.12E-04
1790	420238.66	3773260.71	8.21E-04	5.09E-06	7.16E-05	8.98E-04
1791	420238.66	3773285.71	8.05E-04	5.01E-06	6.91E-05	8.79E-04
1792	420238.66	3773460.71	5.59E-04	4.05E-06	4.16E-05	6.05E-04
1793	420238.66	3773485.71	5.18E-04	3.88E-06	3.79E-05	5.60E-04
1794	420263.66	3773160.71	8.15E-04	5.07E-06	7.40E-05	8.94E-04
1795	420263.66	3773185.71	8.18E-04	5.08E-06	7.40E-05	8.97E-04
1796	420263.66	3773210.71	8.16E-04	5.07E-06	7.32E-05	8.94E-04
1797	420263.66	3773235.71	8.09E-04	5.03E-06	7.19E-05	8.86E-04
1798	420263.66	3773260.71	7.99E-04	4.98E-06	7.00E-05	8.74E-04
1799	420263.66	3773285.71	7.85E-04	4.91E-06	6.78E-05	8.58E-04
1800	420263.66	3773310.71	7.65E-04	4.82E-06	6.50E-05	8.34E-04
1801	420263.66	3773460.71	5.62E-04	4.02E-06	4.24E-05	6.09E-04
1802	420263.66	3773485.71	5.23E-04	3.86E-06	3.86E-05	5.66E-04
1803	420288.66	3773160.71	7.83E-04	4.93E-06	7.11E-05	8.60E-04
1804	420288.66	3773185.71	7.88E-04	4.95E-06	7.13E-05	8.64E-04
1805	420288.66	3773210.71	7.88E-04	4.94E-06	7.09E-05	8.64E-04
1806	420288.66	3773235.71	7.84E-04	4.91E-06	6.99E-05	8.58E-04
1807	420288.66	3773260.71	7.75E-04	4.87E-06	6.83E-05	8.49E-04
1808	420288.66	3773285.71	7.64E-04	4.81E-06	6.63E-05	8.35E-04
1809	420288.66	3773310.71	7.46E-04	4.73E-06	6.38E-05	8.15E-04
1810	420288.66	3773460.71	5.65E-04	3.98E-06	4.31E-05	6.12E-04
1811	420288.66	3773485.71	5.28E-04	3.83E-06	3.94E-05	5.71E-04
1812	418946.67	3772138.26	9.24E-04	3.41E-06	8.71E-05	1.01E-03
1813	418946.67	3772163.26	9.87E-04	3.70E-06	9.35E-05	1.08E-03
1814	418946.67	3772188.26	1.06E-03	4.02E-06	1.01E-04	1.16E-03
1815	418946.67	3772213.26	1.13E-03	4.39E-06	1.09E-04	1.25E-03
1816	418946.67	3772238.26	1.22E-03	4.80E-06	1.18E-04	1.34E-03
1817	418946.67	3772263.26	1.32E-03	5.28E-06	1.29E-04	1.45E-03
1818	418946.67	3772288.26	1.43E-03	5.82E-06	1.41E-04	1.58E-03
1819	418946.67	3772313.26	1.55E-03	6.43E-06	1.55E-04	1.71E-03
1820	418946.67	3772338.26	1.69E-03	7.13E-06	1.71E-04	1.87E-03
1821	418946.67	3772363.26	1.85E-03	7.96E-06	1.90E-04	2.05E-03
1822	418946.67	3772388.26	2.04E-03	8.93E-06	2.12E-04	2.26E-03
1823	418946.67	3772413.26	2.25E-03	1.01E-05	2.39E-04	2.50E-03
1824	418946.67	3772438.26	2.51E-03	1.14E-05	2.70E-04	2.79E-03
1825	418946.67	3772463.26	2.82E-03	1.31E-05	3.07E-04	3.14E-03
1826	418946.67	3772488.26	3.19E-03	1.51E-05	3.53E-04	3.55E-03
1827	418946.67	3772513.26	3.64E-03	1.77E-05	4.06E-04	4.06E-03
1828	418946.67	3772538.26	4.20E-03	2.09E-05	4.71E-04	4.69E-03
1829	418971.67	3772113.26	8.34E-04	3.10E-06	7.73E-05	9.14E-04
1830	418971.67	3772138.26	8.85E-04	3.34E-06	8.24E-05	9.71E-04
1831	418971.67	3772163.26	9.44E-04	3.61E-06	8.84E-05	1.04E-03
1832	418971.67	3772188.26	1.01E-03	3.91E-06	9.50E-05	1.11E-03

1833	418971.67	3772213.26	1.08E-03	4.25E-06	1.03E-04	1.19E-03
1834	418971.67	3772238.26	1.16E-03	4.65E-06	1.11E-04	1.28E-03
1835	418971.67	3772263.26	1.25E-03	5.08E-06	1.21E-04	1.38E-03
1836	418971.67	3772288.26	1.36E-03	5.58E-06	1.32E-04	1.49E-03
1837	418971.67	3772313.26	1.47E-03	6.13E-06	1.45E-04	1.62E-03
1838	418971.67	3772338.26	1.60E-03	6.79E-06	1.60E-04	1.76E-03
1839	418971.67	3772363.26	1.74E-03	7.55E-06	1.78E-04	1.93E-03
1840	418971.67	3772388.26	1.91E-03	8.44E-06	1.99E-04	2.12E-03
1841	418971.67	3772413.26	2.11E-03	9.50E-06	2.24E-04	2.35E-03
1842	418971.67	3772438.26	2.35E-03	1.07E-05	2.54E-04	2.61E-03
1843	418971.67	3772463.26	2.62E-03	1.22E-05	2.91E-04	2.92E-03
1844	418971.67	3772488.26	2.95E-03	1.41E-05	3.37E-04	3.31E-03
1845	418971.67	3772513.26	3.36E-03	1.64E-05	3.95E-04	3.77E-03
1846	418971.67	3772538.26	3.86E-03	1.93E-05	4.67E-04	4.35E-03
1847	418971.67	3772563.26	4.49E-03	2.30E-05	5.58E-04	5.07E-03
1848	418996.67	3772113.26	8.02E-04	3.03E-06	7.35E-05	8.79E-04
1849	418996.67	3772138.26	8.50E-04	3.25E-06	7.82E-05	9.32E-04
1850	418996.67	3772163.26	9.04E-04	3.51E-06	8.36E-05	9.91E-04
1851	418996.67	3772188.26	9.63E-04	3.78E-06	8.95E-05	1.06E-03
1852	418996.67	3772213.26	1.03E-03	4.10E-06	9.62E-05	1.13E-03
1853	418996.67	3772238.26	1.10E-03	4.45E-06	1.04E-04	1.21E-03
1854	418996.67	3772263.26	1.19E-03	4.87E-06	1.13E-04	1.31E-03
1855	418996.67	3772288.26	1.29E-03	5.34E-06	1.24E-04	1.42E-03
1856	418996.67	3772313.26	1.39E-03	5.85E-06	1.35E-04	1.53E-03
1857	418996.67	3772338.26	1.51E-03	6.46E-06	1.49E-04	1.67E-03
1858	418996.67	3772363.26	1.65E-03	7.18E-06	1.65E-04	1.82E-03
1859	418996.67	3772388.26	1.80E-03	8.01E-06	1.84E-04	1.99E-03
1860	418996.67	3772413.26	1.98E-03	8.99E-06	2.07E-04	2.20E-03
1861	418996.67	3772438.26	2.19E-03	1.01E-05	2.34E-04	2.44E-03
1862	418996.67	3772463.26	2.44E-03	1.15E-05	2.68E-04	2.72E-03
1863	418996.67	3772488.26	2.74E-03	1.32E-05	3.12E-04	3.06E-03
1864	418996.67	3772513.26	3.10E-03	1.53E-05	3.67E-04	3.48E-03
1865	418996.67	3772538.26	3.54E-03	1.79E-05	4.40E-04	4.00E-03
1866	418996.67	3772563.26	4.09E-03	2.11E-05	5.36E-04	4.65E-03
1867	419021.67	3772113.26	7.74E-04	2.95E-06	7.01E-05	8.47E-04
1868	419021.67	3772138.26	8.19E-04	3.16E-06	7.44E-05	8.96E-04
1869	419021.67	3772163.26	8.68E-04	3.39E-06	7.93E-05	9.51E-04
1870	419021.67	3772188.26	9.23E-04	3.65E-06	8.46E-05	1.01E-03
1871	419021.67	3772213.26	9.83E-04	3.94E-06	9.07E-05	1.08E-03
1872	419021.67	3772238.26	1.05E-03	4.27E-06	9.77E-05	1.15E-03
1873	419021.67	3772263.26	1.14E-03	4.66E-06	1.06E-04	1.25E-03
1874	419021.67	3772288.26	1.23E-03	5.12E-06	1.16E-04	1.35E-03
1875	419021.67	3772313.26	1.32E-03	5.59E-06	1.26E-04	1.45E-03
1876	419021.67	3772338.26	1.43E-03	6.17E-06	1.38E-04	1.58E-03
1877	419021.67	3772363.26	1.56E-03	6.83E-06	1.52E-04	1.72E-03
1878	419021.67	3772388.26	1.70E-03	7.60E-06	1.69E-04	1.87E-03
1879	419021.67	3772413.26	1.86E-03	8.50E-06	1.89E-04	2.06E-03

1880	419021.67	3772438.26	2.05E-03	9.55E-06	2.13E-04	2.27E-03
1881	419021.67	3772463.26	2.27E-03	1.08E-05	2.43E-04	2.52E-03
1882	419021.67	3772488.26	2.53E-03	1.23E-05	2.82E-04	2.83E-03
1883	419021.67	3772513.26	2.85E-03	1.42E-05	3.31E-04	3.20E-03
1884	419021.67	3772538.26	3.24E-03	1.66E-05	3.97E-04	3.65E-03
1885	419021.67	3772563.26	3.73E-03	1.94E-05	4.87E-04	4.24E-03
1886	419046.67	3772113.26	7.48E-04	2.87E-06	6.72E-05	8.18E-04
1887	419046.67	3772138.26	7.90E-04	3.07E-06	7.11E-05	8.65E-04
1888	419046.67	3772163.26	8.37E-04	3.29E-06	7.56E-05	9.15E-04
1889	419046.67	3772188.26	8.87E-04	3.53E-06	8.04E-05	9.71E-04
1890	419046.67	3772213.26	9.44E-04	3.80E-06	8.60E-05	1.03E-03
1891	419046.67	3772238.26	1.01E-03	4.11E-06	9.23E-05	1.10E-03
1892	419046.67	3772263.26	1.08E-03	4.48E-06	9.99E-05	1.19E-03
1893	419046.67	3772288.26	1.17E-03	4.91E-06	1.09E-04	1.28E-03
1894	419046.67	3772313.26	1.26E-03	5.36E-06	1.18E-04	1.38E-03
1895	419046.67	3772338.26	1.36E-03	5.89E-06	1.29E-04	1.49E-03
1896	419046.67	3772363.26	1.47E-03	6.49E-06	1.41E-04	1.62E-03
1897	419046.67	3772388.26	1.60E-03	7.20E-06	1.56E-04	1.76E-03
1898	419046.67	3772413.26	1.75E-03	8.02E-06	1.73E-04	1.93E-03
1899	419046.67	3772438.26	1.92E-03	8.99E-06	1.94E-04	2.12E-03
1900	419046.67	3772463.26	2.11E-03	1.01E-05	2.20E-04	2.34E-03
1901	419046.67	3772488.26	2.35E-03	1.15E-05	2.52E-04	2.61E-03
1902	419046.67	3772513.26	2.63E-03	1.32E-05	2.95E-04	2.94E-03
1903	419046.67	3772538.26	2.97E-03	1.51E-05	3.50E-04	3.33E-03
1904	419046.67	3772563.26	3.41E-03	1.78E-05	4.27E-04	3.85E-03
1905	419071.67	3772113.26	7.22E-04	2.80E-06	6.43E-05	7.89E-04
1906	419071.67	3772138.26	7.62E-04	2.98E-06	6.80E-05	8.33E-04
1907	419071.67	3772163.26	8.06E-04	3.19E-06	7.21E-05	8.81E-04
1908	419071.67	3772188.26	8.53E-04	3.42E-06	7.65E-05	9.33E-04
1909	419071.67	3772213.26	9.06E-04	3.67E-06	8.16E-05	9.91E-04
1910	419071.67	3772238.26	9.65E-04	3.96E-06	8.74E-05	1.06E-03
1911	419071.67	3772263.26	1.03E-03	4.30E-06	9.40E-05	1.13E-03
1912	419071.67	3772288.26	1.11E-03	4.69E-06	1.02E-04	1.22E-03
1913	419071.67	3772313.26	1.19E-03	5.11E-06	1.10E-04	1.31E-03
1914	419071.67	3772338.26	1.29E-03	5.60E-06	1.20E-04	1.41E-03
1915	419071.67	3772363.26	1.39E-03	6.17E-06	1.31E-04	1.53E-03
1916	419071.67	3772388.26	1.51E-03	6.82E-06	1.44E-04	1.66E-03
1917	419071.67	3772413.26	1.65E-03	7.58E-06	1.60E-04	1.81E-03
1918	419071.67	3772438.26	1.80E-03	8.46E-06	1.78E-04	1.98E-03
1919	419071.67	3772463.26	1.97E-03	9.50E-06	2.00E-04	2.18E-03
1920	419071.67	3772488.26	2.18E-03	1.08E-05	2.28E-04	2.42E-03
1921	419071.67	3772513.26	2.43E-03	1.21E-05	2.63E-04	2.71E-03
1922	419071.67	3772538.26	2.74E-03	1.39E-05	3.10E-04	3.06E-03
1923	419071.67	3772563.26	3.14E-03	1.64E-05	3.73E-04	3.53E-03
1924	419096.67	3772113.26	6.99E-04	2.72E-06	6.17E-05	7.64E-04
1925	419096.67	3772138.26	7.37E-04	2.90E-06	6.52E-05	8.05E-04
1926	419096.67	3772163.26	7.78E-04	3.09E-06	6.90E-05	8.50E-04

1927	419096.67	3772188.26	8.22E-04	3.31E-06	7.31E-05	8.99E-04
1928	419096.67	3772213.26	8.72E-04	3.55E-06	7.78E-05	9.53E-04
1929	419096.67	3772238.26	9.28E-04	3.82E-06	8.31E-05	1.01E-03
1930	419096.67	3772263.26	9.89E-04	4.13E-06	8.90E-05	1.08E-03
1931	419096.67	3772288.26	1.06E-03	4.47E-06	9.57E-05	1.16E-03
1932	419096.67	3772313.26	1.13E-03	4.87E-06	1.03E-04	1.24E-03
1933	419096.67	3772338.26	1.22E-03	5.30E-06	1.12E-04	1.34E-03
1934	419096.67	3772363.26	1.32E-03	5.84E-06	1.22E-04	1.44E-03
1935	419096.67	3772388.26	1.43E-03	6.46E-06	1.34E-04	1.57E-03
1936	419096.67	3772413.26	1.55E-03	7.16E-06	1.48E-04	1.70E-03
1937	419096.67	3772438.26	1.69E-03	7.97E-06	1.64E-04	1.86E-03
1938	419096.67	3772463.26	1.85E-03	8.93E-06	1.84E-04	2.04E-03
1939	419096.67	3772488.26	2.04E-03	1.01E-05	2.08E-04	2.26E-03
1940	419096.67	3772513.26	2.27E-03	1.13E-05	2.39E-04	2.52E-03
1941	419096.67	3772538.26	2.55E-03	1.30E-05	2.79E-04	2.84E-03
1942	419096.67	3772563.26	2.92E-03	1.52E-05	3.31E-04	3.27E-03
1943	419121.67	3772113.26	6.78E-04	2.65E-06	5.94E-05	7.40E-04
1944	419121.67	3772138.26	7.14E-04	2.81E-06	6.26E-05	7.80E-04
1945	419121.67	3772163.26	7.53E-04	2.99E-06	6.61E-05	8.22E-04
1946	419121.67	3772188.26	7.95E-04	3.20E-06	7.00E-05	8.68E-04
1947	419121.67	3772213.26	8.42E-04	3.43E-06	7.44E-05	9.20E-04
1948	419121.67	3772238.26	8.94E-04	3.68E-06	7.93E-05	9.77E-04
1949	419121.67	3772263.26	9.51E-04	3.97E-06	8.48E-05	1.04E-03
1950	419121.67	3772288.26	1.01E-03	4.29E-06	9.11E-05	1.11E-03
1951	419121.67	3772313.26	1.08E-03	4.66E-06	9.81E-05	1.19E-03
1952	419121.67	3772338.26	1.16E-03	5.04E-06	1.06E-04	1.27E-03
1953	419121.67	3772363.26	1.25E-03	5.54E-06	1.15E-04	1.37E-03
1954	419121.67	3772388.26	1.35E-03	6.10E-06	1.26E-04	1.48E-03
1955	419121.67	3772413.26	1.46E-03	6.73E-06	1.38E-04	1.60E-03
1956	419121.67	3772438.26	1.59E-03	7.50E-06	1.53E-04	1.75E-03
1957	419121.67	3772463.26	1.74E-03	8.40E-06	1.71E-04	1.92E-03
1958	419121.67	3772488.26	1.92E-03	9.47E-06	1.93E-04	2.12E-03
1959	419121.67	3772513.26	2.13E-03	1.06E-05	2.21E-04	2.36E-03
1960	419121.67	3772538.26	2.40E-03	1.21E-05	2.55E-04	2.67E-03
1961	419121.67	3772563.26	2.75E-03	1.41E-05	3.00E-04	3.07E-03
1962	419146.67	3772113.26	6.58E-04	2.57E-06	5.71E-05	7.17E-04
1963	419146.67	3772138.26	6.91E-04	2.72E-06	6.01E-05	7.54E-04
1964	419146.67	3772163.26	7.27E-04	2.90E-06	6.34E-05	7.93E-04
1965	419146.67	3772188.26	7.67E-04	3.09E-06	6.71E-05	8.37E-04
1966	419146.67	3772213.26	8.11E-04	3.30E-06	7.12E-05	8.85E-04
1967	419146.67	3772238.26	8.59E-04	3.54E-06	7.58E-05	9.38E-04
1968	419146.67	3772263.26	9.13E-04	3.81E-06	8.10E-05	9.97E-04
1969	419146.67	3772288.26	9.72E-04	4.11E-06	8.69E-05	1.06E-03
1970	419146.67	3772313.26	1.04E-03	4.45E-06	9.35E-05	1.14E-03
1971	419146.67	3772338.26	1.11E-03	4.84E-06	1.01E-04	1.22E-03
1972	419146.67	3772363.26	1.19E-03	5.28E-06	1.10E-04	1.31E-03
1973	419146.67	3772388.26	1.28E-03	5.77E-06	1.19E-04	1.41E-03

1974	419146.67	3772413.26	1.38E-03	6.34E-06	1.31E-04	1.52E-03
1975	419146.67	3772438.26	1.50E-03	7.08E-06	1.44E-04	1.65E-03
1976	419146.67	3772463.26	1.64E-03	7.90E-06	1.60E-04	1.81E-03
1977	419146.67	3772488.26	1.81E-03	8.90E-06	1.81E-04	2.00E-03
1978	419146.67	3772513.26	2.01E-03	9.92E-06	2.05E-04	2.23E-03
1979	419146.67	3772538.26	2.27E-03	1.13E-05	2.36E-04	2.52E-03
1980	419146.67	3772563.26	2.61E-03	1.32E-05	2.75E-04	2.90E-03
1981	419171.67	3772113.26	6.39E-04	2.49E-06	5.52E-05	6.96E-04
1982	419171.67	3772138.26	6.71E-04	2.64E-06	5.81E-05	7.31E-04
1983	419171.67	3772163.26	7.04E-04	2.80E-06	6.13E-05	7.68E-04
1984	419171.67	3772188.26	7.42E-04	2.98E-06	6.47E-05	8.09E-04
1985	419171.67	3772213.26	7.83E-04	3.18E-06	6.86E-05	8.55E-04
1986	419171.67	3772238.26	8.28E-04	3.41E-06	7.30E-05	9.04E-04
1987	419171.67	3772263.26	8.78E-04	3.66E-06	7.79E-05	9.59E-04
1988	419171.67	3772288.26	9.34E-04	3.94E-06	8.35E-05	1.02E-03
1989	419171.67	3772313.26	9.95E-04	4.25E-06	8.97E-05	1.09E-03
1990	419171.67	3772338.26	1.06E-03	4.62E-06	9.67E-05	1.16E-03
1991	419171.67	3772363.26	1.14E-03	5.03E-06	1.05E-04	1.25E-03
1992	419171.67	3772388.26	1.22E-03	5.51E-06	1.14E-04	1.34E-03
1993	419171.67	3772413.26	1.32E-03	6.06E-06	1.25E-04	1.45E-03
1994	419171.67	3772438.26	1.43E-03	6.71E-06	1.37E-04	1.57E-03
1995	419171.67	3772463.26	1.56E-03	7.43E-06	1.52E-04	1.72E-03
1996	419171.67	3772488.26	1.72E-03	8.37E-06	1.70E-04	1.89E-03
1997	419171.67	3772513.26	1.92E-03	9.29E-06	1.92E-04	2.12E-03
1998	419171.67	3772538.26	2.16E-03	1.06E-05	2.19E-04	2.39E-03
1999	419171.67	3772563.26	2.48E-03	1.22E-05	2.52E-04	2.75E-03
2000	419196.67	3772113.26	6.20E-04	2.42E-06	5.36E-05	6.76E-04
2001	419196.67	3772138.26	6.50E-04	2.56E-06	5.64E-05	7.09E-04
2002	419196.67	3772163.26	6.82E-04	2.71E-06	5.94E-05	7.44E-04
2003	419196.67	3772188.26	7.17E-04	2.88E-06	6.27E-05	7.82E-04
2004	419196.67	3772213.26	7.55E-04	3.07E-06	6.64E-05	8.25E-04
2005	419196.67	3772238.26	7.97E-04	3.28E-06	7.05E-05	8.71E-04
2006	419196.67	3772263.26	8.45E-04	3.52E-06	7.51E-05	9.23E-04
2007	419196.67	3772288.26	8.97E-04	3.78E-06	8.04E-05	9.81E-04
2008	419196.67	3772313.26	9.55E-04	4.08E-06	8.63E-05	1.05E-03
2009	419196.67	3772338.26	1.02E-03	4.42E-06	9.29E-05	1.12E-03
2010	419196.67	3772363.26	1.09E-03	4.80E-06	1.00E-04	1.20E-03
2011	419196.67	3772388.26	1.17E-03	5.24E-06	1.09E-04	1.28E-03
2012	419196.67	3772413.26	1.26E-03	5.75E-06	1.19E-04	1.38E-03
2013	419196.67	3772438.26	1.36E-03	6.35E-06	1.30E-04	1.50E-03
2014	419196.67	3772463.26	1.49E-03	7.01E-06	1.43E-04	1.64E-03
2015	419196.67	3772488.26	1.64E-03	7.77E-06	1.60E-04	1.81E-03
2016	419196.67	3772513.26	1.83E-03	8.70E-06	1.79E-04	2.02E-03
2017	419196.67	3772538.26	2.07E-03	9.85E-06	2.03E-04	2.28E-03
2018	419196.67	3772563.26	2.37E-03	1.13E-05	2.31E-04	2.61E-03
2019	419196.67	3772588.26	2.74E-03	1.33E-05	2.67E-04	3.02E-03
2020	419221.67	3772113.26	6.01E-04	2.35E-06	5.21E-05	6.56E-04

Chronic Non-Cancer Health Risk - Residential

2021	419221.67	3772138.26	6.30E-04	2.48E-06	5.48E-05	6.87E-04
2022	419221.67	3772163.26	6.60E-04	2.63E-06	5.76E-05	7.20E-04
2023	419221.67	3772188.26	6.93E-04	2.79E-06	6.08E-05	7.56E-04
2024	419221.67	3772213.26	7.29E-04	2.96E-06	6.43E-05	7.96E-04
2025	419221.67	3772238.26	7.69E-04	3.16E-06	6.81E-05	8.40E-04
2026	419221.67	3772263.26	8.13E-04	3.38E-06	7.25E-05	8.88E-04
2027	419221.67	3772288.26	8.62E-04	3.63E-06	7.74E-05	9.43E-04
2028	419221.67	3772313.26	9.16E-04	3.91E-06	8.28E-05	1.00E-03
2029	419221.67	3772338.26	9.77E-04	4.22E-06	8.90E-05	1.07E-03
2030	419221.67	3772363.26	1.04E-03	4.59E-06	9.60E-05	1.15E-03
2031	419221.67	3772388.26	1.12E-03	5.00E-06	1.04E-04	1.23E-03
2032	419221.67	3772413.26	1.21E-03	5.47E-06	1.13E-04	1.32E-03
2033	419221.67	3772438.26	1.30E-03	5.96E-06	1.23E-04	1.43E-03
2034	419221.67	3772463.26	1.42E-03	6.59E-06	1.35E-04	1.57E-03
2035	419221.67	3772488.26	1.57E-03	7.30E-06	1.50E-04	1.73E-03
2036	419221.67	3772513.26	1.75E-03	8.17E-06	1.68E-04	1.93E-03
2037	419221.67	3772538.26	1.98E-03	9.20E-06	1.88E-04	2.18E-03
2038	419221.67	3772563.26	2.26E-03	1.05E-05	2.13E-04	2.48E-03
2039	419221.67	3772588.26	2.61E-03	1.23E-05	2.44E-04	2.86E-03
2040	419246.67	3772113.26	5.85E-04	2.29E-06	5.09E-05	6.38E-04
2041	419246.67	3772138.26	6.12E-04	2.41E-06	5.34E-05	6.68E-04
2042	419246.67	3772163.26	6.41E-04	2.54E-06	5.61E-05	6.99E-04
2043	419246.67	3772188.26	6.72E-04	2.69E-06	5.91E-05	7.34E-04
2044	419246.67	3772213.26	7.06E-04	2.86E-06	6.24E-05	7.71E-04
2045	419246.67	3772238.26	7.42E-04	3.04E-06	6.59E-05	8.11E-04
2046	419246.67	3772263.26	7.83E-04	3.25E-06	6.99E-05	8.56E-04
2047	419246.67	3772288.26	8.28E-04	3.48E-06	7.43E-05	9.06E-04
2048	419246.67	3772313.26	8.79E-04	3.74E-06	7.93E-05	9.62E-04
2049	419246.67	3772338.26	9.36E-04	4.04E-06	8.51E-05	1.03E-03
2050	419246.67	3772363.26	1.00E-03	4.39E-06	9.15E-05	1.10E-03
2051	419246.67	3772388.26	1.07E-03	4.77E-06	9.88E-05	1.18E-03
2052	419246.67	3772413.26	1.15E-03	5.14E-06	1.07E-04	1.27E-03
2053	419246.67	3772438.26	1.25E-03	5.59E-06	1.17E-04	1.37E-03
2054	419246.67	3772463.26	1.37E-03	6.18E-06	1.28E-04	1.50E-03
2055	419246.67	3772488.26	1.51E-03	6.85E-06	1.41E-04	1.66E-03
2056	419246.67	3772513.26	1.68E-03	7.60E-06	1.57E-04	1.85E-03
2057	419246.67	3772538.26	1.90E-03	8.50E-06	1.75E-04	2.08E-03
2058	419246.67	3772563.26	2.16E-03	9.70E-06	1.98E-04	2.37E-03
2059	419246.67	3772588.26	2.48E-03	1.14E-05	2.25E-04	2.72E-03
2060	419271.67	3772113.26	5.68E-04	2.22E-06	4.95E-05	6.20E-04
2061	419271.67	3772138.26	5.94E-04	2.34E-06	5.19E-05	6.48E-04
2062	419271.67	3772163.26	6.21E-04	2.47E-06	5.45E-05	6.78E-04
2063	419271.67	3772188.26	6.51E-04	2.61E-06	5.73E-05	7.11E-04
2064	419271.67	3772213.26	6.83E-04	2.76E-06	6.03E-05	7.46E-04
2065	419271.67	3772238.26	7.17E-04	2.94E-06	6.36E-05	7.83E-04
2066	419271.67	3772263.26	7.55E-04	3.13E-06	6.72E-05	8.25E-04
2067	419271.67	3772288.26	7.97E-04	3.34E-06	7.13E-05	8.72E-04

2068	419271.67	3772313.26	8.45E-04	3.59E-06	7.60E-05	9.24E-04
2069	419271.67	3772338.26	8.99E-04	3.87E-06	8.13E-05	9.84E-04
2070	419271.67	3772363.26	9.61E-04	4.19E-06	8.73E-05	1.05E-03
2071	419271.67	3772388.26	1.03E-03	4.55E-06	9.42E-05	1.13E-03
2072	419271.67	3772413.26	1.11E-03	4.93E-06	1.02E-04	1.22E-03
2073	419271.67	3772438.26	1.20E-03	5.32E-06	1.11E-04	1.32E-03
2074	419271.67	3772463.26	1.32E-03	5.81E-06	1.21E-04	1.44E-03
2075	419271.67	3772488.26	1.46E-03	6.43E-06	1.34E-04	1.60E-03
2076	419271.67	3772513.26	1.63E-03	7.10E-06	1.48E-04	1.78E-03
2077	419271.67	3772538.26	1.83E-03	7.94E-06	1.64E-04	2.00E-03
2078	419271.67	3772563.26	2.07E-03	9.11E-06	1.86E-04	2.27E-03
2079	419271.67	3772588.26	2.36E-03	1.06E-05	2.09E-04	2.58E-03
2080	419296.67	3772113.26	5.51E-04	2.16E-06	4.81E-05	6.01E-04
2081	419296.67	3772138.26	5.75E-04	2.27E-06	5.04E-05	6.28E-04
2082	419296.67	3772163.26	6.01E-04	2.39E-06	5.28E-05	6.56E-04
2083	419296.67	3772188.26	6.29E-04	2.52E-06	5.53E-05	6.87E-04
2084	419296.67	3772213.26	6.60E-04	2.67E-06	5.82E-05	7.20E-04
2085	419296.67	3772238.26	6.92E-04	2.83E-06	6.13E-05	7.56E-04
2086	419296.67	3772263.26	7.29E-04	3.01E-06	6.47E-05	7.97E-04
2087	419296.67	3772288.26	7.69E-04	3.22E-06	6.86E-05	8.41E-04
2088	419296.67	3772313.26	8.14E-04	3.45E-06	7.29E-05	8.90E-04
2089	419296.67	3772338.26	8.65E-04	3.71E-06	7.78E-05	9.47E-04
2090	419296.67	3772363.26	9.25E-04	4.01E-06	8.35E-05	1.01E-03
2091	419296.67	3772388.26	9.93E-04	4.35E-06	9.00E-05	1.09E-03
2092	419296.67	3772413.26	1.07E-03	4.67E-06	9.74E-05	1.17E-03
2093	419296.67	3772438.26	1.16E-03	5.03E-06	1.06E-04	1.27E-03
2094	419296.67	3772463.26	1.27E-03	5.49E-06	1.15E-04	1.39E-03
2095	419296.67	3772488.26	1.41E-03	6.06E-06	1.26E-04	1.54E-03
2096	419296.67	3772513.26	1.57E-03	6.77E-06	1.39E-04	1.72E-03
2097	419296.67	3772538.26	1.77E-03	7.58E-06	1.54E-04	1.93E-03
2098	419296.67	3772563.26	1.99E-03	8.56E-06	1.73E-04	2.17E-03
2099	419296.67	3772588.26	2.25E-03	1.00E-05	1.97E-04	2.46E-03
2100	419321.67	3772113.26	5.36E-04	2.09E-06	4.67E-05	5.84E-04
2101	419321.67	3772138.26	5.59E-04	2.20E-06	4.88E-05	6.10E-04
2102	419321.67	3772163.26	5.83E-04	2.31E-06	5.11E-05	6.37E-04
2103	419321.67	3772188.26	6.10E-04	2.44E-06	5.35E-05	6.66E-04
2104	419321.67	3772213.26	6.39E-04	2.58E-06	5.62E-05	6.97E-04
2105	419321.67	3772238.26	6.70E-04	2.73E-06	5.90E-05	7.31E-04
2106	419321.67	3772263.26	7.04E-04	2.91E-06	6.23E-05	7.69E-04
2107	419321.67	3772288.26	7.42E-04	3.10E-06	6.59E-05	8.11E-04
2108	419321.67	3772313.26	7.85E-04	3.31E-06	6.99E-05	8.58E-04
2109	419321.67	3772338.26	8.33E-04	3.56E-06	7.46E-05	9.11E-04
2110	419321.67	3772363.26	8.91E-04	3.84E-06	8.00E-05	9.75E-04
2111	419321.67	3772388.26	9.59E-04	4.16E-06	8.62E-05	1.05E-03
2112	419321.67	3772413.26	1.03E-03	4.41E-06	9.32E-05	1.13E-03
2113	419321.67	3772438.26	1.12E-03	4.76E-06	1.01E-04	1.23E-03
2114	419321.67	3772463.26	1.23E-03	5.19E-06	1.10E-04	1.35E-03

2115	419321.67	3772488.26	1.36E-03	5.72E-06	1.20E-04	1.49E-03
2116	419321.67	3772513.26	1.52E-03	6.37E-06	1.32E-04	1.66E-03
2117	419321.67	3772538.26	1.70E-03	7.19E-06	1.46E-04	1.86E-03
2118	419321.67	3772563.26	1.91E-03	8.20E-06	1.63E-04	2.09E-03
2119	419321.67	3772588.26	2.15E-03	9.37E-06	1.86E-04	2.35E-03
2120	419346.67	3772263.26	6.81E-04	2.81E-06	6.00E-05	7.44E-04
2121	419346.67	3772288.26	7.17E-04	2.98E-06	6.34E-05	7.84E-04
2122	419346.67	3772313.26	7.58E-04	3.19E-06	6.73E-05	8.29E-04
2123	419346.67	3772338.26	8.04E-04	3.41E-06	7.16E-05	8.79E-04
2124	419346.67	3772363.26	8.61E-04	3.68E-06	7.68E-05	9.42E-04
2125	419346.67	3772388.26	9.29E-04	3.98E-06	8.28E-05	1.02E-03
2126	419346.67	3772413.26	1.00E-03	4.21E-06	8.93E-05	1.10E-03
2127	419346.67	3772438.26	1.09E-03	4.54E-06	9.64E-05	1.19E-03
2128	419346.67	3772463.26	1.20E-03	4.93E-06	1.04E-04	1.31E-03
2129	419346.67	3772488.26	1.32E-03	5.40E-06	1.14E-04	1.44E-03
2130	419346.67	3772513.26	1.47E-03	6.01E-06	1.26E-04	1.61E-03
2131	419346.67	3772538.26	1.66E-03	6.74E-06	1.41E-04	1.81E-03
2132	419346.67	3772563.26	1.89E-03	7.63E-06	1.59E-04	2.06E-03
2133	419346.67	3772588.26	2.12E-03	8.79E-06	1.83E-04	2.31E-03
2134	419371.67	3772288.26	6.96E-04	2.89E-06	6.13E-05	7.60E-04
2135	419371.67	3772313.26	7.36E-04	3.08E-06	6.50E-05	8.04E-04
2136	419371.67	3772338.26	7.81E-04	3.29E-06	6.91E-05	8.53E-04
2137	419371.67	3772363.26	8.36E-04	3.54E-06	7.40E-05	9.14E-04
2138	419371.67	3772388.26	9.03E-04	3.83E-06	7.96E-05	9.86E-04
2139	419371.67	3772413.26	9.77E-04	4.05E-06	8.56E-05	1.07E-03
2140	419371.67	3772438.26	1.06E-03	4.33E-06	9.23E-05	1.16E-03
2141	419371.67	3772463.26	1.17E-03	4.71E-06	9.98E-05	1.27E-03
2142	419371.67	3772488.26	1.29E-03	5.17E-06	1.09E-04	1.40E-03
2143	419371.67	3772513.26	1.44E-03	5.72E-06	1.20E-04	1.57E-03
2144	419371.67	3772538.26	1.63E-03	6.38E-06	1.35E-04	1.77E-03
2145	419371.67	3772563.26	1.86E-03	7.16E-06	1.53E-04	2.02E-03
2146	419371.67	3772588.26	2.11E-03	8.11E-06	1.76E-04	2.29E-03
2147	419396.67	3772288.26	6.75E-04	2.79E-06	5.93E-05	7.37E-04
2148	419396.67	3772313.26	7.15E-04	2.97E-06	6.29E-05	7.81E-04
2149	419396.67	3772338.26	7.59E-04	3.17E-06	6.68E-05	8.29E-04
2150	419396.67	3772363.26	8.14E-04	3.41E-06	7.14E-05	8.89E-04
2151	419396.67	3772388.26	8.79E-04	3.68E-06	7.65E-05	9.59E-04
2152	419396.67	3772413.26	9.52E-04	3.89E-06	8.22E-05	1.04E-03
2153	419396.67	3772438.26	1.04E-03	4.16E-06	8.85E-05	1.13E-03
2154	419396.67	3772463.26	1.14E-03	4.49E-06	9.55E-05	1.24E-03
2155	419396.67	3772488.26	1.26E-03	4.92E-06	1.05E-04	1.37E-03
2156	419396.67	3772513.26	1.41E-03	5.42E-06	1.16E-04	1.53E-03
2157	419396.67	3772538.26	1.59E-03	6.03E-06	1.30E-04	1.73E-03
2158	419396.67	3772563.26	1.81E-03	6.78E-06	1.47E-04	1.96E-03
2159	419396.67	3772588.26	2.03E-03	7.66E-06	1.69E-04	2.21E-03
2160	419421.67	3772288.26	6.56E-04	2.70E-06	5.74E-05	7.16E-04
2161	419421.67	3772313.26	6.95E-04	2.87E-06	6.08E-05	7.59E-04

2162	419421.67	3772338.26	7.40E-04	3.06E-06	6.46E-05	8.08E-04
2163	419421.67	3772363.26	7.94E-04	3.29E-06	6.89E-05	8.66E-04
2164	419421.67	3772388.26	8.58E-04	3.54E-06	7.37E-05	9.35E-04
2165	419421.67	3772413.26	9.30E-04	3.74E-06	7.90E-05	1.01E-03
2166	419421.67	3772438.26	1.01E-03	3.98E-06	8.49E-05	1.10E-03
2167	419421.67	3772463.26	1.11E-03	4.32E-06	9.16E-05	1.20E-03
2168	419421.67	3772488.26	1.23E-03	4.69E-06	1.01E-04	1.33E-03
2169	419421.67	3772513.26	1.38E-03	5.15E-06	1.12E-04	1.50E-03
2170	419421.67	3772538.26	1.55E-03	5.72E-06	1.25E-04	1.69E-03
2171	419421.67	3772563.26	1.75E-03	6.40E-06	1.42E-04	1.90E-03
2172	419421.67	3772588.26	1.96E-03	7.20E-06	1.63E-04	2.13E-03
2173	419446.67	3772288.26	6.39E-04	2.61E-06	5.56E-05	6.97E-04
2174	419446.67	3772313.26	6.78E-04	2.78E-06	5.89E-05	7.40E-04
2175	419446.67	3772338.26	7.23E-04	2.96E-06	6.24E-05	7.88E-04
2176	419446.67	3772363.26	7.76E-04	3.17E-06	6.65E-05	8.46E-04
2177	419446.67	3772388.26	8.38E-04	3.39E-06	7.11E-05	9.13E-04
2178	419446.67	3772413.26	9.09E-04	3.60E-06	7.61E-05	9.89E-04
2179	419446.67	3772438.26	9.90E-04	3.84E-06	8.17E-05	1.08E-03
2180	419446.67	3772463.26	1.08E-03	4.14E-06	8.82E-05	1.17E-03
2181	419446.67	3772488.26	1.21E-03	4.49E-06	9.77E-05	1.31E-03
2182	419446.67	3772513.26	1.35E-03	4.90E-06	1.08E-04	1.46E-03
2183	419446.67	3772538.26	1.51E-03	5.42E-06	1.22E-04	1.64E-03
2184	419446.67	3772563.26	1.69E-03	6.05E-06	1.38E-04	1.84E-03
2185	419446.67	3772588.26	1.89E-03	6.79E-06	1.57E-04	2.05E-03
2186	419471.67	3772288.26	6.24E-04	2.53E-06	5.40E-05	6.81E-04
2187	419471.67	3772313.26	6.62E-04	2.69E-06	5.71E-05	7.22E-04
2188	419471.67	3772338.26	7.07E-04	2.87E-06	6.05E-05	7.71E-04
2189	419471.67	3772363.26	7.60E-04	3.07E-06	6.43E-05	8.28E-04
2190	419471.67	3772388.26	8.21E-04	3.26E-06	6.86E-05	8.92E-04
2191	419471.67	3772413.26	8.90E-04	3.46E-06	7.34E-05	9.66E-04
2192	419471.67	3772438.26	9.68E-04	3.69E-06	7.89E-05	1.05E-03
2193	419471.67	3772463.26	1.06E-03	3.99E-06	8.52E-05	1.14E-03
2194	419471.67	3772488.26	1.19E-03	4.30E-06	9.50E-05	1.29E-03
2195	419471.67	3772513.26	1.32E-03	4.68E-06	1.06E-04	1.43E-03
2196	419471.67	3772538.26	1.48E-03	5.15E-06	1.18E-04	1.60E-03
2197	419471.67	3772563.26	1.64E-03	5.72E-06	1.34E-04	1.78E-03
2198	419471.67	3772588.26	1.82E-03	6.40E-06	1.51E-04	1.98E-03
2199	419496.67	3772288.26	6.10E-04	2.46E-06	5.24E-05	6.65E-04
2200	419496.67	3772313.26	6.48E-04	2.61E-06	5.53E-05	7.06E-04
2201	419496.67	3772338.26	6.93E-04	2.77E-06	5.86E-05	7.54E-04
2202	419496.67	3772363.26	7.45E-04	2.96E-06	6.22E-05	8.10E-04
2203	419496.67	3772388.26	8.04E-04	3.14E-06	6.63E-05	8.73E-04
2204	419496.67	3772413.26	8.71E-04	3.35E-06	7.10E-05	9.45E-04
2205	419496.67	3772438.26	9.47E-04	3.58E-06	7.63E-05	1.03E-03
2206	419496.67	3772463.26	1.03E-03	3.84E-06	8.26E-05	1.12E-03
2207	419496.67	3772488.26	1.17E-03	4.14E-06	9.28E-05	1.26E-03
2208	419496.67	3772513.26	1.30E-03	4.50E-06	1.03E-04	1.41E-03

2209	419496.67	3772538.26	1.44E-03	4.94E-06	1.15E-04	1.56E-03
2210	419496.67	3772563.26	1.59E-03	5.46E-06	1.30E-04	1.73E-03
2211	419496.67	3772588.26	1.75E-03	6.08E-06	1.46E-04	1.91E-03
2212	419496.67	3772613.26	1.91E-03	6.80E-06	1.64E-04	2.08E-03
2213	419521.67	3772288.26	5.97E-04	2.39E-06	5.09E-05	6.51E-04
2214	419521.67	3772313.26	6.35E-04	2.53E-06	5.37E-05	6.92E-04
2215	419521.67	3772338.26	6.80E-04	2.69E-06	5.68E-05	7.39E-04
2216	419521.67	3772363.26	7.31E-04	2.86E-06	6.03E-05	7.94E-04
2217	419521.67	3772388.26	7.88E-04	3.03E-06	6.42E-05	8.55E-04
2218	419521.67	3772413.26	8.53E-04	3.22E-06	6.88E-05	9.25E-04
2219	419521.67	3772438.26	9.25E-04	3.44E-06	7.40E-05	1.00E-03
2220	419521.67	3772463.26	1.01E-03	3.69E-06	8.08E-05	1.09E-03
2221	419521.67	3772488.26	1.15E-03	3.96E-06	9.06E-05	1.24E-03
2222	419521.67	3772513.26	1.27E-03	4.30E-06	1.01E-04	1.37E-03
2223	419521.67	3772538.26	1.40E-03	4.69E-06	1.12E-04	1.52E-03
2224	419521.67	3772563.26	1.54E-03	5.17E-06	1.26E-04	1.67E-03
2225	419521.67	3772588.26	1.68E-03	5.75E-06	1.42E-04	1.83E-03
2226	419521.67	3772613.26	1.83E-03	6.43E-06	1.58E-04	2.00E-03
2227	419546.67	3772113.26	4.23E-04	1.66E-06	3.63E-05	4.61E-04
2228	419546.67	3772138.26	4.39E-04	1.73E-06	3.77E-05	4.78E-04
2229	419546.67	3772163.26	4.57E-04	1.81E-06	3.93E-05	4.98E-04
2230	419546.67	3772188.26	4.76E-04	1.90E-06	4.09E-05	5.19E-04
2231	419546.67	3772213.26	4.98E-04	1.98E-06	4.28E-05	5.43E-04
2232	419546.67	3772238.26	5.24E-04	2.09E-06	4.48E-05	5.70E-04
2233	419546.67	3772263.26	5.52E-04	2.20E-06	4.70E-05	6.02E-04
2234	419546.67	3772288.26	5.86E-04	2.32E-06	4.94E-05	6.37E-04
2235	419546.67	3772313.26	6.24E-04	2.45E-06	5.21E-05	6.78E-04
2236	419546.67	3772338.26	6.67E-04	2.60E-06	5.51E-05	7.25E-04
2237	419546.67	3772363.26	7.17E-04	2.75E-06	5.85E-05	7.78E-04
2238	419546.67	3772388.26	7.73E-04	2.91E-06	6.24E-05	8.38E-04
2239	419546.67	3772413.26	8.35E-04	3.09E-06	6.68E-05	9.05E-04
2240	419546.67	3772438.26	9.05E-04	3.30E-06	7.20E-05	9.80E-04
2241	419546.67	3772463.26	9.82E-04	3.55E-06	7.96E-05	1.06E-03
2242	419546.67	3772488.26	1.13E-03	3.81E-06	8.87E-05	1.22E-03
2243	419546.67	3772513.26	1.24E-03	4.11E-06	9.83E-05	1.34E-03
2244	419546.67	3772538.26	1.36E-03	4.47E-06	1.10E-04	1.48E-03
2245	419546.67	3772563.26	1.49E-03	4.91E-06	1.23E-04	1.61E-03
2246	419546.67	3772588.26	1.62E-03	5.44E-06	1.37E-04	1.76E-03
2247	419546.67	3772613.26	1.75E-03	6.07E-06	1.52E-04	1.91E-03
2248	419546.67	3772638.26	1.88E-03	6.78E-06	1.67E-04	2.05E-03
2249	419571.67	3772113.26	4.13E-04	1.62E-06	3.54E-05	4.50E-04
2250	419571.67	3772138.26	4.29E-04	1.69E-06	3.68E-05	4.67E-04
2251	419571.67	3772163.26	4.46E-04	1.77E-06	3.82E-05	4.86E-04
2252	419571.67	3772188.26	4.66E-04	1.85E-06	3.99E-05	5.07E-04
2253	419571.67	3772213.26	4.88E-04	1.93E-06	4.16E-05	5.31E-04
2254	419571.67	3772238.26	5.13E-04	2.03E-06	4.35E-05	5.58E-04
2255	419571.67	3772263.26	5.41E-04	2.14E-06	4.56E-05	5.89E-04

2256	419571.67	3772288.26	5.74E-04	2.25E-06	4.80E-05	6.25E-04
2257	419571.67	3772313.26	6.12E-04	2.37E-06	5.06E-05	6.65E-04
2258	419571.67	3772338.26	6.56E-04	2.50E-06	5.36E-05	7.12E-04
2259	419571.67	3772363.26	7.04E-04	2.64E-06	5.69E-05	7.64E-04
2260	419571.67	3772388.26	7.58E-04	2.79E-06	6.07E-05	8.22E-04
2261	419571.67	3772413.26	8.19E-04	2.97E-06	6.51E-05	8.87E-04
2262	419571.67	3772438.26	8.85E-04	3.18E-06	7.03E-05	9.58E-04
2263	419571.67	3772463.26	9.66E-04	3.42E-06	7.86E-05	1.05E-03
2264	419571.67	3772488.26	1.11E-03	3.67E-06	8.69E-05	1.20E-03
2265	419571.67	3772513.26	1.21E-03	3.95E-06	9.62E-05	1.31E-03
2266	419571.67	3772538.26	1.33E-03	4.28E-06	1.07E-04	1.44E-03
2267	419571.67	3772563.26	1.44E-03	4.69E-06	1.19E-04	1.56E-03
2268	419571.67	3772588.26	1.55E-03	5.18E-06	1.33E-04	1.69E-03
2269	419571.67	3772613.26	1.67E-03	5.75E-06	1.47E-04	1.83E-03
2270	419571.67	3772638.26	1.79E-03	6.41E-06	1.60E-04	1.96E-03
2271	419596.67	3772113.26	4.03E-04	1.59E-06	3.45E-05	4.39E-04
2272	419596.67	3772138.26	4.19E-04	1.65E-06	3.58E-05	4.56E-04
2273	419596.67	3772163.26	4.36E-04	1.72E-06	3.73E-05	4.75E-04
2274	419596.67	3772188.26	4.56E-04	1.80E-06	3.88E-05	4.96E-04
2275	419596.67	3772213.26	4.78E-04	1.88E-06	4.05E-05	5.20E-04
2276	419596.67	3772238.26	5.03E-04	1.98E-06	4.24E-05	5.47E-04
2277	419596.67	3772263.26	5.31E-04	2.08E-06	4.44E-05	5.78E-04
2278	419596.67	3772288.26	5.64E-04	2.19E-06	4.67E-05	6.13E-04
2279	419596.67	3772313.26	6.02E-04	2.31E-06	4.92E-05	6.53E-04
2280	419596.67	3772338.26	6.44E-04	2.45E-06	5.21E-05	6.99E-04
2281	419596.67	3772363.26	6.92E-04	2.58E-06	5.54E-05	7.50E-04
2282	419596.67	3772388.26	7.45E-04	2.72E-06	5.92E-05	8.06E-04
2283	419596.67	3772413.26	8.02E-04	2.89E-06	6.35E-05	8.69E-04
2284	419596.67	3772438.26	8.65E-04	3.08E-06	6.87E-05	9.37E-04
2285	419596.67	3772463.26	9.68E-04	3.30E-06	7.74E-05	1.05E-03
2286	419596.67	3772488.26	1.08E-03	3.53E-06	8.52E-05	1.17E-03
2287	419596.67	3772513.26	1.19E-03	3.80E-06	9.41E-05	1.28E-03
2288	419596.67	3772538.26	1.29E-03	4.11E-06	1.04E-04	1.40E-03
2289	419596.67	3772563.26	1.39E-03	4.49E-06	1.16E-04	1.51E-03
2290	419596.67	3772588.26	1.49E-03	4.93E-06	1.28E-04	1.62E-03
2291	419596.67	3772613.26	1.60E-03	5.46E-06	1.41E-04	1.74E-03
2292	419596.67	3772638.26	1.71E-03	6.07E-06	1.53E-04	1.87E-03
2293	419621.67	3772113.26	3.95E-04	1.55E-06	3.37E-05	4.30E-04
2294	419621.67	3772138.26	4.10E-04	1.61E-06	3.50E-05	4.46E-04
2295	419621.67	3772163.26	4.27E-04	1.68E-06	3.63E-05	4.65E-04
2296	419621.67	3772188.26	4.47E-04	1.76E-06	3.78E-05	4.86E-04
2297	419621.67	3772213.26	4.69E-04	1.84E-06	3.95E-05	5.10E-04
2298	419621.67	3772238.26	4.94E-04	1.93E-06	4.13E-05	5.37E-04
2299	419621.67	3772263.26	5.23E-04	2.02E-06	4.33E-05	5.68E-04
2300	419621.67	3772288.26	5.55E-04	2.13E-06	4.55E-05	6.03E-04
2301	419621.67	3772313.26	5.92E-04	2.24E-06	4.80E-05	6.43E-04
2302	419621.67	3772338.26	6.34E-04	2.37E-06	5.08E-05	6.87E-04

2303	419621.67	3772363.26	6.80E-04	2.49E-06	5.41E-05	7.36E-04
2304	419621.67	3772388.26	7.31E-04	2.63E-06	5.78E-05	7.91E-04
2305	419621.67	3772413.26	7.86E-04	2.79E-06	6.22E-05	8.51E-04
2306	419621.67	3772438.26	8.47E-04	2.97E-06	6.86E-05	9.18E-04
2307	419621.67	3772463.26	9.69E-04	3.18E-06	7.60E-05	1.05E-03
2308	419621.67	3772488.26	1.06E-03	3.40E-06	8.34E-05	1.15E-03
2309	419621.67	3772513.26	1.16E-03	3.65E-06	9.20E-05	1.26E-03
2310	419621.67	3772538.26	1.26E-03	3.95E-06	1.02E-04	1.36E-03
2311	419621.67	3772563.26	1.35E-03	4.30E-06	1.13E-04	1.46E-03
2312	419621.67	3772588.26	1.43E-03	4.70E-06	1.24E-04	1.56E-03
2313	419621.67	3772613.26	1.52E-03	5.18E-06	1.35E-04	1.67E-03
2314	419621.67	3772638.26	1.63E-03	5.75E-06	1.46E-04	1.78E-03
2315	419646.67	3772113.26	3.86E-04	1.52E-06	3.29E-05	4.21E-04
2316	419646.67	3772138.26	4.02E-04	1.58E-06	3.41E-05	4.37E-04
2317	419646.67	3772163.26	4.19E-04	1.64E-06	3.55E-05	4.56E-04
2318	419646.67	3772188.26	4.39E-04	1.72E-06	3.69E-05	4.77E-04
2319	419646.67	3772213.26	4.61E-04	1.78E-06	3.85E-05	5.01E-04
2320	419646.67	3772238.26	4.86E-04	1.86E-06	4.03E-05	5.28E-04
2321	419646.67	3772263.26	5.14E-04	1.95E-06	4.22E-05	5.58E-04
2322	419646.67	3772288.26	5.47E-04	2.04E-06	4.44E-05	5.93E-04
2323	419646.67	3772313.26	5.83E-04	2.15E-06	4.69E-05	6.32E-04
2324	419646.67	3772338.26	6.23E-04	2.26E-06	4.96E-05	6.75E-04
2325	419646.67	3772363.26	6.68E-04	2.38E-06	5.28E-05	7.23E-04
2326	419646.67	3772388.26	7.16E-04	2.51E-06	5.65E-05	7.75E-04
2327	419646.67	3772413.26	7.72E-04	2.67E-06	6.21E-05	8.37E-04
2328	419646.67	3772438.26	8.68E-04	2.85E-06	6.81E-05	9.39E-04
2329	419646.67	3772463.26	9.54E-04	3.06E-06	7.46E-05	1.03E-03
2330	419646.67	3772488.26	1.04E-03	3.28E-06	8.17E-05	1.13E-03
2331	419646.67	3772513.26	1.13E-03	3.52E-06	9.00E-05	1.23E-03
2332	419646.67	3772538.26	1.22E-03	3.80E-06	9.94E-05	1.32E-03
2333	419646.67	3772563.26	1.30E-03	4.13E-06	1.10E-04	1.42E-03
2334	419646.67	3772588.26	1.37E-03	4.48E-06	1.20E-04	1.50E-03
2335	419646.67	3772613.26	1.46E-03	4.93E-06	1.30E-04	1.59E-03
2336	419646.67	3772638.26	1.55E-03	5.46E-06	1.40E-04	1.70E-03
2337	419671.67	3772113.26	3.79E-04	1.48E-06	3.21E-05	4.12E-04
2338	419671.67	3772138.26	3.94E-04	1.54E-06	3.33E-05	4.29E-04
2339	419671.67	3772163.26	4.11E-04	1.61E-06	3.46E-05	4.47E-04
2340	419671.67	3772188.26	4.31E-04	1.66E-06	3.60E-05	4.68E-04
2341	419671.67	3772213.26	4.53E-04	1.73E-06	3.76E-05	4.92E-04
2342	419671.67	3772238.26	4.78E-04	1.81E-06	3.93E-05	5.19E-04
2343	419671.67	3772263.26	5.06E-04	1.90E-06	4.12E-05	5.50E-04
2344	419671.67	3772288.26	5.38E-04	1.99E-06	4.34E-05	5.84E-04
2345	419671.67	3772313.26	5.74E-04	2.09E-06	4.58E-05	6.22E-04
2346	419671.67	3772338.26	6.13E-04	2.20E-06	4.86E-05	6.64E-04
2347	419671.67	3772363.26	6.56E-04	2.31E-06	5.18E-05	7.11E-04
2348	419671.67	3772388.26	7.03E-04	2.44E-06	5.55E-05	7.61E-04
2349	419671.67	3772413.26	7.60E-04	2.59E-06	6.12E-05	8.24E-04

2350	419671.67	3772438.26	8.60E-04	2.76E-06	6.71E-05	9.29E-04
2351	419671.67	3772463.26	9.38E-04	2.95E-06	7.32E-05	1.01E-03
2352	419671.67	3772488.26	1.02E-03	3.16E-06	8.01E-05	1.10E-03
2353	419671.67	3772513.26	1.11E-03	3.39E-06	8.81E-05	1.20E-03
2354	419671.67	3772538.26	1.19E-03	3.66E-06	9.70E-05	1.29E-03
2355	419671.67	3772563.26	1.26E-03	3.96E-06	1.06E-04	1.37E-03
2356	419671.67	3772588.26	1.32E-03	4.29E-06	1.16E-04	1.44E-03
2357	419671.67	3772613.26	1.39E-03	4.70E-06	1.25E-04	1.52E-03
2358	419671.67	3772638.26	1.49E-03	5.20E-06	1.34E-04	1.63E-03
2359	419696.67	3772113.26	3.71E-04	1.44E-06	3.14E-05	4.04E-04
2360	419696.67	3772138.26	3.87E-04	1.50E-06	3.25E-05	4.21E-04
2361	419696.67	3772163.26	4.04E-04	1.57E-06	3.38E-05	4.39E-04
2362	419696.67	3772188.26	4.24E-04	1.63E-06	3.52E-05	4.60E-04
2363	419696.67	3772213.26	4.46E-04	1.70E-06	3.67E-05	4.84E-04
2364	419696.67	3772238.26	4.71E-04	1.77E-06	3.84E-05	5.11E-04
2365	419696.67	3772263.26	4.99E-04	1.85E-06	4.03E-05	5.41E-04
2366	419696.67	3772288.26	5.31E-04	1.94E-06	4.24E-05	5.75E-04
2367	419696.67	3772313.26	5.65E-04	2.04E-06	4.49E-05	6.12E-04
2368	419696.67	3772338.26	6.04E-04	2.14E-06	4.76E-05	6.53E-04
2369	419696.67	3772363.26	6.45E-04	2.25E-06	5.08E-05	6.98E-04
2370	419696.67	3772388.26	6.90E-04	2.38E-06	5.46E-05	7.47E-04
2371	419696.67	3772413.26	7.68E-04	2.51E-06	6.06E-05	8.31E-04
2372	419696.67	3772438.26	8.47E-04	2.67E-06	6.60E-05	9.16E-04
2373	419696.67	3772463.26	9.21E-04	2.85E-06	7.18E-05	9.96E-04
2374	419696.67	3772488.26	9.99E-04	3.05E-06	7.85E-05	1.08E-03
2375	419696.67	3772513.26	1.08E-03	3.27E-06	8.61E-05	1.17E-03
2376	419696.67	3772538.26	1.16E-03	3.53E-06	9.45E-05	1.25E-03
2377	419696.67	3772563.26	1.23E-03	3.81E-06	1.03E-04	1.33E-03
2378	419696.67	3772588.26	1.28E-03	4.12E-06	1.12E-04	1.40E-03
2379	419696.67	3772613.26	1.34E-03	4.50E-06	1.20E-04	1.46E-03
2380	419696.67	3772638.26	1.42E-03	4.97E-06	1.28E-04	1.55E-03
2381	419721.67	3772113.26	3.64E-04	1.41E-06	3.07E-05	3.96E-04
2382	419721.67	3772138.26	3.80E-04	1.47E-06	3.18E-05	4.13E-04
2383	419721.67	3772163.26	3.97E-04	1.53E-06	3.30E-05	4.32E-04
2384	419721.67	3772188.26	4.17E-04	1.58E-06	3.44E-05	4.53E-04
2385	419721.67	3772213.26	4.39E-04	1.65E-06	3.59E-05	4.77E-04
2386	419721.67	3772238.26	4.64E-04	1.72E-06	3.76E-05	5.03E-04
2387	419721.67	3772263.26	4.92E-04	1.80E-06	3.95E-05	5.33E-04
2388	419721.67	3772288.26	5.23E-04	1.89E-06	4.16E-05	5.66E-04
2389	419721.67	3772313.26	5.57E-04	1.98E-06	4.40E-05	6.03E-04
2390	419721.67	3772338.26	5.94E-04	2.08E-06	4.67E-05	6.43E-04
2391	419721.67	3772363.26	6.34E-04	2.19E-06	4.99E-05	6.86E-04
2392	419721.67	3772388.26	6.87E-04	2.31E-06	5.50E-05	7.44E-04
2393	419721.67	3772413.26	7.68E-04	2.44E-06	5.97E-05	8.30E-04
2394	419721.67	3772438.26	8.34E-04	2.59E-06	6.49E-05	9.02E-04
2395	419721.67	3772463.26	9.05E-04	2.76E-06	7.05E-05	9.78E-04
2396	419721.67	3772488.26	9.78E-04	2.95E-06	7.70E-05	1.06E-03

2397	419721.67	3772513.26	1.05E-03	3.16E-06	8.43E-05	1.14E-03
2398	419721.67	3772538.26	1.12E-03	3.40E-06	9.22E-05	1.22E-03
2399	419721.67	3772563.26	1.19E-03	3.67E-06	1.00E-04	1.29E-03
2400	419721.67	3772588.26	1.24E-03	3.97E-06	1.08E-04	1.35E-03
2401	419721.67	3772613.26	1.28E-03	4.30E-06	1.15E-04	1.40E-03
2402	419721.67	3772638.26	1.34E-03	4.72E-06	1.22E-04	1.47E-03
2403	419721.67	3772663.26	1.42E-03	5.20E-06	1.28E-04	1.55E-03
2404	419746.67	3772113.26	3.58E-04	1.38E-06	3.00E-05	3.89E-04
2405	419746.67	3772138.26	3.74E-04	1.43E-06	3.11E-05	4.06E-04
2406	419746.67	3772163.26	3.91E-04	1.48E-06	3.23E-05	4.25E-04
2407	419746.67	3772188.26	4.11E-04	1.54E-06	3.37E-05	4.46E-04
2408	419746.67	3772213.26	4.33E-04	1.60E-06	3.52E-05	4.70E-04
2409	419746.67	3772238.26	4.58E-04	1.67E-06	3.68E-05	4.96E-04
2410	419746.67	3772263.26	4.85E-04	1.75E-06	3.87E-05	5.26E-04
2411	419746.67	3772288.26	5.16E-04	1.83E-06	4.08E-05	5.58E-04
2412	419746.67	3772313.26	5.49E-04	1.92E-06	4.32E-05	5.94E-04
2413	419746.67	3772338.26	5.85E-04	2.02E-06	4.59E-05	6.32E-04
2414	419746.67	3772363.26	6.23E-04	2.12E-06	4.91E-05	6.74E-04
2415	419746.67	3772388.26	6.85E-04	2.23E-06	5.43E-05	7.42E-04
2416	419746.67	3772413.26	7.58E-04	2.36E-06	5.88E-05	8.19E-04
2417	419746.67	3772438.26	8.21E-04	2.51E-06	6.38E-05	8.87E-04
2418	419746.67	3772463.26	8.88E-04	2.67E-06	6.92E-05	9.60E-04
2419	419746.67	3772488.26	9.57E-04	2.85E-06	7.55E-05	1.04E-03
2420	419746.67	3772513.26	1.03E-03	3.05E-06	8.25E-05	1.11E-03
2421	419746.67	3772538.26	1.09E-03	3.28E-06	8.99E-05	1.19E-03
2422	419746.67	3772563.26	1.15E-03	3.54E-06	9.74E-05	1.25E-03
2423	419746.67	3772588.26	1.19E-03	3.81E-06	1.04E-04	1.30E-03
2424	419746.67	3772613.26	1.22E-03	4.13E-06	1.10E-04	1.34E-03
2425	419746.67	3772638.26	1.27E-03	4.49E-06	1.15E-04	1.39E-03
2426	419746.67	3772663.26	1.34E-03	4.92E-06	1.21E-04	1.46E-03
2427	419746.67	3772688.26	1.41E-03	5.43E-06	1.27E-04	1.55E-03
2428	419771.67	3772113.26	3.52E-04	1.35E-06	2.93E-05	3.83E-04
2429	419771.67	3772138.26	3.68E-04	1.40E-06	3.04E-05	4.00E-04
2430	419771.67	3772163.26	3.86E-04	1.45E-06	3.17E-05	4.19E-04
2431	419771.67	3772188.26	4.05E-04	1.51E-06	3.30E-05	4.40E-04
2432	419771.67	3772213.26	4.27E-04	1.57E-06	3.45E-05	4.63E-04
2433	419771.67	3772238.26	4.52E-04	1.64E-06	3.61E-05	4.90E-04
2434	419771.67	3772263.26	4.79E-04	1.71E-06	3.80E-05	5.19E-04
2435	419771.67	3772288.26	5.09E-04	1.79E-06	4.01E-05	5.50E-04
2436	419771.67	3772313.26	5.41E-04	1.88E-06	4.25E-05	5.85E-04
2437	419771.67	3772338.26	5.75E-04	1.97E-06	4.52E-05	6.22E-04
2438	419771.67	3772363.26	6.12E-04	2.07E-06	4.85E-05	6.63E-04
2439	419771.67	3772388.26	6.81E-04	2.18E-06	5.36E-05	7.37E-04
2440	419771.67	3772413.26	7.47E-04	2.30E-06	5.79E-05	8.07E-04
2441	419771.67	3772438.26	8.08E-04	2.44E-06	6.27E-05	8.73E-04
2442	419771.67	3772463.26	8.72E-04	2.59E-06	6.80E-05	9.42E-04
2443	419771.67	3772488.26	9.37E-04	2.76E-06	7.41E-05	1.01E-03

2444	419771.67	3772513.26	1.00E-03	2.95E-06	8.06E-05	1.08E-03
2445	419771.67	3772538.26	1.06E-03	3.17E-06	8.76E-05	1.15E-03
2446	419771.67	3772563.26	1.11E-03	3.41E-06	9.46E-05	1.21E-03
2447	419771.67	3772588.26	1.15E-03	3.67E-06	1.01E-04	1.25E-03
2448	419771.67	3772613.26	1.18E-03	3.96E-06	1.06E-04	1.29E-03
2449	419771.67	3772638.26	1.21E-03	4.30E-06	1.10E-04	1.32E-03
2450	419771.67	3772663.26	1.26E-03	4.69E-06	1.15E-04	1.38E-03
2451	419771.67	3772688.26	1.34E-03	5.16E-06	1.20E-04	1.46E-03
2452	419796.67	3772113.26	3.47E-04	1.32E-06	2.87E-05	3.77E-04
2453	419796.67	3772138.26	3.63E-04	1.37E-06	2.98E-05	3.94E-04
2454	419796.67	3772163.26	3.80E-04	1.42E-06	3.10E-05	4.13E-04
2455	419796.67	3772188.26	4.00E-04	1.48E-06	3.24E-05	4.34E-04
2456	419796.67	3772213.26	4.22E-04	1.53E-06	3.38E-05	4.57E-04
2457	419796.67	3772238.26	4.46E-04	1.60E-06	3.54E-05	4.83E-04
2458	419796.67	3772263.26	4.72E-04	1.67E-06	3.73E-05	5.11E-04
2459	419796.67	3772288.26	5.01E-04	1.75E-06	3.94E-05	5.42E-04
2460	419796.67	3772313.26	5.32E-04	1.83E-06	4.18E-05	5.76E-04
2461	419796.67	3772338.26	5.66E-04	1.92E-06	4.46E-05	6.12E-04
2462	419796.67	3772363.26	6.14E-04	2.01E-06	4.90E-05	6.65E-04
2463	419796.67	3772388.26	6.82E-04	2.12E-06	5.29E-05	7.37E-04
2464	419796.67	3772413.26	7.37E-04	2.23E-06	5.70E-05	7.96E-04
2465	419796.67	3772438.26	7.95E-04	2.36E-06	6.16E-05	8.59E-04
2466	419796.67	3772463.26	8.55E-04	2.51E-06	6.68E-05	9.24E-04
2467	419796.67	3772488.26	9.16E-04	2.68E-06	7.26E-05	9.91E-04
2468	419796.67	3772513.26	9.77E-04	2.86E-06	7.88E-05	1.06E-03
2469	419796.67	3772538.26	1.03E-03	3.07E-06	8.53E-05	1.12E-03
2470	419796.67	3772563.26	1.08E-03	3.29E-06	9.18E-05	1.17E-03
2471	419796.67	3772588.26	1.11E-03	3.53E-06	9.72E-05	1.21E-03
2472	419796.67	3772613.26	1.13E-03	3.81E-06	1.02E-04	1.24E-03
2473	419796.67	3772638.26	1.16E-03	4.12E-06	1.05E-04	1.27E-03
2474	419796.67	3772663.26	1.20E-03	4.49E-06	1.09E-04	1.31E-03
2475	419796.67	3772688.26	1.27E-03	4.91E-06	1.14E-04	1.39E-03
2476	419821.67	3772113.26	3.42E-04	1.29E-06	2.82E-05	3.72E-04
2477	419821.67	3772138.26	3.58E-04	1.34E-06	2.93E-05	3.88E-04
2478	419821.67	3772163.26	3.75E-04	1.39E-06	3.04E-05	4.07E-04
2479	419821.67	3772188.26	3.95E-04	1.44E-06	3.18E-05	4.28E-04
2480	419821.67	3772213.26	4.17E-04	1.50E-06	3.32E-05	4.51E-04
2481	419821.67	3772238.26	4.40E-04	1.55E-06	3.48E-05	4.77E-04
2482	419821.67	3772263.26	4.66E-04	1.62E-06	3.67E-05	5.04E-04
2483	419821.67	3772288.26	4.94E-04	1.69E-06	3.88E-05	5.34E-04
2484	419821.67	3772313.26	5.25E-04	1.77E-06	4.17E-05	5.68E-04
2485	419821.67	3772338.26	5.73E-04	1.85E-06	4.50E-05	6.20E-04
2486	419821.67	3772363.26	6.25E-04	1.95E-06	4.84E-05	6.75E-04
2487	419821.67	3772388.26	6.74E-04	2.05E-06	5.21E-05	7.28E-04
2488	419821.67	3772413.26	7.26E-04	2.17E-06	5.62E-05	7.85E-04
2489	419821.67	3772438.26	7.81E-04	2.29E-06	6.06E-05	8.44E-04
2490	419821.67	3772463.26	8.38E-04	2.44E-06	6.56E-05	9.06E-04

2491	419821.67	3772488.26	8.96E-04	2.60E-06	7.12E-05	9.70E-04
2492	419821.67	3772513.26	9.52E-04	2.78E-06	7.70E-05	1.03E-03
2493	419821.67	3772538.26	1.00E-03	2.97E-06	8.31E-05	1.09E-03
2494	419821.67	3772563.26	1.05E-03	3.18E-06	8.91E-05	1.14E-03
2495	419821.67	3772588.26	1.07E-03	3.40E-06	9.40E-05	1.17E-03
2496	419821.67	3772613.26	1.09E-03	3.66E-06	9.76E-05	1.19E-03
2497	419821.67	3772638.26	1.11E-03	3.96E-06	1.01E-04	1.22E-03
2498	419821.67	3772663.26	1.14E-03	4.29E-06	1.04E-04	1.25E-03
2499	419821.67	3772688.26	1.20E-03	4.68E-06	1.09E-04	1.32E-03
2500	419846.67	3772113.26	3.38E-04	1.26E-06	2.76E-05	3.66E-04
2501	419846.67	3772138.26	3.53E-04	1.31E-06	2.87E-05	3.83E-04
2502	419846.67	3772163.26	3.71E-04	1.36E-06	2.99E-05	4.02E-04
2503	419846.67	3772188.26	3.90E-04	1.41E-06	3.12E-05	4.23E-04
2504	419846.67	3772213.26	4.12E-04	1.46E-06	3.26E-05	4.46E-04
2505	419846.67	3772238.26	4.35E-04	1.52E-06	3.43E-05	4.71E-04
2506	419846.67	3772263.26	4.60E-04	1.58E-06	3.61E-05	4.98E-04
2507	419846.67	3772288.26	4.87E-04	1.65E-06	3.83E-05	5.27E-04
2508	419846.67	3772313.26	5.18E-04	1.73E-06	4.13E-05	5.61E-04
2509	419846.67	3772338.26	5.68E-04	1.81E-06	4.45E-05	6.14E-04
2510	419846.67	3772363.26	6.18E-04	1.90E-06	4.78E-05	6.67E-04
2511	419846.67	3772388.26	6.65E-04	2.00E-06	5.14E-05	7.19E-04
2512	419846.67	3772413.26	7.15E-04	2.11E-06	5.53E-05	7.73E-04
2513	419846.67	3772438.26	7.68E-04	2.23E-06	5.96E-05	8.30E-04
2514	419846.67	3772463.26	8.22E-04	2.37E-06	6.45E-05	8.89E-04
2515	419846.67	3772488.26	8.76E-04	2.53E-06	6.97E-05	9.48E-04
2516	419846.67	3772513.26	9.29E-04	2.69E-06	7.52E-05	1.01E-03
2517	419846.67	3772538.26	9.77E-04	2.88E-06	8.09E-05	1.06E-03
2518	419846.67	3772563.26	1.01E-03	3.07E-06	8.65E-05	1.10E-03
2519	419846.67	3772588.26	1.03E-03	3.29E-06	9.08E-05	1.13E-03
2520	419846.67	3772613.26	1.05E-03	3.53E-06	9.39E-05	1.15E-03
2521	419846.67	3772638.26	1.07E-03	3.81E-06	9.64E-05	1.17E-03
2522	419846.67	3772663.26	1.09E-03	4.11E-06	9.89E-05	1.19E-03
2523	419846.67	3772688.26	1.14E-03	4.47E-06	1.03E-04	1.25E-03
2524	419871.67	3772113.26	3.33E-04	1.24E-06	2.71E-05	3.62E-04
2525	419871.67	3772138.26	3.49E-04	1.28E-06	2.82E-05	3.79E-04
2526	419871.67	3772163.26	3.67E-04	1.33E-06	2.94E-05	3.97E-04
2527	419871.67	3772188.26	3.86E-04	1.38E-06	3.07E-05	4.18E-04
2528	419871.67	3772213.26	4.07E-04	1.43E-06	3.21E-05	4.40E-04
2529	419871.67	3772238.26	4.30E-04	1.49E-06	3.38E-05	4.65E-04
2530	419871.67	3772263.26	4.54E-04	1.55E-06	3.56E-05	4.91E-04
2531	419871.67	3772288.26	4.81E-04	1.62E-06	3.80E-05	5.20E-04
2532	419871.67	3772313.26	5.18E-04	1.69E-06	4.11E-05	5.60E-04
2533	419871.67	3772338.26	5.66E-04	1.77E-06	4.40E-05	6.12E-04
2534	419871.67	3772363.26	6.11E-04	1.86E-06	4.72E-05	6.60E-04
2535	419871.67	3772388.26	6.56E-04	1.96E-06	5.07E-05	7.09E-04
2536	419871.67	3772413.26	7.05E-04	2.06E-06	5.44E-05	7.61E-04
2537	419871.67	3772438.26	7.55E-04	2.18E-06	5.86E-05	8.16E-04

2538	419871.67	3772463.26	8.06E-04	2.31E-06	6.33E-05	8.71E-04
2539	419871.67	3772488.26	8.56E-04	2.45E-06	6.83E-05	9.27E-04
2540	419871.67	3772513.26	9.06E-04	2.61E-06	7.34E-05	9.82E-04
2541	419871.67	3772538.26	9.50E-04	2.79E-06	7.88E-05	1.03E-03
2542	419871.67	3772563.26	9.85E-04	2.98E-06	8.39E-05	1.07E-03
2543	419871.67	3772588.26	1.00E-03	3.18E-06	8.79E-05	1.09E-03
2544	419871.67	3772613.26	1.01E-03	3.40E-06	9.04E-05	1.10E-03
2545	419871.67	3772638.26	1.02E-03	3.66E-06	9.23E-05	1.12E-03
2546	419871.67	3772663.26	1.04E-03	3.95E-06	9.42E-05	1.14E-03
2547	419871.67	3772688.26	1.09E-03	4.27E-06	9.81E-05	1.19E-03
2548	419896.67	3772113.26	3.29E-04	1.21E-06	2.67E-05	3.57E-04
2549	419896.67	3772138.26	3.45E-04	1.26E-06	2.77E-05	3.74E-04
2550	419896.67	3772163.26	3.62E-04	1.30E-06	2.89E-05	3.92E-04
2551	419896.67	3772188.26	3.81E-04	1.35E-06	3.02E-05	4.13E-04
2552	419896.67	3772213.26	4.02E-04	1.40E-06	3.16E-05	4.35E-04
2553	419896.67	3772238.26	4.24E-04	1.46E-06	3.34E-05	4.59E-04
2554	419896.67	3772263.26	4.51E-04	1.52E-06	3.57E-05	4.88E-04
2555	419896.67	3772288.26	4.88E-04	1.58E-06	3.81E-05	5.27E-04
2556	419896.67	3772313.26	5.24E-04	1.65E-06	4.07E-05	5.67E-04
2557	419896.67	3772338.26	5.63E-04	1.73E-06	4.35E-05	6.08E-04
2558	419896.67	3772363.26	6.04E-04	1.81E-06	4.66E-05	6.53E-04
2559	419896.67	3772388.26	6.48E-04	1.91E-06	5.00E-05	7.00E-04
2560	419896.67	3772413.26	6.94E-04	2.01E-06	5.37E-05	7.50E-04
2561	419896.67	3772438.26	7.42E-04	2.12E-06	5.78E-05	8.02E-04
2562	419896.67	3772463.26	7.90E-04	2.25E-06	6.23E-05	8.54E-04
2563	419896.67	3772488.26	8.37E-04	2.39E-06	6.70E-05	9.06E-04
2564	419896.67	3772513.26	8.83E-04	2.54E-06	7.17E-05	9.57E-04
2565	419896.67	3772538.26	9.25E-04	2.71E-06	7.67E-05	1.00E-03
2566	419896.67	3772563.26	9.56E-04	2.88E-06	8.15E-05	1.04E-03
2567	419896.67	3772588.26	9.70E-04	3.07E-06	8.50E-05	1.06E-03
2568	419896.67	3772613.26	9.74E-04	3.28E-06	8.69E-05	1.06E-03
2569	419896.67	3772638.26	9.77E-04	3.53E-06	8.82E-05	1.07E-03
2570	419896.67	3772663.26	9.90E-04	3.79E-06	8.97E-05	1.08E-03
2571	419896.67	3772688.26	1.04E-03	4.10E-06	9.35E-05	1.14E-03
2572	419921.67	3772113.26	3.25E-04	1.18E-06	2.62E-05	3.53E-04
2573	419921.67	3772138.26	3.41E-04	1.23E-06	2.73E-05	3.70E-04
2574	419921.67	3772163.26	3.58E-04	1.27E-06	2.84E-05	3.88E-04
2575	419921.67	3772188.26	3.77E-04	1.32E-06	2.97E-05	4.08E-04
2576	419921.67	3772213.26	3.97E-04	1.37E-06	3.13E-05	4.30E-04
2577	419921.67	3772238.26	4.21E-04	1.43E-06	3.32E-05	4.56E-04
2578	419921.67	3772263.26	4.52E-04	1.48E-06	3.53E-05	4.89E-04
2579	419921.67	3772288.26	4.85E-04	1.54E-06	3.77E-05	5.24E-04
2580	419921.67	3772313.26	5.20E-04	1.61E-06	4.03E-05	5.62E-04
2581	419921.67	3772338.26	5.57E-04	1.69E-06	4.30E-05	6.02E-04
2582	419921.67	3772363.26	5.97E-04	1.77E-06	4.60E-05	6.45E-04
2583	419921.67	3772388.26	6.39E-04	1.86E-06	4.93E-05	6.91E-04
2584	419921.67	3772413.26	6.83E-04	1.96E-06	5.29E-05	7.38E-04

2585	419921.67	3772438.26	7.28E-04	2.07E-06	5.69E-05	7.87E-04
2586	419921.67	3772463.26	7.74E-04	2.19E-06	6.12E-05	8.37E-04
2587	419921.67	3772488.26	8.18E-04	2.32E-06	6.55E-05	8.86E-04
2588	419921.67	3772513.26	8.62E-04	2.47E-06	6.99E-05	9.34E-04
2589	419921.67	3772538.26	9.01E-04	2.63E-06	7.46E-05	9.78E-04
2590	419921.67	3772563.26	9.29E-04	2.80E-06	7.91E-05	1.01E-03
2591	419921.67	3772588.26	9.40E-04	2.98E-06	8.22E-05	1.03E-03
2592	419921.67	3772613.26	9.38E-04	3.17E-06	8.37E-05	1.02E-03
2593	419921.67	3772638.26	9.36E-04	3.40E-06	8.44E-05	1.02E-03
2594	419921.67	3772663.26	9.44E-04	3.65E-06	8.53E-05	1.03E-03
2595	419921.67	3772688.26	9.96E-04	3.94E-06	8.94E-05	1.09E-03
2596	419946.67	3772113.26	3.22E-04	1.16E-06	2.58E-05	3.49E-04
2597	419946.67	3772138.26	3.37E-04	1.20E-06	2.69E-05	3.66E-04
2598	419946.67	3772163.26	3.54E-04	1.25E-06	2.80E-05	3.84E-04
2599	419946.67	3772188.26	3.73E-04	1.30E-06	2.93E-05	4.03E-04
2600	419946.67	3772213.26	3.93E-04	1.34E-06	3.10E-05	4.25E-04
2601	419946.67	3772238.26	4.20E-04	1.40E-06	3.29E-05	4.54E-04
2602	419946.67	3772263.26	4.50E-04	1.45E-06	3.50E-05	4.86E-04
2603	419946.67	3772288.26	4.81E-04	1.51E-06	3.74E-05	5.20E-04
2604	419946.67	3772313.26	5.15E-04	1.58E-06	3.98E-05	5.57E-04
2605	419946.67	3772338.26	5.52E-04	1.65E-06	4.25E-05	5.96E-04
2606	419946.67	3772363.26	5.90E-04	1.73E-06	4.54E-05	6.37E-04
2607	419946.67	3772388.26	6.30E-04	1.82E-06	4.85E-05	6.81E-04
2608	419946.67	3772413.26	6.72E-04	1.91E-06	5.21E-05	7.26E-04
2609	419946.67	3772438.26	7.15E-04	2.01E-06	5.60E-05	7.73E-04
2610	419946.67	3772463.26	7.58E-04	2.13E-06	6.00E-05	8.20E-04
2611	419946.67	3772488.26	8.00E-04	2.26E-06	6.41E-05	8.66E-04
2612	419946.67	3772513.26	8.40E-04	2.41E-06	6.82E-05	9.11E-04
2613	419946.67	3772538.26	8.77E-04	2.56E-06	7.27E-05	9.52E-04
2614	419946.67	3772563.26	9.02E-04	2.72E-06	7.68E-05	9.82E-04
2615	419946.67	3772588.26	9.11E-04	2.89E-06	7.96E-05	9.94E-04
2616	419946.67	3772613.26	9.03E-04	3.07E-06	8.05E-05	9.86E-04
2617	419946.67	3772638.26	8.96E-04	3.28E-06	8.06E-05	9.80E-04
2618	419946.67	3772663.26	9.02E-04	3.51E-06	8.14E-05	9.87E-04
2619	419946.67	3772688.26	9.60E-04	3.79E-06	8.60E-05	1.05E-03
2620	419946.67	3772713.26	1.04E-03	4.13E-06	9.13E-05	1.13E-03
2621	419971.67	3772113.26	3.18E-04	1.14E-06	2.53E-05	3.45E-04
2622	419971.67	3772138.26	3.34E-04	1.19E-06	2.65E-05	3.62E-04
2623	419971.67	3772163.26	3.51E-04	1.23E-06	2.76E-05	3.80E-04
2624	419971.67	3772188.26	3.69E-04	1.27E-06	2.90E-05	3.99E-04
2625	419971.67	3772213.26	3.88E-04	1.32E-06	3.07E-05	4.20E-04
2626	419971.67	3772238.26	4.18E-04	1.37E-06	3.27E-05	4.52E-04
2627	419971.67	3772263.26	4.47E-04	1.42E-06	3.47E-05	4.83E-04
2628	419971.67	3772288.26	4.78E-04	1.48E-06	3.70E-05	5.16E-04
2629	419971.67	3772313.26	5.11E-04	1.54E-06	3.94E-05	5.52E-04
2630	419971.67	3772338.26	5.46E-04	1.62E-06	4.20E-05	5.90E-04
2631	419971.67	3772363.26	5.83E-04	1.69E-06	4.48E-05	6.29E-04

2632	419971.67	3772388.26	6.21E-04	1.78E-06	4.79E-05	6.71E-04
2633	419971.67	3772413.26	6.61E-04	1.87E-06	5.13E-05	7.15E-04
2634	419971.67	3772438.26	7.02E-04	1.97E-06	5.51E-05	7.59E-04
2635	419971.67	3772463.26	7.42E-04	2.08E-06	5.90E-05	8.03E-04
2636	419971.67	3772488.26	7.81E-04	2.20E-06	6.30E-05	8.46E-04
2637	419971.67	3772513.26	8.19E-04	2.34E-06	6.69E-05	8.88E-04
2638	419971.67	3772538.26	8.51E-04	2.49E-06	7.09E-05	9.24E-04
2639	419971.67	3772563.26	8.73E-04	2.64E-06	7.46E-05	9.51E-04
2640	419971.67	3772588.26	8.79E-04	2.80E-06	7.68E-05	9.58E-04
2641	419971.67	3772613.26	8.66E-04	2.97E-06	7.72E-05	9.46E-04
2642	419971.67	3772638.26	8.57E-04	3.17E-06	7.70E-05	9.37E-04
2643	419971.67	3772663.26	8.63E-04	3.38E-06	7.77E-05	9.44E-04
2644	419971.67	3772688.26	9.25E-04	3.66E-06	8.27E-05	1.01E-03
2645	419971.67	3772713.26	1.00E-03	3.99E-06	8.80E-05	1.10E-03
2646	419996.67	3772113.26	3.12E-04	1.12E-06	2.48E-05	3.38E-04
2647	419996.67	3772138.26	3.31E-04	1.16E-06	2.61E-05	3.58E-04
2648	419996.67	3772163.26	3.47E-04	1.21E-06	2.73E-05	3.76E-04
2649	419996.67	3772188.26	3.65E-04	1.25E-06	2.87E-05	3.95E-04
2650	419996.67	3772213.26	3.85E-04	1.29E-06	3.05E-05	4.17E-04
2651	419996.67	3772238.26	4.16E-04	1.34E-06	3.24E-05	4.49E-04
2652	419996.67	3772263.26	4.44E-04	1.39E-06	3.44E-05	4.79E-04
2653	419996.67	3772288.26	4.74E-04	1.45E-06	3.66E-05	5.12E-04
2654	419996.67	3772313.26	5.06E-04	1.51E-06	3.90E-05	5.46E-04
2655	419996.67	3772338.26	5.40E-04	1.58E-06	4.15E-05	5.83E-04
2656	419996.67	3772363.26	5.76E-04	1.65E-06	4.43E-05	6.22E-04
2657	419996.67	3772388.26	6.13E-04	1.74E-06	4.73E-05	6.62E-04
2658	419996.67	3772413.26	6.51E-04	1.83E-06	5.06E-05	7.03E-04
2659	419996.67	3772438.26	6.89E-04	1.92E-06	5.42E-05	7.45E-04
2660	419996.67	3772463.26	7.27E-04	2.03E-06	5.80E-05	7.87E-04
2661	419996.67	3772488.26	7.63E-04	2.14E-06	6.18E-05	8.27E-04
2662	419996.67	3772513.26	7.97E-04	2.27E-06	6.55E-05	8.65E-04
2663	419996.67	3772538.26	8.27E-04	2.41E-06	6.92E-05	8.98E-04
2664	419996.67	3772563.26	8.46E-04	2.56E-06	7.24E-05	9.21E-04
2665	419996.67	3772588.26	8.50E-04	2.71E-06	7.43E-05	9.27E-04
2666	419996.67	3772613.26	8.37E-04	2.87E-06	7.44E-05	9.14E-04
2667	419996.67	3772638.26	8.24E-04	3.06E-06	7.40E-05	9.01E-04
2668	419996.67	3772663.26	8.25E-04	3.26E-06	7.42E-05	9.02E-04
2669	419996.67	3772688.26	8.74E-04	3.52E-06	7.83E-05	9.56E-04
2670	419996.67	3772713.26	9.52E-04	3.83E-06	8.39E-05	1.04E-03
2671	420021.67	3772113.26	3.03E-04	1.10E-06	2.45E-05	3.29E-04
2672	420021.67	3772138.26	3.27E-04	1.14E-06	2.58E-05	3.54E-04
2673	420021.67	3772163.26	3.44E-04	1.18E-06	2.71E-05	3.72E-04
2674	420021.67	3772188.26	3.61E-04	1.23E-06	2.85E-05	3.91E-04
2675	420021.67	3772213.26	3.84E-04	1.27E-06	3.03E-05	4.16E-04
2676	420021.67	3772238.26	4.13E-04	1.32E-06	3.21E-05	4.47E-04
2677	420021.67	3772263.26	4.41E-04	1.36E-06	3.41E-05	4.76E-04
2678	420021.67	3772288.26	4.70E-04	1.42E-06	3.63E-05	5.08E-04

2679	420021.67	3772313.26	5.01E-04	1.48E-06	3.86E-05	5.41E-04
2680	420021.67	3772338.26	5.34E-04	1.55E-06	4.11E-05	5.77E-04
2681	420021.67	3772363.26	5.69E-04	1.62E-06	4.38E-05	6.14E-04
2682	420021.67	3772388.26	6.04E-04	1.70E-06	4.68E-05	6.52E-04
2683	420021.67	3772413.26	6.40E-04	1.78E-06	5.00E-05	6.92E-04
2684	420021.67	3772438.26	6.76E-04	1.88E-06	5.34E-05	7.32E-04
2685	420021.67	3772463.26	7.12E-04	1.98E-06	5.69E-05	7.71E-04
2686	420021.67	3772488.26	7.46E-04	2.09E-06	6.04E-05	8.08E-04
2687	420021.67	3772513.26	7.78E-04	2.21E-06	6.39E-05	8.44E-04
2688	420021.67	3772538.26	8.06E-04	2.35E-06	6.73E-05	8.76E-04
2689	420021.67	3772563.26	8.25E-04	2.49E-06	7.03E-05	8.98E-04
2690	420021.67	3772588.26	8.29E-04	2.63E-06	7.22E-05	9.04E-04
2691	420021.67	3772613.26	8.18E-04	2.79E-06	7.24E-05	8.93E-04
2692	420021.67	3772638.26	8.01E-04	2.96E-06	7.16E-05	8.76E-04
2693	420021.67	3772663.26	7.94E-04	3.16E-06	7.13E-05	8.69E-04
2694	420021.67	3772688.26	8.19E-04	3.38E-06	7.34E-05	8.96E-04
2695	420021.67	3772713.26	8.79E-04	3.66E-06	7.84E-05	9.61E-04
2696	420046.67	3772113.26	3.02E-04	1.08E-06	2.43E-05	3.27E-04
2697	420046.67	3772138.26	3.23E-04	1.12E-06	2.55E-05	3.49E-04
2698	420046.67	3772163.26	3.41E-04	1.16E-06	2.69E-05	3.69E-04
2699	420046.67	3772188.26	3.58E-04	1.20E-06	2.84E-05	3.88E-04
2700	420046.67	3772213.26	3.83E-04	1.25E-06	3.01E-05	4.14E-04
2701	420046.67	3772238.26	4.10E-04	1.29E-06	3.19E-05	4.44E-04
2702	420046.67	3772463.26	6.97E-04	1.93E-06	5.58E-05	7.55E-04
2703	420046.67	3772488.26	7.29E-04	2.04E-06	5.92E-05	7.90E-04
2704	420046.67	3772513.26	7.59E-04	2.16E-06	6.24E-05	8.24E-04
2705	420046.67	3772538.26	7.85E-04	2.29E-06	6.56E-05	8.53E-04
2706	420046.67	3772563.26	8.02E-04	2.42E-06	6.83E-05	8.73E-04
2707	420046.67	3772588.26	8.06E-04	2.56E-06	7.00E-05	8.78E-04
2708	420046.67	3772613.26	7.96E-04	2.71E-06	7.02E-05	8.68E-04
2709	420046.67	3772638.26	7.77E-04	2.87E-06	6.92E-05	8.49E-04
2710	420046.67	3772663.26	7.69E-04	3.06E-06	6.87E-05	8.41E-04
2711	420046.67	3772688.26	7.74E-04	3.26E-06	6.94E-05	8.46E-04
2712	420046.67	3772713.26	8.13E-04	3.49E-06	7.28E-05	8.90E-04
2713	420071.67	3772113.26	3.00E-04	1.06E-06	2.40E-05	3.25E-04
2714	420071.67	3772138.26	3.20E-04	1.10E-06	2.53E-05	3.46E-04
2715	420071.67	3772163.26	3.40E-04	1.14E-06	2.67E-05	3.67E-04
2716	420071.67	3772188.26	3.59E-04	1.18E-06	2.82E-05	3.88E-04
2717	420071.67	3772213.26	3.83E-04	1.23E-06	2.99E-05	4.14E-04
2718	420071.67	3772238.26	4.08E-04	1.27E-06	3.16E-05	4.41E-04
2719	420071.67	3772463.26	6.82E-04	1.89E-06	5.49E-05	7.39E-04
2720	420071.67	3772488.26	7.11E-04	1.99E-06	5.81E-05	7.71E-04
2721	420071.67	3772513.26	7.39E-04	2.10E-06	6.11E-05	8.02E-04
2722	420071.67	3772538.26	7.62E-04	2.22E-06	6.40E-05	8.28E-04
2723	420071.67	3772563.26	7.76E-04	2.35E-06	6.63E-05	8.45E-04
2724	420071.67	3772588.26	7.79E-04	2.49E-06	6.77E-05	8.49E-04
2725	420071.67	3772613.26	7.70E-04	2.63E-06	6.78E-05	8.40E-04

2726	420071.67	3772638.26	7.51E-04	2.79E-06	6.68E-05	8.21E-04
2727	420071.67	3772663.26	7.44E-04	2.96E-06	6.63E-05	8.13E-04
2728	420071.67	3772688.26	7.44E-04	3.15E-06	6.66E-05	8.14E-04
2729	420071.67	3772713.26	7.69E-04	3.36E-06	6.89E-05	8.41E-04
2730	420096.67	3772113.26	2.99E-04	1.04E-06	2.38E-05	3.24E-04
2731	420096.67	3772138.26	3.18E-04	1.08E-06	2.51E-05	3.44E-04
2732	420096.67	3772163.26	3.38E-04	1.12E-06	2.65E-05	3.66E-04
2733	420096.67	3772188.26	3.59E-04	1.16E-06	2.80E-05	3.88E-04
2734	420096.67	3772213.26	3.81E-04	1.20E-06	2.96E-05	4.12E-04
2735	420096.67	3772238.26	4.05E-04	1.25E-06	3.13E-05	4.38E-04
2736	420096.67	3772463.26	6.68E-04	1.84E-06	5.39E-05	7.23E-04
2737	420096.67	3772488.26	6.95E-04	1.94E-06	5.68E-05	7.54E-04
2738	420096.67	3772513.26	7.20E-04	2.05E-06	5.97E-05	7.82E-04
2739	420096.67	3772538.26	7.42E-04	2.17E-06	6.23E-05	8.06E-04
2740	420096.67	3772563.26	7.56E-04	2.29E-06	6.45E-05	8.22E-04
2741	420096.67	3772588.26	7.60E-04	2.42E-06	6.58E-05	8.28E-04
2742	420096.67	3772613.26	7.53E-04	2.56E-06	6.60E-05	8.22E-04
2743	420096.67	3772638.26	7.36E-04	2.70E-06	6.51E-05	8.04E-04
2744	420096.67	3772663.26	7.24E-04	2.87E-06	6.43E-05	7.92E-04
2745	420096.67	3772688.26	7.20E-04	3.05E-06	6.42E-05	7.87E-04
2746	420096.67	3772713.26	7.37E-04	3.25E-06	6.60E-05	8.07E-04
2747	420096.67	3772738.26	7.89E-04	3.48E-06	7.05E-05	8.63E-04
2748	420121.67	3772113.26	2.98E-04	1.03E-06	2.36E-05	3.22E-04
2749	420121.67	3772138.26	3.17E-04	1.07E-06	2.50E-05	3.43E-04
2750	420121.67	3772163.26	3.36E-04	1.10E-06	2.63E-05	3.64E-04
2751	420121.67	3772188.26	3.57E-04	1.14E-06	2.78E-05	3.86E-04
2752	420121.67	3772213.26	3.79E-04	1.18E-06	2.94E-05	4.09E-04
2753	420121.67	3772238.26	4.02E-04	1.22E-06	3.11E-05	4.35E-04
2754	420121.67	3772463.26	6.53E-04	1.80E-06	5.29E-05	7.08E-04
2755	420121.67	3772488.26	6.80E-04	1.90E-06	5.56E-05	7.37E-04
2756	420121.67	3772513.26	7.03E-04	2.00E-06	5.83E-05	7.64E-04
2757	420121.67	3772538.26	7.23E-04	2.11E-06	6.07E-05	7.86E-04
2758	420121.67	3772563.26	7.37E-04	2.23E-06	6.27E-05	8.02E-04
2759	420121.67	3772588.26	7.41E-04	2.36E-06	6.40E-05	8.07E-04
2760	420121.67	3772613.26	7.34E-04	2.49E-06	6.41E-05	8.00E-04
2761	420121.67	3772638.26	7.19E-04	2.63E-06	6.33E-05	7.85E-04
2762	420121.67	3772663.26	7.07E-04	2.78E-06	6.25E-05	7.72E-04
2763	420121.67	3772688.26	6.98E-04	2.95E-06	6.21E-05	7.63E-04
2764	420121.67	3772713.26	7.02E-04	3.14E-06	6.29E-05	7.68E-04
2765	420121.67	3772738.26	7.36E-04	3.36E-06	6.59E-05	8.05E-04
2766	420146.67	3772113.26	2.97E-04	1.01E-06	2.35E-05	3.21E-04
2767	420146.67	3772138.26	3.15E-04	1.05E-06	2.48E-05	3.41E-04
2768	420146.67	3772163.26	3.35E-04	1.09E-06	2.62E-05	3.62E-04
2769	420146.67	3772188.26	3.55E-04	1.12E-06	2.76E-05	3.84E-04
2770	420146.67	3772213.26	3.76E-04	1.16E-06	2.91E-05	4.07E-04
2771	420146.67	3772238.26	3.99E-04	1.20E-06	3.08E-05	4.31E-04
2772	420146.67	3772463.26	6.39E-04	1.76E-06	5.19E-05	6.93E-04

2773	420146.67	3772488.26	6.63E-04	1.85E-06	5.45E-05	7.20E-04
2774	420146.67	3772513.26	6.85E-04	1.95E-06	5.69E-05	7.44E-04
2775	420146.67	3772538.26	7.04E-04	2.06E-06	5.92E-05	7.65E-04
2776	420146.67	3772563.26	7.16E-04	2.18E-06	6.10E-05	7.79E-04
2777	420146.67	3772588.26	7.18E-04	2.30E-06	6.20E-05	7.82E-04
2778	420146.67	3772613.26	7.10E-04	2.42E-06	6.19E-05	7.74E-04
2779	420146.67	3772638.26	6.96E-04	2.56E-06	6.11E-05	7.59E-04
2780	420146.67	3772663.26	6.84E-04	2.70E-06	6.04E-05	7.48E-04
2781	420146.67	3772688.26	6.75E-04	2.86E-06	6.00E-05	7.38E-04
2782	420146.67	3772713.26	6.75E-04	3.04E-06	6.04E-05	7.39E-04
2783	420146.67	3772738.26	7.00E-04	3.23E-06	6.27E-05	7.66E-04
2784	420171.67	3772113.26	2.95E-04	9.93E-07	2.33E-05	3.20E-04
2785	420171.67	3772138.26	3.14E-04	1.03E-06	2.46E-05	3.40E-04
2786	420171.67	3772163.26	3.33E-04	1.07E-06	2.60E-05	3.60E-04
2787	420171.67	3772188.26	3.53E-04	1.10E-06	2.74E-05	3.81E-04
2788	420171.67	3772213.26	3.74E-04	1.14E-06	2.89E-05	4.04E-04
2789	420171.67	3772238.26	3.97E-04	1.18E-06	3.05E-05	4.28E-04
2790	420171.67	3772463.26	6.25E-04	1.72E-06	5.09E-05	6.78E-04
2791	420171.67	3772488.26	6.47E-04	1.81E-06	5.34E-05	7.02E-04
2792	420171.67	3772513.26	6.68E-04	1.91E-06	5.56E-05	7.25E-04
2793	420171.67	3772538.26	6.85E-04	2.01E-06	5.77E-05	7.45E-04
2794	420171.67	3772563.26	6.97E-04	2.12E-06	5.93E-05	7.58E-04
2795	420171.67	3772588.26	6.99E-04	2.24E-06	6.02E-05	7.61E-04
2796	420171.67	3772613.26	6.91E-04	2.36E-06	6.01E-05	7.53E-04
2797	420171.67	3772638.26	6.75E-04	2.49E-06	5.92E-05	7.37E-04
2798	420171.67	3772663.26	6.64E-04	2.63E-06	5.84E-05	7.25E-04
2799	420171.67	3772688.26	6.55E-04	2.78E-06	5.80E-05	7.15E-04
2800	420171.67	3772713.26	6.55E-04	2.94E-06	5.85E-05	7.16E-04
2801	420171.67	3772738.26	6.79E-04	3.13E-06	6.07E-05	7.42E-04
2802	420196.67	3772113.26	2.94E-04	9.77E-07	2.31E-05	3.18E-04
2803	420196.67	3772138.26	3.12E-04	1.01E-06	2.44E-05	3.38E-04
2804	420196.67	3772163.26	3.31E-04	1.05E-06	2.57E-05	3.58E-04
2805	420196.67	3772188.26	3.51E-04	1.08E-06	2.72E-05	3.79E-04
2806	420196.67	3772213.26	3.72E-04	1.12E-06	2.87E-05	4.01E-04
2807	420196.67	3772238.26	3.94E-04	1.16E-06	3.03E-05	4.25E-04
2808	420196.67	3772463.26	6.12E-04	1.68E-06	5.00E-05	6.63E-04
2809	420196.67	3772488.26	6.32E-04	1.77E-06	5.22E-05	6.86E-04
2810	420196.67	3772513.26	6.51E-04	1.86E-06	5.43E-05	7.08E-04
2811	420196.67	3772538.26	6.68E-04	1.97E-06	5.62E-05	7.26E-04
2812	420196.67	3772563.26	6.79E-04	2.07E-06	5.77E-05	7.39E-04
2813	420196.67	3772588.26	6.83E-04	2.18E-06	5.86E-05	7.43E-04
2814	420196.67	3772613.26	6.76E-04	2.30E-06	5.85E-05	7.37E-04
2815	420196.67	3772638.26	6.60E-04	2.42E-06	5.76E-05	7.20E-04
2816	420196.67	3772663.26	6.47E-04	2.55E-06	5.68E-05	7.07E-04
2817	420196.67	3772688.26	6.37E-04	2.70E-06	5.63E-05	6.96E-04
2818	420196.67	3772713.26	6.41E-04	2.85E-06	5.71E-05	7.01E-04
2819	420196.67	3772738.26	6.73E-04	3.03E-06	5.99E-05	7.36E-04

2820	420221.67	3772113.26	2.93E-04	9.62E-07	2.29E-05	3.17E-04
2821	420221.67	3772138.26	3.10E-04	9.93E-07	2.42E-05	3.36E-04
2822	420221.67	3772163.26	3.29E-04	1.03E-06	2.55E-05	3.55E-04
2823	420221.67	3772188.26	3.48E-04	1.06E-06	2.69E-05	3.76E-04
2824	420221.67	3772213.26	3.69E-04	1.10E-06	2.84E-05	3.98E-04
2825	420221.67	3772238.26	3.90E-04	1.14E-06	3.01E-05	4.22E-04
2826	420221.67	3772463.26	5.98E-04	1.65E-06	4.90E-05	6.49E-04
2827	420221.67	3772488.26	6.17E-04	1.73E-06	5.11E-05	6.70E-04
2828	420221.67	3772513.26	6.35E-04	1.82E-06	5.31E-05	6.90E-04
2829	420221.67	3772538.26	6.50E-04	1.92E-06	5.48E-05	7.06E-04
2830	420221.67	3772563.26	6.60E-04	2.02E-06	5.61E-05	7.18E-04
2831	420221.67	3772588.26	6.64E-04	2.13E-06	5.69E-05	7.23E-04
2832	420221.67	3772613.26	6.59E-04	2.24E-06	5.69E-05	7.18E-04
2833	420221.67	3772638.26	6.45E-04	2.36E-06	5.61E-05	7.04E-04
2834	420221.67	3772663.26	6.33E-04	2.49E-06	5.54E-05	6.91E-04
2835	420221.67	3772688.26	6.28E-04	2.62E-06	5.53E-05	6.86E-04
2836	420221.67	3772713.26	6.43E-04	2.78E-06	5.68E-05	7.02E-04
2837	420221.67	3772738.26	6.85E-04	2.95E-06	6.02E-05	7.48E-04
2838	420246.67	3772113.26	2.91E-04	9.48E-07	2.28E-05	3.15E-04
2839	420246.67	3772138.26	3.09E-04	9.77E-07	2.40E-05	3.34E-04
2840	420246.67	3772163.26	3.27E-04	1.01E-06	2.53E-05	3.53E-04
2841	420246.67	3772188.26	3.46E-04	1.04E-06	2.67E-05	3.74E-04
2842	420246.67	3772213.26	3.66E-04	1.08E-06	2.82E-05	3.95E-04
2843	420246.67	3772238.26	3.87E-04	1.12E-06	2.99E-05	4.18E-04
2844	420246.67	3772463.26	5.85E-04	1.61E-06	4.80E-05	6.34E-04
2845	420246.67	3772488.26	6.01E-04	1.69E-06	5.00E-05	6.53E-04
2846	420246.67	3772513.26	6.17E-04	1.78E-06	5.18E-05	6.71E-04
2847	420246.67	3772538.26	6.30E-04	1.87E-06	5.33E-05	6.85E-04
2848	420246.67	3772563.26	6.40E-04	1.97E-06	5.45E-05	6.96E-04
2849	420246.67	3772588.26	6.44E-04	2.08E-06	5.52E-05	7.01E-04
2850	420246.67	3772613.26	6.41E-04	2.18E-06	5.52E-05	6.98E-04
2851	420246.67	3772638.26	6.30E-04	2.30E-06	5.46E-05	6.87E-04
2852	420246.67	3772663.26	6.23E-04	2.42E-06	5.43E-05	6.80E-04
2853	420246.67	3772688.26	6.23E-04	2.55E-06	5.46E-05	6.80E-04
2854	420246.67	3772713.26	6.43E-04	2.70E-06	5.64E-05	7.02E-04
2855	420246.67	3772738.26	6.85E-04	2.88E-06	5.97E-05	7.47E-04
2856	420271.67	3772113.26	2.90E-04	9.33E-07	2.26E-05	3.13E-04
2857	420271.67	3772138.26	3.07E-04	9.62E-07	2.39E-05	3.32E-04
2858	420271.67	3772163.26	3.25E-04	9.93E-07	2.52E-05	3.51E-04
2859	420271.67	3772188.26	3.44E-04	1.03E-06	2.65E-05	3.71E-04
2860	420271.67	3772213.26	3.63E-04	1.06E-06	2.80E-05	3.92E-04
2861	420271.67	3772238.26	3.84E-04	1.10E-06	2.96E-05	4.14E-04
2862	420271.67	3772463.26	5.71E-04	1.58E-06	4.71E-05	6.20E-04
2863	420271.67	3772488.26	5.85E-04	1.66E-06	4.88E-05	6.36E-04
2864	420271.67	3772513.26	5.99E-04	1.74E-06	5.05E-05	6.51E-04
2865	420271.67	3772538.26	6.10E-04	1.83E-06	5.18E-05	6.64E-04
2866	420271.67	3772563.26	6.18E-04	1.92E-06	5.28E-05	6.73E-04

2867	420271.67	3772588.26	6.23E-04	2.03E-06	5.34E-05	6.78E-04
2868	420271.67	3772613.26	6.23E-04	2.13E-06	5.36E-05	6.79E-04
2869	420271.67	3772638.26	6.17E-04	2.24E-06	5.33E-05	6.73E-04
2870	420271.67	3772663.26	6.16E-04	2.36E-06	5.34E-05	6.72E-04
2871	420271.67	3772688.26	6.20E-04	2.49E-06	5.40E-05	6.76E-04
2872	420271.67	3772713.26	6.38E-04	2.64E-06	5.56E-05	6.96E-04
2873	420271.67	3772738.26	6.68E-04	2.80E-06	5.80E-05	7.29E-04
2874	420296.67	3772738.26	6.42E-04	2.72E-06	5.59E-05	7.01E-04
2875	418286.29	3772092.84	9.07E-04	2.34E-06	6.57E-05	9.75E-04
2876	418311.29	3772092.84	9.47E-04	2.43E-06	6.85E-05	1.02E-03
2877	418311.29	3772117.84	9.73E-04	2.54E-06	7.02E-05	1.05E-03
2878	418311.29	3772142.84	1.00E-03	2.64E-06	7.21E-05	1.07E-03
2879	418311.29	3772167.84	1.03E-03	2.76E-06	7.39E-05	1.10E-03
2880	418311.29	3772192.84	1.05E-03	2.87E-06	7.58E-05	1.13E-03
2881	418311.29	3772217.84	1.08E-03	3.00E-06	7.77E-05	1.16E-03
2882	418311.29	3772242.84	1.11E-03	3.12E-06	7.96E-05	1.19E-03
2883	418311.29	3772267.84	1.14E-03	3.25E-06	8.14E-05	1.22E-03
2884	418311.29	3772292.84	1.16E-03	3.39E-06	8.31E-05	1.25E-03
2885	418311.29	3772317.84	1.19E-03	3.51E-06	8.44E-05	1.27E-03
2886	418311.29	3772342.84	1.21E-03	3.65E-06	8.56E-05	1.30E-03
2887	418311.29	3772367.84	1.23E-03	3.78E-06	8.66E-05	1.32E-03
2888	418311.29	3772392.84	1.24E-03	3.92E-06	8.75E-05	1.33E-03
2889	418311.29	3772417.84	1.25E-03	4.05E-06	8.83E-05	1.35E-03
2890	418311.29	3772442.84	1.27E-03	4.19E-06	8.91E-05	1.36E-03
2891	418336.29	3772092.84	9.88E-04	2.52E-06	7.14E-05	1.06E-03
2892	418336.29	3772117.84	1.02E-03	2.64E-06	7.33E-05	1.09E-03
2893	418336.29	3772142.84	1.05E-03	2.76E-06	7.53E-05	1.13E-03
2894	418336.29	3772167.84	1.08E-03	2.88E-06	7.74E-05	1.16E-03
2895	418336.29	3772192.84	1.11E-03	3.01E-06	7.95E-05	1.19E-03
2896	418336.29	3772217.84	1.14E-03	3.15E-06	8.17E-05	1.22E-03
2897	418336.29	3772242.84	1.17E-03	3.29E-06	8.38E-05	1.26E-03
2898	418336.29	3772267.84	1.20E-03	3.44E-06	8.60E-05	1.29E-03
2899	418336.29	3772292.84	1.23E-03	3.59E-06	8.80E-05	1.33E-03
2900	418336.29	3772317.84	1.26E-03	3.74E-06	8.97E-05	1.35E-03
2901	418336.29	3772342.84	1.29E-03	3.90E-06	9.13E-05	1.38E-03
2902	418336.29	3772367.84	1.31E-03	4.05E-06	9.26E-05	1.41E-03
2903	418336.29	3772392.84	1.33E-03	4.21E-06	9.37E-05	1.43E-03
2904	418336.29	3772417.84	1.35E-03	4.37E-06	9.47E-05	1.45E-03
2905	418336.29	3772442.84	1.36E-03	4.53E-06	9.57E-05	1.46E-03
2906	418361.29	3772092.84	1.03E-03	2.61E-06	7.45E-05	1.11E-03
2907	418361.29	3772117.84	1.06E-03	2.74E-06	7.66E-05	1.14E-03
2908	418361.29	3772142.84	1.10E-03	2.87E-06	7.88E-05	1.18E-03
2909	418361.29	3772167.84	1.13E-03	3.01E-06	8.11E-05	1.22E-03
2910	418361.29	3772192.84	1.17E-03	3.15E-06	8.35E-05	1.25E-03
2911	418361.29	3772217.84	1.20E-03	3.31E-06	8.59E-05	1.29E-03
2912	418361.29	3772242.84	1.24E-03	3.47E-06	8.84E-05	1.33E-03
2913	418361.29	3772267.84	1.27E-03	3.64E-06	9.08E-05	1.37E-03

2914	418361.29	3772292.84	1.31E-03	3.81E-06	9.33E-05	1.41E-03
2915	418361.29	3772317.84	1.34E-03	3.99E-06	9.54E-05	1.44E-03
2916	418361.29	3772342.84	1.37E-03	4.17E-06	9.74E-05	1.48E-03
2917	418361.29	3772367.84	1.40E-03	4.36E-06	9.91E-05	1.51E-03
2918	418361.29	3772392.84	1.43E-03	4.54E-06	1.01E-04	1.53E-03
2919	418361.29	3772417.84	1.45E-03	4.73E-06	1.02E-04	1.56E-03
2920	418361.29	3772442.84	1.47E-03	4.92E-06	1.03E-04	1.58E-03
2921	418386.29	3772092.84	1.08E-03	2.71E-06	7.76E-05	1.16E-03
2922	418386.29	3772117.84	1.11E-03	2.85E-06	8.00E-05	1.19E-03
2923	418386.29	3772142.84	1.15E-03	2.99E-06	8.24E-05	1.23E-03
2924	418386.29	3772167.84	1.19E-03	3.14E-06	8.50E-05	1.28E-03
2925	418386.29	3772192.84	1.23E-03	3.31E-06	8.76E-05	1.32E-03
2926	418386.29	3772217.84	1.27E-03	3.48E-06	9.04E-05	1.36E-03
2927	418386.29	3772242.84	1.31E-03	3.66E-06	9.32E-05	1.40E-03
2928	418386.29	3772267.84	1.35E-03	3.85E-06	9.60E-05	1.45E-03
2929	418386.29	3772292.84	1.39E-03	4.05E-06	9.88E-05	1.49E-03
2930	418386.29	3772317.84	1.43E-03	4.25E-06	1.01E-04	1.53E-03
2931	418386.29	3772342.84	1.47E-03	4.47E-06	1.04E-04	1.58E-03
2932	418386.29	3772367.84	1.51E-03	4.68E-06	1.06E-04	1.62E-03
2933	418386.29	3772392.84	1.54E-03	4.90E-06	1.08E-04	1.65E-03
2934	418386.29	3772417.84	1.57E-03	5.13E-06	1.10E-04	1.68E-03
2935	418386.29	3772442.84	1.59E-03	5.36E-06	1.12E-04	1.71E-03
2936	418386.29	3772467.84	1.61E-03	5.58E-06	1.13E-04	1.73E-03
2937	418411.29	3772092.84	1.12E-03	2.80E-06	8.08E-05	1.20E-03
2938	418411.29	3772117.84	1.16E-03	2.95E-06	8.34E-05	1.25E-03
2939	418411.29	3772142.84	1.20E-03	3.12E-06	8.62E-05	1.29E-03
2940	418411.29	3772167.84	1.25E-03	3.29E-06	8.90E-05	1.34E-03
2941	418411.29	3772192.84	1.29E-03	3.47E-06	9.19E-05	1.38E-03
2942	418411.29	3772217.84	1.33E-03	3.66E-06	9.50E-05	1.43E-03
2943	418411.29	3772242.84	1.38E-03	3.86E-06	9.82E-05	1.48E-03
2944	418411.29	3772267.84	1.43E-03	4.07E-06	1.01E-04	1.53E-03
2945	418411.29	3772292.84	1.48E-03	4.30E-06	1.05E-04	1.59E-03
2946	418411.29	3772317.84	1.52E-03	4.53E-06	1.08E-04	1.63E-03
2947	418411.29	3772342.84	1.57E-03	4.78E-06	1.11E-04	1.69E-03
2948	418411.29	3772367.84	1.62E-03	5.04E-06	1.14E-04	1.73E-03
2949	418411.29	3772392.84	1.66E-03	5.30E-06	1.17E-04	1.78E-03
2950	418411.29	3772417.84	1.70E-03	5.57E-06	1.19E-04	1.82E-03
2951	418411.29	3772442.84	1.73E-03	5.84E-06	1.21E-04	1.86E-03
2952	418411.29	3772467.84	1.75E-03	6.11E-06	1.23E-04	1.88E-03
2953	418436.29	3772092.84	1.16E-03	2.89E-06	8.40E-05	1.25E-03
2954	418436.29	3772117.84	1.21E-03	3.06E-06	8.69E-05	1.30E-03
2955	418436.29	3772142.84	1.26E-03	3.24E-06	8.99E-05	1.35E-03
2956	418436.29	3772167.84	1.31E-03	3.44E-06	9.31E-05	1.40E-03
2957	418436.29	3772192.84	1.35E-03	3.64E-06	9.64E-05	1.45E-03
2958	418436.29	3772217.84	1.41E-03	3.86E-06	9.98E-05	1.51E-03
2959	418436.29	3772242.84	1.46E-03	4.08E-06	1.03E-04	1.57E-03
2960	418436.29	3772267.84	1.51E-03	4.32E-06	1.07E-04	1.62E-03

2961	418436.29	3772292.84	1.57E-03	4.57E-06	1.11E-04	1.68E-03
2962	418436.29	3772317.84	1.62E-03	4.83E-06	1.15E-04	1.74E-03
2963	418436.29	3772342.84	1.68E-03	5.12E-06	1.19E-04	1.80E-03
2964	418436.29	3772367.84	1.74E-03	5.42E-06	1.22E-04	1.86E-03
2965	418436.29	3772392.84	1.79E-03	5.73E-06	1.25E-04	1.92E-03
2966	418436.29	3772417.84	1.83E-03	6.05E-06	1.28E-04	1.97E-03
2967	418436.29	3772442.84	1.88E-03	6.39E-06	1.31E-04	2.02E-03
2968	418436.29	3772467.84	1.91E-03	6.72E-06	1.34E-04	2.05E-03
2969	418461.29	3772092.84	1.21E-03	2.98E-06	8.71E-05	1.30E-03
2970	418461.29	3772117.84	1.26E-03	3.16E-06	9.03E-05	1.35E-03
2971	418461.29	3772142.84	1.31E-03	3.37E-06	9.37E-05	1.41E-03
2972	418461.29	3772167.84	1.37E-03	3.59E-06	9.72E-05	1.47E-03
2973	418461.29	3772192.84	1.42E-03	3.82E-06	1.01E-04	1.53E-03
2974	418461.29	3772217.84	1.48E-03	4.06E-06	1.05E-04	1.59E-03
2975	418461.29	3772242.84	1.54E-03	4.32E-06	1.09E-04	1.65E-03
2976	418461.29	3772267.84	1.60E-03	4.58E-06	1.13E-04	1.72E-03
2977	418461.29	3772292.84	1.67E-03	4.87E-06	1.17E-04	1.79E-03
2978	418461.29	3772317.84	1.73E-03	5.17E-06	1.22E-04	1.86E-03
2979	418461.29	3772342.84	1.80E-03	5.49E-06	1.27E-04	1.93E-03
2980	418461.29	3772367.84	1.86E-03	5.84E-06	1.31E-04	2.00E-03
2981	418461.29	3772392.84	1.92E-03	6.20E-06	1.35E-04	2.07E-03
2982	418461.29	3772417.84	1.98E-03	6.58E-06	1.39E-04	2.13E-03
2983	418461.29	3772442.84	2.04E-03	6.98E-06	1.42E-04	2.19E-03
2984	418461.29	3772467.84	2.09E-03	7.39E-06	1.46E-04	2.24E-03
2985	418486.29	3772092.84	1.25E-03	3.06E-06	9.02E-05	1.34E-03
2986	418486.29	3772117.84	1.31E-03	3.26E-06	9.38E-05	1.40E-03
2987	418486.29	3772142.84	1.36E-03	3.48E-06	9.75E-05	1.47E-03
2988	418486.29	3772167.84	1.43E-03	3.73E-06	1.01E-04	1.53E-03
2989	418486.29	3772192.84	1.49E-03	3.99E-06	1.05E-04	1.60E-03
2990	418486.29	3772217.84	1.56E-03	4.27E-06	1.10E-04	1.67E-03
2991	418486.29	3772242.84	1.62E-03	4.57E-06	1.14E-04	1.74E-03
2992	418486.29	3772267.84	1.70E-03	4.89E-06	1.19E-04	1.82E-03
2993	418486.29	3772292.84	1.77E-03	5.21E-06	1.24E-04	1.90E-03
2994	418486.29	3772317.84	1.84E-03	5.54E-06	1.29E-04	1.98E-03
2995	418486.29	3772342.84	1.92E-03	5.91E-06	1.35E-04	2.06E-03
2996	418486.29	3772367.84	2.00E-03	6.31E-06	1.40E-04	2.15E-03
2997	418486.29	3772392.84	2.08E-03	6.72E-06	1.45E-04	2.23E-03
2998	418486.29	3772417.84	2.15E-03	7.16E-06	1.50E-04	2.31E-03
2999	418486.29	3772442.84	2.22E-03	7.65E-06	1.55E-04	2.39E-03
3000	418486.29	3772467.84	2.29E-03	8.14E-06	1.59E-04	2.46E-03
3001	418511.29	3772092.84	1.29E-03	3.13E-06	9.31E-05	1.38E-03
3002	418511.29	3772117.84	1.35E-03	3.34E-06	9.70E-05	1.45E-03
3003	418511.29	3772142.84	1.42E-03	3.59E-06	1.01E-04	1.52E-03
3004	418511.29	3772167.84	1.48E-03	3.86E-06	1.05E-04	1.59E-03
3005	418511.29	3772192.84	1.56E-03	4.16E-06	1.10E-04	1.67E-03
3006	418511.29	3772217.84	1.63E-03	4.48E-06	1.15E-04	1.75E-03
3007	418511.29	3772242.84	1.71E-03	4.84E-06	1.20E-04	1.84E-03

3008	418511.29	3772267.84	1.79E-03	5.20E-06	1.26E-04	1.92E-03
3009	418511.29	3772292.84	1.88E-03	5.59E-06	1.31E-04	2.01E-03
3010	418511.29	3772317.84	1.97E-03	5.99E-06	1.37E-04	2.11E-03
3011	418511.29	3772342.84	2.06E-03	6.39E-06	1.44E-04	2.21E-03
3012	418511.29	3772367.84	2.15E-03	6.85E-06	1.50E-04	2.31E-03
3013	418511.29	3772392.84	2.24E-03	7.31E-06	1.56E-04	2.40E-03
3014	418511.29	3772417.84	2.33E-03	7.82E-06	1.63E-04	2.50E-03
3015	418511.29	3772442.84	2.43E-03	8.40E-06	1.69E-04	2.60E-03
3016	418511.29	3772467.84	2.51E-03	8.99E-06	1.75E-04	2.70E-03
3017	418511.29	3772492.84	2.59E-03	9.63E-06	1.80E-04	2.78E-03
3018	418536.29	3772092.84	1.32E-03	3.17E-06	9.59E-05	1.42E-03
3019	418536.29	3772117.84	1.39E-03	3.41E-06	1.00E-04	1.49E-03
3020	418536.29	3772142.84	1.46E-03	3.67E-06	1.05E-04	1.57E-03
3021	418536.29	3772167.84	1.54E-03	3.96E-06	1.09E-04	1.65E-03
3022	418536.29	3772192.84	1.62E-03	4.30E-06	1.14E-04	1.74E-03
3023	418536.29	3772217.84	1.70E-03	4.67E-06	1.20E-04	1.83E-03
3024	418536.29	3772242.84	1.79E-03	5.07E-06	1.25E-04	1.92E-03
3025	418536.29	3772267.84	1.89E-03	5.52E-06	1.32E-04	2.03E-03
3026	418536.29	3772292.84	1.99E-03	5.98E-06	1.38E-04	2.13E-03
3027	418536.29	3772317.84	2.09E-03	6.46E-06	1.45E-04	2.24E-03
3028	418536.29	3772342.84	2.20E-03	6.98E-06	1.53E-04	2.36E-03
3029	418536.29	3772367.84	2.31E-03	7.48E-06	1.60E-04	2.48E-03
3030	418536.29	3772392.84	2.42E-03	8.01E-06	1.68E-04	2.59E-03
3031	418536.29	3772417.84	2.53E-03	8.60E-06	1.76E-04	2.71E-03
3032	418536.29	3772442.84	2.64E-03	9.25E-06	1.84E-04	2.84E-03
3033	418536.29	3772467.84	2.76E-03	9.96E-06	1.91E-04	2.96E-03
3034	418536.29	3772492.84	2.86E-03	1.07E-05	1.98E-04	3.07E-03
3035	418561.29	3772092.84	1.34E-03	3.22E-06	9.87E-05	1.45E-03
3036	418561.29	3772117.84	1.42E-03	3.45E-06	1.03E-04	1.53E-03
3037	418561.29	3772142.84	1.50E-03	3.72E-06	1.08E-04	1.61E-03
3038	418561.29	3772167.84	1.59E-03	4.04E-06	1.13E-04	1.70E-03
3039	418561.29	3772192.84	1.68E-03	4.40E-06	1.19E-04	1.80E-03
3040	418561.29	3772217.84	1.77E-03	4.80E-06	1.24E-04	1.90E-03
3041	418561.29	3772242.84	1.87E-03	5.26E-06	1.31E-04	2.01E-03
3042	418561.29	3772267.84	1.98E-03	5.78E-06	1.38E-04	2.13E-03
3043	418561.29	3772292.84	2.10E-03	6.35E-06	1.45E-04	2.25E-03
3044	418561.29	3772317.84	2.22E-03	6.93E-06	1.53E-04	2.38E-03
3045	418561.29	3772342.84	2.35E-03	7.56E-06	1.62E-04	2.52E-03
3046	418561.29	3772367.84	2.48E-03	8.22E-06	1.71E-04	2.65E-03
3047	418561.29	3772392.84	2.61E-03	8.89E-06	1.80E-04	2.79E-03
3048	418561.29	3772417.84	2.74E-03	9.51E-06	1.90E-04	2.94E-03
3049	418561.29	3772442.84	2.89E-03	1.03E-05	2.00E-04	3.10E-03
3050	418561.29	3772467.84	3.03E-03	1.11E-05	2.10E-04	3.25E-03
3051	418561.29	3772492.84	3.17E-03	1.20E-05	2.19E-04	3.40E-03
3052	418586.29	3772092.84	1.36E-03	3.25E-06	1.02E-04	1.47E-03
3053	418586.29	3772117.84	1.44E-03	3.49E-06	1.06E-04	1.55E-03
3054	418586.29	3772142.84	1.53E-03	3.77E-06	1.11E-04	1.65E-03

3055	418586.29	3772167.84	1.62E-03	4.08E-06	1.17E-04	1.75E-03
3056	418586.29	3772192.84	1.72E-03	4.45E-06	1.23E-04	1.85E-03
3057	418586.29	3772217.84	1.83E-03	4.88E-06	1.29E-04	1.97E-03
3058	418586.29	3772242.84	1.95E-03	5.38E-06	1.36E-04	2.09E-03
3059	418586.29	3772267.84	2.07E-03	5.96E-06	1.44E-04	2.22E-03
3060	418586.29	3772292.84	2.20E-03	6.61E-06	1.52E-04	2.36E-03
3061	418586.29	3772317.84	2.35E-03	7.34E-06	1.61E-04	2.51E-03
3062	418586.29	3772342.84	2.50E-03	8.14E-06	1.71E-04	2.67E-03
3063	418586.29	3772367.84	2.65E-03	8.94E-06	1.81E-04	2.84E-03
3064	418586.29	3772392.84	2.81E-03	9.80E-06	1.92E-04	3.01E-03
3065	418586.29	3772417.84	2.98E-03	1.07E-05	2.04E-04	3.19E-03
3066	418586.29	3772442.84	3.16E-03	1.16E-05	2.17E-04	3.39E-03
3067	418586.29	3772467.84	3.35E-03	1.25E-05	2.30E-04	3.59E-03
3068	418586.29	3772492.84	3.52E-03	1.36E-05	2.43E-04	3.78E-03
3069	418611.29	3772092.84	1.37E-03	3.28E-06	1.05E-04	1.48E-03
3070	418611.29	3772117.84	1.46E-03	3.53E-06	1.10E-04	1.57E-03
3071	418611.29	3772142.84	1.55E-03	3.80E-06	1.15E-04	1.67E-03
3072	418611.29	3772167.84	1.65E-03	4.12E-06	1.21E-04	1.78E-03
3073	418611.29	3772192.84	1.76E-03	4.49E-06	1.27E-04	1.89E-03
3074	418611.29	3772217.84	1.88E-03	4.91E-06	1.34E-04	2.02E-03
3075	418611.29	3772242.84	2.01E-03	5.42E-06	1.42E-04	2.16E-03
3076	418611.29	3772267.84	2.15E-03	6.05E-06	1.50E-04	2.31E-03
3077	418611.29	3772292.84	2.30E-03	6.76E-06	1.58E-04	2.46E-03
3078	418611.29	3772317.84	2.46E-03	7.58E-06	1.68E-04	2.64E-03
3079	418611.29	3772342.84	2.64E-03	8.52E-06	1.79E-04	2.82E-03
3080	418611.29	3772367.84	2.82E-03	9.62E-06	1.91E-04	3.02E-03
3081	418611.29	3772392.84	3.01E-03	1.07E-05	2.04E-04	3.23E-03
3082	418611.29	3772417.84	3.22E-03	1.18E-05	2.18E-04	3.45E-03
3083	418611.29	3772442.84	3.45E-03	1.31E-05	2.34E-04	3.69E-03
3084	418611.29	3772467.84	3.68E-03	1.43E-05	2.51E-04	3.94E-03
3085	418611.29	3772492.84	3.91E-03	1.55E-05	2.68E-04	4.19E-03
3086	418636.29	3772092.84	1.37E-03	3.30E-06	1.10E-04	1.48E-03
3087	418636.29	3772117.84	1.46E-03	3.55E-06	1.15E-04	1.58E-03
3088	418636.29	3772142.84	1.56E-03	3.83E-06	1.20E-04	1.68E-03
3089	418636.29	3772167.84	1.67E-03	4.15E-06	1.26E-04	1.80E-03
3090	418636.29	3772192.84	1.79E-03	4.52E-06	1.32E-04	1.92E-03
3091	418636.29	3772217.84	1.92E-03	4.94E-06	1.40E-04	2.06E-03
3092	418636.29	3772242.84	2.06E-03	5.45E-06	1.48E-04	2.21E-03
3093	418636.29	3772267.84	2.21E-03	6.04E-06	1.56E-04	2.37E-03
3094	418636.29	3772292.84	2.38E-03	6.75E-06	1.65E-04	2.55E-03
3095	418636.29	3772317.84	2.56E-03	7.66E-06	1.76E-04	2.74E-03
3096	418636.29	3772342.84	2.76E-03	8.70E-06	1.88E-04	2.96E-03
3097	418636.29	3772367.84	2.98E-03	9.93E-06	2.01E-04	3.19E-03
3098	418636.29	3772392.84	3.22E-03	1.13E-05	2.16E-04	3.44E-03
3099	418636.29	3772417.84	3.47E-03	1.30E-05	2.32E-04	3.71E-03
3100	418636.29	3772442.84	3.74E-03	1.45E-05	2.51E-04	4.00E-03
3101	418636.29	3772467.84	4.03E-03	1.62E-05	2.71E-04	4.32E-03

3102	418636.29	3772492.84	4.34E-03	1.80E-05	2.93E-04	4.65E-03
3103	418661.29	3772092.84	1.38E-03	3.31E-06	1.19E-04	1.50E-03
3104	418661.29	3772117.84	1.47E-03	3.56E-06	1.24E-04	1.60E-03
3105	418661.29	3772142.84	1.57E-03	3.85E-06	1.29E-04	1.70E-03
3106	418661.29	3772167.84	1.68E-03	4.17E-06	1.35E-04	1.82E-03
3107	418661.29	3772192.84	1.80E-03	4.54E-06	1.41E-04	1.95E-03
3108	418661.29	3772217.84	1.94E-03	4.97E-06	1.49E-04	2.09E-03
3109	418661.29	3772242.84	2.09E-03	5.46E-06	1.57E-04	2.25E-03
3110	418661.29	3772267.84	2.26E-03	6.05E-06	1.65E-04	2.43E-03
3111	418661.29	3772292.84	2.44E-03	6.75E-06	1.75E-04	2.62E-03
3112	418661.29	3772317.84	2.64E-03	7.59E-06	1.86E-04	2.84E-03
3113	418661.29	3772342.84	2.87E-03	8.62E-06	1.99E-04	3.08E-03
3114	418661.29	3772367.84	3.12E-03	1.00E-05	2.13E-04	3.35E-03
3115	418661.29	3772392.84	3.40E-03	1.16E-05	2.29E-04	3.64E-03
3116	418661.29	3772417.84	3.71E-03	1.34E-05	2.47E-04	3.97E-03
3117	418661.29	3772442.84	4.04E-03	1.56E-05	2.69E-04	4.32E-03
3118	418661.29	3772467.84	4.40E-03	1.80E-05	2.93E-04	4.71E-03
3119	418661.29	3772492.84	4.79E-03	2.04E-05	3.20E-04	5.13E-03
3120	418985.82	3773591.44	3.07E-04	2.11E-06	3.19E-05	3.41E-04
3121	418599.42	3770947	2.55E-04	6.20E-07	2.88E-05	2.84E-04
3122	417384.5	3773247.59	1.83E-04	8.04E-07	1.39E-05	1.97E-04
3123	420097.99	3774008.95	1.07E-04	1.26E-06	9.35E-06	1.17E-04
3124	417541.5	3772122.21	2.93E-04	8.66E-07	2.17E-05	3.16E-04
3125	417013.6	3772133.37	1.68E-04	5.67E-07	1.28E-05	1.82E-04
3126	417575.88	3772263.4	3.05E-04	9.42E-07	2.28E-05	3.29E-04
3127	420228.86	3773728.94	2.09E-04	2.37E-06	1.69E-05	2.28E-04
3128	420522.56	3773306.25	5.88E-04	3.92E-06	5.22E-05	6.44E-04
3129	419908.37	3771897.79	2.13E-04	9.13E-07	1.92E-05	2.33E-04
3130	420109.3	3772377.3	5.59E-04	1.54E-06	4.36E-05	6.04E-04
3131	419286.12	3771755.67	3.36E-04	1.24E-06	2.87E-05	3.66E-04
3132	417001.17	3771519.26	1.64E-04	4.99E-07	1.26E-05	1.77E-04
3133	418671.75	3772791.75	6.84E-03	5.48E-05	6.06E-04	7.50E-03
3134	418654.92	3772793.74	5.85E-03	4.54E-05	4.92E-04	6.39E-03
3135	418671.6	3772832.67	5.72E-03	4.44E-05	4.74E-04	6.24E-03
3136	418716.35	3771039.09	2.93E-04	0.00E+00	4.00E-05	3.33E-04
3137	418716.35	3771013.27	2.88E-04	0.00E+00	3.95E-05	3.27E-04
3138	418715.12	3770993.6	2.85E-04	0.00E+00	3.96E-05	3.25E-04
3139	418715.12	3770972.7	2.81E-04	0.00E+00	3.92E-05	3.20E-04
3140	418713.89	3770945.66	2.77E-04	0.00E+00	3.92E-05	3.16E-04
3141	418713.89	3770923.53	2.72E-04	0.00E+00	3.88E-05	3.11E-04
3142	418713.89	3770905.09	2.69E-04	0.00E+00	3.85E-05	3.07E-04
3143	418726.19	3771327.99	3.63E-04	0.00E+00	4.43E-05	4.07E-04
3144	418726.19	3771358.72	3.75E-04	0.00E+00	4.54E-05	4.20E-04
3145	418724.96	3771395.6	3.91E-04	0.00E+00	4.71E-05	4.39E-04
3146	418723.73	3771426.33	4.07E-04	0.00E+00	4.87E-05	4.56E-04
3147	418724.96	3771449.69	4.17E-04	0.00E+00	4.94E-05	4.66E-04
3148	418724.96	3771474.28	4.29E-04	0.00E+00	5.04E-05	4.79E-04

3149	418641.36	3771470.59	4.51E-04	0.00E+00	5.02E-05	5.01E-04
3150	418636.44	3771449.69	4.36E-04	0.00E+00	4.81E-05	4.84E-04
3151	418640.13	3771426.33	4.26E-04	0.00E+00	4.81E-05	4.74E-04
3152	418632.75	3771391.91	4.06E-04	0.00E+00	4.51E-05	4.51E-04
3153	418638.9	3771364.87	3.98E-04	0.00E+00	4.57E-05	4.43E-04
3154	418643.82	3771310.78	3.80E-04	0.00E+00	4.56E-05	4.26E-04
3155	418661.03	3771299.71	4.00E-04	0.00E+00	5.35E-05	4.53E-04
3156	418648.93	3771525.04	4.87E-04	0.00E+00	5.49E-05	5.42E-04
3157	418712.21	3771529.4	4.79E-04	0.00E+00	5.80E-05	5.37E-04
3158	418708.39	3771551.22	5.00E-04	0.00E+00	6.12E-05	5.61E-04
3159	418712.75	3771565.4	5.01E-04	0.00E+00	5.98E-05	5.60E-04
3160	418712.75	3771586.13	5.14E-04	0.00E+00	6.10E-05	5.75E-04
3161	418711.66	3771611.22	5.34E-04	0.00E+00	6.31E-05	5.98E-04
3162	418717.12	3771630.86	5.39E-04	0.00E+00	6.19E-05	6.00E-04
3163	418662.57	3771636.32	5.82E-04	0.00E+00	6.73E-05	6.49E-04
3164	418651.11	3771587.22	5.28E-04	0.00E+00	5.84E-05	5.86E-04
3165	418660.39	3771541.4	5.10E-04	0.00E+00	6.07E-05	5.71E-04
3166	418668.57	3771690.32	6.41E-04	0.00E+00	7.54E-05	7.17E-04
3167	418667.48	3771718.14	6.65E-04	0.00E+00	7.64E-05	7.42E-04
3168	418668.02	3771738.32	6.87E-04	0.00E+00	7.84E-05	7.65E-04
3169	418664.21	3771775.96	7.23E-04	0.00E+00	7.88E-05	8.02E-04
3170	418663.11	3771791.78	7.41E-04	0.00E+00	7.96E-05	8.20E-04
3171	418659.3	3771820.14	7.74E-04	0.00E+00	8.02E-05	8.54E-04
3172	418662.02	3771837.6	8.01E-04	0.00E+00	8.34E-05	8.84E-04
3173	418663.66	3771853.96	8.27E-04	0.00E+00	8.60E-05	9.13E-04
3174	418666.93	3771869.23	8.54E-04	0.00E+00	8.97E-05	9.44E-04
3175	418718.21	3771757.41	6.50E-04	0.00E+00	7.11E-05	7.21E-04
3176	418714.93	3771780.32	6.82E-04	0.00E+00	7.47E-05	7.57E-04
3177	418716.57	3771815.78	7.21E-04	0.00E+00	7.76E-05	7.99E-04
3178	418718.21	3771830.51	7.37E-04	0.00E+00	7.84E-05	8.15E-04
3179	418715.48	3771854.51	7.76E-04	0.00E+00	8.24E-05	8.58E-04
3180	418716.03	3771873.05	8.03E-04	0.00E+00	8.45E-05	8.87E-04
3181	418714.93	3771893.24	8.37E-04	0.00E+00	8.76E-05	9.25E-04
3182	418714.39	3771910.69	8.68E-04	0.00E+00	9.02E-05	9.58E-04
3183	418713.3	3771924.87	8.96E-04	0.00E+00	9.28E-05	9.89E-04
3184	418711.66	3771944.51	9.37E-04	0.00E+00	9.66E-05	1.03E-03
3185	418714.39	3771965.78	9.73E-04	0.00E+00	9.84E-05	1.07E-03
3186	418712.21	3771985.42	1.02E-03	0.00E+00	1.03E-04	1.12E-03
3187	418714.93	3771995.79	1.04E-03	0.00E+00	1.03E-04	1.14E-03
3188	418711.12	3772020.33	1.11E-03	0.00E+00	1.09E-04	1.22E-03
3189	418666.93	3771902.51	9.09E-04	0.00E+00	9.35E-05	1.00E-03
3190	418671.3	3771948.87	1.00E-03	0.00E+00	1.03E-04	1.11E-03
3191	418737.3	3772103.79	1.29E-03	0.00E+00	1.17E-04	1.40E-03
3192	418733.48	3772149.07	1.48E-03	0.00E+00	1.29E-04	1.60E-03
3193	418752.03	3772248.89	1.96E-03	0.00E+00	1.57E-04	2.12E-03
3194	418750.94	3772270.16	2.12E-03	0.00E+00	1.65E-04	2.28E-03
3195	418748.21	3772287.07	2.27E-03	0.00E+00	1.72E-04	2.44E-03

3196	418746.57	3772308.35	2.46E-03	0.00E+00	1.82E-04	2.65E-03
3197	418759.12	3772352.53	2.88E-03	0.00E+00	2.03E-04	3.09E-03
3198	418666.93	3773557.49	5.19E-04	0.00E+00	5.57E-05	5.75E-04
3199	418666.93	3773582.59	4.98E-04	0.00E+00	5.42E-05	5.53E-04
3200	418668.57	3773606.04	4.83E-04	0.00E+00	5.39E-05	5.37E-04
3201	418670.21	3773642.59	4.61E-04	0.00E+00	5.31E-05	5.14E-04
3202	418665.84	3773663.86	4.39E-04	0.00E+00	4.98E-05	4.89E-04
3203	418659.84	3773679.68	4.20E-04	0.00E+00	4.65E-05	4.67E-04
3204	418660.93	3773696.59	4.12E-04	0.00E+00	4.63E-05	4.58E-04
3205	418659.3	3773718.96	3.97E-04	0.00E+00	4.48E-05	4.42E-04
3206	418720.39	3773571.13	5.27E-04	0.00E+00	5.91E-05	5.86E-04
3207	418718.21	3773604.95	5.03E-04	0.00E+00	5.83E-05	5.61E-04
3208	418731.3	3773665.5	4.43E-04	0.00E+00	4.97E-05	4.92E-04
3209	418733.48	3773695.5	4.19E-04	0.00E+00	4.57E-05	4.65E-04
3210	418732.94	3773758.23	3.45E-04	0.00E+00	4.21E-05	3.87E-04
3211	418731.84	3773790.96	3.07E-04	0.00E+00	4.14E-05	3.48E-04
3212	418715.48	3773853.14	3.11E-04	0.00E+00	4.73E-05	3.58E-04
3213	418663.11	3773757.69	3.82E-04	0.00E+00	4.49E-05	4.27E-04
3214	418662.02	3773775.14	3.72E-04	0.00E+00	4.38E-05	4.16E-04
3215	418662.02	3773795.87	3.63E-04	0.00E+00	4.31E-05	4.06E-04
3216	418661.48	3773813.32	3.54E-04	0.00E+00	4.23E-05	3.97E-04
3217	418657.66	3773837.33	3.39E-04	0.00E+00	4.01E-05	3.80E-04
3218	418654.39	3773853.69	3.29E-04	0.00E+00	3.86E-05	3.68E-04
3219	418717.12	3773891.87	3.05E-04	0.00E+00	4.55E-05	3.51E-04
3220	418728.03	3773966.6	2.69E-04	0.00E+00	3.89E-05	3.07E-04
3221	418723.12	3773979.7	2.66E-04	0.00E+00	4.07E-05	3.07E-04
3222	418724.21	3773997.15	2.48E-04	0.00E+00	3.98E-05	2.88E-04
3223	418724.21	3774005.88	2.45E-04	0.00E+00	3.96E-05	2.85E-04
3224	418724.21	3774022.79	2.41E-04	0.00E+00	3.93E-05	2.80E-04
3225	418723.66	3774040.79	2.37E-04	0.00E+00	3.93E-05	2.77E-04
3226	418723.66	3774056.61	2.35E-04	0.00E+00	3.91E-05	2.74E-04
3227	418722.03	3774074.61	2.35E-04	0.00E+00	3.96E-05	2.74E-04
3228	418723.66	3774089.88	2.30E-04	0.00E+00	3.86E-05	2.68E-04
3229	418717.66	3774118.25	2.37E-04	0.00E+00	4.13E-05	2.78E-04
3230	418666.93	3774431.9	1.71E-04	0.00E+00	3.11E-05	2.03E-04
3231	418665.3	3774455.9	1.66E-04	0.00E+00	3.02E-05	1.96E-04
3232	418666.93	3774471.72	1.66E-04	0.00E+00	3.07E-05	1.97E-04
3233	418668.02	3774495.72	1.65E-04	0.00E+00	3.09E-05	1.96E-04
3234	418671.84	3774513.72	1.70E-04	0.00E+00	3.26E-05	2.02E-04
3235	418674.02	3774534.99	1.71E-04	0.00E+00	3.36E-05	2.05E-04
3236	418673.48	3774558.45	1.68E-04	0.00E+00	3.30E-05	2.01E-04
3237	418672.93	3774591.18	1.64E-04	0.00E+00	3.23E-05	1.97E-04
3238	418671.3	3774613.54	1.60E-04	0.00E+00	3.11E-05	1.91E-04
3239	418668.02	3774633.18	1.53E-04	0.00E+00	2.93E-05	1.82E-04
3240	418668.02	3774660.45	1.51E-04	0.00E+00	2.91E-05	1.80E-04
3241	418669.66	3774676.27	1.52E-04	0.00E+00	2.96E-05	1.81E-04
3242	418670.75	3774696.46	1.52E-04	0.00E+00	2.98E-05	1.82E-04

3243	418728.57	3774716.09	1.56E-04	0.00E+00	3.19E-05	1.88E-04
3244	418729.66	3774697	1.55E-04	0.00E+00	3.15E-05	1.87E-04
3245	418731.3	3774682.82	1.54E-04	0.00E+00	3.08E-05	1.84E-04
3246	418730.21	3774667.55	1.56E-04	0.00E+00	3.13E-05	1.87E-04
3247	418728.57	3774652.82	1.59E-04	0.00E+00	3.20E-05	1.91E-04
3248	418730.75	3774639.73	1.57E-04	0.00E+00	3.12E-05	1.88E-04
3249	418729.12	3774621.18	1.60E-04	0.00E+00	3.19E-05	1.92E-04
3250	418730.21	3774592.81	1.60E-04	0.00E+00	3.16E-05	1.92E-04
3251	418728.57	3774573.72	1.64E-04	0.00E+00	3.23E-05	1.96E-04
3252	418729.12	3774545.9	1.64E-04	0.00E+00	3.21E-05	1.97E-04
3253	418654.93	3774772.82	1.29E-04	0.00E+00	2.37E-05	1.53E-04
3254	418657.11	3774787.01	1.30E-04	0.00E+00	2.42E-05	1.54E-04
3255	418657.66	3774806.1	1.29E-04	0.00E+00	2.43E-05	1.53E-04
3256	418657.11	3774829.01	1.27E-04	0.00E+00	2.41E-05	1.51E-04
3257	418656.57	3774841.55	1.25E-04	0.00E+00	2.39E-05	1.49E-04
3258	418656.57	3774863.92	1.24E-04	0.00E+00	2.37E-05	1.48E-04
3259	418658.21	3774881.92	1.25E-04	0.00E+00	2.40E-05	1.49E-04
3260	418659.3	3774902.65	1.25E-04	0.00E+00	2.42E-05	1.49E-04
3261	418657.11	3774919.56	1.22E-04	0.00E+00	2.34E-05	1.45E-04
3262	418661.48	3774973.56	1.23E-04	0.00E+00	2.42E-05	1.47E-04
3263	418661.48	3774992.11	1.22E-04	0.00E+00	2.41E-05	1.46E-04
3264	418662.02	3775011.2	1.21E-04	0.00E+00	2.41E-05	1.45E-04
3265	418663.11	3775028.65	1.21E-04	0.00E+00	2.43E-05	1.45E-04
3266	418663.66	3775043.38	1.21E-04	0.00E+00	2.44E-05	1.45E-04
3267	418663.66	3775065.75	1.20E-04	0.00E+00	2.42E-05	1.44E-04
3268	418664.21	3775084.29	1.19E-04	0.00E+00	2.42E-05	1.43E-04
3269	418742.21	3775187.39	1.22E-04	0.00E+00	2.63E-05	1.48E-04
3270	418736.21	3775231.57	1.28E-04	0.00E+00	2.85E-05	1.56E-04
3271	418740.57	3775261.57	1.22E-04	0.00E+00	2.68E-05	1.49E-04
3272	418741.12	3775305.21	1.20E-04	0.00E+00	2.67E-05	1.47E-04
3273	418749.85	3775323.21	1.11E-04	0.00E+00	2.40E-05	1.35E-04
3274	418740.57	3775346.67	1.21E-04	0.00E+00	2.70E-05	1.48E-04
3275	418752.57	3775362.49	1.08E-04	0.00E+00	2.33E-05	1.31E-04
3276	418672.39	3775421.4	1.08E-04	0.00E+00	2.35E-05	1.32E-04
3277	418670.21	3775441.58	1.04E-04	0.00E+00	2.25E-05	1.27E-04
3278	418669.66	3775456.85	1.03E-04	0.00E+00	2.22E-05	1.25E-04
3279	418674.02	3775479.22	1.06E-04	0.00E+00	2.34E-05	1.30E-04
3280	418674.02	3775499.4	1.05E-04	0.00E+00	2.32E-05	1.28E-04
3281	418692.57	3775499.4	1.40E-04	0.00E+00	3.38E-05	1.74E-04
3282	418691.48	3775525.04	1.35E-04	0.00E+00	3.24E-05	1.67E-04
3283	418747.66	3775443.22	1.11E-04	0.00E+00	2.46E-05	1.35E-04
3284	418746.03	3775480.86	1.11E-04	0.00E+00	2.51E-05	1.36E-04
3285	418745.48	3775512.49	1.11E-04	0.00E+00	2.53E-05	1.37E-04
3286	418685.48	3775568.68	1.19E-04	0.00E+00	2.78E-05	1.47E-04
3287	418685.48	3775581.77	1.18E-04	0.00E+00	2.76E-05	1.46E-04
3288	418758.57	3775791.23	9.10E-05	0.00E+00	2.04E-05	1.11E-04
3289	418758.03	3775825.6	8.88E-05	0.00E+00	1.99E-05	1.09E-04

3290	418752.03	3775872.51	8.86E-05	0.00E+00	1.98E-05	1.08E-04
3291	418693.66	3775865.96	9.86E-05	0.00E+00	2.28E-05	1.21E-04

Chronic Non-Cancer Health Risk - Worker

REC	X	Y	Construction	Operation	Decommissioning	MAXHI
1	418734.23	3772743.62	1.68E-02	1.60E-04	2.17E-03	1.92E-02
2	418733.71	3772786.21	1.41E-02	1.33E-04	1.72E-03	1.59E-02
3	418744.23	3772848.26	9.56E-03	7.18E-05	7.93E-04	1.04E-02
4	418806.28	3772850.37	1.58E-02	9.02E-05	9.86E-04	1.68E-02
5	418805.23	3772888.23	9.17E-03	5.36E-05	5.47E-04	9.77E-03
6	418864.65	3772850.37	1.99E-02	9.61E-05	1.06E-03	2.11E-02
7	418904.09	3772848.26	2.14E-02	1.12E-04	1.11E-03	2.27E-02
8	418946.16	3772847.74	2.22E-02	1.19E-04	1.12E-03	2.35E-02
9	418978.24	3772847.21	2.15E-02	1.17E-04	1.19E-03	2.28E-02
10	419004.01	3772845.64	2.05E-02	1.14E-04	1.30E-03	2.20E-02
11	419032.4	3772847.21	1.81E-02	1.07E-04	1.36E-03	1.96E-02
12	419057.12	3772847.21	1.63E-02	1.01E-04	1.38E-03	1.78E-02
13	418892	3772764.65	1.06E-01	3.25E-04	1.86E-03	1.09E-01
14	418928.28	3772790.42	5.85E-02	2.20E-04	1.61E-03	6.03E-02
15	418951.94	3772790.42	4.55E-02	1.92E-04	1.64E-03	4.73E-02
16	418986.65	3772788.32	3.33E-02	1.71E-04	2.38E-03	3.59E-02
17	418931.44	3772734.15	3.94E-02	1.87E-04	1.44E-03	4.10E-02
18	418933.54	3772761.5	5.35E-02	2.22E-04	1.59E-03	5.53E-02
19	418965.09	3772747.3	3.21E-02	1.65E-04	1.95E-03	3.42E-02
20	419113.91	3772779.38	1.51E-02	1.27E-04	4.59E-03	1.98E-02
21	419148.09	3772782	1.13E-02	8.16E-05	2.69E-03	1.40E-02
22	419131.27	3772736.78	1.03E-02	7.63E-05	2.53E-03	1.29E-02
23	419183.85	3772786.74	8.90E-03	5.99E-05	1.78E-03	1.07E-02
24	419118.12	3772847.21	1.20E-02	8.18E-05	1.25E-03	1.34E-02
25	419093.93	3772850.37	1.33E-02	8.79E-05	1.23E-03	1.47E-02
26	419140.73	3772849.84	1.07E-02	7.26E-05	1.16E-03	1.19E-02
27	419170.71	3772849.84	9.38E-03	6.28E-05	1.14E-03	1.06E-02
28	419207.52	3772849.84	8.00E-03	5.24E-05	1.06E-03	9.11E-03
29	419283.24	3772842.48	6.19E-03	3.68E-05	8.12E-04	7.04E-03
30	419232.76	3772786.21	6.72E-03	4.30E-05	1.12E-03	7.88E-03
31	419202.26	3772730.47	6.27E-03	3.87E-05	9.78E-04	7.29E-03
32	418740.54	3772705.23	1.82E-02	1.49E-04	1.93E-03	2.03E-02
33	418651.15	3772742.04	6.53E-03	4.79E-05	5.59E-04	7.14E-03
34	418803.65	3772697.87	4.26E-02	2.43E-04	1.65E-03	4.45E-02
35	418846.24	3772705.23	6.15E-02	2.06E-04	1.27E-03	6.30E-02
36	418874.12	3772705.75	4.30E-02	1.81E-04	1.14E-03	4.43E-02
37	419000.85	3772704.7	1.59E-02	9.71E-05	2.86E-03	1.88E-02
38	418989.81	3772685.24	1.27E-02	7.43E-05	1.91E-03	1.47E-02
39	419072.89	3772684.72	8.93E-03	5.87E-05	1.71E-03	1.07E-02
40	419159.66	3772703.12	6.53E-03	4.05E-05	9.55E-04	7.53E-03
41	419108.13	3772705.23	8.85E-03	6.43E-05	1.69E-03	1.06E-02
42	418747.92	3770610.11	1.89E-04	0.00E+00	2.50E-05	2.14E-04
43	418750.01	3770714.09	2.02E-04	0.00E+00	2.53E-05	2.28E-04
44	418542.06	3770660.36	1.92E-04	0.00E+00	2.01E-05	2.12E-04
45	418644.64	3770594.76	2.11E-04	0.00E+00	3.00E-05	2.41E-04
46	418610.44	3770610.11	1.93E-04	0.00E+00	2.35E-05	2.17E-04

Chronic Non-Cancer Health Risk - Worker

47	418632.08	3770540.33	1.90E-04	0.00E+00	2.51E-05	2.15E-04
48	418640.45	3770725.25	2.32E-04	0.00E+00	3.19E-05	2.64E-04
49	418654.41	3770786.66	2.59E-04	0.00E+00	3.85E-05	2.97E-04
50	418732.56	3770807.6	2.32E-04	0.00E+00	3.13E-05	2.63E-04
51	418643.94	3770830.63	2.53E-04	0.00E+00	3.47E-05	2.87E-04
52	418639.05	3770879.47	2.57E-04	0.00E+00	3.39E-05	2.91E-04
53	418632.08	3771023.92	2.85E-04	0.00E+00	3.51E-05	3.20E-04
54	418646.03	3771109.76	3.19E-04	0.00E+00	4.14E-05	3.61E-04
55	418708.84	3771173.26	3.37E-04	0.00E+00	4.59E-05	3.83E-04
56	418653.71	3771177.45	3.47E-04	0.00E+00	4.62E-05	3.94E-04
57	418650.92	3771213.73	3.54E-04	0.00E+00	4.57E-05	4.00E-04
58	418714.42	3771222.8	3.43E-04	0.00E+00	4.50E-05	3.88E-04
59	418659.29	3771286.31	3.91E-04	0.00E+00	5.20E-05	4.43E-04
60	418703.95	3771291.89	3.84E-04	0.00E+00	5.21E-05	4.36E-04
61	418662.78	3772032.28	1.19E-03	0.00E+00	1.09E-04	1.30E-03
62	418662.78	3772090.9	1.37E-03	0.00E+00	1.19E-04	1.49E-03
63	418728.38	3772104.16	1.31E-03	0.00E+00	1.19E-04	1.43E-03
64	418726.98	3772145.33	1.48E-03	0.00E+00	1.30E-04	1.61E-03
65	418753.5	3772193.48	1.63E-03	0.00E+00	1.38E-04	1.77E-03
66	418745.82	3772245.82	1.96E-03	0.00E+00	1.57E-04	2.12E-03
67	418745.12	3772266.75	2.12E-03	0.00E+00	1.65E-04	2.28E-03
68	418746.52	3772289.08	2.29E-03	0.00E+00	1.73E-04	2.46E-03
69	418745.82	3772309.32	2.48E-03	0.00E+00	1.82E-04	2.66E-03
70	418758.38	3772360.96	2.99E-03	0.00E+00	2.08E-04	3.20E-03
71	418730.47	3772407.71	3.81E-03	0.00E+00	2.45E-04	4.05E-03
72	418719.3	3772490.76	5.61E-03	0.00E+00	3.40E-04	5.95E-03
73	418663.48	3772522.86	5.34E-03	0.00E+00	3.59E-04	5.70E-03
74	418727.68	3772539.6	7.36E-03	0.00E+00	4.28E-04	7.79E-03
75	418669.06	3772688.24	7.99E-03	0.00E+00	6.85E-04	8.67E-03
76	418652.31	3772594.73	6.15E-03	0.00E+00	4.42E-04	6.59E-03
77	418659.99	3772629.62	6.96E-03	0.00E+00	5.28E-04	7.49E-03
78	418729.77	3772605.2	1.06E-02	0.00E+00	6.50E-04	1.12E-02
79	418721.4	3772672.19	1.32E-02	0.00E+00	1.11E-03	1.43E-02
80	418662.08	3773434.92	6.43E-04	0.00E+00	6.30E-05	7.06E-04
81	418668.36	3773982.01	2.76E-04	0.00E+00	3.88E-05	3.15E-04
82	418657.9	3774012.02	2.53E-04	0.00E+00	3.38E-05	2.87E-04
83	418662.78	3774037.84	2.68E-04	0.00E+00	3.52E-05	3.04E-04
84	418726.98	3774184.38	2.09E-04	0.00E+00	3.60E-05	2.45E-04
85	418718.61	3774263.94	2.12E-04	0.00E+00	3.92E-05	2.51E-04
86	418731.87	3774284.17	1.89E-04	0.00E+00	3.31E-05	2.22E-04
87	418775.13	3774420.95	1.40E-04	0.00E+00	2.26E-05	1.63E-04
88	418729.07	3774437	1.74E-04	0.00E+00	3.28E-05	2.07E-04
89	418787.69	3774363.03	1.42E-04	0.00E+00	2.18E-05	1.64E-04
90	418664.18	3774397.92	1.73E-04	0.00E+00	3.03E-05	2.03E-04
91	418678.13	3774374.19	2.01E-04	0.00E+00	3.83E-05	2.39E-04
92	418648.82	3774372.8	1.64E-04	0.00E+00	2.60E-05	1.89E-04
93	418770.25	3775035.73	1.03E-04	0.00E+00	1.98E-05	1.23E-04

Chronic Non-Cancer Health Risk - Worker

94	418768.85	3774998.75	1.05E-04	0.00E+00	2.00E-05	1.25E-04
95	418657.2	3775245.78	1.04E-04	0.00E+00	2.08E-05	1.24E-04

```
* AERMOD (24142 ): C:\Users\apoll\OneDrive - Dudek\Desktop\HARP2\HARP\Covina
BESS\COVIN     10/20/25
* AERMET ( 22112):
      12:17:32
* MODELING OPTIONS USED:   RegDFAULT  CONC  ELEV  NODRYDPLT  NOWETDPLT  RURAL
ADJ_U*
*         PLOT FILE OF PERIOD VALUES AVERAGED ACROSS   0 YEARS FOR SOURCE GROUP: ALL

*         FOR A TOTAL OF  3291 RECEPTORS.
*         FORMAT: (3(1X,F13.5),3(1X,F8.2),2X,A6,2X,A8,2X,I8.8,2X,A8)


*        X             Y      AVERAGE CONC    ZELEV    ZHILL    ZFLAG    AVE     GRP
     NUM HRS   NET ID
* _____________  _____________  _____________   ______   ______   ______  ______
_________  ________  ________
  417907.87000 3772773.94000       7.94160   171.27   171.27     0.00  PERIOD  ALL
    00043824
  417932.87000 3772798.94000       8.15601   171.65   171.65     0.00  PERIOD  ALL
    00043824
  417932.87000 3772823.94000       8.03755   171.79   171.79     0.00  PERIOD  ALL
    00043824
  417932.87000 3772848.94000       7.92141   172.03   172.03     0.00  PERIOD  ALL
    00043824
  417932.87000 3772873.94000       7.80381   172.22   172.22     0.00  PERIOD  ALL
    00043824
  417932.87000 3772898.94000       7.68712   172.41   172.41     0.00  PERIOD  ALL
    00043824
  417932.87000 3772923.94000       7.57426   172.64   172.64     0.00  PERIOD  ALL
    00043824
  417932.87000 3772948.94000       7.46473   172.85   172.85     0.00  PERIOD  ALL
    00043824
  417932.87000 3772973.94000       7.35832   173.03   173.03     0.00  PERIOD  ALL
    00043824
  417932.87000 3772998.94000       7.25479   173.15   173.15     0.00  PERIOD  ALL
    00043824
  417932.87000 3773023.94000       7.15615   173.30   173.30     0.00  PERIOD  ALL
    00043824
  417932.87000 3773048.94000       7.06201   173.50   173.50     0.00  PERIOD  ALL
    00043824
  417932.87000 3773073.94000       6.96997   173.68   173.68     0.00  PERIOD  ALL
    00043824
  417932.87000 3773098.94000       6.87412   173.67   173.67     0.00  PERIOD  ALL
    00043824
  417957.87000 3772798.94000       8.49851   171.77   171.77     0.00  PERIOD  ALL
    00043824
  417957.87000 3772823.94000       8.36734   171.79   171.79     0.00  PERIOD  ALL
    00043824
  417957.87000 3772848.94000       8.24248   172.02   172.02     0.00  PERIOD  ALL
    00043824
```

```
417957.87000 3772873.94000       8.11507   172.17   172.17     0.00  PERIOD  ALL
  00043824
417957.87000 3772898.94000       7.99165   172.40   172.40     0.00  PERIOD  ALL
  00043824
417957.87000 3772923.94000       7.87142   172.63   172.63     0.00  PERIOD  ALL
  00043824
417957.87000 3772948.94000       7.75405   172.83   172.83     0.00  PERIOD  ALL
  00043824
417957.87000 3772973.94000       7.64108   173.02   173.02     0.00  PERIOD  ALL
  00043824
417957.87000 3772998.94000       7.53390   173.24   173.24     0.00  PERIOD  ALL
  00043824
417957.87000 3773023.94000       7.42816   173.38   173.38     0.00  PERIOD  ALL
  00043824
417957.87000 3773048.94000       7.32758   173.57   173.57     0.00  PERIOD  ALL
  00043824
417957.87000 3773073.94000       7.22888   173.76   173.76     0.00  PERIOD  ALL
  00043824
417957.87000 3773098.94000       7.12746   173.82   173.82     0.00  PERIOD  ALL
  00043824
417957.87000 3773123.94000       7.01556   173.54   173.54     0.00  PERIOD  ALL
  00043824
417982.87000 3772798.94000       8.86741   171.93   171.93     0.00  PERIOD  ALL
  00043824
417982.87000 3772823.94000       8.72971   172.04   172.04     0.00  PERIOD  ALL
  00043824
417982.87000 3772848.94000       8.59727   172.32   172.32     0.00  PERIOD  ALL
  00043824
417982.87000 3772873.94000       8.45750   172.39   172.39     0.00  PERIOD  ALL
  00043824
417982.87000 3772898.94000       8.32543   172.64   172.64     0.00  PERIOD  ALL
  00043824
417982.87000 3772923.94000       8.19692   172.88   172.88     0.00  PERIOD  ALL
  00043824
417982.87000 3772948.94000       8.07100   173.07   173.07     0.00  PERIOD  ALL
  00043824
417982.87000 3772973.94000       7.94985   173.24   173.24     0.00  PERIOD  ALL
  00043824
417982.87000 3772998.94000       7.83863   173.58   173.58     0.00  PERIOD  ALL
  00043824
417982.87000 3773023.94000       7.72253   173.62   173.62     0.00  PERIOD  ALL
  00043824
417982.87000 3773048.94000       7.61398   173.79   173.79     0.00  PERIOD  ALL
  00043824
417982.87000 3773073.94000       7.50940   174.04   174.04     0.00  PERIOD  ALL
  00043824
417982.87000 3773098.94000       7.40062   174.15   174.15     0.00  PERIOD  ALL
  00043824
417982.87000 3773123.94000       7.27858   173.85   173.85     0.00  PERIOD  ALL
  00043824
```

```
418007.87000 3772798.94000       9.26527   172.12   172.12     0.00  PERIOD  ALL
  00043824
418007.87000 3772823.94000       9.11875   172.28   172.28     0.00  PERIOD  ALL
  00043824
418007.87000 3772848.94000       8.97795   172.61   172.61     0.00  PERIOD  ALL
  00043824
418007.87000 3772873.94000       8.82583   172.65   172.65     0.00  PERIOD  ALL
  00043824
418007.87000 3772898.94000       8.68479   172.92   172.92     0.00  PERIOD  ALL
  00043824
418007.87000 3772923.94000       8.54643   173.16   173.16     0.00  PERIOD  ALL
  00043824
418007.87000 3772948.94000       8.41059   173.32   173.32     0.00  PERIOD  ALL
  00043824
418007.87000 3772973.94000       8.28008   173.47   173.47     0.00  PERIOD  ALL
  00043824
418007.87000 3772998.94000       8.16263   173.87   173.87     0.00  PERIOD  ALL
  00043824
418007.87000 3773023.94000       8.03732   173.88   173.88     0.00  PERIOD  ALL
  00043824
418007.87000 3773048.94000       7.92040   174.05   174.05     0.00  PERIOD  ALL
  00043824
418007.87000 3773073.94000       7.80745   174.32   174.32     0.00  PERIOD  ALL
  00043824
418007.87000 3773098.94000       7.68986   174.46   174.46     0.00  PERIOD  ALL
  00043824
418007.87000 3773123.94000       7.55511   174.11   174.11     0.00  PERIOD  ALL
  00043824
418007.87000 3773148.94000       7.42028   173.90   173.90     0.00  PERIOD  ALL
  00043824
418007.87000 3773173.94000       7.27741   173.55   173.55     0.00  PERIOD  ALL
  00043824
418007.87000 3773198.94000       7.13394   173.27   173.27     0.00  PERIOD  ALL
  00043824
418007.87000 3773223.94000       6.99568   173.19   173.19     0.00  PERIOD  ALL
  00043824
418007.87000 3773248.94000       6.86458   173.34   173.34     0.00  PERIOD  ALL
  00043824
418007.87000 3773273.94000       6.73123   173.34   173.34     0.00  PERIOD  ALL
  00043824
418007.87000 3773298.94000       6.60433   173.51   173.51     0.00  PERIOD  ALL
  00043824
418007.87000 3773323.94000       6.48239   173.79   173.79     0.00  PERIOD  ALL
  00043824
418007.87000 3773348.94000       6.36209   174.05   174.05     0.00  PERIOD  ALL
  00043824
418007.87000 3773373.94000       6.24187   174.19   174.19     0.00  PERIOD  ALL
  00043824
418032.87000 3772798.94000       9.69371   172.31   172.31     0.00  PERIOD  ALL
  00043824
```

```
418032.87000 3772823.94000       9.53674   172.49   172.49     0.00  PERIOD  ALL
  00043824
418032.87000 3772848.94000       9.38511   172.84   172.84     0.00  PERIOD  ALL
  00043824
418032.87000 3772873.94000       9.22035   172.86   172.86     0.00  PERIOD  ALL
  00043824
418032.87000 3772898.94000       9.06840   173.14   173.14     0.00  PERIOD  ALL
  00043824
418032.87000 3772923.94000       8.91954   173.38   173.38     0.00  PERIOD  ALL
  00043824
418032.87000 3772948.94000       8.77245   173.51   173.51     0.00  PERIOD  ALL
  00043824
418032.87000 3772973.94000       8.63195   173.65   173.65     0.00  PERIOD  ALL
  00043824
418032.87000 3772998.94000       8.50790   174.10   174.10     0.00  PERIOD  ALL
  00043824
418032.87000 3773023.94000       8.37265   174.10   174.10     0.00  PERIOD  ALL
  00043824
418032.87000 3773048.94000       8.24524   174.25   174.25     0.00  PERIOD  ALL
  00043824
418032.87000 3773073.94000       8.12265   174.52   174.52     0.00  PERIOD  ALL
  00043824
418032.87000 3773098.94000       7.99402   174.67   174.67     0.00  PERIOD  ALL
  00043824
418032.87000 3773123.94000       7.84720   174.34   174.34     0.00  PERIOD  ALL
  00043824
418032.87000 3773148.94000       7.69656   174.03   174.03     0.00  PERIOD  ALL
  00043824
418032.87000 3773173.94000       7.54192   173.71   173.71     0.00  PERIOD  ALL
  00043824
418032.87000 3773198.94000       7.38756   173.46   173.46     0.00  PERIOD  ALL
  00043824
418032.87000 3773223.94000       7.23973   173.42   173.42     0.00  PERIOD  ALL
  00043824
418032.87000 3773248.94000       7.10042   173.62   173.62     0.00  PERIOD  ALL
  00043824
418032.87000 3773273.94000       6.95755   173.60   173.60     0.00  PERIOD  ALL
  00043824
418032.87000 3773298.94000       6.82238   173.78   173.78     0.00  PERIOD  ALL
  00043824
418032.87000 3773323.94000       6.69454   174.15   174.15     0.00  PERIOD  ALL
  00043824
418032.87000 3773348.94000       6.56810   174.48   174.48     0.00  PERIOD  ALL
  00043824
418032.87000 3773373.94000       6.44117   174.64   174.64     0.00  PERIOD  ALL
  00043824
418032.87000 3773398.94000       6.31886   174.84   174.84     0.00  PERIOD  ALL
  00043824
418032.87000 3773423.94000       6.19833   174.93  1633.79     0.00  PERIOD  ALL
  00043824
```

```
418032.87000 3773448.94000       6.08023   174.94  1633.79     0.00  PERIOD  ALL
  00043824
418032.87000 3773473.94000       5.96746   175.05  1633.79     0.00  PERIOD  ALL
  00043824
418032.87000 3773498.94000       5.85897   175.24  1633.79     0.00  PERIOD  ALL
  00043824
418057.87000 3772798.94000      10.15851   172.54   172.54     0.00  PERIOD  ALL
  00043824
418057.87000 3772823.94000       9.98953   172.74   172.74     0.00  PERIOD  ALL
  00043824
418057.87000 3772848.94000       9.82471   173.08   173.08     0.00  PERIOD  ALL
  00043824
418057.87000 3772873.94000       9.64506   173.07   173.07     0.00  PERIOD  ALL
  00043824
418057.87000 3772898.94000       9.48122   173.35   173.35     0.00  PERIOD  ALL
  00043824
418057.87000 3772923.94000       9.32071   173.59   173.59     0.00  PERIOD  ALL
  00043824
418057.87000 3772948.94000       9.16273   173.73   173.73     0.00  PERIOD  ALL
  00043824
418057.87000 3772973.94000       9.01066   173.85   173.85     0.00  PERIOD  ALL
  00043824
418057.87000 3772998.94000       8.87657   174.30   174.30     0.00  PERIOD  ALL
  00043824
418057.87000 3773023.94000       8.73208   174.35   174.35     0.00  PERIOD  ALL
  00043824
418057.87000 3773048.94000       8.59439   174.51   174.51     0.00  PERIOD  ALL
  00043824
418057.87000 3773073.94000       8.45960   174.77   174.77     0.00  PERIOD  ALL
  00043824
418057.87000 3773098.94000       8.31749   174.89   174.89     0.00  PERIOD  ALL
  00043824
418057.87000 3773123.94000       8.15602   174.55   174.55     0.00  PERIOD  ALL
  00043824
418057.87000 3773148.94000       7.98886   174.17   174.17     0.00  PERIOD  ALL
  00043824
418057.87000 3773173.94000       7.82156   173.89   173.89     0.00  PERIOD  ALL
  00043824
418057.87000 3773198.94000       7.65659   173.70   173.70     0.00  PERIOD  ALL
  00043824
418057.87000 3773223.94000       7.49878   173.70   173.70     0.00  PERIOD  ALL
  00043824
418057.87000 3773248.94000       7.34927   173.90   173.90     0.00  PERIOD  ALL
  00043824
418057.87000 3773273.94000       7.19620   173.88   173.88     0.00  PERIOD  ALL
  00043824
418057.87000 3773298.94000       7.05229   174.07   174.07     0.00  PERIOD  ALL
  00043824
418057.87000 3773323.94000       6.91700   174.49   174.49     0.00  PERIOD  ALL
  00043824
```

```
418057.87000 3773348.94000       6.78327   174.85   174.85     0.00  PERIOD  ALL
  00043824
418057.87000 3773373.94000       6.64881   175.02   175.02     0.00  PERIOD  ALL
  00043824
418057.87000 3773398.94000       6.51992   175.24   175.24     0.00  PERIOD  ALL
  00043824
418057.87000 3773423.94000       6.39454   175.42   175.42     0.00  PERIOD  ALL
  00043824
418057.87000 3773448.94000       6.27250   175.58  1633.79     0.00  PERIOD  ALL
  00043824
418057.87000 3773473.94000       6.15442   175.77  1633.79     0.00  PERIOD  ALL
  00043824
418057.87000 3773498.94000       6.03765   175.88  1633.79     0.00  PERIOD  ALL
  00043824
418082.87000 3772798.94000      10.66366   172.80   172.80     0.00  PERIOD  ALL
  00043824
418082.87000 3772823.94000      10.47966   172.99   172.99     0.00  PERIOD  ALL
  00043824
418082.87000 3772848.94000      10.30155   173.35   173.35     0.00  PERIOD  ALL
  00043824
418082.87000 3772873.94000      10.10617   173.33   173.33     0.00  PERIOD  ALL
  00043824
418082.87000 3772898.94000       9.92830   173.61   173.61     0.00  PERIOD  ALL
  00043824
418082.87000 3772923.94000       9.75460   173.84   173.84     0.00  PERIOD  ALL
  00043824
418082.87000 3772948.94000       9.58400   173.98   173.98     0.00  PERIOD  ALL
  00043824
418082.87000 3772973.94000       9.41986   174.11   174.11     0.00  PERIOD  ALL
  00043824
418082.87000 3772998.94000       9.27464   174.56   174.56     0.00  PERIOD  ALL
  00043824
418082.87000 3773023.94000       9.11940   174.64   174.64     0.00  PERIOD  ALL
  00043824
418082.87000 3773048.94000       8.96955   174.82   174.82     0.00  PERIOD  ALL
  00043824
418082.87000 3773073.94000       8.82165   175.08   175.08     0.00  PERIOD  ALL
  00043824
418082.87000 3773098.94000       8.66297   175.15   175.15     0.00  PERIOD  ALL
  00043824
418082.87000 3773123.94000       8.48384   174.76   174.76     0.00  PERIOD  ALL
  00043824
418082.87000 3773148.94000       8.29897   174.34   174.34     0.00  PERIOD  ALL
  00043824
418082.87000 3773173.94000       8.11822   174.09   174.09     0.00  PERIOD  ALL
  00043824
418082.87000 3773198.94000       7.94247   173.99   173.99     0.00  PERIOD  ALL
  00043824
418082.87000 3773223.94000       7.77459   174.05   174.05     0.00  PERIOD  ALL
  00043824
```

```
418082.87000 3773248.94000       7.61358   174.24   174.24     0.00  PERIOD  ALL
  00043824
418082.87000 3773273.94000       7.44924   174.20   174.20     0.00  PERIOD  ALL
  00043824
418082.87000 3773298.94000       7.29531   174.40   174.40     0.00  PERIOD  ALL
  00043824
418082.87000 3773323.94000       7.15055   174.81   174.81     0.00  PERIOD  ALL
  00043824
418082.87000 3773348.94000       7.00562   175.06   175.06     0.00  PERIOD  ALL
  00043824
418082.87000 3773373.94000       6.85906   175.05   175.05     0.00  PERIOD  ALL
  00043824
418082.87000 3773398.94000       6.72264   175.26   175.26     0.00  PERIOD  ALL
  00043824
418082.87000 3773423.94000       6.59168   175.52   175.52     0.00  PERIOD  ALL
  00043824
418082.87000 3773448.94000       6.46392   175.75   175.75     0.00  PERIOD  ALL
  00043824
418082.87000 3773473.94000       6.34004   176.02  1633.79     0.00  PERIOD  ALL
  00043824
418082.87000 3773498.94000       6.21753   176.20  1633.79     0.00  PERIOD  ALL
  00043824
418107.87000 3772798.94000      11.21677   173.14   173.14     0.00  PERIOD  ALL
  00043824
418107.87000 3772823.94000      11.01630   173.33   173.33     0.00  PERIOD  ALL
  00043824
418107.87000 3772848.94000      10.81986   173.65   173.65     0.00  PERIOD  ALL
  00043824
418107.87000 3772873.94000      10.60680   173.62   173.62     0.00  PERIOD  ALL
  00043824
418107.87000 3772898.94000      10.41236   173.87   173.87     0.00  PERIOD  ALL
  00043824
418107.87000 3772923.94000      10.22352   174.09   174.09     0.00  PERIOD  ALL
  00043824
418107.87000 3772948.94000      10.03887   174.24   174.24     0.00  PERIOD  ALL
  00043824
418107.87000 3772973.94000       9.86321   174.41   174.41     0.00  PERIOD  ALL
  00043824
418107.87000 3772998.94000       9.70609   174.88   174.88     0.00  PERIOD  ALL
  00043824
418107.87000 3773023.94000       9.53556   174.94   174.94     0.00  PERIOD  ALL
  00043824
418107.87000 3773048.94000       9.37152   175.13   175.13     0.00  PERIOD  ALL
  00043824
418107.87000 3773073.94000       9.20720   175.36   175.36     0.00  PERIOD  ALL
  00043824
418107.87000 3773098.94000       9.03044   175.40   175.40     0.00  PERIOD  ALL
  00043824
418107.87000 3773123.94000       8.83125   174.96   174.96     0.00  PERIOD  ALL
  00043824
```

```
418107.87000 3773148.94000       8.62921   174.55   174.55     0.00  PERIOD  ALL
  00043824
418107.87000 3773173.94000       8.43300   174.32   174.32     0.00  PERIOD  ALL
  00043824
418107.87000 3773198.94000       8.24582   174.29   174.29     0.00  PERIOD  ALL
  00043824
418107.87000 3773223.94000       8.06688   174.42   174.42     0.00  PERIOD  ALL
  00043824
418107.87000 3773248.94000       7.89424   174.62   174.62     0.00  PERIOD  ALL
  00043824
418107.87000 3773273.94000       7.71641   174.54   174.54     0.00  PERIOD  ALL
  00043824
418107.87000 3773298.94000       7.55216   174.75   174.75     0.00  PERIOD  ALL
  00043824
418107.87000 3773323.94000       7.39569   175.09   175.09     0.00  PERIOD  ALL
  00043824
418107.87000 3773348.94000       7.23676   175.16   175.16     0.00  PERIOD  ALL
  00043824
418107.87000 3773373.94000       7.07750   174.99   174.99     0.00  PERIOD  ALL
  00043824
418107.87000 3773398.94000       6.93597   175.32   175.32     0.00  PERIOD  ALL
  00043824
418107.87000 3773423.94000       6.79698   175.58   175.58     0.00  PERIOD  ALL
  00043824
418107.87000 3773448.94000       6.65885   175.71   175.71     0.00  PERIOD  ALL
  00043824
418107.87000 3773473.94000       6.52715   175.97   175.97     0.00  PERIOD  ALL
  00043824
418107.87000 3773498.94000       6.39980   176.27  1633.79     0.00  PERIOD  ALL
  00043824
418132.87000 3772798.94000      11.82085   173.49   173.49     0.00  PERIOD  ALL
  00043824
418132.87000 3772823.94000      11.60076   173.67   173.67     0.00  PERIOD  ALL
  00043824
418132.87000 3772848.94000      11.38397   173.95   173.95     0.00  PERIOD  ALL
  00043824
418132.87000 3772873.94000      11.15043   173.90   173.90     0.00  PERIOD  ALL
  00043824
418132.87000 3772898.94000      10.93748   174.13   174.13     0.00  PERIOD  ALL
  00043824
418132.87000 3772923.94000      10.73121   174.34   174.34     0.00  PERIOD  ALL
  00043824
418132.87000 3772948.94000      10.53147   174.50   174.50     0.00  PERIOD  ALL
  00043824
418132.87000 3772973.94000      10.34100   174.69   174.69     0.00  PERIOD  ALL
  00043824
418132.87000 3772998.94000      10.16836   175.14   175.14     0.00  PERIOD  ALL
  00043824
418132.87000 3773023.94000       9.98191   175.20   175.20     0.00  PERIOD  ALL
  00043824
```

```
418132.87000 3773048.94000       9.80096   175.39   175.39     0.00  PERIOD  ALL
  00043824
418132.87000 3773073.94000       9.61822   175.61   175.61     0.00  PERIOD  ALL
  00043824
418132.87000 3773098.94000       9.42043   175.60   175.60     0.00  PERIOD  ALL
  00043824
418132.87000 3773123.94000       9.19937   175.13   175.13     0.00  PERIOD  ALL
  00043824
418132.87000 3773148.94000       8.98028   174.77   174.77     0.00  PERIOD  ALL
  00043824
418132.87000 3773173.94000       8.76974   174.61   174.61     0.00  PERIOD  ALL
  00043824
418132.87000 3773198.94000       8.56806   174.61   174.61     0.00  PERIOD  ALL
  00043824
418132.87000 3773223.94000       8.37564   174.75   174.75     0.00  PERIOD  ALL
  00043824
418132.87000 3773248.94000       8.18872   174.93   174.93     0.00  PERIOD  ALL
  00043824
418132.87000 3773273.94000       7.99888   174.87   174.87     0.00  PERIOD  ALL
  00043824
418132.87000 3773298.94000       7.82297   175.09   175.09     0.00  PERIOD  ALL
  00043824
418132.87000 3773323.94000       7.65425   175.38   175.38     0.00  PERIOD  ALL
  00043824
418132.87000 3773348.94000       7.48387   175.40   175.40     0.00  PERIOD  ALL
  00043824
418132.87000 3773373.94000       7.31520   175.26   175.26     0.00  PERIOD  ALL
  00043824
418132.87000 3773398.94000       7.17009   175.81   175.81     0.00  PERIOD  ALL
  00043824
418132.87000 3773423.94000       7.02205   176.08   176.08     0.00  PERIOD  ALL
  00043824
418132.87000 3773448.94000       6.87136   176.07   176.07     0.00  PERIOD  ALL
  00043824
418132.87000 3773473.94000       6.72902   176.24   176.24     0.00  PERIOD  ALL
  00043824
418132.87000 3773498.94000       6.59329   176.54   176.54     0.00  PERIOD  ALL
  00043824
418157.87000 3772798.94000      12.47922   173.81   173.81     0.00  PERIOD  ALL
  00043824
418157.87000 3772823.94000      12.23802   173.99   173.99     0.00  PERIOD  ALL
  00043824
418157.87000 3772848.94000      12.00021   174.27   174.27     0.00  PERIOD  ALL
  00043824
418157.87000 3772873.94000      11.74387   174.20   174.20     0.00  PERIOD  ALL
  00043824
418157.87000 3772898.94000      11.50995   174.41   174.41     0.00  PERIOD  ALL
  00043824
418157.87000 3772923.94000      11.28489   174.62   174.62     0.00  PERIOD  ALL
  00043824
```

```
418157.87000 3772948.94000      11.06663   174.78   174.78     0.00  PERIOD  ALL
  00043824
418157.87000 3772973.94000      10.85837   174.96   174.96     0.00  PERIOD  ALL
  00043824
418157.87000 3772998.94000      10.66667   175.36   175.36     0.00  PERIOD  ALL
  00043824
418157.87000 3773023.94000      10.46245   175.45   175.45     0.00  PERIOD  ALL
  00043824
418157.87000 3773048.94000      10.26171   175.63   175.63     0.00  PERIOD  ALL
  00043824
418157.87000 3773073.94000      10.05554   175.80   175.80     0.00  PERIOD  ALL
  00043824
418157.87000 3773098.94000       9.83485   175.76   175.76     0.00  PERIOD  ALL
  00043824
418157.87000 3773123.94000       9.59256   175.32   175.32     0.00  PERIOD  ALL
  00043824
418157.87000 3773148.94000       9.35729   175.07   175.07     0.00  PERIOD  ALL
  00043824
418157.87000 3773173.94000       9.13048   174.97   174.97     0.00  PERIOD  ALL
  00043824
418157.87000 3773198.94000       8.91202   174.97   174.97     0.00  PERIOD  ALL
  00043824
418157.87000 3773223.94000       8.70329   175.09   175.09     0.00  PERIOD  ALL
  00043824
418157.87000 3773248.94000       8.50172   175.27   175.27     0.00  PERIOD  ALL
  00043824
418157.87000 3773273.94000       8.29849   175.23   175.23     0.00  PERIOD  ALL
  00043824
418157.87000 3773298.94000       8.10949   175.44   175.44     0.00  PERIOD  ALL
  00043824
418157.87000 3773323.94000       7.92898   175.72   175.72     0.00  PERIOD  ALL
  00043824
418157.87000 3773348.94000       7.74627   175.71   175.71     0.00  PERIOD  ALL
  00043824
418157.87000 3773373.94000       7.56608   175.56   175.56     0.00  PERIOD  ALL
  00043824
418157.87000 3773398.94000       7.41130   176.12   176.12     0.00  PERIOD  ALL
  00043824
418157.87000 3773423.94000       7.25326   176.41   176.41     0.00  PERIOD  ALL
  00043824
418157.87000 3773448.94000       7.09012   176.31   176.31     0.00  PERIOD  ALL
  00043824
418157.87000 3773473.94000       6.93643   176.39   176.39     0.00  PERIOD  ALL
  00043824
418157.87000 3773498.94000       6.79142   176.66   176.66     0.00  PERIOD  ALL
  00043824
418182.87000 3772798.94000      13.20102   174.12   174.12     0.00  PERIOD  ALL
  00043824
418182.87000 3772823.94000      12.93553   174.29   174.29     0.00  PERIOD  ALL
  00043824
```

```
418182.87000 3772848.94000      12.67340   174.57   174.57     0.00  PERIOD  ALL
  00043824
418182.87000 3772873.94000      12.39139   174.49   174.49     0.00  PERIOD  ALL
  00043824
418182.87000 3772898.94000      12.13493   174.70   174.70     0.00  PERIOD  ALL
  00043824
418182.87000 3772923.94000      11.88849   174.91   174.91     0.00  PERIOD  ALL
  00043824
418182.87000 3772948.94000      11.64986   175.07   175.07     0.00  PERIOD  ALL
  00043824
418182.87000 3772973.94000      11.42140   175.26   175.26     0.00  PERIOD  ALL
  00043824
418182.87000 3772998.94000      11.20906   175.64   175.64     0.00  PERIOD  ALL
  00043824
418182.87000 3773023.94000      10.98281   175.73   175.73     0.00  PERIOD  ALL
  00043824
418182.87000 3773048.94000      10.75647   175.86   175.86     0.00  PERIOD  ALL
  00043824
418182.87000 3773073.94000      10.52461   175.99   175.99     0.00  PERIOD  ALL
  00043824
418182.87000 3773098.94000      10.27819   175.93   175.93     0.00  PERIOD  ALL
  00043824
418182.87000 3773123.94000      10.01410   175.56   175.56     0.00  PERIOD  ALL
  00043824
418182.87000 3773148.94000       9.76650   175.54   175.54     0.00  PERIOD  ALL
  00043824
418182.87000 3773173.94000       9.52123   175.48   175.48     0.00  PERIOD  ALL
  00043824
418182.87000 3773198.94000       9.28156   175.42   175.42     0.00  PERIOD  ALL
  00043824
418182.87000 3773223.94000       9.05427   175.51   175.51     0.00  PERIOD  ALL
  00043824
418182.87000 3773248.94000       8.83866   175.74   175.74     0.00  PERIOD  ALL
  00043824
418182.87000 3773273.94000       8.61733   175.63   175.63     0.00  PERIOD  ALL
  00043824
418182.87000 3773298.94000       8.41329   175.81   175.81     0.00  PERIOD  ALL
  00043824
418182.87000 3773323.94000       8.21908   176.06   176.06     0.00  PERIOD  ALL
  00043824
418182.87000 3773348.94000       8.02232   176.01   176.01     0.00  PERIOD  ALL
  00043824
418182.87000 3773373.94000       7.82800   175.81   175.81     0.00  PERIOD  ALL
  00043824
418182.87000 3773398.94000       7.66172   176.36   176.36     0.00  PERIOD  ALL
  00043824
418182.87000 3773423.94000       7.49285   176.66   176.66     0.00  PERIOD  ALL
  00043824
418182.87000 3773448.94000       7.32089   176.64   176.64     0.00  PERIOD  ALL
  00043824
```

```
418182.87000 3773473.94000       7.15987   176.84   176.84     0.00  PERIOD  ALL
  00043824
418182.87000 3773498.94000       7.00697   177.18   177.18     0.00  PERIOD  ALL
  00043824
418207.87000 3772798.94000      13.99763   174.45   174.45     0.00  PERIOD  ALL
  00043824
418207.87000 3772823.94000      13.70379   174.61   174.61     0.00  PERIOD  ALL
  00043824
418207.87000 3772848.94000      13.41398   174.88   174.88     0.00  PERIOD  ALL
  00043824
418207.87000 3772873.94000      13.10076   174.77   174.77     0.00  PERIOD  ALL
  00043824
418207.87000 3772898.94000      12.82065   175.01   175.01     0.00  PERIOD  ALL
  00043824
418207.87000 3772923.94000      12.55010   175.22   175.22     0.00  PERIOD  ALL
  00043824
418207.87000 3772948.94000      12.28646   175.37   175.37     0.00  PERIOD  ALL
  00043824
418207.87000 3772973.94000      12.03416   175.55   175.55     0.00  PERIOD  ALL
  00043824
418207.87000 3772998.94000      11.79838   175.93   175.93     0.00  PERIOD  ALL
  00043824
418207.87000 3773023.94000      11.54568   176.01   176.01     0.00  PERIOD  ALL
  00043824
418207.87000 3773048.94000      11.29155   176.12   176.12     0.00  PERIOD  ALL
  00043824
418207.87000 3773073.94000      11.02921   176.20   176.20     0.00  PERIOD  ALL
  00043824
418207.87000 3773098.94000      10.75389   176.12   176.12     0.00  PERIOD  ALL
  00043824
418207.87000 3773123.94000      10.46594   175.82   175.82     0.00  PERIOD  ALL
  00043824
418207.87000 3773148.94000      10.20390   176.00   176.00     0.00  PERIOD  ALL
  00043824
418207.87000 3773173.94000       9.93711   175.96   175.96     0.00  PERIOD  ALL
  00043824
418207.87000 3773198.94000       9.67443   175.84   175.84     0.00  PERIOD  ALL
  00043824
418207.87000 3773223.94000       9.42743   175.91   175.91     0.00  PERIOD  ALL
  00043824
418207.87000 3773248.94000       9.19573   176.19   176.19     0.00  PERIOD  ALL
  00043824
418207.87000 3773273.94000       8.95428   176.00   176.00     0.00  PERIOD  ALL
  00043824
418207.87000 3773298.94000       8.73369   176.14   176.14     0.00  PERIOD  ALL
  00043824
418207.87000 3773323.94000       8.52299   176.33   176.33     0.00  PERIOD  ALL
  00043824
418207.87000 3773348.94000       8.31054   176.23   176.23     0.00  PERIOD  ALL
  00043824
```

```
418207.87000 3773373.94000       8.10188   176.02   176.02     0.00  PERIOD  ALL
  00043824
418207.87000 3773398.94000       7.92215   176.53   176.53     0.00  PERIOD  ALL
  00043824
418207.87000 3773423.94000       7.74081   176.81   176.81     0.00  PERIOD  ALL
  00043824
418207.87000 3773448.94000       7.56152   176.95   176.95     0.00  PERIOD  ALL
  00043824
418207.87000 3773473.94000       7.39504   177.36   177.36     0.00  PERIOD  ALL
  00043824
418207.87000 3773498.94000       7.23335   177.77   177.77     0.00  PERIOD  ALL
  00043824
418232.87000 3772798.94000      14.87751   174.76   174.76     0.00  PERIOD  ALL
  00043824
418232.87000 3772823.94000      14.55143   174.92   174.92     0.00  PERIOD  ALL
  00043824
418232.87000 3772848.94000      14.22850   175.17   175.17     0.00  PERIOD  ALL
  00043824
418232.87000 3772873.94000      13.88194   175.05   175.05     0.00  PERIOD  ALL
  00043824
418232.87000 3772898.94000      13.57396   175.31   175.31     0.00  PERIOD  ALL
  00043824
418232.87000 3772923.94000      13.27468   175.52   175.52     0.00  PERIOD  ALL
  00043824
418232.87000 3772948.94000      12.98294   175.66   175.66     0.00  PERIOD  ALL
  00043824
418232.87000 3772973.94000      12.70228   175.83   175.83     0.00  PERIOD  ALL
  00043824
418232.87000 3772998.94000      12.43696   176.18   176.18     0.00  PERIOD  ALL
  00043824
418232.87000 3773023.94000      12.15426   176.26   176.26     0.00  PERIOD  ALL
  00043824
418232.87000 3773048.94000      11.86814   176.37   176.37     0.00  PERIOD  ALL
  00043824
418232.87000 3773073.94000      11.57253   176.42   176.42     0.00  PERIOD  ALL
  00043824
418232.87000 3773098.94000      11.26452   176.32   176.32     0.00  PERIOD  ALL
  00043824
418232.87000 3773123.94000      10.94855   176.04   176.04     0.00  PERIOD  ALL
  00043824
418232.87000 3773148.94000      10.66374   176.27   176.27     0.00  PERIOD  ALL
  00043824
418232.87000 3773173.94000      10.37530   176.28   176.28     0.00  PERIOD  ALL
  00043824
418232.87000 3773198.94000      10.08945   176.16   176.16     0.00  PERIOD  ALL
  00043824
418232.87000 3773223.94000       9.82136   176.23   176.23     0.00  PERIOD  ALL
  00043824
418232.87000 3773248.94000       9.57078   176.52   176.52     0.00  PERIOD  ALL
  00043824
```

```
418232.87000 3773273.94000       9.31137   176.35   176.35     0.00  PERIOD  ALL
  00043824
418232.87000 3773298.94000       9.07368   176.49   176.49     0.00  PERIOD  ALL
  00043824
418232.87000 3773323.94000       8.84525   176.64   176.64     0.00  PERIOD  ALL
  00043824
418232.87000 3773348.94000       8.61533   176.50   176.50     0.00  PERIOD  ALL
  00043824
418232.87000 3773373.94000       8.39007   176.25   176.25     0.00  PERIOD  ALL
  00043824
418232.87000 3773398.94000       8.19033   176.55   176.55     0.00  PERIOD  ALL
  00043824
418232.87000 3773423.94000       7.99587   176.81   176.81     0.00  PERIOD  ALL
  00043824
418232.87000 3773448.94000       7.80679   177.02   177.02     0.00  PERIOD  ALL
  00043824
418232.87000 3773473.94000       7.62992   177.45   177.45     0.00  PERIOD  ALL
  00043824
418232.87000 3773498.94000       7.45922   177.89   177.89     0.00  PERIOD  ALL
  00043824
418257.87000 3772798.94000      15.84545   174.97   174.97     0.00  PERIOD  ALL
  00043824
418257.87000 3772823.94000      15.47797   175.07   175.07     0.00  PERIOD  ALL
  00043824
418257.87000 3772848.94000      15.11462   175.27   175.27     0.00  PERIOD  ALL
  00043824
418257.87000 3772873.94000      14.73738   175.24   175.24     0.00  PERIOD  ALL
  00043824
418257.87000 3772898.94000      14.39556   175.49   175.49     0.00  PERIOD  ALL
  00043824
418257.87000 3772923.94000      14.06378   175.70   175.70     0.00  PERIOD  ALL
  00043824
418257.87000 3772948.94000      13.74199   175.87   175.87     0.00  PERIOD  ALL
  00043824
418257.87000 3772973.94000      13.42953   176.05   176.05     0.00  PERIOD  ALL
  00043824
418257.87000 3772998.94000      13.12872   176.36   176.36     0.00  PERIOD  ALL
  00043824
418257.87000 3773023.94000      12.81055   176.45   176.45     0.00  PERIOD  ALL
  00043824
418257.87000 3773048.94000      12.48831   176.56   176.56     0.00  PERIOD  ALL
  00043824
418257.87000 3773073.94000      12.15475   176.59   176.59     0.00  PERIOD  ALL
  00043824
418257.87000 3773098.94000      11.81066   176.46   176.46     0.00  PERIOD  ALL
  00043824
418257.87000 3773123.94000      11.46587   176.24   176.24     0.00  PERIOD  ALL
  00043824
418257.87000 3773148.94000      11.15176   176.44   176.44     0.00  PERIOD  ALL
  00043824
```

```
418257.87000 3773173.94000      10.83863   176.49   176.49     0.00  PERIOD  ALL
  00043824
418257.87000 3773198.94000      10.53078   176.43   176.43     0.00  PERIOD  ALL
  00043824
418257.87000 3773223.94000      10.23904   176.50   176.50     0.00  PERIOD  ALL
  00043824
418257.87000 3773248.94000       9.96552   176.75   176.75     0.00  PERIOD  ALL
  00043824
418257.87000 3773273.94000       9.69010   176.69   176.69     0.00  PERIOD  ALL
  00043824
418257.87000 3773298.94000       9.43458   176.87   176.87     0.00  PERIOD  ALL
  00043824
418257.87000 3773323.94000       9.18817   177.03   177.03     0.00  PERIOD  ALL
  00043824
418257.87000 3773348.94000       8.94369   176.98   176.98     0.00  PERIOD  ALL
  00043824
418257.87000 3773373.94000       8.70438   176.82   176.82     0.00  PERIOD  ALL
  00043824
418257.87000 3773398.94000       8.48262   176.92   176.92     0.00  PERIOD  ALL
  00043824
418257.87000 3773423.94000       8.27345   177.15   177.15     0.00  PERIOD  ALL
  00043824
418257.87000 3773448.94000       8.07138   177.36   177.36     0.00  PERIOD  ALL
  00043824
418257.87000 3773473.94000       7.88006   177.69   177.69     0.00  PERIOD  ALL
  00043824
418257.87000 3773498.94000       7.69561   178.02   178.02     0.00  PERIOD  ALL
  00043824
418282.87000 3772798.94000      16.92281   175.16   175.16     0.00  PERIOD  ALL
  00043824
418282.87000 3772823.94000      16.51144   175.25   175.25     0.00  PERIOD  ALL
  00043824
418282.87000 3772848.94000      16.10808   175.47   175.47     0.00  PERIOD  ALL
  00043824
418282.87000 3772873.94000      15.69116   175.48   175.48     0.00  PERIOD  ALL
  00043824
418282.87000 3772898.94000      15.31310   175.77   175.77     0.00  PERIOD  ALL
  00043824
418282.87000 3772923.94000      14.94459   176.00   176.00     0.00  PERIOD  ALL
  00043824
418282.87000 3772948.94000      14.58529   176.18   176.18     0.00  PERIOD  ALL
  00043824
418282.87000 3772973.94000      14.23707   176.40   176.40     0.00  PERIOD  ALL
  00043824
418282.87000 3772998.94000      13.89965   176.76   176.76     0.00  PERIOD  ALL
  00043824
418282.87000 3773023.94000      13.53285   176.76   176.76     0.00  PERIOD  ALL
  00043824
418282.87000 3773048.94000      13.16681   176.86   176.86     0.00  PERIOD  ALL
  00043824
```

```
418282.87000 3773073.94000      12.79020   176.86   176.86     0.00  PERIOD  ALL
  00043824
418282.87000 3773098.94000      12.40657   176.72   176.72     0.00  PERIOD  ALL
  00043824
418282.87000 3773123.94000      12.02557   176.49   176.49     0.00  PERIOD  ALL
  00043824
418282.87000 3773148.94000      11.67744   176.64   176.64     0.00  PERIOD  ALL
  00043824
418282.87000 3773173.94000      11.33569   176.70   176.70     0.00  PERIOD  ALL
  00043824
418282.87000 3773198.94000      11.00146   176.68   176.68     0.00  PERIOD  ALL
  00043824
418282.87000 3773223.94000      10.68428   176.76   176.76     0.00  PERIOD  ALL
  00043824
418282.87000 3773248.94000      10.38556   176.97   176.97     0.00  PERIOD  ALL
  00043824
418282.87000 3773273.94000      10.09189   177.02   177.02     0.00  PERIOD  ALL
  00043824
418282.87000 3773298.94000       9.81535   177.20   177.20     0.00  PERIOD  ALL
  00043824
418282.87000 3773323.94000       9.55111   177.43   177.43     0.00  PERIOD  ALL
  00043824
418282.87000 3773348.94000       9.29371   177.57   177.57     0.00  PERIOD  ALL
  00043824
418282.87000 3773373.94000       9.04518   177.67   177.67     0.00  PERIOD  ALL
  00043824
418282.87000 3773398.94000       8.81205   177.95   177.95     0.00  PERIOD  ALL
  00043824
418282.87000 3773423.94000       8.58481   178.12   178.12     0.00  PERIOD  ALL
  00043824
418282.87000 3773448.94000       8.36611   178.27   178.27     0.00  PERIOD  ALL
  00043824
418282.87000 3773473.94000       8.15651   178.43   178.43     0.00  PERIOD  ALL
  00043824
418282.87000 3773498.94000       7.95426   178.55   178.55     0.00  PERIOD  ALL
  00043824
418307.87000 3772798.94000      18.13087   175.35   175.35     0.00  PERIOD  ALL
  00043824
418307.87000 3772823.94000      17.67987   175.54   175.54     0.00  PERIOD  ALL
  00043824
418307.87000 3772848.94000      17.23338   175.83   175.83     0.00  PERIOD  ALL
  00043824
418307.87000 3772873.94000      16.75873   175.77   175.77     0.00  PERIOD  ALL
  00043824
418307.87000 3772898.94000      16.34477   176.17   176.17     0.00  PERIOD  ALL
  00043824
418307.87000 3772923.94000      15.93461   176.44   176.44     0.00  PERIOD  ALL
  00043824
418307.87000 3772948.94000      15.52772   176.61   176.61     0.00  PERIOD  ALL
  00043824
```

```
418307.87000 3772973.94000      15.13463   176.86   176.86     0.00  PERIOD  ALL
  00043824
418307.87000 3772998.94000      14.76159   177.38   177.38     0.00  PERIOD  ALL
  00043824
418307.87000 3773023.94000      14.33184   177.22   177.22     0.00  PERIOD  ALL
  00043824
418307.87000 3773048.94000      13.91556   177.31   177.31     0.00  PERIOD  ALL
  00043824
418307.87000 3773073.94000      13.49345   177.34   177.34     0.00  PERIOD  ALL
  00043824
418307.87000 3773098.94000      13.06390   177.17   177.17     0.00  PERIOD  ALL
  00043824
418307.87000 3773123.94000      12.63789   176.87   176.87     0.00  PERIOD  ALL
  00043824
418307.87000 3773148.94000      12.25580   177.05   177.05     0.00  PERIOD  ALL
  00043824
418307.87000 3773173.94000      11.88069   177.12   177.12     0.00  PERIOD  ALL
  00043824
418307.87000 3773198.94000      11.51284   177.07   177.07     0.00  PERIOD  ALL
  00043824
418307.87000 3773223.94000      11.16819   177.18   177.18     0.00  PERIOD  ALL
  00043824
418307.87000 3773248.94000      10.84442   177.44   177.44     0.00  PERIOD  ALL
  00043824
418307.87000 3773273.94000      10.52262   177.44   177.44     0.00  PERIOD  ALL
  00043824
418307.87000 3773298.94000      10.22032   177.58   177.58     0.00  PERIOD  ALL
  00043824
418307.87000 3773323.94000       9.93693   177.88   177.88     0.00  PERIOD  ALL
  00043824
418307.87000 3773348.94000       9.65938   178.04   178.04     0.00  PERIOD  ALL
  00043824
418307.87000 3773373.94000       9.39275   178.18   178.18     0.00  PERIOD  ALL
  00043824
418307.87000 3773398.94000       9.14814   178.66   178.66     0.00  PERIOD  ALL
  00043824
418307.87000 3773423.94000       8.90529   178.86   178.86     0.00  PERIOD  ALL
  00043824
418307.87000 3773448.94000       8.66983   178.96   178.96     0.00  PERIOD  ALL
  00043824
418307.87000 3773473.94000       8.44197   178.96   178.96     0.00  PERIOD  ALL
  00043824
418307.87000 3773498.94000       8.22267   178.90   178.90     0.00  PERIOD  ALL
  00043824
418332.87000 3772798.94000      19.48930   175.52   175.52     0.00  PERIOD  ALL
  00043824
418332.87000 3772823.94000      18.98596   175.75   175.75     0.00  PERIOD  ALL
  00043824
418332.87000 3772848.94000      18.48275   176.05   176.05     0.00  PERIOD  ALL
  00043824
```

```
418332.87000 3772873.94000      17.94043   175.93   175.93     0.00  PERIOD  ALL
  00043824
418332.87000 3772898.94000      17.48123   176.40   176.40     0.00  PERIOD  ALL
  00043824
418332.87000 3772923.94000      17.01892   176.69   176.69     0.00  PERIOD  ALL
  00043824
418332.87000 3772948.94000      16.55712   176.86   176.86     0.00  PERIOD  ALL
  00043824
418332.87000 3772973.94000      16.11363   177.16   177.16     0.00  PERIOD  ALL
  00043824
418332.87000 3772998.94000      15.69182   177.77   177.77     0.00  PERIOD  ALL
  00043824
418332.87000 3773023.94000      15.19724   177.56   177.56     0.00  PERIOD  ALL
  00043824
418332.87000 3773048.94000      14.72380   177.65   177.65     0.00  PERIOD  ALL
  00043824
418332.87000 3773073.94000      14.25132   177.72   177.72     0.00  PERIOD  ALL
  00043824
418332.87000 3773098.94000      13.77355   177.57   177.57     0.00  PERIOD  ALL
  00043824
418332.87000 3773123.94000      13.29914   177.22   177.22     0.00  PERIOD  ALL
  00043824
418332.87000 3773148.94000      12.87662   177.40   177.40     0.00  PERIOD  ALL
  00043824
418332.87000 3773173.94000      12.46323   177.47   177.47     0.00  PERIOD  ALL
  00043824
418332.87000 3773198.94000      12.05888   177.41   177.41     0.00  PERIOD  ALL
  00043824
418332.87000 3773223.94000      11.68259   177.54   177.54     0.00  PERIOD  ALL
  00043824
418332.87000 3773248.94000      11.33121   177.85   177.85     0.00  PERIOD  ALL
  00043824
418332.87000 3773273.94000      10.97818   177.80   177.80     0.00  PERIOD  ALL
  00043824
418332.87000 3773298.94000      10.64945   177.94   177.94     0.00  PERIOD  ALL
  00043824
418332.87000 3773323.94000      10.34293   178.27   178.27     0.00  PERIOD  ALL
  00043824
418332.87000 3773348.94000      10.04191   178.40   178.40     0.00  PERIOD  ALL
  00043824
418332.87000 3773373.94000       9.75154   178.44   178.44     0.00  PERIOD  ALL
  00043824
418332.87000 3773398.94000       9.48674   178.84   178.84     0.00  PERIOD  ALL
  00043824
418332.87000 3773423.94000       9.22871   179.08   179.08     0.00  PERIOD  ALL
  00043824
418332.87000 3773448.94000       8.97697   179.15   179.15     0.00  PERIOD  ALL
  00043824
418332.87000 3773473.94000       8.73597   179.18   179.18     0.00  PERIOD  ALL
  00043824
```

```
418357.87000 3772798.94000      21.02741   175.67   175.67     0.00  PERIOD  ALL
  00043824
418357.87000 3772823.94000      20.45306   175.88   175.88     0.00  PERIOD  ALL
  00043824
418357.87000 3772848.94000      19.87751   176.15   176.15     0.00  PERIOD  ALL
  00043824
418357.87000 3772873.94000      19.26488   176.05   176.05     0.00  PERIOD  ALL
  00043824
418357.87000 3772898.94000      18.74594   176.54   176.54     0.00  PERIOD  ALL
  00043824
418357.87000 3772923.94000      18.22191   176.85   176.85     0.00  PERIOD  ALL
  00043824
418357.87000 3772948.94000      17.69724   177.05   177.05     0.00  PERIOD  ALL
  00043824
418357.87000 3772973.94000      17.18981   177.38   177.38     0.00  PERIOD  ALL
  00043824
418357.87000 3772998.94000      16.70566   178.02   178.02     0.00  PERIOD  ALL
  00043824
418357.87000 3773023.94000      16.14235   177.84   177.84     0.00  PERIOD  ALL
  00043824
418357.87000 3773048.94000      15.60379   177.94   177.94     0.00  PERIOD  ALL
  00043824
418357.87000 3773073.94000      15.07599   178.07   178.07     0.00  PERIOD  ALL
  00043824
418357.87000 3773098.94000      14.54416   177.94   177.94     0.00  PERIOD  ALL
  00043824
418357.87000 3773123.94000      14.01568   177.56   177.56     0.00  PERIOD  ALL
  00043824
418357.87000 3773148.94000      13.54327   177.68   177.68     0.00  PERIOD  ALL
  00043824
418357.87000 3773173.94000      13.08625   177.75   177.75     0.00  PERIOD  ALL
  00043824
418357.87000 3773198.94000      12.64192   177.69   177.69     0.00  PERIOD  ALL
  00043824
418357.87000 3773223.94000      12.23107   177.86   177.86     0.00  PERIOD  ALL
  00043824
418357.87000 3773248.94000      11.84891   178.22   178.22     0.00  PERIOD  ALL
  00043824
418357.87000 3773273.94000      11.46191   178.13   178.13     0.00  PERIOD  ALL
  00043824
418357.87000 3773298.94000      11.10347   178.25   178.25     0.00  PERIOD  ALL
  00043824
418357.87000 3773323.94000      10.77317   178.63   178.63     0.00  PERIOD  ALL
  00043824
418357.87000 3773348.94000      10.44877   178.76   178.76     0.00  PERIOD  ALL
  00043824
418357.87000 3773373.94000      10.13516   178.76   178.76     0.00  PERIOD  ALL
  00043824
418357.87000 3773398.94000       9.84950   179.11   179.11     0.00  PERIOD  ALL
  00043824
```

```
418357.87000 3773423.94000       9.57263   179.31   179.31     0.00  PERIOD  ALL
  00043824
418357.87000 3773448.94000       9.30311   179.32   179.32     0.00  PERIOD  ALL
  00043824
418382.87000 3772798.94000      22.78331   175.82   175.82     0.00  PERIOD  ALL
  00043824
418382.87000 3772823.94000      22.11433   175.95   175.95     0.00  PERIOD  ALL
  00043824
418382.87000 3772848.94000      21.44570   176.15   176.15     0.00  PERIOD  ALL
  00043824
418382.87000 3772873.94000      20.76771   176.20   176.20     0.00  PERIOD  ALL
  00043824
418382.87000 3772898.94000      20.17684   176.72   176.72     0.00  PERIOD  ALL
  00043824
418382.87000 3772923.94000      19.57262   177.01   177.01     0.00  PERIOD  ALL
  00043824
418382.87000 3772948.94000      18.96869   177.22   177.22     0.00  PERIOD  ALL
  00043824
418382.87000 3772973.94000      18.38536   177.59   177.59     0.00  PERIOD  ALL
  00043824
418382.87000 3772998.94000      17.82625   178.27   178.27     0.00  PERIOD  ALL
  00043824
418382.87000 3773023.94000      17.18349   178.13   178.13     0.00  PERIOD  ALL
  00043824
418382.87000 3773048.94000      16.57055   178.24   178.24     0.00  PERIOD  ALL
  00043824
418382.87000 3773073.94000      15.97332   178.36   178.36     0.00  PERIOD  ALL
  00043824
418382.87000 3773098.94000      15.38027   178.25   178.25     0.00  PERIOD  ALL
  00043824
418382.87000 3773123.94000      14.79484   177.90   177.90     0.00  PERIOD  ALL
  00043824
418382.87000 3773148.94000      14.26722   178.00   178.00     0.00  PERIOD  ALL
  00043824
418382.87000 3773173.94000      13.76197   178.08   178.08     0.00  PERIOD  ALL
  00043824
418382.87000 3773198.94000      13.27161   178.02   178.02     0.00  PERIOD  ALL
  00043824
418382.87000 3773223.94000      12.82100   178.21   178.21     0.00  PERIOD  ALL
  00043824
418382.87000 3773248.94000      12.40131   178.57   178.57     0.00  PERIOD  ALL
  00043824
418382.87000 3773273.94000      11.97807   178.45   178.45     0.00  PERIOD  ALL
  00043824
418382.87000 3773298.94000      11.58962   178.59   178.59     0.00  PERIOD  ALL
  00043824
418382.87000 3773323.94000      11.23335   179.00   179.00     0.00  PERIOD  ALL
  00043824
418382.87000 3773348.94000      10.88341   179.13   179.13     0.00  PERIOD  ALL
  00043824
```

```
418382.87000 3773373.94000      10.54597   179.11   179.11     0.00  PERIOD  ALL
  00043824
418382.87000 3773398.94000      10.24007   179.45   179.45     0.00  PERIOD  ALL
  00043824
418407.87000 3772798.94000      24.83373   176.13   176.13     0.00  PERIOD  ALL
  00043824
418407.87000 3772823.94000      24.05795   176.24   176.24     0.00  PERIOD  ALL
  00043824
418407.87000 3772848.94000      23.27908   176.40   176.40     0.00  PERIOD  ALL
  00043824
418407.87000 3772873.94000      22.51420   176.56   176.56     0.00  PERIOD  ALL
  00043824
418407.87000 3772898.94000      21.81800   177.01   177.01     0.00  PERIOD  ALL
  00043824
418407.87000 3772923.94000      21.10216   177.21   177.21     0.00  PERIOD  ALL
  00043824
418407.87000 3772948.94000      20.39394   177.38   177.38     0.00  PERIOD  ALL
  00043824
418407.87000 3772973.94000      19.71689   177.78   177.78     0.00  PERIOD  ALL
  00043824
418407.87000 3772998.94000      19.06714   178.49   178.49     0.00  PERIOD  ALL
  00043824
418407.87000 3773023.94000      18.33363   178.41   178.41     0.00  PERIOD  ALL
  00043824
418407.87000 3773048.94000      17.63293   178.51   178.51     0.00  PERIOD  ALL
  00043824
418407.87000 3773073.94000      16.95608   178.61   178.61     0.00  PERIOD  ALL
  00043824
418407.87000 3773098.94000      16.29041   178.51   178.51     0.00  PERIOD  ALL
  00043824
418407.87000 3773123.94000      15.64235   178.24   178.24     0.00  PERIOD  ALL
  00043824
418407.87000 3773148.94000      15.05724   178.39   178.39     0.00  PERIOD  ALL
  00043824
418407.87000 3773173.94000      14.49215   178.42   178.42     0.00  PERIOD  ALL
  00043824
418407.87000 3773198.94000      13.95117   178.37   178.37     0.00  PERIOD  ALL
  00043824
418407.87000 3773223.94000      13.45556   178.57   178.57     0.00  PERIOD  ALL
  00043824
418407.87000 3773248.94000      12.99484   178.92   178.92     0.00  PERIOD  ALL
  00043824
418407.87000 3773273.94000      12.53268   178.79   178.79     0.00  PERIOD  ALL
  00043824
418407.87000 3773298.94000      12.11481   179.00   179.00     0.00  PERIOD  ALL
  00043824
418407.87000 3773323.94000      11.72963   179.41   179.41     0.00  PERIOD  ALL
  00043824
418407.87000 3773348.94000      11.35196   179.52   179.52     0.00  PERIOD  ALL
  00043824
```

```
418407.87000 3773373.94000      10.99191   179.54   179.54     0.00  PERIOD  ALL
  00043824
418407.87000 3773398.94000      10.66790   179.97   179.97     0.00  PERIOD  ALL
  00043824
418432.87000 3772798.94000      27.26325   176.65   176.65     0.00  PERIOD  ALL
  00043824
418432.87000 3772823.94000      26.36749   176.81   176.81     0.00  PERIOD  ALL
  00043824
418432.87000 3772848.94000      25.46002   176.99   176.99     0.00  PERIOD  ALL
  00043824
418432.87000 3772873.94000      24.56226   177.14   177.14     0.00  PERIOD  ALL
  00043824
418432.87000 3772898.94000      23.70687   177.38   177.38     0.00  PERIOD  ALL
  00043824
418432.87000 3772923.94000      22.83766   177.40   177.40     0.00  PERIOD  ALL
  00043824
418432.87000 3772948.94000      22.00134   177.54   177.54     0.00  PERIOD  ALL
  00043824
418432.87000 3772973.94000      21.20912   177.97   177.97     0.00  PERIOD  ALL
  00043824
418432.87000 3772998.94000      20.44301   178.64   178.64     0.00  PERIOD  ALL
  00043824
418432.87000 3773023.94000      19.60358   178.62   178.62     0.00  PERIOD  ALL
  00043824
418432.87000 3773048.94000      18.80868   178.78   178.78     0.00  PERIOD  ALL
  00043824
418432.87000 3773073.94000      18.03885   178.87   178.87     0.00  PERIOD  ALL
  00043824
418432.87000 3773098.94000      17.28852   178.77   178.77     0.00  PERIOD  ALL
  00043824
418432.87000 3773123.94000      16.56513   178.55   178.55     0.00  PERIOD  ALL
  00043824
418432.87000 3773148.94000      15.90696   178.66   178.66     0.00  PERIOD  ALL
  00043824
418432.87000 3773173.94000      15.27792   178.68   178.68     0.00  PERIOD  ALL
  00043824
418432.87000 3773198.94000      14.68219   178.66   178.66     0.00  PERIOD  ALL
  00043824
418432.87000 3773223.94000      14.13665   178.86   178.86     0.00  PERIOD  ALL
  00043824
418432.87000 3773248.94000      13.63018   179.18   179.18     0.00  PERIOD  ALL
  00043824
418432.87000 3773273.94000      13.13223   179.13   179.13     0.00  PERIOD  ALL
  00043824
418432.87000 3773298.94000      12.68212   179.39   179.39     0.00  PERIOD  ALL
  00043824
418432.87000 3773323.94000      12.26462   179.78   179.78     0.00  PERIOD  ALL
  00043824
418432.87000 3773348.94000      11.85711   179.85   179.85     0.00  PERIOD  ALL
  00043824
```

```
418432.87000 3773373.94000      11.46879   179.81   179.81     0.00  PERIOD  ALL
  00043824
418432.87000 3773398.94000      11.11770   180.10   180.10     0.00  PERIOD  ALL
  00043824
418457.87000 3772798.94000      30.13040   177.20   177.20     0.00  PERIOD  ALL
  00043824
418457.87000 3772823.94000      29.06354   177.32   177.32     0.00  PERIOD  ALL
  00043824
418457.87000 3772848.94000      27.98556   177.48   177.48     0.00  PERIOD  ALL
  00043824
418457.87000 3772873.94000      26.91856   177.61   177.61     0.00  PERIOD  ALL
  00043824
418457.87000 3772898.94000      25.88041   177.73   177.73     0.00  PERIOD  ALL
  00043824
418457.87000 3772923.94000      24.82189   177.60   177.60     0.00  PERIOD  ALL
  00043824
418457.87000 3772948.94000      23.82748   177.73   177.73     0.00  PERIOD  ALL
  00043824
418457.87000 3772973.94000      22.89025   178.16   178.16     0.00  PERIOD  ALL
  00043824
418457.87000 3772998.94000      21.97255   178.70   178.70     0.00  PERIOD  ALL
  00043824
418457.87000 3773023.94000      21.00999   178.75   178.75     0.00  PERIOD  ALL
  00043824
418457.87000 3773048.94000      20.11406   179.05   179.05     0.00  PERIOD  ALL
  00043824
418457.87000 3773073.94000      19.24060   179.18   179.18     0.00  PERIOD  ALL
  00043824
418457.87000 3773098.94000      18.39020   179.08   179.08     0.00  PERIOD  ALL
  00043824
418457.87000 3773123.94000      17.57728   178.88   178.88     0.00  PERIOD  ALL
  00043824
418457.87000 3773148.94000      16.83760   178.97   178.97     0.00  PERIOD  ALL
  00043824
418457.87000 3773173.94000      16.13668   178.98   178.98     0.00  PERIOD  ALL
  00043824
418457.87000 3773198.94000      15.47795   178.96   178.96     0.00  PERIOD  ALL
  00043824
418457.87000 3773223.94000      14.87656   179.14   179.14     0.00  PERIOD  ALL
  00043824
418457.87000 3773248.94000      14.32233   179.45   179.45     0.00  PERIOD  ALL
  00043824
418457.87000 3773273.94000      13.78393   179.44   179.44     0.00  PERIOD  ALL
  00043824
418457.87000 3773298.94000      13.29756   179.71   179.71     0.00  PERIOD  ALL
  00043824
418457.87000 3773323.94000      12.84718   180.09   180.09     0.00  PERIOD  ALL
  00043824
418457.87000 3773348.94000      12.40948   180.16   180.16     0.00  PERIOD  ALL
  00043824
```

```
418457.87000 3773373.94000      11.99540   180.14   180.14     0.00  PERIOD  ALL
  00043824
418457.87000 3773398.94000      11.62076   180.40   180.40     0.00  PERIOD  ALL
  00043824
418482.87000 3772798.94000      33.52441   177.67   177.67     0.00  PERIOD  ALL
  00043824
418482.87000 3772823.94000      32.22443   177.69   177.69     0.00  PERIOD  ALL
  00043824
418482.87000 3772848.94000      30.91401   177.77   177.77     0.00  PERIOD  ALL
  00043824
418482.87000 3772873.94000      29.62537   177.85   177.85     0.00  PERIOD  ALL
  00043824
418482.87000 3772898.94000      28.35924   177.87   177.87     0.00  PERIOD  ALL
  00043824
418482.87000 3772923.94000      27.11751   177.86   177.86     0.00  PERIOD  ALL
  00043824
418482.87000 3772948.94000      25.93215   178.02   178.02     0.00  PERIOD  ALL
  00043824
418482.87000 3772973.94000      24.80225   178.39   178.39     0.00  PERIOD  ALL
  00043824
418482.87000 3772998.94000      23.70904   178.86   178.86     0.00  PERIOD  ALL
  00043824
418482.87000 3773023.94000      22.59008   178.91   178.91     0.00  PERIOD  ALL
  00043824
418482.87000 3773048.94000      21.57423   179.35   179.35     0.00  PERIOD  ALL
  00043824
418482.87000 3773073.94000      20.57986   179.54   179.54     0.00  PERIOD  ALL
  00043824
418482.87000 3773098.94000      19.61261   179.45   179.45     0.00  PERIOD  ALL
  00043824
418482.87000 3773123.94000      18.69776   179.28   179.28     0.00  PERIOD  ALL
  00043824
418482.87000 3773148.94000      17.87613   179.46   179.46     0.00  PERIOD  ALL
  00043824
418482.87000 3773173.94000      17.09446   179.46   179.46     0.00  PERIOD  ALL
  00043824
418482.87000 3773198.94000      16.36229   179.39   179.39     0.00  PERIOD  ALL
  00043824
418482.87000 3773223.94000      15.70251   179.59   179.59     0.00  PERIOD  ALL
  00043824
418482.87000 3773248.94000      15.09829   179.92   179.92     0.00  PERIOD  ALL
  00043824
418482.87000 3773273.94000      14.51025   179.86   179.86     0.00  PERIOD  ALL
  00043824
418482.87000 3773298.94000      13.98049   180.07   180.07     0.00  PERIOD  ALL
  00043824
418482.87000 3773323.94000      13.49410   180.42   180.42     0.00  PERIOD  ALL
  00043824
418482.87000 3773348.94000      13.02613   180.50   180.50     0.00  PERIOD  ALL
  00043824
```

```
418482.87000 3773373.94000      12.58935   180.58   180.58     0.00  PERIOD  ALL
  00043824
418482.87000 3773398.94000      12.20196   181.08   181.08     0.00  PERIOD  ALL
  00043824
418482.87000 3773423.94000      11.83078   181.37   181.37     0.00  PERIOD  ALL
  00043824
418482.87000 3773448.94000      11.47349   181.39   181.39     0.00  PERIOD  ALL
  00043824
418482.87000 3773473.94000      11.13797   181.34   181.34     0.00  PERIOD  ALL
  00043824
418482.87000 3773498.94000      10.82311   181.26   181.26     0.00  PERIOD  ALL
  00043824
418507.87000 3772798.94000      37.60174   178.07   178.07     0.00  PERIOD  ALL
  00043824
418507.87000 3772823.94000      36.02220   178.07   178.07     0.00  PERIOD  ALL
  00043824
418507.87000 3772848.94000      34.41497   178.10   178.10     0.00  PERIOD  ALL
  00043824
418507.87000 3772873.94000      32.82023   178.08   178.08     0.00  PERIOD  ALL
  00043824
418507.87000 3772898.94000      31.26017   178.02   178.02     0.00  PERIOD  ALL
  00043824
418507.87000 3772923.94000      29.76920   178.07   178.07     0.00  PERIOD  ALL
  00043824
418507.87000 3772948.94000      28.33814   178.24   178.24     0.00  PERIOD  ALL
  00043824
418507.87000 3772973.94000      26.97845   178.58   178.58     0.00  PERIOD  ALL
  00043824
418507.87000 3772998.94000      25.68215   179.04   179.04     0.00  PERIOD  ALL
  00043824
418507.87000 3773023.94000      24.37131   179.07   179.07     0.00  PERIOD  ALL
  00043824
418507.87000 3773048.94000      23.20435   179.59   179.59     0.00  PERIOD  ALL
  00043824
418507.87000 3773073.94000      22.06940   179.86   179.86     0.00  PERIOD  ALL
  00043824
418507.87000 3773098.94000      20.97369   179.83   179.83     0.00  PERIOD  ALL
  00043824
418507.87000 3773123.94000      19.94413   179.70   179.70     0.00  PERIOD  ALL
  00043824
418507.87000 3773148.94000      19.03488   180.02   180.02     0.00  PERIOD  ALL
  00043824
418507.87000 3773173.94000      18.16514   180.02   180.02     0.00  PERIOD  ALL
  00043824
418507.87000 3773198.94000      17.35431   179.92   179.92     0.00  PERIOD  ALL
  00043824
418507.87000 3773223.94000      16.63350   180.16   180.16     0.00  PERIOD  ALL
  00043824
418507.87000 3773248.94000      15.97588   180.52   180.52     0.00  PERIOD  ALL
  00043824
```

```
418507.87000 3773273.94000      15.32842   180.32   180.32     0.00  PERIOD  ALL
  00043824
418507.87000 3773298.94000      14.75222   180.47   180.47     0.00  PERIOD  ALL
  00043824
418507.87000 3773323.94000      14.22377   180.72   180.72     0.00  PERIOD  ALL
  00043824
418507.87000 3773348.94000      13.71910   180.73   180.73     0.00  PERIOD  ALL
  00043824
418507.87000 3773373.94000      13.25811   180.87   180.87     0.00  PERIOD  ALL
  00043824
418507.87000 3773398.94000      12.85755   181.56   181.56     0.00  PERIOD  ALL
  00043824
418507.87000 3773423.94000      12.47468   182.17   182.17     0.00  PERIOD  ALL
  00043824
418507.87000 3773448.94000      12.10072   182.24   182.24     0.00  PERIOD  ALL
  00043824
418507.87000 3773473.94000      11.74498   182.04   182.04     0.00  PERIOD  ALL
  00043824
418507.87000 3773498.94000      11.40799   181.76   181.76     0.00  PERIOD  ALL
  00043824
418532.87000 3772798.94000      42.58665   178.42   178.42     0.00  PERIOD  ALL
  00043824
418532.87000 3772823.94000      40.60078   178.31   178.31     0.00  PERIOD  ALL
  00043824
418532.87000 3772848.94000      38.54342   178.14   178.14     0.00  PERIOD  ALL
  00043824
418532.87000 3772873.94000      36.50257   177.91   177.91     0.00  PERIOD  ALL
  00043824
418532.87000 3772898.94000      34.62496   177.97   177.97     0.00  PERIOD  ALL
  00043824
418532.87000 3772923.94000      32.86479   178.25   178.25     0.00  PERIOD  ALL
  00043824
418532.87000 3772948.94000      31.14380   178.51   178.51     0.00  PERIOD  ALL
  00043824
418532.87000 3772973.94000      29.49727   178.83   178.83     0.00  PERIOD  ALL
  00043824
418532.87000 3772998.94000      27.94234   179.24   179.24     0.00  PERIOD  ALL
  00043824
418532.87000 3773023.94000      26.39417   179.23   179.23     0.00  PERIOD  ALL
  00043824
418532.87000 3773048.94000      25.04159   179.79   179.79     0.00  PERIOD  ALL
  00043824
418532.87000 3773073.94000      23.73517   180.08   180.08     0.00  PERIOD  ALL
  00043824
418532.87000 3773098.94000      22.49065   180.10   180.10     0.00  PERIOD  ALL
  00043824
418532.87000 3773123.94000      21.33859   180.06   180.06     0.00  PERIOD  ALL
  00043824
418532.87000 3773148.94000      20.32447   180.41   180.41     0.00  PERIOD  ALL
  00043824
```

```
418532.87000 3773173.94000      19.36129   180.43   180.43     0.00  PERIOD  ALL
  00043824
418532.87000 3773198.94000      18.46983   180.34   180.34     0.00  PERIOD  ALL
  00043824
418532.87000 3773223.94000      17.68044   180.57   180.57     0.00  PERIOD  ALL
  00043824
418532.87000 3773248.94000      16.96276   180.90   180.90     0.00  PERIOD  ALL
  00043824
418532.87000 3773273.94000      16.26084   180.69   180.69     0.00  PERIOD  ALL
  00043824
418532.87000 3773298.94000      15.63870   180.82   180.82     0.00  PERIOD  ALL
  00043824
418532.87000 3773323.94000      15.06809   181.00   181.00     0.00  PERIOD  ALL
  00043824
418532.87000 3773348.94000      14.52664   180.97   180.97     0.00  PERIOD  ALL
  00043824
418532.87000 3773373.94000      14.03488   181.07   181.07     0.00  PERIOD  ALL
  00043824
418532.87000 3773398.94000      13.61113   181.69   181.69     0.00  PERIOD  ALL
  00043824
418532.87000 3773423.94000      13.20520   182.16   182.16     0.00  PERIOD  ALL
  00043824
418532.87000 3773448.94000      12.81020   182.17   182.17     0.00  PERIOD  ALL
  00043824
418532.87000 3773473.94000      12.43979   182.10   182.10     0.00  PERIOD  ALL
  00043824
418532.87000 3773498.94000      12.09157   181.97   181.97     0.00  PERIOD  ALL
  00043824
418557.87000 3772798.94000      48.81293   178.73   178.73     0.00  PERIOD  ALL
  00043824
418557.87000 3772823.94000      46.29186   178.57   178.57     0.00  PERIOD  ALL
  00043824
418557.87000 3772848.94000      43.66760   178.34   178.34     0.00  PERIOD  ALL
  00043824
418557.87000 3772873.94000      41.09218   178.10   178.10     0.00  PERIOD  ALL
  00043824
418557.87000 3772898.94000      38.75243   178.21   178.21     0.00  PERIOD  ALL
  00043824
418557.87000 3772923.94000      36.58371   178.58   178.58     0.00  PERIOD  ALL
  00043824
418557.87000 3772948.94000      34.48519   178.93   178.93     0.00  PERIOD  ALL
  00043824
418557.87000 3772973.94000      32.47121   179.23   179.23     0.00  PERIOD  ALL
  00043824
418557.87000 3772998.94000      30.56603   179.49   179.49     0.00  PERIOD  ALL
  00043824
418557.87000 3773023.94000      28.74852   179.54   179.54     0.00  PERIOD  ALL
  00043824
418557.87000 3773048.94000      27.15861   180.07   180.07     0.00  PERIOD  ALL
  00043824
```

```
418557.87000 3773073.94000      25.66065   180.44   180.44     0.00  PERIOD  ALL
  00043824
418557.87000 3773098.94000      24.24624   180.50   180.50     0.00  PERIOD  ALL
  00043824
418557.87000 3773123.94000      22.94571   180.45   180.45     0.00  PERIOD  ALL
  00043824
418557.87000 3773148.94000      21.81745   180.84   180.84     0.00  PERIOD  ALL
  00043824
418557.87000 3773173.94000      20.75222   180.86   180.86     0.00  PERIOD  ALL
  00043824
418557.87000 3773198.94000      19.77056   180.75   180.75     0.00  PERIOD  ALL
  00043824
418557.87000 3773223.94000      18.90605   180.95   180.95     0.00  PERIOD  ALL
  00043824
418557.87000 3773248.94000      18.12474   181.25   181.25     0.00  PERIOD  ALL
  00043824
418557.87000 3773273.94000      17.36661   181.05   181.05     0.00  PERIOD  ALL
  00043824
418557.87000 3773298.94000      16.69359   181.13   181.13     0.00  PERIOD  ALL
  00043824
418557.87000 3773323.94000      16.07979   181.26   181.26     0.00  PERIOD  ALL
  00043824
418557.87000 3773348.94000      15.50096   181.21   181.21     0.00  PERIOD  ALL
  00043824
418557.87000 3773373.94000      14.97915   181.30   181.30     0.00  PERIOD  ALL
  00043824
418557.87000 3773398.94000      14.52973   181.83   181.83     0.00  PERIOD  ALL
  00043824
418557.87000 3773423.94000      14.09754   182.14   182.14     0.00  PERIOD  ALL
  00043824
418557.87000 3773448.94000      13.68070   182.13   182.13     0.00  PERIOD  ALL
  00043824
418557.87000 3773473.94000      13.29794   182.21   182.21     0.00  PERIOD  ALL
  00043824
418557.87000 3773498.94000      12.94056   182.25   182.25     0.00  PERIOD  ALL
  00043824
418582.87000 3772798.94000      56.79866   179.01   179.01     0.00  PERIOD  ALL
  00043824
418582.87000 3772823.94000      53.66232   179.06   179.06     0.00  PERIOD  ALL
  00043824
418582.87000 3772848.94000      50.49859   179.30   179.30     0.00  PERIOD  ALL
  00043824
418582.87000 3772873.94000      47.40013   179.59   179.59     0.00  PERIOD  ALL
  00043824
418582.87000 3772898.94000      44.21038   179.40   179.40     0.00  PERIOD  ALL
  00043824
418582.87000 3772923.94000      41.21126   179.27   179.27     0.00  PERIOD  ALL
  00043824
418582.87000 3772948.94000      38.51846   179.47   179.47     0.00  PERIOD  ALL
  00043824
```

```
418582.87000 3772973.94000      36.03388   179.76   179.76     0.00  PERIOD  ALL
  00043824
418582.87000 3772998.94000      33.69809   179.91   179.91     0.00  PERIOD  ALL
  00043824
418582.87000 3773023.94000      31.56197   180.07   180.07     0.00  PERIOD  ALL
  00043824
418582.87000 3773048.94000      29.64354   180.36   180.36     0.00  PERIOD  ALL
  00043824
418582.87000 3773073.94000      27.90053   180.64   180.64     0.00  PERIOD  ALL
  00043824
418582.87000 3773098.94000      26.30035   180.75   180.75     0.00  PERIOD  ALL
  00043824
418582.87000 3773123.94000      24.85654   180.82   180.82     0.00  PERIOD  ALL
  00043824
418582.87000 3773148.94000      23.61186   181.29   181.29     0.00  PERIOD  ALL
  00043824
418582.87000 3773173.94000      22.43561   181.31   181.31     0.00  PERIOD  ALL
  00043824
418582.87000 3773198.94000      21.35588   181.18   181.18     0.00  PERIOD  ALL
  00043824
418582.87000 3773223.94000      20.41000   181.34   181.34     0.00  PERIOD  ALL
  00043824
418582.87000 3773248.94000      19.55889   181.59   181.59     0.00  PERIOD  ALL
  00043824
418582.87000 3773273.94000      18.74094   181.41   181.41     0.00  PERIOD  ALL
  00043824
418582.87000 3773298.94000      18.01753   181.47   181.47     0.00  PERIOD  ALL
  00043824
418582.87000 3773323.94000      17.35573   181.53   181.53     0.00  PERIOD  ALL
  00043824
418582.87000 3773348.94000      16.73272   181.42   181.42     0.00  PERIOD  ALL
  00043824
418582.87000 3773373.94000      16.17741   181.48   181.48     0.00  PERIOD  ALL
  00043824
418582.87000 3773398.94000      15.70123   181.91   181.91     0.00  PERIOD  ALL
  00043824
418582.87000 3773423.94000      15.23529   182.03   182.03     0.00  PERIOD  ALL
  00043824
418582.87000 3773448.94000      14.79658   182.05   182.05     0.00  PERIOD  ALL
  00043824
418582.87000 3773473.94000      14.41244   182.35   182.35     0.00  PERIOD  ALL
  00043824
418582.87000 3773498.94000      14.05052   182.57   182.57     0.00  PERIOD  ALL
  00043824
418607.87000 3772798.94000      67.39391   179.24   179.24     0.00  PERIOD  ALL
  00043824
418607.87000 3772823.94000      63.18713   179.29   179.29     0.00  PERIOD  ALL
  00043824
418607.87000 3772848.94000      58.92113   179.53   179.53     0.00  PERIOD  ALL
  00043824
```

```
418607.87000 3772873.94000      54.76970   179.81   179.81     0.00  PERIOD  ALL
  00043824
418607.87000 3772898.94000      50.67825   179.81   179.81     0.00  PERIOD  ALL
  00043824
418607.87000 3772923.94000      46.84598   179.75   179.75     0.00  PERIOD  ALL
  00043824
418607.87000 3772948.94000      43.42349   179.91   179.91     0.00  PERIOD  ALL
  00043824
418607.87000 3772973.94000      40.30207   180.07   180.07     0.00  PERIOD  ALL
  00043824
418607.87000 3772998.94000      37.43175   180.09   180.09     0.00  PERIOD  ALL
  00043824
418607.87000 3773023.94000      34.90653   180.29   180.29     0.00  PERIOD  ALL
  00043824
418607.87000 3773048.94000      32.67606   180.61   180.61     0.00  PERIOD  ALL
  00043824
418607.87000 3773073.94000      30.66865   180.86   180.86     0.00  PERIOD  ALL
  00043824
418607.87000 3773098.94000      28.86454   181.01   181.01     0.00  PERIOD  ALL
  00043824
418607.87000 3773123.94000      27.26553   181.18   181.18     0.00  PERIOD  ALL
  00043824
418607.87000 3773148.94000      25.88827   181.65   181.65     0.00  PERIOD  ALL
  00043824
418607.87000 3773173.94000      24.59479   181.69   181.69     0.00  PERIOD  ALL
  00043824
418607.87000 3773198.94000      23.41030   181.56   181.56     0.00  PERIOD  ALL
  00043824
418607.87000 3773223.94000      22.37810   181.69   181.69     0.00  PERIOD  ALL
  00043824
418607.87000 3773248.94000      21.45590   181.91   181.91     0.00  PERIOD  ALL
  00043824
418607.87000 3773273.94000      20.58122   181.80   181.80     0.00  PERIOD  ALL
  00043824
418607.87000 3773298.94000      19.80669   181.86   181.86     0.00  PERIOD  ALL
  00043824
418607.87000 3773323.94000      19.08921   181.83   181.83     0.00  PERIOD  ALL
  00043824
418607.87000 3773348.94000      18.42156   181.72   181.72     0.00  PERIOD  ALL
  00043824
418607.87000 3773373.94000      17.82573   181.74   181.74     0.00  PERIOD  ALL
  00043824
418607.87000 3773398.94000      17.31067   182.00   182.00     0.00  PERIOD  ALL
  00043824
418607.87000 3773423.94000      16.81415   182.08   182.08     0.00  PERIOD  ALL
  00043824
418607.87000 3773448.94000      16.35651   182.16   182.16     0.00  PERIOD  ALL
  00043824
418607.87000 3773473.94000      15.96622   182.50   182.50     0.00  PERIOD  ALL
  00043824
```

```
418607.87000 3773498.94000      15.59843   182.78   182.78     0.00  PERIOD  ALL
  00043824
418632.87000 3772798.94000      82.27852   179.48   179.48     0.00  PERIOD  ALL
  00043824
418632.87000 3772823.94000      76.30880   179.50   179.50     0.00  PERIOD  ALL
  00043824
418632.87000 3772848.94000      70.15282   179.63   179.63     0.00  PERIOD  ALL
  00043824
418632.87000 3772873.94000      64.31324   179.81   179.81     0.00  PERIOD  ALL
  00043824
418632.87000 3772898.94000      58.92836   179.98   179.98     0.00  PERIOD  ALL
  00043824
418632.87000 3772923.94000      53.99295   180.04   180.04     0.00  PERIOD  ALL
  00043824
418632.87000 3772948.94000      49.59517   180.11   180.11     0.00  PERIOD  ALL
  00043824
418632.87000 3772973.94000      45.68118   180.16   180.16     0.00  PERIOD  ALL
  00043824
418632.87000 3772998.94000      42.22278   180.21   180.21     0.00  PERIOD  ALL
  00043824
418632.87000 3773023.94000      39.24126   180.42   180.42     0.00  PERIOD  ALL
  00043824
418632.87000 3773048.94000      36.69270   180.83   180.83     0.00  PERIOD  ALL
  00043824
418632.87000 3773073.94000      34.42203   181.14   181.14     0.00  PERIOD  ALL
  00043824
418632.87000 3773098.94000      32.39970   181.34   181.34     0.00  PERIOD  ALL
  00043824
418632.87000 3773123.94000      30.62846   181.56   181.56     0.00  PERIOD  ALL
  00043824
418632.87000 3773148.94000      29.11613   182.04   182.04     0.00  PERIOD  ALL
  00043824
418632.87000 3773173.94000      27.69331   182.09   182.09     0.00  PERIOD  ALL
  00043824
418632.87000 3773198.94000      26.39518   181.98   181.98     0.00  PERIOD  ALL
  00043824
418632.87000 3773223.94000      25.27879   182.12   182.12     0.00  PERIOD  ALL
  00043824
418632.87000 3773248.94000      24.28540   182.31   182.31     0.00  PERIOD  ALL
  00043824
418632.87000 3773273.94000      23.33341   182.17   182.17     0.00  PERIOD  ALL
  00043824
418632.87000 3773298.94000      22.50627   182.24   182.24     0.00  PERIOD  ALL
  00043824
418632.87000 3773323.94000      21.74522   182.26   182.26     0.00  PERIOD  ALL
  00043824
418632.87000 3773348.94000      21.07830   182.43   182.43     0.00  PERIOD  ALL
  00043824
418632.87000 3773373.94000      20.50532   182.81   182.81     0.00  PERIOD  ALL
  00043824
```

```
418632.87000 3773398.94000      19.98846   183.30   183.30     0.00  PERIOD  ALL
  00043824
418632.87000 3773423.94000      19.47814   183.49   183.49     0.00  PERIOD  ALL
  00043824
418632.87000 3773448.94000      18.99199   183.52   183.52     0.00  PERIOD  ALL
  00043824
418632.87000 3773473.94000      18.54170   183.55   183.55     0.00  PERIOD  ALL
  00043824
418632.87000 3773498.94000      18.10474   183.46   183.46     0.00  PERIOD  ALL
  00043824
418657.87000 3772848.94000      86.60068   179.90   179.90     0.00  PERIOD  ALL
  00043824
418657.87000 3772873.94000      77.99020   180.05   180.05     0.00  PERIOD  ALL
  00043824
418657.87000 3772898.94000      70.56099   180.25   180.25     0.00  PERIOD  ALL
  00043824
418657.87000 3772923.94000      64.09739   180.39   180.39     0.00  PERIOD  ALL
  00043824
418657.87000 3772948.94000      58.44152   180.41   180.41     0.00  PERIOD  ALL
  00043824
418657.87000 3772973.94000      53.53277   180.38   180.38     0.00  PERIOD  ALL
  00043824
418657.87000 3772998.94000      49.35902   180.43   180.43     0.00  PERIOD  ALL
  00043824
418657.87000 3773023.94000      45.89893   180.69   180.69     0.00  PERIOD  ALL
  00043824
418657.87000 3773048.94000      43.00885   181.11   181.11     0.00  PERIOD  ALL
  00043824
418657.87000 3773073.94000      40.46299   181.44   181.44     0.00  PERIOD  ALL
  00043824
418657.87000 3773098.94000      38.21065   181.66   181.66     0.00  PERIOD  ALL
  00043824
418657.87000 3773123.94000      36.25306   181.88   181.88     0.00  PERIOD  ALL
  00043824
418657.87000 3773148.94000      34.61574   182.29   182.29     0.00  PERIOD  ALL
  00043824
418657.87000 3773173.94000      33.06337   182.38   182.38     0.00  PERIOD  ALL
  00043824
418657.87000 3773198.94000      31.63282   182.32   182.32     0.00  PERIOD  ALL
  00043824
418657.87000 3773223.94000      30.41120   182.41   182.41     0.00  PERIOD  ALL
  00043824
418657.87000 3773248.94000      29.34598   182.54   182.54     0.00  PERIOD  ALL
  00043824
418657.87000 3773273.94000      28.30002   182.44   182.44     0.00  PERIOD  ALL
  00043824
418657.87000 3773298.94000      27.41842   182.53   182.53     0.00  PERIOD  ALL
  00043824
418657.87000 3773323.94000      26.59991   182.58   182.58     0.00  PERIOD  ALL
  00043824
```

```
418657.87000 3773348.94000      25.90078   182.74   182.74     0.00  PERIOD  ALL
  00043824
418657.87000 3773373.94000      25.30804   183.05   183.05     0.00  PERIOD  ALL
  00043824
418657.87000 3773398.94000      24.77389   183.45   183.45     0.00  PERIOD  ALL
  00043824
418657.87000 3773423.94000      24.25762   183.74   183.74     0.00  PERIOD  ALL
  00043824
418657.87000 3773448.94000      23.74368   183.82   183.82     0.00  PERIOD  ALL
  00043824
418657.87000 3773473.94000      23.26736   183.89   183.89     0.00  PERIOD  ALL
  00043824
418657.87000 3773498.94000      22.79058   183.84   183.84     0.00  PERIOD  ALL
  00043824
418682.87000 3772898.94000      91.11607   180.58   180.58     0.00  PERIOD  ALL
  00043824
418682.87000 3772923.94000      82.68283   180.75   180.75     0.00  PERIOD  ALL
  00043824
418682.87000 3772948.94000      75.79759   180.87   180.87     0.00  PERIOD  ALL
  00043824
418682.87000 3772973.94000      70.07798   181.00   181.00     0.00  PERIOD  ALL
  00043824
418682.87000 3772998.94000      65.39288   181.20   181.20     0.00  PERIOD  ALL
  00043824
418682.87000 3773023.94000      61.52293   181.43   181.43     0.00  PERIOD  ALL
  00043824
418682.87000 3773048.94000      58.06738   181.66   181.66     0.00  PERIOD  ALL
  00043824
418682.87000 3773073.94000      55.11380   181.88   181.88     0.00  PERIOD  ALL
  00043824
418682.87000 3773098.94000      52.57672   182.03   182.03     0.00  PERIOD  ALL
  00043824
418682.87000 3773123.94000      50.29181   182.13   182.13     0.00  PERIOD  ALL
  00043824
418682.87000 3773148.94000      48.33837   182.28   182.28     0.00  PERIOD  ALL
  00043824
418682.87000 3773173.94000      46.61656   182.37   182.37     0.00  PERIOD  ALL
  00043824
418682.87000 3773198.94000      45.06518   182.41   182.41     0.00  PERIOD  ALL
  00043824
418682.87000 3773223.94000      43.63227   182.49   182.49     0.00  PERIOD  ALL
  00043824
418682.87000 3773248.94000      42.45498   182.57   182.57     0.00  PERIOD  ALL
  00043824
418682.87000 3773273.94000      41.33445   182.56   182.56     0.00  PERIOD  ALL
  00043824
418682.87000 3773298.94000      40.31744   182.64   182.64     0.00  PERIOD  ALL
  00043824
418682.87000 3773323.94000      39.38288   182.75   182.75     0.00  PERIOD  ALL
  00043824
```

```
418682.87000 3773348.94000      38.66808   182.85   182.85     0.00  PERIOD  ALL
  00043824
418682.87000 3773373.94000      37.97117   183.02   183.02     0.00  PERIOD  ALL
  00043824
418682.87000 3773398.94000      37.37327   183.29   183.29     0.00  PERIOD  ALL
  00043824
418682.87000 3773423.94000      36.84286   183.50   183.50     0.00  PERIOD  ALL
  00043824
418682.87000 3773448.94000      36.29466   183.67   183.67     0.00  PERIOD  ALL
  00043824
418682.87000 3773473.94000      35.76789   183.87   183.87     0.00  PERIOD  ALL
  00043824
418682.87000 3773498.94000      35.29319   183.97   183.97     0.00  PERIOD  ALL
  00043824
418707.87000 3772948.94000      80.19619   181.33   181.33     0.00  PERIOD  ALL
  00043824
418707.87000 3772973.94000      72.47746   181.47   181.47     0.00  PERIOD  ALL
  00043824
418707.87000 3772998.94000      66.25782   181.81   181.81     0.00  PERIOD  ALL
  00043824
418707.87000 3773023.94000      61.18142   182.11   182.11     0.00  PERIOD  ALL
  00043824
418707.87000 3773048.94000      57.18235   182.19   182.19     0.00  PERIOD  ALL
  00043824
418707.87000 3773073.94000      53.85019   182.35   182.35     0.00  PERIOD  ALL
  00043824
418707.87000 3773098.94000      51.05152   182.43   182.43     0.00  PERIOD  ALL
  00043824
418707.87000 3773123.94000      48.67182   182.47   182.47     0.00  PERIOD  ALL
  00043824
418707.87000 3773148.94000      46.62764   182.71   182.71     0.00  PERIOD  ALL
  00043824
418707.87000 3773173.94000      44.87110   182.79   182.79     0.00  PERIOD  ALL
  00043824
418707.87000 3773198.94000      43.34677   182.79   182.79     0.00  PERIOD  ALL
  00043824
418707.87000 3773223.94000      42.00718   183.00   183.00     0.00  PERIOD  ALL
  00043824
418707.87000 3773248.94000      40.83670   183.16   183.16     0.00  PERIOD  ALL
  00043824
418707.87000 3773273.94000      39.82266   183.00   183.00     0.00  PERIOD  ALL
  00043824
418707.87000 3773298.94000      38.91208   183.16   183.16     0.00  PERIOD  ALL
  00043824
418707.87000 3773323.94000      38.09170   183.46   183.46     0.00  PERIOD  ALL
  00043824
418707.87000 3773348.94000      37.38785   183.40   183.40     0.00  PERIOD  ALL
  00043824
418707.87000 3773373.94000      36.73783   183.42   183.42     0.00  PERIOD  ALL
  00043824
```

```
418707.87000 3773398.94000      36.17108   183.77   183.77     0.00  PERIOD  ALL
  00043824
418707.87000 3773423.94000      35.65892   183.91   183.91     0.00  PERIOD  ALL
  00043824
418707.87000 3773448.94000      35.19546   183.98   183.98     0.00  PERIOD  ALL
  00043824
418707.87000 3773473.94000      34.78617   184.28   184.28     0.00  PERIOD  ALL
  00043824
418707.87000 3773498.94000      34.40577   184.44   184.44     0.00  PERIOD  ALL
  00043824
418732.87000 3772948.94000      75.68364   181.68   181.68     0.00  PERIOD  ALL
  00043824
418732.87000 3772973.94000      66.60150   181.81   181.81     0.00  PERIOD  ALL
  00043824
418732.87000 3772998.94000      59.48678   182.15   182.15     0.00  PERIOD  ALL
  00043824
418732.87000 3773023.94000      53.79812   182.38   182.38     0.00  PERIOD  ALL
  00043824
418732.87000 3773048.94000      49.23874   182.52   182.52     0.00  PERIOD  ALL
  00043824
418732.87000 3773073.94000      45.49910   182.66   182.66     0.00  PERIOD  ALL
  00043824
418732.87000 3773098.94000      42.38283   182.72   182.72     0.00  PERIOD  ALL
  00043824
418732.87000 3773123.94000      39.75960   182.77   182.77     0.00  PERIOD  ALL
  00043824
418732.87000 3773148.94000      37.51976   182.96   182.96     0.00  PERIOD  ALL
  00043824
418732.87000 3773173.94000      35.59603   183.16   183.16     0.00  PERIOD  ALL
  00043824
418732.87000 3773198.94000      33.94543   183.24   183.24     0.00  PERIOD  ALL
  00043824
418732.87000 3773223.94000      32.48713   183.53   183.53     0.00  PERIOD  ALL
  00043824
418732.87000 3773248.94000      31.21245   183.73   183.73     0.00  PERIOD  ALL
  00043824
418732.87000 3773273.94000      30.14998   183.51   183.51     0.00  PERIOD  ALL
  00043824
418732.87000 3773298.94000      29.17568   183.63   183.63     0.00  PERIOD  ALL
  00043824
418732.87000 3773323.94000      28.28867   183.92   183.92     0.00  PERIOD  ALL
  00043824
418732.87000 3773348.94000      27.54097   183.81   183.81     0.00  PERIOD  ALL
  00043824
418732.87000 3773373.94000      26.86338   183.81   183.81     0.00  PERIOD  ALL
  00043824
418732.87000 3773398.94000      26.23410   184.17   184.17     0.00  PERIOD  ALL
  00043824
418732.87000 3773423.94000      25.68016   184.26   184.26     0.00  PERIOD  ALL
  00043824
```

```
418732.87000 3773448.94000      25.18116   184.28   184.28     0.00  PERIOD  ALL
  00043824
418732.87000 3773473.94000      24.72078   184.62   184.62     0.00  PERIOD  ALL
  00043824
418732.87000 3773498.94000      24.29806   184.80   184.80     0.00  PERIOD  ALL
  00043824
418757.87000 3772948.94000      76.99251   181.94   181.94     0.00  PERIOD  ALL
  00043824
418757.87000 3772973.94000      66.29902   182.05   182.05     0.00  PERIOD  ALL
  00043824
418757.87000 3772998.94000      58.13684   182.33   182.33     0.00  PERIOD  ALL
  00043824
418757.87000 3773023.94000      51.75735   182.48   182.48     0.00  PERIOD  ALL
  00043824
418757.87000 3773048.94000      46.66298   182.78   182.78     0.00  PERIOD  ALL
  00043824
418757.87000 3773073.94000      42.53665   182.96   182.96     0.00  PERIOD  ALL
  00043824
418757.87000 3773098.94000      39.14267   183.03   183.03     0.00  PERIOD  ALL
  00043824
418757.87000 3773123.94000      36.31045   183.08   183.08     0.00  PERIOD  ALL
  00043824
418757.87000 3773148.94000      33.90605   183.25   183.25     0.00  PERIOD  ALL
  00043824
418757.87000 3773173.94000      31.85828   183.42   183.42     0.00  PERIOD  ALL
  00043824
418757.87000 3773198.94000      30.10073   183.59   183.59     0.00  PERIOD  ALL
  00043824
418757.87000 3773223.94000      28.55363   183.96   183.96     0.00  PERIOD  ALL
  00043824
418757.87000 3773248.94000      27.22304   184.16   184.16     0.00  PERIOD  ALL
  00043824
418757.87000 3773273.94000      26.11089   183.92   183.92     0.00  PERIOD  ALL
  00043824
418757.87000 3773298.94000      25.09874   183.99   183.99     0.00  PERIOD  ALL
  00043824
418757.87000 3773323.94000      24.18730   184.23   184.23     0.00  PERIOD  ALL
  00043824
418757.87000 3773348.94000      23.40863   184.14   184.14     0.00  PERIOD  ALL
  00043824
418757.87000 3773373.94000      22.70461   184.17   184.17     0.00  PERIOD  ALL
  00043824
418757.87000 3773398.94000      22.05028   184.50   184.50     0.00  PERIOD  ALL
  00043824
418757.87000 3773423.94000      21.48115   184.56   184.56     0.00  PERIOD  ALL
  00043824
418757.87000 3773448.94000      20.96963   184.55   184.55     0.00  PERIOD  ALL
  00043824
418757.87000 3773473.94000      20.48632   184.85   184.85     0.00  PERIOD  ALL
  00043824
```

```
418757.87000 3773498.94000      20.04988   185.04   185.04     0.00  PERIOD  ALL
  00043824
418782.87000 3772948.94000      79.92226   182.17   182.17     0.00  PERIOD  ALL
  00043824
418782.87000 3772973.94000      67.60607   182.29   182.29     0.00  PERIOD  ALL
  00043824
418782.87000 3772998.94000      58.40602   182.58   182.58     0.00  PERIOD  ALL
  00043824
418782.87000 3773023.94000      51.33412   182.74   182.74     0.00  PERIOD  ALL
  00043824
418782.87000 3773048.94000      45.75038   182.98   182.98     0.00  PERIOD  ALL
  00043824
418782.87000 3773073.94000      41.26983   183.15   183.15     0.00  PERIOD  ALL
  00043824
418782.87000 3773098.94000      37.61428   183.26   183.26     0.00  PERIOD  ALL
  00043824
418782.87000 3773123.94000      34.58186   183.41   183.41     0.00  PERIOD  ALL
  00043824
418782.87000 3773148.94000      32.02595   183.68   183.68     0.00  PERIOD  ALL
  00043824
418782.87000 3773173.94000      29.87140   183.86   183.86     0.00  PERIOD  ALL
  00043824
418782.87000 3773198.94000      28.03631   183.98   183.98     0.00  PERIOD  ALL
  00043824
418782.87000 3773223.94000      26.43068   184.34   184.34     0.00  PERIOD  ALL
  00043824
418782.87000 3773248.94000      25.04878   184.57   184.57     0.00  PERIOD  ALL
  00043824
418782.87000 3773273.94000      23.89352   184.33   184.33     0.00  PERIOD  ALL
  00043824
418782.87000 3773298.94000      22.85037   184.38   184.38     0.00  PERIOD  ALL
  00043824
418782.87000 3773323.94000      21.91828   184.57   184.57     0.00  PERIOD  ALL
  00043824
418782.87000 3773348.94000      21.11490   184.49   184.49     0.00  PERIOD  ALL
  00043824
418782.87000 3773373.94000      20.38709   184.54   184.54     0.00  PERIOD  ALL
  00043824
418782.87000 3773398.94000      19.71657   184.84   184.84     0.00  PERIOD  ALL
  00043824
418782.87000 3773423.94000      19.13569   184.83   184.83     0.00  PERIOD  ALL
  00043824
418782.87000 3773448.94000      18.60971   184.82   184.82     0.00  PERIOD  ALL
  00043824
418782.87000 3773473.94000      18.11260   185.11   185.11     0.00  PERIOD  ALL
  00043824
418782.87000 3773498.94000      17.66264   185.29   185.29     0.00  PERIOD  ALL
  00043824
418807.87000 3772948.94000      83.15470   182.40   182.40     0.00  PERIOD  ALL
  00043824
```

```
418807.87000 3772973.94000      69.34803   182.52   182.52     0.00  PERIOD  ALL
  00043824
418807.87000 3772998.94000      59.19604   182.81   182.81     0.00  PERIOD  ALL
  00043824
418807.87000 3773023.94000      51.49774   182.94   182.94     0.00  PERIOD  ALL
  00043824
418807.87000 3773048.94000      45.48703   183.10   183.10     0.00  PERIOD  ALL
  00043824
418807.87000 3773073.94000      40.69288   183.28   183.28     0.00  PERIOD  ALL
  00043824
418807.87000 3773098.94000      36.80756   183.47   183.47     0.00  PERIOD  ALL
  00043824
418807.87000 3773123.94000      33.59644   183.77   183.77     0.00  PERIOD  ALL
  00043824
418807.87000 3773148.94000      30.90183   184.21   184.21     0.00  PERIOD  ALL
  00043824
418807.87000 3773173.94000      28.65768   184.41   184.41     0.00  PERIOD  ALL
  00043824
418807.87000 3773198.94000      26.77065   184.42   184.42     0.00  PERIOD  ALL
  00043824
418807.87000 3773223.94000      25.12206   184.72   184.72     0.00  PERIOD  ALL
  00043824
418807.87000 3773248.94000      23.70482   184.93   184.93     0.00  PERIOD  ALL
  00043824
418807.87000 3773273.94000      22.50967   184.73   184.73     0.00  PERIOD  ALL
  00043824
418807.87000 3773298.94000      21.44118   184.77   184.77     0.00  PERIOD  ALL
  00043824
418807.87000 3773323.94000      20.48538   184.97   184.97     0.00  PERIOD  ALL
  00043824
418807.87000 3773348.94000      19.65787   184.91   184.91     0.00  PERIOD  ALL
  00043824
418807.87000 3773373.94000      18.91238   184.96   184.96     0.00  PERIOD  ALL
  00043824
418807.87000 3773398.94000      18.22784   185.23   185.23     0.00  PERIOD  ALL
  00043824
418807.87000 3773423.94000      17.63543   185.17   185.17     0.00  PERIOD  ALL
  00043824
418807.87000 3773448.94000      17.09277   185.19   185.19     0.00  PERIOD  ALL
  00043824
418807.87000 3773473.94000      16.57226   185.47   185.47     0.00  PERIOD  ALL
  00043824
418807.87000 3773498.94000      16.11163   185.63   185.63     0.00  PERIOD  ALL
  00043824
418832.87000 3772948.94000      86.04745   182.63   182.63     0.00  PERIOD  ALL
  00043824
418832.87000 3772973.94000      70.96621   182.76   182.76     0.00  PERIOD  ALL
  00043824
418832.87000 3772998.94000      60.02195   182.99   182.99     0.00  PERIOD  ALL
  00043824
```

```
418832.87000 3773023.94000      51.79503   183.13   183.13     0.00  PERIOD  ALL
  00043824
418832.87000 3773048.94000      45.41554   183.34   183.34     0.00  PERIOD  ALL
  00043824
418832.87000 3773073.94000      40.37020   183.54   183.54     0.00  PERIOD  ALL
  00043824
418832.87000 3773098.94000      36.30442   183.75   183.75     0.00  PERIOD  ALL
  00043824
418832.87000 3773123.94000      32.96663   184.05   184.05     0.00  PERIOD  ALL
  00043824
418832.87000 3773148.94000      30.18274   184.50   184.50     0.00  PERIOD  ALL
  00043824
418832.87000 3773173.94000      27.87011   184.71   184.71     0.00  PERIOD  ALL
  00043824
418832.87000 3773198.94000      25.93111   184.72   184.72     0.00  PERIOD  ALL
  00043824
418832.87000 3773223.94000      24.24928   184.97   184.97     0.00  PERIOD  ALL
  00043824
418832.87000 3773248.94000      22.80189   185.16   185.16     0.00  PERIOD  ALL
  00043824
418832.87000 3773273.94000      21.56720   185.06   185.06     0.00  PERIOD  ALL
  00043824
418832.87000 3773298.94000      20.47191   185.14   185.14     0.00  PERIOD  ALL
  00043824
418832.87000 3773323.94000      19.48775   185.34   185.34     0.00  PERIOD  ALL
  00043824
418832.87000 3773348.94000      18.64289   185.30   185.30     0.00  PERIOD  ALL
  00043824
418832.87000 3773373.94000      17.87858   185.36   185.36     0.00  PERIOD  ALL
  00043824
418832.87000 3773398.94000      17.17232   185.57   185.57     0.00  PERIOD  ALL
  00043824
418832.87000 3773423.94000      16.56847   185.53   185.53     0.00  PERIOD  ALL
  00043824
418832.87000 3773448.94000      16.01076   185.60   185.60     0.00  PERIOD  ALL
  00043824
418832.87000 3773473.94000      15.48345   185.89   185.89     0.00  PERIOD  ALL
  00043824
418832.87000 3773498.94000      15.00765   186.02   186.02     0.00  PERIOD  ALL
  00043824
418857.87000 3772948.94000      88.24050   183.08   183.08     0.00  PERIOD  ALL
  00043824
418857.87000 3772973.94000      72.14807   183.19   183.19     0.00  PERIOD  ALL
  00043824
418857.87000 3772998.94000      60.59078   183.33   183.33     0.00  PERIOD  ALL
  00043824
418857.87000 3773023.94000      51.96738   183.45   183.45     0.00  PERIOD  ALL
  00043824
418857.87000 3773048.94000      45.32166   183.68   183.68     0.00  PERIOD  ALL
  00043824
```

```
418857.87000 3773073.94000      40.09672   183.89   183.89     0.00  PERIOD  ALL
  00043824
418857.87000 3773098.94000      35.91323   184.07   184.07     0.00  PERIOD  ALL
  00043824
418857.87000 3773123.94000      32.50066   184.28   184.28     0.00  PERIOD  ALL
  00043824
418857.87000 3773148.94000      29.67030   184.58   184.58     0.00  PERIOD  ALL
  00043824
418857.87000 3773173.94000      27.31026   184.79   184.79     0.00  PERIOD  ALL
  00043824
418857.87000 3773198.94000      25.32698   184.83   184.83     0.00  PERIOD  ALL
  00043824
418857.87000 3773223.94000      23.62302   184.99   184.99     0.00  PERIOD  ALL
  00043824
418857.87000 3773248.94000      22.15217   185.14   185.14     0.00  PERIOD  ALL
  00043824
418857.87000 3773273.94000      20.87846   185.21   185.21     0.00  PERIOD  ALL
  00043824
418857.87000 3773298.94000      19.75175   185.33   185.33     0.00  PERIOD  ALL
  00043824
418857.87000 3773323.94000      18.75509   185.46   185.46     0.00  PERIOD  ALL
  00043824
418857.87000 3773348.94000      17.88662   185.49   185.49     0.00  PERIOD  ALL
  00043824
418857.87000 3773373.94000      17.10917   185.56   185.56     0.00  PERIOD  ALL
  00043824
418857.87000 3773398.94000      16.40595   185.69   185.69     0.00  PERIOD  ALL
  00043824
418857.87000 3773423.94000      15.78528   185.71   185.71     0.00  PERIOD  ALL
  00043824
418857.87000 3773448.94000      15.21718   185.81   185.81     0.00  PERIOD  ALL
  00043824
418857.87000 3773473.94000      14.67067   186.09   186.09     0.00  PERIOD  ALL
  00043824
418857.87000 3773498.94000      14.15488   186.25   186.25     0.00  PERIOD  ALL
  00043824
418882.87000 3772948.94000      89.67735   183.58   183.58     0.00  PERIOD  ALL
  00043824
418882.87000 3772973.94000      72.79419   183.70   183.70     0.00  PERIOD  ALL
  00043824
418882.87000 3772998.94000      60.79444   183.82   183.82     0.00  PERIOD  ALL
  00043824
418882.87000 3773023.94000      51.90737   183.95   183.95     0.00  PERIOD  ALL
  00043824
418882.87000 3773048.94000      45.09601   184.19   184.19     0.00  PERIOD  ALL
  00043824
418882.87000 3773073.94000      39.76013   184.46   184.46     0.00  PERIOD  ALL
  00043824
418882.87000 3773098.94000      35.52266   184.54   184.54     0.00  PERIOD  ALL
  00043824
```

```
418882.87000 3773123.94000      32.08661   184.54   184.54     0.00  PERIOD  ALL
  00043824
418882.87000 3773148.94000      29.23512   184.67   184.67     0.00  PERIOD  ALL
  00043824
418882.87000 3773173.94000      26.84642   184.84   184.84     0.00  PERIOD  ALL
  00043824
418882.87000 3773198.94000      24.82425   185.02   185.02     0.00  PERIOD  ALL
  00043824
418882.87000 3773223.94000      23.09234   185.24   185.24     0.00  PERIOD  ALL
  00043824
418882.87000 3773248.94000      21.57675   185.46   185.46     0.00  PERIOD  ALL
  00043824
418882.87000 3773273.94000      20.26887   185.65   185.65     0.00  PERIOD  ALL
  00043824
418882.87000 3773298.94000      19.12931   185.80   185.80     0.00  PERIOD  ALL
  00043824
418882.87000 3773323.94000      18.13584   185.85   185.85     0.00  PERIOD  ALL
  00043824
418882.87000 3773348.94000      17.25886   185.90   185.90     0.00  PERIOD  ALL
  00043824
418882.87000 3773373.94000      16.46566   185.98   185.98     0.00  PERIOD  ALL
  00043824
418882.87000 3773398.94000      15.75588   186.07   186.07     0.00  PERIOD  ALL
  00043824
418882.87000 3773423.94000      15.11047   186.13   186.13     0.00  PERIOD  ALL
  00043824
418882.87000 3773448.94000      14.51525   186.22   186.22     0.00  PERIOD  ALL
  00043824
418882.87000 3773473.94000      13.84181   186.43   186.43     0.00  PERIOD  ALL
  00043824
418882.87000 3773498.94000      13.22061   186.57   186.57     0.00  PERIOD  ALL
  00043824
418907.87000 3772948.94000      90.85860   183.51   183.51     0.00  PERIOD  ALL
  00043824
418907.87000 3772973.94000      73.22377   183.62   183.62     0.00  PERIOD  ALL
  00043824
418907.87000 3772998.94000      60.86181   183.72   183.72     0.00  PERIOD  ALL
  00043824
418907.87000 3773023.94000      51.79762   183.78   183.78     0.00  PERIOD  ALL
  00043824
418907.87000 3773048.94000      44.88229   184.00   184.00     0.00  PERIOD  ALL
  00043824
418907.87000 3773073.94000      39.46782   184.35   184.35     0.00  PERIOD  ALL
  00043824
418907.87000 3773098.94000      35.15831   184.64   184.64     0.00  PERIOD  ALL
  00043824
418907.87000 3773123.94000      31.66255   184.89   184.89     0.00  PERIOD  ALL
  00043824
418907.87000 3773148.94000      28.77329   185.19   185.19     0.00  PERIOD  ALL
  00043824
```

```
418907.87000 3773173.94000      26.35666   185.37   185.37     0.00  PERIOD  ALL
  00043824
418907.87000 3773198.94000      24.30436   185.57   185.57     0.00  PERIOD  ALL
  00043824
418907.87000 3773223.94000      22.54907   185.79   185.79     0.00  PERIOD  ALL
  00043824
418907.87000 3773248.94000      21.00978   186.03   186.03     0.00  PERIOD  ALL
  00043824
418907.87000 3773273.94000      19.60991   186.25   186.25     0.00  PERIOD  ALL
  00043824
418907.87000 3773298.94000      18.26357   186.42   186.42     0.00  PERIOD  ALL
  00043824
418907.87000 3773323.94000      17.19053   186.47   186.47     0.00  PERIOD  ALL
  00043824
418907.87000 3773348.94000      16.31675   186.53   186.53     0.00  PERIOD  ALL
  00043824
418907.87000 3773373.94000      15.32361   186.64   186.64     0.00  PERIOD  ALL
  00043824
418907.87000 3773398.94000      14.45410   186.74   186.74     0.00  PERIOD  ALL
  00043824
418907.87000 3773423.94000      13.78789   186.79   186.79     0.00  PERIOD  ALL
  00043824
418907.87000 3773448.94000      13.00576   186.90   186.90     0.00  PERIOD  ALL
  00043824
418907.87000 3773473.94000      12.27536   187.07   187.07     0.00  PERIOD  ALL
  00043824
418907.87000 3773498.94000      11.82107   187.10   187.10     0.00  PERIOD  ALL
  00043824
418932.87000 3772948.94000      91.69744   183.93   183.93     0.00  PERIOD  ALL
  00043824
418932.87000 3772973.94000      73.27975   184.09   184.09     0.00  PERIOD  ALL
  00043824
418932.87000 3772998.94000      60.61000   184.19   184.19     0.00  PERIOD  ALL
  00043824
418932.87000 3773023.94000      51.45855   184.07   184.07     0.00  PERIOD  ALL
  00043824
418932.87000 3773048.94000      44.47494   184.35   184.35     0.00  PERIOD  ALL
  00043824
418932.87000 3773073.94000      39.04066   184.65   184.65     0.00  PERIOD  ALL
  00043824
418932.87000 3773098.94000      34.72498   184.90   184.90     0.00  PERIOD  ALL
  00043824
418932.87000 3773123.94000      31.22476   185.14   185.14     0.00  PERIOD  ALL
  00043824
418932.87000 3773148.94000      28.30829   185.44   185.44     0.00  PERIOD  ALL
  00043824
418932.87000 3773173.94000      25.89050   185.62   185.62     0.00  PERIOD  ALL
  00043824
418932.87000 3773198.94000      23.84335   185.81   185.81     0.00  PERIOD  ALL
  00043824
```

```
418932.87000 3773223.94000      22.08470   186.00   186.00     0.00  PERIOD  ALL
  00043824
418932.87000 3773248.94000      20.49976   186.21   186.21     0.00  PERIOD  ALL
  00043824
418932.87000 3773273.94000      18.96367   186.41   186.41     0.00  PERIOD  ALL
  00043824
418932.87000 3773298.94000      17.46422   186.61   186.61     0.00  PERIOD  ALL
  00043824
418932.87000 3773323.94000      16.28871   186.71   186.71     0.00  PERIOD  ALL
  00043824
418932.87000 3773348.94000      15.15889   186.83   186.83     0.00  PERIOD  ALL
  00043824
418932.87000 3773373.94000      14.07042   186.97   186.97     0.00  PERIOD  ALL
  00043824
418932.87000 3773398.94000      13.21902   187.10   187.10     0.00  PERIOD  ALL
  00043824
418932.87000 3773423.94000      12.50330   187.20   187.20     0.00  PERIOD  ALL
  00043824
418932.87000 3773448.94000      11.93575   187.34   187.34     0.00  PERIOD  ALL
  00043824
418932.87000 3773473.94000      11.41564   187.49   187.49     0.00  PERIOD  ALL
  00043824
418932.87000 3773498.94000      11.05935   187.46   187.46     0.00  PERIOD  ALL
  00043824
418957.87000 3772948.94000      92.65645   184.25   184.25     0.00  PERIOD  ALL
  00043824
418957.87000 3772973.94000      73.35733   184.44   184.44     0.00  PERIOD  ALL
  00043824
418957.87000 3772998.94000      60.30341   184.57   184.57     0.00  PERIOD  ALL
  00043824
418957.87000 3773023.94000      51.02420   184.40   184.40     0.00  PERIOD  ALL
  00043824
418957.87000 3773048.94000      43.98742   184.70   184.70     0.00  PERIOD  ALL
  00043824
418957.87000 3773073.94000      38.55502   184.94   184.94     0.00  PERIOD  ALL
  00043824
418957.87000 3773098.94000      34.24966   185.13   185.13     0.00  PERIOD  ALL
  00043824
418957.87000 3773123.94000      30.75566   185.31   185.31     0.00  PERIOD  ALL
  00043824
418957.87000 3773148.94000      27.86710   185.49   185.49     0.00  PERIOD  ALL
  00043824
418957.87000 3773173.94000      25.46175   185.66   185.66     0.00  PERIOD  ALL
  00043824
418957.87000 3773198.94000      23.42755   185.82   185.82     0.00  PERIOD  ALL
  00043824
418957.87000 3773223.94000      21.68142   186.00   186.00     0.00  PERIOD  ALL
  00043824
418957.87000 3773248.94000      20.12032   186.20   186.20     0.00  PERIOD  ALL
  00043824
```

```
418957.87000 3773273.94000      18.58720   186.41   186.41     0.00  PERIOD  ALL
  00043824
418957.87000 3773298.94000      17.08531   186.63   186.63     0.00  PERIOD  ALL
  00043824
418957.87000 3773323.94000      15.74148   186.77   186.77     0.00  PERIOD  ALL
  00043824
418957.87000 3773348.94000      14.59292   186.90   186.90     0.00  PERIOD  ALL
  00043824
418957.87000 3773373.94000      13.55570   187.03   187.03     0.00  PERIOD  ALL
  00043824
418957.87000 3773398.94000      12.74376   187.17   187.17     0.00  PERIOD  ALL
  00043824
418957.87000 3773423.94000      12.05177   187.31   187.31     0.00  PERIOD  ALL
  00043824
418957.87000 3773448.94000      11.48095   187.46   187.46     0.00  PERIOD  ALL
  00043824
418957.87000 3773473.94000      10.95301   187.61   187.61     0.00  PERIOD  ALL
  00043824
418957.87000 3773498.94000      10.54652   187.66   187.66     0.00  PERIOD  ALL
  00043824
418982.87000 3772948.94000      93.78177   184.47   184.47     0.00  PERIOD  ALL
  00043824
418982.87000 3772973.94000      73.56460   184.67   184.67     0.00  PERIOD  ALL
  00043824
418982.87000 3772998.94000      60.03797   184.83   184.83     0.00  PERIOD  ALL
  00043824
418982.87000 3773023.94000      50.55908   184.69   184.69     0.00  PERIOD  ALL
  00043824
418982.87000 3773048.94000      43.46122   184.98   184.98     0.00  PERIOD  ALL
  00043824
418982.87000 3773073.94000      38.02358   185.19   185.19     0.00  PERIOD  ALL
  00043824
418982.87000 3773098.94000      33.71711   185.39   185.39     0.00  PERIOD  ALL
  00043824
418982.87000 3773123.94000      30.22136   185.63   185.63     0.00  PERIOD  ALL
  00043824
418982.87000 3773148.94000      27.35001   185.88   185.88     0.00  PERIOD  ALL
  00043824
418982.87000 3773173.94000      24.94220   186.06   186.06     0.00  PERIOD  ALL
  00043824
418982.87000 3773198.94000      22.85661   186.22   186.22     0.00  PERIOD  ALL
  00043824
418982.87000 3773223.94000      20.90774   186.41   186.41     0.00  PERIOD  ALL
  00043824
418982.87000 3773248.94000      19.03757   186.61   186.61     0.00  PERIOD  ALL
  00043824
418982.87000 3773273.94000      17.22910   186.81   186.81     0.00  PERIOD  ALL
  00043824
418982.87000 3773298.94000      15.49796   187.03   187.03     0.00  PERIOD  ALL
  00043824
```

```
418982.87000 3773323.94000      14.44714   187.15   187.15     0.00  PERIOD  ALL
  00043824
418982.87000 3773348.94000      13.46114   187.26   187.26     0.00  PERIOD  ALL
  00043824
418982.87000 3773373.94000      12.74598   187.38   187.38     0.00  PERIOD  ALL
  00043824
418982.87000 3773398.94000      12.05524   187.52   187.52     0.00  PERIOD  ALL
  00043824
418982.87000 3773423.94000      11.42429   187.68   187.68     0.00  PERIOD  ALL
  00043824
418982.87000 3773448.94000      10.91864   187.80   187.80     0.00  PERIOD  ALL
  00043824
418982.87000 3773473.94000      10.40849   187.96   187.96     0.00  PERIOD  ALL
  00043824
418982.87000 3773498.94000      10.04003   188.03   188.03     0.00  PERIOD  ALL
  00043824
419007.87000 3772948.94000      94.86631   184.84   184.84     0.00  PERIOD  ALL
  00043824
419007.87000 3772973.94000      73.86193   185.00   185.00     0.00  PERIOD  ALL
  00043824
419007.87000 3772998.94000      59.84041   185.11   185.11     0.00  PERIOD  ALL
  00043824
419007.87000 3773023.94000      50.11143   184.96   184.96     0.00  PERIOD  ALL
  00043824
419007.87000 3773048.94000      42.91866   185.24   185.24     0.00  PERIOD  ALL
  00043824
419007.87000 3773073.94000      37.44223   185.46   185.46     0.00  PERIOD  ALL
  00043824
419007.87000 3773098.94000      33.15012   185.69   185.69     0.00  PERIOD  ALL
  00043824
419007.87000 3773123.94000      29.67113   185.97   185.97     0.00  PERIOD  ALL
  00043824
419007.87000 3773148.94000      26.64689   186.30   186.30     0.00  PERIOD  ALL
  00043824
419007.87000 3773173.94000      23.97301   186.47   186.47     0.00  PERIOD  ALL
  00043824
419007.87000 3773198.94000      21.64609   186.64   186.64     0.00  PERIOD  ALL
  00043824
419007.87000 3773223.94000      19.43424   186.82   186.82     0.00  PERIOD  ALL
  00043824
419007.87000 3773248.94000      17.44419   187.00   187.00     0.00  PERIOD  ALL
  00043824
419007.87000 3773273.94000      15.83497   187.18   187.18     0.00  PERIOD  ALL
  00043824
419007.87000 3773298.94000      14.62427   187.40   187.40     0.00  PERIOD  ALL
  00043824
419007.87000 3773323.94000      13.66424   187.56   187.56     0.00  PERIOD  ALL
  00043824
419007.87000 3773348.94000      12.82486   187.73   187.73     0.00  PERIOD  ALL
  00043824
```

```
419007.87000 3773373.94000      12.10614   187.89   187.89     0.00  PERIOD  ALL
  00043824
419007.87000 3773398.94000      11.43493   188.07   188.07     0.00  PERIOD  ALL
  00043824
419007.87000 3773423.94000      10.83596   188.26   188.26     0.00  PERIOD  ALL
  00043824
419007.87000 3773448.94000      10.34030   188.40   188.40     0.00  PERIOD  ALL
  00043824
419007.87000 3773473.94000       9.84312   188.58   188.58     0.00  PERIOD  ALL
  00043824
419007.87000 3773498.94000       9.49567   188.58   188.58     0.00  PERIOD  ALL
  00043824
419032.87000 3772948.94000      95.92032   185.05   185.05     0.00  PERIOD  ALL
  00043824
419032.87000 3772973.94000      74.31310   185.26   185.26     0.00  PERIOD  ALL
  00043824
419032.87000 3772998.94000      59.75353   185.44   185.44     0.00  PERIOD  ALL
  00043824
419032.87000 3773023.94000      49.73206   185.26   185.26     0.00  PERIOD  ALL
  00043824
419032.87000 3773048.94000      42.39196   185.51   185.51     0.00  PERIOD  ALL
  00043824
419032.87000 3773073.94000      36.88996   185.73   185.73     0.00  PERIOD  ALL
  00043824
419032.87000 3773098.94000      32.61367   185.95   185.95     0.00  PERIOD  ALL
  00043824
419032.87000 3773123.94000      29.13302   186.15   186.15     0.00  PERIOD  ALL
  00043824
419032.87000 3773148.94000      26.15301   186.35   186.35     0.00  PERIOD  ALL
  00043824
419032.87000 3773173.94000      23.56567   186.52   186.52     0.00  PERIOD  ALL
  00043824
419032.87000 3773198.94000      21.20314   186.67   186.67     0.00  PERIOD  ALL
  00043824
419032.87000 3773223.94000      19.09154   186.83   186.83     0.00  PERIOD  ALL
  00043824
419032.87000 3773248.94000      17.18650   187.00   187.00     0.00  PERIOD  ALL
  00043824
419032.87000 3773273.94000      15.64330   187.17   187.17     0.00  PERIOD  ALL
  00043824
419032.87000 3773298.94000      14.40427   187.38   187.38     0.00  PERIOD  ALL
  00043824
419032.87000 3773323.94000      13.44293   187.56   187.56     0.00  PERIOD  ALL
  00043824
419032.87000 3773348.94000      12.55137   187.75   187.75     0.00  PERIOD  ALL
  00043824
419032.87000 3773373.94000      11.81976   187.96   187.96     0.00  PERIOD  ALL
  00043824
419032.87000 3773398.94000      11.15580   188.18   188.18     0.00  PERIOD  ALL
  00043824
```

```
419032.87000 3773423.94000      10.54263   188.40   188.40     0.00  PERIOD  ALL
  00043824
419032.87000 3773448.94000       9.99795   188.60   188.60     0.00  PERIOD  ALL
  00043824
419032.87000 3773473.94000       9.54378   188.81   188.81     0.00  PERIOD  ALL
  00043824
419032.87000 3773498.94000       9.19667   188.86   188.86     0.00  PERIOD  ALL
  00043824
419057.87000 3772948.94000      96.62475   185.33   185.33     0.00  PERIOD  ALL
  00043824
419057.87000 3772973.94000      74.85485   185.56   185.56     0.00  PERIOD  ALL
  00043824
419057.87000 3772998.94000      59.89340   185.75   185.75     0.00  PERIOD  ALL
  00043824
419057.87000 3773023.94000      49.49513   185.57   185.57     0.00  PERIOD  ALL
  00043824
419057.87000 3773048.94000      41.98654   185.80   185.80     0.00  PERIOD  ALL
  00043824
419057.87000 3773073.94000      36.38997   186.01   186.01     0.00  PERIOD  ALL
  00043824
419057.87000 3773098.94000      32.01589   186.22   186.22     0.00  PERIOD  ALL
  00043824
419057.87000 3773123.94000      28.39847   186.38   186.38     0.00  PERIOD  ALL
  00043824
419057.87000 3773148.94000      25.44239   186.50   186.50     0.00  PERIOD  ALL
  00043824
419057.87000 3773173.94000      22.57043   186.72   186.72     0.00  PERIOD  ALL
  00043824
419057.87000 3773198.94000      19.97759   186.92   186.92     0.00  PERIOD  ALL
  00043824
419057.87000 3773223.94000      17.95643   187.09   187.09     0.00  PERIOD  ALL
  00043824
419057.87000 3773248.94000      16.29867   187.25   187.25     0.00  PERIOD  ALL
  00043824
419057.87000 3773273.94000      15.12407   187.42   187.42     0.00  PERIOD  ALL
  00043824
419057.87000 3773298.94000      14.00112   187.60   187.60     0.00  PERIOD  ALL
  00043824
419057.87000 3773323.94000      13.11191   187.74   187.74     0.00  PERIOD  ALL
  00043824
419057.87000 3773348.94000      12.30045   187.89   187.89     0.00  PERIOD  ALL
  00043824
419057.87000 3773373.94000      11.55616   188.07   188.07     0.00  PERIOD  ALL
  00043824
419057.87000 3773398.94000      10.88814   188.29   188.29     0.00  PERIOD  ALL
  00043824
419057.87000 3773423.94000      10.27573   188.52   188.52     0.00  PERIOD  ALL
  00043824
419057.87000 3773448.94000       9.73637   188.72   188.72     0.00  PERIOD  ALL
  00043824
```

```
419057.87000 3773473.94000       9.32686   188.90   188.90     0.00  PERIOD  ALL
  00043824
419057.87000 3773498.94000       8.95946   189.03   189.03     0.00  PERIOD  ALL
  00043824
419082.87000 3772948.94000      96.83140   185.66   185.66     0.00  PERIOD  ALL
  00043824
419082.87000 3772973.94000      75.37178   185.89   185.89     0.00  PERIOD  ALL
  00043824
419082.87000 3772998.94000      60.13752   186.05   186.05     0.00  PERIOD  ALL
  00043824
419082.87000 3773023.94000      49.45809   185.89   185.89     0.00  PERIOD  ALL
  00043824
419082.87000 3773048.94000      41.65447   186.14   186.14     0.00  PERIOD  ALL
  00043824
419082.87000 3773073.94000      35.73883   186.33   186.33     0.00  PERIOD  ALL
  00043824
419082.87000 3773098.94000      31.04500   186.54   186.54     0.00  PERIOD  ALL
  00043824
419082.87000 3773123.94000      27.00942   186.73   186.73     0.00  PERIOD  ALL
  00043824
419082.87000 3773148.94000      23.66046   186.91   186.91     0.00  PERIOD  ALL
  00043824
419082.87000 3773173.94000      20.81619   187.14   187.14     0.00  PERIOD  ALL
  00043824
419082.87000 3773198.94000      18.66116   187.38   187.38     0.00  PERIOD  ALL
  00043824
419082.87000 3773223.94000      17.04685   187.56   187.56     0.00  PERIOD  ALL
  00043824
419082.87000 3773248.94000      15.66559   187.73   187.73     0.00  PERIOD  ALL
  00043824
419082.87000 3773273.94000      14.47814   187.91   187.91     0.00  PERIOD  ALL
  00043824
419082.87000 3773298.94000      13.43163   188.10   188.10     0.00  PERIOD  ALL
  00043824
419082.87000 3773323.94000      12.50740   188.27   188.27     0.00  PERIOD  ALL
  00043824
419082.87000 3773348.94000      11.74233   188.45   188.45     0.00  PERIOD  ALL
  00043824
419082.87000 3773373.94000      11.01686   188.62   188.62     0.00  PERIOD  ALL
  00043824
419082.87000 3773398.94000      10.41674   188.80   188.80     0.00  PERIOD  ALL
  00043824
419082.87000 3773423.94000       9.90864   189.00   189.00     0.00  PERIOD  ALL
  00043824
419082.87000 3773448.94000       9.46348   189.15   189.15     0.00  PERIOD  ALL
  00043824
419082.87000 3773473.94000       9.08431   189.28   189.28     0.00  PERIOD  ALL
  00043824
419082.87000 3773498.94000       8.72058   189.41   189.41     0.00  PERIOD  ALL
  00043824
```

```
419107.87000 3772948.94000      96.40258   185.92   185.92     0.00  PERIOD  ALL
  00043824
419107.87000 3772973.94000      75.64591   186.18   186.18     0.00  PERIOD  ALL
  00043824
419107.87000 3772998.94000      60.28619   186.35   186.35     0.00  PERIOD  ALL
  00043824
419107.87000 3773023.94000      49.43587   186.25   186.25     0.00  PERIOD  ALL
  00043824
419107.87000 3773048.94000      40.95824   186.50   186.50     0.00  PERIOD  ALL
  00043824
419107.87000 3773073.94000      34.50979   186.69   186.69     0.00  PERIOD  ALL
  00043824
419107.87000 3773098.94000      29.42105   186.88   186.88     0.00  PERIOD  ALL
  00043824
419107.87000 3773123.94000      25.35000   187.08   187.08     0.00  PERIOD  ALL
  00043824
419107.87000 3773148.94000      22.26891   187.28   187.28     0.00  PERIOD  ALL
  00043824
419107.87000 3773173.94000      20.01964   187.48   187.48     0.00  PERIOD  ALL
  00043824
419107.87000 3773198.94000      18.07288   187.69   187.69     0.00  PERIOD  ALL
  00043824
419107.87000 3773223.94000      16.49971   187.89   187.89     0.00  PERIOD  ALL
  00043824
419107.87000 3773248.94000      15.13861   188.07   188.07     0.00  PERIOD  ALL
  00043824
419107.87000 3773273.94000      14.03643   188.23   188.23     0.00  PERIOD  ALL
  00043824
419107.87000 3773298.94000      12.99818   188.42   188.42     0.00  PERIOD  ALL
  00043824
419107.87000 3773323.94000      12.09002   188.60   188.60     0.00  PERIOD  ALL
  00043824
419107.87000 3773348.94000      11.33976   188.79   188.79     0.00  PERIOD  ALL
  00043824
419107.87000 3773373.94000      10.72391   188.96   188.96     0.00  PERIOD  ALL
  00043824
419107.87000 3773398.94000      10.16887   189.13   189.13     0.00  PERIOD  ALL
  00043824
419107.87000 3773423.94000       9.68541   189.31   189.31     0.00  PERIOD  ALL
  00043824
419107.87000 3773448.94000       9.24811   189.45   189.45     0.00  PERIOD  ALL
  00043824
419107.87000 3773473.94000       8.84171   189.62   189.62     0.00  PERIOD  ALL
  00043824
419107.87000 3773498.94000       8.47710   189.78   189.78     0.00  PERIOD  ALL
  00043824
419132.87000 3772948.94000      95.28505   186.12   186.12     0.00  PERIOD  ALL
  00043824
419132.87000 3772973.94000      75.75397   186.41   186.41     0.00  PERIOD  ALL
  00043824
```

```
419132.87000 3772998.94000      60.06481   186.69   186.69     0.00  PERIOD  ALL
  00043824
419132.87000 3773023.94000      48.44545   186.76   186.76     0.00  PERIOD  ALL
  00043824
419132.87000 3773048.94000      39.36843   186.93   186.93     0.00  PERIOD  ALL
  00043824
419132.87000 3773073.94000      32.70906   187.09   187.09     0.00  PERIOD  ALL
  00043824
419132.87000 3773098.94000      27.93929   187.23   187.23     0.00  PERIOD  ALL
  00043824
419132.87000 3773123.94000      24.47343   187.38   187.38     0.00  PERIOD  ALL
  00043824
419132.87000 3773148.94000      21.74494   187.52   187.52     0.00  PERIOD  ALL
  00043824
419132.87000 3773173.94000      19.54009   187.66   187.66     0.00  PERIOD  ALL
  00043824
419132.87000 3773198.94000      17.77769   187.82   187.82     0.00  PERIOD  ALL
  00043824
419132.87000 3773223.94000      16.11629   188.09   188.09     0.00  PERIOD  ALL
  00043824
419132.87000 3773248.94000      14.76276   188.31   188.31     0.00  PERIOD  ALL
  00043824
419132.87000 3773273.94000      13.68460   188.43   188.43     0.00  PERIOD  ALL
  00043824
419132.87000 3773298.94000      12.74651   188.55   188.55     0.00  PERIOD  ALL
  00043824
419132.87000 3773323.94000      11.85009   188.72   188.72     0.00  PERIOD  ALL
  00043824
419132.87000 3773348.94000      11.18222   188.83   188.83     0.00  PERIOD  ALL
  00043824
419132.87000 3773373.94000      10.56203   189.02   189.02     0.00  PERIOD  ALL
  00043824
419132.87000 3773398.94000      10.01099   189.23   189.23     0.00  PERIOD  ALL
  00043824
419132.87000 3773423.94000       9.52317   189.39   189.39     0.00  PERIOD  ALL
  00043824
419132.87000 3773448.94000       9.08543   189.53   189.53     0.00  PERIOD  ALL
  00043824
419132.87000 3773473.94000       8.65930   189.79   189.79     0.00  PERIOD  ALL
  00043824
419132.87000 3773498.94000       8.28214   190.03   190.03     0.00  PERIOD  ALL
  00043824
419157.87000 3772948.94000      93.57193   186.33   186.33     0.00  PERIOD  ALL
  00043824
419157.87000 3772973.94000      75.63150   186.62   186.62     0.00  PERIOD  ALL
  00043824
419157.87000 3772998.94000      59.96507   186.95   186.95     0.00  PERIOD  ALL
  00043824
419157.87000 3773023.94000      47.63306   187.16   187.16     0.00  PERIOD  ALL
  00043824
```

```
419157.87000 3773048.94000      38.56367   187.33   187.33     0.00  PERIOD  ALL
  00043824
419157.87000 3773073.94000      32.11310   187.47   187.47     0.00  PERIOD  ALL
  00043824
419157.87000 3773098.94000      27.40835   187.59   187.59     0.00  PERIOD  ALL
  00043824
419157.87000 3773123.94000      23.94965   187.70   187.70     0.00  PERIOD  ALL
  00043824
419157.87000 3773148.94000      21.28142   187.81   187.81     0.00  PERIOD  ALL
  00043824
419157.87000 3773173.94000      19.05790   187.94   187.94     0.00  PERIOD  ALL
  00043824
419157.87000 3773198.94000      17.39152   188.03   188.03     0.00  PERIOD  ALL
  00043824
419157.87000 3773223.94000      15.63903   188.37   188.37     0.00  PERIOD  ALL
  00043824
419157.87000 3773248.94000      14.29102   188.62   188.62     0.00  PERIOD  ALL
  00043824
419157.87000 3773273.94000      13.25103   188.70   188.70     0.00  PERIOD  ALL
  00043824
419157.87000 3773298.94000      12.40529   188.79   188.79     0.00  PERIOD  ALL
  00043824
419157.87000 3773323.94000      11.61033   189.03   189.03     0.00  PERIOD  ALL
  00043824
419157.87000 3773348.94000      10.97885   189.05   189.05     0.00  PERIOD  ALL
  00043824
419157.87000 3773373.94000      10.36830   189.25   189.25     0.00  PERIOD  ALL
  00043824
419157.87000 3773398.94000       9.79065   189.53   189.53     0.00  PERIOD  ALL
  00043824
419157.87000 3773423.94000       9.31945   189.65   189.65     0.00  PERIOD  ALL
  00043824
419157.87000 3773448.94000       8.90172   189.74   189.74     0.00  PERIOD  ALL
  00043824
419157.87000 3773473.94000       8.46688   190.06   190.06     0.00  PERIOD  ALL
  00043824
419157.87000 3773498.94000       8.08894   190.33   190.33     0.00  PERIOD  ALL
  00043824
419182.87000 3772948.94000      91.35699   186.49   186.49     0.00  PERIOD  ALL
  00043824
419182.87000 3772973.94000      75.26296   186.74   186.74     0.00  PERIOD  ALL
  00043824
419182.87000 3772998.94000      60.57193   187.05   187.05     0.00  PERIOD  ALL
  00043824
419182.87000 3773023.94000      48.35621   187.30   187.30     0.00  PERIOD  ALL
  00043824
419182.87000 3773048.94000      39.04491   187.53   187.53     0.00  PERIOD  ALL
  00043824
419182.87000 3773073.94000      32.22746   187.71   187.71     0.00  PERIOD  ALL
  00043824
```

```
419182.87000 3773098.94000      27.23922   187.88   187.88     0.00  PERIOD  ALL
  00043824
419182.87000 3773123.94000      23.61245   188.03   188.03     0.00  PERIOD  ALL
  00043824
419182.87000 3773148.94000      20.76412   188.16   188.16     0.00  PERIOD  ALL
  00043824
419182.87000 3773173.94000      18.58893   188.29   188.29     0.00  PERIOD  ALL
  00043824
419182.87000 3773198.94000      16.93187   188.34   188.34     0.00  PERIOD  ALL
  00043824
419182.87000 3773223.94000      15.16744   188.68   188.68     0.00  PERIOD  ALL
  00043824
419182.87000 3773248.94000      13.96420   188.93   188.93     0.00  PERIOD  ALL
  00043824
419182.87000 3773273.94000      12.99471   189.02   189.02     0.00  PERIOD  ALL
  00043824
419182.87000 3773298.94000      12.15144   189.12   189.12     0.00  PERIOD  ALL
  00043824
419182.87000 3773323.94000      11.34768   189.41   189.41     0.00  PERIOD  ALL
  00043824
419182.87000 3773348.94000      10.74419   189.39   189.39     0.00  PERIOD  ALL
  00043824
419182.87000 3773373.94000      10.14146   189.57   189.57     0.00  PERIOD  ALL
  00043824
419182.87000 3773398.94000       9.55881   189.89   189.89     0.00  PERIOD  ALL
  00043824
419182.87000 3773423.94000       9.08860   190.04   190.04     0.00  PERIOD  ALL
  00043824
419182.87000 3773448.94000       8.68685   190.11   190.11     0.00  PERIOD  ALL
  00043824
419182.87000 3773473.94000       8.26329   190.43   190.43     0.00  PERIOD  ALL
  00043824
419182.87000 3773498.94000       7.89790   190.68   190.68     0.00  PERIOD  ALL
  00043824
419207.87000 3772948.94000      88.91582   186.72   186.72     0.00  PERIOD  ALL
  00043824
419207.87000 3772973.94000      74.60950   186.97   186.97     0.00  PERIOD  ALL
  00043824
419207.87000 3772998.94000      61.02161   187.29   187.29     0.00  PERIOD  ALL
  00043824
419207.87000 3773023.94000      49.20338   187.57   187.57     0.00  PERIOD  ALL
  00043824
419207.87000 3773048.94000      39.51071   187.86   187.86     0.00  PERIOD  ALL
  00043824
419207.87000 3773073.94000      32.48118   188.04   188.04     0.00  PERIOD  ALL
  00043824
419207.87000 3773098.94000      27.21833   188.20   188.20     0.00  PERIOD  ALL
  00043824
419207.87000 3773123.94000      23.39850   188.35   188.35     0.00  PERIOD  ALL
  00043824
```

```
419207.87000 3773148.94000      20.41879   188.50   188.50     0.00  PERIOD  ALL
  00043824
419207.87000 3773173.94000      18.19126   188.60   188.60     0.00  PERIOD  ALL
  00043824
419207.87000 3773198.94000      16.52486   188.61   188.61     0.00  PERIOD  ALL
  00043824
419207.87000 3773223.94000      14.97494   188.91   188.91     0.00  PERIOD  ALL
  00043824
419207.87000 3773248.94000      13.75959   189.15   189.15     0.00  PERIOD  ALL
  00043824
419207.87000 3773273.94000      12.77993   189.26   189.26     0.00  PERIOD  ALL
  00043824
419207.87000 3773298.94000      11.92519   189.40   189.40     0.00  PERIOD  ALL
  00043824
419207.87000 3773323.94000      11.13149   189.67   189.67     0.00  PERIOD  ALL
  00043824
419207.87000 3773348.94000      10.54330   189.63   189.63     0.00  PERIOD  ALL
  00043824
419207.87000 3773373.94000       9.94819   189.81   189.81     0.00  PERIOD  ALL
  00043824
419207.87000 3773398.94000       9.37993   190.12   190.12     0.00  PERIOD  ALL
  00043824
419207.87000 3773423.94000       8.90156   190.33   190.33     0.00  PERIOD  ALL
  00043824
419207.87000 3773448.94000       8.49946   190.43   190.43     0.00  PERIOD  ALL
  00043824
419207.87000 3773473.94000       8.08080   190.77   190.77     0.00  PERIOD  ALL
  00043824
419207.87000 3773498.94000       7.72564   191.01   191.01     0.00  PERIOD  ALL
  00043824
419232.87000 3772923.94000      99.47871   186.87   186.87     0.00  PERIOD  ALL
  00043824
419232.87000 3772948.94000      86.83726   187.03   187.03     0.00  PERIOD  ALL
  00043824
419232.87000 3772973.94000      74.00806   187.33   187.33     0.00  PERIOD  ALL
  00043824
419232.87000 3772998.94000      61.38777   187.65   187.65     0.00  PERIOD  ALL
  00043824
419232.87000 3773023.94000      49.84973   187.90   187.90     0.00  PERIOD  ALL
  00043824
419232.87000 3773048.94000      40.13588   188.22   188.22     0.00  PERIOD  ALL
  00043824
419232.87000 3773073.94000      32.73373   188.44   188.44     0.00  PERIOD  ALL
  00043824
419232.87000 3773098.94000      27.22566   188.57   188.57     0.00  PERIOD  ALL
  00043824
419232.87000 3773123.94000      23.19469   188.71   188.71     0.00  PERIOD  ALL
  00043824
419232.87000 3773148.94000      20.22102   188.89   188.89     0.00  PERIOD  ALL
  00043824
```

```
419232.87000 3773173.94000      18.00103   188.95   188.95     0.00  PERIOD  ALL
  00043824
419232.87000 3773198.94000      16.29826   188.92   188.92     0.00  PERIOD  ALL
  00043824
419232.87000 3773223.94000      14.78703   189.20   189.20     0.00  PERIOD  ALL
  00043824
419232.87000 3773248.94000      13.55411   189.43   189.43     0.00  PERIOD  ALL
  00043824
419232.87000 3773273.94000      12.57015   189.53   189.53     0.00  PERIOD  ALL
  00043824
419232.87000 3773298.94000      11.70588   189.69   189.69     0.00  PERIOD  ALL
  00043824
419232.87000 3773323.94000      10.92506   189.94   189.94     0.00  PERIOD  ALL
  00043824
419232.87000 3773348.94000      10.34613   189.89   189.89     0.00  PERIOD  ALL
  00043824
419232.87000 3773373.94000       9.75810   190.08   190.08     0.00  PERIOD  ALL
  00043824
419232.87000 3773398.94000       9.19925   190.40   190.40     0.00  PERIOD  ALL
  00043824
419232.87000 3773423.94000       8.72539   190.63   190.63     0.00  PERIOD  ALL
  00043824
419232.87000 3773448.94000       8.31902   190.78   190.78     0.00  PERIOD  ALL
  00043824
419232.87000 3773473.94000       7.89953   191.17   191.17     0.00  PERIOD  ALL
  00043824
419232.87000 3773498.94000       7.54820   191.42   191.42     0.00  PERIOD  ALL
  00043824
419257.87000 3772923.94000      95.82853   187.18   187.18     0.00  PERIOD  ALL
  00043824
419257.87000 3772948.94000      84.25476   187.31   187.31     0.00  PERIOD  ALL
  00043824
419257.87000 3772973.94000      72.83650   187.57   187.57     0.00  PERIOD  ALL
  00043824
419257.87000 3772998.94000      61.44213   187.83   187.83     0.00  PERIOD  ALL
  00043824
419257.87000 3773023.94000      50.66304   188.03   188.03     0.00  PERIOD  ALL
  00043824
419257.87000 3773048.94000      41.14193   188.34   188.34     0.00  PERIOD  ALL
  00043824
419257.87000 3773073.94000      33.41454   188.65   188.65     0.00  PERIOD  ALL
  00043824
419257.87000 3773098.94000      27.70587   188.85   188.85     0.00  PERIOD  ALL
  00043824
419257.87000 3773123.94000      23.47104   189.07   189.07     0.00  PERIOD  ALL
  00043824
419257.87000 3773148.94000      20.28376   189.28   189.28     0.00  PERIOD  ALL
  00043824
419257.87000 3773173.94000      17.93682   189.34   189.34     0.00  PERIOD  ALL
  00043824
```

```
419257.87000 3773198.94000      16.16605   189.29   189.29     0.00  PERIOD  ALL
  00043824
419257.87000 3773223.94000      14.61157   189.55   189.55     0.00  PERIOD  ALL
  00043824
419257.87000 3773248.94000      13.36759   189.74   189.74     0.00  PERIOD  ALL
  00043824
419257.87000 3773273.94000      12.36857   189.84   189.84     0.00  PERIOD  ALL
  00043824
419257.87000 3773298.94000      11.50056   190.00   190.00     0.00  PERIOD  ALL
  00043824
419257.87000 3773323.94000      10.73544   190.22   190.22     0.00  PERIOD  ALL
  00043824
419257.87000 3773348.94000      10.13917   190.23   190.23     0.00  PERIOD  ALL
  00043824
419257.87000 3773373.94000       9.56152   190.42   190.42     0.00  PERIOD  ALL
  00043824
419257.87000 3773398.94000       9.02361   190.71   190.71     0.00  PERIOD  ALL
  00043824
419257.87000 3773423.94000       8.56199   190.93   190.93     0.00  PERIOD  ALL
  00043824
419257.87000 3773448.94000       8.14322   191.17   191.17     0.00  PERIOD  ALL
  00043824
419257.87000 3773473.94000       7.71247   191.64   191.64     0.00  PERIOD  ALL
  00043824
419257.87000 3773498.94000       7.37295   191.87   191.87     0.00  PERIOD  ALL
  00043824
419282.87000 3772923.94000      91.65156   187.52   187.52     0.00  PERIOD  ALL
  00043824
419282.87000 3772948.94000      81.40074   187.63   187.63     0.00  PERIOD  ALL
  00043824
419282.87000 3772973.94000      71.40074   187.86   187.86     0.00  PERIOD  ALL
  00043824
419282.87000 3772998.94000      61.08714   188.10   188.10     0.00  PERIOD  ALL
  00043824
419282.87000 3773023.94000      51.02326   188.29   188.29     0.00  PERIOD  ALL
  00043824
419282.87000 3773048.94000      41.78967   188.56   188.56     0.00  PERIOD  ALL
  00043824
419282.87000 3773073.94000      34.20899   188.90   188.90     0.00  PERIOD  ALL
  00043824
419282.87000 3773098.94000      28.35743   189.15   189.15     0.00  PERIOD  ALL
  00043824
419282.87000 3773123.94000      23.85850   189.41   189.41     0.00  PERIOD  ALL
  00043824
419282.87000 3773148.94000      20.44422   189.67   189.67     0.00  PERIOD  ALL
  00043824
419282.87000 3773173.94000      17.91978   189.79   189.79     0.00  PERIOD  ALL
  00043824
419282.87000 3773198.94000      16.07110   189.71   189.71     0.00  PERIOD  ALL
  00043824
```

```
419282.87000 3773223.94000      14.46918   189.94   189.94     0.00  PERIOD  ALL
  00043824
419282.87000 3773248.94000      13.20389   190.10   190.10     0.00  PERIOD  ALL
  00043824
419282.87000 3773273.94000      12.19588   190.17   190.17     0.00  PERIOD  ALL
  00043824
419282.87000 3773298.94000      11.31865   190.33   190.33     0.00  PERIOD  ALL
  00043824
419282.87000 3773323.94000      10.51425   190.67   190.67     0.00  PERIOD  ALL
  00043824
419282.87000 3773348.94000       9.89035   190.78   190.78     0.00  PERIOD  ALL
  00043824
419282.87000 3773373.94000       9.34839   190.88   190.88     0.00  PERIOD  ALL
  00043824
419282.87000 3773398.94000       8.86021   191.02   191.02     0.00  PERIOD  ALL
  00043824
419282.87000 3773423.94000       8.41151   191.22   191.22     0.00  PERIOD  ALL
  00043824
419282.87000 3773448.94000       7.98457   191.52   191.52     0.00  PERIOD  ALL
  00043824
419282.87000 3773473.94000       7.57707   191.93   191.93     0.00  PERIOD  ALL
  00043824
419282.87000 3773498.94000       7.24264   192.17   192.17     0.00  PERIOD  ALL
  00043824
419307.87000 3772923.94000      87.47781   187.85   187.85     0.00  PERIOD  ALL
  00043824
419307.87000 3772948.94000      78.72388   188.05   188.05     0.00  PERIOD  ALL
  00043824
419307.87000 3772973.94000      69.69065   188.34   188.34     0.00  PERIOD  ALL
  00043824
419307.87000 3772998.94000      60.28151   188.60   188.60     0.00  PERIOD  ALL
  00043824
419307.87000 3773023.94000      50.91653   188.77   188.77     0.00  PERIOD  ALL
  00043824
419307.87000 3773048.94000      42.36198   189.01   189.01     0.00  PERIOD  ALL
  00043824
419307.87000 3773073.94000      34.98435   189.29   189.29     0.00  PERIOD  ALL
  00043824
419307.87000 3773098.94000      29.02750   189.50   189.50     0.00  PERIOD  ALL
  00043824
419307.87000 3773123.94000      24.34202   189.74   189.74     0.00  PERIOD  ALL
  00043824
419307.87000 3773148.94000      20.72509   190.02   190.02     0.00  PERIOD  ALL
  00043824
419307.87000 3773173.94000      18.00802   190.22   190.22     0.00  PERIOD  ALL
  00043824
419307.87000 3773198.94000      16.03808   190.16   190.16     0.00  PERIOD  ALL
  00043824
419307.87000 3773223.94000      14.37507   190.38   190.38     0.00  PERIOD  ALL
  00043824
```

```
419307.87000 3773248.94000      13.08905   190.48   190.48     0.00  PERIOD  ALL
  00043824
419307.87000 3773273.94000      12.06336   190.51   190.51     0.00  PERIOD  ALL
  00043824
419307.87000 3773298.94000      11.15496   190.71   190.71     0.00  PERIOD  ALL
  00043824
419332.87000 3772923.94000      83.21607   188.19   188.19     0.00  PERIOD  ALL
  00043824
419332.87000 3772948.94000      75.85850   188.41   188.41     0.00  PERIOD  ALL
  00043824
419332.87000 3772973.94000      67.90307   188.71   188.71     0.00  PERIOD  ALL
  00043824
419332.87000 3772998.94000      59.36590   188.97   188.97     0.00  PERIOD  ALL
  00043824
419332.87000 3773023.94000      50.95040   189.11   189.11     0.00  PERIOD  ALL
  00043824
419332.87000 3773048.94000      42.94990   189.32   189.32     0.00  PERIOD  ALL
  00043824
419332.87000 3773073.94000      35.79547   189.56   189.56     0.00  PERIOD  ALL
  00043824
419332.87000 3773098.94000      29.76803   189.80   189.80     0.00  PERIOD  ALL
  00043824
419332.87000 3773123.94000      24.91781   190.05   190.05     0.00  PERIOD  ALL
  00043824
419332.87000 3773148.94000      21.12873   190.32   190.32     0.00  PERIOD  ALL
  00043824
419332.87000 3773173.94000      18.23902   190.55   190.55     0.00  PERIOD  ALL
  00043824
419332.87000 3773198.94000      16.11675   190.55   190.55     0.00  PERIOD  ALL
  00043824
419332.87000 3773223.94000      14.36073   190.80   190.80     0.00  PERIOD  ALL
  00043824
419332.87000 3773248.94000      13.02804   190.87   190.87     0.00  PERIOD  ALL
  00043824
419332.87000 3773273.94000      11.97753   190.85   190.85     0.00  PERIOD  ALL
  00043824
419332.87000 3773298.94000      11.03612   191.07   191.07     0.00  PERIOD  ALL
  00043824
419357.87000 3772923.94000      78.93963   188.55   188.55     0.00  PERIOD  ALL
  00043824
419357.87000 3772948.94000      73.01790   188.72   188.72     0.00  PERIOD  ALL
  00043824
419357.87000 3772973.94000      65.84257   188.98   188.98     0.00  PERIOD  ALL
  00043824
419357.87000 3772998.94000      58.30576   189.21   189.21     0.00  PERIOD  ALL
  00043824
419357.87000 3773023.94000      50.75080   189.34   189.34     0.00  PERIOD  ALL
  00043824
419357.87000 3773048.94000      43.39614   189.51   189.51     0.00  PERIOD  ALL
  00043824
```

```
419357.87000 3773073.94000      36.57222   189.73   189.73     0.00  PERIOD  ALL
  00043824
419357.87000 3773098.94000      30.54889   190.05   190.05     0.00  PERIOD  ALL
  00043824
419357.87000 3773123.94000      25.55969   190.36   190.36     0.00  PERIOD  ALL
  00043824
419357.87000 3773148.94000      21.62475   190.60   190.60     0.00  PERIOD  ALL
  00043824
419357.87000 3773173.94000      18.58542   190.80   190.80     0.00  PERIOD  ALL
  00043824
419357.87000 3773198.94000      16.30845   190.84   190.84     0.00  PERIOD  ALL
  00043824
419357.87000 3773223.94000      14.43501   191.15   191.15     0.00  PERIOD  ALL
  00043824
419357.87000 3773248.94000      13.02823   191.24   191.24     0.00  PERIOD  ALL
  00043824
419357.87000 3773273.94000      11.93740   191.19   191.19     0.00  PERIOD  ALL
  00043824
419357.87000 3773298.94000      10.96900   191.39   191.39     0.00  PERIOD  ALL
  00043824
419382.87000 3772923.94000      74.54776   188.93   188.93     0.00  PERIOD  ALL
  00043824
419382.87000 3772948.94000      69.72677   189.12   189.12     0.00  PERIOD  ALL
  00043824
419382.87000 3772973.94000      63.64875   189.39   189.39     0.00  PERIOD  ALL
  00043824
419382.87000 3772998.94000      57.00098   189.61   189.61     0.00  PERIOD  ALL
  00043824
419382.87000 3773023.94000      50.22534   189.72   189.72     0.00  PERIOD  ALL
  00043824
419382.87000 3773048.94000      43.52332   189.84   189.84     0.00  PERIOD  ALL
  00043824
419382.87000 3773073.94000      37.09216   190.08   190.08     0.00  PERIOD  ALL
  00043824
419382.87000 3773098.94000      31.24047   190.39   190.39     0.00  PERIOD  ALL
  00043824
419382.87000 3773123.94000      26.24800   190.66   190.66     0.00  PERIOD  ALL
  00043824
419382.87000 3773148.94000      22.20713   190.85   190.85     0.00  PERIOD  ALL
  00043824
419382.87000 3773173.94000      19.00955   191.04   191.04     0.00  PERIOD  ALL
  00043824
419382.87000 3773198.94000      16.56422   191.13   191.13     0.00  PERIOD  ALL
  00043824
419382.87000 3773223.94000      14.57514   191.46   191.46     0.00  PERIOD  ALL
  00043824
419382.87000 3773248.94000      13.08427   191.57   191.57     0.00  PERIOD  ALL
  00043824
419382.87000 3773273.94000      11.92389   191.57   191.57     0.00  PERIOD  ALL
  00043824
```

```
419382.87000 3773298.94000      10.91627   191.78   191.78     0.00  PERIOD  ALL
  00043824
419407.87000 3772923.94000      69.97068   189.34   189.34     0.00  PERIOD  ALL
  00043824
419407.87000 3772948.94000      66.39659   189.55   189.55     0.00  PERIOD  ALL
  00043824
419407.87000 3772973.94000      61.36435   189.85   189.85     0.00  PERIOD  ALL
  00043824
419407.87000 3772998.94000      55.55450   190.06   190.06     0.00  PERIOD  ALL
  00043824
419407.87000 3773023.94000      49.49998   190.13   190.13     0.00  PERIOD  ALL
  00043824
419407.87000 3773048.94000      43.43441   190.18   190.18     0.00  PERIOD  ALL
  00043824
419407.87000 3773073.94000      37.44332   190.45   190.45     0.00  PERIOD  ALL
  00043824
419407.87000 3773098.94000      31.84283   190.76   190.76     0.00  PERIOD  ALL
  00043824
419407.87000 3773123.94000      26.92477   190.99   190.99     0.00  PERIOD  ALL
  00043824
419407.87000 3773148.94000      22.82625   191.13   191.13     0.00  PERIOD  ALL
  00043824
419407.87000 3773173.94000      19.49944   191.29   191.29     0.00  PERIOD  ALL
  00043824
419407.87000 3773198.94000      16.84121   191.53   191.53     0.00  PERIOD  ALL
  00043824
419407.87000 3773223.94000      14.76460   191.78   191.78     0.00  PERIOD  ALL
  00043824
419407.87000 3773248.94000      13.17326   191.93   191.93     0.00  PERIOD  ALL
  00043824
419407.87000 3773273.94000      11.91834   192.05   192.05     0.00  PERIOD  ALL
  00043824
419432.87000 3772923.94000      65.54446   189.76   189.76     0.00  PERIOD  ALL
  00043824
419432.87000 3772948.94000      63.06175   189.90   189.90     0.00  PERIOD  ALL
  00043824
419432.87000 3772973.94000      59.05942   190.13   190.13     0.00  PERIOD  ALL
  00043824
419432.87000 3772998.94000      54.09107   190.32   190.32     0.00  PERIOD  ALL
  00043824
419432.87000 3773023.94000      48.69439   190.41   190.41     0.00  PERIOD  ALL
  00043824
419432.87000 3773048.94000      43.19350   190.45   190.45     0.00  PERIOD  ALL
  00043824
419432.87000 3773073.94000      37.69637   190.66   190.66     0.00  PERIOD  ALL
  00043824
419432.87000 3773098.94000      32.36237   191.07   191.07     0.00  PERIOD  ALL
  00043824
419432.87000 3773123.94000      27.52608   191.40   191.40     0.00  PERIOD  ALL
  00043824
```

```
419457.87000 3772923.94000      61.26411   190.28   190.28     0.00  PERIOD  ALL
  00043824
419457.87000 3772948.94000      59.68447   190.37   190.37     0.00  PERIOD  ALL
  00043824
419457.87000 3772973.94000      56.63204   190.51   190.51     0.00  PERIOD  ALL
  00043824
419457.87000 3772998.94000      52.48506   190.67   190.67     0.00  PERIOD  ALL
  00043824
419457.87000 3773023.94000      47.71591   190.81   190.81     0.00  PERIOD  ALL
  00043824
419457.87000 3773048.94000      42.71102   190.92   190.92     0.00  PERIOD  ALL
  00043824
419457.87000 3773073.94000      37.69557   191.04   191.04     0.00  PERIOD  ALL
  00043824
419457.87000 3773098.94000      32.70023   191.46   191.46     0.00  PERIOD  ALL
  00043824
419638.66000 3773235.71000      17.21413   195.05   195.05     0.00  PERIOD  ALL
  00043824
419638.66000 3773260.71000      15.17320   195.00   195.00     0.00  PERIOD  ALL
  00043824
419638.66000 3773285.71000      13.34768   195.13   195.13     0.00  PERIOD  ALL
  00043824
419638.66000 3773310.71000      11.83106   195.14   195.14     0.00  PERIOD  ALL
  00043824
419638.66000 3773335.71000      10.57261   195.16   195.16     0.00  PERIOD  ALL
  00043824
419638.66000 3773360.71000       9.52542   195.28   195.28     0.00  PERIOD  ALL
  00043824
419638.66000 3773385.71000       8.66494   195.45   195.45     0.00  PERIOD  ALL
  00043824
419638.66000 3773410.71000       7.98267   195.49   195.49     0.00  PERIOD  ALL
  00043824
419638.66000 3773435.71000       7.37810   195.81   195.81     0.00  PERIOD  ALL
  00043824
419638.66000 3773460.71000       6.84066   196.34   196.34     0.00  PERIOD  ALL
  00043824
419638.66000 3773485.71000       6.38516   196.84   196.84     0.00  PERIOD  ALL
  00043824
419663.66000 3773235.71000      17.61841   195.16   195.16     0.00  PERIOD  ALL
  00043824
419663.66000 3773260.71000      15.54949   195.27   195.27     0.00  PERIOD  ALL
  00043824
419663.66000 3773285.71000      13.67437   195.53   195.53     0.00  PERIOD  ALL
  00043824
419663.66000 3773310.71000      12.13704   195.45   195.45     0.00  PERIOD  ALL
  00043824
419663.66000 3773335.71000      10.83353   195.41   195.41     0.00  PERIOD  ALL
  00043824
419663.66000 3773360.71000       9.70187   195.65   195.65     0.00  PERIOD  ALL
  00043824
```

```
419663.66000 3773385.71000       8.75628   196.00   196.00     0.00  PERIOD  ALL
  00043824
419663.66000 3773410.71000       8.05852   195.88   195.88     0.00  PERIOD  ALL
  00043824
419663.66000 3773435.71000       7.40523   196.30   196.30     0.00  PERIOD  ALL
  00043824
419663.66000 3773460.71000       6.81724   197.03   197.03     0.00  PERIOD  ALL
  00043824
419663.66000 3773485.71000       6.33936   197.58   197.58     0.00  PERIOD  ALL
  00043824
419688.66000 3773235.71000      17.93730   195.40   195.40     0.00  PERIOD  ALL
  00043824
419688.66000 3773260.71000      15.90592   195.51   195.51     0.00  PERIOD  ALL
  00043824
419688.66000 3773285.71000      14.02496   195.80   195.80     0.00  PERIOD  ALL
  00043824
419688.66000 3773310.71000      12.45252   195.75   195.75     0.00  PERIOD  ALL
  00043824
419688.66000 3773335.71000      11.10233   195.71   195.71     0.00  PERIOD  ALL
  00043824
419688.66000 3773360.71000       9.92140   195.92   195.92     0.00  PERIOD  ALL
  00043824
419688.66000 3773385.71000       8.90985   196.33   196.33     0.00  PERIOD  ALL
  00043824
419688.66000 3773410.71000       8.16123   196.24   196.24     0.00  PERIOD  ALL
  00043824
419688.66000 3773435.71000       7.47379   196.64   196.64     0.00  PERIOD  ALL
  00043824
419688.66000 3773460.71000       6.85460   197.39   197.39     0.00  PERIOD  ALL
  00043824
419688.66000 3773485.71000       6.35118   197.98   197.98     0.00  PERIOD  ALL
  00043824
419713.66000 3773235.71000      18.13185   195.90   195.90     0.00  PERIOD  ALL
  00043824
419713.66000 3773260.71000      16.13062   196.10   196.10     0.00  PERIOD  ALL
  00043824
419713.66000 3773285.71000      14.28125   196.36   196.36     0.00  PERIOD  ALL
  00043824
419713.66000 3773310.71000      12.67532   196.43   196.43     0.00  PERIOD  ALL
  00043824
419713.66000 3773335.71000      11.28671   196.45   196.45     0.00  PERIOD  ALL
  00043824
419713.66000 3773360.71000      10.08871   196.55   196.55     0.00  PERIOD  ALL
  00043824
419713.66000 3773385.71000       9.06823   196.76   196.76     0.00  PERIOD  ALL
  00043824
419713.66000 3773410.71000       8.24180   196.87   196.87     0.00  PERIOD  ALL
  00043824
419713.66000 3773435.71000       7.53922   197.13   197.13     0.00  PERIOD  ALL
  00043824
```

```
419713.66000 3773460.71000       6.92019   197.66   197.66     0.00  PERIOD  ALL
  00043824
419713.66000 3773485.71000       6.40486   198.16   198.16     0.00  PERIOD  ALL
  00043824
419738.66000 3773235.71000      18.25064   196.49   196.49     0.00  PERIOD  ALL
  00043824
419738.66000 3773260.71000      16.30316   196.73   196.73     0.00  PERIOD  ALL
  00043824
419738.66000 3773285.71000      14.51386   196.91   196.91     0.00  PERIOD  ALL
  00043824
419738.66000 3773310.71000      12.89067   197.09   197.09     0.00  PERIOD  ALL
  00043824
419738.66000 3773335.71000      11.46490   197.22   197.22     0.00  PERIOD  ALL
  00043824
419738.66000 3773360.71000      10.24319   197.30   197.30     0.00  PERIOD  ALL
  00043824
419738.66000 3773385.71000       9.22025   197.32   197.32     0.00  PERIOD  ALL
  00043824
419738.66000 3773410.71000       8.34730   197.46   197.46     0.00  PERIOD  ALL
  00043824
419738.66000 3773435.71000       7.60248   197.75   197.75     0.00  PERIOD  ALL
  00043824
419738.66000 3773460.71000       6.96932   198.16   198.16     0.00  PERIOD  ALL
  00043824
419738.66000 3773485.71000       6.44973   198.50   198.50     0.00  PERIOD  ALL
  00043824
419763.66000 3773160.71000      24.41555   195.74   195.74     0.00  PERIOD  ALL
  00043824
419763.66000 3773185.71000      22.47717   195.98   195.98     0.00  PERIOD  ALL
  00043824
419763.66000 3773210.71000      20.48706   196.20   196.20     0.00  PERIOD  ALL
  00043824
419763.66000 3773235.71000      18.51347   196.45   196.45     0.00  PERIOD  ALL
  00043824
419763.66000 3773260.71000      16.63411   196.66   196.66     0.00  PERIOD  ALL
  00043824
419763.66000 3773285.71000      14.88436   196.82   196.82     0.00  PERIOD  ALL
  00043824
419763.66000 3773310.71000      13.27760   196.97   196.97     0.00  PERIOD  ALL
  00043824
419763.66000 3773335.71000      11.83661   197.10   197.10     0.00  PERIOD  ALL
  00043824
419763.66000 3773360.71000      10.57609   197.20   197.20     0.00  PERIOD  ALL
  00043824
419763.66000 3773385.71000       9.50383   197.24   197.24     0.00  PERIOD  ALL
  00043824
419763.66000 3773410.71000       8.59018   197.33   197.33     0.00  PERIOD  ALL
  00043824
419763.66000 3773435.71000       7.79797   197.62   197.62     0.00  PERIOD  ALL
  00043824
```

```
419763.66000 3773460.71000       7.11520   198.09   198.09     0.00  PERIOD  ALL
  00043824
419763.66000 3773485.71000       6.54697   198.55   198.55     0.00  PERIOD  ALL
  00043824
419788.66000 3773160.71000      24.05334   196.20   196.20     0.00  PERIOD  ALL
  00043824
419788.66000 3773185.71000      22.32568   196.36   196.36     0.00  PERIOD  ALL
  00043824
419788.66000 3773210.71000      20.47700   196.58   196.58     0.00  PERIOD  ALL
  00043824
419788.66000 3773235.71000      18.57064   196.95   196.95     0.00  PERIOD  ALL
  00043824
419788.66000 3773260.71000      16.76055   197.18   197.18     0.00  PERIOD  ALL
  00043824
419788.66000 3773285.71000      15.05806   197.36   197.36     0.00  PERIOD  ALL
  00043824
419788.66000 3773310.71000      13.48238   197.51   197.51     0.00  PERIOD  ALL
  00043824
419788.66000 3773335.71000      12.05491   197.62   197.62     0.00  PERIOD  ALL
  00043824
419788.66000 3773360.71000      10.79791   197.65   197.65     0.00  PERIOD  ALL
  00043824
419788.66000 3773385.71000       9.72315   197.56   197.56     0.00  PERIOD  ALL
  00043824
419788.66000 3773410.71000       8.76901   197.67   197.67     0.00  PERIOD  ALL
  00043824
419788.66000 3773435.71000       7.92228   198.06   198.06     0.00  PERIOD  ALL
  00043824
419788.66000 3773460.71000       7.19923   198.56   198.56     0.00  PERIOD  ALL
  00043824
419788.66000 3773485.71000       6.61000   198.96   198.96     0.00  PERIOD  ALL
  00043824
419813.66000 3773185.71000      22.08134   196.83   196.83     0.00  PERIOD  ALL
  00043824
419813.66000 3773210.71000      20.39423   197.02   197.02     0.00  PERIOD  ALL
  00043824
419813.66000 3773235.71000      18.57194   197.48   197.48     0.00  PERIOD  ALL
  00043824
419813.66000 3773260.71000      16.84098   197.72   197.72     0.00  PERIOD  ALL
  00043824
419813.66000 3773285.71000      15.19980   197.89   197.89     0.00  PERIOD  ALL
  00043824
419813.66000 3773310.71000      13.66261   198.04   198.04     0.00  PERIOD  ALL
  00043824
419813.66000 3773335.71000      12.26331   198.11   198.11     0.00  PERIOD  ALL
  00043824
419813.66000 3773360.71000      11.01822   198.08   198.08     0.00  PERIOD  ALL
  00043824
419813.66000 3773385.71000       9.93711   197.93   197.93     0.00  PERIOD  ALL
  00043824
```

```
419813.66000 3773410.71000       8.94781   198.07   198.07     0.00  PERIOD  ALL
  00043824
419813.66000 3773435.71000       8.07168   198.42   198.42     0.00  PERIOD  ALL
  00043824
419813.66000 3773460.71000       7.32952   198.81   198.81     0.00  PERIOD  ALL
  00043824
419813.66000 3773485.71000       6.71472   199.16   199.16     0.00  PERIOD  ALL
  00043824
419838.66000 3773185.71000      21.81268   197.18   197.18     0.00  PERIOD  ALL
  00043824
419838.66000 3773210.71000      20.31112   197.28   197.28     0.00  PERIOD  ALL
  00043824
419838.66000 3773235.71000      18.63348   197.66   197.66     0.00  PERIOD  ALL
  00043824
419838.66000 3773260.71000      16.99543   197.87   197.87     0.00  PERIOD  ALL
  00043824
419838.66000 3773285.71000      15.40585   198.06   198.06     0.00  PERIOD  ALL
  00043824
419838.66000 3773310.71000      13.90588   198.21   198.21     0.00  PERIOD  ALL
  00043824
419838.66000 3773335.71000      12.52358   198.29   198.29     0.00  PERIOD  ALL
  00043824
419838.66000 3773360.71000      11.27443   198.29   198.29     0.00  PERIOD  ALL
  00043824
419838.66000 3773385.71000      10.16916   198.20   198.20     0.00  PERIOD  ALL
  00043824
419838.66000 3773410.71000       9.15511   198.34   198.34     0.00  PERIOD  ALL
  00043824
419838.66000 3773435.71000       8.25958   198.61   198.61     0.00  PERIOD  ALL
  00043824
419838.66000 3773460.71000       7.49975   198.88   198.88     0.00  PERIOD  ALL
  00043824
419838.66000 3773485.71000       6.85576   199.19   199.19     0.00  PERIOD  ALL
  00043824
419863.66000 3773185.71000      21.52341   197.41   197.41     0.00  PERIOD  ALL
  00043824
419863.66000 3773210.71000      20.20131   197.44   197.44     0.00  PERIOD  ALL
  00043824
419863.66000 3773235.71000      18.69912   197.66   197.66     0.00  PERIOD  ALL
  00043824
419863.66000 3773260.71000      17.16027   197.84   197.84     0.00  PERIOD  ALL
  00043824
419863.66000 3773285.71000      15.63726   198.01   198.01     0.00  PERIOD  ALL
  00043824
419863.66000 3773310.71000      14.17611   198.16   198.16     0.00  PERIOD  ALL
  00043824
419863.66000 3773335.71000      12.80626   198.28   198.28     0.00  PERIOD  ALL
  00043824
419863.66000 3773360.71000      11.54431   198.37   198.37     0.00  PERIOD  ALL
  00043824
```

```
419863.66000 3773385.71000      10.40321   198.43   198.43     0.00  PERIOD  ALL
  00043824
419863.66000 3773410.71000       9.38406   198.50   198.50     0.00  PERIOD  ALL
  00043824
419863.66000 3773435.71000       8.49320   198.57   198.57     0.00  PERIOD  ALL
  00043824
419863.66000 3773460.71000       7.71900   198.70   198.70     0.00  PERIOD  ALL
  00043824
419863.66000 3773485.71000       7.03268   199.05   199.05     0.00  PERIOD  ALL
  00043824
419888.66000 3773185.71000      21.10888   197.86   197.86     0.00  PERIOD  ALL
  00043824
419888.66000 3773210.71000      19.89923   198.04   198.04     0.00  PERIOD  ALL
  00043824
419888.66000 3773235.71000      18.52625   198.29   198.29     0.00  PERIOD  ALL
  00043824
419888.66000 3773260.71000      17.09623   198.47   198.47     0.00  PERIOD  ALL
  00043824
419888.66000 3773285.71000      15.65071   198.65   198.65     0.00  PERIOD  ALL
  00043824
419888.66000 3773310.71000      14.25957   198.75   198.75     0.00  PERIOD  ALL
  00043824
419888.66000 3773335.71000      12.93988   198.82   198.82     0.00  PERIOD  ALL
  00043824
419888.66000 3773360.71000      11.70747   198.88   198.88     0.00  PERIOD  ALL
  00043824
419888.66000 3773385.71000      10.56635   198.98   198.98     0.00  PERIOD  ALL
  00043824
419888.66000 3773410.71000       9.53513   199.09   199.09     0.00  PERIOD  ALL
  00043824
419888.66000 3773435.71000       8.62245   199.20   199.20     0.00  PERIOD  ALL
  00043824
419888.66000 3773460.71000       7.83116   199.30   199.30     0.00  PERIOD  ALL
  00043824
419888.66000 3773485.71000       7.13349   199.55   199.55     0.00  PERIOD  ALL
  00043824
419913.66000 3773185.71000      20.62477   198.38   198.38     0.00  PERIOD  ALL
  00043824
419913.66000 3773210.71000      19.52504   198.69   198.69     0.00  PERIOD  ALL
  00043824
419913.66000 3773235.71000      18.30156   198.91   198.91     0.00  PERIOD  ALL
  00043824
419913.66000 3773260.71000      17.00317   199.04   199.04     0.00  PERIOD  ALL
  00043824
419913.66000 3773285.71000      15.65062   199.20   199.20     0.00  PERIOD  ALL
  00043824
419913.66000 3773310.71000      14.33009   199.27   199.27     0.00  PERIOD  ALL
  00043824
419913.66000 3773335.71000      13.05855   199.32   199.32     0.00  PERIOD  ALL
  00043824
```

```
419913.66000 3773360.71000      11.85148   199.39   199.39     0.00  PERIOD  ALL
  00043824
419913.66000 3773385.71000      10.72040   199.51   199.51     0.00  PERIOD  ALL
  00043824
419913.66000 3773410.71000       9.68701   199.64   199.64     0.00  PERIOD  ALL
  00043824
419913.66000 3773435.71000       8.75319   199.82   199.82     0.00  PERIOD  ALL
  00043824
419913.66000 3773460.71000       7.92962   200.02   200.02     0.00  PERIOD  ALL
  00043824
419913.66000 3773485.71000       7.21526   200.24   200.24     0.00  PERIOD  ALL
  00043824
419938.66000 3773160.71000      20.92265   198.47   198.47     0.00  PERIOD  ALL
  00043824
419938.66000 3773185.71000      20.15400   198.75   198.75     0.00  PERIOD  ALL
  00043824
419938.66000 3773210.71000      19.23605   198.93   198.93     0.00  PERIOD  ALL
  00043824
419938.66000 3773235.71000      18.18280   199.03   199.03     0.00  PERIOD  ALL
  00043824
419938.66000 3773260.71000      17.01767   199.09   199.09     0.00  PERIOD  ALL
  00043824
419938.66000 3773285.71000      15.75998   199.22   199.22     0.00  PERIOD  ALL
  00043824
419938.66000 3773310.71000      14.49444   199.31   199.31     0.00  PERIOD  ALL
  00043824
419938.66000 3773335.71000      13.25066   199.41   199.41     0.00  PERIOD  ALL
  00043824
419938.66000 3773360.71000      12.05738   199.53   199.53     0.00  PERIOD  ALL
  00043824
419938.66000 3773385.71000      10.93702   199.66   199.66     0.00  PERIOD  ALL
  00043824
419938.66000 3773410.71000       9.89543   199.84   199.84     0.00  PERIOD  ALL
  00043824
419938.66000 3773435.71000       8.90395   200.30   200.30     0.00  PERIOD  ALL
  00043824
419938.66000 3773460.71000       8.01926   200.79   200.79     0.00  PERIOD  ALL
  00043824
419938.66000 3773485.71000       7.27964   201.07   201.07     0.00  PERIOD  ALL
  00043824
419963.66000 3773160.71000      20.45987   198.37   198.37     0.00  PERIOD  ALL
  00043824
419963.66000 3773185.71000      19.83888   198.55   198.55     0.00  PERIOD  ALL
  00043824
419963.66000 3773210.71000      19.04923   198.71   198.71     0.00  PERIOD  ALL
  00043824
419963.66000 3773235.71000      18.09583   198.88   198.88     0.00  PERIOD  ALL
  00043824
419963.66000 3773260.71000      16.99600   199.10   199.10     0.00  PERIOD  ALL
  00043824
```

```
419963.66000 3773285.71000      15.82042   199.27   199.27     0.00  PERIOD  ALL
  00043824
419963.66000 3773310.71000      14.63128   199.33   199.33     0.00  PERIOD  ALL
  00043824
419963.66000 3773335.71000      13.44775   199.37   199.37     0.00  PERIOD  ALL
  00043824
419963.66000 3773360.71000      12.29748   199.42   199.42     0.00  PERIOD  ALL
  00043824
419963.66000 3773385.71000      11.20262   199.49   199.49     0.00  PERIOD  ALL
  00043824
419963.66000 3773410.71000      10.17011   199.63   199.63     0.00  PERIOD  ALL
  00043824
419963.66000 3773435.71000       9.17898   200.04   200.04     0.00  PERIOD  ALL
  00043824
419963.66000 3773460.71000       8.25810   200.64   200.64     0.00  PERIOD  ALL
  00043824
419963.66000 3773485.71000       7.46237   201.13   201.13     0.00  PERIOD  ALL
  00043824
419988.66000 3773160.71000      19.85963   198.67   198.67     0.00  PERIOD  ALL
  00043824
419988.66000 3773185.71000      19.35117   198.82   198.82     0.00  PERIOD  ALL
  00043824
419988.66000 3773210.71000      18.66019   199.03   199.03     0.00  PERIOD  ALL
  00043824
419988.66000 3773235.71000      17.79143   199.32   199.32     0.00  PERIOD  ALL
  00043824
419988.66000 3773260.71000      16.78597   199.62   199.62     0.00  PERIOD  ALL
  00043824
419988.66000 3773285.71000      15.72254   199.76   199.76     0.00  PERIOD  ALL
  00043824
419988.66000 3773310.71000      14.62681   199.78   199.78     0.00  PERIOD  ALL
  00043824
419988.66000 3773335.71000      13.51118   199.79   199.79     0.00  PERIOD  ALL
  00043824
419988.66000 3773360.71000      12.40249   199.84   199.84     0.00  PERIOD  ALL
  00043824
419988.66000 3773385.71000      11.33450   199.91   199.91     0.00  PERIOD  ALL
  00043824
419988.66000 3773410.71000      10.31693   200.05   200.05     0.00  PERIOD  ALL
  00043824
419988.66000 3773435.71000       9.34352   200.38   200.38     0.00  PERIOD  ALL
  00043824
419988.66000 3773460.71000       8.44366   200.81   200.81     0.00  PERIOD  ALL
  00043824
419988.66000 3773485.71000       7.64397   201.22   201.22     0.00  PERIOD  ALL
  00043824
420013.66000 3773160.71000      19.14317   199.34   199.34     0.00  PERIOD  ALL
  00043824
420013.66000 3773185.71000      18.70907   199.55   199.55     0.00  PERIOD  ALL
  00043824
```

```
420013.66000 3773210.71000      18.10345   199.82   199.82     0.00  PERIOD  ALL
  00043824
420013.66000 3773235.71000      17.33438   200.15   200.15     0.00  PERIOD  ALL
  00043824
420013.66000 3773260.71000      16.42476   200.51   200.51     0.00  PERIOD  ALL
  00043824
420013.66000 3773285.71000      15.46241   200.68   200.68     0.00  PERIOD  ALL
  00043824
420013.66000 3773310.71000      14.45483   200.73   200.73     0.00  PERIOD  ALL
  00043824
420013.66000 3773335.71000      13.41104   200.76   200.76     0.00  PERIOD  ALL
  00043824
420013.66000 3773360.71000      12.36191   200.80   200.80     0.00  PERIOD  ALL
  00043824
420013.66000 3773385.71000      11.34120   200.84   200.84     0.00  PERIOD  ALL
  00043824
420013.66000 3773410.71000      10.36244   200.92   200.92     0.00  PERIOD  ALL
  00043824
420013.66000 3773435.71000       9.44135   201.04   201.04     0.00  PERIOD  ALL
  00043824
420013.66000 3773460.71000       8.59052   201.19   201.19     0.00  PERIOD  ALL
  00043824
420013.66000 3773485.71000       7.80962   201.42   201.42     0.00  PERIOD  ALL
  00043824
420038.66000 3773160.71000      18.50207   199.79   199.79     0.00  PERIOD  ALL
  00043824
420038.66000 3773185.71000      18.14196   200.02   200.02     0.00  PERIOD  ALL
  00043824
420038.66000 3773210.71000      17.64818   200.22   200.22     0.00  PERIOD  ALL
  00043824
420038.66000 3773235.71000      17.01693   200.42   200.42     0.00  PERIOD  ALL
  00043824
420038.66000 3773260.71000      16.24760   200.65   200.65     0.00  PERIOD  ALL
  00043824
420038.66000 3773285.71000      15.36763   200.87   200.87     0.00  PERIOD  ALL
  00043824
420038.66000 3773310.71000      14.42676   200.99   200.99     0.00  PERIOD  ALL
  00043824
420038.66000 3773335.71000      13.43743   201.08   201.08     0.00  PERIOD  ALL
  00043824
420038.66000 3773360.71000      12.43081   201.16   201.16     0.00  PERIOD  ALL
  00043824
420038.66000 3773385.71000      11.43746   201.24   201.24     0.00  PERIOD  ALL
  00043824
420038.66000 3773410.71000      10.47817   201.34   201.34     0.00  PERIOD  ALL
  00043824
420038.66000 3773435.71000       9.59080   201.35   201.35     0.00  PERIOD  ALL
  00043824
420038.66000 3773460.71000       8.75295   201.44   201.44     0.00  PERIOD  ALL
  00043824
```

```
420038.66000 3773485.71000       7.96754   201.66   201.66     0.00  PERIOD  ALL
  00043824
420063.66000 3773160.71000      17.99951   199.82   199.82     0.00  PERIOD  ALL
  00043824
420063.66000 3773185.71000      17.70942   200.05   200.05     0.00  PERIOD  ALL
  00043824
420063.66000 3773210.71000      17.28149   200.29   200.29     0.00  PERIOD  ALL
  00043824
420063.66000 3773235.71000      16.71816   200.55   200.55     0.00  PERIOD  ALL
  00043824
420063.66000 3773260.71000      16.04639   200.76   200.76     0.00  PERIOD  ALL
  00043824
420063.66000 3773285.71000      15.27244   200.93   200.93     0.00  PERIOD  ALL
  00043824
420063.66000 3773310.71000      14.41846   201.04   201.04     0.00  PERIOD  ALL
  00043824
420063.66000 3773335.71000      13.49717   201.14   201.14     0.00  PERIOD  ALL
  00043824
420063.66000 3773360.71000      12.53944   201.24   201.24     0.00  PERIOD  ALL
  00043824
420063.66000 3773385.71000      11.58090   201.33   201.33     0.00  PERIOD  ALL
  00043824
420063.66000 3773410.71000      10.64474   201.43   201.43     0.00  PERIOD  ALL
  00043824
420063.66000 3773435.71000       9.75664   201.51   201.51     0.00  PERIOD  ALL
  00043824
420063.66000 3773460.71000       8.90790   201.69   201.69     0.00  PERIOD  ALL
  00043824
420063.66000 3773485.71000       8.11398   201.95   201.95     0.00  PERIOD  ALL
  00043824
420088.66000 3773160.71000      17.39231   200.22   200.22     0.00  PERIOD  ALL
  00043824
420088.66000 3773185.71000      17.17060   200.43   200.43     0.00  PERIOD  ALL
  00043824
420088.66000 3773210.71000      16.81621   200.66   200.66     0.00  PERIOD  ALL
  00043824
420088.66000 3773235.71000      16.33097   200.92   200.92     0.00  PERIOD  ALL
  00043824
420088.66000 3773260.71000      15.73815   201.15   201.15     0.00  PERIOD  ALL
  00043824
420088.66000 3773285.71000      15.06387   201.28   201.28     0.00  PERIOD  ALL
  00043824
420088.66000 3773310.71000      14.29878   201.38   201.38     0.00  PERIOD  ALL
  00043824
420088.66000 3773335.71000      13.45222   201.49   201.49     0.00  PERIOD  ALL
  00043824
420088.66000 3773360.71000      12.55061   201.62   201.62     0.00  PERIOD  ALL
  00043824
420088.66000 3773385.71000      11.63518   201.73   201.73     0.00  PERIOD  ALL
  00043824
```

```
420088.66000 3773410.71000      10.73816   201.80   201.80     0.00  PERIOD  ALL
  00043824
420088.66000 3773435.71000       9.86697   201.90   201.90     0.00  PERIOD  ALL
  00043824
420088.66000 3773460.71000       9.03125   202.07   202.07     0.00  PERIOD  ALL
  00043824
420088.66000 3773485.71000       8.24528   202.30   202.30     0.00  PERIOD  ALL
  00043824
420113.66000 3773160.71000      16.81848   200.55   200.55     0.00  PERIOD  ALL
  00043824
420113.66000 3773185.71000      16.64565   200.78   200.78     0.00  PERIOD  ALL
  00043824
420113.66000 3773210.71000      16.33631   201.07   201.07     0.00  PERIOD  ALL
  00043824
420113.66000 3773235.71000      15.90025   201.40   201.40     0.00  PERIOD  ALL
  00043824
420113.66000 3773260.71000      15.38105   201.64   201.64     0.00  PERIOD  ALL
  00043824
420113.66000 3773285.71000      14.79440   201.75   201.75     0.00  PERIOD  ALL
  00043824
420113.66000 3773310.71000      14.10198   201.89   201.89     0.00  PERIOD  ALL
  00043824
420113.66000 3773335.71000      13.31944   202.06   202.06     0.00  PERIOD  ALL
  00043824
420113.66000 3773360.71000      12.47522   202.24   202.24     0.00  PERIOD  ALL
  00043824
420113.66000 3773385.71000      11.60222   202.41   202.41     0.00  PERIOD  ALL
  00043824
420113.66000 3773410.71000      10.73506   202.54   202.54     0.00  PERIOD  ALL
  00043824
420113.66000 3773435.71000       9.89048   202.66   202.66     0.00  PERIOD  ALL
  00043824
420113.66000 3773460.71000       9.07116   202.85   202.85     0.00  PERIOD  ALL
  00043824
420113.66000 3773485.71000       8.31395   202.98   202.98     0.00  PERIOD  ALL
  00043824
420138.66000 3773160.71000      16.24950   200.91   200.91     0.00  PERIOD  ALL
  00043824
420138.66000 3773185.71000      16.12190   201.15   201.15     0.00  PERIOD  ALL
  00043824
420138.66000 3773210.71000      15.90620   201.31   201.31     0.00  PERIOD  ALL
  00043824
420138.66000 3773235.71000      15.58672   201.45   201.45     0.00  PERIOD  ALL
  00043824
420138.66000 3773260.71000      15.15083   201.63   201.63     0.00  PERIOD  ALL
  00043824
420138.66000 3773285.71000      14.62580   201.77   201.77     0.00  PERIOD  ALL
  00043824
420138.66000 3773310.71000      14.00625   201.91   201.91     0.00  PERIOD  ALL
  00043824
```

```
420138.66000 3773335.71000      13.29985   202.06   202.06     0.00  PERIOD  ALL
  00043824
420138.66000 3773360.71000      12.52145   202.23   202.23     0.00  PERIOD  ALL
  00043824
420138.66000 3773385.71000      11.69964   202.40   202.40     0.00  PERIOD  ALL
  00043824
420138.66000 3773410.71000      10.85897   202.58   202.58     0.00  PERIOD  ALL
  00043824
420138.66000 3773435.71000      10.01128   202.84   202.84     0.00  PERIOD  ALL
  00043824
420138.66000 3773460.71000       9.18361   203.16   203.16     0.00  PERIOD  ALL
  00043824
420138.66000 3773485.71000       8.42532   203.35   203.35     0.00  PERIOD  ALL
  00043824
420163.66000 3773160.71000      15.67543   201.34   201.34     0.00  PERIOD  ALL
  00043824
420163.66000 3773185.71000      15.59555   201.56   201.56     0.00  PERIOD  ALL
  00043824
420163.66000 3773210.71000      15.46633   201.59   201.59     0.00  PERIOD  ALL
  00043824
420163.66000 3773235.71000      15.24610   201.57   201.57     0.00  PERIOD  ALL
  00043824
420163.66000 3773260.71000      14.87547   201.73   201.73     0.00  PERIOD  ALL
  00043824
420163.66000 3773285.71000      14.40946   201.89   201.89     0.00  PERIOD  ALL
  00043824
420163.66000 3773310.71000      13.85048   202.06   202.06     0.00  PERIOD  ALL
  00043824
420163.66000 3773335.71000      13.20846   202.23   202.23     0.00  PERIOD  ALL
  00043824
420163.66000 3773360.71000      12.49796   202.39   202.39     0.00  PERIOD  ALL
  00043824
420163.66000 3773385.71000      11.73266   202.56   202.56     0.00  PERIOD  ALL
  00043824
420163.66000 3773410.71000      10.93835   202.73   202.73     0.00  PERIOD  ALL
  00043824
420163.66000 3773435.71000      10.11779   203.01   203.01     0.00  PERIOD  ALL
  00043824
420163.66000 3773460.71000       9.30046   203.38   203.38     0.00  PERIOD  ALL
  00043824
420163.66000 3773485.71000       8.54298   203.63   203.63     0.00  PERIOD  ALL
  00043824
420188.66000 3773160.71000      15.14351   201.68   201.68     0.00  PERIOD  ALL
  00043824
420188.66000 3773185.71000      15.09410   201.92   201.92     0.00  PERIOD  ALL
  00043824
420188.66000 3773210.71000      14.99135   202.01   202.01     0.00  PERIOD  ALL
  00043824
420188.66000 3773235.71000      14.80716   202.04   202.04     0.00  PERIOD  ALL
  00043824
```

```
420188.66000 3773260.71000      14.49732   202.18   202.18     0.00  PERIOD  ALL
  00043824
420188.66000 3773285.71000      14.09152   202.34   202.34     0.00  PERIOD  ALL
  00043824
420188.66000 3773310.71000      13.58953   202.54   202.54     0.00  PERIOD  ALL
  00043824
420188.66000 3773335.71000      13.01023   202.73   202.73     0.00  PERIOD  ALL
  00043824
420188.66000 3773360.71000      12.35729   202.93   202.93     0.00  PERIOD  ALL
  00043824
420188.66000 3773385.71000      11.64494   203.14   203.14     0.00  PERIOD  ALL
  00043824
420188.66000 3773410.71000      10.90574   203.30   203.30     0.00  PERIOD  ALL
  00043824
420188.66000 3773435.71000      10.12152   203.60   203.60     0.00  PERIOD  ALL
  00043824
420188.66000 3773460.71000       9.34243   203.92   203.92     0.00  PERIOD  ALL
  00043824
420188.66000 3773485.71000       8.61641   204.10   204.10     0.00  PERIOD  ALL
  00043824
420213.66000 3773160.71000      14.63927   201.98   201.98     0.00  PERIOD  ALL
  00043824
420213.66000 3773185.71000      14.61252   202.25   202.25     0.00  PERIOD  ALL
  00043824
420213.66000 3773210.71000      14.50911   202.48   202.48     0.00  PERIOD  ALL
  00043824
420213.66000 3773235.71000      14.33132   202.65   202.65     0.00  PERIOD  ALL
  00043824
420213.66000 3773260.71000      14.07745   202.77   202.77     0.00  PERIOD  ALL
  00043824
420213.66000 3773285.71000      13.74250   202.87   202.87     0.00  PERIOD  ALL
  00043824
420213.66000 3773460.71000       9.33161   204.64   204.64     0.00  PERIOD  ALL
  00043824
420213.66000 3773485.71000       8.66061   204.66   204.66     0.00  PERIOD  ALL
  00043824
420238.66000 3773160.71000      14.14076   202.32   202.32     0.00  PERIOD  ALL
  00043824
420238.66000 3773185.71000      14.14859   202.56   202.56     0.00  PERIOD  ALL
  00043824
420238.66000 3773210.71000      14.07096   202.82   202.82     0.00  PERIOD  ALL
  00043824
420238.66000 3773235.71000      13.91668   203.05   203.05     0.00  PERIOD  ALL
  00043824
420238.66000 3773260.71000      13.70203   203.19   203.19     0.00  PERIOD  ALL
  00043824
420238.66000 3773285.71000      13.42105   203.27   203.27     0.00  PERIOD  ALL
  00043824
420238.66000 3773460.71000       9.35603   205.09   205.09     0.00  PERIOD  ALL
  00043824
```

```
420238.66000 3773485.71000       8.71672   205.08   205.08     0.00  PERIOD  ALL
  00043824
420263.66000 3773160.71000      13.63546   202.75   202.75     0.00  PERIOD  ALL
  00043824
420263.66000 3773185.71000      13.68928   202.90   202.90     0.00  PERIOD  ALL
  00043824
420263.66000 3773210.71000      13.64945   203.13   203.13     0.00  PERIOD  ALL
  00043824
420263.66000 3773235.71000      13.52818   203.37   203.37     0.00  PERIOD  ALL
  00043824
420263.66000 3773260.71000      13.34294   203.55   203.55     0.00  PERIOD  ALL
  00043824
420263.66000 3773285.71000      13.10050   203.65   203.65     0.00  PERIOD  ALL
  00043824
420263.66000 3773310.71000      12.75234   203.87   203.87     0.00  PERIOD  ALL
  00043824
420263.66000 3773460.71000       9.40932   205.31   205.31     0.00  PERIOD  ALL
  00043824
420263.66000 3773485.71000       8.78687   205.35   205.35     0.00  PERIOD  ALL
  00043824
420288.66000 3773160.71000      13.11904   203.29   203.29     0.00  PERIOD  ALL
  00043824
420288.66000 3773185.71000      13.19834   203.41   203.41     0.00  PERIOD  ALL
  00043824
420288.66000 3773210.71000      13.19459   203.60   203.60     0.00  PERIOD  ALL
  00043824
420288.66000 3773235.71000      13.11309   203.81   203.81     0.00  PERIOD  ALL
  00043824
420288.66000 3773260.71000      12.96439   203.99   203.99     0.00  PERIOD  ALL
  00043824
420288.66000 3773285.71000      12.76214   204.09   204.09     0.00  PERIOD  ALL
  00043824
420288.66000 3773310.71000      12.45498   204.32   204.32     0.00  PERIOD  ALL
  00043824
420288.66000 3773460.71000       9.45239   205.49   205.49     0.00  PERIOD  ALL
  00043824
420288.66000 3773485.71000       8.85724   205.54   205.54     0.00  PERIOD  ALL
  00043824
418946.67000 3772138.26000      18.25656   173.81   173.81     0.00  PERIOD  ALL
  00043824
418946.67000 3772163.26000      19.24155   174.57   174.57     0.00  PERIOD  ALL
  00043824
418946.67000 3772188.26000      20.34107   175.31   175.31     0.00  PERIOD  ALL
  00043824
418946.67000 3772213.26000      21.58093   176.09   176.09     0.00  PERIOD  ALL
  00043824
418946.67000 3772238.26000      22.97463   176.83   176.83     0.00  PERIOD  ALL
  00043824
418946.67000 3772263.26000      24.55311   177.55   177.55     0.00  PERIOD  ALL
  00043824
```

```
418946.67000 3772288.26000      26.33928   178.17   178.17     0.00  PERIOD  ALL
  00043824
418946.67000 3772313.26000      28.32681   178.32   178.32     0.00  PERIOD  ALL
  00043824
418946.67000 3772338.26000      30.64607   178.72   178.72     0.00  PERIOD  ALL
  00043824
418946.67000 3772363.26000      33.32587   179.06   179.06     0.00  PERIOD  ALL
  00043824
418946.67000 3772388.26000      36.45111   179.39   179.39     0.00  PERIOD  ALL
  00043824
418946.67000 3772413.26000      40.11939   179.70   179.70     0.00  PERIOD  ALL
  00043824
418946.67000 3772438.26000      44.44483   179.95   179.95     0.00  PERIOD  ALL
  00043824
418946.67000 3772463.26000      49.57519   180.12   180.12     0.00  PERIOD  ALL
  00043824
418946.67000 3772488.26000      55.79911   180.50   180.50     0.00  PERIOD  ALL
  00043824
418946.67000 3772513.26000      63.31329   180.83   180.83     0.00  PERIOD  ALL
  00043824
418946.67000 3772538.26000      72.48312   181.13   181.13     0.00  PERIOD  ALL
  00043824
418971.67000 3772113.26000      16.50248   173.43   173.43     0.00  PERIOD  ALL
  00043824
418971.67000 3772138.26000      17.31530   173.94   173.94     0.00  PERIOD  ALL
  00043824
418971.67000 3772163.26000      18.22829   174.63   174.63     0.00  PERIOD  ALL
  00043824
418971.67000 3772188.26000      19.24056   175.26   175.26     0.00  PERIOD  ALL
  00043824
418971.67000 3772213.26000      20.38589   175.98   175.98     0.00  PERIOD  ALL
  00043824
418971.67000 3772238.26000      21.67797   176.72   176.72     0.00  PERIOD  ALL
  00043824
418971.67000 3772263.26000      23.15611   177.61   177.61     0.00  PERIOD  ALL
  00043824
418971.67000 3772288.26000      24.83278   178.45   178.45     0.00  PERIOD  ALL
  00043824
418971.67000 3772313.26000      26.64149   178.46   178.46     0.00  PERIOD  ALL
  00043824
418971.67000 3772338.26000      28.78403   178.91   178.91     0.00  PERIOD  ALL
  00043824
418971.67000 3772363.26000      31.25558   179.28   179.28     0.00  PERIOD  ALL
  00043824
418971.67000 3772388.26000      34.14236   179.65   179.65     0.00  PERIOD  ALL
  00043824
418971.67000 3772413.26000      37.53819   179.98   179.98     0.00  PERIOD  ALL
  00043824
418971.67000 3772438.26000      41.55392   180.20   180.20     0.00  PERIOD  ALL
  00043824
```

```
418971.67000 3772463.26000      46.34729   180.31   180.31     0.00  PERIOD  ALL
  00043824
418971.67000 3772488.26000      52.26620   180.76   180.76     0.00  PERIOD  ALL
  00043824
418971.67000 3772513.26000      59.50788   181.14   181.14     0.00  PERIOD  ALL
  00043824
418971.67000 3772538.26000      68.47947   181.47   181.47     0.00  PERIOD  ALL
  00043824
418971.67000 3772563.26000      79.78265   181.83   181.83     0.00  PERIOD  ALL
  00043824
418996.67000 3772113.26000      15.72204   173.66   173.66     0.00  PERIOD  ALL
  00043824
418996.67000 3772138.26000      16.47615   174.09   174.09     0.00  PERIOD  ALL
  00043824
418996.67000 3772163.26000      17.31612   174.66   174.66     0.00  PERIOD  ALL
  00043824
418996.67000 3772188.26000      18.24339   175.09   175.09     0.00  PERIOD  ALL
  00043824
418996.67000 3772213.26000      19.27973   175.56   175.56     0.00  PERIOD  ALL
  00043824
418996.67000 3772238.26000      20.46463   176.25   176.25     0.00  PERIOD  ALL
  00043824
418996.67000 3772263.26000      21.84834   177.38   177.38     0.00  PERIOD  ALL
  00043824
418996.67000 3772288.26000      23.43063   178.58   178.58     0.00  PERIOD  ALL
  00043824
418996.67000 3772313.26000      25.07893   178.61   178.61     0.00  PERIOD  ALL
  00043824
418996.67000 3772338.26000      27.04831   179.17   179.17     0.00  PERIOD  ALL
  00043824
418996.67000 3772363.26000      29.30598   179.62   179.62     0.00  PERIOD  ALL
  00043824
418996.67000 3772388.26000      31.92186   179.99   179.99     0.00  PERIOD  ALL
  00043824
418996.67000 3772413.26000      34.99057   180.28   180.28     0.00  PERIOD  ALL
  00043824
418996.67000 3772438.26000      38.61426   180.47   180.47     0.00  PERIOD  ALL
  00043824
418996.67000 3772463.26000      42.95350   180.56   180.56     0.00  PERIOD  ALL
  00043824
418996.67000 3772488.26000      48.34377   181.00   181.00     0.00  PERIOD  ALL
  00043824
418996.67000 3772513.26000      55.02253   181.42   181.42     0.00  PERIOD  ALL
  00043824
418996.67000 3772538.26000      63.42998   181.80   181.80     0.00  PERIOD  ALL
  00043824
418996.67000 3772563.26000      74.23589   182.17   182.17     0.00  PERIOD  ALL
  00043824
419021.67000 3772113.26000      15.02955   173.86   173.86     0.00  PERIOD  ALL
  00043824
```

```
419021.67000 3772138.26000      15.72597   174.15   174.15     0.00  PERIOD  ALL
  00043824
419021.67000 3772163.26000      16.49894   174.55   174.55     0.00  PERIOD  ALL
  00043824
419021.67000 3772188.26000      17.35120   174.88   174.88     0.00  PERIOD  ALL
  00043824
419021.67000 3772213.26000      18.29706   175.22   175.22     0.00  PERIOD  ALL
  00043824
419021.67000 3772238.26000      19.38650   175.91   175.91     0.00  PERIOD  ALL
  00043824
419021.67000 3772263.26000      20.67875   177.22   177.22     0.00  PERIOD  ALL
  00043824
419021.67000 3772288.26000      22.16337   178.68   178.68     0.00  PERIOD  ALL
  00043824
419021.67000 3772313.26000      23.67220   178.79   178.79     0.00  PERIOD  ALL
  00043824
419021.67000 3772338.26000      25.45177   179.33   179.33     0.00  PERIOD  ALL
  00043824
419021.67000 3772363.26000      27.48862   179.79   179.79     0.00  PERIOD  ALL
  00043824
419021.67000 3772388.26000      29.83851   180.16   180.16     0.00  PERIOD  ALL
  00043824
419021.67000 3772413.26000      32.57221   180.45   180.45     0.00  PERIOD  ALL
  00043824
419021.67000 3772438.26000      35.78893   180.65   180.65     0.00  PERIOD  ALL
  00043824
419021.67000 3772463.26000      39.63150   180.77   180.77     0.00  PERIOD  ALL
  00043824
419021.67000 3772488.26000      44.39754   181.23   181.23     0.00  PERIOD  ALL
  00043824
419021.67000 3772513.26000      50.32929   181.76   181.76     0.00  PERIOD  ALL
  00043824
419021.67000 3772538.26000      57.83262   182.24   182.24     0.00  PERIOD  ALL
  00043824
419021.67000 3772563.26000      67.62078   182.61   182.61     0.00  PERIOD  ALL
  00043824
419046.67000 3772113.26000      14.41602   174.08   174.08     0.00  PERIOD  ALL
  00043824
419046.67000 3772138.26000      15.06425   174.31   174.31     0.00  PERIOD  ALL
  00043824
419046.67000 3772163.26000      15.77982   174.59   174.59     0.00  PERIOD  ALL
  00043824
419046.67000 3772188.26000      16.56848   174.87   174.87     0.00  PERIOD  ALL
  00043824
419046.67000 3772213.26000      17.44631   175.22   175.22     0.00  PERIOD  ALL
  00043824
419046.67000 3772238.26000      18.44758   175.84   175.84     0.00  PERIOD  ALL
  00043824
419046.67000 3772263.26000      19.63478   177.08   177.08     0.00  PERIOD  ALL
  00043824
```

```
419046.67000 3772288.26000      20.99807   178.53   178.53     0.00  PERIOD  ALL
  00043824
419046.67000 3772313.26000      22.39490   178.86   178.86     0.00  PERIOD  ALL
  00043824
419046.67000 3772338.26000      24.00012   179.33   179.33     0.00  PERIOD  ALL
  00043824
419046.67000 3772363.26000      25.83378   179.79   179.79     0.00  PERIOD  ALL
  00043824
419046.67000 3772388.26000      27.94256   180.22   180.22     0.00  PERIOD  ALL
  00043824
419046.67000 3772413.26000      30.38484   180.58   180.58     0.00  PERIOD  ALL
  00043824
419046.67000 3772438.26000      33.23371   180.83   180.83     0.00  PERIOD  ALL
  00043824
419046.67000 3772463.26000      36.60628   180.99   180.99     0.00  PERIOD  ALL
  00043824
419046.67000 3772488.26000      40.75610   181.44   181.44     0.00  PERIOD  ALL
  00043824
419046.67000 3772513.26000      45.91450   182.12   182.12     0.00  PERIOD  ALL
  00043824
419046.67000 3772538.26000      52.40487   182.76   182.76     0.00  PERIOD  ALL
  00043824
419046.67000 3772563.26000      60.87094   183.11   183.11     0.00  PERIOD  ALL
  00043824
419071.67000 3772113.26000      13.83327   173.85   173.85     0.00  PERIOD  ALL
  00043824
419071.67000 3772138.26000      14.44672   174.18   174.18     0.00  PERIOD  ALL
  00043824
419071.67000 3772163.26000      15.11508   174.46   174.46     0.00  PERIOD  ALL
  00043824
419071.67000 3772188.26000      15.83964   174.61   174.61     0.00  PERIOD  ALL
  00043824
419071.67000 3772213.26000      16.65753   175.00   175.00     0.00  PERIOD  ALL
  00043824
419071.67000 3772238.26000      17.57879   175.56   175.56     0.00  PERIOD  ALL
  00043824
419071.67000 3772263.26000      18.63690   176.43   176.43     0.00  PERIOD  ALL
  00043824
419071.67000 3772288.26000      19.83904   177.44   177.44     0.00  PERIOD  ALL
  00043824
419071.67000 3772313.26000      21.13567   178.01   178.01     0.00  PERIOD  ALL
  00043824
419071.67000 3772338.26000      22.63883   178.84   178.84     0.00  PERIOD  ALL
  00043824
419071.67000 3772363.26000      24.34425   179.68   179.68     0.00  PERIOD  ALL
  00043824
419071.67000 3772388.26000      26.27540   180.35   180.35     0.00  PERIOD  ALL
  00043824
419071.67000 3772413.26000      28.46905   180.80   180.80     0.00  PERIOD  ALL
  00043824
```

```
419071.67000 3772438.26000      30.99995   181.05   181.05     0.00  PERIOD  ALL
  00043824
419071.67000 3772463.26000      33.97582   181.18   181.18     0.00  PERIOD  ALL
  00043824
419071.67000 3772488.26000      37.61429   181.65   181.65     0.00  PERIOD  ALL
  00043824
419071.67000 3772513.26000      42.10921   182.45   182.45     0.00  PERIOD  ALL
  00043824
419071.67000 3772538.26000      47.70869   183.18   183.18     0.00  PERIOD  ALL
  00043824
419071.67000 3772563.26000      54.98019   183.53   183.53     0.00  PERIOD  ALL
  00043824
419096.67000 3772113.26000      13.30997   173.91   173.91     0.00  PERIOD  ALL
  00043824
419096.67000 3772138.26000      13.88949   174.28   174.28     0.00  PERIOD  ALL
  00043824
419096.67000 3772163.26000      14.51605   174.55   174.55     0.00  PERIOD  ALL
  00043824
419096.67000 3772188.26000      15.19315   174.71   174.71     0.00  PERIOD  ALL
  00043824
419096.67000 3772213.26000      15.95916   175.13   175.13     0.00  PERIOD  ALL
  00043824
419096.67000 3772238.26000      16.81620   175.67   175.67     0.00  PERIOD  ALL
  00043824
419096.67000 3772263.26000      17.76727   176.22   176.22     0.00  PERIOD  ALL
  00043824
419096.67000 3772288.26000      18.82702   176.76   176.76     0.00  PERIOD  ALL
  00043824
419096.67000 3772313.26000      20.01127   177.29   177.29     0.00  PERIOD  ALL
  00043824
419096.67000 3772338.26000      21.36652   178.00   178.00     0.00  PERIOD  ALL
  00043824
419096.67000 3772363.26000      22.93757   178.95   178.95     0.00  PERIOD  ALL
  00043824
419096.67000 3772388.26000      24.72047   179.86   179.86     0.00  PERIOD  ALL
  00043824
419096.67000 3772413.26000      26.73029   180.53   180.53     0.00  PERIOD  ALL
  00043824
419096.67000 3772438.26000      29.02753   180.93   180.93     0.00  PERIOD  ALL
  00043824
419096.67000 3772463.26000      31.71889   181.22   181.22     0.00  PERIOD  ALL
  00043824
419096.67000 3772488.26000      34.98360   181.78   181.78     0.00  PERIOD  ALL
  00043824
419096.67000 3772513.26000      38.98243   182.62   182.62     0.00  PERIOD  ALL
  00043824
419096.67000 3772538.26000      43.93901   183.39   183.39     0.00  PERIOD  ALL
  00043824
419096.67000 3772563.26000      50.31094   183.80   183.80     0.00  PERIOD  ALL
  00043824
```

```
419121.67000 3772113.26000      12.84527   174.30   174.30     0.00  PERIOD  ALL
  00043824
419121.67000 3772138.26000      13.39055   174.63   174.63     0.00  PERIOD  ALL
  00043824
419121.67000 3772163.26000      13.97719   174.87   174.87     0.00  PERIOD  ALL
  00043824
419121.67000 3772188.26000      14.62602   175.19   175.19     0.00  PERIOD  ALL
  00043824
419121.67000 3772213.26000      15.34678   175.63   175.63     0.00  PERIOD  ALL
  00043824
419121.67000 3772238.26000      16.14789   176.13   176.13     0.00  PERIOD  ALL
  00043824
419121.67000 3772263.26000      17.03763   176.70   176.70     0.00  PERIOD  ALL
  00043824
419121.67000 3772288.26000      18.02983   177.28   177.28     0.00  PERIOD  ALL
  00043824
419121.67000 3772313.26000      19.13069   177.82   177.82     0.00  PERIOD  ALL
  00043824
419121.67000 3772338.26000      20.34208   178.15   178.15     0.00  PERIOD  ALL
  00043824
419121.67000 3772363.26000      21.73172   178.63   178.63     0.00  PERIOD  ALL
  00043824
419121.67000 3772388.26000      23.33179   179.28   179.28     0.00  PERIOD  ALL
  00043824
419121.67000 3772413.26000      25.16493   179.92   179.92     0.00  PERIOD  ALL
  00043824
419121.67000 3772438.26000      27.26666   180.41   180.41     0.00  PERIOD  ALL
  00043824
419121.67000 3772463.26000      29.76057   181.02   181.02     0.00  PERIOD  ALL
  00043824
419121.67000 3772488.26000      32.76845   181.82   181.82     0.00  PERIOD  ALL
  00043824
419121.67000 3772513.26000      36.39619   182.74   182.74     0.00  PERIOD  ALL
  00043824
419121.67000 3772538.26000      40.87893   183.53   183.53     0.00  PERIOD  ALL
  00043824
419121.67000 3772563.26000      46.58699   183.97   183.97     0.00  PERIOD  ALL
  00043824
419146.67000 3772113.26000      12.40313   174.45   174.45     0.00  PERIOD  ALL
  00043824
419146.67000 3772138.26000      12.91264   174.72   174.72     0.00  PERIOD  ALL
  00043824
419146.67000 3772163.26000      13.46136   174.89   174.89     0.00  PERIOD  ALL
  00043824
419146.67000 3772188.26000      14.06731   175.17   175.17     0.00  PERIOD  ALL
  00043824
419146.67000 3772213.26000      14.74695   175.64   175.64     0.00  PERIOD  ALL
  00043824
419146.67000 3772238.26000      15.49366   176.10   176.10     0.00  PERIOD  ALL
  00043824
```

```
419146.67000 3772263.26000      16.32930   176.67   176.67     0.00  PERIOD  ALL
  00043824
419146.67000 3772288.26000      17.26335   177.33   177.33     0.00  PERIOD  ALL
  00043824
419146.67000 3772313.26000      18.30138   177.97   177.97     0.00  PERIOD  ALL
  00043824
419146.67000 3772338.26000      19.46878   178.64   178.64     0.00  PERIOD  ALL
  00043824
419146.67000 3772363.26000      20.75818   179.13   179.13     0.00  PERIOD  ALL
  00043824
419146.67000 3772388.26000      22.20646   179.52   179.52     0.00  PERIOD  ALL
  00043824
419146.67000 3772413.26000      23.85401   179.82   179.82     0.00  PERIOD  ALL
  00043824
419146.67000 3772438.26000      25.75792   180.09   180.09     0.00  PERIOD  ALL
  00043824
419146.67000 3772463.26000      28.04944   180.69   180.69     0.00  PERIOD  ALL
  00043824
419146.67000 3772488.26000      30.83745   181.61   181.61     0.00  PERIOD  ALL
  00043824
419146.67000 3772513.26000      34.19794   182.74   182.74     0.00  PERIOD  ALL
  00043824
419146.67000 3772538.26000      38.30345   183.67   183.67     0.00  PERIOD  ALL
  00043824
419146.67000 3772563.26000      43.46732   184.17   184.17     0.00  PERIOD  ALL
  00043824
419171.67000 3772113.26000      12.01950   174.92   174.92     0.00  PERIOD  ALL
  00043824
419171.67000 3772138.26000      12.50523   175.21   175.21     0.00  PERIOD  ALL
  00043824
419171.67000 3772163.26000      13.02067   175.33   175.33     0.00  PERIOD  ALL
  00043824
419171.67000 3772188.26000      13.59282   175.57   175.57     0.00  PERIOD  ALL
  00043824
419171.67000 3772213.26000      14.23252   175.98   175.98     0.00  PERIOD  ALL
  00043824
419171.67000 3772238.26000      14.92935   176.36   176.36     0.00  PERIOD  ALL
  00043824
419171.67000 3772263.26000      15.71621   176.92   176.92     0.00  PERIOD  ALL
  00043824
419171.67000 3772288.26000      16.59810   177.64   177.64     0.00  PERIOD  ALL
  00043824
419171.67000 3772313.26000      17.57082   178.29   178.29     0.00  PERIOD  ALL
  00043824
419171.67000 3772338.26000      18.64648   178.83   178.83     0.00  PERIOD  ALL
  00043824
419171.67000 3772363.26000      19.86057   179.46   179.46     0.00  PERIOD  ALL
  00043824
419171.67000 3772388.26000      21.24022   180.15   180.15     0.00  PERIOD  ALL
  00043824
```

```
419171.67000 3772413.26000      22.80967   180.81   180.81     0.00  PERIOD  ALL
  00043824
419171.67000 3772438.26000      24.60319   181.29   181.29     0.00  PERIOD  ALL
  00043824
419171.67000 3772463.26000      26.67053   181.42   181.42     0.00  PERIOD  ALL
  00043824
419171.67000 3772488.26000      29.15696   181.61   181.61     0.00  PERIOD  ALL
  00043824
419171.67000 3772513.26000      32.25852   182.55   182.55     0.00  PERIOD  ALL
  00043824
419171.67000 3772538.26000      36.04429   183.68   183.68     0.00  PERIOD  ALL
  00043824
419171.67000 3772563.26000      40.71853   184.42   184.42     0.00  PERIOD  ALL
  00043824
419196.67000 3772113.26000      11.65204   175.19   175.19     0.00  PERIOD  ALL
  00043824
419196.67000 3772138.26000      12.11432   175.46   175.46     0.00  PERIOD  ALL
  00043824
419196.67000 3772163.26000      12.60504   175.58   175.58     0.00  PERIOD  ALL
  00043824
419196.67000 3772188.26000      13.14140   175.75   175.75     0.00  PERIOD  ALL
  00043824
419196.67000 3772213.26000      13.73936   176.08   176.08     0.00  PERIOD  ALL
  00043824
419196.67000 3772238.26000      14.40066   176.47   176.47     0.00  PERIOD  ALL
  00043824
419196.67000 3772263.26000      15.14280   177.05   177.05     0.00  PERIOD  ALL
  00043824
419196.67000 3772288.26000      15.97213   177.80   177.80     0.00  PERIOD  ALL
  00043824
419196.67000 3772313.26000      16.89494   178.60   178.60     0.00  PERIOD  ALL
  00043824
419196.67000 3772338.26000      17.91583   179.36   179.36     0.00  PERIOD  ALL
  00043824
419196.67000 3772363.26000      19.05058   180.05   180.05     0.00  PERIOD  ALL
  00043824
419196.67000 3772388.26000      20.32629   180.71   180.71     0.00  PERIOD  ALL
  00043824
419196.67000 3772413.26000      21.77545   181.32   181.32     0.00  PERIOD  ALL
  00043824
419196.67000 3772438.26000      23.44056   181.85   181.85     0.00  PERIOD  ALL
  00043824
419196.67000 3772463.26000      25.39370   182.39   182.39     0.00  PERIOD  ALL
  00043824
419196.67000 3772488.26000      27.71116   182.61   182.61     0.00  PERIOD  ALL
  00043824
419196.67000 3772513.26000      30.54399   183.14   183.14     0.00  PERIOD  ALL
  00043824
419196.67000 3772538.26000      34.02165   183.96   183.96     0.00  PERIOD  ALL
  00043824
```

```
419196.67000 3772563.26000      38.25847   184.81   184.81     0.00  PERIOD  ALL
  00043824
419196.67000 3772588.26000      43.52845   185.18   185.18     0.00  PERIOD  ALL
  00043824
419221.67000 3772113.26000      11.30745   175.37   175.37     0.00  PERIOD  ALL
  00043824
419221.67000 3772138.26000      11.74411   175.61   175.61     0.00  PERIOD  ALL
  00043824
419221.67000 3772163.26000      12.21073   175.73   175.73     0.00  PERIOD  ALL
  00043824
419221.67000 3772188.26000      12.71759   175.87   175.87     0.00  PERIOD  ALL
  00043824
419221.67000 3772213.26000      13.27901   176.14   176.14     0.00  PERIOD  ALL
  00043824
419221.67000 3772238.26000      13.89819   176.52   176.52     0.00  PERIOD  ALL
  00043824
419221.67000 3772263.26000      14.59200   177.06   177.06     0.00  PERIOD  ALL
  00043824
419221.67000 3772288.26000      15.36365   177.75   177.75     0.00  PERIOD  ALL
  00043824
419221.67000 3772313.26000      16.22267   178.53   178.53     0.00  PERIOD  ALL
  00043824
419221.67000 3772338.26000      17.18995   179.53   179.53     0.00  PERIOD  ALL
  00043824
419221.67000 3772363.26000      18.26958   180.55   180.55     0.00  PERIOD  ALL
  00043824
419221.67000 3772388.26000      19.47072   181.49   181.49     0.00  PERIOD  ALL
  00043824
419221.67000 3772413.26000      20.82019   182.22   182.22     0.00  PERIOD  ALL
  00043824
419221.67000 3772438.26000      22.36439   182.70   182.70     0.00  PERIOD  ALL
  00043824
419221.67000 3772463.26000      24.17922   182.96   182.96     0.00  PERIOD  ALL
  00043824
419221.67000 3772488.26000      26.36137   183.32   183.32     0.00  PERIOD  ALL
  00043824
419221.67000 3772513.26000      28.99517   184.11   184.11     0.00  PERIOD  ALL
  00043824
419221.67000 3772538.26000      32.16200   185.03   185.03     0.00  PERIOD  ALL
  00043824
419221.67000 3772563.26000      36.02765   185.68   185.68     0.00  PERIOD  ALL
  00043824
419221.67000 3772588.26000      40.85180   185.56   185.56     0.00  PERIOD  ALL
  00043824
419246.67000 3772113.26000      10.99789   175.91   175.91     0.00  PERIOD  ALL
  00043824
419246.67000 3772138.26000      11.41893   176.21   176.21     0.00  PERIOD  ALL
  00043824
419246.67000 3772163.26000      11.86417   176.35   176.35     0.00  PERIOD  ALL
  00043824
```

```
419246.67000 3772188.26000      12.34629   176.51   176.51     0.00  PERIOD  ALL
  00043824
419246.67000 3772213.26000      12.86872   176.67   176.67     0.00  PERIOD  ALL
  00043824
419246.67000 3772238.26000      13.43704   176.84   176.84     0.00  PERIOD  ALL
  00043824
419246.67000 3772263.26000      14.06931   177.17   177.17     0.00  PERIOD  ALL
  00043824
419246.67000 3772288.26000      14.77686   177.69   177.69     0.00  PERIOD  ALL
  00043824
419246.67000 3772313.26000      15.57421   178.41   178.41     0.00  PERIOD  ALL
  00043824
419246.67000 3772338.26000      16.48128   179.45   179.45     0.00  PERIOD  ALL
  00043824
419246.67000 3772363.26000      17.49577   180.59   180.59     0.00  PERIOD  ALL
  00043824
419246.67000 3772388.26000      18.62910   181.66   181.66     0.00  PERIOD  ALL
  00043824
419246.67000 3772413.26000      19.90200   182.58   182.58     0.00  PERIOD  ALL
  00043824
419246.67000 3772438.26000      21.36417   183.27   183.27     0.00  PERIOD  ALL
  00043824
419246.67000 3772463.26000      23.08147   183.70   183.70     0.00  PERIOD  ALL
  00043824
419246.67000 3772488.26000      25.13575   184.13   184.13     0.00  PERIOD  ALL
  00043824
419246.67000 3772513.26000      27.56324   185.17   185.17     0.00  PERIOD  ALL
  00043824
419246.67000 3772538.26000      30.48658   186.00   186.00     0.00  PERIOD  ALL
  00043824
419246.67000 3772563.26000      34.11147   186.11   186.11     0.00  PERIOD  ALL
  00043824
419246.67000 3772588.26000      38.52018   185.83   185.83     0.00  PERIOD  ALL
  00043824
419271.67000 3772113.26000      10.68678   176.22   176.22     0.00  PERIOD  ALL
  00043824
419271.67000 3772138.26000      11.08499   176.50   176.50     0.00  PERIOD  ALL
  00043824
419271.67000 3772163.26000      11.50736   176.67   176.67     0.00  PERIOD  ALL
  00043824
419271.67000 3772188.26000      11.96335   176.85   176.85     0.00  PERIOD  ALL
  00043824
419271.67000 3772213.26000      12.45504   177.00   177.00     0.00  PERIOD  ALL
  00043824
419271.67000 3772238.26000      12.98575   177.10   177.10     0.00  PERIOD  ALL
  00043824
419271.67000 3772263.26000      13.57187   177.35   177.35     0.00  PERIOD  ALL
  00043824
419271.67000 3772288.26000      14.23166   177.82   177.82     0.00  PERIOD  ALL
  00043824
```

```
419271.67000 3772313.26000      14.97148   178.46   178.46     0.00  PERIOD  ALL
  00043824
419271.67000 3772338.26000      15.81814   179.42   179.42     0.00  PERIOD  ALL
  00043824
419271.67000 3772363.26000      16.77381   180.56   180.56     0.00  PERIOD  ALL
  00043824
419271.67000 3772388.26000      17.85114   181.70   181.70     0.00  PERIOD  ALL
  00043824
419271.67000 3772413.26000      19.06294   182.74   182.74     0.00  PERIOD  ALL
  00043824
419271.67000 3772438.26000      20.45772   183.60   183.60     0.00  PERIOD  ALL
  00043824
419271.67000 3772463.26000      22.08273   184.34   184.34     0.00  PERIOD  ALL
  00043824
419271.67000 3772488.26000      24.02651   184.72   184.72     0.00  PERIOD  ALL
  00043824
419271.67000 3772513.26000      26.32353   185.48   185.48     0.00  PERIOD  ALL
  00043824
419271.67000 3772538.26000      29.07739   186.18   186.18     0.00  PERIOD  ALL
  00043824
419271.67000 3772563.26000      32.50135   186.42   186.42     0.00  PERIOD  ALL
  00043824
419271.67000 3772588.26000      36.51202   186.09   186.09     0.00  PERIOD  ALL
  00043824
419296.67000 3772113.26000      10.37088   176.28   176.28     0.00  PERIOD  ALL
  00043824
419296.67000 3772138.26000      10.74529   176.51   176.51     0.00  PERIOD  ALL
  00043824
419296.67000 3772163.26000      11.14352   176.68   176.68     0.00  PERIOD  ALL
  00043824
419296.67000 3772188.26000      11.57245   176.85   176.85     0.00  PERIOD  ALL
  00043824
419296.67000 3772213.26000      12.03869   177.04   177.04     0.00  PERIOD  ALL
  00043824
419296.67000 3772238.26000      12.54219   177.23   177.23     0.00  PERIOD  ALL
  00043824
419296.67000 3772263.26000      13.10316   177.62   177.62     0.00  PERIOD  ALL
  00043824
419296.67000 3772288.26000      13.72890   178.17   178.17     0.00  PERIOD  ALL
  00043824
419296.67000 3772313.26000      14.42182   178.71   178.71     0.00  PERIOD  ALL
  00043824
419296.67000 3772338.26000      15.20962   179.50   179.50     0.00  PERIOD  ALL
  00043824
419296.67000 3772363.26000      16.11876   180.67   180.67     0.00  PERIOD  ALL
  00043824
419296.67000 3772388.26000      17.15446   181.99   181.99     0.00  PERIOD  ALL
  00043824
419296.67000 3772413.26000      18.31538   183.21   183.21     0.00  PERIOD  ALL
  00043824
```

```
419296.67000 3772438.26000      19.63608   184.17   184.17     0.00  PERIOD  ALL
  00043824
419296.67000 3772463.26000      21.17572   184.97   184.97     0.00  PERIOD  ALL
  00043824
419296.67000 3772488.26000      23.02001   185.32   185.32     0.00  PERIOD  ALL
  00043824
419296.67000 3772513.26000      25.22441   185.45   185.45     0.00  PERIOD  ALL
  00043824
419296.67000 3772538.26000      27.83218   185.68   185.68     0.00  PERIOD  ALL
  00043824
419296.67000 3772563.26000      30.95579   186.04   186.04     0.00  PERIOD  ALL
  00043824
419296.67000 3772588.26000      34.78906   186.10   186.10     0.00  PERIOD  ALL
  00043824
419321.67000 3772113.26000      10.07869   176.66   176.66     0.00  PERIOD  ALL
  00043824
419321.67000 3772138.26000      10.43348   176.89   176.89     0.00  PERIOD  ALL
  00043824
419321.67000 3772163.26000      10.81001   177.04   177.04     0.00  PERIOD  ALL
  00043824
419321.67000 3772188.26000      11.21609   177.21   177.21     0.00  PERIOD  ALL
  00043824
419321.67000 3772213.26000      11.65475   177.38   177.38     0.00  PERIOD  ALL
  00043824
419321.67000 3772238.26000      12.12622   177.49   177.49     0.00  PERIOD  ALL
  00043824
419321.67000 3772263.26000      12.65364   177.80   177.80     0.00  PERIOD  ALL
  00043824
419321.67000 3772288.26000      13.24167   178.24   178.24     0.00  PERIOD  ALL
  00043824
419321.67000 3772313.26000      13.88888   178.62   178.62     0.00  PERIOD  ALL
  00043824
419321.67000 3772338.26000      14.62983   179.22   179.22     0.00  PERIOD  ALL
  00043824
419321.67000 3772363.26000      15.50092   180.34   180.34     0.00  PERIOD  ALL
  00043824
419321.67000 3772388.26000      16.51121   181.94   181.94     0.00  PERIOD  ALL
  00043824
419321.67000 3772413.26000      17.63369   183.54   183.54     0.00  PERIOD  ALL
  00043824
419321.67000 3772438.26000      18.88706   184.70   184.70     0.00  PERIOD  ALL
  00043824
419321.67000 3772463.26000      20.35011   185.56   185.56     0.00  PERIOD  ALL
  00043824
419321.67000 3772488.26000      22.09228   186.01   186.01     0.00  PERIOD  ALL
  00043824
419321.67000 3772513.26000      24.18542   186.12   186.12     0.00  PERIOD  ALL
  00043824
419321.67000 3772538.26000      26.66812   186.04   186.04     0.00  PERIOD  ALL
  00043824
```

```
419321.67000 3772563.26000      29.63726   185.92   185.92     0.00  PERIOD  ALL
  00043824
419321.67000 3772588.26000      33.25025   185.95   185.95     0.00  PERIOD  ALL
  00043824
419346.67000 3772263.26000      12.23568   178.05   178.05     0.00  PERIOD  ALL
  00043824
419346.67000 3772288.26000      12.79273   178.39   178.39     0.00  PERIOD  ALL
  00043824
419346.67000 3772313.26000      13.40927   178.69   178.69     0.00  PERIOD  ALL
  00043824
419346.67000 3772338.26000      14.09911   178.94   178.94     0.00  PERIOD  ALL
  00043824
419346.67000 3772363.26000      14.94087   180.08   180.08     0.00  PERIOD  ALL
  00043824
419346.67000 3772388.26000      15.92659   181.84   181.84     0.00  PERIOD  ALL
  00043824
419346.67000 3772413.26000      17.01334   183.61   183.61     0.00  PERIOD  ALL
  00043824
419346.67000 3772438.26000      18.21309   184.94   184.94     0.00  PERIOD  ALL
  00043824
419346.67000 3772463.26000      19.60667   185.88   185.88     0.00  PERIOD  ALL
  00043824
419346.67000 3772488.26000      21.28786   186.33   186.33     0.00  PERIOD  ALL
  00043824
419346.67000 3772513.26000      23.32083   186.55   186.55     0.00  PERIOD  ALL
  00043824
419346.67000 3772538.26000      25.83693   186.73   186.73     0.00  PERIOD  ALL
  00043824
419346.67000 3772563.26000      28.97005   186.88   186.88     0.00  PERIOD  ALL
  00043824
419346.67000 3772588.26000      32.55757   186.79   186.79     0.00  PERIOD  ALL
  00043824
419371.67000 3772288.26000      12.39827   178.98   178.98     0.00  PERIOD  ALL
  00043824
419371.67000 3772313.26000      12.99539   179.33   179.33     0.00  PERIOD  ALL
  00043824
419371.67000 3772338.26000      13.65372   179.37   179.37     0.00  PERIOD  ALL
  00043824
419371.67000 3772363.26000      14.45570   180.32   180.32     0.00  PERIOD  ALL
  00043824
419371.67000 3772388.26000      15.39824   181.90   181.90     0.00  PERIOD  ALL
  00043824
419371.67000 3772413.26000      16.44696   183.58   183.58     0.00  PERIOD  ALL
  00043824
419371.67000 3772438.26000      17.60546   184.93   184.93     0.00  PERIOD  ALL
  00043824
419371.67000 3772463.26000      18.94655   185.89   185.89     0.00  PERIOD  ALL
  00043824
419371.67000 3772488.26000      20.56843   186.46   186.46     0.00  PERIOD  ALL
  00043824
```

```
419371.67000 3772513.26000      22.57722   186.81   186.81     0.00  PERIOD  ALL
  00043824
419371.67000 3772538.26000      25.09012   187.04   187.04     0.00  PERIOD  ALL
  00043824
419371.67000 3772563.26000      28.17509   187.25   187.25     0.00  PERIOD  ALL
  00043824
419371.67000 3772588.26000      31.83238   187.48   187.48     0.00  PERIOD  ALL
  00043824
419396.67000 3772288.26000      12.01496   179.25   179.25     0.00  PERIOD  ALL
  00043824
419396.67000 3772313.26000      12.60029   179.74   179.74     0.00  PERIOD  ALL
  00043824
419396.67000 3772338.26000      13.24032   179.77   179.77     0.00  PERIOD  ALL
  00043824
419396.67000 3772363.26000      14.01021   180.59   180.59     0.00  PERIOD  ALL
  00043824
419396.67000 3772388.26000      14.91336   181.98   181.98     0.00  PERIOD  ALL
  00043824
419396.67000 3772413.26000      15.92709   183.55   183.55     0.00  PERIOD  ALL
  00043824
419396.67000 3772438.26000      17.04663   184.96   184.96     0.00  PERIOD  ALL
  00043824
419396.67000 3772463.26000      18.33922   185.96   185.96     0.00  PERIOD  ALL
  00043824
419396.67000 3772488.26000      19.91599   186.85   186.85     0.00  PERIOD  ALL
  00043824
419396.67000 3772513.26000      21.85688   187.34   187.34     0.00  PERIOD  ALL
  00043824
419396.67000 3772538.26000      24.33054   187.56   187.56     0.00  PERIOD  ALL
  00043824
419396.67000 3772563.26000      27.29902   187.68   187.68     0.00  PERIOD  ALL
  00043824
419396.67000 3772588.26000      30.75280   187.88   187.88     0.00  PERIOD  ALL
  00043824
419421.67000 3772288.26000      11.65914   179.49   179.49     0.00  PERIOD  ALL
  00043824
419421.67000 3772313.26000      12.22921   180.06   180.06     0.00  PERIOD  ALL
  00043824
419421.67000 3772338.26000      12.85621   180.15   180.15     0.00  PERIOD  ALL
  00043824
419421.67000 3772363.26000      13.60311   180.96   180.96     0.00  PERIOD  ALL
  00043824
419421.67000 3772388.26000      14.46922   182.19   182.19     0.00  PERIOD  ALL
  00043824
419421.67000 3772413.26000      15.44800   183.61   183.61     0.00  PERIOD  ALL
  00043824
419421.67000 3772438.26000      16.53562   184.95   184.95     0.00  PERIOD  ALL
  00043824
419421.67000 3772463.26000      17.78871   185.95   185.95     0.00  PERIOD  ALL
  00043824
```

```
419421.67000 3772488.26000      19.35906   187.04   187.04     0.00  PERIOD  ALL
  00043824
419421.67000 3772513.26000      21.24108   187.71   187.71     0.00  PERIOD  ALL
  00043824
419421.67000 3772538.26000      23.61945   188.02   188.02     0.00  PERIOD  ALL
  00043824
419421.67000 3772563.26000      26.46836   188.15   188.15     0.00  PERIOD  ALL
  00043824
419421.67000 3772588.26000      29.70956   188.33   188.33     0.00  PERIOD  ALL
  00043824
419446.67000 3772288.26000      11.33251   179.86   179.86     0.00  PERIOD  ALL
  00043824
419446.67000 3772313.26000      11.88260   180.31   180.31     0.00  PERIOD  ALL
  00043824
419446.67000 3772338.26000      12.49742   180.50   180.50     0.00  PERIOD  ALL
  00043824
419446.67000 3772363.26000      13.22643   181.35   181.35     0.00  PERIOD  ALL
  00043824
419446.67000 3772388.26000      14.06235   182.45   182.45     0.00  PERIOD  ALL
  00043824
419446.67000 3772413.26000      15.00913   183.67   183.67     0.00  PERIOD  ALL
  00043824
419446.67000 3772438.26000      16.06883   184.89   184.89     0.00  PERIOD  ALL
  00043824
419446.67000 3772463.26000      17.28661   185.99   185.99     0.00  PERIOD  ALL
  00043824
419446.67000 3772488.26000      18.87132   187.27   187.27     0.00  PERIOD  ALL
  00043824
419446.67000 3772513.26000      20.65182   188.18   188.18     0.00  PERIOD  ALL
  00043824
419446.67000 3772538.26000      22.86144   188.69   188.69     0.00  PERIOD  ALL
  00043824
419446.67000 3772563.26000      25.59698   188.89   188.89     0.00  PERIOD  ALL
  00043824
419446.67000 3772588.26000      28.68389   188.98   188.98     0.00  PERIOD  ALL
  00043824
419471.67000 3772288.26000      11.03514   180.54   180.54     0.00  PERIOD  ALL
  00043824
419471.67000 3772313.26000      11.56587   180.75   180.75     0.00  PERIOD  ALL
  00043824
419471.67000 3772338.26000      12.17471   181.14   181.14     0.00  PERIOD  ALL
  00043824
419471.67000 3772363.26000      12.88014   181.81   181.81     0.00  PERIOD  ALL
  00043824
419471.67000 3772388.26000      13.68585   182.67   182.67     0.00  PERIOD  ALL
  00043824
419471.67000 3772413.26000      14.60555   183.70   183.70     0.00  PERIOD  ALL
  00043824
419471.67000 3772438.26000      15.64040   184.84   184.84     0.00  PERIOD  ALL
  00043824
```

```
419471.67000 3772463.26000      16.82437   185.95   185.95     0.00  PERIOD  ALL
  00043824
419471.67000 3772488.26000      18.47442   187.36   187.36     0.00  PERIOD  ALL
  00043824
419471.67000 3772513.26000      20.19166   188.40   188.40     0.00  PERIOD  ALL
  00043824
419471.67000 3772538.26000      22.34148   189.00   189.00     0.00  PERIOD  ALL
  00043824
419471.67000 3772563.26000      24.91056   189.27   189.27     0.00  PERIOD  ALL
  00043824
419471.67000 3772588.26000      27.76890   189.42   189.42     0.00  PERIOD  ALL
  00043824
419496.67000 3772288.26000      10.75142   180.96   180.96     0.00  PERIOD  ALL
  00043824
419496.67000 3772313.26000      11.27021   181.16   181.16     0.00  PERIOD  ALL
  00043824
419496.67000 3772338.26000      11.86539   181.46   181.46     0.00  PERIOD  ALL
  00043824
419496.67000 3772363.26000      12.55173   182.05   182.05     0.00  PERIOD  ALL
  00043824
419496.67000 3772388.26000      13.33815   182.80   182.80     0.00  PERIOD  ALL
  00043824
419496.67000 3772413.26000      14.23536   183.68   183.68     0.00  PERIOD  ALL
  00043824
419496.67000 3772438.26000      15.24847   184.70   184.70     0.00  PERIOD  ALL
  00043824
419496.67000 3772463.26000      16.40080   185.95   185.95     0.00  PERIOD  ALL
  00043824
419496.67000 3772488.26000      18.12770   187.25   187.25     0.00  PERIOD  ALL
  00043824
419496.67000 3772513.26000      19.86072   188.23   188.23     0.00  PERIOD  ALL
  00043824
419496.67000 3772538.26000      21.89498   188.91   188.91     0.00  PERIOD  ALL
  00043824
419496.67000 3772563.26000      24.28065   189.36   189.36     0.00  PERIOD  ALL
  00043824
419496.67000 3772588.26000      26.90831   189.62   189.62     0.00  PERIOD  ALL
  00043824
419496.67000 3772613.26000      29.69929   189.62   189.62     0.00  PERIOD  ALL
  00043824
419521.67000 3772288.26000      10.48495   181.37   181.37     0.00  PERIOD  ALL
  00043824
419521.67000 3772313.26000      10.99591   181.55   181.55     0.00  PERIOD  ALL
  00043824
419521.67000 3772338.26000      11.58007   181.83   181.83     0.00  PERIOD  ALL
  00043824
419521.67000 3772363.26000      12.25413   182.48   182.48     0.00  PERIOD  ALL
  00043824
419521.67000 3772388.26000      13.02214   183.26   183.26     0.00  PERIOD  ALL
  00043824
```

```
419521.67000 3772413.26000      13.89154   184.12   184.12     0.00  PERIOD  ALL
  00043824
419521.67000 3772438.26000      14.87549   185.09   185.09     0.00  PERIOD  ALL
  00043824
419521.67000 3772463.26000      16.03173   186.23   186.23     0.00  PERIOD  ALL
  00043824
419521.67000 3772488.26000      17.73982   187.73   187.73     0.00  PERIOD  ALL
  00043824
419521.67000 3772513.26000      19.36670   188.80   188.80     0.00  PERIOD  ALL
  00043824
419521.67000 3772538.26000      21.33064   189.70   189.70     0.00  PERIOD  ALL
  00043824
419521.67000 3772563.26000      23.54037   190.37   190.37     0.00  PERIOD  ALL
  00043824
419521.67000 3772588.26000      25.99393   190.60   190.60     0.00  PERIOD  ALL
  00043824
419521.67000 3772613.26000      28.60187   190.27   190.27     0.00  PERIOD  ALL
  00043824
419546.67000 3772113.26000       7.93749   180.69   180.69     0.00  PERIOD  ALL
  00043824
419546.67000 3772138.26000       8.17771   180.67   180.67     0.00  PERIOD  ALL
  00043824
419546.67000 3772163.26000       8.44221   180.81   180.81     0.00  PERIOD  ALL
  00043824
419546.67000 3772188.26000       8.72810   180.90   180.90     0.00  PERIOD  ALL
  00043824
419546.67000 3772213.26000       9.04138   180.85   180.85     0.00  PERIOD  ALL
  00043824
419546.67000 3772238.26000       9.39446   181.13   181.13     0.00  PERIOD  ALL
  00043824
419546.67000 3772263.26000       9.79049   181.41   181.41     0.00  PERIOD  ALL
  00043824
419546.67000 3772288.26000      10.23491   181.65   181.65     0.00  PERIOD  ALL
  00043824
419546.67000 3772313.26000      10.73987   181.90   181.90     0.00  PERIOD  ALL
  00043824
419546.67000 3772338.26000      11.31534   182.26   182.26     0.00  PERIOD  ALL
  00043824
419546.67000 3772363.26000      11.97697   182.94   182.94     0.00  PERIOD  ALL
  00043824
419546.67000 3772388.26000      12.72584   183.81   183.81     0.00  PERIOD  ALL
  00043824
419546.67000 3772413.26000      13.56875   184.70   184.70     0.00  PERIOD  ALL
  00043824
419546.67000 3772438.26000      14.53176   185.55   185.55     0.00  PERIOD  ALL
  00043824
419546.67000 3772463.26000      15.70980   186.41   186.41     0.00  PERIOD  ALL
  00043824
419546.67000 3772488.26000      17.40321   187.90   187.90     0.00  PERIOD  ALL
  00043824
```

```
419546.67000 3772513.26000      18.98589   189.09   189.09     0.00  PERIOD  ALL
  00043824
419546.67000 3772538.26000      20.82102   190.19   190.19     0.00  PERIOD  ALL
  00043824
419546.67000 3772563.26000      22.85600   191.03   191.03     0.00  PERIOD  ALL
  00043824
419546.67000 3772588.26000      25.11484   191.30   191.30     0.00  PERIOD  ALL
  00043824
419546.67000 3772613.26000      27.52518   190.95   190.95     0.00  PERIOD  ALL
  00043824
419546.67000 3772638.26000      29.86251   190.68   190.68     0.00  PERIOD  ALL
  00043824
419571.67000 3772113.26000       7.74644   180.83   180.83     0.00  PERIOD  ALL
  00043824
419571.67000 3772138.26000       7.98097   180.81   180.81     0.00  PERIOD  ALL
  00043824
419571.67000 3772163.26000       8.23755   180.97   180.97     0.00  PERIOD  ALL
  00043824
419571.67000 3772188.26000       8.51803   181.07   181.07     0.00  PERIOD  ALL
  00043824
419571.67000 3772213.26000       8.82375   180.99   180.99     0.00  PERIOD  ALL
  00043824
419571.67000 3772238.26000       9.16838   181.15   181.15     0.00  PERIOD  ALL
  00043824
419571.67000 3772263.26000       9.55687   181.37   181.37     0.00  PERIOD  ALL
  00043824
419571.67000 3772288.26000       9.99691   181.60   181.60     0.00  PERIOD  ALL
  00043824
419571.67000 3772313.26000      10.49497   181.89   181.89     0.00  PERIOD  ALL
  00043824
419571.67000 3772338.26000      11.06613   182.36   182.36     0.00  PERIOD  ALL
  00043824
419571.67000 3772363.26000      11.71600   183.10   183.10     0.00  PERIOD  ALL
  00043824
419571.67000 3772388.26000      12.44904   184.03   184.03     0.00  PERIOD  ALL
  00043824
419571.67000 3772413.26000      13.27262   184.94   184.94     0.00  PERIOD  ALL
  00043824
419571.67000 3772438.26000      14.21338   185.76   185.76     0.00  PERIOD  ALL
  00043824
419571.67000 3772463.26000      15.45225   186.61   186.61     0.00  PERIOD  ALL
  00043824
419571.67000 3772488.26000      17.08849   187.98   187.98     0.00  PERIOD  ALL
  00043824
419571.67000 3772513.26000      18.62317   189.23   189.23     0.00  PERIOD  ALL
  00043824
419571.67000 3772538.26000      20.34879   190.48   190.48     0.00  PERIOD  ALL
  00043824
419571.67000 3772563.26000      22.21043   191.51   191.51     0.00  PERIOD  ALL
  00043824
```

```
419571.67000 3772588.26000      24.24742   191.97   191.97     0.00  PERIOD  ALL
  00043824
419571.67000 3772613.26000      26.46117   191.65   191.65     0.00  PERIOD  ALL
  00043824
419571.67000 3772638.26000      28.60503   191.22   191.22     0.00  PERIOD  ALL
  00043824
419596.67000 3772113.26000       7.56490   181.03   181.03     0.00  PERIOD  ALL
  00043824
419596.67000 3772138.26000       7.79185   180.84   180.84     0.00  PERIOD  ALL
  00043824
419596.67000 3772163.26000       8.04043   180.84   180.84     0.00  PERIOD  ALL
  00043824
419596.67000 3772188.26000       8.31509   180.96   180.96     0.00  PERIOD  ALL
  00043824
419596.67000 3772213.26000       8.61770   181.03   181.03     0.00  PERIOD  ALL
  00043824
419596.67000 3772238.26000       8.95712   181.13   181.13     0.00  PERIOD  ALL
  00043824
419596.67000 3772263.26000       9.34078   181.29   181.29     0.00  PERIOD  ALL
  00043824
419596.67000 3772288.26000       9.77397   181.49   181.49     0.00  PERIOD  ALL
  00043824
419596.67000 3772313.26000      10.26810   181.77   181.77     0.00  PERIOD  ALL
  00043824
419596.67000 3772338.26000      10.83132   182.24   182.24     0.00  PERIOD  ALL
  00043824
419596.67000 3772363.26000      11.47245   183.05   183.05     0.00  PERIOD  ALL
  00043824
419596.67000 3772388.26000      12.19446   183.97   183.97     0.00  PERIOD  ALL
  00043824
419596.67000 3772413.26000      13.00115   184.93   184.93     0.00  PERIOD  ALL
  00043824
419596.67000 3772438.26000      13.91495   185.89   185.89     0.00  PERIOD  ALL
  00043824
419596.67000 3772463.26000      15.29905   186.90   186.90     0.00  PERIOD  ALL
  00043824
419596.67000 3772488.26000      16.76690   188.24   188.24     0.00  PERIOD  ALL
  00043824
419596.67000 3772513.26000      18.25514   189.44   189.44     0.00  PERIOD  ALL
  00043824
419596.67000 3772538.26000      19.88530   190.73   190.73     0.00  PERIOD  ALL
  00043824
419596.67000 3772563.26000      21.58266   191.94   191.94     0.00  PERIOD  ALL
  00043824
419596.67000 3772588.26000      23.36878   192.72   192.72     0.00  PERIOD  ALL
  00043824
419596.67000 3772613.26000      25.39456   192.44   192.44     0.00  PERIOD  ALL
  00043824
419596.67000 3772638.26000      27.39085   191.78   191.78     0.00  PERIOD  ALL
  00043824
```

```
419621.67000 3772113.26000       7.39501   181.42   181.42     0.00  PERIOD  ALL
  00043824
419621.67000 3772138.26000       7.61561   181.14   181.14     0.00  PERIOD  ALL
  00043824
419621.67000 3772163.26000       7.86068   181.17   181.17     0.00  PERIOD  ALL
  00043824
419621.67000 3772188.26000       8.13269   181.46   181.46     0.00  PERIOD  ALL
  00043824
419621.67000 3772213.26000       8.43315   181.58   181.58     0.00  PERIOD  ALL
  00043824
419621.67000 3772238.26000       8.77091   181.76   181.76     0.00  PERIOD  ALL
  00043824
419621.67000 3772263.26000       9.15122   181.93   181.93     0.00  PERIOD  ALL
  00043824
419621.67000 3772288.26000       9.58090   182.13   182.13     0.00  PERIOD  ALL
  00043824
419621.67000 3772313.26000      10.06974   182.45   182.45     0.00  PERIOD  ALL
  00043824
419621.67000 3772338.26000      10.62401   182.96   182.96     0.00  PERIOD  ALL
  00043824
419621.67000 3772363.26000      11.24944   183.78   183.78     0.00  PERIOD  ALL
  00043824
419621.67000 3772388.26000      11.94907   184.66   184.66     0.00  PERIOD  ALL
  00043824
419621.67000 3772413.26000      12.73761   185.56   185.56     0.00  PERIOD  ALL
  00043824
419621.67000 3772438.26000      13.69925   186.42   186.42     0.00  PERIOD  ALL
  00043824
419621.67000 3772463.26000      15.13700   187.21   187.21     0.00  PERIOD  ALL
  00043824
419621.67000 3772488.26000      16.45495   188.45   188.45     0.00  PERIOD  ALL
  00043824
419621.67000 3772513.26000      17.88999   189.63   189.63     0.00  PERIOD  ALL
  00043824
419621.67000 3772538.26000      19.43655   190.87   190.87     0.00  PERIOD  ALL
  00043824
419621.67000 3772563.26000      21.00224   192.17   192.17     0.00  PERIOD  ALL
  00043824
419621.67000 3772588.26000      22.55462   193.27   193.27     0.00  PERIOD  ALL
  00043824
419621.67000 3772613.26000      24.36318   193.14   193.14     0.00  PERIOD  ALL
  00043824
419621.67000 3772638.26000      26.20746   192.43   192.43     0.00  PERIOD  ALL
  00043824
419646.67000 3772113.26000       7.23212   181.85   181.85     0.00  PERIOD  ALL
  00043824
419646.67000 3772138.26000       7.45011   181.52   181.52     0.00  PERIOD  ALL
  00043824
419646.67000 3772163.26000       7.69160   181.63   181.63     0.00  PERIOD  ALL
  00043824
```

```
419646.67000 3772188.26000       7.96215   182.17   182.17     0.00  PERIOD  ALL
  00043824
419646.67000 3772213.26000       8.26220   182.47   182.47     0.00  PERIOD  ALL
  00043824
419646.67000 3772238.26000       8.59697   182.64   182.64     0.00  PERIOD  ALL
  00043824
419646.67000 3772263.26000       8.97424   182.80   182.80     0.00  PERIOD  ALL
  00043824
419646.67000 3772288.26000       9.40095   183.05   183.05     0.00  PERIOD  ALL
  00043824
419646.67000 3772313.26000       9.88287   183.47   183.47     0.00  PERIOD  ALL
  00043824
419646.67000 3772338.26000      10.42348   184.09   184.09     0.00  PERIOD  ALL
  00043824
419646.67000 3772363.26000      11.02738   184.92   184.92     0.00  PERIOD  ALL
  00043824
419646.67000 3772388.26000      11.70900   185.78   185.78     0.00  PERIOD  ALL
  00043824
419646.67000 3772413.26000      12.56061   186.51   186.51     0.00  PERIOD  ALL
  00043824
419646.67000 3772438.26000      13.71956   187.09   187.09     0.00  PERIOD  ALL
  00043824
419646.67000 3772463.26000      14.89209   187.61   187.61     0.00  PERIOD  ALL
  00043824
419646.67000 3772488.26000      16.14283   188.76   188.76     0.00  PERIOD  ALL
  00043824
419646.67000 3772513.26000      17.52366   189.88   189.88     0.00  PERIOD  ALL
  00043824
419646.67000 3772538.26000      18.98547   191.05   191.05     0.00  PERIOD  ALL
  00043824
419646.67000 3772563.26000      20.43700   192.36   192.36     0.00  PERIOD  ALL
  00043824
419646.67000 3772588.26000      21.79599   193.68   193.68     0.00  PERIOD  ALL
  00043824
419646.67000 3772613.26000      23.38300   193.75   193.75     0.00  PERIOD  ALL
  00043824
419646.67000 3772638.26000      25.09351   192.94   192.94     0.00  PERIOD  ALL
  00043824
419671.67000 3772113.26000       7.07633   182.31   182.31     0.00  PERIOD  ALL
  00043824
419671.67000 3772138.26000       7.29266   181.99   181.99     0.00  PERIOD  ALL
  00043824
419671.67000 3772163.26000       7.53085   181.98   181.98     0.00  PERIOD  ALL
  00043824
419671.67000 3772188.26000       7.79760   182.34   182.34     0.00  PERIOD  ALL
  00043824
419671.67000 3772213.26000       8.09438   182.47   182.47     0.00  PERIOD  ALL
  00043824
419671.67000 3772238.26000       8.42707   182.57   182.57     0.00  PERIOD  ALL
  00043824
```

```
419671.67000 3772263.26000       8.80214   182.70   182.70     0.00  PERIOD  ALL
  00043824
419671.67000 3772288.26000       9.22459   182.92   182.92     0.00  PERIOD  ALL
  00043824
419671.67000 3772313.26000       9.70174   183.33   183.33     0.00  PERIOD  ALL
  00043824
419671.67000 3772338.26000      10.23624   184.00   184.00     0.00  PERIOD  ALL
  00043824
419671.67000 3772363.26000      10.83198   184.84   184.84     0.00  PERIOD  ALL
  00043824
419671.67000 3772388.26000      11.50046   185.73   185.73     0.00  PERIOD  ALL
  00043824
419671.67000 3772413.26000      12.36489   186.56   186.56     0.00  PERIOD  ALL
  00043824
419671.67000 3772438.26000      13.53180   187.31   187.31     0.00  PERIOD  ALL
  00043824
419671.67000 3772463.26000      14.64031   188.05   188.05     0.00  PERIOD  ALL
  00043824
419671.67000 3772488.26000      15.84280   189.15   189.15     0.00  PERIOD  ALL
  00043824
419671.67000 3772513.26000      17.15758   190.20   190.20     0.00  PERIOD  ALL
  00043824
419671.67000 3772538.26000      18.53297   191.29   191.29     0.00  PERIOD  ALL
  00043824
419671.67000 3772563.26000      19.87662   192.57   192.57     0.00  PERIOD  ALL
  00043824
419671.67000 3772588.26000      21.09539   193.95   193.95     0.00  PERIOD  ALL
  00043824
419671.67000 3772613.26000      22.45794   194.27   194.27     0.00  PERIOD  ALL
  00043824
419671.67000 3772638.26000      24.11777   193.06   193.06     0.00  PERIOD  ALL
  00043824
419696.67000 3772113.26000       6.92724   182.70   182.70     0.00  PERIOD  ALL
  00043824
419696.67000 3772138.26000       7.14271   182.41   182.41     0.00  PERIOD  ALL
  00043824
419696.67000 3772163.26000       7.37882   182.32   182.32     0.00  PERIOD  ALL
  00043824
419696.67000 3772188.26000       7.64345   182.58   182.58     0.00  PERIOD  ALL
  00043824
419696.67000 3772213.26000       7.93971   182.81   182.81     0.00  PERIOD  ALL
  00043824
419696.67000 3772238.26000       8.27104   182.92   182.92     0.00  PERIOD  ALL
  00043824
419696.67000 3772263.26000       8.64376   183.03   183.03     0.00  PERIOD  ALL
  00043824
419696.67000 3772288.26000       9.06284   183.24   183.24     0.00  PERIOD  ALL
  00043824
419696.67000 3772313.26000       9.53284   183.65   183.65     0.00  PERIOD  ALL
  00043824
```

```
419696.67000 3772338.26000      10.05731   184.34   184.34     0.00  PERIOD  ALL
  00043824
419696.67000 3772363.26000      10.64091   185.19   185.19     0.00  PERIOD  ALL
  00043824
419696.67000 3772388.26000      11.30031   186.10   186.10     0.00  PERIOD  ALL
  00043824
419696.67000 3772413.26000      12.30233   186.95   186.95     0.00  PERIOD  ALL
  00043824
419696.67000 3772438.26000      13.32927   187.67   187.67     0.00  PERIOD  ALL
  00043824
419696.67000 3772463.26000      14.39092   188.32   188.32     0.00  PERIOD  ALL
  00043824
419696.67000 3772488.26000      15.55107   189.27   189.27     0.00  PERIOD  ALL
  00043824
419696.67000 3772513.26000      16.80461   190.23   190.23     0.00  PERIOD  ALL
  00043824
419696.67000 3772538.26000      18.10284   191.30   191.30     0.00  PERIOD  ALL
  00043824
419696.67000 3772563.26000      19.36053   192.56   192.56     0.00  PERIOD  ALL
  00043824
419696.67000 3772588.26000      20.48807   193.93   193.93     0.00  PERIOD  ALL
  00043824
419696.67000 3772613.26000      21.59742   194.69   194.69     0.00  PERIOD  ALL
  00043824
419696.67000 3772638.26000      23.09760   193.63   193.63     0.00  PERIOD  ALL
  00043824
419721.67000 3772113.26000       6.78524   183.05   183.05     0.00  PERIOD  ALL
  00043824
419721.67000 3772138.26000       6.99992   182.85   182.85     0.00  PERIOD  ALL
  00043824
419721.67000 3772163.26000       7.23649   182.78   182.78     0.00  PERIOD  ALL
  00043824
419721.67000 3772188.26000       7.49987   183.04   183.04     0.00  PERIOD  ALL
  00043824
419721.67000 3772213.26000       7.79441   183.44   183.44     0.00  PERIOD  ALL
  00043824
419721.67000 3772238.26000       8.12466   183.58   183.58     0.00  PERIOD  ALL
  00043824
419721.67000 3772263.26000       8.49454   183.71   183.71     0.00  PERIOD  ALL
  00043824
419721.67000 3772288.26000       8.90785   183.93   183.93     0.00  PERIOD  ALL
  00043824
419721.67000 3772313.26000       9.36982   184.34   184.34     0.00  PERIOD  ALL
  00043824
419721.67000 3772338.26000       9.88379   185.01   185.01     0.00  PERIOD  ALL
  00043824
419721.67000 3772363.26000      10.45703   185.82   185.82     0.00  PERIOD  ALL
  00043824
419721.67000 3772388.26000      11.22958   186.70   186.70     0.00  PERIOD  ALL
  00043824
```

```
419721.67000 3772413.26000      12.19096   187.48   187.48     0.00  PERIOD  ALL
  00043824
419721.67000 3772438.26000      13.12263   188.16   188.16     0.00  PERIOD  ALL
  00043824
419721.67000 3772463.26000      14.14519   188.82   188.82     0.00  PERIOD  ALL
  00043824
419721.67000 3772488.26000      15.25863   189.69   189.69     0.00  PERIOD  ALL
  00043824
419721.67000 3772513.26000      16.44601   190.55   190.55     0.00  PERIOD  ALL
  00043824
419721.67000 3772538.26000      17.65811   191.57   191.57     0.00  PERIOD  ALL
  00043824
419721.67000 3772563.26000      18.81178   192.84   192.84     0.00  PERIOD  ALL
  00043824
419721.67000 3772588.26000      19.81615   194.25   194.25     0.00  PERIOD  ALL
  00043824
419721.67000 3772613.26000      20.73068   195.23   195.23     0.00  PERIOD  ALL
  00043824
419721.67000 3772638.26000      21.89787   194.95   194.95     0.00  PERIOD  ALL
  00043824
419721.67000 3772663.26000      23.25245   193.34   195.42     0.00  PERIOD  ALL
  00043824
419746.67000 3772113.26000       6.65172   183.32   183.32     0.00  PERIOD  ALL
  00043824
419746.67000 3772138.26000       6.86562   183.24   183.24     0.00  PERIOD  ALL
  00043824
419746.67000 3772163.26000       7.10222   183.21   183.21     0.00  PERIOD  ALL
  00043824
419746.67000 3772188.26000       7.36532   183.38   183.38     0.00  PERIOD  ALL
  00043824
419746.67000 3772213.26000       7.65785   183.74   183.74     0.00  PERIOD  ALL
  00043824
419746.67000 3772238.26000       7.98630   183.84   183.84     0.00  PERIOD  ALL
  00043824
419746.67000 3772263.26000       8.35306   183.95   183.95     0.00  PERIOD  ALL
  00043824
419746.67000 3772288.26000       8.76264   184.17   184.17     0.00  PERIOD  ALL
  00043824
419746.67000 3772313.26000       9.21887   184.55   184.55     0.00  PERIOD  ALL
  00043824
419746.67000 3772338.26000       9.72445   185.19   185.19     0.00  PERIOD  ALL
  00043824
419746.67000 3772363.26000      10.28727   186.00   186.00     0.00  PERIOD  ALL
  00043824
419746.67000 3772388.26000      11.12139   186.88   186.88     0.00  PERIOD  ALL
  00043824
419746.67000 3772413.26000      12.02200   187.69   187.69     0.00  PERIOD  ALL
  00043824
419746.67000 3772438.26000      12.92151   188.44   188.44     0.00  PERIOD  ALL
  00043824
```

```
419746.67000 3772463.26000      13.90628   189.20   189.20     0.00  PERIOD  ALL
  00043824
419746.67000 3772488.26000      14.97094   190.05   190.05     0.00  PERIOD  ALL
  00043824
419746.67000 3772513.26000      16.09107   190.86   190.86     0.00  PERIOD  ALL
  00043824
419746.67000 3772538.26000      17.21847   191.87   191.87     0.00  PERIOD  ALL
  00043824
419746.67000 3772563.26000      18.26938   193.18   193.18     0.00  PERIOD  ALL
  00043824
419746.67000 3772588.26000      19.13982   194.68   194.68     0.00  PERIOD  ALL
  00043824
419746.67000 3772613.26000      19.91214   195.73   195.73     0.00  PERIOD  ALL
  00043824
419746.67000 3772638.26000      20.77069   196.01   196.01     0.00  PERIOD  ALL
  00043824
419746.67000 3772663.26000      21.97310   194.97   194.97     0.00  PERIOD  ALL
  00043824
419746.67000 3772688.26000      23.20423   192.99   194.83     0.00  PERIOD  ALL
  00043824
419771.67000 3772113.26000       6.52619   183.56   183.56     0.00  PERIOD  ALL
  00043824
419771.67000 3772138.26000       6.73915   183.58   183.58     0.00  PERIOD  ALL
  00043824
419771.67000 3772163.26000       6.97619   183.54   183.54     0.00  PERIOD  ALL
  00043824
419771.67000 3772188.26000       7.24018   183.49   183.49     0.00  PERIOD  ALL
  00043824
419771.67000 3772213.26000       7.53189   183.75   183.75     0.00  PERIOD  ALL
  00043824
419771.67000 3772238.26000       7.85793   183.90   183.90     0.00  PERIOD  ALL
  00043824
419771.67000 3772263.26000       8.22156   184.05   184.05     0.00  PERIOD  ALL
  00043824
419771.67000 3772288.26000       8.62671   184.27   184.27     0.00  PERIOD  ALL
  00043824
419771.67000 3772313.26000       9.07692   184.66   184.66     0.00  PERIOD  ALL
  00043824
419771.67000 3772338.26000       9.57333   185.31   185.31     0.00  PERIOD  ALL
  00043824
419771.67000 3772363.26000      10.13009   186.15   186.15     0.00  PERIOD  ALL
  00043824
419771.67000 3772388.26000      11.00083   187.01   187.01     0.00  PERIOD  ALL
  00043824
419771.67000 3772413.26000      11.85400   187.83   187.83     0.00  PERIOD  ALL
  00043824
419771.67000 3772438.26000      12.72513   188.63   188.63     0.00  PERIOD  ALL
  00043824
419771.67000 3772463.26000      13.67173   189.46   189.46     0.00  PERIOD  ALL
  00043824
```

```
419771.67000 3772488.26000      14.68669   190.30   190.30     0.00  PERIOD  ALL
  00043824
419771.67000 3772513.26000      15.74305   191.05   191.05     0.00  PERIOD  ALL
  00043824
419771.67000 3772538.26000      16.79328   192.08   192.08     0.00  PERIOD  ALL
  00043824
419771.67000 3772563.26000      17.74758   193.47   193.47     0.00  PERIOD  ALL
  00043824
419771.67000 3772588.26000      18.49571   195.06   195.06     0.00  PERIOD  ALL
  00043824
419771.67000 3772613.26000      19.16921   196.10   196.10     0.00  PERIOD  ALL
  00043824
419771.67000 3772638.26000      19.86570   196.55   196.55     0.00  PERIOD  ALL
  00043824
419771.67000 3772663.26000      20.79635   196.06   196.06     0.00  PERIOD  ALL
  00043824
419771.67000 3772688.26000      22.01872   194.23   196.03     0.00  PERIOD  ALL
  00043824
419796.67000 3772113.26000       6.40872   183.76   183.76     0.00  PERIOD  ALL
  00043824
419796.67000 3772138.26000       6.62067   183.89   183.89     0.00  PERIOD  ALL
  00043824
419796.67000 3772163.26000       6.85723   183.92   183.92     0.00  PERIOD  ALL
  00043824
419796.67000 3772188.26000       7.12080   183.86   183.86     0.00  PERIOD  ALL
  00043824
419796.67000 3772213.26000       7.40985   184.22   184.22     0.00  PERIOD  ALL
  00043824
419796.67000 3772238.26000       7.73235   184.47   184.47     0.00  PERIOD  ALL
  00043824
419796.67000 3772263.26000       8.09208   184.68   184.68     0.00  PERIOD  ALL
  00043824
419796.67000 3772288.26000       8.49156   184.96   184.96     0.00  PERIOD  ALL
  00043824
419796.67000 3772313.26000       8.93473   185.39   185.39     0.00  PERIOD  ALL
  00043824
419796.67000 3772338.26000       9.42281   186.01   186.01     0.00  PERIOD  ALL
  00043824
419796.67000 3772363.26000      10.11013   186.76   186.76     0.00  PERIOD  ALL
  00043824
419796.67000 3772388.26000      10.91491   187.52   187.52     0.00  PERIOD  ALL
  00043824
419796.67000 3772413.26000      11.68712   188.25   188.25     0.00  PERIOD  ALL
  00043824
419796.67000 3772438.26000      12.53057   188.96   188.96     0.00  PERIOD  ALL
  00043824
419796.67000 3772463.26000      13.43965   189.70   189.70     0.00  PERIOD  ALL
  00043824
419796.67000 3772488.26000      14.40483   190.50   190.50     0.00  PERIOD  ALL
  00043824
```

```
419796.67000 3772513.26000      15.40009   191.19   191.19     0.00  PERIOD  ALL
  00043824
419796.67000 3772538.26000      16.38119   192.21   192.21     0.00  PERIOD  ALL
  00043824
419796.67000 3772563.26000      17.25836   193.63   193.63     0.00  PERIOD  ALL
  00043824
419796.67000 3772588.26000      17.92462   195.24   195.24     0.00  PERIOD  ALL
  00043824
419796.67000 3772613.26000      18.49077   196.37   196.37     0.00  PERIOD  ALL
  00043824
419796.67000 3772638.26000      19.06492   196.93   196.93     0.00  PERIOD  ALL
  00043824
419796.67000 3772663.26000      19.79285   196.77   196.77     0.00  PERIOD  ALL
  00043824
419796.67000 3772688.26000      20.90704   195.20   196.86     0.00  PERIOD  ALL
  00043824
419821.67000 3772113.26000       6.29860   183.98   183.98     0.00  PERIOD  ALL
  00043824
419821.67000 3772138.26000       6.50987   184.17   184.17     0.00  PERIOD  ALL
  00043824
419821.67000 3772163.26000       6.74569   184.25   184.25     0.00  PERIOD  ALL
  00043824
419821.67000 3772188.26000       7.00848   184.20   184.20     0.00  PERIOD  ALL
  00043824
419821.67000 3772213.26000       7.29346   184.72   184.72     0.00  PERIOD  ALL
  00043824
419821.67000 3772238.26000       7.61046   185.19   185.19     0.00  PERIOD  ALL
  00043824
419821.67000 3772263.26000       7.96586   185.53   185.53     0.00  PERIOD  ALL
  00043824
419821.67000 3772288.26000       8.35912   185.91   185.91     0.00  PERIOD  ALL
  00043824
419821.67000 3772313.26000       8.82379   186.41   186.41     0.00  PERIOD  ALL
  00043824
419821.67000 3772338.26000       9.43582   186.93   186.93     0.00  PERIOD  ALL
  00043824
419821.67000 3772363.26000      10.09173   187.47   187.47     0.00  PERIOD  ALL
  00043824
419821.67000 3772388.26000      10.77618   188.09   188.09     0.00  PERIOD  ALL
  00043824
419821.67000 3772413.26000      11.52517   188.70   188.70     0.00  PERIOD  ALL
  00043824
419821.67000 3772438.26000      12.33767   189.29   189.29     0.00  PERIOD  ALL
  00043824
419821.67000 3772463.26000      13.20896   189.90   189.90     0.00  PERIOD  ALL
  00043824
419821.67000 3772488.26000      14.12497   190.65   190.65     0.00  PERIOD  ALL
  00043824
419821.67000 3772513.26000      15.06137   191.33   191.33     0.00  PERIOD  ALL
  00043824
```

```
419821.67000 3772538.26000      15.97715   192.35   192.35     0.00  PERIOD  ALL
  00043824
419821.67000 3772563.26000      16.78423   193.78   193.78     0.00  PERIOD  ALL
  00043824
419821.67000 3772588.26000      17.36747   195.45   195.45     0.00  PERIOD  ALL
  00043824
419821.67000 3772613.26000      17.82675   196.69   196.69     0.00  PERIOD  ALL
  00043824
419821.67000 3772638.26000      18.30124   197.32   197.32     0.00  PERIOD  ALL
  00043824
419821.67000 3772663.26000      18.87975   197.37   197.37     0.00  PERIOD  ALL
  00043824
419821.67000 3772688.26000      19.89292   196.09   196.09     0.00  PERIOD  ALL
  00043824
419846.67000 3772113.26000       6.19602   184.15   184.15     0.00  PERIOD  ALL
  00043824
419846.67000 3772138.26000       6.40672   184.37   184.37     0.00  PERIOD  ALL
  00043824
419846.67000 3772163.26000       6.64087   184.54   184.54     0.00  PERIOD  ALL
  00043824
419846.67000 3772188.26000       6.90287   184.47   184.47     0.00  PERIOD  ALL
  00043824
419846.67000 3772213.26000       7.18756   184.86   184.86     0.00  PERIOD  ALL
  00043824
419846.67000 3772238.26000       7.50358   185.23   185.23     0.00  PERIOD  ALL
  00043824
419846.67000 3772263.26000       7.85580   185.58   185.58     0.00  PERIOD  ALL
  00043824
419846.67000 3772288.26000       8.24432   186.01   186.01     0.00  PERIOD  ALL
  00043824
419846.67000 3772313.26000       8.71671   186.51   186.51     0.00  PERIOD  ALL
  00043824
419846.67000 3772338.26000       9.33099   187.00   187.00     0.00  PERIOD  ALL
  00043824
419846.67000 3772363.26000       9.96900   187.49   187.49     0.00  PERIOD  ALL
  00043824
419846.67000 3772388.26000      10.63738   188.08   188.08     0.00  PERIOD  ALL
  00043824
419846.67000 3772413.26000      11.36516   188.73   188.73     0.00  PERIOD  ALL
  00043824
419846.67000 3772438.26000      12.14578   189.41   189.41     0.00  PERIOD  ALL
  00043824
419846.67000 3772463.26000      12.97975   190.11   190.11     0.00  PERIOD  ALL
  00043824
419846.67000 3772488.26000      13.84721   190.81   190.81     0.00  PERIOD  ALL
  00043824
419846.67000 3772513.26000      14.72709   191.48   191.48     0.00  PERIOD  ALL
  00043824
419846.67000 3772538.26000      15.58244   192.48   192.48     0.00  PERIOD  ALL
  00043824
```

```
419846.67000 3772563.26000      16.32268   193.94   193.94     0.00  PERIOD  ALL
  00043824
419846.67000 3772588.26000      16.82149   195.70   195.70     0.00  PERIOD  ALL
  00043824
419846.67000 3772613.26000      17.18900   197.02   197.02     0.00  PERIOD  ALL
  00043824
419846.67000 3772638.26000      17.58376   197.69   197.69     0.00  PERIOD  ALL
  00043824
419846.67000 3772663.26000      18.03714   197.91   197.91     0.00  PERIOD  ALL
  00043824
419846.67000 3772688.26000      18.91104   196.90   196.90     0.00  PERIOD  ALL
  00043824
419871.67000 3772113.26000       6.09653   184.57   184.57     0.00  PERIOD  ALL
  00043824
419871.67000 3772138.26000       6.30828   184.69   184.69     0.00  PERIOD  ALL
  00043824
419871.67000 3772163.26000       6.54153   184.86   184.86     0.00  PERIOD  ALL
  00043824
419871.67000 3772188.26000       6.80202   184.82   184.82     0.00  PERIOD  ALL
  00043824
419871.67000 3772213.26000       7.08591   185.12   185.12     0.00  PERIOD  ALL
  00043824
419871.67000 3772238.26000       7.40106   185.45   185.45     0.00  PERIOD  ALL
  00043824
419871.67000 3772263.26000       7.74769   185.85   185.85     0.00  PERIOD  ALL
  00043824
419871.67000 3772288.26000       8.14522   186.30   186.30     0.00  PERIOD  ALL
  00043824
419871.67000 3772313.26000       8.65591   186.76   186.76     0.00  PERIOD  ALL
  00043824
419871.67000 3772338.26000       9.24693   187.17   187.17     0.00  PERIOD  ALL
  00043824
419871.67000 3772363.26000       9.85182   187.67   187.67     0.00  PERIOD  ALL
  00043824
419871.67000 3772388.26000      10.50012   188.26   188.26     0.00  PERIOD  ALL
  00043824
419871.67000 3772413.26000      11.20401   188.92   188.92     0.00  PERIOD  ALL
  00043824
419871.67000 3772438.26000      11.95566   189.62   189.62     0.00  PERIOD  ALL
  00043824
419871.67000 3772463.26000      12.75189   190.32   190.32     0.00  PERIOD  ALL
  00043824
419871.67000 3772488.26000      13.57223   190.98   190.98     0.00  PERIOD  ALL
  00043824
419871.67000 3772513.26000      14.39883   191.63   191.63     0.00  PERIOD  ALL
  00043824
419871.67000 3772538.26000      15.19637   192.61   192.61     0.00  PERIOD  ALL
  00043824
419871.67000 3772563.26000      15.88253   194.04   194.04     0.00  PERIOD  ALL
  00043824
```

```
419871.67000 3772588.26000      16.32955   195.80   195.80     0.00  PERIOD  ALL
  00043824
419871.67000 3772613.26000      16.60417   197.27   197.27     0.00  PERIOD  ALL
  00043824
419871.67000 3772638.26000      16.87359   198.14   198.14     0.00  PERIOD  ALL
  00043824
419871.67000 3772663.26000      17.22690   198.48   198.48     0.00  PERIOD  ALL
  00043824
419871.67000 3772688.26000      18.03068   197.55   197.55     0.00  PERIOD  ALL
  00043824
419896.67000 3772113.26000       5.99481   185.47   185.47     0.00  PERIOD  ALL
  00043824
419896.67000 3772138.26000       6.21137   185.28   185.28     0.00  PERIOD  ALL
  00043824
419896.67000 3772163.26000       6.44568   185.31   185.31     0.00  PERIOD  ALL
  00043824
419896.67000 3772188.26000       6.70344   185.43   185.43     0.00  PERIOD  ALL
  00043824
419896.67000 3772213.26000       6.98552   185.72   185.72     0.00  PERIOD  ALL
  00043824
419896.67000 3772238.26000       7.29961   186.16   186.16     0.00  PERIOD  ALL
  00043824
419896.67000 3772263.26000       7.68351   186.71   186.71     0.00  PERIOD  ALL
  00043824
419896.67000 3772288.26000       8.13984   187.17   187.17     0.00  PERIOD  ALL
  00043824
419896.67000 3772313.26000       8.62772   187.52   187.52     0.00  PERIOD  ALL
  00043824
419896.67000 3772338.26000       9.15853   187.88   187.88     0.00  PERIOD  ALL
  00043824
419896.67000 3772363.26000       9.73752   188.33   188.33     0.00  PERIOD  ALL
  00043824
419896.67000 3772388.26000      10.36904   188.85   188.85     0.00  PERIOD  ALL
  00043824
419896.67000 3772413.26000      11.04679   189.40   189.40     0.00  PERIOD  ALL
  00043824
419896.67000 3772438.26000      11.77068   190.01   190.01     0.00  PERIOD  ALL
  00043824
419896.67000 3772463.26000      12.52752   190.67   190.67     0.00  PERIOD  ALL
  00043824
419896.67000 3772488.26000      13.30096   191.31   191.31     0.00  PERIOD  ALL
  00043824
419896.67000 3772513.26000      14.07605   191.80   191.80     0.00  PERIOD  ALL
  00043824
419896.67000 3772538.26000      14.82111   192.73   192.73     0.00  PERIOD  ALL
  00043824
419896.67000 3772563.26000      15.44924   194.19   194.19     0.00  PERIOD  ALL
  00043824
419896.67000 3772588.26000      15.83407   196.00   196.00     0.00  PERIOD  ALL
  00043824
```

```
419896.67000 3772613.26000      16.02125   197.60   197.60     0.00  PERIOD  ALL
  00043824
419896.67000 3772638.26000      16.17234   198.66   198.66     0.00  PERIOD  ALL
  00043824
419896.67000 3772663.26000      16.43460   199.11   199.11     0.00  PERIOD  ALL
  00043824
419896.67000 3772688.26000      17.21379   198.15   198.15     0.00  PERIOD  ALL
  00043824
419921.67000 3772113.26000       5.89846   186.13   186.13     0.00  PERIOD  ALL
  00043824
419921.67000 3772138.26000       6.11959   185.78   185.78     0.00  PERIOD  ALL
  00043824
419921.67000 3772163.26000       6.35519   185.71   185.71     0.00  PERIOD  ALL
  00043824
419921.67000 3772188.26000       6.61004   185.92   185.92     0.00  PERIOD  ALL
  00043824
419921.67000 3772213.26000       6.89443   186.16   186.16     0.00  PERIOD  ALL
  00043824
419921.67000 3772238.26000       7.23070   186.74   186.74     0.00  PERIOD  ALL
  00043824
419921.67000 3772263.26000       7.62374   187.30   187.30     0.00  PERIOD  ALL
  00043824
419921.67000 3772288.26000       8.05603   187.67   187.67     0.00  PERIOD  ALL
  00043824
419921.67000 3772313.26000       8.53600   187.90   187.90     0.00  PERIOD  ALL
  00043824
419921.67000 3772338.26000       9.05657   188.25   188.25     0.00  PERIOD  ALL
  00043824
419921.67000 3772363.26000       9.62335   188.64   188.64     0.00  PERIOD  ALL
  00043824
419921.67000 3772388.26000      10.23554   189.11   189.11     0.00  PERIOD  ALL
  00043824
419921.67000 3772413.26000      10.89081   189.70   189.70     0.00  PERIOD  ALL
  00043824
419921.67000 3772438.26000      11.58480   190.32   190.32     0.00  PERIOD  ALL
  00043824
419921.67000 3772463.26000      12.30276   190.88   190.88     0.00  PERIOD  ALL
  00043824
419921.67000 3772488.26000      13.03265   191.41   191.41     0.00  PERIOD  ALL
  00043824
419921.67000 3772513.26000      13.76262   191.73   191.73     0.00  PERIOD  ALL
  00043824
419921.67000 3772538.26000      14.46425   192.67   192.67     0.00  PERIOD  ALL
  00043824
419921.67000 3772563.26000      15.04137   194.24   194.24     0.00  PERIOD  ALL
  00043824
419921.67000 3772588.26000      15.36365   196.17   196.17     0.00  PERIOD  ALL
  00043824
419921.67000 3772613.26000      15.45817   197.95   197.95     0.00  PERIOD  ALL
  00043824
```

```
419921.67000 3772638.26000      15.51187   199.16   199.16     0.00  PERIOD  ALL
  00043824
419921.67000 3772663.26000      15.68233   199.74   199.74     0.00  PERIOD  ALL
  00043824
419921.67000 3772688.26000      16.51665   198.54   198.54     0.00  PERIOD  ALL
  00043824
419946.67000 3772113.26000       5.81766   186.25   186.25     0.00  PERIOD  ALL
  00043824
419946.67000 3772138.26000       6.03929   185.88   185.88     0.00  PERIOD  ALL
  00043824
419946.67000 3772163.26000       6.27422   185.79   185.79     0.00  PERIOD  ALL
  00043824
419946.67000 3772188.26000       6.52820   186.01   186.01     0.00  PERIOD  ALL
  00043824
419946.67000 3772213.26000       6.81495   186.34   186.34     0.00  PERIOD  ALL
  00043824
419946.67000 3772238.26000       7.16598   186.99   186.99     0.00  PERIOD  ALL
  00043824
419946.67000 3772263.26000       7.55376   187.44   187.44     0.00  PERIOD  ALL
  00043824
419946.67000 3772288.26000       7.98266   187.72   187.72     0.00  PERIOD  ALL
  00043824
419946.67000 3772313.26000       8.45059   187.98   187.98     0.00  PERIOD  ALL
  00043824
419946.67000 3772338.26000       8.95800   188.35   188.35     0.00  PERIOD  ALL
  00043824
419946.67000 3772363.26000       9.51036   188.69   188.69     0.00  PERIOD  ALL
  00043824
419946.67000 3772388.26000      10.09990   189.10   189.10     0.00  PERIOD  ALL
  00043824
419946.67000 3772413.26000      10.73128   189.75   189.75     0.00  PERIOD  ALL
  00043824
419946.67000 3772438.26000      11.39731   190.47   190.47     0.00  PERIOD  ALL
  00043824
419946.67000 3772463.26000      12.07923   191.04   191.04     0.00  PERIOD  ALL
  00043824
419946.67000 3772488.26000      12.76783   191.48   191.48     0.00  PERIOD  ALL
  00043824
419946.67000 3772513.26000      13.45377   191.84   191.84     0.00  PERIOD  ALL
  00043824
419946.67000 3772538.26000      14.10882   192.78   192.78     0.00  PERIOD  ALL
  00043824
419946.67000 3772563.26000      14.64078   194.34   194.34     0.00  PERIOD  ALL
  00043824
419946.67000 3772588.26000      14.91490   196.32   196.32     0.00  PERIOD  ALL
  00043824
419946.67000 3772613.26000      14.90181   198.36   198.36     0.00  PERIOD  ALL
  00043824
419946.67000 3772638.26000      14.86530   199.71   199.71     0.00  PERIOD  ALL
  00043824
```

```
419946.67000 3772663.26000      15.00372   200.28   200.28     0.00  PERIOD  ALL
  00043824
419946.67000 3772688.26000      15.93480   198.56   200.66     0.00  PERIOD  ALL
  00043824
419946.67000 3772713.26000      17.13291   195.46   201.33     0.00  PERIOD  ALL
  00043824
419971.67000 3772113.26000       5.73447   186.44   186.44     0.00  PERIOD  ALL
  00043824
419971.67000 3772138.26000       5.96277   186.03   186.03     0.00  PERIOD  ALL
  00043824
419971.67000 3772163.26000       6.19734   185.88   185.88     0.00  PERIOD  ALL
  00043824
419971.67000 3772188.26000       6.45174   186.02   186.02     0.00  PERIOD  ALL
  00043824
419971.67000 3772213.26000       6.74005   186.44   186.44     0.00  PERIOD  ALL
  00043824
419971.67000 3772238.26000       7.10283   187.21   187.21     0.00  PERIOD  ALL
  00043824
419971.67000 3772263.26000       7.48399   187.65   187.65     0.00  PERIOD  ALL
  00043824
419971.67000 3772288.26000       7.90416   188.00   188.00     0.00  PERIOD  ALL
  00043824
419971.67000 3772313.26000       8.36202   188.38   188.38     0.00  PERIOD  ALL
  00043824
419971.67000 3772338.26000       8.86021   188.80   188.80     0.00  PERIOD  ALL
  00043824
419971.67000 3772363.26000       9.39757   189.12   189.12     0.00  PERIOD  ALL
  00043824
419971.67000 3772388.26000       9.96715   189.38   189.38     0.00  PERIOD  ALL
  00043824
419971.67000 3772413.26000      10.57394   189.91   189.91     0.00  PERIOD  ALL
  00043824
419971.67000 3772438.26000      11.21100   190.65   190.65     0.00  PERIOD  ALL
  00043824
419971.67000 3772463.26000      11.85931   191.40   191.40     0.00  PERIOD  ALL
  00043824
419971.67000 3772488.26000      12.50675   191.97   191.97     0.00  PERIOD  ALL
  00043824
419971.67000 3772513.26000      13.14680   192.44   192.44     0.00  PERIOD  ALL
  00043824
419971.67000 3772538.26000      13.74317   193.35   193.35     0.00  PERIOD  ALL
  00043824
419971.67000 3772563.26000      14.20802   194.83   194.83     0.00  PERIOD  ALL
  00043824
419971.67000 3772588.26000      14.41470   196.81   196.81     0.00  PERIOD  ALL
  00043824
419971.67000 3772613.26000      14.31473   198.95   198.95     0.00  PERIOD  ALL
  00043824
419971.67000 3772638.26000      14.23440   200.30   200.30     0.00  PERIOD  ALL
  00043824
```

```
419971.67000 3772663.26000      14.36005   200.82   200.82     0.00  PERIOD  ALL
  00043824
419971.67000 3772688.26000      15.36199   198.77   201.33     0.00  PERIOD  ALL
  00043824
419971.67000 3772713.26000      16.58961   195.34   202.08     0.00  PERIOD  ALL
  00043824
419996.67000 3772113.26000       5.62596   186.84   186.84     0.00  PERIOD  ALL
  00043824
419996.67000 3772138.26000       5.88746   186.35   186.35     0.00  PERIOD  ALL
  00043824
419996.67000 3772163.26000       6.12373   186.11   186.11     0.00  PERIOD  ALL
  00043824
419996.67000 3772188.26000       6.37830   186.18   186.18     0.00  PERIOD  ALL
  00043824
419996.67000 3772213.26000       6.67676   186.61   186.61     0.00  PERIOD  ALL
  00043824
419996.67000 3772238.26000       7.03869   187.46   187.46     0.00  PERIOD  ALL
  00043824
419996.67000 3772263.26000       7.41236   187.96   187.96     0.00  PERIOD  ALL
  00043824
419996.67000 3772288.26000       7.82617   188.34   188.34     0.00  PERIOD  ALL
  00043824
419996.67000 3772313.26000       8.27589   188.71   188.71     0.00  PERIOD  ALL
  00043824
419996.67000 3772338.26000       8.76395   189.14   189.14     0.00  PERIOD  ALL
  00043824
419996.67000 3772363.26000       9.28574   189.47   189.47     0.00  PERIOD  ALL
  00043824
419996.67000 3772388.26000       9.83763   189.71   189.71     0.00  PERIOD  ALL
  00043824
419996.67000 3772413.26000      10.42053   190.21   190.21     0.00  PERIOD  ALL
  00043824
419996.67000 3772438.26000      11.02713   190.93   190.93     0.00  PERIOD  ALL
  00043824
419996.67000 3772463.26000      11.63952   191.75   191.75     0.00  PERIOD  ALL
  00043824
419996.67000 3772488.26000      12.24614   192.44   192.44     0.00  PERIOD  ALL
  00043824
419996.67000 3772513.26000      12.84131   192.93   192.93     0.00  PERIOD  ALL
  00043824
419996.67000 3772538.26000      13.38821   193.80   193.80     0.00  PERIOD  ALL
  00043824
419996.67000 3772563.26000      13.79696   195.23   195.23     0.00  PERIOD  ALL
  00043824
419996.67000 3772588.26000      13.96502   197.14   197.14     0.00  PERIOD  ALL
  00043824
419996.67000 3772613.26000      13.85070   199.21   199.21     0.00  PERIOD  ALL
  00043824
419996.67000 3772638.26000      13.70809   200.68   200.68     0.00  PERIOD  ALL
  00043824
```

```
419996.67000 3772663.26000      13.73737   201.39   201.39     0.00  PERIOD  ALL
  00043824
419996.67000 3772688.26000      14.54679   199.84   202.00     0.00  PERIOD  ALL
  00043824
419996.67000 3772713.26000      15.77348   196.63   202.08     0.00  PERIOD  ALL
  00043824
420021.67000 3772113.26000       5.51695   187.23   187.23     0.00  PERIOD  ALL
  00043824
420021.67000 3772138.26000       5.81202   186.67   186.67     0.00  PERIOD  ALL
  00043824
420021.67000 3772163.26000       6.05682   186.35   186.35     0.00  PERIOD  ALL
  00043824
420021.67000 3772188.26000       6.31344   186.38   186.38     0.00  PERIOD  ALL
  00043824
420021.67000 3772213.26000       6.62403   186.77   186.77     0.00  PERIOD  ALL
  00043824
420021.67000 3772238.26000       6.97911   187.57   187.57     0.00  PERIOD  ALL
  00043824
420021.67000 3772263.26000       7.34481   188.22   188.22     0.00  PERIOD  ALL
  00043824
420021.67000 3772288.26000       7.74782   188.74   188.74     0.00  PERIOD  ALL
  00043824
420021.67000 3772313.26000       8.19106   189.18   189.18     0.00  PERIOD  ALL
  00043824
420021.67000 3772338.26000       8.66783   189.61   189.61     0.00  PERIOD  ALL
  00043824
420021.67000 3772363.26000       9.17661   189.91   189.91     0.00  PERIOD  ALL
  00043824
420021.67000 3772388.26000       9.71210   190.24   190.24     0.00  PERIOD  ALL
  00043824
420021.67000 3772413.26000      10.27079   190.71   190.71     0.00  PERIOD  ALL
  00043824
420021.67000 3772438.26000      10.84489   191.29   191.29     0.00  PERIOD  ALL
  00043824
420021.67000 3772463.26000      11.42325   191.91   191.91     0.00  PERIOD  ALL
  00043824
420021.67000 3772488.26000      11.99771   192.47   192.47     0.00  PERIOD  ALL
  00043824
420021.67000 3772513.26000      12.55843   192.92   192.92     0.00  PERIOD  ALL
  00043824
420021.67000 3772538.26000      13.07289   193.76   193.76     0.00  PERIOD  ALL
  00043824
420021.67000 3772563.26000      13.46432   195.11   195.11     0.00  PERIOD  ALL
  00043824
420021.67000 3772588.26000      13.63650   196.95   196.95     0.00  PERIOD  ALL
  00043824
420021.67000 3772613.26000      13.54269   198.99   198.99     0.00  PERIOD  ALL
  00043824
420021.67000 3772638.26000      13.32859   200.71   200.71     0.00  PERIOD  ALL
  00043824
```

```
420021.67000 3772663.26000      13.24207   201.71   201.71     0.00  PERIOD  ALL
  00043824
420021.67000 3772688.26000      13.65165   201.34   201.34     0.00  PERIOD  ALL
  00043824
420021.67000 3772713.26000      14.62763   199.13   202.08     0.00  PERIOD  ALL
  00043824
420046.67000 3772113.26000       5.44625   187.62   187.62     0.00  PERIOD  ALL
  00043824
420046.67000 3772138.26000       5.73434   187.00   187.00     0.00  PERIOD  ALL
  00043824
420046.67000 3772163.26000       5.99710   186.63   186.63     0.00  PERIOD  ALL
  00043824
420046.67000 3772188.26000       6.25841   186.61   186.61     0.00  PERIOD  ALL
  00043824
420046.67000 3772213.26000       6.57489   186.96   186.96     0.00  PERIOD  ALL
  00043824
420046.67000 3772238.26000       6.91962   187.71   187.71     0.00  PERIOD  ALL
  00043824
420046.67000 3772463.26000      11.20921   192.18   192.18     0.00  PERIOD  ALL
  00043824
420046.67000 3772488.26000      11.74973   192.68   192.68     0.00  PERIOD  ALL
  00043824
420046.67000 3772513.26000      12.27677   193.10   193.10     0.00  PERIOD  ALL
  00043824
420046.67000 3772538.26000      12.75500   193.91   193.91     0.00  PERIOD  ALL
  00043824
420046.67000 3772563.26000      13.11112   195.25   195.25     0.00  PERIOD  ALL
  00043824
420046.67000 3772588.26000      13.26327   197.05   197.05     0.00  PERIOD  ALL
  00043824
420046.67000 3772613.26000      13.17870   199.01   199.01     0.00  PERIOD  ALL
  00043824
420046.67000 3772638.26000      12.92884   200.85   200.85     0.00  PERIOD  ALL
  00043824
420046.67000 3772663.26000      12.81997   201.90   201.90     0.00  PERIOD  ALL
  00043824
420046.67000 3772688.26000      12.91604   202.31   202.31     0.00  PERIOD  ALL
  00043824
420046.67000 3772713.26000      13.56788   201.26   201.26     0.00  PERIOD  ALL
  00043824
420071.67000 3772113.26000       5.38285   187.99   187.99     0.00  PERIOD  ALL
  00043824
420071.67000 3772138.26000       5.66684   187.37   187.37     0.00  PERIOD  ALL
  00043824
420071.67000 3772163.26000       5.94567   186.97   186.97     0.00  PERIOD  ALL
  00043824
420071.67000 3772188.26000       6.21847   186.91   186.91     0.00  PERIOD  ALL
  00043824
420071.67000 3772213.26000       6.53194   187.27   187.27     0.00  PERIOD  ALL
  00043824
```

```
420071.67000 3772238.26000       6.85807   188.04   188.04     0.00  PERIOD  ALL
  00043824
420071.67000 3772463.26000      10.99419   192.63   192.63     0.00  PERIOD  ALL
  00043824
420071.67000 3772488.26000      11.49679   193.29   193.29     0.00  PERIOD  ALL
  00043824
420071.67000 3772513.26000      11.98276   193.77   193.77     0.00  PERIOD  ALL
  00043824
420071.67000 3772538.26000      12.41269   194.54   194.54     0.00  PERIOD  ALL
  00043824
420071.67000 3772563.26000      12.72140   195.81   195.81     0.00  PERIOD  ALL
  00043824
420071.67000 3772588.26000      12.84222   197.49   197.49     0.00  PERIOD  ALL
  00043824
420071.67000 3772613.26000      12.76343   199.29   199.29     0.00  PERIOD  ALL
  00043824
420071.67000 3772638.26000      12.50942   201.11   201.11     0.00  PERIOD  ALL
  00043824
420071.67000 3772663.26000      12.40438   202.13   202.13     0.00  PERIOD  ALL
  00043824
420071.67000 3772688.26000      12.42410   202.72   202.72     0.00  PERIOD  ALL
  00043824
420071.67000 3772713.26000      12.84641   202.24   202.24     0.00  PERIOD  ALL
  00043824
420096.67000 3772113.26000       5.32736   188.35   188.35     0.00  PERIOD  ALL
  00043824
420096.67000 3772138.26000       5.61194   187.72   187.72     0.00  PERIOD  ALL
  00043824
420096.67000 3772163.26000       5.89355   187.29   187.29     0.00  PERIOD  ALL
  00043824
420096.67000 3772188.26000       6.17692   187.20   187.20     0.00  PERIOD  ALL
  00043824
420096.67000 3772213.26000       6.47751   187.55   187.55     0.00  PERIOD  ALL
  00043824
420096.67000 3772238.26000       6.79698   188.38   188.38     0.00  PERIOD  ALL
  00043824
420096.67000 3772463.26000      10.78522   192.89   192.89     0.00  PERIOD  ALL
  00043824
420096.67000 3772488.26000      11.25849   193.51   193.51     0.00  PERIOD  ALL
  00043824
420096.67000 3772513.26000      11.71162   194.00   194.00     0.00  PERIOD  ALL
  00043824
420096.67000 3772538.26000      12.10838   194.75   194.75     0.00  PERIOD  ALL
  00043824
420096.67000 3772563.26000      12.40182   195.88   195.88     0.00  PERIOD  ALL
  00043824
420096.67000 3772588.26000      12.53616   197.38   197.38     0.00  PERIOD  ALL
  00043824
420096.67000 3772613.26000      12.48729   199.07   199.07     0.00  PERIOD  ALL
  00043824
```

```
420096.67000 3772638.26000      12.24863   200.91   200.91     0.00  PERIOD  ALL
  00043824
420096.67000 3772663.26000      12.08386   202.14   202.14     0.00  PERIOD  ALL
  00043824
420096.67000 3772688.26000      12.02333   202.95   202.95     0.00  PERIOD  ALL
  00043824
420096.67000 3772713.26000      12.32960   202.74   202.74     0.00  PERIOD  ALL
  00043824
420096.67000 3772738.26000      13.17866   200.76   202.75     0.00  PERIOD  ALL
  00043824
420121.67000 3772113.26000       5.26968   188.73   188.73     0.00  PERIOD  ALL
  00043824
420121.67000 3772138.26000       5.55915   188.06   188.06     0.00  PERIOD  ALL
  00043824
420121.67000 3772163.26000       5.84351   187.61   187.61     0.00  PERIOD  ALL
  00043824
420121.67000 3772188.26000       6.12723   187.50   187.50     0.00  PERIOD  ALL
  00043824
420121.67000 3772213.26000       6.42343   187.81   187.81     0.00  PERIOD  ALL
  00043824
420121.67000 3772238.26000       6.73796   188.68   188.68     0.00  PERIOD  ALL
  00043824
420121.67000 3772463.26000      10.57978   193.15   193.15     0.00  PERIOD  ALL
  00043824
420121.67000 3772488.26000      11.02921   193.61   193.61     0.00  PERIOD  ALL
  00043824
420121.67000 3772513.26000      11.45547   194.06   194.06     0.00  PERIOD  ALL
  00043824
420121.67000 3772538.26000      11.82912   194.75   194.75     0.00  PERIOD  ALL
  00043824
420121.67000 3772563.26000      12.10508   195.84   195.84     0.00  PERIOD  ALL
  00043824
420121.67000 3772588.26000      12.23240   197.31   197.31     0.00  PERIOD  ALL
  00043824
420121.67000 3772613.26000      12.17270   199.05   199.05     0.00  PERIOD  ALL
  00043824
420121.67000 3772638.26000      11.96831   200.80   200.80     0.00  PERIOD  ALL
  00043824
420121.67000 3772663.26000      11.78913   202.11   202.11     0.00  PERIOD  ALL
  00043824
420121.67000 3772688.26000      11.65996   203.13   203.13     0.00  PERIOD  ALL
  00043824
420121.67000 3772713.26000      11.74974   203.49   203.49     0.00  PERIOD  ALL
  00043824
420121.67000 3772738.26000      12.31319   202.50   202.50     0.00  PERIOD  ALL
  00043824
420146.67000 3772113.26000       5.23027   189.11   189.11     0.00  PERIOD  ALL
  00043824
420146.67000 3772138.26000       5.50716   188.46   188.46     0.00  PERIOD  ALL
  00043824
```

```
420146.67000 3772163.26000       5.79033   188.07   188.07     0.00  PERIOD  ALL
  00043824
420146.67000 3772188.26000       6.07385   187.99   187.99     0.00  PERIOD  ALL
  00043824
420146.67000 3772213.26000       6.36879   188.23   188.23     0.00  PERIOD  ALL
  00043824
420146.67000 3772238.26000       6.68164   189.03   189.03     0.00  PERIOD  ALL
  00043824
420146.67000 3772463.26000      10.37199   193.60   193.60     0.00  PERIOD  ALL
  00043824
420146.67000 3772488.26000      10.79046   194.08   194.08     0.00  PERIOD  ALL
  00043824
420146.67000 3772513.26000      11.18563   194.49   194.49     0.00  PERIOD  ALL
  00043824
420146.67000 3772538.26000      11.52915   195.12   195.12     0.00  PERIOD  ALL
  00043824
420146.67000 3772563.26000      11.77855   196.16   196.16     0.00  PERIOD  ALL
  00043824
420146.67000 3772588.26000      11.87702   197.63   197.63     0.00  PERIOD  ALL
  00043824
420146.67000 3772613.26000      11.78991   199.40   199.40     0.00  PERIOD  ALL
  00043824
420146.67000 3772638.26000      11.58989   201.09   201.09     0.00  PERIOD  ALL
  00043824
420146.67000 3772663.26000      11.42288   202.35   202.35     0.00  PERIOD  ALL
  00043824
420146.67000 3772688.26000      11.29359   203.37   203.37     0.00  PERIOD  ALL
  00043824
420146.67000 3772713.26000      11.31391   203.91   203.91     0.00  PERIOD  ALL
  00043824
420146.67000 3772738.26000      11.73000   203.30   203.30     0.00  PERIOD  ALL
  00043824
420171.67000 3772113.26000       5.19027   189.53   189.53     0.00  PERIOD  ALL
  00043824
420171.67000 3772138.26000       5.45806   189.00   189.00     0.00  PERIOD  ALL
  00043824
420171.67000 3772163.26000       5.73001   188.77   188.77     0.00  PERIOD  ALL
  00043824
420171.67000 3772188.26000       6.01259   188.79   188.79     0.00  PERIOD  ALL
  00043824
420171.67000 3772213.26000       6.31049   188.97   188.97     0.00  PERIOD  ALL
  00043824
420171.67000 3772238.26000       6.62395   189.51   189.51     0.00  PERIOD  ALL
  00043824
420171.67000 3772463.26000      10.16743   193.99   193.99     0.00  PERIOD  ALL
  00043824
420171.67000 3772488.26000      10.55430   194.51   194.51     0.00  PERIOD  ALL
  00043824
420171.67000 3772513.26000      10.92411   194.86   194.86     0.00  PERIOD  ALL
  00043824
```

```
420171.67000 3772538.26000      11.24642   195.39   195.39     0.00  PERIOD  ALL
  00043824
420171.67000 3772563.26000      11.47923   196.33   196.33     0.00  PERIOD  ALL
  00043824
420171.67000 3772588.26000      11.56999   197.73   197.73     0.00  PERIOD  ALL
  00043824
420171.67000 3772613.26000      11.47888   199.49   199.49     0.00  PERIOD  ALL
  00043824
420171.67000 3772638.26000      11.25504   201.28   201.28     0.00  PERIOD  ALL
  00043824
420171.67000 3772663.26000      11.07965   202.57   202.57     0.00  PERIOD  ALL
  00043824
420171.67000 3772688.26000      10.95137   203.59   203.59     0.00  PERIOD  ALL
  00043824
420171.67000 3772713.26000      10.97489   204.11   204.11     0.00  PERIOD  ALL
  00043824
420171.67000 3772738.26000      11.37647   203.49   203.49     0.00  PERIOD  ALL
  00043824
420196.67000 3772113.26000       5.15058   189.99   189.99     0.00  PERIOD  ALL
  00043824
420196.67000 3772138.26000       5.40982   189.69   189.69     0.00  PERIOD  ALL
  00043824
420196.67000 3772163.26000       5.67567   189.66   189.66     0.00  PERIOD  ALL
  00043824
420196.67000 3772188.26000       5.95422   189.79   189.79     0.00  PERIOD  ALL
  00043824
420196.67000 3772213.26000       6.25051   189.94   189.94     0.00  PERIOD  ALL
  00043824
420196.67000 3772238.26000       6.56443   190.19   190.19     0.00  PERIOD  ALL
  00043824
420196.67000 3772463.26000       9.96842   194.28   194.28     0.00  PERIOD  ALL
  00043824
420196.67000 3772488.26000      10.32711   194.84   194.84     0.00  PERIOD  ALL
  00043824
420196.67000 3772513.26000      10.67379   195.14   195.14     0.00  PERIOD  ALL
  00043824
420196.67000 3772538.26000      10.97940   195.57   195.57     0.00  PERIOD  ALL
  00043824
420196.67000 3772563.26000      11.20458   196.37   196.37     0.00  PERIOD  ALL
  00043824
420196.67000 3772588.26000      11.30425   197.63   197.63     0.00  PERIOD  ALL
  00043824
420196.67000 3772613.26000      11.22822   199.34   199.34     0.00  PERIOD  ALL
  00043824
420196.67000 3772638.26000      11.00553   201.19   201.19     0.00  PERIOD  ALL
  00043824
420196.67000 3772663.26000      10.80705   202.60   202.60     0.00  PERIOD  ALL
  00043824
420196.67000 3772688.26000      10.66281   203.69   203.69     0.00  PERIOD  ALL
  00043824
```

```
420196.67000 3772713.26000      10.74905   204.01   204.01     0.00  PERIOD  ALL
  00043824
420196.67000 3772738.26000      11.27470   202.84   203.76     0.00  PERIOD  ALL
  00043824
420221.67000 3772113.26000       5.11322   190.44   190.44     0.00  PERIOD  ALL
  00043824
420221.67000 3772138.26000       5.36316   190.35   190.35     0.00  PERIOD  ALL
  00043824
420221.67000 3772163.26000       5.62263   190.46   190.46     0.00  PERIOD  ALL
  00043824
420221.67000 3772188.26000       5.89733   190.63   190.63     0.00  PERIOD  ALL
  00043824
420221.67000 3772213.26000       6.19122   190.75   190.75     0.00  PERIOD  ALL
  00043824
420221.67000 3772238.26000       6.50481   190.81   190.81     0.00  PERIOD  ALL
  00043824
420221.67000 3772463.26000       9.76995   194.63   194.63     0.00  PERIOD  ALL
  00043824
420221.67000 3772488.26000      10.09754   195.27   195.27     0.00  PERIOD  ALL
  00043824
420221.67000 3772513.26000      10.42090   195.56   195.56     0.00  PERIOD  ALL
  00043824
420221.67000 3772538.26000      10.70131   195.98   195.98     0.00  PERIOD  ALL
  00043824
420221.67000 3772563.26000      10.90739   196.71   196.71     0.00  PERIOD  ALL
  00043824
420221.67000 3772588.26000      11.00587   197.82   197.82     0.00  PERIOD  ALL
  00043824
420221.67000 3772613.26000      10.95094   199.37   199.37     0.00  PERIOD  ALL
  00043824
420221.67000 3772638.26000      10.75445   201.14   201.14     0.00  PERIOD  ALL
  00043824
420221.67000 3772663.26000      10.57789   202.51   202.51     0.00  PERIOD  ALL
  00043824
420221.67000 3772688.26000      10.49927   203.41   203.41     0.00  PERIOD  ALL
  00043824
420221.67000 3772713.26000      10.75601   203.15   203.15     0.00  PERIOD  ALL
  00043824
420221.67000 3772738.26000      11.44572   201.20   201.98     0.00  PERIOD  ALL
  00043824
420246.67000 3772113.26000       5.07260   191.01   191.01     0.00  PERIOD  ALL
  00043824
420246.67000 3772138.26000       5.31910   190.95   190.95     0.00  PERIOD  ALL
  00043824
420246.67000 3772163.26000       5.57615   191.03   191.03     0.00  PERIOD  ALL
  00043824
420246.67000 3772188.26000       5.84761   191.17   191.17     0.00  PERIOD  ALL
  00043824
420246.67000 3772213.26000       6.13701   191.29   191.29     0.00  PERIOD  ALL
  00043824
```

```
420246.67000 3772238.26000       6.44703   191.29   191.29     0.00  PERIOD  ALL
  00043824
420246.67000 3772463.26000       9.56686   195.09   195.09     0.00  PERIOD  ALL
  00043824
420246.67000 3772488.26000       9.86388   195.82   195.82     0.00  PERIOD  ALL
  00043824
420246.67000 3772513.26000      10.15564   196.19   196.19     0.00  PERIOD  ALL
  00043824
420246.67000 3772538.26000      10.40376   196.66   196.66     0.00  PERIOD  ALL
  00043824
420246.67000 3772563.26000      10.59066   197.30   197.30     0.00  PERIOD  ALL
  00043824
420246.67000 3772588.26000      10.68718   198.23   198.23     0.00  PERIOD  ALL
  00043824
420246.67000 3772613.26000      10.65691   199.55   199.55     0.00  PERIOD  ALL
  00043824
420246.67000 3772638.26000      10.49866   201.15   201.15     0.00  PERIOD  ALL
  00043824
420246.67000 3772663.26000      10.40428   202.23   202.23     0.00  PERIOD  ALL
  00043824
420246.67000 3772688.26000      10.41467   202.84   202.84     0.00  PERIOD  ALL
  00043824
420246.67000 3772713.26000      10.75261   202.22   202.22     0.00  PERIOD  ALL
  00043824
420246.67000 3772738.26000      11.42703   200.07   200.07     0.00  PERIOD  ALL
  00043824
420271.67000 3772113.26000       5.02880   191.66   191.66     0.00  PERIOD  ALL
  00043824
420271.67000 3772138.26000       5.27543   191.52   191.52     0.00  PERIOD  ALL
  00043824
420271.67000 3772163.26000       5.53310   191.47   191.47     0.00  PERIOD  ALL
  00043824
420271.67000 3772188.26000       5.80271   191.52   191.52     0.00  PERIOD  ALL
  00043824
420271.67000 3772213.26000       6.08676   191.65   191.65     0.00  PERIOD  ALL
  00043824
420271.67000 3772238.26000       6.39025   191.68   191.68     0.00  PERIOD  ALL
  00043824
420271.67000 3772463.26000       9.36322   195.61   195.61     0.00  PERIOD  ALL
  00043824
420271.67000 3772488.26000       9.62664   196.43   196.43     0.00  PERIOD  ALL
  00043824
420271.67000 3772513.26000       9.88417   196.90   196.90     0.00  PERIOD  ALL
  00043824
420271.67000 3772538.26000      10.09899   197.43   197.43     0.00  PERIOD  ALL
  00043824
420271.67000 3772563.26000      10.26090   198.04   198.04     0.00  PERIOD  ALL
  00043824
420271.67000 3772588.26000      10.35608   198.79   198.79     0.00  PERIOD  ALL
  00043824
```

```
420271.67000 3772613.26000      10.37118   199.75   199.75     0.00  PERIOD  ALL
  00043824
420271.67000 3772638.26000      10.29282   200.97   200.97     0.00  PERIOD  ALL
  00043824
420271.67000 3772663.26000      10.27863   201.75   201.75     0.00  PERIOD  ALL
  00043824
420271.67000 3772688.26000      10.35524   202.12   202.12     0.00  PERIOD  ALL
  00043824
420271.67000 3772713.26000      10.65390   201.57   201.57     0.00  PERIOD  ALL
  00043824
420271.67000 3772738.26000      11.14248   200.06   200.06     0.00  PERIOD  ALL
  00043824
420296.67000 3772738.26000      10.73398   200.74   200.74     0.00  PERIOD  ALL
  00043824
418286.29000 3772092.84000      14.96152   169.77   169.77     0.00  PERIOD  ALL
  00043824
418311.29000 3772092.84000      15.61564   169.93   169.93     0.00  PERIOD  ALL
  00043824
418311.29000 3772117.84000      15.96492   170.26   170.26     0.00  PERIOD  ALL
  00043824
418311.29000 3772142.84000      16.32584   170.57   170.57     0.00  PERIOD  ALL
  00043824
418311.29000 3772167.84000      16.69270   170.89   170.89     0.00  PERIOD  ALL
  00043824
418311.29000 3772192.84000      17.06139   171.12   171.12     0.00  PERIOD  ALL
  00043824
418311.29000 3772217.84000      17.43472   171.37   171.37     0.00  PERIOD  ALL
  00043824
418311.29000 3772242.84000      17.81016   171.66   171.66     0.00  PERIOD  ALL
  00043824
418311.29000 3772267.84000      18.18074   171.98   171.98     0.00  PERIOD  ALL
  00043824
418311.29000 3772292.84000      18.53232   172.26   172.26     0.00  PERIOD  ALL
  00043824
418311.29000 3772317.84000      18.82584   172.19   172.19     0.00  PERIOD  ALL
  00043824
418311.29000 3772342.84000      19.10680   172.27   172.27     0.00  PERIOD  ALL
  00043824
418311.29000 3772367.84000      19.35929   172.39   172.39     0.00  PERIOD  ALL
  00043824
418311.29000 3772392.84000      19.58053   172.55   172.55     0.00  PERIOD  ALL
  00043824
418311.29000 3772417.84000      19.77437   172.79   172.79     0.00  PERIOD  ALL
  00043824
418311.29000 3772442.84000      19.94697   173.17   173.17     0.00  PERIOD  ALL
  00043824
418336.29000 3772092.84000      16.30844   170.13   170.13     0.00  PERIOD  ALL
  00043824
418336.29000 3772117.84000      16.69768   170.48   170.48     0.00  PERIOD  ALL
  00043824
```

```
418336.29000 3772142.84000      17.09382   170.79   170.79     0.00  PERIOD  ALL
  00043824
418336.29000 3772167.84000      17.50126   171.10   171.10     0.00  PERIOD  ALL
  00043824
418336.29000 3772192.84000      17.91520   171.36   171.36     0.00  PERIOD  ALL
  00043824
418336.29000 3772217.84000      18.33676   171.63   171.63     0.00  PERIOD  ALL
  00043824
418336.29000 3772242.84000      18.76437   171.93   171.93     0.00  PERIOD  ALL
  00043824
418336.29000 3772267.84000      19.19254   172.26   172.26     0.00  PERIOD  ALL
  00043824
418336.29000 3772292.84000      19.60630   172.56   172.56     0.00  PERIOD  ALL
  00043824
418336.29000 3772317.84000      19.97063   172.57   172.57     0.00  PERIOD  ALL
  00043824
418336.29000 3772342.84000      20.31830   172.68   172.68     0.00  PERIOD  ALL
  00043824
418336.29000 3772367.84000      20.62649   172.73   172.73     0.00  PERIOD  ALL
  00043824
418336.29000 3772392.84000      20.89852   172.80   172.80     0.00  PERIOD  ALL
  00043824
418336.29000 3772417.84000      21.14566   172.99   172.99     0.00  PERIOD  ALL
  00043824
418336.29000 3772442.84000      21.36621   173.31   173.31     0.00  PERIOD  ALL
  00043824
418361.29000 3772092.84000      17.04227   170.34   170.34     0.00  PERIOD  ALL
  00043824
418361.29000 3772117.84000      17.47507   170.73   170.73     0.00  PERIOD  ALL
  00043824
418361.29000 3772142.84000      17.91449   171.07   171.07     0.00  PERIOD  ALL
  00043824
418361.29000 3772167.84000      18.37088   171.40   171.40     0.00  PERIOD  ALL
  00043824
418361.29000 3772192.84000      18.83263   171.66   171.66     0.00  PERIOD  ALL
  00043824
418361.29000 3772217.84000      19.30901   171.96   171.96     0.00  PERIOD  ALL
  00043824
418361.29000 3772242.84000      19.79434   172.28   172.28     0.00  PERIOD  ALL
  00043824
418361.29000 3772267.84000      20.28387   172.60   172.60     0.00  PERIOD  ALL
  00043824
418361.29000 3772292.84000      20.76450   172.89   172.89     0.00  PERIOD  ALL
  00043824
418361.29000 3772317.84000      21.20601   172.95   172.95     0.00  PERIOD  ALL
  00043824
418361.29000 3772342.84000      21.63804   173.14   173.14     0.00  PERIOD  ALL
  00043824
418361.29000 3772367.84000      22.02878   173.24   173.24     0.00  PERIOD  ALL
  00043824
```

```
418361.29000 3772392.84000      22.37870   173.33   173.33     0.00  PERIOD  ALL
  00043824
418361.29000 3772417.84000      22.69370   173.48   173.48     0.00  PERIOD  ALL
  00043824
418361.29000 3772442.84000      22.97379   173.72   173.72     0.00  PERIOD  ALL
  00043824
418386.29000 3772092.84000      17.81033   170.49   170.49     0.00  PERIOD  ALL
  00043824
418386.29000 3772117.84000      18.28762   170.91   170.91     0.00  PERIOD  ALL
  00043824
418386.29000 3772142.84000      18.78401   171.31   171.31     0.00  PERIOD  ALL
  00043824
418386.29000 3772167.84000      19.29606   171.70   171.70     0.00  PERIOD  ALL
  00043824
418386.29000 3772192.84000      19.81388   171.98   171.98     0.00  PERIOD  ALL
  00043824
418386.29000 3772217.84000      20.35293   172.33   172.33     0.00  PERIOD  ALL
  00043824
418386.29000 3772242.84000      20.90391   172.67   172.67     0.00  PERIOD  ALL
  00043824
418386.29000 3772267.84000      21.46286   172.99   172.99     0.00  PERIOD  ALL
  00043824
418386.29000 3772292.84000      22.01545   173.24   173.24     0.00  PERIOD  ALL
  00043824
418386.29000 3772317.84000      22.53643   173.30   173.30     0.00  PERIOD  ALL
  00043824
418386.29000 3772342.84000      23.06253   173.54   173.54     0.00  PERIOD  ALL
  00043824
418386.29000 3772367.84000      23.55703   173.75   173.75     0.00  PERIOD  ALL
  00043824
418386.29000 3772392.84000      24.00403   173.88   173.88     0.00  PERIOD  ALL
  00043824
418386.29000 3772417.84000      24.40244   173.98   173.98     0.00  PERIOD  ALL
  00043824
418386.29000 3772442.84000      24.76043   174.16   174.16     0.00  PERIOD  ALL
  00043824
418386.29000 3772467.84000      25.03971   174.20   174.20     0.00  PERIOD  ALL
  00043824
418411.29000 3772092.84000      18.61349   170.66   170.66     0.00  PERIOD  ALL
  00043824
418411.29000 3772117.84000      19.14465   171.10   171.10     0.00  PERIOD  ALL
  00043824
418411.29000 3772142.84000      19.69804   171.52   171.52     0.00  PERIOD  ALL
  00043824
418411.29000 3772167.84000      20.26909   171.92   171.92     0.00  PERIOD  ALL
  00043824
418411.29000 3772192.84000      20.85017   172.22   172.22     0.00  PERIOD  ALL
  00043824
418411.29000 3772217.84000      21.45619   172.58   172.58     0.00  PERIOD  ALL
  00043824
```

```
418411.29000 3772242.84000      22.07933   172.93   172.93     0.00  PERIOD  ALL
  00043824
418411.29000 3772267.84000      22.71677   173.26   173.26     0.00  PERIOD  ALL
  00043824
418411.29000 3772292.84000      23.35616   173.54   173.54     0.00  PERIOD  ALL
  00043824
418411.29000 3772317.84000      23.97650   173.66   173.66     0.00  PERIOD  ALL
  00043824
418411.29000 3772342.84000      24.61217   173.96   173.96     0.00  PERIOD  ALL
  00043824
418411.29000 3772367.84000      25.22293   174.24   174.24     0.00  PERIOD  ALL
  00043824
418411.29000 3772392.84000      25.78262   174.39   174.39     0.00  PERIOD  ALL
  00043824
418411.29000 3772417.84000      26.28436   174.46   174.46     0.00  PERIOD  ALL
  00043824
418411.29000 3772442.84000      26.74673   174.61   174.61     0.00  PERIOD  ALL
  00043824
418411.29000 3772467.84000      27.11645   174.59   174.59     0.00  PERIOD  ALL
  00043824
418436.29000 3772092.84000      19.44227   170.81   170.81     0.00  PERIOD  ALL
  00043824
418436.29000 3772117.84000      20.03508   171.23   171.23     0.00  PERIOD  ALL
  00043824
418436.29000 3772142.84000      20.65119   171.65   171.65     0.00  PERIOD  ALL
  00043824
418436.29000 3772167.84000      21.28815   172.05   172.05     0.00  PERIOD  ALL
  00043824
418436.29000 3772192.84000      21.94219   172.38   172.38     0.00  PERIOD  ALL
  00043824
418436.29000 3772217.84000      22.62409   172.75   172.75     0.00  PERIOD  ALL
  00043824
418436.29000 3772242.84000      23.32888   173.11   173.11     0.00  PERIOD  ALL
  00043824
418436.29000 3772267.84000      24.05761   173.48   173.48     0.00  PERIOD  ALL
  00043824
418436.29000 3772292.84000      24.80227   173.83   173.83     0.00  PERIOD  ALL
  00043824
418436.29000 3772317.84000      25.53373   174.01   174.01     0.00  PERIOD  ALL
  00043824
418436.29000 3772342.84000      26.28829   174.34   174.34     0.00  PERIOD  ALL
  00043824
418436.29000 3772367.84000      27.02664   174.63   174.63     0.00  PERIOD  ALL
  00043824
418436.29000 3772392.84000      27.71233   174.76   174.76     0.00  PERIOD  ALL
  00043824
418436.29000 3772417.84000      28.34765   174.84   174.84     0.00  PERIOD  ALL
  00043824
418436.29000 3772442.84000      28.95445   175.05   175.05     0.00  PERIOD  ALL
  00043824
```

```
418436.29000 3772467.84000      29.45065   175.02   175.02     0.00  PERIOD  ALL
  00043824
418461.29000 3772092.84000      20.30181   170.97   170.97     0.00  PERIOD  ALL
  00043824
418461.29000 3772117.84000      20.95854   171.35   171.35     0.00  PERIOD  ALL
  00043824
418461.29000 3772142.84000      21.64327   171.75   171.75     0.00  PERIOD  ALL
  00043824
418461.29000 3772167.84000      22.35399   172.14   172.14     0.00  PERIOD  ALL
  00043824
418461.29000 3772192.84000      23.09121   172.50   172.50     0.00  PERIOD  ALL
  00043824
418461.29000 3772217.84000      23.85959   172.88   172.88     0.00  PERIOD  ALL
  00043824
418461.29000 3772242.84000      24.65896   173.26   173.26     0.00  PERIOD  ALL
  00043824
418461.29000 3772267.84000      25.49027   173.66   173.66     0.00  PERIOD  ALL
  00043824
418461.29000 3772292.84000      26.35016   174.05   174.05     0.00  PERIOD  ALL
  00043824
418461.29000 3772317.84000      27.20780   174.28   174.28     0.00  PERIOD  ALL
  00043824
418461.29000 3772342.84000      28.09782   174.63   174.63     0.00  PERIOD  ALL
  00043824
418461.29000 3772367.84000      28.97257   174.88   174.88     0.00  PERIOD  ALL
  00043824
418461.29000 3772392.84000      29.79978   174.96   174.96     0.00  PERIOD  ALL
  00043824
418461.29000 3772417.84000      30.58090   174.98   174.98     0.00  PERIOD  ALL
  00043824
418461.29000 3772442.84000      31.35123   175.19   175.19     0.00  PERIOD  ALL
  00043824
418461.29000 3772467.84000      32.03063   175.27   175.27     0.00  PERIOD  ALL
  00043824
418486.29000 3772092.84000      21.20379   171.26   171.26     0.00  PERIOD  ALL
  00043824
418486.29000 3772117.84000      21.93628   171.66   171.66     0.00  PERIOD  ALL
  00043824
418486.29000 3772142.84000      22.69288   172.00   172.00     0.00  PERIOD  ALL
  00043824
418486.29000 3772167.84000      23.48101   172.32   172.32     0.00  PERIOD  ALL
  00043824
418486.29000 3772192.84000      24.31593   172.74   172.74     0.00  PERIOD  ALL
  00043824
418486.29000 3772217.84000      25.18495   173.15   173.15     0.00  PERIOD  ALL
  00043824
418486.29000 3772242.84000      26.09346   173.55   173.55     0.00  PERIOD  ALL
  00043824
418486.29000 3772267.84000      27.03858   173.93   173.93     0.00  PERIOD  ALL
  00043824
```

```
418486.29000 3772292.84000      28.01741   174.28   174.28     0.00  PERIOD  ALL
  00043824
418486.29000 3772317.84000      29.01477   174.54   174.54     0.00  PERIOD  ALL
  00043824
418486.29000 3772342.84000      30.05694   174.89   174.89     0.00  PERIOD  ALL
  00043824
418486.29000 3772367.84000      31.09801   175.14   175.14     0.00  PERIOD  ALL
  00043824
418486.29000 3772392.84000      32.10291   175.21   175.21     0.00  PERIOD  ALL
  00043824
418486.29000 3772417.84000      33.08074   175.27   175.27     0.00  PERIOD  ALL
  00043824
418486.29000 3772442.84000      34.07630   175.57   175.57     0.00  PERIOD  ALL
  00043824
418486.29000 3772467.84000      34.97215   175.69   175.69     0.00  PERIOD  ALL
  00043824
418511.29000 3772092.84000      22.14113   171.54   171.54     0.00  PERIOD  ALL
  00043824
418511.29000 3772117.84000      22.95239   171.96   171.96     0.00  PERIOD  ALL
  00043824
418511.29000 3772142.84000      23.79366   172.30   172.30     0.00  PERIOD  ALL
  00043824
418511.29000 3772167.84000      24.66606   172.56   172.56     0.00  PERIOD  ALL
  00043824
418511.29000 3772192.84000      25.60871   173.03   173.03     0.00  PERIOD  ALL
  00043824
418511.29000 3772217.84000      26.58898   173.43   173.43     0.00  PERIOD  ALL
  00043824
418511.29000 3772242.84000      27.61624   173.82   173.82     0.00  PERIOD  ALL
  00043824
418511.29000 3772267.84000      28.69088   174.19   174.19     0.00  PERIOD  ALL
  00043824
418511.29000 3772292.84000      29.80964   174.52   174.52     0.00  PERIOD  ALL
  00043824
418511.29000 3772317.84000      30.96820   174.80   174.80     0.00  PERIOD  ALL
  00043824
418511.29000 3772342.84000      32.18861   175.16   175.16     0.00  PERIOD  ALL
  00043824
418511.29000 3772367.84000      33.41905   175.39   175.39     0.00  PERIOD  ALL
  00043824
418511.29000 3772392.84000      34.63645   175.47   175.47     0.00  PERIOD  ALL
  00043824
418511.29000 3772417.84000      35.85830   175.59   175.59     0.00  PERIOD  ALL
  00043824
418511.29000 3772442.84000      37.12862   175.98   175.98     0.00  PERIOD  ALL
  00043824
418511.29000 3772467.84000      38.28627   176.10   176.10     0.00  PERIOD  ALL
  00043824
418511.29000 3772492.84000      39.34970   176.15   176.15     0.00  PERIOD  ALL
  00043824
```

```
418536.29000 3772092.84000      23.13475   171.79   171.79     0.00  PERIOD  ALL
  00043824
418536.29000 3772117.84000      24.02362   172.23   172.23     0.00  PERIOD  ALL
  00043824
418536.29000 3772142.84000      24.94747   172.55   172.55     0.00  PERIOD  ALL
  00043824
418536.29000 3772167.84000      25.90813   172.76   172.76     0.00  PERIOD  ALL
  00043824
418536.29000 3772192.84000      26.94739   173.14   173.14     0.00  PERIOD  ALL
  00043824
418536.29000 3772217.84000      28.03550   173.46   173.46     0.00  PERIOD  ALL
  00043824
418536.29000 3772242.84000      29.19983   173.89   173.89     0.00  PERIOD  ALL
  00043824
418536.29000 3772267.84000      30.43571   174.35   174.35     0.00  PERIOD  ALL
  00043824
418536.29000 3772292.84000      31.73478   174.78   174.78     0.00  PERIOD  ALL
  00043824
418536.29000 3772317.84000      33.08302   175.09   175.09     0.00  PERIOD  ALL
  00043824
418536.29000 3772342.84000      34.51205   175.47   175.47     0.00  PERIOD  ALL
  00043824
418536.29000 3772367.84000      35.95343   175.63   175.63     0.00  PERIOD  ALL
  00043824
418536.29000 3772392.84000      37.38776   175.60   175.60     0.00  PERIOD  ALL
  00043824
418536.29000 3772417.84000      38.85937   175.64   175.64     0.00  PERIOD  ALL
  00043824
418536.29000 3772442.84000      40.42303   175.99   175.99     0.00  PERIOD  ALL
  00043824
418536.29000 3772467.84000      41.91921   176.18   176.18     0.00  PERIOD  ALL
  00043824
418536.29000 3772492.84000      43.33311   176.28   176.28     0.00  PERIOD  ALL
  00043824
418561.29000 3772092.84000      24.25373   172.12   172.12     0.00  PERIOD  ALL
  00043824
418561.29000 3772117.84000      25.21239   172.58   172.58     0.00  PERIOD  ALL
  00043824
418561.29000 3772142.84000      26.21763   172.88   172.88     0.00  PERIOD  ALL
  00043824
418561.29000 3772167.84000      27.26980   173.07   173.07     0.00  PERIOD  ALL
  00043824
418561.29000 3772192.84000      28.40075   173.33   173.33     0.00  PERIOD  ALL
  00043824
418561.29000 3772217.84000      29.60007   173.58   173.58     0.00  PERIOD  ALL
  00043824
418561.29000 3772242.84000      30.90521   174.00   174.00     0.00  PERIOD  ALL
  00043824
418561.29000 3772267.84000      32.31589   174.52   174.52     0.00  PERIOD  ALL
  00043824
```

```
418561.29000 3772292.84000      33.80776   175.01   175.01     0.00  PERIOD  ALL
  00043824
418561.29000 3772317.84000      35.36948   175.36   175.36     0.00  PERIOD  ALL
  00043824
418561.29000 3772342.84000      37.03648   175.76   175.76     0.00  PERIOD  ALL
  00043824
418561.29000 3772367.84000      38.72362   175.87   175.87     0.00  PERIOD  ALL
  00043824
418561.29000 3772392.84000      40.44476   175.84   175.84     0.00  PERIOD  ALL
  00043824
418561.29000 3772417.84000      42.25456   175.92   175.92     0.00  PERIOD  ALL
  00043824
418561.29000 3772442.84000      44.20744   176.31   176.31     0.00  PERIOD  ALL
  00043824
418561.29000 3772467.84000      46.11685   176.52   176.52     0.00  PERIOD  ALL
  00043824
418561.29000 3772492.84000      47.96983   176.64   176.64     0.00  PERIOD  ALL
  00043824
418586.29000 3772092.84000      25.58592   172.34   172.34     0.00  PERIOD  ALL
  00043824
418586.29000 3772117.84000      26.60563   172.82   172.82     0.00  PERIOD  ALL
  00043824
418586.29000 3772142.84000      27.68520   173.16   173.16     0.00  PERIOD  ALL
  00043824
418586.29000 3772167.84000      28.83741   173.43   173.43     0.00  PERIOD  ALL
  00043824
418586.29000 3772192.84000      30.07900   173.72   173.72     0.00  PERIOD  ALL
  00043824
418586.29000 3772217.84000      31.40867   174.01   174.01     0.00  PERIOD  ALL
  00043824
418586.29000 3772242.84000      32.85589   174.39   174.39     0.00  PERIOD  ALL
  00043824
418586.29000 3772267.84000      34.41317   174.80   174.80     0.00  PERIOD  ALL
  00043824
418586.29000 3772292.84000      36.08274   175.19   175.19     0.00  PERIOD  ALL
  00043824
418586.29000 3772317.84000      37.86687   175.55   175.55     0.00  PERIOD  ALL
  00043824
418586.29000 3772342.84000      39.79533   175.95   175.95     0.00  PERIOD  ALL
  00043824
418586.29000 3772367.84000      41.78131   176.09   176.09     0.00  PERIOD  ALL
  00043824
418586.29000 3772392.84000      43.87164   176.18   176.18     0.00  PERIOD  ALL
  00043824
418586.29000 3772417.84000      46.13189   176.43   176.43     0.00  PERIOD  ALL
  00043824
418586.29000 3772442.84000      48.58544   176.93   176.93     0.00  PERIOD  ALL
  00043824
418586.29000 3772467.84000      50.99579   177.11   177.11     0.00  PERIOD  ALL
  00043824
```

```
418586.29000 3772492.84000      53.37535   177.15   177.15     0.00  PERIOD  ALL
  00043824
418611.29000 3772092.84000      27.37235   172.39   172.39     0.00  PERIOD  ALL
  00043824
418611.29000 3772117.84000      28.43633   172.88   172.88     0.00  PERIOD  ALL
  00043824
418611.29000 3772142.84000      29.58175   173.31   173.31     0.00  PERIOD  ALL
  00043824
418611.29000 3772167.84000      30.82183   173.70   173.70     0.00  PERIOD  ALL
  00043824
418611.29000 3772192.84000      32.16058   174.05   174.05     0.00  PERIOD  ALL
  00043824
418611.29000 3772217.84000      33.62299   174.45   174.45     0.00  PERIOD  ALL
  00043824
418611.29000 3772242.84000      35.21172   174.84   174.84     0.00  PERIOD  ALL
  00043824
418611.29000 3772267.84000      36.90622   175.11   175.11     0.00  PERIOD  ALL
  00043824
418611.29000 3772292.84000      38.72710   175.33   175.33     0.00  PERIOD  ALL
  00043824
418611.29000 3772317.84000      40.73920   175.68   175.68     0.00  PERIOD  ALL
  00043824
418611.29000 3772342.84000      42.94032   176.07   176.07     0.00  PERIOD  ALL
  00043824
418611.29000 3772367.84000      45.27705   176.32   176.32     0.00  PERIOD  ALL
  00043824
418611.29000 3772392.84000      47.76432   176.47   176.47     0.00  PERIOD  ALL
  00043824
418611.29000 3772417.84000      50.45869   176.68   176.68     0.00  PERIOD  ALL
  00043824
418611.29000 3772442.84000      53.41288   177.08   177.08     0.00  PERIOD  ALL
  00043824
418611.29000 3772467.84000      56.42366   177.25   177.25     0.00  PERIOD  ALL
  00043824
418611.29000 3772492.84000      59.54713   177.41   177.41     0.00  PERIOD  ALL
  00043824
418636.29000 3772092.84000      30.24629   172.44   172.44     0.00  PERIOD  ALL
  00043824
418636.29000 3772117.84000      31.32756   172.91   172.91     0.00  PERIOD  ALL
  00043824
418636.29000 3772142.84000      32.51495   173.39   173.39     0.00  PERIOD  ALL
  00043824
418636.29000 3772167.84000      33.80988   173.84   173.84     0.00  PERIOD  ALL
  00043824
418636.29000 3772192.84000      35.20560   174.21   174.21     0.00  PERIOD  ALL
  00043824
418636.29000 3772217.84000      36.76860   174.68   174.68     0.00  PERIOD  ALL
  00043824
418636.29000 3772242.84000      38.46287   175.06   175.06     0.00  PERIOD  ALL
  00043824
```

```
418636.29000 3772267.84000      40.27808   175.29   175.29     0.00  PERIOD  ALL
  00043824
418636.29000 3772292.84000      42.24869   175.46   175.46     0.00  PERIOD  ALL
  00043824
418636.29000 3772317.84000      44.48043   175.81   175.81     0.00  PERIOD  ALL
  00043824
418636.29000 3772342.84000      46.95556   176.19   176.19     0.00  PERIOD  ALL
  00043824
418636.29000 3772367.84000      49.67149   176.55   176.55     0.00  PERIOD  ALL
  00043824
418636.29000 3772392.84000      52.58350   176.76   176.76     0.00  PERIOD  ALL
  00043824
418636.29000 3772417.84000      55.74482   176.92   176.92     0.00  PERIOD  ALL
  00043824
418636.29000 3772442.84000      59.24564   177.19   177.19     0.00  PERIOD  ALL
  00043824
418636.29000 3772467.84000      62.99098   177.41   177.41     0.00  PERIOD  ALL
  00043824
418636.29000 3772492.84000      67.00967   177.65   177.65     0.00  PERIOD  ALL
  00043824
418661.29000 3772092.84000      36.20047   172.41   172.41     0.00  PERIOD  ALL
  00043824
418661.29000 3772117.84000      37.23681   172.84   172.84     0.00  PERIOD  ALL
  00043824
418661.29000 3772142.84000      38.40911   173.30   173.30     0.00  PERIOD  ALL
  00043824
418661.29000 3772167.84000      39.69379   173.76   173.76     0.00  PERIOD  ALL
  00043824
418661.29000 3772192.84000      41.08346   174.15   174.15     0.00  PERIOD  ALL
  00043824
418661.29000 3772217.84000      42.67577   174.62   174.62     0.00  PERIOD  ALL
  00043824
418661.29000 3772242.84000      44.39500   174.98   174.98     0.00  PERIOD  ALL
  00043824
418661.29000 3772267.84000      46.27455   175.28   175.28     0.00  PERIOD  ALL
  00043824
418661.29000 3772292.84000      48.37225   175.57   175.57     0.00  PERIOD  ALL
  00043824
418661.29000 3772317.84000      50.77007   175.92   175.92     0.00  PERIOD  ALL
  00043824
418661.29000 3772342.84000      53.48038   176.28   176.28     0.00  PERIOD  ALL
  00043824
418661.29000 3772367.84000      56.53133   176.64   176.64     0.00  PERIOD  ALL
  00043824
418661.29000 3772392.84000      59.89839   176.93   176.93     0.00  PERIOD  ALL
  00043824
418661.29000 3772417.84000      63.63291   177.19   177.19     0.00  PERIOD  ALL
  00043824
418661.29000 3772442.84000      67.79288   177.48   177.48     0.00  PERIOD  ALL
  00043824
```

```
418661.29000 3772467.84000      72.34103   177.70   177.70     0.00  PERIOD  ALL
  00043824
418661.29000 3772492.84000      77.25965   177.83   177.83     0.00  PERIOD  ALL
  00043824
418985.82000 3773591.44000       8.62600   188.70   188.70     0.00  PERIOD  ALL
  00043824
418599.42000 3770947.00000      11.85024   162.69   162.69     0.00  PERIOD  ALL
  00043824
417384.50000 3773247.59000       3.41157   165.79  1643.71     0.00  PERIOD  ALL
  00043824
420097.99000 3774008.95000       2.58792   206.71  3045.47     0.00  PERIOD  ALL
  00043824
417541.50000 3772122.21000       5.11450   162.96   162.96     0.00  PERIOD  ALL
  00043824
417013.60000 3772133.37000       3.03290   158.76   158.76     0.00  PERIOD  ALL
  00043824
417575.88000 3772263.40000       5.32184   164.39   164.39     0.00  PERIOD  ALL
  00043824
420228.86000 3773728.94000       4.08037   206.92  3045.47     0.00  PERIOD  ALL
  00043824
420522.56000 3773306.25000       9.88611   207.52   207.52     0.00  PERIOD  ALL
  00043824
419908.37000 3771897.79000       4.37179   188.10   188.10     0.00  PERIOD  ALL
  00043824
420109.30000 3772377.30000       9.05077   191.17   191.17     0.00  PERIOD  ALL
  00043824
419286.12000 3771755.67000       7.05412   178.55   178.55     0.00  PERIOD  ALL
  00043824
417001.17000 3771519.26000       2.95773   152.94   152.94     0.00  PERIOD  ALL
  00043824
418671.75000 3772791.75000     128.45691   179.98   179.98     0.00  PERIOD  ALL
  00043824
418654.92000 3772793.74000     103.58278   179.74   179.74     0.00  PERIOD  ALL
  00043824
418671.60000 3772832.67000     108.14517   180.00   180.00     0.00  PERIOD  ALL
  00043824
418716.35000 3771039.09000      20.21823   165.86   165.86     0.00  PERIOD  ALL
  00043824
418716.35000 3771013.27000      20.12452   165.74   165.74     0.00  PERIOD  ALL
  00043824
418715.12000 3770993.60000      20.37800   165.57   165.57     0.00  PERIOD  ALL
  00043824
418715.12000 3770972.70000      20.29965   165.40   165.40     0.00  PERIOD  ALL
  00043824
418713.89000 3770945.66000      20.53483   165.14   165.14     0.00  PERIOD  ALL
  00043824
418713.89000 3770923.53000      20.44512   164.96   164.96     0.00  PERIOD  ALL
  00043824
418713.89000 3770905.09000      20.37162   164.86   164.86     0.00  PERIOD  ALL
  00043824
```

```
418726.19000 3771327.99000      19.68401   163.34   163.34     0.00  PERIOD  ALL
  00043824
418726.19000 3771358.72000      19.93390   163.59   163.59     0.00  PERIOD  ALL
  00043824
418724.96000 3771395.60000      20.49661   163.70   163.70     0.00  PERIOD  ALL
  00043824
418723.73000 3771426.33000      21.03951   164.05   164.05     0.00  PERIOD  ALL
  00043824
418724.96000 3771449.69000      20.98252   164.43   164.43     0.00  PERIOD  ALL
  00043824
418724.96000 3771474.28000      21.21706   164.56   164.56     0.00  PERIOD  ALL
  00043824
418641.36000 3771470.59000      19.95350   163.70   163.70     0.00  PERIOD  ALL
  00043824
418636.44000 3771449.69000      18.81975   163.41   163.41     0.00  PERIOD  ALL
  00043824
418640.13000 3771426.33000      19.43025   163.22   163.22     0.00  PERIOD  ALL
  00043824
418632.75000 3771391.91000      17.87851   163.00   163.00     0.00  PERIOD  ALL
  00043824
418638.90000 3771364.87000      18.95270   162.99   162.99     0.00  PERIOD  ALL
  00043824
418643.82000 3771310.78000      19.94675   163.37   163.37     0.00  PERIOD  ALL
  00043824
418661.03000 3771299.71000      26.37288   163.22   163.22     0.00  PERIOD  ALL
  00043824
418648.93000 3771525.04000      22.06673   164.09   164.09     0.00  PERIOD  ALL
  00043824
418712.21000 3771529.40000      25.28352   164.75   164.75     0.00  PERIOD  ALL
  00043824
418708.39000 3771551.22000      26.96888   164.97   164.97     0.00  PERIOD  ALL
  00043824
418712.75000 3771565.40000      25.55230   165.15   165.15     0.00  PERIOD  ALL
  00043824
418712.75000 3771586.13000      25.82676   165.38   165.38     0.00  PERIOD  ALL
  00043824
418711.66000 3771611.22000      26.56817   165.66   165.66     0.00  PERIOD  ALL
  00043824
418717.12000 3771630.86000      25.05723   165.87   165.87     0.00  PERIOD  ALL
  00043824
418662.57000 3771636.32000      27.92537   165.42   165.42     0.00  PERIOD  ALL
  00043824
418651.11000 3771587.22000      22.85270   164.29   164.29     0.00  PERIOD  ALL
  00043824
418660.39000 3771541.40000      26.17910   164.26   164.26     0.00  PERIOD  ALL
  00043824
418668.57000 3771690.32000      31.96580   166.36   166.36     0.00  PERIOD  ALL
  00043824
418667.48000 3771718.14000      31.44430   166.75   166.75     0.00  PERIOD  ALL
  00043824
```

```
418668.02000 3771738.32000      31.94036   167.03   167.03     0.00  PERIOD  ALL
  00043824
418664.21000 3771775.96000      30.26737   167.71   167.71     0.00  PERIOD  ALL
  00043824
418663.11000 3771791.78000      29.93246   167.98   167.98     0.00  PERIOD  ALL
  00043824
418659.30000 3771820.14000      28.71078   168.44   168.44     0.00  PERIOD  ALL
  00043824
418662.02000 3771837.60000      30.07442   168.63   168.63     0.00  PERIOD  ALL
  00043824
418663.66000 3771853.96000      31.05993   168.82   168.82     0.00  PERIOD  ALL
  00043824
418666.93000 3771869.23000      32.94933   168.97   168.97     0.00  PERIOD  ALL
  00043824
418718.21000 3771757.41000      26.66169   167.18   167.18     0.00  PERIOD  ALL
  00043824
418714.93000 3771780.32000      28.13558   167.48   167.48     0.00  PERIOD  ALL
  00043824
418716.57000 3771815.78000      28.30658   167.97   167.97     0.00  PERIOD  ALL
  00043824
418718.21000 3771830.51000      28.10615   168.19   168.19     0.00  PERIOD  ALL
  00043824
418715.48000 3771854.51000      29.53046   168.52   168.52     0.00  PERIOD  ALL
  00043824
418716.03000 3771873.05000      29.81299   168.86   168.86     0.00  PERIOD  ALL
  00043824
418714.93000 3771893.24000      30.72846   169.18   169.18     0.00  PERIOD  ALL
  00043824
418714.39000 3771910.69000      31.39395   169.41   169.41     0.00  PERIOD  ALL
  00043824
418713.30000 3771924.87000      32.19648   169.59   169.59     0.00  PERIOD  ALL
  00043824
418711.66000 3771944.51000      33.42527   169.84   169.84     0.00  PERIOD  ALL
  00043824
418714.39000 3771965.78000      33.00611   170.13   170.13     0.00  PERIOD  ALL
  00043824
418712.21000 3771985.42000      34.49855   170.39   170.39     0.00  PERIOD  ALL
  00043824
418714.93000 3771995.79000      33.78222   170.54   170.54     0.00  PERIOD  ALL
  00043824
418711.12000 3772020.33000      36.18285   170.93   170.93     0.00  PERIOD  ALL
  00043824
418666.93000 3771902.51000      33.49166   169.34   169.34     0.00  PERIOD  ALL
  00043824
418671.30000 3771948.87000      36.99059   169.93   169.93     0.00  PERIOD  ALL
  00043824
418737.30000 3772103.79000      32.22805   172.69   172.69     0.00  PERIOD  ALL
  00043824
418733.48000 3772149.07000      35.44947   173.74   173.74     0.00  PERIOD  ALL
  00043824
```

```
418752.03000 3772248.89000      39.06304   176.22   176.22     0.00  PERIOD  ALL
  00043824
418750.94000 3772270.16000      41.13427   176.54   176.54     0.00  PERIOD  ALL
  00043824
418748.21000 3772287.07000      43.23019   176.77   176.77     0.00  PERIOD  ALL
  00043824
418746.57000 3772308.35000      45.79997   177.05   177.05     0.00  PERIOD  ALL
  00043824
418759.12000 3772352.53000      49.43262   177.58   177.58     0.00  PERIOD  ALL
  00043824
418666.93000 3773557.49000      24.57336   183.85   183.85     0.00  PERIOD  ALL
  00043824
418666.93000 3773582.59000      24.22295   184.05   184.05     0.00  PERIOD  ALL
  00043824
418668.57000 3773606.04000      24.61602   184.34   184.34     0.00  PERIOD  ALL
  00043824
418670.21000 3773642.59000      25.00658   184.84   184.84     0.00  PERIOD  ALL
  00043824
418665.84000 3773663.86000      23.06743   185.02   185.02     0.00  PERIOD  ALL
  00043824
418659.84000 3773679.68000      20.99424   185.07   185.07     0.00  PERIOD  ALL
  00043824
418660.93000 3773696.59000      21.16478   185.25   185.25     0.00  PERIOD  ALL
  00043824
418659.30000 3773718.96000      20.48860   185.37   185.37     0.00  PERIOD  ALL
  00043824
418720.39000 3773571.13000      27.00664   184.98   184.98     0.00  PERIOD  ALL
  00043824
418718.21000 3773604.95000      27.47760   185.26   185.26     0.00  PERIOD  ALL
  00043824
418731.30000 3773665.50000      22.64578   185.98   185.98     0.00  PERIOD  ALL
  00043824
418733.48000 3773695.50000      21.69852   186.44   186.44     0.00  PERIOD  ALL
  00043824
418732.94000 3773758.23000      20.98674   186.88   186.88     0.00  PERIOD  ALL
  00043824
418731.84000 3773790.96000      20.85763   187.09   187.09     0.00  PERIOD  ALL
  00043824
418715.48000 3773853.14000      26.28124   187.09   187.09     0.00  PERIOD  ALL
  00043824
418663.11000 3773757.69000      21.33925   185.78   185.78     0.00  PERIOD  ALL
  00043824
418662.02000 3773775.14000      20.85545   185.85   185.85     0.00  PERIOD  ALL
  00043824
418662.02000 3773795.87000      20.68953   185.93   185.93     0.00  PERIOD  ALL
  00043824
418661.48000 3773813.32000      20.39702   186.00   186.00     0.00  PERIOD  ALL
  00043824
418657.66000 3773837.33000      19.18112   186.05   186.05     0.00  PERIOD  ALL
  00043824
```

```
418654.39000 3773853.69000      18.30275   186.09   186.09     0.00  PERIOD  ALL
  00043824
418717.12000 3773891.87000      25.47552   186.97   186.97     0.00  PERIOD  ALL
  00043824
418728.03000 3773966.60000      21.27590   186.99   186.99     0.00  PERIOD  ALL
  00043824
418723.12000 3773979.70000      22.73957   187.08   187.08     0.00  PERIOD  ALL
  00043824
418724.21000 3773997.15000      22.20345   187.34   187.34     0.00  PERIOD  ALL
  00043824
418724.21000 3774005.88000      22.14283   187.46   187.46     0.00  PERIOD  ALL
  00043824
418724.21000 3774022.79000      22.05679   187.58  1633.79     0.00  PERIOD  ALL
  00043824
418723.66000 3774040.79000      22.18464   187.66  1633.79     0.00  PERIOD  ALL
  00043824
418723.66000 3774056.61000      22.17061   187.62  1633.79     0.00  PERIOD  ALL
  00043824
418722.03000 3774074.61000      22.74376   187.57  1633.79     0.00  PERIOD  ALL
  00043824
418723.66000 3774089.88000      22.13378   187.56  1643.71     0.00  PERIOD  ALL
  00043824
418717.66000 3774118.25000      24.36608   187.26  1643.71     0.00  PERIOD  ALL
  00043824
418666.93000 3774431.90000      18.58850   188.17  1643.71     0.00  PERIOD  ALL
  00043824
418665.30000 3774455.90000      17.97374   188.36  1643.71     0.00  PERIOD  ALL
  00043824
418666.93000 3774471.72000      18.41854   188.46  1643.71     0.00  PERIOD  ALL
  00043824
418668.02000 3774495.72000      18.71224   188.63  1643.71     0.00  PERIOD  ALL
  00043824
418671.84000 3774513.72000      20.06699   188.75  1643.71     0.00  PERIOD  ALL
  00043824
418674.02000 3774534.99000      20.90039   188.82  1643.71     0.00  PERIOD  ALL
  00043824
418673.48000 3774558.45000      20.55243   188.84  1643.71     0.00  PERIOD  ALL
  00043824
418672.93000 3774591.18000      20.16087   188.86  1643.71     0.00  PERIOD  ALL
  00043824
418671.30000 3774613.54000      19.34505   188.77  1643.71     0.00  PERIOD  ALL
  00043824
418668.02000 3774633.18000      18.05018   188.64  1643.71     0.00  PERIOD  ALL
  00043824
418668.02000 3774660.45000      17.92041   188.64  1643.71     0.00  PERIOD  ALL
  00043824
418669.66000 3774676.27000      18.38942   188.68  1643.71     0.00  PERIOD  ALL
  00043824
418670.75000 3774696.46000      18.60664   188.60  1643.71     0.00  PERIOD  ALL
  00043824
```

```
418728.57000 3774716.09000      20.41665   189.88  1643.71     0.00  PERIOD  ALL
  00043824
418729.66000 3774697.00000      20.03302   189.91  1643.71     0.00  PERIOD  ALL
  00043824
418731.30000 3774682.82000      19.50996   189.93  1643.71     0.00  PERIOD  ALL
  00043824
418730.21000 3774667.55000      19.82301   189.92  1643.71     0.00  PERIOD  ALL
  00043824
418728.57000 3774652.82000      20.32755   189.89  1643.71     0.00  PERIOD  ALL
  00043824
418730.75000 3774639.73000      19.62956   189.88  1643.71     0.00  PERIOD  ALL
  00043824
418729.12000 3774621.18000      20.11723   189.81  1643.71     0.00  PERIOD  ALL
  00043824
418730.21000 3774592.81000      19.75102   189.75  1643.71     0.00  PERIOD  ALL
  00043824
418728.57000 3774573.72000      20.24168   189.72  1643.71     0.00  PERIOD  ALL
  00043824
418729.12000 3774545.90000      20.02339   189.79  1643.71     0.00  PERIOD  ALL
  00043824
418654.93000 3774772.82000      14.17833   188.38  1643.71     0.00  PERIOD  ALL
  00043824
418657.11000 3774787.01000      14.63119   188.67  1643.71     0.00  PERIOD  ALL
  00043824
418657.66000 3774806.10000      14.81337   189.03  1643.71     0.00  PERIOD  ALL
  00043824
418657.11000 3774829.01000      14.73481   189.33  1643.71     0.00  PERIOD  ALL
  00043824
418656.57000 3774841.55000      14.63139   189.47  1643.71     0.00  PERIOD  ALL
  00043824
418656.57000 3774863.92000      14.57524   189.47  1643.71     0.00  PERIOD  ALL
  00043824
418658.21000 3774881.92000      14.84895   189.39  1643.71     0.00  PERIOD  ALL
  00043824
418659.30000 3774902.65000      14.97634   189.22  1643.71     0.00  PERIOD  ALL
  00043824
418657.11000 3774919.56000      14.40703   189.01  1643.71     0.00  PERIOD  ALL
  00043824
418661.48000 3774973.56000      15.14670   189.00  3043.72     0.00  PERIOD  ALL
  00043824
418661.48000 3774992.11000      15.13447   189.18  3043.72     0.00  PERIOD  ALL
  00043824
418662.02000 3775011.20000      15.20275   189.28  3045.47     0.00  PERIOD  ALL
  00043824
418663.11000 3775028.65000      15.38425   189.33  3045.47     0.00  PERIOD  ALL
  00043824
418663.66000 3775043.38000      15.45469   189.38  3045.47     0.00  PERIOD  ALL
  00043824
418663.66000 3775065.75000      15.36089   189.44  3045.47     0.00  PERIOD  ALL
  00043824
```

```
  418664.21000 3775084.29000      15.40749   189.46  3045.47     0.00  PERIOD  ALL
    00043824
  418742.21000 3775187.39000      17.35686   190.93  3045.47     0.00  PERIOD  ALL
    00043824
  418736.21000 3775231.57000      19.10166   191.34  3045.47     0.00  PERIOD  ALL
    00043824
  418740.57000 3775261.57000      17.93408   191.60  3045.47     0.00  PERIOD  ALL
    00043824
  418741.12000 3775305.21000      17.92228   191.70  3045.47     0.00  PERIOD  ALL
    00043824
  418749.85000 3775323.21000      15.89430   191.80  3045.47     0.00  PERIOD  ALL
    00043824
  418740.57000 3775346.67000      18.18913   191.60  3045.47     0.00  PERIOD  ALL
    00043824
  418752.57000 3775362.49000      15.41045   191.74  3045.47     0.00  PERIOD  ALL
    00043824
  418672.39000 3775421.40000      15.62981   191.43  3045.47     0.00  PERIOD  ALL
    00043824
  418670.21000 3775441.58000      14.92101   191.56  3045.47     0.00  PERIOD  ALL
    00043824
  418669.66000 3775456.85000      14.69008   191.67  3045.47     0.00  PERIOD  ALL
    00043824
  418674.02000 3775479.22000      15.64646   191.81  3045.47     0.00  PERIOD  ALL
    00043824
  418674.02000 3775499.40000      15.49677   191.92  3045.47     0.00  PERIOD  ALL
    00043824
  418692.57000 3775499.40000      23.54129   192.30  3045.47     0.00  PERIOD  ALL
    00043824
  418691.48000 3775525.04000      22.56206   192.49  3045.47     0.00  PERIOD  ALL
    00043824
  418747.66000 3775443.22000      16.57078   192.44  3045.47     0.00  PERIOD  ALL
    00043824
  418746.03000 3775480.86000      17.02186   192.93  3045.47     0.00  PERIOD  ALL
    00043824
  418745.48000 3775512.49000      17.21654   193.14  3045.47     0.00  PERIOD  ALL
    00043824
  418685.48000 3775568.68000      19.14583   192.88  3045.47     0.00  PERIOD  ALL
    00043824
  418685.48000 3775581.77000      19.01174   192.93  3045.47     0.00  PERIOD  ALL
    00043824
  418758.57000 3775791.23000      13.87069   194.55  3066.86     0.00  PERIOD  ALL
    00043824
  418758.03000 3775825.60000      13.52455   194.76  3066.86     0.00  PERIOD  ALL
    00043824
  418752.03000 3775872.51000      13.37515   192.99  3066.86     0.00  PERIOD  ALL
    00043824
  418693.66000 3775865.96000      15.64190   192.99  3066.86     0.00  PERIOD  ALL
    00043824
* AERMOD (24142 ): C:\Users\apoll\OneDrive - Dudek\Desktop\HARP2\HARP\Covina
BESS\COVIN     10/20/25
```

```
* AERMET ( 22112):
      12:17:32
* MODELING OPTIONS USED:   RegDFAULT  CONC  ELEV  NODRYDPLT  NOWETDPLT  RURAL
ADJ_U*
*         PLOT FILE OF PERIOD VALUES AVERAGED ACROSS   0 YEARS FOR SOURCE GROUP: CON

*         FOR A TOTAL OF  3291 RECEPTORS.
*         FORMAT: (3(1X,F13.5),3(1X,F8.2),2X,A6,2X,A8,2X,I8.8,2X,A8)


*        X             Y      AVERAGE CONC    ZELEV    ZHILL    ZFLAG    AVE     GRP
     NUM HRS   NET ID
* ______________  _____________  _____________   _______   _______   _______  _______
_________  _________  _________
  417907.87000 3772773.94000       1.99963   171.27   171.27     0.00  PERIOD  CON
    00043824
  417932.87000 3772798.94000       2.05078   171.65   171.65     0.00  PERIOD  CON
    00043824
  417932.87000 3772823.94000       2.01474   171.79   171.79     0.00  PERIOD  CON
    00043824
  417932.87000 3772848.94000       1.97969   172.03   172.03     0.00  PERIOD  CON
    00043824
  417932.87000 3772873.94000       1.94410   172.22   172.22     0.00  PERIOD  CON
    00043824
  417932.87000 3772898.94000       1.90885   172.41   172.41     0.00  PERIOD  CON
    00043824
  417932.87000 3772923.94000       1.87492   172.64   172.64     0.00  PERIOD  CON
    00043824
  417932.87000 3772948.94000       1.84221   172.85   172.85     0.00  PERIOD  CON
    00043824
  417932.87000 3772973.94000       1.81062   173.03   173.03     0.00  PERIOD  CON
    00043824
  417932.87000 3772998.94000       1.77963   173.15   173.15     0.00  PERIOD  CON
    00043824
  417932.87000 3773023.94000       1.74966   173.30   173.30     0.00  PERIOD  CON
    00043824
  417932.87000 3773048.94000       1.72087   173.50   173.50     0.00  PERIOD  CON
    00043824
  417932.87000 3773073.94000       1.69283   173.68   173.68     0.00  PERIOD  CON
    00043824
  417932.87000 3773098.94000       1.66420   173.67   173.67     0.00  PERIOD  CON
    00043824
  417957.87000 3772798.94000       2.14108   171.77   171.77     0.00  PERIOD  CON
    00043824
  417957.87000 3772823.94000       2.10113   171.79   171.79     0.00  PERIOD  CON
    00043824
  417957.87000 3772848.94000       2.06337   172.02   172.02     0.00  PERIOD  CON
    00043824
  417957.87000 3772873.94000       2.02480   172.17   172.17     0.00  PERIOD  CON
    00043824
```

```
417957.87000 3772898.94000       1.98745   172.40   172.40     0.00  PERIOD  CON
  00043824
417957.87000 3772923.94000       1.95123   172.63   172.63     0.00  PERIOD  CON
  00043824
417957.87000 3772948.94000       1.91626   172.83   172.83     0.00  PERIOD  CON
  00043824
417957.87000 3772973.94000       1.88263   173.02   173.02     0.00  PERIOD  CON
  00043824
417957.87000 3772998.94000       1.85029   173.24   173.24     0.00  PERIOD  CON
  00043824
417957.87000 3773023.94000       1.81816   173.38   173.38     0.00  PERIOD  CON
  00043824
417957.87000 3773048.94000       1.78731   173.57   173.57     0.00  PERIOD  CON
  00043824
417957.87000 3773073.94000       1.75735   173.76   173.76     0.00  PERIOD  CON
  00043824
417957.87000 3773098.94000       1.72701   173.82   173.82     0.00  PERIOD  CON
  00043824
417957.87000 3773123.94000       1.69399   173.54   173.54     0.00  PERIOD  CON
  00043824
417982.87000 3772798.94000       2.23856   171.93   171.93     0.00  PERIOD  CON
  00043824
417982.87000 3772823.94000       2.19647   172.04   172.04     0.00  PERIOD  CON
  00043824
417982.87000 3772848.94000       2.15623   172.32   172.32     0.00  PERIOD  CON
  00043824
417982.87000 3772873.94000       2.11388   172.39   172.39     0.00  PERIOD  CON
  00043824
417982.87000 3772898.94000       2.07395   172.64   172.64     0.00  PERIOD  CON
  00043824
417982.87000 3772923.94000       2.03522   172.88   172.88     0.00  PERIOD  CON
  00043824
417982.87000 3772948.94000       1.99768   173.07   173.07     0.00  PERIOD  CON
  00043824
417982.87000 3772973.94000       1.96145   173.24   173.24     0.00  PERIOD  CON
  00043824
417982.87000 3772998.94000       1.92775   173.58   173.58     0.00  PERIOD  CON
  00043824
417982.87000 3773023.94000       1.89243   173.62   173.62     0.00  PERIOD  CON
  00043824
417982.87000 3773048.94000       1.85916   173.79   173.79     0.00  PERIOD  CON
  00043824
417982.87000 3773073.94000       1.82739   174.04   174.04     0.00  PERIOD  CON
  00043824
417982.87000 3773098.94000       1.79485   174.15   174.15     0.00  PERIOD  CON
  00043824
417982.87000 3773123.94000       1.75863   173.85   173.85     0.00  PERIOD  CON
  00043824
418007.87000 3772798.94000       2.34391   172.12   172.12     0.00  PERIOD  CON
  00043824
```

```
418007.87000 3772823.94000       2.29900   172.28   172.28     0.00  PERIOD  CON
  00043824
418007.87000 3772848.94000       2.25604   172.61   172.61     0.00  PERIOD  CON
  00043824
418007.87000 3772873.94000       2.21002   172.65   172.65     0.00  PERIOD  CON
  00043824
418007.87000 3772898.94000       2.16722   172.92   172.92     0.00  PERIOD  CON
  00043824
418007.87000 3772923.94000       2.12561   173.16   173.16     0.00  PERIOD  CON
  00043824
418007.87000 3772948.94000       2.08502   173.32   173.32     0.00  PERIOD  CON
  00043824
418007.87000 3772973.94000       2.04590   173.47   173.47     0.00  PERIOD  CON
  00043824
418007.87000 3772998.94000       2.01015   173.87   173.87     0.00  PERIOD  CON
  00043824
418007.87000 3773023.94000       1.97190   173.88   173.88     0.00  PERIOD  CON
  00043824
418007.87000 3773048.94000       1.93608   174.05   174.05     0.00  PERIOD  CON
  00043824
418007.87000 3773073.94000       1.90186   174.32   174.32     0.00  PERIOD  CON
  00043824
418007.87000 3773098.94000       1.86659   174.46   174.46     0.00  PERIOD  CON
  00043824
418007.87000 3773123.94000       1.82645   174.11   174.11     0.00  PERIOD  CON
  00043824
418007.87000 3773148.94000       1.78566   173.90   173.90     0.00  PERIOD  CON
  00043824
418007.87000 3773173.94000       1.74206   173.55   173.55     0.00  PERIOD  CON
  00043824
418007.87000 3773198.94000       1.69812   173.27   173.27     0.00  PERIOD  CON
  00043824
418007.87000 3773223.94000       1.65590   173.19   173.19     0.00  PERIOD  CON
  00043824
418007.87000 3773248.94000       1.61633   173.34   173.34     0.00  PERIOD  CON
  00043824
418007.87000 3773273.94000       1.57698   173.34   173.34     0.00  PERIOD  CON
  00043824
418007.87000 3773298.94000       1.53966   173.51   173.51     0.00  PERIOD  CON
  00043824
418007.87000 3773323.94000       1.50341   173.79   173.79     0.00  PERIOD  CON
  00043824
418007.87000 3773348.94000       1.46717   174.05   174.05     0.00  PERIOD  CON
  00043824
418007.87000 3773373.94000       1.43064   174.19   174.19     0.00  PERIOD  CON
  00043824
418032.87000 3772798.94000       2.45769   172.31   172.31     0.00  PERIOD  CON
  00043824
418032.87000 3772823.94000       2.40930   172.49   172.49     0.00  PERIOD  CON
  00043824
```

```
418032.87000 3772848.94000       2.36297   172.84   172.84     0.00  PERIOD  CON
  00043824
418032.87000 3772873.94000       2.31299   172.86   172.86     0.00  PERIOD  CON
  00043824
418032.87000 3772898.94000       2.26695   173.14   173.14     0.00  PERIOD  CON
  00043824
418032.87000 3772923.94000       2.22217   173.38   173.38     0.00  PERIOD  CON
  00043824
418032.87000 3772948.94000       2.17818   173.51   173.51     0.00  PERIOD  CON
  00043824
418032.87000 3772973.94000       2.13595   173.65   173.65     0.00  PERIOD  CON
  00043824
418032.87000 3772998.94000       2.09784   174.10   174.10     0.00  PERIOD  CON
  00043824
418032.87000 3773023.94000       2.05651   174.10   174.10     0.00  PERIOD  CON
  00043824
418032.87000 3773048.94000       2.01764   174.25   174.25     0.00  PERIOD  CON
  00043824
418032.87000 3773073.94000       1.98042   174.52   174.52     0.00  PERIOD  CON
  00043824
418032.87000 3773098.94000       1.94180   174.67   174.67     0.00  PERIOD  CON
  00043824
418032.87000 3773123.94000       1.89779   174.34   174.34     0.00  PERIOD  CON
  00043824
418032.87000 3773148.94000       1.85202   174.03   174.03     0.00  PERIOD  CON
  00043824
418032.87000 3773173.94000       1.80466   173.71   173.71     0.00  PERIOD  CON
  00043824
418032.87000 3773198.94000       1.75747   173.46   173.46     0.00  PERIOD  CON
  00043824
418032.87000 3773223.94000       1.71266   173.42   173.42     0.00  PERIOD  CON
  00043824
418032.87000 3773248.94000       1.67093   173.62   173.62     0.00  PERIOD  CON
  00043824
418032.87000 3773273.94000       1.62889   173.60   173.60     0.00  PERIOD  CON
  00043824
418032.87000 3773298.94000       1.58899   173.78   173.78     0.00  PERIOD  CON
  00043824
418032.87000 3773323.94000       1.55055   174.15   174.15     0.00  PERIOD  CON
  00043824
418032.87000 3773348.94000       1.51204   174.48   174.48     0.00  PERIOD  CON
  00043824
418032.87000 3773373.94000       1.47321   174.64   174.64     0.00  PERIOD  CON
  00043824
418032.87000 3773398.94000       1.43570   174.84   174.84     0.00  PERIOD  CON
  00043824
418032.87000 3773423.94000       1.39902   174.93  1633.79     0.00  PERIOD  CON
  00043824
418032.87000 3773448.94000       1.36332   174.94  1633.79     0.00  PERIOD  CON
  00043824
```

```
418032.87000 3773473.94000       1.32918   175.05  1633.79     0.00  PERIOD  CON
  00043824
418032.87000 3773498.94000       1.29628   175.24  1633.79     0.00  PERIOD  CON
  00043824
418057.87000 3772798.94000       2.58140   172.54   172.54     0.00  PERIOD  CON
  00043824
418057.87000 3772823.94000       2.52910   172.74   172.74     0.00  PERIOD  CON
  00043824
418057.87000 3772848.94000       2.47863   173.08   173.08     0.00  PERIOD  CON
  00043824
418057.87000 3772873.94000       2.42412   173.07   173.07     0.00  PERIOD  CON
  00043824
418057.87000 3772898.94000       2.37436   173.35   173.35     0.00  PERIOD  CON
  00043824
418057.87000 3772923.94000       2.32604   173.59   173.59     0.00  PERIOD  CON
  00043824
418057.87000 3772948.94000       2.27870   173.73   173.73     0.00  PERIOD  CON
  00043824
418057.87000 3772973.94000       2.23285   173.85   173.85     0.00  PERIOD  CON
  00043824
418057.87000 3772998.94000       2.19160   174.30   174.30     0.00  PERIOD  CON
  00043824
418057.87000 3773023.94000       2.14739   174.35   174.35     0.00  PERIOD  CON
  00043824
418057.87000 3773048.94000       2.10528   174.51   174.51     0.00  PERIOD  CON
  00043824
418057.87000 3773073.94000       2.06447   174.77   174.77     0.00  PERIOD  CON
  00043824
418057.87000 3773098.94000       2.02158   174.89   174.89     0.00  PERIOD  CON
  00043824
418057.87000 3773123.94000       1.97290   174.55   174.55     0.00  PERIOD  CON
  00043824
418057.87000 3773148.94000       1.92193   174.17   174.17     0.00  PERIOD  CON
  00043824
418057.87000 3773173.94000       1.87069   173.89   173.89     0.00  PERIOD  CON
  00043824
418057.87000 3773198.94000       1.82040   173.70   173.70     0.00  PERIOD  CON
  00043824
418057.87000 3773223.94000       1.77288   173.70   173.70     0.00  PERIOD  CON
  00043824
418057.87000 3773248.94000       1.72837   173.90   173.90     0.00  PERIOD  CON
  00043824
418057.87000 3773273.94000       1.68342   173.88   173.88     0.00  PERIOD  CON
  00043824
418057.87000 3773298.94000       1.64058   174.07   174.07     0.00  PERIOD  CON
  00043824
418057.87000 3773323.94000       1.59947   174.49   174.49     0.00  PERIOD  CON
  00043824
418057.87000 3773348.94000       1.55836   174.85   174.85     0.00  PERIOD  CON
  00043824
```

```
418057.87000 3773373.94000       1.51713   175.02   175.02     0.00  PERIOD  CON
  00043824
418057.87000 3773398.94000       1.47755   175.24   175.24     0.00  PERIOD  CON
  00043824
418057.87000 3773423.94000       1.43923   175.42   175.42     0.00  PERIOD  CON
  00043824
418057.87000 3773448.94000       1.40208   175.58  1633.79     0.00  PERIOD  CON
  00043824
418057.87000 3773473.94000       1.36613   175.77  1633.79     0.00  PERIOD  CON
  00043824
418057.87000 3773498.94000       1.33083   175.88  1633.79     0.00  PERIOD  CON
  00043824
418082.87000 3772798.94000       2.71614   172.80   172.80     0.00  PERIOD  CON
  00043824
418082.87000 3772823.94000       2.65904   172.99   172.99     0.00  PERIOD  CON
  00043824
418082.87000 3772848.94000       2.60431   173.35   173.35     0.00  PERIOD  CON
  00043824
418082.87000 3772873.94000       2.54498   173.33   173.33     0.00  PERIOD  CON
  00043824
418082.87000 3772898.94000       2.49104   173.61   173.61     0.00  PERIOD  CON
  00043824
418082.87000 3772923.94000       2.43864   173.84   173.84     0.00  PERIOD  CON
  00043824
418082.87000 3772948.94000       2.38740   173.98   173.98     0.00  PERIOD  CON
  00043824
418082.87000 3772973.94000       2.33780   174.11   174.11     0.00  PERIOD  CON
  00043824
418082.87000 3772998.94000       2.29295   174.56   174.56     0.00  PERIOD  CON
  00043824
418082.87000 3773023.94000       2.24524   174.64   174.64     0.00  PERIOD  CON
  00043824
418082.87000 3773048.94000       2.19950   174.82   174.82     0.00  PERIOD  CON
  00043824
418082.87000 3773073.94000       2.15455   175.08   175.08     0.00  PERIOD  CON
  00043824
418082.87000 3773098.94000       2.10651   175.15   175.15     0.00  PERIOD  CON
  00043824
418082.87000 3773123.94000       2.05221   174.76   174.76     0.00  PERIOD  CON
  00043824
418082.87000 3773148.94000       1.99587   174.34   174.34     0.00  PERIOD  CON
  00043824
418082.87000 3773173.94000       1.94050   174.09   174.09     0.00  PERIOD  CON
  00043824
418082.87000 3773198.94000       1.88725   173.99   173.99     0.00  PERIOD  CON
  00043824
418082.87000 3773223.94000       1.83697   174.05   174.05     0.00  PERIOD  CON
  00043824
418082.87000 3773248.94000       1.78924   174.24   174.24     0.00  PERIOD  CON
  00043824
```

```
418082.87000 3773273.94000       1.74079   174.20   174.20     0.00  PERIOD  CON
  00043824
418082.87000 3773298.94000       1.69463   174.40   174.40     0.00  PERIOD  CON
  00043824
418082.87000 3773323.94000       1.65025   174.81   174.81     0.00  PERIOD  CON
  00043824
418082.87000 3773348.94000       1.60564   175.06   175.06     0.00  PERIOD  CON
  00043824
418082.87000 3773373.94000       1.56093   175.05   175.05     0.00  PERIOD  CON
  00043824
418082.87000 3773398.94000       1.51909   175.26   175.26     0.00  PERIOD  CON
  00043824
418082.87000 3773423.94000       1.47895   175.52   175.52     0.00  PERIOD  CON
  00043824
418082.87000 3773448.94000       1.43989   175.75   175.75     0.00  PERIOD  CON
  00043824
418082.87000 3773473.94000       1.40208   176.02  1633.79     0.00  PERIOD  CON
  00043824
418082.87000 3773498.94000       1.36497   176.20  1633.79     0.00  PERIOD  CON
  00043824
418107.87000 3772798.94000       2.86411   173.14   173.14     0.00  PERIOD  CON
  00043824
418107.87000 3772823.94000       2.80170   173.33   173.33     0.00  PERIOD  CON
  00043824
418107.87000 3772848.94000       2.74128   173.65   173.65     0.00  PERIOD  CON
  00043824
418107.87000 3772873.94000       2.67653   173.62   173.62     0.00  PERIOD  CON
  00043824
418107.87000 3772898.94000       2.61749   173.87   173.87     0.00  PERIOD  CON
  00043824
418107.87000 3772923.94000       2.56048   174.09   174.09     0.00  PERIOD  CON
  00043824
418107.87000 3772948.94000       2.50495   174.24   174.24     0.00  PERIOD  CON
  00043824
418107.87000 3772973.94000       2.45146   174.41   174.41     0.00  PERIOD  CON
  00043824
418107.87000 3772998.94000       2.40273   174.88   174.88     0.00  PERIOD  CON
  00043824
418107.87000 3773023.94000       2.35044   174.94   174.94     0.00  PERIOD  CON
  00043824
418107.87000 3773048.94000       2.30034   175.13   175.13     0.00  PERIOD  CON
  00043824
418107.87000 3773073.94000       2.25024   175.36   175.36     0.00  PERIOD  CON
  00043824
418107.87000 3773098.94000       2.19650   175.40   175.40     0.00  PERIOD  CON
  00043824
418107.87000 3773123.94000       2.13595   174.96   174.96     0.00  PERIOD  CON
  00043824
418107.87000 3773148.94000       2.07432   174.55   174.55     0.00  PERIOD  CON
  00043824
```

```
418107.87000 3773173.94000       2.01453   174.32   174.32     0.00  PERIOD  CON
  00043824
418107.87000 3773198.94000       1.95803   174.29   174.29     0.00  PERIOD  CON
  00043824
418107.87000 3773223.94000       1.90477   174.42   174.42     0.00  PERIOD  CON
  00043824
418107.87000 3773248.94000       1.85350   174.62   174.62     0.00  PERIOD  CON
  00043824
418107.87000 3773273.94000       1.80092   174.54   174.54     0.00  PERIOD  CON
  00043824
418107.87000 3773298.94000       1.75110   174.75   174.75     0.00  PERIOD  CON
  00043824
418107.87000 3773323.94000       1.70288   175.09   175.09     0.00  PERIOD  CON
  00043824
418107.87000 3773348.94000       1.65421   175.16   175.16     0.00  PERIOD  CON
  00043824
418107.87000 3773373.94000       1.60592   174.99   174.99     0.00  PERIOD  CON
  00043824
418107.87000 3773398.94000       1.56230   175.32   175.32     0.00  PERIOD  CON
  00043824
418107.87000 3773423.94000       1.51971   175.58   175.58     0.00  PERIOD  CON
  00043824
418107.87000 3773448.94000       1.47774   175.71   175.71     0.00  PERIOD  CON
  00043824
418107.87000 3773473.94000       1.43764   175.97   175.97     0.00  PERIOD  CON
  00043824
418107.87000 3773498.94000       1.39897   176.27  1633.79     0.00  PERIOD  CON
  00043824
418132.87000 3772798.94000       3.02598   173.49   173.49     0.00  PERIOD  CON
  00043824
418132.87000 3772823.94000       2.95738   173.67   173.67     0.00  PERIOD  CON
  00043824
418132.87000 3772848.94000       2.89051   173.95   173.95     0.00  PERIOD  CON
  00043824
418132.87000 3772873.94000       2.81951   173.90   173.90     0.00  PERIOD  CON
  00043824
418132.87000 3772898.94000       2.75486   174.13   174.13     0.00  PERIOD  CON
  00043824
418132.87000 3772923.94000       2.69265   174.34   174.34     0.00  PERIOD  CON
  00043824
418132.87000 3772948.94000       2.63225   174.50   174.50     0.00  PERIOD  CON
  00043824
418132.87000 3772973.94000       2.57407   174.69   174.69     0.00  PERIOD  CON
  00043824
418132.87000 3772998.94000       2.52042   175.14   175.14     0.00  PERIOD  CON
  00043824
418132.87000 3773023.94000       2.46311   175.20   175.20     0.00  PERIOD  CON
  00043824
418132.87000 3773048.94000       2.40781   175.39   175.39     0.00  PERIOD  CON
  00043824
```

```
418132.87000 3773073.94000       2.35192   175.61   175.61     0.00  PERIOD  CON
  00043824
418132.87000 3773098.94000       2.29148   175.60   175.60     0.00  PERIOD  CON
  00043824
418132.87000 3773123.94000       2.22427   175.13   175.13     0.00  PERIOD  CON
  00043824
418132.87000 3773148.94000       2.15743   174.77   174.77     0.00  PERIOD  CON
  00043824
418132.87000 3773173.94000       2.09352   174.61   174.61     0.00  PERIOD  CON
  00043824
418132.87000 3773198.94000       2.03311   174.61   174.61     0.00  PERIOD  CON
  00043824
418132.87000 3773223.94000       1.97594   174.75   174.75     0.00  PERIOD  CON
  00043824
418132.87000 3773248.94000       1.92037   174.93   174.93     0.00  PERIOD  CON
  00043824
418132.87000 3773273.94000       1.86366   174.87   174.87     0.00  PERIOD  CON
  00043824
418132.87000 3773298.94000       1.80991   175.09   175.09     0.00  PERIOD  CON
  00043824
418132.87000 3773323.94000       1.75779   175.38   175.38     0.00  PERIOD  CON
  00043824
418132.87000 3773348.94000       1.70563   175.40   175.40     0.00  PERIOD  CON
  00043824
418132.87000 3773373.94000       1.65455   175.26   175.26     0.00  PERIOD  CON
  00043824
418132.87000 3773398.94000       1.60931   175.81   175.81     0.00  PERIOD  CON
  00043824
418132.87000 3773423.94000       1.56388   176.08   176.08     0.00  PERIOD  CON
  00043824
418132.87000 3773448.94000       1.51851   176.07   176.07     0.00  PERIOD  CON
  00043824
418132.87000 3773473.94000       1.47554   176.24   176.24     0.00  PERIOD  CON
  00043824
418132.87000 3773498.94000       1.43469   176.54   176.54     0.00  PERIOD  CON
  00043824
418157.87000 3772798.94000       3.20294   173.81   173.81     0.00  PERIOD  CON
  00043824
418157.87000 3772823.94000       3.12750   173.99   173.99     0.00  PERIOD  CON
  00043824
418157.87000 3772848.94000       3.05396   174.27   174.27     0.00  PERIOD  CON
  00043824
418157.87000 3772873.94000       2.97587   174.20   174.20     0.00  PERIOD  CON
  00043824
418157.87000 3772898.94000       2.90485   174.41   174.41     0.00  PERIOD  CON
  00043824
418157.87000 3772923.94000       2.83684   174.62   174.62     0.00  PERIOD  CON
  00043824
418157.87000 3772948.94000       2.77071   174.78   174.78     0.00  PERIOD  CON
  00043824
```

```
418157.87000 3772973.94000       2.70675   174.96   174.96     0.00  PERIOD  CON
  00043824
418157.87000 3772998.94000       2.64704   175.36   175.36     0.00  PERIOD  CON
  00043824
418157.87000 3773023.94000       2.58428   175.45   175.45     0.00  PERIOD  CON
  00043824
418157.87000 3773048.94000       2.52275   175.63   175.63     0.00  PERIOD  CON
  00043824
418157.87000 3773073.94000       2.45969   175.80   175.80     0.00  PERIOD  CON
  00043824
418157.87000 3773098.94000       2.39192   175.76   175.76     0.00  PERIOD  CON
  00043824
418157.87000 3773123.94000       2.31811   175.32   175.32     0.00  PERIOD  CON
  00043824
418157.87000 3773148.94000       2.24642   175.07   175.07     0.00  PERIOD  CON
  00043824
418157.87000 3773173.94000       2.17801   174.97   174.97     0.00  PERIOD  CON
  00043824
418157.87000 3773198.94000       2.11298   174.97   174.97     0.00  PERIOD  CON
  00043824
418157.87000 3773223.94000       2.05101   175.09   175.09     0.00  PERIOD  CON
  00043824
418157.87000 3773248.94000       1.99069   175.27   175.27     0.00  PERIOD  CON
  00043824
418157.87000 3773273.94000       1.92941   175.23   175.23     0.00  PERIOD  CON
  00043824
418157.87000 3773298.94000       1.87129   175.44   175.44     0.00  PERIOD  CON
  00043824
418157.87000 3773323.94000       1.81533   175.72   175.72     0.00  PERIOD  CON
  00043824
418157.87000 3773348.94000       1.75953   175.71   175.71     0.00  PERIOD  CON
  00043824
418157.87000 3773373.94000       1.70508   175.56   175.56     0.00  PERIOD  CON
  00043824
418157.87000 3773398.94000       1.65677   176.12   176.12     0.00  PERIOD  CON
  00043824
418157.87000 3773423.94000       1.60841   176.41   176.41     0.00  PERIOD  CON
  00043824
418157.87000 3773448.94000       1.55978   176.31   176.31     0.00  PERIOD  CON
  00043824
418157.87000 3773473.94000       1.51390   176.39   176.39     0.00  PERIOD  CON
  00043824
418157.87000 3773498.94000       1.47069   176.66   176.66     0.00  PERIOD  CON
  00043824
418182.87000 3772798.94000       3.39744   174.12   174.12     0.00  PERIOD  CON
  00043824
418182.87000 3772823.94000       3.31399   174.29   174.29     0.00  PERIOD  CON
  00043824
418182.87000 3772848.94000       3.23287   174.57   174.57     0.00  PERIOD  CON
  00043824
```

```
418182.87000 3772873.94000       3.14688   174.49   174.49     0.00  PERIOD  CON
  00043824
418182.87000 3772898.94000       3.06893   174.70   174.70     0.00  PERIOD  CON
  00043824
418182.87000 3772923.94000       2.99428   174.91   174.91     0.00  PERIOD  CON
  00043824
418182.87000 3772948.94000       2.92155   175.07   175.07     0.00  PERIOD  CON
  00043824
418182.87000 3772973.94000       2.85118   175.26   175.26     0.00  PERIOD  CON
  00043824
418182.87000 3772998.94000       2.78483   175.64   175.64     0.00  PERIOD  CON
  00043824
418182.87000 3773023.94000       2.71525   175.73   175.73     0.00  PERIOD  CON
  00043824
418182.87000 3773048.94000       2.64588   175.86   175.86     0.00  PERIOD  CON
  00043824
418182.87000 3773073.94000       2.57466   175.99   175.99     0.00  PERIOD  CON
  00043824
418182.87000 3773098.94000       2.49882   175.93   175.93     0.00  PERIOD  CON
  00043824
418182.87000 3773123.94000       2.41839   175.56   175.56     0.00  PERIOD  CON
  00043824
418182.87000 3773148.94000       2.34287   175.54   175.54     0.00  PERIOD  CON
  00043824
418182.87000 3773173.94000       2.26930   175.48   175.48     0.00  PERIOD  CON
  00043824
418182.87000 3773198.94000       2.19836   175.42   175.42     0.00  PERIOD  CON
  00043824
418182.87000 3773223.94000       2.13072   175.51   175.51     0.00  PERIOD  CON
  00043824
418182.87000 3773248.94000       2.06540   175.74   175.74     0.00  PERIOD  CON
  00043824
418182.87000 3773273.94000       1.99836   175.63   175.63     0.00  PERIOD  CON
  00043824
418182.87000 3773298.94000       1.93545   175.81   175.81     0.00  PERIOD  CON
  00043824
418182.87000 3773323.94000       1.87524   176.06   176.06     0.00  PERIOD  CON
  00043824
418182.87000 3773348.94000       1.81538   176.01   176.01     0.00  PERIOD  CON
  00043824
418182.87000 3773373.94000       1.75696   175.81   175.81     0.00  PERIOD  CON
  00043824
418182.87000 3773398.94000       1.70521   176.36   176.36     0.00  PERIOD  CON
  00043824
418182.87000 3773423.94000       1.65375   176.66   176.66     0.00  PERIOD  CON
  00043824
418182.87000 3773448.94000       1.60262   176.64   176.64     0.00  PERIOD  CON
  00043824
418182.87000 3773473.94000       1.55469   176.84   176.84     0.00  PERIOD  CON
  00043824
```

```
418182.87000 3773498.94000       1.50931   177.18   177.18     0.00  PERIOD  CON
  00043824
418207.87000 3772798.94000       3.61267   174.45   174.45     0.00  PERIOD  CON
  00043824
418207.87000 3772823.94000       3.51999   174.61   174.61     0.00  PERIOD  CON
  00043824
418207.87000 3772848.94000       3.42995   174.88   174.88     0.00  PERIOD  CON
  00043824
418207.87000 3772873.94000       3.33455   174.77   174.77     0.00  PERIOD  CON
  00043824
418207.87000 3772898.94000       3.24920   175.01   175.01     0.00  PERIOD  CON
  00043824
418207.87000 3772923.94000       3.16685   175.22   175.22     0.00  PERIOD  CON
  00043824
418207.87000 3772948.94000       3.08629   175.37   175.37     0.00  PERIOD  CON
  00043824
418207.87000 3772973.94000       3.00815   175.55   175.55     0.00  PERIOD  CON
  00043824
418207.87000 3772998.94000       2.93433   175.93   175.93     0.00  PERIOD  CON
  00043824
418207.87000 3773023.94000       2.85655   176.01   176.01     0.00  PERIOD  CON
  00043824
418207.87000 3773048.94000       2.77840   176.12   176.12     0.00  PERIOD  CON
  00043824
418207.87000 3773073.94000       2.69768   176.20   176.20     0.00  PERIOD  CON
  00043824
418207.87000 3773098.94000       2.61294   176.12   176.12     0.00  PERIOD  CON
  00043824
418207.87000 3773123.94000       2.52543   175.82   175.82     0.00  PERIOD  CON
  00043824
418207.87000 3773148.94000       2.44551   176.00   176.00     0.00  PERIOD  CON
  00043824
418207.87000 3773173.94000       2.36598   175.96   175.96     0.00  PERIOD  CON
  00043824
418207.87000 3773198.94000       2.28829   175.84   175.84     0.00  PERIOD  CON
  00043824
418207.87000 3773223.94000       2.21426   175.91   175.91     0.00  PERIOD  CON
  00043824
418207.87000 3773248.94000       2.14335   176.19   176.19     0.00  PERIOD  CON
  00043824
418207.87000 3773273.94000       2.07007   176.00   176.00     0.00  PERIOD  CON
  00043824
418207.87000 3773298.94000       2.00200   176.14   176.14     0.00  PERIOD  CON
  00043824
418207.87000 3773323.94000       1.93698   176.33   176.33     0.00  PERIOD  CON
  00043824
418207.87000 3773348.94000       1.87262   176.23   176.23     0.00  PERIOD  CON
  00043824
418207.87000 3773373.94000       1.81015   176.02   176.02     0.00  PERIOD  CON
  00043824
```

```
418207.87000 3773398.94000       1.75462   176.53   176.53     0.00  PERIOD  CON
  00043824
418207.87000 3773423.94000       1.69980   176.81   176.81     0.00  PERIOD  CON
  00043824
418207.87000 3773448.94000       1.64654   176.95   176.95     0.00  PERIOD  CON
  00043824
418207.87000 3773473.94000       1.59684   177.36   177.36     0.00  PERIOD  CON
  00043824
418207.87000 3773498.94000       1.54905   177.77   177.77     0.00  PERIOD  CON
  00043824
418232.87000 3772798.94000       3.85093   174.76   174.76     0.00  PERIOD  CON
  00043824
418232.87000 3772823.94000       3.74783   174.92   174.92     0.00  PERIOD  CON
  00043824
418232.87000 3772848.94000       3.64729   175.17   175.17     0.00  PERIOD  CON
  00043824
418232.87000 3772873.94000       3.54146   175.05   175.05     0.00  PERIOD  CON
  00043824
418232.87000 3772898.94000       3.44735   175.31   175.31     0.00  PERIOD  CON
  00043824
418232.87000 3772923.94000       3.35605   175.52   175.52     0.00  PERIOD  CON
  00043824
418232.87000 3772948.94000       3.26634   175.66   175.66     0.00  PERIOD  CON
  00043824
418232.87000 3772973.94000       3.17910   175.83   175.83     0.00  PERIOD  CON
  00043824
418232.87000 3772998.94000       3.09599   176.18   176.18     0.00  PERIOD  CON
  00043824
418232.87000 3773023.94000       3.00871   176.26   176.26     0.00  PERIOD  CON
  00043824
418232.87000 3773048.94000       2.92060   176.37   176.37     0.00  PERIOD  CON
  00043824
418232.87000 3773073.94000       2.82939   176.42   176.42     0.00  PERIOD  CON
  00043824
418232.87000 3773098.94000       2.73488   176.32   176.32     0.00  PERIOD  CON
  00043824
418232.87000 3773123.94000       2.63919   176.04   176.04     0.00  PERIOD  CON
  00043824
418232.87000 3773148.94000       2.55276   176.27   176.27     0.00  PERIOD  CON
  00043824
418232.87000 3773173.94000       2.46686   176.28   176.28     0.00  PERIOD  CON
  00043824
418232.87000 3773198.94000       2.38210   176.16   176.16     0.00  PERIOD  CON
  00043824
418232.87000 3773223.94000       2.30108   176.23   176.23     0.00  PERIOD  CON
  00043824
418232.87000 3773248.94000       2.22375   176.52   176.52     0.00  PERIOD  CON
  00043824
418232.87000 3773273.94000       2.14471   176.35   176.35     0.00  PERIOD  CON
  00043824
```

```
418232.87000 3773298.94000       2.07141   176.49   176.49     0.00  PERIOD  CON
  00043824
418232.87000 3773323.94000       2.00127   176.64   176.64     0.00  PERIOD  CON
  00043824
418232.87000 3773348.94000       1.93205   176.50   176.50     0.00  PERIOD  CON
  00043824
418232.87000 3773373.94000       1.86504   176.25   176.25     0.00  PERIOD  CON
  00043824
418232.87000 3773398.94000       1.80449   176.55   176.55     0.00  PERIOD  CON
  00043824
418232.87000 3773423.94000       1.74628   176.81   176.81     0.00  PERIOD  CON
  00043824
418232.87000 3773448.94000       1.69038   177.02   177.02     0.00  PERIOD  CON
  00043824
418232.87000 3773473.94000       1.63796   177.45   177.45     0.00  PERIOD  CON
  00043824
418232.87000 3773498.94000       1.58752   177.89   177.89     0.00  PERIOD  CON
  00043824
418257.87000 3772798.94000       4.11386   174.97   174.97     0.00  PERIOD  CON
  00043824
418257.87000 3772823.94000       3.99727   175.07   175.07     0.00  PERIOD  CON
  00043824
418257.87000 3772848.94000       3.88402   175.27   175.27     0.00  PERIOD  CON
  00043824
418257.87000 3772873.94000       3.76845   175.24   175.24     0.00  PERIOD  CON
  00043824
418257.87000 3772898.94000       3.66361   175.49   175.49     0.00  PERIOD  CON
  00043824
418257.87000 3772923.94000       3.56193   175.70   175.70     0.00  PERIOD  CON
  00043824
418257.87000 3772948.94000       3.46232   175.87   175.87     0.00  PERIOD  CON
  00043824
418257.87000 3772973.94000       3.36477   176.05   176.05     0.00  PERIOD  CON
  00043824
418257.87000 3772998.94000       3.27053   176.36   176.36     0.00  PERIOD  CON
  00043824
418257.87000 3773023.94000       3.17222   176.45   176.45     0.00  PERIOD  CON
  00043824
418257.87000 3773048.94000       3.07259   176.56   176.56     0.00  PERIOD  CON
  00043824
418257.87000 3773073.94000       2.96978   176.59   176.59     0.00  PERIOD  CON
  00043824
418257.87000 3773098.94000       2.86452   176.46   176.46     0.00  PERIOD  CON
  00043824
418257.87000 3773123.94000       2.76056   176.24   176.24     0.00  PERIOD  CON
  00043824
418257.87000 3773148.94000       2.66585   176.44   176.44     0.00  PERIOD  CON
  00043824
418257.87000 3773173.94000       2.57250   176.49   176.49     0.00  PERIOD  CON
  00043824
```

```
418257.87000 3773198.94000       2.48028   176.43   176.43     0.00  PERIOD  CON
  00043824
418257.87000 3773223.94000       2.39147   176.50   176.50     0.00  PERIOD  CON
  00043824
418257.87000 3773248.94000       2.30676   176.75   176.75     0.00  PERIOD  CON
  00043824
418257.87000 3773273.94000       2.22237   176.69   176.69     0.00  PERIOD  CON
  00043824
418257.87000 3773298.94000       2.14372   176.87   176.87     0.00  PERIOD  CON
  00043824
418257.87000 3773323.94000       2.06835   177.03   177.03     0.00  PERIOD  CON
  00043824
418257.87000 3773348.94000       1.99479   176.98   176.98     0.00  PERIOD  CON
  00043824
418257.87000 3773373.94000       1.92385   176.82   176.82     0.00  PERIOD  CON
  00043824
418257.87000 3773398.94000       1.85798   176.92   176.92     0.00  PERIOD  CON
  00043824
418257.87000 3773423.94000       1.79600   177.15   177.15     0.00  PERIOD  CON
  00043824
418257.87000 3773448.94000       1.73675   177.36   177.36     0.00  PERIOD  CON
  00043824
418257.87000 3773473.94000       1.68061   177.69   177.69     0.00  PERIOD  CON
  00043824
418257.87000 3773498.94000       1.62657   178.02   178.02     0.00  PERIOD  CON
  00043824
418282.87000 3772798.94000       4.40748   175.16   175.16     0.00  PERIOD  CON
  00043824
418282.87000 3772823.94000       4.27642   175.25   175.25     0.00  PERIOD  CON
  00043824
418282.87000 3772848.94000       4.15003   175.47   175.47     0.00  PERIOD  CON
  00043824
418282.87000 3772873.94000       4.02184   175.48   175.48     0.00  PERIOD  CON
  00043824
418282.87000 3772898.94000       3.90546   175.77   175.77     0.00  PERIOD  CON
  00043824
418282.87000 3772923.94000       3.79180   176.00   176.00     0.00  PERIOD  CON
  00043824
418282.87000 3772948.94000       3.67989   176.18   176.18     0.00  PERIOD  CON
  00043824
418282.87000 3772973.94000       3.57055   176.40   176.40     0.00  PERIOD  CON
  00043824
418282.87000 3772998.94000       3.46453   176.76   176.76     0.00  PERIOD  CON
  00043824
418282.87000 3773023.94000       3.35123   176.76   176.76     0.00  PERIOD  CON
  00043824
418282.87000 3773048.94000       3.23803   176.86   176.86     0.00  PERIOD  CON
  00043824
418282.87000 3773073.94000       3.12202   176.86   176.86     0.00  PERIOD  CON
  00043824
```

```
418282.87000 3773098.94000       3.00526   176.72   176.72     0.00  PERIOD  CON
  00043824
418282.87000 3773123.94000       2.89111   176.49   176.49     0.00  PERIOD  CON
  00043824
418282.87000 3773148.94000       2.78660   176.64   176.64     0.00  PERIOD  CON
  00043824
418282.87000 3773173.94000       2.68411   176.70   176.70     0.00  PERIOD  CON
  00043824
418282.87000 3773198.94000       2.58312   176.68   176.68     0.00  PERIOD  CON
  00043824
418282.87000 3773223.94000       2.48586   176.76   176.76     0.00  PERIOD  CON
  00043824
418282.87000 3773248.94000       2.39322   176.97   176.97     0.00  PERIOD  CON
  00043824
418282.87000 3773273.94000       2.30305   177.02   177.02     0.00  PERIOD  CON
  00043824
418282.87000 3773298.94000       2.21822   177.20   177.20     0.00  PERIOD  CON
  00043824
418282.87000 3773323.94000       2.13766   177.43   177.43     0.00  PERIOD  CON
  00043824
418282.87000 3773348.94000       2.06018   177.57   177.57     0.00  PERIOD  CON
  00043824
418282.87000 3773373.94000       1.98621   177.67   177.67     0.00  PERIOD  CON
  00043824
418282.87000 3773398.94000       1.91701   177.95   177.95     0.00  PERIOD  CON
  00043824
418282.87000 3773423.94000       1.85055   178.12   178.12     0.00  PERIOD  CON
  00043824
418282.87000 3773448.94000       1.78706   178.27   178.27     0.00  PERIOD  CON
  00043824
418282.87000 3773473.94000       1.72630   178.43   178.43     0.00  PERIOD  CON
  00043824
418282.87000 3773498.94000       1.66772   178.55   178.55     0.00  PERIOD  CON
  00043824
418307.87000 3772798.94000       4.73773   175.35   175.35     0.00  PERIOD  CON
  00043824
418307.87000 3772823.94000       4.59289   175.54   175.54     0.00  PERIOD  CON
  00043824
418307.87000 3772848.94000       4.45229   175.83   175.83     0.00  PERIOD  CON
  00043824
418307.87000 3772873.94000       4.30606   175.77   175.77     0.00  PERIOD  CON
  00043824
418307.87000 3772898.94000       4.17767   176.17   176.17     0.00  PERIOD  CON
  00043824
418307.87000 3772923.94000       4.04998   176.44   176.44     0.00  PERIOD  CON
  00043824
418307.87000 3772948.94000       3.92267   176.61   176.61     0.00  PERIOD  CON
  00043824
418307.87000 3772973.94000       3.79877   176.86   176.86     0.00  PERIOD  CON
  00043824
```

```
418307.87000 3772998.94000       3.68047   177.38   177.38     0.00  PERIOD  CON
  00043824
418307.87000 3773023.94000       3.54810   177.22   177.22     0.00  PERIOD  CON
  00043824
418307.87000 3773048.94000       3.41915   177.31   177.31     0.00  PERIOD  CON
  00043824
418307.87000 3773073.94000       3.28929   177.34   177.34     0.00  PERIOD  CON
  00043824
418307.87000 3773098.94000       3.15938   177.17   177.17     0.00  PERIOD  CON
  00043824
418307.87000 3773123.94000       3.03271   176.87   176.87     0.00  PERIOD  CON
  00043824
418307.87000 3773148.94000       2.91770   177.05   177.05     0.00  PERIOD  CON
  00043824
418307.87000 3773173.94000       2.80436   177.12   177.12     0.00  PERIOD  CON
  00043824
418307.87000 3773198.94000       2.69249   177.07   177.07     0.00  PERIOD  CON
  00043824
418307.87000 3773223.94000       2.58612   177.18   177.18     0.00  PERIOD  CON
  00043824
418307.87000 3773248.94000       2.48567   177.44   177.44     0.00  PERIOD  CON
  00043824
418307.87000 3773273.94000       2.38759   177.44   177.44     0.00  PERIOD  CON
  00043824
418307.87000 3773298.94000       2.29566   177.58   177.58     0.00  PERIOD  CON
  00043824
418307.87000 3773323.94000       2.20953   177.88   177.88     0.00  PERIOD  CON
  00043824
418307.87000 3773348.94000       2.12670   178.04   178.04     0.00  PERIOD  CON
  00043824
418307.87000 3773373.94000       2.04810   178.18   178.18     0.00  PERIOD  CON
  00043824
418307.87000 3773398.94000       1.97553   178.66   178.66     0.00  PERIOD  CON
  00043824
418307.87000 3773423.94000       1.90488   178.86   178.86     0.00  PERIOD  CON
  00043824
418307.87000 3773448.94000       1.83694   178.96   178.96     0.00  PERIOD  CON
  00043824
418307.87000 3773473.94000       1.77142   178.96   178.96     0.00  PERIOD  CON
  00043824
418307.87000 3773498.94000       1.70826   178.90   178.90     0.00  PERIOD  CON
  00043824
418332.87000 3772798.94000       5.11068   175.52   175.52     0.00  PERIOD  CON
  00043824
418332.87000 3772823.94000       4.94763   175.75   175.75     0.00  PERIOD  CON
  00043824
418332.87000 3772848.94000       4.78843   176.05   176.05     0.00  PERIOD  CON
  00043824
418332.87000 3772873.94000       4.62107   175.93   175.93     0.00  PERIOD  CON
  00043824
```

```
418332.87000 3772898.94000       4.47739   176.40   176.40     0.00  PERIOD  CON
  00043824
418332.87000 3772923.94000       4.33248   176.69   176.69     0.00  PERIOD  CON
  00043824
418332.87000 3772948.94000       4.18708   176.86   176.86     0.00  PERIOD  CON
  00043824
418332.87000 3772973.94000       4.04632   177.16   177.16     0.00  PERIOD  CON
  00043824
418332.87000 3772998.94000       3.91195   177.77   177.77     0.00  PERIOD  CON
  00043824
418332.87000 3773023.94000       3.75969   177.56   177.56     0.00  PERIOD  CON
  00043824
418332.87000 3773048.94000       3.61314   177.65   177.65     0.00  PERIOD  CON
  00043824
418332.87000 3773073.94000       3.46811   177.72   177.72     0.00  PERIOD  CON
  00043824
418332.87000 3773098.94000       3.32433   177.57   177.57     0.00  PERIOD  CON
  00043824
418332.87000 3773123.94000       3.18357   177.22   177.22     0.00  PERIOD  CON
  00043824
418332.87000 3773148.94000       3.05574   177.40   177.40     0.00  PERIOD  CON
  00043824
418332.87000 3773173.94000       2.92984   177.47   177.47     0.00  PERIOD  CON
  00043824
418332.87000 3773198.94000       2.80626   177.41   177.41     0.00  PERIOD  CON
  00043824
418332.87000 3773223.94000       2.68998   177.54   177.54     0.00  PERIOD  CON
  00043824
418332.87000 3773248.94000       2.58115   177.85   177.85     0.00  PERIOD  CON
  00043824
418332.87000 3773273.94000       2.47459   177.80   177.80     0.00  PERIOD  CON
  00043824
418332.87000 3773298.94000       2.37549   177.94   177.94     0.00  PERIOD  CON
  00043824
418332.87000 3773323.94000       2.28321   178.27   178.27     0.00  PERIOD  CON
  00043824
418332.87000 3773348.94000       2.19451   178.40   178.40     0.00  PERIOD  CON
  00043824
418332.87000 3773373.94000       2.11017   178.44   178.44     0.00  PERIOD  CON
  00043824
418332.87000 3773398.94000       2.03245   178.84   178.84     0.00  PERIOD  CON
  00043824
418332.87000 3773423.94000       1.95748   179.08   179.08     0.00  PERIOD  CON
  00043824
418332.87000 3773448.94000       1.88499   179.15   179.15     0.00  PERIOD  CON
  00043824
418332.87000 3773473.94000       1.81537   179.18   179.18     0.00  PERIOD  CON
  00043824
418357.87000 3772798.94000       5.53457   175.67   175.67     0.00  PERIOD  CON
  00043824
```

```
418357.87000 3772823.94000       5.34748   175.88   175.88     0.00  PERIOD  CON
  00043824
418357.87000 3772848.94000       5.16470   176.15   176.15     0.00  PERIOD  CON
  00043824
418357.87000 3772873.94000       4.97465   176.05   176.05     0.00  PERIOD  CON
  00043824
418357.87000 3772898.94000       4.81094   176.54   176.54     0.00  PERIOD  CON
  00043824
418357.87000 3772923.94000       4.64522   176.85   176.85     0.00  PERIOD  CON
  00043824
418357.87000 3772948.94000       4.47877   177.05   177.05     0.00  PERIOD  CON
  00043824
418357.87000 3772973.94000       4.31718   177.38   177.38     0.00  PERIOD  CON
  00043824
418357.87000 3772998.94000       4.16238   178.02   178.02     0.00  PERIOD  CON
  00043824
418357.87000 3773023.94000       3.98876   177.84   177.84     0.00  PERIOD  CON
  00043824
418357.87000 3773048.94000       3.82250   177.94   177.94     0.00  PERIOD  CON
  00043824
418357.87000 3773073.94000       3.66081   178.07   178.07     0.00  PERIOD  CON
  00043824
418357.87000 3773098.94000       3.50109   177.94   177.94     0.00  PERIOD  CON
  00043824
418357.87000 3773123.94000       3.34413   177.56   177.56     0.00  PERIOD  CON
  00043824
418357.87000 3773148.94000       3.20042   177.68   177.68     0.00  PERIOD  CON
  00043824
418357.87000 3773173.94000       3.06041   177.75   177.75     0.00  PERIOD  CON
  00043824
418357.87000 3773198.94000       2.92426   177.69   177.69     0.00  PERIOD  CON
  00043824
418357.87000 3773223.94000       2.79762   177.86   177.86     0.00  PERIOD  CON
  00043824
418357.87000 3773248.94000       2.67980   178.22   178.22     0.00  PERIOD  CON
  00043824
418357.87000 3773273.94000       2.56432   178.13   178.13     0.00  PERIOD  CON
  00043824
418357.87000 3773298.94000       2.45753   178.25   178.25     0.00  PERIOD  CON
  00043824
418357.87000 3773323.94000       2.35904   178.63   178.63     0.00  PERIOD  CON
  00043824
418357.87000 3773348.94000       2.26439   178.76   178.76     0.00  PERIOD  CON
  00043824
418357.87000 3773373.94000       2.17429   178.76   178.76     0.00  PERIOD  CON
  00043824
418357.87000 3773398.94000       2.09103   179.11   179.11     0.00  PERIOD  CON
  00043824
418357.87000 3773423.94000       2.01082   179.31   179.31     0.00  PERIOD  CON
  00043824
```

```
418357.87000 3773448.94000       1.93323   179.32   179.32     0.00  PERIOD  CON
  00043824
418382.87000 3772798.94000       6.02071   175.82   175.82     0.00  PERIOD  CON
  00043824
418382.87000 3772823.94000       5.80178   175.95   175.95     0.00  PERIOD  CON
  00043824
418382.87000 3772848.94000       5.58874   176.15   176.15     0.00  PERIOD  CON
  00043824
418382.87000 3772873.94000       5.37626   176.20   176.20     0.00  PERIOD  CON
  00043824
418382.87000 3772898.94000       5.18815   176.72   176.72     0.00  PERIOD  CON
  00043824
418382.87000 3772923.94000       4.99538   177.01   177.01     0.00  PERIOD  CON
  00043824
418382.87000 3772948.94000       4.80256   177.22   177.22     0.00  PERIOD  CON
  00043824
418382.87000 3772973.94000       4.61600   177.59   177.59     0.00  PERIOD  CON
  00043824
418382.87000 3772998.94000       4.43702   178.27   178.27     0.00  PERIOD  CON
  00043824
418382.87000 3773023.94000       4.23881   178.13   178.13     0.00  PERIOD  CON
  00043824
418382.87000 3773048.94000       4.05005   178.24   178.24     0.00  PERIOD  CON
  00043824
418382.87000 3773073.94000       3.86792   178.36   178.36     0.00  PERIOD  CON
  00043824
418382.87000 3773098.94000       3.68954   178.25   178.25     0.00  PERIOD  CON
  00043824
418382.87000 3773123.94000       3.51452   177.90   177.90     0.00  PERIOD  CON
  00043824
418382.87000 3773148.94000       3.35313   178.00   178.00     0.00  PERIOD  CON
  00043824
418382.87000 3773173.94000       3.19758   178.08   178.08     0.00  PERIOD  CON
  00043824
418382.87000 3773198.94000       3.04784   178.02   178.02     0.00  PERIOD  CON
  00043824
418382.87000 3773223.94000       2.90982   178.21   178.21     0.00  PERIOD  CON
  00043824
418382.87000 3773248.94000       2.78183   178.57   178.57     0.00  PERIOD  CON
  00043824
418382.87000 3773273.94000       2.65706   178.45   178.45     0.00  PERIOD  CON
  00043824
418382.87000 3773298.94000       2.54260   178.59   178.59     0.00  PERIOD  CON
  00043824
418382.87000 3773323.94000       2.43737   179.00   179.00     0.00  PERIOD  CON
  00043824
418382.87000 3773348.94000       2.33632   179.13   179.13     0.00  PERIOD  CON
  00043824
418382.87000 3773373.94000       2.24002   179.11   179.11     0.00  PERIOD  CON
  00043824
```

```
418382.87000 3773398.94000       2.15087   179.45   179.45     0.00  PERIOD  CON
  00043824
418407.87000 3772798.94000       6.59132   176.13   176.13     0.00  PERIOD  CON
  00043824
418407.87000 3772823.94000       6.33551   176.24   176.24     0.00  PERIOD  CON
  00043824
418407.87000 3772848.94000       6.08570   176.40   176.40     0.00  PERIOD  CON
  00043824
418407.87000 3772873.94000       5.84329   176.56   176.56     0.00  PERIOD  CON
  00043824
418407.87000 3772898.94000       5.61987   177.01   177.01     0.00  PERIOD  CON
  00043824
418407.87000 3772923.94000       5.39048   177.21   177.21     0.00  PERIOD  CON
  00043824
418407.87000 3772948.94000       5.16334   177.38   177.38     0.00  PERIOD  CON
  00043824
418407.87000 3772973.94000       4.94614   177.78   177.78     0.00  PERIOD  CON
  00043824
418407.87000 3772998.94000       4.73812   178.49   178.49     0.00  PERIOD  CON
  00043824
418407.87000 3773023.94000       4.51184   178.41   178.41     0.00  PERIOD  CON
  00043824
418407.87000 3773048.94000       4.29673   178.51   178.51     0.00  PERIOD  CON
  00043824
418407.87000 3773073.94000       4.09057   178.61   178.61     0.00  PERIOD  CON
  00043824
418407.87000 3773098.94000       3.88984   178.51   178.51     0.00  PERIOD  CON
  00043824
418407.87000 3773123.94000       3.69450   178.24   178.24     0.00  PERIOD  CON
  00043824
418407.87000 3773148.94000       3.51422   178.39   178.39     0.00  PERIOD  CON
  00043824
418407.87000 3773173.94000       3.34082   178.42   178.42     0.00  PERIOD  CON
  00043824
418407.87000 3773198.94000       3.17669   178.37   178.37     0.00  PERIOD  CON
  00043824
418407.87000 3773223.94000       3.02639   178.57   178.57     0.00  PERIOD  CON
  00043824
418407.87000 3773248.94000       2.88752   178.92   178.92     0.00  PERIOD  CON
  00043824
418407.87000 3773273.94000       2.75324   178.79   178.79     0.00  PERIOD  CON
  00043824
418407.87000 3773298.94000       2.63112   179.00   179.00     0.00  PERIOD  CON
  00043824
418407.87000 3773323.94000       2.51834   179.41   179.41     0.00  PERIOD  CON
  00043824
418407.87000 3773348.94000       2.41008   179.52   179.52     0.00  PERIOD  CON
  00043824
418407.87000 3773373.94000       2.30730   179.54   179.54     0.00  PERIOD  CON
  00043824
```

```
418407.87000 3773398.94000       2.21216   179.97   179.97     0.00  PERIOD  CON
  00043824
418432.87000 3772798.94000       7.27119   176.65   176.65     0.00  PERIOD  CON
  00043824
418432.87000 3772823.94000       6.97240   176.81   176.81     0.00  PERIOD  CON
  00043824
418432.87000 3772848.94000       6.67844   176.99   176.99     0.00  PERIOD  CON
  00043824
418432.87000 3772873.94000       6.39110   177.14   177.14     0.00  PERIOD  CON
  00043824
418432.87000 3772898.94000       6.11567   177.38   177.38     0.00  PERIOD  CON
  00043824
418432.87000 3772923.94000       5.83623   177.40   177.40     0.00  PERIOD  CON
  00043824
418432.87000 3772948.94000       5.56696   177.54   177.54     0.00  PERIOD  CON
  00043824
418432.87000 3772973.94000       5.31244   177.97   177.97     0.00  PERIOD  CON
  00043824
418432.87000 3772998.94000       5.06780   178.64   178.64     0.00  PERIOD  CON
  00043824
418432.87000 3773023.94000       4.80881   178.62   178.62     0.00  PERIOD  CON
  00043824
418432.87000 3773048.94000       4.56460   178.78   178.78     0.00  PERIOD  CON
  00043824
418432.87000 3773073.94000       4.33006   178.87   178.87     0.00  PERIOD  CON
  00043824
418432.87000 3773098.94000       4.10255   178.77   178.77     0.00  PERIOD  CON
  00043824
418432.87000 3773123.94000       3.88319   178.55   178.55     0.00  PERIOD  CON
  00043824
418432.87000 3773148.94000       3.68065   178.66   178.66     0.00  PERIOD  CON
  00043824
418432.87000 3773173.94000       3.48889   178.68   178.68     0.00  PERIOD  CON
  00043824
418432.87000 3773198.94000       3.30987   178.66   178.66     0.00  PERIOD  CON
  00043824
418432.87000 3773223.94000       3.14655   178.86   178.86     0.00  PERIOD  CON
  00043824
418432.87000 3773248.94000       2.99616   179.18   179.18     0.00  PERIOD  CON
  00043824
418432.87000 3773273.94000       2.85281   179.13   179.13     0.00  PERIOD  CON
  00043824
418432.87000 3773298.94000       2.72228   179.39   179.39     0.00  PERIOD  CON
  00043824
418432.87000 3773323.94000       2.60107   179.78   179.78     0.00  PERIOD  CON
  00043824
418432.87000 3773348.94000       2.48471   179.85   179.85     0.00  PERIOD  CON
  00043824
418432.87000 3773373.94000       2.37416   179.81   179.81     0.00  PERIOD  CON
  00043824
```

```
418432.87000 3773398.94000       2.27141   180.10   180.10     0.00  PERIOD  CON
  00043824
418457.87000 3772798.94000       8.07862   177.20   177.20     0.00  PERIOD  CON
  00043824
418457.87000 3772823.94000       7.71904   177.32   177.32     0.00  PERIOD  CON
  00043824
418457.87000 3772848.94000       7.36616   177.48   177.48     0.00  PERIOD  CON
  00043824
418457.87000 3772873.94000       7.02069   177.61   177.61     0.00  PERIOD  CON
  00043824
418457.87000 3772898.94000       6.68362   177.73   177.73     0.00  PERIOD  CON
  00043824
418457.87000 3772923.94000       6.34220   177.60   177.60     0.00  PERIOD  CON
  00043824
418457.87000 3772948.94000       6.02128   177.73   177.73     0.00  PERIOD  CON
  00043824
418457.87000 3772973.94000       5.71995   178.16   178.16     0.00  PERIOD  CON
  00043824
418457.87000 3772998.94000       5.42855   178.70   178.70     0.00  PERIOD  CON
  00043824
418457.87000 3773023.94000       5.13138   178.75   178.75     0.00  PERIOD  CON
  00043824
418457.87000 3773048.94000       4.85464   179.05   179.05     0.00  PERIOD  CON
  00043824
418457.87000 3773073.94000       4.58719   179.18   179.18     0.00  PERIOD  CON
  00043824
418457.87000 3773098.94000       4.32817   179.08   179.08     0.00  PERIOD  CON
  00043824
418457.87000 3773123.94000       4.08119   178.88   178.88     0.00  PERIOD  CON
  00043824
418457.87000 3773148.94000       3.85491   178.97   178.97     0.00  PERIOD  CON
  00043824
418457.87000 3773173.94000       3.64367   178.98   178.98     0.00  PERIOD  CON
  00043824
418457.87000 3773198.94000       3.44848   178.96   178.96     0.00  PERIOD  CON
  00043824
418457.87000 3773223.94000       3.27122   179.14   179.14     0.00  PERIOD  CON
  00043824
418457.87000 3773248.94000       3.10892   179.45   179.45     0.00  PERIOD  CON
  00043824
418457.87000 3773273.94000       2.95545   179.44   179.44     0.00  PERIOD  CON
  00043824
418457.87000 3773298.94000       2.81534   179.71   179.71     0.00  PERIOD  CON
  00043824
418457.87000 3773323.94000       2.68489   180.09   180.09     0.00  PERIOD  CON
  00043824
418457.87000 3773348.94000       2.55990   180.16   180.16     0.00  PERIOD  CON
  00043824
418457.87000 3773373.94000       2.44148   180.14   180.14     0.00  PERIOD  CON
  00043824
```

```
418457.87000 3773398.94000       2.33133   180.40   180.40     0.00  PERIOD  CON
  00043824
418482.87000 3772798.94000       9.04133   177.67   177.67     0.00  PERIOD  CON
  00043824
418482.87000 3772823.94000       8.59832   177.69   177.69     0.00  PERIOD  CON
  00043824
418482.87000 3772848.94000       8.16476   177.77   177.77     0.00  PERIOD  CON
  00043824
418482.87000 3772873.94000       7.74212   177.85   177.85     0.00  PERIOD  CON
  00043824
418482.87000 3772898.94000       7.32714   177.87   177.87     0.00  PERIOD  CON
  00043824
418482.87000 3772923.94000       6.92189   177.86   177.86     0.00  PERIOD  CON
  00043824
418482.87000 3772948.94000       6.53793   178.02   178.02     0.00  PERIOD  CON
  00043824
418482.87000 3772973.94000       6.17594   178.39   178.39     0.00  PERIOD  CON
  00043824
418482.87000 3772998.94000       5.82970   178.86   178.86     0.00  PERIOD  CON
  00043824
418482.87000 3773023.94000       5.48410   178.91   178.91     0.00  PERIOD  CON
  00043824
418482.87000 3773048.94000       5.16787   179.35   179.35     0.00  PERIOD  CON
  00043824
418482.87000 3773073.94000       4.86150   179.54   179.54     0.00  PERIOD  CON
  00043824
418482.87000 3773098.94000       4.56646   179.45   179.45     0.00  PERIOD  CON
  00043824
418482.87000 3773123.94000       4.28937   179.28   179.28     0.00  PERIOD  CON
  00043824
418482.87000 3773148.94000       4.03958   179.46   179.46     0.00  PERIOD  CON
  00043824
418482.87000 3773173.94000       3.80758   179.46   179.46     0.00  PERIOD  CON
  00043824
418482.87000 3773198.94000       3.59449   179.39   179.39     0.00  PERIOD  CON
  00043824
418482.87000 3773223.94000       3.40279   179.59   179.59     0.00  PERIOD  CON
  00043824
418482.87000 3773248.94000       3.22776   179.92   179.92     0.00  PERIOD  CON
  00043824
418482.87000 3773273.94000       3.06214   179.86   179.86     0.00  PERIOD  CON
  00043824
418482.87000 3773298.94000       2.91059   180.07   180.07     0.00  PERIOD  CON
  00043824
418482.87000 3773323.94000       2.76967   180.42   180.42     0.00  PERIOD  CON
  00043824
418482.87000 3773348.94000       2.63532   180.50   180.50     0.00  PERIOD  CON
  00043824
418482.87000 3773373.94000       2.50907   180.58   180.58     0.00  PERIOD  CON
  00043824
```

```
418482.87000 3773398.94000       2.39262   181.08   181.08     0.00  PERIOD  CON
  00043824
418482.87000 3773423.94000       2.28213   181.37   181.37     0.00  PERIOD  CON
  00043824
418482.87000 3773448.94000       2.17785   181.39   181.39     0.00  PERIOD  CON
  00043824
418482.87000 3773473.94000       2.08029   181.34   181.34     0.00  PERIOD  CON
  00043824
418482.87000 3773498.94000       1.98903   181.26   181.26     0.00  PERIOD  CON
  00043824
418507.87000 3772798.94000      10.20665   178.07   178.07     0.00  PERIOD  CON
  00043824
418507.87000 3772823.94000       9.65934   178.07   178.07     0.00  PERIOD  CON
  00043824
418507.87000 3772848.94000       9.11972   178.10   178.10     0.00  PERIOD  CON
  00043824
418507.87000 3772873.94000       8.58997   178.08   178.08     0.00  PERIOD  CON
  00043824
418507.87000 3772898.94000       8.07377   178.02   178.02     0.00  PERIOD  CON
  00043824
418507.87000 3772923.94000       7.58277   178.07   178.07     0.00  PERIOD  CON
  00043824
418507.87000 3772948.94000       7.11853   178.24   178.24     0.00  PERIOD  CON
  00043824
418507.87000 3772973.94000       6.68320   178.58   178.58     0.00  PERIOD  CON
  00043824
418507.87000 3772998.94000       6.27229   179.04   179.04     0.00  PERIOD  CON
  00043824
418507.87000 3773023.94000       5.86700   179.07   179.07     0.00  PERIOD  CON
  00043824
418507.87000 3773048.94000       5.50135   179.59   179.59     0.00  PERIOD  CON
  00043824
418507.87000 3773073.94000       5.15011   179.86   179.86     0.00  PERIOD  CON
  00043824
418507.87000 3773098.94000       4.81610   179.83   179.83     0.00  PERIOD  CON
  00043824
418507.87000 3773123.94000       4.50701   179.70   179.70     0.00  PERIOD  CON
  00043824
418507.87000 3773148.94000       4.23318   180.02   180.02     0.00  PERIOD  CON
  00043824
418507.87000 3773173.94000       3.97943   180.02   180.02     0.00  PERIOD  CON
  00043824
418507.87000 3773198.94000       3.74768   179.92   179.92     0.00  PERIOD  CON
  00043824
418507.87000 3773223.94000       3.54052   180.16   180.16     0.00  PERIOD  CON
  00043824
418507.87000 3773248.94000       3.35134   180.52   180.52     0.00  PERIOD  CON
  00043824
418507.87000 3773273.94000       3.17134   180.32   180.32     0.00  PERIOD  CON
  00043824
```

```
418507.87000 3773298.94000       3.00703   180.47   180.47     0.00  PERIOD  CON
  00043824
418507.87000 3773323.94000       2.85414   180.72   180.72     0.00  PERIOD  CON
  00043824
418507.87000 3773348.94000       2.70945   180.73   180.73     0.00  PERIOD  CON
  00043824
418507.87000 3773373.94000       2.57500   180.87   180.87     0.00  PERIOD  CON
  00043824
418507.87000 3773398.94000       2.45157   181.56   181.56     0.00  PERIOD  CON
  00043824
418507.87000 3773423.94000       2.33435   182.17   182.17     0.00  PERIOD  CON
  00043824
418507.87000 3773448.94000       2.22485   182.24   182.24     0.00  PERIOD  CON
  00043824
418507.87000 3773473.94000       2.12284   182.04   182.04     0.00  PERIOD  CON
  00043824
418507.87000 3773498.94000       2.02751   181.76   181.76     0.00  PERIOD  CON
  00043824
418532.87000 3772798.94000      11.64319   178.42   178.42     0.00  PERIOD  CON
  00043824
418532.87000 3772823.94000      10.94322   178.31   178.31     0.00  PERIOD  CON
  00043824
418532.87000 3772848.94000      10.24378   178.14   178.14     0.00  PERIOD  CON
  00043824
418532.87000 3772873.94000       9.56013   177.91   177.91     0.00  PERIOD  CON
  00043824
418532.87000 3772898.94000       8.92861   177.97   177.97     0.00  PERIOD  CON
  00043824
418532.87000 3772923.94000       8.34042   178.25   178.25     0.00  PERIOD  CON
  00043824
418532.87000 3772948.94000       7.77912   178.51   178.51     0.00  PERIOD  CON
  00043824
418532.87000 3772973.94000       7.25178   178.83   178.83     0.00  PERIOD  CON
  00043824
418532.87000 3772998.94000       6.75841   179.24   179.24     0.00  PERIOD  CON
  00043824
418532.87000 3773023.94000       6.27966   179.23   179.23     0.00  PERIOD  CON
  00043824
418532.87000 3773048.94000       5.85418   179.79   179.79     0.00  PERIOD  CON
  00043824
418532.87000 3773073.94000       5.45068   180.08   180.08     0.00  PERIOD  CON
  00043824
418532.87000 3773098.94000       5.07457   180.10   180.10     0.00  PERIOD  CON
  00043824
418532.87000 3773123.94000       4.73305   180.06   180.06     0.00  PERIOD  CON
  00043824
418532.87000 3773148.94000       4.43229   180.41   180.41     0.00  PERIOD  CON
  00043824
418532.87000 3773173.94000       4.15613   180.43   180.43     0.00  PERIOD  CON
  00043824
```

```
418532.87000 3773198.94000       3.90512   180.34   180.34     0.00  PERIOD  CON
  00043824
418532.87000 3773223.94000       3.68053   180.57   180.57     0.00  PERIOD  CON
  00043824
418532.87000 3773248.94000       3.47517   180.90   180.90     0.00  PERIOD  CON
  00043824
418532.87000 3773273.94000       3.28056   180.69   180.69     0.00  PERIOD  CON
  00043824
418532.87000 3773298.94000       3.10273   180.82   180.82     0.00  PERIOD  CON
  00043824
418532.87000 3773323.94000       2.93752   181.00   181.00     0.00  PERIOD  CON
  00043824
418532.87000 3773348.94000       2.78251   180.97   180.97     0.00  PERIOD  CON
  00043824
418532.87000 3773373.94000       2.63938   181.07   181.07     0.00  PERIOD  CON
  00043824
418532.87000 3773398.94000       2.50819   181.69   181.69     0.00  PERIOD  CON
  00043824
418532.87000 3773423.94000       2.38482   182.16   182.16     0.00  PERIOD  CON
  00043824
418532.87000 3773448.94000       2.27007   182.17   182.17     0.00  PERIOD  CON
  00043824
418532.87000 3773473.94000       2.16333   182.10   182.10     0.00  PERIOD  CON
  00043824
418532.87000 3773498.94000       2.06374   181.97   181.97     0.00  PERIOD  CON
  00043824
418557.87000 3772798.94000      13.45101   178.73   178.73     0.00  PERIOD  CON
  00043824
418557.87000 3772823.94000      12.54160   178.57   178.57     0.00  PERIOD  CON
  00043824
418557.87000 3772848.94000      11.63194   178.34   178.34     0.00  PERIOD  CON
  00043824
418557.87000 3772873.94000      10.75473   178.10   178.10     0.00  PERIOD  CON
  00043824
418557.87000 3772898.94000       9.95734   178.21   178.21     0.00  PERIOD  CON
  00043824
418557.87000 3772923.94000       9.22631   178.58   178.58     0.00  PERIOD  CON
  00043824
418557.87000 3772948.94000       8.53777   178.93   178.93     0.00  PERIOD  CON
  00043824
418557.87000 3772973.94000       7.89182   179.23   179.23     0.00  PERIOD  CON
  00043824
418557.87000 3772998.94000       7.28985   179.49   179.49     0.00  PERIOD  CON
  00043824
418557.87000 3773023.94000       6.72669   179.54   179.54     0.00  PERIOD  CON
  00043824
418557.87000 3773048.94000       6.22858   180.07   180.07     0.00  PERIOD  CON
  00043824
418557.87000 3773073.94000       5.76870   180.44   180.44     0.00  PERIOD  CON
  00043824
```

```
418557.87000 3773098.94000       5.34741   180.50   180.50     0.00  PERIOD  CON
  00043824
418557.87000 3773123.94000       4.96973   180.45   180.45     0.00  PERIOD  CON
  00043824
418557.87000 3773148.94000       4.64045   180.84   180.84     0.00  PERIOD  CON
  00043824
418557.87000 3773173.94000       4.33981   180.86   180.86     0.00  PERIOD  CON
  00043824
418557.87000 3773198.94000       4.06722   180.75   180.75     0.00  PERIOD  CON
  00043824
418557.87000 3773223.94000       3.82288   180.95   180.95     0.00  PERIOD  CON
  00043824
418557.87000 3773248.94000       3.59929   181.25   181.25     0.00  PERIOD  CON
  00043824
418557.87000 3773273.94000       3.38892   181.05   181.05     0.00  PERIOD  CON
  00043824
418557.87000 3773298.94000       3.19657   181.13   181.13     0.00  PERIOD  CON
  00043824
418557.87000 3773323.94000       3.01897   181.26   181.26     0.00  PERIOD  CON
  00043824
418557.87000 3773348.94000       2.85394   181.21   181.21     0.00  PERIOD  CON
  00043824
418557.87000 3773373.94000       2.70243   181.30   181.30     0.00  PERIOD  CON
  00043824
418557.87000 3773398.94000       2.56337   181.83   181.83     0.00  PERIOD  CON
  00043824
418557.87000 3773423.94000       2.43379   182.14   182.14     0.00  PERIOD  CON
  00043824
418557.87000 3773448.94000       2.31359   182.13   182.13     0.00  PERIOD  CON
  00043824
418557.87000 3773473.94000       2.20190   182.21   182.21     0.00  PERIOD  CON
  00043824
418557.87000 3773498.94000       2.09787   182.25   182.25     0.00  PERIOD  CON
  00043824
418582.87000 3772798.94000      15.78293   179.01   179.01     0.00  PERIOD  CON
  00043824
418582.87000 3772823.94000      14.60680   179.06   179.06     0.00  PERIOD  CON
  00043824
418582.87000 3772848.94000      13.46350   179.30   179.30     0.00  PERIOD  CON
  00043824
418582.87000 3772873.94000      12.36541   179.59   179.59     0.00  PERIOD  CON
  00043824
418582.87000 3772898.94000      11.27813   179.40   179.40     0.00  PERIOD  CON
  00043824
418582.87000 3772923.94000      10.28390   179.27   179.27     0.00  PERIOD  CON
  00043824
418582.87000 3772948.94000       9.40406   179.47   179.47     0.00  PERIOD  CON
  00043824
418582.87000 3772973.94000       8.60569   179.76   179.76     0.00  PERIOD  CON
  00043824
```

```
418582.87000 3772998.94000       7.87144   179.91   179.91     0.00  PERIOD  CON
  00043824
418582.87000 3773023.94000       7.21001   180.07   180.07     0.00  PERIOD  CON
  00043824
418582.87000 3773048.94000       6.62169   180.36   180.36     0.00  PERIOD  CON
  00043824
418582.87000 3773073.94000       6.09697   180.64   180.64     0.00  PERIOD  CON
  00043824
418582.87000 3773098.94000       5.62915   180.75   180.75     0.00  PERIOD  CON
  00043824
418582.87000 3773123.94000       5.21616   180.82   180.82     0.00  PERIOD  CON
  00043824
418582.87000 3773148.94000       4.85637   181.29   181.29     0.00  PERIOD  CON
  00043824
418582.87000 3773173.94000       4.52873   181.31   181.31     0.00  PERIOD  CON
  00043824
418582.87000 3773198.94000       4.23215   181.18   181.18     0.00  PERIOD  CON
  00043824
418582.87000 3773223.94000       3.96531   181.34   181.34     0.00  PERIOD  CON
  00043824
418582.87000 3773248.94000       3.72091   181.59   181.59     0.00  PERIOD  CON
  00043824
418582.87000 3773273.94000       3.49454   181.41   181.41     0.00  PERIOD  CON
  00043824
418582.87000 3773298.94000       3.28765   181.47   181.47     0.00  PERIOD  CON
  00043824
418582.87000 3773323.94000       3.09775   181.53   181.53     0.00  PERIOD  CON
  00043824
418582.87000 3773348.94000       2.92297   181.42   181.42     0.00  PERIOD  CON
  00043824
418582.87000 3773373.94000       2.76308   181.48   181.48     0.00  PERIOD  CON
  00043824
418582.87000 3773398.94000       2.61644   181.91   181.91     0.00  PERIOD  CON
  00043824
418582.87000 3773423.94000       2.48054   182.03   182.03     0.00  PERIOD  CON
  00043824
418582.87000 3773448.94000       2.35476   182.05   182.05     0.00  PERIOD  CON
  00043824
418582.87000 3773473.94000       2.23811   182.35   182.35     0.00  PERIOD  CON
  00043824
418582.87000 3773498.94000       2.12976   182.57   182.57     0.00  PERIOD  CON
  00043824
418607.87000 3772798.94000      18.87559   179.24   179.24     0.00  PERIOD  CON
  00043824
418607.87000 3772823.94000      17.24466   179.29   179.29     0.00  PERIOD  CON
  00043824
418607.87000 3772848.94000      15.66757   179.53   179.53     0.00  PERIOD  CON
  00043824
418607.87000 3772873.94000      14.17582   179.81   179.81     0.00  PERIOD  CON
  00043824
```

```
418607.87000 3772898.94000      12.76263   179.81   179.81     0.00  PERIOD  CON
  00043824
418607.87000 3772923.94000      11.48551   179.75   179.75     0.00  PERIOD  CON
  00043824
418607.87000 3772948.94000      10.36727   179.91   179.91     0.00  PERIOD  CON
  00043824
418607.87000 3772973.94000       9.37041   180.07   180.07     0.00  PERIOD  CON
  00043824
418607.87000 3772998.94000       8.47976   180.09   180.09     0.00  PERIOD  CON
  00043824
418607.87000 3773023.94000       7.70571   180.29   180.29     0.00  PERIOD  CON
  00043824
418607.87000 3773048.94000       7.03128   180.61   180.61     0.00  PERIOD  CON
  00043824
418607.87000 3773073.94000       6.44002   180.86   180.86     0.00  PERIOD  CON
  00043824
418607.87000 3773098.94000       5.92283   181.01   181.01     0.00  PERIOD  CON
  00043824
418607.87000 3773123.94000       5.47111   181.18   181.18     0.00  PERIOD  CON
  00043824
418607.87000 3773148.94000       5.07454   181.65   181.65     0.00  PERIOD  CON
  00043824
418607.87000 3773173.94000       4.71708   181.69   181.69     0.00  PERIOD  CON
  00043824
418607.87000 3773198.94000       4.39476   181.56   181.56     0.00  PERIOD  CON
  00043824
418607.87000 3773223.94000       4.10337   181.69   181.69     0.00  PERIOD  CON
  00043824
418607.87000 3773248.94000       3.83788   181.91   181.91     0.00  PERIOD  CON
  00043824
418607.87000 3773273.94000       3.59540   181.80   181.80     0.00  PERIOD  CON
  00043824
418607.87000 3773298.94000       3.37459   181.86   181.86     0.00  PERIOD  CON
  00043824
418607.87000 3773323.94000       3.17321   181.83   181.83     0.00  PERIOD  CON
  00043824
418607.87000 3773348.94000       2.98925   181.72   181.72     0.00  PERIOD  CON
  00043824
418607.87000 3773373.94000       2.82105   181.74   181.74     0.00  PERIOD  CON
  00043824
418607.87000 3773398.94000       2.66681   182.00   182.00     0.00  PERIOD  CON
  00043824
418607.87000 3773423.94000       2.52460   182.08   182.08     0.00  PERIOD  CON
  00043824
418607.87000 3773448.94000       2.39337   182.16   182.16     0.00  PERIOD  CON
  00043824
418607.87000 3773473.94000       2.27207   182.50   182.50     0.00  PERIOD  CON
  00043824
418607.87000 3773498.94000       2.15992   182.78   182.78     0.00  PERIOD  CON
  00043824
```

```
418632.87000 3772798.94000      23.14800   179.48   179.48     0.00  PERIOD  CON
  00043824
418632.87000 3772823.94000      20.76237   179.50   179.50     0.00  PERIOD  CON
  00043824
418632.87000 3772848.94000      18.47098   179.63   179.63     0.00  PERIOD  CON
  00043824
418632.87000 3772873.94000      16.36997   179.81   179.81     0.00  PERIOD  CON
  00043824
418632.87000 3772898.94000      14.49241   179.98   179.98     0.00  PERIOD  CON
  00043824
418632.87000 3772923.94000      12.83912   180.04   180.04     0.00  PERIOD  CON
  00043824
418632.87000 3772948.94000      11.41035   180.11   180.11     0.00  PERIOD  CON
  00043824
418632.87000 3772973.94000      10.17648   180.16   180.16     0.00  PERIOD  CON
  00043824
418632.87000 3772998.94000       9.11774   180.21   180.21     0.00  PERIOD  CON
  00043824
418632.87000 3773023.94000       8.21925   180.42   180.42     0.00  PERIOD  CON
  00043824
418632.87000 3773048.94000       7.45631   180.83   180.83     0.00  PERIOD  CON
  00043824
418632.87000 3773073.94000       6.79746   181.14   181.14     0.00  PERIOD  CON
  00043824
418632.87000 3773098.94000       6.22678   181.34   181.34     0.00  PERIOD  CON
  00043824
418632.87000 3773123.94000       5.72988   181.56   181.56     0.00  PERIOD  CON
  00043824
418632.87000 3773148.94000       5.29208   182.04   182.04     0.00  PERIOD  CON
  00043824
418632.87000 3773173.94000       4.90171   182.09   182.09     0.00  PERIOD  CON
  00043824
418632.87000 3773198.94000       4.55135   181.98   181.98     0.00  PERIOD  CON
  00043824
418632.87000 3773223.94000       4.23524   182.12   182.12     0.00  PERIOD  CON
  00043824
418632.87000 3773248.94000       3.94940   182.31   182.31     0.00  PERIOD  CON
  00043824
418632.87000 3773273.94000       3.69108   182.17   182.17     0.00  PERIOD  CON
  00043824
418632.87000 3773298.94000       3.45714   182.24   182.24     0.00  PERIOD  CON
  00043824
418632.87000 3773323.94000       3.24494   182.26   182.26     0.00  PERIOD  CON
  00043824
418632.87000 3773348.94000       3.05179   182.43   182.43     0.00  PERIOD  CON
  00043824
418632.87000 3773373.94000       2.87527   182.81   182.81     0.00  PERIOD  CON
  00043824
418632.87000 3773398.94000       2.71339   183.30   183.30     0.00  PERIOD  CON
  00043824
```

```
418632.87000 3773423.94000       2.56509   183.49   183.49     0.00  PERIOD  CON
  00043824
418632.87000 3773448.94000       2.42903   183.52   183.52     0.00  PERIOD  CON
  00043824
418632.87000 3773473.94000       2.30396   183.55   183.55     0.00  PERIOD  CON
  00043824
418632.87000 3773498.94000       2.18908   183.46   183.46     0.00  PERIOD  CON
  00043824
418657.87000 3772848.94000      22.18274   179.90   179.90     0.00  PERIOD  CON
  00043824
418657.87000 3772873.94000      19.12930   180.05   180.05     0.00  PERIOD  CON
  00043824
418657.87000 3772898.94000      16.54022   180.25   180.25     0.00  PERIOD  CON
  00043824
418657.87000 3772923.94000      14.36807   180.39   180.39     0.00  PERIOD  CON
  00043824
418657.87000 3772948.94000      12.54994   180.41   180.41     0.00  PERIOD  CON
  00043824
418657.87000 3772973.94000      11.03778   180.38   180.38     0.00  PERIOD  CON
  00043824
418657.87000 3772998.94000       9.78829   180.43   180.43     0.00  PERIOD  CON
  00043824
418657.87000 3773023.94000       8.75686   180.69   180.69     0.00  PERIOD  CON
  00043824
418657.87000 3773048.94000       7.89607   181.11   181.11     0.00  PERIOD  CON
  00043824
418657.87000 3773073.94000       7.16255   181.44   181.44     0.00  PERIOD  CON
  00043824
418657.87000 3773098.94000       6.53183   181.66   181.66     0.00  PERIOD  CON
  00043824
418657.87000 3773123.94000       5.98515   181.88   181.88     0.00  PERIOD  CON
  00043824
418657.87000 3773148.94000       5.50492   182.29   182.29     0.00  PERIOD  CON
  00043824
418657.87000 3773173.94000       5.07947   182.38   182.38     0.00  PERIOD  CON
  00043824
418657.87000 3773198.94000       4.70005   182.32   182.32     0.00  PERIOD  CON
  00043824
418657.87000 3773223.94000       4.36018   182.41   182.41     0.00  PERIOD  CON
  00043824
418657.87000 3773248.94000       4.05543   182.54   182.54     0.00  PERIOD  CON
  00043824
418657.87000 3773273.94000       3.78195   182.44   182.44     0.00  PERIOD  CON
  00043824
418657.87000 3773298.94000       3.53543   182.53   182.53     0.00  PERIOD  CON
  00043824
418657.87000 3773323.94000       3.31259   182.58   182.58     0.00  PERIOD  CON
  00043824
418657.87000 3773348.94000       3.11029   182.74   182.74     0.00  PERIOD  CON
  00043824
```

```
418657.87000 3773373.94000       2.92600   183.05   183.05     0.00  PERIOD  CON
  00043824
418657.87000 3773398.94000       2.75773   183.45   183.45     0.00  PERIOD  CON
  00043824
418657.87000 3773423.94000       2.60414   183.74   183.74     0.00  PERIOD  CON
  00043824
418657.87000 3773448.94000       2.46410   183.82   183.82     0.00  PERIOD  CON
  00043824
418657.87000 3773473.94000       2.33608   183.89   183.89     0.00  PERIOD  CON
  00043824
418657.87000 3773498.94000       2.21911   183.84   183.84     0.00  PERIOD  CON
  00043824
418682.87000 3772898.94000      18.91021   180.58   180.58     0.00  PERIOD  CON
  00043824
418682.87000 3772923.94000      16.04444   180.75   180.75     0.00  PERIOD  CON
  00043824
418682.87000 3772948.94000      13.77309   180.87   180.87     0.00  PERIOD  CON
  00043824
418682.87000 3772973.94000      11.96337   181.00   181.00     0.00  PERIOD  CON
  00043824
418682.87000 3772998.94000      10.50911   181.20   181.20     0.00  PERIOD  CON
  00043824
418682.87000 3773023.94000       9.32316   181.43   181.43     0.00  PERIOD  CON
  00043824
418682.87000 3773048.94000       8.34394   181.66   181.66     0.00  PERIOD  CON
  00043824
418682.87000 3773073.94000       7.52568   181.88   181.88     0.00  PERIOD  CON
  00043824
418682.87000 3773098.94000       6.83136   182.03   182.03     0.00  PERIOD  CON
  00043824
418682.87000 3773123.94000       6.23275   182.13   182.13     0.00  PERIOD  CON
  00043824
418682.87000 3773148.94000       5.70966   182.28   182.28     0.00  PERIOD  CON
  00043824
418682.87000 3773173.94000       5.24883   182.37   182.37     0.00  PERIOD  CON
  00043824
418682.87000 3773198.94000       4.84095   182.41   182.41     0.00  PERIOD  CON
  00043824
418682.87000 3773223.94000       4.47876   182.49   182.49     0.00  PERIOD  CON
  00043824
418682.87000 3773248.94000       4.15627   182.57   182.57     0.00  PERIOD  CON
  00043824
418682.87000 3773273.94000       3.86814   182.56   182.56     0.00  PERIOD  CON
  00043824
418682.87000 3773298.94000       3.60942   182.64   182.64     0.00  PERIOD  CON
  00043824
418682.87000 3773323.94000       3.37624   182.75   182.75     0.00  PERIOD  CON
  00043824
418682.87000 3773348.94000       3.16546   182.85   182.85     0.00  PERIOD  CON
  00043824
```

```
418682.87000 3773373.94000       2.97444   183.02   183.02     0.00  PERIOD  CON
  00043824
418682.87000 3773398.94000       2.80103   183.29   183.29     0.00  PERIOD  CON
  00043824
418682.87000 3773423.94000       2.64361   183.50   183.50     0.00  PERIOD  CON
  00043824
418682.87000 3773448.94000       2.50054   183.67   183.67     0.00  PERIOD  CON
  00043824
418682.87000 3773473.94000       2.37022   183.87   183.87     0.00  PERIOD  CON
  00043824
418682.87000 3773498.94000       2.25139   183.97   183.97     0.00  PERIOD  CON
  00043824
418707.87000 3772948.94000      15.02103   181.33   181.33     0.00  PERIOD  CON
  00043824
418707.87000 3772973.94000      12.87573   181.47   181.47     0.00  PERIOD  CON
  00043824
418707.87000 3772998.94000      11.19890   181.81   181.81     0.00  PERIOD  CON
  00043824
418707.87000 3773023.94000       9.85967   182.11   182.11     0.00  PERIOD  CON
  00043824
418707.87000 3773048.94000       8.77513   182.19   182.19     0.00  PERIOD  CON
  00043824
418707.87000 3773073.94000       7.87710   182.35   182.35     0.00  PERIOD  CON
  00043824
418707.87000 3773098.94000       7.11895   182.43   182.43     0.00  PERIOD  CON
  00043824
418707.87000 3773123.94000       6.46791   182.47   182.47     0.00  PERIOD  CON
  00043824
418707.87000 3773148.94000       5.90173   182.71   182.71     0.00  PERIOD  CON
  00043824
418707.87000 3773173.94000       5.40723   182.79   182.79     0.00  PERIOD  CON
  00043824
418707.87000 3773198.94000       4.97316   182.79   182.79     0.00  PERIOD  CON
  00043824
418707.87000 3773223.94000       4.58981   183.00   183.00     0.00  PERIOD  CON
  00043824
418707.87000 3773248.94000       4.25026   183.16   183.16     0.00  PERIOD  CON
  00043824
418707.87000 3773273.94000       3.94864   183.00   183.00     0.00  PERIOD  CON
  00043824
418707.87000 3773298.94000       3.67827   183.16   183.16     0.00  PERIOD  CON
  00043824
418707.87000 3773323.94000       3.43543   183.46   183.46     0.00  PERIOD  CON
  00043824
418707.87000 3773348.94000       3.21774   183.40   183.40     0.00  PERIOD  CON
  00043824
418707.87000 3773373.94000       3.02150   183.42   183.42     0.00  PERIOD  CON
  00043824
418707.87000 3773398.94000       2.84389   183.77   183.77     0.00  PERIOD  CON
  00043824
```

```
418707.87000 3773423.94000       2.68362   183.91   183.91     0.00  PERIOD  CON
  00043824
418707.87000 3773448.94000       2.53844   183.98   183.98     0.00  PERIOD  CON
  00043824
418707.87000 3773473.94000       2.40593   184.28   184.28     0.00  PERIOD  CON
  00043824
418707.87000 3773498.94000       2.28511   184.44   184.44     0.00  PERIOD  CON
  00043824
418732.87000 3772948.94000      16.20399   181.68   181.68     0.00  PERIOD  CON
  00043824
418732.87000 3772973.94000      13.73386   181.81   181.81     0.00  PERIOD  CON
  00043824
418732.87000 3772998.94000      11.84941   182.15   182.15     0.00  PERIOD  CON
  00043824
418732.87000 3773023.94000      10.37423   182.38   182.38     0.00  PERIOD  CON
  00043824
418732.87000 3773048.94000       9.18958   182.52   182.52     0.00  PERIOD  CON
  00043824
418732.87000 3773073.94000       8.21254   182.66   182.66     0.00  PERIOD  CON
  00043824
418732.87000 3773098.94000       7.39022   182.72   182.72     0.00  PERIOD  CON
  00043824
418732.87000 3773123.94000       6.68757   182.77   182.77     0.00  PERIOD  CON
  00043824
418732.87000 3773148.94000       6.08102   182.96   182.96     0.00  PERIOD  CON
  00043824
418732.87000 3773173.94000       5.55472   183.16   183.16     0.00  PERIOD  CON
  00043824
418732.87000 3773198.94000       5.09602   183.24   183.24     0.00  PERIOD  CON
  00043824
418732.87000 3773223.94000       4.69266   183.53   183.53     0.00  PERIOD  CON
  00043824
418732.87000 3773248.94000       4.33708   183.73   183.73     0.00  PERIOD  CON
  00043824
418732.87000 3773273.94000       4.02332   183.51   183.51     0.00  PERIOD  CON
  00043824
418732.87000 3773298.94000       3.74308   183.63   183.63     0.00  PERIOD  CON
  00043824
418732.87000 3773323.94000       3.49260   183.92   183.92     0.00  PERIOD  CON
  00043824
418732.87000 3773348.94000       3.26969   183.81   183.81     0.00  PERIOD  CON
  00043824
418732.87000 3773373.94000       3.06951   183.81   183.81     0.00  PERIOD  CON
  00043824
418732.87000 3773398.94000       2.88860   184.17   184.17     0.00  PERIOD  CON
  00043824
418732.87000 3773423.94000       2.72580   184.26   184.26     0.00  PERIOD  CON
  00043824
418732.87000 3773448.94000       2.57825   184.28   184.28     0.00  PERIOD  CON
  00043824
```

```
418732.87000 3773473.94000       2.44297   184.62   184.62     0.00  PERIOD  CON
  00043824
418732.87000 3773498.94000       2.31935   184.80   184.80     0.00  PERIOD  CON
  00043824
418757.87000 3772948.94000      17.26419   181.94   181.94     0.00  PERIOD  CON
  00043824
418757.87000 3772973.94000      14.51876   182.05   182.05     0.00  PERIOD  CON
  00043824
418757.87000 3772998.94000      12.45818   182.33   182.33     0.00  PERIOD  CON
  00043824
418757.87000 3773023.94000      10.86028   182.48   182.48     0.00  PERIOD  CON
  00043824
418757.87000 3773048.94000       9.57722   182.78   182.78     0.00  PERIOD  CON
  00043824
418757.87000 3773073.94000       8.52215   182.96   182.96     0.00  PERIOD  CON
  00043824
418757.87000 3773098.94000       7.63810   183.03   183.03     0.00  PERIOD  CON
  00043824
418757.87000 3773123.94000       6.88762   183.08   183.08     0.00  PERIOD  CON
  00043824
418757.87000 3773148.94000       6.24435   183.25   183.25     0.00  PERIOD  CON
  00043824
418757.87000 3773173.94000       5.68971   183.42   183.42     0.00  PERIOD  CON
  00043824
418757.87000 3773198.94000       5.20823   183.59   183.59     0.00  PERIOD  CON
  00043824
418757.87000 3773223.94000       4.78661   183.96   183.96     0.00  PERIOD  CON
  00043824
418757.87000 3773248.94000       4.41723   184.16   184.16     0.00  PERIOD  CON
  00043824
418757.87000 3773273.94000       4.09368   183.92   183.92     0.00  PERIOD  CON
  00043824
418757.87000 3773298.94000       3.80603   183.99   183.99     0.00  PERIOD  CON
  00043824
418757.87000 3773323.94000       3.55000   184.23   184.23     0.00  PERIOD  CON
  00043824
418757.87000 3773348.94000       3.32295   184.14   184.14     0.00  PERIOD  CON
  00043824
418757.87000 3773373.94000       3.11919   184.17   184.17     0.00  PERIOD  CON
  00043824
418757.87000 3773398.94000       2.93487   184.50   184.50     0.00  PERIOD  CON
  00043824
418757.87000 3773423.94000       2.76882   184.56   184.56     0.00  PERIOD  CON
  00043824
418757.87000 3773448.94000       2.61788   184.55   184.55     0.00  PERIOD  CON
  00043824
418757.87000 3773473.94000       2.47897   184.85   184.85     0.00  PERIOD  CON
  00043824
418757.87000 3773498.94000       2.35160   185.04   185.04     0.00  PERIOD  CON
  00043824
```

```
418782.87000 3772948.94000      18.14101   182.17   182.17     0.00  PERIOD  CON
  00043824
418782.87000 3772973.94000      15.19682   182.29   182.29     0.00  PERIOD  CON
  00043824
418782.87000 3772998.94000      12.99761   182.58   182.58     0.00  PERIOD  CON
  00043824
418782.87000 3773023.94000      11.29167   182.74   182.74     0.00  PERIOD  CON
  00043824
418782.87000 3773048.94000       9.92073   182.98   182.98     0.00  PERIOD  CON
  00043824
418782.87000 3773073.94000       8.79473   183.15   183.15     0.00  PERIOD  CON
  00043824
418782.87000 3773098.94000       7.85539   183.26   183.26     0.00  PERIOD  CON
  00043824
418782.87000 3773123.94000       7.06245   183.41   183.41     0.00  PERIOD  CON
  00043824
418782.87000 3773148.94000       6.38662   183.68   183.68     0.00  PERIOD  CON
  00043824
418782.87000 3773173.94000       5.80753   183.86   183.86     0.00  PERIOD  CON
  00043824
418782.87000 3773198.94000       5.30772   183.98   183.98     0.00  PERIOD  CON
  00043824
418782.87000 3773223.94000       4.87174   184.34   184.34     0.00  PERIOD  CON
  00043824
418782.87000 3773248.94000       4.49180   184.57   184.57     0.00  PERIOD  CON
  00043824
418782.87000 3773273.94000       4.16136   184.33   184.33     0.00  PERIOD  CON
  00043824
418782.87000 3773298.94000       3.86823   184.38   184.38     0.00  PERIOD  CON
  00043824
418782.87000 3773323.94000       3.60766   184.57   184.57     0.00  PERIOD  CON
  00043824
418782.87000 3773348.94000       3.37644   184.49   184.49     0.00  PERIOD  CON
  00043824
418782.87000 3773373.94000       3.16838   184.54   184.54     0.00  PERIOD  CON
  00043824
418782.87000 3773398.94000       2.97959   184.84   184.84     0.00  PERIOD  CON
  00043824
418782.87000 3773423.94000       2.80928   184.83   184.83     0.00  PERIOD  CON
  00043824
418782.87000 3773448.94000       2.65385   184.82   184.82     0.00  PERIOD  CON
  00043824
418782.87000 3773473.94000       2.51052   185.11   185.11     0.00  PERIOD  CON
  00043824
418782.87000 3773498.94000       2.37907   185.29   185.29     0.00  PERIOD  CON
  00043824
418807.87000 3772948.94000      18.80242   182.40   182.40     0.00  PERIOD  CON
  00043824
418807.87000 3772973.94000      15.74340   182.52   182.52     0.00  PERIOD  CON
  00043824
```

```
418807.87000 3772998.94000      13.44375   182.81   182.81     0.00  PERIOD  CON
  00043824
418807.87000 3773023.94000      11.64919   182.94   182.94     0.00  PERIOD  CON
  00043824
418807.87000 3773048.94000      10.20456   183.10   183.10     0.00  PERIOD  CON
  00043824
418807.87000 3773073.94000       9.01958   183.28   183.28     0.00  PERIOD  CON
  00043824
418807.87000 3773098.94000       8.03492   183.47   183.47     0.00  PERIOD  CON
  00043824
418807.87000 3773123.94000       7.20727   183.77   183.77     0.00  PERIOD  CON
  00043824
418807.87000 3773148.94000       6.50465   184.21   184.21     0.00  PERIOD  CON
  00043824
418807.87000 3773173.94000       5.90714   184.41   184.41     0.00  PERIOD  CON
  00043824
418807.87000 3773198.94000       5.39533   184.42   184.42     0.00  PERIOD  CON
  00043824
418807.87000 3773223.94000       4.94996   184.72   184.72     0.00  PERIOD  CON
  00043824
418807.87000 3773248.94000       4.56299   184.93   184.93     0.00  PERIOD  CON
  00043824
418807.87000 3773273.94000       4.22690   184.73   184.73     0.00  PERIOD  CON
  00043824
418807.87000 3773298.94000       3.92860   184.77   184.77     0.00  PERIOD  CON
  00043824
418807.87000 3773323.94000       3.66263   184.97   184.97     0.00  PERIOD  CON
  00043824
418807.87000 3773348.94000       3.42607   184.91   184.91     0.00  PERIOD  CON
  00043824
418807.87000 3773373.94000       3.21255   184.96   184.96     0.00  PERIOD  CON
  00043824
418807.87000 3773398.94000       3.01836   185.23   185.23     0.00  PERIOD  CON
  00043824
418807.87000 3773423.94000       2.84314   185.17   185.17     0.00  PERIOD  CON
  00043824
418807.87000 3773448.94000       2.68289   185.19   185.19     0.00  PERIOD  CON
  00043824
418807.87000 3773473.94000       2.53532   185.47   185.47     0.00  PERIOD  CON
  00043824
418807.87000 3773498.94000       2.40030   185.63   185.63     0.00  PERIOD  CON
  00043824
418832.87000 3772948.94000      19.31266   182.63   182.63     0.00  PERIOD  CON
  00043824
418832.87000 3772973.94000      16.17710   182.76   182.76     0.00  PERIOD  CON
  00043824
418832.87000 3772998.94000      13.79732   182.99   182.99     0.00  PERIOD  CON
  00043824
418832.87000 3773023.94000      11.92843   183.13   183.13     0.00  PERIOD  CON
  00043824
```

```
418832.87000 3773048.94000      10.42343   183.34   183.34     0.00  PERIOD  CON
  00043824
418832.87000 3773073.94000       9.19358   183.54   183.54     0.00  PERIOD  CON
  00043824
418832.87000 3773098.94000       8.17637   183.75   183.75     0.00  PERIOD  CON
  00043824
418832.87000 3773123.94000       7.32538   184.05   184.05     0.00  PERIOD  CON
  00043824
418832.87000 3773148.94000       6.60560   184.50   184.50     0.00  PERIOD  CON
  00043824
418832.87000 3773173.94000       5.99622   184.71   184.71     0.00  PERIOD  CON
  00043824
418832.87000 3773198.94000       5.47599   184.72   184.72     0.00  PERIOD  CON
  00043824
418832.87000 3773223.94000       5.02393   184.97   184.97     0.00  PERIOD  CON
  00043824
418832.87000 3773248.94000       4.63067   185.16   185.16     0.00  PERIOD  CON
  00043824
418832.87000 3773273.94000       4.28767   185.06   185.06     0.00  PERIOD  CON
  00043824
418832.87000 3773298.94000       3.98270   185.14   185.14     0.00  PERIOD  CON
  00043824
418832.87000 3773323.94000       3.71016   185.34   185.34     0.00  PERIOD  CON
  00043824
418832.87000 3773348.94000       3.46724   185.30   185.30     0.00  PERIOD  CON
  00043824
418832.87000 3773373.94000       3.24774   185.36   185.36     0.00  PERIOD  CON
  00043824
418832.87000 3773398.94000       3.04837   185.57   185.57     0.00  PERIOD  CON
  00043824
418832.87000 3773423.94000       2.86844   185.53   185.53     0.00  PERIOD  CON
  00043824
418832.87000 3773448.94000       2.70408   185.60   185.60     0.00  PERIOD  CON
  00043824
418832.87000 3773473.94000       2.55320   185.89   185.89     0.00  PERIOD  CON
  00043824
418832.87000 3773498.94000       2.40339   186.02   186.02     0.00  PERIOD  CON
  00043824
418857.87000 3772948.94000      19.79028   183.08   183.08     0.00  PERIOD  CON
  00043824
418857.87000 3772973.94000      16.55205   183.19   183.19     0.00  PERIOD  CON
  00043824
418857.87000 3772998.94000      14.08516   183.33   183.33     0.00  PERIOD  CON
  00043824
418857.87000 3773023.94000      12.14785   183.45   183.45     0.00  PERIOD  CON
  00043824
418857.87000 3773048.94000      10.59375   183.68   183.68     0.00  PERIOD  CON
  00043824
418857.87000 3773073.94000       9.33105   183.89   183.89     0.00  PERIOD  CON
  00043824
```

```
418857.87000 3773098.94000       8.29240   184.07   184.07     0.00  PERIOD  CON
  00043824
418857.87000 3773123.94000       7.42732   184.28   184.28     0.00  PERIOD  CON
  00043824
418857.87000 3773148.94000       6.69824   184.58   184.58     0.00  PERIOD  CON
  00043824
418857.87000 3773173.94000       6.07985   184.79   184.79     0.00  PERIOD  CON
  00043824
418857.87000 3773198.94000       5.55129   184.83   184.83     0.00  PERIOD  CON
  00043824
418857.87000 3773223.94000       5.09229   184.99   184.99     0.00  PERIOD  CON
  00043824
418857.87000 3773248.94000       4.69142   185.14   185.14     0.00  PERIOD  CON
  00043824
418857.87000 3773273.94000       4.33911   185.21   185.21     0.00  PERIOD  CON
  00043824
418857.87000 3773298.94000       4.02633   185.33   185.33     0.00  PERIOD  CON
  00043824
418857.87000 3773323.94000       3.74732   185.46   185.46     0.00  PERIOD  CON
  00043824
418857.87000 3773348.94000       3.49787   185.49   185.49     0.00  PERIOD  CON
  00043824
418857.87000 3773373.94000       3.27315   185.56   185.56     0.00  PERIOD  CON
  00043824
418857.87000 3773398.94000       3.06993   185.69   185.69     0.00  PERIOD  CON
  00043824
418857.87000 3773423.94000       2.88634   185.71   185.71     0.00  PERIOD  CON
  00043824
418857.87000 3773448.94000       2.71922   185.81   185.81     0.00  PERIOD  CON
  00043824
418857.87000 3773473.94000       2.55325   186.09   186.09     0.00  PERIOD  CON
  00043824
418857.87000 3773498.94000       2.37069   186.25   186.25     0.00  PERIOD  CON
  00043824
418882.87000 3772948.94000      20.34650   183.58   183.58     0.00  PERIOD  CON
  00043824
418882.87000 3772973.94000      16.92830   183.70   183.70     0.00  PERIOD  CON
  00043824
418882.87000 3772998.94000      14.34927   183.82   183.82     0.00  PERIOD  CON
  00043824
418882.87000 3773023.94000      12.34129   183.95   183.95     0.00  PERIOD  CON
  00043824
418882.87000 3773048.94000      10.74333   184.19   184.19     0.00  PERIOD  CON
  00043824
418882.87000 3773073.94000       9.45191   184.46   184.46     0.00  PERIOD  CON
  00043824
418882.87000 3773098.94000       8.39719   184.54   184.54     0.00  PERIOD  CON
  00043824
418882.87000 3773123.94000       7.52195   184.54   184.54     0.00  PERIOD  CON
  00043824
```

```
418882.87000 3773148.94000       6.78356   184.67   184.67     0.00  PERIOD  CON
  00043824
418882.87000 3773173.94000       6.15489   184.84   184.84     0.00  PERIOD  CON
  00043824
418882.87000 3773198.94000       5.61440   185.02   185.02     0.00  PERIOD  CON
  00043824
418882.87000 3773223.94000       5.14503   185.24   185.24     0.00  PERIOD  CON
  00043824
418882.87000 3773248.94000       4.73451   185.46   185.46     0.00  PERIOD  CON
  00043824
418882.87000 3773273.94000       4.37324   185.65   185.65     0.00  PERIOD  CON
  00043824
418882.87000 3773298.94000       4.05355   185.80   185.80     0.00  PERIOD  CON
  00043824
418882.87000 3773323.94000       3.76969   185.85   185.85     0.00  PERIOD  CON
  00043824
418882.87000 3773348.94000       3.51585   185.90   185.90     0.00  PERIOD  CON
  00043824
418882.87000 3773373.94000       3.27967   185.98   185.98     0.00  PERIOD  CON
  00043824
418882.87000 3773398.94000       3.06694   186.07   186.07     0.00  PERIOD  CON
  00043824
418882.87000 3773423.94000       2.86755   186.13   186.13     0.00  PERIOD  CON
  00043824
418882.87000 3773448.94000       2.67271   186.22   186.22     0.00  PERIOD  CON
  00043824
418882.87000 3773473.94000       2.37294   186.43   186.43     0.00  PERIOD  CON
  00043824
418882.87000 3773498.94000       2.15216   186.57   186.57     0.00  PERIOD  CON
  00043824
418907.87000 3772948.94000      21.08650   183.51   183.51     0.00  PERIOD  CON
  00043824
418907.87000 3772973.94000      17.38158   183.62   183.62     0.00  PERIOD  CON
  00043824
418907.87000 3772998.94000      14.65494   183.72   183.72     0.00  PERIOD  CON
  00043824
418907.87000 3773023.94000      12.56652   183.78   183.78     0.00  PERIOD  CON
  00043824
418907.87000 3773048.94000      10.91882   184.00   184.00     0.00  PERIOD  CON
  00043824
418907.87000 3773073.94000       9.59155   184.35   184.35     0.00  PERIOD  CON
  00043824
418907.87000 3773098.94000       8.50725   184.64   184.64     0.00  PERIOD  CON
  00043824
418907.87000 3773123.94000       7.60814   184.89   184.89     0.00  PERIOD  CON
  00043824
418907.87000 3773148.94000       6.85111   185.19   185.19     0.00  PERIOD  CON
  00043824
418907.87000 3773173.94000       6.20886   185.37   185.37     0.00  PERIOD  CON
  00043824
```

```
418907.87000 3773198.94000       5.65647   185.57   185.57     0.00  PERIOD  CON
  00043824
418907.87000 3773223.94000       5.17728   185.79   185.79     0.00  PERIOD  CON
  00043824
418907.87000 3773248.94000       4.73588   186.03   186.03     0.00  PERIOD  CON
  00043824
418907.87000 3773273.94000       4.29297   186.25   186.25     0.00  PERIOD  CON
  00043824
418907.87000 3773298.94000       3.76306   186.42   186.42     0.00  PERIOD  CON
  00043824
418907.87000 3773323.94000       3.43178   186.47   186.47     0.00  PERIOD  CON
  00043824
418907.87000 3773348.94000       3.17826   186.53   186.53     0.00  PERIOD  CON
  00043824
418907.87000 3773373.94000       2.88317   186.64   186.64     0.00  PERIOD  CON
  00043824
418907.87000 3773398.94000       2.63584   186.74   186.74     0.00  PERIOD  CON
  00043824
418907.87000 3773423.94000       2.47531   186.79   186.79     0.00  PERIOD  CON
  00043824
418907.87000 3773448.94000       2.32730   186.90   186.90     0.00  PERIOD  CON
  00043824
418907.87000 3773473.94000       2.19052   187.07   187.07     0.00  PERIOD  CON
  00043824
418907.87000 3773498.94000       2.07127   187.10   187.10     0.00  PERIOD  CON
  00043824
418932.87000 3772948.94000      22.00614   183.93   183.93     0.00  PERIOD  CON
  00043824
418932.87000 3772973.94000      17.91217   184.09   184.09     0.00  PERIOD  CON
  00043824
418932.87000 3772998.94000      14.99123   184.19   184.19     0.00  PERIOD  CON
  00043824
418932.87000 3773023.94000      12.80512   184.07   184.07     0.00  PERIOD  CON
  00043824
418932.87000 3773048.94000      11.09138   184.35   184.35     0.00  PERIOD  CON
  00043824
418932.87000 3773073.94000       9.72126   184.65   184.65     0.00  PERIOD  CON
  00043824
418932.87000 3773098.94000       8.60583   184.90   184.90     0.00  PERIOD  CON
  00043824
418932.87000 3773123.94000       7.68223   185.14   185.14     0.00  PERIOD  CON
  00043824
418932.87000 3773148.94000       6.90572   185.44   185.44     0.00  PERIOD  CON
  00043824
418932.87000 3773173.94000       6.24848   185.62   185.62     0.00  PERIOD  CON
  00043824
418932.87000 3773198.94000       5.68491   185.81   185.81     0.00  PERIOD  CON
  00043824
418932.87000 3773223.94000       5.18602   186.00   186.00     0.00  PERIOD  CON
  00043824
```

```
418932.87000 3773248.94000       4.69405   186.21   186.21     0.00  PERIOD  CON
  00043824
418932.87000 3773273.94000       4.09542   186.41   186.41     0.00  PERIOD  CON
  00043824
418932.87000 3773298.94000       3.59188   186.61   186.61     0.00  PERIOD  CON
  00043824
418932.87000 3773323.94000       3.27626   186.71   186.71     0.00  PERIOD  CON
  00043824
418932.87000 3773348.94000       3.01560   186.83   186.83     0.00  PERIOD  CON
  00043824
418932.87000 3773373.94000       2.81142   186.97   186.97     0.00  PERIOD  CON
  00043824
418932.87000 3773398.94000       2.62890   187.10   187.10     0.00  PERIOD  CON
  00043824
418932.87000 3773423.94000       2.46596   187.20   187.20     0.00  PERIOD  CON
  00043824
418932.87000 3773448.94000       2.31696   187.34   187.34     0.00  PERIOD  CON
  00043824
418932.87000 3773473.94000       2.18144   187.49   187.49     0.00  PERIOD  CON
  00043824
418932.87000 3773498.94000       2.06461   187.46   187.46     0.00  PERIOD  CON
  00043824
418957.87000 3772948.94000      23.12259   184.25   184.25     0.00  PERIOD  CON
  00043824
418957.87000 3772973.94000      18.56014   184.44   184.44     0.00  PERIOD  CON
  00043824
418957.87000 3772998.94000      15.37634   184.57   184.57     0.00  PERIOD  CON
  00043824
418957.87000 3773023.94000      13.05287   184.40   184.40     0.00  PERIOD  CON
  00043824
418957.87000 3773048.94000      11.25613   184.70   184.70     0.00  PERIOD  CON
  00043824
418957.87000 3773073.94000       9.83560   184.94   184.94     0.00  PERIOD  CON
  00043824
418957.87000 3773098.94000       8.68563   185.13   185.13     0.00  PERIOD  CON
  00043824
418957.87000 3773123.94000       7.73742   185.31   185.31     0.00  PERIOD  CON
  00043824
418957.87000 3773148.94000       6.94479   185.49   185.49     0.00  PERIOD  CON
  00043824
418957.87000 3773173.94000       6.27489   185.66   185.66     0.00  PERIOD  CON
  00043824
418957.87000 3773198.94000       5.70317   185.82   185.82     0.00  PERIOD  CON
  00043824
418957.87000 3773223.94000       5.19923   186.00   186.00     0.00  PERIOD  CON
  00043824
418957.87000 3773248.94000       4.71718   186.20   186.20     0.00  PERIOD  CON
  00043824
418957.87000 3773273.94000       4.11203   186.41   186.41     0.00  PERIOD  CON
  00043824
```

```
418957.87000 3773298.94000       3.59766   186.63   186.63     0.00  PERIOD  CON
  00043824
418957.87000 3773323.94000       3.25674   186.77   186.77     0.00  PERIOD  CON
  00043824
418957.87000 3773348.94000       3.02596   186.90   186.90     0.00  PERIOD  CON
  00043824
418957.87000 3773373.94000       2.82028   187.03   187.03     0.00  PERIOD  CON
  00043824
418957.87000 3773398.94000       2.63561   187.17   187.17     0.00  PERIOD  CON
  00043824
418957.87000 3773423.94000       2.46956   187.31   187.31     0.00  PERIOD  CON
  00043824
418957.87000 3773448.94000       2.31922   187.46   187.46     0.00  PERIOD  CON
  00043824
418957.87000 3773473.94000       2.18298   187.61   187.61     0.00  PERIOD  CON
  00043824
418957.87000 3773498.94000       2.06263   187.66   187.66     0.00  PERIOD  CON
  00043824
418982.87000 3772948.94000      24.31465   184.47   184.47     0.00  PERIOD  CON
  00043824
418982.87000 3772973.94000      19.28737   184.67   184.67     0.00  PERIOD  CON
  00043824
418982.87000 3772998.94000      15.79726   184.83   184.83     0.00  PERIOD  CON
  00043824
418982.87000 3773023.94000      13.29711   184.69   184.69     0.00  PERIOD  CON
  00043824
418982.87000 3773048.94000      11.40073   184.98   184.98     0.00  PERIOD  CON
  00043824
418982.87000 3773073.94000       9.92393   185.19   185.19     0.00  PERIOD  CON
  00043824
418982.87000 3773098.94000       8.73944   185.39   185.39     0.00  PERIOD  CON
  00043824
418982.87000 3773123.94000       7.76887   185.63   185.63     0.00  PERIOD  CON
  00043824
418982.87000 3773148.94000       6.96187   185.88   185.88     0.00  PERIOD  CON
  00043824
418982.87000 3773173.94000       6.25862   186.06   186.06     0.00  PERIOD  CON
  00043824
418982.87000 3773198.94000       5.60998   186.22   186.22     0.00  PERIOD  CON
  00043824
418982.87000 3773223.94000       4.88417   186.41   186.41     0.00  PERIOD  CON
  00043824
418982.87000 3773248.94000       4.26297   186.61   186.61     0.00  PERIOD  CON
  00043824
418982.87000 3773273.94000       3.81521   186.81   186.81     0.00  PERIOD  CON
  00043824
418982.87000 3773298.94000       3.51189   187.03   187.03     0.00  PERIOD  CON
  00043824
418982.87000 3773323.94000       3.25078   187.15   187.15     0.00  PERIOD  CON
  00043824
```

```
418982.87000 3773348.94000       3.01997   187.26   187.26     0.00  PERIOD  CON
  00043824
418982.87000 3773373.94000       2.81390   187.38   187.38     0.00  PERIOD  CON
  00043824
418982.87000 3773398.94000       2.62857   187.52   187.52     0.00  PERIOD  CON
  00043824
418982.87000 3773423.94000       2.46119   187.68   187.68     0.00  PERIOD  CON
  00043824
418982.87000 3773448.94000       2.31179   187.80   187.80     0.00  PERIOD  CON
  00043824
418982.87000 3773473.94000       2.17497   187.96   187.96     0.00  PERIOD  CON
  00043824
418982.87000 3773498.94000       2.05374   188.03   188.03     0.00  PERIOD  CON
  00043824
419007.87000 3772948.94000      25.38621   184.84   184.84     0.00  PERIOD  CON
  00043824
419007.87000 3772973.94000      19.99722   185.00   185.00     0.00  PERIOD  CON
  00043824
419007.87000 3772998.94000      16.21805   185.11   185.11     0.00  PERIOD  CON
  00043824
419007.87000 3773023.94000      13.52841   184.96   184.96     0.00  PERIOD  CON
  00043824
419007.87000 3773048.94000      11.52217   185.24   185.24     0.00  PERIOD  CON
  00043824
419007.87000 3773073.94000       9.98678   185.46   185.46     0.00  PERIOD  CON
  00043824
419007.87000 3773098.94000       8.77147   185.69   185.69     0.00  PERIOD  CON
  00043824
419007.87000 3773123.94000       7.77054   185.97   185.97     0.00  PERIOD  CON
  00043824
419007.87000 3773148.94000       6.77503   186.30   186.30     0.00  PERIOD  CON
  00043824
419007.87000 3773173.94000       5.82444   186.47   186.47     0.00  PERIOD  CON
  00043824
419007.87000 3773198.94000       5.11945   186.64   186.64     0.00  PERIOD  CON
  00043824
419007.87000 3773223.94000       4.55747   186.82   186.82     0.00  PERIOD  CON
  00043824
419007.87000 3773248.94000       4.15904   187.00   187.00     0.00  PERIOD  CON
  00043824
419007.87000 3773273.94000       3.81315   187.18   187.18     0.00  PERIOD  CON
  00043824
419007.87000 3773298.94000       3.50835   187.40   187.40     0.00  PERIOD  CON
  00043824
419007.87000 3773323.94000       3.24360   187.56   187.56     0.00  PERIOD  CON
  00043824
419007.87000 3773348.94000       3.00877   187.73   187.73     0.00  PERIOD  CON
  00043824
419007.87000 3773373.94000       2.80034   187.89   187.89     0.00  PERIOD  CON
  00043824
```

```
419007.87000 3773398.94000       2.61315   188.07   188.07     0.00  PERIOD  CON
  00043824
419007.87000 3773423.94000       2.44461   188.26   188.26     0.00  PERIOD  CON
  00043824
419007.87000 3773448.94000       2.29383   188.40   188.40     0.00  PERIOD  CON
  00043824
419007.87000 3773473.94000       2.15386   188.58   188.58     0.00  PERIOD  CON
  00043824
419007.87000 3773498.94000       2.03546   188.58   188.58     0.00  PERIOD  CON
  00043824
419032.87000 3772948.94000      26.17861   185.05   185.05     0.00  PERIOD  CON
  00043824
419032.87000 3772973.94000      20.59235   185.26   185.26     0.00  PERIOD  CON
  00043824
419032.87000 3772998.94000      16.59499   185.44   185.44     0.00  PERIOD  CON
  00043824
419032.87000 3773023.94000      13.74244   185.26   185.26     0.00  PERIOD  CON
  00043824
419032.87000 3773048.94000      11.63091   185.51   185.51     0.00  PERIOD  CON
  00043824
419032.87000 3773073.94000      10.03612   185.73   185.73     0.00  PERIOD  CON
  00043824
419032.87000 3773098.94000       8.79080   185.95   185.95     0.00  PERIOD  CON
  00043824
419032.87000 3773123.94000       7.72476   186.15   186.15     0.00  PERIOD  CON
  00043824
419032.87000 3773148.94000       6.71986   186.35   186.35     0.00  PERIOD  CON
  00043824
419032.87000 3773173.94000       5.82038   186.52   186.52     0.00  PERIOD  CON
  00043824
419032.87000 3773198.94000       5.09207   186.67   186.67     0.00  PERIOD  CON
  00043824
419032.87000 3773223.94000       4.58494   186.83   186.83     0.00  PERIOD  CON
  00043824
419032.87000 3773248.94000       4.18283   187.00   187.00     0.00  PERIOD  CON
  00043824
419032.87000 3773273.94000       3.83392   187.17   187.17     0.00  PERIOD  CON
  00043824
419032.87000 3773298.94000       3.52671   187.38   187.38     0.00  PERIOD  CON
  00043824
419032.87000 3773323.94000       3.25821   187.56   187.56     0.00  PERIOD  CON
  00043824
419032.87000 3773348.94000       3.02023   187.75   187.75     0.00  PERIOD  CON
  00043824
419032.87000 3773373.94000       2.80774   187.96   187.96     0.00  PERIOD  CON
  00043824
419032.87000 3773398.94000       2.61753   188.18   188.18     0.00  PERIOD  CON
  00043824
419032.87000 3773423.94000       2.44587   188.40   188.40     0.00  PERIOD  CON
  00043824
```

```
419032.87000 3773448.94000       2.28922   188.60   188.60     0.00  PERIOD  CON
  00043824
419032.87000 3773473.94000       2.14320   188.81   188.81     0.00  PERIOD  CON
  00043824
419032.87000 3773498.94000       2.02082   188.86   188.86     0.00  PERIOD  CON
  00043824
419057.87000 3772948.94000      26.50091   185.33   185.33     0.00  PERIOD  CON
  00043824
419057.87000 3772973.94000      20.95779   185.56   185.56     0.00  PERIOD  CON
  00043824
419057.87000 3772998.94000      16.88170   185.75   185.75     0.00  PERIOD  CON
  00043824
419057.87000 3773023.94000      13.92244   185.57   185.57     0.00  PERIOD  CON
  00043824
419057.87000 3773048.94000      11.72301   185.80   185.80     0.00  PERIOD  CON
  00043824
419057.87000 3773073.94000      10.05715   186.01   186.01     0.00  PERIOD  CON
  00043824
419057.87000 3773098.94000       8.68598   186.22   186.22     0.00  PERIOD  CON
  00043824
419057.87000 3773123.94000       7.45751   186.38   186.38     0.00  PERIOD  CON
  00043824
419057.87000 3773148.94000       6.48963   186.50   186.50     0.00  PERIOD  CON
  00043824
419057.87000 3773173.94000       5.60596   186.72   186.72     0.00  PERIOD  CON
  00043824
419057.87000 3773198.94000       5.05357   186.92   186.92     0.00  PERIOD  CON
  00043824
419057.87000 3773223.94000       4.58536   187.09   187.09     0.00  PERIOD  CON
  00043824
419057.87000 3773248.94000       4.18323   187.25   187.25     0.00  PERIOD  CON
  00043824
419057.87000 3773273.94000       3.83372   187.42   187.42     0.00  PERIOD  CON
  00043824
419057.87000 3773298.94000       3.52776   187.60   187.60     0.00  PERIOD  CON
  00043824
419057.87000 3773323.94000       3.26073   187.74   187.74     0.00  PERIOD  CON
  00043824
419057.87000 3773348.94000       3.02402   187.89   187.89     0.00  PERIOD  CON
  00043824
419057.87000 3773373.94000       2.81220   188.07   188.07     0.00  PERIOD  CON
  00043824
419057.87000 3773398.94000       2.62113   188.29   188.29     0.00  PERIOD  CON
  00043824
419057.87000 3773423.94000       2.44697   188.52   188.52     0.00  PERIOD  CON
  00043824
419057.87000 3773448.94000       2.28750   188.72   188.72     0.00  PERIOD  CON
  00043824
419057.87000 3773473.94000       2.14148   188.90   188.90     0.00  PERIOD  CON
  00043824
```

```
419057.87000 3773498.94000       2.01108   189.03   189.03     0.00  PERIOD  CON
  00043824
419082.87000 3772948.94000      26.33044   185.66   185.66     0.00  PERIOD  CON
  00043824
419082.87000 3772973.94000      21.03970   185.89   185.89     0.00  PERIOD  CON
  00043824
419082.87000 3772998.94000      16.99158   186.05   186.05     0.00  PERIOD  CON
  00043824
419082.87000 3773023.94000      14.03375   185.89   185.89     0.00  PERIOD  CON
  00043824
419082.87000 3773048.94000      11.71926   186.14   186.14     0.00  PERIOD  CON
  00043824
419082.87000 3773073.94000       9.82027   186.33   186.33     0.00  PERIOD  CON
  00043824
419082.87000 3773098.94000       8.21861   186.54   186.54     0.00  PERIOD  CON
  00043824
419082.87000 3773123.94000       7.02999   186.73   186.73     0.00  PERIOD  CON
  00043824
419082.87000 3773148.94000       6.23667   186.91   186.91     0.00  PERIOD  CON
  00043824
419082.87000 3773173.94000       5.57813   187.14   187.14     0.00  PERIOD  CON
  00043824
419082.87000 3773198.94000       5.02531   187.38   187.38     0.00  PERIOD  CON
  00043824
419082.87000 3773223.94000       4.55978   187.56   187.56     0.00  PERIOD  CON
  00043824
419082.87000 3773248.94000       4.16023   187.73   187.73     0.00  PERIOD  CON
  00043824
419082.87000 3773273.94000       3.81297   187.91   187.91     0.00  PERIOD  CON
  00043824
419082.87000 3773298.94000       3.50884   188.10   188.10     0.00  PERIOD  CON
  00043824
419082.87000 3773323.94000       3.24202   188.27   188.27     0.00  PERIOD  CON
  00043824
419082.87000 3773348.94000       3.00377   188.45   188.45     0.00  PERIOD  CON
  00043824
419082.87000 3773373.94000       2.78941   188.62   188.62     0.00  PERIOD  CON
  00043824
419082.87000 3773398.94000       2.59385   188.80   188.80     0.00  PERIOD  CON
  00043824
419082.87000 3773423.94000       2.41287   189.00   189.00     0.00  PERIOD  CON
  00043824
419082.87000 3773448.94000       2.25219   189.15   189.15     0.00  PERIOD  CON
  00043824
419082.87000 3773473.94000       2.10805   189.28   189.28     0.00  PERIOD  CON
  00043824
419082.87000 3773498.94000       1.97653   189.41   189.41     0.00  PERIOD  CON
  00043824
419107.87000 3772948.94000      25.75991   185.92   185.92     0.00  PERIOD  CON
  00043824
```

```
419107.87000 3772973.94000      20.77282   186.18   186.18     0.00  PERIOD  CON
  00043824
419107.87000 3772998.94000      16.76258   186.35   186.35     0.00  PERIOD  CON
  00043824
419107.87000 3773023.94000      13.92364   186.25   186.25     0.00  PERIOD  CON
  00043824
419107.87000 3773048.94000      11.24740   186.50   186.50     0.00  PERIOD  CON
  00043824
419107.87000 3773073.94000       9.32395   186.69   186.69     0.00  PERIOD  CON
  00043824
419107.87000 3773098.94000       7.98970   186.88   186.88     0.00  PERIOD  CON
  00043824
419107.87000 3773123.94000       6.99134   187.08   187.08     0.00  PERIOD  CON
  00043824
419107.87000 3773148.94000       6.19259   187.28   187.28     0.00  PERIOD  CON
  00043824
419107.87000 3773173.94000       5.53829   187.48   187.48     0.00  PERIOD  CON
  00043824
419107.87000 3773198.94000       4.99156   187.69   187.69     0.00  PERIOD  CON
  00043824
419107.87000 3773223.94000       4.52912   187.89   187.89     0.00  PERIOD  CON
  00043824
419107.87000 3773248.94000       4.13365   188.07   188.07     0.00  PERIOD  CON
  00043824
419107.87000 3773273.94000       3.79180   188.23   188.23     0.00  PERIOD  CON
  00043824
419107.87000 3773298.94000       3.48965   188.42   188.42     0.00  PERIOD  CON
  00043824
419107.87000 3773323.94000       3.22066   188.60   188.60     0.00  PERIOD  CON
  00043824
419107.87000 3773348.94000       2.97729   188.79   188.79     0.00  PERIOD  CON
  00043824
419107.87000 3773373.94000       2.75880   188.96   188.96     0.00  PERIOD  CON
  00043824
419107.87000 3773398.94000       2.56032   189.13   189.13     0.00  PERIOD  CON
  00043824
419107.87000 3773423.94000       2.37914   189.31   189.31     0.00  PERIOD  CON
  00043824
419107.87000 3773448.94000       2.21940   189.45   189.45     0.00  PERIOD  CON
  00043824
419107.87000 3773473.94000       2.07084   189.62   189.62     0.00  PERIOD  CON
  00043824
419107.87000 3773498.94000       1.93611   189.78   189.78     0.00  PERIOD  CON
  00043824
419132.87000 3772948.94000      24.92119   186.12   186.12     0.00  PERIOD  CON
  00043824
419132.87000 3772973.94000      20.41433   186.41   186.41     0.00  PERIOD  CON
  00043824
419132.87000 3772998.94000      16.45781   186.69   186.69     0.00  PERIOD  CON
  00043824
```

```
419132.87000 3773023.94000      13.34885   186.76   186.76     0.00  PERIOD  CON
  00043824
419132.87000 3773048.94000      11.00990   186.93   186.93     0.00  PERIOD  CON
  00043824
419132.87000 3773073.94000       9.26741   187.09   187.09     0.00  PERIOD  CON
  00043824
419132.87000 3773098.94000       7.95781   187.23   187.23     0.00  PERIOD  CON
  00043824
419132.87000 3773123.94000       6.94720   187.38   187.38     0.00  PERIOD  CON
  00043824
419132.87000 3773148.94000       6.14703   187.52   187.52     0.00  PERIOD  CON
  00043824
419132.87000 3773173.94000       5.49658   187.66   187.66     0.00  PERIOD  CON
  00043824
419132.87000 3773198.94000       4.95547   187.82   187.82     0.00  PERIOD  CON
  00043824
419132.87000 3773223.94000       4.49198   188.09   188.09     0.00  PERIOD  CON
  00043824
419132.87000 3773248.94000       4.09845   188.31   188.31     0.00  PERIOD  CON
  00043824
419132.87000 3773273.94000       3.76243   188.43   188.43     0.00  PERIOD  CON
  00043824
419132.87000 3773298.94000       3.46722   188.55   188.55     0.00  PERIOD  CON
  00043824
419132.87000 3773323.94000       3.20008   188.72   188.72     0.00  PERIOD  CON
  00043824
419132.87000 3773348.94000       2.96624   188.83   188.83     0.00  PERIOD  CON
  00043824
419132.87000 3773373.94000       2.74685   189.02   189.02     0.00  PERIOD  CON
  00043824
419132.87000 3773398.94000       2.54458   189.23   189.23     0.00  PERIOD  CON
  00043824
419132.87000 3773423.94000       2.36705   189.39   189.39     0.00  PERIOD  CON
  00043824
419132.87000 3773448.94000       2.20840   189.53   189.53     0.00  PERIOD  CON
  00043824
419132.87000 3773473.94000       2.04879   189.79   189.79     0.00  PERIOD  CON
  00043824
419132.87000 3773498.94000       1.90720   190.03   190.03     0.00  PERIOD  CON
  00043824
419157.87000 3772948.94000      24.11082   186.33   186.33     0.00  PERIOD  CON
  00043824
419157.87000 3772973.94000      20.12150   186.62   186.62     0.00  PERIOD  CON
  00043824
419157.87000 3772998.94000      16.43547   186.95   186.95     0.00  PERIOD  CON
  00043824
419157.87000 3773023.94000      13.40804   187.16   187.16     0.00  PERIOD  CON
  00043824
419157.87000 3773048.94000      11.05924   187.33   187.33     0.00  PERIOD  CON
  00043824
```

```
419157.87000 3773073.94000       9.28028   187.47   187.47     0.00  PERIOD  CON
  00043824
419157.87000 3773098.94000       7.93692   187.59   187.59     0.00  PERIOD  CON
  00043824
419157.87000 3773123.94000       6.90702   187.70   187.70     0.00  PERIOD  CON
  00043824
419157.87000 3773148.94000       6.09750   187.81   187.81     0.00  PERIOD  CON
  00043824
419157.87000 3773173.94000       5.44339   187.94   187.94     0.00  PERIOD  CON
  00043824
419157.87000 3773198.94000       4.90716   188.03   188.03     0.00  PERIOD  CON
  00043824
419157.87000 3773223.94000       4.44036   188.37   188.37     0.00  PERIOD  CON
  00043824
419157.87000 3773248.94000       4.04224   188.62   188.62     0.00  PERIOD  CON
  00043824
419157.87000 3773273.94000       3.71131   188.70   188.70     0.00  PERIOD  CON
  00043824
419157.87000 3773298.94000       3.42052   188.79   188.79     0.00  PERIOD  CON
  00043824
419157.87000 3773323.94000       3.14413   189.03   189.03     0.00  PERIOD  CON
  00043824
419157.87000 3773348.94000       2.92467   189.05   189.05     0.00  PERIOD  CON
  00043824
419157.87000 3773373.94000       2.70475   189.25   189.25     0.00  PERIOD  CON
  00043824
419157.87000 3773398.94000       2.49400   189.53   189.53     0.00  PERIOD  CON
  00043824
419157.87000 3773423.94000       2.32455   189.65   189.65     0.00  PERIOD  CON
  00043824
419157.87000 3773448.94000       2.17483   189.74   189.74     0.00  PERIOD  CON
  00043824
419157.87000 3773473.94000       2.01139   190.06   190.06     0.00  PERIOD  CON
  00043824
419157.87000 3773498.94000       1.87112   190.33   190.33     0.00  PERIOD  CON
  00043824
419182.87000 3772948.94000      23.50477   186.49   186.49     0.00  PERIOD  CON
  00043824
419182.87000 3772973.94000      19.83509   186.74   186.74     0.00  PERIOD  CON
  00043824
419182.87000 3772998.94000      16.38087   187.05   187.05     0.00  PERIOD  CON
  00043824
419182.87000 3773023.94000      13.48456   187.30   187.30     0.00  PERIOD  CON
  00043824
419182.87000 3773048.94000      11.14973   187.53   187.53     0.00  PERIOD  CON
  00043824
419182.87000 3773073.94000       9.33604   187.71   187.71     0.00  PERIOD  CON
  00043824
419182.87000 3773098.94000       7.94816   187.88   187.88     0.00  PERIOD  CON
  00043824
```

```
419182.87000 3773123.94000       6.88470   188.03   188.03     0.00  PERIOD  CON
  00043824
419182.87000 3773148.94000       6.05583   188.16   188.16     0.00  PERIOD  CON
  00043824
419182.87000 3773173.94000       5.39263   188.29   188.29     0.00  PERIOD  CON
  00043824
419182.87000 3773198.94000       4.85517   188.34   188.34     0.00  PERIOD  CON
  00043824
419182.87000 3773223.94000       4.37833   188.68   188.68     0.00  PERIOD  CON
  00043824
419182.87000 3773248.94000       3.97044   188.93   188.93     0.00  PERIOD  CON
  00043824
419182.87000 3773273.94000       3.63827   189.02   189.02     0.00  PERIOD  CON
  00043824
419182.87000 3773298.94000       3.34772   189.12   189.12     0.00  PERIOD  CON
  00043824
419182.87000 3773323.94000       3.06134   189.41   189.41     0.00  PERIOD  CON
  00043824
419182.87000 3773348.94000       2.85496   189.39   189.39     0.00  PERIOD  CON
  00043824
419182.87000 3773373.94000       2.64064   189.57   189.57     0.00  PERIOD  CON
  00043824
419182.87000 3773398.94000       2.42623   189.89   189.89     0.00  PERIOD  CON
  00043824
419182.87000 3773423.94000       2.25851   190.04   190.04     0.00  PERIOD  CON
  00043824
419182.87000 3773448.94000       2.11740   190.11   190.11     0.00  PERIOD  CON
  00043824
419182.87000 3773473.94000       1.96142   190.43   190.43     0.00  PERIOD  CON
  00043824
419182.87000 3773498.94000       1.82895   190.68   190.68     0.00  PERIOD  CON
  00043824
419207.87000 3772948.94000      23.02181   186.72   186.72     0.00  PERIOD  CON
  00043824
419207.87000 3772973.94000      19.36900   186.97   186.97     0.00  PERIOD  CON
  00043824
419207.87000 3772998.94000      16.21446   187.29   187.29     0.00  PERIOD  CON
  00043824
419207.87000 3773023.94000      13.49335   187.57   187.57     0.00  PERIOD  CON
  00043824
419207.87000 3773048.94000      11.21759   187.86   187.86     0.00  PERIOD  CON
  00043824
419207.87000 3773073.94000       9.40024   188.04   188.04     0.00  PERIOD  CON
  00043824
419207.87000 3773098.94000       7.98215   188.20   188.20     0.00  PERIOD  CON
  00043824
419207.87000 3773123.94000       6.88534   188.35   188.35     0.00  PERIOD  CON
  00043824
419207.87000 3773148.94000       6.02877   188.50   188.50     0.00  PERIOD  CON
  00043824
```

```
419207.87000 3773173.94000       5.35076   188.60   188.60     0.00  PERIOD  CON
  00043824
419207.87000 3773198.94000       4.80930   188.61   188.61     0.00  PERIOD  CON
  00043824
419207.87000 3773223.94000       4.32205   188.91   188.91     0.00  PERIOD  CON
  00043824
419207.87000 3773248.94000       3.90776   189.15   189.15     0.00  PERIOD  CON
  00043824
419207.87000 3773273.94000       3.57174   189.26   189.26     0.00  PERIOD  CON
  00043824
419207.87000 3773298.94000       3.27536   189.40   189.40     0.00  PERIOD  CON
  00043824
419207.87000 3773323.94000       2.99271   189.67   189.67     0.00  PERIOD  CON
  00043824
419207.87000 3773348.94000       2.79483   189.63   189.63     0.00  PERIOD  CON
  00043824
419207.87000 3773373.94000       2.58352   189.81   189.81     0.00  PERIOD  CON
  00043824
419207.87000 3773398.94000       2.37745   190.12   190.12     0.00  PERIOD  CON
  00043824
419207.87000 3773423.94000       2.20748   190.33   190.33     0.00  PERIOD  CON
  00043824
419207.87000 3773448.94000       2.06754   190.43   190.43     0.00  PERIOD  CON
  00043824
419207.87000 3773473.94000       1.91574   190.77   190.77     0.00  PERIOD  CON
  00043824
419207.87000 3773498.94000       1.78918   191.01   191.01     0.00  PERIOD  CON
  00043824
419232.87000 3772923.94000      27.18424   186.87   186.87     0.00  PERIOD  CON
  00043824
419232.87000 3772948.94000      22.34210   187.03   187.03     0.00  PERIOD  CON
  00043824
419232.87000 3772973.94000      18.87014   187.33   187.33     0.00  PERIOD  CON
  00043824
419232.87000 3772998.94000      15.96420   187.65   187.65     0.00  PERIOD  CON
  00043824
419232.87000 3773023.94000      13.43451   187.90   187.90     0.00  PERIOD  CON
  00043824
419232.87000 3773048.94000      11.25562   188.22   188.22     0.00  PERIOD  CON
  00043824
419232.87000 3773073.94000       9.45702   188.44   188.44     0.00  PERIOD  CON
  00043824
419232.87000 3773098.94000       8.02216   188.57   188.57     0.00  PERIOD  CON
  00043824
419232.87000 3773123.94000       6.89008   188.71   188.71     0.00  PERIOD  CON
  00043824
419232.87000 3773148.94000       5.99302   188.89   188.89     0.00  PERIOD  CON
  00043824
419232.87000 3773173.94000       5.30088   188.95   188.95     0.00  PERIOD  CON
  00043824
```

```
419232.87000 3773198.94000       4.75734   188.92   188.92     0.00  PERIOD  CON
  00043824
419232.87000 3773223.94000       4.25713   189.20   189.20     0.00  PERIOD  CON
  00043824
419232.87000 3773248.94000       3.83839   189.43   189.43     0.00  PERIOD  CON
  00043824
419232.87000 3773273.94000       3.50325   189.53   189.53     0.00  PERIOD  CON
  00043824
419232.87000 3773298.94000       3.20290   189.69   189.69     0.00  PERIOD  CON
  00043824
419232.87000 3773323.94000       2.92571   189.94   189.94     0.00  PERIOD  CON
  00043824
419232.87000 3773348.94000       2.73218   189.89   189.89     0.00  PERIOD  CON
  00043824
419232.87000 3773373.94000       2.52511   190.08   190.08     0.00  PERIOD  CON
  00043824
419232.87000 3773398.94000       2.32478   190.40   190.40     0.00  PERIOD  CON
  00043824
419232.87000 3773423.94000       2.15808   190.63   190.63     0.00  PERIOD  CON
  00043824
419232.87000 3773448.94000       2.01723   190.78   190.78     0.00  PERIOD  CON
  00043824
419232.87000 3773473.94000       1.86693   191.17   191.17     0.00  PERIOD  CON
  00043824
419232.87000 3773498.94000       1.74443   191.42   191.42     0.00  PERIOD  CON
  00043824
419257.87000 3772923.94000      27.12684   187.18   187.18     0.00  PERIOD  CON
  00043824
419257.87000 3772948.94000      21.91434   187.31   187.31     0.00  PERIOD  CON
  00043824
419257.87000 3772973.94000      18.43727   187.57   187.57     0.00  PERIOD  CON
  00043824
419257.87000 3772998.94000      15.70273   187.83   187.83     0.00  PERIOD  CON
  00043824
419257.87000 3773023.94000      13.34683   188.03   188.03     0.00  PERIOD  CON
  00043824
419257.87000 3773048.94000      11.28242   188.34   188.34     0.00  PERIOD  CON
  00043824
419257.87000 3773073.94000       9.51520   188.65   188.65     0.00  PERIOD  CON
  00043824
419257.87000 3773098.94000       8.06477   188.85   188.85     0.00  PERIOD  CON
  00043824
419257.87000 3773123.94000       6.88872   189.07   189.07     0.00  PERIOD  CON
  00043824
419257.87000 3773148.94000       5.95242   189.28   189.28     0.00  PERIOD  CON
  00043824
419257.87000 3773173.94000       5.24050   189.34   189.34     0.00  PERIOD  CON
  00043824
419257.87000 3773198.94000       4.69209   189.29   189.29     0.00  PERIOD  CON
  00043824
```

```
419257.87000 3773223.94000       4.18339   189.55   189.55     0.00  PERIOD  CON
  00043824
419257.87000 3773248.94000       3.76789   189.74   189.74     0.00  PERIOD  CON
  00043824
419257.87000 3773273.94000       3.43226   189.84   189.84     0.00  PERIOD  CON
  00043824
419257.87000 3773298.94000       3.13420   190.00   190.00     0.00  PERIOD  CON
  00043824
419257.87000 3773323.94000       2.86732   190.22   190.22     0.00  PERIOD  CON
  00043824
419257.87000 3773348.94000       2.66569   190.23   190.23     0.00  PERIOD  CON
  00043824
419257.87000 3773373.94000       2.46396   190.42   190.42     0.00  PERIOD  CON
  00043824
419257.87000 3773398.94000       2.27387   190.71   190.71     0.00  PERIOD  CON
  00043824
419257.87000 3773423.94000       2.11324   190.93   190.93     0.00  PERIOD  CON
  00043824
419257.87000 3773448.94000       1.96758   191.17   191.17     0.00  PERIOD  CON
  00043824
419257.87000 3773473.94000       1.81656   191.64   191.64     0.00  PERIOD  CON
  00043824
419257.87000 3773498.94000       1.70058   191.87   191.87     0.00  PERIOD  CON
  00043824
419282.87000 3772923.94000      27.30898   187.52   187.52     0.00  PERIOD  CON
  00043824
419282.87000 3772948.94000      21.77285   187.63   187.63     0.00  PERIOD  CON
  00043824
419282.87000 3772973.94000      18.12298   187.86   187.86     0.00  PERIOD  CON
  00043824
419282.87000 3772998.94000      15.44699   188.10   188.10     0.00  PERIOD  CON
  00043824
419282.87000 3773023.94000      13.21853   188.29   188.29     0.00  PERIOD  CON
  00043824
419282.87000 3773048.94000      11.25903   188.56   188.56     0.00  PERIOD  CON
  00043824
419282.87000 3773073.94000       9.53461   188.90   188.90     0.00  PERIOD  CON
  00043824
419282.87000 3773098.94000       8.08337   189.15   189.15     0.00  PERIOD  CON
  00043824
419282.87000 3773123.94000       6.88509   189.41   189.41     0.00  PERIOD  CON
  00043824
419282.87000 3773148.94000       5.91584   189.67   189.67     0.00  PERIOD  CON
  00043824
419282.87000 3773173.94000       5.17199   189.79   189.79     0.00  PERIOD  CON
  00043824
419282.87000 3773198.94000       4.62057   189.71   189.71     0.00  PERIOD  CON
  00043824
419282.87000 3773223.94000       4.10890   189.94   189.94     0.00  PERIOD  CON
  00043824
```

```
419282.87000 3773248.94000       3.69906   190.10   190.10     0.00  PERIOD  CON
  00043824
419282.87000 3773273.94000       3.36965   190.17   190.17     0.00  PERIOD  CON
  00043824
419282.87000 3773298.94000       3.07452   190.33   190.33     0.00  PERIOD  CON
  00043824
419282.87000 3773323.94000       2.79489   190.67   190.67     0.00  PERIOD  CON
  00043824
419282.87000 3773348.94000       2.58223   190.78   190.78     0.00  PERIOD  CON
  00043824
419282.87000 3773373.94000       2.39713   190.88   190.88     0.00  PERIOD  CON
  00043824
419282.87000 3773398.94000       2.22940   191.02   191.02     0.00  PERIOD  CON
  00043824
419282.87000 3773423.94000       2.07438   191.22   191.22     0.00  PERIOD  CON
  00043824
419282.87000 3773448.94000       1.92685   191.52   191.52     0.00  PERIOD  CON
  00043824
419282.87000 3773473.94000       1.78593   191.93   191.93     0.00  PERIOD  CON
  00043824
419282.87000 3773498.94000       1.67226   192.17   192.17     0.00  PERIOD  CON
  00043824
419307.87000 3772923.94000      27.45673   187.85   187.85     0.00  PERIOD  CON
  00043824
419307.87000 3772948.94000      21.85389   188.05   188.05     0.00  PERIOD  CON
  00043824
419307.87000 3772973.94000      17.96013   188.34   188.34     0.00  PERIOD  CON
  00043824
419307.87000 3772998.94000      15.22190   188.60   188.60     0.00  PERIOD  CON
  00043824
419307.87000 3773023.94000      13.05547   188.77   188.77     0.00  PERIOD  CON
  00043824
419307.87000 3773048.94000      11.16737   189.01   189.01     0.00  PERIOD  CON
  00043824
419307.87000 3773073.94000       9.49397   189.29   189.29     0.00  PERIOD  CON
  00043824
419307.87000 3773098.94000       8.07178   189.50   189.50     0.00  PERIOD  CON
  00043824
419307.87000 3773123.94000       6.87815   189.74   189.74     0.00  PERIOD  CON
  00043824
419307.87000 3773148.94000       5.89719   190.02   190.02     0.00  PERIOD  CON
  00043824
419307.87000 3773173.94000       5.12743   190.22   190.22     0.00  PERIOD  CON
  00043824
419307.87000 3773198.94000       4.55923   190.16   190.16     0.00  PERIOD  CON
  00043824
419307.87000 3773223.94000       4.04718   190.38   190.38     0.00  PERIOD  CON
  00043824
419307.87000 3773248.94000       3.64495   190.48   190.48     0.00  PERIOD  CON
  00043824
```

```
419307.87000 3773273.94000       3.31921   190.51   190.51     0.00  PERIOD  CON
  00043824
419307.87000 3773298.94000       3.01917   190.71   190.71     0.00  PERIOD  CON
  00043824
419332.87000 3772923.94000      27.35655   188.19   188.19     0.00  PERIOD  CON
  00043824
419332.87000 3772948.94000      22.03432   188.41   188.41     0.00  PERIOD  CON
  00043824
419332.87000 3772973.94000      17.96862   188.71   188.71     0.00  PERIOD  CON
  00043824
419332.87000 3772998.94000      15.08439   188.97   188.97     0.00  PERIOD  CON
  00043824
419332.87000 3773023.94000      12.91903   189.11   189.11     0.00  PERIOD  CON
  00043824
419332.87000 3773048.94000      11.09245   189.32   189.32     0.00  PERIOD  CON
  00043824
419332.87000 3773073.94000       9.47871   189.56   189.56     0.00  PERIOD  CON
  00043824
419332.87000 3773098.94000       8.07126   189.80   189.80     0.00  PERIOD  CON
  00043824
419332.87000 3773123.94000       6.88196   190.05   190.05     0.00  PERIOD  CON
  00043824
419332.87000 3773148.94000       5.90236   190.32   190.32     0.00  PERIOD  CON
  00043824
419332.87000 3773173.94000       5.11961   190.55   190.55     0.00  PERIOD  CON
  00043824
419332.87000 3773198.94000       4.52965   190.55   190.55     0.00  PERIOD  CON
  00043824
419332.87000 3773223.94000       4.00923   190.80   190.80     0.00  PERIOD  CON
  00043824
419332.87000 3773248.94000       3.60673   190.87   190.87     0.00  PERIOD  CON
  00043824
419332.87000 3773273.94000       3.28288   190.85   190.85     0.00  PERIOD  CON
  00043824
419332.87000 3773298.94000       2.97886   191.07   191.07     0.00  PERIOD  CON
  00043824
419357.87000 3772923.94000      26.91934   188.55   188.55     0.00  PERIOD  CON
  00043824
419357.87000 3772948.94000      22.17136   188.72   188.72     0.00  PERIOD  CON
  00043824
419357.87000 3772973.94000      18.11201   188.98   188.98     0.00  PERIOD  CON
  00043824
419357.87000 3772998.94000      15.07304   189.21   189.21     0.00  PERIOD  CON
  00043824
419357.87000 3773023.94000      12.84438   189.34   189.34     0.00  PERIOD  CON
  00043824
419357.87000 3773048.94000      11.05506   189.51   189.51     0.00  PERIOD  CON
  00043824
419357.87000 3773073.94000       9.49542   189.73   189.73     0.00  PERIOD  CON
  00043824
```

```
419357.87000 3773098.94000       8.09972   190.05   190.05     0.00  PERIOD  CON
  00043824
419357.87000 3773123.94000       6.90416   190.36   190.36     0.00  PERIOD  CON
  00043824
419357.87000 3773148.94000       5.92438   190.60   190.60     0.00  PERIOD  CON
  00043824
419357.87000 3773173.94000       5.13556   190.80   190.80     0.00  PERIOD  CON
  00043824
419357.87000 3773198.94000       4.52658   190.84   190.84     0.00  PERIOD  CON
  00043824
419357.87000 3773223.94000       3.99290   191.15   191.15     0.00  PERIOD  CON
  00043824
419357.87000 3773248.94000       3.58375   191.24   191.24     0.00  PERIOD  CON
  00043824
419357.87000 3773273.94000       3.25900   191.19   191.19     0.00  PERIOD  CON
  00043824
419357.87000 3773298.94000       2.95524   191.39   191.39     0.00  PERIOD  CON
  00043824
419382.87000 3772923.94000      26.18490   188.93   188.93     0.00  PERIOD  CON
  00043824
419382.87000 3772948.94000      22.16726   189.12   189.12     0.00  PERIOD  CON
  00043824
419382.87000 3772973.94000      18.29636   189.39   189.39     0.00  PERIOD  CON
  00043824
419382.87000 3772998.94000      15.14773   189.61   189.61     0.00  PERIOD  CON
  00043824
419382.87000 3773023.94000      12.80677   189.72   189.72     0.00  PERIOD  CON
  00043824
419382.87000 3773048.94000      11.00796   189.84   189.84     0.00  PERIOD  CON
  00043824
419382.87000 3773073.94000       9.48172   190.08   190.08     0.00  PERIOD  CON
  00043824
419382.87000 3773098.94000       8.12707   190.39   190.39     0.00  PERIOD  CON
  00043824
419382.87000 3773123.94000       6.95217   190.66   190.66     0.00  PERIOD  CON
  00043824
419382.87000 3773148.94000       5.97205   190.85   190.85     0.00  PERIOD  CON
  00043824
419382.87000 3773173.94000       5.16613   191.04   191.04     0.00  PERIOD  CON
  00043824
419382.87000 3773198.94000       4.53096   191.13   191.13     0.00  PERIOD  CON
  00043824
419382.87000 3773223.94000       3.98644   191.46   191.46     0.00  PERIOD  CON
  00043824
419382.87000 3773248.94000       3.57064   191.57   191.57     0.00  PERIOD  CON
  00043824
419382.87000 3773273.94000       3.23746   191.57   191.57     0.00  PERIOD  CON
  00043824
419382.87000 3773298.94000       2.93291   191.78   191.78     0.00  PERIOD  CON
  00043824
```

```
419407.87000 3772923.94000      25.22175   189.34   189.34     0.00  PERIOD  CON
  00043824
419407.87000 3772948.94000      21.98243   189.55   189.55     0.00  PERIOD  CON
  00043824
419407.87000 3772973.94000      18.45438   189.85   189.85     0.00  PERIOD  CON
  00043824
419407.87000 3772998.94000      15.30023   190.06   190.06     0.00  PERIOD  CON
  00043824
419407.87000 3773023.94000      12.84897   190.13   190.13     0.00  PERIOD  CON
  00043824
419407.87000 3773048.94000      11.00023   190.18   190.18     0.00  PERIOD  CON
  00043824
419407.87000 3773073.94000       9.48282   190.45   190.45     0.00  PERIOD  CON
  00043824
419407.87000 3773098.94000       8.16523   190.76   190.76     0.00  PERIOD  CON
  00043824
419407.87000 3773123.94000       7.01602   190.99   190.99     0.00  PERIOD  CON
  00043824
419407.87000 3773148.94000       6.03785   191.13   191.13     0.00  PERIOD  CON
  00043824
419407.87000 3773173.94000       5.21605   191.29   191.29     0.00  PERIOD  CON
  00043824
419407.87000 3773198.94000       4.53442   191.53   191.53     0.00  PERIOD  CON
  00043824
419407.87000 3773223.94000       3.98555   191.78   191.78     0.00  PERIOD  CON
  00043824
419407.87000 3773248.94000       3.55579   191.93   191.93     0.00  PERIOD  CON
  00043824
419407.87000 3773273.94000       3.20721   192.05   192.05     0.00  PERIOD  CON
  00043824
419432.87000 3772923.94000      24.08288   189.76   189.76     0.00  PERIOD  CON
  00043824
419432.87000 3772948.94000      21.58176   189.90   189.90     0.00  PERIOD  CON
  00043824
419432.87000 3772973.94000      18.52166   190.13   190.13     0.00  PERIOD  CON
  00043824
419432.87000 3772998.94000      15.51124   190.32   190.32     0.00  PERIOD  CON
  00043824
419432.87000 3773023.94000      12.99261   190.41   190.41     0.00  PERIOD  CON
  00043824
419432.87000 3773048.94000      11.05696   190.45   190.45     0.00  PERIOD  CON
  00043824
419432.87000 3773073.94000       9.52706   190.66   190.66     0.00  PERIOD  CON
  00043824
419432.87000 3773098.94000       8.22007   191.07   191.07     0.00  PERIOD  CON
  00043824
419432.87000 3773123.94000       7.08048   191.40   191.40     0.00  PERIOD  CON
  00043824
419457.87000 3772923.94000      22.82278   190.28   190.28     0.00  PERIOD  CON
  00043824
```

```
419457.87000 3772948.94000      20.98013   190.37   190.37     0.00  PERIOD  CON
  00043824
419457.87000 3772973.94000      18.43304   190.51   190.51     0.00  PERIOD  CON
  00043824
419457.87000 3772998.94000      15.67789   190.67   190.67     0.00  PERIOD  CON
  00043824
419457.87000 3773023.94000      13.17030   190.81   190.81     0.00  PERIOD  CON
  00043824
419457.87000 3773048.94000      11.14365   190.92   190.92     0.00  PERIOD  CON
  00043824
419457.87000 3773073.94000       9.57089   191.04   191.04     0.00  PERIOD  CON
  00043824
419457.87000 3773098.94000       8.26538   191.46   191.46     0.00  PERIOD  CON
  00043824
419638.66000 3773235.71000       4.37745   195.05   195.05     0.00  PERIOD  CON
  00043824
419638.66000 3773260.71000       3.87422   195.00   195.00     0.00  PERIOD  CON
  00043824
419638.66000 3773285.71000       3.41283   195.13   195.13     0.00  PERIOD  CON
  00043824
419638.66000 3773310.71000       3.01634   195.14   195.14     0.00  PERIOD  CON
  00043824
419638.66000 3773335.71000       2.67712   195.16   195.16     0.00  PERIOD  CON
  00043824
419638.66000 3773360.71000       2.38826   195.28   195.28     0.00  PERIOD  CON
  00043824
419638.66000 3773385.71000       2.14823   195.45   195.45     0.00  PERIOD  CON
  00043824
419638.66000 3773410.71000       1.95873   195.49   195.49     0.00  PERIOD  CON
  00043824
419638.66000 3773435.71000       1.79160   195.81   195.81     0.00  PERIOD  CON
  00043824
419638.66000 3773460.71000       1.64511   196.34   196.34     0.00  PERIOD  CON
  00043824
419638.66000 3773485.71000       1.52343   196.84   196.84     0.00  PERIOD  CON
  00043824
419663.66000 3773235.71000       4.46767   195.16   195.16     0.00  PERIOD  CON
  00043824
419663.66000 3773260.71000       3.95776   195.27   195.27     0.00  PERIOD  CON
  00043824
419663.66000 3773285.71000       3.49045   195.53   195.53     0.00  PERIOD  CON
  00043824
419663.66000 3773310.71000       3.09548   195.45   195.45     0.00  PERIOD  CON
  00043824
419663.66000 3773335.71000       2.74918   195.41   195.41     0.00  PERIOD  CON
  00043824
419663.66000 3773360.71000       2.43919   195.65   195.65     0.00  PERIOD  CON
  00043824
419663.66000 3773385.71000       2.17458   196.00   196.00     0.00  PERIOD  CON
  00043824
```

```
419663.66000 3773410.71000       1.97864   195.88   195.88     0.00  PERIOD  CON
  00043824
419663.66000 3773435.71000       1.79518   196.30   196.30     0.00  PERIOD  CON
  00043824
419663.66000 3773460.71000       1.63185   197.03   197.03     0.00  PERIOD  CON
  00043824
419663.66000 3773485.71000       1.50249   197.58   197.58     0.00  PERIOD  CON
  00043824
419688.66000 3773235.71000       4.54466   195.40   195.40     0.00  PERIOD  CON
  00043824
419688.66000 3773260.71000       4.03607   195.51   195.51     0.00  PERIOD  CON
  00043824
419688.66000 3773285.71000       3.57111   195.80   195.80     0.00  PERIOD  CON
  00043824
419688.66000 3773310.71000       3.17406   195.75   195.75     0.00  PERIOD  CON
  00043824
419688.66000 3773335.71000       2.82178   195.71   195.71     0.00  PERIOD  CON
  00043824
419688.66000 3773360.71000       2.50302   195.92   195.92     0.00  PERIOD  CON
  00043824
419688.66000 3773385.71000       2.22211   196.33   196.33     0.00  PERIOD  CON
  00043824
419688.66000 3773410.71000       2.01032   196.24   196.24     0.00  PERIOD  CON
  00043824
419688.66000 3773435.71000       1.81509   196.64   196.64     0.00  PERIOD  CON
  00043824
419688.66000 3773460.71000       1.64050   197.39   197.39     0.00  PERIOD  CON
  00043824
419688.66000 3773485.71000       1.50147   197.98   197.98     0.00  PERIOD  CON
  00043824
419713.66000 3773235.71000       4.60498   195.90   195.90     0.00  PERIOD  CON
  00043824
419713.66000 3773260.71000       4.08666   196.10   196.10     0.00  PERIOD  CON
  00043824
419713.66000 3773285.71000       3.62733   196.36   196.36     0.00  PERIOD  CON
  00043824
419713.66000 3773310.71000       3.22662   196.43   196.43     0.00  PERIOD  CON
  00043824
419713.66000 3773335.71000       2.87045   196.45   196.45     0.00  PERIOD  CON
  00043824
419713.66000 3773360.71000       2.55220   196.55   196.55     0.00  PERIOD  CON
  00043824
419713.66000 3773385.71000       2.27185   196.76   196.76     0.00  PERIOD  CON
  00043824
419713.66000 3773410.71000       2.03864   196.87   196.87     0.00  PERIOD  CON
  00043824
419713.66000 3773435.71000       1.83778   197.13   197.13     0.00  PERIOD  CON
  00043824
419713.66000 3773460.71000       1.66108   197.66   197.66     0.00  PERIOD  CON
  00043824
```

```
419713.66000 3773485.71000       1.51583   198.16   198.16     0.00  PERIOD  CON
  00043824
419738.66000 3773235.71000       4.66486   196.49   196.49     0.00  PERIOD  CON
  00043824
419738.66000 3773260.71000       4.13341   196.73   196.73     0.00  PERIOD  CON
  00043824
419738.66000 3773285.71000       3.67903   196.91   196.91     0.00  PERIOD  CON
  00043824
419738.66000 3773310.71000       3.27545   197.09   197.09     0.00  PERIOD  CON
  00043824
419738.66000 3773335.71000       2.91552   197.22   197.22     0.00  PERIOD  CON
  00043824
419738.66000 3773360.71000       2.59674   197.30   197.30     0.00  PERIOD  CON
  00043824
419738.66000 3773385.71000       2.31972   197.32   197.32     0.00  PERIOD  CON
  00043824
419738.66000 3773410.71000       2.07582   197.46   197.46     0.00  PERIOD  CON
  00043824
419738.66000 3773435.71000       1.86315   197.75   197.75     0.00  PERIOD  CON
  00043824
419738.66000 3773460.71000       1.68075   198.16   198.16     0.00  PERIOD  CON
  00043824
419738.66000 3773485.71000       1.53172   198.50   198.50     0.00  PERIOD  CON
  00043824
419763.66000 3773160.71000       7.06762   195.74   195.74     0.00  PERIOD  CON
  00043824
419763.66000 3773185.71000       6.21184   195.98   195.98     0.00  PERIOD  CON
  00043824
419763.66000 3773210.71000       5.44108   196.20   196.20     0.00  PERIOD  CON
  00043824
419763.66000 3773235.71000       4.78045   196.45   196.45     0.00  PERIOD  CON
  00043824
419763.66000 3773260.71000       4.23063   196.66   196.66     0.00  PERIOD  CON
  00043824
419763.66000 3773285.71000       3.76783   196.82   196.82     0.00  PERIOD  CON
  00043824
419763.66000 3773310.71000       3.36420   196.97   196.97     0.00  PERIOD  CON
  00043824
419763.66000 3773335.71000       3.00445   197.10   197.10     0.00  PERIOD  CON
  00043824
419763.66000 3773360.71000       2.68269   197.20   197.20     0.00  PERIOD  CON
  00043824
419763.66000 3773385.71000       2.39915   197.24   197.24     0.00  PERIOD  CON
  00043824
419763.66000 3773410.71000       2.14882   197.33   197.33     0.00  PERIOD  CON
  00043824
419763.66000 3773435.71000       1.92542   197.62   197.62     0.00  PERIOD  CON
  00043824
419763.66000 3773460.71000       1.72917   198.09   198.09     0.00  PERIOD  CON
  00043824
```

```
419763.66000 3773485.71000       1.56480   198.55   198.55     0.00  PERIOD  CON
  00043824
419788.66000 3773160.71000       7.12650   196.20   196.20     0.00  PERIOD  CON
  00043824
419788.66000 3773185.71000       6.31843   196.36   196.36     0.00  PERIOD  CON
  00043824
419788.66000 3773210.71000       5.55235   196.58   196.58     0.00  PERIOD  CON
  00043824
419788.66000 3773235.71000       4.86598   196.95   196.95     0.00  PERIOD  CON
  00043824
419788.66000 3773260.71000       4.29500   197.18   197.18     0.00  PERIOD  CON
  00043824
419788.66000 3773285.71000       3.81866   197.36   197.36     0.00  PERIOD  CON
  00043824
419788.66000 3773310.71000       3.41170   197.51   197.51     0.00  PERIOD  CON
  00043824
419788.66000 3773335.71000       3.05447   197.62   197.62     0.00  PERIOD  CON
  00043824
419788.66000 3773360.71000       2.73769   197.65   197.65     0.00  PERIOD  CON
  00043824
419788.66000 3773385.71000       2.45880   197.56   197.56     0.00  PERIOD  CON
  00043824
419788.66000 3773410.71000       2.20284   197.67   197.67     0.00  PERIOD  CON
  00043824
419788.66000 3773435.71000       1.96830   198.06   198.06     0.00  PERIOD  CON
  00043824
419788.66000 3773460.71000       1.76256   198.56   198.56     0.00  PERIOD  CON
  00043824
419788.66000 3773485.71000       1.59142   198.96   198.96     0.00  PERIOD  CON
  00043824
419813.66000 3773185.71000       6.39597   196.83   196.83     0.00  PERIOD  CON
  00043824
419813.66000 3773210.71000       5.65459   197.02   197.02     0.00  PERIOD  CON
  00043824
419813.66000 3773235.71000       4.95526   197.48   197.48     0.00  PERIOD  CON
  00043824
419813.66000 3773260.71000       4.36573   197.72   197.72     0.00  PERIOD  CON
  00043824
419813.66000 3773285.71000       3.87393   197.89   197.89     0.00  PERIOD  CON
  00043824
419813.66000 3773310.71000       3.45875   198.04   198.04     0.00  PERIOD  CON
  00043824
419813.66000 3773335.71000       3.10237   198.11   198.11     0.00  PERIOD  CON
  00043824
419813.66000 3773360.71000       2.78984   198.08   198.08     0.00  PERIOD  CON
  00043824
419813.66000 3773385.71000       2.51386   197.93   197.93     0.00  PERIOD  CON
  00043824
419813.66000 3773410.71000       2.25422   198.07   198.07     0.00  PERIOD  CON
  00043824
```

```
419813.66000 3773435.71000       2.01646   198.42   198.42     0.00  PERIOD  CON
  00043824
419813.66000 3773460.71000       1.80800   198.81   198.81     0.00  PERIOD  CON
  00043824
419813.66000 3773485.71000       1.63036   199.16   199.16     0.00  PERIOD  CON
  00043824
419838.66000 3773185.71000       6.45473   197.18   197.18     0.00  PERIOD  CON
  00043824
419838.66000 3773210.71000       5.75845   197.28   197.28     0.00  PERIOD  CON
  00043824
419838.66000 3773235.71000       5.07243   197.66   197.66     0.00  PERIOD  CON
  00043824
419838.66000 3773260.71000       4.47156   197.87   197.87     0.00  PERIOD  CON
  00043824
419838.66000 3773285.71000       3.95901   198.06   198.06     0.00  PERIOD  CON
  00043824
419838.66000 3773310.71000       3.52910   198.21   198.21     0.00  PERIOD  CON
  00043824
419838.66000 3773335.71000       3.16510   198.29   198.29     0.00  PERIOD  CON
  00043824
419838.66000 3773360.71000       2.84927   198.29   198.29     0.00  PERIOD  CON
  00043824
419838.66000 3773385.71000       2.57033   198.20   198.20     0.00  PERIOD  CON
  00043824
419838.66000 3773410.71000       2.30953   198.34   198.34     0.00  PERIOD  CON
  00043824
419838.66000 3773435.71000       2.07166   198.61   198.61     0.00  PERIOD  CON
  00043824
419838.66000 3773460.71000       1.86210   198.88   198.88     0.00  PERIOD  CON
  00043824
419838.66000 3773485.71000       1.67860   199.19   199.19     0.00  PERIOD  CON
  00043824
419863.66000 3773185.71000       6.49092   197.41   197.41     0.00  PERIOD  CON
  00043824
419863.66000 3773210.71000       5.84990   197.44   197.44     0.00  PERIOD  CON
  00043824
419863.66000 3773235.71000       5.19733   197.66   197.66     0.00  PERIOD  CON
  00043824
419863.66000 3773260.71000       4.59447   197.84   197.84     0.00  PERIOD  CON
  00043824
419863.66000 3773285.71000       4.06587   198.01   198.01     0.00  PERIOD  CON
  00043824
419863.66000 3773310.71000       3.61752   198.16   198.16     0.00  PERIOD  CON
  00043824
419863.66000 3773335.71000       3.23884   198.28   198.28     0.00  PERIOD  CON
  00043824
419863.66000 3773360.71000       2.91285   198.37   198.37     0.00  PERIOD  CON
  00043824
419863.66000 3773385.71000       2.62548   198.43   198.43     0.00  PERIOD  CON
  00043824
```

```
419863.66000 3773410.71000       2.36697   198.50   198.50     0.00  PERIOD  CON
  00043824
419863.66000 3773435.71000       2.13470   198.57   198.57     0.00  PERIOD  CON
  00043824
419863.66000 3773460.71000       1.92570   198.70   198.70     0.00  PERIOD  CON
  00043824
419863.66000 3773485.71000       1.73453   199.05   199.05     0.00  PERIOD  CON
  00043824
419888.66000 3773185.71000       6.47490   197.86   197.86     0.00  PERIOD  CON
  00043824
419888.66000 3773210.71000       5.88046   198.04   198.04     0.00  PERIOD  CON
  00043824
419888.66000 3773235.71000       5.26141   198.29   198.29     0.00  PERIOD  CON
  00043824
419888.66000 3773260.71000       4.66968   198.47   198.47     0.00  PERIOD  CON
  00043824
419888.66000 3773285.71000       4.13352   198.65   198.65     0.00  PERIOD  CON
  00043824
419888.66000 3773310.71000       3.67445   198.75   198.75     0.00  PERIOD  CON
  00043824
419888.66000 3773335.71000       3.28644   198.82   198.82     0.00  PERIOD  CON
  00043824
419888.66000 3773360.71000       2.95524   198.88   198.88     0.00  PERIOD  CON
  00043824
419888.66000 3773385.71000       2.66398   198.98   198.98     0.00  PERIOD  CON
  00043824
419888.66000 3773410.71000       2.40391   199.09   199.09     0.00  PERIOD  CON
  00043824
419888.66000 3773435.71000       2.17003   199.20   199.20     0.00  PERIOD  CON
  00043824
419888.66000 3773460.71000       1.96067   199.30   199.30     0.00  PERIOD  CON
  00043824
419888.66000 3773485.71000       1.76968   199.55   199.55     0.00  PERIOD  CON
  00043824
419913.66000 3773185.71000       6.42070   198.38   198.38     0.00  PERIOD  CON
  00043824
419913.66000 3773210.71000       5.87679   198.69   198.69     0.00  PERIOD  CON
  00043824
419913.66000 3773235.71000       5.30596   198.91   198.91     0.00  PERIOD  CON
  00043824
419913.66000 3773260.71000       4.74122   199.04   199.04     0.00  PERIOD  CON
  00043824
419913.66000 3773285.71000       4.20842   199.20   199.20     0.00  PERIOD  CON
  00043824
419913.66000 3773310.71000       3.74081   199.27   199.27     0.00  PERIOD  CON
  00043824
419913.66000 3773335.71000       3.34065   199.32   199.32     0.00  PERIOD  CON
  00043824
419913.66000 3773360.71000       2.99909   199.39   199.39     0.00  PERIOD  CON
  00043824
```

```
419913.66000 3773385.71000       2.70214   199.51   199.51     0.00  PERIOD  CON
  00043824
419913.66000 3773410.71000       2.44002   199.64   199.64     0.00  PERIOD  CON
  00043824
419913.66000 3773435.71000       2.20335   199.82   199.82     0.00  PERIOD  CON
  00043824
419913.66000 3773460.71000       1.98986   200.02   200.02     0.00  PERIOD  CON
  00043824
419913.66000 3773485.71000       1.79824   200.24   200.24     0.00  PERIOD  CON
  00043824
419938.66000 3773160.71000       6.77289   198.47   198.47     0.00  PERIOD  CON
  00043824
419938.66000 3773185.71000       6.35189   198.75   198.75     0.00  PERIOD  CON
  00043824
419938.66000 3773210.71000       5.87919   198.93   198.93     0.00  PERIOD  CON
  00043824
419938.66000 3773235.71000       5.36766   199.03   199.03     0.00  PERIOD  CON
  00043824
419938.66000 3773260.71000       4.83885   199.09   199.09     0.00  PERIOD  CON
  00043824
419938.66000 3773285.71000       4.31751   199.22   199.22     0.00  PERIOD  CON
  00043824
419938.66000 3773310.71000       3.84139   199.31   199.31     0.00  PERIOD  CON
  00043824
419938.66000 3773335.71000       3.42365   199.41   199.41     0.00  PERIOD  CON
  00043824
419938.66000 3773360.71000       3.06548   199.53   199.53     0.00  PERIOD  CON
  00043824
419938.66000 3773385.71000       2.75872   199.66   199.66     0.00  PERIOD  CON
  00043824
419938.66000 3773410.71000       2.48972   199.84   199.84     0.00  PERIOD  CON
  00043824
419938.66000 3773435.71000       2.23989   200.30   200.30     0.00  PERIOD  CON
  00043824
419938.66000 3773460.71000       2.01492   200.79   200.79     0.00  PERIOD  CON
  00043824
419938.66000 3773485.71000       1.82069   201.07   201.07     0.00  PERIOD  CON
  00043824
419963.66000 3773160.71000       6.66767   198.37   198.37     0.00  PERIOD  CON
  00043824
419963.66000 3773185.71000       6.31010   198.55   198.55     0.00  PERIOD  CON
  00043824
419963.66000 3773210.71000       5.89337   198.71   198.71     0.00  PERIOD  CON
  00043824
419963.66000 3773235.71000       5.42547   198.88   198.88     0.00  PERIOD  CON
  00043824
419963.66000 3773260.71000       4.92170   199.10   199.10     0.00  PERIOD  CON
  00043824
419963.66000 3773285.71000       4.41691   199.27   199.27     0.00  PERIOD  CON
  00043824
```

```
419963.66000 3773310.71000       3.94410   199.33   199.33     0.00  PERIOD  CON
  00043824
419963.66000 3773335.71000       3.51918   199.37   199.37     0.00  PERIOD  CON
  00043824
419963.66000 3773360.71000       3.14988   199.42   199.42     0.00  PERIOD  CON
  00043824
419963.66000 3773385.71000       2.83306   199.49   199.49     0.00  PERIOD  CON
  00043824
419963.66000 3773410.71000       2.55720   199.63   199.63     0.00  PERIOD  CON
  00043824
419963.66000 3773435.71000       2.30470   200.04   200.04     0.00  PERIOD  CON
  00043824
419963.66000 3773460.71000       2.07277   200.64   200.64     0.00  PERIOD  CON
  00043824
419963.66000 3773485.71000       1.86865   201.13   201.13     0.00  PERIOD  CON
  00043824
419988.66000 3773160.71000       6.51392   198.67   198.67     0.00  PERIOD  CON
  00043824
419988.66000 3773185.71000       6.20838   198.82   198.82     0.00  PERIOD  CON
  00043824
419988.66000 3773210.71000       5.83892   199.03   199.03     0.00  PERIOD  CON
  00043824
419988.66000 3773235.71000       5.41231   199.32   199.32     0.00  PERIOD  CON
  00043824
419988.66000 3773260.71000       4.94637   199.62   199.62     0.00  PERIOD  CON
  00043824
419988.66000 3773285.71000       4.47375   199.76   199.76     0.00  PERIOD  CON
  00043824
419988.66000 3773310.71000       4.01636   199.78   199.78     0.00  PERIOD  CON
  00043824
419988.66000 3773335.71000       3.59128   199.79   199.79     0.00  PERIOD  CON
  00043824
419988.66000 3773360.71000       3.21196   199.84   199.84     0.00  PERIOD  CON
  00043824
419988.66000 3773385.71000       2.88390   199.91   199.91     0.00  PERIOD  CON
  00043824
419988.66000 3773410.71000       2.59956   200.05   200.05     0.00  PERIOD  CON
  00043824
419988.66000 3773435.71000       2.34529   200.38   200.38     0.00  PERIOD  CON
  00043824
419988.66000 3773460.71000       2.11719   200.81   200.81     0.00  PERIOD  CON
  00043824
419988.66000 3773485.71000       1.91409   201.22   201.22     0.00  PERIOD  CON
  00043824
420013.66000 3773160.71000       6.31892   199.34   199.34     0.00  PERIOD  CON
  00043824
420013.66000 3773185.71000       6.05292   199.55   199.55     0.00  PERIOD  CON
  00043824
420013.66000 3773210.71000       5.72531   199.82   199.82     0.00  PERIOD  CON
  00043824
```

```
420013.66000 3773235.71000       5.34375   200.15   200.15     0.00  PERIOD  CON
  00043824
420013.66000 3773260.71000       4.91894   200.51   200.51     0.00  PERIOD  CON
  00043824
420013.66000 3773285.71000       4.48197   200.68   200.68     0.00  PERIOD  CON
  00043824
420013.66000 3773310.71000       4.04645   200.73   200.73     0.00  PERIOD  CON
  00043824
420013.66000 3773335.71000       3.62876   200.76   200.76     0.00  PERIOD  CON
  00043824
420013.66000 3773360.71000       3.24736   200.80   200.80     0.00  PERIOD  CON
  00043824
420013.66000 3773385.71000       2.91327   200.84   200.84     0.00  PERIOD  CON
  00043824
420013.66000 3773410.71000       2.62417   200.92   200.92     0.00  PERIOD  CON
  00043824
420013.66000 3773435.71000       2.37343   201.04   201.04     0.00  PERIOD  CON
  00043824
420013.66000 3773460.71000       2.15306   201.19   201.19     0.00  PERIOD  CON
  00043824
420013.66000 3773485.71000       1.95443   201.42   201.42     0.00  PERIOD  CON
  00043824
420038.66000 3773160.71000       6.13668   199.79   199.79     0.00  PERIOD  CON
  00043824
420038.66000 3773185.71000       5.90875   200.02   200.02     0.00  PERIOD  CON
  00043824
420038.66000 3773210.71000       5.62861   200.22   200.22     0.00  PERIOD  CON
  00043824
420038.66000 3773235.71000       5.30111   200.42   200.42     0.00  PERIOD  CON
  00043824
420038.66000 3773260.71000       4.92934   200.65   200.65     0.00  PERIOD  CON
  00043824
420038.66000 3773285.71000       4.52518   200.87   200.87     0.00  PERIOD  CON
  00043824
420038.66000 3773310.71000       4.11049   200.99   200.99     0.00  PERIOD  CON
  00043824
420038.66000 3773335.71000       3.70085   201.08   201.08     0.00  PERIOD  CON
  00043824
420038.66000 3773360.71000       3.31653   201.16   201.16     0.00  PERIOD  CON
  00043824
420038.66000 3773385.71000       2.97217   201.24   201.24     0.00  PERIOD  CON
  00043824
420038.66000 3773410.71000       2.67207   201.34   201.34     0.00  PERIOD  CON
  00043824
420038.66000 3773435.71000       2.41788   201.35   201.35     0.00  PERIOD  CON
  00043824
420038.66000 3773460.71000       2.19425   201.44   201.44     0.00  PERIOD  CON
  00043824
420038.66000 3773485.71000       1.99267   201.66   201.66     0.00  PERIOD  CON
  00043824
```

```
420063.66000 3773160.71000       5.98692   199.82   199.82     0.00  PERIOD  CON
  00043824
420063.66000 3773185.71000       5.79502   200.05   200.05     0.00  PERIOD  CON
  00043824
420063.66000 3773210.71000       5.54805   200.29   200.29     0.00  PERIOD  CON
  00043824
420063.66000 3773235.71000       5.25356   200.55   200.55     0.00  PERIOD  CON
  00043824
420063.66000 3773260.71000       4.92258   200.76   200.76     0.00  PERIOD  CON
  00043824
420063.66000 3773285.71000       4.55920   200.93   200.93     0.00  PERIOD  CON
  00043824
420063.66000 3773310.71000       4.17456   201.04   201.04     0.00  PERIOD  CON
  00043824
420063.66000 3773335.71000       3.78167   201.14   201.14     0.00  PERIOD  CON
  00043824
420063.66000 3773360.71000       3.40060   201.24   201.24     0.00  PERIOD  CON
  00043824
420063.66000 3773385.71000       3.05013   201.33   201.33     0.00  PERIOD  CON
  00043824
420063.66000 3773410.71000       2.73963   201.43   201.43     0.00  PERIOD  CON
  00043824
420063.66000 3773435.71000       2.47191   201.51   201.51     0.00  PERIOD  CON
  00043824
420063.66000 3773460.71000       2.23694   201.69   201.69     0.00  PERIOD  CON
  00043824
420063.66000 3773485.71000       2.02916   201.95   201.95     0.00  PERIOD  CON
  00043824
420088.66000 3773160.71000       5.80232   200.22   200.22     0.00  PERIOD  CON
  00043824
420088.66000 3773185.71000       5.64498   200.43   200.43     0.00  PERIOD  CON
  00043824
420088.66000 3773210.71000       5.43247   200.66   200.66     0.00  PERIOD  CON
  00043824
420088.66000 3773235.71000       5.17270   200.92   200.92     0.00  PERIOD  CON
  00043824
420088.66000 3773260.71000       4.87653   201.15   201.15     0.00  PERIOD  CON
  00043824
420088.66000 3773285.71000       4.55302   201.28   201.28     0.00  PERIOD  CON
  00043824
420088.66000 3773310.71000       4.20210   201.38   201.38     0.00  PERIOD  CON
  00043824
420088.66000 3773335.71000       3.83278   201.49   201.49     0.00  PERIOD  CON
  00043824
420088.66000 3773360.71000       3.46235   201.62   201.62     0.00  PERIOD  CON
  00043824
420088.66000 3773385.71000       3.11211   201.73   201.73     0.00  PERIOD  CON
  00043824
420088.66000 3773410.71000       2.79698   201.80   201.80     0.00  PERIOD  CON
  00043824
```

```
420088.66000 3773435.71000       2.51942   201.90   201.90     0.00  PERIOD  CON
  00043824
420088.66000 3773460.71000       2.27677   202.07   202.07     0.00  PERIOD  CON
  00043824
420088.66000 3773485.71000       2.06434   202.30   202.30     0.00  PERIOD  CON
  00043824
420113.66000 3773160.71000       5.62248   200.55   200.55     0.00  PERIOD  CON
  00043824
420113.66000 3773185.71000       5.49336   200.78   200.78     0.00  PERIOD  CON
  00043824
420113.66000 3773210.71000       5.30650   201.07   201.07     0.00  PERIOD  CON
  00043824
420113.66000 3773235.71000       5.07225   201.40   201.40     0.00  PERIOD  CON
  00043824
420113.66000 3773260.71000       4.80818   201.64   201.64     0.00  PERIOD  CON
  00043824
420113.66000 3773285.71000       4.52079   201.75   201.75     0.00  PERIOD  CON
  00043824
420113.66000 3773310.71000       4.20053   201.89   201.89     0.00  PERIOD  CON
  00043824
420113.66000 3773335.71000       3.85552   202.06   202.06     0.00  PERIOD  CON
  00043824
420113.66000 3773360.71000       3.50104   202.24   202.24     0.00  PERIOD  CON
  00043824
420113.66000 3773385.71000       3.15563   202.41   202.41     0.00  PERIOD  CON
  00043824
420113.66000 3773410.71000       2.83677   202.54   202.54     0.00  PERIOD  CON
  00043824
420113.66000 3773435.71000       2.55267   202.66   202.66     0.00  PERIOD  CON
  00043824
420113.66000 3773460.71000       2.30235   202.85   202.85     0.00  PERIOD  CON
  00043824
420113.66000 3773485.71000       2.08838   202.98   202.98     0.00  PERIOD  CON
  00043824
420138.66000 3773160.71000       5.44014   200.91   200.91     0.00  PERIOD  CON
  00043824
420138.66000 3773185.71000       5.33728   201.15   201.15     0.00  PERIOD  CON
  00043824
420138.66000 3773210.71000       5.18938   201.31   201.31     0.00  PERIOD  CON
  00043824
420138.66000 3773235.71000       4.99906   201.45   201.45     0.00  PERIOD  CON
  00043824
420138.66000 3773260.71000       4.76854   201.63   201.63     0.00  PERIOD  CON
  00043824
420138.66000 3773285.71000       4.50844   201.77   201.77     0.00  PERIOD  CON
  00043824
420138.66000 3773310.71000       4.21823   201.91   201.91     0.00  PERIOD  CON
  00043824
420138.66000 3773335.71000       3.90181   202.06   202.06     0.00  PERIOD  CON
  00043824
```

```
420138.66000 3773360.71000       3.56817   202.23   202.23     0.00  PERIOD  CON
  00043824
420138.66000 3773385.71000       3.23315   202.40   202.40     0.00  PERIOD  CON
  00043824
420138.66000 3773410.71000       2.91223   202.58   202.58     0.00  PERIOD  CON
  00043824
420138.66000 3773435.71000       2.61518   202.84   202.84     0.00  PERIOD  CON
  00043824
420138.66000 3773460.71000       2.35051   203.16   203.16     0.00  PERIOD  CON
  00043824
420138.66000 3773485.71000       2.12639   203.35   203.35     0.00  PERIOD  CON
  00043824
420163.66000 3773160.71000       5.25319   201.34   201.34     0.00  PERIOD  CON
  00043824
420163.66000 3773185.71000       5.17629   201.56   201.56     0.00  PERIOD  CON
  00043824
420163.66000 3773210.71000       5.06483   201.59   201.59     0.00  PERIOD  CON
  00043824
420163.66000 3773235.71000       4.91313   201.57   201.57     0.00  PERIOD  CON
  00043824
420163.66000 3773260.71000       4.71035   201.73   201.73     0.00  PERIOD  CON
  00043824
420163.66000 3773285.71000       4.47597   201.89   201.89     0.00  PERIOD  CON
  00043824
420163.66000 3773310.71000       4.21203   202.06   202.06     0.00  PERIOD  CON
  00043824
420163.66000 3773335.71000       3.92202   202.23   202.23     0.00  PERIOD  CON
  00043824
420163.66000 3773360.71000       3.61261   202.39   202.39     0.00  PERIOD  CON
  00043824
420163.66000 3773385.71000       3.29339   202.56   202.56     0.00  PERIOD  CON
  00043824
420163.66000 3773410.71000       2.97941   202.73   202.73     0.00  PERIOD  CON
  00043824
420163.66000 3773435.71000       2.67941   203.01   203.01     0.00  PERIOD  CON
  00043824
420163.66000 3773460.71000       2.40546   203.38   203.38     0.00  PERIOD  CON
  00043824
420163.66000 3773485.71000       2.17073   203.63   203.63     0.00  PERIOD  CON
  00043824
420188.66000 3773160.71000       5.07580   201.68   201.68     0.00  PERIOD  CON
  00043824
420188.66000 3773185.71000       5.01886   201.92   201.92     0.00  PERIOD  CON
  00043824
420188.66000 3773210.71000       4.92614   202.01   202.01     0.00  PERIOD  CON
  00043824
420188.66000 3773235.71000       4.79478   202.04   202.04     0.00  PERIOD  CON
  00043824
420188.66000 3773260.71000       4.61809   202.18   202.18     0.00  PERIOD  CON
  00043824
```

```
420188.66000 3773285.71000       4.40909   202.34   202.34     0.00  PERIOD  CON
  00043824
420188.66000 3773310.71000       4.16979   202.54   202.54     0.00  PERIOD  CON
  00043824
420188.66000 3773335.71000       3.90606   202.73   202.73     0.00  PERIOD  CON
  00043824
420188.66000 3773360.71000       3.61999   202.93   202.93     0.00  PERIOD  CON
  00043824
420188.66000 3773385.71000       3.31915   203.14   203.14     0.00  PERIOD  CON
  00043824
420188.66000 3773410.71000       3.01865   203.30   203.30     0.00  PERIOD  CON
  00043824
420188.66000 3773435.71000       2.72168   203.60   203.60     0.00  PERIOD  CON
  00043824
420188.66000 3773460.71000       2.44743   203.92   203.92     0.00  PERIOD  CON
  00043824
420188.66000 3773485.71000       2.20973   204.10   204.10     0.00  PERIOD  CON
  00043824
420213.66000 3773160.71000       4.90452   201.98   201.98     0.00  PERIOD  CON
  00043824
420213.66000 3773185.71000       4.86415   202.25   202.25     0.00  PERIOD  CON
  00043824
420213.66000 3773210.71000       4.78165   202.48   202.48     0.00  PERIOD  CON
  00043824
420213.66000 3773235.71000       4.66175   202.65   202.65     0.00  PERIOD  CON
  00043824
420213.66000 3773260.71000       4.50951   202.77   202.77     0.00  PERIOD  CON
  00043824
420213.66000 3773285.71000       4.32830   202.87   202.87     0.00  PERIOD  CON
  00043824
420213.66000 3773460.71000       2.48009   204.64   204.64     0.00  PERIOD  CON
  00043824
420213.66000 3773485.71000       2.24645   204.66   204.66     0.00  PERIOD  CON
  00043824
420238.66000 3773160.71000       4.73365   202.32   202.32     0.00  PERIOD  CON
  00043824
420238.66000 3773185.71000       4.71207   202.56   202.56     0.00  PERIOD  CON
  00043824
420238.66000 3773210.71000       4.64664   202.82   202.82     0.00  PERIOD  CON
  00043824
420238.66000 3773235.71000       4.54267   203.05   203.05     0.00  PERIOD  CON
  00043824
420238.66000 3773260.71000       4.40978   203.19   203.19     0.00  PERIOD  CON
  00043824
420238.66000 3773285.71000       4.25108   203.27   203.27     0.00  PERIOD  CON
  00043824
420238.66000 3773460.71000       2.52367   205.09   205.09     0.00  PERIOD  CON
  00043824
420238.66000 3773485.71000       2.29005   205.08   205.08     0.00  PERIOD  CON
  00043824
```

```
420263.66000 3773160.71000       4.56005   202.75   202.75     0.00  PERIOD  CON
  00043824
420263.66000 3773185.71000       4.55939   202.90   202.90     0.00  PERIOD  CON
  00043824
420263.66000 3773210.71000       4.51368   203.13   203.13     0.00  PERIOD  CON
  00043824
420263.66000 3773235.71000       4.42797   203.37   203.37     0.00  PERIOD  CON
  00043824
420263.66000 3773260.71000       4.31136   203.55   203.55     0.00  PERIOD  CON
  00043824
420263.66000 3773285.71000       4.17050   203.65   203.65     0.00  PERIOD  CON
  00043824
420263.66000 3773310.71000       3.99526   203.87   203.87     0.00  PERIOD  CON
  00043824
420263.66000 3773460.71000       2.57547   205.31   205.31     0.00  PERIOD  CON
  00043824
420263.66000 3773485.71000       2.34020   205.35   205.35     0.00  PERIOD  CON
  00043824
420288.66000 3773160.71000       4.38282   203.29   203.29     0.00  PERIOD  CON
  00043824
420288.66000 3773185.71000       4.39603   203.41   203.41     0.00  PERIOD  CON
  00043824
420288.66000 3773210.71000       4.36867   203.60   203.60     0.00  PERIOD  CON
  00043824
420288.66000 3773235.71000       4.30268   203.81   203.81     0.00  PERIOD  CON
  00043824
420288.66000 3773260.71000       4.20423   203.99   203.99     0.00  PERIOD  CON
  00043824
420288.66000 3773285.71000       4.08158   204.09   204.09     0.00  PERIOD  CON
  00043824
420288.66000 3773310.71000       3.92382   204.32   204.32     0.00  PERIOD  CON
  00043824
420288.66000 3773460.71000       2.62432   205.49   205.49     0.00  PERIOD  CON
  00043824
420288.66000 3773485.71000       2.39241   205.54   205.54     0.00  PERIOD  CON
  00043824
418946.67000 3772138.26000       5.09980   173.81   173.81     0.00  PERIOD  CON
  00043824
418946.67000 3772163.26000       5.50426   174.57   174.57     0.00  PERIOD  CON
  00043824
418946.67000 3772188.26000       5.95926   175.31   175.31     0.00  PERIOD  CON
  00043824
418946.67000 3772213.26000       6.47612   176.09   176.09     0.00  PERIOD  CON
  00043824
418946.67000 3772238.26000       7.06245   176.83   176.83     0.00  PERIOD  CON
  00043824
418946.67000 3772263.26000       7.73226   177.55   177.55     0.00  PERIOD  CON
  00043824
418946.67000 3772288.26000       8.49788   178.17   178.17     0.00  PERIOD  CON
  00043824
```

```
418946.67000 3772313.26000      9.35807   178.32   178.32     0.00  PERIOD  CON
  00043824
418946.67000 3772338.26000     10.37520   178.72   178.72     0.00  PERIOD  CON
  00043824
418946.67000 3772363.26000     11.56359   179.06   179.06     0.00  PERIOD  CON
  00043824
418946.67000 3772388.26000     12.96458   179.39   179.39     0.00  PERIOD  CON
  00043824
418946.67000 3772413.26000     14.62435   179.70   179.70     0.00  PERIOD  CON
  00043824
418946.67000 3772438.26000     16.59491   179.95   179.95     0.00  PERIOD  CON
  00043824
418946.67000 3772463.26000     18.93808   180.12   180.12     0.00  PERIOD  CON
  00043824
418946.67000 3772488.26000     21.77015   180.50   180.50     0.00  PERIOD  CON
  00043824
418946.67000 3772513.26000     25.15604   180.83   180.83     0.00  PERIOD  CON
  00043824
418946.67000 3772538.26000     29.21480   181.13   181.13     0.00  PERIOD  CON
  00043824
418971.67000 3772113.26000      4.50647   173.43   173.43     0.00  PERIOD  CON
  00043824
418971.67000 3772138.26000      4.83242   173.94   173.94     0.00  PERIOD  CON
  00043824
418971.67000 3772163.26000      5.20392   174.63   174.63     0.00  PERIOD  CON
  00043824
418971.67000 3772188.26000      5.61990   175.26   175.26     0.00  PERIOD  CON
  00043824
418971.67000 3772213.26000      6.09419   175.98   175.98     0.00  PERIOD  CON
  00043824
418971.67000 3772238.26000      6.63459   176.72   176.72     0.00  PERIOD  CON
  00043824
418971.67000 3772263.26000      7.25960   177.61   177.61     0.00  PERIOD  CON
  00043824
418971.67000 3772288.26000      7.97636   178.45   178.45     0.00  PERIOD  CON
  00043824
418971.67000 3772313.26000      8.76521   178.46   178.46     0.00  PERIOD  CON
  00043824
418971.67000 3772338.26000      9.71135   178.91   178.91     0.00  PERIOD  CON
  00043824
418971.67000 3772363.26000     10.82120   179.28   179.28     0.00  PERIOD  CON
  00043824
418971.67000 3772388.26000     12.14085   179.65   179.65     0.00  PERIOD  CON
  00043824
418971.67000 3772413.26000     13.72180   179.98   179.98     0.00  PERIOD  CON
  00043824
418971.67000 3772438.26000     15.62774   180.20   180.20     0.00  PERIOD  CON
  00043824
418971.67000 3772463.26000     17.94657   180.31   180.31     0.00  PERIOD  CON
  00043824
```

```
418971.67000 3772488.26000      20.85312   180.76   180.76     0.00  PERIOD  CON
  00043824
418971.67000 3772513.26000      24.46327   181.14   181.14     0.00  PERIOD  CON
  00043824
418971.67000 3772538.26000      28.98773   181.47   181.47     0.00  PERIOD  CON
  00043824
418971.67000 3772563.26000      34.73497   181.83   181.83     0.00  PERIOD  CON
  00043824
418996.67000 3772113.26000       4.29023   173.66   173.66     0.00  PERIOD  CON
  00043824
418996.67000 3772138.26000       4.58781   174.09   174.09     0.00  PERIOD  CON
  00043824
418996.67000 3772163.26000       4.92481   174.66   174.66     0.00  PERIOD  CON
  00043824
418996.67000 3772188.26000       5.29802   175.09   175.09     0.00  PERIOD  CON
  00043824
418996.67000 3772213.26000       5.72047   175.56   175.56     0.00  PERIOD  CON
  00043824
418996.67000 3772238.26000       6.20903   176.25   176.25     0.00  PERIOD  CON
  00043824
418996.67000 3772263.26000       6.78616   177.38   177.38     0.00  PERIOD  CON
  00043824
418996.67000 3772288.26000       7.45054   178.58   178.58     0.00  PERIOD  CON
  00043824
418996.67000 3772313.26000       8.16418   178.61   178.61     0.00  PERIOD  CON
  00043824
418996.67000 3772338.26000       9.02406   179.17   179.17     0.00  PERIOD  CON
  00043824
418996.67000 3772363.26000      10.03069   179.62   179.62     0.00  PERIOD  CON
  00043824
418996.67000 3772388.26000      11.22385   179.99   179.99     0.00  PERIOD  CON
  00043824
418996.67000 3772413.26000      12.65504   180.28   180.28     0.00  PERIOD  CON
  00043824
418996.67000 3772438.26000      14.39275   180.47   180.47     0.00  PERIOD  CON
  00043824
418996.67000 3772463.26000      16.53289   180.56   180.56     0.00  PERIOD  CON
  00043824
418996.67000 3772488.26000      19.26459   181.00   181.00     0.00  PERIOD  CON
  00043824
418996.67000 3772513.26000      22.75792   181.42   181.42     0.00  PERIOD  CON
  00043824
418996.67000 3772538.26000      27.30301   181.80   181.80     0.00  PERIOD  CON
  00043824
418996.67000 3772563.26000      33.34880   182.17   182.17     0.00  PERIOD  CON
  00043824
419021.67000 3772113.26000       4.09997   173.86   173.86     0.00  PERIOD  CON
  00043824
419021.67000 3772138.26000       4.37000   174.15   174.15     0.00  PERIOD  CON
  00043824
```

```
419021.67000 3772163.26000       4.67366   174.55   174.55     0.00  PERIOD  CON
  00043824
419021.67000 3772188.26000       5.01048   174.88   174.88     0.00  PERIOD  CON
  00043824
419021.67000 3772213.26000       5.38890   175.22   175.22     0.00  PERIOD  CON
  00043824
419021.67000 3772238.26000       5.83054   175.91   175.91     0.00  PERIOD  CON
  00043824
419021.67000 3772263.26000       6.35882   177.22   177.22     0.00  PERIOD  CON
  00043824
419021.67000 3772288.26000       6.96625   178.68   178.68     0.00  PERIOD  CON
  00043824
419021.67000 3772313.26000       7.60676   178.79   178.79     0.00  PERIOD  CON
  00043824
419021.67000 3772338.26000       8.37074   179.33   179.33     0.00  PERIOD  CON
  00043824
419021.67000 3772363.26000       9.26259   179.79   179.79     0.00  PERIOD  CON
  00043824
419021.67000 3772388.26000      10.31482   180.16   180.16     0.00  PERIOD  CON
  00043824
419021.67000 3772413.26000      11.57268   180.45   180.45     0.00  PERIOD  CON
  00043824
419021.67000 3772438.26000      13.09748   180.65   180.65     0.00  PERIOD  CON
  00043824
419021.67000 3772463.26000      14.97768   180.77   180.77     0.00  PERIOD  CON
  00043824
419021.67000 3772488.26000      17.38512   181.23   181.23     0.00  PERIOD  CON
  00043824
419021.67000 3772513.26000      20.49919   181.76   181.76     0.00  PERIOD  CON
  00043824
419021.67000 3772538.26000      24.62758   182.24   182.24     0.00  PERIOD  CON
  00043824
419021.67000 3772563.26000      30.27720   182.61   182.61     0.00  PERIOD  CON
  00043824
419046.67000 3772113.26000       3.93271   174.08   174.08     0.00  PERIOD  CON
  00043824
419046.67000 3772138.26000       4.18098   174.31   174.31     0.00  PERIOD  CON
  00043824
419046.67000 3772163.26000       4.45722   174.59   174.59     0.00  PERIOD  CON
  00043824
419046.67000 3772188.26000       4.76428   174.87   174.87     0.00  PERIOD  CON
  00043824
419046.67000 3772213.26000       5.10975   175.22   175.22     0.00  PERIOD  CON
  00043824
419046.67000 3772238.26000       5.50832   175.84   175.84     0.00  PERIOD  CON
  00043824
419046.67000 3772263.26000       5.98396   177.08   177.08     0.00  PERIOD  CON
  00043824
419046.67000 3772288.26000       6.53087   178.53   178.53     0.00  PERIOD  CON
  00043824
```

```
419046.67000 3772313.26000       7.11030   178.86   178.86     0.00  PERIOD  CON
  00043824
419046.67000 3772338.26000       7.78516   179.33   179.33     0.00  PERIOD  CON
  00043824
419046.67000 3772363.26000       8.57073   179.79   179.79     0.00  PERIOD  CON
  00043824
419046.67000 3772388.26000       9.49372   180.22   180.22     0.00  PERIOD  CON
  00043824
419046.67000 3772413.26000      10.58937   180.58   180.58     0.00  PERIOD  CON
  00043824
419046.67000 3772438.26000      11.90659   180.83   180.83     0.00  PERIOD  CON
  00043824
419046.67000 3772463.26000      13.51929   180.99   180.99     0.00  PERIOD  CON
  00043824
419046.67000 3772488.26000      15.56629   181.44   181.44     0.00  PERIOD  CON
  00043824
419046.67000 3772513.26000      18.21113   182.12   182.12     0.00  PERIOD  CON
  00043824
419046.67000 3772538.26000      21.71304   182.76   182.76     0.00  PERIOD  CON
  00043824
419046.67000 3772563.26000      26.51520   183.11   183.11     0.00  PERIOD  CON
  00043824
419071.67000 3772113.26000       3.76766   173.85   173.85     0.00  PERIOD  CON
  00043824
419071.67000 3772138.26000       4.00013   174.18   174.18     0.00  PERIOD  CON
  00043824
419071.67000 3772163.26000       4.25517   174.46   174.46     0.00  PERIOD  CON
  00043824
419071.67000 3772188.26000       4.53344   174.61   174.61     0.00  PERIOD  CON
  00043824
419071.67000 3772213.26000       4.85097   175.00   175.00     0.00  PERIOD  CON
  00043824
419071.67000 3772238.26000       5.21249   175.56   175.56     0.00  PERIOD  CON
  00043824
419071.67000 3772263.26000       5.63156   176.43   176.43     0.00  PERIOD  CON
  00043824
419071.67000 3772288.26000       6.11137   177.44   177.44     0.00  PERIOD  CON
  00043824
419071.67000 3772313.26000       6.63877   178.01   178.01     0.00  PERIOD  CON
  00043824
419071.67000 3772338.26000       7.25554   178.84   178.84     0.00  PERIOD  CON
  00043824
419071.67000 3772363.26000       7.96868   179.68   179.68     0.00  PERIOD  CON
  00043824
419071.67000 3772388.26000       8.79271   180.35   180.35     0.00  PERIOD  CON
  00043824
419071.67000 3772413.26000       9.75548   180.80   180.80     0.00  PERIOD  CON
  00043824
419071.67000 3772438.26000      10.89895   181.05   181.05     0.00  PERIOD  CON
  00043824
```

```
419071.67000 3772463.26000      12.28547   181.18   181.18     0.00  PERIOD  CON
  00043824
419071.67000 3772488.26000      14.03064   181.65   181.65     0.00  PERIOD  CON
  00043824
419071.67000 3772513.26000      16.26541   182.45   182.45     0.00  PERIOD  CON
  00043824
419071.67000 3772538.26000      19.18379   183.18   183.18     0.00  PERIOD  CON
  00043824
419071.67000 3772563.26000      23.12108   183.53   183.53     0.00  PERIOD  CON
  00043824
419096.67000 3772113.26000       3.61693   173.91   173.91     0.00  PERIOD  CON
  00043824
419096.67000 3772138.26000       3.83430   174.28   174.28     0.00  PERIOD  CON
  00043824
419096.67000 3772163.26000       4.07080   174.55   174.55     0.00  PERIOD  CON
  00043824
419096.67000 3772188.26000       4.32862   174.71   174.71     0.00  PERIOD  CON
  00043824
419096.67000 3772213.26000       4.62271   175.13   175.13     0.00  PERIOD  CON
  00043824
419096.67000 3772238.26000       4.95481   175.67   175.67     0.00  PERIOD  CON
  00043824
419096.67000 3772263.26000       5.32758   176.22   176.22     0.00  PERIOD  CON
  00043824
419096.67000 3772288.26000       5.74755   176.76   176.76     0.00  PERIOD  CON
  00043824
419096.67000 3772313.26000       6.22376   177.29   177.29     0.00  PERIOD  CON
  00043824
419096.67000 3772338.26000       6.77638   178.00   178.00     0.00  PERIOD  CON
  00043824
419096.67000 3772363.26000       7.42428   178.95   178.95     0.00  PERIOD  CON
  00043824
419096.67000 3772388.26000       8.17419   179.86   179.86     0.00  PERIOD  CON
  00043824
419096.67000 3772413.26000       9.04281   180.53   180.53     0.00  PERIOD  CON
  00043824
419096.67000 3772438.26000      10.06437   180.93   180.93     0.00  PERIOD  CON
  00043824
419096.67000 3772463.26000      11.29647   181.22   181.22     0.00  PERIOD  CON
  00043824
419096.67000 3772488.26000      12.83031   181.78   181.78     0.00  PERIOD  CON
  00043824
419096.67000 3772513.26000      14.76964   182.62   182.62     0.00  PERIOD  CON
  00043824
419096.67000 3772538.26000      17.26142   183.39   183.39     0.00  PERIOD  CON
  00043824
419096.67000 3772563.26000      20.54634   183.80   183.80     0.00  PERIOD  CON
  00043824
419121.67000 3772113.26000       3.47992   174.30   174.30     0.00  PERIOD  CON
  00043824
```

```
419121.67000 3772138.26000       3.68267   174.63   174.63     0.00  PERIOD  CON
  00043824
419121.67000 3772163.26000       3.90312   174.87   174.87     0.00  PERIOD  CON
  00043824
419121.67000 3772188.26000       4.14825   175.19   175.19     0.00  PERIOD  CON
  00043824
419121.67000 3772213.26000       4.42322   175.63   175.63     0.00  PERIOD  CON
  00043824
419121.67000 3772238.26000       4.73118   176.13   176.13     0.00  PERIOD  CON
  00043824
419121.67000 3772263.26000       5.07812   176.70   176.70     0.00  PERIOD  CON
  00043824
419121.67000 3772288.26000       5.46887   177.28   177.28     0.00  PERIOD  CON
  00043824
419121.67000 3772313.26000       5.90975   177.82   177.82     0.00  PERIOD  CON
  00043824
419121.67000 3772338.26000       6.40380   178.15   178.15     0.00  PERIOD  CON
  00043824
419121.67000 3772363.26000       6.97801   178.63   178.63     0.00  PERIOD  CON
  00043824
419121.67000 3772388.26000       7.65196   179.28   179.28     0.00  PERIOD  CON
  00043824
419121.67000 3772413.26000       8.44127   179.92   179.92     0.00  PERIOD  CON
  00043824
419121.67000 3772438.26000       9.37068   180.41   180.41     0.00  PERIOD  CON
  00043824
419121.67000 3772463.26000      10.49844   181.02   181.02     0.00  PERIOD  CON
  00043824
419121.67000 3772488.26000      11.88589   181.82   181.82     0.00  PERIOD  CON
  00043824
419121.67000 3772513.26000      13.60903   182.74   182.74     0.00  PERIOD  CON
  00043824
419121.67000 3772538.26000      15.78617   183.53   183.53     0.00  PERIOD  CON
  00043824
419121.67000 3772563.26000      18.59603   183.97   183.97     0.00  PERIOD  CON
  00043824
419146.67000 3772113.26000       3.34827   174.45   174.45     0.00  PERIOD  CON
  00043824
419146.67000 3772138.26000       3.53824   174.72   174.72     0.00  PERIOD  CON
  00043824
419146.67000 3772163.26000       3.74434   174.89   174.89     0.00  PERIOD  CON
  00043824
419146.67000 3772188.26000       3.97407   175.17   175.17     0.00  PERIOD  CON
  00043824
419146.67000 3772213.26000       4.23346   175.64   175.64     0.00  PERIOD  CON
  00043824
419146.67000 3772238.26000       4.52165   176.10   176.10     0.00  PERIOD  CON
  00043824
419146.67000 3772263.26000       4.84711   176.67   176.67     0.00  PERIOD  CON
  00043824
```

```
419146.67000 3772288.26000       5.21565   177.33   177.33     0.00  PERIOD  CON
  00043824
419146.67000 3772313.26000       5.63118   177.97   177.97     0.00  PERIOD  CON
  00043824
419146.67000 3772338.26000       6.10448   178.64   178.64     0.00  PERIOD  CON
  00043824
419146.67000 3772363.26000       6.63943   179.13   179.13     0.00  PERIOD  CON
  00043824
419146.67000 3772388.26000       7.25334   179.52   179.52     0.00  PERIOD  CON
  00043824
419146.67000 3772413.26000       7.96616   179.82   179.82     0.00  PERIOD  CON
  00043824
419146.67000 3772438.26000       8.80765   180.09   180.09     0.00  PERIOD  CON
  00043824
419146.67000 3772463.26000       9.83595   180.69   180.69     0.00  PERIOD  CON
  00043824
419146.67000 3772488.26000      11.10238   181.61   181.61     0.00  PERIOD  CON
  00043824
419146.67000 3772513.26000      12.65377   182.74   182.74     0.00  PERIOD  CON
  00043824
419146.67000 3772538.26000      14.57561   183.67   183.67     0.00  PERIOD  CON
  00043824
419146.67000 3772563.26000      17.00194   184.17   184.17     0.00  PERIOD  CON
  00043824
419171.67000 3772113.26000       3.23887   174.92   174.92     0.00  PERIOD  CON
  00043824
419171.67000 3772138.26000       3.42101   175.21   175.21     0.00  PERIOD  CON
  00043824
419171.67000 3772163.26000       3.61714   175.33   175.33     0.00  PERIOD  CON
  00043824
419171.67000 3772188.26000       3.83567   175.57   175.57     0.00  PERIOD  CON
  00043824
419171.67000 3772213.26000       4.08138   175.98   175.98     0.00  PERIOD  CON
  00043824
419171.67000 3772238.26000       4.35325   176.36   176.36     0.00  PERIOD  CON
  00043824
419171.67000 3772263.26000       4.66138   176.92   176.92     0.00  PERIOD  CON
  00043824
419171.67000 3772288.26000       5.01110   177.64   177.64     0.00  PERIOD  CON
  00043824
419171.67000 3772313.26000       5.40222   178.29   178.29     0.00  PERIOD  CON
  00043824
419171.67000 3772338.26000       5.84114   178.83   178.83     0.00  PERIOD  CON
  00043824
419171.67000 3772363.26000       6.34434   179.46   179.46     0.00  PERIOD  CON
  00043824
419171.67000 3772388.26000       6.92452   180.15   180.15     0.00  PERIOD  CON
  00043824
419171.67000 3772413.26000       7.59670   180.81   180.81     0.00  PERIOD  CON
  00043824
```

```
419171.67000 3772438.26000       8.38010   181.29   181.29     0.00  PERIOD  CON
  00043824
419171.67000 3772463.26000       9.30127   181.42   181.42     0.00  PERIOD  CON
  00043824
419171.67000 3772488.26000      10.41688   181.61   181.61     0.00  PERIOD  CON
  00043824
419171.67000 3772513.26000      11.80179   182.55   182.55     0.00  PERIOD  CON
  00043824
419171.67000 3772538.26000      13.49789   183.68   183.68     0.00  PERIOD  CON
  00043824
419171.67000 3772563.26000      15.58414   184.42   184.42     0.00  PERIOD  CON
  00043824
419196.67000 3772113.26000       3.14286   175.19   175.19     0.00  PERIOD  CON
  00043824
419196.67000 3772138.26000       3.31773   175.46   175.46     0.00  PERIOD  CON
  00043824
419196.67000 3772163.26000       3.50619   175.58   175.58     0.00  PERIOD  CON
  00043824
419196.67000 3772188.26000       3.71402   175.75   175.75     0.00  PERIOD  CON
  00043824
419196.67000 3772213.26000       3.94656   176.08   176.08     0.00  PERIOD  CON
  00043824
419196.67000 3772238.26000       4.20506   176.47   176.47     0.00  PERIOD  CON
  00043824
419196.67000 3772263.26000       4.49689   177.05   177.05     0.00  PERIOD  CON
  00043824
419196.67000 3772288.26000       4.82661   177.80   177.80     0.00  PERIOD  CON
  00043824
419196.67000 3772313.26000       5.19669   178.60   178.60     0.00  PERIOD  CON
  00043824
419196.67000 3772338.26000       5.61149   179.36   179.36     0.00  PERIOD  CON
  00043824
419196.67000 3772363.26000       6.07910   180.05   180.05     0.00  PERIOD  CON
  00043824
419196.67000 3772388.26000       6.61254   180.71   180.71     0.00  PERIOD  CON
  00043824
419196.67000 3772413.26000       7.22709   181.32   181.32     0.00  PERIOD  CON
  00043824
419196.67000 3772438.26000       7.94105   181.85   181.85     0.00  PERIOD  CON
  00043824
419196.67000 3772463.26000       8.78572   182.39   182.39     0.00  PERIOD  CON
  00043824
419196.67000 3772488.26000       9.79539   182.61   182.61     0.00  PERIOD  CON
  00043824
419196.67000 3772513.26000      11.02201   183.14   183.14     0.00  PERIOD  CON
  00043824
419196.67000 3772538.26000      12.51067   183.96   183.96     0.00  PERIOD  CON
  00043824
419196.67000 3772563.26000      14.30704   184.81   184.81     0.00  PERIOD  CON
  00043824
```

```
419196.67000 3772588.26000      16.51646   185.18   185.18     0.00  PERIOD  CON
  00043824
419221.67000 3772113.26000       3.05896   175.37   175.37     0.00  PERIOD  CON
  00043824
419221.67000 3772138.26000       3.22637   175.61   175.61     0.00  PERIOD  CON
  00043824
419221.67000 3772163.26000       3.40665   175.73   175.73     0.00  PERIOD  CON
  00043824
419221.67000 3772188.26000       3.60393   175.87   175.87     0.00  PERIOD  CON
  00043824
419221.67000 3772213.26000       3.82283   176.14   176.14     0.00  PERIOD  CON
  00043824
419221.67000 3772238.26000       4.06600   176.52   176.52     0.00  PERIOD  CON
  00043824
419221.67000 3772263.26000       4.33829   177.06   177.06     0.00  PERIOD  CON
  00043824
419221.67000 3772288.26000       4.64387   177.75   177.75     0.00  PERIOD  CON
  00043824
419221.67000 3772313.26000       4.98635   178.53   178.53     0.00  PERIOD  CON
  00043824
419221.67000 3772338.26000       5.37526   179.53   179.53     0.00  PERIOD  CON
  00043824
419221.67000 3772363.26000       5.81306   180.55   180.55     0.00  PERIOD  CON
  00043824
419221.67000 3772388.26000       6.30725   181.49   181.49     0.00  PERIOD  CON
  00043824
419221.67000 3772413.26000       6.86719   182.22   182.22     0.00  PERIOD  CON
  00043824
419221.67000 3772438.26000       7.51798   182.70   182.70     0.00  PERIOD  CON
  00043824
419221.67000 3772463.26000       8.28716   182.96   182.96     0.00  PERIOD  CON
  00043824
419221.67000 3772488.26000       9.20656   183.32   183.32     0.00  PERIOD  CON
  00043824
419221.67000 3772513.26000      10.30583   184.11   184.11     0.00  PERIOD  CON
  00043824
419221.67000 3772538.26000      11.60714   185.03   185.03     0.00  PERIOD  CON
  00043824
419221.67000 3772563.26000      13.16214   185.68   185.68     0.00  PERIOD  CON
  00043824
419221.67000 3772588.26000      15.08837   185.56   185.56     0.00  PERIOD  CON
  00043824
419246.67000 3772113.26000       2.98707   175.91   175.91     0.00  PERIOD  CON
  00043824
419246.67000 3772138.26000       3.14772   176.21   176.21     0.00  PERIOD  CON
  00043824
419246.67000 3772163.26000       3.31936   176.35   176.35     0.00  PERIOD  CON
  00043824
419246.67000 3772188.26000       3.50625   176.51   176.51     0.00  PERIOD  CON
  00043824
```

```
419246.67000 3772213.26000       3.70988   176.67   176.67     0.00  PERIOD  CON
  00043824
419246.67000 3772238.26000       3.93266   176.84   176.84     0.00  PERIOD  CON
  00043824
419246.67000 3772263.26000       4.18089   177.17   177.17     0.00  PERIOD  CON
  00043824
419246.67000 3772288.26000       4.45959   177.69   177.69     0.00  PERIOD  CON
  00043824
419246.67000 3772313.26000       4.77429   178.41   178.41     0.00  PERIOD  CON
  00043824
419246.67000 3772338.26000       5.13417   179.45   179.45     0.00  PERIOD  CON
  00043824
419246.67000 3772363.26000       5.54102   180.59   180.59     0.00  PERIOD  CON
  00043824
419246.67000 3772388.26000       5.99942   181.66   181.66     0.00  PERIOD  CON
  00043824
419246.67000 3772413.26000       6.51853   182.58   182.58     0.00  PERIOD  CON
  00043824
419246.67000 3772438.26000       7.12160   183.27   183.27     0.00  PERIOD  CON
  00043824
419246.67000 3772463.26000       7.83166   183.70   183.70     0.00  PERIOD  CON
  00043824
419246.67000 3772488.26000       8.67162   184.13   184.13     0.00  PERIOD  CON
  00043824
419246.67000 3772513.26000       9.64950   185.17   185.17     0.00  PERIOD  CON
  00043824
419246.67000 3772538.26000      10.79990   186.00   186.00     0.00  PERIOD  CON
  00043824
419246.67000 3772563.26000      12.20573   186.11   186.11     0.00  PERIOD  CON
  00043824
419246.67000 3772588.26000      13.89140   185.83   185.83     0.00  PERIOD  CON
  00043824
419271.67000 3772113.26000       2.91088   176.22   176.22     0.00  PERIOD  CON
  00043824
419271.67000 3772138.26000       3.06197   176.50   176.50     0.00  PERIOD  CON
  00043824
419271.67000 3772163.26000       3.22351   176.67   176.67     0.00  PERIOD  CON
  00043824
419271.67000 3772188.26000       3.39861   176.85   176.85     0.00  PERIOD  CON
  00043824
419271.67000 3772213.26000       3.58827   177.00   177.00     0.00  PERIOD  CON
  00043824
419271.67000 3772238.26000       3.79408   177.10   177.10     0.00  PERIOD  CON
  00043824
419271.67000 3772263.26000       4.02279   177.35   177.35     0.00  PERIOD  CON
  00043824
419271.67000 3772288.26000       4.28019   177.82   177.82     0.00  PERIOD  CON
  00043824
419271.67000 3772313.26000       4.57055   178.46   178.46     0.00  PERIOD  CON
  00043824
```

```
419271.67000 3772338.26000       4.90368   179.42   179.42     0.00  PERIOD  CON
  00043824
419271.67000 3772363.26000       5.28361   180.56   180.56     0.00  PERIOD  CON
  00043824
419271.67000 3772388.26000       5.71385   181.70   181.70     0.00  PERIOD  CON
  00043824
419271.67000 3772413.26000       6.20086   182.74   182.74     0.00  PERIOD  CON
  00043824
419271.67000 3772438.26000       6.76426   183.60   183.60     0.00  PERIOD  CON
  00043824
419271.67000 3772463.26000       7.42008   184.34   184.34     0.00  PERIOD  CON
  00043824
419271.67000 3772488.26000       8.18729   184.72   184.72     0.00  PERIOD  CON
  00043824
419271.67000 3772513.26000       9.07093   185.48   185.48     0.00  PERIOD  CON
  00043824
419271.67000 3772538.26000      10.12327   186.18   186.18     0.00  PERIOD  CON
  00043824
419271.67000 3772563.26000      11.45732   186.42   186.42     0.00  PERIOD  CON
  00043824
419271.67000 3772588.26000      12.92382   186.09   186.09     0.00  PERIOD  CON
  00043824
419296.67000 3772113.26000       2.82768   176.28   176.28     0.00  PERIOD  CON
  00043824
419296.67000 3772138.26000       2.96836   176.51   176.51     0.00  PERIOD  CON
  00043824
419296.67000 3772163.26000       3.11914   176.68   176.68     0.00  PERIOD  CON
  00043824
419296.67000 3772188.26000       3.28217   176.85   176.85     0.00  PERIOD  CON
  00043824
419296.67000 3772213.26000       3.45948   177.04   177.04     0.00  PERIOD  CON
  00043824
419296.67000 3772238.26000       3.65294   177.23   177.23     0.00  PERIOD  CON
  00043824
419296.67000 3772263.26000       3.86924   177.62   177.62     0.00  PERIOD  CON
  00043824
419296.67000 3772288.26000       4.11185   178.17   178.17     0.00  PERIOD  CON
  00043824
419296.67000 3772313.26000       4.38244   178.71   178.71     0.00  PERIOD  CON
  00043824
419296.67000 3772338.26000       4.69254   179.50   179.50     0.00  PERIOD  CON
  00043824
419296.67000 3772363.26000       5.05158   180.67   180.67     0.00  PERIOD  CON
  00043824
419296.67000 3772388.26000       5.45855   181.99   181.99     0.00  PERIOD  CON
  00043824
419296.67000 3772413.26000       5.91652   183.21   183.21     0.00  PERIOD  CON
  00043824
419296.67000 3772438.26000       6.44134   184.17   184.17     0.00  PERIOD  CON
  00043824
```

```
419296.67000 3772463.26000       7.04384   184.97   184.97     0.00  PERIOD  CON
  00043824
419296.67000 3772488.26000       7.74257   185.32   185.32     0.00  PERIOD  CON
  00043824
419296.67000 3772513.26000       8.55250   185.45   185.45     0.00  PERIOD  CON
  00043824
419296.67000 3772538.26000       9.49469   185.68   185.68     0.00  PERIOD  CON
  00043824
419296.67000 3772563.26000      10.64720   186.04   186.04     0.00  PERIOD  CON
  00043824
419296.67000 3772588.26000      12.14376   186.10   186.10     0.00  PERIOD  CON
  00043824
419321.67000 3772113.26000       2.74581   176.66   176.66     0.00  PERIOD  CON
  00043824
419321.67000 3772138.26000       2.87785   176.89   176.89     0.00  PERIOD  CON
  00043824
419321.67000 3772163.26000       3.01908   177.04   177.04     0.00  PERIOD  CON
  00043824
419321.67000 3772188.26000       3.17212   177.21   177.21     0.00  PERIOD  CON
  00043824
419321.67000 3772213.26000       3.33845   177.38   177.38     0.00  PERIOD  CON
  00043824
419321.67000 3772238.26000       3.51930   177.49   177.49     0.00  PERIOD  CON
  00043824
419321.67000 3772263.26000       3.72193   177.80   177.80     0.00  PERIOD  CON
  00043824
419321.67000 3772288.26000       3.94936   178.24   178.24     0.00  PERIOD  CON
  00043824
419321.67000 3772313.26000       4.20300   178.62   178.62     0.00  PERIOD  CON
  00043824
419321.67000 3772338.26000       4.49419   179.22   179.22     0.00  PERIOD  CON
  00043824
419321.67000 3772363.26000       4.83534   180.34   180.34     0.00  PERIOD  CON
  00043824
419321.67000 3772388.26000       5.22637   181.94   181.94     0.00  PERIOD  CON
  00043824
419321.67000 3772413.26000       5.65812   183.54   183.54     0.00  PERIOD  CON
  00043824
419321.67000 3772438.26000       6.14403   184.70   184.70     0.00  PERIOD  CON
  00043824
419321.67000 3772463.26000       6.69574   185.56   185.56     0.00  PERIOD  CON
  00043824
419321.67000 3772488.26000       7.33254   186.01   186.01     0.00  PERIOD  CON
  00043824
419321.67000 3772513.26000       8.08273   186.12   186.12     0.00  PERIOD  CON
  00043824
419321.67000 3772538.26000       8.95721   186.04   186.04     0.00  PERIOD  CON
  00043824
419321.67000 3772563.26000      10.03904   185.92   185.92     0.00  PERIOD  CON
  00043824
```

```
419321.67000 3772588.26000      11.47708   185.95   185.95     0.00  PERIOD  CON
  00043824
419346.67000 3772263.26000       3.58660   178.05   178.05     0.00  PERIOD  CON
  00043824
419346.67000 3772288.26000       3.80193   178.39   178.39     0.00  PERIOD  CON
  00043824
419346.67000 3772313.26000       4.04296   178.69   178.69     0.00  PERIOD  CON
  00043824
419346.67000 3772338.26000       4.31468   178.94   178.94     0.00  PERIOD  CON
  00043824
419346.67000 3772363.26000       4.64037   180.08   180.08     0.00  PERIOD  CON
  00043824
419346.67000 3772388.26000       5.01410   181.84   181.84     0.00  PERIOD  CON
  00043824
419346.67000 3772413.26000       5.41974   183.61   183.61     0.00  PERIOD  CON
  00043824
419346.67000 3772438.26000       5.86936   184.94   184.94     0.00  PERIOD  CON
  00043824
419346.67000 3772463.26000       6.37612   185.88   185.88     0.00  PERIOD  CON
  00043824
419346.67000 3772488.26000       6.98306   186.33   186.33     0.00  PERIOD  CON
  00043824
419346.67000 3772513.26000       7.71937   186.55   186.55     0.00  PERIOD  CON
  00043824
419346.67000 3772538.26000       8.63551   186.73   186.73     0.00  PERIOD  CON
  00043824
419346.67000 3772563.26000       9.79666   186.88   186.88     0.00  PERIOD  CON
  00043824
419346.67000 3772588.26000      11.30452   186.79   186.79     0.00  PERIOD  CON
  00043824
419371.67000 3772288.26000       3.67380   178.98   178.98     0.00  PERIOD  CON
  00043824
419371.67000 3772313.26000       3.90596   179.33   179.33     0.00  PERIOD  CON
  00043824
419371.67000 3772338.26000       4.16296   179.37   179.37     0.00  PERIOD  CON
  00043824
419371.67000 3772363.26000       4.46871   180.32   180.32     0.00  PERIOD  CON
  00043824
419371.67000 3772388.26000       4.81769   181.90   181.90     0.00  PERIOD  CON
  00043824
419371.67000 3772413.26000       5.19678   183.58   183.58     0.00  PERIOD  CON
  00043824
419371.67000 3772438.26000       5.61490   184.93   184.93     0.00  PERIOD  CON
  00043824
419371.67000 3772463.26000       6.08517   185.89   185.89     0.00  PERIOD  CON
  00043824
419371.67000 3772488.26000       6.66956   186.46   186.46     0.00  PERIOD  CON
  00043824
419371.67000 3772513.26000       7.38181   186.81   186.81     0.00  PERIOD  CON
  00043824
```

```
419371.67000 3772538.26000       8.27517   187.04   187.04     0.00  PERIOD  CON
  00043824
419371.67000 3772563.26000       9.40820   187.25   187.25     0.00  PERIOD  CON
  00043824
419371.67000 3772588.26000      10.84582   187.48   187.48     0.00  PERIOD  CON
  00043824
419396.67000 3772288.26000       3.55107   179.25   179.25     0.00  PERIOD  CON
  00043824
419396.67000 3772313.26000       3.77529   179.74   179.74     0.00  PERIOD  CON
  00043824
419396.67000 3772338.26000       4.02076   179.77   179.77     0.00  PERIOD  CON
  00043824
419396.67000 3772363.26000       4.30806   180.59   180.59     0.00  PERIOD  CON
  00043824
419396.67000 3772388.26000       4.63303   181.98   181.98     0.00  PERIOD  CON
  00043824
419396.67000 3772413.26000       4.98743   183.55   183.55     0.00  PERIOD  CON
  00043824
419396.67000 3772438.26000       5.37800   184.96   184.96     0.00  PERIOD  CON
  00043824
419396.67000 3772463.26000       5.81908   185.96   185.96     0.00  PERIOD  CON
  00043824
419396.67000 3772488.26000       6.39203   186.85   186.85     0.00  PERIOD  CON
  00043824
419396.67000 3772513.26000       7.09127   187.34   187.34     0.00  PERIOD  CON
  00043824
419396.67000 3772538.26000       7.96855   187.56   187.56     0.00  PERIOD  CON
  00043824
419396.67000 3772563.26000       9.07354   187.68   187.68     0.00  PERIOD  CON
  00043824
419396.67000 3772588.26000      10.43471   187.88   187.88     0.00  PERIOD  CON
  00043824
419421.67000 3772288.26000       3.43643   179.49   179.49     0.00  PERIOD  CON
  00043824
419421.67000 3772313.26000       3.65150   180.06   180.06     0.00  PERIOD  CON
  00043824
419421.67000 3772338.26000       3.88598   180.15   180.15     0.00  PERIOD  CON
  00043824
419421.67000 3772363.26000       4.15705   180.96   180.96     0.00  PERIOD  CON
  00043824
419421.67000 3772388.26000       4.45943   182.19   182.19     0.00  PERIOD  CON
  00043824
419421.67000 3772413.26000       4.79188   183.61   183.61     0.00  PERIOD  CON
  00043824
419421.67000 3772438.26000       5.16068   184.95   184.95     0.00  PERIOD  CON
  00043824
419421.67000 3772463.26000       5.58114   185.95   185.95     0.00  PERIOD  CON
  00043824
419421.67000 3772488.26000       6.16477   187.04   187.04     0.00  PERIOD  CON
  00043824
```

```
419421.67000 3772513.26000       6.84906   187.71   187.71     0.00  PERIOD  CON
  00043824
419421.67000 3772538.26000       7.70843   188.02   188.02     0.00  PERIOD  CON
  00043824
419421.67000 3772563.26000       8.77272   188.15   188.15     0.00  PERIOD  CON
  00043824
419421.67000 3772588.26000      10.04446   188.33   188.33     0.00  PERIOD  CON
  00043824
419446.67000 3772288.26000       3.32979   179.86   179.86     0.00  PERIOD  CON
  00043824
419446.67000 3772313.26000       3.53349   180.31   180.31     0.00  PERIOD  CON
  00043824
419446.67000 3772338.26000       3.75740   180.50   180.50     0.00  PERIOD  CON
  00043824
419446.67000 3772363.26000       4.01369   181.35   181.35     0.00  PERIOD  CON
  00043824
419446.67000 3772388.26000       4.29668   182.45   182.45     0.00  PERIOD  CON
  00043824
419446.67000 3772413.26000       4.61123   183.67   183.67     0.00  PERIOD  CON
  00043824
419446.67000 3772438.26000       4.96399   184.89   184.89     0.00  PERIOD  CON
  00043824
419446.67000 3772463.26000       5.37327   185.99   185.99     0.00  PERIOD  CON
  00043824
419446.67000 3772488.26000       5.96953   187.27   187.27     0.00  PERIOD  CON
  00043824
419446.67000 3772513.26000       6.64055   188.18   188.18     0.00  PERIOD  CON
  00043824
419446.67000 3772538.26000       7.47264   188.69   188.69     0.00  PERIOD  CON
  00043824
419446.67000 3772563.26000       8.48895   188.89   188.89     0.00  PERIOD  CON
  00043824
419446.67000 3772588.26000       9.67976   188.98   188.98     0.00  PERIOD  CON
  00043824
419471.67000 3772288.26000       3.23093   180.54   180.54     0.00  PERIOD  CON
  00043824
419471.67000 3772313.26000       3.42288   180.75   180.75     0.00  PERIOD  CON
  00043824
419471.67000 3772338.26000       3.63764   181.14   181.14     0.00  PERIOD  CON
  00043824
419471.67000 3772363.26000       3.87782   181.81   181.81     0.00  PERIOD  CON
  00043824
419471.67000 3772388.26000       4.14541   182.67   182.67     0.00  PERIOD  CON
  00043824
419471.67000 3772413.26000       4.44624   183.70   183.70     0.00  PERIOD  CON
  00043824
419471.67000 3772438.26000       4.78779   184.84   184.84     0.00  PERIOD  CON
  00043824
419471.67000 3772463.26000       5.18656   185.95   185.95     0.00  PERIOD  CON
  00043824
```

```
419471.67000 3772488.26000       5.80511   187.36   187.36     0.00  PERIOD  CON
  00043824
419471.67000 3772513.26000       6.46544   188.40   188.40     0.00  PERIOD  CON
  00043824
419471.67000 3772538.26000       7.26864   189.00   189.00     0.00  PERIOD  CON
  00043824
419471.67000 3772563.26000       8.23374   189.27   189.27     0.00  PERIOD  CON
  00043824
419471.67000 3772588.26000       9.34452   189.42   189.42     0.00  PERIOD  CON
  00043824
419496.67000 3772288.26000       3.13399   180.96   180.96     0.00  PERIOD  CON
  00043824
419496.67000 3772313.26000       3.31713   181.16   181.16     0.00  PERIOD  CON
  00043824
419496.67000 3772338.26000       3.52119   181.46   181.46     0.00  PERIOD  CON
  00043824
419496.67000 3772363.26000       3.74971   182.05   182.05     0.00  PERIOD  CON
  00043824
419496.67000 3772388.26000       4.00624   182.80   182.80     0.00  PERIOD  CON
  00043824
419496.67000 3772413.26000       4.29716   183.68   183.68     0.00  PERIOD  CON
  00043824
419496.67000 3772438.26000       4.63227   184.70   184.70     0.00  PERIOD  CON
  00043824
419496.67000 3772463.26000       5.02702   185.95   185.95     0.00  PERIOD  CON
  00043824
419496.67000 3772488.26000       5.66537   187.25   187.25     0.00  PERIOD  CON
  00043824
419496.67000 3772513.26000       6.31643   188.23   188.23     0.00  PERIOD  CON
  00043824
419496.67000 3772538.26000       7.08911   188.91   188.91     0.00  PERIOD  CON
  00043824
419496.67000 3772563.26000       7.99358   189.36   189.36     0.00  PERIOD  CON
  00043824
419496.67000 3772588.26000       9.02061   189.62   189.62     0.00  PERIOD  CON
  00043824
419496.67000 3772613.26000      10.12436   189.62   189.62     0.00  PERIOD  CON
  00043824
419521.67000 3772288.26000       3.04122   181.37   181.37     0.00  PERIOD  CON
  00043824
419521.67000 3772313.26000       3.21639   181.55   181.55     0.00  PERIOD  CON
  00043824
419521.67000 3772338.26000       3.41184   181.83   181.83     0.00  PERIOD  CON
  00043824
419521.67000 3772363.26000       3.63157   182.48   182.48     0.00  PERIOD  CON
  00043824
419521.67000 3772388.26000       3.87943   183.26   183.26     0.00  PERIOD  CON
  00043824
419521.67000 3772413.26000       4.16268   184.12   184.12     0.00  PERIOD  CON
  00043824
```

```
419521.67000 3772438.26000       4.49285   185.09   185.09     0.00  PERIOD  CON
  00043824
419521.67000 3772463.26000       4.91958   186.23   186.23     0.00  PERIOD  CON
  00043824
419521.67000 3772488.26000       5.53565   187.73   187.73     0.00  PERIOD  CON
  00043824
419521.67000 3772513.26000       6.16402   188.80   188.80     0.00  PERIOD  CON
  00043824
419521.67000 3772538.26000       6.89937   189.70   189.70     0.00  PERIOD  CON
  00043824
419521.67000 3772563.26000       7.76758   190.37   190.37     0.00  PERIOD  CON
  00043824
419521.67000 3772588.26000       8.74881   190.60   190.60     0.00  PERIOD  CON
  00043824
419521.67000 3772613.26000       9.76268   190.27   190.27     0.00  PERIOD  CON
  00043824
419546.67000 3772113.26000       2.13027   180.69   180.69     0.00  PERIOD  CON
  00043824
419546.67000 3772138.26000       2.21929   180.67   180.67     0.00  PERIOD  CON
  00043824
419546.67000 3772163.26000       2.31640   180.81   180.81     0.00  PERIOD  CON
  00043824
419546.67000 3772188.26000       2.42167   180.90   180.90     0.00  PERIOD  CON
  00043824
419546.67000 3772213.26000       2.53566   180.85   180.85     0.00  PERIOD  CON
  00043824
419546.67000 3772238.26000       2.66184   181.13   181.13     0.00  PERIOD  CON
  00043824
419546.67000 3772263.26000       2.80010   181.41   181.41     0.00  PERIOD  CON
  00043824
419546.67000 3772288.26000       2.95224   181.65   181.65     0.00  PERIOD  CON
  00043824
419546.67000 3772313.26000       3.12116   181.90   181.90     0.00  PERIOD  CON
  00043824
419546.67000 3772338.26000       3.31015   182.26   182.26     0.00  PERIOD  CON
  00043824
419546.67000 3772363.26000       3.52296   182.94   182.94     0.00  PERIOD  CON
  00043824
419546.67000 3772388.26000       3.76419   183.81   183.81     0.00  PERIOD  CON
  00043824
419546.67000 3772413.26000       4.04209   184.70   184.70     0.00  PERIOD  CON
  00043824
419546.67000 3772438.26000       4.37023   185.55   185.55     0.00  PERIOD  CON
  00043824
419546.67000 3772463.26000       4.84739   186.41   186.41     0.00  PERIOD  CON
  00043824
419546.67000 3772488.26000       5.42034   187.90   187.90     0.00  PERIOD  CON
  00043824
419546.67000 3772513.26000       6.02483   189.09   189.09     0.00  PERIOD  CON
  00043824
```

```
419546.67000 3772538.26000       6.72922   190.19   190.19     0.00  PERIOD  CON
  00043824
419546.67000 3772563.26000       7.55282   191.03   191.03     0.00  PERIOD  CON
  00043824
419546.67000 3772588.26000       8.47038   191.30   191.30     0.00  PERIOD  CON
  00043824
419546.67000 3772613.26000       9.41229   190.95   190.95     0.00  PERIOD  CON
  00043824
419546.67000 3772638.26000      10.32742   190.68   190.68     0.00  PERIOD  CON
  00043824
419571.67000 3772113.26000       2.07649   180.83   180.83     0.00  PERIOD  CON
  00043824
419571.67000 3772138.26000       2.16242   180.81   180.81     0.00  PERIOD  CON
  00043824
419571.67000 3772163.26000       2.25610   180.97   180.97     0.00  PERIOD  CON
  00043824
419571.67000 3772188.26000       2.35743   181.07   181.07     0.00  PERIOD  CON
  00043824
419571.67000 3772213.26000       2.46688   180.99   180.99     0.00  PERIOD  CON
  00043824
419571.67000 3772238.26000       2.58759   181.15   181.15     0.00  PERIOD  CON
  00043824
419571.67000 3772263.26000       2.72059   181.37   181.37     0.00  PERIOD  CON
  00043824
419571.67000 3772288.26000       2.86778   181.60   181.60     0.00  PERIOD  CON
  00043824
419571.67000 3772313.26000       3.03187   181.89   181.89     0.00  PERIOD  CON
  00043824
419571.67000 3772338.26000       3.21594   182.36   182.36     0.00  PERIOD  CON
  00043824
419571.67000 3772363.26000       3.42375   183.10   183.10     0.00  PERIOD  CON
  00043824
419571.67000 3772388.26000       3.66087   184.03   184.03     0.00  PERIOD  CON
  00043824
419571.67000 3772413.26000       3.93665   184.94   184.94     0.00  PERIOD  CON
  00043824
419571.67000 3772438.26000       4.26413   185.76   185.76     0.00  PERIOD  CON
  00043824
419571.67000 3772463.26000       4.78680   186.61   186.61     0.00  PERIOD  CON
  00043824
419571.67000 3772488.26000       5.31184   187.98   187.98     0.00  PERIOD  CON
  00043824
419571.67000 3772513.26000       5.89276   189.23   189.23     0.00  PERIOD  CON
  00043824
419571.67000 3772538.26000       6.57002   190.48   190.48     0.00  PERIOD  CON
  00043824
419571.67000 3772563.26000       7.34492   191.51   191.51     0.00  PERIOD  CON
  00043824
419571.67000 3772588.26000       8.19390   191.97   191.97     0.00  PERIOD  CON
  00043824
```

```
419571.67000 3772613.26000       9.06512   191.65   191.65     0.00  PERIOD  CON
  00043824
419571.67000 3772638.26000       9.88494   191.22   191.22     0.00  PERIOD  CON
  00043824
419596.67000 3772113.26000       2.02527   181.03   181.03     0.00  PERIOD  CON
  00043824
419596.67000 3772138.26000       2.10760   180.84   180.84     0.00  PERIOD  CON
  00043824
419596.67000 3772163.26000       2.19720   180.84   180.84     0.00  PERIOD  CON
  00043824
419596.67000 3772188.26000       2.29474   180.96   180.96     0.00  PERIOD  CON
  00043824
419596.67000 3772213.26000       2.40072   181.03   181.03     0.00  PERIOD  CON
  00043824
419596.67000 3772238.26000       2.51704   181.13   181.13     0.00  PERIOD  CON
  00043824
419596.67000 3772263.26000       2.64581   181.29   181.29     0.00  PERIOD  CON
  00043824
419596.67000 3772288.26000       2.78910   181.49   181.49     0.00  PERIOD  CON
  00043824
419596.67000 3772313.26000       2.94929   181.77   181.77     0.00  PERIOD  CON
  00043824
419596.67000 3772338.26000       3.12942   182.24   182.24     0.00  PERIOD  CON
  00043824
419596.67000 3772363.26000       3.33388   183.05   183.05     0.00  PERIOD  CON
  00043824
419596.67000 3772388.26000       3.56932   183.97   183.97     0.00  PERIOD  CON
  00043824
419596.67000 3772413.26000       3.84492   184.93   184.93     0.00  PERIOD  CON
  00043824
419596.67000 3772438.26000       4.17029   185.89   185.89     0.00  PERIOD  CON
  00043824
419596.67000 3772463.26000       4.71281   186.90   186.90     0.00  PERIOD  CON
  00043824
419596.67000 3772488.26000       5.20438   188.24   188.24     0.00  PERIOD  CON
  00043824
419596.67000 3772513.26000       5.76318   189.44   189.44     0.00  PERIOD  CON
  00043824
419596.67000 3772538.26000       6.41465   190.73   190.73     0.00  PERIOD  CON
  00043824
419596.67000 3772563.26000       7.14145   191.94   191.94     0.00  PERIOD  CON
  00043824
419596.67000 3772588.26000       7.91685   192.72   192.72     0.00  PERIOD  CON
  00043824
419596.67000 3772613.26000       8.71899   192.44   192.44     0.00  PERIOD  CON
  00043824
419596.67000 3772638.26000       9.45816   191.78   191.78     0.00  PERIOD  CON
  00043824
419621.67000 3772113.26000       1.97658   181.42   181.42     0.00  PERIOD  CON
  00043824
```

```
419621.67000 3772138.26000       2.05589   181.14   181.14     0.00  PERIOD  CON
  00043824
419621.67000 3772163.26000       2.14233   181.17   181.17     0.00  PERIOD  CON
  00043824
419621.67000 3772188.26000       2.23683   181.46   181.46     0.00  PERIOD  CON
  00043824
419621.67000 3772213.26000       2.33947   181.58   181.58     0.00  PERIOD  CON
  00043824
419621.67000 3772238.26000       2.45259   181.76   181.76     0.00  PERIOD  CON
  00043824
419621.67000 3772263.26000       2.57802   181.93   181.93     0.00  PERIOD  CON
  00043824
419621.67000 3772288.26000       2.71785   182.13   182.13     0.00  PERIOD  CON
  00043824
419621.67000 3772313.26000       2.87444   182.45   182.45     0.00  PERIOD  CON
  00043824
419621.67000 3772338.26000       3.05103   182.96   182.96     0.00  PERIOD  CON
  00043824
419621.67000 3772363.26000       3.25262   183.78   183.78     0.00  PERIOD  CON
  00043824
419621.67000 3772388.26000       3.48638   184.66   184.66     0.00  PERIOD  CON
  00043824
419621.67000 3772413.26000       3.76077   185.56   185.56     0.00  PERIOD  CON
  00043824
419621.67000 3772438.26000       4.16196   186.42   186.42     0.00  PERIOD  CON
  00043824
419621.67000 3772463.26000       4.62860   187.21   187.21     0.00  PERIOD  CON
  00043824
419621.67000 3772488.26000       5.09857   188.45   188.45     0.00  PERIOD  CON
  00043824
419621.67000 3772513.26000       5.63653   189.63   189.63     0.00  PERIOD  CON
  00043824
419621.67000 3772538.26000       6.26049   190.87   190.87     0.00  PERIOD  CON
  00043824
419621.67000 3772563.26000       6.94268   192.17   192.17     0.00  PERIOD  CON
  00043824
419621.67000 3772588.26000       7.64500   193.27   193.27     0.00  PERIOD  CON
  00043824
419621.67000 3772613.26000       8.37201   193.14   193.14     0.00  PERIOD  CON
  00043824
419621.67000 3772638.26000       9.04702   192.43   192.43     0.00  PERIOD  CON
  00043824
419646.67000 3772113.26000       1.92931   181.85   181.85     0.00  PERIOD  CON
  00043824
419646.67000 3772138.26000       2.00607   181.52   181.52     0.00  PERIOD  CON
  00043824
419646.67000 3772163.26000       2.08965   181.63   181.63     0.00  PERIOD  CON
  00043824
419646.67000 3772188.26000       2.18103   182.17   182.17     0.00  PERIOD  CON
  00043824
```

```
419646.67000 3772213.26000       2.28096   182.47   182.47     0.00  PERIOD  CON
  00043824
419646.67000 3772238.26000       2.39145   182.64   182.64     0.00  PERIOD  CON
  00043824
419646.67000 3772263.26000       2.51432   182.80   182.80     0.00  PERIOD  CON
  00043824
419646.67000 3772288.26000       2.65139   183.05   183.05     0.00  PERIOD  CON
  00043824
419646.67000 3772313.26000       2.80496   183.47   183.47     0.00  PERIOD  CON
  00043824
419646.67000 3772338.26000       2.97867   184.09   184.09     0.00  PERIOD  CON
  00043824
419646.67000 3772363.26000       3.17784   184.92   184.92     0.00  PERIOD  CON
  00043824
419646.67000 3772388.26000       3.41016   185.78   185.78     0.00  PERIOD  CON
  00043824
419646.67000 3772413.26000       3.76028   186.51   186.51     0.00  PERIOD  CON
  00043824
419646.67000 3772438.26000       4.13988   187.09   187.09     0.00  PERIOD  CON
  00043824
419646.67000 3772463.26000       4.54555   187.61   187.61     0.00  PERIOD  CON
  00043824
419646.67000 3772488.26000       4.99430   188.76   188.76     0.00  PERIOD  CON
  00043824
419646.67000 3772513.26000       5.51405   189.88   189.88     0.00  PERIOD  CON
  00043824
419646.67000 3772538.26000       6.10813   191.05   191.05     0.00  PERIOD  CON
  00043824
419646.67000 3772563.26000       6.74651   192.36   192.36     0.00  PERIOD  CON
  00043824
419646.67000 3772588.26000       7.38218   193.68   193.68     0.00  PERIOD  CON
  00043824
419646.67000 3772613.26000       8.03208   193.75   193.75     0.00  PERIOD  CON
  00043824
419646.67000 3772638.26000       8.64525   192.94   192.94     0.00  PERIOD  CON
  00043824
419671.67000 3772113.26000       1.88342   182.31   182.31     0.00  PERIOD  CON
  00043824
419671.67000 3772138.26000       1.95784   181.99   181.99     0.00  PERIOD  CON
  00043824
419671.67000 3772163.26000       2.03874   181.98   181.98     0.00  PERIOD  CON
  00043824
419671.67000 3772188.26000       2.12756   182.34   182.34     0.00  PERIOD  CON
  00043824
419671.67000 3772213.26000       2.22543   182.47   182.47     0.00  PERIOD  CON
  00043824
419671.67000 3772238.26000       2.33401   182.57   182.57     0.00  PERIOD  CON
  00043824
419671.67000 3772263.26000       2.45483   182.70   182.70     0.00  PERIOD  CON
  00043824
```

```
419671.67000 3772288.26000       2.58970   182.92   182.92     0.00  PERIOD  CON
  00043824
419671.67000 3772313.26000       2.74141   183.33   183.33     0.00  PERIOD  CON
  00043824
419671.67000 3772338.26000       2.91431   184.00   184.00     0.00  PERIOD  CON
  00043824
419671.67000 3772363.26000       3.11399   184.84   184.84     0.00  PERIOD  CON
  00043824
419671.67000 3772388.26000       3.34644   185.73   185.73     0.00  PERIOD  CON
  00043824
419671.67000 3772413.26000       3.70911   186.56   186.56     0.00  PERIOD  CON
  00043824
419671.67000 3772438.26000       4.07404   187.31   187.31     0.00  PERIOD  CON
  00043824
419671.67000 3772463.26000       4.46212   188.05   188.05     0.00  PERIOD  CON
  00043824
419671.67000 3772488.26000       4.89457   189.15   189.15     0.00  PERIOD  CON
  00043824
419671.67000 3772513.26000       5.39701   190.20   190.20     0.00  PERIOD  CON
  00043824
419671.67000 3772538.26000       5.95891   191.29   191.29     0.00  PERIOD  CON
  00043824
419671.67000 3772563.26000       6.55305   192.57   192.57     0.00  PERIOD  CON
  00043824
419671.67000 3772588.26000       7.13080   193.95   193.95     0.00  PERIOD  CON
  00043824
419671.67000 3772613.26000       7.70419   194.27   194.27     0.00  PERIOD  CON
  00043824
419671.67000 3772638.26000       8.26189   193.06   193.06     0.00  PERIOD  CON
  00043824
419696.67000 3772113.26000       1.83909   182.70   182.70     0.00  PERIOD  CON
  00043824
419696.67000 3772138.26000       1.91143   182.41   182.41     0.00  PERIOD  CON
  00043824
419696.67000 3772163.26000       1.99044   182.32   182.32     0.00  PERIOD  CON
  00043824
419696.67000 3772188.26000       2.07754   182.58   182.58     0.00  PERIOD  CON
  00043824
419696.67000 3772213.26000       2.17394   182.81   182.81     0.00  PERIOD  CON
  00043824
419696.67000 3772238.26000       2.28092   182.92   182.92     0.00  PERIOD  CON
  00043824
419696.67000 3772263.26000       2.39988   183.03   183.03     0.00  PERIOD  CON
  00043824
419696.67000 3772288.26000       2.53290   183.24   183.24     0.00  PERIOD  CON
  00043824
419696.67000 3772313.26000       2.68339   183.65   183.65     0.00  PERIOD  CON
  00043824
419696.67000 3772338.26000       2.85601   184.34   184.34     0.00  PERIOD  CON
  00043824
```

```
419696.67000 3772363.26000       3.05578   185.19   185.19     0.00  PERIOD  CON
  00043824
419696.67000 3772388.26000       3.29464   186.10   186.10     0.00  PERIOD  CON
  00043824
419696.67000 3772413.26000       3.67113   186.95   186.95     0.00  PERIOD  CON
  00043824
419696.67000 3772438.26000       4.00860   187.67   187.67     0.00  PERIOD  CON
  00043824
419696.67000 3772463.26000       4.37845   188.32   188.32     0.00  PERIOD  CON
  00043824
419696.67000 3772488.26000       4.79374   189.27   189.27     0.00  PERIOD  CON
  00043824
419696.67000 3772513.26000       5.27338   190.23   190.23     0.00  PERIOD  CON
  00043824
419696.67000 3772538.26000       5.80535   191.30   191.30     0.00  PERIOD  CON
  00043824
419696.67000 3772563.26000       6.36175   192.56   192.56     0.00  PERIOD  CON
  00043824
419696.67000 3772588.26000       6.89621   193.93   193.93     0.00  PERIOD  CON
  00043824
419696.67000 3772613.26000       7.39233   194.69   194.69     0.00  PERIOD  CON
  00043824
419696.67000 3772638.26000       7.89881   193.63   193.63     0.00  PERIOD  CON
  00043824
419721.67000 3772113.26000       1.79659   183.05   183.05     0.00  PERIOD  CON
  00043824
419721.67000 3772138.26000       1.86738   182.85   182.85     0.00  PERIOD  CON
  00043824
419721.67000 3772163.26000       1.94511   182.78   182.78     0.00  PERIOD  CON
  00043824
419721.67000 3772188.26000       2.03099   183.04   183.04     0.00  PERIOD  CON
  00043824
419721.67000 3772213.26000       2.12606   183.44   183.44     0.00  PERIOD  CON
  00043824
419721.67000 3772238.26000       2.23150   183.58   183.58     0.00  PERIOD  CON
  00043824
419721.67000 3772263.26000       2.34880   183.71   183.71     0.00  PERIOD  CON
  00043824
419721.67000 3772288.26000       2.48049   183.93   183.93     0.00  PERIOD  CON
  00043824
419721.67000 3772313.26000       2.63039   184.34   184.34     0.00  PERIOD  CON
  00043824
419721.67000 3772338.26000       2.80294   185.01   185.01     0.00  PERIOD  CON
  00043824
419721.67000 3772363.26000       3.00220   185.82   185.82     0.00  PERIOD  CON
  00043824
419721.67000 3772388.26000       3.32192   186.70   186.70     0.00  PERIOD  CON
  00043824
419721.67000 3772413.26000       3.61902   187.48   187.48     0.00  PERIOD  CON
  00043824
```

```
419721.67000 3772438.26000       3.94242   188.16   188.16     0.00  PERIOD  CON
  00043824
419721.67000 3772463.26000       4.29771   188.82   188.82     0.00  PERIOD  CON
  00043824
419721.67000 3772488.26000       4.70357   189.69   189.69     0.00  PERIOD  CON
  00043824
419721.67000 3772513.26000       5.16167   190.55   190.55     0.00  PERIOD  CON
  00043824
419721.67000 3772538.26000       5.66104   191.57   191.57     0.00  PERIOD  CON
  00043824
419721.67000 3772563.26000       6.17597   192.84   192.84     0.00  PERIOD  CON
  00043824
419721.67000 3772588.26000       6.65869   194.25   194.25     0.00  PERIOD  CON
  00043824
419721.67000 3772613.26000       7.08531   195.23   195.23     0.00  PERIOD  CON
  00043824
419721.67000 3772638.26000       7.51546   194.95   194.95     0.00  PERIOD  CON
  00043824
419721.67000 3772663.26000       7.90992   193.34   195.42     0.00  PERIOD  CON
  00043824
419746.67000 3772113.26000       1.75624   183.32   183.32     0.00  PERIOD  CON
  00043824
419746.67000 3772138.26000       1.82594   183.24   183.24     0.00  PERIOD  CON
  00043824
419746.67000 3772163.26000       1.90278   183.21   183.21     0.00  PERIOD  CON
  00043824
419746.67000 3772188.26000       1.98770   183.38   183.38     0.00  PERIOD  CON
  00043824
419746.67000 3772213.26000       2.08153   183.74   183.74     0.00  PERIOD  CON
  00043824
419746.67000 3772238.26000       2.18561   183.84   183.84     0.00  PERIOD  CON
  00043824
419746.67000 3772263.26000       2.30173   183.95   183.95     0.00  PERIOD  CON
  00043824
419746.67000 3772288.26000       2.43292   184.17   184.17     0.00  PERIOD  CON
  00043824
419746.67000 3772313.26000       2.58323   184.55   184.55     0.00  PERIOD  CON
  00043824
419746.67000 3772338.26000       2.75632   185.19   185.19     0.00  PERIOD  CON
  00043824
419746.67000 3772363.26000       2.95666   186.00   186.00     0.00  PERIOD  CON
  00043824
419746.67000 3772388.26000       3.28219   186.88   186.88     0.00  PERIOD  CON
  00043824
419746.67000 3772413.26000       3.56648   187.69   187.69     0.00  PERIOD  CON
  00043824
419746.67000 3772438.26000       3.87614   188.44   188.44     0.00  PERIOD  CON
  00043824
419746.67000 3772463.26000       4.22123   189.20   189.20     0.00  PERIOD  CON
  00043824
```

```
419746.67000 3772488.26000       4.61635   190.05   190.05     0.00  PERIOD  CON
  00043824
419746.67000 3772513.26000       5.05167   190.86   190.86     0.00  PERIOD  CON
  00043824
419746.67000 3772538.26000       5.51975   191.87   191.87     0.00  PERIOD  CON
  00043824
419746.67000 3772563.26000       5.99463   193.18   193.18     0.00  PERIOD  CON
  00043824
419746.67000 3772588.26000       6.42476   194.68   194.68     0.00  PERIOD  CON
  00043824
419746.67000 3772613.26000       6.79158   195.73   195.73     0.00  PERIOD  CON
  00043824
419746.67000 3772638.26000       7.13185   196.01   196.01     0.00  PERIOD  CON
  00043824
419746.67000 3772663.26000       7.50786   194.97   194.97     0.00  PERIOD  CON
  00043824
419746.67000 3772688.26000       7.82368   192.99   194.83     0.00  PERIOD  CON
  00043824
419771.67000 3772113.26000       1.71827   183.56   183.56     0.00  PERIOD  CON
  00043824
419771.67000 3772138.26000       1.78724   183.58   183.58     0.00  PERIOD  CON
  00043824
419771.67000 3772163.26000       1.86339   183.54   183.54     0.00  PERIOD  CON
  00043824
419771.67000 3772188.26000       1.94748   183.49   183.49     0.00  PERIOD  CON
  00043824
419771.67000 3772213.26000       2.04023   183.75   183.75     0.00  PERIOD  CON
  00043824
419771.67000 3772238.26000       2.14317   183.90   183.90     0.00  PERIOD  CON
  00043824
419771.67000 3772263.26000       2.25865   184.05   184.05     0.00  PERIOD  CON
  00043824
419771.67000 3772288.26000       2.39007   184.27   184.27     0.00  PERIOD  CON
  00043824
419771.67000 3772313.26000       2.54110   184.66   184.66     0.00  PERIOD  CON
  00043824
419771.67000 3772338.26000       2.71407   185.31   185.31     0.00  PERIOD  CON
  00043824
419771.67000 3772363.26000       2.92104   186.15   186.15     0.00  PERIOD  CON
  00043824
419771.67000 3772388.26000       3.23947   187.01   187.01     0.00  PERIOD  CON
  00043824
419771.67000 3772413.26000       3.51324   187.83   187.83     0.00  PERIOD  CON
  00043824
419771.67000 3772438.26000       3.81023   188.63   188.63     0.00  PERIOD  CON
  00043824
419771.67000 3772463.26000       4.14608   189.46   189.46     0.00  PERIOD  CON
  00043824
419771.67000 3772488.26000       4.52764   190.30   190.30     0.00  PERIOD  CON
  00043824
```

```
419771.67000 3772513.26000       4.93867   191.05   191.05     0.00  PERIOD  CON
  00043824
419771.67000 3772538.26000       5.37820   192.08   192.08     0.00  PERIOD  CON
  00043824
419771.67000 3772563.26000       5.81740   193.47   193.47     0.00  PERIOD  CON
  00043824
419771.67000 3772588.26000       6.19962   195.06   195.06     0.00  PERIOD  CON
  00043824
419771.67000 3772613.26000       6.51889   196.10   196.10     0.00  PERIOD  CON
  00043824
419771.67000 3772638.26000       6.80031   196.55   196.55     0.00  PERIOD  CON
  00043824
419771.67000 3772663.26000       7.10528   196.06   196.06     0.00  PERIOD  CON
  00043824
419771.67000 3772688.26000       7.44423   194.23   196.03     0.00  PERIOD  CON
  00043824
419796.67000 3772113.26000       1.68281   183.76   183.76     0.00  PERIOD  CON
  00043824
419796.67000 3772138.26000       1.75121   183.89   183.89     0.00  PERIOD  CON
  00043824
419796.67000 3772163.26000       1.82666   183.92   183.92     0.00  PERIOD  CON
  00043824
419796.67000 3772188.26000       1.90986   183.86   183.86     0.00  PERIOD  CON
  00043824
419796.67000 3772213.26000       2.00141   184.22   184.22     0.00  PERIOD  CON
  00043824
419796.67000 3772238.26000       2.10342   184.47   184.47     0.00  PERIOD  CON
  00043824
419796.67000 3772263.26000       2.21869   184.68   184.68     0.00  PERIOD  CON
  00043824
419796.67000 3772288.26000       2.35052   184.96   184.96     0.00  PERIOD  CON
  00043824
419796.67000 3772313.26000       2.50167   185.39   185.39     0.00  PERIOD  CON
  00043824
419796.67000 3772338.26000       2.67515   186.01   186.01     0.00  PERIOD  CON
  00043824
419796.67000 3772363.26000       2.95526   186.76   186.76     0.00  PERIOD  CON
  00043824
419796.67000 3772388.26000       3.19730   187.52   187.52     0.00  PERIOD  CON
  00043824
419796.67000 3772413.26000       3.45940   188.25   188.25     0.00  PERIOD  CON
  00043824
419796.67000 3772438.26000       3.74711   188.96   188.96     0.00  PERIOD  CON
  00043824
419796.67000 3772463.26000       4.07306   189.70   189.70     0.00  PERIOD  CON
  00043824
419796.67000 3772488.26000       4.43848   190.50   190.50     0.00  PERIOD  CON
  00043824
419796.67000 3772513.26000       4.82511   191.19   191.19     0.00  PERIOD  CON
  00043824
```

```
419796.67000 3772538.26000       5.23718   192.21   192.21     0.00  PERIOD  CON
  00043824
419796.67000 3772563.26000       5.64498   193.63   193.63     0.00  PERIOD  CON
  00043824
419796.67000 3772588.26000       5.99048   195.24   195.24     0.00  PERIOD  CON
  00043824
419796.67000 3772613.26000       6.26579   196.37   196.37     0.00  PERIOD  CON
  00043824
419796.67000 3772638.26000       6.50035   196.93   196.93     0.00  PERIOD  CON
  00043824
419796.67000 3772663.26000       6.74466   196.77   196.77     0.00  PERIOD  CON
  00043824
419796.67000 3772688.26000       7.06820   195.20   196.86     0.00  PERIOD  CON
  00043824
419821.67000 3772113.26000       1.64978   183.98   183.98     0.00  PERIOD  CON
  00043824
419821.67000 3772138.26000       1.71763   184.17   184.17     0.00  PERIOD  CON
  00043824
419821.67000 3772163.26000       1.79231   184.25   184.25     0.00  PERIOD  CON
  00043824
419821.67000 3772188.26000       1.87462   184.20   184.20     0.00  PERIOD  CON
  00043824
419821.67000 3772213.26000       1.96508   184.72   184.72     0.00  PERIOD  CON
  00043824
419821.67000 3772238.26000       2.06639   185.19   185.19     0.00  PERIOD  CON
  00043824
419821.67000 3772263.26000       2.18176   185.53   185.53     0.00  PERIOD  CON
  00043824
419821.67000 3772288.26000       2.31392   185.91   185.91     0.00  PERIOD  CON
  00043824
419821.67000 3772313.26000       2.49678   186.41   186.41     0.00  PERIOD  CON
  00043824
419821.67000 3772338.26000       2.70754   186.93   186.93     0.00  PERIOD  CON
  00043824
419821.67000 3772363.26000       2.92142   187.47   187.47     0.00  PERIOD  CON
  00043824
419821.67000 3772388.26000       3.15408   188.09   188.09     0.00  PERIOD  CON
  00043824
419821.67000 3772413.26000       3.40672   188.70   188.70     0.00  PERIOD  CON
  00043824
419821.67000 3772438.26000       3.68727   189.29   189.29     0.00  PERIOD  CON
  00043824
419821.67000 3772463.26000       4.00074   189.90   189.90     0.00  PERIOD  CON
  00043824
419821.67000 3772488.26000       4.34834   190.65   190.65     0.00  PERIOD  CON
  00043824
419821.67000 3772513.26000       4.71307   191.33   191.33     0.00  PERIOD  CON
  00043824
419821.67000 3772538.26000       5.09948   192.35   192.35     0.00  PERIOD  CON
  00043824
```

```
419821.67000 3772563.26000       5.47759   193.78   193.78     0.00  PERIOD  CON
  00043824
419821.67000 3772588.26000       5.78787   195.45   195.45     0.00  PERIOD  CON
  00043824
419821.67000 3772613.26000       6.02089   196.69   196.69     0.00  PERIOD  CON
  00043824
419821.67000 3772638.26000       6.21604   197.32   197.32     0.00  PERIOD  CON
  00043824
419821.67000 3772663.26000       6.41274   197.37   197.37     0.00  PERIOD  CON
  00043824
419821.67000 3772688.26000       6.71133   196.09   196.09     0.00  PERIOD  CON
  00043824
419846.67000 3772113.26000       1.61903   184.15   184.15     0.00  PERIOD  CON
  00043824
419846.67000 3772138.26000       1.68629   184.37   184.37     0.00  PERIOD  CON
  00043824
419846.67000 3772163.26000       1.76010   184.54   184.54     0.00  PERIOD  CON
  00043824
419846.67000 3772188.26000       1.84170   184.47   184.47     0.00  PERIOD  CON
  00043824
419846.67000 3772213.26000       1.93192   184.86   184.86     0.00  PERIOD  CON
  00043824
419846.67000 3772238.26000       2.03373   185.23   185.23     0.00  PERIOD  CON
  00043824
419846.67000 3772263.26000       2.14993   185.58   185.58     0.00  PERIOD  CON
  00043824
419846.67000 3772288.26000       2.28380   186.01   186.01     0.00  PERIOD  CON
  00043824
419846.67000 3772313.26000       2.47691   186.51   186.51     0.00  PERIOD  CON
  00043824
419846.67000 3772338.26000       2.67856   187.00   187.00     0.00  PERIOD  CON
  00043824
419846.67000 3772363.26000       2.88572   187.49   187.49     0.00  PERIOD  CON
  00043824
419846.67000 3772388.26000       3.10969   188.08   188.08     0.00  PERIOD  CON
  00043824
419846.67000 3772413.26000       3.35248   188.73   188.73     0.00  PERIOD  CON
  00043824
419846.67000 3772438.26000       3.62469   189.41   189.41     0.00  PERIOD  CON
  00043824
419846.67000 3772463.26000       3.93005   190.11   190.11     0.00  PERIOD  CON
  00043824
419846.67000 3772488.26000       4.25949   190.81   190.81     0.00  PERIOD  CON
  00043824
419846.67000 3772513.26000       4.60324   191.48   191.48     0.00  PERIOD  CON
  00043824
419846.67000 3772538.26000       4.96481   192.48   192.48     0.00  PERIOD  CON
  00043824
419846.67000 3772563.26000       5.31528   193.94   193.94     0.00  PERIOD  CON
  00043824
```

```
419846.67000 3772588.26000       5.59127   195.70   195.70     0.00  PERIOD  CON
  00043824
419846.67000 3772613.26000       5.78666   197.02   197.02     0.00  PERIOD  CON
  00043824
419846.67000 3772638.26000       5.94924   197.69   197.69     0.00  PERIOD  CON
  00043824
419846.67000 3772663.26000       6.10536   197.91   197.91     0.00  PERIOD  CON
  00043824
419846.67000 3772688.26000       6.36859   196.90   196.90     0.00  PERIOD  CON
  00043824
419871.67000 3772113.26000       1.59006   184.57   184.57     0.00  PERIOD  CON
  00043824
419871.67000 3772138.26000       1.65673   184.69   184.69     0.00  PERIOD  CON
  00043824
419871.67000 3772163.26000       1.72982   184.86   184.86     0.00  PERIOD  CON
  00043824
419871.67000 3772188.26000       1.81094   184.82   184.82     0.00  PERIOD  CON
  00043824
419871.67000 3772213.26000       1.90135   185.12   185.12     0.00  PERIOD  CON
  00043824
419871.67000 3772238.26000       2.00390   185.45   185.45     0.00  PERIOD  CON
  00043824
419871.67000 3772263.26000       2.12072   185.85   185.85     0.00  PERIOD  CON
  00043824
419871.67000 3772288.26000       2.27043   186.30   186.30     0.00  PERIOD  CON
  00043824
419871.67000 3772313.26000       2.46476   186.76   186.76     0.00  PERIOD  CON
  00043824
419871.67000 3772338.26000       2.64945   187.17   187.17     0.00  PERIOD  CON
  00043824
419871.67000 3772363.26000       2.84954   187.67   187.67     0.00  PERIOD  CON
  00043824
419871.67000 3772388.26000       3.06485   188.26   188.26     0.00  PERIOD  CON
  00043824
419871.67000 3772413.26000       3.30022   188.92   188.92     0.00  PERIOD  CON
  00043824
419871.67000 3772438.26000       3.56582   189.62   189.62     0.00  PERIOD  CON
  00043824
419871.67000 3772463.26000       3.86030   190.32   190.32     0.00  PERIOD  CON
  00043824
419871.67000 3772488.26000       4.17203   190.98   190.98     0.00  PERIOD  CON
  00043824
419871.67000 3772513.26000       4.49543   191.63   191.63     0.00  PERIOD  CON
  00043824
419871.67000 3772538.26000       4.83359   192.61   192.61     0.00  PERIOD  CON
  00043824
419871.67000 3772563.26000       5.15811   194.04   194.04     0.00  PERIOD  CON
  00043824
419871.67000 3772588.26000       5.40836   195.80   195.80     0.00  PERIOD  CON
  00043824
```

```
419871.67000 3772613.26000       5.56934   197.27   197.27     0.00  PERIOD  CON
  00043824
419871.67000 3772638.26000       5.68951   198.14   198.14     0.00  PERIOD  CON
  00043824
419871.67000 3772663.26000       5.81231   198.48   198.48     0.00  PERIOD  CON
  00043824
419871.67000 3772688.26000       6.05619   197.55   197.55     0.00  PERIOD  CON
  00043824
419896.67000 3772113.26000       1.56215   185.47   185.47     0.00  PERIOD  CON
  00043824
419896.67000 3772138.26000       1.62855   185.28   185.28     0.00  PERIOD  CON
  00043824
419896.67000 3772163.26000       1.70127   185.31   185.31     0.00  PERIOD  CON
  00043824
419896.67000 3772188.26000       1.78208   185.43   185.43     0.00  PERIOD  CON
  00043824
419896.67000 3772213.26000       1.87296   185.72   185.72     0.00  PERIOD  CON
  00043824
419896.67000 3772238.26000       1.98083   186.16   186.16     0.00  PERIOD  CON
  00043824
419896.67000 3772263.26000       2.12573   186.71   186.71     0.00  PERIOD  CON
  00043824
419896.67000 3772288.26000       2.27627   187.17   187.17     0.00  PERIOD  CON
  00043824
419896.67000 3772313.26000       2.44147   187.52   187.52     0.00  PERIOD  CON
  00043824
419896.67000 3772338.26000       2.62062   187.88   187.88     0.00  PERIOD  CON
  00043824
419896.67000 3772363.26000       2.81347   188.33   188.33     0.00  PERIOD  CON
  00043824
419896.67000 3772388.26000       3.02326   188.85   188.85     0.00  PERIOD  CON
  00043824
419896.67000 3772413.26000       3.25593   189.40   189.40     0.00  PERIOD  CON
  00043824
419896.67000 3772438.26000       3.51530   190.01   190.01     0.00  PERIOD  CON
  00043824
419896.67000 3772463.26000       3.79704   190.67   190.67     0.00  PERIOD  CON
  00043824
419896.67000 3772488.26000       4.09233   191.31   191.31     0.00  PERIOD  CON
  00043824
419896.67000 3772513.26000       4.39062   191.80   191.80     0.00  PERIOD  CON
  00043824
419896.67000 3772538.26000       4.70565   192.73   192.73     0.00  PERIOD  CON
  00043824
419896.67000 3772563.26000       5.00595   194.19   194.19     0.00  PERIOD  CON
  00043824
419896.67000 3772588.26000       5.22870   196.00   196.00     0.00  PERIOD  CON
  00043824
419896.67000 3772613.26000       5.35660   197.60   197.60     0.00  PERIOD  CON
  00043824
```

```
419896.67000 3772638.26000       5.43666   198.66   198.66     0.00  PERIOD  CON
  00043824
419896.67000 3772663.26000       5.52892   199.11   199.11     0.00  PERIOD  CON
  00043824
419896.67000 3772688.26000       5.76569   198.15   198.15     0.00  PERIOD  CON
  00043824
419921.67000 3772113.26000       1.53482   186.13   186.13     0.00  PERIOD  CON
  00043824
419921.67000 3772138.26000       1.60211   185.78   185.78     0.00  PERIOD  CON
  00043824
419921.67000 3772163.26000       1.67478   185.71   185.71     0.00  PERIOD  CON
  00043824
419921.67000 3772188.26000       1.75577   185.92   185.92     0.00  PERIOD  CON
  00043824
419921.67000 3772213.26000       1.85108   186.16   186.16     0.00  PERIOD  CON
  00043824
419921.67000 3772238.26000       1.97498   186.74   186.74     0.00  PERIOD  CON
  00043824
419921.67000 3772263.26000       2.10824   187.30   187.30     0.00  PERIOD  CON
  00043824
419921.67000 3772288.26000       2.25615   187.67   187.67     0.00  PERIOD  CON
  00043824
419921.67000 3772313.26000       2.41718   187.90   187.90     0.00  PERIOD  CON
  00043824
419921.67000 3772338.26000       2.59045   188.25   188.25     0.00  PERIOD  CON
  00043824
419921.67000 3772363.26000       2.77728   188.64   188.64     0.00  PERIOD  CON
  00043824
419921.67000 3772388.26000       2.98204   189.11   189.11     0.00  PERIOD  CON
  00043824
419921.67000 3772413.26000       3.21092   189.70   189.70     0.00  PERIOD  CON
  00043824
419921.67000 3772438.26000       3.46295   190.32   190.32     0.00  PERIOD  CON
  00043824
419921.67000 3772463.26000       3.72872   190.88   190.88     0.00  PERIOD  CON
  00043824
419921.67000 3772488.26000       4.00438   191.41   191.41     0.00  PERIOD  CON
  00043824
419921.67000 3772513.26000       4.27839   191.73   191.73     0.00  PERIOD  CON
  00043824
419921.67000 3772538.26000       4.57628   192.67   192.67     0.00  PERIOD  CON
  00043824
419921.67000 3772563.26000       4.85887   194.24   194.24     0.00  PERIOD  CON
  00043824
419921.67000 3772588.26000       5.05738   196.17   196.17     0.00  PERIOD  CON
  00043824
419921.67000 3772613.26000       5.15238   197.95   197.95     0.00  PERIOD  CON
  00043824
419921.67000 3772638.26000       5.19861   199.16   199.16     0.00  PERIOD  CON
  00043824
```

```
419921.67000 3772663.26000       5.26066   199.74   199.74     0.00  PERIOD  CON
  00043824
419921.67000 3772688.26000       5.51245   198.54   198.54     0.00  PERIOD  CON
  00043824
419946.67000 3772113.26000       1.50989   186.25   186.25     0.00  PERIOD  CON
  00043824
419946.67000 3772138.26000       1.57793   185.88   185.88     0.00  PERIOD  CON
  00043824
419946.67000 3772163.26000       1.65080   185.79   185.79     0.00  PERIOD  CON
  00043824
419946.67000 3772188.26000       1.73295   186.01   186.01     0.00  PERIOD  CON
  00043824
419946.67000 3772213.26000       1.83490   186.34   186.34     0.00  PERIOD  CON
  00043824
419946.67000 3772238.26000       1.95883   186.99   186.99     0.00  PERIOD  CON
  00043824
419946.67000 3772263.26000       2.09115   187.44   187.44     0.00  PERIOD  CON
  00043824
419946.67000 3772288.26000       2.23601   187.72   187.72     0.00  PERIOD  CON
  00043824
419946.67000 3772313.26000       2.39217   187.98   187.98     0.00  PERIOD  CON
  00043824
419946.67000 3772338.26000       2.55964   188.35   188.35     0.00  PERIOD  CON
  00043824
419946.67000 3772363.26000       2.74010   188.69   188.69     0.00  PERIOD  CON
  00043824
419946.67000 3772388.26000       2.93713   189.10   189.10     0.00  PERIOD  CON
  00043824
419946.67000 3772413.26000       3.15967   189.75   189.75     0.00  PERIOD  CON
  00043824
419946.67000 3772438.26000       3.40536   190.47   190.47     0.00  PERIOD  CON
  00043824
419946.67000 3772463.26000       3.65904   191.04   191.04     0.00  PERIOD  CON
  00043824
419946.67000 3772488.26000       3.91660   191.48   191.48     0.00  PERIOD  CON
  00043824
419946.67000 3772513.26000       4.17616   191.84   191.84     0.00  PERIOD  CON
  00043824
419946.67000 3772538.26000       4.45534   192.78   192.78     0.00  PERIOD  CON
  00043824
419946.67000 3772563.26000       4.71669   194.34   194.34     0.00  PERIOD  CON
  00043824
419946.67000 3772588.26000       4.89374   196.32   196.32     0.00  PERIOD  CON
  00043824
419946.67000 3772613.26000       4.95321   198.36   198.36     0.00  PERIOD  CON
  00043824
419946.67000 3772638.26000       4.96775   199.71   199.71     0.00  PERIOD  CON
  00043824
419946.67000 3772663.26000       5.01711   200.28   200.28     0.00  PERIOD  CON
  00043824
```

```
419946.67000 3772688.26000       5.30132   198.56   200.66     0.00  PERIOD  CON
  00043824
419946.67000 3772713.26000       5.62738   195.46   201.33     0.00  PERIOD  CON
  00043824
419971.67000 3772113.26000       1.48085   186.44   186.44     0.00  PERIOD  CON
  00043824
419971.67000 3772138.26000       1.55569   186.03   186.03     0.00  PERIOD  CON
  00043824
419971.67000 3772163.26000       1.62890   185.88   185.88     0.00  PERIOD  CON
  00043824
419971.67000 3772188.26000       1.71266   186.02   186.02     0.00  PERIOD  CON
  00043824
419971.67000 3772213.26000       1.82061   186.44   186.44     0.00  PERIOD  CON
  00043824
419971.67000 3772238.26000       1.94379   187.21   187.21     0.00  PERIOD  CON
  00043824
419971.67000 3772263.26000       2.07419   187.65   187.65     0.00  PERIOD  CON
  00043824
419971.67000 3772288.26000       2.21535   188.00   188.00     0.00  PERIOD  CON
  00043824
419971.67000 3772313.26000       2.36671   188.38   188.38     0.00  PERIOD  CON
  00043824
419971.67000 3772338.26000       2.53008   188.80   188.80     0.00  PERIOD  CON
  00043824
419971.67000 3772363.26000       2.70745   189.12   189.12     0.00  PERIOD  CON
  00043824
419971.67000 3772388.26000       2.89845   189.38   189.38     0.00  PERIOD  CON
  00043824
419971.67000 3772413.26000       3.11222   189.91   189.91     0.00  PERIOD  CON
  00043824
419971.67000 3772438.26000       3.34919   190.65   190.65     0.00  PERIOD  CON
  00043824
419971.67000 3772463.26000       3.59757   191.40   191.40     0.00  PERIOD  CON
  00043824
419971.67000 3772488.26000       3.84621   191.97   191.97     0.00  PERIOD  CON
  00043824
419971.67000 3772513.26000       4.09421   192.44   192.44     0.00  PERIOD  CON
  00043824
419971.67000 3772538.26000       4.34867   193.35   193.35     0.00  PERIOD  CON
  00043824
419971.67000 3772563.26000       4.57798   194.83   194.83     0.00  PERIOD  CON
  00043824
419971.67000 3772588.26000       4.72334   196.81   196.81     0.00  PERIOD  CON
  00043824
419971.67000 3772613.26000       4.74902   198.95   198.95     0.00  PERIOD  CON
  00043824
419971.67000 3772638.26000       4.74422   200.30   200.30     0.00  PERIOD  CON
  00043824
419971.67000 3772663.26000       4.78716   200.82   200.82     0.00  PERIOD  CON
  00043824
```

```
419971.67000 3772688.26000       5.09246   198.77   201.33     0.00  PERIOD  CON
  00043824
419971.67000 3772713.26000       5.41875   195.34   202.08     0.00  PERIOD  CON
  00043824
419996.67000 3772113.26000       1.45295   186.84   186.84     0.00  PERIOD  CON
  00043824
419996.67000 3772138.26000       1.53534   186.35   186.35     0.00  PERIOD  CON
  00043824
419996.67000 3772163.26000       1.61047   186.11   186.11     0.00  PERIOD  CON
  00043824
419996.67000 3772188.26000       1.69605   186.18   186.18     0.00  PERIOD  CON
  00043824
419996.67000 3772213.26000       1.81019   186.61   186.61     0.00  PERIOD  CON
  00043824
419996.67000 3772238.26000       1.92925   187.46   187.46     0.00  PERIOD  CON
  00043824
419996.67000 3772263.26000       2.05696   187.96   187.96     0.00  PERIOD  CON
  00043824
419996.67000 3772288.26000       2.19410   188.34   188.34     0.00  PERIOD  CON
  00043824
419996.67000 3772313.26000       2.34133   188.71   188.71     0.00  PERIOD  CON
  00043824
419996.67000 3772338.26000       2.50177   189.14   189.14     0.00  PERIOD  CON
  00043824
419996.67000 3772363.26000       2.67640   189.47   189.47     0.00  PERIOD  CON
  00043824
419996.67000 3772388.26000       2.86311   189.71   189.71     0.00  PERIOD  CON
  00043824
419996.67000 3772413.26000       3.07021   190.21   190.21     0.00  PERIOD  CON
  00043824
419996.67000 3772438.26000       3.29703   190.93   190.93     0.00  PERIOD  CON
  00043824
419996.67000 3772463.26000       3.53571   191.75   191.75     0.00  PERIOD  CON
  00043824
419996.67000 3772488.26000       3.77411   192.44   192.44     0.00  PERIOD  CON
  00043824
419996.67000 3772513.26000       4.00708   192.93   192.93     0.00  PERIOD  CON
  00043824
419996.67000 3772538.26000       4.23950   193.80   193.80     0.00  PERIOD  CON
  00043824
419996.67000 3772563.26000       4.44261   195.23   195.23     0.00  PERIOD  CON
  00043824
419996.67000 3772588.26000       4.56553   197.14   197.14     0.00  PERIOD  CON
  00043824
419996.67000 3772613.26000       4.57928   199.21   199.21     0.00  PERIOD  CON
  00043824
419996.67000 3772638.26000       4.55317   200.68   200.68     0.00  PERIOD  CON
  00043824
419996.67000 3772663.26000       4.56651   201.39   201.39     0.00  PERIOD  CON
  00043824
```

```
419996.67000 3772688.26000       4.82022   199.84   202.00     0.00  PERIOD  CON
  00043824
419996.67000 3772713.26000       5.16767   196.63   202.08     0.00  PERIOD  CON
  00043824
420021.67000 3772113.26000       1.43736   187.23   187.23     0.00  PERIOD  CON
  00043824
420021.67000 3772138.26000       1.51466   186.67   186.67     0.00  PERIOD  CON
  00043824
420021.67000 3772163.26000       1.59710   186.35   186.35     0.00  PERIOD  CON
  00043824
420021.67000 3772188.26000       1.68703   186.38   186.38     0.00  PERIOD  CON
  00043824
420021.67000 3772213.26000       1.79900   186.77   186.77     0.00  PERIOD  CON
  00043824
420021.67000 3772238.26000       1.91476   187.57   187.57     0.00  PERIOD  CON
  00043824
420021.67000 3772263.26000       2.03925   188.22   188.22     0.00  PERIOD  CON
  00043824
420021.67000 3772288.26000       2.17272   188.74   188.74     0.00  PERIOD  CON
  00043824
420021.67000 3772313.26000       2.31757   189.18   189.18     0.00  PERIOD  CON
  00043824
420021.67000 3772338.26000       2.47679   189.61   189.61     0.00  PERIOD  CON
  00043824
420021.67000 3772363.26000       2.64934   189.91   189.91     0.00  PERIOD  CON
  00043824
420021.67000 3772388.26000       2.83501   190.24   190.24     0.00  PERIOD  CON
  00043824
420021.67000 3772413.26000       3.03516   190.71   190.71     0.00  PERIOD  CON
  00043824
420021.67000 3772438.26000       3.24773   191.29   191.29     0.00  PERIOD  CON
  00043824
420021.67000 3772463.26000       3.46823   191.91   191.91     0.00  PERIOD  CON
  00043824
420021.67000 3772488.26000       3.69035   192.47   192.47     0.00  PERIOD  CON
  00043824
420021.67000 3772513.26000       3.90867   192.92   192.92     0.00  PERIOD  CON
  00043824
420021.67000 3772538.26000       4.12632   193.76   193.76     0.00  PERIOD  CON
  00043824
420021.67000 3772563.26000       4.31694   195.11   195.11     0.00  PERIOD  CON
  00043824
420021.67000 3772588.26000       4.43540   196.95   196.95     0.00  PERIOD  CON
  00043824
420021.67000 3772613.26000       4.45262   198.99   198.99     0.00  PERIOD  CON
  00043824
420021.67000 3772638.26000       4.40655   200.71   200.71     0.00  PERIOD  CON
  00043824
420021.67000 3772663.26000       4.38609   201.71   201.71     0.00  PERIOD  CON
  00043824
```

```
420021.67000 3772688.26000       4.51778   201.34   201.34     0.00  PERIOD  CON
  00043824
420021.67000 3772713.26000       4.82668   199.13   202.08     0.00  PERIOD  CON
  00043824
420046.67000 3772113.26000       1.42339   187.62   187.62     0.00  PERIOD  CON
  00043824
420046.67000 3772138.26000       1.50111   187.00   187.00     0.00  PERIOD  CON
  00043824
420046.67000 3772163.26000       1.58692   186.63   186.63     0.00  PERIOD  CON
  00043824
420046.67000 3772188.26000       1.68046   186.61   186.61     0.00  PERIOD  CON
  00043824
420046.67000 3772213.26000       1.78650   186.96   186.96     0.00  PERIOD  CON
  00043824
420046.67000 3772238.26000       1.89991   187.71   187.71     0.00  PERIOD  CON
  00043824
420046.67000 3772463.26000       3.40495   192.18   192.18     0.00  PERIOD  CON
  00043824
420046.67000 3772488.26000       3.61325   192.68   192.68     0.00  PERIOD  CON
  00043824
420046.67000 3772513.26000       3.81741   193.10   193.10     0.00  PERIOD  CON
  00043824
420046.67000 3772538.26000       4.01900   193.91   193.91     0.00  PERIOD  CON
  00043824
420046.67000 3772563.26000       4.19322   195.25   195.25     0.00  PERIOD  CON
  00043824
420046.67000 3772588.26000       4.29901   197.05   197.05     0.00  PERIOD  CON
  00043824
420046.67000 3772613.26000       4.31400   199.01   199.01     0.00  PERIOD  CON
  00043824
420046.67000 3772638.26000       4.25684   200.85   200.85     0.00  PERIOD  CON
  00043824
420046.67000 3772663.26000       4.22974   201.90   201.90     0.00  PERIOD  CON
  00043824
420046.67000 3772688.26000       4.26963   202.31   202.31     0.00  PERIOD  CON
  00043824
420046.67000 3772713.26000       4.48321   201.26   201.26     0.00  PERIOD  CON
  00043824
420071.67000 3772113.26000       1.41107   187.99   187.99     0.00  PERIOD  CON
  00043824
420071.67000 3772138.26000       1.48984   187.37   187.37     0.00  PERIOD  CON
  00043824
420071.67000 3772163.26000       1.57638   186.97   186.97     0.00  PERIOD  CON
  00043824
420071.67000 3772188.26000       1.67107   186.91   186.91     0.00  PERIOD  CON
  00043824
420071.67000 3772213.26000       1.77402   187.27   187.27     0.00  PERIOD  CON
  00043824
420071.67000 3772238.26000       1.88461   188.04   188.04     0.00  PERIOD  CON
  00043824
```

```
420071.67000 3772463.26000       3.34685   192.63   192.63     0.00  PERIOD  CON
  00043824
420071.67000 3772488.26000       3.54627   193.29   193.29     0.00  PERIOD  CON
  00043824
420071.67000 3772513.26000       3.73716   193.77   193.77     0.00  PERIOD  CON
  00043824
420071.67000 3772538.26000       3.91842   194.54   194.54     0.00  PERIOD  CON
  00043824
420071.67000 3772563.26000       4.06891   195.81   195.81     0.00  PERIOD  CON
  00043824
420071.67000 3772588.26000       4.15577   197.49   197.49     0.00  PERIOD  CON
  00043824
420071.67000 3772613.26000       4.16509   199.29   199.29     0.00  PERIOD  CON
  00043824
420071.67000 3772638.26000       4.10415   201.11   201.11     0.00  PERIOD  CON
  00043824
420071.67000 3772663.26000       4.07781   202.13   202.13     0.00  PERIOD  CON
  00043824
420071.67000 3772688.26000       4.09525   202.72   202.72     0.00  PERIOD  CON
  00043824
420071.67000 3772713.26000       4.24184   202.24   202.24     0.00  PERIOD  CON
  00043824
420096.67000 3772113.26000       1.40019   188.35   188.35     0.00  PERIOD  CON
  00043824
420096.67000 3772138.26000       1.47986   187.72   187.72     0.00  PERIOD  CON
  00043824
420096.67000 3772163.26000       1.56659   187.29   187.29     0.00  PERIOD  CON
  00043824
420096.67000 3772188.26000       1.66035   187.20   187.20     0.00  PERIOD  CON
  00043824
420096.67000 3772213.26000       1.76117   187.55   187.55     0.00  PERIOD  CON
  00043824
420096.67000 3772238.26000       1.86879   188.38   188.38     0.00  PERIOD  CON
  00043824
420096.67000 3772463.26000       3.28433   192.89   192.89     0.00  PERIOD  CON
  00043824
420096.67000 3772488.26000       3.47142   193.51   193.51     0.00  PERIOD  CON
  00043824
420096.67000 3772513.26000       3.64993   194.00   194.00     0.00  PERIOD  CON
  00043824
420096.67000 3772538.26000       3.81692   194.75   194.75     0.00  PERIOD  CON
  00043824
420096.67000 3772563.26000       3.95476   195.88   195.88     0.00  PERIOD  CON
  00043824
420096.67000 3772588.26000       4.03841   197.38   197.38     0.00  PERIOD  CON
  00043824
420096.67000 3772613.26000       4.05341   199.07   199.07     0.00  PERIOD  CON
  00043824
420096.67000 3772638.26000       3.99791   200.91   200.91     0.00  PERIOD  CON
  00043824
```

```
420096.67000 3772663.26000       3.95574   202.14   202.14     0.00  PERIOD  CON
  00043824
420096.67000 3772688.26000       3.95017   202.95   202.95     0.00  PERIOD  CON
  00043824
420096.67000 3772713.26000       4.06199   202.74   202.74     0.00  PERIOD  CON
  00043824
420096.67000 3772738.26000       4.33593   200.76   202.75     0.00  PERIOD  CON
  00043824
420121.67000 3772113.26000       1.38980   188.73   188.73     0.00  PERIOD  CON
  00043824
420121.67000 3772138.26000       1.47081   188.06   188.06     0.00  PERIOD  CON
  00043824
420121.67000 3772163.26000       1.55719   187.61   187.61     0.00  PERIOD  CON
  00043824
420121.67000 3772188.26000       1.64948   187.50   187.50     0.00  PERIOD  CON
  00043824
420121.67000 3772213.26000       1.74782   187.81   187.81     0.00  PERIOD  CON
  00043824
420121.67000 3772238.26000       1.85272   188.68   188.68     0.00  PERIOD  CON
  00043824
420121.67000 3772463.26000       3.22259   193.15   193.15     0.00  PERIOD  CON
  00043824
420121.67000 3772488.26000       3.39605   193.61   193.61     0.00  PERIOD  CON
  00043824
420121.67000 3772513.26000       3.56280   194.06   194.06     0.00  PERIOD  CON
  00043824
420121.67000 3772538.26000       3.71800   194.75   194.75     0.00  PERIOD  CON
  00043824
420121.67000 3772563.26000       3.84605   195.84   195.84     0.00  PERIOD  CON
  00043824
420121.67000 3772588.26000       3.92377   197.31   197.31     0.00  PERIOD  CON
  00043824
420121.67000 3772613.26000       3.93427   199.05   199.05     0.00  PERIOD  CON
  00043824
420121.67000 3772638.26000       3.88804   200.80   200.80     0.00  PERIOD  CON
  00043824
420121.67000 3772663.26000       3.84305   202.11   202.11     0.00  PERIOD  CON
  00043824
420121.67000 3772688.26000       3.81818   203.13   203.13     0.00  PERIOD  CON
  00043824
420121.67000 3772713.26000       3.86550   203.49   203.49     0.00  PERIOD  CON
  00043824
420121.67000 3772738.26000       4.05351   202.50   202.50     0.00  PERIOD  CON
  00043824
420146.67000 3772113.26000       1.37946   189.11   189.11     0.00  PERIOD  CON
  00043824
420146.67000 3772138.26000       1.46215   188.46   188.46     0.00  PERIOD  CON
  00043824
420146.67000 3772163.26000       1.54774   188.07   188.07     0.00  PERIOD  CON
  00043824
```

```
420146.67000 3772188.26000       1.63829   187.99   187.99     0.00  PERIOD  CON
  00043824
420146.67000 3772213.26000       1.73406   188.23   188.23     0.00  PERIOD  CON
  00043824
420146.67000 3772238.26000       1.83695   189.03   189.03     0.00  PERIOD  CON
  00043824
420146.67000 3772463.26000       3.16472   193.60   193.60     0.00  PERIOD  CON
  00043824
420146.67000 3772488.26000       3.32733   194.08   194.08     0.00  PERIOD  CON
  00043824
420146.67000 3772513.26000       3.48145   194.49   194.49     0.00  PERIOD  CON
  00043824
420146.67000 3772538.26000       3.62267   195.12   195.12     0.00  PERIOD  CON
  00043824
420146.67000 3772563.26000       3.73671   196.16   196.16     0.00  PERIOD  CON
  00043824
420146.67000 3772588.26000       3.80151   197.63   197.63     0.00  PERIOD  CON
  00043824
420146.67000 3772613.26000       3.80080   199.40   199.40     0.00  PERIOD  CON
  00043824
420146.67000 3772638.26000       3.75356   201.09   201.09     0.00  PERIOD  CON
  00043824
420146.67000 3772663.26000       3.71186   202.35   202.35     0.00  PERIOD  CON
  00043824
420146.67000 3772688.26000       3.68709   203.37   203.37     0.00  PERIOD  CON
  00043824
420146.67000 3772713.26000       3.71331   203.91   203.91     0.00  PERIOD  CON
  00043824
420146.67000 3772738.26000       3.85771   203.30   203.30     0.00  PERIOD  CON
  00043824
420171.67000 3772113.26000       1.36918   189.53   189.53     0.00  PERIOD  CON
  00043824
420171.67000 3772138.26000       1.45254   189.00   189.00     0.00  PERIOD  CON
  00043824
420171.67000 3772163.26000       1.53755   188.77   188.77     0.00  PERIOD  CON
  00043824
420171.67000 3772188.26000       1.62645   188.79   188.79     0.00  PERIOD  CON
  00043824
420171.67000 3772213.26000       1.72046   188.97   188.97     0.00  PERIOD  CON
  00043824
420171.67000 3772238.26000       1.82234   189.51   189.51     0.00  PERIOD  CON
  00043824
420171.67000 3772463.26000       3.10568   193.99   193.99     0.00  PERIOD  CON
  00043824
420171.67000 3772488.26000       3.25794   194.51   194.51     0.00  PERIOD  CON
  00043824
420171.67000 3772513.26000       3.40049   194.86   194.86     0.00  PERIOD  CON
  00043824
420171.67000 3772538.26000       3.52968   195.39   195.39     0.00  PERIOD  CON
  00043824
```

```
420171.67000 3772563.26000       3.63312   196.33   196.33     0.00  PERIOD  CON
  00043824
420171.67000 3772588.26000       3.69109   197.73   197.73     0.00  PERIOD  CON
  00043824
420171.67000 3772613.26000       3.68699   199.49   199.49     0.00  PERIOD  CON
  00043824
420171.67000 3772638.26000       3.63290   201.28   201.28     0.00  PERIOD  CON
  00043824
420171.67000 3772663.26000       3.58908   202.57   202.57     0.00  PERIOD  CON
  00043824
420171.67000 3772688.26000       3.56483   203.59   203.59     0.00  PERIOD  CON
  00043824
420171.67000 3772713.26000       3.59151   204.11   204.11     0.00  PERIOD  CON
  00043824
420171.67000 3772738.26000       3.73038   203.49   203.49     0.00  PERIOD  CON
  00043824
420196.67000 3772113.26000       1.35942   189.99   189.99     0.00  PERIOD  CON
  00043824
420196.67000 3772138.26000       1.44124   189.69   189.69     0.00  PERIOD  CON
  00043824
420196.67000 3772163.26000       1.52540   189.66   189.66     0.00  PERIOD  CON
  00043824
420196.67000 3772188.26000       1.61372   189.79   189.79     0.00  PERIOD  CON
  00043824
420196.67000 3772213.26000       1.70795   189.94   189.94     0.00  PERIOD  CON
  00043824
420196.67000 3772238.26000       1.80980   190.19   190.19     0.00  PERIOD  CON
  00043824
420196.67000 3772463.26000       3.04578   194.28   194.28     0.00  PERIOD  CON
  00043824
420196.67000 3772488.26000       3.18835   194.84   194.84     0.00  PERIOD  CON
  00043824
420196.67000 3772513.26000       3.32069   195.14   195.14     0.00  PERIOD  CON
  00043824
420196.67000 3772538.26000       3.43966   195.57   195.57     0.00  PERIOD  CON
  00043824
420196.67000 3772563.26000       3.53509   196.37   196.37     0.00  PERIOD  CON
  00043824
420196.67000 3772588.26000       3.59095   197.63   197.63     0.00  PERIOD  CON
  00043824
420196.67000 3772613.26000       3.58984   199.34   199.34     0.00  PERIOD  CON
  00043824
420196.67000 3772638.26000       3.53718   201.19   201.19     0.00  PERIOD  CON
  00043824
420196.67000 3772663.26000       3.48809   202.60   202.60     0.00  PERIOD  CON
  00043824
420196.67000 3772688.26000       3.45981   203.69   203.69     0.00  PERIOD  CON
  00043824
420196.67000 3772713.26000       3.50451   204.01   204.01     0.00  PERIOD  CON
  00043824
```

```
420196.67000 3772738.26000       3.68011   202.84   203.76     0.00  PERIOD  CON
  00043824
420221.67000 3772113.26000       1.35129   190.44   190.44     0.00  PERIOD  CON
  00043824
420221.67000 3772138.26000       1.43088   190.35   190.35     0.00  PERIOD  CON
  00043824
420221.67000 3772163.26000       1.51387   190.46   190.46     0.00  PERIOD  CON
  00043824
420221.67000 3772188.26000       1.60181   190.63   190.63     0.00  PERIOD  CON
  00043824
420221.67000 3772213.26000       1.69613   190.75   190.75     0.00  PERIOD  CON
  00043824
420221.67000 3772238.26000       1.79785   190.81   190.81     0.00  PERIOD  CON
  00043824
420221.67000 3772463.26000       2.98691   194.63   194.63     0.00  PERIOD  CON
  00043824
420221.67000 3772488.26000       3.11975   195.27   195.27     0.00  PERIOD  CON
  00043824
420221.67000 3772513.26000       3.24236   195.56   195.56     0.00  PERIOD  CON
  00043824
420221.67000 3772538.26000       3.35099   195.98   195.98     0.00  PERIOD  CON
  00043824
420221.67000 3772563.26000       3.43637   196.71   196.71     0.00  PERIOD  CON
  00043824
420221.67000 3772588.26000       3.48664   197.82   197.82     0.00  PERIOD  CON
  00043824
420221.67000 3772613.26000       3.48807   199.37   199.37     0.00  PERIOD  CON
  00043824
420221.67000 3772638.26000       3.44261   201.14   201.14     0.00  PERIOD  CON
  00043824
420221.67000 3772663.26000       3.40082   202.51   202.51     0.00  PERIOD  CON
  00043824
420221.67000 3772688.26000       3.39229   203.41   203.41     0.00  PERIOD  CON
  00043824
420221.67000 3772713.26000       3.48564   203.15   203.15     0.00  PERIOD  CON
  00043824
420221.67000 3772738.26000       3.69954   201.20   201.98     0.00  PERIOD  CON
  00043824
420246.67000 3772113.26000       1.34332   191.01   191.01     0.00  PERIOD  CON
  00043824
420246.67000 3772138.26000       1.42183   190.95   190.95     0.00  PERIOD  CON
  00043824
420246.67000 3772163.26000       1.50387   191.03   191.03     0.00  PERIOD  CON
  00043824
420246.67000 3772188.26000       1.59091   191.17   191.17     0.00  PERIOD  CON
  00043824
420246.67000 3772213.26000       1.68469   191.29   191.29     0.00  PERIOD  CON
  00043824
420246.67000 3772238.26000       1.78602   191.29   191.29     0.00  PERIOD  CON
  00043824
```

```
420246.67000 3772463.26000       2.92876   195.09   195.09     0.00  PERIOD  CON
  00043824
420246.67000 3772488.26000       3.05110   195.82   195.82     0.00  PERIOD  CON
  00043824
420246.67000 3772513.26000       3.16357   196.19   196.19     0.00  PERIOD  CON
  00043824
420246.67000 3772538.26000       3.26100   196.66   196.66     0.00  PERIOD  CON
  00043824
420246.67000 3772563.26000       3.33610   197.30   197.30     0.00  PERIOD  CON
  00043824
420246.67000 3772588.26000       3.38020   198.23   198.23     0.00  PERIOD  CON
  00043824
420246.67000 3772613.26000       3.38414   199.55   199.55     0.00  PERIOD  CON
  00043824
420246.67000 3772638.26000       3.34832   201.15   201.15     0.00  PERIOD  CON
  00043824
420246.67000 3772663.26000       3.33021   202.23   202.23     0.00  PERIOD  CON
  00043824
420246.67000 3772688.26000       3.34780   202.84   202.84     0.00  PERIOD  CON
  00043824
420246.67000 3772713.26000       3.46229   202.22   202.22     0.00  PERIOD  CON
  00043824
420246.67000 3772738.26000       3.66247   200.07   200.07     0.00  PERIOD  CON
  00043824
420271.67000 3772113.26000       1.33559   191.66   191.66     0.00  PERIOD  CON
  00043824
420271.67000 3772138.26000       1.41328   191.52   191.52     0.00  PERIOD  CON
  00043824
420271.67000 3772163.26000       1.49450   191.47   191.47     0.00  PERIOD  CON
  00043824
420271.67000 3772188.26000       1.58071   191.52   191.52     0.00  PERIOD  CON
  00043824
420271.67000 3772213.26000       1.67380   191.65   191.65     0.00  PERIOD  CON
  00043824
420271.67000 3772238.26000       1.77444   191.68   191.68     0.00  PERIOD  CON
  00043824
420271.67000 3772463.26000       2.87035   195.61   195.61     0.00  PERIOD  CON
  00043824
420271.67000 3772488.26000       2.98164   196.43   196.43     0.00  PERIOD  CON
  00043824
420271.67000 3772513.26000       3.08332   196.90   196.90     0.00  PERIOD  CON
  00043824
420271.67000 3772538.26000       3.16923   197.43   197.43     0.00  PERIOD  CON
  00043824
420271.67000 3772563.26000       3.23382   198.04   198.04     0.00  PERIOD  CON
  00043824
420271.67000 3772588.26000       3.27257   198.79   198.79     0.00  PERIOD  CON
  00043824
420271.67000 3772613.26000       3.28397   199.75   199.75     0.00  PERIOD  CON
  00043824
```

```
420271.67000 3772638.26000       3.26865   200.97   200.97     0.00  PERIOD  CON
  00043824
420271.67000 3772663.26000       3.27347   201.75   201.75     0.00  PERIOD  CON
  00043824
420271.67000 3772688.26000       3.31009   202.12   202.12     0.00  PERIOD  CON
  00043824
420271.67000 3772713.26000       3.41169   201.57   201.57     0.00  PERIOD  CON
  00043824
420271.67000 3772738.26000       3.55953   200.06   200.06     0.00  PERIOD  CON
  00043824
420296.67000 3772738.26000       3.42725   200.74   200.74     0.00  PERIOD  CON
  00043824
418286.29000 3772092.84000       3.89990   169.77   169.77     0.00  PERIOD  CON
  00043824
418311.29000 3772092.84000       4.06347   169.93   169.93     0.00  PERIOD  CON
  00043824
418311.29000 3772117.84000       4.17430   170.26   170.26     0.00  PERIOD  CON
  00043824
418311.29000 3772142.84000       4.28827   170.57   170.57     0.00  PERIOD  CON
  00043824
418311.29000 3772167.84000       4.40575   170.89   170.89     0.00  PERIOD  CON
  00043824
418311.29000 3772192.84000       4.52344   171.12   171.12     0.00  PERIOD  CON
  00043824
418311.29000 3772217.84000       4.64263   171.37   171.37     0.00  PERIOD  CON
  00043824
418311.29000 3772242.84000       4.76131   171.66   171.66     0.00  PERIOD  CON
  00043824
418311.29000 3772267.84000       4.87559   171.98   171.98     0.00  PERIOD  CON
  00043824
418311.29000 3772292.84000       4.97972   172.26   172.26     0.00  PERIOD  CON
  00043824
418311.29000 3772317.84000       5.06138   172.19   172.19     0.00  PERIOD  CON
  00043824
418311.29000 3772342.84000       5.13523   172.27   172.27     0.00  PERIOD  CON
  00043824
418311.29000 3772367.84000       5.19891   172.39   172.39     0.00  PERIOD  CON
  00043824
418311.29000 3772392.84000       5.25415   172.55   172.55     0.00  PERIOD  CON
  00043824
418311.29000 3772417.84000       5.30458   172.79   172.79     0.00  PERIOD  CON
  00043824
418311.29000 3772442.84000       5.35464   173.17   173.17     0.00  PERIOD  CON
  00043824
418336.29000 3772092.84000       4.23493   170.13   170.13     0.00  PERIOD  CON
  00043824
418336.29000 3772117.84000       4.35666   170.48   170.48     0.00  PERIOD  CON
  00043824
418336.29000 3772142.84000       4.48183   170.79   170.79     0.00  PERIOD  CON
  00043824
```

```
418336.29000 3772167.84000       4.61120   171.10   171.10     0.00  PERIOD  CON
  00043824
418336.29000 3772192.84000       4.74286   171.36   171.36     0.00  PERIOD  CON
  00043824
418336.29000 3772217.84000       4.87743   171.63   171.63     0.00  PERIOD  CON
  00043824
418336.29000 3772242.84000       5.01353   171.93   171.93     0.00  PERIOD  CON
  00043824
418336.29000 3772267.84000       5.14792   172.26   172.26     0.00  PERIOD  CON
  00043824
418336.29000 3772292.84000       5.27451   172.56   172.56     0.00  PERIOD  CON
  00043824
418336.29000 3772317.84000       5.38059   172.57   172.57     0.00  PERIOD  CON
  00043824
418336.29000 3772342.84000       5.47679   172.68   172.68     0.00  PERIOD  CON
  00043824
418336.29000 3772367.84000       5.55758   172.73   172.73     0.00  PERIOD  CON
  00043824
418336.29000 3772392.84000       5.62707   172.80   172.80     0.00  PERIOD  CON
  00043824
418336.29000 3772417.84000       5.69130   172.99   172.99     0.00  PERIOD  CON
  00043824
418336.29000 3772442.84000       5.75336   173.31   173.31     0.00  PERIOD  CON
  00043824
418361.29000 3772092.84000       4.41267   170.34   170.34     0.00  PERIOD  CON
  00043824
418361.29000 3772117.84000       4.54720   170.73   170.73     0.00  PERIOD  CON
  00043824
418361.29000 3772142.84000       4.68574   171.07   171.07     0.00  PERIOD  CON
  00043824
418361.29000 3772167.84000       4.82927   171.40   171.40     0.00  PERIOD  CON
  00043824
418361.29000 3772192.84000       4.97569   171.66   171.66     0.00  PERIOD  CON
  00043824
418361.29000 3772217.84000       5.12744   171.96   171.96     0.00  PERIOD  CON
  00043824
418361.29000 3772242.84000       5.28262   172.28   172.28     0.00  PERIOD  CON
  00043824
418361.29000 3772267.84000       5.43795   172.60   172.60     0.00  PERIOD  CON
  00043824
418361.29000 3772292.84000       5.58825   172.89   172.89     0.00  PERIOD  CON
  00043824
418361.29000 3772317.84000       5.72142   172.95   172.95     0.00  PERIOD  CON
  00043824
418361.29000 3772342.84000       5.84646   173.14   173.14     0.00  PERIOD  CON
  00043824
418361.29000 3772367.84000       5.95370   173.24   173.24     0.00  PERIOD  CON
  00043824
418361.29000 3772392.84000       6.04654   173.33   173.33     0.00  PERIOD  CON
  00043824
```

```
418361.29000 3772417.84000       6.12969   173.48   173.48     0.00  PERIOD  CON
  00043824
418361.29000 3772442.84000       6.20714   173.72   173.72     0.00  PERIOD  CON
  00043824
418386.29000 3772092.84000       4.59293   170.49   170.49     0.00  PERIOD  CON
  00043824
418386.29000 3772117.84000       4.74180   170.91   170.91     0.00  PERIOD  CON
  00043824
418386.29000 3772142.84000       4.89622   171.31   171.31     0.00  PERIOD  CON
  00043824
418386.29000 3772167.84000       5.05680   171.70   171.70     0.00  PERIOD  CON
  00043824
418386.29000 3772192.84000       5.22037   171.98   171.98     0.00  PERIOD  CON
  00043824
418386.29000 3772217.84000       5.39196   172.33   172.33     0.00  PERIOD  CON
  00043824
418386.29000 3772242.84000       5.56814   172.67   172.67     0.00  PERIOD  CON
  00043824
418386.29000 3772267.84000       5.74653   172.99   172.99     0.00  PERIOD  CON
  00043824
418386.29000 3772292.84000       5.92162   173.24   173.24     0.00  PERIOD  CON
  00043824
418386.29000 3772317.84000       6.08344   173.30   173.30     0.00  PERIOD  CON
  00043824
418386.29000 3772342.84000       6.24114   173.54   173.54     0.00  PERIOD  CON
  00043824
418386.29000 3772367.84000       6.38329   173.75   173.75     0.00  PERIOD  CON
  00043824
418386.29000 3772392.84000       6.50659   173.88   173.88     0.00  PERIOD  CON
  00043824
418386.29000 3772417.84000       6.61404   173.98   173.98     0.00  PERIOD  CON
  00043824
418386.29000 3772442.84000       6.71309   174.16   174.16     0.00  PERIOD  CON
  00043824
418386.29000 3772467.84000       6.79581   174.20   174.20     0.00  PERIOD  CON
  00043824
418411.29000 3772092.84000       4.77464   170.66   170.66     0.00  PERIOD  CON
  00043824
418411.29000 3772117.84000       4.93990   171.10   171.10     0.00  PERIOD  CON
  00043824
418411.29000 3772142.84000       5.11127   171.52   171.52     0.00  PERIOD  CON
  00043824
418411.29000 3772167.84000       5.28948   171.92   171.92     0.00  PERIOD  CON
  00043824
418411.29000 3772192.84000       5.47225   172.22   172.22     0.00  PERIOD  CON
  00043824
418411.29000 3772217.84000       5.66462   172.58   172.58     0.00  PERIOD  CON
  00043824
418411.29000 3772242.84000       5.86373   172.93   172.93     0.00  PERIOD  CON
  00043824
```

```
418411.29000 3772267.84000       6.06772   173.26   173.26     0.00  PERIOD  CON
  00043824
418411.29000 3772292.84000       6.27253   173.54   173.54     0.00  PERIOD  CON
  00043824
418411.29000 3772317.84000       6.46870   173.66   173.66     0.00  PERIOD  CON
  00043824
418411.29000 3772342.84000       6.66459   173.96   173.96     0.00  PERIOD  CON
  00043824
418411.29000 3772367.84000       6.84687   174.24   174.24     0.00  PERIOD  CON
  00043824
418411.29000 3772392.84000       7.00720   174.39   174.39     0.00  PERIOD  CON
  00043824
418411.29000 3772417.84000       7.14708   174.46   174.46     0.00  PERIOD  CON
  00043824
418411.29000 3772442.84000       7.27625   174.61   174.61     0.00  PERIOD  CON
  00043824
418411.29000 3772467.84000       7.38427   174.59   174.59     0.00  PERIOD  CON
  00043824
418436.29000 3772092.84000       4.95253   170.81   170.81     0.00  PERIOD  CON
  00043824
418436.29000 3772117.84000       5.13552   171.23   171.23     0.00  PERIOD  CON
  00043824
418436.29000 3772142.84000       5.32572   171.65   171.65     0.00  PERIOD  CON
  00043824
418436.29000 3772167.84000       5.52358   172.05   172.05     0.00  PERIOD  CON
  00043824
418436.29000 3772192.84000       5.72823   172.38   172.38     0.00  PERIOD  CON
  00043824
418436.29000 3772217.84000       5.94386   172.75   172.75     0.00  PERIOD  CON
  00043824
418436.29000 3772242.84000       6.16863   173.11   173.11     0.00  PERIOD  CON
  00043824
418436.29000 3772267.84000       6.40240   173.48   173.48     0.00  PERIOD  CON
  00043824
418436.29000 3772292.84000       6.64190   173.83   173.83     0.00  PERIOD  CON
  00043824
418436.29000 3772317.84000       6.87646   174.01   174.01     0.00  PERIOD  CON
  00043824
418436.29000 3772342.84000       7.11451   174.34   174.34     0.00  PERIOD  CON
  00043824
418436.29000 3772367.84000       7.34119   174.63   174.63     0.00  PERIOD  CON
  00043824
418436.29000 3772392.84000       7.54486   174.76   174.76     0.00  PERIOD  CON
  00043824
418436.29000 3772417.84000       7.72805   174.84   174.84     0.00  PERIOD  CON
  00043824
418436.29000 3772442.84000       7.90150   175.05   175.05     0.00  PERIOD  CON
  00043824
418436.29000 3772467.84000       8.04642   175.02   175.02     0.00  PERIOD  CON
  00043824
```

```
418461.29000 3772092.84000       5.12253   170.97   170.97     0.00  PERIOD  CON
  00043824
418461.29000 3772117.84000       5.32487   171.35   171.35     0.00  PERIOD  CON
  00043824
418461.29000 3772142.84000       5.53592   171.75   171.75     0.00  PERIOD  CON
  00043824
418461.29000 3772167.84000       5.75584   172.14   172.14     0.00  PERIOD  CON
  00043824
418461.29000 3772192.84000       5.98517   172.50   172.50     0.00  PERIOD  CON
  00043824
418461.29000 3772217.84000       6.22685   172.88   172.88     0.00  PERIOD  CON
  00043824
418461.29000 3772242.84000       6.48078   173.26   173.26     0.00  PERIOD  CON
  00043824
418461.29000 3772267.84000       6.74759   173.66   173.66     0.00  PERIOD  CON
  00043824
418461.29000 3772292.84000       7.02470   174.05   174.05     0.00  PERIOD  CON
  00043824
418461.29000 3772317.84000       7.30185   174.28   174.28     0.00  PERIOD  CON
  00043824
418461.29000 3772342.84000       7.58713   174.63   174.63     0.00  PERIOD  CON
  00043824
418461.29000 3772367.84000       7.86281   174.88   174.88     0.00  PERIOD  CON
  00043824
418461.29000 3772392.84000       8.11700   174.96   174.96     0.00  PERIOD  CON
  00043824
418461.29000 3772417.84000       8.34986   174.98   174.98     0.00  PERIOD  CON
  00043824
418461.29000 3772442.84000       8.57576   175.19   175.19     0.00  PERIOD  CON
  00043824
418461.29000 3772467.84000       8.77657   175.27   175.27     0.00  PERIOD  CON
  00043824
418486.29000 3772092.84000       5.28366   171.26   171.26     0.00  PERIOD  CON
  00043824
418486.29000 3772117.84000       5.50891   171.66   171.66     0.00  PERIOD  CON
  00043824
418486.29000 3772142.84000       5.74195   172.00   172.00     0.00  PERIOD  CON
  00043824
418486.29000 3772167.84000       5.98474   172.32   172.32     0.00  PERIOD  CON
  00043824
418486.29000 3772192.84000       6.24323   172.74   172.74     0.00  PERIOD  CON
  00043824
418486.29000 3772217.84000       6.51515   173.15   173.15     0.00  PERIOD  CON
  00043824
418486.29000 3772242.84000       6.80189   173.55   173.55     0.00  PERIOD  CON
  00043824
418486.29000 3772267.84000       7.10364   173.93   173.93     0.00  PERIOD  CON
  00043824
418486.29000 3772292.84000       7.41937   174.28   174.28     0.00  PERIOD  CON
  00043824
```

```
418486.29000 3772317.84000       7.74370   174.54   174.54     0.00  PERIOD  CON
  00043824
418486.29000 3772342.84000       8.08167   174.89   174.89     0.00  PERIOD  CON
  00043824
418486.29000 3772367.84000       8.41644   175.14   175.14     0.00  PERIOD  CON
  00043824
418486.29000 3772392.84000       8.73384   175.21   175.21     0.00  PERIOD  CON
  00043824
418486.29000 3772417.84000       9.03571   175.27   175.27     0.00  PERIOD  CON
  00043824
418486.29000 3772442.84000       9.33587   175.57   175.57     0.00  PERIOD  CON
  00043824
418486.29000 3772467.84000       9.60538   175.69   175.69     0.00  PERIOD  CON
  00043824
418511.29000 3772092.84000       5.42802   171.54   171.54     0.00  PERIOD  CON
  00043824
418511.29000 3772117.84000       5.67607   171.96   171.96     0.00  PERIOD  CON
  00043824
418511.29000 3772142.84000       5.93417   172.30   172.30     0.00  PERIOD  CON
  00043824
418511.29000 3772167.84000       6.20218   172.56   172.56     0.00  PERIOD  CON
  00043824
418511.29000 3772192.84000       6.49257   173.03   173.03     0.00  PERIOD  CON
  00043824
418511.29000 3772217.84000       6.79633   173.43   173.43     0.00  PERIOD  CON
  00043824
418511.29000 3772242.84000       7.11789   173.82   173.82     0.00  PERIOD  CON
  00043824
418511.29000 3772267.84000       7.45856   174.19   174.19     0.00  PERIOD  CON
  00043824
418511.29000 3772292.84000       7.81808   174.52   174.52     0.00  PERIOD  CON
  00043824
418511.29000 3772317.84000       8.19484   174.80   174.80     0.00  PERIOD  CON
  00043824
418511.29000 3772342.84000       8.59318   175.16   175.16     0.00  PERIOD  CON
  00043824
418511.29000 3772367.84000       8.99500   175.39   175.39     0.00  PERIOD  CON
  00043824
418511.29000 3772392.84000       9.38888   175.47   175.47     0.00  PERIOD  CON
  00043824
418511.29000 3772417.84000       9.77732   175.59   175.59     0.00  PERIOD  CON
  00043824
418511.29000 3772442.84000      10.17196   175.98   175.98     0.00  PERIOD  CON
  00043824
418511.29000 3772467.84000      10.52834   176.10   176.10     0.00  PERIOD  CON
  00043824
418511.29000 3772492.84000      10.86172   176.15   176.15     0.00  PERIOD  CON
  00043824
418536.29000 3772092.84000       5.55316   171.79   171.79     0.00  PERIOD  CON
  00043824
```

```
418536.29000 3772117.84000       5.82193   172.23   172.23     0.00  PERIOD  CON
  00043824
418536.29000 3772142.84000       6.10326   172.55   172.55     0.00  PERIOD  CON
  00043824
418536.29000 3772167.84000       6.39692   172.76   172.76     0.00  PERIOD  CON
  00043824
418536.29000 3772192.84000       6.71477   173.14   173.14     0.00  PERIOD  CON
  00043824
418536.29000 3772217.84000       7.04907   173.46   173.46     0.00  PERIOD  CON
  00043824
418536.29000 3772242.84000       7.40998   173.89   173.89     0.00  PERIOD  CON
  00043824
418536.29000 3772267.84000       7.79721   174.35   174.35     0.00  PERIOD  CON
  00043824
418536.29000 3772292.84000       8.21039   174.78   174.78     0.00  PERIOD  CON
  00043824
418536.29000 3772317.84000       8.64528   175.09   175.09     0.00  PERIOD  CON
  00043824
418536.29000 3772342.84000       9.11166   175.47   175.47     0.00  PERIOD  CON
  00043824
418536.29000 3772367.84000       9.58662   175.63   175.63     0.00  PERIOD  CON
  00043824
418536.29000 3772392.84000      10.06104   175.60   175.60     0.00  PERIOD  CON
  00043824
418536.29000 3772417.84000      10.54216   175.64   175.64     0.00  PERIOD  CON
  00043824
418536.29000 3772442.84000      11.04274   175.99   175.99     0.00  PERIOD  CON
  00043824
418536.29000 3772467.84000      11.51676   176.18   176.18     0.00  PERIOD  CON
  00043824
418536.29000 3772492.84000      11.96709   176.28   176.28     0.00  PERIOD  CON
  00043824
418561.29000 3772092.84000       5.66349   172.12   172.12     0.00  PERIOD  CON
  00043824
418561.29000 3772117.84000       5.94942   172.58   172.58     0.00  PERIOD  CON
  00043824
418561.29000 3772142.84000       6.25087   172.88   172.88     0.00  PERIOD  CON
  00043824
418561.29000 3772167.84000       6.56930   173.07   173.07     0.00  PERIOD  CON
  00043824
418561.29000 3772192.84000       6.91238   173.33   173.33     0.00  PERIOD  CON
  00043824
418561.29000 3772217.84000       7.27805   173.58   173.58     0.00  PERIOD  CON
  00043824
418561.29000 3772242.84000       7.67764   174.00   174.00     0.00  PERIOD  CON
  00043824
418561.29000 3772267.84000       8.11235   174.52   174.52     0.00  PERIOD  CON
  00043824
418561.29000 3772292.84000       8.57979   175.01   175.01     0.00  PERIOD  CON
  00043824
```

```
418561.29000 3772317.84000       9.07665   175.36   175.36     0.00  PERIOD  CON
  00043824
418561.29000 3772342.84000       9.61611   175.76   175.76     0.00  PERIOD  CON
  00043824
418561.29000 3772367.84000      10.17304   175.87   175.87     0.00  PERIOD  CON
  00043824
418561.29000 3772392.84000      10.74829   175.84   175.84     0.00  PERIOD  CON
  00043824
418561.29000 3772417.84000      11.35112   175.92   175.92     0.00  PERIOD  CON
  00043824
418561.29000 3772442.84000      11.99195   176.31   176.31     0.00  PERIOD  CON
  00043824
418561.29000 3772467.84000      12.61487   176.52   176.52     0.00  PERIOD  CON
  00043824
418561.29000 3772492.84000      13.22032   176.64   176.64     0.00  PERIOD  CON
  00043824
418586.29000 3772092.84000       5.75566   172.34   172.34     0.00  PERIOD  CON
  00043824
418586.29000 3772117.84000       6.05390   172.82   172.82     0.00  PERIOD  CON
  00043824
418586.29000 3772142.84000       6.37249   173.16   173.16     0.00  PERIOD  CON
  00043824
418586.29000 3772167.84000       6.71491   173.43   173.43     0.00  PERIOD  CON
  00043824
418586.29000 3772192.84000       7.08599   173.72   173.72     0.00  PERIOD  CON
  00043824
418586.29000 3772217.84000       7.48637   174.01   174.01     0.00  PERIOD  CON
  00043824
418586.29000 3772242.84000       7.92289   174.39   174.39     0.00  PERIOD  CON
  00043824
418586.29000 3772267.84000       8.39649   174.80   174.80     0.00  PERIOD  CON
  00043824
418586.29000 3772292.84000       8.90940   175.19   175.19     0.00  PERIOD  CON
  00043824
418586.29000 3772317.84000       9.46675   175.55   175.55     0.00  PERIOD  CON
  00043824
418586.29000 3772342.84000      10.07899   175.95   175.95     0.00  PERIOD  CON
  00043824
418586.29000 3772367.84000      10.72703   176.09   176.09     0.00  PERIOD  CON
  00043824
418586.29000 3772392.84000      11.42250   176.18   176.18     0.00  PERIOD  CON
  00043824
418586.29000 3772417.84000      12.17790   176.43   176.43     0.00  PERIOD  CON
  00043824
418586.29000 3772442.84000      12.99572   176.93   176.93     0.00  PERIOD  CON
  00043824
418586.29000 3772467.84000      13.80389   177.11   177.11     0.00  PERIOD  CON
  00043824
418586.29000 3772492.84000      14.60472   177.15   177.15     0.00  PERIOD  CON
  00043824
```

```
418611.29000 3772092.84000       5.83120   172.39   172.39     0.00  PERIOD  CON
  00043824
418611.29000 3772117.84000       6.13711   172.88   172.88     0.00  PERIOD  CON
  00043824
418611.29000 3772142.84000       6.46895   173.31   173.31     0.00  PERIOD  CON
  00043824
418611.29000 3772167.84000       6.83033   173.70   173.70     0.00  PERIOD  CON
  00043824
418611.29000 3772192.84000       7.22377   174.05   174.05     0.00  PERIOD  CON
  00043824
418611.29000 3772217.84000       7.65594   174.45   174.45     0.00  PERIOD  CON
  00043824
418611.29000 3772242.84000       8.12698   174.84   174.84     0.00  PERIOD  CON
  00043824
418611.29000 3772267.84000       8.63397   175.11   175.11     0.00  PERIOD  CON
  00043824
418611.29000 3772292.84000       9.18468   175.33   175.33     0.00  PERIOD  CON
  00043824
418611.29000 3772317.84000       9.79799   175.68   175.68     0.00  PERIOD  CON
  00043824
418611.29000 3772342.84000      10.47851   176.07   176.07     0.00  PERIOD  CON
  00043824
418611.29000 3772367.84000      11.22148   176.32   176.32     0.00  PERIOD  CON
  00043824
418611.29000 3772392.84000      12.03378   176.47   176.47     0.00  PERIOD  CON
  00043824
418611.29000 3772417.84000      12.92988   176.68   176.68     0.00  PERIOD  CON
  00043824
418611.29000 3772442.84000      13.92078   177.08   177.08     0.00  PERIOD  CON
  00043824
418611.29000 3772467.84000      14.94777   177.25   177.25     0.00  PERIOD  CON
  00043824
418611.29000 3772492.84000      16.02075   177.41   177.41     0.00  PERIOD  CON
  00043824
418636.29000 3772092.84000       5.89781   172.44   172.44     0.00  PERIOD  CON
  00043824
418636.29000 3772117.84000       6.20886   172.91   172.91     0.00  PERIOD  CON
  00043824
418636.29000 3772142.84000       6.54868   173.39   173.39     0.00  PERIOD  CON
  00043824
418636.29000 3772167.84000       6.92037   173.84   173.84     0.00  PERIOD  CON
  00043824
418636.29000 3772192.84000       7.32607   174.21   174.21     0.00  PERIOD  CON
  00043824
418636.29000 3772217.84000       7.77854   174.68   174.68     0.00  PERIOD  CON
  00043824
418636.29000 3772242.84000       8.27303   175.06   175.06     0.00  PERIOD  CON
  00043824
418636.29000 3772267.84000       8.80951   175.29   175.29     0.00  PERIOD  CON
  00043824
```

```
418636.29000 3772292.84000      9.39699   175.46   175.46     0.00  PERIOD  CON
  00043824
418636.29000 3772317.84000     10.05941   175.81   175.81     0.00  PERIOD  CON
  00043824
418636.29000 3772342.84000     10.79957   176.19   176.19     0.00  PERIOD  CON
  00043824
418636.29000 3772367.84000     11.62812   176.55   176.55     0.00  PERIOD  CON
  00043824
418636.29000 3772392.84000     12.54735   176.76   176.76     0.00  PERIOD  CON
  00043824
418636.29000 3772417.84000     13.57573   176.92   176.92     0.00  PERIOD  CON
  00043824
418636.29000 3772442.84000     14.73693   177.19   177.19     0.00  PERIOD  CON
  00043824
418636.29000 3772467.84000     16.01114   177.41   177.41     0.00  PERIOD  CON
  00043824
418636.29000 3772492.84000     17.40042   177.65   177.65     0.00  PERIOD  CON
  00043824
418661.29000 3772092.84000      5.95001   172.41   172.41     0.00  PERIOD  CON
  00043824
418661.29000 3772117.84000      6.26728   172.84   172.84     0.00  PERIOD  CON
  00043824
418661.29000 3772142.84000      6.61204   173.30   173.30     0.00  PERIOD  CON
  00043824
418661.29000 3772167.84000      6.98866   173.76   173.76     0.00  PERIOD  CON
  00043824
418661.29000 3772192.84000      7.39998   174.15   174.15     0.00  PERIOD  CON
  00043824
418661.29000 3772217.84000      7.85959   174.62   174.62     0.00  PERIOD  CON
  00043824
418661.29000 3772242.84000      8.36452   174.98   174.98     0.00  PERIOD  CON
  00043824
418661.29000 3772267.84000      8.92306   175.28   175.28     0.00  PERIOD  CON
  00043824
418661.29000 3772292.84000      9.54475   175.57   175.57     0.00  PERIOD  CON
  00043824
418661.29000 3772317.84000     10.24335   175.92   175.92     0.00  PERIOD  CON
  00043824
418661.29000 3772342.84000     11.02813   176.28   176.28     0.00  PERIOD  CON
  00043824
418661.29000 3772367.84000     11.91552   176.64   176.64     0.00  PERIOD  CON
  00043824
418661.29000 3772392.84000     12.92081   176.93   176.93     0.00  PERIOD  CON
  00043824
418661.29000 3772417.84000     14.07146   177.19   177.19     0.00  PERIOD  CON
  00043824
418661.29000 3772442.84000     15.39780   177.48   177.48     0.00  PERIOD  CON
  00043824
418661.29000 3772467.84000     16.90419   177.70   177.70     0.00  PERIOD  CON
  00043824
```

```
418661.29000 3772492.84000      18.59409   177.83   177.83     0.00  PERIOD  CON
  00043824
418985.82000 3773591.44000       1.67151   188.70   188.70     0.00  PERIOD  CON
  00043824
418599.42000 3770947.00000       1.08746   162.69   162.69     0.00  PERIOD  CON
  00043824
417384.50000 3773247.59000       0.80175   165.79  1643.71     0.00  PERIOD  CON
  00043824
420097.99000 3774008.95000       0.49976   206.71  3045.47     0.00  PERIOD  CON
  00043824
417541.50000 3772122.21000       1.27620   162.96   162.96     0.00  PERIOD  CON
  00043824
417013.60000 3772133.37000       0.74845   158.76   158.76     0.00  PERIOD  CON
  00043824
417575.88000 3772263.40000       1.33836   164.39   164.39     0.00  PERIOD  CON
  00043824
420228.86000 3773728.94000       0.97561   206.92  3045.47     0.00  PERIOD  CON
  00043824
420522.56000 3773306.25000       3.20720   207.52   207.52     0.00  PERIOD  CON
  00043824
419908.37000 3771897.79000       1.10525   188.10   188.10     0.00  PERIOD  CON
  00043824
420109.30000 3772377.30000       2.64211   191.17   191.17     0.00  PERIOD  CON
  00043824
419286.12000 3771755.67000       1.61197   178.55   178.55     0.00  PERIOD  CON
  00043824
417001.17000 3771519.26000       0.73636   152.94   152.94     0.00  PERIOD  CON
  00043824
418671.75000 3772791.75000      35.55096   179.98   179.98     0.00  PERIOD  CON
  00043824
418654.92000 3772793.74000      29.20764   179.74   179.74     0.00  PERIOD  CON
  00043824
418671.60000 3772832.67000      27.56550   180.00   180.00     0.00  PERIOD  CON
  00043824
418716.35000 3771039.09000       1.10019   165.86   165.86     0.00  PERIOD  CON
  00043824
418716.35000 3771013.27000       1.07012   165.74   165.74     0.00  PERIOD  CON
  00043824
418715.12000 3770993.60000       1.04895   165.57   165.57     0.00  PERIOD  CON
  00043824
418715.12000 3770972.70000       1.02600   165.40   165.40     0.00  PERIOD  CON
  00043824
418713.89000 3770945.66000       0.99841   165.14   165.14     0.00  PERIOD  CON
  00043824
418713.89000 3770923.53000       0.97592   164.96   164.96     0.00  PERIOD  CON
  00043824
418713.89000 3770905.09000       0.95793   164.86   164.86     0.00  PERIOD  CON
  00043824
418726.19000 3771327.99000       1.50931   163.34   163.34     0.00  PERIOD  CON
  00043824
```

```
418726.19000 3771358.72000       1.57159   163.59   163.59     0.00  PERIOD  CON
  00043824
418724.96000 3771395.60000       1.65220   163.70   163.70     0.00  PERIOD  CON
  00043824
418723.73000 3771426.33000       1.72664   164.05   164.05     0.00  PERIOD  CON
  00043824
418724.96000 3771449.69000       1.78376   164.43   164.43     0.00  PERIOD  CON
  00043824
418724.96000 3771474.28000       1.84710   164.56   164.56     0.00  PERIOD  CON
  00043824
418641.36000 3771470.59000       1.97262   163.70   163.70     0.00  PERIOD  CON
  00043824
418636.44000 3771449.69000       1.92089   163.41   163.41     0.00  PERIOD  CON
  00043824
418640.13000 3771426.33000       1.85304   163.22   163.22     0.00  PERIOD  CON
  00043824
418632.75000 3771391.91000       1.77787   163.00   163.00     0.00  PERIOD  CON
  00043824
418638.90000 3771364.87000       1.70716   162.99   162.99     0.00  PERIOD  CON
  00043824
418643.82000 3771310.78000       1.58920   163.37   163.37     0.00  PERIOD  CON
  00043824
418661.03000 3771299.71000       1.54432   163.22   163.22     0.00  PERIOD  CON
  00043824
418648.93000 3771525.04000       2.12380   164.09   164.09     0.00  PERIOD  CON
  00043824
418712.21000 3771529.40000       2.02632   164.75   164.75     0.00  PERIOD  CON
  00043824
418708.39000 3771551.22000       2.10288   164.97   164.97     0.00  PERIOD  CON
  00043824
418712.75000 3771565.40000       2.14110   165.15   165.15     0.00  PERIOD  CON
  00043824
418712.75000 3771586.13000       2.21241   165.38   165.38     0.00  PERIOD  CON
  00043824
418711.66000 3771611.22000       2.30608   165.66   165.66     0.00  PERIOD  CON
  00043824
418717.12000 3771630.86000       2.36880   165.87   165.87     0.00  PERIOD  CON
  00043824
418662.57000 3771636.32000       2.50598   165.42   165.42     0.00  PERIOD  CON
  00043824
418651.11000 3771587.22000       2.32938   164.29   164.29     0.00  PERIOD  CON
  00043824
418660.39000 3771541.40000       2.15662   164.26   164.26     0.00  PERIOD  CON
  00043824
418668.57000 3771690.32000       2.73639   166.36   166.36     0.00  PERIOD  CON
  00043824
418667.48000 3771718.14000       2.87610   166.75   166.75     0.00  PERIOD  CON
  00043824
418668.02000 3771738.32000       2.98042   167.03   167.03     0.00  PERIOD  CON
  00043824
```

```
418664.21000 3771775.96000       3.20379   167.71   167.71     0.00  PERIOD  CON
  00043824
418663.11000 3771791.78000       3.30232   167.98   167.98     0.00  PERIOD  CON
  00043824
418659.30000 3771820.14000       3.49185   168.44   168.44     0.00  PERIOD  CON
  00043824
418662.02000 3771837.60000       3.60180   168.63   168.63     0.00  PERIOD  CON
  00043824
418663.66000 3771853.96000       3.71157   168.82   168.82     0.00  PERIOD  CON
  00043824
418666.93000 3771869.23000       3.81395   168.97   168.97     0.00  PERIOD  CON
  00043824
418718.21000 3771757.41000       2.94986   167.18   167.18     0.00  PERIOD  CON
  00043824
418714.93000 3771780.32000       3.08887   167.48   167.48     0.00  PERIOD  CON
  00043824
418716.57000 3771815.78000       3.30155   167.97   167.97     0.00  PERIOD  CON
  00043824
418718.21000 3771830.51000       3.39350   168.19   168.19     0.00  PERIOD  CON
  00043824
418715.48000 3771854.51000       3.56874   168.52   168.52     0.00  PERIOD  CON
  00043824
418716.03000 3771873.05000       3.70531   168.86   168.86     0.00  PERIOD  CON
  00043824
418714.93000 3771893.24000       3.86684   169.18   169.18     0.00  PERIOD  CON
  00043824
418714.39000 3771910.69000       4.01134   169.41   169.41     0.00  PERIOD  CON
  00043824
418713.30000 3771924.87000       4.13576   169.59   169.59     0.00  PERIOD  CON
  00043824
418711.66000 3771944.51000       4.31612   169.84   169.84     0.00  PERIOD  CON
  00043824
418714.39000 3771965.78000       4.50893   170.13   170.13     0.00  PERIOD  CON
  00043824
418712.21000 3771985.42000       4.71084   170.39   170.39     0.00  PERIOD  CON
  00043824
418714.93000 3771995.79000       4.81123   170.54   170.54     0.00  PERIOD  CON
  00043824
418711.12000 3772020.33000       5.08822   170.93   170.93     0.00  PERIOD  CON
  00043824
418666.93000 3771902.51000       4.06716   169.34   169.34     0.00  PERIOD  CON
  00043824
418671.30000 3771948.87000       4.44849   169.93   169.93     0.00  PERIOD  CON
  00043824
418737.30000 3772103.79000       6.11555   172.69   172.69     0.00  PERIOD  CON
  00043824
418733.48000 3772149.07000       6.82897   173.74   173.74     0.00  PERIOD  CON
  00043824
418752.03000 3772248.89000       8.81097   176.22   176.22     0.00  PERIOD  CON
  00043824
```

```
418750.94000 3772270.16000       9.31030   176.54   176.54     0.00  PERIOD  CON
  00043824
418748.21000 3772287.07000       9.72984   176.77   176.77     0.00  PERIOD  CON
  00043824
418746.57000 3772308.35000      10.30929   177.05   177.05     0.00  PERIOD  CON
  00043824
418759.12000 3772352.53000      11.76430   177.58   177.58     0.00  PERIOD  CON
  00043824
418666.93000 3773557.49000       1.99196   183.85   183.85     0.00  PERIOD  CON
  00043824
418666.93000 3773582.59000       1.90276   184.05   184.05     0.00  PERIOD  CON
  00043824
418668.57000 3773606.04000       1.82699   184.34   184.34     0.00  PERIOD  CON
  00043824
418670.21000 3773642.59000       1.71748   184.84   184.84     0.00  PERIOD  CON
  00043824
418665.84000 3773663.86000       1.65403   185.02   185.02     0.00  PERIOD  CON
  00043824
418659.84000 3773679.68000       1.60710   185.07   185.07     0.00  PERIOD  CON
  00043824
418660.93000 3773696.59000       1.56505   185.25   185.25     0.00  PERIOD  CON
  00043824
418659.30000 3773718.96000       1.50989   185.37   185.37     0.00  PERIOD  CON
  00043824
418720.39000 3773571.13000       2.00116   184.98   184.98     0.00  PERIOD  CON
  00043824
418718.21000 3773604.95000       1.87867   185.26   185.26     0.00  PERIOD  CON
  00043824
418731.30000 3773665.50000       1.69302   185.98   185.98     0.00  PERIOD  CON
  00043824
418733.48000 3773695.50000       1.48162   186.44   186.44     0.00  PERIOD  CON
  00043824
418732.94000 3773758.23000       1.24164   186.88   186.88     0.00  PERIOD  CON
  00043824
418731.84000 3773790.96000       1.17592   187.09   187.09     0.00  PERIOD  CON
  00043824
418715.48000 3773853.14000       1.06909   187.09   187.09     0.00  PERIOD  CON
  00043824
418663.11000 3773757.69000       1.42510   185.78   185.78     0.00  PERIOD  CON
  00043824
418662.02000 3773775.14000       1.38767   185.85   185.85     0.00  PERIOD  CON
  00043824
418662.02000 3773795.87000       1.34580   185.93   185.93     0.00  PERIOD  CON
  00043824
418661.48000 3773813.32000       1.30839   186.00   186.00     0.00  PERIOD  CON
  00043824
418657.66000 3773837.33000       1.25926   186.05   186.05     0.00  PERIOD  CON
  00043824
418654.39000 3773853.69000       1.22921   186.09   186.09     0.00  PERIOD  CON
  00043824
```

```
418717.12000 3773891.87000       1.01470   186.97   186.97     0.00  PERIOD  CON
  00043824
418728.03000 3773966.60000       0.91918   186.99   186.99     0.00  PERIOD  CON
  00043824
418723.12000 3773979.70000       0.90159   187.08   187.08     0.00  PERIOD  CON
  00043824
418724.21000 3773997.15000       0.87811   187.34   187.34     0.00  PERIOD  CON
  00043824
418724.21000 3774005.88000       0.86679   187.46   187.46     0.00  PERIOD  CON
  00043824
418724.21000 3774022.79000       0.84696   187.58  1633.79     0.00  PERIOD  CON
  00043824
418723.66000 3774040.79000       0.82724   187.66  1633.79     0.00  PERIOD  CON
  00043824
418723.66000 3774056.61000       0.81196   187.62  1633.79     0.00  PERIOD  CON
  00043824
418722.03000 3774074.61000       0.79500   187.57  1633.79     0.00  PERIOD  CON
  00043824
418723.66000 3774089.88000       0.78105   187.56  1643.71     0.00  PERIOD  CON
  00043824
418717.66000 3774118.25000       0.75851   187.26  1643.71     0.00  PERIOD  CON
  00043824
418666.93000 3774431.90000       0.53742   188.17  1643.71     0.00  PERIOD  CON
  00043824
418665.30000 3774455.90000       0.52404   188.36  1643.71     0.00  PERIOD  CON
  00043824
418666.93000 3774471.72000       0.51574   188.46  1643.71     0.00  PERIOD  CON
  00043824
418668.02000 3774495.72000       0.50289   188.63  1643.71     0.00  PERIOD  CON
  00043824
418671.84000 3774513.72000       0.49352   188.75  1643.71     0.00  PERIOD  CON
  00043824
418674.02000 3774534.99000       0.48347   188.82  1643.71     0.00  PERIOD  CON
  00043824
418673.48000 3774558.45000       0.47340   188.84  1643.71     0.00  PERIOD  CON
  00043824
418672.93000 3774591.18000       0.46005   188.86  1643.71     0.00  PERIOD  CON
  00043824
418671.30000 3774613.54000       0.45270   188.77  1643.71     0.00  PERIOD  CON
  00043824
418668.02000 3774633.18000       0.44682   188.64  1643.71     0.00  PERIOD  CON
  00043824
418668.02000 3774660.45000       0.43695   188.64  1643.71     0.00  PERIOD  CON
  00043824
418669.66000 3774676.27000       0.43102   188.68  1643.71     0.00  PERIOD  CON
  00043824
418670.75000 3774696.46000       0.42500   188.60  1643.71     0.00  PERIOD  CON
  00043824
418728.57000 3774716.09000       0.39880   189.88  1643.71     0.00  PERIOD  CON
  00043824
```

```
418729.66000 3774697.00000       0.40430   189.91  1643.71     0.00  PERIOD  CON
  00043824
418731.30000 3774682.82000       0.40856   189.93  1643.71     0.00  PERIOD  CON
  00043824
418730.21000 3774667.55000       0.41379   189.92  1643.71     0.00  PERIOD  CON
  00043824
418728.57000 3774652.82000       0.41934   189.89  1643.71     0.00  PERIOD  CON
  00043824
418730.75000 3774639.73000       0.42417   189.88  1643.71     0.00  PERIOD  CON
  00043824
418729.12000 3774621.18000       0.43221   189.81  1643.71     0.00  PERIOD  CON
  00043824
418730.21000 3774592.81000       0.44404   189.75  1643.71     0.00  PERIOD  CON
  00043824
418728.57000 3774573.72000       0.45193   189.72  1643.71     0.00  PERIOD  CON
  00043824
418729.12000 3774545.90000       0.46119   189.79  1643.71     0.00  PERIOD  CON
  00043824
418654.93000 3774772.82000       0.40148   188.38  1643.71     0.00  PERIOD  CON
  00043824
418657.11000 3774787.01000       0.39484   188.67  1643.71     0.00  PERIOD  CON
  00043824
418657.66000 3774806.10000       0.38467   189.03  1643.71     0.00  PERIOD  CON
  00043824
418657.11000 3774829.01000       0.37334   189.33  1643.71     0.00  PERIOD  CON
  00043824
418656.57000 3774841.55000       0.36744   189.47  1643.71     0.00  PERIOD  CON
  00043824
418656.57000 3774863.92000       0.36146   189.47  1643.71     0.00  PERIOD  CON
  00043824
418658.21000 3774881.92000       0.35819   189.39  1643.71     0.00  PERIOD  CON
  00043824
418659.30000 3774902.65000       0.35562   189.22  1643.71     0.00  PERIOD  CON
  00043824
418657.11000 3774919.56000       0.35430   189.01  1643.71     0.00  PERIOD  CON
  00043824
418661.48000 3774973.56000       0.34139   189.00  3043.72     0.00  PERIOD  CON
  00043824
418661.48000 3774992.11000       0.33463   189.18  3043.72     0.00  PERIOD  CON
  00043824
418662.02000 3775011.20000       0.32888   189.28  3045.47     0.00  PERIOD  CON
  00043824
418663.11000 3775028.65000       0.32433   189.33  3045.47     0.00  PERIOD  CON
  00043824
418663.66000 3775043.38000       0.32042   189.38  3045.47     0.00  PERIOD  CON
  00043824
418663.66000 3775065.75000       0.31478   189.44  3045.47     0.00  PERIOD  CON
  00043824
418664.21000 3775084.29000       0.31067   189.46  3045.47     0.00  PERIOD  CON
  00043824
```

```
  418742.21000 3775187.39000       0.27307   190.93  3045.47     0.00  PERIOD  CON
    00043824
  418736.21000 3775231.57000       0.26113   191.34  3045.47     0.00  PERIOD  CON
    00043824
  418740.57000 3775261.57000       0.25385   191.60  3045.47     0.00  PERIOD  CON
    00043824
  418741.12000 3775305.21000       0.24632   191.70  3045.47     0.00  PERIOD  CON
    00043824
  418749.85000 3775323.21000       0.24287   191.80  3045.47     0.00  PERIOD  CON
    00043824
  418740.57000 3775346.67000       0.24124   191.60  3045.47     0.00  PERIOD  CON
    00043824
  418752.57000 3775362.49000       0.23786   191.74  3045.47     0.00  PERIOD  CON
    00043824
  418672.39000 3775421.40000       0.23160   191.43  3045.47     0.00  PERIOD  CON
    00043824
  418670.21000 3775441.58000       0.22779   191.56  3045.47     0.00  PERIOD  CON
    00043824
  418669.66000 3775456.85000       0.22490   191.67  3045.47     0.00  PERIOD  CON
    00043824
  418674.02000 3775479.22000       0.22103   191.81  3045.47     0.00  PERIOD  CON
    00043824
  418674.02000 3775499.40000       0.21770   191.92  3045.47     0.00  PERIOD  CON
    00043824
  418692.57000 3775499.40000       0.21506   192.30  3045.47     0.00  PERIOD  CON
    00043824
  418691.48000 3775525.04000       0.21069   192.49  3045.47     0.00  PERIOD  CON
    00043824
  418747.66000 3775443.22000       0.22144   192.44  3045.47     0.00  PERIOD  CON
    00043824
  418746.03000 3775480.86000       0.21336   192.93  3045.47     0.00  PERIOD  CON
    00043824
  418745.48000 3775512.49000       0.20828   193.14  3045.47     0.00  PERIOD  CON
    00043824
  418685.48000 3775568.68000       0.20311   192.88  3045.47     0.00  PERIOD  CON
    00043824
  418685.48000 3775581.77000       0.20138   192.93  3045.47     0.00  PERIOD  CON
    00043824
  418758.57000 3775791.23000       0.17286   194.55  3066.86     0.00  PERIOD  CON
    00043824
  418758.03000 3775825.60000       0.16901   194.76  3066.86     0.00  PERIOD  CON
    00043824
  418752.03000 3775872.51000       0.17360   192.99  3066.86     0.00  PERIOD  CON
    00043824
  418693.66000 3775865.96000       0.17419   192.99  3066.86     0.00  PERIOD  CON
    00043824
* AERMOD (24142 ): C:\Users\apoll\OneDrive - Dudek\Desktop\HARP2\HARP\Covina
BESS\COVIN     10/20/25
* AERMET ( 22112):
       12:17:32
```

```
* MODELING OPTIONS USED:   RegDFAULT  CONC  ELEV  NODRYDPLT  NOWETDPLT  RURAL
ADJ_U*
*         PLOT FILE OF PERIOD VALUES AVERAGED ACROSS   0 YEARS FOR SOURCE GROUP:
GENTIE
*         FOR A TOTAL OF  3291 RECEPTORS.
*         FORMAT: (3(1X,F13.5),3(1X,F8.2),2X,A6,2X,A8,2X,I8.8,2X,A8)


*        X             Y      AVERAGE CONC    ZELEV    ZHILL    ZFLAG    AVE     GRP
     NUM HRS   NET ID
* _____________  _____________  _____________   ______   ______   ______  ______
_______  ________  ________
  417907.87000 3772773.94000       2.13847   171.27   171.27     0.00  PERIOD
GENTIE    00043824
  417932.87000 3772798.94000       2.19688   171.65   171.65     0.00  PERIOD
GENTIE    00043824
  417932.87000 3772823.94000       2.16019   171.79   171.79     0.00  PERIOD
GENTIE    00043824
  417932.87000 3772848.94000       2.12373   172.03   172.03     0.00  PERIOD
GENTIE    00043824
  417932.87000 3772873.94000       2.08642   172.22   172.22     0.00  PERIOD
GENTIE    00043824
  417932.87000 3772898.94000       2.04913   172.41   172.41     0.00  PERIOD
GENTIE    00043824
  417932.87000 3772923.94000       2.01254   172.64   172.64     0.00  PERIOD
GENTIE    00043824
  417932.87000 3772948.94000       1.97638   172.85   172.85     0.00  PERIOD
GENTIE    00043824
  417932.87000 3772973.94000       1.94096   173.03   173.03     0.00  PERIOD
GENTIE    00043824
  417932.87000 3772998.94000       1.90638   173.15   173.15     0.00  PERIOD
GENTIE    00043824
  417932.87000 3773023.94000       1.87374   173.30   173.30     0.00  PERIOD
GENTIE    00043824
  417932.87000 3773048.94000       1.84321   173.50   173.50     0.00  PERIOD
GENTIE    00043824
  417932.87000 3773073.94000       1.81396   173.68   173.68     0.00  PERIOD
GENTIE    00043824
  417932.87000 3773098.94000       1.78416   173.67   173.67     0.00  PERIOD
GENTIE    00043824
  417957.87000 3772798.94000       2.29342   171.77   171.77     0.00  PERIOD
GENTIE    00043824
  417957.87000 3772823.94000       2.25281   171.79   171.79     0.00  PERIOD
GENTIE    00043824
  417957.87000 3772848.94000       2.21369   172.02   172.02     0.00  PERIOD
GENTIE    00043824
  417957.87000 3772873.94000       2.17329   172.17   172.17     0.00  PERIOD
GENTIE    00043824
  417957.87000 3772898.94000       2.13380   172.40   172.40     0.00  PERIOD
GENTIE    00043824
```

```
  417957.87000 3772923.94000       2.09465   172.63   172.63     0.00  PERIOD
GENTIE    00043824
  417957.87000 3772948.94000       2.05593   172.83   172.83     0.00  PERIOD
GENTIE    00043824
  417957.87000 3772973.94000       2.01827   173.02   173.02     0.00  PERIOD
GENTIE    00043824
  417957.87000 3772998.94000       1.98245   173.24   173.24     0.00  PERIOD
GENTIE    00043824
  417957.87000 3773023.94000       1.94769   173.38   173.38     0.00  PERIOD
GENTIE    00043824
  417957.87000 3773048.94000       1.91519   173.57   173.57     0.00  PERIOD
GENTIE    00043824
  417957.87000 3773073.94000       1.88413   173.76   173.76     0.00  PERIOD
GENTIE    00043824
  417957.87000 3773098.94000       1.85284   173.82   173.82     0.00  PERIOD
GENTIE    00043824
  417957.87000 3773123.94000       1.81886   173.54   173.54     0.00  PERIOD
GENTIE    00043824
  417982.87000 3772798.94000       2.39756   171.93   171.93     0.00  PERIOD
GENTIE    00043824
  417982.87000 3772823.94000       2.35517   172.04   172.04     0.00  PERIOD
GENTIE    00043824
  417982.87000 3772848.94000       2.31374   172.32   172.32     0.00  PERIOD
GENTIE    00043824
  417982.87000 3772873.94000       2.26938   172.39   172.39     0.00  PERIOD
GENTIE    00043824
  417982.87000 3772898.94000       2.22716   172.64   172.64     0.00  PERIOD
GENTIE    00043824
  417982.87000 3772923.94000       2.18522   172.88   172.88     0.00  PERIOD
GENTIE    00043824
  417982.87000 3772948.94000       2.14360   173.07   173.07     0.00  PERIOD
GENTIE    00043824
  417982.87000 3772973.94000       2.10312   173.24   173.24     0.00  PERIOD
GENTIE    00043824
  417982.87000 3772998.94000       2.06611   173.58   173.58     0.00  PERIOD
GENTIE    00043824
  417982.87000 3773023.94000       2.02810   173.62   173.62     0.00  PERIOD
GENTIE    00043824
  417982.87000 3773048.94000       1.99327   173.79   173.79     0.00  PERIOD
GENTIE    00043824
  417982.87000 3773073.94000       1.96061   174.04   174.04     0.00  PERIOD
GENTIE    00043824
  417982.87000 3773098.94000       1.92739   174.15   174.15     0.00  PERIOD
GENTIE    00043824
  417982.87000 3773123.94000       1.89049   173.85   173.85     0.00  PERIOD
GENTIE    00043824
  418007.87000 3772798.94000       2.51001   172.12   172.12     0.00  PERIOD
GENTIE    00043824
  418007.87000 3772823.94000       2.46516   172.28   172.28     0.00  PERIOD
GENTIE    00043824
```

```
  418007.87000 3772848.94000       2.42120   172.61   172.61     0.00  PERIOD
GENTIE    00043824
  418007.87000 3772873.94000       2.37306   172.65   172.65     0.00  PERIOD
GENTIE    00043824
  418007.87000 3772898.94000       2.32781   172.92   172.92     0.00  PERIOD
GENTIE    00043824
  418007.87000 3772923.94000       2.28267   173.16   173.16     0.00  PERIOD
GENTIE    00043824
  418007.87000 3772948.94000       2.23762   173.32   173.32     0.00  PERIOD
GENTIE    00043824
  418007.87000 3772973.94000       2.19405   173.47   173.47     0.00  PERIOD
GENTIE    00043824
  418007.87000 3772998.94000       2.15513   173.87   173.87     0.00  PERIOD
GENTIE    00043824
  418007.87000 3773023.94000       2.11426   173.88   173.88     0.00  PERIOD
GENTIE    00043824
  418007.87000 3773048.94000       2.07704   174.05   174.05     0.00  PERIOD
GENTIE    00043824
  418007.87000 3773073.94000       2.04215   174.32   174.32     0.00  PERIOD
GENTIE    00043824
  418007.87000 3773098.94000       2.00652   174.46   174.46     0.00  PERIOD
GENTIE    00043824
  418007.87000 3773123.94000       1.96602   174.11   174.11     0.00  PERIOD
GENTIE    00043824
  418007.87000 3773148.94000       1.92600   173.90   173.90     0.00  PERIOD
GENTIE    00043824
  418007.87000 3773173.94000       1.88351   173.55   173.55     0.00  PERIOD
GENTIE    00043824
  418007.87000 3773198.94000       1.84052   173.27   173.27     0.00  PERIOD
GENTIE    00043824
  418007.87000 3773223.94000       1.79842   173.19   173.19     0.00  PERIOD
GENTIE    00043824
  418007.87000 3773248.94000       1.75767   173.34   173.34     0.00  PERIOD
GENTIE    00043824
  418007.87000 3773273.94000       1.71537   173.34   173.34     0.00  PERIOD
GENTIE    00043824
  418007.87000 3773298.94000       1.67455   173.51   173.51     0.00  PERIOD
GENTIE    00043824
  418007.87000 3773323.94000       1.63493   173.79   173.79     0.00  PERIOD
GENTIE    00043824
  418007.87000 3773348.94000       1.59577   174.05   174.05     0.00  PERIOD
GENTIE    00043824
  418007.87000 3773373.94000       1.55665   174.19   174.19     0.00  PERIOD
GENTIE    00043824
  418032.87000 3772798.94000       2.63129   172.31   172.31     0.00  PERIOD
GENTIE    00043824
  418032.87000 3772823.94000       2.58333   172.49   172.49     0.00  PERIOD
GENTIE    00043824
  418032.87000 3772848.94000       2.53619   172.84   172.84     0.00  PERIOD
GENTIE    00043824
```

```
  418032.87000 3772873.94000       2.48398   172.86   172.86     0.00  PERIOD
GENTIE    00043824
  418032.87000 3772898.94000       2.43528   173.14   173.14     0.00  PERIOD
GENTIE    00043824
  418032.87000 3772923.94000       2.38662   173.38   173.38     0.00  PERIOD
GENTIE    00043824
  418032.87000 3772948.94000       2.33781   173.51   173.51     0.00  PERIOD
GENTIE    00043824
  418032.87000 3772973.94000       2.29098   173.65   173.65     0.00  PERIOD
GENTIE    00043824
  418032.87000 3772998.94000       2.24989   174.10   174.10     0.00  PERIOD
GENTIE    00043824
  418032.87000 3773023.94000       2.20609   174.10   174.10     0.00  PERIOD
GENTIE    00043824
  418032.87000 3773048.94000       2.16598   174.25   174.25     0.00  PERIOD
GENTIE    00043824
  418032.87000 3773073.94000       2.12837   174.52   174.52     0.00  PERIOD
GENTIE    00043824
  418032.87000 3773098.94000       2.08980   174.67   174.67     0.00  PERIOD
GENTIE    00043824
  418032.87000 3773123.94000       2.04591   174.34   174.34     0.00  PERIOD
GENTIE    00043824
  418032.87000 3773148.94000       2.00116   174.03   174.03     0.00  PERIOD
GENTIE    00043824
  418032.87000 3773173.94000       1.95504   173.71   173.71     0.00  PERIOD
GENTIE    00043824
  418032.87000 3773198.94000       1.90847   173.46   173.46     0.00  PERIOD
GENTIE    00043824
  418032.87000 3773223.94000       1.86306   173.42   173.42     0.00  PERIOD
GENTIE    00043824
  418032.87000 3773248.94000       1.81932   173.62   173.62     0.00  PERIOD
GENTIE    00043824
  418032.87000 3773273.94000       1.77356   173.60   173.60     0.00  PERIOD
GENTIE    00043824
  418032.87000 3773298.94000       1.72982   173.78   173.78     0.00  PERIOD
GENTIE    00043824
  418032.87000 3773323.94000       1.68814   174.15   174.15     0.00  PERIOD
GENTIE    00043824
  418032.87000 3773348.94000       1.64690   174.48   174.48     0.00  PERIOD
GENTIE    00043824
  418032.87000 3773373.94000       1.60552   174.64   174.64     0.00  PERIOD
GENTIE    00043824
  418032.87000 3773398.94000       1.56566   174.84   174.84     0.00  PERIOD
GENTIE    00043824
  418032.87000 3773423.94000       1.52642   174.93  1633.79     0.00  PERIOD
GENTIE    00043824
  418032.87000 3773448.94000       1.48807   174.94  1633.79     0.00  PERIOD
GENTIE    00043824
  418032.87000 3773473.94000       1.45159   175.05  1633.79     0.00  PERIOD
GENTIE    00043824
```

```
  418032.87000 3773498.94000       1.41669   175.24  1633.79     0.00  PERIOD
GENTIE    00043824
  418057.87000 3772798.94000       2.76301   172.54   172.54     0.00  PERIOD
GENTIE    00043824
  418057.87000 3772823.94000       2.71158   172.74   172.74     0.00  PERIOD
GENTIE    00043824
  418057.87000 3772848.94000       2.66046   173.08   173.08     0.00  PERIOD
GENTIE    00043824
  418057.87000 3772873.94000       2.60359   173.07   173.07     0.00  PERIOD
GENTIE    00043824
  418057.87000 3772898.94000       2.55091   173.35   173.35     0.00  PERIOD
GENTIE    00043824
  418057.87000 3772923.94000       2.49836   173.59   173.59     0.00  PERIOD
GENTIE    00043824
  418057.87000 3772948.94000       2.44591   173.73   173.73     0.00  PERIOD
GENTIE    00043824
  418057.87000 3772973.94000       2.39534   173.85   173.85     0.00  PERIOD
GENTIE    00043824
  418057.87000 3772998.94000       2.35128   174.30   174.30     0.00  PERIOD
GENTIE    00043824
  418057.87000 3773023.94000       2.30491   174.35   174.35     0.00  PERIOD
GENTIE    00043824
  418057.87000 3773048.94000       2.26188   174.51   174.51     0.00  PERIOD
GENTIE    00043824
  418057.87000 3773073.94000       2.22102   174.77   174.77     0.00  PERIOD
GENTIE    00043824
  418057.87000 3773098.94000       2.17862   174.89   174.89     0.00  PERIOD
GENTIE    00043824
  418057.87000 3773123.94000       2.13054   174.55   174.55     0.00  PERIOD
GENTIE    00043824
  418057.87000 3773148.94000       2.08078   174.17   174.17     0.00  PERIOD
GENTIE    00043824
  418057.87000 3773173.94000       2.03074   173.89   173.89     0.00  PERIOD
GENTIE    00043824
  418057.87000 3773198.94000       1.98053   173.70   173.70     0.00  PERIOD
GENTIE    00043824
  418057.87000 3773223.94000       1.93151   173.70   173.70     0.00  PERIOD
GENTIE    00043824
  418057.87000 3773248.94000       1.88407   173.90   173.90     0.00  PERIOD
GENTIE    00043824
  418057.87000 3773273.94000       1.83477   173.88   173.88     0.00  PERIOD
GENTIE    00043824
  418057.87000 3773298.94000       1.78791   174.07   174.07     0.00  PERIOD
GENTIE    00043824
  418057.87000 3773323.94000       1.74373   174.49   174.49     0.00  PERIOD
GENTIE    00043824
  418057.87000 3773348.94000       1.70003   174.85   174.85     0.00  PERIOD
GENTIE    00043824
  418057.87000 3773373.94000       1.65620   175.02   175.02     0.00  PERIOD
GENTIE    00043824
```

```
  418057.87000 3773398.94000       1.61413   175.24   175.24     0.00  PERIOD
GENTIE    00043824
  418057.87000 3773423.94000       1.57322   175.42   175.42     0.00  PERIOD
GENTIE    00043824
  418057.87000 3773448.94000       1.53357   175.58  1633.79     0.00  PERIOD
GENTIE    00043824
  418057.87000 3773473.94000       1.49538   175.77  1633.79     0.00  PERIOD
GENTIE    00043824
  418057.87000 3773498.94000       1.45791   175.88  1633.79     0.00  PERIOD
GENTIE    00043824
  418082.87000 3772798.94000       2.90628   172.80   172.80     0.00  PERIOD
GENTIE    00043824
  418082.87000 3772823.94000       2.85052   172.99   172.99     0.00  PERIOD
GENTIE    00043824
  418082.87000 3772848.94000       2.79540   173.35   173.35     0.00  PERIOD
GENTIE    00043824
  418082.87000 3772873.94000       2.73361   173.33   173.33     0.00  PERIOD
GENTIE    00043824
  418082.87000 3772898.94000       2.67648   173.61   173.61     0.00  PERIOD
GENTIE    00043824
  418082.87000 3772923.94000       2.61943   173.84   173.84     0.00  PERIOD
GENTIE    00043824
  418082.87000 3772948.94000       2.56280   173.98   173.98     0.00  PERIOD
GENTIE    00043824
  418082.87000 3772973.94000       2.50849   174.11   174.11     0.00  PERIOD
GENTIE    00043824
  418082.87000 3772998.94000       2.46108   174.56   174.56     0.00  PERIOD
GENTIE    00043824
  418082.87000 3773023.94000       2.41159   174.64   174.64     0.00  PERIOD
GENTIE    00043824
  418082.87000 3773048.94000       2.36532   174.82   174.82     0.00  PERIOD
GENTIE    00043824
  418082.87000 3773073.94000       2.32081   175.08   175.08     0.00  PERIOD
GENTIE    00043824
  418082.87000 3773098.94000       2.27376   175.15   175.15     0.00  PERIOD
GENTIE    00043824
  418082.87000 3773123.94000       2.22046   174.76   174.76     0.00  PERIOD
GENTIE    00043824
  418082.87000 3773148.94000       2.16541   174.34   174.34     0.00  PERIOD
GENTIE    00043824
  418082.87000 3773173.94000       2.11090   174.09   174.09     0.00  PERIOD
GENTIE    00043824
  418082.87000 3773198.94000       2.05701   173.99   173.99     0.00  PERIOD
GENTIE    00043824
  418082.87000 3773223.94000       2.00425   174.05   174.05     0.00  PERIOD
GENTIE    00043824
  418082.87000 3773248.94000       1.95268   174.24   174.24     0.00  PERIOD
GENTIE    00043824
  418082.87000 3773273.94000       1.89940   174.20   174.20     0.00  PERIOD
GENTIE    00043824
```

```
  418082.87000 3773298.94000       1.84922   174.40   174.40     0.00  PERIOD
GENTIE    00043824
  418082.87000 3773323.94000       1.80189   174.81   174.81     0.00  PERIOD
GENTIE    00043824
  418082.87000 3773348.94000       1.75453   175.06   175.06     0.00  PERIOD
GENTIE    00043824
  418082.87000 3773373.94000       1.70679   175.05   175.05     0.00  PERIOD
GENTIE    00043824
  418082.87000 3773398.94000       1.66228   175.26   175.26     0.00  PERIOD
GENTIE    00043824
  418082.87000 3773423.94000       1.61961   175.52   175.52     0.00  PERIOD
GENTIE    00043824
  418082.87000 3773448.94000       1.57814   175.75   175.75     0.00  PERIOD
GENTIE    00043824
  418082.87000 3773473.94000       1.53816   176.02  1633.79     0.00  PERIOD
GENTIE    00043824
  418082.87000 3773498.94000       1.49880   176.20  1633.79     0.00  PERIOD
GENTIE    00043824
  418107.87000 3772798.94000       3.06343   173.14   173.14     0.00  PERIOD
GENTIE    00043824
  418107.87000 3772823.94000       3.00295   173.33   173.33     0.00  PERIOD
GENTIE    00043824
  418107.87000 3772848.94000       2.94232   173.65   173.65     0.00  PERIOD
GENTIE    00043824
  418107.87000 3772873.94000       2.87500   173.62   173.62     0.00  PERIOD
GENTIE    00043824
  418107.87000 3772898.94000       2.81239   173.87   173.87     0.00  PERIOD
GENTIE    00043824
  418107.87000 3772923.94000       2.75033   174.09   174.09     0.00  PERIOD
GENTIE    00043824
  418107.87000 3772948.94000       2.68920   174.24   174.24     0.00  PERIOD
GENTIE    00043824
  418107.87000 3772973.94000       2.63116   174.41   174.41     0.00  PERIOD
GENTIE    00043824
  418107.87000 3772998.94000       2.58027   174.88   174.88     0.00  PERIOD
GENTIE    00043824
  418107.87000 3773023.94000       2.52658   174.94   174.94     0.00  PERIOD
GENTIE    00043824
  418107.87000 3773048.94000       2.47646   175.13   175.13     0.00  PERIOD
GENTIE    00043824
  418107.87000 3773073.94000       2.42734   175.36   175.36     0.00  PERIOD
GENTIE    00043824
  418107.87000 3773098.94000       2.37519   175.40   175.40     0.00  PERIOD
GENTIE    00043824
  418107.87000 3773123.94000       2.31596   174.96   174.96     0.00  PERIOD
GENTIE    00043824
  418107.87000 3773148.94000       2.25555   174.55   174.55     0.00  PERIOD
GENTIE    00043824
  418107.87000 3773173.94000       2.19597   174.32   174.32     0.00  PERIOD
GENTIE    00043824
```

```
  418107.87000 3773198.94000       2.13782   174.29   174.29     0.00  PERIOD
GENTIE    00043824
  418107.87000 3773223.94000       2.08110   174.42   174.42     0.00  PERIOD
GENTIE    00043824
  418107.87000 3773248.94000       2.02529   174.62   174.62     0.00  PERIOD
GENTIE    00043824
  418107.87000 3773273.94000       1.96755   174.54   174.54     0.00  PERIOD
GENTIE    00043824
  418107.87000 3773298.94000       1.91382   174.75   174.75     0.00  PERIOD
GENTIE    00043824
  418107.87000 3773323.94000       1.86262   175.09   175.09     0.00  PERIOD
GENTIE    00043824
  418107.87000 3773348.94000       1.81082   175.16   175.16     0.00  PERIOD
GENTIE    00043824
  418107.87000 3773373.94000       1.75904   174.99   174.99     0.00  PERIOD
GENTIE    00043824
  418107.87000 3773398.94000       1.71285   175.32   175.32     0.00  PERIOD
GENTIE    00043824
  418107.87000 3773423.94000       1.66769   175.58   175.58     0.00  PERIOD
GENTIE    00043824
  418107.87000 3773448.94000       1.62311   175.71   175.71     0.00  PERIOD
GENTIE    00043824
  418107.87000 3773473.94000       1.58068   175.97   175.97     0.00  PERIOD
GENTIE    00043824
  418107.87000 3773498.94000       1.53957   176.27  1633.79     0.00  PERIOD
GENTIE    00043824
  418132.87000 3772798.94000       3.23499   173.49   173.49     0.00  PERIOD
GENTIE    00043824
  418132.87000 3772823.94000       3.16904   173.67   173.67     0.00  PERIOD
GENTIE    00043824
  418132.87000 3772848.94000       3.10219   173.95   173.95     0.00  PERIOD
GENTIE    00043824
  418132.87000 3772873.94000       3.02848   173.90   173.90     0.00  PERIOD
GENTIE    00043824
  418132.87000 3772898.94000       2.95988   174.13   174.13     0.00  PERIOD
GENTIE    00043824
  418132.87000 3772923.94000       2.89220   174.34   174.34     0.00  PERIOD
GENTIE    00043824
  418132.87000 3772948.94000       2.82607   174.50   174.50     0.00  PERIOD
GENTIE    00043824
  418132.87000 3772973.94000       2.76358   174.69   174.69     0.00  PERIOD
GENTIE    00043824
  418132.87000 3772998.94000       2.70823   175.14   175.14     0.00  PERIOD
GENTIE    00043824
  418132.87000 3773023.94000       2.65005   175.20   175.20     0.00  PERIOD
GENTIE    00043824
  418132.87000 3773048.94000       2.59536   175.39   175.39     0.00  PERIOD
GENTIE    00043824
  418132.87000 3773073.94000       2.54118   175.61   175.61     0.00  PERIOD
GENTIE    00043824
```

```
  418132.87000 3773098.94000       2.48290   175.60   175.60     0.00  PERIOD
GENTIE    00043824
  418132.87000 3773123.94000       2.41718   175.13   175.13     0.00  PERIOD
GENTIE    00043824
  418132.87000 3773148.94000       2.35128   174.77   174.77     0.00  PERIOD
GENTIE    00043824
  418132.87000 3773173.94000       2.28669   174.61   174.61     0.00  PERIOD
GENTIE    00043824
  418132.87000 3773198.94000       2.22341   174.61   174.61     0.00  PERIOD
GENTIE    00043824
  418132.87000 3773223.94000       2.16174   174.75   174.75     0.00  PERIOD
GENTIE    00043824
  418132.87000 3773248.94000       2.10108   174.93   174.93     0.00  PERIOD
GENTIE    00043824
  418132.87000 3773273.94000       2.03918   174.87   174.87     0.00  PERIOD
GENTIE    00043824
  418132.87000 3773298.94000       1.98168   175.09   175.09     0.00  PERIOD
GENTIE    00043824
  418132.87000 3773323.94000       1.92653   175.38   175.38     0.00  PERIOD
GENTIE    00043824
  418132.87000 3773348.94000       1.87100   175.40   175.40     0.00  PERIOD
GENTIE    00043824
  418132.87000 3773373.94000       1.81630   175.26   175.26     0.00  PERIOD
GENTIE    00043824
  418132.87000 3773398.94000       1.76879   175.81   175.81     0.00  PERIOD
GENTIE    00043824
  418132.87000 3773423.94000       1.72072   176.08   176.08     0.00  PERIOD
GENTIE    00043824
  418132.87000 3773448.94000       1.67229   176.07   176.07     0.00  PERIOD
GENTIE    00043824
  418132.87000 3773473.94000       1.62646   176.24   176.24     0.00  PERIOD
GENTIE    00043824
  418132.87000 3773498.94000       1.58257   176.54   176.54     0.00  PERIOD
GENTIE    00043824
  418157.87000 3772798.94000       3.42204   173.81   173.81     0.00  PERIOD
GENTIE    00043824
  418157.87000 3772823.94000       3.35014   173.99   173.99     0.00  PERIOD
GENTIE    00043824
  418157.87000 3772848.94000       3.27703   174.27   174.27     0.00  PERIOD
GENTIE    00043824
  418157.87000 3772873.94000       3.19608   174.20   174.20     0.00  PERIOD
GENTIE    00043824
  418157.87000 3772898.94000       3.12072   174.41   174.41     0.00  PERIOD
GENTIE    00043824
  418157.87000 3772923.94000       3.04689   174.62   174.62     0.00  PERIOD
GENTIE    00043824
  418157.87000 3772948.94000       2.97498   174.78   174.78     0.00  PERIOD
GENTIE    00043824
  418157.87000 3772973.94000       2.90703   174.96   174.96     0.00  PERIOD
GENTIE    00043824
```

```
  418157.87000 3772998.94000       2.84617   175.36   175.36     0.00  PERIOD
GENTIE    00043824
  418157.87000 3773023.94000       2.78331   175.45   175.45     0.00  PERIOD
GENTIE    00043824
  418157.87000 3773048.94000       2.72315   175.63   175.63     0.00  PERIOD
GENTIE    00043824
  418157.87000 3773073.94000       2.66252   175.80   175.80     0.00  PERIOD
GENTIE    00043824
  418157.87000 3773098.94000       2.59748   175.76   175.76     0.00  PERIOD
GENTIE    00043824
  418157.87000 3773123.94000       2.52521   175.32   175.32     0.00  PERIOD
GENTIE    00043824
  418157.87000 3773148.94000       2.45395   175.07   175.07     0.00  PERIOD
GENTIE    00043824
  418157.87000 3773173.94000       2.38367   174.97   174.97     0.00  PERIOD
GENTIE    00043824
  418157.87000 3773198.94000       2.31439   174.97   174.97     0.00  PERIOD
GENTIE    00043824
  418157.87000 3773223.94000       2.24700   175.09   175.09     0.00  PERIOD
GENTIE    00043824
  418157.87000 3773248.94000       2.18133   175.27   175.27     0.00  PERIOD
GENTIE    00043824
  418157.87000 3773273.94000       2.11500   175.23   175.23     0.00  PERIOD
GENTIE    00043824
  418157.87000 3773298.94000       2.05323   175.44   175.44     0.00  PERIOD
GENTIE    00043824
  418157.87000 3773323.94000       1.99418   175.72   175.72     0.00  PERIOD
GENTIE    00043824
  418157.87000 3773348.94000       1.93476   175.71   175.71     0.00  PERIOD
GENTIE    00043824
  418157.87000 3773373.94000       1.87647   175.56   175.56     0.00  PERIOD
GENTIE    00043824
  418157.87000 3773398.94000       1.82582   176.12   176.12     0.00  PERIOD
GENTIE    00043824
  418157.87000 3773423.94000       1.77464   176.41   176.41     0.00  PERIOD
GENTIE    00043824
  418157.87000 3773448.94000       1.72236   176.31   176.31     0.00  PERIOD
GENTIE    00043824
  418157.87000 3773473.94000       1.67281   176.39   176.39     0.00  PERIOD
GENTIE    00043824
  418157.87000 3773498.94000       1.62573   176.66   176.66     0.00  PERIOD
GENTIE    00043824
  418182.87000 3772798.94000       3.62705   174.12   174.12     0.00  PERIOD
GENTIE    00043824
  418182.87000 3772823.94000       3.54823   174.29   174.29     0.00  PERIOD
GENTIE    00043824
  418182.87000 3772848.94000       3.46803   174.57   174.57     0.00  PERIOD
GENTIE    00043824
  418182.87000 3772873.94000       3.37908   174.49   174.49     0.00  PERIOD
GENTIE    00043824
```

```
  418182.87000 3772898.94000       3.29644   174.70   174.70     0.00  PERIOD
GENTIE    00043824
  418182.87000 3772923.94000       3.21567   174.91   174.91     0.00  PERIOD
GENTIE    00043824
  418182.87000 3772948.94000       3.13727   175.07   175.07     0.00  PERIOD
GENTIE    00043824
  418182.87000 3772973.94000       3.06350   175.26   175.26     0.00  PERIOD
GENTIE    00043824
  418182.87000 3772998.94000       2.99681   175.64   175.64     0.00  PERIOD
GENTIE    00043824
  418182.87000 3773023.94000       2.92800   175.73   175.73     0.00  PERIOD
GENTIE    00043824
  418182.87000 3773048.94000       2.86083   175.86   175.86     0.00  PERIOD
GENTIE    00043824
  418182.87000 3773073.94000       2.79283   175.99   175.99     0.00  PERIOD
GENTIE    00043824
  418182.87000 3773098.94000       2.72014   175.93   175.93     0.00  PERIOD
GENTIE    00043824
  418182.87000 3773123.94000       2.64104   175.56   175.56     0.00  PERIOD
GENTIE    00043824
  418182.87000 3773148.94000       2.56543   175.54   175.54     0.00  PERIOD
GENTIE    00043824
  418182.87000 3773173.94000       2.48851   175.48   175.48     0.00  PERIOD
GENTIE    00043824
  418182.87000 3773198.94000       2.41185   175.42   175.42     0.00  PERIOD
GENTIE    00043824
  418182.87000 3773223.94000       2.33809   175.51   175.51     0.00  PERIOD
GENTIE    00043824
  418182.87000 3773248.94000       2.26754   175.74   175.74     0.00  PERIOD
GENTIE    00043824
  418182.87000 3773273.94000       2.19542   175.63   175.63     0.00  PERIOD
GENTIE    00043824
  418182.87000 3773298.94000       2.12884   175.81   175.81     0.00  PERIOD
GENTIE    00043824
  418182.87000 3773323.94000       2.06534   176.06   176.06     0.00  PERIOD
GENTIE    00043824
  418182.87000 3773348.94000       2.00154   176.01   176.01     0.00  PERIOD
GENTIE    00043824
  418182.87000 3773373.94000       1.93895   175.81   175.81     0.00  PERIOD
GENTIE    00043824
  418182.87000 3773398.94000       1.88464   176.36   176.36     0.00  PERIOD
GENTIE    00043824
  418182.87000 3773423.94000       1.82993   176.66   176.66     0.00  PERIOD
GENTIE    00043824
  418182.87000 3773448.94000       1.77458   176.64   176.64     0.00  PERIOD
GENTIE    00043824
  418182.87000 3773473.94000       1.72227   176.84   176.84     0.00  PERIOD
GENTIE    00043824
  418182.87000 3773498.94000       1.67216   177.18   177.18     0.00  PERIOD
GENTIE    00043824
```

```
  418207.87000 3772798.94000       3.85323   174.45   174.45     0.00  PERIOD
GENTIE    00043824
  418207.87000 3772823.94000       3.76652   174.61   174.61     0.00  PERIOD
GENTIE    00043824
  418207.87000 3772848.94000       3.67800   174.88   174.88     0.00  PERIOD
GENTIE    00043824
  418207.87000 3772873.94000       3.57950   174.77   174.77     0.00  PERIOD
GENTIE    00043824
  418207.87000 3772898.94000       3.48922   175.01   175.01     0.00  PERIOD
GENTIE    00043824
  418207.87000 3772923.94000       3.40059   175.22   175.22     0.00  PERIOD
GENTIE    00043824
  418207.87000 3772948.94000       3.31464   175.37   175.37     0.00  PERIOD
GENTIE    00043824
  418207.87000 3772973.94000       3.23390   175.55   175.55     0.00  PERIOD
GENTIE    00043824
  418207.87000 3772998.94000       3.16085   175.93   175.93     0.00  PERIOD
GENTIE    00043824
  418207.87000 3773023.94000       3.08493   176.01   176.01     0.00  PERIOD
GENTIE    00043824
  418207.87000 3773048.94000       3.01000   176.12   176.12     0.00  PERIOD
GENTIE    00043824
  418207.87000 3773073.94000       2.93324   176.20   176.20     0.00  PERIOD
GENTIE    00043824
  418207.87000 3773098.94000       2.85175   176.12   176.12     0.00  PERIOD
GENTIE    00043824
  418207.87000 3773123.94000       2.76493   175.82   175.82     0.00  PERIOD
GENTIE    00043824
  418207.87000 3773148.94000       2.68399   176.00   176.00     0.00  PERIOD
GENTIE    00043824
  418207.87000 3773173.94000       2.59950   175.96   175.96     0.00  PERIOD
GENTIE    00043824
  418207.87000 3773198.94000       2.51481   175.84   175.84     0.00  PERIOD
GENTIE    00043824
  418207.87000 3773223.94000       2.43432   175.91   175.91     0.00  PERIOD
GENTIE    00043824
  418207.87000 3773248.94000       2.35850   176.19   176.19     0.00  PERIOD
GENTIE    00043824
  418207.87000 3773273.94000       2.28003   176.00   176.00     0.00  PERIOD
GENTIE    00043824
  418207.87000 3773298.94000       2.20813   176.14   176.14     0.00  PERIOD
GENTIE    00043824
  418207.87000 3773323.94000       2.13947   176.33   176.33     0.00  PERIOD
GENTIE    00043824
  418207.87000 3773348.94000       2.07078   176.23   176.23     0.00  PERIOD
GENTIE    00043824
  418207.87000 3773373.94000       2.00375   176.02   176.02     0.00  PERIOD
GENTIE    00043824
  418207.87000 3773398.94000       1.94512   176.53   176.53     0.00  PERIOD
GENTIE    00043824
```

```
  418207.87000 3773423.94000       1.88628   176.81   176.81     0.00  PERIOD
GENTIE    00043824
  418207.87000 3773448.94000       1.82809   176.95   176.95     0.00  PERIOD
GENTIE    00043824
  418207.87000 3773473.94000       1.77329   177.36   177.36     0.00  PERIOD
GENTIE    00043824
  418207.87000 3773498.94000       1.71982   177.77   177.77     0.00  PERIOD
GENTIE    00043824
  418232.87000 3772798.94000       4.10266   174.76   174.76     0.00  PERIOD
GENTIE    00043824
  418232.87000 3772823.94000       4.00723   174.92   174.92     0.00  PERIOD
GENTIE    00043824
  418232.87000 3772848.94000       3.90894   175.17   175.17     0.00  PERIOD
GENTIE    00043824
  418232.87000 3772873.94000       3.79997   175.05   175.05     0.00  PERIOD
GENTIE    00043824
  418232.87000 3772898.94000       3.70078   175.31   175.31     0.00  PERIOD
GENTIE    00043824
  418232.87000 3772923.94000       3.60321   175.52   175.52     0.00  PERIOD
GENTIE    00043824
  418232.87000 3772948.94000       3.50869   175.66   175.66     0.00  PERIOD
GENTIE    00043824
  418232.87000 3772973.94000       3.41997   175.83   175.83     0.00  PERIOD
GENTIE    00043824
  418232.87000 3772998.94000       3.33896   176.18   176.18     0.00  PERIOD
GENTIE    00043824
  418232.87000 3773023.94000       3.25487   176.26   176.26     0.00  PERIOD
GENTIE    00043824
  418232.87000 3773048.94000       3.17118   176.37   176.37     0.00  PERIOD
GENTIE    00043824
  418232.87000 3773073.94000       3.08453   176.42   176.42     0.00  PERIOD
GENTIE    00043824
  418232.87000 3773098.94000       2.99294   176.32   176.32     0.00  PERIOD
GENTIE    00043824
  418232.87000 3773123.94000       2.89663   176.04   176.04     0.00  PERIOD
GENTIE    00043824
  418232.87000 3773148.94000       2.80754   176.27   176.27     0.00  PERIOD
GENTIE    00043824
  418232.87000 3773173.94000       2.71529   176.28   176.28     0.00  PERIOD
GENTIE    00043824
  418232.87000 3773198.94000       2.62280   176.16   176.16     0.00  PERIOD
GENTIE    00043824
  418232.87000 3773223.94000       2.53534   176.23   176.23     0.00  PERIOD
GENTIE    00043824
  418232.87000 3773248.94000       2.45340   176.52   176.52     0.00  PERIOD
GENTIE    00043824
  418232.87000 3773273.94000       2.36922   176.35   176.35     0.00  PERIOD
GENTIE    00043824
  418232.87000 3773298.94000       2.29190   176.49   176.49     0.00  PERIOD
GENTIE    00043824
```

```
  418232.87000 3773323.94000       2.21771   176.64   176.64     0.00  PERIOD
GENTIE    00043824
  418232.87000 3773348.94000       2.14361   176.50   176.50     0.00  PERIOD
GENTIE    00043824
  418232.87000 3773373.94000       2.07132   176.25   176.25     0.00  PERIOD
GENTIE    00043824
  418232.87000 3773398.94000       2.00640   176.55   176.55     0.00  PERIOD
GENTIE    00043824
  418232.87000 3773423.94000       1.94304   176.81   176.81     0.00  PERIOD
GENTIE    00043824
  418232.87000 3773448.94000       1.88112   177.02   177.02     0.00  PERIOD
GENTIE    00043824
  418232.87000 3773473.94000       1.82245   177.45   177.45     0.00  PERIOD
GENTIE    00043824
  418232.87000 3773498.94000       1.76535   177.89   177.89     0.00  PERIOD
GENTIE    00043824
  418257.87000 3772798.94000       4.37656   174.97   174.97     0.00  PERIOD
GENTIE    00043824
  418257.87000 3772823.94000       4.26956   175.07   175.07     0.00  PERIOD
GENTIE    00043824
  418257.87000 3772848.94000       4.15939   175.27   175.27     0.00  PERIOD
GENTIE    00043824
  418257.87000 3772873.94000       4.04108   175.24   175.24     0.00  PERIOD
GENTIE    00043824
  418257.87000 3772898.94000       3.93102   175.49   175.49     0.00  PERIOD
GENTIE    00043824
  418257.87000 3772923.94000       3.82337   175.70   175.70     0.00  PERIOD
GENTIE    00043824
  418257.87000 3772948.94000       3.72008   175.87   175.87     0.00  PERIOD
GENTIE    00043824
  418257.87000 3772973.94000       3.62266   176.05   176.05     0.00  PERIOD
GENTIE    00043824
  418257.87000 3772998.94000       3.53213   176.36   176.36     0.00  PERIOD
GENTIE    00043824
  418257.87000 3773023.94000       3.43860   176.45   176.45     0.00  PERIOD
GENTIE    00043824
  418257.87000 3773048.94000       3.34459   176.56   176.56     0.00  PERIOD
GENTIE    00043824
  418257.87000 3773073.94000       3.24665   176.59   176.59     0.00  PERIOD
GENTIE    00043824
  418257.87000 3773098.94000       3.14335   176.46   176.46     0.00  PERIOD
GENTIE    00043824
  418257.87000 3773123.94000       3.03709   176.24   176.24     0.00  PERIOD
GENTIE    00043824
  418257.87000 3773148.94000       2.93775   176.44   176.44     0.00  PERIOD
GENTIE    00043824
  418257.87000 3773173.94000       2.83695   176.49   176.49     0.00  PERIOD
GENTIE    00043824
  418257.87000 3773198.94000       2.73689   176.43   176.43     0.00  PERIOD
GENTIE    00043824
```

```
  418257.87000 3773223.94000       2.64190   176.50   176.50     0.00  PERIOD
GENTIE    00043824
  418257.87000 3773248.94000       2.55271   176.75   176.75     0.00  PERIOD
GENTIE    00043824
  418257.87000 3773273.94000       2.46334   176.69   176.69     0.00  PERIOD
GENTIE    00043824
  418257.87000 3773298.94000       2.38041   176.87   176.87     0.00  PERIOD
GENTIE    00043824
  418257.87000 3773323.94000       2.30050   177.03   177.03     0.00  PERIOD
GENTIE    00043824
  418257.87000 3773348.94000       2.22156   176.98   176.98     0.00  PERIOD
GENTIE    00043824
  418257.87000 3773373.94000       2.14453   176.82   176.82     0.00  PERIOD
GENTIE    00043824
  418257.87000 3773398.94000       2.07252   176.92   176.92     0.00  PERIOD
GENTIE    00043824
  418257.87000 3773423.94000       2.00389   177.15   177.15     0.00  PERIOD
GENTIE    00043824
  418257.87000 3773448.94000       1.93717   177.36   177.36     0.00  PERIOD
GENTIE    00043824
  418257.87000 3773473.94000       1.87334   177.69   177.69     0.00  PERIOD
GENTIE    00043824
  418257.87000 3773498.94000       1.81144   178.02   178.02     0.00  PERIOD
GENTIE    00043824
  418282.87000 3772798.94000       4.68090   175.16   175.16     0.00  PERIOD
GENTIE    00043824
  418282.87000 3772823.94000       4.56203   175.25   175.25     0.00  PERIOD
GENTIE    00043824
  418282.87000 3772848.94000       4.44007   175.47   175.47     0.00  PERIOD
GENTIE    00043824
  418282.87000 3772873.94000       4.30958   175.48   175.48     0.00  PERIOD
GENTIE    00043824
  418282.87000 3772898.94000       4.18827   175.77   175.77     0.00  PERIOD
GENTIE    00043824
  418282.87000 3772923.94000       4.06944   176.00   176.00     0.00  PERIOD
GENTIE    00043824
  418282.87000 3772948.94000       3.95543   176.18   176.18     0.00  PERIOD
GENTIE    00043824
  418282.87000 3772973.94000       3.84847   176.40   176.40     0.00  PERIOD
GENTIE    00043824
  418282.87000 3772998.94000       3.74852   176.76   176.76     0.00  PERIOD
GENTIE    00043824
  418282.87000 3773023.94000       3.64139   176.76   176.76     0.00  PERIOD
GENTIE    00043824
  418282.87000 3773048.94000       3.53484   176.86   176.86     0.00  PERIOD
GENTIE    00043824
  418282.87000 3773073.94000       3.42346   176.86   176.86     0.00  PERIOD
GENTIE    00043824
  418282.87000 3773098.94000       3.30711   176.72   176.72     0.00  PERIOD
GENTIE    00043824
```

```
  418282.87000 3773123.94000       3.18838   176.49   176.49     0.00  PERIOD
GENTIE    00043824
  418282.87000 3773148.94000       3.07727   176.64   176.64     0.00  PERIOD
GENTIE    00043824
  418282.87000 3773173.94000       2.96663   176.70   176.70     0.00  PERIOD
GENTIE    00043824
  418282.87000 3773198.94000       2.85804   176.68   176.68     0.00  PERIOD
GENTIE    00043824
  418282.87000 3773223.94000       2.75495   176.76   176.76     0.00  PERIOD
GENTIE    00043824
  418282.87000 3773248.94000       2.65775   176.97   176.97     0.00  PERIOD
GENTIE    00043824
  418282.87000 3773273.94000       2.56257   177.02   177.02     0.00  PERIOD
GENTIE    00043824
  418282.87000 3773298.94000       2.47286   177.20   177.20     0.00  PERIOD
GENTIE    00043824
  418282.87000 3773323.94000       2.38714   177.43   177.43     0.00  PERIOD
GENTIE    00043824
  418282.87000 3773348.94000       2.30364   177.57   177.57     0.00  PERIOD
GENTIE    00043824
  418282.87000 3773373.94000       2.22272   177.67   177.67     0.00  PERIOD
GENTIE    00043824
  418282.87000 3773398.94000       2.14610   177.95   177.95     0.00  PERIOD
GENTIE    00043824
  418282.87000 3773423.94000       2.07105   178.12   178.12     0.00  PERIOD
GENTIE    00043824
  418282.87000 3773448.94000       1.99837   178.27   178.27     0.00  PERIOD
GENTIE    00043824
  418282.87000 3773473.94000       1.92828   178.43   178.43     0.00  PERIOD
GENTIE    00043824
  418282.87000 3773498.94000       1.86046   178.55   178.55     0.00  PERIOD
GENTIE    00043824
  418307.87000 3772798.94000       5.02131   175.35   175.35     0.00  PERIOD
GENTIE    00043824
  418307.87000 3772823.94000       4.89238   175.54   175.54     0.00  PERIOD
GENTIE    00043824
  418307.87000 3772848.94000       4.75816   175.83   175.83     0.00  PERIOD
GENTIE    00043824
  418307.87000 3772873.94000       4.60994   175.77   175.77     0.00  PERIOD
GENTIE    00043824
  418307.87000 3772898.94000       4.47759   176.17   176.17     0.00  PERIOD
GENTIE    00043824
  418307.87000 3772923.94000       4.34620   176.44   176.44     0.00  PERIOD
GENTIE    00043824
  418307.87000 3772948.94000       4.21905   176.61   176.61     0.00  PERIOD
GENTIE    00043824
  418307.87000 3772973.94000       4.10040   176.86   176.86     0.00  PERIOD
GENTIE    00043824
  418307.87000 3772998.94000       3.99148   177.38   177.38     0.00  PERIOD
GENTIE    00043824
```

```
  418307.87000 3773023.94000       3.86639   177.22   177.22     0.00  PERIOD
GENTIE    00043824
  418307.87000 3773048.94000       3.74479   177.31   177.31     0.00  PERIOD
GENTIE    00043824
  418307.87000 3773073.94000       3.61890   177.34   177.34     0.00  PERIOD
GENTIE    00043824
  418307.87000 3773098.94000       3.48712   177.17   177.17     0.00  PERIOD
GENTIE    00043824
  418307.87000 3773123.94000       3.35315   176.87   176.87     0.00  PERIOD
GENTIE    00043824
  418307.87000 3773148.94000       3.23028   177.05   177.05     0.00  PERIOD
GENTIE    00043824
  418307.87000 3773173.94000       3.10858   177.12   177.12     0.00  PERIOD
GENTIE    00043824
  418307.87000 3773198.94000       2.98931   177.07   177.07     0.00  PERIOD
GENTIE    00043824
  418307.87000 3773223.94000       2.87740   177.18   177.18     0.00  PERIOD
GENTIE    00043824
  418307.87000 3773248.94000       2.77228   177.44   177.44     0.00  PERIOD
GENTIE    00043824
  418307.87000 3773273.94000       2.66826   177.44   177.44     0.00  PERIOD
GENTIE    00043824
  418307.87000 3773298.94000       2.57031   177.58   177.58     0.00  PERIOD
GENTIE    00043824
  418307.87000 3773323.94000       2.47791   177.88   177.88     0.00  PERIOD
GENTIE    00043824
  418307.87000 3773348.94000       2.38741   178.04   178.04     0.00  PERIOD
GENTIE    00043824
  418307.87000 3773373.94000       2.29999   178.18   178.18     0.00  PERIOD
GENTIE    00043824
  418307.87000 3773398.94000       2.21849   178.66   178.66     0.00  PERIOD
GENTIE    00043824
  418307.87000 3773423.94000       2.13747   178.86   178.86     0.00  PERIOD
GENTIE    00043824
  418307.87000 3773448.94000       2.05870   178.96   178.96     0.00  PERIOD
GENTIE    00043824
  418307.87000 3773473.94000       1.98233   178.96   178.96     0.00  PERIOD
GENTIE    00043824
  418307.87000 3773498.94000       1.90874   178.90   178.90     0.00  PERIOD
GENTIE    00043824
  418332.87000 3772798.94000       5.40322   175.52   175.52     0.00  PERIOD
GENTIE    00043824
  418332.87000 3772823.94000       5.26054   175.75   175.75     0.00  PERIOD
GENTIE    00043824
  418332.87000 3772848.94000       5.11003   176.05   176.05     0.00  PERIOD
GENTIE    00043824
  418332.87000 3772873.94000       4.94144   175.93   175.93     0.00  PERIOD
GENTIE    00043824
  418332.87000 3772898.94000       4.79526   176.40   176.40     0.00  PERIOD
GENTIE    00043824
```

```
  418332.87000 3772923.94000       4.64893   176.69   176.69     0.00  PERIOD
GENTIE    00043824
  418332.87000 3772948.94000       4.50688   176.86   176.86     0.00  PERIOD
GENTIE    00043824
  418332.87000 3772973.94000       4.37504   177.16   177.16     0.00  PERIOD
GENTIE    00043824
  418332.87000 3772998.94000       4.25353   177.77   177.77     0.00  PERIOD
GENTIE    00043824
  418332.87000 3773023.94000       4.10988   177.56   177.56     0.00  PERIOD
GENTIE    00043824
  418332.87000 3773048.94000       3.97083   177.65   177.65     0.00  PERIOD
GENTIE    00043824
  418332.87000 3773073.94000       3.82841   177.72   177.72     0.00  PERIOD
GENTIE    00043824
  418332.87000 3773098.94000       3.68025   177.57   177.57     0.00  PERIOD
GENTIE    00043824
  418332.87000 3773123.94000       3.52969   177.22   177.22     0.00  PERIOD
GENTIE    00043824
  418332.87000 3773148.94000       3.39326   177.40   177.40     0.00  PERIOD
GENTIE    00043824
  418332.87000 3773173.94000       3.25921   177.47   177.47     0.00  PERIOD
GENTIE    00043824
  418332.87000 3773198.94000       3.12848   177.41   177.41     0.00  PERIOD
GENTIE    00043824
  418332.87000 3773223.94000       3.00657   177.54   177.54     0.00  PERIOD
GENTIE    00043824
  418332.87000 3773248.94000       2.89252   177.85   177.85     0.00  PERIOD
GENTIE    00043824
  418332.87000 3773273.94000       2.77856   177.80   177.80     0.00  PERIOD
GENTIE    00043824
  418332.87000 3773298.94000       2.67185   177.94   177.94     0.00  PERIOD
GENTIE    00043824
  418332.87000 3773323.94000       2.57145   178.27   178.27     0.00  PERIOD
GENTIE    00043824
  418332.87000 3773348.94000       2.47268   178.40   178.40     0.00  PERIOD
GENTIE    00043824
  418332.87000 3773373.94000       2.37685   178.44   178.44     0.00  PERIOD
GENTIE    00043824
  418332.87000 3773398.94000       2.28788   178.84   178.84     0.00  PERIOD
GENTIE    00043824
  418332.87000 3773423.94000       2.20089   179.08   179.08     0.00  PERIOD
GENTIE    00043824
  418332.87000 3773448.94000       2.11615   179.15   179.15     0.00  PERIOD
GENTIE    00043824
  418332.87000 3773473.94000       2.03480   179.18   179.18     0.00  PERIOD
GENTIE    00043824
  418357.87000 3772798.94000       5.83405   175.67   175.67     0.00  PERIOD
GENTIE    00043824
  418357.87000 3772823.94000       5.67283   175.88   175.88     0.00  PERIOD
GENTIE    00043824
```

```
  418357.87000 3772848.94000       5.50166   176.15   176.15     0.00  PERIOD
GENTIE    00043824
  418357.87000 3772873.94000       5.31214   176.05   176.05     0.00  PERIOD
GENTIE    00043824
  418357.87000 3772898.94000       5.14813   176.54   176.54     0.00  PERIOD
GENTIE    00043824
  418357.87000 3772923.94000       4.98443   176.85   176.85     0.00  PERIOD
GENTIE    00043824
  418357.87000 3772948.94000       4.82578   177.05   177.05     0.00  PERIOD
GENTIE    00043824
  418357.87000 3772973.94000       4.67749   177.38   177.38     0.00  PERIOD
GENTIE    00043824
  418357.87000 3772998.94000       4.53904   178.02   178.02     0.00  PERIOD
GENTIE    00043824
  418357.87000 3773023.94000       4.37531   177.84   177.84     0.00  PERIOD
GENTIE    00043824
  418357.87000 3773048.94000       4.21595   177.94   177.94     0.00  PERIOD
GENTIE    00043824
  418357.87000 3773073.94000       4.05495   178.07   178.07     0.00  PERIOD
GENTIE    00043824
  418357.87000 3773098.94000       3.88823   177.94   177.94     0.00  PERIOD
GENTIE    00043824
  418357.87000 3773123.94000       3.71959   177.56   177.56     0.00  PERIOD
GENTIE    00043824
  418357.87000 3773148.94000       3.56688   177.68   177.68     0.00  PERIOD
GENTIE    00043824
  418357.87000 3773173.94000       3.41916   177.75   177.75     0.00  PERIOD
GENTIE    00043824
  418357.87000 3773198.94000       3.27582   177.69   177.69     0.00  PERIOD
GENTIE    00043824
  418357.87000 3773223.94000       3.14295   177.86   177.86     0.00  PERIOD
GENTIE    00043824
  418357.87000 3773248.94000       3.01872   178.22   178.22     0.00  PERIOD
GENTIE    00043824
  418357.87000 3773273.94000       2.89368   178.13   178.13     0.00  PERIOD
GENTIE    00043824
  418357.87000 3773298.94000       2.77683   178.25   178.25     0.00  PERIOD
GENTIE    00043824
  418357.87000 3773323.94000       2.66773   178.63   178.63     0.00  PERIOD
GENTIE    00043824
  418357.87000 3773348.94000       2.56020   178.76   178.76     0.00  PERIOD
GENTIE    00043824
  418357.87000 3773373.94000       2.45587   178.76   178.76     0.00  PERIOD
GENTIE    00043824
  418357.87000 3773398.94000       2.35911   179.11   179.11     0.00  PERIOD
GENTIE    00043824
  418357.87000 3773423.94000       2.26514   179.31   179.31     0.00  PERIOD
GENTIE    00043824
  418357.87000 3773448.94000       2.17398   179.32   179.32     0.00  PERIOD
GENTIE    00043824
```

```
  418382.87000 3772798.94000       6.32393   175.82   175.82     0.00  PERIOD
GENTIE    00043824
  418382.87000 3772823.94000       6.13787   175.95   175.95     0.00  PERIOD
GENTIE    00043824
  418382.87000 3772848.94000       5.94033   176.15   176.15     0.00  PERIOD
GENTIE    00043824
  418382.87000 3772873.94000       5.73181   176.20   176.20     0.00  PERIOD
GENTIE    00043824
  418382.87000 3772898.94000       5.54702   176.72   176.72     0.00  PERIOD
GENTIE    00043824
  418382.87000 3772923.94000       5.36113   177.01   177.01     0.00  PERIOD
GENTIE    00043824
  418382.87000 3772948.94000       5.18182   177.22   177.22     0.00  PERIOD
GENTIE    00043824
  418382.87000 3772973.94000       5.01375   177.59   177.59     0.00  PERIOD
GENTIE    00043824
  418382.87000 3772998.94000       4.85475   178.27   178.27     0.00  PERIOD
GENTIE    00043824
  418382.87000 3773023.94000       4.66713   178.13   178.13     0.00  PERIOD
GENTIE    00043824
  418382.87000 3773048.94000       4.48381   178.24   178.24     0.00  PERIOD
GENTIE    00043824
  418382.87000 3773073.94000       4.29958   178.36   178.36     0.00  PERIOD
GENTIE    00043824
  418382.87000 3773098.94000       4.11194   178.25   178.25     0.00  PERIOD
GENTIE    00043824
  418382.87000 3773123.94000       3.92442   177.90   177.90     0.00  PERIOD
GENTIE    00043824
  418382.87000 3773148.94000       3.75427   178.00   178.00     0.00  PERIOD
GENTIE    00043824
  418382.87000 3773173.94000       3.59126   178.08   178.08     0.00  PERIOD
GENTIE    00043824
  418382.87000 3773198.94000       3.43352   178.02   178.02     0.00  PERIOD
GENTIE    00043824
  418382.87000 3773223.94000       3.28768   178.21   178.21     0.00  PERIOD
GENTIE    00043824
  418382.87000 3773248.94000       3.15099   178.57   178.57     0.00  PERIOD
GENTIE    00043824
  418382.87000 3773273.94000       3.01358   178.45   178.45     0.00  PERIOD
GENTIE    00043824
  418382.87000 3773298.94000       2.88590   178.59   178.59     0.00  PERIOD
GENTIE    00043824
  418382.87000 3773323.94000       2.76687   179.00   179.00     0.00  PERIOD
GENTIE    00043824
  418382.87000 3773348.94000       2.64978   179.13   179.13     0.00  PERIOD
GENTIE    00043824
  418382.87000 3773373.94000       2.53655   179.11   179.11     0.00  PERIOD
GENTIE    00043824
  418382.87000 3773398.94000       2.43189   179.45   179.45     0.00  PERIOD
GENTIE    00043824
```

```
  418407.87000 3772798.94000       6.89373   176.13   176.13     0.00  PERIOD
GENTIE    00043824
  418407.87000 3772823.94000       6.68057   176.24   176.24     0.00  PERIOD
GENTIE    00043824
  418407.87000 3772848.94000       6.45211   176.40   176.40     0.00  PERIOD
GENTIE    00043824
  418407.87000 3772873.94000       6.21867   176.56   176.56     0.00  PERIOD
GENTIE    00043824
  418407.87000 3772898.94000       6.00380   177.01   177.01     0.00  PERIOD
GENTIE    00043824
  418407.87000 3772923.94000       5.78792   177.21   177.21     0.00  PERIOD
GENTIE    00043824
  418407.87000 3772948.94000       5.58130   177.38   177.38     0.00  PERIOD
GENTIE    00043824
  418407.87000 3772973.94000       5.38839   177.78   177.78     0.00  PERIOD
GENTIE    00043824
  418407.87000 3772998.94000       5.20372   178.49   178.49     0.00  PERIOD
GENTIE    00043824
  418407.87000 3773023.94000       4.98801   178.41   178.41     0.00  PERIOD
GENTIE    00043824
  418407.87000 3773048.94000       4.77594   178.51   178.51     0.00  PERIOD
GENTIE    00043824
  418407.87000 3773073.94000       4.56479   178.61   178.61     0.00  PERIOD
GENTIE    00043824
  418407.87000 3773098.94000       4.35321   178.51   178.51     0.00  PERIOD
GENTIE    00043824
  418407.87000 3773123.94000       4.14563   178.24   178.24     0.00  PERIOD
GENTIE    00043824
  418407.87000 3773148.94000       3.95722   178.39   178.39     0.00  PERIOD
GENTIE    00043824
  418407.87000 3773173.94000       3.77541   178.42   178.42     0.00  PERIOD
GENTIE    00043824
  418407.87000 3773198.94000       3.60133   178.37   178.37     0.00  PERIOD
GENTIE    00043824
  418407.87000 3773223.94000       3.44040   178.57   178.57     0.00  PERIOD
GENTIE    00043824
  418407.87000 3773248.94000       3.28932   178.92   178.92     0.00  PERIOD
GENTIE    00043824
  418407.87000 3773273.94000       3.13832   178.79   178.79     0.00  PERIOD
GENTIE    00043824
  418407.87000 3773298.94000       2.99922   179.00   179.00     0.00  PERIOD
GENTIE    00043824
  418407.87000 3773323.94000       2.86886   179.41   179.41     0.00  PERIOD
GENTIE    00043824
  418407.87000 3773348.94000       2.74126   179.52   179.52     0.00  PERIOD
GENTIE    00043824
  418407.87000 3773373.94000       2.61919   179.54   179.54     0.00  PERIOD
GENTIE    00043824
  418407.87000 3773398.94000       2.50703   179.97   179.97     0.00  PERIOD
GENTIE    00043824
```

```
  418432.87000 3772798.94000       7.56541   176.65   176.65     0.00  PERIOD
GENTIE    00043824
  418432.87000 3772823.94000       7.32310   176.81   176.81     0.00  PERIOD
GENTIE    00043824
  418432.87000 3772848.94000       7.05947   176.99   176.99     0.00  PERIOD
GENTIE    00043824
  418432.87000 3772873.94000       6.78838   177.14   177.14     0.00  PERIOD
GENTIE    00043824
  418432.87000 3772898.94000       6.52901   177.38   177.38     0.00  PERIOD
GENTIE    00043824
  418432.87000 3772923.94000       6.27190   177.40   177.40     0.00  PERIOD
GENTIE    00043824
  418432.87000 3772948.94000       6.03185   177.54   177.54     0.00  PERIOD
GENTIE    00043824
  418432.87000 3772973.94000       5.80787   177.97   177.97     0.00  PERIOD
GENTIE    00043824
  418432.87000 3772998.94000       5.58885   178.64   178.64     0.00  PERIOD
GENTIE    00043824
  418432.87000 3773023.94000       5.33956   178.62   178.62     0.00  PERIOD
GENTIE    00043824
  418432.87000 3773048.94000       5.09616   178.78   178.78     0.00  PERIOD
GENTIE    00043824
  418432.87000 3773073.94000       4.85429   178.87   178.87     0.00  PERIOD
GENTIE    00043824
  418432.87000 3773098.94000       4.61513   178.77   178.77     0.00  PERIOD
GENTIE    00043824
  418432.87000 3773123.94000       4.38388   178.55   178.55     0.00  PERIOD
GENTIE    00043824
  418432.87000 3773148.94000       4.17247   178.66   178.66     0.00  PERIOD
GENTIE    00043824
  418432.87000 3773173.94000       3.97009   178.68   178.68     0.00  PERIOD
GENTIE    00043824
  418432.87000 3773198.94000       3.77770   178.66   178.66     0.00  PERIOD
GENTIE    00043824
  418432.87000 3773223.94000       3.59942   178.86   178.86     0.00  PERIOD
GENTIE    00043824
  418432.87000 3773248.94000       3.43190   179.18   179.18     0.00  PERIOD
GENTIE    00043824
  418432.87000 3773273.94000       3.26718   179.13   179.13     0.00  PERIOD
GENTIE    00043824
  418432.87000 3773298.94000       3.11525   179.39   179.39     0.00  PERIOD
GENTIE    00043824
  418432.87000 3773323.94000       2.97247   179.78   179.78     0.00  PERIOD
GENTIE    00043824
  418432.87000 3773348.94000       2.83356   179.85   179.85     0.00  PERIOD
GENTIE    00043824
  418432.87000 3773373.94000       2.70130   179.81   179.81     0.00  PERIOD
GENTIE    00043824
  418432.87000 3773398.94000       2.57958   180.10   180.10     0.00  PERIOD
GENTIE    00043824
```

```
  418457.87000 3772798.94000       8.35201   177.20   177.20     0.00  PERIOD
GENTIE    00043824
  418457.87000 3772823.94000       8.06786   177.32   177.32     0.00  PERIOD
GENTIE    00043824
  418457.87000 3772848.94000       7.75839   177.48   177.48     0.00  PERIOD
GENTIE    00043824
  418457.87000 3772873.94000       7.44055   177.61   177.61     0.00  PERIOD
GENTIE    00043824
  418457.87000 3772898.94000       7.13172   177.73   177.73     0.00  PERIOD
GENTIE    00043824
  418457.87000 3772923.94000       6.82492   177.60   177.60     0.00  PERIOD
GENTIE    00043824
  418457.87000 3772948.94000       6.54379   177.73   177.73     0.00  PERIOD
GENTIE    00043824
  418457.87000 3772973.94000       6.27911   178.16   178.16     0.00  PERIOD
GENTIE    00043824
  418457.87000 3772998.94000       6.01388   178.70   178.70     0.00  PERIOD
GENTIE    00043824
  418457.87000 3773023.94000       5.72506   178.75   178.75     0.00  PERIOD
GENTIE    00043824
  418457.87000 3773048.94000       5.44799   179.05   179.05     0.00  PERIOD
GENTIE    00043824
  418457.87000 3773073.94000       5.17213   179.18   179.18     0.00  PERIOD
GENTIE    00043824
  418457.87000 3773098.94000       4.90111   179.08   179.08     0.00  PERIOD
GENTIE    00043824
  418457.87000 3773123.94000       4.64161   178.88   178.88     0.00  PERIOD
GENTIE    00043824
  418457.87000 3773148.94000       4.40399   178.97   178.97     0.00  PERIOD
GENTIE    00043824
  418457.87000 3773173.94000       4.17773   178.98   178.98     0.00  PERIOD
GENTIE    00043824
  418457.87000 3773198.94000       3.96361   178.96   178.96     0.00  PERIOD
GENTIE    00043824
  418457.87000 3773223.94000       3.76524   179.14   179.14     0.00  PERIOD
GENTIE    00043824
  418457.87000 3773248.94000       3.57969   179.45   179.45     0.00  PERIOD
GENTIE    00043824
  418457.87000 3773273.94000       3.39926   179.44   179.44     0.00  PERIOD
GENTIE    00043824
  418457.87000 3773298.94000       3.23295   179.71   179.71     0.00  PERIOD
GENTIE    00043824
  418457.87000 3773323.94000       3.07717   180.09   180.09     0.00  PERIOD
GENTIE    00043824
  418457.87000 3773348.94000       2.92690   180.16   180.16     0.00  PERIOD
GENTIE    00043824
  418457.87000 3773373.94000       2.78489   180.14   180.14     0.00  PERIOD
GENTIE    00043824
  418457.87000 3773398.94000       2.65425   180.40   180.40     0.00  PERIOD
GENTIE    00043824
```

```
  418482.87000 3772798.94000       9.27389   177.67   177.67     0.00  PERIOD
GENTIE    00043824
  418482.87000 3772823.94000       8.93325   177.69   177.69     0.00  PERIOD
GENTIE    00043824
  418482.87000 3772848.94000       8.56248   177.77   177.77     0.00  PERIOD
GENTIE    00043824
  418482.87000 3772873.94000       8.18493   177.85   177.85     0.00  PERIOD
GENTIE    00043824
  418482.87000 3772898.94000       7.81624   177.87   177.87     0.00  PERIOD
GENTIE    00043824
  418482.87000 3772923.94000       7.46387   177.86   177.86     0.00  PERIOD
GENTIE    00043824
  418482.87000 3772948.94000       7.13232   178.02   178.02     0.00  PERIOD
GENTIE    00043824
  418482.87000 3772973.94000       6.81236   178.39   178.39     0.00  PERIOD
GENTIE    00043824
  418482.87000 3772998.94000       6.49252   178.86   178.86     0.00  PERIOD
GENTIE    00043824
  418482.87000 3773023.94000       6.15322   178.91   178.91     0.00  PERIOD
GENTIE    00043824
  418482.87000 3773048.94000       5.83650   179.35   179.35     0.00  PERIOD
GENTIE    00043824
  418482.87000 3773073.94000       5.52151   179.54   179.54     0.00  PERIOD
GENTIE    00043824
  418482.87000 3773098.94000       5.21352   179.45   179.45     0.00  PERIOD
GENTIE    00043824
  418482.87000 3773123.94000       4.92120   179.28   179.28     0.00  PERIOD
GENTIE    00043824
  418482.87000 3773148.94000       4.65558   179.46   179.46     0.00  PERIOD
GENTIE    00043824
  418482.87000 3773173.94000       4.40136   179.46   179.46     0.00  PERIOD
GENTIE    00043824
  418482.87000 3773198.94000       4.16107   179.39   179.39     0.00  PERIOD
GENTIE    00043824
  418482.87000 3773223.94000       3.94062   179.59   179.59     0.00  PERIOD
GENTIE    00043824
  418482.87000 3773248.94000       3.73527   179.92   179.92     0.00  PERIOD
GENTIE    00043824
  418482.87000 3773273.94000       3.53618   179.86   179.86     0.00  PERIOD
GENTIE    00043824
  418482.87000 3773298.94000       3.35340   180.07   180.07     0.00  PERIOD
GENTIE    00043824
  418482.87000 3773323.94000       3.18364   180.42   180.42     0.00  PERIOD
GENTIE    00043824
  418482.87000 3773348.94000       3.02165   180.50   180.50     0.00  PERIOD
GENTIE    00043824
  418482.87000 3773373.94000       2.87038   180.58   180.58     0.00  PERIOD
GENTIE    00043824
  418482.87000 3773398.94000       2.73274   181.08   181.08     0.00  PERIOD
GENTIE    00043824
```

```
  418482.87000 3773423.94000       2.60231   181.37   181.37     0.00  PERIOD
GENTIE    00043824
  418482.87000 3773448.94000       2.47878   181.39   181.39     0.00  PERIOD
GENTIE    00043824
  418482.87000 3773473.94000       2.36320   181.34   181.34     0.00  PERIOD
GENTIE    00043824
  418482.87000 3773498.94000       2.25525   181.26   181.26     0.00  PERIOD
GENTIE    00043824
  418507.87000 3772798.94000      10.36734   178.07   178.07     0.00  PERIOD
GENTIE    00043824
  418507.87000 3772823.94000       9.96237   178.07   178.07     0.00  PERIOD
GENTIE    00043824
  418507.87000 3772848.94000       9.51580   178.10   178.10     0.00  PERIOD
GENTIE    00043824
  418507.87000 3772873.94000       9.05810   178.08   178.08     0.00  PERIOD
GENTIE    00043824
  418507.87000 3772898.94000       8.61457   178.02   178.02     0.00  PERIOD
GENTIE    00043824
  418507.87000 3772923.94000       8.19946   178.07   178.07     0.00  PERIOD
GENTIE    00043824
  418507.87000 3772948.94000       7.80156   178.24   178.24     0.00  PERIOD
GENTIE    00043824
  418507.87000 3772973.94000       7.41346   178.58   178.58     0.00  PERIOD
GENTIE    00043824
  418507.87000 3772998.94000       7.02956   179.04   179.04     0.00  PERIOD
GENTIE    00043824
  418507.87000 3773023.94000       6.62871   179.07   179.07     0.00  PERIOD
GENTIE    00043824
  418507.87000 3773048.94000       6.26270   179.59   179.59     0.00  PERIOD
GENTIE    00043824
  418507.87000 3773073.94000       5.90240   179.86   179.86     0.00  PERIOD
GENTIE    00043824
  418507.87000 3773098.94000       5.55250   179.83   179.83     0.00  PERIOD
GENTIE    00043824
  418507.87000 3773123.94000       5.22186   179.70   179.70     0.00  PERIOD
GENTIE    00043824
  418507.87000 3773148.94000       4.92457   180.02   180.02     0.00  PERIOD
GENTIE    00043824
  418507.87000 3773173.94000       4.63835   180.02   180.02     0.00  PERIOD
GENTIE    00043824
  418507.87000 3773198.94000       4.36896   179.92   179.92     0.00  PERIOD
GENTIE    00043824
  418507.87000 3773223.94000       4.12409   180.16   180.16     0.00  PERIOD
GENTIE    00043824
  418507.87000 3773248.94000       3.89695   180.52   180.52     0.00  PERIOD
GENTIE    00043824
  418507.87000 3773273.94000       3.67649   180.32   180.32     0.00  PERIOD
GENTIE    00043824
  418507.87000 3773298.94000       3.47630   180.47   180.47     0.00  PERIOD
GENTIE    00043824
```

```
  418507.87000 3773323.94000       3.29111   180.72   180.72     0.00  PERIOD
GENTIE    00043824
  418507.87000 3773348.94000       3.11624   180.73   180.73     0.00  PERIOD
GENTIE    00043824
  418507.87000 3773373.94000       2.95518   180.87   180.87     0.00  PERIOD
GENTIE    00043824
  418507.87000 3773398.94000       2.81003   181.56   181.56     0.00  PERIOD
GENTIE    00043824
  418507.87000 3773423.94000       2.67314   182.17   182.17     0.00  PERIOD
GENTIE    00043824
  418507.87000 3773448.94000       2.54286   182.24   182.24     0.00  PERIOD
GENTIE    00043824
  418507.87000 3773473.94000       2.42079   182.04   182.04     0.00  PERIOD
GENTIE    00043824
  418507.87000 3773498.94000       2.30678   181.76   181.76     0.00  PERIOD
GENTIE    00043824
  418532.87000 3772798.94000      11.68336   178.42   178.42     0.00  PERIOD
GENTIE    00043824
  418532.87000 3772823.94000      11.18630   178.31   178.31     0.00  PERIOD
GENTIE    00043824
  418532.87000 3772848.94000      10.62679   178.14   178.14     0.00  PERIOD
GENTIE    00043824
  418532.87000 3772873.94000      10.05572   177.91   177.91     0.00  PERIOD
GENTIE    00043824
  418532.87000 3772898.94000       9.53495   177.97   177.97     0.00  PERIOD
GENTIE    00043824
  418532.87000 3772923.94000       9.05311   178.25   178.25     0.00  PERIOD
GENTIE    00043824
  418532.87000 3772948.94000       8.57469   178.51   178.51     0.00  PERIOD
GENTIE    00043824
  418532.87000 3772973.94000       8.10003   178.83   178.83     0.00  PERIOD
GENTIE    00043824
  418532.87000 3772998.94000       7.63417   179.24   179.24     0.00  PERIOD
GENTIE    00043824
  418532.87000 3773023.94000       7.15786   179.23   179.23     0.00  PERIOD
GENTIE    00043824
  418532.87000 3773048.94000       6.73108   179.79   179.79     0.00  PERIOD
GENTIE    00043824
  418532.87000 3773073.94000       6.31461   180.08   180.08     0.00  PERIOD
GENTIE    00043824
  418532.87000 3773098.94000       5.91493   180.10   180.10     0.00  PERIOD
GENTIE    00043824
  418532.87000 3773123.94000       5.54109   180.06   180.06     0.00  PERIOD
GENTIE    00043824
  418532.87000 3773148.94000       5.20423   180.41   180.41     0.00  PERIOD
GENTIE    00043824
  418532.87000 3773173.94000       4.88262   180.43   180.43     0.00  PERIOD
GENTIE    00043824
  418532.87000 3773198.94000       4.58204   180.34   180.34     0.00  PERIOD
GENTIE    00043824
```

```
  418532.87000 3773223.94000       4.30976   180.57   180.57     0.00  PERIOD
GENTIE    00043824
  418532.87000 3773248.94000       4.05861   180.90   180.90     0.00  PERIOD
GENTIE    00043824
  418532.87000 3773273.94000       3.81786   180.69   180.69     0.00  PERIOD
GENTIE    00043824
  418532.87000 3773298.94000       3.60019   180.82   180.82     0.00  PERIOD
GENTIE    00043824
  418532.87000 3773323.94000       3.39952   181.00   181.00     0.00  PERIOD
GENTIE    00043824
  418532.87000 3773348.94000       3.21180   180.97   180.97     0.00  PERIOD
GENTIE    00043824
  418532.87000 3773373.94000       3.03978   181.07   181.07     0.00  PERIOD
GENTIE    00043824
  418532.87000 3773398.94000       2.88503   181.69   181.69     0.00  PERIOD
GENTIE    00043824
  418532.87000 3773423.94000       2.73956   182.16   182.16     0.00  PERIOD
GENTIE    00043824
  418532.87000 3773448.94000       2.60237   182.17   182.17     0.00  PERIOD
GENTIE    00043824
  418532.87000 3773473.94000       2.47498   182.10   182.10     0.00  PERIOD
GENTIE    00043824
  418532.87000 3773498.94000       2.35656   181.97   181.97     0.00  PERIOD
GENTIE    00043824
  418557.87000 3772798.94000      13.29287   178.73   178.73     0.00  PERIOD
GENTIE    00043824
  418557.87000 3772823.94000      12.68167   178.57   178.57     0.00  PERIOD
GENTIE    00043824
  418557.87000 3772848.94000      11.98776   178.34   178.34     0.00  PERIOD
GENTIE    00043824
  418557.87000 3772873.94000      11.28756   178.10   178.10     0.00  PERIOD
GENTIE    00043824
  418557.87000 3772898.94000      10.65487   178.21   178.21     0.00  PERIOD
GENTIE    00043824
  418557.87000 3772923.94000      10.06771   178.58   178.58     0.00  PERIOD
GENTIE    00043824
  418557.87000 3772948.94000       9.48142   178.93   178.93     0.00  PERIOD
GENTIE    00043824
  418557.87000 3772973.94000       8.89451   179.23   179.23     0.00  PERIOD
GENTIE    00043824
  418557.87000 3772998.94000       8.31876   179.49   179.49     0.00  PERIOD
GENTIE    00043824
  418557.87000 3773023.94000       7.75582   179.54   179.54     0.00  PERIOD
GENTIE    00043824
  418557.87000 3773048.94000       7.25048   180.07   180.07     0.00  PERIOD
GENTIE    00043824
  418557.87000 3773073.94000       6.76829   180.44   180.44     0.00  PERIOD
GENTIE    00043824
  418557.87000 3773098.94000       6.30860   180.50   180.50     0.00  PERIOD
GENTIE    00043824
```

```
  418557.87000 3773123.94000       5.88078   180.45   180.45     0.00  PERIOD
GENTIE    00043824
  418557.87000 3773148.94000       5.49876   180.84   180.84     0.00  PERIOD
GENTIE    00043824
  418557.87000 3773173.94000       5.13696   180.86   180.86     0.00  PERIOD
GENTIE    00043824
  418557.87000 3773198.94000       4.80150   180.75   180.75     0.00  PERIOD
GENTIE    00043824
  418557.87000 3773223.94000       4.49930   180.95   180.95     0.00  PERIOD
GENTIE    00043824
  418557.87000 3773248.94000       4.22273   181.25   181.25     0.00  PERIOD
GENTIE    00043824
  418557.87000 3773273.94000       3.96108   181.05   181.05     0.00  PERIOD
GENTIE    00043824
  418557.87000 3773298.94000       3.72491   181.13   181.13     0.00  PERIOD
GENTIE    00043824
  418557.87000 3773323.94000       3.50863   181.26   181.26     0.00  PERIOD
GENTIE    00043824
  418557.87000 3773348.94000       3.30799   181.21   181.21     0.00  PERIOD
GENTIE    00043824
  418557.87000 3773373.94000       3.12507   181.30   181.30     0.00  PERIOD
GENTIE    00043824
  418557.87000 3773398.94000       2.96024   181.83   181.83     0.00  PERIOD
GENTIE    00043824
  418557.87000 3773423.94000       2.80593   182.14   182.14     0.00  PERIOD
GENTIE    00043824
  418557.87000 3773448.94000       2.66184   182.13   182.13     0.00  PERIOD
GENTIE    00043824
  418557.87000 3773473.94000       2.52911   182.21   182.21     0.00  PERIOD
GENTIE    00043824
  418557.87000 3773498.94000       2.40612   182.25   182.25     0.00  PERIOD
GENTIE    00043824
  418582.87000 3772798.94000      15.29914   179.01   179.01     0.00  PERIOD
GENTIE    00043824
  418582.87000 3772823.94000      14.57367   179.06   179.06     0.00  PERIOD
GENTIE    00043824
  418582.87000 3772848.94000      13.77041   179.30   179.30     0.00  PERIOD
GENTIE    00043824
  418582.87000 3772873.94000      12.95844   179.59   179.59     0.00  PERIOD
GENTIE    00043824
  418582.87000 3772898.94000      12.11621   179.40   179.40     0.00  PERIOD
GENTIE    00043824
  418582.87000 3772923.94000      11.30722   179.27   179.27     0.00  PERIOD
GENTIE    00043824
  418582.87000 3772948.94000      10.54854   179.47   179.47     0.00  PERIOD
GENTIE    00043824
  418582.87000 3772973.94000       9.81615   179.76   179.76     0.00  PERIOD
GENTIE    00043824
  418582.87000 3772998.94000       9.10389   179.91   179.91     0.00  PERIOD
GENTIE    00043824
```

```
  418582.87000 3773023.94000       8.43526   180.07   180.07     0.00  PERIOD
GENTIE    00043824
  418582.87000 3773048.94000       7.82077   180.36   180.36     0.00  PERIOD
GENTIE    00043824
  418582.87000 3773073.94000       7.25222   180.64   180.64     0.00  PERIOD
GENTIE    00043824
  418582.87000 3773098.94000       6.72321   180.75   180.75     0.00  PERIOD
GENTIE    00043824
  418582.87000 3773123.94000       6.23824   180.82   180.82     0.00  PERIOD
GENTIE    00043824
  418582.87000 3773148.94000       5.80637   181.29   181.29     0.00  PERIOD
GENTIE    00043824
  418582.87000 3773173.94000       5.40022   181.31   181.31     0.00  PERIOD
GENTIE    00043824
  418582.87000 3773198.94000       5.02701   181.18   181.18     0.00  PERIOD
GENTIE    00043824
  418582.87000 3773223.94000       4.69266   181.34   181.34     0.00  PERIOD
GENTIE    00043824
  418582.87000 3773248.94000       4.38900   181.59   181.59     0.00  PERIOD
GENTIE    00043824
  418582.87000 3773273.94000       4.10577   181.41   181.41     0.00  PERIOD
GENTIE    00043824
  418582.87000 3773298.94000       3.85093   181.47   181.47     0.00  PERIOD
GENTIE    00043824
  418582.87000 3773323.94000       3.61836   181.53   181.53     0.00  PERIOD
GENTIE    00043824
  418582.87000 3773348.94000       3.40409   181.42   181.42     0.00  PERIOD
GENTIE    00043824
  418582.87000 3773373.94000       3.20987   181.48   181.48     0.00  PERIOD
GENTIE    00043824
  418582.87000 3773398.94000       3.03476   181.91   181.91     0.00  PERIOD
GENTIE    00043824
  418582.87000 3773423.94000       2.87137   182.03   182.03     0.00  PERIOD
GENTIE    00043824
  418582.87000 3773448.94000       2.72053   182.05   182.05     0.00  PERIOD
GENTIE    00043824
  418582.87000 3773473.94000       2.58266   182.35   182.35     0.00  PERIOD
GENTIE    00043824
  418582.87000 3773498.94000       2.45475   182.57   182.57     0.00  PERIOD
GENTIE    00043824
  418607.87000 3772798.94000      17.85214   179.24   179.24     0.00  PERIOD
GENTIE    00043824
  418607.87000 3772823.94000      16.93131   179.29   179.29     0.00  PERIOD
GENTIE    00043824
  418607.87000 3772848.94000      15.89813   179.53   179.53     0.00  PERIOD
GENTIE    00043824
  418607.87000 3772873.94000      14.85240   179.81   179.81     0.00  PERIOD
GENTIE    00043824
  418607.87000 3772898.94000      13.79639   179.81   179.81     0.00  PERIOD
GENTIE    00043824
```

```
  418607.87000 3772923.94000      12.76274   179.75   179.75     0.00  PERIOD
GENTIE    00043824
  418607.87000 3772948.94000      11.78762   179.91   179.91     0.00  PERIOD
GENTIE    00043824
  418607.87000 3772973.94000      10.85615   180.07   180.07     0.00  PERIOD
GENTIE    00043824
  418607.87000 3772998.94000       9.97172   180.09   180.09     0.00  PERIOD
GENTIE    00043824
  418607.87000 3773023.94000       9.16892   180.29   180.29     0.00  PERIOD
GENTIE    00043824
  418607.87000 3773048.94000       8.44027   180.61   180.61     0.00  PERIOD
GENTIE    00043824
  418607.87000 3773073.94000       7.77236   180.86   180.86     0.00  PERIOD
GENTIE    00043824
  418607.87000 3773098.94000       7.16263   181.01   181.01     0.00  PERIOD
GENTIE    00043824
  418607.87000 3773123.94000       6.61214   181.18   181.18     0.00  PERIOD
GENTIE    00043824
  418607.87000 3773148.94000       6.12260   181.65   181.65     0.00  PERIOD
GENTIE    00043824
  418607.87000 3773173.94000       5.66884   181.69   181.69     0.00  PERIOD
GENTIE    00043824
  418607.87000 3773198.94000       5.25589   181.56   181.56     0.00  PERIOD
GENTIE    00043824
  418607.87000 3773223.94000       4.88786   181.69   181.69     0.00  PERIOD
GENTIE    00043824
  418607.87000 3773248.94000       4.55599   181.91   181.91     0.00  PERIOD
GENTIE    00043824
  418607.87000 3773273.94000       4.25142   181.80   181.80     0.00  PERIOD
GENTIE    00043824
  418607.87000 3773298.94000       3.97753   181.86   181.86     0.00  PERIOD
GENTIE    00043824
  418607.87000 3773323.94000       3.72811   181.83   181.83     0.00  PERIOD
GENTIE    00043824
  418607.87000 3773348.94000       3.50067   181.72   181.72     0.00  PERIOD
GENTIE    00043824
  418607.87000 3773373.94000       3.29474   181.74   181.74     0.00  PERIOD
GENTIE    00043824
  418607.87000 3773398.94000       3.10849   182.00   182.00     0.00  PERIOD
GENTIE    00043824
  418607.87000 3773423.94000       2.93668   182.08   182.08     0.00  PERIOD
GENTIE    00043824
  418607.87000 3773448.94000       2.77908   182.16   182.16     0.00  PERIOD
GENTIE    00043824
  418607.87000 3773473.94000       2.63504   182.50   182.50     0.00  PERIOD
GENTIE    00043824
  418607.87000 3773498.94000       2.50169   182.78   182.78     0.00  PERIOD
GENTIE    00043824
  418632.87000 3772798.94000      21.20648   179.48   179.48     0.00  PERIOD
GENTIE    00043824
```

```
  418632.87000 3772823.94000      19.99481   179.50   179.50     0.00  PERIOD
GENTIE    00043824
  418632.87000 3772848.94000      18.59884   179.63   179.63     0.00  PERIOD
GENTIE    00043824
  418632.87000 3772873.94000      17.19362   179.81   179.81     0.00  PERIOD
GENTIE    00043824
  418632.87000 3772898.94000      15.82596   179.98   179.98     0.00  PERIOD
GENTIE    00043824
  418632.87000 3772923.94000      14.48563   180.04   180.04     0.00  PERIOD
GENTIE    00043824
  418632.87000 3772948.94000      13.21367   180.11   180.11     0.00  PERIOD
GENTIE    00043824
  418632.87000 3772973.94000      12.02678   180.16   180.16     0.00  PERIOD
GENTIE    00043824
  418632.87000 3772998.94000      10.94001   180.21   180.21     0.00  PERIOD
GENTIE    00043824
  418632.87000 3773023.94000       9.96942   180.42   180.42     0.00  PERIOD
GENTIE    00043824
  418632.87000 3773048.94000       9.10831   180.83   180.83     0.00  PERIOD
GENTIE    00043824
  418632.87000 3773073.94000       8.32900   181.14   181.14     0.00  PERIOD
GENTIE    00043824
  418632.87000 3773098.94000       7.62719   181.34   181.34     0.00  PERIOD
GENTIE    00043824
  418632.87000 3773123.94000       7.00124   181.56   181.56     0.00  PERIOD
GENTIE    00043824
  418632.87000 3773148.94000       6.44706   182.04   182.04     0.00  PERIOD
GENTIE    00043824
  418632.87000 3773173.94000       5.94170   182.09   182.09     0.00  PERIOD
GENTIE    00043824
  418632.87000 3773198.94000       5.48754   181.98   181.98     0.00  PERIOD
GENTIE    00043824
  418632.87000 3773223.94000       5.08451   182.12   182.12     0.00  PERIOD
GENTIE    00043824
  418632.87000 3773248.94000       4.72313   182.31   182.31     0.00  PERIOD
GENTIE    00043824
  418632.87000 3773273.94000       4.39553   182.17   182.17     0.00  PERIOD
GENTIE    00043824
  418632.87000 3773298.94000       4.10230   182.24   182.24     0.00  PERIOD
GENTIE    00043824
  418632.87000 3773323.94000       3.83726   182.26   182.26     0.00  PERIOD
GENTIE    00043824
  418632.87000 3773348.94000       3.59825   182.43   182.43     0.00  PERIOD
GENTIE    00043824
  418632.87000 3773373.94000       3.38159   182.81   182.81     0.00  PERIOD
GENTIE    00043824
  418632.87000 3773398.94000       3.18350   183.30   183.30     0.00  PERIOD
GENTIE    00043824
  418632.87000 3773423.94000       3.00252   183.49   183.49     0.00  PERIOD
GENTIE    00043824
```

```
  418632.87000 3773448.94000       2.83726   183.52   183.52     0.00  PERIOD
GENTIE    00043824
  418632.87000 3773473.94000       2.68575   183.55   183.55     0.00  PERIOD
GENTIE    00043824
  418632.87000 3773498.94000       2.54668   183.46   183.46     0.00  PERIOD
GENTIE    00043824
  418657.87000 3772848.94000      22.20035   179.90   179.90     0.00  PERIOD
GENTIE    00043824
  418657.87000 3772873.94000      20.24668   180.05   180.05     0.00  PERIOD
GENTIE    00043824
  418657.87000 3772898.94000      18.37036   180.25   180.25     0.00  PERIOD
GENTIE    00043824
  418657.87000 3772923.94000      16.57824   180.39   180.39     0.00  PERIOD
GENTIE    00043824
  418657.87000 3772948.94000      14.90110   180.41   180.41     0.00  PERIOD
GENTIE    00043824
  418657.87000 3772973.94000      13.37684   180.38   180.38     0.00  PERIOD
GENTIE    00043824
  418657.87000 3772998.94000      12.02726   180.43   180.43     0.00  PERIOD
GENTIE    00043824
  418657.87000 3773023.94000      10.85304   180.69   180.69     0.00  PERIOD
GENTIE    00043824
  418657.87000 3773048.94000       9.82770   181.11   181.11     0.00  PERIOD
GENTIE    00043824
  418657.87000 3773073.94000       8.91738   181.44   181.44     0.00  PERIOD
GENTIE    00043824
  418657.87000 3773098.94000       8.11039   181.66   181.66     0.00  PERIOD
GENTIE    00043824
  418657.87000 3773123.94000       7.39872   181.88   181.88     0.00  PERIOD
GENTIE    00043824
  418657.87000 3773148.94000       6.77304   182.29   182.29     0.00  PERIOD
GENTIE    00043824
  418657.87000 3773173.94000       6.21366   182.38   182.38     0.00  PERIOD
GENTIE    00043824
  418657.87000 3773198.94000       5.71684   182.32   182.32     0.00  PERIOD
GENTIE    00043824
  418657.87000 3773223.94000       5.27739   182.41   182.41     0.00  PERIOD
GENTIE    00043824
  418657.87000 3773248.94000       4.88641   182.54   182.54     0.00  PERIOD
GENTIE    00043824
  418657.87000 3773273.94000       4.53605   182.44   182.44     0.00  PERIOD
GENTIE    00043824
  418657.87000 3773298.94000       4.22347   182.53   182.53     0.00  PERIOD
GENTIE    00043824
  418657.87000 3773323.94000       3.94248   182.58   182.58     0.00  PERIOD
GENTIE    00043824
  418657.87000 3773348.94000       3.68959   182.74   182.74     0.00  PERIOD
GENTIE    00043824
  418657.87000 3773373.94000       3.46087   183.05   183.05     0.00  PERIOD
GENTIE    00043824
```

```
  418657.87000 3773398.94000       3.25283   183.45   183.45     0.00  PERIOD
GENTIE    00043824
  418657.87000 3773423.94000       3.06333   183.74   183.74     0.00  PERIOD
GENTIE    00043824
  418657.87000 3773448.94000       2.89096   183.82   183.82     0.00  PERIOD
GENTIE    00043824
  418657.87000 3773473.94000       2.73333   183.89   183.89     0.00  PERIOD
GENTIE    00043824
  418657.87000 3773498.94000       2.58907   183.84   183.84     0.00  PERIOD
GENTIE    00043824
  418682.87000 3772898.94000      21.59125   180.58   180.58     0.00  PERIOD
GENTIE    00043824
  418682.87000 3772923.94000      19.11777   180.75   180.75     0.00  PERIOD
GENTIE    00043824
  418682.87000 3772948.94000      16.90000   180.87   180.87     0.00  PERIOD
GENTIE    00043824
  418682.87000 3772973.94000      14.95888   181.00   181.00     0.00  PERIOD
GENTIE    00043824
  418682.87000 3772998.94000      13.28600   181.20   181.20     0.00  PERIOD
GENTIE    00043824
  418682.87000 3773023.94000      11.84694   181.43   181.43     0.00  PERIOD
GENTIE    00043824
  418682.87000 3773048.94000      10.60752   181.66   181.66     0.00  PERIOD
GENTIE    00043824
  418682.87000 3773073.94000       9.53667   181.88   181.88     0.00  PERIOD
GENTIE    00043824
  418682.87000 3773098.94000       8.60710   182.03   182.03     0.00  PERIOD
GENTIE    00043824
  418682.87000 3773123.94000       7.79901   182.13   182.13     0.00  PERIOD
GENTIE    00043824
  418682.87000 3773148.94000       7.09612   182.28   182.28     0.00  PERIOD
GENTIE    00043824
  418682.87000 3773173.94000       6.48069   182.37   182.37     0.00  PERIOD
GENTIE    00043824
  418682.87000 3773198.94000       5.94037   182.41   182.41     0.00  PERIOD
GENTIE    00043824
  418682.87000 3773223.94000       5.46511   182.49   182.49     0.00  PERIOD
GENTIE    00043824
  418682.87000 3773248.94000       5.04506   182.57   182.57     0.00  PERIOD
GENTIE    00043824
  418682.87000 3773273.94000       4.67194   182.56   182.56     0.00  PERIOD
GENTIE    00043824
  418682.87000 3773298.94000       4.34007   182.64   182.64     0.00  PERIOD
GENTIE    00043824
  418682.87000 3773323.94000       4.04337   182.75   182.75     0.00  PERIOD
GENTIE    00043824
  418682.87000 3773348.94000       3.77697   182.85   182.85     0.00  PERIOD
GENTIE    00043824
  418682.87000 3773373.94000       3.53697   183.02   183.02     0.00  PERIOD
GENTIE    00043824
```

```
  418682.87000 3773398.94000       3.31978   183.29   183.29     0.00  PERIOD
GENTIE    00043824
  418682.87000 3773423.94000       3.12261   183.50   183.50     0.00  PERIOD
GENTIE    00043824
  418682.87000 3773448.94000       2.94318   183.67   183.67     0.00  PERIOD
GENTIE    00043824
  418682.87000 3773473.94000       2.77931   183.87   183.87     0.00  PERIOD
GENTIE    00043824
  418682.87000 3773498.94000       2.62958   183.97   183.97     0.00  PERIOD
GENTIE    00043824
  418707.87000 3772948.94000      19.21032   181.33   181.33     0.00  PERIOD
GENTIE    00043824
  418707.87000 3772973.94000      16.70497   181.47   181.47     0.00  PERIOD
GENTIE    00043824
  418707.87000 3772998.94000      14.63394   181.81   181.81     0.00  PERIOD
GENTIE    00043824
  418707.87000 3773023.94000      12.88926   182.11   182.11     0.00  PERIOD
GENTIE    00043824
  418707.87000 3773048.94000      11.41175   182.19   182.19     0.00  PERIOD
GENTIE    00043824
  418707.87000 3773073.94000      10.16656   182.35   182.35     0.00  PERIOD
GENTIE    00043824
  418707.87000 3773098.94000       9.10617   182.43   182.43     0.00  PERIOD
GENTIE    00043824
  418707.87000 3773123.94000       8.19897   182.47   182.47     0.00  PERIOD
GENTIE    00043824
  418707.87000 3773148.94000       7.42075   182.71   182.71     0.00  PERIOD
GENTIE    00043824
  418707.87000 3773173.94000       6.74651   182.79   182.79     0.00  PERIOD
GENTIE    00043824
  418707.87000 3773198.94000       6.16042   182.79   182.79     0.00  PERIOD
GENTIE    00043824
  418707.87000 3773223.94000       5.64898   183.00   183.00     0.00  PERIOD
GENTIE    00043824
  418707.87000 3773248.94000       5.19971   183.16   183.16     0.00  PERIOD
GENTIE    00043824
  418707.87000 3773273.94000       4.80360   183.00   183.00     0.00  PERIOD
GENTIE    00043824
  418707.87000 3773298.94000       4.45245   183.16   183.16     0.00  PERIOD
GENTIE    00043824
  418707.87000 3773323.94000       4.13930   183.46   183.46     0.00  PERIOD
GENTIE    00043824
  418707.87000 3773348.94000       3.86001   183.40   183.40     0.00  PERIOD
GENTIE    00043824
  418707.87000 3773373.94000       3.60906   183.42   183.42     0.00  PERIOD
GENTIE    00043824
  418707.87000 3773398.94000       3.38195   183.77   183.77     0.00  PERIOD
GENTIE    00043824
  418707.87000 3773423.94000       3.17701   183.91   183.91     0.00  PERIOD
GENTIE    00043824
```

```
  418707.87000 3773448.94000       2.99121   183.98   183.98     0.00  PERIOD
GENTIE    00043824
  418707.87000 3773473.94000       2.82133   184.28   184.28     0.00  PERIOD
GENTIE    00043824
  418707.87000 3773498.94000       2.66660   184.44   184.44     0.00  PERIOD
GENTIE    00043824
  418732.87000 3772948.94000      21.80096   181.68   181.68     0.00  PERIOD
GENTIE    00043824
  418732.87000 3772973.94000      18.59037   181.81   181.81     0.00  PERIOD
GENTIE    00043824
  418732.87000 3772998.94000      16.02924   182.15   182.15     0.00  PERIOD
GENTIE    00043824
  418732.87000 3773023.94000      13.93605   182.38   182.38     0.00  PERIOD
GENTIE    00043824
  418732.87000 3773048.94000      12.21503   182.52   182.52     0.00  PERIOD
GENTIE    00043824
  418732.87000 3773073.94000      10.78862   182.66   182.66     0.00  PERIOD
GENTIE    00043824
  418732.87000 3773098.94000       9.59478   182.72   182.72     0.00  PERIOD
GENTIE    00043824
  418732.87000 3773123.94000       8.58807   182.77   182.77     0.00  PERIOD
GENTIE    00043824
  418732.87000 3773148.94000       7.73304   182.96   182.96     0.00  PERIOD
GENTIE    00043824
  418732.87000 3773173.94000       7.00079   183.16   183.16     0.00  PERIOD
GENTIE    00043824
  418732.87000 3773198.94000       6.37001   183.24   183.24     0.00  PERIOD
GENTIE    00043824
  418732.87000 3773223.94000       5.82194   183.53   183.53     0.00  PERIOD
GENTIE    00043824
  418732.87000 3773248.94000       5.34388   183.73   183.73     0.00  PERIOD
GENTIE    00043824
  418732.87000 3773273.94000       4.92682   183.51   183.51     0.00  PERIOD
GENTIE    00043824
  418732.87000 3773298.94000       4.55706   183.63   183.63     0.00  PERIOD
GENTIE    00043824
  418732.87000 3773323.94000       4.22821   183.92   183.92     0.00  PERIOD
GENTIE    00043824
  418732.87000 3773348.94000       3.93706   183.81   183.81     0.00  PERIOD
GENTIE    00043824
  418732.87000 3773373.94000       3.67591   183.81   183.81     0.00  PERIOD
GENTIE    00043824
  418732.87000 3773398.94000       3.43973   184.17   184.17     0.00  PERIOD
GENTIE    00043824
  418732.87000 3773423.94000       3.22763   184.26   184.26     0.00  PERIOD
GENTIE    00043824
  418732.87000 3773448.94000       3.03581   184.28   184.28     0.00  PERIOD
GENTIE    00043824
  418732.87000 3773473.94000       2.86042   184.62   184.62     0.00  PERIOD
GENTIE    00043824
```

```
  418732.87000 3773498.94000       2.70108   184.80   184.80     0.00  PERIOD
GENTIE    00043824
  418757.87000 3772948.94000      24.60599   181.94   181.94     0.00  PERIOD
GENTIE    00043824
  418757.87000 3772973.94000      20.56438   182.05   182.05     0.00  PERIOD
GENTIE    00043824
  418757.87000 3772998.94000      17.45103   182.33   182.33     0.00  PERIOD
GENTIE    00043824
  418757.87000 3773023.94000      14.98429   182.48   182.48     0.00  PERIOD
GENTIE    00043824
  418757.87000 3773048.94000      13.00637   182.78   182.78     0.00  PERIOD
GENTIE    00043824
  418757.87000 3773073.94000      11.39386   182.96   182.96     0.00  PERIOD
GENTIE    00043824
  418757.87000 3773098.94000      10.06561   183.03   183.03     0.00  PERIOD
GENTIE    00043824
  418757.87000 3773123.94000       8.95994   183.08   183.08     0.00  PERIOD
GENTIE    00043824
  418757.87000 3773148.94000       8.03009   183.25   183.25     0.00  PERIOD
GENTIE    00043824
  418757.87000 3773173.94000       7.24121   183.42   183.42     0.00  PERIOD
GENTIE    00043824
  418757.87000 3773198.94000       6.56645   183.59   183.59     0.00  PERIOD
GENTIE    00043824
  418757.87000 3773223.94000       5.98301   183.96   183.96     0.00  PERIOD
GENTIE    00043824
  418757.87000 3773248.94000       5.47817   184.16   184.16     0.00  PERIOD
GENTIE    00043824
  418757.87000 3773273.94000       5.04074   183.92   183.92     0.00  PERIOD
GENTIE    00043824
  418757.87000 3773298.94000       4.65392   183.99   183.99     0.00  PERIOD
GENTIE    00043824
  418757.87000 3773323.94000       4.31099   184.23   184.23     0.00  PERIOD
GENTIE    00043824
  418757.87000 3773348.94000       4.00826   184.14   184.14     0.00  PERIOD
GENTIE    00043824
  418757.87000 3773373.94000       3.73733   184.17   184.17     0.00  PERIOD
GENTIE    00043824
  418757.87000 3773398.94000       3.49299   184.50   184.50     0.00  PERIOD
GENTIE    00043824
  418757.87000 3773423.94000       3.27423   184.56   184.56     0.00  PERIOD
GENTIE    00043824
  418757.87000 3773448.94000       3.07678   184.55   184.55     0.00  PERIOD
GENTIE    00043824
  418757.87000 3773473.94000       2.89656   184.85   184.85     0.00  PERIOD
GENTIE    00043824
  418757.87000 3773498.94000       2.73297   185.04   185.04     0.00  PERIOD
GENTIE    00043824
  418782.87000 3772948.94000      27.51969   182.17   182.17     0.00  PERIOD
GENTIE    00043824
```

```
  418782.87000 3772973.94000      22.56257   182.29   182.29     0.00  PERIOD
GENTIE    00043824
  418782.87000 3772998.94000      18.86262   182.58   182.58     0.00  PERIOD
GENTIE    00043824
  418782.87000 3773023.94000      16.00878   182.74   182.74     0.00  PERIOD
GENTIE    00043824
  418782.87000 3773048.94000      13.76440   182.98   182.98     0.00  PERIOD
GENTIE    00043824
  418782.87000 3773073.94000      11.96745   183.15   183.15     0.00  PERIOD
GENTIE    00043824
  418782.87000 3773098.94000      10.50786   183.26   183.26     0.00  PERIOD
GENTIE    00043824
  418782.87000 3773123.94000       9.30607   183.41   183.41     0.00  PERIOD
GENTIE    00043824
  418782.87000 3773148.94000       8.30362   183.68   183.68     0.00  PERIOD
GENTIE    00043824
  418782.87000 3773173.94000       7.46105   183.86   183.86     0.00  PERIOD
GENTIE    00043824
  418782.87000 3773198.94000       6.74610   183.98   183.98     0.00  PERIOD
GENTIE    00043824
  418782.87000 3773223.94000       6.13068   184.34   184.34     0.00  PERIOD
GENTIE    00043824
  418782.87000 3773248.94000       5.60069   184.57   184.57     0.00  PERIOD
GENTIE    00043824
  418782.87000 3773273.94000       5.14407   184.33   184.33     0.00  PERIOD
GENTIE    00043824
  418782.87000 3773298.94000       4.74149   184.38   184.38     0.00  PERIOD
GENTIE    00043824
  418782.87000 3773323.94000       4.38579   184.57   184.57     0.00  PERIOD
GENTIE    00043824
  418782.87000 3773348.94000       4.07242   184.49   184.49     0.00  PERIOD
GENTIE    00043824
  418782.87000 3773373.94000       3.79256   184.54   184.54     0.00  PERIOD
GENTIE    00043824
  418782.87000 3773398.94000       3.54091   184.84   184.84     0.00  PERIOD
GENTIE    00043824
  418782.87000 3773423.94000       3.31632   184.83   184.83     0.00  PERIOD
GENTIE    00043824
  418782.87000 3773448.94000       3.11368   184.82   184.82     0.00  PERIOD
GENTIE    00043824
  418782.87000 3773473.94000       2.92902   185.11   185.11     0.00  PERIOD
GENTIE    00043824
  418782.87000 3773498.94000       2.76167   185.29   185.29     0.00  PERIOD
GENTIE    00043824
  418807.87000 3772948.94000      30.36466   182.40   182.40     0.00  PERIOD
GENTIE    00043824
  418807.87000 3772973.94000      24.47476   182.52   182.52     0.00  PERIOD
GENTIE    00043824
  418807.87000 3772998.94000      20.18945   182.81   182.81     0.00  PERIOD
GENTIE    00043824
```

```
  418807.87000 3773023.94000      16.95855   182.94   182.94     0.00  PERIOD
GENTIE    00043824
  418807.87000 3773048.94000      14.46170   183.10   183.10     0.00  PERIOD
GENTIE    00043824
  418807.87000 3773073.94000      12.49116   183.28   183.28     0.00  PERIOD
GENTIE    00043824
  418807.87000 3773098.94000      10.90835   183.47   183.47     0.00  PERIOD
GENTIE    00043824
  418807.87000 3773123.94000       9.61558   183.77   183.77     0.00  PERIOD
GENTIE    00043824
  418807.87000 3773148.94000       8.54464   184.21   184.21     0.00  PERIOD
GENTIE    00043824
  418807.87000 3773173.94000       7.65396   184.41   184.41     0.00  PERIOD
GENTIE    00043824
  418807.87000 3773198.94000       6.90452   184.42   184.42     0.00  PERIOD
GENTIE    00043824
  418807.87000 3773223.94000       6.26128   184.72   184.72     0.00  PERIOD
GENTIE    00043824
  418807.87000 3773248.94000       5.70919   184.93   184.93     0.00  PERIOD
GENTIE    00043824
  418807.87000 3773273.94000       5.23493   184.73   184.73     0.00  PERIOD
GENTIE    00043824
  418807.87000 3773298.94000       4.81830   184.77   184.77     0.00  PERIOD
GENTIE    00043824
  418807.87000 3773323.94000       4.45092   184.97   184.97     0.00  PERIOD
GENTIE    00043824
  418807.87000 3773348.94000       4.12815   184.91   184.91     0.00  PERIOD
GENTIE    00043824
  418807.87000 3773373.94000       3.84059   184.96   184.96     0.00  PERIOD
GENTIE    00043824
  418807.87000 3773398.94000       3.58257   185.23   185.23     0.00  PERIOD
GENTIE    00043824
  418807.87000 3773423.94000       3.35293   185.17   185.17     0.00  PERIOD
GENTIE    00043824
  418807.87000 3773448.94000       3.14566   185.19   185.19     0.00  PERIOD
GENTIE    00043824
  418807.87000 3773473.94000       2.95715   185.47   185.47     0.00  PERIOD
GENTIE    00043824
  418807.87000 3773498.94000       2.78663   185.63   185.63     0.00  PERIOD
GENTIE    00043824
  418832.87000 3772948.94000      32.93753   182.63   182.63     0.00  PERIOD
GENTIE    00043824
  418832.87000 3772973.94000      26.17875   182.76   182.76     0.00  PERIOD
GENTIE    00043824
  418832.87000 3772998.94000      21.35714   182.99   182.99     0.00  PERIOD
GENTIE    00043824
  418832.87000 3773023.94000      17.78653   183.13   183.13     0.00  PERIOD
GENTIE    00043824
  418832.87000 3773048.94000      15.06396   183.34   183.34     0.00  PERIOD
GENTIE    00043824
```

```
  418832.87000 3773073.94000      12.93987   183.54   183.54     0.00  PERIOD
GENTIE    00043824
  418832.87000 3773098.94000      11.24953   183.75   183.75     0.00  PERIOD
GENTIE    00043824
  418832.87000 3773123.94000       9.88000   184.05   184.05     0.00  PERIOD
GENTIE    00043824
  418832.87000 3773148.94000       8.75255   184.50   184.50     0.00  PERIOD
GENTIE    00043824
  418832.87000 3773173.94000       7.82036   184.71   184.71     0.00  PERIOD
GENTIE    00043824
  418832.87000 3773198.94000       7.03980   184.72   184.72     0.00  PERIOD
GENTIE    00043824
  418832.87000 3773223.94000       6.37282   184.97   184.97     0.00  PERIOD
GENTIE    00043824
  418832.87000 3773248.94000       5.80187   185.16   185.16     0.00  PERIOD
GENTIE    00043824
  418832.87000 3773273.94000       5.31167   185.06   185.06     0.00  PERIOD
GENTIE    00043824
  418832.87000 3773298.94000       4.88272   185.14   185.14     0.00  PERIOD
GENTIE    00043824
  418832.87000 3773323.94000       4.50561   185.34   185.34     0.00  PERIOD
GENTIE    00043824
  418832.87000 3773348.94000       4.17494   185.30   185.30     0.00  PERIOD
GENTIE    00043824
  418832.87000 3773373.94000       3.88090   185.36   185.36     0.00  PERIOD
GENTIE    00043824
  418832.87000 3773398.94000       3.61783   185.57   185.57     0.00  PERIOD
GENTIE    00043824
  418832.87000 3773423.94000       3.38369   185.53   185.53     0.00  PERIOD
GENTIE    00043824
  418832.87000 3773448.94000       3.17246   185.60   185.60     0.00  PERIOD
GENTIE    00043824
  418832.87000 3773473.94000       2.98069   185.89   185.89     0.00  PERIOD
GENTIE    00043824
  418832.87000 3773498.94000       2.80762   186.02   186.02     0.00  PERIOD
GENTIE    00043824
  418857.87000 3772948.94000      35.10527   183.08   183.08     0.00  PERIOD
GENTIE    00043824
  418857.87000 3772973.94000      27.58148   183.19   183.19     0.00  PERIOD
GENTIE    00043824
  418857.87000 3772998.94000      22.30349   183.33   183.33     0.00  PERIOD
GENTIE    00043824
  418857.87000 3773023.94000      18.44959   183.45   183.45     0.00  PERIOD
GENTIE    00043824
  418857.87000 3773048.94000      15.54057   183.68   183.68     0.00  PERIOD
GENTIE    00043824
  418857.87000 3773073.94000      13.29214   183.89   183.89     0.00  PERIOD
GENTIE    00043824
  418857.87000 3773098.94000      11.51754   184.07   184.07     0.00  PERIOD
GENTIE    00043824
```

```
  418857.87000 3773123.94000      10.08948   184.28   184.28     0.00  PERIOD
GENTIE    00043824
  418857.87000 3773148.94000       8.92086   184.58   184.58     0.00  PERIOD
GENTIE    00043824
  418857.87000 3773173.94000       7.95522   184.79   184.79     0.00  PERIOD
GENTIE    00043824
  418857.87000 3773198.94000       7.14891   184.83   184.83     0.00  PERIOD
GENTIE    00043824
  418857.87000 3773223.94000       6.46377   184.99   184.99     0.00  PERIOD
GENTIE    00043824
  418857.87000 3773248.94000       5.87799   185.14   185.14     0.00  PERIOD
GENTIE    00043824
  418857.87000 3773273.94000       5.37372   185.21   185.21     0.00  PERIOD
GENTIE    00043824
  418857.87000 3773298.94000       4.93486   185.33   185.33     0.00  PERIOD
GENTIE    00043824
  418857.87000 3773323.94000       4.55070   185.46   185.46     0.00  PERIOD
GENTIE    00043824
  418857.87000 3773348.94000       4.21324   185.49   185.49     0.00  PERIOD
GENTIE    00043824
  418857.87000 3773373.94000       3.91403   185.56   185.56     0.00  PERIOD
GENTIE    00043824
  418857.87000 3773398.94000       3.64722   185.69   185.69     0.00  PERIOD
GENTIE    00043824
  418857.87000 3773423.94000       3.40920   185.71   185.71     0.00  PERIOD
GENTIE    00043824
  418857.87000 3773448.94000       3.19484   185.81   185.81     0.00  PERIOD
GENTIE    00043824
  418857.87000 3773473.94000       3.00057   186.09   186.09     0.00  PERIOD
GENTIE    00043824
  418857.87000 3773498.94000       2.82521   186.25   186.25     0.00  PERIOD
GENTIE    00043824
  418882.87000 3772948.94000      36.79637   183.58   183.58     0.00  PERIOD
GENTIE    00043824
  418882.87000 3772973.94000      28.62734   183.70   183.70     0.00  PERIOD
GENTIE    00043824
  418882.87000 3772998.94000      22.98794   183.82   183.82     0.00  PERIOD
GENTIE    00043824
  418882.87000 3773023.94000      18.91701   183.95   183.95     0.00  PERIOD
GENTIE    00043824
  418882.87000 3773048.94000      15.87009   184.19   184.19     0.00  PERIOD
GENTIE    00043824
  418882.87000 3773073.94000      13.52999   184.46   184.46     0.00  PERIOD
GENTIE    00043824
  418882.87000 3773098.94000      11.69967   184.54   184.54     0.00  PERIOD
GENTIE    00043824
  418882.87000 3773123.94000      10.23570   184.54   184.54     0.00  PERIOD
GENTIE    00043824
  418882.87000 3773148.94000       9.03979   184.67   184.67     0.00  PERIOD
GENTIE    00043824
```

```
  418882.87000 3773173.94000       8.05125   184.84   184.84     0.00  PERIOD
GENTIE    00043824
  418882.87000 3773198.94000       7.22450   185.02   185.02     0.00  PERIOD
GENTIE    00043824
  418882.87000 3773223.94000       6.52497   185.24   185.24     0.00  PERIOD
GENTIE    00043824
  418882.87000 3773248.94000       5.92790   185.46   185.46     0.00  PERIOD
GENTIE    00043824
  418882.87000 3773273.94000       5.41422   185.65   185.65     0.00  PERIOD
GENTIE    00043824
  418882.87000 3773298.94000       4.96887   185.80   185.80     0.00  PERIOD
GENTIE    00043824
  418882.87000 3773323.94000       4.58059   185.85   185.85     0.00  PERIOD
GENTIE    00043824
  418882.87000 3773348.94000       4.23895   185.90   185.90     0.00  PERIOD
GENTIE    00043824
  418882.87000 3773373.94000       3.93636   185.98   185.98     0.00  PERIOD
GENTIE    00043824
  418882.87000 3773398.94000       3.66706   186.07   186.07     0.00  PERIOD
GENTIE    00043824
  418882.87000 3773423.94000       3.42650   186.13   186.13     0.00  PERIOD
GENTIE    00043824
  418882.87000 3773448.94000       3.21026   186.22   186.22     0.00  PERIOD
GENTIE    00043824
  418882.87000 3773473.94000       3.01463   186.43   186.43     0.00  PERIOD
GENTIE    00043824
  418882.87000 3773498.94000       2.83791   186.57   186.57     0.00  PERIOD
GENTIE    00043824
  418907.87000 3772948.94000      38.15899   183.51   183.51     0.00  PERIOD
GENTIE    00043824
  418907.87000 3772973.94000      29.40925   183.62   183.62     0.00  PERIOD
GENTIE    00043824
  418907.87000 3772998.94000      23.47855   183.72   183.72     0.00  PERIOD
GENTIE    00043824
  418907.87000 3773023.94000      19.24752   183.78   183.78     0.00  PERIOD
GENTIE    00043824
  418907.87000 3773048.94000      16.10185   184.00   184.00     0.00  PERIOD
GENTIE    00043824
  418907.87000 3773073.94000      13.69422   184.35   184.35     0.00  PERIOD
GENTIE    00043824
  418907.87000 3773098.94000      11.81411   184.64   184.64     0.00  PERIOD
GENTIE    00043824
  418907.87000 3773123.94000      10.31517   184.89   184.89     0.00  PERIOD
GENTIE    00043824
  418907.87000 3773148.94000       9.09678   185.19   185.19     0.00  PERIOD
GENTIE    00043824
  418907.87000 3773173.94000       8.09590   185.37   185.37     0.00  PERIOD
GENTIE    00043824
  418907.87000 3773198.94000       7.25991   185.57   185.57     0.00  PERIOD
GENTIE    00043824
```

```
  418907.87000 3773223.94000       6.55377   185.79   185.79     0.00  PERIOD
GENTIE    00043824
  418907.87000 3773248.94000       5.95136   186.03   186.03     0.00  PERIOD
GENTIE    00043824
  418907.87000 3773273.94000       5.43344   186.25   186.25     0.00  PERIOD
GENTIE    00043824
  418907.87000 3773298.94000       4.98495   186.42   186.42     0.00  PERIOD
GENTIE    00043824
  418907.87000 3773323.94000       4.59454   186.47   186.47     0.00  PERIOD
GENTIE    00043824
  418907.87000 3773348.94000       4.25106   186.53   186.53     0.00  PERIOD
GENTIE    00043824
  418907.87000 3773373.94000       3.89743   186.64   186.64     0.00  PERIOD
GENTIE    00043824
  418907.87000 3773398.94000       3.58317   186.74   186.74     0.00  PERIOD
GENTIE    00043824
  418907.87000 3773423.94000       3.34739   186.79   186.79     0.00  PERIOD
GENTIE    00043824
  418907.87000 3773448.94000       3.05291   186.90   186.90     0.00  PERIOD
GENTIE    00043824
  418907.87000 3773473.94000       2.82556   187.07   187.07     0.00  PERIOD
GENTIE    00043824
  418907.87000 3773498.94000       2.62372   187.10   187.10     0.00  PERIOD
GENTIE    00043824
  418932.87000 3772948.94000      39.12130   183.93   183.93     0.00  PERIOD
GENTIE    00043824
  418932.87000 3772973.94000      29.83733   184.09   184.09     0.00  PERIOD
GENTIE    00043824
  418932.87000 3772998.94000      23.69156   184.19   184.19     0.00  PERIOD
GENTIE    00043824
  418932.87000 3773023.94000      19.37805   184.07   184.07     0.00  PERIOD
GENTIE    00043824
  418932.87000 3773048.94000      16.17534   184.35   184.35     0.00  PERIOD
GENTIE    00043824
  418932.87000 3773073.94000      13.74122   184.65   184.65     0.00  PERIOD
GENTIE    00043824
  418932.87000 3773098.94000      11.84594   184.90   184.90     0.00  PERIOD
GENTIE    00043824
  418932.87000 3773123.94000      10.33717   185.14   185.14     0.00  PERIOD
GENTIE    00043824
  418932.87000 3773148.94000       9.11241   185.44   185.44     0.00  PERIOD
GENTIE    00043824
  418932.87000 3773173.94000       8.10766   185.62   185.62     0.00  PERIOD
GENTIE    00043824
  418932.87000 3773198.94000       7.26936   185.81   185.81     0.00  PERIOD
GENTIE    00043824
  418932.87000 3773223.94000       6.56206   186.00   186.00     0.00  PERIOD
GENTIE    00043824
  418932.87000 3773248.94000       5.95887   186.21   186.21     0.00  PERIOD
GENTIE    00043824
```

```
  418932.87000 3773273.94000       5.44027   186.41   186.41     0.00  PERIOD
GENTIE    00043824
  418932.87000 3773298.94000       4.93004   186.61   186.61     0.00  PERIOD
GENTIE    00043824
  418932.87000 3773323.94000       4.48540   186.71   186.71     0.00  PERIOD
GENTIE    00043824
  418932.87000 3773348.94000       4.09444   186.83   186.83     0.00  PERIOD
GENTIE    00043824
  418932.87000 3773373.94000       3.74854   186.97   186.97     0.00  PERIOD
GENTIE    00043824
  418932.87000 3773398.94000       3.39496   187.10   187.10     0.00  PERIOD
GENTIE    00043824
  418932.87000 3773423.94000       3.12522   187.20   187.20     0.00  PERIOD
GENTIE    00043824
  418932.87000 3773448.94000       2.88219   187.34   187.34     0.00  PERIOD
GENTIE    00043824
  418932.87000 3773473.94000       2.62462   187.49   187.49     0.00  PERIOD
GENTIE    00043824
  418932.87000 3773498.94000       2.47290   187.46   187.46     0.00  PERIOD
GENTIE    00043824
  418957.87000 3772948.94000      39.85948   184.25   184.25     0.00  PERIOD
GENTIE    00043824
  418957.87000 3772973.94000      30.06874   184.44   184.44     0.00  PERIOD
GENTIE    00043824
  418957.87000 3772998.94000      23.72664   184.57   184.57     0.00  PERIOD
GENTIE    00043824
  418957.87000 3773023.94000      19.35618   184.40   184.40     0.00  PERIOD
GENTIE    00043824
  418957.87000 3773048.94000      16.13381   184.70   184.70     0.00  PERIOD
GENTIE    00043824
  418957.87000 3773073.94000      13.70063   184.94   184.94     0.00  PERIOD
GENTIE    00043824
  418957.87000 3773098.94000      11.81047   185.13   185.13     0.00  PERIOD
GENTIE    00043824
  418957.87000 3773123.94000      10.30761   185.31   185.31     0.00  PERIOD
GENTIE    00043824
  418957.87000 3773148.94000       9.09027   185.49   185.49     0.00  PERIOD
GENTIE    00043824
  418957.87000 3773173.94000       8.08902   185.66   185.66     0.00  PERIOD
GENTIE    00043824
  418957.87000 3773198.94000       7.25433   185.82   185.82     0.00  PERIOD
GENTIE    00043824
  418957.87000 3773223.94000       6.54976   186.00   186.00     0.00  PERIOD
GENTIE    00043824
  418957.87000 3773248.94000       5.94889   186.20   186.20     0.00  PERIOD
GENTIE    00043824
  418957.87000 3773273.94000       5.43196   186.41   186.41     0.00  PERIOD
GENTIE    00043824
  418957.87000 3773298.94000       4.92466   186.63   186.63     0.00  PERIOD
GENTIE    00043824
```

```
  418957.87000 3773323.94000       4.48135   186.77   186.77     0.00  PERIOD
GENTIE    00043824
  418957.87000 3773348.94000       4.03877   186.90   186.90     0.00  PERIOD
GENTIE    00043824
  418957.87000 3773373.94000       3.69716   187.03   187.03     0.00  PERIOD
GENTIE    00043824
  418957.87000 3773398.94000       3.34690   187.17   187.17     0.00  PERIOD
GENTIE    00043824
  418957.87000 3773423.94000       3.07845   187.31   187.31     0.00  PERIOD
GENTIE    00043824
  418957.87000 3773448.94000       2.79660   187.46   187.46     0.00  PERIOD
GENTIE    00043824
  418957.87000 3773473.94000       2.54352   187.61   187.61     0.00  PERIOD
GENTIE    00043824
  418957.87000 3773498.94000       2.35694   187.66   187.66     0.00  PERIOD
GENTIE    00043824
  418982.87000 3772948.94000      40.41440   184.47   184.47     0.00  PERIOD
GENTIE    00043824
  418982.87000 3772973.94000      30.20082   184.67   184.67     0.00  PERIOD
GENTIE    00043824
  418982.87000 3772998.94000      23.66083   184.83   184.83     0.00  PERIOD
GENTIE    00043824
  418982.87000 3773023.94000      19.22945   184.69   184.69     0.00  PERIOD
GENTIE    00043824
  418982.87000 3773048.94000      16.00508   184.98   184.98     0.00  PERIOD
GENTIE    00043824
  418982.87000 3773073.94000      13.58832   185.19   185.19     0.00  PERIOD
GENTIE    00043824
  418982.87000 3773098.94000      11.71492   185.39   185.39     0.00  PERIOD
GENTIE    00043824
  418982.87000 3773123.94000      10.22546   185.63   185.63     0.00  PERIOD
GENTIE    00043824
  418982.87000 3773148.94000       9.01941   185.88   185.88     0.00  PERIOD
GENTIE    00043824
  418982.87000 3773173.94000       8.02936   186.06   186.06     0.00  PERIOD
GENTIE    00043824
  418982.87000 3773198.94000       7.20417   186.22   186.22     0.00  PERIOD
GENTIE    00043824
  418982.87000 3773223.94000       6.50720   186.41   186.41     0.00  PERIOD
GENTIE    00043824
  418982.87000 3773248.94000       5.84717   186.61   186.61     0.00  PERIOD
GENTIE    00043824
  418982.87000 3773273.94000       5.21292   186.81   186.81     0.00  PERIOD
GENTIE    00043824
  418982.87000 3773298.94000       4.65735   187.03   187.03     0.00  PERIOD
GENTIE    00043824
  418982.87000 3773323.94000       4.23134   187.15   187.15     0.00  PERIOD
GENTIE    00043824
  418982.87000 3773348.94000       3.80426   187.26   187.26     0.00  PERIOD
GENTIE    00043824
```

```
  418982.87000 3773373.94000       3.47718   187.38   187.38     0.00  PERIOD
GENTIE    00043824
  418982.87000 3773398.94000       3.13928   187.52   187.52     0.00  PERIOD
GENTIE    00043824
  418982.87000 3773423.94000       2.83732   187.68   187.68     0.00  PERIOD
GENTIE    00043824
  418982.87000 3773448.94000       2.61108   187.80   187.80     0.00  PERIOD
GENTIE    00043824
  418982.87000 3773473.94000       2.36689   187.96   187.96     0.00  PERIOD
GENTIE    00043824
  418982.87000 3773498.94000       2.22530   188.03   188.03     0.00  PERIOD
GENTIE    00043824
  419007.87000 3772948.94000      40.73113   184.84   184.84     0.00  PERIOD
GENTIE    00043824
  419007.87000 3772973.94000      30.26843   185.00   185.00     0.00  PERIOD
GENTIE    00043824
  419007.87000 3772998.94000      23.55426   185.11   185.11     0.00  PERIOD
GENTIE    00043824
  419007.87000 3773023.94000      19.05087   184.96   184.96     0.00  PERIOD
GENTIE    00043824
  419007.87000 3773048.94000      15.81898   185.24   185.24     0.00  PERIOD
GENTIE    00043824
  419007.87000 3773073.94000      13.42038   185.46   185.46     0.00  PERIOD
GENTIE    00043824
  419007.87000 3773098.94000      11.57082   185.69   185.69     0.00  PERIOD
GENTIE    00043824
  419007.87000 3773123.94000      10.10354   185.97   185.97     0.00  PERIOD
GENTIE    00043824
  419007.87000 3773148.94000       8.91500   186.30   186.30     0.00  PERIOD
GENTIE    00043824
  419007.87000 3773173.94000       7.94218   186.47   186.47     0.00  PERIOD
GENTIE    00043824
  419007.87000 3773198.94000       7.05774   186.64   186.64     0.00  PERIOD
GENTIE    00043824
  419007.87000 3773223.94000       6.23606   186.82   186.82     0.00  PERIOD
GENTIE    00043824
  419007.87000 3773248.94000       5.52763   187.00   187.00     0.00  PERIOD
GENTIE    00043824
  419007.87000 3773273.94000       4.91270   187.18   187.18     0.00  PERIOD
GENTIE    00043824
  419007.87000 3773298.94000       4.37371   187.40   187.40     0.00  PERIOD
GENTIE    00043824
  419007.87000 3773323.94000       3.90573   187.56   187.56     0.00  PERIOD
GENTIE    00043824
  419007.87000 3773348.94000       3.49409   187.73   187.73     0.00  PERIOD
GENTIE    00043824
  419007.87000 3773373.94000       3.13224   187.89   187.89     0.00  PERIOD
GENTIE    00043824
  419007.87000 3773398.94000       2.81092   188.07   188.07     0.00  PERIOD
GENTIE    00043824
```

```
  419007.87000 3773423.94000       2.52493   188.26   188.26     0.00  PERIOD
GENTIE    00043824
  419007.87000 3773448.94000       2.31499   188.40   188.40     0.00  PERIOD
GENTIE    00043824
  419007.87000 3773473.94000       2.08507   188.58   188.58     0.00  PERIOD
GENTIE    00043824
  419007.87000 3773498.94000       1.96501   188.58   188.58     0.00  PERIOD
GENTIE    00043824
  419032.87000 3772948.94000      40.91579   185.05   185.05     0.00  PERIOD
GENTIE    00043824
  419032.87000 3772973.94000      30.35427   185.26   185.26     0.00  PERIOD
GENTIE    00043824
  419032.87000 3772998.94000      23.47276   185.44   185.44     0.00  PERIOD
GENTIE    00043824
  419032.87000 3773023.94000      18.87739   185.26   185.26     0.00  PERIOD
GENTIE    00043824
  419032.87000 3773048.94000      15.61672   185.51   185.51     0.00  PERIOD
GENTIE    00043824
  419032.87000 3773073.94000      13.22534   185.73   185.73     0.00  PERIOD
GENTIE    00043824
  419032.87000 3773098.94000      11.39895   185.95   185.95     0.00  PERIOD
GENTIE    00043824
  419032.87000 3773123.94000       9.96021   186.15   186.15     0.00  PERIOD
GENTIE    00043824
  419032.87000 3773148.94000       8.79864   186.35   186.35     0.00  PERIOD
GENTIE    00043824
  419032.87000 3773173.94000       7.84428   186.52   186.52     0.00  PERIOD
GENTIE    00043824
  419032.87000 3773198.94000       6.97967   186.67   186.67     0.00  PERIOD
GENTIE    00043824
  419032.87000 3773223.94000       6.17815   186.83   186.83     0.00  PERIOD
GENTIE    00043824
  419032.87000 3773248.94000       5.48557   187.00   187.00     0.00  PERIOD
GENTIE    00043824
  419032.87000 3773273.94000       4.88291   187.17   187.17     0.00  PERIOD
GENTIE    00043824
  419032.87000 3773298.94000       4.35300   187.38   187.38     0.00  PERIOD
GENTIE    00043824
  419032.87000 3773323.94000       3.88909   187.56   187.56     0.00  PERIOD
GENTIE    00043824
  419032.87000 3773348.94000       3.42577   187.75   187.75     0.00  PERIOD
GENTIE    00043824
  419032.87000 3773373.94000       3.06528   187.96   187.96     0.00  PERIOD
GENTIE    00043824
  419032.87000 3773398.94000       2.74512   188.18   188.18     0.00  PERIOD
GENTIE    00043824
  419032.87000 3773423.94000       2.46024   188.40   188.40     0.00  PERIOD
GENTIE    00043824
  419032.87000 3773448.94000       2.20761   188.60   188.60     0.00  PERIOD
GENTIE    00043824
```

```
  419032.87000 3773473.94000       2.01897   188.81   188.81     0.00  PERIOD
GENTIE    00043824
  419032.87000 3773498.94000       1.89885   188.86   188.86     0.00  PERIOD
GENTIE    00043824
  419057.87000 3772948.94000      40.97549   185.33   185.33     0.00  PERIOD
GENTIE    00043824
  419057.87000 3772973.94000      30.48115   185.56   185.56     0.00  PERIOD
GENTIE    00043824
  419057.87000 3772998.94000      23.47893   185.75   185.75     0.00  PERIOD
GENTIE    00043824
  419057.87000 3773023.94000      18.76750   185.57   185.57     0.00  PERIOD
GENTIE    00043824
  419057.87000 3773048.94000      15.44489   185.80   185.80     0.00  PERIOD
GENTIE    00043824
  419057.87000 3773073.94000      13.03666   186.01   186.01     0.00  PERIOD
GENTIE    00043824
  419057.87000 3773098.94000      11.21969   186.22   186.22     0.00  PERIOD
GENTIE    00043824
  419057.87000 3773123.94000       9.80227   186.38   186.38     0.00  PERIOD
GENTIE    00043824
  419057.87000 3773148.94000       8.66493   186.50   186.50     0.00  PERIOD
GENTIE    00043824
  419057.87000 3773173.94000       7.58812   186.72   186.72     0.00  PERIOD
GENTIE    00043824
  419057.87000 3773198.94000       6.67744   186.92   186.92     0.00  PERIOD
GENTIE    00043824
  419057.87000 3773223.94000       5.89931   187.09   187.09     0.00  PERIOD
GENTIE    00043824
  419057.87000 3773248.94000       5.22787   187.25   187.25     0.00  PERIOD
GENTIE    00043824
  419057.87000 3773273.94000       4.70609   187.42   187.42     0.00  PERIOD
GENTIE    00043824
  419057.87000 3773298.94000       4.13131   187.60   187.60     0.00  PERIOD
GENTIE    00043824
  419057.87000 3773323.94000       3.74189   187.74   187.74     0.00  PERIOD
GENTIE    00043824
  419057.87000 3773348.94000       3.34550   187.89   187.89     0.00  PERIOD
GENTIE    00043824
  419057.87000 3773373.94000       2.99334   188.07   188.07     0.00  PERIOD
GENTIE    00043824
  419057.87000 3773398.94000       2.67788   188.29   188.29     0.00  PERIOD
GENTIE    00043824
  419057.87000 3773423.94000       2.39601   188.52   188.52     0.00  PERIOD
GENTIE    00043824
  419057.87000 3773448.94000       2.14680   188.72   188.72     0.00  PERIOD
GENTIE    00043824
  419057.87000 3773473.94000       2.00290   188.90   188.90     0.00  PERIOD
GENTIE    00043824
  419057.87000 3773498.94000       1.87734   189.03   189.03     0.00  PERIOD
GENTIE    00043824
```

```
  419082.87000 3772948.94000      40.93720   185.66   185.66     0.00  PERIOD
GENTIE    00043824
  419082.87000 3772973.94000      30.65580   185.89   185.89     0.00  PERIOD
GENTIE    00043824
  419082.87000 3772998.94000      23.59263   186.05   186.05     0.00  PERIOD
GENTIE    00043824
  419082.87000 3773023.94000      18.75689   185.89   185.89     0.00  PERIOD
GENTIE    00043824
  419082.87000 3773048.94000      15.33975   186.14   186.14     0.00  PERIOD
GENTIE    00043824
  419082.87000 3773073.94000      12.88530   186.33   186.33     0.00  PERIOD
GENTIE    00043824
  419082.87000 3773098.94000      11.05544   186.54   186.54     0.00  PERIOD
GENTIE    00043824
  419082.87000 3773123.94000       9.48826   186.73   186.73     0.00  PERIOD
GENTIE    00043824
  419082.87000 3773148.94000       8.22449   186.91   186.91     0.00  PERIOD
GENTIE    00043824
  419082.87000 3773173.94000       7.17377   187.14   187.14     0.00  PERIOD
GENTIE    00043824
  419082.87000 3773198.94000       6.21137   187.38   187.38     0.00  PERIOD
GENTIE    00043824
  419082.87000 3773223.94000       5.45858   187.56   187.56     0.00  PERIOD
GENTIE    00043824
  419082.87000 3773248.94000       4.81059   187.73   187.73     0.00  PERIOD
GENTIE    00043824
  419082.87000 3773273.94000       4.24771   187.91   187.91     0.00  PERIOD
GENTIE    00043824
  419082.87000 3773298.94000       3.75672   188.10   188.10     0.00  PERIOD
GENTIE    00043824
  419082.87000 3773323.94000       3.33020   188.27   188.27     0.00  PERIOD
GENTIE    00043824
  419082.87000 3773348.94000       3.00954   188.45   188.45     0.00  PERIOD
GENTIE    00043824
  419082.87000 3773373.94000       2.67741   188.62   188.62     0.00  PERIOD
GENTIE    00043824
  419082.87000 3773398.94000       2.43015   188.80   188.80     0.00  PERIOD
GENTIE    00043824
  419082.87000 3773423.94000       2.25303   189.00   189.00     0.00  PERIOD
GENTIE    00043824
  419082.87000 3773448.94000       2.09941   189.15   189.15     0.00  PERIOD
GENTIE    00043824
  419082.87000 3773473.94000       1.96316   189.28   189.28     0.00  PERIOD
GENTIE    00043824
  419082.87000 3773498.94000       1.84030   189.41   189.41     0.00  PERIOD
GENTIE    00043824
  419107.87000 3772948.94000      40.78606   185.92   185.92     0.00  PERIOD
GENTIE    00043824
  419107.87000 3772973.94000      30.85151   186.18   186.18     0.00  PERIOD
GENTIE    00043824
```

```
  419107.87000 3772998.94000      23.79504   186.35   186.35     0.00  PERIOD
GENTIE    00043824
  419107.87000 3773023.94000      18.84845   186.25   186.25     0.00  PERIOD
GENTIE    00043824
  419107.87000 3773048.94000      15.32294   186.50   186.50     0.00  PERIOD
GENTIE    00043824
  419107.87000 3773073.94000      12.70841   186.69   186.69     0.00  PERIOD
GENTIE    00043824
  419107.87000 3773098.94000      10.67944   186.88   186.88     0.00  PERIOD
GENTIE    00043824
  419107.87000 3773123.94000       9.03425   187.08   187.08     0.00  PERIOD
GENTIE    00043824
  419107.87000 3773148.94000       7.78785   187.28   187.28     0.00  PERIOD
GENTIE    00043824
  419107.87000 3773173.94000       6.76182   187.48   187.48     0.00  PERIOD
GENTIE    00043824
  419107.87000 3773198.94000       5.82212   187.69   187.69     0.00  PERIOD
GENTIE    00043824
  419107.87000 3773223.94000       5.09051   187.89   187.89     0.00  PERIOD
GENTIE    00043824
  419107.87000 3773248.94000       4.46494   188.07   188.07     0.00  PERIOD
GENTIE    00043824
  419107.87000 3773273.94000       3.99371   188.23   188.23     0.00  PERIOD
GENTIE    00043824
  419107.87000 3773298.94000       3.51965   188.42   188.42     0.00  PERIOD
GENTIE    00043824
  419107.87000 3773323.94000       3.10722   188.60   188.60     0.00  PERIOD
GENTIE    00043824
  419107.87000 3773348.94000       2.79931   188.79   188.79     0.00  PERIOD
GENTIE    00043824
  419107.87000 3773373.94000       2.58165   188.96   188.96     0.00  PERIOD
GENTIE    00043824
  419107.87000 3773398.94000       2.38909   189.13   189.13     0.00  PERIOD
GENTIE    00043824
  419107.87000 3773423.94000       2.21697   189.31   189.31     0.00  PERIOD
GENTIE    00043824
  419107.87000 3773448.94000       2.06668   189.45   189.45     0.00  PERIOD
GENTIE    00043824
  419107.87000 3773473.94000       1.92940   189.62   189.62     0.00  PERIOD
GENTIE    00043824
  419107.87000 3773498.94000       1.80649   189.78   189.78     0.00  PERIOD
GENTIE    00043824
  419132.87000 3772948.94000      40.43209   186.12   186.12     0.00  PERIOD
GENTIE    00043824
  419132.87000 3772973.94000      31.01181   186.41   186.41     0.00  PERIOD
GENTIE    00043824
  419132.87000 3772998.94000      24.05095   186.69   186.69     0.00  PERIOD
GENTIE    00043824
  419132.87000 3773023.94000      18.93423   186.76   186.76     0.00  PERIOD
GENTIE    00043824
```

```
  419132.87000 3773048.94000      15.08865   186.93   186.93     0.00  PERIOD
GENTIE    00043824
  419132.87000 3773073.94000      12.25545   187.09   187.09     0.00  PERIOD
GENTIE    00043824
  419132.87000 3773098.94000      10.26951   187.23   187.23     0.00  PERIOD
GENTIE    00043824
  419132.87000 3773123.94000       8.69754   187.38   187.38     0.00  PERIOD
GENTIE    00043824
  419132.87000 3773148.94000       7.46161   187.52   187.52     0.00  PERIOD
GENTIE    00043824
  419132.87000 3773173.94000       6.45554   187.66   187.66     0.00  PERIOD
GENTIE    00043824
  419132.87000 3773198.94000       5.69095   187.82   187.82     0.00  PERIOD
GENTIE    00043824
  419132.87000 3773223.94000       4.89091   188.09   188.09     0.00  PERIOD
GENTIE    00043824
  419132.87000 3773248.94000       4.27564   188.31   188.31     0.00  PERIOD
GENTIE    00043824
  419132.87000 3773273.94000       3.82351   188.43   188.43     0.00  PERIOD
GENTIE    00043824
  419132.87000 3773298.94000       3.43258   188.55   188.55     0.00  PERIOD
GENTIE    00043824
  419132.87000 3773323.94000       3.02834   188.72   188.72     0.00  PERIOD
GENTIE    00043824
  419132.87000 3773348.94000       2.78932   188.83   188.83     0.00  PERIOD
GENTIE    00043824
  419132.87000 3773373.94000       2.57021   189.02   189.02     0.00  PERIOD
GENTIE    00043824
  419132.87000 3773398.94000       2.37446   189.23   189.23     0.00  PERIOD
GENTIE    00043824
  419132.87000 3773423.94000       2.20501   189.39   189.39     0.00  PERIOD
GENTIE    00043824
  419132.87000 3773448.94000       2.05526   189.53   189.53     0.00  PERIOD
GENTIE    00043824
  419132.87000 3773473.94000       1.91167   189.79   189.79     0.00  PERIOD
GENTIE    00043824
  419132.87000 3773498.94000       1.78414   190.03   190.03     0.00  PERIOD
GENTIE    00043824
  419157.87000 3772948.94000      39.74165   186.33   186.33     0.00  PERIOD
GENTIE    00043824
  419157.87000 3772973.94000      31.14896   186.62   186.62     0.00  PERIOD
GENTIE    00043824
  419157.87000 3772998.94000      24.42671   186.95   186.95     0.00  PERIOD
GENTIE    00043824
  419157.87000 3773023.94000      19.05525   187.16   187.16     0.00  PERIOD
GENTIE    00043824
  419157.87000 3773048.94000      14.96222   187.33   187.33     0.00  PERIOD
GENTIE    00043824
  419157.87000 3773073.94000      11.97830   187.47   187.47     0.00  PERIOD
GENTIE    00043824
```

```
  419157.87000 3773098.94000       9.82645   187.59   187.59     0.00  PERIOD
GENTIE    00043824
  419157.87000 3773123.94000       8.31610   187.70   187.70     0.00  PERIOD
GENTIE    00043824
  419157.87000 3773148.94000       7.15821   187.81   187.81     0.00  PERIOD
GENTIE    00043824
  419157.87000 3773173.94000       6.15726   187.94   187.94     0.00  PERIOD
GENTIE    00043824
  419157.87000 3773198.94000       5.48905   188.03   188.03     0.00  PERIOD
GENTIE    00043824
  419157.87000 3773223.94000       4.61738   188.37   188.37     0.00  PERIOD
GENTIE    00043824
  419157.87000 3773248.94000       4.01273   188.62   188.62     0.00  PERIOD
GENTIE    00043824
  419157.87000 3773273.94000       3.58352   188.70   188.70     0.00  PERIOD
GENTIE    00043824
  419157.87000 3773298.94000       3.27435   188.79   188.79     0.00  PERIOD
GENTIE    00043824
  419157.87000 3773323.94000       2.98804   189.03   189.03     0.00  PERIOD
GENTIE    00043824
  419157.87000 3773348.94000       2.76192   189.05   189.05     0.00  PERIOD
GENTIE    00043824
  419157.87000 3773373.94000       2.54415   189.25   189.25     0.00  PERIOD
GENTIE    00043824
  419157.87000 3773398.94000       2.34408   189.53   189.53     0.00  PERIOD
GENTIE    00043824
  419157.87000 3773423.94000       2.18009   189.65   189.65     0.00  PERIOD
GENTIE    00043824
  419157.87000 3773448.94000       2.03577   189.74   189.74     0.00  PERIOD
GENTIE    00043824
  419157.87000 3773473.94000       1.88922   190.06   190.06     0.00  PERIOD
GENTIE    00043824
  419157.87000 3773498.94000       1.76124   190.33   190.33     0.00  PERIOD
GENTIE    00043824
  419182.87000 3772948.94000      38.64016   186.49   186.49     0.00  PERIOD
GENTIE    00043824
  419182.87000 3772973.94000      31.12275   186.74   186.74     0.00  PERIOD
GENTIE    00043824
  419182.87000 3772998.94000      24.78600   187.05   187.05     0.00  PERIOD
GENTIE    00043824
  419182.87000 3773023.94000      19.42069   187.30   187.30     0.00  PERIOD
GENTIE    00043824
  419182.87000 3773048.94000      15.07428   187.53   187.53     0.00  PERIOD
GENTIE    00043824
  419182.87000 3773073.94000      11.92169   187.71   187.71     0.00  PERIOD
GENTIE    00043824
  419182.87000 3773098.94000       9.64829   187.88   187.88     0.00  PERIOD
GENTIE    00043824
  419182.87000 3773123.94000       8.06865   188.03   188.03     0.00  PERIOD
GENTIE    00043824
```

```
  419182.87000 3773148.94000       6.79619   188.16   188.16     0.00  PERIOD
GENTIE    00043824
  419182.87000 3773173.94000       5.87272   188.29   188.29     0.00  PERIOD
GENTIE    00043824
  419182.87000 3773198.94000       5.21788   188.34   188.34     0.00  PERIOD
GENTIE    00043824
  419182.87000 3773223.94000       4.35072   188.68   188.68     0.00  PERIOD
GENTIE    00043824
  419182.87000 3773248.94000       3.89957   188.93   188.93     0.00  PERIOD
GENTIE    00043824
  419182.87000 3773273.94000       3.54091   189.02   189.02     0.00  PERIOD
GENTIE    00043824
  419182.87000 3773298.94000       3.23273   189.12   189.12     0.00  PERIOD
GENTIE    00043824
  419182.87000 3773323.94000       2.94463   189.41   189.41     0.00  PERIOD
GENTIE    00043824
  419182.87000 3773348.94000       2.72548   189.39   189.39     0.00  PERIOD
GENTIE    00043824
  419182.87000 3773373.94000       2.51290   189.57   189.57     0.00  PERIOD
GENTIE    00043824
  419182.87000 3773398.94000       2.31245   189.89   189.89     0.00  PERIOD
GENTIE    00043824
  419182.87000 3773423.94000       2.14821   190.04   190.04     0.00  PERIOD
GENTIE    00043824
  419182.87000 3773448.94000       2.00726   190.11   190.11     0.00  PERIOD
GENTIE    00043824
  419182.87000 3773473.94000       1.86321   190.43   190.43     0.00  PERIOD
GENTIE    00043824
  419182.87000 3773498.94000       1.73850   190.68   190.68     0.00  PERIOD
GENTIE    00043824
  419207.87000 3772948.94000      37.35312   186.72   186.72     0.00  PERIOD
GENTIE    00043824
  419207.87000 3772973.94000      30.91905   186.97   186.97     0.00  PERIOD
GENTIE    00043824
  419207.87000 3772998.94000      25.09081   187.29   187.29     0.00  PERIOD
GENTIE    00043824
  419207.87000 3773023.94000      19.73905   187.57   187.57     0.00  PERIOD
GENTIE    00043824
  419207.87000 3773048.94000      15.13767   187.86   187.86     0.00  PERIOD
GENTIE    00043824
  419207.87000 3773073.94000      11.94198   188.04   188.04     0.00  PERIOD
GENTIE    00043824
  419207.87000 3773098.94000       9.54556   188.20   188.20     0.00  PERIOD
GENTIE    00043824
  419207.87000 3773123.94000       7.88286   188.35   188.35     0.00  PERIOD
GENTIE    00043824
  419207.87000 3773148.94000       6.55955   188.50   188.50     0.00  PERIOD
GENTIE    00043824
  419207.87000 3773173.94000       5.62269   188.60   188.60     0.00  PERIOD
GENTIE    00043824
```

```
  419207.87000 3773198.94000       4.97302   188.61   188.61     0.00  PERIOD
GENTIE    00043824
  419207.87000 3773223.94000       4.33402   188.91   188.91     0.00  PERIOD
GENTIE    00043824
  419207.87000 3773248.94000       3.87941   189.15   189.15     0.00  PERIOD
GENTIE    00043824
  419207.87000 3773273.94000       3.51543   189.26   189.26     0.00  PERIOD
GENTIE    00043824
  419207.87000 3773298.94000       3.20227   189.40   189.40     0.00  PERIOD
GENTIE    00043824
  419207.87000 3773323.94000       2.91867   189.67   189.67     0.00  PERIOD
GENTIE    00043824
  419207.87000 3773348.94000       2.70262   189.63   189.63     0.00  PERIOD
GENTIE    00043824
  419207.87000 3773373.94000       2.49218   189.81   189.81     0.00  PERIOD
GENTIE    00043824
  419207.87000 3773398.94000       2.29517   190.12   190.12     0.00  PERIOD
GENTIE    00043824
  419207.87000 3773423.94000       2.12791   190.33   190.33     0.00  PERIOD
GENTIE    00043824
  419207.87000 3773448.94000       1.98612   190.43   190.43     0.00  PERIOD
GENTIE    00043824
  419207.87000 3773473.94000       1.84292   190.77   190.77     0.00  PERIOD
GENTIE    00043824
  419207.87000 3773498.94000       1.72045   191.01   191.01     0.00  PERIOD
GENTIE    00043824
  419232.87000 3772923.94000      40.47058   186.87   186.87     0.00  PERIOD
GENTIE    00043824
  419232.87000 3772948.94000      35.82630   187.03   187.03     0.00  PERIOD
GENTIE    00043824
  419232.87000 3772973.94000      30.61464   187.33   187.33     0.00  PERIOD
GENTIE    00043824
  419232.87000 3772998.94000      25.23634   187.65   187.65     0.00  PERIOD
GENTIE    00043824
  419232.87000 3773023.94000      19.93812   187.90   187.90     0.00  PERIOD
GENTIE    00043824
  419232.87000 3773048.94000      15.34837   188.22   188.22     0.00  PERIOD
GENTIE    00043824
  419232.87000 3773073.94000      11.91854   188.44   188.44     0.00  PERIOD
GENTIE    00043824
  419232.87000 3773098.94000       9.41049   188.57   188.57     0.00  PERIOD
GENTIE    00043824
  419232.87000 3773123.94000       7.65871   188.71   188.71     0.00  PERIOD
GENTIE    00043824
  419232.87000 3773148.94000       6.44570   188.89   188.89     0.00  PERIOD
GENTIE    00043824
  419232.87000 3773173.94000       5.56176   188.95   188.95     0.00  PERIOD
GENTIE    00043824
  419232.87000 3773198.94000       4.89600   188.92   188.92     0.00  PERIOD
GENTIE    00043824
```

```
  419232.87000 3773223.94000       4.32127   189.20   189.20     0.00  PERIOD
GENTIE    00043824
  419232.87000 3773248.94000       3.85997   189.43   189.43     0.00  PERIOD
GENTIE    00043824
  419232.87000 3773273.94000       3.49261   189.53   189.53     0.00  PERIOD
GENTIE    00043824
  419232.87000 3773298.94000       3.17550   189.69   189.69     0.00  PERIOD
GENTIE    00043824
  419232.87000 3773323.94000       2.89482   189.94   189.94     0.00  PERIOD
GENTIE    00043824
  419232.87000 3773348.94000       2.68004   189.89   189.89     0.00  PERIOD
GENTIE    00043824
  419232.87000 3773373.94000       2.47061   190.08   190.08     0.00  PERIOD
GENTIE    00043824
  419232.87000 3773398.94000       2.27549   190.40   190.40     0.00  PERIOD
GENTIE    00043824
  419232.87000 3773423.94000       2.10901   190.63   190.63     0.00  PERIOD
GENTIE    00043824
  419232.87000 3773448.94000       1.96552   190.78   190.78     0.00  PERIOD
GENTIE    00043824
  419232.87000 3773473.94000       1.82184   191.17   191.17     0.00  PERIOD
GENTIE    00043824
  419232.87000 3773498.94000       1.70077   191.42   191.42     0.00  PERIOD
GENTIE    00043824
  419257.87000 3772923.94000      37.44845   187.18   187.18     0.00  PERIOD
GENTIE    00043824
  419257.87000 3772948.94000      34.07194   187.31   187.31     0.00  PERIOD
GENTIE    00043824
  419257.87000 3772973.94000      29.94062   187.57   187.57     0.00  PERIOD
GENTIE    00043824
  419257.87000 3772998.94000      25.19429   187.83   187.83     0.00  PERIOD
GENTIE    00043824
  419257.87000 3773023.94000      20.32887   188.03   188.03     0.00  PERIOD
GENTIE    00043824
  419257.87000 3773048.94000      15.85592   188.34   188.34     0.00  PERIOD
GENTIE    00043824
  419257.87000 3773073.94000      12.21559   188.65   188.65     0.00  PERIOD
GENTIE    00043824
  419257.87000 3773098.94000       9.66503   188.85   188.85     0.00  PERIOD
GENTIE    00043824
  419257.87000 3773123.94000       7.86750   189.07   189.07     0.00  PERIOD
GENTIE    00043824
  419257.87000 3773148.94000       6.55523   189.28   189.28     0.00  PERIOD
GENTIE    00043824
  419257.87000 3773173.94000       5.60948   189.34   189.34     0.00  PERIOD
GENTIE    00043824
  419257.87000 3773198.94000       4.90833   189.29   189.29     0.00  PERIOD
GENTIE    00043824
  419257.87000 3773223.94000       4.31563   189.55   189.55     0.00  PERIOD
GENTIE    00043824
```

```
  419257.87000 3773248.94000       3.84756   189.74   189.74     0.00  PERIOD
GENTIE    00043824
  419257.87000 3773273.94000       3.47278   189.84   189.84     0.00  PERIOD
GENTIE    00043824
  419257.87000 3773298.94000       3.15218   190.00   190.00     0.00  PERIOD
GENTIE    00043824
  419257.87000 3773323.94000       2.87367   190.22   190.22     0.00  PERIOD
GENTIE    00043824
  419257.87000 3773348.94000       2.65268   190.23   190.23     0.00  PERIOD
GENTIE    00043824
  419257.87000 3773373.94000       2.44498   190.42   190.42     0.00  PERIOD
GENTIE    00043824
  419257.87000 3773398.94000       2.25488   190.71   190.71     0.00  PERIOD
GENTIE    00043824
  419257.87000 3773423.94000       2.09143   190.93   190.93     0.00  PERIOD
GENTIE    00043824
  419257.87000 3773448.94000       1.94424   191.17   191.17     0.00  PERIOD
GENTIE    00043824
  419257.87000 3773473.94000       1.79912   191.64   191.64     0.00  PERIOD
GENTIE    00043824
  419257.87000 3773498.94000       1.68153   191.87   191.87     0.00  PERIOD
GENTIE    00043824
  419282.87000 3772923.94000      34.60916   187.52   187.52     0.00  PERIOD
GENTIE    00043824
  419282.87000 3772948.94000      32.32959   187.63   187.63     0.00  PERIOD
GENTIE    00043824
  419282.87000 3772973.94000      29.12590   187.86   187.86     0.00  PERIOD
GENTIE    00043824
  419282.87000 3772998.94000      24.93737   188.10   188.10     0.00  PERIOD
GENTIE    00043824
  419282.87000 3773023.94000      20.42993   188.29   188.29     0.00  PERIOD
GENTIE    00043824
  419282.87000 3773048.94000      16.09088   188.56   188.56     0.00  PERIOD
GENTIE    00043824
  419282.87000 3773073.94000      12.63618   188.90   188.90     0.00  PERIOD
GENTIE    00043824
  419282.87000 3773098.94000      10.06586   189.15   189.15     0.00  PERIOD
GENTIE    00043824
  419282.87000 3773123.94000       8.13727   189.41   189.41     0.00  PERIOD
GENTIE    00043824
  419282.87000 3773148.94000       6.71333   189.67   189.67     0.00  PERIOD
GENTIE    00043824
  419282.87000 3773173.94000       5.68392   189.79   189.79     0.00  PERIOD
GENTIE    00043824
  419282.87000 3773198.94000       4.93983   189.71   189.71     0.00  PERIOD
GENTIE    00043824
  419282.87000 3773223.94000       4.32320   189.94   189.94     0.00  PERIOD
GENTIE    00043824
  419282.87000 3773248.94000       3.84192   190.10   190.10     0.00  PERIOD
GENTIE    00043824
```

```
  419282.87000 3773273.94000       3.46007   190.17   190.17     0.00  PERIOD
GENTIE    00043824
  419282.87000 3773298.94000       3.13362   190.33   190.33     0.00  PERIOD
GENTIE    00043824
  419282.87000 3773323.94000       2.84142   190.67   190.67     0.00  PERIOD
GENTIE    00043824
  419282.87000 3773348.94000       2.61120   190.78   190.78     0.00  PERIOD
GENTIE    00043824
  419282.87000 3773373.94000       2.41253   190.88   190.88     0.00  PERIOD
GENTIE    00043824
  419282.87000 3773398.94000       2.23564   191.02   191.02     0.00  PERIOD
GENTIE    00043824
  419282.87000 3773423.94000       2.07532   191.22   191.22     0.00  PERIOD
GENTIE    00043824
  419282.87000 3773448.94000       1.92660   191.52   191.52     0.00  PERIOD
GENTIE    00043824
  419282.87000 3773473.94000       1.78766   191.93   191.93     0.00  PERIOD
GENTIE    00043824
  419282.87000 3773498.94000       1.67126   192.17   192.17     0.00  PERIOD
GENTIE    00043824
  419307.87000 3772923.94000      32.02230   187.85   187.85     0.00  PERIOD
GENTIE    00043824
  419307.87000 3772948.94000      30.69618   188.05   188.05     0.00  PERIOD
GENTIE    00043824
  419307.87000 3772973.94000      28.11011   188.34   188.34     0.00  PERIOD
GENTIE    00043824
  419307.87000 3772998.94000      24.41735   188.60   188.60     0.00  PERIOD
GENTIE    00043824
  419307.87000 3773023.94000      20.25703   188.77   188.77     0.00  PERIOD
GENTIE    00043824
  419307.87000 3773048.94000      16.41150   189.01   189.01     0.00  PERIOD
GENTIE    00043824
  419307.87000 3773073.94000      13.11643   189.29   189.29     0.00  PERIOD
GENTIE    00043824
  419307.87000 3773098.94000      10.48696   189.50   189.50     0.00  PERIOD
GENTIE    00043824
  419307.87000 3773123.94000       8.45738   189.74   189.74     0.00  PERIOD
GENTIE    00043824
  419307.87000 3773148.94000       6.92683   190.02   190.02     0.00  PERIOD
GENTIE    00043824
  419307.87000 3773173.94000       5.80183   190.22   190.22     0.00  PERIOD
GENTIE    00043824
  419307.87000 3773198.94000       4.99727   190.16   190.16     0.00  PERIOD
GENTIE    00043824
  419307.87000 3773223.94000       4.34611   190.38   190.38     0.00  PERIOD
GENTIE    00043824
  419307.87000 3773248.94000       3.84947   190.48   190.48     0.00  PERIOD
GENTIE    00043824
  419307.87000 3773273.94000       3.45738   190.51   190.51     0.00  PERIOD
GENTIE    00043824
```

```
  419307.87000 3773298.94000       3.11841   190.71   190.71     0.00  PERIOD
GENTIE    00043824
  419332.87000 3772923.94000      29.56515   188.19   188.19     0.00  PERIOD
GENTIE    00043824
  419332.87000 3772948.94000      28.85492   188.41   188.41     0.00  PERIOD
GENTIE    00043824
  419332.87000 3772973.94000      26.98542   188.71   188.71     0.00  PERIOD
GENTIE    00043824
  419332.87000 3772998.94000      23.84165   188.97   188.97     0.00  PERIOD
GENTIE    00043824
  419332.87000 3773023.94000      20.29390   189.11   189.11     0.00  PERIOD
GENTIE    00043824
  419332.87000 3773048.94000      16.76583   189.32   189.32     0.00  PERIOD
GENTIE    00043824
  419332.87000 3773073.94000      13.58851   189.56   189.56     0.00  PERIOD
GENTIE    00043824
  419332.87000 3773098.94000      10.93044   189.80   189.80     0.00  PERIOD
GENTIE    00043824
  419332.87000 3773123.94000       8.81717   190.05   190.05     0.00  PERIOD
GENTIE    00043824
  419332.87000 3773148.94000       7.19255   190.32   190.32     0.00  PERIOD
GENTIE    00043824
  419332.87000 3773173.94000       5.97632   190.55   190.55     0.00  PERIOD
GENTIE    00043824
  419332.87000 3773198.94000       5.09629   190.55   190.55     0.00  PERIOD
GENTIE    00043824
  419332.87000 3773223.94000       4.39661   190.80   190.80     0.00  PERIOD
GENTIE    00043824
  419332.87000 3773248.94000       3.87397   190.87   190.87     0.00  PERIOD
GENTIE    00043824
  419332.87000 3773273.94000       3.46766   190.85   190.85     0.00  PERIOD
GENTIE    00043824
  419332.87000 3773298.94000       3.11502   191.07   191.07     0.00  PERIOD
GENTIE    00043824
  419357.87000 3772923.94000      27.36593   188.55   188.55     0.00  PERIOD
GENTIE    00043824
  419357.87000 3772948.94000      27.11471   188.72   188.72     0.00  PERIOD
GENTIE    00043824
  419357.87000 3772973.94000      25.55681   188.98   188.98     0.00  PERIOD
GENTIE    00043824
  419357.87000 3772998.94000      23.12503   189.21   189.21     0.00  PERIOD
GENTIE    00043824
  419357.87000 3773023.94000      20.15184   189.34   189.34     0.00  PERIOD
GENTIE    00043824
  419357.87000 3773048.94000      17.00446   189.51   189.51     0.00  PERIOD
GENTIE    00043824
  419357.87000 3773073.94000      14.01046   189.73   189.73     0.00  PERIOD
GENTIE    00043824
  419357.87000 3773098.94000      11.36971   190.05   190.05     0.00  PERIOD
GENTIE    00043824
```

```
  419357.87000 3773123.94000       9.19603   190.36   190.36     0.00  PERIOD
GENTIE    00043824
  419357.87000 3773148.94000       7.49606   190.60   190.60     0.00  PERIOD
GENTIE    00043824
  419357.87000 3773173.94000       6.20041   190.80   190.80     0.00  PERIOD
GENTIE    00043824
  419357.87000 3773198.94000       5.24233   190.84   190.84     0.00  PERIOD
GENTIE    00043824
  419357.87000 3773223.94000       4.48235   191.15   191.15     0.00  PERIOD
GENTIE    00043824
  419357.87000 3773248.94000       3.92089   191.24   191.24     0.00  PERIOD
GENTIE    00043824
  419357.87000 3773273.94000       3.49282   191.19   191.19     0.00  PERIOD
GENTIE    00043824
  419357.87000 3773298.94000       3.12641   191.39   191.39     0.00  PERIOD
GENTIE    00043824
  419382.87000 3772923.94000      25.26752   188.93   188.93     0.00  PERIOD
GENTIE    00043824
  419382.87000 3772948.94000      25.07954   189.12   189.12     0.00  PERIOD
GENTIE    00043824
  419382.87000 3772973.94000      24.05365   189.39   189.39     0.00  PERIOD
GENTIE    00043824
  419382.87000 3772998.94000      22.22490   189.61   189.61     0.00  PERIOD
GENTIE    00043824
  419382.87000 3773023.94000      19.79847   189.72   189.72     0.00  PERIOD
GENTIE    00043824
  419382.87000 3773048.94000      17.06060   189.84   189.84     0.00  PERIOD
GENTIE    00043824
  419382.87000 3773073.94000      14.29707   190.08   190.08     0.00  PERIOD
GENTIE    00043824
  419382.87000 3773098.94000      11.75007   190.39   190.39     0.00  PERIOD
GENTIE    00043824
  419382.87000 3773123.94000       9.57778   190.66   190.66     0.00  PERIOD
GENTIE    00043824
  419382.87000 3773148.94000       7.82775   190.85   190.85     0.00  PERIOD
GENTIE    00043824
  419382.87000 3773173.94000       6.45709   191.04   191.04     0.00  PERIOD
GENTIE    00043824
  419382.87000 3773198.94000       5.41938   191.13   191.13     0.00  PERIOD
GENTIE    00043824
  419382.87000 3773223.94000       4.59965   191.46   191.46     0.00  PERIOD
GENTIE    00043824
  419382.87000 3773248.94000       3.99353   191.57   191.57     0.00  PERIOD
GENTIE    00043824
  419382.87000 3773273.94000       3.53078   191.57   191.57     0.00  PERIOD
GENTIE    00043824
  419382.87000 3773298.94000       3.14438   191.78   191.78     0.00  PERIOD
GENTIE    00043824
  419407.87000 3772923.94000      23.12369   189.34   189.34     0.00  PERIOD
GENTIE    00043824
```

```
  419407.87000 3772948.94000      23.17089   189.55   189.55     0.00  PERIOD
GENTIE    00043824
  419407.87000 3772973.94000      22.54035   189.85   189.85     0.00  PERIOD
GENTIE    00043824
  419407.87000 3772998.94000      21.21031   190.06   190.06     0.00  PERIOD
GENTIE    00043824
  419407.87000 3773023.94000      19.28554   190.13   190.13     0.00  PERIOD
GENTIE    00043824
  419407.87000 3773048.94000      16.96545   190.18   190.18     0.00  PERIOD
GENTIE    00043824
  419407.87000 3773073.94000      14.47135   190.45   190.45     0.00  PERIOD
GENTIE    00043824
  419407.87000 3773098.94000      12.06536   190.76   190.76     0.00  PERIOD
GENTIE    00043824
  419407.87000 3773123.94000       9.93602   190.99   190.99     0.00  PERIOD
GENTIE    00043824
  419407.87000 3773148.94000       8.16367   191.13   191.13     0.00  PERIOD
GENTIE    00043824
  419407.87000 3773173.94000       6.73572   191.29   191.29     0.00  PERIOD
GENTIE    00043824
  419407.87000 3773198.94000       5.60950   191.53   191.53     0.00  PERIOD
GENTIE    00043824
  419407.87000 3773223.94000       4.74173   191.78   191.78     0.00  PERIOD
GENTIE    00043824
  419407.87000 3773248.94000       4.08502   191.93   191.93     0.00  PERIOD
GENTIE    00043824
  419407.87000 3773273.94000       3.57765   192.05   192.05     0.00  PERIOD
GENTIE    00043824
  419432.87000 3772923.94000      21.20833   189.76   189.76     0.00  PERIOD
GENTIE    00043824
  419432.87000 3772948.94000      21.42003   189.90   189.90     0.00  PERIOD
GENTIE    00043824
  419432.87000 3772973.94000      21.09277   190.13   190.13     0.00  PERIOD
GENTIE    00043824
  419432.87000 3772998.94000      20.16375   190.32   190.32     0.00  PERIOD
GENTIE    00043824
  419432.87000 3773023.94000      18.66954   190.41   190.41     0.00  PERIOD
GENTIE    00043824
  419432.87000 3773048.94000      16.74259   190.45   190.45     0.00  PERIOD
GENTIE    00043824
  419432.87000 3773073.94000      14.55681   190.66   190.66     0.00  PERIOD
GENTIE    00043824
  419432.87000 3773098.94000      12.31618   191.07   191.07     0.00  PERIOD
GENTIE    00043824
  419432.87000 3773123.94000      10.24492   191.40   191.40     0.00  PERIOD
GENTIE    00043824
  419457.87000 3772923.94000      19.48031   190.28   190.28     0.00  PERIOD
GENTIE    00043824
  419457.87000 3772948.94000      19.79507   190.37   190.37     0.00  PERIOD
GENTIE    00043824
```

```
  419457.87000 3772973.94000      19.69293   190.51   190.51     0.00  PERIOD
GENTIE    00043824
  419457.87000 3772998.94000      19.07993   190.67   190.67     0.00  PERIOD
GENTIE    00043824
  419457.87000 3773023.94000      17.94573   190.81   190.81     0.00  PERIOD
GENTIE    00043824
  419457.87000 3773048.94000      16.36950   190.92   190.92     0.00  PERIOD
GENTIE    00043824
  419457.87000 3773073.94000      14.49758   191.04   191.04     0.00  PERIOD
GENTIE    00043824
  419457.87000 3773098.94000      12.46580   191.46   191.46     0.00  PERIOD
GENTIE    00043824
  419638.66000 3773235.71000       6.09371   195.05   195.05     0.00  PERIOD
GENTIE    00043824
  419638.66000 3773260.71000       5.24879   195.00   195.00     0.00  PERIOD
GENTIE    00043824
  419638.66000 3773285.71000       4.49852   195.13   195.13     0.00  PERIOD
GENTIE    00043824
  419638.66000 3773310.71000       3.87772   195.14   195.14     0.00  PERIOD
GENTIE    00043824
  419638.66000 3773335.71000       3.36673   195.16   195.16     0.00  PERIOD
GENTIE    00043824
  419638.66000 3773360.71000       2.94609   195.28   195.28     0.00  PERIOD
GENTIE    00043824
  419638.66000 3773385.71000       2.60353   195.45   195.45     0.00  PERIOD
GENTIE    00043824
  419638.66000 3773410.71000       2.33154   195.49   195.49     0.00  PERIOD
GENTIE    00043824
  419638.66000 3773435.71000       2.09538   195.81   195.81     0.00  PERIOD
GENTIE    00043824
  419638.66000 3773460.71000       1.88936   196.34   196.34     0.00  PERIOD
GENTIE    00043824
  419638.66000 3773485.71000       1.71520   196.84   196.84     0.00  PERIOD
GENTIE    00043824
  419663.66000 3773235.71000       6.27029   195.16   195.16     0.00  PERIOD
GENTIE    00043824
  419663.66000 3773260.71000       5.42121   195.27   195.27     0.00  PERIOD
GENTIE    00043824
  419663.66000 3773285.71000       4.65225   195.53   195.53     0.00  PERIOD
GENTIE    00043824
  419663.66000 3773310.71000       4.02091   195.45   195.45     0.00  PERIOD
GENTIE    00043824
  419663.66000 3773335.71000       3.49011   195.41   195.41     0.00  PERIOD
GENTIE    00043824
  419663.66000 3773360.71000       3.03699   195.65   195.65     0.00  PERIOD
GENTIE    00043824
  419663.66000 3773385.71000       2.66332   196.00   196.00     0.00  PERIOD
GENTIE    00043824
  419663.66000 3773410.71000       2.38371   195.88   195.88     0.00  PERIOD
GENTIE    00043824
```

```
  419663.66000 3773435.71000       2.13037   196.30   196.30     0.00  PERIOD
GENTIE    00043824
  419663.66000 3773460.71000       1.90728   197.03   197.03     0.00  PERIOD
GENTIE    00043824
  419663.66000 3773485.71000       1.72547   197.58   197.58     0.00  PERIOD
GENTIE    00043824
  419688.66000 3773235.71000       6.40582   195.40   195.40     0.00  PERIOD
GENTIE    00043824
  419688.66000 3773260.71000       5.58143   195.51   195.51     0.00  PERIOD
GENTIE    00043824
  419688.66000 3773285.71000       4.81265   195.80   195.80     0.00  PERIOD
GENTIE    00043824
  419688.66000 3773310.71000       4.16692   195.75   195.75     0.00  PERIOD
GENTIE    00043824
  419688.66000 3773335.71000       3.61614   195.71   195.71     0.00  PERIOD
GENTIE    00043824
  419688.66000 3773360.71000       3.14182   195.92   195.92     0.00  PERIOD
GENTIE    00043824
  419688.66000 3773385.71000       2.74238   196.33   196.33     0.00  PERIOD
GENTIE    00043824
  419688.66000 3773410.71000       2.44347   196.24   196.24     0.00  PERIOD
GENTIE    00043824
  419688.66000 3773435.71000       2.17677   196.64   196.64     0.00  PERIOD
GENTIE    00043824
  419688.66000 3773460.71000       1.94225   197.39   197.39     0.00  PERIOD
GENTIE    00043824
  419688.66000 3773485.71000       1.75159   197.98   197.98     0.00  PERIOD
GENTIE    00043824
  419713.66000 3773235.71000       6.48390   195.90   195.90     0.00  PERIOD
GENTIE    00043824
  419713.66000 3773260.71000       5.68707   196.10   196.10     0.00  PERIOD
GENTIE    00043824
  419713.66000 3773285.71000       4.93637   196.36   196.36     0.00  PERIOD
GENTIE    00043824
  419713.66000 3773310.71000       4.27930   196.43   196.43     0.00  PERIOD
GENTIE    00043824
  419713.66000 3773335.71000       3.71287   196.45   196.45     0.00  PERIOD
GENTIE    00043824
  419713.66000 3773360.71000       3.22916   196.55   196.55     0.00  PERIOD
GENTIE    00043824
  419713.66000 3773385.71000       2.82252   196.76   196.76     0.00  PERIOD
GENTIE    00043824
  419713.66000 3773410.71000       2.49543   196.87   196.87     0.00  PERIOD
GENTIE    00043824
  419713.66000 3773435.71000       2.22129   197.13   197.13     0.00  PERIOD
GENTIE    00043824
  419713.66000 3773460.71000       1.98471   197.66   197.66     0.00  PERIOD
GENTIE    00043824
  419713.66000 3773485.71000       1.78889   198.16   198.16     0.00  PERIOD
GENTIE    00043824
```

```
  419738.66000 3773235.71000       6.52062   196.49   196.49     0.00  PERIOD
GENTIE    00043824
  419738.66000 3773260.71000       5.76488   196.73   196.73     0.00  PERIOD
GENTIE    00043824
  419738.66000 3773285.71000       5.04669   196.91   196.91     0.00  PERIOD
GENTIE    00043824
  419738.66000 3773310.71000       4.38661   197.09   197.09     0.00  PERIOD
GENTIE    00043824
  419738.66000 3773335.71000       3.80621   197.22   197.22     0.00  PERIOD
GENTIE    00043824
  419738.66000 3773360.71000       3.31154   197.30   197.30     0.00  PERIOD
GENTIE    00043824
  419738.66000 3773385.71000       2.90063   197.32   197.32     0.00  PERIOD
GENTIE    00043824
  419738.66000 3773410.71000       2.55486   197.46   197.46     0.00  PERIOD
GENTIE    00043824
  419738.66000 3773435.71000       2.26453   197.75   197.75     0.00  PERIOD
GENTIE    00043824
  419738.66000 3773460.71000       2.02143   198.16   198.16     0.00  PERIOD
GENTIE    00043824
  419738.66000 3773485.71000       1.82296   198.50   198.50     0.00  PERIOD
GENTIE    00043824
  419763.66000 3773160.71000       8.46486   195.74   195.74     0.00  PERIOD
GENTIE    00043824
  419763.66000 3773185.71000       7.91530   195.98   195.98     0.00  PERIOD
GENTIE    00043824
  419763.66000 3773210.71000       7.28381   196.20   196.20     0.00  PERIOD
GENTIE    00043824
  419763.66000 3773235.71000       6.59494   196.45   196.45     0.00  PERIOD
GENTIE    00043824
  419763.66000 3773260.71000       5.88970   196.66   196.66     0.00  PERIOD
GENTIE    00043824
  419763.66000 3773285.71000       5.20118   196.82   196.82     0.00  PERIOD
GENTIE    00043824
  419763.66000 3773310.71000       4.55324   196.97   196.97     0.00  PERIOD
GENTIE    00043824
  419763.66000 3773335.71000       3.96742   197.10   197.10     0.00  PERIOD
GENTIE    00043824
  419763.66000 3773360.71000       3.45602   197.20   197.20     0.00  PERIOD
GENTIE    00043824
  419763.66000 3773385.71000       3.02373   197.24   197.24     0.00  PERIOD
GENTIE    00043824
  419763.66000 3773410.71000       2.65967   197.33   197.33     0.00  PERIOD
GENTIE    00043824
  419763.66000 3773435.71000       2.34958   197.62   197.62     0.00  PERIOD
GENTIE    00043824
  419763.66000 3773460.71000       2.08733   198.09   198.09     0.00  PERIOD
GENTIE    00043824
  419763.66000 3773485.71000       1.87170   198.55   198.55     0.00  PERIOD
GENTIE    00043824
```

```
  419788.66000 3773160.71000       8.23035   196.20   196.20     0.00  PERIOD
GENTIE    00043824
  419788.66000 3773185.71000       7.76960   196.36   196.36     0.00  PERIOD
GENTIE    00043824
  419788.66000 3773210.71000       7.21447   196.58   196.58     0.00  PERIOD
GENTIE    00043824
  419788.66000 3773235.71000       6.58023   196.95   196.95     0.00  PERIOD
GENTIE    00043824
  419788.66000 3773260.71000       5.92762   197.18   197.18     0.00  PERIOD
GENTIE    00043824
  419788.66000 3773285.71000       5.27575   197.36   197.36     0.00  PERIOD
GENTIE    00043824
  419788.66000 3773310.71000       4.64978   197.51   197.51     0.00  PERIOD
GENTIE    00043824
  419788.66000 3773335.71000       4.07269   197.62   197.62     0.00  PERIOD
GENTIE    00043824
  419788.66000 3773360.71000       3.56200   197.65   197.65     0.00  PERIOD
GENTIE    00043824
  419788.66000 3773385.71000       3.12602   197.56   197.56     0.00  PERIOD
GENTIE    00043824
  419788.66000 3773410.71000       2.74445   197.67   197.67     0.00  PERIOD
GENTIE    00043824
  419788.66000 3773435.71000       2.41261   198.06   198.06     0.00  PERIOD
GENTIE    00043824
  419788.66000 3773460.71000       2.13455   198.56   198.56     0.00  PERIOD
GENTIE    00043824
  419788.66000 3773485.71000       1.90996   198.96   198.96     0.00  PERIOD
GENTIE    00043824
  419813.66000 3773185.71000       7.59127   196.83   196.83     0.00  PERIOD
GENTIE    00043824
  419813.66000 3773210.71000       7.11133   197.02   197.02     0.00  PERIOD
GENTIE    00043824
  419813.66000 3773235.71000       6.53336   197.48   197.48     0.00  PERIOD
GENTIE    00043824
  419813.66000 3773260.71000       5.93654   197.72   197.72     0.00  PERIOD
GENTIE    00043824
  419813.66000 3773285.71000       5.32914   197.89   197.89     0.00  PERIOD
GENTIE    00043824
  419813.66000 3773310.71000       4.73150   198.04   198.04     0.00  PERIOD
GENTIE    00043824
  419813.66000 3773335.71000       4.17150   198.11   198.11     0.00  PERIOD
GENTIE    00043824
  419813.66000 3773360.71000       3.66661   198.08   198.08     0.00  PERIOD
GENTIE    00043824
  419813.66000 3773385.71000       3.22687   197.93   197.93     0.00  PERIOD
GENTIE    00043824
  419813.66000 3773410.71000       2.83001   198.07   198.07     0.00  PERIOD
GENTIE    00043824
  419813.66000 3773435.71000       2.48472   198.42   198.42     0.00  PERIOD
GENTIE    00043824
```

```
  419813.66000 3773460.71000       2.19660   198.81   198.81     0.00  PERIOD
GENTIE    00043824
  419813.66000 3773485.71000       1.96082   199.16   199.16     0.00  PERIOD
GENTIE    00043824
  419838.66000 3773185.71000       7.40956   197.18   197.18     0.00  PERIOD
GENTIE    00043824
  419838.66000 3773210.71000       7.00528   197.28   197.28     0.00  PERIOD
GENTIE    00043824
  419838.66000 3773235.71000       6.49901   197.66   197.66     0.00  PERIOD
GENTIE    00043824
  419838.66000 3773260.71000       5.96043   197.87   197.87     0.00  PERIOD
GENTIE    00043824
  419838.66000 3773285.71000       5.39507   198.06   198.06     0.00  PERIOD
GENTIE    00043824
  419838.66000 3773310.71000       4.82834   198.21   198.21     0.00  PERIOD
GENTIE    00043824
  419838.66000 3773335.71000       4.28463   198.29   198.29     0.00  PERIOD
GENTIE    00043824
  419838.66000 3773360.71000       3.78229   198.29   198.29     0.00  PERIOD
GENTIE    00043824
  419838.66000 3773385.71000       3.33390   198.20   198.20     0.00  PERIOD
GENTIE    00043824
  419838.66000 3773410.71000       2.92604   198.34   198.34     0.00  PERIOD
GENTIE    00043824
  419838.66000 3773435.71000       2.57044   198.61   198.61     0.00  PERIOD
GENTIE    00043824
  419838.66000 3773460.71000       2.27240   198.88   198.88     0.00  PERIOD
GENTIE    00043824
  419838.66000 3773485.71000       2.02358   199.19   199.19     0.00  PERIOD
GENTIE    00043824
  419863.66000 3773185.71000       7.22861   197.41   197.41     0.00  PERIOD
GENTIE    00043824
  419863.66000 3773210.71000       6.89085   197.44   197.44     0.00  PERIOD
GENTIE    00043824
  419863.66000 3773235.71000       6.46031   197.66   197.66     0.00  PERIOD
GENTIE    00043824
  419863.66000 3773260.71000       5.97788   197.84   197.84     0.00  PERIOD
GENTIE    00043824
  419863.66000 3773285.71000       5.45912   198.01   198.01     0.00  PERIOD
GENTIE    00043824
  419863.66000 3773310.71000       4.92589   198.16   198.16     0.00  PERIOD
GENTIE    00043824
  419863.66000 3773335.71000       4.39993   198.28   198.28     0.00  PERIOD
GENTIE    00043824
  419863.66000 3773360.71000       3.90002   198.37   198.37     0.00  PERIOD
GENTIE    00043824
  419863.66000 3773385.71000       3.44098   198.43   198.43     0.00  PERIOD
GENTIE    00043824
  419863.66000 3773410.71000       3.03003   198.50   198.50     0.00  PERIOD
GENTIE    00043824
```

```
  419863.66000 3773435.71000       2.67262   198.57   198.57     0.00  PERIOD
GENTIE    00043824
  419863.66000 3773460.71000       2.36556   198.70   198.70     0.00  PERIOD
GENTIE    00043824
  419863.66000 3773485.71000       2.09889   199.05   199.05     0.00  PERIOD
GENTIE    00043824
  419888.66000 3773185.71000       7.01293   197.86   197.86     0.00  PERIOD
GENTIE    00043824
  419888.66000 3773210.71000       6.71270   198.04   198.04     0.00  PERIOD
GENTIE    00043824
  419888.66000 3773235.71000       6.33483   198.29   198.29     0.00  PERIOD
GENTIE    00043824
  419888.66000 3773260.71000       5.90655   198.47   198.47     0.00  PERIOD
GENTIE    00043824
  419888.66000 3773285.71000       5.43554   198.65   198.65     0.00  PERIOD
GENTIE    00043824
  419888.66000 3773310.71000       4.94718   198.75   198.75     0.00  PERIOD
GENTIE    00043824
  419888.66000 3773335.71000       4.45499   198.82   198.82     0.00  PERIOD
GENTIE    00043824
  419888.66000 3773360.71000       3.97546   198.88   198.88     0.00  PERIOD
GENTIE    00043824
  419888.66000 3773385.71000       3.52110   198.98   198.98     0.00  PERIOD
GENTIE    00043824
  419888.66000 3773410.71000       3.10674   199.09   199.09     0.00  PERIOD
GENTIE    00043824
  419888.66000 3773435.71000       2.74038   199.20   199.20     0.00  PERIOD
GENTIE    00043824
  419888.66000 3773460.71000       2.42488   199.30   199.30     0.00  PERIOD
GENTIE    00043824
  419888.66000 3773485.71000       2.15109   199.55   199.55     0.00  PERIOD
GENTIE    00043824
  419913.66000 3773185.71000       6.78317   198.38   198.38     0.00  PERIOD
GENTIE    00043824
  419913.66000 3773210.71000       6.51644   198.69   198.69     0.00  PERIOD
GENTIE    00043824
  419913.66000 3773235.71000       6.19306   198.91   198.91     0.00  PERIOD
GENTIE    00043824
  419913.66000 3773260.71000       5.82100   199.04   199.04     0.00  PERIOD
GENTIE    00043824
  419913.66000 3773285.71000       5.39931   199.20   199.20     0.00  PERIOD
GENTIE    00043824
  419913.66000 3773310.71000       4.95479   199.27   199.27     0.00  PERIOD
GENTIE    00043824
  419913.66000 3773335.71000       4.49655   199.32   199.32     0.00  PERIOD
GENTIE    00043824
  419913.66000 3773360.71000       4.03837   199.39   199.39     0.00  PERIOD
GENTIE    00043824
  419913.66000 3773385.71000       3.59463   199.51   199.51     0.00  PERIOD
GENTIE    00043824
```

```
  419913.66000 3773410.71000       3.18218   199.64   199.64     0.00  PERIOD
GENTIE    00043824
  419913.66000 3773435.71000       2.80812   199.82   199.82     0.00  PERIOD
GENTIE    00043824
  419913.66000 3773460.71000       2.47969   200.02   200.02     0.00  PERIOD
GENTIE    00043824
  419913.66000 3773485.71000       2.19767   200.24   200.24     0.00  PERIOD
GENTIE    00043824
  419938.66000 3773160.71000       6.72212   198.47   198.47     0.00  PERIOD
GENTIE    00043824
  419938.66000 3773185.71000       6.56768   198.75   198.75     0.00  PERIOD
GENTIE    00043824
  419938.66000 3773210.71000       6.35787   198.93   198.93     0.00  PERIOD
GENTIE    00043824
  419938.66000 3773235.71000       6.09232   199.03   199.03     0.00  PERIOD
GENTIE    00043824
  419938.66000 3773260.71000       5.77223   199.09   199.09     0.00  PERIOD
GENTIE    00043824
  419938.66000 3773285.71000       5.39606   199.22   199.22     0.00  PERIOD
GENTIE    00043824
  419938.66000 3773310.71000       4.98741   199.31   199.31     0.00  PERIOD
GENTIE    00043824
  419938.66000 3773335.71000       4.55591   199.41   199.41     0.00  PERIOD
GENTIE    00043824
  419938.66000 3773360.71000       4.11658   199.53   199.53     0.00  PERIOD
GENTIE    00043824
  419938.66000 3773385.71000       3.68594   199.66   199.66     0.00  PERIOD
GENTIE    00043824
  419938.66000 3773410.71000       3.27521   199.84   199.84     0.00  PERIOD
GENTIE    00043824
  419938.66000 3773435.71000       2.88208   200.30   200.30     0.00  PERIOD
GENTIE    00043824
  419938.66000 3773460.71000       2.53164   200.79   200.79     0.00  PERIOD
GENTIE    00043824
  419938.66000 3773485.71000       2.23908   201.07   201.07     0.00  PERIOD
GENTIE    00043824
  419963.66000 3773160.71000       6.52662   198.37   198.37     0.00  PERIOD
GENTIE    00043824
  419963.66000 3773185.71000       6.41437   198.55   198.55     0.00  PERIOD
GENTIE    00043824
  419963.66000 3773210.71000       6.24213   198.71   198.71     0.00  PERIOD
GENTIE    00043824
  419963.66000 3773235.71000       6.00773   198.88   198.88     0.00  PERIOD
GENTIE    00043824
  419963.66000 3773260.71000       5.71189   199.10   199.10     0.00  PERIOD
GENTIE    00043824
  419963.66000 3773285.71000       5.37222   199.27   199.27     0.00  PERIOD
GENTIE    00043824
  419963.66000 3773310.71000       5.00358   199.33   199.33     0.00  PERIOD
GENTIE    00043824
```

```
  419963.66000 3773335.71000       4.60902   199.37   199.37     0.00  PERIOD
GENTIE    00043824
  419963.66000 3773360.71000       4.19967   199.42   199.42     0.00  PERIOD
GENTIE    00043824
  419963.66000 3773385.71000       3.78928   199.49   199.49     0.00  PERIOD
GENTIE    00043824
  419963.66000 3773410.71000       3.38848   199.63   199.63     0.00  PERIOD
GENTIE    00043824
  419963.66000 3773435.71000       2.99795   200.04   200.04     0.00  PERIOD
GENTIE    00043824
  419963.66000 3773460.71000       2.63433   200.64   200.64     0.00  PERIOD
GENTIE    00043824
  419963.66000 3773485.71000       2.32040   201.13   201.13     0.00  PERIOD
GENTIE    00043824
  419988.66000 3773160.71000       6.29079   198.67   198.67     0.00  PERIOD
GENTIE    00043824
  419988.66000 3773185.71000       6.20884   198.82   198.82     0.00  PERIOD
GENTIE    00043824
  419988.66000 3773210.71000       6.06375   199.03   199.03     0.00  PERIOD
GENTIE    00043824
  419988.66000 3773235.71000       5.85360   199.32   199.32     0.00  PERIOD
GENTIE    00043824
  419988.66000 3773260.71000       5.58890   199.62   199.62     0.00  PERIOD
GENTIE    00043824
  419988.66000 3773285.71000       5.29198   199.76   199.76     0.00  PERIOD
GENTIE    00043824
  419988.66000 3773310.71000       4.96537   199.78   199.78     0.00  PERIOD
GENTIE    00043824
  419988.66000 3773335.71000       4.60799   199.79   199.79     0.00  PERIOD
GENTIE    00043824
  419988.66000 3773360.71000       4.22762   199.84   199.84     0.00  PERIOD
GENTIE    00043824
  419988.66000 3773385.71000       3.83918   199.91   199.91     0.00  PERIOD
GENTIE    00043824
  419988.66000 3773410.71000       3.45254   200.05   200.05     0.00  PERIOD
GENTIE    00043824
  419988.66000 3773435.71000       3.07316   200.38   200.38     0.00  PERIOD
GENTIE    00043824
  419988.66000 3773460.71000       2.71826   200.81   200.81     0.00  PERIOD
GENTIE    00043824
  419988.66000 3773485.71000       2.40187   201.22   201.22     0.00  PERIOD
GENTIE    00043824
  420013.66000 3773160.71000       6.02163   199.34   199.34     0.00  PERIOD
GENTIE    00043824
  420013.66000 3773185.71000       5.95701   199.55   199.55     0.00  PERIOD
GENTIE    00043824
  420013.66000 3773210.71000       5.83453   199.82   199.82     0.00  PERIOD
GENTIE    00043824
  420013.66000 3773235.71000       5.65323   200.15   200.15     0.00  PERIOD
GENTIE    00043824
```

```
  420013.66000 3773260.71000       5.41836   200.51   200.51     0.00  PERIOD
GENTIE    00043824
  420013.66000 3773285.71000       5.15688   200.68   200.68     0.00  PERIOD
GENTIE    00043824
  420013.66000 3773310.71000       4.86640   200.73   200.73     0.00  PERIOD
GENTIE    00043824
  420013.66000 3773335.71000       4.54434   200.76   200.76     0.00  PERIOD
GENTIE    00043824
  420013.66000 3773360.71000       4.19774   200.80   200.80     0.00  PERIOD
GENTIE    00043824
  420013.66000 3773385.71000       3.83864   200.84   200.84     0.00  PERIOD
GENTIE    00043824
  420013.66000 3773410.71000       3.47599   200.92   200.92     0.00  PERIOD
GENTIE    00043824
  420013.66000 3773435.71000       3.12185   201.04   201.04     0.00  PERIOD
GENTIE    00043824
  420013.66000 3773460.71000       2.78735   201.19   201.19     0.00  PERIOD
GENTIE    00043824
  420013.66000 3773485.71000       2.47782   201.42   201.42     0.00  PERIOD
GENTIE    00043824
  420038.66000 3773160.71000       5.78371   199.79   199.79     0.00  PERIOD
GENTIE    00043824
  420038.66000 3773185.71000       5.73668   200.02   200.02     0.00  PERIOD
GENTIE    00043824
  420038.66000 3773210.71000       5.64627   200.22   200.22     0.00  PERIOD
GENTIE    00043824
  420038.66000 3773235.71000       5.50716   200.42   200.42     0.00  PERIOD
GENTIE    00043824
  420038.66000 3773260.71000       5.31687   200.65   200.65     0.00  PERIOD
GENTIE    00043824
  420038.66000 3773285.71000       5.08262   200.87   200.87     0.00  PERIOD
GENTIE    00043824
  420038.66000 3773310.71000       4.81794   200.99   200.99     0.00  PERIOD
GENTIE    00043824
  420038.66000 3773335.71000       4.52206   201.08   201.08     0.00  PERIOD
GENTIE    00043824
  420038.66000 3773360.71000       4.20109   201.16   201.16     0.00  PERIOD
GENTIE    00043824
  420038.66000 3773385.71000       3.86366   201.24   201.24     0.00  PERIOD
GENTIE    00043824
  420038.66000 3773410.71000       3.51879   201.34   201.34     0.00  PERIOD
GENTIE    00043824
  420038.66000 3773435.71000       3.18462   201.35   201.35     0.00  PERIOD
GENTIE    00043824
  420038.66000 3773460.71000       2.85948   201.44   201.44     0.00  PERIOD
GENTIE    00043824
  420038.66000 3773485.71000       2.55024   201.66   201.66     0.00  PERIOD
GENTIE    00043824
  420063.66000 3773160.71000       5.59780   199.82   199.82     0.00  PERIOD
GENTIE    00043824
```

```
  420063.66000 3773185.71000       5.56711   200.05   200.05     0.00  PERIOD
GENTIE    00043824
  420063.66000 3773210.71000       5.49328   200.29   200.29     0.00  PERIOD
GENTIE    00043824
  420063.66000 3773235.71000       5.37267   200.55   200.55     0.00  PERIOD
GENTIE    00043824
  420063.66000 3773260.71000       5.21197   200.76   200.76     0.00  PERIOD
GENTIE    00043824
  420063.66000 3773285.71000       5.01185   200.93   200.93     0.00  PERIOD
GENTIE    00043824
  420063.66000 3773310.71000       4.77765   201.04   201.04     0.00  PERIOD
GENTIE    00043824
  420063.66000 3773335.71000       4.50979   201.14   201.14     0.00  PERIOD
GENTIE    00043824
  420063.66000 3773360.71000       4.21416   201.24   201.24     0.00  PERIOD
GENTIE    00043824
  420063.66000 3773385.71000       3.89964   201.33   201.33     0.00  PERIOD
GENTIE    00043824
  420063.66000 3773410.71000       3.57382   201.43   201.43     0.00  PERIOD
GENTIE    00043824
  420063.66000 3773435.71000       3.24855   201.51   201.51     0.00  PERIOD
GENTIE    00043824
  420063.66000 3773460.71000       2.92592   201.69   201.69     0.00  PERIOD
GENTIE    00043824
  420063.66000 3773485.71000       2.61708   201.95   201.95     0.00  PERIOD
GENTIE    00043824
  420088.66000 3773160.71000       5.38065   200.22   200.22     0.00  PERIOD
GENTIE    00043824
  420088.66000 3773185.71000       5.36589   200.43   200.43     0.00  PERIOD
GENTIE    00043824
  420088.66000 3773210.71000       5.31130   200.66   200.66     0.00  PERIOD
GENTIE    00043824
  420088.66000 3773235.71000       5.21276   200.92   200.92     0.00  PERIOD
GENTIE    00043824
  420088.66000 3773260.71000       5.07522   201.15   201.15     0.00  PERIOD
GENTIE    00043824
  420088.66000 3773285.71000       4.90620   201.28   201.28     0.00  PERIOD
GENTIE    00043824
  420088.66000 3773310.71000       4.70132   201.38   201.38     0.00  PERIOD
GENTIE    00043824
  420088.66000 3773335.71000       4.46112   201.49   201.49     0.00  PERIOD
GENTIE    00043824
  420088.66000 3773360.71000       4.19057   201.62   201.62     0.00  PERIOD
GENTIE    00043824
  420088.66000 3773385.71000       3.89983   201.73   201.73     0.00  PERIOD
GENTIE    00043824
  420088.66000 3773410.71000       3.59790   201.80   201.80     0.00  PERIOD
GENTIE    00043824
  420088.66000 3773435.71000       3.28817   201.90   201.90     0.00  PERIOD
GENTIE    00043824
```

```
  420088.66000 3773460.71000       2.97762   202.07   202.07     0.00  PERIOD
GENTIE    00043824
  420088.66000 3773485.71000       2.67634   202.30   202.30     0.00  PERIOD
GENTIE    00043824
  420113.66000 3773160.71000       5.17869   200.55   200.55     0.00  PERIOD
GENTIE    00043824
  420113.66000 3773185.71000       5.17344   200.78   200.78     0.00  PERIOD
GENTIE    00043824
  420113.66000 3773210.71000       5.12846   201.07   201.07     0.00  PERIOD
GENTIE    00043824
  420113.66000 3773235.71000       5.04233   201.40   201.40     0.00  PERIOD
GENTIE    00043824
  420113.66000 3773260.71000       4.92628   201.64   201.64     0.00  PERIOD
GENTIE    00043824
  420113.66000 3773285.71000       4.78403   201.75   201.75     0.00  PERIOD
GENTIE    00043824
  420113.66000 3773310.71000       4.60189   201.89   201.89     0.00  PERIOD
GENTIE    00043824
  420113.66000 3773335.71000       4.38366   202.06   202.06     0.00  PERIOD
GENTIE    00043824
  420113.66000 3773360.71000       4.13603   202.24   202.24     0.00  PERIOD
GENTIE    00043824
  420113.66000 3773385.71000       3.86646   202.41   202.41     0.00  PERIOD
GENTIE    00043824
  420113.66000 3773410.71000       3.58373   202.54   202.54     0.00  PERIOD
GENTIE    00043824
  420113.66000 3773435.71000       3.29268   202.66   202.66     0.00  PERIOD
GENTIE    00043824
  420113.66000 3773460.71000       2.99616   202.85   202.85     0.00  PERIOD
GENTIE    00043824
  420113.66000 3773485.71000       2.71095   202.98   202.98     0.00  PERIOD
GENTIE    00043824
  420138.66000 3773160.71000       4.98179   200.91   200.91     0.00  PERIOD
GENTIE    00043824
  420138.66000 3773185.71000       4.98508   201.15   201.15     0.00  PERIOD
GENTIE    00043824
  420138.66000 3773210.71000       4.96602   201.31   201.31     0.00  PERIOD
GENTIE    00043824
  420138.66000 3773235.71000       4.91490   201.45   201.45     0.00  PERIOD
GENTIE    00043824
  420138.66000 3773260.71000       4.82380   201.63   201.63     0.00  PERIOD
GENTIE    00043824
  420138.66000 3773285.71000       4.69979   201.77   201.77     0.00  PERIOD
GENTIE    00043824
  420138.66000 3773310.71000       4.54033   201.91   201.91     0.00  PERIOD
GENTIE    00043824
  420138.66000 3773335.71000       4.34728   202.06   202.06     0.00  PERIOD
GENTIE    00043824
  420138.66000 3773360.71000       4.12377   202.23   202.23     0.00  PERIOD
GENTIE    00043824
```

```
  420138.66000 3773385.71000       3.87636   202.40   202.40     0.00  PERIOD
GENTIE    00043824
  420138.66000 3773410.71000       3.61001   202.58   202.58     0.00  PERIOD
GENTIE    00043824
  420138.66000 3773435.71000       3.32655   202.84   202.84     0.00  PERIOD
GENTIE    00043824
  420138.66000 3773460.71000       3.03556   203.16   203.16     0.00  PERIOD
GENTIE    00043824
  420138.66000 3773485.71000       2.75681   203.35   203.35     0.00  PERIOD
GENTIE    00043824
  420163.66000 3773160.71000       4.78623   201.34   201.34     0.00  PERIOD
GENTIE    00043824
  420163.66000 3773185.71000       4.79920   201.56   201.56     0.00  PERIOD
GENTIE    00043824
  420163.66000 3773210.71000       4.80359   201.59   201.59     0.00  PERIOD
GENTIE    00043824
  420163.66000 3773235.71000       4.78149   201.57   201.57     0.00  PERIOD
GENTIE    00043824
  420163.66000 3773260.71000       4.70922   201.73   201.73     0.00  PERIOD
GENTIE    00043824
  420163.66000 3773285.71000       4.60265   201.89   201.89     0.00  PERIOD
GENTIE    00043824
  420163.66000 3773310.71000       4.46156   202.06   202.06     0.00  PERIOD
GENTIE    00043824
  420163.66000 3773335.71000       4.28890   202.23   202.23     0.00  PERIOD
GENTIE    00043824
  420163.66000 3773360.71000       4.08863   202.39   202.39     0.00  PERIOD
GENTIE    00043824
  420163.66000 3773385.71000       3.86315   202.56   202.56     0.00  PERIOD
GENTIE    00043824
  420163.66000 3773410.71000       3.61808   202.73   202.73     0.00  PERIOD
GENTIE    00043824
  420163.66000 3773435.71000       3.35145   203.01   203.01     0.00  PERIOD
GENTIE    00043824
  420163.66000 3773460.71000       3.07219   203.38   203.38     0.00  PERIOD
GENTIE    00043824
  420163.66000 3773485.71000       2.80106   203.63   203.63     0.00  PERIOD
GENTIE    00043824
  420188.66000 3773160.71000       4.60735   201.68   201.68     0.00  PERIOD
GENTIE    00043824
  420188.66000 3773185.71000       4.62465   201.92   201.92     0.00  PERIOD
GENTIE    00043824
  420188.66000 3773210.71000       4.63250   202.01   202.01     0.00  PERIOD
GENTIE    00043824
  420188.66000 3773235.71000       4.61813   202.04   202.04     0.00  PERIOD
GENTIE    00043824
  420188.66000 3773260.71000       4.56308   202.18   202.18     0.00  PERIOD
GENTIE    00043824
  420188.66000 3773285.71000       4.47435   202.34   202.34     0.00  PERIOD
GENTIE    00043824
```

```
  420188.66000 3773310.71000       4.35040   202.54   202.54     0.00  PERIOD
GENTIE    00043824
  420188.66000 3773335.71000       4.19715   202.73   202.73     0.00  PERIOD
GENTIE    00043824
  420188.66000 3773360.71000       4.01550   202.93   202.93     0.00  PERIOD
GENTIE    00043824
  420188.66000 3773385.71000       3.80894   203.14   203.14     0.00  PERIOD
GENTIE    00043824
  420188.66000 3773410.71000       3.58612   203.30   203.30     0.00  PERIOD
GENTIE    00043824
  420188.66000 3773435.71000       3.33782   203.60   203.60     0.00  PERIOD
GENTIE    00043824
  420188.66000 3773460.71000       3.07909   203.92   203.92     0.00  PERIOD
GENTIE    00043824
  420188.66000 3773485.71000       2.82620   204.10   204.10     0.00  PERIOD
GENTIE    00043824
  420213.66000 3773160.71000       4.43985   201.98   201.98     0.00  PERIOD
GENTIE    00043824
  420213.66000 3773185.71000       4.45936   202.25   202.25     0.00  PERIOD
GENTIE    00043824
  420213.66000 3773210.71000       4.46186   202.48   202.48     0.00  PERIOD
GENTIE    00043824
  420213.66000 3773235.71000       4.44534   202.65   202.65     0.00  PERIOD
GENTIE    00043824
  420213.66000 3773260.71000       4.40575   202.77   202.77     0.00  PERIOD
GENTIE    00043824
  420213.66000 3773285.71000       4.33839   202.87   202.87     0.00  PERIOD
GENTIE    00043824
  420213.66000 3773460.71000       3.06471   204.64   204.64     0.00  PERIOD
GENTIE    00043824
  420213.66000 3773485.71000       2.83766   204.66   204.66     0.00  PERIOD
GENTIE    00043824
  420238.66000 3773160.71000       4.27608   202.32   202.32     0.00  PERIOD
GENTIE    00043824
  420238.66000 3773185.71000       4.30223   202.56   202.56     0.00  PERIOD
GENTIE    00043824
  420238.66000 3773210.71000       4.30845   202.82   202.82     0.00  PERIOD
GENTIE    00043824
  420238.66000 3773235.71000       4.29552   203.05   203.05     0.00  PERIOD
GENTIE    00043824
  420238.66000 3773260.71000       4.26572   203.19   203.19     0.00  PERIOD
GENTIE    00043824
  420238.66000 3773285.71000       4.21403   203.27   203.27     0.00  PERIOD
GENTIE    00043824
  420238.66000 3773460.71000       3.06008   205.09   205.09     0.00  PERIOD
GENTIE    00043824
  420238.66000 3773485.71000       2.84994   205.08   205.08     0.00  PERIOD
GENTIE    00043824
  420263.66000 3773160.71000       4.11161   202.75   202.75     0.00  PERIOD
GENTIE    00043824
```

```
  420263.66000 3773185.71000       4.14866   202.90   202.90     0.00  PERIOD
GENTIE    00043824
  420263.66000 3773210.71000       4.16285   203.13   203.13     0.00  PERIOD
GENTIE    00043824
  420263.66000 3773235.71000       4.15672   203.37   203.37     0.00  PERIOD
GENTIE    00043824
  420263.66000 3773260.71000       4.13337   203.55   203.55     0.00  PERIOD
GENTIE    00043824
  420263.66000 3773285.71000       4.09212   203.65   203.65     0.00  PERIOD
GENTIE    00043824
  420263.66000 3773310.71000       4.01451   203.87   203.87     0.00  PERIOD
GENTIE    00043824
  420263.66000 3773460.71000       3.06367   205.31   205.31     0.00  PERIOD
GENTIE    00043824
  420263.66000 3773485.71000       2.86428   205.35   205.35     0.00  PERIOD
GENTIE    00043824
  420288.66000 3773160.71000       3.94483   203.29   203.29     0.00  PERIOD
GENTIE    00043824
  420288.66000 3773185.71000       3.98649   203.41   203.41     0.00  PERIOD
GENTIE    00043824
  420288.66000 3773210.71000       4.00839   203.60   203.60     0.00  PERIOD
GENTIE    00043824
  420288.66000 3773235.71000       4.01139   203.81   203.81     0.00  PERIOD
GENTIE    00043824
  420288.66000 3773260.71000       3.99678   203.99   203.99     0.00  PERIOD
GENTIE    00043824
  420288.66000 3773285.71000       3.96635   204.09   204.09     0.00  PERIOD
GENTIE    00043824
  420288.66000 3773310.71000       3.90071   204.32   204.32     0.00  PERIOD
GENTIE    00043824
  420288.66000 3773460.71000       3.06291   205.49   205.49     0.00  PERIOD
GENTIE    00043824
  420288.66000 3773485.71000       2.87661   205.54   205.54     0.00  PERIOD
GENTIE    00043824
  418946.67000 3772138.26000       4.28601   173.81   173.81     0.00  PERIOD
GENTIE    00043824
  418946.67000 3772163.26000       4.57622   174.57   174.57     0.00  PERIOD
GENTIE    00043824
  418946.67000 3772188.26000       4.89738   175.31   175.31     0.00  PERIOD
GENTIE    00043824
  418946.67000 3772213.26000       5.25648   176.09   176.09     0.00  PERIOD
GENTIE    00043824
  418946.67000 3772238.26000       5.65632   176.83   176.83     0.00  PERIOD
GENTIE    00043824
  418946.67000 3772263.26000       6.10447   177.55   177.55     0.00  PERIOD
GENTIE    00043824
  418946.67000 3772288.26000       6.60562   178.17   178.17     0.00  PERIOD
GENTIE    00043824
  418946.67000 3772313.26000       7.15041   178.32   178.32     0.00  PERIOD
GENTIE    00043824
```

```
  418946.67000 3772338.26000       7.78532   178.72   178.72     0.00  PERIOD
GENTIE    00043824
  418946.67000 3772363.26000       8.51075   179.06   179.06     0.00  PERIOD
GENTIE    00043824
  418946.67000 3772388.26000       9.34915   179.39   179.39     0.00  PERIOD
GENTIE    00043824
  418946.67000 3772413.26000      10.32526   179.70   179.70     0.00  PERIOD
GENTIE    00043824
  418946.67000 3772438.26000      11.46828   179.95   179.95     0.00  PERIOD
GENTIE    00043824
  418946.67000 3772463.26000      12.81776   180.12   180.12     0.00  PERIOD
GENTIE    00043824
  418946.67000 3772488.26000      14.46547   180.50   180.50     0.00  PERIOD
GENTIE    00043824
  418946.67000 3772513.26000      16.46711   180.83   180.83     0.00  PERIOD
GENTIE    00043824
  418946.67000 3772538.26000      18.93855   181.13   181.13     0.00  PERIOD
GENTIE    00043824
  418971.67000 3772113.26000       3.86321   173.43   173.43     0.00  PERIOD
GENTIE    00043824
  418971.67000 3772138.26000       4.10173   173.94   173.94     0.00  PERIOD
GENTIE    00043824
  418971.67000 3772163.26000       4.37034   174.63   174.63     0.00  PERIOD
GENTIE    00043824
  418971.67000 3772188.26000       4.66542   175.26   175.26     0.00  PERIOD
GENTIE    00043824
  418971.67000 3772213.26000       4.99634   175.98   175.98     0.00  PERIOD
GENTIE    00043824
  418971.67000 3772238.26000       5.36605   176.72   176.72     0.00  PERIOD
GENTIE    00043824
  418971.67000 3772263.26000       5.78615   177.61   177.61     0.00  PERIOD
GENTIE    00043824
  418971.67000 3772288.26000       6.25636   178.45   178.45     0.00  PERIOD
GENTIE    00043824
  418971.67000 3772313.26000       6.74951   178.46   178.46     0.00  PERIOD
GENTIE    00043824
  418971.67000 3772338.26000       7.33181   178.91   178.91     0.00  PERIOD
GENTIE    00043824
  418971.67000 3772363.26000       7.99339   179.28   179.28     0.00  PERIOD
GENTIE    00043824
  418971.67000 3772388.26000       8.75537   179.65   179.65     0.00  PERIOD
GENTIE    00043824
  418971.67000 3772413.26000       9.63701   179.98   179.98     0.00  PERIOD
GENTIE    00043824
  418971.67000 3772438.26000      10.66015   180.20   180.20     0.00  PERIOD
GENTIE    00043824
  418971.67000 3772463.26000      11.85815   180.31   180.31     0.00  PERIOD
GENTIE    00043824
  418971.67000 3772488.26000      13.32603   180.76   180.76     0.00  PERIOD
GENTIE    00043824
```

```
  418971.67000 3772513.26000      15.09597   181.14   181.14     0.00  PERIOD
GENTIE    00043824
  418971.67000 3772538.26000      17.26468   181.47   181.47     0.00  PERIOD
GENTIE    00043824
  418971.67000 3772563.26000      19.98125   181.83   181.83     0.00  PERIOD
GENTIE    00043824
  418996.67000 3772113.26000       3.71175   173.66   173.66     0.00  PERIOD
GENTIE    00043824
  418996.67000 3772138.26000       3.93319   174.09   174.09     0.00  PERIOD
GENTIE    00043824
  418996.67000 3772163.26000       4.18080   174.66   174.66     0.00  PERIOD
GENTIE    00043824
  418996.67000 3772188.26000       4.44927   175.09   175.09     0.00  PERIOD
GENTIE    00043824
  418996.67000 3772213.26000       4.74769   175.56   175.56     0.00  PERIOD
GENTIE    00043824
  418996.67000 3772238.26000       5.08765   176.25   176.25     0.00  PERIOD
GENTIE    00043824
  418996.67000 3772263.26000       5.48479   177.38   177.38     0.00  PERIOD
GENTIE    00043824
  418996.67000 3772288.26000       5.93202   178.58   178.58     0.00  PERIOD
GENTIE    00043824
  418996.67000 3772313.26000       6.38527   178.61   178.61     0.00  PERIOD
GENTIE    00043824
  418996.67000 3772338.26000       6.92280   179.17   179.17     0.00  PERIOD
GENTIE    00043824
  418996.67000 3772363.26000       7.52939   179.62   179.62     0.00  PERIOD
GENTIE    00043824
  418996.67000 3772388.26000       8.22016   179.99   179.99     0.00  PERIOD
GENTIE    00043824
  418996.67000 3772413.26000       9.01248   180.28   180.28     0.00  PERIOD
GENTIE    00043824
  418996.67000 3772438.26000       9.92696   180.47   180.47     0.00  PERIOD
GENTIE    00043824
  418996.67000 3772463.26000      10.99118   180.56   180.56     0.00  PERIOD
GENTIE    00043824
  418996.67000 3772488.26000      12.28566   181.00   181.00     0.00  PERIOD
GENTIE    00043824
  418996.67000 3772513.26000      13.83851   181.42   181.42     0.00  PERIOD
GENTIE    00043824
  418996.67000 3772538.26000      15.72411   181.80   181.80     0.00  PERIOD
GENTIE    00043824
  418996.67000 3772563.26000      18.05276   182.17   182.17     0.00  PERIOD
GENTIE    00043824
  419021.67000 3772113.26000       3.57257   173.86   173.86     0.00  PERIOD
GENTIE    00043824
  419021.67000 3772138.26000       3.77702   174.15   174.15     0.00  PERIOD
GENTIE    00043824
  419021.67000 3772163.26000       4.00416   174.55   174.55     0.00  PERIOD
GENTIE    00043824
```

```
  419021.67000 3772188.26000       4.25161   174.88   174.88     0.00  PERIOD
GENTIE    00043824
  419021.67000 3772213.26000       4.52476   175.22   175.22     0.00  PERIOD
GENTIE    00043824
  419021.67000 3772238.26000       4.84015   175.91   175.91     0.00  PERIOD
GENTIE    00043824
  419021.67000 3772263.26000       5.21511   177.22   177.22     0.00  PERIOD
GENTIE    00043824
  419021.67000 3772288.26000       5.63828   178.68   178.68     0.00  PERIOD
GENTIE    00043824
  419021.67000 3772313.26000       6.05855   178.79   178.79     0.00  PERIOD
GENTIE    00043824
  419021.67000 3772338.26000       6.55062   179.33   179.33     0.00  PERIOD
GENTIE    00043824
  419021.67000 3772363.26000       7.10469   179.79   179.79     0.00  PERIOD
GENTIE    00043824
  419021.67000 3772388.26000       7.73195   180.16   180.16     0.00  PERIOD
GENTIE    00043824
  419021.67000 3772413.26000       8.44742   180.45   180.45     0.00  PERIOD
GENTIE    00043824
  419021.67000 3772438.26000       9.26877   180.65   180.65     0.00  PERIOD
GENTIE    00043824
  419021.67000 3772463.26000      10.21978   180.77   180.77     0.00  PERIOD
GENTIE    00043824
  419021.67000 3772488.26000      11.36650   181.23   181.23     0.00  PERIOD
GENTIE    00043824
  419021.67000 3772513.26000      12.73770   181.76   181.76     0.00  PERIOD
GENTIE    00043824
  419021.67000 3772538.26000      14.38166   182.24   182.24     0.00  PERIOD
GENTIE    00043824
  419021.67000 3772563.26000      16.37657   182.61   182.61     0.00  PERIOD
GENTIE    00043824
  419046.67000 3772113.26000       3.44616   174.08   174.08     0.00  PERIOD
GENTIE    00043824
  419046.67000 3772138.26000       3.63754   174.31   174.31     0.00  PERIOD
GENTIE    00043824
  419046.67000 3772163.26000       3.84794   174.59   174.59     0.00  PERIOD
GENTIE    00043824
  419046.67000 3772188.26000       4.07850   174.87   174.87     0.00  PERIOD
GENTIE    00043824
  419046.67000 3772213.26000       4.33425   175.22   175.22     0.00  PERIOD
GENTIE    00043824
  419046.67000 3772238.26000       4.62611   175.84   175.84     0.00  PERIOD
GENTIE    00043824
  419046.67000 3772263.26000       4.97275   177.08   177.08     0.00  PERIOD
GENTIE    00043824
  419046.67000 3772288.26000       5.36528   178.53   178.53     0.00  PERIOD
GENTIE    00043824
  419046.67000 3772313.26000       5.76099   178.86   178.86     0.00  PERIOD
GENTIE    00043824
```

```
  419046.67000 3772338.26000       6.21089   179.33   179.33     0.00  PERIOD
GENTIE    00043824
  419046.67000 3772363.26000       6.71823   179.79   179.79     0.00  PERIOD
GENTIE    00043824
  419046.67000 3772388.26000       7.29261   180.22   180.22     0.00  PERIOD
GENTIE    00043824
  419046.67000 3772413.26000       7.94497   180.58   180.58     0.00  PERIOD
GENTIE    00043824
  419046.67000 3772438.26000       8.68878   180.83   180.83     0.00  PERIOD
GENTIE    00043824
  419046.67000 3772463.26000       9.54442   180.99   180.99     0.00  PERIOD
GENTIE    00043824
  419046.67000 3772488.26000      10.56486   181.44   181.44     0.00  PERIOD
GENTIE    00043824
  419046.67000 3772513.26000      11.78481   182.12   182.12     0.00  PERIOD
GENTIE    00043824
  419046.67000 3772538.26000      13.22676   182.76   182.76     0.00  PERIOD
GENTIE    00043824
  419046.67000 3772563.26000      14.94948   183.11   183.11     0.00  PERIOD
GENTIE    00043824
  419071.67000 3772113.26000       3.32031   173.85   173.85     0.00  PERIOD
GENTIE    00043824
  419071.67000 3772138.26000       3.50312   174.18   174.18     0.00  PERIOD
GENTIE    00043824
  419071.67000 3772163.26000       3.70115   174.46   174.46     0.00  PERIOD
GENTIE    00043824
  419071.67000 3772188.26000       3.91384   174.61   174.61     0.00  PERIOD
GENTIE    00043824
  419071.67000 3772213.26000       4.15444   175.00   175.00     0.00  PERIOD
GENTIE    00043824
  419071.67000 3772238.26000       4.42514   175.56   175.56     0.00  PERIOD
GENTIE    00043824
  419071.67000 3772263.26000       4.73571   176.43   176.43     0.00  PERIOD
GENTIE    00043824
  419071.67000 3772288.26000       5.08574   177.44   177.44     0.00  PERIOD
GENTIE    00043824
  419071.67000 3772313.26000       5.45860   178.01   178.01     0.00  PERIOD
GENTIE    00043824
  419071.67000 3772338.26000       5.88661   178.84   178.84     0.00  PERIOD
GENTIE    00043824
  419071.67000 3772363.26000       6.36789   179.68   179.68     0.00  PERIOD
GENTIE    00043824
  419071.67000 3772388.26000       6.90386   180.35   180.35     0.00  PERIOD
GENTIE    00043824
  419071.67000 3772413.26000       7.50280   180.80   180.80     0.00  PERIOD
GENTIE    00043824
  419071.67000 3772438.26000       8.17803   181.05   181.05     0.00  PERIOD
GENTIE    00043824
  419071.67000 3772463.26000       8.94897   181.18   181.18     0.00  PERIOD
GENTIE    00043824
```

```
  419071.67000 3772488.26000       9.86527   181.65   181.65     0.00  PERIOD
GENTIE    00043824
  419071.67000 3772513.26000      10.95457   182.45   182.45     0.00  PERIOD
GENTIE    00043824
  419071.67000 3772538.26000      12.22333   183.18   183.18     0.00  PERIOD
GENTIE    00043824
  419071.67000 3772563.26000      13.73154   183.53   183.53     0.00  PERIOD
GENTIE    00043824
  419096.67000 3772113.26000       3.21128   173.91   173.91     0.00  PERIOD
GENTIE    00043824
  419096.67000 3772138.26000       3.38540   174.28   174.28     0.00  PERIOD
GENTIE    00043824
  419096.67000 3772163.26000       3.57241   174.55   174.55     0.00  PERIOD
GENTIE    00043824
  419096.67000 3772188.26000       3.77335   174.71   174.71     0.00  PERIOD
GENTIE    00043824
  419096.67000 3772213.26000       4.00076   175.13   175.13     0.00  PERIOD
GENTIE    00043824
  419096.67000 3772238.26000       4.25442   175.67   175.67     0.00  PERIOD
GENTIE    00043824
  419096.67000 3772263.26000       4.53448   176.22   176.22     0.00  PERIOD
GENTIE    00043824
  419096.67000 3772288.26000       4.84406   176.76   176.76     0.00  PERIOD
GENTIE    00043824
  419096.67000 3772313.26000       5.18760   177.29   177.29     0.00  PERIOD
GENTIE    00043824
  419096.67000 3772338.26000       5.57834   178.00   178.00     0.00  PERIOD
GENTIE    00043824
  419096.67000 3772363.26000       6.02646   178.95   178.95     0.00  PERIOD
GENTIE    00043824
  419096.67000 3772388.26000       6.52842   179.86   179.86     0.00  PERIOD
GENTIE    00043824
  419096.67000 3772413.26000       7.08493   180.53   180.53     0.00  PERIOD
GENTIE    00043824
  419096.67000 3772438.26000       7.70568   180.93   180.93     0.00  PERIOD
GENTIE    00043824
  419096.67000 3772463.26000       8.41178   181.22   181.22     0.00  PERIOD
GENTIE    00043824
  419096.67000 3772488.26000       9.24262   181.78   181.78     0.00  PERIOD
GENTIE    00043824
  419096.67000 3772513.26000      10.21879   182.62   182.62     0.00  PERIOD
GENTIE    00043824
  419096.67000 3772538.26000      11.34752   183.39   183.39     0.00  PERIOD
GENTIE    00043824
  419096.67000 3772563.26000      12.68649   183.80   183.80     0.00  PERIOD
GENTIE    00043824
  419121.67000 3772113.26000       3.11741   174.30   174.30     0.00  PERIOD
GENTIE    00043824
  419121.67000 3772138.26000       3.28217   174.63   174.63     0.00  PERIOD
GENTIE    00043824
```

```
  419121.67000 3772163.26000       3.45900   174.87   174.87     0.00  PERIOD
GENTIE    00043824
  419121.67000 3772188.26000       3.65351   175.19   175.19     0.00  PERIOD
GENTIE    00043824
  419121.67000 3772213.26000       3.86923   175.63   175.63     0.00  PERIOD
GENTIE    00043824
  419121.67000 3772238.26000       4.10739   176.13   176.13     0.00  PERIOD
GENTIE    00043824
  419121.67000 3772263.26000       4.37144   176.70   176.70     0.00  PERIOD
GENTIE    00043824
  419121.67000 3772288.26000       4.66314   177.28   177.28     0.00  PERIOD
GENTIE    00043824
  419121.67000 3772313.26000       4.98478   177.82   177.82     0.00  PERIOD
GENTIE    00043824
  419121.67000 3772338.26000       5.33442   178.15   178.15     0.00  PERIOD
GENTIE    00043824
  419121.67000 3772363.26000       5.73062   178.63   178.63     0.00  PERIOD
GENTIE    00043824
  419121.67000 3772388.26000       6.18228   179.28   179.28     0.00  PERIOD
GENTIE    00043824
  419121.67000 3772413.26000       6.69091   179.92   179.92     0.00  PERIOD
GENTIE    00043824
  419121.67000 3772438.26000       7.26045   180.41   180.41     0.00  PERIOD
GENTIE    00043824
  419121.67000 3772463.26000       7.91670   181.02   181.02     0.00  PERIOD
GENTIE    00043824
  419121.67000 3772488.26000       8.68096   181.82   181.82     0.00  PERIOD
GENTIE    00043824
  419121.67000 3772513.26000       9.56387   182.74   182.74     0.00  PERIOD
GENTIE    00043824
  419121.67000 3772538.26000      10.57857   183.53   183.53     0.00  PERIOD
GENTIE    00043824
  419121.67000 3772563.26000      11.78499   183.97   183.97     0.00  PERIOD
GENTIE    00043824
  419146.67000 3772113.26000       3.02473   174.45   174.45     0.00  PERIOD
GENTIE    00043824
  419146.67000 3772138.26000       3.18002   174.72   174.72     0.00  PERIOD
GENTIE    00043824
  419146.67000 3772163.26000       3.34602   174.89   174.89     0.00  PERIOD
GENTIE    00043824
  419146.67000 3772188.26000       3.52890   175.17   175.17     0.00  PERIOD
GENTIE    00043824
  419146.67000 3772213.26000       3.73308   175.64   175.64     0.00  PERIOD
GENTIE    00043824
  419146.67000 3772238.26000       3.95604   176.10   176.10     0.00  PERIOD
GENTIE    00043824
  419146.67000 3772263.26000       4.20377   176.67   176.67     0.00  PERIOD
GENTIE    00043824
  419146.67000 3772288.26000       4.47915   177.33   177.33     0.00  PERIOD
GENTIE    00043824
```

```
  419146.67000 3772313.26000       4.78252   177.97   177.97     0.00  PERIOD
GENTIE    00043824
  419146.67000 3772338.26000       5.11964   178.64   178.64     0.00  PERIOD
GENTIE    00043824
  419146.67000 3772363.26000       5.48819   179.13   179.13     0.00  PERIOD
GENTIE    00043824
  419146.67000 3772388.26000       5.89615   179.52   179.52     0.00  PERIOD
GENTIE    00043824
  419146.67000 3772413.26000       6.35052   179.82   179.82     0.00  PERIOD
GENTIE    00043824
  419146.67000 3772438.26000       6.86234   180.09   180.09     0.00  PERIOD
GENTIE    00043824
  419146.67000 3772463.26000       7.46077   180.69   180.69     0.00  PERIOD
GENTIE    00043824
  419146.67000 3772488.26000       8.16323   181.61   181.61     0.00  PERIOD
GENTIE    00043824
  419146.67000 3772513.26000       8.97581   182.74   182.74     0.00  PERIOD
GENTIE    00043824
  419146.67000 3772538.26000       9.89977   183.67   183.67     0.00  PERIOD
GENTIE    00043824
  419146.67000 3772563.26000      11.00186   184.17   184.17     0.00  PERIOD
GENTIE    00043824
  419171.67000 3772113.26000       2.94319   174.92   174.92     0.00  PERIOD
GENTIE    00043824
  419171.67000 3772138.26000       3.09159   175.21   175.21     0.00  PERIOD
GENTIE    00043824
  419171.67000 3772163.26000       3.24853   175.33   175.33     0.00  PERIOD
GENTIE    00043824
  419171.67000 3772188.26000       3.42119   175.57   175.57     0.00  PERIOD
GENTIE    00043824
  419171.67000 3772213.26000       3.61292   175.98   175.98     0.00  PERIOD
GENTIE    00043824
  419171.67000 3772238.26000       3.82121   176.36   176.36     0.00  PERIOD
GENTIE    00043824
  419171.67000 3772263.26000       4.05388   176.92   176.92     0.00  PERIOD
GENTIE    00043824
  419171.67000 3772288.26000       4.31371   177.64   177.64     0.00  PERIOD
GENTIE    00043824
  419171.67000 3772313.26000       4.59757   178.29   178.29     0.00  PERIOD
GENTIE    00043824
  419171.67000 3772338.26000       4.90764   178.83   178.83     0.00  PERIOD
GENTIE    00043824
  419171.67000 3772363.26000       5.25423   179.46   179.46     0.00  PERIOD
GENTIE    00043824
  419171.67000 3772388.26000       5.64190   180.15   180.15     0.00  PERIOD
GENTIE    00043824
  419171.67000 3772413.26000       6.07433   180.81   180.81     0.00  PERIOD
GENTIE    00043824
  419171.67000 3772438.26000       6.55492   181.29   181.29     0.00  PERIOD
GENTIE    00043824
```

```
  419171.67000 3772463.26000       7.08831   181.42   181.42     0.00  PERIOD
GENTIE    00043824
  419171.67000 3772488.26000       7.70355   181.61   181.61     0.00  PERIOD
GENTIE    00043824
  419171.67000 3772513.26000       8.44639   182.55   182.55     0.00  PERIOD
GENTIE    00043824
  419171.67000 3772538.26000       9.30377   183.68   183.68     0.00  PERIOD
GENTIE    00043824
  419171.67000 3772563.26000      10.32313   184.42   184.42     0.00  PERIOD
GENTIE    00043824
  419196.67000 3772113.26000       2.86156   175.19   175.19     0.00  PERIOD
GENTIE    00043824
  419196.67000 3772138.26000       3.00235   175.46   175.46     0.00  PERIOD
GENTIE    00043824
  419196.67000 3772163.26000       3.15135   175.58   175.58     0.00  PERIOD
GENTIE    00043824
  419196.67000 3772188.26000       3.31343   175.75   175.75     0.00  PERIOD
GENTIE    00043824
  419196.67000 3772213.26000       3.49273   176.08   176.08     0.00  PERIOD
GENTIE    00043824
  419196.67000 3772238.26000       3.68917   176.47   176.47     0.00  PERIOD
GENTIE    00043824
  419196.67000 3772263.26000       3.90829   177.05   177.05     0.00  PERIOD
GENTIE    00043824
  419196.67000 3772288.26000       4.15254   177.80   177.80     0.00  PERIOD
GENTIE    00043824
  419196.67000 3772313.26000       4.42179   178.60   178.60     0.00  PERIOD
GENTIE    00043824
  419196.67000 3772338.26000       4.71684   179.36   179.36     0.00  PERIOD
GENTIE    00043824
  419196.67000 3772363.26000       5.04061   180.05   180.05     0.00  PERIOD
GENTIE    00043824
  419196.67000 3772388.26000       5.39885   180.71   180.71     0.00  PERIOD
GENTIE    00043824
  419196.67000 3772413.26000       5.79698   181.32   181.32     0.00  PERIOD
GENTIE    00043824
  419196.67000 3772438.26000       6.24188   181.85   181.85     0.00  PERIOD
GENTIE    00043824
  419196.67000 3772463.26000       6.74509   182.39   182.39     0.00  PERIOD
GENTIE    00043824
  419196.67000 3772488.26000       7.31580   182.61   182.61     0.00  PERIOD
GENTIE    00043824
  419196.67000 3772513.26000       7.98677   183.14   183.14     0.00  PERIOD
GENTIE    00043824
  419196.67000 3772538.26000       8.77841   183.96   183.96     0.00  PERIOD
GENTIE    00043824
  419196.67000 3772563.26000       9.73596   184.81   184.81     0.00  PERIOD
GENTIE    00043824
  419196.67000 3772588.26000      10.94811   185.18   185.18     0.00  PERIOD
GENTIE    00043824
```

```
  419221.67000 3772113.26000       2.78151   175.37   175.37     0.00  PERIOD
GENTIE    00043824
  419221.67000 3772138.26000       2.91476   175.61   175.61     0.00  PERIOD
GENTIE    00043824
  419221.67000 3772163.26000       3.05607   175.73   175.73     0.00  PERIOD
GENTIE    00043824
  419221.67000 3772188.26000       3.20888   175.87   175.87     0.00  PERIOD
GENTIE    00043824
  419221.67000 3772213.26000       3.37690   176.14   176.14     0.00  PERIOD
GENTIE    00043824
  419221.67000 3772238.26000       3.56169   176.52   176.52     0.00  PERIOD
GENTIE    00043824
  419221.67000 3772263.26000       3.76663   177.06   177.06     0.00  PERIOD
GENTIE    00043824
  419221.67000 3772288.26000       3.99405   177.75   177.75     0.00  PERIOD
GENTIE    00043824
  419221.67000 3772313.26000       4.24520   178.53   178.53     0.00  PERIOD
GENTIE    00043824
  419221.67000 3772338.26000       4.52620   179.53   179.53     0.00  PERIOD
GENTIE    00043824
  419221.67000 3772363.26000       4.83519   180.55   180.55     0.00  PERIOD
GENTIE    00043824
  419221.67000 3772388.26000       5.17382   181.49   181.49     0.00  PERIOD
GENTIE    00043824
  419221.67000 3772413.26000       5.54396   182.22   182.22     0.00  PERIOD
GENTIE    00043824
  419221.67000 3772438.26000       5.95242   182.70   182.70     0.00  PERIOD
GENTIE    00043824
  419221.67000 3772463.26000       6.41341   182.96   182.96     0.00  PERIOD
GENTIE    00043824
  419221.67000 3772488.26000       6.94606   183.32   183.32     0.00  PERIOD
GENTIE    00043824
  419221.67000 3772513.26000       7.56680   184.11   184.11     0.00  PERIOD
GENTIE    00043824
  419221.67000 3772538.26000       8.30607   185.03   185.03     0.00  PERIOD
GENTIE    00043824
  419221.67000 3772563.26000       9.21972   185.68   185.68     0.00  PERIOD
GENTIE    00043824
  419221.67000 3772588.26000      10.39381   185.56   185.56     0.00  PERIOD
GENTIE    00043824
  419246.67000 3772113.26000       2.70963   175.91   175.91     0.00  PERIOD
GENTIE    00043824
  419246.67000 3772138.26000       2.83753   176.21   176.21     0.00  PERIOD
GENTIE    00043824
  419246.67000 3772163.26000       2.97240   176.35   176.35     0.00  PERIOD
GENTIE    00043824
  419246.67000 3772188.26000       3.11801   176.51   176.51     0.00  PERIOD
GENTIE    00043824
  419246.67000 3772213.26000       3.27520   176.67   176.67     0.00  PERIOD
GENTIE    00043824
```

```
  419246.67000 3772238.26000       3.44548   176.84   176.84     0.00  PERIOD
GENTIE    00043824
  419246.67000 3772263.26000       3.63379   177.17   177.17     0.00  PERIOD
GENTIE    00043824
  419246.67000 3772288.26000       3.84327   177.69   177.69     0.00  PERIOD
GENTIE    00043824
  419246.67000 3772313.26000       4.07693   178.41   178.41     0.00  PERIOD
GENTIE    00043824
  419246.67000 3772338.26000       4.34043   179.45   179.45     0.00  PERIOD
GENTIE    00043824
  419246.67000 3772363.26000       4.63130   180.59   180.59     0.00  PERIOD
GENTIE    00043824
  419246.67000 3772388.26000       4.94935   181.66   181.66     0.00  PERIOD
GENTIE    00043824
  419246.67000 3772413.26000       5.29575   182.58   182.58     0.00  PERIOD
GENTIE    00043824
  419246.67000 3772438.26000       5.67621   183.27   183.27     0.00  PERIOD
GENTIE    00043824
  419246.67000 3772463.26000       6.10667   183.70   183.70     0.00  PERIOD
GENTIE    00043824
  419246.67000 3772488.26000       6.60584   184.13   184.13     0.00  PERIOD
GENTIE    00043824
  419246.67000 3772513.26000       7.18862   185.17   185.17     0.00  PERIOD
GENTIE    00043824
  419246.67000 3772538.26000       7.89543   186.00   186.00     0.00  PERIOD
GENTIE    00043824
  419246.67000 3772563.26000       8.78775   186.11   186.11     0.00  PERIOD
GENTIE    00043824
  419246.67000 3772588.26000       9.92403   185.83   185.83     0.00  PERIOD
GENTIE    00043824
  419271.67000 3772113.26000       2.63616   176.22   176.22     0.00  PERIOD
GENTIE    00043824
  419271.67000 3772138.26000       2.75745   176.50   176.50     0.00  PERIOD
GENTIE    00043824
  419271.67000 3772163.26000       2.88598   176.67   176.67     0.00  PERIOD
GENTIE    00043824
  419271.67000 3772188.26000       3.02438   176.85   176.85     0.00  PERIOD
GENTIE    00043824
  419271.67000 3772213.26000       3.17302   177.00   177.00     0.00  PERIOD
GENTIE    00043824
  419271.67000 3772238.26000       3.33261   177.10   177.10     0.00  PERIOD
GENTIE    00043824
  419271.67000 3772263.26000       3.50846   177.35   177.35     0.00  PERIOD
GENTIE    00043824
  419271.67000 3772288.26000       3.70434   177.82   177.82     0.00  PERIOD
GENTIE    00043824
  419271.67000 3772313.26000       3.92180   178.46   178.46     0.00  PERIOD
GENTIE    00043824
  419271.67000 3772338.26000       4.16689   179.42   179.42     0.00  PERIOD
GENTIE    00043824
```

```
  419271.67000 3772363.26000       4.43926   180.56   180.56     0.00  PERIOD
GENTIE    00043824
  419271.67000 3772388.26000       4.73853   181.70   181.70     0.00  PERIOD
GENTIE    00043824
  419271.67000 3772413.26000       5.06446   182.74   182.74     0.00  PERIOD
GENTIE    00043824
  419271.67000 3772438.26000       5.42172   183.60   183.60     0.00  PERIOD
GENTIE    00043824
  419271.67000 3772463.26000       5.82634   184.34   184.34     0.00  PERIOD
GENTIE    00043824
  419271.67000 3772488.26000       6.30339   184.72   184.72     0.00  PERIOD
GENTIE    00043824
  419271.67000 3772513.26000       6.86840   185.48   185.48     0.00  PERIOD
GENTIE    00043824
  419271.67000 3772538.26000       7.55647   186.18   186.18     0.00  PERIOD
GENTIE    00043824
  419271.67000 3772563.26000       8.41935   186.42   186.42     0.00  PERIOD
GENTIE    00043824
  419271.67000 3772588.26000       9.51768   186.09   186.09     0.00  PERIOD
GENTIE    00043824
  419296.67000 3772113.26000       2.56144   176.28   176.28     0.00  PERIOD
GENTIE    00043824
  419296.67000 3772138.26000       2.67592   176.51   176.51     0.00  PERIOD
GENTIE    00043824
  419296.67000 3772163.26000       2.79777   176.68   176.68     0.00  PERIOD
GENTIE    00043824
  419296.67000 3772188.26000       2.92862   176.85   176.85     0.00  PERIOD
GENTIE    00043824
  419296.67000 3772213.26000       3.06978   177.04   177.04     0.00  PERIOD
GENTIE    00043824
  419296.67000 3772238.26000       3.22208   177.23   177.23     0.00  PERIOD
GENTIE    00043824
  419296.67000 3772263.26000       3.39064   177.62   177.62     0.00  PERIOD
GENTIE    00043824
  419296.67000 3772288.26000       3.57680   178.17   178.17     0.00  PERIOD
GENTIE    00043824
  419296.67000 3772313.26000       3.77946   178.71   178.71     0.00  PERIOD
GENTIE    00043824
  419296.67000 3772338.26000       4.00639   179.50   179.50     0.00  PERIOD
GENTIE    00043824
  419296.67000 3772363.26000       4.26299   180.67   180.67     0.00  PERIOD
GENTIE    00043824
  419296.67000 3772388.26000       4.54724   181.99   181.99     0.00  PERIOD
GENTIE    00043824
  419296.67000 3772413.26000       4.85326   183.21   183.21     0.00  PERIOD
GENTIE    00043824
  419296.67000 3772438.26000       5.18873   184.17   184.17     0.00  PERIOD
GENTIE    00043824
  419296.67000 3772463.26000       5.57511   184.97   184.97     0.00  PERIOD
GENTIE    00043824
```

```
  419296.67000 3772488.26000       6.03609   185.32   185.32     0.00  PERIOD
GENTIE    00043824
  419296.67000 3772513.26000       6.59469   185.45   185.45     0.00  PERIOD
GENTIE    00043824
  419296.67000 3772538.26000       7.27696   185.68   185.68     0.00  PERIOD
GENTIE    00043824
  419296.67000 3772563.26000       8.11727   186.04   186.04     0.00  PERIOD
GENTIE    00043824
  419296.67000 3772588.26000       9.16624   186.10   186.10     0.00  PERIOD
GENTIE    00043824
  419321.67000 3772113.26000       2.49318   176.66   176.66     0.00  PERIOD
GENTIE    00043824
  419321.67000 3772138.26000       2.60221   176.89   176.89     0.00  PERIOD
GENTIE    00043824
  419321.67000 3772163.26000       2.71785   177.04   177.04     0.00  PERIOD
GENTIE    00043824
  419321.67000 3772188.26000       2.84217   177.21   177.21     0.00  PERIOD
GENTIE    00043824
  419321.67000 3772213.26000       2.97580   177.38   177.38     0.00  PERIOD
GENTIE    00043824
  419321.67000 3772238.26000       3.11879   177.49   177.49     0.00  PERIOD
GENTIE    00043824
  419321.67000 3772263.26000       3.27678   177.80   177.80     0.00  PERIOD
GENTIE    00043824
  419321.67000 3772288.26000       3.45055   178.24   178.24     0.00  PERIOD
GENTIE    00043824
  419321.67000 3772313.26000       3.63881   178.62   178.62     0.00  PERIOD
GENTIE    00043824
  419321.67000 3772338.26000       3.84947   179.22   179.22     0.00  PERIOD
GENTIE    00043824
  419321.67000 3772363.26000       4.09168   180.34   180.34     0.00  PERIOD
GENTIE    00043824
  419321.67000 3772388.26000       4.36655   181.94   181.94     0.00  PERIOD
GENTIE    00043824
  419321.67000 3772413.26000       4.65907   183.54   183.54     0.00  PERIOD
GENTIE    00043824
  419321.67000 3772438.26000       4.97854   184.70   184.70     0.00  PERIOD
GENTIE    00043824
  419321.67000 3772463.26000       5.35169   185.56   185.56     0.00  PERIOD
GENTIE    00043824
  419321.67000 3772488.26000       5.79939   186.01   186.01     0.00  PERIOD
GENTIE    00043824
  419321.67000 3772513.26000       6.34575   186.12   186.12     0.00  PERIOD
GENTIE    00043824
  419321.67000 3772538.26000       7.01772   186.04   186.04     0.00  PERIOD
GENTIE    00043824
  419321.67000 3772563.26000       7.84440   185.92   185.92     0.00  PERIOD
GENTIE    00043824
  419321.67000 3772588.26000       8.85238   185.95   185.95     0.00  PERIOD
GENTIE    00043824
```

```
  419346.67000 3772263.26000       3.16981   178.05   178.05     0.00  PERIOD
GENTIE    00043824
  419346.67000 3772288.26000       3.33276   178.39   178.39     0.00  PERIOD
GENTIE    00043824
  419346.67000 3772313.26000       3.50981   178.69   178.69     0.00  PERIOD
GENTIE    00043824
  419346.67000 3772338.26000       3.70336   178.94   178.94     0.00  PERIOD
GENTIE    00043824
  419346.67000 3772363.26000       3.93452   180.08   180.08     0.00  PERIOD
GENTIE    00043824
  419346.67000 3772388.26000       4.20047   181.84   181.84     0.00  PERIOD
GENTIE    00043824
  419346.67000 3772413.26000       4.48326   183.61   183.61     0.00  PERIOD
GENTIE    00043824
  419346.67000 3772438.26000       4.79239   184.94   184.94     0.00  PERIOD
GENTIE    00043824
  419346.67000 3772463.26000       5.15638   185.88   185.88     0.00  PERIOD
GENTIE    00043824
  419346.67000 3772488.26000       5.59593   186.33   186.33     0.00  PERIOD
GENTIE    00043824
  419346.67000 3772513.26000       6.13084   186.55   186.55     0.00  PERIOD
GENTIE    00043824
  419346.67000 3772538.26000       6.77885   186.73   186.73     0.00  PERIOD
GENTIE    00043824
  419346.67000 3772563.26000       7.59017   186.88   186.88     0.00  PERIOD
GENTIE    00043824
  419346.67000 3772588.26000       8.56637   186.79   186.79     0.00  PERIOD
GENTIE    00043824
  419371.67000 3772288.26000       3.22836   178.98   178.98     0.00  PERIOD
GENTIE    00043824
  419371.67000 3772313.26000       3.39802   179.33   179.33     0.00  PERIOD
GENTIE    00043824
  419371.67000 3772338.26000       3.57999   179.37   179.37     0.00  PERIOD
GENTIE    00043824
  419371.67000 3772363.26000       3.79797   180.32   180.32     0.00  PERIOD
GENTIE    00043824
  419371.67000 3772388.26000       4.05096   181.90   181.90     0.00  PERIOD
GENTIE    00043824
  419371.67000 3772413.26000       4.32509   183.58   183.58     0.00  PERIOD
GENTIE    00043824
  419371.67000 3772438.26000       4.62829   184.93   184.93     0.00  PERIOD
GENTIE    00043824
  419371.67000 3772463.26000       4.98708   185.89   185.89     0.00  PERIOD
GENTIE    00043824
  419371.67000 3772488.26000       5.41955   186.46   186.46     0.00  PERIOD
GENTIE    00043824
  419371.67000 3772513.26000       5.92814   186.81   186.81     0.00  PERIOD
GENTIE    00043824
  419371.67000 3772538.26000       6.57515   187.04   187.04     0.00  PERIOD
GENTIE    00043824
```

```
  419371.67000 3772563.26000       7.37688   187.25   187.25     0.00  PERIOD
GENTIE    00043824
  419371.67000 3772588.26000       8.36358   187.48   187.48     0.00  PERIOD
GENTIE    00043824
  419396.67000 3772288.26000       3.12507   179.25   179.25     0.00  PERIOD
GENTIE    00043824
  419396.67000 3772313.26000       3.28937   179.74   179.74     0.00  PERIOD
GENTIE    00043824
  419396.67000 3772338.26000       3.46461   179.77   179.77     0.00  PERIOD
GENTIE    00043824
  419396.67000 3772363.26000       3.67288   180.59   180.59     0.00  PERIOD
GENTIE    00043824
  419396.67000 3772388.26000       3.91546   181.98   181.98     0.00  PERIOD
GENTIE    00043824
  419396.67000 3772413.26000       4.18316   183.55   183.55     0.00  PERIOD
GENTIE    00043824
  419396.67000 3772438.26000       4.48226   184.96   184.96     0.00  PERIOD
GENTIE    00043824
  419396.67000 3772463.26000       4.83709   185.96   185.96     0.00  PERIOD
GENTIE    00043824
  419396.67000 3772488.26000       5.23972   186.85   186.85     0.00  PERIOD
GENTIE    00043824
  419396.67000 3772513.26000       5.72611   187.34   187.34     0.00  PERIOD
GENTIE    00043824
  419396.67000 3772538.26000       6.36565   187.56   187.56     0.00  PERIOD
GENTIE    00043824
  419396.67000 3772563.26000       7.17026   187.68   187.68     0.00  PERIOD
GENTIE    00043824
  419396.67000 3772588.26000       8.13956   187.88   187.88     0.00  PERIOD
GENTIE    00043824
  419421.67000 3772288.26000       3.02767   179.49   179.49     0.00  PERIOD
GENTIE    00043824
  419421.67000 3772313.26000       3.18669   180.06   180.06     0.00  PERIOD
GENTIE    00043824
  419421.67000 3772338.26000       3.35743   180.15   180.15     0.00  PERIOD
GENTIE    00043824
  419421.67000 3772363.26000       3.55969   180.96   180.96     0.00  PERIOD
GENTIE    00043824
  419421.67000 3772388.26000       3.79416   182.19   182.19     0.00  PERIOD
GENTIE    00043824
  419421.67000 3772413.26000       4.05608   183.61   183.61     0.00  PERIOD
GENTIE    00043824
  419421.67000 3772438.26000       4.35298   184.95   184.95     0.00  PERIOD
GENTIE    00043824
  419421.67000 3772463.26000       4.70502   185.95   185.95     0.00  PERIOD
GENTIE    00043824
  419421.67000 3772488.26000       5.09448   187.04   187.04     0.00  PERIOD
GENTIE    00043824
  419421.67000 3772513.26000       5.53889   187.71   187.71     0.00  PERIOD
GENTIE    00043824
```

```
  419421.67000 3772538.26000       6.16812   188.02   188.02     0.00  PERIOD
GENTIE    00043824
  419421.67000 3772563.26000       6.97482   188.15   188.15     0.00  PERIOD
GENTIE    00043824
  419421.67000 3772588.26000       7.91893   188.33   188.33     0.00  PERIOD
GENTIE    00043824
  419446.67000 3772288.26000       2.93794   179.86   179.86     0.00  PERIOD
GENTIE    00043824
  419446.67000 3772313.26000       3.09049   180.31   180.31     0.00  PERIOD
GENTIE    00043824
  419446.67000 3772338.26000       3.25830   180.50   180.50     0.00  PERIOD
GENTIE    00043824
  419446.67000 3772363.26000       3.45670   181.35   181.35     0.00  PERIOD
GENTIE    00043824
  419446.67000 3772388.26000       3.68506   182.45   182.45     0.00  PERIOD
GENTIE    00043824
  419446.67000 3772413.26000       3.94273   183.67   183.67     0.00  PERIOD
GENTIE    00043824
  419446.67000 3772438.26000       4.23844   184.89   184.89     0.00  PERIOD
GENTIE    00043824
  419446.67000 3772463.26000       4.58684   185.99   185.99     0.00  PERIOD
GENTIE    00043824
  419446.67000 3772488.26000       4.95994   187.27   187.27     0.00  PERIOD
GENTIE    00043824
  419446.67000 3772513.26000       5.35362   188.18   188.18     0.00  PERIOD
GENTIE    00043824
  419446.67000 3772538.26000       5.91239   188.69   188.69     0.00  PERIOD
GENTIE    00043824
  419446.67000 3772563.26000       6.73295   188.89   188.89     0.00  PERIOD
GENTIE    00043824
  419446.67000 3772588.26000       7.69003   188.98   188.98     0.00  PERIOD
GENTIE    00043824
  419471.67000 3772288.26000       2.85708   180.54   180.54     0.00  PERIOD
GENTIE    00043824
  419471.67000 3772313.26000       3.00346   180.75   180.75     0.00  PERIOD
GENTIE    00043824
  419471.67000 3772338.26000       3.17040   181.14   181.14     0.00  PERIOD
GENTIE    00043824
  419471.67000 3772363.26000       3.36378   181.81   181.81     0.00  PERIOD
GENTIE    00043824
  419471.67000 3772388.26000       3.58662   182.67   182.67     0.00  PERIOD
GENTIE    00043824
  419471.67000 3772413.26000       3.84172   183.70   183.70     0.00  PERIOD
GENTIE    00043824
  419471.67000 3772438.26000       4.13617   184.84   184.84     0.00  PERIOD
GENTIE    00043824
  419471.67000 3772463.26000       4.48097   185.95   185.95     0.00  PERIOD
GENTIE    00043824
  419471.67000 3772488.26000       4.86024   187.36   187.36     0.00  PERIOD
GENTIE    00043824
```

```
  419471.67000 3772513.26000       5.24570   188.40   188.40     0.00  PERIOD
GENTIE    00043824
  419471.67000 3772538.26000       5.83608   189.00   189.00     0.00  PERIOD
GENTIE    00043824
  419471.67000 3772563.26000       6.61920   189.27   189.27     0.00  PERIOD
GENTIE    00043824
  419471.67000 3772588.26000       7.51759   189.42   189.42     0.00  PERIOD
GENTIE    00043824
  419496.67000 3772288.26000       2.77920   180.96   180.96     0.00  PERIOD
GENTIE    00043824
  419496.67000 3772313.26000       2.92292   181.16   181.16     0.00  PERIOD
GENTIE    00043824
  419496.67000 3772338.26000       3.08695   181.46   181.46     0.00  PERIOD
GENTIE    00043824
  419496.67000 3772363.26000       3.27766   182.05   182.05     0.00  PERIOD
GENTIE    00043824
  419496.67000 3772388.26000       3.49792   182.80   182.80     0.00  PERIOD
GENTIE    00043824
  419496.67000 3772413.26000       3.75156   183.68   183.68     0.00  PERIOD
GENTIE    00043824
  419496.67000 3772438.26000       4.04461   184.70   184.70     0.00  PERIOD
GENTIE    00043824
  419496.67000 3772463.26000       4.38385   185.95   185.95     0.00  PERIOD
GENTIE    00043824
  419496.67000 3772488.26000       4.78217   187.25   187.25     0.00  PERIOD
GENTIE    00043824
  419496.67000 3772513.26000       5.22262   188.23   188.23     0.00  PERIOD
GENTIE    00043824
  419496.67000 3772538.26000       5.78182   188.91   188.91     0.00  PERIOD
GENTIE    00043824
  419496.67000 3772563.26000       6.51943   189.36   189.36     0.00  PERIOD
GENTIE    00043824
  419496.67000 3772588.26000       7.35567   189.62   189.62     0.00  PERIOD
GENTIE    00043824
  419496.67000 3772613.26000       8.27890   189.62   189.62     0.00  PERIOD
GENTIE    00043824
  419521.67000 3772288.26000       2.70699   181.37   181.37     0.00  PERIOD
GENTIE    00043824
  419521.67000 3772313.26000       2.84887   181.55   181.55     0.00  PERIOD
GENTIE    00043824
  419521.67000 3772338.26000       3.01151   181.83   181.83     0.00  PERIOD
GENTIE    00043824
  419521.67000 3772363.26000       3.20087   182.48   182.48     0.00  PERIOD
GENTIE    00043824
  419521.67000 3772388.26000       3.41864   183.26   183.26     0.00  PERIOD
GENTIE    00043824
  419521.67000 3772413.26000       3.66901   184.12   184.12     0.00  PERIOD
GENTIE    00043824
  419521.67000 3772438.26000       3.95857   185.09   185.09     0.00  PERIOD
GENTIE    00043824
```

```
  419521.67000 3772463.26000       4.29148   186.23   186.23     0.00  PERIOD
GENTIE    00043824
  419521.67000 3772488.26000       4.67695   187.73   187.73     0.00  PERIOD
GENTIE    00043824
  419521.67000 3772513.26000       5.07917   188.80   188.80     0.00  PERIOD
GENTIE    00043824
  419521.67000 3772538.26000       5.67478   189.70   189.70     0.00  PERIOD
GENTIE    00043824
  419521.67000 3772563.26000       6.35770   190.37   190.37     0.00  PERIOD
GENTIE    00043824
  419521.67000 3772588.26000       7.13956   190.60   190.60     0.00  PERIOD
GENTIE    00043824
  419521.67000 3772613.26000       8.01511   190.27   190.27     0.00  PERIOD
GENTIE    00043824
  419546.67000 3772113.26000       1.97760   180.69   180.69     0.00  PERIOD
GENTIE    00043824
  419546.67000 3772138.26000       2.05001   180.67   180.67     0.00  PERIOD
GENTIE    00043824
  419546.67000 3772163.26000       2.12830   180.81   180.81     0.00  PERIOD
GENTIE    00043824
  419546.67000 3772188.26000       2.21226   180.90   180.90     0.00  PERIOD
GENTIE    00043824
  419546.67000 3772213.26000       2.30245   180.85   180.85     0.00  PERIOD
GENTIE    00043824
  419546.67000 3772238.26000       2.40330   181.13   181.13     0.00  PERIOD
GENTIE    00043824
  419546.67000 3772263.26000       2.51489   181.41   181.41     0.00  PERIOD
GENTIE    00043824
  419546.67000 3772288.26000       2.63958   181.65   181.65     0.00  PERIOD
GENTIE    00043824
  419546.67000 3772313.26000       2.78087   181.90   181.90     0.00  PERIOD
GENTIE    00043824
  419546.67000 3772338.26000       2.94315   182.26   182.26     0.00  PERIOD
GENTIE    00043824
  419546.67000 3772363.26000       3.13087   182.94   182.94     0.00  PERIOD
GENTIE    00043824
  419546.67000 3772388.26000       3.34591   183.81   183.81     0.00  PERIOD
GENTIE    00043824
  419546.67000 3772413.26000       3.59320   184.70   184.70     0.00  PERIOD
GENTIE    00043824
  419546.67000 3772438.26000       3.87860   185.55   185.55     0.00  PERIOD
GENTIE    00043824
  419546.67000 3772463.26000       4.20498   186.41   186.41     0.00  PERIOD
GENTIE    00043824
  419546.67000 3772488.26000       4.59895   187.90   187.90     0.00  PERIOD
GENTIE    00043824
  419546.67000 3772513.26000       5.02090   189.09   189.09     0.00  PERIOD
GENTIE    00043824
  419546.67000 3772538.26000       5.58159   190.19   190.19     0.00  PERIOD
GENTIE    00043824
```

```
  419546.67000 3772563.26000       6.21228   191.03   191.03     0.00  PERIOD
GENTIE    00043824
  419546.67000 3772588.26000       6.93571   191.30   191.30     0.00  PERIOD
GENTIE    00043824
  419546.67000 3772613.26000       7.74791   190.95   190.95     0.00  PERIOD
GENTIE    00043824
  419546.67000 3772638.26000       8.56887   190.68   190.68     0.00  PERIOD
GENTIE    00043824
  419571.67000 3772113.26000       1.92889   180.83   180.83     0.00  PERIOD
GENTIE    00043824
  419571.67000 3772138.26000       1.99878   180.81   180.81     0.00  PERIOD
GENTIE    00043824
  419571.67000 3772163.26000       2.07465   180.97   180.97     0.00  PERIOD
GENTIE    00043824
  419571.67000 3772188.26000       2.15626   181.07   181.07     0.00  PERIOD
GENTIE    00043824
  419571.67000 3772213.26000       2.24417   180.99   180.99     0.00  PERIOD
GENTIE    00043824
  419571.67000 3772238.26000       2.34239   181.15   181.15     0.00  PERIOD
GENTIE    00043824
  419571.67000 3772263.26000       2.45214   181.37   181.37     0.00  PERIOD
GENTIE    00043824
  419571.67000 3772288.26000       2.57581   181.60   181.60     0.00  PERIOD
GENTIE    00043824
  419571.67000 3772313.26000       2.71688   181.89   181.89     0.00  PERIOD
GENTIE    00043824
  419571.67000 3772338.26000       2.87951   182.36   182.36     0.00  PERIOD
GENTIE    00043824
  419571.67000 3772363.26000       3.06675   183.10   183.10     0.00  PERIOD
GENTIE    00043824
  419571.67000 3772388.26000       3.28020   184.03   184.03     0.00  PERIOD
GENTIE    00043824
  419571.67000 3772413.26000       3.52477   184.94   184.94     0.00  PERIOD
GENTIE    00043824
  419571.67000 3772438.26000       3.80492   185.76   185.76     0.00  PERIOD
GENTIE    00043824
  419571.67000 3772463.26000       4.12761   186.61   186.61     0.00  PERIOD
GENTIE    00043824
  419571.67000 3772488.26000       4.53317   187.98   187.98     0.00  PERIOD
GENTIE    00043824
  419571.67000 3772513.26000       4.96640   189.23   189.23     0.00  PERIOD
GENTIE    00043824
  419571.67000 3772538.26000       5.49629   190.48   190.48     0.00  PERIOD
GENTIE    00043824
  419571.67000 3772563.26000       6.07579   191.51   191.51     0.00  PERIOD
GENTIE    00043824
  419571.67000 3772588.26000       6.73050   191.97   191.97     0.00  PERIOD
GENTIE    00043824
  419571.67000 3772613.26000       7.47849   191.65   191.65     0.00  PERIOD
GENTIE    00043824
```

```
  419571.67000 3772638.26000       8.23978   191.22   191.22     0.00  PERIOD
GENTIE    00043824
  419596.67000 3772113.26000       1.88258   181.03   181.03     0.00  PERIOD
GENTIE    00043824
  419596.67000 3772138.26000       1.94951   180.84   180.84     0.00  PERIOD
GENTIE    00043824
  419596.67000 3772163.26000       2.02241   180.84   180.84     0.00  PERIOD
GENTIE    00043824
  419596.67000 3772188.26000       2.10212   180.96   180.96     0.00  PERIOD
GENTIE    00043824
  419596.67000 3772213.26000       2.18918   181.03   181.03     0.00  PERIOD
GENTIE    00043824
  419596.67000 3772238.26000       2.28575   181.13   181.13     0.00  PERIOD
GENTIE    00043824
  419596.67000 3772263.26000       2.39425   181.29   181.29     0.00  PERIOD
GENTIE    00043824
  419596.67000 3772288.26000       2.51729   181.49   181.49     0.00  PERIOD
GENTIE    00043824
  419596.67000 3772313.26000       2.65828   181.77   181.77     0.00  PERIOD
GENTIE    00043824
  419596.67000 3772338.26000       2.82110   182.24   182.24     0.00  PERIOD
GENTIE    00043824
  419596.67000 3772363.26000       3.00846   183.05   183.05     0.00  PERIOD
GENTIE    00043824
  419596.67000 3772388.26000       3.22082   183.97   183.97     0.00  PERIOD
GENTIE    00043824
  419596.67000 3772413.26000       3.46207   184.93   184.93     0.00  PERIOD
GENTIE    00043824
  419596.67000 3772438.26000       3.73527   185.89   185.89     0.00  PERIOD
GENTIE    00043824
  419596.67000 3772463.26000       4.06481   186.90   186.90     0.00  PERIOD
GENTIE    00043824
  419596.67000 3772488.26000       4.46506   188.24   188.24     0.00  PERIOD
GENTIE    00043824
  419596.67000 3772513.26000       4.90562   189.44   189.44     0.00  PERIOD
GENTIE    00043824
  419596.67000 3772538.26000       5.40906   190.73   190.73     0.00  PERIOD
GENTIE    00043824
  419596.67000 3772563.26000       5.93971   191.94   191.94     0.00  PERIOD
GENTIE    00043824
  419596.67000 3772588.26000       6.51541   192.72   192.72     0.00  PERIOD
GENTIE    00043824
  419596.67000 3772613.26000       7.20142   192.44   192.44     0.00  PERIOD
GENTIE    00043824
  419596.67000 3772638.26000       7.91770   191.78   191.78     0.00  PERIOD
GENTIE    00043824
  419621.67000 3772113.26000       1.83914   181.42   181.42     0.00  PERIOD
GENTIE    00043824
  419621.67000 3772138.26000       1.90395   181.14   181.14     0.00  PERIOD
GENTIE    00043824
```

```
  419621.67000 3772163.26000       1.97532   181.17   181.17     0.00  PERIOD
GENTIE    00043824
  419621.67000 3772188.26000       2.05436   181.46   181.46     0.00  PERIOD
GENTIE    00043824
  419621.67000 3772213.26000       2.14060   181.58   181.58     0.00  PERIOD
GENTIE    00043824
  419621.67000 3772238.26000       2.23689   181.76   181.76     0.00  PERIOD
GENTIE    00043824
  419621.67000 3772263.26000       2.34512   181.93   181.93     0.00  PERIOD
GENTIE    00043824
  419621.67000 3772288.26000       2.46810   182.13   182.13     0.00  PERIOD
GENTIE    00043824
  419621.67000 3772313.26000       2.60902   182.45   182.45     0.00  PERIOD
GENTIE    00043824
  419621.67000 3772338.26000       2.77071   182.96   182.96     0.00  PERIOD
GENTIE    00043824
  419621.67000 3772363.26000       2.95486   183.78   183.78     0.00  PERIOD
GENTIE    00043824
  419621.67000 3772388.26000       3.16366   184.66   184.66     0.00  PERIOD
GENTIE    00043824
  419621.67000 3772413.26000       3.40020   185.56   185.56     0.00  PERIOD
GENTIE    00043824
  419621.67000 3772438.26000       3.66578   186.42   186.42     0.00  PERIOD
GENTIE    00043824
  419621.67000 3772463.26000       4.00707   187.21   187.21     0.00  PERIOD
GENTIE    00043824
  419621.67000 3772488.26000       4.40250   188.45   188.45     0.00  PERIOD
GENTIE    00043824
  419621.67000 3772513.26000       4.84204   189.63   189.63     0.00  PERIOD
GENTIE    00043824
  419621.67000 3772538.26000       5.32333   190.87   190.87     0.00  PERIOD
GENTIE    00043824
  419621.67000 3772563.26000       5.81564   192.17   192.17     0.00  PERIOD
GENTIE    00043824
  419621.67000 3772588.26000       6.31770   193.27   193.27     0.00  PERIOD
GENTIE    00043824
  419621.67000 3772613.26000       6.93370   193.14   193.14     0.00  PERIOD
GENTIE    00043824
  419621.67000 3772638.26000       7.59695   192.43   192.43     0.00  PERIOD
GENTIE    00043824
  419646.67000 3772113.26000       1.79777   181.85   181.85     0.00  PERIOD
GENTIE    00043824
  419646.67000 3772138.26000       1.86107   181.52   181.52     0.00  PERIOD
GENTIE    00043824
  419646.67000 3772163.26000       1.93147   181.63   181.63     0.00  PERIOD
GENTIE    00043824
  419646.67000 3772188.26000       2.01014   182.17   182.17     0.00  PERIOD
GENTIE    00043824
  419646.67000 3772213.26000       2.09604   182.47   182.47     0.00  PERIOD
GENTIE    00043824
```

```
  419646.67000 3772238.26000       2.19169   182.64   182.64     0.00  PERIOD
GENTIE    00043824
  419646.67000 3772263.26000       2.29961   182.80   182.80     0.00  PERIOD
GENTIE    00043824
  419646.67000 3772288.26000       2.42241   183.05   183.05     0.00  PERIOD
GENTIE    00043824
  419646.67000 3772313.26000       2.56252   183.47   183.47     0.00  PERIOD
GENTIE    00043824
  419646.67000 3772338.26000       2.72192   184.09   184.09     0.00  PERIOD
GENTIE    00043824
  419646.67000 3772363.26000       2.90297   184.92   184.92     0.00  PERIOD
GENTIE    00043824
  419646.67000 3772388.26000       3.10804   185.78   185.78     0.00  PERIOD
GENTIE    00043824
  419646.67000 3772413.26000       3.33903   186.51   186.51     0.00  PERIOD
GENTIE    00043824
  419646.67000 3772438.26000       3.62512   187.09   187.09     0.00  PERIOD
GENTIE    00043824
  419646.67000 3772463.26000       3.95996   187.61   187.61     0.00  PERIOD
GENTIE    00043824
  419646.67000 3772488.26000       4.33998   188.76   188.76     0.00  PERIOD
GENTIE    00043824
  419646.67000 3772513.26000       4.77333   189.88   189.88     0.00  PERIOD
GENTIE    00043824
  419646.67000 3772538.26000       5.23180   191.05   191.05     0.00  PERIOD
GENTIE    00043824
  419646.67000 3772563.26000       5.69183   192.36   192.36     0.00  PERIOD
GENTIE    00043824
  419646.67000 3772588.26000       6.13413   193.68   193.68     0.00  PERIOD
GENTIE    00043824
  419646.67000 3772613.26000       6.67844   193.75   193.75     0.00  PERIOD
GENTIE    00043824
  419646.67000 3772638.26000       7.29741   192.94   192.94     0.00  PERIOD
GENTIE    00043824
  419671.67000 3772113.26000       1.75824   182.31   182.31     0.00  PERIOD
GENTIE    00043824
  419671.67000 3772138.26000       1.82073   181.99   181.99     0.00  PERIOD
GENTIE    00043824
  419671.67000 3772163.26000       1.88975   181.98   181.98     0.00  PERIOD
GENTIE    00043824
  419671.67000 3772188.26000       1.96688   182.34   182.34     0.00  PERIOD
GENTIE    00043824
  419671.67000 3772213.26000       2.05197   182.47   182.47     0.00  PERIOD
GENTIE    00043824
  419671.67000 3772238.26000       2.14747   182.57   182.57     0.00  PERIOD
GENTIE    00043824
  419671.67000 3772263.26000       2.25561   182.70   182.70     0.00  PERIOD
GENTIE    00043824
  419671.67000 3772288.26000       2.37877   182.92   182.92     0.00  PERIOD
GENTIE    00043824
```

```
  419671.67000 3772313.26000       2.51919   183.33   183.33     0.00  PERIOD
GENTIE    00043824
  419671.67000 3772338.26000       2.67823   184.00   184.00     0.00  PERIOD
GENTIE    00043824
  419671.67000 3772363.26000       2.85770   184.84   184.84     0.00  PERIOD
GENTIE    00043824
  419671.67000 3772388.26000       3.05933   185.73   185.73     0.00  PERIOD
GENTIE    00043824
  419671.67000 3772413.26000       3.28407   186.56   186.56     0.00  PERIOD
GENTIE    00043824
  419671.67000 3772438.26000       3.57585   187.31   187.31     0.00  PERIOD
GENTIE    00043824
  419671.67000 3772463.26000       3.91201   188.05   188.05     0.00  PERIOD
GENTIE    00043824
  419671.67000 3772488.26000       4.28539   189.15   189.15     0.00  PERIOD
GENTIE    00043824
  419671.67000 3772513.26000       4.69987   190.20   190.20     0.00  PERIOD
GENTIE    00043824
  419671.67000 3772538.26000       5.13474   191.29   191.29     0.00  PERIOD
GENTIE    00043824
  419671.67000 3772563.26000       5.56491   192.57   192.57     0.00  PERIOD
GENTIE    00043824
  419671.67000 3772588.26000       5.96538   193.95   193.95     0.00  PERIOD
GENTIE    00043824
  419671.67000 3772613.26000       6.43762   194.27   194.27     0.00  PERIOD
GENTIE    00043824
  419671.67000 3772638.26000       7.04292   193.06   193.06     0.00  PERIOD
GENTIE    00043824
  419696.67000 3772113.26000       1.72031   182.70   182.70     0.00  PERIOD
GENTIE    00043824
  419696.67000 3772138.26000       1.78229   182.41   182.41     0.00  PERIOD
GENTIE    00043824
  419696.67000 3772163.26000       1.85056   182.32   182.32     0.00  PERIOD
GENTIE    00043824
  419696.67000 3772188.26000       1.92688   182.58   182.58     0.00  PERIOD
GENTIE    00043824
  419696.67000 3772213.26000       2.01198   182.81   182.81     0.00  PERIOD
GENTIE    00043824
  419696.67000 3772238.26000       2.10764   182.92   182.92     0.00  PERIOD
GENTIE    00043824
  419696.67000 3772263.26000       2.21604   183.03   183.03     0.00  PERIOD
GENTIE    00043824
  419696.67000 3772288.26000       2.33929   183.24   183.24     0.00  PERIOD
GENTIE    00043824
  419696.67000 3772313.26000       2.47916   183.65   183.65     0.00  PERIOD
GENTIE    00043824
  419696.67000 3772338.26000       2.63679   184.34   184.34     0.00  PERIOD
GENTIE    00043824
  419696.67000 3772363.26000       2.81373   185.19   185.19     0.00  PERIOD
GENTIE    00043824
```

```
  419696.67000 3772388.26000       3.01082   186.10   186.10     0.00  PERIOD
GENTIE    00043824
  419696.67000 3772413.26000       3.24681   186.95   186.95     0.00  PERIOD
GENTIE    00043824
  419696.67000 3772438.26000       3.53744   187.67   187.67     0.00  PERIOD
GENTIE    00043824
  419696.67000 3772463.26000       3.86396   188.32   188.32     0.00  PERIOD
GENTIE    00043824
  419696.67000 3772488.26000       4.23311   189.27   189.27     0.00  PERIOD
GENTIE    00043824
  419696.67000 3772513.26000       4.63127   190.23   190.23     0.00  PERIOD
GENTIE    00043824
  419696.67000 3772538.26000       5.04449   191.30   191.30     0.00  PERIOD
GENTIE    00043824
  419696.67000 3772563.26000       5.45024   192.56   192.56     0.00  PERIOD
GENTIE    00043824
  419696.67000 3772588.26000       5.82405   193.93   193.93     0.00  PERIOD
GENTIE    00043824
  419696.67000 3772613.26000       6.21338   194.69   194.69     0.00  PERIOD
GENTIE    00043824
  419696.67000 3772638.26000       6.76021   193.63   193.63     0.00  PERIOD
GENTIE    00043824
  419721.67000 3772113.26000       1.68423   183.05   183.05     0.00  PERIOD
GENTIE    00043824
  419721.67000 3772138.26000       1.74592   182.85   182.85     0.00  PERIOD
GENTIE    00043824
  419721.67000 3772163.26000       1.81399   182.78   182.78     0.00  PERIOD
GENTIE    00043824
  419721.67000 3772188.26000       1.88997   183.04   183.04     0.00  PERIOD
GENTIE    00043824
  419721.67000 3772213.26000       1.97497   183.44   183.44     0.00  PERIOD
GENTIE    00043824
  419721.67000 3772238.26000       2.07081   183.58   183.58     0.00  PERIOD
GENTIE    00043824
  419721.67000 3772263.26000       2.17936   183.71   183.71     0.00  PERIOD
GENTIE    00043824
  419721.67000 3772288.26000       2.30235   183.93   183.93     0.00  PERIOD
GENTIE    00043824
  419721.67000 3772313.26000       2.44122   184.34   184.34     0.00  PERIOD
GENTIE    00043824
  419721.67000 3772338.26000       2.59705   185.01   185.01     0.00  PERIOD
GENTIE    00043824
  419721.67000 3772363.26000       2.77074   185.82   185.82     0.00  PERIOD
GENTIE    00043824
  419721.67000 3772388.26000       2.96632   186.70   186.70     0.00  PERIOD
GENTIE    00043824
  419721.67000 3772413.26000       3.21609   187.48   187.48     0.00  PERIOD
GENTIE    00043824
  419721.67000 3772438.26000       3.49765   188.16   188.16     0.00  PERIOD
GENTIE    00043824
```

```
  419721.67000 3772463.26000       3.81858   188.82   188.82     0.00  PERIOD
GENTIE    00043824
  419721.67000 3772488.26000       4.17406   189.69   189.69     0.00  PERIOD
GENTIE    00043824
  419721.67000 3772513.26000       4.55328   190.55   190.55     0.00  PERIOD
GENTIE    00043824
  419721.67000 3772538.26000       4.94247   191.57   191.57     0.00  PERIOD
GENTIE    00043824
  419721.67000 3772563.26000       5.31785   192.84   192.84     0.00  PERIOD
GENTIE    00043824
  419721.67000 3772588.26000       5.65474   194.25   194.25     0.00  PERIOD
GENTIE    00043824
  419721.67000 3772613.26000       5.98266   195.23   195.23     0.00  PERIOD
GENTIE    00043824
  419721.67000 3772638.26000       6.41098   194.95   194.95     0.00  PERIOD
GENTIE    00043824
  419721.67000 3772663.26000       6.92378   193.34   195.42     0.00  PERIOD
GENTIE    00043824
  419746.67000 3772113.26000       1.65015   183.32   183.32     0.00  PERIOD
GENTIE    00043824
  419746.67000 3772138.26000       1.71161   183.24   183.24     0.00  PERIOD
GENTIE    00043824
  419746.67000 3772163.26000       1.77965   183.21   183.21     0.00  PERIOD
GENTIE    00043824
  419746.67000 3772188.26000       1.85558   183.38   183.38     0.00  PERIOD
GENTIE    00043824
  419746.67000 3772213.26000       1.94067   183.74   183.74     0.00  PERIOD
GENTIE    00043824
  419746.67000 3772238.26000       2.03689   183.84   183.84     0.00  PERIOD
GENTIE    00043824
  419746.67000 3772263.26000       2.14571   183.95   183.95     0.00  PERIOD
GENTIE    00043824
  419746.67000 3772288.26000       2.26852   184.17   184.17     0.00  PERIOD
GENTIE    00043824
  419746.67000 3772313.26000       2.40654   184.55   184.55     0.00  PERIOD
GENTIE    00043824
  419746.67000 3772338.26000       2.56041   185.19   185.19     0.00  PERIOD
GENTIE    00043824
  419746.67000 3772363.26000       2.73053   186.00   186.00     0.00  PERIOD
GENTIE    00043824
  419746.67000 3772388.26000       2.92955   186.88   186.88     0.00  PERIOD
GENTIE    00043824
  419746.67000 3772413.26000       3.18122   187.69   187.69     0.00  PERIOD
GENTIE    00043824
  419746.67000 3772438.26000       3.45955   188.44   188.44     0.00  PERIOD
GENTIE    00043824
  419746.67000 3772463.26000       3.77407   189.20   189.20     0.00  PERIOD
GENTIE    00043824
  419746.67000 3772488.26000       4.11401   190.05   190.05     0.00  PERIOD
GENTIE    00043824
```

```
  419746.67000 3772513.26000       4.47384   190.86   190.86     0.00  PERIOD
GENTIE    00043824
  419746.67000 3772538.26000       4.83851   191.87   191.87     0.00  PERIOD
GENTIE    00043824
  419746.67000 3772563.26000       5.18281   193.18   193.18     0.00  PERIOD
GENTIE    00043824
  419746.67000 3772588.26000       5.47937   194.68   194.68     0.00  PERIOD
GENTIE    00043824
  419746.67000 3772613.26000       5.76270   195.73   195.73     0.00  PERIOD
GENTIE    00043824
  419746.67000 3772638.26000       6.08757   196.01   196.01     0.00  PERIOD
GENTIE    00043824
  419746.67000 3772663.26000       6.53543   194.97   194.97     0.00  PERIOD
GENTIE    00043824
  419746.67000 3772688.26000       7.00789   192.99   194.83     0.00  PERIOD
GENTIE    00043824
  419771.67000 3772113.26000       1.61816   183.56   183.56     0.00  PERIOD
GENTIE    00043824
  419771.67000 3772138.26000       1.67947   183.58   183.58     0.00  PERIOD
GENTIE    00043824
  419771.67000 3772163.26000       1.74765   183.54   183.54     0.00  PERIOD
GENTIE    00043824
  419771.67000 3772188.26000       1.82394   183.49   183.49     0.00  PERIOD
GENTIE    00043824
  419771.67000 3772213.26000       1.90949   183.75   183.75     0.00  PERIOD
GENTIE    00043824
  419771.67000 3772238.26000       2.00602   183.90   183.90     0.00  PERIOD
GENTIE    00043824
  419771.67000 3772263.26000       2.11490   184.05   184.05     0.00  PERIOD
GENTIE    00043824
  419771.67000 3772288.26000       2.23729   184.27   184.27     0.00  PERIOD
GENTIE    00043824
  419771.67000 3772313.26000       2.37400   184.66   184.66     0.00  PERIOD
GENTIE    00043824
  419771.67000 3772338.26000       2.52535   185.31   185.31     0.00  PERIOD
GENTIE    00043824
  419771.67000 3772363.26000       2.69134   186.15   186.15     0.00  PERIOD
GENTIE    00043824
  419771.67000 3772388.26000       2.89567   187.01   187.01     0.00  PERIOD
GENTIE    00043824
  419771.67000 3772413.26000       3.14758   187.83   187.83     0.00  PERIOD
GENTIE    00043824
  419771.67000 3772438.26000       3.42461   188.63   188.63     0.00  PERIOD
GENTIE    00043824
  419771.67000 3772463.26000       3.72910   189.46   189.46     0.00  PERIOD
GENTIE    00043824
  419771.67000 3772488.26000       4.05389   190.30   190.30     0.00  PERIOD
GENTIE    00043824
  419771.67000 3772513.26000       4.39570   191.05   191.05     0.00  PERIOD
GENTIE    00043824
```

```
  419771.67000 3772538.26000       4.73733   192.08   192.08     0.00  PERIOD
GENTIE    00043824
  419771.67000 3772563.26000       5.05182   193.47   193.47     0.00  PERIOD
GENTIE    00043824
  419771.67000 3772588.26000       5.31182   195.06   195.06     0.00  PERIOD
GENTIE    00043824
  419771.67000 3772613.26000       5.56360   196.10   196.10     0.00  PERIOD
GENTIE    00043824
  419771.67000 3772638.26000       5.83436   196.55   196.55     0.00  PERIOD
GENTIE    00043824
  419771.67000 3772663.26000       6.18620   196.06   196.06     0.00  PERIOD
GENTIE    00043824
  419771.67000 3772688.26000       6.63794   194.23   196.03     0.00  PERIOD
GENTIE    00043824
  419796.67000 3772113.26000       1.58829   183.76   183.76     0.00  PERIOD
GENTIE    00043824
  419796.67000 3772138.26000       1.64955   183.89   183.89     0.00  PERIOD
GENTIE    00043824
  419796.67000 3772163.26000       1.71792   183.92   183.92     0.00  PERIOD
GENTIE    00043824
  419796.67000 3772188.26000       1.79463   183.86   183.86     0.00  PERIOD
GENTIE    00043824
  419796.67000 3772213.26000       1.88035   184.22   184.22     0.00  PERIOD
GENTIE    00043824
  419796.67000 3772238.26000       1.97692   184.47   184.47     0.00  PERIOD
GENTIE    00043824
  419796.67000 3772263.26000       2.08550   184.68   184.68     0.00  PERIOD
GENTIE    00043824
  419796.67000 3772288.26000       2.20690   184.96   184.96     0.00  PERIOD
GENTIE    00043824
  419796.67000 3772313.26000       2.34162   185.39   185.39     0.00  PERIOD
GENTIE    00043824
  419796.67000 3772338.26000       2.48976   186.01   186.01     0.00  PERIOD
GENTIE    00043824
  419796.67000 3772363.26000       2.65896   186.76   186.76     0.00  PERIOD
GENTIE    00043824
  419796.67000 3772388.26000       2.87587   187.52   187.52     0.00  PERIOD
GENTIE    00043824
  419796.67000 3772413.26000       3.11732   188.25   188.25     0.00  PERIOD
GENTIE    00043824
  419796.67000 3772438.26000       3.38987   188.96   188.96     0.00  PERIOD
GENTIE    00043824
  419796.67000 3772463.26000       3.68267   189.70   189.70     0.00  PERIOD
GENTIE    00043824
  419796.67000 3772488.26000       3.99290   190.50   190.50     0.00  PERIOD
GENTIE    00043824
  419796.67000 3772513.26000       4.31744   191.19   191.19     0.00  PERIOD
GENTIE    00043824
  419796.67000 3772538.26000       4.63870   192.21   192.21     0.00  PERIOD
GENTIE    00043824
```

```
  419796.67000 3772563.26000       4.92952   193.63   193.63     0.00  PERIOD
GENTIE    00043824
  419796.67000 3772588.26000       5.16475   195.24   195.24     0.00  PERIOD
GENTIE    00043824
  419796.67000 3772613.26000       5.38181   196.37   196.37     0.00  PERIOD
GENTIE    00043824
  419796.67000 3772638.26000       5.61099   196.93   196.93     0.00  PERIOD
GENTIE    00043824
  419796.67000 3772663.26000       5.89225   196.77   196.77     0.00  PERIOD
GENTIE    00043824
  419796.67000 3772688.26000       6.29848   195.20   196.86     0.00  PERIOD
GENTIE    00043824
  419821.67000 3772113.26000       1.56047   183.98   183.98     0.00  PERIOD
GENTIE    00043824
  419821.67000 3772138.26000       1.62187   184.17   184.17     0.00  PERIOD
GENTIE    00043824
  419821.67000 3772163.26000       1.69053   184.25   184.25     0.00  PERIOD
GENTIE    00043824
  419821.67000 3772188.26000       1.76764   184.20   184.20     0.00  PERIOD
GENTIE    00043824
  419821.67000 3772213.26000       1.85341   184.72   184.72     0.00  PERIOD
GENTIE    00043824
  419821.67000 3772238.26000       1.94965   185.19   185.19     0.00  PERIOD
GENTIE    00043824
  419821.67000 3772263.26000       2.05747   185.53   185.53     0.00  PERIOD
GENTIE    00043824
  419821.67000 3772288.26000       2.17732   185.91   185.91     0.00  PERIOD
GENTIE    00043824
  419821.67000 3772313.26000       2.30939   186.41   186.41     0.00  PERIOD
GENTIE    00043824
  419821.67000 3772338.26000       2.46347   186.93   186.93     0.00  PERIOD
GENTIE    00043824
  419821.67000 3772363.26000       2.64445   187.47   187.47     0.00  PERIOD
GENTIE    00043824
  419821.67000 3772388.26000       2.85321   188.09   188.09     0.00  PERIOD
GENTIE    00043824
  419821.67000 3772413.26000       3.09069   188.70   188.70     0.00  PERIOD
GENTIE    00043824
  419821.67000 3772438.26000       3.35331   189.29   189.29     0.00  PERIOD
GENTIE    00043824
  419821.67000 3772463.26000       3.63503   189.90   189.90     0.00  PERIOD
GENTIE    00043824
  419821.67000 3772488.26000       3.93117   190.65   190.65     0.00  PERIOD
GENTIE    00043824
  419821.67000 3772513.26000       4.23830   191.33   191.33     0.00  PERIOD
GENTIE    00043824
  419821.67000 3772538.26000       4.53984   192.35   192.35     0.00  PERIOD
GENTIE    00043824
  419821.67000 3772563.26000       4.80930   193.78   193.78     0.00  PERIOD
GENTIE    00043824
```

```
  419821.67000 3772588.26000       5.01873   195.45   195.45     0.00  PERIOD
GENTIE    00043824
  419821.67000 3772613.26000       5.20111   196.69   196.69     0.00  PERIOD
GENTIE    00043824
  419821.67000 3772638.26000       5.39612   197.32   197.32     0.00  PERIOD
GENTIE    00043824
  419821.67000 3772663.26000       5.62476   197.37   197.37     0.00  PERIOD
GENTIE    00043824
  419821.67000 3772688.26000       5.99128   196.09   196.09     0.00  PERIOD
GENTIE    00043824
  419846.67000 3772113.26000       1.53472   184.15   184.15     0.00  PERIOD
GENTIE    00043824
  419846.67000 3772138.26000       1.59639   184.37   184.37     0.00  PERIOD
GENTIE    00043824
  419846.67000 3772163.26000       1.66534   184.54   184.54     0.00  PERIOD
GENTIE    00043824
  419846.67000 3772188.26000       1.74285   184.47   184.47     0.00  PERIOD
GENTIE    00043824
  419846.67000 3772213.26000       1.82901   184.86   184.86     0.00  PERIOD
GENTIE    00043824
  419846.67000 3772238.26000       1.92528   185.23   185.23     0.00  PERIOD
GENTIE    00043824
  419846.67000 3772263.26000       2.03240   185.58   185.58     0.00  PERIOD
GENTIE    00043824
  419846.67000 3772288.26000       2.15066   186.01   186.01     0.00  PERIOD
GENTIE    00043824
  419846.67000 3772313.26000       2.28024   186.51   186.51     0.00  PERIOD
GENTIE    00043824
  419846.67000 3772338.26000       2.43614   187.00   187.00     0.00  PERIOD
GENTIE    00043824
  419846.67000 3772363.26000       2.61534   187.49   187.49     0.00  PERIOD
GENTIE    00043824
  419846.67000 3772388.26000       2.82552   188.08   188.08     0.00  PERIOD
GENTIE    00043824
  419846.67000 3772413.26000       3.06322   188.73   188.73     0.00  PERIOD
GENTIE    00043824
  419846.67000 3772438.26000       3.31640   189.41   189.41     0.00  PERIOD
GENTIE    00043824
  419846.67000 3772463.26000       3.58593   190.11   190.11     0.00  PERIOD
GENTIE    00043824
  419846.67000 3772488.26000       3.86815   190.81   190.81     0.00  PERIOD
GENTIE    00043824
  419846.67000 3772513.26000       4.15848   191.48   191.48     0.00  PERIOD
GENTIE    00043824
  419846.67000 3772538.26000       4.44178   192.48   192.48     0.00  PERIOD
GENTIE    00043824
  419846.67000 3772563.26000       4.69043   193.94   193.94     0.00  PERIOD
GENTIE    00043824
  419846.67000 3772588.26000       4.87341   195.70   195.70     0.00  PERIOD
GENTIE    00043824
```

```
  419846.67000 3772613.26000       5.02582   197.02   197.02     0.00  PERIOD
GENTIE    00043824
  419846.67000 3772638.26000       5.19300   197.69   197.69     0.00  PERIOD
GENTIE    00043824
  419846.67000 3772663.26000       5.37743   197.91   197.91     0.00  PERIOD
GENTIE    00043824
  419846.67000 3772688.26000       5.69224   196.90   196.90     0.00  PERIOD
GENTIE    00043824
  419871.67000 3772113.26000       1.51062   184.57   184.57     0.00  PERIOD
GENTIE    00043824
  419871.67000 3772138.26000       1.57277   184.69   184.69     0.00  PERIOD
GENTIE    00043824
  419871.67000 3772163.26000       1.64210   184.86   184.86     0.00  PERIOD
GENTIE    00043824
  419871.67000 3772188.26000       1.71985   184.82   184.82     0.00  PERIOD
GENTIE    00043824
  419871.67000 3772213.26000       1.80616   185.12   185.12     0.00  PERIOD
GENTIE    00043824
  419871.67000 3772238.26000       1.90209   185.45   185.45     0.00  PERIOD
GENTIE    00043824
  419871.67000 3772263.26000       2.00808   185.85   185.85     0.00  PERIOD
GENTIE    00043824
  419871.67000 3772288.26000       2.12441   186.30   186.30     0.00  PERIOD
GENTIE    00043824
  419871.67000 3772313.26000       2.25603   186.76   186.76     0.00  PERIOD
GENTIE    00043824
  419871.67000 3772338.26000       2.41236   187.17   187.17     0.00  PERIOD
GENTIE    00043824
  419871.67000 3772363.26000       2.59390   187.67   187.67     0.00  PERIOD
GENTIE    00043824
  419871.67000 3772388.26000       2.80155   188.26   188.26     0.00  PERIOD
GENTIE    00043824
  419871.67000 3772413.26000       3.03384   188.92   188.92     0.00  PERIOD
GENTIE    00043824
  419871.67000 3772438.26000       3.27775   189.62   189.62     0.00  PERIOD
GENTIE    00043824
  419871.67000 3772463.26000       3.53567   190.32   190.32     0.00  PERIOD
GENTIE    00043824
  419871.67000 3772488.26000       3.80417   190.98   190.98     0.00  PERIOD
GENTIE    00043824
  419871.67000 3772513.26000       4.07851   191.63   191.63     0.00  PERIOD
GENTIE    00043824
  419871.67000 3772538.26000       4.34450   192.61   192.61     0.00  PERIOD
GENTIE    00043824
  419871.67000 3772563.26000       4.57651   194.04   194.04     0.00  PERIOD
GENTIE    00043824
  419871.67000 3772588.26000       4.74326   195.80   195.80     0.00  PERIOD
GENTIE    00043824
  419871.67000 3772613.26000       4.86487   197.27   197.27     0.00  PERIOD
GENTIE    00043824
```

```
  419871.67000 3772638.26000       4.98954   198.14   198.14     0.00  PERIOD
GENTIE    00043824
  419871.67000 3772663.26000       5.13826   198.48   198.48     0.00  PERIOD
GENTIE    00043824
  419871.67000 3772688.26000       5.42502   197.55   197.55     0.00  PERIOD
GENTIE    00043824
  419896.67000 3772113.26000       1.48777   185.47   185.47     0.00  PERIOD
GENTIE    00043824
  419896.67000 3772138.26000       1.55064   185.28   185.28     0.00  PERIOD
GENTIE    00043824
  419896.67000 3772163.26000       1.62045   185.31   185.31     0.00  PERIOD
GENTIE    00043824
  419896.67000 3772188.26000       1.69814   185.43   185.43     0.00  PERIOD
GENTIE    00043824
  419896.67000 3772213.26000       1.78423   185.72   185.72     0.00  PERIOD
GENTIE    00043824
  419896.67000 3772238.26000       1.87922   186.16   186.16     0.00  PERIOD
GENTIE    00043824
  419896.67000 3772263.26000       1.98383   186.71   186.71     0.00  PERIOD
GENTIE    00043824
  419896.67000 3772288.26000       2.10331   187.17   187.17     0.00  PERIOD
GENTIE    00043824
  419896.67000 3772313.26000       2.24102   187.52   187.52     0.00  PERIOD
GENTIE    00043824
  419896.67000 3772338.26000       2.39858   187.88   187.88     0.00  PERIOD
GENTIE    00043824
  419896.67000 3772363.26000       2.57824   188.33   188.33     0.00  PERIOD
GENTIE    00043824
  419896.67000 3772388.26000       2.78281   188.85   188.85     0.00  PERIOD
GENTIE    00043824
  419896.67000 3772413.26000       3.00293   189.40   189.40     0.00  PERIOD
GENTIE    00043824
  419896.67000 3772438.26000       3.23743   190.01   190.01     0.00  PERIOD
GENTIE    00043824
  419896.67000 3772463.26000       3.48357   190.67   190.67     0.00  PERIOD
GENTIE    00043824
  419896.67000 3772488.26000       3.73797   191.31   191.31     0.00  PERIOD
GENTIE    00043824
  419896.67000 3772513.26000       3.99837   191.80   191.80     0.00  PERIOD
GENTIE    00043824
  419896.67000 3772538.26000       4.24855   192.73   192.73     0.00  PERIOD
GENTIE    00043824
  419896.67000 3772563.26000       4.46247   194.19   194.19     0.00  PERIOD
GENTIE    00043824
  419896.67000 3772588.26000       4.60940   196.00   196.00     0.00  PERIOD
GENTIE    00043824
  419896.67000 3772613.26000       4.70209   197.60   197.60     0.00  PERIOD
GENTIE    00043824
  419896.67000 3772638.26000       4.78682   198.66   198.66     0.00  PERIOD
GENTIE    00043824
```

```
  419896.67000 3772663.26000       4.90285   199.11   199.11     0.00  PERIOD
GENTIE    00043824
  419896.67000 3772688.26000       5.17694   198.15   198.15     0.00  PERIOD
GENTIE    00043824
  419921.67000 3772113.26000       1.46683   186.13   186.13     0.00  PERIOD
GENTIE    00043824
  419921.67000 3772138.26000       1.53024   185.78   185.78     0.00  PERIOD
GENTIE    00043824
  419921.67000 3772163.26000       1.60042   185.71   185.71     0.00  PERIOD
GENTIE    00043824
  419921.67000 3772188.26000       1.67796   185.92   185.92     0.00  PERIOD
GENTIE    00043824
  419921.67000 3772213.26000       1.76371   186.16   186.16     0.00  PERIOD
GENTIE    00043824
  419921.67000 3772238.26000       1.85673   186.74   186.74     0.00  PERIOD
GENTIE    00043824
  419921.67000 3772263.26000       1.96016   187.30   187.30     0.00  PERIOD
GENTIE    00043824
  419921.67000 3772288.26000       2.08043   187.67   187.67     0.00  PERIOD
GENTIE    00043824
  419921.67000 3772313.26000       2.22129   187.90   187.90     0.00  PERIOD
GENTIE    00043824
  419921.67000 3772338.26000       2.37965   188.25   188.25     0.00  PERIOD
GENTIE    00043824
  419921.67000 3772363.26000       2.55975   188.64   188.64     0.00  PERIOD
GENTIE    00043824
  419921.67000 3772388.26000       2.75874   189.11   189.11     0.00  PERIOD
GENTIE    00043824
  419921.67000 3772413.26000       2.97130   189.70   189.70     0.00  PERIOD
GENTIE    00043824
  419921.67000 3772438.26000       3.19632   190.32   190.32     0.00  PERIOD
GENTIE    00043824
  419921.67000 3772463.26000       3.43156   190.88   190.88     0.00  PERIOD
GENTIE    00043824
  419921.67000 3772488.26000       3.67386   191.41   191.41     0.00  PERIOD
GENTIE    00043824
  419921.67000 3772513.26000       3.92177   191.73   191.73     0.00  PERIOD
GENTIE    00043824
  419921.67000 3772538.26000       4.15801   192.67   192.67     0.00  PERIOD
GENTIE    00043824
  419921.67000 3772563.26000       4.35511   194.24   194.24     0.00  PERIOD
GENTIE    00043824
  419921.67000 3772588.26000       4.48154   196.17   196.17     0.00  PERIOD
GENTIE    00043824
  419921.67000 3772613.26000       4.54351   197.95   197.95     0.00  PERIOD
GENTIE    00043824
  419921.67000 3772638.26000       4.59507   199.16   199.16     0.00  PERIOD
GENTIE    00043824
  419921.67000 3772663.26000       4.67838   199.74   199.74     0.00  PERIOD
GENTIE    00043824
```

```
  419921.67000 3772688.26000       4.96660   198.54   198.54     0.00  PERIOD
GENTIE    00043824
  419946.67000 3772113.26000       1.44808   186.25   186.25     0.00  PERIOD
GENTIE    00043824
  419946.67000 3772138.26000       1.51182   185.88   185.88     0.00  PERIOD
GENTIE    00043824
  419946.67000 3772163.26000       1.58216   185.79   185.79     0.00  PERIOD
GENTIE    00043824
  419946.67000 3772188.26000       1.65954   186.01   186.01     0.00  PERIOD
GENTIE    00043824
  419946.67000 3772213.26000       1.74455   186.34   186.34     0.00  PERIOD
GENTIE    00043824
  419946.67000 3772238.26000       1.83683   186.99   186.99     0.00  PERIOD
GENTIE    00043824
  419946.67000 3772263.26000       1.94187   187.44   187.44     0.00  PERIOD
GENTIE    00043824
  419946.67000 3772288.26000       2.06482   187.72   187.72     0.00  PERIOD
GENTIE    00043824
  419946.67000 3772313.26000       2.20435   187.98   187.98     0.00  PERIOD
GENTIE    00043824
  419946.67000 3772338.26000       2.36196   188.35   188.35     0.00  PERIOD
GENTIE    00043824
  419946.67000 3772363.26000       2.54138   188.69   188.69     0.00  PERIOD
GENTIE    00043824
  419946.67000 3772388.26000       2.73381   189.10   189.10     0.00  PERIOD
GENTIE    00043824
  419946.67000 3772413.26000       2.93906   189.75   189.75     0.00  PERIOD
GENTIE    00043824
  419946.67000 3772438.26000       3.15491   190.47   190.47     0.00  PERIOD
GENTIE    00043824
  419946.67000 3772463.26000       3.37922   191.04   191.04     0.00  PERIOD
GENTIE    00043824
  419946.67000 3772488.26000       3.60974   191.48   191.48     0.00  PERIOD
GENTIE    00043824
  419946.67000 3772513.26000       3.84322   191.84   191.84     0.00  PERIOD
GENTIE    00043824
  419946.67000 3772538.26000       4.06476   192.78   192.78     0.00  PERIOD
GENTIE    00043824
  419946.67000 3772563.26000       4.24794   194.34   194.34     0.00  PERIOD
GENTIE    00043824
  419946.67000 3772588.26000       4.35884   196.32   196.32     0.00  PERIOD
GENTIE    00043824
  419946.67000 3772613.26000       4.38528   198.36   198.36     0.00  PERIOD
GENTIE    00043824
  419946.67000 3772638.26000       4.40586   199.71   199.71     0.00  PERIOD
GENTIE    00043824
  419946.67000 3772663.26000       4.47586   200.28   200.28     0.00  PERIOD
GENTIE    00043824
  419946.67000 3772688.26000       4.78942   198.56   200.66     0.00  PERIOD
GENTIE    00043824
```

```
  419946.67000 3772713.26000       5.19826   195.46   201.33     0.00  PERIOD
GENTIE    00043824
  419971.67000 3772113.26000       1.43062   186.44   186.44     0.00  PERIOD
GENTIE    00043824
  419971.67000 3772138.26000       1.49463   186.03   186.03     0.00  PERIOD
GENTIE    00043824
  419971.67000 3772163.26000       1.56504   185.88   185.88     0.00  PERIOD
GENTIE    00043824
  419971.67000 3772188.26000       1.64219   186.02   186.02     0.00  PERIOD
GENTIE    00043824
  419971.67000 3772213.26000       1.72627   186.44   186.44     0.00  PERIOD
GENTIE    00043824
  419971.67000 3772238.26000       1.81831   187.21   187.21     0.00  PERIOD
GENTIE    00043824
  419971.67000 3772263.26000       1.92507   187.65   187.65     0.00  PERIOD
GENTIE    00043824
  419971.67000 3772288.26000       2.04802   188.00   188.00     0.00  PERIOD
GENTIE    00043824
  419971.67000 3772313.26000       2.18799   188.38   188.38     0.00  PERIOD
GENTIE    00043824
  419971.67000 3772338.26000       2.34694   188.80   188.80     0.00  PERIOD
GENTIE    00043824
  419971.67000 3772363.26000       2.52136   189.12   189.12     0.00  PERIOD
GENTIE    00043824
  419971.67000 3772388.26000       2.70785   189.38   189.38     0.00  PERIOD
GENTIE    00043824
  419971.67000 3772413.26000       2.90565   189.91   189.91     0.00  PERIOD
GENTIE    00043824
  419971.67000 3772438.26000       3.11257   190.65   190.65     0.00  PERIOD
GENTIE    00043824
  419971.67000 3772463.26000       3.32510   191.40   191.40     0.00  PERIOD
GENTIE    00043824
  419971.67000 3772488.26000       3.54165   191.97   191.97     0.00  PERIOD
GENTIE    00043824
  419971.67000 3772513.26000       3.75926   192.44   192.44     0.00  PERIOD
GENTIE    00043824
  419971.67000 3772538.26000       3.96294   193.35   193.35     0.00  PERIOD
GENTIE    00043824
  419971.67000 3772563.26000       4.12774   194.83   194.83     0.00  PERIOD
GENTIE    00043824
  419971.67000 3772588.26000       4.21751   196.81   196.81     0.00  PERIOD
GENTIE    00043824
  419971.67000 3772613.26000       4.21589   198.95   198.95     0.00  PERIOD
GENTIE    00043824
  419971.67000 3772638.26000       4.22015   200.30   200.30     0.00  PERIOD
GENTIE    00043824
  419971.67000 3772663.26000       4.28313   200.82   200.82     0.00  PERIOD
GENTIE    00043824
  419971.67000 3772688.26000       4.61604   198.77   201.33     0.00  PERIOD
GENTIE    00043824
```

```
  419971.67000 3772713.26000       5.03421   195.34   202.08     0.00  PERIOD
GENTIE    00043824
  419996.67000 3772113.26000       1.40560   186.84   186.84     0.00  PERIOD
GENTIE    00043824
  419996.67000 3772138.26000       1.47833   186.35   186.35     0.00  PERIOD
GENTIE    00043824
  419996.67000 3772163.26000       1.54868   186.11   186.11     0.00  PERIOD
GENTIE    00043824
  419996.67000 3772188.26000       1.62538   186.18   186.18     0.00  PERIOD
GENTIE    00043824
  419996.67000 3772213.26000       1.70876   186.61   186.61     0.00  PERIOD
GENTIE    00043824
  419996.67000 3772238.26000       1.80136   187.46   187.46     0.00  PERIOD
GENTIE    00043824
  419996.67000 3772263.26000       1.90782   187.96   187.96     0.00  PERIOD
GENTIE    00043824
  419996.67000 3772288.26000       2.03251   188.34   188.34     0.00  PERIOD
GENTIE    00043824
  419996.67000 3772313.26000       2.17323   188.71   188.71     0.00  PERIOD
GENTIE    00043824
  419996.67000 3772338.26000       2.33095   189.14   189.14     0.00  PERIOD
GENTIE    00043824
  419996.67000 3772363.26000       2.50059   189.47   189.47     0.00  PERIOD
GENTIE    00043824
  419996.67000 3772388.26000       2.68112   189.71   189.71     0.00  PERIOD
GENTIE    00043824
  419996.67000 3772413.26000       2.87144   190.21   190.21     0.00  PERIOD
GENTIE    00043824
  419996.67000 3772438.26000       3.06927   190.93   190.93     0.00  PERIOD
GENTIE    00043824
  419996.67000 3772463.26000       3.27053   191.75   191.75     0.00  PERIOD
GENTIE    00043824
  419996.67000 3772488.26000       3.47323   192.44   192.44     0.00  PERIOD
GENTIE    00043824
  419996.67000 3772513.26000       3.67663   192.93   192.93     0.00  PERIOD
GENTIE    00043824
  419996.67000 3772538.26000       3.86496   193.80   193.80     0.00  PERIOD
GENTIE    00043824
  419996.67000 3772563.26000       4.01382   195.23   195.23     0.00  PERIOD
GENTIE    00043824
  419996.67000 3772588.26000       4.09106   197.14   197.14     0.00  PERIOD
GENTIE    00043824
  419996.67000 3772613.26000       4.08377   199.21   199.21     0.00  PERIOD
GENTIE    00043824
  419996.67000 3772638.26000       4.06602   200.68   200.68     0.00  PERIOD
GENTIE    00043824
  419996.67000 3772663.26000       4.09594   201.39   201.39     0.00  PERIOD
GENTIE    00043824
  419996.67000 3772688.26000       4.36343   199.84   202.00     0.00  PERIOD
GENTIE    00043824
```

```
  419996.67000 3772713.26000       4.77198   196.63   202.08     0.00  PERIOD
GENTIE    00043824
  420021.67000 3772113.26000       1.37902   187.23   187.23     0.00  PERIOD
GENTIE    00043824
  420021.67000 3772138.26000       1.46131   186.67   186.67     0.00  PERIOD
GENTIE    00043824
  420021.67000 3772163.26000       1.53309   186.35   186.35     0.00  PERIOD
GENTIE    00043824
  420021.67000 3772188.26000       1.60911   186.38   186.38     0.00  PERIOD
GENTIE    00043824
  420021.67000 3772213.26000       1.69236   186.77   186.77     0.00  PERIOD
GENTIE    00043824
  420021.67000 3772238.26000       1.78742   187.57   187.57     0.00  PERIOD
GENTIE    00043824
  420021.67000 3772263.26000       1.89408   188.22   188.22     0.00  PERIOD
GENTIE    00043824
  420021.67000 3772288.26000       2.01716   188.74   188.74     0.00  PERIOD
GENTIE    00043824
  420021.67000 3772313.26000       2.15996   189.18   189.18     0.00  PERIOD
GENTIE    00043824
  420021.67000 3772338.26000       2.31394   189.61   189.61     0.00  PERIOD
GENTIE    00043824
  420021.67000 3772363.26000       2.47889   189.91   189.91     0.00  PERIOD
GENTIE    00043824
  420021.67000 3772388.26000       2.65343   190.24   190.24     0.00  PERIOD
GENTIE    00043824
  420021.67000 3772413.26000       2.83618   190.71   190.71     0.00  PERIOD
GENTIE    00043824
  420021.67000 3772438.26000       3.02506   191.29   191.29     0.00  PERIOD
GENTIE    00043824
  420021.67000 3772463.26000       3.21735   191.91   191.91     0.00  PERIOD
GENTIE    00043824
  420021.67000 3772488.26000       3.41082   192.47   192.47     0.00  PERIOD
GENTIE    00043824
  420021.67000 3772513.26000       3.60344   192.92   192.92     0.00  PERIOD
GENTIE    00043824
  420021.67000 3772538.26000       3.78145   193.76   193.76     0.00  PERIOD
GENTIE    00043824
  420021.67000 3772563.26000       3.92443   195.11   195.11     0.00  PERIOD
GENTIE    00043824
  420021.67000 3772588.26000       4.00210   196.95   196.95     0.00  PERIOD
GENTIE    00043824
  420021.67000 3772613.26000       3.99937   198.99   198.99     0.00  PERIOD
GENTIE    00043824
  420021.67000 3772638.26000       3.95697   200.71   200.71     0.00  PERIOD
GENTIE    00043824
  420021.67000 3772663.26000       3.94807   201.71   201.71     0.00  PERIOD
GENTIE    00043824
  420021.67000 3772688.26000       4.08815   201.34   201.34     0.00  PERIOD
GENTIE    00043824
```

```
  420021.67000 3772713.26000       4.40389   199.13   202.08     0.00  PERIOD
GENTIE    00043824
  420046.67000 3772113.26000       1.34998   187.62   187.62     0.00  PERIOD
GENTIE    00043824
  420046.67000 3772138.26000       1.44027   187.00   187.00     0.00  PERIOD
GENTIE    00043824
  420046.67000 3772163.26000       1.51755   186.63   186.63     0.00  PERIOD
GENTIE    00043824
  420046.67000 3772188.26000       1.59355   186.61   186.61     0.00  PERIOD
GENTIE    00043824
  420046.67000 3772213.26000       1.67758   186.96   186.96     0.00  PERIOD
GENTIE    00043824
  420046.67000 3772238.26000       1.77411   187.71   187.71     0.00  PERIOD
GENTIE    00043824
  420046.67000 3772463.26000       3.16318   192.18   192.18     0.00  PERIOD
GENTIE    00043824
  420046.67000 3772488.26000       3.34656   192.68   192.68     0.00  PERIOD
GENTIE    00043824
  420046.67000 3772513.26000       3.52816   193.10   193.10     0.00  PERIOD
GENTIE    00043824
  420046.67000 3772538.26000       3.69490   193.91   193.91     0.00  PERIOD
GENTIE    00043824
  420046.67000 3772563.26000       3.82682   195.25   195.25     0.00  PERIOD
GENTIE    00043824
  420046.67000 3772588.26000       3.89740   197.05   197.05     0.00  PERIOD
GENTIE    00043824
  420046.67000 3772613.26000       3.89616   199.01   199.01     0.00  PERIOD
GENTIE    00043824
  420046.67000 3772638.26000       3.84051   200.85   200.85     0.00  PERIOD
GENTIE    00043824
  420046.67000 3772663.26000       3.82251   201.90   201.90     0.00  PERIOD
GENTIE    00043824
  420046.67000 3772688.26000       3.86068   202.31   202.31     0.00  PERIOD
GENTIE    00043824
  420046.67000 3772713.26000       4.07110   201.26   201.26     0.00  PERIOD
GENTIE    00043824
  420071.67000 3772113.26000       1.32541   187.99   187.99     0.00  PERIOD
GENTIE    00043824
  420071.67000 3772138.26000       1.42024   187.37   187.37     0.00  PERIOD
GENTIE    00043824
  420071.67000 3772163.26000       1.50185   186.97   186.97     0.00  PERIOD
GENTIE    00043824
  420071.67000 3772188.26000       1.57935   186.91   186.91     0.00  PERIOD
GENTIE    00043824
  420071.67000 3772213.26000       1.66484   187.27   187.27     0.00  PERIOD
GENTIE    00043824
  420071.67000 3772238.26000       1.76142   188.04   188.04     0.00  PERIOD
GENTIE    00043824
  420071.67000 3772463.26000       3.10718   192.63   192.63     0.00  PERIOD
GENTIE    00043824
```

```
  420071.67000 3772488.26000       3.27721   193.29   193.29     0.00  PERIOD
GENTIE    00043824
  420071.67000 3772513.26000       3.44540   193.77   193.77     0.00  PERIOD
GENTIE    00043824
  420071.67000 3772538.26000       3.59817   194.54   194.54     0.00  PERIOD
GENTIE    00043824
  420071.67000 3772563.26000       3.71558   195.81   195.81     0.00  PERIOD
GENTIE    00043824
  420071.67000 3772588.26000       3.77621   197.49   197.49     0.00  PERIOD
GENTIE    00043824
  420071.67000 3772613.26000       3.77570   199.29   199.29     0.00  PERIOD
GENTIE    00043824
  420071.67000 3772638.26000       3.71684   201.11   201.11     0.00  PERIOD
GENTIE    00043824
  420071.67000 3772663.26000       3.69819   202.13   202.13     0.00  PERIOD
GENTIE    00043824
  420071.67000 3772688.26000       3.71056   202.72   202.72     0.00  PERIOD
GENTIE    00043824
  420071.67000 3772713.26000       3.84570   202.24   202.24     0.00  PERIOD
GENTIE    00043824
  420096.67000 3772113.26000       1.30601   188.35   188.35     0.00  PERIOD
GENTIE    00043824
  420096.67000 3772138.26000       1.40119   187.72   187.72     0.00  PERIOD
GENTIE    00043824
  420096.67000 3772163.26000       1.48656   187.29   187.29     0.00  PERIOD
GENTIE    00043824
  420096.67000 3772188.26000       1.56641   187.20   187.20     0.00  PERIOD
GENTIE    00043824
  420096.67000 3772213.26000       1.65288   187.55   187.55     0.00  PERIOD
GENTIE    00043824
  420096.67000 3772238.26000       1.74926   188.38   188.38     0.00  PERIOD
GENTIE    00043824
  420096.67000 3772463.26000       3.05322   192.89   192.89     0.00  PERIOD
GENTIE    00043824
  420096.67000 3772488.26000       3.21407   193.51   193.51     0.00  PERIOD
GENTIE    00043824
  420096.67000 3772513.26000       3.37175   194.00   194.00     0.00  PERIOD
GENTIE    00043824
  420096.67000 3772538.26000       3.51420   194.75   194.75     0.00  PERIOD
GENTIE    00043824
  420096.67000 3772563.26000       3.62657   195.88   195.88     0.00  PERIOD
GENTIE    00043824
  420096.67000 3772588.26000       3.69070   197.38   197.38     0.00  PERIOD
GENTIE    00043824
  420096.67000 3772613.26000       3.69811   199.07   199.07     0.00  PERIOD
GENTIE    00043824
  420096.67000 3772638.26000       3.64238   200.91   200.91     0.00  PERIOD
GENTIE    00043824
  420096.67000 3772663.26000       3.60325   202.14   202.14     0.00  PERIOD
GENTIE    00043824
```

```
  420096.67000 3772688.26000       3.58890   202.95   202.95     0.00  PERIOD
GENTIE    00043824
  420096.67000 3772713.26000       3.68600   202.74   202.74     0.00  PERIOD
GENTIE    00043824
  420096.67000 3772738.26000       3.95731   200.76   202.75     0.00  PERIOD
GENTIE    00043824
  420121.67000 3772113.26000       1.28352   188.73   188.73     0.00  PERIOD
GENTIE    00043824
  420121.67000 3772138.26000       1.38301   188.06   188.06     0.00  PERIOD
GENTIE    00043824
  420121.67000 3772163.26000       1.47212   187.61   187.61     0.00  PERIOD
GENTIE    00043824
  420121.67000 3772188.26000       1.55462   187.50   187.50     0.00  PERIOD
GENTIE    00043824
  420121.67000 3772213.26000       1.64207   187.81   187.81     0.00  PERIOD
GENTIE    00043824
  420121.67000 3772238.26000       1.73878   188.68   188.68     0.00  PERIOD
GENTIE    00043824
  420121.67000 3772463.26000       2.99954   193.15   193.15     0.00  PERIOD
GENTIE    00043824
  420121.67000 3772488.26000       3.15360   193.61   193.61     0.00  PERIOD
GENTIE    00043824
  420121.67000 3772513.26000       3.30279   194.06   194.06     0.00  PERIOD
GENTIE    00043824
  420121.67000 3772538.26000       3.43772   194.75   194.75     0.00  PERIOD
GENTIE    00043824
  420121.67000 3772563.26000       3.54402   195.84   195.84     0.00  PERIOD
GENTIE    00043824
  420121.67000 3772588.26000       3.60494   197.31   197.31     0.00  PERIOD
GENTIE    00043824
  420121.67000 3772613.26000       3.60751   199.05   199.05     0.00  PERIOD
GENTIE    00043824
  420121.67000 3772638.26000       3.56105   200.80   200.80     0.00  PERIOD
GENTIE    00043824
  420121.67000 3772663.26000       3.51586   202.11   202.11     0.00  PERIOD
GENTIE    00043824
  420121.67000 3772688.26000       3.47863   203.13   203.13     0.00  PERIOD
GENTIE    00043824
  420121.67000 3772713.26000       3.50575   203.49   203.49     0.00  PERIOD
GENTIE    00043824
  420121.67000 3772738.26000       3.68512   202.50   202.50     0.00  PERIOD
GENTIE    00043824
  420146.67000 3772113.26000       1.27872   189.11   189.11     0.00  PERIOD
GENTIE    00043824
  420146.67000 3772138.26000       1.36530   188.46   188.46     0.00  PERIOD
GENTIE    00043824
  420146.67000 3772163.26000       1.45640   188.07   188.07     0.00  PERIOD
GENTIE    00043824
  420146.67000 3772188.26000       1.54223   187.99   187.99     0.00  PERIOD
GENTIE    00043824
```

```
  420146.67000 3772213.26000       1.63203   188.23   188.23     0.00  PERIOD
GENTIE    00043824
  420146.67000 3772238.26000       1.73111   189.03   189.03     0.00  PERIOD
GENTIE    00043824
  420146.67000 3772463.26000       2.94372   193.60   193.60     0.00  PERIOD
GENTIE    00043824
  420146.67000 3772488.26000       3.08802   194.08   194.08     0.00  PERIOD
GENTIE    00043824
  420146.67000 3772513.26000       3.22792   194.49   194.49     0.00  PERIOD
GENTIE    00043824
  420146.67000 3772538.26000       3.35358   195.12   195.12     0.00  PERIOD
GENTIE    00043824
  420146.67000 3772563.26000       3.45071   196.16   196.16     0.00  PERIOD
GENTIE    00043824
  420146.67000 3772588.26000       3.50180   197.63   197.63     0.00  PERIOD
GENTIE    00043824
  420146.67000 3772613.26000       3.49461   199.40   199.40     0.00  PERIOD
GENTIE    00043824
  420146.67000 3772638.26000       3.44798   201.09   201.09     0.00  PERIOD
GENTIE    00043824
  420146.67000 3772663.26000       3.40525   202.35   202.35     0.00  PERIOD
GENTIE    00043824
  420146.67000 3772688.26000       3.36699   203.37   203.37     0.00  PERIOD
GENTIE    00043824
  420146.67000 3772713.26000       3.37145   203.91   203.91     0.00  PERIOD
GENTIE    00043824
  420146.67000 3772738.26000       3.50260   203.30   203.30     0.00  PERIOD
GENTIE    00043824
  420171.67000 3772113.26000       1.27409   189.53   189.53     0.00  PERIOD
GENTIE    00043824
  420171.67000 3772138.26000       1.35361   189.00   189.00     0.00  PERIOD
GENTIE    00043824
  420171.67000 3772163.26000       1.43717   188.77   188.77     0.00  PERIOD
GENTIE    00043824
  420171.67000 3772188.26000       1.52601   188.79   188.79     0.00  PERIOD
GENTIE    00043824
  420171.67000 3772213.26000       1.62123   188.97   188.97     0.00  PERIOD
GENTIE    00043824
  420171.67000 3772238.26000       1.72280   189.51   189.51     0.00  PERIOD
GENTIE    00043824
  420171.67000 3772463.26000       2.88885   193.99   193.99     0.00  PERIOD
GENTIE    00043824
  420171.67000 3772488.26000       3.02357   194.51   194.51     0.00  PERIOD
GENTIE    00043824
  420171.67000 3772513.26000       3.15540   194.86   194.86     0.00  PERIOD
GENTIE    00043824
  420171.67000 3772538.26000       3.27399   195.39   195.39     0.00  PERIOD
GENTIE    00043824
  420171.67000 3772563.26000       3.36553   196.33   196.33     0.00  PERIOD
GENTIE    00043824
```

```
  420171.67000 3772588.26000       3.41330   197.73   197.73     0.00  PERIOD
GENTIE    00043824
  420171.67000 3772613.26000       3.40362   199.49   199.49     0.00  PERIOD
GENTIE    00043824
  420171.67000 3772638.26000       3.34810   201.28   201.28     0.00  PERIOD
GENTIE    00043824
  420171.67000 3772663.26000       3.30140   202.57   202.57     0.00  PERIOD
GENTIE    00043824
  420171.67000 3772688.26000       3.26263   203.59   203.59     0.00  PERIOD
GENTIE    00043824
  420171.67000 3772713.26000       3.26780   204.11   204.11     0.00  PERIOD
GENTIE    00043824
  420171.67000 3772738.26000       3.39412   203.49   203.49     0.00  PERIOD
GENTIE    00043824
  420196.67000 3772113.26000       1.26952   189.99   189.99     0.00  PERIOD
GENTIE    00043824
  420196.67000 3772138.26000       1.34747   189.69   189.69     0.00  PERIOD
GENTIE    00043824
  420196.67000 3772163.26000       1.42981   189.66   189.66     0.00  PERIOD
GENTIE    00043824
  420196.67000 3772188.26000       1.51779   189.79   189.79     0.00  PERIOD
GENTIE    00043824
  420196.67000 3772213.26000       1.61239   189.94   189.94     0.00  PERIOD
GENTIE    00043824
  420196.67000 3772238.26000       1.71335   190.19   190.19     0.00  PERIOD
GENTIE    00043824
  420196.67000 3772463.26000       2.83588   194.28   194.28     0.00  PERIOD
GENTIE    00043824
  420196.67000 3772488.26000       2.96174   194.84   194.84     0.00  PERIOD
GENTIE    00043824
  420196.67000 3772513.26000       3.08618   195.14   195.14     0.00  PERIOD
GENTIE    00043824
  420196.67000 3772538.26000       3.19879   195.57   195.57     0.00  PERIOD
GENTIE    00043824
  420196.67000 3772563.26000       3.28744   196.37   196.37     0.00  PERIOD
GENTIE    00043824
  420196.67000 3772588.26000       3.33717   197.63   197.63     0.00  PERIOD
GENTIE    00043824
  420196.67000 3772613.26000       3.33107   199.34   199.34     0.00  PERIOD
GENTIE    00043824
  420196.67000 3772638.26000       3.27460   201.19   201.19     0.00  PERIOD
GENTIE    00043824
  420196.67000 3772663.26000       3.21950   202.60   202.60     0.00  PERIOD
GENTIE    00043824
  420196.67000 3772688.26000       3.17500   203.69   203.69     0.00  PERIOD
GENTIE    00043824
  420196.67000 3772713.26000       3.19999   204.01   204.01     0.00  PERIOD
GENTIE    00043824
  420196.67000 3772738.26000       3.36536   202.84   203.76     0.00  PERIOD
GENTIE    00043824
```

```
  420221.67000 3772113.26000       1.26524   190.44   190.44     0.00  PERIOD
GENTIE    00043824
  420221.67000 3772138.26000       1.34147   190.35   190.35     0.00  PERIOD
GENTIE    00043824
  420221.67000 3772163.26000       1.42244   190.46   190.46     0.00  PERIOD
GENTIE    00043824
  420221.67000 3772188.26000       1.50938   190.63   190.63     0.00  PERIOD
GENTIE    00043824
  420221.67000 3772213.26000       1.60305   190.75   190.75     0.00  PERIOD
GENTIE    00043824
  420221.67000 3772238.26000       1.70336   190.81   190.81     0.00  PERIOD
GENTIE    00043824
  420221.67000 3772463.26000       2.78246   194.63   194.63     0.00  PERIOD
GENTIE    00043824
  420221.67000 3772488.26000       2.89869   195.27   195.27     0.00  PERIOD
GENTIE    00043824
  420221.67000 3772513.26000       3.01507   195.56   195.56     0.00  PERIOD
GENTIE    00043824
  420221.67000 3772538.26000       3.11929   195.98   195.98     0.00  PERIOD
GENTIE    00043824
  420221.67000 3772563.26000       3.20138   196.71   196.71     0.00  PERIOD
GENTIE    00043824
  420221.67000 3772588.26000       3.25003   197.82   197.82     0.00  PERIOD
GENTIE    00043824
  420221.67000 3772613.26000       3.24951   199.37   199.37     0.00  PERIOD
GENTIE    00043824
  420221.67000 3772638.26000       3.20013   201.14   201.14     0.00  PERIOD
GENTIE    00043824
  420221.67000 3772663.26000       3.15097   202.51   202.51     0.00  PERIOD
GENTIE    00043824
  420221.67000 3772688.26000       3.12679   203.41   203.41     0.00  PERIOD
GENTIE    00043824
  420221.67000 3772713.26000       3.20646   203.15   203.15     0.00  PERIOD
GENTIE    00043824
  420221.67000 3772738.26000       3.42706   201.20   201.98     0.00  PERIOD
GENTIE    00043824
  420246.67000 3772113.26000       1.26015   191.01   191.01     0.00  PERIOD
GENTIE    00043824
  420246.67000 3772138.26000       1.33575   190.95   190.95     0.00  PERIOD
GENTIE    00043824
  420246.67000 3772163.26000       1.41621   191.03   191.03     0.00  PERIOD
GENTIE    00043824
  420246.67000 3772188.26000       1.50227   191.17   191.17     0.00  PERIOD
GENTIE    00043824
  420246.67000 3772213.26000       1.59453   191.29   191.29     0.00  PERIOD
GENTIE    00043824
  420246.67000 3772238.26000       1.69341   191.29   191.29     0.00  PERIOD
GENTIE    00043824
  420246.67000 3772463.26000       2.72757   195.09   195.09     0.00  PERIOD
GENTIE    00043824
```

```
  420246.67000 3772488.26000       2.83357   195.82   195.82     0.00  PERIOD
GENTIE    00043824
  420246.67000 3772513.26000       2.93964   196.19   196.19     0.00  PERIOD
GENTIE    00043824
  420246.67000 3772538.26000       3.03329   196.66   196.66     0.00  PERIOD
GENTIE    00043824
  420246.67000 3772563.26000       3.10861   197.30   197.30     0.00  PERIOD
GENTIE    00043824
  420246.67000 3772588.26000       3.15589   198.23   198.23     0.00  PERIOD
GENTIE    00043824
  420246.67000 3772613.26000       3.16213   199.55   199.55     0.00  PERIOD
GENTIE    00043824
  420246.67000 3772638.26000       3.12378   201.15   201.15     0.00  PERIOD
GENTIE    00043824
  420246.67000 3772663.26000       3.09968   202.23   202.23     0.00  PERIOD
GENTIE    00043824
  420246.67000 3772688.26000       3.10347   202.84   202.84     0.00  PERIOD
GENTIE    00043824
  420246.67000 3772713.26000       3.20964   202.22   202.22     0.00  PERIOD
GENTIE    00043824
  420246.67000 3772738.26000       3.42759   200.07   200.07     0.00  PERIOD
GENTIE    00043824
  420271.67000 3772113.26000       1.25439   191.66   191.66     0.00  PERIOD
GENTIE    00043824
  420271.67000 3772138.26000       1.33007   191.52   191.52     0.00  PERIOD
GENTIE    00043824
  420271.67000 3772163.26000       1.41063   191.47   191.47     0.00  PERIOD
GENTIE    00043824
  420271.67000 3772188.26000       1.49612   191.52   191.52     0.00  PERIOD
GENTIE    00043824
  420271.67000 3772213.26000       1.58673   191.65   191.65     0.00  PERIOD
GENTIE    00043824
  420271.67000 3772238.26000       1.68347   191.68   191.68     0.00  PERIOD
GENTIE    00043824
  420271.67000 3772463.26000       2.67175   195.61   195.61     0.00  PERIOD
GENTIE    00043824
  420271.67000 3772488.26000       2.76723   196.43   196.43     0.00  PERIOD
GENTIE    00043824
  420271.67000 3772513.26000       2.86215   196.90   196.90     0.00  PERIOD
GENTIE    00043824
  420271.67000 3772538.26000       2.94471   197.43   197.43     0.00  PERIOD
GENTIE    00043824
  420271.67000 3772563.26000       3.01149   198.04   198.04     0.00  PERIOD
GENTIE    00043824
  420271.67000 3772588.26000       3.05762   198.79   198.79     0.00  PERIOD
GENTIE    00043824
  420271.67000 3772613.26000       3.07691   199.75   199.75     0.00  PERIOD
GENTIE    00043824
  420271.67000 3772638.26000       3.06268   200.97   200.97     0.00  PERIOD
GENTIE    00043824
```

```
  420271.67000 3772663.26000       3.06334   201.75   201.75     0.00  PERIOD
GENTIE    00043824
  420271.67000 3772688.26000       3.08801   202.12   202.12     0.00  PERIOD
GENTIE    00043824
  420271.67000 3772713.26000       3.18205   201.57   201.57     0.00  PERIOD
GENTIE    00043824
  420271.67000 3772738.26000       3.33992   200.06   200.06     0.00  PERIOD
GENTIE    00043824
  420296.67000 3772738.26000       3.21136   200.74   200.74     0.00  PERIOD
GENTIE    00043824
  418286.29000 3772092.84000       3.88121   169.77   169.77     0.00  PERIOD
GENTIE    00043824
  418311.29000 3772092.84000       4.03732   169.93   169.93     0.00  PERIOD
GENTIE    00043824
  418311.29000 3772117.84000       4.14384   170.26   170.26     0.00  PERIOD
GENTIE    00043824
  418311.29000 3772142.84000       4.25198   170.57   170.57     0.00  PERIOD
GENTIE    00043824
  418311.29000 3772167.84000       4.36220   170.89   170.89     0.00  PERIOD
GENTIE    00043824
  418311.29000 3772192.84000       4.47149   171.12   171.12     0.00  PERIOD
GENTIE    00043824
  418311.29000 3772217.84000       4.58209   171.37   171.37     0.00  PERIOD
GENTIE    00043824
  418311.29000 3772242.84000       4.69387   171.66   171.66     0.00  PERIOD
GENTIE    00043824
  418311.29000 3772267.84000       4.80565   171.98   171.98     0.00  PERIOD
GENTIE    00043824
  418311.29000 3772292.84000       4.91413   172.26   172.26     0.00  PERIOD
GENTIE    00043824
  418311.29000 3772317.84000       5.00780   172.19   172.19     0.00  PERIOD
GENTIE    00043824
  418311.29000 3772342.84000       5.10023   172.27   172.27     0.00  PERIOD
GENTIE    00043824
  418311.29000 3772367.84000       5.18626   172.39   172.39     0.00  PERIOD
GENTIE    00043824
  418311.29000 3772392.84000       5.26400   172.55   172.55     0.00  PERIOD
GENTIE    00043824
  418311.29000 3772417.84000       5.33303   172.79   172.79     0.00  PERIOD
GENTIE    00043824
  418311.29000 3772442.84000       5.39403   173.17   173.17     0.00  PERIOD
GENTIE    00043824
  418336.29000 3772092.84000       4.20026   170.13   170.13     0.00  PERIOD
GENTIE    00043824
  418336.29000 3772117.84000       4.31776   170.48   170.48     0.00  PERIOD
GENTIE    00043824
  418336.29000 3772142.84000       4.43688   170.79   170.79     0.00  PERIOD
GENTIE    00043824
  418336.29000 3772167.84000       4.55842   171.10   171.10     0.00  PERIOD
GENTIE    00043824
```

```
  418336.29000 3772192.84000       4.68068   171.36   171.36     0.00  PERIOD
GENTIE    00043824
  418336.29000 3772217.84000       4.80483   171.63   171.63     0.00  PERIOD
GENTIE    00043824
  418336.29000 3772242.84000       4.93085   171.93   171.93     0.00  PERIOD
GENTIE    00043824
  418336.29000 3772267.84000       5.05791   172.26   172.26     0.00  PERIOD
GENTIE    00043824
  418336.29000 3772292.84000       5.18296   172.56   172.56     0.00  PERIOD
GENTIE    00043824
  418336.29000 3772317.84000       5.29552   172.57   172.57     0.00  PERIOD
GENTIE    00043824
  418336.29000 3772342.84000       5.40643   172.68   172.68     0.00  PERIOD
GENTIE    00043824
  418336.29000 3772367.84000       5.50808   172.73   172.73     0.00  PERIOD
GENTIE    00043824
  418336.29000 3772392.84000       5.60095   172.80   172.80     0.00  PERIOD
GENTIE    00043824
  418336.29000 3772417.84000       5.68667   172.99   172.99     0.00  PERIOD
GENTIE    00043824
  418336.29000 3772442.84000       5.76370   173.31   173.31     0.00  PERIOD
GENTIE    00043824
  418361.29000 3772092.84000       4.36851   170.34   170.34     0.00  PERIOD
GENTIE    00043824
  418361.29000 3772117.84000       4.49892   170.73   170.73     0.00  PERIOD
GENTIE    00043824
  418361.29000 3772142.84000       4.63124   171.07   171.07     0.00  PERIOD
GENTIE    00043824
  418361.29000 3772167.84000       4.76640   171.40   171.40     0.00  PERIOD
GENTIE    00043824
  418361.29000 3772192.84000       4.90237   171.66   171.66     0.00  PERIOD
GENTIE    00043824
  418361.29000 3772217.84000       5.04199   171.96   171.96     0.00  PERIOD
GENTIE    00043824
  418361.29000 3772242.84000       5.18423   172.28   172.28     0.00  PERIOD
GENTIE    00043824
  418361.29000 3772267.84000       5.32769   172.60   172.60     0.00  PERIOD
GENTIE    00043824
  418361.29000 3772292.84000       5.47023   172.89   172.89     0.00  PERIOD
GENTIE    00043824
  418361.29000 3772317.84000       5.60298   172.95   172.95     0.00  PERIOD
GENTIE    00043824
  418361.29000 3772342.84000       5.73672   173.14   173.14     0.00  PERIOD
GENTIE    00043824
  418361.29000 3772367.84000       5.86110   173.24   173.24     0.00  PERIOD
GENTIE    00043824
  418361.29000 3772392.84000       5.97638   173.33   173.33     0.00  PERIOD
GENTIE    00043824
  418361.29000 3772417.84000       6.08264   173.48   173.48     0.00  PERIOD
GENTIE    00043824
```

```
  418361.29000 3772442.84000       6.17853   173.72   173.72     0.00  PERIOD
GENTIE    00043824
  418386.29000 3772092.84000       4.53881   170.49   170.49     0.00  PERIOD
GENTIE    00043824
  418386.29000 3772117.84000       4.68344   170.91   170.91     0.00  PERIOD
GENTIE    00043824
  418386.29000 3772142.84000       4.83149   171.31   171.31     0.00  PERIOD
GENTIE    00043824
  418386.29000 3772167.84000       4.98319   171.70   171.70     0.00  PERIOD
GENTIE    00043824
  418386.29000 3772192.84000       5.13526   171.98   171.98     0.00  PERIOD
GENTIE    00043824
  418386.29000 3772217.84000       5.29296   172.33   172.33     0.00  PERIOD
GENTIE    00043824
  418386.29000 3772242.84000       5.45345   172.67   172.67     0.00  PERIOD
GENTIE    00043824
  418386.29000 3772267.84000       5.61568   172.99   172.99     0.00  PERIOD
GENTIE    00043824
  418386.29000 3772292.84000       5.77675   173.24   173.24     0.00  PERIOD
GENTIE    00043824
  418386.29000 3772317.84000       5.93032   173.30   173.30     0.00  PERIOD
GENTIE    00043824
  418386.29000 3772342.84000       6.08864   173.54   173.54     0.00  PERIOD
GENTIE    00043824
  418386.29000 3772367.84000       6.24143   173.75   173.75     0.00  PERIOD
GENTIE    00043824
  418386.29000 3772392.84000       6.38357   173.88   173.88     0.00  PERIOD
GENTIE    00043824
  418386.29000 3772417.84000       6.51369   173.98   173.98     0.00  PERIOD
GENTIE    00043824
  418386.29000 3772442.84000       6.63335   174.16   174.16     0.00  PERIOD
GENTIE    00043824
  418386.29000 3772467.84000       6.72865   174.20   174.20     0.00  PERIOD
GENTIE    00043824
  418411.29000 3772092.84000       4.71109   170.66   170.66     0.00  PERIOD
GENTIE    00043824
  418411.29000 3772117.84000       4.87148   171.10   171.10     0.00  PERIOD
GENTIE    00043824
  418411.29000 3772142.84000       5.03610   171.52   171.52     0.00  PERIOD
GENTIE    00043824
  418411.29000 3772167.84000       5.20491   171.92   171.92     0.00  PERIOD
GENTIE    00043824
  418411.29000 3772192.84000       5.37514   172.22   172.22     0.00  PERIOD
GENTIE    00043824
  418411.29000 3772217.84000       5.55184   172.58   172.58     0.00  PERIOD
GENTIE    00043824
  418411.29000 3772242.84000       5.73245   172.93   172.93     0.00  PERIOD
GENTIE    00043824
  418411.29000 3772267.84000       5.91606   173.26   173.26     0.00  PERIOD
GENTIE    00043824
```

```
  418411.29000 3772292.84000       6.10061   173.54   173.54     0.00  PERIOD
GENTIE    00043824
  418411.29000 3772317.84000       6.28011   173.66   173.66     0.00  PERIOD
GENTIE    00043824
  418411.29000 3772342.84000       6.46675   173.96   173.96     0.00  PERIOD
GENTIE    00043824
  418411.29000 3772367.84000       6.65023   174.24   174.24     0.00  PERIOD
GENTIE    00043824
  418411.29000 3772392.84000       6.82241   174.39   174.39     0.00  PERIOD
GENTIE    00043824
  418411.29000 3772417.84000       6.98146   174.46   174.46     0.00  PERIOD
GENTIE    00043824
  418411.29000 3772442.84000       7.13110   174.61   174.61     0.00  PERIOD
GENTIE    00043824
  418411.29000 3772467.84000       7.25410   174.59   174.59     0.00  PERIOD
GENTIE    00043824
  418436.29000 3772092.84000       4.88143   170.81   170.81     0.00  PERIOD
GENTIE    00043824
  418436.29000 3772117.84000       5.05821   171.23   171.23     0.00  PERIOD
GENTIE    00043824
  418436.29000 3772142.84000       5.24078   171.65   171.65     0.00  PERIOD
GENTIE    00043824
  418436.29000 3772167.84000       5.42854   172.05   172.05     0.00  PERIOD
GENTIE    00043824
  418436.29000 3772192.84000       5.61968   172.38   172.38     0.00  PERIOD
GENTIE    00043824
  418436.29000 3772217.84000       5.81791   172.75   172.75     0.00  PERIOD
GENTIE    00043824
  418436.29000 3772242.84000       6.02134   173.11   173.11     0.00  PERIOD
GENTIE    00043824
  418436.29000 3772267.84000       6.23039   173.48   173.48     0.00  PERIOD
GENTIE    00043824
  418436.29000 3772292.84000       6.44329   173.83   173.83     0.00  PERIOD
GENTIE    00043824
  418436.29000 3772317.84000       6.65230   174.01   174.01     0.00  PERIOD
GENTIE    00043824
  418436.29000 3772342.84000       6.86980   174.34   174.34     0.00  PERIOD
GENTIE    00043824
  418436.29000 3772367.84000       7.08541   174.63   174.63     0.00  PERIOD
GENTIE    00043824
  418436.29000 3772392.84000       7.29001   174.76   174.76     0.00  PERIOD
GENTIE    00043824
  418436.29000 3772417.84000       7.48469   174.84   174.84     0.00  PERIOD
GENTIE    00043824
  418436.29000 3772442.84000       7.67476   175.05   175.05     0.00  PERIOD
GENTIE    00043824
  418436.29000 3772467.84000       7.83448   175.02   175.02     0.00  PERIOD
GENTIE    00043824
  418461.29000 3772092.84000       5.04714   170.97   170.97     0.00  PERIOD
GENTIE    00043824
```

```
  418461.29000 3772117.84000       5.24142   171.35   171.35     0.00  PERIOD
GENTIE    00043824
  418461.29000 3772142.84000       5.44333   171.75   171.75     0.00  PERIOD
GENTIE    00043824
  418461.29000 3772167.84000       5.65203   172.14   172.14     0.00  PERIOD
GENTIE    00043824
  418461.29000 3772192.84000       5.86681   172.50   172.50     0.00  PERIOD
GENTIE    00043824
  418461.29000 3772217.84000       6.08952   172.88   172.88     0.00  PERIOD
GENTIE    00043824
  418461.29000 3772242.84000       6.31940   173.26   173.26     0.00  PERIOD
GENTIE    00043824
  418461.29000 3772267.84000       6.55714   173.66   173.66     0.00  PERIOD
GENTIE    00043824
  418461.29000 3772292.84000       6.80109   174.05   174.05     0.00  PERIOD
GENTIE    00043824
  418461.29000 3772317.84000       7.04336   174.28   174.28     0.00  PERIOD
GENTIE    00043824
  418461.29000 3772342.84000       7.29562   174.63   174.63     0.00  PERIOD
GENTIE    00043824
  418461.29000 3772367.84000       7.54539   174.88   174.88     0.00  PERIOD
GENTIE    00043824
  418461.29000 3772392.84000       7.78542   174.96   174.96     0.00  PERIOD
GENTIE    00043824
  418461.29000 3772417.84000       8.01706   174.98   174.98     0.00  PERIOD
GENTIE    00043824
  418461.29000 3772442.84000       8.25062   175.19   175.19     0.00  PERIOD
GENTIE    00043824
  418461.29000 3772467.84000       8.46148   175.27   175.27     0.00  PERIOD
GENTIE    00043824
  418486.29000 3772092.84000       5.20795   171.26   171.26     0.00  PERIOD
GENTIE    00043824
  418486.29000 3772117.84000       5.42347   171.66   171.66     0.00  PERIOD
GENTIE    00043824
  418486.29000 3772142.84000       5.64554   172.00   172.00     0.00  PERIOD
GENTIE    00043824
  418486.29000 3772167.84000       5.87551   172.32   172.32     0.00  PERIOD
GENTIE    00043824
  418486.29000 3772192.84000       6.11818   172.74   172.74     0.00  PERIOD
GENTIE    00043824
  418486.29000 3772217.84000       6.36970   173.15   173.15     0.00  PERIOD
GENTIE    00043824
  418486.29000 3772242.84000       6.63006   173.55   173.55     0.00  PERIOD
GENTIE    00043824
  418486.29000 3772267.84000       6.89870   173.93   173.93     0.00  PERIOD
GENTIE    00043824
  418486.29000 3772292.84000       7.17478   174.28   174.28     0.00  PERIOD
GENTIE    00043824
  418486.29000 3772317.84000       7.45451   174.54   174.54     0.00  PERIOD
GENTIE    00043824
```

```
  418486.29000 3772342.84000       7.74589   174.89   174.89     0.00  PERIOD
GENTIE    00043824
  418486.29000 3772367.84000       8.03744   175.14   175.14     0.00  PERIOD
GENTIE    00043824
  418486.29000 3772392.84000       8.32113   175.21   175.21     0.00  PERIOD
GENTIE    00043824
  418486.29000 3772417.84000       8.60254   175.27   175.27     0.00  PERIOD
GENTIE    00043824
  418486.29000 3772442.84000       8.89393   175.57   175.57     0.00  PERIOD
GENTIE    00043824
  418486.29000 3772467.84000       9.16208   175.69   175.69     0.00  PERIOD
GENTIE    00043824
  418511.29000 3772092.84000       5.35491   171.54   171.54     0.00  PERIOD
GENTIE    00043824
  418511.29000 3772117.84000       5.59300   171.96   171.96     0.00  PERIOD
GENTIE    00043824
  418511.29000 3772142.84000       5.83897   172.30   172.30     0.00  PERIOD
GENTIE    00043824
  418511.29000 3772167.84000       6.09263   172.56   172.56     0.00  PERIOD
GENTIE    00043824
  418511.29000 3772192.84000       6.36580   173.03   173.03     0.00  PERIOD
GENTIE    00043824
  418511.29000 3772217.84000       6.64785   173.43   173.43     0.00  PERIOD
GENTIE    00043824
  418511.29000 3772242.84000       6.94129   173.82   173.82     0.00  PERIOD
GENTIE    00043824
  418511.29000 3772267.84000       7.24567   174.19   174.19     0.00  PERIOD
GENTIE    00043824
  418511.29000 3772292.84000       7.55975   174.52   174.52     0.00  PERIOD
GENTIE    00043824
  418511.29000 3772317.84000       7.88235   174.80   174.80     0.00  PERIOD
GENTIE    00043824
  418511.29000 3772342.84000       8.21985   175.16   175.16     0.00  PERIOD
GENTIE    00043824
  418511.29000 3772367.84000       8.55903   175.39   175.39     0.00  PERIOD
GENTIE    00043824
  418511.29000 3772392.84000       8.89523   175.47   175.47     0.00  PERIOD
GENTIE    00043824
  418511.29000 3772417.84000       9.23678   175.59   175.59     0.00  PERIOD
GENTIE    00043824
  418511.29000 3772442.84000       9.59685   175.98   175.98     0.00  PERIOD
GENTIE    00043824
  418511.29000 3772467.84000       9.93089   176.10   176.10     0.00  PERIOD
GENTIE    00043824
  418511.29000 3772492.84000      10.24404   176.15   176.15     0.00  PERIOD
GENTIE    00043824
  418536.29000 3772092.84000       5.48231   171.79   171.79     0.00  PERIOD
GENTIE    00043824
  418536.29000 3772117.84000       5.74362   172.23   172.23     0.00  PERIOD
GENTIE    00043824
```

```
  418536.29000 3772142.84000       6.01380   172.55   172.55     0.00  PERIOD
GENTIE    00043824
  418536.29000 3772167.84000       6.29291   172.76   172.76     0.00  PERIOD
GENTIE    00043824
  418536.29000 3772192.84000       6.59281   173.14   173.14     0.00  PERIOD
GENTIE    00043824
  418536.29000 3772217.84000       6.90458   173.46   173.46     0.00  PERIOD
GENTIE    00043824
  418536.29000 3772242.84000       7.23649   173.89   173.89     0.00  PERIOD
GENTIE    00043824
  418536.29000 3772267.84000       7.58564   174.35   174.35     0.00  PERIOD
GENTIE    00043824
  418536.29000 3772292.84000       7.94924   174.78   174.78     0.00  PERIOD
GENTIE    00043824
  418536.29000 3772317.84000       8.32184   175.09   175.09     0.00  PERIOD
GENTIE    00043824
  418536.29000 3772342.84000       8.71359   175.47   175.47     0.00  PERIOD
GENTIE    00043824
  418536.29000 3772367.84000       9.10548   175.63   175.63     0.00  PERIOD
GENTIE    00043824
  418536.29000 3772392.84000       9.49506   175.60   175.60     0.00  PERIOD
GENTIE    00043824
  418536.29000 3772417.84000       9.89656   175.64   175.64     0.00  PERIOD
GENTIE    00043824
  418536.29000 3772442.84000      10.32694   175.99   175.99     0.00  PERIOD
GENTIE    00043824
  418536.29000 3772467.84000      10.74436   176.18   176.18     0.00  PERIOD
GENTIE    00043824
  418536.29000 3772492.84000      11.14493   176.28   176.28     0.00  PERIOD
GENTIE    00043824
  418561.29000 3772092.84000       5.58897   172.12   172.12     0.00  PERIOD
GENTIE    00043824
  418561.29000 3772117.84000       5.87360   172.58   172.58     0.00  PERIOD
GENTIE    00043824
  418561.29000 3772142.84000       6.16845   172.88   172.88     0.00  PERIOD
GENTIE    00043824
  418561.29000 3772167.84000       6.47520   173.07   173.07     0.00  PERIOD
GENTIE    00043824
  418561.29000 3772192.84000       6.80179   173.33   173.33     0.00  PERIOD
GENTIE    00043824
  418561.29000 3772217.84000       7.14568   173.58   173.58     0.00  PERIOD
GENTIE    00043824
  418561.29000 3772242.84000       7.51681   174.00   174.00     0.00  PERIOD
GENTIE    00043824
  418561.29000 3772267.84000       7.91362   174.52   174.52     0.00  PERIOD
GENTIE    00043824
  418561.29000 3772292.84000       8.33015   175.01   175.01     0.00  PERIOD
GENTIE    00043824
  418561.29000 3772317.84000       8.75987   175.36   175.36     0.00  PERIOD
GENTIE    00043824
```

```
  418561.29000 3772342.84000       9.21381   175.76   175.76     0.00  PERIOD
GENTIE    00043824
  418561.29000 3772367.84000       9.66845   175.87   175.87     0.00  PERIOD
GENTIE    00043824
  418561.29000 3772392.84000      10.12950   175.84   175.84     0.00  PERIOD
GENTIE    00043824
  418561.29000 3772417.84000      10.61304   175.92   175.92     0.00  PERIOD
GENTIE    00043824
  418561.29000 3772442.84000      11.13577   176.31   176.31     0.00  PERIOD
GENTIE    00043824
  418561.29000 3772467.84000      11.65125   176.52   176.52     0.00  PERIOD
GENTIE    00043824
  418561.29000 3772492.84000      12.15776   176.64   176.64     0.00  PERIOD
GENTIE    00043824
  418586.29000 3772092.84000       5.66368   172.34   172.34     0.00  PERIOD
GENTIE    00043824
  418586.29000 3772117.84000       5.97040   172.82   172.82     0.00  PERIOD
GENTIE    00043824
  418586.29000 3772142.84000       6.29137   173.16   173.16     0.00  PERIOD
GENTIE    00043824
  418586.29000 3772167.84000       6.62970   173.43   173.43     0.00  PERIOD
GENTIE    00043824
  418586.29000 3772192.84000       6.99014   173.72   173.72     0.00  PERIOD
GENTIE    00043824
  418586.29000 3772217.84000       7.37306   174.01   174.01     0.00  PERIOD
GENTIE    00043824
  418586.29000 3772242.84000       7.78450   174.39   174.39     0.00  PERIOD
GENTIE    00043824
  418586.29000 3772267.84000       8.22322   174.80   174.80     0.00  PERIOD
GENTIE    00043824
  418586.29000 3772292.84000       8.68773   175.19   175.19     0.00  PERIOD
GENTIE    00043824
  418586.29000 3772317.84000       9.17826   175.55   175.55     0.00  PERIOD
GENTIE    00043824
  418586.29000 3772342.84000       9.70022   175.95   175.95     0.00  PERIOD
GENTIE    00043824
  418586.29000 3772367.84000      10.23206   176.09   176.09     0.00  PERIOD
GENTIE    00043824
  418586.29000 3772392.84000      10.78616   176.18   176.18     0.00  PERIOD
GENTIE    00043824
  418586.29000 3772417.84000      11.37910   176.43   176.43     0.00  PERIOD
GENTIE    00043824
  418586.29000 3772442.84000      12.02027   176.93   176.93     0.00  PERIOD
GENTIE    00043824
  418586.29000 3772467.84000      12.65202   177.11   177.11     0.00  PERIOD
GENTIE    00043824
  418586.29000 3772492.84000      13.28015   177.15   177.15     0.00  PERIOD
GENTIE    00043824
  418611.29000 3772092.84000       5.70026   172.39   172.39     0.00  PERIOD
GENTIE    00043824
```

```
  418611.29000 3772117.84000       6.02625   172.88   172.88     0.00  PERIOD
GENTIE    00043824
  418611.29000 3772142.84000       6.37316   173.31   173.31     0.00  PERIOD
GENTIE    00043824
  418611.29000 3772167.84000       6.74310   173.70   173.70     0.00  PERIOD
GENTIE    00043824
  418611.29000 3772192.84000       7.13749   174.05   174.05     0.00  PERIOD
GENTIE    00043824
  418611.29000 3772217.84000       7.56240   174.45   174.45     0.00  PERIOD
GENTIE    00043824
  418611.29000 3772242.84000       8.01703   174.84   174.84     0.00  PERIOD
GENTIE    00043824
  418611.29000 3772267.84000       8.49681   175.11   175.11     0.00  PERIOD
GENTIE    00043824
  418611.29000 3772292.84000       9.00664   175.33   175.33     0.00  PERIOD
GENTIE    00043824
  418611.29000 3772317.84000       9.56024   175.68   175.68     0.00  PERIOD
GENTIE    00043824
  418611.29000 3772342.84000      10.15483   176.07   176.07     0.00  PERIOD
GENTIE    00043824
  418611.29000 3772367.84000      10.77832   176.32   176.32     0.00  PERIOD
GENTIE    00043824
  418611.29000 3772392.84000      11.43266   176.47   176.47     0.00  PERIOD
GENTIE    00043824
  418611.29000 3772417.84000      12.13128   176.68   176.68     0.00  PERIOD
GENTIE    00043824
  418611.29000 3772442.84000      12.88836   177.08   177.08     0.00  PERIOD
GENTIE    00043824
  418611.29000 3772467.84000      13.65830   177.25   177.25     0.00  PERIOD
GENTIE    00043824
  418611.29000 3772492.84000      14.45644   177.41   177.41     0.00  PERIOD
GENTIE    00043824
  418636.29000 3772092.84000       5.70225   172.44   172.44     0.00  PERIOD
GENTIE    00043824
  418636.29000 3772117.84000       6.04323   172.91   172.91     0.00  PERIOD
GENTIE    00043824
  418636.29000 3772142.84000       6.41136   173.39   173.39     0.00  PERIOD
GENTIE    00043824
  418636.29000 3772167.84000       6.80719   173.84   173.84     0.00  PERIOD
GENTIE    00043824
  418636.29000 3772192.84000       7.23048   174.21   174.21     0.00  PERIOD
GENTIE    00043824
  418636.29000 3772217.84000       7.69250   174.68   174.68     0.00  PERIOD
GENTIE    00043824
  418636.29000 3772242.84000       8.18650   175.06   175.06     0.00  PERIOD
GENTIE    00043824
  418636.29000 3772267.84000       8.71073   175.29   175.29     0.00  PERIOD
GENTIE    00043824
  418636.29000 3772292.84000       9.27206   175.46   175.46     0.00  PERIOD
GENTIE    00043824
```

```
  418636.29000 3772317.84000      9.89023   175.81   175.81     0.00  PERIOD
GENTIE    00043824
  418636.29000 3772342.84000     10.56002   176.19   176.19     0.00  PERIOD
GENTIE    00043824
  418636.29000 3772367.84000     11.28133   176.55   176.55     0.00  PERIOD
GENTIE    00043824
  418636.29000 3772392.84000     12.04497   176.76   176.76     0.00  PERIOD
GENTIE    00043824
  418636.29000 3772417.84000     12.86015   176.92   176.92     0.00  PERIOD
GENTIE    00043824
  418636.29000 3772442.84000     13.74535   177.19   177.19     0.00  PERIOD
GENTIE    00043824
  418636.29000 3772467.84000     14.68401   177.41   177.41     0.00  PERIOD
GENTIE    00043824
  418636.29000 3772492.84000     15.68161   177.65   177.65     0.00  PERIOD
GENTIE    00043824
  418661.29000 3772092.84000      5.66564   172.41   172.41     0.00  PERIOD
GENTIE    00043824
  418661.29000 3772117.84000      6.01663   172.84   172.84     0.00  PERIOD
GENTIE    00043824
  418661.29000 3772142.84000      6.39855   173.30   173.30     0.00  PERIOD
GENTIE    00043824
  418661.29000 3772167.84000      6.81316   173.76   173.76     0.00  PERIOD
GENTIE    00043824
  418661.29000 3772192.84000      7.26014   174.15   174.15     0.00  PERIOD
GENTIE    00043824
  418661.29000 3772217.84000      7.75035   174.62   174.62     0.00  PERIOD
GENTIE    00043824
  418661.29000 3772242.84000      8.27750   174.98   174.98     0.00  PERIOD
GENTIE    00043824
  418661.29000 3772267.84000      8.84748   175.28   175.28     0.00  PERIOD
GENTIE    00043824
  418661.29000 3772292.84000      9.46735   175.57   175.57     0.00  PERIOD
GENTIE    00043824
  418661.29000 3772317.84000     10.14728   175.92   175.92     0.00  PERIOD
GENTIE    00043824
  418661.29000 3772342.84000     10.88977   176.28   176.28     0.00  PERIOD
GENTIE    00043824
  418661.29000 3772367.84000     11.70016   176.64   176.64     0.00  PERIOD
GENTIE    00043824
  418661.29000 3772392.84000     12.57782   176.93   176.93     0.00  PERIOD
GENTIE    00043824
  418661.29000 3772417.84000     13.53159   177.19   177.19     0.00  PERIOD
GENTIE    00043824
  418661.29000 3772442.84000     14.57387   177.48   177.48     0.00  PERIOD
GENTIE    00043824
  418661.29000 3772467.84000     15.69728   177.70   177.70     0.00  PERIOD
GENTIE    00043824
  418661.29000 3772492.84000     16.89871   177.83   177.83     0.00  PERIOD
GENTIE    00043824
```

```
  418985.82000 3773591.44000       1.57345   188.70   188.70     0.00  PERIOD
GENTIE    00043824
  418599.42000 3770947.00000       1.04063   162.69   162.69     0.00  PERIOD
GENTIE    00043824
  417384.50000 3773247.59000       0.85111   165.79  1643.71     0.00  PERIOD
GENTIE    00043824
  420097.99000 3774008.95000       0.53321   206.71  3045.47     0.00  PERIOD
GENTIE    00043824
  417541.50000 3772122.21000       1.33787   162.96   162.96     0.00  PERIOD
GENTIE    00043824
  417013.60000 3772133.37000       0.77388   158.76   158.76     0.00  PERIOD
GENTIE    00043824
  417575.88000 3772263.40000       1.38909   164.39   164.39     0.00  PERIOD
GENTIE    00043824
  420228.86000 3773728.94000       1.11014   206.92  3045.47     0.00  PERIOD
GENTIE    00043824
  420522.56000 3773306.25000       2.97553   207.52   207.52     0.00  PERIOD
GENTIE    00043824
  419908.37000 3771897.79000       1.02230   188.10   188.10     0.00  PERIOD
GENTIE    00043824
  420109.30000 3772377.30000       2.48300   191.17   191.17     0.00  PERIOD
GENTIE    00043824
  419286.12000 3771755.67000       1.55066   178.55   178.55     0.00  PERIOD
GENTIE    00043824
  417001.17000 3771519.26000       0.75393   152.94   152.94     0.00  PERIOD
GENTIE    00043824
  418671.75000 3772791.75000      29.57924   179.98   179.98     0.00  PERIOD
GENTIE    00043824
  418654.92000 3772793.74000      25.43294   179.74   179.74     0.00  PERIOD
GENTIE    00043824
  418671.60000 3772832.67000      26.27460   180.00   180.00     0.00  PERIOD
GENTIE    00043824
  418716.35000 3771039.09000       1.05643   165.86   165.86     0.00  PERIOD
GENTIE    00043824
  418716.35000 3771013.27000       1.02936   165.74   165.74     0.00  PERIOD
GENTIE    00043824
  418715.12000 3770993.60000       1.01013   165.57   165.57     0.00  PERIOD
GENTIE    00043824
  418715.12000 3770972.70000       0.98939   165.40   165.40     0.00  PERIOD
GENTIE    00043824
  418713.89000 3770945.66000       0.96428   165.14   165.14     0.00  PERIOD
GENTIE    00043824
  418713.89000 3770923.53000       0.94389   164.96   164.96     0.00  PERIOD
GENTIE    00043824
  418713.89000 3770905.09000       0.92758   164.86   164.86     0.00  PERIOD
GENTIE    00043824
  418726.19000 3771327.99000       1.41926   163.34   163.34     0.00  PERIOD
GENTIE    00043824
  418726.19000 3771358.72000       1.47436   163.59   163.59     0.00  PERIOD
GENTIE    00043824
```

```
  418724.96000 3771395.60000       1.54545   163.70   163.70     0.00  PERIOD
GENTIE    00043824
  418723.73000 3771426.33000       1.61126   164.05   164.05     0.00  PERIOD
GENTIE    00043824
  418724.96000 3771449.69000       1.66169   164.43   164.43     0.00  PERIOD
GENTIE    00043824
  418724.96000 3771474.28000       1.71738   164.56   164.56     0.00  PERIOD
GENTIE    00043824
  418641.36000 3771470.59000       1.83868   163.70   163.70     0.00  PERIOD
GENTIE    00043824
  418636.44000 3771449.69000       1.79297   163.41   163.41     0.00  PERIOD
GENTIE    00043824
  418640.13000 3771426.33000       1.73171   163.22   163.22     0.00  PERIOD
GENTIE    00043824
  418632.75000 3771391.91000       1.66514   163.00   163.00     0.00  PERIOD
GENTIE    00043824
  418638.90000 3771364.87000       1.60101   162.99   162.99     0.00  PERIOD
GENTIE    00043824
  418643.82000 3771310.78000       1.49473   163.37   163.37     0.00  PERIOD
GENTIE    00043824
  418661.03000 3771299.71000       1.45285   163.22   163.22     0.00  PERIOD
GENTIE    00043824
  418648.93000 3771525.04000       1.97235   164.09   164.09     0.00  PERIOD
GENTIE    00043824
  418712.21000 3771529.40000       1.87625   164.75   164.75     0.00  PERIOD
GENTIE    00043824
  418708.39000 3771551.22000       1.94424   164.97   164.97     0.00  PERIOD
GENTIE    00043824
  418712.75000 3771565.40000       1.97715   165.15   165.15     0.00  PERIOD
GENTIE    00043824
  418712.75000 3771586.13000       2.03976   165.38   165.38     0.00  PERIOD
GENTIE    00043824
  418711.66000 3771611.22000       2.12213   165.66   165.66     0.00  PERIOD
GENTIE    00043824
  418717.12000 3771630.86000       2.17581   165.87   165.87     0.00  PERIOD
GENTIE    00043824
  418662.57000 3771636.32000       2.30909   165.42   165.42     0.00  PERIOD
GENTIE    00043824
  418651.11000 3771587.22000       2.15438   164.29   164.29     0.00  PERIOD
GENTIE    00043824
  418660.39000 3771541.40000       1.99963   164.26   164.26     0.00  PERIOD
GENTIE    00043824
  418668.57000 3771690.32000       2.51171   166.36   166.36     0.00  PERIOD
GENTIE    00043824
  418667.48000 3771718.14000       2.63586   166.75   166.75     0.00  PERIOD
GENTIE    00043824
  418668.02000 3771738.32000       2.72824   167.03   167.03     0.00  PERIOD
GENTIE    00043824
  418664.21000 3771775.96000       2.92932   167.71   167.71     0.00  PERIOD
GENTIE    00043824
```

```
  418663.11000 3771791.78000       3.01840   167.98   167.98     0.00  PERIOD
GENTIE    00043824
  418659.30000 3771820.14000       3.19235   168.44   168.44     0.00  PERIOD
GENTIE    00043824
  418662.02000 3771837.60000       3.29054   168.63   168.63     0.00  PERIOD
GENTIE    00043824
  418663.66000 3771853.96000       3.38970   168.82   168.82     0.00  PERIOD
GENTIE    00043824
  418666.93000 3771869.23000       3.48081   168.97   168.97     0.00  PERIOD
GENTIE    00043824
  418718.21000 3771757.41000       2.68133   167.18   167.18     0.00  PERIOD
GENTIE    00043824
  418714.93000 3771780.32000       2.80364   167.48   167.48     0.00  PERIOD
GENTIE    00043824
  418716.57000 3771815.78000       2.98801   167.97   167.97     0.00  PERIOD
GENTIE    00043824
  418718.21000 3771830.51000       3.06720   168.19   168.19     0.00  PERIOD
GENTIE    00043824
  418715.48000 3771854.51000       3.22191   168.52   168.52     0.00  PERIOD
GENTIE    00043824
  418716.03000 3771873.05000       3.34131   168.86   168.86     0.00  PERIOD
GENTIE    00043824
  418714.93000 3771893.24000       3.48439   169.18   169.18     0.00  PERIOD
GENTIE    00043824
  418714.39000 3771910.69000       3.61268   169.41   169.41     0.00  PERIOD
GENTIE    00043824
  418713.30000 3771924.87000       3.72450   169.59   169.59     0.00  PERIOD
GENTIE    00043824
  418711.66000 3771944.51000       3.88824   169.84   169.84     0.00  PERIOD
GENTIE    00043824
  418714.39000 3771965.78000       4.05892   170.13   170.13     0.00  PERIOD
GENTIE    00043824
  418712.21000 3771985.42000       4.24734   170.39   170.39     0.00  PERIOD
GENTIE    00043824
  418714.93000 3771995.79000       4.33508   170.54   170.54     0.00  PERIOD
GENTIE    00043824
  418711.12000 3772020.33000       4.60301   170.93   170.93     0.00  PERIOD
GENTIE    00043824
  418666.93000 3771902.51000       3.71619   169.34   169.34     0.00  PERIOD
GENTIE    00043824
  418671.30000 3771948.87000       4.07231   169.93   169.93     0.00  PERIOD
GENTIE    00043824
  418737.30000 3772103.79000       5.50999   172.69   172.69     0.00  PERIOD
GENTIE    00043824
  418733.48000 3772149.07000       6.24860   173.74   173.74     0.00  PERIOD
GENTIE    00043824
  418752.03000 3772248.89000       8.25441   176.22   176.22     0.00  PERIOD
GENTIE    00043824
  418750.94000 3772270.16000       8.83530   176.54   176.54     0.00  PERIOD
GENTIE    00043824
```

```
  418748.21000 3772287.07000       9.34910   176.77   176.77     0.00  PERIOD
GENTIE    00043824
  418746.57000 3772308.35000      10.03697   177.05   177.05     0.00  PERIOD
GENTIE    00043824
  418759.12000 3772352.53000      11.59915   177.58   177.58     0.00  PERIOD
GENTIE    00043824
  418666.93000 3773557.49000       2.30586   183.85   183.85     0.00  PERIOD
GENTIE    00043824
  418666.93000 3773582.59000       2.19382   184.05   184.05     0.00  PERIOD
GENTIE    00043824
  418668.57000 3773606.04000       2.09818   184.34   184.34     0.00  PERIOD
GENTIE    00043824
  418670.21000 3773642.59000       1.96059   184.84   184.84     0.00  PERIOD
GENTIE    00043824
  418665.84000 3773663.86000       1.88283   185.02   185.02     0.00  PERIOD
GENTIE    00043824
  418659.84000 3773679.68000       1.82621   185.07   185.07     0.00  PERIOD
GENTIE    00043824
  418660.93000 3773696.59000       1.77396   185.25   185.25     0.00  PERIOD
GENTIE    00043824
  418659.30000 3773718.96000       1.70651   185.37   185.37     0.00  PERIOD
GENTIE    00043824
  418720.39000 3773571.13000       2.30077   184.98   184.98     0.00  PERIOD
GENTIE    00043824
  418718.21000 3773604.95000       2.14809   185.26   185.26     0.00  PERIOD
GENTIE    00043824
  418731.30000 3773665.50000       1.92357   185.98   185.98     0.00  PERIOD
GENTIE    00043824
  418733.48000 3773695.50000       1.82265   186.44   186.44     0.00  PERIOD
GENTIE    00043824
  418732.94000 3773758.23000       1.57297   186.88   186.88     0.00  PERIOD
GENTIE    00043824
  418731.84000 3773790.96000       1.43106   187.09   187.09     0.00  PERIOD
GENTIE    00043824
  418715.48000 3773853.14000       1.29425   187.09   187.09     0.00  PERIOD
GENTIE    00043824
  418663.11000 3773757.69000       1.60256   185.78   185.78     0.00  PERIOD
GENTIE    00043824
  418662.02000 3773775.14000       1.55758   185.85   185.85     0.00  PERIOD
GENTIE    00043824
  418662.02000 3773795.87000       1.50738   185.93   185.93     0.00  PERIOD
GENTIE    00043824
  418661.48000 3773813.32000       1.46684   186.00   186.00     0.00  PERIOD
GENTIE    00043824
  418657.66000 3773837.33000       1.41257   186.05   186.05     0.00  PERIOD
GENTIE    00043824
  418654.39000 3773853.69000       1.37714   186.09   186.09     0.00  PERIOD
GENTIE    00043824
  418717.12000 3773891.87000       1.25642   186.97   186.97     0.00  PERIOD
GENTIE    00043824
```

```
  418728.03000 3773966.60000       1.13366   186.99   186.99     0.00  PERIOD
GENTIE    00043824
  418723.12000 3773979.70000       1.08323   187.08   187.08     0.00  PERIOD
GENTIE    00043824
  418724.21000 3773997.15000       1.02792   187.34   187.34     0.00  PERIOD
GENTIE    00043824
  418724.21000 3774005.88000       0.98733   187.46   187.46     0.00  PERIOD
GENTIE    00043824
  418724.21000 3774022.79000       0.93752   187.58  1633.79     0.00  PERIOD
GENTIE    00043824
  418723.66000 3774040.79000       0.90190   187.66  1633.79     0.00  PERIOD
GENTIE    00043824
  418723.66000 3774056.61000       0.89720   187.62  1633.79     0.00  PERIOD
GENTIE    00043824
  418722.03000 3774074.61000       0.89010   187.57  1633.79     0.00  PERIOD
GENTIE    00043824
  418723.66000 3774089.88000       0.87385   187.56  1643.71     0.00  PERIOD
GENTIE    00043824
  418717.66000 3774118.25000       0.88218   187.26  1643.71     0.00  PERIOD
GENTIE    00043824
  418666.93000 3774431.90000       0.53529   188.17  1643.71     0.00  PERIOD
GENTIE    00043824
  418665.30000 3774455.90000       0.50497   188.36  1643.71     0.00  PERIOD
GENTIE    00043824
  418666.93000 3774471.72000       0.48853   188.46  1643.71     0.00  PERIOD
GENTIE    00043824
  418668.02000 3774495.72000       0.46782   188.63  1643.71     0.00  PERIOD
GENTIE    00043824
  418671.84000 3774513.72000       0.45116   188.75  1643.71     0.00  PERIOD
GENTIE    00043824
  418674.02000 3774534.99000       0.44158   188.82  1643.71     0.00  PERIOD
GENTIE    00043824
  418673.48000 3774558.45000       0.43214   188.84  1643.71     0.00  PERIOD
GENTIE    00043824
  418672.93000 3774591.18000       0.41964   188.86  1643.71     0.00  PERIOD
GENTIE    00043824
  418671.30000 3774613.54000       0.41288   188.77  1643.71     0.00  PERIOD
GENTIE    00043824
  418668.02000 3774633.18000       0.41433   188.64  1643.71     0.00  PERIOD
GENTIE    00043824
  418668.02000 3774660.45000       0.40495   188.64  1643.71     0.00  PERIOD
GENTIE    00043824
  418669.66000 3774676.27000       0.39287   188.68  1643.71     0.00  PERIOD
GENTIE    00043824
  418670.75000 3774696.46000       0.39367   188.60  1643.71     0.00  PERIOD
GENTIE    00043824
  418728.57000 3774716.09000       0.36628   189.88  1643.71     0.00  PERIOD
GENTIE    00043824
  418729.66000 3774697.00000       0.37167   189.91  1643.71     0.00  PERIOD
GENTIE    00043824
```

```
  418731.30000 3774682.82000       0.37580   189.93  1643.71     0.00  PERIOD
GENTIE    00043824
  418730.21000 3774667.55000       0.38069   189.92  1643.71     0.00  PERIOD
GENTIE    00043824
  418728.57000 3774652.82000       0.38575   189.89  1643.71     0.00  PERIOD
GENTIE    00043824
  418730.75000 3774639.73000       0.39018   189.88  1643.71     0.00  PERIOD
GENTIE    00043824
  418729.12000 3774621.18000       0.39725   189.81  1643.71     0.00  PERIOD
GENTIE    00043824
  418730.21000 3774592.81000       0.40789   189.75  1643.71     0.00  PERIOD
GENTIE    00043824
  418728.57000 3774573.72000       0.41512   189.72  1643.71     0.00  PERIOD
GENTIE    00043824
  418729.12000 3774545.90000       0.42449   189.79  1643.71     0.00  PERIOD
GENTIE    00043824
  418654.93000 3774772.82000       0.38413   188.38  1643.71     0.00  PERIOD
GENTIE    00043824
  418657.11000 3774787.01000       0.35936   188.67  1643.71     0.00  PERIOD
GENTIE    00043824
  418657.66000 3774806.10000       0.34977   189.03  1643.71     0.00  PERIOD
GENTIE    00043824
  418657.11000 3774829.01000       0.34027   189.33  1643.71     0.00  PERIOD
GENTIE    00043824
  418656.57000 3774841.55000       0.33551   189.47  1643.71     0.00  PERIOD
GENTIE    00043824
  418656.57000 3774863.92000       0.32993   189.47  1643.71     0.00  PERIOD
GENTIE    00043824
  418658.21000 3774881.92000       0.32642   189.39  1643.71     0.00  PERIOD
GENTIE    00043824
  418659.30000 3774902.65000       0.32329   189.22  1643.71     0.00  PERIOD
GENTIE    00043824
  418657.11000 3774919.56000       0.32153   189.01  1643.71     0.00  PERIOD
GENTIE    00043824
  418661.48000 3774973.56000       0.30947   189.00  3043.72     0.00  PERIOD
GENTIE    00043824
  418661.48000 3774992.11000       0.30363   189.18  3043.72     0.00  PERIOD
GENTIE    00043824
  418662.02000 3775011.20000       0.29864   189.28  3045.47     0.00  PERIOD
GENTIE    00043824
  418663.11000 3775028.65000       0.29459   189.33  3045.47     0.00  PERIOD
GENTIE    00043824
  418663.66000 3775043.38000       0.29115   189.38  3045.47     0.00  PERIOD
GENTIE    00043824
  418663.66000 3775065.75000       0.28620   189.44  3045.47     0.00  PERIOD
GENTIE    00043824
  418664.21000 3775084.29000       0.28246   189.46  3045.47     0.00  PERIOD
GENTIE    00043824
  418742.21000 3775187.39000       0.25284   190.93  3045.47     0.00  PERIOD
GENTIE    00043824
```

```
  418736.21000 3775231.57000       0.24314   191.34  3045.47     0.00  PERIOD
GENTIE    00043824
  418740.57000 3775261.57000       0.23702   191.60  3045.47     0.00  PERIOD
GENTIE    00043824
  418741.12000 3775305.21000       0.23016   191.70  3045.47     0.00  PERIOD
GENTIE    00043824
  418749.85000 3775323.21000       0.22706   191.80  3045.47     0.00  PERIOD
GENTIE    00043824
  418740.57000 3775346.67000       0.22502   191.60  3045.47     0.00  PERIOD
GENTIE    00043824
  418752.57000 3775362.49000       0.22209   191.74  3045.47     0.00  PERIOD
GENTIE    00043824
  418672.39000 3775421.40000       0.21635   191.43  3045.47     0.00  PERIOD
GENTIE    00043824
  418670.21000 3775441.58000       0.21315   191.56  3045.47     0.00  PERIOD
GENTIE    00043824
  418669.66000 3775456.85000       0.21072   191.67  3045.47     0.00  PERIOD
GENTIE    00043824
  418674.02000 3775479.22000       0.20736   191.81  3045.47     0.00  PERIOD
GENTIE    00043824
  418674.02000 3775499.40000       0.20448   191.92  3045.47     0.00  PERIOD
GENTIE    00043824
  418692.57000 3775499.40000       0.20266   192.30  3045.47     0.00  PERIOD
GENTIE    00043824
  418691.48000 3775525.04000       0.19893   192.49  3045.47     0.00  PERIOD
GENTIE    00043824
  418747.66000 3775443.22000       0.20836   192.44  3045.47     0.00  PERIOD
GENTIE    00043824
  418746.03000 3775480.86000       0.20172   192.93  3045.47     0.00  PERIOD
GENTIE    00043824
  418745.48000 3775512.49000       0.19727   193.14  3045.47     0.00  PERIOD
GENTIE    00043824
  418685.48000 3775568.68000       0.19258   192.88  3045.47     0.00  PERIOD
GENTIE    00043824
  418685.48000 3775581.77000       0.19101   192.93  3045.47     0.00  PERIOD
GENTIE    00043824
  418758.57000 3775791.23000       0.16530   194.55  3066.86     0.00  PERIOD
GENTIE    00043824
  418758.03000 3775825.60000       0.16183   194.76  3066.86     0.00  PERIOD
GENTIE    00043824
  418752.03000 3775872.51000       0.16387   192.99  3066.86     0.00  PERIOD
GENTIE    00043824
  418693.66000 3775865.96000       0.16470   192.99  3066.86     0.00  PERIOD
GENTIE    00043824
* AERMOD (24142 ): C:\Users\apoll\OneDrive - Dudek\Desktop\HARP2\HARP\Covina
BESS\COVIN     10/20/25
* AERMET ( 22112):
       12:17:32
* MODELING OPTIONS USED:   RegDFAULT  CONC  ELEV  NODRYDPLT  NOWETDPLT  RURAL
ADJ_U*
```

```
*         PLOT FILE OF  HIGH   1ST HIGH  1-HR VALUES FOR SOURCE GROUP: ALL
*         FOR A TOTAL OF  3291 RECEPTORS.
*         FORMAT: (3(1X,F13.5),3(1X,F8.2),3X,A5,2X,A8,2X,A5,5X,A8,2X,I8)

*        X             Y      AVERAGE CONC    ZELEV    ZHILL    ZFLAG    AVE     GRP
      RANK     NET ID   DATE(CONC)
* ____________  ____________  ____________   _______   _______  _______  _______
_________  _________  _________  _________
  417907.87000 3772773.94000     530.89047   171.27   171.27     0.00    1-HR  ALL
      1ST               21110223
  417932.87000 3772798.94000     571.54002   171.65   171.65     0.00    1-HR  ALL
      1ST               21111602
  417932.87000 3772823.94000     629.78758   171.79   171.79     0.00    1-HR  ALL
      1ST               20030507
  417932.87000 3772848.94000     652.89461   172.03   172.03     0.00    1-HR  ALL
      1ST               20030507
  417932.87000 3772873.94000     611.91378   172.22   172.22     0.00    1-HR  ALL
      1ST               20030507
  417932.87000 3772898.94000     604.09396   172.41   172.41     0.00    1-HR  ALL
      1ST               17062004
  417932.87000 3772923.94000     614.60774   172.64   172.64     0.00    1-HR  ALL
      1ST               17062004
  417932.87000 3772948.94000     575.10375   172.85   172.85     0.00    1-HR  ALL
      1ST               20092307
  417932.87000 3772973.94000     555.96586   173.03   173.03     0.00    1-HR  ALL
      1ST               20092307
  417932.87000 3772998.94000     575.06371   173.15   173.15     0.00    1-HR  ALL
      1ST               19110601
  417932.87000 3773023.94000     564.97974   173.30   173.30     0.00    1-HR  ALL
      1ST               19110601
  417932.87000 3773048.94000     580.61590   173.50   173.50     0.00    1-HR  ALL
      1ST               21092103
  417932.87000 3773073.94000     584.79375   173.68   173.68     0.00    1-HR  ALL
      1ST               18090724
  417932.87000 3773098.94000     575.26658   173.67   173.67     0.00    1-HR  ALL
      1ST               18090724
  417957.87000 3772798.94000     589.68539   171.77   171.77     0.00    1-HR  ALL
      1ST               21111602
  417957.87000 3772823.94000     650.68228   171.79   171.79     0.00    1-HR  ALL
      1ST               20030507
  417957.87000 3772848.94000     670.21581   172.02   172.02     0.00    1-HR  ALL
      1ST               20030507
  417957.87000 3772873.94000     622.16632   172.17   172.17     0.00    1-HR  ALL
      1ST               20030507
  417957.87000 3772898.94000     625.82738   172.40   172.40     0.00    1-HR  ALL
      1ST               17062004
  417957.87000 3772923.94000     628.62679   172.63   172.63     0.00    1-HR  ALL
      1ST               17062004
  417957.87000 3772948.94000     592.09171   172.83   172.83     0.00    1-HR  ALL
```

```
    1ST                20092307
417957.87000 3772973.94000     563.09257   173.02   173.02     0.00    1-HR  ALL
    1ST                20092307
417957.87000 3772998.94000     594.25118   173.24   173.24     0.00    1-HR  ALL
    1ST                19110601
417957.87000 3773023.94000     572.75154   173.38   173.38     0.00    1-HR  ALL
    1ST                21092103
417957.87000 3773048.94000     602.23288   173.57   173.57     0.00    1-HR  ALL
    1ST                21092103
417957.87000 3773073.94000     603.71688   173.76   173.76     0.00    1-HR  ALL
    1ST                18090724
417957.87000 3773098.94000     579.66442   173.82   173.82     0.00    1-HR  ALL
    1ST                18090724
417957.87000 3773123.94000     568.44353   173.54   173.54     0.00    1-HR  ALL
    1ST                19100901
417982.87000 3772798.94000     609.17487   171.93   171.93     0.00    1-HR  ALL
    1ST                21111602
417982.87000 3772823.94000     675.51743   172.04   172.04     0.00    1-HR  ALL
    1ST                20030507
417982.87000 3772848.94000     691.84934   172.32   172.32     0.00    1-HR  ALL
    1ST                20030507
417982.87000 3772873.94000     635.39767   172.39   172.39     0.00    1-HR  ALL
    1ST                20030507
417982.87000 3772898.94000     650.64499   172.64   172.64     0.00    1-HR  ALL
    1ST                17062004
417982.87000 3772923.94000     644.84593   172.88   172.88     0.00    1-HR  ALL
    1ST                17062004
417982.87000 3772948.94000     610.62773   173.07   173.07     0.00    1-HR  ALL
    1ST                20092307
417982.87000 3772973.94000     592.24931   173.24   173.24     0.00    1-HR  ALL
    1ST                19110601
417982.87000 3772998.94000     613.99389   173.58   173.58     0.00    1-HR  ALL
    1ST                19110601
417982.87000 3773023.94000     603.70548   173.62   173.62     0.00    1-HR  ALL
    1ST                21092103
417982.87000 3773048.94000     623.18416   173.79   173.79     0.00    1-HR  ALL
    1ST                21092103
417982.87000 3773073.94000     621.10833   174.04   174.04     0.00    1-HR  ALL
    1ST                18090724
417982.87000 3773098.94000     595.99167   174.15   174.15     0.00    1-HR  ALL
    1ST                19100901
417982.87000 3773123.94000     576.15774   173.85   173.85     0.00    1-HR  ALL
    1ST                19100901
418007.87000 3772798.94000     630.02408   172.12   172.12     0.00    1-HR  ALL
    1ST                21111602
418007.87000 3772823.94000     701.50245   172.28   172.28     0.00    1-HR  ALL
    1ST                20030507
418007.87000 3772848.94000     714.13532   172.61   172.61     0.00    1-HR  ALL
    1ST                20030507
418007.87000 3772873.94000     649.12178   172.65   172.65     0.00    1-HR  ALL
```

```
    1ST                20030507
418007.87000 3772898.94000     676.33374   172.92   172.92     0.00    1-HR  ALL
    1ST                17062004
418007.87000 3772923.94000     660.69987   173.16   173.16     0.00    1-HR  ALL
    1ST                17062004
418007.87000 3772948.94000     628.34672   173.32   173.32     0.00    1-HR  ALL
    1ST                20092307
418007.87000 3772973.94000     621.40232   173.47   173.47     0.00    1-HR  ALL
    1ST                19110601
418007.87000 3772998.94000     630.59987   173.87   173.87     0.00    1-HR  ALL
    1ST                19110601
418007.87000 3773023.94000     634.15948   173.88   173.88     0.00    1-HR  ALL
    1ST                21092103
418007.87000 3773048.94000     641.74149   174.05   174.05     0.00    1-HR  ALL
    1ST                21092103
418007.87000 3773073.94000     634.00327   174.32   174.32     0.00    1-HR  ALL
    1ST                18090724
418007.87000 3773098.94000     615.57931   174.46   174.46     0.00    1-HR  ALL
    1ST                19100901
418007.87000 3773123.94000     577.07732   174.11   174.11     0.00    1-HR  ALL
    1ST                19100901
418007.87000 3773148.94000     551.73887   173.90   173.90     0.00    1-HR  ALL
    1ST                18091304
418007.87000 3773173.94000     572.88475   173.55   173.55     0.00    1-HR  ALL
    1ST                18091304
418007.87000 3773198.94000     569.40374   173.27   173.27     0.00    1-HR  ALL
    1ST                18091304
418007.87000 3773223.94000     558.94395   173.19   173.19     0.00    1-HR  ALL
    1ST                19090705
418007.87000 3773248.94000     524.41221   173.34   173.34     0.00    1-HR  ALL
    1ST                18102506
418007.87000 3773273.94000     527.48141   173.34   173.34     0.00    1-HR  ALL
    1ST                18102506
418007.87000 3773298.94000     510.47002   173.51   173.51     0.00    1-HR  ALL
    1ST                21080103
418007.87000 3773323.94000     491.29399   173.79   173.79     0.00    1-HR  ALL
    1ST                21080103
418007.87000 3773348.94000     448.56850   174.05   174.05     0.00    1-HR  ALL
    1ST                21080103
418007.87000 3773373.94000     432.16257   174.19   174.19     0.00    1-HR  ALL
    1ST                20010422
418032.87000 3772798.94000     652.00521   172.31   172.31     0.00    1-HR  ALL
    1ST                21111602
418032.87000 3772823.94000     728.41898   172.49   172.49     0.00    1-HR  ALL
    1ST                20030507
418032.87000 3772848.94000     736.36540   172.84   172.84     0.00    1-HR  ALL
    1ST                20030507
418032.87000 3772873.94000     662.21515   172.86   172.86     0.00    1-HR  ALL
    1ST                20030507
418032.87000 3772898.94000     701.55002   173.14   173.14     0.00    1-HR  ALL
```

```
    1ST               17062004
418032.87000 3772923.94000     674.91306   173.38   173.38     0.00    1-HR  ALL
    1ST               17062004
418032.87000 3772948.94000     644.26485   173.51   173.51     0.00    1-HR  ALL
    1ST               20092307
418032.87000 3772973.94000     648.84014   173.65   173.65     0.00    1-HR  ALL
    1ST               19110601
418032.87000 3772998.94000     643.27327   174.10   174.10     0.00    1-HR  ALL
    1ST               19110601
418032.87000 3773023.94000     662.74302   174.10   174.10     0.00    1-HR  ALL
    1ST               21092103
418032.87000 3773048.94000     663.51796   174.25   174.25     0.00    1-HR  ALL
    1ST               18090724
418032.87000 3773073.94000     640.55928   174.52   174.52     0.00    1-HR  ALL
    1ST               18090724
418032.87000 3773098.94000     628.59584   174.67   174.67     0.00    1-HR  ALL
    1ST               19100901
418032.87000 3773123.94000     570.68657   174.34   174.34     0.00    1-HR  ALL
    1ST               19100901
418032.87000 3773148.94000     583.32922   174.03   174.03     0.00    1-HR  ALL
    1ST               18091304
418032.87000 3773173.94000     594.33882   173.71   173.71     0.00    1-HR  ALL
    1ST               18091304
418032.87000 3773198.94000     584.54869   173.46   173.46     0.00    1-HR  ALL
    1ST               19090705
418032.87000 3773223.94000     561.55812   173.42   173.42     0.00    1-HR  ALL
    1ST               19090705
418032.87000 3773248.94000     545.52429   173.62   173.62     0.00    1-HR  ALL
    1ST               18102506
418032.87000 3773273.94000     535.80724   173.60   173.60     0.00    1-HR  ALL
    1ST               18102506
418032.87000 3773298.94000     516.56018   173.78   173.78     0.00    1-HR  ALL
    1ST               21080103
418032.87000 3773323.94000     483.11347   174.15   174.15     0.00    1-HR  ALL
    1ST               21080103
418032.87000 3773348.94000     443.93861   174.48   174.48     0.00    1-HR  ALL
    1ST               20010422
418032.87000 3773373.94000     449.75273   174.64   174.64     0.00    1-HR  ALL
    1ST               20010422
418032.87000 3773398.94000     446.21927   174.84   174.84     0.00    1-HR  ALL
    1ST               20010422
418032.87000 3773423.94000     428.75406   174.93  1633.79     0.00    1-HR  ALL
    1ST               20010422
418032.87000 3773448.94000     395.16562   174.94  1633.79     0.00    1-HR  ALL
    1ST               20010422
418032.87000 3773473.94000     347.50406   175.05  1633.79     0.00    1-HR  ALL
    1ST               20010422
418032.87000 3773498.94000     290.49924   175.24  1633.79     0.00    1-HR  ALL
    1ST               20010422
418057.87000 3772798.94000     675.70169   172.54   172.54     0.00    1-HR  ALL
```

```
    1ST                21111602
418057.87000 3772823.94000     757.28199   172.74   172.74     0.00    1-HR  ALL
    1ST                20030507
418057.87000 3772848.94000     759.44903   173.08   173.08     0.00    1-HR  ALL
    1ST                20030507
418057.87000 3772873.94000     691.10339   173.07   173.07     0.00    1-HR  ALL
    1ST                17062004
418057.87000 3772898.94000     726.69687   173.35   173.35     0.00    1-HR  ALL
    1ST                17062004
418057.87000 3772923.94000     687.83283   173.59   173.59     0.00    1-HR  ALL
    1ST                17062004
418057.87000 3772948.94000     658.95909   173.73   173.73     0.00    1-HR  ALL
    1ST                20092307
418057.87000 3772973.94000     674.72420   173.85   173.85     0.00    1-HR  ALL
    1ST                19110601
418057.87000 3772998.94000     662.35078   174.30   174.30     0.00    1-HR  ALL
    1ST                21092103
418057.87000 3773023.94000     689.47636   174.35   174.35     0.00    1-HR  ALL
    1ST                21092103
418057.87000 3773048.94000     684.56470   174.51   174.51     0.00    1-HR  ALL
    1ST                18090724
418057.87000 3773073.94000     657.17589   174.77   174.77     0.00    1-HR  ALL
    1ST                19100901
418057.87000 3773098.94000     635.07903   174.89   174.89     0.00    1-HR  ALL
    1ST                19100901
418057.87000 3773123.94000     587.69025   174.55   174.55     0.00    1-HR  ALL
    1ST                18091304
418057.87000 3773148.94000     612.24344   174.17   174.17     0.00    1-HR  ALL
    1ST                18091304
418057.87000 3773173.94000     610.50225   173.89   173.89     0.00    1-HR  ALL
    1ST                18091304
418057.87000 3773198.94000     596.43089   173.70   173.70     0.00    1-HR  ALL
    1ST                19090705
418057.87000 3773223.94000     558.37004   173.70   173.70     0.00    1-HR  ALL
    1ST                18102506
418057.87000 3773248.94000     560.84897   173.90   173.90     0.00    1-HR  ALL
    1ST                18102506
418057.87000 3773273.94000     539.98484   173.88   173.88     0.00    1-HR  ALL
    1ST                21080103
418057.87000 3773298.94000     514.27190   174.07   174.07     0.00    1-HR  ALL
    1ST                21080103
418057.87000 3773323.94000     465.10324   174.49   174.49     0.00    1-HR  ALL
    1ST                21080103
418057.87000 3773348.94000     463.36741   174.85   174.85     0.00    1-HR  ALL
    1ST                20010422
418057.87000 3773373.94000     462.39912   175.02   175.02     0.00    1-HR  ALL
    1ST                20010422
418057.87000 3773398.94000     449.39991   175.24   175.24     0.00    1-HR  ALL
    1ST                20010422
418057.87000 3773423.94000     420.28612   175.42   175.42     0.00    1-HR  ALL
```

```
    1ST                20010422
418057.87000 3773448.94000     374.77664   175.58  1633.79     0.00    1-HR  ALL
    1ST                20010422
418057.87000 3773473.94000     317.18719   175.77  1633.79     0.00    1-HR  ALL
    1ST                20010422
418057.87000 3773498.94000     307.34616   175.88  1633.79     0.00    1-HR  ALL
    1ST                20033023
418082.87000 3772798.94000     704.51795   172.80   172.80     0.00    1-HR  ALL
    1ST                20030507
418082.87000 3772823.94000     787.66392   172.99   172.99     0.00    1-HR  ALL
    1ST                20030507
418082.87000 3772848.94000     783.72044   173.35   173.35     0.00    1-HR  ALL
    1ST                20030507
418082.87000 3772873.94000     725.45171   173.33   173.33     0.00    1-HR  ALL
    1ST                17062004
418082.87000 3772898.94000     752.43186   173.61   173.61     0.00    1-HR  ALL
    1ST                17062004
418082.87000 3772923.94000     706.14505   173.84   173.84     0.00    1-HR  ALL
    1ST                20092307
418082.87000 3772948.94000     672.13713   173.98   173.98     0.00    1-HR  ALL
    1ST                20092307
418082.87000 3772973.94000     698.92400   174.11   174.11     0.00    1-HR  ALL
    1ST                19110601
418082.87000 3772998.94000     699.78801   174.56   174.56     0.00    1-HR  ALL
    1ST                21092103
418082.87000 3773023.94000     713.65860   174.64   174.64     0.00    1-HR  ALL
    1ST                21092103
418082.87000 3773048.94000     701.03795   174.82   174.82     0.00    1-HR  ALL
    1ST                18090724
418082.87000 3773073.94000     678.76259   175.08   175.08     0.00    1-HR  ALL
    1ST                19100901
418082.87000 3773098.94000     634.35857   175.15   175.15     0.00    1-HR  ALL
    1ST                19100901
418082.87000 3773123.94000     624.49442   174.76   174.76     0.00    1-HR  ALL
    1ST                18091304
418082.87000 3773148.94000     637.27000   174.34   174.34     0.00    1-HR  ALL
    1ST                18091304
418082.87000 3773173.94000     625.87643   174.09   174.09     0.00    1-HR  ALL
    1ST                19090705
418082.87000 3773198.94000     600.53424   173.99   173.99     0.00    1-HR  ALL
    1ST                19090705
418082.87000 3773223.94000     580.83564   174.05   174.05     0.00    1-HR  ALL
    1ST                18102506
418082.87000 3773248.94000     569.08520   174.24   174.24     0.00    1-HR  ALL
    1ST                18102506
418082.87000 3773273.94000     544.74673   174.20   174.20     0.00    1-HR  ALL
    1ST                21080103
418082.87000 3773298.94000     502.42042   174.40   174.40     0.00    1-HR  ALL
    1ST                21080103
418082.87000 3773323.94000     475.31409   174.81   174.81     0.00    1-HR  ALL
```

```
    1ST                20010422
418082.87000 3773348.94000     477.46417   175.06   175.06     0.00    1-HR  ALL
    1ST                20010422
418082.87000 3773373.94000     466.29121   175.05   175.05     0.00    1-HR  ALL
    1ST                20010422
418082.87000 3773398.94000     441.45710   175.26   175.26     0.00    1-HR  ALL
    1ST                20010422
418082.87000 3773423.94000     399.63907   175.52   175.52     0.00    1-HR  ALL
    1ST                20010422
418082.87000 3773448.94000     342.97407   175.75   175.75     0.00    1-HR  ALL
    1ST                20010422
418082.87000 3773473.94000     318.23506   176.02  1633.79     0.00    1-HR  ALL
    1ST                20033023
418082.87000 3773498.94000     322.18072   176.20  1633.79     0.00    1-HR  ALL
    1ST                20033023
418107.87000 3772798.94000     738.06430   173.14   173.14     0.00    1-HR  ALL
    1ST                20030507
418107.87000 3772823.94000     821.13204   173.33   173.33     0.00    1-HR  ALL
    1ST                20030507
418107.87000 3772848.94000     809.25315   173.65   173.65     0.00    1-HR  ALL
    1ST                20030507
418107.87000 3772873.94000     761.57387   173.62   173.62     0.00    1-HR  ALL
    1ST                17062004
418107.87000 3772898.94000     777.89284   173.87   173.87     0.00    1-HR  ALL
    1ST                17062004
418107.87000 3772923.94000     732.47391   174.09   174.09     0.00    1-HR  ALL
    1ST                20092307
418107.87000 3772948.94000     708.47941   174.24   174.24     0.00    1-HR  ALL
    1ST                19110601
418107.87000 3772973.94000     720.49169   174.41   174.41     0.00    1-HR  ALL
    1ST                19110601
418107.87000 3772998.94000     736.90762   174.88   174.88     0.00    1-HR  ALL
    1ST                21092103
418107.87000 3773023.94000     736.67677   174.94   174.94     0.00    1-HR  ALL
    1ST                18090724
418107.87000 3773048.94000     711.15374   175.13   175.13     0.00    1-HR  ALL
    1ST                18090724
418107.87000 3773073.94000     693.29834   175.36   175.36     0.00    1-HR  ALL
    1ST                19100901
418107.87000 3773098.94000     630.50948   175.40   175.40     0.00    1-HR  ALL
    1ST                18091304
418107.87000 3773123.94000     658.46921   174.96   174.96     0.00    1-HR  ALL
    1ST                18091304
418107.87000 3773148.94000     656.90674   174.55   174.55     0.00    1-HR  ALL
    1ST                18091304
418107.87000 3773173.94000     639.46151   174.32   174.32     0.00    1-HR  ALL
    1ST                19090705
418107.87000 3773198.94000     598.49736   174.29   174.29     0.00    1-HR  ALL
    1ST                18102506
418107.87000 3773223.94000     596.93378   174.42   174.42     0.00    1-HR  ALL
```

```
    1ST                18102506
418107.87000 3773248.94000     575.51812   174.62   174.62     0.00    1-HR  ALL
    1ST                21080103
418107.87000 3773273.94000     539.97506   174.54   174.54     0.00    1-HR  ALL
    1ST                21080103
418107.87000 3773298.94000     487.34702   174.75   174.75     0.00    1-HR  ALL
    1ST                20010422
418107.87000 3773323.94000     492.48381   175.09   175.09     0.00    1-HR  ALL
    1ST                20010422
418107.87000 3773348.94000     484.97743   175.16   175.16     0.00    1-HR  ALL
    1ST                20010422
418107.87000 3773373.94000     461.34095   174.99   174.99     0.00    1-HR  ALL
    1ST                20010422
418107.87000 3773398.94000     423.82261   175.32   175.32     0.00    1-HR  ALL
    1ST                20010422
418107.87000 3773423.94000     369.06375   175.58   175.58     0.00    1-HR  ALL
    1ST                20010422
418107.87000 3773448.94000     328.01048   175.71   175.71     0.00    1-HR  ALL
    1ST                20033023
418107.87000 3773473.94000     332.35535   175.97   175.97     0.00    1-HR  ALL
    1ST                20033023
418107.87000 3773498.94000     332.12630   176.27  1633.79     0.00    1-HR  ALL
    1ST                20033023
418132.87000 3772798.94000     774.10578   173.49   173.49     0.00    1-HR  ALL
    1ST                20030507
418132.87000 3772823.94000     856.50999   173.67   173.67     0.00    1-HR  ALL
    1ST                20030507
418132.87000 3772848.94000     835.60449   173.95   173.95     0.00    1-HR  ALL
    1ST                20030507
418132.87000 3772873.94000     798.84358   173.90   173.90     0.00    1-HR  ALL
    1ST                17062004
418132.87000 3772898.94000     802.82755   174.13   174.13     0.00    1-HR  ALL
    1ST                17062004
418132.87000 3772923.94000     757.79644   174.34   174.34     0.00    1-HR  ALL
    1ST                20092307
418132.87000 3772948.94000     745.07400   174.50   174.50     0.00    1-HR  ALL
    1ST                19110601
418132.87000 3772973.94000     737.76379   174.69   174.69     0.00    1-HR  ALL
    1ST                19110601
418132.87000 3772998.94000     771.06309   175.14   175.14     0.00    1-HR  ALL
    1ST                21092103
418132.87000 3773023.94000     762.74415   175.20   175.20     0.00    1-HR  ALL
    1ST                18090724
418132.87000 3773048.94000     729.20072   175.39   175.39     0.00    1-HR  ALL
    1ST                19100901
418132.87000 3773073.94000     699.28744   175.61   175.61     0.00    1-HR  ALL
    1ST                19100901
418132.87000 3773098.94000     672.52228   175.60   175.60     0.00    1-HR  ALL
    1ST                18091304
418132.87000 3773123.94000     687.66274   175.13   175.13     0.00    1-HR  ALL
```

```
    1ST               18091304
418132.87000 3773148.94000     672.91625   174.77   174.77     0.00    1-HR  ALL
    1ST               19090705
418132.87000 3773173.94000     644.55753   174.61   174.61     0.00    1-HR  ALL
    1ST               19090705
418132.87000 3773198.94000     621.22135   174.61   174.61     0.00    1-HR  ALL
    1ST               18102506
418132.87000 3773223.94000     603.82698   174.75   174.75     0.00    1-HR  ALL
    1ST               18102506
418132.87000 3773248.94000     577.89682   174.93   174.93     0.00    1-HR  ALL
    1ST               21080103
418132.87000 3773273.94000     523.97830   174.87   174.87     0.00    1-HR  ALL
    1ST               21080103
418132.87000 3773298.94000     507.51013   175.09   175.09     0.00    1-HR  ALL
    1ST               20010422
418132.87000 3773323.94000     504.50980   175.38   175.38     0.00    1-HR  ALL
    1ST               20010422
418132.87000 3773348.94000     485.90401   175.40   175.40     0.00    1-HR  ALL
    1ST               20010422
418132.87000 3773373.94000     448.82514   175.26   175.26     0.00    1-HR  ALL
    1ST               20010422
418132.87000 3773398.94000     398.31014   175.81   175.81     0.00    1-HR  ALL
    1ST               20010422
418132.87000 3773423.94000     341.42073   176.08   176.08     0.00    1-HR  ALL
    1ST               20033023
418132.87000 3773448.94000     344.65094   176.07   176.07     0.00    1-HR  ALL
    1ST               20033023
418132.87000 3773473.94000     344.47629   176.24   176.24     0.00    1-HR  ALL
    1ST               21042002
418132.87000 3773498.94000     353.74651   176.54   176.54     0.00    1-HR  ALL
    1ST               21042002
418157.87000 3772798.94000     812.20181   173.81   173.81     0.00    1-HR  ALL
    1ST               20030507
418157.87000 3772823.94000     893.54464   173.99   173.99     0.00    1-HR  ALL
    1ST               20030507
418157.87000 3772848.94000     863.13512   174.27   174.27     0.00    1-HR  ALL
    1ST               20030507
418157.87000 3772873.94000     837.63154   174.20   174.20     0.00    1-HR  ALL
    1ST               17062004
418157.87000 3772898.94000     827.28627   174.41   174.41     0.00    1-HR  ALL
    1ST               17062004
418157.87000 3772923.94000     782.09608   174.62   174.62     0.00    1-HR  ALL
    1ST               20092307
418157.87000 3772948.94000     780.12217   174.78   174.78     0.00    1-HR  ALL
    1ST               19110601
418157.87000 3772973.94000     772.52374   174.96   174.96     0.00    1-HR  ALL
    1ST               21092103
418157.87000 3772998.94000     801.27406   175.36   175.36     0.00    1-HR  ALL
    1ST               21092103
418157.87000 3773023.94000     782.44231   175.45   175.45     0.00    1-HR  ALL
```

```
    1ST               18090724
418157.87000 3773048.94000     751.78997   175.63   175.63     0.00    1-HR  ALL
    1ST               19100901
418157.87000 3773073.94000     695.02218   175.80   175.80     0.00    1-HR  ALL
    1ST               19100901
418157.87000 3773098.94000     711.16684   175.76   175.76     0.00    1-HR  ALL
    1ST               18091304
418157.87000 3773123.94000     710.77881   175.32   175.32     0.00    1-HR  ALL
    1ST               18091304
418157.87000 3773148.94000     689.48986   175.07   175.07     0.00    1-HR  ALL
    1ST               19090705
418157.87000 3773173.94000     644.40183   174.97   174.97     0.00    1-HR  ALL
    1ST               18102506
418157.87000 3773198.94000     636.79084   174.97   174.97     0.00    1-HR  ALL
    1ST               18102506
418157.87000 3773223.94000     610.96558   175.09   175.09     0.00    1-HR  ALL
    1ST               21080103
418157.87000 3773248.94000     569.47789   175.27   175.27     0.00    1-HR  ALL
    1ST               21080103
418157.87000 3773273.94000     524.35232   175.23   175.23     0.00    1-HR  ALL
    1ST               20010422
418157.87000 3773298.94000     522.89358   175.44   175.44     0.00    1-HR  ALL
    1ST               20010422
418157.87000 3773323.94000     509.86722   175.72   175.72     0.00    1-HR  ALL
    1ST               20010422
418157.87000 3773348.94000     477.57967   175.71   175.71     0.00    1-HR  ALL
    1ST               20010422
418157.87000 3773373.94000     425.32535   175.56   175.56     0.00    1-HR  ALL
    1ST               20010422
418157.87000 3773398.94000     361.63578   176.12   176.12     0.00    1-HR  ALL
    1ST               20010422
418157.87000 3773423.94000     359.02250   176.41   176.41     0.00    1-HR  ALL
    1ST               20033023
418157.87000 3773448.94000     358.72142   176.31   176.31     0.00    1-HR  ALL
    1ST               21042002
418157.87000 3773473.94000     366.98208   176.39   176.39     0.00    1-HR  ALL
    1ST               21042002
418157.87000 3773498.94000     369.30004   176.66   176.66     0.00    1-HR  ALL
    1ST               21042002
418182.87000 3772798.94000     852.83392   174.12   174.12     0.00    1-HR  ALL
    1ST               20030507
418182.87000 3772823.94000     932.28727   174.29   174.29     0.00    1-HR  ALL
    1ST               20030507
418182.87000 3772848.94000     891.10579   174.57   174.57     0.00    1-HR  ALL
    1ST               20030507
418182.87000 3772873.94000     877.30031   174.49   174.49     0.00    1-HR  ALL
    1ST               17062004
418182.87000 3772898.94000     850.80942   174.70   174.70     0.00    1-HR  ALL
    1ST               17062004
418182.87000 3772923.94000     804.65458   174.91   174.91     0.00    1-HR  ALL
```

```
    1ST                20092307
418182.87000 3772948.94000     812.50842   175.07   175.07     0.00    1-HR  ALL
    1ST                19110601
418182.87000 3772973.94000     818.52429   175.26   175.26     0.00    1-HR  ALL
    1ST                21092103
418182.87000 3772998.94000     827.85763   175.64   175.64     0.00    1-HR  ALL
    1ST                21092103
418182.87000 3773023.94000     794.93056   175.73   175.73     0.00    1-HR  ALL
    1ST                18090724
418182.87000 3773048.94000     765.85478   175.86   175.86     0.00    1-HR  ALL
    1ST                19100901
418182.87000 3773073.94000     720.69308   175.99   175.99     0.00    1-HR  ALL
    1ST                18091304
418182.87000 3773098.94000     745.22849   175.93   175.93     0.00    1-HR  ALL
    1ST                18091304
418182.87000 3773123.94000     727.77010   175.56   175.56     0.00    1-HR  ALL
    1ST                19090705
418182.87000 3773148.94000     698.21230   175.54   175.54     0.00    1-HR  ALL
    1ST                19090705
418182.87000 3773173.94000     670.09504   175.48   175.48     0.00    1-HR  ALL
    1ST                18102506
418182.87000 3773198.94000     643.48655   175.42   175.42     0.00    1-HR  ALL
    1ST                18102506
418182.87000 3773223.94000     611.60871   175.51   175.51     0.00    1-HR  ALL
    1ST                21080103
418182.87000 3773248.94000     549.85407   175.74   175.74     0.00    1-HR  ALL
    1ST                21080103
418182.87000 3773273.94000     542.97225   175.63   175.63     0.00    1-HR  ALL
    1ST                20010422
418182.87000 3773298.94000     531.95574   175.81   175.81     0.00    1-HR  ALL
    1ST                20010422
418182.87000 3773323.94000     505.85346   176.06   176.06     0.00    1-HR  ALL
    1ST                20010422
418182.87000 3773348.94000     457.61363   176.01   176.01     0.00    1-HR  ALL
    1ST                20010422
418182.87000 3773373.94000     390.33714   175.81   175.81     0.00    1-HR  ALL
    1ST                20010422
418182.87000 3773398.94000     372.63846   176.36   176.36     0.00    1-HR  ALL
    1ST                20033023
418182.87000 3773423.94000     375.49691   176.66   176.66     0.00    1-HR  ALL
    1ST                21042002
418182.87000 3773448.94000     383.17922   176.64   176.64     0.00    1-HR  ALL
    1ST                21042002
418182.87000 3773473.94000     384.37755   176.84   176.84     0.00    1-HR  ALL
    1ST                21042002
418182.87000 3773498.94000     381.06840   177.18   177.18     0.00    1-HR  ALL
    1ST                21042002
418207.87000 3772798.94000     896.80666   174.45   174.45     0.00    1-HR  ALL
    1ST                20030507
418207.87000 3772823.94000     973.65634   174.61   174.61     0.00    1-HR  ALL
```

```
    1ST                20030507
418207.87000 3772848.94000     920.04679   174.88   174.88     0.00    1-HR  ALL
    1ST                20030507
418207.87000 3772873.94000     917.60985   174.77   174.77     0.00    1-HR  ALL
    1ST                17062004
418207.87000 3772898.94000     873.23730   175.01   175.01     0.00    1-HR  ALL
    1ST                17062004
418207.87000 3772923.94000     825.10731   175.22   175.22     0.00    1-HR  ALL
    1ST                20092307
418207.87000 3772948.94000     841.13983   175.37   175.37     0.00    1-HR  ALL
    1ST                19110601
418207.87000 3772973.94000     862.40516   175.55   175.55     0.00    1-HR  ALL
    1ST                21092103
418207.87000 3772998.94000     857.38378   175.93   175.93     0.00    1-HR  ALL
    1ST                18090724
418207.87000 3773023.94000     814.78134   176.01   176.01     0.00    1-HR  ALL
    1ST                19100901
418207.87000 3773048.94000     770.29612   176.12   176.12     0.00    1-HR  ALL
    1ST                19100901
418207.87000 3773073.94000     765.78522   176.20   176.20     0.00    1-HR  ALL
    1ST                18091304
418207.87000 3773098.94000     772.68002   176.12   176.12     0.00    1-HR  ALL
    1ST                18091304
418207.87000 3773123.94000     746.10720   175.82   175.82     0.00    1-HR  ALL
    1ST                19090705
418207.87000 3773148.94000     701.06290   176.00   176.00     0.00    1-HR  ALL
    1ST                18102506
418207.87000 3773173.94000     686.61159   175.96   175.96     0.00    1-HR  ALL
    1ST                18102506
418207.87000 3773198.94000     652.53248   175.84   175.84     0.00    1-HR  ALL
    1ST                21080103
418207.87000 3773223.94000     599.37834   175.91   175.91     0.00    1-HR  ALL
    1ST                21080103
418207.87000 3773248.94000     567.92274   176.19   176.19     0.00    1-HR  ALL
    1ST                20010422
418207.87000 3773273.94000     555.23257   176.00   176.00     0.00    1-HR  ALL
    1ST                20010422
418207.87000 3773298.94000     531.91486   176.14   176.14     0.00    1-HR  ALL
    1ST                20010422
418207.87000 3773323.94000     489.67466   176.33   176.33     0.00    1-HR  ALL
    1ST                20010422
418207.87000 3773348.94000     424.84708   176.23   176.23     0.00    1-HR  ALL
    1ST                20010422
418207.87000 3773373.94000     385.68874   176.02   176.02     0.00    1-HR  ALL
    1ST                20033023
418207.87000 3773398.94000     390.99283   176.53   176.53     0.00    1-HR  ALL
    1ST                21042002
418207.87000 3773423.94000     400.21401   176.81   176.81     0.00    1-HR  ALL
    1ST                21042002
418207.87000 3773448.94000     400.16965   176.95   176.95     0.00    1-HR  ALL
```

```
    1ST                21042002
418207.87000 3773473.94000     395.81706   177.36   177.36     0.00    1-HR  ALL
    1ST                21042002
418207.87000 3773498.94000     388.59491   177.77   177.77     0.00    1-HR  ALL
    1ST                21042002
418232.87000 3772798.94000     943.62025   174.76   174.76     0.00    1-HR  ALL
    1ST                20030507
418232.87000 3772823.94000    1017.18001   174.92   174.92     0.00    1-HR  ALL
    1ST                20030507
418232.87000 3772848.94000     949.28105   175.17   175.17     0.00    1-HR  ALL
    1ST                20030507
418232.87000 3772873.94000     958.47082   175.05   175.05     0.00    1-HR  ALL
    1ST                17062004
418232.87000 3772898.94000     903.73531   175.31   175.31     0.00    1-HR  ALL
    1ST                20092307
418232.87000 3772923.94000     870.79440   175.52   175.52     0.00    1-HR  ALL
    1ST                19110601
418232.87000 3772948.94000     864.44187   175.66   175.66     0.00    1-HR  ALL
    1ST                19110601
418232.87000 3772973.94000     902.65572   175.83   175.83     0.00    1-HR  ALL
    1ST                21092103
418232.87000 3772998.94000     882.25994   176.18   176.18     0.00    1-HR  ALL
    1ST                18090724
418232.87000 3773023.94000     839.39899   176.26   176.26     0.00    1-HR  ALL
    1ST                19100901
418232.87000 3773048.94000     775.42850   176.37   176.37     0.00    1-HR  ALL
    1ST                18091304
418232.87000 3773073.94000     806.06210   176.42   176.42     0.00    1-HR  ALL
    1ST                18091304
418232.87000 3773098.94000     790.93288   176.32   176.32     0.00    1-HR  ALL
    1ST                18091304
418232.87000 3773123.94000     752.29720   176.04   176.04     0.00    1-HR  ALL
    1ST                19090705
418232.87000 3773148.94000     723.58637   176.27   176.27     0.00    1-HR  ALL
    1ST                18102506
418232.87000 3773173.94000     692.84208   176.28   176.28     0.00    1-HR  ALL
    1ST                21080103
418232.87000 3773198.94000     648.17355   176.16   176.16     0.00    1-HR  ALL
    1ST                21080103
418232.87000 3773223.94000     589.02553   176.23   176.23     0.00    1-HR  ALL
    1ST                20010422
418232.87000 3773248.94000     582.79255   176.52   176.52     0.00    1-HR  ALL
    1ST                20010422
418232.87000 3773273.94000     559.22354   176.35   176.35     0.00    1-HR  ALL
    1ST                20010422
418232.87000 3773298.94000     520.80777   176.49   176.49     0.00    1-HR  ALL
    1ST                20010422
418232.87000 3773323.94000     460.82298   176.64   176.64     0.00    1-HR  ALL
    1ST                20010422
418232.87000 3773348.94000     404.55871   176.50   176.50     0.00    1-HR  ALL
```

```
    1ST               20033023
418232.87000 3773373.94000     406.68209   176.25   176.25     0.00    1-HR  ALL
    1ST               21042002
418232.87000 3773398.94000     416.00154   176.55   176.55     0.00    1-HR  ALL
    1ST               21042002
418232.87000 3773423.94000     415.64640   176.81   176.81     0.00    1-HR  ALL
    1ST               21042002
418232.87000 3773448.94000     408.70127   177.02   177.02     0.00    1-HR  ALL
    1ST               21042002
418232.87000 3773473.94000     400.02464   177.45   177.45     0.00    1-HR  ALL
    1ST               21042002
418232.87000 3773498.94000     390.80023   177.89   177.89     0.00    1-HR  ALL
    1ST               21042002
418257.87000 3772798.94000     991.58318   174.97   174.97     0.00    1-HR  ALL
    1ST               20030507
418257.87000 3772823.94000    1059.16696   175.07   175.07     0.00    1-HR  ALL
    1ST               20030507
418257.87000 3772848.94000     974.67174   175.27   175.27     0.00    1-HR  ALL
    1ST               20030507
418257.87000 3772873.94000     997.49962   175.24   175.24     0.00    1-HR  ALL
    1ST               17062004
418257.87000 3772898.94000     940.27984   175.49   175.49     0.00    1-HR  ALL
    1ST               20092307
418257.87000 3772923.94000     915.43341   175.70   175.70     0.00    1-HR  ALL
    1ST               19110601
418257.87000 3772948.94000     920.77945   175.87   175.87     0.00    1-HR  ALL
    1ST               21092103
418257.87000 3772973.94000     936.50253   176.05   176.05     0.00    1-HR  ALL
    1ST               21092103
418257.87000 3772998.94000     896.26739   176.36   176.36     0.00    1-HR  ALL
    1ST               18090724
418257.87000 3773023.94000     852.26883   176.45   176.45     0.00    1-HR  ALL
    1ST               19100901
418257.87000 3773048.94000     826.90238   176.56   176.56     0.00    1-HR  ALL
    1ST               18091304
418257.87000 3773073.94000     837.91620   176.59   176.59     0.00    1-HR  ALL
    1ST               18091304
418257.87000 3773098.94000     808.60930   176.46   176.46     0.00    1-HR  ALL
    1ST               19090705
418257.87000 3773123.94000     752.28766   176.24   176.24     0.00    1-HR  ALL
    1ST               18102506
418257.87000 3773148.94000     734.05961   176.44   176.44     0.00    1-HR  ALL
    1ST               18102506
418257.87000 3773173.94000     696.01335   176.49   176.49     0.00    1-HR  ALL
    1ST               21080103
418257.87000 3773198.94000     628.88053   176.43   176.43     0.00    1-HR  ALL
    1ST               21080103
418257.87000 3773223.94000     605.96477   176.50   176.50     0.00    1-HR  ALL
    1ST               20010422
418257.87000 3773248.94000     589.01936   176.75   176.75     0.00    1-HR  ALL
```

```
    1ST                20010422
418257.87000 3773273.94000     552.47133   176.69   176.69     0.00    1-HR  ALL
    1ST                20010422
418257.87000 3773298.94000     496.58835   176.87   176.87     0.00    1-HR  ALL
    1ST                20010422
418257.87000 3773323.94000     425.50498   177.03   177.03     0.00    1-HR  ALL
    1ST                20033023
418257.87000 3773348.94000     430.24629   176.98   176.98     0.00    1-HR  ALL
    1ST                21042002
418257.87000 3773373.94000     436.37341   176.82   176.82     0.00    1-HR  ALL
    1ST                21042002
418257.87000 3773398.94000     433.73131   176.92   176.92     0.00    1-HR  ALL
    1ST                21042002
418257.87000 3773423.94000     424.98648   177.15   177.15     0.00    1-HR  ALL
    1ST                21042002
418257.87000 3773448.94000     413.09518   177.36   177.36     0.00    1-HR  ALL
    1ST                21042002
418257.87000 3773473.94000     401.68115   177.69   177.69     0.00    1-HR  ALL
    1ST                21042002
418257.87000 3773498.94000     390.69944   178.02   178.02     0.00    1-HR  ALL
    1ST                21042002
418282.87000 3772798.94000    1042.47951   175.16   175.16     0.00    1-HR  ALL
    1ST                20030507
418282.87000 3772823.94000    1104.02504   175.25   175.25     0.00    1-HR  ALL
    1ST                20030507
418282.87000 3772848.94000    1016.70218   175.47   175.47     0.00    1-HR  ALL
    1ST                17062004
418282.87000 3772873.94000    1037.27583   175.48   175.48     0.00    1-HR  ALL
    1ST                17062004
418282.87000 3772898.94000     976.93545   175.77   175.77     0.00    1-HR  ALL
    1ST                20092307
418282.87000 3772923.94000     959.11271   176.00   176.00     0.00    1-HR  ALL
    1ST                19110601
418282.87000 3772948.94000     977.74364   176.18   176.18     0.00    1-HR  ALL
    1ST                21092103
418282.87000 3772973.94000     966.89428   176.40   176.40     0.00    1-HR  ALL
    1ST                18090724
418282.87000 3772998.94000     920.30717   176.76   176.76     0.00    1-HR  ALL
    1ST                19100901
418282.87000 3773023.94000     854.75089   176.76   176.76     0.00    1-HR  ALL
    1ST                19100901
418282.87000 3773048.94000     875.04377   176.86   176.86     0.00    1-HR  ALL
    1ST                18091304
418282.87000 3773073.94000     861.22837   176.86   176.86     0.00    1-HR  ALL
    1ST                18091304
418282.87000 3773098.94000     816.41007   176.72   176.72     0.00    1-HR  ALL
    1ST                19090705
418282.87000 3773123.94000     773.50916   176.49   176.49     0.00    1-HR  ALL
    1ST                18102506
418282.87000 3773148.94000     739.20286   176.64   176.64     0.00    1-HR  ALL
```

```
    1ST                21080103
418282.87000 3773173.94000     685.22919   176.70   176.70     0.00    1-HR  ALL
    1ST                21080103
418282.87000 3773198.94000     633.16600   176.68   176.68     0.00    1-HR  ALL
    1ST                20010422
418282.87000 3773223.94000     615.51815   176.76   176.76     0.00    1-HR  ALL
    1ST                20010422
418282.87000 3773248.94000     585.23353   176.97   176.97     0.00    1-HR  ALL
    1ST                20010422
418282.87000 3773273.94000     532.37127   177.02   177.02     0.00    1-HR  ALL
    1ST                20010422
418282.87000 3773298.94000     457.78351   177.20   177.20     0.00    1-HR  ALL
    1ST                20010422
418282.87000 3773323.94000     454.12192   177.43   177.43     0.00    1-HR  ALL
    1ST                21042002
418282.87000 3773348.94000     461.88188   177.57   177.57     0.00    1-HR  ALL
    1ST                21042002
418282.87000 3773373.94000     457.51573   177.67   177.67     0.00    1-HR  ALL
    1ST                21042002
418282.87000 3773398.94000     446.55892   177.95   177.95     0.00    1-HR  ALL
    1ST                21042002
418282.87000 3773423.94000     431.71012   178.12   178.12     0.00    1-HR  ALL
    1ST                21042002
418282.87000 3773448.94000     417.00951   178.27   178.27     0.00    1-HR  ALL
    1ST                21042002
418282.87000 3773473.94000     403.52053   178.43   178.43     0.00    1-HR  ALL
    1ST                21042002
418282.87000 3773498.94000     389.08727   178.55   178.55     0.00    1-HR  ALL
    1ST                21042002
418307.87000 3772798.94000    1097.02883   175.35   175.35     0.00    1-HR  ALL
    1ST                20030507
418307.87000 3772823.94000    1154.29954   175.54   175.54     0.00    1-HR  ALL
    1ST                20030507
418307.87000 3772848.94000    1079.85368   175.83   175.83     0.00    1-HR  ALL
    1ST                17062004
418307.87000 3772873.94000    1077.52161   175.77   175.77     0.00    1-HR  ALL
    1ST                17062004
418307.87000 3772898.94000    1013.67139   176.17   176.17     0.00    1-HR  ALL
    1ST                20092307
418307.87000 3772923.94000    1001.24198   176.44   176.44     0.00    1-HR  ALL
    1ST                19110601
418307.87000 3772948.94000    1034.16625   176.61   176.61     0.00    1-HR  ALL
    1ST                21092103
418307.87000 3772973.94000    1003.18690   176.86   176.86     0.00    1-HR  ALL
    1ST                18090724
418307.87000 3772998.94000     954.98318   177.38   177.38     0.00    1-HR  ALL
    1ST                19100901
418307.87000 3773023.94000     903.97920   177.22   177.22     0.00    1-HR  ALL
    1ST                18091304
418307.87000 3773048.94000     918.16495   177.31   177.31     0.00    1-HR  ALL
```

```
    1ST                18091304
418307.87000 3773073.94000     884.87619   177.34   177.34     0.00    1-HR  ALL
    1ST                19090705
418307.87000 3773098.94000     822.15722   177.17   177.17     0.00    1-HR  ALL
    1ST                18102506
418307.87000 3773123.94000     784.93744   176.87   176.87     0.00    1-HR  ALL
    1ST                18102506
418307.87000 3773148.94000     741.16834   177.05   177.05     0.00    1-HR  ALL
    1ST                21080103
418307.87000 3773173.94000     666.50157   177.12   177.12     0.00    1-HR  ALL
    1ST                20010422
418307.87000 3773198.94000     647.03672   177.07   177.07     0.00    1-HR  ALL
    1ST                20010422
418307.87000 3773223.94000     617.82599   177.18   177.18     0.00    1-HR  ALL
    1ST                20010422
418307.87000 3773248.94000     571.31303   177.44   177.44     0.00    1-HR  ALL
    1ST                20010422
418307.87000 3773273.94000     498.09240   177.44   177.44     0.00    1-HR  ALL
    1ST                20010422
418307.87000 3773298.94000     478.06652   177.58   177.58     0.00    1-HR  ALL
    1ST                21042002
418307.87000 3773323.94000     486.60026   177.88   177.88     0.00    1-HR  ALL
    1ST                21042002
418307.87000 3773348.94000     480.72348   178.04   178.04     0.00    1-HR  ALL
    1ST                21042002
418307.87000 3773373.94000     466.10505   178.18   178.18     0.00    1-HR  ALL
    1ST                21042002
418307.87000 3773398.94000     450.19172   178.66   178.66     0.00    1-HR  ALL
    1ST                21042002
418307.87000 3773423.94000     433.14323   178.86   178.86     0.00    1-HR  ALL
    1ST                21042002
418307.87000 3773448.94000     417.44035   178.96   178.96     0.00    1-HR  ALL
    1ST                21042002
418307.87000 3773473.94000     401.11504   178.96   178.96     0.00    1-HR  ALL
    1ST                21042002
418307.87000 3773498.94000     380.34504   178.90   178.90     0.00    1-HR  ALL
    1ST                21042002
418332.87000 3772798.94000    1154.94152   175.52   175.52     0.00    1-HR  ALL
    1ST                20030507
418332.87000 3772823.94000    1204.89107   175.75   175.75     0.00    1-HR  ALL
    1ST                20030507
418332.87000 3772848.94000    1142.14004   176.05   176.05     0.00    1-HR  ALL
    1ST                17062004
418332.87000 3772873.94000    1112.91521   175.93   175.93     0.00    1-HR  ALL
    1ST                17062004
418332.87000 3772898.94000    1043.55669   176.40   176.40     0.00    1-HR  ALL
    1ST                20092307
418332.87000 3772923.94000    1051.46454   176.69   176.69     0.00    1-HR  ALL
    1ST                21092103
418332.87000 3772948.94000    1080.47925   176.86   176.86     0.00    1-HR  ALL
```

```
    1ST               21092103
418332.87000 3772973.94000    1024.11480   177.16   177.16     0.00    1-HR  ALL
    1ST               18090724
418332.87000 3772998.94000     971.04394   177.77   177.77     0.00    1-HR  ALL
    1ST               19100901
418332.87000 3773023.94000     961.18001   177.56   177.56     0.00    1-HR  ALL
    1ST               18091304
418332.87000 3773048.94000     947.58679   177.65   177.65     0.00    1-HR  ALL
    1ST               18091304
418332.87000 3773073.94000     896.01401   177.72   177.72     0.00    1-HR  ALL
    1ST               19090705
418332.87000 3773098.94000     844.81159   177.57   177.57     0.00    1-HR  ALL
    1ST               18102506
418332.87000 3773123.94000     792.67951   177.22   177.22     0.00    1-HR  ALL
    1ST               21080103
418332.87000 3773148.94000     726.30590   177.40   177.40     0.00    1-HR  ALL
    1ST               21080103
418332.87000 3773173.94000     682.50033   177.47   177.47     0.00    1-HR  ALL
    1ST               20010422
418332.87000 3773198.94000     651.66750   177.41   177.41     0.00    1-HR  ALL
    1ST               20010422
418332.87000 3773223.94000     607.52537   177.54   177.54     0.00    1-HR  ALL
    1ST               20010422
418332.87000 3773248.94000     541.38449   177.85   177.85     0.00    1-HR  ALL
    1ST               20010422
418332.87000 3773273.94000     504.88563   177.80   177.80     0.00    1-HR  ALL
    1ST               21042002
418332.87000 3773298.94000     511.65882   177.94   177.94     0.00    1-HR  ALL
    1ST               21042002
418332.87000 3773323.94000     504.90962   178.27   178.27     0.00    1-HR  ALL
    1ST               21042002
418332.87000 3773348.94000     487.01042   178.40   178.40     0.00    1-HR  ALL
    1ST               21042002
418332.87000 3773373.94000     465.13356   178.44   178.44     0.00    1-HR  ALL
    1ST               21042002
418332.87000 3773398.94000     446.73068   178.84   178.84     0.00    1-HR  ALL
    1ST               21042002
418332.87000 3773423.94000     429.90494   179.08   179.08     0.00    1-HR  ALL
    1ST               21042002
418332.87000 3773448.94000     412.61284   179.15   179.15     0.00    1-HR  ALL
    1ST               21042002
418332.87000 3773473.94000     391.01464   179.18   179.18     0.00    1-HR  ALL
    1ST               21042002
418357.87000 3772798.94000    1216.39831   175.67   175.67     0.00    1-HR  ALL
    1ST               20030507
418357.87000 3772823.94000    1255.37770   175.88   175.88     0.00    1-HR  ALL
    1ST               20030507
418357.87000 3772848.94000    1202.93380   176.15   176.15     0.00    1-HR  ALL
    1ST               17062004
418357.87000 3772873.94000    1144.72886   176.05   176.05     0.00    1-HR  ALL
```

```
    1ST               17062004
418357.87000 3772898.94000    1091.77860   176.54   176.54     0.00    1-HR  ALL
    1ST               19110601
418357.87000 3772923.94000    1121.97471   176.85   176.85     0.00    1-HR  ALL
    1ST               21092103
418357.87000 3772948.94000    1116.51453   177.05   177.05     0.00    1-HR  ALL
    1ST               21092103
418357.87000 3772973.94000    1045.39517   177.38   177.38     0.00    1-HR  ALL
    1ST               19100901
418357.87000 3772998.94000     998.74170   178.02   178.02     0.00    1-HR  ALL
    1ST               18091304
418357.87000 3773023.94000    1007.61527   177.84   177.84     0.00    1-HR  ALL
    1ST               18091304
418357.87000 3773048.94000     966.74444   177.94   177.94     0.00    1-HR  ALL
    1ST               19090705
418357.87000 3773073.94000     901.16946   178.07   178.07     0.00    1-HR  ALL
    1ST               18102506
418357.87000 3773098.94000     853.97655   177.94   177.94     0.00    1-HR  ALL
    1ST               21080103
418357.87000 3773123.94000     788.15193   177.56   177.56     0.00    1-HR  ALL
    1ST               21080103
418357.87000 3773148.94000     719.00995   177.68   177.68     0.00    1-HR  ALL
    1ST               20010422
418357.87000 3773173.94000     688.87975   177.75   177.75     0.00    1-HR  ALL
    1ST               20010422
418357.87000 3773198.94000     644.67096   177.69   177.69     0.00    1-HR  ALL
    1ST               20010422
418357.87000 3773223.94000     581.83114   177.86   177.86     0.00    1-HR  ALL
    1ST               20010422
418357.87000 3773248.94000     536.23366   178.22   178.22     0.00    1-HR  ALL
    1ST               21042002
418357.87000 3773273.94000     540.17482   178.13   178.13     0.00    1-HR  ALL
    1ST               21042002
418357.87000 3773298.94000     529.15083   178.25   178.25     0.00    1-HR  ALL
    1ST               21042002
418357.87000 3773323.94000     509.54750   178.63   178.63     0.00    1-HR  ALL
    1ST               21042002
418357.87000 3773348.94000     484.38494   178.76   178.76     0.00    1-HR  ALL
    1ST               21042002
418357.87000 3773373.94000     460.42121   178.76   178.76     0.00    1-HR  ALL
    1ST               21042002
418357.87000 3773398.94000     442.30210   179.11   179.11     0.00    1-HR  ALL
    1ST               21042002
418357.87000 3773423.94000     424.37804   179.31   179.31     0.00    1-HR  ALL
    1ST               21042002
418357.87000 3773448.94000     401.51713   179.32   179.32     0.00    1-HR  ALL
    1ST               21042002
418382.87000 3772798.94000    1282.25105   175.82   175.82     0.00    1-HR  ALL
    1ST               20030507
418382.87000 3772823.94000    1306.00408   175.95   175.95     0.00    1-HR  ALL
```

```
    1ST               20030507
418382.87000 3772848.94000    1261.62553   176.15   176.15     0.00    1-HR  ALL
    1ST               17062004
418382.87000 3772873.94000    1196.00726   176.20   176.20     0.00    1-HR  ALL
    1ST               20092307
418382.87000 3772898.94000    1147.88040   176.72   176.72     0.00    1-HR  ALL
    1ST               19110601
418382.87000 3772923.94000    1188.29598   177.01   177.01     0.00    1-HR  ALL
    1ST               21092103
418382.87000 3772948.94000    1143.53686   177.22   177.22     0.00    1-HR  ALL
    1ST               18090724
418382.87000 3772973.94000    1070.88028   177.59   177.59     0.00    1-HR  ALL
    1ST               19100901
418382.87000 3772998.94000    1063.83635   178.27   178.27     0.00    1-HR  ALL
    1ST               18091304
418382.87000 3773023.94000    1040.95233   178.13   178.13     0.00    1-HR  ALL
    1ST               18091304
418382.87000 3773048.94000     976.67533   178.24   178.24     0.00    1-HR  ALL
    1ST               19090705
418382.87000 3773073.94000     918.87796   178.36   178.36     0.00    1-HR  ALL
    1ST               18102506
418382.87000 3773098.94000     859.02496   178.25   178.25     0.00    1-HR  ALL
    1ST               21080103
418382.87000 3773123.94000     765.79195   177.90   177.90     0.00    1-HR  ALL
    1ST               21080103
418382.87000 3773148.94000     727.93544   178.00   178.00     0.00    1-HR  ALL
    1ST               20010422
418382.87000 3773173.94000     685.96577   178.08   178.08     0.00    1-HR  ALL
    1ST               20010422
418382.87000 3773198.94000     624.29692   178.02   178.02     0.00    1-HR  ALL
    1ST               20010422
418382.87000 3773223.94000     566.80937   178.21   178.21     0.00    1-HR  ALL
    1ST               21042002
418382.87000 3773248.94000     573.93378   178.57   178.57     0.00    1-HR  ALL
    1ST               21042002
418382.87000 3773273.94000     557.38915   178.45   178.45     0.00    1-HR  ALL
    1ST               21042002
418382.87000 3773298.94000     531.58929   178.59   178.59     0.00    1-HR  ALL
    1ST               21042002
418382.87000 3773323.94000     504.24118   179.00   179.00     0.00    1-HR  ALL
    1ST               21042002
418382.87000 3773348.94000     477.48566   179.13   179.13     0.00    1-HR  ALL
    1ST               21042002
418382.87000 3773373.94000     454.86579   179.11   179.11     0.00    1-HR  ALL
    1ST               21042002
418382.87000 3773398.94000     436.45502   179.45   179.45     0.00    1-HR  ALL
    1ST               21042002
418407.87000 3772798.94000    1358.78990   176.13   176.13     0.00    1-HR  ALL
    1ST               20030507
418407.87000 3772823.94000    1366.90447   176.24   176.24     0.00    1-HR  ALL
```

```
    1ST               20030507
418407.87000 3772848.94000    1329.41431   176.40   176.40     0.00    1-HR  ALL
    1ST               17062004
418407.87000 3772873.94000    1255.79981   176.56   176.56     0.00    1-HR  ALL
    1ST               20092307
418407.87000 3772898.94000    1200.54815   177.01   177.01     0.00    1-HR  ALL
    1ST               19110601
418407.87000 3772923.94000    1248.57950   177.21   177.21     0.00    1-HR  ALL
    1ST               21092103
418407.87000 3772948.94000    1164.96446   177.38   177.38     0.00    1-HR  ALL
    1ST               18090724
418407.87000 3772973.94000    1081.80759   177.78   177.78     0.00    1-HR  ALL
    1ST               18091304
418407.87000 3772998.94000    1116.65202   178.49   178.49     0.00    1-HR  ALL
    1ST               18091304
418407.87000 3773023.94000    1057.94340   178.41   178.41     0.00    1-HR  ALL
    1ST               19090705
418407.87000 3773048.94000     979.72459   178.51   178.51     0.00    1-HR  ALL
    1ST               18102506
418407.87000 3773073.94000     925.14821   178.61   178.61     0.00    1-HR  ALL
    1ST               21080103
418407.87000 3773098.94000     845.91424   178.51   178.51     0.00    1-HR  ALL
    1ST               21080103
418407.87000 3773123.94000     771.23175   178.24   178.24     0.00    1-HR  ALL
    1ST               20010422
418407.87000 3773148.94000     728.35177   178.39   178.39     0.00    1-HR  ALL
    1ST               20010422
418407.87000 3773173.94000     670.45868   178.42   178.42     0.00    1-HR  ALL
    1ST               20010422
418407.87000 3773198.94000     602.41383   178.37   178.37     0.00    1-HR  ALL
    1ST               21042002
418407.87000 3773223.94000     606.76751   178.57   178.57     0.00    1-HR  ALL
    1ST               21042002
418407.87000 3773248.94000     590.89300   178.92   178.92     0.00    1-HR  ALL
    1ST               21042002
418407.87000 3773273.94000     557.27910   178.79   178.79     0.00    1-HR  ALL
    1ST               21042002
418407.87000 3773298.94000     523.39130   179.00   179.00     0.00    1-HR  ALL
    1ST               21042002
418407.87000 3773323.94000     494.72081   179.41   179.41     0.00    1-HR  ALL
    1ST               21042002
418407.87000 3773348.94000     470.27978   179.52   179.52     0.00    1-HR  ALL
    1ST               21042002
418407.87000 3773373.94000     448.68220   179.54   179.54     0.00    1-HR  ALL
    1ST               21042002
418407.87000 3773398.94000     425.59693   179.97   179.97     0.00    1-HR  ALL
    1ST               21042002
418432.87000 3772798.94000    1450.32606   176.65   176.65     0.00    1-HR  ALL
    1ST               20030507
418432.87000 3772823.94000    1442.79612   176.81   176.81     0.00    1-HR  ALL
```

```
    1ST               20030507
418432.87000 3772848.94000    1411.49911   176.99   176.99     0.00    1-HR  ALL
    1ST               17062004
418432.87000 3772873.94000    1320.06029   177.14   177.14     0.00    1-HR  ALL
    1ST               20092307
418432.87000 3772898.94000    1299.93647   177.38   177.38     0.00    1-HR  ALL
    1ST               21092103
418432.87000 3772923.94000    1297.60738   177.40   177.40     0.00    1-HR  ALL
    1ST               21092103
418432.87000 3772948.94000    1182.60067   177.54   177.54     0.00    1-HR  ALL
    1ST               19100901
418432.87000 3772973.94000    1154.75701   177.97   177.97     0.00    1-HR  ALL
    1ST               18091304
418432.87000 3772998.94000    1151.32448   178.64   178.64     0.00    1-HR  ALL
    1ST               18091304
418432.87000 3773023.94000    1064.98101   178.62   178.62     0.00    1-HR  ALL
    1ST               19090705
418432.87000 3773048.94000     992.08873   178.78   178.78     0.00    1-HR  ALL
    1ST               18102506
418432.87000 3773073.94000     922.28042   178.87   178.87     0.00    1-HR  ALL
    1ST               21080103
418432.87000 3773098.94000     826.18679   178.77   178.77     0.00    1-HR  ALL
    1ST               20010422
418432.87000 3773123.94000     771.60676   178.55   178.55     0.00    1-HR  ALL
    1ST               20010422
418432.87000 3773148.94000     715.69810   178.66   178.66     0.00    1-HR  ALL
    1ST               20010422
418432.87000 3773173.94000     643.92842   178.68   178.68     0.00    1-HR  ALL
    1ST               21042002
418432.87000 3773198.94000     643.97192   178.66   178.66     0.00    1-HR  ALL
    1ST               21042002
418432.87000 3773223.94000     622.12730   178.86   178.86     0.00    1-HR  ALL
    1ST               21042002
418432.87000 3773248.94000     586.81825   179.18   179.18     0.00    1-HR  ALL
    1ST               21042002
418432.87000 3773273.94000     544.58551   179.13   179.13     0.00    1-HR  ALL
    1ST               21042002
418432.87000 3773298.94000     510.47718   179.39   179.39     0.00    1-HR  ALL
    1ST               21042002
418432.87000 3773323.94000     485.31744   179.78   179.78     0.00    1-HR  ALL
    1ST               21042002
418432.87000 3773348.94000     462.59214   179.85   179.85     0.00    1-HR  ALL
    1ST               21042002
418432.87000 3773373.94000     444.66437   179.81   179.81     0.00    1-HR  ALL
    1ST               21092006
418432.87000 3773398.94000     437.88351   180.10   180.10     0.00    1-HR  ALL
    1ST               20052406
418457.87000 3772798.94000    1552.10072   177.20   177.20     0.00    1-HR  ALL
    1ST               20030507
418457.87000 3772823.94000    1521.67773   177.32   177.32     0.00    1-HR  ALL
```

```
    1ST               20030507
418457.87000 3772848.94000    1491.75774   177.48   177.48     0.00    1-HR  ALL
    1ST               17062004
418457.87000 3772873.94000    1377.21456   177.61   177.61     0.00    1-HR  ALL
    1ST               20092307
418457.87000 3772898.94000    1397.15855   177.73   177.73     0.00    1-HR  ALL
    1ST               21092103
418457.87000 3772923.94000    1332.03539   177.60   177.60     0.00    1-HR  ALL
    1ST               21092103
418457.87000 3772948.94000    1204.45038   177.73   177.73     0.00    1-HR  ALL
    1ST               19100901
418457.87000 3772973.94000    1213.55372   178.16   178.16     0.00    1-HR  ALL
    1ST               18091304
418457.87000 3772998.94000    1162.62935   178.70   178.70     0.00    1-HR  ALL
    1ST               18091304
418457.87000 3773023.94000    1061.38019   178.75   178.75     0.00    1-HR  ALL
    1ST               18102506
418457.87000 3773048.94000     996.68874   179.05   179.05     0.00    1-HR  ALL
    1ST               21080103
418457.87000 3773073.94000     906.24759   179.18   179.18     0.00    1-HR  ALL
    1ST               20101805
418457.87000 3773098.94000     826.61515   179.08   179.08     0.00    1-HR  ALL
    1ST               20010422
418457.87000 3773123.94000     762.30423   178.88   178.88     0.00    1-HR  ALL
    1ST               20010422
418457.87000 3773148.94000     690.33785   178.97   178.97     0.00    1-HR  ALL
    1ST               21042002
418457.87000 3773173.94000     688.26811   178.98   178.98     0.00    1-HR  ALL
    1ST               21042002
418457.87000 3773198.94000     658.02625   178.96   178.96     0.00    1-HR  ALL
    1ST               21042002
418457.87000 3773223.94000     614.29836   179.14   179.14     0.00    1-HR  ALL
    1ST               21042002
418457.87000 3773248.94000     568.68383   179.45   179.45     0.00    1-HR  ALL
    1ST               21042002
418457.87000 3773273.94000     527.17647   179.44   179.44     0.00    1-HR  ALL
    1ST               21042002
418457.87000 3773298.94000     501.95750   179.71   179.71     0.00    1-HR  ALL
    1ST               20090403
418457.87000 3773323.94000     484.57408   180.09   180.09     0.00    1-HR  ALL
    1ST               21092006
418457.87000 3773348.94000     471.17646   180.16   180.16     0.00    1-HR  ALL
    1ST               21092006
418457.87000 3773373.94000     474.40771   180.14   180.14     0.00    1-HR  ALL
    1ST               20052406
418457.87000 3773398.94000     473.96669   180.40   180.40     0.00    1-HR  ALL
    1ST               20052406
418482.87000 3772798.94000    1659.61708   177.67   177.67     0.00    1-HR  ALL
    1ST               20030507
418482.87000 3772823.94000    1598.93634   177.69   177.69     0.00    1-HR  ALL
```

```
    1ST               20030507
418482.87000 3772848.94000    1563.19562   177.77   177.77     0.00    1-HR  ALL
    1ST               17062004
418482.87000 3772873.94000    1422.88297   177.85   177.85     0.00    1-HR  ALL
    1ST               19110601
418482.87000 3772898.94000    1477.46502   177.87   177.87     0.00    1-HR  ALL
    1ST               21092103
418482.87000 3772923.94000    1349.85263   177.86   177.86     0.00    1-HR  ALL
    1ST               21092103
418482.87000 3772948.94000    1273.78362   178.02   178.02     0.00    1-HR  ALL
    1ST               18091304
418482.87000 3772973.94000    1254.50636   178.39   178.39     0.00    1-HR  ALL
    1ST               18091304
418482.87000 3772998.94000    1160.87981   178.86   178.86     0.00    1-HR  ALL
    1ST               19090705
418482.87000 3773023.94000    1070.13739   178.91   178.91     0.00    1-HR  ALL
    1ST               20101805
418482.87000 3773048.94000     994.13166   179.35   179.35     0.00    1-HR  ALL
    1ST               20101805
418482.87000 3773073.94000     888.82579   179.54   179.54     0.00    1-HR  ALL
    1ST               20010422
418482.87000 3773098.94000     818.31995   179.45   179.45     0.00    1-HR  ALL
    1ST               20010422
418482.87000 3773123.94000     743.10363   179.28   179.28     0.00    1-HR  ALL
    1ST               21042002
418482.87000 3773148.94000     740.26295   179.46   179.46     0.00    1-HR  ALL
    1ST               21042002
418482.87000 3773173.94000     702.79815   179.46   179.46     0.00    1-HR  ALL
    1ST               21042002
418482.87000 3773198.94000     647.09162   179.39   179.39     0.00    1-HR  ALL
    1ST               21042002
418482.87000 3773223.94000     592.40726   179.59   179.59     0.00    1-HR  ALL
    1ST               21042002
418482.87000 3773248.94000     554.62375   179.92   179.92     0.00    1-HR  ALL
    1ST               20090403
418482.87000 3773273.94000     531.08196   179.86   179.86     0.00    1-HR  ALL
    1ST               20090403
418482.87000 3773298.94000     515.76585   180.07   180.07     0.00    1-HR  ALL
    1ST               21092006
418482.87000 3773323.94000     511.03825   180.42   180.42     0.00    1-HR  ALL
    1ST               20052406
418482.87000 3773348.94000     512.90524   180.50   180.50     0.00    1-HR  ALL
    1ST               20052406
418482.87000 3773373.94000     504.21802   180.58   180.58     0.00    1-HR  ALL
    1ST               20052406
418482.87000 3773398.94000     488.81048   181.08   181.08     0.00    1-HR  ALL
    1ST               20052406
418482.87000 3773423.94000     466.26000   181.37   181.37     0.00    1-HR  ALL
    1ST               20052406
418482.87000 3773448.94000     473.65627   181.39   181.39     0.00    1-HR  ALL
```

```
    1ST               17051204
418482.87000 3773473.94000     476.23533   181.34   181.34     0.00    1-HR  ALL
    1ST               17051204
418482.87000 3773498.94000     474.24984   181.26   181.26     0.00    1-HR  ALL
    1ST               17051204
418507.87000 3772798.94000    1772.88115   178.07   178.07     0.00    1-HR  ALL
    1ST               20030507
418507.87000 3772823.94000    1684.28351   178.07   178.07     0.00    1-HR  ALL
    1ST               21111823
418507.87000 3772848.94000    1643.13385   178.10   178.10     0.00    1-HR  ALL
    1ST               20092307
418507.87000 3772873.94000    1538.01797   178.08   178.08     0.00    1-HR  ALL
    1ST               21092103
418507.87000 3772898.94000    1543.61775   178.02   178.02     0.00    1-HR  ALL
    1ST               21092103
418507.87000 3772923.94000    1361.97377   178.07   178.07     0.00    1-HR  ALL
    1ST               19100901
418507.87000 3772948.94000    1342.08962   178.24   178.24     0.00    1-HR  ALL
    1ST               18091304
418507.87000 3772973.94000    1270.01373   178.58   178.58     0.00    1-HR  ALL
    1ST               18091304
418507.87000 3772998.94000    1157.70376   179.04   179.04     0.00    1-HR  ALL
    1ST               20101805
418507.87000 3773023.94000    1074.44989   179.07   179.07     0.00    1-HR  ALL
    1ST               20101805
418507.87000 3773048.94000     969.21081   179.59   179.59     0.00    1-HR  ALL
    1ST               20101805
418507.87000 3773073.94000     877.62849   179.86   179.86     0.00    1-HR  ALL
    1ST               20010422
418507.87000 3773098.94000     807.18892   179.83   179.83     0.00    1-HR  ALL
    1ST               21042002
418507.87000 3773123.94000     795.26895   179.70   179.70     0.00    1-HR  ALL
    1ST               21042002
418507.87000 3773148.94000     753.46722   180.02   180.02     0.00    1-HR  ALL
    1ST               21042002
418507.87000 3773173.94000     687.41337   180.02   180.02     0.00    1-HR  ALL
    1ST               21042002
418507.87000 3773198.94000     619.39255   179.92   179.92     0.00    1-HR  ALL
    1ST               21042002
418507.87000 3773223.94000     592.87417   180.16   180.16     0.00    1-HR  ALL
    1ST               20090403
418507.87000 3773248.94000     570.12304   180.52   180.52     0.00    1-HR  ALL
    1ST               21092006
418507.87000 3773273.94000     549.73897   180.32   180.32     0.00    1-HR  ALL
    1ST               21092006
418507.87000 3773298.94000     556.16837   180.47   180.47     0.00    1-HR  ALL
    1ST               20052406
418507.87000 3773323.94000     550.34590   180.72   180.72     0.00    1-HR  ALL
    1ST               20052406
418507.87000 3773348.94000     532.41867   180.73   180.73     0.00    1-HR  ALL
```

```
    1ST               20052406
418507.87000 3773373.94000     507.29231   180.87   180.87     0.00    1-HR  ALL
    1ST               20052406
418507.87000 3773398.94000     516.66518   181.56   181.56     0.00    1-HR  ALL
    1ST               17051204
418507.87000 3773423.94000     520.27231   182.17   182.17     0.00    1-HR  ALL
    1ST               17051204
418507.87000 3773448.94000     517.61037   182.24   182.24     0.00    1-HR  ALL
    1ST               17051204
418507.87000 3773473.94000     510.21553   182.04   182.04     0.00    1-HR  ALL
    1ST               17051204
418507.87000 3773498.94000     498.76431   181.76   181.76     0.00    1-HR  ALL
    1ST               17051204
418532.87000 3772798.94000    1892.54567   178.42   178.42     0.00    1-HR  ALL
    1ST               20030507
418532.87000 3772823.94000    1806.33740   178.31   178.31     0.00    1-HR  ALL
    1ST               17062004
418532.87000 3772848.94000    1733.19055   178.14   178.14     0.00    1-HR  ALL
    1ST               20092307
418532.87000 3772873.94000    1643.77980   177.91   177.91     0.00    1-HR  ALL
    1ST               21092103
418532.87000 3772898.94000    1578.66915   177.97   177.97     0.00    1-HR  ALL
    1ST               21092103
418532.87000 3772923.94000    1425.38514   178.25   178.25     0.00    1-HR  ALL
    1ST               18091304
418532.87000 3772948.94000    1388.37432   178.51   178.51     0.00    1-HR  ALL
    1ST               18091304
418532.87000 3772973.94000    1260.39105   178.83   178.83     0.00    1-HR  ALL
    1ST               18091304
418532.87000 3772998.94000    1173.26606   179.24   179.24     0.00    1-HR  ALL
    1ST               20101805
418532.87000 3773023.94000    1057.94365   179.23   179.23     0.00    1-HR  ALL
    1ST               20101805
418532.87000 3773048.94000     934.78783   179.79   179.79     0.00    1-HR  ALL
    1ST               20010422
418532.87000 3773073.94000     875.41151   180.08   180.08     0.00    1-HR  ALL
    1ST               21042002
418532.87000 3773098.94000     860.40250   180.10   180.10     0.00    1-HR  ALL
    1ST               21042002
418532.87000 3773123.94000     802.01472   180.06   180.06     0.00    1-HR  ALL
    1ST               21042002
418532.87000 3773148.94000     728.23506   180.41   180.41     0.00    1-HR  ALL
    1ST               21042002
418532.87000 3773173.94000     664.78208   180.43   180.43     0.00    1-HR  ALL
    1ST               20090403
418532.87000 3773198.94000     633.66479   180.34   180.34     0.00    1-HR  ALL
    1ST               20090403
418532.87000 3773223.94000     612.50422   180.57   180.57     0.00    1-HR  ALL
    1ST               21092006
418532.87000 3773248.94000     608.18430   180.90   180.90     0.00    1-HR  ALL
```

```
    1ST               20052406
418532.87000 3773273.94000     602.55648   180.69   180.69     0.00    1-HR  ALL
    1ST               20052406
418532.87000 3773298.94000     585.41449   180.82   180.82     0.00    1-HR  ALL
    1ST               20052406
418532.87000 3773323.94000     558.18892   181.00   181.00     0.00    1-HR  ALL
    1ST               20052406
418532.87000 3773348.94000     563.53439   180.97   180.97     0.00    1-HR  ALL
    1ST               17051204
418532.87000 3773373.94000     566.06861   181.07   181.07     0.00    1-HR  ALL
    1ST               17051204
418532.87000 3773398.94000     564.62909   181.69   181.69     0.00    1-HR  ALL
    1ST               17051204
418532.87000 3773423.94000     556.06965   182.16   182.16     0.00    1-HR  ALL
    1ST               17051204
418532.87000 3773448.94000     542.35960   182.17   182.17     0.00    1-HR  ALL
    1ST               17051204
418532.87000 3773473.94000     525.36736   182.10   182.10     0.00    1-HR  ALL
    1ST               17051204
418532.87000 3773498.94000     513.25934   181.97   181.97     0.00    1-HR  ALL
    1ST               17042001
418557.87000 3772798.94000    2018.73070   178.73   178.73     0.00    1-HR  ALL
    1ST               20030507
418557.87000 3772823.94000    1935.68477   178.57   178.57     0.00    1-HR  ALL
    1ST               17062004
418557.87000 3772848.94000    1827.44995   178.34   178.34     0.00    1-HR  ALL
    1ST               20092307
418557.87000 3772873.94000    1757.19793   178.10   178.10     0.00    1-HR  ALL
    1ST               21092103
418557.87000 3772898.94000    1601.36291   178.21   178.21     0.00    1-HR  ALL
    1ST               21092103
418557.87000 3772923.94000    1509.49477   178.58   178.58     0.00    1-HR  ALL
    1ST               18091304
418557.87000 3772948.94000    1412.68225   178.93   178.93     0.00    1-HR  ALL
    1ST               18091304
418557.87000 3772973.94000    1278.50927   179.23   179.23     0.00    1-HR  ALL
    1ST               20101805
418557.87000 3772998.94000    1168.26124   179.49   179.49     0.00    1-HR  ALL
    1ST               20101805
418557.87000 3773023.94000    1023.45440   179.54   179.54     0.00    1-HR  ALL
    1ST               20101805
418557.87000 3773048.94000     948.33829   180.07   180.07     0.00    1-HR  ALL
    1ST               21042002
418557.87000 3773073.94000     933.72321   180.44   180.44     0.00    1-HR  ALL
    1ST               21042002
418557.87000 3773098.94000     862.90623   180.50   180.50     0.00    1-HR  ALL
    1ST               21042002
418557.87000 3773123.94000     767.50097   180.45   180.45     0.00    1-HR  ALL
    1ST               21042002
418557.87000 3773148.94000     721.34176   180.84   180.84     0.00    1-HR  ALL
```

```
    1ST               20090403
418557.87000 3773173.94000     686.77823   180.86   180.86     0.00    1-HR  ALL
    1ST               21092006
418557.87000 3773198.94000     663.01875   180.75   180.75     0.00    1-HR  ALL
    1ST               20052406
418557.87000 3773223.94000     665.33798   180.95   180.95     0.00    1-HR  ALL
    1ST               20052406
418557.87000 3773248.94000     650.22946   181.25   181.25     0.00    1-HR  ALL
    1ST               20052406
418557.87000 3773273.94000     618.06076   181.05   181.05     0.00    1-HR  ALL
    1ST               20052406
418557.87000 3773298.94000     623.09078   181.13   181.13     0.00    1-HR  ALL
    1ST               17051204
418557.87000 3773323.94000     625.05888   181.26   181.26     0.00    1-HR  ALL
    1ST               17051204
418557.87000 3773348.94000     618.37290   181.21   181.21     0.00    1-HR  ALL
    1ST               17051204
418557.87000 3773373.94000     606.33557   181.30   181.30     0.00    1-HR  ALL
    1ST               17051204
418557.87000 3773398.94000     591.26061   181.83   181.83     0.00    1-HR  ALL
    1ST               17051204
418557.87000 3773423.94000     570.93035   182.14   182.14     0.00    1-HR  ALL
    1ST               17051204
418557.87000 3773448.94000     565.40298   182.13   182.13     0.00    1-HR  ALL
    1ST               17042001
418557.87000 3773473.94000     559.62833   182.21   182.21     0.00    1-HR  ALL
    1ST               17042001
418557.87000 3773498.94000     549.90630   182.25   182.25     0.00    1-HR  ALL
    1ST               17042001
418582.87000 3772798.94000    2151.45196   179.01   179.01     0.00    1-HR  ALL
    1ST               20030507
418582.87000 3772823.94000    2089.74804   179.06   179.06     0.00    1-HR  ALL
    1ST               17062004
418582.87000 3772848.94000    1964.75067   179.30   179.30     0.00    1-HR  ALL
    1ST               20092307
418582.87000 3772873.94000    1942.69224   179.59   179.59     0.00    1-HR  ALL
    1ST               21092103
418582.87000 3772898.94000    1671.74672   179.40   179.40     0.00    1-HR  ALL
    1ST               18091304
418582.87000 3772923.94000    1582.74377   179.27   179.27     0.00    1-HR  ALL
    1ST               18091304
418582.87000 3772948.94000    1412.44514   179.47   179.47     0.00    1-HR  ALL
    1ST               20101805
418582.87000 3772973.94000    1292.59282   179.76   179.76     0.00    1-HR  ALL
    1ST               20101805
418582.87000 3772998.94000    1146.67613   179.91   179.91     0.00    1-HR  ALL
    1ST               20101805
418582.87000 3773023.94000    1032.12736   180.07   180.07     0.00    1-HR  ALL
    1ST               21042002
418582.87000 3773048.94000    1008.28900   180.36   180.36     0.00    1-HR  ALL
```

```
    1ST               21042002
418582.87000 3773073.94000     925.54856   180.64   180.64     0.00    1-HR  ALL
    1ST               21042002
418582.87000 3773098.94000     818.26943   180.75   180.75     0.00    1-HR  ALL
    1ST               20090403
418582.87000 3773123.94000     779.81318   180.82   180.82     0.00    1-HR  ALL
    1ST               20090403
418582.87000 3773148.94000     749.57911   181.29   181.29     0.00    1-HR  ALL
    1ST               21092006
418582.87000 3773173.94000     739.87671   181.31   181.31     0.00    1-HR  ALL
    1ST               20052406
418582.87000 3773198.94000     723.72105   181.18   181.18     0.00    1-HR  ALL
    1ST               20052406
418582.87000 3773223.94000     691.74798   181.34   181.34     0.00    1-HR  ALL
    1ST               20052406
418582.87000 3773248.94000     696.90498   181.59   181.59     0.00    1-HR  ALL
    1ST               17051204
418582.87000 3773273.94000     695.56088   181.41   181.41     0.00    1-HR  ALL
    1ST               17051204
418582.87000 3773298.94000     686.63788   181.47   181.47     0.00    1-HR  ALL
    1ST               17051204
418582.87000 3773323.94000     670.25421   181.53   181.53     0.00    1-HR  ALL
    1ST               17051204
418582.87000 3773348.94000     647.14361   181.42   181.42     0.00    1-HR  ALL
    1ST               17051204
418582.87000 3773373.94000     628.31539   181.48   181.48     0.00    1-HR  ALL
    1ST               17042001
418582.87000 3773398.94000     624.97656   181.91   181.91     0.00    1-HR  ALL
    1ST               17042001
418582.87000 3773423.94000     614.89116   182.03   182.03     0.00    1-HR  ALL
    1ST               17042001
418582.87000 3773448.94000     600.32242   182.05   182.05     0.00    1-HR  ALL
    1ST               17042001
418582.87000 3773473.94000     582.87781   182.35   182.35     0.00    1-HR  ALL
    1ST               17042001
418582.87000 3773498.94000     562.80093   182.57   182.57     0.00    1-HR  ALL
    1ST               17042001
418607.87000 3772798.94000    2287.58442   179.24   179.24     0.00    1-HR  ALL
    1ST               20030507
418607.87000 3772823.94000    2231.57250   179.29   179.29     0.00    1-HR  ALL
    1ST               17062004
418607.87000 3772848.94000    2085.84780   179.53   179.53     0.00    1-HR  ALL
    1ST               21092103
418607.87000 3772873.94000    2014.92456   179.81   179.81     0.00    1-HR  ALL
    1ST               21092103
418607.87000 3772898.94000    1779.68786   179.81   179.81     0.00    1-HR  ALL
    1ST               18091304
418607.87000 3772923.94000    1608.12253   179.75   179.75     0.00    1-HR  ALL
    1ST               18091304
418607.87000 3772948.94000    1434.09950   179.91   179.91     0.00    1-HR  ALL
```

```
    1ST               20101805
418607.87000 3772973.94000    1273.89203   180.07   180.07     0.00    1-HR  ALL
    1ST               20101805
418607.87000 3772998.94000    1129.26485   180.09   180.09     0.00    1-HR  ALL
    1ST               21042002
418607.87000 3773023.94000    1092.98326   180.29   180.29     0.00    1-HR  ALL
    1ST               21042002
418607.87000 3773048.94000     991.53283   180.61   180.61     0.00    1-HR  ALL
    1ST               21042002
418607.87000 3773073.94000     900.67780   180.86   180.86     0.00    1-HR  ALL
    1ST               20090403
418607.87000 3773098.94000     852.59288   181.01   181.01     0.00    1-HR  ALL
    1ST               21092006
418607.87000 3773123.94000     822.60285   181.18   181.18     0.00    1-HR  ALL
    1ST               20052406
418607.87000 3773148.94000     817.03432   181.65   181.65     0.00    1-HR  ALL
    1ST               20052406
418607.87000 3773173.94000     782.06099   181.69   181.69     0.00    1-HR  ALL
    1ST               20052406
418607.87000 3773198.94000     783.54316   181.56   181.56     0.00    1-HR  ALL
    1ST               17051204
418607.87000 3773223.94000     782.36218   181.69   181.69     0.00    1-HR  ALL
    1ST               17051204
418607.87000 3773248.94000     770.03793   181.91   181.91     0.00    1-HR  ALL
    1ST               17051204
418607.87000 3773273.94000     747.06109   181.80   181.80     0.00    1-HR  ALL
    1ST               17051204
418607.87000 3773298.94000     718.33321   181.86   181.86     0.00    1-HR  ALL
    1ST               17051204
418607.87000 3773323.94000     705.03159   181.83   181.83     0.00    1-HR  ALL
    1ST               17042001
418607.87000 3773348.94000     693.72700   181.72   181.72     0.00    1-HR  ALL
    1ST               17042001
418607.87000 3773373.94000     677.31793   181.74   181.74     0.00    1-HR  ALL
    1ST               17042001
418607.87000 3773398.94000     657.46095   182.00   182.00     0.00    1-HR  ALL
    1ST               17042001
418607.87000 3773423.94000     633.48268   182.08   182.08     0.00    1-HR  ALL
    1ST               17042001
418607.87000 3773448.94000     607.31339   182.16   182.16     0.00    1-HR  ALL
    1ST               17042001
418607.87000 3773473.94000     584.00035   182.50   182.50     0.00    1-HR  ALL
    1ST               20050901
418607.87000 3773498.94000     560.07024   182.78   182.78     0.00    1-HR  ALL
    1ST               20050901
418632.87000 3772798.94000    2464.19212   179.48   179.48     0.00    1-HR  ALL
    1ST               21111823
418632.87000 3772823.94000    2390.89476   179.50   179.50     0.00    1-HR  ALL
    1ST               20092307
418632.87000 3772848.94000    2255.68938   179.63   179.63     0.00    1-HR  ALL
```

```
    1ST               21092103
418632.87000 3772873.94000    2026.27282   179.81   179.81     0.00    1-HR  ALL
    1ST               21092103
418632.87000 3772898.94000    1823.59879   179.98   179.98     0.00    1-HR  ALL
    1ST               18091304
418632.87000 3772923.94000    1606.16461   180.04   180.04     0.00    1-HR  ALL
    1ST               20101805
418632.87000 3772948.94000    1413.11148   180.11   180.11     0.00    1-HR  ALL
    1ST               20101805
418632.87000 3772973.94000    1243.73233   180.16   180.16     0.00    1-HR  ALL
    1ST               21042002
418632.87000 3772998.94000    1188.76916   180.21   180.21     0.00    1-HR  ALL
    1ST               21042002
418632.87000 3773023.94000    1059.46080   180.42   180.42     0.00    1-HR  ALL
    1ST               21042002
418632.87000 3773048.94000     992.08264   180.83   180.83     0.00    1-HR  ALL
    1ST               20090403
418632.87000 3773073.94000     942.87891   181.14   181.14     0.00    1-HR  ALL
    1ST               21092006
418632.87000 3773098.94000     922.38745   181.34   181.34     0.00    1-HR  ALL
    1ST               20052406
418632.87000 3773123.94000     889.58197   181.56   181.56     0.00    1-HR  ALL
    1ST               20052406
418632.87000 3773148.94000     894.65718   182.04   182.04     0.00    1-HR  ALL
    1ST               17051204
418632.87000 3773173.94000     889.94438   182.09   182.09     0.00    1-HR  ALL
    1ST               17051204
418632.87000 3773198.94000     870.21308   181.98   181.98     0.00    1-HR  ALL
    1ST               17051204
418632.87000 3773223.94000     840.46792   182.12   182.12     0.00    1-HR  ALL
    1ST               17051204
418632.87000 3773248.94000     806.36922   182.31   182.31     0.00    1-HR  ALL
    1ST               17042001
418632.87000 3773273.94000     795.84739   182.17   182.17     0.00    1-HR  ALL
    1ST               17042001
418632.87000 3773298.94000     777.50234   182.24   182.24     0.00    1-HR  ALL
    1ST               17042001
418632.87000 3773323.94000     752.78454   182.26   182.26     0.00    1-HR  ALL
    1ST               17042001
418632.87000 3773348.94000     723.95573   182.43   182.43     0.00    1-HR  ALL
    1ST               17042001
418632.87000 3773373.94000     692.33208   182.81   182.81     0.00    1-HR  ALL
    1ST               17042001
418632.87000 3773398.94000     661.52825   183.30   183.30     0.00    1-HR  ALL
    1ST               20050901
418632.87000 3773423.94000     631.62627   183.49   183.49     0.00    1-HR  ALL
    1ST               20050901
418632.87000 3773448.94000     604.17104   183.52   183.52     0.00    1-HR  ALL
    1ST               20050902
418632.87000 3773473.94000     596.49956   183.55   183.55     0.00    1-HR  ALL
```

```
    1ST               20050902
418632.87000 3773498.94000     586.82533   183.46   183.46     0.00    1-HR  ALL
    1ST               20050902
418657.87000 3772848.94000    2408.49138   179.90   179.90     0.00    1-HR  ALL
    1ST               21092103
418657.87000 3772873.94000    2047.07848   180.05   180.05     0.00    1-HR  ALL
    1ST               18091304
418657.87000 3772898.94000    1825.95072   180.25   180.25     0.00    1-HR  ALL
    1ST               20101805
418657.87000 3772923.94000    1595.88129   180.39   180.39     0.00    1-HR  ALL
    1ST               20101805
418657.87000 3772948.94000    1386.19982   180.41   180.41     0.00    1-HR  ALL
    1ST               21042002
418657.87000 3772973.94000    1308.72849   180.38   180.38     0.00    1-HR  ALL
    1ST               21042002
418657.87000 3772998.94000    1162.56607   180.43   180.43     0.00    1-HR  ALL
    1ST               20090403
418657.87000 3773023.94000    1097.05077   180.69   180.69     0.00    1-HR  ALL
    1ST               21092006
418657.87000 3773048.94000    1048.95231   181.11   181.11     0.00    1-HR  ALL
    1ST               20052406
418657.87000 3773073.94000    1023.63995   181.44   181.44     0.00    1-HR  ALL
    1ST               20052406
418657.87000 3773098.94000    1030.56060   181.66   181.66     0.00    1-HR  ALL
    1ST               17051204
418657.87000 3773123.94000    1023.20094   181.88   181.88     0.00    1-HR  ALL
    1ST               17051204
418657.87000 3773148.94000     996.97052   182.29   182.29     0.00    1-HR  ALL
    1ST               17051204
418657.87000 3773173.94000     955.83835   182.38   182.38     0.00    1-HR  ALL
    1ST               17051204
418657.87000 3773198.94000     925.30009   182.32   182.32     0.00    1-HR  ALL
    1ST               17042001
418657.87000 3773223.94000     905.13023   182.41   182.41     0.00    1-HR  ALL
    1ST               17042001
418657.87000 3773248.94000     875.99363   182.54   182.54     0.00    1-HR  ALL
    1ST               17042001
418657.87000 3773273.94000     839.77538   182.44   182.44     0.00    1-HR  ALL
    1ST               17042001
418657.87000 3773298.94000     799.91269   182.53   182.53     0.00    1-HR  ALL
    1ST               17042001
418657.87000 3773323.94000     760.74202   182.58   182.58     0.00    1-HR  ALL
    1ST               20050901
418657.87000 3773348.94000     723.56775   182.74   182.74     0.00    1-HR  ALL
    1ST               20050901
418657.87000 3773373.94000     703.98857   183.05   183.05     0.00    1-HR  ALL
    1ST               20050902
418657.87000 3773398.94000     691.00189   183.45   183.45     0.00    1-HR  ALL
    1ST               20050902
418657.87000 3773423.94000     675.66002   183.74   183.74     0.00    1-HR  ALL
```

```
    1ST               20050902
418657.87000 3773448.94000     658.88249   183.82   183.82     0.00    1-HR  ALL
    1ST               20050902
418657.87000 3773473.94000     640.72835   183.89   183.89     0.00    1-HR  ALL
    1ST               20050902
418657.87000 3773498.94000     621.81077   183.84   183.84     0.00    1-HR  ALL
    1ST               20050902
418682.87000 3772898.94000    1827.61344   180.58   180.58     0.00    1-HR  ALL
    1ST               20101805
418682.87000 3772923.94000    1561.13947   180.75   180.75     0.00    1-HR  ALL
    1ST               21042002
418682.87000 3772948.94000    1466.68954   180.87   180.87     0.00    1-HR  ALL
    1ST               21042002
418682.87000 3772973.94000    1336.18710   181.00   181.00     0.00    1-HR  ALL
    1ST               20090403
418682.87000 3772998.94000    1253.99730   181.20   181.20     0.00    1-HR  ALL
    1ST               21092006
418682.87000 3773023.94000    1194.00644   181.43   181.43     0.00    1-HR  ALL
    1ST               20052406
418682.87000 3773048.94000    1212.68742   181.66   181.66     0.00    1-HR  ALL
    1ST               17051204
418682.87000 3773073.94000    1199.49537   181.88   181.88     0.00    1-HR  ALL
    1ST               17051204
418682.87000 3773098.94000    1159.74211   182.03   182.03     0.00    1-HR  ALL
    1ST               17051204
418682.87000 3773123.94000    1102.79764   182.13   182.13     0.00    1-HR  ALL
    1ST               17051204
418682.87000 3773148.94000    1075.77353   182.28   182.28     0.00    1-HR  ALL
    1ST               17042001
418682.87000 3773173.94000    1040.58853   182.37   182.37     0.00    1-HR  ALL
    1ST               17042001
418682.87000 3773198.94000     995.38904   182.41   182.41     0.00    1-HR  ALL
    1ST               17042001
418682.87000 3773223.94000     944.76502   182.49   182.49     0.00    1-HR  ALL
    1ST               17042001
418682.87000 3773248.94000     892.60794   182.57   182.57     0.00    1-HR  ALL
    1ST               20050901
418682.87000 3773273.94000     856.08314   182.56   182.56     0.00    1-HR  ALL
    1ST               20050902
418682.87000 3773298.94000     840.75507   182.64   182.64     0.00    1-HR  ALL
    1ST               20050902
418682.87000 3773323.94000     821.55162   182.75   182.75     0.00    1-HR  ALL
    1ST               20050902
418682.87000 3773348.94000     798.89483   182.85   182.85     0.00    1-HR  ALL
    1ST               20050902
418682.87000 3773373.94000     775.32192   183.02   183.02     0.00    1-HR  ALL
    1ST               20050902
418682.87000 3773398.94000     749.84360   183.29   183.29     0.00    1-HR  ALL
    1ST               20050902
418682.87000 3773423.94000     723.49732   183.50   183.50     0.00    1-HR  ALL
```

```
    1ST               20050902
418682.87000 3773448.94000     697.02784   183.67   183.67     0.00    1-HR  ALL
    1ST               20050902
418682.87000 3773473.94000     670.62908   183.87   183.87     0.00    1-HR  ALL
    1ST               20050902
418682.87000 3773498.94000     644.14630   183.97   183.97     0.00    1-HR  ALL
    1ST               20050902
418707.87000 3772948.94000    1454.01680   181.33   181.33     0.00    1-HR  ALL
    1ST               20090403
418707.87000 3772973.94000    1336.57073   181.47   181.47     0.00    1-HR  ALL
    1ST               21092006
418707.87000 3772998.94000    1331.94252   181.81   181.81     0.00    1-HR  ALL
    1ST               17051204
418707.87000 3773023.94000    1310.96863   182.11   182.11     0.00    1-HR  ALL
    1ST               17051204
418707.87000 3773048.94000    1252.93969   182.19   182.19     0.00    1-HR  ALL
    1ST               17051204
418707.87000 3773073.94000    1172.29950   182.35   182.35     0.00    1-HR  ALL
    1ST               17051204
418707.87000 3773098.94000    1132.26508   182.43   182.43     0.00    1-HR  ALL
    1ST               17042001
418707.87000 3773123.94000    1075.83901   182.47   182.47     0.00    1-HR  ALL
    1ST               17042001
418707.87000 3773148.94000    1008.94453   182.71   182.71     0.00    1-HR  ALL
    1ST               17042001
418707.87000 3773173.94000     937.47724   182.79   182.79     0.00    1-HR  ALL
    1ST               17042001
418707.87000 3773198.94000     881.73941   182.79   182.79     0.00    1-HR  ALL
    1ST               20050902
418707.87000 3773223.94000     855.43697   183.00   183.00     0.00    1-HR  ALL
    1ST               20050902
418707.87000 3773248.94000     824.85212   183.16   183.16     0.00    1-HR  ALL
    1ST               20050902
418707.87000 3773273.94000     792.04620   183.00   183.00     0.00    1-HR  ALL
    1ST               20050902
418707.87000 3773298.94000     756.97492   183.16   183.16     0.00    1-HR  ALL
    1ST               20050902
418707.87000 3773323.94000     720.93074   183.46   183.46     0.00    1-HR  ALL
    1ST               20050902
418707.87000 3773348.94000     685.61637   183.40   183.40     0.00    1-HR  ALL
    1ST               20050902
418707.87000 3773373.94000     650.66465   183.42   183.42     0.00    1-HR  ALL
    1ST               20050902
418707.87000 3773398.94000     616.16379   183.77   183.77     0.00    1-HR  ALL
    1ST               20050902
418707.87000 3773423.94000     583.25792   183.91   183.91     0.00    1-HR  ALL
    1ST               20050902
418707.87000 3773448.94000     551.96075   183.98   183.98     0.00    1-HR  ALL
    1ST               20050902
418707.87000 3773473.94000     522.01171   184.28   184.28     0.00    1-HR  ALL
```

```
    1ST               20050902
418707.87000 3773498.94000     494.15218   184.44   184.44     0.00    1-HR  ALL
    1ST               20050902
418732.87000 3772948.94000    1591.06787   181.68   181.68     0.00    1-HR  ALL
    1ST               17051204
418732.87000 3772973.94000    1562.15037   181.81   181.81     0.00    1-HR  ALL
    1ST               17051204
418732.87000 3772998.94000    1480.23409   182.15   182.15     0.00    1-HR  ALL
    1ST               17051204
418732.87000 3773023.94000    1382.85285   182.38   182.38     0.00    1-HR  ALL
    1ST               17042001
418732.87000 3773048.94000    1313.30775   182.52   182.52     0.00    1-HR  ALL
    1ST               17042001
418732.87000 3773073.94000    1224.06902   182.66   182.66     0.00    1-HR  ALL
    1ST               17042001
418732.87000 3773098.94000    1125.91438   182.72   182.72     0.00    1-HR  ALL
    1ST               17042001
418732.87000 3773123.94000    1055.89967   182.77   182.77     0.00    1-HR  ALL
    1ST               20050902
418732.87000 3773148.94000    1012.54736   182.96   182.96     0.00    1-HR  ALL
    1ST               20050902
418732.87000 3773173.94000     964.06208   183.16   183.16     0.00    1-HR  ALL
    1ST               20050902
418732.87000 3773198.94000     913.35394   183.24   183.24     0.00    1-HR  ALL
    1ST               20050902
418732.87000 3773223.94000     861.26561   183.53   183.53     0.00    1-HR  ALL
    1ST               20050902
418732.87000 3773248.94000     810.07950   183.73   183.73     0.00    1-HR  ALL
    1ST               20050902
418732.87000 3773273.94000     761.61975   183.51   183.51     0.00    1-HR  ALL
    1ST               20050902
418732.87000 3773298.94000     714.23307   183.63   183.63     0.00    1-HR  ALL
    1ST               20050902
418732.87000 3773323.94000     668.86423   183.92   183.92     0.00    1-HR  ALL
    1ST               20050902
418732.87000 3773348.94000     627.01965   183.81   183.81     0.00    1-HR  ALL
    1ST               20050902
418732.87000 3773373.94000     587.58022   183.81   183.81     0.00    1-HR  ALL
    1ST               20050902
418732.87000 3773398.94000     550.27480   184.17   184.17     0.00    1-HR  ALL
    1ST               20050902
418732.87000 3773423.94000     516.33338   184.26   184.26     0.00    1-HR  ALL
    1ST               20050902
418732.87000 3773448.94000     485.42520   184.28   184.28     0.00    1-HR  ALL
    1ST               20050902
418732.87000 3773473.94000     457.00650   184.62   184.62     0.00    1-HR  ALL
    1ST               20050902
418732.87000 3773498.94000     431.89782   184.80   184.80     0.00    1-HR  ALL
    1ST               20050902
418757.87000 3772948.94000    1791.39948   181.94   181.94     0.00    1-HR  ALL
```

```
    1ST               17051204
418757.87000 3772973.94000    1655.63482   182.05   182.05     0.00    1-HR  ALL
    1ST               17042001
418757.87000 3772998.94000    1539.83840   182.33   182.33     0.00    1-HR  ALL
    1ST               17042001
418757.87000 3773023.94000    1401.20321   182.48   182.48     0.00    1-HR  ALL
    1ST               17042001
418757.87000 3773048.94000    1308.30505   182.78   182.78     0.00    1-HR  ALL
    1ST               20050902
418757.87000 3773073.94000    1236.74499   182.96   182.96     0.00    1-HR  ALL
    1ST               20050902
418757.87000 3773098.94000    1159.75239   183.03   183.03     0.00    1-HR  ALL
    1ST               20050902
418757.87000 3773123.94000    1081.32349   183.08   183.08     0.00    1-HR  ALL
    1ST               20050902
418757.87000 3773148.94000    1003.98031   183.25   183.25     0.00    1-HR  ALL
    1ST               20050902
418757.87000 3773173.94000     930.10364   183.42   183.42     0.00    1-HR  ALL
    1ST               20050902
418757.87000 3773198.94000     860.74145   183.59   183.59     0.00    1-HR  ALL
    1ST               20050902
418757.87000 3773223.94000     795.63789   183.96   183.96     0.00    1-HR  ALL
    1ST               20050902
418757.87000 3773248.94000     736.21083   184.16   184.16     0.00    1-HR  ALL
    1ST               20050902
418757.87000 3773273.94000     683.03655   183.92   183.92     0.00    1-HR  ALL
    1ST               20050902
418757.87000 3773298.94000     633.48152   183.99   183.99     0.00    1-HR  ALL
    1ST               20050902
418757.87000 3773323.94000     587.95594   184.23   184.23     0.00    1-HR  ALL
    1ST               20050902
418757.87000 3773348.94000     547.43549   184.14   184.14     0.00    1-HR  ALL
    1ST               20050902
418757.87000 3773373.94000     510.75433   184.17   184.17     0.00    1-HR  ALL
    1ST               20050902
418757.87000 3773398.94000     484.83120   184.50   184.50     0.00    1-HR  ALL
    1ST               20071105
418757.87000 3773423.94000     468.06865   184.56   184.56     0.00    1-HR  ALL
    1ST               20071105
418757.87000 3773448.94000     452.21333   184.55   184.55     0.00    1-HR  ALL
    1ST               20071105
418757.87000 3773473.94000     436.60842   184.85   184.85     0.00    1-HR  ALL
    1ST               20071105
418757.87000 3773498.94000     421.91762   185.04   185.04     0.00    1-HR  ALL
    1ST               20071105
418782.87000 3772948.94000    1816.51151   182.17   182.17     0.00    1-HR  ALL
    1ST               17042001
418782.87000 3772973.94000    1669.71360   182.29   182.29     0.00    1-HR  ALL
    1ST               20050902
418782.87000 3772998.94000    1551.01570   182.58   182.58     0.00    1-HR  ALL
```

```
    1ST               20050902
418782.87000 3773023.94000    1424.65488   182.74   182.74     0.00    1-HR  ALL
    1ST               20050902
418782.87000 3773048.94000    1299.24694   182.98   182.98     0.00    1-HR  ALL
    1ST               20050902
418782.87000 3773073.94000    1181.01420   183.15   183.15     0.00    1-HR  ALL
    1ST               20050902
418782.87000 3773098.94000    1072.65300   183.26   183.26     0.00    1-HR  ALL
    1ST               20050902
418782.87000 3773123.94000     974.64860   183.41   183.41     0.00    1-HR  ALL
    1ST               20050902
418782.87000 3773148.94000     886.56443   183.68   183.68     0.00    1-HR  ALL
    1ST               20050902
418782.87000 3773173.94000     808.54832   183.86   183.86     0.00    1-HR  ALL
    1ST               20050902
418782.87000 3773198.94000     739.46635   183.98   183.98     0.00    1-HR  ALL
    1ST               20050902
418782.87000 3773223.94000     686.52133   184.34   184.34     0.00    1-HR  ALL
    1ST               20071105
418782.87000 3773248.94000     652.46011   184.57   184.57     0.00    1-HR  ALL
    1ST               20071105
418782.87000 3773273.94000     622.14974   184.33   184.33     0.00    1-HR  ALL
    1ST               20071105
418782.87000 3773298.94000     593.19019   184.38   184.38     0.00    1-HR  ALL
    1ST               20071105
418782.87000 3773323.94000     565.95858   184.57   184.57     0.00    1-HR  ALL
    1ST               20071105
418782.87000 3773348.94000     541.16630   184.49   184.49     0.00    1-HR  ALL
    1ST               20071105
418782.87000 3773373.94000     517.74208   184.54   184.54     0.00    1-HR  ALL
    1ST               20071105
418782.87000 3773398.94000     495.41047   184.84   184.84     0.00    1-HR  ALL
    1ST               20071105
418782.87000 3773423.94000     476.71747   184.83   184.83     0.00    1-HR  ALL
    1ST               21031823
418782.87000 3773448.94000     464.12253   184.82   184.82     0.00    1-HR  ALL
    1ST               21031823
418782.87000 3773473.94000     451.37062   185.11   185.11     0.00    1-HR  ALL
    1ST               21031823
418782.87000 3773498.94000     439.66273   185.29   185.29     0.00    1-HR  ALL
    1ST               21031823
418807.87000 3772948.94000    1788.56662   182.40   182.40     0.00    1-HR  ALL
    1ST               20050902
418807.87000 3772973.94000    1583.68413   182.52   182.52     0.00    1-HR  ALL
    1ST               20050902
418807.87000 3772998.94000    1397.42152   182.81   182.81     0.00    1-HR  ALL
    1ST               20050902
418807.87000 3773023.94000    1235.04745   182.94   182.94     0.00    1-HR  ALL
    1ST               20050902
418807.87000 3773048.94000    1123.72451   183.10   183.10     0.00    1-HR  ALL
```

```
    1ST                20071105
418807.87000 3773073.94000    1054.91074   183.28   183.28     0.00    1-HR  ALL
    1ST                21031823
418807.87000 3773098.94000     996.47346   183.47   183.47     0.00    1-HR  ALL
    1ST                21031823
418807.87000 3773123.94000     942.02346   183.77   183.77     0.00    1-HR  ALL
    1ST                21031823
418807.87000 3773148.94000     890.90524   184.21   184.21     0.00    1-HR  ALL
    1ST                21031823
418807.87000 3773173.94000     845.98364   184.41   184.41     0.00    1-HR  ALL
    1ST                21031823
418807.87000 3773198.94000     806.30438   184.42   184.42     0.00    1-HR  ALL
    1ST                21031823
418807.87000 3773223.94000     767.69859   184.72   184.72     0.00    1-HR  ALL
    1ST                21031823
418807.87000 3773248.94000     732.83410   184.93   184.93     0.00    1-HR  ALL
    1ST                21031823
418807.87000 3773273.94000     703.44734   184.73   184.73     0.00    1-HR  ALL
    1ST                21031823
418807.87000 3773298.94000     674.72768   184.77   184.77     0.00    1-HR  ALL
    1ST                21031823
418807.87000 3773323.94000     647.22797   184.97   184.97     0.00    1-HR  ALL
    1ST                21031823
418807.87000 3773348.94000     623.12932   184.91   184.91     0.00    1-HR  ALL
    1ST                21031823
418807.87000 3773373.94000     600.16730   184.96   184.96     0.00    1-HR  ALL
    1ST                21031823
418807.87000 3773398.94000     577.73094   185.23   185.23     0.00    1-HR  ALL
    1ST                21031823
418807.87000 3773423.94000     558.35155   185.17   185.17     0.00    1-HR  ALL
    1ST                21031823
418807.87000 3773448.94000     539.85166   185.19   185.19     0.00    1-HR  ALL
    1ST                21031823
418807.87000 3773473.94000     521.25510   185.47   185.47     0.00    1-HR  ALL
    1ST                21031823
418807.87000 3773498.94000     504.49164   185.63   185.63     0.00    1-HR  ALL
    1ST                21031823
418832.87000 3772948.94000    1819.48593   182.63   182.63     0.00    1-HR  ALL
    1ST                21031823
418832.87000 3772973.94000    1690.98283   182.76   182.76     0.00    1-HR  ALL
    1ST                21031823
418832.87000 3772998.94000    1571.34522   182.99   182.99     0.00    1-HR  ALL
    1ST                21031823
418832.87000 3773023.94000    1462.90423   183.13   183.13     0.00    1-HR  ALL
    1ST                21031823
418832.87000 3773048.94000    1363.88445   183.34   183.34     0.00    1-HR  ALL
    1ST                21031823
418832.87000 3773073.94000    1274.46307   183.54   183.54     0.00    1-HR  ALL
    1ST                21031823
418832.87000 3773098.94000    1193.60301   183.75   183.75     0.00    1-HR  ALL
```

```
    1ST               21031823
418832.87000 3773123.94000    1119.68014   184.05   184.05     0.00    1-HR  ALL
    1ST               21031823
418832.87000 3773148.94000    1051.32533   184.50   184.50     0.00    1-HR  ALL
    1ST               21031823
418832.87000 3773173.94000     991.54714   184.71   184.71     0.00    1-HR  ALL
    1ST               21031823
418832.87000 3773198.94000     939.11899   184.72   184.72     0.00    1-HR  ALL
    1ST               21031823
418832.87000 3773223.94000     889.34940   184.97   184.97     0.00    1-HR  ALL
    1ST               21031823
418832.87000 3773248.94000     844.41766   185.16   185.16     0.00    1-HR  ALL
    1ST               21031823
418832.87000 3773273.94000     805.54529   185.06   185.06     0.00    1-HR  ALL
    1ST               21031823
418832.87000 3773298.94000     768.57531   185.14   185.14     0.00    1-HR  ALL
    1ST               21031823
418832.87000 3773323.94000     733.54055   185.34   185.34     0.00    1-HR  ALL
    1ST               21031823
418832.87000 3773348.94000     703.06128   185.30   185.30     0.00    1-HR  ALL
    1ST               21031823
418832.87000 3773373.94000     674.14925   185.36   185.36     0.00    1-HR  ALL
    1ST               21031823
418832.87000 3773398.94000     646.15653   185.57   185.57     0.00    1-HR  ALL
    1ST               21031823
418832.87000 3773423.94000     622.03475   185.53   185.53     0.00    1-HR  ALL
    1ST               21031823
418832.87000 3773448.94000     598.84414   185.60   185.60     0.00    1-HR  ALL
    1ST               21031823
418832.87000 3773473.94000     575.90999   185.89   185.89     0.00    1-HR  ALL
    1ST               21031823
418832.87000 3773498.94000     556.49171   186.02   186.02     0.00    1-HR  ALL
    1ST               21031823
418857.87000 3772948.94000    1918.22647   183.08   183.08     0.00    1-HR  ALL
    1ST               21031823
418857.87000 3772973.94000    1769.82539   183.19   183.19     0.00    1-HR  ALL
    1ST               21031823
418857.87000 3772998.94000    1639.51807   183.33   183.33     0.00    1-HR  ALL
    1ST               21031823
418857.87000 3773023.94000    1524.58873   183.45   183.45     0.00    1-HR  ALL
    1ST               21031823
418857.87000 3773048.94000    1421.22088   183.68   183.68     0.00    1-HR  ALL
    1ST               21031823
418857.87000 3773073.94000    1328.92522   183.89   183.89     0.00    1-HR  ALL
    1ST               21031823
418857.87000 3773098.94000    1246.31393   184.07   184.07     0.00    1-HR  ALL
    1ST               21031823
418857.87000 3773123.94000    1171.52173   184.28   184.28     0.00    1-HR  ALL
    1ST               21031823
418857.87000 3773148.94000    1102.95296   184.58   184.58     0.00    1-HR  ALL
```

```
    1ST               21031823
418857.87000 3773173.94000    1041.53266   184.79   184.79     0.00    1-HR  ALL
    1ST               21031823
418857.87000 3773198.94000     987.13101   184.83   184.83     0.00    1-HR  ALL
    1ST               21031823
418857.87000 3773223.94000     936.43984   184.99   184.99     0.00    1-HR  ALL
    1ST               21031823
418857.87000 3773248.94000     890.08087   185.14   185.14     0.00    1-HR  ALL
    1ST               21031823
418857.87000 3773273.94000     848.11762   185.21   185.21     0.00    1-HR  ALL
    1ST               21031823
418857.87000 3773298.94000     809.02687   185.33   185.33     0.00    1-HR  ALL
    1ST               21031823
418857.87000 3773323.94000     772.80338   185.46   185.46     0.00    1-HR  ALL
    1ST               21031823
418857.87000 3773348.94000     740.07754   185.49   185.49     0.00    1-HR  ALL
    1ST               21031823
418857.87000 3773373.94000     709.46004   185.56   185.56     0.00    1-HR  ALL
    1ST               21031823
418857.87000 3773398.94000     680.57789   185.69   185.69     0.00    1-HR  ALL
    1ST               21031823
418857.87000 3773423.94000     654.39523   185.71   185.71     0.00    1-HR  ALL
    1ST               21031823
418857.87000 3773448.94000     629.48002   185.81   185.81     0.00    1-HR  ALL
    1ST               21031823
418857.87000 3773473.94000     605.46396   186.09   186.09     0.00    1-HR  ALL
    1ST               21031823
418857.87000 3773498.94000     585.82486   186.25   186.25     0.00    1-HR  ALL
    1ST               21031823
418882.87000 3772948.94000    1730.88556   183.58   183.58     0.00    1-HR  ALL
    1ST               19092904
418882.87000 3772973.94000    1601.59010   183.70   183.70     0.00    1-HR  ALL
    1ST               21092001
418882.87000 3772998.94000    1490.25720   183.82   183.82     0.00    1-HR  ALL
    1ST               21092001
418882.87000 3773023.94000    1387.82680   183.95   183.95     0.00    1-HR  ALL
    1ST               21092001
418882.87000 3773048.94000    1292.64269   184.19   184.19     0.00    1-HR  ALL
    1ST               21092001
418882.87000 3773073.94000    1205.05415   184.46   184.46     0.00    1-HR  ALL
    1ST               21092001
418882.87000 3773098.94000    1128.11463   184.54   184.54     0.00    1-HR  ALL
    1ST               21031823
418882.87000 3773123.94000    1075.08540   184.54   184.54     0.00    1-HR  ALL
    1ST               21031823
418882.87000 3773148.94000    1024.48455   184.67   184.67     0.00    1-HR  ALL
    1ST               21031823
418882.87000 3773173.94000     977.00087   184.84   184.84     0.00    1-HR  ALL
    1ST               21031823
418882.87000 3773198.94000     932.65150   185.02   185.02     0.00    1-HR  ALL
```

```
    1ST               21031823
418882.87000 3773223.94000     890.95101   185.24   185.24     0.00    1-HR  ALL
    1ST               21031823
418882.87000 3773248.94000     851.90741   185.46   185.46     0.00    1-HR  ALL
    1ST               21031823
418882.87000 3773273.94000     815.67058   185.65   185.65     0.00    1-HR  ALL
    1ST               21031823
418882.87000 3773298.94000     782.04781   185.80   185.80     0.00    1-HR  ALL
    1ST               21031823
418882.87000 3773323.94000     751.22905   185.85   185.85     0.00    1-HR  ALL
    1ST               21031823
418882.87000 3773348.94000     722.33815   185.90   185.90     0.00    1-HR  ALL
    1ST               21031823
418882.87000 3773373.94000     694.75515   185.98   185.98     0.00    1-HR  ALL
    1ST               21031823
418882.87000 3773398.94000     668.86212   186.07   186.07     0.00    1-HR  ALL
    1ST               21031823
418882.87000 3773423.94000     644.72807   186.13   186.13     0.00    1-HR  ALL
    1ST               21031823
418882.87000 3773448.94000     622.23147   186.22   186.22     0.00    1-HR  ALL
    1ST               21031823
418882.87000 3773473.94000     600.55718   186.43   186.43     0.00    1-HR  ALL
    1ST               21031823
418882.87000 3773498.94000     589.53616   186.57   186.57     0.00    1-HR  ALL
    1ST               21031823
418907.87000 3772948.94000    1695.94829   183.51   183.51     0.00    1-HR  ALL
    1ST               21092406
418907.87000 3772973.94000    1435.89024   183.62   183.62     0.00    1-HR  ALL
    1ST               21092406
418907.87000 3772998.94000    1313.79576   183.72   183.72     0.00    1-HR  ALL
    1ST               18092002
418907.87000 3773023.94000    1255.40835   183.78   183.78     0.00    1-HR  ALL
    1ST               18092002
418907.87000 3773048.94000    1191.83789   184.00   184.00     0.00    1-HR  ALL
    1ST               18092002
418907.87000 3773073.94000    1130.01404   184.35   184.35     0.00    1-HR  ALL
    1ST               19092904
418907.87000 3773098.94000    1069.33967   184.64   184.64     0.00    1-HR  ALL
    1ST               19092904
418907.87000 3773123.94000    1010.50892   184.89   184.89     0.00    1-HR  ALL
    1ST               19092904
418907.87000 3773148.94000     955.98009   185.19   185.19     0.00    1-HR  ALL
    1ST               21092001
418907.87000 3773173.94000     910.36668   185.37   185.37     0.00    1-HR  ALL
    1ST               21092001
418907.87000 3773198.94000     866.49967   185.57   185.57     0.00    1-HR  ALL
    1ST               21092001
418907.87000 3773223.94000     824.54750   185.79   185.79     0.00    1-HR  ALL
    1ST               21092001
418907.87000 3773248.94000     784.32659   186.03   186.03     0.00    1-HR  ALL
```

```
    1ST               21092001
418907.87000 3773273.94000     747.62130   186.25   186.25     0.00    1-HR  ALL
    1ST               21092001
418907.87000 3773298.94000     714.40027   186.42   186.42     0.00    1-HR  ALL
    1ST               21092001
418907.87000 3773323.94000     688.61756   186.47   186.47     0.00    1-HR  ALL
    1ST               21092001
418907.87000 3773348.94000     661.07665   186.53   186.53     0.00    1-HR  ALL
    1ST               21092001
418907.87000 3773373.94000     649.65651   186.64   186.64     0.00    1-HR  ALL
    1ST               21092001
418907.87000 3773398.94000     640.32772   186.74   186.74     0.00    1-HR  ALL
    1ST               21092001
418907.87000 3773423.94000     622.63975   186.79   186.79     0.00    1-HR  ALL
    1ST               21092001
418907.87000 3773448.94000     621.65808   186.90   186.90     0.00    1-HR  ALL
    1ST               21092001
418907.87000 3773473.94000     617.91187   187.07   187.07     0.00    1-HR  ALL
    1ST               21092001
418907.87000 3773498.94000     600.70419   187.10   187.10     0.00    1-HR  ALL
    1ST               20072005
418932.87000 3772948.94000    1816.65500   183.93   183.93     0.00    1-HR  ALL
    1ST               18090604
418932.87000 3772973.94000    1600.38310   184.09   184.09     0.00    1-HR  ALL
    1ST               21092406
418932.87000 3772998.94000    1408.81148   184.19   184.19     0.00    1-HR  ALL
    1ST               21092406
418932.87000 3773023.94000    1221.65653   184.07   184.07     0.00    1-HR  ALL
    1ST               21092406
418932.87000 3773048.94000    1043.26353   184.35   184.35     0.00    1-HR  ALL
    1ST               21092406
418932.87000 3773073.94000     977.49404   184.65   184.65     0.00    1-HR  ALL
    1ST               18092002
418932.87000 3773098.94000     952.11890   184.90   184.90     0.00    1-HR  ALL
    1ST               18092002
418932.87000 3773123.94000     922.08180   185.14   185.14     0.00    1-HR  ALL
    1ST               18092002
418932.87000 3773148.94000     888.28319   185.44   185.44     0.00    1-HR  ALL
    1ST               18092002
418932.87000 3773173.94000     853.44182   185.62   185.62     0.00    1-HR  ALL
    1ST               18092002
418932.87000 3773198.94000     817.40672   185.81   185.81     0.00    1-HR  ALL
    1ST               18092002
418932.87000 3773223.94000     783.35296   186.00   186.00     0.00    1-HR  ALL
    1ST               19092904
418932.87000 3773248.94000     749.48187   186.21   186.21     0.00    1-HR  ALL
    1ST               19092904
418932.87000 3773273.94000     715.99417   186.41   186.41     0.00    1-HR  ALL
    1ST               19092904
418932.87000 3773298.94000     698.32591   186.61   186.61     0.00    1-HR  ALL
```

```
    1ST               19092904
418932.87000 3773323.94000     683.72899   186.71   186.71     0.00    1-HR  ALL
    1ST               19092904
418932.87000 3773348.94000     678.73980   186.83   186.83     0.00    1-HR  ALL
    1ST               19092904
418932.87000 3773373.94000     683.28430   186.97   186.97     0.00    1-HR  ALL
    1ST               21092001
418932.87000 3773398.94000     683.16007   187.10   187.10     0.00    1-HR  ALL
    1ST               21092001
418932.87000 3773423.94000     679.11350   187.20   187.20     0.00    1-HR  ALL
    1ST               21092001
418932.87000 3773448.94000     666.32931   187.34   187.34     0.00    1-HR  ALL
    1ST               21092001
418932.87000 3773473.94000     653.23189   187.49   187.49     0.00    1-HR  ALL
    1ST               21092001
418932.87000 3773498.94000     633.09892   187.46   187.46     0.00    1-HR  ALL
    1ST               21092001
418957.87000 3772948.94000    2001.30806   184.25   184.25     0.00    1-HR  ALL
    1ST               18090604
418957.87000 3772973.94000    1751.17176   184.44   184.44     0.00    1-HR  ALL
    1ST               18090604
418957.87000 3772998.94000    1470.88161   184.57   184.57     0.00    1-HR  ALL
    1ST               18090604
418957.87000 3773023.94000    1329.19471   184.40   184.40     0.00    1-HR  ALL
    1ST               21092406
418957.87000 3773048.94000    1188.92082   184.70   184.70     0.00    1-HR  ALL
    1ST               21092406
418957.87000 3773073.94000    1047.63353   184.94   184.94     0.00    1-HR  ALL
    1ST               21092406
418957.87000 3773098.94000     914.11242   185.13   185.13     0.00    1-HR  ALL
    1ST               21061703
418957.87000 3773123.94000     793.16039   185.31   185.31     0.00    1-HR  ALL
    1ST               21061703
418957.87000 3773148.94000     763.23459   185.49   185.49     0.00    1-HR  ALL
    1ST               18092002
418957.87000 3773173.94000     752.48533   185.66   185.66     0.00    1-HR  ALL
    1ST               18092002
418957.87000 3773198.94000     738.17620   185.82   185.82     0.00    1-HR  ALL
    1ST               18092002
418957.87000 3773223.94000     720.53065   186.00   186.00     0.00    1-HR  ALL
    1ST               18092002
418957.87000 3773248.94000     699.58114   186.20   186.20     0.00    1-HR  ALL
    1ST               18092002
418957.87000 3773273.94000     673.78996   186.41   186.41     0.00    1-HR  ALL
    1ST               18092002
418957.87000 3773298.94000     656.67109   186.63   186.63     0.00    1-HR  ALL
    1ST               18092002
418957.87000 3773323.94000     655.42333   186.77   186.77     0.00    1-HR  ALL
    1ST               18092002
418957.87000 3773348.94000     654.10609   186.90   186.90     0.00    1-HR  ALL
```

```
    1ST               18092002
418957.87000 3773373.94000     658.49141   187.03   187.03     0.00    1-HR  ALL
    1ST               18092002
418957.87000 3773398.94000     657.82125   187.17   187.17     0.00    1-HR  ALL
    1ST               19092904
418957.87000 3773423.94000     652.72274   187.31   187.31     0.00    1-HR  ALL
    1ST               19092904
418957.87000 3773448.94000     641.44509   187.46   187.46     0.00    1-HR  ALL
    1ST               19092904
418957.87000 3773473.94000     626.87342   187.61   187.61     0.00    1-HR  ALL
    1ST               19092904
418957.87000 3773498.94000     608.41491   187.66   187.66     0.00    1-HR  ALL
    1ST               19092904
418982.87000 3772948.94000    1971.87851   184.47   184.47     0.00    1-HR  ALL
    1ST               17122601
418982.87000 3772973.94000    1831.44408   184.67   184.67     0.00    1-HR  ALL
    1ST               17091201
418982.87000 3772998.94000    1652.14928   184.83   184.83     0.00    1-HR  ALL
    1ST               18090604
418982.87000 3773023.94000    1440.29132   184.69   184.69     0.00    1-HR  ALL
    1ST               18090604
418982.87000 3773048.94000    1215.92220   184.98   184.98     0.00    1-HR  ALL
    1ST               21092406
418982.87000 3773073.94000    1122.36741   185.19   185.19     0.00    1-HR  ALL
    1ST               21092406
418982.87000 3773098.94000    1018.08517   185.39   185.39     0.00    1-HR  ALL
    1ST               21092406
418982.87000 3773123.94000     910.07123   185.63   185.63     0.00    1-HR  ALL
    1ST               21092406
418982.87000 3773148.94000     809.61406   185.88   185.88     0.00    1-HR  ALL
    1ST               21061703
418982.87000 3773173.94000     715.99484   186.06   186.06     0.00    1-HR  ALL
    1ST               21061703
418982.87000 3773198.94000     631.89745   186.22   186.22     0.00    1-HR  ALL
    1ST               21061703
418982.87000 3773223.94000     608.01684   186.41   186.41     0.00    1-HR  ALL
    1ST               18092002
418982.87000 3773248.94000     597.01056   186.61   186.61     0.00    1-HR  ALL
    1ST               18092002
418982.87000 3773273.94000     593.06665   186.81   186.81     0.00    1-HR  ALL
    1ST               18092002
418982.87000 3773298.94000     640.40486   187.03   187.03     0.00    1-HR  ALL
    1ST               19080203
418982.87000 3773323.94000     648.60742   187.15   187.15     0.00    1-HR  ALL
    1ST               19080203
418982.87000 3773348.94000     661.39200   187.26   187.26     0.00    1-HR  ALL
    1ST               19080203
418982.87000 3773373.94000     647.43544   187.38   187.38     0.00    1-HR  ALL
    1ST               19080203
418982.87000 3773398.94000     637.23066   187.52   187.52     0.00    1-HR  ALL
```

```
    1ST               19080203
418982.87000 3773423.94000     622.65656   187.68   187.68     0.00    1-HR  ALL
    1ST               19080203
418982.87000 3773448.94000     608.66590   187.80   187.80     0.00    1-HR  ALL
    1ST               18092002
418982.87000 3773473.94000     596.53169   187.96   187.96     0.00    1-HR  ALL
    1ST               19092904
418982.87000 3773498.94000     586.50334   188.03   188.03     0.00    1-HR  ALL
    1ST               19092904
419007.87000 3772948.94000    1922.96856   184.84   184.84     0.00    1-HR  ALL
    1ST               17122601
419007.87000 3772973.94000    1815.38512   185.00   185.00     0.00    1-HR  ALL
    1ST               17122601
419007.87000 3772998.94000    1682.30055   185.11   185.11     0.00    1-HR  ALL
    1ST               17022104
419007.87000 3773023.94000    1557.38402   184.96   184.96     0.00    1-HR  ALL
    1ST               17022104
419007.87000 3773048.94000    1378.40228   185.24   185.24     0.00    1-HR  ALL
    1ST               18090604
419007.87000 3773073.94000    1190.22398   185.46   185.46     0.00    1-HR  ALL
    1ST               18090604
419007.87000 3773098.94000    1036.59469   185.69   185.69     0.00    1-HR  ALL
    1ST               21092406
419007.87000 3773123.94000     964.39933   185.97   185.97     0.00    1-HR  ALL
    1ST               21092406
419007.87000 3773148.94000     895.15593   186.30   186.30     0.00    1-HR  ALL
    1ST               21092406
419007.87000 3773173.94000     834.88970   186.47   186.47     0.00    1-HR  ALL
    1ST               21092406
419007.87000 3773198.94000     780.48556   186.64   186.64     0.00    1-HR  ALL
    1ST               21092406
419007.87000 3773223.94000     730.82064   186.82   186.82     0.00    1-HR  ALL
    1ST               21092406
419007.87000 3773248.94000     663.48245   187.00   187.00     0.00    1-HR  ALL
    1ST               21092406
419007.87000 3773273.94000     610.68706   187.18   187.18     0.00    1-HR  ALL
    1ST               19080203
419007.87000 3773298.94000     637.57271   187.40   187.40     0.00    1-HR  ALL
    1ST               19080203
419007.87000 3773323.94000     650.15467   187.56   187.56     0.00    1-HR  ALL
    1ST               19080203
419007.87000 3773348.94000     657.82684   187.73   187.73     0.00    1-HR  ALL
    1ST               19080203
419007.87000 3773373.94000     658.40873   187.89   187.89     0.00    1-HR  ALL
    1ST               19080203
419007.87000 3773398.94000     652.79678   188.07   188.07     0.00    1-HR  ALL
    1ST               19080203
419007.87000 3773423.94000     641.85905   188.26   188.26     0.00    1-HR  ALL
    1ST               19080203
419007.87000 3773448.94000     625.43127   188.40   188.40     0.00    1-HR  ALL
```

```
    1ST               19080203
419007.87000 3773473.94000     608.39943   188.58   188.58     0.00    1-HR  ALL
    1ST               19080203
419007.87000 3773498.94000     586.63807   188.58   188.58     0.00    1-HR  ALL
    1ST               19080203
419032.87000 3772948.94000    1885.35654   185.05   185.05     0.00    1-HR  ALL
    1ST               21091902
419032.87000 3772973.94000    1740.08031   185.26   185.26     0.00    1-HR  ALL
    1ST               17122601
419032.87000 3772998.94000    1669.81462   185.44   185.44     0.00    1-HR  ALL
    1ST               17122601
419032.87000 3773023.94000    1542.37375   185.26   185.26     0.00    1-HR  ALL
    1ST               17022104
419032.87000 3773048.94000    1460.71478   185.51   185.51     0.00    1-HR  ALL
    1ST               17022104
419032.87000 3773073.94000    1314.91647   185.73   185.73     0.00    1-HR  ALL
    1ST               17022104
419032.87000 3773098.94000    1155.33595   185.95   185.95     0.00    1-HR  ALL
    1ST               18090604
419032.87000 3773123.94000    1001.22544   186.15   186.15     0.00    1-HR  ALL
    1ST               18090604
419032.87000 3773148.94000     905.87446   186.35   186.35     0.00    1-HR  ALL
    1ST               21092406
419032.87000 3773173.94000     867.30169   186.52   186.52     0.00    1-HR  ALL
    1ST               21092406
419032.87000 3773198.94000     842.23953   186.67   186.67     0.00    1-HR  ALL
    1ST               21092406
419032.87000 3773223.94000     815.96699   186.83   186.83     0.00    1-HR  ALL
    1ST               21092406
419032.87000 3773248.94000     780.33460   187.00   187.00     0.00    1-HR  ALL
    1ST               21092406
419032.87000 3773273.94000     712.89808   187.17   187.17     0.00    1-HR  ALL
    1ST               21092406
419032.87000 3773298.94000     629.92265   187.38   187.38     0.00    1-HR  ALL
    1ST               21092406
419032.87000 3773323.94000     556.21035   187.56   187.56     0.00    1-HR  ALL
    1ST               19080203
419032.87000 3773348.94000     583.81210   187.75   187.75     0.00    1-HR  ALL
    1ST               19080203
419032.87000 3773373.94000     598.12356   187.96   187.96     0.00    1-HR  ALL
    1ST               19080203
419032.87000 3773398.94000     605.91175   188.18   188.18     0.00    1-HR  ALL
    1ST               19080203
419032.87000 3773423.94000     607.44678   188.40   188.40     0.00    1-HR  ALL
    1ST               19080203
419032.87000 3773448.94000     603.35502   188.60   188.60     0.00    1-HR  ALL
    1ST               19080203
419032.87000 3773473.94000     595.18930   188.81   188.81     0.00    1-HR  ALL
    1ST               19080203
419032.87000 3773498.94000     582.34792   188.86   188.86     0.00    1-HR  ALL
```

```
    1ST               19080203
419057.87000 3772948.94000    1835.00831   185.33   185.33     0.00    1-HR  ALL
    1ST               20091424
419057.87000 3772973.94000    1692.40668   185.56   185.56     0.00    1-HR  ALL
    1ST               21091902
419057.87000 3772998.94000    1579.61397   185.75   185.75     0.00    1-HR  ALL
    1ST               17122601
419057.87000 3773023.94000    1544.46592   185.57   185.57     0.00    1-HR  ALL
    1ST               17122601
419057.87000 3773048.94000    1405.15713   185.80   185.80     0.00    1-HR  ALL
    1ST               17122601
419057.87000 3773073.94000    1359.18922   186.01   186.01     0.00    1-HR  ALL
    1ST               17022104
419057.87000 3773098.94000    1259.69233   186.22   186.22     0.00    1-HR  ALL
    1ST               17022104
419057.87000 3773123.94000    1126.75773   186.38   186.38     0.00    1-HR  ALL
    1ST               18090604
419057.87000 3773148.94000    1014.52475   186.50   186.50     0.00    1-HR  ALL
    1ST               18090604
419057.87000 3773173.94000     910.05758   186.72   186.72     0.00    1-HR  ALL
    1ST               18090604
419057.87000 3773198.94000     900.02610   186.92   186.92     0.00    1-HR  ALL
    1ST               21092406
419057.87000 3773223.94000     906.15772   187.09   187.09     0.00    1-HR  ALL
    1ST               21092406
419057.87000 3773248.94000     884.02336   187.25   187.25     0.00    1-HR  ALL
    1ST               21092406
419057.87000 3773273.94000     822.34192   187.42   187.42     0.00    1-HR  ALL
    1ST               21092406
419057.87000 3773298.94000     751.47982   187.60   187.60     0.00    1-HR  ALL
    1ST               21092406
419057.87000 3773323.94000     671.41239   187.74   187.74     0.00    1-HR  ALL
    1ST               21092406
419057.87000 3773348.94000     590.16213   187.89   187.89     0.00    1-HR  ALL
    1ST               21092406
419057.87000 3773373.94000     518.86845   188.07   188.07     0.00    1-HR  ALL
    1ST               19080203
419057.87000 3773398.94000     536.44317   188.29   188.29     0.00    1-HR  ALL
    1ST               19080203
419057.87000 3773423.94000     548.08440   188.52   188.52     0.00    1-HR  ALL
    1ST               19080203
419057.87000 3773448.94000     553.65792   188.72   188.72     0.00    1-HR  ALL
    1ST               19080203
419057.87000 3773473.94000     552.37895   188.90   188.90     0.00    1-HR  ALL
    1ST               19080203
419057.87000 3773498.94000     548.83126   189.03   189.03     0.00    1-HR  ALL
    1ST               19080203
419082.87000 3772948.94000    1807.51510   185.66   185.66     0.00    1-HR  ALL
    1ST               20091424
419082.87000 3772973.94000    1628.60125   185.89   185.89     0.00    1-HR  ALL
```

```
    1ST               20091424
419082.87000 3772998.94000    1530.74940   186.05   186.05     0.00    1-HR  ALL
    1ST               21091902
419082.87000 3773023.94000    1448.46871   185.89   185.89     0.00    1-HR  ALL
    1ST               17122601
419082.87000 3773048.94000    1422.12021   186.14   186.14     0.00    1-HR  ALL
    1ST               17122601
419082.87000 3773073.94000    1322.04690   186.33   186.33     0.00    1-HR  ALL
    1ST               17122601
419082.87000 3773098.94000    1254.66558   186.54   186.54     0.00    1-HR  ALL
    1ST               17022104
419082.87000 3773123.94000    1206.74397   186.73   186.73     0.00    1-HR  ALL
    1ST               17022104
419082.87000 3773148.94000    1156.88977   186.91   186.91     0.00    1-HR  ALL
    1ST               18090604
419082.87000 3773173.94000    1085.81433   187.14   187.14     0.00    1-HR  ALL
    1ST               18090604
419082.87000 3773198.94000     960.21972   187.38   187.38     0.00    1-HR  ALL
    1ST               18090604
419082.87000 3773223.94000     918.04918   187.56   187.56     0.00    1-HR  ALL
    1ST               21092406
419082.87000 3773248.94000     911.27282   187.73   187.73     0.00    1-HR  ALL
    1ST               21092406
419082.87000 3773273.94000     878.00140   187.91   187.91     0.00    1-HR  ALL
    1ST               21092406
419082.87000 3773298.94000     825.10099   188.10   188.10     0.00    1-HR  ALL
    1ST               21092406
419082.87000 3773323.94000     760.78994   188.27   188.27     0.00    1-HR  ALL
    1ST               21092406
419082.87000 3773348.94000     692.18383   188.45   188.45     0.00    1-HR  ALL
    1ST               21092406
419082.87000 3773373.94000     620.57461   188.62   188.62     0.00    1-HR  ALL
    1ST               21092406
419082.87000 3773398.94000     550.38001   188.80   188.80     0.00    1-HR  ALL
    1ST               21092406
419082.87000 3773423.94000     485.18124   189.00   189.00     0.00    1-HR  ALL
    1ST               19080203
419082.87000 3773448.94000     490.99653   189.15   189.15     0.00    1-HR  ALL
    1ST               19080203
419082.87000 3773473.94000     495.16381   189.28   189.28     0.00    1-HR  ALL
    1ST               19080203
419082.87000 3773498.94000     497.99192   189.41   189.41     0.00    1-HR  ALL
    1ST               19080203
419107.87000 3772948.94000    1746.07826   185.92   185.92     0.00    1-HR  ALL
    1ST               17091406
419107.87000 3772973.94000    1639.34064   186.18   186.18     0.00    1-HR  ALL
    1ST               20091424
419107.87000 3772998.94000    1485.95195   186.35   186.35     0.00    1-HR  ALL
    1ST               21091902
419107.87000 3773023.94000    1403.83233   186.25   186.25     0.00    1-HR  ALL
```

```
    1ST               21091902
419107.87000 3773048.94000    1316.02546   186.50   186.50     0.00    1-HR  ALL
    1ST               17122601
419107.87000 3773073.94000    1323.32750   186.69   186.69     0.00    1-HR  ALL
    1ST               17122601
419107.87000 3773098.94000    1272.72347   186.88   186.88     0.00    1-HR  ALL
    1ST               17122601
419107.87000 3773123.94000    1213.31737   187.08   187.08     0.00    1-HR  ALL
    1ST               20081005
419107.87000 3773148.94000    1210.36661   187.28   187.28     0.00    1-HR  ALL
    1ST               17091201
419107.87000 3773173.94000    1173.09609   187.48   187.48     0.00    1-HR  ALL
    1ST               18090604
419107.87000 3773198.94000    1087.65221   187.69   187.69     0.00    1-HR  ALL
    1ST               18090604
419107.87000 3773223.94000     960.48805   187.89   187.89     0.00    1-HR  ALL
    1ST               18090604
419107.87000 3773248.94000     856.12628   188.07   188.07     0.00    1-HR  ALL
    1ST               21092406
419107.87000 3773273.94000     856.07275   188.23   188.23     0.00    1-HR  ALL
    1ST               21092406
419107.87000 3773298.94000     836.19290   188.42   188.42     0.00    1-HR  ALL
    1ST               21092406
419107.87000 3773323.94000     800.83614   188.60   188.60     0.00    1-HR  ALL
    1ST               21092406
419107.87000 3773348.94000     755.60053   188.79   188.79     0.00    1-HR  ALL
    1ST               21092406
419107.87000 3773373.94000     702.89408   188.96   188.96     0.00    1-HR  ALL
    1ST               21092406
419107.87000 3773398.94000     644.44670   189.13   189.13     0.00    1-HR  ALL
    1ST               21092406
419107.87000 3773423.94000     582.92430   189.31   189.31     0.00    1-HR  ALL
    1ST               21092406
419107.87000 3773448.94000     521.09481   189.45   189.45     0.00    1-HR  ALL
    1ST               21092406
419107.87000 3773473.94000     460.72268   189.62   189.62     0.00    1-HR  ALL
    1ST               21061703
419107.87000 3773498.94000     439.07187   189.78   189.78     0.00    1-HR  ALL
    1ST               19080203
419132.87000 3772948.94000    1690.36504   186.12   186.12     0.00    1-HR  ALL
    1ST               21110405
419132.87000 3772973.94000    1587.56842   186.41   186.41     0.00    1-HR  ALL
    1ST               17091406
419132.87000 3772998.94000    1517.25452   186.69   186.69     0.00    1-HR  ALL
    1ST               20091424
419132.87000 3773023.94000    1404.52416   186.76   186.76     0.00    1-HR  ALL
    1ST               21091902
419132.87000 3773048.94000    1374.39089   186.93   186.93     0.00    1-HR  ALL
    1ST               21091902
419132.87000 3773073.94000    1261.14783   187.09   187.09     0.00    1-HR  ALL
```

```
    1ST               21091902
419132.87000 3773098.94000    1283.22110   187.23   187.23     0.00    1-HR  ALL
    1ST               17122601
419132.87000 3773123.94000    1249.21513   187.38   187.38     0.00    1-HR  ALL
    1ST               17122601
419132.87000 3773148.94000    1196.11237   187.52   187.52     0.00    1-HR  ALL
    1ST               20081005
419132.87000 3773173.94000    1159.11541   187.66   187.66     0.00    1-HR  ALL
    1ST               17091201
419132.87000 3773198.94000    1126.18574   187.82   187.82     0.00    1-HR  ALL
    1ST               18090604
419132.87000 3773223.94000    1054.33822   188.09   188.09     0.00    1-HR  ALL
    1ST               18090604
419132.87000 3773248.94000     949.97513   188.31   188.31     0.00    1-HR  ALL
    1ST               18090604
419132.87000 3773273.94000     831.92992   188.43   188.43     0.00    1-HR  ALL
    1ST               18090604
419132.87000 3773298.94000     786.75909   188.55   188.55     0.00    1-HR  ALL
    1ST               21092406
419132.87000 3773323.94000     782.66372   188.72   188.72     0.00    1-HR  ALL
    1ST               21092406
419132.87000 3773348.94000     767.28411   188.83   188.83     0.00    1-HR  ALL
    1ST               21092406
419132.87000 3773373.94000     739.67324   189.02   189.02     0.00    1-HR  ALL
    1ST               21092406
419132.87000 3773398.94000     701.79313   189.23   189.23     0.00    1-HR  ALL
    1ST               21092406
419132.87000 3773423.94000     656.06920   189.39   189.39     0.00    1-HR  ALL
    1ST               21092406
419132.87000 3773448.94000     604.99497   189.53   189.53     0.00    1-HR  ALL
    1ST               21092406
419132.87000 3773473.94000     550.38363   189.79   189.79     0.00    1-HR  ALL
    1ST               21092406
419132.87000 3773498.94000     494.58057   190.03   190.03     0.00    1-HR  ALL
    1ST               21092406
419157.87000 3772948.94000    1663.03005   186.33   186.33     0.00    1-HR  ALL
    1ST               20092223
419157.87000 3772973.94000    1540.23524   186.62   186.62     0.00    1-HR  ALL
    1ST               21110405
419157.87000 3772998.94000    1489.70241   186.95   186.95     0.00    1-HR  ALL
    1ST               20091424
419157.87000 3773023.94000    1456.68679   187.16   187.16     0.00    1-HR  ALL
    1ST               20091424
419157.87000 3773048.94000    1393.83868   187.33   187.33     0.00    1-HR  ALL
    1ST               21091902
419157.87000 3773073.94000    1354.83007   187.47   187.47     0.00    1-HR  ALL
    1ST               21091902
419157.87000 3773098.94000    1214.05997   187.59   187.59     0.00    1-HR  ALL
    1ST               21091902
419157.87000 3773123.94000    1217.50410   187.70   187.70     0.00    1-HR  ALL
```

```
    1ST                17122601
419157.87000 3773148.94000    1192.85163   187.81   187.81     0.00    1-HR  ALL
    1ST                17122601
419157.87000 3773173.94000    1142.33039   187.94   187.94     0.00    1-HR  ALL
    1ST                20081005
419157.87000 3773198.94000    1089.83814   188.03   188.03     0.00    1-HR  ALL
    1ST                17091201
419157.87000 3773223.94000    1058.26575   188.37   188.37     0.00    1-HR  ALL
    1ST                18090604
419157.87000 3773248.94000    1007.81185   188.62   188.62     0.00    1-HR  ALL
    1ST                18090604
419157.87000 3773273.94000     931.78204   188.70   188.70     0.00    1-HR  ALL
    1ST                18090604
419157.87000 3773298.94000     835.41334   188.79   188.79     0.00    1-HR  ALL
    1ST                18090604
419157.87000 3773323.94000     725.05464   189.03   189.03     0.00    1-HR  ALL
    1ST                18090604
419157.87000 3773348.94000     725.65298   189.05   189.05     0.00    1-HR  ALL
    1ST                21092406
419157.87000 3773373.94000     724.41380   189.25   189.25     0.00    1-HR  ALL
    1ST                21092406
419157.87000 3773398.94000     711.27347   189.53   189.53     0.00    1-HR  ALL
    1ST                21092406
419157.87000 3773423.94000     687.52888   189.65   189.65     0.00    1-HR  ALL
    1ST                21092406
419157.87000 3773448.94000     654.68753   189.74   189.74     0.00    1-HR  ALL
    1ST                21092406
419157.87000 3773473.94000     614.22375   190.06   190.06     0.00    1-HR  ALL
    1ST                21092406
419157.87000 3773498.94000     568.37908   190.33   190.33     0.00    1-HR  ALL
    1ST                21092406
419182.87000 3772948.94000    1639.15333   186.49   186.49     0.00    1-HR  ALL
    1ST                17032104
419182.87000 3772973.94000    1504.86597   186.74   186.74     0.00    1-HR  ALL
    1ST                21110405
419182.87000 3772998.94000    1461.87864   187.05   187.05     0.00    1-HR  ALL
    1ST                17091406
419182.87000 3773023.94000    1434.19612   187.30   187.30     0.00    1-HR  ALL
    1ST                20091424
419182.87000 3773048.94000    1378.71554   187.53   187.53     0.00    1-HR  ALL
    1ST                20091424
419182.87000 3773073.94000    1334.14667   187.71   187.71     0.00    1-HR  ALL
    1ST                21091902
419182.87000 3773098.94000    1284.50570   187.88   187.88     0.00    1-HR  ALL
    1ST                21091902
419182.87000 3773123.94000    1133.83902   188.03   188.03     0.00    1-HR  ALL
    1ST                21091902
419182.87000 3773148.94000    1139.34316   188.16   188.16     0.00    1-HR  ALL
    1ST                17122601
419182.87000 3773173.94000    1119.13048   188.29   188.29     0.00    1-HR  ALL
```

```
    1ST               17122601
419182.87000 3773198.94000    1078.36393   188.34   188.34     0.00    1-HR  ALL
    1ST               20081005
419182.87000 3773223.94000    1008.10921   188.68   188.68     0.00    1-HR  ALL
    1ST               20081005
419182.87000 3773248.94000     987.89374   188.93   188.93     0.00    1-HR  ALL
    1ST               17091201
419182.87000 3773273.94000     964.47667   189.02   189.02     0.00    1-HR  ALL
    1ST               18090604
419182.87000 3773298.94000     910.05299   189.12   189.12     0.00    1-HR  ALL
    1ST               18090604
419182.87000 3773323.94000     828.90673   189.41   189.41     0.00    1-HR  ALL
    1ST               18090604
419182.87000 3773348.94000     737.19483   189.39   189.39     0.00    1-HR  ALL
    1ST               18090604
419182.87000 3773373.94000     663.78272   189.57   189.57     0.00    1-HR  ALL
    1ST               21092406
419182.87000 3773398.94000     673.39758   189.89   189.89     0.00    1-HR  ALL
    1ST               21092406
419182.87000 3773423.94000     672.99269   190.04   190.04     0.00    1-HR  ALL
    1ST               21092406
419182.87000 3773448.94000     662.19125   190.11   190.11     0.00    1-HR  ALL
    1ST               21092406
419182.87000 3773473.94000     641.03267   190.43   190.43     0.00    1-HR  ALL
    1ST               21092406
419182.87000 3773498.94000     611.64608   190.68   190.68     0.00    1-HR  ALL
    1ST               21092406
419207.87000 3772948.94000    1615.96377   186.72   186.72     0.00    1-HR  ALL
    1ST               17032104
419207.87000 3772973.94000    1518.23566   186.97   186.97     0.00    1-HR  ALL
    1ST               20092223
419207.87000 3772998.94000    1474.59108   187.29   187.29     0.00    1-HR  ALL
    1ST               21090805
419207.87000 3773023.94000    1393.84283   187.57   187.57     0.00    1-HR  ALL
    1ST               17091406
419207.87000 3773048.94000    1375.65405   187.86   187.86     0.00    1-HR  ALL
    1ST               20091424
419207.87000 3773073.94000    1279.15815   188.04   188.04     0.00    1-HR  ALL
    1ST               20091424
419207.87000 3773098.94000    1266.98099   188.20   188.20     0.00    1-HR  ALL
    1ST               21091902
419207.87000 3773123.94000    1198.62137   188.35   188.35     0.00    1-HR  ALL
    1ST               21091902
419207.87000 3773148.94000    1051.21456   188.50   188.50     0.00    1-HR  ALL
    1ST               21091902
419207.87000 3773173.94000    1056.10073   188.60   188.60     0.00    1-HR  ALL
    1ST               17122601
419207.87000 3773198.94000    1054.92283   188.61   188.61     0.00    1-HR  ALL
    1ST               17122601
419207.87000 3773223.94000    1010.26897   188.91   188.91     0.00    1-HR  ALL
```

```
    1ST                20081005
419207.87000 3773248.94000     965.89720   189.15   189.15     0.00    1-HR  ALL
    1ST                20081005
419207.87000 3773273.94000     936.60265   189.26   189.26     0.00    1-HR  ALL
    1ST                17091201
419207.87000 3773298.94000     918.64255   189.40   189.40     0.00    1-HR  ALL
    1ST                18090604
419207.87000 3773323.94000     879.85048   189.67   189.67     0.00    1-HR  ALL
    1ST                18090604
419207.87000 3773348.94000     821.01667   189.63   189.63     0.00    1-HR  ALL
    1ST                18090604
419207.87000 3773373.94000     741.02664   189.81   189.81     0.00    1-HR  ALL
    1ST                18090604
419207.87000 3773398.94000     648.47664   190.12   190.12     0.00    1-HR  ALL
    1ST                18090604
419207.87000 3773423.94000     618.45271   190.33   190.33     0.00    1-HR  ALL
    1ST                21092406
419207.87000 3773448.94000     628.17569   190.43   190.43     0.00    1-HR  ALL
    1ST                21092406
419207.87000 3773473.94000     627.14234   190.77   190.77     0.00    1-HR  ALL
    1ST                21092406
419207.87000 3773498.94000     617.22014   191.01   191.01     0.00    1-HR  ALL
    1ST                21092406
419232.87000 3772923.94000    1557.65640   186.87   186.87     0.00    1-HR  ALL
    1ST                20073101
419232.87000 3772948.94000    1572.47577   187.03   187.03     0.00    1-HR  ALL
    1ST                20090422
419232.87000 3772973.94000    1529.66806   187.33   187.33     0.00    1-HR  ALL
    1ST                17032104
419232.87000 3772998.94000    1453.75903   187.65   187.65     0.00    1-HR  ALL
    1ST                20090405
419232.87000 3773023.94000    1396.07314   187.90   187.90     0.00    1-HR  ALL
    1ST                21090805
419232.87000 3773048.94000    1307.04954   188.22   188.22     0.00    1-HR  ALL
    1ST                17091406
419232.87000 3773073.94000    1285.58453   188.44   188.44     0.00    1-HR  ALL
    1ST                20091424
419232.87000 3773098.94000    1169.16383   188.57   188.57     0.00    1-HR  ALL
    1ST                21091902
419232.87000 3773123.94000    1181.89578   188.71   188.71     0.00    1-HR  ALL
    1ST                21091902
419232.87000 3773148.94000    1113.42947   188.89   188.89     0.00    1-HR  ALL
    1ST                21091902
419232.87000 3773173.94000     983.42953   188.95   188.95     0.00    1-HR  ALL
    1ST                21091902
419232.87000 3773198.94000     989.15692   188.92   188.92     0.00    1-HR  ALL
    1ST                17122601
419232.87000 3773223.94000     991.79469   189.20   189.20     0.00    1-HR  ALL
    1ST                17122601
419232.87000 3773248.94000     952.56456   189.43   189.43     0.00    1-HR  ALL
```

```
    1ST               20081005
419232.87000 3773273.94000     924.58644   189.53   189.53     0.00    1-HR  ALL
    1ST               20081005
419232.87000 3773298.94000     882.08871   189.69   189.69     0.00    1-HR  ALL
    1ST               17091201
419232.87000 3773323.94000     867.47859   189.94   189.94     0.00    1-HR  ALL
    1ST               18090604
419232.87000 3773348.94000     849.56601   189.89   189.89     0.00    1-HR  ALL
    1ST               18090604
419232.87000 3773373.94000     803.24486   190.08   190.08     0.00    1-HR  ALL
    1ST               18090604
419232.87000 3773398.94000     735.42983   190.40   190.40     0.00    1-HR  ALL
    1ST               18090604
419232.87000 3773423.94000     655.82415   190.63   190.63     0.00    1-HR  ALL
    1ST               18090604
419232.87000 3773448.94000     571.02335   190.78   190.78     0.00    1-HR  ALL
    1ST               18090604
419232.87000 3773473.94000     577.02612   191.17   191.17     0.00    1-HR  ALL
    1ST               21092406
419232.87000 3773498.94000     585.04214   191.42   191.42     0.00    1-HR  ALL
    1ST               21092406
419257.87000 3772923.94000    1561.84325   187.18   187.18     0.00    1-HR  ALL
    1ST               20073106
419257.87000 3772948.94000    1497.31817   187.31   187.31     0.00    1-HR  ALL
    1ST               20090422
419257.87000 3772973.94000    1505.90486   187.57   187.57     0.00    1-HR  ALL
    1ST               17032104
419257.87000 3772998.94000    1412.54657   187.83   187.83     0.00    1-HR  ALL
    1ST               20092223
419257.87000 3773023.94000    1359.44250   188.03   188.03     0.00    1-HR  ALL
    1ST               21090805
419257.87000 3773048.94000    1276.61512   188.34   188.34     0.00    1-HR  ALL
    1ST               21090805
419257.87000 3773073.94000    1223.02671   188.65   188.65     0.00    1-HR  ALL
    1ST               20091424
419257.87000 3773098.94000    1191.09929   188.85   188.85     0.00    1-HR  ALL
    1ST               20091424
419257.87000 3773123.94000    1103.68930   189.07   189.07     0.00    1-HR  ALL
    1ST               21091902
419257.87000 3773148.94000    1110.58659   189.28   189.28     0.00    1-HR  ALL
    1ST               21091902
419257.87000 3773173.94000    1046.53280   189.34   189.34     0.00    1-HR  ALL
    1ST               21091902
419257.87000 3773198.94000     927.26077   189.29   189.29     0.00    1-HR  ALL
    1ST               21091902
419257.87000 3773223.94000     921.06198   189.55   189.55     0.00    1-HR  ALL
    1ST               17122601
419257.87000 3773248.94000     934.82957   189.74   189.74     0.00    1-HR  ALL
    1ST               17122601
419257.87000 3773273.94000     902.50756   189.84   189.84     0.00    1-HR  ALL
```

```
    1ST               17122601
419257.87000 3773298.94000     882.07827   190.00   190.00     0.00    1-HR  ALL
    1ST               20081005
419257.87000 3773323.94000     831.88868   190.22   190.22     0.00    1-HR  ALL
    1ST               20081005
419257.87000 3773348.94000     826.25792   190.23   190.23     0.00    1-HR  ALL
    1ST               17091201
419257.87000 3773373.94000     810.72949   190.42   190.42     0.00    1-HR  ALL
    1ST               18090604
419257.87000 3773398.94000     777.15431   190.71   190.71     0.00    1-HR  ALL
    1ST               18090604
419257.87000 3773423.94000     724.50535   190.93   190.93     0.00    1-HR  ALL
    1ST               18090604
419257.87000 3773448.94000     656.57135   191.17   191.17     0.00    1-HR  ALL
    1ST               18090604
419257.87000 3773473.94000     575.37757   191.64   191.64     0.00    1-HR  ALL
    1ST               18090604
419257.87000 3773498.94000     523.82881   191.87   191.87     0.00    1-HR  ALL
    1ST               21092406
419282.87000 3772923.94000    1549.52184   187.52   187.52     0.00    1-HR  ALL
    1ST               20073106
419282.87000 3772948.94000    1456.29288   187.63   187.63     0.00    1-HR  ALL
    1ST               20073101
419282.87000 3772973.94000    1458.51458   187.86   187.86     0.00    1-HR  ALL
    1ST               20090422
419282.87000 3772998.94000    1402.61314   188.10   188.10     0.00    1-HR  ALL
    1ST               17032104
419282.87000 3773023.94000    1343.33415   188.29   188.29     0.00    1-HR  ALL
    1ST               20090405
419282.87000 3773048.94000    1282.19365   188.56   188.56     0.00    1-HR  ALL
    1ST               21090805
419282.87000 3773073.94000    1185.33762   188.90   188.90     0.00    1-HR  ALL
    1ST               17091406
419282.87000 3773098.94000    1155.94184   189.15   189.15     0.00    1-HR  ALL
    1ST               20091424
419282.87000 3773123.94000    1105.92001   189.41   189.41     0.00    1-HR  ALL
    1ST               20091424
419282.87000 3773148.94000    1042.32855   189.67   189.67     0.00    1-HR  ALL
    1ST               21091902
419282.87000 3773173.94000    1046.24511   189.79   189.79     0.00    1-HR  ALL
    1ST               21091902
419282.87000 3773198.94000     987.10613   189.71   189.71     0.00    1-HR  ALL
    1ST               21091902
419282.87000 3773223.94000     869.80483   189.94   189.94     0.00    1-HR  ALL
    1ST               21091902
419282.87000 3773248.94000     859.50639   190.10   190.10     0.00    1-HR  ALL
    1ST               17122601
419282.87000 3773273.94000     883.59941   190.17   190.17     0.00    1-HR  ALL
    1ST               17122601
419282.87000 3773298.94000     860.67524   190.33   190.33     0.00    1-HR  ALL
```

```
    1ST               17122601
419282.87000 3773323.94000     836.50266   190.67   190.67     0.00    1-HR  ALL
    1ST               20081005
419282.87000 3773348.94000     800.19420   190.78   190.78     0.00    1-HR  ALL
    1ST               20081005
419282.87000 3773373.94000     778.90523   190.88   190.88     0.00    1-HR  ALL
    1ST               17091201
419282.87000 3773398.94000     767.62251   191.02   191.02     0.00    1-HR  ALL
    1ST               18090604
419282.87000 3773423.94000     748.30167   191.22   191.22     0.00    1-HR  ALL
    1ST               18090604
419282.87000 3773448.94000     707.02811   191.52   191.52     0.00    1-HR  ALL
    1ST               18090604
419282.87000 3773473.94000     647.62677   191.93   191.93     0.00    1-HR  ALL
    1ST               18090604
419282.87000 3773498.94000     580.37153   192.17   192.17     0.00    1-HR  ALL
    1ST               18090604
419307.87000 3772923.94000    1513.47857   187.85   187.85     0.00    1-HR  ALL
    1ST               20073106
419307.87000 3772948.94000    1434.24637   188.05   188.05     0.00    1-HR  ALL
    1ST               20073101
419307.87000 3772973.94000    1392.38132   188.34   188.34     0.00    1-HR  ALL
    1ST               20090422
419307.87000 3772998.94000    1380.19749   188.60   188.60     0.00    1-HR  ALL
    1ST               17032104
419307.87000 3773023.94000    1287.66591   188.77   188.77     0.00    1-HR  ALL
    1ST               20090405
419307.87000 3773048.94000    1244.73524   189.01   189.01     0.00    1-HR  ALL
    1ST               20090405
419307.87000 3773073.94000    1173.56904   189.29   189.29     0.00    1-HR  ALL
    1ST               21090805
419307.87000 3773098.94000    1103.04284   189.50   189.50     0.00    1-HR  ALL
    1ST               17091406
419307.87000 3773123.94000    1089.18694   189.74   189.74     0.00    1-HR  ALL
    1ST               20091424
419307.87000 3773148.94000    1023.82968   190.02   190.02     0.00    1-HR  ALL
    1ST               20091424
419307.87000 3773173.94000     986.37705   190.22   190.22     0.00    1-HR  ALL
    1ST               21091902
419307.87000 3773198.94000     990.07358   190.16   190.16     0.00    1-HR  ALL
    1ST               21091902
419307.87000 3773223.94000     926.45468   190.38   190.38     0.00    1-HR  ALL
    1ST               21091902
419307.87000 3773248.94000     818.74173   190.48   190.48     0.00    1-HR  ALL
    1ST               21091902
419307.87000 3773273.94000     805.95918   190.51   190.51     0.00    1-HR  ALL
    1ST               17122601
419307.87000 3773298.94000     832.07363   190.71   190.71     0.00    1-HR  ALL
    1ST               17122601
419332.87000 3772923.94000    1467.79594   188.19   188.19     0.00    1-HR  ALL
```

```
    1ST               20073106
419332.87000 3772948.94000    1388.83116   188.41   188.41     0.00    1-HR  ALL
    1ST               20073101
419332.87000 3772973.94000    1338.18571   188.71   188.71     0.00    1-HR  ALL
    1ST               20073101
419332.87000 3772998.94000    1337.63882   188.97   188.97     0.00    1-HR  ALL
    1ST               20090422
419332.87000 3773023.94000    1256.28139   189.11   189.11     0.00    1-HR  ALL
    1ST               17032104
419332.87000 3773048.94000    1218.70059   189.32   189.32     0.00    1-HR  ALL
    1ST               20090405
419332.87000 3773073.94000    1161.22160   189.56   189.56     0.00    1-HR  ALL
    1ST               21090805
419332.87000 3773098.94000    1068.14099   189.80   189.80     0.00    1-HR  ALL
    1ST               21090805
419332.87000 3773123.94000    1021.09600   190.05   190.05     0.00    1-HR  ALL
    1ST               17091406
419332.87000 3773148.94000    1023.84672   190.32   190.32     0.00    1-HR  ALL
    1ST               20091424
419332.87000 3773173.94000     951.27057   190.55   190.55     0.00    1-HR  ALL
    1ST               18090804
419332.87000 3773198.94000     939.49676   190.55   190.55     0.00    1-HR  ALL
    1ST               21091902
419332.87000 3773223.94000     932.22784   190.80   190.80     0.00    1-HR  ALL
    1ST               21091902
419332.87000 3773248.94000     873.84190   190.87   190.87     0.00    1-HR  ALL
    1ST               21091902
419332.87000 3773273.94000     775.17370   190.85   190.85     0.00    1-HR  ALL
    1ST               21091902
419332.87000 3773298.94000     752.07815   191.07   191.07     0.00    1-HR  ALL
    1ST               17122601
419357.87000 3772923.94000    1423.49346   188.55   188.55     0.00    1-HR  ALL
    1ST               20073106
419357.87000 3772948.94000    1373.47767   188.72   188.72     0.00    1-HR  ALL
    1ST               20073106
419357.87000 3772973.94000    1315.66978   188.98   188.98     0.00    1-HR  ALL
    1ST               20073101
419357.87000 3772998.94000    1278.86803   189.21   189.21     0.00    1-HR  ALL
    1ST               20090422
419357.87000 3773023.94000    1242.95942   189.34   189.34     0.00    1-HR  ALL
    1ST               17032104
419357.87000 3773048.94000    1158.31584   189.51   189.51     0.00    1-HR  ALL
    1ST               20090405
419357.87000 3773073.94000    1138.01774   189.73   189.73     0.00    1-HR  ALL
    1ST               20090405
419357.87000 3773098.94000    1082.21596   190.05   190.05     0.00    1-HR  ALL
    1ST               19091223
419357.87000 3773123.94000    1006.57737   190.36   190.36     0.00    1-HR  ALL
    1ST               17091406
419357.87000 3773148.94000     971.91594   190.60   190.60     0.00    1-HR  ALL
```

```
    1ST                20091424
419357.87000 3773173.94000     962.83556   190.80   190.80     0.00    1-HR  ALL
    1ST                20091424
419357.87000 3773198.94000     901.49986   190.84   190.84     0.00    1-HR  ALL
    1ST                18090804
419357.87000 3773223.94000     889.43402   191.15   191.15     0.00    1-HR  ALL
    1ST                21091902
419357.87000 3773248.94000     882.81360   191.24   191.24     0.00    1-HR  ALL
    1ST                21091902
419357.87000 3773273.94000     829.01054   191.19   191.19     0.00    1-HR  ALL
    1ST                21091902
419357.87000 3773298.94000     731.22494   191.39   191.39     0.00    1-HR  ALL
    1ST                21091902
419382.87000 3772923.94000    1395.56113   188.93   188.93     0.00    1-HR  ALL
    1ST                19091204
419382.87000 3772948.94000    1339.45801   189.12   189.12     0.00    1-HR  ALL
    1ST                20073106
419382.87000 3772973.94000    1274.30855   189.39   189.39     0.00    1-HR  ALL
    1ST                20073101
419382.87000 3772998.94000    1201.74673   189.61   189.61     0.00    1-HR  ALL
    1ST                20090422
419382.87000 3773023.94000    1206.84126   189.72   189.72     0.00    1-HR  ALL
    1ST                20090422
419382.87000 3773048.94000    1136.44144   189.84   189.84     0.00    1-HR  ALL
    1ST                17032104
419382.87000 3773073.94000    1104.92790   190.08   190.08     0.00    1-HR  ALL
    1ST                20090405
419382.87000 3773098.94000    1052.95787   190.39   190.39     0.00    1-HR  ALL
    1ST                19091223
419382.87000 3773123.94000     995.76472   190.66   190.66     0.00    1-HR  ALL
    1ST                19091223
419382.87000 3773148.94000     947.02867   190.85   190.85     0.00    1-HR  ALL
    1ST                17091406
419382.87000 3773173.94000     928.92130   191.04   191.04     0.00    1-HR  ALL
    1ST                20091424
419382.87000 3773198.94000     907.75605   191.13   191.13     0.00    1-HR  ALL
    1ST                20091424
419382.87000 3773223.94000     852.31673   191.46   191.46     0.00    1-HR  ALL
    1ST                18090804
419382.87000 3773248.94000     846.76342   191.57   191.57     0.00    1-HR  ALL
    1ST                21091902
419382.87000 3773273.94000     839.53732   191.57   191.57     0.00    1-HR  ALL
    1ST                21091902
419382.87000 3773298.94000     781.57050   191.78   191.78     0.00    1-HR  ALL
    1ST                21091902
419407.87000 3772923.94000    1355.16061   189.34   189.34     0.00    1-HR  ALL
    1ST                19091204
419407.87000 3772948.94000    1296.28256   189.55   189.55     0.00    1-HR  ALL
    1ST                20073106
419407.87000 3772973.94000    1223.70672   189.85   189.85     0.00    1-HR  ALL
```

```
    1ST                20073101
419407.87000 3772998.94000    1169.46504   190.06   190.06     0.00    1-HR  ALL
    1ST                20073101
419407.87000 3773023.94000    1158.60321   190.13   190.13     0.00    1-HR  ALL
    1ST                20090422
419407.87000 3773048.94000    1122.97705   190.18   190.18     0.00    1-HR  ALL
    1ST                17032104
419407.87000 3773073.94000    1044.91776   190.45   190.45     0.00    1-HR  ALL
    1ST                20090405
419407.87000 3773098.94000    1036.17833   190.76   190.76     0.00    1-HR  ALL
    1ST                20090405
419407.87000 3773123.94000     990.18735   190.99   190.99     0.00    1-HR  ALL
    1ST                19091223
419407.87000 3773148.94000     910.57819   191.13   191.13     0.00    1-HR  ALL
    1ST                19091223
419407.87000 3773173.94000     886.79488   191.29   191.29     0.00    1-HR  ALL
    1ST                17091406
419407.87000 3773198.94000     883.87548   191.53   191.53     0.00    1-HR  ALL
    1ST                20091424
419407.87000 3773223.94000     845.90348   191.78   191.78     0.00    1-HR  ALL
    1ST                20091424
419407.87000 3773248.94000     807.11016   191.93   191.93     0.00    1-HR  ALL
    1ST                18090804
419407.87000 3773273.94000     805.41874   192.05   192.05     0.00    1-HR  ALL
    1ST                21091902
419432.87000 3772923.94000    1311.53244   189.76   189.76     0.00    1-HR  ALL
    1ST                19091204
419432.87000 3772948.94000    1252.52474   189.90   189.90     0.00    1-HR  ALL
    1ST                20073106
419432.87000 3772973.94000    1181.80554   190.13   190.13     0.00    1-HR  ALL
    1ST                20073106
419432.87000 3772998.94000    1148.20081   190.32   190.32     0.00    1-HR  ALL
    1ST                20073101
419432.87000 3773023.94000    1101.34856   190.41   190.41     0.00    1-HR  ALL
    1ST                20090422
419432.87000 3773048.94000    1095.32928   190.45   190.45     0.00    1-HR  ALL
    1ST                20090422
419432.87000 3773073.94000    1030.46101   190.66   190.66     0.00    1-HR  ALL
    1ST                17032104
419432.87000 3773098.94000    1000.83828   191.07   191.07     0.00    1-HR  ALL
    1ST                20090405
419432.87000 3773123.94000     958.41834   191.40   191.40     0.00    1-HR  ALL
    1ST                20090405
419457.87000 3772923.94000    1261.05286   190.28   190.28     0.00    1-HR  ALL
    1ST                19091204
419457.87000 3772948.94000    1203.49021   190.37   190.37     0.00    1-HR  ALL
    1ST                20073106
419457.87000 3772973.94000    1158.75959   190.51   190.51     0.00    1-HR  ALL
    1ST                20073106
419457.87000 3772998.94000    1115.52263   190.67   190.67     0.00    1-HR  ALL
```

```
    1ST               20073101
419457.87000 3773023.94000    1045.19584   190.81   190.81     0.00    1-HR  ALL
    1ST               20073101
419457.87000 3773048.94000    1056.56098   190.92   190.92     0.00    1-HR  ALL
    1ST               20090422
419457.87000 3773073.94000    1018.39651   191.04   191.04     0.00    1-HR  ALL
    1ST               17032104
419457.87000 3773098.94000     945.12166   191.46   191.46     0.00    1-HR  ALL
    1ST               20090405
419638.66000 3773235.71000     674.53994   195.05   195.05     0.00    1-HR  ALL
    1ST               20090405
419638.66000 3773260.71000     656.82134   195.00   195.00     0.00    1-HR  ALL
    1ST               19091223
419638.66000 3773285.71000     625.87464   195.13   195.13     0.00    1-HR  ALL
    1ST               19091223
419638.66000 3773310.71000     595.90196   195.14   195.14     0.00    1-HR  ALL
    1ST               17091406
419638.66000 3773335.71000     586.26066   195.16   195.16     0.00    1-HR  ALL
    1ST               17091406
419638.66000 3773360.71000     576.89413   195.28   195.28     0.00    1-HR  ALL
    1ST               20091424
419638.66000 3773385.71000     580.47246   195.45   195.45     0.00    1-HR  ALL
    1ST               20091424
419638.66000 3773410.71000     564.85767   195.49   195.49     0.00    1-HR  ALL
    1ST               18090804
419638.66000 3773435.71000     554.26228   195.81   195.81     0.00    1-HR  ALL
    1ST               18090804
419638.66000 3773460.71000     522.90119   196.34   196.34     0.00    1-HR  ALL
    1ST               18090804
419638.66000 3773485.71000     511.51632   196.84   196.84     0.00    1-HR  ALL
    1ST               21091902
419663.66000 3773235.71000     666.91269   195.16   195.16     0.00    1-HR  ALL
    1ST               20090405
419663.66000 3773260.71000     636.92502   195.27   195.27     0.00    1-HR  ALL
    1ST               20090405
419663.66000 3773285.71000     621.62314   195.53   195.53     0.00    1-HR  ALL
    1ST               19091223
419663.66000 3773310.71000     584.61388   195.45   195.45     0.00    1-HR  ALL
    1ST               19091223
419663.66000 3773335.71000     576.52360   195.41   195.41     0.00    1-HR  ALL
    1ST               17091406
419663.66000 3773360.71000     551.13043   195.65   195.65     0.00    1-HR  ALL
    1ST               17091406
419663.66000 3773385.71000     550.18755   196.00   196.00     0.00    1-HR  ALL
    1ST               20091424
419663.66000 3773410.71000     554.36531   195.88   195.88     0.00    1-HR  ALL
    1ST               20091424
419663.66000 3773435.71000     538.53349   196.30   196.30     0.00    1-HR  ALL
    1ST               18090804
419663.66000 3773460.71000     518.57288   197.03   197.03     0.00    1-HR  ALL
```

```
    1ST                18090804
419663.66000 3773485.71000     484.95774   197.58   197.58     0.00    1-HR  ALL
    1ST                18090804
419688.66000 3773235.71000     647.99180   195.40   195.40     0.00    1-HR  ALL
    1ST                20090405
419688.66000 3773260.71000     635.22783   195.51   195.51     0.00    1-HR  ALL
    1ST                20090405
419688.66000 3773285.71000     607.54722   195.80   195.80     0.00    1-HR  ALL
    1ST                19091223
419688.66000 3773310.71000     591.61515   195.75   195.75     0.00    1-HR  ALL
    1ST                19091223
419688.66000 3773335.71000     550.18817   195.71   195.71     0.00    1-HR  ALL
    1ST                17091406
419688.66000 3773360.71000     549.09047   195.92   195.92     0.00    1-HR  ALL
    1ST                17091406
419688.66000 3773385.71000     513.86579   196.33   196.33     0.00    1-HR  ALL
    1ST                20091424
419688.66000 3773410.71000     535.06041   196.24   196.24     0.00    1-HR  ALL
    1ST                20091424
419688.66000 3773435.71000     520.18751   196.64   196.64     0.00    1-HR  ALL
    1ST                20091424
419688.66000 3773460.71000     507.42998   197.39   197.39     0.00    1-HR  ALL
    1ST                18090804
419688.66000 3773485.71000     487.16481   197.98   197.98     0.00    1-HR  ALL
    1ST                18090804
419713.66000 3773235.71000     618.86022   195.90   195.90     0.00    1-HR  ALL
    1ST                20090405
419713.66000 3773260.71000     614.39254   196.10   196.10     0.00    1-HR  ALL
    1ST                20090405
419713.66000 3773285.71000     586.96004   196.36   196.36     0.00    1-HR  ALL
    1ST                20090405
419713.66000 3773310.71000     575.20188   196.43   196.43     0.00    1-HR  ALL
    1ST                19091223
419713.66000 3773335.71000     547.52326   196.45   196.45     0.00    1-HR  ALL
    1ST                19091223
419713.66000 3773360.71000     522.17104   196.55   196.55     0.00    1-HR  ALL
    1ST                17091406
419713.66000 3773385.71000     512.19117   196.76   196.76     0.00    1-HR  ALL
    1ST                17091406
419713.66000 3773410.71000     496.40637   196.87   196.87     0.00    1-HR  ALL
    1ST                20091424
419713.66000 3773435.71000     502.98605   197.13   197.13     0.00    1-HR  ALL
    1ST                20091424
419713.66000 3773460.71000     489.79924   197.66   197.66     0.00    1-HR  ALL
    1ST                18090804
419713.66000 3773485.71000     481.93777   198.16   198.16     0.00    1-HR  ALL
    1ST                18090804
419738.66000 3773235.71000     587.46038   196.49   196.49     0.00    1-HR  ALL
    1ST                20090405
419738.66000 3773260.71000     586.29870   196.73   196.73     0.00    1-HR  ALL
```

```
    1ST                20090405
419738.66000 3773285.71000     574.61224   196.91   196.91     0.00    1-HR  ALL
    1ST                20090405
419738.66000 3773310.71000     548.74990   197.09   197.09     0.00    1-HR  ALL
    1ST                19091223
419738.66000 3773335.71000     536.20249   197.22   197.22     0.00    1-HR  ALL
    1ST                19091223
419738.66000 3773360.71000     498.71702   197.30   197.30     0.00    1-HR  ALL
    1ST                19091223
419738.66000 3773385.71000     494.08456   197.32   197.32     0.00    1-HR  ALL
    1ST                17091406
419738.66000 3773410.71000     477.76457   197.46   197.46     0.00    1-HR  ALL
    1ST                17091406
419738.66000 3773435.71000     469.53318   197.75   197.75     0.00    1-HR  ALL
    1ST                20091424
419738.66000 3773460.71000     466.99114   198.16   198.16     0.00    1-HR  ALL
    1ST                20091424
419738.66000 3773485.71000     465.72008   198.50   198.50     0.00    1-HR  ALL
    1ST                18090804
419763.66000 3773160.71000     656.31218   195.74   195.74     0.00    1-HR  ALL
    1ST                20090422
419763.66000 3773185.71000     643.85446   195.98   195.98     0.00    1-HR  ALL
    1ST                17091801
419763.66000 3773210.71000     621.19155   196.20   196.20     0.00    1-HR  ALL
    1ST                17091801
419763.66000 3773235.71000     582.98032   196.45   196.45     0.00    1-HR  ALL
    1ST                17091801
419763.66000 3773260.71000     576.67737   196.66   196.66     0.00    1-HR  ALL
    1ST                20090405
419763.66000 3773285.71000     572.46400   196.82   196.82     0.00    1-HR  ALL
    1ST                20090405
419763.66000 3773310.71000     552.37881   196.97   196.97     0.00    1-HR  ALL
    1ST                20090405
419763.66000 3773335.71000     537.50475   197.10   197.10     0.00    1-HR  ALL
    1ST                19091223
419763.66000 3773360.71000     516.46653   197.20   197.20     0.00    1-HR  ALL
    1ST                19091223
419763.66000 3773385.71000     480.90528   197.24   197.24     0.00    1-HR  ALL
    1ST                17091406
419763.66000 3773410.71000     483.62814   197.33   197.33     0.00    1-HR  ALL
    1ST                17091406
419763.66000 3773435.71000     456.10675   197.62   197.62     0.00    1-HR  ALL
    1ST                17091406
419763.66000 3773460.71000     456.30821   198.09   198.09     0.00    1-HR  ALL
    1ST                20091424
419763.66000 3773485.71000     451.41168   198.55   198.55     0.00    1-HR  ALL
    1ST                18090804
419788.66000 3773160.71000     631.25722   196.20   196.20     0.00    1-HR  ALL
    1ST                20090422
419788.66000 3773185.71000     627.91161   196.36   196.36     0.00    1-HR  ALL
```

```
    1ST                17091801
419788.66000 3773210.71000     610.90040   196.58   196.58     0.00    1-HR  ALL
    1ST                17091801
419788.66000 3773235.71000     578.06335   196.95   196.95     0.00    1-HR  ALL
    1ST                17091801
419788.66000 3773260.71000     551.04983   197.18   197.18     0.00    1-HR  ALL
    1ST                20090405
419788.66000 3773285.71000     549.30015   197.36   197.36     0.00    1-HR  ALL
    1ST                20090405
419788.66000 3773310.71000     539.45544   197.51   197.51     0.00    1-HR  ALL
    1ST                20090405
419788.66000 3773335.71000     514.97263   197.62   197.62     0.00    1-HR  ALL
    1ST                19091223
419788.66000 3773360.71000     509.46184   197.65   197.65     0.00    1-HR  ALL
    1ST                19091223
419788.66000 3773385.71000     485.20791   197.56   197.56     0.00    1-HR  ALL
    1ST                19091223
419788.66000 3773410.71000     465.69960   197.67   197.67     0.00    1-HR  ALL
    1ST                17091406
419788.66000 3773435.71000     453.88357   198.06   198.06     0.00    1-HR  ALL
    1ST                17091406
419788.66000 3773460.71000     430.76243   198.56   198.56     0.00    1-HR  ALL
    1ST                18090804
419788.66000 3773485.71000     430.80963   198.96   198.96     0.00    1-HR  ALL
    1ST                18090804
419813.66000 3773185.71000     607.41738   196.83   196.83     0.00    1-HR  ALL
    1ST                17091801
419813.66000 3773210.71000     597.59662   197.02   197.02     0.00    1-HR  ALL
    1ST                17091801
419813.66000 3773235.71000     568.40264   197.48   197.48     0.00    1-HR  ALL
    1ST                17091801
419813.66000 3773260.71000     532.01768   197.72   197.72     0.00    1-HR  ALL
    1ST                17091801
419813.66000 3773285.71000     525.61813   197.89   197.89     0.00    1-HR  ALL
    1ST                20090405
419813.66000 3773310.71000     521.01441   198.04   198.04     0.00    1-HR  ALL
    1ST                20090405
419813.66000 3773335.71000     506.73996   198.11   198.11     0.00    1-HR  ALL
    1ST                20090405
419813.66000 3773360.71000     494.66367   198.08   198.08     0.00    1-HR  ALL
    1ST                19091223
419813.66000 3773385.71000     486.41974   197.93   197.93     0.00    1-HR  ALL
    1ST                19091223
419813.66000 3773410.71000     449.62343   198.07   198.07     0.00    1-HR  ALL
    1ST                19091223
419813.66000 3773435.71000     441.21833   198.42   198.42     0.00    1-HR  ALL
    1ST                17091406
419813.66000 3773460.71000     423.00194   198.81   198.81     0.00    1-HR  ALL
    1ST                17091406
419813.66000 3773485.71000     416.48170   199.16   199.16     0.00    1-HR  ALL
```

```
    1ST                18090804
419838.66000 3773185.71000     587.38243   197.18   197.18     0.00    1-HR  ALL
    1ST                21110503
419838.66000 3773210.71000     586.76883   197.28   197.28     0.00    1-HR  ALL
    1ST                17091801
419838.66000 3773235.71000     564.61326   197.66   197.66     0.00    1-HR  ALL
    1ST                17091801
419838.66000 3773260.71000     535.60396   197.87   197.87     0.00    1-HR  ALL
    1ST                17091801
419838.66000 3773285.71000     512.86248   198.06   198.06     0.00    1-HR  ALL
    1ST                20090405
419838.66000 3773310.71000     510.18452   198.21   198.21     0.00    1-HR  ALL
    1ST                20090405
419838.66000 3773335.71000     502.77876   198.29   198.29     0.00    1-HR  ALL
    1ST                20090405
419838.66000 3773360.71000     482.81367   198.29   198.29     0.00    1-HR  ALL
    1ST                20090405
419838.66000 3773385.71000     481.19506   198.20   198.20     0.00    1-HR  ALL
    1ST                19091223
419838.66000 3773410.71000     458.60816   198.34   198.34     0.00    1-HR  ALL
    1ST                19091223
419838.66000 3773435.71000     424.32517   198.61   198.61     0.00    1-HR  ALL
    1ST                17091406
419838.66000 3773460.71000     422.72136   198.88   198.88     0.00    1-HR  ALL
    1ST                17091406
419838.66000 3773485.71000     405.95776   199.19   199.19     0.00    1-HR  ALL
    1ST                18090804
419863.66000 3773185.71000     579.95743   197.41   197.41     0.00    1-HR  ALL
    1ST                21110503
419863.66000 3773210.71000     575.39410   197.44   197.44     0.00    1-HR  ALL
    1ST                17091801
419863.66000 3773235.71000     563.41591   197.66   197.66     0.00    1-HR  ALL
    1ST                17091801
419863.66000 3773260.71000     540.08265   197.84   197.84     0.00    1-HR  ALL
    1ST                17091801
419863.66000 3773285.71000     506.04095   198.01   198.01     0.00    1-HR  ALL
    1ST                17091801
419863.66000 3773310.71000     505.10381   198.16   198.16     0.00    1-HR  ALL
    1ST                20090405
419863.66000 3773335.71000     499.92226   198.28   198.28     0.00    1-HR  ALL
    1ST                20090405
419863.66000 3773360.71000     486.45639   198.37   198.37     0.00    1-HR  ALL
    1ST                20090405
419863.66000 3773385.71000     471.08625   198.43   198.43     0.00    1-HR  ALL
    1ST                19091223
419863.66000 3773410.71000     461.21000   198.50   198.50     0.00    1-HR  ALL
    1ST                19091223
419863.66000 3773435.71000     433.83500   198.57   198.57     0.00    1-HR  ALL
    1ST                19091223
419863.66000 3773460.71000     419.04367   198.70   198.70     0.00    1-HR  ALL
```

```
    1ST                17091406
419863.66000 3773485.71000     409.89834   199.05   199.05     0.00    1-HR  ALL
    1ST                17091406
419888.66000 3773185.71000     566.00368   197.86   197.86     0.00    1-HR  ALL
    1ST                21110503
419888.66000 3773210.71000     550.35466   198.04   198.04     0.00    1-HR  ALL
    1ST                17091801
419888.66000 3773235.71000     546.15711   198.29   198.29     0.00    1-HR  ALL
    1ST                17091801
419888.66000 3773260.71000     527.66293   198.47   198.47     0.00    1-HR  ALL
    1ST                17091801
419888.66000 3773285.71000     499.67501   198.65   198.65     0.00    1-HR  ALL
    1ST                17091801
419888.66000 3773310.71000     482.97025   198.75   198.75     0.00    1-HR  ALL
    1ST                20090405
419888.66000 3773335.71000     481.17530   198.82   198.82     0.00    1-HR  ALL
    1ST                20090405
419888.66000 3773360.71000     474.15586   198.88   198.88     0.00    1-HR  ALL
    1ST                20090405
419888.66000 3773385.71000     454.93209   198.98   198.98     0.00    1-HR  ALL
    1ST                20090405
419888.66000 3773410.71000     446.66742   199.09   199.09     0.00    1-HR  ALL
    1ST                19091223
419888.66000 3773435.71000     430.47874   199.20   199.20     0.00    1-HR  ALL
    1ST                19091223
419888.66000 3773460.71000     397.42629   199.30   199.30     0.00    1-HR  ALL
    1ST                19091223
419888.66000 3773485.71000     394.84825   199.55   199.55     0.00    1-HR  ALL
    1ST                17091406
419913.66000 3773185.71000     546.88821   198.38   198.38     0.00    1-HR  ALL
    1ST                21110503
419913.66000 3773210.71000     537.90086   198.69   198.69     0.00    1-HR  ALL
    1ST                21110503
419913.66000 3773235.71000     526.56684   198.91   198.91     0.00    1-HR  ALL
    1ST                17091801
419913.66000 3773260.71000     514.92634   199.04   199.04     0.00    1-HR  ALL
    1ST                17091801
419913.66000 3773285.71000     492.10885   199.20   199.20     0.00    1-HR  ALL
    1ST                17091801
419913.66000 3773310.71000     462.19397   199.27   199.27     0.00    1-HR  ALL
    1ST                17091801
419913.66000 3773335.71000     463.42529   199.32   199.32     0.00    1-HR  ALL
    1ST                20090405
419913.66000 3773360.71000     458.91215   199.39   199.39     0.00    1-HR  ALL
    1ST                20090405
419913.66000 3773385.71000     446.46496   199.51   199.51     0.00    1-HR  ALL
    1ST                20090405
419913.66000 3773410.71000     428.91453   199.64   199.64     0.00    1-HR  ALL
    1ST                19091223
419913.66000 3773435.71000     419.62601   199.82   199.82     0.00    1-HR  ALL
```

```
    1ST                19091223
419913.66000 3773460.71000     396.38031   200.02   200.02     0.00    1-HR  ALL
    1ST                19091223
419913.66000 3773485.71000     369.28155   200.24   200.24     0.00    1-HR  ALL
    1ST                17091406
419938.66000 3773160.71000     556.61160   198.47   198.47     0.00    1-HR  ALL
    1ST                20073101
419938.66000 3773185.71000     525.15961   198.75   198.75     0.00    1-HR  ALL
    1ST                21110503
419938.66000 3773210.71000     529.79655   198.93   198.93     0.00    1-HR  ALL
    1ST                21110503
419938.66000 3773235.71000     514.58714   199.03   199.03     0.00    1-HR  ALL
    1ST                17091801
419938.66000 3773260.71000     512.79777   199.09   199.09     0.00    1-HR  ALL
    1ST                17091801
419938.66000 3773285.71000     494.89620   199.22   199.22     0.00    1-HR  ALL
    1ST                17091801
419938.66000 3773310.71000     469.33339   199.31   199.31     0.00    1-HR  ALL
    1ST                17091801
419938.66000 3773335.71000     456.22249   199.41   199.41     0.00    1-HR  ALL
    1ST                20090405
419938.66000 3773360.71000     452.39331   199.53   199.53     0.00    1-HR  ALL
    1ST                20090405
419938.66000 3773385.71000     443.43254   199.66   199.66     0.00    1-HR  ALL
    1ST                20090405
419938.66000 3773410.71000     424.88544   199.84   199.84     0.00    1-HR  ALL
    1ST                20090405
419938.66000 3773435.71000     406.90252   200.30   200.30     0.00    1-HR  ALL
    1ST                19091223
419938.66000 3773460.71000     386.22116   200.79   200.79     0.00    1-HR  ALL
    1ST                19091223
419938.66000 3773485.71000     357.09944   201.07   201.07     0.00    1-HR  ALL
    1ST                19091223
419963.66000 3773160.71000     556.83111   198.37   198.37     0.00    1-HR  ALL
    1ST                20073101
419963.66000 3773185.71000     533.02821   198.55   198.55     0.00    1-HR  ALL
    1ST                20073101
419963.66000 3773210.71000     524.93704   198.71   198.71     0.00    1-HR  ALL
    1ST                21110503
419963.66000 3773235.71000     515.77511   198.88   198.88     0.00    1-HR  ALL
    1ST                21110503
419963.66000 3773260.71000     508.61205   199.10   199.10     0.00    1-HR  ALL
    1ST                17091801
419963.66000 3773285.71000     495.48651   199.27   199.27     0.00    1-HR  ALL
    1ST                17091801
419963.66000 3773310.71000     474.51253   199.33   199.33     0.00    1-HR  ALL
    1ST                17091801
419963.66000 3773335.71000     449.65893   199.37   199.37     0.00    1-HR  ALL
    1ST                20090405
419963.66000 3773360.71000     451.84701   199.42   199.42     0.00    1-HR  ALL
```

```
    1ST                20090405
419963.66000 3773385.71000     446.38683   199.49   199.49     0.00    1-HR  ALL
    1ST                20090405
419963.66000 3773410.71000     433.62227   199.63   199.63     0.00    1-HR  ALL
    1ST                20090405
419963.66000 3773435.71000     409.63743   200.04   200.04     0.00    1-HR  ALL
    1ST                19091223
419963.66000 3773460.71000     391.83854   200.64   200.64     0.00    1-HR  ALL
    1ST                19091223
419963.66000 3773485.71000     367.00241   201.13   201.13     0.00    1-HR  ALL
    1ST                19091223
419988.66000 3773160.71000     541.45550   198.67   198.67     0.00    1-HR  ALL
    1ST                20073101
419988.66000 3773185.71000     528.13554   198.82   198.82     0.00    1-HR  ALL
    1ST                20073101
419988.66000 3773210.71000     506.93942   199.03   199.03     0.00    1-HR  ALL
    1ST                21110503
419988.66000 3773235.71000     506.23154   199.32   199.32     0.00    1-HR  ALL
    1ST                21110503
419988.66000 3773260.71000     489.40239   199.62   199.62     0.00    1-HR  ALL
    1ST                17091801
419988.66000 3773285.71000     484.60873   199.76   199.76     0.00    1-HR  ALL
    1ST                17091801
419988.66000 3773310.71000     468.79481   199.78   199.78     0.00    1-HR  ALL
    1ST                17091801
419988.66000 3773335.71000     445.23448   199.79   199.79     0.00    1-HR  ALL
    1ST                17091801
419988.66000 3773360.71000     436.99949   199.84   199.84     0.00    1-HR  ALL
    1ST                20090405
419988.66000 3773385.71000     434.26396   199.91   199.91     0.00    1-HR  ALL
    1ST                20090405
419988.66000 3773410.71000     424.66366   200.05   200.05     0.00    1-HR  ALL
    1ST                20090405
419988.66000 3773435.71000     404.18563   200.38   200.38     0.00    1-HR  ALL
    1ST                20090405
419988.66000 3773460.71000     386.52334   200.81   200.81     0.00    1-HR  ALL
    1ST                19091223
419988.66000 3773485.71000     370.28790   201.22   201.22     0.00    1-HR  ALL
    1ST                19091223
420013.66000 3773160.71000     529.35471   199.34   199.34     0.00    1-HR  ALL
    1ST                18092205
420013.66000 3773185.71000     507.93946   199.55   199.55     0.00    1-HR  ALL
    1ST                20073101
420013.66000 3773210.71000     477.94361   199.82   199.82     0.00    1-HR  ALL
    1ST                20073101
420013.66000 3773235.71000     486.85251   200.15   200.15     0.00    1-HR  ALL
    1ST                21110503
420013.66000 3773260.71000     470.99519   200.51   200.51     0.00    1-HR  ALL
    1ST                21110503
420013.66000 3773285.71000     461.57812   200.68   200.68     0.00    1-HR  ALL
```

```
    1ST                17091801
420013.66000 3773310.71000     450.29994   200.73   200.73     0.00    1-HR  ALL
    1ST                17091801
420013.66000 3773335.71000     430.68279   200.76   200.76     0.00    1-HR  ALL
    1ST                17091801
420013.66000 3773360.71000     412.92701   200.80   200.80     0.00    1-HR  ALL
    1ST                18061106
420013.66000 3773385.71000     409.25346   200.84   200.84     0.00    1-HR  ALL
    1ST                20090405
420013.66000 3773410.71000     403.43847   200.92   200.92     0.00    1-HR  ALL
    1ST                20090405
420013.66000 3773435.71000     392.33051   201.04   201.04     0.00    1-HR  ALL
    1ST                20090405
420013.66000 3773460.71000     375.04417   201.19   201.19     0.00    1-HR  ALL
    1ST                19091223
420013.66000 3773485.71000     366.85831   201.42   201.42     0.00    1-HR  ALL
    1ST                19091223
420038.66000 3773160.71000     521.04671   199.79   199.79     0.00    1-HR  ALL
    1ST                18092205
420038.66000 3773185.71000     492.22097   200.02   200.02     0.00    1-HR  ALL
    1ST                20073101
420038.66000 3773210.71000     471.70321   200.22   200.22     0.00    1-HR  ALL
    1ST                20073101
420038.66000 3773235.71000     472.70476   200.42   200.42     0.00    1-HR  ALL
    1ST                21110503
420038.66000 3773260.71000     468.40949   200.65   200.65     0.00    1-HR  ALL
    1ST                21110503
420038.66000 3773285.71000     451.63984   200.87   200.87     0.00    1-HR  ALL
    1ST                17091801
420038.66000 3773310.71000     445.79898   200.99   200.99     0.00    1-HR  ALL
    1ST                17091801
420038.66000 3773335.71000     428.44139   201.08   201.08     0.00    1-HR  ALL
    1ST                17091801
420038.66000 3773360.71000     409.49456   201.16   201.16     0.00    1-HR  ALL
    1ST                18061106
420038.66000 3773385.71000     396.12926   201.24   201.24     0.00    1-HR  ALL
    1ST                18061106
420038.66000 3773410.71000     392.65755   201.34   201.34     0.00    1-HR  ALL
    1ST                20090405
420038.66000 3773435.71000     386.45821   201.35   201.35     0.00    1-HR  ALL
    1ST                20090405
420038.66000 3773460.71000     373.35658   201.44   201.44     0.00    1-HR  ALL
    1ST                20090405
420038.66000 3773485.71000     360.33119   201.66   201.66     0.00    1-HR  ALL
    1ST                19091223
420063.66000 3773160.71000     520.81941   199.82   199.82     0.00    1-HR  ALL
    1ST                18092205
420063.66000 3773185.71000     487.68930   200.05   200.05     0.00    1-HR  ALL
    1ST                18092205
420063.66000 3773210.71000     472.86899   200.29   200.29     0.00    1-HR  ALL
```

```
    1ST                20073101
420063.66000 3773235.71000     456.03452   200.55   200.55     0.00    1-HR  ALL
    1ST                21110503
420063.66000 3773260.71000     463.15147   200.76   200.76     0.00    1-HR  ALL
    1ST                21110503
420063.66000 3773285.71000     448.97778   200.93   200.93     0.00    1-HR  ALL
    1ST                21110503
420063.66000 3773310.71000     443.63182   201.04   201.04     0.00    1-HR  ALL
    1ST                17091801
420063.66000 3773335.71000     430.81836   201.14   201.14     0.00    1-HR  ALL
    1ST                17091801
420063.66000 3773360.71000     409.63898   201.24   201.24     0.00    1-HR  ALL
    1ST                17091801
420063.66000 3773385.71000     396.54390   201.33   201.33     0.00    1-HR  ALL
    1ST                18061106
420063.66000 3773410.71000     389.20080   201.43   201.43     0.00    1-HR  ALL
    1ST                20090405
420063.66000 3773435.71000     383.28813   201.51   201.51     0.00    1-HR  ALL
    1ST                20090405
420063.66000 3773460.71000     370.99725   201.69   201.69     0.00    1-HR  ALL
    1ST                20090405
420063.66000 3773485.71000     352.16190   201.95   201.95     0.00    1-HR  ALL
    1ST                19091223
420088.66000 3773160.71000     508.24620   200.22   200.22     0.00    1-HR  ALL
    1ST                18092205
420088.66000 3773185.71000     483.90581   200.43   200.43     0.00    1-HR  ALL
    1ST                18092205
420088.66000 3773210.71000     463.27158   200.66   200.66     0.00    1-HR  ALL
    1ST                20073101
420088.66000 3773235.71000     437.32961   200.92   200.92     0.00    1-HR  ALL
    1ST                20073101
420088.66000 3773260.71000     449.33777   201.15   201.15     0.00    1-HR  ALL
    1ST                21110503
420088.66000 3773285.71000     443.94262   201.28   201.28     0.00    1-HR  ALL
    1ST                21110503
420088.66000 3773310.71000     431.48541   201.38   201.38     0.00    1-HR  ALL
    1ST                17091801
420088.66000 3773335.71000     425.16298   201.49   201.49     0.00    1-HR  ALL
    1ST                17091801
420088.66000 3773360.71000     406.85405   201.62   201.62     0.00    1-HR  ALL
    1ST                17091801
420088.66000 3773385.71000     393.21695   201.73   201.73     0.00    1-HR  ALL
    1ST                18061106
420088.66000 3773410.71000     380.38485   201.80   201.80     0.00    1-HR  ALL
    1ST                18061106
420088.66000 3773435.71000     374.24400   201.90   201.90     0.00    1-HR  ALL
    1ST                20090405
420088.66000 3773460.71000     364.13708   202.07   202.07     0.00    1-HR  ALL
    1ST                20090405
420088.66000 3773485.71000     348.75259   202.30   202.30     0.00    1-HR  ALL
```

```
    1ST                20090405
420113.66000 3773160.71000     493.96391   200.55   200.55     0.00    1-HR  ALL
    1ST                18092205
420113.66000 3773185.71000     478.88017   200.78   200.78     0.00    1-HR  ALL
    1ST                18092205
420113.66000 3773210.71000     449.55116   201.07   201.07     0.00    1-HR  ALL
    1ST                20073101
420113.66000 3773235.71000     429.32528   201.40   201.40     0.00    1-HR  ALL
    1ST                20073101
420113.66000 3773260.71000     429.67513   201.64   201.64     0.00    1-HR  ALL
    1ST                21110503
420113.66000 3773285.71000     434.13690   201.75   201.75     0.00    1-HR  ALL
    1ST                21110503
420113.66000 3773310.71000     418.90166   201.89   201.89     0.00    1-HR  ALL
    1ST                21110503
420113.66000 3773335.71000     412.45734   202.06   202.06     0.00    1-HR  ALL
    1ST                17091801
420113.66000 3773360.71000     397.55600   202.24   202.24     0.00    1-HR  ALL
    1ST                17091801
420113.66000 3773385.71000     385.84737   202.41   202.41     0.00    1-HR  ALL
    1ST                18061106
420113.66000 3773410.71000     376.58922   202.54   202.54     0.00    1-HR  ALL
    1ST                18061106
420113.66000 3773435.71000     360.25246   202.66   202.66     0.00    1-HR  ALL
    1ST                18061106
420113.66000 3773460.71000     347.21148   202.85   202.85     0.00    1-HR  ALL
    1ST                20090405
420113.66000 3773485.71000     336.65753   202.98   202.98     0.00    1-HR  ALL
    1ST                20090405
420138.66000 3773160.71000     475.27204   200.91   200.91     0.00    1-HR  ALL
    1ST                18092205
420138.66000 3773185.71000     470.94572   201.15   201.15     0.00    1-HR  ALL
    1ST                18092205
420138.66000 3773210.71000     442.14417   201.31   201.31     0.00    1-HR  ALL
    1ST                18092205
420138.66000 3773235.71000     430.90930   201.45   201.45     0.00    1-HR  ALL
    1ST                20073101
420138.66000 3773260.71000     413.52136   201.63   201.63     0.00    1-HR  ALL
    1ST                21110503
420138.66000 3773285.71000     428.65588   201.77   201.77     0.00    1-HR  ALL
    1ST                21110503
420138.66000 3773310.71000     420.83080   201.91   201.91     0.00    1-HR  ALL
    1ST                21110503
420138.66000 3773335.71000     408.95994   202.06   202.06     0.00    1-HR  ALL
    1ST                17091801
420138.66000 3773360.71000     400.67385   202.23   202.23     0.00    1-HR  ALL
    1ST                17091801
420138.66000 3773385.71000     381.64986   202.40   202.40     0.00    1-HR  ALL
    1ST                17091801
420138.66000 3773410.71000     376.09032   202.58   202.58     0.00    1-HR  ALL
```

```
    1ST                18061106
420138.66000 3773435.71000     362.19058   202.84   202.84     0.00    1-HR  ALL
    1ST                18061106
420138.66000 3773460.71000     342.00614   203.16   203.16     0.00    1-HR  ALL
    1ST                18061106
420138.66000 3773485.71000     330.57409   203.35   203.35     0.00    1-HR  ALL
    1ST                20090405
420163.66000 3773160.71000     451.23866   201.34   201.34     0.00    1-HR  ALL
    1ST                18092205
420163.66000 3773185.71000     459.18682   201.56   201.56     0.00    1-HR  ALL
    1ST                18092205
420163.66000 3773210.71000     441.12499   201.59   201.59     0.00    1-HR  ALL
    1ST                18092205
420163.66000 3773235.71000     427.91688   201.57   201.57     0.00    1-HR  ALL
    1ST                20073101
420163.66000 3773260.71000     408.15380   201.73   201.73     0.00    1-HR  ALL
    1ST                20073101
420163.66000 3773285.71000     417.27469   201.89   201.89     0.00    1-HR  ALL
    1ST                21110503
420163.66000 3773310.71000     417.88093   202.06   202.06     0.00    1-HR  ALL
    1ST                21110503
420163.66000 3773335.71000     401.20993   202.23   202.23     0.00    1-HR  ALL
    1ST                21110503
420163.66000 3773360.71000     397.74686   202.39   202.39     0.00    1-HR  ALL
    1ST                17091801
420163.66000 3773385.71000     383.01927   202.56   202.56     0.00    1-HR  ALL
    1ST                17091801
420163.66000 3773410.71000     372.48243   202.73   202.73     0.00    1-HR  ALL
    1ST                18061106
420163.66000 3773435.71000     362.73229   203.01   203.01     0.00    1-HR  ALL
    1ST                18061106
420163.66000 3773460.71000     345.03782   203.38   203.38     0.00    1-HR  ALL
    1ST                18061106
420163.66000 3773485.71000     326.15206   203.63   203.63     0.00    1-HR  ALL
    1ST                20090405
420188.66000 3773160.71000     425.78898   201.68   201.68     0.00    1-HR  ALL
    1ST                18092205
420188.66000 3773185.71000     445.52671   201.92   201.92     0.00    1-HR  ALL
    1ST                18092205
420188.66000 3773210.71000     434.81640   202.01   202.01     0.00    1-HR  ALL
    1ST                18092205
420188.66000 3773235.71000     412.74807   202.04   202.04     0.00    1-HR  ALL
    1ST                20073101
420188.66000 3773260.71000     401.21162   202.18   202.18     0.00    1-HR  ALL
    1ST                20073101
420188.66000 3773285.71000     396.50371   202.34   202.34     0.00    1-HR  ALL
    1ST                21110503
420188.66000 3773310.71000     406.38044   202.54   202.54     0.00    1-HR  ALL
    1ST                21110503
420188.66000 3773335.71000     395.78894   202.73   202.73     0.00    1-HR  ALL
```

```
    1ST               21110503
420188.66000 3773360.71000     383.78438   202.93   202.93     0.00    1-HR  ALL
    1ST               17091801
420188.66000 3773385.71000     374.05554   203.14   203.14     0.00    1-HR  ALL
    1ST               17091801
420188.66000 3773410.71000     363.39470   203.30   203.30     0.00    1-HR  ALL
    1ST               18061106
420188.66000 3773435.71000     358.35765   203.60   203.60     0.00    1-HR  ALL
    1ST               18061106
420188.66000 3773460.71000     344.11812   203.92   203.92     0.00    1-HR  ALL
    1ST               18061106
420188.66000 3773485.71000     325.71302   204.10   204.10     0.00    1-HR  ALL
    1ST               18061106
420213.66000 3773160.71000     406.74406   201.98   201.98     0.00    1-HR  ALL
    1ST               20073106
420213.66000 3773185.71000     429.26667   202.25   202.25     0.00    1-HR  ALL
    1ST               18092205
420213.66000 3773210.71000     425.09356   202.48   202.48     0.00    1-HR  ALL
    1ST               18092205
420213.66000 3773235.71000     398.50937   202.65   202.65     0.00    1-HR  ALL
    1ST               18092205
420213.66000 3773260.71000     388.71562   202.77   202.77     0.00    1-HR  ALL
    1ST               20073101
420213.66000 3773285.71000     370.54413   202.87   202.87     0.00    1-HR  ALL
    1ST               21110503
420213.66000 3773460.71000     340.13165   204.64   204.64     0.00    1-HR  ALL
    1ST               18061106
420213.66000 3773485.71000     325.71867   204.66   204.66     0.00    1-HR  ALL
    1ST               18061106
420238.66000 3773160.71000     399.31096   202.32   202.32     0.00    1-HR  ALL
    1ST               19091204
420238.66000 3773185.71000     410.11995   202.56   202.56     0.00    1-HR  ALL
    1ST               18092205
420238.66000 3773210.71000     416.00147   202.82   202.82     0.00    1-HR  ALL
    1ST               18092205
420238.66000 3773235.71000     394.86685   203.05   203.05     0.00    1-HR  ALL
    1ST               18092205
420238.66000 3773260.71000     377.99734   203.19   203.19     0.00    1-HR  ALL
    1ST               20073101
420238.66000 3773285.71000     363.74828   203.27   203.27     0.00    1-HR  ALL
    1ST               20073101
420238.66000 3773460.71000     336.93370   205.09   205.09     0.00    1-HR  ALL
    1ST               18061106
420238.66000 3773485.71000     325.80450   205.08   205.08     0.00    1-HR  ALL
    1ST               18061106
420263.66000 3773160.71000     392.05114   202.75   202.75     0.00    1-HR  ALL
    1ST               19091204
420263.66000 3773185.71000     387.14635   202.90   202.90     0.00    1-HR  ALL
    1ST               18092205
420263.66000 3773210.71000     404.75459   203.13   203.13     0.00    1-HR  ALL
```

```
    1ST                18092205
420263.66000 3773235.71000     391.44789   203.37   203.37     0.00    1-HR  ALL
    1ST                18092205
420263.66000 3773260.71000     365.80850   203.55   203.55     0.00    1-HR  ALL
    1ST                20073101
420263.66000 3773285.71000     358.48928   203.65   203.65     0.00    1-HR  ALL
    1ST                20073101
420263.66000 3773310.71000     352.10991   203.87   203.87     0.00    1-HR  ALL
    1ST                21110503
420263.66000 3773460.71000     333.78121   205.31   205.31     0.00    1-HR  ALL
    1ST                18061106
420263.66000 3773485.71000     326.00872   205.35   205.35     0.00    1-HR  ALL
    1ST                18061106
420288.66000 3773160.71000     380.08772   203.29   203.29     0.00    1-HR  ALL
    1ST                19091204
420288.66000 3773185.71000     362.70107   203.41   203.41     0.00    1-HR  ALL
    1ST                20073106
420288.66000 3773210.71000     386.79816   203.60   203.60     0.00    1-HR  ALL
    1ST                18092205
420288.66000 3773235.71000     383.14258   203.81   203.81     0.00    1-HR  ALL
    1ST                18092205
420288.66000 3773260.71000     358.69327   203.99   203.99     0.00    1-HR  ALL
    1ST                18092205
420288.66000 3773285.71000     349.78364   204.09   204.09     0.00    1-HR  ALL
    1ST                20073101
420288.66000 3773310.71000     329.10437   204.32   204.32     0.00    1-HR  ALL
    1ST                20073101
420288.66000 3773460.71000     328.32105   205.49   205.49     0.00    1-HR  ALL
    1ST                18061106
420288.66000 3773485.71000     325.30806   205.54   205.54     0.00    1-HR  ALL
    1ST                18061106
418946.67000 3772138.26000     403.87620   173.81   173.81     0.00    1-HR  ALL
    1ST                21120605
418946.67000 3772163.26000     421.74963   174.57   174.57     0.00    1-HR  ALL
    1ST                21120605
418946.67000 3772188.26000     440.09593   175.31   175.31     0.00    1-HR  ALL
    1ST                21120605
418946.67000 3772213.26000     459.19471   176.09   176.09     0.00    1-HR  ALL
    1ST                21120605
418946.67000 3772238.26000     478.40532   176.83   176.83     0.00    1-HR  ALL
    1ST                21120605
418946.67000 3772263.26000     497.66098   177.55   177.55     0.00    1-HR  ALL
    1ST                21120605
418946.67000 3772288.26000     516.13955   178.17   178.17     0.00    1-HR  ALL
    1ST                21120605
418946.67000 3772313.26000     530.73294   178.32   178.32     0.00    1-HR  ALL
    1ST                21120605
418946.67000 3772338.26000     546.22881   178.72   178.72     0.00    1-HR  ALL
    1ST                21120605
418946.67000 3772363.26000     573.51044   179.06   179.06     0.00    1-HR  ALL
```

```
    1ST               21031803
418946.67000 3772388.26000     618.67803   179.39   179.39     0.00    1-HR  ALL
    1ST               21031803
418946.67000 3772413.26000     663.80836   179.70   179.70     0.00    1-HR  ALL
    1ST               21031803
418946.67000 3772438.26000     729.07463   179.95   179.95     0.00    1-HR  ALL
    1ST               21040324
418946.67000 3772463.26000     813.79474   180.12   180.12     0.00    1-HR  ALL
    1ST               21040324
418946.67000 3772488.26000     914.45450   180.50   180.50     0.00    1-HR  ALL
    1ST               17052805
418946.67000 3772513.26000    1016.12675   180.83   180.83     0.00    1-HR  ALL
    1ST               17052805
418946.67000 3772538.26000    1110.96844   181.13   181.13     0.00    1-HR  ALL
    1ST               17052805
418971.67000 3772113.26000     368.43220   173.43   173.43     0.00    1-HR  ALL
    1ST               21120605
418971.67000 3772138.26000     379.27929   173.94   173.94     0.00    1-HR  ALL
    1ST               21120605
418971.67000 3772163.26000     390.91811   174.63   174.63     0.00    1-HR  ALL
    1ST               21120605
418971.67000 3772188.26000     401.99064   175.26   175.26     0.00    1-HR  ALL
    1ST               21120605
418971.67000 3772213.26000     413.18045   175.98   175.98     0.00    1-HR  ALL
    1ST               21120605
418971.67000 3772238.26000     423.92225   176.72   176.72     0.00    1-HR  ALL
    1ST               21120605
418971.67000 3772263.26000     447.15813   177.61   177.61     0.00    1-HR  ALL
    1ST               21031803
418971.67000 3772288.26000     480.57413   178.45   178.45     0.00    1-HR  ALL
    1ST               21031803
418971.67000 3772313.26000     509.69574   178.46   178.46     0.00    1-HR  ALL
    1ST               21031803
418971.67000 3772338.26000     540.62976   178.91   178.91     0.00    1-HR  ALL
    1ST               21031803
418971.67000 3772363.26000     578.14178   179.28   179.28     0.00    1-HR  ALL
    1ST               21040324
418971.67000 3772388.26000     638.83989   179.65   179.65     0.00    1-HR  ALL
    1ST               21040324
418971.67000 3772413.26000     705.70993   179.98   179.98     0.00    1-HR  ALL
    1ST               17052805
418971.67000 3772438.26000     776.29324   180.20   180.20     0.00    1-HR  ALL
    1ST               17052805
418971.67000 3772463.26000     843.24437   180.31   180.31     0.00    1-HR  ALL
    1ST               17052805
418971.67000 3772488.26000     907.32557   180.76   180.76     0.00    1-HR  ALL
    1ST               17052805
418971.67000 3772513.26000     957.38374   181.14   181.14     0.00    1-HR  ALL
    1ST               17052805
418971.67000 3772538.26000     985.55288   181.47   181.47     0.00    1-HR  ALL
```

```
    1ST               17052805
418971.67000 3772563.26000     984.27739   181.83   181.83     0.00    1-HR  ALL
    1ST               17052805
418996.67000 3772113.26000     333.27294   173.66   173.66     0.00    1-HR  ALL
    1ST               21120605
418996.67000 3772138.26000     338.64528   174.09   174.09     0.00    1-HR  ALL
    1ST               21120605
418996.67000 3772163.26000     356.35503   174.66   174.66     0.00    1-HR  ALL
    1ST               21031803
418996.67000 3772188.26000     378.51030   175.09   175.09     0.00    1-HR  ALL
    1ST               21031803
418996.67000 3772213.26000     401.01423   175.56   175.56     0.00    1-HR  ALL
    1ST               21031803
418996.67000 3772238.26000     424.45864   176.25   176.25     0.00    1-HR  ALL
    1ST               21031803
418996.67000 3772263.26000     449.66062   177.38   177.38     0.00    1-HR  ALL
    1ST               21031803
418996.67000 3772288.26000     474.03156   178.58   178.58     0.00    1-HR  ALL
    1ST               21031803
418996.67000 3772313.26000     516.44738   178.61   178.61     0.00    1-HR  ALL
    1ST               21040324
418996.67000 3772338.26000     564.07773   179.17   179.17     0.00    1-HR  ALL
    1ST               17052805
418996.67000 3772363.26000     618.12692   179.62   179.62     0.00    1-HR  ALL
    1ST               17052805
418996.67000 3772388.26000     671.24137   179.99   179.99     0.00    1-HR  ALL
    1ST               17052805
418996.67000 3772413.26000     720.83706   180.28   180.28     0.00    1-HR  ALL
    1ST               17052805
418996.67000 3772438.26000     763.43554   180.47   180.47     0.00    1-HR  ALL
    1ST               17052805
418996.67000 3772463.26000     794.93687   180.56   180.56     0.00    1-HR  ALL
    1ST               17052805
418996.67000 3772488.26000     815.99441   181.00   181.00     0.00    1-HR  ALL
    1ST               17052805
418996.67000 3772513.26000     818.78731   181.42   181.42     0.00    1-HR  ALL
    1ST               17052805
418996.67000 3772538.26000     828.57020   181.80   181.80     0.00    1-HR  ALL
    1ST               21091904
418996.67000 3772563.26000     904.63083   182.17   182.17     0.00    1-HR  ALL
    1ST               21091904
419021.67000 3772113.26000     330.40858   173.86   173.86     0.00    1-HR  ALL
    1ST               21031803
419021.67000 3772138.26000     346.65238   174.15   174.15     0.00    1-HR  ALL
    1ST               21031803
419021.67000 3772163.26000     362.91634   174.55   174.55     0.00    1-HR  ALL
    1ST               21031803
419021.67000 3772188.26000     378.12888   174.88   174.88     0.00    1-HR  ALL
    1ST               21031803
419021.67000 3772213.26000     392.20913   175.22   175.22     0.00    1-HR  ALL
```

```
    1ST               21031803
419021.67000 3772238.26000     420.54398   175.91   175.91     0.00    1-HR  ALL
    1ST               21040324
419021.67000 3772263.26000     460.41825   177.22   177.22     0.00    1-HR  ALL
    1ST               21040324
419021.67000 3772288.26000     505.00070   178.68   178.68     0.00    1-HR  ALL
    1ST               17052805
419021.67000 3772313.26000     544.68432   178.79   178.79     0.00    1-HR  ALL
    1ST               17052805
419021.67000 3772338.26000     585.88936   179.33   179.33     0.00    1-HR  ALL
    1ST               17052805
419021.67000 3772363.26000     623.80867   179.79   179.79     0.00    1-HR  ALL
    1ST               17052805
419021.67000 3772388.26000     656.16930   180.16   180.16     0.00    1-HR  ALL
    1ST               17052805
419021.67000 3772413.26000     680.55976   180.45   180.45     0.00    1-HR  ALL
    1ST               17052805
419021.67000 3772438.26000     694.32284   180.65   180.65     0.00    1-HR  ALL
    1ST               17052805
419021.67000 3772463.26000     695.25323   180.77   180.77     0.00    1-HR  ALL
    1ST               17052805
419021.67000 3772488.26000     685.77440   181.23   181.23     0.00    1-HR  ALL
    1ST               17052805
419021.67000 3772513.26000     736.43907   181.76   181.76     0.00    1-HR  ALL
    1ST               21091904
419021.67000 3772538.26000     786.63934   182.24   182.24     0.00    1-HR  ALL
    1ST               21091904
419021.67000 3772563.26000     918.78382   182.61   182.61     0.00    1-HR  ALL
    1ST               17051105
419046.67000 3772113.26000     330.09075   174.08   174.08     0.00    1-HR  ALL
    1ST               21031803
419046.67000 3772138.26000     340.37295   174.31   174.31     0.00    1-HR  ALL
    1ST               21031803
419046.67000 3772163.26000     356.32732   174.59   174.59     0.00    1-HR  ALL
    1ST               21040324
419046.67000 3772188.26000     382.74846   174.87   174.87     0.00    1-HR  ALL
    1ST               21040324
419046.67000 3772213.26000     409.96056   175.22   175.22     0.00    1-HR  ALL
    1ST               21040324
419046.67000 3772238.26000     442.87856   175.84   175.84     0.00    1-HR  ALL
    1ST               17052805
419046.67000 3772263.26000     479.76911   177.08   177.08     0.00    1-HR  ALL
    1ST               17052805
419046.67000 3772288.26000     517.01286   178.53   178.53     0.00    1-HR  ALL
    1ST               17052805
419046.67000 3772313.26000     545.15226   178.86   178.86     0.00    1-HR  ALL
    1ST               17052805
419046.67000 3772338.26000     570.12421   179.33   179.33     0.00    1-HR  ALL
    1ST               17052805
419046.67000 3772363.26000     589.45481   179.79   179.79     0.00    1-HR  ALL
```

```
    1ST               17052805
419046.67000 3772388.26000     601.42523   180.22   180.22     0.00    1-HR  ALL
    1ST               17052805
419046.67000 3772413.26000     604.41583   180.58   180.58     0.00    1-HR  ALL
    1ST               17052805
419046.67000 3772438.26000     597.39537   180.83   180.83     0.00    1-HR  ALL
    1ST               17052805
419046.67000 3772463.26000     610.40123   180.99   180.99     0.00    1-HR  ALL
    1ST               18012822
419046.67000 3772488.26000     657.84857   181.44   181.44     0.00    1-HR  ALL
    1ST               21091904
419046.67000 3772513.26000     693.51084   182.12   182.12     0.00    1-HR  ALL
    1ST               18020607
419046.67000 3772538.26000     811.03790   182.76   182.76     0.00    1-HR  ALL
    1ST               17051105
419046.67000 3772563.26000     926.30203   183.11   183.11     0.00    1-HR  ALL
    1ST               17051105
419071.67000 3772113.26000     329.62179   173.85   173.85     0.00    1-HR  ALL
    1ST               21040324
419071.67000 3772138.26000     351.47988   174.18   174.18     0.00    1-HR  ALL
    1ST               21040324
419071.67000 3772163.26000     374.57012   174.46   174.46     0.00    1-HR  ALL
    1ST               17052805
419071.67000 3772188.26000     399.12889   174.61   174.61     0.00    1-HR  ALL
    1ST               17052805
419071.67000 3772213.26000     424.16990   175.00   175.00     0.00    1-HR  ALL
    1ST               17052805
419071.67000 3772238.26000     448.83067   175.56   175.56     0.00    1-HR  ALL
    1ST               17052805
419071.67000 3772263.26000     473.31549   176.43   176.43     0.00    1-HR  ALL
    1ST               17052805
419071.67000 3772288.26000     495.68065   177.44   177.44     0.00    1-HR  ALL
    1ST               17052805
419071.67000 3772313.26000     511.11037   178.01   178.01     0.00    1-HR  ALL
    1ST               17052805
419071.67000 3772338.26000     522.92578   178.84   178.84     0.00    1-HR  ALL
    1ST               17052805
419071.67000 3772363.26000     528.58495   179.68   179.68     0.00    1-HR  ALL
    1ST               17052805
419071.67000 3772388.26000     526.46297   180.35   180.35     0.00    1-HR  ALL
    1ST               17052805
419071.67000 3772413.26000     523.37144   180.80   180.80     0.00    1-HR  ALL
    1ST               21010619
419071.67000 3772438.26000     555.49290   181.05   181.05     0.00    1-HR  ALL
    1ST               21091904
419071.67000 3772463.26000     591.70628   181.18   181.18     0.00    1-HR  ALL
    1ST               21091904
419071.67000 3772488.26000     617.22424   181.65   181.65     0.00    1-HR  ALL
    1ST               18020607
419071.67000 3772513.26000     724.20172   182.45   182.45     0.00    1-HR  ALL
```

```
    1ST               17051105
419071.67000 3772538.26000     819.85974   183.18   183.18     0.00    1-HR  ALL
    1ST               17051105
419071.67000 3772563.26000     883.13277   183.53   183.53     0.00    1-HR  ALL
    1ST               17051105
419096.67000 3772113.26000     344.97800   173.91   173.91     0.00    1-HR  ALL
    1ST               17052805
419096.67000 3772138.26000     366.09711   174.28   174.28     0.00    1-HR  ALL
    1ST               17052805
419096.67000 3772163.26000     385.95543   174.55   174.55     0.00    1-HR  ALL
    1ST               17052805
419096.67000 3772188.26000     403.83070   174.71   174.71     0.00    1-HR  ALL
    1ST               17052805
419096.67000 3772213.26000     420.97890   175.13   175.13     0.00    1-HR  ALL
    1ST               17052805
419096.67000 3772238.26000     436.15196   175.67   175.67     0.00    1-HR  ALL
    1ST               17052805
419096.67000 3772263.26000     448.07289   176.22   176.22     0.00    1-HR  ALL
    1ST               17052805
419096.67000 3772288.26000     455.95260   176.76   176.76     0.00    1-HR  ALL
    1ST               17052805
419096.67000 3772313.26000     459.30159   177.29   177.29     0.00    1-HR  ALL
    1ST               17052805
419096.67000 3772338.26000     459.08778   178.00   178.00     0.00    1-HR  ALL
    1ST               17052805
419096.67000 3772363.26000     455.86774   178.95   178.95     0.00    1-HR  ALL
    1ST               17052805
419096.67000 3772388.26000     477.24507   179.86   179.86     0.00    1-HR  ALL
    1ST               18012822
419096.67000 3772413.26000     508.37494   180.53   180.53     0.00    1-HR  ALL
    1ST               20122918
419096.67000 3772438.26000     535.55122   180.93   180.93     0.00    1-HR  ALL
    1ST               21091904
419096.67000 3772463.26000     556.02759   181.22   181.22     0.00    1-HR  ALL
    1ST               17051105
419096.67000 3772488.26000     652.04379   181.78   181.78     0.00    1-HR  ALL
    1ST               17051105
419096.67000 3772513.26000     734.22647   182.62   182.62     0.00    1-HR  ALL
    1ST               17051105
419096.67000 3772538.26000     789.99798   183.39   183.39     0.00    1-HR  ALL
    1ST               17051105
419096.67000 3772563.26000     811.58133   183.80   183.80     0.00    1-HR  ALL
    1ST               17051105
419121.67000 3772113.26000     354.13120   174.30   174.30     0.00    1-HR  ALL
    1ST               17052805
419121.67000 3772138.26000     369.47079   174.63   174.63     0.00    1-HR  ALL
    1ST               17052805
419121.67000 3772163.26000     382.64102   174.87   174.87     0.00    1-HR  ALL
    1ST               17052805
419121.67000 3772188.26000     393.89943   175.19   175.19     0.00    1-HR  ALL
```

```
    1ST               17052805
419121.67000 3772213.26000     403.03706   175.63   175.63     0.00    1-HR  ALL
    1ST               17052805
419121.67000 3772238.26000     409.39837   176.13   176.13     0.00    1-HR  ALL
    1ST               17052805
419121.67000 3772263.26000     412.82016   176.70   176.70     0.00    1-HR  ALL
    1ST               17052805
419121.67000 3772288.26000     413.00194   177.28   177.28     0.00    1-HR  ALL
    1ST               17052805
419121.67000 3772313.26000     410.13229   177.82   177.82     0.00    1-HR  ALL
    1ST               17052805
419121.67000 3772338.26000     416.17628   178.15   178.15     0.00    1-HR  ALL
    1ST               21010619
419121.67000 3772363.26000     438.07035   178.63   178.63     0.00    1-HR  ALL
    1ST               18012822
419121.67000 3772388.26000     464.26287   179.28   179.28     0.00    1-HR  ALL
    1ST               20122918
419121.67000 3772413.26000     484.82618   179.92   179.92     0.00    1-HR  ALL
    1ST               21091904
419121.67000 3772438.26000     506.91966   180.41   180.41     0.00    1-HR  ALL
    1ST               17051105
419121.67000 3772463.26000     589.39602   181.02   181.02     0.00    1-HR  ALL
    1ST               17051105
419121.67000 3772488.26000     662.45937   181.82   181.82     0.00    1-HR  ALL
    1ST               17051105
419121.67000 3772513.26000     713.39297   182.74   182.74     0.00    1-HR  ALL
    1ST               17051105
419121.67000 3772538.26000     736.23568   183.53   183.53     0.00    1-HR  ALL
    1ST               17051105
419121.67000 3772563.26000     861.45675   183.97   183.97     0.00    1-HR  ALL
    1ST               21110302
419146.67000 3772113.26000     349.49270   174.45   174.45     0.00    1-HR  ALL
    1ST               17052805
419146.67000 3772138.26000     358.55659   174.72   174.72     0.00    1-HR  ALL
    1ST               17052805
419146.67000 3772163.26000     365.01597   174.89   174.89     0.00    1-HR  ALL
    1ST               17052805
419146.67000 3772188.26000     369.56592   175.17   175.17     0.00    1-HR  ALL
    1ST               17052805
419146.67000 3772213.26000     372.56585   175.64   175.64     0.00    1-HR  ALL
    1ST               17052805
419146.67000 3772238.26000     373.30995   176.10   176.10     0.00    1-HR  ALL
    1ST               17052805
419146.67000 3772263.26000     372.87341   176.67   176.67     0.00    1-HR  ALL
    1ST               17052805
419146.67000 3772288.26000     372.14340   177.33   177.33     0.00    1-HR  ALL
    1ST               17052805
419146.67000 3772313.26000     386.86695   177.97   177.97     0.00    1-HR  ALL
    1ST               21010619
419146.67000 3772338.26000     407.55842   178.64   178.64     0.00    1-HR  ALL
```

```
    1ST                20122918
419146.67000 3772363.26000     428.73907   179.13   179.13     0.00    1-HR  ALL
    1ST                20122918
419146.67000 3772388.26000     443.51885   179.52   179.52     0.00    1-HR  ALL
    1ST                18020607
419146.67000 3772413.26000     465.65897   179.82   179.82     0.00    1-HR  ALL
    1ST                17051105
419146.67000 3772438.26000     535.12909   180.09   180.09     0.00    1-HR  ALL
    1ST                17051105
419146.67000 3772463.26000     598.05657   180.69   180.69     0.00    1-HR  ALL
    1ST                17051105
419146.67000 3772488.26000     647.01962   181.61   181.61     0.00    1-HR  ALL
    1ST                17051105
419146.67000 3772513.26000     672.42428   182.74   182.74     0.00    1-HR  ALL
    1ST                17051105
419146.67000 3772538.26000     699.53647   183.67   183.67     0.00    1-HR  ALL
    1ST                21110302
419146.67000 3772563.26000     969.07793   184.17   184.17     0.00    1-HR  ALL
    1ST                21110302
419171.67000 3772113.26000     336.16706   174.92   174.92     0.00    1-HR  ALL
    1ST                17052805
419171.67000 3772138.26000     340.49324   175.21   175.21     0.00    1-HR  ALL
    1ST                17052805
419171.67000 3772163.26000     342.46291   175.33   175.33     0.00    1-HR  ALL
    1ST                17052805
419171.67000 3772188.26000     343.45657   175.57   175.57     0.00    1-HR  ALL
    1ST                17052805
419171.67000 3772213.26000     344.25568   175.98   175.98     0.00    1-HR  ALL
    1ST                17052805
419171.67000 3772238.26000     344.93293   176.36   176.36     0.00    1-HR  ALL
    1ST                17052805
419171.67000 3772263.26000     347.58448   176.92   176.92     0.00    1-HR  ALL
    1ST                17052805
419171.67000 3772288.26000     361.69430   177.64   177.64     0.00    1-HR  ALL
    1ST                18012822
419171.67000 3772313.26000     380.38504   178.29   178.29     0.00    1-HR  ALL
    1ST                20122918
419171.67000 3772338.26000     396.69701   178.83   178.83     0.00    1-HR  ALL
    1ST                20122918
419171.67000 3772363.26000     412.09851   179.46   179.46     0.00    1-HR  ALL
    1ST                21040324
419171.67000 3772388.26000     441.58246   180.15   180.15     0.00    1-HR  ALL
    1ST                21040324
419171.67000 3772413.26000     495.99046   180.81   180.81     0.00    1-HR  ALL
    1ST                17051105
419171.67000 3772438.26000     550.76690   181.29   181.29     0.00    1-HR  ALL
    1ST                17051105
419171.67000 3772463.26000     591.39689   181.42   181.42     0.00    1-HR  ALL
    1ST                17051105
419171.67000 3772488.26000     615.43504   181.61   181.61     0.00    1-HR  ALL
```

```
    1ST               17051105
419171.67000 3772513.26000     625.45607   182.55   182.55     0.00    1-HR  ALL
    1ST               17051105
419171.67000 3772538.26000     807.66755   183.68   183.68     0.00    1-HR  ALL
    1ST               21110302
419171.67000 3772563.26000    1039.02923   184.42   184.42     0.00    1-HR  ALL
    1ST               21110302
419196.67000 3772113.26000     317.91312   175.19   175.19     0.00    1-HR  ALL
    1ST               17052805
419196.67000 3772138.26000     320.14736   175.46   175.46     0.00    1-HR  ALL
    1ST               17052805
419196.67000 3772163.26000     321.53913   175.58   175.58     0.00    1-HR  ALL
    1ST               17052805
419196.67000 3772188.26000     323.49875   175.75   175.75     0.00    1-HR  ALL
    1ST               17052805
419196.67000 3772213.26000     327.38302   176.08   176.08     0.00    1-HR  ALL
    1ST               17052805
419196.67000 3772238.26000     334.06528   176.47   176.47     0.00    1-HR  ALL
    1ST               21040324
419196.67000 3772263.26000     347.55441   177.05   177.05     0.00    1-HR  ALL
    1ST               21040324
419196.67000 3772288.26000     364.94040   177.80   177.80     0.00    1-HR  ALL
    1ST               21040324
419196.67000 3772313.26000     385.36193   178.60   178.60     0.00    1-HR  ALL
    1ST               21040324
419196.67000 3772338.26000     407.24821   179.36   179.36     0.00    1-HR  ALL
    1ST               21040324
419196.67000 3772363.26000     431.44993   180.05   180.05     0.00    1-HR  ALL
    1ST               17052805
419196.67000 3772388.26000     458.82332   180.71   180.71     0.00    1-HR  ALL
    1ST               17051105
419196.67000 3772413.26000     507.67240   181.32   181.32     0.00    1-HR  ALL
    1ST               17051105
419196.67000 3772438.26000     545.46831   181.85   181.85     0.00    1-HR  ALL
    1ST               17051105
419196.67000 3772463.26000     569.10347   182.39   182.39     0.00    1-HR  ALL
    1ST               17051105
419196.67000 3772488.26000     580.75740   182.61   182.61     0.00    1-HR  ALL
    1ST               17051105
419196.67000 3772513.26000     670.93308   183.14   183.14     0.00    1-HR  ALL
    1ST               21110302
419196.67000 3772538.26000     889.11730   183.96   183.96     0.00    1-HR  ALL
    1ST               21110302
419196.67000 3772563.26000    1071.43383   184.81   184.81     0.00    1-HR  ALL
    1ST               21110302
419196.67000 3772588.26000    1183.21696   185.18   185.18     0.00    1-HR  ALL
    1ST               21110302
419221.67000 3772113.26000     302.95855   175.37   175.37     0.00    1-HR  ALL
    1ST               17052805
419221.67000 3772138.26000     306.72884   175.61   175.61     0.00    1-HR  ALL
```

```
    1ST               17052805
419221.67000 3772163.26000     311.38761   175.73   175.73     0.00    1-HR  ALL
    1ST               17052805
419221.67000 3772188.26000     318.05364   175.87   175.87     0.00    1-HR  ALL
    1ST               17052805
419221.67000 3772213.26000     329.14608   176.14   176.14     0.00    1-HR  ALL
    1ST               21040324
419221.67000 3772238.26000     342.31276   176.52   176.52     0.00    1-HR  ALL
    1ST               21040324
419221.67000 3772263.26000     357.09941   177.06   177.06     0.00    1-HR  ALL
    1ST               21040324
419221.67000 3772288.26000     375.03977   177.75   177.75     0.00    1-HR  ALL
    1ST               17052805
419221.67000 3772313.26000     393.65332   178.53   178.53     0.00    1-HR  ALL
    1ST               17052805
419221.67000 3772338.26000     410.28500   179.53   179.53     0.00    1-HR  ALL
    1ST               17052805
419221.67000 3772363.26000     426.24789   180.55   180.55     0.00    1-HR  ALL
    1ST               17051105
419221.67000 3772388.26000     470.60990   181.49   181.49     0.00    1-HR  ALL
    1ST               17051105
419221.67000 3772413.26000     504.83446   182.22   182.22     0.00    1-HR  ALL
    1ST               17051105
419221.67000 3772438.26000     527.48024   182.70   182.70     0.00    1-HR  ALL
    1ST               17051105
419221.67000 3772463.26000     541.26844   182.96   182.96     0.00    1-HR  ALL
    1ST               17051105
419221.67000 3772488.26000     555.40257   183.32   183.32     0.00    1-HR  ALL
    1ST               21110302
419221.67000 3772513.26000     752.45986   184.11   184.11     0.00    1-HR  ALL
    1ST               21110302
419221.67000 3772538.26000     935.97205   185.03   185.03     0.00    1-HR  ALL
    1ST               21110302
419221.67000 3772563.26000    1071.01742   185.68   185.68     0.00    1-HR  ALL
    1ST               21110302
419221.67000 3772588.26000    1158.35834   185.56   185.56     0.00    1-HR  ALL
    1ST               21110302
419246.67000 3772113.26000     298.57136   175.91   175.91     0.00    1-HR  ALL
    1ST               17052805
419246.67000 3772138.26000     306.28076   176.21   176.21     0.00    1-HR  ALL
    1ST               17052805
419246.67000 3772163.26000     315.25233   176.35   176.35     0.00    1-HR  ALL
    1ST               17052805
419246.67000 3772188.26000     325.93154   176.51   176.51     0.00    1-HR  ALL
    1ST               17052805
419246.67000 3772213.26000     337.72583   176.67   176.67     0.00    1-HR  ALL
    1ST               17052805
419246.67000 3772238.26000     349.59321   176.84   176.84     0.00    1-HR  ALL
    1ST               17052805
419246.67000 3772263.26000     360.49029   177.17   177.17     0.00    1-HR  ALL
```

```
    1ST               17052805
419246.67000 3772288.26000     368.45794   177.69   177.69     0.00    1-HR  ALL
    1ST               17052805
419246.67000 3772313.26000     371.08510   178.41   178.41     0.00    1-HR  ALL
    1ST               17052805
419246.67000 3772338.26000     394.96537   179.45   179.45     0.00    1-HR  ALL
    1ST               17051105
419246.67000 3772363.26000     435.56690   180.59   180.59     0.00    1-HR  ALL
    1ST               17051105
419246.67000 3772388.26000     468.45564   181.66   181.66     0.00    1-HR  ALL
    1ST               17051105
419246.67000 3772413.26000     490.94694   182.58   182.58     0.00    1-HR  ALL
    1ST               17051105
419246.67000 3772438.26000     506.10341   183.27   183.27     0.00    1-HR  ALL
    1ST               17051105
419246.67000 3772463.26000     522.02198   183.70   183.70     0.00    1-HR  ALL
    1ST               17051105
419246.67000 3772488.26000     635.05437   184.13   184.13     0.00    1-HR  ALL
    1ST               21110302
419246.67000 3772513.26000     810.49526   185.17   185.17     0.00    1-HR  ALL
    1ST               21110302
419246.67000 3772538.26000     958.35644   186.00   186.00     0.00    1-HR  ALL
    1ST               21110302
419246.67000 3772563.26000    1059.14105   186.11   186.11     0.00    1-HR  ALL
    1ST               21110302
419246.67000 3772588.26000    1159.11689   185.83   185.83     0.00    1-HR  ALL
    1ST               21110302
419271.67000 3772113.26000     301.80154   176.22   176.22     0.00    1-HR  ALL
    1ST               17052805
419271.67000 3772138.26000     311.31382   176.50   176.50     0.00    1-HR  ALL
    1ST               17052805
419271.67000 3772163.26000     320.65006   176.67   176.67     0.00    1-HR  ALL
    1ST               17052805
419271.67000 3772188.26000     329.10157   176.85   176.85     0.00    1-HR  ALL
    1ST               17052805
419271.67000 3772213.26000     335.09424   177.00   177.00     0.00    1-HR  ALL
    1ST               17052805
419271.67000 3772238.26000     336.82621   177.10   177.10     0.00    1-HR  ALL
    1ST               17052805
419271.67000 3772263.26000     333.24298   177.35   177.35     0.00    1-HR  ALL
    1ST               17052805
419271.67000 3772288.26000     328.57646   177.82   177.82     0.00    1-HR  ALL
    1ST               17051105
419271.67000 3772313.26000     367.46372   178.46   178.46     0.00    1-HR  ALL
    1ST               17051105
419271.67000 3772338.26000     403.68043   179.42   179.42     0.00    1-HR  ALL
    1ST               17051105
419271.67000 3772363.26000     434.50583   180.56   180.56     0.00    1-HR  ALL
    1ST               17051105
419271.67000 3772388.26000     458.10136   181.70   181.70     0.00    1-HR  ALL
```

```
    1ST               17051105
419271.67000 3772413.26000     474.99174   182.74   182.74     0.00    1-HR  ALL
    1ST               17051105
419271.67000 3772438.26000     492.34290   183.60   183.60     0.00    1-HR  ALL
    1ST               17051105
419271.67000 3772463.26000     534.52720   184.34   184.34     0.00    1-HR  ALL
    1ST               21110302
419271.67000 3772488.26000     700.72816   184.72   184.72     0.00    1-HR  ALL
    1ST               21110302
419271.67000 3772513.26000     852.60756   185.48   185.48     0.00    1-HR  ALL
    1ST               21110302
419271.67000 3772538.26000     966.47124   186.18   186.18     0.00    1-HR  ALL
    1ST               21110302
419271.67000 3772563.26000    1054.20241   186.42   186.42     0.00    1-HR  ALL
    1ST               21110302
419271.67000 3772588.26000    1189.52961   186.09   186.09     0.00    1-HR  ALL
    1ST               21110302
419296.67000 3772113.26000     302.93886   176.28   176.28     0.00    1-HR  ALL
    1ST               17052805
419296.67000 3772138.26000     308.63348   176.51   176.51     0.00    1-HR  ALL
    1ST               17052805
419296.67000 3772163.26000     311.42455   176.68   176.68     0.00    1-HR  ALL
    1ST               17052805
419296.67000 3772188.26000     310.14303   176.85   176.85     0.00    1-HR  ALL
    1ST               17052805
419296.67000 3772213.26000     303.56872   177.04   177.04     0.00    1-HR  ALL
    1ST               17052805
419296.67000 3772238.26000     295.26698   177.23   177.23     0.00    1-HR  ALL
    1ST               21122017
419296.67000 3772263.26000     310.20064   177.62   177.62     0.00    1-HR  ALL
    1ST               17051105
419296.67000 3772288.26000     345.07487   178.17   178.17     0.00    1-HR  ALL
    1ST               17051105
419296.67000 3772313.26000     376.68120   178.71   178.71     0.00    1-HR  ALL
    1ST               17051105
419296.67000 3772338.26000     404.19088   179.50   179.50     0.00    1-HR  ALL
    1ST               17051105
419296.67000 3772363.26000     427.37574   180.67   180.67     0.00    1-HR  ALL
    1ST               17051105
419296.67000 3772388.26000     446.70224   181.99   181.99     0.00    1-HR  ALL
    1ST               17051105
419296.67000 3772413.26000     465.48221   183.21   183.21     0.00    1-HR  ALL
    1ST               17051105
419296.67000 3772438.26000     492.23737   184.17   184.17     0.00    1-HR  ALL
    1ST               17051105
419296.67000 3772463.26000     599.79364   184.97   184.97     0.00    1-HR  ALL
    1ST               21110302
419296.67000 3772488.26000     749.53908   185.32   185.32     0.00    1-HR  ALL
    1ST               21110302
419296.67000 3772513.26000     876.68802   185.45   185.45     0.00    1-HR  ALL
```

```
    1ST               21110302
419296.67000 3772538.26000     971.70326   185.68   185.68     0.00    1-HR  ALL
    1ST               21110302
419296.67000 3772563.26000    1071.89779   186.04   186.04     0.00    1-HR  ALL
    1ST               21110302
419296.67000 3772588.26000    1237.99469   186.10   186.10     0.00    1-HR  ALL
    1ST               21110302
419321.67000 3772113.26000     290.67963   176.66   176.66     0.00    1-HR  ALL
    1ST               17052805
419321.67000 3772138.26000     287.24415   176.89   176.89     0.00    1-HR  ALL
    1ST               17052805
419321.67000 3772163.26000     278.79859   177.04   177.04     0.00    1-HR  ALL
    1ST               17052805
419321.67000 3772188.26000     280.01212   177.21   177.21     0.00    1-HR  ALL
    1ST               18092707
419321.67000 3772213.26000     284.69095   177.38   177.38     0.00    1-HR  ALL
    1ST               21122017
419321.67000 3772238.26000     293.82728   177.49   177.49     0.00    1-HR  ALL
    1ST               17051105
419321.67000 3772263.26000     324.86243   177.80   177.80     0.00    1-HR  ALL
    1ST               17051105
419321.67000 3772288.26000     353.37808   178.24   178.24     0.00    1-HR  ALL
    1ST               17051105
419321.67000 3772313.26000     377.64859   178.62   178.62     0.00    1-HR  ALL
    1ST               17051105
419321.67000 3772338.26000     398.37542   179.22   179.22     0.00    1-HR  ALL
    1ST               17051105
419321.67000 3772363.26000     418.21243   180.34   180.34     0.00    1-HR  ALL
    1ST               17051105
419321.67000 3772388.26000     440.40104   181.94   181.94     0.00    1-HR  ALL
    1ST               17051105
419321.67000 3772413.26000     467.05787   183.54   183.54     0.00    1-HR  ALL
    1ST               17051105
419321.67000 3772438.26000     514.17909   184.70   184.70     0.00    1-HR  ALL
    1ST               21110302
419321.67000 3772463.26000     654.24253   185.56   185.56     0.00    1-HR  ALL
    1ST               21110302
419321.67000 3772488.26000     782.84450   186.01   186.01     0.00    1-HR  ALL
    1ST               21110302
419321.67000 3772513.26000     885.22458   186.12   186.12     0.00    1-HR  ALL
    1ST               21110302
419321.67000 3772538.26000     976.48577   186.04   186.04     0.00    1-HR  ALL
    1ST               21110302
419321.67000 3772563.26000    1107.57350   185.92   185.92     0.00    1-HR  ALL
    1ST               21110302
419321.67000 3772588.26000    1273.59236   185.95   185.95     0.00    1-HR  ALL
    1ST               21110302
419346.67000 3772263.26000     333.33688   178.05   178.05     0.00    1-HR  ALL
    1ST               17051105
419346.67000 3772288.26000     355.82796   178.39   178.39     0.00    1-HR  ALL
```

```
    1ST               17051105
419346.67000 3772313.26000     374.86891   178.69   178.69     0.00    1-HR  ALL
    1ST               17051105
419346.67000 3772338.26000     392.12595   178.94   178.94     0.00    1-HR  ALL
    1ST               17051105
419346.67000 3772363.26000     413.97118   180.08   180.08     0.00    1-HR  ALL
    1ST               17051105
419346.67000 3772388.26000     442.85692   181.84   181.84     0.00    1-HR  ALL
    1ST               17051105
419346.67000 3772413.26000     476.08405   183.61   183.61     0.00    1-HR  ALL
    1ST               17051105
419346.67000 3772438.26000     569.93409   184.94   184.94     0.00    1-HR  ALL
    1ST               21110302
419346.67000 3772463.26000     695.70786   185.88   185.88     0.00    1-HR  ALL
    1ST               21110302
419346.67000 3772488.26000     810.58329   186.33   186.33     0.00    1-HR  ALL
    1ST               21110302
419346.67000 3772513.26000     904.75864   186.55   186.55     0.00    1-HR  ALL
    1ST               21110302
419346.67000 3772538.26000    1008.58328   186.73   186.73     0.00    1-HR  ALL
    1ST               21110302
419346.67000 3772563.26000    1129.78818   186.88   186.88     0.00    1-HR  ALL
    1ST               21110302
419346.67000 3772588.26000    1229.22423   186.79   186.79     0.00    1-HR  ALL
    1ST               19082105
419371.67000 3772288.26000     355.97813   178.98   178.98     0.00    1-HR  ALL
    1ST               17051105
419371.67000 3772313.26000     373.47497   179.33   179.33     0.00    1-HR  ALL
    1ST               17051105
419371.67000 3772338.26000     392.02771   179.37   179.37     0.00    1-HR  ALL
    1ST               17051105
419371.67000 3772363.26000     418.09448   180.32   180.32     0.00    1-HR  ALL
    1ST               17051105
419371.67000 3772388.26000     450.71945   181.90   181.90     0.00    1-HR  ALL
    1ST               17051105
419371.67000 3772413.26000     497.51891   183.58   183.58     0.00    1-HR  ALL
    1ST               21110302
419371.67000 3772438.26000     616.41950   184.93   184.93     0.00    1-HR  ALL
    1ST               21110302
419371.67000 3772463.26000     725.34829   185.89   185.89     0.00    1-HR  ALL
    1ST               21110302
419371.67000 3772488.26000     829.11827   186.46   186.46     0.00    1-HR  ALL
    1ST               21110302
419371.67000 3772513.26000     944.77684   186.81   186.81     0.00    1-HR  ALL
    1ST               21110302
419371.67000 3772538.26000    1058.34174   187.04   187.04     0.00    1-HR  ALL
    1ST               21110302
419371.67000 3772563.26000    1170.58658   187.25   187.25     0.00    1-HR  ALL
    1ST               19082105
419371.67000 3772588.26000    1253.27135   187.48   187.48     0.00    1-HR  ALL
```

```
    1ST               19082506
419396.67000 3772288.26000     355.23160   179.25   179.25     0.00    1-HR  ALL
    1ST               17051105
419396.67000 3772313.26000     374.72551   179.74   179.74     0.00    1-HR  ALL
    1ST               17051105
419396.67000 3772338.26000     397.23106   179.77   179.77     0.00    1-HR  ALL
    1ST               17051105
419396.67000 3772363.26000     425.74049   180.59   180.59     0.00    1-HR  ALL
    1ST               17051105
419396.67000 3772388.26000     453.84515   181.98   181.98     0.00    1-HR  ALL
    1ST               17051105
419396.67000 3772413.26000     545.46834   183.55   183.55     0.00    1-HR  ALL
    1ST               21110302
419396.67000 3772438.26000     651.81908   184.96   184.96     0.00    1-HR  ALL
    1ST               21110302
419396.67000 3772463.26000     744.92139   185.96   185.96     0.00    1-HR  ALL
    1ST               21110302
419396.67000 3772488.26000     890.21848   186.85   186.85     0.00    1-HR  ALL
    1ST               21110302
419396.67000 3772513.26000    1014.37826   187.34   187.34     0.00    1-HR  ALL
    1ST               19082105
419396.67000 3772538.26000    1101.98510   187.56   187.56     0.00    1-HR  ALL
    1ST               19082105
419396.67000 3772563.26000    1162.68964   187.68   187.68     0.00    1-HR  ALL
    1ST               19082105
419396.67000 3772588.26000    1269.30157   187.88   187.88     0.00    1-HR  ALL
    1ST               19082506
419421.67000 3772288.26000     357.25768   179.49   179.49     0.00    1-HR  ALL
    1ST               17051105
419421.67000 3772313.26000     379.99791   180.06   180.06     0.00    1-HR  ALL
    1ST               17051105
419421.67000 3772338.26000     404.48766   180.15   180.15     0.00    1-HR  ALL
    1ST               17051105
419421.67000 3772363.26000     428.59648   180.96   180.96     0.00    1-HR  ALL
    1ST               17051105
419421.67000 3772388.26000     478.81107   182.19   182.19     0.00    1-HR  ALL
    1ST               21110302
419421.67000 3772413.26000     584.46168   183.61   183.61     0.00    1-HR  ALL
    1ST               21110302
419421.67000 3772438.26000     677.48571   184.95   184.95     0.00    1-HR  ALL
    1ST               21110302
419421.67000 3772463.26000     759.67318   185.95   185.95     0.00    1-HR  ALL
    1ST               21110302
419421.67000 3772488.26000     925.58916   187.04   187.04     0.00    1-HR  ALL
    1ST               21110302
419421.67000 3772513.26000    1033.46940   187.71   187.71     0.00    1-HR  ALL
    1ST               19082105
419421.67000 3772538.26000    1110.20070   188.02   188.02     0.00    1-HR  ALL
    1ST               19082105
419421.67000 3772563.26000    1144.10997   188.15   188.15     0.00    1-HR  ALL
```

```
    1ST               19082506
419421.67000 3772588.26000    1256.52733   188.33   188.33     0.00    1-HR  ALL
    1ST               19082506
419446.67000 3772288.26000     362.86095   179.86   179.86     0.00    1-HR  ALL
    1ST               17051105
419446.67000 3772313.26000     386.25276   180.31   180.31     0.00    1-HR  ALL
    1ST               17051105
419446.67000 3772338.26000     406.53576   180.50   180.50     0.00    1-HR  ALL
    1ST               17051105
419446.67000 3772363.26000     417.31727   181.35   181.35     0.00    1-HR  ALL
    1ST               17051105
419446.67000 3772388.26000     519.45524   182.45   182.45     0.00    1-HR  ALL
    1ST               21110302
419446.67000 3772413.26000     614.51039   183.67   183.67     0.00    1-HR  ALL
    1ST               21110302
419446.67000 3772438.26000     696.40092   184.89   184.89     0.00    1-HR  ALL
    1ST               21110302
419446.67000 3772463.26000     774.99739   185.99   185.99     0.00    1-HR  ALL
    1ST               21110302
419446.67000 3772488.26000     954.95787   187.27   187.27     0.00    1-HR  ALL
    1ST               21110302
419446.67000 3772513.26000    1045.54418   188.18   188.18     0.00    1-HR  ALL
    1ST               19082105
419446.67000 3772538.26000    1095.57570   188.69   188.69     0.00    1-HR  ALL
    1ST               19082105
419446.67000 3772563.26000    1151.05375   188.89   188.89     0.00    1-HR  ALL
    1ST               19082506
419446.67000 3772588.26000    1265.77674   188.98   188.98     0.00    1-HR  ALL
    1ST               20042005
419471.67000 3772288.26000     369.38585   180.54   180.54     0.00    1-HR  ALL
    1ST               17051105
419471.67000 3772313.26000     387.76791   180.75   180.75     0.00    1-HR  ALL
    1ST               17051105
419471.67000 3772338.26000     396.38262   181.14   181.14     0.00    1-HR  ALL
    1ST               17051105
419471.67000 3772363.26000     458.75614   181.81   181.81     0.00    1-HR  ALL
    1ST               21110302
419471.67000 3772388.26000     552.59519   182.67   182.67     0.00    1-HR  ALL
    1ST               21110302
419471.67000 3772413.26000     637.09443   183.70   183.70     0.00    1-HR  ALL
    1ST               21110302
419471.67000 3772438.26000     712.59103   184.84   184.84     0.00    1-HR  ALL
    1ST               21110302
419471.67000 3772463.26000     794.89355   185.95   185.95     0.00    1-HR  ALL
    1ST               21110302
419471.67000 3772488.26000     959.48467   187.36   187.36     0.00    1-HR  ALL
    1ST               21110302
419471.67000 3772513.26000    1041.95114   188.40   188.40     0.00    1-HR  ALL
    1ST               19082105
419471.67000 3772538.26000    1043.95730   189.00   189.00     0.00    1-HR  ALL
```

```
    1ST               19082105
419471.67000 3772563.26000    1149.69662   189.27   189.27     0.00    1-HR  ALL
    1ST               19082506
419471.67000 3772588.26000    1268.57515   189.42   189.42     0.00    1-HR  ALL
    1ST               20042005
419496.67000 3772288.26000     370.26994   180.96   180.96     0.00    1-HR  ALL
    1ST               17051105
419496.67000 3772313.26000     377.64352   181.16   181.16     0.00    1-HR  ALL
    1ST               17051105
419496.67000 3772338.26000     403.75187   181.46   181.46     0.00    1-HR  ALL
    1ST               21110302
419496.67000 3772363.26000     493.89524   182.05   182.05     0.00    1-HR  ALL
    1ST               21110302
419496.67000 3772388.26000     578.60344   182.80   182.80     0.00    1-HR  ALL
    1ST               21110302
419496.67000 3772413.26000     655.05210   183.68   183.68     0.00    1-HR  ALL
    1ST               21110302
419496.67000 3772438.26000     730.45358   184.70   184.70     0.00    1-HR  ALL
    1ST               21110302
419496.67000 3772463.26000     818.15698   185.95   185.95     0.00    1-HR  ALL
    1ST               21110302
419496.67000 3772488.26000     952.44171   187.25   187.25     0.00    1-HR  ALL
    1ST               19082105
419496.67000 3772513.26000    1011.52686   188.23   188.23     0.00    1-HR  ALL
    1ST               19082105
419496.67000 3772538.26000    1056.85062   188.91   188.91     0.00    1-HR  ALL
    1ST               19082506
419496.67000 3772563.26000    1130.83213   189.36   189.36     0.00    1-HR  ALL
    1ST               20042005
419496.67000 3772588.26000    1254.44303   189.62   189.62     0.00    1-HR  ALL
    1ST               20042005
419496.67000 3772613.26000    1265.39299   189.62   189.62     0.00    1-HR  ALL
    1ST               20050803
419521.67000 3772288.26000     360.62566   181.37   181.37     0.00    1-HR  ALL
    1ST               17051105
419521.67000 3772313.26000     355.80708   181.55   181.55     0.00    1-HR  ALL
    1ST               21110302
419521.67000 3772338.26000     439.88352   181.83   181.83     0.00    1-HR  ALL
    1ST               21110302
419521.67000 3772363.26000     522.63047   182.48   182.48     0.00    1-HR  ALL
    1ST               21110302
419521.67000 3772388.26000     598.72667   183.26   183.26     0.00    1-HR  ALL
    1ST               21110302
419521.67000 3772413.26000     670.75687   184.12   184.12     0.00    1-HR  ALL
    1ST               21110302
419521.67000 3772438.26000     749.55861   185.09   185.09     0.00    1-HR  ALL
    1ST               21110302
419521.67000 3772463.26000     837.43872   186.23   186.23     0.00    1-HR  ALL
    1ST               21110302
419521.67000 3772488.26000     957.65460   187.73   187.73     0.00    1-HR  ALL
```

```
    1ST               19082105
419521.67000 3772513.26000     972.11008   188.80   188.80     0.00    1-HR  ALL
    1ST               19082105
419521.67000 3772538.26000    1058.84783   189.70   189.70     0.00    1-HR  ALL
    1ST               19082506
419521.67000 3772563.26000    1135.23582   190.37   190.37     0.00    1-HR  ALL
    1ST               20042005
419521.67000 3772588.26000    1208.99327   190.60   190.60     0.00    1-HR  ALL
    1ST               20042005
419521.67000 3772613.26000    1254.76041   190.27   190.27     0.00    1-HR  ALL
    1ST               20050803
419546.67000 3772113.26000     259.04457   180.69   180.69     0.00    1-HR  ALL
    1ST               17051105
419546.67000 3772138.26000     273.86285   180.67   180.67     0.00    1-HR  ALL
    1ST               17051105
419546.67000 3772163.26000     289.97064   180.81   180.81     0.00    1-HR  ALL
    1ST               17051105
419546.67000 3772188.26000     307.23621   180.90   180.90     0.00    1-HR  ALL
    1ST               17051105
419546.67000 3772213.26000     324.26148   180.85   180.85     0.00    1-HR  ALL
    1ST               17051105
419546.67000 3772238.26000     338.47714   181.13   181.13     0.00    1-HR  ALL
    1ST               17051105
419546.67000 3772263.26000     344.64511   181.41   181.41     0.00    1-HR  ALL
    1ST               17051105
419546.67000 3772288.26000     337.56203   181.65   181.65     0.00    1-HR  ALL
    1ST               17051105
419546.67000 3772313.26000     391.17785   181.90   181.90     0.00    1-HR  ALL
    1ST               21110302
419546.67000 3772338.26000     470.40050   182.26   182.26     0.00    1-HR  ALL
    1ST               21110302
419546.67000 3772363.26000     545.50691   182.94   182.94     0.00    1-HR  ALL
    1ST               21110302
419546.67000 3772388.26000     615.38479   183.81   183.81     0.00    1-HR  ALL
    1ST               21110302
419546.67000 3772413.26000     687.40270   184.70   184.70     0.00    1-HR  ALL
    1ST               21110302
419546.67000 3772438.26000     769.90722   185.55   185.55     0.00    1-HR  ALL
    1ST               21110302
419546.67000 3772463.26000     847.63122   186.41   186.41     0.00    1-HR  ALL
    1ST               21110302
419546.67000 3772488.26000     934.83332   187.90   187.90     0.00    1-HR  ALL
    1ST               19082105
419546.67000 3772513.26000     972.43301   189.09   189.09     0.00    1-HR  ALL
    1ST               19082506
419546.67000 3772538.26000    1046.16368   190.19   190.19     0.00    1-HR  ALL
    1ST               19082506
419546.67000 3772563.26000    1129.71135   191.03   191.03     0.00    1-HR  ALL
    1ST               20042005
419546.67000 3772588.26000    1145.01413   191.30   191.30     0.00    1-HR  ALL
```

```
    1ST               20042005
419546.67000 3772613.26000    1227.60313   190.95   190.95     0.00    1-HR  ALL
    1ST               20050803
419546.67000 3772638.26000    1198.18198   190.68   190.68     0.00    1-HR  ALL
    1ST               20050803
419571.67000 3772113.26000     263.21954   180.83   180.83     0.00    1-HR  ALL
    1ST               17051105
419571.67000 3772138.26000     278.60682   180.81   180.81     0.00    1-HR  ALL
    1ST               17051105
419571.67000 3772163.26000     295.11250   180.97   180.97     0.00    1-HR  ALL
    1ST               17051105
419571.67000 3772188.26000     311.23733   181.07   181.07     0.00    1-HR  ALL
    1ST               17051105
419571.67000 3772213.26000     323.96124   180.99   180.99     0.00    1-HR  ALL
    1ST               17051105
419571.67000 3772238.26000     329.50213   181.15   181.15     0.00    1-HR  ALL
    1ST               17051105
419571.67000 3772263.26000     323.18410   181.37   181.37     0.00    1-HR  ALL
    1ST               17051105
419571.67000 3772288.26000     346.75694   181.60   181.60     0.00    1-HR  ALL
    1ST               21110302
419571.67000 3772313.26000     421.95754   181.89   181.89     0.00    1-HR  ALL
    1ST               21110302
419571.67000 3772338.26000     495.45442   182.36   182.36     0.00    1-HR  ALL
    1ST               21110302
419571.67000 3772363.26000     564.43600   183.10   183.10     0.00    1-HR  ALL
    1ST               21110302
419571.67000 3772388.26000     632.13742   184.03   184.03     0.00    1-HR  ALL
    1ST               21110302
419571.67000 3772413.26000     706.98471   184.94   184.94     0.00    1-HR  ALL
    1ST               21110302
419571.67000 3772438.26000     787.66064   185.76   185.76     0.00    1-HR  ALL
    1ST               21110302
419571.67000 3772463.26000     839.41874   186.61   186.61     0.00    1-HR  ALL
    1ST               21110302
419571.67000 3772488.26000     888.10671   187.98   187.98     0.00    1-HR  ALL
    1ST               19082105
419571.67000 3772513.26000     982.44602   189.23   189.23     0.00    1-HR  ALL
    1ST               19082506
419571.67000 3772538.26000    1026.54914   190.48   190.48     0.00    1-HR  ALL
    1ST               20042005
419571.67000 3772563.26000    1110.91967   191.51   191.51     0.00    1-HR  ALL
    1ST               20042005
419571.67000 3772588.26000    1068.48788   191.97   191.97     0.00    1-HR  ALL
    1ST               20050803
419571.67000 3772613.26000    1184.33014   191.65   191.65     0.00    1-HR  ALL
    1ST               20050803
419571.67000 3772638.26000    1107.73004   191.22   191.22     0.00    1-HR  ALL
    1ST               20050803
419596.67000 3772113.26000     268.15369   181.03   181.03     0.00    1-HR  ALL
```

```
    1ST               17051105
419596.67000 3772138.26000     283.54570   180.84   180.84     0.00    1-HR  ALL
    1ST               17051105
419596.67000 3772163.26000     298.57359   180.84   180.84     0.00    1-HR  ALL
    1ST               17051105
419596.67000 3772188.26000     310.57808   180.96   180.96     0.00    1-HR  ALL
    1ST               17051105
419596.67000 3772213.26000     315.61736   181.03   181.03     0.00    1-HR  ALL
    1ST               17051105
419596.67000 3772238.26000     309.86098   181.13   181.13     0.00    1-HR  ALL
    1ST               17051105
419596.67000 3772263.26000     306.81928   181.29   181.29     0.00    1-HR  ALL
    1ST               21110302
419596.67000 3772288.26000     377.12498   181.49   181.49     0.00    1-HR  ALL
    1ST               21110302
419596.67000 3772313.26000     448.11261   181.77   181.77     0.00    1-HR  ALL
    1ST               21110302
419596.67000 3772338.26000     516.10570   182.24   182.24     0.00    1-HR  ALL
    1ST               21110302
419596.67000 3772363.26000     581.63785   183.05   183.05     0.00    1-HR  ALL
    1ST               21110302
419596.67000 3772388.26000     650.71758   183.97   183.97     0.00    1-HR  ALL
    1ST               21110302
419596.67000 3772413.26000     726.99995   184.93   184.93     0.00    1-HR  ALL
    1ST               21110302
419596.67000 3772438.26000     794.95392   185.89   185.89     0.00    1-HR  ALL
    1ST               21110302
419596.67000 3772463.26000     825.87972   186.90   186.90     0.00    1-HR  ALL
    1ST               19082105
419596.67000 3772488.26000     897.16680   188.24   188.24     0.00    1-HR  ALL
    1ST               19082506
419596.67000 3772513.26000     978.17712   189.44   189.44     0.00    1-HR  ALL
    1ST               19082506
419596.67000 3772538.26000    1040.20911   190.73   190.73     0.00    1-HR  ALL
    1ST               20042005
419596.67000 3772563.26000    1075.51413   191.94   191.94     0.00    1-HR  ALL
    1ST               20042005
419596.67000 3772588.26000    1057.93007   192.72   192.72     0.00    1-HR  ALL
    1ST               20050803
419596.67000 3772613.26000    1123.87110   192.44   192.44     0.00    1-HR  ALL
    1ST               20050803
419596.67000 3772638.26000    1070.76128   191.78   191.78     0.00    1-HR  ALL
    1ST               20091404
419621.67000 3772113.26000     273.28203   181.42   181.42     0.00    1-HR  ALL
    1ST               17051105
419621.67000 3772138.26000     287.22162   181.14   181.14     0.00    1-HR  ALL
    1ST               17051105
419621.67000 3772163.26000     298.32281   181.17   181.17     0.00    1-HR  ALL
    1ST               17051105
419621.67000 3772188.26000     303.23375   181.46   181.46     0.00    1-HR  ALL
```

```
    1ST               17051105
419621.67000 3772213.26000     298.11302   181.58   181.58     0.00    1-HR  ALL
    1ST               17051105
419621.67000 3772238.26000     280.95238   181.76   181.76     0.00    1-HR  ALL
    1ST               17051105
419621.67000 3772263.26000     337.75807   181.93   181.93     0.00    1-HR  ALL
    1ST               21110302
419621.67000 3772288.26000     405.10843   182.13   182.13     0.00    1-HR  ALL
    1ST               21110302
419621.67000 3772313.26000     470.88069   182.45   182.45     0.00    1-HR  ALL
    1ST               21110302
419621.67000 3772338.26000     534.03303   182.96   182.96     0.00    1-HR  ALL
    1ST               21110302
419621.67000 3772363.26000     598.16901   183.78   183.78     0.00    1-HR  ALL
    1ST               21110302
419621.67000 3772388.26000     668.70940   184.66   184.66     0.00    1-HR  ALL
    1ST               21110302
419621.67000 3772413.26000     740.10155   185.56   185.56     0.00    1-HR  ALL
    1ST               21110302
419621.67000 3772438.26000     782.40058   186.42   186.42     0.00    1-HR  ALL
    1ST               21110302
419621.67000 3772463.26000     804.05249   187.21   187.21     0.00    1-HR  ALL
    1ST               19082105
419621.67000 3772488.26000     907.59804   188.45   188.45     0.00    1-HR  ALL
    1ST               19082506
419621.67000 3772513.26000     957.86032   189.63   189.63     0.00    1-HR  ALL
    1ST               19082506
419621.67000 3772538.26000    1042.23549   190.87   190.87     0.00    1-HR  ALL
    1ST               20042005
419621.67000 3772563.26000    1028.10577   192.17   192.17     0.00    1-HR  ALL
    1ST               20042005
419621.67000 3772588.26000    1042.14374   193.27   193.27     0.00    1-HR  ALL
    1ST               20050803
419621.67000 3772613.26000    1053.83750   193.14   193.14     0.00    1-HR  ALL
    1ST               20050803
419621.67000 3772638.26000    1042.98541   192.43   192.43     0.00    1-HR  ALL
    1ST               20091404
419646.67000 3772113.26000     276.76364   181.85   181.85     0.00    1-HR  ALL
    1ST               17051105
419646.67000 3772138.26000     286.93742   181.52   181.52     0.00    1-HR  ALL
    1ST               17051105
419646.67000 3772163.26000     291.40171   181.63   181.63     0.00    1-HR  ALL
    1ST               17051105
419646.67000 3772188.26000     287.06216   182.17   182.17     0.00    1-HR  ALL
    1ST               17051105
419646.67000 3772213.26000     271.53115   182.47   182.47     0.00    1-HR  ALL
    1ST               17051105
419646.67000 3772238.26000     301.50662   182.64   182.64     0.00    1-HR  ALL
    1ST               21110302
419646.67000 3772263.26000     364.98998   182.80   182.80     0.00    1-HR  ALL
```

```
    1ST               21110302
419646.67000 3772288.26000     428.37164   183.05   183.05     0.00    1-HR  ALL
    1ST               21110302
419646.67000 3772313.26000     489.41050   183.47   183.47     0.00    1-HR  ALL
    1ST               21110302
419646.67000 3772338.26000     549.69078   184.09   184.09     0.00    1-HR  ALL
    1ST               21110302
419646.67000 3772363.26000     614.20893   184.92   184.92     0.00    1-HR  ALL
    1ST               21110302
419646.67000 3772388.26000     684.27017   185.78   185.78     0.00    1-HR  ALL
    1ST               21110302
419646.67000 3772413.26000     742.53668   186.51   186.51     0.00    1-HR  ALL
    1ST               21110302
419646.67000 3772438.26000     785.09171   187.09   187.09     0.00    1-HR  ALL
    1ST               19082105
419646.67000 3772463.26000     818.19974   187.61   187.61     0.00    1-HR  ALL
    1ST               19082506
419646.67000 3772488.26000     909.32293   188.76   188.76     0.00    1-HR  ALL
    1ST               19082506
419646.67000 3772513.26000     958.07602   189.88   189.88     0.00    1-HR  ALL
    1ST               20042005
419646.67000 3772538.26000    1028.72778   191.05   191.05     0.00    1-HR  ALL
    1ST               20042005
419646.67000 3772563.26000     966.52291   192.36   192.36     0.00    1-HR  ALL
    1ST               20042005
419646.67000 3772588.26000    1019.80757   193.68   193.68     0.00    1-HR  ALL
    1ST               20050803
419646.67000 3772613.26000     977.51571   193.75   193.75     0.00    1-HR  ALL
    1ST               20050803
419646.67000 3772638.26000    1012.21427   192.94   192.94     0.00    1-HR  ALL
    1ST               20091404
419671.67000 3772113.26000     276.34382   182.31   182.31     0.00    1-HR  ALL
    1ST               17051105
419671.67000 3772138.26000     280.40931   181.99   181.99     0.00    1-HR  ALL
    1ST               17051105
419671.67000 3772163.26000     276.29188   181.98   181.98     0.00    1-HR  ALL
    1ST               17051105
419671.67000 3772188.26000     262.27233   182.34   182.34     0.00    1-HR  ALL
    1ST               17051105
419671.67000 3772213.26000     268.87003   182.47   182.47     0.00    1-HR  ALL
    1ST               21110302
419671.67000 3772238.26000     328.29959   182.57   182.57     0.00    1-HR  ALL
    1ST               21110302
419671.67000 3772263.26000     389.06486   182.70   182.70     0.00    1-HR  ALL
    1ST               21110302
419671.67000 3772288.26000     448.52268   182.92   182.92     0.00    1-HR  ALL
    1ST               21110302
419671.67000 3772313.26000     506.68771   183.33   183.33     0.00    1-HR  ALL
    1ST               21110302
419671.67000 3772338.26000     567.09115   184.00   184.00     0.00    1-HR  ALL
```

```
    1ST               21110302
419671.67000 3772363.26000     632.80314   184.84   184.84     0.00    1-HR  ALL
    1ST               21110302
419671.67000 3772388.26000     696.35400   185.73   185.73     0.00    1-HR  ALL
    1ST               21110302
419671.67000 3772413.26000     729.57100   186.56   186.56     0.00    1-HR  ALL
    1ST               21110302
419671.67000 3772438.26000     756.48256   187.31   187.31     0.00    1-HR  ALL
    1ST               19082105
419671.67000 3772463.26000     836.78247   188.05   188.05     0.00    1-HR  ALL
    1ST               19082506
419671.67000 3772488.26000     897.20999   189.15   189.15     0.00    1-HR  ALL
    1ST               19082506
419671.67000 3772513.26000     966.28359   190.20   190.20     0.00    1-HR  ALL
    1ST               20042005
419671.67000 3772538.26000     999.47036   191.29   191.29     0.00    1-HR  ALL
    1ST               20042005
419671.67000 3772563.26000     961.40441   192.57   192.57     0.00    1-HR  ALL
    1ST               20050803
419671.67000 3772588.26000     991.64441   193.95   193.95     0.00    1-HR  ALL
    1ST               20050803
419671.67000 3772613.26000     897.88335   194.27   194.27     0.00    1-HR  ALL
    1ST               20050803
419671.67000 3772638.26000     987.50054   193.06   193.06     0.00    1-HR  ALL
    1ST               20091404
419696.67000 3772113.26000     270.09253   182.70   182.70     0.00    1-HR  ALL
    1ST               17051105
419696.67000 3772138.26000     266.40881   182.41   182.41     0.00    1-HR  ALL
    1ST               17051105
419696.67000 3772163.26000     253.55637   182.32   182.32     0.00    1-HR  ALL
    1ST               17051105
419696.67000 3772188.26000     250.70776   182.58   182.58     0.00    1-HR  ALL
    1ST               19010317
419696.67000 3772213.26000     294.69970   182.81   182.81     0.00    1-HR  ALL
    1ST               21110302
419696.67000 3772238.26000     352.39762   182.92   182.92     0.00    1-HR  ALL
    1ST               21110302
419696.67000 3772263.26000     409.86155   183.03   183.03     0.00    1-HR  ALL
    1ST               21110302
419696.67000 3772288.26000     466.00828   183.24   183.24     0.00    1-HR  ALL
    1ST               21110302
419696.67000 3772313.26000     522.95563   183.65   183.65     0.00    1-HR  ALL
    1ST               21110302
419696.67000 3772338.26000     584.28019   184.34   184.34     0.00    1-HR  ALL
    1ST               21110302
419696.67000 3772363.26000     647.81143   185.19   185.19     0.00    1-HR  ALL
    1ST               21110302
419696.67000 3772388.26000     697.34224   186.10   186.10     0.00    1-HR  ALL
    1ST               21110302
419696.67000 3772413.26000     724.97733   186.95   186.95     0.00    1-HR  ALL
```

```
    1ST                19082105
419696.67000 3772438.26000     758.42931   187.67   187.67     0.00    1-HR  ALL
    1ST                19082506
419696.67000 3772463.26000     840.88541   188.32   188.32     0.00    1-HR  ALL
    1ST                19082506
419696.67000 3772488.26000     874.24535   189.27   189.27     0.00    1-HR  ALL
    1ST                20042005
419696.67000 3772513.26000     964.34930   190.23   190.23     0.00    1-HR  ALL
    1ST                20042005
419696.67000 3772538.26000     958.50588   191.30   191.30     0.00    1-HR  ALL
    1ST                20042005
419696.67000 3772563.26000     970.45454   192.56   192.56     0.00    1-HR  ALL
    1ST                20050803
419696.67000 3772588.26000     963.47822   193.93   193.93     0.00    1-HR  ALL
    1ST                20050803
419696.67000 3772613.26000     854.61188   194.69   194.69     0.00    1-HR  ALL
    1ST                21120208
419696.67000 3772638.26000     943.52441   193.63   193.63     0.00    1-HR  ALL
    1ST                20091404
419721.67000 3772113.26000     257.06430   183.05   183.05     0.00    1-HR  ALL
    1ST                17051105
419721.67000 3772138.26000     245.40763   182.85   182.85     0.00    1-HR  ALL
    1ST                17051105
419721.67000 3772163.26000     241.17829   182.78   182.78     0.00    1-HR  ALL
    1ST                19010317
419721.67000 3772188.26000     264.16614   183.04   183.04     0.00    1-HR  ALL
    1ST                21110302
419721.67000 3772213.26000     318.25125   183.44   183.44     0.00    1-HR  ALL
    1ST                21110302
419721.67000 3772238.26000     373.35383   183.58   183.58     0.00    1-HR  ALL
    1ST                21110302
419721.67000 3772263.26000     427.59566   183.71   183.71     0.00    1-HR  ALL
    1ST                21110302
419721.67000 3772288.26000     481.71760   183.93   183.93     0.00    1-HR  ALL
    1ST                21110302
419721.67000 3772313.26000     538.86996   184.34   184.34     0.00    1-HR  ALL
    1ST                21110302
419721.67000 3772338.26000     600.01778   185.01   185.01     0.00    1-HR  ALL
    1ST                21110302
419721.67000 3772363.26000     656.47817   185.82   185.82     0.00    1-HR  ALL
    1ST                21110302
419721.67000 3772388.26000     685.23150   186.70   186.70     0.00    1-HR  ALL
    1ST                21110302
419721.67000 3772413.26000     715.24154   187.48   187.48     0.00    1-HR  ALL
    1ST                19082105
419721.67000 3772438.26000     778.10276   188.16   188.16     0.00    1-HR  ALL
    1ST                19082506
419721.67000 3772463.26000     839.52453   188.82   188.82     0.00    1-HR  ALL
    1ST                19082506
419721.67000 3772488.26000     888.09803   189.69   189.69     0.00    1-HR  ALL
```

```
    1ST                20042005
419721.67000 3772513.26000     949.24369   190.55   190.55     0.00    1-HR  ALL
    1ST                20042005
419721.67000 3772538.26000     902.52429   191.57   191.57     0.00    1-HR  ALL
    1ST                20042005
419721.67000 3772563.26000     961.99807   192.84   192.84     0.00    1-HR  ALL
    1ST                20050803
419721.67000 3772588.26000     914.12552   194.25   194.25     0.00    1-HR  ALL
    1ST                20050803
419721.67000 3772613.26000     835.84746   195.23   195.23     0.00    1-HR  ALL
    1ST                20091404
419721.67000 3772638.26000     869.88010   194.95   194.95     0.00    1-HR  ALL
    1ST                21073106
419721.67000 3772663.26000     877.76153   193.34   195.42     0.00    1-HR  ALL
    1ST                18101406
419746.67000 3772113.26000     237.59911   183.32   183.32     0.00    1-HR  ALL
    1ST                17051105
419746.67000 3772138.26000     232.07743   183.24   183.24     0.00    1-HR  ALL
    1ST                19010317
419746.67000 3772163.26000     236.59058   183.21   183.21     0.00    1-HR  ALL
    1ST                21110302
419746.67000 3772188.26000     287.31984   183.38   183.38     0.00    1-HR  ALL
    1ST                21110302
419746.67000 3772213.26000     339.65690   183.74   183.74     0.00    1-HR  ALL
    1ST                21110302
419746.67000 3772238.26000     392.00073   183.84   183.84     0.00    1-HR  ALL
    1ST                21110302
419746.67000 3772263.26000     443.90673   183.95   183.95     0.00    1-HR  ALL
    1ST                21110302
419746.67000 3772288.26000     497.55274   184.17   184.17     0.00    1-HR  ALL
    1ST                21110302
419746.67000 3772313.26000     555.43250   184.55   184.55     0.00    1-HR  ALL
    1ST                21110302
419746.67000 3772338.26000     613.39541   185.19   185.19     0.00    1-HR  ALL
    1ST                21110302
419746.67000 3772363.26000     655.59006   186.00   186.00     0.00    1-HR  ALL
    1ST                21110302
419746.67000 3772388.26000     675.73149   186.88   186.88     0.00    1-HR  ALL
    1ST                19082105
419746.67000 3772413.26000     702.86442   187.69   187.69     0.00    1-HR  ALL
    1ST                19082506
419746.67000 3772438.26000     785.69762   188.44   188.44     0.00    1-HR  ALL
    1ST                19082506
419746.67000 3772463.26000     822.15005   189.20   189.20     0.00    1-HR  ALL
    1ST                19082506
419746.67000 3772488.26000     893.59703   190.05   190.05     0.00    1-HR  ALL
    1ST                20042005
419746.67000 3772513.26000     921.90552   190.86   190.86     0.00    1-HR  ALL
    1ST                20042005
419746.67000 3772538.26000     884.94683   191.87   191.87     0.00    1-HR  ALL
```

```
    1ST                20050803
419746.67000 3772563.26000     942.42460   193.18   193.18     0.00    1-HR  ALL
    1ST                20050803
419746.67000 3772588.26000     853.95797   194.68   194.68     0.00    1-HR  ALL
    1ST                20050803
419746.67000 3772613.26000     816.28856   195.73   195.73     0.00    1-HR  ALL
    1ST                20091404
419746.67000 3772638.26000     818.67877   196.01   196.01     0.00    1-HR  ALL
    1ST                21073106
419746.67000 3772663.26000     806.13760   194.97   194.97     0.00    1-HR  ALL
    1ST                18101406
419746.67000 3772688.26000     913.50719   192.99   194.83     0.00    1-HR  ALL
    1ST                20080806
419771.67000 3772113.26000     223.32888   183.56   183.56     0.00    1-HR  ALL
    1ST                19010317
419771.67000 3772138.26000     226.13674   183.58   183.58     0.00    1-HR  ALL
    1ST                19010317
419771.67000 3772163.26000     258.93411   183.54   183.54     0.00    1-HR  ALL
    1ST                21110302
419771.67000 3772188.26000     308.79143   183.49   183.49     0.00    1-HR  ALL
    1ST                21110302
419771.67000 3772213.26000     358.97912   183.75   183.75     0.00    1-HR  ALL
    1ST                21110302
419771.67000 3772238.26000     408.84248   183.90   183.90     0.00    1-HR  ALL
    1ST                21110302
419771.67000 3772263.26000     459.54677   184.05   184.05     0.00    1-HR  ALL
    1ST                21110302
419771.67000 3772288.26000     513.70369   184.27   184.27     0.00    1-HR  ALL
    1ST                21110302
419771.67000 3772313.26000     570.75666   184.66   184.66     0.00    1-HR  ALL
    1ST                21110302
419771.67000 3772338.26000     620.44765   185.31   185.31     0.00    1-HR  ALL
    1ST                21110302
419771.67000 3772363.26000     642.02414   186.15   186.15     0.00    1-HR  ALL
    1ST                21110302
419771.67000 3772388.26000     653.96157   187.01   187.01     0.00    1-HR  ALL
    1ST                19082105
419771.67000 3772413.26000     717.91151   187.83   187.83     0.00    1-HR  ALL
    1ST                19082506
419771.67000 3772438.26000     784.88080   188.63   188.63     0.00    1-HR  ALL
    1ST                19082506
419771.67000 3772463.26000     813.38602   189.46   189.46     0.00    1-HR  ALL
    1ST                20042005
419771.67000 3772488.26000     889.43746   190.30   190.30     0.00    1-HR  ALL
    1ST                20042005
419771.67000 3772513.26000     883.28268   191.05   191.05     0.00    1-HR  ALL
    1ST                20042005
419771.67000 3772538.26000     891.92581   192.08   192.08     0.00    1-HR  ALL
    1ST                20050803
419771.67000 3772563.26000     914.90132   193.47   193.47     0.00    1-HR  ALL
```

```
    1ST                20050803
419771.67000 3772588.26000     794.50462   195.06   195.06     0.00    1-HR  ALL
    1ST                21120208
419771.67000 3772613.26000     796.50917   196.10   196.10     0.00    1-HR  ALL
    1ST                20091404
419771.67000 3772638.26000     781.47981   196.55   196.55     0.00    1-HR  ALL
    1ST                21073106
419771.67000 3772663.26000     741.91484   196.06   196.06     0.00    1-HR  ALL
    1ST                18101406
419771.67000 3772688.26000     889.68610   194.23   196.03     0.00    1-HR  ALL
    1ST                20080806
419796.67000 3772113.26000     218.54924   183.76   183.76     0.00    1-HR  ALL
    1ST                19010317
419796.67000 3772138.26000     233.11125   183.89   183.89     0.00    1-HR  ALL
    1ST                21110302
419796.67000 3772163.26000     279.85195   183.92   183.92     0.00    1-HR  ALL
    1ST                21110302
419796.67000 3772188.26000     328.02360   183.86   183.86     0.00    1-HR  ALL
    1ST                21110302
419796.67000 3772213.26000     375.79060   184.22   184.22     0.00    1-HR  ALL
    1ST                21110302
419796.67000 3772238.26000     423.86718   184.47   184.47     0.00    1-HR  ALL
    1ST                21110302
419796.67000 3772263.26000     474.37803   184.68   184.68     0.00    1-HR  ALL
    1ST                21110302
419796.67000 3772288.26000     528.56917   184.96   184.96     0.00    1-HR  ALL
    1ST                21110302
419796.67000 3772313.26000     581.26612   185.39   185.39     0.00    1-HR  ALL
    1ST                21110302
419796.67000 3772338.26000     617.28650   186.01   186.01     0.00    1-HR  ALL
    1ST                21110302
419796.67000 3772363.26000     629.19081   186.76   186.76     0.00    1-HR  ALL
    1ST                19082105
419796.67000 3772388.26000     648.63904   187.52   187.52     0.00    1-HR  ALL
    1ST                19082506
419796.67000 3772413.26000     729.94390   188.25   188.25     0.00    1-HR  ALL
    1ST                19082506
419796.67000 3772438.26000     774.72980   188.96   188.96     0.00    1-HR  ALL
    1ST                19082506
419796.67000 3772463.26000     824.32815   189.70   189.70     0.00    1-HR  ALL
    1ST                20042005
419796.67000 3772488.26000     874.86620   190.50   190.50     0.00    1-HR  ALL
    1ST                20042005
419796.67000 3772513.26000     834.70164   191.19   191.19     0.00    1-HR  ALL
    1ST                20042005
419796.67000 3772538.26000     892.16736   192.21   192.21     0.00    1-HR  ALL
    1ST                20050803
419796.67000 3772563.26000     882.10098   193.63   193.63     0.00    1-HR  ALL
    1ST                20050803
419796.67000 3772588.26000     762.88000   195.24   195.24     0.00    1-HR  ALL
```

```
    1ST                21120208
419796.67000 3772613.26000     775.72120   196.37   196.37     0.00    1-HR  ALL
    1ST                20091404
419796.67000 3772638.26000     747.04324   196.93   196.93     0.00    1-HR  ALL
    1ST                21073106
419796.67000 3772663.26000     719.40395   196.77   196.77     0.00    1-HR  ALL
    1ST                20080806
419796.67000 3772688.26000     861.64299   195.20   196.86     0.00    1-HR  ALL
    1ST                20080806
419821.67000 3772113.26000     213.50797   183.98   183.98     0.00    1-HR  ALL
    1ST                17012707
419821.67000 3772138.26000     253.50503   184.17   184.17     0.00    1-HR  ALL
    1ST                21110302
419821.67000 3772163.26000     299.11162   184.25   184.25     0.00    1-HR  ALL
    1ST                21110302
419821.67000 3772188.26000     345.28813   184.20   184.20     0.00    1-HR  ALL
    1ST                21110302
419821.67000 3772213.26000     391.01236   184.72   184.72     0.00    1-HR  ALL
    1ST                21110302
419821.67000 3772238.26000     438.08594   185.19   185.19     0.00    1-HR  ALL
    1ST                21110302
419821.67000 3772263.26000     489.17610   185.53   185.53     0.00    1-HR  ALL
    1ST                21110302
419821.67000 3772288.26000     541.95688   185.91   185.91     0.00    1-HR  ALL
    1ST                21110302
419821.67000 3772313.26000     588.05616   186.41   186.41     0.00    1-HR  ALL
    1ST                21110302
419821.67000 3772338.26000     622.41167   186.93   186.93     0.00    1-HR  ALL
    1ST                19082105
419821.67000 3772363.26000     636.19765   187.47   187.47     0.00    1-HR  ALL
    1ST                19082105
419821.67000 3772388.26000     672.36514   188.09   188.09     0.00    1-HR  ALL
    1ST                19082506
419821.67000 3772413.26000     737.95527   188.70   188.70     0.00    1-HR  ALL
    1ST                19082506
419821.67000 3772438.26000     753.48035   189.29   189.29     0.00    1-HR  ALL
    1ST                19082506
419821.67000 3772463.26000     827.47182   189.90   189.90     0.00    1-HR  ALL
    1ST                20042005
419821.67000 3772488.26000     849.84932   190.65   190.65     0.00    1-HR  ALL
    1ST                20042005
419821.67000 3772513.26000     808.89275   191.33   191.33     0.00    1-HR  ALL
    1ST                20050803
419821.67000 3772538.26000     884.05068   192.35   192.35     0.00    1-HR  ALL
    1ST                20050803
419821.67000 3772563.26000     842.18754   193.78   193.78     0.00    1-HR  ALL
    1ST                20050803
419821.67000 3772588.26000     743.71376   195.45   195.45     0.00    1-HR  ALL
    1ST                20091404
419821.67000 3772613.26000     748.82574   196.69   196.69     0.00    1-HR  ALL
```

```
    1ST                20091404
419821.67000 3772638.26000     710.01436   197.32   197.32     0.00    1-HR  ALL
    1ST                21073106
419821.67000 3772663.26000     704.10368   197.37   197.37     0.00    1-HR  ALL
    1ST                20080806
419821.67000 3772688.26000     836.90645   196.09   196.09     0.00    1-HR  ALL
    1ST                20080806
419846.67000 3772113.26000     231.27140   184.15   184.15     0.00    1-HR  ALL
    1ST                17010909
419846.67000 3772138.26000     272.54134   184.37   184.37     0.00    1-HR  ALL
    1ST                21110302
419846.67000 3772163.26000     316.57649   184.54   184.54     0.00    1-HR  ALL
    1ST                21110302
419846.67000 3772188.26000     360.96364   184.47   184.47     0.00    1-HR  ALL
    1ST                21110302
419846.67000 3772213.26000     405.74976   184.86   184.86     0.00    1-HR  ALL
    1ST                21110302
419846.67000 3772238.26000     453.11409   185.23   185.23     0.00    1-HR  ALL
    1ST                21110302
419846.67000 3772263.26000     503.93539   185.58   185.58     0.00    1-HR  ALL
    1ST                21110302
419846.67000 3772288.26000     551.74116   186.01   186.01     0.00    1-HR  ALL
    1ST                21110302
419846.67000 3772313.26000     584.09242   186.51   186.51     0.00    1-HR  ALL
    1ST                21110302
419846.67000 3772338.26000     610.44484   187.00   187.00     0.00    1-HR  ALL
    1ST                19082105
419846.67000 3772363.26000     601.70642   187.49   187.49     0.00    1-HR  ALL
    1ST                19082506
419846.67000 3772388.26000     679.89602   188.08   188.08     0.00    1-HR  ALL
    1ST                19082506
419846.67000 3772413.26000     729.47167   188.73   188.73     0.00    1-HR  ALL
    1ST                19082506
419846.67000 3772438.26000     758.26808   189.41   189.41     0.00    1-HR  ALL
    1ST                20042005
419846.67000 3772463.26000     822.21748   190.11   190.11     0.00    1-HR  ALL
    1ST                20042005
419846.67000 3772488.26000     815.21442   190.81   190.81     0.00    1-HR  ALL
    1ST                20042005
419846.67000 3772513.26000     818.60729   191.48   191.48     0.00    1-HR  ALL
    1ST                20050803
419846.67000 3772538.26000     868.07753   192.48   192.48     0.00    1-HR  ALL
    1ST                20050803
419846.67000 3772563.26000     796.09990   193.94   193.94     0.00    1-HR  ALL
    1ST                20050803
419846.67000 3772588.26000     740.28339   195.70   195.70     0.00    1-HR  ALL
    1ST                20091404
419846.67000 3772613.26000     718.74120   197.02   197.02     0.00    1-HR  ALL
    1ST                21073106
419846.67000 3772638.26000     671.94755   197.69   197.69     0.00    1-HR  ALL
```

```
    1ST                21073106
419846.67000 3772663.26000     689.36380   197.91   197.91     0.00    1-HR  ALL
    1ST                20080806
419846.67000 3772688.26000     805.33056   196.90   196.90     0.00    1-HR  ALL
    1ST                20080806
419871.67000 3772113.26000     248.44910   184.57   184.57     0.00    1-HR  ALL
    1ST                17010909
419871.67000 3772138.26000     290.01600   184.69   184.69     0.00    1-HR  ALL
    1ST                21110302
419871.67000 3772163.26000     332.36833   184.86   184.86     0.00    1-HR  ALL
    1ST                21110302
419871.67000 3772188.26000     375.41525   184.82   184.82     0.00    1-HR  ALL
    1ST                21110302
419871.67000 3772213.26000     420.01406   185.12   185.12     0.00    1-HR  ALL
    1ST                21110302
419871.67000 3772238.26000     467.95239   185.45   185.45     0.00    1-HR  ALL
    1ST                21110302
419871.67000 3772263.26000     516.51542   185.85   185.85     0.00    1-HR  ALL
    1ST                21110302
419871.67000 3772288.26000     555.61206   186.30   186.30     0.00    1-HR  ALL
    1ST                21110302
419871.67000 3772313.26000     574.92615   186.76   186.76     0.00    1-HR  ALL
    1ST                19082105
419871.67000 3772338.26000     591.89635   187.17   187.17     0.00    1-HR  ALL
    1ST                19082105
419871.67000 3772363.26000     619.52050   187.67   187.67     0.00    1-HR  ALL
    1ST                19082506
419871.67000 3772388.26000     684.99420   188.26   188.26     0.00    1-HR  ALL
    1ST                19082506
419871.67000 3772413.26000     713.16317   188.92   188.92     0.00    1-HR  ALL
    1ST                19082506
419871.67000 3772438.26000     766.52380   189.62   189.62     0.00    1-HR  ALL
    1ST                20042005
419871.67000 3772463.26000     808.17649   190.32   190.32     0.00    1-HR  ALL
    1ST                20042005
419871.67000 3772488.26000     772.22527   190.98   190.98     0.00    1-HR  ALL
    1ST                20042005
419871.67000 3772513.26000     821.92776   191.63   191.63     0.00    1-HR  ALL
    1ST                20050803
419871.67000 3772538.26000     844.63441   192.61   192.61     0.00    1-HR  ALL
    1ST                20050803
419871.67000 3772563.26000     746.80777   194.04   194.04     0.00    1-HR  ALL
    1ST                20050803
419871.67000 3772588.26000     736.60752   195.80   195.80     0.00    1-HR  ALL
    1ST                20091404
419871.67000 3772613.26000     702.51684   197.27   197.27     0.00    1-HR  ALL
    1ST                21073106
419871.67000 3772638.26000     653.75340   198.14   198.14     0.00    1-HR  ALL
    1ST                21071906
419871.67000 3772663.26000     672.83909   198.48   198.48     0.00    1-HR  ALL
```

```
    1ST                20080806
419871.67000 3772688.26000     776.04717   197.55   197.55     0.00    1-HR  ALL
    1ST                20080806
419896.67000 3772113.26000     265.70789   185.47   185.47     0.00    1-HR  ALL
    1ST                21110302
419896.67000 3772138.26000     305.79520   185.28   185.28     0.00    1-HR  ALL
    1ST                21110302
419896.67000 3772163.26000     346.92245   185.31   185.31     0.00    1-HR  ALL
    1ST                21110302
419896.67000 3772188.26000     389.49768   185.43   185.43     0.00    1-HR  ALL
    1ST                21110302
419896.67000 3772213.26000     434.70101   185.72   185.72     0.00    1-HR  ALL
    1ST                21110302
419896.67000 3772238.26000     482.81950   186.16   186.16     0.00    1-HR  ALL
    1ST                21110302
419896.67000 3772263.26000     542.14728   186.71   186.71     0.00    1-HR  ALL
    1ST                21110302
419896.67000 3772288.26000     588.58483   187.17   187.17     0.00    1-HR  ALL
    1ST                19082105
419896.67000 3772313.26000     602.90219   187.52   187.52     0.00    1-HR  ALL
    1ST                19082105
419896.67000 3772338.26000     572.96895   187.88   187.88     0.00    1-HR  ALL
    1ST                19082105
419896.67000 3772363.26000     639.91742   188.33   188.33     0.00    1-HR  ALL
    1ST                19082506
419896.67000 3772388.26000     689.45538   188.85   188.85     0.00    1-HR  ALL
    1ST                19082506
419896.67000 3772413.26000     697.68649   189.40   189.40     0.00    1-HR  ALL
    1ST                20042005
419896.67000 3772438.26000     769.25237   190.01   190.01     0.00    1-HR  ALL
    1ST                20042005
419896.67000 3772463.26000     786.12778   190.67   190.67     0.00    1-HR  ALL
    1ST                20042005
419896.67000 3772488.26000     735.41206   191.31   191.31     0.00    1-HR  ALL
    1ST                20050803
419896.67000 3772513.26000     818.51236   191.80   191.80     0.00    1-HR  ALL
    1ST                20050803
419896.67000 3772538.26000     814.62477   192.73   192.73     0.00    1-HR  ALL
    1ST                20050803
419896.67000 3772563.26000     693.56236   194.19   194.19     0.00    1-HR  ALL
    1ST                20050803
419896.67000 3772588.26000     725.53917   196.00   196.00     0.00    1-HR  ALL
    1ST                20091404
419896.67000 3772613.26000     680.80865   197.60   197.60     0.00    1-HR  ALL
    1ST                21073106
419896.67000 3772638.26000     636.57895   198.66   198.66     0.00    1-HR  ALL
    1ST                21071906
419896.67000 3772663.26000     653.67249   199.11   199.11     0.00    1-HR  ALL
    1ST                20080806
419896.67000 3772688.26000     747.42176   198.15   198.15     0.00    1-HR  ALL
```

```
    1ST                20080806
419921.67000 3772113.26000     283.35846   186.13   186.13     0.00    1-HR  ALL
    1ST                21110302
419921.67000 3772138.26000     321.22731   185.78   185.78     0.00    1-HR  ALL
    1ST                21110302
419921.67000 3772163.26000     361.37603   185.71   185.71     0.00    1-HR  ALL
    1ST                21110302
419921.67000 3772188.26000     403.72607   185.92   185.92     0.00    1-HR  ALL
    1ST                21110302
419921.67000 3772213.26000     449.97620   186.16   186.16     0.00    1-HR  ALL
    1ST                21110302
419921.67000 3772238.26000     516.40505   186.74   186.74     0.00    1-HR  ALL
    1ST                21110302
419921.67000 3772263.26000     579.58126   187.30   187.30     0.00    1-HR  ALL
    1ST                21110302
419921.67000 3772288.26000     597.64631   187.67   187.67     0.00    1-HR  ALL
    1ST                19082105
419921.67000 3772313.26000     582.86547   187.90   187.90     0.00    1-HR  ALL
    1ST                19082105
419921.67000 3772338.26000     587.78943   188.25   188.25     0.00    1-HR  ALL
    1ST                19082506
419921.67000 3772363.26000     649.47034   188.64   188.64     0.00    1-HR  ALL
    1ST                19082506
419921.67000 3772388.26000     679.35665   189.11   189.11     0.00    1-HR  ALL
    1ST                19082506
419921.67000 3772413.26000     710.17424   189.70   189.70     0.00    1-HR  ALL
    1ST                20042005
419921.67000 3772438.26000     764.20651   190.32   190.32     0.00    1-HR  ALL
    1ST                20042005
419921.67000 3772463.26000     755.15507   190.88   190.88     0.00    1-HR  ALL
    1ST                20042005
419921.67000 3772488.26000     747.00009   191.41   191.41     0.00    1-HR  ALL
    1ST                20050803
419921.67000 3772513.26000     809.63785   191.73   191.73     0.00    1-HR  ALL
    1ST                20050803
419921.67000 3772538.26000     780.71242   192.67   192.67     0.00    1-HR  ALL
    1ST                20050803
419921.67000 3772563.26000     694.68998   194.24   194.24     0.00    1-HR  ALL
    1ST                20091404
419921.67000 3772588.26000     711.16514   196.17   196.17     0.00    1-HR  ALL
    1ST                20091404
419921.67000 3772613.26000     655.87987   197.95   197.95     0.00    1-HR  ALL
    1ST                21073106
419921.67000 3772638.26000     618.26623   199.16   199.16     0.00    1-HR  ALL
    1ST                21071906
419921.67000 3772663.26000     633.69811   199.74   199.74     0.00    1-HR  ALL
    1ST                20080806
419921.67000 3772688.26000     724.13784   198.54   198.54     0.00    1-HR  ALL
    1ST                20080806
419946.67000 3772113.26000     300.25233   186.25   186.25     0.00    1-HR  ALL
```

```
    1ST                21110302
419946.67000 3772138.26000     335.11952   185.88   185.88     0.00    1-HR  ALL
    1ST                21110302
419946.67000 3772163.26000     374.95031   185.79   185.79     0.00    1-HR  ALL
    1ST                21110302
419946.67000 3772188.26000     417.65474   186.01   186.01     0.00    1-HR  ALL
    1ST                21110302
419946.67000 3772213.26000     465.09681   186.34   186.34     0.00    1-HR  ALL
    1ST                21110302
419946.67000 3772238.26000     538.96395   186.99   186.99     0.00    1-HR  ALL
    1ST                21110302
419946.67000 3772263.26000     572.34889   187.44   187.44     0.00    1-HR  ALL
    1ST                19082105
419946.67000 3772288.26000     577.30590   187.72   187.72     0.00    1-HR  ALL
    1ST                19082105
419946.67000 3772313.26000     546.95646   187.98   187.98     0.00    1-HR  ALL
    1ST                19082105
419946.67000 3772338.26000     599.70531   188.35   188.35     0.00    1-HR  ALL
    1ST                19082506
419946.67000 3772363.26000     649.34598   188.69   188.69     0.00    1-HR  ALL
    1ST                19082506
419946.67000 3772388.26000     658.52217   189.10   189.10     0.00    1-HR  ALL
    1ST                19082506
419946.67000 3772413.26000     715.78515   189.75   189.75     0.00    1-HR  ALL
    1ST                20042005
419946.67000 3772438.26000     750.55716   190.47   190.47     0.00    1-HR  ALL
    1ST                20042005
419946.67000 3772463.26000     716.84909   191.04   191.04     0.00    1-HR  ALL
    1ST                20042005
419946.67000 3772488.26000     753.42150   191.48   191.48     0.00    1-HR  ALL
    1ST                20050803
419946.67000 3772513.26000     793.43844   191.84   191.84     0.00    1-HR  ALL
    1ST                20050803
419946.67000 3772538.26000     740.53701   192.78   192.78     0.00    1-HR  ALL
    1ST                20050803
419946.67000 3772563.26000     698.06478   194.34   194.34     0.00    1-HR  ALL
    1ST                20091404
419946.67000 3772588.26000     693.52161   196.32   196.32     0.00    1-HR  ALL
    1ST                20091404
419946.67000 3772613.26000     627.07820   198.36   198.36     0.00    1-HR  ALL
    1ST                21073106
419946.67000 3772638.26000     598.61153   199.71   199.71     0.00    1-HR  ALL
    1ST                21071906
419946.67000 3772663.26000     615.78489   200.28   200.28     0.00    1-HR  ALL
    1ST                20080806
419946.67000 3772688.26000     701.76116   198.56   200.66     0.00    1-HR  ALL
    1ST                20080806
419946.67000 3772713.26000     709.42981   195.46   201.33     0.00    1-HR  ALL
    1ST                20080806
419971.67000 3772113.26000     321.84545   186.44   186.44     0.00    1-HR  ALL
```

```
    1ST                21110302
419971.67000 3772138.26000     349.02971   186.03   186.03     0.00    1-HR  ALL
    1ST                21110302
419971.67000 3772163.26000     388.36212   185.88   185.88     0.00    1-HR  ALL
    1ST                21110302
419971.67000 3772188.26000     430.76104   186.02   186.02     0.00    1-HR  ALL
    1ST                21110302
419971.67000 3772213.26000     476.54436   186.44   186.44     0.00    1-HR  ALL
    1ST                21110302
419971.67000 3772238.26000     547.98686   187.21   187.21     0.00    1-HR  ALL
    1ST                21110302
419971.67000 3772263.26000     565.76125   187.65   187.65     0.00    1-HR  ALL
    1ST                19082105
419971.67000 3772288.26000     556.44294   188.00   188.00     0.00    1-HR  ALL
    1ST                19082105
419971.67000 3772313.26000     552.10242   188.38   188.38     0.00    1-HR  ALL
    1ST                19082506
419971.67000 3772338.26000     612.84761   188.80   188.80     0.00    1-HR  ALL
    1ST                19082506
419971.67000 3772363.26000     645.14076   189.12   189.12     0.00    1-HR  ALL
    1ST                19082506
419971.67000 3772388.26000     654.87321   189.38   189.38     0.00    1-HR  ALL
    1ST                20042005
419971.67000 3772413.26000     715.87562   189.91   189.91     0.00    1-HR  ALL
    1ST                20042005
419971.67000 3772438.26000     729.58136   190.65   190.65     0.00    1-HR  ALL
    1ST                20042005
419971.67000 3772463.26000     672.88846   191.40   191.40     0.00    1-HR  ALL
    1ST                20042005
419971.67000 3772488.26000     752.65437   191.97   191.97     0.00    1-HR  ALL
    1ST                20050803
419971.67000 3772513.26000     769.29941   192.44   192.44     0.00    1-HR  ALL
    1ST                20050803
419971.67000 3772538.26000     692.05525   193.35   193.35     0.00    1-HR  ALL
    1ST                20050803
419971.67000 3772563.26000     690.33689   194.83   194.83     0.00    1-HR  ALL
    1ST                20091404
419971.67000 3772588.26000     663.81091   196.81   196.81     0.00    1-HR  ALL
    1ST                20091404
419971.67000 3772613.26000     591.67379   198.95   198.95     0.00    1-HR  ALL
    1ST                21073106
419971.67000 3772638.26000     577.68760   200.30   200.30     0.00    1-HR  ALL
    1ST                21071906
419971.67000 3772663.26000     597.21233   200.82   200.82     0.00    1-HR  ALL
    1ST                20080806
419971.67000 3772688.26000     681.34103   198.77   201.33     0.00    1-HR  ALL
    1ST                20080806
419971.67000 3772713.26000     688.83363   195.34   202.08     0.00    1-HR  ALL
    1ST                20080806
419996.67000 3772113.26000     364.66628   186.84   186.84     0.00    1-HR  ALL
```

```
    1ST                21110302
419996.67000 3772138.26000     367.92947   186.35   186.35     0.00    1-HR  ALL
    1ST                21110302
419996.67000 3772163.26000     402.34681   186.11   186.11     0.00    1-HR  ALL
    1ST                21110302
419996.67000 3772188.26000     442.76195   186.18   186.18     0.00    1-HR  ALL
    1ST                21110302
419996.67000 3772213.26000     487.35959   186.61   186.61     0.00    1-HR  ALL
    1ST                21110302
419996.67000 3772238.26000     545.04240   187.46   187.46     0.00    1-HR  ALL
    1ST                19082105
419996.67000 3772263.26000     556.42491   187.96   187.96     0.00    1-HR  ALL
    1ST                19082105
419996.67000 3772288.26000     528.03298   188.34   188.34     0.00    1-HR  ALL
    1ST                19082105
419996.67000 3772313.26000     567.83549   188.71   188.71     0.00    1-HR  ALL
    1ST                19082506
419996.67000 3772338.26000     617.36038   189.14   189.14     0.00    1-HR  ALL
    1ST                19082506
419996.67000 3772363.26000     633.46871   189.47   189.47     0.00    1-HR  ALL
    1ST                19082506
419996.67000 3772388.26000     665.58130   189.71   189.71     0.00    1-HR  ALL
    1ST                20042005
419996.67000 3772413.26000     710.69963   190.21   190.21     0.00    1-HR  ALL
    1ST                20042005
419996.67000 3772438.26000     702.13100   190.93   190.93     0.00    1-HR  ALL
    1ST                20042005
419996.67000 3772463.26000     681.49919   191.75   191.75     0.00    1-HR  ALL
    1ST                20050803
419996.67000 3772488.26000     746.35260   192.44   192.44     0.00    1-HR  ALL
    1ST                20050803
419996.67000 3772513.26000     739.57107   192.93   192.93     0.00    1-HR  ALL
    1ST                20050803
419996.67000 3772538.26000     641.90942   193.80   193.80     0.00    1-HR  ALL
    1ST                20050803
419996.67000 3772563.26000     680.57524   195.23   195.23     0.00    1-HR  ALL
    1ST                20091404
419996.67000 3772588.26000     642.22167   197.14   197.14     0.00    1-HR  ALL
    1ST                21073106
419996.67000 3772613.26000     573.62305   199.21   199.21     0.00    1-HR  ALL
    1ST                21071906
419996.67000 3772638.26000     557.81817   200.68   200.68     0.00    1-HR  ALL
    1ST                21071906
419996.67000 3772663.26000     577.22365   201.39   201.39     0.00    1-HR  ALL
    1ST                20080806
419996.67000 3772688.26000     641.41140   199.84   202.00     0.00    1-HR  ALL
    1ST                20080806
419996.67000 3772713.26000     651.72680   196.63   202.08     0.00    1-HR  ALL
    1ST                20080806
420021.67000 3772113.26000     407.69932   187.23   187.23     0.00    1-HR  ALL
```

```
    1ST               21110302
420021.67000 3772138.26000     399.98400   186.67   186.67     0.00    1-HR  ALL
    1ST               21110302
420021.67000 3772163.26000     418.08883   186.35   186.35     0.00    1-HR  ALL
    1ST               21110302
420021.67000 3772188.26000     454.45138   186.38   186.38     0.00    1-HR  ALL
    1ST               21110302
420021.67000 3772213.26000     492.60968   186.77   186.77     0.00    1-HR  ALL
    1ST               21110302
420021.67000 3772238.26000     536.18127   187.57   187.57     0.00    1-HR  ALL
    1ST               19082105
420021.67000 3772263.26000     534.71595   188.22   188.22     0.00    1-HR  ALL
    1ST               19082105
420021.67000 3772288.26000     520.63776   188.74   188.74     0.00    1-HR  ALL
    1ST               19082506
420021.67000 3772313.26000     579.98947   189.18   189.18     0.00    1-HR  ALL
    1ST               19082506
420021.67000 3772338.26000     617.52742   189.61   189.61     0.00    1-HR  ALL
    1ST               19082506
420021.67000 3772363.26000     615.96136   189.91   189.91     0.00    1-HR  ALL
    1ST               19082506
420021.67000 3772388.26000     672.85625   190.24   190.24     0.00    1-HR  ALL
    1ST               20042005
420021.67000 3772413.26000     700.25159   190.71   190.71     0.00    1-HR  ALL
    1ST               20042005
420021.67000 3772438.26000     668.48450   191.29   191.29     0.00    1-HR  ALL
    1ST               20042005
420021.67000 3772463.26000     689.80049   191.91   191.91     0.00    1-HR  ALL
    1ST               20050803
420021.67000 3772488.26000     736.95928   192.47   192.47     0.00    1-HR  ALL
    1ST               20050803
420021.67000 3772513.26000     708.79024   192.92   192.92     0.00    1-HR  ALL
    1ST               20050803
420021.67000 3772538.26000     629.42689   193.76   193.76     0.00    1-HR  ALL
    1ST               20091404
420021.67000 3772563.26000     676.95941   195.11   195.11     0.00    1-HR  ALL
    1ST               20091404
420021.67000 3772588.26000     637.05782   196.95   196.95     0.00    1-HR  ALL
    1ST               21073106
420021.67000 3772613.26000     564.13228   198.99   198.99     0.00    1-HR  ALL
    1ST               21071906
420021.67000 3772638.26000     544.45582   200.71   200.71     0.00    1-HR  ALL
    1ST               21070706
420021.67000 3772663.26000     564.99151   201.71   201.71     0.00    1-HR  ALL
    1ST               20080806
420021.67000 3772688.26000     596.08944   201.34   201.34     0.00    1-HR  ALL
    1ST               20080806
420021.67000 3772713.26000     589.24153   199.13   202.08     0.00    1-HR  ALL
    1ST               20080806
420046.67000 3772113.26000     429.51873   187.62   187.62     0.00    1-HR  ALL
```

```
    1ST               21110302
420046.67000 3772138.26000     441.82462   187.00   187.00     0.00    1-HR  ALL
    1ST               21110302
420046.67000 3772163.26000     439.80724   186.63   186.63     0.00    1-HR  ALL
    1ST               21110302
420046.67000 3772188.26000     465.41377   186.61   186.61     0.00    1-HR  ALL
    1ST               21110302
420046.67000 3772213.26000     491.31921   186.96   186.96     0.00    1-HR  ALL
    1ST               21110302
420046.67000 3772238.26000     522.81577   187.71   187.71     0.00    1-HR  ALL
    1ST               19082105
420046.67000 3772463.26000     693.15758   192.18   192.18     0.00    1-HR  ALL
    1ST               20050803
420046.67000 3772488.26000     721.25498   192.68   192.68     0.00    1-HR  ALL
    1ST               20050803
420046.67000 3772513.26000     672.92473   193.10   193.10     0.00    1-HR  ALL
    1ST               20050803
420046.67000 3772538.26000     634.09712   193.91   193.91     0.00    1-HR  ALL
    1ST               20091404
420046.67000 3772563.26000     665.02770   195.25   195.25     0.00    1-HR  ALL
    1ST               20091404
420046.67000 3772588.26000     622.85566   197.05   197.05     0.00    1-HR  ALL
    1ST               21073106
420046.67000 3772613.26000     552.96564   199.01   199.01     0.00    1-HR  ALL
    1ST               21071906
420046.67000 3772638.26000     532.81397   200.85   200.85     0.00    1-HR  ALL
    1ST               21070706
420046.67000 3772663.26000     556.51943   201.90   201.90     0.00    1-HR  ALL
    1ST               20080806
420046.67000 3772688.26000     555.35733   202.31   202.31     0.00    1-HR  ALL
    1ST               20080806
420046.67000 3772713.26000     533.93031   201.26   201.26     0.00    1-HR  ALL
    1ST               19010717
420071.67000 3772113.26000     448.27675   187.99   187.99     0.00    1-HR  ALL
    1ST               21110302
420071.67000 3772138.26000     470.87055   187.37   187.37     0.00    1-HR  ALL
    1ST               21110302
420071.67000 3772163.26000     472.59200   186.97   186.97     0.00    1-HR  ALL
    1ST               21110302
420071.67000 3772188.26000     479.60321   186.91   186.91     0.00    1-HR  ALL
    1ST               21110302
420071.67000 3772213.26000     503.97369   187.27   187.27     0.00    1-HR  ALL
    1ST               19082105
420071.67000 3772238.26000     505.26132   188.04   188.04     0.00    1-HR  ALL
    1ST               19082105
420071.67000 3772463.26000     691.06991   192.63   192.63     0.00    1-HR  ALL
    1ST               20050803
420071.67000 3772488.26000     698.14087   193.29   193.29     0.00    1-HR  ALL
    1ST               20050803
420071.67000 3772513.26000     629.67696   193.77   193.77     0.00    1-HR  ALL
```

```
    1ST                20050803
420071.67000 3772538.26000     629.37422   194.54   194.54     0.00    1-HR  ALL
    1ST                20091404
420071.67000 3772563.26000     642.76284   195.81   195.81     0.00    1-HR  ALL
    1ST                20091404
420071.67000 3772588.26000     599.68952   197.49   197.49     0.00    1-HR  ALL
    1ST                21073106
420071.67000 3772613.26000     540.66682   199.29   199.29     0.00    1-HR  ALL
    1ST                21071906
420071.67000 3772638.26000     519.97206   201.11   201.11     0.00    1-HR  ALL
    1ST                21070706
420071.67000 3772663.26000     546.39442   202.13   202.13     0.00    1-HR  ALL
    1ST                20080806
420071.67000 3772688.26000     533.11727   202.72   202.72     0.00    1-HR  ALL
    1ST                20080806
420071.67000 3772713.26000     506.60369   202.24   202.24     0.00    1-HR  ALL
    1ST                19010717
420096.67000 3772113.26000     463.96707   188.35   188.35     0.00    1-HR  ALL
    1ST                21110302
420096.67000 3772138.26000     483.60068   187.72   187.72     0.00    1-HR  ALL
    1ST                21110302
420096.67000 3772163.26000     488.85125   187.29   187.29     0.00    1-HR  ALL
    1ST                21110302
420096.67000 3772188.26000     487.51927   187.20   187.20     0.00    1-HR  ALL
    1ST                19082105
420096.67000 3772213.26000     494.15605   187.55   187.55     0.00    1-HR  ALL
    1ST                19082105
420096.67000 3772238.26000     483.64451   188.38   188.38     0.00    1-HR  ALL
    1ST                19082105
420096.67000 3772463.26000     685.17925   192.89   192.89     0.00    1-HR  ALL
    1ST                20050803
420096.67000 3772488.26000     672.82916   193.51   193.51     0.00    1-HR  ALL
    1ST                20050803
420096.67000 3772513.26000     588.36793   194.00   194.00     0.00    1-HR  ALL
    1ST                20050803
420096.67000 3772538.26000     627.28979   194.75   194.75     0.00    1-HR  ALL
    1ST                20091404
420096.67000 3772563.26000     626.36053   195.88   195.88     0.00    1-HR  ALL
    1ST                20091404
420096.67000 3772588.26000     585.31514   197.38   197.38     0.00    1-HR  ALL
    1ST                21073106
420096.67000 3772613.26000     528.42495   199.07   199.07     0.00    1-HR  ALL
    1ST                21071906
420096.67000 3772638.26000     513.22460   200.91   200.91     0.00    1-HR  ALL
    1ST                20080806
420096.67000 3772663.26000     542.49344   202.14   202.14     0.00    1-HR  ALL
    1ST                20080806
420096.67000 3772688.26000     517.01633   202.95   202.95     0.00    1-HR  ALL
    1ST                20080806
420096.67000 3772713.26000     487.65057   202.74   202.74     0.00    1-HR  ALL
```

```
    1ST                19010717
420096.67000 3772738.26000     502.25948   200.76   202.75     0.00    1-HR  ALL
    1ST                19062305
420121.67000 3772113.26000     477.86356   188.73   188.73     0.00    1-HR  ALL
    1ST                21110302
420121.67000 3772138.26000     491.73326   188.06   188.06     0.00    1-HR  ALL
    1ST                21110302
420121.67000 3772163.26000     487.20638   187.61   187.61     0.00    1-HR  ALL
    1ST                21110302
420121.67000 3772188.26000     485.83023   187.50   187.50     0.00    1-HR  ALL
    1ST                19082105
420121.67000 3772213.26000     477.92370   187.81   187.81     0.00    1-HR  ALL
    1ST                19082105
420121.67000 3772238.26000     459.00923   188.68   188.68     0.00    1-HR  ALL
    1ST                19082506
420121.67000 3772463.26000     674.56330   193.15   193.15     0.00    1-HR  ALL
    1ST                20050803
420121.67000 3772488.26000     644.57908   193.61   193.61     0.00    1-HR  ALL
    1ST                20050803
420121.67000 3772513.26000     561.89270   194.06   194.06     0.00    1-HR  ALL
    1ST                20091404
420121.67000 3772538.26000     624.90787   194.75   194.75     0.00    1-HR  ALL
    1ST                20091404
420121.67000 3772563.26000     609.20651   195.84   195.84     0.00    1-HR  ALL
    1ST                20091404
420121.67000 3772588.26000     568.11388   197.31   197.31     0.00    1-HR  ALL
    1ST                21073106
420121.67000 3772613.26000     515.34829   199.05   199.05     0.00    1-HR  ALL
    1ST                21071906
420121.67000 3772638.26000     517.16860   200.80   200.80     0.00    1-HR  ALL
    1ST                20080806
420121.67000 3772663.26000     539.06313   202.11   202.11     0.00    1-HR  ALL
    1ST                20080806
420121.67000 3772688.26000     502.67476   203.13   203.13     0.00    1-HR  ALL
    1ST                20080806
420121.67000 3772713.26000     464.57246   203.49   203.49     0.00    1-HR  ALL
    1ST                19010717
420121.67000 3772738.26000     463.23221   202.50   202.50     0.00    1-HR  ALL
    1ST                18072206
420146.67000 3772113.26000     486.27895   189.11   189.11     0.00    1-HR  ALL
    1ST                21110302
420146.67000 3772138.26000     494.86800   188.46   188.46     0.00    1-HR  ALL
    1ST                21110302
420146.67000 3772163.26000     490.60296   188.07   188.07     0.00    1-HR  ALL
    1ST                19082105
420146.67000 3772188.26000     483.24316   187.99   187.99     0.00    1-HR  ALL
    1ST                19082105
420146.67000 3772213.26000     458.36202   188.23   188.23     0.00    1-HR  ALL
    1ST                19082105
420146.67000 3772238.26000     474.53477   189.03   189.03     0.00    1-HR  ALL
```

```
    1ST                19082506
420146.67000 3772463.26000     658.23261   193.60   193.60     0.00    1-HR  ALL
    1ST                20050803
420146.67000 3772488.26000     610.15291   194.08   194.08     0.00    1-HR  ALL
    1ST                20050803
420146.67000 3772513.26000     565.06778   194.49   194.49     0.00    1-HR  ALL
    1ST                20091404
420146.67000 3772538.26000     614.83586   195.12   195.12     0.00    1-HR  ALL
    1ST                20091404
420146.67000 3772563.26000     593.07219   196.16   196.16     0.00    1-HR  ALL
    1ST                21073106
420146.67000 3772588.26000     550.83416   197.63   197.63     0.00    1-HR  ALL
    1ST                18101406
420146.67000 3772613.26000     501.74803   199.40   199.40     0.00    1-HR  ALL
    1ST                21071906
420146.67000 3772638.26000     510.93070   201.09   201.09     0.00    1-HR  ALL
    1ST                20080806
420146.67000 3772663.26000     527.58429   202.35   202.35     0.00    1-HR  ALL
    1ST                20080806
420146.67000 3772688.26000     486.74629   203.37   203.37     0.00    1-HR  ALL
    1ST                20080806
420146.67000 3772713.26000     447.97009   203.91   203.91     0.00    1-HR  ALL
    1ST                19010717
420146.67000 3772738.26000     448.17486   203.30   203.30     0.00    1-HR  ALL
    1ST                18072206
420171.67000 3772113.26000     490.70647   189.53   189.53     0.00    1-HR  ALL
    1ST                21110302
420171.67000 3772138.26000     491.47799   189.00   189.00     0.00    1-HR  ALL
    1ST                21110302
420171.67000 3772163.26000     495.07068   188.77   188.77     0.00    1-HR  ALL
    1ST                19082105
420171.67000 3772188.26000     478.50170   188.79   188.79     0.00    1-HR  ALL
    1ST                19082105
420171.67000 3772213.26000     437.88265   188.97   188.97     0.00    1-HR  ALL
    1ST                19082105
420171.67000 3772238.26000     488.53431   189.51   189.51     0.00    1-HR  ALL
    1ST                19082506
420171.67000 3772463.26000     637.78541   193.99   193.99     0.00    1-HR  ALL
    1ST                20050803
420171.67000 3772488.26000     573.23942   194.51   194.51     0.00    1-HR  ALL
    1ST                20050803
420171.67000 3772513.26000     566.53835   194.86   194.86     0.00    1-HR  ALL
    1ST                20091404
420171.67000 3772538.26000     603.31835   195.39   195.39     0.00    1-HR  ALL
    1ST                20091404
420171.67000 3772563.26000     581.05177   196.33   196.33     0.00    1-HR  ALL
    1ST                21073106
420171.67000 3772588.26000     539.07642   197.73   197.73     0.00    1-HR  ALL
    1ST                18101406
420171.67000 3772613.26000     488.01275   199.49   199.49     0.00    1-HR  ALL
```

```
    1ST                21071906
420171.67000 3772638.26000     506.56331   201.28   201.28     0.00    1-HR  ALL
    1ST                20080806
420171.67000 3772663.26000     516.49295   202.57   202.57     0.00    1-HR  ALL
    1ST                20080806
420171.67000 3772688.26000     471.70403   203.59   203.59     0.00    1-HR  ALL
    1ST                20080806
420171.67000 3772713.26000     435.79491   204.11   204.11     0.00    1-HR  ALL
    1ST                19010717
420171.67000 3772738.26000     438.75146   203.49   203.49     0.00    1-HR  ALL
    1ST                18072206
420196.67000 3772113.26000     490.45972   189.99   189.99     0.00    1-HR  ALL
    1ST                21110302
420196.67000 3772138.26000     494.11155   189.69   189.69     0.00    1-HR  ALL
    1ST                19082105
420196.67000 3772163.26000     489.07370   189.66   189.66     0.00    1-HR  ALL
    1ST                19082105
420196.67000 3772188.26000     460.32554   189.79   189.79     0.00    1-HR  ALL
    1ST                19082105
420196.67000 3772213.26000     451.40101   189.94   189.94     0.00    1-HR  ALL
    1ST                19082506
420196.67000 3772238.26000     500.99320   190.19   190.19     0.00    1-HR  ALL
    1ST                19082506
420196.67000 3772463.26000     614.11932   194.28   194.28     0.00    1-HR  ALL
    1ST                20050803
420196.67000 3772488.26000     535.51801   194.84   194.84     0.00    1-HR  ALL
    1ST                20050803
420196.67000 3772513.26000     566.62026   195.14   195.14     0.00    1-HR  ALL
    1ST                20091404
420196.67000 3772538.26000     590.42423   195.57   195.57     0.00    1-HR  ALL
    1ST                20091404
420196.67000 3772563.26000     568.72055   196.37   196.37     0.00    1-HR  ALL
    1ST                21073106
420196.67000 3772588.26000     529.24491   197.63   197.63     0.00    1-HR  ALL
    1ST                18101406
420196.67000 3772613.26000     474.21296   199.34   199.34     0.00    1-HR  ALL
    1ST                21071906
420196.67000 3772638.26000     507.92894   201.19   201.19     0.00    1-HR  ALL
    1ST                20080806
420196.67000 3772663.26000     510.25147   202.60   202.60     0.00    1-HR  ALL
    1ST                20080806
420196.67000 3772688.26000     460.28263   203.69   203.69     0.00    1-HR  ALL
    1ST                20080806
420196.67000 3772713.26000     429.06453   204.01   204.01     0.00    1-HR  ALL
    1ST                19010717
420196.67000 3772738.26000     436.83316   202.84   203.76     0.00    1-HR  ALL
    1ST                19062305
420221.67000 3772113.26000     484.59738   190.44   190.44     0.00    1-HR  ALL
    1ST                19082105
420221.67000 3772138.26000     491.52575   190.35   190.35     0.00    1-HR  ALL
```

```
    1ST               19082105
420221.67000 3772163.26000     475.73233   190.46   190.46     0.00    1-HR  ALL
    1ST               19082105
420221.67000 3772188.26000     433.80173   190.63   190.63     0.00    1-HR  ALL
    1ST               19082105
420221.67000 3772213.26000     466.19224   190.75   190.75     0.00    1-HR  ALL
    1ST               19082506
420221.67000 3772238.26000     509.62293   190.81   190.81     0.00    1-HR  ALL
    1ST               19082506
420221.67000 3772463.26000     586.56802   194.63   194.63     0.00    1-HR  ALL
    1ST               20050803
420221.67000 3772488.26000     508.24452   195.27   195.27     0.00    1-HR  ALL
    1ST               21120208
420221.67000 3772513.26000     562.51239   195.56   195.56     0.00    1-HR  ALL
    1ST               20091404
420221.67000 3772538.26000     572.28652   195.98   195.98     0.00    1-HR  ALL
    1ST               20091404
420221.67000 3772563.26000     550.84919   196.71   196.71     0.00    1-HR  ALL
    1ST               21073106
420221.67000 3772588.26000     512.94026   197.82   197.82     0.00    1-HR  ALL
    1ST               18101406
420221.67000 3772613.26000     465.04132   199.37   199.37     0.00    1-HR  ALL
    1ST               21070706
420221.67000 3772638.26000     507.60519   201.14   201.14     0.00    1-HR  ALL
    1ST               20080806
420221.67000 3772663.26000     506.60574   202.51   202.51     0.00    1-HR  ALL
    1ST               20080806
420221.67000 3772688.26000     458.96450   203.41   203.41     0.00    1-HR  ALL
    1ST               20080806
420221.67000 3772713.26000     433.78273   203.15   203.15     0.00    1-HR  ALL
    1ST               19010717
420221.67000 3772738.26000     467.67858   201.20   201.98     0.00    1-HR  ALL
    1ST               19062305
420246.67000 3772113.26000     485.63837   191.01   191.01     0.00    1-HR  ALL
    1ST               19082105
420246.67000 3772138.26000     481.70930   190.95   190.95     0.00    1-HR  ALL
    1ST               19082105
420246.67000 3772163.26000     452.54777   191.03   191.03     0.00    1-HR  ALL
    1ST               19082105
420246.67000 3772188.26000     427.18115   191.17   191.17     0.00    1-HR  ALL
    1ST               19082506
420246.67000 3772213.26000     477.95241   191.29   191.29     0.00    1-HR  ALL
    1ST               19082506
420246.67000 3772238.26000     513.60332   191.29   191.29     0.00    1-HR  ALL
    1ST               19082506
420246.67000 3772463.26000     555.07195   195.09   195.09     0.00    1-HR  ALL
    1ST               20050803
420246.67000 3772488.26000     496.32681   195.82   195.82     0.00    1-HR  ALL
    1ST               20091404
420246.67000 3772513.26000     553.14721   196.19   196.19     0.00    1-HR  ALL
```

```
    1ST                20091404
420246.67000 3772538.26000     548.27067   196.66   196.66     0.00    1-HR  ALL
    1ST                20091404
420246.67000 3772563.26000     528.21414   197.30   197.30     0.00    1-HR  ALL
    1ST                21073106
420246.67000 3772588.26000     491.93657   198.23   198.23     0.00    1-HR  ALL
    1ST                18101406
420246.67000 3772613.26000     463.82532   199.55   199.55     0.00    1-HR  ALL
    1ST                20080806
420246.67000 3772638.26000     505.37000   201.15   201.15     0.00    1-HR  ALL
    1ST                20080806
420246.67000 3772663.26000     506.77482   202.23   202.23     0.00    1-HR  ALL
    1ST                20080806
420246.67000 3772688.26000     463.84574   202.84   202.84     0.00    1-HR  ALL
    1ST                20080806
420246.67000 3772713.26000     436.83937   202.22   202.22     0.00    1-HR  ALL
    1ST                19010717
420246.67000 3772738.26000     483.21031   200.07   200.07     0.00    1-HR  ALL
    1ST                19062305
420271.67000 3772113.26000     481.35018   191.66   191.66     0.00    1-HR  ALL
    1ST                19082105
420271.67000 3772138.26000     464.68883   191.52   191.52     0.00    1-HR  ALL
    1ST                19082105
420271.67000 3772163.26000     422.21672   191.47   191.47     0.00    1-HR  ALL
    1ST                19082105
420271.67000 3772188.26000     441.25000   191.52   191.52     0.00    1-HR  ALL
    1ST                19082506
420271.67000 3772213.26000     486.55280   191.65   191.65     0.00    1-HR  ALL
    1ST                19082506
420271.67000 3772238.26000     512.70378   191.68   191.68     0.00    1-HR  ALL
    1ST                19082506
420271.67000 3772463.26000     520.51759   195.61   195.61     0.00    1-HR  ALL
    1ST                20050803
420271.67000 3772488.26000     496.23104   196.43   196.43     0.00    1-HR  ALL
    1ST                20091404
420271.67000 3772513.26000     539.88983   196.90   196.90     0.00    1-HR  ALL
    1ST                20091404
420271.67000 3772538.26000     525.96435   197.43   197.43     0.00    1-HR  ALL
    1ST                21073106
420271.67000 3772563.26000     502.02621   198.04   198.04     0.00    1-HR  ALL
    1ST                21073106
420271.67000 3772588.26000     467.65289   198.79   198.79     0.00    1-HR  ALL
    1ST                18101406
420271.67000 3772613.26000     462.43662   199.75   199.75     0.00    1-HR  ALL
    1ST                20080806
420271.67000 3772638.26000     506.12751   200.97   200.97     0.00    1-HR  ALL
    1ST                20080806
420271.67000 3772663.26000     510.05319   201.75   201.75     0.00    1-HR  ALL
    1ST                20080806
420271.67000 3772688.26000     470.12290   202.12   202.12     0.00    1-HR  ALL
```

```
    1ST                20080806
420271.67000 3772713.26000     434.38968   201.57   201.57     0.00    1-HR  ALL
    1ST                19010717
420271.67000 3772738.26000     476.83536   200.06   200.06     0.00    1-HR  ALL
    1ST                19062305
420296.67000 3772738.26000     460.49227   200.74   200.74     0.00    1-HR  ALL
    1ST                19062305
418286.29000 3772092.84000     476.25737   169.77   169.77     0.00    1-HR  ALL
    1ST                20030601
418311.29000 3772092.84000     490.05210   169.93   169.93     0.00    1-HR  ALL
    1ST                17031606
418311.29000 3772117.84000     495.88866   170.26   170.26     0.00    1-HR  ALL
    1ST                17031606
418311.29000 3772142.84000     522.09496   170.57   170.57     0.00    1-HR  ALL
    1ST                20030601
418311.29000 3772167.84000     537.74325   170.89   170.89     0.00    1-HR  ALL
    1ST                20030601
418311.29000 3772192.84000     537.85570   171.12   171.12     0.00    1-HR  ALL
    1ST                20030601
418311.29000 3772217.84000     536.46666   171.37   171.37     0.00    1-HR  ALL
    1ST                21082702
418311.29000 3772242.84000     543.58825   171.66   171.66     0.00    1-HR  ALL
    1ST                21082702
418311.29000 3772267.84000     562.39630   171.98   171.98     0.00    1-HR  ALL
    1ST                20012620
418311.29000 3772292.84000     615.52266   172.26   172.26     0.00    1-HR  ALL
    1ST                20012620
418311.29000 3772317.84000     650.46051   172.19   172.19     0.00    1-HR  ALL
    1ST                20012620
418311.29000 3772342.84000     659.00320   172.27   172.27     0.00    1-HR  ALL
    1ST                20012620
418311.29000 3772367.84000     632.13283   172.39   172.39     0.00    1-HR  ALL
    1ST                20012620
418311.29000 3772392.84000     661.47488   172.55   172.55     0.00    1-HR  ALL
    1ST                21091202
418311.29000 3772417.84000     719.07704   172.79   172.79     0.00    1-HR  ALL
    1ST                21020522
418311.29000 3772442.84000     753.46317   173.17   173.17     0.00    1-HR  ALL
    1ST                21020522
418336.29000 3772092.84000     495.77740   170.13   170.13     0.00    1-HR  ALL
    1ST                17031606
418336.29000 3772117.84000     515.35737   170.48   170.48     0.00    1-HR  ALL
    1ST                17031606
418336.29000 3772142.84000     525.00818   170.79   170.79     0.00    1-HR  ALL
    1ST                17031606
418336.29000 3772167.84000     547.71324   171.10   171.10     0.00    1-HR  ALL
    1ST                20030601
418336.29000 3772192.84000     567.01970   171.36   171.36     0.00    1-HR  ALL
    1ST                20030601
418336.29000 3772217.84000     570.26772   171.63   171.63     0.00    1-HR  ALL
```

```
    1ST                20030601
418336.29000 3772242.84000     567.20780   171.93   171.93     0.00    1-HR  ALL
    1ST                21082702
418336.29000 3772267.84000     576.49352   172.26   172.26     0.00    1-HR  ALL
    1ST                21082702
418336.29000 3772292.84000     596.49130   172.56   172.56     0.00    1-HR  ALL
    1ST                20012620
418336.29000 3772317.84000     652.08041   172.57   172.57     0.00    1-HR  ALL
    1ST                20012620
418336.29000 3772342.84000     689.89098   172.68   172.68     0.00    1-HR  ALL
    1ST                20012620
418336.29000 3772367.84000     693.15572   172.73   172.73     0.00    1-HR  ALL
    1ST                20012620
418336.29000 3772392.84000     666.89496   172.80   172.80     0.00    1-HR  ALL
    1ST                21091202
418336.29000 3772417.84000     712.90719   172.99   172.99     0.00    1-HR  ALL
    1ST                21020522
418336.29000 3772442.84000     773.47470   173.31   173.31     0.00    1-HR  ALL
    1ST                21020522
418361.29000 3772092.84000     486.45769   170.34   170.34     0.00    1-HR  ALL
    1ST                17031606
418361.29000 3772117.84000     517.53776   170.73   170.73     0.00    1-HR  ALL
    1ST                17031606
418361.29000 3772142.84000     542.22933   171.07   171.07     0.00    1-HR  ALL
    1ST                17031606
418361.29000 3772167.84000     556.85132   171.40   171.40     0.00    1-HR  ALL
    1ST                17031606
418361.29000 3772192.84000     575.30283   171.66   171.66     0.00    1-HR  ALL
    1ST                20030601
418361.29000 3772217.84000     600.01715   171.96   171.96     0.00    1-HR  ALL
    1ST                20030601
418361.29000 3772242.84000     607.28241   172.28   172.28     0.00    1-HR  ALL
    1ST                20030601
418361.29000 3772267.84000     602.28482   172.60   172.60     0.00    1-HR  ALL
    1ST                21082702
418361.29000 3772292.84000     613.23373   172.89   172.89     0.00    1-HR  ALL
    1ST                21082702
418361.29000 3772317.84000     632.69261   172.95   172.95     0.00    1-HR  ALL
    1ST                20012620
418361.29000 3772342.84000     696.16964   173.14   173.14     0.00    1-HR  ALL
    1ST                20012620
418361.29000 3772367.84000     733.86236   173.24   173.24     0.00    1-HR  ALL
    1ST                20012620
418361.29000 3772392.84000     731.11774   173.33   173.33     0.00    1-HR  ALL
    1ST                20012620
418361.29000 3772417.84000     719.51235   173.48   173.48     0.00    1-HR  ALL
    1ST                21091202
418361.29000 3772442.84000     777.42917   173.72   173.72     0.00    1-HR  ALL
    1ST                21020522
418386.29000 3772092.84000     490.79801   170.49   170.49     0.00    1-HR  ALL
```

```
    1ST                19082002
418386.29000 3772117.84000     510.01174   170.91   170.91     0.00    1-HR  ALL
    1ST                19082002
418386.29000 3772142.84000     539.53855   171.31   171.31     0.00    1-HR  ALL
    1ST                17031606
418386.29000 3772167.84000     570.75462   171.70   171.70     0.00    1-HR  ALL
    1ST                17031606
418386.29000 3772192.84000     590.56821   171.98   171.98     0.00    1-HR  ALL
    1ST                17031606
418386.29000 3772217.84000     605.95245   172.33   172.33     0.00    1-HR  ALL
    1ST                20030601
418386.29000 3772242.84000     637.20179   172.67   172.67     0.00    1-HR  ALL
    1ST                20030601
418386.29000 3772267.84000     648.85374   172.99   172.99     0.00    1-HR  ALL
    1ST                20030601
418386.29000 3772292.84000     640.75922   173.24   173.24     0.00    1-HR  ALL
    1ST                21082702
418386.29000 3772317.84000     651.05107   173.30   173.30     0.00    1-HR  ALL
    1ST                21082702
418386.29000 3772342.84000     676.35897   173.54   173.54     0.00    1-HR  ALL
    1ST                20012620
418386.29000 3772367.84000     746.07441   173.75   173.75     0.00    1-HR  ALL
    1ST                20012620
418386.29000 3772392.84000     783.17286   173.88   173.88     0.00    1-HR  ALL
    1ST                20012620
418386.29000 3772417.84000     771.96390   173.98   173.98     0.00    1-HR  ALL
    1ST                20012620
418386.29000 3772442.84000     779.70874   174.16   174.16     0.00    1-HR  ALL
    1ST                21091202
418386.29000 3772467.84000     845.50503   174.20   174.20     0.00    1-HR  ALL
    1ST                21020522
418411.29000 3772092.84000     484.30693   170.66   170.66     0.00    1-HR  ALL
    1ST                17070404
418411.29000 3772117.84000     512.41860   171.10   171.10     0.00    1-HR  ALL
    1ST                19082002
418411.29000 3772142.84000     537.92609   171.52   171.52     0.00    1-HR  ALL
    1ST                19082002
418411.29000 3772167.84000     562.07205   171.92   171.92     0.00    1-HR  ALL
    1ST                17031606
418411.29000 3772192.84000     599.25138   172.22   172.22     0.00    1-HR  ALL
    1ST                17031606
418411.29000 3772217.84000     626.70967   172.58   172.58     0.00    1-HR  ALL
    1ST                17031606
418411.29000 3772242.84000     638.87979   172.93   172.93     0.00    1-HR  ALL
    1ST                17031606
418411.29000 3772267.84000     676.15293   173.26   173.26     0.00    1-HR  ALL
    1ST                20030601
418411.29000 3772292.84000     692.51738   173.54   173.54     0.00    1-HR  ALL
    1ST                20030601
418411.29000 3772317.84000     680.26015   173.66   173.66     0.00    1-HR  ALL
```

```
    1ST               21082702
418411.29000 3772342.84000     696.67205   173.96   173.96     0.00    1-HR  ALL
    1ST               21082702
418411.29000 3772367.84000     727.87807   174.24   174.24     0.00    1-HR  ALL
    1ST               20012620
418411.29000 3772392.84000     802.51840   174.39   174.39     0.00    1-HR  ALL
    1ST               20012620
418411.29000 3772417.84000     835.89764   174.46   174.46     0.00    1-HR  ALL
    1ST               20012620
418411.29000 3772442.84000     814.47349   174.61   174.61     0.00    1-HR  ALL
    1ST               20012620
418411.29000 3772467.84000     842.83353   174.59   174.59     0.00    1-HR  ALL
    1ST               21091202
418436.29000 3772092.84000     491.35118   170.81   170.81     0.00    1-HR  ALL
    1ST               17070404
418436.29000 3772117.84000     512.21143   171.23   171.23     0.00    1-HR  ALL
    1ST               17070404
418436.29000 3772142.84000     532.82981   171.65   171.65     0.00    1-HR  ALL
    1ST               19082002
418436.29000 3772167.84000     565.23220   172.05   172.05     0.00    1-HR  ALL
    1ST               19082002
418436.29000 3772192.84000     588.22738   172.38   172.38     0.00    1-HR  ALL
    1ST               19082002
418436.29000 3772217.84000     628.68888   172.75   172.75     0.00    1-HR  ALL
    1ST               17031606
418436.29000 3772242.84000     664.15212   173.11   173.11     0.00    1-HR  ALL
    1ST               17031606
418436.29000 3772267.84000     683.69920   173.48   173.48     0.00    1-HR  ALL
    1ST               17031606
418436.29000 3772292.84000     718.18601   173.83   173.83     0.00    1-HR  ALL
    1ST               20030601
418436.29000 3772317.84000     739.31025   174.01   174.01     0.00    1-HR  ALL
    1ST               20030601
418436.29000 3772342.84000     733.03582   174.34   174.34     0.00    1-HR  ALL
    1ST               20030601
418436.29000 3772367.84000     748.03452   174.63   174.63     0.00    1-HR  ALL
    1ST               21082702
418436.29000 3772392.84000     783.48793   174.76   174.76     0.00    1-HR  ALL
    1ST               20012620
418436.29000 3772417.84000     861.75722   174.84   174.84     0.00    1-HR  ALL
    1ST               20012620
418436.29000 3772442.84000     893.40564   175.05   175.05     0.00    1-HR  ALL
    1ST               20012620
418436.29000 3772467.84000     853.78885   175.02   175.02     0.00    1-HR  ALL
    1ST               20012620
418461.29000 3772092.84000     475.45224   170.97   170.97     0.00    1-HR  ALL
    1ST               17070404
418461.29000 3772117.84000     509.55617   171.35   171.35     0.00    1-HR  ALL
    1ST               17070404
418461.29000 3772142.84000     538.22463   171.75   171.75     0.00    1-HR  ALL
```

```
    1ST                17070404
418461.29000 3772167.84000     558.15497   172.14   172.14     0.00    1-HR  ALL
    1ST                17070404
418461.29000 3772192.84000     591.23735   172.50   172.50     0.00    1-HR  ALL
    1ST                19082002
418461.29000 3772217.84000     623.18416   172.88   172.88     0.00    1-HR  ALL
    1ST                19082002
418461.29000 3772242.84000     658.43676   173.26   173.26     0.00    1-HR  ALL
    1ST                17031606
418461.29000 3772267.84000     703.89185   173.66   173.66     0.00    1-HR  ALL
    1ST                17031606
418461.29000 3772292.84000     732.50119   174.05   174.05     0.00    1-HR  ALL
    1ST                17031606
418461.29000 3772317.84000     761.74518   174.28   174.28     0.00    1-HR  ALL
    1ST                20030601
418461.29000 3772342.84000     793.63743   174.63   174.63     0.00    1-HR  ALL
    1ST                20030601
418461.29000 3772367.84000     790.12133   174.88   174.88     0.00    1-HR  ALL
    1ST                20030601
418461.29000 3772392.84000     799.23359   174.96   174.96     0.00    1-HR  ALL
    1ST                21082702
418461.29000 3772417.84000     840.35231   174.98   174.98     0.00    1-HR  ALL
    1ST                20012620
418461.29000 3772442.84000     925.10020   175.19   175.19     0.00    1-HR  ALL
    1ST                20012620
418461.29000 3772467.84000     946.27853   175.27   175.27     0.00    1-HR  ALL
    1ST                20012620
418486.29000 3772092.84000     442.10200   171.26   171.26     0.00    1-HR  ALL
    1ST                17070404
418486.29000 3772117.84000     484.39552   171.66   171.66     0.00    1-HR  ALL
    1ST                17070404
418486.29000 3772142.84000     525.63254   172.00   172.00     0.00    1-HR  ALL
    1ST                17070404
418486.29000 3772167.84000     562.35264   172.32   172.32     0.00    1-HR  ALL
    1ST                17070404
418486.29000 3772192.84000     592.22981   172.74   172.74     0.00    1-HR  ALL
    1ST                17070404
418486.29000 3772217.84000     618.60844   173.15   173.15     0.00    1-HR  ALL
    1ST                19082002
418486.29000 3772242.84000     660.78730   173.55   173.55     0.00    1-HR  ALL
    1ST                19082002
418486.29000 3772267.84000     690.80231   173.93   173.93     0.00    1-HR  ALL
    1ST                17031606
418486.29000 3772292.84000     746.75261   174.28   174.28     0.00    1-HR  ALL
    1ST                17031606
418486.29000 3772317.84000     783.72484   174.54   174.54     0.00    1-HR  ALL
    1ST                17031606
418486.29000 3772342.84000     811.93366   174.89   174.89     0.00    1-HR  ALL
    1ST                20030601
418486.29000 3772367.84000     851.62773   175.14   175.14     0.00    1-HR  ALL
```

```
    1ST                20030601
418486.29000 3772392.84000     849.51890   175.21   175.21     0.00    1-HR  ALL
    1ST                20030601
418486.29000 3772417.84000     855.93103   175.27   175.27     0.00    1-HR  ALL
    1ST                21082702
418486.29000 3772442.84000     913.22554   175.57   175.57     0.00    1-HR  ALL
    1ST                20012620
418486.29000 3772467.84000     998.99016   175.69   175.69     0.00    1-HR  ALL
    1ST                20012620
418511.29000 3772092.84000     400.39833   171.54   171.54     0.00    1-HR  ALL
    1ST                17070404
418511.29000 3772117.84000     442.21279   171.96   171.96     0.00    1-HR  ALL
    1ST                17070404
418511.29000 3772142.84000     489.00485   172.30   172.30     0.00    1-HR  ALL
    1ST                17070404
418511.29000 3772167.84000     536.85761   172.56   172.56     0.00    1-HR  ALL
    1ST                17070404
418511.29000 3772192.84000     584.74632   173.03   173.03     0.00    1-HR  ALL
    1ST                17070404
418511.29000 3772217.84000     625.44634   173.43   173.43     0.00    1-HR  ALL
    1ST                17070404
418511.29000 3772242.84000     655.24127   173.82   173.82     0.00    1-HR  ALL
    1ST                17070404
418511.29000 3772267.84000     698.07022   174.19   174.19     0.00    1-HR  ALL
    1ST                19082002
418511.29000 3772292.84000     738.75513   174.52   174.52     0.00    1-HR  ALL
    1ST                19082002
418511.29000 3772317.84000     789.64174   174.80   174.80     0.00    1-HR  ALL
    1ST                17031606
418511.29000 3772342.84000     841.35914   175.16   175.16     0.00    1-HR  ALL
    1ST                17031606
418511.29000 3772367.84000     864.14231   175.39   175.39     0.00    1-HR  ALL
    1ST                20030601
418511.29000 3772392.84000     911.43883   175.47   175.47     0.00    1-HR  ALL
    1ST                20030601
418511.29000 3772417.84000     916.94044   175.59   175.59     0.00    1-HR  ALL
    1ST                20030601
418511.29000 3772442.84000     929.40610   175.98   175.98     0.00    1-HR  ALL
    1ST                21082702
418511.29000 3772467.84000     994.93546   176.10   176.10     0.00    1-HR  ALL
    1ST                20012620
418511.29000 3772492.84000    1079.66909   176.15   176.15     0.00    1-HR  ALL
    1ST                20012620
418536.29000 3772092.84000     383.07175   171.79   171.79     0.00    1-HR  ALL
    1ST                19083124
418536.29000 3772117.84000     399.27260   172.23   172.23     0.00    1-HR  ALL
    1ST                19083124
418536.29000 3772142.84000     438.13666   172.55   172.55     0.00    1-HR  ALL
    1ST                17070404
418536.29000 3772167.84000     487.49712   172.76   172.76     0.00    1-HR  ALL
```

```
    1ST                17070404
418536.29000 3772192.84000     543.43661   173.14   173.14     0.00    1-HR  ALL
    1ST                17070404
418536.29000 3772217.84000     599.24862   173.46   173.46     0.00    1-HR  ALL
    1ST                17070404
418536.29000 3772242.84000     652.17214   173.89   173.89     0.00    1-HR  ALL
    1ST                17070404
418536.29000 3772267.84000     696.30620   174.35   174.35     0.00    1-HR  ALL
    1ST                17070404
418536.29000 3772292.84000     733.70704   174.78   174.78     0.00    1-HR  ALL
    1ST                19082002
418536.29000 3772317.84000     788.06077   175.09   175.09     0.00    1-HR  ALL
    1ST                19082002
418536.29000 3772342.84000     836.94774   175.47   175.47     0.00    1-HR  ALL
    1ST                17031606
418536.29000 3772367.84000     899.73250   175.63   175.63     0.00    1-HR  ALL
    1ST                17031606
418536.29000 3772392.84000     928.56929   175.60   175.60     0.00    1-HR  ALL
    1ST                17031606
418536.29000 3772417.84000     972.74292   175.64   175.64     0.00    1-HR  ALL
    1ST                20030601
418536.29000 3772442.84000     992.98841   175.99   175.99     0.00    1-HR  ALL
    1ST                20030601
418536.29000 3772467.84000     998.84478   176.18   176.18     0.00    1-HR  ALL
    1ST                21082702
418536.29000 3772492.84000    1076.67908   176.28   176.28     0.00    1-HR  ALL
    1ST                20012620
418561.29000 3772092.84000     372.65714   172.12   172.12     0.00    1-HR  ALL
    1ST                19083124
418561.29000 3772117.84000     392.62518   172.58   172.58     0.00    1-HR  ALL
    1ST                19083124
418561.29000 3772142.84000     407.85287   172.88   172.88     0.00    1-HR  ALL
    1ST                19083124
418561.29000 3772167.84000     430.53525   173.07   173.07     0.00    1-HR  ALL
    1ST                17070404
418561.29000 3772192.84000     482.49221   173.33   173.33     0.00    1-HR  ALL
    1ST                17070404
418561.29000 3772217.84000     542.81027   173.58   173.58     0.00    1-HR  ALL
    1ST                17070404
418561.29000 3772242.84000     609.24775   174.00   174.00     0.00    1-HR  ALL
    1ST                17070404
418561.29000 3772267.84000     676.30176   174.52   174.52     0.00    1-HR  ALL
    1ST                17070404
418561.29000 3772292.84000     736.32976   175.01   175.01     0.00    1-HR  ALL
    1ST                17070404
418561.29000 3772317.84000     780.61824   175.36   175.36     0.00    1-HR  ALL
    1ST                17070404
418561.29000 3772342.84000     839.82752   175.76   175.76     0.00    1-HR  ALL
    1ST                19082002
418561.29000 3772367.84000     888.34574   175.87   175.87     0.00    1-HR  ALL
```

```
    1ST               19082002
418561.29000 3772392.84000     954.42047   175.84   175.84     0.00    1-HR  ALL
    1ST               17031606
418561.29000 3772417.84000    1001.72795   175.92   175.92     0.00    1-HR  ALL
    1ST               17031606
418561.29000 3772442.84000    1054.58377   176.31   176.31     0.00    1-HR  ALL
    1ST               20030601
418561.29000 3772467.84000    1082.69931   176.52   176.52     0.00    1-HR  ALL
    1ST               20030601
418561.29000 3772492.84000    1085.24187   176.64   176.64     0.00    1-HR  ALL
    1ST               21082702
418586.29000 3772092.84000     349.29634   172.34   172.34     0.00    1-HR  ALL
    1ST               19083124
418586.29000 3772117.84000     380.13305   172.82   172.82     0.00    1-HR  ALL
    1ST               19083124
418586.29000 3772142.84000     401.86324   173.16   173.16     0.00    1-HR  ALL
    1ST               19083124
418586.29000 3772167.84000     417.17230   173.43   173.43     0.00    1-HR  ALL
    1ST               19083124
418586.29000 3772192.84000     432.11594   173.72   173.72     0.00    1-HR  ALL
    1ST               19083124
418586.29000 3772217.84000     474.46266   174.01   174.01     0.00    1-HR  ALL
    1ST               17070404
418586.29000 3772242.84000     540.75793   174.39   174.39     0.00    1-HR  ALL
    1ST               17070404
418586.29000 3772267.84000     616.25441   174.80   174.80     0.00    1-HR  ALL
    1ST               17070404
418586.29000 3772292.84000     694.66516   175.19   175.19     0.00    1-HR  ALL
    1ST               17070404
418586.29000 3772317.84000     769.08194   175.55   175.55     0.00    1-HR  ALL
    1ST               17070404
418586.29000 3772342.84000     833.45775   175.95   175.95     0.00    1-HR  ALL
    1ST               17070404
418586.29000 3772367.84000     882.86808   176.09   176.09     0.00    1-HR  ALL
    1ST               19082002
418586.29000 3772392.84000     950.12857   176.18   176.18     0.00    1-HR  ALL
    1ST               19082002
418586.29000 3772417.84000    1021.69459   176.43   176.43     0.00    1-HR  ALL
    1ST               17031606
418586.29000 3772442.84000    1103.67711   176.93   176.93     0.00    1-HR  ALL
    1ST               17031606
418586.29000 3772467.84000    1151.34960   177.11   177.11     0.00    1-HR  ALL
    1ST               20030601
418586.29000 3772492.84000    1188.47181   177.15   177.15     0.00    1-HR  ALL
    1ST               20030601
418611.29000 3772092.84000     347.66014   172.39   172.39     0.00    1-HR  ALL
    1ST               17070404
418611.29000 3772117.84000     356.58166   172.88   172.88     0.00    1-HR  ALL
    1ST               17070404
418611.29000 3772142.84000     386.64280   173.31   173.31     0.00    1-HR  ALL
```

```
    1ST               19083124
418611.29000 3772167.84000     412.35990   173.70   173.70     0.00    1-HR  ALL
    1ST               19083124
418611.29000 3772192.84000     429.42274   174.05   174.05     0.00    1-HR  ALL
    1ST               19083124
418611.29000 3772217.84000     443.77277   174.45   174.45     0.00    1-HR  ALL
    1ST               19083124
418611.29000 3772242.84000     465.07727   174.84   174.84     0.00    1-HR  ALL
    1ST               17070404
418611.29000 3772267.84000     532.05892   175.11   175.11     0.00    1-HR  ALL
    1ST               17070404
418611.29000 3772292.84000     611.82430   175.33   175.33     0.00    1-HR  ALL
    1ST               17070404
418611.29000 3772317.84000     701.68388   175.68   175.68     0.00    1-HR  ALL
    1ST               17070404
418611.29000 3772342.84000     793.84786   176.07   176.07     0.00    1-HR  ALL
    1ST               17070404
418611.29000 3772367.84000     875.86449   176.32   176.32     0.00    1-HR  ALL
    1ST               17070404
418611.29000 3772392.84000     938.06621   176.47   176.47     0.00    1-HR  ALL
    1ST               17070404
418611.29000 3772417.84000    1017.10346   176.68   176.68     0.00    1-HR  ALL
    1ST               19082002
418611.29000 3772442.84000    1094.17145   177.08   177.08     0.00    1-HR  ALL
    1ST               17031606
418611.29000 3772467.84000    1191.06454   177.25   177.25     0.00    1-HR  ALL
    1ST               17031606
418611.29000 3772492.84000    1239.55744   177.41   177.41     0.00    1-HR  ALL
    1ST               20030601
418636.29000 3772092.84000     362.39548   172.44   172.44     0.00    1-HR  ALL
    1ST               18010424
418636.29000 3772117.84000     372.01032   172.91   172.91     0.00    1-HR  ALL
    1ST               18010424
418636.29000 3772142.84000     380.57469   173.39   173.39     0.00    1-HR  ALL
    1ST               18010424
418636.29000 3772167.84000     394.38184   173.84   173.84     0.00    1-HR  ALL
    1ST               19083124
418636.29000 3772192.84000     424.68018   174.21   174.21     0.00    1-HR  ALL
    1ST               19083124
418636.29000 3772217.84000     445.22854   174.68   174.68     0.00    1-HR  ALL
    1ST               19083124
418636.29000 3772242.84000     458.15869   175.06   175.06     0.00    1-HR  ALL
    1ST               19083124
418636.29000 3772267.84000     474.74461   175.29   175.29     0.00    1-HR  ALL
    1ST               17031606
418636.29000 3772292.84000     513.27652   175.46   175.46     0.00    1-HR  ALL
    1ST               17070404
418636.29000 3772317.84000     598.68158   175.81   175.81     0.00    1-HR  ALL
    1ST               17070404
418636.29000 3772342.84000     699.38832   176.19   176.19     0.00    1-HR  ALL
```

```
    1ST               17070404
418636.29000 3772367.84000     807.74695   176.55   176.55     0.00    1-HR  ALL
    1ST               17070404
418636.29000 3772392.84000     911.16515   176.76   176.76     0.00    1-HR  ALL
    1ST               17070404
418636.29000 3772417.84000    1000.14958   176.92   176.92     0.00    1-HR  ALL
    1ST               17070404
418636.29000 3772442.84000    1083.29552   177.19   177.19     0.00    1-HR  ALL
    1ST               19082002
418636.29000 3772467.84000    1180.27250   177.41   177.41     0.00    1-HR  ALL
    1ST               19082002
418636.29000 3772492.84000    1287.34628   177.65   177.65     0.00    1-HR  ALL
    1ST               17031606
418661.29000 3772092.84000     388.32526   172.41   172.41     0.00    1-HR  ALL
    1ST               18010424
418661.29000 3772117.84000     403.03730   172.84   172.84     0.00    1-HR  ALL
    1ST               18010424
418661.29000 3772142.84000     417.69608   173.30   173.30     0.00    1-HR  ALL
    1ST               18010424
418661.29000 3772167.84000     431.83740   173.76   173.76     0.00    1-HR  ALL
    1ST               18010424
418661.29000 3772192.84000     444.59844   174.15   174.15     0.00    1-HR  ALL
    1ST               18010424
418661.29000 3772217.84000     456.68367   174.62   174.62     0.00    1-HR  ALL
    1ST               18010424
418661.29000 3772242.84000     466.15088   174.98   174.98     0.00    1-HR  ALL
    1ST               18010424
418661.29000 3772267.84000     472.94128   175.28   175.28     0.00    1-HR  ALL
    1ST               19083124
418661.29000 3772292.84000     491.08865   175.57   175.57     0.00    1-HR  ALL
    1ST               17031606
418661.29000 3772317.84000     513.38752   175.92   175.92     0.00    1-HR  ALL
    1ST               21012121
418661.29000 3772342.84000     578.02326   176.28   176.28     0.00    1-HR  ALL
    1ST               17070404
418661.29000 3772367.84000     685.34047   176.64   176.64     0.00    1-HR  ALL
    1ST               17070404
418661.29000 3772392.84000     806.75469   176.93   176.93     0.00    1-HR  ALL
    1ST               17070404
418661.29000 3772417.84000     934.11953   177.19   177.19     0.00    1-HR  ALL
    1ST               17070404
418661.29000 3772442.84000    1057.40612   177.48   177.48     0.00    1-HR  ALL
    1ST               17070404
418661.29000 3772467.84000    1157.33386   177.70   177.70     0.00    1-HR  ALL
    1ST               17070404
418661.29000 3772492.84000    1275.00624   177.83   177.83     0.00    1-HR  ALL
    1ST               19082002
418985.82000 3773591.44000     536.54563   188.70   188.70     0.00    1-HR  ALL
    1ST               19092904
418599.42000 3770947.00000     160.16869   162.69   162.69     0.00    1-HR  ALL
```

```
    1ST               21120203
417384.50000 3773247.59000     322.39639   165.79  1643.71     0.00    1-HR  ALL
    1ST               18090724
420097.99000 3774008.95000     218.53824   206.71  3045.47     0.00    1-HR  ALL
    1ST               21092907
417541.50000 3772122.21000     299.09519   162.96   162.96     0.00    1-HR  ALL
    1ST               21112804
417013.60000 3772133.37000     203.17257   158.76   158.76     0.00    1-HR  ALL
    1ST               19111224
417575.88000 3772263.40000     312.50733   164.39   164.39     0.00    1-HR  ALL
    1ST               18110503
420228.86000 3773728.94000     223.42684   206.92  3045.47     0.00    1-HR  ALL
    1ST               19051006
420522.56000 3773306.25000     300.54543   207.52   207.52     0.00    1-HR  ALL
    1ST               18032307
419908.37000 3771897.79000     258.52347   188.10   188.10     0.00    1-HR  ALL
    1ST               17051105
420109.30000 3772377.30000     648.86875   191.17   191.17     0.00    1-HR  ALL
    1ST               20042005
419286.12000 3771755.67000     226.52481   178.55   178.55     0.00    1-HR  ALL
    1ST               17052805
417001.17000 3771519.26000     183.99757   152.94   152.94     0.00    1-HR  ALL
    1ST               21020522
418671.75000 3772791.75000    2747.45322   179.98   179.98     0.00    1-HR  ALL
    1ST               21111823
418654.92000 3772793.74000    2612.60405   179.74   179.74     0.00    1-HR  ALL
    1ST               21111823
418671.60000 3772832.67000    2632.37756   180.00   180.00     0.00    1-HR  ALL
    1ST               20092307
418716.35000 3771039.09000     153.88804   165.86   165.86     0.00    1-HR  ALL
    1ST               21110506
418716.35000 3771013.27000     152.71427   165.74   165.74     0.00    1-HR  ALL
    1ST               21110506
418715.12000 3770993.60000     153.27707   165.57   165.57     0.00    1-HR  ALL
    1ST               21110506
418715.12000 3770972.70000     152.36029   165.40   165.40     0.00    1-HR  ALL
    1ST               21110506
418713.89000 3770945.66000     152.73798   165.14   165.14     0.00    1-HR  ALL
    1ST               21110506
418713.89000 3770923.53000     151.76782   164.96   164.96     0.00    1-HR  ALL
    1ST               21110506
418713.89000 3770905.09000     151.00495   164.86   164.86     0.00    1-HR  ALL
    1ST               21110506
418726.19000 3771327.99000     159.49186   163.34   163.34     0.00    1-HR  ALL
    1ST               21110506
418726.19000 3771358.72000     161.70735   163.59   163.59     0.00    1-HR  ALL
    1ST               21110506
418724.96000 3771395.60000     165.05265   163.70   163.70     0.00    1-HR  ALL
    1ST               21110506
418723.73000 3771426.33000     168.44038   164.05   164.05     0.00    1-HR  ALL
```

```
    1ST                21110506
418724.96000 3771449.69000     169.60553   164.43   164.43     0.00    1-HR  ALL
    1ST                21110506
418724.96000 3771474.28000     171.46388   164.56   164.56     0.00    1-HR  ALL
    1ST                21110506
418641.36000 3771470.59000     224.89768   163.70   163.70     0.00    1-HR  ALL
    1ST                21120203
418636.44000 3771449.69000     217.61472   163.41   163.41     0.00    1-HR  ALL
    1ST                21120203
418640.13000 3771426.33000     218.50273   163.22   163.22     0.00    1-HR  ALL
    1ST                21120203
418632.75000 3771391.91000     208.57969   163.00   163.00     0.00    1-HR  ALL
    1ST                21120203
418638.90000 3771364.87000     211.94537   162.99   162.99     0.00    1-HR  ALL
    1ST                21120203
418643.82000 3771310.78000     214.47227   163.37   163.37     0.00    1-HR  ALL
    1ST                21120203
418661.03000 3771299.71000     242.48517   163.22   163.22     0.00    1-HR  ALL
    1ST                21120203
418648.93000 3771525.04000     239.50650   164.09   164.09     0.00    1-HR  ALL
    1ST                21120203
418712.21000 3771529.40000     189.79028   164.75   164.75     0.00    1-HR  ALL
    1ST                17122318
418708.39000 3771551.22000     198.49301   164.97   164.97     0.00    1-HR  ALL
    1ST                17122318
418712.75000 3771565.40000     193.62311   165.15   165.15     0.00    1-HR  ALL
    1ST                17122318
418712.75000 3771586.13000     196.35267   165.38   165.38     0.00    1-HR  ALL
    1ST                17122318
418711.66000 3771611.22000     201.28944   165.66   165.66     0.00    1-HR  ALL
    1ST                17122318
418717.12000 3771630.86000     197.14027   165.87   165.87     0.00    1-HR  ALL
    1ST                17122318
418662.57000 3771636.32000     278.08962   165.42   165.42     0.00    1-HR  ALL
    1ST                21120203
418651.11000 3771587.22000     249.12615   164.29   164.29     0.00    1-HR  ALL
    1ST                21120203
418660.39000 3771541.40000     258.96456   164.26   164.26     0.00    1-HR  ALL
    1ST                21120203
418668.57000 3771690.32000     303.35164   166.36   166.36     0.00    1-HR  ALL
    1ST                21120203
418667.48000 3771718.14000     305.46750   166.75   166.75     0.00    1-HR  ALL
    1ST                21120203
418668.02000 3771738.32000     310.84867   167.03   167.03     0.00    1-HR  ALL
    1ST                21120203
418664.21000 3771775.96000     309.85677   167.71   167.71     0.00    1-HR  ALL
    1ST                21120203
418663.11000 3771791.78000     310.85936   167.98   167.98     0.00    1-HR  ALL
    1ST                21120203
418659.30000 3771820.14000     308.86302   168.44   168.44     0.00    1-HR  ALL
```

```
    1ST               21120203
418662.02000 3771837.60000     317.97394   168.63   168.63     0.00    1-HR  ALL
    1ST               21120203
418663.66000 3771853.96000     325.00905   168.82   168.82     0.00    1-HR  ALL
    1ST               21120203
418666.93000 3771869.23000     336.33526   168.97   168.97     0.00    1-HR  ALL
    1ST               21120203
418718.21000 3771757.41000     217.38825   167.18   167.18     0.00    1-HR  ALL
    1ST               21120203
418714.93000 3771780.32000     227.28811   167.48   167.48     0.00    1-HR  ALL
    1ST               21120203
418716.57000 3771815.78000     236.21174   167.97   167.97     0.00    1-HR  ALL
    1ST               21120203
418718.21000 3771830.51000     239.24934   168.19   168.19     0.00    1-HR  ALL
    1ST               21120203
418715.48000 3771854.51000     250.32871   168.52   168.52     0.00    1-HR  ALL
    1ST               21120203
418716.03000 3771873.05000     256.49828   168.86   168.86     0.00    1-HR  ALL
    1ST               21120203
418714.93000 3771893.24000     265.34907   169.18   169.18     0.00    1-HR  ALL
    1ST               21120203
418714.39000 3771910.69000     272.63918   169.41   169.41     0.00    1-HR  ALL
    1ST               21120203
418713.30000 3771924.87000     279.48603   169.59   169.59     0.00    1-HR  ALL
    1ST               21120203
418711.66000 3771944.51000     289.41787   169.84   169.84     0.00    1-HR  ALL
    1ST               21120203
418714.39000 3771965.78000     295.01419   170.13   170.13     0.00    1-HR  ALL
    1ST               21120203
418712.21000 3771985.42000     305.93855   170.39   170.39     0.00    1-HR  ALL
    1ST               21120203
418714.93000 3771995.79000     307.59097   170.54   170.54     0.00    1-HR  ALL
    1ST               21120203
418711.12000 3772020.33000     322.94014   170.93   170.93     0.00    1-HR  ALL
    1ST               21120203
418666.93000 3771902.51000     342.91365   169.34   169.34     0.00    1-HR  ALL
    1ST               21120203
418671.30000 3771948.87000     366.13177   169.93   169.93     0.00    1-HR  ALL
    1ST               21120203
418737.30000 3772103.79000     353.68873   172.69   172.69     0.00    1-HR  ALL
    1ST               21120203
418733.48000 3772149.07000     386.53631   173.74   173.74     0.00    1-HR  ALL
    1ST               21120203
418752.03000 3772248.89000     473.15814   176.22   176.22     0.00    1-HR  ALL
    1ST               21120203
418750.94000 3772270.16000     494.60765   176.54   176.54     0.00    1-HR  ALL
    1ST               21120203
418748.21000 3772287.07000     510.56375   176.77   176.77     0.00    1-HR  ALL
    1ST               21120203
418746.57000 3772308.35000     530.77987   177.05   177.05     0.00    1-HR  ALL
```

```
    1ST                21120203
418759.12000 3772352.53000     595.44020   177.58   177.58     0.00    1-HR  ALL
    1ST                21120203
418666.93000 3773557.49000     578.36218   183.85   183.85     0.00    1-HR  ALL
    1ST                20050902
418666.93000 3773582.59000     557.18559   184.05   184.05     0.00    1-HR  ALL
    1ST                20050902
418668.57000 3773606.04000     538.29409   184.34   184.34     0.00    1-HR  ALL
    1ST                20050902
418670.21000 3773642.59000     509.89860   184.84   184.84     0.00    1-HR  ALL
    1ST                20050902
418665.84000 3773663.86000     493.61769   185.02   185.02     0.00    1-HR  ALL
    1ST                20050902
418659.84000 3773679.68000     482.11573   185.07   185.07     0.00    1-HR  ALL
    1ST                20050902
418660.93000 3773696.59000     470.92763   185.25   185.25     0.00    1-HR  ALL
    1ST                20050902
418659.30000 3773718.96000     456.79571   185.37   185.37     0.00    1-HR  ALL
    1ST                20050902
418720.39000 3773571.13000     396.47031   184.98   184.98     0.00    1-HR  ALL
    1ST                20050902
418718.21000 3773604.95000     378.53304   185.26   185.26     0.00    1-HR  ALL
    1ST                20071105
418731.30000 3773665.50000     348.94404   185.98   185.98     0.00    1-HR  ALL
    1ST                20071105
418733.48000 3773695.50000     347.65861   186.44   186.44     0.00    1-HR  ALL
    1ST                20071105
418732.94000 3773758.23000     369.56571   186.88   186.88     0.00    1-HR  ALL
    1ST                20071105
418731.84000 3773790.96000     388.88747   187.09   187.09     0.00    1-HR  ALL
    1ST                20080805
418715.48000 3773853.14000     397.25203   187.09   187.09     0.00    1-HR  ALL
    1ST                20080805
418663.11000 3773757.69000     435.92373   185.78   185.78     0.00    1-HR  ALL
    1ST                20050902
418662.02000 3773775.14000     427.12811   185.85   185.85     0.00    1-HR  ALL
    1ST                20050902
418662.02000 3773795.87000     417.96997   185.93   185.93     0.00    1-HR  ALL
    1ST                20050902
418661.48000 3773813.32000     410.54879   186.00   186.00     0.00    1-HR  ALL
    1ST                20050902
418657.66000 3773837.33000     399.68701   186.05   186.05     0.00    1-HR  ALL
    1ST                20050902
418654.39000 3773853.69000     392.51040   186.09   186.09     0.00    1-HR  ALL
    1ST                20050902
418717.12000 3773891.87000     365.17567   186.97   186.97     0.00    1-HR  ALL
    1ST                20080805
418728.03000 3773966.60000     319.97648   186.99   186.99     0.00    1-HR  ALL
    1ST                20071105
418723.12000 3773979.70000     334.46744   187.08   187.08     0.00    1-HR  ALL
```

```
    1ST               20080805
418724.21000 3773997.15000     344.20903   187.34   187.34     0.00    1-HR  ALL
    1ST               20080805
418724.21000 3774005.88000     347.17871   187.46   187.46     0.00    1-HR  ALL
    1ST               20080805
418724.21000 3774022.79000     347.16559   187.58  1633.79     0.00    1-HR  ALL
    1ST               20080805
418723.66000 3774040.79000     345.63108   187.66  1633.79     0.00    1-HR  ALL
    1ST               20080805
418723.66000 3774056.61000     338.65458   187.62  1633.79     0.00    1-HR  ALL
    1ST               20080805
418722.03000 3774074.61000     334.70063   187.57  1633.79     0.00    1-HR  ALL
    1ST               20080805
418723.66000 3774089.88000     326.81715   187.56  1643.71     0.00    1-HR  ALL
    1ST               20080805
418717.66000 3774118.25000     325.51322   187.26  1643.71     0.00    1-HR  ALL
    1ST               20080805
418666.93000 3774431.90000     340.59996   188.17  1643.71     0.00    1-HR  ALL
    1ST               20080805
418665.30000 3774455.90000     337.06709   188.36  1643.71     0.00    1-HR  ALL
    1ST               20080805
418666.93000 3774471.72000     338.54381   188.46  1643.71     0.00    1-HR  ALL
    1ST               20080805
418668.02000 3774495.72000     338.43167   188.63  1643.71     0.00    1-HR  ALL
    1ST               20080805
418671.84000 3774513.72000     343.98056   188.75  1643.71     0.00    1-HR  ALL
    1ST               20080805
418674.02000 3774534.99000     345.25771   188.82  1643.71     0.00    1-HR  ALL
    1ST               20080805
418673.48000 3774558.45000     340.28982   188.84  1643.71     0.00    1-HR  ALL
    1ST               20080805
418672.93000 3774591.18000     333.96167   188.86  1643.71     0.00    1-HR  ALL
    1ST               20080805
418671.30000 3774613.54000     326.39653   188.77  1643.71     0.00    1-HR  ALL
    1ST               20080805
418668.02000 3774633.18000     315.80927   188.64  1643.71     0.00    1-HR  ALL
    1ST               20080805
418668.02000 3774660.45000     311.65750   188.64  1643.71     0.00    1-HR  ALL
    1ST               20080805
418669.66000 3774676.27000     313.02921   188.68  1643.71     0.00    1-HR  ALL
    1ST               20080805
418670.75000 3774696.46000     310.11029   188.60  1643.71     0.00    1-HR  ALL
    1ST               20080805
418728.57000 3774716.09000     263.87939   189.88  1643.71     0.00    1-HR  ALL
    1ST               19083101
418729.66000 3774697.00000     264.44039   189.91  1643.71     0.00    1-HR  ALL
    1ST               19083101
418731.30000 3774682.82000     263.75552   189.93  1643.71     0.00    1-HR  ALL
    1ST               19083101
418730.21000 3774667.55000     266.66583   189.92  1643.71     0.00    1-HR  ALL
```

```
    1ST               19083101
418728.57000 3774652.82000     270.19829   189.89  1643.71     0.00    1-HR  ALL
    1ST               19083101
418730.75000 3774639.73000     268.35157   189.88  1643.71     0.00    1-HR  ALL
    1ST               19083101
418729.12000 3774621.18000     271.86956   189.81  1643.71     0.00    1-HR  ALL
    1ST               19083101
418730.21000 3774592.81000     272.78187   189.75  1643.71     0.00    1-HR  ALL
    1ST               19083101
418728.57000 3774573.72000     276.72422   189.72  1643.71     0.00    1-HR  ALL
    1ST               19083101
418729.12000 3774545.90000     279.78417   189.79  1643.71     0.00    1-HR  ALL
    1ST               19083101
418654.93000 3774772.82000     276.32354   188.38  1643.71     0.00    1-HR  ALL
    1ST               20080805
418657.11000 3774787.01000     281.66237   188.67  1643.71     0.00    1-HR  ALL
    1ST               20080805
418657.66000 3774806.10000     282.96109   189.03  1643.71     0.00    1-HR  ALL
    1ST               20080805
418657.11000 3774829.01000     282.12241   189.33  1643.71     0.00    1-HR  ALL
    1ST               20080805
418656.57000 3774841.55000     281.09590   189.47  1643.71     0.00    1-HR  ALL
    1ST               20080805
418656.57000 3774863.92000     278.35036   189.47  1643.71     0.00    1-HR  ALL
    1ST               20080805
418658.21000 3774881.92000     277.19744   189.39  1643.71     0.00    1-HR  ALL
    1ST               20080805
418659.30000 3774902.65000     274.41272   189.22  1643.71     0.00    1-HR  ALL
    1ST               20080805
418657.11000 3774919.56000     268.38227   189.01  1643.71     0.00    1-HR  ALL
    1ST               20080805
418661.48000 3774973.56000     266.43870   189.00  3043.72     0.00    1-HR  ALL
    1ST               20080805
418661.48000 3774992.11000     265.94381   189.18  3043.72     0.00    1-HR  ALL
    1ST               20080805
418662.02000 3775011.20000     265.23164   189.28  3045.47     0.00    1-HR  ALL
    1ST               20080805
418663.11000 3775028.65000     264.85213   189.33  3045.47     0.00    1-HR  ALL
    1ST               20080805
418663.66000 3775043.38000     264.21959   189.38  3045.47     0.00    1-HR  ALL
    1ST               20080805
418663.66000 3775065.75000     262.17874   189.44  3045.47     0.00    1-HR  ALL
    1ST               20080805
418664.21000 3775084.29000     260.84817   189.46  3045.47     0.00    1-HR  ALL
    1ST               20080805
418742.21000 3775187.39000     223.40692   190.93  3045.47     0.00    1-HR  ALL
    1ST               21031823
418736.21000 3775231.57000     231.51938   191.34  3045.47     0.00    1-HR  ALL
    1ST               21031823
418740.57000 3775261.57000     224.79404   191.60  3045.47     0.00    1-HR  ALL
```

```
      1ST                21031823
  418741.12000 3775305.21000     223.92189   191.70  3045.47     0.00    1-HR  ALL
      1ST                21031823
  418749.85000 3775323.21000     213.69018   191.80  3045.47     0.00    1-HR  ALL
      1ST                21031823
  418740.57000 3775346.67000     224.87278   191.60  3045.47     0.00    1-HR  ALL
      1ST                21031823
  418752.57000 3775362.49000     210.56397   191.74  3045.47     0.00    1-HR  ALL
      1ST                21031823
  418672.39000 3775421.40000     243.99498   191.43  3045.47     0.00    1-HR  ALL
      1ST                20071105
  418670.21000 3775441.58000     239.62965   191.56  3045.47     0.00    1-HR  ALL
      1ST                20071105
  418669.66000 3775456.85000     237.87062   191.67  3045.47     0.00    1-HR  ALL
      1ST                20071105
  418674.02000 3775479.22000     241.85053   191.81  3045.47     0.00    1-HR  ALL
      1ST                20071105
  418674.02000 3775499.40000     240.23346   191.92  3045.47     0.00    1-HR  ALL
      1ST                20071105
  418692.57000 3775499.40000     279.55047   192.30  3045.47     0.00    1-HR  ALL
      1ST                20071105
  418691.48000 3775525.04000     273.66200   192.49  3045.47     0.00    1-HR  ALL
      1ST                20071105
  418747.66000 3775443.22000     215.04749   192.44  3045.47     0.00    1-HR  ALL
      1ST                21031823
  418746.03000 3775480.86000     217.90718   192.93  3045.47     0.00    1-HR  ALL
      1ST                21031823
  418745.48000 3775512.49000     218.51743   193.14  3045.47     0.00    1-HR  ALL
      1ST                21031823
  418685.48000 3775568.68000     255.29072   192.88  3045.47     0.00    1-HR  ALL
      1ST                20071105
  418685.48000 3775581.77000     254.05667   192.93  3045.47     0.00    1-HR  ALL
      1ST                20071105
  418758.57000 3775791.23000     202.21883   194.55  3066.86     0.00    1-HR  ALL
      1ST                21031823
  418758.03000 3775825.60000     202.89280   194.76  3066.86     0.00    1-HR  ALL
      1ST                21031823
  418752.03000 3775872.51000     207.45717   192.99  3066.86     0.00    1-HR  ALL
      1ST                21031823
  418693.66000 3775865.96000     238.48989   192.99  3066.86     0.00    1-HR  ALL
      1ST                20071105
* AERMOD (24142 ): C:\Users\apoll\OneDrive - Dudek\Desktop\HARP2\HARP\Covina
BESS\COVIN     10/20/25
* AERMET ( 22112):
       12:17:32
* MODELING OPTIONS USED:   RegDFAULT  CONC  ELEV  NODRYDPLT  NOWETDPLT  RURAL
ADJ_U*
*         PLOT FILE OF  HIGH   1ST HIGH  1-HR VALUES FOR SOURCE GROUP: CON
*         FOR A TOTAL OF  3291 RECEPTORS.
*         FORMAT: (3(1X,F13.5),3(1X,F8.2),3X,A5,2X,A8,2X,A5,5X,A8,2X,I8)
```

* X	Y	AVERAGE CONC	ZELEV	ZHILL	ZFLAG	AVE	GRP
RANK	NET ID	DATE(CONC)					
417907.87000	3772773.94000	204.35982	171.27	171.27	0.00	1-HR	CON
1ST		21110223					
417932.87000	3772798.94000	228.01266	171.65	171.65	0.00	1-HR	CON
1ST		21111602					
417932.87000	3772823.94000	248.99664	171.79	171.79	0.00	1-HR	CON
1ST		20030507					
417932.87000	3772848.94000	253.50219	172.03	172.03	0.00	1-HR	CON
1ST		20030507					
417932.87000	3772873.94000	224.12520	172.22	172.22	0.00	1-HR	CON
1ST		21111823					
417932.87000	3772898.94000	232.53794	172.41	172.41	0.00	1-HR	CON
1ST		17062004					
417932.87000	3772923.94000	236.24179	172.64	172.64	0.00	1-HR	CON
1ST		17062004					
417932.87000	3772948.94000	212.78023	172.85	172.85	0.00	1-HR	CON
1ST		20092307					
417932.87000	3772973.94000	202.30461	173.03	173.03	0.00	1-HR	CON
1ST		20092307					
417932.87000	3772998.94000	215.83489	173.15	173.15	0.00	1-HR	CON
1ST		19110601					
417932.87000	3773023.94000	215.00523	173.30	173.30	0.00	1-HR	CON
1ST		19110601					
417932.87000	3773048.94000	210.29013	173.50	173.50	0.00	1-HR	CON
1ST		21092103					
417932.87000	3773073.94000	218.65876	173.68	173.68	0.00	1-HR	CON
1ST		21092103					
417932.87000	3773098.94000	217.34443	173.67	173.67	0.00	1-HR	CON
1ST		18090724					
417957.87000	3772798.94000	234.88729	171.77	171.77	0.00	1-HR	CON
1ST		21111602					
417957.87000	3772823.94000	257.26135	171.79	171.79	0.00	1-HR	CON
1ST		20030507					
417957.87000	3772848.94000	259.05899	172.02	172.02	0.00	1-HR	CON
1ST		20030507					
417957.87000	3772873.94000	228.45069	172.17	172.17	0.00	1-HR	CON
1ST		21111823					
417957.87000	3772898.94000	241.24542	172.40	172.40	0.00	1-HR	CON
1ST		17062004					
417957.87000	3772923.94000	240.29621	172.63	172.63	0.00	1-HR	CON
1ST		17062004					
417957.87000	3772948.94000	218.83130	172.83	172.83	0.00	1-HR	CON
1ST		20092307					
417957.87000	3772973.94000	202.84304	173.02	173.02	0.00	1-HR	CON
1ST		20092307					

```
417957.87000 3772998.94000     224.13092   173.24   173.24     0.00    1-HR  CON
    1ST               19110601
417957.87000 3773023.94000     215.62837   173.38   173.38     0.00    1-HR  CON
    1ST               19110601
417957.87000 3773048.94000     220.55181   173.57   173.57     0.00    1-HR  CON
    1ST               21092103
417957.87000 3773073.94000     222.62901   173.76   173.76     0.00    1-HR  CON
    1ST               21092103
417957.87000 3773098.94000     219.30737   173.82   173.82     0.00    1-HR  CON
    1ST               18090724
417957.87000 3773123.94000     211.54021   173.54   173.54     0.00    1-HR  CON
    1ST               19100901
417982.87000 3772798.94000     242.23093   171.93   171.93     0.00    1-HR  CON
    1ST               21111602
417982.87000 3772823.94000     266.97633   172.04   172.04     0.00    1-HR  CON
    1ST               20030507
417982.87000 3772848.94000     266.03575   172.32   172.32     0.00    1-HR  CON
    1ST               20030507
417982.87000 3772873.94000     233.64831   172.39   172.39     0.00    1-HR  CON
    1ST               21111823
417982.87000 3772898.94000     250.87077   172.64   172.64     0.00    1-HR  CON
    1ST               17062004
417982.87000 3772923.94000     244.73224   172.88   172.88     0.00    1-HR  CON
    1ST               17062004
417982.87000 3772948.94000     224.97577   173.07   173.07     0.00    1-HR  CON
    1ST               20092307
417982.87000 3772973.94000     215.81309   173.24   173.24     0.00    1-HR  CON
    1ST               19110601
417982.87000 3772998.94000     232.09267   173.58   173.58     0.00    1-HR  CON
    1ST               19110601
417982.87000 3773023.94000     214.76629   173.62   173.62     0.00    1-HR  CON
    1ST               19110601
417982.87000 3773048.94000     230.17959   173.79   173.79     0.00    1-HR  CON
    1ST               21092103
417982.87000 3773073.94000     230.88392   174.04   174.04     0.00    1-HR  CON
    1ST               18090724
417982.87000 3773098.94000     218.97538   174.15   174.15     0.00    1-HR  CON
    1ST               18090724
417982.87000 3773123.94000     216.48966   173.85   173.85     0.00    1-HR  CON
    1ST               19100901
418007.87000 3772798.94000     250.04156   172.12   172.12     0.00    1-HR  CON
    1ST               21111602
418007.87000 3772823.94000     277.04337   172.28   172.28     0.00    1-HR  CON
    1ST               20030507
418007.87000 3772848.94000     273.02060   172.61   172.61     0.00    1-HR  CON
    1ST               20030507
418007.87000 3772873.94000     238.89222   172.65   172.65     0.00    1-HR  CON
    1ST               21111823
418007.87000 3772898.94000     260.54672   172.92   172.92     0.00    1-HR  CON
    1ST               17062004
```

```
418007.87000 3772923.94000     248.56718   173.16   173.16     0.00    1-HR  CON
    1ST               17062004
418007.87000 3772948.94000     230.36092   173.32   173.32     0.00    1-HR  CON
    1ST               20092307
418007.87000 3772973.94000     228.53582   173.47   173.47     0.00    1-HR  CON
    1ST               19110601
418007.87000 3772998.94000     238.27281   173.87   173.87     0.00    1-HR  CON
    1ST               19110601
418007.87000 3773023.94000     225.95371   173.88   173.88     0.00    1-HR  CON
    1ST               21092103
418007.87000 3773048.94000     238.40085   174.05   174.05     0.00    1-HR  CON
    1ST               21092103
418007.87000 3773073.94000     237.13402   174.32   174.32     0.00    1-HR  CON
    1ST               18090724
418007.87000 3773098.94000     223.77151   174.46   174.46     0.00    1-HR  CON
    1ST               19100901
418007.87000 3773123.94000     217.89422   174.11   174.11     0.00    1-HR  CON
    1ST               19100901
418007.87000 3773148.94000     197.98033   173.90   173.90     0.00    1-HR  CON
    1ST               21091306
418007.87000 3773173.94000     189.21734   173.55   173.55     0.00    1-HR  CON
    1ST               18091304
418007.87000 3773198.94000     203.81293   173.27   173.27     0.00    1-HR  CON
    1ST               18091304
418007.87000 3773223.94000     202.59193   173.19   173.19     0.00    1-HR  CON
    1ST               18091304
418007.87000 3773248.94000     199.50701   173.34   173.34     0.00    1-HR  CON
    1ST               19090705
418007.87000 3773273.94000     178.56484   173.34   173.34     0.00    1-HR  CON
    1ST               18102506
418007.87000 3773298.94000     188.69172   173.51   173.51     0.00    1-HR  CON
    1ST               18102506
418007.87000 3773323.94000     183.34698   173.79   173.79     0.00    1-HR  CON
    1ST               21080103
418007.87000 3773348.94000     175.93427   174.05   174.05     0.00    1-HR  CON
    1ST               21080103
418007.87000 3773373.94000     152.10268   174.19   174.19     0.00    1-HR  CON
    1ST               21080103
418032.87000 3772798.94000     258.22235   172.31   172.31     0.00    1-HR  CON
    1ST               21111602
418032.87000 3772823.94000     287.35946   172.49   172.49     0.00    1-HR  CON
    1ST               20030507
418032.87000 3772848.94000     279.72418   172.84   172.84     0.00    1-HR  CON
    1ST               20030507
418032.87000 3772873.94000     249.29338   172.86   172.86     0.00    1-HR  CON
    1ST               17062004
418032.87000 3772898.94000     269.72229   173.14   173.14     0.00    1-HR  CON
    1ST               17062004
418032.87000 3772923.94000     251.30285   173.38   173.38     0.00    1-HR  CON
    1ST               17062004
```

```
418032.87000 3772948.94000     234.59566   173.51   173.51     0.00    1-HR  CON
    1ST               20092307
418032.87000 3772973.94000     240.36593   173.65   173.65     0.00    1-HR  CON
    1ST               19110601
418032.87000 3772998.94000     242.26403   174.10   174.10     0.00    1-HR  CON
    1ST               19110601
418032.87000 3773023.94000     238.99089   174.10   174.10     0.00    1-HR  CON
    1ST               21092103
418032.87000 3773048.94000     244.38768   174.25   174.25     0.00    1-HR  CON
    1ST               21092103
418032.87000 3773073.94000     240.14094   174.52   174.52     0.00    1-HR  CON
    1ST               18090724
418032.87000 3773098.94000     231.75129   174.67   174.67     0.00    1-HR  CON
    1ST               19100901
418032.87000 3773123.94000     215.34588   174.34   174.34     0.00    1-HR  CON
    1ST               19100901
418032.87000 3773148.94000     200.80753   174.03   174.03     0.00    1-HR  CON
    1ST               21091306
418032.87000 3773173.94000     202.88930   173.71   173.71     0.00    1-HR  CON
    1ST               18091304
418032.87000 3773198.94000     211.38365   173.46   173.46     0.00    1-HR  CON
    1ST               18091304
418032.87000 3773223.94000     208.58487   173.42   173.42     0.00    1-HR  CON
    1ST               19090705
418032.87000 3773248.94000     196.00992   173.62   173.62     0.00    1-HR  CON
    1ST               19090705
418032.87000 3773273.94000     190.23308   173.60   173.60     0.00    1-HR  CON
    1ST               18102506
418032.87000 3773298.94000     192.03197   173.78   173.78     0.00    1-HR  CON
    1ST               18102506
418032.87000 3773323.94000     186.04400   174.15   174.15     0.00    1-HR  CON
    1ST               21080103
418032.87000 3773348.94000     168.66530   174.48   174.48     0.00    1-HR  CON
    1ST               21080103
418032.87000 3773373.94000     136.68533   174.64   174.64     0.00    1-HR  CON
    1ST               21080103
418032.87000 3773398.94000     148.80302   174.84   174.84     0.00    1-HR  CON
    1ST               20010422
418032.87000 3773423.94000     158.74351   174.93  1633.79     0.00    1-HR  CON
    1ST               20010422
418032.87000 3773448.94000     157.14430   174.94  1633.79     0.00    1-HR  CON
    1ST               20010422
418032.87000 3773473.94000     142.65393   175.05  1633.79     0.00    1-HR  CON
    1ST               20010422
418032.87000 3773498.94000     117.97327   175.24  1633.79     0.00    1-HR  CON
    1ST               20010422
418057.87000 3772798.94000     266.98766   172.54   172.54     0.00    1-HR  CON
    1ST               21111602
418057.87000 3772823.94000     298.29493   172.74   172.74     0.00    1-HR  CON
    1ST               20030507
```

```
418057.87000 3772848.94000     286.45348   173.08   173.08     0.00    1-HR  CON
    1ST               20030507
418057.87000 3772873.94000     262.49236   173.07   173.07     0.00    1-HR  CON
    1ST               17062004
418057.87000 3772898.94000     278.48180   173.35   173.35     0.00    1-HR  CON
    1ST               17062004
418057.87000 3772923.94000     253.02433   173.59   173.59     0.00    1-HR  CON
    1ST               17062004
418057.87000 3772948.94000     237.79551   173.73   173.73     0.00    1-HR  CON
    1ST               20092307
418057.87000 3772973.94000     251.20103   173.85   173.85     0.00    1-HR  CON
    1ST               19110601
418057.87000 3772998.94000     243.85342   174.30   174.30     0.00    1-HR  CON
    1ST               19110601
418057.87000 3773023.94000     251.05108   174.35   174.35     0.00    1-HR  CON
    1ST               21092103
418057.87000 3773048.94000     251.15679   174.51   174.51     0.00    1-HR  CON
    1ST               18090724
418057.87000 3773073.94000     239.94764   174.77   174.77     0.00    1-HR  CON
    1ST               18090724
418057.87000 3773098.94000     236.44906   174.89   174.89     0.00    1-HR  CON
    1ST               19100901
418057.87000 3773123.94000     211.62163   174.55   174.55     0.00    1-HR  CON
    1ST               19080906
418057.87000 3773148.94000     199.38748   174.17   174.17     0.00    1-HR  CON
    1ST               21091306
418057.87000 3773173.94000     214.87797   173.89   173.89     0.00    1-HR  CON
    1ST               18091304
418057.87000 3773198.94000     215.30436   173.70   173.70     0.00    1-HR  CON
    1ST               18091304
418057.87000 3773223.94000     210.82800   173.70   173.70     0.00    1-HR  CON
    1ST               19090705
418057.87000 3773248.94000     188.78636   173.90   173.90     0.00    1-HR  CON
    1ST               18102506
418057.87000 3773273.94000     198.37905   173.88   173.88     0.00    1-HR  CON
    1ST               18102506
418057.87000 3773298.94000     192.48380   174.07   174.07     0.00    1-HR  CON
    1ST               21080103
418057.87000 3773323.94000     182.89165   174.49   174.49     0.00    1-HR  CON
    1ST               21080103
418057.87000 3773348.94000     155.60142   174.85   174.85     0.00    1-HR  CON
    1ST               21080103
418057.87000 3773373.94000     147.07762   175.02   175.02     0.00    1-HR  CON
    1ST               20010422
418057.87000 3773398.94000     160.63186   175.24   175.24     0.00    1-HR  CON
    1ST               20010422
418057.87000 3773423.94000     163.78456   175.42   175.42     0.00    1-HR  CON
    1ST               20010422
418057.87000 3773448.94000     153.09145   175.58  1633.79     0.00    1-HR  CON
    1ST               20010422
```

```
418057.87000 3773473.94000     130.09328   175.77  1633.79     0.00    1-HR  CON
    1ST               20010422
418057.87000 3773498.94000     106.78694   175.88  1633.79     0.00    1-HR  CON
    1ST               18081404
418082.87000 3772798.94000     276.34270   172.80   172.80     0.00    1-HR  CON
    1ST               21111602
418082.87000 3772823.94000     309.65862   172.99   172.99     0.00    1-HR  CON
    1ST               20030507
418082.87000 3772848.94000     293.29274   173.35   173.35     0.00    1-HR  CON
    1ST               20030507
418082.87000 3772873.94000     276.27051   173.33   173.33     0.00    1-HR  CON
    1ST               17062004
418082.87000 3772898.94000     286.99343   173.61   173.61     0.00    1-HR  CON
    1ST               17062004
418082.87000 3772923.94000     258.32552   173.84   173.84     0.00    1-HR  CON
    1ST               20092307
418082.87000 3772948.94000     240.75528   173.98   173.98     0.00    1-HR  CON
    1ST               19110601
418082.87000 3772973.94000     260.82726   174.11   174.11     0.00    1-HR  CON
    1ST               19110601
418082.87000 3772998.94000     244.65028   174.56   174.56     0.00    1-HR  CON
    1ST               21092103
418082.87000 3773023.94000     261.67917   174.64   174.64     0.00    1-HR  CON
    1ST               21092103
418082.87000 3773048.94000     259.04160   174.82   174.82     0.00    1-HR  CON
    1ST               18090724
418082.87000 3773073.94000     244.11733   175.08   175.08     0.00    1-HR  CON
    1ST               19100901
418082.87000 3773098.94000     237.29591   175.15   175.15     0.00    1-HR  CON
    1ST               19100901
418082.87000 3773123.94000     214.74629   174.76   174.76     0.00    1-HR  CON
    1ST               21091306
418082.87000 3773148.94000     212.95518   174.34   174.34     0.00    1-HR  CON
    1ST               18091304
418082.87000 3773173.94000     224.08517   174.09   174.09     0.00    1-HR  CON
    1ST               18091304
418082.87000 3773198.94000     220.64965   173.99   173.99     0.00    1-HR  CON
    1ST               19090705
418082.87000 3773223.94000     207.87238   174.05   174.05     0.00    1-HR  CON
    1ST               19090705
418082.87000 3773248.94000     201.32687   174.24   174.24     0.00    1-HR  CON
    1ST               18102506
418082.87000 3773273.94000     201.48731   174.20   174.20     0.00    1-HR  CON
    1ST               18102506
418082.87000 3773298.94000     194.17153   174.40   174.40     0.00    1-HR  CON
    1ST               21080103
418082.87000 3773323.94000     173.38778   174.81   174.81     0.00    1-HR  CON
    1ST               21080103
418082.87000 3773348.94000     144.26327   175.06   175.06     0.00    1-HR  CON
    1ST               20010422
```

```
418082.87000 3773373.94000     160.06139   175.05   175.05     0.00    1-HR  CON
    1ST               20010422
418082.87000 3773398.94000     167.77078   175.26   175.26     0.00    1-HR  CON
    1ST               20010422
418082.87000 3773423.94000     161.76442   175.52   175.52     0.00    1-HR  CON
    1ST               20010422
418082.87000 3773448.94000     141.57250   175.75   175.75     0.00    1-HR  CON
    1ST               20010422
418082.87000 3773473.94000     112.03211   176.02  1633.79     0.00    1-HR  CON
    1ST               20010422
418082.87000 3773498.94000     106.18211   176.20  1633.79     0.00    1-HR  CON
    1ST               18081404
418107.87000 3772798.94000     289.14254   173.14   173.14     0.00    1-HR  CON
    1ST               20030507
418107.87000 3772823.94000     322.01902   173.33   173.33     0.00    1-HR  CON
    1ST               20030507
418107.87000 3772848.94000     300.22391   173.65   173.65     0.00    1-HR  CON
    1ST               20030507
418107.87000 3772873.94000     290.48705   173.62   173.62     0.00    1-HR  CON
    1ST               17062004
418107.87000 3772898.94000     294.86646   173.87   173.87     0.00    1-HR  CON
    1ST               17062004
418107.87000 3772923.94000     267.04280   174.09   174.09     0.00    1-HR  CON
    1ST               20092307
418107.87000 3772948.94000     256.57379   174.24   174.24     0.00    1-HR  CON
    1ST               19110601
418107.87000 3772973.94000     268.73701   174.41   174.41     0.00    1-HR  CON
    1ST               19110601
418107.87000 3772998.94000     260.93398   174.88   174.88     0.00    1-HR  CON
    1ST               21092103
418107.87000 3773023.94000     270.19134   174.94   174.94     0.00    1-HR  CON
    1ST               21092103
418107.87000 3773048.94000     263.60502   175.13   175.13     0.00    1-HR  CON
    1ST               18090724
418107.87000 3773073.94000     252.90529   175.36   175.36     0.00    1-HR  CON
    1ST               19100901
418107.87000 3773098.94000     233.55091   175.40   175.40     0.00    1-HR  CON
    1ST               19100901
418107.87000 3773123.94000     216.11716   174.96   174.96     0.00    1-HR  CON
    1ST               21091306
418107.87000 3773148.94000     226.79714   174.55   174.55     0.00    1-HR  CON
    1ST               18091304
418107.87000 3773173.94000     229.40502   174.32   174.32     0.00    1-HR  CON
    1ST               18091304
418107.87000 3773198.94000     223.88523   174.29   174.29     0.00    1-HR  CON
    1ST               19090705
418107.87000 3773223.94000     199.64833   174.42   174.42     0.00    1-HR  CON
    1ST               18102506
418107.87000 3773248.94000     209.99987   174.62   174.62     0.00    1-HR  CON
    1ST               18102506
```

```
418107.87000 3773273.94000     202.70122   174.54   174.54     0.00    1-HR  CON
    1ST               21080103
418107.87000 3773298.94000     189.42724   174.75   174.75     0.00    1-HR  CON
    1ST               21080103
418107.87000 3773323.94000     157.77643   175.09   175.09     0.00    1-HR  CON
    1ST               21080103
418107.87000 3773348.94000     158.80499   175.16   175.16     0.00    1-HR  CON
    1ST               20010422
418107.87000 3773373.94000     169.90472   174.99   174.99     0.00    1-HR  CON
    1ST               20010422
418107.87000 3773398.94000     169.05654   175.32   175.32     0.00    1-HR  CON
    1ST               20010422
418107.87000 3773423.94000     152.60519   175.58   175.58     0.00    1-HR  CON
    1ST               20010422
418107.87000 3773448.94000     124.00821   175.71   175.71     0.00    1-HR  CON
    1ST               20010422
418107.87000 3773473.94000     110.52072   175.97   175.97     0.00    1-HR  CON
    1ST               18081404
418107.87000 3773498.94000     107.36748   176.27  1633.79     0.00    1-HR  CON
    1ST               20092401
418132.87000 3772798.94000     303.88455   173.49   173.49     0.00    1-HR  CON
    1ST               20030507
418132.87000 3772823.94000     334.88645   173.67   173.67     0.00    1-HR  CON
    1ST               20030507
418132.87000 3772848.94000     307.03936   173.95   173.95     0.00    1-HR  CON
    1ST               20030507
418132.87000 3772873.94000     304.83783   173.90   173.90     0.00    1-HR  CON
    1ST               17062004
418132.87000 3772898.94000     301.93018   174.13   174.13     0.00    1-HR  CON
    1ST               17062004
418132.87000 3772923.94000     274.76948   174.34   174.34     0.00    1-HR  CON
    1ST               20092307
418132.87000 3772948.94000     271.71762   174.50   174.50     0.00    1-HR  CON
    1ST               19110601
418132.87000 3772973.94000     274.18255   174.69   174.69     0.00    1-HR  CON
    1ST               19110601
418132.87000 3772998.94000     275.94429   175.14   175.14     0.00    1-HR  CON
    1ST               21092103
418132.87000 3773023.94000     275.76724   175.20   175.20     0.00    1-HR  CON
    1ST               21092103
418132.87000 3773048.94000     263.98595   175.39   175.39     0.00    1-HR  CON
    1ST               18090724
418132.87000 3773073.94000     257.61936   175.61   175.61     0.00    1-HR  CON
    1ST               19100901
418132.87000 3773098.94000     229.30272   175.60   175.60     0.00    1-HR  CON
    1ST               19080906
418132.87000 3773123.94000     224.31753   175.13   175.13     0.00    1-HR  CON
    1ST               18091304
418132.87000 3773148.94000     237.87911   174.77   174.77     0.00    1-HR  CON
    1ST               18091304
```

```
418132.87000 3773173.94000     233.81800   174.61   174.61     0.00    1-HR  CON
    1ST               19090705
418132.87000 3773198.94000     221.24571   174.61   174.61     0.00    1-HR  CON
    1ST               19090705
418132.87000 3773223.94000     212.81855   174.75   174.75     0.00    1-HR  CON
    1ST               18102506
418132.87000 3773248.94000     212.62134   174.93   174.93     0.00    1-HR  CON
    1ST               18102506
418132.87000 3773273.94000     203.25880   174.87   174.87     0.00    1-HR  CON
    1ST               21080103
418132.87000 3773298.94000     177.74875   175.09   175.09     0.00    1-HR  CON
    1ST               21080103
418132.87000 3773323.94000     156.65373   175.38   175.38     0.00    1-HR  CON
    1ST               20010422
418132.87000 3773348.94000     171.97592   175.40   175.40     0.00    1-HR  CON
    1ST               20010422
418132.87000 3773373.94000     175.25089   175.26   175.26     0.00    1-HR  CON
    1ST               20010422
418132.87000 3773398.94000     163.94263   175.81   175.81     0.00    1-HR  CON
    1ST               20010422
418132.87000 3773423.94000     137.50859   176.08   176.08     0.00    1-HR  CON
    1ST               20010422
418132.87000 3773448.94000     114.87083   176.07   176.07     0.00    1-HR  CON
    1ST               18081404
418132.87000 3773473.94000     109.27484   176.24   176.24     0.00    1-HR  CON
    1ST               20092401
418132.87000 3773498.94000     113.68557   176.54   176.54     0.00    1-HR  CON
    1ST               20092401
418157.87000 3772798.94000     319.41676   173.81   173.81     0.00    1-HR  CON
    1ST               20030507
418157.87000 3772823.94000     348.12424   173.99   173.99     0.00    1-HR  CON
    1ST               20030507
418157.87000 3772848.94000     313.81457   174.27   174.27     0.00    1-HR  CON
    1ST               20030507
418157.87000 3772873.94000     319.36832   174.20   174.20     0.00    1-HR  CON
    1ST               17062004
418157.87000 3772898.94000     308.11642   174.41   174.41     0.00    1-HR  CON
    1ST               17062004
418157.87000 3772923.94000     281.38078   174.62   174.62     0.00    1-HR  CON
    1ST               20092307
418157.87000 3772948.94000     285.79466   174.78   174.78     0.00    1-HR  CON
    1ST               19110601
418157.87000 3772973.94000     276.76283   174.96   174.96     0.00    1-HR  CON
    1ST               19110601
418157.87000 3772998.94000     289.08519   175.36   175.36     0.00    1-HR  CON
    1ST               21092103
418157.87000 3773023.94000     284.74664   175.45   175.45     0.00    1-HR  CON
    1ST               18090724
418157.87000 3773048.94000     266.91355   175.63   175.63     0.00    1-HR  CON
    1ST               19100901
```

418157.87000 3773073.94000 257.29342 175.80 175.80 0.00 1-HR CON
1ST 19100901
418157.87000 3773098.94000 233.20015 175.76 175.76 0.00 1-HR CON
1ST 21091306
418157.87000 3773123.94000 239.96087 175.32 175.32 0.00 1-HR CON
1ST 18091304
418157.87000 3773148.94000 245.15568 175.07 175.07 0.00 1-HR CON
1ST 18091304
418157.87000 3773173.94000 238.40275 174.97 174.97 0.00 1-HR CON
1ST 19090705
418157.87000 3773198.94000 212.17546 174.97 174.97 0.00 1-HR CON
1ST 19090705
418157.87000 3773223.94000 221.53172 175.09 175.09 0.00 1-HR CON
1ST 18102506
418157.87000 3773248.94000 214.39819 175.27 175.27 0.00 1-HR CON
1ST 21080103
418157.87000 3773273.94000 196.62617 175.23 175.23 0.00 1-HR CON
1ST 21080103
418157.87000 3773298.94000 159.70710 175.44 175.44 0.00 1-HR CON
1ST 21080103
418157.87000 3773323.94000 172.20515 175.72 175.72 0.00 1-HR CON
1ST 20010422
418157.87000 3773348.94000 181.06455 175.71 175.71 0.00 1-HR CON
1ST 20010422
418157.87000 3773373.94000 173.40743 175.56 175.56 0.00 1-HR CON
1ST 20010422
418157.87000 3773398.94000 150.75386 176.12 176.12 0.00 1-HR CON
1ST 20010422
418157.87000 3773423.94000 119.28080 176.41 176.41 0.00 1-HR CON
1ST 21092003
418157.87000 3773448.94000 112.57284 176.31 176.31 0.00 1-HR CON
1ST 18081404
418157.87000 3773473.94000 116.40991 176.39 176.39 0.00 1-HR CON
1ST 20092401
418157.87000 3773498.94000 116.88704 176.66 176.66 0.00 1-HR CON
1ST 20092401
418182.87000 3772798.94000 335.91105 174.12 174.12 0.00 1-HR CON
1ST 20030507
418182.87000 3772823.94000 361.70606 174.29 174.29 0.00 1-HR CON
1ST 20030507
418182.87000 3772848.94000 321.13573 174.57 174.57 0.00 1-HR CON
1ST 21111823
418182.87000 3772873.94000 333.74508 174.49 174.49 0.00 1-HR CON
1ST 17062004
418182.87000 3772898.94000 313.17500 174.70 174.70 0.00 1-HR CON
1ST 17062004
418182.87000 3772923.94000 286.52907 174.91 174.91 0.00 1-HR CON
1ST 20092307
418182.87000 3772948.94000 298.19785 175.07 175.07 0.00 1-HR CON
1ST 19110601

```
418182.87000 3772973.94000     284.05925   175.26   175.26     0.00    1-HR  CON
    1ST               21092103
418182.87000 3772998.94000     300.16118   175.64   175.64     0.00    1-HR  CON
    1ST               21092103
418182.87000 3773023.94000     290.48199   175.73   175.73     0.00    1-HR  CON
    1ST               18090724
418182.87000 3773048.94000     275.86986   175.86   175.86     0.00    1-HR  CON
    1ST               19100901
418182.87000 3773073.94000     251.61124   175.99   175.99     0.00    1-HR  CON
    1ST               19100901
418182.87000 3773098.94000     236.61460   175.93   175.93     0.00    1-HR  CON
    1ST               18091304
418182.87000 3773123.94000     253.12862   175.56   175.56     0.00    1-HR  CON
    1ST               18091304
418182.87000 3773148.94000     249.34848   175.54   175.54     0.00    1-HR  CON
    1ST               19090705
418182.87000 3773173.94000     237.10527   175.48   175.48     0.00    1-HR  CON
    1ST               19090705
418182.87000 3773198.94000     225.79170   175.42   175.42     0.00    1-HR  CON
    1ST               18102506
418182.87000 3773223.94000     224.01435   175.51   175.51     0.00    1-HR  CON
    1ST               18102506
418182.87000 3773248.94000     214.05299   175.74   175.74     0.00    1-HR  CON
    1ST               21080103
418182.87000 3773273.94000     182.53609   175.63   175.63     0.00    1-HR  CON
    1ST               21080103
418182.87000 3773298.94000     170.31162   175.81   175.81     0.00    1-HR  CON
    1ST               20010422
418182.87000 3773323.94000     184.83453   176.06   176.06     0.00    1-HR  CON
    1ST               20010422
418182.87000 3773348.94000     183.29131   176.01   176.01     0.00    1-HR  CON
    1ST               20010422
418182.87000 3773373.94000     163.15075   175.81   175.81     0.00    1-HR  CON
    1ST               20010422
418182.87000 3773398.94000     130.83109   176.36   176.36     0.00    1-HR  CON
    1ST               20010422
418182.87000 3773423.94000     118.40495   176.66   176.66     0.00    1-HR  CON
    1ST               18081404
418182.87000 3773448.94000     119.36617   176.64   176.64     0.00    1-HR  CON
    1ST               20092401
418182.87000 3773473.94000     120.86554   176.84   176.84     0.00    1-HR  CON
    1ST               20092401
418182.87000 3773498.94000     117.88830   177.18   177.18     0.00    1-HR  CON
    1ST               18102522
418207.87000 3772798.94000     353.65870   174.45   174.45     0.00    1-HR  CON
    1ST               20030507
418207.87000 3772823.94000     375.92041   174.61   174.61     0.00    1-HR  CON
    1ST               20030507
418207.87000 3772848.94000     331.66005   174.88   174.88     0.00    1-HR  CON
    1ST               21111823
```

```
418207.87000 3772873.94000     347.76475   174.77   174.77     0.00    1-HR  CON
    1ST               17062004
418207.87000 3772898.94000     316.95995   175.01   175.01     0.00    1-HR  CON
    1ST               17062004
418207.87000 3772923.94000     292.47829   175.22   175.22     0.00    1-HR  CON
    1ST               19110601
418207.87000 3772948.94000     308.32325   175.37   175.37     0.00    1-HR  CON
    1ST               19110601
418207.87000 3772973.94000     302.59338   175.55   175.55     0.00    1-HR  CON
    1ST               21092103
418207.87000 3772998.94000     308.17227   175.93   175.93     0.00    1-HR  CON
    1ST               21092103
418207.87000 3773023.94000     291.61147   176.01   176.01     0.00    1-HR  CON
    1ST               18090724
418207.87000 3773048.94000     280.28568   176.12   176.12     0.00    1-HR  CON
    1ST               19100901
418207.87000 3773073.94000     248.70882   176.20   176.20     0.00    1-HR  CON
    1ST               21091306
418207.87000 3773098.94000     254.19539   176.12   176.12     0.00    1-HR  CON
    1ST               18091304
418207.87000 3773123.94000     262.16823   175.82   175.82     0.00    1-HR  CON
    1ST               18091304
418207.87000 3773148.94000     255.73822   176.00   176.00     0.00    1-HR  CON
    1ST               19090705
418207.87000 3773173.94000     228.30704   175.96   175.96     0.00    1-HR  CON
    1ST               19090705
418207.87000 3773198.94000     235.03624   175.84   175.84     0.00    1-HR  CON
    1ST               18102506
418207.87000 3773223.94000     226.51818   175.91   175.91     0.00    1-HR  CON
    1ST               21080103
418207.87000 3773248.94000     205.40285   176.19   176.19     0.00    1-HR  CON
    1ST               21080103
418207.87000 3773273.94000     167.35399   176.00   176.00     0.00    1-HR  CON
    1ST               20010422
418207.87000 3773298.94000     185.91189   176.14   176.14     0.00    1-HR  CON
    1ST               20010422
418207.87000 3773323.94000     191.32435   176.33   176.33     0.00    1-HR  CON
    1ST               20010422
418207.87000 3773348.94000     176.65085   176.23   176.23     0.00    1-HR  CON
    1ST               20010422
418207.87000 3773373.94000     144.96195   176.02   176.02     0.00    1-HR  CON
    1ST               20010422
418207.87000 3773398.94000     123.68963   176.53   176.53     0.00    1-HR  CON
    1ST               18081404
418207.87000 3773423.94000     122.14551   176.81   176.81     0.00    1-HR  CON
    1ST               20092401
418207.87000 3773448.94000     124.79080   176.95   176.95     0.00    1-HR  CON
    1ST               20092401
418207.87000 3773473.94000     121.22890   177.36   177.36     0.00    1-HR  CON
    1ST               20092401
```

```
418207.87000 3773498.94000     124.78358   177.77   177.77     0.00    1-HR  CON
    1ST               18102522
418232.87000 3772798.94000     372.44864   174.76   174.76     0.00    1-HR  CON
    1ST               20030507
418232.87000 3772823.94000     390.52585   174.92   174.92     0.00    1-HR  CON
    1ST               20030507
418232.87000 3772848.94000     342.10620   175.17   175.17     0.00    1-HR  CON
    1ST               17062004
418232.87000 3772873.94000     361.26291   175.05   175.05     0.00    1-HR  CON
    1ST               17062004
418232.87000 3772898.94000     324.71878   175.31   175.31     0.00    1-HR  CON
    1ST               20092307
418232.87000 3772923.94000     311.79220   175.52   175.52     0.00    1-HR  CON
    1ST               19110601
418232.87000 3772948.94000     315.41709   175.66   175.66     0.00    1-HR  CON
    1ST               19110601
418232.87000 3772973.94000     319.41393   175.83   175.83     0.00    1-HR  CON
    1ST               21092103
418232.87000 3772998.94000     314.96799   176.18   176.18     0.00    1-HR  CON
    1ST               18090724
418232.87000 3773023.94000     293.23412   176.26   176.26     0.00    1-HR  CON
    1ST               19100901
418232.87000 3773048.94000     279.01536   176.37   176.37     0.00    1-HR  CON
    1ST               19100901
418232.87000 3773073.94000     251.12782   176.42   176.42     0.00    1-HR  CON
    1ST               21091306
418232.87000 3773098.94000     269.32465   176.32   176.32     0.00    1-HR  CON
    1ST               18091304
418232.87000 3773123.94000     265.26937   176.04   176.04     0.00    1-HR  CON
    1ST               18091304
418232.87000 3773148.94000     254.17681   176.27   176.27     0.00    1-HR  CON
    1ST               19090705
418232.87000 3773173.94000     240.59591   176.28   176.28     0.00    1-HR  CON
    1ST               18102506
418232.87000 3773198.94000     236.51589   176.16   176.16     0.00    1-HR  CON
    1ST               18102506
418232.87000 3773223.94000     224.01368   176.23   176.23     0.00    1-HR  CON
    1ST               21080103
418232.87000 3773248.94000     188.04261   176.52   176.52     0.00    1-HR  CON
    1ST               21080103
418232.87000 3773273.94000     185.31239   176.35   176.35     0.00    1-HR  CON
    1ST               20010422
418232.87000 3773298.94000     196.96944   176.49   176.49     0.00    1-HR  CON
    1ST               20010422
418232.87000 3773323.94000     189.32029   176.64   176.64     0.00    1-HR  CON
    1ST               20010422
418232.87000 3773348.94000     161.09180   176.50   176.50     0.00    1-HR  CON
    1ST               20010422
418232.87000 3773373.94000     128.51796   176.25   176.25     0.00    1-HR  CON
    1ST               18081404
```

```
418232.87000 3773398.94000     124.37636   176.55   176.55     0.00    1-HR  CON
    1ST               20092401
418232.87000 3773423.94000     128.44912   176.81   176.81     0.00    1-HR  CON
    1ST               20092401
418232.87000 3773448.94000     125.81096   177.02   177.02     0.00    1-HR  CON
    1ST               20092401
418232.87000 3773473.94000     128.06521   177.45   177.45     0.00    1-HR  CON
    1ST               18102522
418232.87000 3773498.94000     131.06733   177.89   177.89     0.00    1-HR  CON
    1ST               20033023
418257.87000 3772798.94000     391.61549   174.97   174.97     0.00    1-HR  CON
    1ST               20030507
418257.87000 3772823.94000     404.10704   175.07   175.07     0.00    1-HR  CON
    1ST               20030507
418257.87000 3772848.94000     362.25137   175.27   175.27     0.00    1-HR  CON
    1ST               17062004
418257.87000 3772873.94000     373.26019   175.24   175.24     0.00    1-HR  CON
    1ST               17062004
418257.87000 3772898.94000     335.62170   175.49   175.49     0.00    1-HR  CON
    1ST               20092307
418257.87000 3772923.94000     328.89934   175.70   175.70     0.00    1-HR  CON
    1ST               19110601
418257.87000 3772948.94000     318.39508   175.87   175.87     0.00    1-HR  CON
    1ST               19110601
418257.87000 3772973.94000     333.27580   176.05   176.05     0.00    1-HR  CON
    1ST               21092103
418257.87000 3772998.94000     321.58506   176.36   176.36     0.00    1-HR  CON
    1ST               18090724
418257.87000 3773023.94000     302.16093   176.45   176.45     0.00    1-HR  CON
    1ST               19100901
418257.87000 3773048.94000     271.14906   176.56   176.56     0.00    1-HR  CON
    1ST               19100901
418257.87000 3773073.94000     267.79809   176.59   176.59     0.00    1-HR  CON
    1ST               18091304
418257.87000 3773098.94000     279.92276   176.46   176.46     0.00    1-HR  CON
    1ST               18091304
418257.87000 3773123.94000     270.74983   176.24   176.24     0.00    1-HR  CON
    1ST               19090705
418257.87000 3773148.94000     244.03513   176.44   176.44     0.00    1-HR  CON
    1ST               19090705
418257.87000 3773173.94000     249.21950   176.49   176.49     0.00    1-HR  CON
    1ST               18102506
418257.87000 3773198.94000     238.93625   176.43   176.43     0.00    1-HR  CON
    1ST               21080103
418257.87000 3773223.94000     212.15550   176.50   176.50     0.00    1-HR  CON
    1ST               21080103
418257.87000 3773248.94000     183.37959   176.75   176.75     0.00    1-HR  CON
    1ST               20010422
418257.87000 3773273.94000     200.42058   176.69   176.69     0.00    1-HR  CON
    1ST               20010422
```

```
418257.87000 3773298.94000     200.15049   176.87   176.87     0.00    1-HR  CON
    1ST               20010422
418257.87000 3773323.94000     177.54945   177.03   177.03     0.00    1-HR  CON
    1ST               20010422
418257.87000 3773348.94000     138.29509   176.98   176.98     0.00    1-HR  CON
    1ST               20010422
418257.87000 3773373.94000     126.93194   176.82   176.82     0.00    1-HR  CON
    1ST               20092401
418257.87000 3773398.94000     132.25478   176.92   176.92     0.00    1-HR  CON
    1ST               20092401
418257.87000 3773423.94000     130.85943   177.15   177.15     0.00    1-HR  CON
    1ST               20092401
418257.87000 3773448.94000     131.53992   177.36   177.36     0.00    1-HR  CON
    1ST               18102522
418257.87000 3773473.94000     133.74666   177.69   177.69     0.00    1-HR  CON
    1ST               20033023
418257.87000 3773498.94000     137.17091   178.02   178.02     0.00    1-HR  CON
    1ST               20033023
418282.87000 3772798.94000     411.80869   175.16   175.16     0.00    1-HR  CON
    1ST               20030507
418282.87000 3772823.94000     418.20510   175.25   175.25     0.00    1-HR  CON
    1ST               20030507
418282.87000 3772848.94000     383.67963   175.47   175.47     0.00    1-HR  CON
    1ST               17062004
418282.87000 3772873.94000     384.50712   175.48   175.48     0.00    1-HR  CON
    1ST               17062004
418282.87000 3772898.94000     345.38472   175.77   175.77     0.00    1-HR  CON
    1ST               20092307
418282.87000 3772923.94000     344.67935   176.00   176.00     0.00    1-HR  CON
    1ST               19110601
418282.87000 3772948.94000     335.11645   176.18   176.18     0.00    1-HR  CON
    1ST               21092103
418282.87000 3772973.94000     344.46421   176.40   176.40     0.00    1-HR  CON
    1ST               21092103
418282.87000 3772998.94000     324.23299   176.76   176.76     0.00    1-HR  CON
    1ST               18090724
418282.87000 3773023.94000     306.21574   176.76   176.76     0.00    1-HR  CON
    1ST               19100901
418282.87000 3773048.94000     269.78316   176.86   176.86     0.00    1-HR  CON
    1ST               21091306
418282.87000 3773073.94000     285.43248   176.86   176.86     0.00    1-HR  CON
    1ST               18091304
418282.87000 3773098.94000     285.10360   176.72   176.72     0.00    1-HR  CON
    1ST               18091304
418282.87000 3773123.94000     270.09966   176.49   176.49     0.00    1-HR  CON
    1ST               19090705
418282.87000 3773148.94000     254.33372   176.64   176.64     0.00    1-HR  CON
    1ST               18102506
418282.87000 3773173.94000     249.53163   176.70   176.70     0.00    1-HR  CON
    1ST               18102506
```

```
418282.87000 3773198.94000     234.22502   176.68   176.68     0.00    1-HR  CON
    1ST               21080103
418282.87000 3773223.94000     191.30195   176.76   176.76     0.00    1-HR  CON
    1ST               21080103
418282.87000 3773248.94000     201.61097   176.97   176.97     0.00    1-HR  CON
    1ST               20010422
418282.87000 3773273.94000     208.77875   177.02   177.02     0.00    1-HR  CON
    1ST               20010422
418282.87000 3773298.94000     192.79197   177.20   177.20     0.00    1-HR  CON
    1ST               20010422
418282.87000 3773323.94000     156.37696   177.43   177.43     0.00    1-HR  CON
    1ST               20010422
418282.87000 3773348.94000     133.60993   177.57   177.57     0.00    1-HR  CON
    1ST               18081404
418282.87000 3773373.94000     136.60273   177.67   177.67     0.00    1-HR  CON
    1ST               20092401
418282.87000 3773398.94000     136.61546   177.95   177.95     0.00    1-HR  CON
    1ST               20092401
418282.87000 3773423.94000     135.80729   178.12   178.12     0.00    1-HR  CON
    1ST               18102522
418282.87000 3773448.94000     137.35435   178.27   178.27     0.00    1-HR  CON
    1ST               20033023
418282.87000 3773473.94000     142.03926   178.43   178.43     0.00    1-HR  CON
    1ST               20033023
418282.87000 3773498.94000     133.45017   178.55   178.55     0.00    1-HR  CON
    1ST               20033023
418307.87000 3772798.94000     433.26453   175.35   175.35     0.00    1-HR  CON
    1ST               20030507
418307.87000 3772823.94000     433.62935   175.54   175.54     0.00    1-HR  CON
    1ST               20030507
418307.87000 3772848.94000     406.93979   175.83   175.83     0.00    1-HR  CON
    1ST               17062004
418307.87000 3772873.94000     394.72325   175.77   175.77     0.00    1-HR  CON
    1ST               17062004
418307.87000 3772898.94000     353.76293   176.17   176.17     0.00    1-HR  CON
    1ST               20092307
418307.87000 3772923.94000     358.60301   176.44   176.44     0.00    1-HR  CON
    1ST               19110601
418307.87000 3772948.94000     357.18634   176.61   176.61     0.00    1-HR  CON
    1ST               21092103
418307.87000 3772973.94000     351.93470   176.86   176.86     0.00    1-HR  CON
    1ST               21092103
418307.87000 3772998.94000     326.38414   177.38   177.38     0.00    1-HR  CON
    1ST               19100901
418307.87000 3773023.94000     304.53295   177.22   177.22     0.00    1-HR  CON
    1ST               19100901
418307.87000 3773048.94000     283.67406   177.31   177.31     0.00    1-HR  CON
    1ST               18091304
418307.87000 3773073.94000     300.19518   177.34   177.34     0.00    1-HR  CON
    1ST               18091304
```

```
418307.87000 3773098.94000     290.45702   177.17   177.17     0.00    1-HR  CON
    1ST               19090705
418307.87000 3773123.94000     261.13574   176.87   176.87     0.00    1-HR  CON
    1ST               19090705
418307.87000 3773148.94000     264.17522   177.05   177.05     0.00    1-HR  CON
    1ST               18102506
418307.87000 3773173.94000     252.88539   177.12   177.12     0.00    1-HR  CON
    1ST               21080103
418307.87000 3773198.94000     219.78313   177.07   177.07     0.00    1-HR  CON
    1ST               21080103
418307.87000 3773223.94000     200.06469   177.18   177.18     0.00    1-HR  CON
    1ST               20010422
418307.87000 3773248.94000     215.73153   177.44   177.44     0.00    1-HR  CON
    1ST               20010422
418307.87000 3773273.94000     207.17159   177.44   177.44     0.00    1-HR  CON
    1ST               20010422
418307.87000 3773298.94000     174.63611   177.58   177.58     0.00    1-HR  CON
    1ST               20010422
418307.87000 3773323.94000     140.49640   177.88   177.88     0.00    1-HR  CON
    1ST               18081404
418307.87000 3773348.94000     140.46096   178.04   178.04     0.00    1-HR  CON
    1ST               20092401
418307.87000 3773373.94000     141.93480   178.18   178.18     0.00    1-HR  CON
    1ST               20092401
418307.87000 3773398.94000     139.88945   178.66   178.66     0.00    1-HR  CON
    1ST               18102522
418307.87000 3773423.94000     141.20477   178.86   178.86     0.00    1-HR  CON
    1ST               18102522
418307.87000 3773448.94000     147.26074   178.96   178.96     0.00    1-HR  CON
    1ST               20033023
418307.87000 3773473.94000     139.18177   178.96   178.96     0.00    1-HR  CON
    1ST               20033023
418307.87000 3773498.94000     146.35826   178.90   178.90     0.00    1-HR  CON
    1ST               21042002
418332.87000 3772798.94000     455.82860   175.52   175.52     0.00    1-HR  CON
    1ST               20030507
418332.87000 3772823.94000     448.42870   175.75   175.75     0.00    1-HR  CON
    1ST               20030507
418332.87000 3772848.94000     429.11417   176.05   176.05     0.00    1-HR  CON
    1ST               17062004
418332.87000 3772873.94000     401.93467   175.93   175.93     0.00    1-HR  CON
    1ST               17062004
418332.87000 3772898.94000     362.13535   176.40   176.40     0.00    1-HR  CON
    1ST               19110601
418332.87000 3772923.94000     367.18625   176.69   176.69     0.00    1-HR  CON
    1ST               19110601
418332.87000 3772948.94000     375.13006   176.86   176.86     0.00    1-HR  CON
    1ST               21092103
418332.87000 3772973.94000     358.70477   177.16   177.16     0.00    1-HR  CON
    1ST               18090724
```

```
418332.87000 3772998.94000     336.61037   177.77   177.77     0.00    1-HR  CON
    1ST               19100901
418332.87000 3773023.94000     294.74955   177.56   177.56     0.00    1-HR  CON
    1ST               19100901
418332.87000 3773048.94000     303.89363   177.65   177.65     0.00    1-HR  CON
    1ST               18091304
418332.87000 3773073.94000     308.28736   177.72   177.72     0.00    1-HR  CON
    1ST               18091304
418332.87000 3773098.94000     291.92849   177.57   177.57     0.00    1-HR  CON
    1ST               19090705
418332.87000 3773123.94000     270.15953   177.22   177.22     0.00    1-HR  CON
    1ST               18102506
418332.87000 3773148.94000     264.83740   177.40   177.40     0.00    1-HR  CON
    1ST               21080103
418332.87000 3773173.94000     246.29151   177.47   177.47     0.00    1-HR  CON
    1ST               21080103
418332.87000 3773198.94000     196.25218   177.41   177.41     0.00    1-HR  CON
    1ST               20010422
418332.87000 3773223.94000     218.75398   177.54   177.54     0.00    1-HR  CON
    1ST               20010422
418332.87000 3773248.94000     220.33872   177.85   177.85     0.00    1-HR  CON
    1ST               20010422
418332.87000 3773273.94000     193.29967   177.80   177.80     0.00    1-HR  CON
    1ST               20010422
418332.87000 3773298.94000     147.72899   177.94   177.94     0.00    1-HR  CON
    1ST               21092003
418332.87000 3773323.94000     143.99599   178.27   178.27     0.00    1-HR  CON
    1ST               20092401
418332.87000 3773348.94000     147.26521   178.40   178.40     0.00    1-HR  CON
    1ST               20092401
418332.87000 3773373.94000     143.25434   178.44   178.44     0.00    1-HR  CON
    1ST               18102522
418332.87000 3773398.94000     146.20671   178.84   178.84     0.00    1-HR  CON
    1ST               18102522
418332.87000 3773423.94000     152.21986   179.08   179.08     0.00    1-HR  CON
    1ST               20033023
418332.87000 3773448.94000     145.05111   179.15   179.15     0.00    1-HR  CON
    1ST               20033023
418332.87000 3773473.94000     151.32951   179.18   179.18     0.00    1-HR  CON
    1ST               21042002
418357.87000 3772798.94000     479.51297   175.67   175.67     0.00    1-HR  CON
    1ST               20030507
418357.87000 3772823.94000     462.34786   175.88   175.88     0.00    1-HR  CON
    1ST               20030507
418357.87000 3772848.94000     449.76425   176.15   176.15     0.00    1-HR  CON
    1ST               17062004
418357.87000 3772873.94000     406.43965   176.05   176.05     0.00    1-HR  CON
    1ST               17062004
418357.87000 3772898.94000     383.30793   176.54   176.54     0.00    1-HR  CON
    1ST               19110601
```

418357.87000 3772923.94000 374.50877 176.85 176.85 0.00 1-HR CON
1ST 21092103
418357.87000 3772948.94000 388.46962 177.05 177.05 0.00 1-HR CON
1ST 21092103
418357.87000 3772973.94000 360.82991 177.38 177.38 0.00 1-HR CON
1ST 18090724
418357.87000 3772998.94000 339.18326 178.02 178.02 0.00 1-HR CON
1ST 19100901
418357.87000 3773023.94000 299.64419 177.84 177.84 0.00 1-HR CON
1ST 18091304
418357.87000 3773048.94000 320.11933 177.94 177.94 0.00 1-HR CON
1ST 18091304
418357.87000 3773073.94000 311.54343 178.07 178.07 0.00 1-HR CON
1ST 19090705
418357.87000 3773098.94000 283.33448 177.94 177.94 0.00 1-HR CON
1ST 19090705
418357.87000 3773123.94000 280.22294 177.56 177.56 0.00 1-HR CON
1ST 18102506
418357.87000 3773148.94000 267.33319 177.68 177.68 0.00 1-HR CON
1ST 21080103
418357.87000 3773173.94000 227.90371 177.75 177.75 0.00 1-HR CON
1ST 21080103
418357.87000 3773198.94000 218.68253 177.69 177.69 0.00 1-HR CON
1ST 20010422
418357.87000 3773223.94000 229.76392 177.86 177.86 0.00 1-HR CON
1ST 20010422
418357.87000 3773248.94000 212.14650 178.22 178.22 0.00 1-HR CON
1ST 20010422
418357.87000 3773273.94000 168.04167 178.13 178.13 0.00 1-HR CON
1ST 20010422
418357.87000 3773298.94000 147.00466 178.25 178.25 0.00 1-HR CON
1ST 20092401
418357.87000 3773323.94000 152.57127 178.63 178.63 0.00 1-HR CON
1ST 20092401
418357.87000 3773348.94000 148.06030 178.76 178.76 0.00 1-HR CON
1ST 20092401
418357.87000 3773373.94000 151.28847 178.76 178.76 0.00 1-HR CON
1ST 18102522
418357.87000 3773398.94000 157.27426 179.11 179.11 0.00 1-HR CON
1ST 20033023
418357.87000 3773423.94000 151.28728 179.31 179.31 0.00 1-HR CON
1ST 20033023
418357.87000 3773448.94000 156.47821 179.32 179.32 0.00 1-HR CON
1ST 21042002
418382.87000 3772798.94000 504.57259 175.82 175.82 0.00 1-HR CON
1ST 20030507
418382.87000 3772823.94000 475.34552 175.95 175.95 0.00 1-HR CON
1ST 20030507
418382.87000 3772848.94000 468.42354 176.15 176.15 0.00 1-HR CON
1ST 17062004

```
418382.87000 3772873.94000     418.13644   176.20   176.20     0.00    1-HR  CON
    1ST               20092307
418382.87000 3772898.94000     401.83769   176.72   176.72     0.00    1-HR  CON
    1ST               19110601
418382.87000 3772923.94000     399.15468   177.01   177.01     0.00    1-HR  CON
    1ST               21092103
418382.87000 3772948.94000     396.23055   177.22   177.22     0.00    1-HR  CON
    1ST               21092103
418382.87000 3772973.94000     356.93400   177.59   177.59     0.00    1-HR  CON
    1ST               19100901
418382.87000 3772998.94000     333.94282   178.27   178.27     0.00    1-HR  CON
    1ST               19100901
418382.87000 3773023.94000     321.42537   178.13   178.13     0.00    1-HR  CON
    1ST               18091304
418382.87000 3773048.94000     330.36454   178.24   178.24     0.00    1-HR  CON
    1ST               18091304
418382.87000 3773073.94000     314.24024   178.36   178.36     0.00    1-HR  CON
    1ST               19090705
418382.87000 3773098.94000     289.71960   178.25   178.25     0.00    1-HR  CON
    1ST               18102506
418382.87000 3773123.94000     281.46286   177.90   177.90     0.00    1-HR  CON
    1ST               21080103
418382.87000 3773148.94000     258.03128   178.00   178.00     0.00    1-HR  CON
    1ST               21080103
418382.87000 3773173.94000     216.15458   178.08   178.08     0.00    1-HR  CON
    1ST               20010422
418382.87000 3773198.94000     236.38702   178.02   178.02     0.00    1-HR  CON
    1ST               20010422
418382.87000 3773223.94000     228.51955   178.21   178.21     0.00    1-HR  CON
    1ST               20010422
418382.87000 3773248.94000     190.48192   178.57   178.57     0.00    1-HR  CON
    1ST               20010422
418382.87000 3773273.94000     152.67223   178.45   178.45     0.00    1-HR  CON
    1ST               18081404
418382.87000 3773298.94000     157.47657   178.59   178.59     0.00    1-HR  CON
    1ST               20092401
418382.87000 3773323.94000     155.13498   179.00   179.00     0.00    1-HR  CON
    1ST               20092401
418382.87000 3773348.94000     156.94938   179.13   179.13     0.00    1-HR  CON
    1ST               18102522
418382.87000 3773373.94000     162.49380   179.11   179.11     0.00    1-HR  CON
    1ST               20033023
418382.87000 3773398.94000     157.93786   179.45   179.45     0.00    1-HR  CON
    1ST               20033023
418407.87000 3772798.94000     533.29739   176.13   176.13     0.00    1-HR  CON
    1ST               20030507
418407.87000 3772823.94000     490.73745   176.24   176.24     0.00    1-HR  CON
    1ST               20030507
418407.87000 3772848.94000     488.64189   176.40   176.40     0.00    1-HR  CON
    1ST               17062004
```

```
418407.87000 3772873.94000     433.09478   176.56   176.56     0.00    1-HR  CON
    1ST               20092307
418407.87000 3772898.94000     417.35867   177.01   177.01     0.00    1-HR  CON
    1ST               19110601
418407.87000 3772923.94000     420.85323   177.21   177.21     0.00    1-HR  CON
    1ST               21092103
418407.87000 3772948.94000     397.34520   177.38   177.38     0.00    1-HR  CON
    1ST               21092103
418407.87000 3772973.94000     364.95174   177.78   177.78     0.00    1-HR  CON
    1ST               19100901
418407.87000 3772998.94000     320.09159   178.49   178.49     0.00    1-HR  CON
    1ST               19100901
418407.87000 3773023.94000     340.02325   178.41   178.41     0.00    1-HR  CON
    1ST               18091304
418407.87000 3773048.94000     332.05303   178.51   178.51     0.00    1-HR  CON
    1ST               18091304
418407.87000 3773073.94000     305.99427   178.61   178.61     0.00    1-HR  CON
    1ST               19090705
418407.87000 3773098.94000     300.30617   178.51   178.51     0.00    1-HR  CON
    1ST               18102506
418407.87000 3773123.94000     283.10470   178.24   178.24     0.00    1-HR  CON
    1ST               21080103
418407.87000 3773148.94000     236.08692   178.39   178.39     0.00    1-HR  CON
    1ST               21080103
418407.87000 3773173.94000     240.00042   178.42   178.42     0.00    1-HR  CON
    1ST               20010422
418407.87000 3773198.94000     243.16781   178.37   178.37     0.00    1-HR  CON
    1ST               20010422
418407.87000 3773223.94000     212.35213   178.57   178.57     0.00    1-HR  CON
    1ST               20010422
418407.87000 3773248.94000     161.42893   178.92   178.92     0.00    1-HR  CON
    1ST               18081404
418407.87000 3773273.94000     162.44600   178.79   178.79     0.00    1-HR  CON
    1ST               20092401
418407.87000 3773298.94000     162.13657   179.00   179.00     0.00    1-HR  CON
    1ST               20092401
418407.87000 3773323.94000     162.66234   179.41   179.41     0.00    1-HR  CON
    1ST               18102522
418407.87000 3773348.94000     168.52696   179.52   179.52     0.00    1-HR  CON
    1ST               20033023
418407.87000 3773373.94000     165.00394   179.54   179.54     0.00    1-HR  CON
    1ST               20033023
418407.87000 3773398.94000     168.49661   179.97   179.97     0.00    1-HR  CON
    1ST               21042002
418432.87000 3772798.94000     567.14733   176.65   176.65     0.00    1-HR  CON
    1ST               20030507
418432.87000 3772823.94000     512.99291   176.81   176.81     0.00    1-HR  CON
    1ST               21111823
418432.87000 3772848.94000     511.63886   176.99   176.99     0.00    1-HR  CON
    1ST               17062004
```

```
418432.87000 3772873.94000     446.90258   177.14   177.14     0.00    1-HR  CON
    1ST               20092307
418432.87000 3772898.94000     428.52690   177.38   177.38     0.00    1-HR  CON
    1ST               19110601
418432.87000 3772923.94000     437.55765   177.40   177.40     0.00    1-HR  CON
    1ST               21092103
418432.87000 3772948.94000     398.09098   177.54   177.54     0.00    1-HR  CON
    1ST               18090724
418432.87000 3772973.94000     365.36972   177.97   177.97     0.00    1-HR  CON
    1ST               19100901
418432.87000 3772998.94000     339.76067   178.64   178.64     0.00    1-HR  CON
    1ST               18091304
418432.87000 3773023.94000     352.57680   178.62   178.62     0.00    1-HR  CON
    1ST               18091304
418432.87000 3773048.94000     336.29951   178.78   178.78     0.00    1-HR  CON
    1ST               19090705
418432.87000 3773073.94000     308.89055   178.87   178.87     0.00    1-HR  CON
    1ST               18102506
418432.87000 3773098.94000     301.81091   178.77   178.77     0.00    1-HR  CON
    1ST               21080103
418432.87000 3773123.94000     270.81194   178.55   178.55     0.00    1-HR  CON
    1ST               21080103
418432.87000 3773148.94000     238.75425   178.66   178.66     0.00    1-HR  CON
    1ST               20010422
418432.87000 3773173.94000     255.12040   178.68   178.68     0.00    1-HR  CON
    1ST               20010422
418432.87000 3773198.94000     234.05533   178.66   178.66     0.00    1-HR  CON
    1ST               20010422
418432.87000 3773223.94000     182.07528   178.86   178.86     0.00    1-HR  CON
    1ST               20010422
418432.87000 3773248.94000     167.36025   179.18   179.18     0.00    1-HR  CON
    1ST               20092401
418432.87000 3773273.94000     169.38331   179.13   179.13     0.00    1-HR  CON
    1ST               20092401
418432.87000 3773298.94000     168.16384   179.39   179.39     0.00    1-HR  CON
    1ST               18102522
418432.87000 3773323.94000     174.61708   179.78   179.78     0.00    1-HR  CON
    1ST               20033023
418432.87000 3773348.94000     172.90905   179.85   179.85     0.00    1-HR  CON
    1ST               20033023
418432.87000 3773373.94000     174.60772   179.81   179.81     0.00    1-HR  CON
    1ST               21042002
418432.87000 3773398.94000     182.40243   180.10   180.10     0.00    1-HR  CON
    1ST               21042002
418457.87000 3772798.94000     604.12157   177.20   177.20     0.00    1-HR  CON
    1ST               20030507
418457.87000 3772823.94000     542.59086   177.32   177.32     0.00    1-HR  CON
    1ST               17062004
418457.87000 3772848.94000     531.39089   177.48   177.48     0.00    1-HR  CON
    1ST               17062004
```

```
418457.87000 3772873.94000     457.83804   177.61   177.61     0.00    1-HR  CON
    1ST               19110601
418457.87000 3772898.94000     454.05775   177.73   177.73     0.00    1-HR  CON
    1ST               21092103
418457.87000 3772923.94000     447.88511   177.60   177.60     0.00    1-HR  CON
    1ST               21092103
418457.87000 3772948.94000     392.06090   177.73   177.73     0.00    1-HR  CON
    1ST               18090724
418457.87000 3772973.94000     357.22080   178.16   178.16     0.00    1-HR  CON
    1ST               19100901
418457.87000 3772998.94000     358.83075   178.70   178.70     0.00    1-HR  CON
    1ST               18091304
418457.87000 3773023.94000     356.39170   178.75   178.75     0.00    1-HR  CON
    1ST               18091304
418457.87000 3773048.94000     330.06754   179.05   179.05     0.00    1-HR  CON
    1ST               19090705
418457.87000 3773073.94000     321.32395   179.18   179.18     0.00    1-HR  CON
    1ST               18102506
418457.87000 3773098.94000     302.13644   179.08   179.08     0.00    1-HR  CON
    1ST               21080103
418457.87000 3773123.94000     244.04338   178.88   178.88     0.00    1-HR  CON
    1ST               21080103
418457.87000 3773148.94000     262.74746   178.97   178.97     0.00    1-HR  CON
    1ST               20010422
418457.87000 3773173.94000     255.11864   178.98   178.98     0.00    1-HR  CON
    1ST               20010422
418457.87000 3773198.94000     208.21624   178.96   178.96     0.00    1-HR  CON
    1ST               20010422
418457.87000 3773223.94000     171.32744   179.14   179.14     0.00    1-HR  CON
    1ST               20092401
418457.87000 3773248.94000     176.90747   179.45   179.45     0.00    1-HR  CON
    1ST               20092401
418457.87000 3773273.94000     173.79688   179.44   179.44     0.00    1-HR  CON
    1ST               18102522
418457.87000 3773298.94000     180.47818   179.71   179.71     0.00    1-HR  CON
    1ST               20033023
418457.87000 3773323.94000     181.33111   180.09   180.09     0.00    1-HR  CON
    1ST               20033023
418457.87000 3773348.94000     182.03403   180.16   180.16     0.00    1-HR  CON
    1ST               21042002
418457.87000 3773373.94000     190.00655   180.14   180.14     0.00    1-HR  CON
    1ST               21042002
418457.87000 3773398.94000     178.17592   180.40   180.40     0.00    1-HR  CON
    1ST               21042002
418482.87000 3772798.94000     642.37862   177.67   177.67     0.00    1-HR  CON
    1ST               20030507
418482.87000 3772823.94000     582.39665   177.69   177.69     0.00    1-HR  CON
    1ST               17062004
418482.87000 3772848.94000     545.25665   177.77   177.77     0.00    1-HR  CON
    1ST               17062004
```

```
418482.87000 3772873.94000     481.21314   177.85   177.85     0.00    1-HR  CON
    1ST               19110601
418482.87000 3772898.94000     479.49679   177.87   177.87     0.00    1-HR  CON
    1ST               21092103
418482.87000 3772923.94000     451.00542   177.86   177.86     0.00    1-HR  CON
    1ST               21092103
418482.87000 3772948.94000     396.16145   178.02   178.02     0.00    1-HR  CON
    1ST               19100901
418482.87000 3772973.94000     351.92768   178.39   178.39     0.00    1-HR  CON
    1ST               18091304
418482.87000 3772998.94000     374.12421   178.86   178.86     0.00    1-HR  CON
    1ST               18091304
418482.87000 3773023.94000     358.14350   178.91   178.91     0.00    1-HR  CON
    1ST               19090705
418482.87000 3773048.94000     329.43710   179.35   179.35     0.00    1-HR  CON
    1ST               18102506
418482.87000 3773073.94000     324.38321   179.54   179.54     0.00    1-HR  CON
    1ST               21080103
418482.87000 3773098.94000     286.62095   179.45   179.45     0.00    1-HR  CON
    1ST               21080103
418482.87000 3773123.94000     265.26138   179.28   179.28     0.00    1-HR  CON
    1ST               20010422
418482.87000 3773148.94000     274.15052   179.46   179.46     0.00    1-HR  CON
    1ST               20010422
418482.87000 3773173.94000     236.65003   179.46   179.46     0.00    1-HR  CON
    1ST               20010422
418482.87000 3773198.94000     178.13172   179.39   179.39     0.00    1-HR  CON
    1ST               18081404
418482.87000 3773223.94000     184.17158   179.59   179.59     0.00    1-HR  CON
    1ST               20092401
418482.87000 3773248.94000     179.98880   179.92   179.92     0.00    1-HR  CON
    1ST               18102522
418482.87000 3773273.94000     186.95550   179.86   179.86     0.00    1-HR  CON
    1ST               20033023
418482.87000 3773298.94000     190.02764   180.07   180.07     0.00    1-HR  CON
    1ST               20033023
418482.87000 3773323.94000     190.05262   180.42   180.42     0.00    1-HR  CON
    1ST               21042002
418482.87000 3773348.94000     198.82786   180.50   180.50     0.00    1-HR  CON
    1ST               21042002
418482.87000 3773373.94000     185.33911   180.58   180.58     0.00    1-HR  CON
    1ST               21042002
418482.87000 3773398.94000     158.13507   181.08   181.08     0.00    1-HR  CON
    1ST               21091903
418482.87000 3773423.94000     153.14117   181.37   181.37     0.00    1-HR  CON
    1ST               20092904
418482.87000 3773448.94000     141.08365   181.39   181.39     0.00    1-HR  CON
    1ST               20090403
418482.87000 3773473.94000     144.68420   181.34   181.34     0.00    1-HR  CON
    1ST               20090403
```

```
418482.87000 3773498.94000     140.59551   181.26   181.26     0.00    1-HR  CON
    1ST               20090403
418507.87000 3772798.94000     681.74703   178.07   178.07     0.00    1-HR  CON
    1ST               20030507
418507.87000 3772823.94000     622.89719   178.07   178.07     0.00    1-HR  CON
    1ST               17062004
418507.87000 3772848.94000     555.65216   178.10   178.10     0.00    1-HR  CON
    1ST               20092307
418507.87000 3772873.94000     498.29346   178.08   178.08     0.00    1-HR  CON
    1ST               19110601
418507.87000 3772898.94000     498.76221   178.02   178.02     0.00    1-HR  CON
    1ST               21092103
418507.87000 3772923.94000     444.73692   178.07   178.07     0.00    1-HR  CON
    1ST               21092103
418507.87000 3772948.94000     394.93234   178.24   178.24     0.00    1-HR  CON
    1ST               19100901
418507.87000 3772973.94000     373.22011   178.58   178.58     0.00    1-HR  CON
    1ST               18091304
418507.87000 3772998.94000     382.29065   179.04   179.04     0.00    1-HR  CON
    1ST               18091304
418507.87000 3773023.94000     354.47601   179.07   179.07     0.00    1-HR  CON
    1ST               19090705
418507.87000 3773048.94000     344.10855   179.59   179.59     0.00    1-HR  CON
    1ST               18102506
418507.87000 3773073.94000     323.62892   179.86   179.86     0.00    1-HR  CON
    1ST               21080103
418507.87000 3773098.94000     262.86323   179.83   179.83     0.00    1-HR  CON
    1ST               20010422
418507.87000 3773123.94000     288.11742   179.70   179.70     0.00    1-HR  CON
    1ST               20010422
418507.87000 3773148.94000     265.47464   180.02   180.02     0.00    1-HR  CON
    1ST               20010422
418507.87000 3773173.94000     200.55044   180.02   180.02     0.00    1-HR  CON
    1ST               20010422
418507.87000 3773198.94000     191.52411   179.92   179.92     0.00    1-HR  CON
    1ST               20092401
418507.87000 3773223.94000     188.10563   180.16   180.16     0.00    1-HR  CON
    1ST               20092401
418507.87000 3773248.94000     194.60464   180.52   180.52     0.00    1-HR  CON
    1ST               20033023
418507.87000 3773273.94000     199.89056   180.32   180.32     0.00    1-HR  CON
    1ST               20033023
418507.87000 3773298.94000     198.58394   180.47   180.47     0.00    1-HR  CON
    1ST               21042002
418507.87000 3773323.94000     208.30320   180.72   180.72     0.00    1-HR  CON
    1ST               21042002
418507.87000 3773348.94000     193.07018   180.73   180.73     0.00    1-HR  CON
    1ST               21042002
418507.87000 3773373.94000     164.39422   180.87   180.87     0.00    1-HR  CON
    1ST               21091903
```

```
418507.87000 3773398.94000     158.96335   181.56   181.56     0.00    1-HR  CON
    1ST               20092904
418507.87000 3773423.94000     149.29593   182.17   182.17     0.00    1-HR  CON
    1ST               20090403
418507.87000 3773448.94000     151.48029   182.24   182.24     0.00    1-HR  CON
    1ST               20090403
418507.87000 3773473.94000     144.99937   182.04   182.04     0.00    1-HR  CON
    1ST               20090403
418507.87000 3773498.94000     137.30960   181.76   181.76     0.00    1-HR  CON
    1ST               21092006
418532.87000 3772798.94000     722.26231   178.42   178.42     0.00    1-HR  CON
    1ST               20030507
418532.87000 3772823.94000     660.11906   178.31   178.31     0.00    1-HR  CON
    1ST               17062004
418532.87000 3772848.94000     573.40133   178.14   178.14     0.00    1-HR  CON
    1ST               20092307
418532.87000 3772873.94000     516.01351   177.91   177.91     0.00    1-HR  CON
    1ST               21092103
418532.87000 3772898.94000     507.03159   177.97   177.97     0.00    1-HR  CON
    1ST               21092103
418532.87000 3772923.94000     435.15552   178.25   178.25     0.00    1-HR  CON
    1ST               18090724
418532.87000 3772948.94000     385.55208   178.51   178.51     0.00    1-HR  CON
    1ST               19100901
418532.87000 3772973.94000     392.59446   178.83   178.83     0.00    1-HR  CON
    1ST               18091304
418532.87000 3772998.94000     383.18762   179.24   179.24     0.00    1-HR  CON
    1ST               19090705
418532.87000 3773023.94000     349.11348   179.23   179.23     0.00    1-HR  CON
    1ST               18102506
418532.87000 3773048.94000     347.97777   179.79   179.79     0.00    1-HR  CON
    1ST               21080103
418532.87000 3773073.94000     303.21995   180.08   180.08     0.00    1-HR  CON
    1ST               21080103
418532.87000 3773098.94000     297.03597   180.10   180.10     0.00    1-HR  CON
    1ST               20010422
418532.87000 3773123.94000     291.03895   180.06   180.06     0.00    1-HR  CON
    1ST               20010422
418532.87000 3773148.94000     234.07949   180.41   180.41     0.00    1-HR  CON
    1ST               20010422
418532.87000 3773173.94000     198.81916   180.43   180.43     0.00    1-HR  CON
    1ST               20092401
418532.87000 3773198.94000     198.95992   180.34   180.34     0.00    1-HR  CON
    1ST               20092401
418532.87000 3773223.94000     201.61047   180.57   180.57     0.00    1-HR  CON
    1ST               20033023
418532.87000 3773248.94000     211.16180   180.90   180.90     0.00    1-HR  CON
    1ST               20033023
418532.87000 3773273.94000     208.35751   180.69   180.69     0.00    1-HR  CON
    1ST               21042002
```

```
418532.87000 3773298.94000     218.56329   180.82   180.82     0.00    1-HR  CON
    1ST               21042002
418532.87000 3773323.94000     201.65166   181.00   181.00     0.00    1-HR  CON
    1ST               21042002
418532.87000 3773348.94000     171.74879   180.97   180.97     0.00    1-HR  CON
    1ST               20092904
418532.87000 3773373.94000     164.69368   181.07   181.07     0.00    1-HR  CON
    1ST               20092904
418532.87000 3773398.94000     157.65865   181.69   181.69     0.00    1-HR  CON
    1ST               20090403
418532.87000 3773423.94000     158.07403   182.16   182.16     0.00    1-HR  CON
    1ST               20090403
418532.87000 3773448.94000     148.85666   182.17   182.17     0.00    1-HR  CON
    1ST               20090403
418532.87000 3773473.94000     145.79756   182.10   182.10     0.00    1-HR  CON
    1ST               21092006
418532.87000 3773498.94000     145.57766   181.97   181.97     0.00    1-HR  CON
    1ST               21092006
418557.87000 3772798.94000     763.75874   178.73   178.73     0.00    1-HR  CON
    1ST               20030507
418557.87000 3772823.94000     695.75555   178.57   178.57     0.00    1-HR  CON
    1ST               17062004
418557.87000 3772848.94000     587.21417   178.34   178.34     0.00    1-HR  CON
    1ST               20092307
418557.87000 3772873.94000     545.31230   178.10   178.10     0.00    1-HR  CON
    1ST               21092103
418557.87000 3772898.94000     509.74132   178.21   178.21     0.00    1-HR  CON
    1ST               21092103
418557.87000 3772923.94000     430.76773   178.58   178.58     0.00    1-HR  CON
    1ST               19100901
418557.87000 3772948.94000     389.23518   178.93   178.93     0.00    1-HR  CON
    1ST               18091304
418557.87000 3772973.94000     408.20306   179.23   179.23     0.00    1-HR  CON
    1ST               18091304
418557.87000 3772998.94000     385.52776   179.49   179.49     0.00    1-HR  CON
    1ST               19090705
418557.87000 3773023.94000     368.41812   179.54   179.54     0.00    1-HR  CON
    1ST               18102506
418557.87000 3773048.94000     345.91285   180.07   180.07     0.00    1-HR  CON
    1ST               21080103
418557.87000 3773073.94000     298.62271   180.44   180.44     0.00    1-HR  CON
    1ST               20010422
418557.87000 3773098.94000     314.84622   180.50   180.50     0.00    1-HR  CON
    1ST               20010422
418557.87000 3773123.94000     268.58072   180.45   180.45     0.00    1-HR  CON
    1ST               20010422
418557.87000 3773148.94000     205.49295   180.84   180.84     0.00    1-HR  CON
    1ST               20092401
418557.87000 3773173.94000     210.71829   180.86   180.86     0.00    1-HR  CON
    1ST               20092401
```

```
418557.87000 3773198.94000     210.92232   180.75   180.75     0.00    1-HR  CON
    1ST               18102522
418557.87000 3773223.94000     222.51344   180.95   180.95     0.00    1-HR  CON
    1ST               20033023
418557.87000 3773248.94000     219.84721   181.25   181.25     0.00    1-HR  CON
    1ST               21042002
418557.87000 3773273.94000     230.15026   181.05   181.05     0.00    1-HR  CON
    1ST               21042002
418557.87000 3773298.94000     210.78225   181.13   181.13     0.00    1-HR  CON
    1ST               21042002
418557.87000 3773323.94000     180.64019   181.26   181.26     0.00    1-HR  CON
    1ST               20092904
418557.87000 3773348.94000     171.12883   181.21   181.21     0.00    1-HR  CON
    1ST               20092904
418557.87000 3773373.94000     166.56164   181.30   181.30     0.00    1-HR  CON
    1ST               20090403
418557.87000 3773398.94000     164.60450   181.83   181.83     0.00    1-HR  CON
    1ST               20090403
418557.87000 3773423.94000     152.23236   182.14   182.14     0.00    1-HR  CON
    1ST               20090403
418557.87000 3773448.94000     154.28325   182.13   182.13     0.00    1-HR  CON
    1ST               21092006
418557.87000 3773473.94000     151.08781   182.21   182.21     0.00    1-HR  CON
    1ST               21092006
418557.87000 3773498.94000     140.42068   182.25   182.25     0.00    1-HR  CON
    1ST               21092006
418582.87000 3772798.94000     806.08594   179.01   179.01     0.00    1-HR  CON
    1ST               20030507
418582.87000 3772823.94000     733.87296   179.06   179.06     0.00    1-HR  CON
    1ST               17062004
418582.87000 3772848.94000     605.71971   179.30   179.30     0.00    1-HR  CON
    1ST               20092307
418582.87000 3772873.94000     589.39604   179.59   179.59     0.00    1-HR  CON
    1ST               21092103
418582.87000 3772898.94000     515.36741   179.40   179.40     0.00    1-HR  CON
    1ST               21092103
418582.87000 3772923.94000     433.99521   179.27   179.27     0.00    1-HR  CON
    1ST               19100901
418582.87000 3772948.94000     415.20913   179.47   179.47     0.00    1-HR  CON
    1ST               18091304
418582.87000 3772973.94000     416.12291   179.76   179.76     0.00    1-HR  CON
    1ST               18091304
418582.87000 3772998.94000     379.11798   179.91   179.91     0.00    1-HR  CON
    1ST               18102506
418582.87000 3773023.94000     377.20421   180.07   180.07     0.00    1-HR  CON
    1ST               21080103
418582.87000 3773048.94000     320.65592   180.36   180.36     0.00    1-HR  CON
    1ST               21080103
418582.87000 3773073.94000     332.01984   180.64   180.64     0.00    1-HR  CON
    1ST               20010422
```

418582.87000 3773098.94000 304.57434 180.75 180.75 0.00 1-HR CON
1ST 20010422
418582.87000 3773123.94000 222.71192 180.82 180.82 0.00 1-HR CON
1ST 20010422
418582.87000 3773148.94000 222.78165 181.29 181.29 0.00 1-HR CON
1ST 20092401
418582.87000 3773173.94000 222.27953 181.31 181.31 0.00 1-HR CON
1ST 18102522
418582.87000 3773198.94000 235.23093 181.18 181.18 0.00 1-HR CON
1ST 20033023
418582.87000 3773223.94000 231.92248 181.34 181.34 0.00 1-HR CON
1ST 21042002
418582.87000 3773248.94000 243.53811 181.59 181.59 0.00 1-HR CON
1ST 21042002
418582.87000 3773273.94000 220.97180 181.41 181.41 0.00 1-HR CON
1ST 21042002
418582.87000 3773298.94000 190.32052 181.47 181.47 0.00 1-HR CON
1ST 20092904
418582.87000 3773323.94000 178.03067 181.53 181.53 0.00 1-HR CON
1ST 20092904
418582.87000 3773348.94000 176.33729 181.42 181.42 0.00 1-HR CON
1ST 20090403
418582.87000 3773373.94000 170.99880 181.48 181.48 0.00 1-HR CON
1ST 20090403
418582.87000 3773398.94000 160.35797 181.91 181.91 0.00 1-HR CON
1ST 21092006
418582.87000 3773423.94000 162.56141 182.03 182.03 0.00 1-HR CON
1ST 21092006
418582.87000 3773448.94000 155.60353 182.05 182.05 0.00 1-HR CON
1ST 21092006
418582.87000 3773473.94000 144.32763 182.35 182.35 0.00 1-HR CON
1ST 21081201
418582.87000 3773498.94000 149.18164 182.57 182.57 0.00 1-HR CON
1ST 20052406
418607.87000 3772798.94000 848.20242 179.24 179.24 0.00 1-HR CON
1ST 20030507
418607.87000 3772823.94000 761.03640 179.29 179.29 0.00 1-HR CON
1ST 17062004
418607.87000 3772848.94000 629.85402 179.53 179.53 0.00 1-HR CON
1ST 21092103
418607.87000 3772873.94000 599.68915 179.81 179.81 0.00 1-HR CON
1ST 21092103
418607.87000 3772898.94000 500.24408 179.81 179.81 0.00 1-HR CON
1ST 21092103
418607.87000 3772923.94000 427.74443 179.75 179.75 0.00 1-HR CON
1ST 19100901
418607.87000 3772948.94000 439.27226 179.91 179.91 0.00 1-HR CON
1ST 18091304
418607.87000 3772973.94000 423.90933 180.07 180.07 0.00 1-HR CON
1ST 19090705

```
418607.87000 3772998.94000     403.69907   180.09   180.09     0.00    1-HR  CON
    1ST               18102506
418607.87000 3773023.94000     373.04608   180.29   180.29     0.00    1-HR  CON
    1ST               21080103
418607.87000 3773048.94000     340.75259   180.61   180.61     0.00    1-HR  CON
    1ST               20010422
418607.87000 3773073.94000     338.48223   180.86   180.86     0.00    1-HR  CON
    1ST               20010422
418607.87000 3773098.94000     264.58068   181.01   181.01     0.00    1-HR  CON
    1ST               20010422
418607.87000 3773123.94000     234.48442   181.18   181.18     0.00    1-HR  CON
    1ST               20092401
418607.87000 3773148.94000     234.15490   181.65   181.65     0.00    1-HR  CON
    1ST               18102522
418607.87000 3773173.94000     249.65180   181.69   181.69     0.00    1-HR  CON
    1ST               20033023
418607.87000 3773198.94000     245.77013   181.56   181.56     0.00    1-HR  CON
    1ST               21042002
418607.87000 3773223.94000     257.64391   181.69   181.69     0.00    1-HR  CON
    1ST               21042002
418607.87000 3773248.94000     232.40347   181.91   181.91     0.00    1-HR  CON
    1ST               21042002
418607.87000 3773273.94000     201.04091   181.80   181.80     0.00    1-HR  CON
    1ST               20092904
418607.87000 3773298.94000     185.26148   181.86   181.86     0.00    1-HR  CON
    1ST               20092904
418607.87000 3773323.94000     186.86221   181.83   181.83     0.00    1-HR  CON
    1ST               20090403
418607.87000 3773348.94000     177.51152   181.72   181.72     0.00    1-HR  CON
    1ST               20090403
418607.87000 3773373.94000     171.79812   181.74   181.74     0.00    1-HR  CON
    1ST               21092006
418607.87000 3773398.94000     170.37608   182.00   182.00     0.00    1-HR  CON
    1ST               21092006
418607.87000 3773423.94000     158.98369   182.08   182.08     0.00    1-HR  CON
    1ST               21092006
418607.87000 3773448.94000     151.89235   182.16   182.16     0.00    1-HR  CON
    1ST               20052406
418607.87000 3773473.94000     164.83651   182.50   182.50     0.00    1-HR  CON
    1ST               20052406
418607.87000 3773498.94000     167.21222   182.78   182.78     0.00    1-HR  CON
    1ST               20052406
418632.87000 3772798.94000     905.08211   179.48   179.48     0.00    1-HR  CON
    1ST               21111823
418632.87000 3772823.94000     780.92711   179.50   179.50     0.00    1-HR  CON
    1ST               17062004
418632.87000 3772848.94000     659.58837   179.63   179.63     0.00    1-HR  CON
    1ST               21092103
418632.87000 3772873.94000     593.52954   179.81   179.81     0.00    1-HR  CON
    1ST               21092103
```

```
418632.87000 3772898.94000     478.77998   179.98   179.98     0.00    1-HR  CON
    1ST               18090724
418632.87000 3772923.94000     434.29455   180.04   180.04     0.00    1-HR  CON
    1ST               18091304
418632.87000 3772948.94000     455.62111   180.11   180.11     0.00    1-HR  CON
    1ST               18091304
418632.87000 3772973.94000     415.19392   180.16   180.16     0.00    1-HR  CON
    1ST               19090705
418632.87000 3772998.94000     413.14948   180.21   180.21     0.00    1-HR  CON
    1ST               21080103
418632.87000 3773023.94000     339.45593   180.42   180.42     0.00    1-HR  CON
    1ST               21080103
418632.87000 3773048.94000     367.71046   180.83   180.83     0.00    1-HR  CON
    1ST               20010422
418632.87000 3773073.94000     309.83029   181.14   181.14     0.00    1-HR  CON
    1ST               20010422
418632.87000 3773098.94000     263.25949   181.34   181.34     0.00    1-HR  CON
    1ST               17051204
418632.87000 3773123.94000     254.07745   181.56   181.56     0.00    1-HR  CON
    1ST               17042001
418632.87000 3773148.94000     265.12309   182.04   182.04     0.00    1-HR  CON
    1ST               20033023
418632.87000 3773173.94000     261.94004   182.09   182.09     0.00    1-HR  CON
    1ST               21042002
418632.87000 3773198.94000     273.70320   181.98   181.98     0.00    1-HR  CON
    1ST               21042002
418632.87000 3773223.94000     244.41347   182.12   182.12     0.00    1-HR  CON
    1ST               21042002
418632.87000 3773248.94000     212.92752   182.31   182.31     0.00    1-HR  CON
    1ST               20092904
418632.87000 3773273.94000     196.34630   182.17   182.17     0.00    1-HR  CON
    1ST               20090403
418632.87000 3773298.94000     197.84262   182.24   182.24     0.00    1-HR  CON
    1ST               20090403
418632.87000 3773323.94000     183.78455   182.26   182.26     0.00    1-HR  CON
    1ST               20090403
418632.87000 3773348.94000     183.82826   182.43   182.43     0.00    1-HR  CON
    1ST               21092006
418632.87000 3773373.94000     177.64437   182.81   182.81     0.00    1-HR  CON
    1ST               21092006
418632.87000 3773398.94000     163.47632   183.30   183.30     0.00    1-HR  CON
    1ST               21081201
418632.87000 3773423.94000     171.84135   183.49   183.49     0.00    1-HR  CON
    1ST               20052406
418632.87000 3773448.94000     178.80073   183.52   183.52     0.00    1-HR  CON
    1ST               20052406
418632.87000 3773473.94000     173.64213   183.55   183.55     0.00    1-HR  CON
    1ST               20052406
418632.87000 3773498.94000     158.72277   183.46   183.46     0.00    1-HR  CON
    1ST               18092203
```

```
418657.87000 3772848.94000     677.89183   179.90   179.90     0.00    1-HR  CON
    1ST               21092103
418657.87000 3772873.94000     581.30370   180.05   180.05     0.00    1-HR  CON
    1ST               21092103
418657.87000 3772898.94000     479.55252   180.25   180.25     0.00    1-HR  CON
    1ST               19100901
418657.87000 3772923.94000     470.02853   180.39   180.39     0.00    1-HR  CON
    1ST               18091304
418657.87000 3772948.94000     469.15707   180.41   180.41     0.00    1-HR  CON
    1ST               19090705
418657.87000 3772973.94000     446.92622   180.38   180.38     0.00    1-HR  CON
    1ST               18102506
418657.87000 3772998.94000     405.38086   180.43   180.43     0.00    1-HR  CON
    1ST               21080103
418657.87000 3773023.94000     389.21017   180.69   180.69     0.00    1-HR  CON
    1ST               20010422
418657.87000 3773048.94000     356.12226   181.11   181.11     0.00    1-HR  CON
    1ST               20010422
418657.87000 3773073.94000     307.54885   181.44   181.44     0.00    1-HR  CON
    1ST               17042001
418657.87000 3773098.94000     292.80543   181.66   181.66     0.00    1-HR  CON
    1ST               17042001
418657.87000 3773123.94000     281.17597   181.88   181.88     0.00    1-HR  CON
    1ST               20033023
418657.87000 3773148.94000     279.67415   182.29   182.29     0.00    1-HR  CON
    1ST               21042002
418657.87000 3773173.94000     291.79484   182.38   182.38     0.00    1-HR  CON
    1ST               21042002
418657.87000 3773198.94000     257.50600   182.32   182.32     0.00    1-HR  CON
    1ST               21042002
418657.87000 3773223.94000     225.65584   182.41   182.41     0.00    1-HR  CON
    1ST               20092904
418657.87000 3773248.94000     211.99503   182.54   182.54     0.00    1-HR  CON
    1ST               20090403
418657.87000 3773273.94000     208.98644   182.44   182.44     0.00    1-HR  CON
    1ST               20090403
418657.87000 3773298.94000     194.14178   182.53   182.53     0.00    1-HR  CON
    1ST               21092006
418657.87000 3773323.94000     195.33119   182.58   182.58     0.00    1-HR  CON
    1ST               21092006
418657.87000 3773348.94000     183.19821   182.74   182.74     0.00    1-HR  CON
    1ST               21092006
418657.87000 3773373.94000     177.29200   183.05   183.05     0.00    1-HR  CON
    1ST               20052406
418657.87000 3773398.94000     190.07888   183.45   183.45     0.00    1-HR  CON
    1ST               20052406
418657.87000 3773423.94000     188.97791   183.74   183.74     0.00    1-HR  CON
    1ST               20052406
418657.87000 3773448.94000     175.16675   183.82   183.82     0.00    1-HR  CON
    1ST               20052406
```

```
418657.87000 3773473.94000     167.77566   183.89   183.89     0.00    1-HR  CON
    1ST               18092203
418657.87000 3773498.94000     158.84136   183.84   183.84     0.00    1-HR  CON
    1ST               18092203
418682.87000 3772898.94000     487.91275   180.58   180.58     0.00    1-HR  CON
    1ST               20090403
418682.87000 3772923.94000     506.30764   180.75   180.75     0.00    1-HR  CON
    1ST               18091304
418682.87000 3772948.94000     473.54506   180.87   180.87     0.00    1-HR  CON
    1ST               19090705
418682.87000 3772973.94000     464.50036   181.00   181.00     0.00    1-HR  CON
    1ST               21080103
418682.87000 3772998.94000     404.80374   181.20   181.20     0.00    1-HR  CON
    1ST               20010422
418682.87000 3773023.94000     403.33945   181.43   181.43     0.00    1-HR  CON
    1ST               20010422
418682.87000 3773048.94000     351.69058   181.66   181.66     0.00    1-HR  CON
    1ST               17042001
418682.87000 3773073.94000     319.37373   181.88   181.88     0.00    1-HR  CON
    1ST               20050901
418682.87000 3773098.94000     299.43671   182.03   182.03     0.00    1-HR  CON
    1ST               20033023
418682.87000 3773123.94000     299.16849   182.13   182.13     0.00    1-HR  CON
    1ST               21042002
418682.87000 3773148.94000     311.12392   182.28   182.28     0.00    1-HR  CON
    1ST               21042002
418682.87000 3773173.94000     271.56904   182.37   182.37     0.00    1-HR  CON
    1ST               21042002
418682.87000 3773198.94000     239.46284   182.41   182.41     0.00    1-HR  CON
    1ST               20092904
418682.87000 3773223.94000     228.80609   182.49   182.49     0.00    1-HR  CON
    1ST               20090403
418682.87000 3773248.94000     220.10039   182.57   182.57     0.00    1-HR  CON
    1ST               20090403
418682.87000 3773273.94000     210.91950   182.56   182.56     0.00    1-HR  CON
    1ST               21092006
418682.87000 3773298.94000     205.91255   182.64   182.64     0.00    1-HR  CON
    1ST               21092006
418682.87000 3773323.94000     188.06943   182.75   182.75     0.00    1-HR  CON
    1ST               21081201
418682.87000 3773348.94000     200.66505   182.85   182.85     0.00    1-HR  CON
    1ST               20052406
418682.87000 3773373.94000     204.89158   183.02   183.02     0.00    1-HR  CON
    1ST               20052406
418682.87000 3773398.94000     193.92283   183.29   183.29     0.00    1-HR  CON
    1ST               20052406
418682.87000 3773423.94000     181.38805   183.50   183.50     0.00    1-HR  CON
    1ST               18092203
418682.87000 3773448.94000     172.96726   183.67   183.67     0.00    1-HR  CON
    1ST               18092203
```

```
418682.87000 3773473.94000     167.06552   183.87   183.87     0.00    1-HR  CON
    1ST               17051204
418682.87000 3773498.94000     177.47023   183.97   183.97     0.00    1-HR  CON
    1ST               17051204
418707.87000 3772948.94000     509.46618   181.33   181.33     0.00    1-HR  CON
    1ST               18102506
418707.87000 3772973.94000     476.74723   181.47   181.47     0.00    1-HR  CON
    1ST               17042001
418707.87000 3772998.94000     446.72847   181.81   181.81     0.00    1-HR  CON
    1ST               20010422
418707.87000 3773023.94000     384.58878   182.11   182.11     0.00    1-HR  CON
    1ST               20050902
418707.87000 3773048.94000     361.28315   182.19   182.19     0.00    1-HR  CON
    1ST               20050902
418707.87000 3773073.94000     333.11932   182.35   182.35     0.00    1-HR  CON
    1ST               20050902
418707.87000 3773098.94000     322.24366   182.43   182.43     0.00    1-HR  CON
    1ST               21042002
418707.87000 3773123.94000     333.33136   182.47   182.47     0.00    1-HR  CON
    1ST               21042002
418707.87000 3773148.94000     287.41684   182.71   182.71     0.00    1-HR  CON
    1ST               21042002
418707.87000 3773173.94000     254.71540   182.79   182.79     0.00    1-HR  CON
    1ST               20092904
418707.87000 3773198.94000     247.05907   182.79   182.79     0.00    1-HR  CON
    1ST               20090403
418707.87000 3773223.94000     231.00342   183.00   183.00     0.00    1-HR  CON
    1ST               20090403
418707.87000 3773248.94000     228.03667   183.16   183.16     0.00    1-HR  CON
    1ST               21092006
418707.87000 3773273.94000     214.99073   183.00   183.00     0.00    1-HR  CON
    1ST               21092006
418707.87000 3773298.94000     210.53516   183.16   183.16     0.00    1-HR  CON
    1ST               20052406
418707.87000 3773323.94000     221.59971   183.46   183.46     0.00    1-HR  CON
    1ST               20052406
418707.87000 3773348.94000     214.60704   183.40   183.40     0.00    1-HR  CON
    1ST               20052406
418707.87000 3773373.94000     196.81324   183.42   183.42     0.00    1-HR  CON
    1ST               18092203
418707.87000 3773398.94000     189.24376   183.77   183.77     0.00    1-HR  CON
    1ST               18092203
418707.87000 3773423.94000     180.22271   183.91   183.91     0.00    1-HR  CON
    1ST               17051204
418707.87000 3773448.94000     191.96912   183.98   183.98     0.00    1-HR  CON
    1ST               17051204
418707.87000 3773473.94000     196.62589   184.28   184.28     0.00    1-HR  CON
    1ST               17051204
418707.87000 3773498.94000     194.14376   184.44   184.44     0.00    1-HR  CON
    1ST               17051204
```

```
418732.87000 3772948.94000     542.41303   181.68   181.68     0.00    1-HR  CON
    1ST               20050902
418732.87000 3772973.94000     494.65620   181.81   181.81     0.00    1-HR  CON
    1ST               20050902
418732.87000 3772998.94000     440.53395   182.15   182.15     0.00    1-HR  CON
    1ST               20050902
418732.87000 3773023.94000     386.71993   182.38   182.38     0.00    1-HR  CON
    1ST               20050902
418732.87000 3773048.94000     342.21318   182.52   182.52     0.00    1-HR  CON
    1ST               20033023
418732.87000 3773073.94000     348.37283   182.66   182.66     0.00    1-HR  CON
    1ST               21042002
418732.87000 3773098.94000     358.39628   182.72   182.72     0.00    1-HR  CON
    1ST               21042002
418732.87000 3773123.94000     304.31385   182.77   182.77     0.00    1-HR  CON
    1ST               21042002
418732.87000 3773148.94000     270.91213   182.96   182.96     0.00    1-HR  CON
    1ST               20092904
418732.87000 3773173.94000     266.23753   183.16   183.16     0.00    1-HR  CON
    1ST               20090403
418732.87000 3773198.94000     246.96985   183.24   183.24     0.00    1-HR  CON
    1ST               21092006
418732.87000 3773223.94000     244.18402   183.53   183.53     0.00    1-HR  CON
    1ST               21092006
418732.87000 3773248.94000     221.59774   183.73   183.73     0.00    1-HR  CON
    1ST               21092006
418732.87000 3773273.94000     238.33118   183.51   183.51     0.00    1-HR  CON
    1ST               20052406
418732.87000 3773298.94000     237.11055   183.63   183.63     0.00    1-HR  CON
    1ST               20052406
418732.87000 3773323.94000     217.15985   183.92   183.92     0.00    1-HR  CON
    1ST               20052406
418732.87000 3773348.94000     208.09447   183.81   183.81     0.00    1-HR  CON
    1ST               18092203
418732.87000 3773373.94000     195.94637   183.81   183.81     0.00    1-HR  CON
    1ST               17051204
418732.87000 3773398.94000     209.14307   184.17   184.17     0.00    1-HR  CON
    1ST               17051204
418732.87000 3773423.94000     213.86736   184.26   184.26     0.00    1-HR  CON
    1ST               17051204
418732.87000 3773448.94000     210.17716   184.28   184.28     0.00    1-HR  CON
    1ST               17051204
418732.87000 3773473.94000     199.07177   184.62   184.62     0.00    1-HR  CON
    1ST               17051204
418732.87000 3773498.94000     182.30764   184.80   184.80     0.00    1-HR  CON
    1ST               17051204
418757.87000 3772948.94000     499.78090   181.94   181.94     0.00    1-HR  CON
    1ST               20010422
418757.87000 3772973.94000     494.72830   182.05   182.05     0.00    1-HR  CON
    1ST               20010422
```

```
418757.87000 3772998.94000     368.82285   182.33   182.33     0.00    1-HR  CON
    1ST               20071105
418757.87000 3773023.94000     366.37353   182.48   182.48     0.00    1-HR  CON
    1ST               20033023
418757.87000 3773048.94000     378.02043   182.78   182.78     0.00    1-HR  CON
    1ST               21042002
418757.87000 3773073.94000     386.62608   182.96   182.96     0.00    1-HR  CON
    1ST               21042002
418757.87000 3773098.94000     323.21953   183.03   183.03     0.00    1-HR  CON
    1ST               21042002
418757.87000 3773123.94000     292.95695   183.08   183.08     0.00    1-HR  CON
    1ST               20090403
418757.87000 3773148.94000     285.64690   183.25   183.25     0.00    1-HR  CON
    1ST               20090403
418757.87000 3773173.94000     272.04377   183.42   183.42     0.00    1-HR  CON
    1ST               21092006
418757.87000 3773198.94000     258.24755   183.59   183.59     0.00    1-HR  CON
    1ST               21092006
418757.87000 3773223.94000     254.72476   183.96   183.96     0.00    1-HR  CON
    1ST               20052406
418757.87000 3773248.94000     261.25974   184.16   184.16     0.00    1-HR  CON
    1ST               20052406
418757.87000 3773273.94000     244.88404   183.92   183.92     0.00    1-HR  CON
    1ST               20052406
418757.87000 3773298.94000     230.07625   183.99   183.99     0.00    1-HR  CON
    1ST               18092203
418757.87000 3773323.94000     214.92661   184.23   184.23     0.00    1-HR  CON
    1ST               17051204
418757.87000 3773348.94000     229.71321   184.14   184.14     0.00    1-HR  CON
    1ST               17051204
418757.87000 3773373.94000     234.25413   184.17   184.17     0.00    1-HR  CON
    1ST               17051204
418757.87000 3773398.94000     228.80070   184.50   184.50     0.00    1-HR  CON
    1ST               17051204
418757.87000 3773423.94000     214.88947   184.56   184.56     0.00    1-HR  CON
    1ST               17051204
418757.87000 3773448.94000     196.77719   184.55   184.55     0.00    1-HR  CON
    1ST               17042001
418757.87000 3773473.94000     207.77236   184.85   184.85     0.00    1-HR  CON
    1ST               17042001
418757.87000 3773498.94000     212.14063   185.04   185.04     0.00    1-HR  CON
    1ST               17042001
418782.87000 3772948.94000     565.53356   182.17   182.17     0.00    1-HR  CON
    1ST               21031823
418782.87000 3772973.94000     504.91146   182.29   182.29     0.00    1-HR  CON
    1ST               21031823
418782.87000 3772998.94000     453.35820   182.58   182.58     0.00    1-HR  CON
    1ST               21031823
418782.87000 3773023.94000     411.73128   182.74   182.74     0.00    1-HR  CON
    1ST               21042002
```

```
418782.87000 3773048.94000     418.17864   182.98   182.98     0.00    1-HR  CON
    1ST               21042002
418782.87000 3773073.94000     345.85184   183.15   183.15     0.00    1-HR  CON
    1ST               20092904
418782.87000 3773098.94000     324.19652   183.26   183.26     0.00    1-HR  CON
    1ST               20090403
418782.87000 3773123.94000     304.78573   183.41   183.41     0.00    1-HR  CON
    1ST               20090403
418782.87000 3773148.94000     296.44616   183.68   183.68     0.00    1-HR  CON
    1ST               21092006
418782.87000 3773173.94000     270.04939   183.86   183.86     0.00    1-HR  CON
    1ST               20052406
418782.87000 3773198.94000     286.82320   183.98   183.98     0.00    1-HR  CON
    1ST               20052406
418782.87000 3773223.94000     276.05504   184.34   184.34     0.00    1-HR  CON
    1ST               20052406
418782.87000 3773248.94000     255.79295   184.57   184.57     0.00    1-HR  CON
    1ST               18092203
418782.87000 3773273.94000     238.13945   184.33   184.33     0.00    1-HR  CON
    1ST               17051204
418782.87000 3773298.94000     254.49154   184.38   184.38     0.00    1-HR  CON
    1ST               17051204
418782.87000 3773323.94000     258.42217   184.57   184.57     0.00    1-HR  CON
    1ST               17051204
418782.87000 3773348.94000     250.62415   184.49   184.49     0.00    1-HR  CON
    1ST               17051204
418782.87000 3773373.94000     233.02430   184.54   184.54     0.00    1-HR  CON
    1ST               17051204
418782.87000 3773398.94000     224.09061   184.84   184.84     0.00    1-HR  CON
    1ST               17042001
418782.87000 3773423.94000     232.87019   184.83   184.83     0.00    1-HR  CON
    1ST               17042001
418782.87000 3773448.94000     233.61947   184.82   184.82     0.00    1-HR  CON
    1ST               17042001
418782.87000 3773473.94000     226.83530   185.11   185.11     0.00    1-HR  CON
    1ST               17042001
418782.87000 3773498.94000     218.11255   185.29   185.29     0.00    1-HR  CON
    1ST               20050901
418807.87000 3772948.94000     542.74738   182.40   182.40     0.00    1-HR  CON
    1ST               21031823
418807.87000 3772973.94000     494.53243   182.52   182.52     0.00    1-HR  CON
    1ST               21031823
418807.87000 3772998.94000     451.04829   182.81   182.81     0.00    1-HR  CON
    1ST               21042002
418807.87000 3773023.94000     454.02207   182.94   182.94     0.00    1-HR  CON
    1ST               21042002
418807.87000 3773048.94000     378.83695   183.10   183.10     0.00    1-HR  CON
    1ST               21031823
418807.87000 3773073.94000     357.50101   183.28   183.28     0.00    1-HR  CON
    1ST               20090403
```

```
418807.87000 3773098.94000     333.05363   183.47   183.47     0.00    1-HR  CON
    1ST               21092006
418807.87000 3773123.94000     318.40516   183.77   183.77     0.00    1-HR  CON
    1ST               21092006
418807.87000 3773148.94000     313.44535   184.21   184.21     0.00    1-HR  CON
    1ST               20052406
418807.87000 3773173.94000     310.91613   184.41   184.41     0.00    1-HR  CON
    1ST               20052406
418807.87000 3773198.94000     286.26562   184.42   184.42     0.00    1-HR  CON
    1ST               18092203
418807.87000 3773223.94000     268.29861   184.72   184.72     0.00    1-HR  CON
    1ST               18092203
418807.87000 3773248.94000     284.41923   184.93   184.93     0.00    1-HR  CON
    1ST               17051204
418807.87000 3773273.94000     287.34932   184.73   184.73     0.00    1-HR  CON
    1ST               17051204
418807.87000 3773298.94000     276.17038   184.77   184.77     0.00    1-HR  CON
    1ST               17051204
418807.87000 3773323.94000     253.73281   184.97   184.97     0.00    1-HR  CON
    1ST               17051204
418807.87000 3773348.94000     255.87183   184.91   184.91     0.00    1-HR  CON
    1ST               17042001
418807.87000 3773373.94000     260.72978   184.96   184.96     0.00    1-HR  CON
    1ST               17042001
418807.87000 3773398.94000     256.09037   185.23   185.23     0.00    1-HR  CON
    1ST               17042001
418807.87000 3773423.94000     244.30427   185.17   185.17     0.00    1-HR  CON
    1ST               20050901
418807.87000 3773448.94000     235.53668   185.19   185.19     0.00    1-HR  CON
    1ST               20050901
418807.87000 3773473.94000     220.62818   185.47   185.47     0.00    1-HR  CON
    1ST               20050901
418807.87000 3773498.94000     201.35852   185.63   185.63     0.00    1-HR  CON
    1ST               20050901
418832.87000 3772948.94000     487.78813   182.63   182.63     0.00    1-HR  CON
    1ST               20092401
418832.87000 3772973.94000     496.56810   182.76   182.76     0.00    1-HR  CON
    1ST               21042002
418832.87000 3772998.94000     495.50781   182.99   182.99     0.00    1-HR  CON
    1ST               21042002
418832.87000 3773023.94000     414.86571   183.13   183.13     0.00    1-HR  CON
    1ST               20092904
418832.87000 3773048.94000     392.33443   183.34   183.34     0.00    1-HR  CON
    1ST               20090403
418832.87000 3773073.94000     370.39452   183.54   183.54     0.00    1-HR  CON
    1ST               21092006
418832.87000 3773098.94000     340.82776   183.75   183.75     0.00    1-HR  CON
    1ST               20052406
418832.87000 3773123.94000     349.83020   184.05   184.05     0.00    1-HR  CON
    1ST               20052406
```

```
418832.87000 3773148.94000     323.21391   184.50   184.50     0.00    1-HR  CON
    1ST               20052406
418832.87000 3773173.94000     304.95653   184.71   184.71     0.00    1-HR  CON
    1ST               18092203
418832.87000 3773198.94000     321.39980   184.72   184.72     0.00    1-HR  CON
    1ST               17051204
418832.87000 3773223.94000     322.04936   184.97   184.97     0.00    1-HR  CON
    1ST               17051204
418832.87000 3773248.94000     306.15184   185.16   185.16     0.00    1-HR  CON
    1ST               17051204
418832.87000 3773273.94000     281.33604   185.06   185.06     0.00    1-HR  CON
    1ST               17042001
418832.87000 3773298.94000     292.00389   185.14   185.14     0.00    1-HR  CON
    1ST               17042001
418832.87000 3773323.94000     290.78627   185.34   185.34     0.00    1-HR  CON
    1ST               17042001
418832.87000 3773348.94000     279.14948   185.30   185.30     0.00    1-HR  CON
    1ST               17042001
418832.87000 3773373.94000     267.23108   185.36   185.36     0.00    1-HR  CON
    1ST               20050901
418832.87000 3773398.94000     250.90676   185.57   185.57     0.00    1-HR  CON
    1ST               20050901
418832.87000 3773423.94000     228.99478   185.53   185.53     0.00    1-HR  CON
    1ST               20050901
418832.87000 3773448.94000     203.41584   185.60   185.60     0.00    1-HR  CON
    1ST               20050901
418832.87000 3773473.94000     197.71653   185.89   185.89     0.00    1-HR  CON
    1ST               20050902
418832.87000 3773498.94000     204.10750   186.02   186.02     0.00    1-HR  CON
    1ST               20050902
418857.87000 3772948.94000     551.78476   183.08   183.08     0.00    1-HR  CON
    1ST               21042002
418857.87000 3772973.94000     544.24139   183.19   183.19     0.00    1-HR  CON
    1ST               21042002
418857.87000 3772998.94000     455.67296   183.33   183.33     0.00    1-HR  CON
    1ST               20092904
418857.87000 3773023.94000     427.83639   183.45   183.45     0.00    1-HR  CON
    1ST               20090403
418857.87000 3773048.94000     405.34006   183.68   183.68     0.00    1-HR  CON
    1ST               21092006
418857.87000 3773073.94000     393.06969   183.89   183.89     0.00    1-HR  CON
    1ST               20052406
418857.87000 3773098.94000     373.88842   184.07   184.07     0.00    1-HR  CON
    1ST               20052406
418857.87000 3773123.94000     349.86331   184.28   184.28     0.00    1-HR  CON
    1ST               18092203
418857.87000 3773148.94000     366.98860   184.58   184.58     0.00    1-HR  CON
    1ST               17051204
418857.87000 3773173.94000     364.30361   184.79   184.79     0.00    1-HR  CON
    1ST               17051204
```

```
418857.87000 3773198.94000     342.10172   184.83   184.83     0.00    1-HR  CON
    1ST               17051204
418857.87000 3773223.94000     328.49942   184.99   184.99     0.00    1-HR  CON
    1ST               17042001
418857.87000 3773248.94000     332.43175   185.14   185.14     0.00    1-HR  CON
    1ST               17042001
418857.87000 3773273.94000     322.76258   185.21   185.21     0.00    1-HR  CON
    1ST               17042001
418857.87000 3773298.94000     306.28592   185.33   185.33     0.00    1-HR  CON
    1ST               20050901
418857.87000 3773323.94000     288.45683   185.46   185.46     0.00    1-HR  CON
    1ST               20050901
418857.87000 3773348.94000     263.21651   185.49   185.49     0.00    1-HR  CON
    1ST               20050901
418857.87000 3773373.94000     233.14388   185.56   185.56     0.00    1-HR  CON
    1ST               20050901
418857.87000 3773398.94000     231.48423   185.69   185.69     0.00    1-HR  CON
    1ST               20050902
418857.87000 3773423.94000     236.52132   185.71   185.71     0.00    1-HR  CON
    1ST               20050902
418857.87000 3773448.94000     236.87742   185.81   185.81     0.00    1-HR  CON
    1ST               20050902
418857.87000 3773473.94000     232.82962   186.09   186.09     0.00    1-HR  CON
    1ST               20050902
418857.87000 3773498.94000     225.05426   186.25   186.25     0.00    1-HR  CON
    1ST               20050902
418882.87000 3772948.94000     601.99434   183.58   183.58     0.00    1-HR  CON
    1ST               21042002
418882.87000 3772973.94000     515.68082   183.70   183.70     0.00    1-HR  CON
    1ST               20090403
418882.87000 3772998.94000     480.36733   183.82   183.82     0.00    1-HR  CON
    1ST               21092006
418882.87000 3773023.94000     441.45724   183.95   183.95     0.00    1-HR  CON
    1ST               20052406
418882.87000 3773048.94000     433.35325   184.19   184.19     0.00    1-HR  CON
    1ST               20052406
418882.87000 3773073.94000     405.27840   184.46   184.46     0.00    1-HR  CON
    1ST               18092203
418882.87000 3773098.94000     423.80724   184.54   184.54     0.00    1-HR  CON
    1ST               17051204
418882.87000 3773123.94000     415.93107   184.54   184.54     0.00    1-HR  CON
    1ST               17051204
418882.87000 3773148.94000     384.87073   184.67   184.67     0.00    1-HR  CON
    1ST               17051204
418882.87000 3773173.94000     382.78307   184.84   184.84     0.00    1-HR  CON
    1ST               17042001
418882.87000 3773198.94000     376.49464   185.02   185.02     0.00    1-HR  CON
    1ST               17042001
418882.87000 3773223.94000     355.12874   185.24   185.24     0.00    1-HR  CON
    1ST               17042001
```

```
418882.87000 3773248.94000     335.36671   185.46   185.46     0.00    1-HR  CON
    1ST               20050901
418882.87000 3773273.94000     306.03875   185.65   185.65     0.00    1-HR  CON
    1ST               20050901
418882.87000 3773298.94000     270.32201   185.80   185.80     0.00    1-HR  CON
    1ST               20050901
418882.87000 3773323.94000     273.86137   185.85   185.85     0.00    1-HR  CON
    1ST               20050902
418882.87000 3773348.94000     275.95733   185.90   185.90     0.00    1-HR  CON
    1ST               20050902
418882.87000 3773373.94000     272.37333   185.98   185.98     0.00    1-HR  CON
    1ST               20050902
418882.87000 3773398.94000     263.83268   186.07   186.07     0.00    1-HR  CON
    1ST               20050902
418882.87000 3773423.94000     251.19696   186.13   186.13     0.00    1-HR  CON
    1ST               20050902
418882.87000 3773448.94000     235.32653   186.22   186.22     0.00    1-HR  CON
    1ST               20050902
418882.87000 3773473.94000     216.86688   186.43   186.43     0.00    1-HR  CON
    1ST               20050902
418882.87000 3773498.94000     197.27654   186.57   186.57     0.00    1-HR  CON
    1ST               20050902
418907.87000 3772948.94000     584.72494   183.51   183.51     0.00    1-HR  CON
    1ST               20090403
418907.87000 3772973.94000     538.62704   183.62   183.62     0.00    1-HR  CON
    1ST               21092006
418907.87000 3772998.94000     504.24645   183.72   183.72     0.00    1-HR  CON
    1ST               20052406
418907.87000 3773023.94000     478.94354   183.78   183.78     0.00    1-HR  CON
    1ST               17051204
418907.87000 3773048.94000     496.18476   184.00   184.00     0.00    1-HR  CON
    1ST               17051204
418907.87000 3773073.94000     479.64019   184.35   184.35     0.00    1-HR  CON
    1ST               17051204
418907.87000 3773098.94000     444.81602   184.64   184.64     0.00    1-HR  CON
    1ST               17042001
418907.87000 3773123.94000     443.57702   184.89   184.89     0.00    1-HR  CON
    1ST               17042001
418907.87000 3773148.94000     422.72373   185.19   185.19     0.00    1-HR  CON
    1ST               17042001
418907.87000 3773173.94000     395.12793   185.37   185.37     0.00    1-HR  CON
    1ST               20050901
418907.87000 3773198.94000     360.97266   185.57   185.57     0.00    1-HR  CON
    1ST               20050901
418907.87000 3773223.94000     322.92176   185.79   185.79     0.00    1-HR  CON
    1ST               20050902
418907.87000 3773248.94000     327.01746   186.03   186.03     0.00    1-HR  CON
    1ST               20050902
418907.87000 3773273.94000     323.56385   186.25   186.25     0.00    1-HR  CON
    1ST               20050902
```

```
418907.87000 3773298.94000     313.34576   186.42   186.42     0.00    1-HR  CON
    1ST               20050902
418907.87000 3773323.94000     298.11962   186.47   186.47     0.00    1-HR  CON
    1ST               20050902
418907.87000 3773348.94000     278.66695   186.53   186.53     0.00    1-HR  CON
    1ST               20050902
418907.87000 3773373.94000     255.97561   186.64   186.64     0.00    1-HR  CON
    1ST               20050902
418907.87000 3773398.94000     231.54928   186.74   186.74     0.00    1-HR  CON
    1ST               20050902
418907.87000 3773423.94000     206.64452   186.79   186.79     0.00    1-HR  CON
    1ST               20050902
418907.87000 3773448.94000     181.96233   186.90   186.90     0.00    1-HR  CON
    1ST               20050902
418907.87000 3773473.94000     158.27842   187.07   187.07     0.00    1-HR  CON
    1ST               20050902
418907.87000 3773498.94000     136.27836   187.10   187.10     0.00    1-HR  CON
    1ST               20050902
418932.87000 3772948.94000     592.32897   183.93   183.93     0.00    1-HR  CON
    1ST               21092006
418932.87000 3772973.94000     579.01170   184.09   184.09     0.00    1-HR  CON
    1ST               17051204
418932.87000 3772998.94000     589.24718   184.19   184.19     0.00    1-HR  CON
    1ST               17051204
418932.87000 3773023.94000     559.62680   184.07   184.07     0.00    1-HR  CON
    1ST               17051204
418932.87000 3773048.94000     530.63761   184.35   184.35     0.00    1-HR  CON
    1ST               17042001
418932.87000 3773073.94000     510.84151   184.65   184.65     0.00    1-HR  CON
    1ST               17042001
418932.87000 3773098.94000     473.45215   184.90   184.90     0.00    1-HR  CON
    1ST               20050901
418932.87000 3773123.94000     433.18577   185.14   185.14     0.00    1-HR  CON
    1ST               20050901
418932.87000 3773148.94000     397.91124   185.44   185.44     0.00    1-HR  CON
    1ST               20050902
418932.87000 3773173.94000     394.76724   185.62   185.62     0.00    1-HR  CON
    1ST               20050902
418932.87000 3773198.94000     382.97946   185.81   185.81     0.00    1-HR  CON
    1ST               20050902
418932.87000 3773223.94000     363.91816   186.00   186.00     0.00    1-HR  CON
    1ST               20050902
418932.87000 3773248.94000     338.96992   186.21   186.21     0.00    1-HR  CON
    1ST               20050902
418932.87000 3773273.94000     309.60299   186.41   186.41     0.00    1-HR  CON
    1ST               20050902
418932.87000 3773298.94000     277.86604   186.61   186.61     0.00    1-HR  CON
    1ST               20050902
418932.87000 3773323.94000     245.63967   186.71   186.71     0.00    1-HR  CON
    1ST               20050902
```

```
418932.87000 3773348.94000     213.86414   186.83   186.83     0.00    1-HR  CON
    1ST               20050902
418932.87000 3773373.94000     183.65046   186.97   186.97     0.00    1-HR  CON
    1ST               20050902
418932.87000 3773398.94000     155.74247   187.10   187.10     0.00    1-HR  CON
    1ST               20050902
418932.87000 3773423.94000     137.21844   187.20   187.20     0.00    1-HR  CON
    1ST               20080805
418932.87000 3773448.94000     137.35039   187.34   187.34     0.00    1-HR  CON
    1ST               20080805
418932.87000 3773473.94000     136.86016   187.49   187.49     0.00    1-HR  CON
    1ST               20080805
418932.87000 3773498.94000     135.96826   187.46   187.46     0.00    1-HR  CON
    1ST               20080805
418957.87000 3772948.94000     712.59548   184.25   184.25     0.00    1-HR  CON
    1ST               17051204
418957.87000 3772973.94000     662.02593   184.44   184.44     0.00    1-HR  CON
    1ST               17051204
418957.87000 3772998.94000     628.16653   184.57   184.57     0.00    1-HR  CON
    1ST               17042001
418957.87000 3773023.94000     584.20033   184.40   184.40     0.00    1-HR  CON
    1ST               17042001
418957.87000 3773048.94000     529.98443   184.70   184.70     0.00    1-HR  CON
    1ST               20050901
418957.87000 3773073.94000     495.84505   184.94   184.94     0.00    1-HR  CON
    1ST               20050902
418957.87000 3773098.94000     479.77563   185.13   185.13     0.00    1-HR  CON
    1ST               20050902
418957.87000 3773123.94000     454.86889   185.31   185.31     0.00    1-HR  CON
    1ST               20050902
418957.87000 3773148.94000     422.70215   185.49   185.49     0.00    1-HR  CON
    1ST               20050902
418957.87000 3773173.94000     385.04290   185.66   185.66     0.00    1-HR  CON
    1ST               20050902
418957.87000 3773198.94000     343.86903   185.82   185.82     0.00    1-HR  CON
    1ST               20050902
418957.87000 3773223.94000     301.20660   186.00   186.00     0.00    1-HR  CON
    1ST               20050902
418957.87000 3773248.94000     258.98251   186.20   186.20     0.00    1-HR  CON
    1ST               20050902
418957.87000 3773273.94000     218.59862   186.41   186.41     0.00    1-HR  CON
    1ST               20050902
418957.87000 3773298.94000     189.07522   186.63   186.63     0.00    1-HR  CON
    1ST               20080805
418957.87000 3773323.94000     185.98827   186.77   186.77     0.00    1-HR  CON
    1ST               20080805
418957.87000 3773348.94000     182.78245   186.90   186.90     0.00    1-HR  CON
    1ST               20080805
418957.87000 3773373.94000     178.93931   187.03   187.03     0.00    1-HR  CON
    1ST               20080805
```

```
418957.87000 3773398.94000     174.56360   187.17   187.17     0.00    1-HR  CON
    1ST               20080805
418957.87000 3773423.94000     171.88511   187.31   187.31     0.00    1-HR  CON
    1ST               20071105
418957.87000 3773448.94000     169.22538   187.46   187.46     0.00    1-HR  CON
    1ST               20071105
418957.87000 3773473.94000     166.13130   187.61   187.61     0.00    1-HR  CON
    1ST               20071105
418957.87000 3773498.94000     162.74047   187.66   187.66     0.00    1-HR  CON
    1ST               20071105
418982.87000 3772948.94000     742.47536   184.47   184.47     0.00    1-HR  CON
    1ST               17042001
418982.87000 3772973.94000     665.73575   184.67   184.67     0.00    1-HR  CON
    1ST               17042001
418982.87000 3772998.94000     622.71284   184.83   184.83     0.00    1-HR  CON
    1ST               20050902
418982.87000 3773023.94000     587.18274   184.69   184.69     0.00    1-HR  CON
    1ST               20050902
418982.87000 3773048.94000     542.99766   184.98   184.98     0.00    1-HR  CON
    1ST               20050902
418982.87000 3773073.94000     492.57793   185.19   185.19     0.00    1-HR  CON
    1ST               20050902
418982.87000 3773098.94000     437.38543   185.39   185.39     0.00    1-HR  CON
    1ST               20050902
418982.87000 3773123.94000     379.64646   185.63   185.63     0.00    1-HR  CON
    1ST               20050902
418982.87000 3773148.94000     322.19304   185.88   185.88     0.00    1-HR  CON
    1ST               20050902
418982.87000 3773173.94000     275.53341   186.06   186.06     0.00    1-HR  CON
    1ST               20080805
418982.87000 3773198.94000     265.92840   186.22   186.22     0.00    1-HR  CON
    1ST               20080805
418982.87000 3773223.94000     257.94966   186.41   186.41     0.00    1-HR  CON
    1ST               20071105
418982.87000 3773248.94000     250.54310   186.61   186.61     0.00    1-HR  CON
    1ST               20071105
418982.87000 3773273.94000     242.92787   186.81   186.81     0.00    1-HR  CON
    1ST               20071105
418982.87000 3773298.94000     235.19922   187.03   187.03     0.00    1-HR  CON
    1ST               20071105
418982.87000 3773323.94000     227.27768   187.15   187.15     0.00    1-HR  CON
    1ST               20071105
418982.87000 3773348.94000     219.15719   187.26   187.26     0.00    1-HR  CON
    1ST               20071105
418982.87000 3773373.94000     210.90519   187.38   187.38     0.00    1-HR  CON
    1ST               20071105
418982.87000 3773398.94000     202.59235   187.52   187.52     0.00    1-HR  CON
    1ST               20071105
418982.87000 3773423.94000     194.28906   187.68   187.68     0.00    1-HR  CON
    1ST               20071105
```

```
418982.87000 3773448.94000     186.10067   187.80   187.80     0.00    1-HR  CON
    1ST               20071105
418982.87000 3773473.94000     178.01429   187.96   187.96     0.00    1-HR  CON
    1ST               20071105
418982.87000 3773498.94000     170.16166   188.03   188.03     0.00    1-HR  CON
    1ST               20071105
419007.87000 3772948.94000     730.43685   184.84   184.84     0.00    1-HR  CON
    1ST               20050902
419007.87000 3772973.94000     657.83701   185.00   185.00     0.00    1-HR  CON
    1ST               20050902
419007.87000 3772998.94000     581.43651   185.11   185.11     0.00    1-HR  CON
    1ST               20050902
419007.87000 3773023.94000     502.15206   184.96   184.96     0.00    1-HR  CON
    1ST               20050902
419007.87000 3773048.94000     427.63316   185.24   185.24     0.00    1-HR  CON
    1ST               20071105
419007.87000 3773073.94000     405.07304   185.46   185.46     0.00    1-HR  CON
    1ST               20071105
419007.87000 3773098.94000     383.63714   185.69   185.69     0.00    1-HR  CON
    1ST               20071105
419007.87000 3773123.94000     363.00222   185.97   185.97     0.00    1-HR  CON
    1ST               20071105
419007.87000 3773148.94000     342.65667   186.30   186.30     0.00    1-HR  CON
    1ST               20071105
419007.87000 3773173.94000     323.04669   186.47   186.47     0.00    1-HR  CON
    1ST               20071105
419007.87000 3773198.94000     304.49017   186.64   186.64     0.00    1-HR  CON
    1ST               20071105
419007.87000 3773223.94000     286.77150   186.82   186.82     0.00    1-HR  CON
    1ST               20071105
419007.87000 3773248.94000     270.02084   187.00   187.00     0.00    1-HR  CON
    1ST               20071105
419007.87000 3773273.94000     254.01111   187.18   187.18     0.00    1-HR  CON
    1ST               20071105
419007.87000 3773298.94000     244.12991   187.40   187.40     0.00    1-HR  CON
    1ST               19051005
419007.87000 3773323.94000     235.25111   187.56   187.56     0.00    1-HR  CON
    1ST               19051005
419007.87000 3773348.94000     226.56077   187.73   187.73     0.00    1-HR  CON
    1ST               19051005
419007.87000 3773373.94000     218.08524   187.89   187.89     0.00    1-HR  CON
    1ST               19051005
419007.87000 3773398.94000     209.78561   188.07   188.07     0.00    1-HR  CON
    1ST               19051005
419007.87000 3773423.94000     201.68082   188.26   188.26     0.00    1-HR  CON
    1ST               19051005
419007.87000 3773448.94000     193.84013   188.40   188.40     0.00    1-HR  CON
    1ST               19051005
419007.87000 3773473.94000     186.17046   188.58   188.58     0.00    1-HR  CON
    1ST               19051005
```

```
419007.87000 3773498.94000     178.92223   188.58   188.58     0.00    1-HR  CON
    1ST               19051005
419032.87000 3772948.94000     656.96532   185.05   185.05     0.00    1-HR  CON
    1ST               21031823
419032.87000 3772973.94000     593.74497   185.26   185.26     0.00    1-HR  CON
    1ST               21031823
419032.87000 3772998.94000     539.35166   185.44   185.44     0.00    1-HR  CON
    1ST               21031823
419032.87000 3773023.94000     493.86941   185.26   185.26     0.00    1-HR  CON
    1ST               21031823
419032.87000 3773048.94000     452.61439   185.51   185.51     0.00    1-HR  CON
    1ST               21031823
419032.87000 3773073.94000     416.72473   185.73   185.73     0.00    1-HR  CON
    1ST               21031823
419032.87000 3773098.94000     385.25158   185.95   185.95     0.00    1-HR  CON
    1ST               21031823
419032.87000 3773123.94000     357.40391   186.15   186.15     0.00    1-HR  CON
    1ST               21031823
419032.87000 3773148.94000     332.41195   186.35   186.35     0.00    1-HR  CON
    1ST               21031823
419032.87000 3773173.94000     310.10038   186.52   186.52     0.00    1-HR  CON
    1ST               21031823
419032.87000 3773198.94000     290.26216   186.67   186.67     0.00    1-HR  CON
    1ST               21031823
419032.87000 3773223.94000     272.75765   186.83   186.83     0.00    1-HR  CON
    1ST               19051005
419032.87000 3773248.94000     257.24994   187.00   187.00     0.00    1-HR  CON
    1ST               19051005
419032.87000 3773273.94000     242.59748   187.17   187.17     0.00    1-HR  CON
    1ST               19051005
419032.87000 3773298.94000     229.47626   187.38   187.38     0.00    1-HR  CON
    1ST               21031823
419032.87000 3773323.94000     217.56041   187.56   187.56     0.00    1-HR  CON
    1ST               21031823
419032.87000 3773348.94000     206.62882   187.75   187.75     0.00    1-HR  CON
    1ST               21031823
419032.87000 3773373.94000     196.55500   187.96   187.96     0.00    1-HR  CON
    1ST               21031823
419032.87000 3773398.94000     187.26190   188.18   188.18     0.00    1-HR  CON
    1ST               21031823
419032.87000 3773423.94000     178.89121   188.40   188.40     0.00    1-HR  CON
    1ST               21031823
419032.87000 3773448.94000     171.67885   188.60   188.60     0.00    1-HR  CON
    1ST               21031823
419032.87000 3773473.94000     165.56319   188.81   188.81     0.00    1-HR  CON
    1ST               21031823
419032.87000 3773498.94000     159.19861   188.86   188.86     0.00    1-HR  CON
    1ST               21031823
419057.87000 3772948.94000     762.96999   185.33   185.33     0.00    1-HR  CON
    1ST               21031823
```

```
419057.87000 3772973.94000     705.79994   185.56   185.56     0.00    1-HR  CON
    1ST               21031823
419057.87000 3772998.94000     655.89434   185.75   185.75     0.00    1-HR  CON
    1ST               21031823
419057.87000 3773023.94000     613.55884   185.57   185.57     0.00    1-HR  CON
    1ST               21031823
419057.87000 3773048.94000     573.23631   185.80   185.80     0.00    1-HR  CON
    1ST               21031823
419057.87000 3773073.94000     536.73320   186.01   186.01     0.00    1-HR  CON
    1ST               21031823
419057.87000 3773098.94000     503.26016   186.22   186.22     0.00    1-HR  CON
    1ST               21031823
419057.87000 3773123.94000     472.53174   186.38   186.38     0.00    1-HR  CON
    1ST               21031823
419057.87000 3773148.94000     444.62463   186.50   186.50     0.00    1-HR  CON
    1ST               21031823
419057.87000 3773173.94000     418.45703   186.72   186.72     0.00    1-HR  CON
    1ST               21031823
419057.87000 3773198.94000     394.95304   186.92   186.92     0.00    1-HR  CON
    1ST               21031823
419057.87000 3773223.94000     373.38038   187.09   187.09     0.00    1-HR  CON
    1ST               21031823
419057.87000 3773248.94000     353.48782   187.25   187.25     0.00    1-HR  CON
    1ST               21031823
419057.87000 3773273.94000     335.06143   187.42   187.42     0.00    1-HR  CON
    1ST               21031823
419057.87000 3773298.94000     317.97117   187.60   187.60     0.00    1-HR  CON
    1ST               21031823
419057.87000 3773323.94000     302.22394   187.74   187.74     0.00    1-HR  CON
    1ST               21031823
419057.87000 3773348.94000     287.57510   187.89   187.89     0.00    1-HR  CON
    1ST               21031823
419057.87000 3773373.94000     273.88755   188.07   188.07     0.00    1-HR  CON
    1ST               21031823
419057.87000 3773398.94000     261.09392   188.29   188.29     0.00    1-HR  CON
    1ST               21031823
419057.87000 3773423.94000     249.54643   188.52   188.52     0.00    1-HR  CON
    1ST               21031823
419057.87000 3773448.94000     239.50480   188.72   188.72     0.00    1-HR  CON
    1ST               21031823
419057.87000 3773473.94000     230.69226   188.90   188.90     0.00    1-HR  CON
    1ST               21031823
419057.87000 3773498.94000     222.42586   189.03   189.03     0.00    1-HR  CON
    1ST               21031823
419082.87000 3772948.94000     676.60625   185.66   185.66     0.00    1-HR  CON
    1ST               21092001
419082.87000 3772973.94000     628.81787   185.89   185.89     0.00    1-HR  CON
    1ST               21092001
419082.87000 3772998.94000     585.07251   186.05   186.05     0.00    1-HR  CON
    1ST               21092001
```

```
419082.87000 3773023.94000     545.68095   185.89   185.89     0.00    1-HR  CON
    1ST               21031823
419082.87000 3773048.94000     514.27360   186.14   186.14     0.00    1-HR  CON
    1ST               21031823
419082.87000 3773073.94000     486.16530   186.33   186.33     0.00    1-HR  CON
    1ST               21031823
419082.87000 3773098.94000     460.48541   186.54   186.54     0.00    1-HR  CON
    1ST               21031823
419082.87000 3773123.94000     437.47956   186.73   186.73     0.00    1-HR  CON
    1ST               21031823
419082.87000 3773148.94000     416.90073   186.91   186.91     0.00    1-HR  CON
    1ST               21031823
419082.87000 3773173.94000     397.73313   187.14   187.14     0.00    1-HR  CON
    1ST               21031823
419082.87000 3773198.94000     379.91757   187.38   187.38     0.00    1-HR  CON
    1ST               21031823
419082.87000 3773223.94000     363.51880   187.56   187.56     0.00    1-HR  CON
    1ST               21031823
419082.87000 3773248.94000     348.20232   187.73   187.73     0.00    1-HR  CON
    1ST               21031823
419082.87000 3773273.94000     333.78958   187.91   187.91     0.00    1-HR  CON
    1ST               21031823
419082.87000 3773298.94000     320.19373   188.10   188.10     0.00    1-HR  CON
    1ST               21031823
419082.87000 3773323.94000     307.42308   188.27   188.27     0.00    1-HR  CON
    1ST               21031823
419082.87000 3773348.94000     295.33909   188.45   188.45     0.00    1-HR  CON
    1ST               21031823
419082.87000 3773373.94000     284.05764   188.62   188.62     0.00    1-HR  CON
    1ST               21031823
419082.87000 3773398.94000     273.71858   188.80   188.80     0.00    1-HR  CON
    1ST               21031823
419082.87000 3773423.94000     264.68202   189.00   189.00     0.00    1-HR  CON
    1ST               21031823
419082.87000 3773448.94000     256.53271   189.15   189.15     0.00    1-HR  CON
    1ST               21031823
419082.87000 3773473.94000     248.92998   189.28   189.28     0.00    1-HR  CON
    1ST               21031823
419082.87000 3773498.94000     241.89083   189.41   189.41     0.00    1-HR  CON
    1ST               21031823
419107.87000 3772948.94000     568.05533   185.92   185.92     0.00    1-HR  CON
    1ST               18092002
419107.87000 3772973.94000     545.00071   186.18   186.18     0.00    1-HR  CON
    1ST               18092002
419107.87000 3772998.94000     522.19632   186.35   186.35     0.00    1-HR  CON
    1ST               18092002
419107.87000 3773023.94000     500.32086   186.25   186.25     0.00    1-HR  CON
    1ST               18092002
419107.87000 3773048.94000     475.38327   186.50   186.50     0.00    1-HR  CON
    1ST               19092904
```

```
419107.87000 3773073.94000     451.95413   186.69   186.69     0.00    1-HR  CON
    1ST               19092904
419107.87000 3773098.94000     427.64581   186.88   186.88     0.00    1-HR  CON
    1ST               19092904
419107.87000 3773123.94000     402.30424   187.08   187.08     0.00    1-HR  CON
    1ST               19092904
419107.87000 3773148.94000     382.85641   187.28   187.28     0.00    1-HR  CON
    1ST               21092001
419107.87000 3773173.94000     365.10780   187.48   187.48     0.00    1-HR  CON
    1ST               21092001
419107.87000 3773198.94000     347.05095   187.69   187.69     0.00    1-HR  CON
    1ST               21092001
419107.87000 3773223.94000     328.89912   187.89   187.89     0.00    1-HR  CON
    1ST               21092001
419107.87000 3773248.94000     310.84118   188.07   188.07     0.00    1-HR  CON
    1ST               21092001
419107.87000 3773273.94000     293.03974   188.23   188.23     0.00    1-HR  CON
    1ST               21092001
419107.87000 3773298.94000     275.70420   188.42   188.42     0.00    1-HR  CON
    1ST               21092001
419107.87000 3773323.94000     259.35760   188.60   188.60     0.00    1-HR  CON
    1ST               21092001
419107.87000 3773348.94000     244.35647   188.79   188.79     0.00    1-HR  CON
    1ST               21092001
419107.87000 3773373.94000     230.50454   188.96   188.96     0.00    1-HR  CON
    1ST               21092001
419107.87000 3773398.94000     217.62849   189.13   189.13     0.00    1-HR  CON
    1ST               21092001
419107.87000 3773423.94000     212.41628   189.31   189.31     0.00    1-HR  CON
    1ST               21031823
419107.87000 3773448.94000     208.82036   189.45   189.45     0.00    1-HR  CON
    1ST               21031823
419107.87000 3773473.94000     205.70558   189.62   189.62     0.00    1-HR  CON
    1ST               21031823
419107.87000 3773498.94000     202.97023   189.78   189.78     0.00    1-HR  CON
    1ST               21031823
419132.87000 3772948.94000     669.55865   186.12   186.12     0.00    1-HR  CON
    1ST               21092406
419132.87000 3772973.94000     559.97987   186.41   186.41     0.00    1-HR  CON
    1ST               21061703
419132.87000 3772998.94000     439.95508   186.69   186.69     0.00    1-HR  CON
    1ST               21061703
419132.87000 3773023.94000     355.70260   186.76   186.76     0.00    1-HR  CON
    1ST               18092002
419132.87000 3773048.94000     364.57587   186.93   186.93     0.00    1-HR  CON
    1ST               18092002
419132.87000 3773073.94000     368.14897   187.09   187.09     0.00    1-HR  CON
    1ST               18092002
419132.87000 3773098.94000     367.38306   187.23   187.23     0.00    1-HR  CON
    1ST               18092002
```

```
419132.87000 3773123.94000     362.77273   187.38   187.38     0.00    1-HR  CON
    1ST               18092002
419132.87000 3773148.94000     354.80939   187.52   187.52     0.00    1-HR  CON
    1ST               18092002
419132.87000 3773173.94000     343.83579   187.66   187.66     0.00    1-HR  CON
    1ST               18092002
419132.87000 3773198.94000     330.19333   187.82   187.82     0.00    1-HR  CON
    1ST               18092002
419132.87000 3773223.94000     314.18123   188.09   188.09     0.00    1-HR  CON
    1ST               19092904
419132.87000 3773248.94000     301.44432   188.31   188.31     0.00    1-HR  CON
    1ST               19092904
419132.87000 3773273.94000     287.70143   188.43   188.43     0.00    1-HR  CON
    1ST               19092904
419132.87000 3773298.94000     273.16459   188.55   188.55     0.00    1-HR  CON
    1ST               19092904
419132.87000 3773323.94000     260.66476   188.72   188.72     0.00    1-HR  CON
    1ST               21092001
419132.87000 3773348.94000     253.13144   188.83   188.83     0.00    1-HR  CON
    1ST               21092001
419132.87000 3773373.94000     245.92463   189.02   189.02     0.00    1-HR  CON
    1ST               21092001
419132.87000 3773398.94000     239.35173   189.23   189.23     0.00    1-HR  CON
    1ST               21092001
419132.87000 3773423.94000     232.30397   189.39   189.39     0.00    1-HR  CON
    1ST               21092001
419132.87000 3773448.94000     224.83036   189.53   189.53     0.00    1-HR  CON
    1ST               21092001
419132.87000 3773473.94000     218.49661   189.79   189.79     0.00    1-HR  CON
    1ST               21092001
419132.87000 3773498.94000     211.43500   190.03   190.03     0.00    1-HR  CON
    1ST               21092001
419157.87000 3772948.94000     739.85233   186.33   186.33     0.00    1-HR  CON
    1ST               18090604
419157.87000 3772973.94000     603.73567   186.62   186.62     0.00    1-HR  CON
    1ST               21092406
419157.87000 3772998.94000     546.25131   186.95   186.95     0.00    1-HR  CON
    1ST               21092406
419157.87000 3773023.94000     473.40690   187.16   187.16     0.00    1-HR  CON
    1ST               21061703
419157.87000 3773048.94000     384.67762   187.33   187.33     0.00    1-HR  CON
    1ST               21061703
419157.87000 3773073.94000     290.83669   187.47   187.47     0.00    1-HR  CON
    1ST               21061703
419157.87000 3773098.94000     262.93400   187.59   187.59     0.00    1-HR  CON
    1ST               21091902
419157.87000 3773123.94000     256.03378   187.70   187.70     0.00    1-HR  CON
    1ST               21091902
419157.87000 3773148.94000     246.76937   187.81   187.81     0.00    1-HR  CON
    1ST               18092002
```

```
419157.87000 3773173.94000     257.61349   187.94   187.94     0.00    1-HR  CON
    1ST               18092002
419157.87000 3773198.94000     264.87493   188.03   188.03     0.00    1-HR  CON
    1ST               18092002
419157.87000 3773223.94000     268.12464   188.37   188.37     0.00    1-HR  CON
    1ST               18092002
419157.87000 3773248.94000     268.32804   188.62   188.62     0.00    1-HR  CON
    1ST               18092002
419157.87000 3773273.94000     266.26399   188.70   188.70     0.00    1-HR  CON
    1ST               18092002
419157.87000 3773298.94000     261.81927   188.79   188.79     0.00    1-HR  CON
    1ST               18092002
419157.87000 3773323.94000     256.00903   189.03   189.03     0.00    1-HR  CON
    1ST               18092002
419157.87000 3773348.94000     247.93771   189.05   189.05     0.00    1-HR  CON
    1ST               18092002
419157.87000 3773373.94000     239.83082   189.25   189.25     0.00    1-HR  CON
    1ST               18092002
419157.87000 3773398.94000     233.97112   189.53   189.53     0.00    1-HR  CON
    1ST               19092904
419157.87000 3773423.94000     227.71549   189.65   189.65     0.00    1-HR  CON
    1ST               19092904
419157.87000 3773448.94000     220.11605   189.74   189.74     0.00    1-HR  CON
    1ST               19092904
419157.87000 3773473.94000     213.87849   190.06   190.06     0.00    1-HR  CON
    1ST               19092904
419157.87000 3773498.94000     206.08051   190.33   190.33     0.00    1-HR  CON
    1ST               19092904
419182.87000 3772948.94000     807.05481   186.49   186.49     0.00    1-HR  CON
    1ST               17022104
419182.87000 3772973.94000     711.22540   186.74   186.74     0.00    1-HR  CON
    1ST               17022104
419182.87000 3772998.94000     552.96953   187.05   187.05     0.00    1-HR  CON
    1ST               18090604
419182.87000 3773023.94000     500.73342   187.30   187.30     0.00    1-HR  CON
    1ST               21092406
419182.87000 3773048.94000     460.14931   187.53   187.53     0.00    1-HR  CON
    1ST               21092406
419182.87000 3773073.94000     409.59321   187.71   187.71     0.00    1-HR  CON
    1ST               21061703
419182.87000 3773098.94000     341.80528   187.88   187.88     0.00    1-HR  CON
    1ST               21061703
419182.87000 3773123.94000     267.59116   188.03   188.03     0.00    1-HR  CON
    1ST               21061703
419182.87000 3773148.94000     238.21479   188.16   188.16     0.00    1-HR  CON
    1ST               21091902
419182.87000 3773173.94000     210.47039   188.29   188.29     0.00    1-HR  CON
    1ST               21091902
419182.87000 3773198.94000     203.52874   188.34   188.34     0.00    1-HR  CON
    1ST               17122601
```

```
419182.87000 3773223.94000     215.34687   188.68   188.68     0.00    1-HR  CON
    1ST               17122601
419182.87000 3773248.94000     209.96549   188.93   188.93     0.00    1-HR  CON
    1ST               17122601
419182.87000 3773273.94000     200.40014   189.02   189.02     0.00    1-HR  CON
    1ST               20081005
419182.87000 3773298.94000     195.04096   189.12   189.12     0.00    1-HR  CON
    1ST               18092002
419182.87000 3773323.94000     202.52814   189.41   189.41     0.00    1-HR  CON
    1ST               18092002
419182.87000 3773348.94000     207.75152   189.39   189.39     0.00    1-HR  CON
    1ST               18092002
419182.87000 3773373.94000     211.86632   189.57   189.57     0.00    1-HR  CON
    1ST               18092002
419182.87000 3773398.94000     215.53966   189.89   189.89     0.00    1-HR  CON
    1ST               18092002
419182.87000 3773423.94000     216.01005   190.04   190.04     0.00    1-HR  CON
    1ST               18092002
419182.87000 3773448.94000     213.98825   190.11   190.11     0.00    1-HR  CON
    1ST               18092002
419182.87000 3773473.94000     212.12388   190.43   190.43     0.00    1-HR  CON
    1ST               18092002
419182.87000 3773498.94000     208.05507   190.68   190.68     0.00    1-HR  CON
    1ST               18092002
419207.87000 3772948.94000     791.26805   186.72   186.72     0.00    1-HR  CON
    1ST               17122601
419207.87000 3772973.94000     708.70475   186.97   186.97     0.00    1-HR  CON
    1ST               17022104
419207.87000 3772998.94000     677.15523   187.29   187.29     0.00    1-HR  CON
    1ST               17022104
419207.87000 3773023.94000     555.90796   187.57   187.57     0.00    1-HR  CON
    1ST               18090604
419207.87000 3773048.94000     423.88866   187.86   187.86     0.00    1-HR  CON
    1ST               21092406
419207.87000 3773073.94000     423.72476   188.04   188.04     0.00    1-HR  CON
    1ST               21092406
419207.87000 3773098.94000     394.61567   188.20   188.20     0.00    1-HR  CON
    1ST               21061703
419207.87000 3773123.94000     358.92192   188.35   188.35     0.00    1-HR  CON
    1ST               21061703
419207.87000 3773148.94000     307.24715   188.50   188.50     0.00    1-HR  CON
    1ST               21061703
419207.87000 3773173.94000     248.53548   188.60   188.60     0.00    1-HR  CON
    1ST               21061703
419207.87000 3773198.94000     196.77241   188.61   188.61     0.00    1-HR  CON
    1ST               21091902
419207.87000 3773223.94000     188.04546   188.91   188.91     0.00    1-HR  CON
    1ST               21072001
419207.87000 3773248.94000     200.13999   189.15   189.15     0.00    1-HR  CON
    1ST               17122601
```

```
419207.87000 3773273.94000     198.73992   189.26   189.26     0.00    1-HR  CON
    1ST               17122601
419207.87000 3773298.94000     188.56050   189.40   189.40     0.00    1-HR  CON
    1ST               20081005
419207.87000 3773323.94000     180.34315   189.67   189.67     0.00    1-HR  CON
    1ST               20081005
419207.87000 3773348.94000     177.48332   189.63   189.63     0.00    1-HR  CON
    1ST               17091201
419207.87000 3773373.94000     174.46419   189.81   189.81     0.00    1-HR  CON
    1ST               17022104
419207.87000 3773398.94000     169.04314   190.12   190.12     0.00    1-HR  CON
    1ST               18090604
419207.87000 3773423.94000     159.99104   190.33   190.33     0.00    1-HR  CON
    1ST               18092002
419207.87000 3773448.94000     167.57457   190.43   190.43     0.00    1-HR  CON
    1ST               18092002
419207.87000 3773473.94000     174.63744   190.77   190.77     0.00    1-HR  CON
    1ST               18092002
419207.87000 3773498.94000     179.83076   191.01   191.01     0.00    1-HR  CON
    1ST               18092002
419232.87000 3772923.94000     727.88890   186.87   186.87     0.00    1-HR  CON
    1ST               21091902
419232.87000 3772948.94000     702.68478   187.03   187.03     0.00    1-HR  CON
    1ST               17102806
419232.87000 3772973.94000     704.33905   187.33   187.33     0.00    1-HR  CON
    1ST               17122601
419232.87000 3772998.94000     636.65590   187.65   187.65     0.00    1-HR  CON
    1ST               17122601
419232.87000 3773023.94000     625.59403   187.90   187.90     0.00    1-HR  CON
    1ST               17022104
419232.87000 3773048.94000     543.79286   188.22   188.22     0.00    1-HR  CON
    1ST               17022104
419232.87000 3773073.94000     433.51276   188.44   188.44     0.00    1-HR  CON
    1ST               18090604
419232.87000 3773098.94000     363.60878   188.57   188.57     0.00    1-HR  CON
    1ST               17112523
419232.87000 3773123.94000     366.23487   188.71   188.71     0.00    1-HR  CON
    1ST               21092406
419232.87000 3773148.94000     347.12162   188.89   188.89     0.00    1-HR  CON
    1ST               21092406
419232.87000 3773173.94000     321.74095   188.95   188.95     0.00    1-HR  CON
    1ST               21061703
419232.87000 3773198.94000     281.69095   188.92   188.92     0.00    1-HR  CON
    1ST               21061703
419232.87000 3773223.94000     236.60755   189.20   189.20     0.00    1-HR  CON
    1ST               21061703
419232.87000 3773248.94000     187.90965   189.43   189.43     0.00    1-HR  CON
    1ST               21061703
419232.87000 3773273.94000     186.40854   189.53   189.53     0.00    1-HR  CON
    1ST               17122601
```

```
419232.87000 3773298.94000     187.53618   189.69   189.69     0.00    1-HR  CON
    1ST               17122601
419232.87000 3773323.94000     176.70124   189.94   189.94     0.00    1-HR  CON
    1ST               20081005
419232.87000 3773348.94000     172.47737   189.89   189.89     0.00    1-HR  CON
    1ST               20081005
419232.87000 3773373.94000     164.58526   190.08   190.08     0.00    1-HR  CON
    1ST               17091201
419232.87000 3773398.94000     164.85496   190.40   190.40     0.00    1-HR  CON
    1ST               17091201
419232.87000 3773423.94000     160.36520   190.63   190.63     0.00    1-HR  CON
    1ST               18090604
419232.87000 3773448.94000     153.73091   190.78   190.78     0.00    1-HR  CON
    1ST               18090604
419232.87000 3773473.94000     151.62348   191.17   191.17     0.00    1-HR  CON
    1ST               19080203
419232.87000 3773498.94000     154.59109   191.42   191.42     0.00    1-HR  CON
    1ST               19080203
419257.87000 3772923.94000     722.41106   187.18   187.18     0.00    1-HR  CON
    1ST               20091424
419257.87000 3772948.94000     657.52286   187.31   187.31     0.00    1-HR  CON
    1ST               21091902
419257.87000 3772973.94000     626.73190   187.57   187.57     0.00    1-HR  CON
    1ST               17102806
419257.87000 3772998.94000     628.89251   187.83   187.83     0.00    1-HR  CON
    1ST               17122601
419257.87000 3773023.94000     596.35435   188.03   188.03     0.00    1-HR  CON
    1ST               17122601
419257.87000 3773048.94000     566.16483   188.34   188.34     0.00    1-HR  CON
    1ST               17022104
419257.87000 3773073.94000     531.11497   188.65   188.65     0.00    1-HR  CON
    1ST               17022104
419257.87000 3773098.94000     442.64627   188.85   188.85     0.00    1-HR  CON
    1ST               18090604
419257.87000 3773123.94000     343.62793   189.07   189.07     0.00    1-HR  CON
    1ST               18090604
419257.87000 3773148.94000     323.06404   189.28   189.28     0.00    1-HR  CON
    1ST               17112523
419257.87000 3773173.94000     329.11288   189.34   189.34     0.00    1-HR  CON
    1ST               21092406
419257.87000 3773198.94000     313.94540   189.29   189.29     0.00    1-HR  CON
    1ST               21092406
419257.87000 3773223.94000     296.42862   189.55   189.55     0.00    1-HR  CON
    1ST               21061703
419257.87000 3773248.94000     267.12514   189.74   189.74     0.00    1-HR  CON
    1ST               21061703
419257.87000 3773273.94000     226.90876   189.84   189.84     0.00    1-HR  CON
    1ST               21061703
419257.87000 3773298.94000     183.33908   190.00   190.00     0.00    1-HR  CON
    1ST               21061703
```

```
419257.87000 3773323.94000     176.36689   190.22   190.22     0.00    1-HR  CON
    1ST               17122601
419257.87000 3773348.94000     168.32868   190.23   190.23     0.00    1-HR  CON
    1ST               17122601
419257.87000 3773373.94000     163.82266   190.42   190.42     0.00    1-HR  CON
    1ST               20081005
419257.87000 3773398.94000     153.80732   190.71   190.71     0.00    1-HR  CON
    1ST               20081005
419257.87000 3773423.94000     154.79010   190.93   190.93     0.00    1-HR  CON
    1ST               17091201
419257.87000 3773448.94000     151.10323   191.17   191.17     0.00    1-HR  CON
    1ST               17091201
419257.87000 3773473.94000     146.53537   191.64   191.64     0.00    1-HR  CON
    1ST               18090604
419257.87000 3773498.94000     137.72291   191.87   191.87     0.00    1-HR  CON
    1ST               18090604
419282.87000 3772923.94000     674.46463   187.52   187.52     0.00    1-HR  CON
    1ST               17091406
419282.87000 3772948.94000     654.55081   187.63   187.63     0.00    1-HR  CON
    1ST               20091424
419282.87000 3772973.94000     595.57573   187.86   187.86     0.00    1-HR  CON
    1ST               21091902
419282.87000 3772998.94000     563.43153   188.10   188.10     0.00    1-HR  CON
    1ST               17102806
419282.87000 3773023.94000     562.51392   188.29   188.29     0.00    1-HR  CON
    1ST               17122601
419282.87000 3773048.94000     555.29565   188.56   188.56     0.00    1-HR  CON
    1ST               17122601
419282.87000 3773073.94000     501.33608   188.90   188.90     0.00    1-HR  CON
    1ST               17022104
419282.87000 3773098.94000     505.83571   189.15   189.15     0.00    1-HR  CON
    1ST               17022104
419282.87000 3773123.94000     442.18834   189.41   189.41     0.00    1-HR  CON
    1ST               18090604
419282.87000 3773148.94000     370.26686   189.67   189.67     0.00    1-HR  CON
    1ST               18090604
419282.87000 3773173.94000     276.72981   189.79   189.79     0.00    1-HR  CON
    1ST               17112523
419282.87000 3773198.94000     292.54489   189.71   189.71     0.00    1-HR  CON
    1ST               17112523
419282.87000 3773223.94000     304.23928   189.94   189.94     0.00    1-HR  CON
    1ST               21092406
419282.87000 3773248.94000     296.33568   190.10   190.10     0.00    1-HR  CON
    1ST               21092406
419282.87000 3773273.94000     275.66079   190.17   190.17     0.00    1-HR  CON
    1ST               21061703
419282.87000 3773298.94000     251.43973   190.33   190.33     0.00    1-HR  CON
    1ST               21061703
419282.87000 3773323.94000     218.44830   190.67   190.67     0.00    1-HR  CON
    1ST               21061703
```

```
419282.87000 3773348.94000     179.17635   190.78   190.78     0.00    1-HR  CON
    1ST               21061703
419282.87000 3773373.94000     159.94560   190.88   190.88     0.00    1-HR  CON
    1ST               17122601
419282.87000 3773398.94000     154.95840   191.02   191.02     0.00    1-HR  CON
    1ST               20081005
419282.87000 3773423.94000     147.91893   191.22   191.22     0.00    1-HR  CON
    1ST               20081005
419282.87000 3773448.94000     144.13380   191.52   191.52     0.00    1-HR  CON
    1ST               17091201
419282.87000 3773473.94000     142.86351   191.93   191.93     0.00    1-HR  CON
    1ST               17091201
419282.87000 3773498.94000     139.36477   192.17   192.17     0.00    1-HR  CON
    1ST               18090604
419307.87000 3772923.94000     632.82561   187.85   187.85     0.00    1-HR  CON
    1ST               21110405
419307.87000 3772948.94000     617.20714   188.05   188.05     0.00    1-HR  CON
    1ST               17091406
419307.87000 3772973.94000     583.79045   188.34   188.34     0.00    1-HR  CON
    1ST               20091424
419307.87000 3772998.94000     541.42618   188.60   188.60     0.00    1-HR  CON
    1ST               21091902
419307.87000 3773023.94000     511.14122   188.77   188.77     0.00    1-HR  CON
    1ST               17102806
419307.87000 3773048.94000     502.63923   189.01   189.01     0.00    1-HR  CON
    1ST               17122601
419307.87000 3773073.94000     518.37807   189.29   189.29     0.00    1-HR  CON
    1ST               17122601
419307.87000 3773098.94000     448.07082   189.50   189.50     0.00    1-HR  CON
    1ST               20081005
419307.87000 3773123.94000     471.95147   189.74   189.74     0.00    1-HR  CON
    1ST               17022104
419307.87000 3773148.94000     440.70973   190.02   190.02     0.00    1-HR  CON
    1ST               17022104
419307.87000 3773173.94000     383.89371   190.22   190.22     0.00    1-HR  CON
    1ST               18090604
419307.87000 3773198.94000     303.08063   190.16   190.16     0.00    1-HR  CON
    1ST               18090604
419307.87000 3773223.94000     255.02645   190.38   190.38     0.00    1-HR  CON
    1ST               17112523
419307.87000 3773248.94000     274.42706   190.48   190.48     0.00    1-HR  CON
    1ST               21092406
419307.87000 3773273.94000     282.71301   190.51   190.51     0.00    1-HR  CON
    1ST               21092406
419307.87000 3773298.94000     277.12065   190.71   190.71     0.00    1-HR  CON
    1ST               21092406
419332.87000 3772923.94000     626.72785   188.19   188.19     0.00    1-HR  CON
    1ST               20092223
419332.87000 3772948.94000     575.39051   188.41   188.41     0.00    1-HR  CON
    1ST               21110405
```

```
419332.87000 3772973.94000     549.52019   188.71   188.71     0.00    1-HR  CON
    1ST               17091406
419332.87000 3772998.94000     521.78863   188.97   188.97     0.00    1-HR  CON
    1ST               20091424
419332.87000 3773023.94000     501.21798   189.11   189.11     0.00    1-HR  CON
    1ST               21091902
419332.87000 3773048.94000     472.76193   189.32   189.32     0.00    1-HR  CON
    1ST               17102806
419332.87000 3773073.94000     452.80139   189.56   189.56     0.00    1-HR  CON
    1ST               17122601
419332.87000 3773098.94000     485.69412   189.80   189.80     0.00    1-HR  CON
    1ST               17122601
419332.87000 3773123.94000     432.27974   190.05   190.05     0.00    1-HR  CON
    1ST               17122601
419332.87000 3773148.94000     430.62979   190.32   190.32     0.00    1-HR  CON
    1ST               17022104
419332.87000 3773173.94000     428.16911   190.55   190.55     0.00    1-HR  CON
    1ST               17022104
419332.87000 3773198.94000     384.01015   190.55   190.55     0.00    1-HR  CON
    1ST               18090604
419332.87000 3773223.94000     324.60979   190.80   190.80     0.00    1-HR  CON
    1ST               18090604
419332.87000 3773248.94000     245.70369   190.87   190.87     0.00    1-HR  CON
    1ST               18090604
419332.87000 3773273.94000     236.04619   190.85   190.85     0.00    1-HR  CON
    1ST               17112523
419332.87000 3773298.94000     255.65933   191.07   191.07     0.00    1-HR  CON
    1ST               21092406
419357.87000 3772923.94000     614.66114   188.55   188.55     0.00    1-HR  CON
    1ST               17032104
419357.87000 3772948.94000     536.51104   188.72   188.72     0.00    1-HR  CON
    1ST               20092223
419357.87000 3772973.94000     530.04872   188.98   188.98     0.00    1-HR  CON
    1ST               17091406
419357.87000 3772998.94000     514.12085   189.21   189.21     0.00    1-HR  CON
    1ST               20091424
419357.87000 3773023.94000     468.59453   189.34   189.34     0.00    1-HR  CON
    1ST               20091424
419357.87000 3773048.94000     469.52324   189.51   189.51     0.00    1-HR  CON
    1ST               21091902
419357.87000 3773073.94000     441.35642   189.73   189.73     0.00    1-HR  CON
    1ST               17102806
419357.87000 3773098.94000     420.62963   190.05   190.05     0.00    1-HR  CON
    1ST               21072001
419357.87000 3773123.94000     453.74828   190.36   190.36     0.00    1-HR  CON
    1ST               17122601
419357.87000 3773148.94000     419.49538   190.60   190.60     0.00    1-HR  CON
    1ST               17122601
419357.87000 3773173.94000     385.03128   190.80   190.80     0.00    1-HR  CON
    1ST               17022104
```

```
419357.87000 3773198.94000     406.61816   190.84   190.84     0.00    1-HR  CON
    1ST               17022104
419357.87000 3773223.94000     375.50740   191.15   191.15     0.00    1-HR  CON
    1ST               18090604
419357.87000 3773248.94000     335.94042   191.24   191.24     0.00    1-HR  CON
    1ST               18090604
419357.87000 3773273.94000     270.13476   191.19   191.19     0.00    1-HR  CON
    1ST               18090604
419357.87000 3773298.94000     197.56227   191.39   191.39     0.00    1-HR  CON
    1ST               18090604
419382.87000 3772923.94000     579.77820   188.93   188.93     0.00    1-HR  CON
    1ST               17032104
419382.87000 3772948.94000     552.33822   189.12   189.12     0.00    1-HR  CON
    1ST               20092223
419382.87000 3772973.94000     512.89021   189.39   189.39     0.00    1-HR  CON
    1ST               21110405
419382.87000 3772998.94000     501.59040   189.61   189.61     0.00    1-HR  CON
    1ST               17091406
419382.87000 3773023.94000     486.83892   189.72   189.72     0.00    1-HR  CON
    1ST               20091424
419382.87000 3773048.94000     421.37896   189.84   189.84     0.00    1-HR  CON
    1ST               20091424
419382.87000 3773073.94000     445.42596   190.08   190.08     0.00    1-HR  CON
    1ST               21091902
419382.87000 3773098.94000     415.13042   190.39   190.39     0.00    1-HR  CON
    1ST               17102806
419382.87000 3773123.94000     392.33307   190.66   190.66     0.00    1-HR  CON
    1ST               21072001
419382.87000 3773148.94000     422.45361   190.85   190.85     0.00    1-HR  CON
    1ST               17122601
419382.87000 3773173.94000     404.90653   191.04   191.04     0.00    1-HR  CON
    1ST               17122601
419382.87000 3773198.94000     368.33228   191.13   191.13     0.00    1-HR  CON
    1ST               20081005
419382.87000 3773223.94000     376.86002   191.46   191.46     0.00    1-HR  CON
    1ST               17022104
419382.87000 3773248.94000     368.16156   191.57   191.57     0.00    1-HR  CON
    1ST               17022104
419382.87000 3773273.94000     337.38593   191.57   191.57     0.00    1-HR  CON
    1ST               18090604
419382.87000 3773298.94000     287.89710   191.78   191.78     0.00    1-HR  CON
    1ST               18090604
419407.87000 3772923.94000     532.67089   189.34   189.34     0.00    1-HR  CON
    1ST               20090422
419407.87000 3772948.94000     547.99336   189.55   189.55     0.00    1-HR  CON
    1ST               17032104
419407.87000 3772973.94000     488.89076   189.85   189.85     0.00    1-HR  CON
    1ST               20092223
419407.87000 3772998.94000     477.37346   190.06   190.06     0.00    1-HR  CON
    1ST               21110405
```

```
419407.87000 3773023.94000     465.67027   190.13   190.13     0.00    1-HR  CON
    1ST               17091406
419407.87000 3773048.94000     457.59998   190.18   190.18     0.00    1-HR  CON
    1ST               20091424
419407.87000 3773073.94000     393.59245   190.45   190.45     0.00    1-HR  CON
    1ST               21091902
419407.87000 3773098.94000     423.59304   190.76   190.76     0.00    1-HR  CON
    1ST               21091902
419407.87000 3773123.94000     390.58447   190.99   190.99     0.00    1-HR  CON
    1ST               17102806
419407.87000 3773148.94000     366.36245   191.13   191.13     0.00    1-HR  CON
    1ST               21072001
419407.87000 3773173.94000     392.26534   191.29   191.29     0.00    1-HR  CON
    1ST               17122601
419407.87000 3773198.94000     388.62978   191.53   191.53     0.00    1-HR  CON
    1ST               17122601
419407.87000 3773223.94000     355.29522   191.78   191.78     0.00    1-HR  CON
    1ST               20081005
419407.87000 3773248.94000     342.56284   191.93   191.93     0.00    1-HR  CON
    1ST               17022104
419407.87000 3773273.94000     353.89996   192.05   192.05     0.00    1-HR  CON
    1ST               17022104
419432.87000 3772923.94000     536.97035   189.76   189.76     0.00    1-HR  CON
    1ST               21091906
419432.87000 3772948.94000     526.02862   189.90   189.90     0.00    1-HR  CON
    1ST               17032104
419432.87000 3772973.94000     500.32009   190.13   190.13     0.00    1-HR  CON
    1ST               20092223
419432.87000 3772998.94000     463.05350   190.32   190.32     0.00    1-HR  CON
    1ST               21110405
419432.87000 3773023.94000     445.20187   190.41   190.41     0.00    1-HR  CON
    1ST               17091406
419432.87000 3773048.94000     425.63524   190.45   190.45     0.00    1-HR  CON
    1ST               21092402
419432.87000 3773073.94000     426.21777   190.66   190.66     0.00    1-HR  CON
    1ST               20091424
419432.87000 3773098.94000     379.77369   191.07   191.07     0.00    1-HR  CON
    1ST               21091902
419432.87000 3773123.94000     402.00022   191.40   191.40     0.00    1-HR  CON
    1ST               21091902
419457.87000 3772923.94000     523.06039   190.28   190.28     0.00    1-HR  CON
    1ST               21091906
419457.87000 3772948.94000     495.03323   190.37   190.37     0.00    1-HR  CON
    1ST               20090422
419457.87000 3772973.94000     499.42815   190.51   190.51     0.00    1-HR  CON
    1ST               17032104
419457.87000 3772998.94000     451.09010   190.67   190.67     0.00    1-HR  CON
    1ST               20092223
419457.87000 3773023.94000     443.28952   190.81   190.81     0.00    1-HR  CON
    1ST               21110405
```

```
419457.87000 3773048.94000     429.22300   190.92   190.92     0.00    1-HR  CON
    1ST               17091406
419457.87000 3773073.94000     413.07820   191.04   191.04     0.00    1-HR  CON
    1ST               20091424
419457.87000 3773098.94000     393.68066   191.46   191.46     0.00    1-HR  CON
    1ST               20091424
419638.66000 3773235.71000     290.71319   195.05   195.05     0.00    1-HR  CON
    1ST               20091424
419638.66000 3773260.71000     264.48410   195.00   195.00     0.00    1-HR  CON
    1ST               18090804
419638.66000 3773285.71000     254.76691   195.13   195.13     0.00    1-HR  CON
    1ST               21091902
419638.66000 3773310.71000     276.78446   195.14   195.14     0.00    1-HR  CON
    1ST               21091902
419638.66000 3773335.71000     258.76648   195.16   195.16     0.00    1-HR  CON
    1ST               17102806
419638.66000 3773360.71000     232.11533   195.28   195.28     0.00    1-HR  CON
    1ST               17102806
419638.66000 3773385.71000     215.04813   195.45   195.45     0.00    1-HR  CON
    1ST               17091724
419638.66000 3773410.71000     228.74956   195.49   195.49     0.00    1-HR  CON
    1ST               21072001
419638.66000 3773435.71000     227.97606   195.81   195.81     0.00    1-HR  CON
    1ST               17122601
419638.66000 3773460.71000     240.22841   196.34   196.34     0.00    1-HR  CON
    1ST               17122601
419638.66000 3773485.71000     221.69277   196.84   196.84     0.00    1-HR  CON
    1ST               17122601
419663.66000 3773235.71000     285.57591   195.16   195.16     0.00    1-HR  CON
    1ST               20091424
419663.66000 3773260.71000     273.68872   195.27   195.27     0.00    1-HR  CON
    1ST               20091424
419663.66000 3773285.71000     254.94787   195.53   195.53     0.00    1-HR  CON
    1ST               18090804
419663.66000 3773310.71000     248.01462   195.45   195.45     0.00    1-HR  CON
    1ST               21091902
419663.66000 3773335.71000     266.38869   195.41   195.41     0.00    1-HR  CON
    1ST               21091902
419663.66000 3773360.71000     247.38359   195.65   195.65     0.00    1-HR  CON
    1ST               17102806
419663.66000 3773385.71000     220.13106   196.00   196.00     0.00    1-HR  CON
    1ST               17102806
419663.66000 3773410.71000     205.14145   195.88   195.88     0.00    1-HR  CON
    1ST               17091724
419663.66000 3773435.71000     216.16719   196.30   196.30     0.00    1-HR  CON
    1ST               21072001
419663.66000 3773460.71000     206.00127   197.03   197.03     0.00    1-HR  CON
    1ST               17122601
419663.66000 3773485.71000     221.81682   197.58   197.58     0.00    1-HR  CON
    1ST               17122601
```

```
419688.66000 3773235.71000     259.03701   195.40   195.40     0.00    1-HR  CON
    1ST               21092402
419688.66000 3773260.71000     276.98369   195.51   195.51     0.00    1-HR  CON
    1ST               20091424
419688.66000 3773285.71000     253.93056   195.80   195.80     0.00    1-HR  CON
    1ST               20091424
419688.66000 3773310.71000     245.00265   195.75   195.75     0.00    1-HR  CON
    1ST               18090804
419688.66000 3773335.71000     241.69285   195.71   195.71     0.00    1-HR  CON
    1ST               21091902
419688.66000 3773360.71000     255.47950   195.92   195.92     0.00    1-HR  CON
    1ST               21091902
419688.66000 3773385.71000     235.49545   196.33   196.33     0.00    1-HR  CON
    1ST               17102806
419688.66000 3773410.71000     211.88585   196.24   196.24     0.00    1-HR  CON
    1ST               17102806
419688.66000 3773435.71000     194.01918   196.64   196.64     0.00    1-HR  CON
    1ST               17091724
419688.66000 3773460.71000     201.85818   197.39   197.39     0.00    1-HR  CON
    1ST               21072001
419688.66000 3773485.71000     193.99013   197.98   197.98     0.00    1-HR  CON
    1ST               21072001
419713.66000 3773235.71000     268.91068   195.90   195.90     0.00    1-HR  CON
    1ST               17091406
419713.66000 3773260.71000     249.82757   196.10   196.10     0.00    1-HR  CON
    1ST               21092402
419713.66000 3773285.71000     262.66938   196.36   196.36     0.00    1-HR  CON
    1ST               20091424
419713.66000 3773310.71000     237.01657   196.43   196.43     0.00    1-HR  CON
    1ST               18090804
419713.66000 3773335.71000     235.00675   196.45   196.45     0.00    1-HR  CON
    1ST               18090804
419713.66000 3773360.71000     232.60308   196.55   196.55     0.00    1-HR  CON
    1ST               21091902
419713.66000 3773385.71000     243.17502   196.76   196.76     0.00    1-HR  CON
    1ST               21091902
419713.66000 3773410.71000     225.02815   196.87   196.87     0.00    1-HR  CON
    1ST               17102806
419713.66000 3773435.71000     199.87977   197.13   197.13     0.00    1-HR  CON
    1ST               17102806
419713.66000 3773460.71000     181.77812   197.66   197.66     0.00    1-HR  CON
    1ST               17091724
419713.66000 3773485.71000     189.79071   198.16   198.16     0.00    1-HR  CON
    1ST               21072001
419738.66000 3773235.71000     253.11682   196.49   196.49     0.00    1-HR  CON
    1ST               17091406
419738.66000 3773260.71000     248.52981   196.73   196.73     0.00    1-HR  CON
    1ST               17091406
419738.66000 3773285.71000     241.85493   196.91   196.91     0.00    1-HR  CON
    1ST               20091424
```

```
419738.66000 3773310.71000     247.50371   197.09   197.09     0.00    1-HR  CON
    1ST               20091424
419738.66000 3773335.71000     230.74633   197.22   197.22     0.00    1-HR  CON
    1ST               18090804
419738.66000 3773360.71000     224.21294   197.30   197.30     0.00    1-HR  CON
    1ST               18090804
419738.66000 3773385.71000     223.62967   197.32   197.32     0.00    1-HR  CON
    1ST               21091902
419738.66000 3773410.71000     231.74304   197.46   197.46     0.00    1-HR  CON
    1ST               21091902
419738.66000 3773435.71000     212.69819   197.75   197.75     0.00    1-HR  CON
    1ST               17102806
419738.66000 3773460.71000     187.04819   198.16   198.16     0.00    1-HR  CON
    1ST               17102806
419738.66000 3773485.71000     170.86395   198.50   198.50     0.00    1-HR  CON
    1ST               17091724
419763.66000 3773160.71000     278.84969   195.74   195.74     0.00    1-HR  CON
    1ST               20092223
419763.66000 3773185.71000     286.23912   195.98   195.98     0.00    1-HR  CON
    1ST               20090405
419763.66000 3773210.71000     275.13308   196.20   196.20     0.00    1-HR  CON
    1ST               19091223
419763.66000 3773235.71000     252.46573   196.45   196.45     0.00    1-HR  CON
    1ST               19091223
419763.66000 3773260.71000     250.43568   196.66   196.66     0.00    1-HR  CON
    1ST               17091406
419763.66000 3773285.71000     232.56557   196.82   196.82     0.00    1-HR  CON
    1ST               17091406
419763.66000 3773310.71000     240.91678   196.97   196.97     0.00    1-HR  CON
    1ST               20091424
419763.66000 3773335.71000     237.44007   197.10   197.10     0.00    1-HR  CON
    1ST               20091424
419763.66000 3773360.71000     225.07198   197.20   197.20     0.00    1-HR  CON
    1ST               18090804
419763.66000 3773385.71000     215.25422   197.24   197.24     0.00    1-HR  CON
    1ST               18090804
419763.66000 3773410.71000     219.41702   197.33   197.33     0.00    1-HR  CON
    1ST               21091902
419763.66000 3773435.71000     224.20385   197.62   197.62     0.00    1-HR  CON
    1ST               21091902
419763.66000 3773460.71000     204.70094   198.09   198.09     0.00    1-HR  CON
    1ST               17102806
419763.66000 3773485.71000     179.49551   198.55   198.55     0.00    1-HR  CON
    1ST               17102806
419788.66000 3773160.71000     277.92399   196.20   196.20     0.00    1-HR  CON
    1ST               20092223
419788.66000 3773185.71000     275.81293   196.36   196.36     0.00    1-HR  CON
    1ST               20090405
419788.66000 3773210.71000     265.99344   196.58   196.58     0.00    1-HR  CON
    1ST               20090405
```

```
419788.66000 3773235.71000     261.10313   196.95   196.95     0.00    1-HR  CON
    1ST               19091223
419788.66000 3773260.71000     224.82116   197.18   197.18     0.00    1-HR  CON
    1ST               19091223
419788.66000 3773285.71000     238.70460   197.36   197.36     0.00    1-HR  CON
    1ST               17091406
419788.66000 3773310.71000     217.40360   197.51   197.51     0.00    1-HR  CON
    1ST               21092402
419788.66000 3773335.71000     233.20279   197.62   197.62     0.00    1-HR  CON
    1ST               20091424
419788.66000 3773360.71000     222.15204   197.65   197.65     0.00    1-HR  CON
    1ST               20091424
419788.66000 3773385.71000     218.54391   197.56   197.56     0.00    1-HR  CON
    1ST               18090804
419788.66000 3773410.71000     205.55369   197.67   197.67     0.00    1-HR  CON
    1ST               18090804
419788.66000 3773435.71000     210.89484   198.06   198.06     0.00    1-HR  CON
    1ST               21091902
419788.66000 3773460.71000     211.75667   198.56   198.56     0.00    1-HR  CON
    1ST               21091902
419788.66000 3773485.71000     193.11348   198.96   198.96     0.00    1-HR  CON
    1ST               17102806
419813.66000 3773185.71000     258.55286   196.83   196.83     0.00    1-HR  CON
    1ST               20092223
419813.66000 3773210.71000     267.52399   197.02   197.02     0.00    1-HR  CON
    1ST               20090405
419813.66000 3773235.71000     250.78627   197.48   197.48     0.00    1-HR  CON
    1ST               19091223
419813.66000 3773260.71000     241.02859   197.72   197.72     0.00    1-HR  CON
    1ST               19091223
419813.66000 3773285.71000     221.90321   197.89   197.89     0.00    1-HR  CON
    1ST               17091406
419813.66000 3773310.71000     223.62168   198.04   198.04     0.00    1-HR  CON
    1ST               17091406
419813.66000 3773335.71000     210.68370   198.11   198.11     0.00    1-HR  CON
    1ST               21092402
419813.66000 3773360.71000     225.29324   198.08   198.08     0.00    1-HR  CON
    1ST               20091424
419813.66000 3773385.71000     208.77638   197.93   197.93     0.00    1-HR  CON
    1ST               20091424
419813.66000 3773410.71000     211.45631   198.07   198.07     0.00    1-HR  CON
    1ST               18090804
419813.66000 3773435.71000     195.06990   198.42   198.42     0.00    1-HR  CON
    1ST               18090804
419813.66000 3773460.71000     202.14689   198.81   198.81     0.00    1-HR  CON
    1ST               21091902
419813.66000 3773485.71000     201.93444   199.16   199.16     0.00    1-HR  CON
    1ST               21091902
419838.66000 3773185.71000     256.59923   197.18   197.18     0.00    1-HR  CON
    1ST               20092223
```

```
419838.66000 3773210.71000     254.30304   197.28   197.28     0.00    1-HR  CON
    1ST               20090405
419838.66000 3773235.71000     251.13948   197.66   197.66     0.00    1-HR  CON
    1ST               20090405
419838.66000 3773260.71000     244.74423   197.87   197.87     0.00    1-HR  CON
    1ST               19091223
419838.66000 3773285.71000     221.05915   198.06   198.06     0.00    1-HR  CON
    1ST               19091223
419838.66000 3773310.71000     220.12365   198.21   198.21     0.00    1-HR  CON
    1ST               17091406
419838.66000 3773335.71000     210.10878   198.29   198.29     0.00    1-HR  CON
    1ST               17091406
419838.66000 3773360.71000     206.96867   198.29   198.29     0.00    1-HR  CON
    1ST               20091424
419838.66000 3773385.71000     218.80931   198.20   198.20     0.00    1-HR  CON
    1ST               20091424
419838.66000 3773410.71000     200.54707   198.34   198.34     0.00    1-HR  CON
    1ST               18090804
419838.66000 3773435.71000     203.98025   198.61   198.61     0.00    1-HR  CON
    1ST               18090804
419838.66000 3773460.71000     185.57739   198.88   198.88     0.00    1-HR  CON
    1ST               18090804
419838.66000 3773485.71000     196.09571   199.19   199.19     0.00    1-HR  CON
    1ST               21091902
419863.66000 3773185.71000     250.67396   197.41   197.41     0.00    1-HR  CON
    1ST               17091801
419863.66000 3773210.71000     244.54182   197.44   197.44     0.00    1-HR  CON
    1ST               20092223
419863.66000 3773235.71000     251.65616   197.66   197.66     0.00    1-HR  CON
    1ST               20090405
419863.66000 3773260.71000     232.80805   197.84   197.84     0.00    1-HR  CON
    1ST               20090405
419863.66000 3773285.71000     235.16205   198.01   198.01     0.00    1-HR  CON
    1ST               19091223
419863.66000 3773310.71000     201.46709   198.16   198.16     0.00    1-HR  CON
    1ST               19091223
419863.66000 3773335.71000     216.81585   198.28   198.28     0.00    1-HR  CON
    1ST               17091406
419863.66000 3773360.71000     196.42786   198.37   198.37     0.00    1-HR  CON
    1ST               17091406
419863.66000 3773385.71000     207.11859   198.43   198.43     0.00    1-HR  CON
    1ST               20091424
419863.66000 3773410.71000     209.70391   198.50   198.50     0.00    1-HR  CON
    1ST               20091424
419863.66000 3773435.71000     197.32925   198.57   198.57     0.00    1-HR  CON
    1ST               18090804
419863.66000 3773460.71000     197.53691   198.70   198.70     0.00    1-HR  CON
    1ST               18090804
419863.66000 3773485.71000     177.45919   199.05   199.05     0.00    1-HR  CON
    1ST               18090804
```

```
419888.66000 3773185.71000     253.90121   197.86   197.86     0.00    1-HR  CON
    1ST               17032104
419888.66000 3773210.71000     238.06431   198.04   198.04     0.00    1-HR  CON
    1ST               20092223
419888.66000 3773235.71000     232.82780   198.29   198.29     0.00    1-HR  CON
    1ST               20090405
419888.66000 3773260.71000     237.91315   198.47   198.47     0.00    1-HR  CON
    1ST               20090405
419888.66000 3773285.71000     227.88130   198.65   198.65     0.00    1-HR  CON
    1ST               19091223
419888.66000 3773310.71000     216.30655   198.75   198.75     0.00    1-HR  CON
    1ST               19091223
419888.66000 3773335.71000     199.06838   198.82   198.82     0.00    1-HR  CON
    1ST               17091406
419888.66000 3773360.71000     205.59820   198.88   198.88     0.00    1-HR  CON
    1ST               17091406
419888.66000 3773385.71000     188.59932   198.98   198.98     0.00    1-HR  CON
    1ST               21092402
419888.66000 3773410.71000     201.40121   199.09   199.09     0.00    1-HR  CON
    1ST               20091424
419888.66000 3773435.71000     196.49472   199.20   199.20     0.00    1-HR  CON
    1ST               20091424
419888.66000 3773460.71000     192.42182   199.30   199.30     0.00    1-HR  CON
    1ST               18090804
419888.66000 3773485.71000     188.85074   199.55   199.55     0.00    1-HR  CON
    1ST               18090804
419913.66000 3773185.71000     246.67506   198.38   198.38     0.00    1-HR  CON
    1ST               20090422
419913.66000 3773210.71000     233.17466   198.69   198.69     0.00    1-HR  CON
    1ST               17091801
419913.66000 3773235.71000     222.01068   198.91   198.91     0.00    1-HR  CON
    1ST               20092223
419913.66000 3773260.71000     230.09908   199.04   199.04     0.00    1-HR  CON
    1ST               20090405
419913.66000 3773285.71000     218.62609   199.20   199.20     0.00    1-HR  CON
    1ST               20090405
419913.66000 3773310.71000     218.86133   199.27   199.27     0.00    1-HR  CON
    1ST               19091223
419913.66000 3773335.71000     196.16377   199.32   199.32     0.00    1-HR  CON
    1ST               19091223
419913.66000 3773360.71000     196.57099   199.39   199.39     0.00    1-HR  CON
    1ST               17091406
419913.66000 3773385.71000     191.56586   199.51   199.51     0.00    1-HR  CON
    1ST               17091406
419913.66000 3773410.71000     182.68552   199.64   199.64     0.00    1-HR  CON
    1ST               21092402
419913.66000 3773435.71000     193.49391   199.82   199.82     0.00    1-HR  CON
    1ST               20091424
419913.66000 3773460.71000     181.66814   200.02   200.02     0.00    1-HR  CON
    1ST               20091424
```

```
419913.66000 3773485.71000     186.05359   200.24   200.24     0.00    1-HR  CON
    1ST               18090804
419938.66000 3773160.71000     235.83545   198.47   198.47     0.00    1-HR  CON
    1ST               21110503
419938.66000 3773185.71000     246.08307   198.75   198.75     0.00    1-HR  CON
    1ST               20090422
419938.66000 3773210.71000     237.35589   198.93   198.93     0.00    1-HR  CON
    1ST               17091801
419938.66000 3773235.71000     219.43129   199.03   199.03     0.00    1-HR  CON
    1ST               20092223
419938.66000 3773260.71000     213.92633   199.09   199.09     0.00    1-HR  CON
    1ST               20090405
419938.66000 3773285.71000     224.96139   199.22   199.22     0.00    1-HR  CON
    1ST               20090405
419938.66000 3773310.71000     211.07327   199.31   199.31     0.00    1-HR  CON
    1ST               19091223
419938.66000 3773335.71000     209.49405   199.41   199.41     0.00    1-HR  CON
    1ST               19091223
419938.66000 3773360.71000     178.03389   199.53   199.53     0.00    1-HR  CON
    1ST               19091223
419938.66000 3773385.71000     193.44349   199.66   199.66     0.00    1-HR  CON
    1ST               17091406
419938.66000 3773410.71000     178.59146   199.84   199.84     0.00    1-HR  CON
    1ST               17091406
419938.66000 3773435.71000     174.88147   200.30   200.30     0.00    1-HR  CON
    1ST               21092402
419938.66000 3773460.71000     182.08415   200.79   200.79     0.00    1-HR  CON
    1ST               20091424
419938.66000 3773485.71000     168.47773   201.07   201.07     0.00    1-HR  CON
    1ST               18090804
419963.66000 3773160.71000     224.56198   198.37   198.37     0.00    1-HR  CON
    1ST               21110503
419963.66000 3773185.71000     241.12185   198.55   198.55     0.00    1-HR  CON
    1ST               20090422
419963.66000 3773210.71000     235.33413   198.71   198.71     0.00    1-HR  CON
    1ST               17091801
419963.66000 3773235.71000     223.34556   198.88   198.88     0.00    1-HR  CON
    1ST               17091801
419963.66000 3773260.71000     214.52462   199.10   199.10     0.00    1-HR  CON
    1ST               20092223
419963.66000 3773285.71000     218.42340   199.27   199.27     0.00    1-HR  CON
    1ST               20090405
419963.66000 3773310.71000     214.50813   199.33   199.33     0.00    1-HR  CON
    1ST               20090405
419963.66000 3773335.71000     210.84243   199.37   199.37     0.00    1-HR  CON
    1ST               19091223
419963.66000 3773360.71000     197.79360   199.42   199.42     0.00    1-HR  CON
    1ST               19091223
419963.66000 3773385.71000     181.28533   199.49   199.49     0.00    1-HR  CON
    1ST               17091406
```

```
419963.66000 3773410.71000     190.02388   199.63   199.63     0.00    1-HR  CON
    1ST               17091406
419963.66000 3773435.71000     166.38168   200.04   200.04     0.00    1-HR  CON
    1ST               21092402
419963.66000 3773460.71000     173.08041   200.64   200.64     0.00    1-HR  CON
    1ST               20091424
419963.66000 3773485.71000     175.34382   201.13   201.13     0.00    1-HR  CON
    1ST               20091424
419988.66000 3773160.71000     219.57818   198.67   198.67     0.00    1-HR  CON
    1ST               20073101
419988.66000 3773185.71000     225.55428   198.82   198.82     0.00    1-HR  CON
    1ST               21110503
419988.66000 3773210.71000     235.15608   199.03   199.03     0.00    1-HR  CON
    1ST               20090422
419988.66000 3773235.71000     226.13246   199.32   199.32     0.00    1-HR  CON
    1ST               17091801
419988.66000 3773260.71000     206.23022   199.62   199.62     0.00    1-HR  CON
    1ST               20092223
419988.66000 3773285.71000     197.10598   199.76   199.76     0.00    1-HR  CON
    1ST               20090405
419988.66000 3773310.71000     213.54411   199.78   199.78     0.00    1-HR  CON
    1ST               20090405
419988.66000 3773335.71000     196.98934   199.79   199.79     0.00    1-HR  CON
    1ST               20090405
419988.66000 3773360.71000     202.64537   199.84   199.84     0.00    1-HR  CON
    1ST               19091223
419988.66000 3773385.71000     180.06170   199.91   199.91     0.00    1-HR  CON
    1ST               19091223
419988.66000 3773410.71000     180.14536   200.05   200.05     0.00    1-HR  CON
    1ST               17091406
419988.66000 3773435.71000     177.51050   200.38   200.38     0.00    1-HR  CON
    1ST               17091406
419988.66000 3773460.71000     162.26550   200.81   200.81     0.00    1-HR  CON
    1ST               21092402
419988.66000 3773485.71000     169.40516   201.22   201.22     0.00    1-HR  CON
    1ST               20091424
420013.66000 3773160.71000     225.55834   199.34   199.34     0.00    1-HR  CON
    1ST               20073101
420013.66000 3773185.71000     214.57236   199.55   199.55     0.00    1-HR  CON
    1ST               21110503
420013.66000 3773210.71000     221.82477   199.82   199.82     0.00    1-HR  CON
    1ST               20090422
420013.66000 3773235.71000     218.49029   200.15   200.15     0.00    1-HR  CON
    1ST               17091801
420013.66000 3773260.71000     205.01327   200.51   200.51     0.00    1-HR  CON
    1ST               17091801
420013.66000 3773285.71000     192.41859   200.68   200.68     0.00    1-HR  CON
    1ST               20092223
420013.66000 3773310.71000     197.06076   200.73   200.73     0.00    1-HR  CON
    1ST               20090405
```

```
420013.66000 3773335.71000     198.75932   200.76   200.76     0.00    1-HR  CON
    1ST               20090405
420013.66000 3773360.71000     190.63323   200.80   200.80     0.00    1-HR  CON
    1ST               19091223
420013.66000 3773385.71000     186.21745   200.84   200.84     0.00    1-HR  CON
    1ST               19091223
420013.66000 3773410.71000     157.24107   200.92   200.92     0.00    1-HR  CON
    1ST               19091223
420013.66000 3773435.71000     172.33160   201.04   201.04     0.00    1-HR  CON
    1ST               17091406
420013.66000 3773460.71000     162.77554   201.19   201.19     0.00    1-HR  CON
    1ST               17091406
420013.66000 3773485.71000     157.52610   201.42   201.42     0.00    1-HR  CON
    1ST               21092402
420038.66000 3773160.71000     228.15950   199.79   199.79     0.00    1-HR  CON
    1ST               20073101
420038.66000 3773185.71000     198.85879   200.02   200.02     0.00    1-HR  CON
    1ST               21110503
420038.66000 3773210.71000     212.44330   200.22   200.22     0.00    1-HR  CON
    1ST               21110503
420038.66000 3773235.71000     213.32844   200.42   200.42     0.00    1-HR  CON
    1ST               20090422
420038.66000 3773260.71000     209.80867   200.65   200.65     0.00    1-HR  CON
    1ST               17091801
420038.66000 3773285.71000     186.93527   200.87   200.87     0.00    1-HR  CON
    1ST               20092223
420038.66000 3773310.71000     179.38744   200.99   200.99     0.00    1-HR  CON
    1ST               20092223
420038.66000 3773335.71000     195.95969   201.08   201.08     0.00    1-HR  CON
    1ST               20090405
420038.66000 3773360.71000     184.66074   201.16   201.16     0.00    1-HR  CON
    1ST               20090405
420038.66000 3773385.71000     186.16847   201.24   201.24     0.00    1-HR  CON
    1ST               19091223
420038.66000 3773410.71000     171.43502   201.34   201.34     0.00    1-HR  CON
    1ST               19091223
420038.66000 3773435.71000     156.30003   201.35   201.35     0.00    1-HR  CON
    1ST               17091406
420038.66000 3773460.71000     167.04383   201.44   201.44     0.00    1-HR  CON
    1ST               17091406
420038.66000 3773485.71000     150.02401   201.66   201.66     0.00    1-HR  CON
    1ST               17091406
420063.66000 3773160.71000     228.89135   199.82   199.82     0.00    1-HR  CON
    1ST               20073101
420063.66000 3773185.71000     204.65844   200.05   200.05     0.00    1-HR  CON
    1ST               20073101
420063.66000 3773210.71000     205.58784   200.29   200.29     0.00    1-HR  CON
    1ST               21110503
420063.66000 3773235.71000     208.98695   200.55   200.55     0.00    1-HR  CON
    1ST               20090422
```

```
420063.66000 3773260.71000     207.44672   200.76   200.76     0.00    1-HR  CON
    1ST               17091801
420063.66000 3773285.71000     195.72067   200.93   200.93     0.00    1-HR  CON
    1ST               17091801
420063.66000 3773310.71000     184.58074   201.04   201.04     0.00    1-HR  CON
    1ST               20092223
420063.66000 3773335.71000     185.16581   201.14   201.14     0.00    1-HR  CON
    1ST               20090405
420063.66000 3773360.71000     190.99609   201.24   201.24     0.00    1-HR  CON
    1ST               20090405
420063.66000 3773385.71000     177.37103   201.33   201.33     0.00    1-HR  CON
    1ST               19091223
420063.66000 3773410.71000     180.01368   201.43   201.43     0.00    1-HR  CON
    1ST               19091223
420063.66000 3773435.71000     157.98223   201.51   201.51     0.00    1-HR  CON
    1ST               19091223
420063.66000 3773460.71000     157.76214   201.69   201.69     0.00    1-HR  CON
    1ST               17091406
420063.66000 3773485.71000     158.68928   201.95   201.95     0.00    1-HR  CON
    1ST               17091406
420088.66000 3773160.71000     219.82786   200.22   200.22     0.00    1-HR  CON
    1ST               20073101
420088.66000 3773185.71000     210.55169   200.43   200.43     0.00    1-HR  CON
    1ST               20073101
420088.66000 3773210.71000     192.53261   200.66   200.66     0.00    1-HR  CON
    1ST               21110503
420088.66000 3773235.71000     201.80344   200.92   200.92     0.00    1-HR  CON
    1ST               21110503
420088.66000 3773260.71000     199.68743   201.15   201.15     0.00    1-HR  CON
    1ST               20090422
420088.66000 3773285.71000     198.89076   201.28   201.28     0.00    1-HR  CON
    1ST               17091801
420088.66000 3773310.71000     176.62291   201.38   201.38     0.00    1-HR  CON
    1ST               20092223
420088.66000 3773335.71000     172.06522   201.49   201.49     0.00    1-HR  CON
    1ST               20092223
420088.66000 3773360.71000     185.10618   201.62   201.62     0.00    1-HR  CON
    1ST               20090405
420088.66000 3773385.71000     178.76395   201.73   201.73     0.00    1-HR  CON
    1ST               20090405
420088.66000 3773410.71000     175.74494   201.80   201.80     0.00    1-HR  CON
    1ST               19091223
420088.66000 3773435.71000     168.48934   201.90   201.90     0.00    1-HR  CON
    1ST               19091223
420088.66000 3773460.71000     140.81934   202.07   202.07     0.00    1-HR  CON
    1ST               19091223
420088.66000 3773485.71000     154.45739   202.30   202.30     0.00    1-HR  CON
    1ST               17091406
420113.66000 3773160.71000     207.50382   200.55   200.55     0.00    1-HR  CON
    1ST               18092205
```

```
420113.66000 3773185.71000     211.53236   200.78   200.78     0.00    1-HR  CON
    1ST               20073101
420113.66000 3773210.71000     181.76537   201.07   201.07     0.00    1-HR  CON
    1ST               20073101
420113.66000 3773235.71000     195.14653   201.40   201.40     0.00    1-HR  CON
    1ST               21110503
420113.66000 3773260.71000     193.06283   201.64   201.64     0.00    1-HR  CON
    1ST               20090422
420113.66000 3773285.71000     194.59779   201.75   201.75     0.00    1-HR  CON
    1ST               17091801
420113.66000 3773310.71000     183.32483   201.89   201.89     0.00    1-HR  CON
    1ST               17091801
420113.66000 3773335.71000     170.36065   202.06   202.06     0.00    1-HR  CON
    1ST               20092223
420113.66000 3773360.71000     168.19665   202.24   202.24     0.00    1-HR  CON
    1ST               20090405
420113.66000 3773385.71000     177.08989   202.41   202.41     0.00    1-HR  CON
    1ST               20090405
420113.66000 3773410.71000     160.73656   202.54   202.54     0.00    1-HR  CON
    1ST               20090405
420113.66000 3773435.71000     166.99286   202.66   202.66     0.00    1-HR  CON
    1ST               19091223
420113.66000 3773460.71000     150.94516   202.85   202.85     0.00    1-HR  CON
    1ST               19091223
420113.66000 3773485.71000     135.82898   202.98   202.98     0.00    1-HR  CON
    1ST               17091406
420138.66000 3773160.71000     211.05471   200.91   200.91     0.00    1-HR  CON
    1ST               18092205
420138.66000 3773185.71000     206.80971   201.15   201.15     0.00    1-HR  CON
    1ST               20073101
420138.66000 3773210.71000     190.75401   201.31   201.31     0.00    1-HR  CON
    1ST               20073101
420138.66000 3773235.71000     185.48084   201.45   201.45     0.00    1-HR  CON
    1ST               21110503
420138.66000 3773260.71000     191.51596   201.63   201.63     0.00    1-HR  CON
    1ST               21110503
420138.66000 3773285.71000     188.10845   201.77   201.77     0.00    1-HR  CON
    1ST               20090422
420138.66000 3773310.71000     188.74111   201.91   201.91     0.00    1-HR  CON
    1ST               17091801
420138.66000 3773335.71000     166.85112   202.06   202.06     0.00    1-HR  CON
    1ST               17091801
420138.66000 3773360.71000     162.63297   202.23   202.23     0.00    1-HR  CON
    1ST               20092223
420138.66000 3773385.71000     172.48334   202.40   202.40     0.00    1-HR  CON
    1ST               20090405
420138.66000 3773410.71000     170.05644   202.58   202.58     0.00    1-HR  CON
    1ST               20090405
420138.66000 3773435.71000     160.64250   202.84   202.84     0.00    1-HR  CON
    1ST               19091223
```

```
420138.66000 3773460.71000     158.12615   203.16   203.16     0.00    1-HR  CON
    1ST               19091223
420138.66000 3773485.71000     136.24620   203.35   203.35     0.00    1-HR  CON
    1ST               19091223
420163.66000 3773160.71000     210.08895   201.34   201.34     0.00    1-HR  CON
    1ST               18092205
420163.66000 3773185.71000     196.45464   201.56   201.56     0.00    1-HR  CON
    1ST               20073101
420163.66000 3773210.71000     195.08510   201.59   201.59     0.00    1-HR  CON
    1ST               20073101
420163.66000 3773235.71000     171.49424   201.57   201.57     0.00    1-HR  CON
    1ST               21110503
420163.66000 3773260.71000     188.05434   201.73   201.73     0.00    1-HR  CON
    1ST               21110503
420163.66000 3773285.71000     186.62745   201.89   201.89     0.00    1-HR  CON
    1ST               20090422
420163.66000 3773310.71000     187.07675   202.06   202.06     0.00    1-HR  CON
    1ST               17091801
420163.66000 3773335.71000     176.01812   202.23   202.23     0.00    1-HR  CON
    1ST               17091801
420163.66000 3773360.71000     163.86896   202.39   202.39     0.00    1-HR  CON
    1ST               20092223
420163.66000 3773385.71000     158.25566   202.56   202.56     0.00    1-HR  CON
    1ST               20090405
420163.66000 3773410.71000     170.48725   202.73   202.73     0.00    1-HR  CON
    1ST               20090405
420163.66000 3773435.71000     157.52994   203.01   203.01     0.00    1-HR  CON
    1ST               20090405
420163.66000 3773460.71000     157.31978   203.38   203.38     0.00    1-HR  CON
    1ST               19091223
420163.66000 3773485.71000     147.17814   203.63   203.63     0.00    1-HR  CON
    1ST               19091223
420188.66000 3773160.71000     205.87284   201.68   201.68     0.00    1-HR  CON
    1ST               18092205
420188.66000 3773185.71000     189.69783   201.92   201.92     0.00    1-HR  CON
    1ST               18092205
420188.66000 3773210.71000     193.21766   202.01   202.01     0.00    1-HR  CON
    1ST               20073101
420188.66000 3773235.71000     173.05232   202.04   202.04     0.00    1-HR  CON
    1ST               20073101
420188.66000 3773260.71000     178.53352   202.18   202.18     0.00    1-HR  CON
    1ST               21110503
420188.66000 3773285.71000     181.59754   202.34   202.34     0.00    1-HR  CON
    1ST               21110503
420188.66000 3773310.71000     177.20985   202.54   202.54     0.00    1-HR  CON
    1ST               17091801
420188.66000 3773335.71000     177.96137   202.73   202.73     0.00    1-HR  CON
    1ST               17091801
420188.66000 3773360.71000     156.92299   202.93   202.93     0.00    1-HR  CON
    1ST               17091801
```

```
420188.66000 3773385.71000     152.02002   203.14   203.14     0.00    1-HR  CON
    1ST               20092223
420188.66000 3773410.71000     159.30723   203.30   203.30     0.00    1-HR  CON
    1ST               20090405
420188.66000 3773435.71000     159.70481   203.60   203.60     0.00    1-HR  CON
    1ST               20090405
420188.66000 3773460.71000     145.00847   203.92   203.92     0.00    1-HR  CON
    1ST               19091223
420188.66000 3773485.71000     149.29608   204.10   204.10     0.00    1-HR  CON
    1ST               19091223
420213.66000 3773160.71000     198.18447   201.98   201.98     0.00    1-HR  CON
    1ST               18092205
420213.66000 3773185.71000     192.65978   202.25   202.25     0.00    1-HR  CON
    1ST               18092205
420213.66000 3773210.71000     185.98153   202.48   202.48     0.00    1-HR  CON
    1ST               20073101
420213.66000 3773235.71000     176.09183   202.65   202.65     0.00    1-HR  CON
    1ST               20073101
420213.66000 3773260.71000     164.45885   202.77   202.77     0.00    1-HR  CON
    1ST               21110503
420213.66000 3773285.71000     177.54556   202.87   202.87     0.00    1-HR  CON
    1ST               21110503
420213.66000 3773460.71000     144.03279   204.64   204.64     0.00    1-HR  CON
    1ST               20090405
420213.66000 3773485.71000     142.35205   204.66   204.66     0.00    1-HR  CON
    1ST               19091223
420238.66000 3773160.71000     187.57860   202.32   202.32     0.00    1-HR  CON
    1ST               20073106
420238.66000 3773185.71000     192.29400   202.56   202.56     0.00    1-HR  CON
    1ST               18092205
420238.66000 3773210.71000     175.55174   202.82   202.82     0.00    1-HR  CON
    1ST               20073101
420238.66000 3773235.71000     177.05880   203.05   203.05     0.00    1-HR  CON
    1ST               20073101
420238.66000 3773260.71000     152.29405   203.19   203.19     0.00    1-HR  CON
    1ST               20073101
420238.66000 3773285.71000     169.84185   203.27   203.27     0.00    1-HR  CON
    1ST               21110503
420238.66000 3773460.71000     145.07430   205.09   205.09     0.00    1-HR  CON
    1ST               20090405
420238.66000 3773485.71000     131.45461   205.08   205.08     0.00    1-HR  CON
    1ST               20090405
420263.66000 3773160.71000     181.36324   202.75   202.75     0.00    1-HR  CON
    1ST               20073106
420263.66000 3773185.71000     188.12053   202.90   202.90     0.00    1-HR  CON
    1ST               18092205
420263.66000 3773210.71000     174.45769   203.13   203.13     0.00    1-HR  CON
    1ST               18092205
420263.66000 3773235.71000     174.45640   203.37   203.37     0.00    1-HR  CON
    1ST               20073101
```

```
420263.66000 3773260.71000     158.99304   203.55   203.55     0.00    1-HR  CON
    1ST               20073101
420263.66000 3773285.71000     158.48501   203.65   203.65     0.00    1-HR  CON
    1ST               21110503
420263.66000 3773310.71000     167.70455   203.87   203.87     0.00    1-HR  CON
    1ST               21110503
420263.66000 3773460.71000     141.26733   205.31   205.31     0.00    1-HR  CON
    1ST               20090405
420263.66000 3773485.71000     138.11863   205.35   205.35     0.00    1-HR  CON
    1ST               20090405
420288.66000 3773160.71000     170.46909   203.29   203.29     0.00    1-HR  CON
    1ST               20073106
420288.66000 3773185.71000     179.16260   203.41   203.41     0.00    1-HR  CON
    1ST               18092205
420288.66000 3773210.71000     175.49712   203.60   203.60     0.00    1-HR  CON
    1ST               18092205
420288.66000 3773235.71000     166.45613   203.81   203.81     0.00    1-HR  CON
    1ST               20073101
420288.66000 3773260.71000     161.61139   203.99   203.99     0.00    1-HR  CON
    1ST               20073101
420288.66000 3773285.71000     143.90257   204.09   204.09     0.00    1-HR  CON
    1ST               21110503
420288.66000 3773310.71000     161.19441   204.32   204.32     0.00    1-HR  CON
    1ST               21110503
420288.66000 3773460.71000     131.29318   205.49   205.49     0.00    1-HR  CON
    1ST               20090405
420288.66000 3773485.71000     139.46001   205.54   205.54     0.00    1-HR  CON
    1ST               20090405
418946.67000 3772138.26000     160.88023   173.81   173.81     0.00    1-HR  CON
    1ST               21120203
418946.67000 3772163.26000     169.99792   174.57   174.57     0.00    1-HR  CON
    1ST               21120203
418946.67000 3772188.26000     178.56903   175.31   175.31     0.00    1-HR  CON
    1ST               21120203
418946.67000 3772213.26000     186.46552   176.09   176.09     0.00    1-HR  CON
    1ST               21120203
418946.67000 3772238.26000     193.23788   176.83   176.83     0.00    1-HR  CON
    1ST               21120203
418946.67000 3772263.26000     198.62029   177.55   177.55     0.00    1-HR  CON
    1ST               21120203
418946.67000 3772288.26000     202.11834   178.17   178.17     0.00    1-HR  CON
    1ST               21120203
418946.67000 3772313.26000     213.67902   178.32   178.32     0.00    1-HR  CON
    1ST               18040602
418946.67000 3772338.26000     225.40736   178.72   178.72     0.00    1-HR  CON
    1ST               18040602
418946.67000 3772363.26000     247.49697   179.06   179.06     0.00    1-HR  CON
    1ST               18010424
418946.67000 3772388.26000     269.39235   179.39   179.39     0.00    1-HR  CON
    1ST               18010424
```

```
418946.67000 3772413.26000     287.20783   179.70   179.70     0.00    1-HR  CON
    1ST               18010424
418946.67000 3772438.26000     299.19128   179.95   179.95     0.00    1-HR  CON
    1ST               18010424
418946.67000 3772463.26000     303.40205   180.12   180.12     0.00    1-HR  CON
    1ST               18010424
418946.67000 3772488.26000     325.46882   180.50   180.50     0.00    1-HR  CON
    1ST               21010306
418946.67000 3772513.26000     359.50408   180.83   180.83     0.00    1-HR  CON
    1ST               21012121
418946.67000 3772538.26000     439.89282   181.13   181.13     0.00    1-HR  CON
    1ST               17070404
418971.67000 3772113.26000     129.82029   173.43   173.43     0.00    1-HR  CON
    1ST               19110424
418971.67000 3772138.26000     137.94625   173.94   173.94     0.00    1-HR  CON
    1ST               21120203
418971.67000 3772163.26000     151.10898   174.63   174.63     0.00    1-HR  CON
    1ST               21120203
418971.67000 3772188.26000     164.87737   175.26   175.26     0.00    1-HR  CON
    1ST               21120203
418971.67000 3772213.26000     179.42063   175.98   175.98     0.00    1-HR  CON
    1ST               21120203
418971.67000 3772238.26000     194.45696   176.72   176.72     0.00    1-HR  CON
    1ST               21120203
418971.67000 3772263.26000     210.07991   177.61   177.61     0.00    1-HR  CON
    1ST               21120203
418971.67000 3772288.26000     225.56343   178.45   178.45     0.00    1-HR  CON
    1ST               21120203
418971.67000 3772313.26000     238.61646   178.46   178.46     0.00    1-HR  CON
    1ST               21120203
418971.67000 3772338.26000     251.98402   178.91   178.91     0.00    1-HR  CON
    1ST               21120203
418971.67000 3772363.26000     264.00126   179.28   179.28     0.00    1-HR  CON
    1ST               21120203
418971.67000 3772388.26000     274.48403   179.65   179.65     0.00    1-HR  CON
    1ST               21120203
418971.67000 3772413.26000     282.87187   179.98   179.98     0.00    1-HR  CON
    1ST               21120203
418971.67000 3772438.26000     302.90486   180.20   180.20     0.00    1-HR  CON
    1ST               18040602
418971.67000 3772463.26000     329.76009   180.31   180.31     0.00    1-HR  CON
    1ST               18010424
418971.67000 3772488.26000     361.41387   180.76   180.76     0.00    1-HR  CON
    1ST               18010424
418971.67000 3772513.26000     388.42622   181.14   181.14     0.00    1-HR  CON
    1ST               18010424
418971.67000 3772538.26000     408.58778   181.47   181.47     0.00    1-HR  CON
    1ST               18010424
418971.67000 3772563.26000     441.81624   181.83   181.83     0.00    1-HR  CON
    1ST               21012121
```

```
418996.67000 3772113.26000     130.75818   173.66   173.66     0.00    1-HR  CON
    1ST               17122318
418996.67000 3772138.26000     137.13755   174.09   174.09     0.00    1-HR  CON
    1ST               21121918
418996.67000 3772163.26000     144.74050   174.66   174.66     0.00    1-HR  CON
    1ST               21121918
418996.67000 3772188.26000     152.53862   175.09   175.09     0.00    1-HR  CON
    1ST               21121918
418996.67000 3772213.26000     160.75879   175.56   175.56     0.00    1-HR  CON
    1ST               21121918
418996.67000 3772238.26000     169.68382   176.25   176.25     0.00    1-HR  CON
    1ST               21121918
418996.67000 3772263.26000     179.67881   177.38   177.38     0.00    1-HR  CON
    1ST               21121918
418996.67000 3772288.26000     190.13426   178.58   178.58     0.00    1-HR  CON
    1ST               21121918
418996.67000 3772313.26000     210.08806   178.61   178.61     0.00    1-HR  CON
    1ST               21120203
418996.67000 3772338.26000     232.92972   179.17   179.17     0.00    1-HR  CON
    1ST               21120203
418996.67000 3772363.26000     256.75403   179.62   179.62     0.00    1-HR  CON
    1ST               21120203
418996.67000 3772388.26000     281.33351   179.99   179.99     0.00    1-HR  CON
    1ST               21120203
418996.67000 3772413.26000     306.33825   180.28   180.28     0.00    1-HR  CON
    1ST               21120203
418996.67000 3772438.26000     331.37643   180.47   180.47     0.00    1-HR  CON
    1ST               21120203
418996.67000 3772463.26000     356.15969   180.56   180.56     0.00    1-HR  CON
    1ST               21120203
418996.67000 3772488.26000     382.54574   181.00   181.00     0.00    1-HR  CON
    1ST               21120203
418996.67000 3772513.26000     409.15618   181.42   181.42     0.00    1-HR  CON
    1ST               21120203
418996.67000 3772538.26000     435.95608   181.80   181.80     0.00    1-HR  CON
    1ST               21120203
418996.67000 3772563.26000     475.94514   182.17   182.17     0.00    1-HR  CON
    1ST               18040602
419021.67000 3772113.26000     134.02417   173.86   173.86     0.00    1-HR  CON
    1ST               21011218
419021.67000 3772138.26000     139.99192   174.15   174.15     0.00    1-HR  CON
    1ST               21011218
419021.67000 3772163.26000     146.53863   174.55   174.55     0.00    1-HR  CON
    1ST               21011218
419021.67000 3772188.26000     153.47844   174.88   174.88     0.00    1-HR  CON
    1ST               21011218
419021.67000 3772213.26000     160.96399   175.22   175.22     0.00    1-HR  CON
    1ST               21011218
419021.67000 3772238.26000     170.18581   175.91   175.91     0.00    1-HR  CON
    1ST               21010320
```

```
419021.67000 3772263.26000     181.51900   177.22   177.22     0.00    1-HR  CON
    1ST               21010320
419021.67000 3772288.26000     193.94268   178.68   178.68     0.00    1-HR  CON
    1ST               21010320
419021.67000 3772313.26000     205.25527   178.79   178.79     0.00    1-HR  CON
    1ST               21010320
419021.67000 3772338.26000     218.25746   179.33   179.33     0.00    1-HR  CON
    1ST               21010320
419021.67000 3772363.26000     233.22788   179.79   179.79     0.00    1-HR  CON
    1ST               17122318
419021.67000 3772388.26000     249.78429   180.16   180.16     0.00    1-HR  CON
    1ST               17122318
419021.67000 3772413.26000     267.76538   180.45   180.45     0.00    1-HR  CON
    1ST               17122318
419021.67000 3772438.26000     287.34957   180.65   180.65     0.00    1-HR  CON
    1ST               17122318
419021.67000 3772463.26000     311.69162   180.77   180.77     0.00    1-HR  CON
    1ST               21120203
419021.67000 3772488.26000     352.76264   181.23   181.23     0.00    1-HR  CON
    1ST               21120203
419021.67000 3772513.26000     397.16716   181.76   181.76     0.00    1-HR  CON
    1ST               21120203
419021.67000 3772538.26000     444.58064   182.24   182.24     0.00    1-HR  CON
    1ST               21120203
419021.67000 3772563.26000     495.65316   182.61   182.61     0.00    1-HR  CON
    1ST               21120203
419046.67000 3772113.26000     142.02213   174.08   174.08     0.00    1-HR  CON
    1ST               21110301
419046.67000 3772138.26000     148.39134   174.31   174.31     0.00    1-HR  CON
    1ST               21110301
419046.67000 3772163.26000     155.38001   174.59   174.59     0.00    1-HR  CON
    1ST               21110301
419046.67000 3772188.26000     162.98478   174.87   174.87     0.00    1-HR  CON
    1ST               21110301
419046.67000 3772213.26000     171.40741   175.22   175.22     0.00    1-HR  CON
    1ST               21110301
419046.67000 3772238.26000     181.15074   175.84   175.84     0.00    1-HR  CON
    1ST               21110301
419046.67000 3772263.26000     193.09181   177.08   177.08     0.00    1-HR  CON
    1ST               21110301
419046.67000 3772288.26000     206.54869   178.53   178.53     0.00    1-HR  CON
    1ST               21110301
419046.67000 3772313.26000     219.17383   178.86   178.86     0.00    1-HR  CON
    1ST               21110301
419046.67000 3772338.26000     233.44029   179.33   179.33     0.00    1-HR  CON
    1ST               21110301
419046.67000 3772363.26000     249.27197   179.79   179.79     0.00    1-HR  CON
    1ST               21110301
419046.67000 3772388.26000     266.85908   180.22   180.22     0.00    1-HR  CON
    1ST               21110301
```

```
419046.67000 3772413.26000     286.38462   180.58   180.58     0.00    1-HR  CON
    1ST               21110301
419046.67000 3772438.26000     308.06627   180.83   180.83     0.00    1-HR  CON
    1ST               21110301
419046.67000 3772463.26000     332.31694   180.99   180.99     0.00    1-HR  CON
    1ST               21110301
419046.67000 3772488.26000     364.97846   181.44   181.44     0.00    1-HR  CON
    1ST               17012002
419046.67000 3772513.26000     406.96907   182.12   182.12     0.00    1-HR  CON
    1ST               17012002
419046.67000 3772538.26000     454.57282   182.76   182.76     0.00    1-HR  CON
    1ST               17012002
419046.67000 3772563.26000     507.98574   183.11   183.11     0.00    1-HR  CON
    1ST               17012002
419071.67000 3772113.26000     154.44466   173.85   173.85     0.00    1-HR  CON
    1ST               17012002
419071.67000 3772138.26000     163.31546   174.18   174.18     0.00    1-HR  CON
    1ST               17012002
419071.67000 3772163.26000     172.83478   174.46   174.46     0.00    1-HR  CON
    1ST               17012002
419071.67000 3772188.26000     182.82879   174.61   174.61     0.00    1-HR  CON
    1ST               17012002
419071.67000 3772213.26000     194.33222   175.00   175.00     0.00    1-HR  CON
    1ST               17012002
419071.67000 3772238.26000     207.37328   175.56   175.56     0.00    1-HR  CON
    1ST               17012002
419071.67000 3772263.26000     222.62854   176.43   176.43     0.00    1-HR  CON
    1ST               17012002
419071.67000 3772288.26000     239.79199   177.44   177.44     0.00    1-HR  CON
    1ST               17012002
419071.67000 3772313.26000     256.94981   178.01   178.01     0.00    1-HR  CON
    1ST               17012002
419071.67000 3772338.26000     276.62833   178.84   178.84     0.00    1-HR  CON
    1ST               17012002
419071.67000 3772363.26000     298.06199   179.68   179.68     0.00    1-HR  CON
    1ST               17012002
419071.67000 3772388.26000     320.66592   180.35   180.35     0.00    1-HR  CON
    1ST               17012002
419071.67000 3772413.26000     344.35917   180.80   180.80     0.00    1-HR  CON
    1ST               17012002
419071.67000 3772438.26000     369.31304   181.05   181.05     0.00    1-HR  CON
    1ST               17012002
419071.67000 3772463.26000     395.94324   181.18   181.18     0.00    1-HR  CON
    1ST               17012002
419071.67000 3772488.26000     426.77756   181.65   181.65     0.00    1-HR  CON
    1ST               17012002
419071.67000 3772513.26000     462.24056   182.45   182.45     0.00    1-HR  CON
    1ST               17012002
419071.67000 3772538.26000     500.87266   183.18   183.18     0.00    1-HR  CON
    1ST               17012002
```

```
419071.67000 3772563.26000     543.22434   183.53   183.53     0.00    1-HR  CON
    1ST               17012002
419096.67000 3772113.26000     175.04963   173.91   173.91     0.00    1-HR  CON
    1ST               17012002
419096.67000 3772138.26000     183.00664   174.28   174.28     0.00    1-HR  CON
    1ST               17012002
419096.67000 3772163.26000     191.11585   174.55   174.55     0.00    1-HR  CON
    1ST               17012002
419096.67000 3772188.26000     199.29959   174.71   174.71     0.00    1-HR  CON
    1ST               17012002
419096.67000 3772213.26000     208.62645   175.13   175.13     0.00    1-HR  CON
    1ST               17012002
419096.67000 3772238.26000     218.80451   175.67   175.67     0.00    1-HR  CON
    1ST               17012002
419096.67000 3772263.26000     229.54073   176.22   176.22     0.00    1-HR  CON
    1ST               17012002
419096.67000 3772288.26000     240.78895   176.76   176.76     0.00    1-HR  CON
    1ST               17012002
419096.67000 3772313.26000     252.57193   177.29   177.29     0.00    1-HR  CON
    1ST               17012002
419096.67000 3772338.26000     265.70600   178.00   178.00     0.00    1-HR  CON
    1ST               17012002
419096.67000 3772363.26000     280.57897   178.95   178.95     0.00    1-HR  CON
    1ST               17012002
419096.67000 3772388.26000     298.58213   179.86   179.86     0.00    1-HR  CON
    1ST               21120605
419096.67000 3772413.26000     323.31616   180.53   180.53     0.00    1-HR  CON
    1ST               21120605
419096.67000 3772438.26000     347.67815   180.93   180.93     0.00    1-HR  CON
    1ST               21120605
419096.67000 3772463.26000     372.17279   181.22   181.22     0.00    1-HR  CON
    1ST               21120605
419096.67000 3772488.26000     398.58064   181.78   181.78     0.00    1-HR  CON
    1ST               21120605
419096.67000 3772513.26000     427.15790   182.62   182.62     0.00    1-HR  CON
    1ST               21120605
419096.67000 3772538.26000     456.77840   183.39   183.39     0.00    1-HR  CON
    1ST               21120605
419096.67000 3772563.26000     488.00373   183.80   183.80     0.00    1-HR  CON
    1ST               21120605
419121.67000 3772113.26000     157.27172   174.30   174.30     0.00    1-HR  CON
    1ST               17012002
419121.67000 3772138.26000     163.45837   174.63   174.63     0.00    1-HR  CON
    1ST               21120605
419121.67000 3772163.26000     174.44381   174.87   174.87     0.00    1-HR  CON
    1ST               21120605
419121.67000 3772188.26000     185.97107   175.19   175.19     0.00    1-HR  CON
    1ST               21120605
419121.67000 3772213.26000     198.08485   175.63   175.63     0.00    1-HR  CON
    1ST               21120605
```

```
419121.67000 3772238.26000     210.55038   176.13   176.13     0.00    1-HR  CON
    1ST               21120605
419121.67000 3772263.26000     223.28103   176.70   176.70     0.00    1-HR  CON
    1ST               21120605
419121.67000 3772288.26000     235.94634   177.28   177.28     0.00    1-HR  CON
    1ST               21120605
419121.67000 3772313.26000     248.19279   177.82   177.82     0.00    1-HR  CON
    1ST               21120605
419121.67000 3772338.26000     259.18161   178.15   178.15     0.00    1-HR  CON
    1ST               21120605
419121.67000 3772363.26000     270.02070   178.63   178.63     0.00    1-HR  CON
    1ST               21120605
419121.67000 3772388.26000     280.71075   179.28   179.28     0.00    1-HR  CON
    1ST               21120605
419121.67000 3772413.26000     290.39485   179.92   179.92     0.00    1-HR  CON
    1ST               21120605
419121.67000 3772438.26000     298.31119   180.41   180.41     0.00    1-HR  CON
    1ST               21120605
419121.67000 3772463.26000     319.84204   181.02   181.02     0.00    1-HR  CON
    1ST               21102202
419121.67000 3772488.26000     350.74899   181.82   181.82     0.00    1-HR  CON
    1ST               21102202
419121.67000 3772513.26000     383.88288   182.74   182.74     0.00    1-HR  CON
    1ST               21031803
419121.67000 3772538.26000     417.95435   183.53   183.53     0.00    1-HR  CON
    1ST               21031803
419121.67000 3772563.26000     498.22725   183.97   183.97     0.00    1-HR  CON
    1ST               21040324
419146.67000 3772113.26000     166.90577   174.45   174.45     0.00    1-HR  CON
    1ST               21120605
419146.67000 3772138.26000     172.99414   174.72   174.72     0.00    1-HR  CON
    1ST               21120605
419146.67000 3772163.26000     178.35576   174.89   174.89     0.00    1-HR  CON
    1ST               21120605
419146.67000 3772188.26000     183.32499   175.17   175.17     0.00    1-HR  CON
    1ST               21120605
419146.67000 3772213.26000     187.99740   175.64   175.64     0.00    1-HR  CON
    1ST               21120605
419146.67000 3772238.26000     191.73445   176.10   176.10     0.00    1-HR  CON
    1ST               21120605
419146.67000 3772263.26000     194.69778   176.67   176.67     0.00    1-HR  CON
    1ST               21120605
419146.67000 3772288.26000     196.67617   177.33   177.33     0.00    1-HR  CON
    1ST               21120605
419146.67000 3772313.26000     201.05195   177.97   177.97     0.00    1-HR  CON
    1ST               19120602
419146.67000 3772338.26000     218.77788   178.64   178.64     0.00    1-HR  CON
    1ST               21102202
419146.67000 3772363.26000     238.55840   179.13   179.13     0.00    1-HR  CON
    1ST               21102202
```

```
419146.67000 3772388.26000     256.60768   179.52   179.52     0.00    1-HR  CON
    1ST               21102202
419146.67000 3772413.26000     278.84992   179.82   179.82     0.00    1-HR  CON
    1ST               21031803
419146.67000 3772438.26000     301.30332   180.09   180.09     0.00    1-HR  CON
    1ST               21031803
419146.67000 3772463.26000     319.86197   180.69   180.69     0.00    1-HR  CON
    1ST               21031803
419146.67000 3772488.26000     361.28223   181.61   181.61     0.00    1-HR  CON
    1ST               21040324
419146.67000 3772513.26000     418.47664   182.74   182.74     0.00    1-HR  CON
    1ST               21040324
419146.67000 3772538.26000     475.41254   183.67   183.67     0.00    1-HR  CON
    1ST               17052805
419146.67000 3772563.26000     515.36787   184.17   184.17     0.00    1-HR  CON
    1ST               17052805
419171.67000 3772113.26000     143.77136   174.92   174.92     0.00    1-HR  CON
    1ST               21120605
419171.67000 3772138.26000     143.24200   175.21   175.21     0.00    1-HR  CON
    1ST               21120605
419171.67000 3772163.26000     146.10621   175.33   175.33     0.00    1-HR  CON
    1ST               17120617
419171.67000 3772188.26000     151.50268   175.57   175.57     0.00    1-HR  CON
    1ST               19120602
419171.67000 3772213.26000     160.18040   175.98   175.98     0.00    1-HR  CON
    1ST               19022602
419171.67000 3772238.26000     173.02692   176.36   176.36     0.00    1-HR  CON
    1ST               21102202
419171.67000 3772263.26000     186.06489   176.92   176.92     0.00    1-HR  CON
    1ST               21102202
419171.67000 3772288.26000     198.22195   177.64   177.64     0.00    1-HR  CON
    1ST               21102202
419171.67000 3772313.26000     214.18644   178.29   178.29     0.00    1-HR  CON
    1ST               21031803
419171.67000 3772338.26000     232.00877   178.83   178.83     0.00    1-HR  CON
    1ST               21031803
419171.67000 3772363.26000     246.41432   179.46   179.46     0.00    1-HR  CON
    1ST               21031803
419171.67000 3772388.26000     256.04885   180.15   180.15     0.00    1-HR  CON
    1ST               21031803
419171.67000 3772413.26000     275.38248   180.81   180.81     0.00    1-HR  CON
    1ST               21040324
419171.67000 3772438.26000     317.85573   181.29   181.29     0.00    1-HR  CON
    1ST               21040324
419171.67000 3772463.26000     357.93880   181.42   181.42     0.00    1-HR  CON
    1ST               17052805
419171.67000 3772488.26000     392.80280   181.61   181.61     0.00    1-HR  CON
    1ST               17052805
419171.67000 3772513.26000     413.30835   182.55   182.55     0.00    1-HR  CON
    1ST               17052805
```

```
419171.67000 3772538.26000     410.03991   183.68   183.68     0.00    1-HR  CON
    1ST               17052805
419171.67000 3772563.26000     406.38065   184.42   184.42     0.00    1-HR  CON
    1ST               20012218
419196.67000 3772113.26000     134.32836   175.19   175.19     0.00    1-HR  CON
    1ST               21102202
419196.67000 3772138.26000     143.47116   175.46   175.46     0.00    1-HR  CON
    1ST               21102202
419196.67000 3772163.26000     151.84035   175.58   175.58     0.00    1-HR  CON
    1ST               21102202
419196.67000 3772188.26000     159.27534   175.75   175.75     0.00    1-HR  CON
    1ST               21102202
419196.67000 3772213.26000     169.10638   176.08   176.08     0.00    1-HR  CON
    1ST               21031803
419196.67000 3772238.26000     182.61212   176.47   176.47     0.00    1-HR  CON
    1ST               21031803
419196.67000 3772263.26000     194.16000   177.05   177.05     0.00    1-HR  CON
    1ST               21031803
419196.67000 3772288.26000     202.79492   177.80   177.80     0.00    1-HR  CON
    1ST               21031803
419196.67000 3772313.26000     207.30891   178.60   178.60     0.00    1-HR  CON
    1ST               21031803
419196.67000 3772338.26000     216.52626   179.36   179.36     0.00    1-HR  CON
    1ST               21040324
419196.67000 3772363.26000     249.72478   180.05   180.05     0.00    1-HR  CON
    1ST               21040324
419196.67000 3772388.26000     279.60526   180.71   180.71     0.00    1-HR  CON
    1ST               21040324
419196.67000 3772413.26000     311.50213   181.32   181.32     0.00    1-HR  CON
    1ST               17052805
419196.67000 3772438.26000     333.16024   181.85   181.85     0.00    1-HR  CON
    1ST               17052805
419196.67000 3772463.26000     339.36363   182.39   182.39     0.00    1-HR  CON
    1ST               17052805
419196.67000 3772488.26000     325.63271   182.61   182.61     0.00    1-HR  CON
    1ST               17052805
419196.67000 3772513.26000     331.50096   183.14   183.14     0.00    1-HR  CON
    1ST               21122017
419196.67000 3772538.26000     361.16001   183.96   183.96     0.00    1-HR  CON
    1ST               21010619
419196.67000 3772563.26000     396.20614   184.81   184.81     0.00    1-HR  CON
    1ST               21091904
419196.67000 3772588.26000     422.08765   185.18   185.18     0.00    1-HR  CON
    1ST               21100824
419221.67000 3772113.26000     139.78930   175.37   175.37     0.00    1-HR  CON
    1ST               21031803
419221.67000 3772138.26000     150.31769   175.61   175.61     0.00    1-HR  CON
    1ST               21031803
419221.67000 3772163.26000     159.09672   175.73   175.73     0.00    1-HR  CON
    1ST               21031803
```

```
419221.67000 3772188.26000     165.64117   175.87   175.87     0.00    1-HR  CON
    1ST               21031803
419221.67000 3772213.26000     169.50006   176.14   176.14     0.00    1-HR  CON
    1ST               21031803
419221.67000 3772238.26000     170.07008   176.52   176.52     0.00    1-HR  CON
    1ST               21031803
419221.67000 3772263.26000     175.20756   177.06   177.06     0.00    1-HR  CON
    1ST               17010921
419221.67000 3772288.26000     199.77307   177.75   177.75     0.00    1-HR  CON
    1ST               21040324
419221.67000 3772313.26000     224.11961   178.53   178.53     0.00    1-HR  CON
    1ST               21040324
419221.67000 3772338.26000     248.40657   179.53   179.53     0.00    1-HR  CON
    1ST               17052805
419221.67000 3772363.26000     271.36827   180.55   180.55     0.00    1-HR  CON
    1ST               17052805
419221.67000 3772388.26000     284.11898   181.49   181.49     0.00    1-HR  CON
    1ST               17052805
419221.67000 3772413.26000     283.10398   182.22   182.22     0.00    1-HR  CON
    1ST               17052805
419221.67000 3772438.26000     266.80077   182.70   182.70     0.00    1-HR  CON
    1ST               21120523
419221.67000 3772463.26000     278.42795   182.96   182.96     0.00    1-HR  CON
    1ST               21122017
419221.67000 3772488.26000     299.17764   183.32   183.32     0.00    1-HR  CON
    1ST               20012218
419221.67000 3772513.26000     322.64076   184.11   184.11     0.00    1-HR  CON
    1ST               18012822
419221.67000 3772538.26000     342.98384   185.03   185.03     0.00    1-HR  CON
    1ST               18020607
419221.67000 3772563.26000     367.95963   185.68   185.68     0.00    1-HR  CON
    1ST               21100824
419221.67000 3772588.26000     456.02024   185.56   185.56     0.00    1-HR  CON
    1ST               17051105
419246.67000 3772113.26000     144.63178   175.91   175.91     0.00    1-HR  CON
    1ST               21031803
419246.67000 3772138.26000     146.25346   176.21   176.21     0.00    1-HR  CON
    1ST               21031803
419246.67000 3772163.26000     144.80721   176.35   176.35     0.00    1-HR  CON
    1ST               21031803
419246.67000 3772188.26000     150.12215   176.51   176.51     0.00    1-HR  CON
    1ST               17010921
419246.67000 3772213.26000     166.06909   176.67   176.67     0.00    1-HR  CON
    1ST               21040324
419246.67000 3772238.26000     184.60906   176.84   176.84     0.00    1-HR  CON
    1ST               21040324
419246.67000 3772263.26000     200.99083   177.17   177.17     0.00    1-HR  CON
    1ST               21040324
419246.67000 3772288.26000     220.14685   177.69   177.69     0.00    1-HR  CON
    1ST               17052805
```

```
419246.67000 3772313.26000     234.63958   178.41   178.41     0.00    1-HR  CON
    1ST               17052805
419246.67000 3772338.26000     241.29306   179.45   179.45     0.00    1-HR  CON
    1ST               17052805
419246.67000 3772363.26000     237.23721   180.59   180.59     0.00    1-HR  CON
    1ST               17052805
419246.67000 3772388.26000     229.27630   181.66   181.66     0.00    1-HR  CON
    1ST               21120523
419246.67000 3772413.26000     238.74352   182.58   182.58     0.00    1-HR  CON
    1ST               21120523
419246.67000 3772438.26000     253.54290   183.27   183.27     0.00    1-HR  CON
    1ST               20012218
419246.67000 3772463.26000     270.84411   183.70   183.70     0.00    1-HR  CON
    1ST               18012822
419246.67000 3772488.26000     291.35934   184.13   184.13     0.00    1-HR  CON
    1ST               20122918
419246.67000 3772513.26000     299.61346   185.17   185.17     0.00    1-HR  CON
    1ST               19111206
419246.67000 3772538.26000     329.11675   186.00   186.00     0.00    1-HR  CON
    1ST               19022723
419246.67000 3772563.26000     400.40210   186.11   186.11     0.00    1-HR  CON
    1ST               17051105
419246.67000 3772588.26000     427.07775   185.83   185.83     0.00    1-HR  CON
    1ST               17051105
419271.67000 3772113.26000     131.11515   176.22   176.22     0.00    1-HR  CON
    1ST               17010921
419271.67000 3772138.26000     142.37900   176.50   176.50     0.00    1-HR  CON
    1ST               21040324
419271.67000 3772163.26000     157.67868   176.67   176.67     0.00    1-HR  CON
    1ST               21040324
419271.67000 3772188.26000     171.52134   176.85   176.85     0.00    1-HR  CON
    1ST               21040324
419271.67000 3772213.26000     184.95366   177.00   177.00     0.00    1-HR  CON
    1ST               17052805
419271.67000 3772238.26000     198.26066   177.10   177.10     0.00    1-HR  CON
    1ST               17052805
419271.67000 3772263.26000     206.16730   177.35   177.35     0.00    1-HR  CON
    1ST               17052805
419271.67000 3772288.26000     207.12461   177.82   177.82     0.00    1-HR  CON
    1ST               17052805
419271.67000 3772313.26000     199.82473   178.46   178.46     0.00    1-HR  CON
    1ST               17052805
419271.67000 3772338.26000     198.58353   179.42   179.42     0.00    1-HR  CON
    1ST               21120523
419271.67000 3772363.26000     207.17036   180.56   180.56     0.00    1-HR  CON
    1ST               21120523
419271.67000 3772388.26000     216.48415   181.70   181.70     0.00    1-HR  CON
    1ST               20012218
419271.67000 3772413.26000     232.76318   182.74   182.74     0.00    1-HR  CON
    1ST               21010619
```

```
419271.67000 3772438.26000     247.17930   183.60   183.60     0.00    1-HR  CON
    1ST               18012822
419271.67000 3772463.26000     260.29031   184.34   184.34     0.00    1-HR  CON
    1ST               20122918
419271.67000 3772488.26000     268.51508   184.72   184.72     0.00    1-HR  CON
    1ST               19111206
419271.67000 3772513.26000     297.15865   185.48   185.48     0.00    1-HR  CON
    1ST               19022723
419271.67000 3772538.26000     356.84058   186.18   186.18     0.00    1-HR  CON
    1ST               17051105
419271.67000 3772563.26000     376.06413   186.42   186.42     0.00    1-HR  CON
    1ST               17051105
419271.67000 3772588.26000     355.32407   186.09   186.09     0.00    1-HR  CON
    1ST               17011022
419296.67000 3772113.26000     148.22835   176.28   176.28     0.00    1-HR  CON
    1ST               21040324
419296.67000 3772138.26000     158.27744   176.51   176.51     0.00    1-HR  CON
    1ST               21040324
419296.67000 3772163.26000     170.53689   176.68   176.68     0.00    1-HR  CON
    1ST               17052805
419296.67000 3772188.26000     179.66803   176.85   176.85     0.00    1-HR  CON
    1ST               17052805
419296.67000 3772213.26000     183.66470   177.04   177.04     0.00    1-HR  CON
    1ST               17052805
419296.67000 3772238.26000     181.31176   177.23   177.23     0.00    1-HR  CON
    1ST               17052805
419296.67000 3772263.26000     172.36981   177.62   177.62     0.00    1-HR  CON
    1ST               17052805
419296.67000 3772288.26000     175.05635   178.17   178.17     0.00    1-HR  CON
    1ST               21120523
419296.67000 3772313.26000     181.79333   178.71   178.71     0.00    1-HR  CON
    1ST               21120523
419296.67000 3772338.26000     187.04925   179.50   179.50     0.00    1-HR  CON
    1ST               18121119
419296.67000 3772363.26000     201.91251   180.67   180.67     0.00    1-HR  CON
    1ST               20012218
419296.67000 3772388.26000     214.30868   181.99   181.99     0.00    1-HR  CON
    1ST               18012822
419296.67000 3772413.26000     227.88578   183.21   183.21     0.00    1-HR  CON
    1ST               20122918
419296.67000 3772438.26000     234.52233   184.17   184.17     0.00    1-HR  CON
    1ST               19120619
419296.67000 3772463.26000     246.27949   184.97   184.97     0.00    1-HR  CON
    1ST               21100824
419296.67000 3772488.26000     269.55263   185.32   185.32     0.00    1-HR  CON
    1ST               19022723
419296.67000 3772513.26000     322.94698   185.45   185.45     0.00    1-HR  CON
    1ST               17051105
419296.67000 3772538.26000     341.98717   185.68   185.68     0.00    1-HR  CON
    1ST               17051105
```

```
419296.67000 3772563.26000     317.92663   186.04   186.04     0.00    1-HR  CON
    1ST               19010317
419296.67000 3772588.26000     426.18201   186.10   186.10     0.00    1-HR  CON
    1ST               21110302
419321.67000 3772113.26000     157.70446   176.66   176.66     0.00    1-HR  CON
    1ST               17052805
419321.67000 3772138.26000     163.67691   176.89   176.89     0.00    1-HR  CON
    1ST               17052805
419321.67000 3772163.26000     164.93240   177.04   177.04     0.00    1-HR  CON
    1ST               17052805
419321.67000 3772188.26000     160.84736   177.21   177.21     0.00    1-HR  CON
    1ST               17052805
419321.67000 3772213.26000     151.12358   177.38   177.38     0.00    1-HR  CON
    1ST               17052805
419321.67000 3772238.26000     156.65969   177.49   177.49     0.00    1-HR  CON
    1ST               21120523
419321.67000 3772263.26000     162.24209   177.80   177.80     0.00    1-HR  CON
    1ST               21120523
419321.67000 3772288.26000     164.97662   178.24   178.24     0.00    1-HR  CON
    1ST               18121119
419321.67000 3772313.26000     176.83955   178.62   178.62     0.00    1-HR  CON
    1ST               20012218
419321.67000 3772338.26000     185.72675   179.22   179.22     0.00    1-HR  CON
    1ST               21010619
419321.67000 3772363.26000     196.63398   180.34   180.34     0.00    1-HR  CON
    1ST               18012822
419321.67000 3772388.26000     207.83721   181.94   181.94     0.00    1-HR  CON
    1ST               20122918
419321.67000 3772413.26000     211.50110   183.54   183.54     0.00    1-HR  CON
    1ST               19111206
419321.67000 3772438.26000     226.17996   184.70   184.70     0.00    1-HR  CON
    1ST               21100824
419321.67000 3772463.26000     245.62128   185.56   185.56     0.00    1-HR  CON
    1ST               19022723
419321.67000 3772488.26000     292.97159   186.01   186.01     0.00    1-HR  CON
    1ST               17051105
419321.67000 3772513.26000     309.49808   186.12   186.12     0.00    1-HR  CON
    1ST               17051105
419321.67000 3772538.26000     288.25843   186.04   186.04     0.00    1-HR  CON
    1ST               19010317
419321.67000 3772563.26000     322.81132   185.92   185.92     0.00    1-HR  CON
    1ST               21110302
419321.67000 3772588.26000     522.16604   185.95   185.95     0.00    1-HR  CON
    1ST               21110302
419346.67000 3772263.26000     157.13425   178.05   178.05     0.00    1-HR  CON
    1ST               20012218
419346.67000 3772288.26000     165.68845   178.39   178.39     0.00    1-HR  CON
    1ST               21010619
419346.67000 3772313.26000     174.00587   178.69   178.69     0.00    1-HR  CON
    1ST               18012822
```

```
419346.67000 3772338.26000     182.88961   178.94   178.94     0.00    1-HR  CON
    1ST               20122918
419346.67000 3772363.26000     188.95720   180.08   180.08     0.00    1-HR  CON
    1ST               19120619
419346.67000 3772388.26000     194.40346   181.84   181.84     0.00    1-HR  CON
    1ST               19111206
419346.67000 3772413.26000     209.25856   183.61   183.61     0.00    1-HR  CON
    1ST               17010420
419346.67000 3772438.26000     225.09146   184.94   184.94     0.00    1-HR  CON
    1ST               19022723
419346.67000 3772463.26000     268.43160   185.88   185.88     0.00    1-HR  CON
    1ST               17051105
419346.67000 3772488.26000     280.94821   186.33   186.33     0.00    1-HR  CON
    1ST               17051105
419346.67000 3772513.26000     257.01801   186.55   186.55     0.00    1-HR  CON
    1ST               19010317
419346.67000 3772538.26000     269.27729   186.73   186.73     0.00    1-HR  CON
    1ST               21111922
419346.67000 3772563.26000     396.92049   186.88   186.88     0.00    1-HR  CON
    1ST               21110302
419346.67000 3772588.26000     560.93782   186.79   186.79     0.00    1-HR  CON
    1ST               21110302
419371.67000 3772288.26000     162.55537   178.98   178.98     0.00    1-HR  CON
    1ST               18012822
419371.67000 3772313.26000     170.64001   179.33   179.33     0.00    1-HR  CON
    1ST               20122918
419371.67000 3772338.26000     173.86278   179.37   179.37     0.00    1-HR  CON
    1ST               19120619
419371.67000 3772363.26000     179.14183   180.32   180.32     0.00    1-HR  CON
    1ST               21100824
419371.67000 3772388.26000     194.02187   181.90   181.90     0.00    1-HR  CON
    1ST               17010420
419371.67000 3772413.26000     208.85731   183.58   183.58     0.00    1-HR  CON
    1ST               17051105
419371.67000 3772438.26000     247.71174   184.93   184.93     0.00    1-HR  CON
    1ST               17051105
419371.67000 3772463.26000     260.61184   185.89   185.89     0.00    1-HR  CON
    1ST               17051105
419371.67000 3772488.26000     235.28251   186.46   186.46     0.00    1-HR  CON
    1ST               19010317
419371.67000 3772513.26000     243.01056   186.81   186.81     0.00    1-HR  CON
    1ST               17011022
419371.67000 3772538.26000     313.17157   187.04   187.04     0.00    1-HR  CON
    1ST               21110302
419371.67000 3772563.26000     464.59782   187.25   187.25     0.00    1-HR  CON
    1ST               21110302
419371.67000 3772588.26000     561.99948   187.48   187.48     0.00    1-HR  CON
    1ST               21110302
419396.67000 3772288.26000     157.71212   179.25   179.25     0.00    1-HR  CON
    1ST               19120619
```

```
419396.67000 3772313.26000     159.94895   179.74   179.74     0.00    1-HR  CON
    1ST               19111206
419396.67000 3772338.26000     168.38040   179.77   179.77     0.00    1-HR  CON
    1ST               21100824
419396.67000 3772363.26000     180.68018   180.59   180.59     0.00    1-HR  CON
    1ST               19022723
419396.67000 3772388.26000     194.99271   181.98   181.98     0.00    1-HR  CON
    1ST               17051105
419396.67000 3772413.26000     229.53226   183.55   183.55     0.00    1-HR  CON
    1ST               17051105
419396.67000 3772438.26000     241.36408   184.96   184.96     0.00    1-HR  CON
    1ST               17051105
419396.67000 3772463.26000     221.76571   185.96   185.96     0.00    1-HR  CON
    1ST               17051105
419396.67000 3772488.26000     220.93550   186.85   186.85     0.00    1-HR  CON
    1ST               17012707
419396.67000 3772513.26000     254.48882   187.34   187.34     0.00    1-HR  CON
    1ST               21110302
419396.67000 3772538.26000     375.91135   187.56   187.56     0.00    1-HR  CON
    1ST               21110302
419396.67000 3772563.26000     501.24217   187.68   187.68     0.00    1-HR  CON
    1ST               21110302
419396.67000 3772588.26000     529.29554   187.88   187.88     0.00    1-HR  CON
    1ST               19082105
419421.67000 3772288.26000     150.04053   179.49   179.49     0.00    1-HR  CON
    1ST               19111206
419421.67000 3772313.26000     158.75570   180.06   180.06     0.00    1-HR  CON
    1ST               21100824
419421.67000 3772338.26000     169.75640   180.15   180.15     0.00    1-HR  CON
    1ST               19022723
419421.67000 3772363.26000     182.53781   180.96   180.96     0.00    1-HR  CON
    1ST               17051105
419421.67000 3772388.26000     213.11644   182.19   182.19     0.00    1-HR  CON
    1ST               17051105
419421.67000 3772413.26000     224.35161   183.61   183.61     0.00    1-HR  CON
    1ST               17051105
419421.67000 3772438.26000     208.12365   184.95   184.95     0.00    1-HR  CON
    1ST               17051105
419421.67000 3772463.26000     211.34929   185.95   185.95     0.00    1-HR  CON
    1ST               17012707
419421.67000 3772488.26000     218.81111   187.04   187.04     0.00    1-HR  CON
    1ST               21111922
419421.67000 3772513.26000     304.50120   187.71   187.71     0.00    1-HR  CON
    1ST               21110302
419421.67000 3772538.26000     427.10967   188.02   188.02     0.00    1-HR  CON
    1ST               21110302
419421.67000 3772563.26000     497.97023   188.15   188.15     0.00    1-HR  CON
    1ST               21110302
419421.67000 3772588.26000     483.53187   188.33   188.33     0.00    1-HR  CON
    1ST               19082506
```

```
419446.67000 3772288.26000     149.99429   179.86   179.86     0.00    1-HR  CON
    1ST               17010420
419446.67000 3772313.26000     160.10409   180.31   180.31     0.00    1-HR  CON
    1ST               19022723
419446.67000 3772338.26000     171.73660   180.50   180.50     0.00    1-HR  CON
    1ST               17051105
419446.67000 3772363.26000     198.64799   181.35   181.35     0.00    1-HR  CON
    1ST               17051105
419446.67000 3772388.26000     208.99573   182.45   182.45     0.00    1-HR  CON
    1ST               17051105
419446.67000 3772413.26000     195.72256   183.67   183.67     0.00    1-HR  CON
    1ST               17051105
419446.67000 3772438.26000     196.01877   184.89   184.89     0.00    1-HR  CON
    1ST               19010317
419446.67000 3772463.26000     207.16694   185.99   185.99     0.00    1-HR  CON
    1ST               18020606
419446.67000 3772488.26000     253.78655   187.27   187.27     0.00    1-HR  CON
    1ST               21110302
419446.67000 3772513.26000     355.98969   188.18   188.18     0.00    1-HR  CON
    1ST               21110302
419446.67000 3772538.26000     451.19296   188.69   188.69     0.00    1-HR  CON
    1ST               21110302
419446.67000 3772563.26000     468.77729   188.89   188.89     0.00    1-HR  CON
    1ST               19082105
419446.67000 3772588.26000     495.15654   188.98   188.98     0.00    1-HR  CON
    1ST               19082506
419471.67000 3772288.26000     151.20944   180.54   180.54     0.00    1-HR  CON
    1ST               19022723
419471.67000 3772313.26000     162.56257   180.75   180.75     0.00    1-HR  CON
    1ST               17051105
419471.67000 3772338.26000     186.20834   181.14   181.14     0.00    1-HR  CON
    1ST               17051105
419471.67000 3772363.26000     195.45371   181.81   181.81     0.00    1-HR  CON
    1ST               17051105
419471.67000 3772388.26000     184.32076   182.67   182.67     0.00    1-HR  CON
    1ST               17051105
419471.67000 3772413.26000     183.99991   183.70   183.70     0.00    1-HR  CON
    1ST               19010317
419471.67000 3772438.26000     191.21909   184.84   184.84     0.00    1-HR  CON
    1ST               20020619
419471.67000 3772463.26000     203.05546   185.95   185.95     0.00    1-HR  CON
    1ST               21110302
419471.67000 3772488.26000     299.56491   187.36   187.36     0.00    1-HR  CON
    1ST               21110302
419471.67000 3772513.26000     396.98733   188.40   188.40     0.00    1-HR  CON
    1ST               21110302
419471.67000 3772538.26000     446.85163   189.00   189.00     0.00    1-HR  CON
    1ST               21110302
419471.67000 3772563.26000     426.36492   189.27   189.27     0.00    1-HR  CON
    1ST               19082506
```

```
419471.67000 3772588.26000     488.52821   189.42   189.42     0.00    1-HR  CON
    1ST               19082506
419496.67000 3772288.26000     154.18323   180.96   180.96     0.00    1-HR  CON
    1ST               17051105
419496.67000 3772313.26000     175.26212   181.16   181.16     0.00    1-HR  CON
    1ST               17051105
419496.67000 3772338.26000     183.52182   181.46   181.46     0.00    1-HR  CON
    1ST               17051105
419496.67000 3772363.26000     174.03469   182.05   182.05     0.00    1-HR  CON
    1ST               17051105
419496.67000 3772388.26000     172.62516   182.80   182.80     0.00    1-HR  CON
    1ST               19010317
419496.67000 3772413.26000     176.18536   183.68   183.68     0.00    1-HR  CON
    1ST               20020619
419496.67000 3772438.26000     187.52073   184.70   184.70     0.00    1-HR  CON
    1ST               21111922
419496.67000 3772463.26000     243.67297   185.95   185.95     0.00    1-HR  CON
    1ST               21110302
419496.67000 3772488.26000     345.42675   187.25   187.25     0.00    1-HR  CON
    1ST               21110302
419496.67000 3772513.26000     417.34902   188.23   188.23     0.00    1-HR  CON
    1ST               21110302
419496.67000 3772538.26000     425.11785   188.91   188.91     0.00    1-HR  CON
    1ST               19082105
419496.67000 3772563.26000     445.01255   189.36   189.36     0.00    1-HR  CON
    1ST               19082506
419496.67000 3772588.26000     492.31294   189.62   189.62     0.00    1-HR  CON
    1ST               20042005
419496.67000 3772613.26000     513.87918   189.62   189.62     0.00    1-HR  CON
    1ST               20042005
419521.67000 3772288.26000     165.53204   181.37   181.37     0.00    1-HR  CON
    1ST               17051105
419521.67000 3772313.26000     173.07739   181.55   181.55     0.00    1-HR  CON
    1ST               17051105
419521.67000 3772338.26000     164.86735   181.83   181.83     0.00    1-HR  CON
    1ST               17051105
419521.67000 3772363.26000     162.09330   182.48   182.48     0.00    1-HR  CON
    1ST               19010317
419521.67000 3772388.26000     165.82389   183.26   183.26     0.00    1-HR  CON
    1ST               17012707
419521.67000 3772413.26000     175.28164   184.12   184.12     0.00    1-HR  CON
    1ST               21111922
419521.67000 3772438.26000     201.99393   185.09   185.09     0.00    1-HR  CON
    1ST               21110302
419521.67000 3772463.26000     287.85683   186.23   186.23     0.00    1-HR  CON
    1ST               21110302
419521.67000 3772488.26000     375.88464   187.73   187.73     0.00    1-HR  CON
    1ST               21110302
419521.67000 3772513.26000     406.59315   188.80   188.80     0.00    1-HR  CON
    1ST               21110302
```

```
419521.67000 3772538.26000     391.20853   189.70   189.70     0.00    1-HR  CON
    1ST               19082105
419521.67000 3772563.26000     451.41136   190.37   190.37     0.00    1-HR  CON
    1ST               19082506
419521.67000 3772588.26000     497.18399   190.60   190.60     0.00    1-HR  CON
    1ST               20042005
419521.67000 3772613.26000     498.20284   190.27   190.27     0.00    1-HR  CON
    1ST               20050803
419546.67000 3772113.26000     107.46044   180.69   180.69     0.00    1-HR  CON
    1ST               19111206
419546.67000 3772138.26000     110.01935   180.67   180.67     0.00    1-HR  CON
    1ST               20122603
419546.67000 3772163.26000     116.56051   180.81   180.81     0.00    1-HR  CON
    1ST               17010420
419546.67000 3772188.26000     122.27398   180.90   180.90     0.00    1-HR  CON
    1ST               19022723
419546.67000 3772213.26000     128.13920   180.85   180.85     0.00    1-HR  CON
    1ST               19022723
419546.67000 3772238.26000     139.40897   181.13   181.13     0.00    1-HR  CON
    1ST               17051105
419546.67000 3772263.26000     156.64527   181.41   181.41     0.00    1-HR  CON
    1ST               17051105
419546.67000 3772288.26000     163.65788   181.65   181.65     0.00    1-HR  CON
    1ST               17051105
419546.67000 3772313.26000     156.64432   181.90   181.90     0.00    1-HR  CON
    1ST               17051105
419546.67000 3772338.26000     152.33571   182.26   182.26     0.00    1-HR  CON
    1ST               19010317
419546.67000 3772363.26000     156.46074   182.94   182.94     0.00    1-HR  CON
    1ST               17012707
419546.67000 3772388.26000     164.24638   183.81   183.81     0.00    1-HR  CON
    1ST               18020606
419546.67000 3772413.26000     170.86945   184.70   184.70     0.00    1-HR  CON
    1ST               21110302
419546.67000 3772438.26000     239.50848   185.55   185.55     0.00    1-HR  CON
    1ST               21110302
419546.67000 3772463.26000     328.81238   186.41   186.41     0.00    1-HR  CON
    1ST               21110302
419546.67000 3772488.26000     387.17131   187.90   187.90     0.00    1-HR  CON
    1ST               21110302
419546.67000 3772513.26000     389.32626   189.09   189.09     0.00    1-HR  CON
    1ST               19082105
419546.67000 3772538.26000     403.43167   190.19   190.19     0.00    1-HR  CON
    1ST               19082506
419546.67000 3772563.26000     437.21595   191.03   191.03     0.00    1-HR  CON
    1ST               19082506
419546.67000 3772588.26000     485.39232   191.30   191.30     0.00    1-HR  CON
    1ST               20042005
419546.67000 3772613.26000     500.90167   190.95   190.95     0.00    1-HR  CON
    1ST               20050803
```

```
419546.67000 3772638.26000     500.84015   190.68   190.68     0.00    1-HR  CON
    1ST               20050803
419571.67000 3772113.26000     105.69054   180.83   180.83     0.00    1-HR  CON
    1ST               21100824
419571.67000 3772138.26000     112.14257   180.81   180.81     0.00    1-HR  CON
    1ST               17010420
419571.67000 3772163.26000     117.17790   180.97   180.97     0.00    1-HR  CON
    1ST               19022723
419571.67000 3772188.26000     121.58790   181.07   181.07     0.00    1-HR  CON
    1ST               19022723
419571.67000 3772213.26000     132.83314   180.99   180.99     0.00    1-HR  CON
    1ST               17051105
419571.67000 3772238.26000     148.45058   181.15   181.15     0.00    1-HR  CON
    1ST               17051105
419571.67000 3772263.26000     154.96356   181.37   181.37     0.00    1-HR  CON
    1ST               17051105
419571.67000 3772288.26000     148.98308   181.60   181.60     0.00    1-HR  CON
    1ST               17051105
419571.67000 3772313.26000     143.25929   181.89   181.89     0.00    1-HR  CON
    1ST               19010317
419571.67000 3772338.26000     147.37787   182.36   182.36     0.00    1-HR  CON
    1ST               17012707
419571.67000 3772363.26000     153.42000   183.10   183.10     0.00    1-HR  CON
    1ST               20020619
419571.67000 3772388.26000     158.75319   184.03   184.03     0.00    1-HR  CON
    1ST               21111922
419571.67000 3772413.26000     199.60467   184.94   184.94     0.00    1-HR  CON
    1ST               21110302
419571.67000 3772438.26000     279.73518   185.76   185.76     0.00    1-HR  CON
    1ST               21110302
419571.67000 3772463.26000     355.78814   186.61   186.61     0.00    1-HR  CON
    1ST               21110302
419571.67000 3772488.26000     375.50549   187.98   187.98     0.00    1-HR  CON
    1ST               21110302
419571.67000 3772513.26000     354.38598   189.23   189.23     0.00    1-HR  CON
    1ST               19082105
419571.67000 3772538.26000     413.13120   190.48   190.48     0.00    1-HR  CON
    1ST               19082506
419571.67000 3772563.26000     444.17988   191.51   191.51     0.00    1-HR  CON
    1ST               20042005
419571.67000 3772588.26000     458.82242   191.97   191.97     0.00    1-HR  CON
    1ST               20042005
419571.67000 3772613.26000     493.39016   191.65   191.65     0.00    1-HR  CON
    1ST               20050803
419571.67000 3772638.26000     460.76676   191.22   191.22     0.00    1-HR  CON
    1ST               20050803
419596.67000 3772113.26000     107.82206   181.03   181.03     0.00    1-HR  CON
    1ST               17010420
419596.67000 3772138.26000     112.25665   180.84   180.84     0.00    1-HR  CON
    1ST               19022723
```

```
419596.67000 3772163.26000     115.37834   180.84   180.84     0.00    1-HR  CON
    1ST               19022723
419596.67000 3772188.26000     126.82357   180.96   180.96     0.00    1-HR  CON
    1ST               17051105
419596.67000 3772213.26000     141.04541   181.03   181.03     0.00    1-HR  CON
    1ST               17051105
419596.67000 3772238.26000     147.06789   181.13   181.13     0.00    1-HR  CON
    1ST               17051105
419596.67000 3772263.26000     141.94246   181.29   181.29     0.00    1-HR  CON
    1ST               17051105
419596.67000 3772288.26000     134.84345   181.49   181.49     0.00    1-HR  CON
    1ST               19010317
419596.67000 3772313.26000     138.96856   181.77   181.77     0.00    1-HR  CON
    1ST               21011618
419596.67000 3772338.26000     143.25361   182.24   182.24     0.00    1-HR  CON
    1ST               20020619
419596.67000 3772363.26000     150.46362   183.05   183.05     0.00    1-HR  CON
    1ST               21111922
419596.67000 3772388.26000     169.15634   183.97   183.97     0.00    1-HR  CON
    1ST               21110302
419596.67000 3772413.26000     234.62152   184.93   184.93     0.00    1-HR  CON
    1ST               21110302
419596.67000 3772438.26000     314.56948   185.89   185.89     0.00    1-HR  CON
    1ST               21110302
419596.67000 3772463.26000     362.85375   186.90   186.90     0.00    1-HR  CON
    1ST               21110302
419596.67000 3772488.26000     357.66772   188.24   188.24     0.00    1-HR  CON
    1ST               19082105
419596.67000 3772513.26000     360.94365   189.44   189.44     0.00    1-HR  CON
    1ST               19082506
419596.67000 3772538.26000     407.39733   190.73   190.73     0.00    1-HR  CON
    1ST               19082506
419596.67000 3772563.26000     445.97855   191.94   191.94     0.00    1-HR  CON
    1ST               20042005
419596.67000 3772588.26000     418.78096   192.72   192.72     0.00    1-HR  CON
    1ST               20042005
419596.67000 3772613.26000     475.29172   192.44   192.44     0.00    1-HR  CON
    1ST               20050803
419596.67000 3772638.26000     449.10285   191.78   191.78     0.00    1-HR  CON
    1ST               20091404
419621.67000 3772113.26000     107.72155   181.42   181.42     0.00    1-HR  CON
    1ST               19022723
419621.67000 3772138.26000     110.47375   181.14   181.14     0.00    1-HR  CON
    1ST               18120817
419621.67000 3772163.26000     121.35256   181.17   181.17     0.00    1-HR  CON
    1ST               17051105
419621.67000 3772188.26000     134.47255   181.46   181.46     0.00    1-HR  CON
    1ST               17051105
419621.67000 3772213.26000     140.12261   181.58   181.58     0.00    1-HR  CON
    1ST               17051105
```

```
419621.67000 3772238.26000     135.73884   181.76   181.76     0.00    1-HR  CON
    1ST               17051105
419621.67000 3772263.26000     127.22689   181.93   181.93     0.00    1-HR  CON
    1ST               19010317
419621.67000 3772288.26000     132.29973   182.13   182.13     0.00    1-HR  CON
    1ST               19010317
419621.67000 3772313.26000     134.47141   182.45   182.45     0.00    1-HR  CON
    1ST               18022120
419621.67000 3772338.26000     142.28331   182.96   182.96     0.00    1-HR  CON
    1ST               18020606
419621.67000 3772363.26000     146.03172   183.78   183.78     0.00    1-HR  CON
    1ST               21110302
419621.67000 3772388.26000     196.83143   184.66   184.66     0.00    1-HR  CON
    1ST               21110302
419621.67000 3772413.26000     269.43438   185.56   185.56     0.00    1-HR  CON
    1ST               21110302
419621.67000 3772438.26000     333.53215   186.42   186.42     0.00    1-HR  CON
    1ST               21110302
419621.67000 3772463.26000     348.33956   187.21   187.21     0.00    1-HR  CON
    1ST               21110302
419621.67000 3772488.26000     325.40033   188.45   188.45     0.00    1-HR  CON
    1ST               19082105
419621.67000 3772513.26000     372.59042   189.63   189.63     0.00    1-HR  CON
    1ST               19082506
419621.67000 3772538.26000     396.39125   190.87   190.87     0.00    1-HR  CON
    1ST               20042005
419621.67000 3772563.26000     436.09137   192.17   192.17     0.00    1-HR  CON
    1ST               20042005
419621.67000 3772588.26000     423.53821   193.27   193.27     0.00    1-HR  CON
    1ST               20050803
419621.67000 3772613.26000     449.00085   193.14   193.14     0.00    1-HR  CON
    1ST               20050803
419621.67000 3772638.26000     441.51157   192.43   192.43     0.00    1-HR  CON
    1ST               20091404
419646.67000 3772113.26000     106.02507   181.85   181.85     0.00    1-HR  CON
    1ST               18120817
419646.67000 3772138.26000     116.30078   181.52   181.52     0.00    1-HR  CON
    1ST               17051105
419646.67000 3772163.26000     128.32370   181.63   181.63     0.00    1-HR  CON
    1ST               17051105
419646.67000 3772188.26000     133.72354   182.17   182.17     0.00    1-HR  CON
    1ST               17051105
419646.67000 3772213.26000     129.99543   182.47   182.47     0.00    1-HR  CON
    1ST               17051105
419646.67000 3772238.26000     120.16921   182.64   182.64     0.00    1-HR  CON
    1ST               19010317
419646.67000 3772263.26000     126.30510   182.80   182.80     0.00    1-HR  CON
    1ST               19010317
419646.67000 3772288.26000     128.54950   183.05   183.05     0.00    1-HR  CON
    1ST               17012707
```

```
419646.67000 3772313.26000     134.80763   183.47   183.47     0.00    1-HR  CON
    1ST               18020606
419646.67000 3772338.26000     137.98399   184.09   184.09     0.00    1-HR  CON
    1ST               17020121
419646.67000 3772363.26000     166.66501   184.92   184.92     0.00    1-HR  CON
    1ST               21110302
419646.67000 3772388.26000     227.91209   185.78   185.78     0.00    1-HR  CON
    1ST               21110302
419646.67000 3772413.26000     297.25494   186.51   186.51     0.00    1-HR  CON
    1ST               21110302
419646.67000 3772438.26000     336.08577   187.09   187.09     0.00    1-HR  CON
    1ST               21110302
419646.67000 3772463.26000     332.59894   187.61   187.61     0.00    1-HR  CON
    1ST               19082105
419646.67000 3772488.26000     323.22343   188.76   188.76     0.00    1-HR  CON
    1ST               19082506
419646.67000 3772513.26000     372.91149   189.88   189.88     0.00    1-HR  CON
    1ST               19082506
419646.67000 3772538.26000     407.28612   191.05   191.05     0.00    1-HR  CON
    1ST               20042005
419646.67000 3772563.26000     414.46841   192.36   192.36     0.00    1-HR  CON
    1ST               20042005
419646.67000 3772588.26000     423.94347   193.68   193.68     0.00    1-HR  CON
    1ST               20050803
419646.67000 3772613.26000     416.42030   193.75   193.75     0.00    1-HR  CON
    1ST               20050803
419646.67000 3772638.26000     430.74752   192.94   192.94     0.00    1-HR  CON
    1ST               20091404
419671.67000 3772113.26000     111.63287   182.31   182.31     0.00    1-HR  CON
    1ST               17051105
419671.67000 3772138.26000     122.68128   181.99   181.99     0.00    1-HR  CON
    1ST               17051105
419671.67000 3772163.26000     127.65607   181.98   181.98     0.00    1-HR  CON
    1ST               17051105
419671.67000 3772188.26000     124.49359   182.34   182.34     0.00    1-HR  CON
    1ST               17051105
419671.67000 3772213.26000     113.53273   182.47   182.47     0.00    1-HR  CON
    1ST               19010317
419671.67000 3772238.26000     120.44960   182.57   182.57     0.00    1-HR  CON
    1ST               19010317
419671.67000 3772263.26000     122.70269   182.70   182.70     0.00    1-HR  CON
    1ST               17012707
419671.67000 3772288.26000     127.20058   182.92   182.92     0.00    1-HR  CON
    1ST               18020606
419671.67000 3772313.26000     130.78943   183.33   183.33     0.00    1-HR  CON
    1ST               17021421
419671.67000 3772338.26000     143.88655   184.00   184.00     0.00    1-HR  CON
    1ST               21110302
419671.67000 3772363.26000     193.37490   184.84   184.84     0.00    1-HR  CON
    1ST               21110302
```

```
419671.67000 3772388.26000     258.71570   185.73   185.73     0.00    1-HR  CON
    1ST               21110302
419671.67000 3772413.26000     312.90692   186.56   186.56     0.00    1-HR  CON
    1ST               21110302
419671.67000 3772438.26000     322.75121   187.31   187.31     0.00    1-HR  CON
    1ST               19082105
419671.67000 3772463.26000     302.58583   188.05   188.05     0.00    1-HR  CON
    1ST               19082105
419671.67000 3772488.26000     336.87742   189.15   189.15     0.00    1-HR  CON
    1ST               19082506
419671.67000 3772513.26000     361.58105   190.20   190.20     0.00    1-HR  CON
    1ST               19082506
419671.67000 3772538.26000     407.90361   191.29   191.29     0.00    1-HR  CON
    1ST               20042005
419671.67000 3772563.26000     382.68429   192.57   192.57     0.00    1-HR  CON
    1ST               20042005
419671.67000 3772588.26000     418.55295   193.95   193.95     0.00    1-HR  CON
    1ST               20050803
419671.67000 3772613.26000     379.50505   194.27   194.27     0.00    1-HR  CON
    1ST               20050803
419671.67000 3772638.26000     420.30309   193.06   193.06     0.00    1-HR  CON
    1ST               20091404
419696.67000 3772113.26000     117.48260   182.70   182.70     0.00    1-HR  CON
    1ST               17051105
419696.67000 3772138.26000     122.15882   182.41   182.41     0.00    1-HR  CON
    1ST               17051105
419696.67000 3772163.26000     119.40015   182.32   182.32     0.00    1-HR  CON
    1ST               17051105
419696.67000 3772188.26000     108.86184   182.58   182.58     0.00    1-HR  CON
    1ST               17051105
419696.67000 3772213.26000     114.89996   182.81   182.81     0.00    1-HR  CON
    1ST               19010317
419696.67000 3772238.26000     116.98794   182.92   182.92     0.00    1-HR  CON
    1ST               17012707
419696.67000 3772263.26000     120.02262   183.03   183.03     0.00    1-HR  CON
    1ST               20020619
419696.67000 3772288.26000     124.73122   183.24   183.24     0.00    1-HR  CON
    1ST               21111922
419696.67000 3772313.26000     127.29929   183.65   183.65     0.00    1-HR  CON
    1ST               17090703
419696.67000 3772338.26000     164.78415   184.34   184.34     0.00    1-HR  CON
    1ST               21110302
419696.67000 3772363.26000     222.05527   185.19   185.19     0.00    1-HR  CON
    1ST               21110302
419696.67000 3772388.26000     282.07289   186.10   186.10     0.00    1-HR  CON
    1ST               21110302
419696.67000 3772413.26000     313.28285   186.95   186.95     0.00    1-HR  CON
    1ST               21110302
419696.67000 3772438.26000     308.06127   187.67   187.67     0.00    1-HR  CON
    1ST               19082105
```

```
419696.67000 3772463.26000     292.90800   188.32   188.32     0.00    1-HR  CON
    1ST               19082506
419696.67000 3772488.26000     339.63016   189.27   189.27     0.00    1-HR  CON
    1ST               19082506
419696.67000 3772513.26000     363.81011   190.23   190.23     0.00    1-HR  CON
    1ST               20042005
419696.67000 3772538.26000     397.64275   191.30   191.30     0.00    1-HR  CON
    1ST               20042005
419696.67000 3772563.26000     383.16268   192.56   192.56     0.00    1-HR  CON
    1ST               20050803
419696.67000 3772588.26000     409.40341   193.93   193.93     0.00    1-HR  CON
    1ST               20050803
419696.67000 3772613.26000     354.09645   194.69   194.69     0.00    1-HR  CON
    1ST               20091404
419696.67000 3772638.26000     401.57722   193.63   193.63     0.00    1-HR  CON
    1ST               20091404
419721.67000 3772113.26000     117.05944   183.05   183.05     0.00    1-HR  CON
    1ST               17051105
419721.67000 3772138.26000     114.71934   182.85   182.85     0.00    1-HR  CON
    1ST               17051105
419721.67000 3772163.26000     105.21086   182.78   182.78     0.00    1-HR  CON
    1ST               17051105
419721.67000 3772188.26000     109.59954   183.04   183.04     0.00    1-HR  CON
    1ST               19010317
419721.67000 3772213.26000     111.41578   183.44   183.44     0.00    1-HR  CON
    1ST               17012707
419721.67000 3772238.26000     113.46278   183.58   183.58     0.00    1-HR  CON
    1ST               18022120
419721.67000 3772263.26000     119.10505   183.71   183.71     0.00    1-HR  CON
    1ST               18020606
419721.67000 3772288.26000     121.47809   183.93   183.93     0.00    1-HR  CON
    1ST               17020121
419721.67000 3772313.26000     141.90141   184.34   184.34     0.00    1-HR  CON
    1ST               21110302
419721.67000 3772338.26000     189.54811   185.01   185.01     0.00    1-HR  CON
    1ST               21110302
419721.67000 3772363.26000     248.20732   185.82   185.82     0.00    1-HR  CON
    1ST               21110302
419721.67000 3772388.26000     294.96183   186.70   186.70     0.00    1-HR  CON
    1ST               21110302
419721.67000 3772413.26000     300.21404   187.48   187.48     0.00    1-HR  CON
    1ST               19082105
419721.67000 3772438.26000     282.26792   188.16   188.16     0.00    1-HR  CON
    1ST               21102121
419721.67000 3772463.26000     306.24688   188.82   188.82     0.00    1-HR  CON
    1ST               19082506
419721.67000 3772488.26000     335.33205   189.69   189.69     0.00    1-HR  CON
    1ST               19082506
419721.67000 3772513.26000     371.59332   190.55   190.55     0.00    1-HR  CON
    1ST               20042005
```

```
419721.67000 3772538.26000     378.24466   191.57   191.57     0.00    1-HR  CON
    1ST               20042005
419721.67000 3772563.26000     389.48261   192.84   192.84     0.00    1-HR  CON
    1ST               20050803
419721.67000 3772588.26000     389.51253   194.25   194.25     0.00    1-HR  CON
    1ST               20050803
419721.67000 3772613.26000     352.18237   195.23   195.23     0.00    1-HR  CON
    1ST               20091404
419721.67000 3772638.26000     371.78864   194.95   194.95     0.00    1-HR  CON
    1ST               21073106
419721.67000 3772663.26000     372.03493   193.34   195.42     0.00    1-HR  CON
    1ST               18101406
419746.67000 3772113.26000     110.31568   183.32   183.32     0.00    1-HR  CON
    1ST               17051105
419746.67000 3772138.26000     101.75994   183.24   183.24     0.00    1-HR  CON
    1ST               17051105
419746.67000 3772163.26000     104.54017   183.21   183.21     0.00    1-HR  CON
    1ST               19010317
419746.67000 3772188.26000     106.52558   183.38   183.38     0.00    1-HR  CON
    1ST               21011618
419746.67000 3772213.26000     107.92241   183.74   183.74     0.00    1-HR  CON
    1ST               17012707
419746.67000 3772238.26000     113.61725   183.84   183.84     0.00    1-HR  CON
    1ST               18020606
419746.67000 3772263.26000     115.53825   183.95   183.95     0.00    1-HR  CON
    1ST               17021421
419746.67000 3772288.26000     124.05211   184.17   184.17     0.00    1-HR  CON
    1ST               21110302
419746.67000 3772313.26000     162.35437   184.55   184.55     0.00    1-HR  CON
    1ST               21110302
419746.67000 3772338.26000     215.41712   185.19   185.19     0.00    1-HR  CON
    1ST               21110302
419746.67000 3772363.26000     267.82882   186.00   186.00     0.00    1-HR  CON
    1ST               21110302
419746.67000 3772388.26000     292.58199   186.88   186.88     0.00    1-HR  CON
    1ST               21110302
419746.67000 3772413.26000     286.70311   187.69   187.69     0.00    1-HR  CON
    1ST               19082105
419746.67000 3772438.26000     266.96897   188.44   188.44     0.00    1-HR  CON
    1ST               19082506
419746.67000 3772463.26000     313.47504   189.20   189.20     0.00    1-HR  CON
    1ST               19082506
419746.67000 3772488.26000     324.14680   190.05   190.05     0.00    1-HR  CON
    1ST               20042005
419746.67000 3772513.26000     371.08209   190.86   190.86     0.00    1-HR  CON
    1ST               20042005
419746.67000 3772538.26000     350.67485   191.87   191.87     0.00    1-HR  CON
    1ST               20042005
419746.67000 3772563.26000     389.09890   193.18   193.18     0.00    1-HR  CON
    1ST               20050803
```

```
419746.67000 3772588.26000     362.84124   194.68   194.68     0.00    1-HR  CON
    1ST               20050803
419746.67000 3772613.26000     347.21781   195.73   195.73     0.00    1-HR  CON
    1ST               20091404
419746.67000 3772638.26000     350.52350   196.01   196.01     0.00    1-HR  CON
    1ST               21073106
419746.67000 3772663.26000     339.14231   194.97   194.97     0.00    1-HR  CON
    1ST               18101406
419746.67000 3772688.26000     370.72223   192.99   194.83     0.00    1-HR  CON
    1ST               20080806
419771.67000 3772113.26000      98.46363   183.56   183.56     0.00    1-HR  CON
    1ST               17051105
419771.67000 3772138.26000      99.73556   183.58   183.58     0.00    1-HR  CON
    1ST               19010317
419771.67000 3772163.26000     102.08613   183.54   183.54     0.00    1-HR  CON
    1ST               19010317
419771.67000 3772188.26000     104.01782   183.49   183.49     0.00    1-HR  CON
    1ST               17012707
419771.67000 3772213.26000     108.03017   183.75   183.75     0.00    1-HR  CON
    1ST               18020606
419771.67000 3772238.26000     110.46557   183.90   183.90     0.00    1-HR  CON
    1ST               17021421
419771.67000 3772263.26000     112.76079   184.05   184.05     0.00    1-HR  CON
    1ST               17090703
419771.67000 3772288.26000     140.12893   184.27   184.27     0.00    1-HR  CON
    1ST               21110302
419771.67000 3772313.26000     185.64709   184.66   184.66     0.00    1-HR  CON
    1ST               21110302
419771.67000 3772338.26000     238.34699   185.31   185.31     0.00    1-HR  CON
    1ST               21110302
419771.67000 3772363.26000     276.94878   186.15   186.15     0.00    1-HR  CON
    1ST               21110302
419771.67000 3772388.26000     281.69980   187.01   187.01     0.00    1-HR  CON
    1ST               19082105
419771.67000 3772413.26000     265.75701   187.83   187.83     0.00    1-HR  CON
    1ST               21102121
419771.67000 3772438.26000     280.05228   188.63   188.63     0.00    1-HR  CON
    1ST               19082506
419771.67000 3772463.26000     312.03816   189.46   189.46     0.00    1-HR  CON
    1ST               19082506
419771.67000 3772488.26000     335.84183   190.30   190.30     0.00    1-HR  CON
    1ST               20042005
419771.67000 3772513.26000     361.49988   191.05   191.05     0.00    1-HR  CON
    1ST               20042005
419771.67000 3772538.26000     342.69011   192.08   192.08     0.00    1-HR  CON
    1ST               20050803
419771.67000 3772563.26000     382.71110   193.47   193.47     0.00    1-HR  CON
    1ST               20050803
419771.67000 3772588.26000     332.45638   195.06   195.06     0.00    1-HR  CON
    1ST               20050803
```

```
419771.67000 3772613.26000     340.85563   196.10   196.10     0.00    1-HR  CON
    1ST               20091404
419771.67000 3772638.26000     333.70840   196.55   196.55     0.00    1-HR  CON
    1ST               21073106
419771.67000 3772663.26000     309.23258   196.06   196.06     0.00    1-HR  CON
    1ST               18101406
419771.67000 3772688.26000     368.37038   194.23   196.03     0.00    1-HR  CON
    1ST               20080806
419796.67000 3772113.26000      95.17649   183.76   183.76     0.00    1-HR  CON
    1ST               19010317
419796.67000 3772138.26000      98.30542   183.89   183.89     0.00    1-HR  CON
    1ST               19010317
419796.67000 3772163.26000     100.07726   183.92   183.92     0.00    1-HR  CON
    1ST               17012707
419796.67000 3772188.26000     102.65308   183.86   183.86     0.00    1-HR  CON
    1ST               20020619
419796.67000 3772213.26000     105.84171   184.22   184.22     0.00    1-HR  CON
    1ST               18020606
419796.67000 3772238.26000     108.01261   184.47   184.47     0.00    1-HR  CON
    1ST               17020121
419796.67000 3772263.26000     122.17192   184.68   184.68     0.00    1-HR  CON
    1ST               21110302
419796.67000 3772288.26000     159.66857   184.96   184.96     0.00    1-HR  CON
    1ST               21110302
419796.67000 3772313.26000     208.53471   185.39   185.39     0.00    1-HR  CON
    1ST               21110302
419796.67000 3772338.26000     254.08484   186.01   186.01     0.00    1-HR  CON
    1ST               21110302
419796.67000 3772363.26000     274.02007   186.76   186.76     0.00    1-HR  CON
    1ST               21110302
419796.67000 3772388.26000     268.31130   187.52   187.52     0.00    1-HR  CON
    1ST               19082105
419796.67000 3772413.26000     245.33975   188.25   188.25     0.00    1-HR  CON
    1ST               21102121
419796.67000 3772438.26000     288.19865   188.96   188.96     0.00    1-HR  CON
    1ST               19082506
419796.67000 3772463.26000     302.26766   189.70   189.70     0.00    1-HR  CON
    1ST               19082506
419796.67000 3772488.26000     340.90897   190.50   190.50     0.00    1-HR  CON
    1ST               20042005
419796.67000 3772513.26000     343.83709   191.19   191.19     0.00    1-HR  CON
    1ST               20042005
419796.67000 3772538.26000     351.70954   192.21   192.21     0.00    1-HR  CON
    1ST               20050803
419796.67000 3772563.26000     371.14897   193.63   193.63     0.00    1-HR  CON
    1ST               20050803
419796.67000 3772588.26000     308.81539   195.24   195.24     0.00    1-HR  CON
    1ST               21120208
419796.67000 3772613.26000     332.87244   196.37   196.37     0.00    1-HR  CON
    1ST               20091404
```

```
419796.67000 3772638.26000     317.21994   196.93   196.93     0.00    1-HR  CON
    1ST               21073106
419796.67000 3772663.26000     295.50066   196.77   196.77     0.00    1-HR  CON
    1ST               20080806
419796.67000 3772688.26000     361.10733   195.20   196.86     0.00    1-HR  CON
    1ST               20080806
419821.67000 3772113.26000      94.61052   183.98   183.98     0.00    1-HR  CON
    1ST               19010317
419821.67000 3772138.26000      96.13939   184.17   184.17     0.00    1-HR  CON
    1ST               17012707
419821.67000 3772163.26000      97.46757   184.25   184.25     0.00    1-HR  CON
    1ST               18022120
419821.67000 3772188.26000     101.85846   184.20   184.20     0.00    1-HR  CON
    1ST               18020606
419821.67000 3772213.26000     103.41450   184.72   184.72     0.00    1-HR  CON
    1ST               17020121
419821.67000 3772238.26000     107.86009   185.19   185.19     0.00    1-HR  CON
    1ST               21110302
419821.67000 3772263.26000     137.89364   185.53   185.53     0.00    1-HR  CON
    1ST               21110302
419821.67000 3772288.26000     180.74246   185.91   185.91     0.00    1-HR  CON
    1ST               21110302
419821.67000 3772313.26000     229.64677   186.41   186.41     0.00    1-HR  CON
    1ST               21110302
419821.67000 3772338.26000     262.24204   186.93   186.93     0.00    1-HR  CON
    1ST               21110302
419821.67000 3772363.26000     263.30466   187.47   187.47     0.00    1-HR  CON
    1ST               19082105
419821.67000 3772388.26000     249.30770   188.09   188.09     0.00    1-HR  CON
    1ST               21102121
419821.67000 3772413.26000     257.56345   188.70   188.70     0.00    1-HR  CON
    1ST               19082506
419821.67000 3772438.26000     290.33278   189.29   189.29     0.00    1-HR  CON
    1ST               19082506
419821.67000 3772463.26000     300.68554   189.90   189.90     0.00    1-HR  CON
    1ST               20042005
419821.67000 3772488.26000     338.61966   190.65   190.65     0.00    1-HR  CON
    1ST               20042005
419821.67000 3772513.26000     319.65379   191.33   191.33     0.00    1-HR  CON
    1ST               20042005
419821.67000 3772538.26000     355.61300   192.35   192.35     0.00    1-HR  CON
    1ST               20050803
419821.67000 3772563.26000     354.25245   193.78   193.78     0.00    1-HR  CON
    1ST               20050803
419821.67000 3772588.26000     307.51641   195.45   195.45     0.00    1-HR  CON
    1ST               20091404
419821.67000 3772613.26000     321.29292   196.69   196.69     0.00    1-HR  CON
    1ST               20091404
419821.67000 3772638.26000     300.38579   197.32   197.32     0.00    1-HR  CON
    1ST               18101406
```

```
419821.67000 3772663.26000     292.11662   197.37   197.37     0.00    1-HR  CON
    1ST               20080806
419821.67000 3772688.26000     352.46698   196.09   196.09     0.00    1-HR  CON
    1ST               20080806
419846.67000 3772113.26000      92.25093   184.15   184.15     0.00    1-HR  CON
    1ST               17012707
419846.67000 3772138.26000      93.32947   184.37   184.37     0.00    1-HR  CON
    1ST               18022120
419846.67000 3772163.26000      97.65303   184.54   184.54     0.00    1-HR  CON
    1ST               18020606
419846.67000 3772188.26000      99.13381   184.47   184.47     0.00    1-HR  CON
    1ST               17021421
419846.67000 3772213.26000     100.81132   184.86   184.86     0.00    1-HR  CON
    1ST               17090703
419846.67000 3772238.26000     120.45422   185.23   185.23     0.00    1-HR  CON
    1ST               21110302
419846.67000 3772263.26000     156.70371   185.58   185.58     0.00    1-HR  CON
    1ST               21110302
419846.67000 3772288.26000     201.37144   186.01   186.01     0.00    1-HR  CON
    1ST               21110302
419846.67000 3772313.26000     242.70317   186.51   186.51     0.00    1-HR  CON
    1ST               21110302
419846.67000 3772338.26000     256.55178   187.00   187.00     0.00    1-HR  CON
    1ST               21110302
419846.67000 3772363.26000     251.60058   187.49   187.49     0.00    1-HR  CON
    1ST               19082105
419846.67000 3772388.26000     232.39558   188.08   188.08     0.00    1-HR  CON
    1ST               21102121
419846.67000 3772413.26000     265.51180   188.73   188.73     0.00    1-HR  CON
    1ST               19082506
419846.67000 3772438.26000     283.72657   189.41   189.41     0.00    1-HR  CON
    1ST               19082506
419846.67000 3772463.26000     309.47927   190.11   190.11     0.00    1-HR  CON
    1ST               20042005
419846.67000 3772488.26000     329.38415   190.81   190.81     0.00    1-HR  CON
    1ST               20042005
419846.67000 3772513.26000     306.14078   191.48   191.48     0.00    1-HR  CON
    1ST               20050803
419846.67000 3772538.26000     354.27306   192.48   192.48     0.00    1-HR  CON
    1ST               20050803
419846.67000 3772563.26000     332.79317   193.94   193.94     0.00    1-HR  CON
    1ST               20050803
419846.67000 3772588.26000     310.01065   195.70   195.70     0.00    1-HR  CON
    1ST               20091404
419846.67000 3772613.26000     307.33766   197.02   197.02     0.00    1-HR  CON
    1ST               21073106
419846.67000 3772638.26000     288.85320   197.69   197.69     0.00    1-HR  CON
    1ST               18101406
419846.67000 3772663.26000     288.51028   197.91   197.91     0.00    1-HR  CON
    1ST               20080806
```

```
419846.67000 3772688.26000     341.37576   196.90   196.90     0.00    1-HR  CON
    1ST               20080806
419871.67000 3772113.26000      89.48726   184.57   184.57     0.00    1-HR  CON
    1ST               17012707
419871.67000 3772138.26000      93.34011   184.69   184.69     0.00    1-HR  CON
    1ST               18020606
419871.67000 3772163.26000      95.03436   184.86   184.86     0.00    1-HR  CON
    1ST               17021421
419871.67000 3772188.26000      96.79652   184.82   184.82     0.00    1-HR  CON
    1ST               17020121
419871.67000 3772213.26000     106.31487   185.12   185.12     0.00    1-HR  CON
    1ST               21110302
419871.67000 3772238.26000     136.11813   185.45   185.45     0.00    1-HR  CON
    1ST               21110302
419871.67000 3772263.26000     176.35362   185.85   185.85     0.00    1-HR  CON
    1ST               21110302
419871.67000 3772288.26000     218.55904   186.30   186.30     0.00    1-HR  CON
    1ST               21110302
419871.67000 3772313.26000     248.00337   186.76   186.76     0.00    1-HR  CON
    1ST               21110302
419871.67000 3772338.26000     248.12947   187.17   187.17     0.00    1-HR  CON
    1ST               19082105
419871.67000 3772363.26000     236.22805   187.67   187.67     0.00    1-HR  CON
    1ST               21102121
419871.67000 3772388.26000     236.48963   188.26   188.26     0.00    1-HR  CON
    1ST               19082506
419871.67000 3772413.26000     268.48172   188.92   188.92     0.00    1-HR  CON
    1ST               19082506
419871.67000 3772438.26000     271.42566   189.62   189.62     0.00    1-HR  CON
    1ST               21092504
419871.67000 3772463.26000     312.86846   190.32   190.32     0.00    1-HR  CON
    1ST               20042005
419871.67000 3772488.26000     313.80334   190.98   190.98     0.00    1-HR  CON
    1ST               20042005
419871.67000 3772513.26000     315.69932   191.63   191.63     0.00    1-HR  CON
    1ST               20050803
419871.67000 3772538.26000     347.79328   192.61   192.61     0.00    1-HR  CON
    1ST               20050803
419871.67000 3772563.26000     308.19916   194.04   194.04     0.00    1-HR  CON
    1ST               20050803
419871.67000 3772588.26000     311.24779   195.80   195.80     0.00    1-HR  CON
    1ST               20091404
419871.67000 3772613.26000     300.88007   197.27   197.27     0.00    1-HR  CON
    1ST               21073106
419871.67000 3772638.26000     274.88675   198.14   198.14     0.00    1-HR  CON
    1ST               18101406
419871.67000 3772663.26000     283.97173   198.48   198.48     0.00    1-HR  CON
    1ST               20080806
419871.67000 3772688.26000     330.18319   197.55   197.55     0.00    1-HR  CON
    1ST               20080806
```

```
419896.67000 3772113.26000      89.13568   185.47   185.47     0.00    1-HR  CON
    1ST               20020619
419896.67000 3772138.26000      91.61362   185.28   185.28     0.00    1-HR  CON
    1ST               18020606
419896.67000 3772163.26000      93.20396   185.31   185.31     0.00    1-HR  CON
    1ST               17020121
419896.67000 3772188.26000      96.16324   185.43   185.43     0.00    1-HR  CON
    1ST               17010909
419896.67000 3772213.26000     119.29783   185.72   185.72     0.00    1-HR  CON
    1ST               17010909
419896.67000 3772238.26000     154.39397   186.16   186.16     0.00    1-HR  CON
    1ST               21110302
419896.67000 3772263.26000     203.65078   186.71   186.71     0.00    1-HR  CON
    1ST               21110302
419896.67000 3772288.26000     233.42440   187.17   187.17     0.00    1-HR  CON
    1ST               21110302
419896.67000 3772313.26000     240.25892   187.52   187.52     0.00    1-HR  CON
    1ST               21110302
419896.67000 3772338.26000     235.87972   187.88   187.88     0.00    1-HR  CON
    1ST               19082105
419896.67000 3772363.26000     219.63298   188.33   188.33     0.00    1-HR  CON
    1ST               21102121
419896.67000 3772388.26000     246.50560   188.85   188.85     0.00    1-HR  CON
    1ST               19082506
419896.67000 3772413.26000     268.07253   189.40   189.40     0.00    1-HR  CON
    1ST               19082506
419896.67000 3772438.26000     280.80725   190.01   190.01     0.00    1-HR  CON
    1ST               20042005
419896.67000 3772463.26000     311.47621   190.67   190.67     0.00    1-HR  CON
    1ST               20042005
419896.67000 3772488.26000     293.60938   191.31   191.31     0.00    1-HR  CON
    1ST               20042005
419896.67000 3772513.26000     321.41567   191.80   191.80     0.00    1-HR  CON
    1ST               20050803
419896.67000 3772538.26000     336.55322   192.73   192.73     0.00    1-HR  CON
    1ST               20050803
419896.67000 3772563.26000     280.98660   194.19   194.19     0.00    1-HR  CON
    1ST               20050803
419896.67000 3772588.26000     308.52593   196.00   196.00     0.00    1-HR  CON
    1ST               20091404
419896.67000 3772613.26000     291.40990   197.60   197.60     0.00    1-HR  CON
    1ST               21073106
419896.67000 3772638.26000     261.37813   198.66   198.66     0.00    1-HR  CON
    1ST               17051206
419896.67000 3772663.26000     278.19634   199.11   199.11     0.00    1-HR  CON
    1ST               20080806
419896.67000 3772688.26000     318.78677   198.15   198.15     0.00    1-HR  CON
    1ST               20080806
419921.67000 3772113.26000      88.31622   186.13   186.13     0.00    1-HR  CON
    1ST               18020606
```

```
419921.67000 3772138.26000      89.42272   185.78   185.78     0.00    1-HR  CON
    1ST               17021421
419921.67000 3772163.26000      90.84779   185.71   185.71     0.00    1-HR  CON
    1ST               17090703
419921.67000 3772188.26000     107.70320   185.92   185.92     0.00    1-HR  CON
    1ST               17010909
419921.67000 3772213.26000     135.05827   186.16   186.16     0.00    1-HR  CON
    1ST               21110302
419921.67000 3772238.26000     184.21924   186.74   186.74     0.00    1-HR  CON
    1ST               21110302
419921.67000 3772263.26000     216.23336   187.30   187.30     0.00    1-HR  CON
    1ST               21110302
419921.67000 3772288.26000     233.35641   187.67   187.67     0.00    1-HR  CON
    1ST               21110302
419921.67000 3772313.26000     232.94659   187.90   187.90     0.00    1-HR  CON
    1ST               19082105
419921.67000 3772338.26000     222.19444   188.25   188.25     0.00    1-HR  CON
    1ST               21102121
419921.67000 3772363.26000     218.88035   188.64   188.64     0.00    1-HR  CON
    1ST               19082506
419921.67000 3772388.26000     251.96545   189.11   189.11     0.00    1-HR  CON
    1ST               19082506
419921.67000 3772413.26000     260.67651   189.70   189.70     0.00    1-HR  CON
    1ST               19082506
419921.67000 3772438.26000     288.47815   190.32   190.32     0.00    1-HR  CON
    1ST               20042005
419921.67000 3772463.26000     303.15902   190.88   190.88     0.00    1-HR  CON
    1ST               20042005
419921.67000 3772488.26000     273.70744   191.41   191.41     0.00    1-HR  CON
    1ST               20050803
419921.67000 3772513.26000     322.44226   191.73   191.73     0.00    1-HR  CON
    1ST               20050803
419921.67000 3772538.26000     321.13005   192.67   192.67     0.00    1-HR  CON
    1ST               20050803
419921.67000 3772563.26000     279.44777   194.24   194.24     0.00    1-HR  CON
    1ST               20091404
419921.67000 3772588.26000     303.38813   196.17   196.17     0.00    1-HR  CON
    1ST               20091404
419921.67000 3772613.26000     279.89360   197.95   197.95     0.00    1-HR  CON
    1ST               21073106
419921.67000 3772638.26000     253.54117   199.16   199.16     0.00    1-HR  CON
    1ST               17051206
419921.67000 3772663.26000     271.78066   199.74   199.74     0.00    1-HR  CON
    1ST               20080806
419921.67000 3772688.26000     308.72293   198.54   198.54     0.00    1-HR  CON
    1ST               20080806
419946.67000 3772113.26000      86.10875   186.25   186.25     0.00    1-HR  CON
    1ST               17021421
419946.67000 3772138.26000      87.33602   185.88   185.88     0.00    1-HR  CON
    1ST               17020121
```

```
419946.67000 3772163.26000      97.78332   185.79   185.79     0.00    1-HR  CON
    1ST               17010909
419946.67000 3772188.26000     121.24014   186.01   186.01     0.00    1-HR  CON
    1ST               17010909
419946.67000 3772213.26000     154.35315   186.34   186.34     0.00    1-HR  CON
    1ST               21110302
419946.67000 3772238.26000     197.87724   186.99   186.99     0.00    1-HR  CON
    1ST               21110302
419946.67000 3772263.26000     222.16587   187.44   187.44     0.00    1-HR  CON
    1ST               21110302
419946.67000 3772288.26000     226.06074   187.72   187.72     0.00    1-HR  CON
    1ST               21110302
419946.67000 3772313.26000     222.31115   187.98   187.98     0.00    1-HR  CON
    1ST               19082105
419946.67000 3772338.26000     208.58584   188.35   188.35     0.00    1-HR  CON
    1ST               21102121
419946.67000 3772363.26000     227.95498   188.69   188.69     0.00    1-HR  CON
    1ST               19082506
419946.67000 3772388.26000     250.37887   189.10   189.10     0.00    1-HR  CON
    1ST               19082506
419946.67000 3772413.26000     254.85576   189.75   189.75     0.00    1-HR  CON
    1ST               21092504
419946.67000 3772438.26000     290.36793   190.47   190.47     0.00    1-HR  CON
    1ST               20042005
419946.67000 3772463.26000     289.07453   191.04   191.04     0.00    1-HR  CON
    1ST               20042005
419946.67000 3772488.26000     283.53796   191.48   191.48     0.00    1-HR  CON
    1ST               20050803
419946.67000 3772513.26000     319.57978   191.84   191.84     0.00    1-HR  CON
    1ST               20050803
419946.67000 3772538.26000     302.32706   192.78   192.78     0.00    1-HR  CON
    1ST               20050803
419946.67000 3772563.26000     284.87732   194.34   194.34     0.00    1-HR  CON
    1ST               20091404
419946.67000 3772588.26000     295.89984   196.32   196.32     0.00    1-HR  CON
    1ST               20091404
419946.67000 3772613.26000     266.16357   198.36   198.36     0.00    1-HR  CON
    1ST               21073106
419946.67000 3772638.26000     244.84132   199.71   199.71     0.00    1-HR  CON
    1ST               17051206
419946.67000 3772663.26000     265.74701   200.28   200.28     0.00    1-HR  CON
    1ST               20080806
419946.67000 3772688.26000     299.88596   198.56   200.66     0.00    1-HR  CON
    1ST               20080806
419946.67000 3772713.26000     296.56823   195.46   201.33     0.00    1-HR  CON
    1ST               21111905
419971.67000 3772113.26000      85.46561   186.44   186.44     0.00    1-HR  CON
    1ST               17090703
419971.67000 3772138.26000      89.19183   186.03   186.03     0.00    1-HR  CON
    1ST               17010909
```

```
419971.67000 3772163.26000     109.67989   185.88   185.88     0.00    1-HR  CON
    1ST               17010909
419971.67000 3772188.26000     135.72934   186.02   186.02     0.00    1-HR  CON
    1ST               17010909
419971.67000 3772213.26000     172.53328   186.44   186.44     0.00    1-HR  CON
    1ST               21110302
419971.67000 3772238.26000     207.59946   187.21   187.21     0.00    1-HR  CON
    1ST               21110302
419971.67000 3772263.26000     221.20495   187.65   187.65     0.00    1-HR  CON
    1ST               21110302
419971.67000 3772288.26000     220.13628   188.00   188.00     0.00    1-HR  CON
    1ST               19082105
419971.67000 3772313.26000     210.47041   188.38   188.38     0.00    1-HR  CON
    1ST               21102121
419971.67000 3772338.26000     203.10502   188.80   188.80     0.00    1-HR  CON
    1ST               19082506
419971.67000 3772363.26000     235.37130   189.12   189.12     0.00    1-HR  CON
    1ST               19082506
419971.67000 3772388.26000     245.78755   189.38   189.38     0.00    1-HR  CON
    1ST               19082506
419971.67000 3772413.26000     261.57996   189.91   189.91     0.00    1-HR  CON
    1ST               20042005
419971.67000 3772438.26000     287.40424   190.65   190.65     0.00    1-HR  CON
    1ST               20042005
419971.67000 3772463.26000     271.43930   191.40   191.40     0.00    1-HR  CON
    1ST               20042005
419971.67000 3772488.26000     291.00844   191.97   191.97     0.00    1-HR  CON
    1ST               20050803
419971.67000 3772513.26000     313.95746   192.44   192.44     0.00    1-HR  CON
    1ST               20050803
419971.67000 3772538.26000     280.48645   193.35   193.35     0.00    1-HR  CON
    1ST               20050803
419971.67000 3772563.26000     285.68087   194.83   194.83     0.00    1-HR  CON
    1ST               20091404
419971.67000 3772588.26000     282.89686   196.81   196.81     0.00    1-HR  CON
    1ST               20091404
419971.67000 3772613.26000     251.01926   198.95   198.95     0.00    1-HR  CON
    1ST               18101406
419971.67000 3772638.26000     235.34444   200.30   200.30     0.00    1-HR  CON
    1ST               17051206
419971.67000 3772663.26000     259.26650   200.82   200.82     0.00    1-HR  CON
    1ST               20080806
419971.67000 3772688.26000     290.75690   198.77   201.33     0.00    1-HR  CON
    1ST               20080806
419971.67000 3772713.26000     291.61859   195.34   202.08     0.00    1-HR  CON
    1ST               21111905
419996.67000 3772113.26000      95.54881   186.84   186.84     0.00    1-HR  CON
    1ST               21110302
419996.67000 3772138.26000      99.40043   186.35   186.35     0.00    1-HR  CON
    1ST               17010909
```

```
419996.67000 3772163.26000     123.00927   186.11   186.11     0.00    1-HR  CON
    1ST               17010909
419996.67000 3772188.26000     149.94111   186.18   186.18     0.00    1-HR  CON
    1ST               17010909
419996.67000 3772213.26000     188.75044   186.61   186.61     0.00    1-HR  CON
    1ST               21110302
419996.67000 3772238.26000     211.86172   187.46   187.46     0.00    1-HR  CON
    1ST               21110302
419996.67000 3772263.26000     213.08029   187.96   187.96     0.00    1-HR  CON
    1ST               21110302
419996.67000 3772288.26000     209.68788   188.34   188.34     0.00    1-HR  CON
    1ST               19082105
419996.67000 3772313.26000     198.06774   188.71   188.71     0.00    1-HR  CON
    1ST               21102121
419996.67000 3772338.26000     213.94636   189.14   189.14     0.00    1-HR  CON
    1ST               19082506
419996.67000 3772363.26000     238.76978   189.47   189.47     0.00    1-HR  CON
    1ST               19082506
419996.67000 3772388.26000     236.94279   189.71   189.71     0.00    1-HR  CON
    1ST               19082506
419996.67000 3772413.26000     267.65994   190.21   190.21     0.00    1-HR  CON
    1ST               20042005
419996.67000 3772438.26000     280.17491   190.93   190.93     0.00    1-HR  CON
    1ST               20042005
419996.67000 3772463.26000     249.69645   191.75   191.75     0.00    1-HR  CON
    1ST               20042005
419996.67000 3772488.26000     295.25372   192.44   192.44     0.00    1-HR  CON
    1ST               20050803
419996.67000 3772513.26000     303.82431   192.93   192.93     0.00    1-HR  CON
    1ST               20050803
419996.67000 3772538.26000     256.35784   193.80   193.80     0.00    1-HR  CON
    1ST               20050803
419996.67000 3772563.26000     284.65426   195.23   195.23     0.00    1-HR  CON
    1ST               20091404
419996.67000 3772588.26000     273.39555   197.14   197.14     0.00    1-HR  CON
    1ST               21073106
419996.67000 3772613.26000     243.90878   199.21   199.21     0.00    1-HR  CON
    1ST               18101406
419996.67000 3772638.26000     228.21362   200.68   200.68     0.00    1-HR  CON
    1ST               21070706
419996.67000 3772663.26000     252.05439   201.39   201.39     0.00    1-HR  CON
    1ST               20080806
419996.67000 3772688.26000     275.22297   199.84   202.00     0.00    1-HR  CON
    1ST               20080806
419996.67000 3772713.26000     275.34895   196.63   202.08     0.00    1-HR  CON
    1ST               21111905
420021.67000 3772113.26000     102.48933   187.23   187.23     0.00    1-HR  CON
    1ST               21110302
420021.67000 3772138.26000     119.13700   186.67   186.67     0.00    1-HR  CON
    1ST               21110302
```

```
420021.67000 3772163.26000     136.93059   186.35   186.35     0.00    1-HR  CON
    1ST               17010909
420021.67000 3772188.26000     166.39050   186.38   186.38     0.00    1-HR  CON
    1ST               21110302
420021.67000 3772213.26000     199.38212   186.77   186.77     0.00    1-HR  CON
    1ST               21110302
420021.67000 3772238.26000     210.02662   187.57   187.57     0.00    1-HR  CON
    1ST               21110302
420021.67000 3772263.26000     208.35732   188.22   188.22     0.00    1-HR  CON
    1ST               19082105
420021.67000 3772288.26000     199.85745   188.74   188.74     0.00    1-HR  CON
    1ST               21102121
420021.67000 3772313.26000     189.84366   189.18   189.18     0.00    1-HR  CON
    1ST               19082506
420021.67000 3772338.26000     223.27650   189.61   189.61     0.00    1-HR  CON
    1ST               19082506
420021.67000 3772363.26000     238.81831   189.91   189.91     0.00    1-HR  CON
    1ST               19082506
420021.67000 3772388.26000     241.28016   190.24   190.24     0.00    1-HR  CON
    1ST               21092504
420021.67000 3772413.26000     271.19158   190.71   190.71     0.00    1-HR  CON
    1ST               20042005
420021.67000 3772438.26000     268.67564   191.29   191.29     0.00    1-HR  CON
    1ST               20042005
420021.67000 3772463.26000     255.99023   191.91   191.91     0.00    1-HR  CON
    1ST               20050803
420021.67000 3772488.26000     295.46672   192.47   192.47     0.00    1-HR  CON
    1ST               20050803
420021.67000 3772513.26000     289.78318   192.92   192.92     0.00    1-HR  CON
    1ST               20050803
420021.67000 3772538.26000     247.05581   193.76   193.76     0.00    1-HR  CON
    1ST               20091404
420021.67000 3772563.26000     284.42202   195.11   195.11     0.00    1-HR  CON
    1ST               20091404
420021.67000 3772588.26000     270.99103   196.95   196.95     0.00    1-HR  CON
    1ST               21073106
420021.67000 3772613.26000     240.93922   198.99   198.99     0.00    1-HR  CON
    1ST               18101406
420021.67000 3772638.26000     223.37101   200.71   200.71     0.00    1-HR  CON
    1ST               21070706
420021.67000 3772663.26000     247.45746   201.71   201.71     0.00    1-HR  CON
    1ST               20080806
420021.67000 3772688.26000     255.58625   201.34   201.34     0.00    1-HR  CON
    1ST               20080806
420021.67000 3772713.26000     245.42668   199.13   202.08     0.00    1-HR  CON
    1ST               21111905
420046.67000 3772113.26000     110.76414   187.62   187.62     0.00    1-HR  CON
    1ST               21110302
420046.67000 3772138.26000     131.45154   187.00   187.00     0.00    1-HR  CON
    1ST               21110302
```

```
420046.67000 3772163.26000     155.37021   186.63   186.63     0.00    1-HR  CON
    1ST               21110302
420046.67000 3772188.26000     182.28680   186.61   186.61     0.00    1-HR  CON
    1ST               21110302
420046.67000 3772213.26000     202.51980   186.96   186.96     0.00    1-HR  CON
    1ST               21110302
420046.67000 3772238.26000     202.37698   187.71   187.71     0.00    1-HR  CON
    1ST               19082105
420046.67000 3772463.26000     264.03081   192.18   192.18     0.00    1-HR  CON
    1ST               20050803
420046.67000 3772488.26000     292.33317   192.68   192.68     0.00    1-HR  CON
    1ST               20050803
420046.67000 3772513.26000     273.12191   193.10   193.10     0.00    1-HR  CON
    1ST               20050803
420046.67000 3772538.26000     253.02491   193.91   193.91     0.00    1-HR  CON
    1ST               20091404
420046.67000 3772563.26000     280.34811   195.25   195.25     0.00    1-HR  CON
    1ST               20091404
420046.67000 3772588.26000     264.47310   197.05   197.05     0.00    1-HR  CON
    1ST               21073106
420046.67000 3772613.26000     233.84337   199.01   199.01     0.00    1-HR  CON
    1ST               18101406
420046.67000 3772638.26000     218.13077   200.85   200.85     0.00    1-HR  CON
    1ST               21070706
420046.67000 3772663.26000     244.05642   201.90   201.90     0.00    1-HR  CON
    1ST               20080806
420046.67000 3772688.26000     238.80883   202.31   202.31     0.00    1-HR  CON
    1ST               20080806
420046.67000 3772713.26000     222.38801   201.26   201.26     0.00    1-HR  CON
    1ST               19010717
420071.67000 3772113.26000     120.28761   187.99   187.99     0.00    1-HR  CON
    1ST               21110302
420071.67000 3772138.26000     143.32337   187.37   187.37     0.00    1-HR  CON
    1ST               21110302
420071.67000 3772163.26000     169.35155   186.97   186.97     0.00    1-HR  CON
    1ST               21110302
420071.67000 3772188.26000     191.34187   186.91   186.91     0.00    1-HR  CON
    1ST               21110302
420071.67000 3772213.26000     199.85274   187.27   187.27     0.00    1-HR  CON
    1ST               21110302
420071.67000 3772238.26000     198.05645   188.04   188.04     0.00    1-HR  CON
    1ST               19082105
420071.67000 3772463.26000     269.68587   192.63   192.63     0.00    1-HR  CON
    1ST               20050803
420071.67000 3772488.26000     286.15073   193.29   193.29     0.00    1-HR  CON
    1ST               20050803
420071.67000 3772513.26000     253.87112   193.77   193.77     0.00    1-HR  CON
    1ST               20050803
420071.67000 3772538.26000     255.46034   194.54   194.54     0.00    1-HR  CON
    1ST               20091404
```

```
420071.67000 3772563.26000     271.89365   195.81   195.81     0.00    1-HR  CON
    1ST               20091404
420071.67000 3772588.26000     254.00364   197.49   197.49     0.00    1-HR  CON
    1ST               21073106
420071.67000 3772613.26000     223.02666   199.29   199.29     0.00    1-HR  CON
    1ST               18101406
420071.67000 3772638.26000     212.56649   201.11   201.11     0.00    1-HR  CON
    1ST               21070706
420071.67000 3772663.26000     239.89341   202.13   202.13     0.00    1-HR  CON
    1ST               20080806
420071.67000 3772688.26000     228.56221   202.72   202.72     0.00    1-HR  CON
    1ST               20080806
420071.67000 3772713.26000     211.09427   202.24   202.24     0.00    1-HR  CON
    1ST               19010717
420096.67000 3772113.26000     130.75754   188.35   188.35     0.00    1-HR  CON
    1ST               21110302
420096.67000 3772138.26000     154.80099   187.72   187.72     0.00    1-HR  CON
    1ST               21110302
420096.67000 3772163.26000     178.32875   187.29   187.29     0.00    1-HR  CON
    1ST               21110302
420096.67000 3772188.26000     193.26236   187.20   187.20     0.00    1-HR  CON
    1ST               21110302
420096.67000 3772213.26000     192.77964   187.55   187.55     0.00    1-HR  CON
    1ST               19082105
420096.67000 3772238.26000     188.79630   188.38   188.38     0.00    1-HR  CON
    1ST               19082105
420096.67000 3772463.26000     272.32574   192.89   192.89     0.00    1-HR  CON
    1ST               20050803
420096.67000 3772488.26000     276.25509   193.51   193.51     0.00    1-HR  CON
    1ST               20050803
420096.67000 3772513.26000     233.20001   194.00   194.00     0.00    1-HR  CON
    1ST               20050803
420096.67000 3772538.26000     257.66692   194.75   194.75     0.00    1-HR  CON
    1ST               20091404
420096.67000 3772563.26000     264.26709   195.88   195.88     0.00    1-HR  CON
    1ST               20091404
420096.67000 3772588.26000     246.05259   197.38   197.38     0.00    1-HR  CON
    1ST               21073106
420096.67000 3772613.26000     216.19910   199.07   199.07     0.00    1-HR  CON
    1ST               18101406
420096.67000 3772638.26000     215.11218   200.91   200.91     0.00    1-HR  CON
    1ST               20080806
420096.67000 3772663.26000     237.82521   202.14   202.14     0.00    1-HR  CON
    1ST               20080806
420096.67000 3772688.26000     220.54568   202.95   202.95     0.00    1-HR  CON
    1ST               20080806
420096.67000 3772713.26000     203.02322   202.74   202.74     0.00    1-HR  CON
    1ST               17011523
420096.67000 3772738.26000     223.01901   200.76   202.75     0.00    1-HR  CON
    1ST               19062305
```

```
420121.67000 3772113.26000     141.93204   188.73   188.73     0.00    1-HR  CON
    1ST               21110302
420121.67000 3772138.26000     164.75769   188.06   188.06     0.00    1-HR  CON
    1ST               21110302
420121.67000 3772163.26000     183.56161   187.61   187.61     0.00    1-HR  CON
    1ST               21110302
420121.67000 3772188.26000     189.93253   187.50   187.50     0.00    1-HR  CON
    1ST               21110302
420121.67000 3772213.26000     188.58974   187.81   187.81     0.00    1-HR  CON
    1ST               19082105
420121.67000 3772238.26000     181.60370   188.68   188.68     0.00    1-HR  CON
    1ST               21102121
420121.67000 3772463.26000     271.90522   193.15   193.15     0.00    1-HR  CON
    1ST               20050803
420121.67000 3772488.26000     263.50438   193.61   193.61     0.00    1-HR  CON
    1ST               20050803
420121.67000 3772513.26000     216.22463   194.06   194.06     0.00    1-HR  CON
    1ST               20091404
420121.67000 3772538.26000     258.70628   194.75   194.75     0.00    1-HR  CON
    1ST               20091404
420121.67000 3772563.26000     255.46856   195.84   195.84     0.00    1-HR  CON
    1ST               20091404
420121.67000 3772588.26000     241.79539   197.31   197.31     0.00    1-HR  CON
    1ST               18101406
420121.67000 3772613.26000     208.39914   199.05   199.05     0.00    1-HR  CON
    1ST               17051206
420121.67000 3772638.26000     217.36363   200.80   200.80     0.00    1-HR  CON
    1ST               20080806
420121.67000 3772663.26000     235.75533   202.11   202.11     0.00    1-HR  CON
    1ST               20080806
420121.67000 3772688.26000     213.17484   203.13   203.13     0.00    1-HR  CON
    1ST               20080806
420121.67000 3772713.26000     195.69379   203.49   203.49     0.00    1-HR  CON
    1ST               17011523
420121.67000 3772738.26000     206.19754   202.50   202.50     0.00    1-HR  CON
    1ST               19062305
420146.67000 3772113.26000     153.24467   189.11   189.11     0.00    1-HR  CON
    1ST               21110302
420146.67000 3772138.26000     172.23547   188.46   188.46     0.00    1-HR  CON
    1ST               21110302
420146.67000 3772163.26000     184.20084   188.07   188.07     0.00    1-HR  CON
    1ST               21110302
420146.67000 3772188.26000     183.66244   187.99   187.99     0.00    1-HR  CON
    1ST               19082105
420146.67000 3772213.26000     179.80222   188.23   188.23     0.00    1-HR  CON
    1ST               19082105
420146.67000 3772238.26000     173.15998   189.03   189.03     0.00    1-HR  CON
    1ST               21102121
420146.67000 3772463.26000     268.50628   193.60   193.60     0.00    1-HR  CON
    1ST               20050803
```

```
420146.67000 3772488.26000     248.22669   194.08   194.08     0.00    1-HR  CON
    1ST               20050803
420146.67000 3772513.26000     221.76611   194.49   194.49     0.00    1-HR  CON
    1ST               20091404
420146.67000 3772538.26000     256.54864   195.12   195.12     0.00    1-HR  CON
    1ST               20091404
420146.67000 3772563.26000     249.67053   196.16   196.16     0.00    1-HR  CON
    1ST               21073106
420146.67000 3772588.26000     235.59564   197.63   197.63     0.00    1-HR  CON
    1ST               18101406
420146.67000 3772613.26000     202.17458   199.40   199.40     0.00    1-HR  CON
    1ST               17051206
420146.67000 3772638.26000     216.01535   201.09   201.09     0.00    1-HR  CON
    1ST               20080806
420146.67000 3772663.26000     230.69746   202.35   202.35     0.00    1-HR  CON
    1ST               20080806
420146.67000 3772688.26000     205.24692   203.37   203.37     0.00    1-HR  CON
    1ST               20080806
420146.67000 3772713.26000     190.17301   203.91   203.91     0.00    1-HR  CON
    1ST               17011523
420146.67000 3772738.26000     196.03805   203.30   203.30     0.00    1-HR  CON
    1ST               19062305
420171.67000 3772113.26000     164.01329   189.53   189.53     0.00    1-HR  CON
    1ST               21110302
420171.67000 3772138.26000     177.89537   189.00   189.00     0.00    1-HR  CON
    1ST               21110302
420171.67000 3772163.26000     180.66092   188.77   188.77     0.00    1-HR  CON
    1ST               21110302
420171.67000 3772188.26000     180.04329   188.79   188.79     0.00    1-HR  CON
    1ST               19082105
420171.67000 3772213.26000     174.03686   188.97   188.97     0.00    1-HR  CON
    1ST               21102121
420171.67000 3772238.26000     160.82673   189.51   189.51     0.00    1-HR  CON
    1ST               21102121
420171.67000 3772463.26000     261.95435   193.99   193.99     0.00    1-HR  CON
    1ST               20050803
420171.67000 3772488.26000     230.80940   194.51   194.51     0.00    1-HR  CON
    1ST               20050803
420171.67000 3772513.26000     226.21811   194.86   194.86     0.00    1-HR  CON
    1ST               20091404
420171.67000 3772538.26000     252.90317   195.39   195.39     0.00    1-HR  CON
    1ST               20091404
420171.67000 3772563.26000     244.69811   196.33   196.33     0.00    1-HR  CON
    1ST               21073106
420171.67000 3772588.26000     229.82784   197.73   197.73     0.00    1-HR  CON
    1ST               18101406
420171.67000 3772613.26000     197.58586   199.49   199.49     0.00    1-HR  CON
    1ST               18010421
420171.67000 3772638.26000     215.12233   201.28   201.28     0.00    1-HR  CON
    1ST               20080806
```

```
420171.67000 3772663.26000     225.66343   202.57   202.57     0.00    1-HR  CON
    1ST               20080806
420171.67000 3772688.26000     199.29371   203.59   203.59     0.00    1-HR  CON
    1ST               19010717
420171.67000 3772713.26000     185.93780   204.11   204.11     0.00    1-HR  CON
    1ST               17011523
420171.67000 3772738.26000     192.06426   203.49   203.49     0.00    1-HR  CON
    1ST               19062305
420196.67000 3772113.26000     173.42776   189.99   189.99     0.00    1-HR  CON
    1ST               21110302
420196.67000 3772138.26000     182.38166   189.69   189.69     0.00    1-HR  CON
    1ST               21110302
420196.67000 3772163.26000     182.27278   189.66   189.66     0.00    1-HR  CON
    1ST               19082105
420196.67000 3772188.26000     178.56899   189.79   189.79     0.00    1-HR  CON
    1ST               19082105
420196.67000 3772213.26000     169.43167   189.94   189.94     0.00    1-HR  CON
    1ST               21102121
420196.67000 3772238.26000     165.14035   190.19   190.19     0.00    1-HR  CON
    1ST               19082506
420196.67000 3772463.26000     252.55833   194.28   194.28     0.00    1-HR  CON
    1ST               20050803
420196.67000 3772488.26000     212.10516   194.84   194.84     0.00    1-HR  CON
    1ST               20050803
420196.67000 3772513.26000     229.55620   195.14   195.14     0.00    1-HR  CON
    1ST               20091404
420196.67000 3772538.26000     247.84212   195.57   195.57     0.00    1-HR  CON
    1ST               20091404
420196.67000 3772563.26000     238.88110   196.37   196.37     0.00    1-HR  CON
    1ST               21073106
420196.67000 3772588.26000     224.29908   197.63   197.63     0.00    1-HR  CON
    1ST               18101406
420196.67000 3772613.26000     195.29910   199.34   199.34     0.00    1-HR  CON
    1ST               18010421
420196.67000 3772638.26000     215.95003   201.19   201.19     0.00    1-HR  CON
    1ST               20080806
420196.67000 3772663.26000     222.23964   202.60   202.60     0.00    1-HR  CON
    1ST               20080806
420196.67000 3772688.26000     195.45320   203.69   203.69     0.00    1-HR  CON
    1ST               19010717
420196.67000 3772713.26000     183.26956   204.01   204.01     0.00    1-HR  CON
    1ST               17011523
420196.67000 3772738.26000     195.19550   202.84   203.76     0.00    1-HR  CON
    1ST               19062305
420221.67000 3772113.26000     180.02962   190.44   190.44     0.00    1-HR  CON
    1ST               21110302
420221.67000 3772138.26000     182.84849   190.35   190.35     0.00    1-HR  CON
    1ST               21110302
420221.67000 3772163.26000     184.50750   190.46   190.46     0.00    1-HR  CON
    1ST               19082105
```

```
420221.67000 3772188.26000     173.10462   190.63   190.63     0.00    1-HR  CON
    1ST               21102121
420221.67000 3772213.26000     159.09619   190.75   190.75     0.00    1-HR  CON
    1ST               21102121
420221.67000 3772238.26000     175.62799   190.81   190.81     0.00    1-HR  CON
    1ST               19082506
420221.67000 3772463.26000     240.60679   194.63   194.63     0.00    1-HR  CON
    1ST               20050803
420221.67000 3772488.26000     199.29808   195.27   195.27     0.00    1-HR  CON
    1ST               21120208
420221.67000 3772513.26000     230.88202   195.56   195.56     0.00    1-HR  CON
    1ST               20091404
420221.67000 3772538.26000     240.35213   195.98   195.98     0.00    1-HR  CON
    1ST               20091404
420221.67000 3772563.26000     230.70437   196.71   196.71     0.00    1-HR  CON
    1ST               21073106
420221.67000 3772588.26000     215.99646   197.82   197.82     0.00    1-HR  CON
    1ST               18101406
420221.67000 3772613.26000     192.25537   199.37   199.37     0.00    1-HR  CON
    1ST               18010421
420221.67000 3772638.26000     216.02118   201.14   201.14     0.00    1-HR  CON
    1ST               20080806
420221.67000 3772663.26000     219.60623   202.51   202.51     0.00    1-HR  CON
    1ST               20080806
420221.67000 3772688.26000     193.57174   203.41   203.41     0.00    1-HR  CON
    1ST               19010717
420221.67000 3772713.26000     183.68423   203.15   203.15     0.00    1-HR  CON
    1ST               17011523
420221.67000 3772738.26000     205.00947   201.20   201.98     0.00    1-HR  CON
    1ST               19062305
420246.67000 3772113.26000     183.38834   191.01   191.01     0.00    1-HR  CON
    1ST               21110302
420246.67000 3772138.26000     184.04392   190.95   190.95     0.00    1-HR  CON
    1ST               19082105
420246.67000 3772163.26000     179.88996   191.03   191.03     0.00    1-HR  CON
    1ST               19082105
420246.67000 3772188.26000     167.02953   191.17   191.17     0.00    1-HR  CON
    1ST               21102121
420246.67000 3772213.26000     155.93567   191.29   191.29     0.00    1-HR  CON
    1ST               19082506
420246.67000 3772238.26000     184.50510   191.29   191.29     0.00    1-HR  CON
    1ST               19082506
420246.67000 3772463.26000     226.30700   195.09   195.09     0.00    1-HR  CON
    1ST               20050803
420246.67000 3772488.26000     194.09690   195.82   195.82     0.00    1-HR  CON
    1ST               18092301
420246.67000 3772513.26000     229.79272   196.19   196.19     0.00    1-HR  CON
    1ST               20091404
420246.67000 3772538.26000     230.20961   196.66   196.66     0.00    1-HR  CON
    1ST               20091404
```

```
420246.67000 3772563.26000     220.41999   197.30   197.30     0.00    1-HR  CON
    1ST               21073106
420246.67000 3772588.26000     205.64326   198.23   198.23     0.00    1-HR  CON
    1ST               18101406
420246.67000 3772613.26000     188.64656   199.55   199.55     0.00    1-HR  CON
    1ST               18010421
420246.67000 3772638.26000     215.29370   201.15   201.15     0.00    1-HR  CON
    1ST               20080806
420246.67000 3772663.26000     218.12502   202.23   202.23     0.00    1-HR  CON
    1ST               20080806
420246.67000 3772688.26000     192.63447   202.84   202.84     0.00    1-HR  CON
    1ST               19010717
420246.67000 3772713.26000     183.22012   202.22   202.22     0.00    1-HR  CON
    1ST               17011523
420246.67000 3772738.26000     208.51395   200.07   200.07     0.00    1-HR  CON
    1ST               19062305
420271.67000 3772113.26000     182.28954   191.66   191.66     0.00    1-HR  CON
    1ST               21110302
420271.67000 3772138.26000     183.48374   191.52   191.52     0.00    1-HR  CON
    1ST               19082105
420271.67000 3772163.26000     169.68552   191.47   191.47     0.00    1-HR  CON
    1ST               19082105
420271.67000 3772188.26000     155.43489   191.52   191.52     0.00    1-HR  CON
    1ST               21102121
420271.67000 3772213.26000     166.03314   191.65   191.65     0.00    1-HR  CON
    1ST               19082506
420271.67000 3772238.26000     191.05667   191.68   191.68     0.00    1-HR  CON
    1ST               19082506
420271.67000 3772463.26000     210.01841   195.61   195.61     0.00    1-HR  CON
    1ST               20050803
420271.67000 3772488.26000     195.93573   196.43   196.43     0.00    1-HR  CON
    1ST               20091404
420271.67000 3772513.26000     226.58900   196.90   196.90     0.00    1-HR  CON
    1ST               20091404
420271.67000 3772538.26000     221.56715   197.43   197.43     0.00    1-HR  CON
    1ST               21073106
420271.67000 3772563.26000     213.75685   198.04   198.04     0.00    1-HR  CON
    1ST               18101406
420271.67000 3772588.26000     193.79841   198.79   198.79     0.00    1-HR  CON
    1ST               18101406
420271.67000 3772613.26000     185.20179   199.75   199.75     0.00    1-HR  CON
    1ST               20080806
420271.67000 3772638.26000     215.30885   200.97   200.97     0.00    1-HR  CON
    1ST               20080806
420271.67000 3772663.26000     217.43519   201.75   201.75     0.00    1-HR  CON
    1ST               20080806
420271.67000 3772688.26000     191.52077   202.12   202.12     0.00    1-HR  CON
    1ST               19010717
420271.67000 3772713.26000     184.72114   201.57   201.57     0.00    1-HR  CON
    1ST               21111905
```

```
420271.67000 3772738.26000     205.28805   200.06   200.06     0.00    1-HR  CON
    1ST               19062305
420296.67000 3772738.26000     199.10118   200.74   200.74     0.00    1-HR  CON
    1ST               19062305
418286.29000 3772092.84000     162.86636   169.77   169.77     0.00    1-HR  CON
    1ST               20012620
418311.29000 3772092.84000     137.21782   169.93   169.93     0.00    1-HR  CON
    1ST               20012620
418311.29000 3772117.84000     173.21144   170.26   170.26     0.00    1-HR  CON
    1ST               20012620
418311.29000 3772142.84000     193.18789   170.57   170.57     0.00    1-HR  CON
    1ST               20012620
418311.29000 3772167.84000     190.65708   170.89   170.89     0.00    1-HR  CON
    1ST               20012620
418311.29000 3772192.84000     183.56714   171.12   171.12     0.00    1-HR  CON
    1ST               20081502
418311.29000 3772217.84000     174.65681   171.37   171.37     0.00    1-HR  CON
    1ST               19111006
418311.29000 3772242.84000     185.00193   171.66   171.66     0.00    1-HR  CON
    1ST               21091202
418311.29000 3772267.84000     207.07523   171.98   171.98     0.00    1-HR  CON
    1ST               21091202
418311.29000 3772292.84000     219.19911   172.26   172.26     0.00    1-HR  CON
    1ST               21020522
418311.29000 3772317.84000     227.22522   172.19   172.19     0.00    1-HR  CON
    1ST               21020522
418311.29000 3772342.84000     218.03533   172.27   172.27     0.00    1-HR  CON
    1ST               17052804
418311.29000 3772367.84000     216.82253   172.39   172.39     0.00    1-HR  CON
    1ST               17092923
418311.29000 3772392.84000     245.75254   172.55   172.55     0.00    1-HR  CON
    1ST               17092923
418311.29000 3772417.84000     252.61536   172.79   172.79     0.00    1-HR  CON
    1ST               21112804
418311.29000 3772442.84000     262.55271   173.17   173.17     0.00    1-HR  CON
    1ST               21112804
418336.29000 3772092.84000     153.81845   170.13   170.13     0.00    1-HR  CON
    1ST               19100724
418336.29000 3772117.84000     148.01231   170.48   170.48     0.00    1-HR  CON
    1ST               20012620
418336.29000 3772142.84000     184.20690   170.79   170.79     0.00    1-HR  CON
    1ST               20012620
418336.29000 3772167.84000     201.57211   171.10   171.10     0.00    1-HR  CON
    1ST               20012620
418336.29000 3772192.84000     194.07444   171.36   171.36     0.00    1-HR  CON
    1ST               20012620
418336.29000 3772217.84000     186.89661   171.63   171.63     0.00    1-HR  CON
    1ST               20081502
418336.29000 3772242.84000     185.31514   171.93   171.93     0.00    1-HR  CON
    1ST               19111006
```

```
418336.29000 3772267.84000     201.45865   172.26   172.26     0.00    1-HR  CON
    1ST               21091202
418336.29000 3772292.84000     216.85208   172.56   172.56     0.00    1-HR  CON
    1ST               21091202
418336.29000 3772317.84000     233.63943   172.57   172.57     0.00    1-HR  CON
    1ST               21020522
418336.29000 3772342.84000     228.67832   172.68   172.68     0.00    1-HR  CON
    1ST               21020522
418336.29000 3772367.84000     220.96069   172.73   172.73     0.00    1-HR  CON
    1ST               17052804
418336.29000 3772392.84000     242.12372   172.80   172.80     0.00    1-HR  CON
    1ST               17092923
418336.29000 3772417.84000     256.82280   172.99   172.99     0.00    1-HR  CON
    1ST               17092923
418336.29000 3772442.84000     270.38426   173.31   173.31     0.00    1-HR  CON
    1ST               21112804
418361.29000 3772092.84000     166.42580   170.34   170.34     0.00    1-HR  CON
    1ST               19100724
418361.29000 3772117.84000     159.12212   170.73   170.73     0.00    1-HR  CON
    1ST               19100724
418361.29000 3772142.84000     159.84000   171.07   171.07     0.00    1-HR  CON
    1ST               20012620
418361.29000 3772167.84000     196.00626   171.40   171.40     0.00    1-HR  CON
    1ST               20012620
418361.29000 3772192.84000     209.90172   171.66   171.66     0.00    1-HR  CON
    1ST               20012620
418361.29000 3772217.84000     201.11437   171.96   171.96     0.00    1-HR  CON
    1ST               20081502
418361.29000 3772242.84000     189.72023   172.28   172.28     0.00    1-HR  CON
    1ST               20081502
418361.29000 3772267.84000     195.74538   172.60   172.60     0.00    1-HR  CON
    1ST               19111006
418361.29000 3772292.84000     217.16501   172.89   172.89     0.00    1-HR  CON
    1ST               21091202
418361.29000 3772317.84000     226.11552   172.95   172.95     0.00    1-HR  CON
    1ST               21020522
418361.29000 3772342.84000     244.52291   173.14   173.14     0.00    1-HR  CON
    1ST               21020522
418361.29000 3772367.84000     234.58209   173.24   173.24     0.00    1-HR  CON
    1ST               17052804
418361.29000 3772392.84000     230.53554   173.33   173.33     0.00    1-HR  CON
    1ST               17092923
418361.29000 3772417.84000     263.03306   173.48   173.48     0.00    1-HR  CON
    1ST               17092923
418361.29000 3772442.84000     272.28840   173.72   173.72     0.00    1-HR  CON
    1ST               21112804
418386.29000 3772092.84000     175.62056   170.49   170.49     0.00    1-HR  CON
    1ST               21082702
418386.29000 3772117.84000     173.15039   170.91   170.91     0.00    1-HR  CON
    1ST               19100724
```

```
418386.29000 3772142.84000     164.67916   171.31   171.31     0.00    1-HR  CON
    1ST               19100724
418386.29000 3772167.84000     172.81038   171.70   171.70     0.00    1-HR  CON
    1ST               20012620
418386.29000 3772192.84000     208.25128   171.98   171.98     0.00    1-HR  CON
    1ST               20012620
418386.29000 3772217.84000     218.39232   172.33   172.33     0.00    1-HR  CON
    1ST               20012620
418386.29000 3772242.84000     208.67705   172.67   172.67     0.00    1-HR  CON
    1ST               20081502
418386.29000 3772267.84000     192.16176   172.99   172.99     0.00    1-HR  CON
    1ST               19111006
418386.29000 3772292.84000     205.23081   173.24   173.24     0.00    1-HR  CON
    1ST               21091202
418386.29000 3772317.84000     230.36325   173.30   173.30     0.00    1-HR  CON
    1ST               21091202
418386.29000 3772342.84000     246.91423   173.54   173.54     0.00    1-HR  CON
    1ST               21020522
418386.29000 3772367.84000     249.78966   173.75   173.75     0.00    1-HR  CON
    1ST               21020522
418386.29000 3772392.84000     239.93596   173.88   173.88     0.00    1-HR  CON
    1ST               17052804
418386.29000 3772417.84000     260.24250   173.98   173.98     0.00    1-HR  CON
    1ST               17092923
418386.29000 3772442.84000     276.32446   174.16   174.16     0.00    1-HR  CON
    1ST               17092923
418386.29000 3772467.84000     289.97605   174.20   174.20     0.00    1-HR  CON
    1ST               21112804
418411.29000 3772092.84000     179.10747   170.66   170.66     0.00    1-HR  CON
    1ST               21082702
418411.29000 3772117.84000     183.41944   171.10   171.10     0.00    1-HR  CON
    1ST               21082702
418411.29000 3772142.84000     180.51989   171.52   171.52     0.00    1-HR  CON
    1ST               19100724
418411.29000 3772167.84000     170.64912   171.92   171.92     0.00    1-HR  CON
    1ST               19100724
418411.29000 3772192.84000     186.52840   172.22   172.22     0.00    1-HR  CON
    1ST               20012620
418411.29000 3772217.84000     221.07267   172.58   172.58     0.00    1-HR  CON
    1ST               20012620
418411.29000 3772242.84000     226.20724   172.93   172.93     0.00    1-HR  CON
    1ST               20012620
418411.29000 3772267.84000     215.05659   173.26   173.26     0.00    1-HR  CON
    1ST               20081502
418411.29000 3772292.84000     205.82707   173.54   173.54     0.00    1-HR  CON
    1ST               19111006
418411.29000 3772317.84000     224.60489   173.66   173.66     0.00    1-HR  CON
    1ST               21091202
418411.29000 3772342.84000     242.08461   173.96   173.96     0.00    1-HR  CON
    1ST               21091202
```

```
418411.29000 3772367.84000     263.80394   174.24   174.24     0.00    1-HR  CON
    1ST               21020522
418411.29000 3772392.84000     253.56394   174.39   174.39     0.00    1-HR  CON
    1ST               17052804
418411.29000 3772417.84000     246.89279   174.46   174.46     0.00    1-HR  CON
    1ST               17092923
418411.29000 3772442.84000     283.46328   174.61   174.61     0.00    1-HR  CON
    1ST               17092923
418411.29000 3772467.84000     293.73471   174.59   174.59     0.00    1-HR  CON
    1ST               21112804
418436.29000 3772092.84000     180.43546   170.81   170.81     0.00    1-HR  CON
    1ST               20030601
418436.29000 3772117.84000     186.88137   171.23   171.23     0.00    1-HR  CON
    1ST               21082702
418436.29000 3772142.84000     191.76386   171.65   171.65     0.00    1-HR  CON
    1ST               21082702
418436.29000 3772167.84000     188.26804   172.05   172.05     0.00    1-HR  CON
    1ST               19100724
418436.29000 3772192.84000     176.56233   172.38   172.38     0.00    1-HR  CON
    1ST               19100724
418436.29000 3772217.84000     201.39471   172.75   172.75     0.00    1-HR  CON
    1ST               20012620
418436.29000 3772242.84000     234.01735   173.11   173.11     0.00    1-HR  CON
    1ST               20012620
418436.29000 3772267.84000     233.18849   173.48   173.48     0.00    1-HR  CON
    1ST               20012620
418436.29000 3772292.84000     220.32640   173.83   173.83     0.00    1-HR  CON
    1ST               20081502
418436.29000 3772317.84000     218.67671   174.01   174.01     0.00    1-HR  CON
    1ST               19111006
418436.29000 3772342.84000     244.00139   174.34   174.34     0.00    1-HR  CON
    1ST               21091202
418436.29000 3772367.84000     260.34708   174.63   174.63     0.00    1-HR  CON
    1ST               21020522
418436.29000 3772392.84000     273.35892   174.76   174.76     0.00    1-HR  CON
    1ST               21020522
418436.29000 3772417.84000     260.28522   174.84   174.84     0.00    1-HR  CON
    1ST               17052804
418436.29000 3772442.84000     280.32903   175.05   175.05     0.00    1-HR  CON
    1ST               17092923
418436.29000 3772467.84000     296.14669   175.02   175.02     0.00    1-HR  CON
    1ST               17092923
418461.29000 3772092.84000     198.73353   170.97   170.97     0.00    1-HR  CON
    1ST               20030601
418461.29000 3772117.84000     190.80756   171.35   171.35     0.00    1-HR  CON
    1ST               20030601
418461.29000 3772142.84000     195.17998   171.75   171.75     0.00    1-HR  CON
    1ST               21082702
418461.29000 3772167.84000     200.71593   172.14   172.14     0.00    1-HR  CON
    1ST               21082702
```

```
418461.29000 3772192.84000     196.43890   172.50   172.50     0.00    1-HR  CON
    1ST               19100724
418461.29000 3772217.84000     182.98506   172.88   172.88     0.00    1-HR  CON
    1ST               19100724
418461.29000 3772242.84000     217.35277   173.26   173.26     0.00    1-HR  CON
    1ST               20012620
418461.29000 3772267.84000     247.35284   173.66   173.66     0.00    1-HR  CON
    1ST               20012620
418461.29000 3772292.84000     239.42522   174.05   174.05     0.00    1-HR  CON
    1ST               20012620
418461.29000 3772317.84000     223.76587   174.28   174.28     0.00    1-HR  CON
    1ST               20081502
418461.29000 3772342.84000     231.07582   174.63   174.63     0.00    1-HR  CON
    1ST               19111006
418461.29000 3772367.84000     260.72244   174.88   174.88     0.00    1-HR  CON
    1ST               21091202
418461.29000 3772392.84000     281.92825   174.96   174.96     0.00    1-HR  CON
    1ST               21020522
418461.29000 3772417.84000     273.09650   174.98   174.98     0.00    1-HR  CON
    1ST               21020522
418461.29000 3772442.84000     263.61603   175.19   175.19     0.00    1-HR  CON
    1ST               17092923
418461.29000 3772467.84000     303.73001   175.27   175.27     0.00    1-HR  CON
    1ST               17092923
418486.29000 3772092.84000     194.65560   171.26   171.26     0.00    1-HR  CON
    1ST               20030601
418486.29000 3772117.84000     208.93529   171.66   171.66     0.00    1-HR  CON
    1ST               20030601
418486.29000 3772142.84000     202.61185   172.00   172.00     0.00    1-HR  CON
    1ST               20030601
418486.29000 3772167.84000     204.40990   172.32   172.32     0.00    1-HR  CON
    1ST               21082702
418486.29000 3772192.84000     210.99284   172.74   172.74     0.00    1-HR  CON
    1ST               21082702
418486.29000 3772217.84000     206.07348   173.15   173.15     0.00    1-HR  CON
    1ST               19100724
418486.29000 3772242.84000     190.43961   173.55   173.55     0.00    1-HR  CON
    1ST               19100724
418486.29000 3772267.84000     235.29478   173.93   173.93     0.00    1-HR  CON
    1ST               20012620
418486.29000 3772292.84000     261.25612   174.28   174.28     0.00    1-HR  CON
    1ST               20012620
418486.29000 3772317.84000     248.27199   174.54   174.54     0.00    1-HR  CON
    1ST               20081502
418486.29000 3772342.84000     229.96664   174.89   174.89     0.00    1-HR  CON
    1ST               19111006
418486.29000 3772367.84000     254.45930   175.14   175.14     0.00    1-HR  CON
    1ST               21091202
418486.29000 3772392.84000     272.98221   175.21   175.21     0.00    1-HR  CON
    1ST               21091202
```

```
418486.29000 3772417.84000     296.57873   175.27   175.27     0.00    1-HR  CON
    1ST               21020522
418486.29000 3772442.84000     282.21962   175.57   175.57     0.00    1-HR  CON
    1ST               17052804
418486.29000 3772467.84000     300.92919   175.69   175.69     0.00    1-HR  CON
    1ST               17092923
418511.29000 3772092.84000     201.23091   171.54   171.54     0.00    1-HR  CON
    1ST               17031606
418511.29000 3772117.84000     201.32245   171.96   171.96     0.00    1-HR  CON
    1ST               20030601
418511.29000 3772142.84000     219.61371   172.30   172.30     0.00    1-HR  CON
    1ST               20030601
418511.29000 3772167.84000     215.28279   172.56   172.56     0.00    1-HR  CON
    1ST               20030601
418511.29000 3772192.84000     215.06377   173.03   173.03     0.00    1-HR  CON
    1ST               21082702
418511.29000 3772217.84000     222.76063   173.43   173.43     0.00    1-HR  CON
    1ST               21082702
418511.29000 3772242.84000     216.78261   173.82   173.82     0.00    1-HR  CON
    1ST               19100724
418511.29000 3772267.84000     198.41026   174.19   174.19     0.00    1-HR  CON
    1ST               19100724
418511.29000 3772292.84000     254.23688   174.52   174.52     0.00    1-HR  CON
    1ST               20012620
418511.29000 3772317.84000     274.64625   174.80   174.80     0.00    1-HR  CON
    1ST               20012620
418511.29000 3772342.84000     258.68464   175.16   175.16     0.00    1-HR  CON
    1ST               20081502
418511.29000 3772367.84000     247.45553   175.39   175.39     0.00    1-HR  CON
    1ST               19111006
418511.29000 3772392.84000     276.98459   175.47   175.47     0.00    1-HR  CON
    1ST               21091202
418511.29000 3772417.84000     299.59542   175.59   175.59     0.00    1-HR  CON
    1ST               21020522
418511.29000 3772442.84000     304.98346   175.98   175.98     0.00    1-HR  CON
    1ST               21020522
418511.29000 3772467.84000     284.90442   176.10   176.10     0.00    1-HR  CON
    1ST               17052804
418511.29000 3772492.84000     328.60381   176.15   176.15     0.00    1-HR  CON
    1ST               17092923
418536.29000 3772092.84000     206.77024   171.79   171.79     0.00    1-HR  CON
    1ST               17031606
418536.29000 3772117.84000     214.19075   172.23   172.23     0.00    1-HR  CON
    1ST               17031606
418536.29000 3772142.84000     207.53446   172.55   172.55     0.00    1-HR  CON
    1ST               20030601
418536.29000 3772167.84000     230.14745   172.76   172.76     0.00    1-HR  CON
    1ST               20030601
418536.29000 3772192.84000     229.31628   173.14   173.14     0.00    1-HR  CON
    1ST               20030601
```

```
418536.29000 3772217.84000     225.59759   173.46   173.46     0.00    1-HR  CON
    1ST               21082702
418536.29000 3772242.84000     234.83852   173.89   173.89     0.00    1-HR  CON
    1ST               21082702
418536.29000 3772267.84000     228.09938   174.35   174.35     0.00    1-HR  CON
    1ST               19100724
418536.29000 3772292.84000     217.72300   174.78   174.78     0.00    1-HR  CON
    1ST               20012620
418536.29000 3772317.84000     274.43597   175.09   175.09     0.00    1-HR  CON
    1ST               20012620
418536.29000 3772342.84000     288.80599   175.47   175.47     0.00    1-HR  CON
    1ST               20012620
418536.29000 3772367.84000     267.15650   175.63   175.63     0.00    1-HR  CON
    1ST               20081502
418536.29000 3772392.84000     262.59406   175.60   175.60     0.00    1-HR  CON
    1ST               19111006
418536.29000 3772417.84000     295.68536   175.64   175.64     0.00    1-HR  CON
    1ST               21091202
418536.29000 3772442.84000     323.52433   175.99   175.99     0.00    1-HR  CON
    1ST               21020522
418536.29000 3772467.84000     307.27725   176.18   176.18     0.00    1-HR  CON
    1ST               17052804
418536.29000 3772492.84000     324.99686   176.28   176.28     0.00    1-HR  CON
    1ST               17092923
418561.29000 3772092.84000     194.48711   172.12   172.12     0.00    1-HR  CON
    1ST               19082002
418561.29000 3772117.84000     214.53873   172.58   172.58     0.00    1-HR  CON
    1ST               17031606
418561.29000 3772142.84000     227.31957   172.88   172.88     0.00    1-HR  CON
    1ST               17031606
418561.29000 3772167.84000     219.39329   173.07   173.07     0.00    1-HR  CON
    1ST               17031606
418561.29000 3772192.84000     241.66741   173.33   173.33     0.00    1-HR  CON
    1ST               20030601
418561.29000 3772217.84000     244.06576   173.58   173.58     0.00    1-HR  CON
    1ST               20030601
418561.29000 3772242.84000     237.64107   174.00   174.00     0.00    1-HR  CON
    1ST               21082702
418561.29000 3772267.84000     249.12904   174.52   174.52     0.00    1-HR  CON
    1ST               21082702
418561.29000 3772292.84000     241.30472   175.01   175.01     0.00    1-HR  CON
    1ST               19100724
418561.29000 3772317.84000     239.86903   175.36   175.36     0.00    1-HR  CON
    1ST               20012620
418561.29000 3772342.84000     296.68393   175.76   175.76     0.00    1-HR  CON
    1ST               20012620
418561.29000 3772367.84000     300.73468   175.87   175.87     0.00    1-HR  CON
    1ST               20012620
418561.29000 3772392.84000     272.48969   175.84   175.84     0.00    1-HR  CON
    1ST               20081502
```

```
418561.29000 3772417.84000     289.98430   175.92   175.92     0.00    1-HR  CON
    1ST               21091202
418561.29000 3772442.84000     316.92612   176.31   176.31     0.00    1-HR  CON
    1ST               21020522
418561.29000 3772467.84000     339.09165   176.52   176.52     0.00    1-HR  CON
    1ST               21020522
418561.29000 3772492.84000     312.06709   176.64   176.64     0.00    1-HR  CON
    1ST               17052804
418586.29000 3772092.84000     206.03043   172.34   172.34     0.00    1-HR  CON
    1ST               19082002
418586.29000 3772117.84000     210.32197   172.82   172.82     0.00    1-HR  CON
    1ST               19082002
418586.29000 3772142.84000     220.46597   173.16   173.16     0.00    1-HR  CON
    1ST               17031606
418586.29000 3772167.84000     240.01273   173.43   173.43     0.00    1-HR  CON
    1ST               17031606
418586.29000 3772192.84000     237.68547   173.72   173.72     0.00    1-HR  CON
    1ST               17031606
418586.29000 3772217.84000     254.23593   174.01   174.01     0.00    1-HR  CON
    1ST               20030601
418586.29000 3772242.84000     262.16241   174.39   174.39     0.00    1-HR  CON
    1ST               20030601
418586.29000 3772267.84000     252.21013   174.80   174.80     0.00    1-HR  CON
    1ST               21082702
418586.29000 3772292.84000     265.37271   175.19   175.19     0.00    1-HR  CON
    1ST               21082702
418586.29000 3772317.84000     255.57961   175.55   175.55     0.00    1-HR  CON
    1ST               19100724
418586.29000 3772342.84000     264.57014   175.95   175.95     0.00    1-HR  CON
    1ST               20012620
418586.29000 3772367.84000     317.82110   176.09   176.09     0.00    1-HR  CON
    1ST               20012620
418586.29000 3772392.84000     311.07025   176.18   176.18     0.00    1-HR  CON
    1ST               20012620
418586.29000 3772417.84000     283.86895   176.43   176.43     0.00    1-HR  CON
    1ST               19111006
418586.29000 3772442.84000     323.95892   176.93   176.93     0.00    1-HR  CON
    1ST               21091202
418586.29000 3772467.84000     355.77547   177.11   177.11     0.00    1-HR  CON
    1ST               21020522
418586.29000 3772492.84000     343.16232   177.15   177.15     0.00    1-HR  CON
    1ST               21020522
418611.29000 3772092.84000     192.70568   172.39   172.39     0.00    1-HR  CON
    1ST               17070404
418611.29000 3772117.84000     212.96648   172.88   172.88     0.00    1-HR  CON
    1ST               19082002
418611.29000 3772142.84000     224.73434   173.31   173.31     0.00    1-HR  CON
    1ST               19082002
418611.29000 3772167.84000     224.77186   173.70   173.70     0.00    1-HR  CON
    1ST               17031606
```

```
418611.29000 3772192.84000     252.63280   174.05   174.05     0.00    1-HR  CON
    1ST               17031606
418611.29000 3772217.84000     257.60990   174.45   174.45     0.00    1-HR  CON
    1ST               17031606
418611.29000 3772242.84000     268.13571   174.84   174.84     0.00    1-HR  CON
    1ST               20030601
418611.29000 3772267.84000     281.55462   175.11   175.11     0.00    1-HR  CON
    1ST               20030601
418611.29000 3772292.84000     266.86319   175.33   175.33     0.00    1-HR  CON
    1ST               21082702
418611.29000 3772317.84000     282.57415   175.68   175.68     0.00    1-HR  CON
    1ST               21082702
418611.29000 3772342.84000     271.61356   176.07   176.07     0.00    1-HR  CON
    1ST               19100724
418611.29000 3772367.84000     290.46980   176.32   176.32     0.00    1-HR  CON
    1ST               20012620
418611.29000 3772392.84000     340.24606   176.47   176.47     0.00    1-HR  CON
    1ST               20012620
418611.29000 3772417.84000     323.37602   176.68   176.68     0.00    1-HR  CON
    1ST               20081502
418611.29000 3772442.84000     309.04167   177.08   177.08     0.00    1-HR  CON
    1ST               19111006
418611.29000 3772467.84000     350.41776   177.25   177.25     0.00    1-HR  CON
    1ST               21091202
418611.29000 3772492.84000     381.58087   177.41   177.41     0.00    1-HR  CON
    1ST               21020522
418636.29000 3772092.84000     207.66193   172.44   172.44     0.00    1-HR  CON
    1ST               17070404
418636.29000 3772117.84000     211.69228   172.91   172.91     0.00    1-HR  CON
    1ST               17070404
418636.29000 3772142.84000     216.97511   173.39   173.39     0.00    1-HR  CON
    1ST               19082002
418636.29000 3772167.84000     237.75656   173.84   173.84     0.00    1-HR  CON
    1ST               19082002
418636.29000 3772192.84000     239.10467   174.21   174.21     0.00    1-HR  CON
    1ST               19082002
418636.29000 3772217.84000     264.47289   174.68   174.68     0.00    1-HR  CON
    1ST               17031606
418636.29000 3772242.84000     277.84294   175.06   175.06     0.00    1-HR  CON
    1ST               17031606
418636.29000 3772267.84000     280.20193   175.29   175.29     0.00    1-HR  CON
    1ST               20030601
418636.29000 3772292.84000     300.26158   175.46   175.46     0.00    1-HR  CON
    1ST               20030601
418636.29000 3772317.84000     282.70410   175.81   175.81     0.00    1-HR  CON
    1ST               21082702
418636.29000 3772342.84000     302.03172   176.19   176.19     0.00    1-HR  CON
    1ST               21082702
418636.29000 3772367.84000     289.61759   176.55   176.55     0.00    1-HR  CON
    1ST               19100724
```

```
418636.29000 3772392.84000     319.53298   176.76   176.76     0.00    1-HR  CON
    1ST               20012620
418636.29000 3772417.84000     364.10034   176.92   176.92     0.00    1-HR  CON
    1ST               20012620
418636.29000 3772442.84000     340.27419   177.19   177.19     0.00    1-HR  CON
    1ST               20081502
418636.29000 3772467.84000     344.08035   177.41   177.41     0.00    1-HR  CON
    1ST               21091202
418636.29000 3772492.84000     382.92383   177.65   177.65     0.00    1-HR  CON
    1ST               21020522
418661.29000 3772092.84000     184.71558   172.41   172.41     0.00    1-HR  CON
    1ST               17070404
418661.29000 3772117.84000     212.27790   172.84   172.84     0.00    1-HR  CON
    1ST               17070404
418661.29000 3772142.84000     226.90833   173.30   173.30     0.00    1-HR  CON
    1ST               17070404
418661.29000 3772167.84000     223.96390   173.76   173.76     0.00    1-HR  CON
    1ST               17070404
418661.29000 3772192.84000     247.18553   174.15   174.15     0.00    1-HR  CON
    1ST               19082002
418661.29000 3772217.84000     258.92176   174.62   174.62     0.00    1-HR  CON
    1ST               19082002
418661.29000 3772242.84000     272.99925   174.98   174.98     0.00    1-HR  CON
    1ST               17031606
418661.29000 3772267.84000     295.96399   175.28   175.28     0.00    1-HR  CON
    1ST               17031606
418661.29000 3772292.84000     291.09387   175.57   175.57     0.00    1-HR  CON
    1ST               20030601
418661.29000 3772317.84000     321.07587   175.92   175.92     0.00    1-HR  CON
    1ST               20030601
418661.29000 3772342.84000     305.87768   176.28   176.28     0.00    1-HR  CON
    1ST               20030601
418661.29000 3772367.84000     323.50833   176.64   176.64     0.00    1-HR  CON
    1ST               21082702
418661.29000 3772392.84000     309.55271   176.93   176.93     0.00    1-HR  CON
    1ST               19100724
418661.29000 3772417.84000     351.44848   177.19   177.19     0.00    1-HR  CON
    1ST               20012620
418661.29000 3772442.84000     389.76647   177.48   177.48     0.00    1-HR  CON
    1ST               20012620
418661.29000 3772467.84000     355.81000   177.70   177.70     0.00    1-HR  CON
    1ST               20081502
418661.29000 3772492.84000     385.67667   177.83   177.83     0.00    1-HR  CON
    1ST               21091202
418985.82000 3773591.44000     156.82935   188.70   188.70     0.00    1-HR  CON
    1ST               19051005
418599.42000 3770947.00000      41.90793   162.69   162.69     0.00    1-HR  CON
    1ST               18040602
417384.50000 3773247.59000     123.72799   165.79  1643.71     0.00    1-HR  CON
    1ST               18090724
```

```
420097.99000 3774008.95000      99.79250   206.71  3045.47     0.00    1-HR  CON
    1ST               17122601
417541.50000 3772122.21000     106.81395   162.96   162.96     0.00    1-HR  CON
    1ST               21112804
417013.60000 3772133.37000      83.02357   158.76   158.76     0.00    1-HR  CON
    1ST               19111224
417575.88000 3772263.40000     120.62328   164.39   164.39     0.00    1-HR  CON
    1ST               18110503
420228.86000 3773728.94000     115.38365   206.92  3045.47     0.00    1-HR  CON
    1ST               18090804
420522.56000 3773306.25000     121.74463   207.52   207.52     0.00    1-HR  CON
    1ST               18092205
419908.37000 3771897.79000      88.82502   188.10   188.10     0.00    1-HR  CON
    1ST               17051105
420109.30000 3772377.30000     248.72306   191.17   191.17     0.00    1-HR  CON
    1ST               20042005
419286.12000 3771755.67000      87.00370   178.55   178.55     0.00    1-HR  CON
    1ST               21102202
417001.17000 3771519.26000      73.69707   152.94   152.94     0.00    1-HR  CON
    1ST               21020522
418671.75000 3772791.75000    1041.93541   179.98   179.98     0.00    1-HR  CON
    1ST               21111823
418654.92000 3772793.74000     983.32364   179.74   179.74     0.00    1-HR  CON
    1ST               21111823
418671.60000 3772832.67000     737.07831   180.00   180.00     0.00    1-HR  CON
    1ST               21092103
418716.35000 3771039.09000      51.16261   165.86   165.86     0.00    1-HR  CON
    1ST               21120203
418716.35000 3771013.27000      50.77975   165.74   165.74     0.00    1-HR  CON
    1ST               21120203
418715.12000 3770993.60000      50.31697   165.57   165.57     0.00    1-HR  CON
    1ST               21120203
418715.12000 3770972.70000      49.87319   165.40   165.40     0.00    1-HR  CON
    1ST               21120203
418713.89000 3770945.66000      49.16442   165.14   165.14     0.00    1-HR  CON
    1ST               21120203
418713.89000 3770923.53000      48.57505   164.96   164.96     0.00    1-HR  CON
    1ST               21120203
418713.89000 3770905.09000      48.05272   164.86   164.86     0.00    1-HR  CON
    1ST               21120203
418726.19000 3771327.99000      54.25541   163.34   163.34     0.00    1-HR  CON
    1ST               18040602
418726.19000 3771358.72000      56.04289   163.59   163.59     0.00    1-HR  CON
    1ST               18040602
418724.96000 3771395.60000      57.83019   163.70   163.70     0.00    1-HR  CON
    1ST               18040602
418723.73000 3771426.33000      59.02930   164.05   164.05     0.00    1-HR  CON
    1ST               18040602
418724.96000 3771449.69000      59.92311   164.43   164.43     0.00    1-HR  CON
    1ST               18040602
```

```
418724.96000 3771474.28000      60.47734   164.56   164.56     0.00    1-HR  CON
    1ST               18040602
418641.36000 3771470.59000      60.09976   163.70   163.70     0.00    1-HR  CON
    1ST               18010424
418636.44000 3771449.69000      59.46097   163.41   163.41     0.00    1-HR  CON
    1ST               18010424
418640.13000 3771426.33000      60.68083   163.22   163.22     0.00    1-HR  CON
    1ST               18010424
418632.75000 3771391.91000      59.59045   163.00   163.00     0.00    1-HR  CON
    1ST               18010424
418638.90000 3771364.87000      59.79052   162.99   162.99     0.00    1-HR  CON
    1ST               18010424
418643.82000 3771310.78000      56.98015   163.37   163.37     0.00    1-HR  CON
    1ST               18010424
418661.03000 3771299.71000      52.85635   163.22   163.22     0.00    1-HR  CON
    1ST               18010424
418648.93000 3771525.04000      60.71919   164.09   164.09     0.00    1-HR  CON
    1ST               21021006
418712.21000 3771529.40000      66.91944   164.75   164.75     0.00    1-HR  CON
    1ST               18010424
418708.39000 3771551.22000      69.75323   164.97   164.97     0.00    1-HR  CON
    1ST               18010424
418712.75000 3771565.40000      70.66173   165.15   165.15     0.00    1-HR  CON
    1ST               18010424
418712.75000 3771586.13000      72.43036   165.38   165.38     0.00    1-HR  CON
    1ST               18010424
418711.66000 3771611.22000      73.96803   165.66   165.66     0.00    1-HR  CON
    1ST               18010424
418717.12000 3771630.86000      75.34748   165.87   165.87     0.00    1-HR  CON
    1ST               18010424
418662.57000 3771636.32000      66.27040   165.42   165.42     0.00    1-HR  CON
    1ST               20021606
418651.11000 3771587.22000      62.76658   164.29   164.29     0.00    1-HR  CON
    1ST               17011722
418660.39000 3771541.40000      62.75149   164.26   164.26     0.00    1-HR  CON
    1ST               18010424
418668.57000 3771690.32000      70.36152   166.36   166.36     0.00    1-HR  CON
    1ST               19120418
418667.48000 3771718.14000      72.31161   166.75   166.75     0.00    1-HR  CON
    1ST               18020503
418668.02000 3771738.32000      73.52629   167.03   167.03     0.00    1-HR  CON
    1ST               18020503
418664.21000 3771775.96000      76.18736   167.71   167.71     0.00    1-HR  CON
    1ST               21010406
418663.11000 3771791.78000      77.71738   167.98   167.98     0.00    1-HR  CON
    1ST               21010406
418659.30000 3771820.14000      80.78906   168.44   168.44     0.00    1-HR  CON
    1ST               21012121
418662.02000 3771837.60000      82.09335   168.63   168.63     0.00    1-HR  CON
    1ST               21012121
```

```
418663.66000 3771853.96000      83.16458   168.82   168.82     0.00    1-HR  CON
    1ST               21122724
418666.93000 3771869.23000      84.52834   168.97   168.97     0.00    1-HR  CON
    1ST               21122724
418718.21000 3771757.41000      76.19648   167.18   167.18     0.00    1-HR  CON
    1ST               21021006
418714.93000 3771780.32000      77.22285   167.48   167.48     0.00    1-HR  CON
    1ST               20021606
418716.57000 3771815.78000      80.81898   167.97   167.97     0.00    1-HR  CON
    1ST               19120418
418718.21000 3771830.51000      82.17853   168.19   168.19     0.00    1-HR  CON
    1ST               19120418
418715.48000 3771854.51000      84.34286   168.52   168.52     0.00    1-HR  CON
    1ST               18020503
418716.03000 3771873.05000      85.58380   168.86   168.86     0.00    1-HR  CON
    1ST               18020503
418714.93000 3771893.24000      87.37320   169.18   169.18     0.00    1-HR  CON
    1ST               21010406
418714.39000 3771910.69000      89.88712   169.41   169.41     0.00    1-HR  CON
    1ST               21010406
418713.30000 3771924.87000      91.81061   169.59   169.59     0.00    1-HR  CON
    1ST               21012121
418711.66000 3771944.51000      94.38810   169.84   169.84     0.00    1-HR  CON
    1ST               21012121
418714.39000 3771965.78000      96.38126   170.13   170.13     0.00    1-HR  CON
    1ST               21012121
418712.21000 3771985.42000      97.77673   170.39   170.39     0.00    1-HR  CON
    1ST               21122724
418714.93000 3771995.79000      98.84785   170.54   170.54     0.00    1-HR  CON
    1ST               21122724
418711.12000 3772020.33000     102.94566   170.93   170.93     0.00    1-HR  CON
    1ST               19011121
418666.93000 3771902.51000      86.88830   169.34   169.34     0.00    1-HR  CON
    1ST               19012324
418671.30000 3771948.87000      92.59249   169.93   169.93     0.00    1-HR  CON
    1ST               20122504
418737.30000 3772103.79000     118.48216   172.69   172.69     0.00    1-HR  CON
    1ST               20122504
418733.48000 3772149.07000     159.65222   173.74   173.74     0.00    1-HR  CON
    1ST               21092302
418752.03000 3772248.89000     264.50104   176.22   176.22     0.00    1-HR  CON
    1ST               17070404
418750.94000 3772270.16000     298.73711   176.54   176.54     0.00    1-HR  CON
    1ST               17070404
418748.21000 3772287.07000     310.08659   176.77   176.77     0.00    1-HR  CON
    1ST               17070404
418746.57000 3772308.35000     320.45233   177.05   177.05     0.00    1-HR  CON
    1ST               19082002
418759.12000 3772352.53000     363.82727   177.58   177.58     0.00    1-HR  CON
    1ST               19082002
```

```
418666.93000 3773557.49000     173.77023   183.85   183.85     0.00    1-HR  CON
    1ST               17051204
418666.93000 3773582.59000     172.19538   184.05   184.05     0.00    1-HR  CON
    1ST               17051204
418668.57000 3773606.04000     165.60650   184.34   184.34     0.00    1-HR  CON
    1ST               17051204
418670.21000 3773642.59000     146.76549   184.84   184.84     0.00    1-HR  CON
    1ST               17051204
418665.84000 3773663.86000     142.20954   185.02   185.02     0.00    1-HR  CON
    1ST               17042001
418659.84000 3773679.68000     140.40892   185.07   185.07     0.00    1-HR  CON
    1ST               17042001
418660.93000 3773696.59000     147.33333   185.25   185.25     0.00    1-HR  CON
    1ST               17042001
418659.30000 3773718.96000     151.01917   185.37   185.37     0.00    1-HR  CON
    1ST               17042001
418720.39000 3773571.13000     182.68424   184.98   184.98     0.00    1-HR  CON
    1ST               17042001
418718.21000 3773604.95000     184.41042   185.26   185.26     0.00    1-HR  CON
    1ST               17042001
418731.30000 3773665.50000     172.94422   185.98   185.98     0.00    1-HR  CON
    1ST               20050901
418733.48000 3773695.50000     158.19532   186.44   186.44     0.00    1-HR  CON
    1ST               20050901
418732.94000 3773758.23000     122.60162   186.88   186.88     0.00    1-HR  CON
    1ST               20050901
418731.84000 3773790.96000     116.82136   187.09   187.09     0.00    1-HR  CON
    1ST               20050902
418715.48000 3773853.14000     112.04136   187.09   187.09     0.00    1-HR  CON
    1ST               20050902
418663.11000 3773757.69000     155.33382   185.78   185.78     0.00    1-HR  CON
    1ST               17042001
418662.02000 3773775.14000     153.20512   185.85   185.85     0.00    1-HR  CON
    1ST               17042001
418662.02000 3773795.87000     149.07957   185.93   185.93     0.00    1-HR  CON
    1ST               17042001
418661.48000 3773813.32000     146.05960   186.00   186.00     0.00    1-HR  CON
    1ST               20050901
418657.66000 3773837.33000     143.30758   186.05   186.05     0.00    1-HR  CON
    1ST               20050901
418654.39000 3773853.69000     141.06522   186.09   186.09     0.00    1-HR  CON
    1ST               20050901
418717.12000 3773891.87000     120.71921   186.97   186.97     0.00    1-HR  CON
    1ST               20050902
418728.03000 3773966.60000     126.65534   186.99   186.99     0.00    1-HR  CON
    1ST               20050902
418723.12000 3773979.70000     124.93251   187.08   187.08     0.00    1-HR  CON
    1ST               20050902
418724.21000 3773997.15000     122.73052   187.34   187.34     0.00    1-HR  CON
    1ST               20050902
```

```
418724.21000 3774005.88000     121.41280   187.46   187.46     0.00    1-HR  CON
    1ST               20050902
418724.21000 3774022.79000     118.60150   187.58  1633.79     0.00    1-HR  CON
    1ST               20050902
418723.66000 3774040.79000     115.39780   187.66  1633.79     0.00    1-HR  CON
    1ST               20050902
418723.66000 3774056.61000     112.20946   187.62  1633.79     0.00    1-HR  CON
    1ST               20050902
418722.03000 3774074.61000     109.06146   187.57  1633.79     0.00    1-HR  CON
    1ST               20050902
418723.66000 3774089.88000     104.69185   187.56  1643.71     0.00    1-HR  CON
    1ST               20050902
418717.66000 3774118.25000     101.49206   187.26  1643.71     0.00    1-HR  CON
    1ST               20050902
418666.93000 3774431.90000      63.13465   188.17  1643.71     0.00    1-HR  CON
    1ST               20050902
418665.30000 3774455.90000      59.39216   188.36  1643.71     0.00    1-HR  CON
    1ST               20050902
418666.93000 3774471.72000      55.33915   188.46  1643.71     0.00    1-HR  CON
    1ST               20050902
418668.02000 3774495.72000      50.16640   188.63  1643.71     0.00    1-HR  CON
    1ST               20050902
418671.84000 3774513.72000      46.68425   188.75  1643.71     0.00    1-HR  CON
    1ST               20071102
418674.02000 3774534.99000      45.79632   188.82  1643.71     0.00    1-HR  CON
    1ST               20071102
418673.48000 3774558.45000      45.44690   188.84  1643.71     0.00    1-HR  CON
    1ST               20080805
418672.93000 3774591.18000      45.14966   188.86  1643.71     0.00    1-HR  CON
    1ST               20080805
418671.30000 3774613.54000      44.79189   188.77  1643.71     0.00    1-HR  CON
    1ST               20080805
418668.02000 3774633.18000      44.32452   188.64  1643.71     0.00    1-HR  CON
    1ST               20080805
418668.02000 3774660.45000      44.12439   188.64  1643.71     0.00    1-HR  CON
    1ST               20080805
418669.66000 3774676.27000      44.16806   188.68  1643.71     0.00    1-HR  CON
    1ST               20080805
418670.75000 3774696.46000      44.03956   188.60  1643.71     0.00    1-HR  CON
    1ST               20080805
418728.57000 3774716.09000      52.74233   189.88  1643.71     0.00    1-HR  CON
    1ST               20080805
418729.66000 3774697.00000      52.98912   189.91  1643.71     0.00    1-HR  CON
    1ST               20080805
418731.30000 3774682.82000      53.28229   189.93  1643.71     0.00    1-HR  CON
    1ST               20080805
418730.21000 3774667.55000      53.06953   189.92  1643.71     0.00    1-HR  CON
    1ST               20080805
418728.57000 3774652.82000      52.70654   189.89  1643.71     0.00    1-HR  CON
    1ST               20080805
```

```
418730.75000 3774639.73000      52.98917   189.88  1643.71     0.00    1-HR  CON
    1ST               20080805
418729.12000 3774621.18000      52.50637   189.81  1643.71     0.00    1-HR  CON
    1ST               20080805
418730.21000 3774592.81000      52.43594   189.75  1643.71     0.00    1-HR  CON
    1ST               20080805
418728.57000 3774573.72000      52.02936   189.72  1643.71     0.00    1-HR  CON
    1ST               20080805
418729.12000 3774545.90000      52.09684   189.79  1643.71     0.00    1-HR  CON
    1ST               20080805
418654.93000 3774772.82000      42.34198   188.38  1643.71     0.00    1-HR  CON
    1ST               20080805
418657.11000 3774787.01000      42.70188   188.67  1643.71     0.00    1-HR  CON
    1ST               20080805
418657.66000 3774806.10000      43.11671   189.03  1643.71     0.00    1-HR  CON
    1ST               20080805
418657.11000 3774829.01000      43.39264   189.33  1643.71     0.00    1-HR  CON
    1ST               20080805
418656.57000 3774841.55000      43.49199   189.47  1643.71     0.00    1-HR  CON
    1ST               20080805
418656.57000 3774863.92000      43.44563   189.47  1643.71     0.00    1-HR  CON
    1ST               20080805
418658.21000 3774881.92000      43.44349   189.39  1643.71     0.00    1-HR  CON
    1ST               20080805
418659.30000 3774902.65000      43.22416   189.22  1643.71     0.00    1-HR  CON
    1ST               20080805
418657.11000 3774919.56000      42.63784   189.01  1643.71     0.00    1-HR  CON
    1ST               20080805
418661.48000 3774973.56000      42.79461   189.00  3043.72     0.00    1-HR  CON
    1ST               20080805
418661.48000 3774992.11000      43.08277   189.18  3043.72     0.00    1-HR  CON
    1ST               20080805
418662.02000 3775011.20000      43.27277   189.28  3045.47     0.00    1-HR  CON
    1ST               20080805
418663.11000 3775028.65000      43.41619   189.33  3045.47     0.00    1-HR  CON
    1ST               20080805
418663.66000 3775043.38000      43.52382   189.38  3045.47     0.00    1-HR  CON
    1ST               20080805
418663.66000 3775065.75000      43.58183   189.44  3045.47     0.00    1-HR  CON
    1ST               20080805
418664.21000 3775084.29000      43.60403   189.46  3045.47     0.00    1-HR  CON
    1ST               20080805
418742.21000 3775187.39000      50.58321   190.93  3045.47     0.00    1-HR  CON
    1ST               20080805
418736.21000 3775231.57000      51.14194   191.34  3045.47     0.00    1-HR  CON
    1ST               20080805
418740.57000 3775261.57000      50.95451   191.60  3045.47     0.00    1-HR  CON
    1ST               20080805
418741.12000 3775305.21000      49.91258   191.70  3045.47     0.00    1-HR  CON
    1ST               20080805
```

```
  418749.85000 3775323.21000      50.28977   191.80  3045.47     0.00    1-HR  CON
      1ST               20071105
  418740.57000 3775346.67000      49.02674   191.60  3045.47     0.00    1-HR  CON
      1ST               20071105
  418752.57000 3775362.49000      49.63992   191.74  3045.47     0.00    1-HR  CON
      1ST               20071105
  418672.39000 3775421.40000      47.23480   191.43  3045.47     0.00    1-HR  CON
      1ST               20080805
  418670.21000 3775441.58000      47.24258   191.56  3045.47     0.00    1-HR  CON
      1ST               20080805
  418669.66000 3775456.85000      47.33211   191.67  3045.47     0.00    1-HR  CON
      1ST               20080805
  418674.02000 3775479.22000      47.62654   191.81  3045.47     0.00    1-HR  CON
      1ST               20080805
  418674.02000 3775499.40000      47.64490   191.92  3045.47     0.00    1-HR  CON
      1ST               20080805
  418692.57000 3775499.40000      48.90348   192.30  3045.47     0.00    1-HR  CON
      1ST               20080805
  418691.48000 3775525.04000      48.89617   192.49  3045.47     0.00    1-HR  CON
      1ST               20080805
  418747.66000 3775443.22000      49.60314   192.44  3045.47     0.00    1-HR  CON
      1ST               20071105
  418746.03000 3775480.86000      49.83227   192.93  3045.47     0.00    1-HR  CON
      1ST               20071105
  418745.48000 3775512.49000      49.61462   193.14  3045.47     0.00    1-HR  CON
      1ST               20071105
  418685.48000 3775568.68000      49.04844   192.88  3045.47     0.00    1-HR  CON
      1ST               20080805
  418685.48000 3775581.77000      48.90701   192.93  3045.47     0.00    1-HR  CON
      1ST               20080805
  418758.57000 3775791.23000      43.67267   194.55  3066.86     0.00    1-HR  CON
      1ST               20071105
  418758.03000 3775825.60000      42.95355   194.76  3066.86     0.00    1-HR  CON
      1ST               20071105
  418752.03000 3775872.51000      40.04966   192.99  3066.86     0.00    1-HR  CON
      1ST               20071105
  418693.66000 3775865.96000      43.25830   192.99  3066.86     0.00    1-HR  CON
      1ST               20071105
* AERMOD (24142 ): C:\Users\apoll\OneDrive - Dudek\Desktop\HARP2\HARP\Covina
BESS\COVIN     10/20/25
* AERMET ( 22112):
       12:17:32
* MODELING OPTIONS USED:   RegDFAULT  CONC  ELEV  NODRYDPLT  NOWETDPLT  RURAL
ADJ_U*
*         PLOT FILE OF  HIGH   1ST HIGH  1-HR VALUES FOR SOURCE GROUP: GENTIE
*         FOR A TOTAL OF  3291 RECEPTORS.
*         FORMAT: (3(1X,F13.5),3(1X,F8.2),3X,A5,2X,A8,2X,A5,5X,A8,2X,I8)


*        X             Y      AVERAGE CONC    ZELEV    ZHILL    ZFLAG    AVE     GRP
```

```
      RANK     NET ID   DATE(CONC)
* ____________  ____________  ____________   ______   ______   ______  ______
_______  ________  ________  ________
  417907.87000 3772773.94000    187.28750   171.27   171.27     0.00    1-HR
GENTIE      1ST               18040406
  417932.87000 3772798.94000    179.73821   171.65   171.65     0.00    1-HR
GENTIE      1ST               18040406
  417932.87000 3772823.94000    167.88852   171.79   171.79     0.00    1-HR
GENTIE      1ST               21111602
  417932.87000 3772848.94000    183.85993   172.03   172.03     0.00    1-HR
GENTIE      1ST               20030507
  417932.87000 3772873.94000    194.26723   172.22   172.22     0.00    1-HR
GENTIE      1ST               20030507
  417932.87000 3772898.94000    190.15117   172.41   172.41     0.00    1-HR
GENTIE      1ST               20030507
  417932.87000 3772923.94000    178.34664   172.64   172.64     0.00    1-HR
GENTIE      1ST               17062004
  417932.87000 3772948.94000    183.35288   172.85   172.85     0.00    1-HR
GENTIE      1ST               17062004
  417932.87000 3772973.94000    176.10269   173.03   173.03     0.00    1-HR
GENTIE      1ST               17062004
  417932.87000 3772998.94000    171.27736   173.15   173.15     0.00    1-HR
GENTIE      1ST               20092307
  417932.87000 3773023.94000    174.67869   173.30   173.30     0.00    1-HR
GENTIE      1ST               19110601
  417932.87000 3773048.94000    172.69423   173.50   173.50     0.00    1-HR
GENTIE      1ST               19110601
  417932.87000 3773073.94000    175.95167   173.68   173.68     0.00    1-HR
GENTIE      1ST               21092103
  417932.87000 3773098.94000    179.05554   173.67   173.67     0.00    1-HR
GENTIE      1ST               18090724
  417957.87000 3772798.94000    186.21186   171.77   171.77     0.00    1-HR
GENTIE      1ST               18040406
  417957.87000 3772823.94000    173.38100   171.79   171.79     0.00    1-HR
GENTIE      1ST               21111602
  417957.87000 3772848.94000    190.32646   172.02   172.02     0.00    1-HR
GENTIE      1ST               20030507
  417957.87000 3772873.94000    200.22803   172.17   172.17     0.00    1-HR
GENTIE      1ST               20030507
  417957.87000 3772898.94000    194.85731   172.40   172.40     0.00    1-HR
GENTIE      1ST               20030507
  417957.87000 3772923.94000    185.14478   172.63   172.63     0.00    1-HR
GENTIE      1ST               17062004
  417957.87000 3772948.94000    188.59291   172.83   172.83     0.00    1-HR
GENTIE      1ST               17062004
  417957.87000 3772973.94000    180.04914   173.02   173.02     0.00    1-HR
GENTIE      1ST               20092307
  417957.87000 3772998.94000    175.13375   173.24   173.24     0.00    1-HR
GENTIE      1ST               20092307
  417957.87000 3773023.94000    180.91555   173.38   173.38     0.00    1-HR
```

```
GENTIE      1ST                19110601
  417957.87000 3773048.94000     175.84518   173.57   173.57     0.00    1-HR
GENTIE      1ST                21092103
  417957.87000 3773073.94000     182.38306   173.76   173.76     0.00    1-HR
GENTIE      1ST                21092103
  417957.87000 3773098.94000     184.98859   173.82   173.82     0.00    1-HR
GENTIE      1ST                18090724
  417957.87000 3773123.94000     177.83410   173.54   173.54     0.00    1-HR
GENTIE      1ST                19100901
  417982.87000 3772798.94000     193.20826   171.93   171.93     0.00    1-HR
GENTIE      1ST                18040406
  417982.87000 3772823.94000     179.96347   172.04   172.04     0.00    1-HR
GENTIE      1ST                21111602
  417982.87000 3772848.94000     198.24606   172.32   172.32     0.00    1-HR
GENTIE      1ST                20030507
  417982.87000 3772873.94000     207.44914   172.39   172.39     0.00    1-HR
GENTIE      1ST                20030507
  417982.87000 3772898.94000     200.56650   172.64   172.64     0.00    1-HR
GENTIE      1ST                20030507
  417982.87000 3772923.94000     193.06212   172.88   172.88     0.00    1-HR
GENTIE      1ST                17062004
  417982.87000 3772948.94000     194.71933   173.07   173.07     0.00    1-HR
GENTIE      1ST                17062004
  417982.87000 3772973.94000     186.53198   173.24   173.24     0.00    1-HR
GENTIE      1ST                20092307
  417982.87000 3772998.94000     182.17559   173.58   173.58     0.00    1-HR
GENTIE      1ST                19110601
  417982.87000 3773023.94000     187.29544   173.62   173.62     0.00    1-HR
GENTIE      1ST                19110601
  417982.87000 3773048.94000     184.88104   173.79   173.79     0.00    1-HR
GENTIE      1ST                21092103
  417982.87000 3773073.94000     190.08345   174.04   174.04     0.00    1-HR
GENTIE      1ST                18090724
  417982.87000 3773098.94000     190.69672   174.15   174.15     0.00    1-HR
GENTIE      1ST                18090724
  417982.87000 3773123.94000     184.79665   173.85   173.85     0.00    1-HR
GENTIE      1ST                19100901
  418007.87000 3772798.94000     200.74623   172.12   172.12     0.00    1-HR
GENTIE      1ST                18040406
  418007.87000 3772823.94000     186.93297   172.28   172.28     0.00    1-HR
GENTIE      1ST                21111602
  418007.87000 3772848.94000     206.63715   172.61   172.61     0.00    1-HR
GENTIE      1ST                20030507
  418007.87000 3772873.94000     215.18983   172.65   172.65     0.00    1-HR
GENTIE      1ST                20030507
  418007.87000 3772898.94000     206.58581   172.92   172.92     0.00    1-HR
GENTIE      1ST                20030507
  418007.87000 3772923.94000     201.40008   173.16   173.16     0.00    1-HR
GENTIE      1ST                17062004
  418007.87000 3772948.94000     200.89919   173.32   173.32     0.00    1-HR
```

```
GENTIE      1ST                17062004
  418007.87000 3772973.94000     193.00901   173.47   173.47     0.00    1-HR
GENTIE      1ST                20092307
  418007.87000 3772998.94000     191.60072   173.87   173.87     0.00    1-HR
GENTIE      1ST                19110601
  418007.87000 3773023.94000     193.25801   173.88   173.88     0.00    1-HR
GENTIE      1ST                19110601
  418007.87000 3773048.94000     193.93294   174.05   174.05     0.00    1-HR
GENTIE      1ST                21092103
  418007.87000 3773073.94000     198.75361   174.32   174.32     0.00    1-HR
GENTIE      1ST                18090724
  418007.87000 3773098.94000     195.32584   174.46   174.46     0.00    1-HR
GENTIE      1ST                18090724
  418007.87000 3773123.94000     190.46740   174.11   174.11     0.00    1-HR
GENTIE      1ST                19100901
  418007.87000 3773148.94000     178.14778   173.90   173.90     0.00    1-HR
GENTIE      1ST                19100901
  418007.87000 3773173.94000     177.05570   173.55   173.55     0.00    1-HR
GENTIE      1ST                18091304
  418007.87000 3773198.94000     181.16944   173.27   173.27     0.00    1-HR
GENTIE      1ST                18091304
  418007.87000 3773223.94000     181.59117   173.19   173.19     0.00    1-HR
GENTIE      1ST                19090705
  418007.87000 3773248.94000     175.78355   173.34   173.34     0.00    1-HR
GENTIE      1ST                19090705
  418007.87000 3773273.94000     173.68276   173.34   173.34     0.00    1-HR
GENTIE      1ST                18102506
  418007.87000 3773298.94000     170.92734   173.51   173.51     0.00    1-HR
GENTIE      1ST                18102506
  418007.87000 3773323.94000     164.71908   173.79   173.79     0.00    1-HR
GENTIE      1ST                21080103
  418007.87000 3773348.94000     154.29956   174.05   174.05     0.00    1-HR
GENTIE      1ST                21080103
  418007.87000 3773373.94000     143.93200   174.19   174.19     0.00    1-HR
GENTIE      1ST                20010422
  418032.87000 3772798.94000     208.76962   172.31   172.31     0.00    1-HR
GENTIE      1ST                18040406
  418032.87000 3772823.94000     194.25178   172.49   172.49     0.00    1-HR
GENTIE      1ST                21111602
  418032.87000 3772848.94000     215.33353   172.84   172.84     0.00    1-HR
GENTIE      1ST                20030507
  418032.87000 3772873.94000     223.11957   172.86   172.86     0.00    1-HR
GENTIE      1ST                20030507
  418032.87000 3772898.94000     212.52342   173.14   173.14     0.00    1-HR
GENTIE      1ST                20030507
  418032.87000 3772923.94000     209.81672   173.38   173.38     0.00    1-HR
GENTIE      1ST                17062004
  418032.87000 3772948.94000     206.82001   173.51   173.51     0.00    1-HR
GENTIE      1ST                17062004
  418032.87000 3772973.94000     199.22168   173.65   173.65     0.00    1-HR
```

```
GENTIE      1ST                20092307
  418032.87000 3772998.94000     200.72081   174.10   174.10     0.00    1-HR
GENTIE      1ST                19110601
  418032.87000 3773023.94000     198.43332   174.10   174.10     0.00    1-HR
GENTIE      1ST                19110601
  418032.87000 3773048.94000     202.49967   174.25   174.25     0.00    1-HR
GENTIE      1ST                21092103
  418032.87000 3773073.94000     206.38382   174.52   174.52     0.00    1-HR
GENTIE      1ST                18090724
  418032.87000 3773098.94000     199.83219   174.67   174.67     0.00    1-HR
GENTIE      1ST                19100901
  418032.87000 3773123.94000     194.63029   174.34   174.34     0.00    1-HR
GENTIE      1ST                19100901
  418032.87000 3773148.94000     180.73804   174.03   174.03     0.00    1-HR
GENTIE      1ST                21091306
  418032.87000 3773173.94000     186.83621   173.71   173.71     0.00    1-HR
GENTIE      1ST                18091304
  418032.87000 3773198.94000     187.95738   173.46   173.46     0.00    1-HR
GENTIE      1ST                19090705
  418032.87000 3773223.94000     186.25682   173.42   173.42     0.00    1-HR
GENTIE      1ST                19090705
  418032.87000 3773248.94000     178.71381   173.62   173.62     0.00    1-HR
GENTIE      1ST                18102506
  418032.87000 3773273.94000     179.32725   173.60   173.60     0.00    1-HR
GENTIE      1ST                18102506
  418032.87000 3773298.94000     172.98618   173.78   173.78     0.00    1-HR
GENTIE      1ST                21080103
  418032.87000 3773323.94000     165.09162   174.15   174.15     0.00    1-HR
GENTIE      1ST                21080103
  418032.87000 3773348.94000     150.92518   174.48   174.48     0.00    1-HR
GENTIE      1ST                21080103
  418032.87000 3773373.94000     152.54466   174.64   174.64     0.00    1-HR
GENTIE      1ST                20010422
  418032.87000 3773398.94000     152.35583   174.84   174.84     0.00    1-HR
GENTIE      1ST                20010422
  418032.87000 3773423.94000     146.39696   174.93  1633.79     0.00    1-HR
GENTIE      1ST                20010422
  418032.87000 3773448.94000     135.72939   174.94  1633.79     0.00    1-HR
GENTIE      1ST                20010422
  418032.87000 3773473.94000     122.02508   175.05  1633.79     0.00    1-HR
GENTIE      1ST                20010422
  418032.87000 3773498.94000     106.55276   175.24  1633.79     0.00    1-HR
GENTIE      1ST                20010422
  418057.87000 3772798.94000     217.48226   172.54   172.54     0.00    1-HR
GENTIE      1ST                18040406
  418057.87000 3772823.94000     202.20357   172.74   172.74     0.00    1-HR
GENTIE      1ST                21111602
  418057.87000 3772848.94000     224.63656   173.08   173.08     0.00    1-HR
GENTIE      1ST                20030507
  418057.87000 3772873.94000     231.44447   173.07   173.07     0.00    1-HR
```

```
GENTIE      1ST                20030507
  418057.87000 3772898.94000     218.54373   173.35   173.35     0.00    1-HR
GENTIE      1ST                20030507
  418057.87000 3772923.94000     218.46296   173.59   173.59     0.00    1-HR
GENTIE      1ST                17062004
  418057.87000 3772948.94000     212.75944   173.73   173.73     0.00    1-HR
GENTIE      1ST                17062004
  418057.87000 3772973.94000     205.31277   173.85   173.85     0.00    1-HR
GENTIE      1ST                20092307
  418057.87000 3772998.94000     209.47126   174.30   174.30     0.00    1-HR
GENTIE      1ST                19110601
  418057.87000 3773023.94000     204.27009   174.35   174.35     0.00    1-HR
GENTIE      1ST                21092103
  418057.87000 3773048.94000     210.85417   174.51   174.51     0.00    1-HR
GENTIE      1ST                21092103
  418057.87000 3773073.94000     213.21645   174.77   174.77     0.00    1-HR
GENTIE      1ST                18090724
  418057.87000 3773098.94000     207.72236   174.89   174.89     0.00    1-HR
GENTIE      1ST                19100901
  418057.87000 3773123.94000     197.04844   174.55   174.55     0.00    1-HR
GENTIE      1ST                19100901
  418057.87000 3773148.94000     189.57777   174.17   174.17     0.00    1-HR
GENTIE      1ST                18091304
  418057.87000 3773173.94000     195.50723   173.89   173.89     0.00    1-HR
GENTIE      1ST                18091304
  418057.87000 3773198.94000     195.61267   173.70   173.70     0.00    1-HR
GENTIE      1ST                19090705
  418057.87000 3773223.94000     188.96427   173.70   173.70     0.00    1-HR
GENTIE      1ST                19090705
  418057.87000 3773248.94000     187.13330   173.90   173.90     0.00    1-HR
GENTIE      1ST                18102506
  418057.87000 3773273.94000     182.61555   173.88   173.88     0.00    1-HR
GENTIE      1ST                18102506
  418057.87000 3773298.94000     175.13415   174.07   174.07     0.00    1-HR
GENTIE      1ST                21080103
  418057.87000 3773323.94000     162.90903   174.49   174.49     0.00    1-HR
GENTIE      1ST                21080103
  418057.87000 3773348.94000     157.11397   174.85   174.85     0.00    1-HR
GENTIE      1ST                20010422
  418057.87000 3773373.94000     158.85734   175.02   175.02     0.00    1-HR
GENTIE      1ST                20010422
  418057.87000 3773398.94000     154.59098   175.24   175.24     0.00    1-HR
GENTIE      1ST                20010422
  418057.87000 3773423.94000     144.95389   175.42   175.42     0.00    1-HR
GENTIE      1ST                20010422
  418057.87000 3773448.94000     131.31822   175.58  1633.79     0.00    1-HR
GENTIE      1ST                20010422
  418057.87000 3773473.94000     115.28020   175.77  1633.79     0.00    1-HR
GENTIE      1ST                20010422
  418057.87000 3773498.94000      99.35136   175.88  1633.79     0.00    1-HR
```

```
GENTIE      1ST                20092401
  418082.87000 3772798.94000     226.92218   172.80   172.80     0.00    1-HR
GENTIE      1ST                18040406
  418082.87000 3772823.94000     210.70441   172.99   172.99     0.00    1-HR
GENTIE      1ST                21111602
  418082.87000 3772848.94000     234.69584   173.35   173.35     0.00    1-HR
GENTIE      1ST                20030507
  418082.87000 3772873.94000     240.41783   173.33   173.33     0.00    1-HR
GENTIE      1ST                20030507
  418082.87000 3772898.94000     224.88998   173.61   173.61     0.00    1-HR
GENTIE      1ST                20030507
  418082.87000 3772923.94000     227.52843   173.84   173.84     0.00    1-HR
GENTIE      1ST                17062004
  418082.87000 3772948.94000     218.66741   173.98   173.98     0.00    1-HR
GENTIE      1ST                17062004
  418082.87000 3772973.94000     211.34782   174.11   174.11     0.00    1-HR
GENTIE      1ST                20092307
  418082.87000 3772998.94000     218.05034   174.56   174.56     0.00    1-HR
GENTIE      1ST                19110601
  418082.87000 3773023.94000     215.80036   174.64   174.64     0.00    1-HR
GENTIE      1ST                21092103
  418082.87000 3773048.94000     221.59617   174.82   174.82     0.00    1-HR
GENTIE      1ST                18090724
  418082.87000 3773073.94000     219.05238   175.08   175.08     0.00    1-HR
GENTIE      1ST                18090724
  418082.87000 3773098.94000     214.31935   175.15   175.15     0.00    1-HR
GENTIE      1ST                19100901
  418082.87000 3773123.94000     197.54867   174.76   174.76     0.00    1-HR
GENTIE      1ST                19100901
  418082.87000 3773148.94000     201.25722   174.34   174.34     0.00    1-HR
GENTIE      1ST                18091304
  418082.87000 3773173.94000     202.90819   174.09   174.09     0.00    1-HR
GENTIE      1ST                19090705
  418082.87000 3773198.94000     201.40511   173.99   173.99     0.00    1-HR
GENTIE      1ST                19090705
  418082.87000 3773223.94000     192.67429   174.05   174.05     0.00    1-HR
GENTIE      1ST                18102506
  418082.87000 3773248.94000     193.40419   174.24   174.24     0.00    1-HR
GENTIE      1ST                18102506
  418082.87000 3773273.94000     185.32503   174.20   174.20     0.00    1-HR
GENTIE      1ST                21080103
  418082.87000 3773298.94000     174.71813   174.40   174.40     0.00    1-HR
GENTIE      1ST                21080103
  418082.87000 3773323.94000     160.46360   174.81   174.81     0.00    1-HR
GENTIE      1ST                20010422
  418082.87000 3773348.94000     164.76996   175.06   175.06     0.00    1-HR
GENTIE      1ST                20010422
  418082.87000 3773373.94000     161.61313   175.05   175.05     0.00    1-HR
GENTIE      1ST                20010422
  418082.87000 3773398.94000     153.08108   175.26   175.26     0.00    1-HR
```

```
GENTIE      1ST                20010422
  418082.87000 3773423.94000     139.98292   175.52   175.52     0.00    1-HR
GENTIE      1ST                20010422
  418082.87000 3773448.94000     123.71023   175.75   175.75     0.00    1-HR
GENTIE      1ST                20010422
  418082.87000 3773473.94000     106.00938   176.02  1633.79     0.00    1-HR
GENTIE      1ST                20010422
  418082.87000 3773498.94000     107.54901   176.20  1633.79     0.00    1-HR
GENTIE      1ST                20033023
  418107.87000 3772798.94000     237.40429   173.14   173.14     0.00    1-HR
GENTIE      1ST                18040406
  418107.87000 3772823.94000     220.19099   173.33   173.33     0.00    1-HR
GENTIE      1ST                21111602
  418107.87000 3772848.94000     245.59589   173.65   173.65     0.00    1-HR
GENTIE      1ST                20030507
  418107.87000 3772873.94000     250.00205   173.62   173.62     0.00    1-HR
GENTIE      1ST                20030507
  418107.87000 3772898.94000     231.33621   173.87   173.87     0.00    1-HR
GENTIE      1ST                20030507
  418107.87000 3772923.94000     236.82226   174.09   174.09     0.00    1-HR
GENTIE      1ST                17062004
  418107.87000 3772948.94000     226.53642   174.24   174.24     0.00    1-HR
GENTIE      1ST                20092307
  418107.87000 3772973.94000     220.43729   174.41   174.41     0.00    1-HR
GENTIE      1ST                19110601
  418107.87000 3772998.94000     226.30221   174.88   174.88     0.00    1-HR
GENTIE      1ST                19110601
  418107.87000 3773023.94000     227.20793   174.94   174.94     0.00    1-HR
GENTIE      1ST                21092103
  418107.87000 3773048.94000     231.75135   175.13   175.13     0.00    1-HR
GENTIE      1ST                18090724
  418107.87000 3773073.94000     224.65226   175.36   175.36     0.00    1-HR
GENTIE      1ST                19100901
  418107.87000 3773098.94000     219.06449   175.40   175.40     0.00    1-HR
GENTIE      1ST                19100901
  418107.87000 3773123.94000     204.08402   174.96   174.96     0.00    1-HR
GENTIE      1ST                18091304
  418107.87000 3773148.94000     211.84330   174.55   174.55     0.00    1-HR
GENTIE      1ST                18091304
  418107.87000 3773173.94000     211.96151   174.32   174.32     0.00    1-HR
GENTIE      1ST                19090705
  418107.87000 3773198.94000     204.78150   174.29   174.29     0.00    1-HR
GENTIE      1ST                19090705
  418107.87000 3773223.94000     202.19534   174.42   174.42     0.00    1-HR
GENTIE      1ST                18102506
  418107.87000 3773248.94000     196.99133   174.62   174.62     0.00    1-HR
GENTIE      1ST                18102506
  418107.87000 3773273.94000     187.15791   174.54   174.54     0.00    1-HR
GENTIE      1ST                21080103
  418107.87000 3773298.94000     171.50261   174.75   174.75     0.00    1-HR
```

```
GENTIE      1ST                21080103
  418107.87000 3773323.94000     170.27655   175.09   175.09     0.00    1-HR
GENTIE      1ST                20010422
  418107.87000 3773348.94000     169.39295   175.16   175.16     0.00    1-HR
GENTIE      1ST                20010422
  418107.87000 3773373.94000     161.10877   174.99   174.99     0.00    1-HR
GENTIE      1ST                20010422
  418107.87000 3773398.94000     148.76842   175.32   175.32     0.00    1-HR
GENTIE      1ST                20010422
  418107.87000 3773423.94000     132.42681   175.58   175.58     0.00    1-HR
GENTIE      1ST                20010422
  418107.87000 3773448.94000     113.80707   175.71   175.71     0.00    1-HR
GENTIE      1ST                20010422
  418107.87000 3773473.94000     110.33467   175.97   175.97     0.00    1-HR
GENTIE      1ST                20033023
  418107.87000 3773498.94000     117.13220   176.27  1633.79     0.00    1-HR
GENTIE      1ST                20033023
  418132.87000 3772798.94000     248.73688   173.49   173.49     0.00    1-HR
GENTIE      1ST                18040406
  418132.87000 3772823.94000     230.39815   173.67   173.67     0.00    1-HR
GENTIE      1ST                21111602
  418132.87000 3772848.94000     257.27408   173.95   173.95     0.00    1-HR
GENTIE      1ST                20030507
  418132.87000 3772873.94000     260.03292   173.90   173.90     0.00    1-HR
GENTIE      1ST                20030507
  418132.87000 3772898.94000     240.23047   174.13   174.13     0.00    1-HR
GENTIE      1ST                17062004
  418132.87000 3772923.94000     246.29809   174.34   174.34     0.00    1-HR
GENTIE      1ST                17062004
  418132.87000 3772948.94000     236.03109   174.50   174.50     0.00    1-HR
GENTIE      1ST                20092307
  418132.87000 3772973.94000     232.83296   174.69   174.69     0.00    1-HR
GENTIE      1ST                19110601
  418132.87000 3772998.94000     233.45345   175.14   175.14     0.00    1-HR
GENTIE      1ST                19110601
  418132.87000 3773023.94000     238.03840   175.20   175.20     0.00    1-HR
GENTIE      1ST                21092103
  418132.87000 3773048.94000     240.50529   175.39   175.39     0.00    1-HR
GENTIE      1ST                18090724
  418132.87000 3773073.94000     234.13622   175.61   175.61     0.00    1-HR
GENTIE      1ST                19100901
  418132.87000 3773098.94000     221.41391   175.60   175.60     0.00    1-HR
GENTIE      1ST                19100901
  418132.87000 3773123.94000     218.12212   175.13   175.13     0.00    1-HR
GENTIE      1ST                18091304
  418132.87000 3773148.94000     220.74697   174.77   174.77     0.00    1-HR
GENTIE      1ST                18091304
  418132.87000 3773173.94000     218.90710   174.61   174.61     0.00    1-HR
GENTIE      1ST                19090705
  418132.87000 3773198.94000     209.05780   174.61   174.61     0.00    1-HR
```

```
GENTIE      1ST                18102506
  418132.87000 3773223.94000     208.77715   174.75   174.75     0.00    1-HR
GENTIE      1ST                18102506
  418132.87000 3773248.94000     200.19249   174.93   174.93     0.00    1-HR
GENTIE      1ST                21080103
  418132.87000 3773273.94000     185.82038   174.87   174.87     0.00    1-HR
GENTIE      1ST                21080103
  418132.87000 3773298.94000     175.15518   175.09   175.09     0.00    1-HR
GENTIE      1ST                20010422
  418132.87000 3773323.94000     177.41600   175.38   175.38     0.00    1-HR
GENTIE      1ST                20010422
  418132.87000 3773348.94000     171.23445   175.40   175.40     0.00    1-HR
GENTIE      1ST                20010422
  418132.87000 3773373.94000     158.31597   175.26   175.26     0.00    1-HR
GENTIE      1ST                20010422
  418132.87000 3773398.94000     142.65821   175.81   175.81     0.00    1-HR
GENTIE      1ST                20010422
  418132.87000 3773423.94000     123.55074   176.08   176.08     0.00    1-HR
GENTIE      1ST                20010422
  418132.87000 3773448.94000     113.68714   176.07   176.07     0.00    1-HR
GENTIE      1ST                20033023
  418132.87000 3773473.94000     121.03900   176.24   176.24     0.00    1-HR
GENTIE      1ST                20033023
  418132.87000 3773498.94000     124.80362   176.54   176.54     0.00    1-HR
GENTIE      1ST                20033023
  418157.87000 3772798.94000     260.80372   173.81   173.81     0.00    1-HR
GENTIE      1ST                18040406
  418157.87000 3772823.94000     241.30554   173.99   173.99     0.00    1-HR
GENTIE      1ST                21111602
  418157.87000 3772848.94000     269.91937   174.27   174.27     0.00    1-HR
GENTIE      1ST                20030507
  418157.87000 3772873.94000     270.69188   174.20   174.20     0.00    1-HR
GENTIE      1ST                20030507
  418157.87000 3772898.94000     253.01540   174.41   174.41     0.00    1-HR
GENTIE      1ST                17062004
  418157.87000 3772923.94000     256.05430   174.62   174.62     0.00    1-HR
GENTIE      1ST                17062004
  418157.87000 3772948.94000     245.56481   174.78   174.78     0.00    1-HR
GENTIE      1ST                20092307
  418157.87000 3772973.94000     244.99287   174.96   174.96     0.00    1-HR
GENTIE      1ST                19110601
  418157.87000 3772998.94000     242.30614   175.36   175.36     0.00    1-HR
GENTIE      1ST                21092103
  418157.87000 3773023.94000     249.77721   175.45   175.45     0.00    1-HR
GENTIE      1ST                18090724
  418157.87000 3773048.94000     247.59283   175.63   175.63     0.00    1-HR
GENTIE      1ST                18090724
  418157.87000 3773073.94000     241.41338   175.80   175.80     0.00    1-HR
GENTIE      1ST                19100901
  418157.87000 3773098.94000     222.87697   175.76   175.76     0.00    1-HR
```

```
GENTIE      1ST                21091306
  418157.87000 3773123.94000     230.92411   175.32   175.32     0.00    1-HR
GENTIE      1ST                18091304
  418157.87000 3773148.94000     231.28786   175.07   175.07     0.00    1-HR
GENTIE      1ST                19090705
  418157.87000 3773173.94000     223.30040   174.97   174.97     0.00    1-HR
GENTIE      1ST                19090705
  418157.87000 3773198.94000     219.44190   174.97   174.97     0.00    1-HR
GENTIE      1ST                18102506
  418157.87000 3773223.94000     212.03189   175.09   175.09     0.00    1-HR
GENTIE      1ST                18102506
  418157.87000 3773248.94000     201.36757   175.27   175.27     0.00    1-HR
GENTIE      1ST                21080103
  418157.87000 3773273.94000     181.28872   175.23   175.23     0.00    1-HR
GENTIE      1ST                21080103
  418157.87000 3773298.94000     184.71784   175.44   175.44     0.00    1-HR
GENTIE      1ST                20010422
  418157.87000 3773323.94000     181.40057   175.72   175.72     0.00    1-HR
GENTIE      1ST                20010422
  418157.87000 3773348.94000     169.79522   175.71   175.71     0.00    1-HR
GENTIE      1ST                20010422
  418157.87000 3773373.94000     152.40380   175.56   175.56     0.00    1-HR
GENTIE      1ST                20010422
  418157.87000 3773398.94000     133.47205   176.12   176.12     0.00    1-HR
GENTIE      1ST                20010422
  418157.87000 3773423.94000     117.55505   176.41   176.41     0.00    1-HR
GENTIE      1ST                20033023
  418157.87000 3773448.94000     125.30422   176.31   176.31     0.00    1-HR
GENTIE      1ST                20033023
  418157.87000 3773473.94000     129.26068   176.39   176.39     0.00    1-HR
GENTIE      1ST                20033023
  418157.87000 3773498.94000     129.39222   176.66   176.66     0.00    1-HR
GENTIE      1ST                20033023
  418182.87000 3772798.94000     273.78175   174.12   174.12     0.00    1-HR
GENTIE      1ST                18040406
  418182.87000 3772823.94000     252.97959   174.29   174.29     0.00    1-HR
GENTIE      1ST                21111602
  418182.87000 3772848.94000     283.39298   174.57   174.57     0.00    1-HR
GENTIE      1ST                20030507
  418182.87000 3772873.94000     281.83579   174.49   174.49     0.00    1-HR
GENTIE      1ST                20030507
  418182.87000 3772898.94000     266.54903   174.70   174.70     0.00    1-HR
GENTIE      1ST                17062004
  418182.87000 3772923.94000     265.92595   174.91   174.91     0.00    1-HR
GENTIE      1ST                17062004
  418182.87000 3772948.94000     254.97702   175.07   175.07     0.00    1-HR
GENTIE      1ST                20092307
  418182.87000 3772973.94000     256.87189   175.26   175.26     0.00    1-HR
GENTIE      1ST                19110601
  418182.87000 3772998.94000     257.03310   175.64   175.64     0.00    1-HR
```

```
GENTIE      1ST                21092103
  418182.87000 3773023.94000     262.64374   175.73   175.73     0.00    1-HR
GENTIE      1ST                18090724
  418182.87000 3773048.94000     253.99627   175.86   175.86     0.00    1-HR
GENTIE      1ST                19100901
  418182.87000 3773073.94000     246.27736   175.99   175.99     0.00    1-HR
GENTIE      1ST                19100901
  418182.87000 3773098.94000     237.26762   175.93   175.93     0.00    1-HR
GENTIE      1ST                18091304
  418182.87000 3773123.94000     242.04375   175.56   175.56     0.00    1-HR
GENTIE      1ST                18091304
  418182.87000 3773148.94000     240.61536   175.54   175.54     0.00    1-HR
GENTIE      1ST                19090705
  418182.87000 3773173.94000     229.32352   175.48   175.48     0.00    1-HR
GENTIE      1ST                18102506
  418182.87000 3773198.94000     226.91160   175.42   175.42     0.00    1-HR
GENTIE      1ST                18102506
  418182.87000 3773223.94000     216.21475   175.51   175.51     0.00    1-HR
GENTIE      1ST                21080103
  418182.87000 3773248.94000     199.36297   175.74   175.74     0.00    1-HR
GENTIE      1ST                21080103
  418182.87000 3773273.94000     192.05841   175.63   175.63     0.00    1-HR
GENTIE      1ST                20010422
  418182.87000 3773298.94000     190.95876   175.81   175.81     0.00    1-HR
GENTIE      1ST                20010422
  418182.87000 3773323.94000     181.60892   176.06   176.06     0.00    1-HR
GENTIE      1ST                20010422
  418182.87000 3773348.94000     164.71957   176.01   176.01     0.00    1-HR
GENTIE      1ST                20010422
  418182.87000 3773373.94000     143.34927   175.81   175.81     0.00    1-HR
GENTIE      1ST                20010422
  418182.87000 3773398.94000     121.91321   176.36   176.36     0.00    1-HR
GENTIE      1ST                20010422
  418182.87000 3773423.94000     130.29245   176.66   176.66     0.00    1-HR
GENTIE      1ST                20033023
  418182.87000 3773448.94000     134.67756   176.64   176.64     0.00    1-HR
GENTIE      1ST                20033023
  418182.87000 3773473.94000     134.95704   176.84   176.84     0.00    1-HR
GENTIE      1ST                20033023
  418182.87000 3773498.94000     135.40712   177.18   177.18     0.00    1-HR
GENTIE      1ST                21042002
  418207.87000 3772798.94000     287.95722   174.45   174.45     0.00    1-HR
GENTIE      1ST                18040406
  418207.87000 3772823.94000     265.72522   174.61   174.61     0.00    1-HR
GENTIE      1ST                21111602
  418207.87000 3772848.94000     297.96071   174.88   174.88     0.00    1-HR
GENTIE      1ST                20030507
  418207.87000 3772873.94000     293.46591   174.77   174.77     0.00    1-HR
GENTIE      1ST                20030507
  418207.87000 3772898.94000     280.90663   175.01   175.01     0.00    1-HR
```

```
GENTIE      1ST                17062004
  418207.87000 3772923.94000     275.88061   175.22   175.22     0.00    1-HR
GENTIE      1ST                17062004
  418207.87000 3772948.94000     264.11713   175.37   175.37     0.00    1-HR
GENTIE      1ST                20092307
  418207.87000 3772973.94000     267.95079   175.55   175.55     0.00    1-HR
GENTIE      1ST                19110601
  418207.87000 3772998.94000     271.50788   175.93   175.93     0.00    1-HR
GENTIE      1ST                21092103
  418207.87000 3773023.94000     274.09794   176.01   176.01     0.00    1-HR
GENTIE      1ST                18090724
  418207.87000 3773048.94000     265.32771   176.12   176.12     0.00    1-HR
GENTIE      1ST                19100901
  418207.87000 3773073.94000     248.36793   176.20   176.20     0.00    1-HR
GENTIE      1ST                19100901
  418207.87000 3773098.94000     252.99169   176.12   176.12     0.00    1-HR
GENTIE      1ST                18091304
  418207.87000 3773123.94000     253.65220   175.82   175.82     0.00    1-HR
GENTIE      1ST                19090705
  418207.87000 3773148.94000     246.56928   176.00   176.00     0.00    1-HR
GENTIE      1ST                19090705
  418207.87000 3773173.94000     241.42635   175.96   175.96     0.00    1-HR
GENTIE      1ST                18102506
  418207.87000 3773198.94000     230.87790   175.84   175.84     0.00    1-HR
GENTIE      1ST                21080103
  418207.87000 3773223.94000     216.69330   175.91   175.91     0.00    1-HR
GENTIE      1ST                21080103
  418207.87000 3773248.94000     200.24148   176.19   176.19     0.00    1-HR
GENTIE      1ST                20010422
  418207.87000 3773273.94000     200.83062   176.00   176.00     0.00    1-HR
GENTIE      1ST                20010422
  418207.87000 3773298.94000     193.02902   176.14   176.14     0.00    1-HR
GENTIE      1ST                20010422
  418207.87000 3773323.94000     177.56275   176.33   176.33     0.00    1-HR
GENTIE      1ST                20010422
  418207.87000 3773348.94000     155.93415   176.23   176.23     0.00    1-HR
GENTIE      1ST                20010422
  418207.87000 3773373.94000     131.59497   176.02   176.02     0.00    1-HR
GENTIE      1ST                20010422
  418207.87000 3773398.94000     134.68542   176.53   176.53     0.00    1-HR
GENTIE      1ST                20033023
  418207.87000 3773423.94000     140.30876   176.81   176.81     0.00    1-HR
GENTIE      1ST                20033023
  418207.87000 3773448.94000     140.78410   176.95   176.95     0.00    1-HR
GENTIE      1ST                20033023
  418207.87000 3773473.94000     141.39012   177.36   177.36     0.00    1-HR
GENTIE      1ST                21042002
  418207.87000 3773498.94000     145.04552   177.77   177.77     0.00    1-HR
GENTIE      1ST                21042002
  418232.87000 3772798.94000     303.21429   174.76   174.76     0.00    1-HR
```

```
GENTIE      1ST                18040406
  418232.87000 3772823.94000     279.68789   174.92   174.92     0.00    1-HR
GENTIE      1ST                20030507
  418232.87000 3772848.94000     313.52235   175.17   175.17     0.00    1-HR
GENTIE      1ST                20030507
  418232.87000 3772873.94000     305.64551   175.05   175.05     0.00    1-HR
GENTIE      1ST                20030507
  418232.87000 3772898.94000     295.90337   175.31   175.31     0.00    1-HR
GENTIE      1ST                17062004
  418232.87000 3772923.94000     285.61477   175.52   175.52     0.00    1-HR
GENTIE      1ST                17062004
  418232.87000 3772948.94000     276.83575   175.66   175.66     0.00    1-HR
GENTIE      1ST                19110601
  418232.87000 3772973.94000     277.84365   175.83   175.83     0.00    1-HR
GENTIE      1ST                19110601
  418232.87000 3772998.94000     285.05778   176.18   176.18     0.00    1-HR
GENTIE      1ST                21092103
  418232.87000 3773023.94000     283.39314   176.26   176.26     0.00    1-HR
GENTIE      1ST                18090724
  418232.87000 3773048.94000     274.06318   176.37   176.37     0.00    1-HR
GENTIE      1ST                19100901
  418232.87000 3773073.94000     257.27877   176.42   176.42     0.00    1-HR
GENTIE      1ST                18091304
  418232.87000 3773098.94000     266.62680   176.32   176.32     0.00    1-HR
GENTIE      1ST                18091304
  418232.87000 3773123.94000     263.49624   176.04   176.04     0.00    1-HR
GENTIE      1ST                19090705
  418232.87000 3773148.94000     252.50332   176.27   176.27     0.00    1-HR
GENTIE      1ST                18102506
  418232.87000 3773173.94000     248.64593   176.28   176.28     0.00    1-HR
GENTIE      1ST                18102506
  418232.87000 3773198.94000     234.46514   176.16   176.16     0.00    1-HR
GENTIE      1ST                21080103
  418232.87000 3773223.94000     212.47088   176.23   176.23     0.00    1-HR
GENTIE      1ST                21080103
  418232.87000 3773248.94000     211.86929   176.52   176.52     0.00    1-HR
GENTIE      1ST                20010422
  418232.87000 3773273.94000     205.27184   176.35   176.35     0.00    1-HR
GENTIE      1ST                20010422
  418232.87000 3773298.94000     190.72477   176.49   176.49     0.00    1-HR
GENTIE      1ST                20010422
  418232.87000 3773323.94000     169.64356   176.64   176.64     0.00    1-HR
GENTIE      1ST                20010422
  418232.87000 3773348.94000     144.18827   176.50   176.50     0.00    1-HR
GENTIE      1ST                20010422
  418232.87000 3773373.94000     138.96962   176.25   176.25     0.00    1-HR
GENTIE      1ST                20033023
  418232.87000 3773398.94000     145.42930   176.55   176.55     0.00    1-HR
GENTIE      1ST                20033023
  418232.87000 3773423.94000     146.51776   176.81   176.81     0.00    1-HR
```

```
GENTIE      1ST                20033023
  418232.87000 3773448.94000     146.76509   177.02   177.02     0.00    1-HR
GENTIE      1ST                21042002
  418232.87000 3773473.94000     150.61882   177.45   177.45     0.00    1-HR
GENTIE      1ST                21042002
  418232.87000 3773498.94000     150.22551   177.89   177.89     0.00    1-HR
GENTIE      1ST                21042002
  418257.87000 3772798.94000     319.06904   174.97   174.97     0.00    1-HR
GENTIE      1ST                18040406
  418257.87000 3772823.94000     294.73570   175.07   175.07     0.00    1-HR
GENTIE      1ST                20030507
  418257.87000 3772848.94000     328.81918   175.27   175.27     0.00    1-HR
GENTIE      1ST                20030507
  418257.87000 3772873.94000     317.69321   175.24   175.24     0.00    1-HR
GENTIE      1ST                20030507
  418257.87000 3772898.94000     310.69529   175.49   175.49     0.00    1-HR
GENTIE      1ST                17062004
  418257.87000 3772923.94000     298.91289   175.70   175.70     0.00    1-HR
GENTIE      1ST                20092307
  418257.87000 3772948.94000     293.54673   175.87   175.87     0.00    1-HR
GENTIE      1ST                19110601
  418257.87000 3772973.94000     291.50634   176.05   176.05     0.00    1-HR
GENTIE      1ST                21092103
  418257.87000 3772998.94000     301.17801   176.36   176.36     0.00    1-HR
GENTIE      1ST                18090724
  418257.87000 3773023.94000     290.97187   176.45   176.45     0.00    1-HR
GENTIE      1ST                19100901
  418257.87000 3773048.94000     279.17815   176.56   176.56     0.00    1-HR
GENTIE      1ST                19100901
  418257.87000 3773073.94000     276.45163   176.59   176.59     0.00    1-HR
GENTIE      1ST                18091304
  418257.87000 3773098.94000     279.04021   176.46   176.46     0.00    1-HR
GENTIE      1ST                19090705
  418257.87000 3773123.94000     269.11738   176.24   176.24     0.00    1-HR
GENTIE      1ST                19090705
  418257.87000 3773148.94000     264.04453   176.44   176.44     0.00    1-HR
GENTIE      1ST                18102506
  418257.87000 3773173.94000     252.25846   176.49   176.49     0.00    1-HR
GENTIE      1ST                21080103
  418257.87000 3773198.94000     232.97479   176.43   176.43     0.00    1-HR
GENTIE      1ST                21080103
  418257.87000 3773223.94000     220.34414   176.50   176.50     0.00    1-HR
GENTIE      1ST                20010422
  418257.87000 3773248.94000     218.60992   176.75   176.75     0.00    1-HR
GENTIE      1ST                20010422
  418257.87000 3773273.94000     204.80546   176.69   176.69     0.00    1-HR
GENTIE      1ST                20010422
  418257.87000 3773298.94000     183.96845   176.87   176.87     0.00    1-HR
GENTIE      1ST                20010422
  418257.87000 3773323.94000     158.27328   177.03   177.03     0.00    1-HR
```

```
GENTIE      1ST                20010422
  418257.87000 3773348.94000     145.65967   176.98   176.98     0.00    1-HR
GENTIE      1ST                20033023
  418257.87000 3773373.94000     152.01511   176.82   176.82     0.00    1-HR
GENTIE      1ST                20033023
  418257.87000 3773398.94000     153.16659   176.92   176.92     0.00    1-HR
GENTIE      1ST                20033023
  418257.87000 3773423.94000     153.51323   177.15   177.15     0.00    1-HR
GENTIE      1ST                21042002
  418257.87000 3773448.94000     157.01989   177.36   177.36     0.00    1-HR
GENTIE      1ST                21042002
  418257.87000 3773473.94000     156.19458   177.69   177.69     0.00    1-HR
GENTIE      1ST                21042002
  418257.87000 3773498.94000     151.19909   178.02   178.02     0.00    1-HR
GENTIE      1ST                21042002
  418282.87000 3772798.94000     336.14832   175.16   175.16     0.00    1-HR
GENTIE      1ST                18040406
  418282.87000 3772823.94000     311.33767   175.25   175.25     0.00    1-HR
GENTIE      1ST                20030507
  418282.87000 3772848.94000     346.07210   175.47   175.47     0.00    1-HR
GENTIE      1ST                20030507
  418282.87000 3772873.94000     330.57565   175.48   175.48     0.00    1-HR
GENTIE      1ST                20030507
  418282.87000 3772898.94000     326.71993   175.77   175.77     0.00    1-HR
GENTIE      1ST                17062004
  418282.87000 3772923.94000     313.82909   176.00   176.00     0.00    1-HR
GENTIE      1ST                20092307
  418282.87000 3772948.94000     310.46999   176.18   176.18     0.00    1-HR
GENTIE      1ST                19110601
  418282.87000 3772973.94000     311.26535   176.40   176.40     0.00    1-HR
GENTIE      1ST                21092103
  418282.87000 3772998.94000     317.23344   176.76   176.76     0.00    1-HR
GENTIE      1ST                18090724
  418282.87000 3773023.94000     304.97815   176.76   176.76     0.00    1-HR
GENTIE      1ST                19100901
  418282.87000 3773048.94000     281.12432   176.86   176.86     0.00    1-HR
GENTIE      1ST                19100901
  418282.87000 3773073.94000     293.92310   176.86   176.86     0.00    1-HR
GENTIE      1ST                18091304
  418282.87000 3773098.94000     291.39071   176.72   176.72     0.00    1-HR
GENTIE      1ST                19090705
  418282.87000 3773123.94000     275.99674   176.49   176.49     0.00    1-HR
GENTIE      1ST                18102506
  418282.87000 3773148.94000     270.63869   176.64   176.64     0.00    1-HR
GENTIE      1ST                18102506
  418282.87000 3773173.94000     254.30623   176.70   176.70     0.00    1-HR
GENTIE      1ST                21080103
  418282.87000 3773198.94000     228.95336   176.68   176.68     0.00    1-HR
GENTIE      1ST                20010422
  418282.87000 3773223.94000     230.40837   176.76   176.76     0.00    1-HR
```

```
GENTIE      1ST                20010422
  418282.87000 3773248.94000     219.98058   176.97   176.97     0.00    1-HR
GENTIE      1ST                20010422
  418282.87000 3773273.94000     199.15576   177.02   177.02     0.00    1-HR
GENTIE      1ST                20010422
  418282.87000 3773298.94000     172.72005   177.20   177.20     0.00    1-HR
GENTIE      1ST                20010422
  418282.87000 3773323.94000     152.18607   177.43   177.43     0.00    1-HR
GENTIE      1ST                20033023
  418282.87000 3773348.94000     160.22518   177.57   177.57     0.00    1-HR
GENTIE      1ST                20033023
  418282.87000 3773373.94000     161.80306   177.67   177.67     0.00    1-HR
GENTIE      1ST                20033023
  418282.87000 3773398.94000     162.38253   177.95   177.95     0.00    1-HR
GENTIE      1ST                21042002
  418282.87000 3773423.94000     165.86107   178.12   178.12     0.00    1-HR
GENTIE      1ST                21042002
  418282.87000 3773448.94000     164.27202   178.27   178.27     0.00    1-HR
GENTIE      1ST                21042002
  418282.87000 3773473.94000     158.23010   178.43   178.43     0.00    1-HR
GENTIE      1ST                21042002
  418282.87000 3773498.94000     148.45776   178.55   178.55     0.00    1-HR
GENTIE      1ST                21042002
  418307.87000 3772798.94000     354.76020   175.35   175.35     0.00    1-HR
GENTIE      1ST                18040406
  418307.87000 3772823.94000     330.36902   175.54   175.54     0.00    1-HR
GENTIE      1ST                20030507
  418307.87000 3772848.94000     366.13550   175.83   175.83     0.00    1-HR
GENTIE      1ST                20030507
  418307.87000 3772873.94000     344.32929   175.77   175.77     0.00    1-HR
GENTIE      1ST                20030507
  418307.87000 3772898.94000     344.21504   176.17   176.17     0.00    1-HR
GENTIE      1ST                17062004
  418307.87000 3772923.94000     329.62013   176.44   176.44     0.00    1-HR
GENTIE      1ST                20092307
  418307.87000 3772948.94000     327.42749   176.61   176.61     0.00    1-HR
GENTIE      1ST                19110601
  418307.87000 3772973.94000     331.38280   176.86   176.86     0.00    1-HR
GENTIE      1ST                21092103
  418307.87000 3772998.94000     332.68007   177.38   177.38     0.00    1-HR
GENTIE      1ST                18090724
  418307.87000 3773023.94000     316.68785   177.22   177.22     0.00    1-HR
GENTIE      1ST                19100901
  418307.87000 3773048.94000     305.28889   177.31   177.31     0.00    1-HR
GENTIE      1ST                18091304
  418307.87000 3773073.94000     310.65012   177.34   177.34     0.00    1-HR
GENTIE      1ST                19090705
  418307.87000 3773098.94000     300.17316   177.17   177.17     0.00    1-HR
GENTIE      1ST                19090705
  418307.87000 3773123.94000     289.84102   176.87   176.87     0.00    1-HR
```

```
GENTIE      1ST                18102506
  418307.87000 3773148.94000     276.06438   177.05   177.05     0.00    1-HR
GENTIE      1ST                21080103
  418307.87000 3773173.94000     251.70274   177.12   177.12     0.00    1-HR
GENTIE      1ST                21080103
  418307.87000 3773198.94000     243.47401   177.07   177.07     0.00    1-HR
GENTIE      1ST                20010422
  418307.87000 3773223.94000     235.56205   177.18   177.18     0.00    1-HR
GENTIE      1ST                20010422
  418307.87000 3773248.94000     216.63838   177.44   177.44     0.00    1-HR
GENTIE      1ST                20010422
  418307.87000 3773273.94000     188.82110   177.44   177.44     0.00    1-HR
GENTIE      1ST                20010422
  418307.87000 3773298.94000     158.43108   177.58   177.58     0.00    1-HR
GENTIE      1ST                20033023
  418307.87000 3773323.94000     168.01763   177.88   177.88     0.00    1-HR
GENTIE      1ST                20033023
  418307.87000 3773348.94000     170.25858   178.04   178.04     0.00    1-HR
GENTIE      1ST                20033023
  418307.87000 3773373.94000     170.64017   178.18   178.18     0.00    1-HR
GENTIE      1ST                21042002
  418307.87000 3773398.94000     174.92752   178.66   178.66     0.00    1-HR
GENTIE      1ST                21042002
  418307.87000 3773423.94000     173.01404   178.86   178.86     0.00    1-HR
GENTIE      1ST                21042002
  418307.87000 3773448.94000     166.02280   178.96   178.96     0.00    1-HR
GENTIE      1ST                21042002
  418307.87000 3773473.94000     154.95025   178.96   178.96     0.00    1-HR
GENTIE      1ST                21042002
  418307.87000 3773498.94000     141.01604   178.90   178.90     0.00    1-HR
GENTIE      1ST                21042002
  418332.87000 3772798.94000     374.91589   175.52   175.52     0.00    1-HR
GENTIE      1ST                18040406
  418332.87000 3772823.94000     350.59193   175.75   175.75     0.00    1-HR
GENTIE      1ST                20030507
  418332.87000 3772848.94000     386.52283   176.05   176.05     0.00    1-HR
GENTIE      1ST                20030507
  418332.87000 3772873.94000     357.32033   175.93   175.93     0.00    1-HR
GENTIE      1ST                20030507
  418332.87000 3772898.94000     360.61773   176.40   176.40     0.00    1-HR
GENTIE      1ST                17062004
  418332.87000 3772923.94000     343.67066   176.69   176.69     0.00    1-HR
GENTIE      1ST                20092307
  418332.87000 3772948.94000     341.35674   176.86   176.86     0.00    1-HR
GENTIE      1ST                19110601
  418332.87000 3772973.94000     351.54950   177.16   177.16     0.00    1-HR
GENTIE      1ST                18090724
  418332.87000 3772998.94000     344.27000   177.77   177.77     0.00    1-HR
GENTIE      1ST                19100901
  418332.87000 3773023.94000     323.03219   177.56   177.56     0.00    1-HR
```

```
GENTIE      1ST                19100901
  418332.87000 3773048.94000     327.95306   177.65   177.65     0.00    1-HR
GENTIE      1ST                18091304
  418332.87000 3773073.94000     327.01462   177.72   177.72     0.00    1-HR
GENTIE      1ST                19090705
  418332.87000 3773098.94000     309.70916   177.57   177.57     0.00    1-HR
GENTIE      1ST                18102506
  418332.87000 3773123.94000     297.26743   177.22   177.22     0.00    1-HR
GENTIE      1ST                18102506
  418332.87000 3773148.94000     277.45153   177.40   177.40     0.00    1-HR
GENTIE      1ST                21080103
  418332.87000 3773173.94000     256.74447   177.47   177.47     0.00    1-HR
GENTIE      1ST                20010422
  418332.87000 3773198.94000     251.80364   177.41   177.41     0.00    1-HR
GENTIE      1ST                20010422
  418332.87000 3773223.94000     234.00936   177.54   177.54     0.00    1-HR
GENTIE      1ST                20010422
  418332.87000 3773248.94000     207.19347   177.85   177.85     0.00    1-HR
GENTIE      1ST                20010422
  418332.87000 3773273.94000     173.77323   177.80   177.80     0.00    1-HR
GENTIE      1ST                20010422
  418332.87000 3773298.94000     175.75264   177.94   177.94     0.00    1-HR
GENTIE      1ST                20033023
  418332.87000 3773323.94000     179.06696   178.27   178.27     0.00    1-HR
GENTIE      1ST                20033023
  418332.87000 3773348.94000     179.59055   178.40   178.40     0.00    1-HR
GENTIE      1ST                21042002
  418332.87000 3773373.94000     182.82523   178.44   178.44     0.00    1-HR
GENTIE      1ST                21042002
  418332.87000 3773398.94000     181.00519   178.84   178.84     0.00    1-HR
GENTIE      1ST                21042002
  418332.87000 3773423.94000     173.49207   179.08   179.08     0.00    1-HR
GENTIE      1ST                21042002
  418332.87000 3773448.94000     161.42886   179.15   179.15     0.00    1-HR
GENTIE      1ST                21042002
  418332.87000 3773473.94000     146.38477   179.18   179.18     0.00    1-HR
GENTIE      1ST                21042002
  418357.87000 3772798.94000     396.80120   175.67   175.67     0.00    1-HR
GENTIE      1ST                18040406
  418357.87000 3772823.94000     372.07900   175.88   175.88     0.00    1-HR
GENTIE      1ST                20030507
  418357.87000 3772848.94000     407.25594   176.15   176.15     0.00    1-HR
GENTIE      1ST                20030507
  418357.87000 3772873.94000     375.39221   176.05   176.05     0.00    1-HR
GENTIE      1ST                17062004
  418357.87000 3772898.94000     376.13410   176.54   176.54     0.00    1-HR
GENTIE      1ST                17062004
  418357.87000 3772923.94000     361.14276   176.85   176.85     0.00    1-HR
GENTIE      1ST                19110601
  418357.87000 3772948.94000     362.86063   177.05   177.05     0.00    1-HR
```

```
GENTIE      1ST                21092103
  418357.87000 3772973.94000     371.56328   177.38   177.38     0.00    1-HR
GENTIE      1ST                18090724
  418357.87000 3772998.94000     361.18990   178.02   178.02     0.00    1-HR
GENTIE      1ST                19100901
  418357.87000 3773023.94000     337.39612   177.84   177.84     0.00    1-HR
GENTIE      1ST                18091304
  418357.87000 3773048.94000     346.27210   177.94   177.94     0.00    1-HR
GENTIE      1ST                18091304
  418357.87000 3773073.94000     337.12831   178.07   178.07     0.00    1-HR
GENTIE      1ST                19090705
  418357.87000 3773098.94000     324.93961   177.94   177.94     0.00    1-HR
GENTIE      1ST                18102506
  418357.87000 3773123.94000     302.78588   177.56   177.56     0.00    1-HR
GENTIE      1ST                21080103
  418357.87000 3773148.94000     271.35537   177.68   177.68     0.00    1-HR
GENTIE      1ST                21080103
  418357.87000 3773173.94000     269.07670   177.75   177.75     0.00    1-HR
GENTIE      1ST                20010422
  418357.87000 3773198.94000     252.72720   177.69   177.69     0.00    1-HR
GENTIE      1ST                20010422
  418357.87000 3773223.94000     225.58446   177.86   177.86     0.00    1-HR
GENTIE      1ST                20010422
  418357.87000 3773248.94000     192.20862   178.22   178.22     0.00    1-HR
GENTIE      1ST                20010422
  418357.87000 3773273.94000     184.45327   178.13   178.13     0.00    1-HR
GENTIE      1ST                20033023
  418357.87000 3773298.94000     187.90352   178.25   178.25     0.00    1-HR
GENTIE      1ST                20033023
  418357.87000 3773323.94000     189.37497   178.63   178.63     0.00    1-HR
GENTIE      1ST                21042002
  418357.87000 3773348.94000     192.84584   178.76   178.76     0.00    1-HR
GENTIE      1ST                21042002
  418357.87000 3773373.94000     189.41778   178.76   178.76     0.00    1-HR
GENTIE      1ST                21042002
  418357.87000 3773398.94000     181.27038   179.11   179.11     0.00    1-HR
GENTIE      1ST                21042002
  418357.87000 3773423.94000     168.25601   179.31   179.31     0.00    1-HR
GENTIE      1ST                21042002
  418357.87000 3773448.94000     151.78354   179.32   179.32     0.00    1-HR
GENTIE      1ST                21042002
  418382.87000 3772798.94000     420.85247   175.82   175.82     0.00    1-HR
GENTIE      1ST                18040406
  418382.87000 3772823.94000     395.13318   175.95   175.95     0.00    1-HR
GENTIE      1ST                20030507
  418382.87000 3772848.94000     428.41144   176.15   176.15     0.00    1-HR
GENTIE      1ST                20030507
  418382.87000 3772873.94000     400.09446   176.20   176.20     0.00    1-HR
GENTIE      1ST                17062004
  418382.87000 3772898.94000     394.15805   176.72   176.72     0.00    1-HR
```

```
GENTIE      1ST                20092307
  418382.87000 3772923.94000     384.78492   177.01   177.01     0.00    1-HR
GENTIE      1ST                19110601
  418382.87000 3772948.94000     387.92770   177.22   177.22     0.00    1-HR
GENTIE      1ST                21092103
  418382.87000 3772973.94000     387.93652   177.59   177.59     0.00    1-HR
GENTIE      1ST                18090724
  418382.87000 3772998.94000     372.91575   178.27   178.27     0.00    1-HR
GENTIE      1ST                19100901
  418382.87000 3773023.94000     365.69022   178.13   178.13     0.00    1-HR
GENTIE      1ST                18091304
  418382.87000 3773048.94000     365.52307   178.24   178.24     0.00    1-HR
GENTIE      1ST                19090705
  418382.87000 3773073.94000     347.72700   178.36   178.36     0.00    1-HR
GENTIE      1ST                18102506
  418382.87000 3773098.94000     331.75695   178.25   178.25     0.00    1-HR
GENTIE      1ST                21080103
  418382.87000 3773123.94000     301.88150   177.90   177.90     0.00    1-HR
GENTIE      1ST                21080103
  418382.87000 3773148.94000     286.01943   178.00   178.00     0.00    1-HR
GENTIE      1ST                20010422
  418382.87000 3773173.94000     273.95363   178.08   178.08     0.00    1-HR
GENTIE      1ST                20010422
  418382.87000 3773198.94000     246.29465   178.02   178.02     0.00    1-HR
GENTIE      1ST                20010422
  418382.87000 3773223.94000     210.97767   178.21   178.21     0.00    1-HR
GENTIE      1ST                20010422
  418382.87000 3773248.94000     194.67262   178.57   178.57     0.00    1-HR
GENTIE      1ST                20033023
  418382.87000 3773273.94000     198.14590   178.45   178.45     0.00    1-HR
GENTIE      1ST                20033023
  418382.87000 3773298.94000     199.20532   178.59   178.59     0.00    1-HR
GENTIE      1ST                21042002
  418382.87000 3773323.94000     203.52466   179.00   179.00     0.00    1-HR
GENTIE      1ST                21042002
  418382.87000 3773348.94000     199.77085   179.13   179.13     0.00    1-HR
GENTIE      1ST                21042002
  418382.87000 3773373.94000     189.50340   179.11   179.11     0.00    1-HR
GENTIE      1ST                21042002
  418382.87000 3773398.94000     175.47306   179.45   179.45     0.00    1-HR
GENTIE      1ST                21042002
  418407.87000 3772798.94000     449.30153   176.13   176.13     0.00    1-HR
GENTIE      1ST                18040406
  418407.87000 3772823.94000     423.10485   176.24   176.24     0.00    1-HR
GENTIE      1ST                20030507
  418407.87000 3772848.94000     454.18879   176.40   176.40     0.00    1-HR
GENTIE      1ST                20030507
  418407.87000 3772873.94000     428.73040   176.56   176.56     0.00    1-HR
GENTIE      1ST                17062004
  418407.87000 3772898.94000     418.95425   177.01   177.01     0.00    1-HR
```

```
GENTIE      1ST                20092307
  418407.87000 3772923.94000     407.33248   177.21   177.21     0.00    1-HR
GENTIE      1ST                19110601
  418407.87000 3772948.94000     411.28795   177.38   177.38     0.00    1-HR
GENTIE      1ST                21092103
  418407.87000 3772973.94000     400.31640   177.78   177.78     0.00    1-HR
GENTIE      1ST                19100901
  418407.87000 3772998.94000     377.63422   178.49   178.49     0.00    1-HR
GENTIE      1ST                19100901
  418407.87000 3773023.94000     389.22036   178.41   178.41     0.00    1-HR
GENTIE      1ST                18091304
  418407.87000 3773048.94000     377.21733   178.51   178.51     0.00    1-HR
GENTIE      1ST                19090705
  418407.87000 3773073.94000     363.07394   178.61   178.61     0.00    1-HR
GENTIE      1ST                18102506
  418407.87000 3773098.94000     336.82239   178.51   178.51     0.00    1-HR
GENTIE      1ST                21080103
  418407.87000 3773123.94000     302.66563   178.24   178.24     0.00    1-HR
GENTIE      1ST                20010422
  418407.87000 3773148.94000     295.91798   178.39   178.39     0.00    1-HR
GENTIE      1ST                20010422
  418407.87000 3773173.94000     270.21502   178.42   178.42     0.00    1-HR
GENTIE      1ST                20010422
  418407.87000 3773198.94000     232.52135   178.37   178.37     0.00    1-HR
GENTIE      1ST                20010422
  418407.87000 3773223.94000     204.30075   178.57   178.57     0.00    1-HR
GENTIE      1ST                20033023
  418407.87000 3773248.94000     210.24261   178.92   178.92     0.00    1-HR
GENTIE      1ST                20033023
  418407.87000 3773273.94000     210.75107   178.79   178.79     0.00    1-HR
GENTIE      1ST                21042002
  418407.87000 3773298.94000     214.36316   179.00   179.00     0.00    1-HR
GENTIE      1ST                21042002
  418407.87000 3773323.94000     210.73770   179.41   179.41     0.00    1-HR
GENTIE      1ST                21042002
  418407.87000 3773348.94000     199.49051   179.52   179.52     0.00    1-HR
GENTIE      1ST                21042002
  418407.87000 3773373.94000     183.02663   179.54   179.54     0.00    1-HR
GENTIE      1ST                21042002
  418407.87000 3773398.94000     164.23755   179.97   179.97     0.00    1-HR
GENTIE      1ST                21042002
  418432.87000 3772798.94000     483.88392   176.65   176.65     0.00    1-HR
GENTIE      1ST                18040406
  418432.87000 3772823.94000     458.03898   176.81   176.81     0.00    1-HR
GENTIE      1ST                20030507
  418432.87000 3772848.94000     486.87431   176.99   176.99     0.00    1-HR
GENTIE      1ST                20030507
  418432.87000 3772873.94000     462.15105   177.14   177.14     0.00    1-HR
GENTIE      1ST                17062004
  418432.87000 3772898.94000     444.68711   177.38   177.38     0.00    1-HR
```

```
GENTIE      1ST                20092307
  418432.87000 3772923.94000     427.03377   177.40   177.40     0.00    1-HR
GENTIE      1ST                19110601
  418432.87000 3772948.94000     437.29114   177.54   177.54     0.00    1-HR
GENTIE      1ST                18090724
  418432.87000 3772973.94000     419.65425   177.97   177.97     0.00    1-HR
GENTIE      1ST                19100901
  418432.87000 3772998.94000     411.16059   178.64   178.64     0.00    1-HR
GENTIE      1ST                18091304
  418432.87000 3773023.94000     410.36216   178.62   178.62     0.00    1-HR
GENTIE      1ST                19090705
  418432.87000 3773048.94000     389.60030   178.78   178.78     0.00    1-HR
GENTIE      1ST                18102506
  418432.87000 3773073.94000     370.36900   178.87   178.87     0.00    1-HR
GENTIE      1ST                21080103
  418432.87000 3773098.94000     331.91170   178.77   178.77     0.00    1-HR
GENTIE      1ST                21080103
  418432.87000 3773123.94000     317.74199   178.55   178.55     0.00    1-HR
GENTIE      1ST                20010422
  418432.87000 3773148.94000     295.24863   178.66   178.66     0.00    1-HR
GENTIE      1ST                20010422
  418432.87000 3773173.94000     257.25069   178.68   178.68     0.00    1-HR
GENTIE      1ST                20010422
  418432.87000 3773198.94000     215.06197   178.66   178.66     0.00    1-HR
GENTIE      1ST                20033023
  418432.87000 3773223.94000     221.55597   178.86   178.86     0.00    1-HR
GENTIE      1ST                20033023
  418432.87000 3773248.94000     224.17746   179.18   179.18     0.00    1-HR
GENTIE      1ST                21042002
  418432.87000 3773273.94000     226.62204   179.13   179.13     0.00    1-HR
GENTIE      1ST                21042002
  418432.87000 3773298.94000     221.62689   179.39   179.39     0.00    1-HR
GENTIE      1ST                21042002
  418432.87000 3773323.94000     209.82091   179.78   179.78     0.00    1-HR
GENTIE      1ST                21042002
  418432.87000 3773348.94000     191.65591   179.85   179.85     0.00    1-HR
GENTIE      1ST                21042002
  418432.87000 3773373.94000     169.90707   179.81   179.81     0.00    1-HR
GENTIE      1ST                21042002
  418432.87000 3773398.94000     162.56610   180.10   180.10     0.00    1-HR
GENTIE      1ST                20090403
  418457.87000 3772798.94000     523.53247   177.20   177.20     0.00    1-HR
GENTIE      1ST                18040406
  418457.87000 3772823.94000     496.93436   177.32   177.32     0.00    1-HR
GENTIE      1ST                20030507
  418457.87000 3772848.94000     521.35625   177.48   177.48     0.00    1-HR
GENTIE      1ST                20030507
  418457.87000 3772873.94000     496.35783   177.61   177.61     0.00    1-HR
GENTIE      1ST                17062004
  418457.87000 3772898.94000     469.62673   177.73   177.73     0.00    1-HR
```

```
GENTIE      1ST                20092307
  418457.87000 3772923.94000     462.18109   177.60   177.60     0.00    1-HR
GENTIE      1ST                21092103
  418457.87000 3772948.94000     459.28212   177.73   177.73     0.00    1-HR
GENTIE      1ST                18090724
  418457.87000 3772973.94000     431.05512   178.16   178.16     0.00    1-HR
GENTIE      1ST                19100901
  418457.87000 3772998.94000     439.14800   178.70   178.70     0.00    1-HR
GENTIE      1ST                18091304
  418457.87000 3773023.94000     423.07571   178.75   178.75     0.00    1-HR
GENTIE      1ST                19090705
  418457.87000 3773048.94000     405.68129   179.05   179.05     0.00    1-HR
GENTIE      1ST                18102506
  418457.87000 3773073.94000     373.27833   179.18   179.18     0.00    1-HR
GENTIE      1ST                21080103
  418457.87000 3773098.94000     343.12718   179.08   179.08     0.00    1-HR
GENTIE      1ST                20010422
  418457.87000 3773123.94000     322.10008   178.88   178.88     0.00    1-HR
GENTIE      1ST                20010422
  418457.87000 3773148.94000     284.62265   178.97   178.97     0.00    1-HR
GENTIE      1ST                20010422
  418457.87000 3773173.94000     236.63209   178.98   178.98     0.00    1-HR
GENTIE      1ST                20010422
  418457.87000 3773198.94000     234.52331   178.96   178.96     0.00    1-HR
GENTIE      1ST                20033023
  418457.87000 3773223.94000     237.21433   179.14   179.14     0.00    1-HR
GENTIE      1ST                21042002
  418457.87000 3773248.94000     240.80421   179.45   179.45     0.00    1-HR
GENTIE      1ST                21042002
  418457.87000 3773273.94000     233.63572   179.44   179.44     0.00    1-HR
GENTIE      1ST                21042002
  418457.87000 3773298.94000     219.86035   179.71   179.71     0.00    1-HR
GENTIE      1ST                21042002
  418457.87000 3773323.94000     200.68777   180.09   180.09     0.00    1-HR
GENTIE      1ST                21042002
  418457.87000 3773348.94000     177.07563   180.16   180.16     0.00    1-HR
GENTIE      1ST                21042002
  418457.87000 3773373.94000     171.68841   180.14   180.14     0.00    1-HR
GENTIE      1ST                20090403
  418457.87000 3773398.94000     164.86109   180.40   180.40     0.00    1-HR
GENTIE      1ST                20090403
  418482.87000 3772798.94000     567.29764   177.67   177.67     0.00    1-HR
GENTIE      1ST                18040406
  418482.87000 3772823.94000     538.91531   177.69   177.69     0.00    1-HR
GENTIE      1ST                20030507
  418482.87000 3772848.94000     555.49159   177.77   177.77     0.00    1-HR
GENTIE      1ST                20030507
  418482.87000 3772873.94000     528.48955   177.85   177.85     0.00    1-HR
GENTIE      1ST                17062004
  418482.87000 3772898.94000     495.03846   177.87   177.87     0.00    1-HR
```

```
GENTIE      1ST                19110601
  418482.87000 3772923.94000     498.04322   177.86   177.86     0.00    1-HR
GENTIE      1ST                21092103
  418482.87000 3772948.94000     476.49901   178.02   178.02     0.00    1-HR
GENTIE      1ST                19100901
  418482.87000 3772973.94000     455.57383   178.39   178.39     0.00    1-HR
GENTIE      1ST                18091304
  418482.87000 3772998.94000     462.86336   178.86   178.86     0.00    1-HR
GENTIE      1ST                19090705
  418482.87000 3773023.94000     435.98079   178.91   178.91     0.00    1-HR
GENTIE      1ST                18102506
  418482.87000 3773048.94000     413.76527   179.35   179.35     0.00    1-HR
GENTIE      1ST                21080103
  418482.87000 3773073.94000     368.53890   179.54   179.54     0.00    1-HR
GENTIE      1ST                20010422
  418482.87000 3773098.94000     353.89542   179.45   179.45     0.00    1-HR
GENTIE      1ST                20010422
  418482.87000 3773123.94000     315.12533   179.28   179.28     0.00    1-HR
GENTIE      1ST                20010422
  418482.87000 3773148.94000     265.56571   179.46   179.46     0.00    1-HR
GENTIE      1ST                20010422
  418482.87000 3773173.94000     250.62905   179.46   179.46     0.00    1-HR
GENTIE      1ST                20033023
  418482.87000 3773198.94000     252.90918   179.39   179.39     0.00    1-HR
GENTIE      1ST                21042002
  418482.87000 3773223.94000     255.59441   179.59   179.59     0.00    1-HR
GENTIE      1ST                21042002
  418482.87000 3773248.94000     248.44023   179.92   179.92     0.00    1-HR
GENTIE      1ST                21042002
  418482.87000 3773273.94000     231.40110   179.86   179.86     0.00    1-HR
GENTIE      1ST                21042002
  418482.87000 3773298.94000     209.53201   180.07   180.07     0.00    1-HR
GENTIE      1ST                21042002
  418482.87000 3773323.94000     187.68681   180.42   180.42     0.00    1-HR
GENTIE      1ST                20090403
  418482.87000 3773348.94000     181.87953   180.50   180.50     0.00    1-HR
GENTIE      1ST                20090403
  418482.87000 3773373.94000     173.15829   180.58   180.58     0.00    1-HR
GENTIE      1ST                21092006
  418482.87000 3773398.94000     169.82168   181.08   181.08     0.00    1-HR
GENTIE      1ST                21092006
  418482.87000 3773423.94000     164.92688   181.37   181.37     0.00    1-HR
GENTIE      1ST                20052406
  418482.87000 3773448.94000     166.98107   181.39   181.39     0.00    1-HR
GENTIE      1ST                20052406
  418482.87000 3773473.94000     166.14991   181.34   181.34     0.00    1-HR
GENTIE      1ST                20052406
  418482.87000 3773498.94000     162.76841   181.26   181.26     0.00    1-HR
GENTIE      1ST                20052406
  418507.87000 3772798.94000     615.83429   178.07   178.07     0.00    1-HR
```

```
GENTIE      1ST                18040406
  418507.87000 3772823.94000     587.04615   178.07   178.07     0.00    1-HR
GENTIE      1ST                20030507
  418507.87000 3772848.94000     593.04588   178.10   178.10     0.00    1-HR
GENTIE      1ST                20030507
  418507.87000 3772873.94000     560.72092   178.08   178.08     0.00    1-HR
GENTIE      1ST                17062004
  418507.87000 3772898.94000     529.99807   178.02   178.02     0.00    1-HR
GENTIE      1ST                19110601
  418507.87000 3772923.94000     531.35307   178.07   178.07     0.00    1-HR
GENTIE      1ST                18090724
  418507.87000 3772948.94000     499.45967   178.24   178.24     0.00    1-HR
GENTIE      1ST                19100901
  418507.87000 3772973.94000     493.76058   178.58   178.58     0.00    1-HR
GENTIE      1ST                18091304
  418507.87000 3772998.94000     479.13001   179.04   179.04     0.00    1-HR
GENTIE      1ST                19090705
  418507.87000 3773023.94000     449.98794   179.07   179.07     0.00    1-HR
GENTIE      1ST                18102506
  418507.87000 3773048.94000     411.48015   179.59   179.59     0.00    1-HR
GENTIE      1ST                21080103
  418507.87000 3773073.94000     386.66704   179.86   179.86     0.00    1-HR
GENTIE      1ST                20010422
  418507.87000 3773098.94000     350.95386   179.83   179.83     0.00    1-HR
GENTIE      1ST                20010422
  418507.87000 3773123.94000     296.79112   179.70   179.70     0.00    1-HR
GENTIE      1ST                20010422
  418507.87000 3773148.94000     268.86155   180.02   180.02     0.00    1-HR
GENTIE      1ST                20033023
  418507.87000 3773173.94000     272.34853   180.02   180.02     0.00    1-HR
GENTIE      1ST                21042002
  418507.87000 3773198.94000     272.77718   179.92   179.92     0.00    1-HR
GENTIE      1ST                21042002
  418507.87000 3773223.94000     263.57765   180.16   180.16     0.00    1-HR
GENTIE      1ST                21042002
  418507.87000 3773248.94000     245.86786   180.52   180.52     0.00    1-HR
GENTIE      1ST                21042002
  418507.87000 3773273.94000     219.85153   180.32   180.32     0.00    1-HR
GENTIE      1ST                21042002
  418507.87000 3773298.94000     199.85783   180.47   180.47     0.00    1-HR
GENTIE      1ST                20090403
  418507.87000 3773323.94000     192.44856   180.72   180.72     0.00    1-HR
GENTIE      1ST                20090403
  418507.87000 3773348.94000     184.55899   180.73   180.73     0.00    1-HR
GENTIE      1ST                21092006
  418507.87000 3773373.94000     178.92639   180.87   180.87     0.00    1-HR
GENTIE      1ST                21092006
  418507.87000 3773398.94000     178.39262   181.56   181.56     0.00    1-HR
GENTIE      1ST                20052406
  418507.87000 3773423.94000     179.07622   182.17   182.17     0.00    1-HR
```

```
GENTIE      1ST                20052406
  418507.87000 3773448.94000     176.22971   182.24   182.24     0.00    1-HR
GENTIE      1ST                20052406
  418507.87000 3773473.94000     170.62247   182.04   182.04     0.00    1-HR
GENTIE      1ST                20052406
  418507.87000 3773498.94000     162.79307   181.76   181.76     0.00    1-HR
GENTIE      1ST                20052406
  418532.87000 3772798.94000     670.24372   178.42   178.42     0.00    1-HR
GENTIE      1ST                18040406
  418532.87000 3772823.94000     639.16102   178.31   178.31     0.00    1-HR
GENTIE      1ST                20030507
  418532.87000 3772848.94000     626.77414   178.14   178.14     0.00    1-HR
GENTIE      1ST                20030507
  418532.87000 3772873.94000     598.81786   177.91   177.91     0.00    1-HR
GENTIE      1ST                20092307
  418532.87000 3772898.94000     562.17721   177.97   177.97     0.00    1-HR
GENTIE      1ST                21092103
  418532.87000 3772923.94000     562.25768   178.25   178.25     0.00    1-HR
GENTIE      1ST                18090724
  418532.87000 3772948.94000     513.94665   178.51   178.51     0.00    1-HR
GENTIE      1ST                18091304
  418532.87000 3772973.94000     522.24393   178.83   178.83     0.00    1-HR
GENTIE      1ST                19090705
  418532.87000 3772998.94000     494.04095   179.24   179.24     0.00    1-HR
GENTIE      1ST                18102506
  418532.87000 3773023.94000     455.29298   179.23   179.23     0.00    1-HR
GENTIE      1ST                21080103
  418532.87000 3773048.94000     416.06216   179.79   179.79     0.00    1-HR
GENTIE      1ST                20010422
  418532.87000 3773073.94000     387.88214   180.08   180.08     0.00    1-HR
GENTIE      1ST                20010422
  418532.87000 3773098.94000     333.30666   180.10   180.10     0.00    1-HR
GENTIE      1ST                20010422
  418532.87000 3773123.94000     286.40294   180.06   180.06     0.00    1-HR
GENTIE      1ST                20033023
  418532.87000 3773148.94000     292.84221   180.41   180.41     0.00    1-HR
GENTIE      1ST                21042002
  418532.87000 3773173.94000     292.73919   180.43   180.43     0.00    1-HR
GENTIE      1ST                21042002
  418532.87000 3773198.94000     279.79326   180.34   180.34     0.00    1-HR
GENTIE      1ST                21042002
  418532.87000 3773223.94000     259.05333   180.57   180.57     0.00    1-HR
GENTIE      1ST                21042002
  418532.87000 3773248.94000     232.11761   180.90   180.90     0.00    1-HR
GENTIE      1ST                21042002
  418532.87000 3773273.94000     213.26198   180.69   180.69     0.00    1-HR
GENTIE      1ST                20090403
  418532.87000 3773298.94000     203.36567   180.82   180.82     0.00    1-HR
GENTIE      1ST                20090403
  418532.87000 3773323.94000     196.69829   181.00   181.00     0.00    1-HR
```

```
GENTIE      1ST                21092006
  418532.87000 3773348.94000     189.57526   180.97   180.97     0.00    1-HR
GENTIE      1ST                20052406
  418532.87000 3773373.94000     190.74908   181.07   181.07     0.00    1-HR
GENTIE      1ST                20052406
  418532.87000 3773398.94000     189.42573   181.69   181.69     0.00    1-HR
GENTIE      1ST                20052406
  418532.87000 3773423.94000     184.69130   182.16   182.16     0.00    1-HR
GENTIE      1ST                20052406
  418532.87000 3773448.94000     176.92814   182.17   182.17     0.00    1-HR
GENTIE      1ST                20052406
  418532.87000 3773473.94000     173.79339   182.10   182.10     0.00    1-HR
GENTIE      1ST                17051204
  418532.87000 3773498.94000     174.70871   181.97   181.97     0.00    1-HR
GENTIE      1ST                17051204
  418557.87000 3772798.94000     731.74809   178.73   178.73     0.00    1-HR
GENTIE      1ST                18040406
  418557.87000 3772823.94000     699.60857   178.57   178.57     0.00    1-HR
GENTIE      1ST                20030507
  418557.87000 3772848.94000     665.36039   178.34   178.34     0.00    1-HR
GENTIE      1ST                20030507
  418557.87000 3772873.94000     643.49764   178.10   178.10     0.00    1-HR
GENTIE      1ST                20092307
  418557.87000 3772898.94000     616.73501   178.21   178.21     0.00    1-HR
GENTIE      1ST                21092103
  418557.87000 3772923.94000     585.30959   178.58   178.58     0.00    1-HR
GENTIE      1ST                19100901
  418557.87000 3772948.94000     569.14158   178.93   178.93     0.00    1-HR
GENTIE      1ST                18091304
  418557.87000 3772973.94000     545.57451   179.23   179.23     0.00    1-HR
GENTIE      1ST                19090705
  418557.87000 3772998.94000     507.73305   179.49   179.49     0.00    1-HR
GENTIE      1ST                21080103
  418557.87000 3773023.94000     446.86821   179.54   179.54     0.00    1-HR
GENTIE      1ST                21080103
  418557.87000 3773048.94000     425.24769   180.07   180.07     0.00    1-HR
GENTIE      1ST                20010422
  418557.87000 3773073.94000     374.07976   180.44   180.44     0.00    1-HR
GENTIE      1ST                20010422
  418557.87000 3773098.94000     308.40898   180.50   180.50     0.00    1-HR
GENTIE      1ST                20033023
  418557.87000 3773123.94000     313.66875   180.45   180.45     0.00    1-HR
GENTIE      1ST                21042002
  418557.87000 3773148.94000     314.30773   180.84   180.84     0.00    1-HR
GENTIE      1ST                21042002
  418557.87000 3773173.94000     299.30156   180.86   180.86     0.00    1-HR
GENTIE      1ST                21042002
  418557.87000 3773198.94000     273.84921   180.75   180.75     0.00    1-HR
GENTIE      1ST                21042002
  418557.87000 3773223.94000     243.34385   180.95   180.95     0.00    1-HR
```

```
GENTIE      1ST                21042002
  418557.87000 3773248.94000     228.39653   181.25   181.25     0.00    1-HR
GENTIE      1ST                20090403
  418557.87000 3773273.94000     216.30825   181.05   181.05     0.00    1-HR
GENTIE      1ST                21092006
  418557.87000 3773298.94000     209.05473   181.13   181.13     0.00    1-HR
GENTIE      1ST                21092006
  418557.87000 3773323.94000     205.61116   181.26   181.26     0.00    1-HR
GENTIE      1ST                20052406
  418557.87000 3773348.94000     203.79493   181.21   181.21     0.00    1-HR
GENTIE      1ST                20052406
  418557.87000 3773373.94000     198.92070   181.30   181.30     0.00    1-HR
GENTIE      1ST                20052406
  418557.87000 3773398.94000     191.89789   181.83   181.83     0.00    1-HR
GENTIE      1ST                20052406
  418557.87000 3773423.94000     188.83459   182.14   182.14     0.00    1-HR
GENTIE      1ST                17051204
  418557.87000 3773448.94000     189.72684   182.13   182.13     0.00    1-HR
GENTIE      1ST                17051204
  418557.87000 3773473.94000     188.88972   182.21   182.21     0.00    1-HR
GENTIE      1ST                17051204
  418557.87000 3773498.94000     186.36725   182.25   182.25     0.00    1-HR
GENTIE      1ST                17051204
  418582.87000 3772798.94000     801.94411   179.01   179.01     0.00    1-HR
GENTIE      1ST                18040406
  418582.87000 3772823.94000     776.91258   179.06   179.06     0.00    1-HR
GENTIE      1ST                20030507
  418582.87000 3772848.94000     750.43766   179.30   179.30     0.00    1-HR
GENTIE      1ST                17062004
  418582.87000 3772873.94000     716.19730   179.59   179.59     0.00    1-HR
GENTIE      1ST                20092307
  418582.87000 3772898.94000     689.66690   179.40   179.40     0.00    1-HR
GENTIE      1ST                21092103
  418582.87000 3772923.94000     620.86371   179.27   179.27     0.00    1-HR
GENTIE      1ST                19100901
  418582.87000 3772948.94000     612.23905   179.47   179.47     0.00    1-HR
GENTIE      1ST                18091304
  418582.87000 3772973.94000     567.13100   179.76   179.76     0.00    1-HR
GENTIE      1ST                18102506
  418582.87000 3772998.94000     513.39193   179.91   179.91     0.00    1-HR
GENTIE      1ST                21080103
  418582.87000 3773023.94000     465.20287   180.07   180.07     0.00    1-HR
GENTIE      1ST                20010422
  418582.87000 3773048.94000     415.23705   180.36   180.36     0.00    1-HR
GENTIE      1ST                20010422
  418582.87000 3773073.94000     344.21031   180.64   180.64     0.00    1-HR
GENTIE      1ST                20010422
  418582.87000 3773098.94000     338.77461   180.75   180.75     0.00    1-HR
GENTIE      1ST                21042002
  418582.87000 3773123.94000     335.41173   180.82   180.82     0.00    1-HR
```

```
GENTIE      1ST                21042002
  418582.87000 3773148.94000     320.19466   181.29   181.29     0.00    1-HR
GENTIE      1ST                21042002
  418582.87000 3773173.94000     291.79593   181.31   181.31     0.00    1-HR
GENTIE      1ST                21042002
  418582.87000 3773198.94000     256.14222   181.18   181.18     0.00    1-HR
GENTIE      1ST                21042002
  418582.87000 3773223.94000     243.46110   181.34   181.34     0.00    1-HR
GENTIE      1ST                20090403
  418582.87000 3773248.94000     232.82993   181.59   181.59     0.00    1-HR
GENTIE      1ST                21092006
  418582.87000 3773273.94000     222.20053   181.41   181.41     0.00    1-HR
GENTIE      1ST                20052406
  418582.87000 3773298.94000     221.33019   181.47   181.47     0.00    1-HR
GENTIE      1ST                20052406
  418582.87000 3773323.94000     216.62891   181.53   181.53     0.00    1-HR
GENTIE      1ST                20052406
  418582.87000 3773348.94000     208.33117   181.42   181.42     0.00    1-HR
GENTIE      1ST                20052406
  418582.87000 3773373.94000     205.09510   181.48   181.48     0.00    1-HR
GENTIE      1ST                17051204
  418582.87000 3773398.94000     206.51601   181.91   181.91     0.00    1-HR
GENTIE      1ST                17051204
  418582.87000 3773423.94000     205.24558   182.03   182.03     0.00    1-HR
GENTIE      1ST                17051204
  418582.87000 3773448.94000     202.00020   182.05   182.05     0.00    1-HR
GENTIE      1ST                17051204
  418582.87000 3773473.94000     197.46152   182.35   182.35     0.00    1-HR
GENTIE      1ST                17051204
  418582.87000 3773498.94000     191.40285   182.57   182.57     0.00    1-HR
GENTIE      1ST                17051204
  418607.87000 3772798.94000     881.78256   179.24   179.24     0.00    1-HR
GENTIE      1ST                18040406
  418607.87000 3772823.94000     859.07693   179.29   179.29     0.00    1-HR
GENTIE      1ST                20030507
  418607.87000 3772848.94000     825.93726   179.53   179.53     0.00    1-HR
GENTIE      1ST                17062004
  418607.87000 3772873.94000     759.28435   179.81   179.81     0.00    1-HR
GENTIE      1ST                19110601
  418607.87000 3772898.94000     738.29044   179.81   179.81     0.00    1-HR
GENTIE      1ST                18090724
  418607.87000 3772923.94000     677.25990   179.75   179.75     0.00    1-HR
GENTIE      1ST                18091304
  418607.87000 3772948.94000     638.21408   179.91   179.91     0.00    1-HR
GENTIE      1ST                19090705
  418607.87000 3772973.94000     580.57212   180.07   180.07     0.00    1-HR
GENTIE      1ST                21080103
  418607.87000 3772998.94000     507.64291   180.09   180.09     0.00    1-HR
GENTIE      1ST                20010422
  418607.87000 3773023.94000     460.29450   180.29   180.29     0.00    1-HR
```

```
GENTIE      1ST                20010422
  418607.87000 3773048.94000     387.32863   180.61   180.61     0.00    1-HR
GENTIE      1ST                20010422
  418607.87000 3773073.94000     365.50820   180.86   180.86     0.00    1-HR
GENTIE      1ST                21042002
  418607.87000 3773098.94000     360.00904   181.01   181.01     0.00    1-HR
GENTIE      1ST                21042002
  418607.87000 3773123.94000     339.65226   181.18   181.18     0.00    1-HR
GENTIE      1ST                21042002
  418607.87000 3773148.94000     310.22127   181.65   181.65     0.00    1-HR
GENTIE      1ST                21042002
  418607.87000 3773173.94000     275.60918   181.69   181.69     0.00    1-HR
GENTIE      1ST                20090403
  418607.87000 3773198.94000     259.75142   181.56   181.56     0.00    1-HR
GENTIE      1ST                20090403
  418607.87000 3773223.94000     249.10961   181.69   181.69     0.00    1-HR
GENTIE      1ST                21092006
  418607.87000 3773248.94000     241.65333   181.91   181.91     0.00    1-HR
GENTIE      1ST                20052406
  418607.87000 3773273.94000     236.75998   181.80   181.80     0.00    1-HR
GENTIE      1ST                20052406
  418607.87000 3773298.94000     228.58475   181.86   181.86     0.00    1-HR
GENTIE      1ST                20052406
  418607.87000 3773323.94000     225.95528   181.83   181.83     0.00    1-HR
GENTIE      1ST                17051204
  418607.87000 3773348.94000     225.88982   181.72   181.72     0.00    1-HR
GENTIE      1ST                17051204
  418607.87000 3773373.94000     223.76604   181.74   181.74     0.00    1-HR
GENTIE      1ST                17051204
  418607.87000 3773398.94000     220.02446   182.00   182.00     0.00    1-HR
GENTIE      1ST                17051204
  418607.87000 3773423.94000     214.15544   182.08   182.08     0.00    1-HR
GENTIE      1ST                17051204
  418607.87000 3773448.94000     206.80530   182.16   182.16     0.00    1-HR
GENTIE      1ST                17051204
  418607.87000 3773473.94000     201.20658   182.50   182.50     0.00    1-HR
GENTIE      1ST                17042001
  418607.87000 3773498.94000     199.47259   182.78   182.78     0.00    1-HR
GENTIE      1ST                17042001
  418632.87000 3772798.94000     975.69143   179.48   179.48     0.00    1-HR
GENTIE      1ST                18040406
  418632.87000 3772823.94000     955.10472   179.50   179.50     0.00    1-HR
GENTIE      1ST                20030507
  418632.87000 3772848.94000     900.58924   179.63   179.63     0.00    1-HR
GENTIE      1ST                17062004
  418632.87000 3772873.94000     833.41156   179.81   179.81     0.00    1-HR
GENTIE      1ST                21092103
  418632.87000 3772898.94000     762.75297   179.98   179.98     0.00    1-HR
GENTIE      1ST                19100901
  418632.87000 3772923.94000     728.19815   180.04   180.04     0.00    1-HR
```

```
GENTIE      1ST                18091304
  418632.87000 3772948.94000     649.64812   180.11   180.11     0.00    1-HR
GENTIE      1ST                18102506
  418632.87000 3772973.94000     569.11410   180.16   180.16     0.00    1-HR
GENTIE      1ST                21080103
  418632.87000 3772998.94000     508.78898   180.21   180.21     0.00    1-HR
GENTIE      1ST                20010422
  418632.87000 3773023.94000     433.43940   180.42   180.42     0.00    1-HR
GENTIE      1ST                20010422
  418632.87000 3773048.94000     393.97860   180.83   180.83     0.00    1-HR
GENTIE      1ST                21042002
  418632.87000 3773073.94000     386.47530   181.14   181.14     0.00    1-HR
GENTIE      1ST                21042002
  418632.87000 3773098.94000     362.48808   181.34   181.34     0.00    1-HR
GENTIE      1ST                21042002
  418632.87000 3773123.94000     327.78384   181.56   181.56     0.00    1-HR
GENTIE      1ST                21042002
  418632.87000 3773148.94000     297.55306   182.04   182.04     0.00    1-HR
GENTIE      1ST                20090403
  418632.87000 3773173.94000     280.64348   182.09   182.09     0.00    1-HR
GENTIE      1ST                21092006
  418632.87000 3773198.94000     266.29405   181.98   181.98     0.00    1-HR
GENTIE      1ST                21092006
  418632.87000 3773223.94000     259.79769   182.12   182.12     0.00    1-HR
GENTIE      1ST                20052406
  418632.87000 3773248.94000     251.51383   182.31   182.31     0.00    1-HR
GENTIE      1ST                20052406
  418632.87000 3773273.94000     250.39591   182.17   182.17     0.00    1-HR
GENTIE      1ST                17051204
  418632.87000 3773298.94000     249.94634   182.24   182.24     0.00    1-HR
GENTIE      1ST                17051204
  418632.87000 3773323.94000     246.77531   182.26   182.26     0.00    1-HR
GENTIE      1ST                17051204
  418632.87000 3773348.94000     241.51310   182.43   182.43     0.00    1-HR
GENTIE      1ST                17051204
  418632.87000 3773373.94000     234.39550   182.81   182.81     0.00    1-HR
GENTIE      1ST                17051204
  418632.87000 3773398.94000     225.50144   183.30   183.30     0.00    1-HR
GENTIE      1ST                17051204
  418632.87000 3773423.94000     220.56258   183.49   183.49     0.00    1-HR
GENTIE      1ST                17042001
  418632.87000 3773448.94000     217.37037   183.52   183.52     0.00    1-HR
GENTIE      1ST                17042001
  418632.87000 3773473.94000     212.84206   183.55   183.55     0.00    1-HR
GENTIE      1ST                17042001
  418632.87000 3773498.94000     207.17778   183.46   183.46     0.00    1-HR
GENTIE      1ST                17042001
  418657.87000 3772848.94000    1008.01237   179.90   179.90     0.00    1-HR
GENTIE      1ST                20092307
  418657.87000 3772873.94000     919.77620   180.05   180.05     0.00    1-HR
```

```
GENTIE      1ST                21092103
  418657.87000 3772898.94000     811.56953   180.25   180.25     0.00    1-HR
GENTIE      1ST                18091304
  418657.87000 3772923.94000     748.02493   180.39   180.39     0.00    1-HR
GENTIE      1ST                19090705
  418657.87000 3772948.94000     656.39837   180.41   180.41     0.00    1-HR
GENTIE      1ST                21080103
  418657.87000 3772973.94000     565.63477   180.38   180.38     0.00    1-HR
GENTIE      1ST                20010422
  418657.87000 3772998.94000     487.08390   180.43   180.43     0.00    1-HR
GENTIE      1ST                20010422
  418657.87000 3773023.94000     423.87281   180.69   180.69     0.00    1-HR
GENTIE      1ST                21042002
  418657.87000 3773048.94000     413.56963   181.11   181.11     0.00    1-HR
GENTIE      1ST                21042002
  418657.87000 3773073.94000     386.73594   181.44   181.44     0.00    1-HR
GENTIE      1ST                21042002
  418657.87000 3773098.94000     348.00308   181.66   181.66     0.00    1-HR
GENTIE      1ST                21042002
  418657.87000 3773123.94000     319.43791   181.88   181.88     0.00    1-HR
GENTIE      1ST                20090403
  418657.87000 3773148.94000     302.67691   182.29   182.29     0.00    1-HR
GENTIE      1ST                21092006
  418657.87000 3773173.94000     286.12443   182.38   182.38     0.00    1-HR
GENTIE      1ST                20052406
  418657.87000 3773198.94000     277.34220   182.32   182.32     0.00    1-HR
GENTIE      1ST                17051204
  418657.87000 3773223.94000     279.14482   182.41   182.41     0.00    1-HR
GENTIE      1ST                17051204
  418657.87000 3773248.94000     277.58501   182.54   182.54     0.00    1-HR
GENTIE      1ST                17051204
  418657.87000 3773273.94000     272.83991   182.44   182.44     0.00    1-HR
GENTIE      1ST                17051204
  418657.87000 3773298.94000     265.82264   182.53   182.53     0.00    1-HR
GENTIE      1ST                17051204
  418657.87000 3773323.94000     256.66171   182.58   182.58     0.00    1-HR
GENTIE      1ST                17051204
  418657.87000 3773348.94000     245.89218   182.74   182.74     0.00    1-HR
GENTIE      1ST                17051204
  418657.87000 3773373.94000     242.14121   183.05   183.05     0.00    1-HR
GENTIE      1ST                17042001
  418657.87000 3773398.94000     237.17422   183.45   183.45     0.00    1-HR
GENTIE      1ST                17042001
  418657.87000 3773423.94000     230.80392   183.74   183.74     0.00    1-HR
GENTIE      1ST                17042001
  418657.87000 3773448.94000     223.34659   183.82   183.82     0.00    1-HR
GENTIE      1ST                17042001
  418657.87000 3773473.94000     214.92088   183.89   183.89     0.00    1-HR
GENTIE      1ST                17042001
  418657.87000 3773498.94000     205.75708   183.84   183.84     0.00    1-HR
```

```
GENTIE      1ST                17042001
  418682.87000 3772898.94000     878.73317   180.58   180.58     0.00    1-HR
GENTIE      1ST                18091304
  418682.87000 3772923.94000     757.91980   180.75   180.75     0.00    1-HR
GENTIE      1ST                20101805
  418682.87000 3772948.94000     645.08446   180.87   180.87     0.00    1-HR
GENTIE      1ST                20101805
  418682.87000 3772973.94000     557.28951   181.00   181.00     0.00    1-HR
GENTIE      1ST                20010422
  418682.87000 3772998.94000     465.39561   181.20   181.20     0.00    1-HR
GENTIE      1ST                21042002
  418682.87000 3773023.94000     446.64111   181.43   181.43     0.00    1-HR
GENTIE      1ST                21042002
  418682.87000 3773048.94000     414.12972   181.66   181.66     0.00    1-HR
GENTIE      1ST                21042002
  418682.87000 3773073.94000     371.11121   181.88   181.88     0.00    1-HR
GENTIE      1ST                21042002
  418682.87000 3773098.94000     344.15942   182.03   182.03     0.00    1-HR
GENTIE      1ST                21092006
  418682.87000 3773123.94000     324.41505   182.13   182.13     0.00    1-HR
GENTIE      1ST                21092006
  418682.87000 3773148.94000     312.96023   182.28   182.28     0.00    1-HR
GENTIE      1ST                17051204
  418682.87000 3773173.94000     313.23662   182.37   182.37     0.00    1-HR
GENTIE      1ST                17051204
  418682.87000 3773198.94000     309.70178   182.41   182.41     0.00    1-HR
GENTIE      1ST                17051204
  418682.87000 3773223.94000     303.12098   182.49   182.49     0.00    1-HR
GENTIE      1ST                17051204
  418682.87000 3773248.94000     293.91959   182.57   182.57     0.00    1-HR
GENTIE      1ST                17051204
  418682.87000 3773273.94000     282.42182   182.56   182.56     0.00    1-HR
GENTIE      1ST                17051204
  418682.87000 3773298.94000     271.44953   182.64   182.64     0.00    1-HR
GENTIE      1ST                17042001
  418682.87000 3773323.94000     265.95843   182.75   182.75     0.00    1-HR
GENTIE      1ST                17042001
  418682.87000 3773348.94000     258.92125   182.85   182.85     0.00    1-HR
GENTIE      1ST                17042001
  418682.87000 3773373.94000     250.57432   183.02   183.02     0.00    1-HR
GENTIE      1ST                17042001
  418682.87000 3773398.94000     241.07899   183.29   183.29     0.00    1-HR
GENTIE      1ST                17042001
  418682.87000 3773423.94000     230.60792   183.50   183.50     0.00    1-HR
GENTIE      1ST                17042001
  418682.87000 3773448.94000     219.79424   183.67   183.67     0.00    1-HR
GENTIE      1ST                20050901
  418682.87000 3773473.94000     209.93598   183.87   183.87     0.00    1-HR
GENTIE      1ST                20050901
  418682.87000 3773498.94000     199.61904   183.97   183.97     0.00    1-HR
```

```
GENTIE      1ST                20050901
  418707.87000 3772948.94000     631.07247   181.33   181.33     0.00    1-HR
GENTIE      1ST                20010422
  418707.87000 3772973.94000     524.05491   181.47   181.47     0.00    1-HR
GENTIE      1ST                20010422
  418707.87000 3772998.94000     483.28278   181.81   181.81     0.00    1-HR
GENTIE      1ST                21042002
  418707.87000 3773023.94000     446.46466   182.11   182.11     0.00    1-HR
GENTIE      1ST                21042002
  418707.87000 3773048.94000     401.90865   182.19   182.19     0.00    1-HR
GENTIE      1ST                20090403
  418707.87000 3773073.94000     374.16389   182.35   182.35     0.00    1-HR
GENTIE      1ST                21092006
  418707.87000 3773098.94000     357.59990   182.43   182.43     0.00    1-HR
GENTIE      1ST                17051204
  418707.87000 3773123.94000     354.85465   182.47   182.47     0.00    1-HR
GENTIE      1ST                17051204
  418707.87000 3773148.94000     348.50249   182.71   182.71     0.00    1-HR
GENTIE      1ST                17051204
  418707.87000 3773173.94000     338.91386   182.79   182.79     0.00    1-HR
GENTIE      1ST                17051204
  418707.87000 3773198.94000     326.73358   182.79   182.79     0.00    1-HR
GENTIE      1ST                17051204
  418707.87000 3773223.94000     312.57130   183.00   183.00     0.00    1-HR
GENTIE      1ST                17051204
  418707.87000 3773248.94000     300.65149   183.16   183.16     0.00    1-HR
GENTIE      1ST                17042001
  418707.87000 3773273.94000     292.43238   183.00   183.00     0.00    1-HR
GENTIE      1ST                17042001
  418707.87000 3773298.94000     282.81234   183.16   183.16     0.00    1-HR
GENTIE      1ST                17042001
  418707.87000 3773323.94000     271.90606   183.46   183.46     0.00    1-HR
GENTIE      1ST                17042001
  418707.87000 3773348.94000     260.00641   183.40   183.40     0.00    1-HR
GENTIE      1ST                17042001
  418707.87000 3773373.94000     247.22618   183.42   183.42     0.00    1-HR
GENTIE      1ST                17042001
  418707.87000 3773398.94000     234.93493   183.77   183.77     0.00    1-HR
GENTIE      1ST                20050901
  418707.87000 3773423.94000     223.92161   183.91   183.91     0.00    1-HR
GENTIE      1ST                20050902
  418707.87000 3773448.94000     219.25421   183.98   183.98     0.00    1-HR
GENTIE      1ST                20050902
  418707.87000 3773473.94000     213.93049   184.28   184.28     0.00    1-HR
GENTIE      1ST                20050902
  418707.87000 3773498.94000     208.22257   184.44   184.44     0.00    1-HR
GENTIE      1ST                20050902
  418732.87000 3772948.94000     601.22241   181.68   181.68     0.00    1-HR
GENTIE      1ST                20010422
  418732.87000 3772973.94000     516.95982   181.81   181.81     0.00    1-HR
```

```
GENTIE      1ST                21042002
  418732.87000 3772998.94000     477.58290   182.15   182.15     0.00    1-HR
GENTIE      1ST                21042002
  418732.87000 3773023.94000     436.62368   182.38   182.38     0.00    1-HR
GENTIE      1ST                20090403
  418732.87000 3773048.94000     413.77365   182.52   182.52     0.00    1-HR
GENTIE      1ST                17051204
  418732.87000 3773073.94000     405.78935   182.66   182.66     0.00    1-HR
GENTIE      1ST                17051204
  418732.87000 3773098.94000     394.39788   182.72   182.72     0.00    1-HR
GENTIE      1ST                17051204
  418732.87000 3773123.94000     380.51646   182.77   182.77     0.00    1-HR
GENTIE      1ST                17051204
  418732.87000 3773148.94000     364.66572   182.96   182.96     0.00    1-HR
GENTIE      1ST                17051204
  418732.87000 3773173.94000     346.96073   183.16   183.16     0.00    1-HR
GENTIE      1ST                17051204
  418732.87000 3773198.94000     332.69982   183.24   183.24     0.00    1-HR
GENTIE      1ST                17042001
  418732.87000 3773223.94000     321.15220   183.53   183.53     0.00    1-HR
GENTIE      1ST                17042001
  418732.87000 3773248.94000     308.45843   183.73   183.73     0.00    1-HR
GENTIE      1ST                17042001
  418732.87000 3773273.94000     294.95961   183.51   183.51     0.00    1-HR
GENTIE      1ST                17042001
  418732.87000 3773298.94000     280.29007   183.63   183.63     0.00    1-HR
GENTIE      1ST                17042001
  418732.87000 3773323.94000     264.73907   183.92   183.92     0.00    1-HR
GENTIE      1ST                17042001
  418732.87000 3773348.94000     253.58253   183.81   183.81     0.00    1-HR
GENTIE      1ST                20050902
  418732.87000 3773373.94000     247.09379   183.81   183.81     0.00    1-HR
GENTIE      1ST                20050902
  418732.87000 3773398.94000     239.90085   184.17   184.17     0.00    1-HR
GENTIE      1ST                20050902
  418732.87000 3773423.94000     232.46960   184.26   184.26     0.00    1-HR
GENTIE      1ST                20050902
  418732.87000 3773448.94000     224.72677   184.28   184.28     0.00    1-HR
GENTIE      1ST                20050902
  418732.87000 3773473.94000     216.49393   184.62   184.62     0.00    1-HR
GENTIE      1ST                20050902
  418732.87000 3773498.94000     208.14586   184.80   184.80     0.00    1-HR
GENTIE      1ST                20050902
  418757.87000 3772948.94000     565.23367   181.94   181.94     0.00    1-HR
GENTIE      1ST                20092904
  418757.87000 3772973.94000     515.23198   182.05   182.05     0.00    1-HR
GENTIE      1ST                20090403
  418757.87000 3772998.94000     484.43891   182.33   182.33     0.00    1-HR
GENTIE      1ST                17051204
  418757.87000 3773023.94000     467.44006   182.48   182.48     0.00    1-HR
```

```
GENTIE      1ST                17051204
  418757.87000 3773048.94000     448.90333   182.78   182.78     0.00    1-HR
GENTIE      1ST                17051204
  418757.87000 3773073.94000     429.15856   182.96   182.96     0.00    1-HR
GENTIE      1ST                17051204
  418757.87000 3773098.94000     408.42214   183.03   183.03     0.00    1-HR
GENTIE      1ST                17051204
  418757.87000 3773123.94000     386.51743   183.08   183.08     0.00    1-HR
GENTIE      1ST                17051204
  418757.87000 3773148.94000     367.55306   183.25   183.25     0.00    1-HR
GENTIE      1ST                17042001
  418757.87000 3773173.94000     352.50562   183.42   183.42     0.00    1-HR
GENTIE      1ST                17042001
  418757.87000 3773198.94000     336.59863   183.59   183.59     0.00    1-HR
GENTIE      1ST                17042001
  418757.87000 3773223.94000     319.57602   183.96   183.96     0.00    1-HR
GENTIE      1ST                17042001
  418757.87000 3773248.94000     301.84357   184.16   184.16     0.00    1-HR
GENTIE      1ST                17042001
  418757.87000 3773273.94000     288.31468   183.92   183.92     0.00    1-HR
GENTIE      1ST                20050902
  418757.87000 3773298.94000     279.35957   183.99   183.99     0.00    1-HR
GENTIE      1ST                20050902
  418757.87000 3773323.94000     269.91777   184.23   184.23     0.00    1-HR
GENTIE      1ST                20050902
  418757.87000 3773348.94000     260.44939   184.14   184.14     0.00    1-HR
GENTIE      1ST                20050902
  418757.87000 3773373.94000     250.58798   184.17   184.17     0.00    1-HR
GENTIE      1ST                20050902
  418757.87000 3773398.94000     240.27876   184.50   184.50     0.00    1-HR
GENTIE      1ST                20050902
  418757.87000 3773423.94000     230.01443   184.56   184.56     0.00    1-HR
GENTIE      1ST                20050902
  418757.87000 3773448.94000     219.70224   184.55   184.55     0.00    1-HR
GENTIE      1ST                20050902
  418757.87000 3773473.94000     209.16552   184.85   184.85     0.00    1-HR
GENTIE      1ST                20050902
  418757.87000 3773498.94000     198.76121   185.04   185.04     0.00    1-HR
GENTIE      1ST                20050902
  418782.87000 3772948.94000     570.54878   182.17   182.17     0.00    1-HR
GENTIE      1ST                17051204
  418782.87000 3772973.94000     540.12212   182.29   182.29     0.00    1-HR
GENTIE      1ST                17051204
  418782.87000 3772998.94000     512.22144   182.58   182.58     0.00    1-HR
GENTIE      1ST                17051204
  418782.87000 3773023.94000     485.08896   182.74   182.74     0.00    1-HR
GENTIE      1ST                17051204
  418782.87000 3773048.94000     458.76442   182.98   182.98     0.00    1-HR
GENTIE      1ST                17051204
  418782.87000 3773073.94000     432.25298   183.15   183.15     0.00    1-HR
```

```
GENTIE      1ST                17051204
  418782.87000 3773098.94000     405.03657   183.26   183.26     0.00    1-HR
GENTIE      1ST                17042001
  418782.87000 3773123.94000     386.38346   183.41   183.41     0.00    1-HR
GENTIE      1ST                17042001
  418782.87000 3773148.94000     367.06583   183.68   183.68     0.00    1-HR
GENTIE      1ST                17042001
  418782.87000 3773173.94000     346.99603   183.86   183.86     0.00    1-HR
GENTIE      1ST                17042001
  418782.87000 3773198.94000     328.80797   183.98   183.98     0.00    1-HR
GENTIE      1ST                20050902
  418782.87000 3773223.94000     316.46009   184.34   184.34     0.00    1-HR
GENTIE      1ST                20050902
  418782.87000 3773248.94000     304.21315   184.57   184.57     0.00    1-HR
GENTIE      1ST                20050902
  418782.87000 3773273.94000     292.42959   184.33   184.33     0.00    1-HR
GENTIE      1ST                20050902
  418782.87000 3773298.94000     280.07005   184.38   184.38     0.00    1-HR
GENTIE      1ST                20050902
  418782.87000 3773323.94000     267.41091   184.57   184.57     0.00    1-HR
GENTIE      1ST                20050902
  418782.87000 3773348.94000     254.91148   184.49   184.49     0.00    1-HR
GENTIE      1ST                20050902
  418782.87000 3773373.94000     242.24756   184.54   184.54     0.00    1-HR
GENTIE      1ST                20050902
  418782.87000 3773398.94000     229.43556   184.84   184.84     0.00    1-HR
GENTIE      1ST                20050902
  418782.87000 3773423.94000     217.01510   184.83   184.83     0.00    1-HR
GENTIE      1ST                20050902
  418782.87000 3773448.94000     204.80070   184.82   184.82     0.00    1-HR
GENTIE      1ST                20050902
  418782.87000 3773473.94000     192.67959   185.11   185.11     0.00    1-HR
GENTIE      1ST                20050902
  418782.87000 3773498.94000     180.99717   185.29   185.29     0.00    1-HR
GENTIE      1ST                20050902
  418807.87000 3772948.94000     584.15799   182.40   182.40     0.00    1-HR
GENTIE      1ST                17051204
  418807.87000 3772973.94000     549.11538   182.52   182.52     0.00    1-HR
GENTIE      1ST                17051204
  418807.87000 3772998.94000     517.10920   182.81   182.81     0.00    1-HR
GENTIE      1ST                17051204
  418807.87000 3773023.94000     485.59654   182.94   182.94     0.00    1-HR
GENTIE      1ST                17051204
  418807.87000 3773048.94000     453.90601   183.10   183.10     0.00    1-HR
GENTIE      1ST                17051204
  418807.87000 3773073.94000     423.85113   183.28   183.28     0.00    1-HR
GENTIE      1ST                17042001
  418807.87000 3773098.94000     401.40831   183.47   183.47     0.00    1-HR
GENTIE      1ST                17042001
  418807.87000 3773123.94000     377.89896   183.77   183.77     0.00    1-HR
```

```
GENTIE      1ST                17042001
  418807.87000 3773148.94000     359.80607   184.21   184.21     0.00    1-HR
GENTIE      1ST                20050902
  418807.87000 3773173.94000     344.44488   184.41   184.41     0.00    1-HR
GENTIE      1ST                20050902
  418807.87000 3773198.94000     329.44772   184.42   184.42     0.00    1-HR
GENTIE      1ST                20050902
  418807.87000 3773223.94000     313.90253   184.72   184.72     0.00    1-HR
GENTIE      1ST                20050902
  418807.87000 3773248.94000     298.40289   184.93   184.93     0.00    1-HR
GENTIE      1ST                20050902
  418807.87000 3773273.94000     283.40807   184.73   184.73     0.00    1-HR
GENTIE      1ST                20050902
  418807.87000 3773298.94000     268.03852   184.77   184.77     0.00    1-HR
GENTIE      1ST                20050902
  418807.87000 3773323.94000     252.58827   184.97   184.97     0.00    1-HR
GENTIE      1ST                20050902
  418807.87000 3773348.94000     237.62837   184.91   184.91     0.00    1-HR
GENTIE      1ST                20050902
  418807.87000 3773373.94000     222.87021   184.96   184.96     0.00    1-HR
GENTIE      1ST                20050902
  418807.87000 3773398.94000     208.35367   185.23   185.23     0.00    1-HR
GENTIE      1ST                20050902
  418807.87000 3773423.94000     194.62527   185.17   185.17     0.00    1-HR
GENTIE      1ST                20050902
  418807.87000 3773448.94000     181.39856   185.19   185.19     0.00    1-HR
GENTIE      1ST                20050902
  418807.87000 3773473.94000     168.62840   185.47   185.47     0.00    1-HR
GENTIE      1ST                20050902
  418807.87000 3773498.94000     160.65567   185.63   185.63     0.00    1-HR
GENTIE      1ST                20071105
  418832.87000 3772948.94000     587.54912   182.63   182.63     0.00    1-HR
GENTIE      1ST                17051204
  418832.87000 3772973.94000     549.93883   182.76   182.76     0.00    1-HR
GENTIE      1ST                17051204
  418832.87000 3772998.94000     513.50038   182.99   182.99     0.00    1-HR
GENTIE      1ST                17051204
  418832.87000 3773023.94000     475.77264   183.13   183.13     0.00    1-HR
GENTIE      1ST                17051204
  418832.87000 3773048.94000     441.28794   183.34   183.34     0.00    1-HR
GENTIE      1ST                17042001
  418832.87000 3773073.94000     414.35479   183.54   183.54     0.00    1-HR
GENTIE      1ST                17042001
  418832.87000 3773098.94000     392.47163   183.75   183.75     0.00    1-HR
GENTIE      1ST                20050902
  418832.87000 3773123.94000     373.79065   184.05   184.05     0.00    1-HR
GENTIE      1ST                20050902
  418832.87000 3773148.94000     354.80424   184.50   184.50     0.00    1-HR
GENTIE      1ST                20050902
  418832.87000 3773173.94000     336.10371   184.71   184.71     0.00    1-HR
```

```
GENTIE      1ST                20050902
  418832.87000 3773198.94000     317.59889   184.72   184.72     0.00    1-HR
GENTIE      1ST                20050902
  418832.87000 3773223.94000     298.62535   184.97   184.97     0.00    1-HR
GENTIE      1ST                20050902
  418832.87000 3773248.94000     279.85128   185.16   185.16     0.00    1-HR
GENTIE      1ST                20050902
  418832.87000 3773273.94000     261.74995   185.06   185.06     0.00    1-HR
GENTIE      1ST                20050902
  418832.87000 3773298.94000     243.81359   185.14   185.14     0.00    1-HR
GENTIE      1ST                20050902
  418832.87000 3773323.94000     226.33287   185.34   185.34     0.00    1-HR
GENTIE      1ST                20050902
  418832.87000 3773348.94000     209.82253   185.30   185.30     0.00    1-HR
GENTIE      1ST                20050902
  418832.87000 3773373.94000     198.87002   185.36   185.36     0.00    1-HR
GENTIE      1ST                20071105
  418832.87000 3773398.94000     191.14506   185.57   185.57     0.00    1-HR
GENTIE      1ST                20071105
  418832.87000 3773423.94000     183.95394   185.53   185.53     0.00    1-HR
GENTIE      1ST                20071105
  418832.87000 3773448.94000     177.03857   185.60   185.60     0.00    1-HR
GENTIE      1ST                20071105
  418832.87000 3773473.94000     170.33111   185.89   185.89     0.00    1-HR
GENTIE      1ST                20071105
  418832.87000 3773498.94000     164.02595   186.02   186.02     0.00    1-HR
GENTIE      1ST                20071105
  418857.87000 3772948.94000     588.71672   183.08   183.08     0.00    1-HR
GENTIE      1ST                17051204
  418857.87000 3772973.94000     544.96463   183.19   183.19     0.00    1-HR
GENTIE      1ST                17051204
  418857.87000 3772998.94000     499.08024   183.33   183.33     0.00    1-HR
GENTIE      1ST                17051204
  418857.87000 3773023.94000     458.47597   183.45   183.45     0.00    1-HR
GENTIE      1ST                17042001
  418857.87000 3773048.94000     428.23230   183.68   183.68     0.00    1-HR
GENTIE      1ST                20050902
  418857.87000 3773073.94000     406.09497   183.89   183.89     0.00    1-HR
GENTIE      1ST                20050902
  418857.87000 3773098.94000     383.74447   184.07   184.07     0.00    1-HR
GENTIE      1ST                20050902
  418857.87000 3773123.94000     360.95256   184.28   184.28     0.00    1-HR
GENTIE      1ST                20050902
  418857.87000 3773148.94000     337.71371   184.58   184.58     0.00    1-HR
GENTIE      1ST                20050902
  418857.87000 3773173.94000     315.85565   184.79   184.79     0.00    1-HR
GENTIE      1ST                21031823
  418857.87000 3773198.94000     300.18429   184.83   184.83     0.00    1-HR
GENTIE      1ST                21031823
  418857.87000 3773223.94000     285.49474   184.99   184.99     0.00    1-HR
```

```
GENTIE      1ST                21031823
  418857.87000 3773248.94000     271.97987   185.14   185.14     0.00    1-HR
GENTIE      1ST                21031823
  418857.87000 3773273.94000     259.65699   185.21   185.21     0.00    1-HR
GENTIE      1ST                21031823
  418857.87000 3773298.94000     248.16200   185.33   185.33     0.00    1-HR
GENTIE      1ST                21031823
  418857.87000 3773323.94000     237.48773   185.46   185.46     0.00    1-HR
GENTIE      1ST                21031823
  418857.87000 3773348.94000     227.72790   185.49   185.49     0.00    1-HR
GENTIE      1ST                21031823
  418857.87000 3773373.94000     218.57440   185.56   185.56     0.00    1-HR
GENTIE      1ST                21031823
  418857.87000 3773398.94000     209.94907   185.69   185.69     0.00    1-HR
GENTIE      1ST                21031823
  418857.87000 3773423.94000     202.02810   185.71   185.71     0.00    1-HR
GENTIE      1ST                21031823
  418857.87000 3773448.94000     194.50679   185.81   185.81     0.00    1-HR
GENTIE      1ST                21031823
  418857.87000 3773473.94000     187.23913   186.09   186.09     0.00    1-HR
GENTIE      1ST                21031823
  418857.87000 3773498.94000     180.54707   186.25   186.25     0.00    1-HR
GENTIE      1ST                21031823
  418882.87000 3772948.94000     579.77109   183.58   183.58     0.00    1-HR
GENTIE      1ST                17051204
  418882.87000 3772973.94000     522.60880   183.70   183.70     0.00    1-HR
GENTIE      1ST                17051204
  418882.87000 3772998.94000     480.05294   183.82   183.82     0.00    1-HR
GENTIE      1ST                21031823
  418882.87000 3773023.94000     457.31080   183.95   183.95     0.00    1-HR
GENTIE      1ST                21031823
  418882.87000 3773048.94000     435.36595   184.19   184.19     0.00    1-HR
GENTIE      1ST                21031823
  418882.87000 3773073.94000     414.42948   184.46   184.46     0.00    1-HR
GENTIE      1ST                21031823
  418882.87000 3773098.94000     395.22591   184.54   184.54     0.00    1-HR
GENTIE      1ST                21031823
  418882.87000 3773123.94000     377.29857   184.54   184.54     0.00    1-HR
GENTIE      1ST                21031823
  418882.87000 3773148.94000     360.00584   184.67   184.67     0.00    1-HR
GENTIE      1ST                21031823
  418882.87000 3773173.94000     343.61578   184.84   184.84     0.00    1-HR
GENTIE      1ST                21031823
  418882.87000 3773198.94000     328.17616   185.02   185.02     0.00    1-HR
GENTIE      1ST                21031823
  418882.87000 3773223.94000     313.56911   185.24   185.24     0.00    1-HR
GENTIE      1ST                21031823
  418882.87000 3773248.94000     299.84833   185.46   185.46     0.00    1-HR
GENTIE      1ST                21031823
  418882.87000 3773273.94000     287.03094   185.65   185.65     0.00    1-HR
```

```
GENTIE      1ST                21031823
  418882.87000 3773298.94000     275.07810   185.80   185.80     0.00    1-HR
GENTIE      1ST                21031823
  418882.87000 3773323.94000     264.04782   185.85   185.85     0.00    1-HR
GENTIE      1ST                21031823
  418882.87000 3773348.94000     253.66110   185.90   185.90     0.00    1-HR
GENTIE      1ST                21031823
  418882.87000 3773373.94000     243.82246   185.98   185.98     0.00    1-HR
GENTIE      1ST                21031823
  418882.87000 3773398.94000     234.53414   186.07   186.07     0.00    1-HR
GENTIE      1ST                21031823
  418882.87000 3773423.94000     225.82193   186.13   186.13     0.00    1-HR
GENTIE      1ST                21031823
  418882.87000 3773448.94000     217.55342   186.22   186.22     0.00    1-HR
GENTIE      1ST                21031823
  418882.87000 3773473.94000     209.57584   186.43   186.43     0.00    1-HR
GENTIE      1ST                21031823
  418882.87000 3773498.94000     202.13481   186.57   186.57     0.00    1-HR
GENTIE      1ST                21031823
  418907.87000 3772948.94000     544.55982   183.51   183.51     0.00    1-HR
GENTIE      1ST                17051204
  418907.87000 3772973.94000     504.97250   183.62   183.62     0.00    1-HR
GENTIE      1ST                21031823
  418907.87000 3772998.94000     481.51819   183.72   183.72     0.00    1-HR
GENTIE      1ST                21031823
  418907.87000 3773023.94000     459.94390   183.78   183.78     0.00    1-HR
GENTIE      1ST                21031823
  418907.87000 3773048.94000     439.51133   184.00   184.00     0.00    1-HR
GENTIE      1ST                21031823
  418907.87000 3773073.94000     420.02245   184.35   184.35     0.00    1-HR
GENTIE      1ST                21031823
  418907.87000 3773098.94000     401.82062   184.64   184.64     0.00    1-HR
GENTIE      1ST                21031823
  418907.87000 3773123.94000     384.73641   184.89   184.89     0.00    1-HR
GENTIE      1ST                21031823
  418907.87000 3773148.94000     368.39023   185.19   185.19     0.00    1-HR
GENTIE      1ST                21031823
  418907.87000 3773173.94000     353.24669   185.37   185.37     0.00    1-HR
GENTIE      1ST                21031823
  418907.87000 3773198.94000     338.80488   185.57   185.57     0.00    1-HR
GENTIE      1ST                21031823
  418907.87000 3773223.94000     325.02874   185.79   185.79     0.00    1-HR
GENTIE      1ST                21031823
  418907.87000 3773248.94000     311.88877   186.03   186.03     0.00    1-HR
GENTIE      1ST                21031823
  418907.87000 3773273.94000     299.46824   186.25   186.25     0.00    1-HR
GENTIE      1ST                21031823
  418907.87000 3773298.94000     287.81024   186.42   186.42     0.00    1-HR
GENTIE      1ST                21031823
  418907.87000 3773323.94000     277.03895   186.47   186.47     0.00    1-HR
```

```
GENTIE      1ST                21031823
  418907.87000 3773348.94000     266.77554   186.53   186.53     0.00    1-HR
GENTIE      1ST                21031823
  418907.87000 3773373.94000     255.67064   186.64   186.64     0.00    1-HR
GENTIE      1ST                21031823
  418907.87000 3773398.94000     245.67970   186.74   186.74     0.00    1-HR
GENTIE      1ST                21031823
  418907.87000 3773423.94000     237.29254   186.79   186.79     0.00    1-HR
GENTIE      1ST                21031823
  418907.87000 3773448.94000     230.08724   186.90   186.90     0.00    1-HR
GENTIE      1ST                21031823
  418907.87000 3773473.94000     224.17510   187.07   187.07     0.00    1-HR
GENTIE      1ST                21031823
  418907.87000 3773498.94000     219.73821   187.10   187.10     0.00    1-HR
GENTIE      1ST                21031823
  418932.87000 3772948.94000     588.53797   183.93   183.93     0.00    1-HR
GENTIE      1ST                18090604
  418932.87000 3772973.94000     503.65558   184.09   184.09     0.00    1-HR
GENTIE      1ST                21031823
  418932.87000 3772998.94000     479.99234   184.19   184.19     0.00    1-HR
GENTIE      1ST                21031823
  418932.87000 3773023.94000     458.62554   184.07   184.07     0.00    1-HR
GENTIE      1ST                21031823
  418932.87000 3773048.94000     437.64014   184.35   184.35     0.00    1-HR
GENTIE      1ST                21031823
  418932.87000 3773073.94000     417.97357   184.65   184.65     0.00    1-HR
GENTIE      1ST                21031823
  418932.87000 3773098.94000     399.72810   184.90   184.90     0.00    1-HR
GENTIE      1ST                21031823
  418932.87000 3773123.94000     382.66777   185.14   185.14     0.00    1-HR
GENTIE      1ST                21031823
  418932.87000 3773148.94000     366.45831   185.44   185.44     0.00    1-HR
GENTIE      1ST                21031823
  418932.87000 3773173.94000     351.57926   185.62   185.62     0.00    1-HR
GENTIE      1ST                21031823
  418932.87000 3773198.94000     337.52225   185.81   185.81     0.00    1-HR
GENTIE      1ST                21031823
  418932.87000 3773223.94000     324.24703   186.00   186.00     0.00    1-HR
GENTIE      1ST                21031823
  418932.87000 3773248.94000     311.63549   186.21   186.21     0.00    1-HR
GENTIE      1ST                21031823
  418932.87000 3773273.94000     299.72212   186.41   186.41     0.00    1-HR
GENTIE      1ST                21031823
  418932.87000 3773298.94000     286.77560   186.61   186.61     0.00    1-HR
GENTIE      1ST                21031823
  418932.87000 3773323.94000     274.58131   186.71   186.71     0.00    1-HR
GENTIE      1ST                21031823
  418932.87000 3773348.94000     263.02033   186.83   186.83     0.00    1-HR
GENTIE      1ST                21031823
  418932.87000 3773373.94000     252.43952   186.97   186.97     0.00    1-HR
```

```
GENTIE      1ST                21031823
  418932.87000 3773398.94000     243.26153   187.10   187.10     0.00    1-HR
GENTIE      1ST                21031823
  418932.87000 3773423.94000     236.57783   187.20   187.20     0.00    1-HR
GENTIE      1ST                21031823
  418932.87000 3773448.94000     231.20562   187.34   187.34     0.00    1-HR
GENTIE      1ST                21031823
  418932.87000 3773473.94000     230.11312   187.49   187.49     0.00    1-HR
GENTIE      1ST                21031823
  418932.87000 3773498.94000     224.15373   187.46   187.46     0.00    1-HR
GENTIE      1ST                21031823
  418957.87000 3772948.94000     625.82258   184.25   184.25     0.00    1-HR
GENTIE      1ST                18090604
  418957.87000 3772973.94000     557.25857   184.44   184.44     0.00    1-HR
GENTIE      1ST                18090604
  418957.87000 3772998.94000     474.59058   184.57   184.57     0.00    1-HR
GENTIE      1ST                18090604
  418957.87000 3773023.94000     450.43484   184.40   184.40     0.00    1-HR
GENTIE      1ST                21031823
  418957.87000 3773048.94000     427.48635   184.70   184.70     0.00    1-HR
GENTIE      1ST                21031823
  418957.87000 3773073.94000     406.37899   184.94   184.94     0.00    1-HR
GENTIE      1ST                21031823
  418957.87000 3773098.94000     387.04759   185.13   185.13     0.00    1-HR
GENTIE      1ST                21031823
  418957.87000 3773123.94000     369.26173   185.31   185.31     0.00    1-HR
GENTIE      1ST                21031823
  418957.87000 3773148.94000     352.86204   185.49   185.49     0.00    1-HR
GENTIE      1ST                21031823
  418957.87000 3773173.94000     337.74269   185.66   185.66     0.00    1-HR
GENTIE      1ST                21031823
  418957.87000 3773198.94000     323.76973   185.82   185.82     0.00    1-HR
GENTIE      1ST                21031823
  418957.87000 3773223.94000     310.73958   186.00   186.00     0.00    1-HR
GENTIE      1ST                21031823
  418957.87000 3773248.94000     298.54907   186.20   186.20     0.00    1-HR
GENTIE      1ST                21031823
  418957.87000 3773273.94000     287.13210   186.41   186.41     0.00    1-HR
GENTIE      1ST                21031823
  418957.87000 3773298.94000     275.37322   186.63   186.63     0.00    1-HR
GENTIE      1ST                21031823
  418957.87000 3773323.94000     264.14602   186.77   186.77     0.00    1-HR
GENTIE      1ST                21031823
  418957.87000 3773348.94000     251.59825   186.90   186.90     0.00    1-HR
GENTIE      1ST                21031823
  418957.87000 3773373.94000     241.19191   187.03   187.03     0.00    1-HR
GENTIE      1ST                21031823
  418957.87000 3773398.94000     230.90601   187.17   187.17     0.00    1-HR
GENTIE      1ST                21031823
  418957.87000 3773423.94000     223.40388   187.31   187.31     0.00    1-HR
```

```
GENTIE      1ST                21031823
  418957.87000 3773448.94000     218.82057   187.46   187.46     0.00    1-HR
GENTIE      1ST                21031823
  418957.87000 3773473.94000     218.26029   187.61   187.61     0.00    1-HR
GENTIE      1ST                21092001
  418957.87000 3773498.94000     215.59068   187.66   187.66     0.00    1-HR
GENTIE      1ST                21031823
  418982.87000 3772948.94000     641.06852   184.47   184.47     0.00    1-HR
GENTIE      1ST                20081005
  418982.87000 3772973.94000     588.15270   184.67   184.67     0.00    1-HR
GENTIE      1ST                18090604
  418982.87000 3772998.94000     529.42936   184.83   184.83     0.00    1-HR
GENTIE      1ST                18090604
  418982.87000 3773023.94000     461.61071   184.69   184.69     0.00    1-HR
GENTIE      1ST                18090604
  418982.87000 3773048.94000     407.92215   184.98   184.98     0.00    1-HR
GENTIE      1ST                21092406
  418982.87000 3773073.94000     371.45042   185.19   185.19     0.00    1-HR
GENTIE      1ST                21031823
  418982.87000 3773098.94000     352.87926   185.39   185.39     0.00    1-HR
GENTIE      1ST                21092001
  418982.87000 3773123.94000     336.38741   185.63   185.63     0.00    1-HR
GENTIE      1ST                21092001
  418982.87000 3773148.94000     321.36199   185.88   185.88     0.00    1-HR
GENTIE      1ST                21092001
  418982.87000 3773173.94000     307.74697   186.06   186.06     0.00    1-HR
GENTIE      1ST                21092001
  418982.87000 3773198.94000     295.19174   186.22   186.22     0.00    1-HR
GENTIE      1ST                21092001
  418982.87000 3773223.94000     283.40666   186.41   186.41     0.00    1-HR
GENTIE      1ST                21092001
  418982.87000 3773248.94000     270.95737   186.61   186.61     0.00    1-HR
GENTIE      1ST                21092001
  418982.87000 3773273.94000     257.52007   186.81   186.81     0.00    1-HR
GENTIE      1ST                21031823
  418982.87000 3773298.94000     245.51371   187.03   187.03     0.00    1-HR
GENTIE      1ST                21031823
  418982.87000 3773323.94000     235.01802   187.15   187.15     0.00    1-HR
GENTIE      1ST                21031823
  418982.87000 3773348.94000     229.05472   187.26   187.26     0.00    1-HR
GENTIE      1ST                21092001
  418982.87000 3773373.94000     225.45051   187.38   187.38     0.00    1-HR
GENTIE      1ST                19092904
  418982.87000 3773398.94000     226.31343   187.52   187.52     0.00    1-HR
GENTIE      1ST                19092904
  418982.87000 3773423.94000     228.30342   187.68   187.68     0.00    1-HR
GENTIE      1ST                21092001
  418982.87000 3773448.94000     226.02809   187.80   187.80     0.00    1-HR
GENTIE      1ST                21092001
  418982.87000 3773473.94000     225.28468   187.96   187.96     0.00    1-HR
```

```
GENTIE      1ST                21092001
  418982.87000 3773498.94000     219.23916   188.03   188.03     0.00    1-HR
GENTIE      1ST                21092001
  419007.87000 3772948.94000     649.58303   184.84   184.84     0.00    1-HR
GENTIE      1ST                20081005
  419007.87000 3772973.94000     597.50240   185.00   185.00     0.00    1-HR
GENTIE      1ST                18090604
  419007.87000 3772998.94000     554.81067   185.11   185.11     0.00    1-HR
GENTIE      1ST                18090604
  419007.87000 3773023.94000     505.82065   184.96   184.96     0.00    1-HR
GENTIE      1ST                18090604
  419007.87000 3773048.94000     446.00091   185.24   185.24     0.00    1-HR
GENTIE      1ST                18090604
  419007.87000 3773073.94000     390.79454   185.46   185.46     0.00    1-HR
GENTIE      1ST                21092406
  419007.87000 3773098.94000     356.41475   185.69   185.69     0.00    1-HR
GENTIE      1ST                21092406
  419007.87000 3773123.94000     321.38987   185.97   185.97     0.00    1-HR
GENTIE      1ST                21092406
  419007.87000 3773148.94000     298.73449   186.30   186.30     0.00    1-HR
GENTIE      1ST                19092904
  419007.87000 3773173.94000     287.42649   186.47   186.47     0.00    1-HR
GENTIE      1ST                19092904
  419007.87000 3773198.94000     276.16595   186.64   186.64     0.00    1-HR
GENTIE      1ST                19092904
  419007.87000 3773223.94000     263.72832   186.82   186.82     0.00    1-HR
GENTIE      1ST                19092904
  419007.87000 3773248.94000     250.35975   187.00   187.00     0.00    1-HR
GENTIE      1ST                19092904
  419007.87000 3773273.94000     238.18871   187.18   187.18     0.00    1-HR
GENTIE      1ST                19092904
  419007.87000 3773298.94000     230.35857   187.40   187.40     0.00    1-HR
GENTIE      1ST                19092904
  419007.87000 3773323.94000     228.74588   187.56   187.56     0.00    1-HR
GENTIE      1ST                19092904
  419007.87000 3773348.94000     231.12853   187.73   187.73     0.00    1-HR
GENTIE      1ST                19092904
  419007.87000 3773373.94000     233.73358   187.89   187.89     0.00    1-HR
GENTIE      1ST                19092904
  419007.87000 3773398.94000     233.53841   188.07   188.07     0.00    1-HR
GENTIE      1ST                19092904
  419007.87000 3773423.94000     229.77827   188.26   188.26     0.00    1-HR
GENTIE      1ST                19092904
  419007.87000 3773448.94000     225.59829   188.40   188.40     0.00    1-HR
GENTIE      1ST                21092001
  419007.87000 3773473.94000     223.12198   188.58   188.58     0.00    1-HR
GENTIE      1ST                20072005
  419007.87000 3773498.94000     218.13125   188.58   188.58     0.00    1-HR
GENTIE      1ST                20072005
  419032.87000 3772948.94000     682.18169   185.05   185.05     0.00    1-HR
```

```
GENTIE      1ST                21091902
  419032.87000 3772973.94000     606.41371   185.26   185.26     0.00    1-HR
GENTIE      1ST                20081005
  419032.87000 3772998.94000     563.26641   185.44   185.44     0.00    1-HR
GENTIE      1ST                18090604
  419032.87000 3773023.94000     527.09521   185.26   185.26     0.00    1-HR
GENTIE      1ST                18090604
  419032.87000 3773048.94000     482.07035   185.51   185.51     0.00    1-HR
GENTIE      1ST                18090604
  419032.87000 3773073.94000     430.86451   185.73   185.73     0.00    1-HR
GENTIE      1ST                18090604
  419032.87000 3773098.94000     375.03734   185.95   185.95     0.00    1-HR
GENTIE      1ST                18090604
  419032.87000 3773123.94000     344.65617   186.15   186.15     0.00    1-HR
GENTIE      1ST                21092406
  419032.87000 3773148.94000     315.52419   186.35   186.35     0.00    1-HR
GENTIE      1ST                21092406
  419032.87000 3773173.94000     286.21561   186.52   186.52     0.00    1-HR
GENTIE      1ST                21092406
  419032.87000 3773198.94000     260.97814   186.67   186.67     0.00    1-HR
GENTIE      1ST                21092406
  419032.87000 3773223.94000     245.35475   186.83   186.83     0.00    1-HR
GENTIE      1ST                21092406
  419032.87000 3773248.94000     232.90580   187.00   187.00     0.00    1-HR
GENTIE      1ST                18092002
  419032.87000 3773273.94000     222.28263   187.17   187.17     0.00    1-HR
GENTIE      1ST                18092002
  419032.87000 3773298.94000     213.20179   187.38   187.38     0.00    1-HR
GENTIE      1ST                18092002
  419032.87000 3773323.94000     208.95222   187.56   187.56     0.00    1-HR
GENTIE      1ST                18092002
  419032.87000 3773348.94000     214.53188   187.75   187.75     0.00    1-HR
GENTIE      1ST                19080203
  419032.87000 3773373.94000     223.02009   187.96   187.96     0.00    1-HR
GENTIE      1ST                19080203
  419032.87000 3773398.94000     226.77458   188.18   188.18     0.00    1-HR
GENTIE      1ST                19080203
  419032.87000 3773423.94000     225.96272   188.40   188.40     0.00    1-HR
GENTIE      1ST                19080203
  419032.87000 3773448.94000     221.45183   188.60   188.60     0.00    1-HR
GENTIE      1ST                19080203
  419032.87000 3773473.94000     214.37182   188.81   188.81     0.00    1-HR
GENTIE      1ST                19080203
  419032.87000 3773498.94000     205.98593   188.86   188.86     0.00    1-HR
GENTIE      1ST                19092904
  419057.87000 3772948.94000     697.68403   185.33   185.33     0.00    1-HR
GENTIE      1ST                21091902
  419057.87000 3772973.94000     622.89425   185.56   185.56     0.00    1-HR
GENTIE      1ST                21091902
  419057.87000 3772998.94000     571.81462   185.75   185.75     0.00    1-HR
```

```
GENTIE      1ST                17122601
  419057.87000 3773023.94000     533.56806   185.57   185.57     0.00    1-HR
GENTIE      1ST                18090604
  419057.87000 3773048.94000     499.41734   185.80   185.80     0.00    1-HR
GENTIE      1ST                18090604
  419057.87000 3773073.94000     460.36800   186.01   186.01     0.00    1-HR
GENTIE      1ST                18090604
  419057.87000 3773098.94000     416.05167   186.22   186.22     0.00    1-HR
GENTIE      1ST                18090604
  419057.87000 3773123.94000     367.86058   186.38   186.38     0.00    1-HR
GENTIE      1ST                18090604
  419057.87000 3773148.94000     331.06357   186.50   186.50     0.00    1-HR
GENTIE      1ST                21092406
  419057.87000 3773173.94000     306.74983   186.72   186.72     0.00    1-HR
GENTIE      1ST                21092406
  419057.87000 3773198.94000     290.82267   186.92   186.92     0.00    1-HR
GENTIE      1ST                21092406
  419057.87000 3773223.94000     283.26697   187.09   187.09     0.00    1-HR
GENTIE      1ST                21092406
  419057.87000 3773248.94000     275.41058   187.25   187.25     0.00    1-HR
GENTIE      1ST                21092406
  419057.87000 3773273.94000     256.35862   187.42   187.42     0.00    1-HR
GENTIE      1ST                21092406
  419057.87000 3773298.94000     233.88032   187.60   187.60     0.00    1-HR
GENTIE      1ST                21092406
  419057.87000 3773323.94000     204.87227   187.74   187.74     0.00    1-HR
GENTIE      1ST                21092406
  419057.87000 3773348.94000     199.53451   187.89   187.89     0.00    1-HR
GENTIE      1ST                19080203
  419057.87000 3773373.94000     211.96685   188.07   188.07     0.00    1-HR
GENTIE      1ST                19080203
  419057.87000 3773398.94000     220.43226   188.29   188.29     0.00    1-HR
GENTIE      1ST                19080203
  419057.87000 3773423.94000     224.27085   188.52   188.52     0.00    1-HR
GENTIE      1ST                19080203
  419057.87000 3773448.94000     223.71611   188.72   188.72     0.00    1-HR
GENTIE      1ST                19080203
  419057.87000 3773473.94000     217.91490   188.90   188.90     0.00    1-HR
GENTIE      1ST                19080203
  419057.87000 3773498.94000     211.58865   189.03   189.03     0.00    1-HR
GENTIE      1ST                19080203
  419082.87000 3772948.94000     714.57952   185.66   185.66     0.00    1-HR
GENTIE      1ST                20091424
  419082.87000 3772973.94000     640.89138   185.89   185.89     0.00    1-HR
GENTIE      1ST                21091902
  419082.87000 3772998.94000     574.21482   186.05   186.05     0.00    1-HR
GENTIE      1ST                17122601
  419082.87000 3773023.94000     544.26185   185.89   185.89     0.00    1-HR
GENTIE      1ST                17122601
  419082.87000 3773048.94000     503.56680   186.14   186.14     0.00    1-HR
```

```
GENTIE      1ST                17091201
  419082.87000 3773073.94000     473.35266   186.33   186.33     0.00    1-HR
GENTIE      1ST                17091201
  419082.87000 3773098.94000     439.33562   186.54   186.54     0.00    1-HR
GENTIE      1ST                18090604
  419082.87000 3773123.94000     400.44510   186.73   186.73     0.00    1-HR
GENTIE      1ST                18090604
  419082.87000 3773148.94000     370.28038   186.91   186.91     0.00    1-HR
GENTIE      1ST                18090604
  419082.87000 3773173.94000     345.50138   187.14   187.14     0.00    1-HR
GENTIE      1ST                18090604
  419082.87000 3773198.94000     314.53575   187.38   187.38     0.00    1-HR
GENTIE      1ST                21092406
  419082.87000 3773223.94000     317.47046   187.56   187.56     0.00    1-HR
GENTIE      1ST                21092406
  419082.87000 3773248.94000     311.65774   187.73   187.73     0.00    1-HR
GENTIE      1ST                21092406
  419082.87000 3773273.94000     293.77743   187.91   187.91     0.00    1-HR
GENTIE      1ST                21092406
  419082.87000 3773298.94000     267.81164   188.10   188.10     0.00    1-HR
GENTIE      1ST                21092406
  419082.87000 3773323.94000     239.05240   188.27   188.27     0.00    1-HR
GENTIE      1ST                21092406
  419082.87000 3773348.94000     211.66942   188.45   188.45     0.00    1-HR
GENTIE      1ST                21092406
  419082.87000 3773373.94000     220.37211   188.62   188.62     0.00    1-HR
GENTIE      1ST                19080203
  419082.87000 3773398.94000     222.82863   188.80   188.80     0.00    1-HR
GENTIE      1ST                19080203
  419082.87000 3773423.94000     220.37342   189.00   189.00     0.00    1-HR
GENTIE      1ST                19080203
  419082.87000 3773448.94000     217.20353   189.15   189.15     0.00    1-HR
GENTIE      1ST                19080203
  419082.87000 3773473.94000     213.54662   189.28   189.28     0.00    1-HR
GENTIE      1ST                19080203
  419082.87000 3773498.94000     209.55626   189.41   189.41     0.00    1-HR
GENTIE      1ST                19080203
  419107.87000 3772948.94000     716.60369   185.92   185.92     0.00    1-HR
GENTIE      1ST                20091424
  419107.87000 3772973.94000     647.89657   186.18   186.18     0.00    1-HR
GENTIE      1ST                20091424
  419107.87000 3772998.94000     589.44319   186.35   186.35     0.00    1-HR
GENTIE      1ST                21091902
  419107.87000 3773023.94000     542.85917   186.25   186.25     0.00    1-HR
GENTIE      1ST                17122601
  419107.87000 3773048.94000     514.01497   186.50   186.50     0.00    1-HR
GENTIE      1ST                17122601
  419107.87000 3773073.94000     473.14556   186.69   186.69     0.00    1-HR
GENTIE      1ST                17122601
  419107.87000 3773098.94000     440.91259   186.88   186.88     0.00    1-HR
```

```
GENTIE      1ST                17091201
  419107.87000 3773123.94000     413.93152   187.08   187.08     0.00    1-HR
GENTIE      1ST                17091201
  419107.87000 3773148.94000     402.77198   187.28   187.28     0.00    1-HR
GENTIE      1ST                18090604
  419107.87000 3773173.94000     391.04792   187.48   187.48     0.00    1-HR
GENTIE      1ST                18090604
  419107.87000 3773198.94000     361.20961   187.69   187.69     0.00    1-HR
GENTIE      1ST                18090604
  419107.87000 3773223.94000     328.28371   187.89   187.89     0.00    1-HR
GENTIE      1ST                21092406
  419107.87000 3773248.94000     324.64947   188.07   188.07     0.00    1-HR
GENTIE      1ST                21092406
  419107.87000 3773273.94000     310.18887   188.23   188.23     0.00    1-HR
GENTIE      1ST                21092406
  419107.87000 3773298.94000     289.73913   188.42   188.42     0.00    1-HR
GENTIE      1ST                21092406
  419107.87000 3773323.94000     266.18273   188.60   188.60     0.00    1-HR
GENTIE      1ST                21092406
  419107.87000 3773348.94000     242.95607   188.79   188.79     0.00    1-HR
GENTIE      1ST                21092406
  419107.87000 3773373.94000     220.11847   188.96   188.96     0.00    1-HR
GENTIE      1ST                21092406
  419107.87000 3773398.94000     200.46015   189.13   189.13     0.00    1-HR
GENTIE      1ST                19080203
  419107.87000 3773423.94000     200.71039   189.31   189.31     0.00    1-HR
GENTIE      1ST                19080203
  419107.87000 3773448.94000     200.24879   189.45   189.45     0.00    1-HR
GENTIE      1ST                19080203
  419107.87000 3773473.94000     199.45144   189.62   189.62     0.00    1-HR
GENTIE      1ST                19080203
  419107.87000 3773498.94000     198.14818   189.78   189.78     0.00    1-HR
GENTIE      1ST                19080203
  419132.87000 3772948.94000     720.43424   186.12   186.12     0.00    1-HR
GENTIE      1ST                21110405
  419132.87000 3772973.94000     652.99184   186.41   186.41     0.00    1-HR
GENTIE      1ST                20091424
  419132.87000 3772998.94000     585.20867   186.69   186.69     0.00    1-HR
GENTIE      1ST                20091424
  419132.87000 3773023.94000     538.90988   186.76   186.76     0.00    1-HR
GENTIE      1ST                21091902
  419132.87000 3773048.94000     496.89398   186.93   186.93     0.00    1-HR
GENTIE      1ST                17122601
  419132.87000 3773073.94000     468.31968   187.09   187.09     0.00    1-HR
GENTIE      1ST                17122601
  419132.87000 3773098.94000     444.66175   187.23   187.23     0.00    1-HR
GENTIE      1ST                17122601
  419132.87000 3773123.94000     426.38458   187.38   187.38     0.00    1-HR
GENTIE      1ST                17122601
  419132.87000 3773148.94000     414.34789   187.52   187.52     0.00    1-HR
```

```
GENTIE      1ST                17091201
  419132.87000 3773173.94000     411.38627   187.66   187.66     0.00    1-HR
GENTIE      1ST                18090604
  419132.87000 3773198.94000     390.98244   187.82   187.82     0.00    1-HR
GENTIE      1ST                18090604
  419132.87000 3773223.94000     353.52519   188.09   188.09     0.00    1-HR
GENTIE      1ST                18090604
  419132.87000 3773248.94000     318.97899   188.31   188.31     0.00    1-HR
GENTIE      1ST                21092406
  419132.87000 3773273.94000     312.18053   188.43   188.43     0.00    1-HR
GENTIE      1ST                21092406
  419132.87000 3773298.94000     300.13509   188.55   188.55     0.00    1-HR
GENTIE      1ST                21092406
  419132.87000 3773323.94000     283.06897   188.72   188.72     0.00    1-HR
GENTIE      1ST                21092406
  419132.87000 3773348.94000     266.46965   188.83   188.83     0.00    1-HR
GENTIE      1ST                21092406
  419132.87000 3773373.94000     248.01123   189.02   189.02     0.00    1-HR
GENTIE      1ST                21092406
  419132.87000 3773398.94000     228.20042   189.23   189.23     0.00    1-HR
GENTIE      1ST                21092406
  419132.87000 3773423.94000     207.63166   189.39   189.39     0.00    1-HR
GENTIE      1ST                21092406
  419132.87000 3773448.94000     186.78926   189.53   189.53     0.00    1-HR
GENTIE      1ST                21092406
  419132.87000 3773473.94000     176.64971   189.79   189.79     0.00    1-HR
GENTIE      1ST                19080203
  419132.87000 3773498.94000     178.08461   190.03   190.03     0.00    1-HR
GENTIE      1ST                19080203
  419157.87000 3772948.94000     718.51352   186.33   186.33     0.00    1-HR
GENTIE      1ST                20092223
  419157.87000 3772973.94000     640.51411   186.62   186.62     0.00    1-HR
GENTIE      1ST                17091406
  419157.87000 3772998.94000     585.52173   186.95   186.95     0.00    1-HR
GENTIE      1ST                20091424
  419157.87000 3773023.94000     538.51913   187.16   187.16     0.00    1-HR
GENTIE      1ST                20091424
  419157.87000 3773048.94000     505.68452   187.33   187.33     0.00    1-HR
GENTIE      1ST                21091902
  419157.87000 3773073.94000     488.63368   187.47   187.47     0.00    1-HR
GENTIE      1ST                21091902
  419157.87000 3773098.94000     450.96017   187.59   187.59     0.00    1-HR
GENTIE      1ST                17122601
  419157.87000 3773123.94000     445.17061   187.70   187.70     0.00    1-HR
GENTIE      1ST                17122601
  419157.87000 3773148.94000     429.23442   187.81   187.81     0.00    1-HR
GENTIE      1ST                20081005
  419157.87000 3773173.94000     412.31191   187.94   187.94     0.00    1-HR
GENTIE      1ST                18090604
  419157.87000 3773198.94000     401.38949   188.03   188.03     0.00    1-HR
```

```
GENTIE      1ST                18090604
  419157.87000 3773223.94000     374.63753   188.37   188.37     0.00    1-HR
GENTIE      1ST                18090604
  419157.87000 3773248.94000     339.96699   188.62   188.62     0.00    1-HR
GENTIE      1ST                18090604
  419157.87000 3773273.94000     304.63108   188.70   188.70     0.00    1-HR
GENTIE      1ST                18090604
  419157.87000 3773298.94000     295.80686   188.79   188.79     0.00    1-HR
GENTIE      1ST                21092406
  419157.87000 3773323.94000     287.64066   189.03   189.03     0.00    1-HR
GENTIE      1ST                21092406
  419157.87000 3773348.94000     277.27136   189.05   189.05     0.00    1-HR
GENTIE      1ST                21092406
  419157.87000 3773373.94000     264.32469   189.25   189.25     0.00    1-HR
GENTIE      1ST                21092406
  419157.87000 3773398.94000     249.23919   189.53   189.53     0.00    1-HR
GENTIE      1ST                21092406
  419157.87000 3773423.94000     232.73514   189.65   189.65     0.00    1-HR
GENTIE      1ST                21092406
  419157.87000 3773448.94000     215.02019   189.74   189.74     0.00    1-HR
GENTIE      1ST                21092406
  419157.87000 3773473.94000     196.09802   190.06   190.06     0.00    1-HR
GENTIE      1ST                21092406
  419157.87000 3773498.94000     176.84100   190.33   190.33     0.00    1-HR
GENTIE      1ST                21092406
  419182.87000 3772948.94000     719.56370   186.49   186.49     0.00    1-HR
GENTIE      1ST                17032104
  419182.87000 3772973.94000     629.62457   186.74   186.74     0.00    1-HR
GENTIE      1ST                21110405
  419182.87000 3772998.94000     576.13806   187.05   187.05     0.00    1-HR
GENTIE      1ST                17091406
  419182.87000 3773023.94000     543.51240   187.30   187.30     0.00    1-HR
GENTIE      1ST                20091424
  419182.87000 3773048.94000     524.22860   187.53   187.53     0.00    1-HR
GENTIE      1ST                20091424
  419182.87000 3773073.94000     504.30923   187.71   187.71     0.00    1-HR
GENTIE      1ST                21091902
  419182.87000 3773098.94000     478.28336   187.88   187.88     0.00    1-HR
GENTIE      1ST                21091902
  419182.87000 3773123.94000     440.11354   188.03   188.03     0.00    1-HR
GENTIE      1ST                17122601
  419182.87000 3773148.94000     428.72495   188.16   188.16     0.00    1-HR
GENTIE      1ST                20081005
  419182.87000 3773173.94000     415.86261   188.29   188.29     0.00    1-HR
GENTIE      1ST                20081005
  419182.87000 3773198.94000     394.63241   188.34   188.34     0.00    1-HR
GENTIE      1ST                18090604
  419182.87000 3773223.94000     377.34018   188.68   188.68     0.00    1-HR
GENTIE      1ST                18090604
  419182.87000 3773248.94000     357.56190   188.93   188.93     0.00    1-HR
```

```
GENTIE      1ST                18090604
  419182.87000 3773273.94000     333.26822   189.02   189.02     0.00    1-HR
GENTIE      1ST                18090604
  419182.87000 3773298.94000     303.80754   189.12   189.12     0.00    1-HR
GENTIE      1ST                18090604
  419182.87000 3773323.94000     278.35273   189.41   189.41     0.00    1-HR
GENTIE      1ST                21092406
  419182.87000 3773348.94000     274.75600   189.39   189.39     0.00    1-HR
GENTIE      1ST                21092406
  419182.87000 3773373.94000     268.05430   189.57   189.57     0.00    1-HR
GENTIE      1ST                21092406
  419182.87000 3773398.94000     258.60029   189.89   189.89     0.00    1-HR
GENTIE      1ST                21092406
  419182.87000 3773423.94000     247.21113   190.04   190.04     0.00    1-HR
GENTIE      1ST                21092406
  419182.87000 3773448.94000     234.01900   190.11   190.11     0.00    1-HR
GENTIE      1ST                21092406
  419182.87000 3773473.94000     218.74969   190.43   190.43     0.00    1-HR
GENTIE      1ST                21092406
  419182.87000 3773498.94000     202.33969   190.68   190.68     0.00    1-HR
GENTIE      1ST                21092406
  419207.87000 3772948.94000     701.95237   186.72   186.72     0.00    1-HR
GENTIE      1ST                17032104
  419207.87000 3772973.94000     633.16277   186.97   186.97     0.00    1-HR
GENTIE      1ST                20092223
  419207.87000 3772998.94000     578.97032   187.29   187.29     0.00    1-HR
GENTIE      1ST                21110405
  419207.87000 3773023.94000     547.16568   187.57   187.57     0.00    1-HR
GENTIE      1ST                17091406
  419207.87000 3773048.94000     540.90351   187.86   187.86     0.00    1-HR
GENTIE      1ST                20091424
  419207.87000 3773073.94000     495.48028   188.04   188.04     0.00    1-HR
GENTIE      1ST                20091424
  419207.87000 3773098.94000     490.17720   188.20   188.20     0.00    1-HR
GENTIE      1ST                21091902
  419207.87000 3773123.94000     446.21719   188.35   188.35     0.00    1-HR
GENTIE      1ST                21091902
  419207.87000 3773148.94000     415.35350   188.50   188.50     0.00    1-HR
GENTIE      1ST                17122601
  419207.87000 3773173.94000     405.43748   188.60   188.60     0.00    1-HR
GENTIE      1ST                20081005
  419207.87000 3773198.94000     393.71234   188.61   188.61     0.00    1-HR
GENTIE      1ST                20081005
  419207.87000 3773223.94000     369.55801   188.91   188.91     0.00    1-HR
GENTIE      1ST                18090604
  419207.87000 3773248.94000     361.16202   189.15   189.15     0.00    1-HR
GENTIE      1ST                18090604
  419207.87000 3773273.94000     347.09192   189.26   189.26     0.00    1-HR
GENTIE      1ST                18090604
  419207.87000 3773298.94000     326.82685   189.40   189.40     0.00    1-HR
```

```
GENTIE      1ST                18090604
  419207.87000 3773323.94000     300.49643   189.67   189.67     0.00    1-HR
GENTIE      1ST                18090604
  419207.87000 3773348.94000     272.07522   189.63   189.63     0.00    1-HR
GENTIE      1ST                18090604
  419207.87000 3773373.94000     259.02430   189.81   189.81     0.00    1-HR
GENTIE      1ST                21092406
  419207.87000 3773398.94000     255.87856   190.12   190.12     0.00    1-HR
GENTIE      1ST                21092406
  419207.87000 3773423.94000     250.22757   190.33   190.33     0.00    1-HR
GENTIE      1ST                21092406
  419207.87000 3773448.94000     242.35962   190.43   190.43     0.00    1-HR
GENTIE      1ST                21092406
  419207.87000 3773473.94000     231.82498   190.77   190.77     0.00    1-HR
GENTIE      1ST                21092406
  419207.87000 3773498.94000     219.57944   191.01   191.01     0.00    1-HR
GENTIE      1ST                21092406
  419232.87000 3772923.94000     722.15175   186.87   186.87     0.00    1-HR
GENTIE      1ST                20073106
  419232.87000 3772948.94000     648.93489   187.03   187.03     0.00    1-HR
GENTIE      1ST                17032104
  419232.87000 3772973.94000     641.96227   187.33   187.33     0.00    1-HR
GENTIE      1ST                17032104
  419232.87000 3772998.94000     592.68164   187.65   187.65     0.00    1-HR
GENTIE      1ST                20092223
  419232.87000 3773023.94000     569.32435   187.90   187.90     0.00    1-HR
GENTIE      1ST                21090805
  419232.87000 3773048.94000     525.61611   188.22   188.22     0.00    1-HR
GENTIE      1ST                20091424
  419232.87000 3773073.94000     505.75933   188.44   188.44     0.00    1-HR
GENTIE      1ST                20091424
  419232.87000 3773098.94000     477.84908   188.57   188.57     0.00    1-HR
GENTIE      1ST                21091902
  419232.87000 3773123.94000     453.09740   188.71   188.71     0.00    1-HR
GENTIE      1ST                21091902
  419232.87000 3773148.94000     410.07708   188.89   188.89     0.00    1-HR
GENTIE      1ST                21091902
  419232.87000 3773173.94000     388.29422   188.95   188.95     0.00    1-HR
GENTIE      1ST                17122601
  419232.87000 3773198.94000     382.46330   188.92   188.92     0.00    1-HR
GENTIE      1ST                20081005
  419232.87000 3773223.94000     372.97709   189.20   189.20     0.00    1-HR
GENTIE      1ST                20081005
  419232.87000 3773248.94000     354.30549   189.43   189.43     0.00    1-HR
GENTIE      1ST                20081005
  419232.87000 3773273.94000     344.57595   189.53   189.53     0.00    1-HR
GENTIE      1ST                18090604
  419232.87000 3773298.94000     334.63889   189.69   189.69     0.00    1-HR
GENTIE      1ST                18090604
  419232.87000 3773323.94000     317.89129   189.94   189.94     0.00    1-HR
```

```
GENTIE      1ST                18090604
  419232.87000 3773348.94000     297.89442   189.89   189.89     0.00    1-HR
GENTIE      1ST                18090604
  419232.87000 3773373.94000     271.79830   190.08   190.08     0.00    1-HR
GENTIE      1ST                18090604
  419232.87000 3773398.94000     241.67837   190.40   190.40     0.00    1-HR
GENTIE      1ST                18090604
  419232.87000 3773423.94000     241.23661   190.63   190.63     0.00    1-HR
GENTIE      1ST                21092406
  419232.87000 3773448.94000     239.13883   190.78   190.78     0.00    1-HR
GENTIE      1ST                21092406
  419232.87000 3773473.94000     233.90728   191.17   191.17     0.00    1-HR
GENTIE      1ST                21092406
  419232.87000 3773498.94000     226.61849   191.42   191.42     0.00    1-HR
GENTIE      1ST                21092406
  419257.87000 3772923.94000     708.80282   187.18   187.18     0.00    1-HR
GENTIE      1ST                20073106
  419257.87000 3772948.94000     631.30752   187.31   187.31     0.00    1-HR
GENTIE      1ST                17052801
  419257.87000 3772973.94000     625.67229   187.57   187.57     0.00    1-HR
GENTIE      1ST                17032104
  419257.87000 3772998.94000     603.44203   187.83   187.83     0.00    1-HR
GENTIE      1ST                17032104
  419257.87000 3773023.94000     561.75956   188.03   188.03     0.00    1-HR
GENTIE      1ST                20090405
  419257.87000 3773048.94000     525.19680   188.34   188.34     0.00    1-HR
GENTIE      1ST                21090805
  419257.87000 3773073.94000     497.26226   188.65   188.65     0.00    1-HR
GENTIE      1ST                20091424
  419257.87000 3773098.94000     462.20246   188.85   188.85     0.00    1-HR
GENTIE      1ST                20091424
  419257.87000 3773123.94000     448.52901   189.07   189.07     0.00    1-HR
GENTIE      1ST                21091902
  419257.87000 3773148.94000     426.22497   189.28   189.28     0.00    1-HR
GENTIE      1ST                21091902
  419257.87000 3773173.94000     386.72578   189.34   189.34     0.00    1-HR
GENTIE      1ST                21091902
  419257.87000 3773198.94000     368.65112   189.29   189.29     0.00    1-HR
GENTIE      1ST                17122601
  419257.87000 3773223.94000     360.48355   189.55   189.55     0.00    1-HR
GENTIE      1ST                17122601
  419257.87000 3773248.94000     354.67647   189.74   189.74     0.00    1-HR
GENTIE      1ST                20081005
  419257.87000 3773273.94000     341.11207   189.84   189.84     0.00    1-HR
GENTIE      1ST                20081005
  419257.87000 3773298.94000     326.34622   190.00   190.00     0.00    1-HR
GENTIE      1ST                18090604
  419257.87000 3773323.94000     320.32745   190.22   190.22     0.00    1-HR
GENTIE      1ST                18090604
  419257.87000 3773348.94000     309.49293   190.23   190.23     0.00    1-HR
```

```
GENTIE      1ST                18090604
  419257.87000 3773373.94000     291.79753   190.42   190.42     0.00    1-HR
GENTIE      1ST                18090604
  419257.87000 3773398.94000     268.74933   190.71   190.71     0.00    1-HR
GENTIE      1ST                18090604
  419257.87000 3773423.94000     242.58960   190.93   190.93     0.00    1-HR
GENTIE      1ST                18090604
  419257.87000 3773448.94000     224.42318   191.17   191.17     0.00    1-HR
GENTIE      1ST                21092406
  419257.87000 3773473.94000     224.62926   191.64   191.64     0.00    1-HR
GENTIE      1ST                21092406
  419257.87000 3773498.94000     222.81715   191.87   191.87     0.00    1-HR
GENTIE      1ST                21092406
  419282.87000 3772923.94000     677.28348   187.52   187.52     0.00    1-HR
GENTIE      1ST                20073106
  419282.87000 3772948.94000     641.75805   187.63   187.63     0.00    1-HR
GENTIE      1ST                20073106
  419282.87000 3772973.94000     607.26926   187.86   187.86     0.00    1-HR
GENTIE      1ST                20090422
  419282.87000 3772998.94000     607.37798   188.10   188.10     0.00    1-HR
GENTIE      1ST                17032104
  419282.87000 3773023.94000     559.29763   188.29   188.29     0.00    1-HR
GENTIE      1ST                20090405
  419282.87000 3773048.94000     530.06199   188.56   188.56     0.00    1-HR
GENTIE      1ST                21090805
  419282.87000 3773073.94000     477.25798   188.90   188.90     0.00    1-HR
GENTIE      1ST                17091406
  419282.87000 3773098.94000     464.42085   189.15   189.15     0.00    1-HR
GENTIE      1ST                20091424
  419282.87000 3773123.94000     429.04060   189.41   189.41     0.00    1-HR
GENTIE      1ST                18090804
  419282.87000 3773148.94000     422.16480   189.67   189.67     0.00    1-HR
GENTIE      1ST                21091902
  419282.87000 3773173.94000     401.91864   189.79   189.79     0.00    1-HR
GENTIE      1ST                21091902
  419282.87000 3773198.94000     365.87662   189.71   189.71     0.00    1-HR
GENTIE      1ST                21091902
  419282.87000 3773223.94000     346.00428   189.94   189.94     0.00    1-HR
GENTIE      1ST                17122601
  419282.87000 3773248.94000     342.45359   190.10   190.10     0.00    1-HR
GENTIE      1ST                17122601
  419282.87000 3773273.94000     337.35775   190.17   190.17     0.00    1-HR
GENTIE      1ST                20081005
  419282.87000 3773298.94000     327.25468   190.33   190.33     0.00    1-HR
GENTIE      1ST                20081005
  419282.87000 3773323.94000     307.59564   190.67   190.67     0.00    1-HR
GENTIE      1ST                20081005
  419282.87000 3773348.94000     304.82608   190.78   190.78     0.00    1-HR
GENTIE      1ST                18090604
  419282.87000 3773373.94000     297.32298   190.88   190.88     0.00    1-HR
```

```
GENTIE      1ST                18090604
  419282.87000 3773398.94000     283.80086   191.02   191.02     0.00    1-HR
GENTIE      1ST                18090604
  419282.87000 3773423.94000     264.95334   191.22   191.22     0.00    1-HR
GENTIE      1ST                18090604
  419282.87000 3773448.94000     241.50298   191.52   191.52     0.00    1-HR
GENTIE      1ST                18090604
  419282.87000 3773473.94000     214.58047   191.93   191.93     0.00    1-HR
GENTIE      1ST                18090604
  419282.87000 3773498.94000     208.97038   192.17   192.17     0.00    1-HR
GENTIE      1ST                21092406
  419307.87000 3772923.94000     661.58791   187.85   187.85     0.00    1-HR
GENTIE      1ST                19091204
  419307.87000 3772948.94000     651.52195   188.05   188.05     0.00    1-HR
GENTIE      1ST                20073106
  419307.87000 3772973.94000     602.30070   188.34   188.34     0.00    1-HR
GENTIE      1ST                20073101
  419307.87000 3772998.94000     596.11964   188.60   188.60     0.00    1-HR
GENTIE      1ST                20090422
  419307.87000 3773023.94000     540.66468   188.77   188.77     0.00    1-HR
GENTIE      1ST                20090405
  419307.87000 3773048.94000     520.58295   189.01   189.01     0.00    1-HR
GENTIE      1ST                20090405
  419307.87000 3773073.94000     481.62637   189.29   189.29     0.00    1-HR
GENTIE      1ST                21090805
  419307.87000 3773098.94000     442.83866   189.50   189.50     0.00    1-HR
GENTIE      1ST                20091424
  419307.87000 3773123.94000     434.20869   189.74   189.74     0.00    1-HR
GENTIE      1ST                20091424
  419307.87000 3773148.94000     403.62620   190.02   190.02     0.00    1-HR
GENTIE      1ST                18090804
  419307.87000 3773173.94000     398.30941   190.22   190.22     0.00    1-HR
GENTIE      1ST                21091902
  419307.87000 3773198.94000     380.76354   190.16   190.16     0.00    1-HR
GENTIE      1ST                21091902
  419307.87000 3773223.94000     343.96844   190.38   190.38     0.00    1-HR
GENTIE      1ST                21091902
  419307.87000 3773248.94000     325.45564   190.48   190.48     0.00    1-HR
GENTIE      1ST                17122601
  419307.87000 3773273.94000     326.52463   190.51   190.51     0.00    1-HR
GENTIE      1ST                17122601
  419307.87000 3773298.94000     319.52100   190.71   190.71     0.00    1-HR
GENTIE      1ST                20081005
  419332.87000 3772923.94000     632.97298   188.19   188.19     0.00    1-HR
GENTIE      1ST                19091204
  419332.87000 3772948.94000     638.02692   188.41   188.41     0.00    1-HR
GENTIE      1ST                20073106
  419332.87000 3772973.94000     597.79844   188.71   188.71     0.00    1-HR
GENTIE      1ST                20073101
  419332.87000 3772998.94000     573.45587   188.97   188.97     0.00    1-HR
```

```
GENTIE      1ST                20090422
  419332.87000 3773023.94000     542.80337   189.11   189.11     0.00    1-HR
GENTIE      1ST                17032104
  419332.87000 3773048.94000     510.52921   189.32   189.32     0.00    1-HR
GENTIE      1ST                20090405
  419332.87000 3773073.94000     480.91472   189.56   189.56     0.00    1-HR
GENTIE      1ST                21090805
  419332.87000 3773098.94000     436.54134   189.80   189.80     0.00    1-HR
GENTIE      1ST                21090805
  419332.87000 3773123.94000     419.73524   190.05   190.05     0.00    1-HR
GENTIE      1ST                20091424
  419332.87000 3773148.94000     405.57189   190.32   190.32     0.00    1-HR
GENTIE      1ST                20091424
  419332.87000 3773173.94000     380.07027   190.55   190.55     0.00    1-HR
GENTIE      1ST                18090804
  419332.87000 3773198.94000     378.42734   190.55   190.55     0.00    1-HR
GENTIE      1ST                21091902
  419332.87000 3773223.94000     358.60726   190.80   190.80     0.00    1-HR
GENTIE      1ST                21091902
  419332.87000 3773248.94000     325.05758   190.87   190.87     0.00    1-HR
GENTIE      1ST                21091902
  419332.87000 3773273.94000     307.64504   190.85   190.85     0.00    1-HR
GENTIE      1ST                17122601
  419332.87000 3773298.94000     309.35501   191.07   191.07     0.00    1-HR
GENTIE      1ST                17122601
  419357.87000 3772923.94000     598.60715   188.55   188.55     0.00    1-HR
GENTIE      1ST                19091204
  419357.87000 3772948.94000     613.31313   188.72   188.72     0.00    1-HR
GENTIE      1ST                20073106
  419357.87000 3772973.94000     570.34868   188.98   188.98     0.00    1-HR
GENTIE      1ST                20073101
  419357.87000 3772998.94000     532.83560   189.21   189.21     0.00    1-HR
GENTIE      1ST                20090422
  419357.87000 3773023.94000     532.78457   189.34   189.34     0.00    1-HR
GENTIE      1ST                20090422
  419357.87000 3773048.94000     487.38533   189.51   189.51     0.00    1-HR
GENTIE      1ST                20092223
  419357.87000 3773073.94000     475.44521   189.73   189.73     0.00    1-HR
GENTIE      1ST                20090405
  419357.87000 3773098.94000     445.86372   190.05   190.05     0.00    1-HR
GENTIE      1ST                21090805
  419357.87000 3773123.94000     407.97409   190.36   190.36     0.00    1-HR
GENTIE      1ST                17091406
  419357.87000 3773148.94000     397.22099   190.60   190.60     0.00    1-HR
GENTIE      1ST                20091424
  419357.87000 3773173.94000     379.48046   190.80   190.80     0.00    1-HR
GENTIE      1ST                20091424
  419357.87000 3773198.94000     358.83957   190.84   190.84     0.00    1-HR
GENTIE      1ST                21091902
  419357.87000 3773223.94000     357.41295   191.15   191.15     0.00    1-HR
```

```
GENTIE      1ST                21091902
  419357.87000 3773248.94000     339.76647   191.24   191.24     0.00    1-HR
GENTIE      1ST                21091902
  419357.87000 3773273.94000     308.98193   191.19   191.19     0.00    1-HR
GENTIE      1ST                21091902
  419357.87000 3773298.94000     288.81887   191.39   191.39     0.00    1-HR
GENTIE      1ST                17122601
  419382.87000 3772923.94000     561.89264   188.93   188.93     0.00    1-HR
GENTIE      1ST                21110124
  419382.87000 3772948.94000     582.07168   189.12   189.12     0.00    1-HR
GENTIE      1ST                19091204
  419382.87000 3772973.94000     557.35737   189.39   189.39     0.00    1-HR
GENTIE      1ST                20073106
  419382.87000 3772998.94000     526.96310   189.61   189.61     0.00    1-HR
GENTIE      1ST                20073101
  419382.87000 3773023.94000     514.39021   189.72   189.72     0.00    1-HR
GENTIE      1ST                20090422
  419382.87000 3773048.94000     489.23595   189.84   189.84     0.00    1-HR
GENTIE      1ST                17032104
  419382.87000 3773073.94000     460.35225   190.08   190.08     0.00    1-HR
GENTIE      1ST                20090405
  419382.87000 3773098.94000     436.13540   190.39   190.39     0.00    1-HR
GENTIE      1ST                19091223
  419382.87000 3773123.94000     408.57449   190.66   190.66     0.00    1-HR
GENTIE      1ST                19091223
  419382.87000 3773148.94000     381.26963   190.85   190.85     0.00    1-HR
GENTIE      1ST                17091406
  419382.87000 3773173.94000     376.52814   191.04   191.04     0.00    1-HR
GENTIE      1ST                20091424
  419382.87000 3773198.94000     356.33980   191.13   191.13     0.00    1-HR
GENTIE      1ST                20091424
  419382.87000 3773223.94000     339.76496   191.46   191.46     0.00    1-HR
GENTIE      1ST                21091902
  419382.87000 3773248.94000     339.49858   191.57   191.57     0.00    1-HR
GENTIE      1ST                21091902
  419382.87000 3773273.94000     323.25665   191.57   191.57     0.00    1-HR
GENTIE      1ST                21091902
  419382.87000 3773298.94000     291.57026   191.78   191.78     0.00    1-HR
GENTIE      1ST                21091902
  419407.87000 3772923.94000     539.04059   189.34   189.34     0.00    1-HR
GENTIE      1ST                21061403
  419407.87000 3772948.94000     555.31898   189.55   189.55     0.00    1-HR
GENTIE      1ST                19091204
  419407.87000 3772973.94000     542.97260   189.85   189.85     0.00    1-HR
GENTIE      1ST                20073106
  419407.87000 3772998.94000     509.86756   190.06   190.06     0.00    1-HR
GENTIE      1ST                20073101
  419407.87000 3773023.94000     480.09554   190.13   190.13     0.00    1-HR
GENTIE      1ST                20090422
  419407.87000 3773048.94000     478.35587   190.18   190.18     0.00    1-HR
```

```
GENTIE      1ST                20090422
  419407.87000 3773073.94000     439.47146   190.45   190.45     0.00    1-HR
GENTIE      1ST                20092223
  419407.87000 3773098.94000     431.98702   190.76   190.76     0.00    1-HR
GENTIE      1ST                20090405
  419407.87000 3773123.94000     408.69134   190.99   190.99     0.00    1-HR
GENTIE      1ST                19091223
  419407.87000 3773148.94000     372.48297   191.13   191.13     0.00    1-HR
GENTIE      1ST                17091406
  419407.87000 3773173.94000     356.10937   191.29   191.29     0.00    1-HR
GENTIE      1ST                20091424
  419407.87000 3773198.94000     355.77865   191.53   191.53     0.00    1-HR
GENTIE      1ST                20091424
  419407.87000 3773223.94000     334.83034   191.78   191.78     0.00    1-HR
GENTIE      1ST                18090804
  419407.87000 3773248.94000     323.27471   191.93   191.93     0.00    1-HR
GENTIE      1ST                21091902
  419407.87000 3773273.94000     322.20073   192.05   192.05     0.00    1-HR
GENTIE      1ST                21091902
  419432.87000 3772923.94000     518.76321   189.76   189.76     0.00    1-HR
GENTIE      1ST                21061403
  419432.87000 3772948.94000     521.65534   189.90   189.90     0.00    1-HR
GENTIE      1ST                19091204
  419432.87000 3772973.94000     518.80134   190.13   190.13     0.00    1-HR
GENTIE      1ST                20073106
  419432.87000 3772998.94000     482.80740   190.32   190.32     0.00    1-HR
GENTIE      1ST                20073101
  419432.87000 3773023.94000     466.24534   190.41   190.41     0.00    1-HR
GENTIE      1ST                20073101
  419432.87000 3773048.94000     464.60134   190.45   190.45     0.00    1-HR
GENTIE      1ST                20090422
  419432.87000 3773073.94000     442.05220   190.66   190.66     0.00    1-HR
GENTIE      1ST                17032104
  419432.87000 3773098.94000     414.18861   191.07   191.07     0.00    1-HR
GENTIE      1ST                20090405
  419432.87000 3773123.94000     399.25065   191.40   191.40     0.00    1-HR
GENTIE      1ST                20090405
  419457.87000 3772923.94000     492.61917   190.28   190.28     0.00    1-HR
GENTIE      1ST                21061403
  419457.87000 3772948.94000     481.75289   190.37   190.37     0.00    1-HR
GENTIE      1ST                19091204
  419457.87000 3772973.94000     491.19123   190.51   190.51     0.00    1-HR
GENTIE      1ST                19091204
  419457.87000 3772998.94000     476.57789   190.67   190.67     0.00    1-HR
GENTIE      1ST                20073106
  419457.87000 3773023.94000     457.55225   190.81   190.81     0.00    1-HR
GENTIE      1ST                20073101
  419457.87000 3773048.94000     435.88909   190.92   190.92     0.00    1-HR
GENTIE      1ST                20090422
  419457.87000 3773073.94000     431.33347   191.04   191.04     0.00    1-HR
```

```
GENTIE      1ST                20090422
  419457.87000 3773098.94000     396.15719   191.46   191.46     0.00    1-HR
GENTIE      1ST                20092223
  419638.66000 3773235.71000     277.34608   195.05   195.05     0.00    1-HR
GENTIE      1ST                20090405
  419638.66000 3773260.71000     267.43026   195.00   195.00     0.00    1-HR
GENTIE      1ST                19091223
  419638.66000 3773285.71000     255.69531   195.13   195.13     0.00    1-HR
GENTIE      1ST                19091223
  419638.66000 3773310.71000     241.81780   195.14   195.14     0.00    1-HR
GENTIE      1ST                17091406
  419638.66000 3773335.71000     235.69420   195.16   195.16     0.00    1-HR
GENTIE      1ST                17091406
  419638.66000 3773360.71000     234.18686   195.28   195.28     0.00    1-HR
GENTIE      1ST                20091424
  419638.66000 3773385.71000     232.39386   195.45   195.45     0.00    1-HR
GENTIE      1ST                20091424
  419638.66000 3773410.71000     225.79645   195.49   195.49     0.00    1-HR
GENTIE      1ST                18090804
  419638.66000 3773435.71000     219.94438   195.81   195.81     0.00    1-HR
GENTIE      1ST                18090804
  419638.66000 3773460.71000     207.08513   196.34   196.34     0.00    1-HR
GENTIE      1ST                21091902
  419638.66000 3773485.71000     205.49912   196.84   196.84     0.00    1-HR
GENTIE      1ST                21091902
  419663.66000 3773235.71000     270.16012   195.16   195.16     0.00    1-HR
GENTIE      1ST                20090405
  419663.66000 3773260.71000     262.49165   195.27   195.27     0.00    1-HR
GENTIE      1ST                20090405
  419663.66000 3773285.71000     253.60007   195.53   195.53     0.00    1-HR
GENTIE      1ST                19091223
  419663.66000 3773310.71000     238.42538   195.45   195.45     0.00    1-HR
GENTIE      1ST                19091223
  419663.66000 3773335.71000     233.27719   195.41   195.41     0.00    1-HR
GENTIE      1ST                17091406
  419663.66000 3773360.71000     220.79117   195.65   195.65     0.00    1-HR
GENTIE      1ST                17091406
  419663.66000 3773385.71000     222.69347   196.00   196.00     0.00    1-HR
GENTIE      1ST                20091424
  419663.66000 3773410.71000     221.07039   195.88   195.88     0.00    1-HR
GENTIE      1ST                20091424
  419663.66000 3773435.71000     214.93127   196.30   196.30     0.00    1-HR
GENTIE      1ST                18090804
  419663.66000 3773460.71000     205.39236   197.03   197.03     0.00    1-HR
GENTIE      1ST                18090804
  419663.66000 3773485.71000     191.09984   197.58   197.58     0.00    1-HR
GENTIE      1ST                21091902
  419688.66000 3773235.71000     255.15642   195.40   195.40     0.00    1-HR
GENTIE      1ST                20090405
  419688.66000 3773260.71000     259.39426   195.51   195.51     0.00    1-HR
```

```
GENTIE      1ST                20090405
  419688.66000 3773285.71000     245.44773   195.80   195.80     0.00    1-HR
GENTIE      1ST                19091223
  419688.66000 3773310.71000     241.35258   195.75   195.75     0.00    1-HR
GENTIE      1ST                19091223
  419688.66000 3773335.71000     222.27382   195.71   195.71     0.00    1-HR
GENTIE      1ST                17091406
  419688.66000 3773360.71000     221.53589   195.92   195.92     0.00    1-HR
GENTIE      1ST                17091406
  419688.66000 3773385.71000     207.54595   196.33   196.33     0.00    1-HR
GENTIE      1ST                20091424
  419688.66000 3773410.71000     215.77716   196.24   196.24     0.00    1-HR
GENTIE      1ST                20091424
  419688.66000 3773435.71000     206.76583   196.64   196.64     0.00    1-HR
GENTIE      1ST                20091424
  419688.66000 3773460.71000     202.31766   197.39   197.39     0.00    1-HR
GENTIE      1ST                18090804
  419688.66000 3773485.71000     192.51206   197.98   197.98     0.00    1-HR
GENTIE      1ST                18090804
  419713.66000 3773235.71000     245.85625   195.90   195.90     0.00    1-HR
GENTIE      1ST                20092223
  419713.66000 3773260.71000     246.35948   196.10   196.10     0.00    1-HR
GENTIE      1ST                20090405
  419713.66000 3773285.71000     241.04971   196.36   196.36     0.00    1-HR
GENTIE      1ST                20090405
  419713.66000 3773310.71000     233.55992   196.43   196.43     0.00    1-HR
GENTIE      1ST                19091223
  419713.66000 3773335.71000     223.32089   196.45   196.45     0.00    1-HR
GENTIE      1ST                19091223
  419713.66000 3773360.71000     211.09759   196.55   196.55     0.00    1-HR
GENTIE      1ST                17091406
  419713.66000 3773385.71000     206.06782   196.76   196.76     0.00    1-HR
GENTIE      1ST                17091406
  419713.66000 3773410.71000     200.51330   196.87   196.87     0.00    1-HR
GENTIE      1ST                20091424
  419713.66000 3773435.71000     202.37246   197.13   197.13     0.00    1-HR
GENTIE      1ST                20091424
  419713.66000 3773460.71000     194.12455   197.66   197.66     0.00    1-HR
GENTIE      1ST                18090804
  419713.66000 3773485.71000     191.80894   198.16   198.16     0.00    1-HR
GENTIE      1ST                18090804
  419738.66000 3773235.71000     238.02989   196.49   196.49     0.00    1-HR
GENTIE      1ST                17091801
  419738.66000 3773260.71000     227.63890   196.73   196.73     0.00    1-HR
GENTIE      1ST                20092223
  419738.66000 3773285.71000     233.22635   196.91   196.91     0.00    1-HR
GENTIE      1ST                20090405
  419738.66000 3773310.71000     222.13021   197.09   197.09     0.00    1-HR
GENTIE      1ST                20090405
  419738.66000 3773335.71000     218.32790   197.22   197.22     0.00    1-HR
```

```
GENTIE      1ST                19091223
  419738.66000 3773360.71000     203.20495   197.30   197.30     0.00    1-HR
GENTIE      1ST                19091223
  419738.66000 3773385.71000     199.66800   197.32   197.32     0.00    1-HR
GENTIE      1ST                17091406
  419738.66000 3773410.71000     191.72058   197.46   197.46     0.00    1-HR
GENTIE      1ST                17091406
  419738.66000 3773435.71000     189.70315   197.75   197.75     0.00    1-HR
GENTIE      1ST                20091424
  419738.66000 3773460.71000     187.35828   198.16   198.16     0.00    1-HR
GENTIE      1ST                20091424
  419738.66000 3773485.71000     184.59841   198.50   198.50     0.00    1-HR
GENTIE      1ST                18090804
  419763.66000 3773160.71000     253.43815   195.74   195.74     0.00    1-HR
GENTIE      1ST                20073101
  419763.66000 3773185.71000     247.56699   195.98   195.98     0.00    1-HR
GENTIE      1ST                20090422
  419763.66000 3773210.71000     251.80214   196.20   196.20     0.00    1-HR
GENTIE      1ST                20090422
  419763.66000 3773235.71000     240.07826   196.45   196.45     0.00    1-HR
GENTIE      1ST                17032104
  419763.66000 3773260.71000     226.62692   196.66   196.66     0.00    1-HR
GENTIE      1ST                20092223
  419763.66000 3773285.71000     226.62324   196.82   196.82     0.00    1-HR
GENTIE      1ST                20090405
  419763.66000 3773310.71000     225.55919   196.97   196.97     0.00    1-HR
GENTIE      1ST                20090405
  419763.66000 3773335.71000     216.46041   197.10   197.10     0.00    1-HR
GENTIE      1ST                19091223
  419763.66000 3773360.71000     210.28260   197.20   197.20     0.00    1-HR
GENTIE      1ST                19091223
  419763.66000 3773385.71000     193.02362   197.24   197.24     0.00    1-HR
GENTIE      1ST                17091406
  419763.66000 3773410.71000     195.00038   197.33   197.33     0.00    1-HR
GENTIE      1ST                17091406
  419763.66000 3773435.71000     182.49621   197.62   197.62     0.00    1-HR
GENTIE      1ST                17091406
  419763.66000 3773460.71000     183.99610   198.09   198.09     0.00    1-HR
GENTIE      1ST                20091424
  419763.66000 3773485.71000     179.01808   198.55   198.55     0.00    1-HR
GENTIE      1ST                20091424
  419788.66000 3773160.71000     250.66469   196.20   196.20     0.00    1-HR
GENTIE      1ST                20073101
  419788.66000 3773185.71000     228.58314   196.36   196.36     0.00    1-HR
GENTIE      1ST                21110503
  419788.66000 3773210.71000     241.64914   196.58   196.58     0.00    1-HR
GENTIE      1ST                20090422
  419788.66000 3773235.71000     232.05443   196.95   196.95     0.00    1-HR
GENTIE      1ST                20090422
  419788.66000 3773260.71000     221.14352   197.18   197.18     0.00    1-HR
```

```
GENTIE      1ST                17091801
  419788.66000 3773285.71000     212.11110   197.36   197.36     0.00    1-HR
GENTIE      1ST                20092223
  419788.66000 3773310.71000     216.86358   197.51   197.51     0.00    1-HR
GENTIE      1ST                20090405
  419788.66000 3773335.71000     210.01871   197.62   197.62     0.00    1-HR
GENTIE      1ST                20090405
  419788.66000 3773360.71000     206.22017   197.65   197.65     0.00    1-HR
GENTIE      1ST                19091223
  419788.66000 3773385.71000     197.46774   197.56   197.56     0.00    1-HR
GENTIE      1ST                19091223
  419788.66000 3773410.71000     187.37134   197.67   197.67     0.00    1-HR
GENTIE      1ST                17091406
  419788.66000 3773435.71000     182.72139   198.06   198.06     0.00    1-HR
GENTIE      1ST                17091406
  419788.66000 3773460.71000     169.44690   198.56   198.56     0.00    1-HR
GENTIE      1ST                20091424
  419788.66000 3773485.71000     172.85588   198.96   198.96     0.00    1-HR
GENTIE      1ST                20091424
  419813.66000 3773185.71000     225.69766   196.83   196.83     0.00    1-HR
GENTIE      1ST                20073101
  419813.66000 3773210.71000     226.61149   197.02   197.02     0.00    1-HR
GENTIE      1ST                20090422
  419813.66000 3773235.71000     225.98975   197.48   197.48     0.00    1-HR
GENTIE      1ST                20090422
  419813.66000 3773260.71000     217.45534   197.72   197.72     0.00    1-HR
GENTIE      1ST                17091801
  419813.66000 3773285.71000     203.95266   197.89   197.89     0.00    1-HR
GENTIE      1ST                20092223
  419813.66000 3773310.71000     203.59023   198.04   198.04     0.00    1-HR
GENTIE      1ST                20090405
  419813.66000 3773335.71000     205.73996   198.11   198.11     0.00    1-HR
GENTIE      1ST                20090405
  419813.66000 3773360.71000     197.08500   198.08   198.08     0.00    1-HR
GENTIE      1ST                19091223
  419813.66000 3773385.71000     197.35796   197.93   197.93     0.00    1-HR
GENTIE      1ST                19091223
  419813.66000 3773410.71000     182.80208   198.07   198.07     0.00    1-HR
GENTIE      1ST                19091223
  419813.66000 3773435.71000     177.77362   198.42   198.42     0.00    1-HR
GENTIE      1ST                17091406
  419813.66000 3773460.71000     169.90905   198.81   198.81     0.00    1-HR
GENTIE      1ST                17091406
  419813.66000 3773485.71000     163.26142   199.16   199.16     0.00    1-HR
GENTIE      1ST                20091424
  419838.66000 3773185.71000     225.94281   197.18   197.18     0.00    1-HR
GENTIE      1ST                20073101
  419838.66000 3773210.71000     213.03902   197.28   197.28     0.00    1-HR
GENTIE      1ST                21110503
  419838.66000 3773235.71000     219.68978   197.66   197.66     0.00    1-HR
```

```
GENTIE      1ST                20090422
  419838.66000 3773260.71000     213.46370   197.87   197.87     0.00    1-HR
GENTIE      1ST                17091801
  419838.66000 3773285.71000     204.30947   198.06   198.06     0.00    1-HR
GENTIE      1ST                17091801
  419838.66000 3773310.71000     195.40771   198.21   198.21     0.00    1-HR
GENTIE      1ST                20092223
  419838.66000 3773335.71000     199.96357   198.29   198.29     0.00    1-HR
GENTIE      1ST                20090405
  419838.66000 3773360.71000     197.08357   198.29   198.29     0.00    1-HR
GENTIE      1ST                20090405
  419838.66000 3773385.71000     193.13935   198.20   198.20     0.00    1-HR
GENTIE      1ST                19091223
  419838.66000 3773410.71000     186.27188   198.34   198.34     0.00    1-HR
GENTIE      1ST                19091223
  419838.66000 3773435.71000     169.01461   198.61   198.61     0.00    1-HR
GENTIE      1ST                17091406
  419838.66000 3773460.71000     170.23704   198.88   198.88     0.00    1-HR
GENTIE      1ST                17091406
  419838.66000 3773485.71000     160.48663   199.19   199.19     0.00    1-HR
GENTIE      1ST                17091406
  419863.66000 3773185.71000     224.10615   197.41   197.41     0.00    1-HR
GENTIE      1ST                20073101
  419863.66000 3773210.71000     205.06575   197.44   197.44     0.00    1-HR
GENTIE      1ST                20073101
  419863.66000 3773235.71000     211.55053   197.66   197.66     0.00    1-HR
GENTIE      1ST                20090422
  419863.66000 3773260.71000     212.71358   197.84   197.84     0.00    1-HR
GENTIE      1ST                20090422
  419863.66000 3773285.71000     205.65275   198.01   198.01     0.00    1-HR
GENTIE      1ST                17091801
  419863.66000 3773310.71000     193.37496   198.16   198.16     0.00    1-HR
GENTIE      1ST                20092223
  419863.66000 3773335.71000     191.89350   198.28   198.28     0.00    1-HR
GENTIE      1ST                20090405
  419863.66000 3773360.71000     195.71737   198.37   198.37     0.00    1-HR
GENTIE      1ST                20090405
  419863.66000 3773385.71000     187.32440   198.43   198.43     0.00    1-HR
GENTIE      1ST                20090405
  419863.66000 3773410.71000     186.04107   198.50   198.50     0.00    1-HR
GENTIE      1ST                19091223
  419863.66000 3773435.71000     176.16839   198.57   198.57     0.00    1-HR
GENTIE      1ST                19091223
  419863.66000 3773460.71000     167.49128   198.70   198.70     0.00    1-HR
GENTIE      1ST                17091406
  419863.66000 3773485.71000     164.82585   199.05   199.05     0.00    1-HR
GENTIE      1ST                17091406
  419888.66000 3773185.71000     216.88579   197.86   197.86     0.00    1-HR
GENTIE      1ST                20073101
  419888.66000 3773210.71000     204.19931   198.04   198.04     0.00    1-HR
```

```
GENTIE      1ST                20073101
  419888.66000 3773235.71000     198.01104   198.29   198.29     0.00    1-HR
GENTIE      1ST                21110503
  419888.66000 3773260.71000     202.52300   198.47   198.47     0.00    1-HR
GENTIE      1ST                20090422
  419888.66000 3773285.71000     198.19915   198.65   198.65     0.00    1-HR
GENTIE      1ST                17091801
  419888.66000 3773310.71000     190.48870   198.75   198.75     0.00    1-HR
GENTIE      1ST                17091801
  419888.66000 3773335.71000     182.51222   198.82   198.82     0.00    1-HR
GENTIE      1ST                20092223
  419888.66000 3773360.71000     186.16694   198.88   198.88     0.00    1-HR
GENTIE      1ST                20090405
  419888.66000 3773385.71000     184.62997   198.98   198.98     0.00    1-HR
GENTIE      1ST                20090405
  419888.66000 3773410.71000     177.38837   199.09   199.09     0.00    1-HR
GENTIE      1ST                19091223
  419888.66000 3773435.71000     174.25733   199.20   199.20     0.00    1-HR
GENTIE      1ST                19091223
  419888.66000 3773460.71000     161.30740   199.30   199.30     0.00    1-HR
GENTIE      1ST                19091223
  419888.66000 3773485.71000     158.34526   199.55   199.55     0.00    1-HR
GENTIE      1ST                17091406
  419913.66000 3773185.71000     206.27652   198.38   198.38     0.00    1-HR
GENTIE      1ST                20073101
  419913.66000 3773210.71000     199.78064   198.69   198.69     0.00    1-HR
GENTIE      1ST                20073101
  419913.66000 3773235.71000     187.42042   198.91   198.91     0.00    1-HR
GENTIE      1ST                21110503
  419913.66000 3773260.71000     189.71206   199.04   199.04     0.00    1-HR
GENTIE      1ST                20090422
  419913.66000 3773285.71000     189.82102   199.20   199.20     0.00    1-HR
GENTIE      1ST                20090422
  419913.66000 3773310.71000     187.33625   199.27   199.27     0.00    1-HR
GENTIE      1ST                17091801
  419913.66000 3773335.71000     174.98325   199.32   199.32     0.00    1-HR
GENTIE      1ST                17091801
  419913.66000 3773360.71000     173.21627   199.39   199.39     0.00    1-HR
GENTIE      1ST                20090405
  419913.66000 3773385.71000     178.14702   199.51   199.51     0.00    1-HR
GENTIE      1ST                20090405
  419913.66000 3773410.71000     171.84100   199.64   199.64     0.00    1-HR
GENTIE      1ST                20090405
  419913.66000 3773435.71000     168.14828   199.82   199.82     0.00    1-HR
GENTIE      1ST                19091223
  419913.66000 3773460.71000     160.75368   200.02   200.02     0.00    1-HR
GENTIE      1ST                19091223
  419913.66000 3773485.71000     145.80098   200.24   200.24     0.00    1-HR
GENTIE      1ST                17091406
  419938.66000 3773160.71000     207.98396   198.47   198.47     0.00    1-HR
```

```
GENTIE      1ST                18092205
  419938.66000 3773185.71000     198.54626   198.75   198.75     0.00    1-HR
GENTIE      1ST                18092205
  419938.66000 3773210.71000     196.93756   198.93   198.93     0.00    1-HR
GENTIE      1ST                20073101
  419938.66000 3773235.71000     182.85669   199.03   199.03     0.00    1-HR
GENTIE      1ST                20073101
  419938.66000 3773260.71000     185.17186   199.09   199.09     0.00    1-HR
GENTIE      1ST                21110503
  419938.66000 3773285.71000     187.49214   199.22   199.22     0.00    1-HR
GENTIE      1ST                20090422
  419938.66000 3773310.71000     185.25058   199.31   199.31     0.00    1-HR
GENTIE      1ST                17091801
  419938.66000 3773335.71000     178.13704   199.41   199.41     0.00    1-HR
GENTIE      1ST                17091801
  419938.66000 3773360.71000     169.61865   199.53   199.53     0.00    1-HR
GENTIE      1ST                20092223
  419938.66000 3773385.71000     171.69396   199.66   199.66     0.00    1-HR
GENTIE      1ST                20090405
  419938.66000 3773410.71000     171.30788   199.84   199.84     0.00    1-HR
GENTIE      1ST                20090405
  419938.66000 3773435.71000     159.50965   200.30   200.30     0.00    1-HR
GENTIE      1ST                19091223
  419938.66000 3773460.71000     155.72508   200.79   200.79     0.00    1-HR
GENTIE      1ST                19091223
  419938.66000 3773485.71000     144.92743   201.07   201.07     0.00    1-HR
GENTIE      1ST                19091223
  419963.66000 3773160.71000     204.46379   198.37   198.37     0.00    1-HR
GENTIE      1ST                20073106
  419963.66000 3773185.71000     200.68351   198.55   198.55     0.00    1-HR
GENTIE      1ST                18092205
  419963.66000 3773210.71000     196.22463   198.71   198.71     0.00    1-HR
GENTIE      1ST                20073101
  419963.66000 3773235.71000     187.98417   198.88   198.88     0.00    1-HR
GENTIE      1ST                20073101
  419963.66000 3773260.71000     179.44122   199.10   199.10     0.00    1-HR
GENTIE      1ST                21110503
  419963.66000 3773285.71000     181.63168   199.27   199.27     0.00    1-HR
GENTIE      1ST                20090422
  419963.66000 3773310.71000     181.83076   199.33   199.33     0.00    1-HR
GENTIE      1ST                20090422
  419963.66000 3773335.71000     179.51743   199.37   199.37     0.00    1-HR
GENTIE      1ST                17091801
  419963.66000 3773360.71000     168.10985   199.42   199.42     0.00    1-HR
GENTIE      1ST                17091801
  419963.66000 3773385.71000     164.94323   199.49   199.49     0.00    1-HR
GENTIE      1ST                20090405
  419963.66000 3773410.71000     170.88265   199.63   199.63     0.00    1-HR
GENTIE      1ST                20090405
  419963.66000 3773435.71000     164.27002   200.04   200.04     0.00    1-HR
```

```
GENTIE      1ST                20090405
  419963.66000 3773460.71000     155.39719   200.64   200.64     0.00    1-HR
GENTIE      1ST                19091223
  419963.66000 3773485.71000     148.39670   201.13   201.13     0.00    1-HR
GENTIE      1ST                19091223
  419988.66000 3773160.71000     198.98187   198.67   198.67     0.00    1-HR
GENTIE      1ST                20073106
  419988.66000 3773185.71000     196.67990   198.82   198.82     0.00    1-HR
GENTIE      1ST                18092205
  419988.66000 3773210.71000     187.82531   199.03   199.03     0.00    1-HR
GENTIE      1ST                20073101
  419988.66000 3773235.71000     184.78710   199.32   199.32     0.00    1-HR
GENTIE      1ST                20073101
  419988.66000 3773260.71000     169.27304   199.62   199.62     0.00    1-HR
GENTIE      1ST                21110503
  419988.66000 3773285.71000     174.02253   199.76   199.76     0.00    1-HR
GENTIE      1ST                21110503
  419988.66000 3773310.71000     175.69715   199.78   199.78     0.00    1-HR
GENTIE      1ST                20090422
  419988.66000 3773335.71000     174.81623   199.79   199.79     0.00    1-HR
GENTIE      1ST                17091801
  419988.66000 3773360.71000     168.57294   199.84   199.84     0.00    1-HR
GENTIE      1ST                17091801
  419988.66000 3773385.71000     160.91303   199.91   199.91     0.00    1-HR
GENTIE      1ST                20092223
  419988.66000 3773410.71000     161.71453   200.05   200.05     0.00    1-HR
GENTIE      1ST                20090405
  419988.66000 3773435.71000     161.58112   200.38   200.38     0.00    1-HR
GENTIE      1ST                20090405
  419988.66000 3773460.71000     151.28000   200.81   200.81     0.00    1-HR
GENTIE      1ST                20090405
  419988.66000 3773485.71000     148.10306   201.22   201.22     0.00    1-HR
GENTIE      1ST                19091223
  420013.66000 3773160.71000     187.54430   199.34   199.34     0.00    1-HR
GENTIE      1ST                20073106
  420013.66000 3773185.71000     187.00615   199.55   199.55     0.00    1-HR
GENTIE      1ST                18092205
  420013.66000 3773210.71000     179.41642   199.82   199.82     0.00    1-HR
GENTIE      1ST                18092205
  420013.66000 3773235.71000     175.44541   200.15   200.15     0.00    1-HR
GENTIE      1ST                20073101
  420013.66000 3773260.71000     163.11948   200.51   200.51     0.00    1-HR
GENTIE      1ST                20073101
  420013.66000 3773285.71000     163.88418   200.68   200.68     0.00    1-HR
GENTIE      1ST                21110503
  420013.66000 3773310.71000     163.84553   200.73   200.73     0.00    1-HR
GENTIE      1ST                21110503
  420013.66000 3773335.71000     163.54997   200.76   200.76     0.00    1-HR
GENTIE      1ST                17091801
  420013.66000 3773360.71000     162.42320   200.80   200.80     0.00    1-HR
```

```
GENTIE      1ST                17091801
  420013.66000 3773385.71000     152.27540   200.84   200.84     0.00    1-HR
GENTIE      1ST                17091801
  420013.66000 3773410.71000     147.01433   200.92   200.92     0.00    1-HR
GENTIE      1ST                20092223
  420013.66000 3773435.71000     153.02039   201.04   201.04     0.00    1-HR
GENTIE      1ST                20090405
  420013.66000 3773460.71000     150.55715   201.19   201.19     0.00    1-HR
GENTIE      1ST                20090405
  420013.66000 3773485.71000     143.53940   201.42   201.42     0.00    1-HR
GENTIE      1ST                19091223
  420038.66000 3773160.71000     176.93723   199.79   199.79     0.00    1-HR
GENTIE      1ST                20073106
  420038.66000 3773185.71000     178.21977   200.02   200.02     0.00    1-HR
GENTIE      1ST                18092205
  420038.66000 3773210.71000     176.16914   200.22   200.22     0.00    1-HR
GENTIE      1ST                18092205
  420038.66000 3773235.71000     169.68481   200.42   200.42     0.00    1-HR
GENTIE      1ST                20073101
  420038.66000 3773260.71000     164.22741   200.65   200.65     0.00    1-HR
GENTIE      1ST                20073101
  420038.66000 3773285.71000     156.85613   200.87   200.87     0.00    1-HR
GENTIE      1ST                21110503
  420038.66000 3773310.71000     160.25800   200.99   200.99     0.00    1-HR
GENTIE      1ST                21110503
  420038.66000 3773335.71000     157.54662   201.08   201.08     0.00    1-HR
GENTIE      1ST                20090422
  420038.66000 3773360.71000     158.55379   201.16   201.16     0.00    1-HR
GENTIE      1ST                17091801
  420038.66000 3773385.71000     152.65831   201.24   201.24     0.00    1-HR
GENTIE      1ST                17091801
  420038.66000 3773410.71000     144.15308   201.34   201.34     0.00    1-HR
GENTIE      1ST                18061106
  420038.66000 3773435.71000     144.89605   201.35   201.35     0.00    1-HR
GENTIE      1ST                20090405
  420038.66000 3773460.71000     147.99568   201.44   201.44     0.00    1-HR
GENTIE      1ST                20090405
  420038.66000 3773485.71000     141.61038   201.66   201.66     0.00    1-HR
GENTIE      1ST                20090405
  420063.66000 3773160.71000     172.21002   199.82   199.82     0.00    1-HR
GENTIE      1ST                19091204
  420063.66000 3773185.71000     175.04349   200.05   200.05     0.00    1-HR
GENTIE      1ST                20073106
  420063.66000 3773210.71000     174.26165   200.29   200.29     0.00    1-HR
GENTIE      1ST                18092205
  420063.66000 3773235.71000     163.67982   200.55   200.55     0.00    1-HR
GENTIE      1ST                18092205
  420063.66000 3773260.71000     163.53650   200.76   200.76     0.00    1-HR
GENTIE      1ST                20073101
  420063.66000 3773285.71000     151.36827   200.93   200.93     0.00    1-HR
```

```
GENTIE      1ST                20073101
  420063.66000 3773310.71000     156.40072   201.04   201.04     0.00    1-HR
GENTIE      1ST                21110503
  420063.66000 3773335.71000     155.18988   201.14   201.14     0.00    1-HR
GENTIE      1ST                21110503
  420063.66000 3773360.71000     154.80795   201.24   201.24     0.00    1-HR
GENTIE      1ST                17091801
  420063.66000 3773385.71000     153.23660   201.33   201.33     0.00    1-HR
GENTIE      1ST                17091801
  420063.66000 3773410.71000     143.45117   201.43   201.43     0.00    1-HR
GENTIE      1ST                17091801
  420063.66000 3773435.71000     139.20705   201.51   201.51     0.00    1-HR
GENTIE      1ST                18061106
  420063.66000 3773460.71000     142.71387   201.69   201.69     0.00    1-HR
GENTIE      1ST                20090405
  420063.66000 3773485.71000     140.82451   201.95   201.95     0.00    1-HR
GENTIE      1ST                20090405
  420088.66000 3773160.71000     168.79138   200.22   200.22     0.00    1-HR
GENTIE      1ST                19091204
  420088.66000 3773185.71000     167.91103   200.43   200.43     0.00    1-HR
GENTIE      1ST                20073106
  420088.66000 3773210.71000     168.33451   200.66   200.66     0.00    1-HR
GENTIE      1ST                18092205
  420088.66000 3773235.71000     162.21159   200.92   200.92     0.00    1-HR
GENTIE      1ST                18092205
  420088.66000 3773260.71000     158.28360   201.15   201.15     0.00    1-HR
GENTIE      1ST                20073101
  420088.66000 3773285.71000     151.48019   201.28   201.28     0.00    1-HR
GENTIE      1ST                20073101
  420088.66000 3773310.71000     149.40877   201.38   201.38     0.00    1-HR
GENTIE      1ST                21110503
  420088.66000 3773335.71000     151.69650   201.49   201.49     0.00    1-HR
GENTIE      1ST                21110503
  420088.66000 3773360.71000     148.13828   201.62   201.62     0.00    1-HR
GENTIE      1ST                20090422
  420088.66000 3773385.71000     149.37474   201.73   201.73     0.00    1-HR
GENTIE      1ST                17091801
  420088.66000 3773410.71000     143.93953   201.80   201.80     0.00    1-HR
GENTIE      1ST                17091801
  420088.66000 3773435.71000     137.30128   201.90   201.90     0.00    1-HR
GENTIE      1ST                18061106
  420088.66000 3773460.71000     134.03968   202.07   202.07     0.00    1-HR
GENTIE      1ST                20090405
  420088.66000 3773485.71000     136.88563   202.30   202.30     0.00    1-HR
GENTIE      1ST                20090405
  420113.66000 3773160.71000     164.75702   200.55   200.55     0.00    1-HR
GENTIE      1ST                19091204
  420113.66000 3773185.71000     159.71249   200.78   200.78     0.00    1-HR
GENTIE      1ST                20073106
  420113.66000 3773210.71000     160.90097   201.07   201.07     0.00    1-HR
```

```
GENTIE      1ST                18092205
  420113.66000 3773235.71000     158.33879   201.40   201.40     0.00    1-HR
GENTIE      1ST                18092205
  420113.66000 3773260.71000     150.50001   201.64   201.64     0.00    1-HR
GENTIE      1ST                20073101
  420113.66000 3773285.71000     148.64517   201.75   201.75     0.00    1-HR
GENTIE      1ST                20073101
  420113.66000 3773310.71000     140.31380   201.89   201.89     0.00    1-HR
GENTIE      1ST                21110503
  420113.66000 3773335.71000     145.40580   202.06   202.06     0.00    1-HR
GENTIE      1ST                21110503
  420113.66000 3773360.71000     143.02595   202.24   202.24     0.00    1-HR
GENTIE      1ST                21110503
  420113.66000 3773385.71000     141.49468   202.41   202.41     0.00    1-HR
GENTIE      1ST                17091801
  420113.66000 3773410.71000     139.60964   202.54   202.54     0.00    1-HR
GENTIE      1ST                17091801
  420113.66000 3773435.71000     132.99974   202.66   202.66     0.00    1-HR
GENTIE      1ST                18061106
  420113.66000 3773460.71000     130.99340   202.85   202.85     0.00    1-HR
GENTIE      1ST                18061106
  420113.66000 3773485.71000     127.86059   202.98   202.98     0.00    1-HR
GENTIE      1ST                20090405
  420138.66000 3773160.71000     159.27153   200.91   200.91     0.00    1-HR
GENTIE      1ST                19091204
  420138.66000 3773185.71000     150.69802   201.15   201.15     0.00    1-HR
GENTIE      1ST                19091204
  420138.66000 3773210.71000     155.17807   201.31   201.31     0.00    1-HR
GENTIE      1ST                20073106
  420138.66000 3773235.71000     156.80960   201.45   201.45     0.00    1-HR
GENTIE      1ST                18092205
  420138.66000 3773260.71000     148.61251   201.63   201.63     0.00    1-HR
GENTIE      1ST                18092205
  420138.66000 3773285.71000     148.18307   201.77   201.77     0.00    1-HR
GENTIE      1ST                20073101
  420138.66000 3773310.71000     139.52204   201.91   201.91     0.00    1-HR
GENTIE      1ST                20073101
  420138.66000 3773335.71000     141.36971   202.06   202.06     0.00    1-HR
GENTIE      1ST                21110503
  420138.66000 3773360.71000     142.31193   202.23   202.23     0.00    1-HR
GENTIE      1ST                21110503
  420138.66000 3773385.71000     137.33351   202.40   202.40     0.00    1-HR
GENTIE      1ST                17091801
  420138.66000 3773410.71000     138.78880   202.58   202.58     0.00    1-HR
GENTIE      1ST                17091801
  420138.66000 3773435.71000     132.33953   202.84   202.84     0.00    1-HR
GENTIE      1ST                17091801
  420138.66000 3773460.71000     129.15439   203.16   203.16     0.00    1-HR
GENTIE      1ST                18061106
  420138.66000 3773485.71000     124.95926   203.35   203.35     0.00    1-HR
```

```
GENTIE      1ST                18061106
  420163.66000 3773160.71000     152.14721   201.34   201.34     0.00    1-HR
GENTIE      1ST                19091204
  420163.66000 3773185.71000     148.05370   201.56   201.56     0.00    1-HR
GENTIE      1ST                19091204
  420163.66000 3773210.71000     149.98792   201.59   201.59     0.00    1-HR
GENTIE      1ST                20073106
  420163.66000 3773235.71000     153.43858   201.57   201.57     0.00    1-HR
GENTIE      1ST                18092205
  420163.66000 3773260.71000     149.19116   201.73   201.73     0.00    1-HR
GENTIE      1ST                18092205
  420163.66000 3773285.71000     145.17894   201.89   201.89     0.00    1-HR
GENTIE      1ST                20073101
  420163.66000 3773310.71000     140.52612   202.06   202.06     0.00    1-HR
GENTIE      1ST                20073101
  420163.66000 3773335.71000     135.21965   202.23   202.23     0.00    1-HR
GENTIE      1ST                21110503
  420163.66000 3773360.71000     139.19496   202.39   202.39     0.00    1-HR
GENTIE      1ST                21110503
  420163.66000 3773385.71000     136.34462   202.56   202.56     0.00    1-HR
GENTIE      1ST                21110503
  420163.66000 3773410.71000     135.40512   202.73   202.73     0.00    1-HR
GENTIE      1ST                17091801
  420163.66000 3773435.71000     132.40660   203.01   203.01     0.00    1-HR
GENTIE      1ST                17091801
  420163.66000 3773460.71000     126.24424   203.38   203.38     0.00    1-HR
GENTIE      1ST                18061106
  420163.66000 3773485.71000     124.45938   203.63   203.63     0.00    1-HR
GENTIE      1ST                18061106
  420188.66000 3773160.71000     145.09671   201.68   201.68     0.00    1-HR
GENTIE      1ST                19091204
  420188.66000 3773185.71000     144.75807   201.92   201.92     0.00    1-HR
GENTIE      1ST                19091204
  420188.66000 3773210.71000     142.28614   202.01   202.01     0.00    1-HR
GENTIE      1ST                20073106
  420188.66000 3773235.71000     146.17124   202.04   202.04     0.00    1-HR
GENTIE      1ST                18092205
  420188.66000 3773260.71000     145.65056   202.18   202.18     0.00    1-HR
GENTIE      1ST                18092205
  420188.66000 3773285.71000     137.93728   202.34   202.34     0.00    1-HR
GENTIE      1ST                20073101
  420188.66000 3773310.71000     137.10960   202.54   202.54     0.00    1-HR
GENTIE      1ST                20073101
  420188.66000 3773335.71000     126.78624   202.73   202.73     0.00    1-HR
GENTIE      1ST                20073101
  420188.66000 3773360.71000     132.67568   202.93   202.93     0.00    1-HR
GENTIE      1ST                21110503
  420188.66000 3773385.71000     132.55410   203.14   203.14     0.00    1-HR
GENTIE      1ST                21110503
  420188.66000 3773410.71000     127.48142   203.30   203.30     0.00    1-HR
```

```
GENTIE      1ST                17091801
  420188.66000 3773435.71000     127.69697   203.60   203.60     0.00    1-HR
GENTIE      1ST                17091801
  420188.66000 3773460.71000     121.23756   203.92   203.92     0.00    1-HR
GENTIE      1ST                17091801
  420188.66000 3773485.71000     122.08464   204.10   204.10     0.00    1-HR
GENTIE      1ST                18061106
  420213.66000 3773160.71000     137.78322   201.98   201.98     0.00    1-HR
GENTIE      1ST                19091204
  420213.66000 3773185.71000     140.73521   202.25   202.25     0.00    1-HR
GENTIE      1ST                19091204
  420213.66000 3773210.71000     133.24562   202.48   202.48     0.00    1-HR
GENTIE      1ST                20073106
  420213.66000 3773235.71000     136.97051   202.65   202.65     0.00    1-HR
GENTIE      1ST                20073106
  420213.66000 3773260.71000     139.81405   202.77   202.77     0.00    1-HR
GENTIE      1ST                18092205
  420213.66000 3773285.71000     133.65297   202.87   202.87     0.00    1-HR
GENTIE      1ST                18092205
  420213.66000 3773460.71000     117.31802   204.64   204.64     0.00    1-HR
GENTIE      1ST                17091801
  420213.66000 3773485.71000     118.18952   204.66   204.66     0.00    1-HR
GENTIE      1ST                18061106
  420238.66000 3773160.71000     129.65356   202.32   202.32     0.00    1-HR
GENTIE      1ST                19091204
  420238.66000 3773185.71000     136.01436   202.56   202.56     0.00    1-HR
GENTIE      1ST                19091204
  420238.66000 3773210.71000     130.46436   202.82   202.82     0.00    1-HR
GENTIE      1ST                19091204
  420238.66000 3773235.71000     131.50221   203.05   203.05     0.00    1-HR
GENTIE      1ST                20073106
  420238.66000 3773260.71000     134.40150   203.19   203.19     0.00    1-HR
GENTIE      1ST                18092205
  420238.66000 3773285.71000     131.64459   203.27   203.27     0.00    1-HR
GENTIE      1ST                18092205
  420238.66000 3773460.71000     113.94924   205.09   205.09     0.00    1-HR
GENTIE      1ST                17091801
  420238.66000 3773485.71000     113.64697   205.08   205.08     0.00    1-HR
GENTIE      1ST                18061106
  420263.66000 3773160.71000     125.11814   202.75   202.75     0.00    1-HR
GENTIE      1ST                21110124
  420263.66000 3773185.71000     130.28746   202.90   202.90     0.00    1-HR
GENTIE      1ST                19091204
  420263.66000 3773210.71000     128.40856   203.13   203.13     0.00    1-HR
GENTIE      1ST                19091204
  420263.66000 3773235.71000     125.75452   203.37   203.37     0.00    1-HR
GENTIE      1ST                20073106
  420263.66000 3773260.71000     128.66919   203.55   203.55     0.00    1-HR
GENTIE      1ST                18092205
  420263.66000 3773285.71000     128.75976   203.65   203.65     0.00    1-HR
```

```
GENTIE      1ST                18092205
  420263.66000 3773310.71000     119.90060   203.87   203.87     0.00    1-HR
GENTIE      1ST                20073101
  420263.66000 3773460.71000     110.96666   205.31   205.31     0.00    1-HR
GENTIE      1ST                17091801
  420263.66000 3773485.71000     109.83200   205.35   205.35     0.00    1-HR
GENTIE      1ST                17091801
  420288.66000 3773160.71000     120.85339   203.29   203.29     0.00    1-HR
GENTIE      1ST                21110124
  420288.66000 3773185.71000     122.54313   203.41   203.41     0.00    1-HR
GENTIE      1ST                19091204
  420288.66000 3773210.71000     124.10060   203.60   203.60     0.00    1-HR
GENTIE      1ST                19091204
  420288.66000 3773235.71000     118.19045   203.81   203.81     0.00    1-HR
GENTIE      1ST                20073106
  420288.66000 3773260.71000     121.64811   203.99   203.99     0.00    1-HR
GENTIE      1ST                18092205
  420288.66000 3773285.71000     124.46481   204.09   204.09     0.00    1-HR
GENTIE      1ST                18092205
  420288.66000 3773310.71000     118.43309   204.32   204.32     0.00    1-HR
GENTIE      1ST                18092205
  420288.66000 3773460.71000     107.08834   205.49   205.49     0.00    1-HR
GENTIE      1ST                17091801
  420288.66000 3773485.71000     108.54657   205.54   205.54     0.00    1-HR
GENTIE      1ST                17091801
  418946.67000 3772138.26000     142.88488   173.81   173.81     0.00    1-HR
GENTIE      1ST                17012002
  418946.67000 3772163.26000     149.57135   174.57   174.57     0.00    1-HR
GENTIE      1ST                17012002
  418946.67000 3772188.26000     156.66037   175.31   175.31     0.00    1-HR
GENTIE      1ST                17012002
  418946.67000 3772213.26000     164.32599   176.09   176.09     0.00    1-HR
GENTIE      1ST                17012002
  418946.67000 3772238.26000     172.41431   176.83   176.83     0.00    1-HR
GENTIE      1ST                17012002
  418946.67000 3772263.26000     181.00417   177.55   177.55     0.00    1-HR
GENTIE      1ST                17012002
  418946.67000 3772288.26000     189.90670   178.17   178.17     0.00    1-HR
GENTIE      1ST                17012002
  418946.67000 3772313.26000     198.01796   178.32   178.32     0.00    1-HR
GENTIE      1ST                17012002
  418946.67000 3772338.26000     207.44221   178.72   178.72     0.00    1-HR
GENTIE      1ST                17012002
  418946.67000 3772363.26000     217.32178   179.06   179.06     0.00    1-HR
GENTIE      1ST                17012002
  418946.67000 3772388.26000     227.87272   179.39   179.39     0.00    1-HR
GENTIE      1ST                17012002
  418946.67000 3772413.26000     239.13187   179.70   179.70     0.00    1-HR
GENTIE      1ST                17012002
  418946.67000 3772438.26000     251.00701   179.95   179.95     0.00    1-HR
```

```
GENTIE      1ST                17012002
  418946.67000 3772463.26000     263.45259   180.12   180.12     0.00    1-HR
GENTIE      1ST                17012002
  418946.67000 3772488.26000     278.07373   180.50   180.50     0.00    1-HR
GENTIE      1ST                17012002
  418946.67000 3772513.26000     293.85514   180.83   180.83     0.00    1-HR
GENTIE      1ST                17012002
  418946.67000 3772538.26000     311.12333   181.13   181.13     0.00    1-HR
GENTIE      1ST                17012002
  418971.67000 3772113.26000     135.80069   173.43   173.43     0.00    1-HR
GENTIE      1ST                17012002
  418971.67000 3772138.26000     141.06221   173.94   173.94     0.00    1-HR
GENTIE      1ST                17012002
  418971.67000 3772163.26000     147.01160   174.63   174.63     0.00    1-HR
GENTIE      1ST                17012002
  418971.67000 3772188.26000     153.19277   175.26   175.26     0.00    1-HR
GENTIE      1ST                17012002
  418971.67000 3772213.26000     159.97594   175.98   175.98     0.00    1-HR
GENTIE      1ST                17012002
  418971.67000 3772238.26000     167.25290   176.72   176.72     0.00    1-HR
GENTIE      1ST                17012002
  418971.67000 3772263.26000     175.41237   177.61   177.61     0.00    1-HR
GENTIE      1ST                17012002
  418971.67000 3772288.26000     183.99697   178.45   178.45     0.00    1-HR
GENTIE      1ST                17012002
  418971.67000 3772313.26000     190.82018   178.46   178.46     0.00    1-HR
GENTIE      1ST                17012002
  418971.67000 3772338.26000     199.42460   178.91   178.91     0.00    1-HR
GENTIE      1ST                17012002
  418971.67000 3772363.26000     208.42154   179.28   179.28     0.00    1-HR
GENTIE      1ST                17012002
  418971.67000 3772388.26000     218.13935   179.65   179.65     0.00    1-HR
GENTIE      1ST                17012002
  418971.67000 3772413.26000     228.54215   179.98   179.98     0.00    1-HR
GENTIE      1ST                17012002
  418971.67000 3772438.26000     239.44635   180.20   180.20     0.00    1-HR
GENTIE      1ST                17012002
  418971.67000 3772463.26000     250.89069   180.31   180.31     0.00    1-HR
GENTIE      1ST                17012002
  418971.67000 3772488.26000     265.22436   180.76   180.76     0.00    1-HR
GENTIE      1ST                17012002
  418971.67000 3772513.26000     280.90116   181.14   181.14     0.00    1-HR
GENTIE      1ST                17012002
  418971.67000 3772538.26000     298.56615   181.47   181.47     0.00    1-HR
GENTIE      1ST                21040324
  418971.67000 3772563.26000     331.78112   181.83   181.83     0.00    1-HR
GENTIE      1ST                21040324
  418996.67000 3772113.26000     130.49333   173.66   173.66     0.00    1-HR
GENTIE      1ST                21120605
  418996.67000 3772138.26000     135.83887   174.09   174.09     0.00    1-HR
```

```
GENTIE      1ST                21120605
  418996.67000 3772163.26000     141.68501   174.66   174.66     0.00    1-HR
GENTIE      1ST                21120605
  418996.67000 3772188.26000     147.49860   175.09   175.09     0.00    1-HR
GENTIE      1ST                21120605
  418996.67000 3772213.26000     153.64288   175.56   175.56     0.00    1-HR
GENTIE      1ST                21120605
  418996.67000 3772238.26000     160.57538   176.25   176.25     0.00    1-HR
GENTIE      1ST                21120605
  418996.67000 3772263.26000     168.93361   177.38   177.38     0.00    1-HR
GENTIE      1ST                21120605
  418996.67000 3772288.26000     177.89028   178.58   178.58     0.00    1-HR
GENTIE      1ST                21120605
  418996.67000 3772313.26000     184.31735   178.61   178.61     0.00    1-HR
GENTIE      1ST                21120605
  418996.67000 3772338.26000     192.47606   179.17   179.17     0.00    1-HR
GENTIE      1ST                21120605
  418996.67000 3772363.26000     200.78973   179.62   179.62     0.00    1-HR
GENTIE      1ST                21120605
  418996.67000 3772388.26000     209.37980   179.99   179.99     0.00    1-HR
GENTIE      1ST                21120605
  418996.67000 3772413.26000     218.30116   180.28   180.28     0.00    1-HR
GENTIE      1ST                21120605
  418996.67000 3772438.26000     227.54727   180.47   180.47     0.00    1-HR
GENTIE      1ST                21120605
  418996.67000 3772463.26000     237.54917   180.56   180.56     0.00    1-HR
GENTIE      1ST                21040324
  418996.67000 3772488.26000     262.74616   181.00   181.00     0.00    1-HR
GENTIE      1ST                21040324
  418996.67000 3772513.26000     289.20193   181.42   181.42     0.00    1-HR
GENTIE      1ST                21040324
  418996.67000 3772538.26000     317.21201   181.80   181.80     0.00    1-HR
GENTIE      1ST                17052805
  418996.67000 3772563.26000     346.41306   182.17   182.17     0.00    1-HR
GENTIE      1ST                17052805
  419021.67000 3772113.26000     129.20172   173.86   173.86     0.00    1-HR
GENTIE      1ST                21120605
  419021.67000 3772138.26000     133.36857   174.15   174.15     0.00    1-HR
GENTIE      1ST                21120605
  419021.67000 3772163.26000     137.84839   174.55   174.55     0.00    1-HR
GENTIE      1ST                21120605
  419021.67000 3772188.26000     142.30845   174.88   174.88     0.00    1-HR
GENTIE      1ST                21120605
  419021.67000 3772213.26000     146.90401   175.22   175.22     0.00    1-HR
GENTIE      1ST                21120605
  419021.67000 3772238.26000     152.42944   175.91   175.91     0.00    1-HR
GENTIE      1ST                21120605
  419021.67000 3772263.26000     159.65043   177.22   177.22     0.00    1-HR
GENTIE      1ST                21120605
  419021.67000 3772288.26000     167.52575   178.68   178.68     0.00    1-HR
```

```
GENTIE      1ST                21120605
  419021.67000 3772313.26000     172.51039   178.79   178.79     0.00    1-HR
GENTIE      1ST                21120605
  419021.67000 3772338.26000     178.78008   179.33   179.33     0.00    1-HR
GENTIE      1ST                21120605
  419021.67000 3772363.26000     185.16839   179.79   179.79     0.00    1-HR
GENTIE      1ST                21120605
  419021.67000 3772388.26000     195.73497   180.16   180.16     0.00    1-HR
GENTIE      1ST                21040324
  419021.67000 3772413.26000     214.80632   180.45   180.45     0.00    1-HR
GENTIE      1ST                21040324
  419021.67000 3772438.26000     234.55270   180.65   180.65     0.00    1-HR
GENTIE      1ST                21040324
  419021.67000 3772463.26000     255.06740   180.77   180.77     0.00    1-HR
GENTIE      1ST                17052805
  419021.67000 3772488.26000     278.36974   181.23   181.23     0.00    1-HR
GENTIE      1ST                17052805
  419021.67000 3772513.26000     302.43225   181.76   181.76     0.00    1-HR
GENTIE      1ST                17052805
  419021.67000 3772538.26000     326.64281   182.24   182.24     0.00    1-HR
GENTIE      1ST                17052805
  419021.67000 3772563.26000     350.84416   182.61   182.61     0.00    1-HR
GENTIE      1ST                17052805
  419046.67000 3772113.26000     122.29830   174.08   174.08     0.00    1-HR
GENTIE      1ST                21120605
  419046.67000 3772138.26000     125.19754   174.31   174.31     0.00    1-HR
GENTIE      1ST                21120605
  419046.67000 3772163.26000     128.18329   174.59   174.59     0.00    1-HR
GENTIE      1ST                21120605
  419046.67000 3772188.26000     131.16955   174.87   174.87     0.00    1-HR
GENTIE      1ST                21120605
  419046.67000 3772213.26000     134.29339   175.22   175.22     0.00    1-HR
GENTIE      1ST                21120605
  419046.67000 3772238.26000     138.90033   175.84   175.84     0.00    1-HR
GENTIE      1ST                21031803
  419046.67000 3772263.26000     148.29300   177.08   177.08     0.00    1-HR
GENTIE      1ST                21031803
  419046.67000 3772288.26000     158.27636   178.53   178.53     0.00    1-HR
GENTIE      1ST                21031803
  419046.67000 3772313.26000     166.35827   178.86   178.86     0.00    1-HR
GENTIE      1ST                21031803
  419046.67000 3772338.26000     178.22546   179.33   179.33     0.00    1-HR
GENTIE      1ST                21040324
  419046.67000 3772363.26000     194.21674   179.79   179.79     0.00    1-HR
GENTIE      1ST                21040324
  419046.67000 3772388.26000     210.79138   180.22   180.22     0.00    1-HR
GENTIE      1ST                21040324
  419046.67000 3772413.26000     228.96251   180.58   180.58     0.00    1-HR
GENTIE      1ST                17052805
  419046.67000 3772438.26000     247.27146   180.83   180.83     0.00    1-HR
```

```
GENTIE      1ST                17052805
  419046.67000 3772463.26000     265.30794   180.99   180.99     0.00    1-HR
GENTIE      1ST                17052805
  419046.67000 3772488.26000     284.26388   181.44   181.44     0.00    1-HR
GENTIE      1ST                17052805
  419046.67000 3772513.26000     303.98991   182.12   182.12     0.00    1-HR
GENTIE      1ST                17052805
  419046.67000 3772538.26000     323.18717   182.76   182.76     0.00    1-HR
GENTIE      1ST                17052805
  419046.67000 3772563.26000     341.32614   183.11   183.11     0.00    1-HR
GENTIE      1ST                17052805
  419071.67000 3772113.26000     110.76789   173.85   173.85     0.00    1-HR
GENTIE      1ST                21102202
  419071.67000 3772138.26000     116.62055   174.18   174.18     0.00    1-HR
GENTIE      1ST                21031803
  419071.67000 3772163.26000     122.60241   174.46   174.46     0.00    1-HR
GENTIE      1ST                21031803
  419071.67000 3772188.26000     128.39675   174.61   174.61     0.00    1-HR
GENTIE      1ST                21031803
  419071.67000 3772213.26000     134.54150   175.00   175.00     0.00    1-HR
GENTIE      1ST                21031803
  419071.67000 3772238.26000     140.94297   175.56   175.56     0.00    1-HR
GENTIE      1ST                21031803
  419071.67000 3772263.26000     147.87344   176.43   176.43     0.00    1-HR
GENTIE      1ST                21031803
  419071.67000 3772288.26000     160.78359   177.44   177.44     0.00    1-HR
GENTIE      1ST                21040324
  419071.67000 3772313.26000     174.00574   178.01   178.01     0.00    1-HR
GENTIE      1ST                21040324
  419071.67000 3772338.26000     189.01172   178.84   178.84     0.00    1-HR
GENTIE      1ST                17052805
  419071.67000 3772363.26000     205.09581   179.68   179.68     0.00    1-HR
GENTIE      1ST                17052805
  419071.67000 3772388.26000     220.93076   180.35   180.35     0.00    1-HR
GENTIE      1ST                17052805
  419071.67000 3772413.26000     236.10622   180.80   180.80     0.00    1-HR
GENTIE      1ST                17052805
  419071.67000 3772438.26000     250.36438   181.05   181.05     0.00    1-HR
GENTIE      1ST                17052805
  419071.67000 3772463.26000     263.62300   181.18   181.18     0.00    1-HR
GENTIE      1ST                17052805
  419071.67000 3772488.26000     277.27644   181.65   181.65     0.00    1-HR
GENTIE      1ST                17052805
  419071.67000 3772513.26000     291.13185   182.45   182.45     0.00    1-HR
GENTIE      1ST                17052805
  419071.67000 3772538.26000     302.99821   183.18   183.18     0.00    1-HR
GENTIE      1ST                17052805
  419071.67000 3772563.26000     312.27680   183.53   183.53     0.00    1-HR
GENTIE      1ST                17052805
  419096.67000 3772113.26000     114.51114   173.91   173.91     0.00    1-HR
```

```
GENTIE      1ST                21031803
  419096.67000 3772138.26000     119.37335   174.28   174.28     0.00    1-HR
GENTIE      1ST                21031803
  419096.67000 3772163.26000     123.98639   174.55   174.55     0.00    1-HR
GENTIE      1ST                21031803
  419096.67000 3772188.26000     128.25782   174.71   174.71     0.00    1-HR
GENTIE      1ST                21031803
  419096.67000 3772213.26000     135.27674   175.13   175.13     0.00    1-HR
GENTIE      1ST                21040324
  419096.67000 3772238.26000     145.68074   175.67   175.67     0.00    1-HR
GENTIE      1ST                21040324
  419096.67000 3772263.26000     156.58133   176.22   176.22     0.00    1-HR
GENTIE      1ST                17052805
  419096.67000 3772288.26000     168.80656   176.76   176.76     0.00    1-HR
GENTIE      1ST                17052805
  419096.67000 3772313.26000     181.12552   177.29   177.29     0.00    1-HR
GENTIE      1ST                17052805
  419096.67000 3772338.26000     193.86513   178.00   178.00     0.00    1-HR
GENTIE      1ST                17052805
  419096.67000 3772363.26000     207.06918   178.95   178.95     0.00    1-HR
GENTIE      1ST                17052805
  419096.67000 3772388.26000     219.75595   179.86   179.86     0.00    1-HR
GENTIE      1ST                17052805
  419096.67000 3772413.26000     231.08099   180.53   180.53     0.00    1-HR
GENTIE      1ST                17052805
  419096.67000 3772438.26000     240.65096   180.93   180.93     0.00    1-HR
GENTIE      1ST                17052805
  419096.67000 3772463.26000     248.60212   181.22   181.22     0.00    1-HR
GENTIE      1ST                17052805
  419096.67000 3772488.26000     255.83737   181.78   181.78     0.00    1-HR
GENTIE      1ST                17052805
  419096.67000 3772513.26000     261.82537   182.62   182.62     0.00    1-HR
GENTIE      1ST                17052805
  419096.67000 3772538.26000     264.25206   183.39   183.39     0.00    1-HR
GENTIE      1ST                17052805
  419096.67000 3772563.26000     285.35695   183.80   183.80     0.00    1-HR
GENTIE      1ST                21091904
  419121.67000 3772113.26000     113.98777   174.30   174.30     0.00    1-HR
GENTIE      1ST                21031803
  419121.67000 3772138.26000     118.16404   174.63   174.63     0.00    1-HR
GENTIE      1ST                21040324
  419121.67000 3772163.26000     126.27005   174.87   174.87     0.00    1-HR
GENTIE      1ST                21040324
  419121.67000 3772188.26000     134.66758   175.19   175.19     0.00    1-HR
GENTIE      1ST                21040324
  419121.67000 3772213.26000     144.24562   175.63   175.63     0.00    1-HR
GENTIE      1ST                17052805
  419121.67000 3772238.26000     154.37234   176.13   176.13     0.00    1-HR
GENTIE      1ST                17052805
  419121.67000 3772263.26000     164.61329   176.70   176.70     0.00    1-HR
```

```
GENTIE      1ST                17052805
  419121.67000 3772288.26000     174.69121   177.28   177.28     0.00    1-HR
GENTIE      1ST                17052805
  419121.67000 3772313.26000     184.29532   177.82   177.82     0.00    1-HR
GENTIE      1ST                17052805
  419121.67000 3772338.26000     192.75121   178.15   178.15     0.00    1-HR
GENTIE      1ST                17052805
  419121.67000 3772363.26000     200.73591   178.63   178.63     0.00    1-HR
GENTIE      1ST                17052805
  419121.67000 3772388.26000     208.12655   179.28   179.28     0.00    1-HR
GENTIE      1ST                17052805
  419121.67000 3772413.26000     214.16719   179.92   179.92     0.00    1-HR
GENTIE      1ST                17052805
  419121.67000 3772438.26000     218.13294   180.41   180.41     0.00    1-HR
GENTIE      1ST                17052805
  419121.67000 3772463.26000     220.46272   181.02   181.02     0.00    1-HR
GENTIE      1ST                17052805
  419121.67000 3772488.26000     222.48454   181.82   181.82     0.00    1-HR
GENTIE      1ST                18012822
  419121.67000 3772513.26000     241.70430   182.74   182.74     0.00    1-HR
GENTIE      1ST                21091904
  419121.67000 3772538.26000     258.00816   183.53   183.53     0.00    1-HR
GENTIE      1ST                21091904
  419121.67000 3772563.26000     294.01822   183.97   183.97     0.00    1-HR
GENTIE      1ST                17051105
  419146.67000 3772113.26000     117.80026   174.45   174.45     0.00    1-HR
GENTIE      1ST                21040324
  419146.67000 3772138.26000     125.05068   174.72   174.72     0.00    1-HR
GENTIE      1ST                17052805
  419146.67000 3772163.26000     133.00417   174.89   174.89     0.00    1-HR
GENTIE      1ST                17052805
  419146.67000 3772188.26000     141.06371   175.17   175.17     0.00    1-HR
GENTIE      1ST                17052805
  419146.67000 3772213.26000     149.29489   175.64   175.64     0.00    1-HR
GENTIE      1ST                17052805
  419146.67000 3772238.26000     157.21043   176.10   176.10     0.00    1-HR
GENTIE      1ST                17052805
  419146.67000 3772263.26000     164.89682   176.67   176.67     0.00    1-HR
GENTIE      1ST                17052805
  419146.67000 3772288.26000     172.15648   177.33   177.33     0.00    1-HR
GENTIE      1ST                17052805
  419146.67000 3772313.26000     178.54619   177.97   177.97     0.00    1-HR
GENTIE      1ST                17052805
  419146.67000 3772338.26000     183.95436   178.64   178.64     0.00    1-HR
GENTIE      1ST                17052805
  419146.67000 3772363.26000     187.62724   179.13   179.13     0.00    1-HR
GENTIE      1ST                17052805
  419146.67000 3772388.26000     189.48097   179.52   179.52     0.00    1-HR
GENTIE      1ST                17052805
  419146.67000 3772413.26000     189.25543   179.82   179.82     0.00    1-HR
```

```
GENTIE      1ST                17052805
  419146.67000 3772438.26000     191.41429   180.09   180.09     0.00    1-HR
GENTIE      1ST                21010619
  419146.67000 3772463.26000     204.76362   180.69   180.69     0.00    1-HR
GENTIE      1ST                21091904
  419146.67000 3772488.26000     220.11274   181.61   181.61     0.00    1-HR
GENTIE      1ST                21091904
  419146.67000 3772513.26000     232.56355   182.74   182.74     0.00    1-HR
GENTIE      1ST                18020607
  419146.67000 3772538.26000     268.44968   183.67   183.67     0.00    1-HR
GENTIE      1ST                17051105
  419146.67000 3772563.26000     306.56409   184.17   184.17     0.00    1-HR
GENTIE      1ST                17051105
  419171.67000 3772113.26000     124.09855   174.92   174.92     0.00    1-HR
GENTIE      1ST                17052805
  419171.67000 3772138.26000     130.92225   175.21   175.21     0.00    1-HR
GENTIE      1ST                17052805
  419171.67000 3772163.26000     137.22398   175.33   175.33     0.00    1-HR
GENTIE      1ST                17052805
  419171.67000 3772188.26000     143.32256   175.57   175.57     0.00    1-HR
GENTIE      1ST                17052805
  419171.67000 3772213.26000     149.20386   175.98   175.98     0.00    1-HR
GENTIE      1ST                17052805
  419171.67000 3772238.26000     154.36277   176.36   176.36     0.00    1-HR
GENTIE      1ST                17052805
  419171.67000 3772263.26000     159.04901   176.92   176.92     0.00    1-HR
GENTIE      1ST                17052805
  419171.67000 3772288.26000     163.07023   177.64   177.64     0.00    1-HR
GENTIE      1ST                17052805
  419171.67000 3772313.26000     165.75385   178.29   178.29     0.00    1-HR
GENTIE      1ST                17052805
  419171.67000 3772338.26000     166.79904   178.83   178.83     0.00    1-HR
GENTIE      1ST                17052805
  419171.67000 3772363.26000     166.41483   179.46   179.46     0.00    1-HR
GENTIE      1ST                17052805
  419171.67000 3772388.26000     168.92846   180.15   180.15     0.00    1-HR
GENTIE      1ST                21010619
  419171.67000 3772413.26000     179.22797   180.81   180.81     0.00    1-HR
GENTIE      1ST                18012822
  419171.67000 3772438.26000     191.06070   181.29   181.29     0.00    1-HR
GENTIE      1ST                20122918
  419171.67000 3772463.26000     201.31797   181.42   181.42     0.00    1-HR
GENTIE      1ST                20122918
  419171.67000 3772488.26000     210.26441   181.61   181.61     0.00    1-HR
GENTIE      1ST                17051105
  419171.67000 3772513.26000     245.79227   182.55   182.55     0.00    1-HR
GENTIE      1ST                17051105
  419171.67000 3772538.26000     278.79540   183.68   183.68     0.00    1-HR
GENTIE      1ST                17051105
  419171.67000 3772563.26000     306.09328   184.42   184.42     0.00    1-HR
```

```
GENTIE      1ST                17051105
  419196.67000 3772113.26000     126.77931   175.19   175.19     0.00    1-HR
GENTIE      1ST                17052805
  419196.67000 3772138.26000     131.82845   175.46   175.46     0.00    1-HR
GENTIE      1ST                17052805
  419196.67000 3772163.26000     136.11724   175.58   175.58     0.00    1-HR
GENTIE      1ST                17052805
  419196.67000 3772188.26000     139.80764   175.75   175.75     0.00    1-HR
GENTIE      1ST                17052805
  419196.67000 3772213.26000     142.96533   176.08   176.08     0.00    1-HR
GENTIE      1ST                17052805
  419196.67000 3772238.26000     145.29136   176.47   176.47     0.00    1-HR
GENTIE      1ST                17052805
  419196.67000 3772263.26000     146.88605   177.05   177.05     0.00    1-HR
GENTIE      1ST                17052805
  419196.67000 3772288.26000     147.56631   177.80   177.80     0.00    1-HR
GENTIE      1ST                17052805
  419196.67000 3772313.26000     146.93915   178.60   178.60     0.00    1-HR
GENTIE      1ST                17052805
  419196.67000 3772338.26000     149.60795   179.36   179.36     0.00    1-HR
GENTIE      1ST                20012218
  419196.67000 3772363.26000     157.83192   180.05   180.05     0.00    1-HR
GENTIE      1ST                21010619
  419196.67000 3772388.26000     167.03119   180.71   180.71     0.00    1-HR
GENTIE      1ST                20122918
  419196.67000 3772413.26000     177.32206   181.32   181.32     0.00    1-HR
GENTIE      1ST                20122918
  419196.67000 3772438.26000     184.94421   181.85   181.85     0.00    1-HR
GENTIE      1ST                20122918
  419196.67000 3772463.26000     196.15172   182.39   182.39     0.00    1-HR
GENTIE      1ST                17051105
  419196.67000 3772488.26000     226.23441   182.61   182.61     0.00    1-HR
GENTIE      1ST                17051105
  419196.67000 3772513.26000     254.51263   183.14   183.14     0.00    1-HR
GENTIE      1ST                17051105
  419196.67000 3772538.26000     277.63004   183.96   183.96     0.00    1-HR
GENTIE      1ST                17051105
  419196.67000 3772563.26000     291.96242   184.81   184.81     0.00    1-HR
GENTIE      1ST                17051105
  419196.67000 3772588.26000     315.24386   185.18   185.18     0.00    1-HR
GENTIE      1ST                21110302
  419221.67000 3772113.26000     124.96966   175.37   175.37     0.00    1-HR
GENTIE      1ST                17052805
  419221.67000 3772138.26000     127.94859   175.61   175.61     0.00    1-HR
GENTIE      1ST                17052805
  419221.67000 3772163.26000     130.01079   175.73   175.73     0.00    1-HR
GENTIE      1ST                17052805
  419221.67000 3772188.26000     131.23452   175.87   175.87     0.00    1-HR
GENTIE      1ST                17052805
  419221.67000 3772213.26000     131.68500   176.14   176.14     0.00    1-HR
```

```
GENTIE      1ST                17052805
  419221.67000 3772238.26000     131.23130   176.52   176.52     0.00    1-HR
GENTIE      1ST                17052805
  419221.67000 3772263.26000     129.85445   177.06   177.06     0.00    1-HR
GENTIE      1ST                17052805
  419221.67000 3772288.26000     132.78204   177.75   177.75     0.00    1-HR
GENTIE      1ST                20012218
  419221.67000 3772313.26000     139.86876   178.53   178.53     0.00    1-HR
GENTIE      1ST                21010619
  419221.67000 3772338.26000     147.62871   179.53   179.53     0.00    1-HR
GENTIE      1ST                18012822
  419221.67000 3772363.26000     156.42709   180.55   180.55     0.00    1-HR
GENTIE      1ST                20122918
  419221.67000 3772388.26000     164.46840   181.49   181.49     0.00    1-HR
GENTIE      1ST                20122918
  419221.67000 3772413.26000     169.82183   182.22   182.22     0.00    1-HR
GENTIE      1ST                18020607
  419221.67000 3772438.26000     182.79888   182.70   182.70     0.00    1-HR
GENTIE      1ST                17051105
  419221.67000 3772463.26000     209.12186   182.96   182.96     0.00    1-HR
GENTIE      1ST                17051105
  419221.67000 3772488.26000     233.38942   183.32   183.32     0.00    1-HR
GENTIE      1ST                17051105
  419221.67000 3772513.26000     252.88167   184.11   184.11     0.00    1-HR
GENTIE      1ST                17051105
  419221.67000 3772538.26000     264.55062   185.03   185.03     0.00    1-HR
GENTIE      1ST                17051105
  419221.67000 3772563.26000     265.66926   185.68   185.68     0.00    1-HR
GENTIE      1ST                17051105
  419221.67000 3772588.26000     366.19556   185.56   185.56     0.00    1-HR
GENTIE      1ST                21110302
  419246.67000 3772113.26000     119.50035   175.91   175.91     0.00    1-HR
GENTIE      1ST                17052805
  419246.67000 3772138.26000     120.48082   176.21   176.21     0.00    1-HR
GENTIE      1ST                17052805
  419246.67000 3772163.26000     120.39137   176.35   176.35     0.00    1-HR
GENTIE      1ST                17052805
  419246.67000 3772188.26000     119.37650   176.51   176.51     0.00    1-HR
GENTIE      1ST                17052805
  419246.67000 3772213.26000     117.33518   176.67   176.67     0.00    1-HR
GENTIE      1ST                17052805
  419246.67000 3772238.26000     119.24543   176.84   176.84     0.00    1-HR
GENTIE      1ST                20012218
  419246.67000 3772263.26000     124.92342   177.17   177.17     0.00    1-HR
GENTIE      1ST                20012218
  419246.67000 3772288.26000     130.63378   177.69   177.69     0.00    1-HR
GENTIE      1ST                18012822
  419246.67000 3772313.26000     137.41249   178.41   178.41     0.00    1-HR
GENTIE      1ST                18012822
  419246.67000 3772338.26000     145.39375   179.45   179.45     0.00    1-HR
```

```
GENTIE      1ST                20122918
  419246.67000 3772363.26000     151.52189   180.59   180.59     0.00    1-HR
GENTIE      1ST                20122918
  419246.67000 3772388.26000     155.73222   181.66   181.66     0.00    1-HR
GENTIE      1ST                18020607
  419246.67000 3772413.26000     170.65403   182.58   182.58     0.00    1-HR
GENTIE      1ST                17051105
  419246.67000 3772438.26000     193.87517   183.27   183.27     0.00    1-HR
GENTIE      1ST                17051105
  419246.67000 3772463.26000     214.86212   183.70   183.70     0.00    1-HR
GENTIE      1ST                17051105
  419246.67000 3772488.26000     231.57147   184.13   184.13     0.00    1-HR
GENTIE      1ST                17051105
  419246.67000 3772513.26000     241.25492   185.17   185.17     0.00    1-HR
GENTIE      1ST                17051105
  419246.67000 3772538.26000     241.77286   186.00   186.00     0.00    1-HR
GENTIE      1ST                17051105
  419246.67000 3772563.26000     302.58283   186.11   186.11     0.00    1-HR
GENTIE      1ST                21110302
  419246.67000 3772588.26000     409.39695   185.83   185.83     0.00    1-HR
GENTIE      1ST                21110302
  419271.67000 3772113.26000     110.18460   176.22   176.22     0.00    1-HR
GENTIE      1ST                17052805
  419271.67000 3772138.26000     109.18079   176.50   176.50     0.00    1-HR
GENTIE      1ST                17052805
  419271.67000 3772163.26000     109.34508   176.67   176.67     0.00    1-HR
GENTIE      1ST                18092707
  419271.67000 3772188.26000     111.17949   176.85   176.85     0.00    1-HR
GENTIE      1ST                18092707
  419271.67000 3772213.26000     113.52667   177.00   177.00     0.00    1-HR
GENTIE      1ST                20012218
  419271.67000 3772238.26000     118.06839   177.10   177.10     0.00    1-HR
GENTIE      1ST                21010619
  419271.67000 3772263.26000     123.27604   177.35   177.35     0.00    1-HR
GENTIE      1ST                18012822
  419271.67000 3772288.26000     129.23465   177.82   177.82     0.00    1-HR
GENTIE      1ST                20122918
  419271.67000 3772313.26000     135.06207   178.46   178.46     0.00    1-HR
GENTIE      1ST                20122918
  419271.67000 3772338.26000     139.27965   179.42   179.42     0.00    1-HR
GENTIE      1ST                20122918
  419271.67000 3772363.26000     143.81960   180.56   180.56     0.00    1-HR
GENTIE      1ST                17010420
  419271.67000 3772388.26000     159.21840   181.70   181.70     0.00    1-HR
GENTIE      1ST                17051105
  419271.67000 3772413.26000     180.20101   182.74   182.74     0.00    1-HR
GENTIE      1ST                17051105
  419271.67000 3772438.26000     198.64990   183.60   183.60     0.00    1-HR
GENTIE      1ST                17051105
  419271.67000 3772463.26000     212.98954   184.34   184.34     0.00    1-HR
```

```
GENTIE      1ST                17051105
  419271.67000 3772488.26000     221.54607   184.72   184.72     0.00    1-HR
GENTIE      1ST                17051105
  419271.67000 3772513.26000     222.06618   185.48   185.48     0.00    1-HR
GENTIE      1ST                17051105
  419271.67000 3772538.26000     251.22493   186.18   186.18     0.00    1-HR
GENTIE      1ST                21110302
  419271.67000 3772563.26000     344.02729   186.42   186.42     0.00    1-HR
GENTIE      1ST                21110302
  419271.67000 3772588.26000     440.50072   186.09   186.09     0.00    1-HR
GENTIE      1ST                21110302
  419296.67000 3772113.26000     104.44192   176.28   176.28     0.00    1-HR
GENTIE      1ST                18092707
  419296.67000 3772138.26000     106.37337   176.51   176.51     0.00    1-HR
GENTIE      1ST                18092707
  419296.67000 3772163.26000     107.29442   176.68   176.68     0.00    1-HR
GENTIE      1ST                18092707
  419296.67000 3772188.26000     107.55326   176.85   176.85     0.00    1-HR
GENTIE      1ST                21010619
  419296.67000 3772213.26000     111.68645   177.04   177.04     0.00    1-HR
GENTIE      1ST                18012822
  419296.67000 3772238.26000     116.27048   177.23   177.23     0.00    1-HR
GENTIE      1ST                18012822
  419296.67000 3772263.26000     121.77040   177.62   177.62     0.00    1-HR
GENTIE      1ST                20122918
  419296.67000 3772288.26000     126.03511   178.17   178.17     0.00    1-HR
GENTIE      1ST                20122918
  419296.67000 3772313.26000     129.14299   178.71   178.71     0.00    1-HR
GENTIE      1ST                19120619
  419296.67000 3772338.26000     134.66704   179.50   179.50     0.00    1-HR
GENTIE      1ST                17010420
  419296.67000 3772363.26000     148.50920   180.67   180.67     0.00    1-HR
GENTIE      1ST                17051105
  419296.67000 3772388.26000     167.69204   181.99   181.99     0.00    1-HR
GENTIE      1ST                17051105
  419296.67000 3772413.26000     184.33307   183.21   183.21     0.00    1-HR
GENTIE      1ST                17051105
  419296.67000 3772438.26000     196.86610   184.17   184.17     0.00    1-HR
GENTIE      1ST                17051105
  419296.67000 3772463.26000     204.09239   184.97   184.97     0.00    1-HR
GENTIE      1ST                17051105
  419296.67000 3772488.26000     204.73291   185.32   185.32     0.00    1-HR
GENTIE      1ST                17051105
  419296.67000 3772513.26000     210.22313   185.45   185.45     0.00    1-HR
GENTIE      1ST                21110302
  419296.67000 3772538.26000     292.36850   185.68   185.68     0.00    1-HR
GENTIE      1ST                21110302
  419296.67000 3772563.26000     379.73850   186.04   186.04     0.00    1-HR
GENTIE      1ST                21110302
  419296.67000 3772588.26000     457.70702   186.10   186.10     0.00    1-HR
```

```
GENTIE      1ST                21110302
  419321.67000 3772113.26000     103.32180   176.66   176.66     0.00    1-HR
GENTIE      1ST                18092707
  419321.67000 3772138.26000     103.50894   176.89   176.89     0.00    1-HR
GENTIE      1ST                18092707
  419321.67000 3772163.26000     102.57690   177.04   177.04     0.00    1-HR
GENTIE      1ST                18092707
  419321.67000 3772188.26000     106.25606   177.21   177.21     0.00    1-HR
GENTIE      1ST                18012822
  419321.67000 3772213.26000     110.53443   177.38   177.38     0.00    1-HR
GENTIE      1ST                20122918
  419321.67000 3772238.26000     114.68577   177.49   177.49     0.00    1-HR
GENTIE      1ST                20122918
  419321.67000 3772263.26000     117.52193   177.80   177.80     0.00    1-HR
GENTIE      1ST                20122918
  419321.67000 3772288.26000     120.24580   178.24   178.24     0.00    1-HR
GENTIE      1ST                19120619
  419321.67000 3772313.26000     126.35244   178.62   178.62     0.00    1-HR
GENTIE      1ST                17010420
  419321.67000 3772338.26000     138.27880   179.22   179.22     0.00    1-HR
GENTIE      1ST                17051105
  419321.67000 3772363.26000     155.29491   180.34   180.34     0.00    1-HR
GENTIE      1ST                17051105
  419321.67000 3772388.26000     171.04687   181.94   181.94     0.00    1-HR
GENTIE      1ST                17051105
  419321.67000 3772413.26000     182.75105   183.54   183.54     0.00    1-HR
GENTIE      1ST                17051105
  419321.67000 3772438.26000     189.05051   184.70   184.70     0.00    1-HR
GENTIE      1ST                17051105
  419321.67000 3772463.26000     189.42431   185.56   185.56     0.00    1-HR
GENTIE      1ST                17051105
  419321.67000 3772488.26000     183.15391   186.01   186.01     0.00    1-HR
GENTIE      1ST                17051105
  419321.67000 3772513.26000     245.43089   186.12   186.12     0.00    1-HR
GENTIE      1ST                21110302
  419321.67000 3772538.26000     325.78981   186.04   186.04     0.00    1-HR
GENTIE      1ST                21110302
  419321.67000 3772563.26000     403.31871   185.92   185.92     0.00    1-HR
GENTIE      1ST                21110302
  419321.67000 3772588.26000     459.48781   185.95   185.95     0.00    1-HR
GENTIE      1ST                21110302
  419346.67000 3772263.26000     112.23437   178.05   178.05     0.00    1-HR
GENTIE      1ST                19120619
  419346.67000 3772288.26000     119.19455   178.39   178.39     0.00    1-HR
GENTIE      1ST                17010420
  419346.67000 3772313.26000     130.02038   178.69   178.69     0.00    1-HR
GENTIE      1ST                17051105
  419346.67000 3772338.26000     144.20464   178.94   178.94     0.00    1-HR
GENTIE      1ST                17051105
  419346.67000 3772363.26000     157.89743   180.08   180.08     0.00    1-HR
```

```
GENTIE      1ST                17051105
  419346.67000 3772388.26000     169.45006   181.84   181.84     0.00    1-HR
GENTIE      1ST                17051105
  419346.67000 3772413.26000     175.94986   183.61   183.61     0.00    1-HR
GENTIE      1ST                17051105
  419346.67000 3772438.26000     176.35088   184.94   184.94     0.00    1-HR
GENTIE      1ST                17051105
  419346.67000 3772463.26000     170.81602   185.88   185.88     0.00    1-HR
GENTIE      1ST                17051105
  419346.67000 3772488.26000     206.44049   186.33   186.33     0.00    1-HR
GENTIE      1ST                21110302
  419346.67000 3772513.26000     277.40555   186.55   186.55     0.00    1-HR
GENTIE      1ST                21110302
  419346.67000 3772538.26000     357.42730   186.73   186.73     0.00    1-HR
GENTIE      1ST                21110302
  419346.67000 3772563.26000     417.76280   186.88   186.88     0.00    1-HR
GENTIE      1ST                21110302
  419346.67000 3772588.26000     442.82452   186.79   186.79     0.00    1-HR
GENTIE      1ST                21110302
  419371.67000 3772288.26000     123.39867   178.98   178.98     0.00    1-HR
GENTIE      1ST                17051105
  419371.67000 3772313.26000     136.30811   179.33   179.33     0.00    1-HR
GENTIE      1ST                17051105
  419371.67000 3772338.26000     147.28917   179.37   179.37     0.00    1-HR
GENTIE      1ST                17051105
  419371.67000 3772363.26000     156.84293   180.32   180.32     0.00    1-HR
GENTIE      1ST                17051105
  419371.67000 3772388.26000     163.47505   181.90   181.90     0.00    1-HR
GENTIE      1ST                17051105
  419371.67000 3772413.26000     164.82384   183.58   183.58     0.00    1-HR
GENTIE      1ST                17051105
  419371.67000 3772438.26000     160.15196   184.93   184.93     0.00    1-HR
GENTIE      1ST                17051105
  419371.67000 3772463.26000     174.70394   185.89   185.89     0.00    1-HR
GENTIE      1ST                21110302
  419371.67000 3772488.26000     237.13782   186.46   186.46     0.00    1-HR
GENTIE      1ST                21110302
  419371.67000 3772513.26000     315.99691   186.81   186.81     0.00    1-HR
GENTIE      1ST                21110302
  419371.67000 3772538.26000     382.98234   187.04   187.04     0.00    1-HR
GENTIE      1ST                21110302
  419371.67000 3772563.26000     427.02588   187.25   187.25     0.00    1-HR
GENTIE      1ST                21110302
  419371.67000 3772588.26000     436.67115   187.48   187.48     0.00    1-HR
GENTIE      1ST                19082105
  419396.67000 3772288.26000     128.63618   179.25   179.25     0.00    1-HR
GENTIE      1ST                17051105
  419396.67000 3772313.26000     138.98544   179.74   179.74     0.00    1-HR
GENTIE      1ST                17051105
  419396.67000 3772338.26000     146.55142   179.77   179.77     0.00    1-HR
```

```
GENTIE      1ST                17051105
  419396.67000 3772363.26000     151.85798   180.59   180.59     0.00    1-HR
GENTIE      1ST                17051105
  419396.67000 3772388.26000     153.73543   181.98   181.98     0.00    1-HR
GENTIE      1ST                17051105
  419396.67000 3772413.26000     150.52609   183.55   183.55     0.00    1-HR
GENTIE      1ST                17051105
  419396.67000 3772438.26000     148.32087   184.96   184.96     0.00    1-HR
GENTIE      1ST                21110302
  419396.67000 3772463.26000     203.15882   185.96   185.96     0.00    1-HR
GENTIE      1ST                21110302
  419396.67000 3772488.26000     274.77353   186.85   186.85     0.00    1-HR
GENTIE      1ST                21110302
  419396.67000 3772513.26000     353.92039   187.34   187.34     0.00    1-HR
GENTIE      1ST                21110302
  419396.67000 3772538.26000     408.60800   187.56   187.56     0.00    1-HR
GENTIE      1ST                21110302
  419396.67000 3772563.26000     430.70339   187.68   187.68     0.00    1-HR
GENTIE      1ST                19082105
  419396.67000 3772588.26000     430.22538   187.88   187.88     0.00    1-HR
GENTIE      1ST                19082506
  419421.67000 3772288.26000     130.84339   179.49   179.49     0.00    1-HR
GENTIE      1ST                17051105
  419421.67000 3772313.26000     138.19564   180.06   180.06     0.00    1-HR
GENTIE      1ST                17051105
  419421.67000 3772338.26000     142.27537   180.15   180.15     0.00    1-HR
GENTIE      1ST                17051105
  419421.67000 3772363.26000     143.61091   180.96   180.96     0.00    1-HR
GENTIE      1ST                17051105
  419421.67000 3772388.26000     141.26373   182.19   182.19     0.00    1-HR
GENTIE      1ST                17051105
  419421.67000 3772413.26000     136.56267   183.61   183.61     0.00    1-HR
GENTIE      1ST                17012707
  419421.67000 3772438.26000     174.34463   184.95   184.95     0.00    1-HR
GENTIE      1ST                21110302
  419421.67000 3772463.26000     229.38045   185.95   185.95     0.00    1-HR
GENTIE      1ST                21110302
  419421.67000 3772488.26000     303.51385   187.04   187.04     0.00    1-HR
GENTIE      1ST                21110302
  419421.67000 3772513.26000     381.31591   187.71   187.71     0.00    1-HR
GENTIE      1ST                21110302
  419421.67000 3772538.26000     417.49931   188.02   188.02     0.00    1-HR
GENTIE      1ST                21110302
  419421.67000 3772563.26000     424.49031   188.15   188.15     0.00    1-HR
GENTIE      1ST                19082105
  419421.67000 3772588.26000     443.13161   188.33   188.33     0.00    1-HR
GENTIE      1ST                19082506
  419446.67000 3772288.26000     130.17199   179.86   179.86     0.00    1-HR
GENTIE      1ST                17051105
  419446.67000 3772313.26000     134.21952   180.31   180.31     0.00    1-HR
```

```
GENTIE      1ST                17051105
  419446.67000 3772338.26000     134.96671   180.50   180.50     0.00    1-HR
GENTIE      1ST                17051105
  419446.67000 3772363.26000     132.79962   181.35   181.35     0.00    1-HR
GENTIE      1ST                17051105
  419446.67000 3772388.26000     127.72105   182.45   182.45     0.00    1-HR
GENTIE      1ST                17012707
  419446.67000 3772413.26000     149.40692   183.67   183.67     0.00    1-HR
GENTIE      1ST                21110302
  419446.67000 3772438.26000     199.13484   184.89   184.89     0.00    1-HR
GENTIE      1ST                21110302
  419446.67000 3772463.26000     251.62751   185.99   185.99     0.00    1-HR
GENTIE      1ST                21110302
  419446.67000 3772488.26000     328.46896   187.27   187.27     0.00    1-HR
GENTIE      1ST                21110302
  419446.67000 3772513.26000     396.14753   188.18   188.18     0.00    1-HR
GENTIE      1ST                21110302
  419446.67000 3772538.26000     424.13853   188.69   188.69     0.00    1-HR
GENTIE      1ST                19082105
  419446.67000 3772563.26000     416.70952   188.89   188.89     0.00    1-HR
GENTIE      1ST                19082105
  419446.67000 3772588.26000     445.36937   188.98   188.98     0.00    1-HR
GENTIE      1ST                19082506
  419471.67000 3772288.26000     126.94663   180.54   180.54     0.00    1-HR
GENTIE      1ST                17051105
  419471.67000 3772313.26000     127.72896   180.75   180.75     0.00    1-HR
GENTIE      1ST                17051105
  419471.67000 3772338.26000     125.55185   181.14   181.14     0.00    1-HR
GENTIE      1ST                17051105
  419471.67000 3772363.26000     120.31281   181.81   181.81     0.00    1-HR
GENTIE      1ST                17051105
  419471.67000 3772388.26000     127.57143   182.67   182.67     0.00    1-HR
GENTIE      1ST                21110302
  419471.67000 3772413.26000     172.33276   183.70   183.70     0.00    1-HR
GENTIE      1ST                21110302
  419471.67000 3772438.26000     221.27913   184.84   184.84     0.00    1-HR
GENTIE      1ST                21110302
  419471.67000 3772463.26000     268.88706   185.95   185.95     0.00    1-HR
GENTIE      1ST                21110302
  419471.67000 3772488.26000     337.59493   187.36   187.36     0.00    1-HR
GENTIE      1ST                21110302
  419471.67000 3772513.26000     393.01399   188.40   188.40     0.00    1-HR
GENTIE      1ST                21110302
  419471.67000 3772538.26000     408.02553   189.00   189.00     0.00    1-HR
GENTIE      1ST                19082105
  419471.67000 3772563.26000     397.71616   189.27   189.27     0.00    1-HR
GENTIE      1ST                19082506
  419471.67000 3772588.26000     433.79803   189.42   189.42     0.00    1-HR
GENTIE      1ST                19082506
  419496.67000 3772288.26000     121.07786   180.96   180.96     0.00    1-HR
```

```
GENTIE      1ST                17051105
  419496.67000 3772313.26000     119.10078   181.16   181.16     0.00    1-HR
GENTIE      1ST                17051105
  419496.67000 3772338.26000     114.29325   181.46   181.46     0.00    1-HR
GENTIE      1ST                17051105
  419496.67000 3772363.26000     116.70204   182.05   182.05     0.00    1-HR
GENTIE      1ST                18020606
  419496.67000 3772388.26000     148.53377   182.80   182.80     0.00    1-HR
GENTIE      1ST                21110302
  419496.67000 3772413.26000     193.61534   183.68   183.68     0.00    1-HR
GENTIE      1ST                21110302
  419496.67000 3772438.26000     239.69503   184.70   184.70     0.00    1-HR
GENTIE      1ST                21110302
  419496.67000 3772463.26000     280.16079   185.95   185.95     0.00    1-HR
GENTIE      1ST                21110302
  419496.67000 3772488.26000     330.62508   187.25   187.25     0.00    1-HR
GENTIE      1ST                21110302
  419496.67000 3772513.26000     375.61050   188.23   188.23     0.00    1-HR
GENTIE      1ST                19082105
  419496.67000 3772538.26000     381.90560   188.91   188.91     0.00    1-HR
GENTIE      1ST                19082105
  419496.67000 3772563.26000     401.93183   189.36   189.36     0.00    1-HR
GENTIE      1ST                19082506
  419496.67000 3772588.26000     417.06750   189.62   189.62     0.00    1-HR
GENTIE      1ST                20042005
  419496.67000 3772613.26000     454.93514   189.62   189.62     0.00    1-HR
GENTIE      1ST                20042005
  419521.67000 3772288.26000     113.28446   181.37   181.37     0.00    1-HR
GENTIE      1ST                17051105
  419521.67000 3772313.26000     108.99042   181.55   181.55     0.00    1-HR
GENTIE      1ST                17051105
  419521.67000 3772338.26000     109.19013   181.83   181.83     0.00    1-HR
GENTIE      1ST                18020606
  419521.67000 3772363.26000     127.90596   182.48   182.48     0.00    1-HR
GENTIE      1ST                21110302
  419521.67000 3772388.26000     168.61962   183.26   183.26     0.00    1-HR
GENTIE      1ST                21110302
  419521.67000 3772413.26000     211.93631   184.12   184.12     0.00    1-HR
GENTIE      1ST                21110302
  419521.67000 3772438.26000     252.88908   185.09   185.09     0.00    1-HR
GENTIE      1ST                21110302
  419521.67000 3772463.26000     284.71970   186.23   186.23     0.00    1-HR
GENTIE      1ST                21110302
  419521.67000 3772488.26000     337.35198   187.73   187.73     0.00    1-HR
GENTIE      1ST                21110302
  419521.67000 3772513.26000     374.96157   188.80   188.80     0.00    1-HR
GENTIE      1ST                19082105
  419521.67000 3772538.26000     357.57962   189.70   189.70     0.00    1-HR
GENTIE      1ST                21082903
  419521.67000 3772563.26000     393.36842   190.37   190.37     0.00    1-HR
```

```
GENTIE      1ST                19082506
  419521.67000 3772588.26000     414.52719   190.60   190.60     0.00    1-HR
GENTIE      1ST                20042005
  419521.67000 3772613.26000     431.34601   190.27   190.27     0.00    1-HR
GENTIE      1ST                20042005
  419546.67000 3772113.26000      88.48087   180.69   180.69     0.00    1-HR
GENTIE      1ST                17051105
  419546.67000 3772138.26000      95.24607   180.67   180.67     0.00    1-HR
GENTIE      1ST                17051105
  419546.67000 3772163.26000     101.10469   180.81   180.81     0.00    1-HR
GENTIE      1ST                17051105
  419546.67000 3772188.26000     105.59598   180.90   180.90     0.00    1-HR
GENTIE      1ST                17051105
  419546.67000 3772213.26000     108.31057   180.85   180.85     0.00    1-HR
GENTIE      1ST                17051105
  419546.67000 3772238.26000     109.18239   181.13   181.13     0.00    1-HR
GENTIE      1ST                17051105
  419546.67000 3772263.26000     107.81135   181.41   181.41     0.00    1-HR
GENTIE      1ST                17051105
  419546.67000 3772288.26000     104.06551   181.65   181.65     0.00    1-HR
GENTIE      1ST                17051105
  419546.67000 3772313.26000     102.98360   181.90   181.90     0.00    1-HR
GENTIE      1ST                17012707
  419546.67000 3772338.26000     110.20580   182.26   182.26     0.00    1-HR
GENTIE      1ST                21110302
  419546.67000 3772363.26000     146.64487   182.94   182.94     0.00    1-HR
GENTIE      1ST                21110302
  419546.67000 3772388.26000     186.68617   183.81   183.81     0.00    1-HR
GENTIE      1ST                21110302
  419546.67000 3772413.26000     226.46333   184.70   184.70     0.00    1-HR
GENTIE      1ST                21110302
  419546.67000 3772438.26000     260.74675   185.55   185.55     0.00    1-HR
GENTIE      1ST                21110302
  419546.67000 3772463.26000     283.41970   186.41   186.41     0.00    1-HR
GENTIE      1ST                21110302
  419546.67000 3772488.26000     332.94855   187.90   187.90     0.00    1-HR
GENTIE      1ST                19082105
  419546.67000 3772513.26000     351.68970   189.09   189.09     0.00    1-HR
GENTIE      1ST                19082105
  419546.67000 3772538.26000     362.68469   190.19   190.19     0.00    1-HR
GENTIE      1ST                19082506
  419546.67000 3772563.26000     376.98987   191.03   191.03     0.00    1-HR
GENTIE      1ST                19082506
  419546.67000 3772588.26000     405.31044   191.30   191.30     0.00    1-HR
GENTIE      1ST                20042005
  419546.67000 3772613.26000     401.03498   190.95   190.95     0.00    1-HR
GENTIE      1ST                20042005
  419546.67000 3772638.26000     431.08814   190.68   190.68     0.00    1-HR
GENTIE      1ST                20050803
  419571.67000 3772113.26000      90.99438   180.83   180.83     0.00    1-HR
```

```
GENTIE      1ST                17051105
  419571.67000 3772138.26000      96.33602   180.81   180.81     0.00    1-HR
GENTIE      1ST                17051105
  419571.67000 3772163.26000     100.51637   180.97   180.97     0.00    1-HR
GENTIE      1ST                17051105
  419571.67000 3772188.26000     103.11993   181.07   181.07     0.00    1-HR
GENTIE      1ST                17051105
  419571.67000 3772213.26000     103.81289   180.99   180.99     0.00    1-HR
GENTIE      1ST                17051105
  419571.67000 3772238.26000     102.59678   181.15   181.15     0.00    1-HR
GENTIE      1ST                17051105
  419571.67000 3772263.26000      99.29406   181.37   181.37     0.00    1-HR
GENTIE      1ST                17051105
  419571.67000 3772288.26000      97.50660   181.60   181.60     0.00    1-HR
GENTIE      1ST                17012707
  419571.67000 3772313.26000     101.29299   181.89   181.89     0.00    1-HR
GENTIE      1ST                18020606
  419571.67000 3772338.26000     127.32355   182.36   182.36     0.00    1-HR
GENTIE      1ST                21110302
  419571.67000 3772363.26000     164.12149   183.10   183.10     0.00    1-HR
GENTIE      1ST                21110302
  419571.67000 3772388.26000     202.10610   184.03   184.03     0.00    1-HR
GENTIE      1ST                21110302
  419571.67000 3772413.26000     236.98464   184.94   184.94     0.00    1-HR
GENTIE      1ST                21110302
  419571.67000 3772438.26000     263.60450   185.76   185.76     0.00    1-HR
GENTIE      1ST                21110302
  419571.67000 3772463.26000     278.03072   186.61   186.61     0.00    1-HR
GENTIE      1ST                21110302
  419571.67000 3772488.26000     319.60110   187.98   187.98     0.00    1-HR
GENTIE      1ST                19082105
  419571.67000 3772513.26000     325.11197   189.23   189.23     0.00    1-HR
GENTIE      1ST                19082506
  419571.67000 3772538.26000     360.82912   190.48   190.48     0.00    1-HR
GENTIE      1ST                19082506
  419571.67000 3772563.26000     365.26984   191.51   191.51     0.00    1-HR
GENTIE      1ST                20042005
  419571.67000 3772588.26000     388.78216   191.97   191.97     0.00    1-HR
GENTIE      1ST                20042005
  419571.67000 3772613.26000     377.35256   191.65   191.65     0.00    1-HR
GENTIE      1ST                20050803
  419571.67000 3772638.26000     413.76240   191.22   191.22     0.00    1-HR
GENTIE      1ST                20050803
  419596.67000 3772113.26000      92.01446   181.03   181.03     0.00    1-HR
GENTIE      1ST                17051105
  419596.67000 3772138.26000      95.75115   180.84   180.84     0.00    1-HR
GENTIE      1ST                17051105
  419596.67000 3772163.26000      98.13970   180.84   180.84     0.00    1-HR
GENTIE      1ST                17051105
  419596.67000 3772188.26000      98.92176   180.96   180.96     0.00    1-HR
```

```
GENTIE      1ST                17051105
  419596.67000 3772213.26000      97.84859   181.03   181.03     0.00    1-HR
GENTIE      1ST                17051105
  419596.67000 3772238.26000      94.87191   181.13   181.13     0.00    1-HR
GENTIE      1ST                17051105
  419596.67000 3772263.26000      92.41775   181.29   181.29     0.00    1-HR
GENTIE      1ST                17012707
  419596.67000 3772288.26000      95.49640   181.49   181.49     0.00    1-HR
GENTIE      1ST                18020606
  419596.67000 3772313.26000     110.32952   181.77   181.77     0.00    1-HR
GENTIE      1ST                21110302
  419596.67000 3772338.26000     143.67460   182.24   182.24     0.00    1-HR
GENTIE      1ST                21110302
  419596.67000 3772363.26000     179.65317   183.05   183.05     0.00    1-HR
GENTIE      1ST                21110302
  419596.67000 3772388.26000     214.32713   183.97   183.97     0.00    1-HR
GENTIE      1ST                21110302
  419596.67000 3772413.26000     243.22443   184.93   184.93     0.00    1-HR
GENTIE      1ST                21110302
  419596.67000 3772438.26000     261.52943   185.89   185.89     0.00    1-HR
GENTIE      1ST                21110302
  419596.67000 3772463.26000     270.12396   186.90   186.90     0.00    1-HR
GENTIE      1ST                21110302
  419596.67000 3772488.26000     305.33087   188.24   188.24     0.00    1-HR
GENTIE      1ST                19082105
  419596.67000 3772513.26000     332.43878   189.44   189.44     0.00    1-HR
GENTIE      1ST                19082506
  419596.67000 3772538.26000     351.76773   190.73   190.73     0.00    1-HR
GENTIE      1ST                19082506
  419596.67000 3772563.26000     364.17513   191.94   191.94     0.00    1-HR
GENTIE      1ST                20042005
  419596.67000 3772588.26000     364.97118   192.72   192.72     0.00    1-HR
GENTIE      1ST                20042005
  419596.67000 3772613.26000     370.95097   192.44   192.44     0.00    1-HR
GENTIE      1ST                20050803
  419596.67000 3772638.26000     392.08177   191.78   191.78     0.00    1-HR
GENTIE      1ST                20050803
  419621.67000 3772113.26000      91.60977   181.42   181.42     0.00    1-HR
GENTIE      1ST                17051105
  419621.67000 3772138.26000      93.75797   181.14   181.14     0.00    1-HR
GENTIE      1ST                17051105
  419621.67000 3772163.26000      94.50091   181.17   181.17     0.00    1-HR
GENTIE      1ST                17051105
  419621.67000 3772188.26000      93.67382   181.46   181.46     0.00    1-HR
GENTIE      1ST                17051105
  419621.67000 3772213.26000      91.03375   181.58   181.58     0.00    1-HR
GENTIE      1ST                17051105
  419621.67000 3772238.26000      88.17106   181.76   181.76     0.00    1-HR
GENTIE      1ST                19010317
  419621.67000 3772263.26000      90.29945   181.93   181.93     0.00    1-HR
```

```
GENTIE      1ST                18020606
  419621.67000 3772288.26000      96.24557   182.13   182.13     0.00    1-HR
GENTIE      1ST                21110302
  419621.67000 3772313.26000     126.11716   182.45   182.45     0.00    1-HR
GENTIE      1ST                21110302
  419621.67000 3772338.26000     159.17658   182.96   182.96     0.00    1-HR
GENTIE      1ST                21110302
  419621.67000 3772363.26000     192.57061   183.78   183.78     0.00    1-HR
GENTIE      1ST                21110302
  419621.67000 3772388.26000     222.39413   184.66   184.66     0.00    1-HR
GENTIE      1ST                21110302
  419621.67000 3772413.26000     244.34727   185.56   185.56     0.00    1-HR
GENTIE      1ST                21110302
  419621.67000 3772438.26000     254.37482   186.42   186.42     0.00    1-HR
GENTIE      1ST                21110302
  419621.67000 3772463.26000     264.63319   187.21   187.21     0.00    1-HR
GENTIE      1ST                19082105
  419621.67000 3772488.26000     294.01607   188.45   188.45     0.00    1-HR
GENTIE      1ST                19082506
  419621.67000 3772513.26000     333.28485   189.63   189.63     0.00    1-HR
GENTIE      1ST                19082506
  419621.67000 3772538.26000     336.77636   190.87   190.87     0.00    1-HR
GENTIE      1ST                19082506
  419621.67000 3772563.26000     358.66428   192.17   192.17     0.00    1-HR
GENTIE      1ST                20042005
  419621.67000 3772588.26000     338.60897   193.27   193.27     0.00    1-HR
GENTIE      1ST                20042005
  419621.67000 3772613.26000     360.41715   193.14   193.14     0.00    1-HR
GENTIE      1ST                20050803
  419621.67000 3772638.26000     366.23751   192.43   192.43     0.00    1-HR
GENTIE      1ST                20050803
  419646.67000 3772113.26000      89.81162   181.85   181.85     0.00    1-HR
GENTIE      1ST                17051105
  419646.67000 3772138.26000      90.44408   181.52   181.52     0.00    1-HR
GENTIE      1ST                17051105
  419646.67000 3772163.26000      89.68654   181.63   181.63     0.00    1-HR
GENTIE      1ST                17051105
  419646.67000 3772188.26000      87.45318   182.17   182.17     0.00    1-HR
GENTIE      1ST                17051105
  419646.67000 3772213.26000      84.33687   182.47   182.47     0.00    1-HR
GENTIE      1ST                19010317
  419646.67000 3772238.26000      85.47397   182.64   182.64     0.00    1-HR
GENTIE      1ST                17012707
  419646.67000 3772263.26000      89.04128   182.80   182.80     0.00    1-HR
GENTIE      1ST                18020606
  419646.67000 3772288.26000     110.67287   183.05   183.05     0.00    1-HR
GENTIE      1ST                21110302
  419646.67000 3772313.26000     140.82643   183.47   183.47     0.00    1-HR
GENTIE      1ST                21110302
  419646.67000 3772338.26000     172.30454   184.09   184.09     0.00    1-HR
```

```
GENTIE      1ST                21110302
  419646.67000 3772363.26000     201.96293   184.92   184.92     0.00    1-HR
GENTIE      1ST                21110302
  419646.67000 3772388.26000     226.00543   185.78   185.78     0.00    1-HR
GENTIE      1ST                21110302
  419646.67000 3772413.26000     240.72341   186.51   186.51     0.00    1-HR
GENTIE      1ST                21110302
  419646.67000 3772438.26000     253.37873   187.09   187.09     0.00    1-HR
GENTIE      1ST                19082105
  419646.67000 3772463.26000     261.58639   187.61   187.61     0.00    1-HR
GENTIE      1ST                19082105
  419646.67000 3772488.26000     303.47121   188.76   188.76     0.00    1-HR
GENTIE      1ST                19082506
  419646.67000 3772513.26000     327.98940   189.88   189.88     0.00    1-HR
GENTIE      1ST                19082506
  419646.67000 3772538.26000     336.91222   191.05   191.05     0.00    1-HR
GENTIE      1ST                20042005
  419646.67000 3772563.26000     347.96505   192.36   192.36     0.00    1-HR
GENTIE      1ST                20042005
  419646.67000 3772588.26000     313.02511   193.68   193.68     0.00    1-HR
GENTIE      1ST                20050803
  419646.67000 3772613.26000     346.65295   193.75   193.75     0.00    1-HR
GENTIE      1ST                20050803
  419646.67000 3772638.26000     339.59558   192.94   192.94     0.00    1-HR
GENTIE      1ST                20050803
  419671.67000 3772113.26000      86.75799   182.31   182.31     0.00    1-HR
GENTIE      1ST                17051105
  419671.67000 3772138.26000      86.02014   181.99   181.99     0.00    1-HR
GENTIE      1ST                17051105
  419671.67000 3772163.26000      83.88723   181.98   181.98     0.00    1-HR
GENTIE      1ST                17051105
  419671.67000 3772188.26000      80.64081   182.34   182.34     0.00    1-HR
GENTIE      1ST                19010317
  419671.67000 3772213.26000      81.59871   182.47   182.47     0.00    1-HR
GENTIE      1ST                17012707
  419671.67000 3772238.26000      84.58485   182.57   182.57     0.00    1-HR
GENTIE      1ST                18020606
  419671.67000 3772263.26000      96.95644   182.70   182.70     0.00    1-HR
GENTIE      1ST                21110302
  419671.67000 3772288.26000     124.42576   182.92   182.92     0.00    1-HR
GENTIE      1ST                21110302
  419671.67000 3772313.26000     154.04154   183.33   183.33     0.00    1-HR
GENTIE      1ST                21110302
  419671.67000 3772338.26000     183.23278   184.00   184.00     0.00    1-HR
GENTIE      1ST                21110302
  419671.67000 3772363.26000     208.68874   184.84   184.84     0.00    1-HR
GENTIE      1ST                21110302
  419671.67000 3772388.26000     226.81448   185.73   185.73     0.00    1-HR
GENTIE      1ST                21110302
  419671.67000 3772413.26000     234.47273   186.56   186.56     0.00    1-HR
```

```
GENTIE      1ST                21110302
  419671.67000 3772438.26000     247.12292   187.31   187.31     0.00    1-HR
GENTIE      1ST                19082105
  419671.67000 3772463.26000     263.77158   188.05   188.05     0.00    1-HR
GENTIE      1ST                19082506
  419671.67000 3772488.26000     306.20867   189.15   189.15     0.00    1-HR
GENTIE      1ST                19082506
  419671.67000 3772513.26000     317.18928   190.20   190.20     0.00    1-HR
GENTIE      1ST                19082506
  419671.67000 3772538.26000     336.02575   191.29   191.29     0.00    1-HR
GENTIE      1ST                20042005
  419671.67000 3772563.26000     332.47338   192.57   192.57     0.00    1-HR
GENTIE      1ST                20042005
  419671.67000 3772588.26000     314.63232   193.95   193.95     0.00    1-HR
GENTIE      1ST                20050803
  419671.67000 3772613.26000     330.54152   194.27   194.27     0.00    1-HR
GENTIE      1ST                20050803
  419671.67000 3772638.26000     316.05130   193.06   193.06     0.00    1-HR
GENTIE      1ST                20050803
  419696.67000 3772113.26000      82.62970   182.70   182.70     0.00    1-HR
GENTIE      1ST                17051105
  419696.67000 3772138.26000      80.68665   182.41   182.41     0.00    1-HR
GENTIE      1ST                17051105
  419696.67000 3772163.26000      77.43146   182.32   182.32     0.00    1-HR
GENTIE      1ST                17051105
  419696.67000 3772188.26000      77.97996   182.58   182.58     0.00    1-HR
GENTIE      1ST                17012707
  419696.67000 3772213.26000      80.43153   182.81   182.81     0.00    1-HR
GENTIE      1ST                18020606
  419696.67000 3772238.26000      85.00986   182.92   182.92     0.00    1-HR
GENTIE      1ST                21110302
  419696.67000 3772263.26000     109.86163   183.03   183.03     0.00    1-HR
GENTIE      1ST                21110302
  419696.67000 3772288.26000     137.28900   183.24   183.24     0.00    1-HR
GENTIE      1ST                21110302
  419696.67000 3772313.26000     165.35738   183.65   183.65     0.00    1-HR
GENTIE      1ST                21110302
  419696.67000 3772338.26000     191.25555   184.34   184.34     0.00    1-HR
GENTIE      1ST                21110302
  419696.67000 3772363.26000     211.74352   185.19   185.19     0.00    1-HR
GENTIE      1ST                21110302
  419696.67000 3772388.26000     223.63358   186.10   186.10     0.00    1-HR
GENTIE      1ST                21110302
  419696.67000 3772413.26000     229.68558   186.95   186.95     0.00    1-HR
GENTIE      1ST                19082105
  419696.67000 3772438.26000     245.88555   187.67   187.67     0.00    1-HR
GENTIE      1ST                19082105
  419696.67000 3772463.26000     272.27277   188.32   188.32     0.00    1-HR
GENTIE      1ST                19082506
  419696.67000 3772488.26000     303.52848   189.27   189.27     0.00    1-HR
```

```
GENTIE      1ST                19082506
  419696.67000 3772513.26000     307.77122   190.23   190.23     0.00    1-HR
GENTIE      1ST                20042005
  419696.67000 3772538.26000     331.36166   191.30   191.30     0.00    1-HR
GENTIE      1ST                20042005
  419696.67000 3772563.26000     315.20793   192.56   192.56     0.00    1-HR
GENTIE      1ST                20042005
  419696.67000 3772588.26000     315.80348   193.93   193.93     0.00    1-HR
GENTIE      1ST                20050803
  419696.67000 3772613.26000     313.01919   194.69   194.69     0.00    1-HR
GENTIE      1ST                20050803
  419696.67000 3772638.26000     294.84251   193.63   193.63     0.00    1-HR
GENTIE      1ST                20091404
  419721.67000 3772113.26000      77.66939   183.05   183.05     0.00    1-HR
GENTIE      1ST                17051105
  419721.67000 3772138.26000      74.72117   182.85   182.85     0.00    1-HR
GENTIE      1ST                17051105
  419721.67000 3772163.26000      74.58038   182.78   182.78     0.00    1-HR
GENTIE      1ST                17012707
  419721.67000 3772188.26000      76.52410   183.04   183.04     0.00    1-HR
GENTIE      1ST                18020606
  419721.67000 3772213.26000      78.97000   183.44   183.44     0.00    1-HR
GENTIE      1ST                18020606
  419721.67000 3772238.26000      96.92400   183.58   183.58     0.00    1-HR
GENTIE      1ST                21110302
  419721.67000 3772263.26000     122.12160   183.71   183.71     0.00    1-HR
GENTIE      1ST                21110302
  419721.67000 3772288.26000     148.65172   183.93   183.93     0.00    1-HR
GENTIE      1ST                21110302
  419721.67000 3772313.26000     174.27997   184.34   184.34     0.00    1-HR
GENTIE      1ST                21110302
  419721.67000 3772338.26000     196.14755   185.01   185.01     0.00    1-HR
GENTIE      1ST                21110302
  419721.67000 3772363.26000     211.25575   185.82   185.82     0.00    1-HR
GENTIE      1ST                21110302
  419721.67000 3772388.26000     218.35639   186.70   186.70     0.00    1-HR
GENTIE      1ST                21110302
  419721.67000 3772413.26000     234.79528   187.48   187.48     0.00    1-HR
GENTIE      1ST                19082105
  419721.67000 3772438.26000     242.70446   188.16   188.16     0.00    1-HR
GENTIE      1ST                19082105
  419721.67000 3772463.26000     281.37075   188.82   188.82     0.00    1-HR
GENTIE      1ST                19082506
  419721.67000 3772488.26000     296.59723   189.69   189.69     0.00    1-HR
GENTIE      1ST                19082506
  419721.67000 3772513.26000     310.02114   190.55   190.55     0.00    1-HR
GENTIE      1ST                20042005
  419721.67000 3772538.26000     321.22185   191.57   191.57     0.00    1-HR
GENTIE      1ST                20042005
  419721.67000 3772563.26000     292.98351   192.84   192.84     0.00    1-HR
```

```
GENTIE      1ST                20042005
  419721.67000 3772588.26000     309.52760   194.25   194.25     0.00    1-HR
GENTIE      1ST                20050803
  419721.67000 3772613.26000     291.95288   195.23   195.23     0.00    1-HR
GENTIE      1ST                20050803
  419721.67000 3772638.26000     280.95235   194.95   194.95     0.00    1-HR
GENTIE      1ST                20091404
  419721.67000 3772663.26000     305.89345   193.34   195.42     0.00    1-HR
GENTIE      1ST                20091404
  419746.67000 3772113.26000      72.11748   183.32   183.32     0.00    1-HR
GENTIE      1ST                17051105
  419746.67000 3772138.26000      71.65739   183.24   183.24     0.00    1-HR
GENTIE      1ST                19010317
  419746.67000 3772163.26000      72.85194   183.21   183.21     0.00    1-HR
GENTIE      1ST                18020606
  419746.67000 3772188.26000      75.48116   183.38   183.38     0.00    1-HR
GENTIE      1ST                18020606
  419746.67000 3772213.26000      85.48818   183.74   183.74     0.00    1-HR
GENTIE      1ST                21110302
  419746.67000 3772238.26000     108.52124   183.84   183.84     0.00    1-HR
GENTIE      1ST                21110302
  419746.67000 3772263.26000     133.38332   183.95   183.95     0.00    1-HR
GENTIE      1ST                21110302
  419746.67000 3772288.26000     158.29068   184.17   184.17     0.00    1-HR
GENTIE      1ST                21110302
  419746.67000 3772313.26000     180.86618   184.55   184.55     0.00    1-HR
GENTIE      1ST                21110302
  419746.67000 3772338.26000     198.33672   185.19   185.19     0.00    1-HR
GENTIE      1ST                21110302
  419746.67000 3772363.26000     208.08664   186.00   186.00     0.00    1-HR
GENTIE      1ST                21110302
  419746.67000 3772388.26000     211.67844   186.88   186.88     0.00    1-HR
GENTIE      1ST                21110302
  419746.67000 3772413.26000     229.19477   187.69   187.69     0.00    1-HR
GENTIE      1ST                19082105
  419746.67000 3772438.26000     251.61037   188.44   188.44     0.00    1-HR
GENTIE      1ST                19082506
  419746.67000 3772463.26000     281.24389   189.20   189.20     0.00    1-HR
GENTIE      1ST                19082506
  419746.67000 3772488.26000     285.37365   190.05   190.05     0.00    1-HR
GENTIE      1ST                19082506
  419746.67000 3772513.26000     308.18895   190.86   190.86     0.00    1-HR
GENTIE      1ST                20042005
  419746.67000 3772538.26000     307.33893   191.87   191.87     0.00    1-HR
GENTIE      1ST                20042005
  419746.67000 3772563.26000     290.69326   193.18   193.18     0.00    1-HR
GENTIE      1ST                20050803
  419746.67000 3772588.26000     299.04318   194.68   194.68     0.00    1-HR
GENTIE      1ST                20050803
  419746.67000 3772613.26000     270.12410   195.73   195.73     0.00    1-HR
```

```
GENTIE      1ST                20050803
  419746.67000 3772638.26000     267.19021   196.01   196.01     0.00    1-HR
GENTIE      1ST                20091404
  419746.67000 3772663.26000     283.28514   194.97   194.97     0.00    1-HR
GENTIE      1ST                21073106
  419746.67000 3772688.26000     288.00594   192.99   194.83     0.00    1-HR
GENTIE      1ST                18101406
  419771.67000 3772113.26000      68.92664   183.56   183.56     0.00    1-HR
GENTIE      1ST                19010317
  419771.67000 3772138.26000      69.57515   183.58   183.58     0.00    1-HR
GENTIE      1ST                17012707
  419771.67000 3772163.26000      72.17297   183.54   183.54     0.00    1-HR
GENTIE      1ST                18020606
  419771.67000 3772188.26000      75.44286   183.49   183.49     0.00    1-HR
GENTIE      1ST                21110302
  419771.67000 3772213.26000      96.38815   183.75   183.75     0.00    1-HR
GENTIE      1ST                21110302
  419771.67000 3772238.26000     119.47811   183.90   183.90     0.00    1-HR
GENTIE      1ST                21110302
  419771.67000 3772263.26000     143.31502   184.05   184.05     0.00    1-HR
GENTIE      1ST                21110302
  419771.67000 3772288.26000     165.92712   184.27   184.27     0.00    1-HR
GENTIE      1ST                21110302
  419771.67000 3772313.26000     184.91086   184.66   184.66     0.00    1-HR
GENTIE      1ST                21110302
  419771.67000 3772338.26000     197.73120   185.31   185.31     0.00    1-HR
GENTIE      1ST                21110302
  419771.67000 3772363.26000     202.26502   186.15   186.15     0.00    1-HR
GENTIE      1ST                21110302
  419771.67000 3772388.26000     206.90346   187.01   187.01     0.00    1-HR
GENTIE      1ST                19082105
  419771.67000 3772413.26000     218.23583   187.83   187.83     0.00    1-HR
GENTIE      1ST                19082506
  419771.67000 3772438.26000     257.84775   188.63   188.63     0.00    1-HR
GENTIE      1ST                19082506
  419771.67000 3772463.26000     276.81281   189.46   189.46     0.00    1-HR
GENTIE      1ST                19082506
  419771.67000 3772488.26000     283.21190   190.30   190.30     0.00    1-HR
GENTIE      1ST                20042005
  419771.67000 3772513.26000     302.81937   191.05   191.05     0.00    1-HR
GENTIE      1ST                20042005
  419771.67000 3772538.26000     291.03254   192.08   192.08     0.00    1-HR
GENTIE      1ST                20042005
  419771.67000 3772563.26000     290.10977   193.47   193.47     0.00    1-HR
GENTIE      1ST                20050803
  419771.67000 3772588.26000     286.64994   195.06   195.06     0.00    1-HR
GENTIE      1ST                20050803
  419771.67000 3772613.26000     256.72452   196.10   196.10     0.00    1-HR
GENTIE      1ST                21120208
  419771.67000 3772638.26000     257.87243   196.55   196.55     0.00    1-HR
```

```
GENTIE      1ST                20091404
  419771.67000 3772663.26000     265.32139   196.06   196.06     0.00    1-HR
GENTIE      1ST                21073106
  419771.67000 3772688.26000     267.23643   194.23   196.03     0.00    1-HR
GENTIE      1ST                18101406
  419796.67000 3772113.26000      66.88199   183.76   183.76     0.00    1-HR
GENTIE      1ST                17012707
  419796.67000 3772138.26000      69.02403   183.89   183.89     0.00    1-HR
GENTIE      1ST                18020606
  419796.67000 3772163.26000      70.67627   183.92   183.92     0.00    1-HR
GENTIE      1ST                18020606
  419796.67000 3772188.26000      85.54083   183.86   183.86     0.00    1-HR
GENTIE      1ST                21110302
  419796.67000 3772213.26000     106.80212   184.22   184.22     0.00    1-HR
GENTIE      1ST                21110302
  419796.67000 3772238.26000     129.30047   184.47   184.47     0.00    1-HR
GENTIE      1ST                21110302
  419796.67000 3772263.26000     151.42701   184.68   184.68     0.00    1-HR
GENTIE      1ST                21110302
  419796.67000 3772288.26000     171.10986   184.96   184.96     0.00    1-HR
GENTIE      1ST                21110302
  419796.67000 3772313.26000     186.05597   185.39   185.39     0.00    1-HR
GENTIE      1ST                21110302
  419796.67000 3772338.26000     194.11430   186.01   186.01     0.00    1-HR
GENTIE      1ST                21110302
  419796.67000 3772363.26000     195.88201   186.76   186.76     0.00    1-HR
GENTIE      1ST                21110302
  419796.67000 3772388.26000     208.95998   187.52   187.52     0.00    1-HR
GENTIE      1ST                19082105
  419796.67000 3772413.26000     228.67197   188.25   188.25     0.00    1-HR
GENTIE      1ST                19082506
  419796.67000 3772438.26000     260.44301   188.96   188.96     0.00    1-HR
GENTIE      1ST                19082506
  419796.67000 3772463.26000     268.68295   189.70   189.70     0.00    1-HR
GENTIE      1ST                19082506
  419796.67000 3772488.26000     284.54163   190.50   190.50     0.00    1-HR
GENTIE      1ST                20042005
  419796.67000 3772513.26000     294.19825   191.19   191.19     0.00    1-HR
GENTIE      1ST                20042005
  419796.67000 3772538.26000     273.04452   192.21   192.21     0.00    1-HR
GENTIE      1ST                20042005
  419796.67000 3772563.26000     287.76101   193.63   193.63     0.00    1-HR
GENTIE      1ST                20050803
  419796.67000 3772588.26000     274.49681   195.24   195.24     0.00    1-HR
GENTIE      1ST                20050803
  419796.67000 3772613.26000     245.74624   196.37   196.37     0.00    1-HR
GENTIE      1ST                21120208
  419796.67000 3772638.26000     249.09092   196.93   196.93     0.00    1-HR
GENTIE      1ST                20091404
  419796.67000 3772663.26000     250.23424   196.77   196.77     0.00    1-HR
```

```
GENTIE      1ST                21073106
  419796.67000 3772688.26000     247.94223   195.20   196.86     0.00    1-HR
GENTIE      1ST                18101406
  419821.67000 3772113.26000      66.02336   183.98   183.98     0.00    1-HR
GENTIE      1ST                18020606
  419821.67000 3772138.26000      67.87974   184.17   184.17     0.00    1-HR
GENTIE      1ST                18020606
  419821.67000 3772163.26000      76.87801   184.25   184.25     0.00    1-HR
GENTIE      1ST                17010909
  419821.67000 3772188.26000      95.42459   184.20   184.20     0.00    1-HR
GENTIE      1ST                21110302
  419821.67000 3772213.26000     116.45104   184.72   184.72     0.00    1-HR
GENTIE      1ST                21110302
  419821.67000 3772238.26000     137.70356   185.19   185.19     0.00    1-HR
GENTIE      1ST                21110302
  419821.67000 3772263.26000     157.49628   185.53   185.53     0.00    1-HR
GENTIE      1ST                21110302
  419821.67000 3772288.26000     173.76505   185.91   185.91     0.00    1-HR
GENTIE      1ST                21110302
  419821.67000 3772313.26000     184.44158   186.41   186.41     0.00    1-HR
GENTIE      1ST                21110302
  419821.67000 3772338.26000     193.92063   186.93   186.93     0.00    1-HR
GENTIE      1ST                21110302
  419821.67000 3772363.26000     204.55211   187.47   187.47     0.00    1-HR
GENTIE      1ST                19082105
  419821.67000 3772388.26000     210.56992   188.09   188.09     0.00    1-HR
GENTIE      1ST                19082105
  419821.67000 3772413.26000     239.71458   188.70   188.70     0.00    1-HR
GENTIE      1ST                19082506
  419821.67000 3772438.26000     258.29530   189.29   189.29     0.00    1-HR
GENTIE      1ST                19082506
  419821.67000 3772463.26000     258.17208   189.90   189.90     0.00    1-HR
GENTIE      1ST                20042005
  419821.67000 3772488.26000     282.57709   190.65   190.65     0.00    1-HR
GENTIE      1ST                20042005
  419821.67000 3772513.26000     282.74849   191.33   191.33     0.00    1-HR
GENTIE      1ST                20042005
  419821.67000 3772538.26000     267.62891   192.35   192.35     0.00    1-HR
GENTIE      1ST                20050803
  419821.67000 3772563.26000     282.90619   193.78   193.78     0.00    1-HR
GENTIE      1ST                20050803
  419821.67000 3772588.26000     260.45322   195.45   195.45     0.00    1-HR
GENTIE      1ST                20050803
  419821.67000 3772613.26000     233.89084   196.69   196.69     0.00    1-HR
GENTIE      1ST                21120208
  419821.67000 3772638.26000     239.03949   197.32   197.32     0.00    1-HR
GENTIE      1ST                20091404
  419821.67000 3772663.26000     235.79329   197.37   197.37     0.00    1-HR
GENTIE      1ST                21073106
  419821.67000 3772688.26000     231.25267   196.09   196.09     0.00    1-HR
```

```
GENTIE      1ST                18101406
  419846.67000 3772113.26000      65.18631   184.15   184.15     0.00    1-HR
GENTIE      1ST                18020606
  419846.67000 3772138.26000      70.50917   184.37   184.37     0.00    1-HR
GENTIE      1ST                17010909
  419846.67000 3772163.26000      85.13525   184.54   184.54     0.00    1-HR
GENTIE      1ST                21110302
  419846.67000 3772188.26000     104.82415   184.47   184.47     0.00    1-HR
GENTIE      1ST                21110302
  419846.67000 3772213.26000     125.17111   184.86   184.86     0.00    1-HR
GENTIE      1ST                21110302
  419846.67000 3772238.26000     144.79303   185.23   185.23     0.00    1-HR
GENTIE      1ST                21110302
  419846.67000 3772263.26000     161.92448   185.58   185.58     0.00    1-HR
GENTIE      1ST                21110302
  419846.67000 3772288.26000     174.63680   186.01   186.01     0.00    1-HR
GENTIE      1ST                21110302
  419846.67000 3772313.26000     181.22934   186.51   186.51     0.00    1-HR
GENTIE      1ST                21110302
  419846.67000 3772338.26000     187.97314   187.00   187.00     0.00    1-HR
GENTIE      1ST                19082105
  419846.67000 3772363.26000     193.54033   187.49   187.49     0.00    1-HR
GENTIE      1ST                19082105
  419846.67000 3772388.26000     209.41751   188.08   188.08     0.00    1-HR
GENTIE      1ST                19082506
  419846.67000 3772413.26000     241.34025   188.73   188.73     0.00    1-HR
GENTIE      1ST                19082506
  419846.67000 3772438.26000     252.37204   189.41   189.41     0.00    1-HR
GENTIE      1ST                19082506
  419846.67000 3772463.26000     261.52891   190.11   190.11     0.00    1-HR
GENTIE      1ST                20042005
  419846.67000 3772488.26000     277.54652   190.81   190.81     0.00    1-HR
GENTIE      1ST                20042005
  419846.67000 3772513.26000     269.01287   191.48   191.48     0.00    1-HR
GENTIE      1ST                20042005
  419846.67000 3772538.26000     269.17589   192.48   192.48     0.00    1-HR
GENTIE      1ST                20050803
  419846.67000 3772563.26000     275.72421   193.94   193.94     0.00    1-HR
GENTIE      1ST                20050803
  419846.67000 3772588.26000     244.90238   195.70   195.70     0.00    1-HR
GENTIE      1ST                20050803
  419846.67000 3772613.26000     227.39343   197.02   197.02     0.00    1-HR
GENTIE      1ST                20091404
  419846.67000 3772638.26000     228.33071   197.69   197.69     0.00    1-HR
GENTIE      1ST                20091404
  419846.67000 3772663.26000     221.71571   197.91   197.91     0.00    1-HR
GENTIE      1ST                21073106
  419846.67000 3772688.26000     221.45975   196.90   196.90     0.00    1-HR
GENTIE      1ST                20080806
  419871.67000 3772113.26000      64.59130   184.57   184.57     0.00    1-HR
```

```
GENTIE      1ST                17010909
  419871.67000 3772138.26000      78.25490   184.69   184.69     0.00    1-HR
GENTIE      1ST                17010909
  419871.67000 3772163.26000      94.10732   184.86   184.86     0.00    1-HR
GENTIE      1ST                21110302
  419871.67000 3772188.26000     113.44400   184.82   184.82     0.00    1-HR
GENTIE      1ST                21110302
  419871.67000 3772213.26000     132.60570   185.12   185.12     0.00    1-HR
GENTIE      1ST                21110302
  419871.67000 3772238.26000     150.11152   185.45   185.45     0.00    1-HR
GENTIE      1ST                21110302
  419871.67000 3772263.26000     164.21652   185.85   185.85     0.00    1-HR
GENTIE      1ST                21110302
  419871.67000 3772288.26000     173.25552   186.30   186.30     0.00    1-HR
GENTIE      1ST                21110302
  419871.67000 3772313.26000     178.54180   186.76   186.76     0.00    1-HR
GENTIE      1ST                21110302
  419871.67000 3772338.26000     184.87104   187.17   187.17     0.00    1-HR
GENTIE      1ST                19082105
  419871.67000 3772363.26000     187.77074   187.67   187.67     0.00    1-HR
GENTIE      1ST                19082105
  419871.67000 3772388.26000     215.99313   188.26   188.26     0.00    1-HR
GENTIE      1ST                19082506
  419871.67000 3772413.26000     240.38901   188.92   188.92     0.00    1-HR
GENTIE      1ST                19082506
  419871.67000 3772438.26000     243.83822   189.62   189.62     0.00    1-HR
GENTIE      1ST                19082506
  419871.67000 3772463.26000     262.04667   190.32   190.32     0.00    1-HR
GENTIE      1ST                20042005
  419871.67000 3772488.26000     269.81247   190.98   190.98     0.00    1-HR
GENTIE      1ST                20042005
  419871.67000 3772513.26000     253.57291   191.63   191.63     0.00    1-HR
GENTIE      1ST                20042005
  419871.67000 3772538.26000     268.36725   192.61   192.61     0.00    1-HR
GENTIE      1ST                20050803
  419871.67000 3772563.26000     267.08318   194.04   194.04     0.00    1-HR
GENTIE      1ST                20050803
  419871.67000 3772588.26000     230.17224   195.80   195.80     0.00    1-HR
GENTIE      1ST                20050803
  419871.67000 3772613.26000     224.17331   197.27   197.27     0.00    1-HR
GENTIE      1ST                20091404
  419871.67000 3772638.26000     219.83043   198.14   198.14     0.00    1-HR
GENTIE      1ST                21073106
  419871.67000 3772663.26000     208.70810   198.48   198.48     0.00    1-HR
GENTIE      1ST                18101406
  419871.67000 3772688.26000     214.98604   197.55   197.55     0.00    1-HR
GENTIE      1ST                20080806
  419896.67000 3772113.26000      71.85189   185.47   185.47     0.00    1-HR
GENTIE      1ST                17010909
  419896.67000 3772138.26000      85.84108   185.28   185.28     0.00    1-HR
```

```
GENTIE      1ST                17010909
  419896.67000 3772163.26000     102.49867   185.31   185.31     0.00    1-HR
GENTIE      1ST                21110302
  419896.67000 3772188.26000     120.97876   185.43   185.43     0.00    1-HR
GENTIE      1ST                21110302
  419896.67000 3772213.26000     138.46737   185.72   185.72     0.00    1-HR
GENTIE      1ST                21110302
  419896.67000 3772238.26000     153.39312   186.16   186.16     0.00    1-HR
GENTIE      1ST                21110302
  419896.67000 3772263.26000     167.94277   186.71   186.71     0.00    1-HR
GENTIE      1ST                21110302
  419896.67000 3772288.26000     182.15534   187.17   187.17     0.00    1-HR
GENTIE      1ST                21110302
  419896.67000 3772313.26000     190.45658   187.52   187.52     0.00    1-HR
GENTIE      1ST                19082105
  419896.67000 3772338.26000     194.26444   187.88   187.88     0.00    1-HR
GENTIE      1ST                19082105
  419896.67000 3772363.26000     196.79690   188.33   188.33     0.00    1-HR
GENTIE      1ST                19082506
  419896.67000 3772388.26000     224.94302   188.85   188.85     0.00    1-HR
GENTIE      1ST                19082506
  419896.67000 3772413.26000     237.47337   189.40   189.40     0.00    1-HR
GENTIE      1ST                19082506
  419896.67000 3772438.26000     239.81262   190.01   190.01     0.00    1-HR
GENTIE      1ST                20042005
  419896.67000 3772463.26000     259.90098   190.67   190.67     0.00    1-HR
GENTIE      1ST                20042005
  419896.67000 3772488.26000     259.60574   191.31   191.31     0.00    1-HR
GENTIE      1ST                20042005
  419896.67000 3772513.26000     244.37937   191.80   191.80     0.00    1-HR
GENTIE      1ST                20050803
  419896.67000 3772538.26000     265.44682   192.73   192.73     0.00    1-HR
GENTIE      1ST                20050803
  419896.67000 3772563.26000     256.53038   194.19   194.19     0.00    1-HR
GENTIE      1ST                20050803
  419896.67000 3772588.26000     221.64897   196.00   196.00     0.00    1-HR
GENTIE      1ST                21120208
  419896.67000 3772613.26000     218.86800   197.60   197.60     0.00    1-HR
GENTIE      1ST                20091404
  419896.67000 3772638.26000     210.88183   198.66   198.66     0.00    1-HR
GENTIE      1ST                21073106
  419896.67000 3772663.26000     200.33117   199.11   199.11     0.00    1-HR
GENTIE      1ST                21071906
  419896.67000 3772688.26000     208.67476   198.15   198.15     0.00    1-HR
GENTIE      1ST                20080806
  419921.67000 3772113.26000      79.26292   186.13   186.13     0.00    1-HR
GENTIE      1ST                17010909
  419921.67000 3772138.26000      93.17333   185.78   185.78     0.00    1-HR
GENTIE      1ST                17010909
  419921.67000 3772163.26000     110.12452   185.71   185.71     0.00    1-HR
```

```
GENTIE      1ST                21110302
  419921.67000 3772188.26000     127.33871   185.92   185.92     0.00    1-HR
GENTIE      1ST                21110302
  419921.67000 3772213.26000     142.81716   186.16   186.16     0.00    1-HR
GENTIE      1ST                21110302
  419921.67000 3772238.26000     158.83423   186.74   186.74     0.00    1-HR
GENTIE      1ST                21110302
  419921.67000 3772263.26000     178.22776   187.30   187.30     0.00    1-HR
GENTIE      1ST                21110302
  419921.67000 3772288.26000     189.88637   187.67   187.67     0.00    1-HR
GENTIE      1ST                19082105
  419921.67000 3772313.26000     193.16914   187.90   187.90     0.00    1-HR
GENTIE      1ST                19082105
  419921.67000 3772338.26000     189.98572   188.25   188.25     0.00    1-HR
GENTIE      1ST                19082105
  419921.67000 3772363.26000     205.13904   188.64   188.64     0.00    1-HR
GENTIE      1ST                19082506
  419921.67000 3772388.26000     225.45139   189.11   189.11     0.00    1-HR
GENTIE      1ST                19082506
  419921.67000 3772413.26000     231.34075   189.70   189.70     0.00    1-HR
GENTIE      1ST                19082506
  419921.67000 3772438.26000     242.27124   190.32   190.32     0.00    1-HR
GENTIE      1ST                20042005
  419921.67000 3772463.26000     255.21685   190.88   190.88     0.00    1-HR
GENTIE      1ST                20042005
  419921.67000 3772488.26000     247.76876   191.41   191.41     0.00    1-HR
GENTIE      1ST                20042005
  419921.67000 3772513.26000     247.06086   191.73   191.73     0.00    1-HR
GENTIE      1ST                20050803
  419921.67000 3772538.26000     261.32643   192.67   192.67     0.00    1-HR
GENTIE      1ST                20050803
  419921.67000 3772563.26000     245.45690   194.24   194.24     0.00    1-HR
GENTIE      1ST                20050803
  419921.67000 3772588.26000     212.72711   196.17   196.17     0.00    1-HR
GENTIE      1ST                21120208
  419921.67000 3772613.26000     212.30275   197.95   197.95     0.00    1-HR
GENTIE      1ST                20091404
  419921.67000 3772638.26000     201.54310   199.16   199.16     0.00    1-HR
GENTIE      1ST                21073106
  419921.67000 3772663.26000     193.55548   199.74   199.74     0.00    1-HR
GENTIE      1ST                21071906
  419921.67000 3772688.26000     204.06875   198.54   198.54     0.00    1-HR
GENTIE      1ST                20080806
  419946.67000 3772113.26000      86.55791   186.25   186.25     0.00    1-HR
GENTIE      1ST                17010909
  419946.67000 3772138.26000     100.08338   185.88   185.88     0.00    1-HR
GENTIE      1ST                21110302
  419946.67000 3772163.26000     116.90011   185.79   185.79     0.00    1-HR
GENTIE      1ST                21110302
  419946.67000 3772188.26000     132.53387   186.01   186.01     0.00    1-HR
```

```
GENTIE      1ST                21110302
  419946.67000 3772213.26000     145.68562   186.34   186.34     0.00    1-HR
GENTIE      1ST                21110302
  419946.67000 3772238.26000     162.48687   186.99   186.99     0.00    1-HR
GENTIE      1ST                21110302
  419946.67000 3772263.26000     177.83975   187.44   187.44     0.00    1-HR
GENTIE      1ST                21110302
  419946.67000 3772288.26000     184.44323   187.72   187.72     0.00    1-HR
GENTIE      1ST                19082105
  419946.67000 3772313.26000     185.83711   187.98   187.98     0.00    1-HR
GENTIE      1ST                19082105
  419946.67000 3772338.26000     182.65681   188.35   188.35     0.00    1-HR
GENTIE      1ST                19082506
  419946.67000 3772363.26000     209.19036   188.69   188.69     0.00    1-HR
GENTIE      1ST                19082506
  419946.67000 3772388.26000     222.57804   189.10   189.10     0.00    1-HR
GENTIE      1ST                19082506
  419946.67000 3772413.26000     222.34897   189.75   189.75     0.00    1-HR
GENTIE      1ST                19082506
  419946.67000 3772438.26000     242.26992   190.47   190.47     0.00    1-HR
GENTIE      1ST                20042005
  419946.67000 3772463.26000     248.30595   191.04   191.04     0.00    1-HR
GENTIE      1ST                20042005
  419946.67000 3772488.26000     234.56641   191.48   191.48     0.00    1-HR
GENTIE      1ST                20042005
  419946.67000 3772513.26000     247.26692   191.84   191.84     0.00    1-HR
GENTIE      1ST                20050803
  419946.67000 3772538.26000     254.81612   192.78   192.78     0.00    1-HR
GENTIE      1ST                20050803
  419946.67000 3772563.26000     233.14634   194.34   194.34     0.00    1-HR
GENTIE      1ST                20050803
  419946.67000 3772588.26000     210.07907   196.32   196.32     0.00    1-HR
GENTIE      1ST                20091404
  419946.67000 3772613.26000     204.24668   198.36   198.36     0.00    1-HR
GENTIE      1ST                20091404
  419946.67000 3772638.26000     191.28102   199.71   199.71     0.00    1-HR
GENTIE      1ST                21073106
  419946.67000 3772663.26000     186.93270   200.28   200.28     0.00    1-HR
GENTIE      1ST                21071906
  419946.67000 3772688.26000     199.14778   198.56   200.66     0.00    1-HR
GENTIE      1ST                20080806
  419946.67000 3772713.26000     233.84474   195.46   201.33     0.00    1-HR
GENTIE      1ST                20080806
  419971.67000 3772113.26000      93.43842   186.44   186.44     0.00    1-HR
GENTIE      1ST                17010909
  419971.67000 3772138.26000     106.93961   186.03   186.03     0.00    1-HR
GENTIE      1ST                21110302
  419971.67000 3772163.26000     122.57436   185.88   185.88     0.00    1-HR
GENTIE      1ST                21110302
  419971.67000 3772188.26000     136.36409   186.02   186.02     0.00    1-HR
```

```
GENTIE      1ST                21110302
  419971.67000 3772213.26000     147.00202   186.44   186.44     0.00    1-HR
GENTIE      1ST                21110302
  419971.67000 3772238.26000     166.12294   187.21   187.21     0.00    1-HR
GENTIE      1ST                21110302
  419971.67000 3772263.26000     176.77715   187.65   187.65     0.00    1-HR
GENTIE      1ST                19082105
  419971.67000 3772288.26000     184.86027   188.00   188.00     0.00    1-HR
GENTIE      1ST                19082105
  419971.67000 3772313.26000     185.01802   188.38   188.38     0.00    1-HR
GENTIE      1ST                19082105
  419971.67000 3772338.26000     192.08122   188.80   188.80     0.00    1-HR
GENTIE      1ST                19082506
  419971.67000 3772363.26000     211.16054   189.12   189.12     0.00    1-HR
GENTIE      1ST                19082506
  419971.67000 3772388.26000     218.28902   189.38   189.38     0.00    1-HR
GENTIE      1ST                19082506
  419971.67000 3772413.26000     223.19628   189.91   189.91     0.00    1-HR
GENTIE      1ST                20042005
  419971.67000 3772438.26000     240.02773   190.65   190.65     0.00    1-HR
GENTIE      1ST                20042005
  419971.67000 3772463.26000     239.37823   191.40   191.40     0.00    1-HR
GENTIE      1ST                20042005
  419971.67000 3772488.26000     221.56172   191.97   191.97     0.00    1-HR
GENTIE      1ST                20050803
  419971.67000 3772513.26000     244.46630   192.44   192.44     0.00    1-HR
GENTIE      1ST                20050803
  419971.67000 3772538.26000     245.04529   193.35   193.35     0.00    1-HR
GENTIE      1ST                20050803
  419971.67000 3772563.26000     217.70097   194.83   194.83     0.00    1-HR
GENTIE      1ST                20050803
  419971.67000 3772588.26000     206.36185   196.81   196.81     0.00    1-HR
GENTIE      1ST                20091404
  419971.67000 3772613.26000     193.67800   198.95   198.95     0.00    1-HR
GENTIE      1ST                20091404
  419971.67000 3772638.26000     180.31926   200.30   200.30     0.00    1-HR
GENTIE      1ST                21073106
  419971.67000 3772663.26000     180.21217   200.82   200.82     0.00    1-HR
GENTIE      1ST                21071906
  419971.67000 3772688.26000     195.11310   198.77   201.33     0.00    1-HR
GENTIE      1ST                20080806
  419971.67000 3772713.26000     229.34375   195.34   202.08     0.00    1-HR
GENTIE      1ST                20080806
  419996.67000 3772113.26000     101.49538   186.84   186.84     0.00    1-HR
GENTIE      1ST                21110302
  419996.67000 3772138.26000     112.82880   186.35   186.35     0.00    1-HR
GENTIE      1ST                21110302
  419996.67000 3772163.26000     126.98558   186.11   186.11     0.00    1-HR
GENTIE      1ST                21110302
  419996.67000 3772188.26000     138.69339   186.18   186.18     0.00    1-HR
```

```
GENTIE      1ST                21110302
  419996.67000 3772213.26000     148.40679   186.61   186.61     0.00    1-HR
GENTIE      1ST                21110302
  419996.67000 3772238.26000     167.84521   187.46   187.46     0.00    1-HR
GENTIE      1ST                21110302
  419996.67000 3772263.26000     181.58851   187.96   187.96     0.00    1-HR
GENTIE      1ST                19082105
  419996.67000 3772288.26000     183.71436   188.34   188.34     0.00    1-HR
GENTIE      1ST                19082105
  419996.67000 3772313.26000     180.15790   188.71   188.71     0.00    1-HR
GENTIE      1ST                19082105
  419996.67000 3772338.26000     196.51779   189.14   189.14     0.00    1-HR
GENTIE      1ST                19082506
  419996.67000 3772363.26000     210.62502   189.47   189.47     0.00    1-HR
GENTIE      1ST                19082506
  419996.67000 3772388.26000     211.98723   189.71   189.71     0.00    1-HR
GENTIE      1ST                19082506
  419996.67000 3772413.26000     224.98249   190.21   190.21     0.00    1-HR
GENTIE      1ST                20042005
  419996.67000 3772438.26000     235.76315   190.93   190.93     0.00    1-HR
GENTIE      1ST                20042005
  419996.67000 3772463.26000     228.71477   191.75   191.75     0.00    1-HR
GENTIE      1ST                20042005
  419996.67000 3772488.26000     223.30944   192.44   192.44     0.00    1-HR
GENTIE      1ST                20050803
  419996.67000 3772513.26000     240.17508   192.93   192.93     0.00    1-HR
GENTIE      1ST                20050803
  419996.67000 3772538.26000     234.46089   193.80   193.80     0.00    1-HR
GENTIE      1ST                20050803
  419996.67000 3772563.26000     202.53018   195.23   195.23     0.00    1-HR
GENTIE      1ST                20050803
  419996.67000 3772588.26000     202.89926   197.14   197.14     0.00    1-HR
GENTIE      1ST                20091404
  419996.67000 3772613.26000     188.20230   199.21   199.21     0.00    1-HR
GENTIE      1ST                21073106
  419996.67000 3772638.26000     174.94152   200.68   200.68     0.00    1-HR
GENTIE      1ST                21071906
  419996.67000 3772663.26000     173.28528   201.39   201.39     0.00    1-HR
GENTIE      1ST                21071906
  419996.67000 3772688.26000     184.49918   199.84   202.00     0.00    1-HR
GENTIE      1ST                20080806
  419996.67000 3772713.26000     217.84539   196.63   202.08     0.00    1-HR
GENTIE      1ST                20080806
  420021.67000 3772113.26000     113.27528   187.23   187.23     0.00    1-HR
GENTIE      1ST                21110302
  420021.67000 3772138.26000     119.46317   186.67   186.67     0.00    1-HR
GENTIE      1ST                21110302
  420021.67000 3772163.26000     130.11388   186.35   186.35     0.00    1-HR
GENTIE      1ST                21110302
  420021.67000 3772188.26000     139.58006   186.38   186.38     0.00    1-HR
```

```
GENTIE      1ST                21110302
  420021.67000 3772213.26000     148.14279   186.77   186.77     0.00    1-HR
GENTIE      1ST                21110302
  420021.67000 3772238.26000     164.75582   187.57   187.57     0.00    1-HR
GENTIE      1ST                19082105
  420021.67000 3772263.26000     179.98773   188.22   188.22     0.00    1-HR
GENTIE      1ST                19082105
  420021.67000 3772288.26000     183.66603   188.74   188.74     0.00    1-HR
GENTIE      1ST                19082105
  420021.67000 3772313.26000     179.81745   189.18   189.18     0.00    1-HR
GENTIE      1ST                19082506
  420021.67000 3772338.26000     199.26898   189.61   189.61     0.00    1-HR
GENTIE      1ST                19082506
  420021.67000 3772363.26000     208.11503   189.91   189.91     0.00    1-HR
GENTIE      1ST                19082506
  420021.67000 3772388.26000     205.99234   190.24   190.24     0.00    1-HR
GENTIE      1ST                20042005
  420021.67000 3772413.26000     224.98067   190.71   190.71     0.00    1-HR
GENTIE      1ST                20042005
  420021.67000 3772438.26000     229.58870   191.29   191.29     0.00    1-HR
GENTIE      1ST                20042005
  420021.67000 3772463.26000     216.98321   191.91   191.91     0.00    1-HR
GENTIE      1ST                20042005
  420021.67000 3772488.26000     224.73321   192.47   192.47     0.00    1-HR
GENTIE      1ST                20050803
  420021.67000 3772513.26000     235.99549   192.92   192.92     0.00    1-HR
GENTIE      1ST                20050803
  420021.67000 3772538.26000     225.22001   193.76   193.76     0.00    1-HR
GENTIE      1ST                20050803
  420021.67000 3772563.26000     194.70121   195.11   195.11     0.00    1-HR
GENTIE      1ST                20091404
  420021.67000 3772588.26000     202.54890   196.95   196.95     0.00    1-HR
GENTIE      1ST                20091404
  420021.67000 3772613.26000     187.49255   198.99   198.99     0.00    1-HR
GENTIE      1ST                21073106
  420021.67000 3772638.26000     172.04707   200.71   200.71     0.00    1-HR
GENTIE      1ST                21071906
  420021.67000 3772663.26000     167.43383   201.71   201.71     0.00    1-HR
GENTIE      1ST                21071906
  420021.67000 3772688.26000     173.00690   201.34   201.34     0.00    1-HR
GENTIE      1ST                20080806
  420021.67000 3772713.26000     197.91783   199.13   202.08     0.00    1-HR
GENTIE      1ST                20080806
  420046.67000 3772113.26000     125.48582   187.62   187.62     0.00    1-HR
GENTIE      1ST                21110302
  420046.67000 3772138.26000     130.40080   187.00   187.00     0.00    1-HR
GENTIE      1ST                21110302
  420046.67000 3772163.26000     133.69085   186.63   186.63     0.00    1-HR
GENTIE      1ST                21110302
  420046.67000 3772188.26000     140.66879   186.61   186.61     0.00    1-HR
```

```
GENTIE      1ST                21110302
  420046.67000 3772213.26000     147.82222   186.96   186.96     0.00    1-HR
GENTIE      1ST                21110302
  420046.67000 3772238.26000     164.68519   187.71   187.71     0.00    1-HR
GENTIE      1ST                19082105
  420046.67000 3772463.26000     204.12335   192.18   192.18     0.00    1-HR
GENTIE      1ST                20042005
  420046.67000 3772488.26000     224.12155   192.68   192.68     0.00    1-HR
GENTIE      1ST                20050803
  420046.67000 3772513.26000     229.91153   193.10   193.10     0.00    1-HR
GENTIE      1ST                20050803
  420046.67000 3772538.26000     214.40723   193.91   193.91     0.00    1-HR
GENTIE      1ST                20050803
  420046.67000 3772563.26000     195.47968   195.25   195.25     0.00    1-HR
GENTIE      1ST                20091404
  420046.67000 3772588.26000     198.99832   197.05   197.05     0.00    1-HR
GENTIE      1ST                20091404
  420046.67000 3772613.26000     184.07705   199.01   199.01     0.00    1-HR
GENTIE      1ST                21073106
  420046.67000 3772638.26000     168.58664   200.85   200.85     0.00    1-HR
GENTIE      1ST                21071906
  420046.67000 3772663.26000     162.18239   201.90   201.90     0.00    1-HR
GENTIE      1ST                21071906
  420046.67000 3772688.26000     162.14197   202.31   202.31     0.00    1-HR
GENTIE      1ST                20080806
  420046.67000 3772713.26000     180.46723   201.26   201.26     0.00    1-HR
GENTIE      1ST                20080806
  420071.67000 3772113.26000     135.91425   187.99   187.99     0.00    1-HR
GENTIE      1ST                21110302
  420071.67000 3772138.26000     140.38779   187.37   187.37     0.00    1-HR
GENTIE      1ST                21110302
  420071.67000 3772163.26000     139.48796   186.97   186.97     0.00    1-HR
GENTIE      1ST                21110302
  420071.67000 3772188.26000     143.49096   186.91   186.91     0.00    1-HR
GENTIE      1ST                21110302
  420071.67000 3772213.26000     149.47164   187.27   187.27     0.00    1-HR
GENTIE      1ST                19082105
  420071.67000 3772238.26000     165.71608   188.04   188.04     0.00    1-HR
GENTIE      1ST                19082105
  420071.67000 3772463.26000     203.97464   192.63   192.63     0.00    1-HR
GENTIE      1ST                20050803
  420071.67000 3772488.26000     220.95466   193.29   193.29     0.00    1-HR
GENTIE      1ST                20050803
  420071.67000 3772513.26000     221.03559   193.77   193.77     0.00    1-HR
GENTIE      1ST                20050803
  420071.67000 3772538.26000     200.83592   194.54   194.54     0.00    1-HR
GENTIE      1ST                20050803
  420071.67000 3772563.26000     192.93494   195.81   195.81     0.00    1-HR
GENTIE      1ST                20091404
  420071.67000 3772588.26000     192.22889   197.49   197.49     0.00    1-HR
```

```
GENTIE      1ST                20091404
  420071.67000 3772613.26000     178.13869   199.29   199.29     0.00    1-HR
GENTIE      1ST                21073106
  420071.67000 3772638.26000     164.60468   201.11   201.11     0.00    1-HR
GENTIE      1ST                21071906
  420071.67000 3772663.26000     156.80013   202.13   202.13     0.00    1-HR
GENTIE      1ST                21071906
  420071.67000 3772688.26000     157.05222   202.72   202.72     0.00    1-HR
GENTIE      1ST                20080806
  420071.67000 3772713.26000     167.87189   202.24   202.24     0.00    1-HR
GENTIE      1ST                20080806
  420096.67000 3772113.26000     144.75760   188.35   188.35     0.00    1-HR
GENTIE      1ST                21110302
  420096.67000 3772138.26000     149.23284   187.72   187.72     0.00    1-HR
GENTIE      1ST                21110302
  420096.67000 3772163.26000     145.78594   187.29   187.29     0.00    1-HR
GENTIE      1ST                21110302
  420096.67000 3772188.26000     144.85421   187.20   187.20     0.00    1-HR
GENTIE      1ST                21110302
  420096.67000 3772213.26000     151.71653   187.55   187.55     0.00    1-HR
GENTIE      1ST                19082105
  420096.67000 3772238.26000     167.59327   188.38   188.38     0.00    1-HR
GENTIE      1ST                19082105
  420096.67000 3772463.26000     205.40205   192.89   192.89     0.00    1-HR
GENTIE      1ST                20050803
  420096.67000 3772488.26000     217.58259   193.51   193.51     0.00    1-HR
GENTIE      1ST                20050803
  420096.67000 3772513.26000     212.71761   194.00   194.00     0.00    1-HR
GENTIE      1ST                20050803
  420096.67000 3772538.26000     188.98363   194.75   194.75     0.00    1-HR
GENTIE      1ST                20050803
  420096.67000 3772563.26000     192.29448   195.88   195.88     0.00    1-HR
GENTIE      1ST                20091404
  420096.67000 3772588.26000     188.79431   197.38   197.38     0.00    1-HR
GENTIE      1ST                20091404
  420096.67000 3772613.26000     175.39395   199.07   199.07     0.00    1-HR
GENTIE      1ST                21073106
  420096.67000 3772638.26000     161.93345   200.91   200.91     0.00    1-HR
GENTIE      1ST                21071906
  420096.67000 3772663.26000     153.53406   202.14   202.14     0.00    1-HR
GENTIE      1ST                21070706
  420096.67000 3772688.26000     153.81100   202.95   202.95     0.00    1-HR
GENTIE      1ST                20080806
  420096.67000 3772713.26000     160.30528   202.74   202.74     0.00    1-HR
GENTIE      1ST                20080806
  420096.67000 3772738.26000     165.67608   200.76   202.75     0.00    1-HR
GENTIE      1ST                20080806
  420121.67000 3772113.26000     153.29281   188.73   188.73     0.00    1-HR
GENTIE      1ST                21110302
  420121.67000 3772138.26000     156.77461   188.06   188.06     0.00    1-HR
```

```
GENTIE      1ST                21110302
  420121.67000 3772163.26000     150.78034   187.61   187.61     0.00    1-HR
GENTIE      1ST                21110302
  420121.67000 3772188.26000     145.98435   187.50   187.50     0.00    1-HR
GENTIE      1ST                19082105
  420121.67000 3772213.26000     152.67041   187.81   187.81     0.00    1-HR
GENTIE      1ST                19082105
  420121.67000 3772238.26000     165.92417   188.68   188.68     0.00    1-HR
GENTIE      1ST                19082105
  420121.67000 3772463.26000     205.53036   193.15   193.15     0.00    1-HR
GENTIE      1ST                20050803
  420121.67000 3772488.26000     213.39102   193.61   193.61     0.00    1-HR
GENTIE      1ST                20050803
  420121.67000 3772513.26000     204.30874   194.06   194.06     0.00    1-HR
GENTIE      1ST                20050803
  420121.67000 3772538.26000     178.07026   194.75   194.75     0.00    1-HR
GENTIE      1ST                20050803
  420121.67000 3772563.26000     191.37019   195.84   195.84     0.00    1-HR
GENTIE      1ST                20091404
  420121.67000 3772588.26000     184.41214   197.31   197.31     0.00    1-HR
GENTIE      1ST                20091404
  420121.67000 3772613.26000     170.73058   199.05   199.05     0.00    1-HR
GENTIE      1ST                21073106
  420121.67000 3772638.26000     158.78740   200.80   200.80     0.00    1-HR
GENTIE      1ST                21071906
  420121.67000 3772663.26000     150.61036   202.11   202.11     0.00    1-HR
GENTIE      1ST                21070706
  420121.67000 3772688.26000     151.03650   203.13   203.13     0.00    1-HR
GENTIE      1ST                20080806
  420121.67000 3772713.26000     150.44446   203.49   203.49     0.00    1-HR
GENTIE      1ST                20080806
  420121.67000 3772738.26000     150.22867   202.50   202.50     0.00    1-HR
GENTIE      1ST                20080806
  420146.67000 3772113.26000     158.24748   189.11   189.11     0.00    1-HR
GENTIE      1ST                21110302
  420146.67000 3772138.26000     163.06876   188.46   188.46     0.00    1-HR
GENTIE      1ST                21110302
  420146.67000 3772163.26000     156.65969   188.07   188.07     0.00    1-HR
GENTIE      1ST                21110302
  420146.67000 3772188.26000     154.89511   187.99   187.99     0.00    1-HR
GENTIE      1ST                19082105
  420146.67000 3772213.26000     154.85011   188.23   188.23     0.00    1-HR
GENTIE      1ST                19082105
  420146.67000 3772238.26000     156.62095   189.03   189.03     0.00    1-HR
GENTIE      1ST                19082105
  420146.67000 3772463.26000     203.90136   193.60   193.60     0.00    1-HR
GENTIE      1ST                20050803
  420146.67000 3772488.26000     206.98513   194.08   194.08     0.00    1-HR
GENTIE      1ST                20050803
  420146.67000 3772513.26000     193.89368   194.49   194.49     0.00    1-HR
```

```
GENTIE      1ST                20050803
  420146.67000 3772538.26000     176.63182   195.12   195.12     0.00    1-HR
GENTIE      1ST                20091404
  420146.67000 3772563.26000     187.78435   196.16   196.16     0.00    1-HR
GENTIE      1ST                20091404
  420146.67000 3772588.26000     178.37925   197.63   197.63     0.00    1-HR
GENTIE      1ST                21073106
  420146.67000 3772613.26000     163.31163   199.40   199.40     0.00    1-HR
GENTIE      1ST                21073106
  420146.67000 3772638.26000     154.52632   201.09   201.09     0.00    1-HR
GENTIE      1ST                21071906
  420146.67000 3772663.26000     146.70800   202.35   202.35     0.00    1-HR
GENTIE      1ST                21070706
  420146.67000 3772688.26000     147.65291   203.37   203.37     0.00    1-HR
GENTIE      1ST                20080806
  420146.67000 3772713.26000     144.15712   203.91   203.91     0.00    1-HR
GENTIE      1ST                20080806
  420146.67000 3772738.26000     142.08849   203.30   203.30     0.00    1-HR
GENTIE      1ST                19010717
  420171.67000 3772113.26000     161.44444   189.53   189.53     0.00    1-HR
GENTIE      1ST                21110302
  420171.67000 3772138.26000     165.68899   189.00   189.00     0.00    1-HR
GENTIE      1ST                21110302
  420171.67000 3772163.26000     166.04901   188.77   188.77     0.00    1-HR
GENTIE      1ST                19082105
  420171.67000 3772188.26000     165.77052   188.79   188.79     0.00    1-HR
GENTIE      1ST                19082105
  420171.67000 3772213.26000     159.06673   188.97   188.97     0.00    1-HR
GENTIE      1ST                19082105
  420171.67000 3772238.26000     147.72955   189.51   189.51     0.00    1-HR
GENTIE      1ST                19082506
  420171.67000 3772463.26000     201.23182   193.99   193.99     0.00    1-HR
GENTIE      1ST                20050803
  420171.67000 3772488.26000     199.71718   194.51   194.51     0.00    1-HR
GENTIE      1ST                20050803
  420171.67000 3772513.26000     183.25601   194.86   194.86     0.00    1-HR
GENTIE      1ST                20050803
  420171.67000 3772538.26000     176.50713   195.39   195.39     0.00    1-HR
GENTIE      1ST                20091404
  420171.67000 3772563.26000     184.32642   196.33   196.33     0.00    1-HR
GENTIE      1ST                20091404
  420171.67000 3772588.26000     175.08154   197.73   197.73     0.00    1-HR
GENTIE      1ST                21073106
  420171.67000 3772613.26000     158.49443   199.49   199.49     0.00    1-HR
GENTIE      1ST                18101406
  420171.67000 3772638.26000     150.49341   201.28   201.28     0.00    1-HR
GENTIE      1ST                21071906
  420171.67000 3772663.26000     142.89941   202.57   202.57     0.00    1-HR
GENTIE      1ST                21070706
  420171.67000 3772688.26000     144.45979   203.59   203.59     0.00    1-HR
```

```
GENTIE      1ST                20080806
  420171.67000 3772713.26000     140.18832   204.11   204.11     0.00    1-HR
GENTIE      1ST                20080806
  420171.67000 3772738.26000     138.47698   203.49   203.49     0.00    1-HR
GENTIE      1ST                19010717
  420196.67000 3772113.26000     162.75259   189.99   189.99     0.00    1-HR
GENTIE      1ST                21110302
  420196.67000 3772138.26000     164.03940   189.69   189.69     0.00    1-HR
GENTIE      1ST                21110302
  420196.67000 3772163.26000     165.85064   189.66   189.66     0.00    1-HR
GENTIE      1ST                19082105
  420196.67000 3772188.26000     162.18274   189.79   189.79     0.00    1-HR
GENTIE      1ST                19082105
  420196.67000 3772213.26000     151.61573   189.94   189.94     0.00    1-HR
GENTIE      1ST                19082105
  420196.67000 3772238.26000     153.36698   190.19   190.19     0.00    1-HR
GENTIE      1ST                19082506
  420196.67000 3772463.26000     197.76591   194.28   194.28     0.00    1-HR
GENTIE      1ST                20050803
  420196.67000 3772488.26000     192.00510   194.84   194.84     0.00    1-HR
GENTIE      1ST                20050803
  420196.67000 3772513.26000     172.73129   195.14   195.14     0.00    1-HR
GENTIE      1ST                20050803
  420196.67000 3772538.26000     176.04073   195.57   195.57     0.00    1-HR
GENTIE      1ST                20091404
  420196.67000 3772563.26000     180.92957   196.37   196.37     0.00    1-HR
GENTIE      1ST                20091404
  420196.67000 3772588.26000     172.34128   197.63   197.63     0.00    1-HR
GENTIE      1ST                21073106
  420196.67000 3772613.26000     156.52128   199.34   199.34     0.00    1-HR
GENTIE      1ST                18101406
  420196.67000 3772638.26000     147.12399   201.19   201.19     0.00    1-HR
GENTIE      1ST                21071906
  420196.67000 3772663.26000     141.07709   202.60   202.60     0.00    1-HR
GENTIE      1ST                20080806
  420196.67000 3772688.26000     142.36300   203.69   203.69     0.00    1-HR
GENTIE      1ST                20080806
  420196.67000 3772713.26000     139.08534   204.01   204.01     0.00    1-HR
GENTIE      1ST                20080806
  420196.67000 3772738.26000     138.33149   202.84   203.76     0.00    1-HR
GENTIE      1ST                19010717
  420221.67000 3772113.26000     161.97144   190.44   190.44     0.00    1-HR
GENTIE      1ST                21110302
  420221.67000 3772138.26000     163.36598   190.35   190.35     0.00    1-HR
GENTIE      1ST                19082105
  420221.67000 3772163.26000     163.00500   190.46   190.46     0.00    1-HR
GENTIE      1ST                19082105
  420221.67000 3772188.26000     155.67697   190.63   190.63     0.00    1-HR
GENTIE      1ST                19082105
  420221.67000 3772213.26000     141.77548   190.75   190.75     0.00    1-HR
```

```
GENTIE      1ST                19082105
  420221.67000 3772238.26000     157.69192   190.81   190.81     0.00    1-HR
GENTIE      1ST                19082506
  420221.67000 3772463.26000     193.11926   194.63   194.63     0.00    1-HR
GENTIE      1ST                20050803
  420221.67000 3772488.26000     183.24526   195.27   195.27     0.00    1-HR
GENTIE      1ST                20050803
  420221.67000 3772513.26000     161.45236   195.56   195.56     0.00    1-HR
GENTIE      1ST                20050803
  420221.67000 3772538.26000     173.90420   195.98   195.98     0.00    1-HR
GENTIE      1ST                20091404
  420221.67000 3772563.26000     175.54205   196.71   196.71     0.00    1-HR
GENTIE      1ST                20091404
  420221.67000 3772588.26000     167.71583   197.82   197.82     0.00    1-HR
GENTIE      1ST                21073106
  420221.67000 3772613.26000     153.02234   199.37   199.37     0.00    1-HR
GENTIE      1ST                18101406
  420221.67000 3772638.26000     143.60258   201.14   201.14     0.00    1-HR
GENTIE      1ST                21071906
  420221.67000 3772663.26000     141.49024   202.51   202.51     0.00    1-HR
GENTIE      1ST                20080806
  420221.67000 3772688.26000     143.54064   203.41   203.41     0.00    1-HR
GENTIE      1ST                20080806
  420221.67000 3772713.26000     144.47099   203.15   203.15     0.00    1-HR
GENTIE      1ST                20080806
  420221.67000 3772738.26000     146.27900   201.20   201.98     0.00    1-HR
GENTIE      1ST                20080806
  420246.67000 3772113.26000     159.30454   191.01   191.01     0.00    1-HR
GENTIE      1ST                21110302
  420246.67000 3772138.26000     161.56580   190.95   190.95     0.00    1-HR
GENTIE      1ST                19082105
  420246.67000 3772163.26000     157.52085   191.03   191.03     0.00    1-HR
GENTIE      1ST                19082105
  420246.67000 3772188.26000     146.82699   191.17   191.17     0.00    1-HR
GENTIE      1ST                19082105
  420246.67000 3772213.26000     144.96528   191.29   191.29     0.00    1-HR
GENTIE      1ST                19082506
  420246.67000 3772238.26000     160.49980   191.29   191.29     0.00    1-HR
GENTIE      1ST                19082506
  420246.67000 3772463.26000     187.19159   195.09   195.09     0.00    1-HR
GENTIE      1ST                20050803
  420246.67000 3772488.26000     173.42027   195.82   195.82     0.00    1-HR
GENTIE      1ST                20050803
  420246.67000 3772513.26000     155.95273   196.19   196.19     0.00    1-HR
GENTIE      1ST                21120208
  420246.67000 3772538.26000     169.89057   196.66   196.66     0.00    1-HR
GENTIE      1ST                20091404
  420246.67000 3772563.26000     168.46231   197.30   197.30     0.00    1-HR
GENTIE      1ST                20091404
  420246.67000 3772588.26000     161.70825   198.23   198.23     0.00    1-HR
```

```
GENTIE      1ST                21073106
  420246.67000 3772613.26000     148.35706   199.55   199.55     0.00    1-HR
GENTIE      1ST                18101406
  420246.67000 3772638.26000     139.93394   201.15   201.15     0.00    1-HR
GENTIE      1ST                21071906
  420246.67000 3772663.26000     143.12448   202.23   202.23     0.00    1-HR
GENTIE      1ST                20080806
  420246.67000 3772688.26000     146.77911   202.84   202.84     0.00    1-HR
GENTIE      1ST                20080806
  420246.67000 3772713.26000     149.42717   202.22   202.22     0.00    1-HR
GENTIE      1ST                20080806
  420246.67000 3772738.26000     150.95956   200.07   200.07     0.00    1-HR
GENTIE      1ST                20080806
  420271.67000 3772113.26000     158.64211   191.66   191.66     0.00    1-HR
GENTIE      1ST                19082105
  420271.67000 3772138.26000     157.70255   191.52   191.52     0.00    1-HR
GENTIE      1ST                19082105
  420271.67000 3772163.26000     150.14029   191.47   191.47     0.00    1-HR
GENTIE      1ST                19082105
  420271.67000 3772188.26000     136.65740   191.52   191.52     0.00    1-HR
GENTIE      1ST                19082105
  420271.67000 3772213.26000     149.21069   191.65   191.65     0.00    1-HR
GENTIE      1ST                19082506
  420271.67000 3772238.26000     161.80169   191.68   191.68     0.00    1-HR
GENTIE      1ST                19082506
  420271.67000 3772463.26000     180.20404   195.61   195.61     0.00    1-HR
GENTIE      1ST                20050803
  420271.67000 3772488.26000     162.84337   196.43   196.43     0.00    1-HR
GENTIE      1ST                20050803
  420271.67000 3772513.26000     153.95815   196.90   196.90     0.00    1-HR
GENTIE      1ST                20091404
  420271.67000 3772538.26000     164.72474   197.43   197.43     0.00    1-HR
GENTIE      1ST                20091404
  420271.67000 3772563.26000     160.16598   198.04   198.04     0.00    1-HR
GENTIE      1ST                20091404
  420271.67000 3772588.26000     154.71595   198.79   198.79     0.00    1-HR
GENTIE      1ST                21073106
  420271.67000 3772613.26000     143.40389   199.75   199.75     0.00    1-HR
GENTIE      1ST                18101406
  420271.67000 3772638.26000     136.69642   200.97   200.97     0.00    1-HR
GENTIE      1ST                21070706
  420271.67000 3772663.26000     145.81127   201.75   201.75     0.00    1-HR
GENTIE      1ST                20080806
  420271.67000 3772688.26000     150.51770   202.12   202.12     0.00    1-HR
GENTIE      1ST                20080806
  420271.67000 3772713.26000     151.32777   201.57   201.57     0.00    1-HR
GENTIE      1ST                20080806
  420271.67000 3772738.26000     147.39141   200.06   200.06     0.00    1-HR
GENTIE      1ST                20080806
  420296.67000 3772738.26000     140.16890   200.74   200.74     0.00    1-HR
```

```
GENTIE      1ST                20080806
  418286.29000 3772092.84000     165.88487   169.77   169.77     0.00    1-HR
GENTIE      1ST                20030601
  418311.29000 3772092.84000     164.73304   169.93   169.93     0.00    1-HR
GENTIE      1ST                17031606
  418311.29000 3772117.84000     172.81088   170.26   170.26     0.00    1-HR
GENTIE      1ST                20030601
  418311.29000 3772142.84000     178.78214   170.57   170.57     0.00    1-HR
GENTIE      1ST                20030601
  418311.29000 3772167.84000     180.58754   170.89   170.89     0.00    1-HR
GENTIE      1ST                20030601
  418311.29000 3772192.84000     177.42138   171.12   171.12     0.00    1-HR
GENTIE      1ST                21082702
  418311.29000 3772217.84000     182.45172   171.37   171.37     0.00    1-HR
GENTIE      1ST                21082702
  418311.29000 3772242.84000     182.11783   171.66   171.66     0.00    1-HR
GENTIE      1ST                21082702
  418311.29000 3772267.84000     192.01700   171.98   171.98     0.00    1-HR
GENTIE      1ST                20012620
  418311.29000 3772292.84000     211.97961   172.26   172.26     0.00    1-HR
GENTIE      1ST                20012620
  418311.29000 3772317.84000     223.30341   172.19   172.19     0.00    1-HR
GENTIE      1ST                20012620
  418311.29000 3772342.84000     225.47020   172.27   172.27     0.00    1-HR
GENTIE      1ST                20012620
  418311.29000 3772367.84000     216.68821   172.39   172.39     0.00    1-HR
GENTIE      1ST                20012620
  418311.29000 3772392.84000     221.36643   172.55   172.55     0.00    1-HR
GENTIE      1ST                21091202
  418311.29000 3772417.84000     241.27362   172.79   172.79     0.00    1-HR
GENTIE      1ST                21020522
  418311.29000 3772442.84000     261.33660   173.17   173.17     0.00    1-HR
GENTIE      1ST                21020522
  418336.29000 3772092.84000     170.23138   170.13   170.13     0.00    1-HR
GENTIE      1ST                17031606
  418336.29000 3772117.84000     173.41960   170.48   170.48     0.00    1-HR
GENTIE      1ST                17031606
  418336.29000 3772142.84000     180.19279   170.79   170.79     0.00    1-HR
GENTIE      1ST                20030601
  418336.29000 3772167.84000     187.40166   171.10   171.10     0.00    1-HR
GENTIE      1ST                20030601
  418336.29000 3772192.84000     189.98870   171.36   171.36     0.00    1-HR
GENTIE      1ST                20030601
  418336.29000 3772217.84000     187.49713   171.63   171.63     0.00    1-HR
GENTIE      1ST                20030601
  418336.29000 3772242.84000     192.11084   171.93   171.93     0.00    1-HR
GENTIE      1ST                21082702
  418336.29000 3772267.84000     192.19156   172.26   172.26     0.00    1-HR
GENTIE      1ST                21082702
  418336.29000 3772292.84000     204.30973   172.56   172.56     0.00    1-HR
```

```
GENTIE      1ST                20012620
  418336.29000 3772317.84000     223.95727   172.57   172.57     0.00    1-HR
GENTIE      1ST                20012620
  418336.29000 3772342.84000     235.62021   172.68   172.68     0.00    1-HR
GENTIE      1ST                20012620
  418336.29000 3772367.84000     236.12871   172.73   172.73     0.00    1-HR
GENTIE      1ST                20012620
  418336.29000 3772392.84000     224.42411   172.80   172.80     0.00    1-HR
GENTIE      1ST                20012620
  418336.29000 3772417.84000     238.01872   172.99   172.99     0.00    1-HR
GENTIE      1ST                21091202
  418336.29000 3772442.84000     262.31561   173.31   173.31     0.00    1-HR
GENTIE      1ST                21020522
  418361.29000 3772092.84000     170.41351   170.34   170.34     0.00    1-HR
GENTIE      1ST                17031606
  418361.29000 3772117.84000     178.16377   170.73   170.73     0.00    1-HR
GENTIE      1ST                17031606
  418361.29000 3772142.84000     182.67064   171.07   171.07     0.00    1-HR
GENTIE      1ST                17031606
  418361.29000 3772167.84000     188.19082   171.40   171.40     0.00    1-HR
GENTIE      1ST                20030601
  418361.29000 3772192.84000     196.66352   171.66   171.66     0.00    1-HR
GENTIE      1ST                20030601
  418361.29000 3772217.84000     200.51653   171.96   171.96     0.00    1-HR
GENTIE      1ST                20030601
  418361.29000 3772242.84000     198.91628   172.28   172.28     0.00    1-HR
GENTIE      1ST                20030601
  418361.29000 3772267.84000     203.01630   172.60   172.60     0.00    1-HR
GENTIE      1ST                21082702
  418361.29000 3772292.84000     203.32228   172.89   172.89     0.00    1-HR
GENTIE      1ST                21082702
  418361.29000 3772317.84000     216.96826   172.95   172.95     0.00    1-HR
GENTIE      1ST                20012620
  418361.29000 3772342.84000     237.99474   173.14   173.14     0.00    1-HR
GENTIE      1ST                20012620
  418361.29000 3772367.84000     249.15026   173.24   173.24     0.00    1-HR
GENTIE      1ST                20012620
  418361.29000 3772392.84000     247.98627   173.33   173.33     0.00    1-HR
GENTIE      1ST                20012620
  418361.29000 3772417.84000     237.05226   173.48   173.48     0.00    1-HR
GENTIE      1ST                21091202
  418361.29000 3772442.84000     257.07648   173.72   173.72     0.00    1-HR
GENTIE      1ST                18080605
  418386.29000 3772092.84000     166.15980   170.49   170.49     0.00    1-HR
GENTIE      1ST                19082002
  418386.29000 3772117.84000     176.86836   170.91   170.91     0.00    1-HR
GENTIE      1ST                17031606
  418386.29000 3772142.84000     186.30159   171.31   171.31     0.00    1-HR
GENTIE      1ST                17031606
  418386.29000 3772167.84000     192.52903   171.70   171.70     0.00    1-HR
```

```
GENTIE      1ST                17031606
  418386.29000 3772192.84000     196.51034   171.98   171.98     0.00    1-HR
GENTIE      1ST                20030601
  418386.29000 3772217.84000     206.92200   172.33   172.33     0.00    1-HR
GENTIE      1ST                20030601
  418386.29000 3772242.84000     212.29559   172.67   172.67     0.00    1-HR
GENTIE      1ST                20030601
  418386.29000 3772267.84000     211.62090   172.99   172.99     0.00    1-HR
GENTIE      1ST                20030601
  418386.29000 3772292.84000     214.82140   173.24   173.24     0.00    1-HR
GENTIE      1ST                21082702
  418386.29000 3772317.84000     214.60356   173.30   173.30     0.00    1-HR
GENTIE      1ST                21082702
  418386.29000 3772342.84000     231.61989   173.54   173.54     0.00    1-HR
GENTIE      1ST                20012620
  418386.29000 3772367.84000     253.47100   173.75   173.75     0.00    1-HR
GENTIE      1ST                20012620
  418386.29000 3772392.84000     264.14398   173.88   173.88     0.00    1-HR
GENTIE      1ST                20012620
  418386.29000 3772417.84000     260.80020   173.98   173.98     0.00    1-HR
GENTIE      1ST                20012620
  418386.29000 3772442.84000     258.71281   174.16   174.16     0.00    1-HR
GENTIE      1ST                21091202
  418386.29000 3772467.84000     281.98760   174.20   174.20     0.00    1-HR
GENTIE      1ST                21020522
  418411.29000 3772092.84000     167.83455   170.66   170.66     0.00    1-HR
GENTIE      1ST                19082002
  418411.29000 3772117.84000     174.51775   171.10   171.10     0.00    1-HR
GENTIE      1ST                19082002
  418411.29000 3772142.84000     183.47082   171.52   171.52     0.00    1-HR
GENTIE      1ST                17031606
  418411.29000 3772167.84000     194.77601   171.92   171.92     0.00    1-HR
GENTIE      1ST                17031606
  418411.29000 3772192.84000     202.49158   172.22   172.22     0.00    1-HR
GENTIE      1ST                17031606
  418411.29000 3772217.84000     206.35613   172.58   172.58     0.00    1-HR
GENTIE      1ST                17031606
  418411.29000 3772242.84000     217.60176   172.93   172.93     0.00    1-HR
GENTIE      1ST                20030601
  418411.29000 3772267.84000     224.53494   173.26   173.26     0.00    1-HR
GENTIE      1ST                20030601
  418411.29000 3772292.84000     224.81007   173.54   173.54     0.00    1-HR
GENTIE      1ST                20030601
  418411.29000 3772317.84000     226.73343   173.66   173.66     0.00    1-HR
GENTIE      1ST                21082702
  418411.29000 3772342.84000     228.08994   173.96   173.96     0.00    1-HR
GENTIE      1ST                21082702
  418411.29000 3772367.84000     248.27285   174.24   174.24     0.00    1-HR
GENTIE      1ST                20012620
  418411.29000 3772392.84000     270.54902   174.39   174.39     0.00    1-HR
```

```
GENTIE      1ST                20012620
  418411.29000 3772417.84000     280.00191   174.46   174.46     0.00    1-HR
GENTIE      1ST                20012620
  418411.29000 3772442.84000     274.27272   174.61   174.61     0.00    1-HR
GENTIE      1ST                20012620
  418411.29000 3772467.84000     280.77723   174.59   174.59     0.00    1-HR
GENTIE      1ST                21091202
  418436.29000 3772092.84000     164.00141   170.81   170.81     0.00    1-HR
GENTIE      1ST                17070404
  418436.29000 3772117.84000     174.24120   171.23   171.23     0.00    1-HR
GENTIE      1ST                19082002
  418436.29000 3772142.84000     182.73918   171.65   171.65     0.00    1-HR
GENTIE      1ST                19082002
  418436.29000 3772167.84000     189.81242   172.05   172.05     0.00    1-HR
GENTIE      1ST                17031606
  418436.29000 3772192.84000     202.91641   172.38   172.38     0.00    1-HR
GENTIE      1ST                17031606
  418436.29000 3772217.84000     212.89895   172.75   172.75     0.00    1-HR
GENTIE      1ST                17031606
  418436.29000 3772242.84000     218.64011   173.11   173.11     0.00    1-HR
GENTIE      1ST                17031606
  418436.29000 3772267.84000     228.74238   173.48   173.48     0.00    1-HR
GENTIE      1ST                20030601
  418436.29000 3772292.84000     237.62721   173.83   173.83     0.00    1-HR
GENTIE      1ST                20030601
  418436.29000 3772317.84000     238.76152   174.01   174.01     0.00    1-HR
GENTIE      1ST                20030601
  418436.29000 3772342.84000     241.00563   174.34   174.34     0.00    1-HR
GENTIE      1ST                21082702
  418436.29000 3772367.84000     243.05720   174.63   174.63     0.00    1-HR
GENTIE      1ST                21082702
  418436.29000 3772392.84000     265.61044   174.76   174.76     0.00    1-HR
GENTIE      1ST                20012620
  418436.29000 3772417.84000     288.00129   174.84   174.84     0.00    1-HR
GENTIE      1ST                20012620
  418436.29000 3772442.84000     297.19878   175.05   175.05     0.00    1-HR
GENTIE      1ST                20012620
  418436.29000 3772467.84000     287.00718   175.02   175.02     0.00    1-HR
GENTIE      1ST                20012620
  418461.29000 3772092.84000     166.29392   170.97   170.97     0.00    1-HR
GENTIE      1ST                17070404
  418461.29000 3772117.84000     172.30931   171.35   171.35     0.00    1-HR
GENTIE      1ST                17070404
  418461.29000 3772142.84000     180.21873   171.75   171.75     0.00    1-HR
GENTIE      1ST                19082002
  418461.29000 3772167.84000     190.67569   172.14   172.14     0.00    1-HR
GENTIE      1ST                19082002
  418461.29000 3772192.84000     198.37515   172.50   172.50     0.00    1-HR
GENTIE      1ST                19082002
  418461.29000 3772217.84000     211.28191   172.88   172.88     0.00    1-HR
```

```
GENTIE      1ST                17031606
  418461.29000 3772242.84000     223.59319   173.26   173.26     0.00    1-HR
GENTIE      1ST                17031606
  418461.29000 3772267.84000     231.70269   173.66   173.66     0.00    1-HR
GENTIE      1ST                17031606
  418461.29000 3772292.84000     240.65502   174.05   174.05     0.00    1-HR
GENTIE      1ST                20030601
  418461.29000 3772317.84000     251.06171   174.28   174.28     0.00    1-HR
GENTIE      1ST                20030601
  418461.29000 3772342.84000     254.74860   174.63   174.63     0.00    1-HR
GENTIE      1ST                20030601
  418461.29000 3772367.84000     255.92367   174.88   174.88     0.00    1-HR
GENTIE      1ST                21082702
  418461.29000 3772392.84000     257.63561   174.96   174.96     0.00    1-HR
GENTIE      1ST                21082702
  418461.29000 3772417.84000     282.64702   174.98   174.98     0.00    1-HR
GENTIE      1ST                20012620
  418461.29000 3772442.84000     306.21870   175.19   175.19     0.00    1-HR
GENTIE      1ST                20012620
  418461.29000 3772467.84000     312.91368   175.27   175.27     0.00    1-HR
GENTIE      1ST                20012620
  418486.29000 3772092.84000     162.29091   171.26   171.26     0.00    1-HR
GENTIE      1ST                17070404
  418486.29000 3772117.84000     172.41830   171.66   171.66     0.00    1-HR
GENTIE      1ST                17070404
  418486.29000 3772142.84000     180.47693   172.00   172.00     0.00    1-HR
GENTIE      1ST                17070404
  418486.29000 3772167.84000     186.05486   172.32   172.32     0.00    1-HR
GENTIE      1ST                17070404
  418486.29000 3772192.84000     198.77865   172.74   172.74     0.00    1-HR
GENTIE      1ST                19082002
  418486.29000 3772217.84000     209.03486   173.15   173.15     0.00    1-HR
GENTIE      1ST                19082002
  418486.29000 3772242.84000     220.40632   173.55   173.55     0.00    1-HR
GENTIE      1ST                17031606
  418486.29000 3772267.84000     235.36460   173.93   173.93     0.00    1-HR
GENTIE      1ST                17031606
  418486.29000 3772292.84000     245.81723   174.28   174.28     0.00    1-HR
GENTIE      1ST                17031606
  418486.29000 3772317.84000     252.83555   174.54   174.54     0.00    1-HR
GENTIE      1ST                20030601
  418486.29000 3772342.84000     266.37513   174.89   174.89     0.00    1-HR
GENTIE      1ST                20030601
  418486.29000 3772367.84000     271.51448   175.14   175.14     0.00    1-HR
GENTIE      1ST                20030601
  418486.29000 3772392.84000     270.94511   175.21   175.21     0.00    1-HR
GENTIE      1ST                21082702
  418486.29000 3772417.84000     273.48245   175.27   175.27     0.00    1-HR
GENTIE      1ST                21082702
  418486.29000 3772442.84000     303.81183   175.57   175.57     0.00    1-HR
```

```
GENTIE      1ST                20012620
  418486.29000 3772467.84000     327.14574   175.69   175.69     0.00    1-HR
GENTIE      1ST                20012620
  418511.29000 3772092.84000     152.03425   171.54   171.54     0.00    1-HR
GENTIE      1ST                17070404
  418511.29000 3772117.84000     165.50572   171.96   171.96     0.00    1-HR
GENTIE      1ST                17070404
  418511.29000 3772142.84000     177.61001   172.30   172.30     0.00    1-HR
GENTIE      1ST                17070404
  418511.29000 3772167.84000     187.71788   172.56   172.56     0.00    1-HR
GENTIE      1ST                17070404
  418511.29000 3772192.84000     196.26861   173.03   173.03     0.00    1-HR
GENTIE      1ST                17070404
  418511.29000 3772217.84000     206.93968   173.43   173.43     0.00    1-HR
GENTIE      1ST                19082002
  418511.29000 3772242.84000     219.78934   173.82   173.82     0.00    1-HR
GENTIE      1ST                19082002
  418511.29000 3772267.84000     229.46842   174.19   174.19     0.00    1-HR
GENTIE      1ST                17031606
  418511.29000 3772292.84000     247.10323   174.52   174.52     0.00    1-HR
GENTIE      1ST                17031606
  418511.29000 3772317.84000     260.07332   174.80   174.80     0.00    1-HR
GENTIE      1ST                17031606
  418511.29000 3772342.84000     267.72999   175.16   175.16     0.00    1-HR
GENTIE      1ST                17031606
  418511.29000 3772367.84000     282.10454   175.39   175.39     0.00    1-HR
GENTIE      1ST                20030601
  418511.29000 3772392.84000     288.43070   175.47   175.47     0.00    1-HR
GENTIE      1ST                20030601
  418511.29000 3772417.84000     287.61561   175.59   175.59     0.00    1-HR
GENTIE      1ST                21082702
  418511.29000 3772442.84000     293.79732   175.98   175.98     0.00    1-HR
GENTIE      1ST                21082702
  418511.29000 3772467.84000     326.67484   176.10   176.10     0.00    1-HR
GENTIE      1ST                20012620
  418511.29000 3772492.84000     349.61404   176.15   176.15     0.00    1-HR
GENTIE      1ST                20012620
  418536.29000 3772092.84000     136.51931   171.79   171.79     0.00    1-HR
GENTIE      1ST                17070404
  418536.29000 3772117.84000     152.25092   172.23   172.23     0.00    1-HR
GENTIE      1ST                17070404
  418536.29000 3772142.84000     167.36826   172.55   172.55     0.00    1-HR
GENTIE      1ST                17070404
  418536.29000 3772167.84000     181.23317   172.76   172.76     0.00    1-HR
GENTIE      1ST                17070404
  418536.29000 3772192.84000     194.16745   173.14   173.14     0.00    1-HR
GENTIE      1ST                17070404
  418536.29000 3772217.84000     204.79337   173.46   173.46     0.00    1-HR
GENTIE      1ST                17070404
  418536.29000 3772242.84000     213.71810   173.89   173.89     0.00    1-HR
```

```
GENTIE      1ST                19082002
  418536.29000 3772267.84000     229.74128   174.35   174.35     0.00    1-HR
GENTIE      1ST                19082002
  418536.29000 3772292.84000     242.54887   174.78   174.78     0.00    1-HR
GENTIE      1ST                19082002
  418536.29000 3772317.84000     258.96853   175.09   175.09     0.00    1-HR
GENTIE      1ST                17031606
  418536.29000 3772342.84000     275.86399   175.47   175.47     0.00    1-HR
GENTIE      1ST                17031606
  418536.29000 3772367.84000     285.39200   175.63   175.63     0.00    1-HR
GENTIE      1ST                17031606
  418536.29000 3772392.84000     296.71764   175.60   175.60     0.00    1-HR
GENTIE      1ST                20030601
  418536.29000 3772417.84000     305.32843   175.64   175.64     0.00    1-HR
GENTIE      1ST                20030601
  418536.29000 3772442.84000     305.92392   175.99   175.99     0.00    1-HR
GENTIE      1ST                21082702
  418536.29000 3772467.84000     313.20125   176.18   176.18     0.00    1-HR
GENTIE      1ST                19100724
  418536.29000 3772492.84000     348.48282   176.28   176.28     0.00    1-HR
GENTIE      1ST                20012620
  418561.29000 3772092.84000     121.50194   172.12   172.12     0.00    1-HR
GENTIE      1ST                21092302
  418561.29000 3772117.84000     134.85459   172.58   172.58     0.00    1-HR
GENTIE      1ST                21092302
  418561.29000 3772142.84000     151.22066   172.88   172.88     0.00    1-HR
GENTIE      1ST                17070404
  418561.29000 3772167.84000     167.83342   173.07   173.07     0.00    1-HR
GENTIE      1ST                17070404
  418561.29000 3772192.84000     184.05454   173.33   173.33     0.00    1-HR
GENTIE      1ST                17070404
  418561.29000 3772217.84000     199.01966   173.58   173.58     0.00    1-HR
GENTIE      1ST                17070404
  418561.29000 3772242.84000     212.82649   174.00   174.00     0.00    1-HR
GENTIE      1ST                17070404
  418561.29000 3772267.84000     224.66438   174.52   174.52     0.00    1-HR
GENTIE      1ST                17070404
  418561.29000 3772292.84000     239.97672   175.01   175.01     0.00    1-HR
GENTIE      1ST                19082002
  418561.29000 3772317.84000     255.76065   175.36   175.36     0.00    1-HR
GENTIE      1ST                19082002
  418561.29000 3772342.84000     271.63395   175.76   175.76     0.00    1-HR
GENTIE      1ST                17031606
  418561.29000 3772367.84000     290.36453   175.87   175.87     0.00    1-HR
GENTIE      1ST                17031606
  418561.29000 3772392.84000     301.91436   175.84   175.84     0.00    1-HR
GENTIE      1ST                17031606
  418561.29000 3772417.84000     312.83484   175.92   175.92     0.00    1-HR
GENTIE      1ST                20030601
  418561.29000 3772442.84000     327.52583   176.31   176.31     0.00    1-HR
```

```
GENTIE      1ST                20030601
  418561.29000 3772467.84000     329.35348   176.52   176.52     0.00    1-HR
GENTIE      1ST                20030601
  418561.29000 3772492.84000     337.35113   176.64   176.64     0.00    1-HR
GENTIE      1ST                19100724
  418586.29000 3772092.84000     103.75197   172.34   172.34     0.00    1-HR
GENTIE      1ST                21092302
  418586.29000 3772117.84000     118.29074   172.82   172.82     0.00    1-HR
GENTIE      1ST                21092302
  418586.29000 3772142.84000     132.82286   173.16   173.16     0.00    1-HR
GENTIE      1ST                21092302
  418586.29000 3772167.84000     148.68951   173.43   173.43     0.00    1-HR
GENTIE      1ST                17070404
  418586.29000 3772192.84000     167.42963   173.72   173.72     0.00    1-HR
GENTIE      1ST                17070404
  418586.29000 3772217.84000     186.00918   174.01   174.01     0.00    1-HR
GENTIE      1ST                17070404
  418586.29000 3772242.84000     204.15020   174.39   174.39     0.00    1-HR
GENTIE      1ST                17070404
  418586.29000 3772267.84000     220.98725   174.80   174.80     0.00    1-HR
GENTIE      1ST                17070404
  418586.29000 3772292.84000     235.55347   175.19   175.19     0.00    1-HR
GENTIE      1ST                17070404
  418586.29000 3772317.84000     249.06483   175.55   175.55     0.00    1-HR
GENTIE      1ST                19082002
  418586.29000 3772342.84000     268.82207   175.95   175.95     0.00    1-HR
GENTIE      1ST                19082002
  418586.29000 3772367.84000     282.98959   176.09   176.09     0.00    1-HR
GENTIE      1ST                19082002
  418586.29000 3772392.84000     304.33973   176.18   176.18     0.00    1-HR
GENTIE      1ST                17031606
  418586.29000 3772417.84000     322.01806   176.43   176.43     0.00    1-HR
GENTIE      1ST                17031606
  418586.29000 3772442.84000     335.98614   176.93   176.93     0.00    1-HR
GENTIE      1ST                20030601
  418586.29000 3772467.84000     353.01757   177.11   177.11     0.00    1-HR
GENTIE      1ST                20030601
  418586.29000 3772492.84000     356.61183   177.15   177.15     0.00    1-HR
GENTIE      1ST                20030601
  418611.29000 3772092.84000      98.18939   172.39   172.39     0.00    1-HR
GENTIE      1ST                21012121
  418611.29000 3772117.84000     102.05339   172.88   172.88     0.00    1-HR
GENTIE      1ST                21012121
  418611.29000 3772142.84000     113.39041   173.31   173.31     0.00    1-HR
GENTIE      1ST                21092302
  418611.29000 3772167.84000     129.33396   173.70   173.70     0.00    1-HR
GENTIE      1ST                21092302
  418611.29000 3772192.84000     145.38756   174.05   174.05     0.00    1-HR
GENTIE      1ST                21092302
  418611.29000 3772217.84000     165.95769   174.45   174.45     0.00    1-HR
```

```
GENTIE      1ST                17070404
  418611.29000 3772242.84000     187.21850   174.84   174.84     0.00    1-HR
GENTIE      1ST                17070404
  418611.29000 3772267.84000     207.65295   175.11   175.11     0.00    1-HR
GENTIE      1ST                17070404
  418611.29000 3772292.84000     226.64972   175.33   175.33     0.00    1-HR
GENTIE      1ST                17070404
  418611.29000 3772317.84000     244.36567   175.68   175.68     0.00    1-HR
GENTIE      1ST                17070404
  418611.29000 3772342.84000     259.67060   176.07   176.07     0.00    1-HR
GENTIE      1ST                17070404
  418611.29000 3772367.84000     279.93259   176.32   176.32     0.00    1-HR
GENTIE      1ST                19082002
  418611.29000 3772392.84000     298.17328   176.47   176.47     0.00    1-HR
GENTIE      1ST                19082002
  418611.29000 3772417.84000     319.88872   176.68   176.68     0.00    1-HR
GENTIE      1ST                17031606
  418611.29000 3772442.84000     343.55462   177.08   177.08     0.00    1-HR
GENTIE      1ST                17031606
  418611.29000 3772467.84000     357.44977   177.25   177.25     0.00    1-HR
GENTIE      1ST                17031606
  418611.29000 3772492.84000     375.04436   177.41   177.41     0.00    1-HR
GENTIE      1ST                20030601
  418636.29000 3772092.84000      98.21359   172.44   172.44     0.00    1-HR
GENTIE      1ST                18020503
  418636.29000 3772117.84000     102.23602   172.91   172.91     0.00    1-HR
GENTIE      1ST                21012121
  418636.29000 3772142.84000     107.25078   173.39   173.39     0.00    1-HR
GENTIE      1ST                21012121
  418636.29000 3772167.84000     112.01184   173.84   173.84     0.00    1-HR
GENTIE      1ST                21012121
  418636.29000 3772192.84000     124.37150   174.21   174.21     0.00    1-HR
GENTIE      1ST                21092302
  418636.29000 3772217.84000     142.34566   174.68   174.68     0.00    1-HR
GENTIE      1ST                21092302
  418636.29000 3772242.84000     162.66262   175.06   175.06     0.00    1-HR
GENTIE      1ST                17070404
  418636.29000 3772267.84000     185.45184   175.29   175.29     0.00    1-HR
GENTIE      1ST                17070404
  418636.29000 3772292.84000     207.97722   175.46   175.46     0.00    1-HR
GENTIE      1ST                17070404
  418636.29000 3772317.84000     230.60216   175.81   175.81     0.00    1-HR
GENTIE      1ST                17070404
  418636.29000 3772342.84000     251.92788   176.19   176.19     0.00    1-HR
GENTIE      1ST                17070404
  418636.29000 3772367.84000     270.84810   176.55   176.55     0.00    1-HR
GENTIE      1ST                17070404
  418636.29000 3772392.84000     290.75486   176.76   176.76     0.00    1-HR
GENTIE      1ST                19082002
  418636.29000 3772417.84000     313.37783   176.92   176.92     0.00    1-HR
```

```
GENTIE      1ST                19082002
  418636.29000 3772442.84000     335.65996   177.19   177.19     0.00    1-HR
GENTIE      1ST                17031606
  418636.29000 3772467.84000     362.41391   177.41   177.41     0.00    1-HR
GENTIE      1ST                17031606
  418636.29000 3772492.84000     382.14513   177.65   177.65     0.00    1-HR
GENTIE      1ST                17031606
  418661.29000 3772092.84000     106.53491   172.41   172.41     0.00    1-HR
GENTIE      1ST                18010424
  418661.29000 3772117.84000     108.62511   172.84   172.84     0.00    1-HR
GENTIE      1ST                18010424
  418661.29000 3772142.84000     110.41403   173.30   173.30     0.00    1-HR
GENTIE      1ST                18010424
  418661.29000 3772167.84000     111.81408   173.76   173.76     0.00    1-HR
GENTIE      1ST                18010424
  418661.29000 3772192.84000     117.28638   174.15   174.15     0.00    1-HR
GENTIE      1ST                21012121
  418661.29000 3772217.84000     123.22662   174.62   174.62     0.00    1-HR
GENTIE      1ST                21012121
  418661.29000 3772242.84000     136.77209   174.98   174.98     0.00    1-HR
GENTIE      1ST                21092302
  418661.29000 3772267.84000     156.49405   175.28   175.28     0.00    1-HR
GENTIE      1ST                17070404
  418661.29000 3772292.84000     181.37236   175.57   175.57     0.00    1-HR
GENTIE      1ST                17070404
  418661.29000 3772317.84000     207.19784   175.92   175.92     0.00    1-HR
GENTIE      1ST                17070404
  418661.29000 3772342.84000     232.94419   176.28   176.28     0.00    1-HR
GENTIE      1ST                17070404
  418661.29000 3772367.84000     257.63870   176.64   176.64     0.00    1-HR
GENTIE      1ST                17070404
  418661.29000 3772392.84000     279.86495   176.93   176.93     0.00    1-HR
GENTIE      1ST                17070404
  418661.29000 3772417.84000     300.65250   177.19   177.19     0.00    1-HR
GENTIE      1ST                19082002
  418661.29000 3772442.84000     328.96629   177.48   177.48     0.00    1-HR
GENTIE      1ST                19082002
  418661.29000 3772467.84000     352.53004   177.70   177.70     0.00    1-HR
GENTIE      1ST                19082002
  418661.29000 3772492.84000     382.32353   177.83   177.83     0.00    1-HR
GENTIE      1ST                17031606
  418985.82000 3773591.44000     206.55740   188.70   188.70     0.00    1-HR
GENTIE      1ST                20072005
  418599.42000 3770947.00000      37.58969   162.69   162.69     0.00    1-HR
GENTIE      1ST                21120203
  417384.50000 3773247.59000      93.06698   165.79  1643.71     0.00    1-HR
GENTIE      1ST                18090724
  420097.99000 3774008.95000      71.20875   206.71  3045.47     0.00    1-HR
GENTIE      1ST                18122203
  417541.50000 3772122.21000      97.55122   162.96   162.96     0.00    1-HR
```

```
GENTIE      1ST                21042003
  417013.60000 3772133.37000      61.71341   158.76   158.76     0.00    1-HR
GENTIE      1ST                18110503
  417575.88000 3772263.40000      89.90489   164.39   164.39     0.00    1-HR
GENTIE      1ST                21112804
  420228.86000 3773728.94000      76.52430   206.92  3045.47     0.00    1-HR
GENTIE      1ST                18020622
  420522.56000 3773306.25000      89.40941   207.52   207.52     0.00    1-HR
GENTIE      1ST                20101807
  419908.37000 3771897.79000      87.19942   188.10   188.10     0.00    1-HR
GENTIE      1ST                17051105
  420109.30000 3772377.30000     204.38249   191.17   191.17     0.00    1-HR
GENTIE      1ST                20042005
  419286.12000 3771755.67000      76.16465   178.55   178.55     0.00    1-HR
GENTIE      1ST                21040324
  417001.17000 3771519.26000      50.99262   152.94   152.94     0.00    1-HR
GENTIE      1ST                18080605
  418671.75000 3772791.75000    1099.46857   179.98   179.98     0.00    1-HR
GENTIE      1ST                18040406
  418654.92000 3772793.74000    1047.79716   179.74   179.74     0.00    1-HR
GENTIE      1ST                18040406
  418671.60000 3772832.67000    1109.02771   180.00   180.00     0.00    1-HR
GENTIE      1ST                20030507
  418716.35000 3771039.09000      34.20314   165.86   165.86     0.00    1-HR
GENTIE      1ST                21121918
  418716.35000 3771013.27000      33.59142   165.74   165.74     0.00    1-HR
GENTIE      1ST                21121918
  418715.12000 3770993.60000      33.11249   165.57   165.57     0.00    1-HR
GENTIE      1ST                21121918
  418715.12000 3770972.70000      32.62585   165.40   165.40     0.00    1-HR
GENTIE      1ST                21121918
  418713.89000 3770945.66000      31.99736   165.14   165.14     0.00    1-HR
GENTIE      1ST                21121918
  418713.89000 3770923.53000      31.50500   164.96   164.96     0.00    1-HR
GENTIE      1ST                21121918
  418713.89000 3770905.09000      31.10876   164.86   164.86     0.00    1-HR
GENTIE      1ST                21121918
  418726.19000 3771327.99000      44.69745   163.34   163.34     0.00    1-HR
GENTIE      1ST                21120203
  418726.19000 3771358.72000      46.42682   163.59   163.59     0.00    1-HR
GENTIE      1ST                21120203
  418724.96000 3771395.60000      48.66456   163.70   163.70     0.00    1-HR
GENTIE      1ST                21120203
  418723.73000 3771426.33000      50.72028   164.05   164.05     0.00    1-HR
GENTIE      1ST                21120203
  418724.96000 3771449.69000      52.13583   164.43   164.43     0.00    1-HR
GENTIE      1ST                21120203
  418724.96000 3771474.28000      53.69654   164.56   164.56     0.00    1-HR
GENTIE      1ST                21120203
  418641.36000 3771470.59000      55.28148   163.70   163.70     0.00    1-HR
```

```
GENTIE      1ST                21120203
  418636.44000 3771449.69000      54.12839   163.41   163.41     0.00    1-HR
GENTIE      1ST                21120203
  418640.13000 3771426.33000      53.41254   163.22   163.22     0.00    1-HR
GENTIE      1ST                21120203
  418632.75000 3771391.91000      51.79400   163.00   163.00     0.00    1-HR
GENTIE      1ST                21120203
  418638.90000 3771364.87000      51.03505   162.99   162.99     0.00    1-HR
GENTIE      1ST                21120203
  418643.82000 3771310.78000      49.19006   163.37   163.37     0.00    1-HR
GENTIE      1ST                21120203
  418661.03000 3771299.71000      48.38614   163.22   163.22     0.00    1-HR
GENTIE      1ST                21120203
  418648.93000 3771525.04000      57.89247   164.09   164.09     0.00    1-HR
GENTIE      1ST                21120203
  418712.21000 3771529.40000      58.35616   164.75   164.75     0.00    1-HR
GENTIE      1ST                21120203
  418708.39000 3771551.22000      60.06679   164.97   164.97     0.00    1-HR
GENTIE      1ST                21120203
  418712.75000 3771565.40000      60.78718   165.15   165.15     0.00    1-HR
GENTIE      1ST                21120203
  418712.75000 3771586.13000      62.24984   165.38   165.38     0.00    1-HR
GENTIE      1ST                21120203
  418711.66000 3771611.22000      64.11058   165.66   165.66     0.00    1-HR
GENTIE      1ST                21120203
  418717.12000 3771630.86000      65.29279   165.87   165.87     0.00    1-HR
GENTIE      1ST                21120203
  418662.57000 3771636.32000      64.01249   165.42   165.42     0.00    1-HR
GENTIE      1ST                21120203
  418651.11000 3771587.22000      60.40474   164.29   164.29     0.00    1-HR
GENTIE      1ST                21120203
  418660.39000 3771541.40000      59.31025   164.26   164.26     0.00    1-HR
GENTIE      1ST                21120203
  418668.57000 3771690.32000      67.47076   166.36   166.36     0.00    1-HR
GENTIE      1ST                21120203
  418667.48000 3771718.14000      68.71963   166.75   166.75     0.00    1-HR
GENTIE      1ST                21120203
  418668.02000 3771738.32000      69.78322   167.03   167.03     0.00    1-HR
GENTIE      1ST                21120203
  418664.21000 3771775.96000      70.90947   167.71   167.71     0.00    1-HR
GENTIE      1ST                21120203
  418663.11000 3771791.78000      71.36227   167.98   167.98     0.00    1-HR
GENTIE      1ST                21120203
  418659.30000 3771820.14000      74.01647   168.44   168.44     0.00    1-HR
GENTIE      1ST                18010424
  418662.02000 3771837.60000      75.85131   168.63   168.63     0.00    1-HR
GENTIE      1ST                18010424
  418663.66000 3771853.96000      77.75090   168.82   168.82     0.00    1-HR
GENTIE      1ST                18010424
  418666.93000 3771869.23000      79.32097   168.97   168.97     0.00    1-HR
```

```
GENTIE      1ST                18010424
  418718.21000 3771757.41000      75.33865   167.18   167.18     0.00    1-HR
GENTIE      1ST                21120203
  418714.93000 3771780.32000      77.21550   167.48   167.48     0.00    1-HR
GENTIE      1ST                21120203
  418716.57000 3771815.78000      80.33965   167.97   167.97     0.00    1-HR
GENTIE      1ST                21120203
  418718.21000 3771830.51000      81.74784   168.19   168.19     0.00    1-HR
GENTIE      1ST                21120203
  418715.48000 3771854.51000      83.65349   168.52   168.52     0.00    1-HR
GENTIE      1ST                21120203
  418716.03000 3771873.05000      85.40725   168.86   168.86     0.00    1-HR
GENTIE      1ST                21120203
  418714.93000 3771893.24000      87.07597   169.18   169.18     0.00    1-HR
GENTIE      1ST                21120203
  418714.39000 3771910.69000      88.49559   169.41   169.41     0.00    1-HR
GENTIE      1ST                21120203
  418713.30000 3771924.87000      89.50443   169.59   169.59     0.00    1-HR
GENTIE      1ST                21120203
  418711.66000 3771944.51000      90.78990   169.84   169.84     0.00    1-HR
GENTIE      1ST                21120203
  418714.39000 3771965.78000      93.14034   170.13   170.13     0.00    1-HR
GENTIE      1ST                21120203
  418712.21000 3771985.42000      94.19257   170.39   170.39     0.00    1-HR
GENTIE      1ST                21120203
  418714.93000 3771995.79000      95.76280   170.54   170.54     0.00    1-HR
GENTIE      1ST                21120203
  418711.12000 3772020.33000      96.61241   170.93   170.93     0.00    1-HR
GENTIE      1ST                21120203
  418666.93000 3771902.51000      83.76411   169.34   169.34     0.00    1-HR
GENTIE      1ST                18010424
  418671.30000 3771948.87000      89.74484   169.93   169.93     0.00    1-HR
GENTIE      1ST                18010424
  418737.30000 3772103.79000     113.67482   172.69   172.69     0.00    1-HR
GENTIE      1ST                21120203
  418733.48000 3772149.07000     121.23260   173.74   173.74     0.00    1-HR
GENTIE      1ST                18010424
  418752.03000 3772248.89000     147.10980   176.22   176.22     0.00    1-HR
GENTIE      1ST                18010424
  418750.94000 3772270.16000     153.51688   176.54   176.54     0.00    1-HR
GENTIE      1ST                18010424
  418748.21000 3772287.07000     158.38899   176.77   176.77     0.00    1-HR
GENTIE      1ST                18010424
  418746.57000 3772308.35000     164.16807   177.05   177.05     0.00    1-HR
GENTIE      1ST                18010424
  418759.12000 3772352.53000     178.97687   177.58   177.58     0.00    1-HR
GENTIE      1ST                18010424
  418666.93000 3773557.49000     183.88108   183.85   183.85     0.00    1-HR
GENTIE      1ST                20050902
  418666.93000 3773582.59000     181.00639   184.05   184.05     0.00    1-HR
```

```
GENTIE      1ST                20050902
  418668.57000 3773606.04000     178.33259   184.34   184.34     0.00    1-HR
GENTIE      1ST                20050902
  418670.21000 3773642.59000     172.64723   184.84   184.84     0.00    1-HR
GENTIE      1ST                20050902
  418665.84000 3773663.86000     168.31334   185.02   185.02     0.00    1-HR
GENTIE      1ST                20050902
  418659.84000 3773679.68000     164.86808   185.07   185.07     0.00    1-HR
GENTIE      1ST                20050902
  418660.93000 3773696.59000     162.13172   185.25   185.25     0.00    1-HR
GENTIE      1ST                20050902
  418659.30000 3773718.96000     158.13034   185.37   185.37     0.00    1-HR
GENTIE      1ST                20050902
  418720.39000 3773571.13000     187.69192   184.98   184.98     0.00    1-HR
GENTIE      1ST                20050902
  418718.21000 3773604.95000     177.82636   185.26   185.26     0.00    1-HR
GENTIE      1ST                20050902
  418731.30000 3773665.50000     152.65607   185.98   185.98     0.00    1-HR
GENTIE      1ST                20050902
  418733.48000 3773695.50000     141.73427   186.44   186.44     0.00    1-HR
GENTIE      1ST                20050902
  418732.94000 3773758.23000     121.10033   186.88   186.88     0.00    1-HR
GENTIE      1ST                20050902
  418731.84000 3773790.96000     112.37976   187.09   187.09     0.00    1-HR
GENTIE      1ST                20080805
  418715.48000 3773853.14000     104.79764   187.09   187.09     0.00    1-HR
GENTIE      1ST                20050902
  418663.11000 3773757.69000     150.65327   185.78   185.78     0.00    1-HR
GENTIE      1ST                20050902
  418662.02000 3773775.14000     147.32785   185.85   185.85     0.00    1-HR
GENTIE      1ST                20050902
  418662.02000 3773795.87000     143.19186   185.93   185.93     0.00    1-HR
GENTIE      1ST                20050902
  418661.48000 3773813.32000     139.76937   186.00   186.00     0.00    1-HR
GENTIE      1ST                20050902
  418657.66000 3773837.33000     135.74159   186.05   186.05     0.00    1-HR
GENTIE      1ST                20050902
  418654.39000 3773853.69000     133.21513   186.09   186.09     0.00    1-HR
GENTIE      1ST                20050902
  418717.12000 3773891.87000      96.34414   186.97   186.97     0.00    1-HR
GENTIE      1ST                20050902
  418728.03000 3773966.60000      92.41286   186.99   186.99     0.00    1-HR
GENTIE      1ST                20071105
  418723.12000 3773979.70000      94.43826   187.08   187.08     0.00    1-HR
GENTIE      1ST                20071105
  418724.21000 3773997.15000      97.34233   187.34   187.34     0.00    1-HR
GENTIE      1ST                20071105
  418724.21000 3774005.88000     100.69678   187.46   187.46     0.00    1-HR
GENTIE      1ST                20080805
  418724.21000 3774022.79000     103.67241   187.58  1633.79     0.00    1-HR
```

```
GENTIE      1ST                20080805
  418723.66000 3774040.79000     104.15026   187.66  1633.79     0.00    1-HR
GENTIE      1ST                20080805
  418723.66000 3774056.61000     100.48715   187.62  1633.79     0.00    1-HR
GENTIE      1ST                20080805
  418722.03000 3774074.61000      96.57505   187.57  1633.79     0.00    1-HR
GENTIE      1ST                20080805
  418723.66000 3774089.88000      95.51197   187.56  1643.71     0.00    1-HR
GENTIE      1ST                20071105
  418717.66000 3774118.25000      87.74495   187.26  1643.71     0.00    1-HR
GENTIE      1ST                20071105
  418666.93000 3774431.90000      81.39545   188.17  1643.71     0.00    1-HR
GENTIE      1ST                20080805
  418665.30000 3774455.90000      82.40818   188.36  1643.71     0.00    1-HR
GENTIE      1ST                20080805
  418666.93000 3774471.72000      82.86291   188.46  1643.71     0.00    1-HR
GENTIE      1ST                20080805
  418668.02000 3774495.72000      83.02734   188.63  1643.71     0.00    1-HR
GENTIE      1ST                20080805
  418671.84000 3774513.72000      83.48269   188.75  1643.71     0.00    1-HR
GENTIE      1ST                20080805
  418674.02000 3774534.99000      82.76165   188.82  1643.71     0.00    1-HR
GENTIE      1ST                20080805
  418673.48000 3774558.45000      81.60021   188.84  1643.71     0.00    1-HR
GENTIE      1ST                20080805
  418672.93000 3774591.18000      79.98024   188.86  1643.71     0.00    1-HR
GENTIE      1ST                20080805
  418671.30000 3774613.54000      78.53438   188.77  1643.71     0.00    1-HR
GENTIE      1ST                20080805
  418668.02000 3774633.18000      76.30764   188.64  1643.71     0.00    1-HR
GENTIE      1ST                20080805
  418668.02000 3774660.45000      74.97754   188.64  1643.71     0.00    1-HR
GENTIE      1ST                20080805
  418669.66000 3774676.27000      75.15000   188.68  1643.71     0.00    1-HR
GENTIE      1ST                20080805
  418670.75000 3774696.46000      73.10525   188.60  1643.71     0.00    1-HR
GENTIE      1ST                20080805
  418728.57000 3774716.09000      72.33175   189.88  1643.71     0.00    1-HR
GENTIE      1ST                20071105
  418729.66000 3774697.00000      73.31824   189.91  1643.71     0.00    1-HR
GENTIE      1ST                20071105
  418731.30000 3774682.82000      73.99026   189.93  1643.71     0.00    1-HR
GENTIE      1ST                20071105
  418730.21000 3774667.55000      74.89716   189.92  1643.71     0.00    1-HR
GENTIE      1ST                20071105
  418728.57000 3774652.82000      75.76933   189.89  1643.71     0.00    1-HR
GENTIE      1ST                20071105
  418730.75000 3774639.73000      76.32692   189.88  1643.71     0.00    1-HR
GENTIE      1ST                20071105
  418729.12000 3774621.18000      77.48118   189.81  1643.71     0.00    1-HR
```

```
GENTIE      1ST                20080805
  418730.21000 3774592.81000      79.11062   189.75  1643.71     0.00    1-HR
GENTIE      1ST                20080805
  418728.57000 3774573.72000      80.59915   189.72  1643.71     0.00    1-HR
GENTIE      1ST                20080805
  418729.12000 3774545.90000      82.67545   189.79  1643.71     0.00    1-HR
GENTIE      1ST                20080805
  418654.93000 3774772.82000      67.23829   188.38  1643.71     0.00    1-HR
GENTIE      1ST                20080805
  418657.11000 3774787.01000      69.95122   188.67  1643.71     0.00    1-HR
GENTIE      1ST                20080805
  418657.66000 3774806.10000      70.14102   189.03  1643.71     0.00    1-HR
GENTIE      1ST                20080805
  418657.11000 3774829.01000      69.95600   189.33  1643.71     0.00    1-HR
GENTIE      1ST                20080805
  418656.57000 3774841.55000      69.78164   189.47  1643.71     0.00    1-HR
GENTIE      1ST                20080805
  418656.57000 3774863.92000      68.80908   189.47  1643.71     0.00    1-HR
GENTIE      1ST                20080805
  418658.21000 3774881.92000      67.78948   189.39  1643.71     0.00    1-HR
GENTIE      1ST                20080805
  418659.30000 3774902.65000      66.42071   189.22  1643.71     0.00    1-HR
GENTIE      1ST                20080805
  418657.11000 3774919.56000      65.21270   189.01  1643.71     0.00    1-HR
GENTIE      1ST                20080805
  418661.48000 3774973.56000      62.73806   189.00  3043.72     0.00    1-HR
GENTIE      1ST                20080805
  418661.48000 3774992.11000      62.40960   189.18  3043.72     0.00    1-HR
GENTIE      1ST                20080805
  418662.02000 3775011.20000      61.82355   189.28  3045.47     0.00    1-HR
GENTIE      1ST                20080805
  418663.11000 3775028.65000      61.14812   189.33  3045.47     0.00    1-HR
GENTIE      1ST                20080805
  418663.66000 3775043.38000      60.61631   189.38  3045.47     0.00    1-HR
GENTIE      1ST                20080805
  418663.66000 3775065.75000      59.82793   189.44  3045.47     0.00    1-HR
GENTIE      1ST                20080805
  418664.21000 3775084.29000      59.07230   189.46  3045.47     0.00    1-HR
GENTIE      1ST                20080805
  418742.21000 3775187.39000      51.93241   190.93  3045.47     0.00    1-HR
GENTIE      1ST                19051005
  418736.21000 3775231.57000      51.11602   191.34  3045.47     0.00    1-HR
GENTIE      1ST                19051005
  418740.57000 3775261.57000      51.05986   191.60  3045.47     0.00    1-HR
GENTIE      1ST                19083101
  418741.12000 3775305.21000      50.23028   191.70  3045.47     0.00    1-HR
GENTIE      1ST                19083101
  418749.85000 3775323.21000      50.26156   191.80  3045.47     0.00    1-HR
GENTIE      1ST                19083101
  418740.57000 3775346.67000      49.02263   191.60  3045.47     0.00    1-HR
```

```
GENTIE      1ST               19083101
  418752.57000 3775362.49000      49.23758   191.74  3045.47     0.00    1-HR
GENTIE      1ST               19083101
  418672.39000 3775421.40000      50.45673   191.43  3045.47     0.00    1-HR
GENTIE      1ST               20071105
  418670.21000 3775441.58000      50.13925   191.56  3045.47     0.00    1-HR
GENTIE      1ST               20071105
  418669.66000 3775456.85000      49.83518   191.67  3045.47     0.00    1-HR
GENTIE      1ST               20071105
  418674.02000 3775479.22000      48.97284   191.81  3045.47     0.00    1-HR
GENTIE      1ST               20071105
  418674.02000 3775499.40000      48.47230   191.92  3045.47     0.00    1-HR
GENTIE      1ST               20071105
  418692.57000 3775499.40000      47.03135   192.30  3045.47     0.00    1-HR
GENTIE      1ST               20071105
  418691.48000 3775525.04000      46.50035   192.49  3045.47     0.00    1-HR
GENTIE      1ST               20071105
  418747.66000 3775443.22000      48.59417   192.44  3045.47     0.00    1-HR
GENTIE      1ST               19083101
  418746.03000 3775480.86000      48.56048   192.93  3045.47     0.00    1-HR
GENTIE      1ST               19083101
  418745.48000 3775512.49000      48.18971   193.14  3045.47     0.00    1-HR
GENTIE      1ST               19083101
  418685.48000 3775568.68000      46.10105   192.88  3045.47     0.00    1-HR
GENTIE      1ST               20071105
  418685.48000 3775581.77000      45.74307   192.93  3045.47     0.00    1-HR
GENTIE      1ST               20071105
  418758.57000 3775791.23000      44.39394   194.55  3066.86     0.00    1-HR
GENTIE      1ST               19083101
  418758.03000 3775825.60000      43.98859   194.76  3066.86     0.00    1-HR
GENTIE      1ST               19083101
  418752.03000 3775872.51000      40.76013   192.99  3066.86     0.00    1-HR
GENTIE      1ST               19083101
  418693.66000 3775865.96000      39.98023   192.99  3066.86     0.00    1-HR
GENTIE      1ST               19083101
```

 *** MODELOPTs: RegDFAULT CONC ELEV NODRYDPLT NOWETDPLT RURAL ADJ_U*

                                          ***   MODEL SETUP OPTIONS SUMMARY
 ***
 - - -

```
 **The AERMET Input Meteorological Data Version Date:  22112

 **Output Options Selected:
          Model Outputs Tables of PERIOD Averages by Receptor
          Model Outputs Tables of Highest Short Term Values by Receptor (RECTABLE
Keyword)
          Model Outputs External File(s) of High Values for Plotting (PLOTFILE
Keyword)
          Model Outputs Separate Summary File of High Ranked Values (SUMMFILE
Keyword)

 **NOTE:  The Following Flags May Appear Following CONC Values:  c for Calm Hours
                                                                 m for Missing Hours
                                                                 b for Both Calm and
Missing Hours

 **Misc. Inputs:  Base Elev. for Pot. Temp. Profile (m MSL) =   187.00 ;  Decay
Coef. =    0.000     ;  Rot. Angle =     0.0
                  Emission Units = GRAMS/SEC                                ;
Emission Rate Unit Factor =   0.10000E+07
                  Output Units   = MICROGRAMS/M**3

 **Approximate Storage Requirements of Model =      3.9 MB of RAM.

 **Input Runstream File:          C:\Users\apoll\Desktop\HRAs\COVINA AERMOD
10.20.25\beest_2017-2021_PM10.DTA
 **Output Print File:             C:\Users\apoll\Desktop\HRAs\COVINA AERMOD
10.20.25\beest_2017-2021_PM10.LST

 **File for Summary of Results:   C:\Users\apoll\Desktop\HRAs\COVINA AERMOD
10.20.25\beest_2017-2021_PM10.SUM
 *** AERMOD - VERSION 24142  ***   *** C:\Users\apoll\OneDrive -
Dudek\Desktop\HARP2\HARP\Covina BESS\COVIN ***        10/20/25
 *** AERMET - VERSION  22112 ***   ***
                       ***        12:17:32

                                  PAGE   2
 *** MODELOPTs:    RegDFAULT  CONC  ELEV  NODRYDPLT  NOWETDPLT  RURAL  ADJ_U*

                                        *** METEOROLOGICAL DAYS SELECTED FOR
PROCESSING ***
                                                              (1=YES; 0=NO)

           1 1 1 1 1 1 1 1 1 1   1 1 1 1 1 1 1 1 1 1   1 1 1 1 1 1 1 1 1 1   1 1 1
1 1 1 1 1 1 1   1 1 1 1 1 1 1 1 1 1
           1 1 1 1 1 1 1 1 1 1   1 1 1 1 1 1 1 1 1 1   1 1 1 1 1 1 1 1 1 1   1 1 1
1 1 1 1 1 1 1   1 1 1 1 1 1 1 1 1 1
           1 1 1 1 1 1 1 1 1 1   1 1 1 1 1 1 1 1 1 1   1 1 1 1 1 1 1 1 1 1   1 1 1
1 1 1 1 1 1 1   1 1 1 1 1 1 1 1 1 1
```

```
           1 1 1 1 1 1 1 1 1 1   1 1 1 1 1 1 1 1 1 1   1 1 1 1 1 1 1 1 1 1   1 1 1
1 1 1 1 1 1 1   1 1 1 1 1 1 1 1 1 1
           1 1 1 1 1 1 1 1 1 1   1 1 1 1 1 1 1 1 1 1   1 1 1 1 1 1 1 1 1 1   1 1 1
1 1 1 1 1 1 1   1 1 1 1 1 1 1 1 1 1
           1 1 1 1 1 1 1 1 1 1   1 1 1 1 1 1 1 1 1 1   1 1 1 1 1 1 1 1 1 1   1 1 1
1 1 1 1 1 1 1   1 1 1 1 1 1 1 1 1 1
           1 1 1 1 1 1 1 1 1 1   1 1 1 1 1 1 1 1 1 1   1 1 1 1 1 1 1 1 1 1   1 1 1
1 1 1 1 1 1 1   1 1 1 1 1 1 1 1 1 1
           1 1 1 1 1 1 1 1 1 1   1 1 1 1 1
```

NOTE: METEOROLOGICAL DATA ACTUALLY PROCESSED WILL ALSO DEPEND ON WHAT IS INCLUDED IN THE DATA FILE.

*** UPPER BOUND OF FIRST THROUGH FIFTH WIND SPEED CATEGORIES ***

(METERS/SEC)

1.54, 3.09, 5.14, 8.23, 10.80,

*** MODELOPTs: RegDFAULT CONC ELEV NODRYDPLT NOWETDPLT RURAL ADJ_U*

*** UP TO THE FIRST 24 HOURS OF METEOROLOGICAL DATA ***

Surface file: C:\Users\apoll\Desktop\HRAs\azus_sfc_pfl\AZUS_V11_trimmed.sfc
Met Version: 22112
Profile file: C:\Users\apoll\Desktop\HRAs\azus_sfc_pfl\AZUS_V11_trimmed.PFL

Surface format: FREE

Profile format: FREE

Surface station no.: 3179 Upper air station no.: 3190
Name: CHINO AIRPORT, CA Name: UNKNOWN

Year: 2017 Year: 2017

First 24 hours of scalar data

YR	MO	DY	JDY	HR	H0	U*	W*	DT/DZ	ZICNV	ZIMCH	M-O LEN	Z0	BOWEN	ALBEDO	REF WS	WD	HT	REF TA	HT
-	-	-	-	-	-	-	-	-	-	-	-	-	-	-	-	-	-	-	-

```
 17 01 01   1 01  -11.3  0.154 -9.000 -9.000 -999.  145.     28.6  0.34   0.75
1.00    1.36   97.   10.0  281.4    9.5
 17 01 01   1 02   -5.9  0.110 -9.000 -9.000 -999.   88.     20.0  0.29   0.75
1.00    1.05   88.   10.0  281.0    9.5
 17 01 01   1 03   -6.6  0.117 -9.000 -9.000 -999.   95.     21.1  0.29   0.75
1.00    1.11   69.   10.0  280.5    9.5
 17 01 01   1 04   -6.9  0.119 -9.000 -9.000 -999.   99.     21.7  0.33   0.75
1.00    1.08  132.   10.0  279.8    9.5
 17 01 01   1 05   -4.1  0.091 -9.000 -9.000 -999.   66.     16.1  0.17   0.75
1.00    1.00  314.   10.0  279.5    9.5
 17 01 01   1 06  -18.0  0.193 -9.000 -9.000 -999.  204.     41.0  0.21   0.75
1.00    1.96   35.   10.0  279.8    9.5
 17 01 01   1 07  -10.5  0.147 -9.000 -9.000 -999.  136.     27.0  0.29   0.75
1.00    1.38   80.   10.0  279.6    9.5
 17 01 01   1 08   -6.3  0.118 -9.000 -9.000 -999.   97.     22.9  0.29   0.75
0.55    1.12   74.   10.0  279.4    9.5
 17 01 01   1 09   25.4  0.209  0.420  0.005  103.  230.    -31.8  0.29   0.75
0.32    1.55   70.   10.0  282.2    9.5
 17 01 01   1 10   64.6  0.296  1.020  0.005  581.  386.    -35.4  0.33   0.75
0.25    2.13  126.   10.0  283.6    9.5
 17 01 01   1 11   91.0  0.325  1.350  0.005  956.  444.    -33.2  0.33   0.75
0.22    2.32  130.   10.0  284.1    9.5
 17 01 01   1 12   87.8  0.248  1.393  0.005 1087.  299.    -15.3  0.32   0.75
0.21    1.62  152.   10.0  285.1    9.5
 17 01 01   1 13  103.2  0.182  1.514  0.005 1188.  187.     -5.1  0.33   0.75
0.21    0.97  144.   10.0  286.1    9.5
 17 01 01   1 14   74.8  0.225  1.385  0.005 1256.  255.    -13.4  0.23   0.75
0.22    1.61  214.   10.0  286.9    9.5
 17 01 01   1 15   50.9  0.150  1.233  0.005 1300.  142.     -5.9  0.07   0.75
0.26    1.37  273.   10.0  286.7    9.5
 17 01 01   1 16    1.2  0.122  0.356  0.005 1300.  102.   -130.2  0.23   0.75
0.35    1.08  210.   10.0  286.6    9.5
 17 01 01   1 17  -13.1  0.175 -9.000 -9.000 -999.  176.     36.0  0.32   0.75
0.62    1.55  172.   10.0  286.3    9.5
 17 01 01   1 18  -13.7  0.171 -9.000 -9.000 -999.  169.     32.2  0.32   0.75
1.00    1.53  179.   10.0  285.8    9.5
 17 01 01   1 19   -9.0  0.136 -9.000 -9.000 -999.  121.     24.7  0.23   0.75
1.00    1.38  215.   10.0  285.4    9.5
 17 01 01   1 20   -3.7  0.086 -9.000 -9.000 -999.   61.     14.9  0.12   0.75
1.00    1.03  259.   10.0  285.0    9.5
 17 01 01   1 21   -1.8  0.070 -9.000 -9.000 -999.   44.     16.4  0.16   0.75
1.00    0.58  349.   10.0  284.9    9.5
 17 01 01   1 22   -3.4  0.086 -9.000 -9.000 -999.   61.     16.6  0.29   0.75
1.00    0.78   61.   10.0  284.8    9.5
 17 01 01   1 23  -14.0  0.170 -9.000 -9.000 -999.  168.     31.8  0.21   0.75
1.00    1.74   43.   10.0  284.2    9.5
 17 01 01   1 24  -21.5  0.220 -9.000 -9.000 -999.  248.     53.3  0.21   0.75
1.00    2.22   43.   10.0  283.9    9.5
```

*** THE SUMMARY OF MAXIMUM PERIOD (43824 HRS) RESULTS ***

** CONC OF PM10   IN MICROGRAMS/M**3 **

GROUP ID	NETWORK AVERAGE CONC	RECEPTOR (XR, YR, ZELEV, ZHILL, ZFLAG)	OF TYPE	GRID-ID
ALL	1ST HIGHEST VALUE IS	128.45691 AT (418671.75, 3772791.75, 179.98, 179.98, 0.00)	DC	
	2ND HIGHEST VALUE IS	108.14517 AT (418671.60, 3772832.67, 180.00, 180.00, 0.00)	DC	
	3RD HIGHEST VALUE IS	103.58278 AT (418654.92, 3772793.74, 179.74, 179.74, 0.00)	DC	
	4TH HIGHEST VALUE IS	99.47871 AT (419232.87, 3772923.94, 186.87, 186.87, 0.00)	DC	
	5TH HIGHEST VALUE IS	96.83140 AT (419082.87, 3772948.94, 185.66, 185.66, 0.00)	DC	
	6TH HIGHEST VALUE IS	96.62475 AT (419057.87, 3772948.94, 185.33, 185.33, 0.00)	DC	
	7TH HIGHEST VALUE IS	96.40258 AT (419107.87, 3772948.94, 185.92, 185.92, 0.00)	DC	
	8TH HIGHEST VALUE IS	95.92032 AT (419032.87, 3772948.94, 185.05, 185.05, 0.00)	DC	
	9TH HIGHEST VALUE IS	95.82853 AT (419257.87, 3772923.94, 187.18, 187.18, 0.00)	DC	
	10TH HIGHEST VALUE IS	95.28505 AT (419132.87, 3772948.94, 186.12, 186.12, 0.00)	DC	
CON	1ST HIGHEST VALUE IS	35.55096 AT (418671.75, 3772791.75, 179.98,		

```
  179.98,    0.00)  DC
         2ND HIGHEST VALUE IS      34.73497 AT (  418971.67,  3772563.26,   181.83,
  181.83,    0.00)  DC
         3RD HIGHEST VALUE IS      33.34880 AT (  418996.67,  3772563.26,   182.17,
  182.17,    0.00)  DC
         4TH HIGHEST VALUE IS      30.27720 AT (  419021.67,  3772563.26,   182.61,
  182.61,    0.00)  DC
         5TH HIGHEST VALUE IS      29.21480 AT (  418946.67,  3772538.26,   181.13,
  181.13,    0.00)  DC
         6TH HIGHEST VALUE IS      29.20764 AT (  418654.92,  3772793.74,   179.74,
  179.74,    0.00)  DC
         7TH HIGHEST VALUE IS      28.98773 AT (  418971.67,  3772538.26,   181.47,
  181.47,    0.00)  DC
         8TH HIGHEST VALUE IS      27.56550 AT (  418671.60,  3772832.67,   180.00,
  180.00,    0.00)  DC
         9TH HIGHEST VALUE IS      27.45673 AT (  419307.87,  3772923.94,   187.85,
  187.85,    0.00)  DC
        10TH HIGHEST VALUE IS      27.35655 AT (  419332.87,  3772923.94,   188.19,
  188.19,    0.00)  DC

GENTIE    1ST HIGHEST VALUE IS      40.97549 AT (  419057.87,  3772948.94,   185.33,
  185.33,    0.00)  DC
         2ND HIGHEST VALUE IS      40.93720 AT (  419082.87,  3772948.94,   185.66,
  185.66,    0.00)  DC
         3RD HIGHEST VALUE IS      40.91579 AT (  419032.87,  3772948.94,   185.05,
  185.05,    0.00)  DC
         4TH HIGHEST VALUE IS      40.78606 AT (  419107.87,  3772948.94,   185.92,
  185.92,    0.00)  DC
         5TH HIGHEST VALUE IS      40.73113 AT (  419007.87,  3772948.94,   184.84,
  184.84,    0.00)  DC
         6TH HIGHEST VALUE IS      40.47058 AT (  419232.87,  3772923.94,   186.87,
  186.87,    0.00)  DC
         7TH HIGHEST VALUE IS      40.43209 AT (  419132.87,  3772948.94,   186.12,
  186.12,    0.00)  DC
         8TH HIGHEST VALUE IS      40.41440 AT (  418982.87,  3772948.94,   184.47,
  184.47,    0.00)  DC
         9TH HIGHEST VALUE IS      39.85948 AT (  418957.87,  3772948.94,   184.25,
  184.25,    0.00)  DC
        10TH HIGHEST VALUE IS      39.74165 AT (  419157.87,  3772948.94,   186.33,
  186.33,    0.00)  DC


 *** RECEPTOR TYPES:  GC = GRIDCART
                      GP = GRIDPOLR
                      DC = DISCCART
                      DP = DISCPOLR
 *** AERMOD - VERSION 24142  ***   *** C:\Users\apoll\OneDrive -
Dudek\Desktop\HARP2\HARP\Covina BESS\COVIN ***        10/20/25
 *** AERMET - VERSION  22112 ***   ***
                       ***        12:17:32
```

*** MODELOPTs: RegDFAULT CONC ELEV NODRYDPLT NOWETDPLT RURAL ADJ_U*

*** THE SUMMARY OF HIGHEST 1-HR RESULTS ***

** CONC OF PM10 IN MICROGRAMS/M**3 **

GROUP ID	AVERAGE	CONC OF TYPE	DATE (YYMMDDHH)	RECEPTOR (XR, YR, ZELEV, ZHILL, ZFLAG)	NETWORK OF TYPE	GRID-ID
ALL	HIGH 1ST HIGH VALUE IS	2747.45322	ON 21111823:	AT (418671.75, 3772791.75, 179.98, 179.98, 0.00)	DC	
CON	HIGH 1ST HIGH VALUE IS	1041.93541	ON 21111823:	AT (418671.75, 3772791.75, 179.98, 179.98, 0.00)	DC	
GENTIE	HIGH 1ST HIGH VALUE IS	1109.02771	ON 20030507:	AT (418671.60, 3772832.67, 180.00, 180.00, 0.00)	DC	

*** RECEPTOR TYPES: GC = GRIDCART
GP = GRIDPOLR
DC = DISCCART
DP = DISCPOLR

*** MODELOPTs: RegDFAULT CONC ELEV NODRYDPLT NOWETDPLT RURAL ADJ_U*

*** Message Summary : AERMOD Model Execution ***

--------- Summary of Total Messages --------

A Total of 0 Fatal Error Message(s)
A Total of 2 Warning Message(s)
A Total of 474 Informational Message(s)

A Total of 43824 Hours Were Processed

```
A Total of           41 Calm Hours Identified

A Total of          433 Missing Hours Identified (  0.99 Percent)


   ******** FATAL ERROR MESSAGES ********
              ***  NONE  ***


   ********   WARNING MESSAGES   ********
ME W186    1746       MEOPEN: THRESH_1MIN 1-min ASOS wind speed threshold used
    0.50
ME W187    1746       MEOPEN: ADJ_U* Option for Stable Low Winds used in AERMET
```

HARP2 - HRACalc (dated 22118) 10/21/2025 4:08:03 PM - Output Log

GLCs loaded successfully
Pollutants loaded successfully
Pathway receptors loaded successfully
****
RISK SCENARIO SETTINGS

Receptor Type: Resident
Scenario: All
Calculation Method: Derived

****
EXPOSURE DURATION PARAMETERS FOR CANCER

Start Age: -0.25
Total Exposure Duration: 1.1667

Exposure Duration Bin Distribution
3rd Trimester Bin: 0.25
0<2 Years Bin: 1.1667
2<9 Years Bin: 0
2<16 Years Bin: 0
16<30 Years Bin: 0
16 to 70 Years Bin: 0

****
PATHWAYS ENABLED

NOTE: Inhalation is always enabled and used for all assessments. The remaining pathways are only used for cancer and noncancer chronic assessments.

Inhalation: True
Soil: True
Dermal: True
Mother's milk: True
Water: False
Fish: False
Homegrown crops: True
Beef: False
Dairy: False
Pig: False
Chicken: False
Egg: False

****
INHALATION

Daily breathing rate: RMP

Worker Adjustment Factors
Worker adjustment factors enabled: NO

Fraction at time at home
3rd Trimester to 16 years: OFF
16 years to 70 years: OFF

****
SOIL & DERMAL PATHWAY SETTINGS

Deposition rate (m/s): 0.02
Soil mixing depth (m): 0.01
Dermal climate: Warm

****
HOMEGROWN CROP PATHWAY SETTINGS

Household type: HouseholdsthatGarden
Fraction leafy: 0.137
Fraction exposed: 0.137
Fraction protected: 0.137
Fraction root: 0.137

****
TIER 2 SETTINGS

Tier2 adjustments were used in this assessment. Please see the input file for details.
Tier2 - What was changed: ED or start age changed|
Calculating cancer risk
Cancer risk breakdown by pollutant and receptor saved to: C:\Users\apoll\OneDrive - Dudek\Desktop\HARP2\HARP\Covina BESS\COVINA CONSTRUCTION HARP\hra\ConstructionCancerRisk.csv
Cancer risk total by receptor saved to: C:\Users\apoll\OneDrive - Dudek\Desktop\HARP2\HARP\Covina BESS\COVINA CONSTRUCTION HARP\hra\ConstructionCancerRiskSumByRec.csv
Calculating chronic risk
Chronic risk breakdown by pollutant and receptor saved to: C:\Users\apoll\OneDrive - Dudek\Desktop\HARP2\HARP\Covina BESS\COVINA CONSTRUCTION HARP\hra\ConstructionNCChronicRisk.csv
Chronic risk total by receptor saved to: C:\Users\apoll\OneDrive - Dudek\Desktop\HARP2\HARP\Covina BESS\COVINA CONSTRUCTION HARP\hra\ConstructionNCChronicRiskSumByRec.csv
Calculating acute risk
Acute risk breakdown by pollutant and receptor saved to: C:\Users\apoll\OneDrive - Dudek\Desktop\HARP2\HARP\Covina BESS\COVINA CONSTRUCTION HARP\hra\ConstructionNCAcuteRisk.csv
Acute risk total by receptor saved to: C:\Users\apoll\OneDrive - Dudek\Desktop\HARP2\HARP\Covina BESS\COVINA CONSTRUCTION HARP\hra\ConstructionNCAcuteRiskSumByRec.csv

HRA ran successfully

REC	GRP	NETID	X	Y	RISK_SUM	SCENARIO	INH_RISK	SOIL_RISK	DERMAL_R	MMILK_RIS	WATER_RIS	FISH_RISK	CROP_RISK	BEEF_RISK	DAIRY_RISK	PIG_RISK	CHICKEN_F	EGG_RISK
1	ALL		417907.9	3772774	4.75E-07	1.1667YrCa	4.75E-07	0.00E+00	0.00E+00	0.00E+00	0.00E+00	0.00E+00	0.00E+00	0.00E+00	0.00E+00	0.00E+00	0.00E+00	0.00E+00
2	ALL		417932.9	3772799	4.88E-07	1.1667YrCa	4.88E-07	0.00E+00	0.00E+00	0.00E+00	0.00E+00	0.00E+00	0.00E+00	0.00E+00	0.00E+00	0.00E+00	0.00E+00	0.00E+00
3	ALL		417932.9	3772824	4.79E-07	1.1667YrCa	4.79E-07	0.00E+00	0.00E+00	0.00E+00	0.00E+00	0.00E+00	0.00E+00	0.00E+00	0.00E+00	0.00E+00	0.00E+00	0.00E+00
4	ALL		417932.9	3772849	4.70E-07	1.1667YrCa	4.70E-07	0.00E+00	0.00E+00	0.00E+00	0.00E+00	0.00E+00	0.00E+00	0.00E+00	0.00E+00	0.00E+00	0.00E+00	0.00E+00
5	ALL		417932.9	3772874	4.61E-07	1.1667YrCa	4.61E-07	0.00E+00	0.00E+00	0.00E+00	0.00E+00	0.00E+00	0.00E+00	0.00E+00	0.00E+00	0.00E+00	0.00E+00	0.00E+00
6	ALL		417932.9	3772899	4.53E-07	1.1667YrCa	4.53E-07	0.00E+00	0.00E+00	0.00E+00	0.00E+00	0.00E+00	0.00E+00	0.00E+00	0.00E+00	0.00E+00	0.00E+00	0.00E+00
7	ALL		417932.9	3772924	4.45E-07	1.1667YrCa	4.45E-07	0.00E+00	0.00E+00	0.00E+00	0.00E+00	0.00E+00	0.00E+00	0.00E+00	0.00E+00	0.00E+00	0.00E+00	0.00E+00
8	ALL		417932.9	3772949	4.37E-07	1.1667YrCa	4.37E-07	0.00E+00	0.00E+00	0.00E+00	0.00E+00	0.00E+00	0.00E+00	0.00E+00	0.00E+00	0.00E+00	0.00E+00	0.00E+00
9	ALL		417932.9	3772974	4.29E-07	1.1667YrCa	4.29E-07	0.00E+00	0.00E+00	0.00E+00	0.00E+00	0.00E+00	0.00E+00	0.00E+00	0.00E+00	0.00E+00	0.00E+00	0.00E+00
10	ALL		417932.9	3772999	4.22E-07	1.1667YrCa	4.22E-07	0.00E+00	0.00E+00	0.00E+00	0.00E+00	0.00E+00	0.00E+00	0.00E+00	0.00E+00	0.00E+00	0.00E+00	0.00E+00
11	ALL		417932.9	3773024	4.15E-07	1.1667YrCa	4.15E-07	0.00E+00	0.00E+00	0.00E+00	0.00E+00	0.00E+00	0.00E+00	0.00E+00	0.00E+00	0.00E+00	0.00E+00	0.00E+00
12	ALL		417932.9	3773049	4.08E-07	1.1667YrCa	4.08E-07	0.00E+00	0.00E+00	0.00E+00	0.00E+00	0.00E+00	0.00E+00	0.00E+00	0.00E+00	0.00E+00	0.00E+00	0.00E+00
13	ALL		417932.9	3773074	4.02E-07	1.1667YrCa	4.02E-07	0.00E+00	0.00E+00	0.00E+00	0.00E+00	0.00E+00	0.00E+00	0.00E+00	0.00E+00	0.00E+00	0.00E+00	0.00E+00
14	ALL		417932.9	3773099	3.94E-07	1.1667YrCa	3.94E-07	0.00E+00	0.00E+00	0.00E+00	0.00E+00	0.00E+00	0.00E+00	0.00E+00	0.00E+00	0.00E+00	0.00E+00	0.00E+00
15	ALL		417957.9	3772799	5.09E-07	1.1667YrCa	5.09E-07	0.00E+00	0.00E+00	0.00E+00	0.00E+00	0.00E+00	0.00E+00	0.00E+00	0.00E+00	0.00E+00	0.00E+00	0.00E+00
16	ALL		417957.9	3772824	5.00E-07	1.1667YrCa	5.00E-07	0.00E+00	0.00E+00	0.00E+00	0.00E+00	0.00E+00	0.00E+00	0.00E+00	0.00E+00	0.00E+00	0.00E+00	0.00E+00
17	ALL		417957.9	3772849	4.90E-07	1.1667YrCa	4.90E-07	0.00E+00	0.00E+00	0.00E+00	0.00E+00	0.00E+00	0.00E+00	0.00E+00	0.00E+00	0.00E+00	0.00E+00	0.00E+00
18	ALL		417957.9	3772874	4.81E-07	1.1667YrCa	4.81E-07	0.00E+00	0.00E+00	0.00E+00	0.00E+00	0.00E+00	0.00E+00	0.00E+00	0.00E+00	0.00E+00	0.00E+00	0.00E+00
19	ALL		417957.9	3772899	4.72E-07	1.1667YrCa	4.72E-07	0.00E+00	0.00E+00	0.00E+00	0.00E+00	0.00E+00	0.00E+00	0.00E+00	0.00E+00	0.00E+00	0.00E+00	0.00E+00
20	ALL		417957.9	3772924	4.63E-07	1.1667YrCa	4.63E-07	0.00E+00	0.00E+00	0.00E+00	0.00E+00	0.00E+00	0.00E+00	0.00E+00	0.00E+00	0.00E+00	0.00E+00	0.00E+00
21	ALL		417957.9	3772949	4.55E-07	1.1667YrCa	4.55E-07	0.00E+00	0.00E+00	0.00E+00	0.00E+00	0.00E+00	0.00E+00	0.00E+00	0.00E+00	0.00E+00	0.00E+00	0.00E+00
22	ALL		417957.9	3772974	4.47E-07	1.1667YrCa	4.47E-07	0.00E+00	0.00E+00	0.00E+00	0.00E+00	0.00E+00	0.00E+00	0.00E+00	0.00E+00	0.00E+00	0.00E+00	0.00E+00
23	ALL		417957.9	3772999	4.39E-07	1.1667YrCa	4.39E-07	0.00E+00	0.00E+00	0.00E+00	0.00E+00	0.00E+00	0.00E+00	0.00E+00	0.00E+00	0.00E+00	0.00E+00	0.00E+00
24	ALL		417957.9	3773024	4.32E-07	1.1667YrCa	4.32E-07	0.00E+00	0.00E+00	0.00E+00	0.00E+00	0.00E+00	0.00E+00	0.00E+00	0.00E+00	0.00E+00	0.00E+00	0.00E+00
25	ALL		417957.9	3773049	4.24E-07	1.1667YrCa	4.24E-07	0.00E+00	0.00E+00	0.00E+00	0.00E+00	0.00E+00	0.00E+00	0.00E+00	0.00E+00	0.00E+00	0.00E+00	0.00E+00
26	ALL		417957.9	3773074	4.17E-07	1.1667YrCa	4.17E-07	0.00E+00	0.00E+00	0.00E+00	0.00E+00	0.00E+00	0.00E+00	0.00E+00	0.00E+00	0.00E+00	0.00E+00	0.00E+00
27	ALL		417957.9	3773099	4.09E-07	1.1667YrCa	4.09E-07	0.00E+00	0.00E+00	0.00E+00	0.00E+00	0.00E+00	0.00E+00	0.00E+00	0.00E+00	0.00E+00	0.00E+00	0.00E+00
28	ALL		417957.9	3773124	4.01E-07	1.1667YrCa	4.01E-07	0.00E+00	0.00E+00	0.00E+00	0.00E+00	0.00E+00	0.00E+00	0.00E+00	0.00E+00	0.00E+00	0.00E+00	0.00E+00
29	ALL		417982.9	3772799	5.33E-07	1.1667YrCa	5.33E-07	0.00E+00	0.00E+00	0.00E+00	0.00E+00	0.00E+00	0.00E+00	0.00E+00	0.00E+00	0.00E+00	0.00E+00	0.00E+00
30	ALL		417982.9	3772824	5.23E-07	1.1667YrCa	5.23E-07	0.00E+00	0.00E+00	0.00E+00	0.00E+00	0.00E+00	0.00E+00	0.00E+00	0.00E+00	0.00E+00	0.00E+00	0.00E+00
31	ALL		417982.9	3772849	5.13E-07	1.1667YrCa	5.13E-07	0.00E+00	0.00E+00	0.00E+00	0.00E+00	0.00E+00	0.00E+00	0.00E+00	0.00E+00	0.00E+00	0.00E+00	0.00E+00
32	ALL		417982.9	3772874	5.02E-07	1.1667YrCa	5.02E-07	0.00E+00	0.00E+00	0.00E+00	0.00E+00	0.00E+00	0.00E+00	0.00E+00	0.00E+00	0.00E+00	0.00E+00	0.00E+00
33	ALL		417982.9	3772899	4.93E-07	1.1667YrCa	4.93E-07	0.00E+00	0.00E+00	0.00E+00	0.00E+00	0.00E+00	0.00E+00	0.00E+00	0.00E+00	0.00E+00	0.00E+00	0.00E+00
34	ALL		417982.9	3772924	4.83E-07	1.1667YrCa	4.83E-07	0.00E+00	0.00E+00	0.00E+00	0.00E+00	0.00E+00	0.00E+00	0.00E+00	0.00E+00	0.00E+00	0.00E+00	0.00E+00
35	ALL		417982.9	3772949	4.74E-07	1.1667YrCa	4.74E-07	0.00E+00	0.00E+00	0.00E+00	0.00E+00	0.00E+00	0.00E+00	0.00E+00	0.00E+00	0.00E+00	0.00E+00	0.00E+00
36	ALL		417982.9	3772974	4.66E-07	1.1667YrCa	4.66E-07	0.00E+00	0.00E+00	0.00E+00	0.00E+00	0.00E+00	0.00E+00	0.00E+00	0.00E+00	0.00E+00	0.00E+00	0.00E+00
37	ALL		417982.9	3772999	4.58E-07	1.1667YrCa	4.58E-07	0.00E+00	0.00E+00	0.00E+00	0.00E+00	0.00E+00	0.00E+00	0.00E+00	0.00E+00	0.00E+00	0.00E+00	0.00E+00
38	ALL		417982.9	3773024	4.50E-07	1.1667YrCa	4.50E-07	0.00E+00	0.00E+00	0.00E+00	0.00E+00	0.00E+00	0.00E+00	0.00E+00	0.00E+00	0.00E+00	0.00E+00	0.00E+00
39	ALL		417982.9	3773049	4.42E-07	1.1667YrCa	4.42E-07	0.00E+00	0.00E+00	0.00E+00	0.00E+00	0.00E+00	0.00E+00	0.00E+00	0.00E+00	0.00E+00	0.00E+00	0.00E+00
40	ALL		417982.9	3773074	4.34E-07	1.1667YrCa	4.34E-07	0.00E+00	0.00E+00	0.00E+00	0.00E+00	0.00E+00	0.00E+00	0.00E+00	0.00E+00	0.00E+00	0.00E+00	0.00E+00
41	ALL		417982.9	3773099	4.26E-07	1.1667YrCa	4.26E-07	0.00E+00	0.00E+00	0.00E+00	0.00E+00	0.00E+00	0.00E+00	0.00E+00	0.00E+00	0.00E+00	0.00E+00	0.00E+00
42	ALL		417982.9	3773124	4.16E-07	1.1667YrCa	4.16E-07	0.00E+00	0.00E+00	0.00E+00	0.00E+00	0.00E+00	0.00E+00	0.00E+00	0.00E+00	0.00E+00	0.00E+00	0.00E+00
43	ALL		418007.9	3772799	5.58E-07	1.1667YrCa	5.58E-07	0.00E+00	0.00E+00	0.00E+00	0.00E+00	0.00E+00	0.00E+00	0.00E+00	0.00E+00	0.00E+00	0.00E+00	0.00E+00
44	ALL		418007.9	3772824	5.47E-07	1.1667YrCa	5.47E-07	0.00E+00	0.00E+00	0.00E+00	0.00E+00	0.00E+00	0.00E+00	0.00E+00	0.00E+00	0.00E+00	0.00E+00	0.00E+00
45	ALL		418007.9	3772849	5.37E-07	1.1667YrCa	5.37E-07	0.00E+00	0.00E+00	0.00E+00	0.00E+00	0.00E+00	0.00E+00	0.00E+00	0.00E+00	0.00E+00	0.00E+00	0.00E+00
46	ALL		418007.9	3772874	5.26E-07	1.1667YrCa	5.26E-07	0.00E+00	0.00E+00	0.00E+00	0.00E+00	0.00E+00	0.00E+00	0.00E+00	0.00E+00	0.00E+00	0.00E+00	0.00E+00

47	ALL	418007.9	3772899	5.15E-07	1.1667YrCa	5.15E-07	0.00E+00	0.00E+00	0.00E+00	0.00E+00	0.00E+00	0.00E+00	0.00E+00	0.00E+00	0.00E+00	0.00E+00	0.00E+00
48	ALL	418007.9	3772924	5.05E-07	1.1667YrCa	5.05E-07	0.00E+00	0.00E+00	0.00E+00	0.00E+00	0.00E+00	0.00E+00	0.00E+00	0.00E+00	0.00E+00	0.00E+00	0.00E+00
49	ALL	418007.9	3772949	4.96E-07	1.1667YrCa	4.96E-07	0.00E+00	0.00E+00	0.00E+00	0.00E+00	0.00E+00	0.00E+00	0.00E+00	0.00E+00	0.00E+00	0.00E+00	0.00E+00
50	ALL	418007.9	3772974	4.86E-07	1.1667YrCa	4.86E-07	0.00E+00	0.00E+00	0.00E+00	0.00E+00	0.00E+00	0.00E+00	0.00E+00	0.00E+00	0.00E+00	0.00E+00	0.00E+00
51	ALL	418007.9	3772999	4.78E-07	1.1667YrCa	4.78E-07	0.00E+00	0.00E+00	0.00E+00	0.00E+00	0.00E+00	0.00E+00	0.00E+00	0.00E+00	0.00E+00	0.00E+00	0.00E+00
52	ALL	418007.9	3773024	4.69E-07	1.1667YrCa	4.69E-07	0.00E+00	0.00E+00	0.00E+00	0.00E+00	0.00E+00	0.00E+00	0.00E+00	0.00E+00	0.00E+00	0.00E+00	0.00E+00
53	ALL	418007.9	3773049	4.60E-07	1.1667YrCa	4.60E-07	0.00E+00	0.00E+00	0.00E+00	0.00E+00	0.00E+00	0.00E+00	0.00E+00	0.00E+00	0.00E+00	0.00E+00	0.00E+00
54	ALL	418007.9	3773074	4.52E-07	1.1667YrCa	4.52E-07	0.00E+00	0.00E+00	0.00E+00	0.00E+00	0.00E+00	0.00E+00	0.00E+00	0.00E+00	0.00E+00	0.00E+00	0.00E+00
55	ALL	418007.9	3773099	4.43E-07	1.1667YrCa	4.43E-07	0.00E+00	0.00E+00	0.00E+00	0.00E+00	0.00E+00	0.00E+00	0.00E+00	0.00E+00	0.00E+00	0.00E+00	0.00E+00
56	ALL	418007.9	3773124	4.33E-07	1.1667YrCa	4.33E-07	0.00E+00	0.00E+00	0.00E+00	0.00E+00	0.00E+00	0.00E+00	0.00E+00	0.00E+00	0.00E+00	0.00E+00	0.00E+00
57	ALL	418007.9	3773149	4.22E-07	1.1667YrCa	4.22E-07	0.00E+00	0.00E+00	0.00E+00	0.00E+00	0.00E+00	0.00E+00	0.00E+00	0.00E+00	0.00E+00	0.00E+00	0.00E+00
58	ALL	418007.9	3773174	4.12E-07	1.1667YrCa	4.12E-07	0.00E+00	0.00E+00	0.00E+00	0.00E+00	0.00E+00	0.00E+00	0.00E+00	0.00E+00	0.00E+00	0.00E+00	0.00E+00
59	ALL	418007.9	3773199	4.01E-07	1.1667YrCa	4.01E-07	0.00E+00	0.00E+00	0.00E+00	0.00E+00	0.00E+00	0.00E+00	0.00E+00	0.00E+00	0.00E+00	0.00E+00	0.00E+00
60	ALL	418007.9	3773224	3.91E-07	1.1667YrCa	3.91E-07	0.00E+00	0.00E+00	0.00E+00	0.00E+00	0.00E+00	0.00E+00	0.00E+00	0.00E+00	0.00E+00	0.00E+00	0.00E+00
61	ALL	418007.9	3773249	3.81E-07	1.1667YrCa	3.81E-07	0.00E+00	0.00E+00	0.00E+00	0.00E+00	0.00E+00	0.00E+00	0.00E+00	0.00E+00	0.00E+00	0.00E+00	0.00E+00
62	ALL	418007.9	3773274	3.71E-07	1.1667YrCa	3.71E-07	0.00E+00	0.00E+00	0.00E+00	0.00E+00	0.00E+00	0.00E+00	0.00E+00	0.00E+00	0.00E+00	0.00E+00	0.00E+00
63	ALL	418007.9	3773299	3.62E-07	1.1667YrCa	3.62E-07	0.00E+00	0.00E+00	0.00E+00	0.00E+00	0.00E+00	0.00E+00	0.00E+00	0.00E+00	0.00E+00	0.00E+00	0.00E+00
64	ALL	418007.9	3773324	3.53E-07	1.1667YrCa	3.53E-07	0.00E+00	0.00E+00	0.00E+00	0.00E+00	0.00E+00	0.00E+00	0.00E+00	0.00E+00	0.00E+00	0.00E+00	0.00E+00
65	ALL	418007.9	3773349	3.45E-07	1.1667YrCa	3.45E-07	0.00E+00	0.00E+00	0.00E+00	0.00E+00	0.00E+00	0.00E+00	0.00E+00	0.00E+00	0.00E+00	0.00E+00	0.00E+00
66	ALL	418007.9	3773374	3.36E-07	1.1667YrCa	3.36E-07	0.00E+00	0.00E+00	0.00E+00	0.00E+00	0.00E+00	0.00E+00	0.00E+00	0.00E+00	0.00E+00	0.00E+00	0.00E+00
67	ALL	418032.9	3772799	5.86E-07	1.1667YrCa	5.86E-07	0.00E+00	0.00E+00	0.00E+00	0.00E+00	0.00E+00	0.00E+00	0.00E+00	0.00E+00	0.00E+00	0.00E+00	0.00E+00
68	ALL	418032.9	3772824	5.74E-07	1.1667YrCa	5.74E-07	0.00E+00	0.00E+00	0.00E+00	0.00E+00	0.00E+00	0.00E+00	0.00E+00	0.00E+00	0.00E+00	0.00E+00	0.00E+00
69	ALL	418032.9	3772849	5.63E-07	1.1667YrCa	5.63E-07	0.00E+00	0.00E+00	0.00E+00	0.00E+00	0.00E+00	0.00E+00	0.00E+00	0.00E+00	0.00E+00	0.00E+00	0.00E+00
70	ALL	418032.9	3772874	5.51E-07	1.1667YrCa	5.51E-07	0.00E+00	0.00E+00	0.00E+00	0.00E+00	0.00E+00	0.00E+00	0.00E+00	0.00E+00	0.00E+00	0.00E+00	0.00E+00
71	ALL	418032.9	3772899	5.39E-07	1.1667YrCa	5.39E-07	0.00E+00	0.00E+00	0.00E+00	0.00E+00	0.00E+00	0.00E+00	0.00E+00	0.00E+00	0.00E+00	0.00E+00	0.00E+00
72	ALL	418032.9	3772924	5.29E-07	1.1667YrCa	5.29E-07	0.00E+00	0.00E+00	0.00E+00	0.00E+00	0.00E+00	0.00E+00	0.00E+00	0.00E+00	0.00E+00	0.00E+00	0.00E+00
73	ALL	418032.9	3772949	5.18E-07	1.1667YrCa	5.18E-07	0.00E+00	0.00E+00	0.00E+00	0.00E+00	0.00E+00	0.00E+00	0.00E+00	0.00E+00	0.00E+00	0.00E+00	0.00E+00
74	ALL	418032.9	3772974	5.08E-07	1.1667YrCa	5.08E-07	0.00E+00	0.00E+00	0.00E+00	0.00E+00	0.00E+00	0.00E+00	0.00E+00	0.00E+00	0.00E+00	0.00E+00	0.00E+00
75	ALL	418032.9	3772999	4.99E-07	1.1667YrCa	4.99E-07	0.00E+00	0.00E+00	0.00E+00	0.00E+00	0.00E+00	0.00E+00	0.00E+00	0.00E+00	0.00E+00	0.00E+00	0.00E+00
76	ALL	418032.9	3773024	4.89E-07	1.1667YrCa	4.89E-07	0.00E+00	0.00E+00	0.00E+00	0.00E+00	0.00E+00	0.00E+00	0.00E+00	0.00E+00	0.00E+00	0.00E+00	0.00E+00
77	ALL	418032.9	3773049	4.80E-07	1.1667YrCa	4.80E-07	0.00E+00	0.00E+00	0.00E+00	0.00E+00	0.00E+00	0.00E+00	0.00E+00	0.00E+00	0.00E+00	0.00E+00	0.00E+00
78	ALL	418032.9	3773074	4.71E-07	1.1667YrCa	4.71E-07	0.00E+00	0.00E+00	0.00E+00	0.00E+00	0.00E+00	0.00E+00	0.00E+00	0.00E+00	0.00E+00	0.00E+00	0.00E+00
79	ALL	418032.9	3773099	4.61E-07	1.1667YrCa	4.61E-07	0.00E+00	0.00E+00	0.00E+00	0.00E+00	0.00E+00	0.00E+00	0.00E+00	0.00E+00	0.00E+00	0.00E+00	0.00E+00
80	ALL	418032.9	3773124	4.50E-07	1.1667YrCa	4.50E-07	0.00E+00	0.00E+00	0.00E+00	0.00E+00	0.00E+00	0.00E+00	0.00E+00	0.00E+00	0.00E+00	0.00E+00	0.00E+00
81	ALL	418032.9	3773149	4.38E-07	1.1667YrCa	4.38E-07	0.00E+00	0.00E+00	0.00E+00	0.00E+00	0.00E+00	0.00E+00	0.00E+00	0.00E+00	0.00E+00	0.00E+00	0.00E+00
82	ALL	418032.9	3773174	4.27E-07	1.1667YrCa	4.27E-07	0.00E+00	0.00E+00	0.00E+00	0.00E+00	0.00E+00	0.00E+00	0.00E+00	0.00E+00	0.00E+00	0.00E+00	0.00E+00
83	ALL	418032.9	3773199	4.15E-07	1.1667YrCa	4.15E-07	0.00E+00	0.00E+00	0.00E+00	0.00E+00	0.00E+00	0.00E+00	0.00E+00	0.00E+00	0.00E+00	0.00E+00	0.00E+00
84	ALL	418032.9	3773224	4.04E-07	1.1667YrCa	4.04E-07	0.00E+00	0.00E+00	0.00E+00	0.00E+00	0.00E+00	0.00E+00	0.00E+00	0.00E+00	0.00E+00	0.00E+00	0.00E+00
85	ALL	418032.9	3773249	3.94E-07	1.1667YrCa	3.94E-07	0.00E+00	0.00E+00	0.00E+00	0.00E+00	0.00E+00	0.00E+00	0.00E+00	0.00E+00	0.00E+00	0.00E+00	0.00E+00
86	ALL	418032.9	3773274	3.84E-07	1.1667YrCa	3.84E-07	0.00E+00	0.00E+00	0.00E+00	0.00E+00	0.00E+00	0.00E+00	0.00E+00	0.00E+00	0.00E+00	0.00E+00	0.00E+00
87	ALL	418032.9	3773299	3.74E-07	1.1667YrCa	3.74E-07	0.00E+00	0.00E+00	0.00E+00	0.00E+00	0.00E+00	0.00E+00	0.00E+00	0.00E+00	0.00E+00	0.00E+00	0.00E+00
88	ALL	418032.9	3773324	3.65E-07	1.1667YrCa	3.65E-07	0.00E+00	0.00E+00	0.00E+00	0.00E+00	0.00E+00	0.00E+00	0.00E+00	0.00E+00	0.00E+00	0.00E+00	0.00E+00
89	ALL	418032.9	3773349	3.55E-07	1.1667YrCa	3.55E-07	0.00E+00	0.00E+00	0.00E+00	0.00E+00	0.00E+00	0.00E+00	0.00E+00	0.00E+00	0.00E+00	0.00E+00	0.00E+00
90	ALL	418032.9	3773374	3.47E-07	1.1667YrCa	3.47E-07	0.00E+00	0.00E+00	0.00E+00	0.00E+00	0.00E+00	0.00E+00	0.00E+00	0.00E+00	0.00E+00	0.00E+00	0.00E+00
91	ALL	418032.9	3773399	3.38E-07	1.1667YrCa	3.38E-07	0.00E+00	0.00E+00	0.00E+00	0.00E+00	0.00E+00	0.00E+00	0.00E+00	0.00E+00	0.00E+00	0.00E+00	0.00E+00
92	ALL	418032.9	3773424	3.29E-07	1.1667YrCa	3.29E-07	0.00E+00	0.00E+00	0.00E+00	0.00E+00	0.00E+00	0.00E+00	0.00E+00	0.00E+00	0.00E+00	0.00E+00	0.00E+00
93	ALL	418032.9	3773449	3.21E-07	1.1667YrCa	3.21E-07	0.00E+00	0.00E+00	0.00E+00	0.00E+00	0.00E+00	0.00E+00	0.00E+00	0.00E+00	0.00E+00	0.00E+00	0.00E+00

94	ALL	418032.9	3773474	3.13E-07	1.1667YrCa	3.13E-07	0.00E+00	0.00E+00	0.00E+00	0.00E+00	0.00E+00	0.00E+00	0.00E+00	0.00E+00	0.00E+00	0.00E+00	0.00E+00
95	ALL	418032.9	3773499	3.05E-07	1.1667YrCa	3.05E-07	0.00E+00	0.00E+00	0.00E+00	0.00E+00	0.00E+00	0.00E+00	0.00E+00	0.00E+00	0.00E+00	0.00E+00	0.00E+00
96	ALL	418057.9	3772799	6.16E-07	1.1667YrCa	6.16E-07	0.00E+00	0.00E+00	0.00E+00	0.00E+00	0.00E+00	0.00E+00	0.00E+00	0.00E+00	0.00E+00	0.00E+00	0.00E+00
97	ALL	418057.9	3772824	6.03E-07	1.1667YrCa	6.03E-07	0.00E+00	0.00E+00	0.00E+00	0.00E+00	0.00E+00	0.00E+00	0.00E+00	0.00E+00	0.00E+00	0.00E+00	0.00E+00
98	ALL	418057.9	3772849	5.91E-07	1.1667YrCa	5.91E-07	0.00E+00	0.00E+00	0.00E+00	0.00E+00	0.00E+00	0.00E+00	0.00E+00	0.00E+00	0.00E+00	0.00E+00	0.00E+00
99	ALL	418057.9	3772874	5.77E-07	1.1667YrCa	5.77E-07	0.00E+00	0.00E+00	0.00E+00	0.00E+00	0.00E+00	0.00E+00	0.00E+00	0.00E+00	0.00E+00	0.00E+00	0.00E+00
100	ALL	418057.9	3772899	5.65E-07	1.1667YrCa	5.65E-07	0.00E+00	0.00E+00	0.00E+00	0.00E+00	0.00E+00	0.00E+00	0.00E+00	0.00E+00	0.00E+00	0.00E+00	0.00E+00
101	ALL	418057.9	3772924	5.54E-07	1.1667YrCa	5.54E-07	0.00E+00	0.00E+00	0.00E+00	0.00E+00	0.00E+00	0.00E+00	0.00E+00	0.00E+00	0.00E+00	0.00E+00	0.00E+00
102	ALL	418057.9	3772949	5.42E-07	1.1667YrCa	5.42E-07	0.00E+00	0.00E+00	0.00E+00	0.00E+00	0.00E+00	0.00E+00	0.00E+00	0.00E+00	0.00E+00	0.00E+00	0.00E+00
103	ALL	418057.9	3772974	5.32E-07	1.1667YrCa	5.32E-07	0.00E+00	0.00E+00	0.00E+00	0.00E+00	0.00E+00	0.00E+00	0.00E+00	0.00E+00	0.00E+00	0.00E+00	0.00E+00
104	ALL	418057.9	3772999	5.22E-07	1.1667YrCa	5.22E-07	0.00E+00	0.00E+00	0.00E+00	0.00E+00	0.00E+00	0.00E+00	0.00E+00	0.00E+00	0.00E+00	0.00E+00	0.00E+00
105	ALL	418057.9	3773024	5.12E-07	1.1667YrCa	5.12E-07	0.00E+00	0.00E+00	0.00E+00	0.00E+00	0.00E+00	0.00E+00	0.00E+00	0.00E+00	0.00E+00	0.00E+00	0.00E+00
106	ALL	418057.9	3773049	5.01E-07	1.1667YrCa	5.01E-07	0.00E+00	0.00E+00	0.00E+00	0.00E+00	0.00E+00	0.00E+00	0.00E+00	0.00E+00	0.00E+00	0.00E+00	0.00E+00
107	ALL	418057.9	3773074	4.91E-07	1.1667YrCa	4.91E-07	0.00E+00	0.00E+00	0.00E+00	0.00E+00	0.00E+00	0.00E+00	0.00E+00	0.00E+00	0.00E+00	0.00E+00	0.00E+00
108	ALL	418057.9	3773099	4.80E-07	1.1667YrCa	4.80E-07	0.00E+00	0.00E+00	0.00E+00	0.00E+00	0.00E+00	0.00E+00	0.00E+00	0.00E+00	0.00E+00	0.00E+00	0.00E+00
109	ALL	418057.9	3773124	4.68E-07	1.1667YrCa	4.68E-07	0.00E+00	0.00E+00	0.00E+00	0.00E+00	0.00E+00	0.00E+00	0.00E+00	0.00E+00	0.00E+00	0.00E+00	0.00E+00
110	ALL	418057.9	3773149	4.55E-07	1.1667YrCa	4.55E-07	0.00E+00	0.00E+00	0.00E+00	0.00E+00	0.00E+00	0.00E+00	0.00E+00	0.00E+00	0.00E+00	0.00E+00	0.00E+00
111	ALL	418057.9	3773174	4.43E-07	1.1667YrCa	4.43E-07	0.00E+00	0.00E+00	0.00E+00	0.00E+00	0.00E+00	0.00E+00	0.00E+00	0.00E+00	0.00E+00	0.00E+00	0.00E+00
112	ALL	418057.9	3773199	4.31E-07	1.1667YrCa	4.31E-07	0.00E+00	0.00E+00	0.00E+00	0.00E+00	0.00E+00	0.00E+00	0.00E+00	0.00E+00	0.00E+00	0.00E+00	0.00E+00
113	ALL	418057.9	3773224	4.19E-07	1.1667YrCa	4.19E-07	0.00E+00	0.00E+00	0.00E+00	0.00E+00	0.00E+00	0.00E+00	0.00E+00	0.00E+00	0.00E+00	0.00E+00	0.00E+00
114	ALL	418057.9	3773249	4.08E-07	1.1667YrCa	4.08E-07	0.00E+00	0.00E+00	0.00E+00	0.00E+00	0.00E+00	0.00E+00	0.00E+00	0.00E+00	0.00E+00	0.00E+00	0.00E+00
115	ALL	418057.9	3773274	3.97E-07	1.1667YrCa	3.97E-07	0.00E+00	0.00E+00	0.00E+00	0.00E+00	0.00E+00	0.00E+00	0.00E+00	0.00E+00	0.00E+00	0.00E+00	0.00E+00
116	ALL	418057.9	3773299	3.86E-07	1.1667YrCa	3.86E-07	0.00E+00	0.00E+00	0.00E+00	0.00E+00	0.00E+00	0.00E+00	0.00E+00	0.00E+00	0.00E+00	0.00E+00	0.00E+00
117	ALL	418057.9	3773324	3.76E-07	1.1667YrCa	3.76E-07	0.00E+00	0.00E+00	0.00E+00	0.00E+00	0.00E+00	0.00E+00	0.00E+00	0.00E+00	0.00E+00	0.00E+00	0.00E+00
118	ALL	418057.9	3773349	3.67E-07	1.1667YrCa	3.67E-07	0.00E+00	0.00E+00	0.00E+00	0.00E+00	0.00E+00	0.00E+00	0.00E+00	0.00E+00	0.00E+00	0.00E+00	0.00E+00
119	ALL	418057.9	3773374	3.57E-07	1.1667YrCa	3.57E-07	0.00E+00	0.00E+00	0.00E+00	0.00E+00	0.00E+00	0.00E+00	0.00E+00	0.00E+00	0.00E+00	0.00E+00	0.00E+00
120	ALL	418057.9	3773399	3.48E-07	1.1667YrCa	3.48E-07	0.00E+00	0.00E+00	0.00E+00	0.00E+00	0.00E+00	0.00E+00	0.00E+00	0.00E+00	0.00E+00	0.00E+00	0.00E+00
121	ALL	418057.9	3773424	3.39E-07	1.1667YrCa	3.39E-07	0.00E+00	0.00E+00	0.00E+00	0.00E+00	0.00E+00	0.00E+00	0.00E+00	0.00E+00	0.00E+00	0.00E+00	0.00E+00
122	ALL	418057.9	3773449	3.31E-07	1.1667YrCa	3.31E-07	0.00E+00	0.00E+00	0.00E+00	0.00E+00	0.00E+00	0.00E+00	0.00E+00	0.00E+00	0.00E+00	0.00E+00	0.00E+00
123	ALL	418057.9	3773474	3.22E-07	1.1667YrCa	3.22E-07	0.00E+00	0.00E+00	0.00E+00	0.00E+00	0.00E+00	0.00E+00	0.00E+00	0.00E+00	0.00E+00	0.00E+00	0.00E+00
124	ALL	418057.9	3773499	3.14E-07	1.1667YrCa	3.14E-07	0.00E+00	0.00E+00	0.00E+00	0.00E+00	0.00E+00	0.00E+00	0.00E+00	0.00E+00	0.00E+00	0.00E+00	0.00E+00
125	ALL	418082.9	3772799	6.48E-07	1.1667YrCa	6.48E-07	0.00E+00	0.00E+00	0.00E+00	0.00E+00	0.00E+00	0.00E+00	0.00E+00	0.00E+00	0.00E+00	0.00E+00	0.00E+00
126	ALL	418082.9	3772824	6.35E-07	1.1667YrCa	6.35E-07	0.00E+00	0.00E+00	0.00E+00	0.00E+00	0.00E+00	0.00E+00	0.00E+00	0.00E+00	0.00E+00	0.00E+00	0.00E+00
127	ALL	418082.9	3772849	6.21E-07	1.1667YrCa	6.21E-07	0.00E+00	0.00E+00	0.00E+00	0.00E+00	0.00E+00	0.00E+00	0.00E+00	0.00E+00	0.00E+00	0.00E+00	0.00E+00
128	ALL	418082.9	3772874	6.07E-07	1.1667YrCa	6.07E-07	0.00E+00	0.00E+00	0.00E+00	0.00E+00	0.00E+00	0.00E+00	0.00E+00	0.00E+00	0.00E+00	0.00E+00	0.00E+00
129	ALL	418082.9	3772899	5.94E-07	1.1667YrCa	5.94E-07	0.00E+00	0.00E+00	0.00E+00	0.00E+00	0.00E+00	0.00E+00	0.00E+00	0.00E+00	0.00E+00	0.00E+00	0.00E+00
130	ALL	418082.9	3772924	5.81E-07	1.1667YrCa	5.81E-07	0.00E+00	0.00E+00	0.00E+00	0.00E+00	0.00E+00	0.00E+00	0.00E+00	0.00E+00	0.00E+00	0.00E+00	0.00E+00
131	ALL	418082.9	3772949	5.69E-07	1.1667YrCa	5.69E-07	0.00E+00	0.00E+00	0.00E+00	0.00E+00	0.00E+00	0.00E+00	0.00E+00	0.00E+00	0.00E+00	0.00E+00	0.00E+00
132	ALL	418082.9	3772974	5.57E-07	1.1667YrCa	5.57E-07	0.00E+00	0.00E+00	0.00E+00	0.00E+00	0.00E+00	0.00E+00	0.00E+00	0.00E+00	0.00E+00	0.00E+00	0.00E+00
133	ALL	418082.9	3772999	5.47E-07	1.1667YrCa	5.47E-07	0.00E+00	0.00E+00	0.00E+00	0.00E+00	0.00E+00	0.00E+00	0.00E+00	0.00E+00	0.00E+00	0.00E+00	0.00E+00
134	ALL	418082.9	3773024	5.35E-07	1.1667YrCa	5.35E-07	0.00E+00	0.00E+00	0.00E+00	0.00E+00	0.00E+00	0.00E+00	0.00E+00	0.00E+00	0.00E+00	0.00E+00	0.00E+00
135	ALL	418082.9	3773049	5.24E-07	1.1667YrCa	5.24E-07	0.00E+00	0.00E+00	0.00E+00	0.00E+00	0.00E+00	0.00E+00	0.00E+00	0.00E+00	0.00E+00	0.00E+00	0.00E+00
136	ALL	418082.9	3773074	5.13E-07	1.1667YrCa	5.13E-07	0.00E+00	0.00E+00	0.00E+00	0.00E+00	0.00E+00	0.00E+00	0.00E+00	0.00E+00	0.00E+00	0.00E+00	0.00E+00
137	ALL	418082.9	3773099	5.01E-07	1.1667YrCa	5.01E-07	0.00E+00	0.00E+00	0.00E+00	0.00E+00	0.00E+00	0.00E+00	0.00E+00	0.00E+00	0.00E+00	0.00E+00	0.00E+00
138	ALL	418082.9	3773124	4.87E-07	1.1667YrCa	4.87E-07	0.00E+00	0.00E+00	0.00E+00	0.00E+00	0.00E+00	0.00E+00	0.00E+00	0.00E+00	0.00E+00	0.00E+00	0.00E+00
139	ALL	418082.9	3773149	4.73E-07	1.1667YrCa	4.73E-07	0.00E+00	0.00E+00	0.00E+00	0.00E+00	0.00E+00	0.00E+00	0.00E+00	0.00E+00	0.00E+00	0.00E+00	0.00E+00
140	ALL	418082.9	3773174	4.60E-07	1.1667YrCa	4.60E-07	0.00E+00	0.00E+00	0.00E+00	0.00E+00	0.00E+00	0.00E+00	0.00E+00	0.00E+00	0.00E+00	0.00E+00	0.00E+00

141	ALL	418082.9	3773199	4.47E-07	1.1667YrCa	4.47E-07	0.00E+00	0.00E+00	0.00E+00	0.00E+00	0.00E+00	0.00E+00	0.00E+00	0.00E+00	0.00E+00	0.00E+00	0.00E+00
142	ALL	418082.9	3773224	4.34E-07	1.1667YrCa	4.34E-07	0.00E+00	0.00E+00	0.00E+00	0.00E+00	0.00E+00	0.00E+00	0.00E+00	0.00E+00	0.00E+00	0.00E+00	0.00E+00
143	ALL	418082.9	3773249	4.22E-07	1.1667YrCa	4.22E-07	0.00E+00	0.00E+00	0.00E+00	0.00E+00	0.00E+00	0.00E+00	0.00E+00	0.00E+00	0.00E+00	0.00E+00	0.00E+00
144	ALL	418082.9	3773274	4.10E-07	1.1667YrCa	4.10E-07	0.00E+00	0.00E+00	0.00E+00	0.00E+00	0.00E+00	0.00E+00	0.00E+00	0.00E+00	0.00E+00	0.00E+00	0.00E+00
145	ALL	418082.9	3773299	3.99E-07	1.1667YrCa	3.99E-07	0.00E+00	0.00E+00	0.00E+00	0.00E+00	0.00E+00	0.00E+00	0.00E+00	0.00E+00	0.00E+00	0.00E+00	0.00E+00
146	ALL	418082.9	3773324	3.89E-07	1.1667YrCa	3.89E-07	0.00E+00	0.00E+00	0.00E+00	0.00E+00	0.00E+00	0.00E+00	0.00E+00	0.00E+00	0.00E+00	0.00E+00	0.00E+00
147	ALL	418082.9	3773349	3.78E-07	1.1667YrCa	3.78E-07	0.00E+00	0.00E+00	0.00E+00	0.00E+00	0.00E+00	0.00E+00	0.00E+00	0.00E+00	0.00E+00	0.00E+00	0.00E+00
148	ALL	418082.9	3773374	3.68E-07	1.1667YrCa	3.68E-07	0.00E+00	0.00E+00	0.00E+00	0.00E+00	0.00E+00	0.00E+00	0.00E+00	0.00E+00	0.00E+00	0.00E+00	0.00E+00
149	ALL	418082.9	3773399	3.58E-07	1.1667YrCa	3.58E-07	0.00E+00	0.00E+00	0.00E+00	0.00E+00	0.00E+00	0.00E+00	0.00E+00	0.00E+00	0.00E+00	0.00E+00	0.00E+00
150	ALL	418082.9	3773424	3.49E-07	1.1667YrCa	3.49E-07	0.00E+00	0.00E+00	0.00E+00	0.00E+00	0.00E+00	0.00E+00	0.00E+00	0.00E+00	0.00E+00	0.00E+00	0.00E+00
151	ALL	418082.9	3773449	3.40E-07	1.1667YrCa	3.40E-07	0.00E+00	0.00E+00	0.00E+00	0.00E+00	0.00E+00	0.00E+00	0.00E+00	0.00E+00	0.00E+00	0.00E+00	0.00E+00
152	ALL	418082.9	3773474	3.31E-07	1.1667YrCa	3.31E-07	0.00E+00	0.00E+00	0.00E+00	0.00E+00	0.00E+00	0.00E+00	0.00E+00	0.00E+00	0.00E+00	0.00E+00	0.00E+00
153	ALL	418082.9	3773499	3.22E-07	1.1667YrCa	3.22E-07	0.00E+00	0.00E+00	0.00E+00	0.00E+00	0.00E+00	0.00E+00	0.00E+00	0.00E+00	0.00E+00	0.00E+00	0.00E+00
154	ALL	418107.9	3772799	6.84E-07	1.1667YrCa	6.84E-07	0.00E+00	0.00E+00	0.00E+00	0.00E+00	0.00E+00	0.00E+00	0.00E+00	0.00E+00	0.00E+00	0.00E+00	0.00E+00
155	ALL	418107.9	3772824	6.69E-07	1.1667YrCa	6.69E-07	0.00E+00	0.00E+00	0.00E+00	0.00E+00	0.00E+00	0.00E+00	0.00E+00	0.00E+00	0.00E+00	0.00E+00	0.00E+00
156	ALL	418107.9	3772849	6.54E-07	1.1667YrCa	6.54E-07	0.00E+00	0.00E+00	0.00E+00	0.00E+00	0.00E+00	0.00E+00	0.00E+00	0.00E+00	0.00E+00	0.00E+00	0.00E+00
157	ALL	418107.9	3772874	6.39E-07	1.1667YrCa	6.39E-07	0.00E+00	0.00E+00	0.00E+00	0.00E+00	0.00E+00	0.00E+00	0.00E+00	0.00E+00	0.00E+00	0.00E+00	0.00E+00
158	ALL	418107.9	3772899	6.24E-07	1.1667YrCa	6.24E-07	0.00E+00	0.00E+00	0.00E+00	0.00E+00	0.00E+00	0.00E+00	0.00E+00	0.00E+00	0.00E+00	0.00E+00	0.00E+00
159	ALL	418107.9	3772924	6.11E-07	1.1667YrCa	6.11E-07	0.00E+00	0.00E+00	0.00E+00	0.00E+00	0.00E+00	0.00E+00	0.00E+00	0.00E+00	0.00E+00	0.00E+00	0.00E+00
160	ALL	418107.9	3772949	5.97E-07	1.1667YrCa	5.97E-07	0.00E+00	0.00E+00	0.00E+00	0.00E+00	0.00E+00	0.00E+00	0.00E+00	0.00E+00	0.00E+00	0.00E+00	0.00E+00
161	ALL	418107.9	3772974	5.85E-07	1.1667YrCa	5.85E-07	0.00E+00	0.00E+00	0.00E+00	0.00E+00	0.00E+00	0.00E+00	0.00E+00	0.00E+00	0.00E+00	0.00E+00	0.00E+00
162	ALL	418107.9	3772999	5.73E-07	1.1667YrCa	5.73E-07	0.00E+00	0.00E+00	0.00E+00	0.00E+00	0.00E+00	0.00E+00	0.00E+00	0.00E+00	0.00E+00	0.00E+00	0.00E+00
163	ALL	418107.9	3773024	5.61E-07	1.1667YrCa	5.61E-07	0.00E+00	0.00E+00	0.00E+00	0.00E+00	0.00E+00	0.00E+00	0.00E+00	0.00E+00	0.00E+00	0.00E+00	0.00E+00
164	ALL	418107.9	3773049	5.49E-07	1.1667YrCa	5.49E-07	0.00E+00	0.00E+00	0.00E+00	0.00E+00	0.00E+00	0.00E+00	0.00E+00	0.00E+00	0.00E+00	0.00E+00	0.00E+00
165	ALL	418107.9	3773074	5.36E-07	1.1667YrCa	5.36E-07	0.00E+00	0.00E+00	0.00E+00	0.00E+00	0.00E+00	0.00E+00	0.00E+00	0.00E+00	0.00E+00	0.00E+00	0.00E+00
166	ALL	418107.9	3773099	5.22E-07	1.1667YrCa	5.22E-07	0.00E+00	0.00E+00	0.00E+00	0.00E+00	0.00E+00	0.00E+00	0.00E+00	0.00E+00	0.00E+00	0.00E+00	0.00E+00
167	ALL	418107.9	3773124	5.07E-07	1.1667YrCa	5.07E-07	0.00E+00	0.00E+00	0.00E+00	0.00E+00	0.00E+00	0.00E+00	0.00E+00	0.00E+00	0.00E+00	0.00E+00	0.00E+00
168	ALL	418107.9	3773149	4.92E-07	1.1667YrCa	4.92E-07	0.00E+00	0.00E+00	0.00E+00	0.00E+00	0.00E+00	0.00E+00	0.00E+00	0.00E+00	0.00E+00	0.00E+00	0.00E+00
169	ALL	418107.9	3773174	4.77E-07	1.1667YrCa	4.77E-07	0.00E+00	0.00E+00	0.00E+00	0.00E+00	0.00E+00	0.00E+00	0.00E+00	0.00E+00	0.00E+00	0.00E+00	0.00E+00
170	ALL	418107.9	3773199	4.63E-07	1.1667YrCa	4.63E-07	0.00E+00	0.00E+00	0.00E+00	0.00E+00	0.00E+00	0.00E+00	0.00E+00	0.00E+00	0.00E+00	0.00E+00	0.00E+00
171	ALL	418107.9	3773224	4.50E-07	1.1667YrCa	4.50E-07	0.00E+00	0.00E+00	0.00E+00	0.00E+00	0.00E+00	0.00E+00	0.00E+00	0.00E+00	0.00E+00	0.00E+00	0.00E+00
172	ALL	418107.9	3773249	4.38E-07	1.1667YrCa	4.38E-07	0.00E+00	0.00E+00	0.00E+00	0.00E+00	0.00E+00	0.00E+00	0.00E+00	0.00E+00	0.00E+00	0.00E+00	0.00E+00
173	ALL	418107.9	3773274	4.25E-07	1.1667YrCa	4.25E-07	0.00E+00	0.00E+00	0.00E+00	0.00E+00	0.00E+00	0.00E+00	0.00E+00	0.00E+00	0.00E+00	0.00E+00	0.00E+00
174	ALL	418107.9	3773299	4.13E-07	1.1667YrCa	4.13E-07	0.00E+00	0.00E+00	0.00E+00	0.00E+00	0.00E+00	0.00E+00	0.00E+00	0.00E+00	0.00E+00	0.00E+00	0.00E+00
175	ALL	418107.9	3773324	4.02E-07	1.1667YrCa	4.02E-07	0.00E+00	0.00E+00	0.00E+00	0.00E+00	0.00E+00	0.00E+00	0.00E+00	0.00E+00	0.00E+00	0.00E+00	0.00E+00
176	ALL	418107.9	3773349	3.90E-07	1.1667YrCa	3.90E-07	0.00E+00	0.00E+00	0.00E+00	0.00E+00	0.00E+00	0.00E+00	0.00E+00	0.00E+00	0.00E+00	0.00E+00	0.00E+00
177	ALL	418107.9	3773374	3.79E-07	1.1667YrCa	3.79E-07	0.00E+00	0.00E+00	0.00E+00	0.00E+00	0.00E+00	0.00E+00	0.00E+00	0.00E+00	0.00E+00	0.00E+00	0.00E+00
178	ALL	418107.9	3773399	3.69E-07	1.1667YrCa	3.69E-07	0.00E+00	0.00E+00	0.00E+00	0.00E+00	0.00E+00	0.00E+00	0.00E+00	0.00E+00	0.00E+00	0.00E+00	0.00E+00
179	ALL	418107.9	3773424	3.59E-07	1.1667YrCa	3.59E-07	0.00E+00	0.00E+00	0.00E+00	0.00E+00	0.00E+00	0.00E+00	0.00E+00	0.00E+00	0.00E+00	0.00E+00	0.00E+00
180	ALL	418107.9	3773449	3.49E-07	1.1667YrCa	3.49E-07	0.00E+00	0.00E+00	0.00E+00	0.00E+00	0.00E+00	0.00E+00	0.00E+00	0.00E+00	0.00E+00	0.00E+00	0.00E+00
181	ALL	418107.9	3773474	3.40E-07	1.1667YrCa	3.40E-07	0.00E+00	0.00E+00	0.00E+00	0.00E+00	0.00E+00	0.00E+00	0.00E+00	0.00E+00	0.00E+00	0.00E+00	0.00E+00
182	ALL	418107.9	3773499	3.31E-07	1.1667YrCa	3.31E-07	0.00E+00	0.00E+00	0.00E+00	0.00E+00	0.00E+00	0.00E+00	0.00E+00	0.00E+00	0.00E+00	0.00E+00	0.00E+00
183	ALL	418132.9	3772799	7.23E-07	1.1667YrCa	7.23E-07	0.00E+00	0.00E+00	0.00E+00	0.00E+00	0.00E+00	0.00E+00	0.00E+00	0.00E+00	0.00E+00	0.00E+00	0.00E+00
184	ALL	418132.9	3772824	7.07E-07	1.1667YrCa	7.07E-07	0.00E+00	0.00E+00	0.00E+00	0.00E+00	0.00E+00	0.00E+00	0.00E+00	0.00E+00	0.00E+00	0.00E+00	0.00E+00
185	ALL	418132.9	3772849	6.91E-07	1.1667YrCa	6.91E-07	0.00E+00	0.00E+00	0.00E+00	0.00E+00	0.00E+00	0.00E+00	0.00E+00	0.00E+00	0.00E+00	0.00E+00	0.00E+00
186	ALL	418132.9	3772874	6.73E-07	1.1667YrCa	6.73E-07	0.00E+00	0.00E+00	0.00E+00	0.00E+00	0.00E+00	0.00E+00	0.00E+00	0.00E+00	0.00E+00	0.00E+00	0.00E+00
187	ALL	418132.9	3772899	6.58E-07	1.1667YrCa	6.58E-07	0.00E+00	0.00E+00	0.00E+00	0.00E+00	0.00E+00	0.00E+00	0.00E+00	0.00E+00	0.00E+00	0.00E+00	0.00E+00

188	ALL	418132.9	3772924	6.43E-07	1.1667YrCa	6.43E-07	0.00E+00	0.00E+00	0.00E+00	0.00E+00	0.00E+00	0.00E+00	0.00E+00	0.00E+00	0.00E+00	0.00E+00	0.00E+00
189	ALL	418132.9	3772949	6.28E-07	1.1667YrCa	6.28E-07	0.00E+00	0.00E+00	0.00E+00	0.00E+00	0.00E+00	0.00E+00	0.00E+00	0.00E+00	0.00E+00	0.00E+00	0.00E+00
190	ALL	418132.9	3772974	6.15E-07	1.1667YrCa	6.15E-07	0.00E+00	0.00E+00	0.00E+00	0.00E+00	0.00E+00	0.00E+00	0.00E+00	0.00E+00	0.00E+00	0.00E+00	0.00E+00
191	ALL	418132.9	3772999	6.02E-07	1.1667YrCa	6.02E-07	0.00E+00	0.00E+00	0.00E+00	0.00E+00	0.00E+00	0.00E+00	0.00E+00	0.00E+00	0.00E+00	0.00E+00	0.00E+00
192	ALL	418132.9	3773024	5.88E-07	1.1667YrCa	5.88E-07	0.00E+00	0.00E+00	0.00E+00	0.00E+00	0.00E+00	0.00E+00	0.00E+00	0.00E+00	0.00E+00	0.00E+00	0.00E+00
193	ALL	418132.9	3773049	5.75E-07	1.1667YrCa	5.75E-07	0.00E+00	0.00E+00	0.00E+00	0.00E+00	0.00E+00	0.00E+00	0.00E+00	0.00E+00	0.00E+00	0.00E+00	0.00E+00
194	ALL	418132.9	3773074	5.60E-07	1.1667YrCa	5.60E-07	0.00E+00	0.00E+00	0.00E+00	0.00E+00	0.00E+00	0.00E+00	0.00E+00	0.00E+00	0.00E+00	0.00E+00	0.00E+00
195	ALL	418132.9	3773099	5.45E-07	1.1667YrCa	5.45E-07	0.00E+00	0.00E+00	0.00E+00	0.00E+00	0.00E+00	0.00E+00	0.00E+00	0.00E+00	0.00E+00	0.00E+00	0.00E+00
196	ALL	418132.9	3773124	5.28E-07	1.1667YrCa	5.28E-07	0.00E+00	0.00E+00	0.00E+00	0.00E+00	0.00E+00	0.00E+00	0.00E+00	0.00E+00	0.00E+00	0.00E+00	0.00E+00
197	ALL	418132.9	3773149	5.12E-07	1.1667YrCa	5.12E-07	0.00E+00	0.00E+00	0.00E+00	0.00E+00	0.00E+00	0.00E+00	0.00E+00	0.00E+00	0.00E+00	0.00E+00	0.00E+00
198	ALL	418132.9	3773174	4.96E-07	1.1667YrCa	4.96E-07	0.00E+00	0.00E+00	0.00E+00	0.00E+00	0.00E+00	0.00E+00	0.00E+00	0.00E+00	0.00E+00	0.00E+00	0.00E+00
199	ALL	418132.9	3773199	4.81E-07	1.1667YrCa	4.81E-07	0.00E+00	0.00E+00	0.00E+00	0.00E+00	0.00E+00	0.00E+00	0.00E+00	0.00E+00	0.00E+00	0.00E+00	0.00E+00
200	ALL	418132.9	3773224	4.67E-07	1.1667YrCa	4.67E-07	0.00E+00	0.00E+00	0.00E+00	0.00E+00	0.00E+00	0.00E+00	0.00E+00	0.00E+00	0.00E+00	0.00E+00	0.00E+00
201	ALL	418132.9	3773249	4.53E-07	1.1667YrCa	4.53E-07	0.00E+00	0.00E+00	0.00E+00	0.00E+00	0.00E+00	0.00E+00	0.00E+00	0.00E+00	0.00E+00	0.00E+00	0.00E+00
202	ALL	418132.9	3773274	4.40E-07	1.1667YrCa	4.40E-07	0.00E+00	0.00E+00	0.00E+00	0.00E+00	0.00E+00	0.00E+00	0.00E+00	0.00E+00	0.00E+00	0.00E+00	0.00E+00
203	ALL	418132.9	3773299	4.27E-07	1.1667YrCa	4.27E-07	0.00E+00	0.00E+00	0.00E+00	0.00E+00	0.00E+00	0.00E+00	0.00E+00	0.00E+00	0.00E+00	0.00E+00	0.00E+00
204	ALL	418132.9	3773324	4.15E-07	1.1667YrCa	4.15E-07	0.00E+00	0.00E+00	0.00E+00	0.00E+00	0.00E+00	0.00E+00	0.00E+00	0.00E+00	0.00E+00	0.00E+00	0.00E+00
205	ALL	418132.9	3773349	4.03E-07	1.1667YrCa	4.03E-07	0.00E+00	0.00E+00	0.00E+00	0.00E+00	0.00E+00	0.00E+00	0.00E+00	0.00E+00	0.00E+00	0.00E+00	0.00E+00
206	ALL	418132.9	3773374	3.91E-07	1.1667YrCa	3.91E-07	0.00E+00	0.00E+00	0.00E+00	0.00E+00	0.00E+00	0.00E+00	0.00E+00	0.00E+00	0.00E+00	0.00E+00	0.00E+00
207	ALL	418132.9	3773399	3.81E-07	1.1667YrCa	3.81E-07	0.00E+00	0.00E+00	0.00E+00	0.00E+00	0.00E+00	0.00E+00	0.00E+00	0.00E+00	0.00E+00	0.00E+00	0.00E+00
208	ALL	418132.9	3773424	3.70E-07	1.1667YrCa	3.70E-07	0.00E+00	0.00E+00	0.00E+00	0.00E+00	0.00E+00	0.00E+00	0.00E+00	0.00E+00	0.00E+00	0.00E+00	0.00E+00
209	ALL	418132.9	3773449	3.59E-07	1.1667YrCa	3.59E-07	0.00E+00	0.00E+00	0.00E+00	0.00E+00	0.00E+00	0.00E+00	0.00E+00	0.00E+00	0.00E+00	0.00E+00	0.00E+00
210	ALL	418132.9	3773474	3.49E-07	1.1667YrCa	3.49E-07	0.00E+00	0.00E+00	0.00E+00	0.00E+00	0.00E+00	0.00E+00	0.00E+00	0.00E+00	0.00E+00	0.00E+00	0.00E+00
211	ALL	418132.9	3773499	3.39E-07	1.1667YrCa	3.39E-07	0.00E+00	0.00E+00	0.00E+00	0.00E+00	0.00E+00	0.00E+00	0.00E+00	0.00E+00	0.00E+00	0.00E+00	0.00E+00
212	ALL	418157.9	3772799	7.66E-07	1.1667YrCa	7.66E-07	0.00E+00	0.00E+00	0.00E+00	0.00E+00	0.00E+00	0.00E+00	0.00E+00	0.00E+00	0.00E+00	0.00E+00	0.00E+00
213	ALL	418157.9	3772824	7.48E-07	1.1667YrCa	7.48E-07	0.00E+00	0.00E+00	0.00E+00	0.00E+00	0.00E+00	0.00E+00	0.00E+00	0.00E+00	0.00E+00	0.00E+00	0.00E+00
214	ALL	418157.9	3772849	7.30E-07	1.1667YrCa	7.30E-07	0.00E+00	0.00E+00	0.00E+00	0.00E+00	0.00E+00	0.00E+00	0.00E+00	0.00E+00	0.00E+00	0.00E+00	0.00E+00
215	ALL	418157.9	3772874	7.11E-07	1.1667YrCa	7.11E-07	0.00E+00	0.00E+00	0.00E+00	0.00E+00	0.00E+00	0.00E+00	0.00E+00	0.00E+00	0.00E+00	0.00E+00	0.00E+00
216	ALL	418157.9	3772899	6.94E-07	1.1667YrCa	6.94E-07	0.00E+00	0.00E+00	0.00E+00	0.00E+00	0.00E+00	0.00E+00	0.00E+00	0.00E+00	0.00E+00	0.00E+00	0.00E+00
217	ALL	418157.9	3772924	6.78E-07	1.1667YrCa	6.78E-07	0.00E+00	0.00E+00	0.00E+00	0.00E+00	0.00E+00	0.00E+00	0.00E+00	0.00E+00	0.00E+00	0.00E+00	0.00E+00
218	ALL	418157.9	3772949	6.62E-07	1.1667YrCa	6.62E-07	0.00E+00	0.00E+00	0.00E+00	0.00E+00	0.00E+00	0.00E+00	0.00E+00	0.00E+00	0.00E+00	0.00E+00	0.00E+00
219	ALL	418157.9	3772974	6.47E-07	1.1667YrCa	6.47E-07	0.00E+00	0.00E+00	0.00E+00	0.00E+00	0.00E+00	0.00E+00	0.00E+00	0.00E+00	0.00E+00	0.00E+00	0.00E+00
220	ALL	418157.9	3772999	6.33E-07	1.1667YrCa	6.33E-07	0.00E+00	0.00E+00	0.00E+00	0.00E+00	0.00E+00	0.00E+00	0.00E+00	0.00E+00	0.00E+00	0.00E+00	0.00E+00
221	ALL	418157.9	3773024	6.18E-07	1.1667YrCa	6.18E-07	0.00E+00	0.00E+00	0.00E+00	0.00E+00	0.00E+00	0.00E+00	0.00E+00	0.00E+00	0.00E+00	0.00E+00	0.00E+00
222	ALL	418157.9	3773049	6.02E-07	1.1667YrCa	6.02E-07	0.00E+00	0.00E+00	0.00E+00	0.00E+00	0.00E+00	0.00E+00	0.00E+00	0.00E+00	0.00E+00	0.00E+00	0.00E+00
223	ALL	418157.9	3773074	5.86E-07	1.1667YrCa	5.86E-07	0.00E+00	0.00E+00	0.00E+00	0.00E+00	0.00E+00	0.00E+00	0.00E+00	0.00E+00	0.00E+00	0.00E+00	0.00E+00
224	ALL	418157.9	3773099	5.69E-07	1.1667YrCa	5.69E-07	0.00E+00	0.00E+00	0.00E+00	0.00E+00	0.00E+00	0.00E+00	0.00E+00	0.00E+00	0.00E+00	0.00E+00	0.00E+00
225	ALL	418157.9	3773124	5.51E-07	1.1667YrCa	5.51E-07	0.00E+00	0.00E+00	0.00E+00	0.00E+00	0.00E+00	0.00E+00	0.00E+00	0.00E+00	0.00E+00	0.00E+00	0.00E+00
226	ALL	418157.9	3773149	5.34E-07	1.1667YrCa	5.34E-07	0.00E+00	0.00E+00	0.00E+00	0.00E+00	0.00E+00	0.00E+00	0.00E+00	0.00E+00	0.00E+00	0.00E+00	0.00E+00
227	ALL	418157.9	3773174	5.17E-07	1.1667YrCa	5.17E-07	0.00E+00	0.00E+00	0.00E+00	0.00E+00	0.00E+00	0.00E+00	0.00E+00	0.00E+00	0.00E+00	0.00E+00	0.00E+00
228	ALL	418157.9	3773199	5.00E-07	1.1667YrCa	5.00E-07	0.00E+00	0.00E+00	0.00E+00	0.00E+00	0.00E+00	0.00E+00	0.00E+00	0.00E+00	0.00E+00	0.00E+00	0.00E+00
229	ALL	418157.9	3773224	4.85E-07	1.1667YrCa	4.85E-07	0.00E+00	0.00E+00	0.00E+00	0.00E+00	0.00E+00	0.00E+00	0.00E+00	0.00E+00	0.00E+00	0.00E+00	0.00E+00
230	ALL	418157.9	3773249	4.70E-07	1.1667YrCa	4.70E-07	0.00E+00	0.00E+00	0.00E+00	0.00E+00	0.00E+00	0.00E+00	0.00E+00	0.00E+00	0.00E+00	0.00E+00	0.00E+00
231	ALL	418157.9	3773274	4.56E-07	1.1667YrCa	4.56E-07	0.00E+00	0.00E+00	0.00E+00	0.00E+00	0.00E+00	0.00E+00	0.00E+00	0.00E+00	0.00E+00	0.00E+00	0.00E+00
232	ALL	418157.9	3773299	4.42E-07	1.1667YrCa	4.42E-07	0.00E+00	0.00E+00	0.00E+00	0.00E+00	0.00E+00	0.00E+00	0.00E+00	0.00E+00	0.00E+00	0.00E+00	0.00E+00
233	ALL	418157.9	3773324	4.29E-07	1.1667YrCa	4.29E-07	0.00E+00	0.00E+00	0.00E+00	0.00E+00	0.00E+00	0.00E+00	0.00E+00	0.00E+00	0.00E+00	0.00E+00	0.00E+00
234	ALL	418157.9	3773349	4.16E-07	1.1667YrCa	4.16E-07	0.00E+00	0.00E+00	0.00E+00	0.00E+00	0.00E+00	0.00E+00	0.00E+00	0.00E+00	0.00E+00	0.00E+00	0.00E+00

235	ALL	418157.9	3773374	4.04E-07	1.1667YrCa	4.04E-07	0.00E+00	0.00E+00	0.00E+00	0.00E+00	0.00E+00	0.00E+00	0.00E+00	0.00E+00	0.00E+00	0.00E+00	0.00E+00
236	ALL	418157.9	3773399	3.92E-07	1.1667YrCa	3.92E-07	0.00E+00	0.00E+00	0.00E+00	0.00E+00	0.00E+00	0.00E+00	0.00E+00	0.00E+00	0.00E+00	0.00E+00	0.00E+00
237	ALL	418157.9	3773424	3.81E-07	1.1667YrCa	3.81E-07	0.00E+00	0.00E+00	0.00E+00	0.00E+00	0.00E+00	0.00E+00	0.00E+00	0.00E+00	0.00E+00	0.00E+00	0.00E+00
238	ALL	418157.9	3773449	3.69E-07	1.1667YrCa	3.69E-07	0.00E+00	0.00E+00	0.00E+00	0.00E+00	0.00E+00	0.00E+00	0.00E+00	0.00E+00	0.00E+00	0.00E+00	0.00E+00
239	ALL	418157.9	3773474	3.58E-07	1.1667YrCa	3.58E-07	0.00E+00	0.00E+00	0.00E+00	0.00E+00	0.00E+00	0.00E+00	0.00E+00	0.00E+00	0.00E+00	0.00E+00	0.00E+00
240	ALL	418157.9	3773499	3.48E-07	1.1667YrCa	3.48E-07	0.00E+00	0.00E+00	0.00E+00	0.00E+00	0.00E+00	0.00E+00	0.00E+00	0.00E+00	0.00E+00	0.00E+00	0.00E+00
241	ALL	418182.9	3772799	8.13E-07	1.1667YrCa	8.13E-07	0.00E+00	0.00E+00	0.00E+00	0.00E+00	0.00E+00	0.00E+00	0.00E+00	0.00E+00	0.00E+00	0.00E+00	0.00E+00
242	ALL	418182.9	3772824	7.93E-07	1.1667YrCa	7.93E-07	0.00E+00	0.00E+00	0.00E+00	0.00E+00	0.00E+00	0.00E+00	0.00E+00	0.00E+00	0.00E+00	0.00E+00	0.00E+00
243	ALL	418182.9	3772849	7.73E-07	1.1667YrCa	7.73E-07	0.00E+00	0.00E+00	0.00E+00	0.00E+00	0.00E+00	0.00E+00	0.00E+00	0.00E+00	0.00E+00	0.00E+00	0.00E+00
244	ALL	418182.9	3772874	7.52E-07	1.1667YrCa	7.52E-07	0.00E+00	0.00E+00	0.00E+00	0.00E+00	0.00E+00	0.00E+00	0.00E+00	0.00E+00	0.00E+00	0.00E+00	0.00E+00
245	ALL	418182.9	3772899	7.34E-07	1.1667YrCa	7.34E-07	0.00E+00	0.00E+00	0.00E+00	0.00E+00	0.00E+00	0.00E+00	0.00E+00	0.00E+00	0.00E+00	0.00E+00	0.00E+00
246	ALL	418182.9	3772924	7.16E-07	1.1667YrCa	7.16E-07	0.00E+00	0.00E+00	0.00E+00	0.00E+00	0.00E+00	0.00E+00	0.00E+00	0.00E+00	0.00E+00	0.00E+00	0.00E+00
247	ALL	418182.9	3772949	6.99E-07	1.1667YrCa	6.99E-07	0.00E+00	0.00E+00	0.00E+00	0.00E+00	0.00E+00	0.00E+00	0.00E+00	0.00E+00	0.00E+00	0.00E+00	0.00E+00
248	ALL	418182.9	3772974	6.82E-07	1.1667YrCa	6.82E-07	0.00E+00	0.00E+00	0.00E+00	0.00E+00	0.00E+00	0.00E+00	0.00E+00	0.00E+00	0.00E+00	0.00E+00	0.00E+00
249	ALL	418182.9	3772999	6.66E-07	1.1667YrCa	6.66E-07	0.00E+00	0.00E+00	0.00E+00	0.00E+00	0.00E+00	0.00E+00	0.00E+00	0.00E+00	0.00E+00	0.00E+00	0.00E+00
250	ALL	418182.9	3773024	6.49E-07	1.1667YrCa	6.49E-07	0.00E+00	0.00E+00	0.00E+00	0.00E+00	0.00E+00	0.00E+00	0.00E+00	0.00E+00	0.00E+00	0.00E+00	0.00E+00
251	ALL	418182.9	3773049	6.32E-07	1.1667YrCa	6.32E-07	0.00E+00	0.00E+00	0.00E+00	0.00E+00	0.00E+00	0.00E+00	0.00E+00	0.00E+00	0.00E+00	0.00E+00	0.00E+00
252	ALL	418182.9	3773074	6.14E-07	1.1667YrCa	6.14E-07	0.00E+00	0.00E+00	0.00E+00	0.00E+00	0.00E+00	0.00E+00	0.00E+00	0.00E+00	0.00E+00	0.00E+00	0.00E+00
253	ALL	418182.9	3773099	5.95E-07	1.1667YrCa	5.95E-07	0.00E+00	0.00E+00	0.00E+00	0.00E+00	0.00E+00	0.00E+00	0.00E+00	0.00E+00	0.00E+00	0.00E+00	0.00E+00
254	ALL	418182.9	3773124	5.75E-07	1.1667YrCa	5.75E-07	0.00E+00	0.00E+00	0.00E+00	0.00E+00	0.00E+00	0.00E+00	0.00E+00	0.00E+00	0.00E+00	0.00E+00	0.00E+00
255	ALL	418182.9	3773149	5.57E-07	1.1667YrCa	5.57E-07	0.00E+00	0.00E+00	0.00E+00	0.00E+00	0.00E+00	0.00E+00	0.00E+00	0.00E+00	0.00E+00	0.00E+00	0.00E+00
256	ALL	418182.9	3773174	5.39E-07	1.1667YrCa	5.39E-07	0.00E+00	0.00E+00	0.00E+00	0.00E+00	0.00E+00	0.00E+00	0.00E+00	0.00E+00	0.00E+00	0.00E+00	0.00E+00
257	ALL	418182.9	3773199	5.21E-07	1.1667YrCa	5.21E-07	0.00E+00	0.00E+00	0.00E+00	0.00E+00	0.00E+00	0.00E+00	0.00E+00	0.00E+00	0.00E+00	0.00E+00	0.00E+00
258	ALL	418182.9	3773224	5.04E-07	1.1667YrCa	5.04E-07	0.00E+00	0.00E+00	0.00E+00	0.00E+00	0.00E+00	0.00E+00	0.00E+00	0.00E+00	0.00E+00	0.00E+00	0.00E+00
259	ALL	418182.9	3773249	4.89E-07	1.1667YrCa	4.89E-07	0.00E+00	0.00E+00	0.00E+00	0.00E+00	0.00E+00	0.00E+00	0.00E+00	0.00E+00	0.00E+00	0.00E+00	0.00E+00
260	ALL	418182.9	3773274	4.73E-07	1.1667YrCa	4.73E-07	0.00E+00	0.00E+00	0.00E+00	0.00E+00	0.00E+00	0.00E+00	0.00E+00	0.00E+00	0.00E+00	0.00E+00	0.00E+00
261	ALL	418182.9	3773299	4.58E-07	1.1667YrCa	4.58E-07	0.00E+00	0.00E+00	0.00E+00	0.00E+00	0.00E+00	0.00E+00	0.00E+00	0.00E+00	0.00E+00	0.00E+00	0.00E+00
262	ALL	418182.9	3773324	4.44E-07	1.1667YrCa	4.44E-07	0.00E+00	0.00E+00	0.00E+00	0.00E+00	0.00E+00	0.00E+00	0.00E+00	0.00E+00	0.00E+00	0.00E+00	0.00E+00
263	ALL	418182.9	3773349	4.30E-07	1.1667YrCa	4.30E-07	0.00E+00	0.00E+00	0.00E+00	0.00E+00	0.00E+00	0.00E+00	0.00E+00	0.00E+00	0.00E+00	0.00E+00	0.00E+00
264	ALL	418182.9	3773374	4.17E-07	1.1667YrCa	4.17E-07	0.00E+00	0.00E+00	0.00E+00	0.00E+00	0.00E+00	0.00E+00	0.00E+00	0.00E+00	0.00E+00	0.00E+00	0.00E+00
265	ALL	418182.9	3773399	4.04E-07	1.1667YrCa	4.04E-07	0.00E+00	0.00E+00	0.00E+00	0.00E+00	0.00E+00	0.00E+00	0.00E+00	0.00E+00	0.00E+00	0.00E+00	0.00E+00
266	ALL	418182.9	3773424	3.92E-07	1.1667YrCa	3.92E-07	0.00E+00	0.00E+00	0.00E+00	0.00E+00	0.00E+00	0.00E+00	0.00E+00	0.00E+00	0.00E+00	0.00E+00	0.00E+00
267	ALL	418182.9	3773449	3.80E-07	1.1667YrCa	3.80E-07	0.00E+00	0.00E+00	0.00E+00	0.00E+00	0.00E+00	0.00E+00	0.00E+00	0.00E+00	0.00E+00	0.00E+00	0.00E+00
268	ALL	418182.9	3773474	3.68E-07	1.1667YrCa	3.68E-07	0.00E+00	0.00E+00	0.00E+00	0.00E+00	0.00E+00	0.00E+00	0.00E+00	0.00E+00	0.00E+00	0.00E+00	0.00E+00
269	ALL	418182.9	3773499	3.57E-07	1.1667YrCa	3.57E-07	0.00E+00	0.00E+00	0.00E+00	0.00E+00	0.00E+00	0.00E+00	0.00E+00	0.00E+00	0.00E+00	0.00E+00	0.00E+00
270	ALL	418207.9	3772799	8.65E-07	1.1667YrCa	8.65E-07	0.00E+00	0.00E+00	0.00E+00	0.00E+00	0.00E+00	0.00E+00	0.00E+00	0.00E+00	0.00E+00	0.00E+00	0.00E+00
271	ALL	418207.9	3772824	8.43E-07	1.1667YrCa	8.43E-07	0.00E+00	0.00E+00	0.00E+00	0.00E+00	0.00E+00	0.00E+00	0.00E+00	0.00E+00	0.00E+00	0.00E+00	0.00E+00
272	ALL	418207.9	3772849	8.21E-07	1.1667YrCa	8.21E-07	0.00E+00	0.00E+00	0.00E+00	0.00E+00	0.00E+00	0.00E+00	0.00E+00	0.00E+00	0.00E+00	0.00E+00	0.00E+00
273	ALL	418207.9	3772874	7.98E-07	1.1667YrCa	7.98E-07	0.00E+00	0.00E+00	0.00E+00	0.00E+00	0.00E+00	0.00E+00	0.00E+00	0.00E+00	0.00E+00	0.00E+00	0.00E+00
274	ALL	418207.9	3772899	7.77E-07	1.1667YrCa	7.77E-07	0.00E+00	0.00E+00	0.00E+00	0.00E+00	0.00E+00	0.00E+00	0.00E+00	0.00E+00	0.00E+00	0.00E+00	0.00E+00
275	ALL	418207.9	3772924	7.58E-07	1.1667YrCa	7.58E-07	0.00E+00	0.00E+00	0.00E+00	0.00E+00	0.00E+00	0.00E+00	0.00E+00	0.00E+00	0.00E+00	0.00E+00	0.00E+00
276	ALL	418207.9	3772949	7.39E-07	1.1667YrCa	7.39E-07	0.00E+00	0.00E+00	0.00E+00	0.00E+00	0.00E+00	0.00E+00	0.00E+00	0.00E+00	0.00E+00	0.00E+00	0.00E+00
277	ALL	418207.9	3772974	7.20E-07	1.1667YrCa	7.20E-07	0.00E+00	0.00E+00	0.00E+00	0.00E+00	0.00E+00	0.00E+00	0.00E+00	0.00E+00	0.00E+00	0.00E+00	0.00E+00
278	ALL	418207.9	3772999	7.03E-07	1.1667YrCa	7.03E-07	0.00E+00	0.00E+00	0.00E+00	0.00E+00	0.00E+00	0.00E+00	0.00E+00	0.00E+00	0.00E+00	0.00E+00	0.00E+00
279	ALL	418207.9	3773024	6.84E-07	1.1667YrCa	6.84E-07	0.00E+00	0.00E+00	0.00E+00	0.00E+00	0.00E+00	0.00E+00	0.00E+00	0.00E+00	0.00E+00	0.00E+00	0.00E+00
280	ALL	418207.9	3773049	6.64E-07	1.1667YrCa	6.64E-07	0.00E+00	0.00E+00	0.00E+00	0.00E+00	0.00E+00	0.00E+00	0.00E+00	0.00E+00	0.00E+00	0.00E+00	0.00E+00
281	ALL	418207.9	3773074	6.44E-07	1.1667YrCa	6.44E-07	0.00E+00	0.00E+00	0.00E+00	0.00E+00	0.00E+00	0.00E+00	0.00E+00	0.00E+00	0.00E+00	0.00E+00	0.00E+00

282	ALL	418207.9	3773099	6.23E-07	1.1667YrCa	6.23E-07	0.00E+00	0.00E+00	0.00E+00	0.00E+00	0.00E+00	0.00E+00	0.00E+00	0.00E+00	0.00E+00	0.00E+00	0.00E+00
283	ALL	418207.9	3773124	6.01E-07	1.1667YrCa	6.01E-07	0.00E+00	0.00E+00	0.00E+00	0.00E+00	0.00E+00	0.00E+00	0.00E+00	0.00E+00	0.00E+00	0.00E+00	0.00E+00
284	ALL	418207.9	3773149	5.82E-07	1.1667YrCa	5.82E-07	0.00E+00	0.00E+00	0.00E+00	0.00E+00	0.00E+00	0.00E+00	0.00E+00	0.00E+00	0.00E+00	0.00E+00	0.00E+00
285	ALL	418207.9	3773174	5.62E-07	1.1667YrCa	5.62E-07	0.00E+00	0.00E+00	0.00E+00	0.00E+00	0.00E+00	0.00E+00	0.00E+00	0.00E+00	0.00E+00	0.00E+00	0.00E+00
286	ALL	418207.9	3773199	5.42E-07	1.1667YrCa	5.42E-07	0.00E+00	0.00E+00	0.00E+00	0.00E+00	0.00E+00	0.00E+00	0.00E+00	0.00E+00	0.00E+00	0.00E+00	0.00E+00
287	ALL	418207.9	3773224	5.24E-07	1.1667YrCa	5.24E-07	0.00E+00	0.00E+00	0.00E+00	0.00E+00	0.00E+00	0.00E+00	0.00E+00	0.00E+00	0.00E+00	0.00E+00	0.00E+00
288	ALL	418207.9	3773249	5.08E-07	1.1667YrCa	5.08E-07	0.00E+00	0.00E+00	0.00E+00	0.00E+00	0.00E+00	0.00E+00	0.00E+00	0.00E+00	0.00E+00	0.00E+00	0.00E+00
289	ALL	418207.9	3773274	4.91E-07	1.1667YrCa	4.91E-07	0.00E+00	0.00E+00	0.00E+00	0.00E+00	0.00E+00	0.00E+00	0.00E+00	0.00E+00	0.00E+00	0.00E+00	0.00E+00
290	ALL	418207.9	3773299	4.75E-07	1.1667YrCa	4.75E-07	0.00E+00	0.00E+00	0.00E+00	0.00E+00	0.00E+00	0.00E+00	0.00E+00	0.00E+00	0.00E+00	0.00E+00	0.00E+00
291	ALL	418207.9	3773324	4.60E-07	1.1667YrCa	4.60E-07	0.00E+00	0.00E+00	0.00E+00	0.00E+00	0.00E+00	0.00E+00	0.00E+00	0.00E+00	0.00E+00	0.00E+00	0.00E+00
292	ALL	418207.9	3773349	4.45E-07	1.1667YrCa	4.45E-07	0.00E+00	0.00E+00	0.00E+00	0.00E+00	0.00E+00	0.00E+00	0.00E+00	0.00E+00	0.00E+00	0.00E+00	0.00E+00
293	ALL	418207.9	3773374	4.30E-07	1.1667YrCa	4.30E-07	0.00E+00	0.00E+00	0.00E+00	0.00E+00	0.00E+00	0.00E+00	0.00E+00	0.00E+00	0.00E+00	0.00E+00	0.00E+00
294	ALL	418207.9	3773399	4.17E-07	1.1667YrCa	4.17E-07	0.00E+00	0.00E+00	0.00E+00	0.00E+00	0.00E+00	0.00E+00	0.00E+00	0.00E+00	0.00E+00	0.00E+00	0.00E+00
295	ALL	418207.9	3773424	4.03E-07	1.1667YrCa	4.03E-07	0.00E+00	0.00E+00	0.00E+00	0.00E+00	0.00E+00	0.00E+00	0.00E+00	0.00E+00	0.00E+00	0.00E+00	0.00E+00
296	ALL	418207.9	3773449	3.90E-07	1.1667YrCa	3.90E-07	0.00E+00	0.00E+00	0.00E+00	0.00E+00	0.00E+00	0.00E+00	0.00E+00	0.00E+00	0.00E+00	0.00E+00	0.00E+00
297	ALL	418207.9	3773474	3.78E-07	1.1667YrCa	3.78E-07	0.00E+00	0.00E+00	0.00E+00	0.00E+00	0.00E+00	0.00E+00	0.00E+00	0.00E+00	0.00E+00	0.00E+00	0.00E+00
298	ALL	418207.9	3773499	3.66E-07	1.1667YrCa	3.66E-07	0.00E+00	0.00E+00	0.00E+00	0.00E+00	0.00E+00	0.00E+00	0.00E+00	0.00E+00	0.00E+00	0.00E+00	0.00E+00
299	ALL	418232.9	3772799	9.23E-07	1.1667YrCa	9.23E-07	0.00E+00	0.00E+00	0.00E+00	0.00E+00	0.00E+00	0.00E+00	0.00E+00	0.00E+00	0.00E+00	0.00E+00	0.00E+00
300	ALL	418232.9	3772824	8.98E-07	1.1667YrCa	8.98E-07	0.00E+00	0.00E+00	0.00E+00	0.00E+00	0.00E+00	0.00E+00	0.00E+00	0.00E+00	0.00E+00	0.00E+00	0.00E+00
301	ALL	418232.9	3772849	8.73E-07	1.1667YrCa	8.73E-07	0.00E+00	0.00E+00	0.00E+00	0.00E+00	0.00E+00	0.00E+00	0.00E+00	0.00E+00	0.00E+00	0.00E+00	0.00E+00
302	ALL	418232.9	3772874	8.48E-07	1.1667YrCa	8.48E-07	0.00E+00	0.00E+00	0.00E+00	0.00E+00	0.00E+00	0.00E+00	0.00E+00	0.00E+00	0.00E+00	0.00E+00	0.00E+00
303	ALL	418232.9	3772899	8.25E-07	1.1667YrCa	8.25E-07	0.00E+00	0.00E+00	0.00E+00	0.00E+00	0.00E+00	0.00E+00	0.00E+00	0.00E+00	0.00E+00	0.00E+00	0.00E+00
304	ALL	418232.9	3772924	8.04E-07	1.1667YrCa	8.04E-07	0.00E+00	0.00E+00	0.00E+00	0.00E+00	0.00E+00	0.00E+00	0.00E+00	0.00E+00	0.00E+00	0.00E+00	0.00E+00
305	ALL	418232.9	3772949	7.83E-07	1.1667YrCa	7.83E-07	0.00E+00	0.00E+00	0.00E+00	0.00E+00	0.00E+00	0.00E+00	0.00E+00	0.00E+00	0.00E+00	0.00E+00	0.00E+00
306	ALL	418232.9	3772974	7.62E-07	1.1667YrCa	7.62E-07	0.00E+00	0.00E+00	0.00E+00	0.00E+00	0.00E+00	0.00E+00	0.00E+00	0.00E+00	0.00E+00	0.00E+00	0.00E+00
307	ALL	418232.9	3772999	7.42E-07	1.1667YrCa	7.42E-07	0.00E+00	0.00E+00	0.00E+00	0.00E+00	0.00E+00	0.00E+00	0.00E+00	0.00E+00	0.00E+00	0.00E+00	0.00E+00
308	ALL	418232.9	3773024	7.20E-07	1.1667YrCa	7.20E-07	0.00E+00	0.00E+00	0.00E+00	0.00E+00	0.00E+00	0.00E+00	0.00E+00	0.00E+00	0.00E+00	0.00E+00	0.00E+00
309	ALL	418232.9	3773049	6.98E-07	1.1667YrCa	6.98E-07	0.00E+00	0.00E+00	0.00E+00	0.00E+00	0.00E+00	0.00E+00	0.00E+00	0.00E+00	0.00E+00	0.00E+00	0.00E+00
310	ALL	418232.9	3773074	6.76E-07	1.1667YrCa	6.76E-07	0.00E+00	0.00E+00	0.00E+00	0.00E+00	0.00E+00	0.00E+00	0.00E+00	0.00E+00	0.00E+00	0.00E+00	0.00E+00
311	ALL	418232.9	3773099	6.52E-07	1.1667YrCa	6.52E-07	0.00E+00	0.00E+00	0.00E+00	0.00E+00	0.00E+00	0.00E+00	0.00E+00	0.00E+00	0.00E+00	0.00E+00	0.00E+00
312	ALL	418232.9	3773124	6.29E-07	1.1667YrCa	6.29E-07	0.00E+00	0.00E+00	0.00E+00	0.00E+00	0.00E+00	0.00E+00	0.00E+00	0.00E+00	0.00E+00	0.00E+00	0.00E+00
313	ALL	418232.9	3773149	6.07E-07	1.1667YrCa	6.07E-07	0.00E+00	0.00E+00	0.00E+00	0.00E+00	0.00E+00	0.00E+00	0.00E+00	0.00E+00	0.00E+00	0.00E+00	0.00E+00
314	ALL	418232.9	3773174	5.86E-07	1.1667YrCa	5.86E-07	0.00E+00	0.00E+00	0.00E+00	0.00E+00	0.00E+00	0.00E+00	0.00E+00	0.00E+00	0.00E+00	0.00E+00	0.00E+00
315	ALL	418232.9	3773199	5.65E-07	1.1667YrCa	5.65E-07	0.00E+00	0.00E+00	0.00E+00	0.00E+00	0.00E+00	0.00E+00	0.00E+00	0.00E+00	0.00E+00	0.00E+00	0.00E+00
316	ALL	418232.9	3773224	5.46E-07	1.1667YrCa	5.46E-07	0.00E+00	0.00E+00	0.00E+00	0.00E+00	0.00E+00	0.00E+00	0.00E+00	0.00E+00	0.00E+00	0.00E+00	0.00E+00
317	ALL	418232.9	3773249	5.28E-07	1.1667YrCa	5.28E-07	0.00E+00	0.00E+00	0.00E+00	0.00E+00	0.00E+00	0.00E+00	0.00E+00	0.00E+00	0.00E+00	0.00E+00	0.00E+00
318	ALL	418232.9	3773274	5.09E-07	1.1667YrCa	5.09E-07	0.00E+00	0.00E+00	0.00E+00	0.00E+00	0.00E+00	0.00E+00	0.00E+00	0.00E+00	0.00E+00	0.00E+00	0.00E+00
319	ALL	418232.9	3773299	4.92E-07	1.1667YrCa	4.92E-07	0.00E+00	0.00E+00	0.00E+00	0.00E+00	0.00E+00	0.00E+00	0.00E+00	0.00E+00	0.00E+00	0.00E+00	0.00E+00
320	ALL	418232.9	3773324	4.76E-07	1.1667YrCa	4.76E-07	0.00E+00	0.00E+00	0.00E+00	0.00E+00	0.00E+00	0.00E+00	0.00E+00	0.00E+00	0.00E+00	0.00E+00	0.00E+00
321	ALL	418232.9	3773349	4.59E-07	1.1667YrCa	4.59E-07	0.00E+00	0.00E+00	0.00E+00	0.00E+00	0.00E+00	0.00E+00	0.00E+00	0.00E+00	0.00E+00	0.00E+00	0.00E+00
322	ALL	418232.9	3773374	4.43E-07	1.1667YrCa	4.43E-07	0.00E+00	0.00E+00	0.00E+00	0.00E+00	0.00E+00	0.00E+00	0.00E+00	0.00E+00	0.00E+00	0.00E+00	0.00E+00
323	ALL	418232.9	3773399	4.29E-07	1.1667YrCa	4.29E-07	0.00E+00	0.00E+00	0.00E+00	0.00E+00	0.00E+00	0.00E+00	0.00E+00	0.00E+00	0.00E+00	0.00E+00	0.00E+00
324	ALL	418232.9	3773424	4.14E-07	1.1667YrCa	4.14E-07	0.00E+00	0.00E+00	0.00E+00	0.00E+00	0.00E+00	0.00E+00	0.00E+00	0.00E+00	0.00E+00	0.00E+00	0.00E+00
325	ALL	418232.9	3773449	4.00E-07	1.1667YrCa	4.00E-07	0.00E+00	0.00E+00	0.00E+00	0.00E+00	0.00E+00	0.00E+00	0.00E+00	0.00E+00	0.00E+00	0.00E+00	0.00E+00
326	ALL	418232.9	3773474	3.87E-07	1.1667YrCa	3.87E-07	0.00E+00	0.00E+00	0.00E+00	0.00E+00	0.00E+00	0.00E+00	0.00E+00	0.00E+00	0.00E+00	0.00E+00	0.00E+00
327	ALL	418232.9	3773499	3.75E-07	1.1667YrCa	3.75E-07	0.00E+00	0.00E+00	0.00E+00	0.00E+00	0.00E+00	0.00E+00	0.00E+00	0.00E+00	0.00E+00	0.00E+00	0.00E+00
328	ALL	418257.9	3772799	9.86E-07	1.1667YrCa	9.86E-07	0.00E+00	0.00E+00	0.00E+00	0.00E+00	0.00E+00	0.00E+00	0.00E+00	0.00E+00	0.00E+00	0.00E+00	0.00E+00

329	ALL	418257.9	3772824	9.58E-07	1.1667YrCa	9.58E-07	0.00E+00	0.00E+00	0.00E+00	0.00E+00	0.00E+00	0.00E+00	0.00E+00	0.00E+00	0.00E+00	0.00E+00	0.00E+00
330	ALL	418257.9	3772849	9.30E-07	1.1667YrCa	9.30E-07	0.00E+00	0.00E+00	0.00E+00	0.00E+00	0.00E+00	0.00E+00	0.00E+00	0.00E+00	0.00E+00	0.00E+00	0.00E+00
331	ALL	418257.9	3772874	9.03E-07	1.1667YrCa	9.03E-07	0.00E+00	0.00E+00	0.00E+00	0.00E+00	0.00E+00	0.00E+00	0.00E+00	0.00E+00	0.00E+00	0.00E+00	0.00E+00
332	ALL	418257.9	3772899	8.78E-07	1.1667YrCa	8.78E-07	0.00E+00	0.00E+00	0.00E+00	0.00E+00	0.00E+00	0.00E+00	0.00E+00	0.00E+00	0.00E+00	0.00E+00	0.00E+00
333	ALL	418257.9	3772924	8.54E-07	1.1667YrCa	8.54E-07	0.00E+00	0.00E+00	0.00E+00	0.00E+00	0.00E+00	0.00E+00	0.00E+00	0.00E+00	0.00E+00	0.00E+00	0.00E+00
334	ALL	418257.9	3772949	8.30E-07	1.1667YrCa	8.30E-07	0.00E+00	0.00E+00	0.00E+00	0.00E+00	0.00E+00	0.00E+00	0.00E+00	0.00E+00	0.00E+00	0.00E+00	0.00E+00
335	ALL	418257.9	3772974	8.07E-07	1.1667YrCa	8.07E-07	0.00E+00	0.00E+00	0.00E+00	0.00E+00	0.00E+00	0.00E+00	0.00E+00	0.00E+00	0.00E+00	0.00E+00	0.00E+00
336	ALL	418257.9	3772999	7.84E-07	1.1667YrCa	7.84E-07	0.00E+00	0.00E+00	0.00E+00	0.00E+00	0.00E+00	0.00E+00	0.00E+00	0.00E+00	0.00E+00	0.00E+00	0.00E+00
337	ALL	418257.9	3773024	7.60E-07	1.1667YrCa	7.60E-07	0.00E+00	0.00E+00	0.00E+00	0.00E+00	0.00E+00	0.00E+00	0.00E+00	0.00E+00	0.00E+00	0.00E+00	0.00E+00
338	ALL	418257.9	3773049	7.35E-07	1.1667YrCa	7.35E-07	0.00E+00	0.00E+00	0.00E+00	0.00E+00	0.00E+00	0.00E+00	0.00E+00	0.00E+00	0.00E+00	0.00E+00	0.00E+00
339	ALL	418257.9	3773074	7.10E-07	1.1667YrCa	7.10E-07	0.00E+00	0.00E+00	0.00E+00	0.00E+00	0.00E+00	0.00E+00	0.00E+00	0.00E+00	0.00E+00	0.00E+00	0.00E+00
340	ALL	418257.9	3773099	6.84E-07	1.1667YrCa	6.84E-07	0.00E+00	0.00E+00	0.00E+00	0.00E+00	0.00E+00	0.00E+00	0.00E+00	0.00E+00	0.00E+00	0.00E+00	0.00E+00
341	ALL	418257.9	3773124	6.58E-07	1.1667YrCa	6.58E-07	0.00E+00	0.00E+00	0.00E+00	0.00E+00	0.00E+00	0.00E+00	0.00E+00	0.00E+00	0.00E+00	0.00E+00	0.00E+00
342	ALL	418257.9	3773149	6.34E-07	1.1667YrCa	6.34E-07	0.00E+00	0.00E+00	0.00E+00	0.00E+00	0.00E+00	0.00E+00	0.00E+00	0.00E+00	0.00E+00	0.00E+00	0.00E+00
343	ALL	418257.9	3773174	6.11E-07	1.1667YrCa	6.11E-07	0.00E+00	0.00E+00	0.00E+00	0.00E+00	0.00E+00	0.00E+00	0.00E+00	0.00E+00	0.00E+00	0.00E+00	0.00E+00
344	ALL	418257.9	3773199	5.89E-07	1.1667YrCa	5.89E-07	0.00E+00	0.00E+00	0.00E+00	0.00E+00	0.00E+00	0.00E+00	0.00E+00	0.00E+00	0.00E+00	0.00E+00	0.00E+00
345	ALL	418257.9	3773224	5.68E-07	1.1667YrCa	5.68E-07	0.00E+00	0.00E+00	0.00E+00	0.00E+00	0.00E+00	0.00E+00	0.00E+00	0.00E+00	0.00E+00	0.00E+00	0.00E+00
346	ALL	418257.9	3773249	5.48E-07	1.1667YrCa	5.48E-07	0.00E+00	0.00E+00	0.00E+00	0.00E+00	0.00E+00	0.00E+00	0.00E+00	0.00E+00	0.00E+00	0.00E+00	0.00E+00
347	ALL	418257.9	3773274	5.29E-07	1.1667YrCa	5.29E-07	0.00E+00	0.00E+00	0.00E+00	0.00E+00	0.00E+00	0.00E+00	0.00E+00	0.00E+00	0.00E+00	0.00E+00	0.00E+00
348	ALL	418257.9	3773299	5.10E-07	1.1667YrCa	5.10E-07	0.00E+00	0.00E+00	0.00E+00	0.00E+00	0.00E+00	0.00E+00	0.00E+00	0.00E+00	0.00E+00	0.00E+00	0.00E+00
349	ALL	418257.9	3773324	4.93E-07	1.1667YrCa	4.93E-07	0.00E+00	0.00E+00	0.00E+00	0.00E+00	0.00E+00	0.00E+00	0.00E+00	0.00E+00	0.00E+00	0.00E+00	0.00E+00
350	ALL	418257.9	3773349	4.75E-07	1.1667YrCa	4.75E-07	0.00E+00	0.00E+00	0.00E+00	0.00E+00	0.00E+00	0.00E+00	0.00E+00	0.00E+00	0.00E+00	0.00E+00	0.00E+00
351	ALL	418257.9	3773374	4.58E-07	1.1667YrCa	4.58E-07	0.00E+00	0.00E+00	0.00E+00	0.00E+00	0.00E+00	0.00E+00	0.00E+00	0.00E+00	0.00E+00	0.00E+00	0.00E+00
352	ALL	418257.9	3773399	4.41E-07	1.1667YrCa	4.41E-07	0.00E+00	0.00E+00	0.00E+00	0.00E+00	0.00E+00	0.00E+00	0.00E+00	0.00E+00	0.00E+00	0.00E+00	0.00E+00
353	ALL	418257.9	3773424	4.26E-07	1.1667YrCa	4.26E-07	0.00E+00	0.00E+00	0.00E+00	0.00E+00	0.00E+00	0.00E+00	0.00E+00	0.00E+00	0.00E+00	0.00E+00	0.00E+00
354	ALL	418257.9	3773449	4.11E-07	1.1667YrCa	4.11E-07	0.00E+00	0.00E+00	0.00E+00	0.00E+00	0.00E+00	0.00E+00	0.00E+00	0.00E+00	0.00E+00	0.00E+00	0.00E+00
355	ALL	418257.9	3773474	3.97E-07	1.1667YrCa	3.97E-07	0.00E+00	0.00E+00	0.00E+00	0.00E+00	0.00E+00	0.00E+00	0.00E+00	0.00E+00	0.00E+00	0.00E+00	0.00E+00
356	ALL	418257.9	3773499	3.84E-07	1.1667YrCa	3.84E-07	0.00E+00	0.00E+00	0.00E+00	0.00E+00	0.00E+00	0.00E+00	0.00E+00	0.00E+00	0.00E+00	0.00E+00	0.00E+00
357	ALL	418282.9	3772799	1.06E-06	1.1667YrCa	1.06E-06	0.00E+00	0.00E+00	0.00E+00	0.00E+00	0.00E+00	0.00E+00	0.00E+00	0.00E+00	0.00E+00	0.00E+00	0.00E+00
358	ALL	418282.9	3772824	1.02E-06	1.1667YrCa	1.02E-06	0.00E+00	0.00E+00	0.00E+00	0.00E+00	0.00E+00	0.00E+00	0.00E+00	0.00E+00	0.00E+00	0.00E+00	0.00E+00
359	ALL	418282.9	3772849	9.94E-07	1.1667YrCa	9.94E-07	0.00E+00	0.00E+00	0.00E+00	0.00E+00	0.00E+00	0.00E+00	0.00E+00	0.00E+00	0.00E+00	0.00E+00	0.00E+00
360	ALL	418282.9	3772874	9.64E-07	1.1667YrCa	9.64E-07	0.00E+00	0.00E+00	0.00E+00	0.00E+00	0.00E+00	0.00E+00	0.00E+00	0.00E+00	0.00E+00	0.00E+00	0.00E+00
361	ALL	418282.9	3772899	9.36E-07	1.1667YrCa	9.36E-07	0.00E+00	0.00E+00	0.00E+00	0.00E+00	0.00E+00	0.00E+00	0.00E+00	0.00E+00	0.00E+00	0.00E+00	0.00E+00
362	ALL	418282.9	3772924	9.10E-07	1.1667YrCa	9.10E-07	0.00E+00	0.00E+00	0.00E+00	0.00E+00	0.00E+00	0.00E+00	0.00E+00	0.00E+00	0.00E+00	0.00E+00	0.00E+00
363	ALL	418282.9	3772949	8.83E-07	1.1667YrCa	8.83E-07	0.00E+00	0.00E+00	0.00E+00	0.00E+00	0.00E+00	0.00E+00	0.00E+00	0.00E+00	0.00E+00	0.00E+00	0.00E+00
364	ALL	418282.9	3772974	8.57E-07	1.1667YrCa	8.57E-07	0.00E+00	0.00E+00	0.00E+00	0.00E+00	0.00E+00	0.00E+00	0.00E+00	0.00E+00	0.00E+00	0.00E+00	0.00E+00
365	ALL	418282.9	3772999	8.32E-07	1.1667YrCa	8.32E-07	0.00E+00	0.00E+00	0.00E+00	0.00E+00	0.00E+00	0.00E+00	0.00E+00	0.00E+00	0.00E+00	0.00E+00	0.00E+00
366	ALL	418282.9	3773024	8.03E-07	1.1667YrCa	8.03E-07	0.00E+00	0.00E+00	0.00E+00	0.00E+00	0.00E+00	0.00E+00	0.00E+00	0.00E+00	0.00E+00	0.00E+00	0.00E+00
367	ALL	418282.9	3773049	7.75E-07	1.1667YrCa	7.75E-07	0.00E+00	0.00E+00	0.00E+00	0.00E+00	0.00E+00	0.00E+00	0.00E+00	0.00E+00	0.00E+00	0.00E+00	0.00E+00
368	ALL	418282.9	3773074	7.46E-07	1.1667YrCa	7.46E-07	0.00E+00	0.00E+00	0.00E+00	0.00E+00	0.00E+00	0.00E+00	0.00E+00	0.00E+00	0.00E+00	0.00E+00	0.00E+00
369	ALL	418282.9	3773099	7.18E-07	1.1667YrCa	7.18E-07	0.00E+00	0.00E+00	0.00E+00	0.00E+00	0.00E+00	0.00E+00	0.00E+00	0.00E+00	0.00E+00	0.00E+00	0.00E+00
370	ALL	418282.9	3773124	6.89E-07	1.1667YrCa	6.89E-07	0.00E+00	0.00E+00	0.00E+00	0.00E+00	0.00E+00	0.00E+00	0.00E+00	0.00E+00	0.00E+00	0.00E+00	0.00E+00
371	ALL	418282.9	3773149	6.63E-07	1.1667YrCa	6.63E-07	0.00E+00	0.00E+00	0.00E+00	0.00E+00	0.00E+00	0.00E+00	0.00E+00	0.00E+00	0.00E+00	0.00E+00	0.00E+00
372	ALL	418282.9	3773174	6.38E-07	1.1667YrCa	6.38E-07	0.00E+00	0.00E+00	0.00E+00	0.00E+00	0.00E+00	0.00E+00	0.00E+00	0.00E+00	0.00E+00	0.00E+00	0.00E+00
373	ALL	418282.9	3773199	6.14E-07	1.1667YrCa	6.14E-07	0.00E+00	0.00E+00	0.00E+00	0.00E+00	0.00E+00	0.00E+00	0.00E+00	0.00E+00	0.00E+00	0.00E+00	0.00E+00
374	ALL	418282.9	3773224	5.92E-07	1.1667YrCa	5.92E-07	0.00E+00	0.00E+00	0.00E+00	0.00E+00	0.00E+00	0.00E+00	0.00E+00	0.00E+00	0.00E+00	0.00E+00	0.00E+00
375	ALL	418282.9	3773249	5.70E-07	1.1667YrCa	5.70E-07	0.00E+00	0.00E+00	0.00E+00	0.00E+00	0.00E+00	0.00E+00	0.00E+00	0.00E+00	0.00E+00	0.00E+00	0.00E+00

376	ALL	418282.9	3773274	5.49E-07	1.1667YrCa	5.49E-07	0.00E+00	0.00E+00	0.00E+00	0.00E+00	0.00E+00	0.00E+00	0.00E+00	0.00E+00	0.00E+00	0.00E+00	0.00E+00
377	ALL	418282.9	3773299	5.29E-07	1.1667YrCa	5.29E-07	0.00E+00	0.00E+00	0.00E+00	0.00E+00	0.00E+00	0.00E+00	0.00E+00	0.00E+00	0.00E+00	0.00E+00	0.00E+00
378	ALL	418282.9	3773324	5.10E-07	1.1667YrCa	5.10E-07	0.00E+00	0.00E+00	0.00E+00	0.00E+00	0.00E+00	0.00E+00	0.00E+00	0.00E+00	0.00E+00	0.00E+00	0.00E+00
379	ALL	418282.9	3773349	4.91E-07	1.1667YrCa	4.91E-07	0.00E+00	0.00E+00	0.00E+00	0.00E+00	0.00E+00	0.00E+00	0.00E+00	0.00E+00	0.00E+00	0.00E+00	0.00E+00
380	ALL	418282.9	3773374	4.73E-07	1.1667YrCa	4.73E-07	0.00E+00	0.00E+00	0.00E+00	0.00E+00	0.00E+00	0.00E+00	0.00E+00	0.00E+00	0.00E+00	0.00E+00	0.00E+00
381	ALL	418282.9	3773399	4.56E-07	1.1667YrCa	4.56E-07	0.00E+00	0.00E+00	0.00E+00	0.00E+00	0.00E+00	0.00E+00	0.00E+00	0.00E+00	0.00E+00	0.00E+00	0.00E+00
382	ALL	418282.9	3773424	4.39E-07	1.1667YrCa	4.39E-07	0.00E+00	0.00E+00	0.00E+00	0.00E+00	0.00E+00	0.00E+00	0.00E+00	0.00E+00	0.00E+00	0.00E+00	0.00E+00
383	ALL	418282.9	3773449	4.23E-07	1.1667YrCa	4.23E-07	0.00E+00	0.00E+00	0.00E+00	0.00E+00	0.00E+00	0.00E+00	0.00E+00	0.00E+00	0.00E+00	0.00E+00	0.00E+00
384	ALL	418282.9	3773474	4.08E-07	1.1667YrCa	4.08E-07	0.00E+00	0.00E+00	0.00E+00	0.00E+00	0.00E+00	0.00E+00	0.00E+00	0.00E+00	0.00E+00	0.00E+00	0.00E+00
385	ALL	418282.9	3773499	3.93E-07	1.1667YrCa	3.93E-07	0.00E+00	0.00E+00	0.00E+00	0.00E+00	0.00E+00	0.00E+00	0.00E+00	0.00E+00	0.00E+00	0.00E+00	0.00E+00
386	ALL	418307.9	3772799	1.14E-06	1.1667YrCa	1.14E-06	0.00E+00	0.00E+00	0.00E+00	0.00E+00	0.00E+00	0.00E+00	0.00E+00	0.00E+00	0.00E+00	0.00E+00	0.00E+00
387	ALL	418307.9	3772824	1.10E-06	1.1667YrCa	1.10E-06	0.00E+00	0.00E+00	0.00E+00	0.00E+00	0.00E+00	0.00E+00	0.00E+00	0.00E+00	0.00E+00	0.00E+00	0.00E+00
388	ALL	418307.9	3772849	1.07E-06	1.1667YrCa	1.07E-06	0.00E+00	0.00E+00	0.00E+00	0.00E+00	0.00E+00	0.00E+00	0.00E+00	0.00E+00	0.00E+00	0.00E+00	0.00E+00
389	ALL	418307.9	3772874	1.03E-06	1.1667YrCa	1.03E-06	0.00E+00	0.00E+00	0.00E+00	0.00E+00	0.00E+00	0.00E+00	0.00E+00	0.00E+00	0.00E+00	0.00E+00	0.00E+00
390	ALL	418307.9	3772899	1.00E-06	1.1667YrCa	1.00E-06	0.00E+00	0.00E+00	0.00E+00	0.00E+00	0.00E+00	0.00E+00	0.00E+00	0.00E+00	0.00E+00	0.00E+00	0.00E+00
391	ALL	418307.9	3772924	9.72E-07	1.1667YrCa	9.72E-07	0.00E+00	0.00E+00	0.00E+00	0.00E+00	0.00E+00	0.00E+00	0.00E+00	0.00E+00	0.00E+00	0.00E+00	0.00E+00
392	ALL	418307.9	3772949	9.42E-07	1.1667YrCa	9.42E-07	0.00E+00	0.00E+00	0.00E+00	0.00E+00	0.00E+00	0.00E+00	0.00E+00	0.00E+00	0.00E+00	0.00E+00	0.00E+00
393	ALL	418307.9	3772974	9.13E-07	1.1667YrCa	9.13E-07	0.00E+00	0.00E+00	0.00E+00	0.00E+00	0.00E+00	0.00E+00	0.00E+00	0.00E+00	0.00E+00	0.00E+00	0.00E+00
394	ALL	418307.9	3772999	8.84E-07	1.1667YrCa	8.84E-07	0.00E+00	0.00E+00	0.00E+00	0.00E+00	0.00E+00	0.00E+00	0.00E+00	0.00E+00	0.00E+00	0.00E+00	0.00E+00
395	ALL	418307.9	3773024	8.51E-07	1.1667YrCa	8.51E-07	0.00E+00	0.00E+00	0.00E+00	0.00E+00	0.00E+00	0.00E+00	0.00E+00	0.00E+00	0.00E+00	0.00E+00	0.00E+00
396	ALL	418307.9	3773049	8.19E-07	1.1667YrCa	8.19E-07	0.00E+00	0.00E+00	0.00E+00	0.00E+00	0.00E+00	0.00E+00	0.00E+00	0.00E+00	0.00E+00	0.00E+00	0.00E+00
397	ALL	418307.9	3773074	7.87E-07	1.1667YrCa	7.87E-07	0.00E+00	0.00E+00	0.00E+00	0.00E+00	0.00E+00	0.00E+00	0.00E+00	0.00E+00	0.00E+00	0.00E+00	0.00E+00
398	ALL	418307.9	3773099	7.55E-07	1.1667YrCa	7.55E-07	0.00E+00	0.00E+00	0.00E+00	0.00E+00	0.00E+00	0.00E+00	0.00E+00	0.00E+00	0.00E+00	0.00E+00	0.00E+00
399	ALL	418307.9	3773124	7.24E-07	1.1667YrCa	7.24E-07	0.00E+00	0.00E+00	0.00E+00	0.00E+00	0.00E+00	0.00E+00	0.00E+00	0.00E+00	0.00E+00	0.00E+00	0.00E+00
400	ALL	418307.9	3773149	6.95E-07	1.1667YrCa	6.95E-07	0.00E+00	0.00E+00	0.00E+00	0.00E+00	0.00E+00	0.00E+00	0.00E+00	0.00E+00	0.00E+00	0.00E+00	0.00E+00
401	ALL	418307.9	3773174	6.68E-07	1.1667YrCa	6.68E-07	0.00E+00	0.00E+00	0.00E+00	0.00E+00	0.00E+00	0.00E+00	0.00E+00	0.00E+00	0.00E+00	0.00E+00	0.00E+00
402	ALL	418307.9	3773199	6.42E-07	1.1667YrCa	6.42E-07	0.00E+00	0.00E+00	0.00E+00	0.00E+00	0.00E+00	0.00E+00	0.00E+00	0.00E+00	0.00E+00	0.00E+00	0.00E+00
403	ALL	418307.9	3773224	6.17E-07	1.1667YrCa	6.17E-07	0.00E+00	0.00E+00	0.00E+00	0.00E+00	0.00E+00	0.00E+00	0.00E+00	0.00E+00	0.00E+00	0.00E+00	0.00E+00
404	ALL	418307.9	3773249	5.93E-07	1.1667YrCa	5.93E-07	0.00E+00	0.00E+00	0.00E+00	0.00E+00	0.00E+00	0.00E+00	0.00E+00	0.00E+00	0.00E+00	0.00E+00	0.00E+00
405	ALL	418307.9	3773274	5.70E-07	1.1667YrCa	5.70E-07	0.00E+00	0.00E+00	0.00E+00	0.00E+00	0.00E+00	0.00E+00	0.00E+00	0.00E+00	0.00E+00	0.00E+00	0.00E+00
406	ALL	418307.9	3773299	5.48E-07	1.1667YrCa	5.48E-07	0.00E+00	0.00E+00	0.00E+00	0.00E+00	0.00E+00	0.00E+00	0.00E+00	0.00E+00	0.00E+00	0.00E+00	0.00E+00
407	ALL	418307.9	3773324	5.28E-07	1.1667YrCa	5.28E-07	0.00E+00	0.00E+00	0.00E+00	0.00E+00	0.00E+00	0.00E+00	0.00E+00	0.00E+00	0.00E+00	0.00E+00	0.00E+00
408	ALL	418307.9	3773349	5.07E-07	1.1667YrCa	5.07E-07	0.00E+00	0.00E+00	0.00E+00	0.00E+00	0.00E+00	0.00E+00	0.00E+00	0.00E+00	0.00E+00	0.00E+00	0.00E+00
409	ALL	418307.9	3773374	4.88E-07	1.1667YrCa	4.88E-07	0.00E+00	0.00E+00	0.00E+00	0.00E+00	0.00E+00	0.00E+00	0.00E+00	0.00E+00	0.00E+00	0.00E+00	0.00E+00
410	ALL	418307.9	3773399	4.69E-07	1.1667YrCa	4.69E-07	0.00E+00	0.00E+00	0.00E+00	0.00E+00	0.00E+00	0.00E+00	0.00E+00	0.00E+00	0.00E+00	0.00E+00	0.00E+00
411	ALL	418307.9	3773424	4.52E-07	1.1667YrCa	4.52E-07	0.00E+00	0.00E+00	0.00E+00	0.00E+00	0.00E+00	0.00E+00	0.00E+00	0.00E+00	0.00E+00	0.00E+00	0.00E+00
412	ALL	418307.9	3773449	4.34E-07	1.1667YrCa	4.34E-07	0.00E+00	0.00E+00	0.00E+00	0.00E+00	0.00E+00	0.00E+00	0.00E+00	0.00E+00	0.00E+00	0.00E+00	0.00E+00
413	ALL	418307.9	3773474	4.18E-07	1.1667YrCa	4.18E-07	0.00E+00	0.00E+00	0.00E+00	0.00E+00	0.00E+00	0.00E+00	0.00E+00	0.00E+00	0.00E+00	0.00E+00	0.00E+00
414	ALL	418307.9	3773499	4.02E-07	1.1667YrCa	4.02E-07	0.00E+00	0.00E+00	0.00E+00	0.00E+00	0.00E+00	0.00E+00	0.00E+00	0.00E+00	0.00E+00	0.00E+00	0.00E+00
415	ALL	418332.9	3772799	1.22E-06	1.1667YrCa	1.22E-06	0.00E+00	0.00E+00	0.00E+00	0.00E+00	0.00E+00	0.00E+00	0.00E+00	0.00E+00	0.00E+00	0.00E+00	0.00E+00
416	ALL	418332.9	3772824	1.19E-06	1.1667YrCa	1.19E-06	0.00E+00	0.00E+00	0.00E+00	0.00E+00	0.00E+00	0.00E+00	0.00E+00	0.00E+00	0.00E+00	0.00E+00	0.00E+00
417	ALL	418332.9	3772849	1.15E-06	1.1667YrCa	1.15E-06	0.00E+00	0.00E+00	0.00E+00	0.00E+00	0.00E+00	0.00E+00	0.00E+00	0.00E+00	0.00E+00	0.00E+00	0.00E+00
418	ALL	418332.9	3772874	1.11E-06	1.1667YrCa	1.11E-06	0.00E+00	0.00E+00	0.00E+00	0.00E+00	0.00E+00	0.00E+00	0.00E+00	0.00E+00	0.00E+00	0.00E+00	0.00E+00
419	ALL	418332.9	3772899	1.07E-06	1.1667YrCa	1.07E-06	0.00E+00	0.00E+00	0.00E+00	0.00E+00	0.00E+00	0.00E+00	0.00E+00	0.00E+00	0.00E+00	0.00E+00	0.00E+00
420	ALL	418332.9	3772924	1.04E-06	1.1667YrCa	1.04E-06	0.00E+00	0.00E+00	0.00E+00	0.00E+00	0.00E+00	0.00E+00	0.00E+00	0.00E+00	0.00E+00	0.00E+00	0.00E+00
421	ALL	418332.9	3772949	1.01E-06	1.1667YrCa	1.01E-06	0.00E+00	0.00E+00	0.00E+00	0.00E+00	0.00E+00	0.00E+00	0.00E+00	0.00E+00	0.00E+00	0.00E+00	0.00E+00
422	ALL	418332.9	3772974	9.73E-07	1.1667YrCa	9.73E-07	0.00E+00	0.00E+00	0.00E+00	0.00E+00	0.00E+00	0.00E+00	0.00E+00	0.00E+00	0.00E+00	0.00E+00	0.00E+00

423	ALL	418332.9	3772999	9.40E-07	1.1667YrCa	9.40E-07	0.00E+00	0.00E+00	0.00E+00	0.00E+00	0.00E+00	0.00E+00	0.00E+00	0.00E+00	0.00E+00	0.00E+00	0.00E+00
424	ALL	418332.9	3773024	9.02E-07	1.1667YrCa	9.02E-07	0.00E+00	0.00E+00	0.00E+00	0.00E+00	0.00E+00	0.00E+00	0.00E+00	0.00E+00	0.00E+00	0.00E+00	0.00E+00
425	ALL	418332.9	3773049	8.66E-07	1.1667YrCa	8.66E-07	0.00E+00	0.00E+00	0.00E+00	0.00E+00	0.00E+00	0.00E+00	0.00E+00	0.00E+00	0.00E+00	0.00E+00	0.00E+00
426	ALL	418332.9	3773074	8.30E-07	1.1667YrCa	8.30E-07	0.00E+00	0.00E+00	0.00E+00	0.00E+00	0.00E+00	0.00E+00	0.00E+00	0.00E+00	0.00E+00	0.00E+00	0.00E+00
427	ALL	418332.9	3773099	7.95E-07	1.1667YrCa	7.95E-07	0.00E+00	0.00E+00	0.00E+00	0.00E+00	0.00E+00	0.00E+00	0.00E+00	0.00E+00	0.00E+00	0.00E+00	0.00E+00
428	ALL	418332.9	3773124	7.60E-07	1.1667YrCa	7.60E-07	0.00E+00	0.00E+00	0.00E+00	0.00E+00	0.00E+00	0.00E+00	0.00E+00	0.00E+00	0.00E+00	0.00E+00	0.00E+00
429	ALL	418332.9	3773149	7.29E-07	1.1667YrCa	7.29E-07	0.00E+00	0.00E+00	0.00E+00	0.00E+00	0.00E+00	0.00E+00	0.00E+00	0.00E+00	0.00E+00	0.00E+00	0.00E+00
430	ALL	418332.9	3773174	6.99E-07	1.1667YrCa	6.99E-07	0.00E+00	0.00E+00	0.00E+00	0.00E+00	0.00E+00	0.00E+00	0.00E+00	0.00E+00	0.00E+00	0.00E+00	0.00E+00
431	ALL	418332.9	3773199	6.70E-07	1.1667YrCa	6.70E-07	0.00E+00	0.00E+00	0.00E+00	0.00E+00	0.00E+00	0.00E+00	0.00E+00	0.00E+00	0.00E+00	0.00E+00	0.00E+00
432	ALL	418332.9	3773224	6.43E-07	1.1667YrCa	6.43E-07	0.00E+00	0.00E+00	0.00E+00	0.00E+00	0.00E+00	0.00E+00	0.00E+00	0.00E+00	0.00E+00	0.00E+00	0.00E+00
433	ALL	418332.9	3773249	6.18E-07	1.1667YrCa	6.18E-07	0.00E+00	0.00E+00	0.00E+00	0.00E+00	0.00E+00	0.00E+00	0.00E+00	0.00E+00	0.00E+00	0.00E+00	0.00E+00
434	ALL	418332.9	3773274	5.92E-07	1.1667YrCa	5.92E-07	0.00E+00	0.00E+00	0.00E+00	0.00E+00	0.00E+00	0.00E+00	0.00E+00	0.00E+00	0.00E+00	0.00E+00	0.00E+00
435	ALL	418332.9	3773299	5.68E-07	1.1667YrCa	5.68E-07	0.00E+00	0.00E+00	0.00E+00	0.00E+00	0.00E+00	0.00E+00	0.00E+00	0.00E+00	0.00E+00	0.00E+00	0.00E+00
436	ALL	418332.9	3773324	5.46E-07	1.1667YrCa	5.46E-07	0.00E+00	0.00E+00	0.00E+00	0.00E+00	0.00E+00	0.00E+00	0.00E+00	0.00E+00	0.00E+00	0.00E+00	0.00E+00
437	ALL	418332.9	3773349	5.24E-07	1.1667YrCa	5.24E-07	0.00E+00	0.00E+00	0.00E+00	0.00E+00	0.00E+00	0.00E+00	0.00E+00	0.00E+00	0.00E+00	0.00E+00	0.00E+00
438	ALL	418332.9	3773374	5.02E-07	1.1667YrCa	5.02E-07	0.00E+00	0.00E+00	0.00E+00	0.00E+00	0.00E+00	0.00E+00	0.00E+00	0.00E+00	0.00E+00	0.00E+00	0.00E+00
439	ALL	418332.9	3773399	4.83E-07	1.1667YrCa	4.83E-07	0.00E+00	0.00E+00	0.00E+00	0.00E+00	0.00E+00	0.00E+00	0.00E+00	0.00E+00	0.00E+00	0.00E+00	0.00E+00
440	ALL	418332.9	3773424	4.64E-07	1.1667YrCa	4.64E-07	0.00E+00	0.00E+00	0.00E+00	0.00E+00	0.00E+00	0.00E+00	0.00E+00	0.00E+00	0.00E+00	0.00E+00	0.00E+00
441	ALL	418332.9	3773449	4.45E-07	1.1667YrCa	4.45E-07	0.00E+00	0.00E+00	0.00E+00	0.00E+00	0.00E+00	0.00E+00	0.00E+00	0.00E+00	0.00E+00	0.00E+00	0.00E+00
442	ALL	418332.9	3773474	4.28E-07	1.1667YrCa	4.28E-07	0.00E+00	0.00E+00	0.00E+00	0.00E+00	0.00E+00	0.00E+00	0.00E+00	0.00E+00	0.00E+00	0.00E+00	0.00E+00
443	ALL	418357.9	3772799	1.32E-06	1.1667YrCa	1.32E-06	0.00E+00	0.00E+00	0.00E+00	0.00E+00	0.00E+00	0.00E+00	0.00E+00	0.00E+00	0.00E+00	0.00E+00	0.00E+00
444	ALL	418357.9	3772824	1.28E-06	1.1667YrCa	1.28E-06	0.00E+00	0.00E+00	0.00E+00	0.00E+00	0.00E+00	0.00E+00	0.00E+00	0.00E+00	0.00E+00	0.00E+00	0.00E+00
445	ALL	418357.9	3772849	1.24E-06	1.1667YrCa	1.24E-06	0.00E+00	0.00E+00	0.00E+00	0.00E+00	0.00E+00	0.00E+00	0.00E+00	0.00E+00	0.00E+00	0.00E+00	0.00E+00
446	ALL	418357.9	3772874	1.19E-06	1.1667YrCa	1.19E-06	0.00E+00	0.00E+00	0.00E+00	0.00E+00	0.00E+00	0.00E+00	0.00E+00	0.00E+00	0.00E+00	0.00E+00	0.00E+00
447	ALL	418357.9	3772899	1.15E-06	1.1667YrCa	1.15E-06	0.00E+00	0.00E+00	0.00E+00	0.00E+00	0.00E+00	0.00E+00	0.00E+00	0.00E+00	0.00E+00	0.00E+00	0.00E+00
448	ALL	418357.9	3772924	1.12E-06	1.1667YrCa	1.12E-06	0.00E+00	0.00E+00	0.00E+00	0.00E+00	0.00E+00	0.00E+00	0.00E+00	0.00E+00	0.00E+00	0.00E+00	0.00E+00
449	ALL	418357.9	3772949	1.08E-06	1.1667YrCa	1.08E-06	0.00E+00	0.00E+00	0.00E+00	0.00E+00	0.00E+00	0.00E+00	0.00E+00	0.00E+00	0.00E+00	0.00E+00	0.00E+00
450	ALL	418357.9	3772974	1.04E-06	1.1667YrCa	1.04E-06	0.00E+00	0.00E+00	0.00E+00	0.00E+00	0.00E+00	0.00E+00	0.00E+00	0.00E+00	0.00E+00	0.00E+00	0.00E+00
451	ALL	418357.9	3772999	1.00E-06	1.1667YrCa	1.00E-06	0.00E+00	0.00E+00	0.00E+00	0.00E+00	0.00E+00	0.00E+00	0.00E+00	0.00E+00	0.00E+00	0.00E+00	0.00E+00
452	ALL	418357.9	3773024	9.58E-07	1.1667YrCa	9.58E-07	0.00E+00	0.00E+00	0.00E+00	0.00E+00	0.00E+00	0.00E+00	0.00E+00	0.00E+00	0.00E+00	0.00E+00	0.00E+00
453	ALL	418357.9	3773049	9.17E-07	1.1667YrCa	9.17E-07	0.00E+00	0.00E+00	0.00E+00	0.00E+00	0.00E+00	0.00E+00	0.00E+00	0.00E+00	0.00E+00	0.00E+00	0.00E+00
454	ALL	418357.9	3773074	8.77E-07	1.1667YrCa	8.77E-07	0.00E+00	0.00E+00	0.00E+00	0.00E+00	0.00E+00	0.00E+00	0.00E+00	0.00E+00	0.00E+00	0.00E+00	0.00E+00
455	ALL	418357.9	3773099	8.38E-07	1.1667YrCa	8.38E-07	0.00E+00	0.00E+00	0.00E+00	0.00E+00	0.00E+00	0.00E+00	0.00E+00	0.00E+00	0.00E+00	0.00E+00	0.00E+00
456	ALL	418357.9	3773124	7.99E-07	1.1667YrCa	7.99E-07	0.00E+00	0.00E+00	0.00E+00	0.00E+00	0.00E+00	0.00E+00	0.00E+00	0.00E+00	0.00E+00	0.00E+00	0.00E+00
457	ALL	418357.9	3773149	7.65E-07	1.1667YrCa	7.65E-07	0.00E+00	0.00E+00	0.00E+00	0.00E+00	0.00E+00	0.00E+00	0.00E+00	0.00E+00	0.00E+00	0.00E+00	0.00E+00
458	ALL	418357.9	3773174	7.32E-07	1.1667YrCa	7.32E-07	0.00E+00	0.00E+00	0.00E+00	0.00E+00	0.00E+00	0.00E+00	0.00E+00	0.00E+00	0.00E+00	0.00E+00	0.00E+00
459	ALL	418357.9	3773199	7.00E-07	1.1667YrCa	7.00E-07	0.00E+00	0.00E+00	0.00E+00	0.00E+00	0.00E+00	0.00E+00	0.00E+00	0.00E+00	0.00E+00	0.00E+00	0.00E+00
460	ALL	418357.9	3773224	6.71E-07	1.1667YrCa	6.71E-07	0.00E+00	0.00E+00	0.00E+00	0.00E+00	0.00E+00	0.00E+00	0.00E+00	0.00E+00	0.00E+00	0.00E+00	0.00E+00
461	ALL	418357.9	3773249	6.43E-07	1.1667YrCa	6.43E-07	0.00E+00	0.00E+00	0.00E+00	0.00E+00	0.00E+00	0.00E+00	0.00E+00	0.00E+00	0.00E+00	0.00E+00	0.00E+00
462	ALL	418357.9	3773274	6.15E-07	1.1667YrCa	6.15E-07	0.00E+00	0.00E+00	0.00E+00	0.00E+00	0.00E+00	0.00E+00	0.00E+00	0.00E+00	0.00E+00	0.00E+00	0.00E+00
463	ALL	418357.9	3773299	5.88E-07	1.1667YrCa	5.88E-07	0.00E+00	0.00E+00	0.00E+00	0.00E+00	0.00E+00	0.00E+00	0.00E+00	0.00E+00	0.00E+00	0.00E+00	0.00E+00
464	ALL	418357.9	3773324	5.64E-07	1.1667YrCa	5.64E-07	0.00E+00	0.00E+00	0.00E+00	0.00E+00	0.00E+00	0.00E+00	0.00E+00	0.00E+00	0.00E+00	0.00E+00	0.00E+00
465	ALL	418357.9	3773349	5.40E-07	1.1667YrCa	5.40E-07	0.00E+00	0.00E+00	0.00E+00	0.00E+00	0.00E+00	0.00E+00	0.00E+00	0.00E+00	0.00E+00	0.00E+00	0.00E+00
466	ALL	418357.9	3773374	5.17E-07	1.1667YrCa	5.17E-07	0.00E+00	0.00E+00	0.00E+00	0.00E+00	0.00E+00	0.00E+00	0.00E+00	0.00E+00	0.00E+00	0.00E+00	0.00E+00
467	ALL	418357.9	3773399	4.96E-07	1.1667YrCa	4.96E-07	0.00E+00	0.00E+00	0.00E+00	0.00E+00	0.00E+00	0.00E+00	0.00E+00	0.00E+00	0.00E+00	0.00E+00	0.00E+00
468	ALL	418357.9	3773424	4.76E-07	1.1667YrCa	4.76E-07	0.00E+00	0.00E+00	0.00E+00	0.00E+00	0.00E+00	0.00E+00	0.00E+00	0.00E+00	0.00E+00	0.00E+00	0.00E+00
469	ALL	418357.9	3773449	4.57E-07	1.1667YrCa	4.57E-07	0.00E+00	0.00E+00	0.00E+00	0.00E+00	0.00E+00	0.00E+00	0.00E+00	0.00E+00	0.00E+00	0.00E+00	0.00E+00

470	ALL	418382.9	3772799	1.44E-06	1.1667YrCa	1.44E-06	0.00E+00	0.00E+00	0.00E+00	0.00E+00	0.00E+00	0.00E+00	0.00E+00	0.00E+00	0.00E+00	0.00E+00	0.00E+00
471	ALL	418382.9	3772824	1.39E-06	1.1667YrCa	1.39E-06	0.00E+00	0.00E+00	0.00E+00	0.00E+00	0.00E+00	0.00E+00	0.00E+00	0.00E+00	0.00E+00	0.00E+00	0.00E+00
472	ALL	418382.9	3772849	1.34E-06	1.1667YrCa	1.34E-06	0.00E+00	0.00E+00	0.00E+00	0.00E+00	0.00E+00	0.00E+00	0.00E+00	0.00E+00	0.00E+00	0.00E+00	0.00E+00
473	ALL	418382.9	3772874	1.29E-06	1.1667YrCa	1.29E-06	0.00E+00	0.00E+00	0.00E+00	0.00E+00	0.00E+00	0.00E+00	0.00E+00	0.00E+00	0.00E+00	0.00E+00	0.00E+00
474	ALL	418382.9	3772899	1.25E-06	1.1667YrCa	1.25E-06	0.00E+00	0.00E+00	0.00E+00	0.00E+00	0.00E+00	0.00E+00	0.00E+00	0.00E+00	0.00E+00	0.00E+00	0.00E+00
475	ALL	418382.9	3772924	1.20E-06	1.1667YrCa	1.20E-06	0.00E+00	0.00E+00	0.00E+00	0.00E+00	0.00E+00	0.00E+00	0.00E+00	0.00E+00	0.00E+00	0.00E+00	0.00E+00
476	ALL	418382.9	3772949	1.16E-06	1.1667YrCa	1.16E-06	0.00E+00	0.00E+00	0.00E+00	0.00E+00	0.00E+00	0.00E+00	0.00E+00	0.00E+00	0.00E+00	0.00E+00	0.00E+00
477	ALL	418382.9	3772974	1.11E-06	1.1667YrCa	1.11E-06	0.00E+00	0.00E+00	0.00E+00	0.00E+00	0.00E+00	0.00E+00	0.00E+00	0.00E+00	0.00E+00	0.00E+00	0.00E+00
478	ALL	418382.9	3772999	1.07E-06	1.1667YrCa	1.07E-06	0.00E+00	0.00E+00	0.00E+00	0.00E+00	0.00E+00	0.00E+00	0.00E+00	0.00E+00	0.00E+00	0.00E+00	0.00E+00
479	ALL	418382.9	3773024	1.02E-06	1.1667YrCa	1.02E-06	0.00E+00	0.00E+00	0.00E+00	0.00E+00	0.00E+00	0.00E+00	0.00E+00	0.00E+00	0.00E+00	0.00E+00	0.00E+00
480	ALL	418382.9	3773049	9.72E-07	1.1667YrCa	9.72E-07	0.00E+00	0.00E+00	0.00E+00	0.00E+00	0.00E+00	0.00E+00	0.00E+00	0.00E+00	0.00E+00	0.00E+00	0.00E+00
481	ALL	418382.9	3773074	9.28E-07	1.1667YrCa	9.28E-07	0.00E+00	0.00E+00	0.00E+00	0.00E+00	0.00E+00	0.00E+00	0.00E+00	0.00E+00	0.00E+00	0.00E+00	0.00E+00
482	ALL	418382.9	3773099	8.84E-07	1.1667YrCa	8.84E-07	0.00E+00	0.00E+00	0.00E+00	0.00E+00	0.00E+00	0.00E+00	0.00E+00	0.00E+00	0.00E+00	0.00E+00	0.00E+00
483	ALL	418382.9	3773124	8.42E-07	1.1667YrCa	8.42E-07	0.00E+00	0.00E+00	0.00E+00	0.00E+00	0.00E+00	0.00E+00	0.00E+00	0.00E+00	0.00E+00	0.00E+00	0.00E+00
484	ALL	418382.9	3773149	8.03E-07	1.1667YrCa	8.03E-07	0.00E+00	0.00E+00	0.00E+00	0.00E+00	0.00E+00	0.00E+00	0.00E+00	0.00E+00	0.00E+00	0.00E+00	0.00E+00
485	ALL	418382.9	3773174	7.67E-07	1.1667YrCa	7.67E-07	0.00E+00	0.00E+00	0.00E+00	0.00E+00	0.00E+00	0.00E+00	0.00E+00	0.00E+00	0.00E+00	0.00E+00	0.00E+00
486	ALL	418382.9	3773199	7.32E-07	1.1667YrCa	7.32E-07	0.00E+00	0.00E+00	0.00E+00	0.00E+00	0.00E+00	0.00E+00	0.00E+00	0.00E+00	0.00E+00	0.00E+00	0.00E+00
487	ALL	418382.9	3773224	6.99E-07	1.1667YrCa	6.99E-07	0.00E+00	0.00E+00	0.00E+00	0.00E+00	0.00E+00	0.00E+00	0.00E+00	0.00E+00	0.00E+00	0.00E+00	0.00E+00
488	ALL	418382.9	3773249	6.68E-07	1.1667YrCa	6.68E-07	0.00E+00	0.00E+00	0.00E+00	0.00E+00	0.00E+00	0.00E+00	0.00E+00	0.00E+00	0.00E+00	0.00E+00	0.00E+00
489	ALL	418382.9	3773274	6.38E-07	1.1667YrCa	6.38E-07	0.00E+00	0.00E+00	0.00E+00	0.00E+00	0.00E+00	0.00E+00	0.00E+00	0.00E+00	0.00E+00	0.00E+00	0.00E+00
490	ALL	418382.9	3773299	6.09E-07	1.1667YrCa	6.09E-07	0.00E+00	0.00E+00	0.00E+00	0.00E+00	0.00E+00	0.00E+00	0.00E+00	0.00E+00	0.00E+00	0.00E+00	0.00E+00
491	ALL	418382.9	3773324	5.83E-07	1.1667YrCa	5.83E-07	0.00E+00	0.00E+00	0.00E+00	0.00E+00	0.00E+00	0.00E+00	0.00E+00	0.00E+00	0.00E+00	0.00E+00	0.00E+00
492	ALL	418382.9	3773349	5.57E-07	1.1667YrCa	5.57E-07	0.00E+00	0.00E+00	0.00E+00	0.00E+00	0.00E+00	0.00E+00	0.00E+00	0.00E+00	0.00E+00	0.00E+00	0.00E+00
493	ALL	418382.9	3773374	5.32E-07	1.1667YrCa	5.32E-07	0.00E+00	0.00E+00	0.00E+00	0.00E+00	0.00E+00	0.00E+00	0.00E+00	0.00E+00	0.00E+00	0.00E+00	0.00E+00
494	ALL	418382.9	3773399	5.10E-07	1.1667YrCa	5.10E-07	0.00E+00	0.00E+00	0.00E+00	0.00E+00	0.00E+00	0.00E+00	0.00E+00	0.00E+00	0.00E+00	0.00E+00	0.00E+00
495	ALL	418407.9	3772799	1.57E-06	1.1667YrCa	1.57E-06	0.00E+00	0.00E+00	0.00E+00	0.00E+00	0.00E+00	0.00E+00	0.00E+00	0.00E+00	0.00E+00	0.00E+00	0.00E+00
496	ALL	418407.9	3772824	1.51E-06	1.1667YrCa	1.51E-06	0.00E+00	0.00E+00	0.00E+00	0.00E+00	0.00E+00	0.00E+00	0.00E+00	0.00E+00	0.00E+00	0.00E+00	0.00E+00
497	ALL	418407.9	3772849	1.45E-06	1.1667YrCa	1.45E-06	0.00E+00	0.00E+00	0.00E+00	0.00E+00	0.00E+00	0.00E+00	0.00E+00	0.00E+00	0.00E+00	0.00E+00	0.00E+00
498	ALL	418407.9	3772874	1.40E-06	1.1667YrCa	1.40E-06	0.00E+00	0.00E+00	0.00E+00	0.00E+00	0.00E+00	0.00E+00	0.00E+00	0.00E+00	0.00E+00	0.00E+00	0.00E+00
499	ALL	418407.9	3772899	1.35E-06	1.1667YrCa	1.35E-06	0.00E+00	0.00E+00	0.00E+00	0.00E+00	0.00E+00	0.00E+00	0.00E+00	0.00E+00	0.00E+00	0.00E+00	0.00E+00
500	ALL	418407.9	3772924	1.30E-06	1.1667YrCa	1.30E-06	0.00E+00	0.00E+00	0.00E+00	0.00E+00	0.00E+00	0.00E+00	0.00E+00	0.00E+00	0.00E+00	0.00E+00	0.00E+00
501	ALL	418407.9	3772949	1.24E-06	1.1667YrCa	1.24E-06	0.00E+00	0.00E+00	0.00E+00	0.00E+00	0.00E+00	0.00E+00	0.00E+00	0.00E+00	0.00E+00	0.00E+00	0.00E+00
502	ALL	418407.9	3772974	1.19E-06	1.1667YrCa	1.19E-06	0.00E+00	0.00E+00	0.00E+00	0.00E+00	0.00E+00	0.00E+00	0.00E+00	0.00E+00	0.00E+00	0.00E+00	0.00E+00
503	ALL	418407.9	3772999	1.14E-06	1.1667YrCa	1.14E-06	0.00E+00	0.00E+00	0.00E+00	0.00E+00	0.00E+00	0.00E+00	0.00E+00	0.00E+00	0.00E+00	0.00E+00	0.00E+00
504	ALL	418407.9	3773024	1.08E-06	1.1667YrCa	1.08E-06	0.00E+00	0.00E+00	0.00E+00	0.00E+00	0.00E+00	0.00E+00	0.00E+00	0.00E+00	0.00E+00	0.00E+00	0.00E+00
505	ALL	418407.9	3773049	1.03E-06	1.1667YrCa	1.03E-06	0.00E+00	0.00E+00	0.00E+00	0.00E+00	0.00E+00	0.00E+00	0.00E+00	0.00E+00	0.00E+00	0.00E+00	0.00E+00
506	ALL	418407.9	3773074	9.82E-07	1.1667YrCa	9.82E-07	0.00E+00	0.00E+00	0.00E+00	0.00E+00	0.00E+00	0.00E+00	0.00E+00	0.00E+00	0.00E+00	0.00E+00	0.00E+00
507	ALL	418407.9	3773099	9.33E-07	1.1667YrCa	9.33E-07	0.00E+00	0.00E+00	0.00E+00	0.00E+00	0.00E+00	0.00E+00	0.00E+00	0.00E+00	0.00E+00	0.00E+00	0.00E+00
508	ALL	418407.9	3773124	8.87E-07	1.1667YrCa	8.87E-07	0.00E+00	0.00E+00	0.00E+00	0.00E+00	0.00E+00	0.00E+00	0.00E+00	0.00E+00	0.00E+00	0.00E+00	0.00E+00
509	ALL	418407.9	3773149	8.44E-07	1.1667YrCa	8.44E-07	0.00E+00	0.00E+00	0.00E+00	0.00E+00	0.00E+00	0.00E+00	0.00E+00	0.00E+00	0.00E+00	0.00E+00	0.00E+00
510	ALL	418407.9	3773174	8.04E-07	1.1667YrCa	8.04E-07	0.00E+00	0.00E+00	0.00E+00	0.00E+00	0.00E+00	0.00E+00	0.00E+00	0.00E+00	0.00E+00	0.00E+00	0.00E+00
511	ALL	418407.9	3773199	7.65E-07	1.1667YrCa	7.65E-07	0.00E+00	0.00E+00	0.00E+00	0.00E+00	0.00E+00	0.00E+00	0.00E+00	0.00E+00	0.00E+00	0.00E+00	0.00E+00
512	ALL	418407.9	3773224	7.29E-07	1.1667YrCa	7.29E-07	0.00E+00	0.00E+00	0.00E+00	0.00E+00	0.00E+00	0.00E+00	0.00E+00	0.00E+00	0.00E+00	0.00E+00	0.00E+00
513	ALL	418407.9	3773249	6.95E-07	1.1667YrCa	6.95E-07	0.00E+00	0.00E+00	0.00E+00	0.00E+00	0.00E+00	0.00E+00	0.00E+00	0.00E+00	0.00E+00	0.00E+00	0.00E+00
514	ALL	418407.9	3773274	6.61E-07	1.1667YrCa	6.61E-07	0.00E+00	0.00E+00	0.00E+00	0.00E+00	0.00E+00	0.00E+00	0.00E+00	0.00E+00	0.00E+00	0.00E+00	0.00E+00
515	ALL	418407.9	3773299	6.30E-07	1.1667YrCa	6.30E-07	0.00E+00	0.00E+00	0.00E+00	0.00E+00	0.00E+00	0.00E+00	0.00E+00	0.00E+00	0.00E+00	0.00E+00	0.00E+00
516	ALL	418407.9	3773324	6.02E-07	1.1667YrCa	6.02E-07	0.00E+00	0.00E+00	0.00E+00	0.00E+00	0.00E+00	0.00E+00	0.00E+00	0.00E+00	0.00E+00	0.00E+00	0.00E+00

517	ALL	418407.9	3773349	5.74E-07	1.1667YrCa	5.74E-07	0.00E+00	0.00E+00	0.00E+00	0.00E+00	0.00E+00	0.00E+00	0.00E+00	0.00E+00	0.00E+00	0.00E+00	0.00E+00
518	ALL	418407.9	3773374	5.48E-07	1.1667YrCa	5.48E-07	0.00E+00	0.00E+00	0.00E+00	0.00E+00	0.00E+00	0.00E+00	0.00E+00	0.00E+00	0.00E+00	0.00E+00	0.00E+00
519	ALL	418407.9	3773399	5.24E-07	1.1667YrCa	5.24E-07	0.00E+00	0.00E+00	0.00E+00	0.00E+00	0.00E+00	0.00E+00	0.00E+00	0.00E+00	0.00E+00	0.00E+00	0.00E+00
520	ALL	418432.9	3772799	1.73E-06	1.1667YrCa	1.73E-06	0.00E+00	0.00E+00	0.00E+00	0.00E+00	0.00E+00	0.00E+00	0.00E+00	0.00E+00	0.00E+00	0.00E+00	0.00E+00
521	ALL	418432.9	3772824	1.66E-06	1.1667YrCa	1.66E-06	0.00E+00	0.00E+00	0.00E+00	0.00E+00	0.00E+00	0.00E+00	0.00E+00	0.00E+00	0.00E+00	0.00E+00	0.00E+00
522	ALL	418432.9	3772849	1.59E-06	1.1667YrCa	1.59E-06	0.00E+00	0.00E+00	0.00E+00	0.00E+00	0.00E+00	0.00E+00	0.00E+00	0.00E+00	0.00E+00	0.00E+00	0.00E+00
523	ALL	418432.9	3772874	1.53E-06	1.1667YrCa	1.53E-06	0.00E+00	0.00E+00	0.00E+00	0.00E+00	0.00E+00	0.00E+00	0.00E+00	0.00E+00	0.00E+00	0.00E+00	0.00E+00
524	ALL	418432.9	3772899	1.47E-06	1.1667YrCa	1.47E-06	0.00E+00	0.00E+00	0.00E+00	0.00E+00	0.00E+00	0.00E+00	0.00E+00	0.00E+00	0.00E+00	0.00E+00	0.00E+00
525	ALL	418432.9	3772924	1.40E-06	1.1667YrCa	1.40E-06	0.00E+00	0.00E+00	0.00E+00	0.00E+00	0.00E+00	0.00E+00	0.00E+00	0.00E+00	0.00E+00	0.00E+00	0.00E+00
526	ALL	418432.9	3772949	1.34E-06	1.1667YrCa	1.34E-06	0.00E+00	0.00E+00	0.00E+00	0.00E+00	0.00E+00	0.00E+00	0.00E+00	0.00E+00	0.00E+00	0.00E+00	0.00E+00
527	ALL	418432.9	3772974	1.28E-06	1.1667YrCa	1.28E-06	0.00E+00	0.00E+00	0.00E+00	0.00E+00	0.00E+00	0.00E+00	0.00E+00	0.00E+00	0.00E+00	0.00E+00	0.00E+00
528	ALL	418432.9	3772999	1.22E-06	1.1667YrCa	1.22E-06	0.00E+00	0.00E+00	0.00E+00	0.00E+00	0.00E+00	0.00E+00	0.00E+00	0.00E+00	0.00E+00	0.00E+00	0.00E+00
529	ALL	418432.9	3773024	1.16E-06	1.1667YrCa	1.16E-06	0.00E+00	0.00E+00	0.00E+00	0.00E+00	0.00E+00	0.00E+00	0.00E+00	0.00E+00	0.00E+00	0.00E+00	0.00E+00
530	ALL	418432.9	3773049	1.10E-06	1.1667YrCa	1.10E-06	0.00E+00	0.00E+00	0.00E+00	0.00E+00	0.00E+00	0.00E+00	0.00E+00	0.00E+00	0.00E+00	0.00E+00	0.00E+00
531	ALL	418432.9	3773074	1.04E-06	1.1667YrCa	1.04E-06	0.00E+00	0.00E+00	0.00E+00	0.00E+00	0.00E+00	0.00E+00	0.00E+00	0.00E+00	0.00E+00	0.00E+00	0.00E+00
532	ALL	418432.9	3773099	9.87E-07	1.1667YrCa	9.87E-07	0.00E+00	0.00E+00	0.00E+00	0.00E+00	0.00E+00	0.00E+00	0.00E+00	0.00E+00	0.00E+00	0.00E+00	0.00E+00
533	ALL	418432.9	3773124	9.35E-07	1.1667YrCa	9.35E-07	0.00E+00	0.00E+00	0.00E+00	0.00E+00	0.00E+00	0.00E+00	0.00E+00	0.00E+00	0.00E+00	0.00E+00	0.00E+00
534	ALL	418432.9	3773149	8.87E-07	1.1667YrCa	8.87E-07	0.00E+00	0.00E+00	0.00E+00	0.00E+00	0.00E+00	0.00E+00	0.00E+00	0.00E+00	0.00E+00	0.00E+00	0.00E+00
535	ALL	418432.9	3773174	8.42E-07	1.1667YrCa	8.42E-07	0.00E+00	0.00E+00	0.00E+00	0.00E+00	0.00E+00	0.00E+00	0.00E+00	0.00E+00	0.00E+00	0.00E+00	0.00E+00
536	ALL	418432.9	3773199	7.99E-07	1.1667YrCa	7.99E-07	0.00E+00	0.00E+00	0.00E+00	0.00E+00	0.00E+00	0.00E+00	0.00E+00	0.00E+00	0.00E+00	0.00E+00	0.00E+00
537	ALL	418432.9	3773224	7.59E-07	1.1667YrCa	7.59E-07	0.00E+00	0.00E+00	0.00E+00	0.00E+00	0.00E+00	0.00E+00	0.00E+00	0.00E+00	0.00E+00	0.00E+00	0.00E+00
538	ALL	418432.9	3773249	7.21E-07	1.1667YrCa	7.21E-07	0.00E+00	0.00E+00	0.00E+00	0.00E+00	0.00E+00	0.00E+00	0.00E+00	0.00E+00	0.00E+00	0.00E+00	0.00E+00
539	ALL	418432.9	3773274	6.85E-07	1.1667YrCa	6.85E-07	0.00E+00	0.00E+00	0.00E+00	0.00E+00	0.00E+00	0.00E+00	0.00E+00	0.00E+00	0.00E+00	0.00E+00	0.00E+00
540	ALL	418432.9	3773299	6.52E-07	1.1667YrCa	6.52E-07	0.00E+00	0.00E+00	0.00E+00	0.00E+00	0.00E+00	0.00E+00	0.00E+00	0.00E+00	0.00E+00	0.00E+00	0.00E+00
541	ALL	418432.9	3773324	6.21E-07	1.1667YrCa	6.21E-07	0.00E+00	0.00E+00	0.00E+00	0.00E+00	0.00E+00	0.00E+00	0.00E+00	0.00E+00	0.00E+00	0.00E+00	0.00E+00
542	ALL	418432.9	3773349	5.91E-07	1.1667YrCa	5.91E-07	0.00E+00	0.00E+00	0.00E+00	0.00E+00	0.00E+00	0.00E+00	0.00E+00	0.00E+00	0.00E+00	0.00E+00	0.00E+00
543	ALL	418432.9	3773374	5.64E-07	1.1667YrCa	5.64E-07	0.00E+00	0.00E+00	0.00E+00	0.00E+00	0.00E+00	0.00E+00	0.00E+00	0.00E+00	0.00E+00	0.00E+00	0.00E+00
544	ALL	418432.9	3773399	5.38E-07	1.1667YrCa	5.38E-07	0.00E+00	0.00E+00	0.00E+00	0.00E+00	0.00E+00	0.00E+00	0.00E+00	0.00E+00	0.00E+00	0.00E+00	0.00E+00
545	ALL	418457.9	3772799	1.92E-06	1.1667YrCa	1.92E-06	0.00E+00	0.00E+00	0.00E+00	0.00E+00	0.00E+00	0.00E+00	0.00E+00	0.00E+00	0.00E+00	0.00E+00	0.00E+00
546	ALL	418457.9	3772824	1.83E-06	1.1667YrCa	1.83E-06	0.00E+00	0.00E+00	0.00E+00	0.00E+00	0.00E+00	0.00E+00	0.00E+00	0.00E+00	0.00E+00	0.00E+00	0.00E+00
547	ALL	418457.9	3772849	1.75E-06	1.1667YrCa	1.75E-06	0.00E+00	0.00E+00	0.00E+00	0.00E+00	0.00E+00	0.00E+00	0.00E+00	0.00E+00	0.00E+00	0.00E+00	0.00E+00
548	ALL	418457.9	3772874	1.68E-06	1.1667YrCa	1.68E-06	0.00E+00	0.00E+00	0.00E+00	0.00E+00	0.00E+00	0.00E+00	0.00E+00	0.00E+00	0.00E+00	0.00E+00	0.00E+00
549	ALL	418457.9	3772899	1.60E-06	1.1667YrCa	1.60E-06	0.00E+00	0.00E+00	0.00E+00	0.00E+00	0.00E+00	0.00E+00	0.00E+00	0.00E+00	0.00E+00	0.00E+00	0.00E+00
550	ALL	418457.9	3772924	1.52E-06	1.1667YrCa	1.52E-06	0.00E+00	0.00E+00	0.00E+00	0.00E+00	0.00E+00	0.00E+00	0.00E+00	0.00E+00	0.00E+00	0.00E+00	0.00E+00
551	ALL	418457.9	3772949	1.45E-06	1.1667YrCa	1.45E-06	0.00E+00	0.00E+00	0.00E+00	0.00E+00	0.00E+00	0.00E+00	0.00E+00	0.00E+00	0.00E+00	0.00E+00	0.00E+00
552	ALL	418457.9	3772974	1.38E-06	1.1667YrCa	1.38E-06	0.00E+00	0.00E+00	0.00E+00	0.00E+00	0.00E+00	0.00E+00	0.00E+00	0.00E+00	0.00E+00	0.00E+00	0.00E+00
553	ALL	418457.9	3772999	1.31E-06	1.1667YrCa	1.31E-06	0.00E+00	0.00E+00	0.00E+00	0.00E+00	0.00E+00	0.00E+00	0.00E+00	0.00E+00	0.00E+00	0.00E+00	0.00E+00
554	ALL	418457.9	3773024	1.24E-06	1.1667YrCa	1.24E-06	0.00E+00	0.00E+00	0.00E+00	0.00E+00	0.00E+00	0.00E+00	0.00E+00	0.00E+00	0.00E+00	0.00E+00	0.00E+00
555	ALL	418457.9	3773049	1.17E-06	1.1667YrCa	1.17E-06	0.00E+00	0.00E+00	0.00E+00	0.00E+00	0.00E+00	0.00E+00	0.00E+00	0.00E+00	0.00E+00	0.00E+00	0.00E+00
556	ALL	418457.9	3773074	1.11E-06	1.1667YrCa	1.11E-06	0.00E+00	0.00E+00	0.00E+00	0.00E+00	0.00E+00	0.00E+00	0.00E+00	0.00E+00	0.00E+00	0.00E+00	0.00E+00
557	ALL	418457.9	3773099	1.04E-06	1.1667YrCa	1.04E-06	0.00E+00	0.00E+00	0.00E+00	0.00E+00	0.00E+00	0.00E+00	0.00E+00	0.00E+00	0.00E+00	0.00E+00	0.00E+00
558	ALL	418457.9	3773124	9.86E-07	1.1667YrCa	9.86E-07	0.00E+00	0.00E+00	0.00E+00	0.00E+00	0.00E+00	0.00E+00	0.00E+00	0.00E+00	0.00E+00	0.00E+00	0.00E+00
559	ALL	418457.9	3773149	9.33E-07	1.1667YrCa	9.33E-07	0.00E+00	0.00E+00	0.00E+00	0.00E+00	0.00E+00	0.00E+00	0.00E+00	0.00E+00	0.00E+00	0.00E+00	0.00E+00
560	ALL	418457.9	3773174	8.82E-07	1.1667YrCa	8.82E-07	0.00E+00	0.00E+00	0.00E+00	0.00E+00	0.00E+00	0.00E+00	0.00E+00	0.00E+00	0.00E+00	0.00E+00	0.00E+00
561	ALL	418457.9	3773199	8.34E-07	1.1667YrCa	8.34E-07	0.00E+00	0.00E+00	0.00E+00	0.00E+00	0.00E+00	0.00E+00	0.00E+00	0.00E+00	0.00E+00	0.00E+00	0.00E+00
562	ALL	418457.9	3773224	7.90E-07	1.1667YrCa	7.90E-07	0.00E+00	0.00E+00	0.00E+00	0.00E+00	0.00E+00	0.00E+00	0.00E+00	0.00E+00	0.00E+00	0.00E+00	0.00E+00
563	ALL	418457.9	3773249	7.49E-07	1.1667YrCa	7.49E-07	0.00E+00	0.00E+00	0.00E+00	0.00E+00	0.00E+00	0.00E+00	0.00E+00	0.00E+00	0.00E+00	0.00E+00	0.00E+00

564	ALL	418457.9	3773274	7.09E-07	1.1667YrCa	7.09E-07	0.00E+00	0.00E+00	0.00E+00	0.00E+00	0.00E+00	0.00E+00	0.00E+00	0.00E+00	0.00E+00	0.00E+00	0.00E+00
565	ALL	418457.9	3773299	6.74E-07	1.1667YrCa	6.74E-07	0.00E+00	0.00E+00	0.00E+00	0.00E+00	0.00E+00	0.00E+00	0.00E+00	0.00E+00	0.00E+00	0.00E+00	0.00E+00
566	ALL	418457.9	3773324	6.40E-07	1.1667YrCa	6.40E-07	0.00E+00	0.00E+00	0.00E+00	0.00E+00	0.00E+00	0.00E+00	0.00E+00	0.00E+00	0.00E+00	0.00E+00	0.00E+00
567	ALL	418457.9	3773349	6.09E-07	1.1667YrCa	6.09E-07	0.00E+00	0.00E+00	0.00E+00	0.00E+00	0.00E+00	0.00E+00	0.00E+00	0.00E+00	0.00E+00	0.00E+00	0.00E+00
568	ALL	418457.9	3773374	5.80E-07	1.1667YrCa	5.80E-07	0.00E+00	0.00E+00	0.00E+00	0.00E+00	0.00E+00	0.00E+00	0.00E+00	0.00E+00	0.00E+00	0.00E+00	0.00E+00
569	ALL	418457.9	3773399	5.53E-07	1.1667YrCa	5.53E-07	0.00E+00	0.00E+00	0.00E+00	0.00E+00	0.00E+00	0.00E+00	0.00E+00	0.00E+00	0.00E+00	0.00E+00	0.00E+00
570	ALL	418482.9	3772799	2.13E-06	1.1667YrCa	2.13E-06	0.00E+00	0.00E+00	0.00E+00	0.00E+00	0.00E+00	0.00E+00	0.00E+00	0.00E+00	0.00E+00	0.00E+00	0.00E+00
571	ALL	418482.9	3772824	2.03E-06	1.1667YrCa	2.03E-06	0.00E+00	0.00E+00	0.00E+00	0.00E+00	0.00E+00	0.00E+00	0.00E+00	0.00E+00	0.00E+00	0.00E+00	0.00E+00
572	ALL	418482.9	3772849	1.94E-06	1.1667YrCa	1.94E-06	0.00E+00	0.00E+00	0.00E+00	0.00E+00	0.00E+00	0.00E+00	0.00E+00	0.00E+00	0.00E+00	0.00E+00	0.00E+00
573	ALL	418482.9	3772874	1.85E-06	1.1667YrCa	1.85E-06	0.00E+00	0.00E+00	0.00E+00	0.00E+00	0.00E+00	0.00E+00	0.00E+00	0.00E+00	0.00E+00	0.00E+00	0.00E+00
574	ALL	418482.9	3772899	1.75E-06	1.1667YrCa	1.75E-06	0.00E+00	0.00E+00	0.00E+00	0.00E+00	0.00E+00	0.00E+00	0.00E+00	0.00E+00	0.00E+00	0.00E+00	0.00E+00
575	ALL	418482.9	3772924	1.66E-06	1.1667YrCa	1.66E-06	0.00E+00	0.00E+00	0.00E+00	0.00E+00	0.00E+00	0.00E+00	0.00E+00	0.00E+00	0.00E+00	0.00E+00	0.00E+00
576	ALL	418482.9	3772949	1.57E-06	1.1667YrCa	1.57E-06	0.00E+00	0.00E+00	0.00E+00	0.00E+00	0.00E+00	0.00E+00	0.00E+00	0.00E+00	0.00E+00	0.00E+00	0.00E+00
577	ALL	418482.9	3772974	1.49E-06	1.1667YrCa	1.49E-06	0.00E+00	0.00E+00	0.00E+00	0.00E+00	0.00E+00	0.00E+00	0.00E+00	0.00E+00	0.00E+00	0.00E+00	0.00E+00
578	ALL	418482.9	3772999	1.41E-06	1.1667YrCa	1.41E-06	0.00E+00	0.00E+00	0.00E+00	0.00E+00	0.00E+00	0.00E+00	0.00E+00	0.00E+00	0.00E+00	0.00E+00	0.00E+00
579	ALL	418482.9	3773024	1.32E-06	1.1667YrCa	1.32E-06	0.00E+00	0.00E+00	0.00E+00	0.00E+00	0.00E+00	0.00E+00	0.00E+00	0.00E+00	0.00E+00	0.00E+00	0.00E+00
580	ALL	418482.9	3773049	1.25E-06	1.1667YrCa	1.25E-06	0.00E+00	0.00E+00	0.00E+00	0.00E+00	0.00E+00	0.00E+00	0.00E+00	0.00E+00	0.00E+00	0.00E+00	0.00E+00
581	ALL	418482.9	3773074	1.18E-06	1.1667YrCa	1.18E-06	0.00E+00	0.00E+00	0.00E+00	0.00E+00	0.00E+00	0.00E+00	0.00E+00	0.00E+00	0.00E+00	0.00E+00	0.00E+00
582	ALL	418482.9	3773099	1.11E-06	1.1667YrCa	1.11E-06	0.00E+00	0.00E+00	0.00E+00	0.00E+00	0.00E+00	0.00E+00	0.00E+00	0.00E+00	0.00E+00	0.00E+00	0.00E+00
583	ALL	418482.9	3773124	1.04E-06	1.1667YrCa	1.04E-06	0.00E+00	0.00E+00	0.00E+00	0.00E+00	0.00E+00	0.00E+00	0.00E+00	0.00E+00	0.00E+00	0.00E+00	0.00E+00
584	ALL	418482.9	3773149	9.81E-07	1.1667YrCa	9.81E-07	0.00E+00	0.00E+00	0.00E+00	0.00E+00	0.00E+00	0.00E+00	0.00E+00	0.00E+00	0.00E+00	0.00E+00	0.00E+00
585	ALL	418482.9	3773174	9.24E-07	1.1667YrCa	9.24E-07	0.00E+00	0.00E+00	0.00E+00	0.00E+00	0.00E+00	0.00E+00	0.00E+00	0.00E+00	0.00E+00	0.00E+00	0.00E+00
586	ALL	418482.9	3773199	8.71E-07	1.1667YrCa	8.71E-07	0.00E+00	0.00E+00	0.00E+00	0.00E+00	0.00E+00	0.00E+00	0.00E+00	0.00E+00	0.00E+00	0.00E+00	0.00E+00
587	ALL	418482.9	3773224	8.22E-07	1.1667YrCa	8.22E-07	0.00E+00	0.00E+00	0.00E+00	0.00E+00	0.00E+00	0.00E+00	0.00E+00	0.00E+00	0.00E+00	0.00E+00	0.00E+00
588	ALL	418482.9	3773249	7.77E-07	1.1667YrCa	7.77E-07	0.00E+00	0.00E+00	0.00E+00	0.00E+00	0.00E+00	0.00E+00	0.00E+00	0.00E+00	0.00E+00	0.00E+00	0.00E+00
589	ALL	418482.9	3773274	7.35E-07	1.1667YrCa	7.35E-07	0.00E+00	0.00E+00	0.00E+00	0.00E+00	0.00E+00	0.00E+00	0.00E+00	0.00E+00	0.00E+00	0.00E+00	0.00E+00
590	ALL	418482.9	3773299	6.96E-07	1.1667YrCa	6.96E-07	0.00E+00	0.00E+00	0.00E+00	0.00E+00	0.00E+00	0.00E+00	0.00E+00	0.00E+00	0.00E+00	0.00E+00	0.00E+00
591	ALL	418482.9	3773324	6.61E-07	1.1667YrCa	6.61E-07	0.00E+00	0.00E+00	0.00E+00	0.00E+00	0.00E+00	0.00E+00	0.00E+00	0.00E+00	0.00E+00	0.00E+00	0.00E+00
592	ALL	418482.9	3773349	6.27E-07	1.1667YrCa	6.27E-07	0.00E+00	0.00E+00	0.00E+00	0.00E+00	0.00E+00	0.00E+00	0.00E+00	0.00E+00	0.00E+00	0.00E+00	0.00E+00
593	ALL	418482.9	3773374	5.96E-07	1.1667YrCa	5.96E-07	0.00E+00	0.00E+00	0.00E+00	0.00E+00	0.00E+00	0.00E+00	0.00E+00	0.00E+00	0.00E+00	0.00E+00	0.00E+00
594	ALL	418482.9	3773399	5.68E-07	1.1667YrCa	5.68E-07	0.00E+00	0.00E+00	0.00E+00	0.00E+00	0.00E+00	0.00E+00	0.00E+00	0.00E+00	0.00E+00	0.00E+00	0.00E+00
595	ALL	418482.9	3773424	5.42E-07	1.1667YrCa	5.42E-07	0.00E+00	0.00E+00	0.00E+00	0.00E+00	0.00E+00	0.00E+00	0.00E+00	0.00E+00	0.00E+00	0.00E+00	0.00E+00
596	ALL	418482.9	3773449	5.17E-07	1.1667YrCa	5.17E-07	0.00E+00	0.00E+00	0.00E+00	0.00E+00	0.00E+00	0.00E+00	0.00E+00	0.00E+00	0.00E+00	0.00E+00	0.00E+00
597	ALL	418482.9	3773474	4.94E-07	1.1667YrCa	4.94E-07	0.00E+00	0.00E+00	0.00E+00	0.00E+00	0.00E+00	0.00E+00	0.00E+00	0.00E+00	0.00E+00	0.00E+00	0.00E+00
598	ALL	418482.9	3773499	4.72E-07	1.1667YrCa	4.72E-07	0.00E+00	0.00E+00	0.00E+00	0.00E+00	0.00E+00	0.00E+00	0.00E+00	0.00E+00	0.00E+00	0.00E+00	0.00E+00
599	ALL	418507.9	3772799	2.39E-06	1.1667YrCa	2.39E-06	0.00E+00	0.00E+00	0.00E+00	0.00E+00	0.00E+00	0.00E+00	0.00E+00	0.00E+00	0.00E+00	0.00E+00	0.00E+00
600	ALL	418507.9	3772824	2.27E-06	1.1667YrCa	2.27E-06	0.00E+00	0.00E+00	0.00E+00	0.00E+00	0.00E+00	0.00E+00	0.00E+00	0.00E+00	0.00E+00	0.00E+00	0.00E+00
601	ALL	418507.9	3772849	2.16E-06	1.1667YrCa	2.16E-06	0.00E+00	0.00E+00	0.00E+00	0.00E+00	0.00E+00	0.00E+00	0.00E+00	0.00E+00	0.00E+00	0.00E+00	0.00E+00
602	ALL	418507.9	3772874	2.04E-06	1.1667YrCa	2.04E-06	0.00E+00	0.00E+00	0.00E+00	0.00E+00	0.00E+00	0.00E+00	0.00E+00	0.00E+00	0.00E+00	0.00E+00	0.00E+00
603	ALL	418507.9	3772899	1.93E-06	1.1667YrCa	1.93E-06	0.00E+00	0.00E+00	0.00E+00	0.00E+00	0.00E+00	0.00E+00	0.00E+00	0.00E+00	0.00E+00	0.00E+00	0.00E+00
604	ALL	418507.9	3772924	1.82E-06	1.1667YrCa	1.82E-06	0.00E+00	0.00E+00	0.00E+00	0.00E+00	0.00E+00	0.00E+00	0.00E+00	0.00E+00	0.00E+00	0.00E+00	0.00E+00
605	ALL	418507.9	3772949	1.71E-06	1.1667YrCa	1.71E-06	0.00E+00	0.00E+00	0.00E+00	0.00E+00	0.00E+00	0.00E+00	0.00E+00	0.00E+00	0.00E+00	0.00E+00	0.00E+00
606	ALL	418507.9	3772974	1.61E-06	1.1667YrCa	1.61E-06	0.00E+00	0.00E+00	0.00E+00	0.00E+00	0.00E+00	0.00E+00	0.00E+00	0.00E+00	0.00E+00	0.00E+00	0.00E+00
607	ALL	418507.9	3772999	1.51E-06	1.1667YrCa	1.51E-06	0.00E+00	0.00E+00	0.00E+00	0.00E+00	0.00E+00	0.00E+00	0.00E+00	0.00E+00	0.00E+00	0.00E+00	0.00E+00
608	ALL	418507.9	3773024	1.42E-06	1.1667YrCa	1.42E-06	0.00E+00	0.00E+00	0.00E+00	0.00E+00	0.00E+00	0.00E+00	0.00E+00	0.00E+00	0.00E+00	0.00E+00	0.00E+00
609	ALL	418507.9	3773049	1.33E-06	1.1667YrCa	1.33E-06	0.00E+00	0.00E+00	0.00E+00	0.00E+00	0.00E+00	0.00E+00	0.00E+00	0.00E+00	0.00E+00	0.00E+00	0.00E+00
610	ALL	418507.9	3773074	1.25E-06	1.1667YrCa	1.25E-06	0.00E+00	0.00E+00	0.00E+00	0.00E+00	0.00E+00	0.00E+00	0.00E+00	0.00E+00	0.00E+00	0.00E+00	0.00E+00

611 ALL	418507.9	3773099	1.17E-06	1.1667YrCa	1.17E-06	0.00E+00	0.00E+00	0.00E+00	0.00E+00	0.00E+00	0.00E+00	0.00E+00	0.00E+00	0.00E+00	0.00E+00	0.00E+00
612 ALL	418507.9	3773124	1.10E-06	1.1667YrCa	1.10E-06	0.00E+00	0.00E+00	0.00E+00	0.00E+00	0.00E+00	0.00E+00	0.00E+00	0.00E+00	0.00E+00	0.00E+00	0.00E+00
613 ALL	418507.9	3773149	1.03E-06	1.1667YrCa	1.03E-06	0.00E+00	0.00E+00	0.00E+00	0.00E+00	0.00E+00	0.00E+00	0.00E+00	0.00E+00	0.00E+00	0.00E+00	0.00E+00
614 ALL	418507.9	3773174	9.67E-07	1.1667YrCa	9.67E-07	0.00E+00	0.00E+00	0.00E+00	0.00E+00	0.00E+00	0.00E+00	0.00E+00	0.00E+00	0.00E+00	0.00E+00	0.00E+00
615 ALL	418507.9	3773199	9.09E-07	1.1667YrCa	9.09E-07	0.00E+00	0.00E+00	0.00E+00	0.00E+00	0.00E+00	0.00E+00	0.00E+00	0.00E+00	0.00E+00	0.00E+00	0.00E+00
616 ALL	418507.9	3773224	8.56E-07	1.1667YrCa	8.56E-07	0.00E+00	0.00E+00	0.00E+00	0.00E+00	0.00E+00	0.00E+00	0.00E+00	0.00E+00	0.00E+00	0.00E+00	0.00E+00
617 ALL	418507.9	3773249	8.07E-07	1.1667YrCa	8.07E-07	0.00E+00	0.00E+00	0.00E+00	0.00E+00	0.00E+00	0.00E+00	0.00E+00	0.00E+00	0.00E+00	0.00E+00	0.00E+00
618 ALL	418507.9	3773274	7.61E-07	1.1667YrCa	7.61E-07	0.00E+00	0.00E+00	0.00E+00	0.00E+00	0.00E+00	0.00E+00	0.00E+00	0.00E+00	0.00E+00	0.00E+00	0.00E+00
619 ALL	418507.9	3773299	7.19E-07	1.1667YrCa	7.19E-07	0.00E+00	0.00E+00	0.00E+00	0.00E+00	0.00E+00	0.00E+00	0.00E+00	0.00E+00	0.00E+00	0.00E+00	0.00E+00
620 ALL	418507.9	3773324	6.81E-07	1.1667YrCa	6.81E-07	0.00E+00	0.00E+00	0.00E+00	0.00E+00	0.00E+00	0.00E+00	0.00E+00	0.00E+00	0.00E+00	0.00E+00	0.00E+00
621 ALL	418507.9	3773349	6.46E-07	1.1667YrCa	6.46E-07	0.00E+00	0.00E+00	0.00E+00	0.00E+00	0.00E+00	0.00E+00	0.00E+00	0.00E+00	0.00E+00	0.00E+00	0.00E+00
622 ALL	418507.9	3773374	6.13E-07	1.1667YrCa	6.13E-07	0.00E+00	0.00E+00	0.00E+00	0.00E+00	0.00E+00	0.00E+00	0.00E+00	0.00E+00	0.00E+00	0.00E+00	0.00E+00
623 ALL	418507.9	3773399	5.84E-07	1.1667YrCa	5.84E-07	0.00E+00	0.00E+00	0.00E+00	0.00E+00	0.00E+00	0.00E+00	0.00E+00	0.00E+00	0.00E+00	0.00E+00	0.00E+00
624 ALL	418507.9	3773424	5.56E-07	1.1667YrCa	5.56E-07	0.00E+00	0.00E+00	0.00E+00	0.00E+00	0.00E+00	0.00E+00	0.00E+00	0.00E+00	0.00E+00	0.00E+00	0.00E+00
625 ALL	418507.9	3773449	5.30E-07	1.1667YrCa	5.30E-07	0.00E+00	0.00E+00	0.00E+00	0.00E+00	0.00E+00	0.00E+00	0.00E+00	0.00E+00	0.00E+00	0.00E+00	0.00E+00
626 ALL	418507.9	3773474	5.06E-07	1.1667YrCa	5.06E-07	0.00E+00	0.00E+00	0.00E+00	0.00E+00	0.00E+00	0.00E+00	0.00E+00	0.00E+00	0.00E+00	0.00E+00	0.00E+00
627 ALL	418507.9	3773499	4.83E-07	1.1667YrCa	4.83E-07	0.00E+00	0.00E+00	0.00E+00	0.00E+00	0.00E+00	0.00E+00	0.00E+00	0.00E+00	0.00E+00	0.00E+00	0.00E+00
628 ALL	418532.9	3772799	2.70E-06	1.1667YrCa	2.70E-06	0.00E+00	0.00E+00	0.00E+00	0.00E+00	0.00E+00	0.00E+00	0.00E+00	0.00E+00	0.00E+00	0.00E+00	0.00E+00
629 ALL	418532.9	3772824	2.56E-06	1.1667YrCa	2.56E-06	0.00E+00	0.00E+00	0.00E+00	0.00E+00	0.00E+00	0.00E+00	0.00E+00	0.00E+00	0.00E+00	0.00E+00	0.00E+00
630 ALL	418532.9	3772849	2.41E-06	1.1667YrCa	2.41E-06	0.00E+00	0.00E+00	0.00E+00	0.00E+00	0.00E+00	0.00E+00	0.00E+00	0.00E+00	0.00E+00	0.00E+00	0.00E+00
631 ALL	418532.9	3772874	2.26E-06	1.1667YrCa	2.26E-06	0.00E+00	0.00E+00	0.00E+00	0.00E+00	0.00E+00	0.00E+00	0.00E+00	0.00E+00	0.00E+00	0.00E+00	0.00E+00
632 ALL	418532.9	3772899	2.13E-06	1.1667YrCa	2.13E-06	0.00E+00	0.00E+00	0.00E+00	0.00E+00	0.00E+00	0.00E+00	0.00E+00	0.00E+00	0.00E+00	0.00E+00	0.00E+00
633 ALL	418532.9	3772924	2.00E-06	1.1667YrCa	2.00E-06	0.00E+00	0.00E+00	0.00E+00	0.00E+00	0.00E+00	0.00E+00	0.00E+00	0.00E+00	0.00E+00	0.00E+00	0.00E+00
634 ALL	418532.9	3772949	1.87E-06	1.1667YrCa	1.87E-06	0.00E+00	0.00E+00	0.00E+00	0.00E+00	0.00E+00	0.00E+00	0.00E+00	0.00E+00	0.00E+00	0.00E+00	0.00E+00
635 ALL	418532.9	3772974	1.75E-06	1.1667YrCa	1.75E-06	0.00E+00	0.00E+00	0.00E+00	0.00E+00	0.00E+00	0.00E+00	0.00E+00	0.00E+00	0.00E+00	0.00E+00	0.00E+00
636 ALL	418532.9	3772999	1.63E-06	1.1667YrCa	1.63E-06	0.00E+00	0.00E+00	0.00E+00	0.00E+00	0.00E+00	0.00E+00	0.00E+00	0.00E+00	0.00E+00	0.00E+00	0.00E+00
637 ALL	418532.9	3773024	1.52E-06	1.1667YrCa	1.52E-06	0.00E+00	0.00E+00	0.00E+00	0.00E+00	0.00E+00	0.00E+00	0.00E+00	0.00E+00	0.00E+00	0.00E+00	0.00E+00
638 ALL	418532.9	3773049	1.42E-06	1.1667YrCa	1.42E-06	0.00E+00	0.00E+00	0.00E+00	0.00E+00	0.00E+00	0.00E+00	0.00E+00	0.00E+00	0.00E+00	0.00E+00	0.00E+00
639 ALL	418532.9	3773074	1.33E-06	1.1667YrCa	1.33E-06	0.00E+00	0.00E+00	0.00E+00	0.00E+00	0.00E+00	0.00E+00	0.00E+00	0.00E+00	0.00E+00	0.00E+00	0.00E+00
640 ALL	418532.9	3773099	1.24E-06	1.1667YrCa	1.24E-06	0.00E+00	0.00E+00	0.00E+00	0.00E+00	0.00E+00	0.00E+00	0.00E+00	0.00E+00	0.00E+00	0.00E+00	0.00E+00
641 ALL	418532.9	3773124	1.16E-06	1.1667YrCa	1.16E-06	0.00E+00	0.00E+00	0.00E+00	0.00E+00	0.00E+00	0.00E+00	0.00E+00	0.00E+00	0.00E+00	0.00E+00	0.00E+00
642 ALL	418532.9	3773149	1.08E-06	1.1667YrCa	1.08E-06	0.00E+00	0.00E+00	0.00E+00	0.00E+00	0.00E+00	0.00E+00	0.00E+00	0.00E+00	0.00E+00	0.00E+00	0.00E+00
643 ALL	418532.9	3773174	1.01E-06	1.1667YrCa	1.01E-06	0.00E+00	0.00E+00	0.00E+00	0.00E+00	0.00E+00	0.00E+00	0.00E+00	0.00E+00	0.00E+00	0.00E+00	0.00E+00
644 ALL	418532.9	3773199	9.47E-07	1.1667YrCa	9.47E-07	0.00E+00	0.00E+00	0.00E+00	0.00E+00	0.00E+00	0.00E+00	0.00E+00	0.00E+00	0.00E+00	0.00E+00	0.00E+00
645 ALL	418532.9	3773224	8.89E-07	1.1667YrCa	8.89E-07	0.00E+00	0.00E+00	0.00E+00	0.00E+00	0.00E+00	0.00E+00	0.00E+00	0.00E+00	0.00E+00	0.00E+00	0.00E+00
646 ALL	418532.9	3773249	8.37E-07	1.1667YrCa	8.37E-07	0.00E+00	0.00E+00	0.00E+00	0.00E+00	0.00E+00	0.00E+00	0.00E+00	0.00E+00	0.00E+00	0.00E+00	0.00E+00
647 ALL	418532.9	3773274	7.87E-07	1.1667YrCa	7.87E-07	0.00E+00	0.00E+00	0.00E+00	0.00E+00	0.00E+00	0.00E+00	0.00E+00	0.00E+00	0.00E+00	0.00E+00	0.00E+00
648 ALL	418532.9	3773299	7.43E-07	1.1667YrCa	7.43E-07	0.00E+00	0.00E+00	0.00E+00	0.00E+00	0.00E+00	0.00E+00	0.00E+00	0.00E+00	0.00E+00	0.00E+00	0.00E+00
649 ALL	418532.9	3773324	7.02E-07	1.1667YrCa	7.02E-07	0.00E+00	0.00E+00	0.00E+00	0.00E+00	0.00E+00	0.00E+00	0.00E+00	0.00E+00	0.00E+00	0.00E+00	0.00E+00
650 ALL	418532.9	3773349	6.65E-07	1.1667YrCa	6.65E-07	0.00E+00	0.00E+00	0.00E+00	0.00E+00	0.00E+00	0.00E+00	0.00E+00	0.00E+00	0.00E+00	0.00E+00	0.00E+00
651 ALL	418532.9	3773374	6.30E-07	1.1667YrCa	6.30E-07	0.00E+00	0.00E+00	0.00E+00	0.00E+00	0.00E+00	0.00E+00	0.00E+00	0.00E+00	0.00E+00	0.00E+00	0.00E+00
652 ALL	418532.9	3773399	5.99E-07	1.1667YrCa	5.99E-07	0.00E+00	0.00E+00	0.00E+00	0.00E+00	0.00E+00	0.00E+00	0.00E+00	0.00E+00	0.00E+00	0.00E+00	0.00E+00
653 ALL	418532.9	3773424	5.70E-07	1.1667YrCa	5.70E-07	0.00E+00	0.00E+00	0.00E+00	0.00E+00	0.00E+00	0.00E+00	0.00E+00	0.00E+00	0.00E+00	0.00E+00	0.00E+00
654 ALL	418532.9	3773449	5.43E-07	1.1667YrCa	5.43E-07	0.00E+00	0.00E+00	0.00E+00	0.00E+00	0.00E+00	0.00E+00	0.00E+00	0.00E+00	0.00E+00	0.00E+00	0.00E+00
655 ALL	418532.9	3773474	5.18E-07	1.1667YrCa	5.18E-07	0.00E+00	0.00E+00	0.00E+00	0.00E+00	0.00E+00	0.00E+00	0.00E+00	0.00E+00	0.00E+00	0.00E+00	0.00E+00
656 ALL	418532.9	3773499	4.95E-07	1.1667YrCa	4.95E-07	0.00E+00	0.00E+00	0.00E+00	0.00E+00	0.00E+00	0.00E+00	0.00E+00	0.00E+00	0.00E+00	0.00E+00	0.00E+00
657 ALL	418557.9	3772799	3.09E-06	1.1667YrCa	3.09E-06	0.00E+00	0.00E+00	0.00E+00	0.00E+00	0.00E+00	0.00E+00	0.00E+00	0.00E+00	0.00E+00	0.00E+00	0.00E+00

658	ALL	418557.9	3772824	2.90E-06	1.1667YrCa	2.90E-06	0.00E+00	0.00E+00	0.00E+00	0.00E+00	0.00E+00	0.00E+00	0.00E+00	0.00E+00	0.00E+00	0.00E+00	0.00E+00
659	ALL	418557.9	3772849	2.72E-06	1.1667YrCa	2.72E-06	0.00E+00	0.00E+00	0.00E+00	0.00E+00	0.00E+00	0.00E+00	0.00E+00	0.00E+00	0.00E+00	0.00E+00	0.00E+00
660	ALL	418557.9	3772874	2.54E-06	1.1667YrCa	2.54E-06	0.00E+00	0.00E+00	0.00E+00	0.00E+00	0.00E+00	0.00E+00	0.00E+00	0.00E+00	0.00E+00	0.00E+00	0.00E+00
661	ALL	418557.9	3772899	2.37E-06	1.1667YrCa	2.37E-06	0.00E+00	0.00E+00	0.00E+00	0.00E+00	0.00E+00	0.00E+00	0.00E+00	0.00E+00	0.00E+00	0.00E+00	0.00E+00
662	ALL	418557.9	3772924	2.21E-06	1.1667YrCa	2.21E-06	0.00E+00	0.00E+00	0.00E+00	0.00E+00	0.00E+00	0.00E+00	0.00E+00	0.00E+00	0.00E+00	0.00E+00	0.00E+00
663	ALL	418557.9	3772949	2.05E-06	1.1667YrCa	2.05E-06	0.00E+00	0.00E+00	0.00E+00	0.00E+00	0.00E+00	0.00E+00	0.00E+00	0.00E+00	0.00E+00	0.00E+00	0.00E+00
664	ALL	418557.9	3772974	1.91E-06	1.1667YrCa	1.91E-06	0.00E+00	0.00E+00	0.00E+00	0.00E+00	0.00E+00	0.00E+00	0.00E+00	0.00E+00	0.00E+00	0.00E+00	0.00E+00
665	ALL	418557.9	3772999	1.77E-06	1.1667YrCa	1.77E-06	0.00E+00	0.00E+00	0.00E+00	0.00E+00	0.00E+00	0.00E+00	0.00E+00	0.00E+00	0.00E+00	0.00E+00	0.00E+00
666	ALL	418557.9	3773024	1.64E-06	1.1667YrCa	1.64E-06	0.00E+00	0.00E+00	0.00E+00	0.00E+00	0.00E+00	0.00E+00	0.00E+00	0.00E+00	0.00E+00	0.00E+00	0.00E+00
667	ALL	418557.9	3773049	1.52E-06	1.1667YrCa	1.52E-06	0.00E+00	0.00E+00	0.00E+00	0.00E+00	0.00E+00	0.00E+00	0.00E+00	0.00E+00	0.00E+00	0.00E+00	0.00E+00
668	ALL	418557.9	3773074	1.41E-06	1.1667YrCa	1.41E-06	0.00E+00	0.00E+00	0.00E+00	0.00E+00	0.00E+00	0.00E+00	0.00E+00	0.00E+00	0.00E+00	0.00E+00	0.00E+00
669	ALL	418557.9	3773099	1.31E-06	1.1667YrCa	1.31E-06	0.00E+00	0.00E+00	0.00E+00	0.00E+00	0.00E+00	0.00E+00	0.00E+00	0.00E+00	0.00E+00	0.00E+00	0.00E+00
670	ALL	418557.9	3773124	1.22E-06	1.1667YrCa	1.22E-06	0.00E+00	0.00E+00	0.00E+00	0.00E+00	0.00E+00	0.00E+00	0.00E+00	0.00E+00	0.00E+00	0.00E+00	0.00E+00
671	ALL	418557.9	3773149	1.14E-06	1.1667YrCa	1.14E-06	0.00E+00	0.00E+00	0.00E+00	0.00E+00	0.00E+00	0.00E+00	0.00E+00	0.00E+00	0.00E+00	0.00E+00	0.00E+00
672	ALL	418557.9	3773174	1.06E-06	1.1667YrCa	1.06E-06	0.00E+00	0.00E+00	0.00E+00	0.00E+00	0.00E+00	0.00E+00	0.00E+00	0.00E+00	0.00E+00	0.00E+00	0.00E+00
673	ALL	418557.9	3773199	9.87E-07	1.1667YrCa	9.87E-07	0.00E+00	0.00E+00	0.00E+00	0.00E+00	0.00E+00	0.00E+00	0.00E+00	0.00E+00	0.00E+00	0.00E+00	0.00E+00
674	ALL	418557.9	3773224	9.25E-07	1.1667YrCa	9.25E-07	0.00E+00	0.00E+00	0.00E+00	0.00E+00	0.00E+00	0.00E+00	0.00E+00	0.00E+00	0.00E+00	0.00E+00	0.00E+00
675	ALL	418557.9	3773249	8.68E-07	1.1667YrCa	8.68E-07	0.00E+00	0.00E+00	0.00E+00	0.00E+00	0.00E+00	0.00E+00	0.00E+00	0.00E+00	0.00E+00	0.00E+00	0.00E+00
676	ALL	418557.9	3773274	8.15E-07	1.1667YrCa	8.15E-07	0.00E+00	0.00E+00	0.00E+00	0.00E+00	0.00E+00	0.00E+00	0.00E+00	0.00E+00	0.00E+00	0.00E+00	0.00E+00
677	ALL	418557.9	3773299	7.67E-07	1.1667YrCa	7.67E-07	0.00E+00	0.00E+00	0.00E+00	0.00E+00	0.00E+00	0.00E+00	0.00E+00	0.00E+00	0.00E+00	0.00E+00	0.00E+00
678	ALL	418557.9	3773324	7.24E-07	1.1667YrCa	7.24E-07	0.00E+00	0.00E+00	0.00E+00	0.00E+00	0.00E+00	0.00E+00	0.00E+00	0.00E+00	0.00E+00	0.00E+00	0.00E+00
679	ALL	418557.9	3773349	6.84E-07	1.1667YrCa	6.84E-07	0.00E+00	0.00E+00	0.00E+00	0.00E+00	0.00E+00	0.00E+00	0.00E+00	0.00E+00	0.00E+00	0.00E+00	0.00E+00
680	ALL	418557.9	3773374	6.48E-07	1.1667YrCa	6.48E-07	0.00E+00	0.00E+00	0.00E+00	0.00E+00	0.00E+00	0.00E+00	0.00E+00	0.00E+00	0.00E+00	0.00E+00	0.00E+00
681	ALL	418557.9	3773399	6.16E-07	1.1667YrCa	6.16E-07	0.00E+00	0.00E+00	0.00E+00	0.00E+00	0.00E+00	0.00E+00	0.00E+00	0.00E+00	0.00E+00	0.00E+00	0.00E+00
682	ALL	418557.9	3773424	5.85E-07	1.1667YrCa	5.85E-07	0.00E+00	0.00E+00	0.00E+00	0.00E+00	0.00E+00	0.00E+00	0.00E+00	0.00E+00	0.00E+00	0.00E+00	0.00E+00
683	ALL	418557.9	3773449	5.57E-07	1.1667YrCa	5.57E-07	0.00E+00	0.00E+00	0.00E+00	0.00E+00	0.00E+00	0.00E+00	0.00E+00	0.00E+00	0.00E+00	0.00E+00	0.00E+00
684	ALL	418557.9	3773474	5.31E-07	1.1667YrCa	5.31E-07	0.00E+00	0.00E+00	0.00E+00	0.00E+00	0.00E+00	0.00E+00	0.00E+00	0.00E+00	0.00E+00	0.00E+00	0.00E+00
685	ALL	418557.9	3773499	5.06E-07	1.1667YrCa	5.06E-07	0.00E+00	0.00E+00	0.00E+00	0.00E+00	0.00E+00	0.00E+00	0.00E+00	0.00E+00	0.00E+00	0.00E+00	0.00E+00
686	ALL	418582.9	3772799	3.56E-06	1.1667YrCa	3.56E-06	0.00E+00	0.00E+00	0.00E+00	0.00E+00	0.00E+00	0.00E+00	0.00E+00	0.00E+00	0.00E+00	0.00E+00	0.00E+00
687	ALL	418582.9	3772824	3.33E-06	1.1667YrCa	3.33E-06	0.00E+00	0.00E+00	0.00E+00	0.00E+00	0.00E+00	0.00E+00	0.00E+00	0.00E+00	0.00E+00	0.00E+00	0.00E+00
688	ALL	418582.9	3772849	3.11E-06	1.1667YrCa	3.11E-06	0.00E+00	0.00E+00	0.00E+00	0.00E+00	0.00E+00	0.00E+00	0.00E+00	0.00E+00	0.00E+00	0.00E+00	0.00E+00
689	ALL	418582.9	3772874	2.90E-06	1.1667YrCa	2.90E-06	0.00E+00	0.00E+00	0.00E+00	0.00E+00	0.00E+00	0.00E+00	0.00E+00	0.00E+00	0.00E+00	0.00E+00	0.00E+00
690	ALL	418582.9	3772899	2.68E-06	1.1667YrCa	2.68E-06	0.00E+00	0.00E+00	0.00E+00	0.00E+00	0.00E+00	0.00E+00	0.00E+00	0.00E+00	0.00E+00	0.00E+00	0.00E+00
691	ALL	418582.9	3772924	2.46E-06	1.1667YrCa	2.46E-06	0.00E+00	0.00E+00	0.00E+00	0.00E+00	0.00E+00	0.00E+00	0.00E+00	0.00E+00	0.00E+00	0.00E+00	0.00E+00
692	ALL	418582.9	3772949	2.27E-06	1.1667YrCa	2.27E-06	0.00E+00	0.00E+00	0.00E+00	0.00E+00	0.00E+00	0.00E+00	0.00E+00	0.00E+00	0.00E+00	0.00E+00	0.00E+00
693	ALL	418582.9	3772974	2.09E-06	1.1667YrCa	2.09E-06	0.00E+00	0.00E+00	0.00E+00	0.00E+00	0.00E+00	0.00E+00	0.00E+00	0.00E+00	0.00E+00	0.00E+00	0.00E+00
694	ALL	418582.9	3772999	1.92E-06	1.1667YrCa	1.92E-06	0.00E+00	0.00E+00	0.00E+00	0.00E+00	0.00E+00	0.00E+00	0.00E+00	0.00E+00	0.00E+00	0.00E+00	0.00E+00
695	ALL	418582.9	3773024	1.77E-06	1.1667YrCa	1.77E-06	0.00E+00	0.00E+00	0.00E+00	0.00E+00	0.00E+00	0.00E+00	0.00E+00	0.00E+00	0.00E+00	0.00E+00	0.00E+00
696	ALL	418582.9	3773049	1.63E-06	1.1667YrCa	1.63E-06	0.00E+00	0.00E+00	0.00E+00	0.00E+00	0.00E+00	0.00E+00	0.00E+00	0.00E+00	0.00E+00	0.00E+00	0.00E+00
697	ALL	418582.9	3773074	1.50E-06	1.1667YrCa	1.50E-06	0.00E+00	0.00E+00	0.00E+00	0.00E+00	0.00E+00	0.00E+00	0.00E+00	0.00E+00	0.00E+00	0.00E+00	0.00E+00
698	ALL	418582.9	3773099	1.39E-06	1.1667YrCa	1.39E-06	0.00E+00	0.00E+00	0.00E+00	0.00E+00	0.00E+00	0.00E+00	0.00E+00	0.00E+00	0.00E+00	0.00E+00	0.00E+00
699	ALL	418582.9	3773124	1.28E-06	1.1667YrCa	1.28E-06	0.00E+00	0.00E+00	0.00E+00	0.00E+00	0.00E+00	0.00E+00	0.00E+00	0.00E+00	0.00E+00	0.00E+00	0.00E+00
700	ALL	418582.9	3773149	1.19E-06	1.1667YrCa	1.19E-06	0.00E+00	0.00E+00	0.00E+00	0.00E+00	0.00E+00	0.00E+00	0.00E+00	0.00E+00	0.00E+00	0.00E+00	0.00E+00
701	ALL	418582.9	3773174	1.11E-06	1.1667YrCa	1.11E-06	0.00E+00	0.00E+00	0.00E+00	0.00E+00	0.00E+00	0.00E+00	0.00E+00	0.00E+00	0.00E+00	0.00E+00	0.00E+00
702	ALL	418582.9	3773199	1.03E-06	1.1667YrCa	1.03E-06	0.00E+00	0.00E+00	0.00E+00	0.00E+00	0.00E+00	0.00E+00	0.00E+00	0.00E+00	0.00E+00	0.00E+00	0.00E+00
703	ALL	418582.9	3773224	9.61E-07	1.1667YrCa	9.61E-07	0.00E+00	0.00E+00	0.00E+00	0.00E+00	0.00E+00	0.00E+00	0.00E+00	0.00E+00	0.00E+00	0.00E+00	0.00E+00
704	ALL	418582.9	3773249	9.00E-07	1.1667YrCa	9.00E-07	0.00E+00	0.00E+00	0.00E+00	0.00E+00	0.00E+00	0.00E+00	0.00E+00	0.00E+00	0.00E+00	0.00E+00	0.00E+00

705 ALL	418582.9	3773274	8.44E-07	1.1667YrCa	8.44E-07	0.00E+00	0.00E+00	0.00E+00	0.00E+00	0.00E+00	0.00E+00	0.00E+00	0.00E+00	0.00E+00	0.00E+00	0.00E+00
706 ALL	418582.9	3773299	7.93E-07	1.1667YrCa	7.93E-07	0.00E+00	0.00E+00	0.00E+00	0.00E+00	0.00E+00	0.00E+00	0.00E+00	0.00E+00	0.00E+00	0.00E+00	0.00E+00
707 ALL	418582.9	3773324	7.47E-07	1.1667YrCa	7.47E-07	0.00E+00	0.00E+00	0.00E+00	0.00E+00	0.00E+00	0.00E+00	0.00E+00	0.00E+00	0.00E+00	0.00E+00	0.00E+00
708 ALL	418582.9	3773349	7.05E-07	1.1667YrCa	7.05E-07	0.00E+00	0.00E+00	0.00E+00	0.00E+00	0.00E+00	0.00E+00	0.00E+00	0.00E+00	0.00E+00	0.00E+00	0.00E+00
709 ALL	418582.9	3773374	6.67E-07	1.1667YrCa	6.67E-07	0.00E+00	0.00E+00	0.00E+00	0.00E+00	0.00E+00	0.00E+00	0.00E+00	0.00E+00	0.00E+00	0.00E+00	0.00E+00
710 ALL	418582.9	3773399	6.33E-07	1.1667YrCa	6.33E-07	0.00E+00	0.00E+00	0.00E+00	0.00E+00	0.00E+00	0.00E+00	0.00E+00	0.00E+00	0.00E+00	0.00E+00	0.00E+00
711 ALL	418582.9	3773424	6.01E-07	1.1667YrCa	6.01E-07	0.00E+00	0.00E+00	0.00E+00	0.00E+00	0.00E+00	0.00E+00	0.00E+00	0.00E+00	0.00E+00	0.00E+00	0.00E+00
712 ALL	418582.9	3773449	5.71E-07	1.1667YrCa	5.71E-07	0.00E+00	0.00E+00	0.00E+00	0.00E+00	0.00E+00	0.00E+00	0.00E+00	0.00E+00	0.00E+00	0.00E+00	0.00E+00
713 ALL	418582.9	3773474	5.44E-07	1.1667YrCa	5.44E-07	0.00E+00	0.00E+00	0.00E+00	0.00E+00	0.00E+00	0.00E+00	0.00E+00	0.00E+00	0.00E+00	0.00E+00	0.00E+00
714 ALL	418582.9	3773499	5.19E-07	1.1667YrCa	5.19E-07	0.00E+00	0.00E+00	0.00E+00	0.00E+00	0.00E+00	0.00E+00	0.00E+00	0.00E+00	0.00E+00	0.00E+00	0.00E+00
715 ALL	418607.9	3772799	4.17E-06	1.1667YrCa	4.17E-06	0.00E+00	0.00E+00	0.00E+00	0.00E+00	0.00E+00	0.00E+00	0.00E+00	0.00E+00	0.00E+00	0.00E+00	0.00E+00
716 ALL	418607.9	3772824	3.87E-06	1.1667YrCa	3.87E-06	0.00E+00	0.00E+00	0.00E+00	0.00E+00	0.00E+00	0.00E+00	0.00E+00	0.00E+00	0.00E+00	0.00E+00	0.00E+00
717 ALL	418607.9	3772849	3.58E-06	1.1667YrCa	3.58E-06	0.00E+00	0.00E+00	0.00E+00	0.00E+00	0.00E+00	0.00E+00	0.00E+00	0.00E+00	0.00E+00	0.00E+00	0.00E+00
718 ALL	418607.9	3772874	3.30E-06	1.1667YrCa	3.30E-06	0.00E+00	0.00E+00	0.00E+00	0.00E+00	0.00E+00	0.00E+00	0.00E+00	0.00E+00	0.00E+00	0.00E+00	0.00E+00
719 ALL	418607.9	3772899	3.02E-06	1.1667YrCa	3.02E-06	0.00E+00	0.00E+00	0.00E+00	0.00E+00	0.00E+00	0.00E+00	0.00E+00	0.00E+00	0.00E+00	0.00E+00	0.00E+00
720 ALL	418607.9	3772924	2.75E-06	1.1667YrCa	2.75E-06	0.00E+00	0.00E+00	0.00E+00	0.00E+00	0.00E+00	0.00E+00	0.00E+00	0.00E+00	0.00E+00	0.00E+00	0.00E+00
721 ALL	418607.9	3772949	2.51E-06	1.1667YrCa	2.51E-06	0.00E+00	0.00E+00	0.00E+00	0.00E+00	0.00E+00	0.00E+00	0.00E+00	0.00E+00	0.00E+00	0.00E+00	0.00E+00
722 ALL	418607.9	3772974	2.29E-06	1.1667YrCa	2.29E-06	0.00E+00	0.00E+00	0.00E+00	0.00E+00	0.00E+00	0.00E+00	0.00E+00	0.00E+00	0.00E+00	0.00E+00	0.00E+00
723 ALL	418607.9	3772999	2.08E-06	1.1667YrCa	2.08E-06	0.00E+00	0.00E+00	0.00E+00	0.00E+00	0.00E+00	0.00E+00	0.00E+00	0.00E+00	0.00E+00	0.00E+00	0.00E+00
724 ALL	418607.9	3773024	1.90E-06	1.1667YrCa	1.90E-06	0.00E+00	0.00E+00	0.00E+00	0.00E+00	0.00E+00	0.00E+00	0.00E+00	0.00E+00	0.00E+00	0.00E+00	0.00E+00
725 ALL	418607.9	3773049	1.74E-06	1.1667YrCa	1.74E-06	0.00E+00	0.00E+00	0.00E+00	0.00E+00	0.00E+00	0.00E+00	0.00E+00	0.00E+00	0.00E+00	0.00E+00	0.00E+00
726 ALL	418607.9	3773074	1.60E-06	1.1667YrCa	1.60E-06	0.00E+00	0.00E+00	0.00E+00	0.00E+00	0.00E+00	0.00E+00	0.00E+00	0.00E+00	0.00E+00	0.00E+00	0.00E+00
727 ALL	418607.9	3773099	1.47E-06	1.1667YrCa	1.47E-06	0.00E+00	0.00E+00	0.00E+00	0.00E+00	0.00E+00	0.00E+00	0.00E+00	0.00E+00	0.00E+00	0.00E+00	0.00E+00
728 ALL	418607.9	3773124	1.35E-06	1.1667YrCa	1.35E-06	0.00E+00	0.00E+00	0.00E+00	0.00E+00	0.00E+00	0.00E+00	0.00E+00	0.00E+00	0.00E+00	0.00E+00	0.00E+00
729 ALL	418607.9	3773149	1.25E-06	1.1667YrCa	1.25E-06	0.00E+00	0.00E+00	0.00E+00	0.00E+00	0.00E+00	0.00E+00	0.00E+00	0.00E+00	0.00E+00	0.00E+00	0.00E+00
730 ALL	418607.9	3773174	1.16E-06	1.1667YrCa	1.16E-06	0.00E+00	0.00E+00	0.00E+00	0.00E+00	0.00E+00	0.00E+00	0.00E+00	0.00E+00	0.00E+00	0.00E+00	0.00E+00
731 ALL	418607.9	3773199	1.07E-06	1.1667YrCa	1.07E-06	0.00E+00	0.00E+00	0.00E+00	0.00E+00	0.00E+00	0.00E+00	0.00E+00	0.00E+00	0.00E+00	0.00E+00	0.00E+00
732 ALL	418607.9	3773224	1.00E-06	1.1667YrCa	1.00E-06	0.00E+00	0.00E+00	0.00E+00	0.00E+00	0.00E+00	0.00E+00	0.00E+00	0.00E+00	0.00E+00	0.00E+00	0.00E+00
733 ALL	418607.9	3773249	9.34E-07	1.1667YrCa	9.34E-07	0.00E+00	0.00E+00	0.00E+00	0.00E+00	0.00E+00	0.00E+00	0.00E+00	0.00E+00	0.00E+00	0.00E+00	0.00E+00
734 ALL	418607.9	3773274	8.74E-07	1.1667YrCa	8.74E-07	0.00E+00	0.00E+00	0.00E+00	0.00E+00	0.00E+00	0.00E+00	0.00E+00	0.00E+00	0.00E+00	0.00E+00	0.00E+00
735 ALL	418607.9	3773299	8.21E-07	1.1667YrCa	8.21E-07	0.00E+00	0.00E+00	0.00E+00	0.00E+00	0.00E+00	0.00E+00	0.00E+00	0.00E+00	0.00E+00	0.00E+00	0.00E+00
736 ALL	418607.9	3773324	7.72E-07	1.1667YrCa	7.72E-07	0.00E+00	0.00E+00	0.00E+00	0.00E+00	0.00E+00	0.00E+00	0.00E+00	0.00E+00	0.00E+00	0.00E+00	0.00E+00
737 ALL	418607.9	3773349	7.28E-07	1.1667YrCa	7.28E-07	0.00E+00	0.00E+00	0.00E+00	0.00E+00	0.00E+00	0.00E+00	0.00E+00	0.00E+00	0.00E+00	0.00E+00	0.00E+00
738 ALL	418607.9	3773374	6.88E-07	1.1667YrCa	6.88E-07	0.00E+00	0.00E+00	0.00E+00	0.00E+00	0.00E+00	0.00E+00	0.00E+00	0.00E+00	0.00E+00	0.00E+00	0.00E+00
739 ALL	418607.9	3773399	6.51E-07	1.1667YrCa	6.51E-07	0.00E+00	0.00E+00	0.00E+00	0.00E+00	0.00E+00	0.00E+00	0.00E+00	0.00E+00	0.00E+00	0.00E+00	0.00E+00
740 ALL	418607.9	3773424	6.18E-07	1.1667YrCa	6.18E-07	0.00E+00	0.00E+00	0.00E+00	0.00E+00	0.00E+00	0.00E+00	0.00E+00	0.00E+00	0.00E+00	0.00E+00	0.00E+00
741 ALL	418607.9	3773449	5.87E-07	1.1667YrCa	5.87E-07	0.00E+00	0.00E+00	0.00E+00	0.00E+00	0.00E+00	0.00E+00	0.00E+00	0.00E+00	0.00E+00	0.00E+00	0.00E+00
742 ALL	418607.9	3773474	5.59E-07	1.1667YrCa	5.59E-07	0.00E+00	0.00E+00	0.00E+00	0.00E+00	0.00E+00	0.00E+00	0.00E+00	0.00E+00	0.00E+00	0.00E+00	0.00E+00
743 ALL	418607.9	3773499	5.32E-07	1.1667YrCa	5.32E-07	0.00E+00	0.00E+00	0.00E+00	0.00E+00	0.00E+00	0.00E+00	0.00E+00	0.00E+00	0.00E+00	0.00E+00	0.00E+00
744 ALL	418632.9	3772799	4.96E-06	1.1667YrCa	4.96E-06	0.00E+00	0.00E+00	0.00E+00	0.00E+00	0.00E+00	0.00E+00	0.00E+00	0.00E+00	0.00E+00	0.00E+00	0.00E+00
745 ALL	418632.9	3772824	4.56E-06	1.1667YrCa	4.56E-06	0.00E+00	0.00E+00	0.00E+00	0.00E+00	0.00E+00	0.00E+00	0.00E+00	0.00E+00	0.00E+00	0.00E+00	0.00E+00
746 ALL	418632.9	3772849	4.16E-06	1.1667YrCa	4.16E-06	0.00E+00	0.00E+00	0.00E+00	0.00E+00	0.00E+00	0.00E+00	0.00E+00	0.00E+00	0.00E+00	0.00E+00	0.00E+00
747 ALL	418632.9	3772874	3.78E-06	1.1667YrCa	3.78E-06	0.00E+00	0.00E+00	0.00E+00	0.00E+00	0.00E+00	0.00E+00	0.00E+00	0.00E+00	0.00E+00	0.00E+00	0.00E+00
748 ALL	418632.9	3772899	3.42E-06	1.1667YrCa	3.42E-06	0.00E+00	0.00E+00	0.00E+00	0.00E+00	0.00E+00	0.00E+00	0.00E+00	0.00E+00	0.00E+00	0.00E+00	0.00E+00
749 ALL	418632.9	3772924	3.08E-06	1.1667YrCa	3.08E-06	0.00E+00	0.00E+00	0.00E+00	0.00E+00	0.00E+00	0.00E+00	0.00E+00	0.00E+00	0.00E+00	0.00E+00	0.00E+00
750 ALL	418632.9	3772949	2.78E-06	1.1667YrCa	2.78E-06	0.00E+00	0.00E+00	0.00E+00	0.00E+00	0.00E+00	0.00E+00	0.00E+00	0.00E+00	0.00E+00	0.00E+00	0.00E+00
751 ALL	418632.9	3772974	2.51E-06	1.1667YrCa	2.51E-06	0.00E+00	0.00E+00	0.00E+00	0.00E+00	0.00E+00	0.00E+00	0.00E+00	0.00E+00	0.00E+00	0.00E+00	0.00E+00

752 ALL	418632.9	3772999	2.26E-06	1.1667YrCa	2.26E-06	0.00E+00	0.00E+00	0.00E+00	0.00E+00	0.00E+00	0.00E+00	0.00E+00	0.00E+00	0.00E+00	0.00E+00	0.00E+00
753 ALL	418632.9	3773024	2.05E-06	1.1667YrCa	2.05E-06	0.00E+00	0.00E+00	0.00E+00	0.00E+00	0.00E+00	0.00E+00	0.00E+00	0.00E+00	0.00E+00	0.00E+00	0.00E+00
754 ALL	418632.9	3773049	1.86E-06	1.1667YrCa	1.86E-06	0.00E+00	0.00E+00	0.00E+00	0.00E+00	0.00E+00	0.00E+00	0.00E+00	0.00E+00	0.00E+00	0.00E+00	0.00E+00
755 ALL	418632.9	3773074	1.70E-06	1.1667YrCa	1.70E-06	0.00E+00	0.00E+00	0.00E+00	0.00E+00	0.00E+00	0.00E+00	0.00E+00	0.00E+00	0.00E+00	0.00E+00	0.00E+00
756 ALL	418632.9	3773099	1.55E-06	1.1667YrCa	1.55E-06	0.00E+00	0.00E+00	0.00E+00	0.00E+00	0.00E+00	0.00E+00	0.00E+00	0.00E+00	0.00E+00	0.00E+00	0.00E+00
757 ALL	418632.9	3773124	1.42E-06	1.1667YrCa	1.42E-06	0.00E+00	0.00E+00	0.00E+00	0.00E+00	0.00E+00	0.00E+00	0.00E+00	0.00E+00	0.00E+00	0.00E+00	0.00E+00
758 ALL	418632.9	3773149	1.31E-06	1.1667YrCa	1.31E-06	0.00E+00	0.00E+00	0.00E+00	0.00E+00	0.00E+00	0.00E+00	0.00E+00	0.00E+00	0.00E+00	0.00E+00	0.00E+00
759 ALL	418632.9	3773174	1.21E-06	1.1667YrCa	1.21E-06	0.00E+00	0.00E+00	0.00E+00	0.00E+00	0.00E+00	0.00E+00	0.00E+00	0.00E+00	0.00E+00	0.00E+00	0.00E+00
760 ALL	418632.9	3773199	1.12E-06	1.1667YrCa	1.12E-06	0.00E+00	0.00E+00	0.00E+00	0.00E+00	0.00E+00	0.00E+00	0.00E+00	0.00E+00	0.00E+00	0.00E+00	0.00E+00
761 ALL	418632.9	3773224	1.04E-06	1.1667YrCa	1.04E-06	0.00E+00	0.00E+00	0.00E+00	0.00E+00	0.00E+00	0.00E+00	0.00E+00	0.00E+00	0.00E+00	0.00E+00	0.00E+00
762 ALL	418632.9	3773249	9.71E-07	1.1667YrCa	9.71E-07	0.00E+00	0.00E+00	0.00E+00	0.00E+00	0.00E+00	0.00E+00	0.00E+00	0.00E+00	0.00E+00	0.00E+00	0.00E+00
763 ALL	418632.9	3773274	9.08E-07	1.1667YrCa	9.08E-07	0.00E+00	0.00E+00	0.00E+00	0.00E+00	0.00E+00	0.00E+00	0.00E+00	0.00E+00	0.00E+00	0.00E+00	0.00E+00
764 ALL	418632.9	3773299	8.51E-07	1.1667YrCa	8.51E-07	0.00E+00	0.00E+00	0.00E+00	0.00E+00	0.00E+00	0.00E+00	0.00E+00	0.00E+00	0.00E+00	0.00E+00	0.00E+00
765 ALL	418632.9	3773324	8.00E-07	1.1667YrCa	8.00E-07	0.00E+00	0.00E+00	0.00E+00	0.00E+00	0.00E+00	0.00E+00	0.00E+00	0.00E+00	0.00E+00	0.00E+00	0.00E+00
766 ALL	418632.9	3773349	7.54E-07	1.1667YrCa	7.54E-07	0.00E+00	0.00E+00	0.00E+00	0.00E+00	0.00E+00	0.00E+00	0.00E+00	0.00E+00	0.00E+00	0.00E+00	0.00E+00
767 ALL	418632.9	3773374	7.12E-07	1.1667YrCa	7.12E-07	0.00E+00	0.00E+00	0.00E+00	0.00E+00	0.00E+00	0.00E+00	0.00E+00	0.00E+00	0.00E+00	0.00E+00	0.00E+00
768 ALL	418632.9	3773399	6.73E-07	1.1667YrCa	6.73E-07	0.00E+00	0.00E+00	0.00E+00	0.00E+00	0.00E+00	0.00E+00	0.00E+00	0.00E+00	0.00E+00	0.00E+00	0.00E+00
769 ALL	418632.9	3773424	6.38E-07	1.1667YrCa	6.38E-07	0.00E+00	0.00E+00	0.00E+00	0.00E+00	0.00E+00	0.00E+00	0.00E+00	0.00E+00	0.00E+00	0.00E+00	0.00E+00
770 ALL	418632.9	3773449	6.06E-07	1.1667YrCa	6.06E-07	0.00E+00	0.00E+00	0.00E+00	0.00E+00	0.00E+00	0.00E+00	0.00E+00	0.00E+00	0.00E+00	0.00E+00	0.00E+00
771 ALL	418632.9	3773474	5.77E-07	1.1667YrCa	5.77E-07	0.00E+00	0.00E+00	0.00E+00	0.00E+00	0.00E+00	0.00E+00	0.00E+00	0.00E+00	0.00E+00	0.00E+00	0.00E+00
772 ALL	418632.9	3773499	5.50E-07	1.1667YrCa	5.50E-07	0.00E+00	0.00E+00	0.00E+00	0.00E+00	0.00E+00	0.00E+00	0.00E+00	0.00E+00	0.00E+00	0.00E+00	0.00E+00
773 ALL	418657.9	3772849	4.92E-06	1.1667YrCa	4.92E-06	0.00E+00	0.00E+00	0.00E+00	0.00E+00	0.00E+00	0.00E+00	0.00E+00	0.00E+00	0.00E+00	0.00E+00	0.00E+00
774 ALL	418657.9	3772874	4.39E-06	1.1667YrCa	4.39E-06	0.00E+00	0.00E+00	0.00E+00	0.00E+00	0.00E+00	0.00E+00	0.00E+00	0.00E+00	0.00E+00	0.00E+00	0.00E+00
775 ALL	418657.9	3772899	3.91E-06	1.1667YrCa	3.91E-06	0.00E+00	0.00E+00	0.00E+00	0.00E+00	0.00E+00	0.00E+00	0.00E+00	0.00E+00	0.00E+00	0.00E+00	0.00E+00
776 ALL	418657.9	3772924	3.48E-06	1.1667YrCa	3.48E-06	0.00E+00	0.00E+00	0.00E+00	0.00E+00	0.00E+00	0.00E+00	0.00E+00	0.00E+00	0.00E+00	0.00E+00	0.00E+00
777 ALL	418657.9	3772949	3.09E-06	1.1667YrCa	3.09E-06	0.00E+00	0.00E+00	0.00E+00	0.00E+00	0.00E+00	0.00E+00	0.00E+00	0.00E+00	0.00E+00	0.00E+00	0.00E+00
778 ALL	418657.9	3772974	2.75E-06	1.1667YrCa	2.75E-06	0.00E+00	0.00E+00	0.00E+00	0.00E+00	0.00E+00	0.00E+00	0.00E+00	0.00E+00	0.00E+00	0.00E+00	0.00E+00
779 ALL	418657.9	3772999	2.46E-06	1.1667YrCa	2.46E-06	0.00E+00	0.00E+00	0.00E+00	0.00E+00	0.00E+00	0.00E+00	0.00E+00	0.00E+00	0.00E+00	0.00E+00	0.00E+00
780 ALL	418657.9	3773024	2.21E-06	1.1667YrCa	2.21E-06	0.00E+00	0.00E+00	0.00E+00	0.00E+00	0.00E+00	0.00E+00	0.00E+00	0.00E+00	0.00E+00	0.00E+00	0.00E+00
781 ALL	418657.9	3773049	2.00E-06	1.1667YrCa	2.00E-06	0.00E+00	0.00E+00	0.00E+00	0.00E+00	0.00E+00	0.00E+00	0.00E+00	0.00E+00	0.00E+00	0.00E+00	0.00E+00
782 ALL	418657.9	3773074	1.81E-06	1.1667YrCa	1.81E-06	0.00E+00	0.00E+00	0.00E+00	0.00E+00	0.00E+00	0.00E+00	0.00E+00	0.00E+00	0.00E+00	0.00E+00	0.00E+00
783 ALL	418657.9	3773099	1.65E-06	1.1667YrCa	1.65E-06	0.00E+00	0.00E+00	0.00E+00	0.00E+00	0.00E+00	0.00E+00	0.00E+00	0.00E+00	0.00E+00	0.00E+00	0.00E+00
784 ALL	418657.9	3773124	1.50E-06	1.1667YrCa	1.50E-06	0.00E+00	0.00E+00	0.00E+00	0.00E+00	0.00E+00	0.00E+00	0.00E+00	0.00E+00	0.00E+00	0.00E+00	0.00E+00
785 ALL	418657.9	3773149	1.38E-06	1.1667YrCa	1.38E-06	0.00E+00	0.00E+00	0.00E+00	0.00E+00	0.00E+00	0.00E+00	0.00E+00	0.00E+00	0.00E+00	0.00E+00	0.00E+00
786 ALL	418657.9	3773174	1.27E-06	1.1667YrCa	1.27E-06	0.00E+00	0.00E+00	0.00E+00	0.00E+00	0.00E+00	0.00E+00	0.00E+00	0.00E+00	0.00E+00	0.00E+00	0.00E+00
787 ALL	418657.9	3773199	1.18E-06	1.1667YrCa	1.18E-06	0.00E+00	0.00E+00	0.00E+00	0.00E+00	0.00E+00	0.00E+00	0.00E+00	0.00E+00	0.00E+00	0.00E+00	0.00E+00
788 ALL	418657.9	3773224	1.09E-06	1.1667YrCa	1.09E-06	0.00E+00	0.00E+00	0.00E+00	0.00E+00	0.00E+00	0.00E+00	0.00E+00	0.00E+00	0.00E+00	0.00E+00	0.00E+00
789 ALL	418657.9	3773249	1.02E-06	1.1667YrCa	1.02E-06	0.00E+00	0.00E+00	0.00E+00	0.00E+00	0.00E+00	0.00E+00	0.00E+00	0.00E+00	0.00E+00	0.00E+00	0.00E+00
790 ALL	418657.9	3773274	9.50E-07	1.1667YrCa	9.50E-07	0.00E+00	0.00E+00	0.00E+00	0.00E+00	0.00E+00	0.00E+00	0.00E+00	0.00E+00	0.00E+00	0.00E+00	0.00E+00
791 ALL	418657.9	3773299	8.90E-07	1.1667YrCa	8.90E-07	0.00E+00	0.00E+00	0.00E+00	0.00E+00	0.00E+00	0.00E+00	0.00E+00	0.00E+00	0.00E+00	0.00E+00	0.00E+00
792 ALL	418657.9	3773324	8.37E-07	1.1667YrCa	8.37E-07	0.00E+00	0.00E+00	0.00E+00	0.00E+00	0.00E+00	0.00E+00	0.00E+00	0.00E+00	0.00E+00	0.00E+00	0.00E+00
793 ALL	418657.9	3773349	7.88E-07	1.1667YrCa	7.88E-07	0.00E+00	0.00E+00	0.00E+00	0.00E+00	0.00E+00	0.00E+00	0.00E+00	0.00E+00	0.00E+00	0.00E+00	0.00E+00
794 ALL	418657.9	3773374	7.44E-07	1.1667YrCa	7.44E-07	0.00E+00	0.00E+00	0.00E+00	0.00E+00	0.00E+00	0.00E+00	0.00E+00	0.00E+00	0.00E+00	0.00E+00	0.00E+00
795 ALL	418657.9	3773399	7.04E-07	1.1667YrCa	7.04E-07	0.00E+00	0.00E+00	0.00E+00	0.00E+00	0.00E+00	0.00E+00	0.00E+00	0.00E+00	0.00E+00	0.00E+00	0.00E+00
796 ALL	418657.9	3773424	6.68E-07	1.1667YrCa	6.68E-07	0.00E+00	0.00E+00	0.00E+00	0.00E+00	0.00E+00	0.00E+00	0.00E+00	0.00E+00	0.00E+00	0.00E+00	0.00E+00
797 ALL	418657.9	3773449	6.35E-07	1.1667YrCa	6.35E-07	0.00E+00	0.00E+00	0.00E+00	0.00E+00	0.00E+00	0.00E+00	0.00E+00	0.00E+00	0.00E+00	0.00E+00	0.00E+00
798 ALL	418657.9	3773474	6.04E-07	1.1667YrCa	6.04E-07	0.00E+00	0.00E+00	0.00E+00	0.00E+00	0.00E+00	0.00E+00	0.00E+00	0.00E+00	0.00E+00	0.00E+00	0.00E+00

799	ALL	418657.9	3773499	5.76E-07	1.1667YrCa	5.76E-07	0.00E+00	0.00E+00	0.00E+00	0.00E+00	0.00E+00	0.00E+00	0.00E+00	0.00E+00	0.00E+00	0.00E+00	0.00E+00
800	ALL	418682.9	3772899	4.53E-06	1.1667YrCa	4.53E-06	0.00E+00	0.00E+00	0.00E+00	0.00E+00	0.00E+00	0.00E+00	0.00E+00	0.00E+00	0.00E+00	0.00E+00	0.00E+00
801	ALL	418682.9	3772924	3.96E-06	1.1667YrCa	3.96E-06	0.00E+00	0.00E+00	0.00E+00	0.00E+00	0.00E+00	0.00E+00	0.00E+00	0.00E+00	0.00E+00	0.00E+00	0.00E+00
802	ALL	418682.9	3772949	3.48E-06	1.1667YrCa	3.48E-06	0.00E+00	0.00E+00	0.00E+00	0.00E+00	0.00E+00	0.00E+00	0.00E+00	0.00E+00	0.00E+00	0.00E+00	0.00E+00
803	ALL	418682.9	3772974	3.06E-06	1.1667YrCa	3.06E-06	0.00E+00	0.00E+00	0.00E+00	0.00E+00	0.00E+00	0.00E+00	0.00E+00	0.00E+00	0.00E+00	0.00E+00	0.00E+00
804	ALL	418682.9	3772999	2.72E-06	1.1667YrCa	2.72E-06	0.00E+00	0.00E+00	0.00E+00	0.00E+00	0.00E+00	0.00E+00	0.00E+00	0.00E+00	0.00E+00	0.00E+00	0.00E+00
805	ALL	418682.9	3773024	2.42E-06	1.1667YrCa	2.42E-06	0.00E+00	0.00E+00	0.00E+00	0.00E+00	0.00E+00	0.00E+00	0.00E+00	0.00E+00	0.00E+00	0.00E+00	0.00E+00
806	ALL	418682.9	3773049	2.17E-06	1.1667YrCa	2.17E-06	0.00E+00	0.00E+00	0.00E+00	0.00E+00	0.00E+00	0.00E+00	0.00E+00	0.00E+00	0.00E+00	0.00E+00	0.00E+00
807	ALL	418682.9	3773074	1.96E-06	1.1667YrCa	1.96E-06	0.00E+00	0.00E+00	0.00E+00	0.00E+00	0.00E+00	0.00E+00	0.00E+00	0.00E+00	0.00E+00	0.00E+00	0.00E+00
808	ALL	418682.9	3773099	1.78E-06	1.1667YrCa	1.78E-06	0.00E+00	0.00E+00	0.00E+00	0.00E+00	0.00E+00	0.00E+00	0.00E+00	0.00E+00	0.00E+00	0.00E+00	0.00E+00
809	ALL	418682.9	3773124	1.62E-06	1.1667YrCa	1.62E-06	0.00E+00	0.00E+00	0.00E+00	0.00E+00	0.00E+00	0.00E+00	0.00E+00	0.00E+00	0.00E+00	0.00E+00	0.00E+00
810	ALL	418682.9	3773149	1.49E-06	1.1667YrCa	1.49E-06	0.00E+00	0.00E+00	0.00E+00	0.00E+00	0.00E+00	0.00E+00	0.00E+00	0.00E+00	0.00E+00	0.00E+00	0.00E+00
811	ALL	418682.9	3773174	1.37E-06	1.1667YrCa	1.37E-06	0.00E+00	0.00E+00	0.00E+00	0.00E+00	0.00E+00	0.00E+00	0.00E+00	0.00E+00	0.00E+00	0.00E+00	0.00E+00
812	ALL	418682.9	3773199	1.27E-06	1.1667YrCa	1.27E-06	0.00E+00	0.00E+00	0.00E+00	0.00E+00	0.00E+00	0.00E+00	0.00E+00	0.00E+00	0.00E+00	0.00E+00	0.00E+00
813	ALL	418682.9	3773224	1.18E-06	1.1667YrCa	1.18E-06	0.00E+00	0.00E+00	0.00E+00	0.00E+00	0.00E+00	0.00E+00	0.00E+00	0.00E+00	0.00E+00	0.00E+00	0.00E+00
814	ALL	418682.9	3773249	1.10E-06	1.1667YrCa	1.10E-06	0.00E+00	0.00E+00	0.00E+00	0.00E+00	0.00E+00	0.00E+00	0.00E+00	0.00E+00	0.00E+00	0.00E+00	0.00E+00
815	ALL	418682.9	3773274	1.03E-06	1.1667YrCa	1.03E-06	0.00E+00	0.00E+00	0.00E+00	0.00E+00	0.00E+00	0.00E+00	0.00E+00	0.00E+00	0.00E+00	0.00E+00	0.00E+00
816	ALL	418682.9	3773299	9.64E-07	1.1667YrCa	9.64E-07	0.00E+00	0.00E+00	0.00E+00	0.00E+00	0.00E+00	0.00E+00	0.00E+00	0.00E+00	0.00E+00	0.00E+00	0.00E+00
817	ALL	418682.9	3773324	9.07E-07	1.1667YrCa	9.07E-07	0.00E+00	0.00E+00	0.00E+00	0.00E+00	0.00E+00	0.00E+00	0.00E+00	0.00E+00	0.00E+00	0.00E+00	0.00E+00
818	ALL	418682.9	3773349	8.57E-07	1.1667YrCa	8.57E-07	0.00E+00	0.00E+00	0.00E+00	0.00E+00	0.00E+00	0.00E+00	0.00E+00	0.00E+00	0.00E+00	0.00E+00	0.00E+00
819	ALL	418682.9	3773374	8.11E-07	1.1667YrCa	8.11E-07	0.00E+00	0.00E+00	0.00E+00	0.00E+00	0.00E+00	0.00E+00	0.00E+00	0.00E+00	0.00E+00	0.00E+00	0.00E+00
820	ALL	418682.9	3773399	7.70E-07	1.1667YrCa	7.70E-07	0.00E+00	0.00E+00	0.00E+00	0.00E+00	0.00E+00	0.00E+00	0.00E+00	0.00E+00	0.00E+00	0.00E+00	0.00E+00
821	ALL	418682.9	3773424	7.32E-07	1.1667YrCa	7.32E-07	0.00E+00	0.00E+00	0.00E+00	0.00E+00	0.00E+00	0.00E+00	0.00E+00	0.00E+00	0.00E+00	0.00E+00	0.00E+00
822	ALL	418682.9	3773449	6.98E-07	1.1667YrCa	6.98E-07	0.00E+00	0.00E+00	0.00E+00	0.00E+00	0.00E+00	0.00E+00	0.00E+00	0.00E+00	0.00E+00	0.00E+00	0.00E+00
823	ALL	418682.9	3773474	6.66E-07	1.1667YrCa	6.66E-07	0.00E+00	0.00E+00	0.00E+00	0.00E+00	0.00E+00	0.00E+00	0.00E+00	0.00E+00	0.00E+00	0.00E+00	0.00E+00
824	ALL	418682.9	3773499	6.38E-07	1.1667YrCa	6.38E-07	0.00E+00	0.00E+00	0.00E+00	0.00E+00	0.00E+00	0.00E+00	0.00E+00	0.00E+00	0.00E+00	0.00E+00	0.00E+00
825	ALL	418707.9	3772949	3.83E-06	1.1667YrCa	3.83E-06	0.00E+00	0.00E+00	0.00E+00	0.00E+00	0.00E+00	0.00E+00	0.00E+00	0.00E+00	0.00E+00	0.00E+00	0.00E+00
826	ALL	418707.9	3772974	3.32E-06	1.1667YrCa	3.32E-06	0.00E+00	0.00E+00	0.00E+00	0.00E+00	0.00E+00	0.00E+00	0.00E+00	0.00E+00	0.00E+00	0.00E+00	0.00E+00
827	ALL	418707.9	3772999	2.91E-06	1.1667YrCa	2.91E-06	0.00E+00	0.00E+00	0.00E+00	0.00E+00	0.00E+00	0.00E+00	0.00E+00	0.00E+00	0.00E+00	0.00E+00	0.00E+00
828	ALL	418707.9	3773024	2.56E-06	1.1667YrCa	2.56E-06	0.00E+00	0.00E+00	0.00E+00	0.00E+00	0.00E+00	0.00E+00	0.00E+00	0.00E+00	0.00E+00	0.00E+00	0.00E+00
829	ALL	418707.9	3773049	2.28E-06	1.1667YrCa	2.28E-06	0.00E+00	0.00E+00	0.00E+00	0.00E+00	0.00E+00	0.00E+00	0.00E+00	0.00E+00	0.00E+00	0.00E+00	0.00E+00
830	ALL	418707.9	3773074	2.04E-06	1.1667YrCa	2.04E-06	0.00E+00	0.00E+00	0.00E+00	0.00E+00	0.00E+00	0.00E+00	0.00E+00	0.00E+00	0.00E+00	0.00E+00	0.00E+00
831	ALL	418707.9	3773099	1.84E-06	1.1667YrCa	1.84E-06	0.00E+00	0.00E+00	0.00E+00	0.00E+00	0.00E+00	0.00E+00	0.00E+00	0.00E+00	0.00E+00	0.00E+00	0.00E+00
832	ALL	418707.9	3773124	1.67E-06	1.1667YrCa	1.67E-06	0.00E+00	0.00E+00	0.00E+00	0.00E+00	0.00E+00	0.00E+00	0.00E+00	0.00E+00	0.00E+00	0.00E+00	0.00E+00
833	ALL	418707.9	3773149	1.52E-06	1.1667YrCa	1.52E-06	0.00E+00	0.00E+00	0.00E+00	0.00E+00	0.00E+00	0.00E+00	0.00E+00	0.00E+00	0.00E+00	0.00E+00	0.00E+00
834	ALL	418707.9	3773174	1.40E-06	1.1667YrCa	1.40E-06	0.00E+00	0.00E+00	0.00E+00	0.00E+00	0.00E+00	0.00E+00	0.00E+00	0.00E+00	0.00E+00	0.00E+00	0.00E+00
835	ALL	418707.9	3773199	1.29E-06	1.1667YrCa	1.29E-06	0.00E+00	0.00E+00	0.00E+00	0.00E+00	0.00E+00	0.00E+00	0.00E+00	0.00E+00	0.00E+00	0.00E+00	0.00E+00
836	ALL	418707.9	3773224	1.19E-06	1.1667YrCa	1.19E-06	0.00E+00	0.00E+00	0.00E+00	0.00E+00	0.00E+00	0.00E+00	0.00E+00	0.00E+00	0.00E+00	0.00E+00	0.00E+00
837	ALL	418707.9	3773249	1.11E-06	1.1667YrCa	1.11E-06	0.00E+00	0.00E+00	0.00E+00	0.00E+00	0.00E+00	0.00E+00	0.00E+00	0.00E+00	0.00E+00	0.00E+00	0.00E+00
838	ALL	418707.9	3773274	1.04E-06	1.1667YrCa	1.04E-06	0.00E+00	0.00E+00	0.00E+00	0.00E+00	0.00E+00	0.00E+00	0.00E+00	0.00E+00	0.00E+00	0.00E+00	0.00E+00
839	ALL	418707.9	3773299	9.72E-07	1.1667YrCa	9.72E-07	0.00E+00	0.00E+00	0.00E+00	0.00E+00	0.00E+00	0.00E+00	0.00E+00	0.00E+00	0.00E+00	0.00E+00	0.00E+00
840	ALL	418707.9	3773324	9.14E-07	1.1667YrCa	9.14E-07	0.00E+00	0.00E+00	0.00E+00	0.00E+00	0.00E+00	0.00E+00	0.00E+00	0.00E+00	0.00E+00	0.00E+00	0.00E+00
841	ALL	418707.9	3773349	8.62E-07	1.1667YrCa	8.62E-07	0.00E+00	0.00E+00	0.00E+00	0.00E+00	0.00E+00	0.00E+00	0.00E+00	0.00E+00	0.00E+00	0.00E+00	0.00E+00
842	ALL	418707.9	3773374	8.15E-07	1.1667YrCa	8.15E-07	0.00E+00	0.00E+00	0.00E+00	0.00E+00	0.00E+00	0.00E+00	0.00E+00	0.00E+00	0.00E+00	0.00E+00	0.00E+00
843	ALL	418707.9	3773399	7.72E-07	1.1667YrCa	7.72E-07	0.00E+00	0.00E+00	0.00E+00	0.00E+00	0.00E+00	0.00E+00	0.00E+00	0.00E+00	0.00E+00	0.00E+00	0.00E+00
844	ALL	418707.9	3773424	7.34E-07	1.1667YrCa	7.34E-07	0.00E+00	0.00E+00	0.00E+00	0.00E+00	0.00E+00	0.00E+00	0.00E+00	0.00E+00	0.00E+00	0.00E+00	0.00E+00
845	ALL	418707.9	3773449	6.99E-07	1.1667YrCa	6.99E-07	0.00E+00	0.00E+00	0.00E+00	0.00E+00	0.00E+00	0.00E+00	0.00E+00	0.00E+00	0.00E+00	0.00E+00	0.00E+00

846	ALL	418707.9	3773474	6.68E-07	1.1667YrCa	6.68E-07	0.00E+00	0.00E+00	0.00E+00	0.00E+00	0.00E+00	0.00E+00	0.00E+00	0.00E+00	0.00E+00	0.00E+00	0.00E+00
847	ALL	418707.9	3773499	6.39E-07	1.1667YrCa	6.39E-07	0.00E+00	0.00E+00	0.00E+00	0.00E+00	0.00E+00	0.00E+00	0.00E+00	0.00E+00	0.00E+00	0.00E+00	0.00E+00
848	ALL	418732.9	3772949	4.15E-06	1.1667YrCa	4.15E-06	0.00E+00	0.00E+00	0.00E+00	0.00E+00	0.00E+00	0.00E+00	0.00E+00	0.00E+00	0.00E+00	0.00E+00	0.00E+00
849	ALL	418732.9	3772974	3.54E-06	1.1667YrCa	3.54E-06	0.00E+00	0.00E+00	0.00E+00	0.00E+00	0.00E+00	0.00E+00	0.00E+00	0.00E+00	0.00E+00	0.00E+00	0.00E+00
850	ALL	418732.9	3772999	3.05E-06	1.1667YrCa	3.05E-06	0.00E+00	0.00E+00	0.00E+00	0.00E+00	0.00E+00	0.00E+00	0.00E+00	0.00E+00	0.00E+00	0.00E+00	0.00E+00
851	ALL	418732.9	3773024	2.66E-06	1.1667YrCa	2.66E-06	0.00E+00	0.00E+00	0.00E+00	0.00E+00	0.00E+00	0.00E+00	0.00E+00	0.00E+00	0.00E+00	0.00E+00	0.00E+00
852	ALL	418732.9	3773049	2.34E-06	1.1667YrCa	2.34E-06	0.00E+00	0.00E+00	0.00E+00	0.00E+00	0.00E+00	0.00E+00	0.00E+00	0.00E+00	0.00E+00	0.00E+00	0.00E+00
853	ALL	418732.9	3773074	2.08E-06	1.1667YrCa	2.08E-06	0.00E+00	0.00E+00	0.00E+00	0.00E+00	0.00E+00	0.00E+00	0.00E+00	0.00E+00	0.00E+00	0.00E+00	0.00E+00
854	ALL	418732.9	3773099	1.86E-06	1.1667YrCa	1.86E-06	0.00E+00	0.00E+00	0.00E+00	0.00E+00	0.00E+00	0.00E+00	0.00E+00	0.00E+00	0.00E+00	0.00E+00	0.00E+00
855	ALL	418732.9	3773124	1.68E-06	1.1667YrCa	1.68E-06	0.00E+00	0.00E+00	0.00E+00	0.00E+00	0.00E+00	0.00E+00	0.00E+00	0.00E+00	0.00E+00	0.00E+00	0.00E+00
856	ALL	418732.9	3773149	1.52E-06	1.1667YrCa	1.52E-06	0.00E+00	0.00E+00	0.00E+00	0.00E+00	0.00E+00	0.00E+00	0.00E+00	0.00E+00	0.00E+00	0.00E+00	0.00E+00
857	ALL	418732.9	3773174	1.39E-06	1.1667YrCa	1.39E-06	0.00E+00	0.00E+00	0.00E+00	0.00E+00	0.00E+00	0.00E+00	0.00E+00	0.00E+00	0.00E+00	0.00E+00	0.00E+00
858	ALL	418732.9	3773199	1.27E-06	1.1667YrCa	1.27E-06	0.00E+00	0.00E+00	0.00E+00	0.00E+00	0.00E+00	0.00E+00	0.00E+00	0.00E+00	0.00E+00	0.00E+00	0.00E+00
859	ALL	418732.9	3773224	1.17E-06	1.1667YrCa	1.17E-06	0.00E+00	0.00E+00	0.00E+00	0.00E+00	0.00E+00	0.00E+00	0.00E+00	0.00E+00	0.00E+00	0.00E+00	0.00E+00
860	ALL	418732.9	3773249	1.09E-06	1.1667YrCa	1.09E-06	0.00E+00	0.00E+00	0.00E+00	0.00E+00	0.00E+00	0.00E+00	0.00E+00	0.00E+00	0.00E+00	0.00E+00	0.00E+00
861	ALL	418732.9	3773274	1.01E-06	1.1667YrCa	1.01E-06	0.00E+00	0.00E+00	0.00E+00	0.00E+00	0.00E+00	0.00E+00	0.00E+00	0.00E+00	0.00E+00	0.00E+00	0.00E+00
862	ALL	418732.9	3773299	9.41E-07	1.1667YrCa	9.41E-07	0.00E+00	0.00E+00	0.00E+00	0.00E+00	0.00E+00	0.00E+00	0.00E+00	0.00E+00	0.00E+00	0.00E+00	0.00E+00
863	ALL	418732.9	3773324	8.81E-07	1.1667YrCa	8.81E-07	0.00E+00	0.00E+00	0.00E+00	0.00E+00	0.00E+00	0.00E+00	0.00E+00	0.00E+00	0.00E+00	0.00E+00	0.00E+00
864	ALL	418732.9	3773349	8.27E-07	1.1667YrCa	8.27E-07	0.00E+00	0.00E+00	0.00E+00	0.00E+00	0.00E+00	0.00E+00	0.00E+00	0.00E+00	0.00E+00	0.00E+00	0.00E+00
865	ALL	418732.9	3773374	7.79E-07	1.1667YrCa	7.79E-07	0.00E+00	0.00E+00	0.00E+00	0.00E+00	0.00E+00	0.00E+00	0.00E+00	0.00E+00	0.00E+00	0.00E+00	0.00E+00
866	ALL	418732.9	3773399	7.35E-07	1.1667YrCa	7.35E-07	0.00E+00	0.00E+00	0.00E+00	0.00E+00	0.00E+00	0.00E+00	0.00E+00	0.00E+00	0.00E+00	0.00E+00	0.00E+00
867	ALL	418732.9	3773424	6.96E-07	1.1667YrCa	6.96E-07	0.00E+00	0.00E+00	0.00E+00	0.00E+00	0.00E+00	0.00E+00	0.00E+00	0.00E+00	0.00E+00	0.00E+00	0.00E+00
868	ALL	418732.9	3773449	6.61E-07	1.1667YrCa	6.61E-07	0.00E+00	0.00E+00	0.00E+00	0.00E+00	0.00E+00	0.00E+00	0.00E+00	0.00E+00	0.00E+00	0.00E+00	0.00E+00
869	ALL	418732.9	3773474	6.28E-07	1.1667YrCa	6.28E-07	0.00E+00	0.00E+00	0.00E+00	0.00E+00	0.00E+00	0.00E+00	0.00E+00	0.00E+00	0.00E+00	0.00E+00	0.00E+00
870	ALL	418732.9	3773499	5.98E-07	1.1667YrCa	5.98E-07	0.00E+00	0.00E+00	0.00E+00	0.00E+00	0.00E+00	0.00E+00	0.00E+00	0.00E+00	0.00E+00	0.00E+00	0.00E+00
871	ALL	418757.9	3772949	4.50E-06	1.1667YrCa	4.50E-06	0.00E+00	0.00E+00	0.00E+00	0.00E+00	0.00E+00	0.00E+00	0.00E+00	0.00E+00	0.00E+00	0.00E+00	0.00E+00
872	ALL	418757.9	3772974	3.78E-06	1.1667YrCa	3.78E-06	0.00E+00	0.00E+00	0.00E+00	0.00E+00	0.00E+00	0.00E+00	0.00E+00	0.00E+00	0.00E+00	0.00E+00	0.00E+00
873	ALL	418757.9	3772999	3.22E-06	1.1667YrCa	3.22E-06	0.00E+00	0.00E+00	0.00E+00	0.00E+00	0.00E+00	0.00E+00	0.00E+00	0.00E+00	0.00E+00	0.00E+00	0.00E+00
874	ALL	418757.9	3773024	2.77E-06	1.1667YrCa	2.77E-06	0.00E+00	0.00E+00	0.00E+00	0.00E+00	0.00E+00	0.00E+00	0.00E+00	0.00E+00	0.00E+00	0.00E+00	0.00E+00
875	ALL	418757.9	3773049	2.42E-06	1.1667YrCa	2.42E-06	0.00E+00	0.00E+00	0.00E+00	0.00E+00	0.00E+00	0.00E+00	0.00E+00	0.00E+00	0.00E+00	0.00E+00	0.00E+00
876	ALL	418757.9	3773074	2.14E-06	1.1667YrCa	2.14E-06	0.00E+00	0.00E+00	0.00E+00	0.00E+00	0.00E+00	0.00E+00	0.00E+00	0.00E+00	0.00E+00	0.00E+00	0.00E+00
877	ALL	418757.9	3773099	1.90E-06	1.1667YrCa	1.90E-06	0.00E+00	0.00E+00	0.00E+00	0.00E+00	0.00E+00	0.00E+00	0.00E+00	0.00E+00	0.00E+00	0.00E+00	0.00E+00
878	ALL	418757.9	3773124	1.71E-06	1.1667YrCa	1.71E-06	0.00E+00	0.00E+00	0.00E+00	0.00E+00	0.00E+00	0.00E+00	0.00E+00	0.00E+00	0.00E+00	0.00E+00	0.00E+00
879	ALL	418757.9	3773149	1.54E-06	1.1667YrCa	1.54E-06	0.00E+00	0.00E+00	0.00E+00	0.00E+00	0.00E+00	0.00E+00	0.00E+00	0.00E+00	0.00E+00	0.00E+00	0.00E+00
880	ALL	418757.9	3773174	1.40E-06	1.1667YrCa	1.40E-06	0.00E+00	0.00E+00	0.00E+00	0.00E+00	0.00E+00	0.00E+00	0.00E+00	0.00E+00	0.00E+00	0.00E+00	0.00E+00
881	ALL	418757.9	3773199	1.28E-06	1.1667YrCa	1.28E-06	0.00E+00	0.00E+00	0.00E+00	0.00E+00	0.00E+00	0.00E+00	0.00E+00	0.00E+00	0.00E+00	0.00E+00	0.00E+00
882	ALL	418757.9	3773224	1.17E-06	1.1667YrCa	1.17E-06	0.00E+00	0.00E+00	0.00E+00	0.00E+00	0.00E+00	0.00E+00	0.00E+00	0.00E+00	0.00E+00	0.00E+00	0.00E+00
883	ALL	418757.9	3773249	1.08E-06	1.1667YrCa	1.08E-06	0.00E+00	0.00E+00	0.00E+00	0.00E+00	0.00E+00	0.00E+00	0.00E+00	0.00E+00	0.00E+00	0.00E+00	0.00E+00
884	ALL	418757.9	3773274	1.00E-06	1.1667YrCa	1.00E-06	0.00E+00	0.00E+00	0.00E+00	0.00E+00	0.00E+00	0.00E+00	0.00E+00	0.00E+00	0.00E+00	0.00E+00	0.00E+00
885	ALL	418757.9	3773299	9.35E-07	1.1667YrCa	9.35E-07	0.00E+00	0.00E+00	0.00E+00	0.00E+00	0.00E+00	0.00E+00	0.00E+00	0.00E+00	0.00E+00	0.00E+00	0.00E+00
886	ALL	418757.9	3773324	8.73E-07	1.1667YrCa	8.73E-07	0.00E+00	0.00E+00	0.00E+00	0.00E+00	0.00E+00	0.00E+00	0.00E+00	0.00E+00	0.00E+00	0.00E+00	0.00E+00
887	ALL	418757.9	3773349	8.18E-07	1.1667YrCa	8.18E-07	0.00E+00	0.00E+00	0.00E+00	0.00E+00	0.00E+00	0.00E+00	0.00E+00	0.00E+00	0.00E+00	0.00E+00	0.00E+00
888	ALL	418757.9	3773374	7.68E-07	1.1667YrCa	7.68E-07	0.00E+00	0.00E+00	0.00E+00	0.00E+00	0.00E+00	0.00E+00	0.00E+00	0.00E+00	0.00E+00	0.00E+00	0.00E+00
889	ALL	418757.9	3773399	7.24E-07	1.1667YrCa	7.24E-07	0.00E+00	0.00E+00	0.00E+00	0.00E+00	0.00E+00	0.00E+00	0.00E+00	0.00E+00	0.00E+00	0.00E+00	0.00E+00
890	ALL	418757.9	3773424	6.83E-07	1.1667YrCa	6.83E-07	0.00E+00	0.00E+00	0.00E+00	0.00E+00	0.00E+00	0.00E+00	0.00E+00	0.00E+00	0.00E+00	0.00E+00	0.00E+00
891	ALL	418757.9	3773449	6.47E-07	1.1667YrCa	6.47E-07	0.00E+00	0.00E+00	0.00E+00	0.00E+00	0.00E+00	0.00E+00	0.00E+00	0.00E+00	0.00E+00	0.00E+00	0.00E+00
892	ALL	418757.9	3773474	6.14E-07	1.1667YrCa	6.14E-07	0.00E+00	0.00E+00	0.00E+00	0.00E+00	0.00E+00	0.00E+00	0.00E+00	0.00E+00	0.00E+00	0.00E+00	0.00E+00

893 ALL	418757.9	3773499	5.84E-07	1.1667YrCa	5.84E-07	0.00E+00	0.00E+00	0.00E+00	0.00E+00	0.00E+00	0.00E+00	0.00E+00	0.00E+00	0.00E+00	0.00E+00	0.00E+00
894 ALL	418782.9	3772949	4.83E-06	1.1667YrCa	4.83E-06	0.00E+00	0.00E+00	0.00E+00	0.00E+00	0.00E+00	0.00E+00	0.00E+00	0.00E+00	0.00E+00	0.00E+00	0.00E+00
895 ALL	418782.9	3772974	4.00E-06	1.1667YrCa	4.00E-06	0.00E+00	0.00E+00	0.00E+00	0.00E+00	0.00E+00	0.00E+00	0.00E+00	0.00E+00	0.00E+00	0.00E+00	0.00E+00
896 ALL	418782.9	3772999	3.37E-06	1.1667YrCa	3.37E-06	0.00E+00	0.00E+00	0.00E+00	0.00E+00	0.00E+00	0.00E+00	0.00E+00	0.00E+00	0.00E+00	0.00E+00	0.00E+00
897 ALL	418782.9	3773024	2.88E-06	1.1667YrCa	2.88E-06	0.00E+00	0.00E+00	0.00E+00	0.00E+00	0.00E+00	0.00E+00	0.00E+00	0.00E+00	0.00E+00	0.00E+00	0.00E+00
898 ALL	418782.9	3773049	2.50E-06	1.1667YrCa	2.50E-06	0.00E+00	0.00E+00	0.00E+00	0.00E+00	0.00E+00	0.00E+00	0.00E+00	0.00E+00	0.00E+00	0.00E+00	0.00E+00
899 ALL	418782.9	3773074	2.19E-06	1.1667YrCa	2.19E-06	0.00E+00	0.00E+00	0.00E+00	0.00E+00	0.00E+00	0.00E+00	0.00E+00	0.00E+00	0.00E+00	0.00E+00	0.00E+00
900 ALL	418782.9	3773099	1.94E-06	1.1667YrCa	1.94E-06	0.00E+00	0.00E+00	0.00E+00	0.00E+00	0.00E+00	0.00E+00	0.00E+00	0.00E+00	0.00E+00	0.00E+00	0.00E+00
901 ALL	418782.9	3773124	1.73E-06	1.1667YrCa	1.73E-06	0.00E+00	0.00E+00	0.00E+00	0.00E+00	0.00E+00	0.00E+00	0.00E+00	0.00E+00	0.00E+00	0.00E+00	0.00E+00
902 ALL	418782.9	3773149	1.56E-06	1.1667YrCa	1.56E-06	0.00E+00	0.00E+00	0.00E+00	0.00E+00	0.00E+00	0.00E+00	0.00E+00	0.00E+00	0.00E+00	0.00E+00	0.00E+00
903 ALL	418782.9	3773174	1.41E-06	1.1667YrCa	1.41E-06	0.00E+00	0.00E+00	0.00E+00	0.00E+00	0.00E+00	0.00E+00	0.00E+00	0.00E+00	0.00E+00	0.00E+00	0.00E+00
904 ALL	418782.9	3773199	1.29E-06	1.1667YrCa	1.29E-06	0.00E+00	0.00E+00	0.00E+00	0.00E+00	0.00E+00	0.00E+00	0.00E+00	0.00E+00	0.00E+00	0.00E+00	0.00E+00
905 ALL	418782.9	3773224	1.18E-06	1.1667YrCa	1.18E-06	0.00E+00	0.00E+00	0.00E+00	0.00E+00	0.00E+00	0.00E+00	0.00E+00	0.00E+00	0.00E+00	0.00E+00	0.00E+00
906 ALL	418782.9	3773249	1.09E-06	1.1667YrCa	1.09E-06	0.00E+00	0.00E+00	0.00E+00	0.00E+00	0.00E+00	0.00E+00	0.00E+00	0.00E+00	0.00E+00	0.00E+00	0.00E+00
907 ALL	418782.9	3773274	1.01E-06	1.1667YrCa	1.01E-06	0.00E+00	0.00E+00	0.00E+00	0.00E+00	0.00E+00	0.00E+00	0.00E+00	0.00E+00	0.00E+00	0.00E+00	0.00E+00
908 ALL	418782.9	3773299	9.35E-07	1.1667YrCa	9.35E-07	0.00E+00	0.00E+00	0.00E+00	0.00E+00	0.00E+00	0.00E+00	0.00E+00	0.00E+00	0.00E+00	0.00E+00	0.00E+00
909 ALL	418782.9	3773324	8.71E-07	1.1667YrCa	8.71E-07	0.00E+00	0.00E+00	0.00E+00	0.00E+00	0.00E+00	0.00E+00	0.00E+00	0.00E+00	0.00E+00	0.00E+00	0.00E+00
910 ALL	418782.9	3773349	8.15E-07	1.1667YrCa	8.15E-07	0.00E+00	0.00E+00	0.00E+00	0.00E+00	0.00E+00	0.00E+00	0.00E+00	0.00E+00	0.00E+00	0.00E+00	0.00E+00
911 ALL	418782.9	3773374	7.65E-07	1.1667YrCa	7.65E-07	0.00E+00	0.00E+00	0.00E+00	0.00E+00	0.00E+00	0.00E+00	0.00E+00	0.00E+00	0.00E+00	0.00E+00	0.00E+00
912 ALL	418782.9	3773399	7.19E-07	1.1667YrCa	7.19E-07	0.00E+00	0.00E+00	0.00E+00	0.00E+00	0.00E+00	0.00E+00	0.00E+00	0.00E+00	0.00E+00	0.00E+00	0.00E+00
913 ALL	418782.9	3773424	6.78E-07	1.1667YrCa	6.78E-07	0.00E+00	0.00E+00	0.00E+00	0.00E+00	0.00E+00	0.00E+00	0.00E+00	0.00E+00	0.00E+00	0.00E+00	0.00E+00
914 ALL	418782.9	3773449	6.41E-07	1.1667YrCa	6.41E-07	0.00E+00	0.00E+00	0.00E+00	0.00E+00	0.00E+00	0.00E+00	0.00E+00	0.00E+00	0.00E+00	0.00E+00	0.00E+00
915 ALL	418782.9	3773474	6.08E-07	1.1667YrCa	6.08E-07	0.00E+00	0.00E+00	0.00E+00	0.00E+00	0.00E+00	0.00E+00	0.00E+00	0.00E+00	0.00E+00	0.00E+00	0.00E+00
916 ALL	418782.9	3773499	5.77E-07	1.1667YrCa	5.77E-07	0.00E+00	0.00E+00	0.00E+00	0.00E+00	0.00E+00	0.00E+00	0.00E+00	0.00E+00	0.00E+00	0.00E+00	0.00E+00
917 ALL	418807.9	3772949	5.12E-06	1.1667YrCa	5.12E-06	0.00E+00	0.00E+00	0.00E+00	0.00E+00	0.00E+00	0.00E+00	0.00E+00	0.00E+00	0.00E+00	0.00E+00	0.00E+00
918 ALL	418807.9	3772974	4.18E-06	1.1667YrCa	4.18E-06	0.00E+00	0.00E+00	0.00E+00	0.00E+00	0.00E+00	0.00E+00	0.00E+00	0.00E+00	0.00E+00	0.00E+00	0.00E+00
919 ALL	418807.9	3772999	3.49E-06	1.1667YrCa	3.49E-06	0.00E+00	0.00E+00	0.00E+00	0.00E+00	0.00E+00	0.00E+00	0.00E+00	0.00E+00	0.00E+00	0.00E+00	0.00E+00
920 ALL	418807.9	3773024	2.97E-06	1.1667YrCa	2.97E-06	0.00E+00	0.00E+00	0.00E+00	0.00E+00	0.00E+00	0.00E+00	0.00E+00	0.00E+00	0.00E+00	0.00E+00	0.00E+00
921 ALL	418807.9	3773049	2.56E-06	1.1667YrCa	2.56E-06	0.00E+00	0.00E+00	0.00E+00	0.00E+00	0.00E+00	0.00E+00	0.00E+00	0.00E+00	0.00E+00	0.00E+00	0.00E+00
922 ALL	418807.9	3773074	2.24E-06	1.1667YrCa	2.24E-06	0.00E+00	0.00E+00	0.00E+00	0.00E+00	0.00E+00	0.00E+00	0.00E+00	0.00E+00	0.00E+00	0.00E+00	0.00E+00
923 ALL	418807.9	3773099	1.98E-06	1.1667YrCa	1.98E-06	0.00E+00	0.00E+00	0.00E+00	0.00E+00	0.00E+00	0.00E+00	0.00E+00	0.00E+00	0.00E+00	0.00E+00	0.00E+00
924 ALL	418807.9	3773124	1.76E-06	1.1667YrCa	1.76E-06	0.00E+00	0.00E+00	0.00E+00	0.00E+00	0.00E+00	0.00E+00	0.00E+00	0.00E+00	0.00E+00	0.00E+00	0.00E+00
925 ALL	418807.9	3773149	1.58E-06	1.1667YrCa	1.58E-06	0.00E+00	0.00E+00	0.00E+00	0.00E+00	0.00E+00	0.00E+00	0.00E+00	0.00E+00	0.00E+00	0.00E+00	0.00E+00
926 ALL	418807.9	3773174	1.43E-06	1.1667YrCa	1.43E-06	0.00E+00	0.00E+00	0.00E+00	0.00E+00	0.00E+00	0.00E+00	0.00E+00	0.00E+00	0.00E+00	0.00E+00	0.00E+00
927 ALL	418807.9	3773199	1.30E-06	1.1667YrCa	1.30E-06	0.00E+00	0.00E+00	0.00E+00	0.00E+00	0.00E+00	0.00E+00	0.00E+00	0.00E+00	0.00E+00	0.00E+00	0.00E+00
928 ALL	418807.9	3773224	1.19E-06	1.1667YrCa	1.19E-06	0.00E+00	0.00E+00	0.00E+00	0.00E+00	0.00E+00	0.00E+00	0.00E+00	0.00E+00	0.00E+00	0.00E+00	0.00E+00
929 ALL	418807.9	3773249	1.09E-06	1.1667YrCa	1.09E-06	0.00E+00	0.00E+00	0.00E+00	0.00E+00	0.00E+00	0.00E+00	0.00E+00	0.00E+00	0.00E+00	0.00E+00	0.00E+00
930 ALL	418807.9	3773274	1.01E-06	1.1667YrCa	1.01E-06	0.00E+00	0.00E+00	0.00E+00	0.00E+00	0.00E+00	0.00E+00	0.00E+00	0.00E+00	0.00E+00	0.00E+00	0.00E+00
931 ALL	418807.9	3773299	9.37E-07	1.1667YrCa	9.37E-07	0.00E+00	0.00E+00	0.00E+00	0.00E+00	0.00E+00	0.00E+00	0.00E+00	0.00E+00	0.00E+00	0.00E+00	0.00E+00
932 ALL	418807.9	3773324	8.72E-07	1.1667YrCa	8.72E-07	0.00E+00	0.00E+00	0.00E+00	0.00E+00	0.00E+00	0.00E+00	0.00E+00	0.00E+00	0.00E+00	0.00E+00	0.00E+00
933 ALL	418807.9	3773349	8.15E-07	1.1667YrCa	8.15E-07	0.00E+00	0.00E+00	0.00E+00	0.00E+00	0.00E+00	0.00E+00	0.00E+00	0.00E+00	0.00E+00	0.00E+00	0.00E+00
934 ALL	418807.9	3773374	7.64E-07	1.1667YrCa	7.64E-07	0.00E+00	0.00E+00	0.00E+00	0.00E+00	0.00E+00	0.00E+00	0.00E+00	0.00E+00	0.00E+00	0.00E+00	0.00E+00
935 ALL	418807.9	3773399	7.18E-07	1.1667YrCa	7.18E-07	0.00E+00	0.00E+00	0.00E+00	0.00E+00	0.00E+00	0.00E+00	0.00E+00	0.00E+00	0.00E+00	0.00E+00	0.00E+00
936 ALL	418807.9	3773424	6.76E-07	1.1667YrCa	6.76E-07	0.00E+00	0.00E+00	0.00E+00	0.00E+00	0.00E+00	0.00E+00	0.00E+00	0.00E+00	0.00E+00	0.00E+00	0.00E+00
937 ALL	418807.9	3773449	6.39E-07	1.1667YrCa	6.39E-07	0.00E+00	0.00E+00	0.00E+00	0.00E+00	0.00E+00	0.00E+00	0.00E+00	0.00E+00	0.00E+00	0.00E+00	0.00E+00
938 ALL	418807.9	3773474	6.04E-07	1.1667YrCa	6.04E-07	0.00E+00	0.00E+00	0.00E+00	0.00E+00	0.00E+00	0.00E+00	0.00E+00	0.00E+00	0.00E+00	0.00E+00	0.00E+00
939 ALL	418807.9	3773499	5.73E-07	1.1667YrCa	5.73E-07	0.00E+00	0.00E+00	0.00E+00	0.00E+00	0.00E+00	0.00E+00	0.00E+00	0.00E+00	0.00E+00	0.00E+00	0.00E+00

940	ALL	418832.9	3772949	5.32E-06	1.1667YrCa	5.32E-06	0.00E+00	0.00E+00	0.00E+00	0.00E+00	0.00E+00	0.00E+00	0.00E+00	0.00E+00	0.00E+00	0.00E+00	0.00E+00
941	ALL	418832.9	3772974	4.32E-06	1.1667YrCa	4.32E-06	0.00E+00	0.00E+00	0.00E+00	0.00E+00	0.00E+00	0.00E+00	0.00E+00	0.00E+00	0.00E+00	0.00E+00	0.00E+00
942	ALL	418832.9	3772999	3.59E-06	1.1667YrCa	3.59E-06	0.00E+00	0.00E+00	0.00E+00	0.00E+00	0.00E+00	0.00E+00	0.00E+00	0.00E+00	0.00E+00	0.00E+00	0.00E+00
943	ALL	418832.9	3773024	3.04E-06	1.1667YrCa	3.04E-06	0.00E+00	0.00E+00	0.00E+00	0.00E+00	0.00E+00	0.00E+00	0.00E+00	0.00E+00	0.00E+00	0.00E+00	0.00E+00
944	ALL	418832.9	3773049	2.61E-06	1.1667YrCa	2.61E-06	0.00E+00	0.00E+00	0.00E+00	0.00E+00	0.00E+00	0.00E+00	0.00E+00	0.00E+00	0.00E+00	0.00E+00	0.00E+00
945	ALL	418832.9	3773074	2.28E-06	1.1667YrCa	2.28E-06	0.00E+00	0.00E+00	0.00E+00	0.00E+00	0.00E+00	0.00E+00	0.00E+00	0.00E+00	0.00E+00	0.00E+00	0.00E+00
946	ALL	418832.9	3773099	2.00E-06	1.1667YrCa	2.00E-06	0.00E+00	0.00E+00	0.00E+00	0.00E+00	0.00E+00	0.00E+00	0.00E+00	0.00E+00	0.00E+00	0.00E+00	0.00E+00
947	ALL	418832.9	3773124	1.78E-06	1.1667YrCa	1.78E-06	0.00E+00	0.00E+00	0.00E+00	0.00E+00	0.00E+00	0.00E+00	0.00E+00	0.00E+00	0.00E+00	0.00E+00	0.00E+00
948	ALL	418832.9	3773149	1.60E-06	1.1667YrCa	1.60E-06	0.00E+00	0.00E+00	0.00E+00	0.00E+00	0.00E+00	0.00E+00	0.00E+00	0.00E+00	0.00E+00	0.00E+00	0.00E+00
949	ALL	418832.9	3773174	1.44E-06	1.1667YrCa	1.44E-06	0.00E+00	0.00E+00	0.00E+00	0.00E+00	0.00E+00	0.00E+00	0.00E+00	0.00E+00	0.00E+00	0.00E+00	0.00E+00
950	ALL	418832.9	3773199	1.31E-06	1.1667YrCa	1.31E-06	0.00E+00	0.00E+00	0.00E+00	0.00E+00	0.00E+00	0.00E+00	0.00E+00	0.00E+00	0.00E+00	0.00E+00	0.00E+00
951	ALL	418832.9	3773224	1.20E-06	1.1667YrCa	1.20E-06	0.00E+00	0.00E+00	0.00E+00	0.00E+00	0.00E+00	0.00E+00	0.00E+00	0.00E+00	0.00E+00	0.00E+00	0.00E+00
952	ALL	418832.9	3773249	1.10E-06	1.1667YrCa	1.10E-06	0.00E+00	0.00E+00	0.00E+00	0.00E+00	0.00E+00	0.00E+00	0.00E+00	0.00E+00	0.00E+00	0.00E+00	0.00E+00
953	ALL	418832.9	3773274	1.01E-06	1.1667YrCa	1.01E-06	0.00E+00	0.00E+00	0.00E+00	0.00E+00	0.00E+00	0.00E+00	0.00E+00	0.00E+00	0.00E+00	0.00E+00	0.00E+00
954	ALL	418832.9	3773299	9.40E-07	1.1667YrCa	9.40E-07	0.00E+00	0.00E+00	0.00E+00	0.00E+00	0.00E+00	0.00E+00	0.00E+00	0.00E+00	0.00E+00	0.00E+00	0.00E+00
955	ALL	418832.9	3773324	8.74E-07	1.1667YrCa	8.74E-07	0.00E+00	0.00E+00	0.00E+00	0.00E+00	0.00E+00	0.00E+00	0.00E+00	0.00E+00	0.00E+00	0.00E+00	0.00E+00
956	ALL	418832.9	3773349	8.16E-07	1.1667YrCa	8.16E-07	0.00E+00	0.00E+00	0.00E+00	0.00E+00	0.00E+00	0.00E+00	0.00E+00	0.00E+00	0.00E+00	0.00E+00	0.00E+00
957	ALL	418832.9	3773374	7.64E-07	1.1667YrCa	7.64E-07	0.00E+00	0.00E+00	0.00E+00	0.00E+00	0.00E+00	0.00E+00	0.00E+00	0.00E+00	0.00E+00	0.00E+00	0.00E+00
958	ALL	418832.9	3773399	7.17E-07	1.1667YrCa	7.17E-07	0.00E+00	0.00E+00	0.00E+00	0.00E+00	0.00E+00	0.00E+00	0.00E+00	0.00E+00	0.00E+00	0.00E+00	0.00E+00
959	ALL	418832.9	3773424	6.75E-07	1.1667YrCa	6.75E-07	0.00E+00	0.00E+00	0.00E+00	0.00E+00	0.00E+00	0.00E+00	0.00E+00	0.00E+00	0.00E+00	0.00E+00	0.00E+00
960	ALL	418832.9	3773449	6.37E-07	1.1667YrCa	6.37E-07	0.00E+00	0.00E+00	0.00E+00	0.00E+00	0.00E+00	0.00E+00	0.00E+00	0.00E+00	0.00E+00	0.00E+00	0.00E+00
961	ALL	418832.9	3773474	6.02E-07	1.1667YrCa	6.02E-07	0.00E+00	0.00E+00	0.00E+00	0.00E+00	0.00E+00	0.00E+00	0.00E+00	0.00E+00	0.00E+00	0.00E+00	0.00E+00
962	ALL	418832.9	3773499	5.70E-07	1.1667YrCa	5.70E-07	0.00E+00	0.00E+00	0.00E+00	0.00E+00	0.00E+00	0.00E+00	0.00E+00	0.00E+00	0.00E+00	0.00E+00	0.00E+00
963	ALL	418857.9	3772949	5.43E-06	1.1667YrCa	5.43E-06	0.00E+00	0.00E+00	0.00E+00	0.00E+00	0.00E+00	0.00E+00	0.00E+00	0.00E+00	0.00E+00	0.00E+00	0.00E+00
964	ALL	418857.9	3772974	4.39E-06	1.1667YrCa	4.39E-06	0.00E+00	0.00E+00	0.00E+00	0.00E+00	0.00E+00	0.00E+00	0.00E+00	0.00E+00	0.00E+00	0.00E+00	0.00E+00
965	ALL	418857.9	3772999	3.64E-06	1.1667YrCa	3.64E-06	0.00E+00	0.00E+00	0.00E+00	0.00E+00	0.00E+00	0.00E+00	0.00E+00	0.00E+00	0.00E+00	0.00E+00	0.00E+00
966	ALL	418857.9	3773024	3.07E-06	1.1667YrCa	3.07E-06	0.00E+00	0.00E+00	0.00E+00	0.00E+00	0.00E+00	0.00E+00	0.00E+00	0.00E+00	0.00E+00	0.00E+00	0.00E+00
967	ALL	418857.9	3773049	2.64E-06	1.1667YrCa	2.64E-06	0.00E+00	0.00E+00	0.00E+00	0.00E+00	0.00E+00	0.00E+00	0.00E+00	0.00E+00	0.00E+00	0.00E+00	0.00E+00
968	ALL	418857.9	3773074	2.29E-06	1.1667YrCa	2.29E-06	0.00E+00	0.00E+00	0.00E+00	0.00E+00	0.00E+00	0.00E+00	0.00E+00	0.00E+00	0.00E+00	0.00E+00	0.00E+00
969	ALL	418857.9	3773099	2.02E-06	1.1667YrCa	2.02E-06	0.00E+00	0.00E+00	0.00E+00	0.00E+00	0.00E+00	0.00E+00	0.00E+00	0.00E+00	0.00E+00	0.00E+00	0.00E+00
970	ALL	418857.9	3773124	1.79E-06	1.1667YrCa	1.79E-06	0.00E+00	0.00E+00	0.00E+00	0.00E+00	0.00E+00	0.00E+00	0.00E+00	0.00E+00	0.00E+00	0.00E+00	0.00E+00
971	ALL	418857.9	3773149	1.60E-06	1.1667YrCa	1.60E-06	0.00E+00	0.00E+00	0.00E+00	0.00E+00	0.00E+00	0.00E+00	0.00E+00	0.00E+00	0.00E+00	0.00E+00	0.00E+00
972	ALL	418857.9	3773174	1.45E-06	1.1667YrCa	1.45E-06	0.00E+00	0.00E+00	0.00E+00	0.00E+00	0.00E+00	0.00E+00	0.00E+00	0.00E+00	0.00E+00	0.00E+00	0.00E+00
973	ALL	418857.9	3773199	1.31E-06	1.1667YrCa	1.31E-06	0.00E+00	0.00E+00	0.00E+00	0.00E+00	0.00E+00	0.00E+00	0.00E+00	0.00E+00	0.00E+00	0.00E+00	0.00E+00
974	ALL	418857.9	3773224	1.20E-06	1.1667YrCa	1.20E-06	0.00E+00	0.00E+00	0.00E+00	0.00E+00	0.00E+00	0.00E+00	0.00E+00	0.00E+00	0.00E+00	0.00E+00	0.00E+00
975	ALL	418857.9	3773249	1.10E-06	1.1667YrCa	1.10E-06	0.00E+00	0.00E+00	0.00E+00	0.00E+00	0.00E+00	0.00E+00	0.00E+00	0.00E+00	0.00E+00	0.00E+00	0.00E+00
976	ALL	418857.9	3773274	1.02E-06	1.1667YrCa	1.02E-06	0.00E+00	0.00E+00	0.00E+00	0.00E+00	0.00E+00	0.00E+00	0.00E+00	0.00E+00	0.00E+00	0.00E+00	0.00E+00
977	ALL	418857.9	3773299	9.41E-07	1.1667YrCa	9.41E-07	0.00E+00	0.00E+00	0.00E+00	0.00E+00	0.00E+00	0.00E+00	0.00E+00	0.00E+00	0.00E+00	0.00E+00	0.00E+00
978	ALL	418857.9	3773324	8.74E-07	1.1667YrCa	8.74E-07	0.00E+00	0.00E+00	0.00E+00	0.00E+00	0.00E+00	0.00E+00	0.00E+00	0.00E+00	0.00E+00	0.00E+00	0.00E+00
979	ALL	418857.9	3773349	8.16E-07	1.1667YrCa	8.16E-07	0.00E+00	0.00E+00	0.00E+00	0.00E+00	0.00E+00	0.00E+00	0.00E+00	0.00E+00	0.00E+00	0.00E+00	0.00E+00
980	ALL	418857.9	3773374	7.63E-07	1.1667YrCa	7.63E-07	0.00E+00	0.00E+00	0.00E+00	0.00E+00	0.00E+00	0.00E+00	0.00E+00	0.00E+00	0.00E+00	0.00E+00	0.00E+00
981	ALL	418857.9	3773399	7.16E-07	1.1667YrCa	7.16E-07	0.00E+00	0.00E+00	0.00E+00	0.00E+00	0.00E+00	0.00E+00	0.00E+00	0.00E+00	0.00E+00	0.00E+00	0.00E+00
982	ALL	418857.9	3773424	6.74E-07	1.1667YrCa	6.74E-07	0.00E+00	0.00E+00	0.00E+00	0.00E+00	0.00E+00	0.00E+00	0.00E+00	0.00E+00	0.00E+00	0.00E+00	0.00E+00
983	ALL	418857.9	3773449	6.35E-07	1.1667YrCa	6.35E-07	0.00E+00	0.00E+00	0.00E+00	0.00E+00	0.00E+00	0.00E+00	0.00E+00	0.00E+00	0.00E+00	0.00E+00	0.00E+00
984	ALL	418857.9	3773474	6.00E-07	1.1667YrCa	6.00E-07	0.00E+00	0.00E+00	0.00E+00	0.00E+00	0.00E+00	0.00E+00	0.00E+00	0.00E+00	0.00E+00	0.00E+00	0.00E+00
985	ALL	418857.9	3773499	5.68E-07	1.1667YrCa	5.68E-07	0.00E+00	0.00E+00	0.00E+00	0.00E+00	0.00E+00	0.00E+00	0.00E+00	0.00E+00	0.00E+00	0.00E+00	0.00E+00
986	ALL	418882.9	3772949	5.42E-06	1.1667YrCa	5.42E-06	0.00E+00	0.00E+00	0.00E+00	0.00E+00	0.00E+00	0.00E+00	0.00E+00	0.00E+00	0.00E+00	0.00E+00	0.00E+00

987	ALL	418882.9	3772974	4.38E-06	1.1667YrCa	4.38E-06	0.00E+00	0.00E+00	0.00E+00	0.00E+00	0.00E+00	0.00E+00	0.00E+00	0.00E+00	0.00E+00	0.00E+00	0.00E+00
988	ALL	418882.9	3772999	3.63E-06	1.1667YrCa	3.63E-06	0.00E+00	0.00E+00	0.00E+00	0.00E+00	0.00E+00	0.00E+00	0.00E+00	0.00E+00	0.00E+00	0.00E+00	0.00E+00
989	ALL	418882.9	3773024	3.07E-06	1.1667YrCa	3.07E-06	0.00E+00	0.00E+00	0.00E+00	0.00E+00	0.00E+00	0.00E+00	0.00E+00	0.00E+00	0.00E+00	0.00E+00	0.00E+00
990	ALL	418882.9	3773049	2.64E-06	1.1667YrCa	2.64E-06	0.00E+00	0.00E+00	0.00E+00	0.00E+00	0.00E+00	0.00E+00	0.00E+00	0.00E+00	0.00E+00	0.00E+00	0.00E+00
991	ALL	418882.9	3773074	2.29E-06	1.1667YrCa	2.29E-06	0.00E+00	0.00E+00	0.00E+00	0.00E+00	0.00E+00	0.00E+00	0.00E+00	0.00E+00	0.00E+00	0.00E+00	0.00E+00
992	ALL	418882.9	3773099	2.02E-06	1.1667YrCa	2.02E-06	0.00E+00	0.00E+00	0.00E+00	0.00E+00	0.00E+00	0.00E+00	0.00E+00	0.00E+00	0.00E+00	0.00E+00	0.00E+00
993	ALL	418882.9	3773124	1.79E-06	1.1667YrCa	1.79E-06	0.00E+00	0.00E+00	0.00E+00	0.00E+00	0.00E+00	0.00E+00	0.00E+00	0.00E+00	0.00E+00	0.00E+00	0.00E+00
994	ALL	418882.9	3773149	1.60E-06	1.1667YrCa	1.60E-06	0.00E+00	0.00E+00	0.00E+00	0.00E+00	0.00E+00	0.00E+00	0.00E+00	0.00E+00	0.00E+00	0.00E+00	0.00E+00
995	ALL	418882.9	3773174	1.45E-06	1.1667YrCa	1.45E-06	0.00E+00	0.00E+00	0.00E+00	0.00E+00	0.00E+00	0.00E+00	0.00E+00	0.00E+00	0.00E+00	0.00E+00	0.00E+00
996	ALL	418882.9	3773199	1.31E-06	1.1667YrCa	1.31E-06	0.00E+00	0.00E+00	0.00E+00	0.00E+00	0.00E+00	0.00E+00	0.00E+00	0.00E+00	0.00E+00	0.00E+00	0.00E+00
997	ALL	418882.9	3773224	1.20E-06	1.1667YrCa	1.20E-06	0.00E+00	0.00E+00	0.00E+00	0.00E+00	0.00E+00	0.00E+00	0.00E+00	0.00E+00	0.00E+00	0.00E+00	0.00E+00
998	ALL	418882.9	3773249	1.10E-06	1.1667YrCa	1.10E-06	0.00E+00	0.00E+00	0.00E+00	0.00E+00	0.00E+00	0.00E+00	0.00E+00	0.00E+00	0.00E+00	0.00E+00	0.00E+00
999	ALL	418882.9	3773274	1.01E-06	1.1667YrCa	1.01E-06	0.00E+00	0.00E+00	0.00E+00	0.00E+00	0.00E+00	0.00E+00	0.00E+00	0.00E+00	0.00E+00	0.00E+00	0.00E+00
1000	ALL	418882.9	3773299	9.39E-07	1.1667YrCa	9.39E-07	0.00E+00	0.00E+00	0.00E+00	0.00E+00	0.00E+00	0.00E+00	0.00E+00	0.00E+00	0.00E+00	0.00E+00	0.00E+00
1001	ALL	418882.9	3773324	8.73E-07	1.1667YrCa	8.73E-07	0.00E+00	0.00E+00	0.00E+00	0.00E+00	0.00E+00	0.00E+00	0.00E+00	0.00E+00	0.00E+00	0.00E+00	0.00E+00
1002	ALL	418882.9	3773349	8.14E-07	1.1667YrCa	8.14E-07	0.00E+00	0.00E+00	0.00E+00	0.00E+00	0.00E+00	0.00E+00	0.00E+00	0.00E+00	0.00E+00	0.00E+00	0.00E+00
1003	ALL	418882.9	3773374	7.61E-07	1.1667YrCa	7.61E-07	0.00E+00	0.00E+00	0.00E+00	0.00E+00	0.00E+00	0.00E+00	0.00E+00	0.00E+00	0.00E+00	0.00E+00	0.00E+00
1004	ALL	418882.9	3773399	7.14E-07	1.1667YrCa	7.14E-07	0.00E+00	0.00E+00	0.00E+00	0.00E+00	0.00E+00	0.00E+00	0.00E+00	0.00E+00	0.00E+00	0.00E+00	0.00E+00
1005	ALL	418882.9	3773424	6.71E-07	1.1667YrCa	6.71E-07	0.00E+00	0.00E+00	0.00E+00	0.00E+00	0.00E+00	0.00E+00	0.00E+00	0.00E+00	0.00E+00	0.00E+00	0.00E+00
1006	ALL	418882.9	3773449	6.32E-07	1.1667YrCa	6.32E-07	0.00E+00	0.00E+00	0.00E+00	0.00E+00	0.00E+00	0.00E+00	0.00E+00	0.00E+00	0.00E+00	0.00E+00	0.00E+00
1007	ALL	418882.9	3773474	5.95E-07	1.1667YrCa	5.95E-07	0.00E+00	0.00E+00	0.00E+00	0.00E+00	0.00E+00	0.00E+00	0.00E+00	0.00E+00	0.00E+00	0.00E+00	0.00E+00
1008	ALL	418882.9	3773499	5.49E-07	1.1667YrCa	5.49E-07	0.00E+00	0.00E+00	0.00E+00	0.00E+00	0.00E+00	0.00E+00	0.00E+00	0.00E+00	0.00E+00	0.00E+00	0.00E+00
1009	ALL	418907.9	3772949	5.36E-06	1.1667YrCa	5.36E-06	0.00E+00	0.00E+00	0.00E+00	0.00E+00	0.00E+00	0.00E+00	0.00E+00	0.00E+00	0.00E+00	0.00E+00	0.00E+00
1010	ALL	418907.9	3772974	4.34E-06	1.1667YrCa	4.34E-06	0.00E+00	0.00E+00	0.00E+00	0.00E+00	0.00E+00	0.00E+00	0.00E+00	0.00E+00	0.00E+00	0.00E+00	0.00E+00
1011	ALL	418907.9	3772999	3.60E-06	1.1667YrCa	3.60E-06	0.00E+00	0.00E+00	0.00E+00	0.00E+00	0.00E+00	0.00E+00	0.00E+00	0.00E+00	0.00E+00	0.00E+00	0.00E+00
1012	ALL	418907.9	3773024	3.05E-06	1.1667YrCa	3.05E-06	0.00E+00	0.00E+00	0.00E+00	0.00E+00	0.00E+00	0.00E+00	0.00E+00	0.00E+00	0.00E+00	0.00E+00	0.00E+00
1013	ALL	418907.9	3773049	2.62E-06	1.1667YrCa	2.62E-06	0.00E+00	0.00E+00	0.00E+00	0.00E+00	0.00E+00	0.00E+00	0.00E+00	0.00E+00	0.00E+00	0.00E+00	0.00E+00
1014	ALL	418907.9	3773074	2.28E-06	1.1667YrCa	2.28E-06	0.00E+00	0.00E+00	0.00E+00	0.00E+00	0.00E+00	0.00E+00	0.00E+00	0.00E+00	0.00E+00	0.00E+00	0.00E+00
1015	ALL	418907.9	3773099	2.00E-06	1.1667YrCa	2.00E-06	0.00E+00	0.00E+00	0.00E+00	0.00E+00	0.00E+00	0.00E+00	0.00E+00	0.00E+00	0.00E+00	0.00E+00	0.00E+00
1016	ALL	418907.9	3773124	1.78E-06	1.1667YrCa	1.78E-06	0.00E+00	0.00E+00	0.00E+00	0.00E+00	0.00E+00	0.00E+00	0.00E+00	0.00E+00	0.00E+00	0.00E+00	0.00E+00
1017	ALL	418907.9	3773149	1.59E-06	1.1667YrCa	1.59E-06	0.00E+00	0.00E+00	0.00E+00	0.00E+00	0.00E+00	0.00E+00	0.00E+00	0.00E+00	0.00E+00	0.00E+00	0.00E+00
1018	ALL	418907.9	3773174	1.44E-06	1.1667YrCa	1.44E-06	0.00E+00	0.00E+00	0.00E+00	0.00E+00	0.00E+00	0.00E+00	0.00E+00	0.00E+00	0.00E+00	0.00E+00	0.00E+00
1019	ALL	418907.9	3773199	1.31E-06	1.1667YrCa	1.31E-06	0.00E+00	0.00E+00	0.00E+00	0.00E+00	0.00E+00	0.00E+00	0.00E+00	0.00E+00	0.00E+00	0.00E+00	0.00E+00
1020	ALL	418907.9	3773224	1.19E-06	1.1667YrCa	1.19E-06	0.00E+00	0.00E+00	0.00E+00	0.00E+00	0.00E+00	0.00E+00	0.00E+00	0.00E+00	0.00E+00	0.00E+00	0.00E+00
1021	ALL	418907.9	3773249	1.09E-06	1.1667YrCa	1.09E-06	0.00E+00	0.00E+00	0.00E+00	0.00E+00	0.00E+00	0.00E+00	0.00E+00	0.00E+00	0.00E+00	0.00E+00	0.00E+00
1022	ALL	418907.9	3773274	1.01E-06	1.1667YrCa	1.01E-06	0.00E+00	0.00E+00	0.00E+00	0.00E+00	0.00E+00	0.00E+00	0.00E+00	0.00E+00	0.00E+00	0.00E+00	0.00E+00
1023	ALL	418907.9	3773299	9.29E-07	1.1667YrCa	9.29E-07	0.00E+00	0.00E+00	0.00E+00	0.00E+00	0.00E+00	0.00E+00	0.00E+00	0.00E+00	0.00E+00	0.00E+00	0.00E+00
1024	ALL	418907.9	3773324	8.56E-07	1.1667YrCa	8.56E-07	0.00E+00	0.00E+00	0.00E+00	0.00E+00	0.00E+00	0.00E+00	0.00E+00	0.00E+00	0.00E+00	0.00E+00	0.00E+00
1025	ALL	418907.9	3773349	7.98E-07	1.1667YrCa	7.98E-07	0.00E+00	0.00E+00	0.00E+00	0.00E+00	0.00E+00	0.00E+00	0.00E+00	0.00E+00	0.00E+00	0.00E+00	0.00E+00
1026	ALL	418907.9	3773374	7.27E-07	1.1667YrCa	7.27E-07	0.00E+00	0.00E+00	0.00E+00	0.00E+00	0.00E+00	0.00E+00	0.00E+00	0.00E+00	0.00E+00	0.00E+00	0.00E+00
1027	ALL	418907.9	3773399	6.63E-07	1.1667YrCa	6.63E-07	0.00E+00	0.00E+00	0.00E+00	0.00E+00	0.00E+00	0.00E+00	0.00E+00	0.00E+00	0.00E+00	0.00E+00	0.00E+00
1028	ALL	418907.9	3773424	6.08E-07	1.1667YrCa	6.08E-07	0.00E+00	0.00E+00	0.00E+00	0.00E+00	0.00E+00	0.00E+00	0.00E+00	0.00E+00	0.00E+00	0.00E+00	0.00E+00
1029	ALL	418907.9	3773449	5.41E-07	1.1667YrCa	5.41E-07	0.00E+00	0.00E+00	0.00E+00	0.00E+00	0.00E+00	0.00E+00	0.00E+00	0.00E+00	0.00E+00	0.00E+00	0.00E+00
1030	ALL	418907.9	3773474	4.70E-07	1.1667YrCa	4.70E-07	0.00E+00	0.00E+00	0.00E+00	0.00E+00	0.00E+00	0.00E+00	0.00E+00	0.00E+00	0.00E+00	0.00E+00	0.00E+00
1031	ALL	418907.9	3773499	4.40E-07	1.1667YrCa	4.40E-07	0.00E+00	0.00E+00	0.00E+00	0.00E+00	0.00E+00	0.00E+00	0.00E+00	0.00E+00	0.00E+00	0.00E+00	0.00E+00
1032	ALL	418932.9	3772949	5.27E-06	1.1667YrCa	5.27E-06	0.00E+00	0.00E+00	0.00E+00	0.00E+00	0.00E+00	0.00E+00	0.00E+00	0.00E+00	0.00E+00	0.00E+00	0.00E+00
1033	ALL	418932.9	3772974	4.26E-06	1.1667YrCa	4.26E-06	0.00E+00	0.00E+00	0.00E+00	0.00E+00	0.00E+00	0.00E+00	0.00E+00	0.00E+00	0.00E+00	0.00E+00	0.00E+00

1034	ALL	418932.9	3772999	3.54E-06	1.1667YrCa	3.54E-06	0.00E+00	0.00E+00	0.00E+00	0.00E+00	0.00E+00	0.00E+00	0.00E+00	0.00E+00	0.00E+00	0.00E+00	0.00E+00
1035	ALL	418932.9	3773024	3.00E-06	1.1667YrCa	3.00E-06	0.00E+00	0.00E+00	0.00E+00	0.00E+00	0.00E+00	0.00E+00	0.00E+00	0.00E+00	0.00E+00	0.00E+00	0.00E+00
1036	ALL	418932.9	3773049	2.58E-06	1.1667YrCa	2.58E-06	0.00E+00	0.00E+00	0.00E+00	0.00E+00	0.00E+00	0.00E+00	0.00E+00	0.00E+00	0.00E+00	0.00E+00	0.00E+00
1037	ALL	418932.9	3773074	2.25E-06	1.1667YrCa	2.25E-06	0.00E+00	0.00E+00	0.00E+00	0.00E+00	0.00E+00	0.00E+00	0.00E+00	0.00E+00	0.00E+00	0.00E+00	0.00E+00
1038	ALL	418932.9	3773099	1.98E-06	1.1667YrCa	1.98E-06	0.00E+00	0.00E+00	0.00E+00	0.00E+00	0.00E+00	0.00E+00	0.00E+00	0.00E+00	0.00E+00	0.00E+00	0.00E+00
1039	ALL	418932.9	3773124	1.76E-06	1.1667YrCa	1.76E-06	0.00E+00	0.00E+00	0.00E+00	0.00E+00	0.00E+00	0.00E+00	0.00E+00	0.00E+00	0.00E+00	0.00E+00	0.00E+00
1040	ALL	418932.9	3773149	1.58E-06	1.1667YrCa	1.58E-06	0.00E+00	0.00E+00	0.00E+00	0.00E+00	0.00E+00	0.00E+00	0.00E+00	0.00E+00	0.00E+00	0.00E+00	0.00E+00
1041	ALL	418932.9	3773174	1.43E-06	1.1667YrCa	1.43E-06	0.00E+00	0.00E+00	0.00E+00	0.00E+00	0.00E+00	0.00E+00	0.00E+00	0.00E+00	0.00E+00	0.00E+00	0.00E+00
1042	ALL	418932.9	3773199	1.30E-06	1.1667YrCa	1.30E-06	0.00E+00	0.00E+00	0.00E+00	0.00E+00	0.00E+00	0.00E+00	0.00E+00	0.00E+00	0.00E+00	0.00E+00	0.00E+00
1043	ALL	418932.9	3773224	1.18E-06	1.1667YrCa	1.18E-06	0.00E+00	0.00E+00	0.00E+00	0.00E+00	0.00E+00	0.00E+00	0.00E+00	0.00E+00	0.00E+00	0.00E+00	0.00E+00
1044	ALL	418932.9	3773249	1.09E-06	1.1667YrCa	1.09E-06	0.00E+00	0.00E+00	0.00E+00	0.00E+00	0.00E+00	0.00E+00	0.00E+00	0.00E+00	0.00E+00	0.00E+00	0.00E+00
1045	ALL	418932.9	3773274	9.97E-07	1.1667YrCa	9.97E-07	0.00E+00	0.00E+00	0.00E+00	0.00E+00	0.00E+00	0.00E+00	0.00E+00	0.00E+00	0.00E+00	0.00E+00	0.00E+00
1046	ALL	418932.9	3773299	8.98E-07	1.1667YrCa	8.98E-07	0.00E+00	0.00E+00	0.00E+00	0.00E+00	0.00E+00	0.00E+00	0.00E+00	0.00E+00	0.00E+00	0.00E+00	0.00E+00
1047	ALL	418932.9	3773324	8.13E-07	1.1667YrCa	8.13E-07	0.00E+00	0.00E+00	0.00E+00	0.00E+00	0.00E+00	0.00E+00	0.00E+00	0.00E+00	0.00E+00	0.00E+00	0.00E+00
1048	ALL	418932.9	3773349	7.18E-07	1.1667YrCa	7.18E-07	0.00E+00	0.00E+00	0.00E+00	0.00E+00	0.00E+00	0.00E+00	0.00E+00	0.00E+00	0.00E+00	0.00E+00	0.00E+00
1049	ALL	418932.9	3773374	6.13E-07	1.1667YrCa	6.13E-07	0.00E+00	0.00E+00	0.00E+00	0.00E+00	0.00E+00	0.00E+00	0.00E+00	0.00E+00	0.00E+00	0.00E+00	0.00E+00
1050	ALL	418932.9	3773399	5.49E-07	1.1667YrCa	5.49E-07	0.00E+00	0.00E+00	0.00E+00	0.00E+00	0.00E+00	0.00E+00	0.00E+00	0.00E+00	0.00E+00	0.00E+00	0.00E+00
1051	ALL	418932.9	3773424	4.92E-07	1.1667YrCa	4.92E-07	0.00E+00	0.00E+00	0.00E+00	0.00E+00	0.00E+00	0.00E+00	0.00E+00	0.00E+00	0.00E+00	0.00E+00	0.00E+00
1052	ALL	418932.9	3773449	4.57E-07	1.1667YrCa	4.57E-07	0.00E+00	0.00E+00	0.00E+00	0.00E+00	0.00E+00	0.00E+00	0.00E+00	0.00E+00	0.00E+00	0.00E+00	0.00E+00
1053	ALL	418932.9	3773474	4.29E-07	1.1667YrCa	4.29E-07	0.00E+00	0.00E+00	0.00E+00	0.00E+00	0.00E+00	0.00E+00	0.00E+00	0.00E+00	0.00E+00	0.00E+00	0.00E+00
1054	ALL	418932.9	3773499	4.07E-07	1.1667YrCa	4.07E-07	0.00E+00	0.00E+00	0.00E+00	0.00E+00	0.00E+00	0.00E+00	0.00E+00	0.00E+00	0.00E+00	0.00E+00	0.00E+00
1055	ALL	418957.9	3772949	5.20E-06	1.1667YrCa	5.20E-06	0.00E+00	0.00E+00	0.00E+00	0.00E+00	0.00E+00	0.00E+00	0.00E+00	0.00E+00	0.00E+00	0.00E+00	0.00E+00
1056	ALL	418957.9	3772974	4.19E-06	1.1667YrCa	4.19E-06	0.00E+00	0.00E+00	0.00E+00	0.00E+00	0.00E+00	0.00E+00	0.00E+00	0.00E+00	0.00E+00	0.00E+00	0.00E+00
1057	ALL	418957.9	3772999	3.47E-06	1.1667YrCa	3.47E-06	0.00E+00	0.00E+00	0.00E+00	0.00E+00	0.00E+00	0.00E+00	0.00E+00	0.00E+00	0.00E+00	0.00E+00	0.00E+00
1058	ALL	418957.9	3773024	2.95E-06	1.1667YrCa	2.95E-06	0.00E+00	0.00E+00	0.00E+00	0.00E+00	0.00E+00	0.00E+00	0.00E+00	0.00E+00	0.00E+00	0.00E+00	0.00E+00
1059	ALL	418957.9	3773049	2.54E-06	1.1667YrCa	2.54E-06	0.00E+00	0.00E+00	0.00E+00	0.00E+00	0.00E+00	0.00E+00	0.00E+00	0.00E+00	0.00E+00	0.00E+00	0.00E+00
1060	ALL	418957.9	3773074	2.21E-06	1.1667YrCa	2.21E-06	0.00E+00	0.00E+00	0.00E+00	0.00E+00	0.00E+00	0.00E+00	0.00E+00	0.00E+00	0.00E+00	0.00E+00	0.00E+00
1061	ALL	418957.9	3773099	1.95E-06	1.1667YrCa	1.95E-06	0.00E+00	0.00E+00	0.00E+00	0.00E+00	0.00E+00	0.00E+00	0.00E+00	0.00E+00	0.00E+00	0.00E+00	0.00E+00
1062	ALL	418957.9	3773124	1.74E-06	1.1667YrCa	1.74E-06	0.00E+00	0.00E+00	0.00E+00	0.00E+00	0.00E+00	0.00E+00	0.00E+00	0.00E+00	0.00E+00	0.00E+00	0.00E+00
1063	ALL	418957.9	3773149	1.56E-06	1.1667YrCa	1.56E-06	0.00E+00	0.00E+00	0.00E+00	0.00E+00	0.00E+00	0.00E+00	0.00E+00	0.00E+00	0.00E+00	0.00E+00	0.00E+00
1064	ALL	418957.9	3773174	1.41E-06	1.1667YrCa	1.41E-06	0.00E+00	0.00E+00	0.00E+00	0.00E+00	0.00E+00	0.00E+00	0.00E+00	0.00E+00	0.00E+00	0.00E+00	0.00E+00
1065	ALL	418957.9	3773199	1.28E-06	1.1667YrCa	1.28E-06	0.00E+00	0.00E+00	0.00E+00	0.00E+00	0.00E+00	0.00E+00	0.00E+00	0.00E+00	0.00E+00	0.00E+00	0.00E+00
1066	ALL	418957.9	3773224	1.17E-06	1.1667YrCa	1.17E-06	0.00E+00	0.00E+00	0.00E+00	0.00E+00	0.00E+00	0.00E+00	0.00E+00	0.00E+00	0.00E+00	0.00E+00	0.00E+00
1067	ALL	418957.9	3773249	1.07E-06	1.1667YrCa	1.07E-06	0.00E+00	0.00E+00	0.00E+00	0.00E+00	0.00E+00	0.00E+00	0.00E+00	0.00E+00	0.00E+00	0.00E+00	0.00E+00
1068	ALL	418957.9	3773274	9.88E-07	1.1667YrCa	9.88E-07	0.00E+00	0.00E+00	0.00E+00	0.00E+00	0.00E+00	0.00E+00	0.00E+00	0.00E+00	0.00E+00	0.00E+00	0.00E+00
1069	ALL	418957.9	3773299	8.90E-07	1.1667YrCa	8.90E-07	0.00E+00	0.00E+00	0.00E+00	0.00E+00	0.00E+00	0.00E+00	0.00E+00	0.00E+00	0.00E+00	0.00E+00	0.00E+00
1070	ALL	418957.9	3773324	7.78E-07	1.1667YrCa	7.78E-07	0.00E+00	0.00E+00	0.00E+00	0.00E+00	0.00E+00	0.00E+00	0.00E+00	0.00E+00	0.00E+00	0.00E+00	0.00E+00
1071	ALL	418957.9	3773349	6.84E-07	1.1667YrCa	6.84E-07	0.00E+00	0.00E+00	0.00E+00	0.00E+00	0.00E+00	0.00E+00	0.00E+00	0.00E+00	0.00E+00	0.00E+00	0.00E+00
1072	ALL	418957.9	3773374	5.88E-07	1.1667YrCa	5.88E-07	0.00E+00	0.00E+00	0.00E+00	0.00E+00	0.00E+00	0.00E+00	0.00E+00	0.00E+00	0.00E+00	0.00E+00	0.00E+00
1073	ALL	418957.9	3773399	5.32E-07	1.1667YrCa	5.32E-07	0.00E+00	0.00E+00	0.00E+00	0.00E+00	0.00E+00	0.00E+00	0.00E+00	0.00E+00	0.00E+00	0.00E+00	0.00E+00
1074	ALL	418957.9	3773424	4.81E-07	1.1667YrCa	4.81E-07	0.00E+00	0.00E+00	0.00E+00	0.00E+00	0.00E+00	0.00E+00	0.00E+00	0.00E+00	0.00E+00	0.00E+00	0.00E+00
1075	ALL	418957.9	3773449	4.50E-07	1.1667YrCa	4.50E-07	0.00E+00	0.00E+00	0.00E+00	0.00E+00	0.00E+00	0.00E+00	0.00E+00	0.00E+00	0.00E+00	0.00E+00	0.00E+00
1076	ALL	418957.9	3773474	4.23E-07	1.1667YrCa	4.23E-07	0.00E+00	0.00E+00	0.00E+00	0.00E+00	0.00E+00	0.00E+00	0.00E+00	0.00E+00	0.00E+00	0.00E+00	0.00E+00
1077	ALL	418957.9	3773499	4.00E-07	1.1667YrCa	4.00E-07	0.00E+00	0.00E+00	0.00E+00	0.00E+00	0.00E+00	0.00E+00	0.00E+00	0.00E+00	0.00E+00	0.00E+00	0.00E+00
1078	ALL	418982.9	3772949	5.17E-06	1.1667YrCa	5.17E-06	0.00E+00	0.00E+00	0.00E+00	0.00E+00	0.00E+00	0.00E+00	0.00E+00	0.00E+00	0.00E+00	0.00E+00	0.00E+00
1079	ALL	418982.9	3772974	4.13E-06	1.1667YrCa	4.13E-06	0.00E+00	0.00E+00	0.00E+00	0.00E+00	0.00E+00	0.00E+00	0.00E+00	0.00E+00	0.00E+00	0.00E+00	0.00E+00
1080	ALL	418982.9	3772999	3.42E-06	1.1667YrCa	3.42E-06	0.00E+00	0.00E+00	0.00E+00	0.00E+00	0.00E+00	0.00E+00	0.00E+00	0.00E+00	0.00E+00	0.00E+00	0.00E+00

1081	ALL	418982.9	3773024	2.89E-06	1.1667YrCa	2.89E-06	0.00E+00	0.00E+00	0.00E+00	0.00E+00	0.00E+00	0.00E+00	0.00E+00	0.00E+00	0.00E+00	0.00E+00	0.00E+00
1082	ALL	418982.9	3773049	2.49E-06	1.1667YrCa	2.49E-06	0.00E+00	0.00E+00	0.00E+00	0.00E+00	0.00E+00	0.00E+00	0.00E+00	0.00E+00	0.00E+00	0.00E+00	0.00E+00
1083	ALL	418982.9	3773074	2.17E-06	1.1667YrCa	2.17E-06	0.00E+00	0.00E+00	0.00E+00	0.00E+00	0.00E+00	0.00E+00	0.00E+00	0.00E+00	0.00E+00	0.00E+00	0.00E+00
1084	ALL	418982.9	3773099	1.92E-06	1.1667YrCa	1.92E-06	0.00E+00	0.00E+00	0.00E+00	0.00E+00	0.00E+00	0.00E+00	0.00E+00	0.00E+00	0.00E+00	0.00E+00	0.00E+00
1085	ALL	418982.9	3773124	1.71E-06	1.1667YrCa	1.71E-06	0.00E+00	0.00E+00	0.00E+00	0.00E+00	0.00E+00	0.00E+00	0.00E+00	0.00E+00	0.00E+00	0.00E+00	0.00E+00
1086	ALL	418982.9	3773149	1.53E-06	1.1667YrCa	1.53E-06	0.00E+00	0.00E+00	0.00E+00	0.00E+00	0.00E+00	0.00E+00	0.00E+00	0.00E+00	0.00E+00	0.00E+00	0.00E+00
1087	ALL	418982.9	3773174	1.39E-06	1.1667YrCa	1.39E-06	0.00E+00	0.00E+00	0.00E+00	0.00E+00	0.00E+00	0.00E+00	0.00E+00	0.00E+00	0.00E+00	0.00E+00	0.00E+00
1088	ALL	418982.9	3773199	1.26E-06	1.1667YrCa	1.26E-06	0.00E+00	0.00E+00	0.00E+00	0.00E+00	0.00E+00	0.00E+00	0.00E+00	0.00E+00	0.00E+00	0.00E+00	0.00E+00
1089	ALL	418982.9	3773224	1.15E-06	1.1667YrCa	1.15E-06	0.00E+00	0.00E+00	0.00E+00	0.00E+00	0.00E+00	0.00E+00	0.00E+00	0.00E+00	0.00E+00	0.00E+00	0.00E+00
1090	ALL	418982.9	3773249	1.03E-06	1.1667YrCa	1.03E-06	0.00E+00	0.00E+00	0.00E+00	0.00E+00	0.00E+00	0.00E+00	0.00E+00	0.00E+00	0.00E+00	0.00E+00	0.00E+00
1091	ALL	418982.9	3773274	8.85E-07	1.1667YrCa	8.85E-07	0.00E+00	0.00E+00	0.00E+00	0.00E+00	0.00E+00	0.00E+00	0.00E+00	0.00E+00	0.00E+00	0.00E+00	0.00E+00
1092	ALL	418982.9	3773299	7.17E-07	1.1667YrCa	7.17E-07	0.00E+00	0.00E+00	0.00E+00	0.00E+00	0.00E+00	0.00E+00	0.00E+00	0.00E+00	0.00E+00	0.00E+00	0.00E+00
1093	ALL	418982.9	3773324	6.43E-07	1.1667YrCa	6.43E-07	0.00E+00	0.00E+00	0.00E+00	0.00E+00	0.00E+00	0.00E+00	0.00E+00	0.00E+00	0.00E+00	0.00E+00	0.00E+00
1094	ALL	418982.9	3773349	5.76E-07	1.1667YrCa	5.76E-07	0.00E+00	0.00E+00	0.00E+00	0.00E+00	0.00E+00	0.00E+00	0.00E+00	0.00E+00	0.00E+00	0.00E+00	0.00E+00
1095	ALL	418982.9	3773374	5.36E-07	1.1667YrCa	5.36E-07	0.00E+00	0.00E+00	0.00E+00	0.00E+00	0.00E+00	0.00E+00	0.00E+00	0.00E+00	0.00E+00	0.00E+00	0.00E+00
1096	ALL	418982.9	3773399	5.00E-07	1.1667YrCa	5.00E-07	0.00E+00	0.00E+00	0.00E+00	0.00E+00	0.00E+00	0.00E+00	0.00E+00	0.00E+00	0.00E+00	0.00E+00	0.00E+00
1097	ALL	418982.9	3773424	4.67E-07	1.1667YrCa	4.67E-07	0.00E+00	0.00E+00	0.00E+00	0.00E+00	0.00E+00	0.00E+00	0.00E+00	0.00E+00	0.00E+00	0.00E+00	0.00E+00
1098	ALL	418982.9	3773449	4.39E-07	1.1667YrCa	4.39E-07	0.00E+00	0.00E+00	0.00E+00	0.00E+00	0.00E+00	0.00E+00	0.00E+00	0.00E+00	0.00E+00	0.00E+00	0.00E+00
1099	ALL	418982.9	3773474	4.12E-07	1.1667YrCa	4.12E-07	0.00E+00	0.00E+00	0.00E+00	0.00E+00	0.00E+00	0.00E+00	0.00E+00	0.00E+00	0.00E+00	0.00E+00	0.00E+00
1100	ALL	418982.9	3773499	3.90E-07	1.1667YrCa	3.90E-07	0.00E+00	0.00E+00	0.00E+00	0.00E+00	0.00E+00	0.00E+00	0.00E+00	0.00E+00	0.00E+00	0.00E+00	0.00E+00
1101	ALL	419007.9	3772949	5.19E-06	1.1667YrCa	5.19E-06	0.00E+00	0.00E+00	0.00E+00	0.00E+00	0.00E+00	0.00E+00	0.00E+00	0.00E+00	0.00E+00	0.00E+00	0.00E+00
1102	ALL	419007.9	3772974	4.10E-06	1.1667YrCa	4.10E-06	0.00E+00	0.00E+00	0.00E+00	0.00E+00	0.00E+00	0.00E+00	0.00E+00	0.00E+00	0.00E+00	0.00E+00	0.00E+00
1103	ALL	419007.9	3772999	3.37E-06	1.1667YrCa	3.37E-06	0.00E+00	0.00E+00	0.00E+00	0.00E+00	0.00E+00	0.00E+00	0.00E+00	0.00E+00	0.00E+00	0.00E+00	0.00E+00
1104	ALL	419007.9	3773024	2.85E-06	1.1667YrCa	2.85E-06	0.00E+00	0.00E+00	0.00E+00	0.00E+00	0.00E+00	0.00E+00	0.00E+00	0.00E+00	0.00E+00	0.00E+00	0.00E+00
1105	ALL	419007.9	3773049	2.45E-06	1.1667YrCa	2.45E-06	0.00E+00	0.00E+00	0.00E+00	0.00E+00	0.00E+00	0.00E+00	0.00E+00	0.00E+00	0.00E+00	0.00E+00	0.00E+00
1106	ALL	419007.9	3773074	2.14E-06	1.1667YrCa	2.14E-06	0.00E+00	0.00E+00	0.00E+00	0.00E+00	0.00E+00	0.00E+00	0.00E+00	0.00E+00	0.00E+00	0.00E+00	0.00E+00
1107	ALL	419007.9	3773099	1.89E-06	1.1667YrCa	1.89E-06	0.00E+00	0.00E+00	0.00E+00	0.00E+00	0.00E+00	0.00E+00	0.00E+00	0.00E+00	0.00E+00	0.00E+00	0.00E+00
1108	ALL	419007.9	3773124	1.68E-06	1.1667YrCa	1.68E-06	0.00E+00	0.00E+00	0.00E+00	0.00E+00	0.00E+00	0.00E+00	0.00E+00	0.00E+00	0.00E+00	0.00E+00	0.00E+00
1109	ALL	419007.9	3773149	1.51E-06	1.1667YrCa	1.51E-06	0.00E+00	0.00E+00	0.00E+00	0.00E+00	0.00E+00	0.00E+00	0.00E+00	0.00E+00	0.00E+00	0.00E+00	0.00E+00
1110	ALL	419007.9	3773174	1.35E-06	1.1667YrCa	1.35E-06	0.00E+00	0.00E+00	0.00E+00	0.00E+00	0.00E+00	0.00E+00	0.00E+00	0.00E+00	0.00E+00	0.00E+00	0.00E+00
1111	ALL	419007.9	3773199	1.20E-06	1.1667YrCa	1.20E-06	0.00E+00	0.00E+00	0.00E+00	0.00E+00	0.00E+00	0.00E+00	0.00E+00	0.00E+00	0.00E+00	0.00E+00	0.00E+00
1112	ALL	419007.9	3773224	1.03E-06	1.1667YrCa	1.03E-06	0.00E+00	0.00E+00	0.00E+00	0.00E+00	0.00E+00	0.00E+00	0.00E+00	0.00E+00	0.00E+00	0.00E+00	0.00E+00
1113	ALL	419007.9	3773249	8.58E-07	1.1667YrCa	8.58E-07	0.00E+00	0.00E+00	0.00E+00	0.00E+00	0.00E+00	0.00E+00	0.00E+00	0.00E+00	0.00E+00	0.00E+00	0.00E+00
1114	ALL	419007.9	3773274	7.30E-07	1.1667YrCa	7.30E-07	0.00E+00	0.00E+00	0.00E+00	0.00E+00	0.00E+00	0.00E+00	0.00E+00	0.00E+00	0.00E+00	0.00E+00	0.00E+00
1115	ALL	419007.9	3773299	6.53E-07	1.1667YrCa	6.53E-07	0.00E+00	0.00E+00	0.00E+00	0.00E+00	0.00E+00	0.00E+00	0.00E+00	0.00E+00	0.00E+00	0.00E+00	0.00E+00
1116	ALL	419007.9	3773324	6.03E-07	1.1667YrCa	6.03E-07	0.00E+00	0.00E+00	0.00E+00	0.00E+00	0.00E+00	0.00E+00	0.00E+00	0.00E+00	0.00E+00	0.00E+00	0.00E+00
1117	ALL	419007.9	3773349	5.58E-07	1.1667YrCa	5.58E-07	0.00E+00	0.00E+00	0.00E+00	0.00E+00	0.00E+00	0.00E+00	0.00E+00	0.00E+00	0.00E+00	0.00E+00	0.00E+00
1118	ALL	419007.9	3773374	5.19E-07	1.1667YrCa	5.19E-07	0.00E+00	0.00E+00	0.00E+00	0.00E+00	0.00E+00	0.00E+00	0.00E+00	0.00E+00	0.00E+00	0.00E+00	0.00E+00
1119	ALL	419007.9	3773399	4.83E-07	1.1667YrCa	4.83E-07	0.00E+00	0.00E+00	0.00E+00	0.00E+00	0.00E+00	0.00E+00	0.00E+00	0.00E+00	0.00E+00	0.00E+00	0.00E+00
1120	ALL	419007.9	3773424	4.51E-07	1.1667YrCa	4.51E-07	0.00E+00	0.00E+00	0.00E+00	0.00E+00	0.00E+00	0.00E+00	0.00E+00	0.00E+00	0.00E+00	0.00E+00	0.00E+00
1121	ALL	419007.9	3773449	4.23E-07	1.1667YrCa	4.23E-07	0.00E+00	0.00E+00	0.00E+00	0.00E+00	0.00E+00	0.00E+00	0.00E+00	0.00E+00	0.00E+00	0.00E+00	0.00E+00
1122	ALL	419007.9	3773474	3.97E-07	1.1667YrCa	3.97E-07	0.00E+00	0.00E+00	0.00E+00	0.00E+00	0.00E+00	0.00E+00	0.00E+00	0.00E+00	0.00E+00	0.00E+00	0.00E+00
1123	ALL	419007.9	3773499	3.77E-07	1.1667YrCa	3.77E-07	0.00E+00	0.00E+00	0.00E+00	0.00E+00	0.00E+00	0.00E+00	0.00E+00	0.00E+00	0.00E+00	0.00E+00	0.00E+00
1124	ALL	419032.9	3772949	5.28E-06	1.1667YrCa	5.28E-06	0.00E+00	0.00E+00	0.00E+00	0.00E+00	0.00E+00	0.00E+00	0.00E+00	0.00E+00	0.00E+00	0.00E+00	0.00E+00
1125	ALL	419032.9	3772974	4.11E-06	1.1667YrCa	4.11E-06	0.00E+00	0.00E+00	0.00E+00	0.00E+00	0.00E+00	0.00E+00	0.00E+00	0.00E+00	0.00E+00	0.00E+00	0.00E+00
1126	ALL	419032.9	3772999	3.34E-06	1.1667YrCa	3.34E-06	0.00E+00	0.00E+00	0.00E+00	0.00E+00	0.00E+00	0.00E+00	0.00E+00	0.00E+00	0.00E+00	0.00E+00	0.00E+00
1127	ALL	419032.9	3773024	2.81E-06	1.1667YrCa	2.81E-06	0.00E+00	0.00E+00	0.00E+00	0.00E+00	0.00E+00	0.00E+00	0.00E+00	0.00E+00	0.00E+00	0.00E+00	0.00E+00

1128	ALL	419032.9	3773049	2.41E-06	1.1667YrCa	2.41E-06	0.00E+00	0.00E+00	0.00E+00	0.00E+00	0.00E+00	0.00E+00	0.00E+00	0.00E+00	0.00E+00	0.00E+00	0.00E+00
1129	ALL	419032.9	3773074	2.10E-06	1.1667YrCa	2.10E-06	0.00E+00	0.00E+00	0.00E+00	0.00E+00	0.00E+00	0.00E+00	0.00E+00	0.00E+00	0.00E+00	0.00E+00	0.00E+00
1130	ALL	419032.9	3773099	1.85E-06	1.1667YrCa	1.85E-06	0.00E+00	0.00E+00	0.00E+00	0.00E+00	0.00E+00	0.00E+00	0.00E+00	0.00E+00	0.00E+00	0.00E+00	0.00E+00
1131	ALL	419032.9	3773124	1.65E-06	1.1667YrCa	1.65E-06	0.00E+00	0.00E+00	0.00E+00	0.00E+00	0.00E+00	0.00E+00	0.00E+00	0.00E+00	0.00E+00	0.00E+00	0.00E+00
1132	ALL	419032.9	3773149	1.48E-06	1.1667YrCa	1.48E-06	0.00E+00	0.00E+00	0.00E+00	0.00E+00	0.00E+00	0.00E+00	0.00E+00	0.00E+00	0.00E+00	0.00E+00	0.00E+00
1133	ALL	419032.9	3773174	1.33E-06	1.1667YrCa	1.33E-06	0.00E+00	0.00E+00	0.00E+00	0.00E+00	0.00E+00	0.00E+00	0.00E+00	0.00E+00	0.00E+00	0.00E+00	0.00E+00
1134	ALL	419032.9	3773199	1.17E-06	1.1667YrCa	1.17E-06	0.00E+00	0.00E+00	0.00E+00	0.00E+00	0.00E+00	0.00E+00	0.00E+00	0.00E+00	0.00E+00	0.00E+00	0.00E+00
1135	ALL	419032.9	3773224	1.01E-06	1.1667YrCa	1.01E-06	0.00E+00	0.00E+00	0.00E+00	0.00E+00	0.00E+00	0.00E+00	0.00E+00	0.00E+00	0.00E+00	0.00E+00	0.00E+00
1136	ALL	419032.9	3773249	8.52E-07	1.1667YrCa	8.52E-07	0.00E+00	0.00E+00	0.00E+00	0.00E+00	0.00E+00	0.00E+00	0.00E+00	0.00E+00	0.00E+00	0.00E+00	0.00E+00
1137	ALL	419032.9	3773274	7.34E-07	1.1667YrCa	7.34E-07	0.00E+00	0.00E+00	0.00E+00	0.00E+00	0.00E+00	0.00E+00	0.00E+00	0.00E+00	0.00E+00	0.00E+00	0.00E+00
1138	ALL	419032.9	3773299	6.50E-07	1.1667YrCa	6.50E-07	0.00E+00	0.00E+00	0.00E+00	0.00E+00	0.00E+00	0.00E+00	0.00E+00	0.00E+00	0.00E+00	0.00E+00	0.00E+00
1139	ALL	419032.9	3773324	5.99E-07	1.1667YrCa	5.99E-07	0.00E+00	0.00E+00	0.00E+00	0.00E+00	0.00E+00	0.00E+00	0.00E+00	0.00E+00	0.00E+00	0.00E+00	0.00E+00
1140	ALL	419032.9	3773349	5.54E-07	1.1667YrCa	5.54E-07	0.00E+00	0.00E+00	0.00E+00	0.00E+00	0.00E+00	0.00E+00	0.00E+00	0.00E+00	0.00E+00	0.00E+00	0.00E+00
1141	ALL	419032.9	3773374	5.13E-07	1.1667YrCa	5.13E-07	0.00E+00	0.00E+00	0.00E+00	0.00E+00	0.00E+00	0.00E+00	0.00E+00	0.00E+00	0.00E+00	0.00E+00	0.00E+00
1142	ALL	419032.9	3773399	4.77E-07	1.1667YrCa	4.77E-07	0.00E+00	0.00E+00	0.00E+00	0.00E+00	0.00E+00	0.00E+00	0.00E+00	0.00E+00	0.00E+00	0.00E+00	0.00E+00
1143	ALL	419032.9	3773424	4.45E-07	1.1667YrCa	4.45E-07	0.00E+00	0.00E+00	0.00E+00	0.00E+00	0.00E+00	0.00E+00	0.00E+00	0.00E+00	0.00E+00	0.00E+00	0.00E+00
1144	ALL	419032.9	3773449	4.16E-07	1.1667YrCa	4.16E-07	0.00E+00	0.00E+00	0.00E+00	0.00E+00	0.00E+00	0.00E+00	0.00E+00	0.00E+00	0.00E+00	0.00E+00	0.00E+00
1145	ALL	419032.9	3773474	3.90E-07	1.1667YrCa	3.90E-07	0.00E+00	0.00E+00	0.00E+00	0.00E+00	0.00E+00	0.00E+00	0.00E+00	0.00E+00	0.00E+00	0.00E+00	0.00E+00
1146	ALL	419032.9	3773499	3.69E-07	1.1667YrCa	3.69E-07	0.00E+00	0.00E+00	0.00E+00	0.00E+00	0.00E+00	0.00E+00	0.00E+00	0.00E+00	0.00E+00	0.00E+00	0.00E+00
1147	ALL	419057.9	3772949	5.39E-06	1.1667YrCa	5.39E-06	0.00E+00	0.00E+00	0.00E+00	0.00E+00	0.00E+00	0.00E+00	0.00E+00	0.00E+00	0.00E+00	0.00E+00	0.00E+00
1148	ALL	419057.9	3772974	4.17E-06	1.1667YrCa	4.17E-06	0.00E+00	0.00E+00	0.00E+00	0.00E+00	0.00E+00	0.00E+00	0.00E+00	0.00E+00	0.00E+00	0.00E+00	0.00E+00
1149	ALL	419057.9	3772999	3.35E-06	1.1667YrCa	3.35E-06	0.00E+00	0.00E+00	0.00E+00	0.00E+00	0.00E+00	0.00E+00	0.00E+00	0.00E+00	0.00E+00	0.00E+00	0.00E+00
1150	ALL	419057.9	3773024	2.79E-06	1.1667YrCa	2.79E-06	0.00E+00	0.00E+00	0.00E+00	0.00E+00	0.00E+00	0.00E+00	0.00E+00	0.00E+00	0.00E+00	0.00E+00	0.00E+00
1151	ALL	419057.9	3773049	2.38E-06	1.1667YrCa	2.38E-06	0.00E+00	0.00E+00	0.00E+00	0.00E+00	0.00E+00	0.00E+00	0.00E+00	0.00E+00	0.00E+00	0.00E+00	0.00E+00
1152	ALL	419057.9	3773074	2.07E-06	1.1667YrCa	2.07E-06	0.00E+00	0.00E+00	0.00E+00	0.00E+00	0.00E+00	0.00E+00	0.00E+00	0.00E+00	0.00E+00	0.00E+00	0.00E+00
1153	ALL	419057.9	3773099	1.82E-06	1.1667YrCa	1.82E-06	0.00E+00	0.00E+00	0.00E+00	0.00E+00	0.00E+00	0.00E+00	0.00E+00	0.00E+00	0.00E+00	0.00E+00	0.00E+00
1154	ALL	419057.9	3773124	1.62E-06	1.1667YrCa	1.62E-06	0.00E+00	0.00E+00	0.00E+00	0.00E+00	0.00E+00	0.00E+00	0.00E+00	0.00E+00	0.00E+00	0.00E+00	0.00E+00
1155	ALL	419057.9	3773149	1.45E-06	1.1667YrCa	1.45E-06	0.00E+00	0.00E+00	0.00E+00	0.00E+00	0.00E+00	0.00E+00	0.00E+00	0.00E+00	0.00E+00	0.00E+00	0.00E+00
1156	ALL	419057.9	3773174	1.26E-06	1.1667YrCa	1.26E-06	0.00E+00	0.00E+00	0.00E+00	0.00E+00	0.00E+00	0.00E+00	0.00E+00	0.00E+00	0.00E+00	0.00E+00	0.00E+00
1157	ALL	419057.9	3773199	1.04E-06	1.1667YrCa	1.04E-06	0.00E+00	0.00E+00	0.00E+00	0.00E+00	0.00E+00	0.00E+00	0.00E+00	0.00E+00	0.00E+00	0.00E+00	0.00E+00
1158	ALL	419057.9	3773224	8.83E-07	1.1667YrCa	8.83E-07	0.00E+00	0.00E+00	0.00E+00	0.00E+00	0.00E+00	0.00E+00	0.00E+00	0.00E+00	0.00E+00	0.00E+00	0.00E+00
1159	ALL	419057.9	3773249	7.63E-07	1.1667YrCa	7.63E-07	0.00E+00	0.00E+00	0.00E+00	0.00E+00	0.00E+00	0.00E+00	0.00E+00	0.00E+00	0.00E+00	0.00E+00	0.00E+00
1160	ALL	419057.9	3773274	6.99E-07	1.1667YrCa	6.99E-07	0.00E+00	0.00E+00	0.00E+00	0.00E+00	0.00E+00	0.00E+00	0.00E+00	0.00E+00	0.00E+00	0.00E+00	0.00E+00
1161	ALL	419057.9	3773299	6.41E-07	1.1667YrCa	6.41E-07	0.00E+00	0.00E+00	0.00E+00	0.00E+00	0.00E+00	0.00E+00	0.00E+00	0.00E+00	0.00E+00	0.00E+00	0.00E+00
1162	ALL	419057.9	3773324	5.92E-07	1.1667YrCa	5.92E-07	0.00E+00	0.00E+00	0.00E+00	0.00E+00	0.00E+00	0.00E+00	0.00E+00	0.00E+00	0.00E+00	0.00E+00	0.00E+00
1163	ALL	419057.9	3773349	5.48E-07	1.1667YrCa	5.48E-07	0.00E+00	0.00E+00	0.00E+00	0.00E+00	0.00E+00	0.00E+00	0.00E+00	0.00E+00	0.00E+00	0.00E+00	0.00E+00
1164	ALL	419057.9	3773374	5.08E-07	1.1667YrCa	5.08E-07	0.00E+00	0.00E+00	0.00E+00	0.00E+00	0.00E+00	0.00E+00	0.00E+00	0.00E+00	0.00E+00	0.00E+00	0.00E+00
1165	ALL	419057.9	3773399	4.72E-07	1.1667YrCa	4.72E-07	0.00E+00	0.00E+00	0.00E+00	0.00E+00	0.00E+00	0.00E+00	0.00E+00	0.00E+00	0.00E+00	0.00E+00	0.00E+00
1166	ALL	419057.9	3773424	4.40E-07	1.1667YrCa	4.40E-07	0.00E+00	0.00E+00	0.00E+00	0.00E+00	0.00E+00	0.00E+00	0.00E+00	0.00E+00	0.00E+00	0.00E+00	0.00E+00
1167	ALL	419057.9	3773449	4.11E-07	1.1667YrCa	4.11E-07	0.00E+00	0.00E+00	0.00E+00	0.00E+00	0.00E+00	0.00E+00	0.00E+00	0.00E+00	0.00E+00	0.00E+00	0.00E+00
1168	ALL	419057.9	3773474	3.86E-07	1.1667YrCa	3.86E-07	0.00E+00	0.00E+00	0.00E+00	0.00E+00	0.00E+00	0.00E+00	0.00E+00	0.00E+00	0.00E+00	0.00E+00	0.00E+00
1169	ALL	419057.9	3773499	3.64E-07	1.1667YrCa	3.64E-07	0.00E+00	0.00E+00	0.00E+00	0.00E+00	0.00E+00	0.00E+00	0.00E+00	0.00E+00	0.00E+00	0.00E+00	0.00E+00
1170	ALL	419082.9	3772949	5.50E-06	1.1667YrCa	5.50E-06	0.00E+00	0.00E+00	0.00E+00	0.00E+00	0.00E+00	0.00E+00	0.00E+00	0.00E+00	0.00E+00	0.00E+00	0.00E+00
1171	ALL	419082.9	3772974	4.24E-06	1.1667YrCa	4.24E-06	0.00E+00	0.00E+00	0.00E+00	0.00E+00	0.00E+00	0.00E+00	0.00E+00	0.00E+00	0.00E+00	0.00E+00	0.00E+00
1172	ALL	419082.9	3772999	3.38E-06	1.1667YrCa	3.38E-06	0.00E+00	0.00E+00	0.00E+00	0.00E+00	0.00E+00	0.00E+00	0.00E+00	0.00E+00	0.00E+00	0.00E+00	0.00E+00
1173	ALL	419082.9	3773024	2.78E-06	1.1667YrCa	2.78E-06	0.00E+00	0.00E+00	0.00E+00	0.00E+00	0.00E+00	0.00E+00	0.00E+00	0.00E+00	0.00E+00	0.00E+00	0.00E+00
1174	ALL	419082.9	3773049	2.36E-06	1.1667YrCa	2.36E-06	0.00E+00	0.00E+00	0.00E+00	0.00E+00	0.00E+00	0.00E+00	0.00E+00	0.00E+00	0.00E+00	0.00E+00	0.00E+00

1175	ALL	419082.9	3773074	2.04E-06	1.1667YrCa	2.04E-06	0.00E+00	0.00E+00	0.00E+00	0.00E+00	0.00E+00	0.00E+00	0.00E+00	0.00E+00	0.00E+00	0.00E+00	0.00E+00
1176	ALL	419082.9	3773099	1.78E-06	1.1667YrCa	1.78E-06	0.00E+00	0.00E+00	0.00E+00	0.00E+00	0.00E+00	0.00E+00	0.00E+00	0.00E+00	0.00E+00	0.00E+00	0.00E+00
1177	ALL	419082.9	3773124	1.52E-06	1.1667YrCa	1.52E-06	0.00E+00	0.00E+00	0.00E+00	0.00E+00	0.00E+00	0.00E+00	0.00E+00	0.00E+00	0.00E+00	0.00E+00	0.00E+00
1178	ALL	419082.9	3773149	1.26E-06	1.1667YrCa	1.26E-06	0.00E+00	0.00E+00	0.00E+00	0.00E+00	0.00E+00	0.00E+00	0.00E+00	0.00E+00	0.00E+00	0.00E+00	0.00E+00
1179	ALL	419082.9	3773174	1.04E-06	1.1667YrCa	1.04E-06	0.00E+00	0.00E+00	0.00E+00	0.00E+00	0.00E+00	0.00E+00	0.00E+00	0.00E+00	0.00E+00	0.00E+00	0.00E+00
1180	ALL	419082.9	3773199	9.05E-07	1.1667YrCa	9.05E-07	0.00E+00	0.00E+00	0.00E+00	0.00E+00	0.00E+00	0.00E+00	0.00E+00	0.00E+00	0.00E+00	0.00E+00	0.00E+00
1181	ALL	419082.9	3773224	8.19E-07	1.1667YrCa	8.19E-07	0.00E+00	0.00E+00	0.00E+00	0.00E+00	0.00E+00	0.00E+00	0.00E+00	0.00E+00	0.00E+00	0.00E+00	0.00E+00
1182	ALL	419082.9	3773249	7.45E-07	1.1667YrCa	7.45E-07	0.00E+00	0.00E+00	0.00E+00	0.00E+00	0.00E+00	0.00E+00	0.00E+00	0.00E+00	0.00E+00	0.00E+00	0.00E+00
1183	ALL	419082.9	3773274	6.81E-07	1.1667YrCa	6.81E-07	0.00E+00	0.00E+00	0.00E+00	0.00E+00	0.00E+00	0.00E+00	0.00E+00	0.00E+00	0.00E+00	0.00E+00	0.00E+00
1184	ALL	419082.9	3773299	6.25E-07	1.1667YrCa	6.25E-07	0.00E+00	0.00E+00	0.00E+00	0.00E+00	0.00E+00	0.00E+00	0.00E+00	0.00E+00	0.00E+00	0.00E+00	0.00E+00
1185	ALL	419082.9	3773324	5.76E-07	1.1667YrCa	5.76E-07	0.00E+00	0.00E+00	0.00E+00	0.00E+00	0.00E+00	0.00E+00	0.00E+00	0.00E+00	0.00E+00	0.00E+00	0.00E+00
1186	ALL	419082.9	3773349	5.33E-07	1.1667YrCa	5.33E-07	0.00E+00	0.00E+00	0.00E+00	0.00E+00	0.00E+00	0.00E+00	0.00E+00	0.00E+00	0.00E+00	0.00E+00	0.00E+00
1187	ALL	419082.9	3773374	4.94E-07	1.1667YrCa	4.94E-07	0.00E+00	0.00E+00	0.00E+00	0.00E+00	0.00E+00	0.00E+00	0.00E+00	0.00E+00	0.00E+00	0.00E+00	0.00E+00
1188	ALL	419082.9	3773399	4.60E-07	1.1667YrCa	4.60E-07	0.00E+00	0.00E+00	0.00E+00	0.00E+00	0.00E+00	0.00E+00	0.00E+00	0.00E+00	0.00E+00	0.00E+00	0.00E+00
1189	ALL	419082.9	3773424	4.29E-07	1.1667YrCa	4.29E-07	0.00E+00	0.00E+00	0.00E+00	0.00E+00	0.00E+00	0.00E+00	0.00E+00	0.00E+00	0.00E+00	0.00E+00	0.00E+00
1190	ALL	419082.9	3773449	4.03E-07	1.1667YrCa	4.03E-07	0.00E+00	0.00E+00	0.00E+00	0.00E+00	0.00E+00	0.00E+00	0.00E+00	0.00E+00	0.00E+00	0.00E+00	0.00E+00
1191	ALL	419082.9	3773474	3.79E-07	1.1667YrCa	3.79E-07	0.00E+00	0.00E+00	0.00E+00	0.00E+00	0.00E+00	0.00E+00	0.00E+00	0.00E+00	0.00E+00	0.00E+00	0.00E+00
1192	ALL	419082.9	3773499	3.57E-07	1.1667YrCa	3.57E-07	0.00E+00	0.00E+00	0.00E+00	0.00E+00	0.00E+00	0.00E+00	0.00E+00	0.00E+00	0.00E+00	0.00E+00	0.00E+00
1193	ALL	419107.9	3772949	5.58E-06	1.1667YrCa	5.58E-06	0.00E+00	0.00E+00	0.00E+00	0.00E+00	0.00E+00	0.00E+00	0.00E+00	0.00E+00	0.00E+00	0.00E+00	0.00E+00
1194	ALL	419107.9	3772974	4.33E-06	1.1667YrCa	4.33E-06	0.00E+00	0.00E+00	0.00E+00	0.00E+00	0.00E+00	0.00E+00	0.00E+00	0.00E+00	0.00E+00	0.00E+00	0.00E+00
1195	ALL	419107.9	3772999	3.43E-06	1.1667YrCa	3.43E-06	0.00E+00	0.00E+00	0.00E+00	0.00E+00	0.00E+00	0.00E+00	0.00E+00	0.00E+00	0.00E+00	0.00E+00	0.00E+00
1196	ALL	419107.9	3773024	2.80E-06	1.1667YrCa	2.80E-06	0.00E+00	0.00E+00	0.00E+00	0.00E+00	0.00E+00	0.00E+00	0.00E+00	0.00E+00	0.00E+00	0.00E+00	0.00E+00
1197	ALL	419107.9	3773049	2.33E-06	1.1667YrCa	2.33E-06	0.00E+00	0.00E+00	0.00E+00	0.00E+00	0.00E+00	0.00E+00	0.00E+00	0.00E+00	0.00E+00	0.00E+00	0.00E+00
1198	ALL	419107.9	3773074	1.95E-06	1.1667YrCa	1.95E-06	0.00E+00	0.00E+00	0.00E+00	0.00E+00	0.00E+00	0.00E+00	0.00E+00	0.00E+00	0.00E+00	0.00E+00	0.00E+00
1199	ALL	419107.9	3773099	1.61E-06	1.1667YrCa	1.61E-06	0.00E+00	0.00E+00	0.00E+00	0.00E+00	0.00E+00	0.00E+00	0.00E+00	0.00E+00	0.00E+00	0.00E+00	0.00E+00
1200	ALL	419107.9	3773124	1.32E-06	1.1667YrCa	1.32E-06	0.00E+00	0.00E+00	0.00E+00	0.00E+00	0.00E+00	0.00E+00	0.00E+00	0.00E+00	0.00E+00	0.00E+00	0.00E+00
1201	ALL	419107.9	3773149	1.11E-06	1.1667YrCa	1.11E-06	0.00E+00	0.00E+00	0.00E+00	0.00E+00	0.00E+00	0.00E+00	0.00E+00	0.00E+00	0.00E+00	0.00E+00	0.00E+00
1202	ALL	419107.9	3773174	9.94E-07	1.1667YrCa	9.94E-07	0.00E+00	0.00E+00	0.00E+00	0.00E+00	0.00E+00	0.00E+00	0.00E+00	0.00E+00	0.00E+00	0.00E+00	0.00E+00
1203	ALL	419107.9	3773199	8.92E-07	1.1667YrCa	8.92E-07	0.00E+00	0.00E+00	0.00E+00	0.00E+00	0.00E+00	0.00E+00	0.00E+00	0.00E+00	0.00E+00	0.00E+00	0.00E+00
1204	ALL	419107.9	3773224	8.06E-07	1.1667YrCa	8.06E-07	0.00E+00	0.00E+00	0.00E+00	0.00E+00	0.00E+00	0.00E+00	0.00E+00	0.00E+00	0.00E+00	0.00E+00	0.00E+00
1205	ALL	419107.9	3773249	7.33E-07	1.1667YrCa	7.33E-07	0.00E+00	0.00E+00	0.00E+00	0.00E+00	0.00E+00	0.00E+00	0.00E+00	0.00E+00	0.00E+00	0.00E+00	0.00E+00
1206	ALL	419107.9	3773274	6.71E-07	1.1667YrCa	6.71E-07	0.00E+00	0.00E+00	0.00E+00	0.00E+00	0.00E+00	0.00E+00	0.00E+00	0.00E+00	0.00E+00	0.00E+00	0.00E+00
1207	ALL	419107.9	3773299	6.15E-07	1.1667YrCa	6.15E-07	0.00E+00	0.00E+00	0.00E+00	0.00E+00	0.00E+00	0.00E+00	0.00E+00	0.00E+00	0.00E+00	0.00E+00	0.00E+00
1208	ALL	419107.9	3773324	5.66E-07	1.1667YrCa	5.66E-07	0.00E+00	0.00E+00	0.00E+00	0.00E+00	0.00E+00	0.00E+00	0.00E+00	0.00E+00	0.00E+00	0.00E+00	0.00E+00
1209	ALL	419107.9	3773349	5.24E-07	1.1667YrCa	5.24E-07	0.00E+00	0.00E+00	0.00E+00	0.00E+00	0.00E+00	0.00E+00	0.00E+00	0.00E+00	0.00E+00	0.00E+00	0.00E+00
1210	ALL	419107.9	3773374	4.87E-07	1.1667YrCa	4.87E-07	0.00E+00	0.00E+00	0.00E+00	0.00E+00	0.00E+00	0.00E+00	0.00E+00	0.00E+00	0.00E+00	0.00E+00	0.00E+00
1211	ALL	419107.9	3773399	4.53E-07	1.1667YrCa	4.53E-07	0.00E+00	0.00E+00	0.00E+00	0.00E+00	0.00E+00	0.00E+00	0.00E+00	0.00E+00	0.00E+00	0.00E+00	0.00E+00
1212	ALL	419107.9	3773424	4.24E-07	1.1667YrCa	4.24E-07	0.00E+00	0.00E+00	0.00E+00	0.00E+00	0.00E+00	0.00E+00	0.00E+00	0.00E+00	0.00E+00	0.00E+00	0.00E+00
1213	ALL	419107.9	3773449	3.97E-07	1.1667YrCa	3.97E-07	0.00E+00	0.00E+00	0.00E+00	0.00E+00	0.00E+00	0.00E+00	0.00E+00	0.00E+00	0.00E+00	0.00E+00	0.00E+00
1214	ALL	419107.9	3773474	3.73E-07	1.1667YrCa	3.73E-07	0.00E+00	0.00E+00	0.00E+00	0.00E+00	0.00E+00	0.00E+00	0.00E+00	0.00E+00	0.00E+00	0.00E+00	0.00E+00
1215	ALL	419107.9	3773499	3.51E-07	1.1667YrCa	3.51E-07	0.00E+00	0.00E+00	0.00E+00	0.00E+00	0.00E+00	0.00E+00	0.00E+00	0.00E+00	0.00E+00	0.00E+00	0.00E+00
1216	ALL	419132.9	3772949	5.61E-06	1.1667YrCa	5.61E-06	0.00E+00	0.00E+00	0.00E+00	0.00E+00	0.00E+00	0.00E+00	0.00E+00	0.00E+00	0.00E+00	0.00E+00	0.00E+00
1217	ALL	419132.9	3772974	4.42E-06	1.1667YrCa	4.42E-06	0.00E+00	0.00E+00	0.00E+00	0.00E+00	0.00E+00	0.00E+00	0.00E+00	0.00E+00	0.00E+00	0.00E+00	0.00E+00
1218	ALL	419132.9	3772999	3.42E-06	1.1667YrCa	3.42E-06	0.00E+00	0.00E+00	0.00E+00	0.00E+00	0.00E+00	0.00E+00	0.00E+00	0.00E+00	0.00E+00	0.00E+00	0.00E+00
1219	ALL	419132.9	3773024	2.72E-06	1.1667YrCa	2.72E-06	0.00E+00	0.00E+00	0.00E+00	0.00E+00	0.00E+00	0.00E+00	0.00E+00	0.00E+00	0.00E+00	0.00E+00	0.00E+00
1220	ALL	419132.9	3773049	2.14E-06	1.1667YrCa	2.14E-06	0.00E+00	0.00E+00	0.00E+00	0.00E+00	0.00E+00	0.00E+00	0.00E+00	0.00E+00	0.00E+00	0.00E+00	0.00E+00
1221	ALL	419132.9	3773074	1.72E-06	1.1667YrCa	1.72E-06	0.00E+00	0.00E+00	0.00E+00	0.00E+00	0.00E+00	0.00E+00	0.00E+00	0.00E+00	0.00E+00	0.00E+00	0.00E+00

1222 ALL	419132.9	3773099	1.43E-06	1.1667YrCa	1.43E-06	0.00E+00	0.00E+00	0.00E+00	0.00E+00	0.00E+00	0.00E+00	0.00E+00	0.00E+00	0.00E+00	0.00E+00	0.00E+00
1223 ALL	419132.9	3773124	1.25E-06	1.1667YrCa	1.25E-06	0.00E+00	0.00E+00	0.00E+00	0.00E+00	0.00E+00	0.00E+00	0.00E+00	0.00E+00	0.00E+00	0.00E+00	0.00E+00
1224 ALL	419132.9	3773149	1.10E-06	1.1667YrCa	1.10E-06	0.00E+00	0.00E+00	0.00E+00	0.00E+00	0.00E+00	0.00E+00	0.00E+00	0.00E+00	0.00E+00	0.00E+00	0.00E+00
1225 ALL	419132.9	3773174	9.85E-07	1.1667YrCa	9.85E-07	0.00E+00	0.00E+00	0.00E+00	0.00E+00	0.00E+00	0.00E+00	0.00E+00	0.00E+00	0.00E+00	0.00E+00	0.00E+00
1226 ALL	419132.9	3773199	8.86E-07	1.1667YrCa	8.86E-07	0.00E+00	0.00E+00	0.00E+00	0.00E+00	0.00E+00	0.00E+00	0.00E+00	0.00E+00	0.00E+00	0.00E+00	0.00E+00
1227 ALL	419132.9	3773224	7.99E-07	1.1667YrCa	7.99E-07	0.00E+00	0.00E+00	0.00E+00	0.00E+00	0.00E+00	0.00E+00	0.00E+00	0.00E+00	0.00E+00	0.00E+00	0.00E+00
1228 ALL	419132.9	3773249	7.25E-07	1.1667YrCa	7.25E-07	0.00E+00	0.00E+00	0.00E+00	0.00E+00	0.00E+00	0.00E+00	0.00E+00	0.00E+00	0.00E+00	0.00E+00	0.00E+00
1229 ALL	419132.9	3773274	6.65E-07	1.1667YrCa	6.65E-07	0.00E+00	0.00E+00	0.00E+00	0.00E+00	0.00E+00	0.00E+00	0.00E+00	0.00E+00	0.00E+00	0.00E+00	0.00E+00
1230 ALL	419132.9	3773299	6.12E-07	1.1667YrCa	6.12E-07	0.00E+00	0.00E+00	0.00E+00	0.00E+00	0.00E+00	0.00E+00	0.00E+00	0.00E+00	0.00E+00	0.00E+00	0.00E+00
1231 ALL	419132.9	3773324	5.63E-07	1.1667YrCa	5.63E-07	0.00E+00	0.00E+00	0.00E+00	0.00E+00	0.00E+00	0.00E+00	0.00E+00	0.00E+00	0.00E+00	0.00E+00	0.00E+00
1232 ALL	419132.9	3773349	5.23E-07	1.1667YrCa	5.23E-07	0.00E+00	0.00E+00	0.00E+00	0.00E+00	0.00E+00	0.00E+00	0.00E+00	0.00E+00	0.00E+00	0.00E+00	0.00E+00
1233 ALL	419132.9	3773374	4.85E-07	1.1667YrCa	4.85E-07	0.00E+00	0.00E+00	0.00E+00	0.00E+00	0.00E+00	0.00E+00	0.00E+00	0.00E+00	0.00E+00	0.00E+00	0.00E+00
1234 ALL	419132.9	3773399	4.52E-07	1.1667YrCa	4.52E-07	0.00E+00	0.00E+00	0.00E+00	0.00E+00	0.00E+00	0.00E+00	0.00E+00	0.00E+00	0.00E+00	0.00E+00	0.00E+00
1235 ALL	419132.9	3773424	4.22E-07	1.1667YrCa	4.22E-07	0.00E+00	0.00E+00	0.00E+00	0.00E+00	0.00E+00	0.00E+00	0.00E+00	0.00E+00	0.00E+00	0.00E+00	0.00E+00
1236 ALL	419132.9	3773449	3.96E-07	1.1667YrCa	3.96E-07	0.00E+00	0.00E+00	0.00E+00	0.00E+00	0.00E+00	0.00E+00	0.00E+00	0.00E+00	0.00E+00	0.00E+00	0.00E+00
1237 ALL	419132.9	3773474	3.70E-07	1.1667YrCa	3.70E-07	0.00E+00	0.00E+00	0.00E+00	0.00E+00	0.00E+00	0.00E+00	0.00E+00	0.00E+00	0.00E+00	0.00E+00	0.00E+00
1238 ALL	419132.9	3773499	3.47E-07	1.1667YrCa	3.47E-07	0.00E+00	0.00E+00	0.00E+00	0.00E+00	0.00E+00	0.00E+00	0.00E+00	0.00E+00	0.00E+00	0.00E+00	0.00E+00
1239 ALL	419157.9	3772949	5.59E-06	1.1667YrCa	5.59E-06	0.00E+00	0.00E+00	0.00E+00	0.00E+00	0.00E+00	0.00E+00	0.00E+00	0.00E+00	0.00E+00	0.00E+00	0.00E+00
1240 ALL	419157.9	3772974	4.45E-06	1.1667YrCa	4.45E-06	0.00E+00	0.00E+00	0.00E+00	0.00E+00	0.00E+00	0.00E+00	0.00E+00	0.00E+00	0.00E+00	0.00E+00	0.00E+00
1241 ALL	419157.9	3772999	3.37E-06	1.1667YrCa	3.37E-06	0.00E+00	0.00E+00	0.00E+00	0.00E+00	0.00E+00	0.00E+00	0.00E+00	0.00E+00	0.00E+00	0.00E+00	0.00E+00
1242 ALL	419157.9	3773024	2.56E-06	1.1667YrCa	2.56E-06	0.00E+00	0.00E+00	0.00E+00	0.00E+00	0.00E+00	0.00E+00	0.00E+00	0.00E+00	0.00E+00	0.00E+00	0.00E+00
1243 ALL	419157.9	3773049	2.02E-06	1.1667YrCa	2.02E-06	0.00E+00	0.00E+00	0.00E+00	0.00E+00	0.00E+00	0.00E+00	0.00E+00	0.00E+00	0.00E+00	0.00E+00	0.00E+00
1244 ALL	419157.9	3773074	1.67E-06	1.1667YrCa	1.67E-06	0.00E+00	0.00E+00	0.00E+00	0.00E+00	0.00E+00	0.00E+00	0.00E+00	0.00E+00	0.00E+00	0.00E+00	0.00E+00
1245 ALL	419157.9	3773099	1.42E-06	1.1667YrCa	1.42E-06	0.00E+00	0.00E+00	0.00E+00	0.00E+00	0.00E+00	0.00E+00	0.00E+00	0.00E+00	0.00E+00	0.00E+00	0.00E+00
1246 ALL	419157.9	3773124	1.24E-06	1.1667YrCa	1.24E-06	0.00E+00	0.00E+00	0.00E+00	0.00E+00	0.00E+00	0.00E+00	0.00E+00	0.00E+00	0.00E+00	0.00E+00	0.00E+00
1247 ALL	419157.9	3773149	1.09E-06	1.1667YrCa	1.09E-06	0.00E+00	0.00E+00	0.00E+00	0.00E+00	0.00E+00	0.00E+00	0.00E+00	0.00E+00	0.00E+00	0.00E+00	0.00E+00
1248 ALL	419157.9	3773174	9.73E-07	1.1667YrCa	9.73E-07	0.00E+00	0.00E+00	0.00E+00	0.00E+00	0.00E+00	0.00E+00	0.00E+00	0.00E+00	0.00E+00	0.00E+00	0.00E+00
1249 ALL	419157.9	3773199	8.78E-07	1.1667YrCa	8.78E-07	0.00E+00	0.00E+00	0.00E+00	0.00E+00	0.00E+00	0.00E+00	0.00E+00	0.00E+00	0.00E+00	0.00E+00	0.00E+00
1250 ALL	419157.9	3773224	7.88E-07	1.1667YrCa	7.88E-07	0.00E+00	0.00E+00	0.00E+00	0.00E+00	0.00E+00	0.00E+00	0.00E+00	0.00E+00	0.00E+00	0.00E+00	0.00E+00
1251 ALL	419157.9	3773249	7.15E-07	1.1667YrCa	7.15E-07	0.00E+00	0.00E+00	0.00E+00	0.00E+00	0.00E+00	0.00E+00	0.00E+00	0.00E+00	0.00E+00	0.00E+00	0.00E+00
1252 ALL	419157.9	3773274	6.56E-07	1.1667YrCa	6.56E-07	0.00E+00	0.00E+00	0.00E+00	0.00E+00	0.00E+00	0.00E+00	0.00E+00	0.00E+00	0.00E+00	0.00E+00	0.00E+00
1253 ALL	419157.9	3773299	6.05E-07	1.1667YrCa	6.05E-07	0.00E+00	0.00E+00	0.00E+00	0.00E+00	0.00E+00	0.00E+00	0.00E+00	0.00E+00	0.00E+00	0.00E+00	0.00E+00
1254 ALL	419157.9	3773324	5.57E-07	1.1667YrCa	5.57E-07	0.00E+00	0.00E+00	0.00E+00	0.00E+00	0.00E+00	0.00E+00	0.00E+00	0.00E+00	0.00E+00	0.00E+00	0.00E+00
1255 ALL	419157.9	3773349	5.19E-07	1.1667YrCa	5.19E-07	0.00E+00	0.00E+00	0.00E+00	0.00E+00	0.00E+00	0.00E+00	0.00E+00	0.00E+00	0.00E+00	0.00E+00	0.00E+00
1256 ALL	419157.9	3773374	4.81E-07	1.1667YrCa	4.81E-07	0.00E+00	0.00E+00	0.00E+00	0.00E+00	0.00E+00	0.00E+00	0.00E+00	0.00E+00	0.00E+00	0.00E+00	0.00E+00
1257 ALL	419157.9	3773399	4.47E-07	1.1667YrCa	4.47E-07	0.00E+00	0.00E+00	0.00E+00	0.00E+00	0.00E+00	0.00E+00	0.00E+00	0.00E+00	0.00E+00	0.00E+00	0.00E+00
1258 ALL	419157.9	3773424	4.18E-07	1.1667YrCa	4.18E-07	0.00E+00	0.00E+00	0.00E+00	0.00E+00	0.00E+00	0.00E+00	0.00E+00	0.00E+00	0.00E+00	0.00E+00	0.00E+00
1259 ALL	419157.9	3773449	3.93E-07	1.1667YrCa	3.93E-07	0.00E+00	0.00E+00	0.00E+00	0.00E+00	0.00E+00	0.00E+00	0.00E+00	0.00E+00	0.00E+00	0.00E+00	0.00E+00
1260 ALL	419157.9	3773474	3.67E-07	1.1667YrCa	3.67E-07	0.00E+00	0.00E+00	0.00E+00	0.00E+00	0.00E+00	0.00E+00	0.00E+00	0.00E+00	0.00E+00	0.00E+00	0.00E+00
1261 ALL	419157.9	3773499	3.44E-07	1.1667YrCa	3.44E-07	0.00E+00	0.00E+00	0.00E+00	0.00E+00	0.00E+00	0.00E+00	0.00E+00	0.00E+00	0.00E+00	0.00E+00	0.00E+00
1262 ALL	419182.9	3772949	5.50E-06	1.1667YrCa	5.50E-06	0.00E+00	0.00E+00	0.00E+00	0.00E+00	0.00E+00	0.00E+00	0.00E+00	0.00E+00	0.00E+00	0.00E+00	0.00E+00
1263 ALL	419182.9	3772974	4.47E-06	1.1667YrCa	4.47E-06	0.00E+00	0.00E+00	0.00E+00	0.00E+00	0.00E+00	0.00E+00	0.00E+00	0.00E+00	0.00E+00	0.00E+00	0.00E+00
1264 ALL	419182.9	3772999	3.45E-06	1.1667YrCa	3.45E-06	0.00E+00	0.00E+00	0.00E+00	0.00E+00	0.00E+00	0.00E+00	0.00E+00	0.00E+00	0.00E+00	0.00E+00	0.00E+00
1265 ALL	419182.9	3773024	2.64E-06	1.1667YrCa	2.64E-06	0.00E+00	0.00E+00	0.00E+00	0.00E+00	0.00E+00	0.00E+00	0.00E+00	0.00E+00	0.00E+00	0.00E+00	0.00E+00
1266 ALL	419182.9	3773049	2.09E-06	1.1667YrCa	2.09E-06	0.00E+00	0.00E+00	0.00E+00	0.00E+00	0.00E+00	0.00E+00	0.00E+00	0.00E+00	0.00E+00	0.00E+00	0.00E+00
1267 ALL	419182.9	3773074	1.71E-06	1.1667YrCa	1.71E-06	0.00E+00	0.00E+00	0.00E+00	0.00E+00	0.00E+00	0.00E+00	0.00E+00	0.00E+00	0.00E+00	0.00E+00	0.00E+00
1268 ALL	419182.9	3773099	1.44E-06	1.1667YrCa	1.44E-06	0.00E+00	0.00E+00	0.00E+00	0.00E+00	0.00E+00	0.00E+00	0.00E+00	0.00E+00	0.00E+00	0.00E+00	0.00E+00

1269	ALL	419182.9	3773124	1.24E-06	1.1667YrCa	1.24E-06	0.00E+00	0.00E+00	0.00E+00	0.00E+00	0.00E+00	0.00E+00	0.00E+00	0.00E+00	0.00E+00	0.00E+00	0.00E+00
1270	ALL	419182.9	3773149	1.08E-06	1.1667YrCa	1.08E-06	0.00E+00	0.00E+00	0.00E+00	0.00E+00	0.00E+00	0.00E+00	0.00E+00	0.00E+00	0.00E+00	0.00E+00	0.00E+00
1271	ALL	419182.9	3773174	9.62E-07	1.1667YrCa	9.62E-07	0.00E+00	0.00E+00	0.00E+00	0.00E+00	0.00E+00	0.00E+00	0.00E+00	0.00E+00	0.00E+00	0.00E+00	0.00E+00
1272	ALL	419182.9	3773199	8.67E-07	1.1667YrCa	8.67E-07	0.00E+00	0.00E+00	0.00E+00	0.00E+00	0.00E+00	0.00E+00	0.00E+00	0.00E+00	0.00E+00	0.00E+00	0.00E+00
1273	ALL	419182.9	3773224	7.78E-07	1.1667YrCa	7.78E-07	0.00E+00	0.00E+00	0.00E+00	0.00E+00	0.00E+00	0.00E+00	0.00E+00	0.00E+00	0.00E+00	0.00E+00	0.00E+00
1274	ALL	419182.9	3773249	7.06E-07	1.1667YrCa	7.06E-07	0.00E+00	0.00E+00	0.00E+00	0.00E+00	0.00E+00	0.00E+00	0.00E+00	0.00E+00	0.00E+00	0.00E+00	0.00E+00
1275	ALL	419182.9	3773274	6.49E-07	1.1667YrCa	6.49E-07	0.00E+00	0.00E+00	0.00E+00	0.00E+00	0.00E+00	0.00E+00	0.00E+00	0.00E+00	0.00E+00	0.00E+00	0.00E+00
1276	ALL	419182.9	3773299	5.98E-07	1.1667YrCa	5.98E-07	0.00E+00	0.00E+00	0.00E+00	0.00E+00	0.00E+00	0.00E+00	0.00E+00	0.00E+00	0.00E+00	0.00E+00	0.00E+00
1277	ALL	419182.9	3773324	5.50E-07	1.1667YrCa	5.50E-07	0.00E+00	0.00E+00	0.00E+00	0.00E+00	0.00E+00	0.00E+00	0.00E+00	0.00E+00	0.00E+00	0.00E+00	0.00E+00
1278	ALL	419182.9	3773349	5.13E-07	1.1667YrCa	5.13E-07	0.00E+00	0.00E+00	0.00E+00	0.00E+00	0.00E+00	0.00E+00	0.00E+00	0.00E+00	0.00E+00	0.00E+00	0.00E+00
1279	ALL	419182.9	3773374	4.76E-07	1.1667YrCa	4.76E-07	0.00E+00	0.00E+00	0.00E+00	0.00E+00	0.00E+00	0.00E+00	0.00E+00	0.00E+00	0.00E+00	0.00E+00	0.00E+00
1280	ALL	419182.9	3773399	4.41E-07	1.1667YrCa	4.41E-07	0.00E+00	0.00E+00	0.00E+00	0.00E+00	0.00E+00	0.00E+00	0.00E+00	0.00E+00	0.00E+00	0.00E+00	0.00E+00
1281	ALL	419182.9	3773424	4.12E-07	1.1667YrCa	4.12E-07	0.00E+00	0.00E+00	0.00E+00	0.00E+00	0.00E+00	0.00E+00	0.00E+00	0.00E+00	0.00E+00	0.00E+00	0.00E+00
1282	ALL	419182.9	3773449	3.88E-07	1.1667YrCa	3.88E-07	0.00E+00	0.00E+00	0.00E+00	0.00E+00	0.00E+00	0.00E+00	0.00E+00	0.00E+00	0.00E+00	0.00E+00	0.00E+00
1283	ALL	419182.9	3773474	3.62E-07	1.1667YrCa	3.62E-07	0.00E+00	0.00E+00	0.00E+00	0.00E+00	0.00E+00	0.00E+00	0.00E+00	0.00E+00	0.00E+00	0.00E+00	0.00E+00
1284	ALL	419182.9	3773499	3.40E-07	1.1667YrCa	3.40E-07	0.00E+00	0.00E+00	0.00E+00	0.00E+00	0.00E+00	0.00E+00	0.00E+00	0.00E+00	0.00E+00	0.00E+00	0.00E+00
1285	ALL	419207.9	3772949	5.39E-06	1.1667YrCa	5.39E-06	0.00E+00	0.00E+00	0.00E+00	0.00E+00	0.00E+00	0.00E+00	0.00E+00	0.00E+00	0.00E+00	0.00E+00	0.00E+00
1286	ALL	419207.9	3772974	4.49E-06	1.1667YrCa	4.49E-06	0.00E+00	0.00E+00	0.00E+00	0.00E+00	0.00E+00	0.00E+00	0.00E+00	0.00E+00	0.00E+00	0.00E+00	0.00E+00
1287	ALL	419207.9	3772999	3.53E-06	1.1667YrCa	3.53E-06	0.00E+00	0.00E+00	0.00E+00	0.00E+00	0.00E+00	0.00E+00	0.00E+00	0.00E+00	0.00E+00	0.00E+00	0.00E+00
1288	ALL	419207.9	3773024	2.76E-06	1.1667YrCa	2.76E-06	0.00E+00	0.00E+00	0.00E+00	0.00E+00	0.00E+00	0.00E+00	0.00E+00	0.00E+00	0.00E+00	0.00E+00	0.00E+00
1289	ALL	419207.9	3773049	2.17E-06	1.1667YrCa	2.17E-06	0.00E+00	0.00E+00	0.00E+00	0.00E+00	0.00E+00	0.00E+00	0.00E+00	0.00E+00	0.00E+00	0.00E+00	0.00E+00
1290	ALL	419207.9	3773074	1.76E-06	1.1667YrCa	1.76E-06	0.00E+00	0.00E+00	0.00E+00	0.00E+00	0.00E+00	0.00E+00	0.00E+00	0.00E+00	0.00E+00	0.00E+00	0.00E+00
1291	ALL	419207.9	3773099	1.46E-06	1.1667YrCa	1.46E-06	0.00E+00	0.00E+00	0.00E+00	0.00E+00	0.00E+00	0.00E+00	0.00E+00	0.00E+00	0.00E+00	0.00E+00	0.00E+00
1292	ALL	419207.9	3773124	1.24E-06	1.1667YrCa	1.24E-06	0.00E+00	0.00E+00	0.00E+00	0.00E+00	0.00E+00	0.00E+00	0.00E+00	0.00E+00	0.00E+00	0.00E+00	0.00E+00
1293	ALL	419207.9	3773149	1.08E-06	1.1667YrCa	1.08E-06	0.00E+00	0.00E+00	0.00E+00	0.00E+00	0.00E+00	0.00E+00	0.00E+00	0.00E+00	0.00E+00	0.00E+00	0.00E+00
1294	ALL	419207.9	3773174	9.57E-07	1.1667YrCa	9.57E-07	0.00E+00	0.00E+00	0.00E+00	0.00E+00	0.00E+00	0.00E+00	0.00E+00	0.00E+00	0.00E+00	0.00E+00	0.00E+00
1295	ALL	419207.9	3773199	8.60E-07	1.1667YrCa	8.60E-07	0.00E+00	0.00E+00	0.00E+00	0.00E+00	0.00E+00	0.00E+00	0.00E+00	0.00E+00	0.00E+00	0.00E+00	0.00E+00
1296	ALL	419207.9	3773224	7.72E-07	1.1667YrCa	7.72E-07	0.00E+00	0.00E+00	0.00E+00	0.00E+00	0.00E+00	0.00E+00	0.00E+00	0.00E+00	0.00E+00	0.00E+00	0.00E+00
1297	ALL	419207.9	3773249	7.01E-07	1.1667YrCa	7.01E-07	0.00E+00	0.00E+00	0.00E+00	0.00E+00	0.00E+00	0.00E+00	0.00E+00	0.00E+00	0.00E+00	0.00E+00	0.00E+00
1298	ALL	419207.9	3773274	6.43E-07	1.1667YrCa	6.43E-07	0.00E+00	0.00E+00	0.00E+00	0.00E+00	0.00E+00	0.00E+00	0.00E+00	0.00E+00	0.00E+00	0.00E+00	0.00E+00
1299	ALL	419207.9	3773299	5.92E-07	1.1667YrCa	5.92E-07	0.00E+00	0.00E+00	0.00E+00	0.00E+00	0.00E+00	0.00E+00	0.00E+00	0.00E+00	0.00E+00	0.00E+00	0.00E+00
1300	ALL	419207.9	3773324	5.45E-07	1.1667YrCa	5.45E-07	0.00E+00	0.00E+00	0.00E+00	0.00E+00	0.00E+00	0.00E+00	0.00E+00	0.00E+00	0.00E+00	0.00E+00	0.00E+00
1301	ALL	419207.9	3773349	5.08E-07	1.1667YrCa	5.08E-07	0.00E+00	0.00E+00	0.00E+00	0.00E+00	0.00E+00	0.00E+00	0.00E+00	0.00E+00	0.00E+00	0.00E+00	0.00E+00
1302	ALL	419207.9	3773374	4.72E-07	1.1667YrCa	4.72E-07	0.00E+00	0.00E+00	0.00E+00	0.00E+00	0.00E+00	0.00E+00	0.00E+00	0.00E+00	0.00E+00	0.00E+00	0.00E+00
1303	ALL	419207.9	3773399	4.38E-07	1.1667YrCa	4.38E-07	0.00E+00	0.00E+00	0.00E+00	0.00E+00	0.00E+00	0.00E+00	0.00E+00	0.00E+00	0.00E+00	0.00E+00	0.00E+00
1304	ALL	419207.9	3773424	4.09E-07	1.1667YrCa	4.09E-07	0.00E+00	0.00E+00	0.00E+00	0.00E+00	0.00E+00	0.00E+00	0.00E+00	0.00E+00	0.00E+00	0.00E+00	0.00E+00
1305	ALL	419207.9	3773449	3.84E-07	1.1667YrCa	3.84E-07	0.00E+00	0.00E+00	0.00E+00	0.00E+00	0.00E+00	0.00E+00	0.00E+00	0.00E+00	0.00E+00	0.00E+00	0.00E+00
1306	ALL	419207.9	3773474	3.58E-07	1.1667YrCa	3.58E-07	0.00E+00	0.00E+00	0.00E+00	0.00E+00	0.00E+00	0.00E+00	0.00E+00	0.00E+00	0.00E+00	0.00E+00	0.00E+00
1307	ALL	419207.9	3773499	3.37E-07	1.1667YrCa	3.37E-07	0.00E+00	0.00E+00	0.00E+00	0.00E+00	0.00E+00	0.00E+00	0.00E+00	0.00E+00	0.00E+00	0.00E+00	0.00E+00
1308	ALL	419232.9	3772924	6.13E-06	1.1667YrCa	6.13E-06	0.00E+00	0.00E+00	0.00E+00	0.00E+00	0.00E+00	0.00E+00	0.00E+00	0.00E+00	0.00E+00	0.00E+00	0.00E+00
1309	ALL	419232.9	3772949	5.41E-06	1.1667YrCa	5.41E-06	0.00E+00	0.00E+00	0.00E+00	0.00E+00	0.00E+00	0.00E+00	0.00E+00	0.00E+00	0.00E+00	0.00E+00	0.00E+00
1310	ALL	419232.9	3772974	4.54E-06	1.1667YrCa	4.54E-06	0.00E+00	0.00E+00	0.00E+00	0.00E+00	0.00E+00	0.00E+00	0.00E+00	0.00E+00	0.00E+00	0.00E+00	0.00E+00
1311	ALL	419232.9	3772999	3.64E-06	1.1667YrCa	3.64E-06	0.00E+00	0.00E+00	0.00E+00	0.00E+00	0.00E+00	0.00E+00	0.00E+00	0.00E+00	0.00E+00	0.00E+00	0.00E+00
1312	ALL	419232.9	3773024	2.87E-06	1.1667YrCa	2.87E-06	0.00E+00	0.00E+00	0.00E+00	0.00E+00	0.00E+00	0.00E+00	0.00E+00	0.00E+00	0.00E+00	0.00E+00	0.00E+00
1313	ALL	419232.9	3773049	2.26E-06	1.1667YrCa	2.26E-06	0.00E+00	0.00E+00	0.00E+00	0.00E+00	0.00E+00	0.00E+00	0.00E+00	0.00E+00	0.00E+00	0.00E+00	0.00E+00
1314	ALL	419232.9	3773074	1.81E-06	1.1667YrCa	1.81E-06	0.00E+00	0.00E+00	0.00E+00	0.00E+00	0.00E+00	0.00E+00	0.00E+00	0.00E+00	0.00E+00	0.00E+00	0.00E+00
1315	ALL	419232.9	3773099	1.49E-06	1.1667YrCa	1.49E-06	0.00E+00	0.00E+00	0.00E+00	0.00E+00	0.00E+00	0.00E+00	0.00E+00	0.00E+00	0.00E+00	0.00E+00	0.00E+00

1316	ALL	419232.9	3773124	1.26E-06	1.1667YrCa	1.26E-06	0.00E+00	0.00E+00	0.00E+00	0.00E+00	0.00E+00	0.00E+00	0.00E+00	0.00E+00	0.00E+00	0.00E+00	0.00E+00
1317	ALL	419232.9	3773149	1.09E-06	1.1667YrCa	1.09E-06	0.00E+00	0.00E+00	0.00E+00	0.00E+00	0.00E+00	0.00E+00	0.00E+00	0.00E+00	0.00E+00	0.00E+00	0.00E+00
1318	ALL	419232.9	3773174	9.56E-07	1.1667YrCa	9.56E-07	0.00E+00	0.00E+00	0.00E+00	0.00E+00	0.00E+00	0.00E+00	0.00E+00	0.00E+00	0.00E+00	0.00E+00	0.00E+00
1319	ALL	419232.9	3773199	8.56E-07	1.1667YrCa	8.56E-07	0.00E+00	0.00E+00	0.00E+00	0.00E+00	0.00E+00	0.00E+00	0.00E+00	0.00E+00	0.00E+00	0.00E+00	0.00E+00
1320	ALL	419232.9	3773224	7.67E-07	1.1667YrCa	7.67E-07	0.00E+00	0.00E+00	0.00E+00	0.00E+00	0.00E+00	0.00E+00	0.00E+00	0.00E+00	0.00E+00	0.00E+00	0.00E+00
1321	ALL	419232.9	3773249	6.95E-07	1.1667YrCa	6.95E-07	0.00E+00	0.00E+00	0.00E+00	0.00E+00	0.00E+00	0.00E+00	0.00E+00	0.00E+00	0.00E+00	0.00E+00	0.00E+00
1322	ALL	419232.9	3773274	6.37E-07	1.1667YrCa	6.37E-07	0.00E+00	0.00E+00	0.00E+00	0.00E+00	0.00E+00	0.00E+00	0.00E+00	0.00E+00	0.00E+00	0.00E+00	0.00E+00
1323	ALL	419232.9	3773299	5.85E-07	1.1667YrCa	5.85E-07	0.00E+00	0.00E+00	0.00E+00	0.00E+00	0.00E+00	0.00E+00	0.00E+00	0.00E+00	0.00E+00	0.00E+00	0.00E+00
1324	ALL	419232.9	3773324	5.39E-07	1.1667YrCa	5.39E-07	0.00E+00	0.00E+00	0.00E+00	0.00E+00	0.00E+00	0.00E+00	0.00E+00	0.00E+00	0.00E+00	0.00E+00	0.00E+00
1325	ALL	419232.9	3773349	5.04E-07	1.1667YrCa	5.04E-07	0.00E+00	0.00E+00	0.00E+00	0.00E+00	0.00E+00	0.00E+00	0.00E+00	0.00E+00	0.00E+00	0.00E+00	0.00E+00
1326	ALL	419232.9	3773374	4.68E-07	1.1667YrCa	4.68E-07	0.00E+00	0.00E+00	0.00E+00	0.00E+00	0.00E+00	0.00E+00	0.00E+00	0.00E+00	0.00E+00	0.00E+00	0.00E+00
1327	ALL	419232.9	3773399	4.34E-07	1.1667YrCa	4.34E-07	0.00E+00	0.00E+00	0.00E+00	0.00E+00	0.00E+00	0.00E+00	0.00E+00	0.00E+00	0.00E+00	0.00E+00	0.00E+00
1328	ALL	419232.9	3773424	4.05E-07	1.1667YrCa	4.05E-07	0.00E+00	0.00E+00	0.00E+00	0.00E+00	0.00E+00	0.00E+00	0.00E+00	0.00E+00	0.00E+00	0.00E+00	0.00E+00
1329	ALL	419232.9	3773449	3.80E-07	1.1667YrCa	3.80E-07	0.00E+00	0.00E+00	0.00E+00	0.00E+00	0.00E+00	0.00E+00	0.00E+00	0.00E+00	0.00E+00	0.00E+00	0.00E+00
1330	ALL	419232.9	3773474	3.55E-07	1.1667YrCa	3.55E-07	0.00E+00	0.00E+00	0.00E+00	0.00E+00	0.00E+00	0.00E+00	0.00E+00	0.00E+00	0.00E+00	0.00E+00	0.00E+00
1331	ALL	419232.9	3773499	3.33E-07	1.1667YrCa	3.33E-07	0.00E+00	0.00E+00	0.00E+00	0.00E+00	0.00E+00	0.00E+00	0.00E+00	0.00E+00	0.00E+00	0.00E+00	0.00E+00
1332	ALL	419257.9	3772924	6.01E-06	1.1667YrCa	6.01E-06	0.00E+00	0.00E+00	0.00E+00	0.00E+00	0.00E+00	0.00E+00	0.00E+00	0.00E+00	0.00E+00	0.00E+00	0.00E+00
1333	ALL	419257.9	3772949	5.34E-06	1.1667YrCa	5.34E-06	0.00E+00	0.00E+00	0.00E+00	0.00E+00	0.00E+00	0.00E+00	0.00E+00	0.00E+00	0.00E+00	0.00E+00	0.00E+00
1334	ALL	419257.9	3772974	4.54E-06	1.1667YrCa	4.54E-06	0.00E+00	0.00E+00	0.00E+00	0.00E+00	0.00E+00	0.00E+00	0.00E+00	0.00E+00	0.00E+00	0.00E+00	0.00E+00
1335	ALL	419257.9	3772999	3.72E-06	1.1667YrCa	3.72E-06	0.00E+00	0.00E+00	0.00E+00	0.00E+00	0.00E+00	0.00E+00	0.00E+00	0.00E+00	0.00E+00	0.00E+00	0.00E+00
1336	ALL	419257.9	3773024	2.99E-06	1.1667YrCa	2.99E-06	0.00E+00	0.00E+00	0.00E+00	0.00E+00	0.00E+00	0.00E+00	0.00E+00	0.00E+00	0.00E+00	0.00E+00	0.00E+00
1337	ALL	419257.9	3773049	2.37E-06	1.1667YrCa	2.37E-06	0.00E+00	0.00E+00	0.00E+00	0.00E+00	0.00E+00	0.00E+00	0.00E+00	0.00E+00	0.00E+00	0.00E+00	0.00E+00
1338	ALL	419257.9	3773074	1.89E-06	1.1667YrCa	1.89E-06	0.00E+00	0.00E+00	0.00E+00	0.00E+00	0.00E+00	0.00E+00	0.00E+00	0.00E+00	0.00E+00	0.00E+00	0.00E+00
1339	ALL	419257.9	3773099	1.54E-06	1.1667YrCa	1.54E-06	0.00E+00	0.00E+00	0.00E+00	0.00E+00	0.00E+00	0.00E+00	0.00E+00	0.00E+00	0.00E+00	0.00E+00	0.00E+00
1340	ALL	419257.9	3773124	1.29E-06	1.1667YrCa	1.29E-06	0.00E+00	0.00E+00	0.00E+00	0.00E+00	0.00E+00	0.00E+00	0.00E+00	0.00E+00	0.00E+00	0.00E+00	0.00E+00
1341	ALL	419257.9	3773149	1.10E-06	1.1667YrCa	1.10E-06	0.00E+00	0.00E+00	0.00E+00	0.00E+00	0.00E+00	0.00E+00	0.00E+00	0.00E+00	0.00E+00	0.00E+00	0.00E+00
1342	ALL	419257.9	3773174	9.60E-07	1.1667YrCa	9.60E-07	0.00E+00	0.00E+00	0.00E+00	0.00E+00	0.00E+00	0.00E+00	0.00E+00	0.00E+00	0.00E+00	0.00E+00	0.00E+00
1343	ALL	419257.9	3773199	8.55E-07	1.1667YrCa	8.55E-07	0.00E+00	0.00E+00	0.00E+00	0.00E+00	0.00E+00	0.00E+00	0.00E+00	0.00E+00	0.00E+00	0.00E+00	0.00E+00
1344	ALL	419257.9	3773224	7.64E-07	1.1667YrCa	7.64E-07	0.00E+00	0.00E+00	0.00E+00	0.00E+00	0.00E+00	0.00E+00	0.00E+00	0.00E+00	0.00E+00	0.00E+00	0.00E+00
1345	ALL	419257.9	3773249	6.90E-07	1.1667YrCa	6.90E-07	0.00E+00	0.00E+00	0.00E+00	0.00E+00	0.00E+00	0.00E+00	0.00E+00	0.00E+00	0.00E+00	0.00E+00	0.00E+00
1346	ALL	419257.9	3773274	6.31E-07	1.1667YrCa	6.31E-07	0.00E+00	0.00E+00	0.00E+00	0.00E+00	0.00E+00	0.00E+00	0.00E+00	0.00E+00	0.00E+00	0.00E+00	0.00E+00
1347	ALL	419257.9	3773299	5.79E-07	1.1667YrCa	5.79E-07	0.00E+00	0.00E+00	0.00E+00	0.00E+00	0.00E+00	0.00E+00	0.00E+00	0.00E+00	0.00E+00	0.00E+00	0.00E+00
1348	ALL	419257.9	3773324	5.34E-07	1.1667YrCa	5.34E-07	0.00E+00	0.00E+00	0.00E+00	0.00E+00	0.00E+00	0.00E+00	0.00E+00	0.00E+00	0.00E+00	0.00E+00	0.00E+00
1349	ALL	419257.9	3773349	4.98E-07	1.1667YrCa	4.98E-07	0.00E+00	0.00E+00	0.00E+00	0.00E+00	0.00E+00	0.00E+00	0.00E+00	0.00E+00	0.00E+00	0.00E+00	0.00E+00
1350	ALL	419257.9	3773374	4.63E-07	1.1667YrCa	4.63E-07	0.00E+00	0.00E+00	0.00E+00	0.00E+00	0.00E+00	0.00E+00	0.00E+00	0.00E+00	0.00E+00	0.00E+00	0.00E+00
1351	ALL	419257.9	3773399	4.30E-07	1.1667YrCa	4.30E-07	0.00E+00	0.00E+00	0.00E+00	0.00E+00	0.00E+00	0.00E+00	0.00E+00	0.00E+00	0.00E+00	0.00E+00	0.00E+00
1352	ALL	419257.9	3773424	4.02E-07	1.1667YrCa	4.02E-07	0.00E+00	0.00E+00	0.00E+00	0.00E+00	0.00E+00	0.00E+00	0.00E+00	0.00E+00	0.00E+00	0.00E+00	0.00E+00
1353	ALL	419257.9	3773449	3.76E-07	1.1667YrCa	3.76E-07	0.00E+00	0.00E+00	0.00E+00	0.00E+00	0.00E+00	0.00E+00	0.00E+00	0.00E+00	0.00E+00	0.00E+00	0.00E+00
1354	ALL	419257.9	3773474	3.50E-07	1.1667YrCa	3.50E-07	0.00E+00	0.00E+00	0.00E+00	0.00E+00	0.00E+00	0.00E+00	0.00E+00	0.00E+00	0.00E+00	0.00E+00	0.00E+00
1355	ALL	419257.9	3773499	3.29E-07	1.1667YrCa	3.29E-07	0.00E+00	0.00E+00	0.00E+00	0.00E+00	0.00E+00	0.00E+00	0.00E+00	0.00E+00	0.00E+00	0.00E+00	0.00E+00
1356	ALL	419282.9	3772924	5.73E-06	1.1667YrCa	5.73E-06	0.00E+00	0.00E+00	0.00E+00	0.00E+00	0.00E+00	0.00E+00	0.00E+00	0.00E+00	0.00E+00	0.00E+00	0.00E+00
1357	ALL	419282.9	3772949	5.16E-06	1.1667YrCa	5.16E-06	0.00E+00	0.00E+00	0.00E+00	0.00E+00	0.00E+00	0.00E+00	0.00E+00	0.00E+00	0.00E+00	0.00E+00	0.00E+00
1358	ALL	419282.9	3772974	4.49E-06	1.1667YrCa	4.49E-06	0.00E+00	0.00E+00	0.00E+00	0.00E+00	0.00E+00	0.00E+00	0.00E+00	0.00E+00	0.00E+00	0.00E+00	0.00E+00
1359	ALL	419282.9	3772999	3.77E-06	1.1667YrCa	3.77E-06	0.00E+00	0.00E+00	0.00E+00	0.00E+00	0.00E+00	0.00E+00	0.00E+00	0.00E+00	0.00E+00	0.00E+00	0.00E+00
1360	ALL	419282.9	3773024	3.08E-06	1.1667YrCa	3.08E-06	0.00E+00	0.00E+00	0.00E+00	0.00E+00	0.00E+00	0.00E+00	0.00E+00	0.00E+00	0.00E+00	0.00E+00	0.00E+00
1361	ALL	419282.9	3773049	2.47E-06	1.1667YrCa	2.47E-06	0.00E+00	0.00E+00	0.00E+00	0.00E+00	0.00E+00	0.00E+00	0.00E+00	0.00E+00	0.00E+00	0.00E+00	0.00E+00
1362	ALL	419282.9	3773074	1.98E-06	1.1667YrCa	1.98E-06	0.00E+00	0.00E+00	0.00E+00	0.00E+00	0.00E+00	0.00E+00	0.00E+00	0.00E+00	0.00E+00	0.00E+00	0.00E+00

1363	ALL	419282.9	3773099	1.60E-06	1.1667YrCa	1.60E-06	0.00E+00	0.00E+00	0.00E+00	0.00E+00	0.00E+00	0.00E+00	0.00E+00	0.00E+00	0.00E+00	0.00E+00	0.00E+00
1364	ALL	419282.9	3773124	1.33E-06	1.1667YrCa	1.33E-06	0.00E+00	0.00E+00	0.00E+00	0.00E+00	0.00E+00	0.00E+00	0.00E+00	0.00E+00	0.00E+00	0.00E+00	0.00E+00
1365	ALL	419282.9	3773149	1.12E-06	1.1667YrCa	1.12E-06	0.00E+00	0.00E+00	0.00E+00	0.00E+00	0.00E+00	0.00E+00	0.00E+00	0.00E+00	0.00E+00	0.00E+00	0.00E+00
1366	ALL	419282.9	3773174	9.69E-07	1.1667YrCa	9.69E-07	0.00E+00	0.00E+00	0.00E+00	0.00E+00	0.00E+00	0.00E+00	0.00E+00	0.00E+00	0.00E+00	0.00E+00	0.00E+00
1367	ALL	419282.9	3773199	8.58E-07	1.1667YrCa	8.58E-07	0.00E+00	0.00E+00	0.00E+00	0.00E+00	0.00E+00	0.00E+00	0.00E+00	0.00E+00	0.00E+00	0.00E+00	0.00E+00
1368	ALL	419282.9	3773224	7.62E-07	1.1667YrCa	7.62E-07	0.00E+00	0.00E+00	0.00E+00	0.00E+00	0.00E+00	0.00E+00	0.00E+00	0.00E+00	0.00E+00	0.00E+00	0.00E+00
1369	ALL	419282.9	3773249	6.87E-07	1.1667YrCa	6.87E-07	0.00E+00	0.00E+00	0.00E+00	0.00E+00	0.00E+00	0.00E+00	0.00E+00	0.00E+00	0.00E+00	0.00E+00	0.00E+00
1370	ALL	419282.9	3773274	6.26E-07	1.1667YrCa	6.26E-07	0.00E+00	0.00E+00	0.00E+00	0.00E+00	0.00E+00	0.00E+00	0.00E+00	0.00E+00	0.00E+00	0.00E+00	0.00E+00
1371	ALL	419282.9	3773299	5.74E-07	1.1667YrCa	5.74E-07	0.00E+00	0.00E+00	0.00E+00	0.00E+00	0.00E+00	0.00E+00	0.00E+00	0.00E+00	0.00E+00	0.00E+00	0.00E+00
1372	ALL	419282.9	3773324	5.26E-07	1.1667YrCa	5.26E-07	0.00E+00	0.00E+00	0.00E+00	0.00E+00	0.00E+00	0.00E+00	0.00E+00	0.00E+00	0.00E+00	0.00E+00	0.00E+00
1373	ALL	419282.9	3773349	4.88E-07	1.1667YrCa	4.88E-07	0.00E+00	0.00E+00	0.00E+00	0.00E+00	0.00E+00	0.00E+00	0.00E+00	0.00E+00	0.00E+00	0.00E+00	0.00E+00
1374	ALL	419282.9	3773374	4.56E-07	1.1667YrCa	4.56E-07	0.00E+00	0.00E+00	0.00E+00	0.00E+00	0.00E+00	0.00E+00	0.00E+00	0.00E+00	0.00E+00	0.00E+00	0.00E+00
1375	ALL	419282.9	3773399	4.26E-07	1.1667YrCa	4.26E-07	0.00E+00	0.00E+00	0.00E+00	0.00E+00	0.00E+00	0.00E+00	0.00E+00	0.00E+00	0.00E+00	0.00E+00	0.00E+00
1376	ALL	419282.9	3773424	3.99E-07	1.1667YrCa	3.99E-07	0.00E+00	0.00E+00	0.00E+00	0.00E+00	0.00E+00	0.00E+00	0.00E+00	0.00E+00	0.00E+00	0.00E+00	0.00E+00
1377	ALL	419282.9	3773449	3.73E-07	1.1667YrCa	3.73E-07	0.00E+00	0.00E+00	0.00E+00	0.00E+00	0.00E+00	0.00E+00	0.00E+00	0.00E+00	0.00E+00	0.00E+00	0.00E+00
1378	ALL	419282.9	3773474	3.48E-07	1.1667YrCa	3.48E-07	0.00E+00	0.00E+00	0.00E+00	0.00E+00	0.00E+00	0.00E+00	0.00E+00	0.00E+00	0.00E+00	0.00E+00	0.00E+00
1379	ALL	419282.9	3773499	3.27E-07	1.1667YrCa	3.27E-07	0.00E+00	0.00E+00	0.00E+00	0.00E+00	0.00E+00	0.00E+00	0.00E+00	0.00E+00	0.00E+00	0.00E+00	0.00E+00
1380	ALL	419307.9	3772924	5.41E-06	1.1667YrCa	5.41E-06	0.00E+00	0.00E+00	0.00E+00	0.00E+00	0.00E+00	0.00E+00	0.00E+00	0.00E+00	0.00E+00	0.00E+00	0.00E+00
1381	ALL	419307.9	3772949	4.96E-06	1.1667YrCa	4.96E-06	0.00E+00	0.00E+00	0.00E+00	0.00E+00	0.00E+00	0.00E+00	0.00E+00	0.00E+00	0.00E+00	0.00E+00	0.00E+00
1382	ALL	419307.9	3772974	4.40E-06	1.1667YrCa	4.40E-06	0.00E+00	0.00E+00	0.00E+00	0.00E+00	0.00E+00	0.00E+00	0.00E+00	0.00E+00	0.00E+00	0.00E+00	0.00E+00
1383	ALL	419307.9	3772999	3.77E-06	1.1667YrCa	3.77E-06	0.00E+00	0.00E+00	0.00E+00	0.00E+00	0.00E+00	0.00E+00	0.00E+00	0.00E+00	0.00E+00	0.00E+00	0.00E+00
1384	ALL	419307.9	3773024	3.14E-06	1.1667YrCa	3.14E-06	0.00E+00	0.00E+00	0.00E+00	0.00E+00	0.00E+00	0.00E+00	0.00E+00	0.00E+00	0.00E+00	0.00E+00	0.00E+00
1385	ALL	419307.9	3773049	2.55E-06	1.1667YrCa	2.55E-06	0.00E+00	0.00E+00	0.00E+00	0.00E+00	0.00E+00	0.00E+00	0.00E+00	0.00E+00	0.00E+00	0.00E+00	0.00E+00
1386	ALL	419307.9	3773074	2.06E-06	1.1667YrCa	2.06E-06	0.00E+00	0.00E+00	0.00E+00	0.00E+00	0.00E+00	0.00E+00	0.00E+00	0.00E+00	0.00E+00	0.00E+00	0.00E+00
1387	ALL	419307.9	3773099	1.67E-06	1.1667YrCa	1.67E-06	0.00E+00	0.00E+00	0.00E+00	0.00E+00	0.00E+00	0.00E+00	0.00E+00	0.00E+00	0.00E+00	0.00E+00	0.00E+00
1388	ALL	419307.9	3773124	1.37E-06	1.1667YrCa	1.37E-06	0.00E+00	0.00E+00	0.00E+00	0.00E+00	0.00E+00	0.00E+00	0.00E+00	0.00E+00	0.00E+00	0.00E+00	0.00E+00
1389	ALL	419307.9	3773149	1.15E-06	1.1667YrCa	1.15E-06	0.00E+00	0.00E+00	0.00E+00	0.00E+00	0.00E+00	0.00E+00	0.00E+00	0.00E+00	0.00E+00	0.00E+00	0.00E+00
1390	ALL	419307.9	3773174	9.84E-07	1.1667YrCa	9.84E-07	0.00E+00	0.00E+00	0.00E+00	0.00E+00	0.00E+00	0.00E+00	0.00E+00	0.00E+00	0.00E+00	0.00E+00	0.00E+00
1391	ALL	419307.9	3773199	8.65E-07	1.1667YrCa	8.65E-07	0.00E+00	0.00E+00	0.00E+00	0.00E+00	0.00E+00	0.00E+00	0.00E+00	0.00E+00	0.00E+00	0.00E+00	0.00E+00
1392	ALL	419307.9	3773224	7.65E-07	1.1667YrCa	7.65E-07	0.00E+00	0.00E+00	0.00E+00	0.00E+00	0.00E+00	0.00E+00	0.00E+00	0.00E+00	0.00E+00	0.00E+00	0.00E+00
1393	ALL	419307.9	3773249	6.86E-07	1.1667YrCa	6.86E-07	0.00E+00	0.00E+00	0.00E+00	0.00E+00	0.00E+00	0.00E+00	0.00E+00	0.00E+00	0.00E+00	0.00E+00	0.00E+00
1394	ALL	419307.9	3773274	6.24E-07	1.1667YrCa	6.24E-07	0.00E+00	0.00E+00	0.00E+00	0.00E+00	0.00E+00	0.00E+00	0.00E+00	0.00E+00	0.00E+00	0.00E+00	0.00E+00
1395	ALL	419307.9	3773299	5.69E-07	1.1667YrCa	5.69E-07	0.00E+00	0.00E+00	0.00E+00	0.00E+00	0.00E+00	0.00E+00	0.00E+00	0.00E+00	0.00E+00	0.00E+00	0.00E+00
1396	ALL	419332.9	3772924	5.09E-06	1.1667YrCa	5.09E-06	0.00E+00	0.00E+00	0.00E+00	0.00E+00	0.00E+00	0.00E+00	0.00E+00	0.00E+00	0.00E+00	0.00E+00	0.00E+00
1397	ALL	419332.9	3772949	4.75E-06	1.1667YrCa	4.75E-06	0.00E+00	0.00E+00	0.00E+00	0.00E+00	0.00E+00	0.00E+00	0.00E+00	0.00E+00	0.00E+00	0.00E+00	0.00E+00
1398	ALL	419332.9	3772974	4.29E-06	1.1667YrCa	4.29E-06	0.00E+00	0.00E+00	0.00E+00	0.00E+00	0.00E+00	0.00E+00	0.00E+00	0.00E+00	0.00E+00	0.00E+00	0.00E+00
1399	ALL	419332.9	3772999	3.75E-06	1.1667YrCa	3.75E-06	0.00E+00	0.00E+00	0.00E+00	0.00E+00	0.00E+00	0.00E+00	0.00E+00	0.00E+00	0.00E+00	0.00E+00	0.00E+00
1400	ALL	419332.9	3773024	3.18E-06	1.1667YrCa	3.18E-06	0.00E+00	0.00E+00	0.00E+00	0.00E+00	0.00E+00	0.00E+00	0.00E+00	0.00E+00	0.00E+00	0.00E+00	0.00E+00
1401	ALL	419332.9	3773049	2.63E-06	1.1667YrCa	2.63E-06	0.00E+00	0.00E+00	0.00E+00	0.00E+00	0.00E+00	0.00E+00	0.00E+00	0.00E+00	0.00E+00	0.00E+00	0.00E+00
1402	ALL	419332.9	3773074	2.14E-06	1.1667YrCa	2.14E-06	0.00E+00	0.00E+00	0.00E+00	0.00E+00	0.00E+00	0.00E+00	0.00E+00	0.00E+00	0.00E+00	0.00E+00	0.00E+00
1403	ALL	419332.9	3773099	1.74E-06	1.1667YrCa	1.74E-06	0.00E+00	0.00E+00	0.00E+00	0.00E+00	0.00E+00	0.00E+00	0.00E+00	0.00E+00	0.00E+00	0.00E+00	0.00E+00
1404	ALL	419332.9	3773124	1.43E-06	1.1667YrCa	1.43E-06	0.00E+00	0.00E+00	0.00E+00	0.00E+00	0.00E+00	0.00E+00	0.00E+00	0.00E+00	0.00E+00	0.00E+00	0.00E+00
1405	ALL	419332.9	3773149	1.19E-06	1.1667YrCa	1.19E-06	0.00E+00	0.00E+00	0.00E+00	0.00E+00	0.00E+00	0.00E+00	0.00E+00	0.00E+00	0.00E+00	0.00E+00	0.00E+00
1406	ALL	419332.9	3773174	1.01E-06	1.1667YrCa	1.01E-06	0.00E+00	0.00E+00	0.00E+00	0.00E+00	0.00E+00	0.00E+00	0.00E+00	0.00E+00	0.00E+00	0.00E+00	0.00E+00
1407	ALL	419332.9	3773199	8.78E-07	1.1667YrCa	8.78E-07	0.00E+00	0.00E+00	0.00E+00	0.00E+00	0.00E+00	0.00E+00	0.00E+00	0.00E+00	0.00E+00	0.00E+00	0.00E+00
1408	ALL	419332.9	3773224	7.71E-07	1.1667YrCa	7.71E-07	0.00E+00	0.00E+00	0.00E+00	0.00E+00	0.00E+00	0.00E+00	0.00E+00	0.00E+00	0.00E+00	0.00E+00	0.00E+00
1409	ALL	419332.9	3773249	6.90E-07	1.1667YrCa	6.90E-07	0.00E+00	0.00E+00	0.00E+00	0.00E+00	0.00E+00	0.00E+00	0.00E+00	0.00E+00	0.00E+00	0.00E+00	0.00E+00

1410	ALL	419332.9	3773274	6.25E-07	1.1667YrCa	6.25E-07	0.00E+00	0.00E+00	0.00E+00	0.00E+00	0.00E+00	0.00E+00	0.00E+00	0.00E+00	0.00E+00	0.00E+00	0.00E+00
1411	ALL	419332.9	3773299	5.67E-07	1.1667YrCa	5.67E-07	0.00E+00	0.00E+00	0.00E+00	0.00E+00	0.00E+00	0.00E+00	0.00E+00	0.00E+00	0.00E+00	0.00E+00	0.00E+00
1412	ALL	419357.9	3772924	4.78E-06	1.1667YrCa	4.78E-06	0.00E+00	0.00E+00	0.00E+00	0.00E+00	0.00E+00	0.00E+00	0.00E+00	0.00E+00	0.00E+00	0.00E+00	0.00E+00
1413	ALL	419357.9	3772949	4.53E-06	1.1667YrCa	4.53E-06	0.00E+00	0.00E+00	0.00E+00	0.00E+00	0.00E+00	0.00E+00	0.00E+00	0.00E+00	0.00E+00	0.00E+00	0.00E+00
1414	ALL	419357.9	3772974	4.15E-06	1.1667YrCa	4.15E-06	0.00E+00	0.00E+00	0.00E+00	0.00E+00	0.00E+00	0.00E+00	0.00E+00	0.00E+00	0.00E+00	0.00E+00	0.00E+00
1415	ALL	419357.9	3772999	3.70E-06	1.1667YrCa	3.70E-06	0.00E+00	0.00E+00	0.00E+00	0.00E+00	0.00E+00	0.00E+00	0.00E+00	0.00E+00	0.00E+00	0.00E+00	0.00E+00
1416	ALL	419357.9	3773024	3.20E-06	1.1667YrCa	3.20E-06	0.00E+00	0.00E+00	0.00E+00	0.00E+00	0.00E+00	0.00E+00	0.00E+00	0.00E+00	0.00E+00	0.00E+00	0.00E+00
1417	ALL	419357.9	3773049	2.69E-06	1.1667YrCa	2.69E-06	0.00E+00	0.00E+00	0.00E+00	0.00E+00	0.00E+00	0.00E+00	0.00E+00	0.00E+00	0.00E+00	0.00E+00	0.00E+00
1418	ALL	419357.9	3773074	2.22E-06	1.1667YrCa	2.22E-06	0.00E+00	0.00E+00	0.00E+00	0.00E+00	0.00E+00	0.00E+00	0.00E+00	0.00E+00	0.00E+00	0.00E+00	0.00E+00
1419	ALL	419357.9	3773099	1.82E-06	1.1667YrCa	1.82E-06	0.00E+00	0.00E+00	0.00E+00	0.00E+00	0.00E+00	0.00E+00	0.00E+00	0.00E+00	0.00E+00	0.00E+00	0.00E+00
1420	ALL	419357.9	3773124	1.49E-06	1.1667YrCa	1.49E-06	0.00E+00	0.00E+00	0.00E+00	0.00E+00	0.00E+00	0.00E+00	0.00E+00	0.00E+00	0.00E+00	0.00E+00	0.00E+00
1421	ALL	419357.9	3773149	1.23E-06	1.1667YrCa	1.23E-06	0.00E+00	0.00E+00	0.00E+00	0.00E+00	0.00E+00	0.00E+00	0.00E+00	0.00E+00	0.00E+00	0.00E+00	0.00E+00
1422	ALL	419357.9	3773174	1.04E-06	1.1667YrCa	1.04E-06	0.00E+00	0.00E+00	0.00E+00	0.00E+00	0.00E+00	0.00E+00	0.00E+00	0.00E+00	0.00E+00	0.00E+00	0.00E+00
1423	ALL	419357.9	3773199	8.99E-07	1.1667YrCa	8.99E-07	0.00E+00	0.00E+00	0.00E+00	0.00E+00	0.00E+00	0.00E+00	0.00E+00	0.00E+00	0.00E+00	0.00E+00	0.00E+00
1424	ALL	419357.9	3773224	7.84E-07	1.1667YrCa	7.84E-07	0.00E+00	0.00E+00	0.00E+00	0.00E+00	0.00E+00	0.00E+00	0.00E+00	0.00E+00	0.00E+00	0.00E+00	0.00E+00
1425	ALL	419357.9	3773249	6.97E-07	1.1667YrCa	6.97E-07	0.00E+00	0.00E+00	0.00E+00	0.00E+00	0.00E+00	0.00E+00	0.00E+00	0.00E+00	0.00E+00	0.00E+00	0.00E+00
1426	ALL	419357.9	3773274	6.29E-07	1.1667YrCa	6.29E-07	0.00E+00	0.00E+00	0.00E+00	0.00E+00	0.00E+00	0.00E+00	0.00E+00	0.00E+00	0.00E+00	0.00E+00	0.00E+00
1427	ALL	419357.9	3773299	5.69E-07	1.1667YrCa	5.69E-07	0.00E+00	0.00E+00	0.00E+00	0.00E+00	0.00E+00	0.00E+00	0.00E+00	0.00E+00	0.00E+00	0.00E+00	0.00E+00
1428	ALL	419382.9	3772924	4.48E-06	1.1667YrCa	4.48E-06	0.00E+00	0.00E+00	0.00E+00	0.00E+00	0.00E+00	0.00E+00	0.00E+00	0.00E+00	0.00E+00	0.00E+00	0.00E+00
1429	ALL	419382.9	3772949	4.29E-06	1.1667YrCa	4.29E-06	0.00E+00	0.00E+00	0.00E+00	0.00E+00	0.00E+00	0.00E+00	0.00E+00	0.00E+00	0.00E+00	0.00E+00	0.00E+00
1430	ALL	419382.9	3772974	4.00E-06	1.1667YrCa	4.00E-06	0.00E+00	0.00E+00	0.00E+00	0.00E+00	0.00E+00	0.00E+00	0.00E+00	0.00E+00	0.00E+00	0.00E+00	0.00E+00
1431	ALL	419382.9	3772999	3.62E-06	1.1667YrCa	3.62E-06	0.00E+00	0.00E+00	0.00E+00	0.00E+00	0.00E+00	0.00E+00	0.00E+00	0.00E+00	0.00E+00	0.00E+00	0.00E+00
1432	ALL	419382.9	3773024	3.18E-06	1.1667YrCa	3.18E-06	0.00E+00	0.00E+00	0.00E+00	0.00E+00	0.00E+00	0.00E+00	0.00E+00	0.00E+00	0.00E+00	0.00E+00	0.00E+00
1433	ALL	419382.9	3773049	2.73E-06	1.1667YrCa	2.73E-06	0.00E+00	0.00E+00	0.00E+00	0.00E+00	0.00E+00	0.00E+00	0.00E+00	0.00E+00	0.00E+00	0.00E+00	0.00E+00
1434	ALL	419382.9	3773074	2.29E-06	1.1667YrCa	2.29E-06	0.00E+00	0.00E+00	0.00E+00	0.00E+00	0.00E+00	0.00E+00	0.00E+00	0.00E+00	0.00E+00	0.00E+00	0.00E+00
1435	ALL	419382.9	3773099	1.89E-06	1.1667YrCa	1.89E-06	0.00E+00	0.00E+00	0.00E+00	0.00E+00	0.00E+00	0.00E+00	0.00E+00	0.00E+00	0.00E+00	0.00E+00	0.00E+00
1436	ALL	419382.9	3773124	1.55E-06	1.1667YrCa	1.55E-06	0.00E+00	0.00E+00	0.00E+00	0.00E+00	0.00E+00	0.00E+00	0.00E+00	0.00E+00	0.00E+00	0.00E+00	0.00E+00
1437	ALL	419382.9	3773149	1.28E-06	1.1667YrCa	1.28E-06	0.00E+00	0.00E+00	0.00E+00	0.00E+00	0.00E+00	0.00E+00	0.00E+00	0.00E+00	0.00E+00	0.00E+00	0.00E+00
1438	ALL	419382.9	3773174	1.08E-06	1.1667YrCa	1.08E-06	0.00E+00	0.00E+00	0.00E+00	0.00E+00	0.00E+00	0.00E+00	0.00E+00	0.00E+00	0.00E+00	0.00E+00	0.00E+00
1439	ALL	419382.9	3773199	9.24E-07	1.1667YrCa	9.24E-07	0.00E+00	0.00E+00	0.00E+00	0.00E+00	0.00E+00	0.00E+00	0.00E+00	0.00E+00	0.00E+00	0.00E+00	0.00E+00
1440	ALL	419382.9	3773224	8.00E-07	1.1667YrCa	8.00E-07	0.00E+00	0.00E+00	0.00E+00	0.00E+00	0.00E+00	0.00E+00	0.00E+00	0.00E+00	0.00E+00	0.00E+00	0.00E+00
1441	ALL	419382.9	3773249	7.07E-07	1.1667YrCa	7.07E-07	0.00E+00	0.00E+00	0.00E+00	0.00E+00	0.00E+00	0.00E+00	0.00E+00	0.00E+00	0.00E+00	0.00E+00	0.00E+00
1442	ALL	419382.9	3773274	6.34E-07	1.1667YrCa	6.34E-07	0.00E+00	0.00E+00	0.00E+00	0.00E+00	0.00E+00	0.00E+00	0.00E+00	0.00E+00	0.00E+00	0.00E+00	0.00E+00
1443	ALL	419382.9	3773299	5.72E-07	1.1667YrCa	5.72E-07	0.00E+00	0.00E+00	0.00E+00	0.00E+00	0.00E+00	0.00E+00	0.00E+00	0.00E+00	0.00E+00	0.00E+00	0.00E+00
1444	ALL	419407.9	3772924	4.19E-06	1.1667YrCa	4.19E-06	0.00E+00	0.00E+00	0.00E+00	0.00E+00	0.00E+00	0.00E+00	0.00E+00	0.00E+00	0.00E+00	0.00E+00	0.00E+00
1445	ALL	419407.9	3772949	4.06E-06	1.1667YrCa	4.06E-06	0.00E+00	0.00E+00	0.00E+00	0.00E+00	0.00E+00	0.00E+00	0.00E+00	0.00E+00	0.00E+00	0.00E+00	0.00E+00
1446	ALL	419407.9	3772974	3.83E-06	1.1667YrCa	3.83E-06	0.00E+00	0.00E+00	0.00E+00	0.00E+00	0.00E+00	0.00E+00	0.00E+00	0.00E+00	0.00E+00	0.00E+00	0.00E+00
1447	ALL	419407.9	3772999	3.52E-06	1.1667YrCa	3.52E-06	0.00E+00	0.00E+00	0.00E+00	0.00E+00	0.00E+00	0.00E+00	0.00E+00	0.00E+00	0.00E+00	0.00E+00	0.00E+00
1448	ALL	419407.9	3773024	3.15E-06	1.1667YrCa	3.15E-06	0.00E+00	0.00E+00	0.00E+00	0.00E+00	0.00E+00	0.00E+00	0.00E+00	0.00E+00	0.00E+00	0.00E+00	0.00E+00
1449	ALL	419407.9	3773049	2.75E-06	1.1667YrCa	2.75E-06	0.00E+00	0.00E+00	0.00E+00	0.00E+00	0.00E+00	0.00E+00	0.00E+00	0.00E+00	0.00E+00	0.00E+00	0.00E+00
1450	ALL	419407.9	3773074	2.34E-06	1.1667YrCa	2.34E-06	0.00E+00	0.00E+00	0.00E+00	0.00E+00	0.00E+00	0.00E+00	0.00E+00	0.00E+00	0.00E+00	0.00E+00	0.00E+00
1451	ALL	419407.9	3773099	1.95E-06	1.1667YrCa	1.95E-06	0.00E+00	0.00E+00	0.00E+00	0.00E+00	0.00E+00	0.00E+00	0.00E+00	0.00E+00	0.00E+00	0.00E+00	0.00E+00
1452	ALL	419407.9	3773124	1.61E-06	1.1667YrCa	1.61E-06	0.00E+00	0.00E+00	0.00E+00	0.00E+00	0.00E+00	0.00E+00	0.00E+00	0.00E+00	0.00E+00	0.00E+00	0.00E+00
1453	ALL	419407.9	3773149	1.34E-06	1.1667YrCa	1.34E-06	0.00E+00	0.00E+00	0.00E+00	0.00E+00	0.00E+00	0.00E+00	0.00E+00	0.00E+00	0.00E+00	0.00E+00	0.00E+00
1454	ALL	419407.9	3773174	1.12E-06	1.1667YrCa	1.12E-06	0.00E+00	0.00E+00	0.00E+00	0.00E+00	0.00E+00	0.00E+00	0.00E+00	0.00E+00	0.00E+00	0.00E+00	0.00E+00
1455	ALL	419407.9	3773199	9.51E-07	1.1667YrCa	9.51E-07	0.00E+00	0.00E+00	0.00E+00	0.00E+00	0.00E+00	0.00E+00	0.00E+00	0.00E+00	0.00E+00	0.00E+00	0.00E+00
1456	ALL	419407.9	3773224	8.20E-07	1.1667YrCa	8.20E-07	0.00E+00	0.00E+00	0.00E+00	0.00E+00	0.00E+00	0.00E+00	0.00E+00	0.00E+00	0.00E+00	0.00E+00	0.00E+00

1457 ALL	419407.9	3773249	7.20E-07	1.1667YrCa	7.20E-07	0.00E+00	0.00E+00	0.00E+00	0.00E+00	0.00E+00	0.00E+00	0.00E+00	0.00E+00	0.00E+00	0.00E+00	0.00E+00
1458 ALL	419407.9	3773274	6.41E-07	1.1667YrCa	6.41E-07	0.00E+00	0.00E+00	0.00E+00	0.00E+00	0.00E+00	0.00E+00	0.00E+00	0.00E+00	0.00E+00	0.00E+00	0.00E+00
1459 ALL	419432.9	3772924	3.91E-06	1.1667YrCa	3.91E-06	0.00E+00	0.00E+00	0.00E+00	0.00E+00	0.00E+00	0.00E+00	0.00E+00	0.00E+00	0.00E+00	0.00E+00	0.00E+00
1460 ALL	419432.9	3772949	3.83E-06	1.1667YrCa	3.83E-06	0.00E+00	0.00E+00	0.00E+00	0.00E+00	0.00E+00	0.00E+00	0.00E+00	0.00E+00	0.00E+00	0.00E+00	0.00E+00
1461 ALL	419432.9	3772974	3.66E-06	1.1667YrCa	3.66E-06	0.00E+00	0.00E+00	0.00E+00	0.00E+00	0.00E+00	0.00E+00	0.00E+00	0.00E+00	0.00E+00	0.00E+00	0.00E+00
1462 ALL	419432.9	3772999	3.41E-06	1.1667YrCa	3.41E-06	0.00E+00	0.00E+00	0.00E+00	0.00E+00	0.00E+00	0.00E+00	0.00E+00	0.00E+00	0.00E+00	0.00E+00	0.00E+00
1463 ALL	419432.9	3773024	3.10E-06	1.1667YrCa	3.10E-06	0.00E+00	0.00E+00	0.00E+00	0.00E+00	0.00E+00	0.00E+00	0.00E+00	0.00E+00	0.00E+00	0.00E+00	0.00E+00
1464 ALL	419432.9	3773049	2.75E-06	1.1667YrCa	2.75E-06	0.00E+00	0.00E+00	0.00E+00	0.00E+00	0.00E+00	0.00E+00	0.00E+00	0.00E+00	0.00E+00	0.00E+00	0.00E+00
1465 ALL	419432.9	3773074	2.37E-06	1.1667YrCa	2.37E-06	0.00E+00	0.00E+00	0.00E+00	0.00E+00	0.00E+00	0.00E+00	0.00E+00	0.00E+00	0.00E+00	0.00E+00	0.00E+00
1466 ALL	419432.9	3773099	2.00E-06	1.1667YrCa	2.00E-06	0.00E+00	0.00E+00	0.00E+00	0.00E+00	0.00E+00	0.00E+00	0.00E+00	0.00E+00	0.00E+00	0.00E+00	0.00E+00
1467 ALL	419432.9	3773124	1.67E-06	1.1667YrCa	1.67E-06	0.00E+00	0.00E+00	0.00E+00	0.00E+00	0.00E+00	0.00E+00	0.00E+00	0.00E+00	0.00E+00	0.00E+00	0.00E+00
1468 ALL	419457.9	3772924	3.65E-06	1.1667YrCa	3.65E-06	0.00E+00	0.00E+00	0.00E+00	0.00E+00	0.00E+00	0.00E+00	0.00E+00	0.00E+00	0.00E+00	0.00E+00	0.00E+00
1469 ALL	419457.9	3772949	3.61E-06	1.1667YrCa	3.61E-06	0.00E+00	0.00E+00	0.00E+00	0.00E+00	0.00E+00	0.00E+00	0.00E+00	0.00E+00	0.00E+00	0.00E+00	0.00E+00
1470 ALL	419457.9	3772974	3.49E-06	1.1667YrCa	3.49E-06	0.00E+00	0.00E+00	0.00E+00	0.00E+00	0.00E+00	0.00E+00	0.00E+00	0.00E+00	0.00E+00	0.00E+00	0.00E+00
1471 ALL	419457.9	3772999	3.29E-06	1.1667YrCa	3.29E-06	0.00E+00	0.00E+00	0.00E+00	0.00E+00	0.00E+00	0.00E+00	0.00E+00	0.00E+00	0.00E+00	0.00E+00	0.00E+00
1472 ALL	419457.9	3773024	3.03E-06	1.1667YrCa	3.03E-06	0.00E+00	0.00E+00	0.00E+00	0.00E+00	0.00E+00	0.00E+00	0.00E+00	0.00E+00	0.00E+00	0.00E+00	0.00E+00
1473 ALL	419457.9	3773049	2.72E-06	1.1667YrCa	2.72E-06	0.00E+00	0.00E+00	0.00E+00	0.00E+00	0.00E+00	0.00E+00	0.00E+00	0.00E+00	0.00E+00	0.00E+00	0.00E+00
1474 ALL	419457.9	3773074	2.39E-06	1.1667YrCa	2.39E-06	0.00E+00	0.00E+00	0.00E+00	0.00E+00	0.00E+00	0.00E+00	0.00E+00	0.00E+00	0.00E+00	0.00E+00	0.00E+00
1475 ALL	419457.9	3773099	2.05E-06	1.1667YrCa	2.05E-06	0.00E+00	0.00E+00	0.00E+00	0.00E+00	0.00E+00	0.00E+00	0.00E+00	0.00E+00	0.00E+00	0.00E+00	0.00E+00
1476 ALL	419638.7	3773236	1.05E-06	1.1667YrCa	1.05E-06	0.00E+00	0.00E+00	0.00E+00	0.00E+00	0.00E+00	0.00E+00	0.00E+00	0.00E+00	0.00E+00	0.00E+00	0.00E+00
1477 ALL	419638.7	3773261	9.06E-07	1.1667YrCa	9.06E-07	0.00E+00	0.00E+00	0.00E+00	0.00E+00	0.00E+00	0.00E+00	0.00E+00	0.00E+00	0.00E+00	0.00E+00	0.00E+00
1478 ALL	419638.7	3773286	7.82E-07	1.1667YrCa	7.82E-07	0.00E+00	0.00E+00	0.00E+00	0.00E+00	0.00E+00	0.00E+00	0.00E+00	0.00E+00	0.00E+00	0.00E+00	0.00E+00
1479 ALL	419638.7	3773311	6.81E-07	1.1667YrCa	6.81E-07	0.00E+00	0.00E+00	0.00E+00	0.00E+00	0.00E+00	0.00E+00	0.00E+00	0.00E+00	0.00E+00	0.00E+00	0.00E+00
1480 ALL	419638.7	3773336	5.99E-07	1.1667YrCa	5.99E-07	0.00E+00	0.00E+00	0.00E+00	0.00E+00	0.00E+00	0.00E+00	0.00E+00	0.00E+00	0.00E+00	0.00E+00	0.00E+00
1481 ALL	419638.7	3773361	5.31E-07	1.1667YrCa	5.31E-07	0.00E+00	0.00E+00	0.00E+00	0.00E+00	0.00E+00	0.00E+00	0.00E+00	0.00E+00	0.00E+00	0.00E+00	0.00E+00
1482 ALL	419638.7	3773386	4.76E-07	1.1667YrCa	4.76E-07	0.00E+00	0.00E+00	0.00E+00	0.00E+00	0.00E+00	0.00E+00	0.00E+00	0.00E+00	0.00E+00	0.00E+00	0.00E+00
1483 ALL	419638.7	3773411	4.32E-07	1.1667YrCa	4.32E-07	0.00E+00	0.00E+00	0.00E+00	0.00E+00	0.00E+00	0.00E+00	0.00E+00	0.00E+00	0.00E+00	0.00E+00	0.00E+00
1484 ALL	419638.7	3773436	3.92E-07	1.1667YrCa	3.92E-07	0.00E+00	0.00E+00	0.00E+00	0.00E+00	0.00E+00	0.00E+00	0.00E+00	0.00E+00	0.00E+00	0.00E+00	0.00E+00
1485 ALL	419638.7	3773461	3.57E-07	1.1667YrCa	3.57E-07	0.00E+00	0.00E+00	0.00E+00	0.00E+00	0.00E+00	0.00E+00	0.00E+00	0.00E+00	0.00E+00	0.00E+00	0.00E+00
1486 ALL	419638.7	3773486	3.27E-07	1.1667YrCa	3.27E-07	0.00E+00	0.00E+00	0.00E+00	0.00E+00	0.00E+00	0.00E+00	0.00E+00	0.00E+00	0.00E+00	0.00E+00	0.00E+00
1487 ALL	419663.7	3773236	1.08E-06	1.1667YrCa	1.08E-06	0.00E+00	0.00E+00	0.00E+00	0.00E+00	0.00E+00	0.00E+00	0.00E+00	0.00E+00	0.00E+00	0.00E+00	0.00E+00
1488 ALL	419663.7	3773261	9.38E-07	1.1667YrCa	9.38E-07	0.00E+00	0.00E+00	0.00E+00	0.00E+00	0.00E+00	0.00E+00	0.00E+00	0.00E+00	0.00E+00	0.00E+00	0.00E+00
1489 ALL	419663.7	3773286	8.09E-07	1.1667YrCa	8.09E-07	0.00E+00	0.00E+00	0.00E+00	0.00E+00	0.00E+00	0.00E+00	0.00E+00	0.00E+00	0.00E+00	0.00E+00	0.00E+00
1490 ALL	419663.7	3773311	7.05E-07	1.1667YrCa	7.05E-07	0.00E+00	0.00E+00	0.00E+00	0.00E+00	0.00E+00	0.00E+00	0.00E+00	0.00E+00	0.00E+00	0.00E+00	0.00E+00
1491 ALL	419663.7	3773336	6.19E-07	1.1667YrCa	6.19E-07	0.00E+00	0.00E+00	0.00E+00	0.00E+00	0.00E+00	0.00E+00	0.00E+00	0.00E+00	0.00E+00	0.00E+00	0.00E+00
1492 ALL	419663.7	3773361	5.45E-07	1.1667YrCa	5.45E-07	0.00E+00	0.00E+00	0.00E+00	0.00E+00	0.00E+00	0.00E+00	0.00E+00	0.00E+00	0.00E+00	0.00E+00	0.00E+00
1493 ALL	419663.7	3773386	4.84E-07	1.1667YrCa	4.84E-07	0.00E+00	0.00E+00	0.00E+00	0.00E+00	0.00E+00	0.00E+00	0.00E+00	0.00E+00	0.00E+00	0.00E+00	0.00E+00
1494 ALL	419663.7	3773411	4.39E-07	1.1667YrCa	4.39E-07	0.00E+00	0.00E+00	0.00E+00	0.00E+00	0.00E+00	0.00E+00	0.00E+00	0.00E+00	0.00E+00	0.00E+00	0.00E+00
1495 ALL	419663.7	3773436	3.97E-07	1.1667YrCa	3.97E-07	0.00E+00	0.00E+00	0.00E+00	0.00E+00	0.00E+00	0.00E+00	0.00E+00	0.00E+00	0.00E+00	0.00E+00	0.00E+00
1496 ALL	419663.7	3773461	3.60E-07	1.1667YrCa	3.60E-07	0.00E+00	0.00E+00	0.00E+00	0.00E+00	0.00E+00	0.00E+00	0.00E+00	0.00E+00	0.00E+00	0.00E+00	0.00E+00
1497 ALL	419663.7	3773486	3.29E-07	1.1667YrCa	3.29E-07	0.00E+00	0.00E+00	0.00E+00	0.00E+00	0.00E+00	0.00E+00	0.00E+00	0.00E+00	0.00E+00	0.00E+00	0.00E+00
1498 ALL	419688.7	3773236	1.11E-06	1.1667YrCa	1.11E-06	0.00E+00	0.00E+00	0.00E+00	0.00E+00	0.00E+00	0.00E+00	0.00E+00	0.00E+00	0.00E+00	0.00E+00	0.00E+00
1499 ALL	419688.7	3773261	9.68E-07	1.1667YrCa	9.68E-07	0.00E+00	0.00E+00	0.00E+00	0.00E+00	0.00E+00	0.00E+00	0.00E+00	0.00E+00	0.00E+00	0.00E+00	0.00E+00
1500 ALL	419688.7	3773286	8.38E-07	1.1667YrCa	8.38E-07	0.00E+00	0.00E+00	0.00E+00	0.00E+00	0.00E+00	0.00E+00	0.00E+00	0.00E+00	0.00E+00	0.00E+00	0.00E+00
1501 ALL	419688.7	3773311	7.30E-07	1.1667YrCa	7.30E-07	0.00E+00	0.00E+00	0.00E+00	0.00E+00	0.00E+00	0.00E+00	0.00E+00	0.00E+00	0.00E+00	0.00E+00	0.00E+00
1502 ALL	419688.7	3773336	6.39E-07	1.1667YrCa	6.39E-07	0.00E+00	0.00E+00	0.00E+00	0.00E+00	0.00E+00	0.00E+00	0.00E+00	0.00E+00	0.00E+00	0.00E+00	0.00E+00
1503 ALL	419688.7	3773361	5.62E-07	1.1667YrCa	5.62E-07	0.00E+00	0.00E+00	0.00E+00	0.00E+00	0.00E+00	0.00E+00	0.00E+00	0.00E+00	0.00E+00	0.00E+00	0.00E+00

1504	ALL	419688.7	3773386	4.97E-07	1.1667YrCa	4.97E-07	0.00E+00	0.00E+00	0.00E+00	0.00E+00	0.00E+00	0.00E+00	0.00E+00	0.00E+00	0.00E+00	0.00E+00	0.00E+00
1505	ALL	419688.7	3773411	4.48E-07	1.1667YrCa	4.48E-07	0.00E+00	0.00E+00	0.00E+00	0.00E+00	0.00E+00	0.00E+00	0.00E+00	0.00E+00	0.00E+00	0.00E+00	0.00E+00
1506	ALL	419688.7	3773436	4.04E-07	1.1667YrCa	4.04E-07	0.00E+00	0.00E+00	0.00E+00	0.00E+00	0.00E+00	0.00E+00	0.00E+00	0.00E+00	0.00E+00	0.00E+00	0.00E+00
1507	ALL	419688.7	3773461	3.65E-07	1.1667YrCa	3.65E-07	0.00E+00	0.00E+00	0.00E+00	0.00E+00	0.00E+00	0.00E+00	0.00E+00	0.00E+00	0.00E+00	0.00E+00	0.00E+00
1508	ALL	419688.7	3773486	3.33E-07	1.1667YrCa	3.33E-07	0.00E+00	0.00E+00	0.00E+00	0.00E+00	0.00E+00	0.00E+00	0.00E+00	0.00E+00	0.00E+00	0.00E+00	0.00E+00
1509	ALL	419713.7	3773236	1.13E-06	1.1667YrCa	1.13E-06	0.00E+00	0.00E+00	0.00E+00	0.00E+00	0.00E+00	0.00E+00	0.00E+00	0.00E+00	0.00E+00	0.00E+00	0.00E+00
1510	ALL	419713.7	3773261	9.90E-07	1.1667YrCa	9.90E-07	0.00E+00	0.00E+00	0.00E+00	0.00E+00	0.00E+00	0.00E+00	0.00E+00	0.00E+00	0.00E+00	0.00E+00	0.00E+00
1511	ALL	419713.7	3773286	8.61E-07	1.1667YrCa	8.61E-07	0.00E+00	0.00E+00	0.00E+00	0.00E+00	0.00E+00	0.00E+00	0.00E+00	0.00E+00	0.00E+00	0.00E+00	0.00E+00
1512	ALL	419713.7	3773311	7.50E-07	1.1667YrCa	7.50E-07	0.00E+00	0.00E+00	0.00E+00	0.00E+00	0.00E+00	0.00E+00	0.00E+00	0.00E+00	0.00E+00	0.00E+00	0.00E+00
1513	ALL	419713.7	3773336	6.56E-07	1.1667YrCa	6.56E-07	0.00E+00	0.00E+00	0.00E+00	0.00E+00	0.00E+00	0.00E+00	0.00E+00	0.00E+00	0.00E+00	0.00E+00	0.00E+00
1514	ALL	419713.7	3773361	5.76E-07	1.1667YrCa	5.76E-07	0.00E+00	0.00E+00	0.00E+00	0.00E+00	0.00E+00	0.00E+00	0.00E+00	0.00E+00	0.00E+00	0.00E+00	0.00E+00
1515	ALL	419713.7	3773386	5.09E-07	1.1667YrCa	5.09E-07	0.00E+00	0.00E+00	0.00E+00	0.00E+00	0.00E+00	0.00E+00	0.00E+00	0.00E+00	0.00E+00	0.00E+00	0.00E+00
1516	ALL	419713.7	3773411	4.56E-07	1.1667YrCa	4.56E-07	0.00E+00	0.00E+00	0.00E+00	0.00E+00	0.00E+00	0.00E+00	0.00E+00	0.00E+00	0.00E+00	0.00E+00	0.00E+00
1517	ALL	419713.7	3773436	4.11E-07	1.1667YrCa	4.11E-07	0.00E+00	0.00E+00	0.00E+00	0.00E+00	0.00E+00	0.00E+00	0.00E+00	0.00E+00	0.00E+00	0.00E+00	0.00E+00
1518	ALL	419713.7	3773461	3.72E-07	1.1667YrCa	3.72E-07	0.00E+00	0.00E+00	0.00E+00	0.00E+00	0.00E+00	0.00E+00	0.00E+00	0.00E+00	0.00E+00	0.00E+00	0.00E+00
1519	ALL	419713.7	3773486	3.38E-07	1.1667YrCa	3.38E-07	0.00E+00	0.00E+00	0.00E+00	0.00E+00	0.00E+00	0.00E+00	0.00E+00	0.00E+00	0.00E+00	0.00E+00	0.00E+00
1520	ALL	419738.7	3773236	1.14E-06	1.1667YrCa	1.14E-06	0.00E+00	0.00E+00	0.00E+00	0.00E+00	0.00E+00	0.00E+00	0.00E+00	0.00E+00	0.00E+00	0.00E+00	0.00E+00
1521	ALL	419738.7	3773261	1.01E-06	1.1667YrCa	1.01E-06	0.00E+00	0.00E+00	0.00E+00	0.00E+00	0.00E+00	0.00E+00	0.00E+00	0.00E+00	0.00E+00	0.00E+00	0.00E+00
1522	ALL	419738.7	3773286	8.83E-07	1.1667YrCa	8.83E-07	0.00E+00	0.00E+00	0.00E+00	0.00E+00	0.00E+00	0.00E+00	0.00E+00	0.00E+00	0.00E+00	0.00E+00	0.00E+00
1523	ALL	419738.7	3773311	7.70E-07	1.1667YrCa	7.70E-07	0.00E+00	0.00E+00	0.00E+00	0.00E+00	0.00E+00	0.00E+00	0.00E+00	0.00E+00	0.00E+00	0.00E+00	0.00E+00
1524	ALL	419738.7	3773336	6.72E-07	1.1667YrCa	6.72E-07	0.00E+00	0.00E+00	0.00E+00	0.00E+00	0.00E+00	0.00E+00	0.00E+00	0.00E+00	0.00E+00	0.00E+00	0.00E+00
1525	ALL	419738.7	3773361	5.89E-07	1.1667YrCa	5.89E-07	0.00E+00	0.00E+00	0.00E+00	0.00E+00	0.00E+00	0.00E+00	0.00E+00	0.00E+00	0.00E+00	0.00E+00	0.00E+00
1526	ALL	419738.7	3773386	5.22E-07	1.1667YrCa	5.22E-07	0.00E+00	0.00E+00	0.00E+00	0.00E+00	0.00E+00	0.00E+00	0.00E+00	0.00E+00	0.00E+00	0.00E+00	0.00E+00
1527	ALL	419738.7	3773411	4.65E-07	1.1667YrCa	4.65E-07	0.00E+00	0.00E+00	0.00E+00	0.00E+00	0.00E+00	0.00E+00	0.00E+00	0.00E+00	0.00E+00	0.00E+00	0.00E+00
1528	ALL	419738.7	3773436	4.17E-07	1.1667YrCa	4.17E-07	0.00E+00	0.00E+00	0.00E+00	0.00E+00	0.00E+00	0.00E+00	0.00E+00	0.00E+00	0.00E+00	0.00E+00	0.00E+00
1529	ALL	419738.7	3773461	3.77E-07	1.1667YrCa	3.77E-07	0.00E+00	0.00E+00	0.00E+00	0.00E+00	0.00E+00	0.00E+00	0.00E+00	0.00E+00	0.00E+00	0.00E+00	0.00E+00
1530	ALL	419738.7	3773486	3.44E-07	1.1667YrCa	3.44E-07	0.00E+00	0.00E+00	0.00E+00	0.00E+00	0.00E+00	0.00E+00	0.00E+00	0.00E+00	0.00E+00	0.00E+00	0.00E+00
1531	ALL	419763.7	3773161	1.54E-06	1.1667YrCa	1.54E-06	0.00E+00	0.00E+00	0.00E+00	0.00E+00	0.00E+00	0.00E+00	0.00E+00	0.00E+00	0.00E+00	0.00E+00	0.00E+00
1532	ALL	419763.7	3773186	1.42E-06	1.1667YrCa	1.42E-06	0.00E+00	0.00E+00	0.00E+00	0.00E+00	0.00E+00	0.00E+00	0.00E+00	0.00E+00	0.00E+00	0.00E+00	0.00E+00
1533	ALL	419763.7	3773211	1.30E-06	1.1667YrCa	1.30E-06	0.00E+00	0.00E+00	0.00E+00	0.00E+00	0.00E+00	0.00E+00	0.00E+00	0.00E+00	0.00E+00	0.00E+00	0.00E+00
1534	ALL	419763.7	3773236	1.16E-06	1.1667YrCa	1.16E-06	0.00E+00	0.00E+00	0.00E+00	0.00E+00	0.00E+00	0.00E+00	0.00E+00	0.00E+00	0.00E+00	0.00E+00	0.00E+00
1535	ALL	419763.7	3773261	1.04E-06	1.1667YrCa	1.04E-06	0.00E+00	0.00E+00	0.00E+00	0.00E+00	0.00E+00	0.00E+00	0.00E+00	0.00E+00	0.00E+00	0.00E+00	0.00E+00
1536	ALL	419763.7	3773286	9.14E-07	1.1667YrCa	9.14E-07	0.00E+00	0.00E+00	0.00E+00	0.00E+00	0.00E+00	0.00E+00	0.00E+00	0.00E+00	0.00E+00	0.00E+00	0.00E+00
1537	ALL	419763.7	3773311	8.01E-07	1.1667YrCa	8.01E-07	0.00E+00	0.00E+00	0.00E+00	0.00E+00	0.00E+00	0.00E+00	0.00E+00	0.00E+00	0.00E+00	0.00E+00	0.00E+00
1538	ALL	419763.7	3773336	7.01E-07	1.1667YrCa	7.01E-07	0.00E+00	0.00E+00	0.00E+00	0.00E+00	0.00E+00	0.00E+00	0.00E+00	0.00E+00	0.00E+00	0.00E+00	0.00E+00
1539	ALL	419763.7	3773361	6.14E-07	1.1667YrCa	6.14E-07	0.00E+00	0.00E+00	0.00E+00	0.00E+00	0.00E+00	0.00E+00	0.00E+00	0.00E+00	0.00E+00	0.00E+00	0.00E+00
1540	ALL	419763.7	3773386	5.42E-07	1.1667YrCa	5.42E-07	0.00E+00	0.00E+00	0.00E+00	0.00E+00	0.00E+00	0.00E+00	0.00E+00	0.00E+00	0.00E+00	0.00E+00	0.00E+00
1541	ALL	419763.7	3773411	4.82E-07	1.1667YrCa	4.82E-07	0.00E+00	0.00E+00	0.00E+00	0.00E+00	0.00E+00	0.00E+00	0.00E+00	0.00E+00	0.00E+00	0.00E+00	0.00E+00
1542	ALL	419763.7	3773436	4.31E-07	1.1667YrCa	4.31E-07	0.00E+00	0.00E+00	0.00E+00	0.00E+00	0.00E+00	0.00E+00	0.00E+00	0.00E+00	0.00E+00	0.00E+00	0.00E+00
1543	ALL	419763.7	3773461	3.87E-07	1.1667YrCa	3.87E-07	0.00E+00	0.00E+00	0.00E+00	0.00E+00	0.00E+00	0.00E+00	0.00E+00	0.00E+00	0.00E+00	0.00E+00	0.00E+00
1544	ALL	419763.7	3773486	3.51E-07	1.1667YrCa	3.51E-07	0.00E+00	0.00E+00	0.00E+00	0.00E+00	0.00E+00	0.00E+00	0.00E+00	0.00E+00	0.00E+00	0.00E+00	0.00E+00
1545	ALL	419788.7	3773161	1.51E-06	1.1667YrCa	1.51E-06	0.00E+00	0.00E+00	0.00E+00	0.00E+00	0.00E+00	0.00E+00	0.00E+00	0.00E+00	0.00E+00	0.00E+00	0.00E+00
1546	ALL	419788.7	3773186	1.41E-06	1.1667YrCa	1.41E-06	0.00E+00	0.00E+00	0.00E+00	0.00E+00	0.00E+00	0.00E+00	0.00E+00	0.00E+00	0.00E+00	0.00E+00	0.00E+00
1547	ALL	419788.7	3773211	1.29E-06	1.1667YrCa	1.29E-06	0.00E+00	0.00E+00	0.00E+00	0.00E+00	0.00E+00	0.00E+00	0.00E+00	0.00E+00	0.00E+00	0.00E+00	0.00E+00
1548	ALL	419788.7	3773236	1.17E-06	1.1667YrCa	1.17E-06	0.00E+00	0.00E+00	0.00E+00	0.00E+00	0.00E+00	0.00E+00	0.00E+00	0.00E+00	0.00E+00	0.00E+00	0.00E+00
1549	ALL	419788.7	3773261	1.05E-06	1.1667YrCa	1.05E-06	0.00E+00	0.00E+00	0.00E+00	0.00E+00	0.00E+00	0.00E+00	0.00E+00	0.00E+00	0.00E+00	0.00E+00	0.00E+00
1550	ALL	419788.7	3773286	9.31E-07	1.1667YrCa	9.31E-07	0.00E+00	0.00E+00	0.00E+00	0.00E+00	0.00E+00	0.00E+00	0.00E+00	0.00E+00	0.00E+00	0.00E+00	0.00E+00

1551 ALL	419788.7	3773311	8.20E-07	1.1667YrCa	8.20E-07	0.00E+00	0.00E+00	0.00E+00	0.00E+00	0.00E+00	0.00E+00	0.00E+00	0.00E+00	0.00E+00	0.00E+00	0.00E+00
1552 ALL	419788.7	3773336	7.20E-07	1.1667YrCa	7.20E-07	0.00E+00	0.00E+00	0.00E+00	0.00E+00	0.00E+00	0.00E+00	0.00E+00	0.00E+00	0.00E+00	0.00E+00	0.00E+00
1553 ALL	419788.7	3773361	6.33E-07	1.1667YrCa	6.33E-07	0.00E+00	0.00E+00	0.00E+00	0.00E+00	0.00E+00	0.00E+00	0.00E+00	0.00E+00	0.00E+00	0.00E+00	0.00E+00
1554 ALL	419788.7	3773386	5.60E-07	1.1667YrCa	5.60E-07	0.00E+00	0.00E+00	0.00E+00	0.00E+00	0.00E+00	0.00E+00	0.00E+00	0.00E+00	0.00E+00	0.00E+00	0.00E+00
1555 ALL	419788.7	3773411	4.96E-07	1.1667YrCa	4.96E-07	0.00E+00	0.00E+00	0.00E+00	0.00E+00	0.00E+00	0.00E+00	0.00E+00	0.00E+00	0.00E+00	0.00E+00	0.00E+00
1556 ALL	419788.7	3773436	4.41E-07	1.1667YrCa	4.41E-07	0.00E+00	0.00E+00	0.00E+00	0.00E+00	0.00E+00	0.00E+00	0.00E+00	0.00E+00	0.00E+00	0.00E+00	0.00E+00
1557 ALL	419788.7	3773461	3.95E-07	1.1667YrCa	3.95E-07	0.00E+00	0.00E+00	0.00E+00	0.00E+00	0.00E+00	0.00E+00	0.00E+00	0.00E+00	0.00E+00	0.00E+00	0.00E+00
1558 ALL	419788.7	3773486	3.57E-07	1.1667YrCa	3.57E-07	0.00E+00	0.00E+00	0.00E+00	0.00E+00	0.00E+00	0.00E+00	0.00E+00	0.00E+00	0.00E+00	0.00E+00	0.00E+00
1559 ALL	419813.7	3773186	1.39E-06	1.1667YrCa	1.39E-06	0.00E+00	0.00E+00	0.00E+00	0.00E+00	0.00E+00	0.00E+00	0.00E+00	0.00E+00	0.00E+00	0.00E+00	0.00E+00
1560 ALL	419813.7	3773211	1.29E-06	1.1667YrCa	1.29E-06	0.00E+00	0.00E+00	0.00E+00	0.00E+00	0.00E+00	0.00E+00	0.00E+00	0.00E+00	0.00E+00	0.00E+00	0.00E+00
1561 ALL	419813.7	3773236	1.17E-06	1.1667YrCa	1.17E-06	0.00E+00	0.00E+00	0.00E+00	0.00E+00	0.00E+00	0.00E+00	0.00E+00	0.00E+00	0.00E+00	0.00E+00	0.00E+00
1562 ALL	419813.7	3773261	1.06E-06	1.1667YrCa	1.06E-06	0.00E+00	0.00E+00	0.00E+00	0.00E+00	0.00E+00	0.00E+00	0.00E+00	0.00E+00	0.00E+00	0.00E+00	0.00E+00
1563 ALL	419813.7	3773286	9.45E-07	1.1667YrCa	9.45E-07	0.00E+00	0.00E+00	0.00E+00	0.00E+00	0.00E+00	0.00E+00	0.00E+00	0.00E+00	0.00E+00	0.00E+00	0.00E+00
1564 ALL	419813.7	3773311	8.38E-07	1.1667YrCa	8.38E-07	0.00E+00	0.00E+00	0.00E+00	0.00E+00	0.00E+00	0.00E+00	0.00E+00	0.00E+00	0.00E+00	0.00E+00	0.00E+00
1565 ALL	419813.7	3773336	7.39E-07	1.1667YrCa	7.39E-07	0.00E+00	0.00E+00	0.00E+00	0.00E+00	0.00E+00	0.00E+00	0.00E+00	0.00E+00	0.00E+00	0.00E+00	0.00E+00
1566 ALL	419813.7	3773361	6.52E-07	1.1667YrCa	6.52E-07	0.00E+00	0.00E+00	0.00E+00	0.00E+00	0.00E+00	0.00E+00	0.00E+00	0.00E+00	0.00E+00	0.00E+00	0.00E+00
1567 ALL	419813.7	3773386	5.77E-07	1.1667YrCa	5.77E-07	0.00E+00	0.00E+00	0.00E+00	0.00E+00	0.00E+00	0.00E+00	0.00E+00	0.00E+00	0.00E+00	0.00E+00	0.00E+00
1568 ALL	419813.7	3773411	5.10E-07	1.1667YrCa	5.10E-07	0.00E+00	0.00E+00	0.00E+00	0.00E+00	0.00E+00	0.00E+00	0.00E+00	0.00E+00	0.00E+00	0.00E+00	0.00E+00
1569 ALL	419813.7	3773436	4.53E-07	1.1667YrCa	4.53E-07	0.00E+00	0.00E+00	0.00E+00	0.00E+00	0.00E+00	0.00E+00	0.00E+00	0.00E+00	0.00E+00	0.00E+00	0.00E+00
1570 ALL	419813.7	3773461	4.05E-07	1.1667YrCa	4.05E-07	0.00E+00	0.00E+00	0.00E+00	0.00E+00	0.00E+00	0.00E+00	0.00E+00	0.00E+00	0.00E+00	0.00E+00	0.00E+00
1571 ALL	419813.7	3773486	3.65E-07	1.1667YrCa	3.65E-07	0.00E+00	0.00E+00	0.00E+00	0.00E+00	0.00E+00	0.00E+00	0.00E+00	0.00E+00	0.00E+00	0.00E+00	0.00E+00
1572 ALL	419838.7	3773186	1.37E-06	1.1667YrCa	1.37E-06	0.00E+00	0.00E+00	0.00E+00	0.00E+00	0.00E+00	0.00E+00	0.00E+00	0.00E+00	0.00E+00	0.00E+00	0.00E+00
1573 ALL	419838.7	3773211	1.28E-06	1.1667YrCa	1.28E-06	0.00E+00	0.00E+00	0.00E+00	0.00E+00	0.00E+00	0.00E+00	0.00E+00	0.00E+00	0.00E+00	0.00E+00	0.00E+00
1574 ALL	419838.7	3773236	1.17E-06	1.1667YrCa	1.17E-06	0.00E+00	0.00E+00	0.00E+00	0.00E+00	0.00E+00	0.00E+00	0.00E+00	0.00E+00	0.00E+00	0.00E+00	0.00E+00
1575 ALL	419838.7	3773261	1.07E-06	1.1667YrCa	1.07E-06	0.00E+00	0.00E+00	0.00E+00	0.00E+00	0.00E+00	0.00E+00	0.00E+00	0.00E+00	0.00E+00	0.00E+00	0.00E+00
1576 ALL	419838.7	3773286	9.62E-07	1.1667YrCa	9.62E-07	0.00E+00	0.00E+00	0.00E+00	0.00E+00	0.00E+00	0.00E+00	0.00E+00	0.00E+00	0.00E+00	0.00E+00	0.00E+00
1577 ALL	419838.7	3773311	8.58E-07	1.1667YrCa	8.58E-07	0.00E+00	0.00E+00	0.00E+00	0.00E+00	0.00E+00	0.00E+00	0.00E+00	0.00E+00	0.00E+00	0.00E+00	0.00E+00
1578 ALL	419838.7	3773336	7.61E-07	1.1667YrCa	7.61E-07	0.00E+00	0.00E+00	0.00E+00	0.00E+00	0.00E+00	0.00E+00	0.00E+00	0.00E+00	0.00E+00	0.00E+00	0.00E+00
1579 ALL	419838.7	3773361	6.73E-07	1.1667YrCa	6.73E-07	0.00E+00	0.00E+00	0.00E+00	0.00E+00	0.00E+00	0.00E+00	0.00E+00	0.00E+00	0.00E+00	0.00E+00	0.00E+00
1580 ALL	419838.7	3773386	5.96E-07	1.1667YrCa	5.96E-07	0.00E+00	0.00E+00	0.00E+00	0.00E+00	0.00E+00	0.00E+00	0.00E+00	0.00E+00	0.00E+00	0.00E+00	0.00E+00
1581 ALL	419838.7	3773411	5.27E-07	1.1667YrCa	5.27E-07	0.00E+00	0.00E+00	0.00E+00	0.00E+00	0.00E+00	0.00E+00	0.00E+00	0.00E+00	0.00E+00	0.00E+00	0.00E+00
1582 ALL	419838.7	3773436	4.67E-07	1.1667YrCa	4.67E-07	0.00E+00	0.00E+00	0.00E+00	0.00E+00	0.00E+00	0.00E+00	0.00E+00	0.00E+00	0.00E+00	0.00E+00	0.00E+00
1583 ALL	419838.7	3773461	4.17E-07	1.1667YrCa	4.17E-07	0.00E+00	0.00E+00	0.00E+00	0.00E+00	0.00E+00	0.00E+00	0.00E+00	0.00E+00	0.00E+00	0.00E+00	0.00E+00
1584 ALL	419838.7	3773486	3.75E-07	1.1667YrCa	3.75E-07	0.00E+00	0.00E+00	0.00E+00	0.00E+00	0.00E+00	0.00E+00	0.00E+00	0.00E+00	0.00E+00	0.00E+00	0.00E+00
1585 ALL	419863.7	3773186	1.35E-06	1.1667YrCa	1.35E-06	0.00E+00	0.00E+00	0.00E+00	0.00E+00	0.00E+00	0.00E+00	0.00E+00	0.00E+00	0.00E+00	0.00E+00	0.00E+00
1586 ALL	419863.7	3773211	1.27E-06	1.1667YrCa	1.27E-06	0.00E+00	0.00E+00	0.00E+00	0.00E+00	0.00E+00	0.00E+00	0.00E+00	0.00E+00	0.00E+00	0.00E+00	0.00E+00
1587 ALL	419863.7	3773236	1.18E-06	1.1667YrCa	1.18E-06	0.00E+00	0.00E+00	0.00E+00	0.00E+00	0.00E+00	0.00E+00	0.00E+00	0.00E+00	0.00E+00	0.00E+00	0.00E+00
1588 ALL	419863.7	3773261	1.08E-06	1.1667YrCa	1.08E-06	0.00E+00	0.00E+00	0.00E+00	0.00E+00	0.00E+00	0.00E+00	0.00E+00	0.00E+00	0.00E+00	0.00E+00	0.00E+00
1589 ALL	419863.7	3773286	9.79E-07	1.1667YrCa	9.79E-07	0.00E+00	0.00E+00	0.00E+00	0.00E+00	0.00E+00	0.00E+00	0.00E+00	0.00E+00	0.00E+00	0.00E+00	0.00E+00
1590 ALL	419863.7	3773311	8.80E-07	1.1667YrCa	8.80E-07	0.00E+00	0.00E+00	0.00E+00	0.00E+00	0.00E+00	0.00E+00	0.00E+00	0.00E+00	0.00E+00	0.00E+00	0.00E+00
1591 ALL	419863.7	3773336	7.85E-07	1.1667YrCa	7.85E-07	0.00E+00	0.00E+00	0.00E+00	0.00E+00	0.00E+00	0.00E+00	0.00E+00	0.00E+00	0.00E+00	0.00E+00	0.00E+00
1592 ALL	419863.7	3773361	6.96E-07	1.1667YrCa	6.96E-07	0.00E+00	0.00E+00	0.00E+00	0.00E+00	0.00E+00	0.00E+00	0.00E+00	0.00E+00	0.00E+00	0.00E+00	0.00E+00
1593 ALL	419863.7	3773386	6.16E-07	1.1667YrCa	6.16E-07	0.00E+00	0.00E+00	0.00E+00	0.00E+00	0.00E+00	0.00E+00	0.00E+00	0.00E+00	0.00E+00	0.00E+00	0.00E+00
1594 ALL	419863.7	3773411	5.45E-07	1.1667YrCa	5.45E-07	0.00E+00	0.00E+00	0.00E+00	0.00E+00	0.00E+00	0.00E+00	0.00E+00	0.00E+00	0.00E+00	0.00E+00	0.00E+00
1595 ALL	419863.7	3773436	4.85E-07	1.1667YrCa	4.85E-07	0.00E+00	0.00E+00	0.00E+00	0.00E+00	0.00E+00	0.00E+00	0.00E+00	0.00E+00	0.00E+00	0.00E+00	0.00E+00
1596 ALL	419863.7	3773461	4.33E-07	1.1667YrCa	4.33E-07	0.00E+00	0.00E+00	0.00E+00	0.00E+00	0.00E+00	0.00E+00	0.00E+00	0.00E+00	0.00E+00	0.00E+00	0.00E+00
1597 ALL	419863.7	3773486	3.88E-07	1.1667YrCa	3.88E-07	0.00E+00	0.00E+00	0.00E+00	0.00E+00	0.00E+00	0.00E+00	0.00E+00	0.00E+00	0.00E+00	0.00E+00	0.00E+00

1598	ALL	419888.7	3773186	1.32E-06	1.1667YrCa	1.32E-06	0.00E+00	0.00E+00	0.00E+00	0.00E+00	0.00E+00	0.00E+00	0.00E+00	0.00E+00	0.00E+00	0.00E+00	0.00E+00
1599	ALL	419888.7	3773211	1.25E-06	1.1667YrCa	1.25E-06	0.00E+00	0.00E+00	0.00E+00	0.00E+00	0.00E+00	0.00E+00	0.00E+00	0.00E+00	0.00E+00	0.00E+00	0.00E+00
1600	ALL	419888.7	3773236	1.16E-06	1.1667YrCa	1.16E-06	0.00E+00	0.00E+00	0.00E+00	0.00E+00	0.00E+00	0.00E+00	0.00E+00	0.00E+00	0.00E+00	0.00E+00	0.00E+00
1601	ALL	419888.7	3773261	1.07E-06	1.1667YrCa	1.07E-06	0.00E+00	0.00E+00	0.00E+00	0.00E+00	0.00E+00	0.00E+00	0.00E+00	0.00E+00	0.00E+00	0.00E+00	0.00E+00
1602	ALL	419888.7	3773286	9.81E-07	1.1667YrCa	9.81E-07	0.00E+00	0.00E+00	0.00E+00	0.00E+00	0.00E+00	0.00E+00	0.00E+00	0.00E+00	0.00E+00	0.00E+00	0.00E+00
1603	ALL	419888.7	3773311	8.88E-07	1.1667YrCa	8.88E-07	0.00E+00	0.00E+00	0.00E+00	0.00E+00	0.00E+00	0.00E+00	0.00E+00	0.00E+00	0.00E+00	0.00E+00	0.00E+00
1604	ALL	419888.7	3773336	7.98E-07	1.1667YrCa	7.98E-07	0.00E+00	0.00E+00	0.00E+00	0.00E+00	0.00E+00	0.00E+00	0.00E+00	0.00E+00	0.00E+00	0.00E+00	0.00E+00
1605	ALL	419888.7	3773361	7.11E-07	1.1667YrCa	7.11E-07	0.00E+00	0.00E+00	0.00E+00	0.00E+00	0.00E+00	0.00E+00	0.00E+00	0.00E+00	0.00E+00	0.00E+00	0.00E+00
1606	ALL	419888.7	3773386	6.31E-07	1.1667YrCa	6.31E-07	0.00E+00	0.00E+00	0.00E+00	0.00E+00	0.00E+00	0.00E+00	0.00E+00	0.00E+00	0.00E+00	0.00E+00	0.00E+00
1607	ALL	419888.7	3773411	5.59E-07	1.1667YrCa	5.59E-07	0.00E+00	0.00E+00	0.00E+00	0.00E+00	0.00E+00	0.00E+00	0.00E+00	0.00E+00	0.00E+00	0.00E+00	0.00E+00
1608	ALL	419888.7	3773436	4.96E-07	1.1667YrCa	4.96E-07	0.00E+00	0.00E+00	0.00E+00	0.00E+00	0.00E+00	0.00E+00	0.00E+00	0.00E+00	0.00E+00	0.00E+00	0.00E+00
1609	ALL	419888.7	3773461	4.43E-07	1.1667YrCa	4.43E-07	0.00E+00	0.00E+00	0.00E+00	0.00E+00	0.00E+00	0.00E+00	0.00E+00	0.00E+00	0.00E+00	0.00E+00	0.00E+00
1610	ALL	419888.7	3773486	3.96E-07	1.1667YrCa	3.96E-07	0.00E+00	0.00E+00	0.00E+00	0.00E+00	0.00E+00	0.00E+00	0.00E+00	0.00E+00	0.00E+00	0.00E+00	0.00E+00
1611	ALL	419913.7	3773186	1.28E-06	1.1667YrCa	1.28E-06	0.00E+00	0.00E+00	0.00E+00	0.00E+00	0.00E+00	0.00E+00	0.00E+00	0.00E+00	0.00E+00	0.00E+00	0.00E+00
1612	ALL	419913.7	3773211	1.22E-06	1.1667YrCa	1.22E-06	0.00E+00	0.00E+00	0.00E+00	0.00E+00	0.00E+00	0.00E+00	0.00E+00	0.00E+00	0.00E+00	0.00E+00	0.00E+00
1613	ALL	419913.7	3773236	1.15E-06	1.1667YrCa	1.15E-06	0.00E+00	0.00E+00	0.00E+00	0.00E+00	0.00E+00	0.00E+00	0.00E+00	0.00E+00	0.00E+00	0.00E+00	0.00E+00
1614	ALL	419913.7	3773261	1.07E-06	1.1667YrCa	1.07E-06	0.00E+00	0.00E+00	0.00E+00	0.00E+00	0.00E+00	0.00E+00	0.00E+00	0.00E+00	0.00E+00	0.00E+00	0.00E+00
1615	ALL	419913.7	3773286	9.81E-07	1.1667YrCa	9.81E-07	0.00E+00	0.00E+00	0.00E+00	0.00E+00	0.00E+00	0.00E+00	0.00E+00	0.00E+00	0.00E+00	0.00E+00	0.00E+00
1616	ALL	419913.7	3773311	8.95E-07	1.1667YrCa	8.95E-07	0.00E+00	0.00E+00	0.00E+00	0.00E+00	0.00E+00	0.00E+00	0.00E+00	0.00E+00	0.00E+00	0.00E+00	0.00E+00
1617	ALL	419913.7	3773336	8.09E-07	1.1667YrCa	8.09E-07	0.00E+00	0.00E+00	0.00E+00	0.00E+00	0.00E+00	0.00E+00	0.00E+00	0.00E+00	0.00E+00	0.00E+00	0.00E+00
1618	ALL	419913.7	3773361	7.25E-07	1.1667YrCa	7.25E-07	0.00E+00	0.00E+00	0.00E+00	0.00E+00	0.00E+00	0.00E+00	0.00E+00	0.00E+00	0.00E+00	0.00E+00	0.00E+00
1619	ALL	419913.7	3773386	6.45E-07	1.1667YrCa	6.45E-07	0.00E+00	0.00E+00	0.00E+00	0.00E+00	0.00E+00	0.00E+00	0.00E+00	0.00E+00	0.00E+00	0.00E+00	0.00E+00
1620	ALL	419913.7	3773411	5.73E-07	1.1667YrCa	5.73E-07	0.00E+00	0.00E+00	0.00E+00	0.00E+00	0.00E+00	0.00E+00	0.00E+00	0.00E+00	0.00E+00	0.00E+00	0.00E+00
1621	ALL	419913.7	3773436	5.08E-07	1.1667YrCa	5.08E-07	0.00E+00	0.00E+00	0.00E+00	0.00E+00	0.00E+00	0.00E+00	0.00E+00	0.00E+00	0.00E+00	0.00E+00	0.00E+00
1622	ALL	419913.7	3773461	4.52E-07	1.1667YrCa	4.52E-07	0.00E+00	0.00E+00	0.00E+00	0.00E+00	0.00E+00	0.00E+00	0.00E+00	0.00E+00	0.00E+00	0.00E+00	0.00E+00
1623	ALL	419913.7	3773486	4.04E-07	1.1667YrCa	4.04E-07	0.00E+00	0.00E+00	0.00E+00	0.00E+00	0.00E+00	0.00E+00	0.00E+00	0.00E+00	0.00E+00	0.00E+00	0.00E+00
1624	ALL	419938.7	3773161	1.29E-06	1.1667YrCa	1.29E-06	0.00E+00	0.00E+00	0.00E+00	0.00E+00	0.00E+00	0.00E+00	0.00E+00	0.00E+00	0.00E+00	0.00E+00	0.00E+00
1625	ALL	419938.7	3773186	1.25E-06	1.1667YrCa	1.25E-06	0.00E+00	0.00E+00	0.00E+00	0.00E+00	0.00E+00	0.00E+00	0.00E+00	0.00E+00	0.00E+00	0.00E+00	0.00E+00
1626	ALL	419938.7	3773211	1.20E-06	1.1667YrCa	1.20E-06	0.00E+00	0.00E+00	0.00E+00	0.00E+00	0.00E+00	0.00E+00	0.00E+00	0.00E+00	0.00E+00	0.00E+00	0.00E+00
1627	ALL	419938.7	3773236	1.14E-06	1.1667YrCa	1.14E-06	0.00E+00	0.00E+00	0.00E+00	0.00E+00	0.00E+00	0.00E+00	0.00E+00	0.00E+00	0.00E+00	0.00E+00	0.00E+00
1628	ALL	419938.7	3773261	1.07E-06	1.1667YrCa	1.07E-06	0.00E+00	0.00E+00	0.00E+00	0.00E+00	0.00E+00	0.00E+00	0.00E+00	0.00E+00	0.00E+00	0.00E+00	0.00E+00
1629	ALL	419938.7	3773286	9.87E-07	1.1667YrCa	9.87E-07	0.00E+00	0.00E+00	0.00E+00	0.00E+00	0.00E+00	0.00E+00	0.00E+00	0.00E+00	0.00E+00	0.00E+00	0.00E+00
1630	ALL	419938.7	3773311	9.06E-07	1.1667YrCa	9.06E-07	0.00E+00	0.00E+00	0.00E+00	0.00E+00	0.00E+00	0.00E+00	0.00E+00	0.00E+00	0.00E+00	0.00E+00	0.00E+00
1631	ALL	419938.7	3773336	8.24E-07	1.1667YrCa	8.24E-07	0.00E+00	0.00E+00	0.00E+00	0.00E+00	0.00E+00	0.00E+00	0.00E+00	0.00E+00	0.00E+00	0.00E+00	0.00E+00
1632	ALL	419938.7	3773361	7.42E-07	1.1667YrCa	7.42E-07	0.00E+00	0.00E+00	0.00E+00	0.00E+00	0.00E+00	0.00E+00	0.00E+00	0.00E+00	0.00E+00	0.00E+00	0.00E+00
1633	ALL	419938.7	3773386	6.64E-07	1.1667YrCa	6.64E-07	0.00E+00	0.00E+00	0.00E+00	0.00E+00	0.00E+00	0.00E+00	0.00E+00	0.00E+00	0.00E+00	0.00E+00	0.00E+00
1634	ALL	419938.7	3773411	5.90E-07	1.1667YrCa	5.90E-07	0.00E+00	0.00E+00	0.00E+00	0.00E+00	0.00E+00	0.00E+00	0.00E+00	0.00E+00	0.00E+00	0.00E+00	0.00E+00
1635	ALL	419938.7	3773436	5.21E-07	1.1667YrCa	5.21E-07	0.00E+00	0.00E+00	0.00E+00	0.00E+00	0.00E+00	0.00E+00	0.00E+00	0.00E+00	0.00E+00	0.00E+00	0.00E+00
1636	ALL	419938.7	3773461	4.61E-07	1.1667YrCa	4.61E-07	0.00E+00	0.00E+00	0.00E+00	0.00E+00	0.00E+00	0.00E+00	0.00E+00	0.00E+00	0.00E+00	0.00E+00	0.00E+00
1637	ALL	419938.7	3773486	4.11E-07	1.1667YrCa	4.11E-07	0.00E+00	0.00E+00	0.00E+00	0.00E+00	0.00E+00	0.00E+00	0.00E+00	0.00E+00	0.00E+00	0.00E+00	0.00E+00
1638	ALL	419963.7	3773161	1.26E-06	1.1667YrCa	1.26E-06	0.00E+00	0.00E+00	0.00E+00	0.00E+00	0.00E+00	0.00E+00	0.00E+00	0.00E+00	0.00E+00	0.00E+00	0.00E+00
1639	ALL	419963.7	3773186	1.23E-06	1.1667YrCa	1.23E-06	0.00E+00	0.00E+00	0.00E+00	0.00E+00	0.00E+00	0.00E+00	0.00E+00	0.00E+00	0.00E+00	0.00E+00	0.00E+00
1640	ALL	419963.7	3773211	1.18E-06	1.1667YrCa	1.18E-06	0.00E+00	0.00E+00	0.00E+00	0.00E+00	0.00E+00	0.00E+00	0.00E+00	0.00E+00	0.00E+00	0.00E+00	0.00E+00
1641	ALL	419963.7	3773236	1.13E-06	1.1667YrCa	1.13E-06	0.00E+00	0.00E+00	0.00E+00	0.00E+00	0.00E+00	0.00E+00	0.00E+00	0.00E+00	0.00E+00	0.00E+00	0.00E+00
1642	ALL	419963.7	3773261	1.06E-06	1.1667YrCa	1.06E-06	0.00E+00	0.00E+00	0.00E+00	0.00E+00	0.00E+00	0.00E+00	0.00E+00	0.00E+00	0.00E+00	0.00E+00	0.00E+00
1643	ALL	419963.7	3773286	9.90E-07	1.1667YrCa	9.90E-07	0.00E+00	0.00E+00	0.00E+00	0.00E+00	0.00E+00	0.00E+00	0.00E+00	0.00E+00	0.00E+00	0.00E+00	0.00E+00
1644	ALL	419963.7	3773311	9.15E-07	1.1667YrCa	9.15E-07	0.00E+00	0.00E+00	0.00E+00	0.00E+00	0.00E+00	0.00E+00	0.00E+00	0.00E+00	0.00E+00	0.00E+00	0.00E+00

1645	ALL	419963.7	3773336	8.38E-07	1.1667YrCa	8.38E-07	0.00E+00	0.00E+00	0.00E+00	0.00E+00	0.00E+00	0.00E+00	0.00E+00	0.00E+00	0.00E+00	0.00E+00	0.00E+00
1646	ALL	419963.7	3773361	7.60E-07	1.1667YrCa	7.60E-07	0.00E+00	0.00E+00	0.00E+00	0.00E+00	0.00E+00	0.00E+00	0.00E+00	0.00E+00	0.00E+00	0.00E+00	0.00E+00
1647	ALL	419963.7	3773386	6.84E-07	1.1667YrCa	6.84E-07	0.00E+00	0.00E+00	0.00E+00	0.00E+00	0.00E+00	0.00E+00	0.00E+00	0.00E+00	0.00E+00	0.00E+00	0.00E+00
1648	ALL	419963.7	3773411	6.12E-07	1.1667YrCa	6.12E-07	0.00E+00	0.00E+00	0.00E+00	0.00E+00	0.00E+00	0.00E+00	0.00E+00	0.00E+00	0.00E+00	0.00E+00	0.00E+00
1649	ALL	419963.7	3773436	5.43E-07	1.1667YrCa	5.43E-07	0.00E+00	0.00E+00	0.00E+00	0.00E+00	0.00E+00	0.00E+00	0.00E+00	0.00E+00	0.00E+00	0.00E+00	0.00E+00
1650	ALL	419963.7	3773461	4.79E-07	1.1667YrCa	4.79E-07	0.00E+00	0.00E+00	0.00E+00	0.00E+00	0.00E+00	0.00E+00	0.00E+00	0.00E+00	0.00E+00	0.00E+00	0.00E+00
1651	ALL	419963.7	3773486	4.25E-07	1.1667YrCa	4.25E-07	0.00E+00	0.00E+00	0.00E+00	0.00E+00	0.00E+00	0.00E+00	0.00E+00	0.00E+00	0.00E+00	0.00E+00	0.00E+00
1652	ALL	419988.7	3773161	1.23E-06	1.1667YrCa	1.23E-06	0.00E+00	0.00E+00	0.00E+00	0.00E+00	0.00E+00	0.00E+00	0.00E+00	0.00E+00	0.00E+00	0.00E+00	0.00E+00
1653	ALL	419988.7	3773186	1.20E-06	1.1667YrCa	1.20E-06	0.00E+00	0.00E+00	0.00E+00	0.00E+00	0.00E+00	0.00E+00	0.00E+00	0.00E+00	0.00E+00	0.00E+00	0.00E+00
1654	ALL	419988.7	3773211	1.16E-06	1.1667YrCa	1.16E-06	0.00E+00	0.00E+00	0.00E+00	0.00E+00	0.00E+00	0.00E+00	0.00E+00	0.00E+00	0.00E+00	0.00E+00	0.00E+00
1655	ALL	419988.7	3773236	1.11E-06	1.1667YrCa	1.11E-06	0.00E+00	0.00E+00	0.00E+00	0.00E+00	0.00E+00	0.00E+00	0.00E+00	0.00E+00	0.00E+00	0.00E+00	0.00E+00
1656	ALL	419988.7	3773261	1.05E-06	1.1667YrCa	1.05E-06	0.00E+00	0.00E+00	0.00E+00	0.00E+00	0.00E+00	0.00E+00	0.00E+00	0.00E+00	0.00E+00	0.00E+00	0.00E+00
1657	ALL	419988.7	3773286	9.82E-07	1.1667YrCa	9.82E-07	0.00E+00	0.00E+00	0.00E+00	0.00E+00	0.00E+00	0.00E+00	0.00E+00	0.00E+00	0.00E+00	0.00E+00	0.00E+00
1658	ALL	419988.7	3773311	9.14E-07	1.1667YrCa	9.14E-07	0.00E+00	0.00E+00	0.00E+00	0.00E+00	0.00E+00	0.00E+00	0.00E+00	0.00E+00	0.00E+00	0.00E+00	0.00E+00
1659	ALL	419988.7	3773336	8.42E-07	1.1667YrCa	8.42E-07	0.00E+00	0.00E+00	0.00E+00	0.00E+00	0.00E+00	0.00E+00	0.00E+00	0.00E+00	0.00E+00	0.00E+00	0.00E+00
1660	ALL	419988.7	3773361	7.69E-07	1.1667YrCa	7.69E-07	0.00E+00	0.00E+00	0.00E+00	0.00E+00	0.00E+00	0.00E+00	0.00E+00	0.00E+00	0.00E+00	0.00E+00	0.00E+00
1661	ALL	419988.7	3773386	6.96E-07	1.1667YrCa	6.96E-07	0.00E+00	0.00E+00	0.00E+00	0.00E+00	0.00E+00	0.00E+00	0.00E+00	0.00E+00	0.00E+00	0.00E+00	0.00E+00
1662	ALL	419988.7	3773411	6.25E-07	1.1667YrCa	6.25E-07	0.00E+00	0.00E+00	0.00E+00	0.00E+00	0.00E+00	0.00E+00	0.00E+00	0.00E+00	0.00E+00	0.00E+00	0.00E+00
1663	ALL	419988.7	3773436	5.57E-07	1.1667YrCa	5.57E-07	0.00E+00	0.00E+00	0.00E+00	0.00E+00	0.00E+00	0.00E+00	0.00E+00	0.00E+00	0.00E+00	0.00E+00	0.00E+00
1664	ALL	419988.7	3773461	4.94E-07	1.1667YrCa	4.94E-07	0.00E+00	0.00E+00	0.00E+00	0.00E+00	0.00E+00	0.00E+00	0.00E+00	0.00E+00	0.00E+00	0.00E+00	0.00E+00
1665	ALL	419988.7	3773486	4.39E-07	1.1667YrCa	4.39E-07	0.00E+00	0.00E+00	0.00E+00	0.00E+00	0.00E+00	0.00E+00	0.00E+00	0.00E+00	0.00E+00	0.00E+00	0.00E+00
1666	ALL	420013.7	3773161	1.18E-06	1.1667YrCa	1.18E-06	0.00E+00	0.00E+00	0.00E+00	0.00E+00	0.00E+00	0.00E+00	0.00E+00	0.00E+00	0.00E+00	0.00E+00	0.00E+00
1667	ALL	420013.7	3773186	1.16E-06	1.1667YrCa	1.16E-06	0.00E+00	0.00E+00	0.00E+00	0.00E+00	0.00E+00	0.00E+00	0.00E+00	0.00E+00	0.00E+00	0.00E+00	0.00E+00
1668	ALL	420013.7	3773211	1.12E-06	1.1667YrCa	1.12E-06	0.00E+00	0.00E+00	0.00E+00	0.00E+00	0.00E+00	0.00E+00	0.00E+00	0.00E+00	0.00E+00	0.00E+00	0.00E+00
1669	ALL	420013.7	3773236	1.08E-06	1.1667YrCa	1.08E-06	0.00E+00	0.00E+00	0.00E+00	0.00E+00	0.00E+00	0.00E+00	0.00E+00	0.00E+00	0.00E+00	0.00E+00	0.00E+00
1670	ALL	420013.7	3773261	1.02E-06	1.1667YrCa	1.02E-06	0.00E+00	0.00E+00	0.00E+00	0.00E+00	0.00E+00	0.00E+00	0.00E+00	0.00E+00	0.00E+00	0.00E+00	0.00E+00
1671	ALL	420013.7	3773286	9.63E-07	1.1667YrCa	9.63E-07	0.00E+00	0.00E+00	0.00E+00	0.00E+00	0.00E+00	0.00E+00	0.00E+00	0.00E+00	0.00E+00	0.00E+00	0.00E+00
1672	ALL	420013.7	3773311	9.02E-07	1.1667YrCa	9.02E-07	0.00E+00	0.00E+00	0.00E+00	0.00E+00	0.00E+00	0.00E+00	0.00E+00	0.00E+00	0.00E+00	0.00E+00	0.00E+00
1673	ALL	420013.7	3773336	8.36E-07	1.1667YrCa	8.36E-07	0.00E+00	0.00E+00	0.00E+00	0.00E+00	0.00E+00	0.00E+00	0.00E+00	0.00E+00	0.00E+00	0.00E+00	0.00E+00
1674	ALL	420013.7	3773361	7.68E-07	1.1667YrCa	7.68E-07	0.00E+00	0.00E+00	0.00E+00	0.00E+00	0.00E+00	0.00E+00	0.00E+00	0.00E+00	0.00E+00	0.00E+00	0.00E+00
1675	ALL	420013.7	3773386	6.99E-07	1.1667YrCa	6.99E-07	0.00E+00	0.00E+00	0.00E+00	0.00E+00	0.00E+00	0.00E+00	0.00E+00	0.00E+00	0.00E+00	0.00E+00	0.00E+00
1676	ALL	420013.7	3773411	6.32E-07	1.1667YrCa	6.32E-07	0.00E+00	0.00E+00	0.00E+00	0.00E+00	0.00E+00	0.00E+00	0.00E+00	0.00E+00	0.00E+00	0.00E+00	0.00E+00
1677	ALL	420013.7	3773436	5.67E-07	1.1667YrCa	5.67E-07	0.00E+00	0.00E+00	0.00E+00	0.00E+00	0.00E+00	0.00E+00	0.00E+00	0.00E+00	0.00E+00	0.00E+00	0.00E+00
1678	ALL	420013.7	3773461	5.07E-07	1.1667YrCa	5.07E-07	0.00E+00	0.00E+00	0.00E+00	0.00E+00	0.00E+00	0.00E+00	0.00E+00	0.00E+00	0.00E+00	0.00E+00	0.00E+00
1679	ALL	420013.7	3773486	4.53E-07	1.1667YrCa	4.53E-07	0.00E+00	0.00E+00	0.00E+00	0.00E+00	0.00E+00	0.00E+00	0.00E+00	0.00E+00	0.00E+00	0.00E+00	0.00E+00
1680	ALL	420038.7	3773161	1.14E-06	1.1667YrCa	1.14E-06	0.00E+00	0.00E+00	0.00E+00	0.00E+00	0.00E+00	0.00E+00	0.00E+00	0.00E+00	0.00E+00	0.00E+00	0.00E+00
1681	ALL	420038.7	3773186	1.12E-06	1.1667YrCa	1.12E-06	0.00E+00	0.00E+00	0.00E+00	0.00E+00	0.00E+00	0.00E+00	0.00E+00	0.00E+00	0.00E+00	0.00E+00	0.00E+00
1682	ALL	420038.7	3773211	1.09E-06	1.1667YrCa	1.09E-06	0.00E+00	0.00E+00	0.00E+00	0.00E+00	0.00E+00	0.00E+00	0.00E+00	0.00E+00	0.00E+00	0.00E+00	0.00E+00
1683	ALL	420038.7	3773236	1.05E-06	1.1667YrCa	1.05E-06	0.00E+00	0.00E+00	0.00E+00	0.00E+00	0.00E+00	0.00E+00	0.00E+00	0.00E+00	0.00E+00	0.00E+00	0.00E+00
1684	ALL	420038.7	3773261	1.01E-06	1.1667YrCa	1.01E-06	0.00E+00	0.00E+00	0.00E+00	0.00E+00	0.00E+00	0.00E+00	0.00E+00	0.00E+00	0.00E+00	0.00E+00	0.00E+00
1685	ALL	420038.7	3773286	9.56E-07	1.1667YrCa	9.56E-07	0.00E+00	0.00E+00	0.00E+00	0.00E+00	0.00E+00	0.00E+00	0.00E+00	0.00E+00	0.00E+00	0.00E+00	0.00E+00
1686	ALL	420038.7	3773311	8.98E-07	1.1667YrCa	8.98E-07	0.00E+00	0.00E+00	0.00E+00	0.00E+00	0.00E+00	0.00E+00	0.00E+00	0.00E+00	0.00E+00	0.00E+00	0.00E+00
1687	ALL	420038.7	3773336	8.37E-07	1.1667YrCa	8.37E-07	0.00E+00	0.00E+00	0.00E+00	0.00E+00	0.00E+00	0.00E+00	0.00E+00	0.00E+00	0.00E+00	0.00E+00	0.00E+00
1688	ALL	420038.7	3773361	7.72E-07	1.1667YrCa	7.72E-07	0.00E+00	0.00E+00	0.00E+00	0.00E+00	0.00E+00	0.00E+00	0.00E+00	0.00E+00	0.00E+00	0.00E+00	0.00E+00
1689	ALL	420038.7	3773386	7.07E-07	1.1667YrCa	7.07E-07	0.00E+00	0.00E+00	0.00E+00	0.00E+00	0.00E+00	0.00E+00	0.00E+00	0.00E+00	0.00E+00	0.00E+00	0.00E+00
1690	ALL	420038.7	3773411	6.42E-07	1.1667YrCa	6.42E-07	0.00E+00	0.00E+00	0.00E+00	0.00E+00	0.00E+00	0.00E+00	0.00E+00	0.00E+00	0.00E+00	0.00E+00	0.00E+00
1691	ALL	420038.7	3773436	5.80E-07	1.1667YrCa	5.80E-07	0.00E+00	0.00E+00	0.00E+00	0.00E+00	0.00E+00	0.00E+00	0.00E+00	0.00E+00	0.00E+00	0.00E+00	0.00E+00

1692	ALL	420038.7	3773461	5.21E-07	1.1667YrCa	5.21E-07	0.00E+00	0.00E+00	0.00E+00	0.00E+00	0.00E+00	0.00E+00	0.00E+00	0.00E+00	0.00E+00	0.00E+00	0.00E+00
1693	ALL	420038.7	3773486	4.66E-07	1.1667YrCa	4.66E-07	0.00E+00	0.00E+00	0.00E+00	0.00E+00	0.00E+00	0.00E+00	0.00E+00	0.00E+00	0.00E+00	0.00E+00	0.00E+00
1694	ALL	420063.7	3773161	1.11E-06	1.1667YrCa	1.11E-06	0.00E+00	0.00E+00	0.00E+00	0.00E+00	0.00E+00	0.00E+00	0.00E+00	0.00E+00	0.00E+00	0.00E+00	0.00E+00
1695	ALL	420063.7	3773186	1.09E-06	1.1667YrCa	1.09E-06	0.00E+00	0.00E+00	0.00E+00	0.00E+00	0.00E+00	0.00E+00	0.00E+00	0.00E+00	0.00E+00	0.00E+00	0.00E+00
1696	ALL	420063.7	3773211	1.07E-06	1.1667YrCa	1.07E-06	0.00E+00	0.00E+00	0.00E+00	0.00E+00	0.00E+00	0.00E+00	0.00E+00	0.00E+00	0.00E+00	0.00E+00	0.00E+00
1697	ALL	420063.7	3773236	1.03E-06	1.1667YrCa	1.03E-06	0.00E+00	0.00E+00	0.00E+00	0.00E+00	0.00E+00	0.00E+00	0.00E+00	0.00E+00	0.00E+00	0.00E+00	0.00E+00
1698	ALL	420063.7	3773261	9.94E-07	1.1667YrCa	9.94E-07	0.00E+00	0.00E+00	0.00E+00	0.00E+00	0.00E+00	0.00E+00	0.00E+00	0.00E+00	0.00E+00	0.00E+00	0.00E+00
1699	ALL	420063.7	3773286	9.48E-07	1.1667YrCa	9.48E-07	0.00E+00	0.00E+00	0.00E+00	0.00E+00	0.00E+00	0.00E+00	0.00E+00	0.00E+00	0.00E+00	0.00E+00	0.00E+00
1700	ALL	420063.7	3773311	8.96E-07	1.1667YrCa	8.96E-07	0.00E+00	0.00E+00	0.00E+00	0.00E+00	0.00E+00	0.00E+00	0.00E+00	0.00E+00	0.00E+00	0.00E+00	0.00E+00
1701	ALL	420063.7	3773336	8.40E-07	1.1667YrCa	8.40E-07	0.00E+00	0.00E+00	0.00E+00	0.00E+00	0.00E+00	0.00E+00	0.00E+00	0.00E+00	0.00E+00	0.00E+00	0.00E+00
1702	ALL	420063.7	3773361	7.79E-07	1.1667YrCa	7.79E-07	0.00E+00	0.00E+00	0.00E+00	0.00E+00	0.00E+00	0.00E+00	0.00E+00	0.00E+00	0.00E+00	0.00E+00	0.00E+00
1703	ALL	420063.7	3773386	7.17E-07	1.1667YrCa	7.17E-07	0.00E+00	0.00E+00	0.00E+00	0.00E+00	0.00E+00	0.00E+00	0.00E+00	0.00E+00	0.00E+00	0.00E+00	0.00E+00
1704	ALL	420063.7	3773411	6.54E-07	1.1667YrCa	6.54E-07	0.00E+00	0.00E+00	0.00E+00	0.00E+00	0.00E+00	0.00E+00	0.00E+00	0.00E+00	0.00E+00	0.00E+00	0.00E+00
1705	ALL	420063.7	3773436	5.93E-07	1.1667YrCa	5.93E-07	0.00E+00	0.00E+00	0.00E+00	0.00E+00	0.00E+00	0.00E+00	0.00E+00	0.00E+00	0.00E+00	0.00E+00	0.00E+00
1706	ALL	420063.7	3773461	5.34E-07	1.1667YrCa	5.34E-07	0.00E+00	0.00E+00	0.00E+00	0.00E+00	0.00E+00	0.00E+00	0.00E+00	0.00E+00	0.00E+00	0.00E+00	0.00E+00
1707	ALL	420063.7	3773486	4.79E-07	1.1667YrCa	4.79E-07	0.00E+00	0.00E+00	0.00E+00	0.00E+00	0.00E+00	0.00E+00	0.00E+00	0.00E+00	0.00E+00	0.00E+00	0.00E+00
1708	ALL	420088.7	3773161	1.07E-06	1.1667YrCa	1.07E-06	0.00E+00	0.00E+00	0.00E+00	0.00E+00	0.00E+00	0.00E+00	0.00E+00	0.00E+00	0.00E+00	0.00E+00	0.00E+00
1709	ALL	420088.7	3773186	1.06E-06	1.1667YrCa	1.06E-06	0.00E+00	0.00E+00	0.00E+00	0.00E+00	0.00E+00	0.00E+00	0.00E+00	0.00E+00	0.00E+00	0.00E+00	0.00E+00
1710	ALL	420088.7	3773211	1.04E-06	1.1667YrCa	1.04E-06	0.00E+00	0.00E+00	0.00E+00	0.00E+00	0.00E+00	0.00E+00	0.00E+00	0.00E+00	0.00E+00	0.00E+00	0.00E+00
1711	ALL	420088.7	3773236	1.01E-06	1.1667YrCa	1.01E-06	0.00E+00	0.00E+00	0.00E+00	0.00E+00	0.00E+00	0.00E+00	0.00E+00	0.00E+00	0.00E+00	0.00E+00	0.00E+00
1712	ALL	420088.7	3773261	9.74E-07	1.1667YrCa	9.74E-07	0.00E+00	0.00E+00	0.00E+00	0.00E+00	0.00E+00	0.00E+00	0.00E+00	0.00E+00	0.00E+00	0.00E+00	0.00E+00
1713	ALL	420088.7	3773286	9.34E-07	1.1667YrCa	9.34E-07	0.00E+00	0.00E+00	0.00E+00	0.00E+00	0.00E+00	0.00E+00	0.00E+00	0.00E+00	0.00E+00	0.00E+00	0.00E+00
1714	ALL	420088.7	3773311	8.87E-07	1.1667YrCa	8.87E-07	0.00E+00	0.00E+00	0.00E+00	0.00E+00	0.00E+00	0.00E+00	0.00E+00	0.00E+00	0.00E+00	0.00E+00	0.00E+00
1715	ALL	420088.7	3773336	8.35E-07	1.1667YrCa	8.35E-07	0.00E+00	0.00E+00	0.00E+00	0.00E+00	0.00E+00	0.00E+00	0.00E+00	0.00E+00	0.00E+00	0.00E+00	0.00E+00
1716	ALL	420088.7	3773361	7.79E-07	1.1667YrCa	7.79E-07	0.00E+00	0.00E+00	0.00E+00	0.00E+00	0.00E+00	0.00E+00	0.00E+00	0.00E+00	0.00E+00	0.00E+00	0.00E+00
1717	ALL	420088.7	3773386	7.21E-07	1.1667YrCa	7.21E-07	0.00E+00	0.00E+00	0.00E+00	0.00E+00	0.00E+00	0.00E+00	0.00E+00	0.00E+00	0.00E+00	0.00E+00	0.00E+00
1718	ALL	420088.7	3773411	6.62E-07	1.1667YrCa	6.62E-07	0.00E+00	0.00E+00	0.00E+00	0.00E+00	0.00E+00	0.00E+00	0.00E+00	0.00E+00	0.00E+00	0.00E+00	0.00E+00
1719	ALL	420088.7	3773436	6.03E-07	1.1667YrCa	6.03E-07	0.00E+00	0.00E+00	0.00E+00	0.00E+00	0.00E+00	0.00E+00	0.00E+00	0.00E+00	0.00E+00	0.00E+00	0.00E+00
1720	ALL	420088.7	3773461	5.45E-07	1.1667YrCa	5.45E-07	0.00E+00	0.00E+00	0.00E+00	0.00E+00	0.00E+00	0.00E+00	0.00E+00	0.00E+00	0.00E+00	0.00E+00	0.00E+00
1721	ALL	420088.7	3773486	4.90E-07	1.1667YrCa	4.90E-07	0.00E+00	0.00E+00	0.00E+00	0.00E+00	0.00E+00	0.00E+00	0.00E+00	0.00E+00	0.00E+00	0.00E+00	0.00E+00
1722	ALL	420113.7	3773161	1.03E-06	1.1667YrCa	1.03E-06	0.00E+00	0.00E+00	0.00E+00	0.00E+00	0.00E+00	0.00E+00	0.00E+00	0.00E+00	0.00E+00	0.00E+00	0.00E+00
1723	ALL	420113.7	3773186	1.02E-06	1.1667YrCa	1.02E-06	0.00E+00	0.00E+00	0.00E+00	0.00E+00	0.00E+00	0.00E+00	0.00E+00	0.00E+00	0.00E+00	0.00E+00	0.00E+00
1724	ALL	420113.7	3773211	1.01E-06	1.1667YrCa	1.01E-06	0.00E+00	0.00E+00	0.00E+00	0.00E+00	0.00E+00	0.00E+00	0.00E+00	0.00E+00	0.00E+00	0.00E+00	0.00E+00
1725	ALL	420113.7	3773236	9.81E-07	1.1667YrCa	9.81E-07	0.00E+00	0.00E+00	0.00E+00	0.00E+00	0.00E+00	0.00E+00	0.00E+00	0.00E+00	0.00E+00	0.00E+00	0.00E+00
1726	ALL	420113.7	3773261	9.50E-07	1.1667YrCa	9.50E-07	0.00E+00	0.00E+00	0.00E+00	0.00E+00	0.00E+00	0.00E+00	0.00E+00	0.00E+00	0.00E+00	0.00E+00	0.00E+00
1727	ALL	420113.7	3773286	9.15E-07	1.1667YrCa	9.15E-07	0.00E+00	0.00E+00	0.00E+00	0.00E+00	0.00E+00	0.00E+00	0.00E+00	0.00E+00	0.00E+00	0.00E+00	0.00E+00
1728	ALL	420113.7	3773311	8.73E-07	1.1667YrCa	8.73E-07	0.00E+00	0.00E+00	0.00E+00	0.00E+00	0.00E+00	0.00E+00	0.00E+00	0.00E+00	0.00E+00	0.00E+00	0.00E+00
1729	ALL	420113.7	3773336	8.26E-07	1.1667YrCa	8.26E-07	0.00E+00	0.00E+00	0.00E+00	0.00E+00	0.00E+00	0.00E+00	0.00E+00	0.00E+00	0.00E+00	0.00E+00	0.00E+00
1730	ALL	420113.7	3773361	7.74E-07	1.1667YrCa	7.74E-07	0.00E+00	0.00E+00	0.00E+00	0.00E+00	0.00E+00	0.00E+00	0.00E+00	0.00E+00	0.00E+00	0.00E+00	0.00E+00
1731	ALL	420113.7	3773386	7.19E-07	1.1667YrCa	7.19E-07	0.00E+00	0.00E+00	0.00E+00	0.00E+00	0.00E+00	0.00E+00	0.00E+00	0.00E+00	0.00E+00	0.00E+00	0.00E+00
1732	ALL	420113.7	3773411	6.62E-07	1.1667YrCa	6.62E-07	0.00E+00	0.00E+00	0.00E+00	0.00E+00	0.00E+00	0.00E+00	0.00E+00	0.00E+00	0.00E+00	0.00E+00	0.00E+00
1733	ALL	420113.7	3773436	6.06E-07	1.1667YrCa	6.06E-07	0.00E+00	0.00E+00	0.00E+00	0.00E+00	0.00E+00	0.00E+00	0.00E+00	0.00E+00	0.00E+00	0.00E+00	0.00E+00
1734	ALL	420113.7	3773461	5.50E-07	1.1667YrCa	5.50E-07	0.00E+00	0.00E+00	0.00E+00	0.00E+00	0.00E+00	0.00E+00	0.00E+00	0.00E+00	0.00E+00	0.00E+00	0.00E+00
1735	ALL	420113.7	3773486	4.98E-07	1.1667YrCa	4.98E-07	0.00E+00	0.00E+00	0.00E+00	0.00E+00	0.00E+00	0.00E+00	0.00E+00	0.00E+00	0.00E+00	0.00E+00	0.00E+00
1736	ALL	420138.7	3773161	9.98E-07	1.1667YrCa	9.98E-07	0.00E+00	0.00E+00	0.00E+00	0.00E+00	0.00E+00	0.00E+00	0.00E+00	0.00E+00	0.00E+00	0.00E+00	0.00E+00
1737	ALL	420138.7	3773186	9.91E-07	1.1667YrCa	9.91E-07	0.00E+00	0.00E+00	0.00E+00	0.00E+00	0.00E+00	0.00E+00	0.00E+00	0.00E+00	0.00E+00	0.00E+00	0.00E+00
1738	ALL	420138.7	3773211	9.79E-07	1.1667YrCa	9.79E-07	0.00E+00	0.00E+00	0.00E+00	0.00E+00	0.00E+00	0.00E+00	0.00E+00	0.00E+00	0.00E+00	0.00E+00	0.00E+00

1739	ALL	420138.7	3773236	9.61E-07	1.1667YrCa	9.61E-07	0.00E+00	0.00E+00	0.00E+00	0.00E+00	0.00E+00	0.00E+00	0.00E+00	0.00E+00	0.00E+00	0.00E+00	0.00E+00
1740	ALL	420138.7	3773261	9.35E-07	1.1667YrCa	9.35E-07	0.00E+00	0.00E+00	0.00E+00	0.00E+00	0.00E+00	0.00E+00	0.00E+00	0.00E+00	0.00E+00	0.00E+00	0.00E+00
1741	ALL	420138.7	3773286	9.04E-07	1.1667YrCa	9.04E-07	0.00E+00	0.00E+00	0.00E+00	0.00E+00	0.00E+00	0.00E+00	0.00E+00	0.00E+00	0.00E+00	0.00E+00	0.00E+00
1742	ALL	420138.7	3773311	8.66E-07	1.1667YrCa	8.66E-07	0.00E+00	0.00E+00	0.00E+00	0.00E+00	0.00E+00	0.00E+00	0.00E+00	0.00E+00	0.00E+00	0.00E+00	0.00E+00
1743	ALL	420138.7	3773336	8.23E-07	1.1667YrCa	8.23E-07	0.00E+00	0.00E+00	0.00E+00	0.00E+00	0.00E+00	0.00E+00	0.00E+00	0.00E+00	0.00E+00	0.00E+00	0.00E+00
1744	ALL	420138.7	3773361	7.76E-07	1.1667YrCa	7.76E-07	0.00E+00	0.00E+00	0.00E+00	0.00E+00	0.00E+00	0.00E+00	0.00E+00	0.00E+00	0.00E+00	0.00E+00	0.00E+00
1745	ALL	420138.7	3773386	7.24E-07	1.1667YrCa	7.24E-07	0.00E+00	0.00E+00	0.00E+00	0.00E+00	0.00E+00	0.00E+00	0.00E+00	0.00E+00	0.00E+00	0.00E+00	0.00E+00
1746	ALL	420138.7	3773411	6.71E-07	1.1667YrCa	6.71E-07	0.00E+00	0.00E+00	0.00E+00	0.00E+00	0.00E+00	0.00E+00	0.00E+00	0.00E+00	0.00E+00	0.00E+00	0.00E+00
1747	ALL	420138.7	3773436	6.15E-07	1.1667YrCa	6.15E-07	0.00E+00	0.00E+00	0.00E+00	0.00E+00	0.00E+00	0.00E+00	0.00E+00	0.00E+00	0.00E+00	0.00E+00	0.00E+00
1748	ALL	420138.7	3773461	5.59E-07	1.1667YrCa	5.59E-07	0.00E+00	0.00E+00	0.00E+00	0.00E+00	0.00E+00	0.00E+00	0.00E+00	0.00E+00	0.00E+00	0.00E+00	0.00E+00
1749	ALL	420138.7	3773486	5.07E-07	1.1667YrCa	5.07E-07	0.00E+00	0.00E+00	0.00E+00	0.00E+00	0.00E+00	0.00E+00	0.00E+00	0.00E+00	0.00E+00	0.00E+00	0.00E+00
1750	ALL	420163.7	3773161	9.62E-07	1.1667YrCa	9.62E-07	0.00E+00	0.00E+00	0.00E+00	0.00E+00	0.00E+00	0.00E+00	0.00E+00	0.00E+00	0.00E+00	0.00E+00	0.00E+00
1751	ALL	420163.7	3773186	9.58E-07	1.1667YrCa	9.58E-07	0.00E+00	0.00E+00	0.00E+00	0.00E+00	0.00E+00	0.00E+00	0.00E+00	0.00E+00	0.00E+00	0.00E+00	0.00E+00
1752	ALL	420163.7	3773211	9.52E-07	1.1667YrCa	9.52E-07	0.00E+00	0.00E+00	0.00E+00	0.00E+00	0.00E+00	0.00E+00	0.00E+00	0.00E+00	0.00E+00	0.00E+00	0.00E+00
1753	ALL	420163.7	3773236	9.39E-07	1.1667YrCa	9.39E-07	0.00E+00	0.00E+00	0.00E+00	0.00E+00	0.00E+00	0.00E+00	0.00E+00	0.00E+00	0.00E+00	0.00E+00	0.00E+00
1754	ALL	420163.7	3773261	9.18E-07	1.1667YrCa	9.18E-07	0.00E+00	0.00E+00	0.00E+00	0.00E+00	0.00E+00	0.00E+00	0.00E+00	0.00E+00	0.00E+00	0.00E+00	0.00E+00
1755	ALL	420163.7	3773286	8.90E-07	1.1667YrCa	8.90E-07	0.00E+00	0.00E+00	0.00E+00	0.00E+00	0.00E+00	0.00E+00	0.00E+00	0.00E+00	0.00E+00	0.00E+00	0.00E+00
1756	ALL	420163.7	3773311	8.56E-07	1.1667YrCa	8.56E-07	0.00E+00	0.00E+00	0.00E+00	0.00E+00	0.00E+00	0.00E+00	0.00E+00	0.00E+00	0.00E+00	0.00E+00	0.00E+00
1757	ALL	420163.7	3773336	8.17E-07	1.1667YrCa	8.17E-07	0.00E+00	0.00E+00	0.00E+00	0.00E+00	0.00E+00	0.00E+00	0.00E+00	0.00E+00	0.00E+00	0.00E+00	0.00E+00
1758	ALL	420163.7	3773361	7.73E-07	1.1667YrCa	7.73E-07	0.00E+00	0.00E+00	0.00E+00	0.00E+00	0.00E+00	0.00E+00	0.00E+00	0.00E+00	0.00E+00	0.00E+00	0.00E+00
1759	ALL	420163.7	3773386	7.26E-07	1.1667YrCa	7.26E-07	0.00E+00	0.00E+00	0.00E+00	0.00E+00	0.00E+00	0.00E+00	0.00E+00	0.00E+00	0.00E+00	0.00E+00	0.00E+00
1760	ALL	420163.7	3773411	6.75E-07	1.1667YrCa	6.75E-07	0.00E+00	0.00E+00	0.00E+00	0.00E+00	0.00E+00	0.00E+00	0.00E+00	0.00E+00	0.00E+00	0.00E+00	0.00E+00
1761	ALL	420163.7	3773436	6.22E-07	1.1667YrCa	6.22E-07	0.00E+00	0.00E+00	0.00E+00	0.00E+00	0.00E+00	0.00E+00	0.00E+00	0.00E+00	0.00E+00	0.00E+00	0.00E+00
1762	ALL	420163.7	3773461	5.68E-07	1.1667YrCa	5.68E-07	0.00E+00	0.00E+00	0.00E+00	0.00E+00	0.00E+00	0.00E+00	0.00E+00	0.00E+00	0.00E+00	0.00E+00	0.00E+00
1763	ALL	420163.7	3773486	5.17E-07	1.1667YrCa	5.17E-07	0.00E+00	0.00E+00	0.00E+00	0.00E+00	0.00E+00	0.00E+00	0.00E+00	0.00E+00	0.00E+00	0.00E+00	0.00E+00
1764	ALL	420188.7	3773161	9.29E-07	1.1667YrCa	9.29E-07	0.00E+00	0.00E+00	0.00E+00	0.00E+00	0.00E+00	0.00E+00	0.00E+00	0.00E+00	0.00E+00	0.00E+00	0.00E+00
1765	ALL	420188.7	3773186	9.27E-07	1.1667YrCa	9.27E-07	0.00E+00	0.00E+00	0.00E+00	0.00E+00	0.00E+00	0.00E+00	0.00E+00	0.00E+00	0.00E+00	0.00E+00	0.00E+00
1766	ALL	420188.7	3773211	9.21E-07	1.1667YrCa	9.21E-07	0.00E+00	0.00E+00	0.00E+00	0.00E+00	0.00E+00	0.00E+00	0.00E+00	0.00E+00	0.00E+00	0.00E+00	0.00E+00
1767	ALL	420188.7	3773236	9.11E-07	1.1667YrCa	9.11E-07	0.00E+00	0.00E+00	0.00E+00	0.00E+00	0.00E+00	0.00E+00	0.00E+00	0.00E+00	0.00E+00	0.00E+00	0.00E+00
1768	ALL	420188.7	3773261	8.93E-07	1.1667YrCa	8.93E-07	0.00E+00	0.00E+00	0.00E+00	0.00E+00	0.00E+00	0.00E+00	0.00E+00	0.00E+00	0.00E+00	0.00E+00	0.00E+00
1769	ALL	420188.7	3773286	8.69E-07	1.1667YrCa	8.69E-07	0.00E+00	0.00E+00	0.00E+00	0.00E+00	0.00E+00	0.00E+00	0.00E+00	0.00E+00	0.00E+00	0.00E+00	0.00E+00
1770	ALL	420188.7	3773311	8.39E-07	1.1667YrCa	8.39E-07	0.00E+00	0.00E+00	0.00E+00	0.00E+00	0.00E+00	0.00E+00	0.00E+00	0.00E+00	0.00E+00	0.00E+00	0.00E+00
1771	ALL	420188.7	3773336	8.03E-07	1.1667YrCa	8.03E-07	0.00E+00	0.00E+00	0.00E+00	0.00E+00	0.00E+00	0.00E+00	0.00E+00	0.00E+00	0.00E+00	0.00E+00	0.00E+00
1772	ALL	420188.7	3773361	7.63E-07	1.1667YrCa	7.63E-07	0.00E+00	0.00E+00	0.00E+00	0.00E+00	0.00E+00	0.00E+00	0.00E+00	0.00E+00	0.00E+00	0.00E+00	0.00E+00
1773	ALL	420188.7	3773386	7.19E-07	1.1667YrCa	7.19E-07	0.00E+00	0.00E+00	0.00E+00	0.00E+00	0.00E+00	0.00E+00	0.00E+00	0.00E+00	0.00E+00	0.00E+00	0.00E+00
1774	ALL	420188.7	3773411	6.73E-07	1.1667YrCa	6.73E-07	0.00E+00	0.00E+00	0.00E+00	0.00E+00	0.00E+00	0.00E+00	0.00E+00	0.00E+00	0.00E+00	0.00E+00	0.00E+00
1775	ALL	420188.7	3773436	6.23E-07	1.1667YrCa	6.23E-07	0.00E+00	0.00E+00	0.00E+00	0.00E+00	0.00E+00	0.00E+00	0.00E+00	0.00E+00	0.00E+00	0.00E+00	0.00E+00
1776	ALL	420188.7	3773461	5.72E-07	1.1667YrCa	5.72E-07	0.00E+00	0.00E+00	0.00E+00	0.00E+00	0.00E+00	0.00E+00	0.00E+00	0.00E+00	0.00E+00	0.00E+00	0.00E+00
1777	ALL	420188.7	3773486	5.23E-07	1.1667YrCa	5.23E-07	0.00E+00	0.00E+00	0.00E+00	0.00E+00	0.00E+00	0.00E+00	0.00E+00	0.00E+00	0.00E+00	0.00E+00	0.00E+00
1778	ALL	420213.7	3773161	8.98E-07	1.1667YrCa	8.98E-07	0.00E+00	0.00E+00	0.00E+00	0.00E+00	0.00E+00	0.00E+00	0.00E+00	0.00E+00	0.00E+00	0.00E+00	0.00E+00
1779	ALL	420213.7	3773186	8.97E-07	1.1667YrCa	8.97E-07	0.00E+00	0.00E+00	0.00E+00	0.00E+00	0.00E+00	0.00E+00	0.00E+00	0.00E+00	0.00E+00	0.00E+00	0.00E+00
1780	ALL	420213.7	3773211	8.91E-07	1.1667YrCa	8.91E-07	0.00E+00	0.00E+00	0.00E+00	0.00E+00	0.00E+00	0.00E+00	0.00E+00	0.00E+00	0.00E+00	0.00E+00	0.00E+00
1781	ALL	420213.7	3773236	8.81E-07	1.1667YrCa	8.81E-07	0.00E+00	0.00E+00	0.00E+00	0.00E+00	0.00E+00	0.00E+00	0.00E+00	0.00E+00	0.00E+00	0.00E+00	0.00E+00
1782	ALL	420213.7	3773261	8.66E-07	1.1667YrCa	8.66E-07	0.00E+00	0.00E+00	0.00E+00	0.00E+00	0.00E+00	0.00E+00	0.00E+00	0.00E+00	0.00E+00	0.00E+00	0.00E+00
1783	ALL	420213.7	3773286	8.47E-07	1.1667YrCa	8.47E-07	0.00E+00	0.00E+00	0.00E+00	0.00E+00	0.00E+00	0.00E+00	0.00E+00	0.00E+00	0.00E+00	0.00E+00	0.00E+00
1784	ALL	420213.7	3773461	5.72E-07	1.1667YrCa	5.72E-07	0.00E+00	0.00E+00	0.00E+00	0.00E+00	0.00E+00	0.00E+00	0.00E+00	0.00E+00	0.00E+00	0.00E+00	0.00E+00
1785	ALL	420213.7	3773486	5.27E-07	1.1667YrCa	5.27E-07	0.00E+00	0.00E+00	0.00E+00	0.00E+00	0.00E+00	0.00E+00	0.00E+00	0.00E+00	0.00E+00	0.00E+00	0.00E+00

1786	ALL	420238.7	3773161	8.67E-07	1.1667YrCa	8.67E-07	0.00E+00	0.00E+00	0.00E+00	0.00E+00	0.00E+00	0.00E+00	0.00E+00	0.00E+00	0.00E+00	0.00E+00	0.00E+00
1787	ALL	420238.7	3773186	8.68E-07	1.1667YrCa	8.68E-07	0.00E+00	0.00E+00	0.00E+00	0.00E+00	0.00E+00	0.00E+00	0.00E+00	0.00E+00	0.00E+00	0.00E+00	0.00E+00
1788	ALL	420238.7	3773211	8.63E-07	1.1667YrCa	8.63E-07	0.00E+00	0.00E+00	0.00E+00	0.00E+00	0.00E+00	0.00E+00	0.00E+00	0.00E+00	0.00E+00	0.00E+00	0.00E+00
1789	ALL	420238.7	3773236	8.55E-07	1.1667YrCa	8.55E-07	0.00E+00	0.00E+00	0.00E+00	0.00E+00	0.00E+00	0.00E+00	0.00E+00	0.00E+00	0.00E+00	0.00E+00	0.00E+00
1790	ALL	420238.7	3773261	8.43E-07	1.1667YrCa	8.43E-07	0.00E+00	0.00E+00	0.00E+00	0.00E+00	0.00E+00	0.00E+00	0.00E+00	0.00E+00	0.00E+00	0.00E+00	0.00E+00
1791	ALL	420238.7	3773286	8.26E-07	1.1667YrCa	8.26E-07	0.00E+00	0.00E+00	0.00E+00	0.00E+00	0.00E+00	0.00E+00	0.00E+00	0.00E+00	0.00E+00	0.00E+00	0.00E+00
1792	ALL	420238.7	3773461	5.74E-07	1.1667YrCa	5.74E-07	0.00E+00	0.00E+00	0.00E+00	0.00E+00	0.00E+00	0.00E+00	0.00E+00	0.00E+00	0.00E+00	0.00E+00	0.00E+00
1793	ALL	420238.7	3773486	5.32E-07	1.1667YrCa	5.32E-07	0.00E+00	0.00E+00	0.00E+00	0.00E+00	0.00E+00	0.00E+00	0.00E+00	0.00E+00	0.00E+00	0.00E+00	0.00E+00
1794	ALL	420263.7	3773161	8.36E-07	1.1667YrCa	8.36E-07	0.00E+00	0.00E+00	0.00E+00	0.00E+00	0.00E+00	0.00E+00	0.00E+00	0.00E+00	0.00E+00	0.00E+00	0.00E+00
1795	ALL	420263.7	3773186	8.39E-07	1.1667YrCa	8.39E-07	0.00E+00	0.00E+00	0.00E+00	0.00E+00	0.00E+00	0.00E+00	0.00E+00	0.00E+00	0.00E+00	0.00E+00	0.00E+00
1796	ALL	420263.7	3773211	8.37E-07	1.1667YrCa	8.37E-07	0.00E+00	0.00E+00	0.00E+00	0.00E+00	0.00E+00	0.00E+00	0.00E+00	0.00E+00	0.00E+00	0.00E+00	0.00E+00
1797	ALL	420263.7	3773236	8.30E-07	1.1667YrCa	8.30E-07	0.00E+00	0.00E+00	0.00E+00	0.00E+00	0.00E+00	0.00E+00	0.00E+00	0.00E+00	0.00E+00	0.00E+00	0.00E+00
1798	ALL	420263.7	3773261	8.20E-07	1.1667YrCa	8.20E-07	0.00E+00	0.00E+00	0.00E+00	0.00E+00	0.00E+00	0.00E+00	0.00E+00	0.00E+00	0.00E+00	0.00E+00	0.00E+00
1799	ALL	420263.7	3773286	8.06E-07	1.1667YrCa	8.06E-07	0.00E+00	0.00E+00	0.00E+00	0.00E+00	0.00E+00	0.00E+00	0.00E+00	0.00E+00	0.00E+00	0.00E+00	0.00E+00
1800	ALL	420263.7	3773311	7.85E-07	1.1667YrCa	7.85E-07	0.00E+00	0.00E+00	0.00E+00	0.00E+00	0.00E+00	0.00E+00	0.00E+00	0.00E+00	0.00E+00	0.00E+00	0.00E+00
1801	ALL	420263.7	3773461	5.77E-07	1.1667YrCa	5.77E-07	0.00E+00	0.00E+00	0.00E+00	0.00E+00	0.00E+00	0.00E+00	0.00E+00	0.00E+00	0.00E+00	0.00E+00	0.00E+00
1802	ALL	420263.7	3773486	5.37E-07	1.1667YrCa	5.37E-07	0.00E+00	0.00E+00	0.00E+00	0.00E+00	0.00E+00	0.00E+00	0.00E+00	0.00E+00	0.00E+00	0.00E+00	0.00E+00
1803	ALL	420288.7	3773161	8.04E-07	1.1667YrCa	8.04E-07	0.00E+00	0.00E+00	0.00E+00	0.00E+00	0.00E+00	0.00E+00	0.00E+00	0.00E+00	0.00E+00	0.00E+00	0.00E+00
1804	ALL	420288.7	3773186	8.09E-07	1.1667YrCa	8.09E-07	0.00E+00	0.00E+00	0.00E+00	0.00E+00	0.00E+00	0.00E+00	0.00E+00	0.00E+00	0.00E+00	0.00E+00	0.00E+00
1805	ALL	420288.7	3773211	8.09E-07	1.1667YrCa	8.09E-07	0.00E+00	0.00E+00	0.00E+00	0.00E+00	0.00E+00	0.00E+00	0.00E+00	0.00E+00	0.00E+00	0.00E+00	0.00E+00
1806	ALL	420288.7	3773236	8.04E-07	1.1667YrCa	8.04E-07	0.00E+00	0.00E+00	0.00E+00	0.00E+00	0.00E+00	0.00E+00	0.00E+00	0.00E+00	0.00E+00	0.00E+00	0.00E+00
1807	ALL	420288.7	3773261	7.96E-07	1.1667YrCa	7.96E-07	0.00E+00	0.00E+00	0.00E+00	0.00E+00	0.00E+00	0.00E+00	0.00E+00	0.00E+00	0.00E+00	0.00E+00	0.00E+00
1808	ALL	420288.7	3773286	7.84E-07	1.1667YrCa	7.84E-07	0.00E+00	0.00E+00	0.00E+00	0.00E+00	0.00E+00	0.00E+00	0.00E+00	0.00E+00	0.00E+00	0.00E+00	0.00E+00
1809	ALL	420288.7	3773311	7.66E-07	1.1667YrCa	7.66E-07	0.00E+00	0.00E+00	0.00E+00	0.00E+00	0.00E+00	0.00E+00	0.00E+00	0.00E+00	0.00E+00	0.00E+00	0.00E+00
1810	ALL	420288.7	3773461	5.79E-07	1.1667YrCa	5.79E-07	0.00E+00	0.00E+00	0.00E+00	0.00E+00	0.00E+00	0.00E+00	0.00E+00	0.00E+00	0.00E+00	0.00E+00	0.00E+00
1811	ALL	420288.7	3773486	5.41E-07	1.1667YrCa	5.41E-07	0.00E+00	0.00E+00	0.00E+00	0.00E+00	0.00E+00	0.00E+00	0.00E+00	0.00E+00	0.00E+00	0.00E+00	0.00E+00
1812	ALL	418946.7	3772138	9.49E-07	1.1667YrCa	9.49E-07	0.00E+00	0.00E+00	0.00E+00	0.00E+00	0.00E+00	0.00E+00	0.00E+00	0.00E+00	0.00E+00	0.00E+00	0.00E+00
1813	ALL	418946.7	3772163	1.01E-06	1.1667YrCa	1.01E-06	0.00E+00	0.00E+00	0.00E+00	0.00E+00	0.00E+00	0.00E+00	0.00E+00	0.00E+00	0.00E+00	0.00E+00	0.00E+00
1814	ALL	418946.7	3772188	1.08E-06	1.1667YrCa	1.08E-06	0.00E+00	0.00E+00	0.00E+00	0.00E+00	0.00E+00	0.00E+00	0.00E+00	0.00E+00	0.00E+00	0.00E+00	0.00E+00
1815	ALL	418946.7	3772213	1.16E-06	1.1667YrCa	1.16E-06	0.00E+00	0.00E+00	0.00E+00	0.00E+00	0.00E+00	0.00E+00	0.00E+00	0.00E+00	0.00E+00	0.00E+00	0.00E+00
1816	ALL	418946.7	3772238	1.25E-06	1.1667YrCa	1.25E-06	0.00E+00	0.00E+00	0.00E+00	0.00E+00	0.00E+00	0.00E+00	0.00E+00	0.00E+00	0.00E+00	0.00E+00	0.00E+00
1817	ALL	418946.7	3772263	1.35E-06	1.1667YrCa	1.35E-06	0.00E+00	0.00E+00	0.00E+00	0.00E+00	0.00E+00	0.00E+00	0.00E+00	0.00E+00	0.00E+00	0.00E+00	0.00E+00
1818	ALL	418946.7	3772288	1.47E-06	1.1667YrCa	1.47E-06	0.00E+00	0.00E+00	0.00E+00	0.00E+00	0.00E+00	0.00E+00	0.00E+00	0.00E+00	0.00E+00	0.00E+00	0.00E+00
1819	ALL	418946.7	3772313	1.59E-06	1.1667YrCa	1.59E-06	0.00E+00	0.00E+00	0.00E+00	0.00E+00	0.00E+00	0.00E+00	0.00E+00	0.00E+00	0.00E+00	0.00E+00	0.00E+00
1820	ALL	418946.7	3772338	1.73E-06	1.1667YrCa	1.73E-06	0.00E+00	0.00E+00	0.00E+00	0.00E+00	0.00E+00	0.00E+00	0.00E+00	0.00E+00	0.00E+00	0.00E+00	0.00E+00
1821	ALL	418946.7	3772363	1.90E-06	1.1667YrCa	1.90E-06	0.00E+00	0.00E+00	0.00E+00	0.00E+00	0.00E+00	0.00E+00	0.00E+00	0.00E+00	0.00E+00	0.00E+00	0.00E+00
1822	ALL	418946.7	3772388	2.09E-06	1.1667YrCa	2.09E-06	0.00E+00	0.00E+00	0.00E+00	0.00E+00	0.00E+00	0.00E+00	0.00E+00	0.00E+00	0.00E+00	0.00E+00	0.00E+00
1823	ALL	418946.7	3772413	2.31E-06	1.1667YrCa	2.31E-06	0.00E+00	0.00E+00	0.00E+00	0.00E+00	0.00E+00	0.00E+00	0.00E+00	0.00E+00	0.00E+00	0.00E+00	0.00E+00
1824	ALL	418946.7	3772438	2.58E-06	1.1667YrCa	2.58E-06	0.00E+00	0.00E+00	0.00E+00	0.00E+00	0.00E+00	0.00E+00	0.00E+00	0.00E+00	0.00E+00	0.00E+00	0.00E+00
1825	ALL	418946.7	3772463	2.89E-06	1.1667YrCa	2.89E-06	0.00E+00	0.00E+00	0.00E+00	0.00E+00	0.00E+00	0.00E+00	0.00E+00	0.00E+00	0.00E+00	0.00E+00	0.00E+00
1826	ALL	418946.7	3772488	3.27E-06	1.1667YrCa	3.27E-06	0.00E+00	0.00E+00	0.00E+00	0.00E+00	0.00E+00	0.00E+00	0.00E+00	0.00E+00	0.00E+00	0.00E+00	0.00E+00
1827	ALL	418946.7	3772513	3.73E-06	1.1667YrCa	3.73E-06	0.00E+00	0.00E+00	0.00E+00	0.00E+00	0.00E+00	0.00E+00	0.00E+00	0.00E+00	0.00E+00	0.00E+00	0.00E+00
1828	ALL	418946.7	3772538	4.31E-06	1.1667YrCa	4.31E-06	0.00E+00	0.00E+00	0.00E+00	0.00E+00	0.00E+00	0.00E+00	0.00E+00	0.00E+00	0.00E+00	0.00E+00	0.00E+00
1829	ALL	418971.7	3772113	8.55E-07	1.1667YrCa	8.55E-07	0.00E+00	0.00E+00	0.00E+00	0.00E+00	0.00E+00	0.00E+00	0.00E+00	0.00E+00	0.00E+00	0.00E+00	0.00E+00
1830	ALL	418971.7	3772138	9.08E-07	1.1667YrCa	9.08E-07	0.00E+00	0.00E+00	0.00E+00	0.00E+00	0.00E+00	0.00E+00	0.00E+00	0.00E+00	0.00E+00	0.00E+00	0.00E+00
1831	ALL	418971.7	3772163	9.68E-07	1.1667YrCa	9.68E-07	0.00E+00	0.00E+00	0.00E+00	0.00E+00	0.00E+00	0.00E+00	0.00E+00	0.00E+00	0.00E+00	0.00E+00	0.00E+00
1832	ALL	418971.7	3772188	1.03E-06	1.1667YrCa	1.03E-06	0.00E+00	0.00E+00	0.00E+00	0.00E+00	0.00E+00	0.00E+00	0.00E+00	0.00E+00	0.00E+00	0.00E+00	0.00E+00

1833	ALL	418971.7	3772213	1.11E-06	1.1667YrCa	1.11E-06	0.00E+00	0.00E+00	0.00E+00	0.00E+00	0.00E+00	0.00E+00	0.00E+00	0.00E+00	0.00E+00	0.00E+00	0.00E+00
1834	ALL	418971.7	3772238	1.19E-06	1.1667YrCa	1.19E-06	0.00E+00	0.00E+00	0.00E+00	0.00E+00	0.00E+00	0.00E+00	0.00E+00	0.00E+00	0.00E+00	0.00E+00	0.00E+00
1835	ALL	418971.7	3772263	1.29E-06	1.1667YrCa	1.29E-06	0.00E+00	0.00E+00	0.00E+00	0.00E+00	0.00E+00	0.00E+00	0.00E+00	0.00E+00	0.00E+00	0.00E+00	0.00E+00
1836	ALL	418971.7	3772288	1.39E-06	1.1667YrCa	1.39E-06	0.00E+00	0.00E+00	0.00E+00	0.00E+00	0.00E+00	0.00E+00	0.00E+00	0.00E+00	0.00E+00	0.00E+00	0.00E+00
1837	ALL	418971.7	3772313	1.50E-06	1.1667YrCa	1.50E-06	0.00E+00	0.00E+00	0.00E+00	0.00E+00	0.00E+00	0.00E+00	0.00E+00	0.00E+00	0.00E+00	0.00E+00	0.00E+00
1838	ALL	418971.7	3772338	1.64E-06	1.1667YrCa	1.64E-06	0.00E+00	0.00E+00	0.00E+00	0.00E+00	0.00E+00	0.00E+00	0.00E+00	0.00E+00	0.00E+00	0.00E+00	0.00E+00
1839	ALL	418971.7	3772363	1.79E-06	1.1667YrCa	1.79E-06	0.00E+00	0.00E+00	0.00E+00	0.00E+00	0.00E+00	0.00E+00	0.00E+00	0.00E+00	0.00E+00	0.00E+00	0.00E+00
1840	ALL	418971.7	3772388	1.96E-06	1.1667YrCa	1.96E-06	0.00E+00	0.00E+00	0.00E+00	0.00E+00	0.00E+00	0.00E+00	0.00E+00	0.00E+00	0.00E+00	0.00E+00	0.00E+00
1841	ALL	418971.7	3772413	2.17E-06	1.1667YrCa	2.17E-06	0.00E+00	0.00E+00	0.00E+00	0.00E+00	0.00E+00	0.00E+00	0.00E+00	0.00E+00	0.00E+00	0.00E+00	0.00E+00
1842	ALL	418971.7	3772438	2.41E-06	1.1667YrCa	2.41E-06	0.00E+00	0.00E+00	0.00E+00	0.00E+00	0.00E+00	0.00E+00	0.00E+00	0.00E+00	0.00E+00	0.00E+00	0.00E+00
1843	ALL	418971.7	3772463	2.69E-06	1.1667YrCa	2.69E-06	0.00E+00	0.00E+00	0.00E+00	0.00E+00	0.00E+00	0.00E+00	0.00E+00	0.00E+00	0.00E+00	0.00E+00	0.00E+00
1844	ALL	418971.7	3772488	3.03E-06	1.1667YrCa	3.03E-06	0.00E+00	0.00E+00	0.00E+00	0.00E+00	0.00E+00	0.00E+00	0.00E+00	0.00E+00	0.00E+00	0.00E+00	0.00E+00
1845	ALL	418971.7	3772513	3.45E-06	1.1667YrCa	3.45E-06	0.00E+00	0.00E+00	0.00E+00	0.00E+00	0.00E+00	0.00E+00	0.00E+00	0.00E+00	0.00E+00	0.00E+00	0.00E+00
1846	ALL	418971.7	3772538	3.96E-06	1.1667YrCa	3.96E-06	0.00E+00	0.00E+00	0.00E+00	0.00E+00	0.00E+00	0.00E+00	0.00E+00	0.00E+00	0.00E+00	0.00E+00	0.00E+00
1847	ALL	418971.7	3772563	4.60E-06	1.1667YrCa	4.60E-06	0.00E+00	0.00E+00	0.00E+00	0.00E+00	0.00E+00	0.00E+00	0.00E+00	0.00E+00	0.00E+00	0.00E+00	0.00E+00
1848	ALL	418996.7	3772113	8.23E-07	1.1667YrCa	8.23E-07	0.00E+00	0.00E+00	0.00E+00	0.00E+00	0.00E+00	0.00E+00	0.00E+00	0.00E+00	0.00E+00	0.00E+00	0.00E+00
1849	ALL	418996.7	3772138	8.73E-07	1.1667YrCa	8.73E-07	0.00E+00	0.00E+00	0.00E+00	0.00E+00	0.00E+00	0.00E+00	0.00E+00	0.00E+00	0.00E+00	0.00E+00	0.00E+00
1850	ALL	418996.7	3772163	9.28E-07	1.1667YrCa	9.28E-07	0.00E+00	0.00E+00	0.00E+00	0.00E+00	0.00E+00	0.00E+00	0.00E+00	0.00E+00	0.00E+00	0.00E+00	0.00E+00
1851	ALL	418996.7	3772188	9.88E-07	1.1667YrCa	9.88E-07	0.00E+00	0.00E+00	0.00E+00	0.00E+00	0.00E+00	0.00E+00	0.00E+00	0.00E+00	0.00E+00	0.00E+00	0.00E+00
1852	ALL	418996.7	3772213	1.06E-06	1.1667YrCa	1.06E-06	0.00E+00	0.00E+00	0.00E+00	0.00E+00	0.00E+00	0.00E+00	0.00E+00	0.00E+00	0.00E+00	0.00E+00	0.00E+00
1853	ALL	418996.7	3772238	1.13E-06	1.1667YrCa	1.13E-06	0.00E+00	0.00E+00	0.00E+00	0.00E+00	0.00E+00	0.00E+00	0.00E+00	0.00E+00	0.00E+00	0.00E+00	0.00E+00
1854	ALL	418996.7	3772263	1.22E-06	1.1667YrCa	1.22E-06	0.00E+00	0.00E+00	0.00E+00	0.00E+00	0.00E+00	0.00E+00	0.00E+00	0.00E+00	0.00E+00	0.00E+00	0.00E+00
1855	ALL	418996.7	3772288	1.32E-06	1.1667YrCa	1.32E-06	0.00E+00	0.00E+00	0.00E+00	0.00E+00	0.00E+00	0.00E+00	0.00E+00	0.00E+00	0.00E+00	0.00E+00	0.00E+00
1856	ALL	418996.7	3772313	1.43E-06	1.1667YrCa	1.43E-06	0.00E+00	0.00E+00	0.00E+00	0.00E+00	0.00E+00	0.00E+00	0.00E+00	0.00E+00	0.00E+00	0.00E+00	0.00E+00
1857	ALL	418996.7	3772338	1.55E-06	1.1667YrCa	1.55E-06	0.00E+00	0.00E+00	0.00E+00	0.00E+00	0.00E+00	0.00E+00	0.00E+00	0.00E+00	0.00E+00	0.00E+00	0.00E+00
1858	ALL	418996.7	3772363	1.69E-06	1.1667YrCa	1.69E-06	0.00E+00	0.00E+00	0.00E+00	0.00E+00	0.00E+00	0.00E+00	0.00E+00	0.00E+00	0.00E+00	0.00E+00	0.00E+00
1859	ALL	418996.7	3772388	1.85E-06	1.1667YrCa	1.85E-06	0.00E+00	0.00E+00	0.00E+00	0.00E+00	0.00E+00	0.00E+00	0.00E+00	0.00E+00	0.00E+00	0.00E+00	0.00E+00
1860	ALL	418996.7	3772413	2.03E-06	1.1667YrCa	2.03E-06	0.00E+00	0.00E+00	0.00E+00	0.00E+00	0.00E+00	0.00E+00	0.00E+00	0.00E+00	0.00E+00	0.00E+00	0.00E+00
1861	ALL	418996.7	3772438	2.25E-06	1.1667YrCa	2.25E-06	0.00E+00	0.00E+00	0.00E+00	0.00E+00	0.00E+00	0.00E+00	0.00E+00	0.00E+00	0.00E+00	0.00E+00	0.00E+00
1862	ALL	418996.7	3772463	2.50E-06	1.1667YrCa	2.50E-06	0.00E+00	0.00E+00	0.00E+00	0.00E+00	0.00E+00	0.00E+00	0.00E+00	0.00E+00	0.00E+00	0.00E+00	0.00E+00
1863	ALL	418996.7	3772488	2.81E-06	1.1667YrCa	2.81E-06	0.00E+00	0.00E+00	0.00E+00	0.00E+00	0.00E+00	0.00E+00	0.00E+00	0.00E+00	0.00E+00	0.00E+00	0.00E+00
1864	ALL	418996.7	3772513	3.18E-06	1.1667YrCa	3.18E-06	0.00E+00	0.00E+00	0.00E+00	0.00E+00	0.00E+00	0.00E+00	0.00E+00	0.00E+00	0.00E+00	0.00E+00	0.00E+00
1865	ALL	418996.7	3772538	3.63E-06	1.1667YrCa	3.63E-06	0.00E+00	0.00E+00	0.00E+00	0.00E+00	0.00E+00	0.00E+00	0.00E+00	0.00E+00	0.00E+00	0.00E+00	0.00E+00
1866	ALL	418996.7	3772563	4.20E-06	1.1667YrCa	4.20E-06	0.00E+00	0.00E+00	0.00E+00	0.00E+00	0.00E+00	0.00E+00	0.00E+00	0.00E+00	0.00E+00	0.00E+00	0.00E+00
1867	ALL	419021.7	3772113	7.94E-07	1.1667YrCa	7.94E-07	0.00E+00	0.00E+00	0.00E+00	0.00E+00	0.00E+00	0.00E+00	0.00E+00	0.00E+00	0.00E+00	0.00E+00	0.00E+00
1868	ALL	419021.7	3772138	8.40E-07	1.1667YrCa	8.40E-07	0.00E+00	0.00E+00	0.00E+00	0.00E+00	0.00E+00	0.00E+00	0.00E+00	0.00E+00	0.00E+00	0.00E+00	0.00E+00
1869	ALL	419021.7	3772163	8.91E-07	1.1667YrCa	8.91E-07	0.00E+00	0.00E+00	0.00E+00	0.00E+00	0.00E+00	0.00E+00	0.00E+00	0.00E+00	0.00E+00	0.00E+00	0.00E+00
1870	ALL	419021.7	3772188	9.47E-07	1.1667YrCa	9.47E-07	0.00E+00	0.00E+00	0.00E+00	0.00E+00	0.00E+00	0.00E+00	0.00E+00	0.00E+00	0.00E+00	0.00E+00	0.00E+00
1871	ALL	419021.7	3772213	1.01E-06	1.1667YrCa	1.01E-06	0.00E+00	0.00E+00	0.00E+00	0.00E+00	0.00E+00	0.00E+00	0.00E+00	0.00E+00	0.00E+00	0.00E+00	0.00E+00
1872	ALL	419021.7	3772238	1.08E-06	1.1667YrCa	1.08E-06	0.00E+00	0.00E+00	0.00E+00	0.00E+00	0.00E+00	0.00E+00	0.00E+00	0.00E+00	0.00E+00	0.00E+00	0.00E+00
1873	ALL	419021.7	3772263	1.17E-06	1.1667YrCa	1.17E-06	0.00E+00	0.00E+00	0.00E+00	0.00E+00	0.00E+00	0.00E+00	0.00E+00	0.00E+00	0.00E+00	0.00E+00	0.00E+00
1874	ALL	419021.7	3772288	1.26E-06	1.1667YrCa	1.26E-06	0.00E+00	0.00E+00	0.00E+00	0.00E+00	0.00E+00	0.00E+00	0.00E+00	0.00E+00	0.00E+00	0.00E+00	0.00E+00
1875	ALL	419021.7	3772313	1.36E-06	1.1667YrCa	1.36E-06	0.00E+00	0.00E+00	0.00E+00	0.00E+00	0.00E+00	0.00E+00	0.00E+00	0.00E+00	0.00E+00	0.00E+00	0.00E+00
1876	ALL	419021.7	3772338	1.47E-06	1.1667YrCa	1.47E-06	0.00E+00	0.00E+00	0.00E+00	0.00E+00	0.00E+00	0.00E+00	0.00E+00	0.00E+00	0.00E+00	0.00E+00	0.00E+00
1877	ALL	419021.7	3772363	1.60E-06	1.1667YrCa	1.60E-06	0.00E+00	0.00E+00	0.00E+00	0.00E+00	0.00E+00	0.00E+00	0.00E+00	0.00E+00	0.00E+00	0.00E+00	0.00E+00
1878	ALL	419021.7	3772388	1.74E-06	1.1667YrCa	1.74E-06	0.00E+00	0.00E+00	0.00E+00	0.00E+00	0.00E+00	0.00E+00	0.00E+00	0.00E+00	0.00E+00	0.00E+00	0.00E+00
1879	ALL	419021.7	3772413	1.91E-06	1.1667YrCa	1.91E-06	0.00E+00	0.00E+00	0.00E+00	0.00E+00	0.00E+00	0.00E+00	0.00E+00	0.00E+00	0.00E+00	0.00E+00	0.00E+00

1880	ALL	419021.7	3772438	2.10E-06	1.1667YrCa	2.10E-06	0.00E+00	0.00E+00	0.00E+00	0.00E+00	0.00E+00	0.00E+00	0.00E+00	0.00E+00	0.00E+00	0.00E+00	0.00E+00
1881	ALL	419021.7	3772463	2.33E-06	1.1667YrCa	2.33E-06	0.00E+00	0.00E+00	0.00E+00	0.00E+00	0.00E+00	0.00E+00	0.00E+00	0.00E+00	0.00E+00	0.00E+00	0.00E+00
1882	ALL	419021.7	3772488	2.60E-06	1.1667YrCa	2.60E-06	0.00E+00	0.00E+00	0.00E+00	0.00E+00	0.00E+00	0.00E+00	0.00E+00	0.00E+00	0.00E+00	0.00E+00	0.00E+00
1883	ALL	419021.7	3772513	2.93E-06	1.1667YrCa	2.93E-06	0.00E+00	0.00E+00	0.00E+00	0.00E+00	0.00E+00	0.00E+00	0.00E+00	0.00E+00	0.00E+00	0.00E+00	0.00E+00
1884	ALL	419021.7	3772538	3.32E-06	1.1667YrCa	3.32E-06	0.00E+00	0.00E+00	0.00E+00	0.00E+00	0.00E+00	0.00E+00	0.00E+00	0.00E+00	0.00E+00	0.00E+00	0.00E+00
1885	ALL	419021.7	3772563	3.83E-06	1.1667YrCa	3.83E-06	0.00E+00	0.00E+00	0.00E+00	0.00E+00	0.00E+00	0.00E+00	0.00E+00	0.00E+00	0.00E+00	0.00E+00	0.00E+00
1886	ALL	419046.7	3772113	7.68E-07	1.1667YrCa	7.68E-07	0.00E+00	0.00E+00	0.00E+00	0.00E+00	0.00E+00	0.00E+00	0.00E+00	0.00E+00	0.00E+00	0.00E+00	0.00E+00
1887	ALL	419046.7	3772138	8.11E-07	1.1667YrCa	8.11E-07	0.00E+00	0.00E+00	0.00E+00	0.00E+00	0.00E+00	0.00E+00	0.00E+00	0.00E+00	0.00E+00	0.00E+00	0.00E+00
1888	ALL	419046.7	3772163	8.58E-07	1.1667YrCa	8.58E-07	0.00E+00	0.00E+00	0.00E+00	0.00E+00	0.00E+00	0.00E+00	0.00E+00	0.00E+00	0.00E+00	0.00E+00	0.00E+00
1889	ALL	419046.7	3772188	9.11E-07	1.1667YrCa	9.11E-07	0.00E+00	0.00E+00	0.00E+00	0.00E+00	0.00E+00	0.00E+00	0.00E+00	0.00E+00	0.00E+00	0.00E+00	0.00E+00
1890	ALL	419046.7	3772213	9.68E-07	1.1667YrCa	9.68E-07	0.00E+00	0.00E+00	0.00E+00	0.00E+00	0.00E+00	0.00E+00	0.00E+00	0.00E+00	0.00E+00	0.00E+00	0.00E+00
1891	ALL	419046.7	3772238	1.03E-06	1.1667YrCa	1.03E-06	0.00E+00	0.00E+00	0.00E+00	0.00E+00	0.00E+00	0.00E+00	0.00E+00	0.00E+00	0.00E+00	0.00E+00	0.00E+00
1892	ALL	419046.7	3772263	1.11E-06	1.1667YrCa	1.11E-06	0.00E+00	0.00E+00	0.00E+00	0.00E+00	0.00E+00	0.00E+00	0.00E+00	0.00E+00	0.00E+00	0.00E+00	0.00E+00
1893	ALL	419046.7	3772288	1.20E-06	1.1667YrCa	1.20E-06	0.00E+00	0.00E+00	0.00E+00	0.00E+00	0.00E+00	0.00E+00	0.00E+00	0.00E+00	0.00E+00	0.00E+00	0.00E+00
1894	ALL	419046.7	3772313	1.29E-06	1.1667YrCa	1.29E-06	0.00E+00	0.00E+00	0.00E+00	0.00E+00	0.00E+00	0.00E+00	0.00E+00	0.00E+00	0.00E+00	0.00E+00	0.00E+00
1895	ALL	419046.7	3772338	1.40E-06	1.1667YrCa	1.40E-06	0.00E+00	0.00E+00	0.00E+00	0.00E+00	0.00E+00	0.00E+00	0.00E+00	0.00E+00	0.00E+00	0.00E+00	0.00E+00
1896	ALL	419046.7	3772363	1.51E-06	1.1667YrCa	1.51E-06	0.00E+00	0.00E+00	0.00E+00	0.00E+00	0.00E+00	0.00E+00	0.00E+00	0.00E+00	0.00E+00	0.00E+00	0.00E+00
1897	ALL	419046.7	3772388	1.64E-06	1.1667YrCa	1.64E-06	0.00E+00	0.00E+00	0.00E+00	0.00E+00	0.00E+00	0.00E+00	0.00E+00	0.00E+00	0.00E+00	0.00E+00	0.00E+00
1898	ALL	419046.7	3772413	1.79E-06	1.1667YrCa	1.79E-06	0.00E+00	0.00E+00	0.00E+00	0.00E+00	0.00E+00	0.00E+00	0.00E+00	0.00E+00	0.00E+00	0.00E+00	0.00E+00
1899	ALL	419046.7	3772438	1.97E-06	1.1667YrCa	1.97E-06	0.00E+00	0.00E+00	0.00E+00	0.00E+00	0.00E+00	0.00E+00	0.00E+00	0.00E+00	0.00E+00	0.00E+00	0.00E+00
1900	ALL	419046.7	3772463	2.17E-06	1.1667YrCa	2.17E-06	0.00E+00	0.00E+00	0.00E+00	0.00E+00	0.00E+00	0.00E+00	0.00E+00	0.00E+00	0.00E+00	0.00E+00	0.00E+00
1901	ALL	419046.7	3772488	2.41E-06	1.1667YrCa	2.41E-06	0.00E+00	0.00E+00	0.00E+00	0.00E+00	0.00E+00	0.00E+00	0.00E+00	0.00E+00	0.00E+00	0.00E+00	0.00E+00
1902	ALL	419046.7	3772513	2.70E-06	1.1667YrCa	2.70E-06	0.00E+00	0.00E+00	0.00E+00	0.00E+00	0.00E+00	0.00E+00	0.00E+00	0.00E+00	0.00E+00	0.00E+00	0.00E+00
1903	ALL	419046.7	3772538	3.05E-06	1.1667YrCa	3.05E-06	0.00E+00	0.00E+00	0.00E+00	0.00E+00	0.00E+00	0.00E+00	0.00E+00	0.00E+00	0.00E+00	0.00E+00	0.00E+00
1904	ALL	419046.7	3772563	3.50E-06	1.1667YrCa	3.50E-06	0.00E+00	0.00E+00	0.00E+00	0.00E+00	0.00E+00	0.00E+00	0.00E+00	0.00E+00	0.00E+00	0.00E+00	0.00E+00
1905	ALL	419071.7	3772113	7.41E-07	1.1667YrCa	7.41E-07	0.00E+00	0.00E+00	0.00E+00	0.00E+00	0.00E+00	0.00E+00	0.00E+00	0.00E+00	0.00E+00	0.00E+00	0.00E+00
1906	ALL	419071.7	3772138	7.82E-07	1.1667YrCa	7.82E-07	0.00E+00	0.00E+00	0.00E+00	0.00E+00	0.00E+00	0.00E+00	0.00E+00	0.00E+00	0.00E+00	0.00E+00	0.00E+00
1907	ALL	419071.7	3772163	8.27E-07	1.1667YrCa	8.27E-07	0.00E+00	0.00E+00	0.00E+00	0.00E+00	0.00E+00	0.00E+00	0.00E+00	0.00E+00	0.00E+00	0.00E+00	0.00E+00
1908	ALL	419071.7	3772188	8.75E-07	1.1667YrCa	8.75E-07	0.00E+00	0.00E+00	0.00E+00	0.00E+00	0.00E+00	0.00E+00	0.00E+00	0.00E+00	0.00E+00	0.00E+00	0.00E+00
1909	ALL	419071.7	3772213	9.29E-07	1.1667YrCa	9.29E-07	0.00E+00	0.00E+00	0.00E+00	0.00E+00	0.00E+00	0.00E+00	0.00E+00	0.00E+00	0.00E+00	0.00E+00	0.00E+00
1910	ALL	419071.7	3772238	9.91E-07	1.1667YrCa	9.91E-07	0.00E+00	0.00E+00	0.00E+00	0.00E+00	0.00E+00	0.00E+00	0.00E+00	0.00E+00	0.00E+00	0.00E+00	0.00E+00
1911	ALL	419071.7	3772263	1.06E-06	1.1667YrCa	1.06E-06	0.00E+00	0.00E+00	0.00E+00	0.00E+00	0.00E+00	0.00E+00	0.00E+00	0.00E+00	0.00E+00	0.00E+00	0.00E+00
1912	ALL	419071.7	3772288	1.14E-06	1.1667YrCa	1.14E-06	0.00E+00	0.00E+00	0.00E+00	0.00E+00	0.00E+00	0.00E+00	0.00E+00	0.00E+00	0.00E+00	0.00E+00	0.00E+00
1913	ALL	419071.7	3772313	1.22E-06	1.1667YrCa	1.22E-06	0.00E+00	0.00E+00	0.00E+00	0.00E+00	0.00E+00	0.00E+00	0.00E+00	0.00E+00	0.00E+00	0.00E+00	0.00E+00
1914	ALL	419071.7	3772338	1.32E-06	1.1667YrCa	1.32E-06	0.00E+00	0.00E+00	0.00E+00	0.00E+00	0.00E+00	0.00E+00	0.00E+00	0.00E+00	0.00E+00	0.00E+00	0.00E+00
1915	ALL	419071.7	3772363	1.43E-06	1.1667YrCa	1.43E-06	0.00E+00	0.00E+00	0.00E+00	0.00E+00	0.00E+00	0.00E+00	0.00E+00	0.00E+00	0.00E+00	0.00E+00	0.00E+00
1916	ALL	419071.7	3772388	1.55E-06	1.1667YrCa	1.55E-06	0.00E+00	0.00E+00	0.00E+00	0.00E+00	0.00E+00	0.00E+00	0.00E+00	0.00E+00	0.00E+00	0.00E+00	0.00E+00
1917	ALL	419071.7	3772413	1.69E-06	1.1667YrCa	1.69E-06	0.00E+00	0.00E+00	0.00E+00	0.00E+00	0.00E+00	0.00E+00	0.00E+00	0.00E+00	0.00E+00	0.00E+00	0.00E+00
1918	ALL	419071.7	3772438	1.84E-06	1.1667YrCa	1.84E-06	0.00E+00	0.00E+00	0.00E+00	0.00E+00	0.00E+00	0.00E+00	0.00E+00	0.00E+00	0.00E+00	0.00E+00	0.00E+00
1919	ALL	419071.7	3772463	2.02E-06	1.1667YrCa	2.02E-06	0.00E+00	0.00E+00	0.00E+00	0.00E+00	0.00E+00	0.00E+00	0.00E+00	0.00E+00	0.00E+00	0.00E+00	0.00E+00
1920	ALL	419071.7	3772488	2.24E-06	1.1667YrCa	2.24E-06	0.00E+00	0.00E+00	0.00E+00	0.00E+00	0.00E+00	0.00E+00	0.00E+00	0.00E+00	0.00E+00	0.00E+00	0.00E+00
1921	ALL	419071.7	3772513	2.50E-06	1.1667YrCa	2.50E-06	0.00E+00	0.00E+00	0.00E+00	0.00E+00	0.00E+00	0.00E+00	0.00E+00	0.00E+00	0.00E+00	0.00E+00	0.00E+00
1922	ALL	419071.7	3772538	2.81E-06	1.1667YrCa	2.81E-06	0.00E+00	0.00E+00	0.00E+00	0.00E+00	0.00E+00	0.00E+00	0.00E+00	0.00E+00	0.00E+00	0.00E+00	0.00E+00
1923	ALL	419071.7	3772563	3.22E-06	1.1667YrCa	3.22E-06	0.00E+00	0.00E+00	0.00E+00	0.00E+00	0.00E+00	0.00E+00	0.00E+00	0.00E+00	0.00E+00	0.00E+00	0.00E+00
1924	ALL	419096.7	3772113	7.17E-07	1.1667YrCa	7.17E-07	0.00E+00	0.00E+00	0.00E+00	0.00E+00	0.00E+00	0.00E+00	0.00E+00	0.00E+00	0.00E+00	0.00E+00	0.00E+00
1925	ALL	419096.7	3772138	7.57E-07	1.1667YrCa	7.57E-07	0.00E+00	0.00E+00	0.00E+00	0.00E+00	0.00E+00	0.00E+00	0.00E+00	0.00E+00	0.00E+00	0.00E+00	0.00E+00
1926	ALL	419096.7	3772163	7.99E-07	1.1667YrCa	7.99E-07	0.00E+00	0.00E+00	0.00E+00	0.00E+00	0.00E+00	0.00E+00	0.00E+00	0.00E+00	0.00E+00	0.00E+00	0.00E+00

1927	ALL	419096.7	3772188	8.44E-07	1.1667YrCa	8.44E-07	0.00E+00	0.00E+00	0.00E+00	0.00E+00	0.00E+00	0.00E+00	0.00E+00	0.00E+00	0.00E+00	0.00E+00	0.00E+00
1928	ALL	419096.7	3772213	8.95E-07	1.1667YrCa	8.95E-07	0.00E+00	0.00E+00	0.00E+00	0.00E+00	0.00E+00	0.00E+00	0.00E+00	0.00E+00	0.00E+00	0.00E+00	0.00E+00
1929	ALL	419096.7	3772238	9.52E-07	1.1667YrCa	9.52E-07	0.00E+00	0.00E+00	0.00E+00	0.00E+00	0.00E+00	0.00E+00	0.00E+00	0.00E+00	0.00E+00	0.00E+00	0.00E+00
1930	ALL	419096.7	3772263	1.01E-06	1.1667YrCa	1.01E-06	0.00E+00	0.00E+00	0.00E+00	0.00E+00	0.00E+00	0.00E+00	0.00E+00	0.00E+00	0.00E+00	0.00E+00	0.00E+00
1931	ALL	419096.7	3772288	1.08E-06	1.1667YrCa	1.08E-06	0.00E+00	0.00E+00	0.00E+00	0.00E+00	0.00E+00	0.00E+00	0.00E+00	0.00E+00	0.00E+00	0.00E+00	0.00E+00
1932	ALL	419096.7	3772313	1.16E-06	1.1667YrCa	1.16E-06	0.00E+00	0.00E+00	0.00E+00	0.00E+00	0.00E+00	0.00E+00	0.00E+00	0.00E+00	0.00E+00	0.00E+00	0.00E+00
1933	ALL	419096.7	3772338	1.25E-06	1.1667YrCa	1.25E-06	0.00E+00	0.00E+00	0.00E+00	0.00E+00	0.00E+00	0.00E+00	0.00E+00	0.00E+00	0.00E+00	0.00E+00	0.00E+00
1934	ALL	419096.7	3772363	1.35E-06	1.1667YrCa	1.35E-06	0.00E+00	0.00E+00	0.00E+00	0.00E+00	0.00E+00	0.00E+00	0.00E+00	0.00E+00	0.00E+00	0.00E+00	0.00E+00
1935	ALL	419096.7	3772388	1.46E-06	1.1667YrCa	1.46E-06	0.00E+00	0.00E+00	0.00E+00	0.00E+00	0.00E+00	0.00E+00	0.00E+00	0.00E+00	0.00E+00	0.00E+00	0.00E+00
1936	ALL	419096.7	3772413	1.59E-06	1.1667YrCa	1.59E-06	0.00E+00	0.00E+00	0.00E+00	0.00E+00	0.00E+00	0.00E+00	0.00E+00	0.00E+00	0.00E+00	0.00E+00	0.00E+00
1937	ALL	419096.7	3772438	1.73E-06	1.1667YrCa	1.73E-06	0.00E+00	0.00E+00	0.00E+00	0.00E+00	0.00E+00	0.00E+00	0.00E+00	0.00E+00	0.00E+00	0.00E+00	0.00E+00
1938	ALL	419096.7	3772463	1.90E-06	1.1667YrCa	1.90E-06	0.00E+00	0.00E+00	0.00E+00	0.00E+00	0.00E+00	0.00E+00	0.00E+00	0.00E+00	0.00E+00	0.00E+00	0.00E+00
1939	ALL	419096.7	3772488	2.09E-06	1.1667YrCa	2.09E-06	0.00E+00	0.00E+00	0.00E+00	0.00E+00	0.00E+00	0.00E+00	0.00E+00	0.00E+00	0.00E+00	0.00E+00	0.00E+00
1940	ALL	419096.7	3772513	2.33E-06	1.1667YrCa	2.33E-06	0.00E+00	0.00E+00	0.00E+00	0.00E+00	0.00E+00	0.00E+00	0.00E+00	0.00E+00	0.00E+00	0.00E+00	0.00E+00
1941	ALL	419096.7	3772538	2.62E-06	1.1667YrCa	2.62E-06	0.00E+00	0.00E+00	0.00E+00	0.00E+00	0.00E+00	0.00E+00	0.00E+00	0.00E+00	0.00E+00	0.00E+00	0.00E+00
1942	ALL	419096.7	3772563	3.00E-06	1.1667YrCa	3.00E-06	0.00E+00	0.00E+00	0.00E+00	0.00E+00	0.00E+00	0.00E+00	0.00E+00	0.00E+00	0.00E+00	0.00E+00	0.00E+00
1943	ALL	419121.7	3772113	6.96E-07	1.1667YrCa	6.96E-07	0.00E+00	0.00E+00	0.00E+00	0.00E+00	0.00E+00	0.00E+00	0.00E+00	0.00E+00	0.00E+00	0.00E+00	0.00E+00
1944	ALL	419121.7	3772138	7.33E-07	1.1667YrCa	7.33E-07	0.00E+00	0.00E+00	0.00E+00	0.00E+00	0.00E+00	0.00E+00	0.00E+00	0.00E+00	0.00E+00	0.00E+00	0.00E+00
1945	ALL	419121.7	3772163	7.73E-07	1.1667YrCa	7.73E-07	0.00E+00	0.00E+00	0.00E+00	0.00E+00	0.00E+00	0.00E+00	0.00E+00	0.00E+00	0.00E+00	0.00E+00	0.00E+00
1946	ALL	419121.7	3772188	8.16E-07	1.1667YrCa	8.16E-07	0.00E+00	0.00E+00	0.00E+00	0.00E+00	0.00E+00	0.00E+00	0.00E+00	0.00E+00	0.00E+00	0.00E+00	0.00E+00
1947	ALL	419121.7	3772213	8.64E-07	1.1667YrCa	8.64E-07	0.00E+00	0.00E+00	0.00E+00	0.00E+00	0.00E+00	0.00E+00	0.00E+00	0.00E+00	0.00E+00	0.00E+00	0.00E+00
1948	ALL	419121.7	3772238	9.17E-07	1.1667YrCa	9.17E-07	0.00E+00	0.00E+00	0.00E+00	0.00E+00	0.00E+00	0.00E+00	0.00E+00	0.00E+00	0.00E+00	0.00E+00	0.00E+00
1949	ALL	419121.7	3772263	9.76E-07	1.1667YrCa	9.76E-07	0.00E+00	0.00E+00	0.00E+00	0.00E+00	0.00E+00	0.00E+00	0.00E+00	0.00E+00	0.00E+00	0.00E+00	0.00E+00
1950	ALL	419121.7	3772288	1.04E-06	1.1667YrCa	1.04E-06	0.00E+00	0.00E+00	0.00E+00	0.00E+00	0.00E+00	0.00E+00	0.00E+00	0.00E+00	0.00E+00	0.00E+00	0.00E+00
1951	ALL	419121.7	3772313	1.11E-06	1.1667YrCa	1.11E-06	0.00E+00	0.00E+00	0.00E+00	0.00E+00	0.00E+00	0.00E+00	0.00E+00	0.00E+00	0.00E+00	0.00E+00	0.00E+00
1952	ALL	419121.7	3772338	1.19E-06	1.1667YrCa	1.19E-06	0.00E+00	0.00E+00	0.00E+00	0.00E+00	0.00E+00	0.00E+00	0.00E+00	0.00E+00	0.00E+00	0.00E+00	0.00E+00
1953	ALL	419121.7	3772363	1.28E-06	1.1667YrCa	1.28E-06	0.00E+00	0.00E+00	0.00E+00	0.00E+00	0.00E+00	0.00E+00	0.00E+00	0.00E+00	0.00E+00	0.00E+00	0.00E+00
1954	ALL	419121.7	3772388	1.38E-06	1.1667YrCa	1.38E-06	0.00E+00	0.00E+00	0.00E+00	0.00E+00	0.00E+00	0.00E+00	0.00E+00	0.00E+00	0.00E+00	0.00E+00	0.00E+00
1955	ALL	419121.7	3772413	1.50E-06	1.1667YrCa	1.50E-06	0.00E+00	0.00E+00	0.00E+00	0.00E+00	0.00E+00	0.00E+00	0.00E+00	0.00E+00	0.00E+00	0.00E+00	0.00E+00
1956	ALL	419121.7	3772438	1.63E-06	1.1667YrCa	1.63E-06	0.00E+00	0.00E+00	0.00E+00	0.00E+00	0.00E+00	0.00E+00	0.00E+00	0.00E+00	0.00E+00	0.00E+00	0.00E+00
1957	ALL	419121.7	3772463	1.78E-06	1.1667YrCa	1.78E-06	0.00E+00	0.00E+00	0.00E+00	0.00E+00	0.00E+00	0.00E+00	0.00E+00	0.00E+00	0.00E+00	0.00E+00	0.00E+00
1958	ALL	419121.7	3772488	1.97E-06	1.1667YrCa	1.97E-06	0.00E+00	0.00E+00	0.00E+00	0.00E+00	0.00E+00	0.00E+00	0.00E+00	0.00E+00	0.00E+00	0.00E+00	0.00E+00
1959	ALL	419121.7	3772513	2.18E-06	1.1667YrCa	2.18E-06	0.00E+00	0.00E+00	0.00E+00	0.00E+00	0.00E+00	0.00E+00	0.00E+00	0.00E+00	0.00E+00	0.00E+00	0.00E+00
1960	ALL	419121.7	3772538	2.46E-06	1.1667YrCa	2.46E-06	0.00E+00	0.00E+00	0.00E+00	0.00E+00	0.00E+00	0.00E+00	0.00E+00	0.00E+00	0.00E+00	0.00E+00	0.00E+00
1961	ALL	419121.7	3772563	2.82E-06	1.1667YrCa	2.82E-06	0.00E+00	0.00E+00	0.00E+00	0.00E+00	0.00E+00	0.00E+00	0.00E+00	0.00E+00	0.00E+00	0.00E+00	0.00E+00
1962	ALL	419146.7	3772113	6.75E-07	1.1667YrCa	6.75E-07	0.00E+00	0.00E+00	0.00E+00	0.00E+00	0.00E+00	0.00E+00	0.00E+00	0.00E+00	0.00E+00	0.00E+00	0.00E+00
1963	ALL	419146.7	3772138	7.09E-07	1.1667YrCa	7.09E-07	0.00E+00	0.00E+00	0.00E+00	0.00E+00	0.00E+00	0.00E+00	0.00E+00	0.00E+00	0.00E+00	0.00E+00	0.00E+00
1964	ALL	419146.7	3772163	7.46E-07	1.1667YrCa	7.46E-07	0.00E+00	0.00E+00	0.00E+00	0.00E+00	0.00E+00	0.00E+00	0.00E+00	0.00E+00	0.00E+00	0.00E+00	0.00E+00
1965	ALL	419146.7	3772188	7.87E-07	1.1667YrCa	7.87E-07	0.00E+00	0.00E+00	0.00E+00	0.00E+00	0.00E+00	0.00E+00	0.00E+00	0.00E+00	0.00E+00	0.00E+00	0.00E+00
1966	ALL	419146.7	3772213	8.32E-07	1.1667YrCa	8.32E-07	0.00E+00	0.00E+00	0.00E+00	0.00E+00	0.00E+00	0.00E+00	0.00E+00	0.00E+00	0.00E+00	0.00E+00	0.00E+00
1967	ALL	419146.7	3772238	8.81E-07	1.1667YrCa	8.81E-07	0.00E+00	0.00E+00	0.00E+00	0.00E+00	0.00E+00	0.00E+00	0.00E+00	0.00E+00	0.00E+00	0.00E+00	0.00E+00
1968	ALL	419146.7	3772263	9.36E-07	1.1667YrCa	9.36E-07	0.00E+00	0.00E+00	0.00E+00	0.00E+00	0.00E+00	0.00E+00	0.00E+00	0.00E+00	0.00E+00	0.00E+00	0.00E+00
1969	ALL	419146.7	3772288	9.98E-07	1.1667YrCa	9.98E-07	0.00E+00	0.00E+00	0.00E+00	0.00E+00	0.00E+00	0.00E+00	0.00E+00	0.00E+00	0.00E+00	0.00E+00	0.00E+00
1970	ALL	419146.7	3772313	1.07E-06	1.1667YrCa	1.07E-06	0.00E+00	0.00E+00	0.00E+00	0.00E+00	0.00E+00	0.00E+00	0.00E+00	0.00E+00	0.00E+00	0.00E+00	0.00E+00
1971	ALL	419146.7	3772338	1.14E-06	1.1667YrCa	1.14E-06	0.00E+00	0.00E+00	0.00E+00	0.00E+00	0.00E+00	0.00E+00	0.00E+00	0.00E+00	0.00E+00	0.00E+00	0.00E+00
1972	ALL	419146.7	3772363	1.22E-06	1.1667YrCa	1.22E-06	0.00E+00	0.00E+00	0.00E+00	0.00E+00	0.00E+00	0.00E+00	0.00E+00	0.00E+00	0.00E+00	0.00E+00	0.00E+00
1973	ALL	419146.7	3772388	1.31E-06	1.1667YrCa	1.31E-06	0.00E+00	0.00E+00	0.00E+00	0.00E+00	0.00E+00	0.00E+00	0.00E+00	0.00E+00	0.00E+00	0.00E+00	0.00E+00

1974 ALL	419146.7	3772413	1.42E-06	1.1667YrCa	1.42E-06	0.00E+00	0.00E+00	0.00E+00	0.00E+00	0.00E+00	0.00E+00	0.00E+00	0.00E+00	0.00E+00	0.00E+00	0.00E+00
1975 ALL	419146.7	3772438	1.54E-06	1.1667YrCa	1.54E-06	0.00E+00	0.00E+00	0.00E+00	0.00E+00	0.00E+00	0.00E+00	0.00E+00	0.00E+00	0.00E+00	0.00E+00	0.00E+00
1976 ALL	419146.7	3772463	1.68E-06	1.1667YrCa	1.68E-06	0.00E+00	0.00E+00	0.00E+00	0.00E+00	0.00E+00	0.00E+00	0.00E+00	0.00E+00	0.00E+00	0.00E+00	0.00E+00
1977 ALL	419146.7	3772488	1.86E-06	1.1667YrCa	1.86E-06	0.00E+00	0.00E+00	0.00E+00	0.00E+00	0.00E+00	0.00E+00	0.00E+00	0.00E+00	0.00E+00	0.00E+00	0.00E+00
1978 ALL	419146.7	3772513	2.07E-06	1.1667YrCa	2.07E-06	0.00E+00	0.00E+00	0.00E+00	0.00E+00	0.00E+00	0.00E+00	0.00E+00	0.00E+00	0.00E+00	0.00E+00	0.00E+00
1979 ALL	419146.7	3772538	2.33E-06	1.1667YrCa	2.33E-06	0.00E+00	0.00E+00	0.00E+00	0.00E+00	0.00E+00	0.00E+00	0.00E+00	0.00E+00	0.00E+00	0.00E+00	0.00E+00
1980 ALL	419146.7	3772563	2.68E-06	1.1667YrCa	2.68E-06	0.00E+00	0.00E+00	0.00E+00	0.00E+00	0.00E+00	0.00E+00	0.00E+00	0.00E+00	0.00E+00	0.00E+00	0.00E+00
1981 ALL	419171.7	3772113	6.55E-07	1.1667YrCa	6.55E-07	0.00E+00	0.00E+00	0.00E+00	0.00E+00	0.00E+00	0.00E+00	0.00E+00	0.00E+00	0.00E+00	0.00E+00	0.00E+00
1982 ALL	419171.7	3772138	6.88E-07	1.1667YrCa	6.88E-07	0.00E+00	0.00E+00	0.00E+00	0.00E+00	0.00E+00	0.00E+00	0.00E+00	0.00E+00	0.00E+00	0.00E+00	0.00E+00
1983 ALL	419171.7	3772163	7.23E-07	1.1667YrCa	7.23E-07	0.00E+00	0.00E+00	0.00E+00	0.00E+00	0.00E+00	0.00E+00	0.00E+00	0.00E+00	0.00E+00	0.00E+00	0.00E+00
1984 ALL	419171.7	3772188	7.61E-07	1.1667YrCa	7.61E-07	0.00E+00	0.00E+00	0.00E+00	0.00E+00	0.00E+00	0.00E+00	0.00E+00	0.00E+00	0.00E+00	0.00E+00	0.00E+00
1985 ALL	419171.7	3772213	8.03E-07	1.1667YrCa	8.03E-07	0.00E+00	0.00E+00	0.00E+00	0.00E+00	0.00E+00	0.00E+00	0.00E+00	0.00E+00	0.00E+00	0.00E+00	0.00E+00
1986 ALL	419171.7	3772238	8.49E-07	1.1667YrCa	8.49E-07	0.00E+00	0.00E+00	0.00E+00	0.00E+00	0.00E+00	0.00E+00	0.00E+00	0.00E+00	0.00E+00	0.00E+00	0.00E+00
1987 ALL	419171.7	3772263	9.01E-07	1.1667YrCa	9.01E-07	0.00E+00	0.00E+00	0.00E+00	0.00E+00	0.00E+00	0.00E+00	0.00E+00	0.00E+00	0.00E+00	0.00E+00	0.00E+00
1988 ALL	419171.7	3772288	9.58E-07	1.1667YrCa	9.58E-07	0.00E+00	0.00E+00	0.00E+00	0.00E+00	0.00E+00	0.00E+00	0.00E+00	0.00E+00	0.00E+00	0.00E+00	0.00E+00
1989 ALL	419171.7	3772313	1.02E-06	1.1667YrCa	1.02E-06	0.00E+00	0.00E+00	0.00E+00	0.00E+00	0.00E+00	0.00E+00	0.00E+00	0.00E+00	0.00E+00	0.00E+00	0.00E+00
1990 ALL	419171.7	3772338	1.09E-06	1.1667YrCa	1.09E-06	0.00E+00	0.00E+00	0.00E+00	0.00E+00	0.00E+00	0.00E+00	0.00E+00	0.00E+00	0.00E+00	0.00E+00	0.00E+00
1991 ALL	419171.7	3772363	1.17E-06	1.1667YrCa	1.17E-06	0.00E+00	0.00E+00	0.00E+00	0.00E+00	0.00E+00	0.00E+00	0.00E+00	0.00E+00	0.00E+00	0.00E+00	0.00E+00
1992 ALL	419171.7	3772388	1.26E-06	1.1667YrCa	1.26E-06	0.00E+00	0.00E+00	0.00E+00	0.00E+00	0.00E+00	0.00E+00	0.00E+00	0.00E+00	0.00E+00	0.00E+00	0.00E+00
1993 ALL	419171.7	3772413	1.35E-06	1.1667YrCa	1.35E-06	0.00E+00	0.00E+00	0.00E+00	0.00E+00	0.00E+00	0.00E+00	0.00E+00	0.00E+00	0.00E+00	0.00E+00	0.00E+00
1994 ALL	419171.7	3772438	1.47E-06	1.1667YrCa	1.47E-06	0.00E+00	0.00E+00	0.00E+00	0.00E+00	0.00E+00	0.00E+00	0.00E+00	0.00E+00	0.00E+00	0.00E+00	0.00E+00
1995 ALL	419171.7	3772463	1.60E-06	1.1667YrCa	1.60E-06	0.00E+00	0.00E+00	0.00E+00	0.00E+00	0.00E+00	0.00E+00	0.00E+00	0.00E+00	0.00E+00	0.00E+00	0.00E+00
1996 ALL	419171.7	3772488	1.76E-06	1.1667YrCa	1.76E-06	0.00E+00	0.00E+00	0.00E+00	0.00E+00	0.00E+00	0.00E+00	0.00E+00	0.00E+00	0.00E+00	0.00E+00	0.00E+00
1997 ALL	419171.7	3772513	1.97E-06	1.1667YrCa	1.97E-06	0.00E+00	0.00E+00	0.00E+00	0.00E+00	0.00E+00	0.00E+00	0.00E+00	0.00E+00	0.00E+00	0.00E+00	0.00E+00
1998 ALL	419171.7	3772538	2.22E-06	1.1667YrCa	2.22E-06	0.00E+00	0.00E+00	0.00E+00	0.00E+00	0.00E+00	0.00E+00	0.00E+00	0.00E+00	0.00E+00	0.00E+00	0.00E+00
1999 ALL	419171.7	3772563	2.55E-06	1.1667YrCa	2.55E-06	0.00E+00	0.00E+00	0.00E+00	0.00E+00	0.00E+00	0.00E+00	0.00E+00	0.00E+00	0.00E+00	0.00E+00	0.00E+00
2000 ALL	419196.7	3772113	6.36E-07	1.1667YrCa	6.36E-07	0.00E+00	0.00E+00	0.00E+00	0.00E+00	0.00E+00	0.00E+00	0.00E+00	0.00E+00	0.00E+00	0.00E+00	0.00E+00
2001 ALL	419196.7	3772138	6.67E-07	1.1667YrCa	6.67E-07	0.00E+00	0.00E+00	0.00E+00	0.00E+00	0.00E+00	0.00E+00	0.00E+00	0.00E+00	0.00E+00	0.00E+00	0.00E+00
2002 ALL	419196.7	3772163	7.00E-07	1.1667YrCa	7.00E-07	0.00E+00	0.00E+00	0.00E+00	0.00E+00	0.00E+00	0.00E+00	0.00E+00	0.00E+00	0.00E+00	0.00E+00	0.00E+00
2003 ALL	419196.7	3772188	7.35E-07	1.1667YrCa	7.35E-07	0.00E+00	0.00E+00	0.00E+00	0.00E+00	0.00E+00	0.00E+00	0.00E+00	0.00E+00	0.00E+00	0.00E+00	0.00E+00
2004 ALL	419196.7	3772213	7.75E-07	1.1667YrCa	7.75E-07	0.00E+00	0.00E+00	0.00E+00	0.00E+00	0.00E+00	0.00E+00	0.00E+00	0.00E+00	0.00E+00	0.00E+00	0.00E+00
2005 ALL	419196.7	3772238	8.18E-07	1.1667YrCa	8.18E-07	0.00E+00	0.00E+00	0.00E+00	0.00E+00	0.00E+00	0.00E+00	0.00E+00	0.00E+00	0.00E+00	0.00E+00	0.00E+00
2006 ALL	419196.7	3772263	8.67E-07	1.1667YrCa	8.67E-07	0.00E+00	0.00E+00	0.00E+00	0.00E+00	0.00E+00	0.00E+00	0.00E+00	0.00E+00	0.00E+00	0.00E+00	0.00E+00
2007 ALL	419196.7	3772288	9.21E-07	1.1667YrCa	9.21E-07	0.00E+00	0.00E+00	0.00E+00	0.00E+00	0.00E+00	0.00E+00	0.00E+00	0.00E+00	0.00E+00	0.00E+00	0.00E+00
2008 ALL	419196.7	3772313	9.80E-07	1.1667YrCa	9.80E-07	0.00E+00	0.00E+00	0.00E+00	0.00E+00	0.00E+00	0.00E+00	0.00E+00	0.00E+00	0.00E+00	0.00E+00	0.00E+00
2009 ALL	419196.7	3772338	1.05E-06	1.1667YrCa	1.05E-06	0.00E+00	0.00E+00	0.00E+00	0.00E+00	0.00E+00	0.00E+00	0.00E+00	0.00E+00	0.00E+00	0.00E+00	0.00E+00
2010 ALL	419196.7	3772363	1.12E-06	1.1667YrCa	1.12E-06	0.00E+00	0.00E+00	0.00E+00	0.00E+00	0.00E+00	0.00E+00	0.00E+00	0.00E+00	0.00E+00	0.00E+00	0.00E+00
2011 ALL	419196.7	3772388	1.20E-06	1.1667YrCa	1.20E-06	0.00E+00	0.00E+00	0.00E+00	0.00E+00	0.00E+00	0.00E+00	0.00E+00	0.00E+00	0.00E+00	0.00E+00	0.00E+00
2012 ALL	419196.7	3772413	1.29E-06	1.1667YrCa	1.29E-06	0.00E+00	0.00E+00	0.00E+00	0.00E+00	0.00E+00	0.00E+00	0.00E+00	0.00E+00	0.00E+00	0.00E+00	0.00E+00
2013 ALL	419196.7	3772438	1.40E-06	1.1667YrCa	1.40E-06	0.00E+00	0.00E+00	0.00E+00	0.00E+00	0.00E+00	0.00E+00	0.00E+00	0.00E+00	0.00E+00	0.00E+00	0.00E+00
2014 ALL	419196.7	3772463	1.53E-06	1.1667YrCa	1.53E-06	0.00E+00	0.00E+00	0.00E+00	0.00E+00	0.00E+00	0.00E+00	0.00E+00	0.00E+00	0.00E+00	0.00E+00	0.00E+00
2015 ALL	419196.7	3772488	1.68E-06	1.1667YrCa	1.68E-06	0.00E+00	0.00E+00	0.00E+00	0.00E+00	0.00E+00	0.00E+00	0.00E+00	0.00E+00	0.00E+00	0.00E+00	0.00E+00
2016 ALL	419196.7	3772513	1.88E-06	1.1667YrCa	1.88E-06	0.00E+00	0.00E+00	0.00E+00	0.00E+00	0.00E+00	0.00E+00	0.00E+00	0.00E+00	0.00E+00	0.00E+00	0.00E+00
2017 ALL	419196.7	3772538	2.12E-06	1.1667YrCa	2.12E-06	0.00E+00	0.00E+00	0.00E+00	0.00E+00	0.00E+00	0.00E+00	0.00E+00	0.00E+00	0.00E+00	0.00E+00	0.00E+00
2018 ALL	419196.7	3772563	2.43E-06	1.1667YrCa	2.43E-06	0.00E+00	0.00E+00	0.00E+00	0.00E+00	0.00E+00	0.00E+00	0.00E+00	0.00E+00	0.00E+00	0.00E+00	0.00E+00
2019 ALL	419196.7	3772588	2.81E-06	1.1667YrCa	2.81E-06	0.00E+00	0.00E+00	0.00E+00	0.00E+00	0.00E+00	0.00E+00	0.00E+00	0.00E+00	0.00E+00	0.00E+00	0.00E+00
2020 ALL	419221.7	3772113	6.17E-07	1.1667YrCa	6.17E-07	0.00E+00	0.00E+00	0.00E+00	0.00E+00	0.00E+00	0.00E+00	0.00E+00	0.00E+00	0.00E+00	0.00E+00	0.00E+00

2021 ALL	419221.7	3772138	6.46E-07	1.1667YrCa	6.46E-07	0.00E+00	0.00E+00	0.00E+00	0.00E+00	0.00E+00	0.00E+00	0.00E+00	0.00E+00	0.00E+00	0.00E+00	0.00E+00	0.00E+00
2022 ALL	419221.7	3772163	6.77E-07	1.1667YrCa	6.77E-07	0.00E+00	0.00E+00	0.00E+00	0.00E+00	0.00E+00	0.00E+00	0.00E+00	0.00E+00	0.00E+00	0.00E+00	0.00E+00	0.00E+00
2023 ALL	419221.7	3772188	7.11E-07	1.1667YrCa	7.11E-07	0.00E+00	0.00E+00	0.00E+00	0.00E+00	0.00E+00	0.00E+00	0.00E+00	0.00E+00	0.00E+00	0.00E+00	0.00E+00	0.00E+00
2024 ALL	419221.7	3772213	7.48E-07	1.1667YrCa	7.48E-07	0.00E+00	0.00E+00	0.00E+00	0.00E+00	0.00E+00	0.00E+00	0.00E+00	0.00E+00	0.00E+00	0.00E+00	0.00E+00	0.00E+00
2025 ALL	419221.7	3772238	7.89E-07	1.1667YrCa	7.89E-07	0.00E+00	0.00E+00	0.00E+00	0.00E+00	0.00E+00	0.00E+00	0.00E+00	0.00E+00	0.00E+00	0.00E+00	0.00E+00	0.00E+00
2026 ALL	419221.7	3772263	8.34E-07	1.1667YrCa	8.34E-07	0.00E+00	0.00E+00	0.00E+00	0.00E+00	0.00E+00	0.00E+00	0.00E+00	0.00E+00	0.00E+00	0.00E+00	0.00E+00	0.00E+00
2027 ALL	419221.7	3772288	8.84E-07	1.1667YrCa	8.84E-07	0.00E+00	0.00E+00	0.00E+00	0.00E+00	0.00E+00	0.00E+00	0.00E+00	0.00E+00	0.00E+00	0.00E+00	0.00E+00	0.00E+00
2028 ALL	419221.7	3772313	9.40E-07	1.1667YrCa	9.40E-07	0.00E+00	0.00E+00	0.00E+00	0.00E+00	0.00E+00	0.00E+00	0.00E+00	0.00E+00	0.00E+00	0.00E+00	0.00E+00	0.00E+00
2029 ALL	419221.7	3772338	1.00E-06	1.1667YrCa	1.00E-06	0.00E+00	0.00E+00	0.00E+00	0.00E+00	0.00E+00	0.00E+00	0.00E+00	0.00E+00	0.00E+00	0.00E+00	0.00E+00	0.00E+00
2030 ALL	419221.7	3772363	1.07E-06	1.1667YrCa	1.07E-06	0.00E+00	0.00E+00	0.00E+00	0.00E+00	0.00E+00	0.00E+00	0.00E+00	0.00E+00	0.00E+00	0.00E+00	0.00E+00	0.00E+00
2031 ALL	419221.7	3772388	1.15E-06	1.1667YrCa	1.15E-06	0.00E+00	0.00E+00	0.00E+00	0.00E+00	0.00E+00	0.00E+00	0.00E+00	0.00E+00	0.00E+00	0.00E+00	0.00E+00	0.00E+00
2032 ALL	419221.7	3772413	1.24E-06	1.1667YrCa	1.24E-06	0.00E+00	0.00E+00	0.00E+00	0.00E+00	0.00E+00	0.00E+00	0.00E+00	0.00E+00	0.00E+00	0.00E+00	0.00E+00	0.00E+00
2033 ALL	419221.7	3772438	1.34E-06	1.1667YrCa	1.34E-06	0.00E+00	0.00E+00	0.00E+00	0.00E+00	0.00E+00	0.00E+00	0.00E+00	0.00E+00	0.00E+00	0.00E+00	0.00E+00	0.00E+00
2034 ALL	419221.7	3772463	1.46E-06	1.1667YrCa	1.46E-06	0.00E+00	0.00E+00	0.00E+00	0.00E+00	0.00E+00	0.00E+00	0.00E+00	0.00E+00	0.00E+00	0.00E+00	0.00E+00	0.00E+00
2035 ALL	419221.7	3772488	1.61E-06	1.1667YrCa	1.61E-06	0.00E+00	0.00E+00	0.00E+00	0.00E+00	0.00E+00	0.00E+00	0.00E+00	0.00E+00	0.00E+00	0.00E+00	0.00E+00	0.00E+00
2036 ALL	419221.7	3772513	1.80E-06	1.1667YrCa	1.80E-06	0.00E+00	0.00E+00	0.00E+00	0.00E+00	0.00E+00	0.00E+00	0.00E+00	0.00E+00	0.00E+00	0.00E+00	0.00E+00	0.00E+00
2037 ALL	419221.7	3772538	2.03E-06	1.1667YrCa	2.03E-06	0.00E+00	0.00E+00	0.00E+00	0.00E+00	0.00E+00	0.00E+00	0.00E+00	0.00E+00	0.00E+00	0.00E+00	0.00E+00	0.00E+00
2038 ALL	419221.7	3772563	2.32E-06	1.1667YrCa	2.32E-06	0.00E+00	0.00E+00	0.00E+00	0.00E+00	0.00E+00	0.00E+00	0.00E+00	0.00E+00	0.00E+00	0.00E+00	0.00E+00	0.00E+00
2039 ALL	419221.7	3772588	2.67E-06	1.1667YrCa	2.67E-06	0.00E+00	0.00E+00	0.00E+00	0.00E+00	0.00E+00	0.00E+00	0.00E+00	0.00E+00	0.00E+00	0.00E+00	0.00E+00	0.00E+00
2040 ALL	419246.7	3772113	6.00E-07	1.1667YrCa	6.00E-07	0.00E+00	0.00E+00	0.00E+00	0.00E+00	0.00E+00	0.00E+00	0.00E+00	0.00E+00	0.00E+00	0.00E+00	0.00E+00	0.00E+00
2041 ALL	419246.7	3772138	6.28E-07	1.1667YrCa	6.28E-07	0.00E+00	0.00E+00	0.00E+00	0.00E+00	0.00E+00	0.00E+00	0.00E+00	0.00E+00	0.00E+00	0.00E+00	0.00E+00	0.00E+00
2042 ALL	419246.7	3772163	6.57E-07	1.1667YrCa	6.57E-07	0.00E+00	0.00E+00	0.00E+00	0.00E+00	0.00E+00	0.00E+00	0.00E+00	0.00E+00	0.00E+00	0.00E+00	0.00E+00	0.00E+00
2043 ALL	419246.7	3772188	6.89E-07	1.1667YrCa	6.89E-07	0.00E+00	0.00E+00	0.00E+00	0.00E+00	0.00E+00	0.00E+00	0.00E+00	0.00E+00	0.00E+00	0.00E+00	0.00E+00	0.00E+00
2044 ALL	419246.7	3772213	7.24E-07	1.1667YrCa	7.24E-07	0.00E+00	0.00E+00	0.00E+00	0.00E+00	0.00E+00	0.00E+00	0.00E+00	0.00E+00	0.00E+00	0.00E+00	0.00E+00	0.00E+00
2045 ALL	419246.7	3772238	7.62E-07	1.1667YrCa	7.62E-07	0.00E+00	0.00E+00	0.00E+00	0.00E+00	0.00E+00	0.00E+00	0.00E+00	0.00E+00	0.00E+00	0.00E+00	0.00E+00	0.00E+00
2046 ALL	419246.7	3772263	8.03E-07	1.1667YrCa	8.03E-07	0.00E+00	0.00E+00	0.00E+00	0.00E+00	0.00E+00	0.00E+00	0.00E+00	0.00E+00	0.00E+00	0.00E+00	0.00E+00	0.00E+00
2047 ALL	419246.7	3772288	8.50E-07	1.1667YrCa	8.50E-07	0.00E+00	0.00E+00	0.00E+00	0.00E+00	0.00E+00	0.00E+00	0.00E+00	0.00E+00	0.00E+00	0.00E+00	0.00E+00	0.00E+00
2048 ALL	419246.7	3772313	9.02E-07	1.1667YrCa	9.02E-07	0.00E+00	0.00E+00	0.00E+00	0.00E+00	0.00E+00	0.00E+00	0.00E+00	0.00E+00	0.00E+00	0.00E+00	0.00E+00	0.00E+00
2049 ALL	419246.7	3772338	9.61E-07	1.1667YrCa	9.61E-07	0.00E+00	0.00E+00	0.00E+00	0.00E+00	0.00E+00	0.00E+00	0.00E+00	0.00E+00	0.00E+00	0.00E+00	0.00E+00	0.00E+00
2050 ALL	419246.7	3772363	1.03E-06	1.1667YrCa	1.03E-06	0.00E+00	0.00E+00	0.00E+00	0.00E+00	0.00E+00	0.00E+00	0.00E+00	0.00E+00	0.00E+00	0.00E+00	0.00E+00	0.00E+00
2051 ALL	419246.7	3772388	1.10E-06	1.1667YrCa	1.10E-06	0.00E+00	0.00E+00	0.00E+00	0.00E+00	0.00E+00	0.00E+00	0.00E+00	0.00E+00	0.00E+00	0.00E+00	0.00E+00	0.00E+00
2052 ALL	419246.7	3772413	1.18E-06	1.1667YrCa	1.18E-06	0.00E+00	0.00E+00	0.00E+00	0.00E+00	0.00E+00	0.00E+00	0.00E+00	0.00E+00	0.00E+00	0.00E+00	0.00E+00	0.00E+00
2053 ALL	419246.7	3772438	1.28E-06	1.1667YrCa	1.28E-06	0.00E+00	0.00E+00	0.00E+00	0.00E+00	0.00E+00	0.00E+00	0.00E+00	0.00E+00	0.00E+00	0.00E+00	0.00E+00	0.00E+00
2054 ALL	419246.7	3772463	1.40E-06	1.1667YrCa	1.40E-06	0.00E+00	0.00E+00	0.00E+00	0.00E+00	0.00E+00	0.00E+00	0.00E+00	0.00E+00	0.00E+00	0.00E+00	0.00E+00	0.00E+00
2055 ALL	419246.7	3772488	1.55E-06	1.1667YrCa	1.55E-06	0.00E+00	0.00E+00	0.00E+00	0.00E+00	0.00E+00	0.00E+00	0.00E+00	0.00E+00	0.00E+00	0.00E+00	0.00E+00	0.00E+00
2056 ALL	419246.7	3772513	1.73E-06	1.1667YrCa	1.73E-06	0.00E+00	0.00E+00	0.00E+00	0.00E+00	0.00E+00	0.00E+00	0.00E+00	0.00E+00	0.00E+00	0.00E+00	0.00E+00	0.00E+00
2057 ALL	419246.7	3772538	1.95E-06	1.1667YrCa	1.95E-06	0.00E+00	0.00E+00	0.00E+00	0.00E+00	0.00E+00	0.00E+00	0.00E+00	0.00E+00	0.00E+00	0.00E+00	0.00E+00	0.00E+00
2058 ALL	419246.7	3772563	2.22E-06	1.1667YrCa	2.22E-06	0.00E+00	0.00E+00	0.00E+00	0.00E+00	0.00E+00	0.00E+00	0.00E+00	0.00E+00	0.00E+00	0.00E+00	0.00E+00	0.00E+00
2059 ALL	419246.7	3772588	2.54E-06	1.1667YrCa	2.54E-06	0.00E+00	0.00E+00	0.00E+00	0.00E+00	0.00E+00	0.00E+00	0.00E+00	0.00E+00	0.00E+00	0.00E+00	0.00E+00	0.00E+00
2060 ALL	419271.7	3772113	5.83E-07	1.1667YrCa	5.83E-07	0.00E+00	0.00E+00	0.00E+00	0.00E+00	0.00E+00	0.00E+00	0.00E+00	0.00E+00	0.00E+00	0.00E+00	0.00E+00	0.00E+00
2061 ALL	419271.7	3772138	6.09E-07	1.1667YrCa	6.09E-07	0.00E+00	0.00E+00	0.00E+00	0.00E+00	0.00E+00	0.00E+00	0.00E+00	0.00E+00	0.00E+00	0.00E+00	0.00E+00	0.00E+00
2062 ALL	419271.7	3772163	6.37E-07	1.1667YrCa	6.37E-07	0.00E+00	0.00E+00	0.00E+00	0.00E+00	0.00E+00	0.00E+00	0.00E+00	0.00E+00	0.00E+00	0.00E+00	0.00E+00	0.00E+00
2063 ALL	419271.7	3772188	6.68E-07	1.1667YrCa	6.68E-07	0.00E+00	0.00E+00	0.00E+00	0.00E+00	0.00E+00	0.00E+00	0.00E+00	0.00E+00	0.00E+00	0.00E+00	0.00E+00	0.00E+00
2064 ALL	419271.7	3772213	7.00E-07	1.1667YrCa	7.00E-07	0.00E+00	0.00E+00	0.00E+00	0.00E+00	0.00E+00	0.00E+00	0.00E+00	0.00E+00	0.00E+00	0.00E+00	0.00E+00	0.00E+00
2065 ALL	419271.7	3772238	7.36E-07	1.1667YrCa	7.36E-07	0.00E+00	0.00E+00	0.00E+00	0.00E+00	0.00E+00	0.00E+00	0.00E+00	0.00E+00	0.00E+00	0.00E+00	0.00E+00	0.00E+00
2066 ALL	419271.7	3772263	7.75E-07	1.1667YrCa	7.75E-07	0.00E+00	0.00E+00	0.00E+00	0.00E+00	0.00E+00	0.00E+00	0.00E+00	0.00E+00	0.00E+00	0.00E+00	0.00E+00	0.00E+00
2067 ALL	419271.7	3772288	8.18E-07	1.1667YrCa	8.18E-07	0.00E+00	0.00E+00	0.00E+00	0.00E+00	0.00E+00	0.00E+00	0.00E+00	0.00E+00	0.00E+00	0.00E+00	0.00E+00	0.00E+00

2068 ALL	419271.7	3772313	8.67E-07	1.1667YrCa	8.67E-07	0.00E+00	0.00E+00	0.00E+00	0.00E+00	0.00E+00	0.00E+00	0.00E+00	0.00E+00	0.00E+00	0.00E+00	0.00E+00
2069 ALL	419271.7	3772338	9.23E-07	1.1667YrCa	9.23E-07	0.00E+00	0.00E+00	0.00E+00	0.00E+00	0.00E+00	0.00E+00	0.00E+00	0.00E+00	0.00E+00	0.00E+00	0.00E+00
2070 ALL	419271.7	3772363	9.86E-07	1.1667YrCa	9.86E-07	0.00E+00	0.00E+00	0.00E+00	0.00E+00	0.00E+00	0.00E+00	0.00E+00	0.00E+00	0.00E+00	0.00E+00	0.00E+00
2071 ALL	419271.7	3772388	1.06E-06	1.1667YrCa	1.06E-06	0.00E+00	0.00E+00	0.00E+00	0.00E+00	0.00E+00	0.00E+00	0.00E+00	0.00E+00	0.00E+00	0.00E+00	0.00E+00
2072 ALL	419271.7	3772413	1.14E-06	1.1667YrCa	1.14E-06	0.00E+00	0.00E+00	0.00E+00	0.00E+00	0.00E+00	0.00E+00	0.00E+00	0.00E+00	0.00E+00	0.00E+00	0.00E+00
2073 ALL	419271.7	3772438	1.23E-06	1.1667YrCa	1.23E-06	0.00E+00	0.00E+00	0.00E+00	0.00E+00	0.00E+00	0.00E+00	0.00E+00	0.00E+00	0.00E+00	0.00E+00	0.00E+00
2074 ALL	419271.7	3772463	1.35E-06	1.1667YrCa	1.35E-06	0.00E+00	0.00E+00	0.00E+00	0.00E+00	0.00E+00	0.00E+00	0.00E+00	0.00E+00	0.00E+00	0.00E+00	0.00E+00
2075 ALL	419271.7	3772488	1.49E-06	1.1667YrCa	1.49E-06	0.00E+00	0.00E+00	0.00E+00	0.00E+00	0.00E+00	0.00E+00	0.00E+00	0.00E+00	0.00E+00	0.00E+00	0.00E+00
2076 ALL	419271.7	3772513	1.67E-06	1.1667YrCa	1.67E-06	0.00E+00	0.00E+00	0.00E+00	0.00E+00	0.00E+00	0.00E+00	0.00E+00	0.00E+00	0.00E+00	0.00E+00	0.00E+00
2077 ALL	419271.7	3772538	1.88E-06	1.1667YrCa	1.88E-06	0.00E+00	0.00E+00	0.00E+00	0.00E+00	0.00E+00	0.00E+00	0.00E+00	0.00E+00	0.00E+00	0.00E+00	0.00E+00
2078 ALL	419271.7	3772563	2.13E-06	1.1667YrCa	2.13E-06	0.00E+00	0.00E+00	0.00E+00	0.00E+00	0.00E+00	0.00E+00	0.00E+00	0.00E+00	0.00E+00	0.00E+00	0.00E+00
2079 ALL	419271.7	3772588	2.42E-06	1.1667YrCa	2.42E-06	0.00E+00	0.00E+00	0.00E+00	0.00E+00	0.00E+00	0.00E+00	0.00E+00	0.00E+00	0.00E+00	0.00E+00	0.00E+00
2080 ALL	419296.7	3772113	5.65E-07	1.1667YrCa	5.65E-07	0.00E+00	0.00E+00	0.00E+00	0.00E+00	0.00E+00	0.00E+00	0.00E+00	0.00E+00	0.00E+00	0.00E+00	0.00E+00
2081 ALL	419296.7	3772138	5.90E-07	1.1667YrCa	5.90E-07	0.00E+00	0.00E+00	0.00E+00	0.00E+00	0.00E+00	0.00E+00	0.00E+00	0.00E+00	0.00E+00	0.00E+00	0.00E+00
2082 ALL	419296.7	3772163	6.17E-07	1.1667YrCa	6.17E-07	0.00E+00	0.00E+00	0.00E+00	0.00E+00	0.00E+00	0.00E+00	0.00E+00	0.00E+00	0.00E+00	0.00E+00	0.00E+00
2083 ALL	419296.7	3772188	6.46E-07	1.1667YrCa	6.46E-07	0.00E+00	0.00E+00	0.00E+00	0.00E+00	0.00E+00	0.00E+00	0.00E+00	0.00E+00	0.00E+00	0.00E+00	0.00E+00
2084 ALL	419296.7	3772213	6.77E-07	1.1667YrCa	6.77E-07	0.00E+00	0.00E+00	0.00E+00	0.00E+00	0.00E+00	0.00E+00	0.00E+00	0.00E+00	0.00E+00	0.00E+00	0.00E+00
2085 ALL	419296.7	3772238	7.10E-07	1.1667YrCa	7.10E-07	0.00E+00	0.00E+00	0.00E+00	0.00E+00	0.00E+00	0.00E+00	0.00E+00	0.00E+00	0.00E+00	0.00E+00	0.00E+00
2086 ALL	419296.7	3772263	7.48E-07	1.1667YrCa	7.48E-07	0.00E+00	0.00E+00	0.00E+00	0.00E+00	0.00E+00	0.00E+00	0.00E+00	0.00E+00	0.00E+00	0.00E+00	0.00E+00
2087 ALL	419296.7	3772288	7.89E-07	1.1667YrCa	7.89E-07	0.00E+00	0.00E+00	0.00E+00	0.00E+00	0.00E+00	0.00E+00	0.00E+00	0.00E+00	0.00E+00	0.00E+00	0.00E+00
2088 ALL	419296.7	3772313	8.35E-07	1.1667YrCa	8.35E-07	0.00E+00	0.00E+00	0.00E+00	0.00E+00	0.00E+00	0.00E+00	0.00E+00	0.00E+00	0.00E+00	0.00E+00	0.00E+00
2089 ALL	419296.7	3772338	8.88E-07	1.1667YrCa	8.88E-07	0.00E+00	0.00E+00	0.00E+00	0.00E+00	0.00E+00	0.00E+00	0.00E+00	0.00E+00	0.00E+00	0.00E+00	0.00E+00
2090 ALL	419296.7	3772363	9.49E-07	1.1667YrCa	9.49E-07	0.00E+00	0.00E+00	0.00E+00	0.00E+00	0.00E+00	0.00E+00	0.00E+00	0.00E+00	0.00E+00	0.00E+00	0.00E+00
2091 ALL	419296.7	3772388	1.02E-06	1.1667YrCa	1.02E-06	0.00E+00	0.00E+00	0.00E+00	0.00E+00	0.00E+00	0.00E+00	0.00E+00	0.00E+00	0.00E+00	0.00E+00	0.00E+00
2092 ALL	419296.7	3772413	1.10E-06	1.1667YrCa	1.10E-06	0.00E+00	0.00E+00	0.00E+00	0.00E+00	0.00E+00	0.00E+00	0.00E+00	0.00E+00	0.00E+00	0.00E+00	0.00E+00
2093 ALL	419296.7	3772438	1.19E-06	1.1667YrCa	1.19E-06	0.00E+00	0.00E+00	0.00E+00	0.00E+00	0.00E+00	0.00E+00	0.00E+00	0.00E+00	0.00E+00	0.00E+00	0.00E+00
2094 ALL	419296.7	3772463	1.31E-06	1.1667YrCa	1.31E-06	0.00E+00	0.00E+00	0.00E+00	0.00E+00	0.00E+00	0.00E+00	0.00E+00	0.00E+00	0.00E+00	0.00E+00	0.00E+00
2095 ALL	419296.7	3772488	1.45E-06	1.1667YrCa	1.45E-06	0.00E+00	0.00E+00	0.00E+00	0.00E+00	0.00E+00	0.00E+00	0.00E+00	0.00E+00	0.00E+00	0.00E+00	0.00E+00
2096 ALL	419296.7	3772513	1.61E-06	1.1667YrCa	1.61E-06	0.00E+00	0.00E+00	0.00E+00	0.00E+00	0.00E+00	0.00E+00	0.00E+00	0.00E+00	0.00E+00	0.00E+00	0.00E+00
2097 ALL	419296.7	3772538	1.81E-06	1.1667YrCa	1.81E-06	0.00E+00	0.00E+00	0.00E+00	0.00E+00	0.00E+00	0.00E+00	0.00E+00	0.00E+00	0.00E+00	0.00E+00	0.00E+00
2098 ALL	419296.7	3772563	2.05E-06	1.1667YrCa	2.05E-06	0.00E+00	0.00E+00	0.00E+00	0.00E+00	0.00E+00	0.00E+00	0.00E+00	0.00E+00	0.00E+00	0.00E+00	0.00E+00
2099 ALL	419296.7	3772588	2.31E-06	1.1667YrCa	2.31E-06	0.00E+00	0.00E+00	0.00E+00	0.00E+00	0.00E+00	0.00E+00	0.00E+00	0.00E+00	0.00E+00	0.00E+00	0.00E+00
2100 ALL	419321.7	3772113	5.50E-07	1.1667YrCa	5.50E-07	0.00E+00	0.00E+00	0.00E+00	0.00E+00	0.00E+00	0.00E+00	0.00E+00	0.00E+00	0.00E+00	0.00E+00	0.00E+00
2101 ALL	419321.7	3772138	5.73E-07	1.1667YrCa	5.73E-07	0.00E+00	0.00E+00	0.00E+00	0.00E+00	0.00E+00	0.00E+00	0.00E+00	0.00E+00	0.00E+00	0.00E+00	0.00E+00
2102 ALL	419321.7	3772163	5.99E-07	1.1667YrCa	5.99E-07	0.00E+00	0.00E+00	0.00E+00	0.00E+00	0.00E+00	0.00E+00	0.00E+00	0.00E+00	0.00E+00	0.00E+00	0.00E+00
2103 ALL	419321.7	3772188	6.26E-07	1.1667YrCa	6.26E-07	0.00E+00	0.00E+00	0.00E+00	0.00E+00	0.00E+00	0.00E+00	0.00E+00	0.00E+00	0.00E+00	0.00E+00	0.00E+00
2104 ALL	419321.7	3772213	6.55E-07	1.1667YrCa	6.55E-07	0.00E+00	0.00E+00	0.00E+00	0.00E+00	0.00E+00	0.00E+00	0.00E+00	0.00E+00	0.00E+00	0.00E+00	0.00E+00
2105 ALL	419321.7	3772238	6.87E-07	1.1667YrCa	6.87E-07	0.00E+00	0.00E+00	0.00E+00	0.00E+00	0.00E+00	0.00E+00	0.00E+00	0.00E+00	0.00E+00	0.00E+00	0.00E+00
2106 ALL	419321.7	3772263	7.22E-07	1.1667YrCa	7.22E-07	0.00E+00	0.00E+00	0.00E+00	0.00E+00	0.00E+00	0.00E+00	0.00E+00	0.00E+00	0.00E+00	0.00E+00	0.00E+00
2107 ALL	419321.7	3772288	7.62E-07	1.1667YrCa	7.62E-07	0.00E+00	0.00E+00	0.00E+00	0.00E+00	0.00E+00	0.00E+00	0.00E+00	0.00E+00	0.00E+00	0.00E+00	0.00E+00
2108 ALL	419321.7	3772313	8.05E-07	1.1667YrCa	8.05E-07	0.00E+00	0.00E+00	0.00E+00	0.00E+00	0.00E+00	0.00E+00	0.00E+00	0.00E+00	0.00E+00	0.00E+00	0.00E+00
2109 ALL	419321.7	3772338	8.55E-07	1.1667YrCa	8.55E-07	0.00E+00	0.00E+00	0.00E+00	0.00E+00	0.00E+00	0.00E+00	0.00E+00	0.00E+00	0.00E+00	0.00E+00	0.00E+00
2110 ALL	419321.7	3772363	9.14E-07	1.1667YrCa	9.14E-07	0.00E+00	0.00E+00	0.00E+00	0.00E+00	0.00E+00	0.00E+00	0.00E+00	0.00E+00	0.00E+00	0.00E+00	0.00E+00
2111 ALL	419321.7	3772388	9.84E-07	1.1667YrCa	9.84E-07	0.00E+00	0.00E+00	0.00E+00	0.00E+00	0.00E+00	0.00E+00	0.00E+00	0.00E+00	0.00E+00	0.00E+00	0.00E+00
2112 ALL	419321.7	3772413	1.06E-06	1.1667YrCa	1.06E-06	0.00E+00	0.00E+00	0.00E+00	0.00E+00	0.00E+00	0.00E+00	0.00E+00	0.00E+00	0.00E+00	0.00E+00	0.00E+00
2113 ALL	419321.7	3772438	1.15E-06	1.1667YrCa	1.15E-06	0.00E+00	0.00E+00	0.00E+00	0.00E+00	0.00E+00	0.00E+00	0.00E+00	0.00E+00	0.00E+00	0.00E+00	0.00E+00
2114 ALL	419321.7	3772463	1.26E-06	1.1667YrCa	1.26E-06	0.00E+00	0.00E+00	0.00E+00	0.00E+00	0.00E+00	0.00E+00	0.00E+00	0.00E+00	0.00E+00	0.00E+00	0.00E+00

2115	ALL	419321.7	3772488	1.40E-06	1.1667YrCa	1.40E-06	0.00E+00	0.00E+00	0.00E+00	0.00E+00	0.00E+00	0.00E+00	0.00E+00	0.00E+00	0.00E+00	0.00E+00	0.00E+00
2116	ALL	419321.7	3772513	1.56E-06	1.1667YrCa	1.56E-06	0.00E+00	0.00E+00	0.00E+00	0.00E+00	0.00E+00	0.00E+00	0.00E+00	0.00E+00	0.00E+00	0.00E+00	0.00E+00
2117	ALL	419321.7	3772538	1.75E-06	1.1667YrCa	1.75E-06	0.00E+00	0.00E+00	0.00E+00	0.00E+00	0.00E+00	0.00E+00	0.00E+00	0.00E+00	0.00E+00	0.00E+00	0.00E+00
2118	ALL	419321.7	3772563	1.96E-06	1.1667YrCa	1.96E-06	0.00E+00	0.00E+00	0.00E+00	0.00E+00	0.00E+00	0.00E+00	0.00E+00	0.00E+00	0.00E+00	0.00E+00	0.00E+00
2119	ALL	419321.7	3772588	2.21E-06	1.1667YrCa	2.21E-06	0.00E+00	0.00E+00	0.00E+00	0.00E+00	0.00E+00	0.00E+00	0.00E+00	0.00E+00	0.00E+00	0.00E+00	0.00E+00
2120	ALL	419346.7	3772263	6.99E-07	1.1667YrCa	6.99E-07	0.00E+00	0.00E+00	0.00E+00	0.00E+00	0.00E+00	0.00E+00	0.00E+00	0.00E+00	0.00E+00	0.00E+00	0.00E+00
2121	ALL	419346.7	3772288	7.36E-07	1.1667YrCa	7.36E-07	0.00E+00	0.00E+00	0.00E+00	0.00E+00	0.00E+00	0.00E+00	0.00E+00	0.00E+00	0.00E+00	0.00E+00	0.00E+00
2122	ALL	419346.7	3772313	7.78E-07	1.1667YrCa	7.78E-07	0.00E+00	0.00E+00	0.00E+00	0.00E+00	0.00E+00	0.00E+00	0.00E+00	0.00E+00	0.00E+00	0.00E+00	0.00E+00
2123	ALL	419346.7	3772338	8.25E-07	1.1667YrCa	8.25E-07	0.00E+00	0.00E+00	0.00E+00	0.00E+00	0.00E+00	0.00E+00	0.00E+00	0.00E+00	0.00E+00	0.00E+00	0.00E+00
2124	ALL	419346.7	3772363	8.84E-07	1.1667YrCa	8.84E-07	0.00E+00	0.00E+00	0.00E+00	0.00E+00	0.00E+00	0.00E+00	0.00E+00	0.00E+00	0.00E+00	0.00E+00	0.00E+00
2125	ALL	419346.7	3772388	9.53E-07	1.1667YrCa	9.53E-07	0.00E+00	0.00E+00	0.00E+00	0.00E+00	0.00E+00	0.00E+00	0.00E+00	0.00E+00	0.00E+00	0.00E+00	0.00E+00
2126	ALL	419346.7	3772413	1.03E-06	1.1667YrCa	1.03E-06	0.00E+00	0.00E+00	0.00E+00	0.00E+00	0.00E+00	0.00E+00	0.00E+00	0.00E+00	0.00E+00	0.00E+00	0.00E+00
2127	ALL	419346.7	3772438	1.12E-06	1.1667YrCa	1.12E-06	0.00E+00	0.00E+00	0.00E+00	0.00E+00	0.00E+00	0.00E+00	0.00E+00	0.00E+00	0.00E+00	0.00E+00	0.00E+00
2128	ALL	419346.7	3772463	1.23E-06	1.1667YrCa	1.23E-06	0.00E+00	0.00E+00	0.00E+00	0.00E+00	0.00E+00	0.00E+00	0.00E+00	0.00E+00	0.00E+00	0.00E+00	0.00E+00
2129	ALL	419346.7	3772488	1.36E-06	1.1667YrCa	1.36E-06	0.00E+00	0.00E+00	0.00E+00	0.00E+00	0.00E+00	0.00E+00	0.00E+00	0.00E+00	0.00E+00	0.00E+00	0.00E+00
2130	ALL	419346.7	3772513	1.51E-06	1.1667YrCa	1.51E-06	0.00E+00	0.00E+00	0.00E+00	0.00E+00	0.00E+00	0.00E+00	0.00E+00	0.00E+00	0.00E+00	0.00E+00	0.00E+00
2131	ALL	419346.7	3772538	1.71E-06	1.1667YrCa	1.71E-06	0.00E+00	0.00E+00	0.00E+00	0.00E+00	0.00E+00	0.00E+00	0.00E+00	0.00E+00	0.00E+00	0.00E+00	0.00E+00
2132	ALL	419346.7	3772563	1.94E-06	1.1667YrCa	1.94E-06	0.00E+00	0.00E+00	0.00E+00	0.00E+00	0.00E+00	0.00E+00	0.00E+00	0.00E+00	0.00E+00	0.00E+00	0.00E+00
2133	ALL	419346.7	3772588	2.17E-06	1.1667YrCa	2.17E-06	0.00E+00	0.00E+00	0.00E+00	0.00E+00	0.00E+00	0.00E+00	0.00E+00	0.00E+00	0.00E+00	0.00E+00	0.00E+00
2134	ALL	419371.7	3772288	7.14E-07	1.1667YrCa	7.14E-07	0.00E+00	0.00E+00	0.00E+00	0.00E+00	0.00E+00	0.00E+00	0.00E+00	0.00E+00	0.00E+00	0.00E+00	0.00E+00
2135	ALL	419371.7	3772313	7.55E-07	1.1667YrCa	7.55E-07	0.00E+00	0.00E+00	0.00E+00	0.00E+00	0.00E+00	0.00E+00	0.00E+00	0.00E+00	0.00E+00	0.00E+00	0.00E+00
2136	ALL	419371.7	3772338	8.01E-07	1.1667YrCa	8.01E-07	0.00E+00	0.00E+00	0.00E+00	0.00E+00	0.00E+00	0.00E+00	0.00E+00	0.00E+00	0.00E+00	0.00E+00	0.00E+00
2137	ALL	419371.7	3772363	8.58E-07	1.1667YrCa	8.58E-07	0.00E+00	0.00E+00	0.00E+00	0.00E+00	0.00E+00	0.00E+00	0.00E+00	0.00E+00	0.00E+00	0.00E+00	0.00E+00
2138	ALL	419371.7	3772388	9.26E-07	1.1667YrCa	9.26E-07	0.00E+00	0.00E+00	0.00E+00	0.00E+00	0.00E+00	0.00E+00	0.00E+00	0.00E+00	0.00E+00	0.00E+00	0.00E+00
2139	ALL	419371.7	3772413	1.00E-06	1.1667YrCa	1.00E-06	0.00E+00	0.00E+00	0.00E+00	0.00E+00	0.00E+00	0.00E+00	0.00E+00	0.00E+00	0.00E+00	0.00E+00	0.00E+00
2140	ALL	419371.7	3772438	1.09E-06	1.1667YrCa	1.09E-06	0.00E+00	0.00E+00	0.00E+00	0.00E+00	0.00E+00	0.00E+00	0.00E+00	0.00E+00	0.00E+00	0.00E+00	0.00E+00
2141	ALL	419371.7	3772463	1.20E-06	1.1667YrCa	1.20E-06	0.00E+00	0.00E+00	0.00E+00	0.00E+00	0.00E+00	0.00E+00	0.00E+00	0.00E+00	0.00E+00	0.00E+00	0.00E+00
2142	ALL	419371.7	3772488	1.32E-06	1.1667YrCa	1.32E-06	0.00E+00	0.00E+00	0.00E+00	0.00E+00	0.00E+00	0.00E+00	0.00E+00	0.00E+00	0.00E+00	0.00E+00	0.00E+00
2143	ALL	419371.7	3772513	1.48E-06	1.1667YrCa	1.48E-06	0.00E+00	0.00E+00	0.00E+00	0.00E+00	0.00E+00	0.00E+00	0.00E+00	0.00E+00	0.00E+00	0.00E+00	0.00E+00
2144	ALL	419371.7	3772538	1.68E-06	1.1667YrCa	1.68E-06	0.00E+00	0.00E+00	0.00E+00	0.00E+00	0.00E+00	0.00E+00	0.00E+00	0.00E+00	0.00E+00	0.00E+00	0.00E+00
2145	ALL	419371.7	3772563	1.91E-06	1.1667YrCa	1.91E-06	0.00E+00	0.00E+00	0.00E+00	0.00E+00	0.00E+00	0.00E+00	0.00E+00	0.00E+00	0.00E+00	0.00E+00	0.00E+00
2146	ALL	419371.7	3772588	2.17E-06	1.1667YrCa	2.17E-06	0.00E+00	0.00E+00	0.00E+00	0.00E+00	0.00E+00	0.00E+00	0.00E+00	0.00E+00	0.00E+00	0.00E+00	0.00E+00
2147	ALL	419396.7	3772288	6.93E-07	1.1667YrCa	6.93E-07	0.00E+00	0.00E+00	0.00E+00	0.00E+00	0.00E+00	0.00E+00	0.00E+00	0.00E+00	0.00E+00	0.00E+00	0.00E+00
2148	ALL	419396.7	3772313	7.33E-07	1.1667YrCa	7.33E-07	0.00E+00	0.00E+00	0.00E+00	0.00E+00	0.00E+00	0.00E+00	0.00E+00	0.00E+00	0.00E+00	0.00E+00	0.00E+00
2149	ALL	419396.7	3772338	7.79E-07	1.1667YrCa	7.79E-07	0.00E+00	0.00E+00	0.00E+00	0.00E+00	0.00E+00	0.00E+00	0.00E+00	0.00E+00	0.00E+00	0.00E+00	0.00E+00
2150	ALL	419396.7	3772363	8.35E-07	1.1667YrCa	8.35E-07	0.00E+00	0.00E+00	0.00E+00	0.00E+00	0.00E+00	0.00E+00	0.00E+00	0.00E+00	0.00E+00	0.00E+00	0.00E+00
2151	ALL	419396.7	3772388	9.02E-07	1.1667YrCa	9.02E-07	0.00E+00	0.00E+00	0.00E+00	0.00E+00	0.00E+00	0.00E+00	0.00E+00	0.00E+00	0.00E+00	0.00E+00	0.00E+00
2152	ALL	419396.7	3772413	9.77E-07	1.1667YrCa	9.77E-07	0.00E+00	0.00E+00	0.00E+00	0.00E+00	0.00E+00	0.00E+00	0.00E+00	0.00E+00	0.00E+00	0.00E+00	0.00E+00
2153	ALL	419396.7	3772438	1.06E-06	1.1667YrCa	1.06E-06	0.00E+00	0.00E+00	0.00E+00	0.00E+00	0.00E+00	0.00E+00	0.00E+00	0.00E+00	0.00E+00	0.00E+00	0.00E+00
2154	ALL	419396.7	3772463	1.17E-06	1.1667YrCa	1.17E-06	0.00E+00	0.00E+00	0.00E+00	0.00E+00	0.00E+00	0.00E+00	0.00E+00	0.00E+00	0.00E+00	0.00E+00	0.00E+00
2155	ALL	419396.7	3772488	1.29E-06	1.1667YrCa	1.29E-06	0.00E+00	0.00E+00	0.00E+00	0.00E+00	0.00E+00	0.00E+00	0.00E+00	0.00E+00	0.00E+00	0.00E+00	0.00E+00
2156	ALL	419396.7	3772513	1.44E-06	1.1667YrCa	1.44E-06	0.00E+00	0.00E+00	0.00E+00	0.00E+00	0.00E+00	0.00E+00	0.00E+00	0.00E+00	0.00E+00	0.00E+00	0.00E+00
2157	ALL	419396.7	3772538	1.64E-06	1.1667YrCa	1.64E-06	0.00E+00	0.00E+00	0.00E+00	0.00E+00	0.00E+00	0.00E+00	0.00E+00	0.00E+00	0.00E+00	0.00E+00	0.00E+00
2158	ALL	419396.7	3772563	1.85E-06	1.1667YrCa	1.85E-06	0.00E+00	0.00E+00	0.00E+00	0.00E+00	0.00E+00	0.00E+00	0.00E+00	0.00E+00	0.00E+00	0.00E+00	0.00E+00
2159	ALL	419396.7	3772588	2.09E-06	1.1667YrCa	2.09E-06	0.00E+00	0.00E+00	0.00E+00	0.00E+00	0.00E+00	0.00E+00	0.00E+00	0.00E+00	0.00E+00	0.00E+00	0.00E+00
2160	ALL	419421.7	3772288	6.73E-07	1.1667YrCa	6.73E-07	0.00E+00	0.00E+00	0.00E+00	0.00E+00	0.00E+00	0.00E+00	0.00E+00	0.00E+00	0.00E+00	0.00E+00	0.00E+00
2161	ALL	419421.7	3772313	7.14E-07	1.1667YrCa	7.14E-07	0.00E+00	0.00E+00	0.00E+00	0.00E+00	0.00E+00	0.00E+00	0.00E+00	0.00E+00	0.00E+00	0.00E+00	0.00E+00

2162	ALL	419421.7	3772338	7.59E-07	1.1667YrCa	7.59E-07	0.00E+00	0.00E+00	0.00E+00	0.00E+00	0.00E+00	0.00E+00	0.00E+00	0.00E+00	0.00E+00	0.00E+00	0.00E+00
2163	ALL	419421.7	3772363	8.15E-07	1.1667YrCa	8.15E-07	0.00E+00	0.00E+00	0.00E+00	0.00E+00	0.00E+00	0.00E+00	0.00E+00	0.00E+00	0.00E+00	0.00E+00	0.00E+00
2164	ALL	419421.7	3772388	8.80E-07	1.1667YrCa	8.80E-07	0.00E+00	0.00E+00	0.00E+00	0.00E+00	0.00E+00	0.00E+00	0.00E+00	0.00E+00	0.00E+00	0.00E+00	0.00E+00
2165	ALL	419421.7	3772413	9.54E-07	1.1667YrCa	9.54E-07	0.00E+00	0.00E+00	0.00E+00	0.00E+00	0.00E+00	0.00E+00	0.00E+00	0.00E+00	0.00E+00	0.00E+00	0.00E+00
2166	ALL	419421.7	3772438	1.04E-06	1.1667YrCa	1.04E-06	0.00E+00	0.00E+00	0.00E+00	0.00E+00	0.00E+00	0.00E+00	0.00E+00	0.00E+00	0.00E+00	0.00E+00	0.00E+00
2167	ALL	419421.7	3772463	1.14E-06	1.1667YrCa	1.14E-06	0.00E+00	0.00E+00	0.00E+00	0.00E+00	0.00E+00	0.00E+00	0.00E+00	0.00E+00	0.00E+00	0.00E+00	0.00E+00
2168	ALL	419421.7	3772488	1.26E-06	1.1667YrCa	1.26E-06	0.00E+00	0.00E+00	0.00E+00	0.00E+00	0.00E+00	0.00E+00	0.00E+00	0.00E+00	0.00E+00	0.00E+00	0.00E+00
2169	ALL	419421.7	3772513	1.41E-06	1.1667YrCa	1.41E-06	0.00E+00	0.00E+00	0.00E+00	0.00E+00	0.00E+00	0.00E+00	0.00E+00	0.00E+00	0.00E+00	0.00E+00	0.00E+00
2170	ALL	419421.7	3772538	1.60E-06	1.1667YrCa	1.60E-06	0.00E+00	0.00E+00	0.00E+00	0.00E+00	0.00E+00	0.00E+00	0.00E+00	0.00E+00	0.00E+00	0.00E+00	0.00E+00
2171	ALL	419421.7	3772563	1.80E-06	1.1667YrCa	1.80E-06	0.00E+00	0.00E+00	0.00E+00	0.00E+00	0.00E+00	0.00E+00	0.00E+00	0.00E+00	0.00E+00	0.00E+00	0.00E+00
2172	ALL	419421.7	3772588	2.01E-06	1.1667YrCa	2.01E-06	0.00E+00	0.00E+00	0.00E+00	0.00E+00	0.00E+00	0.00E+00	0.00E+00	0.00E+00	0.00E+00	0.00E+00	0.00E+00
2173	ALL	419446.7	3772288	6.56E-07	1.1667YrCa	6.56E-07	0.00E+00	0.00E+00	0.00E+00	0.00E+00	0.00E+00	0.00E+00	0.00E+00	0.00E+00	0.00E+00	0.00E+00	0.00E+00
2174	ALL	419446.7	3772313	6.96E-07	1.1667YrCa	6.96E-07	0.00E+00	0.00E+00	0.00E+00	0.00E+00	0.00E+00	0.00E+00	0.00E+00	0.00E+00	0.00E+00	0.00E+00	0.00E+00
2175	ALL	419446.7	3772338	7.41E-07	1.1667YrCa	7.41E-07	0.00E+00	0.00E+00	0.00E+00	0.00E+00	0.00E+00	0.00E+00	0.00E+00	0.00E+00	0.00E+00	0.00E+00	0.00E+00
2176	ALL	419446.7	3772363	7.97E-07	1.1667YrCa	7.97E-07	0.00E+00	0.00E+00	0.00E+00	0.00E+00	0.00E+00	0.00E+00	0.00E+00	0.00E+00	0.00E+00	0.00E+00	0.00E+00
2177	ALL	419446.7	3772388	8.60E-07	1.1667YrCa	8.60E-07	0.00E+00	0.00E+00	0.00E+00	0.00E+00	0.00E+00	0.00E+00	0.00E+00	0.00E+00	0.00E+00	0.00E+00	0.00E+00
2178	ALL	419446.7	3772413	9.33E-07	1.1667YrCa	9.33E-07	0.00E+00	0.00E+00	0.00E+00	0.00E+00	0.00E+00	0.00E+00	0.00E+00	0.00E+00	0.00E+00	0.00E+00	0.00E+00
2179	ALL	419446.7	3772438	1.02E-06	1.1667YrCa	1.02E-06	0.00E+00	0.00E+00	0.00E+00	0.00E+00	0.00E+00	0.00E+00	0.00E+00	0.00E+00	0.00E+00	0.00E+00	0.00E+00
2180	ALL	419446.7	3772463	1.11E-06	1.1667YrCa	1.11E-06	0.00E+00	0.00E+00	0.00E+00	0.00E+00	0.00E+00	0.00E+00	0.00E+00	0.00E+00	0.00E+00	0.00E+00	0.00E+00
2181	ALL	419446.7	3772488	1.24E-06	1.1667YrCa	1.24E-06	0.00E+00	0.00E+00	0.00E+00	0.00E+00	0.00E+00	0.00E+00	0.00E+00	0.00E+00	0.00E+00	0.00E+00	0.00E+00
2182	ALL	419446.7	3772513	1.38E-06	1.1667YrCa	1.38E-06	0.00E+00	0.00E+00	0.00E+00	0.00E+00	0.00E+00	0.00E+00	0.00E+00	0.00E+00	0.00E+00	0.00E+00	0.00E+00
2183	ALL	419446.7	3772538	1.55E-06	1.1667YrCa	1.55E-06	0.00E+00	0.00E+00	0.00E+00	0.00E+00	0.00E+00	0.00E+00	0.00E+00	0.00E+00	0.00E+00	0.00E+00	0.00E+00
2184	ALL	419446.7	3772563	1.74E-06	1.1667YrCa	1.74E-06	0.00E+00	0.00E+00	0.00E+00	0.00E+00	0.00E+00	0.00E+00	0.00E+00	0.00E+00	0.00E+00	0.00E+00	0.00E+00
2185	ALL	419446.7	3772588	1.94E-06	1.1667YrCa	1.94E-06	0.00E+00	0.00E+00	0.00E+00	0.00E+00	0.00E+00	0.00E+00	0.00E+00	0.00E+00	0.00E+00	0.00E+00	0.00E+00
2186	ALL	419471.7	3772288	6.40E-07	1.1667YrCa	6.40E-07	0.00E+00	0.00E+00	0.00E+00	0.00E+00	0.00E+00	0.00E+00	0.00E+00	0.00E+00	0.00E+00	0.00E+00	0.00E+00
2187	ALL	419471.7	3772313	6.80E-07	1.1667YrCa	6.80E-07	0.00E+00	0.00E+00	0.00E+00	0.00E+00	0.00E+00	0.00E+00	0.00E+00	0.00E+00	0.00E+00	0.00E+00	0.00E+00
2188	ALL	419471.7	3772338	7.26E-07	1.1667YrCa	7.26E-07	0.00E+00	0.00E+00	0.00E+00	0.00E+00	0.00E+00	0.00E+00	0.00E+00	0.00E+00	0.00E+00	0.00E+00	0.00E+00
2189	ALL	419471.7	3772363	7.80E-07	1.1667YrCa	7.80E-07	0.00E+00	0.00E+00	0.00E+00	0.00E+00	0.00E+00	0.00E+00	0.00E+00	0.00E+00	0.00E+00	0.00E+00	0.00E+00
2190	ALL	419471.7	3772388	8.42E-07	1.1667YrCa	8.42E-07	0.00E+00	0.00E+00	0.00E+00	0.00E+00	0.00E+00	0.00E+00	0.00E+00	0.00E+00	0.00E+00	0.00E+00	0.00E+00
2191	ALL	419471.7	3772413	9.13E-07	1.1667YrCa	9.13E-07	0.00E+00	0.00E+00	0.00E+00	0.00E+00	0.00E+00	0.00E+00	0.00E+00	0.00E+00	0.00E+00	0.00E+00	0.00E+00
2192	ALL	419471.7	3772438	9.93E-07	1.1667YrCa	9.93E-07	0.00E+00	0.00E+00	0.00E+00	0.00E+00	0.00E+00	0.00E+00	0.00E+00	0.00E+00	0.00E+00	0.00E+00	0.00E+00
2193	ALL	419471.7	3772463	1.08E-06	1.1667YrCa	1.08E-06	0.00E+00	0.00E+00	0.00E+00	0.00E+00	0.00E+00	0.00E+00	0.00E+00	0.00E+00	0.00E+00	0.00E+00	0.00E+00
2194	ALL	419471.7	3772488	1.22E-06	1.1667YrCa	1.22E-06	0.00E+00	0.00E+00	0.00E+00	0.00E+00	0.00E+00	0.00E+00	0.00E+00	0.00E+00	0.00E+00	0.00E+00	0.00E+00
2195	ALL	419471.7	3772513	1.36E-06	1.1667YrCa	1.36E-06	0.00E+00	0.00E+00	0.00E+00	0.00E+00	0.00E+00	0.00E+00	0.00E+00	0.00E+00	0.00E+00	0.00E+00	0.00E+00
2196	ALL	419471.7	3772538	1.51E-06	1.1667YrCa	1.51E-06	0.00E+00	0.00E+00	0.00E+00	0.00E+00	0.00E+00	0.00E+00	0.00E+00	0.00E+00	0.00E+00	0.00E+00	0.00E+00
2197	ALL	419471.7	3772563	1.69E-06	1.1667YrCa	1.69E-06	0.00E+00	0.00E+00	0.00E+00	0.00E+00	0.00E+00	0.00E+00	0.00E+00	0.00E+00	0.00E+00	0.00E+00	0.00E+00
2198	ALL	419471.7	3772588	1.87E-06	1.1667YrCa	1.87E-06	0.00E+00	0.00E+00	0.00E+00	0.00E+00	0.00E+00	0.00E+00	0.00E+00	0.00E+00	0.00E+00	0.00E+00	0.00E+00
2199	ALL	419496.7	3772288	6.26E-07	1.1667YrCa	6.26E-07	0.00E+00	0.00E+00	0.00E+00	0.00E+00	0.00E+00	0.00E+00	0.00E+00	0.00E+00	0.00E+00	0.00E+00	0.00E+00
2200	ALL	419496.7	3772313	6.65E-07	1.1667YrCa	6.65E-07	0.00E+00	0.00E+00	0.00E+00	0.00E+00	0.00E+00	0.00E+00	0.00E+00	0.00E+00	0.00E+00	0.00E+00	0.00E+00
2201	ALL	419496.7	3772338	7.11E-07	1.1667YrCa	7.11E-07	0.00E+00	0.00E+00	0.00E+00	0.00E+00	0.00E+00	0.00E+00	0.00E+00	0.00E+00	0.00E+00	0.00E+00	0.00E+00
2202	ALL	419496.7	3772363	7.64E-07	1.1667YrCa	7.64E-07	0.00E+00	0.00E+00	0.00E+00	0.00E+00	0.00E+00	0.00E+00	0.00E+00	0.00E+00	0.00E+00	0.00E+00	0.00E+00
2203	ALL	419496.7	3772388	8.25E-07	1.1667YrCa	8.25E-07	0.00E+00	0.00E+00	0.00E+00	0.00E+00	0.00E+00	0.00E+00	0.00E+00	0.00E+00	0.00E+00	0.00E+00	0.00E+00
2204	ALL	419496.7	3772413	8.94E-07	1.1667YrCa	8.94E-07	0.00E+00	0.00E+00	0.00E+00	0.00E+00	0.00E+00	0.00E+00	0.00E+00	0.00E+00	0.00E+00	0.00E+00	0.00E+00
2205	ALL	419496.7	3772438	9.71E-07	1.1667YrCa	9.71E-07	0.00E+00	0.00E+00	0.00E+00	0.00E+00	0.00E+00	0.00E+00	0.00E+00	0.00E+00	0.00E+00	0.00E+00	0.00E+00
2206	ALL	419496.7	3772463	1.06E-06	1.1667YrCa	1.06E-06	0.00E+00	0.00E+00	0.00E+00	0.00E+00	0.00E+00	0.00E+00	0.00E+00	0.00E+00	0.00E+00	0.00E+00	0.00E+00
2207	ALL	419496.7	3772488	1.20E-06	1.1667YrCa	1.20E-06	0.00E+00	0.00E+00	0.00E+00	0.00E+00	0.00E+00	0.00E+00	0.00E+00	0.00E+00	0.00E+00	0.00E+00	0.00E+00
2208	ALL	419496.7	3772513	1.33E-06	1.1667YrCa	1.33E-06	0.00E+00	0.00E+00	0.00E+00	0.00E+00	0.00E+00	0.00E+00	0.00E+00	0.00E+00	0.00E+00	0.00E+00	0.00E+00

2209	ALL	419496.7	3772538	1.48E-06	1.1667YrCa	1.48E-06	0.00E+00	0.00E+00	0.00E+00	0.00E+00	0.00E+00	0.00E+00	0.00E+00	0.00E+00	0.00E+00	0.00E+00	0.00E+00
2210	ALL	419496.7	3772563	1.64E-06	1.1667YrCa	1.64E-06	0.00E+00	0.00E+00	0.00E+00	0.00E+00	0.00E+00	0.00E+00	0.00E+00	0.00E+00	0.00E+00	0.00E+00	0.00E+00
2211	ALL	419496.7	3772588	1.80E-06	1.1667YrCa	1.80E-06	0.00E+00	0.00E+00	0.00E+00	0.00E+00	0.00E+00	0.00E+00	0.00E+00	0.00E+00	0.00E+00	0.00E+00	0.00E+00
2212	ALL	419496.7	3772613	1.96E-06	1.1667YrCa	1.96E-06	0.00E+00	0.00E+00	0.00E+00	0.00E+00	0.00E+00	0.00E+00	0.00E+00	0.00E+00	0.00E+00	0.00E+00	0.00E+00
2213	ALL	419521.7	3772288	6.13E-07	1.1667YrCa	6.13E-07	0.00E+00	0.00E+00	0.00E+00	0.00E+00	0.00E+00	0.00E+00	0.00E+00	0.00E+00	0.00E+00	0.00E+00	0.00E+00
2214	ALL	419521.7	3772313	6.52E-07	1.1667YrCa	6.52E-07	0.00E+00	0.00E+00	0.00E+00	0.00E+00	0.00E+00	0.00E+00	0.00E+00	0.00E+00	0.00E+00	0.00E+00	0.00E+00
2215	ALL	419521.7	3772338	6.97E-07	1.1667YrCa	6.97E-07	0.00E+00	0.00E+00	0.00E+00	0.00E+00	0.00E+00	0.00E+00	0.00E+00	0.00E+00	0.00E+00	0.00E+00	0.00E+00
2216	ALL	419521.7	3772363	7.50E-07	1.1667YrCa	7.50E-07	0.00E+00	0.00E+00	0.00E+00	0.00E+00	0.00E+00	0.00E+00	0.00E+00	0.00E+00	0.00E+00	0.00E+00	0.00E+00
2217	ALL	419521.7	3772388	8.09E-07	1.1667YrCa	8.09E-07	0.00E+00	0.00E+00	0.00E+00	0.00E+00	0.00E+00	0.00E+00	0.00E+00	0.00E+00	0.00E+00	0.00E+00	0.00E+00
2218	ALL	419521.7	3772413	8.75E-07	1.1667YrCa	8.75E-07	0.00E+00	0.00E+00	0.00E+00	0.00E+00	0.00E+00	0.00E+00	0.00E+00	0.00E+00	0.00E+00	0.00E+00	0.00E+00
2219	ALL	419521.7	3772438	9.50E-07	1.1667YrCa	9.50E-07	0.00E+00	0.00E+00	0.00E+00	0.00E+00	0.00E+00	0.00E+00	0.00E+00	0.00E+00	0.00E+00	0.00E+00	0.00E+00
2220	ALL	419521.7	3772463	1.03E-06	1.1667YrCa	1.03E-06	0.00E+00	0.00E+00	0.00E+00	0.00E+00	0.00E+00	0.00E+00	0.00E+00	0.00E+00	0.00E+00	0.00E+00	0.00E+00
2221	ALL	419521.7	3772488	1.18E-06	1.1667YrCa	1.18E-06	0.00E+00	0.00E+00	0.00E+00	0.00E+00	0.00E+00	0.00E+00	0.00E+00	0.00E+00	0.00E+00	0.00E+00	0.00E+00
2222	ALL	419521.7	3772513	1.30E-06	1.1667YrCa	1.30E-06	0.00E+00	0.00E+00	0.00E+00	0.00E+00	0.00E+00	0.00E+00	0.00E+00	0.00E+00	0.00E+00	0.00E+00	0.00E+00
2223	ALL	419521.7	3772538	1.44E-06	1.1667YrCa	1.44E-06	0.00E+00	0.00E+00	0.00E+00	0.00E+00	0.00E+00	0.00E+00	0.00E+00	0.00E+00	0.00E+00	0.00E+00	0.00E+00
2224	ALL	419521.7	3772563	1.58E-06	1.1667YrCa	1.58E-06	0.00E+00	0.00E+00	0.00E+00	0.00E+00	0.00E+00	0.00E+00	0.00E+00	0.00E+00	0.00E+00	0.00E+00	0.00E+00
2225	ALL	419521.7	3772588	1.73E-06	1.1667YrCa	1.73E-06	0.00E+00	0.00E+00	0.00E+00	0.00E+00	0.00E+00	0.00E+00	0.00E+00	0.00E+00	0.00E+00	0.00E+00	0.00E+00
2226	ALL	419521.7	3772613	1.88E-06	1.1667YrCa	1.88E-06	0.00E+00	0.00E+00	0.00E+00	0.00E+00	0.00E+00	0.00E+00	0.00E+00	0.00E+00	0.00E+00	0.00E+00	0.00E+00
2227	ALL	419546.7	3772113	4.34E-07	1.1667YrCa	4.34E-07	0.00E+00	0.00E+00	0.00E+00	0.00E+00	0.00E+00	0.00E+00	0.00E+00	0.00E+00	0.00E+00	0.00E+00	0.00E+00
2228	ALL	419546.7	3772138	4.50E-07	1.1667YrCa	4.50E-07	0.00E+00	0.00E+00	0.00E+00	0.00E+00	0.00E+00	0.00E+00	0.00E+00	0.00E+00	0.00E+00	0.00E+00	0.00E+00
2229	ALL	419546.7	3772163	4.69E-07	1.1667YrCa	4.69E-07	0.00E+00	0.00E+00	0.00E+00	0.00E+00	0.00E+00	0.00E+00	0.00E+00	0.00E+00	0.00E+00	0.00E+00	0.00E+00
2230	ALL	419546.7	3772188	4.89E-07	1.1667YrCa	4.89E-07	0.00E+00	0.00E+00	0.00E+00	0.00E+00	0.00E+00	0.00E+00	0.00E+00	0.00E+00	0.00E+00	0.00E+00	0.00E+00
2231	ALL	419546.7	3772213	5.11E-07	1.1667YrCa	5.11E-07	0.00E+00	0.00E+00	0.00E+00	0.00E+00	0.00E+00	0.00E+00	0.00E+00	0.00E+00	0.00E+00	0.00E+00	0.00E+00
2232	ALL	419546.7	3772238	5.37E-07	1.1667YrCa	5.37E-07	0.00E+00	0.00E+00	0.00E+00	0.00E+00	0.00E+00	0.00E+00	0.00E+00	0.00E+00	0.00E+00	0.00E+00	0.00E+00
2233	ALL	419546.7	3772263	5.67E-07	1.1667YrCa	5.67E-07	0.00E+00	0.00E+00	0.00E+00	0.00E+00	0.00E+00	0.00E+00	0.00E+00	0.00E+00	0.00E+00	0.00E+00	0.00E+00
2234	ALL	419546.7	3772288	6.01E-07	1.1667YrCa	6.01E-07	0.00E+00	0.00E+00	0.00E+00	0.00E+00	0.00E+00	0.00E+00	0.00E+00	0.00E+00	0.00E+00	0.00E+00	0.00E+00
2235	ALL	419546.7	3772313	6.40E-07	1.1667YrCa	6.40E-07	0.00E+00	0.00E+00	0.00E+00	0.00E+00	0.00E+00	0.00E+00	0.00E+00	0.00E+00	0.00E+00	0.00E+00	0.00E+00
2236	ALL	419546.7	3772338	6.85E-07	1.1667YrCa	6.85E-07	0.00E+00	0.00E+00	0.00E+00	0.00E+00	0.00E+00	0.00E+00	0.00E+00	0.00E+00	0.00E+00	0.00E+00	0.00E+00
2237	ALL	419546.7	3772363	7.36E-07	1.1667YrCa	7.36E-07	0.00E+00	0.00E+00	0.00E+00	0.00E+00	0.00E+00	0.00E+00	0.00E+00	0.00E+00	0.00E+00	0.00E+00	0.00E+00
2238	ALL	419546.7	3772388	7.93E-07	1.1667YrCa	7.93E-07	0.00E+00	0.00E+00	0.00E+00	0.00E+00	0.00E+00	0.00E+00	0.00E+00	0.00E+00	0.00E+00	0.00E+00	0.00E+00
2239	ALL	419546.7	3772413	8.57E-07	1.1667YrCa	8.57E-07	0.00E+00	0.00E+00	0.00E+00	0.00E+00	0.00E+00	0.00E+00	0.00E+00	0.00E+00	0.00E+00	0.00E+00	0.00E+00
2240	ALL	419546.7	3772438	9.28E-07	1.1667YrCa	9.28E-07	0.00E+00	0.00E+00	0.00E+00	0.00E+00	0.00E+00	0.00E+00	0.00E+00	0.00E+00	0.00E+00	0.00E+00	0.00E+00
2241	ALL	419546.7	3772463	1.01E-06	1.1667YrCa	1.01E-06	0.00E+00	0.00E+00	0.00E+00	0.00E+00	0.00E+00	0.00E+00	0.00E+00	0.00E+00	0.00E+00	0.00E+00	0.00E+00
2242	ALL	419546.7	3772488	1.16E-06	1.1667YrCa	1.16E-06	0.00E+00	0.00E+00	0.00E+00	0.00E+00	0.00E+00	0.00E+00	0.00E+00	0.00E+00	0.00E+00	0.00E+00	0.00E+00
2243	ALL	419546.7	3772513	1.27E-06	1.1667YrCa	1.27E-06	0.00E+00	0.00E+00	0.00E+00	0.00E+00	0.00E+00	0.00E+00	0.00E+00	0.00E+00	0.00E+00	0.00E+00	0.00E+00
2244	ALL	419546.7	3772538	1.40E-06	1.1667YrCa	1.40E-06	0.00E+00	0.00E+00	0.00E+00	0.00E+00	0.00E+00	0.00E+00	0.00E+00	0.00E+00	0.00E+00	0.00E+00	0.00E+00
2245	ALL	419546.7	3772563	1.52E-06	1.1667YrCa	1.52E-06	0.00E+00	0.00E+00	0.00E+00	0.00E+00	0.00E+00	0.00E+00	0.00E+00	0.00E+00	0.00E+00	0.00E+00	0.00E+00
2246	ALL	419546.7	3772588	1.66E-06	1.1667YrCa	1.66E-06	0.00E+00	0.00E+00	0.00E+00	0.00E+00	0.00E+00	0.00E+00	0.00E+00	0.00E+00	0.00E+00	0.00E+00	0.00E+00
2247	ALL	419546.7	3772613	1.80E-06	1.1667YrCa	1.80E-06	0.00E+00	0.00E+00	0.00E+00	0.00E+00	0.00E+00	0.00E+00	0.00E+00	0.00E+00	0.00E+00	0.00E+00	0.00E+00
2248	ALL	419546.7	3772638	1.93E-06	1.1667YrCa	1.93E-06	0.00E+00	0.00E+00	0.00E+00	0.00E+00	0.00E+00	0.00E+00	0.00E+00	0.00E+00	0.00E+00	0.00E+00	0.00E+00
2249	ALL	419571.7	3772113	4.24E-07	1.1667YrCa	4.24E-07	0.00E+00	0.00E+00	0.00E+00	0.00E+00	0.00E+00	0.00E+00	0.00E+00	0.00E+00	0.00E+00	0.00E+00	0.00E+00
2250	ALL	419571.7	3772138	4.40E-07	1.1667YrCa	4.40E-07	0.00E+00	0.00E+00	0.00E+00	0.00E+00	0.00E+00	0.00E+00	0.00E+00	0.00E+00	0.00E+00	0.00E+00	0.00E+00
2251	ALL	419571.7	3772163	4.58E-07	1.1667YrCa	4.58E-07	0.00E+00	0.00E+00	0.00E+00	0.00E+00	0.00E+00	0.00E+00	0.00E+00	0.00E+00	0.00E+00	0.00E+00	0.00E+00
2252	ALL	419571.7	3772188	4.78E-07	1.1667YrCa	4.78E-07	0.00E+00	0.00E+00	0.00E+00	0.00E+00	0.00E+00	0.00E+00	0.00E+00	0.00E+00	0.00E+00	0.00E+00	0.00E+00
2253	ALL	419571.7	3772213	5.00E-07	1.1667YrCa	5.00E-07	0.00E+00	0.00E+00	0.00E+00	0.00E+00	0.00E+00	0.00E+00	0.00E+00	0.00E+00	0.00E+00	0.00E+00	0.00E+00
2254	ALL	419571.7	3772238	5.26E-07	1.1667YrCa	5.26E-07	0.00E+00	0.00E+00	0.00E+00	0.00E+00	0.00E+00	0.00E+00	0.00E+00	0.00E+00	0.00E+00	0.00E+00	0.00E+00
2255	ALL	419571.7	3772263	5.56E-07	1.1667YrCa	5.56E-07	0.00E+00	0.00E+00	0.00E+00	0.00E+00	0.00E+00	0.00E+00	0.00E+00	0.00E+00	0.00E+00	0.00E+00	0.00E+00

2256	ALL	419571.7	3772288	5.89E-07	1.1667YrCa	5.89E-07	0.00E+00	0.00E+00	0.00E+00	0.00E+00	0.00E+00	0.00E+00	0.00E+00	0.00E+00	0.00E+00	0.00E+00	0.00E+00
2257	ALL	419571.7	3772313	6.28E-07	1.1667YrCa	6.28E-07	0.00E+00	0.00E+00	0.00E+00	0.00E+00	0.00E+00	0.00E+00	0.00E+00	0.00E+00	0.00E+00	0.00E+00	0.00E+00
2258	ALL	419571.7	3772338	6.73E-07	1.1667YrCa	6.73E-07	0.00E+00	0.00E+00	0.00E+00	0.00E+00	0.00E+00	0.00E+00	0.00E+00	0.00E+00	0.00E+00	0.00E+00	0.00E+00
2259	ALL	419571.7	3772363	7.23E-07	1.1667YrCa	7.23E-07	0.00E+00	0.00E+00	0.00E+00	0.00E+00	0.00E+00	0.00E+00	0.00E+00	0.00E+00	0.00E+00	0.00E+00	0.00E+00
2260	ALL	419571.7	3772388	7.78E-07	1.1667YrCa	7.78E-07	0.00E+00	0.00E+00	0.00E+00	0.00E+00	0.00E+00	0.00E+00	0.00E+00	0.00E+00	0.00E+00	0.00E+00	0.00E+00
2261	ALL	419571.7	3772413	8.40E-07	1.1667YrCa	8.40E-07	0.00E+00	0.00E+00	0.00E+00	0.00E+00	0.00E+00	0.00E+00	0.00E+00	0.00E+00	0.00E+00	0.00E+00	0.00E+00
2262	ALL	419571.7	3772438	9.08E-07	1.1667YrCa	9.08E-07	0.00E+00	0.00E+00	0.00E+00	0.00E+00	0.00E+00	0.00E+00	0.00E+00	0.00E+00	0.00E+00	0.00E+00	0.00E+00
2263	ALL	419571.7	3772463	9.91E-07	1.1667YrCa	9.91E-07	0.00E+00	0.00E+00	0.00E+00	0.00E+00	0.00E+00	0.00E+00	0.00E+00	0.00E+00	0.00E+00	0.00E+00	0.00E+00
2264	ALL	419571.7	3772488	1.13E-06	1.1667YrCa	1.13E-06	0.00E+00	0.00E+00	0.00E+00	0.00E+00	0.00E+00	0.00E+00	0.00E+00	0.00E+00	0.00E+00	0.00E+00	0.00E+00
2265	ALL	419571.7	3772513	1.25E-06	1.1667YrCa	1.25E-06	0.00E+00	0.00E+00	0.00E+00	0.00E+00	0.00E+00	0.00E+00	0.00E+00	0.00E+00	0.00E+00	0.00E+00	0.00E+00
2266	ALL	419571.7	3772538	1.36E-06	1.1667YrCa	1.36E-06	0.00E+00	0.00E+00	0.00E+00	0.00E+00	0.00E+00	0.00E+00	0.00E+00	0.00E+00	0.00E+00	0.00E+00	0.00E+00
2267	ALL	419571.7	3772563	1.47E-06	1.1667YrCa	1.47E-06	0.00E+00	0.00E+00	0.00E+00	0.00E+00	0.00E+00	0.00E+00	0.00E+00	0.00E+00	0.00E+00	0.00E+00	0.00E+00
2268	ALL	419571.7	3772588	1.59E-06	1.1667YrCa	1.59E-06	0.00E+00	0.00E+00	0.00E+00	0.00E+00	0.00E+00	0.00E+00	0.00E+00	0.00E+00	0.00E+00	0.00E+00	0.00E+00
2269	ALL	419571.7	3772613	1.72E-06	1.1667YrCa	1.72E-06	0.00E+00	0.00E+00	0.00E+00	0.00E+00	0.00E+00	0.00E+00	0.00E+00	0.00E+00	0.00E+00	0.00E+00	0.00E+00
2270	ALL	419571.7	3772638	1.84E-06	1.1667YrCa	1.84E-06	0.00E+00	0.00E+00	0.00E+00	0.00E+00	0.00E+00	0.00E+00	0.00E+00	0.00E+00	0.00E+00	0.00E+00	0.00E+00
2271	ALL	419596.7	3772113	4.14E-07	1.1667YrCa	4.14E-07	0.00E+00	0.00E+00	0.00E+00	0.00E+00	0.00E+00	0.00E+00	0.00E+00	0.00E+00	0.00E+00	0.00E+00	0.00E+00
2272	ALL	419596.7	3772138	4.30E-07	1.1667YrCa	4.30E-07	0.00E+00	0.00E+00	0.00E+00	0.00E+00	0.00E+00	0.00E+00	0.00E+00	0.00E+00	0.00E+00	0.00E+00	0.00E+00
2273	ALL	419596.7	3772163	4.47E-07	1.1667YrCa	4.47E-07	0.00E+00	0.00E+00	0.00E+00	0.00E+00	0.00E+00	0.00E+00	0.00E+00	0.00E+00	0.00E+00	0.00E+00	0.00E+00
2274	ALL	419596.7	3772188	4.67E-07	1.1667YrCa	4.67E-07	0.00E+00	0.00E+00	0.00E+00	0.00E+00	0.00E+00	0.00E+00	0.00E+00	0.00E+00	0.00E+00	0.00E+00	0.00E+00
2275	ALL	419596.7	3772213	4.90E-07	1.1667YrCa	4.90E-07	0.00E+00	0.00E+00	0.00E+00	0.00E+00	0.00E+00	0.00E+00	0.00E+00	0.00E+00	0.00E+00	0.00E+00	0.00E+00
2276	ALL	419596.7	3772238	5.16E-07	1.1667YrCa	5.16E-07	0.00E+00	0.00E+00	0.00E+00	0.00E+00	0.00E+00	0.00E+00	0.00E+00	0.00E+00	0.00E+00	0.00E+00	0.00E+00
2277	ALL	419596.7	3772263	5.45E-07	1.1667YrCa	5.45E-07	0.00E+00	0.00E+00	0.00E+00	0.00E+00	0.00E+00	0.00E+00	0.00E+00	0.00E+00	0.00E+00	0.00E+00	0.00E+00
2278	ALL	419596.7	3772288	5.79E-07	1.1667YrCa	5.79E-07	0.00E+00	0.00E+00	0.00E+00	0.00E+00	0.00E+00	0.00E+00	0.00E+00	0.00E+00	0.00E+00	0.00E+00	0.00E+00
2279	ALL	419596.7	3772313	6.18E-07	1.1667YrCa	6.18E-07	0.00E+00	0.00E+00	0.00E+00	0.00E+00	0.00E+00	0.00E+00	0.00E+00	0.00E+00	0.00E+00	0.00E+00	0.00E+00
2280	ALL	419596.7	3772338	6.61E-07	1.1667YrCa	6.61E-07	0.00E+00	0.00E+00	0.00E+00	0.00E+00	0.00E+00	0.00E+00	0.00E+00	0.00E+00	0.00E+00	0.00E+00	0.00E+00
2281	ALL	419596.7	3772363	7.10E-07	1.1667YrCa	7.10E-07	0.00E+00	0.00E+00	0.00E+00	0.00E+00	0.00E+00	0.00E+00	0.00E+00	0.00E+00	0.00E+00	0.00E+00	0.00E+00
2282	ALL	419596.7	3772388	7.64E-07	1.1667YrCa	7.64E-07	0.00E+00	0.00E+00	0.00E+00	0.00E+00	0.00E+00	0.00E+00	0.00E+00	0.00E+00	0.00E+00	0.00E+00	0.00E+00
2283	ALL	419596.7	3772413	8.23E-07	1.1667YrCa	8.23E-07	0.00E+00	0.00E+00	0.00E+00	0.00E+00	0.00E+00	0.00E+00	0.00E+00	0.00E+00	0.00E+00	0.00E+00	0.00E+00
2284	ALL	419596.7	3772438	8.88E-07	1.1667YrCa	8.88E-07	0.00E+00	0.00E+00	0.00E+00	0.00E+00	0.00E+00	0.00E+00	0.00E+00	0.00E+00	0.00E+00	0.00E+00	0.00E+00
2285	ALL	419596.7	3772463	9.93E-07	1.1667YrCa	9.93E-07	0.00E+00	0.00E+00	0.00E+00	0.00E+00	0.00E+00	0.00E+00	0.00E+00	0.00E+00	0.00E+00	0.00E+00	0.00E+00
2286	ALL	419596.7	3772488	1.11E-06	1.1667YrCa	1.11E-06	0.00E+00	0.00E+00	0.00E+00	0.00E+00	0.00E+00	0.00E+00	0.00E+00	0.00E+00	0.00E+00	0.00E+00	0.00E+00
2287	ALL	419596.7	3772513	1.22E-06	1.1667YrCa	1.22E-06	0.00E+00	0.00E+00	0.00E+00	0.00E+00	0.00E+00	0.00E+00	0.00E+00	0.00E+00	0.00E+00	0.00E+00	0.00E+00
2288	ALL	419596.7	3772538	1.32E-06	1.1667YrCa	1.32E-06	0.00E+00	0.00E+00	0.00E+00	0.00E+00	0.00E+00	0.00E+00	0.00E+00	0.00E+00	0.00E+00	0.00E+00	0.00E+00
2289	ALL	419596.7	3772563	1.42E-06	1.1667YrCa	1.42E-06	0.00E+00	0.00E+00	0.00E+00	0.00E+00	0.00E+00	0.00E+00	0.00E+00	0.00E+00	0.00E+00	0.00E+00	0.00E+00
2290	ALL	419596.7	3772588	1.53E-06	1.1667YrCa	1.53E-06	0.00E+00	0.00E+00	0.00E+00	0.00E+00	0.00E+00	0.00E+00	0.00E+00	0.00E+00	0.00E+00	0.00E+00	0.00E+00
2291	ALL	419596.7	3772613	1.64E-06	1.1667YrCa	1.64E-06	0.00E+00	0.00E+00	0.00E+00	0.00E+00	0.00E+00	0.00E+00	0.00E+00	0.00E+00	0.00E+00	0.00E+00	0.00E+00
2292	ALL	419596.7	3772638	1.75E-06	1.1667YrCa	1.75E-06	0.00E+00	0.00E+00	0.00E+00	0.00E+00	0.00E+00	0.00E+00	0.00E+00	0.00E+00	0.00E+00	0.00E+00	0.00E+00
2293	ALL	419621.7	3772113	4.05E-07	1.1667YrCa	4.05E-07	0.00E+00	0.00E+00	0.00E+00	0.00E+00	0.00E+00	0.00E+00	0.00E+00	0.00E+00	0.00E+00	0.00E+00	0.00E+00
2294	ALL	419621.7	3772138	4.21E-07	1.1667YrCa	4.21E-07	0.00E+00	0.00E+00	0.00E+00	0.00E+00	0.00E+00	0.00E+00	0.00E+00	0.00E+00	0.00E+00	0.00E+00	0.00E+00
2295	ALL	419621.7	3772163	4.38E-07	1.1667YrCa	4.38E-07	0.00E+00	0.00E+00	0.00E+00	0.00E+00	0.00E+00	0.00E+00	0.00E+00	0.00E+00	0.00E+00	0.00E+00	0.00E+00
2296	ALL	419621.7	3772188	4.58E-07	1.1667YrCa	4.58E-07	0.00E+00	0.00E+00	0.00E+00	0.00E+00	0.00E+00	0.00E+00	0.00E+00	0.00E+00	0.00E+00	0.00E+00	0.00E+00
2297	ALL	419621.7	3772213	4.81E-07	1.1667YrCa	4.81E-07	0.00E+00	0.00E+00	0.00E+00	0.00E+00	0.00E+00	0.00E+00	0.00E+00	0.00E+00	0.00E+00	0.00E+00	0.00E+00
2298	ALL	419621.7	3772238	5.07E-07	1.1667YrCa	5.07E-07	0.00E+00	0.00E+00	0.00E+00	0.00E+00	0.00E+00	0.00E+00	0.00E+00	0.00E+00	0.00E+00	0.00E+00	0.00E+00
2299	ALL	419621.7	3772263	5.36E-07	1.1667YrCa	5.36E-07	0.00E+00	0.00E+00	0.00E+00	0.00E+00	0.00E+00	0.00E+00	0.00E+00	0.00E+00	0.00E+00	0.00E+00	0.00E+00
2300	ALL	419621.7	3772288	5.70E-07	1.1667YrCa	5.70E-07	0.00E+00	0.00E+00	0.00E+00	0.00E+00	0.00E+00	0.00E+00	0.00E+00	0.00E+00	0.00E+00	0.00E+00	0.00E+00
2301	ALL	419621.7	3772313	6.08E-07	1.1667YrCa	6.08E-07	0.00E+00	0.00E+00	0.00E+00	0.00E+00	0.00E+00	0.00E+00	0.00E+00	0.00E+00	0.00E+00	0.00E+00	0.00E+00
2302	ALL	419621.7	3772338	6.50E-07	1.1667YrCa	6.50E-07	0.00E+00	0.00E+00	0.00E+00	0.00E+00	0.00E+00	0.00E+00	0.00E+00	0.00E+00	0.00E+00	0.00E+00	0.00E+00

2303 ALL	419621.7	3772363	6.98E-07	1.1667YrCa	6.98E-07	0.00E+00	0.00E+00	0.00E+00	0.00E+00	0.00E+00	0.00E+00	0.00E+00	0.00E+00	0.00E+00	0.00E+00	0.00E+00	0.00E+00
2304 ALL	419621.7	3772388	7.50E-07	1.1667YrCa	7.50E-07	0.00E+00	0.00E+00	0.00E+00	0.00E+00	0.00E+00	0.00E+00	0.00E+00	0.00E+00	0.00E+00	0.00E+00	0.00E+00	0.00E+00
2305 ALL	419621.7	3772413	8.06E-07	1.1667YrCa	8.06E-07	0.00E+00	0.00E+00	0.00E+00	0.00E+00	0.00E+00	0.00E+00	0.00E+00	0.00E+00	0.00E+00	0.00E+00	0.00E+00	0.00E+00
2306 ALL	419621.7	3772438	8.69E-07	1.1667YrCa	8.69E-07	0.00E+00	0.00E+00	0.00E+00	0.00E+00	0.00E+00	0.00E+00	0.00E+00	0.00E+00	0.00E+00	0.00E+00	0.00E+00	0.00E+00
2307 ALL	419621.7	3772463	9.95E-07	1.1667YrCa	9.95E-07	0.00E+00	0.00E+00	0.00E+00	0.00E+00	0.00E+00	0.00E+00	0.00E+00	0.00E+00	0.00E+00	0.00E+00	0.00E+00	0.00E+00
2308 ALL	419621.7	3772488	1.09E-06	1.1667YrCa	1.09E-06	0.00E+00	0.00E+00	0.00E+00	0.00E+00	0.00E+00	0.00E+00	0.00E+00	0.00E+00	0.00E+00	0.00E+00	0.00E+00	0.00E+00
2309 ALL	419621.7	3772513	1.19E-06	1.1667YrCa	1.19E-06	0.00E+00	0.00E+00	0.00E+00	0.00E+00	0.00E+00	0.00E+00	0.00E+00	0.00E+00	0.00E+00	0.00E+00	0.00E+00	0.00E+00
2310 ALL	419621.7	3772538	1.29E-06	1.1667YrCa	1.29E-06	0.00E+00	0.00E+00	0.00E+00	0.00E+00	0.00E+00	0.00E+00	0.00E+00	0.00E+00	0.00E+00	0.00E+00	0.00E+00	0.00E+00
2311 ALL	419621.7	3772563	1.38E-06	1.1667YrCa	1.38E-06	0.00E+00	0.00E+00	0.00E+00	0.00E+00	0.00E+00	0.00E+00	0.00E+00	0.00E+00	0.00E+00	0.00E+00	0.00E+00	0.00E+00
2312 ALL	419621.7	3772588	1.46E-06	1.1667YrCa	1.46E-06	0.00E+00	0.00E+00	0.00E+00	0.00E+00	0.00E+00	0.00E+00	0.00E+00	0.00E+00	0.00E+00	0.00E+00	0.00E+00	0.00E+00
2313 ALL	419621.7	3772613	1.56E-06	1.1667YrCa	1.56E-06	0.00E+00	0.00E+00	0.00E+00	0.00E+00	0.00E+00	0.00E+00	0.00E+00	0.00E+00	0.00E+00	0.00E+00	0.00E+00	0.00E+00
2314 ALL	419621.7	3772638	1.67E-06	1.1667YrCa	1.67E-06	0.00E+00	0.00E+00	0.00E+00	0.00E+00	0.00E+00	0.00E+00	0.00E+00	0.00E+00	0.00E+00	0.00E+00	0.00E+00	0.00E+00
2315 ALL	419646.7	3772113	3.96E-07	1.1667YrCa	3.96E-07	0.00E+00	0.00E+00	0.00E+00	0.00E+00	0.00E+00	0.00E+00	0.00E+00	0.00E+00	0.00E+00	0.00E+00	0.00E+00	0.00E+00
2316 ALL	419646.7	3772138	4.12E-07	1.1667YrCa	4.12E-07	0.00E+00	0.00E+00	0.00E+00	0.00E+00	0.00E+00	0.00E+00	0.00E+00	0.00E+00	0.00E+00	0.00E+00	0.00E+00	0.00E+00
2317 ALL	419646.7	3772163	4.30E-07	1.1667YrCa	4.30E-07	0.00E+00	0.00E+00	0.00E+00	0.00E+00	0.00E+00	0.00E+00	0.00E+00	0.00E+00	0.00E+00	0.00E+00	0.00E+00	0.00E+00
2318 ALL	419646.7	3772188	4.50E-07	1.1667YrCa	4.50E-07	0.00E+00	0.00E+00	0.00E+00	0.00E+00	0.00E+00	0.00E+00	0.00E+00	0.00E+00	0.00E+00	0.00E+00	0.00E+00	0.00E+00
2319 ALL	419646.7	3772213	4.73E-07	1.1667YrCa	4.73E-07	0.00E+00	0.00E+00	0.00E+00	0.00E+00	0.00E+00	0.00E+00	0.00E+00	0.00E+00	0.00E+00	0.00E+00	0.00E+00	0.00E+00
2320 ALL	419646.7	3772238	4.98E-07	1.1667YrCa	4.98E-07	0.00E+00	0.00E+00	0.00E+00	0.00E+00	0.00E+00	0.00E+00	0.00E+00	0.00E+00	0.00E+00	0.00E+00	0.00E+00	0.00E+00
2321 ALL	419646.7	3772263	5.28E-07	1.1667YrCa	5.28E-07	0.00E+00	0.00E+00	0.00E+00	0.00E+00	0.00E+00	0.00E+00	0.00E+00	0.00E+00	0.00E+00	0.00E+00	0.00E+00	0.00E+00
2322 ALL	419646.7	3772288	5.61E-07	1.1667YrCa	5.61E-07	0.00E+00	0.00E+00	0.00E+00	0.00E+00	0.00E+00	0.00E+00	0.00E+00	0.00E+00	0.00E+00	0.00E+00	0.00E+00	0.00E+00
2323 ALL	419646.7	3772313	5.98E-07	1.1667YrCa	5.98E-07	0.00E+00	0.00E+00	0.00E+00	0.00E+00	0.00E+00	0.00E+00	0.00E+00	0.00E+00	0.00E+00	0.00E+00	0.00E+00	0.00E+00
2324 ALL	419646.7	3772338	6.39E-07	1.1667YrCa	6.39E-07	0.00E+00	0.00E+00	0.00E+00	0.00E+00	0.00E+00	0.00E+00	0.00E+00	0.00E+00	0.00E+00	0.00E+00	0.00E+00	0.00E+00
2325 ALL	419646.7	3772363	6.85E-07	1.1667YrCa	6.85E-07	0.00E+00	0.00E+00	0.00E+00	0.00E+00	0.00E+00	0.00E+00	0.00E+00	0.00E+00	0.00E+00	0.00E+00	0.00E+00	0.00E+00
2326 ALL	419646.7	3772388	7.35E-07	1.1667YrCa	7.35E-07	0.00E+00	0.00E+00	0.00E+00	0.00E+00	0.00E+00	0.00E+00	0.00E+00	0.00E+00	0.00E+00	0.00E+00	0.00E+00	0.00E+00
2327 ALL	419646.7	3772413	7.92E-07	1.1667YrCa	7.92E-07	0.00E+00	0.00E+00	0.00E+00	0.00E+00	0.00E+00	0.00E+00	0.00E+00	0.00E+00	0.00E+00	0.00E+00	0.00E+00	0.00E+00
2328 ALL	419646.7	3772438	8.91E-07	1.1667YrCa	8.91E-07	0.00E+00	0.00E+00	0.00E+00	0.00E+00	0.00E+00	0.00E+00	0.00E+00	0.00E+00	0.00E+00	0.00E+00	0.00E+00	0.00E+00
2329 ALL	419646.7	3772463	9.79E-07	1.1667YrCa	9.79E-07	0.00E+00	0.00E+00	0.00E+00	0.00E+00	0.00E+00	0.00E+00	0.00E+00	0.00E+00	0.00E+00	0.00E+00	0.00E+00	0.00E+00
2330 ALL	419646.7	3772488	1.07E-06	1.1667YrCa	1.07E-06	0.00E+00	0.00E+00	0.00E+00	0.00E+00	0.00E+00	0.00E+00	0.00E+00	0.00E+00	0.00E+00	0.00E+00	0.00E+00	0.00E+00
2331 ALL	419646.7	3772513	1.16E-06	1.1667YrCa	1.16E-06	0.00E+00	0.00E+00	0.00E+00	0.00E+00	0.00E+00	0.00E+00	0.00E+00	0.00E+00	0.00E+00	0.00E+00	0.00E+00	0.00E+00
2332 ALL	419646.7	3772538	1.25E-06	1.1667YrCa	1.25E-06	0.00E+00	0.00E+00	0.00E+00	0.00E+00	0.00E+00	0.00E+00	0.00E+00	0.00E+00	0.00E+00	0.00E+00	0.00E+00	0.00E+00
2333 ALL	419646.7	3772563	1.34E-06	1.1667YrCa	1.34E-06	0.00E+00	0.00E+00	0.00E+00	0.00E+00	0.00E+00	0.00E+00	0.00E+00	0.00E+00	0.00E+00	0.00E+00	0.00E+00	0.00E+00
2334 ALL	419646.7	3772588	1.41E-06	1.1667YrCa	1.41E-06	0.00E+00	0.00E+00	0.00E+00	0.00E+00	0.00E+00	0.00E+00	0.00E+00	0.00E+00	0.00E+00	0.00E+00	0.00E+00	0.00E+00
2335 ALL	419646.7	3772613	1.49E-06	1.1667YrCa	1.49E-06	0.00E+00	0.00E+00	0.00E+00	0.00E+00	0.00E+00	0.00E+00	0.00E+00	0.00E+00	0.00E+00	0.00E+00	0.00E+00	0.00E+00
2336 ALL	419646.7	3772638	1.59E-06	1.1667YrCa	1.59E-06	0.00E+00	0.00E+00	0.00E+00	0.00E+00	0.00E+00	0.00E+00	0.00E+00	0.00E+00	0.00E+00	0.00E+00	0.00E+00	0.00E+00
2337 ALL	419671.7	3772113	3.88E-07	1.1667YrCa	3.88E-07	0.00E+00	0.00E+00	0.00E+00	0.00E+00	0.00E+00	0.00E+00	0.00E+00	0.00E+00	0.00E+00	0.00E+00	0.00E+00	0.00E+00
2338 ALL	419671.7	3772138	4.04E-07	1.1667YrCa	4.04E-07	0.00E+00	0.00E+00	0.00E+00	0.00E+00	0.00E+00	0.00E+00	0.00E+00	0.00E+00	0.00E+00	0.00E+00	0.00E+00	0.00E+00
2339 ALL	419671.7	3772163	4.22E-07	1.1667YrCa	4.22E-07	0.00E+00	0.00E+00	0.00E+00	0.00E+00	0.00E+00	0.00E+00	0.00E+00	0.00E+00	0.00E+00	0.00E+00	0.00E+00	0.00E+00
2340 ALL	419671.7	3772188	4.42E-07	1.1667YrCa	4.42E-07	0.00E+00	0.00E+00	0.00E+00	0.00E+00	0.00E+00	0.00E+00	0.00E+00	0.00E+00	0.00E+00	0.00E+00	0.00E+00	0.00E+00
2341 ALL	419671.7	3772213	4.65E-07	1.1667YrCa	4.65E-07	0.00E+00	0.00E+00	0.00E+00	0.00E+00	0.00E+00	0.00E+00	0.00E+00	0.00E+00	0.00E+00	0.00E+00	0.00E+00	0.00E+00
2342 ALL	419671.7	3772238	4.91E-07	1.1667YrCa	4.91E-07	0.00E+00	0.00E+00	0.00E+00	0.00E+00	0.00E+00	0.00E+00	0.00E+00	0.00E+00	0.00E+00	0.00E+00	0.00E+00	0.00E+00
2343 ALL	419671.7	3772263	5.20E-07	1.1667YrCa	5.20E-07	0.00E+00	0.00E+00	0.00E+00	0.00E+00	0.00E+00	0.00E+00	0.00E+00	0.00E+00	0.00E+00	0.00E+00	0.00E+00	0.00E+00
2344 ALL	419671.7	3772288	5.52E-07	1.1667YrCa	5.52E-07	0.00E+00	0.00E+00	0.00E+00	0.00E+00	0.00E+00	0.00E+00	0.00E+00	0.00E+00	0.00E+00	0.00E+00	0.00E+00	0.00E+00
2345 ALL	419671.7	3772313	5.89E-07	1.1667YrCa	5.89E-07	0.00E+00	0.00E+00	0.00E+00	0.00E+00	0.00E+00	0.00E+00	0.00E+00	0.00E+00	0.00E+00	0.00E+00	0.00E+00	0.00E+00
2346 ALL	419671.7	3772338	6.29E-07	1.1667YrCa	6.29E-07	0.00E+00	0.00E+00	0.00E+00	0.00E+00	0.00E+00	0.00E+00	0.00E+00	0.00E+00	0.00E+00	0.00E+00	0.00E+00	0.00E+00
2347 ALL	419671.7	3772363	6.74E-07	1.1667YrCa	6.74E-07	0.00E+00	0.00E+00	0.00E+00	0.00E+00	0.00E+00	0.00E+00	0.00E+00	0.00E+00	0.00E+00	0.00E+00	0.00E+00	0.00E+00
2348 ALL	419671.7	3772388	7.22E-07	1.1667YrCa	7.22E-07	0.00E+00	0.00E+00	0.00E+00	0.00E+00	0.00E+00	0.00E+00	0.00E+00	0.00E+00	0.00E+00	0.00E+00	0.00E+00	0.00E+00
2349 ALL	419671.7	3772413	7.80E-07	1.1667YrCa	7.80E-07	0.00E+00	0.00E+00	0.00E+00	0.00E+00	0.00E+00	0.00E+00	0.00E+00	0.00E+00	0.00E+00	0.00E+00	0.00E+00	0.00E+00

2350	ALL	419671.7	3772438	8.82E-07	1.1667YrCa	8.82E-07	0.00E+00	0.00E+00	0.00E+00	0.00E+00	0.00E+00	0.00E+00	0.00E+00	0.00E+00	0.00E+00	0.00E+00	0.00E+00
2351	ALL	419671.7	3772463	9.62E-07	1.1667YrCa	9.62E-07	0.00E+00	0.00E+00	0.00E+00	0.00E+00	0.00E+00	0.00E+00	0.00E+00	0.00E+00	0.00E+00	0.00E+00	0.00E+00
2352	ALL	419671.7	3772488	1.05E-06	1.1667YrCa	1.05E-06	0.00E+00	0.00E+00	0.00E+00	0.00E+00	0.00E+00	0.00E+00	0.00E+00	0.00E+00	0.00E+00	0.00E+00	0.00E+00
2353	ALL	419671.7	3772513	1.13E-06	1.1667YrCa	1.13E-06	0.00E+00	0.00E+00	0.00E+00	0.00E+00	0.00E+00	0.00E+00	0.00E+00	0.00E+00	0.00E+00	0.00E+00	0.00E+00
2354	ALL	419671.7	3772538	1.22E-06	1.1667YrCa	1.22E-06	0.00E+00	0.00E+00	0.00E+00	0.00E+00	0.00E+00	0.00E+00	0.00E+00	0.00E+00	0.00E+00	0.00E+00	0.00E+00
2355	ALL	419671.7	3772563	1.30E-06	1.1667YrCa	1.30E-06	0.00E+00	0.00E+00	0.00E+00	0.00E+00	0.00E+00	0.00E+00	0.00E+00	0.00E+00	0.00E+00	0.00E+00	0.00E+00
2356	ALL	419671.7	3772588	1.36E-06	1.1667YrCa	1.36E-06	0.00E+00	0.00E+00	0.00E+00	0.00E+00	0.00E+00	0.00E+00	0.00E+00	0.00E+00	0.00E+00	0.00E+00	0.00E+00
2357	ALL	419671.7	3772613	1.43E-06	1.1667YrCa	1.43E-06	0.00E+00	0.00E+00	0.00E+00	0.00E+00	0.00E+00	0.00E+00	0.00E+00	0.00E+00	0.00E+00	0.00E+00	0.00E+00
2358	ALL	419671.7	3772638	1.53E-06	1.1667YrCa	1.53E-06	0.00E+00	0.00E+00	0.00E+00	0.00E+00	0.00E+00	0.00E+00	0.00E+00	0.00E+00	0.00E+00	0.00E+00	0.00E+00
2359	ALL	419696.7	3772113	3.81E-07	1.1667YrCa	3.81E-07	0.00E+00	0.00E+00	0.00E+00	0.00E+00	0.00E+00	0.00E+00	0.00E+00	0.00E+00	0.00E+00	0.00E+00	0.00E+00
2360	ALL	419696.7	3772138	3.97E-07	1.1667YrCa	3.97E-07	0.00E+00	0.00E+00	0.00E+00	0.00E+00	0.00E+00	0.00E+00	0.00E+00	0.00E+00	0.00E+00	0.00E+00	0.00E+00
2361	ALL	419696.7	3772163	4.15E-07	1.1667YrCa	4.15E-07	0.00E+00	0.00E+00	0.00E+00	0.00E+00	0.00E+00	0.00E+00	0.00E+00	0.00E+00	0.00E+00	0.00E+00	0.00E+00
2362	ALL	419696.7	3772188	4.35E-07	1.1667YrCa	4.35E-07	0.00E+00	0.00E+00	0.00E+00	0.00E+00	0.00E+00	0.00E+00	0.00E+00	0.00E+00	0.00E+00	0.00E+00	0.00E+00
2363	ALL	419696.7	3772213	4.57E-07	1.1667YrCa	4.57E-07	0.00E+00	0.00E+00	0.00E+00	0.00E+00	0.00E+00	0.00E+00	0.00E+00	0.00E+00	0.00E+00	0.00E+00	0.00E+00
2364	ALL	419696.7	3772238	4.83E-07	1.1667YrCa	4.83E-07	0.00E+00	0.00E+00	0.00E+00	0.00E+00	0.00E+00	0.00E+00	0.00E+00	0.00E+00	0.00E+00	0.00E+00	0.00E+00
2365	ALL	419696.7	3772263	5.12E-07	1.1667YrCa	5.12E-07	0.00E+00	0.00E+00	0.00E+00	0.00E+00	0.00E+00	0.00E+00	0.00E+00	0.00E+00	0.00E+00	0.00E+00	0.00E+00
2366	ALL	419696.7	3772288	5.44E-07	1.1667YrCa	5.44E-07	0.00E+00	0.00E+00	0.00E+00	0.00E+00	0.00E+00	0.00E+00	0.00E+00	0.00E+00	0.00E+00	0.00E+00	0.00E+00
2367	ALL	419696.7	3772313	5.80E-07	1.1667YrCa	5.80E-07	0.00E+00	0.00E+00	0.00E+00	0.00E+00	0.00E+00	0.00E+00	0.00E+00	0.00E+00	0.00E+00	0.00E+00	0.00E+00
2368	ALL	419696.7	3772338	6.19E-07	1.1667YrCa	6.19E-07	0.00E+00	0.00E+00	0.00E+00	0.00E+00	0.00E+00	0.00E+00	0.00E+00	0.00E+00	0.00E+00	0.00E+00	0.00E+00
2369	ALL	419696.7	3772363	6.62E-07	1.1667YrCa	6.62E-07	0.00E+00	0.00E+00	0.00E+00	0.00E+00	0.00E+00	0.00E+00	0.00E+00	0.00E+00	0.00E+00	0.00E+00	0.00E+00
2370	ALL	419696.7	3772388	7.08E-07	1.1667YrCa	7.08E-07	0.00E+00	0.00E+00	0.00E+00	0.00E+00	0.00E+00	0.00E+00	0.00E+00	0.00E+00	0.00E+00	0.00E+00	0.00E+00
2371	ALL	419696.7	3772413	7.88E-07	1.1667YrCa	7.88E-07	0.00E+00	0.00E+00	0.00E+00	0.00E+00	0.00E+00	0.00E+00	0.00E+00	0.00E+00	0.00E+00	0.00E+00	0.00E+00
2372	ALL	419696.7	3772438	8.69E-07	1.1667YrCa	8.69E-07	0.00E+00	0.00E+00	0.00E+00	0.00E+00	0.00E+00	0.00E+00	0.00E+00	0.00E+00	0.00E+00	0.00E+00	0.00E+00
2373	ALL	419696.7	3772463	9.45E-07	1.1667YrCa	9.45E-07	0.00E+00	0.00E+00	0.00E+00	0.00E+00	0.00E+00	0.00E+00	0.00E+00	0.00E+00	0.00E+00	0.00E+00	0.00E+00
2374	ALL	419696.7	3772488	1.03E-06	1.1667YrCa	1.03E-06	0.00E+00	0.00E+00	0.00E+00	0.00E+00	0.00E+00	0.00E+00	0.00E+00	0.00E+00	0.00E+00	0.00E+00	0.00E+00
2375	ALL	419696.7	3772513	1.11E-06	1.1667YrCa	1.11E-06	0.00E+00	0.00E+00	0.00E+00	0.00E+00	0.00E+00	0.00E+00	0.00E+00	0.00E+00	0.00E+00	0.00E+00	0.00E+00
2376	ALL	419696.7	3772538	1.19E-06	1.1667YrCa	1.19E-06	0.00E+00	0.00E+00	0.00E+00	0.00E+00	0.00E+00	0.00E+00	0.00E+00	0.00E+00	0.00E+00	0.00E+00	0.00E+00
2377	ALL	419696.7	3772563	1.26E-06	1.1667YrCa	1.26E-06	0.00E+00	0.00E+00	0.00E+00	0.00E+00	0.00E+00	0.00E+00	0.00E+00	0.00E+00	0.00E+00	0.00E+00	0.00E+00
2378	ALL	419696.7	3772588	1.32E-06	1.1667YrCa	1.32E-06	0.00E+00	0.00E+00	0.00E+00	0.00E+00	0.00E+00	0.00E+00	0.00E+00	0.00E+00	0.00E+00	0.00E+00	0.00E+00
2379	ALL	419696.7	3772613	1.37E-06	1.1667YrCa	1.37E-06	0.00E+00	0.00E+00	0.00E+00	0.00E+00	0.00E+00	0.00E+00	0.00E+00	0.00E+00	0.00E+00	0.00E+00	0.00E+00
2380	ALL	419696.7	3772638	1.46E-06	1.1667YrCa	1.46E-06	0.00E+00	0.00E+00	0.00E+00	0.00E+00	0.00E+00	0.00E+00	0.00E+00	0.00E+00	0.00E+00	0.00E+00	0.00E+00
2381	ALL	419721.7	3772113	3.74E-07	1.1667YrCa	3.74E-07	0.00E+00	0.00E+00	0.00E+00	0.00E+00	0.00E+00	0.00E+00	0.00E+00	0.00E+00	0.00E+00	0.00E+00	0.00E+00
2382	ALL	419721.7	3772138	3.90E-07	1.1667YrCa	3.90E-07	0.00E+00	0.00E+00	0.00E+00	0.00E+00	0.00E+00	0.00E+00	0.00E+00	0.00E+00	0.00E+00	0.00E+00	0.00E+00
2383	ALL	419721.7	3772163	4.08E-07	1.1667YrCa	4.08E-07	0.00E+00	0.00E+00	0.00E+00	0.00E+00	0.00E+00	0.00E+00	0.00E+00	0.00E+00	0.00E+00	0.00E+00	0.00E+00
2384	ALL	419721.7	3772188	4.28E-07	1.1667YrCa	4.28E-07	0.00E+00	0.00E+00	0.00E+00	0.00E+00	0.00E+00	0.00E+00	0.00E+00	0.00E+00	0.00E+00	0.00E+00	0.00E+00
2385	ALL	419721.7	3772213	4.51E-07	1.1667YrCa	4.51E-07	0.00E+00	0.00E+00	0.00E+00	0.00E+00	0.00E+00	0.00E+00	0.00E+00	0.00E+00	0.00E+00	0.00E+00	0.00E+00
2386	ALL	419721.7	3772238	4.76E-07	1.1667YrCa	4.76E-07	0.00E+00	0.00E+00	0.00E+00	0.00E+00	0.00E+00	0.00E+00	0.00E+00	0.00E+00	0.00E+00	0.00E+00	0.00E+00
2387	ALL	419721.7	3772263	5.05E-07	1.1667YrCa	5.05E-07	0.00E+00	0.00E+00	0.00E+00	0.00E+00	0.00E+00	0.00E+00	0.00E+00	0.00E+00	0.00E+00	0.00E+00	0.00E+00
2388	ALL	419721.7	3772288	5.37E-07	1.1667YrCa	5.37E-07	0.00E+00	0.00E+00	0.00E+00	0.00E+00	0.00E+00	0.00E+00	0.00E+00	0.00E+00	0.00E+00	0.00E+00	0.00E+00
2389	ALL	419721.7	3772313	5.71E-07	1.1667YrCa	5.71E-07	0.00E+00	0.00E+00	0.00E+00	0.00E+00	0.00E+00	0.00E+00	0.00E+00	0.00E+00	0.00E+00	0.00E+00	0.00E+00
2390	ALL	419721.7	3772338	6.09E-07	1.1667YrCa	6.09E-07	0.00E+00	0.00E+00	0.00E+00	0.00E+00	0.00E+00	0.00E+00	0.00E+00	0.00E+00	0.00E+00	0.00E+00	0.00E+00
2391	ALL	419721.7	3772363	6.50E-07	1.1667YrCa	6.50E-07	0.00E+00	0.00E+00	0.00E+00	0.00E+00	0.00E+00	0.00E+00	0.00E+00	0.00E+00	0.00E+00	0.00E+00	0.00E+00
2392	ALL	419721.7	3772388	7.05E-07	1.1667YrCa	7.05E-07	0.00E+00	0.00E+00	0.00E+00	0.00E+00	0.00E+00	0.00E+00	0.00E+00	0.00E+00	0.00E+00	0.00E+00	0.00E+00
2393	ALL	419721.7	3772413	7.88E-07	1.1667YrCa	7.88E-07	0.00E+00	0.00E+00	0.00E+00	0.00E+00	0.00E+00	0.00E+00	0.00E+00	0.00E+00	0.00E+00	0.00E+00	0.00E+00
2394	ALL	419721.7	3772438	8.56E-07	1.1667YrCa	8.56E-07	0.00E+00	0.00E+00	0.00E+00	0.00E+00	0.00E+00	0.00E+00	0.00E+00	0.00E+00	0.00E+00	0.00E+00	0.00E+00
2395	ALL	419721.7	3772463	9.28E-07	1.1667YrCa	9.28E-07	0.00E+00	0.00E+00	0.00E+00	0.00E+00	0.00E+00	0.00E+00	0.00E+00	0.00E+00	0.00E+00	0.00E+00	0.00E+00
2396	ALL	419721.7	3772488	1.00E-06	1.1667YrCa	1.00E-06	0.00E+00	0.00E+00	0.00E+00	0.00E+00	0.00E+00	0.00E+00	0.00E+00	0.00E+00	0.00E+00	0.00E+00	0.00E+00

2397 ALL	419721.7	3772513	1.08E-06	1.1667YrCa	1.08E-06	0.00E+00	0.00E+00	0.00E+00	0.00E+00	0.00E+00	0.00E+00	0.00E+00	0.00E+00	0.00E+00	0.00E+00	0.00E+00	0.00E+00
2398 ALL	419721.7	3772538	1.15E-06	1.1667YrCa	1.15E-06	0.00E+00	0.00E+00	0.00E+00	0.00E+00	0.00E+00	0.00E+00	0.00E+00	0.00E+00	0.00E+00	0.00E+00	0.00E+00	0.00E+00
2399 ALL	419721.7	3772563	1.22E-06	1.1667YrCa	1.22E-06	0.00E+00	0.00E+00	0.00E+00	0.00E+00	0.00E+00	0.00E+00	0.00E+00	0.00E+00	0.00E+00	0.00E+00	0.00E+00	0.00E+00
2400 ALL	419721.7	3772588	1.27E-06	1.1667YrCa	1.27E-06	0.00E+00	0.00E+00	0.00E+00	0.00E+00	0.00E+00	0.00E+00	0.00E+00	0.00E+00	0.00E+00	0.00E+00	0.00E+00	0.00E+00
2401 ALL	419721.7	3772613	1.31E-06	1.1667YrCa	1.31E-06	0.00E+00	0.00E+00	0.00E+00	0.00E+00	0.00E+00	0.00E+00	0.00E+00	0.00E+00	0.00E+00	0.00E+00	0.00E+00	0.00E+00
2402 ALL	419721.7	3772638	1.38E-06	1.1667YrCa	1.38E-06	0.00E+00	0.00E+00	0.00E+00	0.00E+00	0.00E+00	0.00E+00	0.00E+00	0.00E+00	0.00E+00	0.00E+00	0.00E+00	0.00E+00
2403 ALL	419721.7	3772663	1.46E-06	1.1667YrCa	1.46E-06	0.00E+00	0.00E+00	0.00E+00	0.00E+00	0.00E+00	0.00E+00	0.00E+00	0.00E+00	0.00E+00	0.00E+00	0.00E+00	0.00E+00
2404 ALL	419746.7	3772113	3.67E-07	1.1667YrCa	3.67E-07	0.00E+00	0.00E+00	0.00E+00	0.00E+00	0.00E+00	0.00E+00	0.00E+00	0.00E+00	0.00E+00	0.00E+00	0.00E+00	0.00E+00
2405 ALL	419746.7	3772138	3.83E-07	1.1667YrCa	3.83E-07	0.00E+00	0.00E+00	0.00E+00	0.00E+00	0.00E+00	0.00E+00	0.00E+00	0.00E+00	0.00E+00	0.00E+00	0.00E+00	0.00E+00
2406 ALL	419746.7	3772163	4.01E-07	1.1667YrCa	4.01E-07	0.00E+00	0.00E+00	0.00E+00	0.00E+00	0.00E+00	0.00E+00	0.00E+00	0.00E+00	0.00E+00	0.00E+00	0.00E+00	0.00E+00
2407 ALL	419746.7	3772188	4.22E-07	1.1667YrCa	4.22E-07	0.00E+00	0.00E+00	0.00E+00	0.00E+00	0.00E+00	0.00E+00	0.00E+00	0.00E+00	0.00E+00	0.00E+00	0.00E+00	0.00E+00
2408 ALL	419746.7	3772213	4.44E-07	1.1667YrCa	4.44E-07	0.00E+00	0.00E+00	0.00E+00	0.00E+00	0.00E+00	0.00E+00	0.00E+00	0.00E+00	0.00E+00	0.00E+00	0.00E+00	0.00E+00
2409 ALL	419746.7	3772238	4.70E-07	1.1667YrCa	4.70E-07	0.00E+00	0.00E+00	0.00E+00	0.00E+00	0.00E+00	0.00E+00	0.00E+00	0.00E+00	0.00E+00	0.00E+00	0.00E+00	0.00E+00
2410 ALL	419746.7	3772263	4.98E-07	1.1667YrCa	4.98E-07	0.00E+00	0.00E+00	0.00E+00	0.00E+00	0.00E+00	0.00E+00	0.00E+00	0.00E+00	0.00E+00	0.00E+00	0.00E+00	0.00E+00
2411 ALL	419746.7	3772288	5.29E-07	1.1667YrCa	5.29E-07	0.00E+00	0.00E+00	0.00E+00	0.00E+00	0.00E+00	0.00E+00	0.00E+00	0.00E+00	0.00E+00	0.00E+00	0.00E+00	0.00E+00
2412 ALL	419746.7	3772313	5.63E-07	1.1667YrCa	5.63E-07	0.00E+00	0.00E+00	0.00E+00	0.00E+00	0.00E+00	0.00E+00	0.00E+00	0.00E+00	0.00E+00	0.00E+00	0.00E+00	0.00E+00
2413 ALL	419746.7	3772338	6.00E-07	1.1667YrCa	6.00E-07	0.00E+00	0.00E+00	0.00E+00	0.00E+00	0.00E+00	0.00E+00	0.00E+00	0.00E+00	0.00E+00	0.00E+00	0.00E+00	0.00E+00
2414 ALL	419746.7	3772363	6.39E-07	1.1667YrCa	6.39E-07	0.00E+00	0.00E+00	0.00E+00	0.00E+00	0.00E+00	0.00E+00	0.00E+00	0.00E+00	0.00E+00	0.00E+00	0.00E+00	0.00E+00
2415 ALL	419746.7	3772388	7.03E-07	1.1667YrCa	7.03E-07	0.00E+00	0.00E+00	0.00E+00	0.00E+00	0.00E+00	0.00E+00	0.00E+00	0.00E+00	0.00E+00	0.00E+00	0.00E+00	0.00E+00
2416 ALL	419746.7	3772413	7.77E-07	1.1667YrCa	7.77E-07	0.00E+00	0.00E+00	0.00E+00	0.00E+00	0.00E+00	0.00E+00	0.00E+00	0.00E+00	0.00E+00	0.00E+00	0.00E+00	0.00E+00
2417 ALL	419746.7	3772438	8.43E-07	1.1667YrCa	8.43E-07	0.00E+00	0.00E+00	0.00E+00	0.00E+00	0.00E+00	0.00E+00	0.00E+00	0.00E+00	0.00E+00	0.00E+00	0.00E+00	0.00E+00
2418 ALL	419746.7	3772463	9.11E-07	1.1667YrCa	9.11E-07	0.00E+00	0.00E+00	0.00E+00	0.00E+00	0.00E+00	0.00E+00	0.00E+00	0.00E+00	0.00E+00	0.00E+00	0.00E+00	0.00E+00
2419 ALL	419746.7	3772488	9.82E-07	1.1667YrCa	9.82E-07	0.00E+00	0.00E+00	0.00E+00	0.00E+00	0.00E+00	0.00E+00	0.00E+00	0.00E+00	0.00E+00	0.00E+00	0.00E+00	0.00E+00
2420 ALL	419746.7	3772513	1.05E-06	1.1667YrCa	1.05E-06	0.00E+00	0.00E+00	0.00E+00	0.00E+00	0.00E+00	0.00E+00	0.00E+00	0.00E+00	0.00E+00	0.00E+00	0.00E+00	0.00E+00
2421 ALL	419746.7	3772538	1.12E-06	1.1667YrCa	1.12E-06	0.00E+00	0.00E+00	0.00E+00	0.00E+00	0.00E+00	0.00E+00	0.00E+00	0.00E+00	0.00E+00	0.00E+00	0.00E+00	0.00E+00
2422 ALL	419746.7	3772563	1.18E-06	1.1667YrCa	1.18E-06	0.00E+00	0.00E+00	0.00E+00	0.00E+00	0.00E+00	0.00E+00	0.00E+00	0.00E+00	0.00E+00	0.00E+00	0.00E+00	0.00E+00
2423 ALL	419746.7	3772588	1.22E-06	1.1667YrCa	1.22E-06	0.00E+00	0.00E+00	0.00E+00	0.00E+00	0.00E+00	0.00E+00	0.00E+00	0.00E+00	0.00E+00	0.00E+00	0.00E+00	0.00E+00
2424 ALL	419746.7	3772613	1.26E-06	1.1667YrCa	1.26E-06	0.00E+00	0.00E+00	0.00E+00	0.00E+00	0.00E+00	0.00E+00	0.00E+00	0.00E+00	0.00E+00	0.00E+00	0.00E+00	0.00E+00
2425 ALL	419746.7	3772638	1.30E-06	1.1667YrCa	1.30E-06	0.00E+00	0.00E+00	0.00E+00	0.00E+00	0.00E+00	0.00E+00	0.00E+00	0.00E+00	0.00E+00	0.00E+00	0.00E+00	0.00E+00
2426 ALL	419746.7	3772663	1.37E-06	1.1667YrCa	1.37E-06	0.00E+00	0.00E+00	0.00E+00	0.00E+00	0.00E+00	0.00E+00	0.00E+00	0.00E+00	0.00E+00	0.00E+00	0.00E+00	0.00E+00
2427 ALL	419746.7	3772688	1.45E-06	1.1667YrCa	1.45E-06	0.00E+00	0.00E+00	0.00E+00	0.00E+00	0.00E+00	0.00E+00	0.00E+00	0.00E+00	0.00E+00	0.00E+00	0.00E+00	0.00E+00
2428 ALL	419771.7	3772113	3.61E-07	1.1667YrCa	3.61E-07	0.00E+00	0.00E+00	0.00E+00	0.00E+00	0.00E+00	0.00E+00	0.00E+00	0.00E+00	0.00E+00	0.00E+00	0.00E+00	0.00E+00
2429 ALL	419771.7	3772138	3.78E-07	1.1667YrCa	3.78E-07	0.00E+00	0.00E+00	0.00E+00	0.00E+00	0.00E+00	0.00E+00	0.00E+00	0.00E+00	0.00E+00	0.00E+00	0.00E+00	0.00E+00
2430 ALL	419771.7	3772163	3.96E-07	1.1667YrCa	3.96E-07	0.00E+00	0.00E+00	0.00E+00	0.00E+00	0.00E+00	0.00E+00	0.00E+00	0.00E+00	0.00E+00	0.00E+00	0.00E+00	0.00E+00
2431 ALL	419771.7	3772188	4.16E-07	1.1667YrCa	4.16E-07	0.00E+00	0.00E+00	0.00E+00	0.00E+00	0.00E+00	0.00E+00	0.00E+00	0.00E+00	0.00E+00	0.00E+00	0.00E+00	0.00E+00
2432 ALL	419771.7	3772213	4.39E-07	1.1667YrCa	4.39E-07	0.00E+00	0.00E+00	0.00E+00	0.00E+00	0.00E+00	0.00E+00	0.00E+00	0.00E+00	0.00E+00	0.00E+00	0.00E+00	0.00E+00
2433 ALL	419771.7	3772238	4.64E-07	1.1667YrCa	4.64E-07	0.00E+00	0.00E+00	0.00E+00	0.00E+00	0.00E+00	0.00E+00	0.00E+00	0.00E+00	0.00E+00	0.00E+00	0.00E+00	0.00E+00
2434 ALL	419771.7	3772263	4.91E-07	1.1667YrCa	4.91E-07	0.00E+00	0.00E+00	0.00E+00	0.00E+00	0.00E+00	0.00E+00	0.00E+00	0.00E+00	0.00E+00	0.00E+00	0.00E+00	0.00E+00
2435 ALL	419771.7	3772288	5.22E-07	1.1667YrCa	5.22E-07	0.00E+00	0.00E+00	0.00E+00	0.00E+00	0.00E+00	0.00E+00	0.00E+00	0.00E+00	0.00E+00	0.00E+00	0.00E+00	0.00E+00
2436 ALL	419771.7	3772313	5.55E-07	1.1667YrCa	5.55E-07	0.00E+00	0.00E+00	0.00E+00	0.00E+00	0.00E+00	0.00E+00	0.00E+00	0.00E+00	0.00E+00	0.00E+00	0.00E+00	0.00E+00
2437 ALL	419771.7	3772338	5.90E-07	1.1667YrCa	5.90E-07	0.00E+00	0.00E+00	0.00E+00	0.00E+00	0.00E+00	0.00E+00	0.00E+00	0.00E+00	0.00E+00	0.00E+00	0.00E+00	0.00E+00
2438 ALL	419771.7	3772363	6.28E-07	1.1667YrCa	6.28E-07	0.00E+00	0.00E+00	0.00E+00	0.00E+00	0.00E+00	0.00E+00	0.00E+00	0.00E+00	0.00E+00	0.00E+00	0.00E+00	0.00E+00
2439 ALL	419771.7	3772388	6.99E-07	1.1667YrCa	6.99E-07	0.00E+00	0.00E+00	0.00E+00	0.00E+00	0.00E+00	0.00E+00	0.00E+00	0.00E+00	0.00E+00	0.00E+00	0.00E+00	0.00E+00
2440 ALL	419771.7	3772413	7.67E-07	1.1667YrCa	7.67E-07	0.00E+00	0.00E+00	0.00E+00	0.00E+00	0.00E+00	0.00E+00	0.00E+00	0.00E+00	0.00E+00	0.00E+00	0.00E+00	0.00E+00
2441 ALL	419771.7	3772438	8.29E-07	1.1667YrCa	8.29E-07	0.00E+00	0.00E+00	0.00E+00	0.00E+00	0.00E+00	0.00E+00	0.00E+00	0.00E+00	0.00E+00	0.00E+00	0.00E+00	0.00E+00
2442 ALL	419771.7	3772463	8.94E-07	1.1667YrCa	8.94E-07	0.00E+00	0.00E+00	0.00E+00	0.00E+00	0.00E+00	0.00E+00	0.00E+00	0.00E+00	0.00E+00	0.00E+00	0.00E+00	0.00E+00
2443 ALL	419771.7	3772488	9.61E-07	1.1667YrCa	9.61E-07	0.00E+00	0.00E+00	0.00E+00	0.00E+00	0.00E+00	0.00E+00	0.00E+00	0.00E+00	0.00E+00	0.00E+00	0.00E+00	0.00E+00

2444 ALL	419771.7	3772513	1.03E-06	1.1667YrCa	1.03E-06	0.00E+00	0.00E+00	0.00E+00	0.00E+00	0.00E+00	0.00E+00	0.00E+00	0.00E+00	0.00E+00	0.00E+00	0.00E+00	0.00E+00
2445 ALL	419771.7	3772538	1.09E-06	1.1667YrCa	1.09E-06	0.00E+00	0.00E+00	0.00E+00	0.00E+00	0.00E+00	0.00E+00	0.00E+00	0.00E+00	0.00E+00	0.00E+00	0.00E+00	0.00E+00
2446 ALL	419771.7	3772563	1.14E-06	1.1667YrCa	1.14E-06	0.00E+00	0.00E+00	0.00E+00	0.00E+00	0.00E+00	0.00E+00	0.00E+00	0.00E+00	0.00E+00	0.00E+00	0.00E+00	0.00E+00
2447 ALL	419771.7	3772588	1.18E-06	1.1667YrCa	1.18E-06	0.00E+00	0.00E+00	0.00E+00	0.00E+00	0.00E+00	0.00E+00	0.00E+00	0.00E+00	0.00E+00	0.00E+00	0.00E+00	0.00E+00
2448 ALL	419771.7	3772613	1.21E-06	1.1667YrCa	1.21E-06	0.00E+00	0.00E+00	0.00E+00	0.00E+00	0.00E+00	0.00E+00	0.00E+00	0.00E+00	0.00E+00	0.00E+00	0.00E+00	0.00E+00
2449 ALL	419771.7	3772638	1.24E-06	1.1667YrCa	1.24E-06	0.00E+00	0.00E+00	0.00E+00	0.00E+00	0.00E+00	0.00E+00	0.00E+00	0.00E+00	0.00E+00	0.00E+00	0.00E+00	0.00E+00
2450 ALL	419771.7	3772663	1.29E-06	1.1667YrCa	1.29E-06	0.00E+00	0.00E+00	0.00E+00	0.00E+00	0.00E+00	0.00E+00	0.00E+00	0.00E+00	0.00E+00	0.00E+00	0.00E+00	0.00E+00
2451 ALL	419771.7	3772688	1.37E-06	1.1667YrCa	1.37E-06	0.00E+00	0.00E+00	0.00E+00	0.00E+00	0.00E+00	0.00E+00	0.00E+00	0.00E+00	0.00E+00	0.00E+00	0.00E+00	0.00E+00
2452 ALL	419796.7	3772113	3.56E-07	1.1667YrCa	3.56E-07	0.00E+00	0.00E+00	0.00E+00	0.00E+00	0.00E+00	0.00E+00	0.00E+00	0.00E+00	0.00E+00	0.00E+00	0.00E+00	0.00E+00
2453 ALL	419796.7	3772138	3.72E-07	1.1667YrCa	3.72E-07	0.00E+00	0.00E+00	0.00E+00	0.00E+00	0.00E+00	0.00E+00	0.00E+00	0.00E+00	0.00E+00	0.00E+00	0.00E+00	0.00E+00
2454 ALL	419796.7	3772163	3.90E-07	1.1667YrCa	3.90E-07	0.00E+00	0.00E+00	0.00E+00	0.00E+00	0.00E+00	0.00E+00	0.00E+00	0.00E+00	0.00E+00	0.00E+00	0.00E+00	0.00E+00
2455 ALL	419796.7	3772188	4.11E-07	1.1667YrCa	4.11E-07	0.00E+00	0.00E+00	0.00E+00	0.00E+00	0.00E+00	0.00E+00	0.00E+00	0.00E+00	0.00E+00	0.00E+00	0.00E+00	0.00E+00
2456 ALL	419796.7	3772213	4.33E-07	1.1667YrCa	4.33E-07	0.00E+00	0.00E+00	0.00E+00	0.00E+00	0.00E+00	0.00E+00	0.00E+00	0.00E+00	0.00E+00	0.00E+00	0.00E+00	0.00E+00
2457 ALL	419796.7	3772238	4.58E-07	1.1667YrCa	4.58E-07	0.00E+00	0.00E+00	0.00E+00	0.00E+00	0.00E+00	0.00E+00	0.00E+00	0.00E+00	0.00E+00	0.00E+00	0.00E+00	0.00E+00
2458 ALL	419796.7	3772263	4.85E-07	1.1667YrCa	4.85E-07	0.00E+00	0.00E+00	0.00E+00	0.00E+00	0.00E+00	0.00E+00	0.00E+00	0.00E+00	0.00E+00	0.00E+00	0.00E+00	0.00E+00
2459 ALL	419796.7	3772288	5.14E-07	1.1667YrCa	5.14E-07	0.00E+00	0.00E+00	0.00E+00	0.00E+00	0.00E+00	0.00E+00	0.00E+00	0.00E+00	0.00E+00	0.00E+00	0.00E+00	0.00E+00
2460 ALL	419796.7	3772313	5.46E-07	1.1667YrCa	5.46E-07	0.00E+00	0.00E+00	0.00E+00	0.00E+00	0.00E+00	0.00E+00	0.00E+00	0.00E+00	0.00E+00	0.00E+00	0.00E+00	0.00E+00
2461 ALL	419796.7	3772338	5.81E-07	1.1667YrCa	5.81E-07	0.00E+00	0.00E+00	0.00E+00	0.00E+00	0.00E+00	0.00E+00	0.00E+00	0.00E+00	0.00E+00	0.00E+00	0.00E+00	0.00E+00
2462 ALL	419796.7	3772363	6.30E-07	1.1667YrCa	6.30E-07	0.00E+00	0.00E+00	0.00E+00	0.00E+00	0.00E+00	0.00E+00	0.00E+00	0.00E+00	0.00E+00	0.00E+00	0.00E+00	0.00E+00
2463 ALL	419796.7	3772388	7.00E-07	1.1667YrCa	7.00E-07	0.00E+00	0.00E+00	0.00E+00	0.00E+00	0.00E+00	0.00E+00	0.00E+00	0.00E+00	0.00E+00	0.00E+00	0.00E+00	0.00E+00
2464 ALL	419796.7	3772413	7.56E-07	1.1667YrCa	7.56E-07	0.00E+00	0.00E+00	0.00E+00	0.00E+00	0.00E+00	0.00E+00	0.00E+00	0.00E+00	0.00E+00	0.00E+00	0.00E+00	0.00E+00
2465 ALL	419796.7	3772438	8.15E-07	1.1667YrCa	8.15E-07	0.00E+00	0.00E+00	0.00E+00	0.00E+00	0.00E+00	0.00E+00	0.00E+00	0.00E+00	0.00E+00	0.00E+00	0.00E+00	0.00E+00
2466 ALL	419796.7	3772463	8.77E-07	1.1667YrCa	8.77E-07	0.00E+00	0.00E+00	0.00E+00	0.00E+00	0.00E+00	0.00E+00	0.00E+00	0.00E+00	0.00E+00	0.00E+00	0.00E+00	0.00E+00
2467 ALL	419796.7	3772488	9.40E-07	1.1667YrCa	9.40E-07	0.00E+00	0.00E+00	0.00E+00	0.00E+00	0.00E+00	0.00E+00	0.00E+00	0.00E+00	0.00E+00	0.00E+00	0.00E+00	0.00E+00
2468 ALL	419796.7	3772513	1.00E-06	1.1667YrCa	1.00E-06	0.00E+00	0.00E+00	0.00E+00	0.00E+00	0.00E+00	0.00E+00	0.00E+00	0.00E+00	0.00E+00	0.00E+00	0.00E+00	0.00E+00
2469 ALL	419796.7	3772538	1.06E-06	1.1667YrCa	1.06E-06	0.00E+00	0.00E+00	0.00E+00	0.00E+00	0.00E+00	0.00E+00	0.00E+00	0.00E+00	0.00E+00	0.00E+00	0.00E+00	0.00E+00
2470 ALL	419796.7	3772563	1.11E-06	1.1667YrCa	1.11E-06	0.00E+00	0.00E+00	0.00E+00	0.00E+00	0.00E+00	0.00E+00	0.00E+00	0.00E+00	0.00E+00	0.00E+00	0.00E+00	0.00E+00
2471 ALL	419796.7	3772588	1.14E-06	1.1667YrCa	1.14E-06	0.00E+00	0.00E+00	0.00E+00	0.00E+00	0.00E+00	0.00E+00	0.00E+00	0.00E+00	0.00E+00	0.00E+00	0.00E+00	0.00E+00
2472 ALL	419796.7	3772613	1.16E-06	1.1667YrCa	1.16E-06	0.00E+00	0.00E+00	0.00E+00	0.00E+00	0.00E+00	0.00E+00	0.00E+00	0.00E+00	0.00E+00	0.00E+00	0.00E+00	0.00E+00
2473 ALL	419796.7	3772638	1.19E-06	1.1667YrCa	1.19E-06	0.00E+00	0.00E+00	0.00E+00	0.00E+00	0.00E+00	0.00E+00	0.00E+00	0.00E+00	0.00E+00	0.00E+00	0.00E+00	0.00E+00
2474 ALL	419796.7	3772663	1.23E-06	1.1667YrCa	1.23E-06	0.00E+00	0.00E+00	0.00E+00	0.00E+00	0.00E+00	0.00E+00	0.00E+00	0.00E+00	0.00E+00	0.00E+00	0.00E+00	0.00E+00
2475 ALL	419796.7	3772688	1.30E-06	1.1667YrCa	1.30E-06	0.00E+00	0.00E+00	0.00E+00	0.00E+00	0.00E+00	0.00E+00	0.00E+00	0.00E+00	0.00E+00	0.00E+00	0.00E+00	0.00E+00
2476 ALL	419821.7	3772113	3.51E-07	1.1667YrCa	3.51E-07	0.00E+00	0.00E+00	0.00E+00	0.00E+00	0.00E+00	0.00E+00	0.00E+00	0.00E+00	0.00E+00	0.00E+00	0.00E+00	0.00E+00
2477 ALL	419821.7	3772138	3.67E-07	1.1667YrCa	3.67E-07	0.00E+00	0.00E+00	0.00E+00	0.00E+00	0.00E+00	0.00E+00	0.00E+00	0.00E+00	0.00E+00	0.00E+00	0.00E+00	0.00E+00
2478 ALL	419821.7	3772163	3.85E-07	1.1667YrCa	3.85E-07	0.00E+00	0.00E+00	0.00E+00	0.00E+00	0.00E+00	0.00E+00	0.00E+00	0.00E+00	0.00E+00	0.00E+00	0.00E+00	0.00E+00
2479 ALL	419821.7	3772188	4.05E-07	1.1667YrCa	4.05E-07	0.00E+00	0.00E+00	0.00E+00	0.00E+00	0.00E+00	0.00E+00	0.00E+00	0.00E+00	0.00E+00	0.00E+00	0.00E+00	0.00E+00
2480 ALL	419821.7	3772213	4.27E-07	1.1667YrCa	4.27E-07	0.00E+00	0.00E+00	0.00E+00	0.00E+00	0.00E+00	0.00E+00	0.00E+00	0.00E+00	0.00E+00	0.00E+00	0.00E+00	0.00E+00
2481 ALL	419821.7	3772238	4.52E-07	1.1667YrCa	4.52E-07	0.00E+00	0.00E+00	0.00E+00	0.00E+00	0.00E+00	0.00E+00	0.00E+00	0.00E+00	0.00E+00	0.00E+00	0.00E+00	0.00E+00
2482 ALL	419821.7	3772263	4.78E-07	1.1667YrCa	4.78E-07	0.00E+00	0.00E+00	0.00E+00	0.00E+00	0.00E+00	0.00E+00	0.00E+00	0.00E+00	0.00E+00	0.00E+00	0.00E+00	0.00E+00
2483 ALL	419821.7	3772288	5.07E-07	1.1667YrCa	5.07E-07	0.00E+00	0.00E+00	0.00E+00	0.00E+00	0.00E+00	0.00E+00	0.00E+00	0.00E+00	0.00E+00	0.00E+00	0.00E+00	0.00E+00
2484 ALL	419821.7	3772313	5.38E-07	1.1667YrCa	5.38E-07	0.00E+00	0.00E+00	0.00E+00	0.00E+00	0.00E+00	0.00E+00	0.00E+00	0.00E+00	0.00E+00	0.00E+00	0.00E+00	0.00E+00
2485 ALL	419821.7	3772338	5.88E-07	1.1667YrCa	5.88E-07	0.00E+00	0.00E+00	0.00E+00	0.00E+00	0.00E+00	0.00E+00	0.00E+00	0.00E+00	0.00E+00	0.00E+00	0.00E+00	0.00E+00
2486 ALL	419821.7	3772363	6.41E-07	1.1667YrCa	6.41E-07	0.00E+00	0.00E+00	0.00E+00	0.00E+00	0.00E+00	0.00E+00	0.00E+00	0.00E+00	0.00E+00	0.00E+00	0.00E+00	0.00E+00
2487 ALL	419821.7	3772388	6.92E-07	1.1667YrCa	6.92E-07	0.00E+00	0.00E+00	0.00E+00	0.00E+00	0.00E+00	0.00E+00	0.00E+00	0.00E+00	0.00E+00	0.00E+00	0.00E+00	0.00E+00
2488 ALL	419821.7	3772413	7.45E-07	1.1667YrCa	7.45E-07	0.00E+00	0.00E+00	0.00E+00	0.00E+00	0.00E+00	0.00E+00	0.00E+00	0.00E+00	0.00E+00	0.00E+00	0.00E+00	0.00E+00
2489 ALL	419821.7	3772438	8.02E-07	1.1667YrCa	8.02E-07	0.00E+00	0.00E+00	0.00E+00	0.00E+00	0.00E+00	0.00E+00	0.00E+00	0.00E+00	0.00E+00	0.00E+00	0.00E+00	0.00E+00
2490 ALL	419821.7	3772463	8.60E-07	1.1667YrCa	8.60E-07	0.00E+00	0.00E+00	0.00E+00	0.00E+00	0.00E+00	0.00E+00	0.00E+00	0.00E+00	0.00E+00	0.00E+00	0.00E+00	0.00E+00

2491 ALL	419821.7	3772488	9.19E-07	1.1667YrCa	9.19E-07	0.00E+00	0.00E+00	0.00E+00	0.00E+00	0.00E+00	0.00E+00	0.00E+00	0.00E+00	0.00E+00	0.00E+00	0.00E+00
2492 ALL	419821.7	3772513	9.77E-07	1.1667YrCa	9.77E-07	0.00E+00	0.00E+00	0.00E+00	0.00E+00	0.00E+00	0.00E+00	0.00E+00	0.00E+00	0.00E+00	0.00E+00	0.00E+00
2493 ALL	419821.7	3772538	1.03E-06	1.1667YrCa	1.03E-06	0.00E+00	0.00E+00	0.00E+00	0.00E+00	0.00E+00	0.00E+00	0.00E+00	0.00E+00	0.00E+00	0.00E+00	0.00E+00
2494 ALL	419821.7	3772563	1.07E-06	1.1667YrCa	1.07E-06	0.00E+00	0.00E+00	0.00E+00	0.00E+00	0.00E+00	0.00E+00	0.00E+00	0.00E+00	0.00E+00	0.00E+00	0.00E+00
2495 ALL	419821.7	3772588	1.10E-06	1.1667YrCa	1.10E-06	0.00E+00	0.00E+00	0.00E+00	0.00E+00	0.00E+00	0.00E+00	0.00E+00	0.00E+00	0.00E+00	0.00E+00	0.00E+00
2496 ALL	419821.7	3772613	1.12E-06	1.1667YrCa	1.12E-06	0.00E+00	0.00E+00	0.00E+00	0.00E+00	0.00E+00	0.00E+00	0.00E+00	0.00E+00	0.00E+00	0.00E+00	0.00E+00
2497 ALL	419821.7	3772638	1.14E-06	1.1667YrCa	1.14E-06	0.00E+00	0.00E+00	0.00E+00	0.00E+00	0.00E+00	0.00E+00	0.00E+00	0.00E+00	0.00E+00	0.00E+00	0.00E+00
2498 ALL	419821.7	3772663	1.17E-06	1.1667YrCa	1.17E-06	0.00E+00	0.00E+00	0.00E+00	0.00E+00	0.00E+00	0.00E+00	0.00E+00	0.00E+00	0.00E+00	0.00E+00	0.00E+00
2499 ALL	419821.7	3772688	1.24E-06	1.1667YrCa	1.24E-06	0.00E+00	0.00E+00	0.00E+00	0.00E+00	0.00E+00	0.00E+00	0.00E+00	0.00E+00	0.00E+00	0.00E+00	0.00E+00
2500 ALL	419846.7	3772113	3.46E-07	1.1667YrCa	3.46E-07	0.00E+00	0.00E+00	0.00E+00	0.00E+00	0.00E+00	0.00E+00	0.00E+00	0.00E+00	0.00E+00	0.00E+00	0.00E+00
2501 ALL	419846.7	3772138	3.63E-07	1.1667YrCa	3.63E-07	0.00E+00	0.00E+00	0.00E+00	0.00E+00	0.00E+00	0.00E+00	0.00E+00	0.00E+00	0.00E+00	0.00E+00	0.00E+00
2502 ALL	419846.7	3772163	3.81E-07	1.1667YrCa	3.81E-07	0.00E+00	0.00E+00	0.00E+00	0.00E+00	0.00E+00	0.00E+00	0.00E+00	0.00E+00	0.00E+00	0.00E+00	0.00E+00
2503 ALL	419846.7	3772188	4.01E-07	1.1667YrCa	4.01E-07	0.00E+00	0.00E+00	0.00E+00	0.00E+00	0.00E+00	0.00E+00	0.00E+00	0.00E+00	0.00E+00	0.00E+00	0.00E+00
2504 ALL	419846.7	3772213	4.22E-07	1.1667YrCa	4.22E-07	0.00E+00	0.00E+00	0.00E+00	0.00E+00	0.00E+00	0.00E+00	0.00E+00	0.00E+00	0.00E+00	0.00E+00	0.00E+00
2505 ALL	419846.7	3772238	4.46E-07	1.1667YrCa	4.46E-07	0.00E+00	0.00E+00	0.00E+00	0.00E+00	0.00E+00	0.00E+00	0.00E+00	0.00E+00	0.00E+00	0.00E+00	0.00E+00
2506 ALL	419846.7	3772263	4.72E-07	1.1667YrCa	4.72E-07	0.00E+00	0.00E+00	0.00E+00	0.00E+00	0.00E+00	0.00E+00	0.00E+00	0.00E+00	0.00E+00	0.00E+00	0.00E+00
2507 ALL	419846.7	3772288	5.00E-07	1.1667YrCa	5.00E-07	0.00E+00	0.00E+00	0.00E+00	0.00E+00	0.00E+00	0.00E+00	0.00E+00	0.00E+00	0.00E+00	0.00E+00	0.00E+00
2508 ALL	419846.7	3772313	5.31E-07	1.1667YrCa	5.31E-07	0.00E+00	0.00E+00	0.00E+00	0.00E+00	0.00E+00	0.00E+00	0.00E+00	0.00E+00	0.00E+00	0.00E+00	0.00E+00
2509 ALL	419846.7	3772338	5.83E-07	1.1667YrCa	5.83E-07	0.00E+00	0.00E+00	0.00E+00	0.00E+00	0.00E+00	0.00E+00	0.00E+00	0.00E+00	0.00E+00	0.00E+00	0.00E+00
2510 ALL	419846.7	3772363	6.34E-07	1.1667YrCa	6.34E-07	0.00E+00	0.00E+00	0.00E+00	0.00E+00	0.00E+00	0.00E+00	0.00E+00	0.00E+00	0.00E+00	0.00E+00	0.00E+00
2511 ALL	419846.7	3772388	6.82E-07	1.1667YrCa	6.82E-07	0.00E+00	0.00E+00	0.00E+00	0.00E+00	0.00E+00	0.00E+00	0.00E+00	0.00E+00	0.00E+00	0.00E+00	0.00E+00
2512 ALL	419846.7	3772413	7.34E-07	1.1667YrCa	7.34E-07	0.00E+00	0.00E+00	0.00E+00	0.00E+00	0.00E+00	0.00E+00	0.00E+00	0.00E+00	0.00E+00	0.00E+00	0.00E+00
2513 ALL	419846.7	3772438	7.88E-07	1.1667YrCa	7.88E-07	0.00E+00	0.00E+00	0.00E+00	0.00E+00	0.00E+00	0.00E+00	0.00E+00	0.00E+00	0.00E+00	0.00E+00	0.00E+00
2514 ALL	419846.7	3772463	8.44E-07	1.1667YrCa	8.44E-07	0.00E+00	0.00E+00	0.00E+00	0.00E+00	0.00E+00	0.00E+00	0.00E+00	0.00E+00	0.00E+00	0.00E+00	0.00E+00
2515 ALL	419846.7	3772488	8.99E-07	1.1667YrCa	8.99E-07	0.00E+00	0.00E+00	0.00E+00	0.00E+00	0.00E+00	0.00E+00	0.00E+00	0.00E+00	0.00E+00	0.00E+00	0.00E+00
2516 ALL	419846.7	3772513	9.53E-07	1.1667YrCa	9.53E-07	0.00E+00	0.00E+00	0.00E+00	0.00E+00	0.00E+00	0.00E+00	0.00E+00	0.00E+00	0.00E+00	0.00E+00	0.00E+00
2517 ALL	419846.7	3772538	1.00E-06	1.1667YrCa	1.00E-06	0.00E+00	0.00E+00	0.00E+00	0.00E+00	0.00E+00	0.00E+00	0.00E+00	0.00E+00	0.00E+00	0.00E+00	0.00E+00
2518 ALL	419846.7	3772563	1.04E-06	1.1667YrCa	1.04E-06	0.00E+00	0.00E+00	0.00E+00	0.00E+00	0.00E+00	0.00E+00	0.00E+00	0.00E+00	0.00E+00	0.00E+00	0.00E+00
2519 ALL	419846.7	3772588	1.06E-06	1.1667YrCa	1.06E-06	0.00E+00	0.00E+00	0.00E+00	0.00E+00	0.00E+00	0.00E+00	0.00E+00	0.00E+00	0.00E+00	0.00E+00	0.00E+00
2520 ALL	419846.7	3772613	1.08E-06	1.1667YrCa	1.08E-06	0.00E+00	0.00E+00	0.00E+00	0.00E+00	0.00E+00	0.00E+00	0.00E+00	0.00E+00	0.00E+00	0.00E+00	0.00E+00
2521 ALL	419846.7	3772638	1.09E-06	1.1667YrCa	1.09E-06	0.00E+00	0.00E+00	0.00E+00	0.00E+00	0.00E+00	0.00E+00	0.00E+00	0.00E+00	0.00E+00	0.00E+00	0.00E+00
2522 ALL	419846.7	3772663	1.12E-06	1.1667YrCa	1.12E-06	0.00E+00	0.00E+00	0.00E+00	0.00E+00	0.00E+00	0.00E+00	0.00E+00	0.00E+00	0.00E+00	0.00E+00	0.00E+00
2523 ALL	419846.7	3772688	1.17E-06	1.1667YrCa	1.17E-06	0.00E+00	0.00E+00	0.00E+00	0.00E+00	0.00E+00	0.00E+00	0.00E+00	0.00E+00	0.00E+00	0.00E+00	0.00E+00
2524 ALL	419871.7	3772113	3.42E-07	1.1667YrCa	3.42E-07	0.00E+00	0.00E+00	0.00E+00	0.00E+00	0.00E+00	0.00E+00	0.00E+00	0.00E+00	0.00E+00	0.00E+00	0.00E+00
2525 ALL	419871.7	3772138	3.58E-07	1.1667YrCa	3.58E-07	0.00E+00	0.00E+00	0.00E+00	0.00E+00	0.00E+00	0.00E+00	0.00E+00	0.00E+00	0.00E+00	0.00E+00	0.00E+00
2526 ALL	419871.7	3772163	3.76E-07	1.1667YrCa	3.76E-07	0.00E+00	0.00E+00	0.00E+00	0.00E+00	0.00E+00	0.00E+00	0.00E+00	0.00E+00	0.00E+00	0.00E+00	0.00E+00
2527 ALL	419871.7	3772188	3.96E-07	1.1667YrCa	3.96E-07	0.00E+00	0.00E+00	0.00E+00	0.00E+00	0.00E+00	0.00E+00	0.00E+00	0.00E+00	0.00E+00	0.00E+00	0.00E+00
2528 ALL	419871.7	3772213	4.17E-07	1.1667YrCa	4.17E-07	0.00E+00	0.00E+00	0.00E+00	0.00E+00	0.00E+00	0.00E+00	0.00E+00	0.00E+00	0.00E+00	0.00E+00	0.00E+00
2529 ALL	419871.7	3772238	4.41E-07	1.1667YrCa	4.41E-07	0.00E+00	0.00E+00	0.00E+00	0.00E+00	0.00E+00	0.00E+00	0.00E+00	0.00E+00	0.00E+00	0.00E+00	0.00E+00
2530 ALL	419871.7	3772263	4.66E-07	1.1667YrCa	4.66E-07	0.00E+00	0.00E+00	0.00E+00	0.00E+00	0.00E+00	0.00E+00	0.00E+00	0.00E+00	0.00E+00	0.00E+00	0.00E+00
2531 ALL	419871.7	3772288	4.93E-07	1.1667YrCa	4.93E-07	0.00E+00	0.00E+00	0.00E+00	0.00E+00	0.00E+00	0.00E+00	0.00E+00	0.00E+00	0.00E+00	0.00E+00	0.00E+00
2532 ALL	419871.7	3772313	5.31E-07	1.1667YrCa	5.31E-07	0.00E+00	0.00E+00	0.00E+00	0.00E+00	0.00E+00	0.00E+00	0.00E+00	0.00E+00	0.00E+00	0.00E+00	0.00E+00
2533 ALL	419871.7	3772338	5.81E-07	1.1667YrCa	5.81E-07	0.00E+00	0.00E+00	0.00E+00	0.00E+00	0.00E+00	0.00E+00	0.00E+00	0.00E+00	0.00E+00	0.00E+00	0.00E+00
2534 ALL	419871.7	3772363	6.27E-07	1.1667YrCa	6.27E-07	0.00E+00	0.00E+00	0.00E+00	0.00E+00	0.00E+00	0.00E+00	0.00E+00	0.00E+00	0.00E+00	0.00E+00	0.00E+00
2535 ALL	419871.7	3772388	6.74E-07	1.1667YrCa	6.74E-07	0.00E+00	0.00E+00	0.00E+00	0.00E+00	0.00E+00	0.00E+00	0.00E+00	0.00E+00	0.00E+00	0.00E+00	0.00E+00
2536 ALL	419871.7	3772413	7.23E-07	1.1667YrCa	7.23E-07	0.00E+00	0.00E+00	0.00E+00	0.00E+00	0.00E+00	0.00E+00	0.00E+00	0.00E+00	0.00E+00	0.00E+00	0.00E+00
2537 ALL	419871.7	3772438	7.74E-07	1.1667YrCa	7.74E-07	0.00E+00	0.00E+00	0.00E+00	0.00E+00	0.00E+00	0.00E+00	0.00E+00	0.00E+00	0.00E+00	0.00E+00	0.00E+00

2538	ALL	419871.7	3772463	8.27E-07	1.1667YrCa	8.27E-07	0.00E+00	0.00E+00	0.00E+00	0.00E+00	0.00E+00	0.00E+00	0.00E+00	0.00E+00	0.00E+00	0.00E+00	0.00E+00
2539	ALL	419871.7	3772488	8.79E-07	1.1667YrCa	8.79E-07	0.00E+00	0.00E+00	0.00E+00	0.00E+00	0.00E+00	0.00E+00	0.00E+00	0.00E+00	0.00E+00	0.00E+00	0.00E+00
2540	ALL	419871.7	3772513	9.29E-07	1.1667YrCa	9.29E-07	0.00E+00	0.00E+00	0.00E+00	0.00E+00	0.00E+00	0.00E+00	0.00E+00	0.00E+00	0.00E+00	0.00E+00	0.00E+00
2541	ALL	419871.7	3772538	9.75E-07	1.1667YrCa	9.75E-07	0.00E+00	0.00E+00	0.00E+00	0.00E+00	0.00E+00	0.00E+00	0.00E+00	0.00E+00	0.00E+00	0.00E+00	0.00E+00
2542	ALL	419871.7	3772563	1.01E-06	1.1667YrCa	1.01E-06	0.00E+00	0.00E+00	0.00E+00	0.00E+00	0.00E+00	0.00E+00	0.00E+00	0.00E+00	0.00E+00	0.00E+00	0.00E+00
2543	ALL	419871.7	3772588	1.03E-06	1.1667YrCa	1.03E-06	0.00E+00	0.00E+00	0.00E+00	0.00E+00	0.00E+00	0.00E+00	0.00E+00	0.00E+00	0.00E+00	0.00E+00	0.00E+00
2544	ALL	419871.7	3772613	1.04E-06	1.1667YrCa	1.04E-06	0.00E+00	0.00E+00	0.00E+00	0.00E+00	0.00E+00	0.00E+00	0.00E+00	0.00E+00	0.00E+00	0.00E+00	0.00E+00
2545	ALL	419871.7	3772638	1.05E-06	1.1667YrCa	1.05E-06	0.00E+00	0.00E+00	0.00E+00	0.00E+00	0.00E+00	0.00E+00	0.00E+00	0.00E+00	0.00E+00	0.00E+00	0.00E+00
2546	ALL	419871.7	3772663	1.07E-06	1.1667YrCa	1.07E-06	0.00E+00	0.00E+00	0.00E+00	0.00E+00	0.00E+00	0.00E+00	0.00E+00	0.00E+00	0.00E+00	0.00E+00	0.00E+00
2547	ALL	419871.7	3772688	1.12E-06	1.1667YrCa	1.12E-06	0.00E+00	0.00E+00	0.00E+00	0.00E+00	0.00E+00	0.00E+00	0.00E+00	0.00E+00	0.00E+00	0.00E+00	0.00E+00
2548	ALL	419896.7	3772113	3.38E-07	1.1667YrCa	3.38E-07	0.00E+00	0.00E+00	0.00E+00	0.00E+00	0.00E+00	0.00E+00	0.00E+00	0.00E+00	0.00E+00	0.00E+00	0.00E+00
2549	ALL	419896.7	3772138	3.54E-07	1.1667YrCa	3.54E-07	0.00E+00	0.00E+00	0.00E+00	0.00E+00	0.00E+00	0.00E+00	0.00E+00	0.00E+00	0.00E+00	0.00E+00	0.00E+00
2550	ALL	419896.7	3772163	3.72E-07	1.1667YrCa	3.72E-07	0.00E+00	0.00E+00	0.00E+00	0.00E+00	0.00E+00	0.00E+00	0.00E+00	0.00E+00	0.00E+00	0.00E+00	0.00E+00
2551	ALL	419896.7	3772188	3.91E-07	1.1667YrCa	3.91E-07	0.00E+00	0.00E+00	0.00E+00	0.00E+00	0.00E+00	0.00E+00	0.00E+00	0.00E+00	0.00E+00	0.00E+00	0.00E+00
2552	ALL	419896.7	3772213	4.12E-07	1.1667YrCa	4.12E-07	0.00E+00	0.00E+00	0.00E+00	0.00E+00	0.00E+00	0.00E+00	0.00E+00	0.00E+00	0.00E+00	0.00E+00	0.00E+00
2553	ALL	419896.7	3772238	4.35E-07	1.1667YrCa	4.35E-07	0.00E+00	0.00E+00	0.00E+00	0.00E+00	0.00E+00	0.00E+00	0.00E+00	0.00E+00	0.00E+00	0.00E+00	0.00E+00
2554	ALL	419896.7	3772263	4.63E-07	1.1667YrCa	4.63E-07	0.00E+00	0.00E+00	0.00E+00	0.00E+00	0.00E+00	0.00E+00	0.00E+00	0.00E+00	0.00E+00	0.00E+00	0.00E+00
2555	ALL	419896.7	3772288	5.01E-07	1.1667YrCa	5.01E-07	0.00E+00	0.00E+00	0.00E+00	0.00E+00	0.00E+00	0.00E+00	0.00E+00	0.00E+00	0.00E+00	0.00E+00	0.00E+00
2556	ALL	419896.7	3772313	5.38E-07	1.1667YrCa	5.38E-07	0.00E+00	0.00E+00	0.00E+00	0.00E+00	0.00E+00	0.00E+00	0.00E+00	0.00E+00	0.00E+00	0.00E+00	0.00E+00
2557	ALL	419896.7	3772338	5.78E-07	1.1667YrCa	5.78E-07	0.00E+00	0.00E+00	0.00E+00	0.00E+00	0.00E+00	0.00E+00	0.00E+00	0.00E+00	0.00E+00	0.00E+00	0.00E+00
2558	ALL	419896.7	3772363	6.20E-07	1.1667YrCa	6.20E-07	0.00E+00	0.00E+00	0.00E+00	0.00E+00	0.00E+00	0.00E+00	0.00E+00	0.00E+00	0.00E+00	0.00E+00	0.00E+00
2559	ALL	419896.7	3772388	6.65E-07	1.1667YrCa	6.65E-07	0.00E+00	0.00E+00	0.00E+00	0.00E+00	0.00E+00	0.00E+00	0.00E+00	0.00E+00	0.00E+00	0.00E+00	0.00E+00
2560	ALL	419896.7	3772413	7.12E-07	1.1667YrCa	7.12E-07	0.00E+00	0.00E+00	0.00E+00	0.00E+00	0.00E+00	0.00E+00	0.00E+00	0.00E+00	0.00E+00	0.00E+00	0.00E+00
2561	ALL	419896.7	3772438	7.61E-07	1.1667YrCa	7.61E-07	0.00E+00	0.00E+00	0.00E+00	0.00E+00	0.00E+00	0.00E+00	0.00E+00	0.00E+00	0.00E+00	0.00E+00	0.00E+00
2562	ALL	419896.7	3772463	8.10E-07	1.1667YrCa	8.10E-07	0.00E+00	0.00E+00	0.00E+00	0.00E+00	0.00E+00	0.00E+00	0.00E+00	0.00E+00	0.00E+00	0.00E+00	0.00E+00
2563	ALL	419896.7	3772488	8.59E-07	1.1667YrCa	8.59E-07	0.00E+00	0.00E+00	0.00E+00	0.00E+00	0.00E+00	0.00E+00	0.00E+00	0.00E+00	0.00E+00	0.00E+00	0.00E+00
2564	ALL	419896.7	3772513	9.06E-07	1.1667YrCa	9.06E-07	0.00E+00	0.00E+00	0.00E+00	0.00E+00	0.00E+00	0.00E+00	0.00E+00	0.00E+00	0.00E+00	0.00E+00	0.00E+00
2565	ALL	419896.7	3772538	9.49E-07	1.1667YrCa	9.49E-07	0.00E+00	0.00E+00	0.00E+00	0.00E+00	0.00E+00	0.00E+00	0.00E+00	0.00E+00	0.00E+00	0.00E+00	0.00E+00
2566	ALL	419896.7	3772563	9.81E-07	1.1667YrCa	9.81E-07	0.00E+00	0.00E+00	0.00E+00	0.00E+00	0.00E+00	0.00E+00	0.00E+00	0.00E+00	0.00E+00	0.00E+00	0.00E+00
2567	ALL	419896.7	3772588	9.96E-07	1.1667YrCa	9.96E-07	0.00E+00	0.00E+00	0.00E+00	0.00E+00	0.00E+00	0.00E+00	0.00E+00	0.00E+00	0.00E+00	0.00E+00	0.00E+00
2568	ALL	419896.7	3772613	9.99E-07	1.1667YrCa	9.99E-07	0.00E+00	0.00E+00	0.00E+00	0.00E+00	0.00E+00	0.00E+00	0.00E+00	0.00E+00	0.00E+00	0.00E+00	0.00E+00
2569	ALL	419896.7	3772638	1.00E-06	1.1667YrCa	1.00E-06	0.00E+00	0.00E+00	0.00E+00	0.00E+00	0.00E+00	0.00E+00	0.00E+00	0.00E+00	0.00E+00	0.00E+00	0.00E+00
2570	ALL	419896.7	3772663	1.02E-06	1.1667YrCa	1.02E-06	0.00E+00	0.00E+00	0.00E+00	0.00E+00	0.00E+00	0.00E+00	0.00E+00	0.00E+00	0.00E+00	0.00E+00	0.00E+00
2571	ALL	419896.7	3772688	1.07E-06	1.1667YrCa	1.07E-06	0.00E+00	0.00E+00	0.00E+00	0.00E+00	0.00E+00	0.00E+00	0.00E+00	0.00E+00	0.00E+00	0.00E+00	0.00E+00
2572	ALL	419921.7	3772113	3.34E-07	1.1667YrCa	3.34E-07	0.00E+00	0.00E+00	0.00E+00	0.00E+00	0.00E+00	0.00E+00	0.00E+00	0.00E+00	0.00E+00	0.00E+00	0.00E+00
2573	ALL	419921.7	3772138	3.50E-07	1.1667YrCa	3.50E-07	0.00E+00	0.00E+00	0.00E+00	0.00E+00	0.00E+00	0.00E+00	0.00E+00	0.00E+00	0.00E+00	0.00E+00	0.00E+00
2574	ALL	419921.7	3772163	3.68E-07	1.1667YrCa	3.68E-07	0.00E+00	0.00E+00	0.00E+00	0.00E+00	0.00E+00	0.00E+00	0.00E+00	0.00E+00	0.00E+00	0.00E+00	0.00E+00
2575	ALL	419921.7	3772188	3.87E-07	1.1667YrCa	3.87E-07	0.00E+00	0.00E+00	0.00E+00	0.00E+00	0.00E+00	0.00E+00	0.00E+00	0.00E+00	0.00E+00	0.00E+00	0.00E+00
2576	ALL	419921.7	3772213	4.08E-07	1.1667YrCa	4.08E-07	0.00E+00	0.00E+00	0.00E+00	0.00E+00	0.00E+00	0.00E+00	0.00E+00	0.00E+00	0.00E+00	0.00E+00	0.00E+00
2577	ALL	419921.7	3772238	4.32E-07	1.1667YrCa	4.32E-07	0.00E+00	0.00E+00	0.00E+00	0.00E+00	0.00E+00	0.00E+00	0.00E+00	0.00E+00	0.00E+00	0.00E+00	0.00E+00
2578	ALL	419921.7	3772263	4.64E-07	1.1667YrCa	4.64E-07	0.00E+00	0.00E+00	0.00E+00	0.00E+00	0.00E+00	0.00E+00	0.00E+00	0.00E+00	0.00E+00	0.00E+00	0.00E+00
2579	ALL	419921.7	3772288	4.98E-07	1.1667YrCa	4.98E-07	0.00E+00	0.00E+00	0.00E+00	0.00E+00	0.00E+00	0.00E+00	0.00E+00	0.00E+00	0.00E+00	0.00E+00	0.00E+00
2580	ALL	419921.7	3772313	5.33E-07	1.1667YrCa	5.33E-07	0.00E+00	0.00E+00	0.00E+00	0.00E+00	0.00E+00	0.00E+00	0.00E+00	0.00E+00	0.00E+00	0.00E+00	0.00E+00
2581	ALL	419921.7	3772338	5.72E-07	1.1667YrCa	5.72E-07	0.00E+00	0.00E+00	0.00E+00	0.00E+00	0.00E+00	0.00E+00	0.00E+00	0.00E+00	0.00E+00	0.00E+00	0.00E+00
2582	ALL	419921.7	3772363	6.13E-07	1.1667YrCa	6.13E-07	0.00E+00	0.00E+00	0.00E+00	0.00E+00	0.00E+00	0.00E+00	0.00E+00	0.00E+00	0.00E+00	0.00E+00	0.00E+00
2583	ALL	419921.7	3772388	6.56E-07	1.1667YrCa	6.56E-07	0.00E+00	0.00E+00	0.00E+00	0.00E+00	0.00E+00	0.00E+00	0.00E+00	0.00E+00	0.00E+00	0.00E+00	0.00E+00
2584	ALL	419921.7	3772413	7.01E-07	1.1667YrCa	7.01E-07	0.00E+00	0.00E+00	0.00E+00	0.00E+00	0.00E+00	0.00E+00	0.00E+00	0.00E+00	0.00E+00	0.00E+00	0.00E+00

2585	ALL	419921.7	3772438	7.47E-07	1.1667YrCa	7.47E-07	0.00E+00	0.00E+00	0.00E+00	0.00E+00	0.00E+00	0.00E+00	0.00E+00	0.00E+00	0.00E+00	0.00E+00	0.00E+00
2586	ALL	419921.7	3772463	7.94E-07	1.1667YrCa	7.94E-07	0.00E+00	0.00E+00	0.00E+00	0.00E+00	0.00E+00	0.00E+00	0.00E+00	0.00E+00	0.00E+00	0.00E+00	0.00E+00
2587	ALL	419921.7	3772488	8.40E-07	1.1667YrCa	8.40E-07	0.00E+00	0.00E+00	0.00E+00	0.00E+00	0.00E+00	0.00E+00	0.00E+00	0.00E+00	0.00E+00	0.00E+00	0.00E+00
2588	ALL	419921.7	3772513	8.84E-07	1.1667YrCa	8.84E-07	0.00E+00	0.00E+00	0.00E+00	0.00E+00	0.00E+00	0.00E+00	0.00E+00	0.00E+00	0.00E+00	0.00E+00	0.00E+00
2589	ALL	419921.7	3772538	9.24E-07	1.1667YrCa	9.24E-07	0.00E+00	0.00E+00	0.00E+00	0.00E+00	0.00E+00	0.00E+00	0.00E+00	0.00E+00	0.00E+00	0.00E+00	0.00E+00
2590	ALL	419921.7	3772563	9.53E-07	1.1667YrCa	9.53E-07	0.00E+00	0.00E+00	0.00E+00	0.00E+00	0.00E+00	0.00E+00	0.00E+00	0.00E+00	0.00E+00	0.00E+00	0.00E+00
2591	ALL	419921.7	3772588	9.65E-07	1.1667YrCa	9.65E-07	0.00E+00	0.00E+00	0.00E+00	0.00E+00	0.00E+00	0.00E+00	0.00E+00	0.00E+00	0.00E+00	0.00E+00	0.00E+00
2592	ALL	419921.7	3772613	9.62E-07	1.1667YrCa	9.62E-07	0.00E+00	0.00E+00	0.00E+00	0.00E+00	0.00E+00	0.00E+00	0.00E+00	0.00E+00	0.00E+00	0.00E+00	0.00E+00
2593	ALL	419921.7	3772638	9.61E-07	1.1667YrCa	9.61E-07	0.00E+00	0.00E+00	0.00E+00	0.00E+00	0.00E+00	0.00E+00	0.00E+00	0.00E+00	0.00E+00	0.00E+00	0.00E+00
2594	ALL	419921.7	3772663	9.69E-07	1.1667YrCa	9.69E-07	0.00E+00	0.00E+00	0.00E+00	0.00E+00	0.00E+00	0.00E+00	0.00E+00	0.00E+00	0.00E+00	0.00E+00	0.00E+00
2595	ALL	419921.7	3772688	1.02E-06	1.1667YrCa	1.02E-06	0.00E+00	0.00E+00	0.00E+00	0.00E+00	0.00E+00	0.00E+00	0.00E+00	0.00E+00	0.00E+00	0.00E+00	0.00E+00
2596	ALL	419946.7	3772113	3.30E-07	1.1667YrCa	3.30E-07	0.00E+00	0.00E+00	0.00E+00	0.00E+00	0.00E+00	0.00E+00	0.00E+00	0.00E+00	0.00E+00	0.00E+00	0.00E+00
2597	ALL	419946.7	3772138	3.46E-07	1.1667YrCa	3.46E-07	0.00E+00	0.00E+00	0.00E+00	0.00E+00	0.00E+00	0.00E+00	0.00E+00	0.00E+00	0.00E+00	0.00E+00	0.00E+00
2598	ALL	419946.7	3772163	3.64E-07	1.1667YrCa	3.64E-07	0.00E+00	0.00E+00	0.00E+00	0.00E+00	0.00E+00	0.00E+00	0.00E+00	0.00E+00	0.00E+00	0.00E+00	0.00E+00
2599	ALL	419946.7	3772188	3.83E-07	1.1667YrCa	3.83E-07	0.00E+00	0.00E+00	0.00E+00	0.00E+00	0.00E+00	0.00E+00	0.00E+00	0.00E+00	0.00E+00	0.00E+00	0.00E+00
2600	ALL	419946.7	3772213	4.03E-07	1.1667YrCa	4.03E-07	0.00E+00	0.00E+00	0.00E+00	0.00E+00	0.00E+00	0.00E+00	0.00E+00	0.00E+00	0.00E+00	0.00E+00	0.00E+00
2601	ALL	419946.7	3772238	4.31E-07	1.1667YrCa	4.31E-07	0.00E+00	0.00E+00	0.00E+00	0.00E+00	0.00E+00	0.00E+00	0.00E+00	0.00E+00	0.00E+00	0.00E+00	0.00E+00
2602	ALL	419946.7	3772263	4.61E-07	1.1667YrCa	4.61E-07	0.00E+00	0.00E+00	0.00E+00	0.00E+00	0.00E+00	0.00E+00	0.00E+00	0.00E+00	0.00E+00	0.00E+00	0.00E+00
2603	ALL	419946.7	3772288	4.94E-07	1.1667YrCa	4.94E-07	0.00E+00	0.00E+00	0.00E+00	0.00E+00	0.00E+00	0.00E+00	0.00E+00	0.00E+00	0.00E+00	0.00E+00	0.00E+00
2604	ALL	419946.7	3772313	5.29E-07	1.1667YrCa	5.29E-07	0.00E+00	0.00E+00	0.00E+00	0.00E+00	0.00E+00	0.00E+00	0.00E+00	0.00E+00	0.00E+00	0.00E+00	0.00E+00
2605	ALL	419946.7	3772338	5.66E-07	1.1667YrCa	5.66E-07	0.00E+00	0.00E+00	0.00E+00	0.00E+00	0.00E+00	0.00E+00	0.00E+00	0.00E+00	0.00E+00	0.00E+00	0.00E+00
2606	ALL	419946.7	3772363	6.05E-07	1.1667YrCa	6.05E-07	0.00E+00	0.00E+00	0.00E+00	0.00E+00	0.00E+00	0.00E+00	0.00E+00	0.00E+00	0.00E+00	0.00E+00	0.00E+00
2607	ALL	419946.7	3772388	6.47E-07	1.1667YrCa	6.47E-07	0.00E+00	0.00E+00	0.00E+00	0.00E+00	0.00E+00	0.00E+00	0.00E+00	0.00E+00	0.00E+00	0.00E+00	0.00E+00
2608	ALL	419946.7	3772413	6.90E-07	1.1667YrCa	6.90E-07	0.00E+00	0.00E+00	0.00E+00	0.00E+00	0.00E+00	0.00E+00	0.00E+00	0.00E+00	0.00E+00	0.00E+00	0.00E+00
2609	ALL	419946.7	3772438	7.34E-07	1.1667YrCa	7.34E-07	0.00E+00	0.00E+00	0.00E+00	0.00E+00	0.00E+00	0.00E+00	0.00E+00	0.00E+00	0.00E+00	0.00E+00	0.00E+00
2610	ALL	419946.7	3772463	7.78E-07	1.1667YrCa	7.78E-07	0.00E+00	0.00E+00	0.00E+00	0.00E+00	0.00E+00	0.00E+00	0.00E+00	0.00E+00	0.00E+00	0.00E+00	0.00E+00
2611	ALL	419946.7	3772488	8.21E-07	1.1667YrCa	8.21E-07	0.00E+00	0.00E+00	0.00E+00	0.00E+00	0.00E+00	0.00E+00	0.00E+00	0.00E+00	0.00E+00	0.00E+00	0.00E+00
2612	ALL	419946.7	3772513	8.62E-07	1.1667YrCa	8.62E-07	0.00E+00	0.00E+00	0.00E+00	0.00E+00	0.00E+00	0.00E+00	0.00E+00	0.00E+00	0.00E+00	0.00E+00	0.00E+00
2613	ALL	419946.7	3772538	8.99E-07	1.1667YrCa	8.99E-07	0.00E+00	0.00E+00	0.00E+00	0.00E+00	0.00E+00	0.00E+00	0.00E+00	0.00E+00	0.00E+00	0.00E+00	0.00E+00
2614	ALL	419946.7	3772563	9.26E-07	1.1667YrCa	9.26E-07	0.00E+00	0.00E+00	0.00E+00	0.00E+00	0.00E+00	0.00E+00	0.00E+00	0.00E+00	0.00E+00	0.00E+00	0.00E+00
2615	ALL	419946.7	3772588	9.35E-07	1.1667YrCa	9.35E-07	0.00E+00	0.00E+00	0.00E+00	0.00E+00	0.00E+00	0.00E+00	0.00E+00	0.00E+00	0.00E+00	0.00E+00	0.00E+00
2616	ALL	419946.7	3772613	9.26E-07	1.1667YrCa	9.26E-07	0.00E+00	0.00E+00	0.00E+00	0.00E+00	0.00E+00	0.00E+00	0.00E+00	0.00E+00	0.00E+00	0.00E+00	0.00E+00
2617	ALL	419946.7	3772638	9.19E-07	1.1667YrCa	9.19E-07	0.00E+00	0.00E+00	0.00E+00	0.00E+00	0.00E+00	0.00E+00	0.00E+00	0.00E+00	0.00E+00	0.00E+00	0.00E+00
2618	ALL	419946.7	3772663	9.26E-07	1.1667YrCa	9.26E-07	0.00E+00	0.00E+00	0.00E+00	0.00E+00	0.00E+00	0.00E+00	0.00E+00	0.00E+00	0.00E+00	0.00E+00	0.00E+00
2619	ALL	419946.7	3772688	9.85E-07	1.1667YrCa	9.85E-07	0.00E+00	0.00E+00	0.00E+00	0.00E+00	0.00E+00	0.00E+00	0.00E+00	0.00E+00	0.00E+00	0.00E+00	0.00E+00
2620	ALL	419946.7	3772713	1.06E-06	1.1667YrCa	1.06E-06	0.00E+00	0.00E+00	0.00E+00	0.00E+00	0.00E+00	0.00E+00	0.00E+00	0.00E+00	0.00E+00	0.00E+00	0.00E+00
2621	ALL	419971.7	3772113	3.27E-07	1.1667YrCa	3.27E-07	0.00E+00	0.00E+00	0.00E+00	0.00E+00	0.00E+00	0.00E+00	0.00E+00	0.00E+00	0.00E+00	0.00E+00	0.00E+00
2622	ALL	419971.7	3772138	3.43E-07	1.1667YrCa	3.43E-07	0.00E+00	0.00E+00	0.00E+00	0.00E+00	0.00E+00	0.00E+00	0.00E+00	0.00E+00	0.00E+00	0.00E+00	0.00E+00
2623	ALL	419971.7	3772163	3.60E-07	1.1667YrCa	3.60E-07	0.00E+00	0.00E+00	0.00E+00	0.00E+00	0.00E+00	0.00E+00	0.00E+00	0.00E+00	0.00E+00	0.00E+00	0.00E+00
2624	ALL	419971.7	3772188	3.79E-07	1.1667YrCa	3.79E-07	0.00E+00	0.00E+00	0.00E+00	0.00E+00	0.00E+00	0.00E+00	0.00E+00	0.00E+00	0.00E+00	0.00E+00	0.00E+00
2625	ALL	419971.7	3772213	3.99E-07	1.1667YrCa	3.99E-07	0.00E+00	0.00E+00	0.00E+00	0.00E+00	0.00E+00	0.00E+00	0.00E+00	0.00E+00	0.00E+00	0.00E+00	0.00E+00
2626	ALL	419971.7	3772238	4.29E-07	1.1667YrCa	4.29E-07	0.00E+00	0.00E+00	0.00E+00	0.00E+00	0.00E+00	0.00E+00	0.00E+00	0.00E+00	0.00E+00	0.00E+00	0.00E+00
2627	ALL	419971.7	3772263	4.58E-07	1.1667YrCa	4.58E-07	0.00E+00	0.00E+00	0.00E+00	0.00E+00	0.00E+00	0.00E+00	0.00E+00	0.00E+00	0.00E+00	0.00E+00	0.00E+00
2628	ALL	419971.7	3772288	4.90E-07	1.1667YrCa	4.90E-07	0.00E+00	0.00E+00	0.00E+00	0.00E+00	0.00E+00	0.00E+00	0.00E+00	0.00E+00	0.00E+00	0.00E+00	0.00E+00
2629	ALL	419971.7	3772313	5.24E-07	1.1667YrCa	5.24E-07	0.00E+00	0.00E+00	0.00E+00	0.00E+00	0.00E+00	0.00E+00	0.00E+00	0.00E+00	0.00E+00	0.00E+00	0.00E+00
2630	ALL	419971.7	3772338	5.60E-07	1.1667YrCa	5.60E-07	0.00E+00	0.00E+00	0.00E+00	0.00E+00	0.00E+00	0.00E+00	0.00E+00	0.00E+00	0.00E+00	0.00E+00	0.00E+00
2631	ALL	419971.7	3772363	5.98E-07	1.1667YrCa	5.98E-07	0.00E+00	0.00E+00	0.00E+00	0.00E+00	0.00E+00	0.00E+00	0.00E+00	0.00E+00	0.00E+00	0.00E+00	0.00E+00

2632	ALL	419971.7	3772388	6.38E-07	1.1667YrCa	6.38E-07	0.00E+00	0.00E+00	0.00E+00	0.00E+00	0.00E+00	0.00E+00	0.00E+00	0.00E+00	0.00E+00	0.00E+00	0.00E+00
2633	ALL	419971.7	3772413	6.79E-07	1.1667YrCa	6.79E-07	0.00E+00	0.00E+00	0.00E+00	0.00E+00	0.00E+00	0.00E+00	0.00E+00	0.00E+00	0.00E+00	0.00E+00	0.00E+00
2634	ALL	419971.7	3772438	7.21E-07	1.1667YrCa	7.21E-07	0.00E+00	0.00E+00	0.00E+00	0.00E+00	0.00E+00	0.00E+00	0.00E+00	0.00E+00	0.00E+00	0.00E+00	0.00E+00
2635	ALL	419971.7	3772463	7.62E-07	1.1667YrCa	7.62E-07	0.00E+00	0.00E+00	0.00E+00	0.00E+00	0.00E+00	0.00E+00	0.00E+00	0.00E+00	0.00E+00	0.00E+00	0.00E+00
2636	ALL	419971.7	3772488	8.02E-07	1.1667YrCa	8.02E-07	0.00E+00	0.00E+00	0.00E+00	0.00E+00	0.00E+00	0.00E+00	0.00E+00	0.00E+00	0.00E+00	0.00E+00	0.00E+00
2637	ALL	419971.7	3772513	8.40E-07	1.1667YrCa	8.40E-07	0.00E+00	0.00E+00	0.00E+00	0.00E+00	0.00E+00	0.00E+00	0.00E+00	0.00E+00	0.00E+00	0.00E+00	0.00E+00
2638	ALL	419971.7	3772538	8.73E-07	1.1667YrCa	8.73E-07	0.00E+00	0.00E+00	0.00E+00	0.00E+00	0.00E+00	0.00E+00	0.00E+00	0.00E+00	0.00E+00	0.00E+00	0.00E+00
2639	ALL	419971.7	3772563	8.96E-07	1.1667YrCa	8.96E-07	0.00E+00	0.00E+00	0.00E+00	0.00E+00	0.00E+00	0.00E+00	0.00E+00	0.00E+00	0.00E+00	0.00E+00	0.00E+00
2640	ALL	419971.7	3772588	9.01E-07	1.1667YrCa	9.01E-07	0.00E+00	0.00E+00	0.00E+00	0.00E+00	0.00E+00	0.00E+00	0.00E+00	0.00E+00	0.00E+00	0.00E+00	0.00E+00
2641	ALL	419971.7	3772613	8.88E-07	1.1667YrCa	8.88E-07	0.00E+00	0.00E+00	0.00E+00	0.00E+00	0.00E+00	0.00E+00	0.00E+00	0.00E+00	0.00E+00	0.00E+00	0.00E+00
2642	ALL	419971.7	3772638	8.79E-07	1.1667YrCa	8.79E-07	0.00E+00	0.00E+00	0.00E+00	0.00E+00	0.00E+00	0.00E+00	0.00E+00	0.00E+00	0.00E+00	0.00E+00	0.00E+00
2643	ALL	419971.7	3772663	8.85E-07	1.1667YrCa	8.85E-07	0.00E+00	0.00E+00	0.00E+00	0.00E+00	0.00E+00	0.00E+00	0.00E+00	0.00E+00	0.00E+00	0.00E+00	0.00E+00
2644	ALL	419971.7	3772688	9.49E-07	1.1667YrCa	9.49E-07	0.00E+00	0.00E+00	0.00E+00	0.00E+00	0.00E+00	0.00E+00	0.00E+00	0.00E+00	0.00E+00	0.00E+00	0.00E+00
2645	ALL	419971.7	3772713	1.03E-06	1.1667YrCa	1.03E-06	0.00E+00	0.00E+00	0.00E+00	0.00E+00	0.00E+00	0.00E+00	0.00E+00	0.00E+00	0.00E+00	0.00E+00	0.00E+00
2646	ALL	419996.7	3772113	3.20E-07	1.1667YrCa	3.20E-07	0.00E+00	0.00E+00	0.00E+00	0.00E+00	0.00E+00	0.00E+00	0.00E+00	0.00E+00	0.00E+00	0.00E+00	0.00E+00
2647	ALL	419996.7	3772138	3.39E-07	1.1667YrCa	3.39E-07	0.00E+00	0.00E+00	0.00E+00	0.00E+00	0.00E+00	0.00E+00	0.00E+00	0.00E+00	0.00E+00	0.00E+00	0.00E+00
2648	ALL	419996.7	3772163	3.56E-07	1.1667YrCa	3.56E-07	0.00E+00	0.00E+00	0.00E+00	0.00E+00	0.00E+00	0.00E+00	0.00E+00	0.00E+00	0.00E+00	0.00E+00	0.00E+00
2649	ALL	419996.7	3772188	3.74E-07	1.1667YrCa	3.74E-07	0.00E+00	0.00E+00	0.00E+00	0.00E+00	0.00E+00	0.00E+00	0.00E+00	0.00E+00	0.00E+00	0.00E+00	0.00E+00
2650	ALL	419996.7	3772213	3.95E-07	1.1667YrCa	3.95E-07	0.00E+00	0.00E+00	0.00E+00	0.00E+00	0.00E+00	0.00E+00	0.00E+00	0.00E+00	0.00E+00	0.00E+00	0.00E+00
2651	ALL	419996.7	3772238	4.26E-07	1.1667YrCa	4.26E-07	0.00E+00	0.00E+00	0.00E+00	0.00E+00	0.00E+00	0.00E+00	0.00E+00	0.00E+00	0.00E+00	0.00E+00	0.00E+00
2652	ALL	419996.7	3772263	4.55E-07	1.1667YrCa	4.55E-07	0.00E+00	0.00E+00	0.00E+00	0.00E+00	0.00E+00	0.00E+00	0.00E+00	0.00E+00	0.00E+00	0.00E+00	0.00E+00
2653	ALL	419996.7	3772288	4.86E-07	1.1667YrCa	4.86E-07	0.00E+00	0.00E+00	0.00E+00	0.00E+00	0.00E+00	0.00E+00	0.00E+00	0.00E+00	0.00E+00	0.00E+00	0.00E+00
2654	ALL	419996.7	3772313	5.19E-07	1.1667YrCa	5.19E-07	0.00E+00	0.00E+00	0.00E+00	0.00E+00	0.00E+00	0.00E+00	0.00E+00	0.00E+00	0.00E+00	0.00E+00	0.00E+00
2655	ALL	419996.7	3772338	5.54E-07	1.1667YrCa	5.54E-07	0.00E+00	0.00E+00	0.00E+00	0.00E+00	0.00E+00	0.00E+00	0.00E+00	0.00E+00	0.00E+00	0.00E+00	0.00E+00
2656	ALL	419996.7	3772363	5.91E-07	1.1667YrCa	5.91E-07	0.00E+00	0.00E+00	0.00E+00	0.00E+00	0.00E+00	0.00E+00	0.00E+00	0.00E+00	0.00E+00	0.00E+00	0.00E+00
2657	ALL	419996.7	3772388	6.29E-07	1.1667YrCa	6.29E-07	0.00E+00	0.00E+00	0.00E+00	0.00E+00	0.00E+00	0.00E+00	0.00E+00	0.00E+00	0.00E+00	0.00E+00	0.00E+00
2658	ALL	419996.7	3772413	6.68E-07	1.1667YrCa	6.68E-07	0.00E+00	0.00E+00	0.00E+00	0.00E+00	0.00E+00	0.00E+00	0.00E+00	0.00E+00	0.00E+00	0.00E+00	0.00E+00
2659	ALL	419996.7	3772438	7.07E-07	1.1667YrCa	7.07E-07	0.00E+00	0.00E+00	0.00E+00	0.00E+00	0.00E+00	0.00E+00	0.00E+00	0.00E+00	0.00E+00	0.00E+00	0.00E+00
2660	ALL	419996.7	3772463	7.46E-07	1.1667YrCa	7.46E-07	0.00E+00	0.00E+00	0.00E+00	0.00E+00	0.00E+00	0.00E+00	0.00E+00	0.00E+00	0.00E+00	0.00E+00	0.00E+00
2661	ALL	419996.7	3772488	7.83E-07	1.1667YrCa	7.83E-07	0.00E+00	0.00E+00	0.00E+00	0.00E+00	0.00E+00	0.00E+00	0.00E+00	0.00E+00	0.00E+00	0.00E+00	0.00E+00
2662	ALL	419996.7	3772513	8.18E-07	1.1667YrCa	8.18E-07	0.00E+00	0.00E+00	0.00E+00	0.00E+00	0.00E+00	0.00E+00	0.00E+00	0.00E+00	0.00E+00	0.00E+00	0.00E+00
2663	ALL	419996.7	3772538	8.48E-07	1.1667YrCa	8.48E-07	0.00E+00	0.00E+00	0.00E+00	0.00E+00	0.00E+00	0.00E+00	0.00E+00	0.00E+00	0.00E+00	0.00E+00	0.00E+00
2664	ALL	419996.7	3772563	8.68E-07	1.1667YrCa	8.68E-07	0.00E+00	0.00E+00	0.00E+00	0.00E+00	0.00E+00	0.00E+00	0.00E+00	0.00E+00	0.00E+00	0.00E+00	0.00E+00
2665	ALL	419996.7	3772588	8.72E-07	1.1667YrCa	8.72E-07	0.00E+00	0.00E+00	0.00E+00	0.00E+00	0.00E+00	0.00E+00	0.00E+00	0.00E+00	0.00E+00	0.00E+00	0.00E+00
2666	ALL	419996.7	3772613	8.58E-07	1.1667YrCa	8.58E-07	0.00E+00	0.00E+00	0.00E+00	0.00E+00	0.00E+00	0.00E+00	0.00E+00	0.00E+00	0.00E+00	0.00E+00	0.00E+00
2667	ALL	419996.7	3772638	8.46E-07	1.1667YrCa	8.46E-07	0.00E+00	0.00E+00	0.00E+00	0.00E+00	0.00E+00	0.00E+00	0.00E+00	0.00E+00	0.00E+00	0.00E+00	0.00E+00
2668	ALL	419996.7	3772663	8.46E-07	1.1667YrCa	8.46E-07	0.00E+00	0.00E+00	0.00E+00	0.00E+00	0.00E+00	0.00E+00	0.00E+00	0.00E+00	0.00E+00	0.00E+00	0.00E+00
2669	ALL	419996.7	3772688	8.97E-07	1.1667YrCa	8.97E-07	0.00E+00	0.00E+00	0.00E+00	0.00E+00	0.00E+00	0.00E+00	0.00E+00	0.00E+00	0.00E+00	0.00E+00	0.00E+00
2670	ALL	419996.7	3772713	9.77E-07	1.1667YrCa	9.77E-07	0.00E+00	0.00E+00	0.00E+00	0.00E+00	0.00E+00	0.00E+00	0.00E+00	0.00E+00	0.00E+00	0.00E+00	0.00E+00
2671	ALL	420021.7	3772113	3.11E-07	1.1667YrCa	3.11E-07	0.00E+00	0.00E+00	0.00E+00	0.00E+00	0.00E+00	0.00E+00	0.00E+00	0.00E+00	0.00E+00	0.00E+00	0.00E+00
2672	ALL	420021.7	3772138	3.36E-07	1.1667YrCa	3.36E-07	0.00E+00	0.00E+00	0.00E+00	0.00E+00	0.00E+00	0.00E+00	0.00E+00	0.00E+00	0.00E+00	0.00E+00	0.00E+00
2673	ALL	420021.7	3772163	3.53E-07	1.1667YrCa	3.53E-07	0.00E+00	0.00E+00	0.00E+00	0.00E+00	0.00E+00	0.00E+00	0.00E+00	0.00E+00	0.00E+00	0.00E+00	0.00E+00
2674	ALL	420021.7	3772188	3.71E-07	1.1667YrCa	3.71E-07	0.00E+00	0.00E+00	0.00E+00	0.00E+00	0.00E+00	0.00E+00	0.00E+00	0.00E+00	0.00E+00	0.00E+00	0.00E+00
2675	ALL	420021.7	3772213	3.94E-07	1.1667YrCa	3.94E-07	0.00E+00	0.00E+00	0.00E+00	0.00E+00	0.00E+00	0.00E+00	0.00E+00	0.00E+00	0.00E+00	0.00E+00	0.00E+00
2676	ALL	420021.7	3772238	4.24E-07	1.1667YrCa	4.24E-07	0.00E+00	0.00E+00	0.00E+00	0.00E+00	0.00E+00	0.00E+00	0.00E+00	0.00E+00	0.00E+00	0.00E+00	0.00E+00
2677	ALL	420021.7	3772263	4.52E-07	1.1667YrCa	4.52E-07	0.00E+00	0.00E+00	0.00E+00	0.00E+00	0.00E+00	0.00E+00	0.00E+00	0.00E+00	0.00E+00	0.00E+00	0.00E+00
2678	ALL	420021.7	3772288	4.82E-07	1.1667YrCa	4.82E-07	0.00E+00	0.00E+00	0.00E+00	0.00E+00	0.00E+00	0.00E+00	0.00E+00	0.00E+00	0.00E+00	0.00E+00	0.00E+00

2679	ALL	420021.7	3772313	5.14E-07	1.1667YrCa	5.14E-07	0.00E+00	0.00E+00	0.00E+00	0.00E+00	0.00E+00	0.00E+00	0.00E+00	0.00E+00	0.00E+00	0.00E+00	0.00E+00
2680	ALL	420021.7	3772338	5.48E-07	1.1667YrCa	5.48E-07	0.00E+00	0.00E+00	0.00E+00	0.00E+00	0.00E+00	0.00E+00	0.00E+00	0.00E+00	0.00E+00	0.00E+00	0.00E+00
2681	ALL	420021.7	3772363	5.83E-07	1.1667YrCa	5.83E-07	0.00E+00	0.00E+00	0.00E+00	0.00E+00	0.00E+00	0.00E+00	0.00E+00	0.00E+00	0.00E+00	0.00E+00	0.00E+00
2682	ALL	420021.7	3772388	6.20E-07	1.1667YrCa	6.20E-07	0.00E+00	0.00E+00	0.00E+00	0.00E+00	0.00E+00	0.00E+00	0.00E+00	0.00E+00	0.00E+00	0.00E+00	0.00E+00
2683	ALL	420021.7	3772413	6.57E-07	1.1667YrCa	6.57E-07	0.00E+00	0.00E+00	0.00E+00	0.00E+00	0.00E+00	0.00E+00	0.00E+00	0.00E+00	0.00E+00	0.00E+00	0.00E+00
2684	ALL	420021.7	3772438	6.94E-07	1.1667YrCa	6.94E-07	0.00E+00	0.00E+00	0.00E+00	0.00E+00	0.00E+00	0.00E+00	0.00E+00	0.00E+00	0.00E+00	0.00E+00	0.00E+00
2685	ALL	420021.7	3772463	7.30E-07	1.1667YrCa	7.30E-07	0.00E+00	0.00E+00	0.00E+00	0.00E+00	0.00E+00	0.00E+00	0.00E+00	0.00E+00	0.00E+00	0.00E+00	0.00E+00
2686	ALL	420021.7	3772488	7.65E-07	1.1667YrCa	7.65E-07	0.00E+00	0.00E+00	0.00E+00	0.00E+00	0.00E+00	0.00E+00	0.00E+00	0.00E+00	0.00E+00	0.00E+00	0.00E+00
2687	ALL	420021.7	3772513	7.99E-07	1.1667YrCa	7.99E-07	0.00E+00	0.00E+00	0.00E+00	0.00E+00	0.00E+00	0.00E+00	0.00E+00	0.00E+00	0.00E+00	0.00E+00	0.00E+00
2688	ALL	420021.7	3772538	8.27E-07	1.1667YrCa	8.27E-07	0.00E+00	0.00E+00	0.00E+00	0.00E+00	0.00E+00	0.00E+00	0.00E+00	0.00E+00	0.00E+00	0.00E+00	0.00E+00
2689	ALL	420021.7	3772563	8.46E-07	1.1667YrCa	8.46E-07	0.00E+00	0.00E+00	0.00E+00	0.00E+00	0.00E+00	0.00E+00	0.00E+00	0.00E+00	0.00E+00	0.00E+00	0.00E+00
2690	ALL	420021.7	3772588	8.51E-07	1.1667YrCa	8.51E-07	0.00E+00	0.00E+00	0.00E+00	0.00E+00	0.00E+00	0.00E+00	0.00E+00	0.00E+00	0.00E+00	0.00E+00	0.00E+00
2691	ALL	420021.7	3772613	8.39E-07	1.1667YrCa	8.39E-07	0.00E+00	0.00E+00	0.00E+00	0.00E+00	0.00E+00	0.00E+00	0.00E+00	0.00E+00	0.00E+00	0.00E+00	0.00E+00
2692	ALL	420021.7	3772638	8.22E-07	1.1667YrCa	8.22E-07	0.00E+00	0.00E+00	0.00E+00	0.00E+00	0.00E+00	0.00E+00	0.00E+00	0.00E+00	0.00E+00	0.00E+00	0.00E+00
2693	ALL	420021.7	3772663	8.15E-07	1.1667YrCa	8.15E-07	0.00E+00	0.00E+00	0.00E+00	0.00E+00	0.00E+00	0.00E+00	0.00E+00	0.00E+00	0.00E+00	0.00E+00	0.00E+00
2694	ALL	420021.7	3772688	8.41E-07	1.1667YrCa	8.41E-07	0.00E+00	0.00E+00	0.00E+00	0.00E+00	0.00E+00	0.00E+00	0.00E+00	0.00E+00	0.00E+00	0.00E+00	0.00E+00
2695	ALL	420021.7	3772713	9.02E-07	1.1667YrCa	9.02E-07	0.00E+00	0.00E+00	0.00E+00	0.00E+00	0.00E+00	0.00E+00	0.00E+00	0.00E+00	0.00E+00	0.00E+00	0.00E+00
2696	ALL	420046.7	3772113	3.10E-07	1.1667YrCa	3.10E-07	0.00E+00	0.00E+00	0.00E+00	0.00E+00	0.00E+00	0.00E+00	0.00E+00	0.00E+00	0.00E+00	0.00E+00	0.00E+00
2697	ALL	420046.7	3772138	3.31E-07	1.1667YrCa	3.31E-07	0.00E+00	0.00E+00	0.00E+00	0.00E+00	0.00E+00	0.00E+00	0.00E+00	0.00E+00	0.00E+00	0.00E+00	0.00E+00
2698	ALL	420046.7	3772163	3.50E-07	1.1667YrCa	3.50E-07	0.00E+00	0.00E+00	0.00E+00	0.00E+00	0.00E+00	0.00E+00	0.00E+00	0.00E+00	0.00E+00	0.00E+00	0.00E+00
2699	ALL	420046.7	3772188	3.68E-07	1.1667YrCa	3.68E-07	0.00E+00	0.00E+00	0.00E+00	0.00E+00	0.00E+00	0.00E+00	0.00E+00	0.00E+00	0.00E+00	0.00E+00	0.00E+00
2700	ALL	420046.7	3772213	3.93E-07	1.1667YrCa	3.93E-07	0.00E+00	0.00E+00	0.00E+00	0.00E+00	0.00E+00	0.00E+00	0.00E+00	0.00E+00	0.00E+00	0.00E+00	0.00E+00
2701	ALL	420046.7	3772238	4.21E-07	1.1667YrCa	4.21E-07	0.00E+00	0.00E+00	0.00E+00	0.00E+00	0.00E+00	0.00E+00	0.00E+00	0.00E+00	0.00E+00	0.00E+00	0.00E+00
2702	ALL	420046.7	3772463	7.15E-07	1.1667YrCa	7.15E-07	0.00E+00	0.00E+00	0.00E+00	0.00E+00	0.00E+00	0.00E+00	0.00E+00	0.00E+00	0.00E+00	0.00E+00	0.00E+00
2703	ALL	420046.7	3772488	7.48E-07	1.1667YrCa	7.48E-07	0.00E+00	0.00E+00	0.00E+00	0.00E+00	0.00E+00	0.00E+00	0.00E+00	0.00E+00	0.00E+00	0.00E+00	0.00E+00
2704	ALL	420046.7	3772513	7.79E-07	1.1667YrCa	7.79E-07	0.00E+00	0.00E+00	0.00E+00	0.00E+00	0.00E+00	0.00E+00	0.00E+00	0.00E+00	0.00E+00	0.00E+00	0.00E+00
2705	ALL	420046.7	3772538	8.05E-07	1.1667YrCa	8.05E-07	0.00E+00	0.00E+00	0.00E+00	0.00E+00	0.00E+00	0.00E+00	0.00E+00	0.00E+00	0.00E+00	0.00E+00	0.00E+00
2706	ALL	420046.7	3772563	8.23E-07	1.1667YrCa	8.23E-07	0.00E+00	0.00E+00	0.00E+00	0.00E+00	0.00E+00	0.00E+00	0.00E+00	0.00E+00	0.00E+00	0.00E+00	0.00E+00
2707	ALL	420046.7	3772588	8.27E-07	1.1667YrCa	8.27E-07	0.00E+00	0.00E+00	0.00E+00	0.00E+00	0.00E+00	0.00E+00	0.00E+00	0.00E+00	0.00E+00	0.00E+00	0.00E+00
2708	ALL	420046.7	3772613	8.16E-07	1.1667YrCa	8.16E-07	0.00E+00	0.00E+00	0.00E+00	0.00E+00	0.00E+00	0.00E+00	0.00E+00	0.00E+00	0.00E+00	0.00E+00	0.00E+00
2709	ALL	420046.7	3772638	7.97E-07	1.1667YrCa	7.97E-07	0.00E+00	0.00E+00	0.00E+00	0.00E+00	0.00E+00	0.00E+00	0.00E+00	0.00E+00	0.00E+00	0.00E+00	0.00E+00
2710	ALL	420046.7	3772663	7.89E-07	1.1667YrCa	7.89E-07	0.00E+00	0.00E+00	0.00E+00	0.00E+00	0.00E+00	0.00E+00	0.00E+00	0.00E+00	0.00E+00	0.00E+00	0.00E+00
2711	ALL	420046.7	3772688	7.94E-07	1.1667YrCa	7.94E-07	0.00E+00	0.00E+00	0.00E+00	0.00E+00	0.00E+00	0.00E+00	0.00E+00	0.00E+00	0.00E+00	0.00E+00	0.00E+00
2712	ALL	420046.7	3772713	8.35E-07	1.1667YrCa	8.35E-07	0.00E+00	0.00E+00	0.00E+00	0.00E+00	0.00E+00	0.00E+00	0.00E+00	0.00E+00	0.00E+00	0.00E+00	0.00E+00
2713	ALL	420071.7	3772113	3.08E-07	1.1667YrCa	3.08E-07	0.00E+00	0.00E+00	0.00E+00	0.00E+00	0.00E+00	0.00E+00	0.00E+00	0.00E+00	0.00E+00	0.00E+00	0.00E+00
2714	ALL	420071.7	3772138	3.28E-07	1.1667YrCa	3.28E-07	0.00E+00	0.00E+00	0.00E+00	0.00E+00	0.00E+00	0.00E+00	0.00E+00	0.00E+00	0.00E+00	0.00E+00	0.00E+00
2715	ALL	420071.7	3772163	3.48E-07	1.1667YrCa	3.48E-07	0.00E+00	0.00E+00	0.00E+00	0.00E+00	0.00E+00	0.00E+00	0.00E+00	0.00E+00	0.00E+00	0.00E+00	0.00E+00
2716	ALL	420071.7	3772188	3.68E-07	1.1667YrCa	3.68E-07	0.00E+00	0.00E+00	0.00E+00	0.00E+00	0.00E+00	0.00E+00	0.00E+00	0.00E+00	0.00E+00	0.00E+00	0.00E+00
2717	ALL	420071.7	3772213	3.93E-07	1.1667YrCa	3.93E-07	0.00E+00	0.00E+00	0.00E+00	0.00E+00	0.00E+00	0.00E+00	0.00E+00	0.00E+00	0.00E+00	0.00E+00	0.00E+00
2718	ALL	420071.7	3772238	4.18E-07	1.1667YrCa	4.18E-07	0.00E+00	0.00E+00	0.00E+00	0.00E+00	0.00E+00	0.00E+00	0.00E+00	0.00E+00	0.00E+00	0.00E+00	0.00E+00
2719	ALL	420071.7	3772463	7.00E-07	1.1667YrCa	7.00E-07	0.00E+00	0.00E+00	0.00E+00	0.00E+00	0.00E+00	0.00E+00	0.00E+00	0.00E+00	0.00E+00	0.00E+00	0.00E+00
2720	ALL	420071.7	3772488	7.30E-07	1.1667YrCa	7.30E-07	0.00E+00	0.00E+00	0.00E+00	0.00E+00	0.00E+00	0.00E+00	0.00E+00	0.00E+00	0.00E+00	0.00E+00	0.00E+00
2721	ALL	420071.7	3772513	7.58E-07	1.1667YrCa	7.58E-07	0.00E+00	0.00E+00	0.00E+00	0.00E+00	0.00E+00	0.00E+00	0.00E+00	0.00E+00	0.00E+00	0.00E+00	0.00E+00
2722	ALL	420071.7	3772538	7.82E-07	1.1667YrCa	7.82E-07	0.00E+00	0.00E+00	0.00E+00	0.00E+00	0.00E+00	0.00E+00	0.00E+00	0.00E+00	0.00E+00	0.00E+00	0.00E+00
2723	ALL	420071.7	3772563	7.96E-07	1.1667YrCa	7.96E-07	0.00E+00	0.00E+00	0.00E+00	0.00E+00	0.00E+00	0.00E+00	0.00E+00	0.00E+00	0.00E+00	0.00E+00	0.00E+00
2724	ALL	420071.7	3772588	7.99E-07	1.1667YrCa	7.99E-07	0.00E+00	0.00E+00	0.00E+00	0.00E+00	0.00E+00	0.00E+00	0.00E+00	0.00E+00	0.00E+00	0.00E+00	0.00E+00
2725	ALL	420071.7	3772613	7.90E-07	1.1667YrCa	7.90E-07	0.00E+00	0.00E+00	0.00E+00	0.00E+00	0.00E+00	0.00E+00	0.00E+00	0.00E+00	0.00E+00	0.00E+00	0.00E+00

2726	ALL	420071.7	3772638	7.71E-07	1.1667YrCa	7.71E-07	0.00E+00	0.00E+00	0.00E+00	0.00E+00	0.00E+00	0.00E+00	0.00E+00	0.00E+00	0.00E+00	0.00E+00	0.00E+00
2727	ALL	420071.7	3772663	7.63E-07	1.1667YrCa	7.63E-07	0.00E+00	0.00E+00	0.00E+00	0.00E+00	0.00E+00	0.00E+00	0.00E+00	0.00E+00	0.00E+00	0.00E+00	0.00E+00
2728	ALL	420071.7	3772688	7.63E-07	1.1667YrCa	7.63E-07	0.00E+00	0.00E+00	0.00E+00	0.00E+00	0.00E+00	0.00E+00	0.00E+00	0.00E+00	0.00E+00	0.00E+00	0.00E+00
2729	ALL	420071.7	3772713	7.89E-07	1.1667YrCa	7.89E-07	0.00E+00	0.00E+00	0.00E+00	0.00E+00	0.00E+00	0.00E+00	0.00E+00	0.00E+00	0.00E+00	0.00E+00	0.00E+00
2730	ALL	420096.7	3772113	3.07E-07	1.1667YrCa	3.07E-07	0.00E+00	0.00E+00	0.00E+00	0.00E+00	0.00E+00	0.00E+00	0.00E+00	0.00E+00	0.00E+00	0.00E+00	0.00E+00
2731	ALL	420096.7	3772138	3.26E-07	1.1667YrCa	3.26E-07	0.00E+00	0.00E+00	0.00E+00	0.00E+00	0.00E+00	0.00E+00	0.00E+00	0.00E+00	0.00E+00	0.00E+00	0.00E+00
2732	ALL	420096.7	3772163	3.47E-07	1.1667YrCa	3.47E-07	0.00E+00	0.00E+00	0.00E+00	0.00E+00	0.00E+00	0.00E+00	0.00E+00	0.00E+00	0.00E+00	0.00E+00	0.00E+00
2733	ALL	420096.7	3772188	3.68E-07	1.1667YrCa	3.68E-07	0.00E+00	0.00E+00	0.00E+00	0.00E+00	0.00E+00	0.00E+00	0.00E+00	0.00E+00	0.00E+00	0.00E+00	0.00E+00
2734	ALL	420096.7	3772213	3.91E-07	1.1667YrCa	3.91E-07	0.00E+00	0.00E+00	0.00E+00	0.00E+00	0.00E+00	0.00E+00	0.00E+00	0.00E+00	0.00E+00	0.00E+00	0.00E+00
2735	ALL	420096.7	3772238	4.16E-07	1.1667YrCa	4.16E-07	0.00E+00	0.00E+00	0.00E+00	0.00E+00	0.00E+00	0.00E+00	0.00E+00	0.00E+00	0.00E+00	0.00E+00	0.00E+00
2736	ALL	420096.7	3772463	6.85E-07	1.1667YrCa	6.85E-07	0.00E+00	0.00E+00	0.00E+00	0.00E+00	0.00E+00	0.00E+00	0.00E+00	0.00E+00	0.00E+00	0.00E+00	0.00E+00
2737	ALL	420096.7	3772488	7.13E-07	1.1667YrCa	7.13E-07	0.00E+00	0.00E+00	0.00E+00	0.00E+00	0.00E+00	0.00E+00	0.00E+00	0.00E+00	0.00E+00	0.00E+00	0.00E+00
2738	ALL	420096.7	3772513	7.39E-07	1.1667YrCa	7.39E-07	0.00E+00	0.00E+00	0.00E+00	0.00E+00	0.00E+00	0.00E+00	0.00E+00	0.00E+00	0.00E+00	0.00E+00	0.00E+00
2739	ALL	420096.7	3772538	7.61E-07	1.1667YrCa	7.61E-07	0.00E+00	0.00E+00	0.00E+00	0.00E+00	0.00E+00	0.00E+00	0.00E+00	0.00E+00	0.00E+00	0.00E+00	0.00E+00
2740	ALL	420096.7	3772563	7.75E-07	1.1667YrCa	7.75E-07	0.00E+00	0.00E+00	0.00E+00	0.00E+00	0.00E+00	0.00E+00	0.00E+00	0.00E+00	0.00E+00	0.00E+00	0.00E+00
2741	ALL	420096.7	3772588	7.79E-07	1.1667YrCa	7.79E-07	0.00E+00	0.00E+00	0.00E+00	0.00E+00	0.00E+00	0.00E+00	0.00E+00	0.00E+00	0.00E+00	0.00E+00	0.00E+00
2742	ALL	420096.7	3772613	7.73E-07	1.1667YrCa	7.73E-07	0.00E+00	0.00E+00	0.00E+00	0.00E+00	0.00E+00	0.00E+00	0.00E+00	0.00E+00	0.00E+00	0.00E+00	0.00E+00
2743	ALL	420096.7	3772638	7.55E-07	1.1667YrCa	7.55E-07	0.00E+00	0.00E+00	0.00E+00	0.00E+00	0.00E+00	0.00E+00	0.00E+00	0.00E+00	0.00E+00	0.00E+00	0.00E+00
2744	ALL	420096.7	3772663	7.43E-07	1.1667YrCa	7.43E-07	0.00E+00	0.00E+00	0.00E+00	0.00E+00	0.00E+00	0.00E+00	0.00E+00	0.00E+00	0.00E+00	0.00E+00	0.00E+00
2745	ALL	420096.7	3772688	7.38E-07	1.1667YrCa	7.38E-07	0.00E+00	0.00E+00	0.00E+00	0.00E+00	0.00E+00	0.00E+00	0.00E+00	0.00E+00	0.00E+00	0.00E+00	0.00E+00
2746	ALL	420096.7	3772713	7.57E-07	1.1667YrCa	7.57E-07	0.00E+00	0.00E+00	0.00E+00	0.00E+00	0.00E+00	0.00E+00	0.00E+00	0.00E+00	0.00E+00	0.00E+00	0.00E+00
2747	ALL	420096.7	3772738	8.10E-07	1.1667YrCa	8.10E-07	0.00E+00	0.00E+00	0.00E+00	0.00E+00	0.00E+00	0.00E+00	0.00E+00	0.00E+00	0.00E+00	0.00E+00	0.00E+00
2748	ALL	420121.7	3772113	3.06E-07	1.1667YrCa	3.06E-07	0.00E+00	0.00E+00	0.00E+00	0.00E+00	0.00E+00	0.00E+00	0.00E+00	0.00E+00	0.00E+00	0.00E+00	0.00E+00
2749	ALL	420121.7	3772138	3.25E-07	1.1667YrCa	3.25E-07	0.00E+00	0.00E+00	0.00E+00	0.00E+00	0.00E+00	0.00E+00	0.00E+00	0.00E+00	0.00E+00	0.00E+00	0.00E+00
2750	ALL	420121.7	3772163	3.45E-07	1.1667YrCa	3.45E-07	0.00E+00	0.00E+00	0.00E+00	0.00E+00	0.00E+00	0.00E+00	0.00E+00	0.00E+00	0.00E+00	0.00E+00	0.00E+00
2751	ALL	420121.7	3772188	3.66E-07	1.1667YrCa	3.66E-07	0.00E+00	0.00E+00	0.00E+00	0.00E+00	0.00E+00	0.00E+00	0.00E+00	0.00E+00	0.00E+00	0.00E+00	0.00E+00
2752	ALL	420121.7	3772213	3.89E-07	1.1667YrCa	3.89E-07	0.00E+00	0.00E+00	0.00E+00	0.00E+00	0.00E+00	0.00E+00	0.00E+00	0.00E+00	0.00E+00	0.00E+00	0.00E+00
2753	ALL	420121.7	3772238	4.13E-07	1.1667YrCa	4.13E-07	0.00E+00	0.00E+00	0.00E+00	0.00E+00	0.00E+00	0.00E+00	0.00E+00	0.00E+00	0.00E+00	0.00E+00	0.00E+00
2754	ALL	420121.7	3772463	6.71E-07	1.1667YrCa	6.71E-07	0.00E+00	0.00E+00	0.00E+00	0.00E+00	0.00E+00	0.00E+00	0.00E+00	0.00E+00	0.00E+00	0.00E+00	0.00E+00
2755	ALL	420121.7	3772488	6.97E-07	1.1667YrCa	6.97E-07	0.00E+00	0.00E+00	0.00E+00	0.00E+00	0.00E+00	0.00E+00	0.00E+00	0.00E+00	0.00E+00	0.00E+00	0.00E+00
2756	ALL	420121.7	3772513	7.22E-07	1.1667YrCa	7.22E-07	0.00E+00	0.00E+00	0.00E+00	0.00E+00	0.00E+00	0.00E+00	0.00E+00	0.00E+00	0.00E+00	0.00E+00	0.00E+00
2757	ALL	420121.7	3772538	7.42E-07	1.1667YrCa	7.42E-07	0.00E+00	0.00E+00	0.00E+00	0.00E+00	0.00E+00	0.00E+00	0.00E+00	0.00E+00	0.00E+00	0.00E+00	0.00E+00
2758	ALL	420121.7	3772563	7.56E-07	1.1667YrCa	7.56E-07	0.00E+00	0.00E+00	0.00E+00	0.00E+00	0.00E+00	0.00E+00	0.00E+00	0.00E+00	0.00E+00	0.00E+00	0.00E+00
2759	ALL	420121.7	3772588	7.60E-07	1.1667YrCa	7.60E-07	0.00E+00	0.00E+00	0.00E+00	0.00E+00	0.00E+00	0.00E+00	0.00E+00	0.00E+00	0.00E+00	0.00E+00	0.00E+00
2760	ALL	420121.7	3772613	7.53E-07	1.1667YrCa	7.53E-07	0.00E+00	0.00E+00	0.00E+00	0.00E+00	0.00E+00	0.00E+00	0.00E+00	0.00E+00	0.00E+00	0.00E+00	0.00E+00
2761	ALL	420121.7	3772638	7.38E-07	1.1667YrCa	7.38E-07	0.00E+00	0.00E+00	0.00E+00	0.00E+00	0.00E+00	0.00E+00	0.00E+00	0.00E+00	0.00E+00	0.00E+00	0.00E+00
2762	ALL	420121.7	3772663	7.25E-07	1.1667YrCa	7.25E-07	0.00E+00	0.00E+00	0.00E+00	0.00E+00	0.00E+00	0.00E+00	0.00E+00	0.00E+00	0.00E+00	0.00E+00	0.00E+00
2763	ALL	420121.7	3772688	7.16E-07	1.1667YrCa	7.16E-07	0.00E+00	0.00E+00	0.00E+00	0.00E+00	0.00E+00	0.00E+00	0.00E+00	0.00E+00	0.00E+00	0.00E+00	0.00E+00
2764	ALL	420121.7	3772713	7.20E-07	1.1667YrCa	7.20E-07	0.00E+00	0.00E+00	0.00E+00	0.00E+00	0.00E+00	0.00E+00	0.00E+00	0.00E+00	0.00E+00	0.00E+00	0.00E+00
2765	ALL	420121.7	3772738	7.55E-07	1.1667YrCa	7.55E-07	0.00E+00	0.00E+00	0.00E+00	0.00E+00	0.00E+00	0.00E+00	0.00E+00	0.00E+00	0.00E+00	0.00E+00	0.00E+00
2766	ALL	420146.7	3772113	3.04E-07	1.1667YrCa	3.04E-07	0.00E+00	0.00E+00	0.00E+00	0.00E+00	0.00E+00	0.00E+00	0.00E+00	0.00E+00	0.00E+00	0.00E+00	0.00E+00
2767	ALL	420146.7	3772138	3.24E-07	1.1667YrCa	3.24E-07	0.00E+00	0.00E+00	0.00E+00	0.00E+00	0.00E+00	0.00E+00	0.00E+00	0.00E+00	0.00E+00	0.00E+00	0.00E+00
2768	ALL	420146.7	3772163	3.44E-07	1.1667YrCa	3.44E-07	0.00E+00	0.00E+00	0.00E+00	0.00E+00	0.00E+00	0.00E+00	0.00E+00	0.00E+00	0.00E+00	0.00E+00	0.00E+00
2769	ALL	420146.7	3772188	3.64E-07	1.1667YrCa	3.64E-07	0.00E+00	0.00E+00	0.00E+00	0.00E+00	0.00E+00	0.00E+00	0.00E+00	0.00E+00	0.00E+00	0.00E+00	0.00E+00
2770	ALL	420146.7	3772213	3.86E-07	1.1667YrCa	3.86E-07	0.00E+00	0.00E+00	0.00E+00	0.00E+00	0.00E+00	0.00E+00	0.00E+00	0.00E+00	0.00E+00	0.00E+00	0.00E+00
2771	ALL	420146.7	3772238	4.10E-07	1.1667YrCa	4.10E-07	0.00E+00	0.00E+00	0.00E+00	0.00E+00	0.00E+00	0.00E+00	0.00E+00	0.00E+00	0.00E+00	0.00E+00	0.00E+00
2772	ALL	420146.7	3772463	6.56E-07	1.1667YrCa	6.56E-07	0.00E+00	0.00E+00	0.00E+00	0.00E+00	0.00E+00	0.00E+00	0.00E+00	0.00E+00	0.00E+00	0.00E+00	0.00E+00

2773 ALL	420146.7	3772488	6.81E-07	1.1667YrCa	6.81E-07	0.00E+00	0.00E+00	0.00E+00	0.00E+00	0.00E+00	0.00E+00	0.00E+00	0.00E+00	0.00E+00	0.00E+00	0.00E+00
2774 ALL	420146.7	3772513	7.03E-07	1.1667YrCa	7.03E-07	0.00E+00	0.00E+00	0.00E+00	0.00E+00	0.00E+00	0.00E+00	0.00E+00	0.00E+00	0.00E+00	0.00E+00	0.00E+00
2775 ALL	420146.7	3772538	7.22E-07	1.1667YrCa	7.22E-07	0.00E+00	0.00E+00	0.00E+00	0.00E+00	0.00E+00	0.00E+00	0.00E+00	0.00E+00	0.00E+00	0.00E+00	0.00E+00
2776 ALL	420146.7	3772563	7.34E-07	1.1667YrCa	7.34E-07	0.00E+00	0.00E+00	0.00E+00	0.00E+00	0.00E+00	0.00E+00	0.00E+00	0.00E+00	0.00E+00	0.00E+00	0.00E+00
2777 ALL	420146.7	3772588	7.37E-07	1.1667YrCa	7.37E-07	0.00E+00	0.00E+00	0.00E+00	0.00E+00	0.00E+00	0.00E+00	0.00E+00	0.00E+00	0.00E+00	0.00E+00	0.00E+00
2778 ALL	420146.7	3772613	7.29E-07	1.1667YrCa	7.29E-07	0.00E+00	0.00E+00	0.00E+00	0.00E+00	0.00E+00	0.00E+00	0.00E+00	0.00E+00	0.00E+00	0.00E+00	0.00E+00
2779 ALL	420146.7	3772638	7.14E-07	1.1667YrCa	7.14E-07	0.00E+00	0.00E+00	0.00E+00	0.00E+00	0.00E+00	0.00E+00	0.00E+00	0.00E+00	0.00E+00	0.00E+00	0.00E+00
2780 ALL	420146.7	3772663	7.02E-07	1.1667YrCa	7.02E-07	0.00E+00	0.00E+00	0.00E+00	0.00E+00	0.00E+00	0.00E+00	0.00E+00	0.00E+00	0.00E+00	0.00E+00	0.00E+00
2781 ALL	420146.7	3772688	6.93E-07	1.1667YrCa	6.93E-07	0.00E+00	0.00E+00	0.00E+00	0.00E+00	0.00E+00	0.00E+00	0.00E+00	0.00E+00	0.00E+00	0.00E+00	0.00E+00
2782 ALL	420146.7	3772713	6.93E-07	1.1667YrCa	6.93E-07	0.00E+00	0.00E+00	0.00E+00	0.00E+00	0.00E+00	0.00E+00	0.00E+00	0.00E+00	0.00E+00	0.00E+00	0.00E+00
2783 ALL	420146.7	3772738	7.18E-07	1.1667YrCa	7.18E-07	0.00E+00	0.00E+00	0.00E+00	0.00E+00	0.00E+00	0.00E+00	0.00E+00	0.00E+00	0.00E+00	0.00E+00	0.00E+00
2784 ALL	420171.7	3772113	3.03E-07	1.1667YrCa	3.03E-07	0.00E+00	0.00E+00	0.00E+00	0.00E+00	0.00E+00	0.00E+00	0.00E+00	0.00E+00	0.00E+00	0.00E+00	0.00E+00
2785 ALL	420171.7	3772138	3.22E-07	1.1667YrCa	3.22E-07	0.00E+00	0.00E+00	0.00E+00	0.00E+00	0.00E+00	0.00E+00	0.00E+00	0.00E+00	0.00E+00	0.00E+00	0.00E+00
2786 ALL	420171.7	3772163	3.42E-07	1.1667YrCa	3.42E-07	0.00E+00	0.00E+00	0.00E+00	0.00E+00	0.00E+00	0.00E+00	0.00E+00	0.00E+00	0.00E+00	0.00E+00	0.00E+00
2787 ALL	420171.7	3772188	3.62E-07	1.1667YrCa	3.62E-07	0.00E+00	0.00E+00	0.00E+00	0.00E+00	0.00E+00	0.00E+00	0.00E+00	0.00E+00	0.00E+00	0.00E+00	0.00E+00
2788 ALL	420171.7	3772213	3.84E-07	1.1667YrCa	3.84E-07	0.00E+00	0.00E+00	0.00E+00	0.00E+00	0.00E+00	0.00E+00	0.00E+00	0.00E+00	0.00E+00	0.00E+00	0.00E+00
2789 ALL	420171.7	3772238	4.07E-07	1.1667YrCa	4.07E-07	0.00E+00	0.00E+00	0.00E+00	0.00E+00	0.00E+00	0.00E+00	0.00E+00	0.00E+00	0.00E+00	0.00E+00	0.00E+00
2790 ALL	420171.7	3772463	6.41E-07	1.1667YrCa	6.41E-07	0.00E+00	0.00E+00	0.00E+00	0.00E+00	0.00E+00	0.00E+00	0.00E+00	0.00E+00	0.00E+00	0.00E+00	0.00E+00
2791 ALL	420171.7	3772488	6.64E-07	1.1667YrCa	6.64E-07	0.00E+00	0.00E+00	0.00E+00	0.00E+00	0.00E+00	0.00E+00	0.00E+00	0.00E+00	0.00E+00	0.00E+00	0.00E+00
2792 ALL	420171.7	3772513	6.85E-07	1.1667YrCa	6.85E-07	0.00E+00	0.00E+00	0.00E+00	0.00E+00	0.00E+00	0.00E+00	0.00E+00	0.00E+00	0.00E+00	0.00E+00	0.00E+00
2793 ALL	420171.7	3772538	7.03E-07	1.1667YrCa	7.03E-07	0.00E+00	0.00E+00	0.00E+00	0.00E+00	0.00E+00	0.00E+00	0.00E+00	0.00E+00	0.00E+00	0.00E+00	0.00E+00
2794 ALL	420171.7	3772563	7.15E-07	1.1667YrCa	7.15E-07	0.00E+00	0.00E+00	0.00E+00	0.00E+00	0.00E+00	0.00E+00	0.00E+00	0.00E+00	0.00E+00	0.00E+00	0.00E+00
2795 ALL	420171.7	3772588	7.17E-07	1.1667YrCa	7.17E-07	0.00E+00	0.00E+00	0.00E+00	0.00E+00	0.00E+00	0.00E+00	0.00E+00	0.00E+00	0.00E+00	0.00E+00	0.00E+00
2796 ALL	420171.7	3772613	7.09E-07	1.1667YrCa	7.09E-07	0.00E+00	0.00E+00	0.00E+00	0.00E+00	0.00E+00	0.00E+00	0.00E+00	0.00E+00	0.00E+00	0.00E+00	0.00E+00
2797 ALL	420171.7	3772638	6.93E-07	1.1667YrCa	6.93E-07	0.00E+00	0.00E+00	0.00E+00	0.00E+00	0.00E+00	0.00E+00	0.00E+00	0.00E+00	0.00E+00	0.00E+00	0.00E+00
2798 ALL	420171.7	3772663	6.81E-07	1.1667YrCa	6.81E-07	0.00E+00	0.00E+00	0.00E+00	0.00E+00	0.00E+00	0.00E+00	0.00E+00	0.00E+00	0.00E+00	0.00E+00	0.00E+00
2799 ALL	420171.7	3772688	6.72E-07	1.1667YrCa	6.72E-07	0.00E+00	0.00E+00	0.00E+00	0.00E+00	0.00E+00	0.00E+00	0.00E+00	0.00E+00	0.00E+00	0.00E+00	0.00E+00
2800 ALL	420171.7	3772713	6.72E-07	1.1667YrCa	6.72E-07	0.00E+00	0.00E+00	0.00E+00	0.00E+00	0.00E+00	0.00E+00	0.00E+00	0.00E+00	0.00E+00	0.00E+00	0.00E+00
2801 ALL	420171.7	3772738	6.96E-07	1.1667YrCa	6.96E-07	0.00E+00	0.00E+00	0.00E+00	0.00E+00	0.00E+00	0.00E+00	0.00E+00	0.00E+00	0.00E+00	0.00E+00	0.00E+00
2802 ALL	420196.7	3772113	3.02E-07	1.1667YrCa	3.02E-07	0.00E+00	0.00E+00	0.00E+00	0.00E+00	0.00E+00	0.00E+00	0.00E+00	0.00E+00	0.00E+00	0.00E+00	0.00E+00
2803 ALL	420196.7	3772138	3.20E-07	1.1667YrCa	3.20E-07	0.00E+00	0.00E+00	0.00E+00	0.00E+00	0.00E+00	0.00E+00	0.00E+00	0.00E+00	0.00E+00	0.00E+00	0.00E+00
2804 ALL	420196.7	3772163	3.40E-07	1.1667YrCa	3.40E-07	0.00E+00	0.00E+00	0.00E+00	0.00E+00	0.00E+00	0.00E+00	0.00E+00	0.00E+00	0.00E+00	0.00E+00	0.00E+00
2805 ALL	420196.7	3772188	3.60E-07	1.1667YrCa	3.60E-07	0.00E+00	0.00E+00	0.00E+00	0.00E+00	0.00E+00	0.00E+00	0.00E+00	0.00E+00	0.00E+00	0.00E+00	0.00E+00
2806 ALL	420196.7	3772213	3.81E-07	1.1667YrCa	3.81E-07	0.00E+00	0.00E+00	0.00E+00	0.00E+00	0.00E+00	0.00E+00	0.00E+00	0.00E+00	0.00E+00	0.00E+00	0.00E+00
2807 ALL	420196.7	3772238	4.04E-07	1.1667YrCa	4.04E-07	0.00E+00	0.00E+00	0.00E+00	0.00E+00	0.00E+00	0.00E+00	0.00E+00	0.00E+00	0.00E+00	0.00E+00	0.00E+00
2808 ALL	420196.7	3772463	6.28E-07	1.1667YrCa	6.28E-07	0.00E+00	0.00E+00	0.00E+00	0.00E+00	0.00E+00	0.00E+00	0.00E+00	0.00E+00	0.00E+00	0.00E+00	0.00E+00
2809 ALL	420196.7	3772488	6.49E-07	1.1667YrCa	6.49E-07	0.00E+00	0.00E+00	0.00E+00	0.00E+00	0.00E+00	0.00E+00	0.00E+00	0.00E+00	0.00E+00	0.00E+00	0.00E+00
2810 ALL	420196.7	3772513	6.68E-07	1.1667YrCa	6.68E-07	0.00E+00	0.00E+00	0.00E+00	0.00E+00	0.00E+00	0.00E+00	0.00E+00	0.00E+00	0.00E+00	0.00E+00	0.00E+00
2811 ALL	420196.7	3772538	6.85E-07	1.1667YrCa	6.85E-07	0.00E+00	0.00E+00	0.00E+00	0.00E+00	0.00E+00	0.00E+00	0.00E+00	0.00E+00	0.00E+00	0.00E+00	0.00E+00
2812 ALL	420196.7	3772563	6.97E-07	1.1667YrCa	6.97E-07	0.00E+00	0.00E+00	0.00E+00	0.00E+00	0.00E+00	0.00E+00	0.00E+00	0.00E+00	0.00E+00	0.00E+00	0.00E+00
2813 ALL	420196.7	3772588	7.00E-07	1.1667YrCa	7.00E-07	0.00E+00	0.00E+00	0.00E+00	0.00E+00	0.00E+00	0.00E+00	0.00E+00	0.00E+00	0.00E+00	0.00E+00	0.00E+00
2814 ALL	420196.7	3772613	6.93E-07	1.1667YrCa	6.93E-07	0.00E+00	0.00E+00	0.00E+00	0.00E+00	0.00E+00	0.00E+00	0.00E+00	0.00E+00	0.00E+00	0.00E+00	0.00E+00
2815 ALL	420196.7	3772638	6.78E-07	1.1667YrCa	6.78E-07	0.00E+00	0.00E+00	0.00E+00	0.00E+00	0.00E+00	0.00E+00	0.00E+00	0.00E+00	0.00E+00	0.00E+00	0.00E+00
2816 ALL	420196.7	3772663	6.64E-07	1.1667YrCa	6.64E-07	0.00E+00	0.00E+00	0.00E+00	0.00E+00	0.00E+00	0.00E+00	0.00E+00	0.00E+00	0.00E+00	0.00E+00	0.00E+00
2817 ALL	420196.7	3772688	6.54E-07	1.1667YrCa	6.54E-07	0.00E+00	0.00E+00	0.00E+00	0.00E+00	0.00E+00	0.00E+00	0.00E+00	0.00E+00	0.00E+00	0.00E+00	0.00E+00
2818 ALL	420196.7	3772713	6.58E-07	1.1667YrCa	6.58E-07	0.00E+00	0.00E+00	0.00E+00	0.00E+00	0.00E+00	0.00E+00	0.00E+00	0.00E+00	0.00E+00	0.00E+00	0.00E+00
2819 ALL	420196.7	3772738	6.90E-07	1.1667YrCa	6.90E-07	0.00E+00	0.00E+00	0.00E+00	0.00E+00	0.00E+00	0.00E+00	0.00E+00	0.00E+00	0.00E+00	0.00E+00	0.00E+00

2820	ALL	420221.7	3772113	3.01E-07	1.1667YrCa	3.01E-07	0.00E+00	0.00E+00	0.00E+00	0.00E+00	0.00E+00	0.00E+00	0.00E+00	0.00E+00	0.00E+00	0.00E+00	0.00E+00
2821	ALL	420221.7	3772138	3.19E-07	1.1667YrCa	3.19E-07	0.00E+00	0.00E+00	0.00E+00	0.00E+00	0.00E+00	0.00E+00	0.00E+00	0.00E+00	0.00E+00	0.00E+00	0.00E+00
2822	ALL	420221.7	3772163	3.37E-07	1.1667YrCa	3.37E-07	0.00E+00	0.00E+00	0.00E+00	0.00E+00	0.00E+00	0.00E+00	0.00E+00	0.00E+00	0.00E+00	0.00E+00	0.00E+00
2823	ALL	420221.7	3772188	3.57E-07	1.1667YrCa	3.57E-07	0.00E+00	0.00E+00	0.00E+00	0.00E+00	0.00E+00	0.00E+00	0.00E+00	0.00E+00	0.00E+00	0.00E+00	0.00E+00
2824	ALL	420221.7	3772213	3.78E-07	1.1667YrCa	3.78E-07	0.00E+00	0.00E+00	0.00E+00	0.00E+00	0.00E+00	0.00E+00	0.00E+00	0.00E+00	0.00E+00	0.00E+00	0.00E+00
2825	ALL	420221.7	3772238	4.01E-07	1.1667YrCa	4.01E-07	0.00E+00	0.00E+00	0.00E+00	0.00E+00	0.00E+00	0.00E+00	0.00E+00	0.00E+00	0.00E+00	0.00E+00	0.00E+00
2826	ALL	420221.7	3772463	6.14E-07	1.1667YrCa	6.14E-07	0.00E+00	0.00E+00	0.00E+00	0.00E+00	0.00E+00	0.00E+00	0.00E+00	0.00E+00	0.00E+00	0.00E+00	0.00E+00
2827	ALL	420221.7	3772488	6.33E-07	1.1667YrCa	6.33E-07	0.00E+00	0.00E+00	0.00E+00	0.00E+00	0.00E+00	0.00E+00	0.00E+00	0.00E+00	0.00E+00	0.00E+00	0.00E+00
2828	ALL	420221.7	3772513	6.51E-07	1.1667YrCa	6.51E-07	0.00E+00	0.00E+00	0.00E+00	0.00E+00	0.00E+00	0.00E+00	0.00E+00	0.00E+00	0.00E+00	0.00E+00	0.00E+00
2829	ALL	420221.7	3772538	6.67E-07	1.1667YrCa	6.67E-07	0.00E+00	0.00E+00	0.00E+00	0.00E+00	0.00E+00	0.00E+00	0.00E+00	0.00E+00	0.00E+00	0.00E+00	0.00E+00
2830	ALL	420221.7	3772563	6.77E-07	1.1667YrCa	6.77E-07	0.00E+00	0.00E+00	0.00E+00	0.00E+00	0.00E+00	0.00E+00	0.00E+00	0.00E+00	0.00E+00	0.00E+00	0.00E+00
2831	ALL	420221.7	3772588	6.81E-07	1.1667YrCa	6.81E-07	0.00E+00	0.00E+00	0.00E+00	0.00E+00	0.00E+00	0.00E+00	0.00E+00	0.00E+00	0.00E+00	0.00E+00	0.00E+00
2832	ALL	420221.7	3772613	6.76E-07	1.1667YrCa	6.76E-07	0.00E+00	0.00E+00	0.00E+00	0.00E+00	0.00E+00	0.00E+00	0.00E+00	0.00E+00	0.00E+00	0.00E+00	0.00E+00
2833	ALL	420221.7	3772638	6.62E-07	1.1667YrCa	6.62E-07	0.00E+00	0.00E+00	0.00E+00	0.00E+00	0.00E+00	0.00E+00	0.00E+00	0.00E+00	0.00E+00	0.00E+00	0.00E+00
2834	ALL	420221.7	3772663	6.50E-07	1.1667YrCa	6.50E-07	0.00E+00	0.00E+00	0.00E+00	0.00E+00	0.00E+00	0.00E+00	0.00E+00	0.00E+00	0.00E+00	0.00E+00	0.00E+00
2835	ALL	420221.7	3772688	6.44E-07	1.1667YrCa	6.44E-07	0.00E+00	0.00E+00	0.00E+00	0.00E+00	0.00E+00	0.00E+00	0.00E+00	0.00E+00	0.00E+00	0.00E+00	0.00E+00
2836	ALL	420221.7	3772713	6.59E-07	1.1667YrCa	6.59E-07	0.00E+00	0.00E+00	0.00E+00	0.00E+00	0.00E+00	0.00E+00	0.00E+00	0.00E+00	0.00E+00	0.00E+00	0.00E+00
2837	ALL	420221.7	3772738	7.03E-07	1.1667YrCa	7.03E-07	0.00E+00	0.00E+00	0.00E+00	0.00E+00	0.00E+00	0.00E+00	0.00E+00	0.00E+00	0.00E+00	0.00E+00	0.00E+00
2838	ALL	420246.7	3772113	2.99E-07	1.1667YrCa	2.99E-07	0.00E+00	0.00E+00	0.00E+00	0.00E+00	0.00E+00	0.00E+00	0.00E+00	0.00E+00	0.00E+00	0.00E+00	0.00E+00
2839	ALL	420246.7	3772138	3.17E-07	1.1667YrCa	3.17E-07	0.00E+00	0.00E+00	0.00E+00	0.00E+00	0.00E+00	0.00E+00	0.00E+00	0.00E+00	0.00E+00	0.00E+00	0.00E+00
2840	ALL	420246.7	3772163	3.35E-07	1.1667YrCa	3.35E-07	0.00E+00	0.00E+00	0.00E+00	0.00E+00	0.00E+00	0.00E+00	0.00E+00	0.00E+00	0.00E+00	0.00E+00	0.00E+00
2841	ALL	420246.7	3772188	3.55E-07	1.1667YrCa	3.55E-07	0.00E+00	0.00E+00	0.00E+00	0.00E+00	0.00E+00	0.00E+00	0.00E+00	0.00E+00	0.00E+00	0.00E+00	0.00E+00
2842	ALL	420246.7	3772213	3.76E-07	1.1667YrCa	3.76E-07	0.00E+00	0.00E+00	0.00E+00	0.00E+00	0.00E+00	0.00E+00	0.00E+00	0.00E+00	0.00E+00	0.00E+00	0.00E+00
2843	ALL	420246.7	3772238	3.97E-07	1.1667YrCa	3.97E-07	0.00E+00	0.00E+00	0.00E+00	0.00E+00	0.00E+00	0.00E+00	0.00E+00	0.00E+00	0.00E+00	0.00E+00	0.00E+00
2844	ALL	420246.7	3772463	6.00E-07	1.1667YrCa	6.00E-07	0.00E+00	0.00E+00	0.00E+00	0.00E+00	0.00E+00	0.00E+00	0.00E+00	0.00E+00	0.00E+00	0.00E+00	0.00E+00
2845	ALL	420246.7	3772488	6.17E-07	1.1667YrCa	6.17E-07	0.00E+00	0.00E+00	0.00E+00	0.00E+00	0.00E+00	0.00E+00	0.00E+00	0.00E+00	0.00E+00	0.00E+00	0.00E+00
2846	ALL	420246.7	3772513	6.33E-07	1.1667YrCa	6.33E-07	0.00E+00	0.00E+00	0.00E+00	0.00E+00	0.00E+00	0.00E+00	0.00E+00	0.00E+00	0.00E+00	0.00E+00	0.00E+00
2847	ALL	420246.7	3772538	6.47E-07	1.1667YrCa	6.47E-07	0.00E+00	0.00E+00	0.00E+00	0.00E+00	0.00E+00	0.00E+00	0.00E+00	0.00E+00	0.00E+00	0.00E+00	0.00E+00
2848	ALL	420246.7	3772563	6.56E-07	1.1667YrCa	6.56E-07	0.00E+00	0.00E+00	0.00E+00	0.00E+00	0.00E+00	0.00E+00	0.00E+00	0.00E+00	0.00E+00	0.00E+00	0.00E+00
2849	ALL	420246.7	3772588	6.61E-07	1.1667YrCa	6.61E-07	0.00E+00	0.00E+00	0.00E+00	0.00E+00	0.00E+00	0.00E+00	0.00E+00	0.00E+00	0.00E+00	0.00E+00	0.00E+00
2850	ALL	420246.7	3772613	6.57E-07	1.1667YrCa	6.57E-07	0.00E+00	0.00E+00	0.00E+00	0.00E+00	0.00E+00	0.00E+00	0.00E+00	0.00E+00	0.00E+00	0.00E+00	0.00E+00
2851	ALL	420246.7	3772638	6.46E-07	1.1667YrCa	6.46E-07	0.00E+00	0.00E+00	0.00E+00	0.00E+00	0.00E+00	0.00E+00	0.00E+00	0.00E+00	0.00E+00	0.00E+00	0.00E+00
2852	ALL	420246.7	3772663	6.39E-07	1.1667YrCa	6.39E-07	0.00E+00	0.00E+00	0.00E+00	0.00E+00	0.00E+00	0.00E+00	0.00E+00	0.00E+00	0.00E+00	0.00E+00	0.00E+00
2853	ALL	420246.7	3772688	6.39E-07	1.1667YrCa	6.39E-07	0.00E+00	0.00E+00	0.00E+00	0.00E+00	0.00E+00	0.00E+00	0.00E+00	0.00E+00	0.00E+00	0.00E+00	0.00E+00
2854	ALL	420246.7	3772713	6.60E-07	1.1667YrCa	6.60E-07	0.00E+00	0.00E+00	0.00E+00	0.00E+00	0.00E+00	0.00E+00	0.00E+00	0.00E+00	0.00E+00	0.00E+00	0.00E+00
2855	ALL	420246.7	3772738	7.03E-07	1.1667YrCa	7.03E-07	0.00E+00	0.00E+00	0.00E+00	0.00E+00	0.00E+00	0.00E+00	0.00E+00	0.00E+00	0.00E+00	0.00E+00	0.00E+00
2856	ALL	420271.7	3772113	2.97E-07	1.1667YrCa	2.97E-07	0.00E+00	0.00E+00	0.00E+00	0.00E+00	0.00E+00	0.00E+00	0.00E+00	0.00E+00	0.00E+00	0.00E+00	0.00E+00
2857	ALL	420271.7	3772138	3.15E-07	1.1667YrCa	3.15E-07	0.00E+00	0.00E+00	0.00E+00	0.00E+00	0.00E+00	0.00E+00	0.00E+00	0.00E+00	0.00E+00	0.00E+00	0.00E+00
2858	ALL	420271.7	3772163	3.33E-07	1.1667YrCa	3.33E-07	0.00E+00	0.00E+00	0.00E+00	0.00E+00	0.00E+00	0.00E+00	0.00E+00	0.00E+00	0.00E+00	0.00E+00	0.00E+00
2859	ALL	420271.7	3772188	3.53E-07	1.1667YrCa	3.53E-07	0.00E+00	0.00E+00	0.00E+00	0.00E+00	0.00E+00	0.00E+00	0.00E+00	0.00E+00	0.00E+00	0.00E+00	0.00E+00
2860	ALL	420271.7	3772213	3.73E-07	1.1667YrCa	3.73E-07	0.00E+00	0.00E+00	0.00E+00	0.00E+00	0.00E+00	0.00E+00	0.00E+00	0.00E+00	0.00E+00	0.00E+00	0.00E+00
2861	ALL	420271.7	3772238	3.94E-07	1.1667YrCa	3.94E-07	0.00E+00	0.00E+00	0.00E+00	0.00E+00	0.00E+00	0.00E+00	0.00E+00	0.00E+00	0.00E+00	0.00E+00	0.00E+00
2862	ALL	420271.7	3772463	5.86E-07	1.1667YrCa	5.86E-07	0.00E+00	0.00E+00	0.00E+00	0.00E+00	0.00E+00	0.00E+00	0.00E+00	0.00E+00	0.00E+00	0.00E+00	0.00E+00
2863	ALL	420271.7	3772488	6.01E-07	1.1667YrCa	6.01E-07	0.00E+00	0.00E+00	0.00E+00	0.00E+00	0.00E+00	0.00E+00	0.00E+00	0.00E+00	0.00E+00	0.00E+00	0.00E+00
2864	ALL	420271.7	3772513	6.15E-07	1.1667YrCa	6.15E-07	0.00E+00	0.00E+00	0.00E+00	0.00E+00	0.00E+00	0.00E+00	0.00E+00	0.00E+00	0.00E+00	0.00E+00	0.00E+00
2865	ALL	420271.7	3772538	6.26E-07	1.1667YrCa	6.26E-07	0.00E+00	0.00E+00	0.00E+00	0.00E+00	0.00E+00	0.00E+00	0.00E+00	0.00E+00	0.00E+00	0.00E+00	0.00E+00
2866	ALL	420271.7	3772563	6.35E-07	1.1667YrCa	6.35E-07	0.00E+00	0.00E+00	0.00E+00	0.00E+00	0.00E+00	0.00E+00	0.00E+00	0.00E+00	0.00E+00	0.00E+00	0.00E+00

2867 ALL	420271.7	3772588	6.39E-07	1.1667YrCa	6.39E-07	0.00E+00	0.00E+00	0.00E+00	0.00E+00	0.00E+00	0.00E+00	0.00E+00	0.00E+00	0.00E+00	0.00E+00	0.00E+00	0.00E+00
2868 ALL	420271.7	3772613	6.39E-07	1.1667YrCa	6.39E-07	0.00E+00	0.00E+00	0.00E+00	0.00E+00	0.00E+00	0.00E+00	0.00E+00	0.00E+00	0.00E+00	0.00E+00	0.00E+00	0.00E+00
2869 ALL	420271.7	3772638	6.34E-07	1.1667YrCa	6.34E-07	0.00E+00	0.00E+00	0.00E+00	0.00E+00	0.00E+00	0.00E+00	0.00E+00	0.00E+00	0.00E+00	0.00E+00	0.00E+00	0.00E+00
2870 ALL	420271.7	3772663	6.32E-07	1.1667YrCa	6.32E-07	0.00E+00	0.00E+00	0.00E+00	0.00E+00	0.00E+00	0.00E+00	0.00E+00	0.00E+00	0.00E+00	0.00E+00	0.00E+00	0.00E+00
2871 ALL	420271.7	3772688	6.36E-07	1.1667YrCa	6.36E-07	0.00E+00	0.00E+00	0.00E+00	0.00E+00	0.00E+00	0.00E+00	0.00E+00	0.00E+00	0.00E+00	0.00E+00	0.00E+00	0.00E+00
2872 ALL	420271.7	3772713	6.54E-07	1.1667YrCa	6.54E-07	0.00E+00	0.00E+00	0.00E+00	0.00E+00	0.00E+00	0.00E+00	0.00E+00	0.00E+00	0.00E+00	0.00E+00	0.00E+00	0.00E+00
2873 ALL	420271.7	3772738	6.85E-07	1.1667YrCa	6.85E-07	0.00E+00	0.00E+00	0.00E+00	0.00E+00	0.00E+00	0.00E+00	0.00E+00	0.00E+00	0.00E+00	0.00E+00	0.00E+00	0.00E+00
2874 ALL	420296.7	3772738	6.59E-07	1.1667YrCa	6.59E-07	0.00E+00	0.00E+00	0.00E+00	0.00E+00	0.00E+00	0.00E+00	0.00E+00	0.00E+00	0.00E+00	0.00E+00	0.00E+00	0.00E+00
2875 ALL	418286.3	3772093	9.31E-07	1.1667YrCa	9.31E-07	0.00E+00	0.00E+00	0.00E+00	0.00E+00	0.00E+00	0.00E+00	0.00E+00	0.00E+00	0.00E+00	0.00E+00	0.00E+00	0.00E+00
2876 ALL	418311.3	3772093	9.71E-07	1.1667YrCa	9.71E-07	0.00E+00	0.00E+00	0.00E+00	0.00E+00	0.00E+00	0.00E+00	0.00E+00	0.00E+00	0.00E+00	0.00E+00	0.00E+00	0.00E+00
2877 ALL	418311.3	3772118	9.98E-07	1.1667YrCa	9.98E-07	0.00E+00	0.00E+00	0.00E+00	0.00E+00	0.00E+00	0.00E+00	0.00E+00	0.00E+00	0.00E+00	0.00E+00	0.00E+00	0.00E+00
2878 ALL	418311.3	3772143	1.03E-06	1.1667YrCa	1.03E-06	0.00E+00	0.00E+00	0.00E+00	0.00E+00	0.00E+00	0.00E+00	0.00E+00	0.00E+00	0.00E+00	0.00E+00	0.00E+00	0.00E+00
2879 ALL	418311.3	3772168	1.05E-06	1.1667YrCa	1.05E-06	0.00E+00	0.00E+00	0.00E+00	0.00E+00	0.00E+00	0.00E+00	0.00E+00	0.00E+00	0.00E+00	0.00E+00	0.00E+00	0.00E+00
2880 ALL	418311.3	3772193	1.08E-06	1.1667YrCa	1.08E-06	0.00E+00	0.00E+00	0.00E+00	0.00E+00	0.00E+00	0.00E+00	0.00E+00	0.00E+00	0.00E+00	0.00E+00	0.00E+00	0.00E+00
2881 ALL	418311.3	3772218	1.11E-06	1.1667YrCa	1.11E-06	0.00E+00	0.00E+00	0.00E+00	0.00E+00	0.00E+00	0.00E+00	0.00E+00	0.00E+00	0.00E+00	0.00E+00	0.00E+00	0.00E+00
2882 ALL	418311.3	3772243	1.14E-06	1.1667YrCa	1.14E-06	0.00E+00	0.00E+00	0.00E+00	0.00E+00	0.00E+00	0.00E+00	0.00E+00	0.00E+00	0.00E+00	0.00E+00	0.00E+00	0.00E+00
2883 ALL	418311.3	3772268	1.17E-06	1.1667YrCa	1.17E-06	0.00E+00	0.00E+00	0.00E+00	0.00E+00	0.00E+00	0.00E+00	0.00E+00	0.00E+00	0.00E+00	0.00E+00	0.00E+00	0.00E+00
2884 ALL	418311.3	3772293	1.19E-06	1.1667YrCa	1.19E-06	0.00E+00	0.00E+00	0.00E+00	0.00E+00	0.00E+00	0.00E+00	0.00E+00	0.00E+00	0.00E+00	0.00E+00	0.00E+00	0.00E+00
2885 ALL	418311.3	3772318	1.22E-06	1.1667YrCa	1.22E-06	0.00E+00	0.00E+00	0.00E+00	0.00E+00	0.00E+00	0.00E+00	0.00E+00	0.00E+00	0.00E+00	0.00E+00	0.00E+00	0.00E+00
2886 ALL	418311.3	3772343	1.24E-06	1.1667YrCa	1.24E-06	0.00E+00	0.00E+00	0.00E+00	0.00E+00	0.00E+00	0.00E+00	0.00E+00	0.00E+00	0.00E+00	0.00E+00	0.00E+00	0.00E+00
2887 ALL	418311.3	3772368	1.26E-06	1.1667YrCa	1.26E-06	0.00E+00	0.00E+00	0.00E+00	0.00E+00	0.00E+00	0.00E+00	0.00E+00	0.00E+00	0.00E+00	0.00E+00	0.00E+00	0.00E+00
2888 ALL	418311.3	3772393	1.27E-06	1.1667YrCa	1.27E-06	0.00E+00	0.00E+00	0.00E+00	0.00E+00	0.00E+00	0.00E+00	0.00E+00	0.00E+00	0.00E+00	0.00E+00	0.00E+00	0.00E+00
2889 ALL	418311.3	3772418	1.29E-06	1.1667YrCa	1.29E-06	0.00E+00	0.00E+00	0.00E+00	0.00E+00	0.00E+00	0.00E+00	0.00E+00	0.00E+00	0.00E+00	0.00E+00	0.00E+00	0.00E+00
2890 ALL	418311.3	3772443	1.30E-06	1.1667YrCa	1.30E-06	0.00E+00	0.00E+00	0.00E+00	0.00E+00	0.00E+00	0.00E+00	0.00E+00	0.00E+00	0.00E+00	0.00E+00	0.00E+00	0.00E+00
2891 ALL	418336.3	3772093	1.01E-06	1.1667YrCa	1.01E-06	0.00E+00	0.00E+00	0.00E+00	0.00E+00	0.00E+00	0.00E+00	0.00E+00	0.00E+00	0.00E+00	0.00E+00	0.00E+00	0.00E+00
2892 ALL	418336.3	3772118	1.04E-06	1.1667YrCa	1.04E-06	0.00E+00	0.00E+00	0.00E+00	0.00E+00	0.00E+00	0.00E+00	0.00E+00	0.00E+00	0.00E+00	0.00E+00	0.00E+00	0.00E+00
2893 ALL	418336.3	3772143	1.07E-06	1.1667YrCa	1.07E-06	0.00E+00	0.00E+00	0.00E+00	0.00E+00	0.00E+00	0.00E+00	0.00E+00	0.00E+00	0.00E+00	0.00E+00	0.00E+00	0.00E+00
2894 ALL	418336.3	3772168	1.11E-06	1.1667YrCa	1.11E-06	0.00E+00	0.00E+00	0.00E+00	0.00E+00	0.00E+00	0.00E+00	0.00E+00	0.00E+00	0.00E+00	0.00E+00	0.00E+00	0.00E+00
2895 ALL	418336.3	3772193	1.14E-06	1.1667YrCa	1.14E-06	0.00E+00	0.00E+00	0.00E+00	0.00E+00	0.00E+00	0.00E+00	0.00E+00	0.00E+00	0.00E+00	0.00E+00	0.00E+00	0.00E+00
2896 ALL	418336.3	3772218	1.17E-06	1.1667YrCa	1.17E-06	0.00E+00	0.00E+00	0.00E+00	0.00E+00	0.00E+00	0.00E+00	0.00E+00	0.00E+00	0.00E+00	0.00E+00	0.00E+00	0.00E+00
2897 ALL	418336.3	3772243	1.20E-06	1.1667YrCa	1.20E-06	0.00E+00	0.00E+00	0.00E+00	0.00E+00	0.00E+00	0.00E+00	0.00E+00	0.00E+00	0.00E+00	0.00E+00	0.00E+00	0.00E+00
2898 ALL	418336.3	3772268	1.23E-06	1.1667YrCa	1.23E-06	0.00E+00	0.00E+00	0.00E+00	0.00E+00	0.00E+00	0.00E+00	0.00E+00	0.00E+00	0.00E+00	0.00E+00	0.00E+00	0.00E+00
2899 ALL	418336.3	3772293	1.27E-06	1.1667YrCa	1.27E-06	0.00E+00	0.00E+00	0.00E+00	0.00E+00	0.00E+00	0.00E+00	0.00E+00	0.00E+00	0.00E+00	0.00E+00	0.00E+00	0.00E+00
2900 ALL	418336.3	3772318	1.29E-06	1.1667YrCa	1.29E-06	0.00E+00	0.00E+00	0.00E+00	0.00E+00	0.00E+00	0.00E+00	0.00E+00	0.00E+00	0.00E+00	0.00E+00	0.00E+00	0.00E+00
2901 ALL	418336.3	3772343	1.32E-06	1.1667YrCa	1.32E-06	0.00E+00	0.00E+00	0.00E+00	0.00E+00	0.00E+00	0.00E+00	0.00E+00	0.00E+00	0.00E+00	0.00E+00	0.00E+00	0.00E+00
2902 ALL	418336.3	3772368	1.34E-06	1.1667YrCa	1.34E-06	0.00E+00	0.00E+00	0.00E+00	0.00E+00	0.00E+00	0.00E+00	0.00E+00	0.00E+00	0.00E+00	0.00E+00	0.00E+00	0.00E+00
2903 ALL	418336.3	3772393	1.36E-06	1.1667YrCa	1.36E-06	0.00E+00	0.00E+00	0.00E+00	0.00E+00	0.00E+00	0.00E+00	0.00E+00	0.00E+00	0.00E+00	0.00E+00	0.00E+00	0.00E+00
2904 ALL	418336.3	3772418	1.38E-06	1.1667YrCa	1.38E-06	0.00E+00	0.00E+00	0.00E+00	0.00E+00	0.00E+00	0.00E+00	0.00E+00	0.00E+00	0.00E+00	0.00E+00	0.00E+00	0.00E+00
2905 ALL	418336.3	3772443	1.40E-06	1.1667YrCa	1.40E-06	0.00E+00	0.00E+00	0.00E+00	0.00E+00	0.00E+00	0.00E+00	0.00E+00	0.00E+00	0.00E+00	0.00E+00	0.00E+00	0.00E+00
2906 ALL	418361.3	3772093	1.06E-06	1.1667YrCa	1.06E-06	0.00E+00	0.00E+00	0.00E+00	0.00E+00	0.00E+00	0.00E+00	0.00E+00	0.00E+00	0.00E+00	0.00E+00	0.00E+00	0.00E+00
2907 ALL	418361.3	3772118	1.09E-06	1.1667YrCa	1.09E-06	0.00E+00	0.00E+00	0.00E+00	0.00E+00	0.00E+00	0.00E+00	0.00E+00	0.00E+00	0.00E+00	0.00E+00	0.00E+00	0.00E+00
2908 ALL	418361.3	3772143	1.13E-06	1.1667YrCa	1.13E-06	0.00E+00	0.00E+00	0.00E+00	0.00E+00	0.00E+00	0.00E+00	0.00E+00	0.00E+00	0.00E+00	0.00E+00	0.00E+00	0.00E+00
2909 ALL	418361.3	3772168	1.16E-06	1.1667YrCa	1.16E-06	0.00E+00	0.00E+00	0.00E+00	0.00E+00	0.00E+00	0.00E+00	0.00E+00	0.00E+00	0.00E+00	0.00E+00	0.00E+00	0.00E+00
2910 ALL	418361.3	3772193	1.20E-06	1.1667YrCa	1.20E-06	0.00E+00	0.00E+00	0.00E+00	0.00E+00	0.00E+00	0.00E+00	0.00E+00	0.00E+00	0.00E+00	0.00E+00	0.00E+00	0.00E+00
2911 ALL	418361.3	3772218	1.23E-06	1.1667YrCa	1.23E-06	0.00E+00	0.00E+00	0.00E+00	0.00E+00	0.00E+00	0.00E+00	0.00E+00	0.00E+00	0.00E+00	0.00E+00	0.00E+00	0.00E+00
2912 ALL	418361.3	3772243	1.27E-06	1.1667YrCa	1.27E-06	0.00E+00	0.00E+00	0.00E+00	0.00E+00	0.00E+00	0.00E+00	0.00E+00	0.00E+00	0.00E+00	0.00E+00	0.00E+00	0.00E+00
2913 ALL	418361.3	3772268	1.31E-06	1.1667YrCa	1.31E-06	0.00E+00	0.00E+00	0.00E+00	0.00E+00	0.00E+00	0.00E+00	0.00E+00	0.00E+00	0.00E+00	0.00E+00	0.00E+00	0.00E+00

2914	ALL	418361.3	3772293	1.34E-06	1.1667YrCa	1.34E-06	0.00E+00	0.00E+00	0.00E+00	0.00E+00	0.00E+00	0.00E+00	0.00E+00	0.00E+00	0.00E+00	0.00E+00	0.00E+00
2915	ALL	418361.3	3772318	1.38E-06	1.1667YrCa	1.38E-06	0.00E+00	0.00E+00	0.00E+00	0.00E+00	0.00E+00	0.00E+00	0.00E+00	0.00E+00	0.00E+00	0.00E+00	0.00E+00
2916	ALL	418361.3	3772343	1.41E-06	1.1667YrCa	1.41E-06	0.00E+00	0.00E+00	0.00E+00	0.00E+00	0.00E+00	0.00E+00	0.00E+00	0.00E+00	0.00E+00	0.00E+00	0.00E+00
2917	ALL	418361.3	3772368	1.44E-06	1.1667YrCa	1.44E-06	0.00E+00	0.00E+00	0.00E+00	0.00E+00	0.00E+00	0.00E+00	0.00E+00	0.00E+00	0.00E+00	0.00E+00	0.00E+00
2918	ALL	418361.3	3772393	1.47E-06	1.1667YrCa	1.47E-06	0.00E+00	0.00E+00	0.00E+00	0.00E+00	0.00E+00	0.00E+00	0.00E+00	0.00E+00	0.00E+00	0.00E+00	0.00E+00
2919	ALL	418361.3	3772418	1.49E-06	1.1667YrCa	1.49E-06	0.00E+00	0.00E+00	0.00E+00	0.00E+00	0.00E+00	0.00E+00	0.00E+00	0.00E+00	0.00E+00	0.00E+00	0.00E+00
2920	ALL	418361.3	3772443	1.51E-06	1.1667YrCa	1.51E-06	0.00E+00	0.00E+00	0.00E+00	0.00E+00	0.00E+00	0.00E+00	0.00E+00	0.00E+00	0.00E+00	0.00E+00	0.00E+00
2921	ALL	418386.3	3772093	1.10E-06	1.1667YrCa	1.10E-06	0.00E+00	0.00E+00	0.00E+00	0.00E+00	0.00E+00	0.00E+00	0.00E+00	0.00E+00	0.00E+00	0.00E+00	0.00E+00
2922	ALL	418386.3	3772118	1.14E-06	1.1667YrCa	1.14E-06	0.00E+00	0.00E+00	0.00E+00	0.00E+00	0.00E+00	0.00E+00	0.00E+00	0.00E+00	0.00E+00	0.00E+00	0.00E+00
2923	ALL	418386.3	3772143	1.18E-06	1.1667YrCa	1.18E-06	0.00E+00	0.00E+00	0.00E+00	0.00E+00	0.00E+00	0.00E+00	0.00E+00	0.00E+00	0.00E+00	0.00E+00	0.00E+00
2924	ALL	418386.3	3772168	1.22E-06	1.1667YrCa	1.22E-06	0.00E+00	0.00E+00	0.00E+00	0.00E+00	0.00E+00	0.00E+00	0.00E+00	0.00E+00	0.00E+00	0.00E+00	0.00E+00
2925	ALL	418386.3	3772193	1.26E-06	1.1667YrCa	1.26E-06	0.00E+00	0.00E+00	0.00E+00	0.00E+00	0.00E+00	0.00E+00	0.00E+00	0.00E+00	0.00E+00	0.00E+00	0.00E+00
2926	ALL	418386.3	3772218	1.30E-06	1.1667YrCa	1.30E-06	0.00E+00	0.00E+00	0.00E+00	0.00E+00	0.00E+00	0.00E+00	0.00E+00	0.00E+00	0.00E+00	0.00E+00	0.00E+00
2927	ALL	418386.3	3772243	1.34E-06	1.1667YrCa	1.34E-06	0.00E+00	0.00E+00	0.00E+00	0.00E+00	0.00E+00	0.00E+00	0.00E+00	0.00E+00	0.00E+00	0.00E+00	0.00E+00
2928	ALL	418386.3	3772268	1.38E-06	1.1667YrCa	1.38E-06	0.00E+00	0.00E+00	0.00E+00	0.00E+00	0.00E+00	0.00E+00	0.00E+00	0.00E+00	0.00E+00	0.00E+00	0.00E+00
2929	ALL	418386.3	3772293	1.43E-06	1.1667YrCa	1.43E-06	0.00E+00	0.00E+00	0.00E+00	0.00E+00	0.00E+00	0.00E+00	0.00E+00	0.00E+00	0.00E+00	0.00E+00	0.00E+00
2930	ALL	418386.3	3772318	1.47E-06	1.1667YrCa	1.47E-06	0.00E+00	0.00E+00	0.00E+00	0.00E+00	0.00E+00	0.00E+00	0.00E+00	0.00E+00	0.00E+00	0.00E+00	0.00E+00
2931	ALL	418386.3	3772343	1.51E-06	1.1667YrCa	1.51E-06	0.00E+00	0.00E+00	0.00E+00	0.00E+00	0.00E+00	0.00E+00	0.00E+00	0.00E+00	0.00E+00	0.00E+00	0.00E+00
2932	ALL	418386.3	3772368	1.54E-06	1.1667YrCa	1.54E-06	0.00E+00	0.00E+00	0.00E+00	0.00E+00	0.00E+00	0.00E+00	0.00E+00	0.00E+00	0.00E+00	0.00E+00	0.00E+00
2933	ALL	418386.3	3772393	1.58E-06	1.1667YrCa	1.58E-06	0.00E+00	0.00E+00	0.00E+00	0.00E+00	0.00E+00	0.00E+00	0.00E+00	0.00E+00	0.00E+00	0.00E+00	0.00E+00
2934	ALL	418386.3	3772418	1.61E-06	1.1667YrCa	1.61E-06	0.00E+00	0.00E+00	0.00E+00	0.00E+00	0.00E+00	0.00E+00	0.00E+00	0.00E+00	0.00E+00	0.00E+00	0.00E+00
2935	ALL	418386.3	3772443	1.63E-06	1.1667YrCa	1.63E-06	0.00E+00	0.00E+00	0.00E+00	0.00E+00	0.00E+00	0.00E+00	0.00E+00	0.00E+00	0.00E+00	0.00E+00	0.00E+00
2936	ALL	418386.3	3772468	1.65E-06	1.1667YrCa	1.65E-06	0.00E+00	0.00E+00	0.00E+00	0.00E+00	0.00E+00	0.00E+00	0.00E+00	0.00E+00	0.00E+00	0.00E+00	0.00E+00
2937	ALL	418411.3	3772093	1.15E-06	1.1667YrCa	1.15E-06	0.00E+00	0.00E+00	0.00E+00	0.00E+00	0.00E+00	0.00E+00	0.00E+00	0.00E+00	0.00E+00	0.00E+00	0.00E+00
2938	ALL	418411.3	3772118	1.19E-06	1.1667YrCa	1.19E-06	0.00E+00	0.00E+00	0.00E+00	0.00E+00	0.00E+00	0.00E+00	0.00E+00	0.00E+00	0.00E+00	0.00E+00	0.00E+00
2939	ALL	418411.3	3772143	1.23E-06	1.1667YrCa	1.23E-06	0.00E+00	0.00E+00	0.00E+00	0.00E+00	0.00E+00	0.00E+00	0.00E+00	0.00E+00	0.00E+00	0.00E+00	0.00E+00
2940	ALL	418411.3	3772168	1.28E-06	1.1667YrCa	1.28E-06	0.00E+00	0.00E+00	0.00E+00	0.00E+00	0.00E+00	0.00E+00	0.00E+00	0.00E+00	0.00E+00	0.00E+00	0.00E+00
2941	ALL	418411.3	3772193	1.32E-06	1.1667YrCa	1.32E-06	0.00E+00	0.00E+00	0.00E+00	0.00E+00	0.00E+00	0.00E+00	0.00E+00	0.00E+00	0.00E+00	0.00E+00	0.00E+00
2942	ALL	418411.3	3772218	1.37E-06	1.1667YrCa	1.37E-06	0.00E+00	0.00E+00	0.00E+00	0.00E+00	0.00E+00	0.00E+00	0.00E+00	0.00E+00	0.00E+00	0.00E+00	0.00E+00
2943	ALL	418411.3	3772243	1.42E-06	1.1667YrCa	1.42E-06	0.00E+00	0.00E+00	0.00E+00	0.00E+00	0.00E+00	0.00E+00	0.00E+00	0.00E+00	0.00E+00	0.00E+00	0.00E+00
2944	ALL	418411.3	3772268	1.47E-06	1.1667YrCa	1.47E-06	0.00E+00	0.00E+00	0.00E+00	0.00E+00	0.00E+00	0.00E+00	0.00E+00	0.00E+00	0.00E+00	0.00E+00	0.00E+00
2945	ALL	418411.3	3772293	1.51E-06	1.1667YrCa	1.51E-06	0.00E+00	0.00E+00	0.00E+00	0.00E+00	0.00E+00	0.00E+00	0.00E+00	0.00E+00	0.00E+00	0.00E+00	0.00E+00
2946	ALL	418411.3	3772318	1.56E-06	1.1667YrCa	1.56E-06	0.00E+00	0.00E+00	0.00E+00	0.00E+00	0.00E+00	0.00E+00	0.00E+00	0.00E+00	0.00E+00	0.00E+00	0.00E+00
2947	ALL	418411.3	3772343	1.61E-06	1.1667YrCa	1.61E-06	0.00E+00	0.00E+00	0.00E+00	0.00E+00	0.00E+00	0.00E+00	0.00E+00	0.00E+00	0.00E+00	0.00E+00	0.00E+00
2948	ALL	418411.3	3772368	1.66E-06	1.1667YrCa	1.66E-06	0.00E+00	0.00E+00	0.00E+00	0.00E+00	0.00E+00	0.00E+00	0.00E+00	0.00E+00	0.00E+00	0.00E+00	0.00E+00
2949	ALL	418411.3	3772393	1.70E-06	1.1667YrCa	1.70E-06	0.00E+00	0.00E+00	0.00E+00	0.00E+00	0.00E+00	0.00E+00	0.00E+00	0.00E+00	0.00E+00	0.00E+00	0.00E+00
2950	ALL	418411.3	3772418	1.74E-06	1.1667YrCa	1.74E-06	0.00E+00	0.00E+00	0.00E+00	0.00E+00	0.00E+00	0.00E+00	0.00E+00	0.00E+00	0.00E+00	0.00E+00	0.00E+00
2951	ALL	418411.3	3772443	1.77E-06	1.1667YrCa	1.77E-06	0.00E+00	0.00E+00	0.00E+00	0.00E+00	0.00E+00	0.00E+00	0.00E+00	0.00E+00	0.00E+00	0.00E+00	0.00E+00
2952	ALL	418411.3	3772468	1.80E-06	1.1667YrCa	1.80E-06	0.00E+00	0.00E+00	0.00E+00	0.00E+00	0.00E+00	0.00E+00	0.00E+00	0.00E+00	0.00E+00	0.00E+00	0.00E+00
2953	ALL	418436.3	3772093	1.20E-06	1.1667YrCa	1.20E-06	0.00E+00	0.00E+00	0.00E+00	0.00E+00	0.00E+00	0.00E+00	0.00E+00	0.00E+00	0.00E+00	0.00E+00	0.00E+00
2954	ALL	418436.3	3772118	1.24E-06	1.1667YrCa	1.24E-06	0.00E+00	0.00E+00	0.00E+00	0.00E+00	0.00E+00	0.00E+00	0.00E+00	0.00E+00	0.00E+00	0.00E+00	0.00E+00
2955	ALL	418436.3	3772143	1.29E-06	1.1667YrCa	1.29E-06	0.00E+00	0.00E+00	0.00E+00	0.00E+00	0.00E+00	0.00E+00	0.00E+00	0.00E+00	0.00E+00	0.00E+00	0.00E+00
2956	ALL	418436.3	3772168	1.34E-06	1.1667YrCa	1.34E-06	0.00E+00	0.00E+00	0.00E+00	0.00E+00	0.00E+00	0.00E+00	0.00E+00	0.00E+00	0.00E+00	0.00E+00	0.00E+00
2957	ALL	418436.3	3772193	1.39E-06	1.1667YrCa	1.39E-06	0.00E+00	0.00E+00	0.00E+00	0.00E+00	0.00E+00	0.00E+00	0.00E+00	0.00E+00	0.00E+00	0.00E+00	0.00E+00
2958	ALL	418436.3	3772218	1.44E-06	1.1667YrCa	1.44E-06	0.00E+00	0.00E+00	0.00E+00	0.00E+00	0.00E+00	0.00E+00	0.00E+00	0.00E+00	0.00E+00	0.00E+00	0.00E+00
2959	ALL	418436.3	3772243	1.50E-06	1.1667YrCa	1.50E-06	0.00E+00	0.00E+00	0.00E+00	0.00E+00	0.00E+00	0.00E+00	0.00E+00	0.00E+00	0.00E+00	0.00E+00	0.00E+00
2960	ALL	418436.3	3772268	1.55E-06	1.1667YrCa	1.55E-06	0.00E+00	0.00E+00	0.00E+00	0.00E+00	0.00E+00	0.00E+00	0.00E+00	0.00E+00	0.00E+00	0.00E+00	0.00E+00

2961 ALL	418436.3	3772293	1.61E-06	1.1667YrCa	1.61E-06	0.00E+00	0.00E+00	0.00E+00	0.00E+00	0.00E+00	0.00E+00	0.00E+00	0.00E+00	0.00E+00	0.00E+00	0.00E+00
2962 ALL	418436.3	3772318	1.67E-06	1.1667YrCa	1.67E-06	0.00E+00	0.00E+00	0.00E+00	0.00E+00	0.00E+00	0.00E+00	0.00E+00	0.00E+00	0.00E+00	0.00E+00	0.00E+00
2963 ALL	418436.3	3772343	1.72E-06	1.1667YrCa	1.72E-06	0.00E+00	0.00E+00	0.00E+00	0.00E+00	0.00E+00	0.00E+00	0.00E+00	0.00E+00	0.00E+00	0.00E+00	0.00E+00
2964 ALL	418436.3	3772368	1.78E-06	1.1667YrCa	1.78E-06	0.00E+00	0.00E+00	0.00E+00	0.00E+00	0.00E+00	0.00E+00	0.00E+00	0.00E+00	0.00E+00	0.00E+00	0.00E+00
2965 ALL	418436.3	3772393	1.83E-06	1.1667YrCa	1.83E-06	0.00E+00	0.00E+00	0.00E+00	0.00E+00	0.00E+00	0.00E+00	0.00E+00	0.00E+00	0.00E+00	0.00E+00	0.00E+00
2966 ALL	418436.3	3772418	1.88E-06	1.1667YrCa	1.88E-06	0.00E+00	0.00E+00	0.00E+00	0.00E+00	0.00E+00	0.00E+00	0.00E+00	0.00E+00	0.00E+00	0.00E+00	0.00E+00
2967 ALL	418436.3	3772443	1.93E-06	1.1667YrCa	1.93E-06	0.00E+00	0.00E+00	0.00E+00	0.00E+00	0.00E+00	0.00E+00	0.00E+00	0.00E+00	0.00E+00	0.00E+00	0.00E+00
2968 ALL	418436.3	3772468	1.96E-06	1.1667YrCa	1.96E-06	0.00E+00	0.00E+00	0.00E+00	0.00E+00	0.00E+00	0.00E+00	0.00E+00	0.00E+00	0.00E+00	0.00E+00	0.00E+00
2969 ALL	418461.3	3772093	1.24E-06	1.1667YrCa	1.24E-06	0.00E+00	0.00E+00	0.00E+00	0.00E+00	0.00E+00	0.00E+00	0.00E+00	0.00E+00	0.00E+00	0.00E+00	0.00E+00
2970 ALL	418461.3	3772118	1.29E-06	1.1667YrCa	1.29E-06	0.00E+00	0.00E+00	0.00E+00	0.00E+00	0.00E+00	0.00E+00	0.00E+00	0.00E+00	0.00E+00	0.00E+00	0.00E+00
2971 ALL	418461.3	3772143	1.35E-06	1.1667YrCa	1.35E-06	0.00E+00	0.00E+00	0.00E+00	0.00E+00	0.00E+00	0.00E+00	0.00E+00	0.00E+00	0.00E+00	0.00E+00	0.00E+00
2972 ALL	418461.3	3772168	1.40E-06	1.1667YrCa	1.40E-06	0.00E+00	0.00E+00	0.00E+00	0.00E+00	0.00E+00	0.00E+00	0.00E+00	0.00E+00	0.00E+00	0.00E+00	0.00E+00
2973 ALL	418461.3	3772193	1.46E-06	1.1667YrCa	1.46E-06	0.00E+00	0.00E+00	0.00E+00	0.00E+00	0.00E+00	0.00E+00	0.00E+00	0.00E+00	0.00E+00	0.00E+00	0.00E+00
2974 ALL	418461.3	3772218	1.52E-06	1.1667YrCa	1.52E-06	0.00E+00	0.00E+00	0.00E+00	0.00E+00	0.00E+00	0.00E+00	0.00E+00	0.00E+00	0.00E+00	0.00E+00	0.00E+00
2975 ALL	418461.3	3772243	1.58E-06	1.1667YrCa	1.58E-06	0.00E+00	0.00E+00	0.00E+00	0.00E+00	0.00E+00	0.00E+00	0.00E+00	0.00E+00	0.00E+00	0.00E+00	0.00E+00
2976 ALL	418461.3	3772268	1.64E-06	1.1667YrCa	1.64E-06	0.00E+00	0.00E+00	0.00E+00	0.00E+00	0.00E+00	0.00E+00	0.00E+00	0.00E+00	0.00E+00	0.00E+00	0.00E+00
2977 ALL	418461.3	3772293	1.71E-06	1.1667YrCa	1.71E-06	0.00E+00	0.00E+00	0.00E+00	0.00E+00	0.00E+00	0.00E+00	0.00E+00	0.00E+00	0.00E+00	0.00E+00	0.00E+00
2978 ALL	418461.3	3772318	1.78E-06	1.1667YrCa	1.78E-06	0.00E+00	0.00E+00	0.00E+00	0.00E+00	0.00E+00	0.00E+00	0.00E+00	0.00E+00	0.00E+00	0.00E+00	0.00E+00
2979 ALL	418461.3	3772343	1.84E-06	1.1667YrCa	1.84E-06	0.00E+00	0.00E+00	0.00E+00	0.00E+00	0.00E+00	0.00E+00	0.00E+00	0.00E+00	0.00E+00	0.00E+00	0.00E+00
2980 ALL	418461.3	3772368	1.91E-06	1.1667YrCa	1.91E-06	0.00E+00	0.00E+00	0.00E+00	0.00E+00	0.00E+00	0.00E+00	0.00E+00	0.00E+00	0.00E+00	0.00E+00	0.00E+00
2981 ALL	418461.3	3772393	1.97E-06	1.1667YrCa	1.97E-06	0.00E+00	0.00E+00	0.00E+00	0.00E+00	0.00E+00	0.00E+00	0.00E+00	0.00E+00	0.00E+00	0.00E+00	0.00E+00
2982 ALL	418461.3	3772418	2.03E-06	1.1667YrCa	2.03E-06	0.00E+00	0.00E+00	0.00E+00	0.00E+00	0.00E+00	0.00E+00	0.00E+00	0.00E+00	0.00E+00	0.00E+00	0.00E+00
2983 ALL	418461.3	3772443	2.09E-06	1.1667YrCa	2.09E-06	0.00E+00	0.00E+00	0.00E+00	0.00E+00	0.00E+00	0.00E+00	0.00E+00	0.00E+00	0.00E+00	0.00E+00	0.00E+00
2984 ALL	418461.3	3772468	2.14E-06	1.1667YrCa	2.14E-06	0.00E+00	0.00E+00	0.00E+00	0.00E+00	0.00E+00	0.00E+00	0.00E+00	0.00E+00	0.00E+00	0.00E+00	0.00E+00
2985 ALL	418486.3	3772093	1.28E-06	1.1667YrCa	1.28E-06	0.00E+00	0.00E+00	0.00E+00	0.00E+00	0.00E+00	0.00E+00	0.00E+00	0.00E+00	0.00E+00	0.00E+00	0.00E+00
2986 ALL	418486.3	3772118	1.34E-06	1.1667YrCa	1.34E-06	0.00E+00	0.00E+00	0.00E+00	0.00E+00	0.00E+00	0.00E+00	0.00E+00	0.00E+00	0.00E+00	0.00E+00	0.00E+00
2987 ALL	418486.3	3772143	1.40E-06	1.1667YrCa	1.40E-06	0.00E+00	0.00E+00	0.00E+00	0.00E+00	0.00E+00	0.00E+00	0.00E+00	0.00E+00	0.00E+00	0.00E+00	0.00E+00
2988 ALL	418486.3	3772168	1.46E-06	1.1667YrCa	1.46E-06	0.00E+00	0.00E+00	0.00E+00	0.00E+00	0.00E+00	0.00E+00	0.00E+00	0.00E+00	0.00E+00	0.00E+00	0.00E+00
2989 ALL	418486.3	3772193	1.53E-06	1.1667YrCa	1.53E-06	0.00E+00	0.00E+00	0.00E+00	0.00E+00	0.00E+00	0.00E+00	0.00E+00	0.00E+00	0.00E+00	0.00E+00	0.00E+00
2990 ALL	418486.3	3772218	1.60E-06	1.1667YrCa	1.60E-06	0.00E+00	0.00E+00	0.00E+00	0.00E+00	0.00E+00	0.00E+00	0.00E+00	0.00E+00	0.00E+00	0.00E+00	0.00E+00
2991 ALL	418486.3	3772243	1.67E-06	1.1667YrCa	1.67E-06	0.00E+00	0.00E+00	0.00E+00	0.00E+00	0.00E+00	0.00E+00	0.00E+00	0.00E+00	0.00E+00	0.00E+00	0.00E+00
2992 ALL	418486.3	3772268	1.74E-06	1.1667YrCa	1.74E-06	0.00E+00	0.00E+00	0.00E+00	0.00E+00	0.00E+00	0.00E+00	0.00E+00	0.00E+00	0.00E+00	0.00E+00	0.00E+00
2993 ALL	418486.3	3772293	1.82E-06	1.1667YrCa	1.82E-06	0.00E+00	0.00E+00	0.00E+00	0.00E+00	0.00E+00	0.00E+00	0.00E+00	0.00E+00	0.00E+00	0.00E+00	0.00E+00
2994 ALL	418486.3	3772318	1.89E-06	1.1667YrCa	1.89E-06	0.00E+00	0.00E+00	0.00E+00	0.00E+00	0.00E+00	0.00E+00	0.00E+00	0.00E+00	0.00E+00	0.00E+00	0.00E+00
2995 ALL	418486.3	3772343	1.97E-06	1.1667YrCa	1.97E-06	0.00E+00	0.00E+00	0.00E+00	0.00E+00	0.00E+00	0.00E+00	0.00E+00	0.00E+00	0.00E+00	0.00E+00	0.00E+00
2996 ALL	418486.3	3772368	2.05E-06	1.1667YrCa	2.05E-06	0.00E+00	0.00E+00	0.00E+00	0.00E+00	0.00E+00	0.00E+00	0.00E+00	0.00E+00	0.00E+00	0.00E+00	0.00E+00
2997 ALL	418486.3	3772393	2.13E-06	1.1667YrCa	2.13E-06	0.00E+00	0.00E+00	0.00E+00	0.00E+00	0.00E+00	0.00E+00	0.00E+00	0.00E+00	0.00E+00	0.00E+00	0.00E+00
2998 ALL	418486.3	3772418	2.21E-06	1.1667YrCa	2.21E-06	0.00E+00	0.00E+00	0.00E+00	0.00E+00	0.00E+00	0.00E+00	0.00E+00	0.00E+00	0.00E+00	0.00E+00	0.00E+00
2999 ALL	418486.3	3772443	2.28E-06	1.1667YrCa	2.28E-06	0.00E+00	0.00E+00	0.00E+00	0.00E+00	0.00E+00	0.00E+00	0.00E+00	0.00E+00	0.00E+00	0.00E+00	0.00E+00
3000 ALL	418486.3	3772468	2.35E-06	1.1667YrCa	2.35E-06	0.00E+00	0.00E+00	0.00E+00	0.00E+00	0.00E+00	0.00E+00	0.00E+00	0.00E+00	0.00E+00	0.00E+00	0.00E+00
3001 ALL	418511.3	3772093	1.32E-06	1.1667YrCa	1.32E-06	0.00E+00	0.00E+00	0.00E+00	0.00E+00	0.00E+00	0.00E+00	0.00E+00	0.00E+00	0.00E+00	0.00E+00	0.00E+00
3002 ALL	418511.3	3772118	1.39E-06	1.1667YrCa	1.39E-06	0.00E+00	0.00E+00	0.00E+00	0.00E+00	0.00E+00	0.00E+00	0.00E+00	0.00E+00	0.00E+00	0.00E+00	0.00E+00
3003 ALL	418511.3	3772143	1.45E-06	1.1667YrCa	1.45E-06	0.00E+00	0.00E+00	0.00E+00	0.00E+00	0.00E+00	0.00E+00	0.00E+00	0.00E+00	0.00E+00	0.00E+00	0.00E+00
3004 ALL	418511.3	3772168	1.52E-06	1.1667YrCa	1.52E-06	0.00E+00	0.00E+00	0.00E+00	0.00E+00	0.00E+00	0.00E+00	0.00E+00	0.00E+00	0.00E+00	0.00E+00	0.00E+00
3005 ALL	418511.3	3772193	1.60E-06	1.1667YrCa	1.60E-06	0.00E+00	0.00E+00	0.00E+00	0.00E+00	0.00E+00	0.00E+00	0.00E+00	0.00E+00	0.00E+00	0.00E+00	0.00E+00
3006 ALL	418511.3	3772218	1.68E-06	1.1667YrCa	1.68E-06	0.00E+00	0.00E+00	0.00E+00	0.00E+00	0.00E+00	0.00E+00	0.00E+00	0.00E+00	0.00E+00	0.00E+00	0.00E+00
3007 ALL	418511.3	3772243	1.76E-06	1.1667YrCa	1.76E-06	0.00E+00	0.00E+00	0.00E+00	0.00E+00	0.00E+00	0.00E+00	0.00E+00	0.00E+00	0.00E+00	0.00E+00	0.00E+00

3008	ALL	418511.3	3772268	1.84E-06	1.1667YrCa	1.84E-06	0.00E+00	0.00E+00	0.00E+00	0.00E+00	0.00E+00	0.00E+00	0.00E+00	0.00E+00	0.00E+00	0.00E+00	0.00E+00
3009	ALL	418511.3	3772293	1.93E-06	1.1667YrCa	1.93E-06	0.00E+00	0.00E+00	0.00E+00	0.00E+00	0.00E+00	0.00E+00	0.00E+00	0.00E+00	0.00E+00	0.00E+00	0.00E+00
3010	ALL	418511.3	3772318	2.02E-06	1.1667YrCa	2.02E-06	0.00E+00	0.00E+00	0.00E+00	0.00E+00	0.00E+00	0.00E+00	0.00E+00	0.00E+00	0.00E+00	0.00E+00	0.00E+00
3011	ALL	418511.3	3772343	2.11E-06	1.1667YrCa	2.11E-06	0.00E+00	0.00E+00	0.00E+00	0.00E+00	0.00E+00	0.00E+00	0.00E+00	0.00E+00	0.00E+00	0.00E+00	0.00E+00
3012	ALL	418511.3	3772368	2.21E-06	1.1667YrCa	2.21E-06	0.00E+00	0.00E+00	0.00E+00	0.00E+00	0.00E+00	0.00E+00	0.00E+00	0.00E+00	0.00E+00	0.00E+00	0.00E+00
3013	ALL	418511.3	3772393	2.30E-06	1.1667YrCa	2.30E-06	0.00E+00	0.00E+00	0.00E+00	0.00E+00	0.00E+00	0.00E+00	0.00E+00	0.00E+00	0.00E+00	0.00E+00	0.00E+00
3014	ALL	418511.3	3772418	2.39E-06	1.1667YrCa	2.39E-06	0.00E+00	0.00E+00	0.00E+00	0.00E+00	0.00E+00	0.00E+00	0.00E+00	0.00E+00	0.00E+00	0.00E+00	0.00E+00
3015	ALL	418511.3	3772443	2.49E-06	1.1667YrCa	2.49E-06	0.00E+00	0.00E+00	0.00E+00	0.00E+00	0.00E+00	0.00E+00	0.00E+00	0.00E+00	0.00E+00	0.00E+00	0.00E+00
3016	ALL	418511.3	3772468	2.58E-06	1.1667YrCa	2.58E-06	0.00E+00	0.00E+00	0.00E+00	0.00E+00	0.00E+00	0.00E+00	0.00E+00	0.00E+00	0.00E+00	0.00E+00	0.00E+00
3017	ALL	418511.3	3772493	2.66E-06	1.1667YrCa	2.66E-06	0.00E+00	0.00E+00	0.00E+00	0.00E+00	0.00E+00	0.00E+00	0.00E+00	0.00E+00	0.00E+00	0.00E+00	0.00E+00
3018	ALL	418536.3	3772093	1.35E-06	1.1667YrCa	1.35E-06	0.00E+00	0.00E+00	0.00E+00	0.00E+00	0.00E+00	0.00E+00	0.00E+00	0.00E+00	0.00E+00	0.00E+00	0.00E+00
3019	ALL	418536.3	3772118	1.43E-06	1.1667YrCa	1.43E-06	0.00E+00	0.00E+00	0.00E+00	0.00E+00	0.00E+00	0.00E+00	0.00E+00	0.00E+00	0.00E+00	0.00E+00	0.00E+00
3020	ALL	418536.3	3772143	1.50E-06	1.1667YrCa	1.50E-06	0.00E+00	0.00E+00	0.00E+00	0.00E+00	0.00E+00	0.00E+00	0.00E+00	0.00E+00	0.00E+00	0.00E+00	0.00E+00
3021	ALL	418536.3	3772168	1.58E-06	1.1667YrCa	1.58E-06	0.00E+00	0.00E+00	0.00E+00	0.00E+00	0.00E+00	0.00E+00	0.00E+00	0.00E+00	0.00E+00	0.00E+00	0.00E+00
3022	ALL	418536.3	3772193	1.66E-06	1.1667YrCa	1.66E-06	0.00E+00	0.00E+00	0.00E+00	0.00E+00	0.00E+00	0.00E+00	0.00E+00	0.00E+00	0.00E+00	0.00E+00	0.00E+00
3023	ALL	418536.3	3772218	1.75E-06	1.1667YrCa	1.75E-06	0.00E+00	0.00E+00	0.00E+00	0.00E+00	0.00E+00	0.00E+00	0.00E+00	0.00E+00	0.00E+00	0.00E+00	0.00E+00
3024	ALL	418536.3	3772243	1.84E-06	1.1667YrCa	1.84E-06	0.00E+00	0.00E+00	0.00E+00	0.00E+00	0.00E+00	0.00E+00	0.00E+00	0.00E+00	0.00E+00	0.00E+00	0.00E+00
3025	ALL	418536.3	3772268	1.94E-06	1.1667YrCa	1.94E-06	0.00E+00	0.00E+00	0.00E+00	0.00E+00	0.00E+00	0.00E+00	0.00E+00	0.00E+00	0.00E+00	0.00E+00	0.00E+00
3026	ALL	418536.3	3772293	2.04E-06	1.1667YrCa	2.04E-06	0.00E+00	0.00E+00	0.00E+00	0.00E+00	0.00E+00	0.00E+00	0.00E+00	0.00E+00	0.00E+00	0.00E+00	0.00E+00
3027	ALL	418536.3	3772318	2.15E-06	1.1667YrCa	2.15E-06	0.00E+00	0.00E+00	0.00E+00	0.00E+00	0.00E+00	0.00E+00	0.00E+00	0.00E+00	0.00E+00	0.00E+00	0.00E+00
3028	ALL	418536.3	3772343	2.26E-06	1.1667YrCa	2.26E-06	0.00E+00	0.00E+00	0.00E+00	0.00E+00	0.00E+00	0.00E+00	0.00E+00	0.00E+00	0.00E+00	0.00E+00	0.00E+00
3029	ALL	418536.3	3772368	2.37E-06	1.1667YrCa	2.37E-06	0.00E+00	0.00E+00	0.00E+00	0.00E+00	0.00E+00	0.00E+00	0.00E+00	0.00E+00	0.00E+00	0.00E+00	0.00E+00
3030	ALL	418536.3	3772393	2.48E-06	1.1667YrCa	2.48E-06	0.00E+00	0.00E+00	0.00E+00	0.00E+00	0.00E+00	0.00E+00	0.00E+00	0.00E+00	0.00E+00	0.00E+00	0.00E+00
3031	ALL	418536.3	3772418	2.59E-06	1.1667YrCa	2.59E-06	0.00E+00	0.00E+00	0.00E+00	0.00E+00	0.00E+00	0.00E+00	0.00E+00	0.00E+00	0.00E+00	0.00E+00	0.00E+00
3032	ALL	418536.3	3772443	2.71E-06	1.1667YrCa	2.71E-06	0.00E+00	0.00E+00	0.00E+00	0.00E+00	0.00E+00	0.00E+00	0.00E+00	0.00E+00	0.00E+00	0.00E+00	0.00E+00
3033	ALL	418536.3	3772468	2.83E-06	1.1667YrCa	2.83E-06	0.00E+00	0.00E+00	0.00E+00	0.00E+00	0.00E+00	0.00E+00	0.00E+00	0.00E+00	0.00E+00	0.00E+00	0.00E+00
3034	ALL	418536.3	3772493	2.93E-06	1.1667YrCa	2.93E-06	0.00E+00	0.00E+00	0.00E+00	0.00E+00	0.00E+00	0.00E+00	0.00E+00	0.00E+00	0.00E+00	0.00E+00	0.00E+00
3035	ALL	418561.3	3772093	1.38E-06	1.1667YrCa	1.38E-06	0.00E+00	0.00E+00	0.00E+00	0.00E+00	0.00E+00	0.00E+00	0.00E+00	0.00E+00	0.00E+00	0.00E+00	0.00E+00
3036	ALL	418561.3	3772118	1.46E-06	1.1667YrCa	1.46E-06	0.00E+00	0.00E+00	0.00E+00	0.00E+00	0.00E+00	0.00E+00	0.00E+00	0.00E+00	0.00E+00	0.00E+00	0.00E+00
3037	ALL	418561.3	3772143	1.54E-06	1.1667YrCa	1.54E-06	0.00E+00	0.00E+00	0.00E+00	0.00E+00	0.00E+00	0.00E+00	0.00E+00	0.00E+00	0.00E+00	0.00E+00	0.00E+00
3038	ALL	418561.3	3772168	1.63E-06	1.1667YrCa	1.63E-06	0.00E+00	0.00E+00	0.00E+00	0.00E+00	0.00E+00	0.00E+00	0.00E+00	0.00E+00	0.00E+00	0.00E+00	0.00E+00
3039	ALL	418561.3	3772193	1.72E-06	1.1667YrCa	1.72E-06	0.00E+00	0.00E+00	0.00E+00	0.00E+00	0.00E+00	0.00E+00	0.00E+00	0.00E+00	0.00E+00	0.00E+00	0.00E+00
3040	ALL	418561.3	3772218	1.82E-06	1.1667YrCa	1.82E-06	0.00E+00	0.00E+00	0.00E+00	0.00E+00	0.00E+00	0.00E+00	0.00E+00	0.00E+00	0.00E+00	0.00E+00	0.00E+00
3041	ALL	418561.3	3772243	1.92E-06	1.1667YrCa	1.92E-06	0.00E+00	0.00E+00	0.00E+00	0.00E+00	0.00E+00	0.00E+00	0.00E+00	0.00E+00	0.00E+00	0.00E+00	0.00E+00
3042	ALL	418561.3	3772268	2.04E-06	1.1667YrCa	2.04E-06	0.00E+00	0.00E+00	0.00E+00	0.00E+00	0.00E+00	0.00E+00	0.00E+00	0.00E+00	0.00E+00	0.00E+00	0.00E+00
3043	ALL	418561.3	3772293	2.15E-06	1.1667YrCa	2.15E-06	0.00E+00	0.00E+00	0.00E+00	0.00E+00	0.00E+00	0.00E+00	0.00E+00	0.00E+00	0.00E+00	0.00E+00	0.00E+00
3044	ALL	418561.3	3772318	2.28E-06	1.1667YrCa	2.28E-06	0.00E+00	0.00E+00	0.00E+00	0.00E+00	0.00E+00	0.00E+00	0.00E+00	0.00E+00	0.00E+00	0.00E+00	0.00E+00
3045	ALL	418561.3	3772343	2.41E-06	1.1667YrCa	2.41E-06	0.00E+00	0.00E+00	0.00E+00	0.00E+00	0.00E+00	0.00E+00	0.00E+00	0.00E+00	0.00E+00	0.00E+00	0.00E+00
3046	ALL	418561.3	3772368	2.54E-06	1.1667YrCa	2.54E-06	0.00E+00	0.00E+00	0.00E+00	0.00E+00	0.00E+00	0.00E+00	0.00E+00	0.00E+00	0.00E+00	0.00E+00	0.00E+00
3047	ALL	418561.3	3772393	2.67E-06	1.1667YrCa	2.67E-06	0.00E+00	0.00E+00	0.00E+00	0.00E+00	0.00E+00	0.00E+00	0.00E+00	0.00E+00	0.00E+00	0.00E+00	0.00E+00
3048	ALL	418561.3	3772418	2.81E-06	1.1667YrCa	2.81E-06	0.00E+00	0.00E+00	0.00E+00	0.00E+00	0.00E+00	0.00E+00	0.00E+00	0.00E+00	0.00E+00	0.00E+00	0.00E+00
3049	ALL	418561.3	3772443	2.96E-06	1.1667YrCa	2.96E-06	0.00E+00	0.00E+00	0.00E+00	0.00E+00	0.00E+00	0.00E+00	0.00E+00	0.00E+00	0.00E+00	0.00E+00	0.00E+00
3050	ALL	418561.3	3772468	3.11E-06	1.1667YrCa	3.11E-06	0.00E+00	0.00E+00	0.00E+00	0.00E+00	0.00E+00	0.00E+00	0.00E+00	0.00E+00	0.00E+00	0.00E+00	0.00E+00
3051	ALL	418561.3	3772493	3.25E-06	1.1667YrCa	3.25E-06	0.00E+00	0.00E+00	0.00E+00	0.00E+00	0.00E+00	0.00E+00	0.00E+00	0.00E+00	0.00E+00	0.00E+00	0.00E+00
3052	ALL	418586.3	3772093	1.40E-06	1.1667YrCa	1.40E-06	0.00E+00	0.00E+00	0.00E+00	0.00E+00	0.00E+00	0.00E+00	0.00E+00	0.00E+00	0.00E+00	0.00E+00	0.00E+00
3053	ALL	418586.3	3772118	1.48E-06	1.1667YrCa	1.48E-06	0.00E+00	0.00E+00	0.00E+00	0.00E+00	0.00E+00	0.00E+00	0.00E+00	0.00E+00	0.00E+00	0.00E+00	0.00E+00
3054	ALL	418586.3	3772143	1.57E-06	1.1667YrCa	1.57E-06	0.00E+00	0.00E+00	0.00E+00	0.00E+00	0.00E+00	0.00E+00	0.00E+00	0.00E+00	0.00E+00	0.00E+00	0.00E+00

3055	ALL	418586.3	3772168	1.67E-06	1.1667YrCa	1.67E-06	0.00E+00	0.00E+00	0.00E+00	0.00E+00	0.00E+00	0.00E+00	0.00E+00	0.00E+00	0.00E+00	0.00E+00	0.00E+00
3056	ALL	418586.3	3772193	1.77E-06	1.1667YrCa	1.77E-06	0.00E+00	0.00E+00	0.00E+00	0.00E+00	0.00E+00	0.00E+00	0.00E+00	0.00E+00	0.00E+00	0.00E+00	0.00E+00
3057	ALL	418586.3	3772218	1.88E-06	1.1667YrCa	1.88E-06	0.00E+00	0.00E+00	0.00E+00	0.00E+00	0.00E+00	0.00E+00	0.00E+00	0.00E+00	0.00E+00	0.00E+00	0.00E+00
3058	ALL	418586.3	3772243	2.00E-06	1.1667YrCa	2.00E-06	0.00E+00	0.00E+00	0.00E+00	0.00E+00	0.00E+00	0.00E+00	0.00E+00	0.00E+00	0.00E+00	0.00E+00	0.00E+00
3059	ALL	418586.3	3772268	2.13E-06	1.1667YrCa	2.13E-06	0.00E+00	0.00E+00	0.00E+00	0.00E+00	0.00E+00	0.00E+00	0.00E+00	0.00E+00	0.00E+00	0.00E+00	0.00E+00
3060	ALL	418586.3	3772293	2.26E-06	1.1667YrCa	2.26E-06	0.00E+00	0.00E+00	0.00E+00	0.00E+00	0.00E+00	0.00E+00	0.00E+00	0.00E+00	0.00E+00	0.00E+00	0.00E+00
3061	ALL	418586.3	3772318	2.41E-06	1.1667YrCa	2.41E-06	0.00E+00	0.00E+00	0.00E+00	0.00E+00	0.00E+00	0.00E+00	0.00E+00	0.00E+00	0.00E+00	0.00E+00	0.00E+00
3062	ALL	418586.3	3772343	2.56E-06	1.1667YrCa	2.56E-06	0.00E+00	0.00E+00	0.00E+00	0.00E+00	0.00E+00	0.00E+00	0.00E+00	0.00E+00	0.00E+00	0.00E+00	0.00E+00
3063	ALL	418586.3	3772368	2.72E-06	1.1667YrCa	2.72E-06	0.00E+00	0.00E+00	0.00E+00	0.00E+00	0.00E+00	0.00E+00	0.00E+00	0.00E+00	0.00E+00	0.00E+00	0.00E+00
3064	ALL	418586.3	3772393	2.88E-06	1.1667YrCa	2.88E-06	0.00E+00	0.00E+00	0.00E+00	0.00E+00	0.00E+00	0.00E+00	0.00E+00	0.00E+00	0.00E+00	0.00E+00	0.00E+00
3065	ALL	418586.3	3772418	3.06E-06	1.1667YrCa	3.06E-06	0.00E+00	0.00E+00	0.00E+00	0.00E+00	0.00E+00	0.00E+00	0.00E+00	0.00E+00	0.00E+00	0.00E+00	0.00E+00
3066	ALL	418586.3	3772443	3.25E-06	1.1667YrCa	3.25E-06	0.00E+00	0.00E+00	0.00E+00	0.00E+00	0.00E+00	0.00E+00	0.00E+00	0.00E+00	0.00E+00	0.00E+00	0.00E+00
3067	ALL	418586.3	3772468	3.43E-06	1.1667YrCa	3.43E-06	0.00E+00	0.00E+00	0.00E+00	0.00E+00	0.00E+00	0.00E+00	0.00E+00	0.00E+00	0.00E+00	0.00E+00	0.00E+00
3068	ALL	418586.3	3772493	3.61E-06	1.1667YrCa	3.61E-06	0.00E+00	0.00E+00	0.00E+00	0.00E+00	0.00E+00	0.00E+00	0.00E+00	0.00E+00	0.00E+00	0.00E+00	0.00E+00
3069	ALL	418611.3	3772093	1.40E-06	1.1667YrCa	1.40E-06	0.00E+00	0.00E+00	0.00E+00	0.00E+00	0.00E+00	0.00E+00	0.00E+00	0.00E+00	0.00E+00	0.00E+00	0.00E+00
3070	ALL	418611.3	3772118	1.49E-06	1.1667YrCa	1.49E-06	0.00E+00	0.00E+00	0.00E+00	0.00E+00	0.00E+00	0.00E+00	0.00E+00	0.00E+00	0.00E+00	0.00E+00	0.00E+00
3071	ALL	418611.3	3772143	1.59E-06	1.1667YrCa	1.59E-06	0.00E+00	0.00E+00	0.00E+00	0.00E+00	0.00E+00	0.00E+00	0.00E+00	0.00E+00	0.00E+00	0.00E+00	0.00E+00
3072	ALL	418611.3	3772168	1.70E-06	1.1667YrCa	1.70E-06	0.00E+00	0.00E+00	0.00E+00	0.00E+00	0.00E+00	0.00E+00	0.00E+00	0.00E+00	0.00E+00	0.00E+00	0.00E+00
3073	ALL	418611.3	3772193	1.81E-06	1.1667YrCa	1.81E-06	0.00E+00	0.00E+00	0.00E+00	0.00E+00	0.00E+00	0.00E+00	0.00E+00	0.00E+00	0.00E+00	0.00E+00	0.00E+00
3074	ALL	418611.3	3772218	1.93E-06	1.1667YrCa	1.93E-06	0.00E+00	0.00E+00	0.00E+00	0.00E+00	0.00E+00	0.00E+00	0.00E+00	0.00E+00	0.00E+00	0.00E+00	0.00E+00
3075	ALL	418611.3	3772243	2.06E-06	1.1667YrCa	2.06E-06	0.00E+00	0.00E+00	0.00E+00	0.00E+00	0.00E+00	0.00E+00	0.00E+00	0.00E+00	0.00E+00	0.00E+00	0.00E+00
3076	ALL	418611.3	3772268	2.21E-06	1.1667YrCa	2.21E-06	0.00E+00	0.00E+00	0.00E+00	0.00E+00	0.00E+00	0.00E+00	0.00E+00	0.00E+00	0.00E+00	0.00E+00	0.00E+00
3077	ALL	418611.3	3772293	2.36E-06	1.1667YrCa	2.36E-06	0.00E+00	0.00E+00	0.00E+00	0.00E+00	0.00E+00	0.00E+00	0.00E+00	0.00E+00	0.00E+00	0.00E+00	0.00E+00
3078	ALL	418611.3	3772318	2.52E-06	1.1667YrCa	2.52E-06	0.00E+00	0.00E+00	0.00E+00	0.00E+00	0.00E+00	0.00E+00	0.00E+00	0.00E+00	0.00E+00	0.00E+00	0.00E+00
3079	ALL	418611.3	3772343	2.70E-06	1.1667YrCa	2.70E-06	0.00E+00	0.00E+00	0.00E+00	0.00E+00	0.00E+00	0.00E+00	0.00E+00	0.00E+00	0.00E+00	0.00E+00	0.00E+00
3080	ALL	418611.3	3772368	2.89E-06	1.1667YrCa	2.89E-06	0.00E+00	0.00E+00	0.00E+00	0.00E+00	0.00E+00	0.00E+00	0.00E+00	0.00E+00	0.00E+00	0.00E+00	0.00E+00
3081	ALL	418611.3	3772393	3.09E-06	1.1667YrCa	3.09E-06	0.00E+00	0.00E+00	0.00E+00	0.00E+00	0.00E+00	0.00E+00	0.00E+00	0.00E+00	0.00E+00	0.00E+00	0.00E+00
3082	ALL	418611.3	3772418	3.31E-06	1.1667YrCa	3.31E-06	0.00E+00	0.00E+00	0.00E+00	0.00E+00	0.00E+00	0.00E+00	0.00E+00	0.00E+00	0.00E+00	0.00E+00	0.00E+00
3083	ALL	418611.3	3772443	3.54E-06	1.1667YrCa	3.54E-06	0.00E+00	0.00E+00	0.00E+00	0.00E+00	0.00E+00	0.00E+00	0.00E+00	0.00E+00	0.00E+00	0.00E+00	0.00E+00
3084	ALL	418611.3	3772468	3.77E-06	1.1667YrCa	3.77E-06	0.00E+00	0.00E+00	0.00E+00	0.00E+00	0.00E+00	0.00E+00	0.00E+00	0.00E+00	0.00E+00	0.00E+00	0.00E+00
3085	ALL	418611.3	3772493	4.01E-06	1.1667YrCa	4.01E-06	0.00E+00	0.00E+00	0.00E+00	0.00E+00	0.00E+00	0.00E+00	0.00E+00	0.00E+00	0.00E+00	0.00E+00	0.00E+00
3086	ALL	418636.3	3772093	1.41E-06	1.1667YrCa	1.41E-06	0.00E+00	0.00E+00	0.00E+00	0.00E+00	0.00E+00	0.00E+00	0.00E+00	0.00E+00	0.00E+00	0.00E+00	0.00E+00
3087	ALL	418636.3	3772118	1.50E-06	1.1667YrCa	1.50E-06	0.00E+00	0.00E+00	0.00E+00	0.00E+00	0.00E+00	0.00E+00	0.00E+00	0.00E+00	0.00E+00	0.00E+00	0.00E+00
3088	ALL	418636.3	3772143	1.60E-06	1.1667YrCa	1.60E-06	0.00E+00	0.00E+00	0.00E+00	0.00E+00	0.00E+00	0.00E+00	0.00E+00	0.00E+00	0.00E+00	0.00E+00	0.00E+00
3089	ALL	418636.3	3772168	1.71E-06	1.1667YrCa	1.71E-06	0.00E+00	0.00E+00	0.00E+00	0.00E+00	0.00E+00	0.00E+00	0.00E+00	0.00E+00	0.00E+00	0.00E+00	0.00E+00
3090	ALL	418636.3	3772193	1.83E-06	1.1667YrCa	1.83E-06	0.00E+00	0.00E+00	0.00E+00	0.00E+00	0.00E+00	0.00E+00	0.00E+00	0.00E+00	0.00E+00	0.00E+00	0.00E+00
3091	ALL	418636.3	3772218	1.97E-06	1.1667YrCa	1.97E-06	0.00E+00	0.00E+00	0.00E+00	0.00E+00	0.00E+00	0.00E+00	0.00E+00	0.00E+00	0.00E+00	0.00E+00	0.00E+00
3092	ALL	418636.3	3772243	2.11E-06	1.1667YrCa	2.11E-06	0.00E+00	0.00E+00	0.00E+00	0.00E+00	0.00E+00	0.00E+00	0.00E+00	0.00E+00	0.00E+00	0.00E+00	0.00E+00
3093	ALL	418636.3	3772268	2.27E-06	1.1667YrCa	2.27E-06	0.00E+00	0.00E+00	0.00E+00	0.00E+00	0.00E+00	0.00E+00	0.00E+00	0.00E+00	0.00E+00	0.00E+00	0.00E+00
3094	ALL	418636.3	3772293	2.44E-06	1.1667YrCa	2.44E-06	0.00E+00	0.00E+00	0.00E+00	0.00E+00	0.00E+00	0.00E+00	0.00E+00	0.00E+00	0.00E+00	0.00E+00	0.00E+00
3095	ALL	418636.3	3772318	2.63E-06	1.1667YrCa	2.63E-06	0.00E+00	0.00E+00	0.00E+00	0.00E+00	0.00E+00	0.00E+00	0.00E+00	0.00E+00	0.00E+00	0.00E+00	0.00E+00
3096	ALL	418636.3	3772343	2.83E-06	1.1667YrCa	2.83E-06	0.00E+00	0.00E+00	0.00E+00	0.00E+00	0.00E+00	0.00E+00	0.00E+00	0.00E+00	0.00E+00	0.00E+00	0.00E+00
3097	ALL	418636.3	3772368	3.06E-06	1.1667YrCa	3.06E-06	0.00E+00	0.00E+00	0.00E+00	0.00E+00	0.00E+00	0.00E+00	0.00E+00	0.00E+00	0.00E+00	0.00E+00	0.00E+00
3098	ALL	418636.3	3772393	3.30E-06	1.1667YrCa	3.30E-06	0.00E+00	0.00E+00	0.00E+00	0.00E+00	0.00E+00	0.00E+00	0.00E+00	0.00E+00	0.00E+00	0.00E+00	0.00E+00
3099	ALL	418636.3	3772418	3.56E-06	1.1667YrCa	3.56E-06	0.00E+00	0.00E+00	0.00E+00	0.00E+00	0.00E+00	0.00E+00	0.00E+00	0.00E+00	0.00E+00	0.00E+00	0.00E+00
3100	ALL	418636.3	3772443	3.84E-06	1.1667YrCa	3.84E-06	0.00E+00	0.00E+00	0.00E+00	0.00E+00	0.00E+00	0.00E+00	0.00E+00	0.00E+00	0.00E+00	0.00E+00	0.00E+00
3101	ALL	418636.3	3772468	4.13E-06	1.1667YrCa	4.13E-06	0.00E+00	0.00E+00	0.00E+00	0.00E+00	0.00E+00	0.00E+00	0.00E+00	0.00E+00	0.00E+00	0.00E+00	0.00E+00

3102 ALL	418636.3	3772493	4.45E-06	1.1667YrCa	4.45E-06	0.00E+00	0.00E+00	0.00E+00	0.00E+00	0.00E+00	0.00E+00	0.00E+00	0.00E+00	0.00E+00	0.00E+00	0.00E+00
3103 ALL	418661.3	3772093	1.41E-06	1.1667YrCa	1.41E-06	0.00E+00	0.00E+00	0.00E+00	0.00E+00	0.00E+00	0.00E+00	0.00E+00	0.00E+00	0.00E+00	0.00E+00	0.00E+00
3104 ALL	418661.3	3772118	1.51E-06	1.1667YrCa	1.51E-06	0.00E+00	0.00E+00	0.00E+00	0.00E+00	0.00E+00	0.00E+00	0.00E+00	0.00E+00	0.00E+00	0.00E+00	0.00E+00
3105 ALL	418661.3	3772143	1.61E-06	1.1667YrCa	1.61E-06	0.00E+00	0.00E+00	0.00E+00	0.00E+00	0.00E+00	0.00E+00	0.00E+00	0.00E+00	0.00E+00	0.00E+00	0.00E+00
3106 ALL	418661.3	3772168	1.72E-06	1.1667YrCa	1.72E-06	0.00E+00	0.00E+00	0.00E+00	0.00E+00	0.00E+00	0.00E+00	0.00E+00	0.00E+00	0.00E+00	0.00E+00	0.00E+00
3107 ALL	418661.3	3772193	1.85E-06	1.1667YrCa	1.85E-06	0.00E+00	0.00E+00	0.00E+00	0.00E+00	0.00E+00	0.00E+00	0.00E+00	0.00E+00	0.00E+00	0.00E+00	0.00E+00
3108 ALL	418661.3	3772218	1.99E-06	1.1667YrCa	1.99E-06	0.00E+00	0.00E+00	0.00E+00	0.00E+00	0.00E+00	0.00E+00	0.00E+00	0.00E+00	0.00E+00	0.00E+00	0.00E+00
3109 ALL	418661.3	3772243	2.14E-06	1.1667YrCa	2.14E-06	0.00E+00	0.00E+00	0.00E+00	0.00E+00	0.00E+00	0.00E+00	0.00E+00	0.00E+00	0.00E+00	0.00E+00	0.00E+00
3110 ALL	418661.3	3772268	2.31E-06	1.1667YrCa	2.31E-06	0.00E+00	0.00E+00	0.00E+00	0.00E+00	0.00E+00	0.00E+00	0.00E+00	0.00E+00	0.00E+00	0.00E+00	0.00E+00
3111 ALL	418661.3	3772293	2.50E-06	1.1667YrCa	2.50E-06	0.00E+00	0.00E+00	0.00E+00	0.00E+00	0.00E+00	0.00E+00	0.00E+00	0.00E+00	0.00E+00	0.00E+00	0.00E+00
3112 ALL	418661.3	3772318	2.71E-06	1.1667YrCa	2.71E-06	0.00E+00	0.00E+00	0.00E+00	0.00E+00	0.00E+00	0.00E+00	0.00E+00	0.00E+00	0.00E+00	0.00E+00	0.00E+00
3113 ALL	418661.3	3772343	2.95E-06	1.1667YrCa	2.95E-06	0.00E+00	0.00E+00	0.00E+00	0.00E+00	0.00E+00	0.00E+00	0.00E+00	0.00E+00	0.00E+00	0.00E+00	0.00E+00
3114 ALL	418661.3	3772368	3.21E-06	1.1667YrCa	3.21E-06	0.00E+00	0.00E+00	0.00E+00	0.00E+00	0.00E+00	0.00E+00	0.00E+00	0.00E+00	0.00E+00	0.00E+00	0.00E+00
3115 ALL	418661.3	3772393	3.49E-06	1.1667YrCa	3.49E-06	0.00E+00	0.00E+00	0.00E+00	0.00E+00	0.00E+00	0.00E+00	0.00E+00	0.00E+00	0.00E+00	0.00E+00	0.00E+00
3116 ALL	418661.3	3772418	3.80E-06	1.1667YrCa	3.80E-06	0.00E+00	0.00E+00	0.00E+00	0.00E+00	0.00E+00	0.00E+00	0.00E+00	0.00E+00	0.00E+00	0.00E+00	0.00E+00
3117 ALL	418661.3	3772443	4.15E-06	1.1667YrCa	4.15E-06	0.00E+00	0.00E+00	0.00E+00	0.00E+00	0.00E+00	0.00E+00	0.00E+00	0.00E+00	0.00E+00	0.00E+00	0.00E+00
3118 ALL	418661.3	3772468	4.52E-06	1.1667YrCa	4.52E-06	0.00E+00	0.00E+00	0.00E+00	0.00E+00	0.00E+00	0.00E+00	0.00E+00	0.00E+00	0.00E+00	0.00E+00	0.00E+00
3119 ALL	418661.3	3772493	4.92E-06	1.1667YrCa	4.92E-06	0.00E+00	0.00E+00	0.00E+00	0.00E+00	0.00E+00	0.00E+00	0.00E+00	0.00E+00	0.00E+00	0.00E+00	0.00E+00
3120 ALL	418985.8	3773591	3.15E-07	1.1667YrCa	3.15E-07	0.00E+00	0.00E+00	0.00E+00	0.00E+00	0.00E+00	0.00E+00	0.00E+00	0.00E+00	0.00E+00	0.00E+00	0.00E+00
3121 ALL	418599.4	3770947	2.61E-07	1.1667YrCa	2.61E-07	0.00E+00	0.00E+00	0.00E+00	0.00E+00	0.00E+00	0.00E+00	0.00E+00	0.00E+00	0.00E+00	0.00E+00	0.00E+00
3122 ALL	417384.5	3773248	1.87E-07	1.1667YrCa	1.87E-07	0.00E+00	0.00E+00	0.00E+00	0.00E+00	0.00E+00	0.00E+00	0.00E+00	0.00E+00	0.00E+00	0.00E+00	0.00E+00
3123 ALL	420098	3774009	1.09E-07	1.1667YrCa	1.09E-07	0.00E+00	0.00E+00	0.00E+00	0.00E+00	0.00E+00	0.00E+00	0.00E+00	0.00E+00	0.00E+00	0.00E+00	0.00E+00
3124 ALL	417541.5	3772122	3.01E-07	1.1667YrCa	3.01E-07	0.00E+00	0.00E+00	0.00E+00	0.00E+00	0.00E+00	0.00E+00	0.00E+00	0.00E+00	0.00E+00	0.00E+00	0.00E+00
3125 ALL	417013.6	3772133	1.73E-07	1.1667YrCa	1.73E-07	0.00E+00	0.00E+00	0.00E+00	0.00E+00	0.00E+00	0.00E+00	0.00E+00	0.00E+00	0.00E+00	0.00E+00	0.00E+00
3126 ALL	417575.9	3772263	3.13E-07	1.1667YrCa	3.13E-07	0.00E+00	0.00E+00	0.00E+00	0.00E+00	0.00E+00	0.00E+00	0.00E+00	0.00E+00	0.00E+00	0.00E+00	0.00E+00
3127 ALL	420228.9	3773729	2.14E-07	1.1667YrCa	2.14E-07	0.00E+00	0.00E+00	0.00E+00	0.00E+00	0.00E+00	0.00E+00	0.00E+00	0.00E+00	0.00E+00	0.00E+00	0.00E+00
3128 ALL	420522.6	3773306	6.03E-07	1.1667YrCa	6.03E-07	0.00E+00	0.00E+00	0.00E+00	0.00E+00	0.00E+00	0.00E+00	0.00E+00	0.00E+00	0.00E+00	0.00E+00	0.00E+00
3129 ALL	419908.4	3771898	2.19E-07	1.1667YrCa	2.19E-07	0.00E+00	0.00E+00	0.00E+00	0.00E+00	0.00E+00	0.00E+00	0.00E+00	0.00E+00	0.00E+00	0.00E+00	0.00E+00
3130 ALL	420109.3	3772377	5.74E-07	1.1667YrCa	5.74E-07	0.00E+00	0.00E+00	0.00E+00	0.00E+00	0.00E+00	0.00E+00	0.00E+00	0.00E+00	0.00E+00	0.00E+00	0.00E+00
3131 ALL	419286.1	3771756	3.45E-07	1.1667YrCa	3.45E-07	0.00E+00	0.00E+00	0.00E+00	0.00E+00	0.00E+00	0.00E+00	0.00E+00	0.00E+00	0.00E+00	0.00E+00	0.00E+00
3132 ALL	417001.2	3771519	1.68E-07	1.1667YrCa	1.68E-07	0.00E+00	0.00E+00	0.00E+00	0.00E+00	0.00E+00	0.00E+00	0.00E+00	0.00E+00	0.00E+00	0.00E+00	0.00E+00
3133 ALL	418671.8	3772792	7.02E-06	1.1667YrCa	7.02E-06	0.00E+00	0.00E+00	0.00E+00	0.00E+00	0.00E+00	0.00E+00	0.00E+00	0.00E+00	0.00E+00	0.00E+00	0.00E+00
3134 ALL	418654.9	3772794	6.00E-06	1.1667YrCa	6.00E-06	0.00E+00	0.00E+00	0.00E+00	0.00E+00	0.00E+00	0.00E+00	0.00E+00	0.00E+00	0.00E+00	0.00E+00	0.00E+00
3135 ALL	418671.6	3772833	5.87E-06	1.1667YrCa	5.87E-06	0.00E+00	0.00E+00	0.00E+00	0.00E+00	0.00E+00	0.00E+00	0.00E+00	0.00E+00	0.00E+00	0.00E+00	0.00E+00
3136 ALL	418716.4	3771039	3.01E-07	1.1667YrCa	3.01E-07	0.00E+00	0.00E+00	0.00E+00	0.00E+00	0.00E+00	0.00E+00	0.00E+00	0.00E+00	0.00E+00	0.00E+00	0.00E+00
3137 ALL	418716.4	3771013	2.95E-07	1.1667YrCa	2.95E-07	0.00E+00	0.00E+00	0.00E+00	0.00E+00	0.00E+00	0.00E+00	0.00E+00	0.00E+00	0.00E+00	0.00E+00	0.00E+00
3138 ALL	418715.1	3770994	2.92E-07	1.1667YrCa	2.92E-07	0.00E+00	0.00E+00	0.00E+00	0.00E+00	0.00E+00	0.00E+00	0.00E+00	0.00E+00	0.00E+00	0.00E+00	0.00E+00
3139 ALL	418715.1	3770973	2.88E-07	1.1667YrCa	2.88E-07	0.00E+00	0.00E+00	0.00E+00	0.00E+00	0.00E+00	0.00E+00	0.00E+00	0.00E+00	0.00E+00	0.00E+00	0.00E+00
3140 ALL	418713.9	3770946	2.84E-07	1.1667YrCa	2.84E-07	0.00E+00	0.00E+00	0.00E+00	0.00E+00	0.00E+00	0.00E+00	0.00E+00	0.00E+00	0.00E+00	0.00E+00	0.00E+00
3141 ALL	418713.9	3770924	2.79E-07	1.1667YrCa	2.79E-07	0.00E+00	0.00E+00	0.00E+00	0.00E+00	0.00E+00	0.00E+00	0.00E+00	0.00E+00	0.00E+00	0.00E+00	0.00E+00
3142 ALL	418713.9	3770905	2.76E-07	1.1667YrCa	2.76E-07	0.00E+00	0.00E+00	0.00E+00	0.00E+00	0.00E+00	0.00E+00	0.00E+00	0.00E+00	0.00E+00	0.00E+00	0.00E+00
3143 ALL	418726.2	3771328	3.72E-07	1.1667YrCa	3.72E-07	0.00E+00	0.00E+00	0.00E+00	0.00E+00	0.00E+00	0.00E+00	0.00E+00	0.00E+00	0.00E+00	0.00E+00	0.00E+00
3144 ALL	418726.2	3771359	3.85E-07	1.1667YrCa	3.85E-07	0.00E+00	0.00E+00	0.00E+00	0.00E+00	0.00E+00	0.00E+00	0.00E+00	0.00E+00	0.00E+00	0.00E+00	0.00E+00
3145 ALL	418725	3771396	4.02E-07	1.1667YrCa	4.02E-07	0.00E+00	0.00E+00	0.00E+00	0.00E+00	0.00E+00	0.00E+00	0.00E+00	0.00E+00	0.00E+00	0.00E+00	0.00E+00
3146 ALL	418723.7	3771426	4.18E-07	1.1667YrCa	4.18E-07	0.00E+00	0.00E+00	0.00E+00	0.00E+00	0.00E+00	0.00E+00	0.00E+00	0.00E+00	0.00E+00	0.00E+00	0.00E+00
3147 ALL	418725	3771450	4.28E-07	1.1667YrCa	4.28E-07	0.00E+00	0.00E+00	0.00E+00	0.00E+00	0.00E+00	0.00E+00	0.00E+00	0.00E+00	0.00E+00	0.00E+00	0.00E+00
3148 ALL	418725	3771474	4.40E-07	1.1667YrCa	4.40E-07	0.00E+00	0.00E+00	0.00E+00	0.00E+00	0.00E+00	0.00E+00	0.00E+00	0.00E+00	0.00E+00	0.00E+00	0.00E+00

3149	ALL	418641.4	3771471	4.62E-07	1.1667YrCa	4.62E-07	0.00E+00	0.00E+00	0.00E+00	0.00E+00	0.00E+00	0.00E+00	0.00E+00	0.00E+00	0.00E+00	0.00E+00	0.00E+00
3150	ALL	418636.4	3771450	4.48E-07	1.1667YrCa	4.48E-07	0.00E+00	0.00E+00	0.00E+00	0.00E+00	0.00E+00	0.00E+00	0.00E+00	0.00E+00	0.00E+00	0.00E+00	0.00E+00
3151	ALL	418640.1	3771426	4.38E-07	1.1667YrCa	4.38E-07	0.00E+00	0.00E+00	0.00E+00	0.00E+00	0.00E+00	0.00E+00	0.00E+00	0.00E+00	0.00E+00	0.00E+00	0.00E+00
3152	ALL	418632.8	3771392	4.17E-07	1.1667YrCa	4.17E-07	0.00E+00	0.00E+00	0.00E+00	0.00E+00	0.00E+00	0.00E+00	0.00E+00	0.00E+00	0.00E+00	0.00E+00	0.00E+00
3153	ALL	418638.9	3771365	4.08E-07	1.1667YrCa	4.08E-07	0.00E+00	0.00E+00	0.00E+00	0.00E+00	0.00E+00	0.00E+00	0.00E+00	0.00E+00	0.00E+00	0.00E+00	0.00E+00
3154	ALL	418643.8	3771311	3.90E-07	1.1667YrCa	3.90E-07	0.00E+00	0.00E+00	0.00E+00	0.00E+00	0.00E+00	0.00E+00	0.00E+00	0.00E+00	0.00E+00	0.00E+00	0.00E+00
3155	ALL	418661	3771300	4.10E-07	1.1667YrCa	4.10E-07	0.00E+00	0.00E+00	0.00E+00	0.00E+00	0.00E+00	0.00E+00	0.00E+00	0.00E+00	0.00E+00	0.00E+00	0.00E+00
3156	ALL	418648.9	3771525	5.00E-07	1.1667YrCa	5.00E-07	0.00E+00	0.00E+00	0.00E+00	0.00E+00	0.00E+00	0.00E+00	0.00E+00	0.00E+00	0.00E+00	0.00E+00	0.00E+00
3157	ALL	418712.2	3771529	4.91E-07	1.1667YrCa	4.91E-07	0.00E+00	0.00E+00	0.00E+00	0.00E+00	0.00E+00	0.00E+00	0.00E+00	0.00E+00	0.00E+00	0.00E+00	0.00E+00
3158	ALL	418708.4	3771551	5.13E-07	1.1667YrCa	5.13E-07	0.00E+00	0.00E+00	0.00E+00	0.00E+00	0.00E+00	0.00E+00	0.00E+00	0.00E+00	0.00E+00	0.00E+00	0.00E+00
3159	ALL	418712.8	3771565	5.14E-07	1.1667YrCa	5.14E-07	0.00E+00	0.00E+00	0.00E+00	0.00E+00	0.00E+00	0.00E+00	0.00E+00	0.00E+00	0.00E+00	0.00E+00	0.00E+00
3160	ALL	418712.8	3771586	5.28E-07	1.1667YrCa	5.28E-07	0.00E+00	0.00E+00	0.00E+00	0.00E+00	0.00E+00	0.00E+00	0.00E+00	0.00E+00	0.00E+00	0.00E+00	0.00E+00
3161	ALL	418711.7	3771611	5.48E-07	1.1667YrCa	5.48E-07	0.00E+00	0.00E+00	0.00E+00	0.00E+00	0.00E+00	0.00E+00	0.00E+00	0.00E+00	0.00E+00	0.00E+00	0.00E+00
3162	ALL	418717.1	3771631	5.53E-07	1.1667YrCa	5.53E-07	0.00E+00	0.00E+00	0.00E+00	0.00E+00	0.00E+00	0.00E+00	0.00E+00	0.00E+00	0.00E+00	0.00E+00	0.00E+00
3163	ALL	418662.6	3771636	5.97E-07	1.1667YrCa	5.97E-07	0.00E+00	0.00E+00	0.00E+00	0.00E+00	0.00E+00	0.00E+00	0.00E+00	0.00E+00	0.00E+00	0.00E+00	0.00E+00
3164	ALL	418651.1	3771587	5.42E-07	1.1667YrCa	5.42E-07	0.00E+00	0.00E+00	0.00E+00	0.00E+00	0.00E+00	0.00E+00	0.00E+00	0.00E+00	0.00E+00	0.00E+00	0.00E+00
3165	ALL	418660.4	3771541	5.23E-07	1.1667YrCa	5.23E-07	0.00E+00	0.00E+00	0.00E+00	0.00E+00	0.00E+00	0.00E+00	0.00E+00	0.00E+00	0.00E+00	0.00E+00	0.00E+00
3166	ALL	418668.6	3771690	6.58E-07	1.1667YrCa	6.58E-07	0.00E+00	0.00E+00	0.00E+00	0.00E+00	0.00E+00	0.00E+00	0.00E+00	0.00E+00	0.00E+00	0.00E+00	0.00E+00
3167	ALL	418667.5	3771718	6.83E-07	1.1667YrCa	6.83E-07	0.00E+00	0.00E+00	0.00E+00	0.00E+00	0.00E+00	0.00E+00	0.00E+00	0.00E+00	0.00E+00	0.00E+00	0.00E+00
3168	ALL	418668	3771738	7.05E-07	1.1667YrCa	7.05E-07	0.00E+00	0.00E+00	0.00E+00	0.00E+00	0.00E+00	0.00E+00	0.00E+00	0.00E+00	0.00E+00	0.00E+00	0.00E+00
3169	ALL	418664.2	3771776	7.42E-07	1.1667YrCa	7.42E-07	0.00E+00	0.00E+00	0.00E+00	0.00E+00	0.00E+00	0.00E+00	0.00E+00	0.00E+00	0.00E+00	0.00E+00	0.00E+00
3170	ALL	418663.1	3771792	7.60E-07	1.1667YrCa	7.60E-07	0.00E+00	0.00E+00	0.00E+00	0.00E+00	0.00E+00	0.00E+00	0.00E+00	0.00E+00	0.00E+00	0.00E+00	0.00E+00
3171	ALL	418659.3	3771820	7.94E-07	1.1667YrCa	7.94E-07	0.00E+00	0.00E+00	0.00E+00	0.00E+00	0.00E+00	0.00E+00	0.00E+00	0.00E+00	0.00E+00	0.00E+00	0.00E+00
3172	ALL	418662	3771838	8.22E-07	1.1667YrCa	8.22E-07	0.00E+00	0.00E+00	0.00E+00	0.00E+00	0.00E+00	0.00E+00	0.00E+00	0.00E+00	0.00E+00	0.00E+00	0.00E+00
3173	ALL	418663.7	3771854	8.48E-07	1.1667YrCa	8.48E-07	0.00E+00	0.00E+00	0.00E+00	0.00E+00	0.00E+00	0.00E+00	0.00E+00	0.00E+00	0.00E+00	0.00E+00	0.00E+00
3174	ALL	418666.9	3771869	8.77E-07	1.1667YrCa	8.77E-07	0.00E+00	0.00E+00	0.00E+00	0.00E+00	0.00E+00	0.00E+00	0.00E+00	0.00E+00	0.00E+00	0.00E+00	0.00E+00
3175	ALL	418718.2	3771757	6.67E-07	1.1667YrCa	6.67E-07	0.00E+00	0.00E+00	0.00E+00	0.00E+00	0.00E+00	0.00E+00	0.00E+00	0.00E+00	0.00E+00	0.00E+00	0.00E+00
3176	ALL	418714.9	3771780	7.00E-07	1.1667YrCa	7.00E-07	0.00E+00	0.00E+00	0.00E+00	0.00E+00	0.00E+00	0.00E+00	0.00E+00	0.00E+00	0.00E+00	0.00E+00	0.00E+00
3177	ALL	418716.6	3771816	7.40E-07	1.1667YrCa	7.40E-07	0.00E+00	0.00E+00	0.00E+00	0.00E+00	0.00E+00	0.00E+00	0.00E+00	0.00E+00	0.00E+00	0.00E+00	0.00E+00
3178	ALL	418718.2	3771831	7.56E-07	1.1667YrCa	7.56E-07	0.00E+00	0.00E+00	0.00E+00	0.00E+00	0.00E+00	0.00E+00	0.00E+00	0.00E+00	0.00E+00	0.00E+00	0.00E+00
3179	ALL	418715.5	3771855	7.96E-07	1.1667YrCa	7.96E-07	0.00E+00	0.00E+00	0.00E+00	0.00E+00	0.00E+00	0.00E+00	0.00E+00	0.00E+00	0.00E+00	0.00E+00	0.00E+00
3180	ALL	418716	3771873	8.24E-07	1.1667YrCa	8.24E-07	0.00E+00	0.00E+00	0.00E+00	0.00E+00	0.00E+00	0.00E+00	0.00E+00	0.00E+00	0.00E+00	0.00E+00	0.00E+00
3181	ALL	418714.9	3771893	8.59E-07	1.1667YrCa	8.59E-07	0.00E+00	0.00E+00	0.00E+00	0.00E+00	0.00E+00	0.00E+00	0.00E+00	0.00E+00	0.00E+00	0.00E+00	0.00E+00
3182	ALL	418714.4	3771911	8.91E-07	1.1667YrCa	8.91E-07	0.00E+00	0.00E+00	0.00E+00	0.00E+00	0.00E+00	0.00E+00	0.00E+00	0.00E+00	0.00E+00	0.00E+00	0.00E+00
3183	ALL	418713.3	3771925	9.19E-07	1.1667YrCa	9.19E-07	0.00E+00	0.00E+00	0.00E+00	0.00E+00	0.00E+00	0.00E+00	0.00E+00	0.00E+00	0.00E+00	0.00E+00	0.00E+00
3184	ALL	418711.7	3771945	9.62E-07	1.1667YrCa	9.62E-07	0.00E+00	0.00E+00	0.00E+00	0.00E+00	0.00E+00	0.00E+00	0.00E+00	0.00E+00	0.00E+00	0.00E+00	0.00E+00
3185	ALL	418714.4	3771966	9.98E-07	1.1667YrCa	9.98E-07	0.00E+00	0.00E+00	0.00E+00	0.00E+00	0.00E+00	0.00E+00	0.00E+00	0.00E+00	0.00E+00	0.00E+00	0.00E+00
3186	ALL	418712.2	3771985	1.05E-06	1.1667YrCa	1.05E-06	0.00E+00	0.00E+00	0.00E+00	0.00E+00	0.00E+00	0.00E+00	0.00E+00	0.00E+00	0.00E+00	0.00E+00	0.00E+00
3187	ALL	418714.9	3771996	1.06E-06	1.1667YrCa	1.06E-06	0.00E+00	0.00E+00	0.00E+00	0.00E+00	0.00E+00	0.00E+00	0.00E+00	0.00E+00	0.00E+00	0.00E+00	0.00E+00
3188	ALL	418711.1	3772020	1.14E-06	1.1667YrCa	1.14E-06	0.00E+00	0.00E+00	0.00E+00	0.00E+00	0.00E+00	0.00E+00	0.00E+00	0.00E+00	0.00E+00	0.00E+00	0.00E+00
3189	ALL	418666.9	3771903	9.33E-07	1.1667YrCa	9.33E-07	0.00E+00	0.00E+00	0.00E+00	0.00E+00	0.00E+00	0.00E+00	0.00E+00	0.00E+00	0.00E+00	0.00E+00	0.00E+00
3190	ALL	418671.3	3771949	1.03E-06	1.1667YrCa	1.03E-06	0.00E+00	0.00E+00	0.00E+00	0.00E+00	0.00E+00	0.00E+00	0.00E+00	0.00E+00	0.00E+00	0.00E+00	0.00E+00
3191	ALL	418737.3	3772104	1.32E-06	1.1667YrCa	1.32E-06	0.00E+00	0.00E+00	0.00E+00	0.00E+00	0.00E+00	0.00E+00	0.00E+00	0.00E+00	0.00E+00	0.00E+00	0.00E+00
3192	ALL	418733.5	3772149	1.51E-06	1.1667YrCa	1.51E-06	0.00E+00	0.00E+00	0.00E+00	0.00E+00	0.00E+00	0.00E+00	0.00E+00	0.00E+00	0.00E+00	0.00E+00	0.00E+00
3193	ALL	418752	3772249	2.01E-06	1.1667YrCa	2.01E-06	0.00E+00	0.00E+00	0.00E+00	0.00E+00	0.00E+00	0.00E+00	0.00E+00	0.00E+00	0.00E+00	0.00E+00	0.00E+00
3194	ALL	418750.9	3772270	2.18E-06	1.1667YrCa	2.18E-06	0.00E+00	0.00E+00	0.00E+00	0.00E+00	0.00E+00	0.00E+00	0.00E+00	0.00E+00	0.00E+00	0.00E+00	0.00E+00
3195	ALL	418748.2	3772287	2.33E-06	1.1667YrCa	2.33E-06	0.00E+00	0.00E+00	0.00E+00	0.00E+00	0.00E+00	0.00E+00	0.00E+00	0.00E+00	0.00E+00	0.00E+00	0.00E+00

3196 ALL	418746.6	3772308	2.53E-06	1.1667YrCa	2.53E-06	0.00E+00	0.00E+00	0.00E+00	0.00E+00	0.00E+00	0.00E+00	0.00E+00	0.00E+00	0.00E+00	0.00E+00	0.00E+00
3197 ALL	418759.1	3772353	2.96E-06	1.1667YrCa	2.96E-06	0.00E+00	0.00E+00	0.00E+00	0.00E+00	0.00E+00	0.00E+00	0.00E+00	0.00E+00	0.00E+00	0.00E+00	0.00E+00
3198 ALL	418666.9	3773557	5.33E-07	1.1667YrCa	5.33E-07	0.00E+00	0.00E+00	0.00E+00	0.00E+00	0.00E+00	0.00E+00	0.00E+00	0.00E+00	0.00E+00	0.00E+00	0.00E+00
3199 ALL	418666.9	3773583	5.11E-07	1.1667YrCa	5.11E-07	0.00E+00	0.00E+00	0.00E+00	0.00E+00	0.00E+00	0.00E+00	0.00E+00	0.00E+00	0.00E+00	0.00E+00	0.00E+00
3200 ALL	418668.6	3773606	4.96E-07	1.1667YrCa	4.96E-07	0.00E+00	0.00E+00	0.00E+00	0.00E+00	0.00E+00	0.00E+00	0.00E+00	0.00E+00	0.00E+00	0.00E+00	0.00E+00
3201 ALL	418670.2	3773643	4.73E-07	1.1667YrCa	4.73E-07	0.00E+00	0.00E+00	0.00E+00	0.00E+00	0.00E+00	0.00E+00	0.00E+00	0.00E+00	0.00E+00	0.00E+00	0.00E+00
3202 ALL	418665.8	3773664	4.50E-07	1.1667YrCa	4.50E-07	0.00E+00	0.00E+00	0.00E+00	0.00E+00	0.00E+00	0.00E+00	0.00E+00	0.00E+00	0.00E+00	0.00E+00	0.00E+00
3203 ALL	418659.8	3773680	4.31E-07	1.1667YrCa	4.31E-07	0.00E+00	0.00E+00	0.00E+00	0.00E+00	0.00E+00	0.00E+00	0.00E+00	0.00E+00	0.00E+00	0.00E+00	0.00E+00
3204 ALL	418660.9	3773697	4.22E-07	1.1667YrCa	4.22E-07	0.00E+00	0.00E+00	0.00E+00	0.00E+00	0.00E+00	0.00E+00	0.00E+00	0.00E+00	0.00E+00	0.00E+00	0.00E+00
3205 ALL	418659.3	3773719	4.07E-07	1.1667YrCa	4.07E-07	0.00E+00	0.00E+00	0.00E+00	0.00E+00	0.00E+00	0.00E+00	0.00E+00	0.00E+00	0.00E+00	0.00E+00	0.00E+00
3206 ALL	418720.4	3773571	5.41E-07	1.1667YrCa	5.41E-07	0.00E+00	0.00E+00	0.00E+00	0.00E+00	0.00E+00	0.00E+00	0.00E+00	0.00E+00	0.00E+00	0.00E+00	0.00E+00
3207 ALL	418718.2	3773605	5.16E-07	1.1667YrCa	5.16E-07	0.00E+00	0.00E+00	0.00E+00	0.00E+00	0.00E+00	0.00E+00	0.00E+00	0.00E+00	0.00E+00	0.00E+00	0.00E+00
3208 ALL	418731.3	3773666	4.54E-07	1.1667YrCa	4.54E-07	0.00E+00	0.00E+00	0.00E+00	0.00E+00	0.00E+00	0.00E+00	0.00E+00	0.00E+00	0.00E+00	0.00E+00	0.00E+00
3209 ALL	418733.5	3773696	4.30E-07	1.1667YrCa	4.30E-07	0.00E+00	0.00E+00	0.00E+00	0.00E+00	0.00E+00	0.00E+00	0.00E+00	0.00E+00	0.00E+00	0.00E+00	0.00E+00
3210 ALL	418732.9	3773758	3.54E-07	1.1667YrCa	3.54E-07	0.00E+00	0.00E+00	0.00E+00	0.00E+00	0.00E+00	0.00E+00	0.00E+00	0.00E+00	0.00E+00	0.00E+00	0.00E+00
3211 ALL	418731.8	3773791	3.15E-07	1.1667YrCa	3.15E-07	0.00E+00	0.00E+00	0.00E+00	0.00E+00	0.00E+00	0.00E+00	0.00E+00	0.00E+00	0.00E+00	0.00E+00	0.00E+00
3212 ALL	418715.5	3773853	3.19E-07	1.1667YrCa	3.19E-07	0.00E+00	0.00E+00	0.00E+00	0.00E+00	0.00E+00	0.00E+00	0.00E+00	0.00E+00	0.00E+00	0.00E+00	0.00E+00
3213 ALL	418663.1	3773758	3.92E-07	1.1667YrCa	3.92E-07	0.00E+00	0.00E+00	0.00E+00	0.00E+00	0.00E+00	0.00E+00	0.00E+00	0.00E+00	0.00E+00	0.00E+00	0.00E+00
3214 ALL	418662	3773775	3.82E-07	1.1667YrCa	3.82E-07	0.00E+00	0.00E+00	0.00E+00	0.00E+00	0.00E+00	0.00E+00	0.00E+00	0.00E+00	0.00E+00	0.00E+00	0.00E+00
3215 ALL	418662	3773796	3.72E-07	1.1667YrCa	3.72E-07	0.00E+00	0.00E+00	0.00E+00	0.00E+00	0.00E+00	0.00E+00	0.00E+00	0.00E+00	0.00E+00	0.00E+00	0.00E+00
3216 ALL	418661.5	3773813	3.64E-07	1.1667YrCa	3.64E-07	0.00E+00	0.00E+00	0.00E+00	0.00E+00	0.00E+00	0.00E+00	0.00E+00	0.00E+00	0.00E+00	0.00E+00	0.00E+00
3217 ALL	418657.7	3773837	3.48E-07	1.1667YrCa	3.48E-07	0.00E+00	0.00E+00	0.00E+00	0.00E+00	0.00E+00	0.00E+00	0.00E+00	0.00E+00	0.00E+00	0.00E+00	0.00E+00
3218 ALL	418654.4	3773854	3.38E-07	1.1667YrCa	3.38E-07	0.00E+00	0.00E+00	0.00E+00	0.00E+00	0.00E+00	0.00E+00	0.00E+00	0.00E+00	0.00E+00	0.00E+00	0.00E+00
3219 ALL	418717.1	3773892	3.13E-07	1.1667YrCa	3.13E-07	0.00E+00	0.00E+00	0.00E+00	0.00E+00	0.00E+00	0.00E+00	0.00E+00	0.00E+00	0.00E+00	0.00E+00	0.00E+00
3220 ALL	418728	3773967	2.76E-07	1.1667YrCa	2.76E-07	0.00E+00	0.00E+00	0.00E+00	0.00E+00	0.00E+00	0.00E+00	0.00E+00	0.00E+00	0.00E+00	0.00E+00	0.00E+00
3221 ALL	418723.1	3773980	2.73E-07	1.1667YrCa	2.73E-07	0.00E+00	0.00E+00	0.00E+00	0.00E+00	0.00E+00	0.00E+00	0.00E+00	0.00E+00	0.00E+00	0.00E+00	0.00E+00
3222 ALL	418724.2	3773997	2.54E-07	1.1667YrCa	2.54E-07	0.00E+00	0.00E+00	0.00E+00	0.00E+00	0.00E+00	0.00E+00	0.00E+00	0.00E+00	0.00E+00	0.00E+00	0.00E+00
3223 ALL	418724.2	3774006	2.51E-07	1.1667YrCa	2.51E-07	0.00E+00	0.00E+00	0.00E+00	0.00E+00	0.00E+00	0.00E+00	0.00E+00	0.00E+00	0.00E+00	0.00E+00	0.00E+00
3224 ALL	418724.2	3774023	2.47E-07	1.1667YrCa	2.47E-07	0.00E+00	0.00E+00	0.00E+00	0.00E+00	0.00E+00	0.00E+00	0.00E+00	0.00E+00	0.00E+00	0.00E+00	0.00E+00
3225 ALL	418723.7	3774041	2.44E-07	1.1667YrCa	2.44E-07	0.00E+00	0.00E+00	0.00E+00	0.00E+00	0.00E+00	0.00E+00	0.00E+00	0.00E+00	0.00E+00	0.00E+00	0.00E+00
3226 ALL	418723.7	3774057	2.41E-07	1.1667YrCa	2.41E-07	0.00E+00	0.00E+00	0.00E+00	0.00E+00	0.00E+00	0.00E+00	0.00E+00	0.00E+00	0.00E+00	0.00E+00	0.00E+00
3227 ALL	418722	3774075	2.41E-07	1.1667YrCa	2.41E-07	0.00E+00	0.00E+00	0.00E+00	0.00E+00	0.00E+00	0.00E+00	0.00E+00	0.00E+00	0.00E+00	0.00E+00	0.00E+00
3228 ALL	418723.7	3774090	2.36E-07	1.1667YrCa	2.36E-07	0.00E+00	0.00E+00	0.00E+00	0.00E+00	0.00E+00	0.00E+00	0.00E+00	0.00E+00	0.00E+00	0.00E+00	0.00E+00
3229 ALL	418717.7	3774118	2.43E-07	1.1667YrCa	2.43E-07	0.00E+00	0.00E+00	0.00E+00	0.00E+00	0.00E+00	0.00E+00	0.00E+00	0.00E+00	0.00E+00	0.00E+00	0.00E+00
3230 ALL	418666.9	3774432	1.76E-07	1.1667YrCa	1.76E-07	0.00E+00	0.00E+00	0.00E+00	0.00E+00	0.00E+00	0.00E+00	0.00E+00	0.00E+00	0.00E+00	0.00E+00	0.00E+00
3231 ALL	418665.3	3774456	1.70E-07	1.1667YrCa	1.70E-07	0.00E+00	0.00E+00	0.00E+00	0.00E+00	0.00E+00	0.00E+00	0.00E+00	0.00E+00	0.00E+00	0.00E+00	0.00E+00
3232 ALL	418666.9	3774472	1.71E-07	1.1667YrCa	1.71E-07	0.00E+00	0.00E+00	0.00E+00	0.00E+00	0.00E+00	0.00E+00	0.00E+00	0.00E+00	0.00E+00	0.00E+00	0.00E+00
3233 ALL	418668	3774496	1.70E-07	1.1667YrCa	1.70E-07	0.00E+00	0.00E+00	0.00E+00	0.00E+00	0.00E+00	0.00E+00	0.00E+00	0.00E+00	0.00E+00	0.00E+00	0.00E+00
3234 ALL	418671.8	3774514	1.74E-07	1.1667YrCa	1.74E-07	0.00E+00	0.00E+00	0.00E+00	0.00E+00	0.00E+00	0.00E+00	0.00E+00	0.00E+00	0.00E+00	0.00E+00	0.00E+00
3235 ALL	418674	3774535	1.76E-07	1.1667YrCa	1.76E-07	0.00E+00	0.00E+00	0.00E+00	0.00E+00	0.00E+00	0.00E+00	0.00E+00	0.00E+00	0.00E+00	0.00E+00	0.00E+00
3236 ALL	418673.5	3774558	1.73E-07	1.1667YrCa	1.73E-07	0.00E+00	0.00E+00	0.00E+00	0.00E+00	0.00E+00	0.00E+00	0.00E+00	0.00E+00	0.00E+00	0.00E+00	0.00E+00
3237 ALL	418672.9	3774591	1.69E-07	1.1667YrCa	1.69E-07	0.00E+00	0.00E+00	0.00E+00	0.00E+00	0.00E+00	0.00E+00	0.00E+00	0.00E+00	0.00E+00	0.00E+00	0.00E+00
3238 ALL	418671.3	3774614	1.64E-07	1.1667YrCa	1.64E-07	0.00E+00	0.00E+00	0.00E+00	0.00E+00	0.00E+00	0.00E+00	0.00E+00	0.00E+00	0.00E+00	0.00E+00	0.00E+00
3239 ALL	418668	3774633	1.57E-07	1.1667YrCa	1.57E-07	0.00E+00	0.00E+00	0.00E+00	0.00E+00	0.00E+00	0.00E+00	0.00E+00	0.00E+00	0.00E+00	0.00E+00	0.00E+00
3240 ALL	418668	3774660	1.55E-07	1.1667YrCa	1.55E-07	0.00E+00	0.00E+00	0.00E+00	0.00E+00	0.00E+00	0.00E+00	0.00E+00	0.00E+00	0.00E+00	0.00E+00	0.00E+00
3241 ALL	418669.7	3774676	1.56E-07	1.1667YrCa	1.56E-07	0.00E+00	0.00E+00	0.00E+00	0.00E+00	0.00E+00	0.00E+00	0.00E+00	0.00E+00	0.00E+00	0.00E+00	0.00E+00
3242 ALL	418670.8	3774696	1.56E-07	1.1667YrCa	1.56E-07	0.00E+00	0.00E+00	0.00E+00	0.00E+00	0.00E+00	0.00E+00	0.00E+00	0.00E+00	0.00E+00	0.00E+00	0.00E+00

3243	ALL	418728.6	3774716	1.60E-07	1.1667YrCa	1.60E-07	0.00E+00	0.00E+00	0.00E+00	0.00E+00	0.00E+00	0.00E+00	0.00E+00	0.00E+00	0.00E+00	0.00E+00	0.00E+00
3244	ALL	418729.7	3774697	1.59E-07	1.1667YrCa	1.59E-07	0.00E+00	0.00E+00	0.00E+00	0.00E+00	0.00E+00	0.00E+00	0.00E+00	0.00E+00	0.00E+00	0.00E+00	0.00E+00
3245	ALL	418731.3	3774683	1.58E-07	1.1667YrCa	1.58E-07	0.00E+00	0.00E+00	0.00E+00	0.00E+00	0.00E+00	0.00E+00	0.00E+00	0.00E+00	0.00E+00	0.00E+00	0.00E+00
3246	ALL	418730.2	3774668	1.60E-07	1.1667YrCa	1.60E-07	0.00E+00	0.00E+00	0.00E+00	0.00E+00	0.00E+00	0.00E+00	0.00E+00	0.00E+00	0.00E+00	0.00E+00	0.00E+00
3247	ALL	418728.6	3774653	1.63E-07	1.1667YrCa	1.63E-07	0.00E+00	0.00E+00	0.00E+00	0.00E+00	0.00E+00	0.00E+00	0.00E+00	0.00E+00	0.00E+00	0.00E+00	0.00E+00
3248	ALL	418730.8	3774640	1.61E-07	1.1667YrCa	1.61E-07	0.00E+00	0.00E+00	0.00E+00	0.00E+00	0.00E+00	0.00E+00	0.00E+00	0.00E+00	0.00E+00	0.00E+00	0.00E+00
3249	ALL	418729.1	3774621	1.64E-07	1.1667YrCa	1.64E-07	0.00E+00	0.00E+00	0.00E+00	0.00E+00	0.00E+00	0.00E+00	0.00E+00	0.00E+00	0.00E+00	0.00E+00	0.00E+00
3250	ALL	418730.2	3774593	1.65E-07	1.1667YrCa	1.65E-07	0.00E+00	0.00E+00	0.00E+00	0.00E+00	0.00E+00	0.00E+00	0.00E+00	0.00E+00	0.00E+00	0.00E+00	0.00E+00
3251	ALL	418728.6	3774574	1.68E-07	1.1667YrCa	1.68E-07	0.00E+00	0.00E+00	0.00E+00	0.00E+00	0.00E+00	0.00E+00	0.00E+00	0.00E+00	0.00E+00	0.00E+00	0.00E+00
3252	ALL	418729.1	3774546	1.69E-07	1.1667YrCa	1.69E-07	0.00E+00	0.00E+00	0.00E+00	0.00E+00	0.00E+00	0.00E+00	0.00E+00	0.00E+00	0.00E+00	0.00E+00	0.00E+00
3253	ALL	418654.9	3774773	1.32E-07	1.1667YrCa	1.32E-07	0.00E+00	0.00E+00	0.00E+00	0.00E+00	0.00E+00	0.00E+00	0.00E+00	0.00E+00	0.00E+00	0.00E+00	0.00E+00
3254	ALL	418657.1	3774787	1.33E-07	1.1667YrCa	1.33E-07	0.00E+00	0.00E+00	0.00E+00	0.00E+00	0.00E+00	0.00E+00	0.00E+00	0.00E+00	0.00E+00	0.00E+00	0.00E+00
3255	ALL	418657.7	3774806	1.32E-07	1.1667YrCa	1.32E-07	0.00E+00	0.00E+00	0.00E+00	0.00E+00	0.00E+00	0.00E+00	0.00E+00	0.00E+00	0.00E+00	0.00E+00	0.00E+00
3256	ALL	418657.1	3774829	1.30E-07	1.1667YrCa	1.30E-07	0.00E+00	0.00E+00	0.00E+00	0.00E+00	0.00E+00	0.00E+00	0.00E+00	0.00E+00	0.00E+00	0.00E+00	0.00E+00
3257	ALL	418656.6	3774842	1.29E-07	1.1667YrCa	1.29E-07	0.00E+00	0.00E+00	0.00E+00	0.00E+00	0.00E+00	0.00E+00	0.00E+00	0.00E+00	0.00E+00	0.00E+00	0.00E+00
3258	ALL	418656.6	3774864	1.27E-07	1.1667YrCa	1.27E-07	0.00E+00	0.00E+00	0.00E+00	0.00E+00	0.00E+00	0.00E+00	0.00E+00	0.00E+00	0.00E+00	0.00E+00	0.00E+00
3259	ALL	418658.2	3774882	1.28E-07	1.1667YrCa	1.28E-07	0.00E+00	0.00E+00	0.00E+00	0.00E+00	0.00E+00	0.00E+00	0.00E+00	0.00E+00	0.00E+00	0.00E+00	0.00E+00
3260	ALL	418659.3	3774903	1.28E-07	1.1667YrCa	1.28E-07	0.00E+00	0.00E+00	0.00E+00	0.00E+00	0.00E+00	0.00E+00	0.00E+00	0.00E+00	0.00E+00	0.00E+00	0.00E+00
3261	ALL	418657.1	3774920	1.25E-07	1.1667YrCa	1.25E-07	0.00E+00	0.00E+00	0.00E+00	0.00E+00	0.00E+00	0.00E+00	0.00E+00	0.00E+00	0.00E+00	0.00E+00	0.00E+00
3262	ALL	418661.5	3774974	1.26E-07	1.1667YrCa	1.26E-07	0.00E+00	0.00E+00	0.00E+00	0.00E+00	0.00E+00	0.00E+00	0.00E+00	0.00E+00	0.00E+00	0.00E+00	0.00E+00
3263	ALL	418661.5	3774992	1.25E-07	1.1667YrCa	1.25E-07	0.00E+00	0.00E+00	0.00E+00	0.00E+00	0.00E+00	0.00E+00	0.00E+00	0.00E+00	0.00E+00	0.00E+00	0.00E+00
3264	ALL	418662	3775011	1.24E-07	1.1667YrCa	1.24E-07	0.00E+00	0.00E+00	0.00E+00	0.00E+00	0.00E+00	0.00E+00	0.00E+00	0.00E+00	0.00E+00	0.00E+00	0.00E+00
3265	ALL	418663.1	3775029	1.24E-07	1.1667YrCa	1.24E-07	0.00E+00	0.00E+00	0.00E+00	0.00E+00	0.00E+00	0.00E+00	0.00E+00	0.00E+00	0.00E+00	0.00E+00	0.00E+00
3266	ALL	418663.7	3775043	1.24E-07	1.1667YrCa	1.24E-07	0.00E+00	0.00E+00	0.00E+00	0.00E+00	0.00E+00	0.00E+00	0.00E+00	0.00E+00	0.00E+00	0.00E+00	0.00E+00
3267	ALL	418663.7	3775066	1.23E-07	1.1667YrCa	1.23E-07	0.00E+00	0.00E+00	0.00E+00	0.00E+00	0.00E+00	0.00E+00	0.00E+00	0.00E+00	0.00E+00	0.00E+00	0.00E+00
3268	ALL	418664.2	3775084	1.22E-07	1.1667YrCa	1.22E-07	0.00E+00	0.00E+00	0.00E+00	0.00E+00	0.00E+00	0.00E+00	0.00E+00	0.00E+00	0.00E+00	0.00E+00	0.00E+00
3269	ALL	418742.2	3775187	1.25E-07	1.1667YrCa	1.25E-07	0.00E+00	0.00E+00	0.00E+00	0.00E+00	0.00E+00	0.00E+00	0.00E+00	0.00E+00	0.00E+00	0.00E+00	0.00E+00
3270	ALL	418736.2	3775232	1.31E-07	1.1667YrCa	1.31E-07	0.00E+00	0.00E+00	0.00E+00	0.00E+00	0.00E+00	0.00E+00	0.00E+00	0.00E+00	0.00E+00	0.00E+00	0.00E+00
3271	ALL	418740.6	3775262	1.25E-07	1.1667YrCa	1.25E-07	0.00E+00	0.00E+00	0.00E+00	0.00E+00	0.00E+00	0.00E+00	0.00E+00	0.00E+00	0.00E+00	0.00E+00	0.00E+00
3272	ALL	418741.1	3775305	1.24E-07	1.1667YrCa	1.24E-07	0.00E+00	0.00E+00	0.00E+00	0.00E+00	0.00E+00	0.00E+00	0.00E+00	0.00E+00	0.00E+00	0.00E+00	0.00E+00
3273	ALL	418749.9	3775323	1.14E-07	1.1667YrCa	1.14E-07	0.00E+00	0.00E+00	0.00E+00	0.00E+00	0.00E+00	0.00E+00	0.00E+00	0.00E+00	0.00E+00	0.00E+00	0.00E+00
3274	ALL	418740.6	3775347	1.24E-07	1.1667YrCa	1.24E-07	0.00E+00	0.00E+00	0.00E+00	0.00E+00	0.00E+00	0.00E+00	0.00E+00	0.00E+00	0.00E+00	0.00E+00	0.00E+00
3275	ALL	418752.6	3775362	1.11E-07	1.1667YrCa	1.11E-07	0.00E+00	0.00E+00	0.00E+00	0.00E+00	0.00E+00	0.00E+00	0.00E+00	0.00E+00	0.00E+00	0.00E+00	0.00E+00
3276	ALL	418672.4	3775421	1.11E-07	1.1667YrCa	1.11E-07	0.00E+00	0.00E+00	0.00E+00	0.00E+00	0.00E+00	0.00E+00	0.00E+00	0.00E+00	0.00E+00	0.00E+00	0.00E+00
3277	ALL	418670.2	3775442	1.07E-07	1.1667YrCa	1.07E-07	0.00E+00	0.00E+00	0.00E+00	0.00E+00	0.00E+00	0.00E+00	0.00E+00	0.00E+00	0.00E+00	0.00E+00	0.00E+00
3278	ALL	418669.7	3775457	1.06E-07	1.1667YrCa	1.06E-07	0.00E+00	0.00E+00	0.00E+00	0.00E+00	0.00E+00	0.00E+00	0.00E+00	0.00E+00	0.00E+00	0.00E+00	0.00E+00
3279	ALL	418674	3775479	1.09E-07	1.1667YrCa	1.09E-07	0.00E+00	0.00E+00	0.00E+00	0.00E+00	0.00E+00	0.00E+00	0.00E+00	0.00E+00	0.00E+00	0.00E+00	0.00E+00
3280	ALL	418674	3775499	1.08E-07	1.1667YrCa	1.08E-07	0.00E+00	0.00E+00	0.00E+00	0.00E+00	0.00E+00	0.00E+00	0.00E+00	0.00E+00	0.00E+00	0.00E+00	0.00E+00
3281	ALL	418692.6	3775499	1.44E-07	1.1667YrCa	1.44E-07	0.00E+00	0.00E+00	0.00E+00	0.00E+00	0.00E+00	0.00E+00	0.00E+00	0.00E+00	0.00E+00	0.00E+00	0.00E+00
3282	ALL	418691.5	3775525	1.38E-07	1.1667YrCa	1.38E-07	0.00E+00	0.00E+00	0.00E+00	0.00E+00	0.00E+00	0.00E+00	0.00E+00	0.00E+00	0.00E+00	0.00E+00	0.00E+00
3283	ALL	418747.7	3775443	1.13E-07	1.1667YrCa	1.13E-07	0.00E+00	0.00E+00	0.00E+00	0.00E+00	0.00E+00	0.00E+00	0.00E+00	0.00E+00	0.00E+00	0.00E+00	0.00E+00
3284	ALL	418746	3775481	1.14E-07	1.1667YrCa	1.14E-07	0.00E+00	0.00E+00	0.00E+00	0.00E+00	0.00E+00	0.00E+00	0.00E+00	0.00E+00	0.00E+00	0.00E+00	0.00E+00
3285	ALL	418745.5	3775512	1.14E-07	1.1667YrCa	1.14E-07	0.00E+00	0.00E+00	0.00E+00	0.00E+00	0.00E+00	0.00E+00	0.00E+00	0.00E+00	0.00E+00	0.00E+00	0.00E+00
3286	ALL	418685.5	3775569	1.22E-07	1.1667YrCa	1.22E-07	0.00E+00	0.00E+00	0.00E+00	0.00E+00	0.00E+00	0.00E+00	0.00E+00	0.00E+00	0.00E+00	0.00E+00	0.00E+00
3287	ALL	418685.5	3775582	1.21E-07	1.1667YrCa	1.21E-07	0.00E+00	0.00E+00	0.00E+00	0.00E+00	0.00E+00	0.00E+00	0.00E+00	0.00E+00	0.00E+00	0.00E+00	0.00E+00
3288	ALL	418758.6	3775791	9.34E-08	1.1667YrCa	9.34E-08	0.00E+00	0.00E+00	0.00E+00	0.00E+00	0.00E+00	0.00E+00	0.00E+00	0.00E+00	0.00E+00	0.00E+00	0.00E+00
3289	ALL	418758	3775826	9.12E-08	1.1667YrCa	9.12E-08	0.00E+00	0.00E+00	0.00E+00	0.00E+00	0.00E+00	0.00E+00	0.00E+00	0.00E+00	0.00E+00	0.00E+00	0.00E+00

3290	ALL	418752	3775873	9.09E-08	1.1667YrCa	9.09E-08	0.00E+00	0.00E+00	0.00E+00	0.00E+00	0.00E+00	0.00E+00	0.00E+00	0.00E+00	0.00E+00	0.00E+00	0.00E+00
3291	ALL	418693.7	3775866	1.01E-07	1.1667YrCa	1.01E-07	0.00E+00	0.00E+00	0.00E+00	0.00E+00	0.00E+00	0.00E+00	0.00E+00	0.00E+00	0.00E+00	0.00E+00	0.00E+00

REC	GRP	NETID	X	Y	SCENARIO	CV	CNS	IMMUN	KIDNEY	GILV	REPRO/DE\	RESP	SKIN	EYE	BONE/TEET	ENDO	BLOOD	ODOR	GENERAL	MAXHI
1	ALL		417907.9	3772774	NonCancer	0.00E+00	0.00E+00	0.00E+00	0.00E+00	0.00E+00	0.00E+00	4.63E-04	0.00E+00	0.00E+00	0.00E+00	0.00E+00	0.00E+00	0.00E+00	0.00E+00	4.63E-04
2	ALL		417932.9	3772799	NonCancer	0.00E+00	0.00E+00	0.00E+00	0.00E+00	0.00E+00	0.00E+00	4.75E-04	0.00E+00	0.00E+00	0.00E+00	0.00E+00	0.00E+00	0.00E+00	0.00E+00	4.75E-04
3	ALL		417932.9	3772824	NonCancer	0.00E+00	0.00E+00	0.00E+00	0.00E+00	0.00E+00	0.00E+00	4.67E-04	0.00E+00	0.00E+00	0.00E+00	0.00E+00	0.00E+00	0.00E+00	0.00E+00	4.67E-04
4	ALL		417932.9	3772849	NonCancer	0.00E+00	0.00E+00	0.00E+00	0.00E+00	0.00E+00	0.00E+00	4.58E-04	0.00E+00	0.00E+00	0.00E+00	0.00E+00	0.00E+00	0.00E+00	0.00E+00	4.58E-04
5	ALL		417932.9	3772874	NonCancer	0.00E+00	0.00E+00	0.00E+00	0.00E+00	0.00E+00	0.00E+00	4.50E-04	0.00E+00	0.00E+00	0.00E+00	0.00E+00	0.00E+00	0.00E+00	0.00E+00	4.50E-04
6	ALL		417932.9	3772899	NonCancer	0.00E+00	0.00E+00	0.00E+00	0.00E+00	0.00E+00	0.00E+00	4.41E-04	0.00E+00	0.00E+00	0.00E+00	0.00E+00	0.00E+00	0.00E+00	0.00E+00	4.41E-04
7	ALL		417932.9	3772924	NonCancer	0.00E+00	0.00E+00	0.00E+00	0.00E+00	0.00E+00	0.00E+00	4.33E-04	0.00E+00	0.00E+00	0.00E+00	0.00E+00	0.00E+00	0.00E+00	0.00E+00	4.33E-04
8	ALL		417932.9	3772949	NonCancer	0.00E+00	0.00E+00	0.00E+00	0.00E+00	0.00E+00	0.00E+00	4.26E-04	0.00E+00	0.00E+00	0.00E+00	0.00E+00	0.00E+00	0.00E+00	0.00E+00	4.26E-04
9	ALL		417932.9	3772974	NonCancer	0.00E+00	0.00E+00	0.00E+00	0.00E+00	0.00E+00	0.00E+00	4.18E-04	0.00E+00	0.00E+00	0.00E+00	0.00E+00	0.00E+00	0.00E+00	0.00E+00	4.18E-04
10	ALL		417932.9	3772999	NonCancer	0.00E+00	0.00E+00	0.00E+00	0.00E+00	0.00E+00	0.00E+00	4.11E-04	0.00E+00	0.00E+00	0.00E+00	0.00E+00	0.00E+00	0.00E+00	0.00E+00	4.11E-04
11	ALL		417932.9	3773024	NonCancer	0.00E+00	0.00E+00	0.00E+00	0.00E+00	0.00E+00	0.00E+00	4.04E-04	0.00E+00	0.00E+00	0.00E+00	0.00E+00	0.00E+00	0.00E+00	0.00E+00	4.04E-04
12	ALL		417932.9	3773049	NonCancer	0.00E+00	0.00E+00	0.00E+00	0.00E+00	0.00E+00	0.00E+00	3.98E-04	0.00E+00	0.00E+00	0.00E+00	0.00E+00	0.00E+00	0.00E+00	0.00E+00	3.98E-04
13	ALL		417932.9	3773074	NonCancer	0.00E+00	0.00E+00	0.00E+00	0.00E+00	0.00E+00	0.00E+00	3.91E-04	0.00E+00	0.00E+00	0.00E+00	0.00E+00	0.00E+00	0.00E+00	0.00E+00	3.91E-04
14	ALL		417932.9	3773099	NonCancer	0.00E+00	0.00E+00	0.00E+00	0.00E+00	0.00E+00	0.00E+00	3.84E-04	0.00E+00	0.00E+00	0.00E+00	0.00E+00	0.00E+00	0.00E+00	0.00E+00	3.84E-04
15	ALL		417957.9	3772799	NonCancer	0.00E+00	0.00E+00	0.00E+00	0.00E+00	0.00E+00	0.00E+00	4.96E-04	0.00E+00	0.00E+00	0.00E+00	0.00E+00	0.00E+00	0.00E+00	0.00E+00	4.96E-04
16	ALL		417957.9	3772824	NonCancer	0.00E+00	0.00E+00	0.00E+00	0.00E+00	0.00E+00	0.00E+00	4.87E-04	0.00E+00	0.00E+00	0.00E+00	0.00E+00	0.00E+00	0.00E+00	0.00E+00	4.87E-04
17	ALL		417957.9	3772849	NonCancer	0.00E+00	0.00E+00	0.00E+00	0.00E+00	0.00E+00	0.00E+00	4.78E-04	0.00E+00	0.00E+00	0.00E+00	0.00E+00	0.00E+00	0.00E+00	0.00E+00	4.78E-04
18	ALL		417957.9	3772874	NonCancer	0.00E+00	0.00E+00	0.00E+00	0.00E+00	0.00E+00	0.00E+00	4.69E-04	0.00E+00	0.00E+00	0.00E+00	0.00E+00	0.00E+00	0.00E+00	0.00E+00	4.69E-04
19	ALL		417957.9	3772899	NonCancer	0.00E+00	0.00E+00	0.00E+00	0.00E+00	0.00E+00	0.00E+00	4.60E-04	0.00E+00	0.00E+00	0.00E+00	0.00E+00	0.00E+00	0.00E+00	0.00E+00	4.60E-04
20	ALL		417957.9	3772924	NonCancer	0.00E+00	0.00E+00	0.00E+00	0.00E+00	0.00E+00	0.00E+00	4.51E-04	0.00E+00	0.00E+00	0.00E+00	0.00E+00	0.00E+00	0.00E+00	0.00E+00	4.51E-04
21	ALL		417957.9	3772949	NonCancer	0.00E+00	0.00E+00	0.00E+00	0.00E+00	0.00E+00	0.00E+00	4.43E-04	0.00E+00	0.00E+00	0.00E+00	0.00E+00	0.00E+00	0.00E+00	0.00E+00	4.43E-04
22	ALL		417957.9	3772974	NonCancer	0.00E+00	0.00E+00	0.00E+00	0.00E+00	0.00E+00	0.00E+00	4.35E-04	0.00E+00	0.00E+00	0.00E+00	0.00E+00	0.00E+00	0.00E+00	0.00E+00	4.35E-04
23	ALL		417957.9	3772999	NonCancer	0.00E+00	0.00E+00	0.00E+00	0.00E+00	0.00E+00	0.00E+00	4.28E-04	0.00E+00	0.00E+00	0.00E+00	0.00E+00	0.00E+00	0.00E+00	0.00E+00	4.28E-04
24	ALL		417957.9	3773024	NonCancer	0.00E+00	0.00E+00	0.00E+00	0.00E+00	0.00E+00	0.00E+00	4.21E-04	0.00E+00	0.00E+00	0.00E+00	0.00E+00	0.00E+00	0.00E+00	0.00E+00	4.21E-04
25	ALL		417957.9	3773049	NonCancer	0.00E+00	0.00E+00	0.00E+00	0.00E+00	0.00E+00	0.00E+00	4.14E-04	0.00E+00	0.00E+00	0.00E+00	0.00E+00	0.00E+00	0.00E+00	0.00E+00	4.14E-04
26	ALL		417957.9	3773074	NonCancer	0.00E+00	0.00E+00	0.00E+00	0.00E+00	0.00E+00	0.00E+00	4.06E-04	0.00E+00	0.00E+00	0.00E+00	0.00E+00	0.00E+00	0.00E+00	0.00E+00	4.06E-04
27	ALL		417957.9	3773099	NonCancer	0.00E+00	0.00E+00	0.00E+00	0.00E+00	0.00E+00	0.00E+00	3.99E-04	0.00E+00	0.00E+00	0.00E+00	0.00E+00	0.00E+00	0.00E+00	0.00E+00	3.99E-04
28	ALL		417957.9	3773124	NonCancer	0.00E+00	0.00E+00	0.00E+00	0.00E+00	0.00E+00	0.00E+00	3.91E-04	0.00E+00	0.00E+00	0.00E+00	0.00E+00	0.00E+00	0.00E+00	0.00E+00	3.91E-04
29	ALL		417982.9	3772799	NonCancer	0.00E+00	0.00E+00	0.00E+00	0.00E+00	0.00E+00	0.00E+00	5.19E-04	0.00E+00	0.00E+00	0.00E+00	0.00E+00	0.00E+00	0.00E+00	0.00E+00	5.19E-04
30	ALL		417982.9	3772824	NonCancer	0.00E+00	0.00E+00	0.00E+00	0.00E+00	0.00E+00	0.00E+00	5.09E-04	0.00E+00	0.00E+00	0.00E+00	0.00E+00	0.00E+00	0.00E+00	0.00E+00	5.09E-04
31	ALL		417982.9	3772849	NonCancer	0.00E+00	0.00E+00	0.00E+00	0.00E+00	0.00E+00	0.00E+00	5.00E-04	0.00E+00	0.00E+00	0.00E+00	0.00E+00	0.00E+00	0.00E+00	0.00E+00	5.00E-04
32	ALL		417982.9	3772874	NonCancer	0.00E+00	0.00E+00	0.00E+00	0.00E+00	0.00E+00	0.00E+00	4.90E-04	0.00E+00	0.00E+00	0.00E+00	0.00E+00	0.00E+00	0.00E+00	0.00E+00	4.90E-04
33	ALL		417982.9	3772899	NonCancer	0.00E+00	0.00E+00	0.00E+00	0.00E+00	0.00E+00	0.00E+00	4.80E-04	0.00E+00	0.00E+00	0.00E+00	0.00E+00	0.00E+00	0.00E+00	0.00E+00	4.80E-04
34	ALL		417982.9	3772924	NonCancer	0.00E+00	0.00E+00	0.00E+00	0.00E+00	0.00E+00	0.00E+00	4.71E-04	0.00E+00	0.00E+00	0.00E+00	0.00E+00	0.00E+00	0.00E+00	0.00E+00	4.71E-04
35	ALL		417982.9	3772949	NonCancer	0.00E+00	0.00E+00	0.00E+00	0.00E+00	0.00E+00	0.00E+00	4.62E-04	0.00E+00	0.00E+00	0.00E+00	0.00E+00	0.00E+00	0.00E+00	0.00E+00	4.62E-04
36	ALL		417982.9	3772974	NonCancer	0.00E+00	0.00E+00	0.00E+00	0.00E+00	0.00E+00	0.00E+00	4.54E-04	0.00E+00	0.00E+00	0.00E+00	0.00E+00	0.00E+00	0.00E+00	0.00E+00	4.54E-04
37	ALL		417982.9	3772999	NonCancer	0.00E+00	0.00E+00	0.00E+00	0.00E+00	0.00E+00	0.00E+00	4.46E-04	0.00E+00	0.00E+00	0.00E+00	0.00E+00	0.00E+00	0.00E+00	0.00E+00	4.46E-04
38	ALL		417982.9	3773024	NonCancer	0.00E+00	0.00E+00	0.00E+00	0.00E+00	0.00E+00	0.00E+00	4.38E-04	0.00E+00	0.00E+00	0.00E+00	0.00E+00	0.00E+00	0.00E+00	0.00E+00	4.38E-04
39	ALL		417982.9	3773049	NonCancer	0.00E+00	0.00E+00	0.00E+00	0.00E+00	0.00E+00	0.00E+00	4.30E-04	0.00E+00	0.00E+00	0.00E+00	0.00E+00	0.00E+00	0.00E+00	0.00E+00	4.30E-04
40	ALL		417982.9	3773074	NonCancer	0.00E+00	0.00E+00	0.00E+00	0.00E+00	0.00E+00	0.00E+00	4.23E-04	0.00E+00	0.00E+00	0.00E+00	0.00E+00	0.00E+00	0.00E+00	0.00E+00	4.23E-04
41	ALL		417982.9	3773099	NonCancer	0.00E+00	0.00E+00	0.00E+00	0.00E+00	0.00E+00	0.00E+00	4.15E-04	0.00E+00	0.00E+00	0.00E+00	0.00E+00	0.00E+00	0.00E+00	0.00E+00	4.15E-04
42	ALL		417982.9	3773124	NonCancer	0.00E+00	0.00E+00	0.00E+00	0.00E+00	0.00E+00	0.00E+00	4.06E-04	0.00E+00	0.00E+00	0.00E+00	0.00E+00	0.00E+00	0.00E+00	0.00E+00	4.06E-04
43	ALL		418007.9	3772799	NonCancer	0.00E+00	0.00E+00	0.00E+00	0.00E+00	0.00E+00	0.00E+00	5.44E-04	0.00E+00	0.00E+00	0.00E+00	0.00E+00	0.00E+00	0.00E+00	0.00E+00	5.44E-04
44	ALL		418007.9	3772824	NonCancer	0.00E+00	0.00E+00	0.00E+00	0.00E+00	0.00E+00	0.00E+00	5.33E-04	0.00E+00	0.00E+00	0.00E+00	0.00E+00	0.00E+00	0.00E+00	0.00E+00	5.33E-04
45	ALL		418007.9	3772849	NonCancer	0.00E+00	0.00E+00	0.00E+00	0.00E+00	0.00E+00	0.00E+00	5.23E-04	0.00E+00	0.00E+00	0.00E+00	0.00E+00	0.00E+00	0.00E+00	0.00E+00	5.23E-04
46	ALL		418007.9	3772874	NonCancer	0.00E+00	0.00E+00	0.00E+00	0.00E+00	0.00E+00	0.00E+00	5.12E-04	0.00E+00	0.00E+00	0.00E+00	0.00E+00	0.00E+00	0.00E+00	0.00E+00	5.12E-04
47	ALL		418007.9	3772899	NonCancer	0.00E+00	0.00E+00	0.00E+00	0.00E+00	0.00E+00	0.00E+00	5.02E-04	0.00E+00	0.00E+00	0.00E+00	0.00E+00	0.00E+00	0.00E+00	0.00E+00	5.02E-04
48	ALL		418007.9	3772924	NonCancer	0.00E+00	0.00E+00	0.00E+00	0.00E+00	0.00E+00	0.00E+00	4.92E-04	0.00E+00	0.00E+00	0.00E+00	0.00E+00	0.00E+00	0.00E+00	0.00E+00	4.92E-04
49	ALL		418007.9	3772949	NonCancer	0.00E+00	0.00E+00	0.00E+00	0.00E+00	0.00E+00	0.00E+00	4.83E-04	0.00E+00	0.00E+00	0.00E+00	0.00E+00	0.00E+00	0.00E+00	0.00E+00	4.83E-04
50	ALL		418007.9	3772974	NonCancer	0.00E+00	0.00E+00	0.00E+00	0.00E+00	0.00E+00	0.00E+00	4.74E-04	0.00E+00	0.00E+00	0.00E+00	0.00E+00	0.00E+00	0.00E+00	0.00E+00	4.74E-04
51	ALL		418007.9	3772999	NonCancer	0.00E+00	0.00E+00	0.00E+00	0.00E+00	0.00E+00	0.00E+00	4.66E-04	0.00E+00	0.00E+00	0.00E+00	0.00E+00	0.00E+00	0.00E+00	0.00E+00	4.66E-04

52	ALL	418007.9	3773024	NonCancer	0.00E+00	0.00E+00	0.00E+00	0.00E+00	0.00E+00	0.00E+00	4.57E-04	0.00E+00	0.00E+00	0.00E+00	0.00E+00	0.00E+00	0.00E+00	0.00E+00	4.57E-04
53	ALL	418007.9	3773049	NonCancer	0.00E+00	0.00E+00	0.00E+00	0.00E+00	0.00E+00	0.00E+00	4.49E-04	0.00E+00	0.00E+00	0.00E+00	0.00E+00	0.00E+00	0.00E+00	0.00E+00	4.49E-04
54	ALL	418007.9	3773074	NonCancer	0.00E+00	0.00E+00	0.00E+00	0.00E+00	0.00E+00	0.00E+00	4.40E-04	0.00E+00	0.00E+00	0.00E+00	0.00E+00	0.00E+00	0.00E+00	0.00E+00	4.40E-04
55	ALL	418007.9	3773099	NonCancer	0.00E+00	0.00E+00	0.00E+00	0.00E+00	0.00E+00	0.00E+00	4.32E-04	0.00E+00	0.00E+00	0.00E+00	0.00E+00	0.00E+00	0.00E+00	0.00E+00	4.32E-04
56	ALL	418007.9	3773124	NonCancer	0.00E+00	0.00E+00	0.00E+00	0.00E+00	0.00E+00	0.00E+00	4.22E-04	0.00E+00	0.00E+00	0.00E+00	0.00E+00	0.00E+00	0.00E+00	0.00E+00	4.22E-04
57	ALL	418007.9	3773149	NonCancer	0.00E+00	0.00E+00	0.00E+00	0.00E+00	0.00E+00	0.00E+00	4.12E-04	0.00E+00	0.00E+00	0.00E+00	0.00E+00	0.00E+00	0.00E+00	0.00E+00	4.12E-04
58	ALL	418007.9	3773174	NonCancer	0.00E+00	0.00E+00	0.00E+00	0.00E+00	0.00E+00	0.00E+00	4.01E-04	0.00E+00	0.00E+00	0.00E+00	0.00E+00	0.00E+00	0.00E+00	0.00E+00	4.01E-04
59	ALL	418007.9	3773199	NonCancer	0.00E+00	0.00E+00	0.00E+00	0.00E+00	0.00E+00	0.00E+00	3.91E-04	0.00E+00	0.00E+00	0.00E+00	0.00E+00	0.00E+00	0.00E+00	0.00E+00	3.91E-04
60	ALL	418007.9	3773224	NonCancer	0.00E+00	0.00E+00	0.00E+00	0.00E+00	0.00E+00	0.00E+00	3.81E-04	0.00E+00	0.00E+00	0.00E+00	0.00E+00	0.00E+00	0.00E+00	0.00E+00	3.81E-04
61	ALL	418007.9	3773249	NonCancer	0.00E+00	0.00E+00	0.00E+00	0.00E+00	0.00E+00	0.00E+00	3.71E-04	0.00E+00	0.00E+00	0.00E+00	0.00E+00	0.00E+00	0.00E+00	0.00E+00	3.71E-04
62	ALL	418007.9	3773274	NonCancer	0.00E+00	0.00E+00	0.00E+00	0.00E+00	0.00E+00	0.00E+00	3.62E-04	0.00E+00	0.00E+00	0.00E+00	0.00E+00	0.00E+00	0.00E+00	0.00E+00	3.62E-04
63	ALL	418007.9	3773299	NonCancer	0.00E+00	0.00E+00	0.00E+00	0.00E+00	0.00E+00	0.00E+00	3.53E-04	0.00E+00	0.00E+00	0.00E+00	0.00E+00	0.00E+00	0.00E+00	0.00E+00	3.53E-04
64	ALL	418007.9	3773324	NonCancer	0.00E+00	0.00E+00	0.00E+00	0.00E+00	0.00E+00	0.00E+00	3.44E-04	0.00E+00	0.00E+00	0.00E+00	0.00E+00	0.00E+00	0.00E+00	0.00E+00	3.44E-04
65	ALL	418007.9	3773349	NonCancer	0.00E+00	0.00E+00	0.00E+00	0.00E+00	0.00E+00	0.00E+00	3.36E-04	0.00E+00	0.00E+00	0.00E+00	0.00E+00	0.00E+00	0.00E+00	0.00E+00	3.36E-04
66	ALL	418007.9	3773374	NonCancer	0.00E+00	0.00E+00	0.00E+00	0.00E+00	0.00E+00	0.00E+00	3.28E-04	0.00E+00	0.00E+00	0.00E+00	0.00E+00	0.00E+00	0.00E+00	0.00E+00	3.28E-04
67	ALL	418032.9	3772799	NonCancer	0.00E+00	0.00E+00	0.00E+00	0.00E+00	0.00E+00	0.00E+00	5.71E-04	0.00E+00	0.00E+00	0.00E+00	0.00E+00	0.00E+00	0.00E+00	0.00E+00	5.71E-04
68	ALL	418032.9	3772824	NonCancer	0.00E+00	0.00E+00	0.00E+00	0.00E+00	0.00E+00	0.00E+00	5.59E-04	0.00E+00	0.00E+00	0.00E+00	0.00E+00	0.00E+00	0.00E+00	0.00E+00	5.59E-04
69	ALL	418032.9	3772849	NonCancer	0.00E+00	0.00E+00	0.00E+00	0.00E+00	0.00E+00	0.00E+00	5.48E-04	0.00E+00	0.00E+00	0.00E+00	0.00E+00	0.00E+00	0.00E+00	0.00E+00	5.48E-04
70	ALL	418032.9	3772874	NonCancer	0.00E+00	0.00E+00	0.00E+00	0.00E+00	0.00E+00	0.00E+00	5.37E-04	0.00E+00	0.00E+00	0.00E+00	0.00E+00	0.00E+00	0.00E+00	0.00E+00	5.37E-04
71	ALL	418032.9	3772899	NonCancer	0.00E+00	0.00E+00	0.00E+00	0.00E+00	0.00E+00	0.00E+00	5.26E-04	0.00E+00	0.00E+00	0.00E+00	0.00E+00	0.00E+00	0.00E+00	0.00E+00	5.26E-04
72	ALL	418032.9	3772924	NonCancer	0.00E+00	0.00E+00	0.00E+00	0.00E+00	0.00E+00	0.00E+00	5.15E-04	0.00E+00	0.00E+00	0.00E+00	0.00E+00	0.00E+00	0.00E+00	0.00E+00	5.15E-04
73	ALL	418032.9	3772949	NonCancer	0.00E+00	0.00E+00	0.00E+00	0.00E+00	0.00E+00	0.00E+00	5.05E-04	0.00E+00	0.00E+00	0.00E+00	0.00E+00	0.00E+00	0.00E+00	0.00E+00	5.05E-04
74	ALL	418032.9	3772974	NonCancer	0.00E+00	0.00E+00	0.00E+00	0.00E+00	0.00E+00	0.00E+00	4.95E-04	0.00E+00	0.00E+00	0.00E+00	0.00E+00	0.00E+00	0.00E+00	0.00E+00	4.95E-04
75	ALL	418032.9	3772999	NonCancer	0.00E+00	0.00E+00	0.00E+00	0.00E+00	0.00E+00	0.00E+00	4.87E-04	0.00E+00	0.00E+00	0.00E+00	0.00E+00	0.00E+00	0.00E+00	0.00E+00	4.87E-04
76	ALL	418032.9	3773024	NonCancer	0.00E+00	0.00E+00	0.00E+00	0.00E+00	0.00E+00	0.00E+00	4.77E-04	0.00E+00	0.00E+00	0.00E+00	0.00E+00	0.00E+00	0.00E+00	0.00E+00	4.77E-04
77	ALL	418032.9	3773049	NonCancer	0.00E+00	0.00E+00	0.00E+00	0.00E+00	0.00E+00	0.00E+00	4.68E-04	0.00E+00	0.00E+00	0.00E+00	0.00E+00	0.00E+00	0.00E+00	0.00E+00	4.68E-04
78	ALL	418032.9	3773074	NonCancer	0.00E+00	0.00E+00	0.00E+00	0.00E+00	0.00E+00	0.00E+00	4.59E-04	0.00E+00	0.00E+00	0.00E+00	0.00E+00	0.00E+00	0.00E+00	0.00E+00	4.59E-04
79	ALL	418032.9	3773099	NonCancer	0.00E+00	0.00E+00	0.00E+00	0.00E+00	0.00E+00	0.00E+00	4.49E-04	0.00E+00	0.00E+00	0.00E+00	0.00E+00	0.00E+00	0.00E+00	0.00E+00	4.49E-04
80	ALL	418032.9	3773124	NonCancer	0.00E+00	0.00E+00	0.00E+00	0.00E+00	0.00E+00	0.00E+00	4.38E-04	0.00E+00	0.00E+00	0.00E+00	0.00E+00	0.00E+00	0.00E+00	0.00E+00	4.38E-04
81	ALL	418032.9	3773149	NonCancer	0.00E+00	0.00E+00	0.00E+00	0.00E+00	0.00E+00	0.00E+00	4.27E-04	0.00E+00	0.00E+00	0.00E+00	0.00E+00	0.00E+00	0.00E+00	0.00E+00	4.27E-04
82	ALL	418032.9	3773174	NonCancer	0.00E+00	0.00E+00	0.00E+00	0.00E+00	0.00E+00	0.00E+00	4.16E-04	0.00E+00	0.00E+00	0.00E+00	0.00E+00	0.00E+00	0.00E+00	0.00E+00	4.16E-04
83	ALL	418032.9	3773199	NonCancer	0.00E+00	0.00E+00	0.00E+00	0.00E+00	0.00E+00	0.00E+00	4.05E-04	0.00E+00	0.00E+00	0.00E+00	0.00E+00	0.00E+00	0.00E+00	0.00E+00	4.05E-04
84	ALL	418032.9	3773224	NonCancer	0.00E+00	0.00E+00	0.00E+00	0.00E+00	0.00E+00	0.00E+00	3.94E-04	0.00E+00	0.00E+00	0.00E+00	0.00E+00	0.00E+00	0.00E+00	0.00E+00	3.94E-04
85	ALL	418032.9	3773249	NonCancer	0.00E+00	0.00E+00	0.00E+00	0.00E+00	0.00E+00	0.00E+00	3.84E-04	0.00E+00	0.00E+00	0.00E+00	0.00E+00	0.00E+00	0.00E+00	0.00E+00	3.84E-04
86	ALL	418032.9	3773274	NonCancer	0.00E+00	0.00E+00	0.00E+00	0.00E+00	0.00E+00	0.00E+00	3.74E-04	0.00E+00	0.00E+00	0.00E+00	0.00E+00	0.00E+00	0.00E+00	0.00E+00	3.74E-04
87	ALL	418032.9	3773299	NonCancer	0.00E+00	0.00E+00	0.00E+00	0.00E+00	0.00E+00	0.00E+00	3.64E-04	0.00E+00	0.00E+00	0.00E+00	0.00E+00	0.00E+00	0.00E+00	0.00E+00	3.64E-04
88	ALL	418032.9	3773324	NonCancer	0.00E+00	0.00E+00	0.00E+00	0.00E+00	0.00E+00	0.00E+00	3.55E-04	0.00E+00	0.00E+00	0.00E+00	0.00E+00	0.00E+00	0.00E+00	0.00E+00	3.55E-04
89	ALL	418032.9	3773349	NonCancer	0.00E+00	0.00E+00	0.00E+00	0.00E+00	0.00E+00	0.00E+00	3.46E-04	0.00E+00	0.00E+00	0.00E+00	0.00E+00	0.00E+00	0.00E+00	0.00E+00	3.46E-04
90	ALL	418032.9	3773374	NonCancer	0.00E+00	0.00E+00	0.00E+00	0.00E+00	0.00E+00	0.00E+00	3.38E-04	0.00E+00	0.00E+00	0.00E+00	0.00E+00	0.00E+00	0.00E+00	0.00E+00	3.38E-04
91	ALL	418032.9	3773399	NonCancer	0.00E+00	0.00E+00	0.00E+00	0.00E+00	0.00E+00	0.00E+00	3.29E-04	0.00E+00	0.00E+00	0.00E+00	0.00E+00	0.00E+00	0.00E+00	0.00E+00	3.29E-04
92	ALL	418032.9	3773424	NonCancer	0.00E+00	0.00E+00	0.00E+00	0.00E+00	0.00E+00	0.00E+00	3.21E-04	0.00E+00	0.00E+00	0.00E+00	0.00E+00	0.00E+00	0.00E+00	0.00E+00	3.21E-04
93	ALL	418032.9	3773449	NonCancer	0.00E+00	0.00E+00	0.00E+00	0.00E+00	0.00E+00	0.00E+00	3.13E-04	0.00E+00	0.00E+00	0.00E+00	0.00E+00	0.00E+00	0.00E+00	0.00E+00	3.13E-04
94	ALL	418032.9	3773474	NonCancer	0.00E+00	0.00E+00	0.00E+00	0.00E+00	0.00E+00	0.00E+00	3.05E-04	0.00E+00	0.00E+00	0.00E+00	0.00E+00	0.00E+00	0.00E+00	0.00E+00	3.05E-04
95	ALL	418032.9	3773499	NonCancer	0.00E+00	0.00E+00	0.00E+00	0.00E+00	0.00E+00	0.00E+00	2.98E-04	0.00E+00	0.00E+00	0.00E+00	0.00E+00	0.00E+00	0.00E+00	0.00E+00	2.98E-04
96	ALL	418057.9	3772799	NonCancer	0.00E+00	0.00E+00	0.00E+00	0.00E+00	0.00E+00	0.00E+00	6.00E-04	0.00E+00	0.00E+00	0.00E+00	0.00E+00	0.00E+00	0.00E+00	0.00E+00	6.00E-04
97	ALL	418057.9	3772824	NonCancer	0.00E+00	0.00E+00	0.00E+00	0.00E+00	0.00E+00	0.00E+00	5.88E-04	0.00E+00	0.00E+00	0.00E+00	0.00E+00	0.00E+00	0.00E+00	0.00E+00	5.88E-04
98	ALL	418057.9	3772849	NonCancer	0.00E+00	0.00E+00	0.00E+00	0.00E+00	0.00E+00	0.00E+00	5.76E-04	0.00E+00	0.00E+00	0.00E+00	0.00E+00	0.00E+00	0.00E+00	0.00E+00	5.76E-04
99	ALL	418057.9	3772874	NonCancer	0.00E+00	0.00E+00	0.00E+00	0.00E+00	0.00E+00	0.00E+00	5.63E-04	0.00E+00	0.00E+00	0.00E+00	0.00E+00	0.00E+00	0.00E+00	0.00E+00	5.63E-04
100	ALL	418057.9	3772899	NonCancer	0.00E+00	0.00E+00	0.00E+00	0.00E+00	0.00E+00	0.00E+00	5.51E-04	0.00E+00	0.00E+00	0.00E+00	0.00E+00	0.00E+00	0.00E+00	0.00E+00	5.51E-04
101	ALL	418057.9	3772924	NonCancer	0.00E+00	0.00E+00	0.00E+00	0.00E+00	0.00E+00	0.00E+00	5.40E-04	0.00E+00	0.00E+00	0.00E+00	0.00E+00	0.00E+00	0.00E+00	0.00E+00	5.40E-04
102	ALL	418057.9	3772949	NonCancer	0.00E+00	0.00E+00	0.00E+00	0.00E+00	0.00E+00	0.00E+00	5.29E-04	0.00E+00	0.00E+00	0.00E+00	0.00E+00	0.00E+00	0.00E+00	0.00E+00	5.29E-04
103	ALL	418057.9	3772974	NonCancer	0.00E+00	0.00E+00	0.00E+00	0.00E+00	0.00E+00	0.00E+00	5.18E-04	0.00E+00	0.00E+00	0.00E+00	0.00E+00	0.00E+00	0.00E+00	0.00E+00	5.18E-04

104	ALL	418057.9	3772999	NonCancer	0.00E+00	0.00E+00	0.00E+00	0.00E+00	0.00E+00	0.00E+00	5.09E-04	0.00E+00	0.00E+00	0.00E+00	0.00E+00	0.00E+00	0.00E+00	0.00E+00	5.09E-04
105	ALL	418057.9	3773024	NonCancer	0.00E+00	0.00E+00	0.00E+00	0.00E+00	0.00E+00	0.00E+00	4.99E-04	0.00E+00	0.00E+00	0.00E+00	0.00E+00	0.00E+00	0.00E+00	0.00E+00	4.99E-04
106	ALL	418057.9	3773049	NonCancer	0.00E+00	0.00E+00	0.00E+00	0.00E+00	0.00E+00	0.00E+00	4.89E-04	0.00E+00	0.00E+00	0.00E+00	0.00E+00	0.00E+00	0.00E+00	0.00E+00	4.89E-04
107	ALL	418057.9	3773074	NonCancer	0.00E+00	0.00E+00	0.00E+00	0.00E+00	0.00E+00	0.00E+00	4.79E-04	0.00E+00	0.00E+00	0.00E+00	0.00E+00	0.00E+00	0.00E+00	0.00E+00	4.79E-04
108	ALL	418057.9	3773099	NonCancer	0.00E+00	0.00E+00	0.00E+00	0.00E+00	0.00E+00	0.00E+00	4.68E-04	0.00E+00	0.00E+00	0.00E+00	0.00E+00	0.00E+00	0.00E+00	0.00E+00	4.68E-04
109	ALL	418057.9	3773124	NonCancer	0.00E+00	0.00E+00	0.00E+00	0.00E+00	0.00E+00	0.00E+00	4.56E-04	0.00E+00	0.00E+00	0.00E+00	0.00E+00	0.00E+00	0.00E+00	0.00E+00	4.56E-04
110	ALL	418057.9	3773149	NonCancer	0.00E+00	0.00E+00	0.00E+00	0.00E+00	0.00E+00	0.00E+00	4.44E-04	0.00E+00	0.00E+00	0.00E+00	0.00E+00	0.00E+00	0.00E+00	0.00E+00	4.44E-04
111	ALL	418057.9	3773174	NonCancer	0.00E+00	0.00E+00	0.00E+00	0.00E+00	0.00E+00	0.00E+00	4.32E-04	0.00E+00	0.00E+00	0.00E+00	0.00E+00	0.00E+00	0.00E+00	0.00E+00	4.32E-04
112	ALL	418057.9	3773199	NonCancer	0.00E+00	0.00E+00	0.00E+00	0.00E+00	0.00E+00	0.00E+00	4.20E-04	0.00E+00	0.00E+00	0.00E+00	0.00E+00	0.00E+00	0.00E+00	0.00E+00	4.20E-04
113	ALL	418057.9	3773224	NonCancer	0.00E+00	0.00E+00	0.00E+00	0.00E+00	0.00E+00	0.00E+00	4.08E-04	0.00E+00	0.00E+00	0.00E+00	0.00E+00	0.00E+00	0.00E+00	0.00E+00	4.08E-04
114	ALL	418057.9	3773249	NonCancer	0.00E+00	0.00E+00	0.00E+00	0.00E+00	0.00E+00	0.00E+00	3.97E-04	0.00E+00	0.00E+00	0.00E+00	0.00E+00	0.00E+00	0.00E+00	0.00E+00	3.97E-04
115	ALL	418057.9	3773274	NonCancer	0.00E+00	0.00E+00	0.00E+00	0.00E+00	0.00E+00	0.00E+00	3.86E-04	0.00E+00	0.00E+00	0.00E+00	0.00E+00	0.00E+00	0.00E+00	0.00E+00	3.86E-04
116	ALL	418057.9	3773299	NonCancer	0.00E+00	0.00E+00	0.00E+00	0.00E+00	0.00E+00	0.00E+00	3.76E-04	0.00E+00	0.00E+00	0.00E+00	0.00E+00	0.00E+00	0.00E+00	0.00E+00	3.76E-04
117	ALL	418057.9	3773324	NonCancer	0.00E+00	0.00E+00	0.00E+00	0.00E+00	0.00E+00	0.00E+00	3.67E-04	0.00E+00	0.00E+00	0.00E+00	0.00E+00	0.00E+00	0.00E+00	0.00E+00	3.67E-04
118	ALL	418057.9	3773349	NonCancer	0.00E+00	0.00E+00	0.00E+00	0.00E+00	0.00E+00	0.00E+00	3.57E-04	0.00E+00	0.00E+00	0.00E+00	0.00E+00	0.00E+00	0.00E+00	0.00E+00	3.57E-04
119	ALL	418057.9	3773374	NonCancer	0.00E+00	0.00E+00	0.00E+00	0.00E+00	0.00E+00	0.00E+00	3.48E-04	0.00E+00	0.00E+00	0.00E+00	0.00E+00	0.00E+00	0.00E+00	0.00E+00	3.48E-04
120	ALL	418057.9	3773399	NonCancer	0.00E+00	0.00E+00	0.00E+00	0.00E+00	0.00E+00	0.00E+00	3.39E-04	0.00E+00	0.00E+00	0.00E+00	0.00E+00	0.00E+00	0.00E+00	0.00E+00	3.39E-04
121	ALL	418057.9	3773424	NonCancer	0.00E+00	0.00E+00	0.00E+00	0.00E+00	0.00E+00	0.00E+00	3.31E-04	0.00E+00	0.00E+00	0.00E+00	0.00E+00	0.00E+00	0.00E+00	0.00E+00	3.31E-04
122	ALL	418057.9	3773449	NonCancer	0.00E+00	0.00E+00	0.00E+00	0.00E+00	0.00E+00	0.00E+00	3.22E-04	0.00E+00	0.00E+00	0.00E+00	0.00E+00	0.00E+00	0.00E+00	0.00E+00	3.22E-04
123	ALL	418057.9	3773474	NonCancer	0.00E+00	0.00E+00	0.00E+00	0.00E+00	0.00E+00	0.00E+00	3.14E-04	0.00E+00	0.00E+00	0.00E+00	0.00E+00	0.00E+00	0.00E+00	0.00E+00	3.14E-04
124	ALL	418057.9	3773499	NonCancer	0.00E+00	0.00E+00	0.00E+00	0.00E+00	0.00E+00	0.00E+00	3.06E-04	0.00E+00	0.00E+00	0.00E+00	0.00E+00	0.00E+00	0.00E+00	0.00E+00	3.06E-04
125	ALL	418082.9	3772799	NonCancer	0.00E+00	0.00E+00	0.00E+00	0.00E+00	0.00E+00	0.00E+00	6.32E-04	0.00E+00	0.00E+00	0.00E+00	0.00E+00	0.00E+00	0.00E+00	0.00E+00	6.32E-04
126	ALL	418082.9	3772824	NonCancer	0.00E+00	0.00E+00	0.00E+00	0.00E+00	0.00E+00	0.00E+00	6.18E-04	0.00E+00	0.00E+00	0.00E+00	0.00E+00	0.00E+00	0.00E+00	0.00E+00	6.18E-04
127	ALL	418082.9	3772849	NonCancer	0.00E+00	0.00E+00	0.00E+00	0.00E+00	0.00E+00	0.00E+00	6.05E-04	0.00E+00	0.00E+00	0.00E+00	0.00E+00	0.00E+00	0.00E+00	0.00E+00	6.05E-04
128	ALL	418082.9	3772874	NonCancer	0.00E+00	0.00E+00	0.00E+00	0.00E+00	0.00E+00	0.00E+00	5.91E-04	0.00E+00	0.00E+00	0.00E+00	0.00E+00	0.00E+00	0.00E+00	0.00E+00	5.91E-04
129	ALL	418082.9	3772899	NonCancer	0.00E+00	0.00E+00	0.00E+00	0.00E+00	0.00E+00	0.00E+00	5.79E-04	0.00E+00	0.00E+00	0.00E+00	0.00E+00	0.00E+00	0.00E+00	0.00E+00	5.79E-04
130	ALL	418082.9	3772924	NonCancer	0.00E+00	0.00E+00	0.00E+00	0.00E+00	0.00E+00	0.00E+00	5.66E-04	0.00E+00	0.00E+00	0.00E+00	0.00E+00	0.00E+00	0.00E+00	0.00E+00	5.66E-04
131	ALL	418082.9	3772949	NonCancer	0.00E+00	0.00E+00	0.00E+00	0.00E+00	0.00E+00	0.00E+00	5.54E-04	0.00E+00	0.00E+00	0.00E+00	0.00E+00	0.00E+00	0.00E+00	0.00E+00	5.54E-04
132	ALL	418082.9	3772974	NonCancer	0.00E+00	0.00E+00	0.00E+00	0.00E+00	0.00E+00	0.00E+00	5.43E-04	0.00E+00	0.00E+00	0.00E+00	0.00E+00	0.00E+00	0.00E+00	0.00E+00	5.43E-04
133	ALL	418082.9	3772999	NonCancer	0.00E+00	0.00E+00	0.00E+00	0.00E+00	0.00E+00	0.00E+00	5.33E-04	0.00E+00	0.00E+00	0.00E+00	0.00E+00	0.00E+00	0.00E+00	0.00E+00	5.33E-04
134	ALL	418082.9	3773024	NonCancer	0.00E+00	0.00E+00	0.00E+00	0.00E+00	0.00E+00	0.00E+00	5.22E-04	0.00E+00	0.00E+00	0.00E+00	0.00E+00	0.00E+00	0.00E+00	0.00E+00	5.22E-04
135	ALL	418082.9	3773049	NonCancer	0.00E+00	0.00E+00	0.00E+00	0.00E+00	0.00E+00	0.00E+00	5.11E-04	0.00E+00	0.00E+00	0.00E+00	0.00E+00	0.00E+00	0.00E+00	0.00E+00	5.11E-04
136	ALL	418082.9	3773074	NonCancer	0.00E+00	0.00E+00	0.00E+00	0.00E+00	0.00E+00	0.00E+00	5.00E-04	0.00E+00	0.00E+00	0.00E+00	0.00E+00	0.00E+00	0.00E+00	0.00E+00	5.00E-04
137	ALL	418082.9	3773099	NonCancer	0.00E+00	0.00E+00	0.00E+00	0.00E+00	0.00E+00	0.00E+00	4.88E-04	0.00E+00	0.00E+00	0.00E+00	0.00E+00	0.00E+00	0.00E+00	0.00E+00	4.88E-04
138	ALL	418082.9	3773124	NonCancer	0.00E+00	0.00E+00	0.00E+00	0.00E+00	0.00E+00	0.00E+00	4.75E-04	0.00E+00	0.00E+00	0.00E+00	0.00E+00	0.00E+00	0.00E+00	0.00E+00	4.75E-04
139	ALL	418082.9	3773149	NonCancer	0.00E+00	0.00E+00	0.00E+00	0.00E+00	0.00E+00	0.00E+00	4.61E-04	0.00E+00	0.00E+00	0.00E+00	0.00E+00	0.00E+00	0.00E+00	0.00E+00	4.61E-04
140	ALL	418082.9	3773174	NonCancer	0.00E+00	0.00E+00	0.00E+00	0.00E+00	0.00E+00	0.00E+00	4.48E-04	0.00E+00	0.00E+00	0.00E+00	0.00E+00	0.00E+00	0.00E+00	0.00E+00	4.48E-04
141	ALL	418082.9	3773199	NonCancer	0.00E+00	0.00E+00	0.00E+00	0.00E+00	0.00E+00	0.00E+00	4.35E-04	0.00E+00	0.00E+00	0.00E+00	0.00E+00	0.00E+00	0.00E+00	0.00E+00	4.35E-04
142	ALL	418082.9	3773224	NonCancer	0.00E+00	0.00E+00	0.00E+00	0.00E+00	0.00E+00	0.00E+00	4.23E-04	0.00E+00	0.00E+00	0.00E+00	0.00E+00	0.00E+00	0.00E+00	0.00E+00	4.23E-04
143	ALL	418082.9	3773249	NonCancer	0.00E+00	0.00E+00	0.00E+00	0.00E+00	0.00E+00	0.00E+00	4.11E-04	0.00E+00	0.00E+00	0.00E+00	0.00E+00	0.00E+00	0.00E+00	0.00E+00	4.11E-04
144	ALL	418082.9	3773274	NonCancer	0.00E+00	0.00E+00	0.00E+00	0.00E+00	0.00E+00	0.00E+00	4.00E-04	0.00E+00	0.00E+00	0.00E+00	0.00E+00	0.00E+00	0.00E+00	0.00E+00	4.00E-04
145	ALL	418082.9	3773299	NonCancer	0.00E+00	0.00E+00	0.00E+00	0.00E+00	0.00E+00	0.00E+00	3.89E-04	0.00E+00	0.00E+00	0.00E+00	0.00E+00	0.00E+00	0.00E+00	0.00E+00	3.89E-04
146	ALL	418082.9	3773324	NonCancer	0.00E+00	0.00E+00	0.00E+00	0.00E+00	0.00E+00	0.00E+00	3.79E-04	0.00E+00	0.00E+00	0.00E+00	0.00E+00	0.00E+00	0.00E+00	0.00E+00	3.79E-04
147	ALL	418082.9	3773349	NonCancer	0.00E+00	0.00E+00	0.00E+00	0.00E+00	0.00E+00	0.00E+00	3.69E-04	0.00E+00	0.00E+00	0.00E+00	0.00E+00	0.00E+00	0.00E+00	0.00E+00	3.69E-04
148	ALL	418082.9	3773374	NonCancer	0.00E+00	0.00E+00	0.00E+00	0.00E+00	0.00E+00	0.00E+00	3.59E-04	0.00E+00	0.00E+00	0.00E+00	0.00E+00	0.00E+00	0.00E+00	0.00E+00	3.59E-04
149	ALL	418082.9	3773399	NonCancer	0.00E+00	0.00E+00	0.00E+00	0.00E+00	0.00E+00	0.00E+00	3.49E-04	0.00E+00	0.00E+00	0.00E+00	0.00E+00	0.00E+00	0.00E+00	0.00E+00	3.49E-04
150	ALL	418082.9	3773424	NonCancer	0.00E+00	0.00E+00	0.00E+00	0.00E+00	0.00E+00	0.00E+00	3.40E-04	0.00E+00	0.00E+00	0.00E+00	0.00E+00	0.00E+00	0.00E+00	0.00E+00	3.40E-04
151	ALL	418082.9	3773449	NonCancer	0.00E+00	0.00E+00	0.00E+00	0.00E+00	0.00E+00	0.00E+00	3.31E-04	0.00E+00	0.00E+00	0.00E+00	0.00E+00	0.00E+00	0.00E+00	0.00E+00	3.31E-04
152	ALL	418082.9	3773474	NonCancer	0.00E+00	0.00E+00	0.00E+00	0.00E+00	0.00E+00	0.00E+00	3.23E-04	0.00E+00	0.00E+00	0.00E+00	0.00E+00	0.00E+00	0.00E+00	0.00E+00	3.23E-04
153	ALL	418082.9	3773499	NonCancer	0.00E+00	0.00E+00	0.00E+00	0.00E+00	0.00E+00	0.00E+00	3.14E-04	0.00E+00	0.00E+00	0.00E+00	0.00E+00	0.00E+00	0.00E+00	0.00E+00	3.14E-04
154	ALL	418107.9	3772799	NonCancer	0.00E+00	0.00E+00	0.00E+00	0.00E+00	0.00E+00	0.00E+00	6.67E-04	0.00E+00	0.00E+00	0.00E+00	0.00E+00	0.00E+00	0.00E+00	0.00E+00	6.67E-04
155	ALL	418107.9	3772824	NonCancer	0.00E+00	0.00E+00	0.00E+00	0.00E+00	0.00E+00	0.00E+00	6.52E-04	0.00E+00	0.00E+00	0.00E+00	0.00E+00	0.00E+00	0.00E+00	0.00E+00	6.52E-04

156	ALL	418107.9	3772849	NonCancer	0.00E+00	0.00E+00	0.00E+00	0.00E+00	0.00E+00	0.00E+00	6.38E-04	0.00E+00	0.00E+00	0.00E+00	0.00E+00	0.00E+00	0.00E+00	0.00E+00	6.38E-04
157	ALL	418107.9	3772874	NonCancer	0.00E+00	0.00E+00	0.00E+00	0.00E+00	0.00E+00	0.00E+00	6.22E-04	0.00E+00	0.00E+00	0.00E+00	0.00E+00	0.00E+00	0.00E+00	0.00E+00	6.22E-04
158	ALL	418107.9	3772899	NonCancer	0.00E+00	0.00E+00	0.00E+00	0.00E+00	0.00E+00	0.00E+00	6.08E-04	0.00E+00	0.00E+00	0.00E+00	0.00E+00	0.00E+00	0.00E+00	0.00E+00	6.08E-04
159	ALL	418107.9	3772924	NonCancer	0.00E+00	0.00E+00	0.00E+00	0.00E+00	0.00E+00	0.00E+00	5.95E-04	0.00E+00	0.00E+00	0.00E+00	0.00E+00	0.00E+00	0.00E+00	0.00E+00	5.95E-04
160	ALL	418107.9	3772949	NonCancer	0.00E+00	0.00E+00	0.00E+00	0.00E+00	0.00E+00	0.00E+00	5.82E-04	0.00E+00	0.00E+00	0.00E+00	0.00E+00	0.00E+00	0.00E+00	0.00E+00	5.82E-04
161	ALL	418107.9	3772974	NonCancer	0.00E+00	0.00E+00	0.00E+00	0.00E+00	0.00E+00	0.00E+00	5.70E-04	0.00E+00	0.00E+00	0.00E+00	0.00E+00	0.00E+00	0.00E+00	0.00E+00	5.70E-04
162	ALL	418107.9	3772999	NonCancer	0.00E+00	0.00E+00	0.00E+00	0.00E+00	0.00E+00	0.00E+00	5.59E-04	0.00E+00	0.00E+00	0.00E+00	0.00E+00	0.00E+00	0.00E+00	0.00E+00	5.59E-04
163	ALL	418107.9	3773024	NonCancer	0.00E+00	0.00E+00	0.00E+00	0.00E+00	0.00E+00	0.00E+00	5.47E-04	0.00E+00	0.00E+00	0.00E+00	0.00E+00	0.00E+00	0.00E+00	0.00E+00	5.47E-04
164	ALL	418107.9	3773049	NonCancer	0.00E+00	0.00E+00	0.00E+00	0.00E+00	0.00E+00	0.00E+00	5.35E-04	0.00E+00	0.00E+00	0.00E+00	0.00E+00	0.00E+00	0.00E+00	0.00E+00	5.35E-04
165	ALL	418107.9	3773074	NonCancer	0.00E+00	0.00E+00	0.00E+00	0.00E+00	0.00E+00	0.00E+00	5.22E-04	0.00E+00	0.00E+00	0.00E+00	0.00E+00	0.00E+00	0.00E+00	0.00E+00	5.22E-04
166	ALL	418107.9	3773099	NonCancer	0.00E+00	0.00E+00	0.00E+00	0.00E+00	0.00E+00	0.00E+00	5.09E-04	0.00E+00	0.00E+00	0.00E+00	0.00E+00	0.00E+00	0.00E+00	0.00E+00	5.09E-04
167	ALL	418107.9	3773124	NonCancer	0.00E+00	0.00E+00	0.00E+00	0.00E+00	0.00E+00	0.00E+00	4.94E-04	0.00E+00	0.00E+00	0.00E+00	0.00E+00	0.00E+00	0.00E+00	0.00E+00	4.94E-04
168	ALL	418107.9	3773149	NonCancer	0.00E+00	0.00E+00	0.00E+00	0.00E+00	0.00E+00	0.00E+00	4.79E-04	0.00E+00	0.00E+00	0.00E+00	0.00E+00	0.00E+00	0.00E+00	0.00E+00	4.79E-04
169	ALL	418107.9	3773174	NonCancer	0.00E+00	0.00E+00	0.00E+00	0.00E+00	0.00E+00	0.00E+00	4.65E-04	0.00E+00	0.00E+00	0.00E+00	0.00E+00	0.00E+00	0.00E+00	0.00E+00	4.65E-04
170	ALL	418107.9	3773199	NonCancer	0.00E+00	0.00E+00	0.00E+00	0.00E+00	0.00E+00	0.00E+00	4.52E-04	0.00E+00	0.00E+00	0.00E+00	0.00E+00	0.00E+00	0.00E+00	0.00E+00	4.52E-04
171	ALL	418107.9	3773224	NonCancer	0.00E+00	0.00E+00	0.00E+00	0.00E+00	0.00E+00	0.00E+00	4.39E-04	0.00E+00	0.00E+00	0.00E+00	0.00E+00	0.00E+00	0.00E+00	0.00E+00	4.39E-04
172	ALL	418107.9	3773249	NonCancer	0.00E+00	0.00E+00	0.00E+00	0.00E+00	0.00E+00	0.00E+00	4.26E-04	0.00E+00	0.00E+00	0.00E+00	0.00E+00	0.00E+00	0.00E+00	0.00E+00	4.26E-04
173	ALL	418107.9	3773274	NonCancer	0.00E+00	0.00E+00	0.00E+00	0.00E+00	0.00E+00	0.00E+00	4.14E-04	0.00E+00	0.00E+00	0.00E+00	0.00E+00	0.00E+00	0.00E+00	0.00E+00	4.14E-04
174	ALL	418107.9	3773299	NonCancer	0.00E+00	0.00E+00	0.00E+00	0.00E+00	0.00E+00	0.00E+00	4.02E-04	0.00E+00	0.00E+00	0.00E+00	0.00E+00	0.00E+00	0.00E+00	0.00E+00	4.02E-04
175	ALL	418107.9	3773324	NonCancer	0.00E+00	0.00E+00	0.00E+00	0.00E+00	0.00E+00	0.00E+00	3.91E-04	0.00E+00	0.00E+00	0.00E+00	0.00E+00	0.00E+00	0.00E+00	0.00E+00	3.91E-04
176	ALL	418107.9	3773349	NonCancer	0.00E+00	0.00E+00	0.00E+00	0.00E+00	0.00E+00	0.00E+00	3.80E-04	0.00E+00	0.00E+00	0.00E+00	0.00E+00	0.00E+00	0.00E+00	0.00E+00	3.80E-04
177	ALL	418107.9	3773374	NonCancer	0.00E+00	0.00E+00	0.00E+00	0.00E+00	0.00E+00	0.00E+00	3.69E-04	0.00E+00	0.00E+00	0.00E+00	0.00E+00	0.00E+00	0.00E+00	0.00E+00	3.69E-04
178	ALL	418107.9	3773399	NonCancer	0.00E+00	0.00E+00	0.00E+00	0.00E+00	0.00E+00	0.00E+00	3.60E-04	0.00E+00	0.00E+00	0.00E+00	0.00E+00	0.00E+00	0.00E+00	0.00E+00	3.60E-04
179	ALL	418107.9	3773424	NonCancer	0.00E+00	0.00E+00	0.00E+00	0.00E+00	0.00E+00	0.00E+00	3.50E-04	0.00E+00	0.00E+00	0.00E+00	0.00E+00	0.00E+00	0.00E+00	0.00E+00	3.50E-04
180	ALL	418107.9	3773449	NonCancer	0.00E+00	0.00E+00	0.00E+00	0.00E+00	0.00E+00	0.00E+00	3.40E-04	0.00E+00	0.00E+00	0.00E+00	0.00E+00	0.00E+00	0.00E+00	0.00E+00	3.40E-04
181	ALL	418107.9	3773474	NonCancer	0.00E+00	0.00E+00	0.00E+00	0.00E+00	0.00E+00	0.00E+00	3.31E-04	0.00E+00	0.00E+00	0.00E+00	0.00E+00	0.00E+00	0.00E+00	0.00E+00	3.31E-04
182	ALL	418107.9	3773499	NonCancer	0.00E+00	0.00E+00	0.00E+00	0.00E+00	0.00E+00	0.00E+00	3.22E-04	0.00E+00	0.00E+00	0.00E+00	0.00E+00	0.00E+00	0.00E+00	0.00E+00	3.22E-04
183	ALL	418132.9	3772799	NonCancer	0.00E+00	0.00E+00	0.00E+00	0.00E+00	0.00E+00	0.00E+00	7.05E-04	0.00E+00	0.00E+00	0.00E+00	0.00E+00	0.00E+00	0.00E+00	0.00E+00	7.05E-04
184	ALL	418132.9	3772824	NonCancer	0.00E+00	0.00E+00	0.00E+00	0.00E+00	0.00E+00	0.00E+00	6.89E-04	0.00E+00	0.00E+00	0.00E+00	0.00E+00	0.00E+00	0.00E+00	0.00E+00	6.89E-04
185	ALL	418132.9	3772849	NonCancer	0.00E+00	0.00E+00	0.00E+00	0.00E+00	0.00E+00	0.00E+00	6.73E-04	0.00E+00	0.00E+00	0.00E+00	0.00E+00	0.00E+00	0.00E+00	0.00E+00	6.73E-04
186	ALL	418132.9	3772874	NonCancer	0.00E+00	0.00E+00	0.00E+00	0.00E+00	0.00E+00	0.00E+00	6.56E-04	0.00E+00	0.00E+00	0.00E+00	0.00E+00	0.00E+00	0.00E+00	0.00E+00	6.56E-04
187	ALL	418132.9	3772899	NonCancer	0.00E+00	0.00E+00	0.00E+00	0.00E+00	0.00E+00	0.00E+00	6.41E-04	0.00E+00	0.00E+00	0.00E+00	0.00E+00	0.00E+00	0.00E+00	0.00E+00	6.41E-04
188	ALL	418132.9	3772924	NonCancer	0.00E+00	0.00E+00	0.00E+00	0.00E+00	0.00E+00	0.00E+00	6.26E-04	0.00E+00	0.00E+00	0.00E+00	0.00E+00	0.00E+00	0.00E+00	0.00E+00	6.26E-04
189	ALL	418132.9	3772949	NonCancer	0.00E+00	0.00E+00	0.00E+00	0.00E+00	0.00E+00	0.00E+00	6.12E-04	0.00E+00	0.00E+00	0.00E+00	0.00E+00	0.00E+00	0.00E+00	0.00E+00	6.12E-04
190	ALL	418132.9	3772974	NonCancer	0.00E+00	0.00E+00	0.00E+00	0.00E+00	0.00E+00	0.00E+00	5.99E-04	0.00E+00	0.00E+00	0.00E+00	0.00E+00	0.00E+00	0.00E+00	0.00E+00	5.99E-04
191	ALL	418132.9	3772999	NonCancer	0.00E+00	0.00E+00	0.00E+00	0.00E+00	0.00E+00	0.00E+00	5.87E-04	0.00E+00	0.00E+00	0.00E+00	0.00E+00	0.00E+00	0.00E+00	0.00E+00	5.87E-04
192	ALL	418132.9	3773024	NonCancer	0.00E+00	0.00E+00	0.00E+00	0.00E+00	0.00E+00	0.00E+00	5.73E-04	0.00E+00	0.00E+00	0.00E+00	0.00E+00	0.00E+00	0.00E+00	0.00E+00	5.73E-04
193	ALL	418132.9	3773049	NonCancer	0.00E+00	0.00E+00	0.00E+00	0.00E+00	0.00E+00	0.00E+00	5.60E-04	0.00E+00	0.00E+00	0.00E+00	0.00E+00	0.00E+00	0.00E+00	0.00E+00	5.60E-04
194	ALL	418132.9	3773074	NonCancer	0.00E+00	0.00E+00	0.00E+00	0.00E+00	0.00E+00	0.00E+00	5.46E-04	0.00E+00	0.00E+00	0.00E+00	0.00E+00	0.00E+00	0.00E+00	0.00E+00	5.46E-04
195	ALL	418132.9	3773099	NonCancer	0.00E+00	0.00E+00	0.00E+00	0.00E+00	0.00E+00	0.00E+00	5.31E-04	0.00E+00	0.00E+00	0.00E+00	0.00E+00	0.00E+00	0.00E+00	0.00E+00	5.31E-04
196	ALL	418132.9	3773124	NonCancer	0.00E+00	0.00E+00	0.00E+00	0.00E+00	0.00E+00	0.00E+00	5.15E-04	0.00E+00	0.00E+00	0.00E+00	0.00E+00	0.00E+00	0.00E+00	0.00E+00	5.15E-04
197	ALL	418132.9	3773149	NonCancer	0.00E+00	0.00E+00	0.00E+00	0.00E+00	0.00E+00	0.00E+00	4.99E-04	0.00E+00	0.00E+00	0.00E+00	0.00E+00	0.00E+00	0.00E+00	0.00E+00	4.99E-04
198	ALL	418132.9	3773174	NonCancer	0.00E+00	0.00E+00	0.00E+00	0.00E+00	0.00E+00	0.00E+00	4.84E-04	0.00E+00	0.00E+00	0.00E+00	0.00E+00	0.00E+00	0.00E+00	0.00E+00	4.84E-04
199	ALL	418132.9	3773199	NonCancer	0.00E+00	0.00E+00	0.00E+00	0.00E+00	0.00E+00	0.00E+00	4.69E-04	0.00E+00	0.00E+00	0.00E+00	0.00E+00	0.00E+00	0.00E+00	0.00E+00	4.69E-04
200	ALL	418132.9	3773224	NonCancer	0.00E+00	0.00E+00	0.00E+00	0.00E+00	0.00E+00	0.00E+00	4.55E-04	0.00E+00	0.00E+00	0.00E+00	0.00E+00	0.00E+00	0.00E+00	0.00E+00	4.55E-04
201	ALL	418132.9	3773249	NonCancer	0.00E+00	0.00E+00	0.00E+00	0.00E+00	0.00E+00	0.00E+00	4.42E-04	0.00E+00	0.00E+00	0.00E+00	0.00E+00	0.00E+00	0.00E+00	0.00E+00	4.42E-04
202	ALL	418132.9	3773274	NonCancer	0.00E+00	0.00E+00	0.00E+00	0.00E+00	0.00E+00	0.00E+00	4.29E-04	0.00E+00	0.00E+00	0.00E+00	0.00E+00	0.00E+00	0.00E+00	0.00E+00	4.29E-04
203	ALL	418132.9	3773299	NonCancer	0.00E+00	0.00E+00	0.00E+00	0.00E+00	0.00E+00	0.00E+00	4.16E-04	0.00E+00	0.00E+00	0.00E+00	0.00E+00	0.00E+00	0.00E+00	0.00E+00	4.16E-04
204	ALL	418132.9	3773324	NonCancer	0.00E+00	0.00E+00	0.00E+00	0.00E+00	0.00E+00	0.00E+00	4.05E-04	0.00E+00	0.00E+00	0.00E+00	0.00E+00	0.00E+00	0.00E+00	0.00E+00	4.05E-04
205	ALL	418132.9	3773349	NonCancer	0.00E+00	0.00E+00	0.00E+00	0.00E+00	0.00E+00	0.00E+00	3.93E-04	0.00E+00	0.00E+00	0.00E+00	0.00E+00	0.00E+00	0.00E+00	0.00E+00	3.93E-04
206	ALL	418132.9	3773374	NonCancer	0.00E+00	0.00E+00	0.00E+00	0.00E+00	0.00E+00	0.00E+00	3.81E-04	0.00E+00	0.00E+00	0.00E+00	0.00E+00	0.00E+00	0.00E+00	0.00E+00	3.81E-04
207	ALL	418132.9	3773399	NonCancer	0.00E+00	0.00E+00	0.00E+00	0.00E+00	0.00E+00	0.00E+00	3.71E-04	0.00E+00	0.00E+00	0.00E+00	0.00E+00	0.00E+00	0.00E+00	0.00E+00	3.71E-04

208	ALL	418132.9	3773424	NonCancer	0.00E+00	0.00E+00	0.00E+00	0.00E+00	0.00E+00	0.00E+00	3.61E-04	0.00E+00	0.00E+00	0.00E+00	0.00E+00	0.00E+00	0.00E+00	0.00E+00	3.61E-04
209	ALL	418132.9	3773449	NonCancer	0.00E+00	0.00E+00	0.00E+00	0.00E+00	0.00E+00	0.00E+00	3.50E-04	0.00E+00	0.00E+00	0.00E+00	0.00E+00	0.00E+00	0.00E+00	0.00E+00	3.50E-04
210	ALL	418132.9	3773474	NonCancer	0.00E+00	0.00E+00	0.00E+00	0.00E+00	0.00E+00	0.00E+00	3.40E-04	0.00E+00	0.00E+00	0.00E+00	0.00E+00	0.00E+00	0.00E+00	0.00E+00	3.40E-04
211	ALL	418132.9	3773499	NonCancer	0.00E+00	0.00E+00	0.00E+00	0.00E+00	0.00E+00	0.00E+00	3.30E-04	0.00E+00	0.00E+00	0.00E+00	0.00E+00	0.00E+00	0.00E+00	0.00E+00	3.30E-04
212	ALL	418157.9	3772799	NonCancer	0.00E+00	0.00E+00	0.00E+00	0.00E+00	0.00E+00	0.00E+00	7.47E-04	0.00E+00	0.00E+00	0.00E+00	0.00E+00	0.00E+00	0.00E+00	0.00E+00	7.47E-04
213	ALL	418157.9	3772824	NonCancer	0.00E+00	0.00E+00	0.00E+00	0.00E+00	0.00E+00	0.00E+00	7.29E-04	0.00E+00	0.00E+00	0.00E+00	0.00E+00	0.00E+00	0.00E+00	0.00E+00	7.29E-04
214	ALL	418157.9	3772849	NonCancer	0.00E+00	0.00E+00	0.00E+00	0.00E+00	0.00E+00	0.00E+00	7.11E-04	0.00E+00	0.00E+00	0.00E+00	0.00E+00	0.00E+00	0.00E+00	0.00E+00	7.11E-04
215	ALL	418157.9	3772874	NonCancer	0.00E+00	0.00E+00	0.00E+00	0.00E+00	0.00E+00	0.00E+00	6.93E-04	0.00E+00	0.00E+00	0.00E+00	0.00E+00	0.00E+00	0.00E+00	0.00E+00	6.93E-04
216	ALL	418157.9	3772899	NonCancer	0.00E+00	0.00E+00	0.00E+00	0.00E+00	0.00E+00	0.00E+00	6.76E-04	0.00E+00	0.00E+00	0.00E+00	0.00E+00	0.00E+00	0.00E+00	0.00E+00	6.76E-04
217	ALL	418157.9	3772924	NonCancer	0.00E+00	0.00E+00	0.00E+00	0.00E+00	0.00E+00	0.00E+00	6.60E-04	0.00E+00	0.00E+00	0.00E+00	0.00E+00	0.00E+00	0.00E+00	0.00E+00	6.60E-04
218	ALL	418157.9	3772949	NonCancer	0.00E+00	0.00E+00	0.00E+00	0.00E+00	0.00E+00	0.00E+00	6.45E-04	0.00E+00	0.00E+00	0.00E+00	0.00E+00	0.00E+00	0.00E+00	0.00E+00	6.45E-04
219	ALL	418157.9	3772974	NonCancer	0.00E+00	0.00E+00	0.00E+00	0.00E+00	0.00E+00	0.00E+00	6.31E-04	0.00E+00	0.00E+00	0.00E+00	0.00E+00	0.00E+00	0.00E+00	0.00E+00	6.31E-04
220	ALL	418157.9	3772999	NonCancer	0.00E+00	0.00E+00	0.00E+00	0.00E+00	0.00E+00	0.00E+00	6.17E-04	0.00E+00	0.00E+00	0.00E+00	0.00E+00	0.00E+00	0.00E+00	0.00E+00	6.17E-04
221	ALL	418157.9	3773024	NonCancer	0.00E+00	0.00E+00	0.00E+00	0.00E+00	0.00E+00	0.00E+00	6.02E-04	0.00E+00	0.00E+00	0.00E+00	0.00E+00	0.00E+00	0.00E+00	0.00E+00	6.02E-04
222	ALL	418157.9	3773049	NonCancer	0.00E+00	0.00E+00	0.00E+00	0.00E+00	0.00E+00	0.00E+00	5.87E-04	0.00E+00	0.00E+00	0.00E+00	0.00E+00	0.00E+00	0.00E+00	0.00E+00	5.87E-04
223	ALL	418157.9	3773074	NonCancer	0.00E+00	0.00E+00	0.00E+00	0.00E+00	0.00E+00	0.00E+00	5.71E-04	0.00E+00	0.00E+00	0.00E+00	0.00E+00	0.00E+00	0.00E+00	0.00E+00	5.71E-04
224	ALL	418157.9	3773099	NonCancer	0.00E+00	0.00E+00	0.00E+00	0.00E+00	0.00E+00	0.00E+00	5.55E-04	0.00E+00	0.00E+00	0.00E+00	0.00E+00	0.00E+00	0.00E+00	0.00E+00	5.55E-04
225	ALL	418157.9	3773124	NonCancer	0.00E+00	0.00E+00	0.00E+00	0.00E+00	0.00E+00	0.00E+00	5.37E-04	0.00E+00	0.00E+00	0.00E+00	0.00E+00	0.00E+00	0.00E+00	0.00E+00	5.37E-04
226	ALL	418157.9	3773149	NonCancer	0.00E+00	0.00E+00	0.00E+00	0.00E+00	0.00E+00	0.00E+00	5.20E-04	0.00E+00	0.00E+00	0.00E+00	0.00E+00	0.00E+00	0.00E+00	0.00E+00	5.20E-04
227	ALL	418157.9	3773174	NonCancer	0.00E+00	0.00E+00	0.00E+00	0.00E+00	0.00E+00	0.00E+00	5.03E-04	0.00E+00	0.00E+00	0.00E+00	0.00E+00	0.00E+00	0.00E+00	0.00E+00	5.03E-04
228	ALL	418157.9	3773199	NonCancer	0.00E+00	0.00E+00	0.00E+00	0.00E+00	0.00E+00	0.00E+00	4.88E-04	0.00E+00	0.00E+00	0.00E+00	0.00E+00	0.00E+00	0.00E+00	0.00E+00	4.88E-04
229	ALL	418157.9	3773224	NonCancer	0.00E+00	0.00E+00	0.00E+00	0.00E+00	0.00E+00	0.00E+00	4.73E-04	0.00E+00	0.00E+00	0.00E+00	0.00E+00	0.00E+00	0.00E+00	0.00E+00	4.73E-04
230	ALL	418157.9	3773249	NonCancer	0.00E+00	0.00E+00	0.00E+00	0.00E+00	0.00E+00	0.00E+00	4.58E-04	0.00E+00	0.00E+00	0.00E+00	0.00E+00	0.00E+00	0.00E+00	0.00E+00	4.58E-04
231	ALL	418157.9	3773274	NonCancer	0.00E+00	0.00E+00	0.00E+00	0.00E+00	0.00E+00	0.00E+00	4.44E-04	0.00E+00	0.00E+00	0.00E+00	0.00E+00	0.00E+00	0.00E+00	0.00E+00	4.44E-04
232	ALL	418157.9	3773299	NonCancer	0.00E+00	0.00E+00	0.00E+00	0.00E+00	0.00E+00	0.00E+00	4.31E-04	0.00E+00	0.00E+00	0.00E+00	0.00E+00	0.00E+00	0.00E+00	0.00E+00	4.31E-04
233	ALL	418157.9	3773324	NonCancer	0.00E+00	0.00E+00	0.00E+00	0.00E+00	0.00E+00	0.00E+00	4.18E-04	0.00E+00	0.00E+00	0.00E+00	0.00E+00	0.00E+00	0.00E+00	0.00E+00	4.18E-04
234	ALL	418157.9	3773349	NonCancer	0.00E+00	0.00E+00	0.00E+00	0.00E+00	0.00E+00	0.00E+00	4.06E-04	0.00E+00	0.00E+00	0.00E+00	0.00E+00	0.00E+00	0.00E+00	0.00E+00	4.06E-04
235	ALL	418157.9	3773374	NonCancer	0.00E+00	0.00E+00	0.00E+00	0.00E+00	0.00E+00	0.00E+00	3.93E-04	0.00E+00	0.00E+00	0.00E+00	0.00E+00	0.00E+00	0.00E+00	0.00E+00	3.93E-04
236	ALL	418157.9	3773399	NonCancer	0.00E+00	0.00E+00	0.00E+00	0.00E+00	0.00E+00	0.00E+00	3.82E-04	0.00E+00	0.00E+00	0.00E+00	0.00E+00	0.00E+00	0.00E+00	0.00E+00	3.82E-04
237	ALL	418157.9	3773424	NonCancer	0.00E+00	0.00E+00	0.00E+00	0.00E+00	0.00E+00	0.00E+00	3.71E-04	0.00E+00	0.00E+00	0.00E+00	0.00E+00	0.00E+00	0.00E+00	0.00E+00	3.71E-04
238	ALL	418157.9	3773449	NonCancer	0.00E+00	0.00E+00	0.00E+00	0.00E+00	0.00E+00	0.00E+00	3.60E-04	0.00E+00	0.00E+00	0.00E+00	0.00E+00	0.00E+00	0.00E+00	0.00E+00	3.60E-04
239	ALL	418157.9	3773474	NonCancer	0.00E+00	0.00E+00	0.00E+00	0.00E+00	0.00E+00	0.00E+00	3.49E-04	0.00E+00	0.00E+00	0.00E+00	0.00E+00	0.00E+00	0.00E+00	0.00E+00	3.49E-04
240	ALL	418157.9	3773499	NonCancer	0.00E+00	0.00E+00	0.00E+00	0.00E+00	0.00E+00	0.00E+00	3.39E-04	0.00E+00	0.00E+00	0.00E+00	0.00E+00	0.00E+00	0.00E+00	0.00E+00	3.39E-04
241	ALL	418182.9	3772799	NonCancer	0.00E+00	0.00E+00	0.00E+00	0.00E+00	0.00E+00	0.00E+00	7.93E-04	0.00E+00	0.00E+00	0.00E+00	0.00E+00	0.00E+00	0.00E+00	0.00E+00	7.93E-04
242	ALL	418182.9	3772824	NonCancer	0.00E+00	0.00E+00	0.00E+00	0.00E+00	0.00E+00	0.00E+00	7.73E-04	0.00E+00	0.00E+00	0.00E+00	0.00E+00	0.00E+00	0.00E+00	0.00E+00	7.73E-04
243	ALL	418182.9	3772849	NonCancer	0.00E+00	0.00E+00	0.00E+00	0.00E+00	0.00E+00	0.00E+00	7.54E-04	0.00E+00	0.00E+00	0.00E+00	0.00E+00	0.00E+00	0.00E+00	0.00E+00	7.54E-04
244	ALL	418182.9	3772874	NonCancer	0.00E+00	0.00E+00	0.00E+00	0.00E+00	0.00E+00	0.00E+00	7.33E-04	0.00E+00	0.00E+00	0.00E+00	0.00E+00	0.00E+00	0.00E+00	0.00E+00	7.33E-04
245	ALL	418182.9	3772899	NonCancer	0.00E+00	0.00E+00	0.00E+00	0.00E+00	0.00E+00	0.00E+00	7.15E-04	0.00E+00	0.00E+00	0.00E+00	0.00E+00	0.00E+00	0.00E+00	0.00E+00	7.15E-04
246	ALL	418182.9	3772924	NonCancer	0.00E+00	0.00E+00	0.00E+00	0.00E+00	0.00E+00	0.00E+00	6.98E-04	0.00E+00	0.00E+00	0.00E+00	0.00E+00	0.00E+00	0.00E+00	0.00E+00	6.98E-04
247	ALL	418182.9	3772949	NonCancer	0.00E+00	0.00E+00	0.00E+00	0.00E+00	0.00E+00	0.00E+00	6.81E-04	0.00E+00	0.00E+00	0.00E+00	0.00E+00	0.00E+00	0.00E+00	0.00E+00	6.81E-04
248	ALL	418182.9	3772974	NonCancer	0.00E+00	0.00E+00	0.00E+00	0.00E+00	0.00E+00	0.00E+00	6.65E-04	0.00E+00	0.00E+00	0.00E+00	0.00E+00	0.00E+00	0.00E+00	0.00E+00	6.65E-04
249	ALL	418182.9	3772999	NonCancer	0.00E+00	0.00E+00	0.00E+00	0.00E+00	0.00E+00	0.00E+00	6.50E-04	0.00E+00	0.00E+00	0.00E+00	0.00E+00	0.00E+00	0.00E+00	0.00E+00	6.50E-04
250	ALL	418182.9	3773024	NonCancer	0.00E+00	0.00E+00	0.00E+00	0.00E+00	0.00E+00	0.00E+00	6.33E-04	0.00E+00	0.00E+00	0.00E+00	0.00E+00	0.00E+00	0.00E+00	0.00E+00	6.33E-04
251	ALL	418182.9	3773049	NonCancer	0.00E+00	0.00E+00	0.00E+00	0.00E+00	0.00E+00	0.00E+00	6.16E-04	0.00E+00	0.00E+00	0.00E+00	0.00E+00	0.00E+00	0.00E+00	0.00E+00	6.16E-04
252	ALL	418182.9	3773074	NonCancer	0.00E+00	0.00E+00	0.00E+00	0.00E+00	0.00E+00	0.00E+00	5.98E-04	0.00E+00	0.00E+00	0.00E+00	0.00E+00	0.00E+00	0.00E+00	0.00E+00	5.98E-04
253	ALL	418182.9	3773099	NonCancer	0.00E+00	0.00E+00	0.00E+00	0.00E+00	0.00E+00	0.00E+00	5.80E-04	0.00E+00	0.00E+00	0.00E+00	0.00E+00	0.00E+00	0.00E+00	0.00E+00	5.80E-04
254	ALL	418182.9	3773124	NonCancer	0.00E+00	0.00E+00	0.00E+00	0.00E+00	0.00E+00	0.00E+00	5.61E-04	0.00E+00	0.00E+00	0.00E+00	0.00E+00	0.00E+00	0.00E+00	0.00E+00	5.61E-04
255	ALL	418182.9	3773149	NonCancer	0.00E+00	0.00E+00	0.00E+00	0.00E+00	0.00E+00	0.00E+00	5.43E-04	0.00E+00	0.00E+00	0.00E+00	0.00E+00	0.00E+00	0.00E+00	0.00E+00	5.43E-04
256	ALL	418182.9	3773174	NonCancer	0.00E+00	0.00E+00	0.00E+00	0.00E+00	0.00E+00	0.00E+00	5.25E-04	0.00E+00	0.00E+00	0.00E+00	0.00E+00	0.00E+00	0.00E+00	0.00E+00	5.25E-04
257	ALL	418182.9	3773199	NonCancer	0.00E+00	0.00E+00	0.00E+00	0.00E+00	0.00E+00	0.00E+00	5.08E-04	0.00E+00	0.00E+00	0.00E+00	0.00E+00	0.00E+00	0.00E+00	0.00E+00	5.08E-04
258	ALL	418182.9	3773224	NonCancer	0.00E+00	0.00E+00	0.00E+00	0.00E+00	0.00E+00	0.00E+00	4.91E-04	0.00E+00	0.00E+00	0.00E+00	0.00E+00	0.00E+00	0.00E+00	0.00E+00	4.91E-04
259	ALL	418182.9	3773249	NonCancer	0.00E+00	0.00E+00	0.00E+00	0.00E+00	0.00E+00	0.00E+00	4.76E-04	0.00E+00	0.00E+00	0.00E+00	0.00E+00	0.00E+00	0.00E+00	0.00E+00	4.76E-04

260	ALL	418182.9	3773274	NonCancer	0.00E+00	0.00E+00	0.00E+00	0.00E+00	0.00E+00	0.00E+00	4.61E-04	0.00E+00	0.00E+00	0.00E+00	0.00E+00	0.00E+00	0.00E+00	0.00E+00	4.61E-04
261	ALL	418182.9	3773299	NonCancer	0.00E+00	0.00E+00	0.00E+00	0.00E+00	0.00E+00	0.00E+00	4.47E-04	0.00E+00	0.00E+00	0.00E+00	0.00E+00	0.00E+00	0.00E+00	0.00E+00	4.47E-04
262	ALL	418182.9	3773324	NonCancer	0.00E+00	0.00E+00	0.00E+00	0.00E+00	0.00E+00	0.00E+00	4.33E-04	0.00E+00	0.00E+00	0.00E+00	0.00E+00	0.00E+00	0.00E+00	0.00E+00	4.33E-04
263	ALL	418182.9	3773349	NonCancer	0.00E+00	0.00E+00	0.00E+00	0.00E+00	0.00E+00	0.00E+00	4.19E-04	0.00E+00	0.00E+00	0.00E+00	0.00E+00	0.00E+00	0.00E+00	0.00E+00	4.19E-04
264	ALL	418182.9	3773374	NonCancer	0.00E+00	0.00E+00	0.00E+00	0.00E+00	0.00E+00	0.00E+00	4.06E-04	0.00E+00	0.00E+00	0.00E+00	0.00E+00	0.00E+00	0.00E+00	0.00E+00	4.06E-04
265	ALL	418182.9	3773399	NonCancer	0.00E+00	0.00E+00	0.00E+00	0.00E+00	0.00E+00	0.00E+00	3.94E-04	0.00E+00	0.00E+00	0.00E+00	0.00E+00	0.00E+00	0.00E+00	0.00E+00	3.94E-04
266	ALL	418182.9	3773424	NonCancer	0.00E+00	0.00E+00	0.00E+00	0.00E+00	0.00E+00	0.00E+00	3.82E-04	0.00E+00	0.00E+00	0.00E+00	0.00E+00	0.00E+00	0.00E+00	0.00E+00	3.82E-04
267	ALL	418182.9	3773449	NonCancer	0.00E+00	0.00E+00	0.00E+00	0.00E+00	0.00E+00	0.00E+00	3.70E-04	0.00E+00	0.00E+00	0.00E+00	0.00E+00	0.00E+00	0.00E+00	0.00E+00	3.70E-04
268	ALL	418182.9	3773474	NonCancer	0.00E+00	0.00E+00	0.00E+00	0.00E+00	0.00E+00	0.00E+00	3.59E-04	0.00E+00	0.00E+00	0.00E+00	0.00E+00	0.00E+00	0.00E+00	0.00E+00	3.59E-04
269	ALL	418182.9	3773499	NonCancer	0.00E+00	0.00E+00	0.00E+00	0.00E+00	0.00E+00	0.00E+00	3.48E-04	0.00E+00	0.00E+00	0.00E+00	0.00E+00	0.00E+00	0.00E+00	0.00E+00	3.48E-04
270	ALL	418207.9	3772799	NonCancer	0.00E+00	0.00E+00	0.00E+00	0.00E+00	0.00E+00	0.00E+00	8.43E-04	0.00E+00	0.00E+00	0.00E+00	0.00E+00	0.00E+00	0.00E+00	0.00E+00	8.43E-04
271	ALL	418207.9	3772824	NonCancer	0.00E+00	0.00E+00	0.00E+00	0.00E+00	0.00E+00	0.00E+00	8.21E-04	0.00E+00	0.00E+00	0.00E+00	0.00E+00	0.00E+00	0.00E+00	0.00E+00	8.21E-04
272	ALL	418207.9	3772849	NonCancer	0.00E+00	0.00E+00	0.00E+00	0.00E+00	0.00E+00	0.00E+00	8.00E-04	0.00E+00	0.00E+00	0.00E+00	0.00E+00	0.00E+00	0.00E+00	0.00E+00	8.00E-04
273	ALL	418207.9	3772874	NonCancer	0.00E+00	0.00E+00	0.00E+00	0.00E+00	0.00E+00	0.00E+00	7.78E-04	0.00E+00	0.00E+00	0.00E+00	0.00E+00	0.00E+00	0.00E+00	0.00E+00	7.78E-04
274	ALL	418207.9	3772899	NonCancer	0.00E+00	0.00E+00	0.00E+00	0.00E+00	0.00E+00	0.00E+00	7.58E-04	0.00E+00	0.00E+00	0.00E+00	0.00E+00	0.00E+00	0.00E+00	0.00E+00	7.58E-04
275	ALL	418207.9	3772924	NonCancer	0.00E+00	0.00E+00	0.00E+00	0.00E+00	0.00E+00	0.00E+00	7.39E-04	0.00E+00	0.00E+00	0.00E+00	0.00E+00	0.00E+00	0.00E+00	0.00E+00	7.39E-04
276	ALL	418207.9	3772949	NonCancer	0.00E+00	0.00E+00	0.00E+00	0.00E+00	0.00E+00	0.00E+00	7.20E-04	0.00E+00	0.00E+00	0.00E+00	0.00E+00	0.00E+00	0.00E+00	0.00E+00	7.20E-04
277	ALL	418207.9	3772974	NonCancer	0.00E+00	0.00E+00	0.00E+00	0.00E+00	0.00E+00	0.00E+00	7.02E-04	0.00E+00	0.00E+00	0.00E+00	0.00E+00	0.00E+00	0.00E+00	0.00E+00	7.02E-04
278	ALL	418207.9	3772999	NonCancer	0.00E+00	0.00E+00	0.00E+00	0.00E+00	0.00E+00	0.00E+00	6.85E-04	0.00E+00	0.00E+00	0.00E+00	0.00E+00	0.00E+00	0.00E+00	0.00E+00	6.85E-04
279	ALL	418207.9	3773024	NonCancer	0.00E+00	0.00E+00	0.00E+00	0.00E+00	0.00E+00	0.00E+00	6.66E-04	0.00E+00	0.00E+00	0.00E+00	0.00E+00	0.00E+00	0.00E+00	0.00E+00	6.66E-04
280	ALL	418207.9	3773049	NonCancer	0.00E+00	0.00E+00	0.00E+00	0.00E+00	0.00E+00	0.00E+00	6.47E-04	0.00E+00	0.00E+00	0.00E+00	0.00E+00	0.00E+00	0.00E+00	0.00E+00	6.47E-04
281	ALL	418207.9	3773074	NonCancer	0.00E+00	0.00E+00	0.00E+00	0.00E+00	0.00E+00	0.00E+00	6.27E-04	0.00E+00	0.00E+00	0.00E+00	0.00E+00	0.00E+00	0.00E+00	0.00E+00	6.27E-04
282	ALL	418207.9	3773099	NonCancer	0.00E+00	0.00E+00	0.00E+00	0.00E+00	0.00E+00	0.00E+00	6.07E-04	0.00E+00	0.00E+00	0.00E+00	0.00E+00	0.00E+00	0.00E+00	0.00E+00	6.07E-04
283	ALL	418207.9	3773124	NonCancer	0.00E+00	0.00E+00	0.00E+00	0.00E+00	0.00E+00	0.00E+00	5.86E-04	0.00E+00	0.00E+00	0.00E+00	0.00E+00	0.00E+00	0.00E+00	0.00E+00	5.86E-04
284	ALL	418207.9	3773149	NonCancer	0.00E+00	0.00E+00	0.00E+00	0.00E+00	0.00E+00	0.00E+00	5.67E-04	0.00E+00	0.00E+00	0.00E+00	0.00E+00	0.00E+00	0.00E+00	0.00E+00	5.67E-04
285	ALL	418207.9	3773174	NonCancer	0.00E+00	0.00E+00	0.00E+00	0.00E+00	0.00E+00	0.00E+00	5.47E-04	0.00E+00	0.00E+00	0.00E+00	0.00E+00	0.00E+00	0.00E+00	0.00E+00	5.47E-04
286	ALL	418207.9	3773199	NonCancer	0.00E+00	0.00E+00	0.00E+00	0.00E+00	0.00E+00	0.00E+00	5.29E-04	0.00E+00	0.00E+00	0.00E+00	0.00E+00	0.00E+00	0.00E+00	0.00E+00	5.29E-04
287	ALL	418207.9	3773224	NonCancer	0.00E+00	0.00E+00	0.00E+00	0.00E+00	0.00E+00	0.00E+00	5.11E-04	0.00E+00	0.00E+00	0.00E+00	0.00E+00	0.00E+00	0.00E+00	0.00E+00	5.11E-04
288	ALL	418207.9	3773249	NonCancer	0.00E+00	0.00E+00	0.00E+00	0.00E+00	0.00E+00	0.00E+00	4.95E-04	0.00E+00	0.00E+00	0.00E+00	0.00E+00	0.00E+00	0.00E+00	0.00E+00	4.95E-04
289	ALL	418207.9	3773274	NonCancer	0.00E+00	0.00E+00	0.00E+00	0.00E+00	0.00E+00	0.00E+00	4.78E-04	0.00E+00	0.00E+00	0.00E+00	0.00E+00	0.00E+00	0.00E+00	0.00E+00	4.78E-04
290	ALL	418207.9	3773299	NonCancer	0.00E+00	0.00E+00	0.00E+00	0.00E+00	0.00E+00	0.00E+00	4.63E-04	0.00E+00	0.00E+00	0.00E+00	0.00E+00	0.00E+00	0.00E+00	0.00E+00	4.63E-04
291	ALL	418207.9	3773324	NonCancer	0.00E+00	0.00E+00	0.00E+00	0.00E+00	0.00E+00	0.00E+00	4.48E-04	0.00E+00	0.00E+00	0.00E+00	0.00E+00	0.00E+00	0.00E+00	0.00E+00	4.48E-04
292	ALL	418207.9	3773349	NonCancer	0.00E+00	0.00E+00	0.00E+00	0.00E+00	0.00E+00	0.00E+00	4.33E-04	0.00E+00	0.00E+00	0.00E+00	0.00E+00	0.00E+00	0.00E+00	0.00E+00	4.33E-04
293	ALL	418207.9	3773374	NonCancer	0.00E+00	0.00E+00	0.00E+00	0.00E+00	0.00E+00	0.00E+00	4.19E-04	0.00E+00	0.00E+00	0.00E+00	0.00E+00	0.00E+00	0.00E+00	0.00E+00	4.19E-04
294	ALL	418207.9	3773399	NonCancer	0.00E+00	0.00E+00	0.00E+00	0.00E+00	0.00E+00	0.00E+00	4.06E-04	0.00E+00	0.00E+00	0.00E+00	0.00E+00	0.00E+00	0.00E+00	0.00E+00	4.06E-04
295	ALL	418207.9	3773424	NonCancer	0.00E+00	0.00E+00	0.00E+00	0.00E+00	0.00E+00	0.00E+00	3.93E-04	0.00E+00	0.00E+00	0.00E+00	0.00E+00	0.00E+00	0.00E+00	0.00E+00	3.93E-04
296	ALL	418207.9	3773449	NonCancer	0.00E+00	0.00E+00	0.00E+00	0.00E+00	0.00E+00	0.00E+00	3.80E-04	0.00E+00	0.00E+00	0.00E+00	0.00E+00	0.00E+00	0.00E+00	0.00E+00	3.80E-04
297	ALL	418207.9	3773474	NonCancer	0.00E+00	0.00E+00	0.00E+00	0.00E+00	0.00E+00	0.00E+00	3.68E-04	0.00E+00	0.00E+00	0.00E+00	0.00E+00	0.00E+00	0.00E+00	0.00E+00	3.68E-04
298	ALL	418207.9	3773499	NonCancer	0.00E+00	0.00E+00	0.00E+00	0.00E+00	0.00E+00	0.00E+00	3.57E-04	0.00E+00	0.00E+00	0.00E+00	0.00E+00	0.00E+00	0.00E+00	0.00E+00	3.57E-04
299	ALL	418232.9	3772799	NonCancer	0.00E+00	0.00E+00	0.00E+00	0.00E+00	0.00E+00	0.00E+00	8.99E-04	0.00E+00	0.00E+00	0.00E+00	0.00E+00	0.00E+00	0.00E+00	0.00E+00	8.99E-04
300	ALL	418232.9	3772824	NonCancer	0.00E+00	0.00E+00	0.00E+00	0.00E+00	0.00E+00	0.00E+00	8.75E-04	0.00E+00	0.00E+00	0.00E+00	0.00E+00	0.00E+00	0.00E+00	0.00E+00	8.75E-04
301	ALL	418232.9	3772849	NonCancer	0.00E+00	0.00E+00	0.00E+00	0.00E+00	0.00E+00	0.00E+00	8.51E-04	0.00E+00	0.00E+00	0.00E+00	0.00E+00	0.00E+00	0.00E+00	0.00E+00	8.51E-04
302	ALL	418232.9	3772874	NonCancer	0.00E+00	0.00E+00	0.00E+00	0.00E+00	0.00E+00	0.00E+00	8.26E-04	0.00E+00	0.00E+00	0.00E+00	0.00E+00	0.00E+00	0.00E+00	0.00E+00	8.26E-04
303	ALL	418232.9	3772899	NonCancer	0.00E+00	0.00E+00	0.00E+00	0.00E+00	0.00E+00	0.00E+00	8.04E-04	0.00E+00	0.00E+00	0.00E+00	0.00E+00	0.00E+00	0.00E+00	0.00E+00	8.04E-04
304	ALL	418232.9	3772924	NonCancer	0.00E+00	0.00E+00	0.00E+00	0.00E+00	0.00E+00	0.00E+00	7.83E-04	0.00E+00	0.00E+00	0.00E+00	0.00E+00	0.00E+00	0.00E+00	0.00E+00	7.83E-04
305	ALL	418232.9	3772949	NonCancer	0.00E+00	0.00E+00	0.00E+00	0.00E+00	0.00E+00	0.00E+00	7.63E-04	0.00E+00	0.00E+00	0.00E+00	0.00E+00	0.00E+00	0.00E+00	0.00E+00	7.63E-04
306	ALL	418232.9	3772974	NonCancer	0.00E+00	0.00E+00	0.00E+00	0.00E+00	0.00E+00	0.00E+00	7.43E-04	0.00E+00	0.00E+00	0.00E+00	0.00E+00	0.00E+00	0.00E+00	0.00E+00	7.43E-04
307	ALL	418232.9	3772999	NonCancer	0.00E+00	0.00E+00	0.00E+00	0.00E+00	0.00E+00	0.00E+00	7.23E-04	0.00E+00	0.00E+00	0.00E+00	0.00E+00	0.00E+00	0.00E+00	0.00E+00	7.23E-04
308	ALL	418232.9	3773024	NonCancer	0.00E+00	0.00E+00	0.00E+00	0.00E+00	0.00E+00	0.00E+00	7.02E-04	0.00E+00	0.00E+00	0.00E+00	0.00E+00	0.00E+00	0.00E+00	0.00E+00	7.02E-04
309	ALL	418232.9	3773049	NonCancer	0.00E+00	0.00E+00	0.00E+00	0.00E+00	0.00E+00	0.00E+00	6.81E-04	0.00E+00	0.00E+00	0.00E+00	0.00E+00	0.00E+00	0.00E+00	0.00E+00	6.81E-04
310	ALL	418232.9	3773074	NonCancer	0.00E+00	0.00E+00	0.00E+00	0.00E+00	0.00E+00	0.00E+00	6.58E-04	0.00E+00	0.00E+00	0.00E+00	0.00E+00	0.00E+00	0.00E+00	0.00E+00	6.58E-04
311	ALL	418232.9	3773099	NonCancer	0.00E+00	0.00E+00	0.00E+00	0.00E+00	0.00E+00	0.00E+00	6.36E-04	0.00E+00	0.00E+00	0.00E+00	0.00E+00	0.00E+00	0.00E+00	0.00E+00	6.36E-04

312	ALL	418232.9	3773124	NonCancer	0.00E+00	0.00E+00	0.00E+00	0.00E+00	0.00E+00	0.00E+00	6.13E-04	0.00E+00	0.00E+00	0.00E+00	0.00E+00	0.00E+00	0.00E+00	0.00E+00	6.13E-04
313	ALL	418232.9	3773149	NonCancer	0.00E+00	0.00E+00	0.00E+00	0.00E+00	0.00E+00	0.00E+00	5.92E-04	0.00E+00	0.00E+00	0.00E+00	0.00E+00	0.00E+00	0.00E+00	0.00E+00	5.92E-04
314	ALL	418232.9	3773174	NonCancer	0.00E+00	0.00E+00	0.00E+00	0.00E+00	0.00E+00	0.00E+00	5.71E-04	0.00E+00	0.00E+00	0.00E+00	0.00E+00	0.00E+00	0.00E+00	0.00E+00	5.71E-04
315	ALL	418232.9	3773199	NonCancer	0.00E+00	0.00E+00	0.00E+00	0.00E+00	0.00E+00	0.00E+00	5.51E-04	0.00E+00	0.00E+00	0.00E+00	0.00E+00	0.00E+00	0.00E+00	0.00E+00	5.51E-04
316	ALL	418232.9	3773224	NonCancer	0.00E+00	0.00E+00	0.00E+00	0.00E+00	0.00E+00	0.00E+00	5.32E-04	0.00E+00	0.00E+00	0.00E+00	0.00E+00	0.00E+00	0.00E+00	0.00E+00	5.32E-04
317	ALL	418232.9	3773249	NonCancer	0.00E+00	0.00E+00	0.00E+00	0.00E+00	0.00E+00	0.00E+00	5.14E-04	0.00E+00	0.00E+00	0.00E+00	0.00E+00	0.00E+00	0.00E+00	0.00E+00	5.14E-04
318	ALL	418232.9	3773274	NonCancer	0.00E+00	0.00E+00	0.00E+00	0.00E+00	0.00E+00	0.00E+00	4.96E-04	0.00E+00	0.00E+00	0.00E+00	0.00E+00	0.00E+00	0.00E+00	0.00E+00	4.96E-04
319	ALL	418232.9	3773299	NonCancer	0.00E+00	0.00E+00	0.00E+00	0.00E+00	0.00E+00	0.00E+00	4.80E-04	0.00E+00	0.00E+00	0.00E+00	0.00E+00	0.00E+00	0.00E+00	0.00E+00	4.80E-04
320	ALL	418232.9	3773324	NonCancer	0.00E+00	0.00E+00	0.00E+00	0.00E+00	0.00E+00	0.00E+00	4.64E-04	0.00E+00	0.00E+00	0.00E+00	0.00E+00	0.00E+00	0.00E+00	0.00E+00	4.64E-04
321	ALL	418232.9	3773349	NonCancer	0.00E+00	0.00E+00	0.00E+00	0.00E+00	0.00E+00	0.00E+00	4.48E-04	0.00E+00	0.00E+00	0.00E+00	0.00E+00	0.00E+00	0.00E+00	0.00E+00	4.48E-04
322	ALL	418232.9	3773374	NonCancer	0.00E+00	0.00E+00	0.00E+00	0.00E+00	0.00E+00	0.00E+00	4.32E-04	0.00E+00	0.00E+00	0.00E+00	0.00E+00	0.00E+00	0.00E+00	0.00E+00	4.32E-04
323	ALL	418232.9	3773399	NonCancer	0.00E+00	0.00E+00	0.00E+00	0.00E+00	0.00E+00	0.00E+00	4.18E-04	0.00E+00	0.00E+00	0.00E+00	0.00E+00	0.00E+00	0.00E+00	0.00E+00	4.18E-04
324	ALL	418232.9	3773424	NonCancer	0.00E+00	0.00E+00	0.00E+00	0.00E+00	0.00E+00	0.00E+00	4.04E-04	0.00E+00	0.00E+00	0.00E+00	0.00E+00	0.00E+00	0.00E+00	0.00E+00	4.04E-04
325	ALL	418232.9	3773449	NonCancer	0.00E+00	0.00E+00	0.00E+00	0.00E+00	0.00E+00	0.00E+00	3.90E-04	0.00E+00	0.00E+00	0.00E+00	0.00E+00	0.00E+00	0.00E+00	0.00E+00	3.90E-04
326	ALL	418232.9	3773474	NonCancer	0.00E+00	0.00E+00	0.00E+00	0.00E+00	0.00E+00	0.00E+00	3.77E-04	0.00E+00	0.00E+00	0.00E+00	0.00E+00	0.00E+00	0.00E+00	0.00E+00	3.77E-04
327	ALL	418232.9	3773499	NonCancer	0.00E+00	0.00E+00	0.00E+00	0.00E+00	0.00E+00	0.00E+00	3.65E-04	0.00E+00	0.00E+00	0.00E+00	0.00E+00	0.00E+00	0.00E+00	0.00E+00	3.65E-04
328	ALL	418257.9	3772799	NonCancer	0.00E+00	0.00E+00	0.00E+00	0.00E+00	0.00E+00	0.00E+00	9.61E-04	0.00E+00	0.00E+00	0.00E+00	0.00E+00	0.00E+00	0.00E+00	0.00E+00	9.61E-04
329	ALL	418257.9	3772824	NonCancer	0.00E+00	0.00E+00	0.00E+00	0.00E+00	0.00E+00	0.00E+00	9.33E-04	0.00E+00	0.00E+00	0.00E+00	0.00E+00	0.00E+00	0.00E+00	0.00E+00	9.33E-04
330	ALL	418257.9	3772849	NonCancer	0.00E+00	0.00E+00	0.00E+00	0.00E+00	0.00E+00	0.00E+00	9.07E-04	0.00E+00	0.00E+00	0.00E+00	0.00E+00	0.00E+00	0.00E+00	0.00E+00	9.07E-04
331	ALL	418257.9	3772874	NonCancer	0.00E+00	0.00E+00	0.00E+00	0.00E+00	0.00E+00	0.00E+00	8.80E-04	0.00E+00	0.00E+00	0.00E+00	0.00E+00	0.00E+00	0.00E+00	0.00E+00	8.80E-04
332	ALL	418257.9	3772899	NonCancer	0.00E+00	0.00E+00	0.00E+00	0.00E+00	0.00E+00	0.00E+00	8.55E-04	0.00E+00	0.00E+00	0.00E+00	0.00E+00	0.00E+00	0.00E+00	0.00E+00	8.55E-04
333	ALL	418257.9	3772924	NonCancer	0.00E+00	0.00E+00	0.00E+00	0.00E+00	0.00E+00	0.00E+00	8.32E-04	0.00E+00	0.00E+00	0.00E+00	0.00E+00	0.00E+00	0.00E+00	0.00E+00	8.32E-04
334	ALL	418257.9	3772949	NonCancer	0.00E+00	0.00E+00	0.00E+00	0.00E+00	0.00E+00	0.00E+00	8.09E-04	0.00E+00	0.00E+00	0.00E+00	0.00E+00	0.00E+00	0.00E+00	0.00E+00	8.09E-04
335	ALL	418257.9	3772974	NonCancer	0.00E+00	0.00E+00	0.00E+00	0.00E+00	0.00E+00	0.00E+00	7.87E-04	0.00E+00	0.00E+00	0.00E+00	0.00E+00	0.00E+00	0.00E+00	0.00E+00	7.87E-04
336	ALL	418257.9	3772999	NonCancer	0.00E+00	0.00E+00	0.00E+00	0.00E+00	0.00E+00	0.00E+00	7.65E-04	0.00E+00	0.00E+00	0.00E+00	0.00E+00	0.00E+00	0.00E+00	0.00E+00	7.65E-04
337	ALL	418257.9	3773024	NonCancer	0.00E+00	0.00E+00	0.00E+00	0.00E+00	0.00E+00	0.00E+00	7.41E-04	0.00E+00	0.00E+00	0.00E+00	0.00E+00	0.00E+00	0.00E+00	0.00E+00	7.41E-04
338	ALL	418257.9	3773049	NonCancer	0.00E+00	0.00E+00	0.00E+00	0.00E+00	0.00E+00	0.00E+00	7.16E-04	0.00E+00	0.00E+00	0.00E+00	0.00E+00	0.00E+00	0.00E+00	0.00E+00	7.16E-04
339	ALL	418257.9	3773074	NonCancer	0.00E+00	0.00E+00	0.00E+00	0.00E+00	0.00E+00	0.00E+00	6.92E-04	0.00E+00	0.00E+00	0.00E+00	0.00E+00	0.00E+00	0.00E+00	0.00E+00	6.92E-04
340	ALL	418257.9	3773099	NonCancer	0.00E+00	0.00E+00	0.00E+00	0.00E+00	0.00E+00	0.00E+00	6.66E-04	0.00E+00	0.00E+00	0.00E+00	0.00E+00	0.00E+00	0.00E+00	0.00E+00	6.66E-04
341	ALL	418257.9	3773124	NonCancer	0.00E+00	0.00E+00	0.00E+00	0.00E+00	0.00E+00	0.00E+00	6.41E-04	0.00E+00	0.00E+00	0.00E+00	0.00E+00	0.00E+00	0.00E+00	0.00E+00	6.41E-04
342	ALL	418257.9	3773149	NonCancer	0.00E+00	0.00E+00	0.00E+00	0.00E+00	0.00E+00	0.00E+00	6.18E-04	0.00E+00	0.00E+00	0.00E+00	0.00E+00	0.00E+00	0.00E+00	0.00E+00	6.18E-04
343	ALL	418257.9	3773174	NonCancer	0.00E+00	0.00E+00	0.00E+00	0.00E+00	0.00E+00	0.00E+00	5.96E-04	0.00E+00	0.00E+00	0.00E+00	0.00E+00	0.00E+00	0.00E+00	0.00E+00	5.96E-04
344	ALL	418257.9	3773199	NonCancer	0.00E+00	0.00E+00	0.00E+00	0.00E+00	0.00E+00	0.00E+00	5.74E-04	0.00E+00	0.00E+00	0.00E+00	0.00E+00	0.00E+00	0.00E+00	0.00E+00	5.74E-04
345	ALL	418257.9	3773224	NonCancer	0.00E+00	0.00E+00	0.00E+00	0.00E+00	0.00E+00	0.00E+00	5.54E-04	0.00E+00	0.00E+00	0.00E+00	0.00E+00	0.00E+00	0.00E+00	0.00E+00	5.54E-04
346	ALL	418257.9	3773249	NonCancer	0.00E+00	0.00E+00	0.00E+00	0.00E+00	0.00E+00	0.00E+00	5.34E-04	0.00E+00	0.00E+00	0.00E+00	0.00E+00	0.00E+00	0.00E+00	0.00E+00	5.34E-04
347	ALL	418257.9	3773274	NonCancer	0.00E+00	0.00E+00	0.00E+00	0.00E+00	0.00E+00	0.00E+00	5.15E-04	0.00E+00	0.00E+00	0.00E+00	0.00E+00	0.00E+00	0.00E+00	0.00E+00	5.15E-04
348	ALL	418257.9	3773299	NonCancer	0.00E+00	0.00E+00	0.00E+00	0.00E+00	0.00E+00	0.00E+00	4.97E-04	0.00E+00	0.00E+00	0.00E+00	0.00E+00	0.00E+00	0.00E+00	0.00E+00	4.97E-04
349	ALL	418257.9	3773324	NonCancer	0.00E+00	0.00E+00	0.00E+00	0.00E+00	0.00E+00	0.00E+00	4.80E-04	0.00E+00	0.00E+00	0.00E+00	0.00E+00	0.00E+00	0.00E+00	0.00E+00	4.80E-04
350	ALL	418257.9	3773349	NonCancer	0.00E+00	0.00E+00	0.00E+00	0.00E+00	0.00E+00	0.00E+00	4.63E-04	0.00E+00	0.00E+00	0.00E+00	0.00E+00	0.00E+00	0.00E+00	0.00E+00	4.63E-04
351	ALL	418257.9	3773374	NonCancer	0.00E+00	0.00E+00	0.00E+00	0.00E+00	0.00E+00	0.00E+00	4.46E-04	0.00E+00	0.00E+00	0.00E+00	0.00E+00	0.00E+00	0.00E+00	0.00E+00	4.46E-04
352	ALL	418257.9	3773399	NonCancer	0.00E+00	0.00E+00	0.00E+00	0.00E+00	0.00E+00	0.00E+00	4.30E-04	0.00E+00	0.00E+00	0.00E+00	0.00E+00	0.00E+00	0.00E+00	0.00E+00	4.30E-04
353	ALL	418257.9	3773424	NonCancer	0.00E+00	0.00E+00	0.00E+00	0.00E+00	0.00E+00	0.00E+00	4.15E-04	0.00E+00	0.00E+00	0.00E+00	0.00E+00	0.00E+00	0.00E+00	0.00E+00	4.15E-04
354	ALL	418257.9	3773449	NonCancer	0.00E+00	0.00E+00	0.00E+00	0.00E+00	0.00E+00	0.00E+00	4.01E-04	0.00E+00	0.00E+00	0.00E+00	0.00E+00	0.00E+00	0.00E+00	0.00E+00	4.01E-04
355	ALL	418257.9	3773474	NonCancer	0.00E+00	0.00E+00	0.00E+00	0.00E+00	0.00E+00	0.00E+00	3.87E-04	0.00E+00	0.00E+00	0.00E+00	0.00E+00	0.00E+00	0.00E+00	0.00E+00	3.87E-04
356	ALL	418257.9	3773499	NonCancer	0.00E+00	0.00E+00	0.00E+00	0.00E+00	0.00E+00	0.00E+00	3.74E-04	0.00E+00	0.00E+00	0.00E+00	0.00E+00	0.00E+00	0.00E+00	0.00E+00	3.74E-04
357	ALL	418282.9	3772799	NonCancer	0.00E+00	0.00E+00	0.00E+00	0.00E+00	0.00E+00	0.00E+00	1.03E-03	0.00E+00	0.00E+00	0.00E+00	0.00E+00	0.00E+00	0.00E+00	0.00E+00	1.03E-03
358	ALL	418282.9	3772824	NonCancer	0.00E+00	0.00E+00	0.00E+00	0.00E+00	0.00E+00	0.00E+00	9.99E-04	0.00E+00	0.00E+00	0.00E+00	0.00E+00	0.00E+00	0.00E+00	0.00E+00	9.99E-04
359	ALL	418282.9	3772849	NonCancer	0.00E+00	0.00E+00	0.00E+00	0.00E+00	0.00E+00	0.00E+00	9.69E-04	0.00E+00	0.00E+00	0.00E+00	0.00E+00	0.00E+00	0.00E+00	0.00E+00	9.69E-04
360	ALL	418282.9	3772874	NonCancer	0.00E+00	0.00E+00	0.00E+00	0.00E+00	0.00E+00	0.00E+00	9.39E-04	0.00E+00	0.00E+00	0.00E+00	0.00E+00	0.00E+00	0.00E+00	0.00E+00	9.39E-04
361	ALL	418282.9	3772899	NonCancer	0.00E+00	0.00E+00	0.00E+00	0.00E+00	0.00E+00	0.00E+00	9.12E-04	0.00E+00	0.00E+00	0.00E+00	0.00E+00	0.00E+00	0.00E+00	0.00E+00	9.12E-04
362	ALL	418282.9	3772924	NonCancer	0.00E+00	0.00E+00	0.00E+00	0.00E+00	0.00E+00	0.00E+00	8.86E-04	0.00E+00	0.00E+00	0.00E+00	0.00E+00	0.00E+00	0.00E+00	0.00E+00	8.86E-04
363	ALL	418282.9	3772949	NonCancer	0.00E+00	0.00E+00	0.00E+00	0.00E+00	0.00E+00	0.00E+00	8.61E-04	0.00E+00	0.00E+00	0.00E+00	0.00E+00	0.00E+00	0.00E+00	0.00E+00	8.61E-04

364	ALL	418282.9	3772974	NonCancer	0.00E+00	0.00E+00	0.00E+00	0.00E+00	0.00E+00	0.00E+00	8.36E-04	0.00E+00	0.00E+00	0.00E+00	0.00E+00	0.00E+00	0.00E+00	0.00E+00	8.36E-04
365	ALL	418282.9	3772999	NonCancer	0.00E+00	0.00E+00	0.00E+00	0.00E+00	0.00E+00	0.00E+00	8.10E-04	0.00E+00	0.00E+00	0.00E+00	0.00E+00	0.00E+00	0.00E+00	0.00E+00	8.10E-04
366	ALL	418282.9	3773024	NonCancer	0.00E+00	0.00E+00	0.00E+00	0.00E+00	0.00E+00	0.00E+00	7.83E-04	0.00E+00	0.00E+00	0.00E+00	0.00E+00	0.00E+00	0.00E+00	0.00E+00	7.83E-04
367	ALL	418282.9	3773049	NonCancer	0.00E+00	0.00E+00	0.00E+00	0.00E+00	0.00E+00	0.00E+00	7.55E-04	0.00E+00	0.00E+00	0.00E+00	0.00E+00	0.00E+00	0.00E+00	0.00E+00	7.55E-04
368	ALL	418282.9	3773074	NonCancer	0.00E+00	0.00E+00	0.00E+00	0.00E+00	0.00E+00	0.00E+00	7.27E-04	0.00E+00	0.00E+00	0.00E+00	0.00E+00	0.00E+00	0.00E+00	0.00E+00	7.27E-04
369	ALL	418282.9	3773099	NonCancer	0.00E+00	0.00E+00	0.00E+00	0.00E+00	0.00E+00	0.00E+00	6.99E-04	0.00E+00	0.00E+00	0.00E+00	0.00E+00	0.00E+00	0.00E+00	0.00E+00	6.99E-04
370	ALL	418282.9	3773124	NonCancer	0.00E+00	0.00E+00	0.00E+00	0.00E+00	0.00E+00	0.00E+00	6.72E-04	0.00E+00	0.00E+00	0.00E+00	0.00E+00	0.00E+00	0.00E+00	0.00E+00	6.72E-04
371	ALL	418282.9	3773149	NonCancer	0.00E+00	0.00E+00	0.00E+00	0.00E+00	0.00E+00	0.00E+00	6.47E-04	0.00E+00	0.00E+00	0.00E+00	0.00E+00	0.00E+00	0.00E+00	0.00E+00	6.47E-04
372	ALL	418282.9	3773174	NonCancer	0.00E+00	0.00E+00	0.00E+00	0.00E+00	0.00E+00	0.00E+00	6.22E-04	0.00E+00	0.00E+00	0.00E+00	0.00E+00	0.00E+00	0.00E+00	0.00E+00	6.22E-04
373	ALL	418282.9	3773199	NonCancer	0.00E+00	0.00E+00	0.00E+00	0.00E+00	0.00E+00	0.00E+00	5.99E-04	0.00E+00	0.00E+00	0.00E+00	0.00E+00	0.00E+00	0.00E+00	0.00E+00	5.99E-04
374	ALL	418282.9	3773224	NonCancer	0.00E+00	0.00E+00	0.00E+00	0.00E+00	0.00E+00	0.00E+00	5.77E-04	0.00E+00	0.00E+00	0.00E+00	0.00E+00	0.00E+00	0.00E+00	0.00E+00	5.77E-04
375	ALL	418282.9	3773249	NonCancer	0.00E+00	0.00E+00	0.00E+00	0.00E+00	0.00E+00	0.00E+00	5.56E-04	0.00E+00	0.00E+00	0.00E+00	0.00E+00	0.00E+00	0.00E+00	0.00E+00	5.56E-04
376	ALL	418282.9	3773274	NonCancer	0.00E+00	0.00E+00	0.00E+00	0.00E+00	0.00E+00	0.00E+00	5.35E-04	0.00E+00	0.00E+00	0.00E+00	0.00E+00	0.00E+00	0.00E+00	0.00E+00	5.35E-04
377	ALL	418282.9	3773299	NonCancer	0.00E+00	0.00E+00	0.00E+00	0.00E+00	0.00E+00	0.00E+00	5.16E-04	0.00E+00	0.00E+00	0.00E+00	0.00E+00	0.00E+00	0.00E+00	0.00E+00	5.16E-04
378	ALL	418282.9	3773324	NonCancer	0.00E+00	0.00E+00	0.00E+00	0.00E+00	0.00E+00	0.00E+00	4.97E-04	0.00E+00	0.00E+00	0.00E+00	0.00E+00	0.00E+00	0.00E+00	0.00E+00	4.97E-04
379	ALL	418282.9	3773349	NonCancer	0.00E+00	0.00E+00	0.00E+00	0.00E+00	0.00E+00	0.00E+00	4.79E-04	0.00E+00	0.00E+00	0.00E+00	0.00E+00	0.00E+00	0.00E+00	0.00E+00	4.79E-04
380	ALL	418282.9	3773374	NonCancer	0.00E+00	0.00E+00	0.00E+00	0.00E+00	0.00E+00	0.00E+00	4.61E-04	0.00E+00	0.00E+00	0.00E+00	0.00E+00	0.00E+00	0.00E+00	0.00E+00	4.61E-04
381	ALL	418282.9	3773399	NonCancer	0.00E+00	0.00E+00	0.00E+00	0.00E+00	0.00E+00	0.00E+00	4.44E-04	0.00E+00	0.00E+00	0.00E+00	0.00E+00	0.00E+00	0.00E+00	0.00E+00	4.44E-04
382	ALL	418282.9	3773424	NonCancer	0.00E+00	0.00E+00	0.00E+00	0.00E+00	0.00E+00	0.00E+00	4.28E-04	0.00E+00	0.00E+00	0.00E+00	0.00E+00	0.00E+00	0.00E+00	0.00E+00	4.28E-04
383	ALL	418282.9	3773449	NonCancer	0.00E+00	0.00E+00	0.00E+00	0.00E+00	0.00E+00	0.00E+00	4.12E-04	0.00E+00	0.00E+00	0.00E+00	0.00E+00	0.00E+00	0.00E+00	0.00E+00	4.12E-04
384	ALL	418282.9	3773474	NonCancer	0.00E+00	0.00E+00	0.00E+00	0.00E+00	0.00E+00	0.00E+00	3.97E-04	0.00E+00	0.00E+00	0.00E+00	0.00E+00	0.00E+00	0.00E+00	0.00E+00	3.97E-04
385	ALL	418282.9	3773499	NonCancer	0.00E+00	0.00E+00	0.00E+00	0.00E+00	0.00E+00	0.00E+00	3.83E-04	0.00E+00	0.00E+00	0.00E+00	0.00E+00	0.00E+00	0.00E+00	0.00E+00	3.83E-04
386	ALL	418307.9	3772799	NonCancer	0.00E+00	0.00E+00	0.00E+00	0.00E+00	0.00E+00	0.00E+00	1.11E-03	0.00E+00	0.00E+00	0.00E+00	0.00E+00	0.00E+00	0.00E+00	0.00E+00	1.11E-03
387	ALL	418307.9	3772824	NonCancer	0.00E+00	0.00E+00	0.00E+00	0.00E+00	0.00E+00	0.00E+00	1.07E-03	0.00E+00	0.00E+00	0.00E+00	0.00E+00	0.00E+00	0.00E+00	0.00E+00	1.07E-03
388	ALL	418307.9	3772849	NonCancer	0.00E+00	0.00E+00	0.00E+00	0.00E+00	0.00E+00	0.00E+00	1.04E-03	0.00E+00	0.00E+00	0.00E+00	0.00E+00	0.00E+00	0.00E+00	0.00E+00	1.04E-03
389	ALL	418307.9	3772874	NonCancer	0.00E+00	0.00E+00	0.00E+00	0.00E+00	0.00E+00	0.00E+00	1.01E-03	0.00E+00	0.00E+00	0.00E+00	0.00E+00	0.00E+00	0.00E+00	0.00E+00	1.01E-03
390	ALL	418307.9	3772899	NonCancer	0.00E+00	0.00E+00	0.00E+00	0.00E+00	0.00E+00	0.00E+00	9.76E-04	0.00E+00	0.00E+00	0.00E+00	0.00E+00	0.00E+00	0.00E+00	0.00E+00	9.76E-04
391	ALL	418307.9	3772924	NonCancer	0.00E+00	0.00E+00	0.00E+00	0.00E+00	0.00E+00	0.00E+00	9.47E-04	0.00E+00	0.00E+00	0.00E+00	0.00E+00	0.00E+00	0.00E+00	0.00E+00	9.47E-04
392	ALL	418307.9	3772949	NonCancer	0.00E+00	0.00E+00	0.00E+00	0.00E+00	0.00E+00	0.00E+00	9.18E-04	0.00E+00	0.00E+00	0.00E+00	0.00E+00	0.00E+00	0.00E+00	0.00E+00	9.18E-04
393	ALL	418307.9	3772974	NonCancer	0.00E+00	0.00E+00	0.00E+00	0.00E+00	0.00E+00	0.00E+00	8.90E-04	0.00E+00	0.00E+00	0.00E+00	0.00E+00	0.00E+00	0.00E+00	0.00E+00	8.90E-04
394	ALL	418307.9	3772999	NonCancer	0.00E+00	0.00E+00	0.00E+00	0.00E+00	0.00E+00	0.00E+00	8.62E-04	0.00E+00	0.00E+00	0.00E+00	0.00E+00	0.00E+00	0.00E+00	0.00E+00	8.62E-04
395	ALL	418307.9	3773024	NonCancer	0.00E+00	0.00E+00	0.00E+00	0.00E+00	0.00E+00	0.00E+00	8.30E-04	0.00E+00	0.00E+00	0.00E+00	0.00E+00	0.00E+00	0.00E+00	0.00E+00	8.30E-04
396	ALL	418307.9	3773049	NonCancer	0.00E+00	0.00E+00	0.00E+00	0.00E+00	0.00E+00	0.00E+00	7.98E-04	0.00E+00	0.00E+00	0.00E+00	0.00E+00	0.00E+00	0.00E+00	0.00E+00	7.98E-04
397	ALL	418307.9	3773074	NonCancer	0.00E+00	0.00E+00	0.00E+00	0.00E+00	0.00E+00	0.00E+00	7.67E-04	0.00E+00	0.00E+00	0.00E+00	0.00E+00	0.00E+00	0.00E+00	0.00E+00	7.67E-04
398	ALL	418307.9	3773099	NonCancer	0.00E+00	0.00E+00	0.00E+00	0.00E+00	0.00E+00	0.00E+00	7.36E-04	0.00E+00	0.00E+00	0.00E+00	0.00E+00	0.00E+00	0.00E+00	0.00E+00	7.36E-04
399	ALL	418307.9	3773124	NonCancer	0.00E+00	0.00E+00	0.00E+00	0.00E+00	0.00E+00	0.00E+00	7.05E-04	0.00E+00	0.00E+00	0.00E+00	0.00E+00	0.00E+00	0.00E+00	0.00E+00	7.05E-04
400	ALL	418307.9	3773149	NonCancer	0.00E+00	0.00E+00	0.00E+00	0.00E+00	0.00E+00	0.00E+00	6.78E-04	0.00E+00	0.00E+00	0.00E+00	0.00E+00	0.00E+00	0.00E+00	0.00E+00	6.78E-04
401	ALL	418307.9	3773174	NonCancer	0.00E+00	0.00E+00	0.00E+00	0.00E+00	0.00E+00	0.00E+00	6.51E-04	0.00E+00	0.00E+00	0.00E+00	0.00E+00	0.00E+00	0.00E+00	0.00E+00	6.51E-04
402	ALL	418307.9	3773199	NonCancer	0.00E+00	0.00E+00	0.00E+00	0.00E+00	0.00E+00	0.00E+00	6.25E-04	0.00E+00	0.00E+00	0.00E+00	0.00E+00	0.00E+00	0.00E+00	0.00E+00	6.25E-04
403	ALL	418307.9	3773224	NonCancer	0.00E+00	0.00E+00	0.00E+00	0.00E+00	0.00E+00	0.00E+00	6.01E-04	0.00E+00	0.00E+00	0.00E+00	0.00E+00	0.00E+00	0.00E+00	0.00E+00	6.01E-04
404	ALL	418307.9	3773249	NonCancer	0.00E+00	0.00E+00	0.00E+00	0.00E+00	0.00E+00	0.00E+00	5.78E-04	0.00E+00	0.00E+00	0.00E+00	0.00E+00	0.00E+00	0.00E+00	0.00E+00	5.78E-04
405	ALL	418307.9	3773274	NonCancer	0.00E+00	0.00E+00	0.00E+00	0.00E+00	0.00E+00	0.00E+00	5.56E-04	0.00E+00	0.00E+00	0.00E+00	0.00E+00	0.00E+00	0.00E+00	0.00E+00	5.56E-04
406	ALL	418307.9	3773299	NonCancer	0.00E+00	0.00E+00	0.00E+00	0.00E+00	0.00E+00	0.00E+00	5.34E-04	0.00E+00	0.00E+00	0.00E+00	0.00E+00	0.00E+00	0.00E+00	0.00E+00	5.34E-04
407	ALL	418307.9	3773324	NonCancer	0.00E+00	0.00E+00	0.00E+00	0.00E+00	0.00E+00	0.00E+00	5.14E-04	0.00E+00	0.00E+00	0.00E+00	0.00E+00	0.00E+00	0.00E+00	0.00E+00	5.14E-04
408	ALL	418307.9	3773349	NonCancer	0.00E+00	0.00E+00	0.00E+00	0.00E+00	0.00E+00	0.00E+00	4.94E-04	0.00E+00	0.00E+00	0.00E+00	0.00E+00	0.00E+00	0.00E+00	0.00E+00	4.94E-04
409	ALL	418307.9	3773374	NonCancer	0.00E+00	0.00E+00	0.00E+00	0.00E+00	0.00E+00	0.00E+00	4.75E-04	0.00E+00	0.00E+00	0.00E+00	0.00E+00	0.00E+00	0.00E+00	0.00E+00	4.75E-04
410	ALL	418307.9	3773399	NonCancer	0.00E+00	0.00E+00	0.00E+00	0.00E+00	0.00E+00	0.00E+00	4.58E-04	0.00E+00	0.00E+00	0.00E+00	0.00E+00	0.00E+00	0.00E+00	0.00E+00	4.58E-04
411	ALL	418307.9	3773424	NonCancer	0.00E+00	0.00E+00	0.00E+00	0.00E+00	0.00E+00	0.00E+00	4.40E-04	0.00E+00	0.00E+00	0.00E+00	0.00E+00	0.00E+00	0.00E+00	0.00E+00	4.40E-04
412	ALL	418307.9	3773449	NonCancer	0.00E+00	0.00E+00	0.00E+00	0.00E+00	0.00E+00	0.00E+00	4.23E-04	0.00E+00	0.00E+00	0.00E+00	0.00E+00	0.00E+00	0.00E+00	0.00E+00	4.23E-04
413	ALL	418307.9	3773474	NonCancer	0.00E+00	0.00E+00	0.00E+00	0.00E+00	0.00E+00	0.00E+00	4.07E-04	0.00E+00	0.00E+00	0.00E+00	0.00E+00	0.00E+00	0.00E+00	0.00E+00	4.07E-04
414	ALL	418307.9	3773499	NonCancer	0.00E+00	0.00E+00	0.00E+00	0.00E+00	0.00E+00	0.00E+00	3.92E-04	0.00E+00	0.00E+00	0.00E+00	0.00E+00	0.00E+00	0.00E+00	0.00E+00	3.92E-04
415	ALL	418332.9	3772799	NonCancer	0.00E+00	0.00E+00	0.00E+00	0.00E+00	0.00E+00	0.00E+00	1.19E-03	0.00E+00	0.00E+00	0.00E+00	0.00E+00	0.00E+00	0.00E+00	0.00E+00	1.19E-03

416	ALL	418332.9	3772824	NonCancer	0.00E+00	0.00E+00	0.00E+00	0.00E+00	0.00E+00	0.00E+00	1.16E-03	0.00E+00	0.00E+00	0.00E+00	0.00E+00	0.00E+00	0.00E+00	0.00E+00	1.16E-03
417	ALL	418332.9	3772849	NonCancer	0.00E+00	0.00E+00	0.00E+00	0.00E+00	0.00E+00	0.00E+00	1.12E-03	0.00E+00	0.00E+00	0.00E+00	0.00E+00	0.00E+00	0.00E+00	0.00E+00	1.12E-03
418	ALL	418332.9	3772874	NonCancer	0.00E+00	0.00E+00	0.00E+00	0.00E+00	0.00E+00	0.00E+00	1.08E-03	0.00E+00	0.00E+00	0.00E+00	0.00E+00	0.00E+00	0.00E+00	0.00E+00	1.08E-03
419	ALL	418332.9	3772899	NonCancer	0.00E+00	0.00E+00	0.00E+00	0.00E+00	0.00E+00	0.00E+00	1.05E-03	0.00E+00	0.00E+00	0.00E+00	0.00E+00	0.00E+00	0.00E+00	0.00E+00	1.05E-03
420	ALL	418332.9	3772924	NonCancer	0.00E+00	0.00E+00	0.00E+00	0.00E+00	0.00E+00	0.00E+00	1.01E-03	0.00E+00	0.00E+00	0.00E+00	0.00E+00	0.00E+00	0.00E+00	0.00E+00	1.01E-03
421	ALL	418332.9	3772949	NonCancer	0.00E+00	0.00E+00	0.00E+00	0.00E+00	0.00E+00	0.00E+00	9.81E-04	0.00E+00	0.00E+00	0.00E+00	0.00E+00	0.00E+00	0.00E+00	0.00E+00	9.81E-04
422	ALL	418332.9	3772974	NonCancer	0.00E+00	0.00E+00	0.00E+00	0.00E+00	0.00E+00	0.00E+00	9.48E-04	0.00E+00	0.00E+00	0.00E+00	0.00E+00	0.00E+00	0.00E+00	0.00E+00	9.48E-04
423	ALL	418332.9	3772999	NonCancer	0.00E+00	0.00E+00	0.00E+00	0.00E+00	0.00E+00	0.00E+00	9.16E-04	0.00E+00	0.00E+00	0.00E+00	0.00E+00	0.00E+00	0.00E+00	0.00E+00	9.16E-04
424	ALL	418332.9	3773024	NonCancer	0.00E+00	0.00E+00	0.00E+00	0.00E+00	0.00E+00	0.00E+00	8.79E-04	0.00E+00	0.00E+00	0.00E+00	0.00E+00	0.00E+00	0.00E+00	0.00E+00	8.79E-04
425	ALL	418332.9	3773049	NonCancer	0.00E+00	0.00E+00	0.00E+00	0.00E+00	0.00E+00	0.00E+00	8.44E-04	0.00E+00	0.00E+00	0.00E+00	0.00E+00	0.00E+00	0.00E+00	0.00E+00	8.44E-04
426	ALL	418332.9	3773074	NonCancer	0.00E+00	0.00E+00	0.00E+00	0.00E+00	0.00E+00	0.00E+00	8.09E-04	0.00E+00	0.00E+00	0.00E+00	0.00E+00	0.00E+00	0.00E+00	0.00E+00	8.09E-04
427	ALL	418332.9	3773099	NonCancer	0.00E+00	0.00E+00	0.00E+00	0.00E+00	0.00E+00	0.00E+00	7.75E-04	0.00E+00	0.00E+00	0.00E+00	0.00E+00	0.00E+00	0.00E+00	0.00E+00	7.75E-04
428	ALL	418332.9	3773124	NonCancer	0.00E+00	0.00E+00	0.00E+00	0.00E+00	0.00E+00	0.00E+00	7.41E-04	0.00E+00	0.00E+00	0.00E+00	0.00E+00	0.00E+00	0.00E+00	0.00E+00	7.41E-04
429	ALL	418332.9	3773149	NonCancer	0.00E+00	0.00E+00	0.00E+00	0.00E+00	0.00E+00	0.00E+00	7.11E-04	0.00E+00	0.00E+00	0.00E+00	0.00E+00	0.00E+00	0.00E+00	0.00E+00	7.11E-04
430	ALL	418332.9	3773174	NonCancer	0.00E+00	0.00E+00	0.00E+00	0.00E+00	0.00E+00	0.00E+00	6.81E-04	0.00E+00	0.00E+00	0.00E+00	0.00E+00	0.00E+00	0.00E+00	0.00E+00	6.81E-04
431	ALL	418332.9	3773199	NonCancer	0.00E+00	0.00E+00	0.00E+00	0.00E+00	0.00E+00	0.00E+00	6.53E-04	0.00E+00	0.00E+00	0.00E+00	0.00E+00	0.00E+00	0.00E+00	0.00E+00	6.53E-04
432	ALL	418332.9	3773224	NonCancer	0.00E+00	0.00E+00	0.00E+00	0.00E+00	0.00E+00	0.00E+00	6.27E-04	0.00E+00	0.00E+00	0.00E+00	0.00E+00	0.00E+00	0.00E+00	0.00E+00	6.27E-04
433	ALL	418332.9	3773249	NonCancer	0.00E+00	0.00E+00	0.00E+00	0.00E+00	0.00E+00	0.00E+00	6.02E-04	0.00E+00	0.00E+00	0.00E+00	0.00E+00	0.00E+00	0.00E+00	0.00E+00	6.02E-04
434	ALL	418332.9	3773274	NonCancer	0.00E+00	0.00E+00	0.00E+00	0.00E+00	0.00E+00	0.00E+00	5.77E-04	0.00E+00	0.00E+00	0.00E+00	0.00E+00	0.00E+00	0.00E+00	0.00E+00	5.77E-04
435	ALL	418332.9	3773299	NonCancer	0.00E+00	0.00E+00	0.00E+00	0.00E+00	0.00E+00	0.00E+00	5.54E-04	0.00E+00	0.00E+00	0.00E+00	0.00E+00	0.00E+00	0.00E+00	0.00E+00	5.54E-04
436	ALL	418332.9	3773324	NonCancer	0.00E+00	0.00E+00	0.00E+00	0.00E+00	0.00E+00	0.00E+00	5.32E-04	0.00E+00	0.00E+00	0.00E+00	0.00E+00	0.00E+00	0.00E+00	0.00E+00	5.32E-04
437	ALL	418332.9	3773349	NonCancer	0.00E+00	0.00E+00	0.00E+00	0.00E+00	0.00E+00	0.00E+00	5.10E-04	0.00E+00	0.00E+00	0.00E+00	0.00E+00	0.00E+00	0.00E+00	0.00E+00	5.10E-04
438	ALL	418332.9	3773374	NonCancer	0.00E+00	0.00E+00	0.00E+00	0.00E+00	0.00E+00	0.00E+00	4.89E-04	0.00E+00	0.00E+00	0.00E+00	0.00E+00	0.00E+00	0.00E+00	0.00E+00	4.89E-04
439	ALL	418332.9	3773399	NonCancer	0.00E+00	0.00E+00	0.00E+00	0.00E+00	0.00E+00	0.00E+00	4.70E-04	0.00E+00	0.00E+00	0.00E+00	0.00E+00	0.00E+00	0.00E+00	0.00E+00	4.70E-04
440	ALL	418332.9	3773424	NonCancer	0.00E+00	0.00E+00	0.00E+00	0.00E+00	0.00E+00	0.00E+00	4.52E-04	0.00E+00	0.00E+00	0.00E+00	0.00E+00	0.00E+00	0.00E+00	0.00E+00	4.52E-04
441	ALL	418332.9	3773449	NonCancer	0.00E+00	0.00E+00	0.00E+00	0.00E+00	0.00E+00	0.00E+00	4.34E-04	0.00E+00	0.00E+00	0.00E+00	0.00E+00	0.00E+00	0.00E+00	0.00E+00	4.34E-04
442	ALL	418332.9	3773474	NonCancer	0.00E+00	0.00E+00	0.00E+00	0.00E+00	0.00E+00	0.00E+00	4.17E-04	0.00E+00	0.00E+00	0.00E+00	0.00E+00	0.00E+00	0.00E+00	0.00E+00	4.17E-04
443	ALL	418357.9	3772799	NonCancer	0.00E+00	0.00E+00	0.00E+00	0.00E+00	0.00E+00	0.00E+00	1.29E-03	0.00E+00	0.00E+00	0.00E+00	0.00E+00	0.00E+00	0.00E+00	0.00E+00	1.29E-03
444	ALL	418357.9	3772824	NonCancer	0.00E+00	0.00E+00	0.00E+00	0.00E+00	0.00E+00	0.00E+00	1.25E-03	0.00E+00	0.00E+00	0.00E+00	0.00E+00	0.00E+00	0.00E+00	0.00E+00	1.25E-03
445	ALL	418357.9	3772849	NonCancer	0.00E+00	0.00E+00	0.00E+00	0.00E+00	0.00E+00	0.00E+00	1.21E-03	0.00E+00	0.00E+00	0.00E+00	0.00E+00	0.00E+00	0.00E+00	0.00E+00	1.21E-03
446	ALL	418357.9	3772874	NonCancer	0.00E+00	0.00E+00	0.00E+00	0.00E+00	0.00E+00	0.00E+00	1.16E-03	0.00E+00	0.00E+00	0.00E+00	0.00E+00	0.00E+00	0.00E+00	0.00E+00	1.16E-03
447	ALL	418357.9	3772899	NonCancer	0.00E+00	0.00E+00	0.00E+00	0.00E+00	0.00E+00	0.00E+00	1.13E-03	0.00E+00	0.00E+00	0.00E+00	0.00E+00	0.00E+00	0.00E+00	0.00E+00	1.13E-03
448	ALL	418357.9	3772924	NonCancer	0.00E+00	0.00E+00	0.00E+00	0.00E+00	0.00E+00	0.00E+00	1.09E-03	0.00E+00	0.00E+00	0.00E+00	0.00E+00	0.00E+00	0.00E+00	0.00E+00	1.09E-03
449	ALL	418357.9	3772949	NonCancer	0.00E+00	0.00E+00	0.00E+00	0.00E+00	0.00E+00	0.00E+00	1.05E-03	0.00E+00	0.00E+00	0.00E+00	0.00E+00	0.00E+00	0.00E+00	0.00E+00	1.05E-03
450	ALL	418357.9	3772974	NonCancer	0.00E+00	0.00E+00	0.00E+00	0.00E+00	0.00E+00	0.00E+00	1.01E-03	0.00E+00	0.00E+00	0.00E+00	0.00E+00	0.00E+00	0.00E+00	0.00E+00	1.01E-03
451	ALL	418357.9	3772999	NonCancer	0.00E+00	0.00E+00	0.00E+00	0.00E+00	0.00E+00	0.00E+00	9.76E-04	0.00E+00	0.00E+00	0.00E+00	0.00E+00	0.00E+00	0.00E+00	0.00E+00	9.76E-04
452	ALL	418357.9	3773024	NonCancer	0.00E+00	0.00E+00	0.00E+00	0.00E+00	0.00E+00	0.00E+00	9.34E-04	0.00E+00	0.00E+00	0.00E+00	0.00E+00	0.00E+00	0.00E+00	0.00E+00	9.34E-04
453	ALL	418357.9	3773049	NonCancer	0.00E+00	0.00E+00	0.00E+00	0.00E+00	0.00E+00	0.00E+00	8.94E-04	0.00E+00	0.00E+00	0.00E+00	0.00E+00	0.00E+00	0.00E+00	0.00E+00	8.94E-04
454	ALL	418357.9	3773074	NonCancer	0.00E+00	0.00E+00	0.00E+00	0.00E+00	0.00E+00	0.00E+00	8.55E-04	0.00E+00	0.00E+00	0.00E+00	0.00E+00	0.00E+00	0.00E+00	0.00E+00	8.55E-04
455	ALL	418357.9	3773099	NonCancer	0.00E+00	0.00E+00	0.00E+00	0.00E+00	0.00E+00	0.00E+00	8.17E-04	0.00E+00	0.00E+00	0.00E+00	0.00E+00	0.00E+00	0.00E+00	0.00E+00	8.17E-04
456	ALL	418357.9	3773124	NonCancer	0.00E+00	0.00E+00	0.00E+00	0.00E+00	0.00E+00	0.00E+00	7.79E-04	0.00E+00	0.00E+00	0.00E+00	0.00E+00	0.00E+00	0.00E+00	0.00E+00	7.79E-04
457	ALL	418357.9	3773149	NonCancer	0.00E+00	0.00E+00	0.00E+00	0.00E+00	0.00E+00	0.00E+00	7.46E-04	0.00E+00	0.00E+00	0.00E+00	0.00E+00	0.00E+00	0.00E+00	0.00E+00	7.46E-04
458	ALL	418357.9	3773174	NonCancer	0.00E+00	0.00E+00	0.00E+00	0.00E+00	0.00E+00	0.00E+00	7.13E-04	0.00E+00	0.00E+00	0.00E+00	0.00E+00	0.00E+00	0.00E+00	0.00E+00	7.13E-04
459	ALL	418357.9	3773199	NonCancer	0.00E+00	0.00E+00	0.00E+00	0.00E+00	0.00E+00	0.00E+00	6.82E-04	0.00E+00	0.00E+00	0.00E+00	0.00E+00	0.00E+00	0.00E+00	0.00E+00	6.82E-04
460	ALL	418357.9	3773224	NonCancer	0.00E+00	0.00E+00	0.00E+00	0.00E+00	0.00E+00	0.00E+00	6.53E-04	0.00E+00	0.00E+00	0.00E+00	0.00E+00	0.00E+00	0.00E+00	0.00E+00	6.53E-04
461	ALL	418357.9	3773249	NonCancer	0.00E+00	0.00E+00	0.00E+00	0.00E+00	0.00E+00	0.00E+00	6.26E-04	0.00E+00	0.00E+00	0.00E+00	0.00E+00	0.00E+00	0.00E+00	0.00E+00	6.26E-04
462	ALL	418357.9	3773274	NonCancer	0.00E+00	0.00E+00	0.00E+00	0.00E+00	0.00E+00	0.00E+00	5.99E-04	0.00E+00	0.00E+00	0.00E+00	0.00E+00	0.00E+00	0.00E+00	0.00E+00	5.99E-04
463	ALL	418357.9	3773299	NonCancer	0.00E+00	0.00E+00	0.00E+00	0.00E+00	0.00E+00	0.00E+00	5.73E-04	0.00E+00	0.00E+00	0.00E+00	0.00E+00	0.00E+00	0.00E+00	0.00E+00	5.73E-04
464	ALL	418357.9	3773324	NonCancer	0.00E+00	0.00E+00	0.00E+00	0.00E+00	0.00E+00	0.00E+00	5.50E-04	0.00E+00	0.00E+00	0.00E+00	0.00E+00	0.00E+00	0.00E+00	0.00E+00	5.50E-04
465	ALL	418357.9	3773349	NonCancer	0.00E+00	0.00E+00	0.00E+00	0.00E+00	0.00E+00	0.00E+00	5.26E-04	0.00E+00	0.00E+00	0.00E+00	0.00E+00	0.00E+00	0.00E+00	0.00E+00	5.26E-04
466	ALL	418357.9	3773374	NonCancer	0.00E+00	0.00E+00	0.00E+00	0.00E+00	0.00E+00	0.00E+00	5.04E-04	0.00E+00	0.00E+00	0.00E+00	0.00E+00	0.00E+00	0.00E+00	0.00E+00	5.04E-04
467	ALL	418357.9	3773399	NonCancer	0.00E+00	0.00E+00	0.00E+00	0.00E+00	0.00E+00	0.00E+00	4.83E-04	0.00E+00	0.00E+00	0.00E+00	0.00E+00	0.00E+00	0.00E+00	0.00E+00	4.83E-04

468	ALL	418357.9	3773424	NonCancer	0.00E+00	0.00E+00	0.00E+00	0.00E+00	0.00E+00	0.00E+00	4.64E-04	0.00E+00	0.00E+00	0.00E+00	0.00E+00	0.00E+00	0.00E+00	0.00E+00	4.64E-04
469	ALL	418357.9	3773449	NonCancer	0.00E+00	0.00E+00	0.00E+00	0.00E+00	0.00E+00	0.00E+00	4.45E-04	0.00E+00	0.00E+00	0.00E+00	0.00E+00	0.00E+00	0.00E+00	0.00E+00	4.45E-04
470	ALL	418382.9	3772799	NonCancer	0.00E+00	0.00E+00	0.00E+00	0.00E+00	0.00E+00	0.00E+00	1.40E-03	0.00E+00	0.00E+00	0.00E+00	0.00E+00	0.00E+00	0.00E+00	0.00E+00	1.40E-03
471	ALL	418382.9	3772824	NonCancer	0.00E+00	0.00E+00	0.00E+00	0.00E+00	0.00E+00	0.00E+00	1.35E-03	0.00E+00	0.00E+00	0.00E+00	0.00E+00	0.00E+00	0.00E+00	0.00E+00	1.35E-03
472	ALL	418382.9	3772849	NonCancer	0.00E+00	0.00E+00	0.00E+00	0.00E+00	0.00E+00	0.00E+00	1.30E-03	0.00E+00	0.00E+00	0.00E+00	0.00E+00	0.00E+00	0.00E+00	0.00E+00	1.30E-03
473	ALL	418382.9	3772874	NonCancer	0.00E+00	0.00E+00	0.00E+00	0.00E+00	0.00E+00	0.00E+00	1.26E-03	0.00E+00	0.00E+00	0.00E+00	0.00E+00	0.00E+00	0.00E+00	0.00E+00	1.26E-03
474	ALL	418382.9	3772899	NonCancer	0.00E+00	0.00E+00	0.00E+00	0.00E+00	0.00E+00	0.00E+00	1.21E-03	0.00E+00	0.00E+00	0.00E+00	0.00E+00	0.00E+00	0.00E+00	0.00E+00	1.21E-03
475	ALL	418382.9	3772924	NonCancer	0.00E+00	0.00E+00	0.00E+00	0.00E+00	0.00E+00	0.00E+00	1.17E-03	0.00E+00	0.00E+00	0.00E+00	0.00E+00	0.00E+00	0.00E+00	0.00E+00	1.17E-03
476	ALL	418382.9	3772949	NonCancer	0.00E+00	0.00E+00	0.00E+00	0.00E+00	0.00E+00	0.00E+00	1.13E-03	0.00E+00	0.00E+00	0.00E+00	0.00E+00	0.00E+00	0.00E+00	0.00E+00	1.13E-03
477	ALL	418382.9	3772974	NonCancer	0.00E+00	0.00E+00	0.00E+00	0.00E+00	0.00E+00	0.00E+00	1.08E-03	0.00E+00	0.00E+00	0.00E+00	0.00E+00	0.00E+00	0.00E+00	0.00E+00	1.08E-03
478	ALL	418382.9	3772999	NonCancer	0.00E+00	0.00E+00	0.00E+00	0.00E+00	0.00E+00	0.00E+00	1.04E-03	0.00E+00	0.00E+00	0.00E+00	0.00E+00	0.00E+00	0.00E+00	0.00E+00	1.04E-03
479	ALL	418382.9	3773024	NonCancer	0.00E+00	0.00E+00	0.00E+00	0.00E+00	0.00E+00	0.00E+00	9.93E-04	0.00E+00	0.00E+00	0.00E+00	0.00E+00	0.00E+00	0.00E+00	0.00E+00	9.93E-04
480	ALL	418382.9	3773049	NonCancer	0.00E+00	0.00E+00	0.00E+00	0.00E+00	0.00E+00	0.00E+00	9.47E-04	0.00E+00	0.00E+00	0.00E+00	0.00E+00	0.00E+00	0.00E+00	0.00E+00	9.47E-04
481	ALL	418382.9	3773074	NonCancer	0.00E+00	0.00E+00	0.00E+00	0.00E+00	0.00E+00	0.00E+00	9.04E-04	0.00E+00	0.00E+00	0.00E+00	0.00E+00	0.00E+00	0.00E+00	0.00E+00	9.04E-04
482	ALL	418382.9	3773099	NonCancer	0.00E+00	0.00E+00	0.00E+00	0.00E+00	0.00E+00	0.00E+00	8.61E-04	0.00E+00	0.00E+00	0.00E+00	0.00E+00	0.00E+00	0.00E+00	0.00E+00	8.61E-04
483	ALL	418382.9	3773124	NonCancer	0.00E+00	0.00E+00	0.00E+00	0.00E+00	0.00E+00	0.00E+00	8.20E-04	0.00E+00	0.00E+00	0.00E+00	0.00E+00	0.00E+00	0.00E+00	0.00E+00	8.20E-04
484	ALL	418382.9	3773149	NonCancer	0.00E+00	0.00E+00	0.00E+00	0.00E+00	0.00E+00	0.00E+00	7.83E-04	0.00E+00	0.00E+00	0.00E+00	0.00E+00	0.00E+00	0.00E+00	0.00E+00	7.83E-04
485	ALL	418382.9	3773174	NonCancer	0.00E+00	0.00E+00	0.00E+00	0.00E+00	0.00E+00	0.00E+00	7.48E-04	0.00E+00	0.00E+00	0.00E+00	0.00E+00	0.00E+00	0.00E+00	0.00E+00	7.48E-04
486	ALL	418382.9	3773199	NonCancer	0.00E+00	0.00E+00	0.00E+00	0.00E+00	0.00E+00	0.00E+00	7.13E-04	0.00E+00	0.00E+00	0.00E+00	0.00E+00	0.00E+00	0.00E+00	0.00E+00	7.13E-04
487	ALL	418382.9	3773224	NonCancer	0.00E+00	0.00E+00	0.00E+00	0.00E+00	0.00E+00	0.00E+00	6.81E-04	0.00E+00	0.00E+00	0.00E+00	0.00E+00	0.00E+00	0.00E+00	0.00E+00	6.81E-04
488	ALL	418382.9	3773249	NonCancer	0.00E+00	0.00E+00	0.00E+00	0.00E+00	0.00E+00	0.00E+00	6.51E-04	0.00E+00	0.00E+00	0.00E+00	0.00E+00	0.00E+00	0.00E+00	0.00E+00	6.51E-04
489	ALL	418382.9	3773274	NonCancer	0.00E+00	0.00E+00	0.00E+00	0.00E+00	0.00E+00	0.00E+00	6.21E-04	0.00E+00	0.00E+00	0.00E+00	0.00E+00	0.00E+00	0.00E+00	0.00E+00	6.21E-04
490	ALL	418382.9	3773299	NonCancer	0.00E+00	0.00E+00	0.00E+00	0.00E+00	0.00E+00	0.00E+00	5.94E-04	0.00E+00	0.00E+00	0.00E+00	0.00E+00	0.00E+00	0.00E+00	0.00E+00	5.94E-04
491	ALL	418382.9	3773324	NonCancer	0.00E+00	0.00E+00	0.00E+00	0.00E+00	0.00E+00	0.00E+00	5.68E-04	0.00E+00	0.00E+00	0.00E+00	0.00E+00	0.00E+00	0.00E+00	0.00E+00	5.68E-04
492	ALL	418382.9	3773349	NonCancer	0.00E+00	0.00E+00	0.00E+00	0.00E+00	0.00E+00	0.00E+00	5.43E-04	0.00E+00	0.00E+00	0.00E+00	0.00E+00	0.00E+00	0.00E+00	0.00E+00	5.43E-04
493	ALL	418382.9	3773374	NonCancer	0.00E+00	0.00E+00	0.00E+00	0.00E+00	0.00E+00	0.00E+00	5.19E-04	0.00E+00	0.00E+00	0.00E+00	0.00E+00	0.00E+00	0.00E+00	0.00E+00	5.19E-04
494	ALL	418382.9	3773399	NonCancer	0.00E+00	0.00E+00	0.00E+00	0.00E+00	0.00E+00	0.00E+00	4.97E-04	0.00E+00	0.00E+00	0.00E+00	0.00E+00	0.00E+00	0.00E+00	0.00E+00	4.97E-04
495	ALL	418407.9	3772799	NonCancer	0.00E+00	0.00E+00	0.00E+00	0.00E+00	0.00E+00	0.00E+00	1.53E-03	0.00E+00	0.00E+00	0.00E+00	0.00E+00	0.00E+00	0.00E+00	0.00E+00	1.53E-03
496	ALL	418407.9	3772824	NonCancer	0.00E+00	0.00E+00	0.00E+00	0.00E+00	0.00E+00	0.00E+00	1.47E-03	0.00E+00	0.00E+00	0.00E+00	0.00E+00	0.00E+00	0.00E+00	0.00E+00	1.47E-03
497	ALL	418407.9	3772849	NonCancer	0.00E+00	0.00E+00	0.00E+00	0.00E+00	0.00E+00	0.00E+00	1.42E-03	0.00E+00	0.00E+00	0.00E+00	0.00E+00	0.00E+00	0.00E+00	0.00E+00	1.42E-03
498	ALL	418407.9	3772874	NonCancer	0.00E+00	0.00E+00	0.00E+00	0.00E+00	0.00E+00	0.00E+00	1.36E-03	0.00E+00	0.00E+00	0.00E+00	0.00E+00	0.00E+00	0.00E+00	0.00E+00	1.36E-03
499	ALL	418407.9	3772899	NonCancer	0.00E+00	0.00E+00	0.00E+00	0.00E+00	0.00E+00	0.00E+00	1.31E-03	0.00E+00	0.00E+00	0.00E+00	0.00E+00	0.00E+00	0.00E+00	0.00E+00	1.31E-03
500	ALL	418407.9	3772924	NonCancer	0.00E+00	0.00E+00	0.00E+00	0.00E+00	0.00E+00	0.00E+00	1.26E-03	0.00E+00	0.00E+00	0.00E+00	0.00E+00	0.00E+00	0.00E+00	0.00E+00	1.26E-03
501	ALL	418407.9	3772949	NonCancer	0.00E+00	0.00E+00	0.00E+00	0.00E+00	0.00E+00	0.00E+00	1.21E-03	0.00E+00	0.00E+00	0.00E+00	0.00E+00	0.00E+00	0.00E+00	0.00E+00	1.21E-03
502	ALL	418407.9	3772974	NonCancer	0.00E+00	0.00E+00	0.00E+00	0.00E+00	0.00E+00	0.00E+00	1.16E-03	0.00E+00	0.00E+00	0.00E+00	0.00E+00	0.00E+00	0.00E+00	0.00E+00	1.16E-03
503	ALL	418407.9	3772999	NonCancer	0.00E+00	0.00E+00	0.00E+00	0.00E+00	0.00E+00	0.00E+00	1.11E-03	0.00E+00	0.00E+00	0.00E+00	0.00E+00	0.00E+00	0.00E+00	0.00E+00	1.11E-03
504	ALL	418407.9	3773024	NonCancer	0.00E+00	0.00E+00	0.00E+00	0.00E+00	0.00E+00	0.00E+00	1.06E-03	0.00E+00	0.00E+00	0.00E+00	0.00E+00	0.00E+00	0.00E+00	0.00E+00	1.06E-03
505	ALL	418407.9	3773049	NonCancer	0.00E+00	0.00E+00	0.00E+00	0.00E+00	0.00E+00	0.00E+00	1.01E-03	0.00E+00	0.00E+00	0.00E+00	0.00E+00	0.00E+00	0.00E+00	0.00E+00	1.01E-03
506	ALL	418407.9	3773074	NonCancer	0.00E+00	0.00E+00	0.00E+00	0.00E+00	0.00E+00	0.00E+00	9.57E-04	0.00E+00	0.00E+00	0.00E+00	0.00E+00	0.00E+00	0.00E+00	0.00E+00	9.57E-04
507	ALL	418407.9	3773099	NonCancer	0.00E+00	0.00E+00	0.00E+00	0.00E+00	0.00E+00	0.00E+00	9.10E-04	0.00E+00	0.00E+00	0.00E+00	0.00E+00	0.00E+00	0.00E+00	0.00E+00	9.10E-04
508	ALL	418407.9	3773124	NonCancer	0.00E+00	0.00E+00	0.00E+00	0.00E+00	0.00E+00	0.00E+00	8.64E-04	0.00E+00	0.00E+00	0.00E+00	0.00E+00	0.00E+00	0.00E+00	0.00E+00	8.64E-04
509	ALL	418407.9	3773149	NonCancer	0.00E+00	0.00E+00	0.00E+00	0.00E+00	0.00E+00	0.00E+00	8.23E-04	0.00E+00	0.00E+00	0.00E+00	0.00E+00	0.00E+00	0.00E+00	0.00E+00	8.23E-04
510	ALL	418407.9	3773174	NonCancer	0.00E+00	0.00E+00	0.00E+00	0.00E+00	0.00E+00	0.00E+00	7.83E-04	0.00E+00	0.00E+00	0.00E+00	0.00E+00	0.00E+00	0.00E+00	0.00E+00	7.83E-04
511	ALL	418407.9	3773199	NonCancer	0.00E+00	0.00E+00	0.00E+00	0.00E+00	0.00E+00	0.00E+00	7.45E-04	0.00E+00	0.00E+00	0.00E+00	0.00E+00	0.00E+00	0.00E+00	0.00E+00	7.45E-04
512	ALL	418407.9	3773224	NonCancer	0.00E+00	0.00E+00	0.00E+00	0.00E+00	0.00E+00	0.00E+00	7.10E-04	0.00E+00	0.00E+00	0.00E+00	0.00E+00	0.00E+00	0.00E+00	0.00E+00	7.10E-04
513	ALL	418407.9	3773249	NonCancer	0.00E+00	0.00E+00	0.00E+00	0.00E+00	0.00E+00	0.00E+00	6.77E-04	0.00E+00	0.00E+00	0.00E+00	0.00E+00	0.00E+00	0.00E+00	0.00E+00	6.77E-04
514	ALL	418407.9	3773274	NonCancer	0.00E+00	0.00E+00	0.00E+00	0.00E+00	0.00E+00	0.00E+00	6.44E-04	0.00E+00	0.00E+00	0.00E+00	0.00E+00	0.00E+00	0.00E+00	0.00E+00	6.44E-04
515	ALL	418407.9	3773299	NonCancer	0.00E+00	0.00E+00	0.00E+00	0.00E+00	0.00E+00	0.00E+00	6.14E-04	0.00E+00	0.00E+00	0.00E+00	0.00E+00	0.00E+00	0.00E+00	0.00E+00	6.14E-04
516	ALL	418407.9	3773324	NonCancer	0.00E+00	0.00E+00	0.00E+00	0.00E+00	0.00E+00	0.00E+00	5.86E-04	0.00E+00	0.00E+00	0.00E+00	0.00E+00	0.00E+00	0.00E+00	0.00E+00	5.86E-04
517	ALL	418407.9	3773349	NonCancer	0.00E+00	0.00E+00	0.00E+00	0.00E+00	0.00E+00	0.00E+00	5.59E-04	0.00E+00	0.00E+00	0.00E+00	0.00E+00	0.00E+00	0.00E+00	0.00E+00	5.59E-04
518	ALL	418407.9	3773374	NonCancer	0.00E+00	0.00E+00	0.00E+00	0.00E+00	0.00E+00	0.00E+00	5.34E-04	0.00E+00	0.00E+00	0.00E+00	0.00E+00	0.00E+00	0.00E+00	0.00E+00	5.34E-04
519	ALL	418407.9	3773399	NonCancer	0.00E+00	0.00E+00	0.00E+00	0.00E+00	0.00E+00	0.00E+00	5.11E-04	0.00E+00	0.00E+00	0.00E+00	0.00E+00	0.00E+00	0.00E+00	0.00E+00	5.11E-04

520	ALL	418432.9	3772799	NonCancer	0.00E+00	0.00E+00	0.00E+00	0.00E+00	0.00E+00	0.00E+00	1.69E-03	0.00E+00	0.00E+00	0.00E+00	0.00E+00	0.00E+00	0.00E+00	0.00E+00	1.69E-03
521	ALL	418432.9	3772824	NonCancer	0.00E+00	0.00E+00	0.00E+00	0.00E+00	0.00E+00	0.00E+00	1.62E-03	0.00E+00	0.00E+00	0.00E+00	0.00E+00	0.00E+00	0.00E+00	0.00E+00	1.62E-03
522	ALL	418432.9	3772849	NonCancer	0.00E+00	0.00E+00	0.00E+00	0.00E+00	0.00E+00	0.00E+00	1.55E-03	0.00E+00	0.00E+00	0.00E+00	0.00E+00	0.00E+00	0.00E+00	0.00E+00	1.55E-03
523	ALL	418432.9	3772874	NonCancer	0.00E+00	0.00E+00	0.00E+00	0.00E+00	0.00E+00	0.00E+00	1.49E-03	0.00E+00	0.00E+00	0.00E+00	0.00E+00	0.00E+00	0.00E+00	0.00E+00	1.49E-03
524	ALL	418432.9	3772899	NonCancer	0.00E+00	0.00E+00	0.00E+00	0.00E+00	0.00E+00	0.00E+00	1.43E-03	0.00E+00	0.00E+00	0.00E+00	0.00E+00	0.00E+00	0.00E+00	0.00E+00	1.43E-03
525	ALL	418432.9	3772924	NonCancer	0.00E+00	0.00E+00	0.00E+00	0.00E+00	0.00E+00	0.00E+00	1.37E-03	0.00E+00	0.00E+00	0.00E+00	0.00E+00	0.00E+00	0.00E+00	0.00E+00	1.37E-03
526	ALL	418432.9	3772949	NonCancer	0.00E+00	0.00E+00	0.00E+00	0.00E+00	0.00E+00	0.00E+00	1.31E-03	0.00E+00	0.00E+00	0.00E+00	0.00E+00	0.00E+00	0.00E+00	0.00E+00	1.31E-03
527	ALL	418432.9	3772974	NonCancer	0.00E+00	0.00E+00	0.00E+00	0.00E+00	0.00E+00	0.00E+00	1.25E-03	0.00E+00	0.00E+00	0.00E+00	0.00E+00	0.00E+00	0.00E+00	0.00E+00	1.25E-03
528	ALL	418432.9	3772999	NonCancer	0.00E+00	0.00E+00	0.00E+00	0.00E+00	0.00E+00	0.00E+00	1.19E-03	0.00E+00	0.00E+00	0.00E+00	0.00E+00	0.00E+00	0.00E+00	0.00E+00	1.19E-03
529	ALL	418432.9	3773024	NonCancer	0.00E+00	0.00E+00	0.00E+00	0.00E+00	0.00E+00	0.00E+00	1.13E-03	0.00E+00	0.00E+00	0.00E+00	0.00E+00	0.00E+00	0.00E+00	0.00E+00	1.13E-03
530	ALL	418432.9	3773049	NonCancer	0.00E+00	0.00E+00	0.00E+00	0.00E+00	0.00E+00	0.00E+00	1.07E-03	0.00E+00	0.00E+00	0.00E+00	0.00E+00	0.00E+00	0.00E+00	0.00E+00	1.07E-03
531	ALL	418432.9	3773074	NonCancer	0.00E+00	0.00E+00	0.00E+00	0.00E+00	0.00E+00	0.00E+00	1.01E-03	0.00E+00	0.00E+00	0.00E+00	0.00E+00	0.00E+00	0.00E+00	0.00E+00	1.01E-03
532	ALL	418432.9	3773099	NonCancer	0.00E+00	0.00E+00	0.00E+00	0.00E+00	0.00E+00	0.00E+00	9.62E-04	0.00E+00	0.00E+00	0.00E+00	0.00E+00	0.00E+00	0.00E+00	0.00E+00	9.62E-04
533	ALL	418432.9	3773124	NonCancer	0.00E+00	0.00E+00	0.00E+00	0.00E+00	0.00E+00	0.00E+00	9.11E-04	0.00E+00	0.00E+00	0.00E+00	0.00E+00	0.00E+00	0.00E+00	0.00E+00	9.11E-04
534	ALL	418432.9	3773149	NonCancer	0.00E+00	0.00E+00	0.00E+00	0.00E+00	0.00E+00	0.00E+00	8.65E-04	0.00E+00	0.00E+00	0.00E+00	0.00E+00	0.00E+00	0.00E+00	0.00E+00	8.65E-04
535	ALL	418432.9	3773174	NonCancer	0.00E+00	0.00E+00	0.00E+00	0.00E+00	0.00E+00	0.00E+00	8.21E-04	0.00E+00	0.00E+00	0.00E+00	0.00E+00	0.00E+00	0.00E+00	0.00E+00	8.21E-04
536	ALL	418432.9	3773199	NonCancer	0.00E+00	0.00E+00	0.00E+00	0.00E+00	0.00E+00	0.00E+00	7.78E-04	0.00E+00	0.00E+00	0.00E+00	0.00E+00	0.00E+00	0.00E+00	0.00E+00	7.78E-04
537	ALL	418432.9	3773224	NonCancer	0.00E+00	0.00E+00	0.00E+00	0.00E+00	0.00E+00	0.00E+00	7.39E-04	0.00E+00	0.00E+00	0.00E+00	0.00E+00	0.00E+00	0.00E+00	0.00E+00	7.39E-04
538	ALL	418432.9	3773249	NonCancer	0.00E+00	0.00E+00	0.00E+00	0.00E+00	0.00E+00	0.00E+00	7.03E-04	0.00E+00	0.00E+00	0.00E+00	0.00E+00	0.00E+00	0.00E+00	0.00E+00	7.03E-04
539	ALL	418432.9	3773274	NonCancer	0.00E+00	0.00E+00	0.00E+00	0.00E+00	0.00E+00	0.00E+00	6.68E-04	0.00E+00	0.00E+00	0.00E+00	0.00E+00	0.00E+00	0.00E+00	0.00E+00	6.68E-04
540	ALL	418432.9	3773299	NonCancer	0.00E+00	0.00E+00	0.00E+00	0.00E+00	0.00E+00	0.00E+00	6.35E-04	0.00E+00	0.00E+00	0.00E+00	0.00E+00	0.00E+00	0.00E+00	0.00E+00	6.35E-04
541	ALL	418432.9	3773324	NonCancer	0.00E+00	0.00E+00	0.00E+00	0.00E+00	0.00E+00	0.00E+00	6.05E-04	0.00E+00	0.00E+00	0.00E+00	0.00E+00	0.00E+00	0.00E+00	0.00E+00	6.05E-04
542	ALL	418432.9	3773349	NonCancer	0.00E+00	0.00E+00	0.00E+00	0.00E+00	0.00E+00	0.00E+00	5.76E-04	0.00E+00	0.00E+00	0.00E+00	0.00E+00	0.00E+00	0.00E+00	0.00E+00	5.76E-04
543	ALL	418432.9	3773374	NonCancer	0.00E+00	0.00E+00	0.00E+00	0.00E+00	0.00E+00	0.00E+00	5.49E-04	0.00E+00	0.00E+00	0.00E+00	0.00E+00	0.00E+00	0.00E+00	0.00E+00	5.49E-04
544	ALL	418432.9	3773399	NonCancer	0.00E+00	0.00E+00	0.00E+00	0.00E+00	0.00E+00	0.00E+00	5.24E-04	0.00E+00	0.00E+00	0.00E+00	0.00E+00	0.00E+00	0.00E+00	0.00E+00	5.24E-04
545	ALL	418457.9	3772799	NonCancer	0.00E+00	0.00E+00	0.00E+00	0.00E+00	0.00E+00	0.00E+00	1.87E-03	0.00E+00	0.00E+00	0.00E+00	0.00E+00	0.00E+00	0.00E+00	0.00E+00	1.87E-03
546	ALL	418457.9	3772824	NonCancer	0.00E+00	0.00E+00	0.00E+00	0.00E+00	0.00E+00	0.00E+00	1.79E-03	0.00E+00	0.00E+00	0.00E+00	0.00E+00	0.00E+00	0.00E+00	0.00E+00	1.79E-03
547	ALL	418457.9	3772849	NonCancer	0.00E+00	0.00E+00	0.00E+00	0.00E+00	0.00E+00	0.00E+00	1.71E-03	0.00E+00	0.00E+00	0.00E+00	0.00E+00	0.00E+00	0.00E+00	0.00E+00	1.71E-03
548	ALL	418457.9	3772874	NonCancer	0.00E+00	0.00E+00	0.00E+00	0.00E+00	0.00E+00	0.00E+00	1.63E-03	0.00E+00	0.00E+00	0.00E+00	0.00E+00	0.00E+00	0.00E+00	0.00E+00	1.63E-03
549	ALL	418457.9	3772899	NonCancer	0.00E+00	0.00E+00	0.00E+00	0.00E+00	0.00E+00	0.00E+00	1.56E-03	0.00E+00	0.00E+00	0.00E+00	0.00E+00	0.00E+00	0.00E+00	0.00E+00	1.56E-03
550	ALL	418457.9	3772924	NonCancer	0.00E+00	0.00E+00	0.00E+00	0.00E+00	0.00E+00	0.00E+00	1.49E-03	0.00E+00	0.00E+00	0.00E+00	0.00E+00	0.00E+00	0.00E+00	0.00E+00	1.49E-03
551	ALL	418457.9	3772949	NonCancer	0.00E+00	0.00E+00	0.00E+00	0.00E+00	0.00E+00	0.00E+00	1.41E-03	0.00E+00	0.00E+00	0.00E+00	0.00E+00	0.00E+00	0.00E+00	0.00E+00	1.41E-03
552	ALL	418457.9	3772974	NonCancer	0.00E+00	0.00E+00	0.00E+00	0.00E+00	0.00E+00	0.00E+00	1.34E-03	0.00E+00	0.00E+00	0.00E+00	0.00E+00	0.00E+00	0.00E+00	0.00E+00	1.34E-03
553	ALL	418457.9	3772999	NonCancer	0.00E+00	0.00E+00	0.00E+00	0.00E+00	0.00E+00	0.00E+00	1.27E-03	0.00E+00	0.00E+00	0.00E+00	0.00E+00	0.00E+00	0.00E+00	0.00E+00	1.27E-03
554	ALL	418457.9	3773024	NonCancer	0.00E+00	0.00E+00	0.00E+00	0.00E+00	0.00E+00	0.00E+00	1.20E-03	0.00E+00	0.00E+00	0.00E+00	0.00E+00	0.00E+00	0.00E+00	0.00E+00	1.20E-03
555	ALL	418457.9	3773049	NonCancer	0.00E+00	0.00E+00	0.00E+00	0.00E+00	0.00E+00	0.00E+00	1.14E-03	0.00E+00	0.00E+00	0.00E+00	0.00E+00	0.00E+00	0.00E+00	0.00E+00	1.14E-03
556	ALL	418457.9	3773074	NonCancer	0.00E+00	0.00E+00	0.00E+00	0.00E+00	0.00E+00	0.00E+00	1.08E-03	0.00E+00	0.00E+00	0.00E+00	0.00E+00	0.00E+00	0.00E+00	0.00E+00	1.08E-03
557	ALL	418457.9	3773099	NonCancer	0.00E+00	0.00E+00	0.00E+00	0.00E+00	0.00E+00	0.00E+00	1.02E-03	0.00E+00	0.00E+00	0.00E+00	0.00E+00	0.00E+00	0.00E+00	0.00E+00	1.02E-03
558	ALL	418457.9	3773124	NonCancer	0.00E+00	0.00E+00	0.00E+00	0.00E+00	0.00E+00	0.00E+00	9.61E-04	0.00E+00	0.00E+00	0.00E+00	0.00E+00	0.00E+00	0.00E+00	0.00E+00	9.61E-04
559	ALL	418457.9	3773149	NonCancer	0.00E+00	0.00E+00	0.00E+00	0.00E+00	0.00E+00	0.00E+00	9.09E-04	0.00E+00	0.00E+00	0.00E+00	0.00E+00	0.00E+00	0.00E+00	0.00E+00	9.09E-04
560	ALL	418457.9	3773174	NonCancer	0.00E+00	0.00E+00	0.00E+00	0.00E+00	0.00E+00	0.00E+00	8.59E-04	0.00E+00	0.00E+00	0.00E+00	0.00E+00	0.00E+00	0.00E+00	0.00E+00	8.59E-04
561	ALL	418457.9	3773199	NonCancer	0.00E+00	0.00E+00	0.00E+00	0.00E+00	0.00E+00	0.00E+00	8.13E-04	0.00E+00	0.00E+00	0.00E+00	0.00E+00	0.00E+00	0.00E+00	0.00E+00	8.13E-04
562	ALL	418457.9	3773224	NonCancer	0.00E+00	0.00E+00	0.00E+00	0.00E+00	0.00E+00	0.00E+00	7.70E-04	0.00E+00	0.00E+00	0.00E+00	0.00E+00	0.00E+00	0.00E+00	0.00E+00	7.70E-04
563	ALL	418457.9	3773249	NonCancer	0.00E+00	0.00E+00	0.00E+00	0.00E+00	0.00E+00	0.00E+00	7.30E-04	0.00E+00	0.00E+00	0.00E+00	0.00E+00	0.00E+00	0.00E+00	0.00E+00	7.30E-04
564	ALL	418457.9	3773274	NonCancer	0.00E+00	0.00E+00	0.00E+00	0.00E+00	0.00E+00	0.00E+00	6.91E-04	0.00E+00	0.00E+00	0.00E+00	0.00E+00	0.00E+00	0.00E+00	0.00E+00	6.91E-04
565	ALL	418457.9	3773299	NonCancer	0.00E+00	0.00E+00	0.00E+00	0.00E+00	0.00E+00	0.00E+00	6.56E-04	0.00E+00	0.00E+00	0.00E+00	0.00E+00	0.00E+00	0.00E+00	0.00E+00	6.56E-04
566	ALL	418457.9	3773324	NonCancer	0.00E+00	0.00E+00	0.00E+00	0.00E+00	0.00E+00	0.00E+00	6.24E-04	0.00E+00	0.00E+00	0.00E+00	0.00E+00	0.00E+00	0.00E+00	0.00E+00	6.24E-04
567	ALL	418457.9	3773349	NonCancer	0.00E+00	0.00E+00	0.00E+00	0.00E+00	0.00E+00	0.00E+00	5.93E-04	0.00E+00	0.00E+00	0.00E+00	0.00E+00	0.00E+00	0.00E+00	0.00E+00	5.93E-04
568	ALL	418457.9	3773374	NonCancer	0.00E+00	0.00E+00	0.00E+00	0.00E+00	0.00E+00	0.00E+00	5.65E-04	0.00E+00	0.00E+00	0.00E+00	0.00E+00	0.00E+00	0.00E+00	0.00E+00	5.65E-04
569	ALL	418457.9	3773399	NonCancer	0.00E+00	0.00E+00	0.00E+00	0.00E+00	0.00E+00	0.00E+00	5.39E-04	0.00E+00	0.00E+00	0.00E+00	0.00E+00	0.00E+00	0.00E+00	0.00E+00	5.39E-04
570	ALL	418482.9	3772799	NonCancer	0.00E+00	0.00E+00	0.00E+00	0.00E+00	0.00E+00	0.00E+00	2.08E-03	0.00E+00	0.00E+00	0.00E+00	0.00E+00	0.00E+00	0.00E+00	0.00E+00	2.08E-03
571	ALL	418482.9	3772824	NonCancer	0.00E+00	0.00E+00	0.00E+00	0.00E+00	0.00E+00	0.00E+00	1.98E-03	0.00E+00	0.00E+00	0.00E+00	0.00E+00	0.00E+00	0.00E+00	0.00E+00	1.98E-03

572	ALL	418482.9	3772849	NonCancer	0.00E+00	0.00E+00	0.00E+00	0.00E+00	0.00E+00	0.00E+00	1.89E-03	0.00E+00	0.00E+00	0.00E+00	0.00E+00	0.00E+00	0.00E+00	0.00E+00	1.89E-03
573	ALL	418482.9	3772874	NonCancer	0.00E+00	0.00E+00	0.00E+00	0.00E+00	0.00E+00	0.00E+00	1.80E-03	0.00E+00	0.00E+00	0.00E+00	0.00E+00	0.00E+00	0.00E+00	0.00E+00	1.80E-03
574	ALL	418482.9	3772899	NonCancer	0.00E+00	0.00E+00	0.00E+00	0.00E+00	0.00E+00	0.00E+00	1.71E-03	0.00E+00	0.00E+00	0.00E+00	0.00E+00	0.00E+00	0.00E+00	0.00E+00	1.71E-03
575	ALL	418482.9	3772924	NonCancer	0.00E+00	0.00E+00	0.00E+00	0.00E+00	0.00E+00	0.00E+00	1.62E-03	0.00E+00	0.00E+00	0.00E+00	0.00E+00	0.00E+00	0.00E+00	0.00E+00	1.62E-03
576	ALL	418482.9	3772949	NonCancer	0.00E+00	0.00E+00	0.00E+00	0.00E+00	0.00E+00	0.00E+00	1.53E-03	0.00E+00	0.00E+00	0.00E+00	0.00E+00	0.00E+00	0.00E+00	0.00E+00	1.53E-03
577	ALL	418482.9	3772974	NonCancer	0.00E+00	0.00E+00	0.00E+00	0.00E+00	0.00E+00	0.00E+00	1.45E-03	0.00E+00	0.00E+00	0.00E+00	0.00E+00	0.00E+00	0.00E+00	0.00E+00	1.45E-03
578	ALL	418482.9	3772999	NonCancer	0.00E+00	0.00E+00	0.00E+00	0.00E+00	0.00E+00	0.00E+00	1.37E-03	0.00E+00	0.00E+00	0.00E+00	0.00E+00	0.00E+00	0.00E+00	0.00E+00	1.37E-03
579	ALL	418482.9	3773024	NonCancer	0.00E+00	0.00E+00	0.00E+00	0.00E+00	0.00E+00	0.00E+00	1.29E-03	0.00E+00	0.00E+00	0.00E+00	0.00E+00	0.00E+00	0.00E+00	0.00E+00	1.29E-03
580	ALL	418482.9	3773049	NonCancer	0.00E+00	0.00E+00	0.00E+00	0.00E+00	0.00E+00	0.00E+00	1.22E-03	0.00E+00	0.00E+00	0.00E+00	0.00E+00	0.00E+00	0.00E+00	0.00E+00	1.22E-03
581	ALL	418482.9	3773074	NonCancer	0.00E+00	0.00E+00	0.00E+00	0.00E+00	0.00E+00	0.00E+00	1.15E-03	0.00E+00	0.00E+00	0.00E+00	0.00E+00	0.00E+00	0.00E+00	0.00E+00	1.15E-03
582	ALL	418482.9	3773099	NonCancer	0.00E+00	0.00E+00	0.00E+00	0.00E+00	0.00E+00	0.00E+00	1.08E-03	0.00E+00	0.00E+00	0.00E+00	0.00E+00	0.00E+00	0.00E+00	0.00E+00	1.08E-03
583	ALL	418482.9	3773124	NonCancer	0.00E+00	0.00E+00	0.00E+00	0.00E+00	0.00E+00	0.00E+00	1.01E-03	0.00E+00	0.00E+00	0.00E+00	0.00E+00	0.00E+00	0.00E+00	0.00E+00	1.01E-03
584	ALL	418482.9	3773149	NonCancer	0.00E+00	0.00E+00	0.00E+00	0.00E+00	0.00E+00	0.00E+00	9.56E-04	0.00E+00	0.00E+00	0.00E+00	0.00E+00	0.00E+00	0.00E+00	0.00E+00	9.56E-04
585	ALL	418482.9	3773174	NonCancer	0.00E+00	0.00E+00	0.00E+00	0.00E+00	0.00E+00	0.00E+00	9.00E-04	0.00E+00	0.00E+00	0.00E+00	0.00E+00	0.00E+00	0.00E+00	0.00E+00	9.00E-04
586	ALL	418482.9	3773199	NonCancer	0.00E+00	0.00E+00	0.00E+00	0.00E+00	0.00E+00	0.00E+00	8.48E-04	0.00E+00	0.00E+00	0.00E+00	0.00E+00	0.00E+00	0.00E+00	0.00E+00	8.48E-04
587	ALL	418482.9	3773224	NonCancer	0.00E+00	0.00E+00	0.00E+00	0.00E+00	0.00E+00	0.00E+00	8.01E-04	0.00E+00	0.00E+00	0.00E+00	0.00E+00	0.00E+00	0.00E+00	0.00E+00	8.01E-04
588	ALL	418482.9	3773249	NonCancer	0.00E+00	0.00E+00	0.00E+00	0.00E+00	0.00E+00	0.00E+00	7.58E-04	0.00E+00	0.00E+00	0.00E+00	0.00E+00	0.00E+00	0.00E+00	0.00E+00	7.58E-04
589	ALL	418482.9	3773274	NonCancer	0.00E+00	0.00E+00	0.00E+00	0.00E+00	0.00E+00	0.00E+00	7.16E-04	0.00E+00	0.00E+00	0.00E+00	0.00E+00	0.00E+00	0.00E+00	0.00E+00	7.16E-04
590	ALL	418482.9	3773299	NonCancer	0.00E+00	0.00E+00	0.00E+00	0.00E+00	0.00E+00	0.00E+00	6.78E-04	0.00E+00	0.00E+00	0.00E+00	0.00E+00	0.00E+00	0.00E+00	0.00E+00	6.78E-04
591	ALL	418482.9	3773324	NonCancer	0.00E+00	0.00E+00	0.00E+00	0.00E+00	0.00E+00	0.00E+00	6.44E-04	0.00E+00	0.00E+00	0.00E+00	0.00E+00	0.00E+00	0.00E+00	0.00E+00	6.44E-04
592	ALL	418482.9	3773349	NonCancer	0.00E+00	0.00E+00	0.00E+00	0.00E+00	0.00E+00	0.00E+00	6.11E-04	0.00E+00	0.00E+00	0.00E+00	0.00E+00	0.00E+00	0.00E+00	0.00E+00	6.11E-04
593	ALL	418482.9	3773374	NonCancer	0.00E+00	0.00E+00	0.00E+00	0.00E+00	0.00E+00	0.00E+00	5.81E-04	0.00E+00	0.00E+00	0.00E+00	0.00E+00	0.00E+00	0.00E+00	0.00E+00	5.81E-04
594	ALL	418482.9	3773399	NonCancer	0.00E+00	0.00E+00	0.00E+00	0.00E+00	0.00E+00	0.00E+00	5.54E-04	0.00E+00	0.00E+00	0.00E+00	0.00E+00	0.00E+00	0.00E+00	0.00E+00	5.54E-04
595	ALL	418482.9	3773424	NonCancer	0.00E+00	0.00E+00	0.00E+00	0.00E+00	0.00E+00	0.00E+00	5.28E-04	0.00E+00	0.00E+00	0.00E+00	0.00E+00	0.00E+00	0.00E+00	0.00E+00	5.28E-04
596	ALL	418482.9	3773449	NonCancer	0.00E+00	0.00E+00	0.00E+00	0.00E+00	0.00E+00	0.00E+00	5.04E-04	0.00E+00	0.00E+00	0.00E+00	0.00E+00	0.00E+00	0.00E+00	0.00E+00	5.04E-04
597	ALL	418482.9	3773474	NonCancer	0.00E+00	0.00E+00	0.00E+00	0.00E+00	0.00E+00	0.00E+00	4.81E-04	0.00E+00	0.00E+00	0.00E+00	0.00E+00	0.00E+00	0.00E+00	0.00E+00	4.81E-04
598	ALL	418482.9	3773499	NonCancer	0.00E+00	0.00E+00	0.00E+00	0.00E+00	0.00E+00	0.00E+00	4.60E-04	0.00E+00	0.00E+00	0.00E+00	0.00E+00	0.00E+00	0.00E+00	0.00E+00	4.60E-04
599	ALL	418507.9	3772799	NonCancer	0.00E+00	0.00E+00	0.00E+00	0.00E+00	0.00E+00	0.00E+00	2.33E-03	0.00E+00	0.00E+00	0.00E+00	0.00E+00	0.00E+00	0.00E+00	0.00E+00	2.33E-03
600	ALL	418507.9	3772824	NonCancer	0.00E+00	0.00E+00	0.00E+00	0.00E+00	0.00E+00	0.00E+00	2.21E-03	0.00E+00	0.00E+00	0.00E+00	0.00E+00	0.00E+00	0.00E+00	0.00E+00	2.21E-03
601	ALL	418507.9	3772849	NonCancer	0.00E+00	0.00E+00	0.00E+00	0.00E+00	0.00E+00	0.00E+00	2.10E-03	0.00E+00	0.00E+00	0.00E+00	0.00E+00	0.00E+00	0.00E+00	0.00E+00	2.10E-03
602	ALL	418507.9	3772874	NonCancer	0.00E+00	0.00E+00	0.00E+00	0.00E+00	0.00E+00	0.00E+00	1.99E-03	0.00E+00	0.00E+00	0.00E+00	0.00E+00	0.00E+00	0.00E+00	0.00E+00	1.99E-03
603	ALL	418507.9	3772899	NonCancer	0.00E+00	0.00E+00	0.00E+00	0.00E+00	0.00E+00	0.00E+00	1.88E-03	0.00E+00	0.00E+00	0.00E+00	0.00E+00	0.00E+00	0.00E+00	0.00E+00	1.88E-03
604	ALL	418507.9	3772924	NonCancer	0.00E+00	0.00E+00	0.00E+00	0.00E+00	0.00E+00	0.00E+00	1.77E-03	0.00E+00	0.00E+00	0.00E+00	0.00E+00	0.00E+00	0.00E+00	0.00E+00	1.77E-03
605	ALL	418507.9	3772949	NonCancer	0.00E+00	0.00E+00	0.00E+00	0.00E+00	0.00E+00	0.00E+00	1.67E-03	0.00E+00	0.00E+00	0.00E+00	0.00E+00	0.00E+00	0.00E+00	0.00E+00	1.67E-03
606	ALL	418507.9	3772974	NonCancer	0.00E+00	0.00E+00	0.00E+00	0.00E+00	0.00E+00	0.00E+00	1.57E-03	0.00E+00	0.00E+00	0.00E+00	0.00E+00	0.00E+00	0.00E+00	0.00E+00	1.57E-03
607	ALL	418507.9	3772999	NonCancer	0.00E+00	0.00E+00	0.00E+00	0.00E+00	0.00E+00	0.00E+00	1.48E-03	0.00E+00	0.00E+00	0.00E+00	0.00E+00	0.00E+00	0.00E+00	0.00E+00	1.48E-03
608	ALL	418507.9	3773024	NonCancer	0.00E+00	0.00E+00	0.00E+00	0.00E+00	0.00E+00	0.00E+00	1.38E-03	0.00E+00	0.00E+00	0.00E+00	0.00E+00	0.00E+00	0.00E+00	0.00E+00	1.38E-03
609	ALL	418507.9	3773049	NonCancer	0.00E+00	0.00E+00	0.00E+00	0.00E+00	0.00E+00	0.00E+00	1.30E-03	0.00E+00	0.00E+00	0.00E+00	0.00E+00	0.00E+00	0.00E+00	0.00E+00	1.30E-03
610	ALL	418507.9	3773074	NonCancer	0.00E+00	0.00E+00	0.00E+00	0.00E+00	0.00E+00	0.00E+00	1.22E-03	0.00E+00	0.00E+00	0.00E+00	0.00E+00	0.00E+00	0.00E+00	0.00E+00	1.22E-03
611	ALL	418507.9	3773099	NonCancer	0.00E+00	0.00E+00	0.00E+00	0.00E+00	0.00E+00	0.00E+00	1.14E-03	0.00E+00	0.00E+00	0.00E+00	0.00E+00	0.00E+00	0.00E+00	0.00E+00	1.14E-03
612	ALL	418507.9	3773124	NonCancer	0.00E+00	0.00E+00	0.00E+00	0.00E+00	0.00E+00	0.00E+00	1.07E-03	0.00E+00	0.00E+00	0.00E+00	0.00E+00	0.00E+00	0.00E+00	0.00E+00	1.07E-03
613	ALL	418507.9	3773149	NonCancer	0.00E+00	0.00E+00	0.00E+00	0.00E+00	0.00E+00	0.00E+00	1.00E-03	0.00E+00	0.00E+00	0.00E+00	0.00E+00	0.00E+00	0.00E+00	0.00E+00	1.00E-03
614	ALL	418507.9	3773174	NonCancer	0.00E+00	0.00E+00	0.00E+00	0.00E+00	0.00E+00	0.00E+00	9.43E-04	0.00E+00	0.00E+00	0.00E+00	0.00E+00	0.00E+00	0.00E+00	0.00E+00	9.43E-04
615	ALL	418507.9	3773199	NonCancer	0.00E+00	0.00E+00	0.00E+00	0.00E+00	0.00E+00	0.00E+00	8.85E-04	0.00E+00	0.00E+00	0.00E+00	0.00E+00	0.00E+00	0.00E+00	0.00E+00	8.85E-04
616	ALL	418507.9	3773224	NonCancer	0.00E+00	0.00E+00	0.00E+00	0.00E+00	0.00E+00	0.00E+00	8.34E-04	0.00E+00	0.00E+00	0.00E+00	0.00E+00	0.00E+00	0.00E+00	0.00E+00	8.34E-04
617	ALL	418507.9	3773249	NonCancer	0.00E+00	0.00E+00	0.00E+00	0.00E+00	0.00E+00	0.00E+00	7.86E-04	0.00E+00	0.00E+00	0.00E+00	0.00E+00	0.00E+00	0.00E+00	0.00E+00	7.86E-04
618	ALL	418507.9	3773274	NonCancer	0.00E+00	0.00E+00	0.00E+00	0.00E+00	0.00E+00	0.00E+00	7.41E-04	0.00E+00	0.00E+00	0.00E+00	0.00E+00	0.00E+00	0.00E+00	0.00E+00	7.41E-04
619	ALL	418507.9	3773299	NonCancer	0.00E+00	0.00E+00	0.00E+00	0.00E+00	0.00E+00	0.00E+00	7.01E-04	0.00E+00	0.00E+00	0.00E+00	0.00E+00	0.00E+00	0.00E+00	0.00E+00	7.01E-04
620	ALL	418507.9	3773324	NonCancer	0.00E+00	0.00E+00	0.00E+00	0.00E+00	0.00E+00	0.00E+00	6.64E-04	0.00E+00	0.00E+00	0.00E+00	0.00E+00	0.00E+00	0.00E+00	0.00E+00	6.64E-04
621	ALL	418507.9	3773349	NonCancer	0.00E+00	0.00E+00	0.00E+00	0.00E+00	0.00E+00	0.00E+00	6.29E-04	0.00E+00	0.00E+00	0.00E+00	0.00E+00	0.00E+00	0.00E+00	0.00E+00	6.29E-04
622	ALL	418507.9	3773374	NonCancer	0.00E+00	0.00E+00	0.00E+00	0.00E+00	0.00E+00	0.00E+00	5.97E-04	0.00E+00	0.00E+00	0.00E+00	0.00E+00	0.00E+00	0.00E+00	0.00E+00	5.97E-04
623	ALL	418507.9	3773399	NonCancer	0.00E+00	0.00E+00	0.00E+00	0.00E+00	0.00E+00	0.00E+00	5.69E-04	0.00E+00	0.00E+00	0.00E+00	0.00E+00	0.00E+00	0.00E+00	0.00E+00	5.69E-04

624	ALL	418507.9	3773424	NonCancer	0.00E+00	0.00E+00	0.00E+00	0.00E+00	0.00E+00	0.00E+00	5.42E-04	0.00E+00	0.00E+00	0.00E+00	0.00E+00	0.00E+00	0.00E+00	0.00E+00	5.42E-04
625	ALL	418507.9	3773449	NonCancer	0.00E+00	0.00E+00	0.00E+00	0.00E+00	0.00E+00	0.00E+00	5.17E-04	0.00E+00	0.00E+00	0.00E+00	0.00E+00	0.00E+00	0.00E+00	0.00E+00	5.17E-04
626	ALL	418507.9	3773474	NonCancer	0.00E+00	0.00E+00	0.00E+00	0.00E+00	0.00E+00	0.00E+00	4.93E-04	0.00E+00	0.00E+00	0.00E+00	0.00E+00	0.00E+00	0.00E+00	0.00E+00	4.93E-04
627	ALL	418507.9	3773499	NonCancer	0.00E+00	0.00E+00	0.00E+00	0.00E+00	0.00E+00	0.00E+00	4.71E-04	0.00E+00	0.00E+00	0.00E+00	0.00E+00	0.00E+00	0.00E+00	0.00E+00	4.71E-04
628	ALL	418532.9	3772799	NonCancer	0.00E+00	0.00E+00	0.00E+00	0.00E+00	0.00E+00	0.00E+00	2.64E-03	0.00E+00	0.00E+00	0.00E+00	0.00E+00	0.00E+00	0.00E+00	0.00E+00	2.64E-03
629	ALL	418532.9	3772824	NonCancer	0.00E+00	0.00E+00	0.00E+00	0.00E+00	0.00E+00	0.00E+00	2.49E-03	0.00E+00	0.00E+00	0.00E+00	0.00E+00	0.00E+00	0.00E+00	0.00E+00	2.49E-03
630	ALL	418532.9	3772849	NonCancer	0.00E+00	0.00E+00	0.00E+00	0.00E+00	0.00E+00	0.00E+00	2.35E-03	0.00E+00	0.00E+00	0.00E+00	0.00E+00	0.00E+00	0.00E+00	0.00E+00	2.35E-03
631	ALL	418532.9	3772874	NonCancer	0.00E+00	0.00E+00	0.00E+00	0.00E+00	0.00E+00	0.00E+00	2.21E-03	0.00E+00	0.00E+00	0.00E+00	0.00E+00	0.00E+00	0.00E+00	0.00E+00	2.21E-03
632	ALL	418532.9	3772899	NonCancer	0.00E+00	0.00E+00	0.00E+00	0.00E+00	0.00E+00	0.00E+00	2.08E-03	0.00E+00	0.00E+00	0.00E+00	0.00E+00	0.00E+00	0.00E+00	0.00E+00	2.08E-03
633	ALL	418532.9	3772924	NonCancer	0.00E+00	0.00E+00	0.00E+00	0.00E+00	0.00E+00	0.00E+00	1.95E-03	0.00E+00	0.00E+00	0.00E+00	0.00E+00	0.00E+00	0.00E+00	0.00E+00	1.95E-03
634	ALL	418532.9	3772949	NonCancer	0.00E+00	0.00E+00	0.00E+00	0.00E+00	0.00E+00	0.00E+00	1.82E-03	0.00E+00	0.00E+00	0.00E+00	0.00E+00	0.00E+00	0.00E+00	0.00E+00	1.82E-03
635	ALL	418532.9	3772974	NonCancer	0.00E+00	0.00E+00	0.00E+00	0.00E+00	0.00E+00	0.00E+00	1.70E-03	0.00E+00	0.00E+00	0.00E+00	0.00E+00	0.00E+00	0.00E+00	0.00E+00	1.70E-03
636	ALL	418532.9	3772999	NonCancer	0.00E+00	0.00E+00	0.00E+00	0.00E+00	0.00E+00	0.00E+00	1.59E-03	0.00E+00	0.00E+00	0.00E+00	0.00E+00	0.00E+00	0.00E+00	0.00E+00	1.59E-03
637	ALL	418532.9	3773024	NonCancer	0.00E+00	0.00E+00	0.00E+00	0.00E+00	0.00E+00	0.00E+00	1.48E-03	0.00E+00	0.00E+00	0.00E+00	0.00E+00	0.00E+00	0.00E+00	0.00E+00	1.48E-03
638	ALL	418532.9	3773049	NonCancer	0.00E+00	0.00E+00	0.00E+00	0.00E+00	0.00E+00	0.00E+00	1.39E-03	0.00E+00	0.00E+00	0.00E+00	0.00E+00	0.00E+00	0.00E+00	0.00E+00	1.39E-03
639	ALL	418532.9	3773074	NonCancer	0.00E+00	0.00E+00	0.00E+00	0.00E+00	0.00E+00	0.00E+00	1.30E-03	0.00E+00	0.00E+00	0.00E+00	0.00E+00	0.00E+00	0.00E+00	0.00E+00	1.30E-03
640	ALL	418532.9	3773099	NonCancer	0.00E+00	0.00E+00	0.00E+00	0.00E+00	0.00E+00	0.00E+00	1.21E-03	0.00E+00	0.00E+00	0.00E+00	0.00E+00	0.00E+00	0.00E+00	0.00E+00	1.21E-03
641	ALL	418532.9	3773124	NonCancer	0.00E+00	0.00E+00	0.00E+00	0.00E+00	0.00E+00	0.00E+00	1.13E-03	0.00E+00	0.00E+00	0.00E+00	0.00E+00	0.00E+00	0.00E+00	0.00E+00	1.13E-03
642	ALL	418532.9	3773149	NonCancer	0.00E+00	0.00E+00	0.00E+00	0.00E+00	0.00E+00	0.00E+00	1.05E-03	0.00E+00	0.00E+00	0.00E+00	0.00E+00	0.00E+00	0.00E+00	0.00E+00	1.05E-03
643	ALL	418532.9	3773174	NonCancer	0.00E+00	0.00E+00	0.00E+00	0.00E+00	0.00E+00	0.00E+00	9.86E-04	0.00E+00	0.00E+00	0.00E+00	0.00E+00	0.00E+00	0.00E+00	0.00E+00	9.86E-04
644	ALL	418532.9	3773199	NonCancer	0.00E+00	0.00E+00	0.00E+00	0.00E+00	0.00E+00	0.00E+00	9.23E-04	0.00E+00	0.00E+00	0.00E+00	0.00E+00	0.00E+00	0.00E+00	0.00E+00	9.23E-04
645	ALL	418532.9	3773224	NonCancer	0.00E+00	0.00E+00	0.00E+00	0.00E+00	0.00E+00	0.00E+00	8.67E-04	0.00E+00	0.00E+00	0.00E+00	0.00E+00	0.00E+00	0.00E+00	0.00E+00	8.67E-04
646	ALL	418532.9	3773249	NonCancer	0.00E+00	0.00E+00	0.00E+00	0.00E+00	0.00E+00	0.00E+00	8.16E-04	0.00E+00	0.00E+00	0.00E+00	0.00E+00	0.00E+00	0.00E+00	0.00E+00	8.16E-04
647	ALL	418532.9	3773274	NonCancer	0.00E+00	0.00E+00	0.00E+00	0.00E+00	0.00E+00	0.00E+00	7.67E-04	0.00E+00	0.00E+00	0.00E+00	0.00E+00	0.00E+00	0.00E+00	0.00E+00	7.67E-04
648	ALL	418532.9	3773299	NonCancer	0.00E+00	0.00E+00	0.00E+00	0.00E+00	0.00E+00	0.00E+00	7.24E-04	0.00E+00	0.00E+00	0.00E+00	0.00E+00	0.00E+00	0.00E+00	0.00E+00	7.24E-04
649	ALL	418532.9	3773324	NonCancer	0.00E+00	0.00E+00	0.00E+00	0.00E+00	0.00E+00	0.00E+00	6.84E-04	0.00E+00	0.00E+00	0.00E+00	0.00E+00	0.00E+00	0.00E+00	0.00E+00	6.84E-04
650	ALL	418532.9	3773349	NonCancer	0.00E+00	0.00E+00	0.00E+00	0.00E+00	0.00E+00	0.00E+00	6.48E-04	0.00E+00	0.00E+00	0.00E+00	0.00E+00	0.00E+00	0.00E+00	0.00E+00	6.48E-04
651	ALL	418532.9	3773374	NonCancer	0.00E+00	0.00E+00	0.00E+00	0.00E+00	0.00E+00	0.00E+00	6.14E-04	0.00E+00	0.00E+00	0.00E+00	0.00E+00	0.00E+00	0.00E+00	0.00E+00	6.14E-04
652	ALL	418532.9	3773399	NonCancer	0.00E+00	0.00E+00	0.00E+00	0.00E+00	0.00E+00	0.00E+00	5.84E-04	0.00E+00	0.00E+00	0.00E+00	0.00E+00	0.00E+00	0.00E+00	0.00E+00	5.84E-04
653	ALL	418532.9	3773424	NonCancer	0.00E+00	0.00E+00	0.00E+00	0.00E+00	0.00E+00	0.00E+00	5.56E-04	0.00E+00	0.00E+00	0.00E+00	0.00E+00	0.00E+00	0.00E+00	0.00E+00	5.56E-04
654	ALL	418532.9	3773449	NonCancer	0.00E+00	0.00E+00	0.00E+00	0.00E+00	0.00E+00	0.00E+00	5.29E-04	0.00E+00	0.00E+00	0.00E+00	0.00E+00	0.00E+00	0.00E+00	0.00E+00	5.29E-04
655	ALL	418532.9	3773474	NonCancer	0.00E+00	0.00E+00	0.00E+00	0.00E+00	0.00E+00	0.00E+00	5.05E-04	0.00E+00	0.00E+00	0.00E+00	0.00E+00	0.00E+00	0.00E+00	0.00E+00	5.05E-04
656	ALL	418532.9	3773499	NonCancer	0.00E+00	0.00E+00	0.00E+00	0.00E+00	0.00E+00	0.00E+00	4.82E-04	0.00E+00	0.00E+00	0.00E+00	0.00E+00	0.00E+00	0.00E+00	0.00E+00	4.82E-04
657	ALL	418557.9	3772799	NonCancer	0.00E+00	0.00E+00	0.00E+00	0.00E+00	0.00E+00	0.00E+00	3.01E-03	0.00E+00	0.00E+00	0.00E+00	0.00E+00	0.00E+00	0.00E+00	0.00E+00	3.01E-03
658	ALL	418557.9	3772824	NonCancer	0.00E+00	0.00E+00	0.00E+00	0.00E+00	0.00E+00	0.00E+00	2.83E-03	0.00E+00	0.00E+00	0.00E+00	0.00E+00	0.00E+00	0.00E+00	0.00E+00	2.83E-03
659	ALL	418557.9	3772849	NonCancer	0.00E+00	0.00E+00	0.00E+00	0.00E+00	0.00E+00	0.00E+00	2.65E-03	0.00E+00	0.00E+00	0.00E+00	0.00E+00	0.00E+00	0.00E+00	0.00E+00	2.65E-03
660	ALL	418557.9	3772874	NonCancer	0.00E+00	0.00E+00	0.00E+00	0.00E+00	0.00E+00	0.00E+00	2.47E-03	0.00E+00	0.00E+00	0.00E+00	0.00E+00	0.00E+00	0.00E+00	0.00E+00	2.47E-03
661	ALL	418557.9	3772899	NonCancer	0.00E+00	0.00E+00	0.00E+00	0.00E+00	0.00E+00	0.00E+00	2.31E-03	0.00E+00	0.00E+00	0.00E+00	0.00E+00	0.00E+00	0.00E+00	0.00E+00	2.31E-03
662	ALL	418557.9	3772924	NonCancer	0.00E+00	0.00E+00	0.00E+00	0.00E+00	0.00E+00	0.00E+00	2.15E-03	0.00E+00	0.00E+00	0.00E+00	0.00E+00	0.00E+00	0.00E+00	0.00E+00	2.15E-03
663	ALL	418557.9	3772949	NonCancer	0.00E+00	0.00E+00	0.00E+00	0.00E+00	0.00E+00	0.00E+00	2.00E-03	0.00E+00	0.00E+00	0.00E+00	0.00E+00	0.00E+00	0.00E+00	0.00E+00	2.00E-03
664	ALL	418557.9	3772974	NonCancer	0.00E+00	0.00E+00	0.00E+00	0.00E+00	0.00E+00	0.00E+00	1.86E-03	0.00E+00	0.00E+00	0.00E+00	0.00E+00	0.00E+00	0.00E+00	0.00E+00	1.86E-03
665	ALL	418557.9	3772999	NonCancer	0.00E+00	0.00E+00	0.00E+00	0.00E+00	0.00E+00	0.00E+00	1.72E-03	0.00E+00	0.00E+00	0.00E+00	0.00E+00	0.00E+00	0.00E+00	0.00E+00	1.72E-03
666	ALL	418557.9	3773024	NonCancer	0.00E+00	0.00E+00	0.00E+00	0.00E+00	0.00E+00	0.00E+00	1.60E-03	0.00E+00	0.00E+00	0.00E+00	0.00E+00	0.00E+00	0.00E+00	0.00E+00	1.60E-03
667	ALL	418557.9	3773049	NonCancer	0.00E+00	0.00E+00	0.00E+00	0.00E+00	0.00E+00	0.00E+00	1.48E-03	0.00E+00	0.00E+00	0.00E+00	0.00E+00	0.00E+00	0.00E+00	0.00E+00	1.48E-03
668	ALL	418557.9	3773074	NonCancer	0.00E+00	0.00E+00	0.00E+00	0.00E+00	0.00E+00	0.00E+00	1.38E-03	0.00E+00	0.00E+00	0.00E+00	0.00E+00	0.00E+00	0.00E+00	0.00E+00	1.38E-03
669	ALL	418557.9	3773099	NonCancer	0.00E+00	0.00E+00	0.00E+00	0.00E+00	0.00E+00	0.00E+00	1.28E-03	0.00E+00	0.00E+00	0.00E+00	0.00E+00	0.00E+00	0.00E+00	0.00E+00	1.28E-03
670	ALL	418557.9	3773124	NonCancer	0.00E+00	0.00E+00	0.00E+00	0.00E+00	0.00E+00	0.00E+00	1.19E-03	0.00E+00	0.00E+00	0.00E+00	0.00E+00	0.00E+00	0.00E+00	0.00E+00	1.19E-03
671	ALL	418557.9	3773149	NonCancer	0.00E+00	0.00E+00	0.00E+00	0.00E+00	0.00E+00	0.00E+00	1.11E-03	0.00E+00	0.00E+00	0.00E+00	0.00E+00	0.00E+00	0.00E+00	0.00E+00	1.11E-03
672	ALL	418557.9	3773174	NonCancer	0.00E+00	0.00E+00	0.00E+00	0.00E+00	0.00E+00	0.00E+00	1.03E-03	0.00E+00	0.00E+00	0.00E+00	0.00E+00	0.00E+00	0.00E+00	0.00E+00	1.03E-03
673	ALL	418557.9	3773199	NonCancer	0.00E+00	0.00E+00	0.00E+00	0.00E+00	0.00E+00	0.00E+00	9.62E-04	0.00E+00	0.00E+00	0.00E+00	0.00E+00	0.00E+00	0.00E+00	0.00E+00	9.62E-04
674	ALL	418557.9	3773224	NonCancer	0.00E+00	0.00E+00	0.00E+00	0.00E+00	0.00E+00	0.00E+00	9.01E-04	0.00E+00	0.00E+00	0.00E+00	0.00E+00	0.00E+00	0.00E+00	0.00E+00	9.01E-04
675	ALL	418557.9	3773249	NonCancer	0.00E+00	0.00E+00	0.00E+00	0.00E+00	0.00E+00	0.00E+00	8.46E-04	0.00E+00	0.00E+00	0.00E+00	0.00E+00	0.00E+00	0.00E+00	0.00E+00	8.46E-04

676	ALL	418557.9	3773274	NonCancer	0.00E+00	0.00E+00	0.00E+00	0.00E+00	0.00E+00	0.00E+00	7.94E-04	0.00E+00	0.00E+00	0.00E+00	0.00E+00	0.00E+00	0.00E+00	0.00E+00	7.94E-04
677	ALL	418557.9	3773299	NonCancer	0.00E+00	0.00E+00	0.00E+00	0.00E+00	0.00E+00	0.00E+00	7.48E-04	0.00E+00	0.00E+00	0.00E+00	0.00E+00	0.00E+00	0.00E+00	0.00E+00	7.48E-04
678	ALL	418557.9	3773324	NonCancer	0.00E+00	0.00E+00	0.00E+00	0.00E+00	0.00E+00	0.00E+00	7.06E-04	0.00E+00	0.00E+00	0.00E+00	0.00E+00	0.00E+00	0.00E+00	0.00E+00	7.06E-04
679	ALL	418557.9	3773349	NonCancer	0.00E+00	0.00E+00	0.00E+00	0.00E+00	0.00E+00	0.00E+00	6.67E-04	0.00E+00	0.00E+00	0.00E+00	0.00E+00	0.00E+00	0.00E+00	0.00E+00	6.67E-04
680	ALL	418557.9	3773374	NonCancer	0.00E+00	0.00E+00	0.00E+00	0.00E+00	0.00E+00	0.00E+00	6.32E-04	0.00E+00	0.00E+00	0.00E+00	0.00E+00	0.00E+00	0.00E+00	0.00E+00	6.32E-04
681	ALL	418557.9	3773399	NonCancer	0.00E+00	0.00E+00	0.00E+00	0.00E+00	0.00E+00	0.00E+00	6.00E-04	0.00E+00	0.00E+00	0.00E+00	0.00E+00	0.00E+00	0.00E+00	0.00E+00	6.00E-04
682	ALL	418557.9	3773424	NonCancer	0.00E+00	0.00E+00	0.00E+00	0.00E+00	0.00E+00	0.00E+00	5.70E-04	0.00E+00	0.00E+00	0.00E+00	0.00E+00	0.00E+00	0.00E+00	0.00E+00	5.70E-04
683	ALL	418557.9	3773449	NonCancer	0.00E+00	0.00E+00	0.00E+00	0.00E+00	0.00E+00	0.00E+00	5.43E-04	0.00E+00	0.00E+00	0.00E+00	0.00E+00	0.00E+00	0.00E+00	0.00E+00	5.43E-04
684	ALL	418557.9	3773474	NonCancer	0.00E+00	0.00E+00	0.00E+00	0.00E+00	0.00E+00	0.00E+00	5.17E-04	0.00E+00	0.00E+00	0.00E+00	0.00E+00	0.00E+00	0.00E+00	0.00E+00	5.17E-04
685	ALL	418557.9	3773499	NonCancer	0.00E+00	0.00E+00	0.00E+00	0.00E+00	0.00E+00	0.00E+00	4.93E-04	0.00E+00	0.00E+00	0.00E+00	0.00E+00	0.00E+00	0.00E+00	0.00E+00	4.93E-04
686	ALL	418582.9	3772799	NonCancer	0.00E+00	0.00E+00	0.00E+00	0.00E+00	0.00E+00	0.00E+00	3.47E-03	0.00E+00	0.00E+00	0.00E+00	0.00E+00	0.00E+00	0.00E+00	0.00E+00	3.47E-03
687	ALL	418582.9	3772824	NonCancer	0.00E+00	0.00E+00	0.00E+00	0.00E+00	0.00E+00	0.00E+00	3.25E-03	0.00E+00	0.00E+00	0.00E+00	0.00E+00	0.00E+00	0.00E+00	0.00E+00	3.25E-03
688	ALL	418582.9	3772849	NonCancer	0.00E+00	0.00E+00	0.00E+00	0.00E+00	0.00E+00	0.00E+00	3.04E-03	0.00E+00	0.00E+00	0.00E+00	0.00E+00	0.00E+00	0.00E+00	0.00E+00	3.04E-03
689	ALL	418582.9	3772874	NonCancer	0.00E+00	0.00E+00	0.00E+00	0.00E+00	0.00E+00	0.00E+00	2.83E-03	0.00E+00	0.00E+00	0.00E+00	0.00E+00	0.00E+00	0.00E+00	0.00E+00	2.83E-03
690	ALL	418582.9	3772899	NonCancer	0.00E+00	0.00E+00	0.00E+00	0.00E+00	0.00E+00	0.00E+00	2.61E-03	0.00E+00	0.00E+00	0.00E+00	0.00E+00	0.00E+00	0.00E+00	0.00E+00	2.61E-03
691	ALL	418582.9	3772924	NonCancer	0.00E+00	0.00E+00	0.00E+00	0.00E+00	0.00E+00	0.00E+00	2.40E-03	0.00E+00	0.00E+00	0.00E+00	0.00E+00	0.00E+00	0.00E+00	0.00E+00	2.40E-03
692	ALL	418582.9	3772949	NonCancer	0.00E+00	0.00E+00	0.00E+00	0.00E+00	0.00E+00	0.00E+00	2.21E-03	0.00E+00	0.00E+00	0.00E+00	0.00E+00	0.00E+00	0.00E+00	0.00E+00	2.21E-03
693	ALL	418582.9	3772974	NonCancer	0.00E+00	0.00E+00	0.00E+00	0.00E+00	0.00E+00	0.00E+00	2.03E-03	0.00E+00	0.00E+00	0.00E+00	0.00E+00	0.00E+00	0.00E+00	0.00E+00	2.03E-03
694	ALL	418582.9	3772999	NonCancer	0.00E+00	0.00E+00	0.00E+00	0.00E+00	0.00E+00	0.00E+00	1.87E-03	0.00E+00	0.00E+00	0.00E+00	0.00E+00	0.00E+00	0.00E+00	0.00E+00	1.87E-03
695	ALL	418582.9	3773024	NonCancer	0.00E+00	0.00E+00	0.00E+00	0.00E+00	0.00E+00	0.00E+00	1.72E-03	0.00E+00	0.00E+00	0.00E+00	0.00E+00	0.00E+00	0.00E+00	0.00E+00	1.72E-03
696	ALL	418582.9	3773049	NonCancer	0.00E+00	0.00E+00	0.00E+00	0.00E+00	0.00E+00	0.00E+00	1.59E-03	0.00E+00	0.00E+00	0.00E+00	0.00E+00	0.00E+00	0.00E+00	0.00E+00	1.59E-03
697	ALL	418582.9	3773074	NonCancer	0.00E+00	0.00E+00	0.00E+00	0.00E+00	0.00E+00	0.00E+00	1.46E-03	0.00E+00	0.00E+00	0.00E+00	0.00E+00	0.00E+00	0.00E+00	0.00E+00	1.46E-03
698	ALL	418582.9	3773099	NonCancer	0.00E+00	0.00E+00	0.00E+00	0.00E+00	0.00E+00	0.00E+00	1.35E-03	0.00E+00	0.00E+00	0.00E+00	0.00E+00	0.00E+00	0.00E+00	0.00E+00	1.35E-03
699	ALL	418582.9	3773124	NonCancer	0.00E+00	0.00E+00	0.00E+00	0.00E+00	0.00E+00	0.00E+00	1.25E-03	0.00E+00	0.00E+00	0.00E+00	0.00E+00	0.00E+00	0.00E+00	0.00E+00	1.25E-03
700	ALL	418582.9	3773149	NonCancer	0.00E+00	0.00E+00	0.00E+00	0.00E+00	0.00E+00	0.00E+00	1.16E-03	0.00E+00	0.00E+00	0.00E+00	0.00E+00	0.00E+00	0.00E+00	0.00E+00	1.16E-03
701	ALL	418582.9	3773174	NonCancer	0.00E+00	0.00E+00	0.00E+00	0.00E+00	0.00E+00	0.00E+00	1.08E-03	0.00E+00	0.00E+00	0.00E+00	0.00E+00	0.00E+00	0.00E+00	0.00E+00	1.08E-03
702	ALL	418582.9	3773199	NonCancer	0.00E+00	0.00E+00	0.00E+00	0.00E+00	0.00E+00	0.00E+00	1.00E-03	0.00E+00	0.00E+00	0.00E+00	0.00E+00	0.00E+00	0.00E+00	0.00E+00	1.00E-03
703	ALL	418582.9	3773224	NonCancer	0.00E+00	0.00E+00	0.00E+00	0.00E+00	0.00E+00	0.00E+00	9.37E-04	0.00E+00	0.00E+00	0.00E+00	0.00E+00	0.00E+00	0.00E+00	0.00E+00	9.37E-04
704	ALL	418582.9	3773249	NonCancer	0.00E+00	0.00E+00	0.00E+00	0.00E+00	0.00E+00	0.00E+00	8.77E-04	0.00E+00	0.00E+00	0.00E+00	0.00E+00	0.00E+00	0.00E+00	0.00E+00	8.77E-04
705	ALL	418582.9	3773274	NonCancer	0.00E+00	0.00E+00	0.00E+00	0.00E+00	0.00E+00	0.00E+00	8.22E-04	0.00E+00	0.00E+00	0.00E+00	0.00E+00	0.00E+00	0.00E+00	0.00E+00	8.22E-04
706	ALL	418582.9	3773299	NonCancer	0.00E+00	0.00E+00	0.00E+00	0.00E+00	0.00E+00	0.00E+00	7.73E-04	0.00E+00	0.00E+00	0.00E+00	0.00E+00	0.00E+00	0.00E+00	0.00E+00	7.73E-04
707	ALL	418582.9	3773324	NonCancer	0.00E+00	0.00E+00	0.00E+00	0.00E+00	0.00E+00	0.00E+00	7.28E-04	0.00E+00	0.00E+00	0.00E+00	0.00E+00	0.00E+00	0.00E+00	0.00E+00	7.28E-04
708	ALL	418582.9	3773349	NonCancer	0.00E+00	0.00E+00	0.00E+00	0.00E+00	0.00E+00	0.00E+00	6.87E-04	0.00E+00	0.00E+00	0.00E+00	0.00E+00	0.00E+00	0.00E+00	0.00E+00	6.87E-04
709	ALL	418582.9	3773374	NonCancer	0.00E+00	0.00E+00	0.00E+00	0.00E+00	0.00E+00	0.00E+00	6.50E-04	0.00E+00	0.00E+00	0.00E+00	0.00E+00	0.00E+00	0.00E+00	0.00E+00	6.50E-04
710	ALL	418582.9	3773399	NonCancer	0.00E+00	0.00E+00	0.00E+00	0.00E+00	0.00E+00	0.00E+00	6.17E-04	0.00E+00	0.00E+00	0.00E+00	0.00E+00	0.00E+00	0.00E+00	0.00E+00	6.17E-04
711	ALL	418582.9	3773424	NonCancer	0.00E+00	0.00E+00	0.00E+00	0.00E+00	0.00E+00	0.00E+00	5.85E-04	0.00E+00	0.00E+00	0.00E+00	0.00E+00	0.00E+00	0.00E+00	0.00E+00	5.85E-04
712	ALL	418582.9	3773449	NonCancer	0.00E+00	0.00E+00	0.00E+00	0.00E+00	0.00E+00	0.00E+00	5.56E-04	0.00E+00	0.00E+00	0.00E+00	0.00E+00	0.00E+00	0.00E+00	0.00E+00	5.56E-04
713	ALL	418582.9	3773474	NonCancer	0.00E+00	0.00E+00	0.00E+00	0.00E+00	0.00E+00	0.00E+00	5.30E-04	0.00E+00	0.00E+00	0.00E+00	0.00E+00	0.00E+00	0.00E+00	0.00E+00	5.30E-04
714	ALL	418582.9	3773499	NonCancer	0.00E+00	0.00E+00	0.00E+00	0.00E+00	0.00E+00	0.00E+00	5.05E-04	0.00E+00	0.00E+00	0.00E+00	0.00E+00	0.00E+00	0.00E+00	0.00E+00	5.05E-04
715	ALL	418607.9	3772799	NonCancer	0.00E+00	0.00E+00	0.00E+00	0.00E+00	0.00E+00	0.00E+00	4.06E-03	0.00E+00	0.00E+00	0.00E+00	0.00E+00	0.00E+00	0.00E+00	0.00E+00	4.06E-03
716	ALL	418607.9	3772824	NonCancer	0.00E+00	0.00E+00	0.00E+00	0.00E+00	0.00E+00	0.00E+00	3.77E-03	0.00E+00	0.00E+00	0.00E+00	0.00E+00	0.00E+00	0.00E+00	0.00E+00	3.77E-03
717	ALL	418607.9	3772849	NonCancer	0.00E+00	0.00E+00	0.00E+00	0.00E+00	0.00E+00	0.00E+00	3.49E-03	0.00E+00	0.00E+00	0.00E+00	0.00E+00	0.00E+00	0.00E+00	0.00E+00	3.49E-03
718	ALL	418607.9	3772874	NonCancer	0.00E+00	0.00E+00	0.00E+00	0.00E+00	0.00E+00	0.00E+00	3.22E-03	0.00E+00	0.00E+00	0.00E+00	0.00E+00	0.00E+00	0.00E+00	0.00E+00	3.22E-03
719	ALL	418607.9	3772899	NonCancer	0.00E+00	0.00E+00	0.00E+00	0.00E+00	0.00E+00	0.00E+00	2.94E-03	0.00E+00	0.00E+00	0.00E+00	0.00E+00	0.00E+00	0.00E+00	0.00E+00	2.94E-03
720	ALL	418607.9	3772924	NonCancer	0.00E+00	0.00E+00	0.00E+00	0.00E+00	0.00E+00	0.00E+00	2.68E-03	0.00E+00	0.00E+00	0.00E+00	0.00E+00	0.00E+00	0.00E+00	0.00E+00	2.68E-03
721	ALL	418607.9	3772949	NonCancer	0.00E+00	0.00E+00	0.00E+00	0.00E+00	0.00E+00	0.00E+00	2.44E-03	0.00E+00	0.00E+00	0.00E+00	0.00E+00	0.00E+00	0.00E+00	0.00E+00	2.44E-03
722	ALL	418607.9	3772974	NonCancer	0.00E+00	0.00E+00	0.00E+00	0.00E+00	0.00E+00	0.00E+00	2.23E-03	0.00E+00	0.00E+00	0.00E+00	0.00E+00	0.00E+00	0.00E+00	0.00E+00	2.23E-03
723	ALL	418607.9	3772999	NonCancer	0.00E+00	0.00E+00	0.00E+00	0.00E+00	0.00E+00	0.00E+00	2.03E-03	0.00E+00	0.00E+00	0.00E+00	0.00E+00	0.00E+00	0.00E+00	0.00E+00	2.03E-03
724	ALL	418607.9	3773024	NonCancer	0.00E+00	0.00E+00	0.00E+00	0.00E+00	0.00E+00	0.00E+00	1.85E-03	0.00E+00	0.00E+00	0.00E+00	0.00E+00	0.00E+00	0.00E+00	0.00E+00	1.85E-03
725	ALL	418607.9	3773049	NonCancer	0.00E+00	0.00E+00	0.00E+00	0.00E+00	0.00E+00	0.00E+00	1.70E-03	0.00E+00	0.00E+00	0.00E+00	0.00E+00	0.00E+00	0.00E+00	0.00E+00	1.70E-03
726	ALL	418607.9	3773074	NonCancer	0.00E+00	0.00E+00	0.00E+00	0.00E+00	0.00E+00	0.00E+00	1.56E-03	0.00E+00	0.00E+00	0.00E+00	0.00E+00	0.00E+00	0.00E+00	0.00E+00	1.56E-03
727	ALL	418607.9	3773099	NonCancer	0.00E+00	0.00E+00	0.00E+00	0.00E+00	0.00E+00	0.00E+00	1.43E-03	0.00E+00	0.00E+00	0.00E+00	0.00E+00	0.00E+00	0.00E+00	0.00E+00	1.43E-03

728	ALL	418607.9	3773124	NonCancer	0.00E+00	0.00E+00	0.00E+00	0.00E+00	0.00E+00	0.00E+00	1.32E-03	0.00E+00	0.00E+00	0.00E+00	0.00E+00	0.00E+00	0.00E+00	0.00E+00	1.32E-03
729	ALL	418607.9	3773149	NonCancer	0.00E+00	0.00E+00	0.00E+00	0.00E+00	0.00E+00	0.00E+00	1.22E-03	0.00E+00	0.00E+00	0.00E+00	0.00E+00	0.00E+00	0.00E+00	0.00E+00	1.22E-03
730	ALL	418607.9	3773174	NonCancer	0.00E+00	0.00E+00	0.00E+00	0.00E+00	0.00E+00	0.00E+00	1.13E-03	0.00E+00	0.00E+00	0.00E+00	0.00E+00	0.00E+00	0.00E+00	0.00E+00	1.13E-03
731	ALL	418607.9	3773199	NonCancer	0.00E+00	0.00E+00	0.00E+00	0.00E+00	0.00E+00	0.00E+00	1.05E-03	0.00E+00	0.00E+00	0.00E+00	0.00E+00	0.00E+00	0.00E+00	0.00E+00	1.05E-03
732	ALL	418607.9	3773224	NonCancer	0.00E+00	0.00E+00	0.00E+00	0.00E+00	0.00E+00	0.00E+00	9.74E-04	0.00E+00	0.00E+00	0.00E+00	0.00E+00	0.00E+00	0.00E+00	0.00E+00	9.74E-04
733	ALL	418607.9	3773249	NonCancer	0.00E+00	0.00E+00	0.00E+00	0.00E+00	0.00E+00	0.00E+00	9.10E-04	0.00E+00	0.00E+00	0.00E+00	0.00E+00	0.00E+00	0.00E+00	0.00E+00	9.10E-04
734	ALL	418607.9	3773274	NonCancer	0.00E+00	0.00E+00	0.00E+00	0.00E+00	0.00E+00	0.00E+00	8.52E-04	0.00E+00	0.00E+00	0.00E+00	0.00E+00	0.00E+00	0.00E+00	0.00E+00	8.52E-04
735	ALL	418607.9	3773299	NonCancer	0.00E+00	0.00E+00	0.00E+00	0.00E+00	0.00E+00	0.00E+00	8.00E-04	0.00E+00	0.00E+00	0.00E+00	0.00E+00	0.00E+00	0.00E+00	0.00E+00	8.00E-04
736	ALL	418607.9	3773324	NonCancer	0.00E+00	0.00E+00	0.00E+00	0.00E+00	0.00E+00	0.00E+00	7.52E-04	0.00E+00	0.00E+00	0.00E+00	0.00E+00	0.00E+00	0.00E+00	0.00E+00	7.52E-04
737	ALL	418607.9	3773349	NonCancer	0.00E+00	0.00E+00	0.00E+00	0.00E+00	0.00E+00	0.00E+00	7.09E-04	0.00E+00	0.00E+00	0.00E+00	0.00E+00	0.00E+00	0.00E+00	0.00E+00	7.09E-04
738	ALL	418607.9	3773374	NonCancer	0.00E+00	0.00E+00	0.00E+00	0.00E+00	0.00E+00	0.00E+00	6.70E-04	0.00E+00	0.00E+00	0.00E+00	0.00E+00	0.00E+00	0.00E+00	0.00E+00	6.70E-04
739	ALL	418607.9	3773399	NonCancer	0.00E+00	0.00E+00	0.00E+00	0.00E+00	0.00E+00	0.00E+00	6.35E-04	0.00E+00	0.00E+00	0.00E+00	0.00E+00	0.00E+00	0.00E+00	0.00E+00	6.35E-04
740	ALL	418607.9	3773424	NonCancer	0.00E+00	0.00E+00	0.00E+00	0.00E+00	0.00E+00	0.00E+00	6.02E-04	0.00E+00	0.00E+00	0.00E+00	0.00E+00	0.00E+00	0.00E+00	0.00E+00	6.02E-04
741	ALL	418607.9	3773449	NonCancer	0.00E+00	0.00E+00	0.00E+00	0.00E+00	0.00E+00	0.00E+00	5.72E-04	0.00E+00	0.00E+00	0.00E+00	0.00E+00	0.00E+00	0.00E+00	0.00E+00	5.72E-04
742	ALL	418607.9	3773474	NonCancer	0.00E+00	0.00E+00	0.00E+00	0.00E+00	0.00E+00	0.00E+00	5.44E-04	0.00E+00	0.00E+00	0.00E+00	0.00E+00	0.00E+00	0.00E+00	0.00E+00	5.44E-04
743	ALL	418607.9	3773499	NonCancer	0.00E+00	0.00E+00	0.00E+00	0.00E+00	0.00E+00	0.00E+00	5.19E-04	0.00E+00	0.00E+00	0.00E+00	0.00E+00	0.00E+00	0.00E+00	0.00E+00	5.19E-04
744	ALL	418632.9	3772799	NonCancer	0.00E+00	0.00E+00	0.00E+00	0.00E+00	0.00E+00	0.00E+00	4.83E-03	0.00E+00	0.00E+00	0.00E+00	0.00E+00	0.00E+00	0.00E+00	0.00E+00	4.83E-03
745	ALL	418632.9	3772824	NonCancer	0.00E+00	0.00E+00	0.00E+00	0.00E+00	0.00E+00	0.00E+00	4.44E-03	0.00E+00	0.00E+00	0.00E+00	0.00E+00	0.00E+00	0.00E+00	0.00E+00	4.44E-03
746	ALL	418632.9	3772849	NonCancer	0.00E+00	0.00E+00	0.00E+00	0.00E+00	0.00E+00	0.00E+00	4.06E-03	0.00E+00	0.00E+00	0.00E+00	0.00E+00	0.00E+00	0.00E+00	0.00E+00	4.06E-03
747	ALL	418632.9	3772874	NonCancer	0.00E+00	0.00E+00	0.00E+00	0.00E+00	0.00E+00	0.00E+00	3.69E-03	0.00E+00	0.00E+00	0.00E+00	0.00E+00	0.00E+00	0.00E+00	0.00E+00	3.69E-03
748	ALL	418632.9	3772899	NonCancer	0.00E+00	0.00E+00	0.00E+00	0.00E+00	0.00E+00	0.00E+00	3.33E-03	0.00E+00	0.00E+00	0.00E+00	0.00E+00	0.00E+00	0.00E+00	0.00E+00	3.33E-03
749	ALL	418632.9	3772924	NonCancer	0.00E+00	0.00E+00	0.00E+00	0.00E+00	0.00E+00	0.00E+00	3.01E-03	0.00E+00	0.00E+00	0.00E+00	0.00E+00	0.00E+00	0.00E+00	0.00E+00	3.01E-03
750	ALL	418632.9	3772949	NonCancer	0.00E+00	0.00E+00	0.00E+00	0.00E+00	0.00E+00	0.00E+00	2.71E-03	0.00E+00	0.00E+00	0.00E+00	0.00E+00	0.00E+00	0.00E+00	0.00E+00	2.71E-03
751	ALL	418632.9	3772974	NonCancer	0.00E+00	0.00E+00	0.00E+00	0.00E+00	0.00E+00	0.00E+00	2.44E-03	0.00E+00	0.00E+00	0.00E+00	0.00E+00	0.00E+00	0.00E+00	0.00E+00	2.44E-03
752	ALL	418632.9	3772999	NonCancer	0.00E+00	0.00E+00	0.00E+00	0.00E+00	0.00E+00	0.00E+00	2.20E-03	0.00E+00	0.00E+00	0.00E+00	0.00E+00	0.00E+00	0.00E+00	0.00E+00	2.20E-03
753	ALL	418632.9	3773024	NonCancer	0.00E+00	0.00E+00	0.00E+00	0.00E+00	0.00E+00	0.00E+00	2.00E-03	0.00E+00	0.00E+00	0.00E+00	0.00E+00	0.00E+00	0.00E+00	0.00E+00	2.00E-03
754	ALL	418632.9	3773049	NonCancer	0.00E+00	0.00E+00	0.00E+00	0.00E+00	0.00E+00	0.00E+00	1.81E-03	0.00E+00	0.00E+00	0.00E+00	0.00E+00	0.00E+00	0.00E+00	0.00E+00	1.81E-03
755	ALL	418632.9	3773074	NonCancer	0.00E+00	0.00E+00	0.00E+00	0.00E+00	0.00E+00	0.00E+00	1.65E-03	0.00E+00	0.00E+00	0.00E+00	0.00E+00	0.00E+00	0.00E+00	0.00E+00	1.65E-03
756	ALL	418632.9	3773099	NonCancer	0.00E+00	0.00E+00	0.00E+00	0.00E+00	0.00E+00	0.00E+00	1.51E-03	0.00E+00	0.00E+00	0.00E+00	0.00E+00	0.00E+00	0.00E+00	0.00E+00	1.51E-03
757	ALL	418632.9	3773124	NonCancer	0.00E+00	0.00E+00	0.00E+00	0.00E+00	0.00E+00	0.00E+00	1.39E-03	0.00E+00	0.00E+00	0.00E+00	0.00E+00	0.00E+00	0.00E+00	0.00E+00	1.39E-03
758	ALL	418632.9	3773149	NonCancer	0.00E+00	0.00E+00	0.00E+00	0.00E+00	0.00E+00	0.00E+00	1.28E-03	0.00E+00	0.00E+00	0.00E+00	0.00E+00	0.00E+00	0.00E+00	0.00E+00	1.28E-03
759	ALL	418632.9	3773174	NonCancer	0.00E+00	0.00E+00	0.00E+00	0.00E+00	0.00E+00	0.00E+00	1.18E-03	0.00E+00	0.00E+00	0.00E+00	0.00E+00	0.00E+00	0.00E+00	0.00E+00	1.18E-03
760	ALL	418632.9	3773199	NonCancer	0.00E+00	0.00E+00	0.00E+00	0.00E+00	0.00E+00	0.00E+00	1.09E-03	0.00E+00	0.00E+00	0.00E+00	0.00E+00	0.00E+00	0.00E+00	0.00E+00	1.09E-03
761	ALL	418632.9	3773224	NonCancer	0.00E+00	0.00E+00	0.00E+00	0.00E+00	0.00E+00	0.00E+00	1.02E-03	0.00E+00	0.00E+00	0.00E+00	0.00E+00	0.00E+00	0.00E+00	0.00E+00	1.02E-03
762	ALL	418632.9	3773249	NonCancer	0.00E+00	0.00E+00	0.00E+00	0.00E+00	0.00E+00	0.00E+00	9.47E-04	0.00E+00	0.00E+00	0.00E+00	0.00E+00	0.00E+00	0.00E+00	0.00E+00	9.47E-04
763	ALL	418632.9	3773274	NonCancer	0.00E+00	0.00E+00	0.00E+00	0.00E+00	0.00E+00	0.00E+00	8.85E-04	0.00E+00	0.00E+00	0.00E+00	0.00E+00	0.00E+00	0.00E+00	0.00E+00	8.85E-04
764	ALL	418632.9	3773299	NonCancer	0.00E+00	0.00E+00	0.00E+00	0.00E+00	0.00E+00	0.00E+00	8.30E-04	0.00E+00	0.00E+00	0.00E+00	0.00E+00	0.00E+00	0.00E+00	0.00E+00	8.30E-04
765	ALL	418632.9	3773324	NonCancer	0.00E+00	0.00E+00	0.00E+00	0.00E+00	0.00E+00	0.00E+00	7.80E-04	0.00E+00	0.00E+00	0.00E+00	0.00E+00	0.00E+00	0.00E+00	0.00E+00	7.80E-04
766	ALL	418632.9	3773349	NonCancer	0.00E+00	0.00E+00	0.00E+00	0.00E+00	0.00E+00	0.00E+00	7.34E-04	0.00E+00	0.00E+00	0.00E+00	0.00E+00	0.00E+00	0.00E+00	0.00E+00	7.34E-04
767	ALL	418632.9	3773374	NonCancer	0.00E+00	0.00E+00	0.00E+00	0.00E+00	0.00E+00	0.00E+00	6.94E-04	0.00E+00	0.00E+00	0.00E+00	0.00E+00	0.00E+00	0.00E+00	0.00E+00	6.94E-04
768	ALL	418632.9	3773399	NonCancer	0.00E+00	0.00E+00	0.00E+00	0.00E+00	0.00E+00	0.00E+00	6.56E-04	0.00E+00	0.00E+00	0.00E+00	0.00E+00	0.00E+00	0.00E+00	0.00E+00	6.56E-04
769	ALL	418632.9	3773424	NonCancer	0.00E+00	0.00E+00	0.00E+00	0.00E+00	0.00E+00	0.00E+00	6.22E-04	0.00E+00	0.00E+00	0.00E+00	0.00E+00	0.00E+00	0.00E+00	0.00E+00	6.22E-04
770	ALL	418632.9	3773449	NonCancer	0.00E+00	0.00E+00	0.00E+00	0.00E+00	0.00E+00	0.00E+00	5.91E-04	0.00E+00	0.00E+00	0.00E+00	0.00E+00	0.00E+00	0.00E+00	0.00E+00	5.91E-04
771	ALL	418632.9	3773474	NonCancer	0.00E+00	0.00E+00	0.00E+00	0.00E+00	0.00E+00	0.00E+00	5.62E-04	0.00E+00	0.00E+00	0.00E+00	0.00E+00	0.00E+00	0.00E+00	0.00E+00	5.62E-04
772	ALL	418632.9	3773499	NonCancer	0.00E+00	0.00E+00	0.00E+00	0.00E+00	0.00E+00	0.00E+00	5.36E-04	0.00E+00	0.00E+00	0.00E+00	0.00E+00	0.00E+00	0.00E+00	0.00E+00	5.36E-04
773	ALL	418657.9	3772849	NonCancer	0.00E+00	0.00E+00	0.00E+00	0.00E+00	0.00E+00	0.00E+00	4.79E-03	0.00E+00	0.00E+00	0.00E+00	0.00E+00	0.00E+00	0.00E+00	0.00E+00	4.79E-03
774	ALL	418657.9	3772874	NonCancer	0.00E+00	0.00E+00	0.00E+00	0.00E+00	0.00E+00	0.00E+00	4.28E-03	0.00E+00	0.00E+00	0.00E+00	0.00E+00	0.00E+00	0.00E+00	0.00E+00	4.28E-03
775	ALL	418657.9	3772899	NonCancer	0.00E+00	0.00E+00	0.00E+00	0.00E+00	0.00E+00	0.00E+00	3.81E-03	0.00E+00	0.00E+00	0.00E+00	0.00E+00	0.00E+00	0.00E+00	0.00E+00	3.81E-03
776	ALL	418657.9	3772924	NonCancer	0.00E+00	0.00E+00	0.00E+00	0.00E+00	0.00E+00	0.00E+00	3.39E-03	0.00E+00	0.00E+00	0.00E+00	0.00E+00	0.00E+00	0.00E+00	0.00E+00	3.39E-03
777	ALL	418657.9	3772949	NonCancer	0.00E+00	0.00E+00	0.00E+00	0.00E+00	0.00E+00	0.00E+00	3.01E-03	0.00E+00	0.00E+00	0.00E+00	0.00E+00	0.00E+00	0.00E+00	0.00E+00	3.01E-03
778	ALL	418657.9	3772974	NonCancer	0.00E+00	0.00E+00	0.00E+00	0.00E+00	0.00E+00	0.00E+00	2.68E-03	0.00E+00	0.00E+00	0.00E+00	0.00E+00	0.00E+00	0.00E+00	0.00E+00	2.68E-03
779	ALL	418657.9	3772999	NonCancer	0.00E+00	0.00E+00	0.00E+00	0.00E+00	0.00E+00	0.00E+00	2.40E-03	0.00E+00	0.00E+00	0.00E+00	0.00E+00	0.00E+00	0.00E+00	0.00E+00	2.40E-03

780	ALL	418657.9	3773024	NonCancer	0.00E+00	0.00E+00	0.00E+00	0.00E+00	0.00E+00	0.00E+00	2.15E-03	0.00E+00	0.00E+00	0.00E+00	0.00E+00	0.00E+00	0.00E+00	0.00E+00	2.15E-03
781	ALL	418657.9	3773049	NonCancer	0.00E+00	0.00E+00	0.00E+00	0.00E+00	0.00E+00	0.00E+00	1.95E-03	0.00E+00	0.00E+00	0.00E+00	0.00E+00	0.00E+00	0.00E+00	0.00E+00	1.95E-03
782	ALL	418657.9	3773074	NonCancer	0.00E+00	0.00E+00	0.00E+00	0.00E+00	0.00E+00	0.00E+00	1.76E-03	0.00E+00	0.00E+00	0.00E+00	0.00E+00	0.00E+00	0.00E+00	0.00E+00	1.76E-03
783	ALL	418657.9	3773099	NonCancer	0.00E+00	0.00E+00	0.00E+00	0.00E+00	0.00E+00	0.00E+00	1.60E-03	0.00E+00	0.00E+00	0.00E+00	0.00E+00	0.00E+00	0.00E+00	0.00E+00	1.60E-03
784	ALL	418657.9	3773124	NonCancer	0.00E+00	0.00E+00	0.00E+00	0.00E+00	0.00E+00	0.00E+00	1.47E-03	0.00E+00	0.00E+00	0.00E+00	0.00E+00	0.00E+00	0.00E+00	0.00E+00	1.47E-03
785	ALL	418657.9	3773149	NonCancer	0.00E+00	0.00E+00	0.00E+00	0.00E+00	0.00E+00	0.00E+00	1.35E-03	0.00E+00	0.00E+00	0.00E+00	0.00E+00	0.00E+00	0.00E+00	0.00E+00	1.35E-03
786	ALL	418657.9	3773174	NonCancer	0.00E+00	0.00E+00	0.00E+00	0.00E+00	0.00E+00	0.00E+00	1.24E-03	0.00E+00	0.00E+00	0.00E+00	0.00E+00	0.00E+00	0.00E+00	0.00E+00	1.24E-03
787	ALL	418657.9	3773199	NonCancer	0.00E+00	0.00E+00	0.00E+00	0.00E+00	0.00E+00	0.00E+00	1.15E-03	0.00E+00	0.00E+00	0.00E+00	0.00E+00	0.00E+00	0.00E+00	0.00E+00	1.15E-03
788	ALL	418657.9	3773224	NonCancer	0.00E+00	0.00E+00	0.00E+00	0.00E+00	0.00E+00	0.00E+00	1.06E-03	0.00E+00	0.00E+00	0.00E+00	0.00E+00	0.00E+00	0.00E+00	0.00E+00	1.06E-03
789	ALL	418657.9	3773249	NonCancer	0.00E+00	0.00E+00	0.00E+00	0.00E+00	0.00E+00	0.00E+00	9.92E-04	0.00E+00	0.00E+00	0.00E+00	0.00E+00	0.00E+00	0.00E+00	0.00E+00	9.92E-04
790	ALL	418657.9	3773274	NonCancer	0.00E+00	0.00E+00	0.00E+00	0.00E+00	0.00E+00	0.00E+00	9.26E-04	0.00E+00	0.00E+00	0.00E+00	0.00E+00	0.00E+00	0.00E+00	0.00E+00	9.26E-04
791	ALL	418657.9	3773299	NonCancer	0.00E+00	0.00E+00	0.00E+00	0.00E+00	0.00E+00	0.00E+00	8.68E-04	0.00E+00	0.00E+00	0.00E+00	0.00E+00	0.00E+00	0.00E+00	0.00E+00	8.68E-04
792	ALL	418657.9	3773324	NonCancer	0.00E+00	0.00E+00	0.00E+00	0.00E+00	0.00E+00	0.00E+00	8.15E-04	0.00E+00	0.00E+00	0.00E+00	0.00E+00	0.00E+00	0.00E+00	0.00E+00	8.15E-04
793	ALL	418657.9	3773349	NonCancer	0.00E+00	0.00E+00	0.00E+00	0.00E+00	0.00E+00	0.00E+00	7.68E-04	0.00E+00	0.00E+00	0.00E+00	0.00E+00	0.00E+00	0.00E+00	0.00E+00	7.68E-04
794	ALL	418657.9	3773374	NonCancer	0.00E+00	0.00E+00	0.00E+00	0.00E+00	0.00E+00	0.00E+00	7.25E-04	0.00E+00	0.00E+00	0.00E+00	0.00E+00	0.00E+00	0.00E+00	0.00E+00	7.25E-04
795	ALL	418657.9	3773399	NonCancer	0.00E+00	0.00E+00	0.00E+00	0.00E+00	0.00E+00	0.00E+00	6.86E-04	0.00E+00	0.00E+00	0.00E+00	0.00E+00	0.00E+00	0.00E+00	0.00E+00	6.86E-04
796	ALL	418657.9	3773424	NonCancer	0.00E+00	0.00E+00	0.00E+00	0.00E+00	0.00E+00	0.00E+00	6.51E-04	0.00E+00	0.00E+00	0.00E+00	0.00E+00	0.00E+00	0.00E+00	0.00E+00	6.51E-04
797	ALL	418657.9	3773449	NonCancer	0.00E+00	0.00E+00	0.00E+00	0.00E+00	0.00E+00	0.00E+00	6.19E-04	0.00E+00	0.00E+00	0.00E+00	0.00E+00	0.00E+00	0.00E+00	0.00E+00	6.19E-04
798	ALL	418657.9	3773474	NonCancer	0.00E+00	0.00E+00	0.00E+00	0.00E+00	0.00E+00	0.00E+00	5.89E-04	0.00E+00	0.00E+00	0.00E+00	0.00E+00	0.00E+00	0.00E+00	0.00E+00	5.89E-04
799	ALL	418657.9	3773499	NonCancer	0.00E+00	0.00E+00	0.00E+00	0.00E+00	0.00E+00	0.00E+00	5.62E-04	0.00E+00	0.00E+00	0.00E+00	0.00E+00	0.00E+00	0.00E+00	0.00E+00	5.62E-04
800	ALL	418682.9	3772899	NonCancer	0.00E+00	0.00E+00	0.00E+00	0.00E+00	0.00E+00	0.00E+00	4.42E-03	0.00E+00	0.00E+00	0.00E+00	0.00E+00	0.00E+00	0.00E+00	0.00E+00	4.42E-03
801	ALL	418682.9	3772924	NonCancer	0.00E+00	0.00E+00	0.00E+00	0.00E+00	0.00E+00	0.00E+00	3.86E-03	0.00E+00	0.00E+00	0.00E+00	0.00E+00	0.00E+00	0.00E+00	0.00E+00	3.86E-03
802	ALL	418682.9	3772949	NonCancer	0.00E+00	0.00E+00	0.00E+00	0.00E+00	0.00E+00	0.00E+00	3.39E-03	0.00E+00	0.00E+00	0.00E+00	0.00E+00	0.00E+00	0.00E+00	0.00E+00	3.39E-03
803	ALL	418682.9	3772974	NonCancer	0.00E+00	0.00E+00	0.00E+00	0.00E+00	0.00E+00	0.00E+00	2.99E-03	0.00E+00	0.00E+00	0.00E+00	0.00E+00	0.00E+00	0.00E+00	0.00E+00	2.99E-03
804	ALL	418682.9	3772999	NonCancer	0.00E+00	0.00E+00	0.00E+00	0.00E+00	0.00E+00	0.00E+00	2.65E-03	0.00E+00	0.00E+00	0.00E+00	0.00E+00	0.00E+00	0.00E+00	0.00E+00	2.65E-03
805	ALL	418682.9	3773024	NonCancer	0.00E+00	0.00E+00	0.00E+00	0.00E+00	0.00E+00	0.00E+00	2.36E-03	0.00E+00	0.00E+00	0.00E+00	0.00E+00	0.00E+00	0.00E+00	0.00E+00	2.36E-03
806	ALL	418682.9	3773049	NonCancer	0.00E+00	0.00E+00	0.00E+00	0.00E+00	0.00E+00	0.00E+00	2.12E-03	0.00E+00	0.00E+00	0.00E+00	0.00E+00	0.00E+00	0.00E+00	0.00E+00	2.12E-03
807	ALL	418682.9	3773074	NonCancer	0.00E+00	0.00E+00	0.00E+00	0.00E+00	0.00E+00	0.00E+00	1.91E-03	0.00E+00	0.00E+00	0.00E+00	0.00E+00	0.00E+00	0.00E+00	0.00E+00	1.91E-03
808	ALL	418682.9	3773099	NonCancer	0.00E+00	0.00E+00	0.00E+00	0.00E+00	0.00E+00	0.00E+00	1.73E-03	0.00E+00	0.00E+00	0.00E+00	0.00E+00	0.00E+00	0.00E+00	0.00E+00	1.73E-03
809	ALL	418682.9	3773124	NonCancer	0.00E+00	0.00E+00	0.00E+00	0.00E+00	0.00E+00	0.00E+00	1.58E-03	0.00E+00	0.00E+00	0.00E+00	0.00E+00	0.00E+00	0.00E+00	0.00E+00	1.58E-03
810	ALL	418682.9	3773149	NonCancer	0.00E+00	0.00E+00	0.00E+00	0.00E+00	0.00E+00	0.00E+00	1.45E-03	0.00E+00	0.00E+00	0.00E+00	0.00E+00	0.00E+00	0.00E+00	0.00E+00	1.45E-03
811	ALL	418682.9	3773174	NonCancer	0.00E+00	0.00E+00	0.00E+00	0.00E+00	0.00E+00	0.00E+00	1.34E-03	0.00E+00	0.00E+00	0.00E+00	0.00E+00	0.00E+00	0.00E+00	0.00E+00	1.34E-03
812	ALL	418682.9	3773199	NonCancer	0.00E+00	0.00E+00	0.00E+00	0.00E+00	0.00E+00	0.00E+00	1.24E-03	0.00E+00	0.00E+00	0.00E+00	0.00E+00	0.00E+00	0.00E+00	0.00E+00	1.24E-03
813	ALL	418682.9	3773224	NonCancer	0.00E+00	0.00E+00	0.00E+00	0.00E+00	0.00E+00	0.00E+00	1.15E-03	0.00E+00	0.00E+00	0.00E+00	0.00E+00	0.00E+00	0.00E+00	0.00E+00	1.15E-03
814	ALL	418682.9	3773249	NonCancer	0.00E+00	0.00E+00	0.00E+00	0.00E+00	0.00E+00	0.00E+00	1.07E-03	0.00E+00	0.00E+00	0.00E+00	0.00E+00	0.00E+00	0.00E+00	0.00E+00	1.07E-03
815	ALL	418682.9	3773274	NonCancer	0.00E+00	0.00E+00	0.00E+00	0.00E+00	0.00E+00	0.00E+00	1.00E-03	0.00E+00	0.00E+00	0.00E+00	0.00E+00	0.00E+00	0.00E+00	0.00E+00	1.00E-03
816	ALL	418682.9	3773299	NonCancer	0.00E+00	0.00E+00	0.00E+00	0.00E+00	0.00E+00	0.00E+00	9.39E-04	0.00E+00	0.00E+00	0.00E+00	0.00E+00	0.00E+00	0.00E+00	0.00E+00	9.39E-04
817	ALL	418682.9	3773324	NonCancer	0.00E+00	0.00E+00	0.00E+00	0.00E+00	0.00E+00	0.00E+00	8.84E-04	0.00E+00	0.00E+00	0.00E+00	0.00E+00	0.00E+00	0.00E+00	0.00E+00	8.84E-04
818	ALL	418682.9	3773349	NonCancer	0.00E+00	0.00E+00	0.00E+00	0.00E+00	0.00E+00	0.00E+00	8.35E-04	0.00E+00	0.00E+00	0.00E+00	0.00E+00	0.00E+00	0.00E+00	0.00E+00	8.35E-04
819	ALL	418682.9	3773374	NonCancer	0.00E+00	0.00E+00	0.00E+00	0.00E+00	0.00E+00	0.00E+00	7.90E-04	0.00E+00	0.00E+00	0.00E+00	0.00E+00	0.00E+00	0.00E+00	0.00E+00	7.90E-04
820	ALL	418682.9	3773399	NonCancer	0.00E+00	0.00E+00	0.00E+00	0.00E+00	0.00E+00	0.00E+00	7.50E-04	0.00E+00	0.00E+00	0.00E+00	0.00E+00	0.00E+00	0.00E+00	0.00E+00	7.50E-04
821	ALL	418682.9	3773424	NonCancer	0.00E+00	0.00E+00	0.00E+00	0.00E+00	0.00E+00	0.00E+00	7.14E-04	0.00E+00	0.00E+00	0.00E+00	0.00E+00	0.00E+00	0.00E+00	0.00E+00	7.14E-04
822	ALL	418682.9	3773449	NonCancer	0.00E+00	0.00E+00	0.00E+00	0.00E+00	0.00E+00	0.00E+00	6.80E-04	0.00E+00	0.00E+00	0.00E+00	0.00E+00	0.00E+00	0.00E+00	0.00E+00	6.80E-04
823	ALL	418682.9	3773474	NonCancer	0.00E+00	0.00E+00	0.00E+00	0.00E+00	0.00E+00	0.00E+00	6.49E-04	0.00E+00	0.00E+00	0.00E+00	0.00E+00	0.00E+00	0.00E+00	0.00E+00	6.49E-04
824	ALL	418682.9	3773499	NonCancer	0.00E+00	0.00E+00	0.00E+00	0.00E+00	0.00E+00	0.00E+00	6.21E-04	0.00E+00	0.00E+00	0.00E+00	0.00E+00	0.00E+00	0.00E+00	0.00E+00	6.21E-04
825	ALL	418707.9	3772949	NonCancer	0.00E+00	0.00E+00	0.00E+00	0.00E+00	0.00E+00	0.00E+00	3.73E-03	0.00E+00	0.00E+00	0.00E+00	0.00E+00	0.00E+00	0.00E+00	0.00E+00	3.73E-03
826	ALL	418707.9	3772974	NonCancer	0.00E+00	0.00E+00	0.00E+00	0.00E+00	0.00E+00	0.00E+00	3.24E-03	0.00E+00	0.00E+00	0.00E+00	0.00E+00	0.00E+00	0.00E+00	0.00E+00	3.24E-03
827	ALL	418707.9	3772999	NonCancer	0.00E+00	0.00E+00	0.00E+00	0.00E+00	0.00E+00	0.00E+00	2.83E-03	0.00E+00	0.00E+00	0.00E+00	0.00E+00	0.00E+00	0.00E+00	0.00E+00	2.83E-03
828	ALL	418707.9	3773024	NonCancer	0.00E+00	0.00E+00	0.00E+00	0.00E+00	0.00E+00	0.00E+00	2.50E-03	0.00E+00	0.00E+00	0.00E+00	0.00E+00	0.00E+00	0.00E+00	0.00E+00	2.50E-03
829	ALL	418707.9	3773049	NonCancer	0.00E+00	0.00E+00	0.00E+00	0.00E+00	0.00E+00	0.00E+00	2.22E-03	0.00E+00	0.00E+00	0.00E+00	0.00E+00	0.00E+00	0.00E+00	0.00E+00	2.22E-03
830	ALL	418707.9	3773074	NonCancer	0.00E+00	0.00E+00	0.00E+00	0.00E+00	0.00E+00	0.00E+00	1.99E-03	0.00E+00	0.00E+00	0.00E+00	0.00E+00	0.00E+00	0.00E+00	0.00E+00	1.99E-03
831	ALL	418707.9	3773099	NonCancer	0.00E+00	0.00E+00	0.00E+00	0.00E+00	0.00E+00	0.00E+00	1.79E-03	0.00E+00	0.00E+00	0.00E+00	0.00E+00	0.00E+00	0.00E+00	0.00E+00	1.79E-03

832	ALL	418707.9	3773124	NonCancer	0.00E+00	0.00E+00	0.00E+00	0.00E+00	0.00E+00	0.00E+00	1.63E-03	0.00E+00	0.00E+00	0.00E+00	0.00E+00	0.00E+00	0.00E+00	0.00E+00	1.63E-03
833	ALL	418707.9	3773149	NonCancer	0.00E+00	0.00E+00	0.00E+00	0.00E+00	0.00E+00	0.00E+00	1.48E-03	0.00E+00	0.00E+00	0.00E+00	0.00E+00	0.00E+00	0.00E+00	0.00E+00	1.48E-03
834	ALL	418707.9	3773174	NonCancer	0.00E+00	0.00E+00	0.00E+00	0.00E+00	0.00E+00	0.00E+00	1.36E-03	0.00E+00	0.00E+00	0.00E+00	0.00E+00	0.00E+00	0.00E+00	0.00E+00	1.36E-03
835	ALL	418707.9	3773199	NonCancer	0.00E+00	0.00E+00	0.00E+00	0.00E+00	0.00E+00	0.00E+00	1.26E-03	0.00E+00	0.00E+00	0.00E+00	0.00E+00	0.00E+00	0.00E+00	0.00E+00	1.26E-03
836	ALL	418707.9	3773224	NonCancer	0.00E+00	0.00E+00	0.00E+00	0.00E+00	0.00E+00	0.00E+00	1.16E-03	0.00E+00	0.00E+00	0.00E+00	0.00E+00	0.00E+00	0.00E+00	0.00E+00	1.16E-03
837	ALL	418707.9	3773249	NonCancer	0.00E+00	0.00E+00	0.00E+00	0.00E+00	0.00E+00	0.00E+00	1.08E-03	0.00E+00	0.00E+00	0.00E+00	0.00E+00	0.00E+00	0.00E+00	0.00E+00	1.08E-03
838	ALL	418707.9	3773274	NonCancer	0.00E+00	0.00E+00	0.00E+00	0.00E+00	0.00E+00	0.00E+00	1.01E-03	0.00E+00	0.00E+00	0.00E+00	0.00E+00	0.00E+00	0.00E+00	0.00E+00	1.01E-03
839	ALL	418707.9	3773299	NonCancer	0.00E+00	0.00E+00	0.00E+00	0.00E+00	0.00E+00	0.00E+00	9.47E-04	0.00E+00	0.00E+00	0.00E+00	0.00E+00	0.00E+00	0.00E+00	0.00E+00	9.47E-04
840	ALL	418707.9	3773324	NonCancer	0.00E+00	0.00E+00	0.00E+00	0.00E+00	0.00E+00	0.00E+00	8.90E-04	0.00E+00	0.00E+00	0.00E+00	0.00E+00	0.00E+00	0.00E+00	0.00E+00	8.90E-04
841	ALL	418707.9	3773349	NonCancer	0.00E+00	0.00E+00	0.00E+00	0.00E+00	0.00E+00	0.00E+00	8.40E-04	0.00E+00	0.00E+00	0.00E+00	0.00E+00	0.00E+00	0.00E+00	0.00E+00	8.40E-04
842	ALL	418707.9	3773374	NonCancer	0.00E+00	0.00E+00	0.00E+00	0.00E+00	0.00E+00	0.00E+00	7.94E-04	0.00E+00	0.00E+00	0.00E+00	0.00E+00	0.00E+00	0.00E+00	0.00E+00	7.94E-04
843	ALL	418707.9	3773399	NonCancer	0.00E+00	0.00E+00	0.00E+00	0.00E+00	0.00E+00	0.00E+00	7.53E-04	0.00E+00	0.00E+00	0.00E+00	0.00E+00	0.00E+00	0.00E+00	0.00E+00	7.53E-04
844	ALL	418707.9	3773424	NonCancer	0.00E+00	0.00E+00	0.00E+00	0.00E+00	0.00E+00	0.00E+00	7.15E-04	0.00E+00	0.00E+00	0.00E+00	0.00E+00	0.00E+00	0.00E+00	0.00E+00	7.15E-04
845	ALL	418707.9	3773449	NonCancer	0.00E+00	0.00E+00	0.00E+00	0.00E+00	0.00E+00	0.00E+00	6.82E-04	0.00E+00	0.00E+00	0.00E+00	0.00E+00	0.00E+00	0.00E+00	0.00E+00	6.82E-04
846	ALL	418707.9	3773474	NonCancer	0.00E+00	0.00E+00	0.00E+00	0.00E+00	0.00E+00	0.00E+00	6.51E-04	0.00E+00	0.00E+00	0.00E+00	0.00E+00	0.00E+00	0.00E+00	0.00E+00	6.51E-04
847	ALL	418707.9	3773499	NonCancer	0.00E+00	0.00E+00	0.00E+00	0.00E+00	0.00E+00	0.00E+00	6.22E-04	0.00E+00	0.00E+00	0.00E+00	0.00E+00	0.00E+00	0.00E+00	0.00E+00	6.22E-04
848	ALL	418732.9	3772949	NonCancer	0.00E+00	0.00E+00	0.00E+00	0.00E+00	0.00E+00	0.00E+00	4.05E-03	0.00E+00	0.00E+00	0.00E+00	0.00E+00	0.00E+00	0.00E+00	0.00E+00	4.05E-03
849	ALL	418732.9	3772974	NonCancer	0.00E+00	0.00E+00	0.00E+00	0.00E+00	0.00E+00	0.00E+00	3.45E-03	0.00E+00	0.00E+00	0.00E+00	0.00E+00	0.00E+00	0.00E+00	0.00E+00	3.45E-03
850	ALL	418732.9	3772999	NonCancer	0.00E+00	0.00E+00	0.00E+00	0.00E+00	0.00E+00	0.00E+00	2.98E-03	0.00E+00	0.00E+00	0.00E+00	0.00E+00	0.00E+00	0.00E+00	0.00E+00	2.98E-03
851	ALL	418732.9	3773024	NonCancer	0.00E+00	0.00E+00	0.00E+00	0.00E+00	0.00E+00	0.00E+00	2.59E-03	0.00E+00	0.00E+00	0.00E+00	0.00E+00	0.00E+00	0.00E+00	0.00E+00	2.59E-03
852	ALL	418732.9	3773049	NonCancer	0.00E+00	0.00E+00	0.00E+00	0.00E+00	0.00E+00	0.00E+00	2.28E-03	0.00E+00	0.00E+00	0.00E+00	0.00E+00	0.00E+00	0.00E+00	0.00E+00	2.28E-03
853	ALL	418732.9	3773074	NonCancer	0.00E+00	0.00E+00	0.00E+00	0.00E+00	0.00E+00	0.00E+00	2.03E-03	0.00E+00	0.00E+00	0.00E+00	0.00E+00	0.00E+00	0.00E+00	0.00E+00	2.03E-03
854	ALL	418732.9	3773099	NonCancer	0.00E+00	0.00E+00	0.00E+00	0.00E+00	0.00E+00	0.00E+00	1.81E-03	0.00E+00	0.00E+00	0.00E+00	0.00E+00	0.00E+00	0.00E+00	0.00E+00	1.81E-03
855	ALL	418732.9	3773124	NonCancer	0.00E+00	0.00E+00	0.00E+00	0.00E+00	0.00E+00	0.00E+00	1.63E-03	0.00E+00	0.00E+00	0.00E+00	0.00E+00	0.00E+00	0.00E+00	0.00E+00	1.63E-03
856	ALL	418732.9	3773149	NonCancer	0.00E+00	0.00E+00	0.00E+00	0.00E+00	0.00E+00	0.00E+00	1.48E-03	0.00E+00	0.00E+00	0.00E+00	0.00E+00	0.00E+00	0.00E+00	0.00E+00	1.48E-03
857	ALL	418732.9	3773174	NonCancer	0.00E+00	0.00E+00	0.00E+00	0.00E+00	0.00E+00	0.00E+00	1.35E-03	0.00E+00	0.00E+00	0.00E+00	0.00E+00	0.00E+00	0.00E+00	0.00E+00	1.35E-03
858	ALL	418732.9	3773199	NonCancer	0.00E+00	0.00E+00	0.00E+00	0.00E+00	0.00E+00	0.00E+00	1.24E-03	0.00E+00	0.00E+00	0.00E+00	0.00E+00	0.00E+00	0.00E+00	0.00E+00	1.24E-03
859	ALL	418732.9	3773224	NonCancer	0.00E+00	0.00E+00	0.00E+00	0.00E+00	0.00E+00	0.00E+00	1.14E-03	0.00E+00	0.00E+00	0.00E+00	0.00E+00	0.00E+00	0.00E+00	0.00E+00	1.14E-03
860	ALL	418732.9	3773249	NonCancer	0.00E+00	0.00E+00	0.00E+00	0.00E+00	0.00E+00	0.00E+00	1.06E-03	0.00E+00	0.00E+00	0.00E+00	0.00E+00	0.00E+00	0.00E+00	0.00E+00	1.06E-03
861	ALL	418732.9	3773274	NonCancer	0.00E+00	0.00E+00	0.00E+00	0.00E+00	0.00E+00	0.00E+00	9.84E-04	0.00E+00	0.00E+00	0.00E+00	0.00E+00	0.00E+00	0.00E+00	0.00E+00	9.84E-04
862	ALL	418732.9	3773299	NonCancer	0.00E+00	0.00E+00	0.00E+00	0.00E+00	0.00E+00	0.00E+00	9.17E-04	0.00E+00	0.00E+00	0.00E+00	0.00E+00	0.00E+00	0.00E+00	0.00E+00	9.17E-04
863	ALL	418732.9	3773324	NonCancer	0.00E+00	0.00E+00	0.00E+00	0.00E+00	0.00E+00	0.00E+00	8.58E-04	0.00E+00	0.00E+00	0.00E+00	0.00E+00	0.00E+00	0.00E+00	0.00E+00	8.58E-04
864	ALL	418732.9	3773349	NonCancer	0.00E+00	0.00E+00	0.00E+00	0.00E+00	0.00E+00	0.00E+00	8.06E-04	0.00E+00	0.00E+00	0.00E+00	0.00E+00	0.00E+00	0.00E+00	0.00E+00	8.06E-04
865	ALL	418732.9	3773374	NonCancer	0.00E+00	0.00E+00	0.00E+00	0.00E+00	0.00E+00	0.00E+00	7.59E-04	0.00E+00	0.00E+00	0.00E+00	0.00E+00	0.00E+00	0.00E+00	0.00E+00	7.59E-04
866	ALL	418732.9	3773399	NonCancer	0.00E+00	0.00E+00	0.00E+00	0.00E+00	0.00E+00	0.00E+00	7.17E-04	0.00E+00	0.00E+00	0.00E+00	0.00E+00	0.00E+00	0.00E+00	0.00E+00	7.17E-04
867	ALL	418732.9	3773424	NonCancer	0.00E+00	0.00E+00	0.00E+00	0.00E+00	0.00E+00	0.00E+00	6.78E-04	0.00E+00	0.00E+00	0.00E+00	0.00E+00	0.00E+00	0.00E+00	0.00E+00	6.78E-04
868	ALL	418732.9	3773449	NonCancer	0.00E+00	0.00E+00	0.00E+00	0.00E+00	0.00E+00	0.00E+00	6.44E-04	0.00E+00	0.00E+00	0.00E+00	0.00E+00	0.00E+00	0.00E+00	0.00E+00	6.44E-04
869	ALL	418732.9	3773474	NonCancer	0.00E+00	0.00E+00	0.00E+00	0.00E+00	0.00E+00	0.00E+00	6.12E-04	0.00E+00	0.00E+00	0.00E+00	0.00E+00	0.00E+00	0.00E+00	0.00E+00	6.12E-04
870	ALL	418732.9	3773499	NonCancer	0.00E+00	0.00E+00	0.00E+00	0.00E+00	0.00E+00	0.00E+00	5.83E-04	0.00E+00	0.00E+00	0.00E+00	0.00E+00	0.00E+00	0.00E+00	0.00E+00	5.83E-04
871	ALL	418757.9	3772949	NonCancer	0.00E+00	0.00E+00	0.00E+00	0.00E+00	0.00E+00	0.00E+00	4.39E-03	0.00E+00	0.00E+00	0.00E+00	0.00E+00	0.00E+00	0.00E+00	0.00E+00	4.39E-03
872	ALL	418757.9	3772974	NonCancer	0.00E+00	0.00E+00	0.00E+00	0.00E+00	0.00E+00	0.00E+00	3.68E-03	0.00E+00	0.00E+00	0.00E+00	0.00E+00	0.00E+00	0.00E+00	0.00E+00	3.68E-03
873	ALL	418757.9	3772999	NonCancer	0.00E+00	0.00E+00	0.00E+00	0.00E+00	0.00E+00	0.00E+00	3.13E-03	0.00E+00	0.00E+00	0.00E+00	0.00E+00	0.00E+00	0.00E+00	0.00E+00	3.13E-03
874	ALL	418757.9	3773024	NonCancer	0.00E+00	0.00E+00	0.00E+00	0.00E+00	0.00E+00	0.00E+00	2.70E-03	0.00E+00	0.00E+00	0.00E+00	0.00E+00	0.00E+00	0.00E+00	0.00E+00	2.70E-03
875	ALL	418757.9	3773049	NonCancer	0.00E+00	0.00E+00	0.00E+00	0.00E+00	0.00E+00	0.00E+00	2.36E-03	0.00E+00	0.00E+00	0.00E+00	0.00E+00	0.00E+00	0.00E+00	0.00E+00	2.36E-03
876	ALL	418757.9	3773074	NonCancer	0.00E+00	0.00E+00	0.00E+00	0.00E+00	0.00E+00	0.00E+00	2.08E-03	0.00E+00	0.00E+00	0.00E+00	0.00E+00	0.00E+00	0.00E+00	0.00E+00	2.08E-03
877	ALL	418757.9	3773099	NonCancer	0.00E+00	0.00E+00	0.00E+00	0.00E+00	0.00E+00	0.00E+00	1.85E-03	0.00E+00	0.00E+00	0.00E+00	0.00E+00	0.00E+00	0.00E+00	0.00E+00	1.85E-03
878	ALL	418757.9	3773124	NonCancer	0.00E+00	0.00E+00	0.00E+00	0.00E+00	0.00E+00	0.00E+00	1.66E-03	0.00E+00	0.00E+00	0.00E+00	0.00E+00	0.00E+00	0.00E+00	0.00E+00	1.66E-03
879	ALL	418757.9	3773149	NonCancer	0.00E+00	0.00E+00	0.00E+00	0.00E+00	0.00E+00	0.00E+00	1.50E-03	0.00E+00	0.00E+00	0.00E+00	0.00E+00	0.00E+00	0.00E+00	0.00E+00	1.50E-03
880	ALL	418757.9	3773174	NonCancer	0.00E+00	0.00E+00	0.00E+00	0.00E+00	0.00E+00	0.00E+00	1.36E-03	0.00E+00	0.00E+00	0.00E+00	0.00E+00	0.00E+00	0.00E+00	0.00E+00	1.36E-03
881	ALL	418757.9	3773199	NonCancer	0.00E+00	0.00E+00	0.00E+00	0.00E+00	0.00E+00	0.00E+00	1.25E-03	0.00E+00	0.00E+00	0.00E+00	0.00E+00	0.00E+00	0.00E+00	0.00E+00	1.25E-03
882	ALL	418757.9	3773224	NonCancer	0.00E+00	0.00E+00	0.00E+00	0.00E+00	0.00E+00	0.00E+00	1.14E-03	0.00E+00	0.00E+00	0.00E+00	0.00E+00	0.00E+00	0.00E+00	0.00E+00	1.14E-03
883	ALL	418757.9	3773249	NonCancer	0.00E+00	0.00E+00	0.00E+00	0.00E+00	0.00E+00	0.00E+00	1.06E-03	0.00E+00	0.00E+00	0.00E+00	0.00E+00	0.00E+00	0.00E+00	0.00E+00	1.06E-03

884	ALL	418757.9	3773274	NonCancer	0.00E+00	0.00E+00	0.00E+00	0.00E+00	0.00E+00	0.00E+00	9.79E-04	0.00E+00	0.00E+00	0.00E+00	0.00E+00	0.00E+00	0.00E+00	0.00E+00	9.79E-04
885	ALL	418757.9	3773299	NonCancer	0.00E+00	0.00E+00	0.00E+00	0.00E+00	0.00E+00	0.00E+00	9.11E-04	0.00E+00	0.00E+00	0.00E+00	0.00E+00	0.00E+00	0.00E+00	0.00E+00	9.11E-04
886	ALL	418757.9	3773324	NonCancer	0.00E+00	0.00E+00	0.00E+00	0.00E+00	0.00E+00	0.00E+00	8.50E-04	0.00E+00	0.00E+00	0.00E+00	0.00E+00	0.00E+00	0.00E+00	0.00E+00	8.50E-04
887	ALL	418757.9	3773349	NonCancer	0.00E+00	0.00E+00	0.00E+00	0.00E+00	0.00E+00	0.00E+00	7.97E-04	0.00E+00	0.00E+00	0.00E+00	0.00E+00	0.00E+00	0.00E+00	0.00E+00	7.97E-04
888	ALL	418757.9	3773374	NonCancer	0.00E+00	0.00E+00	0.00E+00	0.00E+00	0.00E+00	0.00E+00	7.49E-04	0.00E+00	0.00E+00	0.00E+00	0.00E+00	0.00E+00	0.00E+00	0.00E+00	7.49E-04
889	ALL	418757.9	3773399	NonCancer	0.00E+00	0.00E+00	0.00E+00	0.00E+00	0.00E+00	0.00E+00	7.05E-04	0.00E+00	0.00E+00	0.00E+00	0.00E+00	0.00E+00	0.00E+00	0.00E+00	7.05E-04
890	ALL	418757.9	3773424	NonCancer	0.00E+00	0.00E+00	0.00E+00	0.00E+00	0.00E+00	0.00E+00	6.66E-04	0.00E+00	0.00E+00	0.00E+00	0.00E+00	0.00E+00	0.00E+00	0.00E+00	6.66E-04
891	ALL	418757.9	3773449	NonCancer	0.00E+00	0.00E+00	0.00E+00	0.00E+00	0.00E+00	0.00E+00	6.31E-04	0.00E+00	0.00E+00	0.00E+00	0.00E+00	0.00E+00	0.00E+00	0.00E+00	6.31E-04
892	ALL	418757.9	3773474	NonCancer	0.00E+00	0.00E+00	0.00E+00	0.00E+00	0.00E+00	0.00E+00	5.98E-04	0.00E+00	0.00E+00	0.00E+00	0.00E+00	0.00E+00	0.00E+00	0.00E+00	5.98E-04
893	ALL	418757.9	3773499	NonCancer	0.00E+00	0.00E+00	0.00E+00	0.00E+00	0.00E+00	0.00E+00	5.69E-04	0.00E+00	0.00E+00	0.00E+00	0.00E+00	0.00E+00	0.00E+00	0.00E+00	5.69E-04
894	ALL	418782.9	3772949	NonCancer	0.00E+00	0.00E+00	0.00E+00	0.00E+00	0.00E+00	0.00E+00	4.71E-03	0.00E+00	0.00E+00	0.00E+00	0.00E+00	0.00E+00	0.00E+00	0.00E+00	4.71E-03
895	ALL	418782.9	3772974	NonCancer	0.00E+00	0.00E+00	0.00E+00	0.00E+00	0.00E+00	0.00E+00	3.89E-03	0.00E+00	0.00E+00	0.00E+00	0.00E+00	0.00E+00	0.00E+00	0.00E+00	3.89E-03
896	ALL	418782.9	3772999	NonCancer	0.00E+00	0.00E+00	0.00E+00	0.00E+00	0.00E+00	0.00E+00	3.28E-03	0.00E+00	0.00E+00	0.00E+00	0.00E+00	0.00E+00	0.00E+00	0.00E+00	3.28E-03
897	ALL	418782.9	3773024	NonCancer	0.00E+00	0.00E+00	0.00E+00	0.00E+00	0.00E+00	0.00E+00	2.81E-03	0.00E+00	0.00E+00	0.00E+00	0.00E+00	0.00E+00	0.00E+00	0.00E+00	2.81E-03
898	ALL	418782.9	3773049	NonCancer	0.00E+00	0.00E+00	0.00E+00	0.00E+00	0.00E+00	0.00E+00	2.44E-03	0.00E+00	0.00E+00	0.00E+00	0.00E+00	0.00E+00	0.00E+00	0.00E+00	2.44E-03
899	ALL	418782.9	3773074	NonCancer	0.00E+00	0.00E+00	0.00E+00	0.00E+00	0.00E+00	0.00E+00	2.14E-03	0.00E+00	0.00E+00	0.00E+00	0.00E+00	0.00E+00	0.00E+00	0.00E+00	2.14E-03
900	ALL	418782.9	3773099	NonCancer	0.00E+00	0.00E+00	0.00E+00	0.00E+00	0.00E+00	0.00E+00	1.89E-03	0.00E+00	0.00E+00	0.00E+00	0.00E+00	0.00E+00	0.00E+00	0.00E+00	1.89E-03
901	ALL	418782.9	3773124	NonCancer	0.00E+00	0.00E+00	0.00E+00	0.00E+00	0.00E+00	0.00E+00	1.69E-03	0.00E+00	0.00E+00	0.00E+00	0.00E+00	0.00E+00	0.00E+00	0.00E+00	1.69E-03
902	ALL	418782.9	3773149	NonCancer	0.00E+00	0.00E+00	0.00E+00	0.00E+00	0.00E+00	0.00E+00	1.52E-03	0.00E+00	0.00E+00	0.00E+00	0.00E+00	0.00E+00	0.00E+00	0.00E+00	1.52E-03
903	ALL	418782.9	3773174	NonCancer	0.00E+00	0.00E+00	0.00E+00	0.00E+00	0.00E+00	0.00E+00	1.38E-03	0.00E+00	0.00E+00	0.00E+00	0.00E+00	0.00E+00	0.00E+00	0.00E+00	1.38E-03
904	ALL	418782.9	3773199	NonCancer	0.00E+00	0.00E+00	0.00E+00	0.00E+00	0.00E+00	0.00E+00	1.26E-03	0.00E+00	0.00E+00	0.00E+00	0.00E+00	0.00E+00	0.00E+00	0.00E+00	1.26E-03
905	ALL	418782.9	3773224	NonCancer	0.00E+00	0.00E+00	0.00E+00	0.00E+00	0.00E+00	0.00E+00	1.15E-03	0.00E+00	0.00E+00	0.00E+00	0.00E+00	0.00E+00	0.00E+00	0.00E+00	1.15E-03
906	ALL	418782.9	3773249	NonCancer	0.00E+00	0.00E+00	0.00E+00	0.00E+00	0.00E+00	0.00E+00	1.06E-03	0.00E+00	0.00E+00	0.00E+00	0.00E+00	0.00E+00	0.00E+00	0.00E+00	1.06E-03
907	ALL	418782.9	3773274	NonCancer	0.00E+00	0.00E+00	0.00E+00	0.00E+00	0.00E+00	0.00E+00	9.81E-04	0.00E+00	0.00E+00	0.00E+00	0.00E+00	0.00E+00	0.00E+00	0.00E+00	9.81E-04
908	ALL	418782.9	3773299	NonCancer	0.00E+00	0.00E+00	0.00E+00	0.00E+00	0.00E+00	0.00E+00	9.11E-04	0.00E+00	0.00E+00	0.00E+00	0.00E+00	0.00E+00	0.00E+00	0.00E+00	9.11E-04
909	ALL	418782.9	3773324	NonCancer	0.00E+00	0.00E+00	0.00E+00	0.00E+00	0.00E+00	0.00E+00	8.49E-04	0.00E+00	0.00E+00	0.00E+00	0.00E+00	0.00E+00	0.00E+00	0.00E+00	8.49E-04
910	ALL	418782.9	3773349	NonCancer	0.00E+00	0.00E+00	0.00E+00	0.00E+00	0.00E+00	0.00E+00	7.94E-04	0.00E+00	0.00E+00	0.00E+00	0.00E+00	0.00E+00	0.00E+00	0.00E+00	7.94E-04
911	ALL	418782.9	3773374	NonCancer	0.00E+00	0.00E+00	0.00E+00	0.00E+00	0.00E+00	0.00E+00	7.45E-04	0.00E+00	0.00E+00	0.00E+00	0.00E+00	0.00E+00	0.00E+00	0.00E+00	7.45E-04
912	ALL	418782.9	3773399	NonCancer	0.00E+00	0.00E+00	0.00E+00	0.00E+00	0.00E+00	0.00E+00	7.01E-04	0.00E+00	0.00E+00	0.00E+00	0.00E+00	0.00E+00	0.00E+00	0.00E+00	7.01E-04
913	ALL	418782.9	3773424	NonCancer	0.00E+00	0.00E+00	0.00E+00	0.00E+00	0.00E+00	0.00E+00	6.61E-04	0.00E+00	0.00E+00	0.00E+00	0.00E+00	0.00E+00	0.00E+00	0.00E+00	6.61E-04
914	ALL	418782.9	3773449	NonCancer	0.00E+00	0.00E+00	0.00E+00	0.00E+00	0.00E+00	0.00E+00	6.25E-04	0.00E+00	0.00E+00	0.00E+00	0.00E+00	0.00E+00	0.00E+00	0.00E+00	6.25E-04
915	ALL	418782.9	3773474	NonCancer	0.00E+00	0.00E+00	0.00E+00	0.00E+00	0.00E+00	0.00E+00	5.92E-04	0.00E+00	0.00E+00	0.00E+00	0.00E+00	0.00E+00	0.00E+00	0.00E+00	5.92E-04
916	ALL	418782.9	3773499	NonCancer	0.00E+00	0.00E+00	0.00E+00	0.00E+00	0.00E+00	0.00E+00	5.62E-04	0.00E+00	0.00E+00	0.00E+00	0.00E+00	0.00E+00	0.00E+00	0.00E+00	5.62E-04
917	ALL	418807.9	3772949	NonCancer	0.00E+00	0.00E+00	0.00E+00	0.00E+00	0.00E+00	0.00E+00	4.99E-03	0.00E+00	0.00E+00	0.00E+00	0.00E+00	0.00E+00	0.00E+00	0.00E+00	4.99E-03
918	ALL	418807.9	3772974	NonCancer	0.00E+00	0.00E+00	0.00E+00	0.00E+00	0.00E+00	0.00E+00	4.08E-03	0.00E+00	0.00E+00	0.00E+00	0.00E+00	0.00E+00	0.00E+00	0.00E+00	4.08E-03
919	ALL	418807.9	3772999	NonCancer	0.00E+00	0.00E+00	0.00E+00	0.00E+00	0.00E+00	0.00E+00	3.41E-03	0.00E+00	0.00E+00	0.00E+00	0.00E+00	0.00E+00	0.00E+00	0.00E+00	3.41E-03
920	ALL	418807.9	3773024	NonCancer	0.00E+00	0.00E+00	0.00E+00	0.00E+00	0.00E+00	0.00E+00	2.90E-03	0.00E+00	0.00E+00	0.00E+00	0.00E+00	0.00E+00	0.00E+00	0.00E+00	2.90E-03
921	ALL	418807.9	3773049	NonCancer	0.00E+00	0.00E+00	0.00E+00	0.00E+00	0.00E+00	0.00E+00	2.50E-03	0.00E+00	0.00E+00	0.00E+00	0.00E+00	0.00E+00	0.00E+00	0.00E+00	2.50E-03
922	ALL	418807.9	3773074	NonCancer	0.00E+00	0.00E+00	0.00E+00	0.00E+00	0.00E+00	0.00E+00	2.18E-03	0.00E+00	0.00E+00	0.00E+00	0.00E+00	0.00E+00	0.00E+00	0.00E+00	2.18E-03
923	ALL	418807.9	3773099	NonCancer	0.00E+00	0.00E+00	0.00E+00	0.00E+00	0.00E+00	0.00E+00	1.93E-03	0.00E+00	0.00E+00	0.00E+00	0.00E+00	0.00E+00	0.00E+00	0.00E+00	1.93E-03
924	ALL	418807.9	3773124	NonCancer	0.00E+00	0.00E+00	0.00E+00	0.00E+00	0.00E+00	0.00E+00	1.72E-03	0.00E+00	0.00E+00	0.00E+00	0.00E+00	0.00E+00	0.00E+00	0.00E+00	1.72E-03
925	ALL	418807.9	3773149	NonCancer	0.00E+00	0.00E+00	0.00E+00	0.00E+00	0.00E+00	0.00E+00	1.54E-03	0.00E+00	0.00E+00	0.00E+00	0.00E+00	0.00E+00	0.00E+00	0.00E+00	1.54E-03
926	ALL	418807.9	3773174	NonCancer	0.00E+00	0.00E+00	0.00E+00	0.00E+00	0.00E+00	0.00E+00	1.39E-03	0.00E+00	0.00E+00	0.00E+00	0.00E+00	0.00E+00	0.00E+00	0.00E+00	1.39E-03
927	ALL	418807.9	3773199	NonCancer	0.00E+00	0.00E+00	0.00E+00	0.00E+00	0.00E+00	0.00E+00	1.27E-03	0.00E+00	0.00E+00	0.00E+00	0.00E+00	0.00E+00	0.00E+00	0.00E+00	1.27E-03
928	ALL	418807.9	3773224	NonCancer	0.00E+00	0.00E+00	0.00E+00	0.00E+00	0.00E+00	0.00E+00	1.16E-03	0.00E+00	0.00E+00	0.00E+00	0.00E+00	0.00E+00	0.00E+00	0.00E+00	1.16E-03
929	ALL	418807.9	3773249	NonCancer	0.00E+00	0.00E+00	0.00E+00	0.00E+00	0.00E+00	0.00E+00	1.07E-03	0.00E+00	0.00E+00	0.00E+00	0.00E+00	0.00E+00	0.00E+00	0.00E+00	1.07E-03
930	ALL	418807.9	3773274	NonCancer	0.00E+00	0.00E+00	0.00E+00	0.00E+00	0.00E+00	0.00E+00	9.85E-04	0.00E+00	0.00E+00	0.00E+00	0.00E+00	0.00E+00	0.00E+00	0.00E+00	9.85E-04
931	ALL	418807.9	3773299	NonCancer	0.00E+00	0.00E+00	0.00E+00	0.00E+00	0.00E+00	0.00E+00	9.14E-04	0.00E+00	0.00E+00	0.00E+00	0.00E+00	0.00E+00	0.00E+00	0.00E+00	9.14E-04
932	ALL	418807.9	3773324	NonCancer	0.00E+00	0.00E+00	0.00E+00	0.00E+00	0.00E+00	0.00E+00	8.50E-04	0.00E+00	0.00E+00	0.00E+00	0.00E+00	0.00E+00	0.00E+00	0.00E+00	8.50E-04
933	ALL	418807.9	3773349	NonCancer	0.00E+00	0.00E+00	0.00E+00	0.00E+00	0.00E+00	0.00E+00	7.94E-04	0.00E+00	0.00E+00	0.00E+00	0.00E+00	0.00E+00	0.00E+00	0.00E+00	7.94E-04
934	ALL	418807.9	3773374	NonCancer	0.00E+00	0.00E+00	0.00E+00	0.00E+00	0.00E+00	0.00E+00	7.44E-04	0.00E+00	0.00E+00	0.00E+00	0.00E+00	0.00E+00	0.00E+00	0.00E+00	7.44E-04
935	ALL	418807.9	3773399	NonCancer	0.00E+00	0.00E+00	0.00E+00	0.00E+00	0.00E+00	0.00E+00	6.99E-04	0.00E+00	0.00E+00	0.00E+00	0.00E+00	0.00E+00	0.00E+00	0.00E+00	6.99E-04

936	ALL	418807.9	3773424	NonCancer	0.00E+00	0.00E+00	0.00E+00	0.00E+00	0.00E+00	0.00E+00	6.59E-04	0.00E+00	0.00E+00	0.00E+00	0.00E+00	0.00E+00	0.00E+00	0.00E+00	6.59E-04
937	ALL	418807.9	3773449	NonCancer	0.00E+00	0.00E+00	0.00E+00	0.00E+00	0.00E+00	0.00E+00	6.22E-04	0.00E+00	0.00E+00	0.00E+00	0.00E+00	0.00E+00	0.00E+00	0.00E+00	6.22E-04
938	ALL	418807.9	3773474	NonCancer	0.00E+00	0.00E+00	0.00E+00	0.00E+00	0.00E+00	0.00E+00	5.89E-04	0.00E+00	0.00E+00	0.00E+00	0.00E+00	0.00E+00	0.00E+00	0.00E+00	5.89E-04
939	ALL	418807.9	3773499	NonCancer	0.00E+00	0.00E+00	0.00E+00	0.00E+00	0.00E+00	0.00E+00	5.59E-04	0.00E+00	0.00E+00	0.00E+00	0.00E+00	0.00E+00	0.00E+00	0.00E+00	5.59E-04
940	ALL	418832.9	3772949	NonCancer	0.00E+00	0.00E+00	0.00E+00	0.00E+00	0.00E+00	0.00E+00	5.19E-03	0.00E+00	0.00E+00	0.00E+00	0.00E+00	0.00E+00	0.00E+00	0.00E+00	5.19E-03
941	ALL	418832.9	3772974	NonCancer	0.00E+00	0.00E+00	0.00E+00	0.00E+00	0.00E+00	0.00E+00	4.21E-03	0.00E+00	0.00E+00	0.00E+00	0.00E+00	0.00E+00	0.00E+00	0.00E+00	4.21E-03
942	ALL	418832.9	3772999	NonCancer	0.00E+00	0.00E+00	0.00E+00	0.00E+00	0.00E+00	0.00E+00	3.50E-03	0.00E+00	0.00E+00	0.00E+00	0.00E+00	0.00E+00	0.00E+00	0.00E+00	3.50E-03
943	ALL	418832.9	3773024	NonCancer	0.00E+00	0.00E+00	0.00E+00	0.00E+00	0.00E+00	0.00E+00	2.96E-03	0.00E+00	0.00E+00	0.00E+00	0.00E+00	0.00E+00	0.00E+00	0.00E+00	2.96E-03
944	ALL	418832.9	3773049	NonCancer	0.00E+00	0.00E+00	0.00E+00	0.00E+00	0.00E+00	0.00E+00	2.55E-03	0.00E+00	0.00E+00	0.00E+00	0.00E+00	0.00E+00	0.00E+00	0.00E+00	2.55E-03
945	ALL	418832.9	3773074	NonCancer	0.00E+00	0.00E+00	0.00E+00	0.00E+00	0.00E+00	0.00E+00	2.22E-03	0.00E+00	0.00E+00	0.00E+00	0.00E+00	0.00E+00	0.00E+00	0.00E+00	2.22E-03
946	ALL	418832.9	3773099	NonCancer	0.00E+00	0.00E+00	0.00E+00	0.00E+00	0.00E+00	0.00E+00	1.95E-03	0.00E+00	0.00E+00	0.00E+00	0.00E+00	0.00E+00	0.00E+00	0.00E+00	1.95E-03
947	ALL	418832.9	3773124	NonCancer	0.00E+00	0.00E+00	0.00E+00	0.00E+00	0.00E+00	0.00E+00	1.74E-03	0.00E+00	0.00E+00	0.00E+00	0.00E+00	0.00E+00	0.00E+00	0.00E+00	1.74E-03
948	ALL	418832.9	3773149	NonCancer	0.00E+00	0.00E+00	0.00E+00	0.00E+00	0.00E+00	0.00E+00	1.55E-03	0.00E+00	0.00E+00	0.00E+00	0.00E+00	0.00E+00	0.00E+00	0.00E+00	1.55E-03
949	ALL	418832.9	3773174	NonCancer	0.00E+00	0.00E+00	0.00E+00	0.00E+00	0.00E+00	0.00E+00	1.40E-03	0.00E+00	0.00E+00	0.00E+00	0.00E+00	0.00E+00	0.00E+00	0.00E+00	1.40E-03
950	ALL	418832.9	3773199	NonCancer	0.00E+00	0.00E+00	0.00E+00	0.00E+00	0.00E+00	0.00E+00	1.28E-03	0.00E+00	0.00E+00	0.00E+00	0.00E+00	0.00E+00	0.00E+00	0.00E+00	1.28E-03
951	ALL	418832.9	3773224	NonCancer	0.00E+00	0.00E+00	0.00E+00	0.00E+00	0.00E+00	0.00E+00	1.17E-03	0.00E+00	0.00E+00	0.00E+00	0.00E+00	0.00E+00	0.00E+00	0.00E+00	1.17E-03
952	ALL	418832.9	3773249	NonCancer	0.00E+00	0.00E+00	0.00E+00	0.00E+00	0.00E+00	0.00E+00	1.07E-03	0.00E+00	0.00E+00	0.00E+00	0.00E+00	0.00E+00	0.00E+00	0.00E+00	1.07E-03
953	ALL	418832.9	3773274	NonCancer	0.00E+00	0.00E+00	0.00E+00	0.00E+00	0.00E+00	0.00E+00	9.88E-04	0.00E+00	0.00E+00	0.00E+00	0.00E+00	0.00E+00	0.00E+00	0.00E+00	9.88E-04
954	ALL	418832.9	3773299	NonCancer	0.00E+00	0.00E+00	0.00E+00	0.00E+00	0.00E+00	0.00E+00	9.16E-04	0.00E+00	0.00E+00	0.00E+00	0.00E+00	0.00E+00	0.00E+00	0.00E+00	9.16E-04
955	ALL	418832.9	3773324	NonCancer	0.00E+00	0.00E+00	0.00E+00	0.00E+00	0.00E+00	0.00E+00	8.52E-04	0.00E+00	0.00E+00	0.00E+00	0.00E+00	0.00E+00	0.00E+00	0.00E+00	8.52E-04
956	ALL	418832.9	3773349	NonCancer	0.00E+00	0.00E+00	0.00E+00	0.00E+00	0.00E+00	0.00E+00	7.95E-04	0.00E+00	0.00E+00	0.00E+00	0.00E+00	0.00E+00	0.00E+00	0.00E+00	7.95E-04
957	ALL	418832.9	3773374	NonCancer	0.00E+00	0.00E+00	0.00E+00	0.00E+00	0.00E+00	0.00E+00	7.44E-04	0.00E+00	0.00E+00	0.00E+00	0.00E+00	0.00E+00	0.00E+00	0.00E+00	7.44E-04
958	ALL	418832.9	3773399	NonCancer	0.00E+00	0.00E+00	0.00E+00	0.00E+00	0.00E+00	0.00E+00	6.99E-04	0.00E+00	0.00E+00	0.00E+00	0.00E+00	0.00E+00	0.00E+00	0.00E+00	6.99E-04
959	ALL	418832.9	3773424	NonCancer	0.00E+00	0.00E+00	0.00E+00	0.00E+00	0.00E+00	0.00E+00	6.58E-04	0.00E+00	0.00E+00	0.00E+00	0.00E+00	0.00E+00	0.00E+00	0.00E+00	6.58E-04
960	ALL	418832.9	3773449	NonCancer	0.00E+00	0.00E+00	0.00E+00	0.00E+00	0.00E+00	0.00E+00	6.21E-04	0.00E+00	0.00E+00	0.00E+00	0.00E+00	0.00E+00	0.00E+00	0.00E+00	6.21E-04
961	ALL	418832.9	3773474	NonCancer	0.00E+00	0.00E+00	0.00E+00	0.00E+00	0.00E+00	0.00E+00	5.87E-04	0.00E+00	0.00E+00	0.00E+00	0.00E+00	0.00E+00	0.00E+00	0.00E+00	5.87E-04
962	ALL	418832.9	3773499	NonCancer	0.00E+00	0.00E+00	0.00E+00	0.00E+00	0.00E+00	0.00E+00	5.56E-04	0.00E+00	0.00E+00	0.00E+00	0.00E+00	0.00E+00	0.00E+00	0.00E+00	5.56E-04
963	ALL	418857.9	3772949	NonCancer	0.00E+00	0.00E+00	0.00E+00	0.00E+00	0.00E+00	0.00E+00	5.29E-03	0.00E+00	0.00E+00	0.00E+00	0.00E+00	0.00E+00	0.00E+00	0.00E+00	5.29E-03
964	ALL	418857.9	3772974	NonCancer	0.00E+00	0.00E+00	0.00E+00	0.00E+00	0.00E+00	0.00E+00	4.28E-03	0.00E+00	0.00E+00	0.00E+00	0.00E+00	0.00E+00	0.00E+00	0.00E+00	4.28E-03
965	ALL	418857.9	3772999	NonCancer	0.00E+00	0.00E+00	0.00E+00	0.00E+00	0.00E+00	0.00E+00	3.54E-03	0.00E+00	0.00E+00	0.00E+00	0.00E+00	0.00E+00	0.00E+00	0.00E+00	3.54E-03
966	ALL	418857.9	3773024	NonCancer	0.00E+00	0.00E+00	0.00E+00	0.00E+00	0.00E+00	0.00E+00	2.99E-03	0.00E+00	0.00E+00	0.00E+00	0.00E+00	0.00E+00	0.00E+00	0.00E+00	2.99E-03
967	ALL	418857.9	3773049	NonCancer	0.00E+00	0.00E+00	0.00E+00	0.00E+00	0.00E+00	0.00E+00	2.57E-03	0.00E+00	0.00E+00	0.00E+00	0.00E+00	0.00E+00	0.00E+00	0.00E+00	2.57E-03
968	ALL	418857.9	3773074	NonCancer	0.00E+00	0.00E+00	0.00E+00	0.00E+00	0.00E+00	0.00E+00	2.24E-03	0.00E+00	0.00E+00	0.00E+00	0.00E+00	0.00E+00	0.00E+00	0.00E+00	2.24E-03
969	ALL	418857.9	3773099	NonCancer	0.00E+00	0.00E+00	0.00E+00	0.00E+00	0.00E+00	0.00E+00	1.97E-03	0.00E+00	0.00E+00	0.00E+00	0.00E+00	0.00E+00	0.00E+00	0.00E+00	1.97E-03
970	ALL	418857.9	3773124	NonCancer	0.00E+00	0.00E+00	0.00E+00	0.00E+00	0.00E+00	0.00E+00	1.75E-03	0.00E+00	0.00E+00	0.00E+00	0.00E+00	0.00E+00	0.00E+00	0.00E+00	1.75E-03
971	ALL	418857.9	3773149	NonCancer	0.00E+00	0.00E+00	0.00E+00	0.00E+00	0.00E+00	0.00E+00	1.56E-03	0.00E+00	0.00E+00	0.00E+00	0.00E+00	0.00E+00	0.00E+00	0.00E+00	1.56E-03
972	ALL	418857.9	3773174	NonCancer	0.00E+00	0.00E+00	0.00E+00	0.00E+00	0.00E+00	0.00E+00	1.41E-03	0.00E+00	0.00E+00	0.00E+00	0.00E+00	0.00E+00	0.00E+00	0.00E+00	1.41E-03
973	ALL	418857.9	3773199	NonCancer	0.00E+00	0.00E+00	0.00E+00	0.00E+00	0.00E+00	0.00E+00	1.28E-03	0.00E+00	0.00E+00	0.00E+00	0.00E+00	0.00E+00	0.00E+00	0.00E+00	1.28E-03
974	ALL	418857.9	3773224	NonCancer	0.00E+00	0.00E+00	0.00E+00	0.00E+00	0.00E+00	0.00E+00	1.17E-03	0.00E+00	0.00E+00	0.00E+00	0.00E+00	0.00E+00	0.00E+00	0.00E+00	1.17E-03
975	ALL	418857.9	3773249	NonCancer	0.00E+00	0.00E+00	0.00E+00	0.00E+00	0.00E+00	0.00E+00	1.07E-03	0.00E+00	0.00E+00	0.00E+00	0.00E+00	0.00E+00	0.00E+00	0.00E+00	1.07E-03
976	ALL	418857.9	3773274	NonCancer	0.00E+00	0.00E+00	0.00E+00	0.00E+00	0.00E+00	0.00E+00	9.90E-04	0.00E+00	0.00E+00	0.00E+00	0.00E+00	0.00E+00	0.00E+00	0.00E+00	9.90E-04
977	ALL	418857.9	3773299	NonCancer	0.00E+00	0.00E+00	0.00E+00	0.00E+00	0.00E+00	0.00E+00	9.17E-04	0.00E+00	0.00E+00	0.00E+00	0.00E+00	0.00E+00	0.00E+00	0.00E+00	9.17E-04
978	ALL	418857.9	3773324	NonCancer	0.00E+00	0.00E+00	0.00E+00	0.00E+00	0.00E+00	0.00E+00	8.52E-04	0.00E+00	0.00E+00	0.00E+00	0.00E+00	0.00E+00	0.00E+00	0.00E+00	8.52E-04
979	ALL	418857.9	3773349	NonCancer	0.00E+00	0.00E+00	0.00E+00	0.00E+00	0.00E+00	0.00E+00	7.95E-04	0.00E+00	0.00E+00	0.00E+00	0.00E+00	0.00E+00	0.00E+00	0.00E+00	7.95E-04
980	ALL	418857.9	3773374	NonCancer	0.00E+00	0.00E+00	0.00E+00	0.00E+00	0.00E+00	0.00E+00	7.44E-04	0.00E+00	0.00E+00	0.00E+00	0.00E+00	0.00E+00	0.00E+00	0.00E+00	7.44E-04
981	ALL	418857.9	3773399	NonCancer	0.00E+00	0.00E+00	0.00E+00	0.00E+00	0.00E+00	0.00E+00	6.98E-04	0.00E+00	0.00E+00	0.00E+00	0.00E+00	0.00E+00	0.00E+00	0.00E+00	6.98E-04
982	ALL	418857.9	3773424	NonCancer	0.00E+00	0.00E+00	0.00E+00	0.00E+00	0.00E+00	0.00E+00	6.57E-04	0.00E+00	0.00E+00	0.00E+00	0.00E+00	0.00E+00	0.00E+00	0.00E+00	6.57E-04
983	ALL	418857.9	3773449	NonCancer	0.00E+00	0.00E+00	0.00E+00	0.00E+00	0.00E+00	0.00E+00	6.19E-04	0.00E+00	0.00E+00	0.00E+00	0.00E+00	0.00E+00	0.00E+00	0.00E+00	6.19E-04
984	ALL	418857.9	3773474	NonCancer	0.00E+00	0.00E+00	0.00E+00	0.00E+00	0.00E+00	0.00E+00	5.85E-04	0.00E+00	0.00E+00	0.00E+00	0.00E+00	0.00E+00	0.00E+00	0.00E+00	5.85E-04
985	ALL	418857.9	3773499	NonCancer	0.00E+00	0.00E+00	0.00E+00	0.00E+00	0.00E+00	0.00E+00	5.53E-04	0.00E+00	0.00E+00	0.00E+00	0.00E+00	0.00E+00	0.00E+00	0.00E+00	5.53E-04
986	ALL	418882.9	3772949	NonCancer	0.00E+00	0.00E+00	0.00E+00	0.00E+00	0.00E+00	0.00E+00	5.28E-03	0.00E+00	0.00E+00	0.00E+00	0.00E+00	0.00E+00	0.00E+00	0.00E+00	5.28E-03
987	ALL	418882.9	3772974	NonCancer	0.00E+00	0.00E+00	0.00E+00	0.00E+00	0.00E+00	0.00E+00	4.27E-03	0.00E+00	0.00E+00	0.00E+00	0.00E+00	0.00E+00	0.00E+00	0.00E+00	4.27E-03

988	ALL	418882.9	3772999	NonCancer	0.00E+00	0.00E+00	0.00E+00	0.00E+00	0.00E+00	0.00E+00	3.54E-03	0.00E+00	0.00E+00	0.00E+00	0.00E+00	0.00E+00	0.00E+00	0.00E+00	3.54E-03
989	ALL	418882.9	3773024	NonCancer	0.00E+00	0.00E+00	0.00E+00	0.00E+00	0.00E+00	0.00E+00	2.99E-03	0.00E+00	0.00E+00	0.00E+00	0.00E+00	0.00E+00	0.00E+00	0.00E+00	2.99E-03
990	ALL	418882.9	3773049	NonCancer	0.00E+00	0.00E+00	0.00E+00	0.00E+00	0.00E+00	0.00E+00	2.57E-03	0.00E+00	0.00E+00	0.00E+00	0.00E+00	0.00E+00	0.00E+00	0.00E+00	2.57E-03
991	ALL	418882.9	3773074	NonCancer	0.00E+00	0.00E+00	0.00E+00	0.00E+00	0.00E+00	0.00E+00	2.23E-03	0.00E+00	0.00E+00	0.00E+00	0.00E+00	0.00E+00	0.00E+00	0.00E+00	2.23E-03
992	ALL	418882.9	3773099	NonCancer	0.00E+00	0.00E+00	0.00E+00	0.00E+00	0.00E+00	0.00E+00	1.97E-03	0.00E+00	0.00E+00	0.00E+00	0.00E+00	0.00E+00	0.00E+00	0.00E+00	1.97E-03
993	ALL	418882.9	3773124	NonCancer	0.00E+00	0.00E+00	0.00E+00	0.00E+00	0.00E+00	0.00E+00	1.75E-03	0.00E+00	0.00E+00	0.00E+00	0.00E+00	0.00E+00	0.00E+00	0.00E+00	1.75E-03
994	ALL	418882.9	3773149	NonCancer	0.00E+00	0.00E+00	0.00E+00	0.00E+00	0.00E+00	0.00E+00	1.56E-03	0.00E+00	0.00E+00	0.00E+00	0.00E+00	0.00E+00	0.00E+00	0.00E+00	1.56E-03
995	ALL	418882.9	3773174	NonCancer	0.00E+00	0.00E+00	0.00E+00	0.00E+00	0.00E+00	0.00E+00	1.41E-03	0.00E+00	0.00E+00	0.00E+00	0.00E+00	0.00E+00	0.00E+00	0.00E+00	1.41E-03
996	ALL	418882.9	3773199	NonCancer	0.00E+00	0.00E+00	0.00E+00	0.00E+00	0.00E+00	0.00E+00	1.28E-03	0.00E+00	0.00E+00	0.00E+00	0.00E+00	0.00E+00	0.00E+00	0.00E+00	1.28E-03
997	ALL	418882.9	3773224	NonCancer	0.00E+00	0.00E+00	0.00E+00	0.00E+00	0.00E+00	0.00E+00	1.17E-03	0.00E+00	0.00E+00	0.00E+00	0.00E+00	0.00E+00	0.00E+00	0.00E+00	1.17E-03
998	ALL	418882.9	3773249	NonCancer	0.00E+00	0.00E+00	0.00E+00	0.00E+00	0.00E+00	0.00E+00	1.07E-03	0.00E+00	0.00E+00	0.00E+00	0.00E+00	0.00E+00	0.00E+00	0.00E+00	1.07E-03
999	ALL	418882.9	3773274	NonCancer	0.00E+00	0.00E+00	0.00E+00	0.00E+00	0.00E+00	0.00E+00	9.89E-04	0.00E+00	0.00E+00	0.00E+00	0.00E+00	0.00E+00	0.00E+00	0.00E+00	9.89E-04
1000	ALL	418882.9	3773299	NonCancer	0.00E+00	0.00E+00	0.00E+00	0.00E+00	0.00E+00	0.00E+00	9.15E-04	0.00E+00	0.00E+00	0.00E+00	0.00E+00	0.00E+00	0.00E+00	0.00E+00	9.15E-04
1001	ALL	418882.9	3773324	NonCancer	0.00E+00	0.00E+00	0.00E+00	0.00E+00	0.00E+00	0.00E+00	8.50E-04	0.00E+00	0.00E+00	0.00E+00	0.00E+00	0.00E+00	0.00E+00	0.00E+00	8.50E-04
1002	ALL	418882.9	3773349	NonCancer	0.00E+00	0.00E+00	0.00E+00	0.00E+00	0.00E+00	0.00E+00	7.93E-04	0.00E+00	0.00E+00	0.00E+00	0.00E+00	0.00E+00	0.00E+00	0.00E+00	7.93E-04
1003	ALL	418882.9	3773374	NonCancer	0.00E+00	0.00E+00	0.00E+00	0.00E+00	0.00E+00	0.00E+00	7.42E-04	0.00E+00	0.00E+00	0.00E+00	0.00E+00	0.00E+00	0.00E+00	0.00E+00	7.42E-04
1004	ALL	418882.9	3773399	NonCancer	0.00E+00	0.00E+00	0.00E+00	0.00E+00	0.00E+00	0.00E+00	6.96E-04	0.00E+00	0.00E+00	0.00E+00	0.00E+00	0.00E+00	0.00E+00	0.00E+00	6.96E-04
1005	ALL	418882.9	3773424	NonCancer	0.00E+00	0.00E+00	0.00E+00	0.00E+00	0.00E+00	0.00E+00	6.54E-04	0.00E+00	0.00E+00	0.00E+00	0.00E+00	0.00E+00	0.00E+00	0.00E+00	6.54E-04
1006	ALL	418882.9	3773449	NonCancer	0.00E+00	0.00E+00	0.00E+00	0.00E+00	0.00E+00	0.00E+00	6.16E-04	0.00E+00	0.00E+00	0.00E+00	0.00E+00	0.00E+00	0.00E+00	0.00E+00	6.16E-04
1007	ALL	418882.9	3773474	NonCancer	0.00E+00	0.00E+00	0.00E+00	0.00E+00	0.00E+00	0.00E+00	5.80E-04	0.00E+00	0.00E+00	0.00E+00	0.00E+00	0.00E+00	0.00E+00	0.00E+00	5.80E-04
1008	ALL	418882.9	3773499	NonCancer	0.00E+00	0.00E+00	0.00E+00	0.00E+00	0.00E+00	0.00E+00	5.35E-04	0.00E+00	0.00E+00	0.00E+00	0.00E+00	0.00E+00	0.00E+00	0.00E+00	5.35E-04
1009	ALL	418907.9	3772949	NonCancer	0.00E+00	0.00E+00	0.00E+00	0.00E+00	0.00E+00	0.00E+00	5.23E-03	0.00E+00	0.00E+00	0.00E+00	0.00E+00	0.00E+00	0.00E+00	0.00E+00	5.23E-03
1010	ALL	418907.9	3772974	NonCancer	0.00E+00	0.00E+00	0.00E+00	0.00E+00	0.00E+00	0.00E+00	4.23E-03	0.00E+00	0.00E+00	0.00E+00	0.00E+00	0.00E+00	0.00E+00	0.00E+00	4.23E-03
1011	ALL	418907.9	3772999	NonCancer	0.00E+00	0.00E+00	0.00E+00	0.00E+00	0.00E+00	0.00E+00	3.51E-03	0.00E+00	0.00E+00	0.00E+00	0.00E+00	0.00E+00	0.00E+00	0.00E+00	3.51E-03
1012	ALL	418907.9	3773024	NonCancer	0.00E+00	0.00E+00	0.00E+00	0.00E+00	0.00E+00	0.00E+00	2.97E-03	0.00E+00	0.00E+00	0.00E+00	0.00E+00	0.00E+00	0.00E+00	0.00E+00	2.97E-03
1013	ALL	418907.9	3773049	NonCancer	0.00E+00	0.00E+00	0.00E+00	0.00E+00	0.00E+00	0.00E+00	2.55E-03	0.00E+00	0.00E+00	0.00E+00	0.00E+00	0.00E+00	0.00E+00	0.00E+00	2.55E-03
1014	ALL	418907.9	3773074	NonCancer	0.00E+00	0.00E+00	0.00E+00	0.00E+00	0.00E+00	0.00E+00	2.22E-03	0.00E+00	0.00E+00	0.00E+00	0.00E+00	0.00E+00	0.00E+00	0.00E+00	2.22E-03
1015	ALL	418907.9	3773099	NonCancer	0.00E+00	0.00E+00	0.00E+00	0.00E+00	0.00E+00	0.00E+00	1.95E-03	0.00E+00	0.00E+00	0.00E+00	0.00E+00	0.00E+00	0.00E+00	0.00E+00	1.95E-03
1016	ALL	418907.9	3773124	NonCancer	0.00E+00	0.00E+00	0.00E+00	0.00E+00	0.00E+00	0.00E+00	1.74E-03	0.00E+00	0.00E+00	0.00E+00	0.00E+00	0.00E+00	0.00E+00	0.00E+00	1.74E-03
1017	ALL	418907.9	3773149	NonCancer	0.00E+00	0.00E+00	0.00E+00	0.00E+00	0.00E+00	0.00E+00	1.55E-03	0.00E+00	0.00E+00	0.00E+00	0.00E+00	0.00E+00	0.00E+00	0.00E+00	1.55E-03
1018	ALL	418907.9	3773174	NonCancer	0.00E+00	0.00E+00	0.00E+00	0.00E+00	0.00E+00	0.00E+00	1.40E-03	0.00E+00	0.00E+00	0.00E+00	0.00E+00	0.00E+00	0.00E+00	0.00E+00	1.40E-03
1019	ALL	418907.9	3773199	NonCancer	0.00E+00	0.00E+00	0.00E+00	0.00E+00	0.00E+00	0.00E+00	1.27E-03	0.00E+00	0.00E+00	0.00E+00	0.00E+00	0.00E+00	0.00E+00	0.00E+00	1.27E-03
1020	ALL	418907.9	3773224	NonCancer	0.00E+00	0.00E+00	0.00E+00	0.00E+00	0.00E+00	0.00E+00	1.16E-03	0.00E+00	0.00E+00	0.00E+00	0.00E+00	0.00E+00	0.00E+00	0.00E+00	1.16E-03
1021	ALL	418907.9	3773249	NonCancer	0.00E+00	0.00E+00	0.00E+00	0.00E+00	0.00E+00	0.00E+00	1.07E-03	0.00E+00	0.00E+00	0.00E+00	0.00E+00	0.00E+00	0.00E+00	0.00E+00	1.07E-03
1022	ALL	418907.9	3773274	NonCancer	0.00E+00	0.00E+00	0.00E+00	0.00E+00	0.00E+00	0.00E+00	9.82E-04	0.00E+00	0.00E+00	0.00E+00	0.00E+00	0.00E+00	0.00E+00	0.00E+00	9.82E-04
1023	ALL	418907.9	3773299	NonCancer	0.00E+00	0.00E+00	0.00E+00	0.00E+00	0.00E+00	0.00E+00	9.05E-04	0.00E+00	0.00E+00	0.00E+00	0.00E+00	0.00E+00	0.00E+00	0.00E+00	9.05E-04
1024	ALL	418907.9	3773324	NonCancer	0.00E+00	0.00E+00	0.00E+00	0.00E+00	0.00E+00	0.00E+00	8.34E-04	0.00E+00	0.00E+00	0.00E+00	0.00E+00	0.00E+00	0.00E+00	0.00E+00	8.34E-04
1025	ALL	418907.9	3773349	NonCancer	0.00E+00	0.00E+00	0.00E+00	0.00E+00	0.00E+00	0.00E+00	7.77E-04	0.00E+00	0.00E+00	0.00E+00	0.00E+00	0.00E+00	0.00E+00	0.00E+00	7.77E-04
1026	ALL	418907.9	3773374	NonCancer	0.00E+00	0.00E+00	0.00E+00	0.00E+00	0.00E+00	0.00E+00	7.08E-04	0.00E+00	0.00E+00	0.00E+00	0.00E+00	0.00E+00	0.00E+00	0.00E+00	7.08E-04
1027	ALL	418907.9	3773399	NonCancer	0.00E+00	0.00E+00	0.00E+00	0.00E+00	0.00E+00	0.00E+00	6.46E-04	0.00E+00	0.00E+00	0.00E+00	0.00E+00	0.00E+00	0.00E+00	0.00E+00	6.46E-04
1028	ALL	418907.9	3773424	NonCancer	0.00E+00	0.00E+00	0.00E+00	0.00E+00	0.00E+00	0.00E+00	5.93E-04	0.00E+00	0.00E+00	0.00E+00	0.00E+00	0.00E+00	0.00E+00	0.00E+00	5.93E-04
1029	ALL	418907.9	3773449	NonCancer	0.00E+00	0.00E+00	0.00E+00	0.00E+00	0.00E+00	0.00E+00	5.27E-04	0.00E+00	0.00E+00	0.00E+00	0.00E+00	0.00E+00	0.00E+00	0.00E+00	5.27E-04
1030	ALL	418907.9	3773474	NonCancer	0.00E+00	0.00E+00	0.00E+00	0.00E+00	0.00E+00	0.00E+00	4.58E-04	0.00E+00	0.00E+00	0.00E+00	0.00E+00	0.00E+00	0.00E+00	0.00E+00	4.58E-04
1031	ALL	418907.9	3773499	NonCancer	0.00E+00	0.00E+00	0.00E+00	0.00E+00	0.00E+00	0.00E+00	4.29E-04	0.00E+00	0.00E+00	0.00E+00	0.00E+00	0.00E+00	0.00E+00	0.00E+00	4.29E-04
1032	ALL	418932.9	3772949	NonCancer	0.00E+00	0.00E+00	0.00E+00	0.00E+00	0.00E+00	0.00E+00	5.14E-03	0.00E+00	0.00E+00	0.00E+00	0.00E+00	0.00E+00	0.00E+00	0.00E+00	5.14E-03
1033	ALL	418932.9	3772974	NonCancer	0.00E+00	0.00E+00	0.00E+00	0.00E+00	0.00E+00	0.00E+00	4.15E-03	0.00E+00	0.00E+00	0.00E+00	0.00E+00	0.00E+00	0.00E+00	0.00E+00	4.15E-03
1034	ALL	418932.9	3772999	NonCancer	0.00E+00	0.00E+00	0.00E+00	0.00E+00	0.00E+00	0.00E+00	3.45E-03	0.00E+00	0.00E+00	0.00E+00	0.00E+00	0.00E+00	0.00E+00	0.00E+00	3.45E-03
1035	ALL	418932.9	3773024	NonCancer	0.00E+00	0.00E+00	0.00E+00	0.00E+00	0.00E+00	0.00E+00	2.92E-03	0.00E+00	0.00E+00	0.00E+00	0.00E+00	0.00E+00	0.00E+00	0.00E+00	2.92E-03
1036	ALL	418932.9	3773049	NonCancer	0.00E+00	0.00E+00	0.00E+00	0.00E+00	0.00E+00	0.00E+00	2.51E-03	0.00E+00	0.00E+00	0.00E+00	0.00E+00	0.00E+00	0.00E+00	0.00E+00	2.51E-03
1037	ALL	418932.9	3773074	NonCancer	0.00E+00	0.00E+00	0.00E+00	0.00E+00	0.00E+00	0.00E+00	2.19E-03	0.00E+00	0.00E+00	0.00E+00	0.00E+00	0.00E+00	0.00E+00	0.00E+00	2.19E-03
1038	ALL	418932.9	3773099	NonCancer	0.00E+00	0.00E+00	0.00E+00	0.00E+00	0.00E+00	0.00E+00	1.93E-03	0.00E+00	0.00E+00	0.00E+00	0.00E+00	0.00E+00	0.00E+00	0.00E+00	1.93E-03
1039	ALL	418932.9	3773124	NonCancer	0.00E+00	0.00E+00	0.00E+00	0.00E+00	0.00E+00	0.00E+00	1.72E-03	0.00E+00	0.00E+00	0.00E+00	0.00E+00	0.00E+00	0.00E+00	0.00E+00	1.72E-03

1040	ALL	418932.9	3773149	NonCancer	0.00E+00	0.00E+00	0.00E+00	0.00E+00	0.00E+00	0.00E+00	1.54E-03	0.00E+00	0.00E+00	0.00E+00	0.00E+00	0.00E+00	0.00E+00	0.00E+00	1.54E-03
1041	ALL	418932.9	3773174	NonCancer	0.00E+00	0.00E+00	0.00E+00	0.00E+00	0.00E+00	0.00E+00	1.39E-03	0.00E+00	0.00E+00	0.00E+00	0.00E+00	0.00E+00	0.00E+00	0.00E+00	1.39E-03
1042	ALL	418932.9	3773199	NonCancer	0.00E+00	0.00E+00	0.00E+00	0.00E+00	0.00E+00	0.00E+00	1.26E-03	0.00E+00	0.00E+00	0.00E+00	0.00E+00	0.00E+00	0.00E+00	0.00E+00	1.26E-03
1043	ALL	418932.9	3773224	NonCancer	0.00E+00	0.00E+00	0.00E+00	0.00E+00	0.00E+00	0.00E+00	1.15E-03	0.00E+00	0.00E+00	0.00E+00	0.00E+00	0.00E+00	0.00E+00	0.00E+00	1.15E-03
1044	ALL	418932.9	3773249	NonCancer	0.00E+00	0.00E+00	0.00E+00	0.00E+00	0.00E+00	0.00E+00	1.06E-03	0.00E+00	0.00E+00	0.00E+00	0.00E+00	0.00E+00	0.00E+00	0.00E+00	1.06E-03
1045	ALL	418932.9	3773274	NonCancer	0.00E+00	0.00E+00	0.00E+00	0.00E+00	0.00E+00	0.00E+00	9.71E-04	0.00E+00	0.00E+00	0.00E+00	0.00E+00	0.00E+00	0.00E+00	0.00E+00	9.71E-04
1046	ALL	418932.9	3773299	NonCancer	0.00E+00	0.00E+00	0.00E+00	0.00E+00	0.00E+00	0.00E+00	8.75E-04	0.00E+00	0.00E+00	0.00E+00	0.00E+00	0.00E+00	0.00E+00	0.00E+00	8.75E-04
1047	ALL	418932.9	3773324	NonCancer	0.00E+00	0.00E+00	0.00E+00	0.00E+00	0.00E+00	0.00E+00	7.92E-04	0.00E+00	0.00E+00	0.00E+00	0.00E+00	0.00E+00	0.00E+00	0.00E+00	7.92E-04
1048	ALL	418932.9	3773349	NonCancer	0.00E+00	0.00E+00	0.00E+00	0.00E+00	0.00E+00	0.00E+00	6.99E-04	0.00E+00	0.00E+00	0.00E+00	0.00E+00	0.00E+00	0.00E+00	0.00E+00	6.99E-04
1049	ALL	418932.9	3773374	NonCancer	0.00E+00	0.00E+00	0.00E+00	0.00E+00	0.00E+00	0.00E+00	5.97E-04	0.00E+00	0.00E+00	0.00E+00	0.00E+00	0.00E+00	0.00E+00	0.00E+00	5.97E-04
1050	ALL	418932.9	3773399	NonCancer	0.00E+00	0.00E+00	0.00E+00	0.00E+00	0.00E+00	0.00E+00	5.35E-04	0.00E+00	0.00E+00	0.00E+00	0.00E+00	0.00E+00	0.00E+00	0.00E+00	5.35E-04
1051	ALL	418932.9	3773424	NonCancer	0.00E+00	0.00E+00	0.00E+00	0.00E+00	0.00E+00	0.00E+00	4.80E-04	0.00E+00	0.00E+00	0.00E+00	0.00E+00	0.00E+00	0.00E+00	0.00E+00	4.80E-04
1052	ALL	418932.9	3773449	NonCancer	0.00E+00	0.00E+00	0.00E+00	0.00E+00	0.00E+00	0.00E+00	4.45E-04	0.00E+00	0.00E+00	0.00E+00	0.00E+00	0.00E+00	0.00E+00	0.00E+00	4.45E-04
1053	ALL	418932.9	3773474	NonCancer	0.00E+00	0.00E+00	0.00E+00	0.00E+00	0.00E+00	0.00E+00	4.18E-04	0.00E+00	0.00E+00	0.00E+00	0.00E+00	0.00E+00	0.00E+00	0.00E+00	4.18E-04
1054	ALL	418932.9	3773499	NonCancer	0.00E+00	0.00E+00	0.00E+00	0.00E+00	0.00E+00	0.00E+00	3.97E-04	0.00E+00	0.00E+00	0.00E+00	0.00E+00	0.00E+00	0.00E+00	0.00E+00	3.97E-04
1055	ALL	418957.9	3772949	NonCancer	0.00E+00	0.00E+00	0.00E+00	0.00E+00	0.00E+00	0.00E+00	5.06E-03	0.00E+00	0.00E+00	0.00E+00	0.00E+00	0.00E+00	0.00E+00	0.00E+00	5.06E-03
1056	ALL	418957.9	3772974	NonCancer	0.00E+00	0.00E+00	0.00E+00	0.00E+00	0.00E+00	0.00E+00	4.08E-03	0.00E+00	0.00E+00	0.00E+00	0.00E+00	0.00E+00	0.00E+00	0.00E+00	4.08E-03
1057	ALL	418957.9	3772999	NonCancer	0.00E+00	0.00E+00	0.00E+00	0.00E+00	0.00E+00	0.00E+00	3.38E-03	0.00E+00	0.00E+00	0.00E+00	0.00E+00	0.00E+00	0.00E+00	0.00E+00	3.38E-03
1058	ALL	418957.9	3773024	NonCancer	0.00E+00	0.00E+00	0.00E+00	0.00E+00	0.00E+00	0.00E+00	2.87E-03	0.00E+00	0.00E+00	0.00E+00	0.00E+00	0.00E+00	0.00E+00	0.00E+00	2.87E-03
1059	ALL	418957.9	3773049	NonCancer	0.00E+00	0.00E+00	0.00E+00	0.00E+00	0.00E+00	0.00E+00	2.47E-03	0.00E+00	0.00E+00	0.00E+00	0.00E+00	0.00E+00	0.00E+00	0.00E+00	2.47E-03
1060	ALL	418957.9	3773074	NonCancer	0.00E+00	0.00E+00	0.00E+00	0.00E+00	0.00E+00	0.00E+00	2.16E-03	0.00E+00	0.00E+00	0.00E+00	0.00E+00	0.00E+00	0.00E+00	0.00E+00	2.16E-03
1061	ALL	418957.9	3773099	NonCancer	0.00E+00	0.00E+00	0.00E+00	0.00E+00	0.00E+00	0.00E+00	1.90E-03	0.00E+00	0.00E+00	0.00E+00	0.00E+00	0.00E+00	0.00E+00	0.00E+00	1.90E-03
1062	ALL	418957.9	3773124	NonCancer	0.00E+00	0.00E+00	0.00E+00	0.00E+00	0.00E+00	0.00E+00	1.69E-03	0.00E+00	0.00E+00	0.00E+00	0.00E+00	0.00E+00	0.00E+00	0.00E+00	1.69E-03
1063	ALL	418957.9	3773149	NonCancer	0.00E+00	0.00E+00	0.00E+00	0.00E+00	0.00E+00	0.00E+00	1.52E-03	0.00E+00	0.00E+00	0.00E+00	0.00E+00	0.00E+00	0.00E+00	0.00E+00	1.52E-03
1064	ALL	418957.9	3773174	NonCancer	0.00E+00	0.00E+00	0.00E+00	0.00E+00	0.00E+00	0.00E+00	1.37E-03	0.00E+00	0.00E+00	0.00E+00	0.00E+00	0.00E+00	0.00E+00	0.00E+00	1.37E-03
1065	ALL	418957.9	3773199	NonCancer	0.00E+00	0.00E+00	0.00E+00	0.00E+00	0.00E+00	0.00E+00	1.25E-03	0.00E+00	0.00E+00	0.00E+00	0.00E+00	0.00E+00	0.00E+00	0.00E+00	1.25E-03
1066	ALL	418957.9	3773224	NonCancer	0.00E+00	0.00E+00	0.00E+00	0.00E+00	0.00E+00	0.00E+00	1.14E-03	0.00E+00	0.00E+00	0.00E+00	0.00E+00	0.00E+00	0.00E+00	0.00E+00	1.14E-03
1067	ALL	418957.9	3773249	NonCancer	0.00E+00	0.00E+00	0.00E+00	0.00E+00	0.00E+00	0.00E+00	1.05E-03	0.00E+00	0.00E+00	0.00E+00	0.00E+00	0.00E+00	0.00E+00	0.00E+00	1.05E-03
1068	ALL	418957.9	3773274	NonCancer	0.00E+00	0.00E+00	0.00E+00	0.00E+00	0.00E+00	0.00E+00	9.62E-04	0.00E+00	0.00E+00	0.00E+00	0.00E+00	0.00E+00	0.00E+00	0.00E+00	9.62E-04
1069	ALL	418957.9	3773299	NonCancer	0.00E+00	0.00E+00	0.00E+00	0.00E+00	0.00E+00	0.00E+00	8.67E-04	0.00E+00	0.00E+00	0.00E+00	0.00E+00	0.00E+00	0.00E+00	0.00E+00	8.67E-04
1070	ALL	418957.9	3773324	NonCancer	0.00E+00	0.00E+00	0.00E+00	0.00E+00	0.00E+00	0.00E+00	7.59E-04	0.00E+00	0.00E+00	0.00E+00	0.00E+00	0.00E+00	0.00E+00	0.00E+00	7.59E-04
1071	ALL	418957.9	3773349	NonCancer	0.00E+00	0.00E+00	0.00E+00	0.00E+00	0.00E+00	0.00E+00	6.67E-04	0.00E+00	0.00E+00	0.00E+00	0.00E+00	0.00E+00	0.00E+00	0.00E+00	6.67E-04
1072	ALL	418957.9	3773374	NonCancer	0.00E+00	0.00E+00	0.00E+00	0.00E+00	0.00E+00	0.00E+00	5.73E-04	0.00E+00	0.00E+00	0.00E+00	0.00E+00	0.00E+00	0.00E+00	0.00E+00	5.73E-04
1073	ALL	418957.9	3773399	NonCancer	0.00E+00	0.00E+00	0.00E+00	0.00E+00	0.00E+00	0.00E+00	5.18E-04	0.00E+00	0.00E+00	0.00E+00	0.00E+00	0.00E+00	0.00E+00	0.00E+00	5.18E-04
1074	ALL	418957.9	3773424	NonCancer	0.00E+00	0.00E+00	0.00E+00	0.00E+00	0.00E+00	0.00E+00	4.68E-04	0.00E+00	0.00E+00	0.00E+00	0.00E+00	0.00E+00	0.00E+00	0.00E+00	4.68E-04
1075	ALL	418957.9	3773449	NonCancer	0.00E+00	0.00E+00	0.00E+00	0.00E+00	0.00E+00	0.00E+00	4.39E-04	0.00E+00	0.00E+00	0.00E+00	0.00E+00	0.00E+00	0.00E+00	0.00E+00	4.39E-04
1076	ALL	418957.9	3773474	NonCancer	0.00E+00	0.00E+00	0.00E+00	0.00E+00	0.00E+00	0.00E+00	4.12E-04	0.00E+00	0.00E+00	0.00E+00	0.00E+00	0.00E+00	0.00E+00	0.00E+00	4.12E-04
1077	ALL	418957.9	3773499	NonCancer	0.00E+00	0.00E+00	0.00E+00	0.00E+00	0.00E+00	0.00E+00	3.90E-04	0.00E+00	0.00E+00	0.00E+00	0.00E+00	0.00E+00	0.00E+00	0.00E+00	3.90E-04
1078	ALL	418982.9	3772949	NonCancer	0.00E+00	0.00E+00	0.00E+00	0.00E+00	0.00E+00	0.00E+00	5.04E-03	0.00E+00	0.00E+00	0.00E+00	0.00E+00	0.00E+00	0.00E+00	0.00E+00	5.04E-03
1079	ALL	418982.9	3772974	NonCancer	0.00E+00	0.00E+00	0.00E+00	0.00E+00	0.00E+00	0.00E+00	4.03E-03	0.00E+00	0.00E+00	0.00E+00	0.00E+00	0.00E+00	0.00E+00	0.00E+00	4.03E-03
1080	ALL	418982.9	3772999	NonCancer	0.00E+00	0.00E+00	0.00E+00	0.00E+00	0.00E+00	0.00E+00	3.33E-03	0.00E+00	0.00E+00	0.00E+00	0.00E+00	0.00E+00	0.00E+00	0.00E+00	3.33E-03
1081	ALL	418982.9	3773024	NonCancer	0.00E+00	0.00E+00	0.00E+00	0.00E+00	0.00E+00	0.00E+00	2.82E-03	0.00E+00	0.00E+00	0.00E+00	0.00E+00	0.00E+00	0.00E+00	0.00E+00	2.82E-03
1082	ALL	418982.9	3773049	NonCancer	0.00E+00	0.00E+00	0.00E+00	0.00E+00	0.00E+00	0.00E+00	2.43E-03	0.00E+00	0.00E+00	0.00E+00	0.00E+00	0.00E+00	0.00E+00	0.00E+00	2.43E-03
1083	ALL	418982.9	3773074	NonCancer	0.00E+00	0.00E+00	0.00E+00	0.00E+00	0.00E+00	0.00E+00	2.12E-03	0.00E+00	0.00E+00	0.00E+00	0.00E+00	0.00E+00	0.00E+00	0.00E+00	2.12E-03
1084	ALL	418982.9	3773099	NonCancer	0.00E+00	0.00E+00	0.00E+00	0.00E+00	0.00E+00	0.00E+00	1.87E-03	0.00E+00	0.00E+00	0.00E+00	0.00E+00	0.00E+00	0.00E+00	0.00E+00	1.87E-03
1085	ALL	418982.9	3773124	NonCancer	0.00E+00	0.00E+00	0.00E+00	0.00E+00	0.00E+00	0.00E+00	1.67E-03	0.00E+00	0.00E+00	0.00E+00	0.00E+00	0.00E+00	0.00E+00	0.00E+00	1.67E-03
1086	ALL	418982.9	3773149	NonCancer	0.00E+00	0.00E+00	0.00E+00	0.00E+00	0.00E+00	0.00E+00	1.50E-03	0.00E+00	0.00E+00	0.00E+00	0.00E+00	0.00E+00	0.00E+00	0.00E+00	1.50E-03
1087	ALL	418982.9	3773174	NonCancer	0.00E+00	0.00E+00	0.00E+00	0.00E+00	0.00E+00	0.00E+00	1.35E-03	0.00E+00	0.00E+00	0.00E+00	0.00E+00	0.00E+00	0.00E+00	0.00E+00	1.35E-03
1088	ALL	418982.9	3773199	NonCancer	0.00E+00	0.00E+00	0.00E+00	0.00E+00	0.00E+00	0.00E+00	1.23E-03	0.00E+00	0.00E+00	0.00E+00	0.00E+00	0.00E+00	0.00E+00	0.00E+00	1.23E-03
1089	ALL	418982.9	3773224	NonCancer	0.00E+00	0.00E+00	0.00E+00	0.00E+00	0.00E+00	0.00E+00	1.12E-03	0.00E+00	0.00E+00	0.00E+00	0.00E+00	0.00E+00	0.00E+00	0.00E+00	1.12E-03
1090	ALL	418982.9	3773249	NonCancer	0.00E+00	0.00E+00	0.00E+00	0.00E+00	0.00E+00	0.00E+00	1.00E-03	0.00E+00	0.00E+00	0.00E+00	0.00E+00	0.00E+00	0.00E+00	0.00E+00	1.00E-03
1091	ALL	418982.9	3773274	NonCancer	0.00E+00	0.00E+00	0.00E+00	0.00E+00	0.00E+00	0.00E+00	8.62E-04	0.00E+00	0.00E+00	0.00E+00	0.00E+00	0.00E+00	0.00E+00	0.00E+00	8.62E-04

1092	ALL	418982.9	3773299	NonCancer	0.00E+00	0.00E+00	0.00E+00	0.00E+00	0.00E+00	0.00E+00	6.99E-04	0.00E+00	0.00E+00	0.00E+00	0.00E+00	0.00E+00	0.00E+00	0.00E+00	6.99E-04
1093	ALL	418982.9	3773324	NonCancer	0.00E+00	0.00E+00	0.00E+00	0.00E+00	0.00E+00	0.00E+00	6.26E-04	0.00E+00	0.00E+00	0.00E+00	0.00E+00	0.00E+00	0.00E+00	0.00E+00	6.26E-04
1094	ALL	418982.9	3773349	NonCancer	0.00E+00	0.00E+00	0.00E+00	0.00E+00	0.00E+00	0.00E+00	5.61E-04	0.00E+00	0.00E+00	0.00E+00	0.00E+00	0.00E+00	0.00E+00	0.00E+00	5.61E-04
1095	ALL	418982.9	3773374	NonCancer	0.00E+00	0.00E+00	0.00E+00	0.00E+00	0.00E+00	0.00E+00	5.23E-04	0.00E+00	0.00E+00	0.00E+00	0.00E+00	0.00E+00	0.00E+00	0.00E+00	5.23E-04
1096	ALL	418982.9	3773399	NonCancer	0.00E+00	0.00E+00	0.00E+00	0.00E+00	0.00E+00	0.00E+00	4.87E-04	0.00E+00	0.00E+00	0.00E+00	0.00E+00	0.00E+00	0.00E+00	0.00E+00	4.87E-04
1097	ALL	418982.9	3773424	NonCancer	0.00E+00	0.00E+00	0.00E+00	0.00E+00	0.00E+00	0.00E+00	4.55E-04	0.00E+00	0.00E+00	0.00E+00	0.00E+00	0.00E+00	0.00E+00	0.00E+00	4.55E-04
1098	ALL	418982.9	3773449	NonCancer	0.00E+00	0.00E+00	0.00E+00	0.00E+00	0.00E+00	0.00E+00	4.28E-04	0.00E+00	0.00E+00	0.00E+00	0.00E+00	0.00E+00	0.00E+00	0.00E+00	4.28E-04
1099	ALL	418982.9	3773474	NonCancer	0.00E+00	0.00E+00	0.00E+00	0.00E+00	0.00E+00	0.00E+00	4.02E-04	0.00E+00	0.00E+00	0.00E+00	0.00E+00	0.00E+00	0.00E+00	0.00E+00	4.02E-04
1100	ALL	418982.9	3773499	NonCancer	0.00E+00	0.00E+00	0.00E+00	0.00E+00	0.00E+00	0.00E+00	3.80E-04	0.00E+00	0.00E+00	0.00E+00	0.00E+00	0.00E+00	0.00E+00	0.00E+00	3.80E-04
1101	ALL	419007.9	3772949	NonCancer	0.00E+00	0.00E+00	0.00E+00	0.00E+00	0.00E+00	0.00E+00	5.06E-03	0.00E+00	0.00E+00	0.00E+00	0.00E+00	0.00E+00	0.00E+00	0.00E+00	5.06E-03
1102	ALL	419007.9	3772974	NonCancer	0.00E+00	0.00E+00	0.00E+00	0.00E+00	0.00E+00	0.00E+00	4.00E-03	0.00E+00	0.00E+00	0.00E+00	0.00E+00	0.00E+00	0.00E+00	0.00E+00	4.00E-03
1103	ALL	419007.9	3772999	NonCancer	0.00E+00	0.00E+00	0.00E+00	0.00E+00	0.00E+00	0.00E+00	3.28E-03	0.00E+00	0.00E+00	0.00E+00	0.00E+00	0.00E+00	0.00E+00	0.00E+00	3.28E-03
1104	ALL	419007.9	3773024	NonCancer	0.00E+00	0.00E+00	0.00E+00	0.00E+00	0.00E+00	0.00E+00	2.77E-03	0.00E+00	0.00E+00	0.00E+00	0.00E+00	0.00E+00	0.00E+00	0.00E+00	2.77E-03
1105	ALL	419007.9	3773049	NonCancer	0.00E+00	0.00E+00	0.00E+00	0.00E+00	0.00E+00	0.00E+00	2.39E-03	0.00E+00	0.00E+00	0.00E+00	0.00E+00	0.00E+00	0.00E+00	0.00E+00	2.39E-03
1106	ALL	419007.9	3773074	NonCancer	0.00E+00	0.00E+00	0.00E+00	0.00E+00	0.00E+00	0.00E+00	2.08E-03	0.00E+00	0.00E+00	0.00E+00	0.00E+00	0.00E+00	0.00E+00	0.00E+00	2.08E-03
1107	ALL	419007.9	3773099	NonCancer	0.00E+00	0.00E+00	0.00E+00	0.00E+00	0.00E+00	0.00E+00	1.84E-03	0.00E+00	0.00E+00	0.00E+00	0.00E+00	0.00E+00	0.00E+00	0.00E+00	1.84E-03
1108	ALL	419007.9	3773124	NonCancer	0.00E+00	0.00E+00	0.00E+00	0.00E+00	0.00E+00	0.00E+00	1.64E-03	0.00E+00	0.00E+00	0.00E+00	0.00E+00	0.00E+00	0.00E+00	0.00E+00	1.64E-03
1109	ALL	419007.9	3773149	NonCancer	0.00E+00	0.00E+00	0.00E+00	0.00E+00	0.00E+00	0.00E+00	1.47E-03	0.00E+00	0.00E+00	0.00E+00	0.00E+00	0.00E+00	0.00E+00	0.00E+00	1.47E-03
1110	ALL	419007.9	3773174	NonCancer	0.00E+00	0.00E+00	0.00E+00	0.00E+00	0.00E+00	0.00E+00	1.31E-03	0.00E+00	0.00E+00	0.00E+00	0.00E+00	0.00E+00	0.00E+00	0.00E+00	1.31E-03
1111	ALL	419007.9	3773199	NonCancer	0.00E+00	0.00E+00	0.00E+00	0.00E+00	0.00E+00	0.00E+00	1.17E-03	0.00E+00	0.00E+00	0.00E+00	0.00E+00	0.00E+00	0.00E+00	0.00E+00	1.17E-03
1112	ALL	419007.9	3773224	NonCancer	0.00E+00	0.00E+00	0.00E+00	0.00E+00	0.00E+00	0.00E+00	1.00E-03	0.00E+00	0.00E+00	0.00E+00	0.00E+00	0.00E+00	0.00E+00	0.00E+00	1.00E-03
1113	ALL	419007.9	3773249	NonCancer	0.00E+00	0.00E+00	0.00E+00	0.00E+00	0.00E+00	0.00E+00	8.36E-04	0.00E+00	0.00E+00	0.00E+00	0.00E+00	0.00E+00	0.00E+00	0.00E+00	8.36E-04
1114	ALL	419007.9	3773274	NonCancer	0.00E+00	0.00E+00	0.00E+00	0.00E+00	0.00E+00	0.00E+00	7.11E-04	0.00E+00	0.00E+00	0.00E+00	0.00E+00	0.00E+00	0.00E+00	0.00E+00	7.11E-04
1115	ALL	419007.9	3773299	NonCancer	0.00E+00	0.00E+00	0.00E+00	0.00E+00	0.00E+00	0.00E+00	6.37E-04	0.00E+00	0.00E+00	0.00E+00	0.00E+00	0.00E+00	0.00E+00	0.00E+00	6.37E-04
1116	ALL	419007.9	3773324	NonCancer	0.00E+00	0.00E+00	0.00E+00	0.00E+00	0.00E+00	0.00E+00	5.87E-04	0.00E+00	0.00E+00	0.00E+00	0.00E+00	0.00E+00	0.00E+00	0.00E+00	5.87E-04
1117	ALL	419007.9	3773349	NonCancer	0.00E+00	0.00E+00	0.00E+00	0.00E+00	0.00E+00	0.00E+00	5.44E-04	0.00E+00	0.00E+00	0.00E+00	0.00E+00	0.00E+00	0.00E+00	0.00E+00	5.44E-04
1118	ALL	419007.9	3773374	NonCancer	0.00E+00	0.00E+00	0.00E+00	0.00E+00	0.00E+00	0.00E+00	5.05E-04	0.00E+00	0.00E+00	0.00E+00	0.00E+00	0.00E+00	0.00E+00	0.00E+00	5.05E-04
1119	ALL	419007.9	3773399	NonCancer	0.00E+00	0.00E+00	0.00E+00	0.00E+00	0.00E+00	0.00E+00	4.71E-04	0.00E+00	0.00E+00	0.00E+00	0.00E+00	0.00E+00	0.00E+00	0.00E+00	4.71E-04
1120	ALL	419007.9	3773424	NonCancer	0.00E+00	0.00E+00	0.00E+00	0.00E+00	0.00E+00	0.00E+00	4.39E-04	0.00E+00	0.00E+00	0.00E+00	0.00E+00	0.00E+00	0.00E+00	0.00E+00	4.39E-04
1121	ALL	419007.9	3773449	NonCancer	0.00E+00	0.00E+00	0.00E+00	0.00E+00	0.00E+00	0.00E+00	4.12E-04	0.00E+00	0.00E+00	0.00E+00	0.00E+00	0.00E+00	0.00E+00	0.00E+00	4.12E-04
1122	ALL	419007.9	3773474	NonCancer	0.00E+00	0.00E+00	0.00E+00	0.00E+00	0.00E+00	0.00E+00	3.87E-04	0.00E+00	0.00E+00	0.00E+00	0.00E+00	0.00E+00	0.00E+00	0.00E+00	3.87E-04
1123	ALL	419007.9	3773499	NonCancer	0.00E+00	0.00E+00	0.00E+00	0.00E+00	0.00E+00	0.00E+00	3.67E-04	0.00E+00	0.00E+00	0.00E+00	0.00E+00	0.00E+00	0.00E+00	0.00E+00	3.67E-04
1124	ALL	419032.9	3772949	NonCancer	0.00E+00	0.00E+00	0.00E+00	0.00E+00	0.00E+00	0.00E+00	5.14E-03	0.00E+00	0.00E+00	0.00E+00	0.00E+00	0.00E+00	0.00E+00	0.00E+00	5.14E-03
1125	ALL	419032.9	3772974	NonCancer	0.00E+00	0.00E+00	0.00E+00	0.00E+00	0.00E+00	0.00E+00	4.01E-03	0.00E+00	0.00E+00	0.00E+00	0.00E+00	0.00E+00	0.00E+00	0.00E+00	4.01E-03
1126	ALL	419032.9	3772999	NonCancer	0.00E+00	0.00E+00	0.00E+00	0.00E+00	0.00E+00	0.00E+00	3.26E-03	0.00E+00	0.00E+00	0.00E+00	0.00E+00	0.00E+00	0.00E+00	0.00E+00	3.26E-03
1127	ALL	419032.9	3773024	NonCancer	0.00E+00	0.00E+00	0.00E+00	0.00E+00	0.00E+00	0.00E+00	2.74E-03	0.00E+00	0.00E+00	0.00E+00	0.00E+00	0.00E+00	0.00E+00	0.00E+00	2.74E-03
1128	ALL	419032.9	3773049	NonCancer	0.00E+00	0.00E+00	0.00E+00	0.00E+00	0.00E+00	0.00E+00	2.35E-03	0.00E+00	0.00E+00	0.00E+00	0.00E+00	0.00E+00	0.00E+00	0.00E+00	2.35E-03
1129	ALL	419032.9	3773074	NonCancer	0.00E+00	0.00E+00	0.00E+00	0.00E+00	0.00E+00	0.00E+00	2.05E-03	0.00E+00	0.00E+00	0.00E+00	0.00E+00	0.00E+00	0.00E+00	0.00E+00	2.05E-03
1130	ALL	419032.9	3773099	NonCancer	0.00E+00	0.00E+00	0.00E+00	0.00E+00	0.00E+00	0.00E+00	1.81E-03	0.00E+00	0.00E+00	0.00E+00	0.00E+00	0.00E+00	0.00E+00	0.00E+00	1.81E-03
1131	ALL	419032.9	3773124	NonCancer	0.00E+00	0.00E+00	0.00E+00	0.00E+00	0.00E+00	0.00E+00	1.61E-03	0.00E+00	0.00E+00	0.00E+00	0.00E+00	0.00E+00	0.00E+00	0.00E+00	1.61E-03
1132	ALL	419032.9	3773149	NonCancer	0.00E+00	0.00E+00	0.00E+00	0.00E+00	0.00E+00	0.00E+00	1.44E-03	0.00E+00	0.00E+00	0.00E+00	0.00E+00	0.00E+00	0.00E+00	0.00E+00	1.44E-03
1133	ALL	419032.9	3773174	NonCancer	0.00E+00	0.00E+00	0.00E+00	0.00E+00	0.00E+00	0.00E+00	1.29E-03	0.00E+00	0.00E+00	0.00E+00	0.00E+00	0.00E+00	0.00E+00	0.00E+00	1.29E-03
1134	ALL	419032.9	3773199	NonCancer	0.00E+00	0.00E+00	0.00E+00	0.00E+00	0.00E+00	0.00E+00	1.14E-03	0.00E+00	0.00E+00	0.00E+00	0.00E+00	0.00E+00	0.00E+00	0.00E+00	1.14E-03
1135	ALL	419032.9	3773224	NonCancer	0.00E+00	0.00E+00	0.00E+00	0.00E+00	0.00E+00	0.00E+00	9.86E-04	0.00E+00	0.00E+00	0.00E+00	0.00E+00	0.00E+00	0.00E+00	0.00E+00	9.86E-04
1136	ALL	419032.9	3773249	NonCancer	0.00E+00	0.00E+00	0.00E+00	0.00E+00	0.00E+00	0.00E+00	8.30E-04	0.00E+00	0.00E+00	0.00E+00	0.00E+00	0.00E+00	0.00E+00	0.00E+00	8.30E-04
1137	ALL	419032.9	3773274	NonCancer	0.00E+00	0.00E+00	0.00E+00	0.00E+00	0.00E+00	0.00E+00	7.15E-04	0.00E+00	0.00E+00	0.00E+00	0.00E+00	0.00E+00	0.00E+00	0.00E+00	7.15E-04
1138	ALL	419032.9	3773299	NonCancer	0.00E+00	0.00E+00	0.00E+00	0.00E+00	0.00E+00	0.00E+00	6.34E-04	0.00E+00	0.00E+00	0.00E+00	0.00E+00	0.00E+00	0.00E+00	0.00E+00	6.34E-04
1139	ALL	419032.9	3773324	NonCancer	0.00E+00	0.00E+00	0.00E+00	0.00E+00	0.00E+00	0.00E+00	5.84E-04	0.00E+00	0.00E+00	0.00E+00	0.00E+00	0.00E+00	0.00E+00	0.00E+00	5.84E-04
1140	ALL	419032.9	3773349	NonCancer	0.00E+00	0.00E+00	0.00E+00	0.00E+00	0.00E+00	0.00E+00	5.40E-04	0.00E+00	0.00E+00	0.00E+00	0.00E+00	0.00E+00	0.00E+00	0.00E+00	5.40E-04
1141	ALL	419032.9	3773374	NonCancer	0.00E+00	0.00E+00	0.00E+00	0.00E+00	0.00E+00	0.00E+00	5.00E-04	0.00E+00	0.00E+00	0.00E+00	0.00E+00	0.00E+00	0.00E+00	0.00E+00	5.00E-04
1142	ALL	419032.9	3773399	NonCancer	0.00E+00	0.00E+00	0.00E+00	0.00E+00	0.00E+00	0.00E+00	4.65E-04	0.00E+00	0.00E+00	0.00E+00	0.00E+00	0.00E+00	0.00E+00	0.00E+00	4.65E-04
1143	ALL	419032.9	3773424	NonCancer	0.00E+00	0.00E+00	0.00E+00	0.00E+00	0.00E+00	0.00E+00	4.33E-04	0.00E+00	0.00E+00	0.00E+00	0.00E+00	0.00E+00	0.00E+00	0.00E+00	4.33E-04

1144	ALL	419032.9	3773449	NonCancer	0.00E+00	0.00E+00	0.00E+00	0.00E+00	0.00E+00	0.00E+00	4.05E-04	0.00E+00	0.00E+00	0.00E+00	0.00E+00	0.00E+00	0.00E+00	0.00E+00	4.05E-04
1145	ALL	419032.9	3773474	NonCancer	0.00E+00	0.00E+00	0.00E+00	0.00E+00	0.00E+00	0.00E+00	3.80E-04	0.00E+00	0.00E+00	0.00E+00	0.00E+00	0.00E+00	0.00E+00	0.00E+00	3.80E-04
1146	ALL	419032.9	3773499	NonCancer	0.00E+00	0.00E+00	0.00E+00	0.00E+00	0.00E+00	0.00E+00	3.60E-04	0.00E+00	0.00E+00	0.00E+00	0.00E+00	0.00E+00	0.00E+00	0.00E+00	3.60E-04
1147	ALL	419057.9	3772949	NonCancer	0.00E+00	0.00E+00	0.00E+00	0.00E+00	0.00E+00	0.00E+00	5.25E-03	0.00E+00	0.00E+00	0.00E+00	0.00E+00	0.00E+00	0.00E+00	0.00E+00	5.25E-03
1148	ALL	419057.9	3772974	NonCancer	0.00E+00	0.00E+00	0.00E+00	0.00E+00	0.00E+00	0.00E+00	4.06E-03	0.00E+00	0.00E+00	0.00E+00	0.00E+00	0.00E+00	0.00E+00	0.00E+00	4.06E-03
1149	ALL	419057.9	3772999	NonCancer	0.00E+00	0.00E+00	0.00E+00	0.00E+00	0.00E+00	0.00E+00	3.26E-03	0.00E+00	0.00E+00	0.00E+00	0.00E+00	0.00E+00	0.00E+00	0.00E+00	3.26E-03
1150	ALL	419057.9	3773024	NonCancer	0.00E+00	0.00E+00	0.00E+00	0.00E+00	0.00E+00	0.00E+00	2.72E-03	0.00E+00	0.00E+00	0.00E+00	0.00E+00	0.00E+00	0.00E+00	0.00E+00	2.72E-03
1151	ALL	419057.9	3773049	NonCancer	0.00E+00	0.00E+00	0.00E+00	0.00E+00	0.00E+00	0.00E+00	2.32E-03	0.00E+00	0.00E+00	0.00E+00	0.00E+00	0.00E+00	0.00E+00	0.00E+00	2.32E-03
1152	ALL	419057.9	3773074	NonCancer	0.00E+00	0.00E+00	0.00E+00	0.00E+00	0.00E+00	0.00E+00	2.02E-03	0.00E+00	0.00E+00	0.00E+00	0.00E+00	0.00E+00	0.00E+00	0.00E+00	2.02E-03
1153	ALL	419057.9	3773099	NonCancer	0.00E+00	0.00E+00	0.00E+00	0.00E+00	0.00E+00	0.00E+00	1.78E-03	0.00E+00	0.00E+00	0.00E+00	0.00E+00	0.00E+00	0.00E+00	0.00E+00	1.78E-03
1154	ALL	419057.9	3773124	NonCancer	0.00E+00	0.00E+00	0.00E+00	0.00E+00	0.00E+00	0.00E+00	1.58E-03	0.00E+00	0.00E+00	0.00E+00	0.00E+00	0.00E+00	0.00E+00	0.00E+00	1.58E-03
1155	ALL	419057.9	3773149	NonCancer	0.00E+00	0.00E+00	0.00E+00	0.00E+00	0.00E+00	0.00E+00	1.41E-03	0.00E+00	0.00E+00	0.00E+00	0.00E+00	0.00E+00	0.00E+00	0.00E+00	1.41E-03
1156	ALL	419057.9	3773174	NonCancer	0.00E+00	0.00E+00	0.00E+00	0.00E+00	0.00E+00	0.00E+00	1.23E-03	0.00E+00	0.00E+00	0.00E+00	0.00E+00	0.00E+00	0.00E+00	0.00E+00	1.23E-03
1157	ALL	419057.9	3773199	NonCancer	0.00E+00	0.00E+00	0.00E+00	0.00E+00	0.00E+00	0.00E+00	1.01E-03	0.00E+00	0.00E+00	0.00E+00	0.00E+00	0.00E+00	0.00E+00	0.00E+00	1.01E-03
1158	ALL	419057.9	3773224	NonCancer	0.00E+00	0.00E+00	0.00E+00	0.00E+00	0.00E+00	0.00E+00	8.61E-04	0.00E+00	0.00E+00	0.00E+00	0.00E+00	0.00E+00	0.00E+00	0.00E+00	8.61E-04
1159	ALL	419057.9	3773249	NonCancer	0.00E+00	0.00E+00	0.00E+00	0.00E+00	0.00E+00	0.00E+00	7.44E-04	0.00E+00	0.00E+00	0.00E+00	0.00E+00	0.00E+00	0.00E+00	0.00E+00	7.44E-04
1160	ALL	419057.9	3773274	NonCancer	0.00E+00	0.00E+00	0.00E+00	0.00E+00	0.00E+00	0.00E+00	6.81E-04	0.00E+00	0.00E+00	0.00E+00	0.00E+00	0.00E+00	0.00E+00	0.00E+00	6.81E-04
1161	ALL	419057.9	3773299	NonCancer	0.00E+00	0.00E+00	0.00E+00	0.00E+00	0.00E+00	0.00E+00	6.24E-04	0.00E+00	0.00E+00	0.00E+00	0.00E+00	0.00E+00	0.00E+00	0.00E+00	6.24E-04
1162	ALL	419057.9	3773324	NonCancer	0.00E+00	0.00E+00	0.00E+00	0.00E+00	0.00E+00	0.00E+00	5.77E-04	0.00E+00	0.00E+00	0.00E+00	0.00E+00	0.00E+00	0.00E+00	0.00E+00	5.77E-04
1163	ALL	419057.9	3773349	NonCancer	0.00E+00	0.00E+00	0.00E+00	0.00E+00	0.00E+00	0.00E+00	5.34E-04	0.00E+00	0.00E+00	0.00E+00	0.00E+00	0.00E+00	0.00E+00	0.00E+00	5.34E-04
1164	ALL	419057.9	3773374	NonCancer	0.00E+00	0.00E+00	0.00E+00	0.00E+00	0.00E+00	0.00E+00	4.95E-04	0.00E+00	0.00E+00	0.00E+00	0.00E+00	0.00E+00	0.00E+00	0.00E+00	4.95E-04
1165	ALL	419057.9	3773399	NonCancer	0.00E+00	0.00E+00	0.00E+00	0.00E+00	0.00E+00	0.00E+00	4.60E-04	0.00E+00	0.00E+00	0.00E+00	0.00E+00	0.00E+00	0.00E+00	0.00E+00	4.60E-04
1166	ALL	419057.9	3773424	NonCancer	0.00E+00	0.00E+00	0.00E+00	0.00E+00	0.00E+00	0.00E+00	4.29E-04	0.00E+00	0.00E+00	0.00E+00	0.00E+00	0.00E+00	0.00E+00	0.00E+00	4.29E-04
1167	ALL	419057.9	3773449	NonCancer	0.00E+00	0.00E+00	0.00E+00	0.00E+00	0.00E+00	0.00E+00	4.01E-04	0.00E+00	0.00E+00	0.00E+00	0.00E+00	0.00E+00	0.00E+00	0.00E+00	4.01E-04
1168	ALL	419057.9	3773474	NonCancer	0.00E+00	0.00E+00	0.00E+00	0.00E+00	0.00E+00	0.00E+00	3.76E-04	0.00E+00	0.00E+00	0.00E+00	0.00E+00	0.00E+00	0.00E+00	0.00E+00	3.76E-04
1169	ALL	419057.9	3773499	NonCancer	0.00E+00	0.00E+00	0.00E+00	0.00E+00	0.00E+00	0.00E+00	3.55E-04	0.00E+00	0.00E+00	0.00E+00	0.00E+00	0.00E+00	0.00E+00	0.00E+00	3.55E-04
1170	ALL	419082.9	3772949	NonCancer	0.00E+00	0.00E+00	0.00E+00	0.00E+00	0.00E+00	0.00E+00	5.36E-03	0.00E+00	0.00E+00	0.00E+00	0.00E+00	0.00E+00	0.00E+00	0.00E+00	5.36E-03
1171	ALL	419082.9	3772974	NonCancer	0.00E+00	0.00E+00	0.00E+00	0.00E+00	0.00E+00	0.00E+00	4.14E-03	0.00E+00	0.00E+00	0.00E+00	0.00E+00	0.00E+00	0.00E+00	0.00E+00	4.14E-03
1172	ALL	419082.9	3772999	NonCancer	0.00E+00	0.00E+00	0.00E+00	0.00E+00	0.00E+00	0.00E+00	3.29E-03	0.00E+00	0.00E+00	0.00E+00	0.00E+00	0.00E+00	0.00E+00	0.00E+00	3.29E-03
1173	ALL	419082.9	3773024	NonCancer	0.00E+00	0.00E+00	0.00E+00	0.00E+00	0.00E+00	0.00E+00	2.71E-03	0.00E+00	0.00E+00	0.00E+00	0.00E+00	0.00E+00	0.00E+00	0.00E+00	2.71E-03
1174	ALL	419082.9	3773049	NonCancer	0.00E+00	0.00E+00	0.00E+00	0.00E+00	0.00E+00	0.00E+00	2.30E-03	0.00E+00	0.00E+00	0.00E+00	0.00E+00	0.00E+00	0.00E+00	0.00E+00	2.30E-03
1175	ALL	419082.9	3773074	NonCancer	0.00E+00	0.00E+00	0.00E+00	0.00E+00	0.00E+00	0.00E+00	1.99E-03	0.00E+00	0.00E+00	0.00E+00	0.00E+00	0.00E+00	0.00E+00	0.00E+00	1.99E-03
1176	ALL	419082.9	3773099	NonCancer	0.00E+00	0.00E+00	0.00E+00	0.00E+00	0.00E+00	0.00E+00	1.73E-03	0.00E+00	0.00E+00	0.00E+00	0.00E+00	0.00E+00	0.00E+00	0.00E+00	1.73E-03
1177	ALL	419082.9	3773124	NonCancer	0.00E+00	0.00E+00	0.00E+00	0.00E+00	0.00E+00	0.00E+00	1.48E-03	0.00E+00	0.00E+00	0.00E+00	0.00E+00	0.00E+00	0.00E+00	0.00E+00	1.48E-03
1178	ALL	419082.9	3773149	NonCancer	0.00E+00	0.00E+00	0.00E+00	0.00E+00	0.00E+00	0.00E+00	1.23E-03	0.00E+00	0.00E+00	0.00E+00	0.00E+00	0.00E+00	0.00E+00	0.00E+00	1.23E-03
1179	ALL	419082.9	3773174	NonCancer	0.00E+00	0.00E+00	0.00E+00	0.00E+00	0.00E+00	0.00E+00	1.01E-03	0.00E+00	0.00E+00	0.00E+00	0.00E+00	0.00E+00	0.00E+00	0.00E+00	1.01E-03
1180	ALL	419082.9	3773199	NonCancer	0.00E+00	0.00E+00	0.00E+00	0.00E+00	0.00E+00	0.00E+00	8.82E-04	0.00E+00	0.00E+00	0.00E+00	0.00E+00	0.00E+00	0.00E+00	0.00E+00	8.82E-04
1181	ALL	419082.9	3773224	NonCancer	0.00E+00	0.00E+00	0.00E+00	0.00E+00	0.00E+00	0.00E+00	7.98E-04	0.00E+00	0.00E+00	0.00E+00	0.00E+00	0.00E+00	0.00E+00	0.00E+00	7.98E-04
1182	ALL	419082.9	3773249	NonCancer	0.00E+00	0.00E+00	0.00E+00	0.00E+00	0.00E+00	0.00E+00	7.26E-04	0.00E+00	0.00E+00	0.00E+00	0.00E+00	0.00E+00	0.00E+00	0.00E+00	7.26E-04
1183	ALL	419082.9	3773274	NonCancer	0.00E+00	0.00E+00	0.00E+00	0.00E+00	0.00E+00	0.00E+00	6.64E-04	0.00E+00	0.00E+00	0.00E+00	0.00E+00	0.00E+00	0.00E+00	0.00E+00	6.64E-04
1184	ALL	419082.9	3773299	NonCancer	0.00E+00	0.00E+00	0.00E+00	0.00E+00	0.00E+00	0.00E+00	6.09E-04	0.00E+00	0.00E+00	0.00E+00	0.00E+00	0.00E+00	0.00E+00	0.00E+00	6.09E-04
1185	ALL	419082.9	3773324	NonCancer	0.00E+00	0.00E+00	0.00E+00	0.00E+00	0.00E+00	0.00E+00	5.61E-04	0.00E+00	0.00E+00	0.00E+00	0.00E+00	0.00E+00	0.00E+00	0.00E+00	5.61E-04
1186	ALL	419082.9	3773349	NonCancer	0.00E+00	0.00E+00	0.00E+00	0.00E+00	0.00E+00	0.00E+00	5.19E-04	0.00E+00	0.00E+00	0.00E+00	0.00E+00	0.00E+00	0.00E+00	0.00E+00	5.19E-04
1187	ALL	419082.9	3773374	NonCancer	0.00E+00	0.00E+00	0.00E+00	0.00E+00	0.00E+00	0.00E+00	4.81E-04	0.00E+00	0.00E+00	0.00E+00	0.00E+00	0.00E+00	0.00E+00	0.00E+00	4.81E-04
1188	ALL	419082.9	3773399	NonCancer	0.00E+00	0.00E+00	0.00E+00	0.00E+00	0.00E+00	0.00E+00	4.48E-04	0.00E+00	0.00E+00	0.00E+00	0.00E+00	0.00E+00	0.00E+00	0.00E+00	4.48E-04
1189	ALL	419082.9	3773424	NonCancer	0.00E+00	0.00E+00	0.00E+00	0.00E+00	0.00E+00	0.00E+00	4.18E-04	0.00E+00	0.00E+00	0.00E+00	0.00E+00	0.00E+00	0.00E+00	0.00E+00	4.18E-04
1190	ALL	419082.9	3773449	NonCancer	0.00E+00	0.00E+00	0.00E+00	0.00E+00	0.00E+00	0.00E+00	3.92E-04	0.00E+00	0.00E+00	0.00E+00	0.00E+00	0.00E+00	0.00E+00	0.00E+00	3.92E-04
1191	ALL	419082.9	3773474	NonCancer	0.00E+00	0.00E+00	0.00E+00	0.00E+00	0.00E+00	0.00E+00	3.69E-04	0.00E+00	0.00E+00	0.00E+00	0.00E+00	0.00E+00	0.00E+00	0.00E+00	3.69E-04
1192	ALL	419082.9	3773499	NonCancer	0.00E+00	0.00E+00	0.00E+00	0.00E+00	0.00E+00	0.00E+00	3.48E-04	0.00E+00	0.00E+00	0.00E+00	0.00E+00	0.00E+00	0.00E+00	0.00E+00	3.48E-04
1193	ALL	419107.9	3772949	NonCancer	0.00E+00	0.00E+00	0.00E+00	0.00E+00	0.00E+00	0.00E+00	5.44E-03	0.00E+00	0.00E+00	0.00E+00	0.00E+00	0.00E+00	0.00E+00	0.00E+00	5.44E-03
1194	ALL	419107.9	3772974	NonCancer	0.00E+00	0.00E+00	0.00E+00	0.00E+00	0.00E+00	0.00E+00	4.22E-03	0.00E+00	0.00E+00	0.00E+00	0.00E+00	0.00E+00	0.00E+00	0.00E+00	4.22E-03
1195	ALL	419107.9	3772999	NonCancer	0.00E+00	0.00E+00	0.00E+00	0.00E+00	0.00E+00	0.00E+00	3.34E-03	0.00E+00	0.00E+00	0.00E+00	0.00E+00	0.00E+00	0.00E+00	0.00E+00	3.34E-03

1196	ALL	419107.9	3773024	NonCancer	0.00E+00	0.00E+00	0.00E+00	0.00E+00	0.00E+00	0.00E+00	2.73E-03	0.00E+00	0.00E+00	0.00E+00	0.00E+00	0.00E+00	0.00E+00	0.00E+00	2.73E-03
1197	ALL	419107.9	3773049	NonCancer	0.00E+00	0.00E+00	0.00E+00	0.00E+00	0.00E+00	0.00E+00	2.27E-03	0.00E+00	0.00E+00	0.00E+00	0.00E+00	0.00E+00	0.00E+00	0.00E+00	2.27E-03
1198	ALL	419107.9	3773074	NonCancer	0.00E+00	0.00E+00	0.00E+00	0.00E+00	0.00E+00	0.00E+00	1.90E-03	0.00E+00	0.00E+00	0.00E+00	0.00E+00	0.00E+00	0.00E+00	0.00E+00	1.90E-03
1199	ALL	419107.9	3773099	NonCancer	0.00E+00	0.00E+00	0.00E+00	0.00E+00	0.00E+00	0.00E+00	1.56E-03	0.00E+00	0.00E+00	0.00E+00	0.00E+00	0.00E+00	0.00E+00	0.00E+00	1.56E-03
1200	ALL	419107.9	3773124	NonCancer	0.00E+00	0.00E+00	0.00E+00	0.00E+00	0.00E+00	0.00E+00	1.29E-03	0.00E+00	0.00E+00	0.00E+00	0.00E+00	0.00E+00	0.00E+00	0.00E+00	1.29E-03
1201	ALL	419107.9	3773149	NonCancer	0.00E+00	0.00E+00	0.00E+00	0.00E+00	0.00E+00	0.00E+00	1.09E-03	0.00E+00	0.00E+00	0.00E+00	0.00E+00	0.00E+00	0.00E+00	0.00E+00	1.09E-03
1202	ALL	419107.9	3773174	NonCancer	0.00E+00	0.00E+00	0.00E+00	0.00E+00	0.00E+00	0.00E+00	9.68E-04	0.00E+00	0.00E+00	0.00E+00	0.00E+00	0.00E+00	0.00E+00	0.00E+00	9.68E-04
1203	ALL	419107.9	3773199	NonCancer	0.00E+00	0.00E+00	0.00E+00	0.00E+00	0.00E+00	0.00E+00	8.69E-04	0.00E+00	0.00E+00	0.00E+00	0.00E+00	0.00E+00	0.00E+00	0.00E+00	8.69E-04
1204	ALL	419107.9	3773224	NonCancer	0.00E+00	0.00E+00	0.00E+00	0.00E+00	0.00E+00	0.00E+00	7.86E-04	0.00E+00	0.00E+00	0.00E+00	0.00E+00	0.00E+00	0.00E+00	0.00E+00	7.86E-04
1205	ALL	419107.9	3773249	NonCancer	0.00E+00	0.00E+00	0.00E+00	0.00E+00	0.00E+00	0.00E+00	7.14E-04	0.00E+00	0.00E+00	0.00E+00	0.00E+00	0.00E+00	0.00E+00	0.00E+00	7.14E-04
1206	ALL	419107.9	3773274	NonCancer	0.00E+00	0.00E+00	0.00E+00	0.00E+00	0.00E+00	0.00E+00	6.54E-04	0.00E+00	0.00E+00	0.00E+00	0.00E+00	0.00E+00	0.00E+00	0.00E+00	6.54E-04
1207	ALL	419107.9	3773299	NonCancer	0.00E+00	0.00E+00	0.00E+00	0.00E+00	0.00E+00	0.00E+00	5.99E-04	0.00E+00	0.00E+00	0.00E+00	0.00E+00	0.00E+00	0.00E+00	0.00E+00	5.99E-04
1208	ALL	419107.9	3773324	NonCancer	0.00E+00	0.00E+00	0.00E+00	0.00E+00	0.00E+00	0.00E+00	5.52E-04	0.00E+00	0.00E+00	0.00E+00	0.00E+00	0.00E+00	0.00E+00	0.00E+00	5.52E-04
1209	ALL	419107.9	3773349	NonCancer	0.00E+00	0.00E+00	0.00E+00	0.00E+00	0.00E+00	0.00E+00	5.10E-04	0.00E+00	0.00E+00	0.00E+00	0.00E+00	0.00E+00	0.00E+00	0.00E+00	5.10E-04
1210	ALL	419107.9	3773374	NonCancer	0.00E+00	0.00E+00	0.00E+00	0.00E+00	0.00E+00	0.00E+00	4.74E-04	0.00E+00	0.00E+00	0.00E+00	0.00E+00	0.00E+00	0.00E+00	0.00E+00	4.74E-04
1211	ALL	419107.9	3773399	NonCancer	0.00E+00	0.00E+00	0.00E+00	0.00E+00	0.00E+00	0.00E+00	4.42E-04	0.00E+00	0.00E+00	0.00E+00	0.00E+00	0.00E+00	0.00E+00	0.00E+00	4.42E-04
1212	ALL	419107.9	3773424	NonCancer	0.00E+00	0.00E+00	0.00E+00	0.00E+00	0.00E+00	0.00E+00	4.13E-04	0.00E+00	0.00E+00	0.00E+00	0.00E+00	0.00E+00	0.00E+00	0.00E+00	4.13E-04
1213	ALL	419107.9	3773449	NonCancer	0.00E+00	0.00E+00	0.00E+00	0.00E+00	0.00E+00	0.00E+00	3.87E-04	0.00E+00	0.00E+00	0.00E+00	0.00E+00	0.00E+00	0.00E+00	0.00E+00	3.87E-04
1214	ALL	419107.9	3773474	NonCancer	0.00E+00	0.00E+00	0.00E+00	0.00E+00	0.00E+00	0.00E+00	3.64E-04	0.00E+00	0.00E+00	0.00E+00	0.00E+00	0.00E+00	0.00E+00	0.00E+00	3.64E-04
1215	ALL	419107.9	3773499	NonCancer	0.00E+00	0.00E+00	0.00E+00	0.00E+00	0.00E+00	0.00E+00	3.42E-04	0.00E+00	0.00E+00	0.00E+00	0.00E+00	0.00E+00	0.00E+00	0.00E+00	3.42E-04
1216	ALL	419132.9	3772949	NonCancer	0.00E+00	0.00E+00	0.00E+00	0.00E+00	0.00E+00	0.00E+00	5.47E-03	0.00E+00	0.00E+00	0.00E+00	0.00E+00	0.00E+00	0.00E+00	0.00E+00	5.47E-03
1217	ALL	419132.9	3772974	NonCancer	0.00E+00	0.00E+00	0.00E+00	0.00E+00	0.00E+00	0.00E+00	4.31E-03	0.00E+00	0.00E+00	0.00E+00	0.00E+00	0.00E+00	0.00E+00	0.00E+00	4.31E-03
1218	ALL	419132.9	3772999	NonCancer	0.00E+00	0.00E+00	0.00E+00	0.00E+00	0.00E+00	0.00E+00	3.34E-03	0.00E+00	0.00E+00	0.00E+00	0.00E+00	0.00E+00	0.00E+00	0.00E+00	3.34E-03
1219	ALL	419132.9	3773024	NonCancer	0.00E+00	0.00E+00	0.00E+00	0.00E+00	0.00E+00	0.00E+00	2.65E-03	0.00E+00	0.00E+00	0.00E+00	0.00E+00	0.00E+00	0.00E+00	0.00E+00	2.65E-03
1220	ALL	419132.9	3773049	NonCancer	0.00E+00	0.00E+00	0.00E+00	0.00E+00	0.00E+00	0.00E+00	2.09E-03	0.00E+00	0.00E+00	0.00E+00	0.00E+00	0.00E+00	0.00E+00	0.00E+00	2.09E-03
1221	ALL	419132.9	3773074	NonCancer	0.00E+00	0.00E+00	0.00E+00	0.00E+00	0.00E+00	0.00E+00	1.68E-03	0.00E+00	0.00E+00	0.00E+00	0.00E+00	0.00E+00	0.00E+00	0.00E+00	1.68E-03
1222	ALL	419132.9	3773099	NonCancer	0.00E+00	0.00E+00	0.00E+00	0.00E+00	0.00E+00	0.00E+00	1.39E-03	0.00E+00	0.00E+00	0.00E+00	0.00E+00	0.00E+00	0.00E+00	0.00E+00	1.39E-03
1223	ALL	419132.9	3773124	NonCancer	0.00E+00	0.00E+00	0.00E+00	0.00E+00	0.00E+00	0.00E+00	1.21E-03	0.00E+00	0.00E+00	0.00E+00	0.00E+00	0.00E+00	0.00E+00	0.00E+00	1.21E-03
1224	ALL	419132.9	3773149	NonCancer	0.00E+00	0.00E+00	0.00E+00	0.00E+00	0.00E+00	0.00E+00	1.07E-03	0.00E+00	0.00E+00	0.00E+00	0.00E+00	0.00E+00	0.00E+00	0.00E+00	1.07E-03
1225	ALL	419132.9	3773174	NonCancer	0.00E+00	0.00E+00	0.00E+00	0.00E+00	0.00E+00	0.00E+00	9.59E-04	0.00E+00	0.00E+00	0.00E+00	0.00E+00	0.00E+00	0.00E+00	0.00E+00	9.59E-04
1226	ALL	419132.9	3773199	NonCancer	0.00E+00	0.00E+00	0.00E+00	0.00E+00	0.00E+00	0.00E+00	8.64E-04	0.00E+00	0.00E+00	0.00E+00	0.00E+00	0.00E+00	0.00E+00	0.00E+00	8.64E-04
1227	ALL	419132.9	3773224	NonCancer	0.00E+00	0.00E+00	0.00E+00	0.00E+00	0.00E+00	0.00E+00	7.78E-04	0.00E+00	0.00E+00	0.00E+00	0.00E+00	0.00E+00	0.00E+00	0.00E+00	7.78E-04
1228	ALL	419132.9	3773249	NonCancer	0.00E+00	0.00E+00	0.00E+00	0.00E+00	0.00E+00	0.00E+00	7.07E-04	0.00E+00	0.00E+00	0.00E+00	0.00E+00	0.00E+00	0.00E+00	0.00E+00	7.07E-04
1229	ALL	419132.9	3773274	NonCancer	0.00E+00	0.00E+00	0.00E+00	0.00E+00	0.00E+00	0.00E+00	6.48E-04	0.00E+00	0.00E+00	0.00E+00	0.00E+00	0.00E+00	0.00E+00	0.00E+00	6.48E-04
1230	ALL	419132.9	3773299	NonCancer	0.00E+00	0.00E+00	0.00E+00	0.00E+00	0.00E+00	0.00E+00	5.96E-04	0.00E+00	0.00E+00	0.00E+00	0.00E+00	0.00E+00	0.00E+00	0.00E+00	5.96E-04
1231	ALL	419132.9	3773324	NonCancer	0.00E+00	0.00E+00	0.00E+00	0.00E+00	0.00E+00	0.00E+00	5.49E-04	0.00E+00	0.00E+00	0.00E+00	0.00E+00	0.00E+00	0.00E+00	0.00E+00	5.49E-04
1232	ALL	419132.9	3773349	NonCancer	0.00E+00	0.00E+00	0.00E+00	0.00E+00	0.00E+00	0.00E+00	5.09E-04	0.00E+00	0.00E+00	0.00E+00	0.00E+00	0.00E+00	0.00E+00	0.00E+00	5.09E-04
1233	ALL	419132.9	3773374	NonCancer	0.00E+00	0.00E+00	0.00E+00	0.00E+00	0.00E+00	0.00E+00	4.73E-04	0.00E+00	0.00E+00	0.00E+00	0.00E+00	0.00E+00	0.00E+00	0.00E+00	4.73E-04
1234	ALL	419132.9	3773399	NonCancer	0.00E+00	0.00E+00	0.00E+00	0.00E+00	0.00E+00	0.00E+00	4.40E-04	0.00E+00	0.00E+00	0.00E+00	0.00E+00	0.00E+00	0.00E+00	0.00E+00	4.40E-04
1235	ALL	419132.9	3773424	NonCancer	0.00E+00	0.00E+00	0.00E+00	0.00E+00	0.00E+00	0.00E+00	4.11E-04	0.00E+00	0.00E+00	0.00E+00	0.00E+00	0.00E+00	0.00E+00	0.00E+00	4.11E-04
1236	ALL	419132.9	3773449	NonCancer	0.00E+00	0.00E+00	0.00E+00	0.00E+00	0.00E+00	0.00E+00	3.86E-04	0.00E+00	0.00E+00	0.00E+00	0.00E+00	0.00E+00	0.00E+00	0.00E+00	3.86E-04
1237	ALL	419132.9	3773474	NonCancer	0.00E+00	0.00E+00	0.00E+00	0.00E+00	0.00E+00	0.00E+00	3.61E-04	0.00E+00	0.00E+00	0.00E+00	0.00E+00	0.00E+00	0.00E+00	0.00E+00	3.61E-04
1238	ALL	419132.9	3773499	NonCancer	0.00E+00	0.00E+00	0.00E+00	0.00E+00	0.00E+00	0.00E+00	3.39E-04	0.00E+00	0.00E+00	0.00E+00	0.00E+00	0.00E+00	0.00E+00	0.00E+00	3.39E-04
1239	ALL	419157.9	3772949	NonCancer	0.00E+00	0.00E+00	0.00E+00	0.00E+00	0.00E+00	0.00E+00	5.44E-03	0.00E+00	0.00E+00	0.00E+00	0.00E+00	0.00E+00	0.00E+00	0.00E+00	5.44E-03
1240	ALL	419157.9	3772974	NonCancer	0.00E+00	0.00E+00	0.00E+00	0.00E+00	0.00E+00	0.00E+00	4.34E-03	0.00E+00	0.00E+00	0.00E+00	0.00E+00	0.00E+00	0.00E+00	0.00E+00	4.34E-03
1241	ALL	419157.9	3772999	NonCancer	0.00E+00	0.00E+00	0.00E+00	0.00E+00	0.00E+00	0.00E+00	3.28E-03	0.00E+00	0.00E+00	0.00E+00	0.00E+00	0.00E+00	0.00E+00	0.00E+00	3.28E-03
1242	ALL	419157.9	3773024	NonCancer	0.00E+00	0.00E+00	0.00E+00	0.00E+00	0.00E+00	0.00E+00	2.50E-03	0.00E+00	0.00E+00	0.00E+00	0.00E+00	0.00E+00	0.00E+00	0.00E+00	2.50E-03
1243	ALL	419157.9	3773049	NonCancer	0.00E+00	0.00E+00	0.00E+00	0.00E+00	0.00E+00	0.00E+00	1.97E-03	0.00E+00	0.00E+00	0.00E+00	0.00E+00	0.00E+00	0.00E+00	0.00E+00	1.97E-03
1244	ALL	419157.9	3773074	NonCancer	0.00E+00	0.00E+00	0.00E+00	0.00E+00	0.00E+00	0.00E+00	1.63E-03	0.00E+00	0.00E+00	0.00E+00	0.00E+00	0.00E+00	0.00E+00	0.00E+00	1.63E-03
1245	ALL	419157.9	3773099	NonCancer	0.00E+00	0.00E+00	0.00E+00	0.00E+00	0.00E+00	0.00E+00	1.39E-03	0.00E+00	0.00E+00	0.00E+00	0.00E+00	0.00E+00	0.00E+00	0.00E+00	1.39E-03
1246	ALL	419157.9	3773124	NonCancer	0.00E+00	0.00E+00	0.00E+00	0.00E+00	0.00E+00	0.00E+00	1.21E-03	0.00E+00	0.00E+00	0.00E+00	0.00E+00	0.00E+00	0.00E+00	0.00E+00	1.21E-03
1247	ALL	419157.9	3773149	NonCancer	0.00E+00	0.00E+00	0.00E+00	0.00E+00	0.00E+00	0.00E+00	1.06E-03	0.00E+00	0.00E+00	0.00E+00	0.00E+00	0.00E+00	0.00E+00	0.00E+00	1.06E-03

1248	ALL	419157.9	3773174	NonCancer	0.00E+00	0.00E+00	0.00E+00	0.00E+00	0.00E+00	0.00E+00	9.49E-04	0.00E+00	0.00E+00	0.00E+00	0.00E+00	0.00E+00	0.00E+00	0.00E+00	9.49E-04
1249	ALL	419157.9	3773199	NonCancer	0.00E+00	0.00E+00	0.00E+00	0.00E+00	0.00E+00	0.00E+00	8.56E-04	0.00E+00	0.00E+00	0.00E+00	0.00E+00	0.00E+00	0.00E+00	0.00E+00	8.56E-04
1250	ALL	419157.9	3773224	NonCancer	0.00E+00	0.00E+00	0.00E+00	0.00E+00	0.00E+00	0.00E+00	7.68E-04	0.00E+00	0.00E+00	0.00E+00	0.00E+00	0.00E+00	0.00E+00	0.00E+00	7.68E-04
1251	ALL	419157.9	3773249	NonCancer	0.00E+00	0.00E+00	0.00E+00	0.00E+00	0.00E+00	0.00E+00	6.97E-04	0.00E+00	0.00E+00	0.00E+00	0.00E+00	0.00E+00	0.00E+00	0.00E+00	6.97E-04
1252	ALL	419157.9	3773274	NonCancer	0.00E+00	0.00E+00	0.00E+00	0.00E+00	0.00E+00	0.00E+00	6.40E-04	0.00E+00	0.00E+00	0.00E+00	0.00E+00	0.00E+00	0.00E+00	0.00E+00	6.40E-04
1253	ALL	419157.9	3773299	NonCancer	0.00E+00	0.00E+00	0.00E+00	0.00E+00	0.00E+00	0.00E+00	5.90E-04	0.00E+00	0.00E+00	0.00E+00	0.00E+00	0.00E+00	0.00E+00	0.00E+00	5.90E-04
1254	ALL	419157.9	3773324	NonCancer	0.00E+00	0.00E+00	0.00E+00	0.00E+00	0.00E+00	0.00E+00	5.43E-04	0.00E+00	0.00E+00	0.00E+00	0.00E+00	0.00E+00	0.00E+00	0.00E+00	5.43E-04
1255	ALL	419157.9	3773349	NonCancer	0.00E+00	0.00E+00	0.00E+00	0.00E+00	0.00E+00	0.00E+00	5.06E-04	0.00E+00	0.00E+00	0.00E+00	0.00E+00	0.00E+00	0.00E+00	0.00E+00	5.06E-04
1256	ALL	419157.9	3773374	NonCancer	0.00E+00	0.00E+00	0.00E+00	0.00E+00	0.00E+00	0.00E+00	4.69E-04	0.00E+00	0.00E+00	0.00E+00	0.00E+00	0.00E+00	0.00E+00	0.00E+00	4.69E-04
1257	ALL	419157.9	3773399	NonCancer	0.00E+00	0.00E+00	0.00E+00	0.00E+00	0.00E+00	0.00E+00	4.35E-04	0.00E+00	0.00E+00	0.00E+00	0.00E+00	0.00E+00	0.00E+00	0.00E+00	4.35E-04
1258	ALL	419157.9	3773424	NonCancer	0.00E+00	0.00E+00	0.00E+00	0.00E+00	0.00E+00	0.00E+00	4.07E-04	0.00E+00	0.00E+00	0.00E+00	0.00E+00	0.00E+00	0.00E+00	0.00E+00	4.07E-04
1259	ALL	419157.9	3773449	NonCancer	0.00E+00	0.00E+00	0.00E+00	0.00E+00	0.00E+00	0.00E+00	3.83E-04	0.00E+00	0.00E+00	0.00E+00	0.00E+00	0.00E+00	0.00E+00	0.00E+00	3.83E-04
1260	ALL	419157.9	3773474	NonCancer	0.00E+00	0.00E+00	0.00E+00	0.00E+00	0.00E+00	0.00E+00	3.57E-04	0.00E+00	0.00E+00	0.00E+00	0.00E+00	0.00E+00	0.00E+00	0.00E+00	3.57E-04
1261	ALL	419157.9	3773499	NonCancer	0.00E+00	0.00E+00	0.00E+00	0.00E+00	0.00E+00	0.00E+00	3.35E-04	0.00E+00	0.00E+00	0.00E+00	0.00E+00	0.00E+00	0.00E+00	0.00E+00	3.35E-04
1262	ALL	419182.9	3772949	NonCancer	0.00E+00	0.00E+00	0.00E+00	0.00E+00	0.00E+00	0.00E+00	5.36E-03	0.00E+00	0.00E+00	0.00E+00	0.00E+00	0.00E+00	0.00E+00	0.00E+00	5.36E-03
1263	ALL	419182.9	3772974	NonCancer	0.00E+00	0.00E+00	0.00E+00	0.00E+00	0.00E+00	0.00E+00	4.35E-03	0.00E+00	0.00E+00	0.00E+00	0.00E+00	0.00E+00	0.00E+00	0.00E+00	4.35E-03
1264	ALL	419182.9	3772999	NonCancer	0.00E+00	0.00E+00	0.00E+00	0.00E+00	0.00E+00	0.00E+00	3.37E-03	0.00E+00	0.00E+00	0.00E+00	0.00E+00	0.00E+00	0.00E+00	0.00E+00	3.37E-03
1265	ALL	419182.9	3773024	NonCancer	0.00E+00	0.00E+00	0.00E+00	0.00E+00	0.00E+00	0.00E+00	2.57E-03	0.00E+00	0.00E+00	0.00E+00	0.00E+00	0.00E+00	0.00E+00	0.00E+00	2.57E-03
1266	ALL	419182.9	3773049	NonCancer	0.00E+00	0.00E+00	0.00E+00	0.00E+00	0.00E+00	0.00E+00	2.04E-03	0.00E+00	0.00E+00	0.00E+00	0.00E+00	0.00E+00	0.00E+00	0.00E+00	2.04E-03
1267	ALL	419182.9	3773074	NonCancer	0.00E+00	0.00E+00	0.00E+00	0.00E+00	0.00E+00	0.00E+00	1.67E-03	0.00E+00	0.00E+00	0.00E+00	0.00E+00	0.00E+00	0.00E+00	0.00E+00	1.67E-03
1268	ALL	419182.9	3773099	NonCancer	0.00E+00	0.00E+00	0.00E+00	0.00E+00	0.00E+00	0.00E+00	1.40E-03	0.00E+00	0.00E+00	0.00E+00	0.00E+00	0.00E+00	0.00E+00	0.00E+00	1.40E-03
1269	ALL	419182.9	3773124	NonCancer	0.00E+00	0.00E+00	0.00E+00	0.00E+00	0.00E+00	0.00E+00	1.20E-03	0.00E+00	0.00E+00	0.00E+00	0.00E+00	0.00E+00	0.00E+00	0.00E+00	1.20E-03
1270	ALL	419182.9	3773149	NonCancer	0.00E+00	0.00E+00	0.00E+00	0.00E+00	0.00E+00	0.00E+00	1.06E-03	0.00E+00	0.00E+00	0.00E+00	0.00E+00	0.00E+00	0.00E+00	0.00E+00	1.06E-03
1271	ALL	419182.9	3773174	NonCancer	0.00E+00	0.00E+00	0.00E+00	0.00E+00	0.00E+00	0.00E+00	9.38E-04	0.00E+00	0.00E+00	0.00E+00	0.00E+00	0.00E+00	0.00E+00	0.00E+00	9.38E-04
1272	ALL	419182.9	3773199	NonCancer	0.00E+00	0.00E+00	0.00E+00	0.00E+00	0.00E+00	0.00E+00	8.45E-04	0.00E+00	0.00E+00	0.00E+00	0.00E+00	0.00E+00	0.00E+00	0.00E+00	8.45E-04
1273	ALL	419182.9	3773224	NonCancer	0.00E+00	0.00E+00	0.00E+00	0.00E+00	0.00E+00	0.00E+00	7.58E-04	0.00E+00	0.00E+00	0.00E+00	0.00E+00	0.00E+00	0.00E+00	0.00E+00	7.58E-04
1274	ALL	419182.9	3773249	NonCancer	0.00E+00	0.00E+00	0.00E+00	0.00E+00	0.00E+00	0.00E+00	6.88E-04	0.00E+00	0.00E+00	0.00E+00	0.00E+00	0.00E+00	0.00E+00	0.00E+00	6.88E-04
1275	ALL	419182.9	3773274	NonCancer	0.00E+00	0.00E+00	0.00E+00	0.00E+00	0.00E+00	0.00E+00	6.32E-04	0.00E+00	0.00E+00	0.00E+00	0.00E+00	0.00E+00	0.00E+00	0.00E+00	6.32E-04
1276	ALL	419182.9	3773299	NonCancer	0.00E+00	0.00E+00	0.00E+00	0.00E+00	0.00E+00	0.00E+00	5.83E-04	0.00E+00	0.00E+00	0.00E+00	0.00E+00	0.00E+00	0.00E+00	0.00E+00	5.83E-04
1277	ALL	419182.9	3773324	NonCancer	0.00E+00	0.00E+00	0.00E+00	0.00E+00	0.00E+00	0.00E+00	5.36E-04	0.00E+00	0.00E+00	0.00E+00	0.00E+00	0.00E+00	0.00E+00	0.00E+00	5.36E-04
1278	ALL	419182.9	3773349	NonCancer	0.00E+00	0.00E+00	0.00E+00	0.00E+00	0.00E+00	0.00E+00	5.00E-04	0.00E+00	0.00E+00	0.00E+00	0.00E+00	0.00E+00	0.00E+00	0.00E+00	5.00E-04
1279	ALL	419182.9	3773374	NonCancer	0.00E+00	0.00E+00	0.00E+00	0.00E+00	0.00E+00	0.00E+00	4.64E-04	0.00E+00	0.00E+00	0.00E+00	0.00E+00	0.00E+00	0.00E+00	0.00E+00	4.64E-04
1280	ALL	419182.9	3773399	NonCancer	0.00E+00	0.00E+00	0.00E+00	0.00E+00	0.00E+00	0.00E+00	4.30E-04	0.00E+00	0.00E+00	0.00E+00	0.00E+00	0.00E+00	0.00E+00	0.00E+00	4.30E-04
1281	ALL	419182.9	3773424	NonCancer	0.00E+00	0.00E+00	0.00E+00	0.00E+00	0.00E+00	0.00E+00	4.02E-04	0.00E+00	0.00E+00	0.00E+00	0.00E+00	0.00E+00	0.00E+00	0.00E+00	4.02E-04
1282	ALL	419182.9	3773449	NonCancer	0.00E+00	0.00E+00	0.00E+00	0.00E+00	0.00E+00	0.00E+00	3.78E-04	0.00E+00	0.00E+00	0.00E+00	0.00E+00	0.00E+00	0.00E+00	0.00E+00	3.78E-04
1283	ALL	419182.9	3773474	NonCancer	0.00E+00	0.00E+00	0.00E+00	0.00E+00	0.00E+00	0.00E+00	3.53E-04	0.00E+00	0.00E+00	0.00E+00	0.00E+00	0.00E+00	0.00E+00	0.00E+00	3.53E-04
1284	ALL	419182.9	3773499	NonCancer	0.00E+00	0.00E+00	0.00E+00	0.00E+00	0.00E+00	0.00E+00	3.31E-04	0.00E+00	0.00E+00	0.00E+00	0.00E+00	0.00E+00	0.00E+00	0.00E+00	3.31E-04
1285	ALL	419207.9	3772949	NonCancer	0.00E+00	0.00E+00	0.00E+00	0.00E+00	0.00E+00	0.00E+00	5.25E-03	0.00E+00	0.00E+00	0.00E+00	0.00E+00	0.00E+00	0.00E+00	0.00E+00	5.25E-03
1286	ALL	419207.9	3772974	NonCancer	0.00E+00	0.00E+00	0.00E+00	0.00E+00	0.00E+00	0.00E+00	4.37E-03	0.00E+00	0.00E+00	0.00E+00	0.00E+00	0.00E+00	0.00E+00	0.00E+00	4.37E-03
1287	ALL	419207.9	3772999	NonCancer	0.00E+00	0.00E+00	0.00E+00	0.00E+00	0.00E+00	0.00E+00	3.44E-03	0.00E+00	0.00E+00	0.00E+00	0.00E+00	0.00E+00	0.00E+00	0.00E+00	3.44E-03
1288	ALL	419207.9	3773024	NonCancer	0.00E+00	0.00E+00	0.00E+00	0.00E+00	0.00E+00	0.00E+00	2.69E-03	0.00E+00	0.00E+00	0.00E+00	0.00E+00	0.00E+00	0.00E+00	0.00E+00	2.69E-03
1289	ALL	419207.9	3773049	NonCancer	0.00E+00	0.00E+00	0.00E+00	0.00E+00	0.00E+00	0.00E+00	2.12E-03	0.00E+00	0.00E+00	0.00E+00	0.00E+00	0.00E+00	0.00E+00	0.00E+00	2.12E-03
1290	ALL	419207.9	3773074	NonCancer	0.00E+00	0.00E+00	0.00E+00	0.00E+00	0.00E+00	0.00E+00	1.71E-03	0.00E+00	0.00E+00	0.00E+00	0.00E+00	0.00E+00	0.00E+00	0.00E+00	1.71E-03
1291	ALL	419207.9	3773099	NonCancer	0.00E+00	0.00E+00	0.00E+00	0.00E+00	0.00E+00	0.00E+00	1.42E-03	0.00E+00	0.00E+00	0.00E+00	0.00E+00	0.00E+00	0.00E+00	0.00E+00	1.42E-03
1292	ALL	419207.9	3773124	NonCancer	0.00E+00	0.00E+00	0.00E+00	0.00E+00	0.00E+00	0.00E+00	1.21E-03	0.00E+00	0.00E+00	0.00E+00	0.00E+00	0.00E+00	0.00E+00	0.00E+00	1.21E-03
1293	ALL	419207.9	3773149	NonCancer	0.00E+00	0.00E+00	0.00E+00	0.00E+00	0.00E+00	0.00E+00	1.05E-03	0.00E+00	0.00E+00	0.00E+00	0.00E+00	0.00E+00	0.00E+00	0.00E+00	1.05E-03
1294	ALL	419207.9	3773174	NonCancer	0.00E+00	0.00E+00	0.00E+00	0.00E+00	0.00E+00	0.00E+00	9.32E-04	0.00E+00	0.00E+00	0.00E+00	0.00E+00	0.00E+00	0.00E+00	0.00E+00	9.32E-04
1295	ALL	419207.9	3773199	NonCancer	0.00E+00	0.00E+00	0.00E+00	0.00E+00	0.00E+00	0.00E+00	8.38E-04	0.00E+00	0.00E+00	0.00E+00	0.00E+00	0.00E+00	0.00E+00	0.00E+00	8.38E-04
1296	ALL	419207.9	3773224	NonCancer	0.00E+00	0.00E+00	0.00E+00	0.00E+00	0.00E+00	0.00E+00	7.53E-04	0.00E+00	0.00E+00	0.00E+00	0.00E+00	0.00E+00	0.00E+00	0.00E+00	7.53E-04
1297	ALL	419207.9	3773249	NonCancer	0.00E+00	0.00E+00	0.00E+00	0.00E+00	0.00E+00	0.00E+00	6.83E-04	0.00E+00	0.00E+00	0.00E+00	0.00E+00	0.00E+00	0.00E+00	0.00E+00	6.83E-04
1298	ALL	419207.9	3773274	NonCancer	0.00E+00	0.00E+00	0.00E+00	0.00E+00	0.00E+00	0.00E+00	6.26E-04	0.00E+00	0.00E+00	0.00E+00	0.00E+00	0.00E+00	0.00E+00	0.00E+00	6.26E-04
1299	ALL	419207.9	3773299	NonCancer	0.00E+00	0.00E+00	0.00E+00	0.00E+00	0.00E+00	0.00E+00	5.77E-04	0.00E+00	0.00E+00	0.00E+00	0.00E+00	0.00E+00	0.00E+00	0.00E+00	5.77E-04

1300	ALL	419207.9	3773324	NonCancer	0.00E+00	0.00E+00	0.00E+00	0.00E+00	0.00E+00	0.00E+00	5.31E-04	0.00E+00	0.00E+00	0.00E+00	0.00E+00	0.00E+00	0.00E+00	0.00E+00	5.31E-04
1301	ALL	419207.9	3773349	NonCancer	0.00E+00	0.00E+00	0.00E+00	0.00E+00	0.00E+00	0.00E+00	4.95E-04	0.00E+00	0.00E+00	0.00E+00	0.00E+00	0.00E+00	0.00E+00	0.00E+00	4.95E-04
1302	ALL	419207.9	3773374	NonCancer	0.00E+00	0.00E+00	0.00E+00	0.00E+00	0.00E+00	0.00E+00	4.60E-04	0.00E+00	0.00E+00	0.00E+00	0.00E+00	0.00E+00	0.00E+00	0.00E+00	4.60E-04
1303	ALL	419207.9	3773399	NonCancer	0.00E+00	0.00E+00	0.00E+00	0.00E+00	0.00E+00	0.00E+00	4.27E-04	0.00E+00	0.00E+00	0.00E+00	0.00E+00	0.00E+00	0.00E+00	0.00E+00	4.27E-04
1304	ALL	419207.9	3773424	NonCancer	0.00E+00	0.00E+00	0.00E+00	0.00E+00	0.00E+00	0.00E+00	3.98E-04	0.00E+00	0.00E+00	0.00E+00	0.00E+00	0.00E+00	0.00E+00	0.00E+00	3.98E-04
1305	ALL	419207.9	3773449	NonCancer	0.00E+00	0.00E+00	0.00E+00	0.00E+00	0.00E+00	0.00E+00	3.74E-04	0.00E+00	0.00E+00	0.00E+00	0.00E+00	0.00E+00	0.00E+00	0.00E+00	3.74E-04
1306	ALL	419207.9	3773474	NonCancer	0.00E+00	0.00E+00	0.00E+00	0.00E+00	0.00E+00	0.00E+00	3.49E-04	0.00E+00	0.00E+00	0.00E+00	0.00E+00	0.00E+00	0.00E+00	0.00E+00	3.49E-04
1307	ALL	419207.9	3773499	NonCancer	0.00E+00	0.00E+00	0.00E+00	0.00E+00	0.00E+00	0.00E+00	3.28E-04	0.00E+00	0.00E+00	0.00E+00	0.00E+00	0.00E+00	0.00E+00	0.00E+00	3.28E-04
1308	ALL	419232.9	3772924	NonCancer	0.00E+00	0.00E+00	0.00E+00	0.00E+00	0.00E+00	0.00E+00	5.97E-03	0.00E+00	0.00E+00	0.00E+00	0.00E+00	0.00E+00	0.00E+00	0.00E+00	5.97E-03
1309	ALL	419232.9	3772949	NonCancer	0.00E+00	0.00E+00	0.00E+00	0.00E+00	0.00E+00	0.00E+00	5.27E-03	0.00E+00	0.00E+00	0.00E+00	0.00E+00	0.00E+00	0.00E+00	0.00E+00	5.27E-03
1310	ALL	419232.9	3772974	NonCancer	0.00E+00	0.00E+00	0.00E+00	0.00E+00	0.00E+00	0.00E+00	4.42E-03	0.00E+00	0.00E+00	0.00E+00	0.00E+00	0.00E+00	0.00E+00	0.00E+00	4.42E-03
1311	ALL	419232.9	3772999	NonCancer	0.00E+00	0.00E+00	0.00E+00	0.00E+00	0.00E+00	0.00E+00	3.55E-03	0.00E+00	0.00E+00	0.00E+00	0.00E+00	0.00E+00	0.00E+00	0.00E+00	3.55E-03
1312	ALL	419232.9	3773024	NonCancer	0.00E+00	0.00E+00	0.00E+00	0.00E+00	0.00E+00	0.00E+00	2.80E-03	0.00E+00	0.00E+00	0.00E+00	0.00E+00	0.00E+00	0.00E+00	0.00E+00	2.80E-03
1313	ALL	419232.9	3773049	NonCancer	0.00E+00	0.00E+00	0.00E+00	0.00E+00	0.00E+00	0.00E+00	2.20E-03	0.00E+00	0.00E+00	0.00E+00	0.00E+00	0.00E+00	0.00E+00	0.00E+00	2.20E-03
1314	ALL	419232.9	3773074	NonCancer	0.00E+00	0.00E+00	0.00E+00	0.00E+00	0.00E+00	0.00E+00	1.77E-03	0.00E+00	0.00E+00	0.00E+00	0.00E+00	0.00E+00	0.00E+00	0.00E+00	1.77E-03
1315	ALL	419232.9	3773099	NonCancer	0.00E+00	0.00E+00	0.00E+00	0.00E+00	0.00E+00	0.00E+00	1.45E-03	0.00E+00	0.00E+00	0.00E+00	0.00E+00	0.00E+00	0.00E+00	0.00E+00	1.45E-03
1316	ALL	419232.9	3773124	NonCancer	0.00E+00	0.00E+00	0.00E+00	0.00E+00	0.00E+00	0.00E+00	1.23E-03	0.00E+00	0.00E+00	0.00E+00	0.00E+00	0.00E+00	0.00E+00	0.00E+00	1.23E-03
1317	ALL	419232.9	3773149	NonCancer	0.00E+00	0.00E+00	0.00E+00	0.00E+00	0.00E+00	0.00E+00	1.06E-03	0.00E+00	0.00E+00	0.00E+00	0.00E+00	0.00E+00	0.00E+00	0.00E+00	1.06E-03
1318	ALL	419232.9	3773174	NonCancer	0.00E+00	0.00E+00	0.00E+00	0.00E+00	0.00E+00	0.00E+00	9.32E-04	0.00E+00	0.00E+00	0.00E+00	0.00E+00	0.00E+00	0.00E+00	0.00E+00	9.32E-04
1319	ALL	419232.9	3773199	NonCancer	0.00E+00	0.00E+00	0.00E+00	0.00E+00	0.00E+00	0.00E+00	8.34E-04	0.00E+00	0.00E+00	0.00E+00	0.00E+00	0.00E+00	0.00E+00	0.00E+00	8.34E-04
1320	ALL	419232.9	3773224	NonCancer	0.00E+00	0.00E+00	0.00E+00	0.00E+00	0.00E+00	0.00E+00	7.48E-04	0.00E+00	0.00E+00	0.00E+00	0.00E+00	0.00E+00	0.00E+00	0.00E+00	7.48E-04
1321	ALL	419232.9	3773249	NonCancer	0.00E+00	0.00E+00	0.00E+00	0.00E+00	0.00E+00	0.00E+00	6.77E-04	0.00E+00	0.00E+00	0.00E+00	0.00E+00	0.00E+00	0.00E+00	0.00E+00	6.77E-04
1322	ALL	419232.9	3773274	NonCancer	0.00E+00	0.00E+00	0.00E+00	0.00E+00	0.00E+00	0.00E+00	6.20E-04	0.00E+00	0.00E+00	0.00E+00	0.00E+00	0.00E+00	0.00E+00	0.00E+00	6.20E-04
1323	ALL	419232.9	3773299	NonCancer	0.00E+00	0.00E+00	0.00E+00	0.00E+00	0.00E+00	0.00E+00	5.71E-04	0.00E+00	0.00E+00	0.00E+00	0.00E+00	0.00E+00	0.00E+00	0.00E+00	5.71E-04
1324	ALL	419232.9	3773324	NonCancer	0.00E+00	0.00E+00	0.00E+00	0.00E+00	0.00E+00	0.00E+00	5.26E-04	0.00E+00	0.00E+00	0.00E+00	0.00E+00	0.00E+00	0.00E+00	0.00E+00	5.26E-04
1325	ALL	419232.9	3773349	NonCancer	0.00E+00	0.00E+00	0.00E+00	0.00E+00	0.00E+00	0.00E+00	4.91E-04	0.00E+00	0.00E+00	0.00E+00	0.00E+00	0.00E+00	0.00E+00	0.00E+00	4.91E-04
1326	ALL	419232.9	3773374	NonCancer	0.00E+00	0.00E+00	0.00E+00	0.00E+00	0.00E+00	0.00E+00	4.56E-04	0.00E+00	0.00E+00	0.00E+00	0.00E+00	0.00E+00	0.00E+00	0.00E+00	4.56E-04
1327	ALL	419232.9	3773399	NonCancer	0.00E+00	0.00E+00	0.00E+00	0.00E+00	0.00E+00	0.00E+00	4.23E-04	0.00E+00	0.00E+00	0.00E+00	0.00E+00	0.00E+00	0.00E+00	0.00E+00	4.23E-04
1328	ALL	419232.9	3773424	NonCancer	0.00E+00	0.00E+00	0.00E+00	0.00E+00	0.00E+00	0.00E+00	3.95E-04	0.00E+00	0.00E+00	0.00E+00	0.00E+00	0.00E+00	0.00E+00	0.00E+00	3.95E-04
1329	ALL	419232.9	3773449	NonCancer	0.00E+00	0.00E+00	0.00E+00	0.00E+00	0.00E+00	0.00E+00	3.70E-04	0.00E+00	0.00E+00	0.00E+00	0.00E+00	0.00E+00	0.00E+00	0.00E+00	3.70E-04
1330	ALL	419232.9	3773474	NonCancer	0.00E+00	0.00E+00	0.00E+00	0.00E+00	0.00E+00	0.00E+00	3.46E-04	0.00E+00	0.00E+00	0.00E+00	0.00E+00	0.00E+00	0.00E+00	0.00E+00	3.46E-04
1331	ALL	419232.9	3773499	NonCancer	0.00E+00	0.00E+00	0.00E+00	0.00E+00	0.00E+00	0.00E+00	3.25E-04	0.00E+00	0.00E+00	0.00E+00	0.00E+00	0.00E+00	0.00E+00	0.00E+00	3.25E-04
1332	ALL	419257.9	3772924	NonCancer	0.00E+00	0.00E+00	0.00E+00	0.00E+00	0.00E+00	0.00E+00	5.86E-03	0.00E+00	0.00E+00	0.00E+00	0.00E+00	0.00E+00	0.00E+00	0.00E+00	5.86E-03
1333	ALL	419257.9	3772949	NonCancer	0.00E+00	0.00E+00	0.00E+00	0.00E+00	0.00E+00	0.00E+00	5.20E-03	0.00E+00	0.00E+00	0.00E+00	0.00E+00	0.00E+00	0.00E+00	0.00E+00	5.20E-03
1334	ALL	419257.9	3772974	NonCancer	0.00E+00	0.00E+00	0.00E+00	0.00E+00	0.00E+00	0.00E+00	4.42E-03	0.00E+00	0.00E+00	0.00E+00	0.00E+00	0.00E+00	0.00E+00	0.00E+00	4.42E-03
1335	ALL	419257.9	3772999	NonCancer	0.00E+00	0.00E+00	0.00E+00	0.00E+00	0.00E+00	0.00E+00	3.63E-03	0.00E+00	0.00E+00	0.00E+00	0.00E+00	0.00E+00	0.00E+00	0.00E+00	3.63E-03
1336	ALL	419257.9	3773024	NonCancer	0.00E+00	0.00E+00	0.00E+00	0.00E+00	0.00E+00	0.00E+00	2.91E-03	0.00E+00	0.00E+00	0.00E+00	0.00E+00	0.00E+00	0.00E+00	0.00E+00	2.91E-03
1337	ALL	419257.9	3773049	NonCancer	0.00E+00	0.00E+00	0.00E+00	0.00E+00	0.00E+00	0.00E+00	2.31E-03	0.00E+00	0.00E+00	0.00E+00	0.00E+00	0.00E+00	0.00E+00	0.00E+00	2.31E-03
1338	ALL	419257.9	3773074	NonCancer	0.00E+00	0.00E+00	0.00E+00	0.00E+00	0.00E+00	0.00E+00	1.84E-03	0.00E+00	0.00E+00	0.00E+00	0.00E+00	0.00E+00	0.00E+00	0.00E+00	1.84E-03
1339	ALL	419257.9	3773099	NonCancer	0.00E+00	0.00E+00	0.00E+00	0.00E+00	0.00E+00	0.00E+00	1.50E-03	0.00E+00	0.00E+00	0.00E+00	0.00E+00	0.00E+00	0.00E+00	0.00E+00	1.50E-03
1340	ALL	419257.9	3773124	NonCancer	0.00E+00	0.00E+00	0.00E+00	0.00E+00	0.00E+00	0.00E+00	1.25E-03	0.00E+00	0.00E+00	0.00E+00	0.00E+00	0.00E+00	0.00E+00	0.00E+00	1.25E-03
1341	ALL	419257.9	3773149	NonCancer	0.00E+00	0.00E+00	0.00E+00	0.00E+00	0.00E+00	0.00E+00	1.07E-03	0.00E+00	0.00E+00	0.00E+00	0.00E+00	0.00E+00	0.00E+00	0.00E+00	1.07E-03
1342	ALL	419257.9	3773174	NonCancer	0.00E+00	0.00E+00	0.00E+00	0.00E+00	0.00E+00	0.00E+00	9.36E-04	0.00E+00	0.00E+00	0.00E+00	0.00E+00	0.00E+00	0.00E+00	0.00E+00	9.36E-04
1343	ALL	419257.9	3773199	NonCancer	0.00E+00	0.00E+00	0.00E+00	0.00E+00	0.00E+00	0.00E+00	8.33E-04	0.00E+00	0.00E+00	0.00E+00	0.00E+00	0.00E+00	0.00E+00	0.00E+00	8.33E-04
1344	ALL	419257.9	3773224	NonCancer	0.00E+00	0.00E+00	0.00E+00	0.00E+00	0.00E+00	0.00E+00	7.44E-04	0.00E+00	0.00E+00	0.00E+00	0.00E+00	0.00E+00	0.00E+00	0.00E+00	7.44E-04
1345	ALL	419257.9	3773249	NonCancer	0.00E+00	0.00E+00	0.00E+00	0.00E+00	0.00E+00	0.00E+00	6.72E-04	0.00E+00	0.00E+00	0.00E+00	0.00E+00	0.00E+00	0.00E+00	0.00E+00	6.72E-04
1346	ALL	419257.9	3773274	NonCancer	0.00E+00	0.00E+00	0.00E+00	0.00E+00	0.00E+00	0.00E+00	6.14E-04	0.00E+00	0.00E+00	0.00E+00	0.00E+00	0.00E+00	0.00E+00	0.00E+00	6.14E-04
1347	ALL	419257.9	3773299	NonCancer	0.00E+00	0.00E+00	0.00E+00	0.00E+00	0.00E+00	0.00E+00	5.64E-04	0.00E+00	0.00E+00	0.00E+00	0.00E+00	0.00E+00	0.00E+00	0.00E+00	5.64E-04
1348	ALL	419257.9	3773324	NonCancer	0.00E+00	0.00E+00	0.00E+00	0.00E+00	0.00E+00	0.00E+00	5.20E-04	0.00E+00	0.00E+00	0.00E+00	0.00E+00	0.00E+00	0.00E+00	0.00E+00	5.20E-04
1349	ALL	419257.9	3773349	NonCancer	0.00E+00	0.00E+00	0.00E+00	0.00E+00	0.00E+00	0.00E+00	4.85E-04	0.00E+00	0.00E+00	0.00E+00	0.00E+00	0.00E+00	0.00E+00	0.00E+00	4.85E-04
1350	ALL	419257.9	3773374	NonCancer	0.00E+00	0.00E+00	0.00E+00	0.00E+00	0.00E+00	0.00E+00	4.51E-04	0.00E+00	0.00E+00	0.00E+00	0.00E+00	0.00E+00	0.00E+00	0.00E+00	4.51E-04
1351	ALL	419257.9	3773399	NonCancer	0.00E+00	0.00E+00	0.00E+00	0.00E+00	0.00E+00	0.00E+00	4.19E-04	0.00E+00	0.00E+00	0.00E+00	0.00E+00	0.00E+00	0.00E+00	0.00E+00	4.19E-04

1352	ALL	419257.9	3773424	NonCancer	0.00E+00	0.00E+00	0.00E+00	0.00E+00	0.00E+00	0.00E+00	3.92E-04	0.00E+00	0.00E+00	0.00E+00	0.00E+00	0.00E+00	0.00E+00	0.00E+00	3.92E-04
1353	ALL	419257.9	3773449	NonCancer	0.00E+00	0.00E+00	0.00E+00	0.00E+00	0.00E+00	0.00E+00	3.67E-04	0.00E+00	0.00E+00	0.00E+00	0.00E+00	0.00E+00	0.00E+00	0.00E+00	3.67E-04
1354	ALL	419257.9	3773474	NonCancer	0.00E+00	0.00E+00	0.00E+00	0.00E+00	0.00E+00	0.00E+00	3.41E-04	0.00E+00	0.00E+00	0.00E+00	0.00E+00	0.00E+00	0.00E+00	0.00E+00	3.41E-04
1355	ALL	419257.9	3773499	NonCancer	0.00E+00	0.00E+00	0.00E+00	0.00E+00	0.00E+00	0.00E+00	3.21E-04	0.00E+00	0.00E+00	0.00E+00	0.00E+00	0.00E+00	0.00E+00	0.00E+00	3.21E-04
1356	ALL	419282.9	3772924	NonCancer	0.00E+00	0.00E+00	0.00E+00	0.00E+00	0.00E+00	0.00E+00	5.59E-03	0.00E+00	0.00E+00	0.00E+00	0.00E+00	0.00E+00	0.00E+00	0.00E+00	5.59E-03
1357	ALL	419282.9	3772949	NonCancer	0.00E+00	0.00E+00	0.00E+00	0.00E+00	0.00E+00	0.00E+00	5.03E-03	0.00E+00	0.00E+00	0.00E+00	0.00E+00	0.00E+00	0.00E+00	0.00E+00	5.03E-03
1358	ALL	419282.9	3772974	NonCancer	0.00E+00	0.00E+00	0.00E+00	0.00E+00	0.00E+00	0.00E+00	4.38E-03	0.00E+00	0.00E+00	0.00E+00	0.00E+00	0.00E+00	0.00E+00	0.00E+00	4.38E-03
1359	ALL	419282.9	3772999	NonCancer	0.00E+00	0.00E+00	0.00E+00	0.00E+00	0.00E+00	0.00E+00	3.67E-03	0.00E+00	0.00E+00	0.00E+00	0.00E+00	0.00E+00	0.00E+00	0.00E+00	3.67E-03
1360	ALL	419282.9	3773024	NonCancer	0.00E+00	0.00E+00	0.00E+00	0.00E+00	0.00E+00	0.00E+00	3.00E-03	0.00E+00	0.00E+00	0.00E+00	0.00E+00	0.00E+00	0.00E+00	0.00E+00	3.00E-03
1361	ALL	419282.9	3773049	NonCancer	0.00E+00	0.00E+00	0.00E+00	0.00E+00	0.00E+00	0.00E+00	2.41E-03	0.00E+00	0.00E+00	0.00E+00	0.00E+00	0.00E+00	0.00E+00	0.00E+00	2.41E-03
1362	ALL	419282.9	3773074	NonCancer	0.00E+00	0.00E+00	0.00E+00	0.00E+00	0.00E+00	0.00E+00	1.93E-03	0.00E+00	0.00E+00	0.00E+00	0.00E+00	0.00E+00	0.00E+00	0.00E+00	1.93E-03
1363	ALL	419282.9	3773099	NonCancer	0.00E+00	0.00E+00	0.00E+00	0.00E+00	0.00E+00	0.00E+00	1.56E-03	0.00E+00	0.00E+00	0.00E+00	0.00E+00	0.00E+00	0.00E+00	0.00E+00	1.56E-03
1364	ALL	419282.9	3773124	NonCancer	0.00E+00	0.00E+00	0.00E+00	0.00E+00	0.00E+00	0.00E+00	1.29E-03	0.00E+00	0.00E+00	0.00E+00	0.00E+00	0.00E+00	0.00E+00	0.00E+00	1.29E-03
1365	ALL	419282.9	3773149	NonCancer	0.00E+00	0.00E+00	0.00E+00	0.00E+00	0.00E+00	0.00E+00	1.09E-03	0.00E+00	0.00E+00	0.00E+00	0.00E+00	0.00E+00	0.00E+00	0.00E+00	1.09E-03
1366	ALL	419282.9	3773174	NonCancer	0.00E+00	0.00E+00	0.00E+00	0.00E+00	0.00E+00	0.00E+00	9.44E-04	0.00E+00	0.00E+00	0.00E+00	0.00E+00	0.00E+00	0.00E+00	0.00E+00	9.44E-04
1367	ALL	419282.9	3773199	NonCancer	0.00E+00	0.00E+00	0.00E+00	0.00E+00	0.00E+00	0.00E+00	8.36E-04	0.00E+00	0.00E+00	0.00E+00	0.00E+00	0.00E+00	0.00E+00	0.00E+00	8.36E-04
1368	ALL	419282.9	3773224	NonCancer	0.00E+00	0.00E+00	0.00E+00	0.00E+00	0.00E+00	0.00E+00	7.43E-04	0.00E+00	0.00E+00	0.00E+00	0.00E+00	0.00E+00	0.00E+00	0.00E+00	7.43E-04
1369	ALL	419282.9	3773249	NonCancer	0.00E+00	0.00E+00	0.00E+00	0.00E+00	0.00E+00	0.00E+00	6.69E-04	0.00E+00	0.00E+00	0.00E+00	0.00E+00	0.00E+00	0.00E+00	0.00E+00	6.69E-04
1370	ALL	419282.9	3773274	NonCancer	0.00E+00	0.00E+00	0.00E+00	0.00E+00	0.00E+00	0.00E+00	6.10E-04	0.00E+00	0.00E+00	0.00E+00	0.00E+00	0.00E+00	0.00E+00	0.00E+00	6.10E-04
1371	ALL	419282.9	3773299	NonCancer	0.00E+00	0.00E+00	0.00E+00	0.00E+00	0.00E+00	0.00E+00	5.59E-04	0.00E+00	0.00E+00	0.00E+00	0.00E+00	0.00E+00	0.00E+00	0.00E+00	5.59E-04
1372	ALL	419282.9	3773324	NonCancer	0.00E+00	0.00E+00	0.00E+00	0.00E+00	0.00E+00	0.00E+00	5.13E-04	0.00E+00	0.00E+00	0.00E+00	0.00E+00	0.00E+00	0.00E+00	0.00E+00	5.13E-04
1373	ALL	419282.9	3773349	NonCancer	0.00E+00	0.00E+00	0.00E+00	0.00E+00	0.00E+00	0.00E+00	4.76E-04	0.00E+00	0.00E+00	0.00E+00	0.00E+00	0.00E+00	0.00E+00	0.00E+00	4.76E-04
1374	ALL	419282.9	3773374	NonCancer	0.00E+00	0.00E+00	0.00E+00	0.00E+00	0.00E+00	0.00E+00	4.44E-04	0.00E+00	0.00E+00	0.00E+00	0.00E+00	0.00E+00	0.00E+00	0.00E+00	4.44E-04
1375	ALL	419282.9	3773399	NonCancer	0.00E+00	0.00E+00	0.00E+00	0.00E+00	0.00E+00	0.00E+00	4.15E-04	0.00E+00	0.00E+00	0.00E+00	0.00E+00	0.00E+00	0.00E+00	0.00E+00	4.15E-04
1376	ALL	419282.9	3773424	NonCancer	0.00E+00	0.00E+00	0.00E+00	0.00E+00	0.00E+00	0.00E+00	3.88E-04	0.00E+00	0.00E+00	0.00E+00	0.00E+00	0.00E+00	0.00E+00	0.00E+00	3.88E-04
1377	ALL	419282.9	3773449	NonCancer	0.00E+00	0.00E+00	0.00E+00	0.00E+00	0.00E+00	0.00E+00	3.63E-04	0.00E+00	0.00E+00	0.00E+00	0.00E+00	0.00E+00	0.00E+00	0.00E+00	3.63E-04
1378	ALL	419282.9	3773474	NonCancer	0.00E+00	0.00E+00	0.00E+00	0.00E+00	0.00E+00	0.00E+00	3.39E-04	0.00E+00	0.00E+00	0.00E+00	0.00E+00	0.00E+00	0.00E+00	0.00E+00	3.39E-04
1379	ALL	419282.9	3773499	NonCancer	0.00E+00	0.00E+00	0.00E+00	0.00E+00	0.00E+00	0.00E+00	3.19E-04	0.00E+00	0.00E+00	0.00E+00	0.00E+00	0.00E+00	0.00E+00	0.00E+00	3.19E-04
1380	ALL	419307.9	3772924	NonCancer	0.00E+00	0.00E+00	0.00E+00	0.00E+00	0.00E+00	0.00E+00	5.27E-03	0.00E+00	0.00E+00	0.00E+00	0.00E+00	0.00E+00	0.00E+00	0.00E+00	5.27E-03
1381	ALL	419307.9	3772949	NonCancer	0.00E+00	0.00E+00	0.00E+00	0.00E+00	0.00E+00	0.00E+00	4.84E-03	0.00E+00	0.00E+00	0.00E+00	0.00E+00	0.00E+00	0.00E+00	0.00E+00	4.84E-03
1382	ALL	419307.9	3772974	NonCancer	0.00E+00	0.00E+00	0.00E+00	0.00E+00	0.00E+00	0.00E+00	4.29E-03	0.00E+00	0.00E+00	0.00E+00	0.00E+00	0.00E+00	0.00E+00	0.00E+00	4.29E-03
1383	ALL	419307.9	3772999	NonCancer	0.00E+00	0.00E+00	0.00E+00	0.00E+00	0.00E+00	0.00E+00	3.67E-03	0.00E+00	0.00E+00	0.00E+00	0.00E+00	0.00E+00	0.00E+00	0.00E+00	3.67E-03
1384	ALL	419307.9	3773024	NonCancer	0.00E+00	0.00E+00	0.00E+00	0.00E+00	0.00E+00	0.00E+00	3.06E-03	0.00E+00	0.00E+00	0.00E+00	0.00E+00	0.00E+00	0.00E+00	0.00E+00	3.06E-03
1385	ALL	419307.9	3773049	NonCancer	0.00E+00	0.00E+00	0.00E+00	0.00E+00	0.00E+00	0.00E+00	2.49E-03	0.00E+00	0.00E+00	0.00E+00	0.00E+00	0.00E+00	0.00E+00	0.00E+00	2.49E-03
1386	ALL	419307.9	3773074	NonCancer	0.00E+00	0.00E+00	0.00E+00	0.00E+00	0.00E+00	0.00E+00	2.01E-03	0.00E+00	0.00E+00	0.00E+00	0.00E+00	0.00E+00	0.00E+00	0.00E+00	2.01E-03
1387	ALL	419307.9	3773099	NonCancer	0.00E+00	0.00E+00	0.00E+00	0.00E+00	0.00E+00	0.00E+00	1.63E-03	0.00E+00	0.00E+00	0.00E+00	0.00E+00	0.00E+00	0.00E+00	0.00E+00	1.63E-03
1388	ALL	419307.9	3773124	NonCancer	0.00E+00	0.00E+00	0.00E+00	0.00E+00	0.00E+00	0.00E+00	1.34E-03	0.00E+00	0.00E+00	0.00E+00	0.00E+00	0.00E+00	0.00E+00	0.00E+00	1.34E-03
1389	ALL	419307.9	3773149	NonCancer	0.00E+00	0.00E+00	0.00E+00	0.00E+00	0.00E+00	0.00E+00	1.12E-03	0.00E+00	0.00E+00	0.00E+00	0.00E+00	0.00E+00	0.00E+00	0.00E+00	1.12E-03
1390	ALL	419307.9	3773174	NonCancer	0.00E+00	0.00E+00	0.00E+00	0.00E+00	0.00E+00	0.00E+00	9.59E-04	0.00E+00	0.00E+00	0.00E+00	0.00E+00	0.00E+00	0.00E+00	0.00E+00	9.59E-04
1391	ALL	419307.9	3773199	NonCancer	0.00E+00	0.00E+00	0.00E+00	0.00E+00	0.00E+00	0.00E+00	8.43E-04	0.00E+00	0.00E+00	0.00E+00	0.00E+00	0.00E+00	0.00E+00	0.00E+00	8.43E-04
1392	ALL	419307.9	3773224	NonCancer	0.00E+00	0.00E+00	0.00E+00	0.00E+00	0.00E+00	0.00E+00	7.45E-04	0.00E+00	0.00E+00	0.00E+00	0.00E+00	0.00E+00	0.00E+00	0.00E+00	7.45E-04
1393	ALL	419307.9	3773249	NonCancer	0.00E+00	0.00E+00	0.00E+00	0.00E+00	0.00E+00	0.00E+00	6.69E-04	0.00E+00	0.00E+00	0.00E+00	0.00E+00	0.00E+00	0.00E+00	0.00E+00	6.69E-04
1394	ALL	419307.9	3773274	NonCancer	0.00E+00	0.00E+00	0.00E+00	0.00E+00	0.00E+00	0.00E+00	6.08E-04	0.00E+00	0.00E+00	0.00E+00	0.00E+00	0.00E+00	0.00E+00	0.00E+00	6.08E-04
1395	ALL	419307.9	3773299	NonCancer	0.00E+00	0.00E+00	0.00E+00	0.00E+00	0.00E+00	0.00E+00	5.55E-04	0.00E+00	0.00E+00	0.00E+00	0.00E+00	0.00E+00	0.00E+00	0.00E+00	5.55E-04
1396	ALL	419332.9	3772924	NonCancer	0.00E+00	0.00E+00	0.00E+00	0.00E+00	0.00E+00	0.00E+00	4.96E-03	0.00E+00	0.00E+00	0.00E+00	0.00E+00	0.00E+00	0.00E+00	0.00E+00	4.96E-03
1397	ALL	419332.9	3772949	NonCancer	0.00E+00	0.00E+00	0.00E+00	0.00E+00	0.00E+00	0.00E+00	4.63E-03	0.00E+00	0.00E+00	0.00E+00	0.00E+00	0.00E+00	0.00E+00	0.00E+00	4.63E-03
1398	ALL	419332.9	3772974	NonCancer	0.00E+00	0.00E+00	0.00E+00	0.00E+00	0.00E+00	0.00E+00	4.18E-03	0.00E+00	0.00E+00	0.00E+00	0.00E+00	0.00E+00	0.00E+00	0.00E+00	4.18E-03
1399	ALL	419332.9	3772999	NonCancer	0.00E+00	0.00E+00	0.00E+00	0.00E+00	0.00E+00	0.00E+00	3.65E-03	0.00E+00	0.00E+00	0.00E+00	0.00E+00	0.00E+00	0.00E+00	0.00E+00	3.65E-03
1400	ALL	419332.9	3773024	NonCancer	0.00E+00	0.00E+00	0.00E+00	0.00E+00	0.00E+00	0.00E+00	3.10E-03	0.00E+00	0.00E+00	0.00E+00	0.00E+00	0.00E+00	0.00E+00	0.00E+00	3.10E-03
1401	ALL	419332.9	3773049	NonCancer	0.00E+00	0.00E+00	0.00E+00	0.00E+00	0.00E+00	0.00E+00	2.56E-03	0.00E+00	0.00E+00	0.00E+00	0.00E+00	0.00E+00	0.00E+00	0.00E+00	2.56E-03
1402	ALL	419332.9	3773074	NonCancer	0.00E+00	0.00E+00	0.00E+00	0.00E+00	0.00E+00	0.00E+00	2.09E-03	0.00E+00	0.00E+00	0.00E+00	0.00E+00	0.00E+00	0.00E+00	0.00E+00	2.09E-03
1403	ALL	419332.9	3773099	NonCancer	0.00E+00	0.00E+00	0.00E+00	0.00E+00	0.00E+00	0.00E+00	1.70E-03	0.00E+00	0.00E+00	0.00E+00	0.00E+00	0.00E+00	0.00E+00	0.00E+00	1.70E-03

1404	ALL	419332.9	3773124	NonCancer	0.00E+00	0.00E+00	0.00E+00	0.00E+00	0.00E+00	0.00E+00	1.39E-03	0.00E+00	0.00E+00	0.00E+00	0.00E+00	0.00E+00	0.00E+00	0.00E+00	1.39E-03
1405	ALL	419332.9	3773149	NonCancer	0.00E+00	0.00E+00	0.00E+00	0.00E+00	0.00E+00	0.00E+00	1.16E-03	0.00E+00	0.00E+00	0.00E+00	0.00E+00	0.00E+00	0.00E+00	0.00E+00	1.16E-03
1406	ALL	419332.9	3773174	NonCancer	0.00E+00	0.00E+00	0.00E+00	0.00E+00	0.00E+00	0.00E+00	9.83E-04	0.00E+00	0.00E+00	0.00E+00	0.00E+00	0.00E+00	0.00E+00	0.00E+00	9.83E-04
1407	ALL	419332.9	3773199	NonCancer	0.00E+00	0.00E+00	0.00E+00	0.00E+00	0.00E+00	0.00E+00	8.56E-04	0.00E+00	0.00E+00	0.00E+00	0.00E+00	0.00E+00	0.00E+00	0.00E+00	8.56E-04
1408	ALL	419332.9	3773224	NonCancer	0.00E+00	0.00E+00	0.00E+00	0.00E+00	0.00E+00	0.00E+00	7.52E-04	0.00E+00	0.00E+00	0.00E+00	0.00E+00	0.00E+00	0.00E+00	0.00E+00	7.52E-04
1409	ALL	419332.9	3773249	NonCancer	0.00E+00	0.00E+00	0.00E+00	0.00E+00	0.00E+00	0.00E+00	6.72E-04	0.00E+00	0.00E+00	0.00E+00	0.00E+00	0.00E+00	0.00E+00	0.00E+00	6.72E-04
1410	ALL	419332.9	3773274	NonCancer	0.00E+00	0.00E+00	0.00E+00	0.00E+00	0.00E+00	0.00E+00	6.09E-04	0.00E+00	0.00E+00	0.00E+00	0.00E+00	0.00E+00	0.00E+00	0.00E+00	6.09E-04
1411	ALL	419332.9	3773299	NonCancer	0.00E+00	0.00E+00	0.00E+00	0.00E+00	0.00E+00	0.00E+00	5.53E-04	0.00E+00	0.00E+00	0.00E+00	0.00E+00	0.00E+00	0.00E+00	0.00E+00	5.53E-04
1412	ALL	419357.9	3772924	NonCancer	0.00E+00	0.00E+00	0.00E+00	0.00E+00	0.00E+00	0.00E+00	4.66E-03	0.00E+00	0.00E+00	0.00E+00	0.00E+00	0.00E+00	0.00E+00	0.00E+00	4.66E-03
1413	ALL	419357.9	3772949	NonCancer	0.00E+00	0.00E+00	0.00E+00	0.00E+00	0.00E+00	0.00E+00	4.41E-03	0.00E+00	0.00E+00	0.00E+00	0.00E+00	0.00E+00	0.00E+00	0.00E+00	4.41E-03
1414	ALL	419357.9	3772974	NonCancer	0.00E+00	0.00E+00	0.00E+00	0.00E+00	0.00E+00	0.00E+00	4.05E-03	0.00E+00	0.00E+00	0.00E+00	0.00E+00	0.00E+00	0.00E+00	0.00E+00	4.05E-03
1415	ALL	419357.9	3772999	NonCancer	0.00E+00	0.00E+00	0.00E+00	0.00E+00	0.00E+00	0.00E+00	3.60E-03	0.00E+00	0.00E+00	0.00E+00	0.00E+00	0.00E+00	0.00E+00	0.00E+00	3.60E-03
1416	ALL	419357.9	3773024	NonCancer	0.00E+00	0.00E+00	0.00E+00	0.00E+00	0.00E+00	0.00E+00	3.11E-03	0.00E+00	0.00E+00	0.00E+00	0.00E+00	0.00E+00	0.00E+00	0.00E+00	3.11E-03
1417	ALL	419357.9	3773049	NonCancer	0.00E+00	0.00E+00	0.00E+00	0.00E+00	0.00E+00	0.00E+00	2.62E-03	0.00E+00	0.00E+00	0.00E+00	0.00E+00	0.00E+00	0.00E+00	0.00E+00	2.62E-03
1418	ALL	419357.9	3773074	NonCancer	0.00E+00	0.00E+00	0.00E+00	0.00E+00	0.00E+00	0.00E+00	2.17E-03	0.00E+00	0.00E+00	0.00E+00	0.00E+00	0.00E+00	0.00E+00	0.00E+00	2.17E-03
1419	ALL	419357.9	3773099	NonCancer	0.00E+00	0.00E+00	0.00E+00	0.00E+00	0.00E+00	0.00E+00	1.77E-03	0.00E+00	0.00E+00	0.00E+00	0.00E+00	0.00E+00	0.00E+00	0.00E+00	1.77E-03
1420	ALL	419357.9	3773124	NonCancer	0.00E+00	0.00E+00	0.00E+00	0.00E+00	0.00E+00	0.00E+00	1.45E-03	0.00E+00	0.00E+00	0.00E+00	0.00E+00	0.00E+00	0.00E+00	0.00E+00	1.45E-03
1421	ALL	419357.9	3773149	NonCancer	0.00E+00	0.00E+00	0.00E+00	0.00E+00	0.00E+00	0.00E+00	1.20E-03	0.00E+00	0.00E+00	0.00E+00	0.00E+00	0.00E+00	0.00E+00	0.00E+00	1.20E-03
1422	ALL	419357.9	3773174	NonCancer	0.00E+00	0.00E+00	0.00E+00	0.00E+00	0.00E+00	0.00E+00	1.01E-03	0.00E+00	0.00E+00	0.00E+00	0.00E+00	0.00E+00	0.00E+00	0.00E+00	1.01E-03
1423	ALL	419357.9	3773199	NonCancer	0.00E+00	0.00E+00	0.00E+00	0.00E+00	0.00E+00	0.00E+00	8.76E-04	0.00E+00	0.00E+00	0.00E+00	0.00E+00	0.00E+00	0.00E+00	0.00E+00	8.76E-04
1424	ALL	419357.9	3773224	NonCancer	0.00E+00	0.00E+00	0.00E+00	0.00E+00	0.00E+00	0.00E+00	7.64E-04	0.00E+00	0.00E+00	0.00E+00	0.00E+00	0.00E+00	0.00E+00	0.00E+00	7.64E-04
1425	ALL	419357.9	3773249	NonCancer	0.00E+00	0.00E+00	0.00E+00	0.00E+00	0.00E+00	0.00E+00	6.79E-04	0.00E+00	0.00E+00	0.00E+00	0.00E+00	0.00E+00	0.00E+00	0.00E+00	6.79E-04
1426	ALL	419357.9	3773274	NonCancer	0.00E+00	0.00E+00	0.00E+00	0.00E+00	0.00E+00	0.00E+00	6.13E-04	0.00E+00	0.00E+00	0.00E+00	0.00E+00	0.00E+00	0.00E+00	0.00E+00	6.13E-04
1427	ALL	419357.9	3773299	NonCancer	0.00E+00	0.00E+00	0.00E+00	0.00E+00	0.00E+00	0.00E+00	5.54E-04	0.00E+00	0.00E+00	0.00E+00	0.00E+00	0.00E+00	0.00E+00	0.00E+00	5.54E-04
1428	ALL	419382.9	3772924	NonCancer	0.00E+00	0.00E+00	0.00E+00	0.00E+00	0.00E+00	0.00E+00	4.37E-03	0.00E+00	0.00E+00	0.00E+00	0.00E+00	0.00E+00	0.00E+00	0.00E+00	4.37E-03
1429	ALL	419382.9	3772949	NonCancer	0.00E+00	0.00E+00	0.00E+00	0.00E+00	0.00E+00	0.00E+00	4.18E-03	0.00E+00	0.00E+00	0.00E+00	0.00E+00	0.00E+00	0.00E+00	0.00E+00	4.18E-03
1430	ALL	419382.9	3772974	NonCancer	0.00E+00	0.00E+00	0.00E+00	0.00E+00	0.00E+00	0.00E+00	3.90E-03	0.00E+00	0.00E+00	0.00E+00	0.00E+00	0.00E+00	0.00E+00	0.00E+00	3.90E-03
1431	ALL	419382.9	3772999	NonCancer	0.00E+00	0.00E+00	0.00E+00	0.00E+00	0.00E+00	0.00E+00	3.53E-03	0.00E+00	0.00E+00	0.00E+00	0.00E+00	0.00E+00	0.00E+00	0.00E+00	3.53E-03
1432	ALL	419382.9	3773024	NonCancer	0.00E+00	0.00E+00	0.00E+00	0.00E+00	0.00E+00	0.00E+00	3.10E-03	0.00E+00	0.00E+00	0.00E+00	0.00E+00	0.00E+00	0.00E+00	0.00E+00	3.10E-03
1433	ALL	419382.9	3773049	NonCancer	0.00E+00	0.00E+00	0.00E+00	0.00E+00	0.00E+00	0.00E+00	2.66E-03	0.00E+00	0.00E+00	0.00E+00	0.00E+00	0.00E+00	0.00E+00	0.00E+00	2.66E-03
1434	ALL	419382.9	3773074	NonCancer	0.00E+00	0.00E+00	0.00E+00	0.00E+00	0.00E+00	0.00E+00	2.23E-03	0.00E+00	0.00E+00	0.00E+00	0.00E+00	0.00E+00	0.00E+00	0.00E+00	2.23E-03
1435	ALL	419382.9	3773099	NonCancer	0.00E+00	0.00E+00	0.00E+00	0.00E+00	0.00E+00	0.00E+00	1.84E-03	0.00E+00	0.00E+00	0.00E+00	0.00E+00	0.00E+00	0.00E+00	0.00E+00	1.84E-03
1436	ALL	419382.9	3773124	NonCancer	0.00E+00	0.00E+00	0.00E+00	0.00E+00	0.00E+00	0.00E+00	1.51E-03	0.00E+00	0.00E+00	0.00E+00	0.00E+00	0.00E+00	0.00E+00	0.00E+00	1.51E-03
1437	ALL	419382.9	3773149	NonCancer	0.00E+00	0.00E+00	0.00E+00	0.00E+00	0.00E+00	0.00E+00	1.25E-03	0.00E+00	0.00E+00	0.00E+00	0.00E+00	0.00E+00	0.00E+00	0.00E+00	1.25E-03
1438	ALL	419382.9	3773174	NonCancer	0.00E+00	0.00E+00	0.00E+00	0.00E+00	0.00E+00	0.00E+00	1.05E-03	0.00E+00	0.00E+00	0.00E+00	0.00E+00	0.00E+00	0.00E+00	0.00E+00	1.05E-03
1439	ALL	419382.9	3773199	NonCancer	0.00E+00	0.00E+00	0.00E+00	0.00E+00	0.00E+00	0.00E+00	9.01E-04	0.00E+00	0.00E+00	0.00E+00	0.00E+00	0.00E+00	0.00E+00	0.00E+00	9.01E-04
1440	ALL	419382.9	3773224	NonCancer	0.00E+00	0.00E+00	0.00E+00	0.00E+00	0.00E+00	0.00E+00	7.80E-04	0.00E+00	0.00E+00	0.00E+00	0.00E+00	0.00E+00	0.00E+00	0.00E+00	7.80E-04
1441	ALL	419382.9	3773249	NonCancer	0.00E+00	0.00E+00	0.00E+00	0.00E+00	0.00E+00	0.00E+00	6.89E-04	0.00E+00	0.00E+00	0.00E+00	0.00E+00	0.00E+00	0.00E+00	0.00E+00	6.89E-04
1442	ALL	419382.9	3773274	NonCancer	0.00E+00	0.00E+00	0.00E+00	0.00E+00	0.00E+00	0.00E+00	6.18E-04	0.00E+00	0.00E+00	0.00E+00	0.00E+00	0.00E+00	0.00E+00	0.00E+00	6.18E-04
1443	ALL	419382.9	3773299	NonCancer	0.00E+00	0.00E+00	0.00E+00	0.00E+00	0.00E+00	0.00E+00	5.57E-04	0.00E+00	0.00E+00	0.00E+00	0.00E+00	0.00E+00	0.00E+00	0.00E+00	5.57E-04
1444	ALL	419407.9	3772924	NonCancer	0.00E+00	0.00E+00	0.00E+00	0.00E+00	0.00E+00	0.00E+00	4.08E-03	0.00E+00	0.00E+00	0.00E+00	0.00E+00	0.00E+00	0.00E+00	0.00E+00	4.08E-03
1445	ALL	419407.9	3772949	NonCancer	0.00E+00	0.00E+00	0.00E+00	0.00E+00	0.00E+00	0.00E+00	3.96E-03	0.00E+00	0.00E+00	0.00E+00	0.00E+00	0.00E+00	0.00E+00	0.00E+00	3.96E-03
1446	ALL	419407.9	3772974	NonCancer	0.00E+00	0.00E+00	0.00E+00	0.00E+00	0.00E+00	0.00E+00	3.73E-03	0.00E+00	0.00E+00	0.00E+00	0.00E+00	0.00E+00	0.00E+00	0.00E+00	3.73E-03
1447	ALL	419407.9	3772999	NonCancer	0.00E+00	0.00E+00	0.00E+00	0.00E+00	0.00E+00	0.00E+00	3.43E-03	0.00E+00	0.00E+00	0.00E+00	0.00E+00	0.00E+00	0.00E+00	0.00E+00	3.43E-03
1448	ALL	419407.9	3773024	NonCancer	0.00E+00	0.00E+00	0.00E+00	0.00E+00	0.00E+00	0.00E+00	3.07E-03	0.00E+00	0.00E+00	0.00E+00	0.00E+00	0.00E+00	0.00E+00	0.00E+00	3.07E-03
1449	ALL	419407.9	3773049	NonCancer	0.00E+00	0.00E+00	0.00E+00	0.00E+00	0.00E+00	0.00E+00	2.68E-03	0.00E+00	0.00E+00	0.00E+00	0.00E+00	0.00E+00	0.00E+00	0.00E+00	2.68E-03
1450	ALL	419407.9	3773074	NonCancer	0.00E+00	0.00E+00	0.00E+00	0.00E+00	0.00E+00	0.00E+00	2.28E-03	0.00E+00	0.00E+00	0.00E+00	0.00E+00	0.00E+00	0.00E+00	0.00E+00	2.28E-03
1451	ALL	419407.9	3773099	NonCancer	0.00E+00	0.00E+00	0.00E+00	0.00E+00	0.00E+00	0.00E+00	1.90E-03	0.00E+00	0.00E+00	0.00E+00	0.00E+00	0.00E+00	0.00E+00	0.00E+00	1.90E-03
1452	ALL	419407.9	3773124	NonCancer	0.00E+00	0.00E+00	0.00E+00	0.00E+00	0.00E+00	0.00E+00	1.57E-03	0.00E+00	0.00E+00	0.00E+00	0.00E+00	0.00E+00	0.00E+00	0.00E+00	1.57E-03
1453	ALL	419407.9	3773149	NonCancer	0.00E+00	0.00E+00	0.00E+00	0.00E+00	0.00E+00	0.00E+00	1.31E-03	0.00E+00	0.00E+00	0.00E+00	0.00E+00	0.00E+00	0.00E+00	0.00E+00	1.31E-03
1454	ALL	419407.9	3773174	NonCancer	0.00E+00	0.00E+00	0.00E+00	0.00E+00	0.00E+00	0.00E+00	1.09E-03	0.00E+00	0.00E+00	0.00E+00	0.00E+00	0.00E+00	0.00E+00	0.00E+00	1.09E-03
1455	ALL	419407.9	3773199	NonCancer	0.00E+00	0.00E+00	0.00E+00	0.00E+00	0.00E+00	0.00E+00	9.27E-04	0.00E+00	0.00E+00	0.00E+00	0.00E+00	0.00E+00	0.00E+00	0.00E+00	9.27E-04

1456	ALL	419407.9	3773224	NonCancer	0.00E+00	0.00E+00	0.00E+00	0.00E+00	0.00E+00	0.00E+00	8.00E-04	0.00E+00	0.00E+00	0.00E+00	0.00E+00	0.00E+00	0.00E+00	0.00E+00	8.00E-04
1457	ALL	419407.9	3773249	NonCancer	0.00E+00	0.00E+00	0.00E+00	0.00E+00	0.00E+00	0.00E+00	7.02E-04	0.00E+00	0.00E+00	0.00E+00	0.00E+00	0.00E+00	0.00E+00	0.00E+00	7.02E-04
1458	ALL	419407.9	3773274	NonCancer	0.00E+00	0.00E+00	0.00E+00	0.00E+00	0.00E+00	0.00E+00	6.25E-04	0.00E+00	0.00E+00	0.00E+00	0.00E+00	0.00E+00	0.00E+00	0.00E+00	6.25E-04
1459	ALL	419432.9	3772924	NonCancer	0.00E+00	0.00E+00	0.00E+00	0.00E+00	0.00E+00	0.00E+00	3.81E-03	0.00E+00	0.00E+00	0.00E+00	0.00E+00	0.00E+00	0.00E+00	0.00E+00	3.81E-03
1460	ALL	419432.9	3772949	NonCancer	0.00E+00	0.00E+00	0.00E+00	0.00E+00	0.00E+00	0.00E+00	3.74E-03	0.00E+00	0.00E+00	0.00E+00	0.00E+00	0.00E+00	0.00E+00	0.00E+00	3.74E-03
1461	ALL	419432.9	3772974	NonCancer	0.00E+00	0.00E+00	0.00E+00	0.00E+00	0.00E+00	0.00E+00	3.57E-03	0.00E+00	0.00E+00	0.00E+00	0.00E+00	0.00E+00	0.00E+00	0.00E+00	3.57E-03
1462	ALL	419432.9	3772999	NonCancer	0.00E+00	0.00E+00	0.00E+00	0.00E+00	0.00E+00	0.00E+00	3.33E-03	0.00E+00	0.00E+00	0.00E+00	0.00E+00	0.00E+00	0.00E+00	0.00E+00	3.33E-03
1463	ALL	419432.9	3773024	NonCancer	0.00E+00	0.00E+00	0.00E+00	0.00E+00	0.00E+00	0.00E+00	3.02E-03	0.00E+00	0.00E+00	0.00E+00	0.00E+00	0.00E+00	0.00E+00	0.00E+00	3.02E-03
1464	ALL	419432.9	3773049	NonCancer	0.00E+00	0.00E+00	0.00E+00	0.00E+00	0.00E+00	0.00E+00	2.68E-03	0.00E+00	0.00E+00	0.00E+00	0.00E+00	0.00E+00	0.00E+00	0.00E+00	2.68E-03
1465	ALL	419432.9	3773074	NonCancer	0.00E+00	0.00E+00	0.00E+00	0.00E+00	0.00E+00	0.00E+00	2.31E-03	0.00E+00	0.00E+00	0.00E+00	0.00E+00	0.00E+00	0.00E+00	0.00E+00	2.31E-03
1466	ALL	419432.9	3773099	NonCancer	0.00E+00	0.00E+00	0.00E+00	0.00E+00	0.00E+00	0.00E+00	1.95E-03	0.00E+00	0.00E+00	0.00E+00	0.00E+00	0.00E+00	0.00E+00	0.00E+00	1.95E-03
1467	ALL	419432.9	3773124	NonCancer	0.00E+00	0.00E+00	0.00E+00	0.00E+00	0.00E+00	0.00E+00	1.63E-03	0.00E+00	0.00E+00	0.00E+00	0.00E+00	0.00E+00	0.00E+00	0.00E+00	1.63E-03
1468	ALL	419457.9	3772924	NonCancer	0.00E+00	0.00E+00	0.00E+00	0.00E+00	0.00E+00	0.00E+00	3.56E-03	0.00E+00	0.00E+00	0.00E+00	0.00E+00	0.00E+00	0.00E+00	0.00E+00	3.56E-03
1469	ALL	419457.9	3772949	NonCancer	0.00E+00	0.00E+00	0.00E+00	0.00E+00	0.00E+00	0.00E+00	3.52E-03	0.00E+00	0.00E+00	0.00E+00	0.00E+00	0.00E+00	0.00E+00	0.00E+00	3.52E-03
1470	ALL	419457.9	3772974	NonCancer	0.00E+00	0.00E+00	0.00E+00	0.00E+00	0.00E+00	0.00E+00	3.40E-03	0.00E+00	0.00E+00	0.00E+00	0.00E+00	0.00E+00	0.00E+00	0.00E+00	3.40E-03
1471	ALL	419457.9	3772999	NonCancer	0.00E+00	0.00E+00	0.00E+00	0.00E+00	0.00E+00	0.00E+00	3.21E-03	0.00E+00	0.00E+00	0.00E+00	0.00E+00	0.00E+00	0.00E+00	0.00E+00	3.21E-03
1472	ALL	419457.9	3773024	NonCancer	0.00E+00	0.00E+00	0.00E+00	0.00E+00	0.00E+00	0.00E+00	2.95E-03	0.00E+00	0.00E+00	0.00E+00	0.00E+00	0.00E+00	0.00E+00	0.00E+00	2.95E-03
1473	ALL	419457.9	3773049	NonCancer	0.00E+00	0.00E+00	0.00E+00	0.00E+00	0.00E+00	0.00E+00	2.65E-03	0.00E+00	0.00E+00	0.00E+00	0.00E+00	0.00E+00	0.00E+00	0.00E+00	2.65E-03
1474	ALL	419457.9	3773074	NonCancer	0.00E+00	0.00E+00	0.00E+00	0.00E+00	0.00E+00	0.00E+00	2.33E-03	0.00E+00	0.00E+00	0.00E+00	0.00E+00	0.00E+00	0.00E+00	0.00E+00	2.33E-03
1475	ALL	419457.9	3773099	NonCancer	0.00E+00	0.00E+00	0.00E+00	0.00E+00	0.00E+00	0.00E+00	1.99E-03	0.00E+00	0.00E+00	0.00E+00	0.00E+00	0.00E+00	0.00E+00	0.00E+00	1.99E-03
1476	ALL	419638.7	3773236	NonCancer	0.00E+00	0.00E+00	0.00E+00	0.00E+00	0.00E+00	0.00E+00	1.02E-03	0.00E+00	0.00E+00	0.00E+00	0.00E+00	0.00E+00	0.00E+00	0.00E+00	1.02E-03
1477	ALL	419638.7	3773261	NonCancer	0.00E+00	0.00E+00	0.00E+00	0.00E+00	0.00E+00	0.00E+00	8.83E-04	0.00E+00	0.00E+00	0.00E+00	0.00E+00	0.00E+00	0.00E+00	0.00E+00	8.83E-04
1478	ALL	419638.7	3773286	NonCancer	0.00E+00	0.00E+00	0.00E+00	0.00E+00	0.00E+00	0.00E+00	7.62E-04	0.00E+00	0.00E+00	0.00E+00	0.00E+00	0.00E+00	0.00E+00	0.00E+00	7.62E-04
1479	ALL	419638.7	3773311	NonCancer	0.00E+00	0.00E+00	0.00E+00	0.00E+00	0.00E+00	0.00E+00	6.64E-04	0.00E+00	0.00E+00	0.00E+00	0.00E+00	0.00E+00	0.00E+00	0.00E+00	6.64E-04
1480	ALL	419638.7	3773336	NonCancer	0.00E+00	0.00E+00	0.00E+00	0.00E+00	0.00E+00	0.00E+00	5.83E-04	0.00E+00	0.00E+00	0.00E+00	0.00E+00	0.00E+00	0.00E+00	0.00E+00	5.83E-04
1481	ALL	419638.7	3773361	NonCancer	0.00E+00	0.00E+00	0.00E+00	0.00E+00	0.00E+00	0.00E+00	5.17E-04	0.00E+00	0.00E+00	0.00E+00	0.00E+00	0.00E+00	0.00E+00	0.00E+00	5.17E-04
1482	ALL	419638.7	3773386	NonCancer	0.00E+00	0.00E+00	0.00E+00	0.00E+00	0.00E+00	0.00E+00	4.64E-04	0.00E+00	0.00E+00	0.00E+00	0.00E+00	0.00E+00	0.00E+00	0.00E+00	4.64E-04
1483	ALL	419638.7	3773411	NonCancer	0.00E+00	0.00E+00	0.00E+00	0.00E+00	0.00E+00	0.00E+00	4.21E-04	0.00E+00	0.00E+00	0.00E+00	0.00E+00	0.00E+00	0.00E+00	0.00E+00	4.21E-04
1484	ALL	419638.7	3773436	NonCancer	0.00E+00	0.00E+00	0.00E+00	0.00E+00	0.00E+00	0.00E+00	3.82E-04	0.00E+00	0.00E+00	0.00E+00	0.00E+00	0.00E+00	0.00E+00	0.00E+00	3.82E-04
1485	ALL	419638.7	3773461	NonCancer	0.00E+00	0.00E+00	0.00E+00	0.00E+00	0.00E+00	0.00E+00	3.48E-04	0.00E+00	0.00E+00	0.00E+00	0.00E+00	0.00E+00	0.00E+00	0.00E+00	3.48E-04
1486	ALL	419638.7	3773486	NonCancer	0.00E+00	0.00E+00	0.00E+00	0.00E+00	0.00E+00	0.00E+00	3.19E-04	0.00E+00	0.00E+00	0.00E+00	0.00E+00	0.00E+00	0.00E+00	0.00E+00	3.19E-04
1487	ALL	419663.7	3773236	NonCancer	0.00E+00	0.00E+00	0.00E+00	0.00E+00	0.00E+00	0.00E+00	1.05E-03	0.00E+00	0.00E+00	0.00E+00	0.00E+00	0.00E+00	0.00E+00	0.00E+00	1.05E-03
1488	ALL	419663.7	3773261	NonCancer	0.00E+00	0.00E+00	0.00E+00	0.00E+00	0.00E+00	0.00E+00	9.14E-04	0.00E+00	0.00E+00	0.00E+00	0.00E+00	0.00E+00	0.00E+00	0.00E+00	9.14E-04
1489	ALL	419663.7	3773286	NonCancer	0.00E+00	0.00E+00	0.00E+00	0.00E+00	0.00E+00	0.00E+00	7.88E-04	0.00E+00	0.00E+00	0.00E+00	0.00E+00	0.00E+00	0.00E+00	0.00E+00	7.88E-04
1490	ALL	419663.7	3773311	NonCancer	0.00E+00	0.00E+00	0.00E+00	0.00E+00	0.00E+00	0.00E+00	6.87E-04	0.00E+00	0.00E+00	0.00E+00	0.00E+00	0.00E+00	0.00E+00	0.00E+00	6.87E-04
1491	ALL	419663.7	3773336	NonCancer	0.00E+00	0.00E+00	0.00E+00	0.00E+00	0.00E+00	0.00E+00	6.03E-04	0.00E+00	0.00E+00	0.00E+00	0.00E+00	0.00E+00	0.00E+00	0.00E+00	6.03E-04
1492	ALL	419663.7	3773361	NonCancer	0.00E+00	0.00E+00	0.00E+00	0.00E+00	0.00E+00	0.00E+00	5.31E-04	0.00E+00	0.00E+00	0.00E+00	0.00E+00	0.00E+00	0.00E+00	0.00E+00	5.31E-04
1493	ALL	419663.7	3773386	NonCancer	0.00E+00	0.00E+00	0.00E+00	0.00E+00	0.00E+00	0.00E+00	4.72E-04	0.00E+00	0.00E+00	0.00E+00	0.00E+00	0.00E+00	0.00E+00	0.00E+00	4.72E-04
1494	ALL	419663.7	3773411	NonCancer	0.00E+00	0.00E+00	0.00E+00	0.00E+00	0.00E+00	0.00E+00	4.28E-04	0.00E+00	0.00E+00	0.00E+00	0.00E+00	0.00E+00	0.00E+00	0.00E+00	4.28E-04
1495	ALL	419663.7	3773436	NonCancer	0.00E+00	0.00E+00	0.00E+00	0.00E+00	0.00E+00	0.00E+00	3.87E-04	0.00E+00	0.00E+00	0.00E+00	0.00E+00	0.00E+00	0.00E+00	0.00E+00	3.87E-04
1496	ALL	419663.7	3773461	NonCancer	0.00E+00	0.00E+00	0.00E+00	0.00E+00	0.00E+00	0.00E+00	3.51E-04	0.00E+00	0.00E+00	0.00E+00	0.00E+00	0.00E+00	0.00E+00	0.00E+00	3.51E-04
1497	ALL	419663.7	3773486	NonCancer	0.00E+00	0.00E+00	0.00E+00	0.00E+00	0.00E+00	0.00E+00	3.20E-04	0.00E+00	0.00E+00	0.00E+00	0.00E+00	0.00E+00	0.00E+00	0.00E+00	3.20E-04
1498	ALL	419688.7	3773236	NonCancer	0.00E+00	0.00E+00	0.00E+00	0.00E+00	0.00E+00	0.00E+00	1.08E-03	0.00E+00	0.00E+00	0.00E+00	0.00E+00	0.00E+00	0.00E+00	0.00E+00	1.08E-03
1499	ALL	419688.7	3773261	NonCancer	0.00E+00	0.00E+00	0.00E+00	0.00E+00	0.00E+00	0.00E+00	9.44E-04	0.00E+00	0.00E+00	0.00E+00	0.00E+00	0.00E+00	0.00E+00	0.00E+00	9.44E-04
1500	ALL	419688.7	3773286	NonCancer	0.00E+00	0.00E+00	0.00E+00	0.00E+00	0.00E+00	0.00E+00	8.17E-04	0.00E+00	0.00E+00	0.00E+00	0.00E+00	0.00E+00	0.00E+00	0.00E+00	8.17E-04
1501	ALL	419688.7	3773311	NonCancer	0.00E+00	0.00E+00	0.00E+00	0.00E+00	0.00E+00	0.00E+00	7.12E-04	0.00E+00	0.00E+00	0.00E+00	0.00E+00	0.00E+00	0.00E+00	0.00E+00	7.12E-04
1502	ALL	419688.7	3773336	NonCancer	0.00E+00	0.00E+00	0.00E+00	0.00E+00	0.00E+00	0.00E+00	6.23E-04	0.00E+00	0.00E+00	0.00E+00	0.00E+00	0.00E+00	0.00E+00	0.00E+00	6.23E-04
1503	ALL	419688.7	3773361	NonCancer	0.00E+00	0.00E+00	0.00E+00	0.00E+00	0.00E+00	0.00E+00	5.47E-04	0.00E+00	0.00E+00	0.00E+00	0.00E+00	0.00E+00	0.00E+00	0.00E+00	5.47E-04
1504	ALL	419688.7	3773386	NonCancer	0.00E+00	0.00E+00	0.00E+00	0.00E+00	0.00E+00	0.00E+00	4.84E-04	0.00E+00	0.00E+00	0.00E+00	0.00E+00	0.00E+00	0.00E+00	0.00E+00	4.84E-04
1505	ALL	419688.7	3773411	NonCancer	0.00E+00	0.00E+00	0.00E+00	0.00E+00	0.00E+00	0.00E+00	4.37E-04	0.00E+00	0.00E+00	0.00E+00	0.00E+00	0.00E+00	0.00E+00	0.00E+00	4.37E-04
1506	ALL	419688.7	3773436	NonCancer	0.00E+00	0.00E+00	0.00E+00	0.00E+00	0.00E+00	0.00E+00	3.94E-04	0.00E+00	0.00E+00	0.00E+00	0.00E+00	0.00E+00	0.00E+00	0.00E+00	3.94E-04
1507	ALL	419688.7	3773461	NonCancer	0.00E+00	0.00E+00	0.00E+00	0.00E+00	0.00E+00	0.00E+00	3.56E-04	0.00E+00	0.00E+00	0.00E+00	0.00E+00	0.00E+00	0.00E+00	0.00E+00	3.56E-04

1508	ALL	419688.7	3773486	NonCancer	0.00E+00	0.00E+00	0.00E+00	0.00E+00	0.00E+00	0.00E+00	3.24E-04	0.00E+00	0.00E+00	0.00E+00	0.00E+00	0.00E+00	0.00E+00	0.00E+00	3.24E-04
1509	ALL	419713.7	3773236	NonCancer	0.00E+00	0.00E+00	0.00E+00	0.00E+00	0.00E+00	0.00E+00	1.10E-03	0.00E+00	0.00E+00	0.00E+00	0.00E+00	0.00E+00	0.00E+00	0.00E+00	1.10E-03
1510	ALL	419713.7	3773261	NonCancer	0.00E+00	0.00E+00	0.00E+00	0.00E+00	0.00E+00	0.00E+00	9.65E-04	0.00E+00	0.00E+00	0.00E+00	0.00E+00	0.00E+00	0.00E+00	0.00E+00	9.65E-04
1511	ALL	419713.7	3773286	NonCancer	0.00E+00	0.00E+00	0.00E+00	0.00E+00	0.00E+00	0.00E+00	8.39E-04	0.00E+00	0.00E+00	0.00E+00	0.00E+00	0.00E+00	0.00E+00	0.00E+00	8.39E-04
1512	ALL	419713.7	3773311	NonCancer	0.00E+00	0.00E+00	0.00E+00	0.00E+00	0.00E+00	0.00E+00	7.31E-04	0.00E+00	0.00E+00	0.00E+00	0.00E+00	0.00E+00	0.00E+00	0.00E+00	7.31E-04
1513	ALL	419713.7	3773336	NonCancer	0.00E+00	0.00E+00	0.00E+00	0.00E+00	0.00E+00	0.00E+00	6.39E-04	0.00E+00	0.00E+00	0.00E+00	0.00E+00	0.00E+00	0.00E+00	0.00E+00	6.39E-04
1514	ALL	419713.7	3773361	NonCancer	0.00E+00	0.00E+00	0.00E+00	0.00E+00	0.00E+00	0.00E+00	5.61E-04	0.00E+00	0.00E+00	0.00E+00	0.00E+00	0.00E+00	0.00E+00	0.00E+00	5.61E-04
1515	ALL	419713.7	3773386	NonCancer	0.00E+00	0.00E+00	0.00E+00	0.00E+00	0.00E+00	0.00E+00	4.96E-04	0.00E+00	0.00E+00	0.00E+00	0.00E+00	0.00E+00	0.00E+00	0.00E+00	4.96E-04
1516	ALL	419713.7	3773411	NonCancer	0.00E+00	0.00E+00	0.00E+00	0.00E+00	0.00E+00	0.00E+00	4.44E-04	0.00E+00	0.00E+00	0.00E+00	0.00E+00	0.00E+00	0.00E+00	0.00E+00	4.44E-04
1517	ALL	419713.7	3773436	NonCancer	0.00E+00	0.00E+00	0.00E+00	0.00E+00	0.00E+00	0.00E+00	4.00E-04	0.00E+00	0.00E+00	0.00E+00	0.00E+00	0.00E+00	0.00E+00	0.00E+00	4.00E-04
1518	ALL	419713.7	3773461	NonCancer	0.00E+00	0.00E+00	0.00E+00	0.00E+00	0.00E+00	0.00E+00	3.62E-04	0.00E+00	0.00E+00	0.00E+00	0.00E+00	0.00E+00	0.00E+00	0.00E+00	3.62E-04
1519	ALL	419713.7	3773486	NonCancer	0.00E+00	0.00E+00	0.00E+00	0.00E+00	0.00E+00	0.00E+00	3.30E-04	0.00E+00	0.00E+00	0.00E+00	0.00E+00	0.00E+00	0.00E+00	0.00E+00	3.30E-04
1520	ALL	419738.7	3773236	NonCancer	0.00E+00	0.00E+00	0.00E+00	0.00E+00	0.00E+00	0.00E+00	1.11E-03	0.00E+00	0.00E+00	0.00E+00	0.00E+00	0.00E+00	0.00E+00	0.00E+00	1.11E-03
1521	ALL	419738.7	3773261	NonCancer	0.00E+00	0.00E+00	0.00E+00	0.00E+00	0.00E+00	0.00E+00	9.83E-04	0.00E+00	0.00E+00	0.00E+00	0.00E+00	0.00E+00	0.00E+00	0.00E+00	9.83E-04
1522	ALL	419738.7	3773286	NonCancer	0.00E+00	0.00E+00	0.00E+00	0.00E+00	0.00E+00	0.00E+00	8.61E-04	0.00E+00	0.00E+00	0.00E+00	0.00E+00	0.00E+00	0.00E+00	0.00E+00	8.61E-04
1523	ALL	419738.7	3773311	NonCancer	0.00E+00	0.00E+00	0.00E+00	0.00E+00	0.00E+00	0.00E+00	7.50E-04	0.00E+00	0.00E+00	0.00E+00	0.00E+00	0.00E+00	0.00E+00	0.00E+00	7.50E-04
1524	ALL	419738.7	3773336	NonCancer	0.00E+00	0.00E+00	0.00E+00	0.00E+00	0.00E+00	0.00E+00	6.55E-04	0.00E+00	0.00E+00	0.00E+00	0.00E+00	0.00E+00	0.00E+00	0.00E+00	6.55E-04
1525	ALL	419738.7	3773361	NonCancer	0.00E+00	0.00E+00	0.00E+00	0.00E+00	0.00E+00	0.00E+00	5.74E-04	0.00E+00	0.00E+00	0.00E+00	0.00E+00	0.00E+00	0.00E+00	0.00E+00	5.74E-04
1526	ALL	419738.7	3773386	NonCancer	0.00E+00	0.00E+00	0.00E+00	0.00E+00	0.00E+00	0.00E+00	5.08E-04	0.00E+00	0.00E+00	0.00E+00	0.00E+00	0.00E+00	0.00E+00	0.00E+00	5.08E-04
1527	ALL	419738.7	3773411	NonCancer	0.00E+00	0.00E+00	0.00E+00	0.00E+00	0.00E+00	0.00E+00	4.53E-04	0.00E+00	0.00E+00	0.00E+00	0.00E+00	0.00E+00	0.00E+00	0.00E+00	4.53E-04
1528	ALL	419738.7	3773436	NonCancer	0.00E+00	0.00E+00	0.00E+00	0.00E+00	0.00E+00	0.00E+00	4.07E-04	0.00E+00	0.00E+00	0.00E+00	0.00E+00	0.00E+00	0.00E+00	0.00E+00	4.07E-04
1529	ALL	419738.7	3773461	NonCancer	0.00E+00	0.00E+00	0.00E+00	0.00E+00	0.00E+00	0.00E+00	3.67E-04	0.00E+00	0.00E+00	0.00E+00	0.00E+00	0.00E+00	0.00E+00	0.00E+00	3.67E-04
1530	ALL	419738.7	3773486	NonCancer	0.00E+00	0.00E+00	0.00E+00	0.00E+00	0.00E+00	0.00E+00	3.35E-04	0.00E+00	0.00E+00	0.00E+00	0.00E+00	0.00E+00	0.00E+00	0.00E+00	3.35E-04
1531	ALL	419763.7	3773161	NonCancer	0.00E+00	0.00E+00	0.00E+00	0.00E+00	0.00E+00	0.00E+00	1.50E-03	0.00E+00	0.00E+00	0.00E+00	0.00E+00	0.00E+00	0.00E+00	0.00E+00	1.50E-03
1532	ALL	419763.7	3773186	NonCancer	0.00E+00	0.00E+00	0.00E+00	0.00E+00	0.00E+00	0.00E+00	1.39E-03	0.00E+00	0.00E+00	0.00E+00	0.00E+00	0.00E+00	0.00E+00	0.00E+00	1.39E-03
1533	ALL	419763.7	3773211	NonCancer	0.00E+00	0.00E+00	0.00E+00	0.00E+00	0.00E+00	0.00E+00	1.26E-03	0.00E+00	0.00E+00	0.00E+00	0.00E+00	0.00E+00	0.00E+00	0.00E+00	1.26E-03
1534	ALL	419763.7	3773236	NonCancer	0.00E+00	0.00E+00	0.00E+00	0.00E+00	0.00E+00	0.00E+00	1.14E-03	0.00E+00	0.00E+00	0.00E+00	0.00E+00	0.00E+00	0.00E+00	0.00E+00	1.14E-03
1535	ALL	419763.7	3773261	NonCancer	0.00E+00	0.00E+00	0.00E+00	0.00E+00	0.00E+00	0.00E+00	1.01E-03	0.00E+00	0.00E+00	0.00E+00	0.00E+00	0.00E+00	0.00E+00	0.00E+00	1.01E-03
1536	ALL	419763.7	3773286	NonCancer	0.00E+00	0.00E+00	0.00E+00	0.00E+00	0.00E+00	0.00E+00	8.90E-04	0.00E+00	0.00E+00	0.00E+00	0.00E+00	0.00E+00	0.00E+00	0.00E+00	8.90E-04
1537	ALL	419763.7	3773311	NonCancer	0.00E+00	0.00E+00	0.00E+00	0.00E+00	0.00E+00	0.00E+00	7.80E-04	0.00E+00	0.00E+00	0.00E+00	0.00E+00	0.00E+00	0.00E+00	0.00E+00	7.80E-04
1538	ALL	419763.7	3773336	NonCancer	0.00E+00	0.00E+00	0.00E+00	0.00E+00	0.00E+00	0.00E+00	6.83E-04	0.00E+00	0.00E+00	0.00E+00	0.00E+00	0.00E+00	0.00E+00	0.00E+00	6.83E-04
1539	ALL	419763.7	3773361	NonCancer	0.00E+00	0.00E+00	0.00E+00	0.00E+00	0.00E+00	0.00E+00	5.99E-04	0.00E+00	0.00E+00	0.00E+00	0.00E+00	0.00E+00	0.00E+00	0.00E+00	5.99E-04
1540	ALL	419763.7	3773386	NonCancer	0.00E+00	0.00E+00	0.00E+00	0.00E+00	0.00E+00	0.00E+00	5.29E-04	0.00E+00	0.00E+00	0.00E+00	0.00E+00	0.00E+00	0.00E+00	0.00E+00	5.29E-04
1541	ALL	419763.7	3773411	NonCancer	0.00E+00	0.00E+00	0.00E+00	0.00E+00	0.00E+00	0.00E+00	4.70E-04	0.00E+00	0.00E+00	0.00E+00	0.00E+00	0.00E+00	0.00E+00	0.00E+00	4.70E-04
1542	ALL	419763.7	3773436	NonCancer	0.00E+00	0.00E+00	0.00E+00	0.00E+00	0.00E+00	0.00E+00	4.20E-04	0.00E+00	0.00E+00	0.00E+00	0.00E+00	0.00E+00	0.00E+00	0.00E+00	4.20E-04
1543	ALL	419763.7	3773461	NonCancer	0.00E+00	0.00E+00	0.00E+00	0.00E+00	0.00E+00	0.00E+00	3.78E-04	0.00E+00	0.00E+00	0.00E+00	0.00E+00	0.00E+00	0.00E+00	0.00E+00	3.78E-04
1544	ALL	419763.7	3773486	NonCancer	0.00E+00	0.00E+00	0.00E+00	0.00E+00	0.00E+00	0.00E+00	3.42E-04	0.00E+00	0.00E+00	0.00E+00	0.00E+00	0.00E+00	0.00E+00	0.00E+00	3.42E-04
1545	ALL	419788.7	3773161	NonCancer	0.00E+00	0.00E+00	0.00E+00	0.00E+00	0.00E+00	0.00E+00	1.47E-03	0.00E+00	0.00E+00	0.00E+00	0.00E+00	0.00E+00	0.00E+00	0.00E+00	1.47E-03
1546	ALL	419788.7	3773186	NonCancer	0.00E+00	0.00E+00	0.00E+00	0.00E+00	0.00E+00	0.00E+00	1.37E-03	0.00E+00	0.00E+00	0.00E+00	0.00E+00	0.00E+00	0.00E+00	0.00E+00	1.37E-03
1547	ALL	419788.7	3773211	NonCancer	0.00E+00	0.00E+00	0.00E+00	0.00E+00	0.00E+00	0.00E+00	1.26E-03	0.00E+00	0.00E+00	0.00E+00	0.00E+00	0.00E+00	0.00E+00	0.00E+00	1.26E-03
1548	ALL	419788.7	3773236	NonCancer	0.00E+00	0.00E+00	0.00E+00	0.00E+00	0.00E+00	0.00E+00	1.14E-03	0.00E+00	0.00E+00	0.00E+00	0.00E+00	0.00E+00	0.00E+00	0.00E+00	1.14E-03
1549	ALL	419788.7	3773261	NonCancer	0.00E+00	0.00E+00	0.00E+00	0.00E+00	0.00E+00	0.00E+00	1.02E-03	0.00E+00	0.00E+00	0.00E+00	0.00E+00	0.00E+00	0.00E+00	0.00E+00	1.02E-03
1550	ALL	419788.7	3773286	NonCancer	0.00E+00	0.00E+00	0.00E+00	0.00E+00	0.00E+00	0.00E+00	9.07E-04	0.00E+00	0.00E+00	0.00E+00	0.00E+00	0.00E+00	0.00E+00	0.00E+00	9.07E-04
1551	ALL	419788.7	3773311	NonCancer	0.00E+00	0.00E+00	0.00E+00	0.00E+00	0.00E+00	0.00E+00	7.99E-04	0.00E+00	0.00E+00	0.00E+00	0.00E+00	0.00E+00	0.00E+00	0.00E+00	7.99E-04
1552	ALL	419788.7	3773336	NonCancer	0.00E+00	0.00E+00	0.00E+00	0.00E+00	0.00E+00	0.00E+00	7.02E-04	0.00E+00	0.00E+00	0.00E+00	0.00E+00	0.00E+00	0.00E+00	0.00E+00	7.02E-04
1553	ALL	419788.7	3773361	NonCancer	0.00E+00	0.00E+00	0.00E+00	0.00E+00	0.00E+00	0.00E+00	6.17E-04	0.00E+00	0.00E+00	0.00E+00	0.00E+00	0.00E+00	0.00E+00	0.00E+00	6.17E-04
1554	ALL	419788.7	3773386	NonCancer	0.00E+00	0.00E+00	0.00E+00	0.00E+00	0.00E+00	0.00E+00	5.45E-04	0.00E+00	0.00E+00	0.00E+00	0.00E+00	0.00E+00	0.00E+00	0.00E+00	5.45E-04
1555	ALL	419788.7	3773411	NonCancer	0.00E+00	0.00E+00	0.00E+00	0.00E+00	0.00E+00	0.00E+00	4.83E-04	0.00E+00	0.00E+00	0.00E+00	0.00E+00	0.00E+00	0.00E+00	0.00E+00	4.83E-04
1556	ALL	419788.7	3773436	NonCancer	0.00E+00	0.00E+00	0.00E+00	0.00E+00	0.00E+00	0.00E+00	4.30E-04	0.00E+00	0.00E+00	0.00E+00	0.00E+00	0.00E+00	0.00E+00	0.00E+00	4.30E-04
1557	ALL	419788.7	3773461	NonCancer	0.00E+00	0.00E+00	0.00E+00	0.00E+00	0.00E+00	0.00E+00	3.85E-04	0.00E+00	0.00E+00	0.00E+00	0.00E+00	0.00E+00	0.00E+00	0.00E+00	3.85E-04
1558	ALL	419788.7	3773486	NonCancer	0.00E+00	0.00E+00	0.00E+00	0.00E+00	0.00E+00	0.00E+00	3.48E-04	0.00E+00	0.00E+00	0.00E+00	0.00E+00	0.00E+00	0.00E+00	0.00E+00	3.48E-04
1559	ALL	419813.7	3773186	NonCancer	0.00E+00	0.00E+00	0.00E+00	0.00E+00	0.00E+00	0.00E+00	1.35E-03	0.00E+00	0.00E+00	0.00E+00	0.00E+00	0.00E+00	0.00E+00	0.00E+00	1.35E-03

1560	ALL	419813.7	3773211	NonCancer	0.00E+00	0.00E+00	0.00E+00	0.00E+00	0.00E+00	0.00E+00	1.25E-03	0.00E+00	0.00E+00	0.00E+00	0.00E+00	0.00E+00	0.00E+00	0.00E+00	1.25E-03
1561	ALL	419813.7	3773236	NonCancer	0.00E+00	0.00E+00	0.00E+00	0.00E+00	0.00E+00	0.00E+00	1.14E-03	0.00E+00	0.00E+00	0.00E+00	0.00E+00	0.00E+00	0.00E+00	0.00E+00	1.14E-03
1562	ALL	419813.7	3773261	NonCancer	0.00E+00	0.00E+00	0.00E+00	0.00E+00	0.00E+00	0.00E+00	1.03E-03	0.00E+00	0.00E+00	0.00E+00	0.00E+00	0.00E+00	0.00E+00	0.00E+00	1.03E-03
1563	ALL	419813.7	3773286	NonCancer	0.00E+00	0.00E+00	0.00E+00	0.00E+00	0.00E+00	0.00E+00	9.21E-04	0.00E+00	0.00E+00	0.00E+00	0.00E+00	0.00E+00	0.00E+00	0.00E+00	9.21E-04
1564	ALL	419813.7	3773311	NonCancer	0.00E+00	0.00E+00	0.00E+00	0.00E+00	0.00E+00	0.00E+00	8.16E-04	0.00E+00	0.00E+00	0.00E+00	0.00E+00	0.00E+00	0.00E+00	0.00E+00	8.16E-04
1565	ALL	419813.7	3773336	NonCancer	0.00E+00	0.00E+00	0.00E+00	0.00E+00	0.00E+00	0.00E+00	7.20E-04	0.00E+00	0.00E+00	0.00E+00	0.00E+00	0.00E+00	0.00E+00	0.00E+00	7.20E-04
1566	ALL	419813.7	3773361	NonCancer	0.00E+00	0.00E+00	0.00E+00	0.00E+00	0.00E+00	0.00E+00	6.35E-04	0.00E+00	0.00E+00	0.00E+00	0.00E+00	0.00E+00	0.00E+00	0.00E+00	6.35E-04
1567	ALL	419813.7	3773386	NonCancer	0.00E+00	0.00E+00	0.00E+00	0.00E+00	0.00E+00	0.00E+00	5.63E-04	0.00E+00	0.00E+00	0.00E+00	0.00E+00	0.00E+00	0.00E+00	0.00E+00	5.63E-04
1568	ALL	419813.7	3773411	NonCancer	0.00E+00	0.00E+00	0.00E+00	0.00E+00	0.00E+00	0.00E+00	4.97E-04	0.00E+00	0.00E+00	0.00E+00	0.00E+00	0.00E+00	0.00E+00	0.00E+00	4.97E-04
1569	ALL	419813.7	3773436	NonCancer	0.00E+00	0.00E+00	0.00E+00	0.00E+00	0.00E+00	0.00E+00	4.41E-04	0.00E+00	0.00E+00	0.00E+00	0.00E+00	0.00E+00	0.00E+00	0.00E+00	4.41E-04
1570	ALL	419813.7	3773461	NonCancer	0.00E+00	0.00E+00	0.00E+00	0.00E+00	0.00E+00	0.00E+00	3.94E-04	0.00E+00	0.00E+00	0.00E+00	0.00E+00	0.00E+00	0.00E+00	0.00E+00	3.94E-04
1571	ALL	419813.7	3773486	NonCancer	0.00E+00	0.00E+00	0.00E+00	0.00E+00	0.00E+00	0.00E+00	3.56E-04	0.00E+00	0.00E+00	0.00E+00	0.00E+00	0.00E+00	0.00E+00	0.00E+00	3.56E-04
1572	ALL	419838.7	3773186	NonCancer	0.00E+00	0.00E+00	0.00E+00	0.00E+00	0.00E+00	0.00E+00	1.33E-03	0.00E+00	0.00E+00	0.00E+00	0.00E+00	0.00E+00	0.00E+00	0.00E+00	1.33E-03
1573	ALL	419838.7	3773211	NonCancer	0.00E+00	0.00E+00	0.00E+00	0.00E+00	0.00E+00	0.00E+00	1.25E-03	0.00E+00	0.00E+00	0.00E+00	0.00E+00	0.00E+00	0.00E+00	0.00E+00	1.25E-03
1574	ALL	419838.7	3773236	NonCancer	0.00E+00	0.00E+00	0.00E+00	0.00E+00	0.00E+00	0.00E+00	1.14E-03	0.00E+00	0.00E+00	0.00E+00	0.00E+00	0.00E+00	0.00E+00	0.00E+00	1.14E-03
1575	ALL	419838.7	3773261	NonCancer	0.00E+00	0.00E+00	0.00E+00	0.00E+00	0.00E+00	0.00E+00	1.04E-03	0.00E+00	0.00E+00	0.00E+00	0.00E+00	0.00E+00	0.00E+00	0.00E+00	1.04E-03
1576	ALL	419838.7	3773286	NonCancer	0.00E+00	0.00E+00	0.00E+00	0.00E+00	0.00E+00	0.00E+00	9.37E-04	0.00E+00	0.00E+00	0.00E+00	0.00E+00	0.00E+00	0.00E+00	0.00E+00	9.37E-04
1577	ALL	419838.7	3773311	NonCancer	0.00E+00	0.00E+00	0.00E+00	0.00E+00	0.00E+00	0.00E+00	8.36E-04	0.00E+00	0.00E+00	0.00E+00	0.00E+00	0.00E+00	0.00E+00	0.00E+00	8.36E-04
1578	ALL	419838.7	3773336	NonCancer	0.00E+00	0.00E+00	0.00E+00	0.00E+00	0.00E+00	0.00E+00	7.42E-04	0.00E+00	0.00E+00	0.00E+00	0.00E+00	0.00E+00	0.00E+00	0.00E+00	7.42E-04
1579	ALL	419838.7	3773361	NonCancer	0.00E+00	0.00E+00	0.00E+00	0.00E+00	0.00E+00	0.00E+00	6.56E-04	0.00E+00	0.00E+00	0.00E+00	0.00E+00	0.00E+00	0.00E+00	0.00E+00	6.56E-04
1580	ALL	419838.7	3773386	NonCancer	0.00E+00	0.00E+00	0.00E+00	0.00E+00	0.00E+00	0.00E+00	5.81E-04	0.00E+00	0.00E+00	0.00E+00	0.00E+00	0.00E+00	0.00E+00	0.00E+00	5.81E-04
1581	ALL	419838.7	3773411	NonCancer	0.00E+00	0.00E+00	0.00E+00	0.00E+00	0.00E+00	0.00E+00	5.14E-04	0.00E+00	0.00E+00	0.00E+00	0.00E+00	0.00E+00	0.00E+00	0.00E+00	5.14E-04
1582	ALL	419838.7	3773436	NonCancer	0.00E+00	0.00E+00	0.00E+00	0.00E+00	0.00E+00	0.00E+00	4.55E-04	0.00E+00	0.00E+00	0.00E+00	0.00E+00	0.00E+00	0.00E+00	0.00E+00	4.55E-04
1583	ALL	419838.7	3773461	NonCancer	0.00E+00	0.00E+00	0.00E+00	0.00E+00	0.00E+00	0.00E+00	4.06E-04	0.00E+00	0.00E+00	0.00E+00	0.00E+00	0.00E+00	0.00E+00	0.00E+00	4.06E-04
1584	ALL	419838.7	3773486	NonCancer	0.00E+00	0.00E+00	0.00E+00	0.00E+00	0.00E+00	0.00E+00	3.66E-04	0.00E+00	0.00E+00	0.00E+00	0.00E+00	0.00E+00	0.00E+00	0.00E+00	3.66E-04
1585	ALL	419863.7	3773186	NonCancer	0.00E+00	0.00E+00	0.00E+00	0.00E+00	0.00E+00	0.00E+00	1.31E-03	0.00E+00	0.00E+00	0.00E+00	0.00E+00	0.00E+00	0.00E+00	0.00E+00	1.31E-03
1586	ALL	419863.7	3773211	NonCancer	0.00E+00	0.00E+00	0.00E+00	0.00E+00	0.00E+00	0.00E+00	1.24E-03	0.00E+00	0.00E+00	0.00E+00	0.00E+00	0.00E+00	0.00E+00	0.00E+00	1.24E-03
1587	ALL	419863.7	3773236	NonCancer	0.00E+00	0.00E+00	0.00E+00	0.00E+00	0.00E+00	0.00E+00	1.15E-03	0.00E+00	0.00E+00	0.00E+00	0.00E+00	0.00E+00	0.00E+00	0.00E+00	1.15E-03
1588	ALL	419863.7	3773261	NonCancer	0.00E+00	0.00E+00	0.00E+00	0.00E+00	0.00E+00	0.00E+00	1.05E-03	0.00E+00	0.00E+00	0.00E+00	0.00E+00	0.00E+00	0.00E+00	0.00E+00	1.05E-03
1589	ALL	419863.7	3773286	NonCancer	0.00E+00	0.00E+00	0.00E+00	0.00E+00	0.00E+00	0.00E+00	9.54E-04	0.00E+00	0.00E+00	0.00E+00	0.00E+00	0.00E+00	0.00E+00	0.00E+00	9.54E-04
1590	ALL	419863.7	3773311	NonCancer	0.00E+00	0.00E+00	0.00E+00	0.00E+00	0.00E+00	0.00E+00	8.57E-04	0.00E+00	0.00E+00	0.00E+00	0.00E+00	0.00E+00	0.00E+00	0.00E+00	8.57E-04
1591	ALL	419863.7	3773336	NonCancer	0.00E+00	0.00E+00	0.00E+00	0.00E+00	0.00E+00	0.00E+00	7.65E-04	0.00E+00	0.00E+00	0.00E+00	0.00E+00	0.00E+00	0.00E+00	0.00E+00	7.65E-04
1592	ALL	419863.7	3773361	NonCancer	0.00E+00	0.00E+00	0.00E+00	0.00E+00	0.00E+00	0.00E+00	6.78E-04	0.00E+00	0.00E+00	0.00E+00	0.00E+00	0.00E+00	0.00E+00	0.00E+00	6.78E-04
1593	ALL	419863.7	3773386	NonCancer	0.00E+00	0.00E+00	0.00E+00	0.00E+00	0.00E+00	0.00E+00	6.00E-04	0.00E+00	0.00E+00	0.00E+00	0.00E+00	0.00E+00	0.00E+00	0.00E+00	6.00E-04
1594	ALL	419863.7	3773411	NonCancer	0.00E+00	0.00E+00	0.00E+00	0.00E+00	0.00E+00	0.00E+00	5.31E-04	0.00E+00	0.00E+00	0.00E+00	0.00E+00	0.00E+00	0.00E+00	0.00E+00	5.31E-04
1595	ALL	419863.7	3773436	NonCancer	0.00E+00	0.00E+00	0.00E+00	0.00E+00	0.00E+00	0.00E+00	4.72E-04	0.00E+00	0.00E+00	0.00E+00	0.00E+00	0.00E+00	0.00E+00	0.00E+00	4.72E-04
1596	ALL	419863.7	3773461	NonCancer	0.00E+00	0.00E+00	0.00E+00	0.00E+00	0.00E+00	0.00E+00	4.22E-04	0.00E+00	0.00E+00	0.00E+00	0.00E+00	0.00E+00	0.00E+00	0.00E+00	4.22E-04
1597	ALL	419863.7	3773486	NonCancer	0.00E+00	0.00E+00	0.00E+00	0.00E+00	0.00E+00	0.00E+00	3.78E-04	0.00E+00	0.00E+00	0.00E+00	0.00E+00	0.00E+00	0.00E+00	0.00E+00	3.78E-04
1598	ALL	419888.7	3773186	NonCancer	0.00E+00	0.00E+00	0.00E+00	0.00E+00	0.00E+00	0.00E+00	1.28E-03	0.00E+00	0.00E+00	0.00E+00	0.00E+00	0.00E+00	0.00E+00	0.00E+00	1.28E-03
1599	ALL	419888.7	3773211	NonCancer	0.00E+00	0.00E+00	0.00E+00	0.00E+00	0.00E+00	0.00E+00	1.21E-03	0.00E+00	0.00E+00	0.00E+00	0.00E+00	0.00E+00	0.00E+00	0.00E+00	1.21E-03
1600	ALL	419888.7	3773236	NonCancer	0.00E+00	0.00E+00	0.00E+00	0.00E+00	0.00E+00	0.00E+00	1.13E-03	0.00E+00	0.00E+00	0.00E+00	0.00E+00	0.00E+00	0.00E+00	0.00E+00	1.13E-03
1601	ALL	419888.7	3773261	NonCancer	0.00E+00	0.00E+00	0.00E+00	0.00E+00	0.00E+00	0.00E+00	1.05E-03	0.00E+00	0.00E+00	0.00E+00	0.00E+00	0.00E+00	0.00E+00	0.00E+00	1.05E-03
1602	ALL	419888.7	3773286	NonCancer	0.00E+00	0.00E+00	0.00E+00	0.00E+00	0.00E+00	0.00E+00	9.56E-04	0.00E+00	0.00E+00	0.00E+00	0.00E+00	0.00E+00	0.00E+00	0.00E+00	9.56E-04
1603	ALL	419888.7	3773311	NonCancer	0.00E+00	0.00E+00	0.00E+00	0.00E+00	0.00E+00	0.00E+00	8.66E-04	0.00E+00	0.00E+00	0.00E+00	0.00E+00	0.00E+00	0.00E+00	0.00E+00	8.66E-04
1604	ALL	419888.7	3773336	NonCancer	0.00E+00	0.00E+00	0.00E+00	0.00E+00	0.00E+00	0.00E+00	7.77E-04	0.00E+00	0.00E+00	0.00E+00	0.00E+00	0.00E+00	0.00E+00	0.00E+00	7.77E-04
1605	ALL	419888.7	3773361	NonCancer	0.00E+00	0.00E+00	0.00E+00	0.00E+00	0.00E+00	0.00E+00	6.93E-04	0.00E+00	0.00E+00	0.00E+00	0.00E+00	0.00E+00	0.00E+00	0.00E+00	6.93E-04
1606	ALL	419888.7	3773386	NonCancer	0.00E+00	0.00E+00	0.00E+00	0.00E+00	0.00E+00	0.00E+00	6.15E-04	0.00E+00	0.00E+00	0.00E+00	0.00E+00	0.00E+00	0.00E+00	0.00E+00	6.15E-04
1607	ALL	419888.7	3773411	NonCancer	0.00E+00	0.00E+00	0.00E+00	0.00E+00	0.00E+00	0.00E+00	5.45E-04	0.00E+00	0.00E+00	0.00E+00	0.00E+00	0.00E+00	0.00E+00	0.00E+00	5.45E-04
1608	ALL	419888.7	3773436	NonCancer	0.00E+00	0.00E+00	0.00E+00	0.00E+00	0.00E+00	0.00E+00	4.84E-04	0.00E+00	0.00E+00	0.00E+00	0.00E+00	0.00E+00	0.00E+00	0.00E+00	4.84E-04
1609	ALL	419888.7	3773461	NonCancer	0.00E+00	0.00E+00	0.00E+00	0.00E+00	0.00E+00	0.00E+00	4.31E-04	0.00E+00	0.00E+00	0.00E+00	0.00E+00	0.00E+00	0.00E+00	0.00E+00	4.31E-04
1610	ALL	419888.7	3773486	NonCancer	0.00E+00	0.00E+00	0.00E+00	0.00E+00	0.00E+00	0.00E+00	3.86E-04	0.00E+00	0.00E+00	0.00E+00	0.00E+00	0.00E+00	0.00E+00	0.00E+00	3.86E-04
1611	ALL	419913.7	3773186	NonCancer	0.00E+00	0.00E+00	0.00E+00	0.00E+00	0.00E+00	0.00E+00	1.25E-03	0.00E+00	0.00E+00	0.00E+00	0.00E+00	0.00E+00	0.00E+00	0.00E+00	1.25E-03

1612	ALL	419913.7	3773211	NonCancer	0.00E+00	0.00E+00	0.00E+00	0.00E+00	0.00E+00	0.00E+00	1.19E-03	0.00E+00	0.00E+00	0.00E+00	0.00E+00	0.00E+00	0.00E+00	0.00E+00	1.19E-03
1613	ALL	419913.7	3773236	NonCancer	0.00E+00	0.00E+00	0.00E+00	0.00E+00	0.00E+00	0.00E+00	1.12E-03	0.00E+00	0.00E+00	0.00E+00	0.00E+00	0.00E+00	0.00E+00	0.00E+00	1.12E-03
1614	ALL	419913.7	3773261	NonCancer	0.00E+00	0.00E+00	0.00E+00	0.00E+00	0.00E+00	0.00E+00	1.04E-03	0.00E+00	0.00E+00	0.00E+00	0.00E+00	0.00E+00	0.00E+00	0.00E+00	1.04E-03
1615	ALL	419913.7	3773286	NonCancer	0.00E+00	0.00E+00	0.00E+00	0.00E+00	0.00E+00	0.00E+00	9.56E-04	0.00E+00	0.00E+00	0.00E+00	0.00E+00	0.00E+00	0.00E+00	0.00E+00	9.56E-04
1616	ALL	419913.7	3773311	NonCancer	0.00E+00	0.00E+00	0.00E+00	0.00E+00	0.00E+00	0.00E+00	8.72E-04	0.00E+00	0.00E+00	0.00E+00	0.00E+00	0.00E+00	0.00E+00	0.00E+00	8.72E-04
1617	ALL	419913.7	3773336	NonCancer	0.00E+00	0.00E+00	0.00E+00	0.00E+00	0.00E+00	0.00E+00	7.88E-04	0.00E+00	0.00E+00	0.00E+00	0.00E+00	0.00E+00	0.00E+00	0.00E+00	7.88E-04
1618	ALL	419913.7	3773361	NonCancer	0.00E+00	0.00E+00	0.00E+00	0.00E+00	0.00E+00	0.00E+00	7.06E-04	0.00E+00	0.00E+00	0.00E+00	0.00E+00	0.00E+00	0.00E+00	0.00E+00	7.06E-04
1619	ALL	419913.7	3773386	NonCancer	0.00E+00	0.00E+00	0.00E+00	0.00E+00	0.00E+00	0.00E+00	6.29E-04	0.00E+00	0.00E+00	0.00E+00	0.00E+00	0.00E+00	0.00E+00	0.00E+00	6.29E-04
1620	ALL	419913.7	3773411	NonCancer	0.00E+00	0.00E+00	0.00E+00	0.00E+00	0.00E+00	0.00E+00	5.58E-04	0.00E+00	0.00E+00	0.00E+00	0.00E+00	0.00E+00	0.00E+00	0.00E+00	5.58E-04
1621	ALL	419913.7	3773436	NonCancer	0.00E+00	0.00E+00	0.00E+00	0.00E+00	0.00E+00	0.00E+00	4.95E-04	0.00E+00	0.00E+00	0.00E+00	0.00E+00	0.00E+00	0.00E+00	0.00E+00	4.95E-04
1622	ALL	419913.7	3773461	NonCancer	0.00E+00	0.00E+00	0.00E+00	0.00E+00	0.00E+00	0.00E+00	4.40E-04	0.00E+00	0.00E+00	0.00E+00	0.00E+00	0.00E+00	0.00E+00	0.00E+00	4.40E-04
1623	ALL	419913.7	3773486	NonCancer	0.00E+00	0.00E+00	0.00E+00	0.00E+00	0.00E+00	0.00E+00	3.94E-04	0.00E+00	0.00E+00	0.00E+00	0.00E+00	0.00E+00	0.00E+00	0.00E+00	3.94E-04
1624	ALL	419938.7	3773161	NonCancer	0.00E+00	0.00E+00	0.00E+00	0.00E+00	0.00E+00	0.00E+00	1.26E-03	0.00E+00	0.00E+00	0.00E+00	0.00E+00	0.00E+00	0.00E+00	0.00E+00	1.26E-03
1625	ALL	419938.7	3773186	NonCancer	0.00E+00	0.00E+00	0.00E+00	0.00E+00	0.00E+00	0.00E+00	1.22E-03	0.00E+00	0.00E+00	0.00E+00	0.00E+00	0.00E+00	0.00E+00	0.00E+00	1.22E-03
1626	ALL	419938.7	3773211	NonCancer	0.00E+00	0.00E+00	0.00E+00	0.00E+00	0.00E+00	0.00E+00	1.17E-03	0.00E+00	0.00E+00	0.00E+00	0.00E+00	0.00E+00	0.00E+00	0.00E+00	1.17E-03
1627	ALL	419938.7	3773236	NonCancer	0.00E+00	0.00E+00	0.00E+00	0.00E+00	0.00E+00	0.00E+00	1.11E-03	0.00E+00	0.00E+00	0.00E+00	0.00E+00	0.00E+00	0.00E+00	0.00E+00	1.11E-03
1628	ALL	419938.7	3773261	NonCancer	0.00E+00	0.00E+00	0.00E+00	0.00E+00	0.00E+00	0.00E+00	1.04E-03	0.00E+00	0.00E+00	0.00E+00	0.00E+00	0.00E+00	0.00E+00	0.00E+00	1.04E-03
1629	ALL	419938.7	3773286	NonCancer	0.00E+00	0.00E+00	0.00E+00	0.00E+00	0.00E+00	0.00E+00	9.62E-04	0.00E+00	0.00E+00	0.00E+00	0.00E+00	0.00E+00	0.00E+00	0.00E+00	9.62E-04
1630	ALL	419938.7	3773311	NonCancer	0.00E+00	0.00E+00	0.00E+00	0.00E+00	0.00E+00	0.00E+00	8.83E-04	0.00E+00	0.00E+00	0.00E+00	0.00E+00	0.00E+00	0.00E+00	0.00E+00	8.83E-04
1631	ALL	419938.7	3773336	NonCancer	0.00E+00	0.00E+00	0.00E+00	0.00E+00	0.00E+00	0.00E+00	8.03E-04	0.00E+00	0.00E+00	0.00E+00	0.00E+00	0.00E+00	0.00E+00	0.00E+00	8.03E-04
1632	ALL	419938.7	3773361	NonCancer	0.00E+00	0.00E+00	0.00E+00	0.00E+00	0.00E+00	0.00E+00	7.23E-04	0.00E+00	0.00E+00	0.00E+00	0.00E+00	0.00E+00	0.00E+00	0.00E+00	7.23E-04
1633	ALL	419938.7	3773386	NonCancer	0.00E+00	0.00E+00	0.00E+00	0.00E+00	0.00E+00	0.00E+00	6.47E-04	0.00E+00	0.00E+00	0.00E+00	0.00E+00	0.00E+00	0.00E+00	0.00E+00	6.47E-04
1634	ALL	419938.7	3773411	NonCancer	0.00E+00	0.00E+00	0.00E+00	0.00E+00	0.00E+00	0.00E+00	5.75E-04	0.00E+00	0.00E+00	0.00E+00	0.00E+00	0.00E+00	0.00E+00	0.00E+00	5.75E-04
1635	ALL	419938.7	3773436	NonCancer	0.00E+00	0.00E+00	0.00E+00	0.00E+00	0.00E+00	0.00E+00	5.08E-04	0.00E+00	0.00E+00	0.00E+00	0.00E+00	0.00E+00	0.00E+00	0.00E+00	5.08E-04
1636	ALL	419938.7	3773461	NonCancer	0.00E+00	0.00E+00	0.00E+00	0.00E+00	0.00E+00	0.00E+00	4.49E-04	0.00E+00	0.00E+00	0.00E+00	0.00E+00	0.00E+00	0.00E+00	0.00E+00	4.49E-04
1637	ALL	419938.7	3773486	NonCancer	0.00E+00	0.00E+00	0.00E+00	0.00E+00	0.00E+00	0.00E+00	4.00E-04	0.00E+00	0.00E+00	0.00E+00	0.00E+00	0.00E+00	0.00E+00	0.00E+00	4.00E-04
1638	ALL	419963.7	3773161	NonCancer	0.00E+00	0.00E+00	0.00E+00	0.00E+00	0.00E+00	0.00E+00	1.23E-03	0.00E+00	0.00E+00	0.00E+00	0.00E+00	0.00E+00	0.00E+00	0.00E+00	1.23E-03
1639	ALL	419963.7	3773186	NonCancer	0.00E+00	0.00E+00	0.00E+00	0.00E+00	0.00E+00	0.00E+00	1.20E-03	0.00E+00	0.00E+00	0.00E+00	0.00E+00	0.00E+00	0.00E+00	0.00E+00	1.20E-03
1640	ALL	419963.7	3773211	NonCancer	0.00E+00	0.00E+00	0.00E+00	0.00E+00	0.00E+00	0.00E+00	1.15E-03	0.00E+00	0.00E+00	0.00E+00	0.00E+00	0.00E+00	0.00E+00	0.00E+00	1.15E-03
1641	ALL	419963.7	3773236	NonCancer	0.00E+00	0.00E+00	0.00E+00	0.00E+00	0.00E+00	0.00E+00	1.10E-03	0.00E+00	0.00E+00	0.00E+00	0.00E+00	0.00E+00	0.00E+00	0.00E+00	1.10E-03
1642	ALL	419963.7	3773261	NonCancer	0.00E+00	0.00E+00	0.00E+00	0.00E+00	0.00E+00	0.00E+00	1.03E-03	0.00E+00	0.00E+00	0.00E+00	0.00E+00	0.00E+00	0.00E+00	0.00E+00	1.03E-03
1643	ALL	419963.7	3773286	NonCancer	0.00E+00	0.00E+00	0.00E+00	0.00E+00	0.00E+00	0.00E+00	9.65E-04	0.00E+00	0.00E+00	0.00E+00	0.00E+00	0.00E+00	0.00E+00	0.00E+00	9.65E-04
1644	ALL	419963.7	3773311	NonCancer	0.00E+00	0.00E+00	0.00E+00	0.00E+00	0.00E+00	0.00E+00	8.92E-04	0.00E+00	0.00E+00	0.00E+00	0.00E+00	0.00E+00	0.00E+00	0.00E+00	8.92E-04
1645	ALL	419963.7	3773336	NonCancer	0.00E+00	0.00E+00	0.00E+00	0.00E+00	0.00E+00	0.00E+00	8.16E-04	0.00E+00	0.00E+00	0.00E+00	0.00E+00	0.00E+00	0.00E+00	0.00E+00	8.16E-04
1646	ALL	419963.7	3773361	NonCancer	0.00E+00	0.00E+00	0.00E+00	0.00E+00	0.00E+00	0.00E+00	7.41E-04	0.00E+00	0.00E+00	0.00E+00	0.00E+00	0.00E+00	0.00E+00	0.00E+00	7.41E-04
1647	ALL	419963.7	3773386	NonCancer	0.00E+00	0.00E+00	0.00E+00	0.00E+00	0.00E+00	0.00E+00	6.67E-04	0.00E+00	0.00E+00	0.00E+00	0.00E+00	0.00E+00	0.00E+00	0.00E+00	6.67E-04
1648	ALL	419963.7	3773411	NonCancer	0.00E+00	0.00E+00	0.00E+00	0.00E+00	0.00E+00	0.00E+00	5.97E-04	0.00E+00	0.00E+00	0.00E+00	0.00E+00	0.00E+00	0.00E+00	0.00E+00	5.97E-04
1649	ALL	419963.7	3773436	NonCancer	0.00E+00	0.00E+00	0.00E+00	0.00E+00	0.00E+00	0.00E+00	5.29E-04	0.00E+00	0.00E+00	0.00E+00	0.00E+00	0.00E+00	0.00E+00	0.00E+00	5.29E-04
1650	ALL	419963.7	3773461	NonCancer	0.00E+00	0.00E+00	0.00E+00	0.00E+00	0.00E+00	0.00E+00	4.67E-04	0.00E+00	0.00E+00	0.00E+00	0.00E+00	0.00E+00	0.00E+00	0.00E+00	4.67E-04
1651	ALL	419963.7	3773486	NonCancer	0.00E+00	0.00E+00	0.00E+00	0.00E+00	0.00E+00	0.00E+00	4.14E-04	0.00E+00	0.00E+00	0.00E+00	0.00E+00	0.00E+00	0.00E+00	0.00E+00	4.14E-04
1652	ALL	419988.7	3773161	NonCancer	0.00E+00	0.00E+00	0.00E+00	0.00E+00	0.00E+00	0.00E+00	1.19E-03	0.00E+00	0.00E+00	0.00E+00	0.00E+00	0.00E+00	0.00E+00	0.00E+00	1.19E-03
1653	ALL	419988.7	3773186	NonCancer	0.00E+00	0.00E+00	0.00E+00	0.00E+00	0.00E+00	0.00E+00	1.17E-03	0.00E+00	0.00E+00	0.00E+00	0.00E+00	0.00E+00	0.00E+00	0.00E+00	1.17E-03
1654	ALL	419988.7	3773211	NonCancer	0.00E+00	0.00E+00	0.00E+00	0.00E+00	0.00E+00	0.00E+00	1.13E-03	0.00E+00	0.00E+00	0.00E+00	0.00E+00	0.00E+00	0.00E+00	0.00E+00	1.13E-03
1655	ALL	419988.7	3773236	NonCancer	0.00E+00	0.00E+00	0.00E+00	0.00E+00	0.00E+00	0.00E+00	1.08E-03	0.00E+00	0.00E+00	0.00E+00	0.00E+00	0.00E+00	0.00E+00	0.00E+00	1.08E-03
1656	ALL	419988.7	3773261	NonCancer	0.00E+00	0.00E+00	0.00E+00	0.00E+00	0.00E+00	0.00E+00	1.02E-03	0.00E+00	0.00E+00	0.00E+00	0.00E+00	0.00E+00	0.00E+00	0.00E+00	1.02E-03
1657	ALL	419988.7	3773286	NonCancer	0.00E+00	0.00E+00	0.00E+00	0.00E+00	0.00E+00	0.00E+00	9.57E-04	0.00E+00	0.00E+00	0.00E+00	0.00E+00	0.00E+00	0.00E+00	0.00E+00	9.57E-04
1658	ALL	419988.7	3773311	NonCancer	0.00E+00	0.00E+00	0.00E+00	0.00E+00	0.00E+00	0.00E+00	8.91E-04	0.00E+00	0.00E+00	0.00E+00	0.00E+00	0.00E+00	0.00E+00	0.00E+00	8.91E-04
1659	ALL	419988.7	3773336	NonCancer	0.00E+00	0.00E+00	0.00E+00	0.00E+00	0.00E+00	0.00E+00	8.21E-04	0.00E+00	0.00E+00	0.00E+00	0.00E+00	0.00E+00	0.00E+00	0.00E+00	8.21E-04
1660	ALL	419988.7	3773361	NonCancer	0.00E+00	0.00E+00	0.00E+00	0.00E+00	0.00E+00	0.00E+00	7.49E-04	0.00E+00	0.00E+00	0.00E+00	0.00E+00	0.00E+00	0.00E+00	0.00E+00	7.49E-04
1661	ALL	419988.7	3773386	NonCancer	0.00E+00	0.00E+00	0.00E+00	0.00E+00	0.00E+00	0.00E+00	6.78E-04	0.00E+00	0.00E+00	0.00E+00	0.00E+00	0.00E+00	0.00E+00	0.00E+00	6.78E-04
1662	ALL	419988.7	3773411	NonCancer	0.00E+00	0.00E+00	0.00E+00	0.00E+00	0.00E+00	0.00E+00	6.09E-04	0.00E+00	0.00E+00	0.00E+00	0.00E+00	0.00E+00	0.00E+00	0.00E+00	6.09E-04
1663	ALL	419988.7	3773436	NonCancer	0.00E+00	0.00E+00	0.00E+00	0.00E+00	0.00E+00	0.00E+00	5.43E-04	0.00E+00	0.00E+00	0.00E+00	0.00E+00	0.00E+00	0.00E+00	0.00E+00	5.43E-04

1664	ALL	419988.7	3773461	NonCancer	0.00E+00	0.00E+00	0.00E+00	0.00E+00	0.00E+00	0.00E+00	4.82E-04	0.00E+00	0.00E+00	0.00E+00	0.00E+00	0.00E+00	0.00E+00	0.00E+00	4.82E-04
1665	ALL	419988.7	3773486	NonCancer	0.00E+00	0.00E+00	0.00E+00	0.00E+00	0.00E+00	0.00E+00	4.28E-04	0.00E+00	0.00E+00	0.00E+00	0.00E+00	0.00E+00	0.00E+00	0.00E+00	4.28E-04
1666	ALL	420013.7	3773161	NonCancer	0.00E+00	0.00E+00	0.00E+00	0.00E+00	0.00E+00	0.00E+00	1.15E-03	0.00E+00	0.00E+00	0.00E+00	0.00E+00	0.00E+00	0.00E+00	0.00E+00	1.15E-03
1667	ALL	420013.7	3773186	NonCancer	0.00E+00	0.00E+00	0.00E+00	0.00E+00	0.00E+00	0.00E+00	1.13E-03	0.00E+00	0.00E+00	0.00E+00	0.00E+00	0.00E+00	0.00E+00	0.00E+00	1.13E-03
1668	ALL	420013.7	3773211	NonCancer	0.00E+00	0.00E+00	0.00E+00	0.00E+00	0.00E+00	0.00E+00	1.09E-03	0.00E+00	0.00E+00	0.00E+00	0.00E+00	0.00E+00	0.00E+00	0.00E+00	1.09E-03
1669	ALL	420013.7	3773236	NonCancer	0.00E+00	0.00E+00	0.00E+00	0.00E+00	0.00E+00	0.00E+00	1.05E-03	0.00E+00	0.00E+00	0.00E+00	0.00E+00	0.00E+00	0.00E+00	0.00E+00	1.05E-03
1670	ALL	420013.7	3773261	NonCancer	0.00E+00	0.00E+00	0.00E+00	0.00E+00	0.00E+00	0.00E+00	9.95E-04	0.00E+00	0.00E+00	0.00E+00	0.00E+00	0.00E+00	0.00E+00	0.00E+00	9.95E-04
1671	ALL	420013.7	3773286	NonCancer	0.00E+00	0.00E+00	0.00E+00	0.00E+00	0.00E+00	0.00E+00	9.39E-04	0.00E+00	0.00E+00	0.00E+00	0.00E+00	0.00E+00	0.00E+00	0.00E+00	9.39E-04
1672	ALL	420013.7	3773311	NonCancer	0.00E+00	0.00E+00	0.00E+00	0.00E+00	0.00E+00	0.00E+00	8.79E-04	0.00E+00	0.00E+00	0.00E+00	0.00E+00	0.00E+00	0.00E+00	0.00E+00	8.79E-04
1673	ALL	420013.7	3773336	NonCancer	0.00E+00	0.00E+00	0.00E+00	0.00E+00	0.00E+00	0.00E+00	8.15E-04	0.00E+00	0.00E+00	0.00E+00	0.00E+00	0.00E+00	0.00E+00	0.00E+00	8.15E-04
1674	ALL	420013.7	3773361	NonCancer	0.00E+00	0.00E+00	0.00E+00	0.00E+00	0.00E+00	0.00E+00	7.48E-04	0.00E+00	0.00E+00	0.00E+00	0.00E+00	0.00E+00	0.00E+00	0.00E+00	7.48E-04
1675	ALL	420013.7	3773386	NonCancer	0.00E+00	0.00E+00	0.00E+00	0.00E+00	0.00E+00	0.00E+00	6.81E-04	0.00E+00	0.00E+00	0.00E+00	0.00E+00	0.00E+00	0.00E+00	0.00E+00	6.81E-04
1676	ALL	420013.7	3773411	NonCancer	0.00E+00	0.00E+00	0.00E+00	0.00E+00	0.00E+00	0.00E+00	6.15E-04	0.00E+00	0.00E+00	0.00E+00	0.00E+00	0.00E+00	0.00E+00	0.00E+00	6.15E-04
1677	ALL	420013.7	3773436	NonCancer	0.00E+00	0.00E+00	0.00E+00	0.00E+00	0.00E+00	0.00E+00	5.53E-04	0.00E+00	0.00E+00	0.00E+00	0.00E+00	0.00E+00	0.00E+00	0.00E+00	5.53E-04
1678	ALL	420013.7	3773461	NonCancer	0.00E+00	0.00E+00	0.00E+00	0.00E+00	0.00E+00	0.00E+00	4.94E-04	0.00E+00	0.00E+00	0.00E+00	0.00E+00	0.00E+00	0.00E+00	0.00E+00	4.94E-04
1679	ALL	420013.7	3773486	NonCancer	0.00E+00	0.00E+00	0.00E+00	0.00E+00	0.00E+00	0.00E+00	4.41E-04	0.00E+00	0.00E+00	0.00E+00	0.00E+00	0.00E+00	0.00E+00	0.00E+00	4.41E-04
1680	ALL	420038.7	3773161	NonCancer	0.00E+00	0.00E+00	0.00E+00	0.00E+00	0.00E+00	0.00E+00	1.11E-03	0.00E+00	0.00E+00	0.00E+00	0.00E+00	0.00E+00	0.00E+00	0.00E+00	1.11E-03
1681	ALL	420038.7	3773186	NonCancer	0.00E+00	0.00E+00	0.00E+00	0.00E+00	0.00E+00	0.00E+00	1.09E-03	0.00E+00	0.00E+00	0.00E+00	0.00E+00	0.00E+00	0.00E+00	0.00E+00	1.09E-03
1682	ALL	420038.7	3773211	NonCancer	0.00E+00	0.00E+00	0.00E+00	0.00E+00	0.00E+00	0.00E+00	1.06E-03	0.00E+00	0.00E+00	0.00E+00	0.00E+00	0.00E+00	0.00E+00	0.00E+00	1.06E-03
1683	ALL	420038.7	3773236	NonCancer	0.00E+00	0.00E+00	0.00E+00	0.00E+00	0.00E+00	0.00E+00	1.03E-03	0.00E+00	0.00E+00	0.00E+00	0.00E+00	0.00E+00	0.00E+00	0.00E+00	1.03E-03
1684	ALL	420038.7	3773261	NonCancer	0.00E+00	0.00E+00	0.00E+00	0.00E+00	0.00E+00	0.00E+00	9.83E-04	0.00E+00	0.00E+00	0.00E+00	0.00E+00	0.00E+00	0.00E+00	0.00E+00	9.83E-04
1685	ALL	420038.7	3773286	NonCancer	0.00E+00	0.00E+00	0.00E+00	0.00E+00	0.00E+00	0.00E+00	9.31E-04	0.00E+00	0.00E+00	0.00E+00	0.00E+00	0.00E+00	0.00E+00	0.00E+00	9.31E-04
1686	ALL	420038.7	3773311	NonCancer	0.00E+00	0.00E+00	0.00E+00	0.00E+00	0.00E+00	0.00E+00	8.75E-04	0.00E+00	0.00E+00	0.00E+00	0.00E+00	0.00E+00	0.00E+00	0.00E+00	8.75E-04
1687	ALL	420038.7	3773336	NonCancer	0.00E+00	0.00E+00	0.00E+00	0.00E+00	0.00E+00	0.00E+00	8.15E-04	0.00E+00	0.00E+00	0.00E+00	0.00E+00	0.00E+00	0.00E+00	0.00E+00	8.15E-04
1688	ALL	420038.7	3773361	NonCancer	0.00E+00	0.00E+00	0.00E+00	0.00E+00	0.00E+00	0.00E+00	7.53E-04	0.00E+00	0.00E+00	0.00E+00	0.00E+00	0.00E+00	0.00E+00	0.00E+00	7.53E-04
1689	ALL	420038.7	3773386	NonCancer	0.00E+00	0.00E+00	0.00E+00	0.00E+00	0.00E+00	0.00E+00	6.89E-04	0.00E+00	0.00E+00	0.00E+00	0.00E+00	0.00E+00	0.00E+00	0.00E+00	6.89E-04
1690	ALL	420038.7	3773411	NonCancer	0.00E+00	0.00E+00	0.00E+00	0.00E+00	0.00E+00	0.00E+00	6.25E-04	0.00E+00	0.00E+00	0.00E+00	0.00E+00	0.00E+00	0.00E+00	0.00E+00	6.25E-04
1691	ALL	420038.7	3773436	NonCancer	0.00E+00	0.00E+00	0.00E+00	0.00E+00	0.00E+00	0.00E+00	5.65E-04	0.00E+00	0.00E+00	0.00E+00	0.00E+00	0.00E+00	0.00E+00	0.00E+00	5.65E-04
1692	ALL	420038.7	3773461	NonCancer	0.00E+00	0.00E+00	0.00E+00	0.00E+00	0.00E+00	0.00E+00	5.08E-04	0.00E+00	0.00E+00	0.00E+00	0.00E+00	0.00E+00	0.00E+00	0.00E+00	5.08E-04
1693	ALL	420038.7	3773486	NonCancer	0.00E+00	0.00E+00	0.00E+00	0.00E+00	0.00E+00	0.00E+00	4.54E-04	0.00E+00	0.00E+00	0.00E+00	0.00E+00	0.00E+00	0.00E+00	0.00E+00	4.54E-04
1694	ALL	420063.7	3773161	NonCancer	0.00E+00	0.00E+00	0.00E+00	0.00E+00	0.00E+00	0.00E+00	1.08E-03	0.00E+00	0.00E+00	0.00E+00	0.00E+00	0.00E+00	0.00E+00	0.00E+00	1.08E-03
1695	ALL	420063.7	3773186	NonCancer	0.00E+00	0.00E+00	0.00E+00	0.00E+00	0.00E+00	0.00E+00	1.06E-03	0.00E+00	0.00E+00	0.00E+00	0.00E+00	0.00E+00	0.00E+00	0.00E+00	1.06E-03
1696	ALL	420063.7	3773211	NonCancer	0.00E+00	0.00E+00	0.00E+00	0.00E+00	0.00E+00	0.00E+00	1.04E-03	0.00E+00	0.00E+00	0.00E+00	0.00E+00	0.00E+00	0.00E+00	0.00E+00	1.04E-03
1697	ALL	420063.7	3773236	NonCancer	0.00E+00	0.00E+00	0.00E+00	0.00E+00	0.00E+00	0.00E+00	1.01E-03	0.00E+00	0.00E+00	0.00E+00	0.00E+00	0.00E+00	0.00E+00	0.00E+00	1.01E-03
1698	ALL	420063.7	3773261	NonCancer	0.00E+00	0.00E+00	0.00E+00	0.00E+00	0.00E+00	0.00E+00	9.69E-04	0.00E+00	0.00E+00	0.00E+00	0.00E+00	0.00E+00	0.00E+00	0.00E+00	9.69E-04
1699	ALL	420063.7	3773286	NonCancer	0.00E+00	0.00E+00	0.00E+00	0.00E+00	0.00E+00	0.00E+00	9.24E-04	0.00E+00	0.00E+00	0.00E+00	0.00E+00	0.00E+00	0.00E+00	0.00E+00	9.24E-04
1700	ALL	420063.7	3773311	NonCancer	0.00E+00	0.00E+00	0.00E+00	0.00E+00	0.00E+00	0.00E+00	8.73E-04	0.00E+00	0.00E+00	0.00E+00	0.00E+00	0.00E+00	0.00E+00	0.00E+00	8.73E-04
1701	ALL	420063.7	3773336	NonCancer	0.00E+00	0.00E+00	0.00E+00	0.00E+00	0.00E+00	0.00E+00	8.18E-04	0.00E+00	0.00E+00	0.00E+00	0.00E+00	0.00E+00	0.00E+00	0.00E+00	8.18E-04
1702	ALL	420063.7	3773361	NonCancer	0.00E+00	0.00E+00	0.00E+00	0.00E+00	0.00E+00	0.00E+00	7.59E-04	0.00E+00	0.00E+00	0.00E+00	0.00E+00	0.00E+00	0.00E+00	0.00E+00	7.59E-04
1703	ALL	420063.7	3773386	NonCancer	0.00E+00	0.00E+00	0.00E+00	0.00E+00	0.00E+00	0.00E+00	6.99E-04	0.00E+00	0.00E+00	0.00E+00	0.00E+00	0.00E+00	0.00E+00	0.00E+00	6.99E-04
1704	ALL	420063.7	3773411	NonCancer	0.00E+00	0.00E+00	0.00E+00	0.00E+00	0.00E+00	0.00E+00	6.38E-04	0.00E+00	0.00E+00	0.00E+00	0.00E+00	0.00E+00	0.00E+00	0.00E+00	6.38E-04
1705	ALL	420063.7	3773436	NonCancer	0.00E+00	0.00E+00	0.00E+00	0.00E+00	0.00E+00	0.00E+00	5.78E-04	0.00E+00	0.00E+00	0.00E+00	0.00E+00	0.00E+00	0.00E+00	0.00E+00	5.78E-04
1706	ALL	420063.7	3773461	NonCancer	0.00E+00	0.00E+00	0.00E+00	0.00E+00	0.00E+00	0.00E+00	5.21E-04	0.00E+00	0.00E+00	0.00E+00	0.00E+00	0.00E+00	0.00E+00	0.00E+00	5.21E-04
1707	ALL	420063.7	3773486	NonCancer	0.00E+00	0.00E+00	0.00E+00	0.00E+00	0.00E+00	0.00E+00	4.67E-04	0.00E+00	0.00E+00	0.00E+00	0.00E+00	0.00E+00	0.00E+00	0.00E+00	4.67E-04
1708	ALL	420088.7	3773161	NonCancer	0.00E+00	0.00E+00	0.00E+00	0.00E+00	0.00E+00	0.00E+00	1.04E-03	0.00E+00	0.00E+00	0.00E+00	0.00E+00	0.00E+00	0.00E+00	0.00E+00	1.04E-03
1709	ALL	420088.7	3773186	NonCancer	0.00E+00	0.00E+00	0.00E+00	0.00E+00	0.00E+00	0.00E+00	1.03E-03	0.00E+00	0.00E+00	0.00E+00	0.00E+00	0.00E+00	0.00E+00	0.00E+00	1.03E-03
1710	ALL	420088.7	3773211	NonCancer	0.00E+00	0.00E+00	0.00E+00	0.00E+00	0.00E+00	0.00E+00	1.01E-03	0.00E+00	0.00E+00	0.00E+00	0.00E+00	0.00E+00	0.00E+00	0.00E+00	1.01E-03
1711	ALL	420088.7	3773236	NonCancer	0.00E+00	0.00E+00	0.00E+00	0.00E+00	0.00E+00	0.00E+00	9.83E-04	0.00E+00	0.00E+00	0.00E+00	0.00E+00	0.00E+00	0.00E+00	0.00E+00	9.83E-04
1712	ALL	420088.7	3773261	NonCancer	0.00E+00	0.00E+00	0.00E+00	0.00E+00	0.00E+00	0.00E+00	9.49E-04	0.00E+00	0.00E+00	0.00E+00	0.00E+00	0.00E+00	0.00E+00	0.00E+00	9.49E-04
1713	ALL	420088.7	3773286	NonCancer	0.00E+00	0.00E+00	0.00E+00	0.00E+00	0.00E+00	0.00E+00	9.10E-04	0.00E+00	0.00E+00	0.00E+00	0.00E+00	0.00E+00	0.00E+00	0.00E+00	9.10E-04
1714	ALL	420088.7	3773311	NonCancer	0.00E+00	0.00E+00	0.00E+00	0.00E+00	0.00E+00	0.00E+00	8.65E-04	0.00E+00	0.00E+00	0.00E+00	0.00E+00	0.00E+00	0.00E+00	0.00E+00	8.65E-04
1715	ALL	420088.7	3773336	NonCancer	0.00E+00	0.00E+00	0.00E+00	0.00E+00	0.00E+00	0.00E+00	8.14E-04	0.00E+00	0.00E+00	0.00E+00	0.00E+00	0.00E+00	0.00E+00	0.00E+00	8.14E-04

1716	ALL	420088.7	3773361	NonCancer	0.00E+00	0.00E+00	0.00E+00	0.00E+00	0.00E+00	0.00E+00	7.59E-04	0.00E+00	0.00E+00	0.00E+00	0.00E+00	0.00E+00	0.00E+00	0.00E+00	7.59E-04
1717	ALL	420088.7	3773386	NonCancer	0.00E+00	0.00E+00	0.00E+00	0.00E+00	0.00E+00	0.00E+00	7.02E-04	0.00E+00	0.00E+00	0.00E+00	0.00E+00	0.00E+00	0.00E+00	0.00E+00	7.02E-04
1718	ALL	420088.7	3773411	NonCancer	0.00E+00	0.00E+00	0.00E+00	0.00E+00	0.00E+00	0.00E+00	6.45E-04	0.00E+00	0.00E+00	0.00E+00	0.00E+00	0.00E+00	0.00E+00	0.00E+00	6.45E-04
1719	ALL	420088.7	3773436	NonCancer	0.00E+00	0.00E+00	0.00E+00	0.00E+00	0.00E+00	0.00E+00	5.88E-04	0.00E+00	0.00E+00	0.00E+00	0.00E+00	0.00E+00	0.00E+00	0.00E+00	5.88E-04
1720	ALL	420088.7	3773461	NonCancer	0.00E+00	0.00E+00	0.00E+00	0.00E+00	0.00E+00	0.00E+00	5.31E-04	0.00E+00	0.00E+00	0.00E+00	0.00E+00	0.00E+00	0.00E+00	0.00E+00	5.31E-04
1721	ALL	420088.7	3773486	NonCancer	0.00E+00	0.00E+00	0.00E+00	0.00E+00	0.00E+00	0.00E+00	4.78E-04	0.00E+00	0.00E+00	0.00E+00	0.00E+00	0.00E+00	0.00E+00	0.00E+00	4.78E-04
1722	ALL	420113.7	3773161	NonCancer	0.00E+00	0.00E+00	0.00E+00	0.00E+00	0.00E+00	0.00E+00	1.01E-03	0.00E+00	0.00E+00	0.00E+00	0.00E+00	0.00E+00	0.00E+00	0.00E+00	1.01E-03
1723	ALL	420113.7	3773186	NonCancer	0.00E+00	0.00E+00	0.00E+00	0.00E+00	0.00E+00	0.00E+00	9.98E-04	0.00E+00	0.00E+00	0.00E+00	0.00E+00	0.00E+00	0.00E+00	0.00E+00	9.98E-04
1724	ALL	420113.7	3773211	NonCancer	0.00E+00	0.00E+00	0.00E+00	0.00E+00	0.00E+00	0.00E+00	9.81E-04	0.00E+00	0.00E+00	0.00E+00	0.00E+00	0.00E+00	0.00E+00	0.00E+00	9.81E-04
1725	ALL	420113.7	3773236	NonCancer	0.00E+00	0.00E+00	0.00E+00	0.00E+00	0.00E+00	0.00E+00	9.56E-04	0.00E+00	0.00E+00	0.00E+00	0.00E+00	0.00E+00	0.00E+00	0.00E+00	9.56E-04
1726	ALL	420113.7	3773261	NonCancer	0.00E+00	0.00E+00	0.00E+00	0.00E+00	0.00E+00	0.00E+00	9.26E-04	0.00E+00	0.00E+00	0.00E+00	0.00E+00	0.00E+00	0.00E+00	0.00E+00	9.26E-04
1727	ALL	420113.7	3773286	NonCancer	0.00E+00	0.00E+00	0.00E+00	0.00E+00	0.00E+00	0.00E+00	8.92E-04	0.00E+00	0.00E+00	0.00E+00	0.00E+00	0.00E+00	0.00E+00	0.00E+00	8.92E-04
1728	ALL	420113.7	3773311	NonCancer	0.00E+00	0.00E+00	0.00E+00	0.00E+00	0.00E+00	0.00E+00	8.51E-04	0.00E+00	0.00E+00	0.00E+00	0.00E+00	0.00E+00	0.00E+00	0.00E+00	8.51E-04
1729	ALL	420113.7	3773336	NonCancer	0.00E+00	0.00E+00	0.00E+00	0.00E+00	0.00E+00	0.00E+00	8.05E-04	0.00E+00	0.00E+00	0.00E+00	0.00E+00	0.00E+00	0.00E+00	0.00E+00	8.05E-04
1730	ALL	420113.7	3773361	NonCancer	0.00E+00	0.00E+00	0.00E+00	0.00E+00	0.00E+00	0.00E+00	7.54E-04	0.00E+00	0.00E+00	0.00E+00	0.00E+00	0.00E+00	0.00E+00	0.00E+00	7.54E-04
1731	ALL	420113.7	3773386	NonCancer	0.00E+00	0.00E+00	0.00E+00	0.00E+00	0.00E+00	0.00E+00	7.00E-04	0.00E+00	0.00E+00	0.00E+00	0.00E+00	0.00E+00	0.00E+00	0.00E+00	7.00E-04
1732	ALL	420113.7	3773411	NonCancer	0.00E+00	0.00E+00	0.00E+00	0.00E+00	0.00E+00	0.00E+00	6.46E-04	0.00E+00	0.00E+00	0.00E+00	0.00E+00	0.00E+00	0.00E+00	0.00E+00	6.46E-04
1733	ALL	420113.7	3773436	NonCancer	0.00E+00	0.00E+00	0.00E+00	0.00E+00	0.00E+00	0.00E+00	5.91E-04	0.00E+00	0.00E+00	0.00E+00	0.00E+00	0.00E+00	0.00E+00	0.00E+00	5.91E-04
1734	ALL	420113.7	3773461	NonCancer	0.00E+00	0.00E+00	0.00E+00	0.00E+00	0.00E+00	0.00E+00	5.36E-04	0.00E+00	0.00E+00	0.00E+00	0.00E+00	0.00E+00	0.00E+00	0.00E+00	5.36E-04
1735	ALL	420113.7	3773486	NonCancer	0.00E+00	0.00E+00	0.00E+00	0.00E+00	0.00E+00	0.00E+00	4.85E-04	0.00E+00	0.00E+00	0.00E+00	0.00E+00	0.00E+00	0.00E+00	0.00E+00	4.85E-04
1736	ALL	420138.7	3773161	NonCancer	0.00E+00	0.00E+00	0.00E+00	0.00E+00	0.00E+00	0.00E+00	9.73E-04	0.00E+00	0.00E+00	0.00E+00	0.00E+00	0.00E+00	0.00E+00	0.00E+00	9.73E-04
1737	ALL	420138.7	3773186	NonCancer	0.00E+00	0.00E+00	0.00E+00	0.00E+00	0.00E+00	0.00E+00	9.66E-04	0.00E+00	0.00E+00	0.00E+00	0.00E+00	0.00E+00	0.00E+00	0.00E+00	9.66E-04
1738	ALL	420138.7	3773211	NonCancer	0.00E+00	0.00E+00	0.00E+00	0.00E+00	0.00E+00	0.00E+00	9.55E-04	0.00E+00	0.00E+00	0.00E+00	0.00E+00	0.00E+00	0.00E+00	0.00E+00	9.55E-04
1739	ALL	420138.7	3773236	NonCancer	0.00E+00	0.00E+00	0.00E+00	0.00E+00	0.00E+00	0.00E+00	9.37E-04	0.00E+00	0.00E+00	0.00E+00	0.00E+00	0.00E+00	0.00E+00	0.00E+00	9.37E-04
1740	ALL	420138.7	3773261	NonCancer	0.00E+00	0.00E+00	0.00E+00	0.00E+00	0.00E+00	0.00E+00	9.12E-04	0.00E+00	0.00E+00	0.00E+00	0.00E+00	0.00E+00	0.00E+00	0.00E+00	9.12E-04
1741	ALL	420138.7	3773286	NonCancer	0.00E+00	0.00E+00	0.00E+00	0.00E+00	0.00E+00	0.00E+00	8.81E-04	0.00E+00	0.00E+00	0.00E+00	0.00E+00	0.00E+00	0.00E+00	0.00E+00	8.81E-04
1742	ALL	420138.7	3773311	NonCancer	0.00E+00	0.00E+00	0.00E+00	0.00E+00	0.00E+00	0.00E+00	8.44E-04	0.00E+00	0.00E+00	0.00E+00	0.00E+00	0.00E+00	0.00E+00	0.00E+00	8.44E-04
1743	ALL	420138.7	3773336	NonCancer	0.00E+00	0.00E+00	0.00E+00	0.00E+00	0.00E+00	0.00E+00	8.02E-04	0.00E+00	0.00E+00	0.00E+00	0.00E+00	0.00E+00	0.00E+00	0.00E+00	8.02E-04
1744	ALL	420138.7	3773361	NonCancer	0.00E+00	0.00E+00	0.00E+00	0.00E+00	0.00E+00	0.00E+00	7.56E-04	0.00E+00	0.00E+00	0.00E+00	0.00E+00	0.00E+00	0.00E+00	0.00E+00	7.56E-04
1745	ALL	420138.7	3773386	NonCancer	0.00E+00	0.00E+00	0.00E+00	0.00E+00	0.00E+00	0.00E+00	7.06E-04	0.00E+00	0.00E+00	0.00E+00	0.00E+00	0.00E+00	0.00E+00	0.00E+00	7.06E-04
1746	ALL	420138.7	3773411	NonCancer	0.00E+00	0.00E+00	0.00E+00	0.00E+00	0.00E+00	0.00E+00	6.53E-04	0.00E+00	0.00E+00	0.00E+00	0.00E+00	0.00E+00	0.00E+00	0.00E+00	6.53E-04
1747	ALL	420138.7	3773436	NonCancer	0.00E+00	0.00E+00	0.00E+00	0.00E+00	0.00E+00	0.00E+00	5.99E-04	0.00E+00	0.00E+00	0.00E+00	0.00E+00	0.00E+00	0.00E+00	0.00E+00	5.99E-04
1748	ALL	420138.7	3773461	NonCancer	0.00E+00	0.00E+00	0.00E+00	0.00E+00	0.00E+00	0.00E+00	5.45E-04	0.00E+00	0.00E+00	0.00E+00	0.00E+00	0.00E+00	0.00E+00	0.00E+00	5.45E-04
1749	ALL	420138.7	3773486	NonCancer	0.00E+00	0.00E+00	0.00E+00	0.00E+00	0.00E+00	0.00E+00	4.94E-04	0.00E+00	0.00E+00	0.00E+00	0.00E+00	0.00E+00	0.00E+00	0.00E+00	4.94E-04
1750	ALL	420163.7	3773161	NonCancer	0.00E+00	0.00E+00	0.00E+00	0.00E+00	0.00E+00	0.00E+00	9.38E-04	0.00E+00	0.00E+00	0.00E+00	0.00E+00	0.00E+00	0.00E+00	0.00E+00	9.38E-04
1751	ALL	420163.7	3773186	NonCancer	0.00E+00	0.00E+00	0.00E+00	0.00E+00	0.00E+00	0.00E+00	9.34E-04	0.00E+00	0.00E+00	0.00E+00	0.00E+00	0.00E+00	0.00E+00	0.00E+00	9.34E-04
1752	ALL	420163.7	3773211	NonCancer	0.00E+00	0.00E+00	0.00E+00	0.00E+00	0.00E+00	0.00E+00	9.27E-04	0.00E+00	0.00E+00	0.00E+00	0.00E+00	0.00E+00	0.00E+00	0.00E+00	9.27E-04
1753	ALL	420163.7	3773236	NonCancer	0.00E+00	0.00E+00	0.00E+00	0.00E+00	0.00E+00	0.00E+00	9.16E-04	0.00E+00	0.00E+00	0.00E+00	0.00E+00	0.00E+00	0.00E+00	0.00E+00	9.16E-04
1754	ALL	420163.7	3773261	NonCancer	0.00E+00	0.00E+00	0.00E+00	0.00E+00	0.00E+00	0.00E+00	8.94E-04	0.00E+00	0.00E+00	0.00E+00	0.00E+00	0.00E+00	0.00E+00	0.00E+00	8.94E-04
1755	ALL	420163.7	3773286	NonCancer	0.00E+00	0.00E+00	0.00E+00	0.00E+00	0.00E+00	0.00E+00	8.67E-04	0.00E+00	0.00E+00	0.00E+00	0.00E+00	0.00E+00	0.00E+00	0.00E+00	8.67E-04
1756	ALL	420163.7	3773311	NonCancer	0.00E+00	0.00E+00	0.00E+00	0.00E+00	0.00E+00	0.00E+00	8.34E-04	0.00E+00	0.00E+00	0.00E+00	0.00E+00	0.00E+00	0.00E+00	0.00E+00	8.34E-04
1757	ALL	420163.7	3773336	NonCancer	0.00E+00	0.00E+00	0.00E+00	0.00E+00	0.00E+00	0.00E+00	7.96E-04	0.00E+00	0.00E+00	0.00E+00	0.00E+00	0.00E+00	0.00E+00	0.00E+00	7.96E-04
1758	ALL	420163.7	3773361	NonCancer	0.00E+00	0.00E+00	0.00E+00	0.00E+00	0.00E+00	0.00E+00	7.53E-04	0.00E+00	0.00E+00	0.00E+00	0.00E+00	0.00E+00	0.00E+00	0.00E+00	7.53E-04
1759	ALL	420163.7	3773386	NonCancer	0.00E+00	0.00E+00	0.00E+00	0.00E+00	0.00E+00	0.00E+00	7.07E-04	0.00E+00	0.00E+00	0.00E+00	0.00E+00	0.00E+00	0.00E+00	0.00E+00	7.07E-04
1760	ALL	420163.7	3773411	NonCancer	0.00E+00	0.00E+00	0.00E+00	0.00E+00	0.00E+00	0.00E+00	6.58E-04	0.00E+00	0.00E+00	0.00E+00	0.00E+00	0.00E+00	0.00E+00	0.00E+00	6.58E-04
1761	ALL	420163.7	3773436	NonCancer	0.00E+00	0.00E+00	0.00E+00	0.00E+00	0.00E+00	0.00E+00	6.07E-04	0.00E+00	0.00E+00	0.00E+00	0.00E+00	0.00E+00	0.00E+00	0.00E+00	6.07E-04
1762	ALL	420163.7	3773461	NonCancer	0.00E+00	0.00E+00	0.00E+00	0.00E+00	0.00E+00	0.00E+00	5.54E-04	0.00E+00	0.00E+00	0.00E+00	0.00E+00	0.00E+00	0.00E+00	0.00E+00	5.54E-04
1763	ALL	420163.7	3773486	NonCancer	0.00E+00	0.00E+00	0.00E+00	0.00E+00	0.00E+00	0.00E+00	5.04E-04	0.00E+00	0.00E+00	0.00E+00	0.00E+00	0.00E+00	0.00E+00	0.00E+00	5.04E-04
1764	ALL	420188.7	3773161	NonCancer	0.00E+00	0.00E+00	0.00E+00	0.00E+00	0.00E+00	0.00E+00	9.06E-04	0.00E+00	0.00E+00	0.00E+00	0.00E+00	0.00E+00	0.00E+00	0.00E+00	9.06E-04
1765	ALL	420188.7	3773186	NonCancer	0.00E+00	0.00E+00	0.00E+00	0.00E+00	0.00E+00	0.00E+00	9.03E-04	0.00E+00	0.00E+00	0.00E+00	0.00E+00	0.00E+00	0.00E+00	0.00E+00	9.03E-04
1766	ALL	420188.7	3773211	NonCancer	0.00E+00	0.00E+00	0.00E+00	0.00E+00	0.00E+00	0.00E+00	8.98E-04	0.00E+00	0.00E+00	0.00E+00	0.00E+00	0.00E+00	0.00E+00	0.00E+00	8.98E-04
1767	ALL	420188.7	3773236	NonCancer	0.00E+00	0.00E+00	0.00E+00	0.00E+00	0.00E+00	0.00E+00	8.88E-04	0.00E+00	0.00E+00	0.00E+00	0.00E+00	0.00E+00	0.00E+00	0.00E+00	8.88E-04

1768	ALL	420188.7	3773261	NonCancer	0.00E+00	0.00E+00	0.00E+00	0.00E+00	0.00E+00	0.00E+00	8.71E-04	0.00E+00	0.00E+00	0.00E+00	0.00E+00	0.00E+00	0.00E+00	0.00E+00	8.71E-04
1769	ALL	420188.7	3773286	NonCancer	0.00E+00	0.00E+00	0.00E+00	0.00E+00	0.00E+00	0.00E+00	8.47E-04	0.00E+00	0.00E+00	0.00E+00	0.00E+00	0.00E+00	0.00E+00	0.00E+00	8.47E-04
1770	ALL	420188.7	3773311	NonCancer	0.00E+00	0.00E+00	0.00E+00	0.00E+00	0.00E+00	0.00E+00	8.17E-04	0.00E+00	0.00E+00	0.00E+00	0.00E+00	0.00E+00	0.00E+00	0.00E+00	8.17E-04
1771	ALL	420188.7	3773336	NonCancer	0.00E+00	0.00E+00	0.00E+00	0.00E+00	0.00E+00	0.00E+00	7.83E-04	0.00E+00	0.00E+00	0.00E+00	0.00E+00	0.00E+00	0.00E+00	0.00E+00	7.83E-04
1772	ALL	420188.7	3773361	NonCancer	0.00E+00	0.00E+00	0.00E+00	0.00E+00	0.00E+00	0.00E+00	7.44E-04	0.00E+00	0.00E+00	0.00E+00	0.00E+00	0.00E+00	0.00E+00	0.00E+00	7.44E-04
1773	ALL	420188.7	3773386	NonCancer	0.00E+00	0.00E+00	0.00E+00	0.00E+00	0.00E+00	0.00E+00	7.01E-04	0.00E+00	0.00E+00	0.00E+00	0.00E+00	0.00E+00	0.00E+00	0.00E+00	7.01E-04
1774	ALL	420188.7	3773411	NonCancer	0.00E+00	0.00E+00	0.00E+00	0.00E+00	0.00E+00	0.00E+00	6.56E-04	0.00E+00	0.00E+00	0.00E+00	0.00E+00	0.00E+00	0.00E+00	0.00E+00	6.56E-04
1775	ALL	420188.7	3773436	NonCancer	0.00E+00	0.00E+00	0.00E+00	0.00E+00	0.00E+00	0.00E+00	6.07E-04	0.00E+00	0.00E+00	0.00E+00	0.00E+00	0.00E+00	0.00E+00	0.00E+00	6.07E-04
1776	ALL	420188.7	3773461	NonCancer	0.00E+00	0.00E+00	0.00E+00	0.00E+00	0.00E+00	0.00E+00	5.57E-04	0.00E+00	0.00E+00	0.00E+00	0.00E+00	0.00E+00	0.00E+00	0.00E+00	5.57E-04
1777	ALL	420188.7	3773486	NonCancer	0.00E+00	0.00E+00	0.00E+00	0.00E+00	0.00E+00	0.00E+00	5.10E-04	0.00E+00	0.00E+00	0.00E+00	0.00E+00	0.00E+00	0.00E+00	0.00E+00	5.10E-04
1778	ALL	420213.7	3773161	NonCancer	0.00E+00	0.00E+00	0.00E+00	0.00E+00	0.00E+00	0.00E+00	8.75E-04	0.00E+00	0.00E+00	0.00E+00	0.00E+00	0.00E+00	0.00E+00	0.00E+00	8.75E-04
1779	ALL	420213.7	3773186	NonCancer	0.00E+00	0.00E+00	0.00E+00	0.00E+00	0.00E+00	0.00E+00	8.74E-04	0.00E+00	0.00E+00	0.00E+00	0.00E+00	0.00E+00	0.00E+00	0.00E+00	8.74E-04
1780	ALL	420213.7	3773211	NonCancer	0.00E+00	0.00E+00	0.00E+00	0.00E+00	0.00E+00	0.00E+00	8.68E-04	0.00E+00	0.00E+00	0.00E+00	0.00E+00	0.00E+00	0.00E+00	0.00E+00	8.68E-04
1781	ALL	420213.7	3773236	NonCancer	0.00E+00	0.00E+00	0.00E+00	0.00E+00	0.00E+00	0.00E+00	8.59E-04	0.00E+00	0.00E+00	0.00E+00	0.00E+00	0.00E+00	0.00E+00	0.00E+00	8.59E-04
1782	ALL	420213.7	3773261	NonCancer	0.00E+00	0.00E+00	0.00E+00	0.00E+00	0.00E+00	0.00E+00	8.44E-04	0.00E+00	0.00E+00	0.00E+00	0.00E+00	0.00E+00	0.00E+00	0.00E+00	8.44E-04
1783	ALL	420213.7	3773286	NonCancer	0.00E+00	0.00E+00	0.00E+00	0.00E+00	0.00E+00	0.00E+00	8.25E-04	0.00E+00	0.00E+00	0.00E+00	0.00E+00	0.00E+00	0.00E+00	0.00E+00	8.25E-04
1784	ALL	420213.7	3773461	NonCancer	0.00E+00	0.00E+00	0.00E+00	0.00E+00	0.00E+00	0.00E+00	5.57E-04	0.00E+00	0.00E+00	0.00E+00	0.00E+00	0.00E+00	0.00E+00	0.00E+00	5.57E-04
1785	ALL	420213.7	3773486	NonCancer	0.00E+00	0.00E+00	0.00E+00	0.00E+00	0.00E+00	0.00E+00	5.14E-04	0.00E+00	0.00E+00	0.00E+00	0.00E+00	0.00E+00	0.00E+00	0.00E+00	5.14E-04
1786	ALL	420238.7	3773161	NonCancer	0.00E+00	0.00E+00	0.00E+00	0.00E+00	0.00E+00	0.00E+00	8.45E-04	0.00E+00	0.00E+00	0.00E+00	0.00E+00	0.00E+00	0.00E+00	0.00E+00	8.45E-04
1787	ALL	420238.7	3773186	NonCancer	0.00E+00	0.00E+00	0.00E+00	0.00E+00	0.00E+00	0.00E+00	8.46E-04	0.00E+00	0.00E+00	0.00E+00	0.00E+00	0.00E+00	0.00E+00	0.00E+00	8.46E-04
1788	ALL	420238.7	3773211	NonCancer	0.00E+00	0.00E+00	0.00E+00	0.00E+00	0.00E+00	0.00E+00	8.42E-04	0.00E+00	0.00E+00	0.00E+00	0.00E+00	0.00E+00	0.00E+00	0.00E+00	8.42E-04
1789	ALL	420238.7	3773236	NonCancer	0.00E+00	0.00E+00	0.00E+00	0.00E+00	0.00E+00	0.00E+00	8.33E-04	0.00E+00	0.00E+00	0.00E+00	0.00E+00	0.00E+00	0.00E+00	0.00E+00	8.33E-04
1790	ALL	420238.7	3773261	NonCancer	0.00E+00	0.00E+00	0.00E+00	0.00E+00	0.00E+00	0.00E+00	8.21E-04	0.00E+00	0.00E+00	0.00E+00	0.00E+00	0.00E+00	0.00E+00	0.00E+00	8.21E-04
1791	ALL	420238.7	3773286	NonCancer	0.00E+00	0.00E+00	0.00E+00	0.00E+00	0.00E+00	0.00E+00	8.05E-04	0.00E+00	0.00E+00	0.00E+00	0.00E+00	0.00E+00	0.00E+00	0.00E+00	8.05E-04
1792	ALL	420238.7	3773461	NonCancer	0.00E+00	0.00E+00	0.00E+00	0.00E+00	0.00E+00	0.00E+00	5.59E-04	0.00E+00	0.00E+00	0.00E+00	0.00E+00	0.00E+00	0.00E+00	0.00E+00	5.59E-04
1793	ALL	420238.7	3773486	NonCancer	0.00E+00	0.00E+00	0.00E+00	0.00E+00	0.00E+00	0.00E+00	5.18E-04	0.00E+00	0.00E+00	0.00E+00	0.00E+00	0.00E+00	0.00E+00	0.00E+00	5.18E-04
1794	ALL	420263.7	3773161	NonCancer	0.00E+00	0.00E+00	0.00E+00	0.00E+00	0.00E+00	0.00E+00	8.15E-04	0.00E+00	0.00E+00	0.00E+00	0.00E+00	0.00E+00	0.00E+00	0.00E+00	8.15E-04
1795	ALL	420263.7	3773186	NonCancer	0.00E+00	0.00E+00	0.00E+00	0.00E+00	0.00E+00	0.00E+00	8.18E-04	0.00E+00	0.00E+00	0.00E+00	0.00E+00	0.00E+00	0.00E+00	0.00E+00	8.18E-04
1796	ALL	420263.7	3773211	NonCancer	0.00E+00	0.00E+00	0.00E+00	0.00E+00	0.00E+00	0.00E+00	8.16E-04	0.00E+00	0.00E+00	0.00E+00	0.00E+00	0.00E+00	0.00E+00	0.00E+00	8.16E-04
1797	ALL	420263.7	3773236	NonCancer	0.00E+00	0.00E+00	0.00E+00	0.00E+00	0.00E+00	0.00E+00	8.09E-04	0.00E+00	0.00E+00	0.00E+00	0.00E+00	0.00E+00	0.00E+00	0.00E+00	8.09E-04
1798	ALL	420263.7	3773261	NonCancer	0.00E+00	0.00E+00	0.00E+00	0.00E+00	0.00E+00	0.00E+00	7.99E-04	0.00E+00	0.00E+00	0.00E+00	0.00E+00	0.00E+00	0.00E+00	0.00E+00	7.99E-04
1799	ALL	420263.7	3773286	NonCancer	0.00E+00	0.00E+00	0.00E+00	0.00E+00	0.00E+00	0.00E+00	7.85E-04	0.00E+00	0.00E+00	0.00E+00	0.00E+00	0.00E+00	0.00E+00	0.00E+00	7.85E-04
1800	ALL	420263.7	3773311	NonCancer	0.00E+00	0.00E+00	0.00E+00	0.00E+00	0.00E+00	0.00E+00	7.65E-04	0.00E+00	0.00E+00	0.00E+00	0.00E+00	0.00E+00	0.00E+00	0.00E+00	7.65E-04
1801	ALL	420263.7	3773461	NonCancer	0.00E+00	0.00E+00	0.00E+00	0.00E+00	0.00E+00	0.00E+00	5.62E-04	0.00E+00	0.00E+00	0.00E+00	0.00E+00	0.00E+00	0.00E+00	0.00E+00	5.62E-04
1802	ALL	420263.7	3773486	NonCancer	0.00E+00	0.00E+00	0.00E+00	0.00E+00	0.00E+00	0.00E+00	5.23E-04	0.00E+00	0.00E+00	0.00E+00	0.00E+00	0.00E+00	0.00E+00	0.00E+00	5.23E-04
1803	ALL	420288.7	3773161	NonCancer	0.00E+00	0.00E+00	0.00E+00	0.00E+00	0.00E+00	0.00E+00	7.83E-04	0.00E+00	0.00E+00	0.00E+00	0.00E+00	0.00E+00	0.00E+00	0.00E+00	7.83E-04
1804	ALL	420288.7	3773186	NonCancer	0.00E+00	0.00E+00	0.00E+00	0.00E+00	0.00E+00	0.00E+00	7.88E-04	0.00E+00	0.00E+00	0.00E+00	0.00E+00	0.00E+00	0.00E+00	0.00E+00	7.88E-04
1805	ALL	420288.7	3773211	NonCancer	0.00E+00	0.00E+00	0.00E+00	0.00E+00	0.00E+00	0.00E+00	7.88E-04	0.00E+00	0.00E+00	0.00E+00	0.00E+00	0.00E+00	0.00E+00	0.00E+00	7.88E-04
1806	ALL	420288.7	3773236	NonCancer	0.00E+00	0.00E+00	0.00E+00	0.00E+00	0.00E+00	0.00E+00	7.84E-04	0.00E+00	0.00E+00	0.00E+00	0.00E+00	0.00E+00	0.00E+00	0.00E+00	7.84E-04
1807	ALL	420288.7	3773261	NonCancer	0.00E+00	0.00E+00	0.00E+00	0.00E+00	0.00E+00	0.00E+00	7.75E-04	0.00E+00	0.00E+00	0.00E+00	0.00E+00	0.00E+00	0.00E+00	0.00E+00	7.75E-04
1808	ALL	420288.7	3773286	NonCancer	0.00E+00	0.00E+00	0.00E+00	0.00E+00	0.00E+00	0.00E+00	7.64E-04	0.00E+00	0.00E+00	0.00E+00	0.00E+00	0.00E+00	0.00E+00	0.00E+00	7.64E-04
1809	ALL	420288.7	3773311	NonCancer	0.00E+00	0.00E+00	0.00E+00	0.00E+00	0.00E+00	0.00E+00	7.46E-04	0.00E+00	0.00E+00	0.00E+00	0.00E+00	0.00E+00	0.00E+00	0.00E+00	7.46E-04
1810	ALL	420288.7	3773461	NonCancer	0.00E+00	0.00E+00	0.00E+00	0.00E+00	0.00E+00	0.00E+00	5.65E-04	0.00E+00	0.00E+00	0.00E+00	0.00E+00	0.00E+00	0.00E+00	0.00E+00	5.65E-04
1811	ALL	420288.7	3773486	NonCancer	0.00E+00	0.00E+00	0.00E+00	0.00E+00	0.00E+00	0.00E+00	5.28E-04	0.00E+00	0.00E+00	0.00E+00	0.00E+00	0.00E+00	0.00E+00	0.00E+00	5.28E-04
1812	ALL	418946.7	3772138	NonCancer	0.00E+00	0.00E+00	0.00E+00	0.00E+00	0.00E+00	0.00E+00	9.24E-04	0.00E+00	0.00E+00	0.00E+00	0.00E+00	0.00E+00	0.00E+00	0.00E+00	9.24E-04
1813	ALL	418946.7	3772163	NonCancer	0.00E+00	0.00E+00	0.00E+00	0.00E+00	0.00E+00	0.00E+00	9.87E-04	0.00E+00	0.00E+00	0.00E+00	0.00E+00	0.00E+00	0.00E+00	0.00E+00	9.87E-04
1814	ALL	418946.7	3772188	NonCancer	0.00E+00	0.00E+00	0.00E+00	0.00E+00	0.00E+00	0.00E+00	1.06E-03	0.00E+00	0.00E+00	0.00E+00	0.00E+00	0.00E+00	0.00E+00	0.00E+00	1.06E-03
1815	ALL	418946.7	3772213	NonCancer	0.00E+00	0.00E+00	0.00E+00	0.00E+00	0.00E+00	0.00E+00	1.13E-03	0.00E+00	0.00E+00	0.00E+00	0.00E+00	0.00E+00	0.00E+00	0.00E+00	1.13E-03
1816	ALL	418946.7	3772238	NonCancer	0.00E+00	0.00E+00	0.00E+00	0.00E+00	0.00E+00	0.00E+00	1.22E-03	0.00E+00	0.00E+00	0.00E+00	0.00E+00	0.00E+00	0.00E+00	0.00E+00	1.22E-03
1817	ALL	418946.7	3772263	NonCancer	0.00E+00	0.00E+00	0.00E+00	0.00E+00	0.00E+00	0.00E+00	1.32E-03	0.00E+00	0.00E+00	0.00E+00	0.00E+00	0.00E+00	0.00E+00	0.00E+00	1.32E-03
1818	ALL	418946.7	3772288	NonCancer	0.00E+00	0.00E+00	0.00E+00	0.00E+00	0.00E+00	0.00E+00	1.43E-03	0.00E+00	0.00E+00	0.00E+00	0.00E+00	0.00E+00	0.00E+00	0.00E+00	1.43E-03
1819	ALL	418946.7	3772313	NonCancer	0.00E+00	0.00E+00	0.00E+00	0.00E+00	0.00E+00	0.00E+00	1.55E-03	0.00E+00	0.00E+00	0.00E+00	0.00E+00	0.00E+00	0.00E+00	0.00E+00	1.55E-03

1820	ALL	418946.7	3772338	NonCancer	0.00E+00	0.00E+00	0.00E+00	0.00E+00	0.00E+00	0.00E+00	1.69E-03	0.00E+00	0.00E+00	0.00E+00	0.00E+00	0.00E+00	0.00E+00	0.00E+00	1.69E-03
1821	ALL	418946.7	3772363	NonCancer	0.00E+00	0.00E+00	0.00E+00	0.00E+00	0.00E+00	0.00E+00	1.85E-03	0.00E+00	0.00E+00	0.00E+00	0.00E+00	0.00E+00	0.00E+00	0.00E+00	1.85E-03
1822	ALL	418946.7	3772388	NonCancer	0.00E+00	0.00E+00	0.00E+00	0.00E+00	0.00E+00	0.00E+00	2.04E-03	0.00E+00	0.00E+00	0.00E+00	0.00E+00	0.00E+00	0.00E+00	0.00E+00	2.04E-03
1823	ALL	418946.7	3772413	NonCancer	0.00E+00	0.00E+00	0.00E+00	0.00E+00	0.00E+00	0.00E+00	2.25E-03	0.00E+00	0.00E+00	0.00E+00	0.00E+00	0.00E+00	0.00E+00	0.00E+00	2.25E-03
1824	ALL	418946.7	3772438	NonCancer	0.00E+00	0.00E+00	0.00E+00	0.00E+00	0.00E+00	0.00E+00	2.51E-03	0.00E+00	0.00E+00	0.00E+00	0.00E+00	0.00E+00	0.00E+00	0.00E+00	2.51E-03
1825	ALL	418946.7	3772463	NonCancer	0.00E+00	0.00E+00	0.00E+00	0.00E+00	0.00E+00	0.00E+00	2.82E-03	0.00E+00	0.00E+00	0.00E+00	0.00E+00	0.00E+00	0.00E+00	0.00E+00	2.82E-03
1826	ALL	418946.7	3772488	NonCancer	0.00E+00	0.00E+00	0.00E+00	0.00E+00	0.00E+00	0.00E+00	3.19E-03	0.00E+00	0.00E+00	0.00E+00	0.00E+00	0.00E+00	0.00E+00	0.00E+00	3.19E-03
1827	ALL	418946.7	3772513	NonCancer	0.00E+00	0.00E+00	0.00E+00	0.00E+00	0.00E+00	0.00E+00	3.64E-03	0.00E+00	0.00E+00	0.00E+00	0.00E+00	0.00E+00	0.00E+00	0.00E+00	3.64E-03
1828	ALL	418946.7	3772538	NonCancer	0.00E+00	0.00E+00	0.00E+00	0.00E+00	0.00E+00	0.00E+00	4.20E-03	0.00E+00	0.00E+00	0.00E+00	0.00E+00	0.00E+00	0.00E+00	0.00E+00	4.20E-03
1829	ALL	418971.7	3772113	NonCancer	0.00E+00	0.00E+00	0.00E+00	0.00E+00	0.00E+00	0.00E+00	8.34E-04	0.00E+00	0.00E+00	0.00E+00	0.00E+00	0.00E+00	0.00E+00	0.00E+00	8.34E-04
1830	ALL	418971.7	3772138	NonCancer	0.00E+00	0.00E+00	0.00E+00	0.00E+00	0.00E+00	0.00E+00	8.85E-04	0.00E+00	0.00E+00	0.00E+00	0.00E+00	0.00E+00	0.00E+00	0.00E+00	8.85E-04
1831	ALL	418971.7	3772163	NonCancer	0.00E+00	0.00E+00	0.00E+00	0.00E+00	0.00E+00	0.00E+00	9.44E-04	0.00E+00	0.00E+00	0.00E+00	0.00E+00	0.00E+00	0.00E+00	0.00E+00	9.44E-04
1832	ALL	418971.7	3772188	NonCancer	0.00E+00	0.00E+00	0.00E+00	0.00E+00	0.00E+00	0.00E+00	1.01E-03	0.00E+00	0.00E+00	0.00E+00	0.00E+00	0.00E+00	0.00E+00	0.00E+00	1.01E-03
1833	ALL	418971.7	3772213	NonCancer	0.00E+00	0.00E+00	0.00E+00	0.00E+00	0.00E+00	0.00E+00	1.08E-03	0.00E+00	0.00E+00	0.00E+00	0.00E+00	0.00E+00	0.00E+00	0.00E+00	1.08E-03
1834	ALL	418971.7	3772238	NonCancer	0.00E+00	0.00E+00	0.00E+00	0.00E+00	0.00E+00	0.00E+00	1.16E-03	0.00E+00	0.00E+00	0.00E+00	0.00E+00	0.00E+00	0.00E+00	0.00E+00	1.16E-03
1835	ALL	418971.7	3772263	NonCancer	0.00E+00	0.00E+00	0.00E+00	0.00E+00	0.00E+00	0.00E+00	1.25E-03	0.00E+00	0.00E+00	0.00E+00	0.00E+00	0.00E+00	0.00E+00	0.00E+00	1.25E-03
1836	ALL	418971.7	3772288	NonCancer	0.00E+00	0.00E+00	0.00E+00	0.00E+00	0.00E+00	0.00E+00	1.36E-03	0.00E+00	0.00E+00	0.00E+00	0.00E+00	0.00E+00	0.00E+00	0.00E+00	1.36E-03
1837	ALL	418971.7	3772313	NonCancer	0.00E+00	0.00E+00	0.00E+00	0.00E+00	0.00E+00	0.00E+00	1.47E-03	0.00E+00	0.00E+00	0.00E+00	0.00E+00	0.00E+00	0.00E+00	0.00E+00	1.47E-03
1838	ALL	418971.7	3772338	NonCancer	0.00E+00	0.00E+00	0.00E+00	0.00E+00	0.00E+00	0.00E+00	1.60E-03	0.00E+00	0.00E+00	0.00E+00	0.00E+00	0.00E+00	0.00E+00	0.00E+00	1.60E-03
1839	ALL	418971.7	3772363	NonCancer	0.00E+00	0.00E+00	0.00E+00	0.00E+00	0.00E+00	0.00E+00	1.74E-03	0.00E+00	0.00E+00	0.00E+00	0.00E+00	0.00E+00	0.00E+00	0.00E+00	1.74E-03
1840	ALL	418971.7	3772388	NonCancer	0.00E+00	0.00E+00	0.00E+00	0.00E+00	0.00E+00	0.00E+00	1.91E-03	0.00E+00	0.00E+00	0.00E+00	0.00E+00	0.00E+00	0.00E+00	0.00E+00	1.91E-03
1841	ALL	418971.7	3772413	NonCancer	0.00E+00	0.00E+00	0.00E+00	0.00E+00	0.00E+00	0.00E+00	2.11E-03	0.00E+00	0.00E+00	0.00E+00	0.00E+00	0.00E+00	0.00E+00	0.00E+00	2.11E-03
1842	ALL	418971.7	3772438	NonCancer	0.00E+00	0.00E+00	0.00E+00	0.00E+00	0.00E+00	0.00E+00	2.35E-03	0.00E+00	0.00E+00	0.00E+00	0.00E+00	0.00E+00	0.00E+00	0.00E+00	2.35E-03
1843	ALL	418971.7	3772463	NonCancer	0.00E+00	0.00E+00	0.00E+00	0.00E+00	0.00E+00	0.00E+00	2.62E-03	0.00E+00	0.00E+00	0.00E+00	0.00E+00	0.00E+00	0.00E+00	0.00E+00	2.62E-03
1844	ALL	418971.7	3772488	NonCancer	0.00E+00	0.00E+00	0.00E+00	0.00E+00	0.00E+00	0.00E+00	2.95E-03	0.00E+00	0.00E+00	0.00E+00	0.00E+00	0.00E+00	0.00E+00	0.00E+00	2.95E-03
1845	ALL	418971.7	3772513	NonCancer	0.00E+00	0.00E+00	0.00E+00	0.00E+00	0.00E+00	0.00E+00	3.36E-03	0.00E+00	0.00E+00	0.00E+00	0.00E+00	0.00E+00	0.00E+00	0.00E+00	3.36E-03
1846	ALL	418971.7	3772538	NonCancer	0.00E+00	0.00E+00	0.00E+00	0.00E+00	0.00E+00	0.00E+00	3.86E-03	0.00E+00	0.00E+00	0.00E+00	0.00E+00	0.00E+00	0.00E+00	0.00E+00	3.86E-03
1847	ALL	418971.7	3772563	NonCancer	0.00E+00	0.00E+00	0.00E+00	0.00E+00	0.00E+00	0.00E+00	4.49E-03	0.00E+00	0.00E+00	0.00E+00	0.00E+00	0.00E+00	0.00E+00	0.00E+00	4.49E-03
1848	ALL	418996.7	3772113	NonCancer	0.00E+00	0.00E+00	0.00E+00	0.00E+00	0.00E+00	0.00E+00	8.02E-04	0.00E+00	0.00E+00	0.00E+00	0.00E+00	0.00E+00	0.00E+00	0.00E+00	8.02E-04
1849	ALL	418996.7	3772138	NonCancer	0.00E+00	0.00E+00	0.00E+00	0.00E+00	0.00E+00	0.00E+00	8.50E-04	0.00E+00	0.00E+00	0.00E+00	0.00E+00	0.00E+00	0.00E+00	0.00E+00	8.50E-04
1850	ALL	418996.7	3772163	NonCancer	0.00E+00	0.00E+00	0.00E+00	0.00E+00	0.00E+00	0.00E+00	9.04E-04	0.00E+00	0.00E+00	0.00E+00	0.00E+00	0.00E+00	0.00E+00	0.00E+00	9.04E-04
1851	ALL	418996.7	3772188	NonCancer	0.00E+00	0.00E+00	0.00E+00	0.00E+00	0.00E+00	0.00E+00	9.63E-04	0.00E+00	0.00E+00	0.00E+00	0.00E+00	0.00E+00	0.00E+00	0.00E+00	9.63E-04
1852	ALL	418996.7	3772213	NonCancer	0.00E+00	0.00E+00	0.00E+00	0.00E+00	0.00E+00	0.00E+00	1.03E-03	0.00E+00	0.00E+00	0.00E+00	0.00E+00	0.00E+00	0.00E+00	0.00E+00	1.03E-03
1853	ALL	418996.7	3772238	NonCancer	0.00E+00	0.00E+00	0.00E+00	0.00E+00	0.00E+00	0.00E+00	1.10E-03	0.00E+00	0.00E+00	0.00E+00	0.00E+00	0.00E+00	0.00E+00	0.00E+00	1.10E-03
1854	ALL	418996.7	3772263	NonCancer	0.00E+00	0.00E+00	0.00E+00	0.00E+00	0.00E+00	0.00E+00	1.19E-03	0.00E+00	0.00E+00	0.00E+00	0.00E+00	0.00E+00	0.00E+00	0.00E+00	1.19E-03
1855	ALL	418996.7	3772288	NonCancer	0.00E+00	0.00E+00	0.00E+00	0.00E+00	0.00E+00	0.00E+00	1.29E-03	0.00E+00	0.00E+00	0.00E+00	0.00E+00	0.00E+00	0.00E+00	0.00E+00	1.29E-03
1856	ALL	418996.7	3772313	NonCancer	0.00E+00	0.00E+00	0.00E+00	0.00E+00	0.00E+00	0.00E+00	1.39E-03	0.00E+00	0.00E+00	0.00E+00	0.00E+00	0.00E+00	0.00E+00	0.00E+00	1.39E-03
1857	ALL	418996.7	3772338	NonCancer	0.00E+00	0.00E+00	0.00E+00	0.00E+00	0.00E+00	0.00E+00	1.51E-03	0.00E+00	0.00E+00	0.00E+00	0.00E+00	0.00E+00	0.00E+00	0.00E+00	1.51E-03
1858	ALL	418996.7	3772363	NonCancer	0.00E+00	0.00E+00	0.00E+00	0.00E+00	0.00E+00	0.00E+00	1.65E-03	0.00E+00	0.00E+00	0.00E+00	0.00E+00	0.00E+00	0.00E+00	0.00E+00	1.65E-03
1859	ALL	418996.7	3772388	NonCancer	0.00E+00	0.00E+00	0.00E+00	0.00E+00	0.00E+00	0.00E+00	1.80E-03	0.00E+00	0.00E+00	0.00E+00	0.00E+00	0.00E+00	0.00E+00	0.00E+00	1.80E-03
1860	ALL	418996.7	3772413	NonCancer	0.00E+00	0.00E+00	0.00E+00	0.00E+00	0.00E+00	0.00E+00	1.98E-03	0.00E+00	0.00E+00	0.00E+00	0.00E+00	0.00E+00	0.00E+00	0.00E+00	1.98E-03
1861	ALL	418996.7	3772438	NonCancer	0.00E+00	0.00E+00	0.00E+00	0.00E+00	0.00E+00	0.00E+00	2.19E-03	0.00E+00	0.00E+00	0.00E+00	0.00E+00	0.00E+00	0.00E+00	0.00E+00	2.19E-03
1862	ALL	418996.7	3772463	NonCancer	0.00E+00	0.00E+00	0.00E+00	0.00E+00	0.00E+00	0.00E+00	2.44E-03	0.00E+00	0.00E+00	0.00E+00	0.00E+00	0.00E+00	0.00E+00	0.00E+00	2.44E-03
1863	ALL	418996.7	3772488	NonCancer	0.00E+00	0.00E+00	0.00E+00	0.00E+00	0.00E+00	0.00E+00	2.74E-03	0.00E+00	0.00E+00	0.00E+00	0.00E+00	0.00E+00	0.00E+00	0.00E+00	2.74E-03
1864	ALL	418996.7	3772513	NonCancer	0.00E+00	0.00E+00	0.00E+00	0.00E+00	0.00E+00	0.00E+00	3.10E-03	0.00E+00	0.00E+00	0.00E+00	0.00E+00	0.00E+00	0.00E+00	0.00E+00	3.10E-03
1865	ALL	418996.7	3772538	NonCancer	0.00E+00	0.00E+00	0.00E+00	0.00E+00	0.00E+00	0.00E+00	3.54E-03	0.00E+00	0.00E+00	0.00E+00	0.00E+00	0.00E+00	0.00E+00	0.00E+00	3.54E-03
1866	ALL	418996.7	3772563	NonCancer	0.00E+00	0.00E+00	0.00E+00	0.00E+00	0.00E+00	0.00E+00	4.09E-03	0.00E+00	0.00E+00	0.00E+00	0.00E+00	0.00E+00	0.00E+00	0.00E+00	4.09E-03
1867	ALL	419021.7	3772113	NonCancer	0.00E+00	0.00E+00	0.00E+00	0.00E+00	0.00E+00	0.00E+00	7.74E-04	0.00E+00	0.00E+00	0.00E+00	0.00E+00	0.00E+00	0.00E+00	0.00E+00	7.74E-04
1868	ALL	419021.7	3772138	NonCancer	0.00E+00	0.00E+00	0.00E+00	0.00E+00	0.00E+00	0.00E+00	8.19E-04	0.00E+00	0.00E+00	0.00E+00	0.00E+00	0.00E+00	0.00E+00	0.00E+00	8.19E-04
1869	ALL	419021.7	3772163	NonCancer	0.00E+00	0.00E+00	0.00E+00	0.00E+00	0.00E+00	0.00E+00	8.68E-04	0.00E+00	0.00E+00	0.00E+00	0.00E+00	0.00E+00	0.00E+00	0.00E+00	8.68E-04
1870	ALL	419021.7	3772188	NonCancer	0.00E+00	0.00E+00	0.00E+00	0.00E+00	0.00E+00	0.00E+00	9.23E-04	0.00E+00	0.00E+00	0.00E+00	0.00E+00	0.00E+00	0.00E+00	0.00E+00	9.23E-04
1871	ALL	419021.7	3772213	NonCancer	0.00E+00	0.00E+00	0.00E+00	0.00E+00	0.00E+00	0.00E+00	9.83E-04	0.00E+00	0.00E+00	0.00E+00	0.00E+00	0.00E+00	0.00E+00	0.00E+00	9.83E-04

1872	ALL	419021.7	3772238	NonCancer	0.00E+00	0.00E+00	0.00E+00	0.00E+00	0.00E+00	0.00E+00	1.05E-03	0.00E+00	0.00E+00	0.00E+00	0.00E+00	0.00E+00	0.00E+00	0.00E+00	1.05E-03
1873	ALL	419021.7	3772263	NonCancer	0.00E+00	0.00E+00	0.00E+00	0.00E+00	0.00E+00	0.00E+00	1.14E-03	0.00E+00	0.00E+00	0.00E+00	0.00E+00	0.00E+00	0.00E+00	0.00E+00	1.14E-03
1874	ALL	419021.7	3772288	NonCancer	0.00E+00	0.00E+00	0.00E+00	0.00E+00	0.00E+00	0.00E+00	1.23E-03	0.00E+00	0.00E+00	0.00E+00	0.00E+00	0.00E+00	0.00E+00	0.00E+00	1.23E-03
1875	ALL	419021.7	3772313	NonCancer	0.00E+00	0.00E+00	0.00E+00	0.00E+00	0.00E+00	0.00E+00	1.32E-03	0.00E+00	0.00E+00	0.00E+00	0.00E+00	0.00E+00	0.00E+00	0.00E+00	1.32E-03
1876	ALL	419021.7	3772338	NonCancer	0.00E+00	0.00E+00	0.00E+00	0.00E+00	0.00E+00	0.00E+00	1.43E-03	0.00E+00	0.00E+00	0.00E+00	0.00E+00	0.00E+00	0.00E+00	0.00E+00	1.43E-03
1877	ALL	419021.7	3772363	NonCancer	0.00E+00	0.00E+00	0.00E+00	0.00E+00	0.00E+00	0.00E+00	1.56E-03	0.00E+00	0.00E+00	0.00E+00	0.00E+00	0.00E+00	0.00E+00	0.00E+00	1.56E-03
1878	ALL	419021.7	3772388	NonCancer	0.00E+00	0.00E+00	0.00E+00	0.00E+00	0.00E+00	0.00E+00	1.70E-03	0.00E+00	0.00E+00	0.00E+00	0.00E+00	0.00E+00	0.00E+00	0.00E+00	1.70E-03
1879	ALL	419021.7	3772413	NonCancer	0.00E+00	0.00E+00	0.00E+00	0.00E+00	0.00E+00	0.00E+00	1.86E-03	0.00E+00	0.00E+00	0.00E+00	0.00E+00	0.00E+00	0.00E+00	0.00E+00	1.86E-03
1880	ALL	419021.7	3772438	NonCancer	0.00E+00	0.00E+00	0.00E+00	0.00E+00	0.00E+00	0.00E+00	2.05E-03	0.00E+00	0.00E+00	0.00E+00	0.00E+00	0.00E+00	0.00E+00	0.00E+00	2.05E-03
1881	ALL	419021.7	3772463	NonCancer	0.00E+00	0.00E+00	0.00E+00	0.00E+00	0.00E+00	0.00E+00	2.27E-03	0.00E+00	0.00E+00	0.00E+00	0.00E+00	0.00E+00	0.00E+00	0.00E+00	2.27E-03
1882	ALL	419021.7	3772488	NonCancer	0.00E+00	0.00E+00	0.00E+00	0.00E+00	0.00E+00	0.00E+00	2.53E-03	0.00E+00	0.00E+00	0.00E+00	0.00E+00	0.00E+00	0.00E+00	0.00E+00	2.53E-03
1883	ALL	419021.7	3772513	NonCancer	0.00E+00	0.00E+00	0.00E+00	0.00E+00	0.00E+00	0.00E+00	2.85E-03	0.00E+00	0.00E+00	0.00E+00	0.00E+00	0.00E+00	0.00E+00	0.00E+00	2.85E-03
1884	ALL	419021.7	3772538	NonCancer	0.00E+00	0.00E+00	0.00E+00	0.00E+00	0.00E+00	0.00E+00	3.24E-03	0.00E+00	0.00E+00	0.00E+00	0.00E+00	0.00E+00	0.00E+00	0.00E+00	3.24E-03
1885	ALL	419021.7	3772563	NonCancer	0.00E+00	0.00E+00	0.00E+00	0.00E+00	0.00E+00	0.00E+00	3.73E-03	0.00E+00	0.00E+00	0.00E+00	0.00E+00	0.00E+00	0.00E+00	0.00E+00	3.73E-03
1886	ALL	419046.7	3772113	NonCancer	0.00E+00	0.00E+00	0.00E+00	0.00E+00	0.00E+00	0.00E+00	7.48E-04	0.00E+00	0.00E+00	0.00E+00	0.00E+00	0.00E+00	0.00E+00	0.00E+00	7.48E-04
1887	ALL	419046.7	3772138	NonCancer	0.00E+00	0.00E+00	0.00E+00	0.00E+00	0.00E+00	0.00E+00	7.90E-04	0.00E+00	0.00E+00	0.00E+00	0.00E+00	0.00E+00	0.00E+00	0.00E+00	7.90E-04
1888	ALL	419046.7	3772163	NonCancer	0.00E+00	0.00E+00	0.00E+00	0.00E+00	0.00E+00	0.00E+00	8.37E-04	0.00E+00	0.00E+00	0.00E+00	0.00E+00	0.00E+00	0.00E+00	0.00E+00	8.37E-04
1889	ALL	419046.7	3772188	NonCancer	0.00E+00	0.00E+00	0.00E+00	0.00E+00	0.00E+00	0.00E+00	8.87E-04	0.00E+00	0.00E+00	0.00E+00	0.00E+00	0.00E+00	0.00E+00	0.00E+00	8.87E-04
1890	ALL	419046.7	3772213	NonCancer	0.00E+00	0.00E+00	0.00E+00	0.00E+00	0.00E+00	0.00E+00	9.44E-04	0.00E+00	0.00E+00	0.00E+00	0.00E+00	0.00E+00	0.00E+00	0.00E+00	9.44E-04
1891	ALL	419046.7	3772238	NonCancer	0.00E+00	0.00E+00	0.00E+00	0.00E+00	0.00E+00	0.00E+00	1.01E-03	0.00E+00	0.00E+00	0.00E+00	0.00E+00	0.00E+00	0.00E+00	0.00E+00	1.01E-03
1892	ALL	419046.7	3772263	NonCancer	0.00E+00	0.00E+00	0.00E+00	0.00E+00	0.00E+00	0.00E+00	1.08E-03	0.00E+00	0.00E+00	0.00E+00	0.00E+00	0.00E+00	0.00E+00	0.00E+00	1.08E-03
1893	ALL	419046.7	3772288	NonCancer	0.00E+00	0.00E+00	0.00E+00	0.00E+00	0.00E+00	0.00E+00	1.17E-03	0.00E+00	0.00E+00	0.00E+00	0.00E+00	0.00E+00	0.00E+00	0.00E+00	1.17E-03
1894	ALL	419046.7	3772313	NonCancer	0.00E+00	0.00E+00	0.00E+00	0.00E+00	0.00E+00	0.00E+00	1.26E-03	0.00E+00	0.00E+00	0.00E+00	0.00E+00	0.00E+00	0.00E+00	0.00E+00	1.26E-03
1895	ALL	419046.7	3772338	NonCancer	0.00E+00	0.00E+00	0.00E+00	0.00E+00	0.00E+00	0.00E+00	1.36E-03	0.00E+00	0.00E+00	0.00E+00	0.00E+00	0.00E+00	0.00E+00	0.00E+00	1.36E-03
1896	ALL	419046.7	3772363	NonCancer	0.00E+00	0.00E+00	0.00E+00	0.00E+00	0.00E+00	0.00E+00	1.47E-03	0.00E+00	0.00E+00	0.00E+00	0.00E+00	0.00E+00	0.00E+00	0.00E+00	1.47E-03
1897	ALL	419046.7	3772388	NonCancer	0.00E+00	0.00E+00	0.00E+00	0.00E+00	0.00E+00	0.00E+00	1.60E-03	0.00E+00	0.00E+00	0.00E+00	0.00E+00	0.00E+00	0.00E+00	0.00E+00	1.60E-03
1898	ALL	419046.7	3772413	NonCancer	0.00E+00	0.00E+00	0.00E+00	0.00E+00	0.00E+00	0.00E+00	1.75E-03	0.00E+00	0.00E+00	0.00E+00	0.00E+00	0.00E+00	0.00E+00	0.00E+00	1.75E-03
1899	ALL	419046.7	3772438	NonCancer	0.00E+00	0.00E+00	0.00E+00	0.00E+00	0.00E+00	0.00E+00	1.92E-03	0.00E+00	0.00E+00	0.00E+00	0.00E+00	0.00E+00	0.00E+00	0.00E+00	1.92E-03
1900	ALL	419046.7	3772463	NonCancer	0.00E+00	0.00E+00	0.00E+00	0.00E+00	0.00E+00	0.00E+00	2.11E-03	0.00E+00	0.00E+00	0.00E+00	0.00E+00	0.00E+00	0.00E+00	0.00E+00	2.11E-03
1901	ALL	419046.7	3772488	NonCancer	0.00E+00	0.00E+00	0.00E+00	0.00E+00	0.00E+00	0.00E+00	2.35E-03	0.00E+00	0.00E+00	0.00E+00	0.00E+00	0.00E+00	0.00E+00	0.00E+00	2.35E-03
1902	ALL	419046.7	3772513	NonCancer	0.00E+00	0.00E+00	0.00E+00	0.00E+00	0.00E+00	0.00E+00	2.63E-03	0.00E+00	0.00E+00	0.00E+00	0.00E+00	0.00E+00	0.00E+00	0.00E+00	2.63E-03
1903	ALL	419046.7	3772538	NonCancer	0.00E+00	0.00E+00	0.00E+00	0.00E+00	0.00E+00	0.00E+00	2.97E-03	0.00E+00	0.00E+00	0.00E+00	0.00E+00	0.00E+00	0.00E+00	0.00E+00	2.97E-03
1904	ALL	419046.7	3772563	NonCancer	0.00E+00	0.00E+00	0.00E+00	0.00E+00	0.00E+00	0.00E+00	3.41E-03	0.00E+00	0.00E+00	0.00E+00	0.00E+00	0.00E+00	0.00E+00	0.00E+00	3.41E-03
1905	ALL	419071.7	3772113	NonCancer	0.00E+00	0.00E+00	0.00E+00	0.00E+00	0.00E+00	0.00E+00	7.22E-04	0.00E+00	0.00E+00	0.00E+00	0.00E+00	0.00E+00	0.00E+00	0.00E+00	7.22E-04
1906	ALL	419071.7	3772138	NonCancer	0.00E+00	0.00E+00	0.00E+00	0.00E+00	0.00E+00	0.00E+00	7.62E-04	0.00E+00	0.00E+00	0.00E+00	0.00E+00	0.00E+00	0.00E+00	0.00E+00	7.62E-04
1907	ALL	419071.7	3772163	NonCancer	0.00E+00	0.00E+00	0.00E+00	0.00E+00	0.00E+00	0.00E+00	8.06E-04	0.00E+00	0.00E+00	0.00E+00	0.00E+00	0.00E+00	0.00E+00	0.00E+00	8.06E-04
1908	ALL	419071.7	3772188	NonCancer	0.00E+00	0.00E+00	0.00E+00	0.00E+00	0.00E+00	0.00E+00	8.53E-04	0.00E+00	0.00E+00	0.00E+00	0.00E+00	0.00E+00	0.00E+00	0.00E+00	8.53E-04
1909	ALL	419071.7	3772213	NonCancer	0.00E+00	0.00E+00	0.00E+00	0.00E+00	0.00E+00	0.00E+00	9.06E-04	0.00E+00	0.00E+00	0.00E+00	0.00E+00	0.00E+00	0.00E+00	0.00E+00	9.06E-04
1910	ALL	419071.7	3772238	NonCancer	0.00E+00	0.00E+00	0.00E+00	0.00E+00	0.00E+00	0.00E+00	9.65E-04	0.00E+00	0.00E+00	0.00E+00	0.00E+00	0.00E+00	0.00E+00	0.00E+00	9.65E-04
1911	ALL	419071.7	3772263	NonCancer	0.00E+00	0.00E+00	0.00E+00	0.00E+00	0.00E+00	0.00E+00	1.03E-03	0.00E+00	0.00E+00	0.00E+00	0.00E+00	0.00E+00	0.00E+00	0.00E+00	1.03E-03
1912	ALL	419071.7	3772288	NonCancer	0.00E+00	0.00E+00	0.00E+00	0.00E+00	0.00E+00	0.00E+00	1.11E-03	0.00E+00	0.00E+00	0.00E+00	0.00E+00	0.00E+00	0.00E+00	0.00E+00	1.11E-03
1913	ALL	419071.7	3772313	NonCancer	0.00E+00	0.00E+00	0.00E+00	0.00E+00	0.00E+00	0.00E+00	1.19E-03	0.00E+00	0.00E+00	0.00E+00	0.00E+00	0.00E+00	0.00E+00	0.00E+00	1.19E-03
1914	ALL	419071.7	3772338	NonCancer	0.00E+00	0.00E+00	0.00E+00	0.00E+00	0.00E+00	0.00E+00	1.29E-03	0.00E+00	0.00E+00	0.00E+00	0.00E+00	0.00E+00	0.00E+00	0.00E+00	1.29E-03
1915	ALL	419071.7	3772363	NonCancer	0.00E+00	0.00E+00	0.00E+00	0.00E+00	0.00E+00	0.00E+00	1.39E-03	0.00E+00	0.00E+00	0.00E+00	0.00E+00	0.00E+00	0.00E+00	0.00E+00	1.39E-03
1916	ALL	419071.7	3772388	NonCancer	0.00E+00	0.00E+00	0.00E+00	0.00E+00	0.00E+00	0.00E+00	1.51E-03	0.00E+00	0.00E+00	0.00E+00	0.00E+00	0.00E+00	0.00E+00	0.00E+00	1.51E-03
1917	ALL	419071.7	3772413	NonCancer	0.00E+00	0.00E+00	0.00E+00	0.00E+00	0.00E+00	0.00E+00	1.65E-03	0.00E+00	0.00E+00	0.00E+00	0.00E+00	0.00E+00	0.00E+00	0.00E+00	1.65E-03
1918	ALL	419071.7	3772438	NonCancer	0.00E+00	0.00E+00	0.00E+00	0.00E+00	0.00E+00	0.00E+00	1.80E-03	0.00E+00	0.00E+00	0.00E+00	0.00E+00	0.00E+00	0.00E+00	0.00E+00	1.80E-03
1919	ALL	419071.7	3772463	NonCancer	0.00E+00	0.00E+00	0.00E+00	0.00E+00	0.00E+00	0.00E+00	1.97E-03	0.00E+00	0.00E+00	0.00E+00	0.00E+00	0.00E+00	0.00E+00	0.00E+00	1.97E-03
1920	ALL	419071.7	3772488	NonCancer	0.00E+00	0.00E+00	0.00E+00	0.00E+00	0.00E+00	0.00E+00	2.18E-03	0.00E+00	0.00E+00	0.00E+00	0.00E+00	0.00E+00	0.00E+00	0.00E+00	2.18E-03
1921	ALL	419071.7	3772513	NonCancer	0.00E+00	0.00E+00	0.00E+00	0.00E+00	0.00E+00	0.00E+00	2.43E-03	0.00E+00	0.00E+00	0.00E+00	0.00E+00	0.00E+00	0.00E+00	0.00E+00	2.43E-03
1922	ALL	419071.7	3772538	NonCancer	0.00E+00	0.00E+00	0.00E+00	0.00E+00	0.00E+00	0.00E+00	2.74E-03	0.00E+00	0.00E+00	0.00E+00	0.00E+00	0.00E+00	0.00E+00	0.00E+00	2.74E-03
1923	ALL	419071.7	3772563	NonCancer	0.00E+00	0.00E+00	0.00E+00	0.00E+00	0.00E+00	0.00E+00	3.14E-03	0.00E+00	0.00E+00	0.00E+00	0.00E+00	0.00E+00	0.00E+00	0.00E+00	3.14E-03

1924	ALL	419096.7	3772113	NonCancer	0.00E+00	0.00E+00	0.00E+00	0.00E+00	0.00E+00	0.00E+00	6.99E-04	0.00E+00	0.00E+00	0.00E+00	0.00E+00	0.00E+00	0.00E+00	0.00E+00	6.99E-04
1925	ALL	419096.7	3772138	NonCancer	0.00E+00	0.00E+00	0.00E+00	0.00E+00	0.00E+00	0.00E+00	7.37E-04	0.00E+00	0.00E+00	0.00E+00	0.00E+00	0.00E+00	0.00E+00	0.00E+00	7.37E-04
1926	ALL	419096.7	3772163	NonCancer	0.00E+00	0.00E+00	0.00E+00	0.00E+00	0.00E+00	0.00E+00	7.78E-04	0.00E+00	0.00E+00	0.00E+00	0.00E+00	0.00E+00	0.00E+00	0.00E+00	7.78E-04
1927	ALL	419096.7	3772188	NonCancer	0.00E+00	0.00E+00	0.00E+00	0.00E+00	0.00E+00	0.00E+00	8.22E-04	0.00E+00	0.00E+00	0.00E+00	0.00E+00	0.00E+00	0.00E+00	0.00E+00	8.22E-04
1928	ALL	419096.7	3772213	NonCancer	0.00E+00	0.00E+00	0.00E+00	0.00E+00	0.00E+00	0.00E+00	8.72E-04	0.00E+00	0.00E+00	0.00E+00	0.00E+00	0.00E+00	0.00E+00	0.00E+00	8.72E-04
1929	ALL	419096.7	3772238	NonCancer	0.00E+00	0.00E+00	0.00E+00	0.00E+00	0.00E+00	0.00E+00	9.28E-04	0.00E+00	0.00E+00	0.00E+00	0.00E+00	0.00E+00	0.00E+00	0.00E+00	9.28E-04
1930	ALL	419096.7	3772263	NonCancer	0.00E+00	0.00E+00	0.00E+00	0.00E+00	0.00E+00	0.00E+00	9.89E-04	0.00E+00	0.00E+00	0.00E+00	0.00E+00	0.00E+00	0.00E+00	0.00E+00	9.89E-04
1931	ALL	419096.7	3772288	NonCancer	0.00E+00	0.00E+00	0.00E+00	0.00E+00	0.00E+00	0.00E+00	1.06E-03	0.00E+00	0.00E+00	0.00E+00	0.00E+00	0.00E+00	0.00E+00	0.00E+00	1.06E-03
1932	ALL	419096.7	3772313	NonCancer	0.00E+00	0.00E+00	0.00E+00	0.00E+00	0.00E+00	0.00E+00	1.13E-03	0.00E+00	0.00E+00	0.00E+00	0.00E+00	0.00E+00	0.00E+00	0.00E+00	1.13E-03
1933	ALL	419096.7	3772338	NonCancer	0.00E+00	0.00E+00	0.00E+00	0.00E+00	0.00E+00	0.00E+00	1.22E-03	0.00E+00	0.00E+00	0.00E+00	0.00E+00	0.00E+00	0.00E+00	0.00E+00	1.22E-03
1934	ALL	419096.7	3772363	NonCancer	0.00E+00	0.00E+00	0.00E+00	0.00E+00	0.00E+00	0.00E+00	1.32E-03	0.00E+00	0.00E+00	0.00E+00	0.00E+00	0.00E+00	0.00E+00	0.00E+00	1.32E-03
1935	ALL	419096.7	3772388	NonCancer	0.00E+00	0.00E+00	0.00E+00	0.00E+00	0.00E+00	0.00E+00	1.43E-03	0.00E+00	0.00E+00	0.00E+00	0.00E+00	0.00E+00	0.00E+00	0.00E+00	1.43E-03
1936	ALL	419096.7	3772413	NonCancer	0.00E+00	0.00E+00	0.00E+00	0.00E+00	0.00E+00	0.00E+00	1.55E-03	0.00E+00	0.00E+00	0.00E+00	0.00E+00	0.00E+00	0.00E+00	0.00E+00	1.55E-03
1937	ALL	419096.7	3772438	NonCancer	0.00E+00	0.00E+00	0.00E+00	0.00E+00	0.00E+00	0.00E+00	1.69E-03	0.00E+00	0.00E+00	0.00E+00	0.00E+00	0.00E+00	0.00E+00	0.00E+00	1.69E-03
1938	ALL	419096.7	3772463	NonCancer	0.00E+00	0.00E+00	0.00E+00	0.00E+00	0.00E+00	0.00E+00	1.85E-03	0.00E+00	0.00E+00	0.00E+00	0.00E+00	0.00E+00	0.00E+00	0.00E+00	1.85E-03
1939	ALL	419096.7	3772488	NonCancer	0.00E+00	0.00E+00	0.00E+00	0.00E+00	0.00E+00	0.00E+00	2.04E-03	0.00E+00	0.00E+00	0.00E+00	0.00E+00	0.00E+00	0.00E+00	0.00E+00	2.04E-03
1940	ALL	419096.7	3772513	NonCancer	0.00E+00	0.00E+00	0.00E+00	0.00E+00	0.00E+00	0.00E+00	2.27E-03	0.00E+00	0.00E+00	0.00E+00	0.00E+00	0.00E+00	0.00E+00	0.00E+00	2.27E-03
1941	ALL	419096.7	3772538	NonCancer	0.00E+00	0.00E+00	0.00E+00	0.00E+00	0.00E+00	0.00E+00	2.55E-03	0.00E+00	0.00E+00	0.00E+00	0.00E+00	0.00E+00	0.00E+00	0.00E+00	2.55E-03
1942	ALL	419096.7	3772563	NonCancer	0.00E+00	0.00E+00	0.00E+00	0.00E+00	0.00E+00	0.00E+00	2.92E-03	0.00E+00	0.00E+00	0.00E+00	0.00E+00	0.00E+00	0.00E+00	0.00E+00	2.92E-03
1943	ALL	419121.7	3772113	NonCancer	0.00E+00	0.00E+00	0.00E+00	0.00E+00	0.00E+00	0.00E+00	6.78E-04	0.00E+00	0.00E+00	0.00E+00	0.00E+00	0.00E+00	0.00E+00	0.00E+00	6.78E-04
1944	ALL	419121.7	3772138	NonCancer	0.00E+00	0.00E+00	0.00E+00	0.00E+00	0.00E+00	0.00E+00	7.14E-04	0.00E+00	0.00E+00	0.00E+00	0.00E+00	0.00E+00	0.00E+00	0.00E+00	7.14E-04
1945	ALL	419121.7	3772163	NonCancer	0.00E+00	0.00E+00	0.00E+00	0.00E+00	0.00E+00	0.00E+00	7.53E-04	0.00E+00	0.00E+00	0.00E+00	0.00E+00	0.00E+00	0.00E+00	0.00E+00	7.53E-04
1946	ALL	419121.7	3772188	NonCancer	0.00E+00	0.00E+00	0.00E+00	0.00E+00	0.00E+00	0.00E+00	7.95E-04	0.00E+00	0.00E+00	0.00E+00	0.00E+00	0.00E+00	0.00E+00	0.00E+00	7.95E-04
1947	ALL	419121.7	3772213	NonCancer	0.00E+00	0.00E+00	0.00E+00	0.00E+00	0.00E+00	0.00E+00	8.42E-04	0.00E+00	0.00E+00	0.00E+00	0.00E+00	0.00E+00	0.00E+00	0.00E+00	8.42E-04
1948	ALL	419121.7	3772238	NonCancer	0.00E+00	0.00E+00	0.00E+00	0.00E+00	0.00E+00	0.00E+00	8.94E-04	0.00E+00	0.00E+00	0.00E+00	0.00E+00	0.00E+00	0.00E+00	0.00E+00	8.94E-04
1949	ALL	419121.7	3772263	NonCancer	0.00E+00	0.00E+00	0.00E+00	0.00E+00	0.00E+00	0.00E+00	9.51E-04	0.00E+00	0.00E+00	0.00E+00	0.00E+00	0.00E+00	0.00E+00	0.00E+00	9.51E-04
1950	ALL	419121.7	3772288	NonCancer	0.00E+00	0.00E+00	0.00E+00	0.00E+00	0.00E+00	0.00E+00	1.01E-03	0.00E+00	0.00E+00	0.00E+00	0.00E+00	0.00E+00	0.00E+00	0.00E+00	1.01E-03
1951	ALL	419121.7	3772313	NonCancer	0.00E+00	0.00E+00	0.00E+00	0.00E+00	0.00E+00	0.00E+00	1.08E-03	0.00E+00	0.00E+00	0.00E+00	0.00E+00	0.00E+00	0.00E+00	0.00E+00	1.08E-03
1952	ALL	419121.7	3772338	NonCancer	0.00E+00	0.00E+00	0.00E+00	0.00E+00	0.00E+00	0.00E+00	1.16E-03	0.00E+00	0.00E+00	0.00E+00	0.00E+00	0.00E+00	0.00E+00	0.00E+00	1.16E-03
1953	ALL	419121.7	3772363	NonCancer	0.00E+00	0.00E+00	0.00E+00	0.00E+00	0.00E+00	0.00E+00	1.25E-03	0.00E+00	0.00E+00	0.00E+00	0.00E+00	0.00E+00	0.00E+00	0.00E+00	1.25E-03
1954	ALL	419121.7	3772388	NonCancer	0.00E+00	0.00E+00	0.00E+00	0.00E+00	0.00E+00	0.00E+00	1.35E-03	0.00E+00	0.00E+00	0.00E+00	0.00E+00	0.00E+00	0.00E+00	0.00E+00	1.35E-03
1955	ALL	419121.7	3772413	NonCancer	0.00E+00	0.00E+00	0.00E+00	0.00E+00	0.00E+00	0.00E+00	1.46E-03	0.00E+00	0.00E+00	0.00E+00	0.00E+00	0.00E+00	0.00E+00	0.00E+00	1.46E-03
1956	ALL	419121.7	3772438	NonCancer	0.00E+00	0.00E+00	0.00E+00	0.00E+00	0.00E+00	0.00E+00	1.59E-03	0.00E+00	0.00E+00	0.00E+00	0.00E+00	0.00E+00	0.00E+00	0.00E+00	1.59E-03
1957	ALL	419121.7	3772463	NonCancer	0.00E+00	0.00E+00	0.00E+00	0.00E+00	0.00E+00	0.00E+00	1.74E-03	0.00E+00	0.00E+00	0.00E+00	0.00E+00	0.00E+00	0.00E+00	0.00E+00	1.74E-03
1958	ALL	419121.7	3772488	NonCancer	0.00E+00	0.00E+00	0.00E+00	0.00E+00	0.00E+00	0.00E+00	1.92E-03	0.00E+00	0.00E+00	0.00E+00	0.00E+00	0.00E+00	0.00E+00	0.00E+00	1.92E-03
1959	ALL	419121.7	3772513	NonCancer	0.00E+00	0.00E+00	0.00E+00	0.00E+00	0.00E+00	0.00E+00	2.13E-03	0.00E+00	0.00E+00	0.00E+00	0.00E+00	0.00E+00	0.00E+00	0.00E+00	2.13E-03
1960	ALL	419121.7	3772538	NonCancer	0.00E+00	0.00E+00	0.00E+00	0.00E+00	0.00E+00	0.00E+00	2.40E-03	0.00E+00	0.00E+00	0.00E+00	0.00E+00	0.00E+00	0.00E+00	0.00E+00	2.40E-03
1961	ALL	419121.7	3772563	NonCancer	0.00E+00	0.00E+00	0.00E+00	0.00E+00	0.00E+00	0.00E+00	2.75E-03	0.00E+00	0.00E+00	0.00E+00	0.00E+00	0.00E+00	0.00E+00	0.00E+00	2.75E-03
1962	ALL	419146.7	3772113	NonCancer	0.00E+00	0.00E+00	0.00E+00	0.00E+00	0.00E+00	0.00E+00	6.58E-04	0.00E+00	0.00E+00	0.00E+00	0.00E+00	0.00E+00	0.00E+00	0.00E+00	6.58E-04
1963	ALL	419146.7	3772138	NonCancer	0.00E+00	0.00E+00	0.00E+00	0.00E+00	0.00E+00	0.00E+00	6.91E-04	0.00E+00	0.00E+00	0.00E+00	0.00E+00	0.00E+00	0.00E+00	0.00E+00	6.91E-04
1964	ALL	419146.7	3772163	NonCancer	0.00E+00	0.00E+00	0.00E+00	0.00E+00	0.00E+00	0.00E+00	7.27E-04	0.00E+00	0.00E+00	0.00E+00	0.00E+00	0.00E+00	0.00E+00	0.00E+00	7.27E-04
1965	ALL	419146.7	3772188	NonCancer	0.00E+00	0.00E+00	0.00E+00	0.00E+00	0.00E+00	0.00E+00	7.67E-04	0.00E+00	0.00E+00	0.00E+00	0.00E+00	0.00E+00	0.00E+00	0.00E+00	7.67E-04
1966	ALL	419146.7	3772213	NonCancer	0.00E+00	0.00E+00	0.00E+00	0.00E+00	0.00E+00	0.00E+00	8.11E-04	0.00E+00	0.00E+00	0.00E+00	0.00E+00	0.00E+00	0.00E+00	0.00E+00	8.11E-04
1967	ALL	419146.7	3772238	NonCancer	0.00E+00	0.00E+00	0.00E+00	0.00E+00	0.00E+00	0.00E+00	8.59E-04	0.00E+00	0.00E+00	0.00E+00	0.00E+00	0.00E+00	0.00E+00	0.00E+00	8.59E-04
1968	ALL	419146.7	3772263	NonCancer	0.00E+00	0.00E+00	0.00E+00	0.00E+00	0.00E+00	0.00E+00	9.13E-04	0.00E+00	0.00E+00	0.00E+00	0.00E+00	0.00E+00	0.00E+00	0.00E+00	9.13E-04
1969	ALL	419146.7	3772288	NonCancer	0.00E+00	0.00E+00	0.00E+00	0.00E+00	0.00E+00	0.00E+00	9.72E-04	0.00E+00	0.00E+00	0.00E+00	0.00E+00	0.00E+00	0.00E+00	0.00E+00	9.72E-04
1970	ALL	419146.7	3772313	NonCancer	0.00E+00	0.00E+00	0.00E+00	0.00E+00	0.00E+00	0.00E+00	1.04E-03	0.00E+00	0.00E+00	0.00E+00	0.00E+00	0.00E+00	0.00E+00	0.00E+00	1.04E-03
1971	ALL	419146.7	3772338	NonCancer	0.00E+00	0.00E+00	0.00E+00	0.00E+00	0.00E+00	0.00E+00	1.11E-03	0.00E+00	0.00E+00	0.00E+00	0.00E+00	0.00E+00	0.00E+00	0.00E+00	1.11E-03
1972	ALL	419146.7	3772363	NonCancer	0.00E+00	0.00E+00	0.00E+00	0.00E+00	0.00E+00	0.00E+00	1.19E-03	0.00E+00	0.00E+00	0.00E+00	0.00E+00	0.00E+00	0.00E+00	0.00E+00	1.19E-03
1973	ALL	419146.7	3772388	NonCancer	0.00E+00	0.00E+00	0.00E+00	0.00E+00	0.00E+00	0.00E+00	1.28E-03	0.00E+00	0.00E+00	0.00E+00	0.00E+00	0.00E+00	0.00E+00	0.00E+00	1.28E-03
1974	ALL	419146.7	3772413	NonCancer	0.00E+00	0.00E+00	0.00E+00	0.00E+00	0.00E+00	0.00E+00	1.38E-03	0.00E+00	0.00E+00	0.00E+00	0.00E+00	0.00E+00	0.00E+00	0.00E+00	1.38E-03
1975	ALL	419146.7	3772438	NonCancer	0.00E+00	0.00E+00	0.00E+00	0.00E+00	0.00E+00	0.00E+00	1.50E-03	0.00E+00	0.00E+00	0.00E+00	0.00E+00	0.00E+00	0.00E+00	0.00E+00	1.50E-03

1976	ALL	419146.7	3772463	NonCancer	0.00E+00	0.00E+00	0.00E+00	0.00E+00	0.00E+00	0.00E+00	1.64E-03	0.00E+00	0.00E+00	0.00E+00	0.00E+00	0.00E+00	0.00E+00	0.00E+00	1.64E-03
1977	ALL	419146.7	3772488	NonCancer	0.00E+00	0.00E+00	0.00E+00	0.00E+00	0.00E+00	0.00E+00	1.81E-03	0.00E+00	0.00E+00	0.00E+00	0.00E+00	0.00E+00	0.00E+00	0.00E+00	1.81E-03
1978	ALL	419146.7	3772513	NonCancer	0.00E+00	0.00E+00	0.00E+00	0.00E+00	0.00E+00	0.00E+00	2.01E-03	0.00E+00	0.00E+00	0.00E+00	0.00E+00	0.00E+00	0.00E+00	0.00E+00	2.01E-03
1979	ALL	419146.7	3772538	NonCancer	0.00E+00	0.00E+00	0.00E+00	0.00E+00	0.00E+00	0.00E+00	2.27E-03	0.00E+00	0.00E+00	0.00E+00	0.00E+00	0.00E+00	0.00E+00	0.00E+00	2.27E-03
1980	ALL	419146.7	3772563	NonCancer	0.00E+00	0.00E+00	0.00E+00	0.00E+00	0.00E+00	0.00E+00	2.61E-03	0.00E+00	0.00E+00	0.00E+00	0.00E+00	0.00E+00	0.00E+00	0.00E+00	2.61E-03
1981	ALL	419171.7	3772113	NonCancer	0.00E+00	0.00E+00	0.00E+00	0.00E+00	0.00E+00	0.00E+00	6.39E-04	0.00E+00	0.00E+00	0.00E+00	0.00E+00	0.00E+00	0.00E+00	0.00E+00	6.39E-04
1982	ALL	419171.7	3772138	NonCancer	0.00E+00	0.00E+00	0.00E+00	0.00E+00	0.00E+00	0.00E+00	6.71E-04	0.00E+00	0.00E+00	0.00E+00	0.00E+00	0.00E+00	0.00E+00	0.00E+00	6.71E-04
1983	ALL	419171.7	3772163	NonCancer	0.00E+00	0.00E+00	0.00E+00	0.00E+00	0.00E+00	0.00E+00	7.04E-04	0.00E+00	0.00E+00	0.00E+00	0.00E+00	0.00E+00	0.00E+00	0.00E+00	7.04E-04
1984	ALL	419171.7	3772188	NonCancer	0.00E+00	0.00E+00	0.00E+00	0.00E+00	0.00E+00	0.00E+00	7.42E-04	0.00E+00	0.00E+00	0.00E+00	0.00E+00	0.00E+00	0.00E+00	0.00E+00	7.42E-04
1985	ALL	419171.7	3772213	NonCancer	0.00E+00	0.00E+00	0.00E+00	0.00E+00	0.00E+00	0.00E+00	7.83E-04	0.00E+00	0.00E+00	0.00E+00	0.00E+00	0.00E+00	0.00E+00	0.00E+00	7.83E-04
1986	ALL	419171.7	3772238	NonCancer	0.00E+00	0.00E+00	0.00E+00	0.00E+00	0.00E+00	0.00E+00	8.28E-04	0.00E+00	0.00E+00	0.00E+00	0.00E+00	0.00E+00	0.00E+00	0.00E+00	8.28E-04
1987	ALL	419171.7	3772263	NonCancer	0.00E+00	0.00E+00	0.00E+00	0.00E+00	0.00E+00	0.00E+00	8.78E-04	0.00E+00	0.00E+00	0.00E+00	0.00E+00	0.00E+00	0.00E+00	0.00E+00	8.78E-04
1988	ALL	419171.7	3772288	NonCancer	0.00E+00	0.00E+00	0.00E+00	0.00E+00	0.00E+00	0.00E+00	9.34E-04	0.00E+00	0.00E+00	0.00E+00	0.00E+00	0.00E+00	0.00E+00	0.00E+00	9.34E-04
1989	ALL	419171.7	3772313	NonCancer	0.00E+00	0.00E+00	0.00E+00	0.00E+00	0.00E+00	0.00E+00	9.95E-04	0.00E+00	0.00E+00	0.00E+00	0.00E+00	0.00E+00	0.00E+00	0.00E+00	9.95E-04
1990	ALL	419171.7	3772338	NonCancer	0.00E+00	0.00E+00	0.00E+00	0.00E+00	0.00E+00	0.00E+00	1.06E-03	0.00E+00	0.00E+00	0.00E+00	0.00E+00	0.00E+00	0.00E+00	0.00E+00	1.06E-03
1991	ALL	419171.7	3772363	NonCancer	0.00E+00	0.00E+00	0.00E+00	0.00E+00	0.00E+00	0.00E+00	1.14E-03	0.00E+00	0.00E+00	0.00E+00	0.00E+00	0.00E+00	0.00E+00	0.00E+00	1.14E-03
1992	ALL	419171.7	3772388	NonCancer	0.00E+00	0.00E+00	0.00E+00	0.00E+00	0.00E+00	0.00E+00	1.22E-03	0.00E+00	0.00E+00	0.00E+00	0.00E+00	0.00E+00	0.00E+00	0.00E+00	1.22E-03
1993	ALL	419171.7	3772413	NonCancer	0.00E+00	0.00E+00	0.00E+00	0.00E+00	0.00E+00	0.00E+00	1.32E-03	0.00E+00	0.00E+00	0.00E+00	0.00E+00	0.00E+00	0.00E+00	0.00E+00	1.32E-03
1994	ALL	419171.7	3772438	NonCancer	0.00E+00	0.00E+00	0.00E+00	0.00E+00	0.00E+00	0.00E+00	1.43E-03	0.00E+00	0.00E+00	0.00E+00	0.00E+00	0.00E+00	0.00E+00	0.00E+00	1.43E-03
1995	ALL	419171.7	3772463	NonCancer	0.00E+00	0.00E+00	0.00E+00	0.00E+00	0.00E+00	0.00E+00	1.56E-03	0.00E+00	0.00E+00	0.00E+00	0.00E+00	0.00E+00	0.00E+00	0.00E+00	1.56E-03
1996	ALL	419171.7	3772488	NonCancer	0.00E+00	0.00E+00	0.00E+00	0.00E+00	0.00E+00	0.00E+00	1.72E-03	0.00E+00	0.00E+00	0.00E+00	0.00E+00	0.00E+00	0.00E+00	0.00E+00	1.72E-03
1997	ALL	419171.7	3772513	NonCancer	0.00E+00	0.00E+00	0.00E+00	0.00E+00	0.00E+00	0.00E+00	1.92E-03	0.00E+00	0.00E+00	0.00E+00	0.00E+00	0.00E+00	0.00E+00	0.00E+00	1.92E-03
1998	ALL	419171.7	3772538	NonCancer	0.00E+00	0.00E+00	0.00E+00	0.00E+00	0.00E+00	0.00E+00	2.16E-03	0.00E+00	0.00E+00	0.00E+00	0.00E+00	0.00E+00	0.00E+00	0.00E+00	2.16E-03
1999	ALL	419171.7	3772563	NonCancer	0.00E+00	0.00E+00	0.00E+00	0.00E+00	0.00E+00	0.00E+00	2.48E-03	0.00E+00	0.00E+00	0.00E+00	0.00E+00	0.00E+00	0.00E+00	0.00E+00	2.48E-03
2000	ALL	419196.7	3772113	NonCancer	0.00E+00	0.00E+00	0.00E+00	0.00E+00	0.00E+00	0.00E+00	6.20E-04	0.00E+00	0.00E+00	0.00E+00	0.00E+00	0.00E+00	0.00E+00	0.00E+00	6.20E-04
2001	ALL	419196.7	3772138	NonCancer	0.00E+00	0.00E+00	0.00E+00	0.00E+00	0.00E+00	0.00E+00	6.50E-04	0.00E+00	0.00E+00	0.00E+00	0.00E+00	0.00E+00	0.00E+00	0.00E+00	6.50E-04
2002	ALL	419196.7	3772163	NonCancer	0.00E+00	0.00E+00	0.00E+00	0.00E+00	0.00E+00	0.00E+00	6.82E-04	0.00E+00	0.00E+00	0.00E+00	0.00E+00	0.00E+00	0.00E+00	0.00E+00	6.82E-04
2003	ALL	419196.7	3772188	NonCancer	0.00E+00	0.00E+00	0.00E+00	0.00E+00	0.00E+00	0.00E+00	7.17E-04	0.00E+00	0.00E+00	0.00E+00	0.00E+00	0.00E+00	0.00E+00	0.00E+00	7.17E-04
2004	ALL	419196.7	3772213	NonCancer	0.00E+00	0.00E+00	0.00E+00	0.00E+00	0.00E+00	0.00E+00	7.55E-04	0.00E+00	0.00E+00	0.00E+00	0.00E+00	0.00E+00	0.00E+00	0.00E+00	7.55E-04
2005	ALL	419196.7	3772238	NonCancer	0.00E+00	0.00E+00	0.00E+00	0.00E+00	0.00E+00	0.00E+00	7.97E-04	0.00E+00	0.00E+00	0.00E+00	0.00E+00	0.00E+00	0.00E+00	0.00E+00	7.97E-04
2006	ALL	419196.7	3772263	NonCancer	0.00E+00	0.00E+00	0.00E+00	0.00E+00	0.00E+00	0.00E+00	8.45E-04	0.00E+00	0.00E+00	0.00E+00	0.00E+00	0.00E+00	0.00E+00	0.00E+00	8.45E-04
2007	ALL	419196.7	3772288	NonCancer	0.00E+00	0.00E+00	0.00E+00	0.00E+00	0.00E+00	0.00E+00	8.97E-04	0.00E+00	0.00E+00	0.00E+00	0.00E+00	0.00E+00	0.00E+00	0.00E+00	8.97E-04
2008	ALL	419196.7	3772313	NonCancer	0.00E+00	0.00E+00	0.00E+00	0.00E+00	0.00E+00	0.00E+00	9.55E-04	0.00E+00	0.00E+00	0.00E+00	0.00E+00	0.00E+00	0.00E+00	0.00E+00	9.55E-04
2009	ALL	419196.7	3772338	NonCancer	0.00E+00	0.00E+00	0.00E+00	0.00E+00	0.00E+00	0.00E+00	1.02E-03	0.00E+00	0.00E+00	0.00E+00	0.00E+00	0.00E+00	0.00E+00	0.00E+00	1.02E-03
2010	ALL	419196.7	3772363	NonCancer	0.00E+00	0.00E+00	0.00E+00	0.00E+00	0.00E+00	0.00E+00	1.09E-03	0.00E+00	0.00E+00	0.00E+00	0.00E+00	0.00E+00	0.00E+00	0.00E+00	1.09E-03
2011	ALL	419196.7	3772388	NonCancer	0.00E+00	0.00E+00	0.00E+00	0.00E+00	0.00E+00	0.00E+00	1.17E-03	0.00E+00	0.00E+00	0.00E+00	0.00E+00	0.00E+00	0.00E+00	0.00E+00	1.17E-03
2012	ALL	419196.7	3772413	NonCancer	0.00E+00	0.00E+00	0.00E+00	0.00E+00	0.00E+00	0.00E+00	1.26E-03	0.00E+00	0.00E+00	0.00E+00	0.00E+00	0.00E+00	0.00E+00	0.00E+00	1.26E-03
2013	ALL	419196.7	3772438	NonCancer	0.00E+00	0.00E+00	0.00E+00	0.00E+00	0.00E+00	0.00E+00	1.36E-03	0.00E+00	0.00E+00	0.00E+00	0.00E+00	0.00E+00	0.00E+00	0.00E+00	1.36E-03
2014	ALL	419196.7	3772463	NonCancer	0.00E+00	0.00E+00	0.00E+00	0.00E+00	0.00E+00	0.00E+00	1.49E-03	0.00E+00	0.00E+00	0.00E+00	0.00E+00	0.00E+00	0.00E+00	0.00E+00	1.49E-03
2015	ALL	419196.7	3772488	NonCancer	0.00E+00	0.00E+00	0.00E+00	0.00E+00	0.00E+00	0.00E+00	1.64E-03	0.00E+00	0.00E+00	0.00E+00	0.00E+00	0.00E+00	0.00E+00	0.00E+00	1.64E-03
2016	ALL	419196.7	3772513	NonCancer	0.00E+00	0.00E+00	0.00E+00	0.00E+00	0.00E+00	0.00E+00	1.83E-03	0.00E+00	0.00E+00	0.00E+00	0.00E+00	0.00E+00	0.00E+00	0.00E+00	1.83E-03
2017	ALL	419196.7	3772538	NonCancer	0.00E+00	0.00E+00	0.00E+00	0.00E+00	0.00E+00	0.00E+00	2.07E-03	0.00E+00	0.00E+00	0.00E+00	0.00E+00	0.00E+00	0.00E+00	0.00E+00	2.07E-03
2018	ALL	419196.7	3772563	NonCancer	0.00E+00	0.00E+00	0.00E+00	0.00E+00	0.00E+00	0.00E+00	2.37E-03	0.00E+00	0.00E+00	0.00E+00	0.00E+00	0.00E+00	0.00E+00	0.00E+00	2.37E-03
2019	ALL	419196.7	3772588	NonCancer	0.00E+00	0.00E+00	0.00E+00	0.00E+00	0.00E+00	0.00E+00	2.74E-03	0.00E+00	0.00E+00	0.00E+00	0.00E+00	0.00E+00	0.00E+00	0.00E+00	2.74E-03
2020	ALL	419221.7	3772113	NonCancer	0.00E+00	0.00E+00	0.00E+00	0.00E+00	0.00E+00	0.00E+00	6.01E-04	0.00E+00	0.00E+00	0.00E+00	0.00E+00	0.00E+00	0.00E+00	0.00E+00	6.01E-04
2021	ALL	419221.7	3772138	NonCancer	0.00E+00	0.00E+00	0.00E+00	0.00E+00	0.00E+00	0.00E+00	6.30E-04	0.00E+00	0.00E+00	0.00E+00	0.00E+00	0.00E+00	0.00E+00	0.00E+00	6.30E-04
2022	ALL	419221.7	3772163	NonCancer	0.00E+00	0.00E+00	0.00E+00	0.00E+00	0.00E+00	0.00E+00	6.60E-04	0.00E+00	0.00E+00	0.00E+00	0.00E+00	0.00E+00	0.00E+00	0.00E+00	6.60E-04
2023	ALL	419221.7	3772188	NonCancer	0.00E+00	0.00E+00	0.00E+00	0.00E+00	0.00E+00	0.00E+00	6.93E-04	0.00E+00	0.00E+00	0.00E+00	0.00E+00	0.00E+00	0.00E+00	0.00E+00	6.93E-04
2024	ALL	419221.7	3772213	NonCancer	0.00E+00	0.00E+00	0.00E+00	0.00E+00	0.00E+00	0.00E+00	7.29E-04	0.00E+00	0.00E+00	0.00E+00	0.00E+00	0.00E+00	0.00E+00	0.00E+00	7.29E-04
2025	ALL	419221.7	3772238	NonCancer	0.00E+00	0.00E+00	0.00E+00	0.00E+00	0.00E+00	0.00E+00	7.69E-04	0.00E+00	0.00E+00	0.00E+00	0.00E+00	0.00E+00	0.00E+00	0.00E+00	7.69E-04
2026	ALL	419221.7	3772263	NonCancer	0.00E+00	0.00E+00	0.00E+00	0.00E+00	0.00E+00	0.00E+00	8.13E-04	0.00E+00	0.00E+00	0.00E+00	0.00E+00	0.00E+00	0.00E+00	0.00E+00	8.13E-04
2027	ALL	419221.7	3772288	NonCancer	0.00E+00	0.00E+00	0.00E+00	0.00E+00	0.00E+00	0.00E+00	8.62E-04	0.00E+00	0.00E+00	0.00E+00	0.00E+00	0.00E+00	0.00E+00	0.00E+00	8.62E-04

2028	ALL	419221.7	3772313	NonCancer	0.00E+00	0.00E+00	0.00E+00	0.00E+00	0.00E+00	0.00E+00	9.16E-04	0.00E+00	0.00E+00	0.00E+00	0.00E+00	0.00E+00	0.00E+00	0.00E+00	9.16E-04
2029	ALL	419221.7	3772338	NonCancer	0.00E+00	0.00E+00	0.00E+00	0.00E+00	0.00E+00	0.00E+00	9.77E-04	0.00E+00	0.00E+00	0.00E+00	0.00E+00	0.00E+00	0.00E+00	0.00E+00	9.77E-04
2030	ALL	419221.7	3772363	NonCancer	0.00E+00	0.00E+00	0.00E+00	0.00E+00	0.00E+00	0.00E+00	1.04E-03	0.00E+00	0.00E+00	0.00E+00	0.00E+00	0.00E+00	0.00E+00	0.00E+00	1.04E-03
2031	ALL	419221.7	3772388	NonCancer	0.00E+00	0.00E+00	0.00E+00	0.00E+00	0.00E+00	0.00E+00	1.12E-03	0.00E+00	0.00E+00	0.00E+00	0.00E+00	0.00E+00	0.00E+00	0.00E+00	1.12E-03
2032	ALL	419221.7	3772413	NonCancer	0.00E+00	0.00E+00	0.00E+00	0.00E+00	0.00E+00	0.00E+00	1.21E-03	0.00E+00	0.00E+00	0.00E+00	0.00E+00	0.00E+00	0.00E+00	0.00E+00	1.21E-03
2033	ALL	419221.7	3772438	NonCancer	0.00E+00	0.00E+00	0.00E+00	0.00E+00	0.00E+00	0.00E+00	1.30E-03	0.00E+00	0.00E+00	0.00E+00	0.00E+00	0.00E+00	0.00E+00	0.00E+00	1.30E-03
2034	ALL	419221.7	3772463	NonCancer	0.00E+00	0.00E+00	0.00E+00	0.00E+00	0.00E+00	0.00E+00	1.42E-03	0.00E+00	0.00E+00	0.00E+00	0.00E+00	0.00E+00	0.00E+00	0.00E+00	1.42E-03
2035	ALL	419221.7	3772488	NonCancer	0.00E+00	0.00E+00	0.00E+00	0.00E+00	0.00E+00	0.00E+00	1.57E-03	0.00E+00	0.00E+00	0.00E+00	0.00E+00	0.00E+00	0.00E+00	0.00E+00	1.57E-03
2036	ALL	419221.7	3772513	NonCancer	0.00E+00	0.00E+00	0.00E+00	0.00E+00	0.00E+00	0.00E+00	1.75E-03	0.00E+00	0.00E+00	0.00E+00	0.00E+00	0.00E+00	0.00E+00	0.00E+00	1.75E-03
2037	ALL	419221.7	3772538	NonCancer	0.00E+00	0.00E+00	0.00E+00	0.00E+00	0.00E+00	0.00E+00	1.98E-03	0.00E+00	0.00E+00	0.00E+00	0.00E+00	0.00E+00	0.00E+00	0.00E+00	1.98E-03
2038	ALL	419221.7	3772563	NonCancer	0.00E+00	0.00E+00	0.00E+00	0.00E+00	0.00E+00	0.00E+00	2.26E-03	0.00E+00	0.00E+00	0.00E+00	0.00E+00	0.00E+00	0.00E+00	0.00E+00	2.26E-03
2039	ALL	419221.7	3772588	NonCancer	0.00E+00	0.00E+00	0.00E+00	0.00E+00	0.00E+00	0.00E+00	2.61E-03	0.00E+00	0.00E+00	0.00E+00	0.00E+00	0.00E+00	0.00E+00	0.00E+00	2.61E-03
2040	ALL	419246.7	3772113	NonCancer	0.00E+00	0.00E+00	0.00E+00	0.00E+00	0.00E+00	0.00E+00	5.85E-04	0.00E+00	0.00E+00	0.00E+00	0.00E+00	0.00E+00	0.00E+00	0.00E+00	5.85E-04
2041	ALL	419246.7	3772138	NonCancer	0.00E+00	0.00E+00	0.00E+00	0.00E+00	0.00E+00	0.00E+00	6.12E-04	0.00E+00	0.00E+00	0.00E+00	0.00E+00	0.00E+00	0.00E+00	0.00E+00	6.12E-04
2042	ALL	419246.7	3772163	NonCancer	0.00E+00	0.00E+00	0.00E+00	0.00E+00	0.00E+00	0.00E+00	6.41E-04	0.00E+00	0.00E+00	0.00E+00	0.00E+00	0.00E+00	0.00E+00	0.00E+00	6.41E-04
2043	ALL	419246.7	3772188	NonCancer	0.00E+00	0.00E+00	0.00E+00	0.00E+00	0.00E+00	0.00E+00	6.72E-04	0.00E+00	0.00E+00	0.00E+00	0.00E+00	0.00E+00	0.00E+00	0.00E+00	6.72E-04
2044	ALL	419246.7	3772213	NonCancer	0.00E+00	0.00E+00	0.00E+00	0.00E+00	0.00E+00	0.00E+00	7.06E-04	0.00E+00	0.00E+00	0.00E+00	0.00E+00	0.00E+00	0.00E+00	0.00E+00	7.06E-04
2045	ALL	419246.7	3772238	NonCancer	0.00E+00	0.00E+00	0.00E+00	0.00E+00	0.00E+00	0.00E+00	7.42E-04	0.00E+00	0.00E+00	0.00E+00	0.00E+00	0.00E+00	0.00E+00	0.00E+00	7.42E-04
2046	ALL	419246.7	3772263	NonCancer	0.00E+00	0.00E+00	0.00E+00	0.00E+00	0.00E+00	0.00E+00	7.83E-04	0.00E+00	0.00E+00	0.00E+00	0.00E+00	0.00E+00	0.00E+00	0.00E+00	7.83E-04
2047	ALL	419246.7	3772288	NonCancer	0.00E+00	0.00E+00	0.00E+00	0.00E+00	0.00E+00	0.00E+00	8.28E-04	0.00E+00	0.00E+00	0.00E+00	0.00E+00	0.00E+00	0.00E+00	0.00E+00	8.28E-04
2048	ALL	419246.7	3772313	NonCancer	0.00E+00	0.00E+00	0.00E+00	0.00E+00	0.00E+00	0.00E+00	8.79E-04	0.00E+00	0.00E+00	0.00E+00	0.00E+00	0.00E+00	0.00E+00	0.00E+00	8.79E-04
2049	ALL	419246.7	3772338	NonCancer	0.00E+00	0.00E+00	0.00E+00	0.00E+00	0.00E+00	0.00E+00	9.36E-04	0.00E+00	0.00E+00	0.00E+00	0.00E+00	0.00E+00	0.00E+00	0.00E+00	9.36E-04
2050	ALL	419246.7	3772363	NonCancer	0.00E+00	0.00E+00	0.00E+00	0.00E+00	0.00E+00	0.00E+00	1.00E-03	0.00E+00	0.00E+00	0.00E+00	0.00E+00	0.00E+00	0.00E+00	0.00E+00	1.00E-03
2051	ALL	419246.7	3772388	NonCancer	0.00E+00	0.00E+00	0.00E+00	0.00E+00	0.00E+00	0.00E+00	1.07E-03	0.00E+00	0.00E+00	0.00E+00	0.00E+00	0.00E+00	0.00E+00	0.00E+00	1.07E-03
2052	ALL	419246.7	3772413	NonCancer	0.00E+00	0.00E+00	0.00E+00	0.00E+00	0.00E+00	0.00E+00	1.15E-03	0.00E+00	0.00E+00	0.00E+00	0.00E+00	0.00E+00	0.00E+00	0.00E+00	1.15E-03
2053	ALL	419246.7	3772438	NonCancer	0.00E+00	0.00E+00	0.00E+00	0.00E+00	0.00E+00	0.00E+00	1.25E-03	0.00E+00	0.00E+00	0.00E+00	0.00E+00	0.00E+00	0.00E+00	0.00E+00	1.25E-03
2054	ALL	419246.7	3772463	NonCancer	0.00E+00	0.00E+00	0.00E+00	0.00E+00	0.00E+00	0.00E+00	1.37E-03	0.00E+00	0.00E+00	0.00E+00	0.00E+00	0.00E+00	0.00E+00	0.00E+00	1.37E-03
2055	ALL	419246.7	3772488	NonCancer	0.00E+00	0.00E+00	0.00E+00	0.00E+00	0.00E+00	0.00E+00	1.51E-03	0.00E+00	0.00E+00	0.00E+00	0.00E+00	0.00E+00	0.00E+00	0.00E+00	1.51E-03
2056	ALL	419246.7	3772513	NonCancer	0.00E+00	0.00E+00	0.00E+00	0.00E+00	0.00E+00	0.00E+00	1.68E-03	0.00E+00	0.00E+00	0.00E+00	0.00E+00	0.00E+00	0.00E+00	0.00E+00	1.68E-03
2057	ALL	419246.7	3772538	NonCancer	0.00E+00	0.00E+00	0.00E+00	0.00E+00	0.00E+00	0.00E+00	1.90E-03	0.00E+00	0.00E+00	0.00E+00	0.00E+00	0.00E+00	0.00E+00	0.00E+00	1.90E-03
2058	ALL	419246.7	3772563	NonCancer	0.00E+00	0.00E+00	0.00E+00	0.00E+00	0.00E+00	0.00E+00	2.16E-03	0.00E+00	0.00E+00	0.00E+00	0.00E+00	0.00E+00	0.00E+00	0.00E+00	2.16E-03
2059	ALL	419246.7	3772588	NonCancer	0.00E+00	0.00E+00	0.00E+00	0.00E+00	0.00E+00	0.00E+00	2.48E-03	0.00E+00	0.00E+00	0.00E+00	0.00E+00	0.00E+00	0.00E+00	0.00E+00	2.48E-03
2060	ALL	419271.7	3772113	NonCancer	0.00E+00	0.00E+00	0.00E+00	0.00E+00	0.00E+00	0.00E+00	5.68E-04	0.00E+00	0.00E+00	0.00E+00	0.00E+00	0.00E+00	0.00E+00	0.00E+00	5.68E-04
2061	ALL	419271.7	3772138	NonCancer	0.00E+00	0.00E+00	0.00E+00	0.00E+00	0.00E+00	0.00E+00	5.94E-04	0.00E+00	0.00E+00	0.00E+00	0.00E+00	0.00E+00	0.00E+00	0.00E+00	5.94E-04
2062	ALL	419271.7	3772163	NonCancer	0.00E+00	0.00E+00	0.00E+00	0.00E+00	0.00E+00	0.00E+00	6.21E-04	0.00E+00	0.00E+00	0.00E+00	0.00E+00	0.00E+00	0.00E+00	0.00E+00	6.21E-04
2063	ALL	419271.7	3772188	NonCancer	0.00E+00	0.00E+00	0.00E+00	0.00E+00	0.00E+00	0.00E+00	6.51E-04	0.00E+00	0.00E+00	0.00E+00	0.00E+00	0.00E+00	0.00E+00	0.00E+00	6.51E-04
2064	ALL	419271.7	3772213	NonCancer	0.00E+00	0.00E+00	0.00E+00	0.00E+00	0.00E+00	0.00E+00	6.83E-04	0.00E+00	0.00E+00	0.00E+00	0.00E+00	0.00E+00	0.00E+00	0.00E+00	6.83E-04
2065	ALL	419271.7	3772238	NonCancer	0.00E+00	0.00E+00	0.00E+00	0.00E+00	0.00E+00	0.00E+00	7.17E-04	0.00E+00	0.00E+00	0.00E+00	0.00E+00	0.00E+00	0.00E+00	0.00E+00	7.17E-04
2066	ALL	419271.7	3772263	NonCancer	0.00E+00	0.00E+00	0.00E+00	0.00E+00	0.00E+00	0.00E+00	7.55E-04	0.00E+00	0.00E+00	0.00E+00	0.00E+00	0.00E+00	0.00E+00	0.00E+00	7.55E-04
2067	ALL	419271.7	3772288	NonCancer	0.00E+00	0.00E+00	0.00E+00	0.00E+00	0.00E+00	0.00E+00	7.97E-04	0.00E+00	0.00E+00	0.00E+00	0.00E+00	0.00E+00	0.00E+00	0.00E+00	7.97E-04
2068	ALL	419271.7	3772313	NonCancer	0.00E+00	0.00E+00	0.00E+00	0.00E+00	0.00E+00	0.00E+00	8.45E-04	0.00E+00	0.00E+00	0.00E+00	0.00E+00	0.00E+00	0.00E+00	0.00E+00	8.45E-04
2069	ALL	419271.7	3772338	NonCancer	0.00E+00	0.00E+00	0.00E+00	0.00E+00	0.00E+00	0.00E+00	8.99E-04	0.00E+00	0.00E+00	0.00E+00	0.00E+00	0.00E+00	0.00E+00	0.00E+00	8.99E-04
2070	ALL	419271.7	3772363	NonCancer	0.00E+00	0.00E+00	0.00E+00	0.00E+00	0.00E+00	0.00E+00	9.61E-04	0.00E+00	0.00E+00	0.00E+00	0.00E+00	0.00E+00	0.00E+00	0.00E+00	9.61E-04
2071	ALL	419271.7	3772388	NonCancer	0.00E+00	0.00E+00	0.00E+00	0.00E+00	0.00E+00	0.00E+00	1.03E-03	0.00E+00	0.00E+00	0.00E+00	0.00E+00	0.00E+00	0.00E+00	0.00E+00	1.03E-03
2072	ALL	419271.7	3772413	NonCancer	0.00E+00	0.00E+00	0.00E+00	0.00E+00	0.00E+00	0.00E+00	1.11E-03	0.00E+00	0.00E+00	0.00E+00	0.00E+00	0.00E+00	0.00E+00	0.00E+00	1.11E-03
2073	ALL	419271.7	3772438	NonCancer	0.00E+00	0.00E+00	0.00E+00	0.00E+00	0.00E+00	0.00E+00	1.20E-03	0.00E+00	0.00E+00	0.00E+00	0.00E+00	0.00E+00	0.00E+00	0.00E+00	1.20E-03
2074	ALL	419271.7	3772463	NonCancer	0.00E+00	0.00E+00	0.00E+00	0.00E+00	0.00E+00	0.00E+00	1.32E-03	0.00E+00	0.00E+00	0.00E+00	0.00E+00	0.00E+00	0.00E+00	0.00E+00	1.32E-03
2075	ALL	419271.7	3772488	NonCancer	0.00E+00	0.00E+00	0.00E+00	0.00E+00	0.00E+00	0.00E+00	1.46E-03	0.00E+00	0.00E+00	0.00E+00	0.00E+00	0.00E+00	0.00E+00	0.00E+00	1.46E-03
2076	ALL	419271.7	3772513	NonCancer	0.00E+00	0.00E+00	0.00E+00	0.00E+00	0.00E+00	0.00E+00	1.63E-03	0.00E+00	0.00E+00	0.00E+00	0.00E+00	0.00E+00	0.00E+00	0.00E+00	1.63E-03
2077	ALL	419271.7	3772538	NonCancer	0.00E+00	0.00E+00	0.00E+00	0.00E+00	0.00E+00	0.00E+00	1.83E-03	0.00E+00	0.00E+00	0.00E+00	0.00E+00	0.00E+00	0.00E+00	0.00E+00	1.83E-03
2078	ALL	419271.7	3772563	NonCancer	0.00E+00	0.00E+00	0.00E+00	0.00E+00	0.00E+00	0.00E+00	2.07E-03	0.00E+00	0.00E+00	0.00E+00	0.00E+00	0.00E+00	0.00E+00	0.00E+00	2.07E-03
2079	ALL	419271.7	3772588	NonCancer	0.00E+00	0.00E+00	0.00E+00	0.00E+00	0.00E+00	0.00E+00	2.36E-03	0.00E+00	0.00E+00	0.00E+00	0.00E+00	0.00E+00	0.00E+00	0.00E+00	2.36E-03

2080	ALL	419296.7	3772113	NonCancer	0.00E+00	0.00E+00	0.00E+00	0.00E+00	0.00E+00	0.00E+00	5.51E-04	0.00E+00	0.00E+00	0.00E+00	0.00E+00	0.00E+00	0.00E+00	0.00E+00	5.51E-04
2081	ALL	419296.7	3772138	NonCancer	0.00E+00	0.00E+00	0.00E+00	0.00E+00	0.00E+00	0.00E+00	5.75E-04	0.00E+00	0.00E+00	0.00E+00	0.00E+00	0.00E+00	0.00E+00	0.00E+00	5.75E-04
2082	ALL	419296.7	3772163	NonCancer	0.00E+00	0.00E+00	0.00E+00	0.00E+00	0.00E+00	0.00E+00	6.01E-04	0.00E+00	0.00E+00	0.00E+00	0.00E+00	0.00E+00	0.00E+00	0.00E+00	6.01E-04
2083	ALL	419296.7	3772188	NonCancer	0.00E+00	0.00E+00	0.00E+00	0.00E+00	0.00E+00	0.00E+00	6.29E-04	0.00E+00	0.00E+00	0.00E+00	0.00E+00	0.00E+00	0.00E+00	0.00E+00	6.29E-04
2084	ALL	419296.7	3772213	NonCancer	0.00E+00	0.00E+00	0.00E+00	0.00E+00	0.00E+00	0.00E+00	6.60E-04	0.00E+00	0.00E+00	0.00E+00	0.00E+00	0.00E+00	0.00E+00	0.00E+00	6.60E-04
2085	ALL	419296.7	3772238	NonCancer	0.00E+00	0.00E+00	0.00E+00	0.00E+00	0.00E+00	0.00E+00	6.92E-04	0.00E+00	0.00E+00	0.00E+00	0.00E+00	0.00E+00	0.00E+00	0.00E+00	6.92E-04
2086	ALL	419296.7	3772263	NonCancer	0.00E+00	0.00E+00	0.00E+00	0.00E+00	0.00E+00	0.00E+00	7.29E-04	0.00E+00	0.00E+00	0.00E+00	0.00E+00	0.00E+00	0.00E+00	0.00E+00	7.29E-04
2087	ALL	419296.7	3772288	NonCancer	0.00E+00	0.00E+00	0.00E+00	0.00E+00	0.00E+00	0.00E+00	7.69E-04	0.00E+00	0.00E+00	0.00E+00	0.00E+00	0.00E+00	0.00E+00	0.00E+00	7.69E-04
2088	ALL	419296.7	3772313	NonCancer	0.00E+00	0.00E+00	0.00E+00	0.00E+00	0.00E+00	0.00E+00	8.14E-04	0.00E+00	0.00E+00	0.00E+00	0.00E+00	0.00E+00	0.00E+00	0.00E+00	8.14E-04
2089	ALL	419296.7	3772338	NonCancer	0.00E+00	0.00E+00	0.00E+00	0.00E+00	0.00E+00	0.00E+00	8.65E-04	0.00E+00	0.00E+00	0.00E+00	0.00E+00	0.00E+00	0.00E+00	0.00E+00	8.65E-04
2090	ALL	419296.7	3772363	NonCancer	0.00E+00	0.00E+00	0.00E+00	0.00E+00	0.00E+00	0.00E+00	9.25E-04	0.00E+00	0.00E+00	0.00E+00	0.00E+00	0.00E+00	0.00E+00	0.00E+00	9.25E-04
2091	ALL	419296.7	3772388	NonCancer	0.00E+00	0.00E+00	0.00E+00	0.00E+00	0.00E+00	0.00E+00	9.93E-04	0.00E+00	0.00E+00	0.00E+00	0.00E+00	0.00E+00	0.00E+00	0.00E+00	9.93E-04
2092	ALL	419296.7	3772413	NonCancer	0.00E+00	0.00E+00	0.00E+00	0.00E+00	0.00E+00	0.00E+00	1.07E-03	0.00E+00	0.00E+00	0.00E+00	0.00E+00	0.00E+00	0.00E+00	0.00E+00	1.07E-03
2093	ALL	419296.7	3772438	NonCancer	0.00E+00	0.00E+00	0.00E+00	0.00E+00	0.00E+00	0.00E+00	1.16E-03	0.00E+00	0.00E+00	0.00E+00	0.00E+00	0.00E+00	0.00E+00	0.00E+00	1.16E-03
2094	ALL	419296.7	3772463	NonCancer	0.00E+00	0.00E+00	0.00E+00	0.00E+00	0.00E+00	0.00E+00	1.27E-03	0.00E+00	0.00E+00	0.00E+00	0.00E+00	0.00E+00	0.00E+00	0.00E+00	1.27E-03
2095	ALL	419296.7	3772488	NonCancer	0.00E+00	0.00E+00	0.00E+00	0.00E+00	0.00E+00	0.00E+00	1.41E-03	0.00E+00	0.00E+00	0.00E+00	0.00E+00	0.00E+00	0.00E+00	0.00E+00	1.41E-03
2096	ALL	419296.7	3772513	NonCancer	0.00E+00	0.00E+00	0.00E+00	0.00E+00	0.00E+00	0.00E+00	1.57E-03	0.00E+00	0.00E+00	0.00E+00	0.00E+00	0.00E+00	0.00E+00	0.00E+00	1.57E-03
2097	ALL	419296.7	3772538	NonCancer	0.00E+00	0.00E+00	0.00E+00	0.00E+00	0.00E+00	0.00E+00	1.77E-03	0.00E+00	0.00E+00	0.00E+00	0.00E+00	0.00E+00	0.00E+00	0.00E+00	1.77E-03
2098	ALL	419296.7	3772563	NonCancer	0.00E+00	0.00E+00	0.00E+00	0.00E+00	0.00E+00	0.00E+00	1.99E-03	0.00E+00	0.00E+00	0.00E+00	0.00E+00	0.00E+00	0.00E+00	0.00E+00	1.99E-03
2099	ALL	419296.7	3772588	NonCancer	0.00E+00	0.00E+00	0.00E+00	0.00E+00	0.00E+00	0.00E+00	2.25E-03	0.00E+00	0.00E+00	0.00E+00	0.00E+00	0.00E+00	0.00E+00	0.00E+00	2.25E-03
2100	ALL	419321.7	3772113	NonCancer	0.00E+00	0.00E+00	0.00E+00	0.00E+00	0.00E+00	0.00E+00	5.36E-04	0.00E+00	0.00E+00	0.00E+00	0.00E+00	0.00E+00	0.00E+00	0.00E+00	5.36E-04
2101	ALL	419321.7	3772138	NonCancer	0.00E+00	0.00E+00	0.00E+00	0.00E+00	0.00E+00	0.00E+00	5.59E-04	0.00E+00	0.00E+00	0.00E+00	0.00E+00	0.00E+00	0.00E+00	0.00E+00	5.59E-04
2102	ALL	419321.7	3772163	NonCancer	0.00E+00	0.00E+00	0.00E+00	0.00E+00	0.00E+00	0.00E+00	5.83E-04	0.00E+00	0.00E+00	0.00E+00	0.00E+00	0.00E+00	0.00E+00	0.00E+00	5.83E-04
2103	ALL	419321.7	3772188	NonCancer	0.00E+00	0.00E+00	0.00E+00	0.00E+00	0.00E+00	0.00E+00	6.10E-04	0.00E+00	0.00E+00	0.00E+00	0.00E+00	0.00E+00	0.00E+00	0.00E+00	6.10E-04
2104	ALL	419321.7	3772213	NonCancer	0.00E+00	0.00E+00	0.00E+00	0.00E+00	0.00E+00	0.00E+00	6.39E-04	0.00E+00	0.00E+00	0.00E+00	0.00E+00	0.00E+00	0.00E+00	0.00E+00	6.39E-04
2105	ALL	419321.7	3772238	NonCancer	0.00E+00	0.00E+00	0.00E+00	0.00E+00	0.00E+00	0.00E+00	6.70E-04	0.00E+00	0.00E+00	0.00E+00	0.00E+00	0.00E+00	0.00E+00	0.00E+00	6.70E-04
2106	ALL	419321.7	3772263	NonCancer	0.00E+00	0.00E+00	0.00E+00	0.00E+00	0.00E+00	0.00E+00	7.04E-04	0.00E+00	0.00E+00	0.00E+00	0.00E+00	0.00E+00	0.00E+00	0.00E+00	7.04E-04
2107	ALL	419321.7	3772288	NonCancer	0.00E+00	0.00E+00	0.00E+00	0.00E+00	0.00E+00	0.00E+00	7.42E-04	0.00E+00	0.00E+00	0.00E+00	0.00E+00	0.00E+00	0.00E+00	0.00E+00	7.42E-04
2108	ALL	419321.7	3772313	NonCancer	0.00E+00	0.00E+00	0.00E+00	0.00E+00	0.00E+00	0.00E+00	7.85E-04	0.00E+00	0.00E+00	0.00E+00	0.00E+00	0.00E+00	0.00E+00	0.00E+00	7.85E-04
2109	ALL	419321.7	3772338	NonCancer	0.00E+00	0.00E+00	0.00E+00	0.00E+00	0.00E+00	0.00E+00	8.33E-04	0.00E+00	0.00E+00	0.00E+00	0.00E+00	0.00E+00	0.00E+00	0.00E+00	8.33E-04
2110	ALL	419321.7	3772363	NonCancer	0.00E+00	0.00E+00	0.00E+00	0.00E+00	0.00E+00	0.00E+00	8.91E-04	0.00E+00	0.00E+00	0.00E+00	0.00E+00	0.00E+00	0.00E+00	0.00E+00	8.91E-04
2111	ALL	419321.7	3772388	NonCancer	0.00E+00	0.00E+00	0.00E+00	0.00E+00	0.00E+00	0.00E+00	9.59E-04	0.00E+00	0.00E+00	0.00E+00	0.00E+00	0.00E+00	0.00E+00	0.00E+00	9.59E-04
2112	ALL	419321.7	3772413	NonCancer	0.00E+00	0.00E+00	0.00E+00	0.00E+00	0.00E+00	0.00E+00	1.03E-03	0.00E+00	0.00E+00	0.00E+00	0.00E+00	0.00E+00	0.00E+00	0.00E+00	1.03E-03
2113	ALL	419321.7	3772438	NonCancer	0.00E+00	0.00E+00	0.00E+00	0.00E+00	0.00E+00	0.00E+00	1.12E-03	0.00E+00	0.00E+00	0.00E+00	0.00E+00	0.00E+00	0.00E+00	0.00E+00	1.12E-03
2114	ALL	419321.7	3772463	NonCancer	0.00E+00	0.00E+00	0.00E+00	0.00E+00	0.00E+00	0.00E+00	1.23E-03	0.00E+00	0.00E+00	0.00E+00	0.00E+00	0.00E+00	0.00E+00	0.00E+00	1.23E-03
2115	ALL	419321.7	3772488	NonCancer	0.00E+00	0.00E+00	0.00E+00	0.00E+00	0.00E+00	0.00E+00	1.36E-03	0.00E+00	0.00E+00	0.00E+00	0.00E+00	0.00E+00	0.00E+00	0.00E+00	1.36E-03
2116	ALL	419321.7	3772513	NonCancer	0.00E+00	0.00E+00	0.00E+00	0.00E+00	0.00E+00	0.00E+00	1.52E-03	0.00E+00	0.00E+00	0.00E+00	0.00E+00	0.00E+00	0.00E+00	0.00E+00	1.52E-03
2117	ALL	419321.7	3772538	NonCancer	0.00E+00	0.00E+00	0.00E+00	0.00E+00	0.00E+00	0.00E+00	1.70E-03	0.00E+00	0.00E+00	0.00E+00	0.00E+00	0.00E+00	0.00E+00	0.00E+00	1.70E-03
2118	ALL	419321.7	3772563	NonCancer	0.00E+00	0.00E+00	0.00E+00	0.00E+00	0.00E+00	0.00E+00	1.91E-03	0.00E+00	0.00E+00	0.00E+00	0.00E+00	0.00E+00	0.00E+00	0.00E+00	1.91E-03
2119	ALL	419321.7	3772588	NonCancer	0.00E+00	0.00E+00	0.00E+00	0.00E+00	0.00E+00	0.00E+00	2.15E-03	0.00E+00	0.00E+00	0.00E+00	0.00E+00	0.00E+00	0.00E+00	0.00E+00	2.15E-03
2120	ALL	419346.7	3772263	NonCancer	0.00E+00	0.00E+00	0.00E+00	0.00E+00	0.00E+00	0.00E+00	6.81E-04	0.00E+00	0.00E+00	0.00E+00	0.00E+00	0.00E+00	0.00E+00	0.00E+00	6.81E-04
2121	ALL	419346.7	3772288	NonCancer	0.00E+00	0.00E+00	0.00E+00	0.00E+00	0.00E+00	0.00E+00	7.17E-04	0.00E+00	0.00E+00	0.00E+00	0.00E+00	0.00E+00	0.00E+00	0.00E+00	7.17E-04
2122	ALL	419346.7	3772313	NonCancer	0.00E+00	0.00E+00	0.00E+00	0.00E+00	0.00E+00	0.00E+00	7.58E-04	0.00E+00	0.00E+00	0.00E+00	0.00E+00	0.00E+00	0.00E+00	0.00E+00	7.58E-04
2123	ALL	419346.7	3772338	NonCancer	0.00E+00	0.00E+00	0.00E+00	0.00E+00	0.00E+00	0.00E+00	8.04E-04	0.00E+00	0.00E+00	0.00E+00	0.00E+00	0.00E+00	0.00E+00	0.00E+00	8.04E-04
2124	ALL	419346.7	3772363	NonCancer	0.00E+00	0.00E+00	0.00E+00	0.00E+00	0.00E+00	0.00E+00	8.61E-04	0.00E+00	0.00E+00	0.00E+00	0.00E+00	0.00E+00	0.00E+00	0.00E+00	8.61E-04
2125	ALL	419346.7	3772388	NonCancer	0.00E+00	0.00E+00	0.00E+00	0.00E+00	0.00E+00	0.00E+00	9.29E-04	0.00E+00	0.00E+00	0.00E+00	0.00E+00	0.00E+00	0.00E+00	0.00E+00	9.29E-04
2126	ALL	419346.7	3772413	NonCancer	0.00E+00	0.00E+00	0.00E+00	0.00E+00	0.00E+00	0.00E+00	1.00E-03	0.00E+00	0.00E+00	0.00E+00	0.00E+00	0.00E+00	0.00E+00	0.00E+00	1.00E-03
2127	ALL	419346.7	3772438	NonCancer	0.00E+00	0.00E+00	0.00E+00	0.00E+00	0.00E+00	0.00E+00	1.09E-03	0.00E+00	0.00E+00	0.00E+00	0.00E+00	0.00E+00	0.00E+00	0.00E+00	1.09E-03
2128	ALL	419346.7	3772463	NonCancer	0.00E+00	0.00E+00	0.00E+00	0.00E+00	0.00E+00	0.00E+00	1.20E-03	0.00E+00	0.00E+00	0.00E+00	0.00E+00	0.00E+00	0.00E+00	0.00E+00	1.20E-03
2129	ALL	419346.7	3772488	NonCancer	0.00E+00	0.00E+00	0.00E+00	0.00E+00	0.00E+00	0.00E+00	1.32E-03	0.00E+00	0.00E+00	0.00E+00	0.00E+00	0.00E+00	0.00E+00	0.00E+00	1.32E-03
2130	ALL	419346.7	3772513	NonCancer	0.00E+00	0.00E+00	0.00E+00	0.00E+00	0.00E+00	0.00E+00	1.47E-03	0.00E+00	0.00E+00	0.00E+00	0.00E+00	0.00E+00	0.00E+00	0.00E+00	1.47E-03
2131	ALL	419346.7	3772538	NonCancer	0.00E+00	0.00E+00	0.00E+00	0.00E+00	0.00E+00	0.00E+00	1.66E-03	0.00E+00	0.00E+00	0.00E+00	0.00E+00	0.00E+00	0.00E+00	0.00E+00	1.66E-03

2132	ALL	419346.7	3772563	NonCancer	0.00E+00	0.00E+00	0.00E+00	0.00E+00	0.00E+00	0.00E+00	1.89E-03	0.00E+00	0.00E+00	0.00E+00	0.00E+00	0.00E+00	0.00E+00	0.00E+00	1.89E-03
2133	ALL	419346.7	3772588	NonCancer	0.00E+00	0.00E+00	0.00E+00	0.00E+00	0.00E+00	0.00E+00	2.12E-03	0.00E+00	0.00E+00	0.00E+00	0.00E+00	0.00E+00	0.00E+00	0.00E+00	2.12E-03
2134	ALL	419371.7	3772288	NonCancer	0.00E+00	0.00E+00	0.00E+00	0.00E+00	0.00E+00	0.00E+00	6.96E-04	0.00E+00	0.00E+00	0.00E+00	0.00E+00	0.00E+00	0.00E+00	0.00E+00	6.96E-04
2135	ALL	419371.7	3772313	NonCancer	0.00E+00	0.00E+00	0.00E+00	0.00E+00	0.00E+00	0.00E+00	7.36E-04	0.00E+00	0.00E+00	0.00E+00	0.00E+00	0.00E+00	0.00E+00	0.00E+00	7.36E-04
2136	ALL	419371.7	3772338	NonCancer	0.00E+00	0.00E+00	0.00E+00	0.00E+00	0.00E+00	0.00E+00	7.81E-04	0.00E+00	0.00E+00	0.00E+00	0.00E+00	0.00E+00	0.00E+00	0.00E+00	7.81E-04
2137	ALL	419371.7	3772363	NonCancer	0.00E+00	0.00E+00	0.00E+00	0.00E+00	0.00E+00	0.00E+00	8.36E-04	0.00E+00	0.00E+00	0.00E+00	0.00E+00	0.00E+00	0.00E+00	0.00E+00	8.36E-04
2138	ALL	419371.7	3772388	NonCancer	0.00E+00	0.00E+00	0.00E+00	0.00E+00	0.00E+00	0.00E+00	9.03E-04	0.00E+00	0.00E+00	0.00E+00	0.00E+00	0.00E+00	0.00E+00	0.00E+00	9.03E-04
2139	ALL	419371.7	3772413	NonCancer	0.00E+00	0.00E+00	0.00E+00	0.00E+00	0.00E+00	0.00E+00	9.77E-04	0.00E+00	0.00E+00	0.00E+00	0.00E+00	0.00E+00	0.00E+00	0.00E+00	9.77E-04
2140	ALL	419371.7	3772438	NonCancer	0.00E+00	0.00E+00	0.00E+00	0.00E+00	0.00E+00	0.00E+00	1.06E-03	0.00E+00	0.00E+00	0.00E+00	0.00E+00	0.00E+00	0.00E+00	0.00E+00	1.06E-03
2141	ALL	419371.7	3772463	NonCancer	0.00E+00	0.00E+00	0.00E+00	0.00E+00	0.00E+00	0.00E+00	1.17E-03	0.00E+00	0.00E+00	0.00E+00	0.00E+00	0.00E+00	0.00E+00	0.00E+00	1.17E-03
2142	ALL	419371.7	3772488	NonCancer	0.00E+00	0.00E+00	0.00E+00	0.00E+00	0.00E+00	0.00E+00	1.29E-03	0.00E+00	0.00E+00	0.00E+00	0.00E+00	0.00E+00	0.00E+00	0.00E+00	1.29E-03
2143	ALL	419371.7	3772513	NonCancer	0.00E+00	0.00E+00	0.00E+00	0.00E+00	0.00E+00	0.00E+00	1.44E-03	0.00E+00	0.00E+00	0.00E+00	0.00E+00	0.00E+00	0.00E+00	0.00E+00	1.44E-03
2144	ALL	419371.7	3772538	NonCancer	0.00E+00	0.00E+00	0.00E+00	0.00E+00	0.00E+00	0.00E+00	1.63E-03	0.00E+00	0.00E+00	0.00E+00	0.00E+00	0.00E+00	0.00E+00	0.00E+00	1.63E-03
2145	ALL	419371.7	3772563	NonCancer	0.00E+00	0.00E+00	0.00E+00	0.00E+00	0.00E+00	0.00E+00	1.86E-03	0.00E+00	0.00E+00	0.00E+00	0.00E+00	0.00E+00	0.00E+00	0.00E+00	1.86E-03
2146	ALL	419371.7	3772588	NonCancer	0.00E+00	0.00E+00	0.00E+00	0.00E+00	0.00E+00	0.00E+00	2.11E-03	0.00E+00	0.00E+00	0.00E+00	0.00E+00	0.00E+00	0.00E+00	0.00E+00	2.11E-03
2147	ALL	419396.7	3772288	NonCancer	0.00E+00	0.00E+00	0.00E+00	0.00E+00	0.00E+00	0.00E+00	6.75E-04	0.00E+00	0.00E+00	0.00E+00	0.00E+00	0.00E+00	0.00E+00	0.00E+00	6.75E-04
2148	ALL	419396.7	3772313	NonCancer	0.00E+00	0.00E+00	0.00E+00	0.00E+00	0.00E+00	0.00E+00	7.15E-04	0.00E+00	0.00E+00	0.00E+00	0.00E+00	0.00E+00	0.00E+00	0.00E+00	7.15E-04
2149	ALL	419396.7	3772338	NonCancer	0.00E+00	0.00E+00	0.00E+00	0.00E+00	0.00E+00	0.00E+00	7.59E-04	0.00E+00	0.00E+00	0.00E+00	0.00E+00	0.00E+00	0.00E+00	0.00E+00	7.59E-04
2150	ALL	419396.7	3772363	NonCancer	0.00E+00	0.00E+00	0.00E+00	0.00E+00	0.00E+00	0.00E+00	8.14E-04	0.00E+00	0.00E+00	0.00E+00	0.00E+00	0.00E+00	0.00E+00	0.00E+00	8.14E-04
2151	ALL	419396.7	3772388	NonCancer	0.00E+00	0.00E+00	0.00E+00	0.00E+00	0.00E+00	0.00E+00	8.79E-04	0.00E+00	0.00E+00	0.00E+00	0.00E+00	0.00E+00	0.00E+00	0.00E+00	8.79E-04
2152	ALL	419396.7	3772413	NonCancer	0.00E+00	0.00E+00	0.00E+00	0.00E+00	0.00E+00	0.00E+00	9.52E-04	0.00E+00	0.00E+00	0.00E+00	0.00E+00	0.00E+00	0.00E+00	0.00E+00	9.52E-04
2153	ALL	419396.7	3772438	NonCancer	0.00E+00	0.00E+00	0.00E+00	0.00E+00	0.00E+00	0.00E+00	1.04E-03	0.00E+00	0.00E+00	0.00E+00	0.00E+00	0.00E+00	0.00E+00	0.00E+00	1.04E-03
2154	ALL	419396.7	3772463	NonCancer	0.00E+00	0.00E+00	0.00E+00	0.00E+00	0.00E+00	0.00E+00	1.14E-03	0.00E+00	0.00E+00	0.00E+00	0.00E+00	0.00E+00	0.00E+00	0.00E+00	1.14E-03
2155	ALL	419396.7	3772488	NonCancer	0.00E+00	0.00E+00	0.00E+00	0.00E+00	0.00E+00	0.00E+00	1.26E-03	0.00E+00	0.00E+00	0.00E+00	0.00E+00	0.00E+00	0.00E+00	0.00E+00	1.26E-03
2156	ALL	419396.7	3772513	NonCancer	0.00E+00	0.00E+00	0.00E+00	0.00E+00	0.00E+00	0.00E+00	1.41E-03	0.00E+00	0.00E+00	0.00E+00	0.00E+00	0.00E+00	0.00E+00	0.00E+00	1.41E-03
2157	ALL	419396.7	3772538	NonCancer	0.00E+00	0.00E+00	0.00E+00	0.00E+00	0.00E+00	0.00E+00	1.59E-03	0.00E+00	0.00E+00	0.00E+00	0.00E+00	0.00E+00	0.00E+00	0.00E+00	1.59E-03
2158	ALL	419396.7	3772563	NonCancer	0.00E+00	0.00E+00	0.00E+00	0.00E+00	0.00E+00	0.00E+00	1.81E-03	0.00E+00	0.00E+00	0.00E+00	0.00E+00	0.00E+00	0.00E+00	0.00E+00	1.81E-03
2159	ALL	419396.7	3772588	NonCancer	0.00E+00	0.00E+00	0.00E+00	0.00E+00	0.00E+00	0.00E+00	2.03E-03	0.00E+00	0.00E+00	0.00E+00	0.00E+00	0.00E+00	0.00E+00	0.00E+00	2.03E-03
2160	ALL	419421.7	3772288	NonCancer	0.00E+00	0.00E+00	0.00E+00	0.00E+00	0.00E+00	0.00E+00	6.56E-04	0.00E+00	0.00E+00	0.00E+00	0.00E+00	0.00E+00	0.00E+00	0.00E+00	6.56E-04
2161	ALL	419421.7	3772313	NonCancer	0.00E+00	0.00E+00	0.00E+00	0.00E+00	0.00E+00	0.00E+00	6.95E-04	0.00E+00	0.00E+00	0.00E+00	0.00E+00	0.00E+00	0.00E+00	0.00E+00	6.95E-04
2162	ALL	419421.7	3772338	NonCancer	0.00E+00	0.00E+00	0.00E+00	0.00E+00	0.00E+00	0.00E+00	7.40E-04	0.00E+00	0.00E+00	0.00E+00	0.00E+00	0.00E+00	0.00E+00	0.00E+00	7.40E-04
2163	ALL	419421.7	3772363	NonCancer	0.00E+00	0.00E+00	0.00E+00	0.00E+00	0.00E+00	0.00E+00	7.94E-04	0.00E+00	0.00E+00	0.00E+00	0.00E+00	0.00E+00	0.00E+00	0.00E+00	7.94E-04
2164	ALL	419421.7	3772388	NonCancer	0.00E+00	0.00E+00	0.00E+00	0.00E+00	0.00E+00	0.00E+00	8.58E-04	0.00E+00	0.00E+00	0.00E+00	0.00E+00	0.00E+00	0.00E+00	0.00E+00	8.58E-04
2165	ALL	419421.7	3772413	NonCancer	0.00E+00	0.00E+00	0.00E+00	0.00E+00	0.00E+00	0.00E+00	9.30E-04	0.00E+00	0.00E+00	0.00E+00	0.00E+00	0.00E+00	0.00E+00	0.00E+00	9.30E-04
2166	ALL	419421.7	3772438	NonCancer	0.00E+00	0.00E+00	0.00E+00	0.00E+00	0.00E+00	0.00E+00	1.01E-03	0.00E+00	0.00E+00	0.00E+00	0.00E+00	0.00E+00	0.00E+00	0.00E+00	1.01E-03
2167	ALL	419421.7	3772463	NonCancer	0.00E+00	0.00E+00	0.00E+00	0.00E+00	0.00E+00	0.00E+00	1.11E-03	0.00E+00	0.00E+00	0.00E+00	0.00E+00	0.00E+00	0.00E+00	0.00E+00	1.11E-03
2168	ALL	419421.7	3772488	NonCancer	0.00E+00	0.00E+00	0.00E+00	0.00E+00	0.00E+00	0.00E+00	1.23E-03	0.00E+00	0.00E+00	0.00E+00	0.00E+00	0.00E+00	0.00E+00	0.00E+00	1.23E-03
2169	ALL	419421.7	3772513	NonCancer	0.00E+00	0.00E+00	0.00E+00	0.00E+00	0.00E+00	0.00E+00	1.38E-03	0.00E+00	0.00E+00	0.00E+00	0.00E+00	0.00E+00	0.00E+00	0.00E+00	1.38E-03
2170	ALL	419421.7	3772538	NonCancer	0.00E+00	0.00E+00	0.00E+00	0.00E+00	0.00E+00	0.00E+00	1.55E-03	0.00E+00	0.00E+00	0.00E+00	0.00E+00	0.00E+00	0.00E+00	0.00E+00	1.55E-03
2171	ALL	419421.7	3772563	NonCancer	0.00E+00	0.00E+00	0.00E+00	0.00E+00	0.00E+00	0.00E+00	1.75E-03	0.00E+00	0.00E+00	0.00E+00	0.00E+00	0.00E+00	0.00E+00	0.00E+00	1.75E-03
2172	ALL	419421.7	3772588	NonCancer	0.00E+00	0.00E+00	0.00E+00	0.00E+00	0.00E+00	0.00E+00	1.96E-03	0.00E+00	0.00E+00	0.00E+00	0.00E+00	0.00E+00	0.00E+00	0.00E+00	1.96E-03
2173	ALL	419446.7	3772288	NonCancer	0.00E+00	0.00E+00	0.00E+00	0.00E+00	0.00E+00	0.00E+00	6.39E-04	0.00E+00	0.00E+00	0.00E+00	0.00E+00	0.00E+00	0.00E+00	0.00E+00	6.39E-04
2174	ALL	419446.7	3772313	NonCancer	0.00E+00	0.00E+00	0.00E+00	0.00E+00	0.00E+00	0.00E+00	6.78E-04	0.00E+00	0.00E+00	0.00E+00	0.00E+00	0.00E+00	0.00E+00	0.00E+00	6.78E-04
2175	ALL	419446.7	3772338	NonCancer	0.00E+00	0.00E+00	0.00E+00	0.00E+00	0.00E+00	0.00E+00	7.23E-04	0.00E+00	0.00E+00	0.00E+00	0.00E+00	0.00E+00	0.00E+00	0.00E+00	7.23E-04
2176	ALL	419446.7	3772363	NonCancer	0.00E+00	0.00E+00	0.00E+00	0.00E+00	0.00E+00	0.00E+00	7.76E-04	0.00E+00	0.00E+00	0.00E+00	0.00E+00	0.00E+00	0.00E+00	0.00E+00	7.76E-04
2177	ALL	419446.7	3772388	NonCancer	0.00E+00	0.00E+00	0.00E+00	0.00E+00	0.00E+00	0.00E+00	8.38E-04	0.00E+00	0.00E+00	0.00E+00	0.00E+00	0.00E+00	0.00E+00	0.00E+00	8.38E-04
2178	ALL	419446.7	3772413	NonCancer	0.00E+00	0.00E+00	0.00E+00	0.00E+00	0.00E+00	0.00E+00	9.09E-04	0.00E+00	0.00E+00	0.00E+00	0.00E+00	0.00E+00	0.00E+00	0.00E+00	9.09E-04
2179	ALL	419446.7	3772438	NonCancer	0.00E+00	0.00E+00	0.00E+00	0.00E+00	0.00E+00	0.00E+00	9.90E-04	0.00E+00	0.00E+00	0.00E+00	0.00E+00	0.00E+00	0.00E+00	0.00E+00	9.90E-04
2180	ALL	419446.7	3772463	NonCancer	0.00E+00	0.00E+00	0.00E+00	0.00E+00	0.00E+00	0.00E+00	1.08E-03	0.00E+00	0.00E+00	0.00E+00	0.00E+00	0.00E+00	0.00E+00	0.00E+00	1.08E-03
2181	ALL	419446.7	3772488	NonCancer	0.00E+00	0.00E+00	0.00E+00	0.00E+00	0.00E+00	0.00E+00	1.21E-03	0.00E+00	0.00E+00	0.00E+00	0.00E+00	0.00E+00	0.00E+00	0.00E+00	1.21E-03
2182	ALL	419446.7	3772513	NonCancer	0.00E+00	0.00E+00	0.00E+00	0.00E+00	0.00E+00	0.00E+00	1.35E-03	0.00E+00	0.00E+00	0.00E+00	0.00E+00	0.00E+00	0.00E+00	0.00E+00	1.35E-03
2183	ALL	419446.7	3772538	NonCancer	0.00E+00	0.00E+00	0.00E+00	0.00E+00	0.00E+00	0.00E+00	1.51E-03	0.00E+00	0.00E+00	0.00E+00	0.00E+00	0.00E+00	0.00E+00	0.00E+00	1.51E-03

2184	ALL	419446.7	3772563	NonCancer	0.00E+00	0.00E+00	0.00E+00	0.00E+00	0.00E+00	0.00E+00	1.69E-03	0.00E+00	0.00E+00	0.00E+00	0.00E+00	0.00E+00	0.00E+00	0.00E+00	1.69E-03
2185	ALL	419446.7	3772588	NonCancer	0.00E+00	0.00E+00	0.00E+00	0.00E+00	0.00E+00	0.00E+00	1.89E-03	0.00E+00	0.00E+00	0.00E+00	0.00E+00	0.00E+00	0.00E+00	0.00E+00	1.89E-03
2186	ALL	419471.7	3772288	NonCancer	0.00E+00	0.00E+00	0.00E+00	0.00E+00	0.00E+00	0.00E+00	6.24E-04	0.00E+00	0.00E+00	0.00E+00	0.00E+00	0.00E+00	0.00E+00	0.00E+00	6.24E-04
2187	ALL	419471.7	3772313	NonCancer	0.00E+00	0.00E+00	0.00E+00	0.00E+00	0.00E+00	0.00E+00	6.62E-04	0.00E+00	0.00E+00	0.00E+00	0.00E+00	0.00E+00	0.00E+00	0.00E+00	6.62E-04
2188	ALL	419471.7	3772338	NonCancer	0.00E+00	0.00E+00	0.00E+00	0.00E+00	0.00E+00	0.00E+00	7.07E-04	0.00E+00	0.00E+00	0.00E+00	0.00E+00	0.00E+00	0.00E+00	0.00E+00	7.07E-04
2189	ALL	419471.7	3772363	NonCancer	0.00E+00	0.00E+00	0.00E+00	0.00E+00	0.00E+00	0.00E+00	7.60E-04	0.00E+00	0.00E+00	0.00E+00	0.00E+00	0.00E+00	0.00E+00	0.00E+00	7.60E-04
2190	ALL	419471.7	3772388	NonCancer	0.00E+00	0.00E+00	0.00E+00	0.00E+00	0.00E+00	0.00E+00	8.21E-04	0.00E+00	0.00E+00	0.00E+00	0.00E+00	0.00E+00	0.00E+00	0.00E+00	8.21E-04
2191	ALL	419471.7	3772413	NonCancer	0.00E+00	0.00E+00	0.00E+00	0.00E+00	0.00E+00	0.00E+00	8.90E-04	0.00E+00	0.00E+00	0.00E+00	0.00E+00	0.00E+00	0.00E+00	0.00E+00	8.90E-04
2192	ALL	419471.7	3772438	NonCancer	0.00E+00	0.00E+00	0.00E+00	0.00E+00	0.00E+00	0.00E+00	9.68E-04	0.00E+00	0.00E+00	0.00E+00	0.00E+00	0.00E+00	0.00E+00	0.00E+00	9.68E-04
2193	ALL	419471.7	3772463	NonCancer	0.00E+00	0.00E+00	0.00E+00	0.00E+00	0.00E+00	0.00E+00	1.06E-03	0.00E+00	0.00E+00	0.00E+00	0.00E+00	0.00E+00	0.00E+00	0.00E+00	1.06E-03
2194	ALL	419471.7	3772488	NonCancer	0.00E+00	0.00E+00	0.00E+00	0.00E+00	0.00E+00	0.00E+00	1.19E-03	0.00E+00	0.00E+00	0.00E+00	0.00E+00	0.00E+00	0.00E+00	0.00E+00	1.19E-03
2195	ALL	419471.7	3772513	NonCancer	0.00E+00	0.00E+00	0.00E+00	0.00E+00	0.00E+00	0.00E+00	1.32E-03	0.00E+00	0.00E+00	0.00E+00	0.00E+00	0.00E+00	0.00E+00	0.00E+00	1.32E-03
2196	ALL	419471.7	3772538	NonCancer	0.00E+00	0.00E+00	0.00E+00	0.00E+00	0.00E+00	0.00E+00	1.48E-03	0.00E+00	0.00E+00	0.00E+00	0.00E+00	0.00E+00	0.00E+00	0.00E+00	1.48E-03
2197	ALL	419471.7	3772563	NonCancer	0.00E+00	0.00E+00	0.00E+00	0.00E+00	0.00E+00	0.00E+00	1.64E-03	0.00E+00	0.00E+00	0.00E+00	0.00E+00	0.00E+00	0.00E+00	0.00E+00	1.64E-03
2198	ALL	419471.7	3772588	NonCancer	0.00E+00	0.00E+00	0.00E+00	0.00E+00	0.00E+00	0.00E+00	1.82E-03	0.00E+00	0.00E+00	0.00E+00	0.00E+00	0.00E+00	0.00E+00	0.00E+00	1.82E-03
2199	ALL	419496.7	3772288	NonCancer	0.00E+00	0.00E+00	0.00E+00	0.00E+00	0.00E+00	0.00E+00	6.10E-04	0.00E+00	0.00E+00	0.00E+00	0.00E+00	0.00E+00	0.00E+00	0.00E+00	6.10E-04
2200	ALL	419496.7	3772313	NonCancer	0.00E+00	0.00E+00	0.00E+00	0.00E+00	0.00E+00	0.00E+00	6.48E-04	0.00E+00	0.00E+00	0.00E+00	0.00E+00	0.00E+00	0.00E+00	0.00E+00	6.48E-04
2201	ALL	419496.7	3772338	NonCancer	0.00E+00	0.00E+00	0.00E+00	0.00E+00	0.00E+00	0.00E+00	6.93E-04	0.00E+00	0.00E+00	0.00E+00	0.00E+00	0.00E+00	0.00E+00	0.00E+00	6.93E-04
2202	ALL	419496.7	3772363	NonCancer	0.00E+00	0.00E+00	0.00E+00	0.00E+00	0.00E+00	0.00E+00	7.45E-04	0.00E+00	0.00E+00	0.00E+00	0.00E+00	0.00E+00	0.00E+00	0.00E+00	7.45E-04
2203	ALL	419496.7	3772388	NonCancer	0.00E+00	0.00E+00	0.00E+00	0.00E+00	0.00E+00	0.00E+00	8.04E-04	0.00E+00	0.00E+00	0.00E+00	0.00E+00	0.00E+00	0.00E+00	0.00E+00	8.04E-04
2204	ALL	419496.7	3772413	NonCancer	0.00E+00	0.00E+00	0.00E+00	0.00E+00	0.00E+00	0.00E+00	8.71E-04	0.00E+00	0.00E+00	0.00E+00	0.00E+00	0.00E+00	0.00E+00	0.00E+00	8.71E-04
2205	ALL	419496.7	3772438	NonCancer	0.00E+00	0.00E+00	0.00E+00	0.00E+00	0.00E+00	0.00E+00	9.47E-04	0.00E+00	0.00E+00	0.00E+00	0.00E+00	0.00E+00	0.00E+00	0.00E+00	9.47E-04
2206	ALL	419496.7	3772463	NonCancer	0.00E+00	0.00E+00	0.00E+00	0.00E+00	0.00E+00	0.00E+00	1.03E-03	0.00E+00	0.00E+00	0.00E+00	0.00E+00	0.00E+00	0.00E+00	0.00E+00	1.03E-03
2207	ALL	419496.7	3772488	NonCancer	0.00E+00	0.00E+00	0.00E+00	0.00E+00	0.00E+00	0.00E+00	1.17E-03	0.00E+00	0.00E+00	0.00E+00	0.00E+00	0.00E+00	0.00E+00	0.00E+00	1.17E-03
2208	ALL	419496.7	3772513	NonCancer	0.00E+00	0.00E+00	0.00E+00	0.00E+00	0.00E+00	0.00E+00	1.30E-03	0.00E+00	0.00E+00	0.00E+00	0.00E+00	0.00E+00	0.00E+00	0.00E+00	1.30E-03
2209	ALL	419496.7	3772538	NonCancer	0.00E+00	0.00E+00	0.00E+00	0.00E+00	0.00E+00	0.00E+00	1.44E-03	0.00E+00	0.00E+00	0.00E+00	0.00E+00	0.00E+00	0.00E+00	0.00E+00	1.44E-03
2210	ALL	419496.7	3772563	NonCancer	0.00E+00	0.00E+00	0.00E+00	0.00E+00	0.00E+00	0.00E+00	1.59E-03	0.00E+00	0.00E+00	0.00E+00	0.00E+00	0.00E+00	0.00E+00	0.00E+00	1.59E-03
2211	ALL	419496.7	3772588	NonCancer	0.00E+00	0.00E+00	0.00E+00	0.00E+00	0.00E+00	0.00E+00	1.75E-03	0.00E+00	0.00E+00	0.00E+00	0.00E+00	0.00E+00	0.00E+00	0.00E+00	1.75E-03
2212	ALL	419496.7	3772613	NonCancer	0.00E+00	0.00E+00	0.00E+00	0.00E+00	0.00E+00	0.00E+00	1.91E-03	0.00E+00	0.00E+00	0.00E+00	0.00E+00	0.00E+00	0.00E+00	0.00E+00	1.91E-03
2213	ALL	419521.7	3772288	NonCancer	0.00E+00	0.00E+00	0.00E+00	0.00E+00	0.00E+00	0.00E+00	5.97E-04	0.00E+00	0.00E+00	0.00E+00	0.00E+00	0.00E+00	0.00E+00	0.00E+00	5.97E-04
2214	ALL	419521.7	3772313	NonCancer	0.00E+00	0.00E+00	0.00E+00	0.00E+00	0.00E+00	0.00E+00	6.35E-04	0.00E+00	0.00E+00	0.00E+00	0.00E+00	0.00E+00	0.00E+00	0.00E+00	6.35E-04
2215	ALL	419521.7	3772338	NonCancer	0.00E+00	0.00E+00	0.00E+00	0.00E+00	0.00E+00	0.00E+00	6.80E-04	0.00E+00	0.00E+00	0.00E+00	0.00E+00	0.00E+00	0.00E+00	0.00E+00	6.80E-04
2216	ALL	419521.7	3772363	NonCancer	0.00E+00	0.00E+00	0.00E+00	0.00E+00	0.00E+00	0.00E+00	7.31E-04	0.00E+00	0.00E+00	0.00E+00	0.00E+00	0.00E+00	0.00E+00	0.00E+00	7.31E-04
2217	ALL	419521.7	3772388	NonCancer	0.00E+00	0.00E+00	0.00E+00	0.00E+00	0.00E+00	0.00E+00	7.88E-04	0.00E+00	0.00E+00	0.00E+00	0.00E+00	0.00E+00	0.00E+00	0.00E+00	7.88E-04
2218	ALL	419521.7	3772413	NonCancer	0.00E+00	0.00E+00	0.00E+00	0.00E+00	0.00E+00	0.00E+00	8.53E-04	0.00E+00	0.00E+00	0.00E+00	0.00E+00	0.00E+00	0.00E+00	0.00E+00	8.53E-04
2219	ALL	419521.7	3772438	NonCancer	0.00E+00	0.00E+00	0.00E+00	0.00E+00	0.00E+00	0.00E+00	9.25E-04	0.00E+00	0.00E+00	0.00E+00	0.00E+00	0.00E+00	0.00E+00	0.00E+00	9.25E-04
2220	ALL	419521.7	3772463	NonCancer	0.00E+00	0.00E+00	0.00E+00	0.00E+00	0.00E+00	0.00E+00	1.01E-03	0.00E+00	0.00E+00	0.00E+00	0.00E+00	0.00E+00	0.00E+00	0.00E+00	1.01E-03
2221	ALL	419521.7	3772488	NonCancer	0.00E+00	0.00E+00	0.00E+00	0.00E+00	0.00E+00	0.00E+00	1.15E-03	0.00E+00	0.00E+00	0.00E+00	0.00E+00	0.00E+00	0.00E+00	0.00E+00	1.15E-03
2222	ALL	419521.7	3772513	NonCancer	0.00E+00	0.00E+00	0.00E+00	0.00E+00	0.00E+00	0.00E+00	1.27E-03	0.00E+00	0.00E+00	0.00E+00	0.00E+00	0.00E+00	0.00E+00	0.00E+00	1.27E-03
2223	ALL	419521.7	3772538	NonCancer	0.00E+00	0.00E+00	0.00E+00	0.00E+00	0.00E+00	0.00E+00	1.40E-03	0.00E+00	0.00E+00	0.00E+00	0.00E+00	0.00E+00	0.00E+00	0.00E+00	1.40E-03
2224	ALL	419521.7	3772563	NonCancer	0.00E+00	0.00E+00	0.00E+00	0.00E+00	0.00E+00	0.00E+00	1.54E-03	0.00E+00	0.00E+00	0.00E+00	0.00E+00	0.00E+00	0.00E+00	0.00E+00	1.54E-03
2225	ALL	419521.7	3772588	NonCancer	0.00E+00	0.00E+00	0.00E+00	0.00E+00	0.00E+00	0.00E+00	1.68E-03	0.00E+00	0.00E+00	0.00E+00	0.00E+00	0.00E+00	0.00E+00	0.00E+00	1.68E-03
2226	ALL	419521.7	3772613	NonCancer	0.00E+00	0.00E+00	0.00E+00	0.00E+00	0.00E+00	0.00E+00	1.83E-03	0.00E+00	0.00E+00	0.00E+00	0.00E+00	0.00E+00	0.00E+00	0.00E+00	1.83E-03
2227	ALL	419546.7	3772113	NonCancer	0.00E+00	0.00E+00	0.00E+00	0.00E+00	0.00E+00	0.00E+00	4.23E-04	0.00E+00	0.00E+00	0.00E+00	0.00E+00	0.00E+00	0.00E+00	0.00E+00	4.23E-04
2228	ALL	419546.7	3772138	NonCancer	0.00E+00	0.00E+00	0.00E+00	0.00E+00	0.00E+00	0.00E+00	4.39E-04	0.00E+00	0.00E+00	0.00E+00	0.00E+00	0.00E+00	0.00E+00	0.00E+00	4.39E-04
2229	ALL	419546.7	3772163	NonCancer	0.00E+00	0.00E+00	0.00E+00	0.00E+00	0.00E+00	0.00E+00	4.57E-04	0.00E+00	0.00E+00	0.00E+00	0.00E+00	0.00E+00	0.00E+00	0.00E+00	4.57E-04
2230	ALL	419546.7	3772188	NonCancer	0.00E+00	0.00E+00	0.00E+00	0.00E+00	0.00E+00	0.00E+00	4.76E-04	0.00E+00	0.00E+00	0.00E+00	0.00E+00	0.00E+00	0.00E+00	0.00E+00	4.76E-04
2231	ALL	419546.7	3772213	NonCancer	0.00E+00	0.00E+00	0.00E+00	0.00E+00	0.00E+00	0.00E+00	4.98E-04	0.00E+00	0.00E+00	0.00E+00	0.00E+00	0.00E+00	0.00E+00	0.00E+00	4.98E-04
2232	ALL	419546.7	3772238	NonCancer	0.00E+00	0.00E+00	0.00E+00	0.00E+00	0.00E+00	0.00E+00	5.24E-04	0.00E+00	0.00E+00	0.00E+00	0.00E+00	0.00E+00	0.00E+00	0.00E+00	5.24E-04
2233	ALL	419546.7	3772263	NonCancer	0.00E+00	0.00E+00	0.00E+00	0.00E+00	0.00E+00	0.00E+00	5.52E-04	0.00E+00	0.00E+00	0.00E+00	0.00E+00	0.00E+00	0.00E+00	0.00E+00	5.52E-04
2234	ALL	419546.7	3772288	NonCancer	0.00E+00	0.00E+00	0.00E+00	0.00E+00	0.00E+00	0.00E+00	5.86E-04	0.00E+00	0.00E+00	0.00E+00	0.00E+00	0.00E+00	0.00E+00	0.00E+00	5.86E-04
2235	ALL	419546.7	3772313	NonCancer	0.00E+00	0.00E+00	0.00E+00	0.00E+00	0.00E+00	0.00E+00	6.24E-04	0.00E+00	0.00E+00	0.00E+00	0.00E+00	0.00E+00	0.00E+00	0.00E+00	6.24E-04

2236	ALL	419546.7	3772338	NonCancer	0.00E+00	0.00E+00	0.00E+00	0.00E+00	0.00E+00	0.00E+00	6.67E-04	0.00E+00	0.00E+00	0.00E+00	0.00E+00	0.00E+00	0.00E+00	0.00E+00	6.67E-04
2237	ALL	419546.7	3772363	NonCancer	0.00E+00	0.00E+00	0.00E+00	0.00E+00	0.00E+00	0.00E+00	7.17E-04	0.00E+00	0.00E+00	0.00E+00	0.00E+00	0.00E+00	0.00E+00	0.00E+00	7.17E-04
2238	ALL	419546.7	3772388	NonCancer	0.00E+00	0.00E+00	0.00E+00	0.00E+00	0.00E+00	0.00E+00	7.73E-04	0.00E+00	0.00E+00	0.00E+00	0.00E+00	0.00E+00	0.00E+00	0.00E+00	7.73E-04
2239	ALL	419546.7	3772413	NonCancer	0.00E+00	0.00E+00	0.00E+00	0.00E+00	0.00E+00	0.00E+00	8.35E-04	0.00E+00	0.00E+00	0.00E+00	0.00E+00	0.00E+00	0.00E+00	0.00E+00	8.35E-04
2240	ALL	419546.7	3772438	NonCancer	0.00E+00	0.00E+00	0.00E+00	0.00E+00	0.00E+00	0.00E+00	9.05E-04	0.00E+00	0.00E+00	0.00E+00	0.00E+00	0.00E+00	0.00E+00	0.00E+00	9.05E-04
2241	ALL	419546.7	3772463	NonCancer	0.00E+00	0.00E+00	0.00E+00	0.00E+00	0.00E+00	0.00E+00	9.82E-04	0.00E+00	0.00E+00	0.00E+00	0.00E+00	0.00E+00	0.00E+00	0.00E+00	9.82E-04
2242	ALL	419546.7	3772488	NonCancer	0.00E+00	0.00E+00	0.00E+00	0.00E+00	0.00E+00	0.00E+00	1.13E-03	0.00E+00	0.00E+00	0.00E+00	0.00E+00	0.00E+00	0.00E+00	0.00E+00	1.13E-03
2243	ALL	419546.7	3772513	NonCancer	0.00E+00	0.00E+00	0.00E+00	0.00E+00	0.00E+00	0.00E+00	1.24E-03	0.00E+00	0.00E+00	0.00E+00	0.00E+00	0.00E+00	0.00E+00	0.00E+00	1.24E-03
2244	ALL	419546.7	3772538	NonCancer	0.00E+00	0.00E+00	0.00E+00	0.00E+00	0.00E+00	0.00E+00	1.36E-03	0.00E+00	0.00E+00	0.00E+00	0.00E+00	0.00E+00	0.00E+00	0.00E+00	1.36E-03
2245	ALL	419546.7	3772563	NonCancer	0.00E+00	0.00E+00	0.00E+00	0.00E+00	0.00E+00	0.00E+00	1.49E-03	0.00E+00	0.00E+00	0.00E+00	0.00E+00	0.00E+00	0.00E+00	0.00E+00	1.49E-03
2246	ALL	419546.7	3772588	NonCancer	0.00E+00	0.00E+00	0.00E+00	0.00E+00	0.00E+00	0.00E+00	1.62E-03	0.00E+00	0.00E+00	0.00E+00	0.00E+00	0.00E+00	0.00E+00	0.00E+00	1.62E-03
2247	ALL	419546.7	3772613	NonCancer	0.00E+00	0.00E+00	0.00E+00	0.00E+00	0.00E+00	0.00E+00	1.75E-03	0.00E+00	0.00E+00	0.00E+00	0.00E+00	0.00E+00	0.00E+00	0.00E+00	1.75E-03
2248	ALL	419546.7	3772638	NonCancer	0.00E+00	0.00E+00	0.00E+00	0.00E+00	0.00E+00	0.00E+00	1.88E-03	0.00E+00	0.00E+00	0.00E+00	0.00E+00	0.00E+00	0.00E+00	0.00E+00	1.88E-03
2249	ALL	419571.7	3772113	NonCancer	0.00E+00	0.00E+00	0.00E+00	0.00E+00	0.00E+00	0.00E+00	4.13E-04	0.00E+00	0.00E+00	0.00E+00	0.00E+00	0.00E+00	0.00E+00	0.00E+00	4.13E-04
2250	ALL	419571.7	3772138	NonCancer	0.00E+00	0.00E+00	0.00E+00	0.00E+00	0.00E+00	0.00E+00	4.29E-04	0.00E+00	0.00E+00	0.00E+00	0.00E+00	0.00E+00	0.00E+00	0.00E+00	4.29E-04
2251	ALL	419571.7	3772163	NonCancer	0.00E+00	0.00E+00	0.00E+00	0.00E+00	0.00E+00	0.00E+00	4.46E-04	0.00E+00	0.00E+00	0.00E+00	0.00E+00	0.00E+00	0.00E+00	0.00E+00	4.46E-04
2252	ALL	419571.7	3772188	NonCancer	0.00E+00	0.00E+00	0.00E+00	0.00E+00	0.00E+00	0.00E+00	4.66E-04	0.00E+00	0.00E+00	0.00E+00	0.00E+00	0.00E+00	0.00E+00	0.00E+00	4.66E-04
2253	ALL	419571.7	3772213	NonCancer	0.00E+00	0.00E+00	0.00E+00	0.00E+00	0.00E+00	0.00E+00	4.88E-04	0.00E+00	0.00E+00	0.00E+00	0.00E+00	0.00E+00	0.00E+00	0.00E+00	4.88E-04
2254	ALL	419571.7	3772238	NonCancer	0.00E+00	0.00E+00	0.00E+00	0.00E+00	0.00E+00	0.00E+00	5.13E-04	0.00E+00	0.00E+00	0.00E+00	0.00E+00	0.00E+00	0.00E+00	0.00E+00	5.13E-04
2255	ALL	419571.7	3772263	NonCancer	0.00E+00	0.00E+00	0.00E+00	0.00E+00	0.00E+00	0.00E+00	5.41E-04	0.00E+00	0.00E+00	0.00E+00	0.00E+00	0.00E+00	0.00E+00	0.00E+00	5.41E-04
2256	ALL	419571.7	3772288	NonCancer	0.00E+00	0.00E+00	0.00E+00	0.00E+00	0.00E+00	0.00E+00	5.74E-04	0.00E+00	0.00E+00	0.00E+00	0.00E+00	0.00E+00	0.00E+00	0.00E+00	5.74E-04
2257	ALL	419571.7	3772313	NonCancer	0.00E+00	0.00E+00	0.00E+00	0.00E+00	0.00E+00	0.00E+00	6.12E-04	0.00E+00	0.00E+00	0.00E+00	0.00E+00	0.00E+00	0.00E+00	0.00E+00	6.12E-04
2258	ALL	419571.7	3772338	NonCancer	0.00E+00	0.00E+00	0.00E+00	0.00E+00	0.00E+00	0.00E+00	6.56E-04	0.00E+00	0.00E+00	0.00E+00	0.00E+00	0.00E+00	0.00E+00	0.00E+00	6.56E-04
2259	ALL	419571.7	3772363	NonCancer	0.00E+00	0.00E+00	0.00E+00	0.00E+00	0.00E+00	0.00E+00	7.04E-04	0.00E+00	0.00E+00	0.00E+00	0.00E+00	0.00E+00	0.00E+00	0.00E+00	7.04E-04
2260	ALL	419571.7	3772388	NonCancer	0.00E+00	0.00E+00	0.00E+00	0.00E+00	0.00E+00	0.00E+00	7.58E-04	0.00E+00	0.00E+00	0.00E+00	0.00E+00	0.00E+00	0.00E+00	0.00E+00	7.58E-04
2261	ALL	419571.7	3772413	NonCancer	0.00E+00	0.00E+00	0.00E+00	0.00E+00	0.00E+00	0.00E+00	8.19E-04	0.00E+00	0.00E+00	0.00E+00	0.00E+00	0.00E+00	0.00E+00	0.00E+00	8.19E-04
2262	ALL	419571.7	3772438	NonCancer	0.00E+00	0.00E+00	0.00E+00	0.00E+00	0.00E+00	0.00E+00	8.85E-04	0.00E+00	0.00E+00	0.00E+00	0.00E+00	0.00E+00	0.00E+00	0.00E+00	8.85E-04
2263	ALL	419571.7	3772463	NonCancer	0.00E+00	0.00E+00	0.00E+00	0.00E+00	0.00E+00	0.00E+00	9.66E-04	0.00E+00	0.00E+00	0.00E+00	0.00E+00	0.00E+00	0.00E+00	0.00E+00	9.66E-04
2264	ALL	419571.7	3772488	NonCancer	0.00E+00	0.00E+00	0.00E+00	0.00E+00	0.00E+00	0.00E+00	1.11E-03	0.00E+00	0.00E+00	0.00E+00	0.00E+00	0.00E+00	0.00E+00	0.00E+00	1.11E-03
2265	ALL	419571.7	3772513	NonCancer	0.00E+00	0.00E+00	0.00E+00	0.00E+00	0.00E+00	0.00E+00	1.21E-03	0.00E+00	0.00E+00	0.00E+00	0.00E+00	0.00E+00	0.00E+00	0.00E+00	1.21E-03
2266	ALL	419571.7	3772538	NonCancer	0.00E+00	0.00E+00	0.00E+00	0.00E+00	0.00E+00	0.00E+00	1.33E-03	0.00E+00	0.00E+00	0.00E+00	0.00E+00	0.00E+00	0.00E+00	0.00E+00	1.33E-03
2267	ALL	419571.7	3772563	NonCancer	0.00E+00	0.00E+00	0.00E+00	0.00E+00	0.00E+00	0.00E+00	1.44E-03	0.00E+00	0.00E+00	0.00E+00	0.00E+00	0.00E+00	0.00E+00	0.00E+00	1.44E-03
2268	ALL	419571.7	3772588	NonCancer	0.00E+00	0.00E+00	0.00E+00	0.00E+00	0.00E+00	0.00E+00	1.55E-03	0.00E+00	0.00E+00	0.00E+00	0.00E+00	0.00E+00	0.00E+00	0.00E+00	1.55E-03
2269	ALL	419571.7	3772613	NonCancer	0.00E+00	0.00E+00	0.00E+00	0.00E+00	0.00E+00	0.00E+00	1.67E-03	0.00E+00	0.00E+00	0.00E+00	0.00E+00	0.00E+00	0.00E+00	0.00E+00	1.67E-03
2270	ALL	419571.7	3772638	NonCancer	0.00E+00	0.00E+00	0.00E+00	0.00E+00	0.00E+00	0.00E+00	1.79E-03	0.00E+00	0.00E+00	0.00E+00	0.00E+00	0.00E+00	0.00E+00	0.00E+00	1.79E-03
2271	ALL	419596.7	3772113	NonCancer	0.00E+00	0.00E+00	0.00E+00	0.00E+00	0.00E+00	0.00E+00	4.03E-04	0.00E+00	0.00E+00	0.00E+00	0.00E+00	0.00E+00	0.00E+00	0.00E+00	4.03E-04
2272	ALL	419596.7	3772138	NonCancer	0.00E+00	0.00E+00	0.00E+00	0.00E+00	0.00E+00	0.00E+00	4.19E-04	0.00E+00	0.00E+00	0.00E+00	0.00E+00	0.00E+00	0.00E+00	0.00E+00	4.19E-04
2273	ALL	419596.7	3772163	NonCancer	0.00E+00	0.00E+00	0.00E+00	0.00E+00	0.00E+00	0.00E+00	4.36E-04	0.00E+00	0.00E+00	0.00E+00	0.00E+00	0.00E+00	0.00E+00	0.00E+00	4.36E-04
2274	ALL	419596.7	3772188	NonCancer	0.00E+00	0.00E+00	0.00E+00	0.00E+00	0.00E+00	0.00E+00	4.56E-04	0.00E+00	0.00E+00	0.00E+00	0.00E+00	0.00E+00	0.00E+00	0.00E+00	4.56E-04
2275	ALL	419596.7	3772213	NonCancer	0.00E+00	0.00E+00	0.00E+00	0.00E+00	0.00E+00	0.00E+00	4.78E-04	0.00E+00	0.00E+00	0.00E+00	0.00E+00	0.00E+00	0.00E+00	0.00E+00	4.78E-04
2276	ALL	419596.7	3772238	NonCancer	0.00E+00	0.00E+00	0.00E+00	0.00E+00	0.00E+00	0.00E+00	5.03E-04	0.00E+00	0.00E+00	0.00E+00	0.00E+00	0.00E+00	0.00E+00	0.00E+00	5.03E-04
2277	ALL	419596.7	3772263	NonCancer	0.00E+00	0.00E+00	0.00E+00	0.00E+00	0.00E+00	0.00E+00	5.31E-04	0.00E+00	0.00E+00	0.00E+00	0.00E+00	0.00E+00	0.00E+00	0.00E+00	5.31E-04
2278	ALL	419596.7	3772288	NonCancer	0.00E+00	0.00E+00	0.00E+00	0.00E+00	0.00E+00	0.00E+00	5.64E-04	0.00E+00	0.00E+00	0.00E+00	0.00E+00	0.00E+00	0.00E+00	0.00E+00	5.64E-04
2279	ALL	419596.7	3772313	NonCancer	0.00E+00	0.00E+00	0.00E+00	0.00E+00	0.00E+00	0.00E+00	6.02E-04	0.00E+00	0.00E+00	0.00E+00	0.00E+00	0.00E+00	0.00E+00	0.00E+00	6.02E-04
2280	ALL	419596.7	3772338	NonCancer	0.00E+00	0.00E+00	0.00E+00	0.00E+00	0.00E+00	0.00E+00	6.44E-04	0.00E+00	0.00E+00	0.00E+00	0.00E+00	0.00E+00	0.00E+00	0.00E+00	6.44E-04
2281	ALL	419596.7	3772363	NonCancer	0.00E+00	0.00E+00	0.00E+00	0.00E+00	0.00E+00	0.00E+00	6.92E-04	0.00E+00	0.00E+00	0.00E+00	0.00E+00	0.00E+00	0.00E+00	0.00E+00	6.92E-04
2282	ALL	419596.7	3772388	NonCancer	0.00E+00	0.00E+00	0.00E+00	0.00E+00	0.00E+00	0.00E+00	7.45E-04	0.00E+00	0.00E+00	0.00E+00	0.00E+00	0.00E+00	0.00E+00	0.00E+00	7.45E-04
2283	ALL	419596.7	3772413	NonCancer	0.00E+00	0.00E+00	0.00E+00	0.00E+00	0.00E+00	0.00E+00	8.02E-04	0.00E+00	0.00E+00	0.00E+00	0.00E+00	0.00E+00	0.00E+00	0.00E+00	8.02E-04
2284	ALL	419596.7	3772438	NonCancer	0.00E+00	0.00E+00	0.00E+00	0.00E+00	0.00E+00	0.00E+00	8.65E-04	0.00E+00	0.00E+00	0.00E+00	0.00E+00	0.00E+00	0.00E+00	0.00E+00	8.65E-04
2285	ALL	419596.7	3772463	NonCancer	0.00E+00	0.00E+00	0.00E+00	0.00E+00	0.00E+00	0.00E+00	9.68E-04	0.00E+00	0.00E+00	0.00E+00	0.00E+00	0.00E+00	0.00E+00	0.00E+00	9.68E-04
2286	ALL	419596.7	3772488	NonCancer	0.00E+00	0.00E+00	0.00E+00	0.00E+00	0.00E+00	0.00E+00	1.08E-03	0.00E+00	0.00E+00	0.00E+00	0.00E+00	0.00E+00	0.00E+00	0.00E+00	1.08E-03
2287	ALL	419596.7	3772513	NonCancer	0.00E+00	0.00E+00	0.00E+00	0.00E+00	0.00E+00	0.00E+00	1.19E-03	0.00E+00	0.00E+00	0.00E+00	0.00E+00	0.00E+00	0.00E+00	0.00E+00	1.19E-03

2288	ALL	419596.7	3772538	NonCancer	0.00E+00	0.00E+00	0.00E+00	0.00E+00	0.00E+00	0.00E+00	1.29E-03	0.00E+00	0.00E+00	0.00E+00	0.00E+00	0.00E+00	0.00E+00	0.00E+00	1.29E-03
2289	ALL	419596.7	3772563	NonCancer	0.00E+00	0.00E+00	0.00E+00	0.00E+00	0.00E+00	0.00E+00	1.39E-03	0.00E+00	0.00E+00	0.00E+00	0.00E+00	0.00E+00	0.00E+00	0.00E+00	1.39E-03
2290	ALL	419596.7	3772588	NonCancer	0.00E+00	0.00E+00	0.00E+00	0.00E+00	0.00E+00	0.00E+00	1.49E-03	0.00E+00	0.00E+00	0.00E+00	0.00E+00	0.00E+00	0.00E+00	0.00E+00	1.49E-03
2291	ALL	419596.7	3772613	NonCancer	0.00E+00	0.00E+00	0.00E+00	0.00E+00	0.00E+00	0.00E+00	1.60E-03	0.00E+00	0.00E+00	0.00E+00	0.00E+00	0.00E+00	0.00E+00	0.00E+00	1.60E-03
2292	ALL	419596.7	3772638	NonCancer	0.00E+00	0.00E+00	0.00E+00	0.00E+00	0.00E+00	0.00E+00	1.71E-03	0.00E+00	0.00E+00	0.00E+00	0.00E+00	0.00E+00	0.00E+00	0.00E+00	1.71E-03
2293	ALL	419621.7	3772113	NonCancer	0.00E+00	0.00E+00	0.00E+00	0.00E+00	0.00E+00	0.00E+00	3.95E-04	0.00E+00	0.00E+00	0.00E+00	0.00E+00	0.00E+00	0.00E+00	0.00E+00	3.95E-04
2294	ALL	419621.7	3772138	NonCancer	0.00E+00	0.00E+00	0.00E+00	0.00E+00	0.00E+00	0.00E+00	4.10E-04	0.00E+00	0.00E+00	0.00E+00	0.00E+00	0.00E+00	0.00E+00	0.00E+00	4.10E-04
2295	ALL	419621.7	3772163	NonCancer	0.00E+00	0.00E+00	0.00E+00	0.00E+00	0.00E+00	0.00E+00	4.27E-04	0.00E+00	0.00E+00	0.00E+00	0.00E+00	0.00E+00	0.00E+00	0.00E+00	4.27E-04
2296	ALL	419621.7	3772188	NonCancer	0.00E+00	0.00E+00	0.00E+00	0.00E+00	0.00E+00	0.00E+00	4.47E-04	0.00E+00	0.00E+00	0.00E+00	0.00E+00	0.00E+00	0.00E+00	0.00E+00	4.47E-04
2297	ALL	419621.7	3772213	NonCancer	0.00E+00	0.00E+00	0.00E+00	0.00E+00	0.00E+00	0.00E+00	4.69E-04	0.00E+00	0.00E+00	0.00E+00	0.00E+00	0.00E+00	0.00E+00	0.00E+00	4.69E-04
2298	ALL	419621.7	3772238	NonCancer	0.00E+00	0.00E+00	0.00E+00	0.00E+00	0.00E+00	0.00E+00	4.94E-04	0.00E+00	0.00E+00	0.00E+00	0.00E+00	0.00E+00	0.00E+00	0.00E+00	4.94E-04
2299	ALL	419621.7	3772263	NonCancer	0.00E+00	0.00E+00	0.00E+00	0.00E+00	0.00E+00	0.00E+00	5.23E-04	0.00E+00	0.00E+00	0.00E+00	0.00E+00	0.00E+00	0.00E+00	0.00E+00	5.23E-04
2300	ALL	419621.7	3772288	NonCancer	0.00E+00	0.00E+00	0.00E+00	0.00E+00	0.00E+00	0.00E+00	5.55E-04	0.00E+00	0.00E+00	0.00E+00	0.00E+00	0.00E+00	0.00E+00	0.00E+00	5.55E-04
2301	ALL	419621.7	3772313	NonCancer	0.00E+00	0.00E+00	0.00E+00	0.00E+00	0.00E+00	0.00E+00	5.92E-04	0.00E+00	0.00E+00	0.00E+00	0.00E+00	0.00E+00	0.00E+00	0.00E+00	5.92E-04
2302	ALL	419621.7	3772338	NonCancer	0.00E+00	0.00E+00	0.00E+00	0.00E+00	0.00E+00	0.00E+00	6.34E-04	0.00E+00	0.00E+00	0.00E+00	0.00E+00	0.00E+00	0.00E+00	0.00E+00	6.34E-04
2303	ALL	419621.7	3772363	NonCancer	0.00E+00	0.00E+00	0.00E+00	0.00E+00	0.00E+00	0.00E+00	6.80E-04	0.00E+00	0.00E+00	0.00E+00	0.00E+00	0.00E+00	0.00E+00	0.00E+00	6.80E-04
2304	ALL	419621.7	3772388	NonCancer	0.00E+00	0.00E+00	0.00E+00	0.00E+00	0.00E+00	0.00E+00	7.31E-04	0.00E+00	0.00E+00	0.00E+00	0.00E+00	0.00E+00	0.00E+00	0.00E+00	7.31E-04
2305	ALL	419621.7	3772413	NonCancer	0.00E+00	0.00E+00	0.00E+00	0.00E+00	0.00E+00	0.00E+00	7.86E-04	0.00E+00	0.00E+00	0.00E+00	0.00E+00	0.00E+00	0.00E+00	0.00E+00	7.86E-04
2306	ALL	419621.7	3772438	NonCancer	0.00E+00	0.00E+00	0.00E+00	0.00E+00	0.00E+00	0.00E+00	8.47E-04	0.00E+00	0.00E+00	0.00E+00	0.00E+00	0.00E+00	0.00E+00	0.00E+00	8.47E-04
2307	ALL	419621.7	3772463	NonCancer	0.00E+00	0.00E+00	0.00E+00	0.00E+00	0.00E+00	0.00E+00	9.69E-04	0.00E+00	0.00E+00	0.00E+00	0.00E+00	0.00E+00	0.00E+00	0.00E+00	9.69E-04
2308	ALL	419621.7	3772488	NonCancer	0.00E+00	0.00E+00	0.00E+00	0.00E+00	0.00E+00	0.00E+00	1.06E-03	0.00E+00	0.00E+00	0.00E+00	0.00E+00	0.00E+00	0.00E+00	0.00E+00	1.06E-03
2309	ALL	419621.7	3772513	NonCancer	0.00E+00	0.00E+00	0.00E+00	0.00E+00	0.00E+00	0.00E+00	1.16E-03	0.00E+00	0.00E+00	0.00E+00	0.00E+00	0.00E+00	0.00E+00	0.00E+00	1.16E-03
2310	ALL	419621.7	3772538	NonCancer	0.00E+00	0.00E+00	0.00E+00	0.00E+00	0.00E+00	0.00E+00	1.26E-03	0.00E+00	0.00E+00	0.00E+00	0.00E+00	0.00E+00	0.00E+00	0.00E+00	1.26E-03
2311	ALL	419621.7	3772563	NonCancer	0.00E+00	0.00E+00	0.00E+00	0.00E+00	0.00E+00	0.00E+00	1.35E-03	0.00E+00	0.00E+00	0.00E+00	0.00E+00	0.00E+00	0.00E+00	0.00E+00	1.35E-03
2312	ALL	419621.7	3772588	NonCancer	0.00E+00	0.00E+00	0.00E+00	0.00E+00	0.00E+00	0.00E+00	1.43E-03	0.00E+00	0.00E+00	0.00E+00	0.00E+00	0.00E+00	0.00E+00	0.00E+00	1.43E-03
2313	ALL	419621.7	3772613	NonCancer	0.00E+00	0.00E+00	0.00E+00	0.00E+00	0.00E+00	0.00E+00	1.52E-03	0.00E+00	0.00E+00	0.00E+00	0.00E+00	0.00E+00	0.00E+00	0.00E+00	1.52E-03
2314	ALL	419621.7	3772638	NonCancer	0.00E+00	0.00E+00	0.00E+00	0.00E+00	0.00E+00	0.00E+00	1.63E-03	0.00E+00	0.00E+00	0.00E+00	0.00E+00	0.00E+00	0.00E+00	0.00E+00	1.63E-03
2315	ALL	419646.7	3772113	NonCancer	0.00E+00	0.00E+00	0.00E+00	0.00E+00	0.00E+00	0.00E+00	3.86E-04	0.00E+00	0.00E+00	0.00E+00	0.00E+00	0.00E+00	0.00E+00	0.00E+00	3.86E-04
2316	ALL	419646.7	3772138	NonCancer	0.00E+00	0.00E+00	0.00E+00	0.00E+00	0.00E+00	0.00E+00	4.02E-04	0.00E+00	0.00E+00	0.00E+00	0.00E+00	0.00E+00	0.00E+00	0.00E+00	4.02E-04
2317	ALL	419646.7	3772163	NonCancer	0.00E+00	0.00E+00	0.00E+00	0.00E+00	0.00E+00	0.00E+00	4.19E-04	0.00E+00	0.00E+00	0.00E+00	0.00E+00	0.00E+00	0.00E+00	0.00E+00	4.19E-04
2318	ALL	419646.7	3772188	NonCancer	0.00E+00	0.00E+00	0.00E+00	0.00E+00	0.00E+00	0.00E+00	4.39E-04	0.00E+00	0.00E+00	0.00E+00	0.00E+00	0.00E+00	0.00E+00	0.00E+00	4.39E-04
2319	ALL	419646.7	3772213	NonCancer	0.00E+00	0.00E+00	0.00E+00	0.00E+00	0.00E+00	0.00E+00	4.61E-04	0.00E+00	0.00E+00	0.00E+00	0.00E+00	0.00E+00	0.00E+00	0.00E+00	4.61E-04
2320	ALL	419646.7	3772238	NonCancer	0.00E+00	0.00E+00	0.00E+00	0.00E+00	0.00E+00	0.00E+00	4.86E-04	0.00E+00	0.00E+00	0.00E+00	0.00E+00	0.00E+00	0.00E+00	0.00E+00	4.86E-04
2321	ALL	419646.7	3772263	NonCancer	0.00E+00	0.00E+00	0.00E+00	0.00E+00	0.00E+00	0.00E+00	5.14E-04	0.00E+00	0.00E+00	0.00E+00	0.00E+00	0.00E+00	0.00E+00	0.00E+00	5.14E-04
2322	ALL	419646.7	3772288	NonCancer	0.00E+00	0.00E+00	0.00E+00	0.00E+00	0.00E+00	0.00E+00	5.47E-04	0.00E+00	0.00E+00	0.00E+00	0.00E+00	0.00E+00	0.00E+00	0.00E+00	5.47E-04
2323	ALL	419646.7	3772313	NonCancer	0.00E+00	0.00E+00	0.00E+00	0.00E+00	0.00E+00	0.00E+00	5.83E-04	0.00E+00	0.00E+00	0.00E+00	0.00E+00	0.00E+00	0.00E+00	0.00E+00	5.83E-04
2324	ALL	419646.7	3772338	NonCancer	0.00E+00	0.00E+00	0.00E+00	0.00E+00	0.00E+00	0.00E+00	6.23E-04	0.00E+00	0.00E+00	0.00E+00	0.00E+00	0.00E+00	0.00E+00	0.00E+00	6.23E-04
2325	ALL	419646.7	3772363	NonCancer	0.00E+00	0.00E+00	0.00E+00	0.00E+00	0.00E+00	0.00E+00	6.68E-04	0.00E+00	0.00E+00	0.00E+00	0.00E+00	0.00E+00	0.00E+00	0.00E+00	6.68E-04
2326	ALL	419646.7	3772388	NonCancer	0.00E+00	0.00E+00	0.00E+00	0.00E+00	0.00E+00	0.00E+00	7.16E-04	0.00E+00	0.00E+00	0.00E+00	0.00E+00	0.00E+00	0.00E+00	0.00E+00	7.16E-04
2327	ALL	419646.7	3772413	NonCancer	0.00E+00	0.00E+00	0.00E+00	0.00E+00	0.00E+00	0.00E+00	7.72E-04	0.00E+00	0.00E+00	0.00E+00	0.00E+00	0.00E+00	0.00E+00	0.00E+00	7.72E-04
2328	ALL	419646.7	3772438	NonCancer	0.00E+00	0.00E+00	0.00E+00	0.00E+00	0.00E+00	0.00E+00	8.68E-04	0.00E+00	0.00E+00	0.00E+00	0.00E+00	0.00E+00	0.00E+00	0.00E+00	8.68E-04
2329	ALL	419646.7	3772463	NonCancer	0.00E+00	0.00E+00	0.00E+00	0.00E+00	0.00E+00	0.00E+00	9.54E-04	0.00E+00	0.00E+00	0.00E+00	0.00E+00	0.00E+00	0.00E+00	0.00E+00	9.54E-04
2330	ALL	419646.7	3772488	NonCancer	0.00E+00	0.00E+00	0.00E+00	0.00E+00	0.00E+00	0.00E+00	1.04E-03	0.00E+00	0.00E+00	0.00E+00	0.00E+00	0.00E+00	0.00E+00	0.00E+00	1.04E-03
2331	ALL	419646.7	3772513	NonCancer	0.00E+00	0.00E+00	0.00E+00	0.00E+00	0.00E+00	0.00E+00	1.13E-03	0.00E+00	0.00E+00	0.00E+00	0.00E+00	0.00E+00	0.00E+00	0.00E+00	1.13E-03
2332	ALL	419646.7	3772538	NonCancer	0.00E+00	0.00E+00	0.00E+00	0.00E+00	0.00E+00	0.00E+00	1.22E-03	0.00E+00	0.00E+00	0.00E+00	0.00E+00	0.00E+00	0.00E+00	0.00E+00	1.22E-03
2333	ALL	419646.7	3772563	NonCancer	0.00E+00	0.00E+00	0.00E+00	0.00E+00	0.00E+00	0.00E+00	1.30E-03	0.00E+00	0.00E+00	0.00E+00	0.00E+00	0.00E+00	0.00E+00	0.00E+00	1.30E-03
2334	ALL	419646.7	3772588	NonCancer	0.00E+00	0.00E+00	0.00E+00	0.00E+00	0.00E+00	0.00E+00	1.37E-03	0.00E+00	0.00E+00	0.00E+00	0.00E+00	0.00E+00	0.00E+00	0.00E+00	1.37E-03
2335	ALL	419646.7	3772613	NonCancer	0.00E+00	0.00E+00	0.00E+00	0.00E+00	0.00E+00	0.00E+00	1.46E-03	0.00E+00	0.00E+00	0.00E+00	0.00E+00	0.00E+00	0.00E+00	0.00E+00	1.46E-03
2336	ALL	419646.7	3772638	NonCancer	0.00E+00	0.00E+00	0.00E+00	0.00E+00	0.00E+00	0.00E+00	1.55E-03	0.00E+00	0.00E+00	0.00E+00	0.00E+00	0.00E+00	0.00E+00	0.00E+00	1.55E-03
2337	ALL	419671.7	3772113	NonCancer	0.00E+00	0.00E+00	0.00E+00	0.00E+00	0.00E+00	0.00E+00	3.79E-04	0.00E+00	0.00E+00	0.00E+00	0.00E+00	0.00E+00	0.00E+00	0.00E+00	3.79E-04
2338	ALL	419671.7	3772138	NonCancer	0.00E+00	0.00E+00	0.00E+00	0.00E+00	0.00E+00	0.00E+00	3.94E-04	0.00E+00	0.00E+00	0.00E+00	0.00E+00	0.00E+00	0.00E+00	0.00E+00	3.94E-04
2339	ALL	419671.7	3772163	NonCancer	0.00E+00	0.00E+00	0.00E+00	0.00E+00	0.00E+00	0.00E+00	4.11E-04	0.00E+00	0.00E+00	0.00E+00	0.00E+00	0.00E+00	0.00E+00	0.00E+00	4.11E-04

2340	ALL	419671.7	3772188	NonCancer	0.00E+00	0.00E+00	0.00E+00	0.00E+00	0.00E+00	0.00E+00	4.31E-04	0.00E+00	0.00E+00	0.00E+00	0.00E+00	0.00E+00	0.00E+00	0.00E+00	4.31E-04
2341	ALL	419671.7	3772213	NonCancer	0.00E+00	0.00E+00	0.00E+00	0.00E+00	0.00E+00	0.00E+00	4.53E-04	0.00E+00	0.00E+00	0.00E+00	0.00E+00	0.00E+00	0.00E+00	0.00E+00	4.53E-04
2342	ALL	419671.7	3772238	NonCancer	0.00E+00	0.00E+00	0.00E+00	0.00E+00	0.00E+00	0.00E+00	4.78E-04	0.00E+00	0.00E+00	0.00E+00	0.00E+00	0.00E+00	0.00E+00	0.00E+00	4.78E-04
2343	ALL	419671.7	3772263	NonCancer	0.00E+00	0.00E+00	0.00E+00	0.00E+00	0.00E+00	0.00E+00	5.06E-04	0.00E+00	0.00E+00	0.00E+00	0.00E+00	0.00E+00	0.00E+00	0.00E+00	5.06E-04
2344	ALL	419671.7	3772288	NonCancer	0.00E+00	0.00E+00	0.00E+00	0.00E+00	0.00E+00	0.00E+00	5.38E-04	0.00E+00	0.00E+00	0.00E+00	0.00E+00	0.00E+00	0.00E+00	0.00E+00	5.38E-04
2345	ALL	419671.7	3772313	NonCancer	0.00E+00	0.00E+00	0.00E+00	0.00E+00	0.00E+00	0.00E+00	5.74E-04	0.00E+00	0.00E+00	0.00E+00	0.00E+00	0.00E+00	0.00E+00	0.00E+00	5.74E-04
2346	ALL	419671.7	3772338	NonCancer	0.00E+00	0.00E+00	0.00E+00	0.00E+00	0.00E+00	0.00E+00	6.13E-04	0.00E+00	0.00E+00	0.00E+00	0.00E+00	0.00E+00	0.00E+00	0.00E+00	6.13E-04
2347	ALL	419671.7	3772363	NonCancer	0.00E+00	0.00E+00	0.00E+00	0.00E+00	0.00E+00	0.00E+00	6.56E-04	0.00E+00	0.00E+00	0.00E+00	0.00E+00	0.00E+00	0.00E+00	0.00E+00	6.56E-04
2348	ALL	419671.7	3772388	NonCancer	0.00E+00	0.00E+00	0.00E+00	0.00E+00	0.00E+00	0.00E+00	7.03E-04	0.00E+00	0.00E+00	0.00E+00	0.00E+00	0.00E+00	0.00E+00	0.00E+00	7.03E-04
2349	ALL	419671.7	3772413	NonCancer	0.00E+00	0.00E+00	0.00E+00	0.00E+00	0.00E+00	0.00E+00	7.60E-04	0.00E+00	0.00E+00	0.00E+00	0.00E+00	0.00E+00	0.00E+00	0.00E+00	7.60E-04
2350	ALL	419671.7	3772438	NonCancer	0.00E+00	0.00E+00	0.00E+00	0.00E+00	0.00E+00	0.00E+00	8.60E-04	0.00E+00	0.00E+00	0.00E+00	0.00E+00	0.00E+00	0.00E+00	0.00E+00	8.60E-04
2351	ALL	419671.7	3772463	NonCancer	0.00E+00	0.00E+00	0.00E+00	0.00E+00	0.00E+00	0.00E+00	9.38E-04	0.00E+00	0.00E+00	0.00E+00	0.00E+00	0.00E+00	0.00E+00	0.00E+00	9.38E-04
2352	ALL	419671.7	3772488	NonCancer	0.00E+00	0.00E+00	0.00E+00	0.00E+00	0.00E+00	0.00E+00	1.02E-03	0.00E+00	0.00E+00	0.00E+00	0.00E+00	0.00E+00	0.00E+00	0.00E+00	1.02E-03
2353	ALL	419671.7	3772513	NonCancer	0.00E+00	0.00E+00	0.00E+00	0.00E+00	0.00E+00	0.00E+00	1.11E-03	0.00E+00	0.00E+00	0.00E+00	0.00E+00	0.00E+00	0.00E+00	0.00E+00	1.11E-03
2354	ALL	419671.7	3772538	NonCancer	0.00E+00	0.00E+00	0.00E+00	0.00E+00	0.00E+00	0.00E+00	1.19E-03	0.00E+00	0.00E+00	0.00E+00	0.00E+00	0.00E+00	0.00E+00	0.00E+00	1.19E-03
2355	ALL	419671.7	3772563	NonCancer	0.00E+00	0.00E+00	0.00E+00	0.00E+00	0.00E+00	0.00E+00	1.26E-03	0.00E+00	0.00E+00	0.00E+00	0.00E+00	0.00E+00	0.00E+00	0.00E+00	1.26E-03
2356	ALL	419671.7	3772588	NonCancer	0.00E+00	0.00E+00	0.00E+00	0.00E+00	0.00E+00	0.00E+00	1.32E-03	0.00E+00	0.00E+00	0.00E+00	0.00E+00	0.00E+00	0.00E+00	0.00E+00	1.32E-03
2357	ALL	419671.7	3772613	NonCancer	0.00E+00	0.00E+00	0.00E+00	0.00E+00	0.00E+00	0.00E+00	1.39E-03	0.00E+00	0.00E+00	0.00E+00	0.00E+00	0.00E+00	0.00E+00	0.00E+00	1.39E-03
2358	ALL	419671.7	3772638	NonCancer	0.00E+00	0.00E+00	0.00E+00	0.00E+00	0.00E+00	0.00E+00	1.49E-03	0.00E+00	0.00E+00	0.00E+00	0.00E+00	0.00E+00	0.00E+00	0.00E+00	1.49E-03
2359	ALL	419696.7	3772113	NonCancer	0.00E+00	0.00E+00	0.00E+00	0.00E+00	0.00E+00	0.00E+00	3.71E-04	0.00E+00	0.00E+00	0.00E+00	0.00E+00	0.00E+00	0.00E+00	0.00E+00	3.71E-04
2360	ALL	419696.7	3772138	NonCancer	0.00E+00	0.00E+00	0.00E+00	0.00E+00	0.00E+00	0.00E+00	3.87E-04	0.00E+00	0.00E+00	0.00E+00	0.00E+00	0.00E+00	0.00E+00	0.00E+00	3.87E-04
2361	ALL	419696.7	3772163	NonCancer	0.00E+00	0.00E+00	0.00E+00	0.00E+00	0.00E+00	0.00E+00	4.04E-04	0.00E+00	0.00E+00	0.00E+00	0.00E+00	0.00E+00	0.00E+00	0.00E+00	4.04E-04
2362	ALL	419696.7	3772188	NonCancer	0.00E+00	0.00E+00	0.00E+00	0.00E+00	0.00E+00	0.00E+00	4.24E-04	0.00E+00	0.00E+00	0.00E+00	0.00E+00	0.00E+00	0.00E+00	0.00E+00	4.24E-04
2363	ALL	419696.7	3772213	NonCancer	0.00E+00	0.00E+00	0.00E+00	0.00E+00	0.00E+00	0.00E+00	4.46E-04	0.00E+00	0.00E+00	0.00E+00	0.00E+00	0.00E+00	0.00E+00	0.00E+00	4.46E-04
2364	ALL	419696.7	3772238	NonCancer	0.00E+00	0.00E+00	0.00E+00	0.00E+00	0.00E+00	0.00E+00	4.71E-04	0.00E+00	0.00E+00	0.00E+00	0.00E+00	0.00E+00	0.00E+00	0.00E+00	4.71E-04
2365	ALL	419696.7	3772263	NonCancer	0.00E+00	0.00E+00	0.00E+00	0.00E+00	0.00E+00	0.00E+00	4.99E-04	0.00E+00	0.00E+00	0.00E+00	0.00E+00	0.00E+00	0.00E+00	0.00E+00	4.99E-04
2366	ALL	419696.7	3772288	NonCancer	0.00E+00	0.00E+00	0.00E+00	0.00E+00	0.00E+00	0.00E+00	5.31E-04	0.00E+00	0.00E+00	0.00E+00	0.00E+00	0.00E+00	0.00E+00	0.00E+00	5.31E-04
2367	ALL	419696.7	3772313	NonCancer	0.00E+00	0.00E+00	0.00E+00	0.00E+00	0.00E+00	0.00E+00	5.65E-04	0.00E+00	0.00E+00	0.00E+00	0.00E+00	0.00E+00	0.00E+00	0.00E+00	5.65E-04
2368	ALL	419696.7	3772338	NonCancer	0.00E+00	0.00E+00	0.00E+00	0.00E+00	0.00E+00	0.00E+00	6.04E-04	0.00E+00	0.00E+00	0.00E+00	0.00E+00	0.00E+00	0.00E+00	0.00E+00	6.04E-04
2369	ALL	419696.7	3772363	NonCancer	0.00E+00	0.00E+00	0.00E+00	0.00E+00	0.00E+00	0.00E+00	6.45E-04	0.00E+00	0.00E+00	0.00E+00	0.00E+00	0.00E+00	0.00E+00	0.00E+00	6.45E-04
2370	ALL	419696.7	3772388	NonCancer	0.00E+00	0.00E+00	0.00E+00	0.00E+00	0.00E+00	0.00E+00	6.90E-04	0.00E+00	0.00E+00	0.00E+00	0.00E+00	0.00E+00	0.00E+00	0.00E+00	6.90E-04
2371	ALL	419696.7	3772413	NonCancer	0.00E+00	0.00E+00	0.00E+00	0.00E+00	0.00E+00	0.00E+00	7.68E-04	0.00E+00	0.00E+00	0.00E+00	0.00E+00	0.00E+00	0.00E+00	0.00E+00	7.68E-04
2372	ALL	419696.7	3772438	NonCancer	0.00E+00	0.00E+00	0.00E+00	0.00E+00	0.00E+00	0.00E+00	8.47E-04	0.00E+00	0.00E+00	0.00E+00	0.00E+00	0.00E+00	0.00E+00	0.00E+00	8.47E-04
2373	ALL	419696.7	3772463	NonCancer	0.00E+00	0.00E+00	0.00E+00	0.00E+00	0.00E+00	0.00E+00	9.21E-04	0.00E+00	0.00E+00	0.00E+00	0.00E+00	0.00E+00	0.00E+00	0.00E+00	9.21E-04
2374	ALL	419696.7	3772488	NonCancer	0.00E+00	0.00E+00	0.00E+00	0.00E+00	0.00E+00	0.00E+00	9.99E-04	0.00E+00	0.00E+00	0.00E+00	0.00E+00	0.00E+00	0.00E+00	0.00E+00	9.99E-04
2375	ALL	419696.7	3772513	NonCancer	0.00E+00	0.00E+00	0.00E+00	0.00E+00	0.00E+00	0.00E+00	1.08E-03	0.00E+00	0.00E+00	0.00E+00	0.00E+00	0.00E+00	0.00E+00	0.00E+00	1.08E-03
2376	ALL	419696.7	3772538	NonCancer	0.00E+00	0.00E+00	0.00E+00	0.00E+00	0.00E+00	0.00E+00	1.16E-03	0.00E+00	0.00E+00	0.00E+00	0.00E+00	0.00E+00	0.00E+00	0.00E+00	1.16E-03
2377	ALL	419696.7	3772563	NonCancer	0.00E+00	0.00E+00	0.00E+00	0.00E+00	0.00E+00	0.00E+00	1.23E-03	0.00E+00	0.00E+00	0.00E+00	0.00E+00	0.00E+00	0.00E+00	0.00E+00	1.23E-03
2378	ALL	419696.7	3772588	NonCancer	0.00E+00	0.00E+00	0.00E+00	0.00E+00	0.00E+00	0.00E+00	1.28E-03	0.00E+00	0.00E+00	0.00E+00	0.00E+00	0.00E+00	0.00E+00	0.00E+00	1.28E-03
2379	ALL	419696.7	3772613	NonCancer	0.00E+00	0.00E+00	0.00E+00	0.00E+00	0.00E+00	0.00E+00	1.34E-03	0.00E+00	0.00E+00	0.00E+00	0.00E+00	0.00E+00	0.00E+00	0.00E+00	1.34E-03
2380	ALL	419696.7	3772638	NonCancer	0.00E+00	0.00E+00	0.00E+00	0.00E+00	0.00E+00	0.00E+00	1.42E-03	0.00E+00	0.00E+00	0.00E+00	0.00E+00	0.00E+00	0.00E+00	0.00E+00	1.42E-03
2381	ALL	419721.7	3772113	NonCancer	0.00E+00	0.00E+00	0.00E+00	0.00E+00	0.00E+00	0.00E+00	3.64E-04	0.00E+00	0.00E+00	0.00E+00	0.00E+00	0.00E+00	0.00E+00	0.00E+00	3.64E-04
2382	ALL	419721.7	3772138	NonCancer	0.00E+00	0.00E+00	0.00E+00	0.00E+00	0.00E+00	0.00E+00	3.80E-04	0.00E+00	0.00E+00	0.00E+00	0.00E+00	0.00E+00	0.00E+00	0.00E+00	3.80E-04
2383	ALL	419721.7	3772163	NonCancer	0.00E+00	0.00E+00	0.00E+00	0.00E+00	0.00E+00	0.00E+00	3.97E-04	0.00E+00	0.00E+00	0.00E+00	0.00E+00	0.00E+00	0.00E+00	0.00E+00	3.97E-04
2384	ALL	419721.7	3772188	NonCancer	0.00E+00	0.00E+00	0.00E+00	0.00E+00	0.00E+00	0.00E+00	4.17E-04	0.00E+00	0.00E+00	0.00E+00	0.00E+00	0.00E+00	0.00E+00	0.00E+00	4.17E-04
2385	ALL	419721.7	3772213	NonCancer	0.00E+00	0.00E+00	0.00E+00	0.00E+00	0.00E+00	0.00E+00	4.39E-04	0.00E+00	0.00E+00	0.00E+00	0.00E+00	0.00E+00	0.00E+00	0.00E+00	4.39E-04
2386	ALL	419721.7	3772238	NonCancer	0.00E+00	0.00E+00	0.00E+00	0.00E+00	0.00E+00	0.00E+00	4.64E-04	0.00E+00	0.00E+00	0.00E+00	0.00E+00	0.00E+00	0.00E+00	0.00E+00	4.64E-04
2387	ALL	419721.7	3772263	NonCancer	0.00E+00	0.00E+00	0.00E+00	0.00E+00	0.00E+00	0.00E+00	4.92E-04	0.00E+00	0.00E+00	0.00E+00	0.00E+00	0.00E+00	0.00E+00	0.00E+00	4.92E-04
2388	ALL	419721.7	3772288	NonCancer	0.00E+00	0.00E+00	0.00E+00	0.00E+00	0.00E+00	0.00E+00	5.23E-04	0.00E+00	0.00E+00	0.00E+00	0.00E+00	0.00E+00	0.00E+00	0.00E+00	5.23E-04
2389	ALL	419721.7	3772313	NonCancer	0.00E+00	0.00E+00	0.00E+00	0.00E+00	0.00E+00	0.00E+00	5.57E-04	0.00E+00	0.00E+00	0.00E+00	0.00E+00	0.00E+00	0.00E+00	0.00E+00	5.57E-04
2390	ALL	419721.7	3772338	NonCancer	0.00E+00	0.00E+00	0.00E+00	0.00E+00	0.00E+00	0.00E+00	5.94E-04	0.00E+00	0.00E+00	0.00E+00	0.00E+00	0.00E+00	0.00E+00	0.00E+00	5.94E-04
2391	ALL	419721.7	3772363	NonCancer	0.00E+00	0.00E+00	0.00E+00	0.00E+00	0.00E+00	0.00E+00	6.34E-04	0.00E+00	0.00E+00	0.00E+00	0.00E+00	0.00E+00	0.00E+00	0.00E+00	6.34E-04

2392	ALL	419721.7	3772388	NonCancer	0.00E+00	0.00E+00	0.00E+00	0.00E+00	0.00E+00	0.00E+00	6.87E-04	0.00E+00	0.00E+00	0.00E+00	0.00E+00	0.00E+00	0.00E+00	0.00E+00	6.87E-04
2393	ALL	419721.7	3772413	NonCancer	0.00E+00	0.00E+00	0.00E+00	0.00E+00	0.00E+00	0.00E+00	7.68E-04	0.00E+00	0.00E+00	0.00E+00	0.00E+00	0.00E+00	0.00E+00	0.00E+00	7.68E-04
2394	ALL	419721.7	3772438	NonCancer	0.00E+00	0.00E+00	0.00E+00	0.00E+00	0.00E+00	0.00E+00	8.34E-04	0.00E+00	0.00E+00	0.00E+00	0.00E+00	0.00E+00	0.00E+00	0.00E+00	8.34E-04
2395	ALL	419721.7	3772463	NonCancer	0.00E+00	0.00E+00	0.00E+00	0.00E+00	0.00E+00	0.00E+00	9.05E-04	0.00E+00	0.00E+00	0.00E+00	0.00E+00	0.00E+00	0.00E+00	0.00E+00	9.05E-04
2396	ALL	419721.7	3772488	NonCancer	0.00E+00	0.00E+00	0.00E+00	0.00E+00	0.00E+00	0.00E+00	9.78E-04	0.00E+00	0.00E+00	0.00E+00	0.00E+00	0.00E+00	0.00E+00	0.00E+00	9.78E-04
2397	ALL	419721.7	3772513	NonCancer	0.00E+00	0.00E+00	0.00E+00	0.00E+00	0.00E+00	0.00E+00	1.05E-03	0.00E+00	0.00E+00	0.00E+00	0.00E+00	0.00E+00	0.00E+00	0.00E+00	1.05E-03
2398	ALL	419721.7	3772538	NonCancer	0.00E+00	0.00E+00	0.00E+00	0.00E+00	0.00E+00	0.00E+00	1.12E-03	0.00E+00	0.00E+00	0.00E+00	0.00E+00	0.00E+00	0.00E+00	0.00E+00	1.12E-03
2399	ALL	419721.7	3772563	NonCancer	0.00E+00	0.00E+00	0.00E+00	0.00E+00	0.00E+00	0.00E+00	1.19E-03	0.00E+00	0.00E+00	0.00E+00	0.00E+00	0.00E+00	0.00E+00	0.00E+00	1.19E-03
2400	ALL	419721.7	3772588	NonCancer	0.00E+00	0.00E+00	0.00E+00	0.00E+00	0.00E+00	0.00E+00	1.24E-03	0.00E+00	0.00E+00	0.00E+00	0.00E+00	0.00E+00	0.00E+00	0.00E+00	1.24E-03
2401	ALL	419721.7	3772613	NonCancer	0.00E+00	0.00E+00	0.00E+00	0.00E+00	0.00E+00	0.00E+00	1.28E-03	0.00E+00	0.00E+00	0.00E+00	0.00E+00	0.00E+00	0.00E+00	0.00E+00	1.28E-03
2402	ALL	419721.7	3772638	NonCancer	0.00E+00	0.00E+00	0.00E+00	0.00E+00	0.00E+00	0.00E+00	1.34E-03	0.00E+00	0.00E+00	0.00E+00	0.00E+00	0.00E+00	0.00E+00	0.00E+00	1.34E-03
2403	ALL	419721.7	3772663	NonCancer	0.00E+00	0.00E+00	0.00E+00	0.00E+00	0.00E+00	0.00E+00	1.42E-03	0.00E+00	0.00E+00	0.00E+00	0.00E+00	0.00E+00	0.00E+00	0.00E+00	1.42E-03
2404	ALL	419746.7	3772113	NonCancer	0.00E+00	0.00E+00	0.00E+00	0.00E+00	0.00E+00	0.00E+00	3.58E-04	0.00E+00	0.00E+00	0.00E+00	0.00E+00	0.00E+00	0.00E+00	0.00E+00	3.58E-04
2405	ALL	419746.7	3772138	NonCancer	0.00E+00	0.00E+00	0.00E+00	0.00E+00	0.00E+00	0.00E+00	3.74E-04	0.00E+00	0.00E+00	0.00E+00	0.00E+00	0.00E+00	0.00E+00	0.00E+00	3.74E-04
2406	ALL	419746.7	3772163	NonCancer	0.00E+00	0.00E+00	0.00E+00	0.00E+00	0.00E+00	0.00E+00	3.91E-04	0.00E+00	0.00E+00	0.00E+00	0.00E+00	0.00E+00	0.00E+00	0.00E+00	3.91E-04
2407	ALL	419746.7	3772188	NonCancer	0.00E+00	0.00E+00	0.00E+00	0.00E+00	0.00E+00	0.00E+00	4.11E-04	0.00E+00	0.00E+00	0.00E+00	0.00E+00	0.00E+00	0.00E+00	0.00E+00	4.11E-04
2408	ALL	419746.7	3772213	NonCancer	0.00E+00	0.00E+00	0.00E+00	0.00E+00	0.00E+00	0.00E+00	4.33E-04	0.00E+00	0.00E+00	0.00E+00	0.00E+00	0.00E+00	0.00E+00	0.00E+00	4.33E-04
2409	ALL	419746.7	3772238	NonCancer	0.00E+00	0.00E+00	0.00E+00	0.00E+00	0.00E+00	0.00E+00	4.58E-04	0.00E+00	0.00E+00	0.00E+00	0.00E+00	0.00E+00	0.00E+00	0.00E+00	4.58E-04
2410	ALL	419746.7	3772263	NonCancer	0.00E+00	0.00E+00	0.00E+00	0.00E+00	0.00E+00	0.00E+00	4.85E-04	0.00E+00	0.00E+00	0.00E+00	0.00E+00	0.00E+00	0.00E+00	0.00E+00	4.85E-04
2411	ALL	419746.7	3772288	NonCancer	0.00E+00	0.00E+00	0.00E+00	0.00E+00	0.00E+00	0.00E+00	5.16E-04	0.00E+00	0.00E+00	0.00E+00	0.00E+00	0.00E+00	0.00E+00	0.00E+00	5.16E-04
2412	ALL	419746.7	3772313	NonCancer	0.00E+00	0.00E+00	0.00E+00	0.00E+00	0.00E+00	0.00E+00	5.49E-04	0.00E+00	0.00E+00	0.00E+00	0.00E+00	0.00E+00	0.00E+00	0.00E+00	5.49E-04
2413	ALL	419746.7	3772338	NonCancer	0.00E+00	0.00E+00	0.00E+00	0.00E+00	0.00E+00	0.00E+00	5.85E-04	0.00E+00	0.00E+00	0.00E+00	0.00E+00	0.00E+00	0.00E+00	0.00E+00	5.85E-04
2414	ALL	419746.7	3772363	NonCancer	0.00E+00	0.00E+00	0.00E+00	0.00E+00	0.00E+00	0.00E+00	6.23E-04	0.00E+00	0.00E+00	0.00E+00	0.00E+00	0.00E+00	0.00E+00	0.00E+00	6.23E-04
2415	ALL	419746.7	3772388	NonCancer	0.00E+00	0.00E+00	0.00E+00	0.00E+00	0.00E+00	0.00E+00	6.85E-04	0.00E+00	0.00E+00	0.00E+00	0.00E+00	0.00E+00	0.00E+00	0.00E+00	6.85E-04
2416	ALL	419746.7	3772413	NonCancer	0.00E+00	0.00E+00	0.00E+00	0.00E+00	0.00E+00	0.00E+00	7.58E-04	0.00E+00	0.00E+00	0.00E+00	0.00E+00	0.00E+00	0.00E+00	0.00E+00	7.58E-04
2417	ALL	419746.7	3772438	NonCancer	0.00E+00	0.00E+00	0.00E+00	0.00E+00	0.00E+00	0.00E+00	8.21E-04	0.00E+00	0.00E+00	0.00E+00	0.00E+00	0.00E+00	0.00E+00	0.00E+00	8.21E-04
2418	ALL	419746.7	3772463	NonCancer	0.00E+00	0.00E+00	0.00E+00	0.00E+00	0.00E+00	0.00E+00	8.88E-04	0.00E+00	0.00E+00	0.00E+00	0.00E+00	0.00E+00	0.00E+00	0.00E+00	8.88E-04
2419	ALL	419746.7	3772488	NonCancer	0.00E+00	0.00E+00	0.00E+00	0.00E+00	0.00E+00	0.00E+00	9.57E-04	0.00E+00	0.00E+00	0.00E+00	0.00E+00	0.00E+00	0.00E+00	0.00E+00	9.57E-04
2420	ALL	419746.7	3772513	NonCancer	0.00E+00	0.00E+00	0.00E+00	0.00E+00	0.00E+00	0.00E+00	1.03E-03	0.00E+00	0.00E+00	0.00E+00	0.00E+00	0.00E+00	0.00E+00	0.00E+00	1.03E-03
2421	ALL	419746.7	3772538	NonCancer	0.00E+00	0.00E+00	0.00E+00	0.00E+00	0.00E+00	0.00E+00	1.09E-03	0.00E+00	0.00E+00	0.00E+00	0.00E+00	0.00E+00	0.00E+00	0.00E+00	1.09E-03
2422	ALL	419746.7	3772563	NonCancer	0.00E+00	0.00E+00	0.00E+00	0.00E+00	0.00E+00	0.00E+00	1.15E-03	0.00E+00	0.00E+00	0.00E+00	0.00E+00	0.00E+00	0.00E+00	0.00E+00	1.15E-03
2423	ALL	419746.7	3772588	NonCancer	0.00E+00	0.00E+00	0.00E+00	0.00E+00	0.00E+00	0.00E+00	1.19E-03	0.00E+00	0.00E+00	0.00E+00	0.00E+00	0.00E+00	0.00E+00	0.00E+00	1.19E-03
2424	ALL	419746.7	3772613	NonCancer	0.00E+00	0.00E+00	0.00E+00	0.00E+00	0.00E+00	0.00E+00	1.22E-03	0.00E+00	0.00E+00	0.00E+00	0.00E+00	0.00E+00	0.00E+00	0.00E+00	1.22E-03
2425	ALL	419746.7	3772638	NonCancer	0.00E+00	0.00E+00	0.00E+00	0.00E+00	0.00E+00	0.00E+00	1.27E-03	0.00E+00	0.00E+00	0.00E+00	0.00E+00	0.00E+00	0.00E+00	0.00E+00	1.27E-03
2426	ALL	419746.7	3772663	NonCancer	0.00E+00	0.00E+00	0.00E+00	0.00E+00	0.00E+00	0.00E+00	1.34E-03	0.00E+00	0.00E+00	0.00E+00	0.00E+00	0.00E+00	0.00E+00	0.00E+00	1.34E-03
2427	ALL	419746.7	3772688	NonCancer	0.00E+00	0.00E+00	0.00E+00	0.00E+00	0.00E+00	0.00E+00	1.41E-03	0.00E+00	0.00E+00	0.00E+00	0.00E+00	0.00E+00	0.00E+00	0.00E+00	1.41E-03
2428	ALL	419771.7	3772113	NonCancer	0.00E+00	0.00E+00	0.00E+00	0.00E+00	0.00E+00	0.00E+00	3.52E-04	0.00E+00	0.00E+00	0.00E+00	0.00E+00	0.00E+00	0.00E+00	0.00E+00	3.52E-04
2429	ALL	419771.7	3772138	NonCancer	0.00E+00	0.00E+00	0.00E+00	0.00E+00	0.00E+00	0.00E+00	3.68E-04	0.00E+00	0.00E+00	0.00E+00	0.00E+00	0.00E+00	0.00E+00	0.00E+00	3.68E-04
2430	ALL	419771.7	3772163	NonCancer	0.00E+00	0.00E+00	0.00E+00	0.00E+00	0.00E+00	0.00E+00	3.86E-04	0.00E+00	0.00E+00	0.00E+00	0.00E+00	0.00E+00	0.00E+00	0.00E+00	3.86E-04
2431	ALL	419771.7	3772188	NonCancer	0.00E+00	0.00E+00	0.00E+00	0.00E+00	0.00E+00	0.00E+00	4.05E-04	0.00E+00	0.00E+00	0.00E+00	0.00E+00	0.00E+00	0.00E+00	0.00E+00	4.05E-04
2432	ALL	419771.7	3772213	NonCancer	0.00E+00	0.00E+00	0.00E+00	0.00E+00	0.00E+00	0.00E+00	4.27E-04	0.00E+00	0.00E+00	0.00E+00	0.00E+00	0.00E+00	0.00E+00	0.00E+00	4.27E-04
2433	ALL	419771.7	3772238	NonCancer	0.00E+00	0.00E+00	0.00E+00	0.00E+00	0.00E+00	0.00E+00	4.52E-04	0.00E+00	0.00E+00	0.00E+00	0.00E+00	0.00E+00	0.00E+00	0.00E+00	4.52E-04
2434	ALL	419771.7	3772263	NonCancer	0.00E+00	0.00E+00	0.00E+00	0.00E+00	0.00E+00	0.00E+00	4.79E-04	0.00E+00	0.00E+00	0.00E+00	0.00E+00	0.00E+00	0.00E+00	0.00E+00	4.79E-04
2435	ALL	419771.7	3772288	NonCancer	0.00E+00	0.00E+00	0.00E+00	0.00E+00	0.00E+00	0.00E+00	5.09E-04	0.00E+00	0.00E+00	0.00E+00	0.00E+00	0.00E+00	0.00E+00	0.00E+00	5.09E-04
2436	ALL	419771.7	3772313	NonCancer	0.00E+00	0.00E+00	0.00E+00	0.00E+00	0.00E+00	0.00E+00	5.41E-04	0.00E+00	0.00E+00	0.00E+00	0.00E+00	0.00E+00	0.00E+00	0.00E+00	5.41E-04
2437	ALL	419771.7	3772338	NonCancer	0.00E+00	0.00E+00	0.00E+00	0.00E+00	0.00E+00	0.00E+00	5.75E-04	0.00E+00	0.00E+00	0.00E+00	0.00E+00	0.00E+00	0.00E+00	0.00E+00	5.75E-04
2438	ALL	419771.7	3772363	NonCancer	0.00E+00	0.00E+00	0.00E+00	0.00E+00	0.00E+00	0.00E+00	6.12E-04	0.00E+00	0.00E+00	0.00E+00	0.00E+00	0.00E+00	0.00E+00	0.00E+00	6.12E-04
2439	ALL	419771.7	3772388	NonCancer	0.00E+00	0.00E+00	0.00E+00	0.00E+00	0.00E+00	0.00E+00	6.81E-04	0.00E+00	0.00E+00	0.00E+00	0.00E+00	0.00E+00	0.00E+00	0.00E+00	6.81E-04
2440	ALL	419771.7	3772413	NonCancer	0.00E+00	0.00E+00	0.00E+00	0.00E+00	0.00E+00	0.00E+00	7.47E-04	0.00E+00	0.00E+00	0.00E+00	0.00E+00	0.00E+00	0.00E+00	0.00E+00	7.47E-04
2441	ALL	419771.7	3772438	NonCancer	0.00E+00	0.00E+00	0.00E+00	0.00E+00	0.00E+00	0.00E+00	8.08E-04	0.00E+00	0.00E+00	0.00E+00	0.00E+00	0.00E+00	0.00E+00	0.00E+00	8.08E-04
2442	ALL	419771.7	3772463	NonCancer	0.00E+00	0.00E+00	0.00E+00	0.00E+00	0.00E+00	0.00E+00	8.72E-04	0.00E+00	0.00E+00	0.00E+00	0.00E+00	0.00E+00	0.00E+00	0.00E+00	8.72E-04
2443	ALL	419771.7	3772488	NonCancer	0.00E+00	0.00E+00	0.00E+00	0.00E+00	0.00E+00	0.00E+00	9.37E-04	0.00E+00	0.00E+00	0.00E+00	0.00E+00	0.00E+00	0.00E+00	0.00E+00	9.37E-04

2444	ALL	419771.7	3772513	NonCancer	0.00E+00	0.00E+00	0.00E+00	0.00E+00	0.00E+00	0.00E+00	1.00E-03	0.00E+00	0.00E+00	0.00E+00	0.00E+00	0.00E+00	0.00E+00	0.00E+00	1.00E-03
2445	ALL	419771.7	3772538	NonCancer	0.00E+00	0.00E+00	0.00E+00	0.00E+00	0.00E+00	0.00E+00	1.06E-03	0.00E+00	0.00E+00	0.00E+00	0.00E+00	0.00E+00	0.00E+00	0.00E+00	1.06E-03
2446	ALL	419771.7	3772563	NonCancer	0.00E+00	0.00E+00	0.00E+00	0.00E+00	0.00E+00	0.00E+00	1.11E-03	0.00E+00	0.00E+00	0.00E+00	0.00E+00	0.00E+00	0.00E+00	0.00E+00	1.11E-03
2447	ALL	419771.7	3772588	NonCancer	0.00E+00	0.00E+00	0.00E+00	0.00E+00	0.00E+00	0.00E+00	1.15E-03	0.00E+00	0.00E+00	0.00E+00	0.00E+00	0.00E+00	0.00E+00	0.00E+00	1.15E-03
2448	ALL	419771.7	3772613	NonCancer	0.00E+00	0.00E+00	0.00E+00	0.00E+00	0.00E+00	0.00E+00	1.18E-03	0.00E+00	0.00E+00	0.00E+00	0.00E+00	0.00E+00	0.00E+00	0.00E+00	1.18E-03
2449	ALL	419771.7	3772638	NonCancer	0.00E+00	0.00E+00	0.00E+00	0.00E+00	0.00E+00	0.00E+00	1.21E-03	0.00E+00	0.00E+00	0.00E+00	0.00E+00	0.00E+00	0.00E+00	0.00E+00	1.21E-03
2450	ALL	419771.7	3772663	NonCancer	0.00E+00	0.00E+00	0.00E+00	0.00E+00	0.00E+00	0.00E+00	1.26E-03	0.00E+00	0.00E+00	0.00E+00	0.00E+00	0.00E+00	0.00E+00	0.00E+00	1.26E-03
2451	ALL	419771.7	3772688	NonCancer	0.00E+00	0.00E+00	0.00E+00	0.00E+00	0.00E+00	0.00E+00	1.34E-03	0.00E+00	0.00E+00	0.00E+00	0.00E+00	0.00E+00	0.00E+00	0.00E+00	1.34E-03
2452	ALL	419796.7	3772113	NonCancer	0.00E+00	0.00E+00	0.00E+00	0.00E+00	0.00E+00	0.00E+00	3.47E-04	0.00E+00	0.00E+00	0.00E+00	0.00E+00	0.00E+00	0.00E+00	0.00E+00	3.47E-04
2453	ALL	419796.7	3772138	NonCancer	0.00E+00	0.00E+00	0.00E+00	0.00E+00	0.00E+00	0.00E+00	3.63E-04	0.00E+00	0.00E+00	0.00E+00	0.00E+00	0.00E+00	0.00E+00	0.00E+00	3.63E-04
2454	ALL	419796.7	3772163	NonCancer	0.00E+00	0.00E+00	0.00E+00	0.00E+00	0.00E+00	0.00E+00	3.80E-04	0.00E+00	0.00E+00	0.00E+00	0.00E+00	0.00E+00	0.00E+00	0.00E+00	3.80E-04
2455	ALL	419796.7	3772188	NonCancer	0.00E+00	0.00E+00	0.00E+00	0.00E+00	0.00E+00	0.00E+00	4.00E-04	0.00E+00	0.00E+00	0.00E+00	0.00E+00	0.00E+00	0.00E+00	0.00E+00	4.00E-04
2456	ALL	419796.7	3772213	NonCancer	0.00E+00	0.00E+00	0.00E+00	0.00E+00	0.00E+00	0.00E+00	4.22E-04	0.00E+00	0.00E+00	0.00E+00	0.00E+00	0.00E+00	0.00E+00	0.00E+00	4.22E-04
2457	ALL	419796.7	3772238	NonCancer	0.00E+00	0.00E+00	0.00E+00	0.00E+00	0.00E+00	0.00E+00	4.46E-04	0.00E+00	0.00E+00	0.00E+00	0.00E+00	0.00E+00	0.00E+00	0.00E+00	4.46E-04
2458	ALL	419796.7	3772263	NonCancer	0.00E+00	0.00E+00	0.00E+00	0.00E+00	0.00E+00	0.00E+00	4.72E-04	0.00E+00	0.00E+00	0.00E+00	0.00E+00	0.00E+00	0.00E+00	0.00E+00	4.72E-04
2459	ALL	419796.7	3772288	NonCancer	0.00E+00	0.00E+00	0.00E+00	0.00E+00	0.00E+00	0.00E+00	5.01E-04	0.00E+00	0.00E+00	0.00E+00	0.00E+00	0.00E+00	0.00E+00	0.00E+00	5.01E-04
2460	ALL	419796.7	3772313	NonCancer	0.00E+00	0.00E+00	0.00E+00	0.00E+00	0.00E+00	0.00E+00	5.32E-04	0.00E+00	0.00E+00	0.00E+00	0.00E+00	0.00E+00	0.00E+00	0.00E+00	5.32E-04
2461	ALL	419796.7	3772338	NonCancer	0.00E+00	0.00E+00	0.00E+00	0.00E+00	0.00E+00	0.00E+00	5.66E-04	0.00E+00	0.00E+00	0.00E+00	0.00E+00	0.00E+00	0.00E+00	0.00E+00	5.66E-04
2462	ALL	419796.7	3772363	NonCancer	0.00E+00	0.00E+00	0.00E+00	0.00E+00	0.00E+00	0.00E+00	6.14E-04	0.00E+00	0.00E+00	0.00E+00	0.00E+00	0.00E+00	0.00E+00	0.00E+00	6.14E-04
2463	ALL	419796.7	3772388	NonCancer	0.00E+00	0.00E+00	0.00E+00	0.00E+00	0.00E+00	0.00E+00	6.82E-04	0.00E+00	0.00E+00	0.00E+00	0.00E+00	0.00E+00	0.00E+00	0.00E+00	6.82E-04
2464	ALL	419796.7	3772413	NonCancer	0.00E+00	0.00E+00	0.00E+00	0.00E+00	0.00E+00	0.00E+00	7.37E-04	0.00E+00	0.00E+00	0.00E+00	0.00E+00	0.00E+00	0.00E+00	0.00E+00	7.37E-04
2465	ALL	419796.7	3772438	NonCancer	0.00E+00	0.00E+00	0.00E+00	0.00E+00	0.00E+00	0.00E+00	7.95E-04	0.00E+00	0.00E+00	0.00E+00	0.00E+00	0.00E+00	0.00E+00	0.00E+00	7.95E-04
2466	ALL	419796.7	3772463	NonCancer	0.00E+00	0.00E+00	0.00E+00	0.00E+00	0.00E+00	0.00E+00	8.55E-04	0.00E+00	0.00E+00	0.00E+00	0.00E+00	0.00E+00	0.00E+00	0.00E+00	8.55E-04
2467	ALL	419796.7	3772488	NonCancer	0.00E+00	0.00E+00	0.00E+00	0.00E+00	0.00E+00	0.00E+00	9.16E-04	0.00E+00	0.00E+00	0.00E+00	0.00E+00	0.00E+00	0.00E+00	0.00E+00	9.16E-04
2468	ALL	419796.7	3772513	NonCancer	0.00E+00	0.00E+00	0.00E+00	0.00E+00	0.00E+00	0.00E+00	9.77E-04	0.00E+00	0.00E+00	0.00E+00	0.00E+00	0.00E+00	0.00E+00	0.00E+00	9.77E-04
2469	ALL	419796.7	3772538	NonCancer	0.00E+00	0.00E+00	0.00E+00	0.00E+00	0.00E+00	0.00E+00	1.03E-03	0.00E+00	0.00E+00	0.00E+00	0.00E+00	0.00E+00	0.00E+00	0.00E+00	1.03E-03
2470	ALL	419796.7	3772563	NonCancer	0.00E+00	0.00E+00	0.00E+00	0.00E+00	0.00E+00	0.00E+00	1.08E-03	0.00E+00	0.00E+00	0.00E+00	0.00E+00	0.00E+00	0.00E+00	0.00E+00	1.08E-03
2471	ALL	419796.7	3772588	NonCancer	0.00E+00	0.00E+00	0.00E+00	0.00E+00	0.00E+00	0.00E+00	1.11E-03	0.00E+00	0.00E+00	0.00E+00	0.00E+00	0.00E+00	0.00E+00	0.00E+00	1.11E-03
2472	ALL	419796.7	3772613	NonCancer	0.00E+00	0.00E+00	0.00E+00	0.00E+00	0.00E+00	0.00E+00	1.13E-03	0.00E+00	0.00E+00	0.00E+00	0.00E+00	0.00E+00	0.00E+00	0.00E+00	1.13E-03
2473	ALL	419796.7	3772638	NonCancer	0.00E+00	0.00E+00	0.00E+00	0.00E+00	0.00E+00	0.00E+00	1.16E-03	0.00E+00	0.00E+00	0.00E+00	0.00E+00	0.00E+00	0.00E+00	0.00E+00	1.16E-03
2474	ALL	419796.7	3772663	NonCancer	0.00E+00	0.00E+00	0.00E+00	0.00E+00	0.00E+00	0.00E+00	1.20E-03	0.00E+00	0.00E+00	0.00E+00	0.00E+00	0.00E+00	0.00E+00	0.00E+00	1.20E-03
2475	ALL	419796.7	3772688	NonCancer	0.00E+00	0.00E+00	0.00E+00	0.00E+00	0.00E+00	0.00E+00	1.27E-03	0.00E+00	0.00E+00	0.00E+00	0.00E+00	0.00E+00	0.00E+00	0.00E+00	1.27E-03
2476	ALL	419821.7	3772113	NonCancer	0.00E+00	0.00E+00	0.00E+00	0.00E+00	0.00E+00	0.00E+00	3.42E-04	0.00E+00	0.00E+00	0.00E+00	0.00E+00	0.00E+00	0.00E+00	0.00E+00	3.42E-04
2477	ALL	419821.7	3772138	NonCancer	0.00E+00	0.00E+00	0.00E+00	0.00E+00	0.00E+00	0.00E+00	3.58E-04	0.00E+00	0.00E+00	0.00E+00	0.00E+00	0.00E+00	0.00E+00	0.00E+00	3.58E-04
2478	ALL	419821.7	3772163	NonCancer	0.00E+00	0.00E+00	0.00E+00	0.00E+00	0.00E+00	0.00E+00	3.75E-04	0.00E+00	0.00E+00	0.00E+00	0.00E+00	0.00E+00	0.00E+00	0.00E+00	3.75E-04
2479	ALL	419821.7	3772188	NonCancer	0.00E+00	0.00E+00	0.00E+00	0.00E+00	0.00E+00	0.00E+00	3.95E-04	0.00E+00	0.00E+00	0.00E+00	0.00E+00	0.00E+00	0.00E+00	0.00E+00	3.95E-04
2480	ALL	419821.7	3772213	NonCancer	0.00E+00	0.00E+00	0.00E+00	0.00E+00	0.00E+00	0.00E+00	4.17E-04	0.00E+00	0.00E+00	0.00E+00	0.00E+00	0.00E+00	0.00E+00	0.00E+00	4.17E-04
2481	ALL	419821.7	3772238	NonCancer	0.00E+00	0.00E+00	0.00E+00	0.00E+00	0.00E+00	0.00E+00	4.40E-04	0.00E+00	0.00E+00	0.00E+00	0.00E+00	0.00E+00	0.00E+00	0.00E+00	4.40E-04
2482	ALL	419821.7	3772263	NonCancer	0.00E+00	0.00E+00	0.00E+00	0.00E+00	0.00E+00	0.00E+00	4.66E-04	0.00E+00	0.00E+00	0.00E+00	0.00E+00	0.00E+00	0.00E+00	0.00E+00	4.66E-04
2483	ALL	419821.7	3772288	NonCancer	0.00E+00	0.00E+00	0.00E+00	0.00E+00	0.00E+00	0.00E+00	4.94E-04	0.00E+00	0.00E+00	0.00E+00	0.00E+00	0.00E+00	0.00E+00	0.00E+00	4.94E-04
2484	ALL	419821.7	3772313	NonCancer	0.00E+00	0.00E+00	0.00E+00	0.00E+00	0.00E+00	0.00E+00	5.25E-04	0.00E+00	0.00E+00	0.00E+00	0.00E+00	0.00E+00	0.00E+00	0.00E+00	5.25E-04
2485	ALL	419821.7	3772338	NonCancer	0.00E+00	0.00E+00	0.00E+00	0.00E+00	0.00E+00	0.00E+00	5.73E-04	0.00E+00	0.00E+00	0.00E+00	0.00E+00	0.00E+00	0.00E+00	0.00E+00	5.73E-04
2486	ALL	419821.7	3772363	NonCancer	0.00E+00	0.00E+00	0.00E+00	0.00E+00	0.00E+00	0.00E+00	6.25E-04	0.00E+00	0.00E+00	0.00E+00	0.00E+00	0.00E+00	0.00E+00	0.00E+00	6.25E-04
2487	ALL	419821.7	3772388	NonCancer	0.00E+00	0.00E+00	0.00E+00	0.00E+00	0.00E+00	0.00E+00	6.74E-04	0.00E+00	0.00E+00	0.00E+00	0.00E+00	0.00E+00	0.00E+00	0.00E+00	6.74E-04
2488	ALL	419821.7	3772413	NonCancer	0.00E+00	0.00E+00	0.00E+00	0.00E+00	0.00E+00	0.00E+00	7.26E-04	0.00E+00	0.00E+00	0.00E+00	0.00E+00	0.00E+00	0.00E+00	0.00E+00	7.26E-04
2489	ALL	419821.7	3772438	NonCancer	0.00E+00	0.00E+00	0.00E+00	0.00E+00	0.00E+00	0.00E+00	7.81E-04	0.00E+00	0.00E+00	0.00E+00	0.00E+00	0.00E+00	0.00E+00	0.00E+00	7.81E-04
2490	ALL	419821.7	3772463	NonCancer	0.00E+00	0.00E+00	0.00E+00	0.00E+00	0.00E+00	0.00E+00	8.38E-04	0.00E+00	0.00E+00	0.00E+00	0.00E+00	0.00E+00	0.00E+00	0.00E+00	8.38E-04
2491	ALL	419821.7	3772488	NonCancer	0.00E+00	0.00E+00	0.00E+00	0.00E+00	0.00E+00	0.00E+00	8.96E-04	0.00E+00	0.00E+00	0.00E+00	0.00E+00	0.00E+00	0.00E+00	0.00E+00	8.96E-04
2492	ALL	419821.7	3772513	NonCancer	0.00E+00	0.00E+00	0.00E+00	0.00E+00	0.00E+00	0.00E+00	9.52E-04	0.00E+00	0.00E+00	0.00E+00	0.00E+00	0.00E+00	0.00E+00	0.00E+00	9.52E-04
2493	ALL	419821.7	3772538	NonCancer	0.00E+00	0.00E+00	0.00E+00	0.00E+00	0.00E+00	0.00E+00	1.00E-03	0.00E+00	0.00E+00	0.00E+00	0.00E+00	0.00E+00	0.00E+00	0.00E+00	1.00E-03
2494	ALL	419821.7	3772563	NonCancer	0.00E+00	0.00E+00	0.00E+00	0.00E+00	0.00E+00	0.00E+00	1.05E-03	0.00E+00	0.00E+00	0.00E+00	0.00E+00	0.00E+00	0.00E+00	0.00E+00	1.05E-03
2495	ALL	419821.7	3772588	NonCancer	0.00E+00	0.00E+00	0.00E+00	0.00E+00	0.00E+00	0.00E+00	1.07E-03	0.00E+00	0.00E+00	0.00E+00	0.00E+00	0.00E+00	0.00E+00	0.00E+00	1.07E-03

2496	ALL	419821.7	3772613	NonCancer	0.00E+00	0.00E+00	0.00E+00	0.00E+00	0.00E+00	0.00E+00	1.09E-03	0.00E+00	0.00E+00	0.00E+00	0.00E+00	0.00E+00	0.00E+00	0.00E+00	1.09E-03
2497	ALL	419821.7	3772638	NonCancer	0.00E+00	0.00E+00	0.00E+00	0.00E+00	0.00E+00	0.00E+00	1.11E-03	0.00E+00	0.00E+00	0.00E+00	0.00E+00	0.00E+00	0.00E+00	0.00E+00	1.11E-03
2498	ALL	419821.7	3772663	NonCancer	0.00E+00	0.00E+00	0.00E+00	0.00E+00	0.00E+00	0.00E+00	1.14E-03	0.00E+00	0.00E+00	0.00E+00	0.00E+00	0.00E+00	0.00E+00	0.00E+00	1.14E-03
2499	ALL	419821.7	3772688	NonCancer	0.00E+00	0.00E+00	0.00E+00	0.00E+00	0.00E+00	0.00E+00	1.20E-03	0.00E+00	0.00E+00	0.00E+00	0.00E+00	0.00E+00	0.00E+00	0.00E+00	1.20E-03
2500	ALL	419846.7	3772113	NonCancer	0.00E+00	0.00E+00	0.00E+00	0.00E+00	0.00E+00	0.00E+00	3.38E-04	0.00E+00	0.00E+00	0.00E+00	0.00E+00	0.00E+00	0.00E+00	0.00E+00	3.38E-04
2501	ALL	419846.7	3772138	NonCancer	0.00E+00	0.00E+00	0.00E+00	0.00E+00	0.00E+00	0.00E+00	3.53E-04	0.00E+00	0.00E+00	0.00E+00	0.00E+00	0.00E+00	0.00E+00	0.00E+00	3.53E-04
2502	ALL	419846.7	3772163	NonCancer	0.00E+00	0.00E+00	0.00E+00	0.00E+00	0.00E+00	0.00E+00	3.71E-04	0.00E+00	0.00E+00	0.00E+00	0.00E+00	0.00E+00	0.00E+00	0.00E+00	3.71E-04
2503	ALL	419846.7	3772188	NonCancer	0.00E+00	0.00E+00	0.00E+00	0.00E+00	0.00E+00	0.00E+00	3.90E-04	0.00E+00	0.00E+00	0.00E+00	0.00E+00	0.00E+00	0.00E+00	0.00E+00	3.90E-04
2504	ALL	419846.7	3772213	NonCancer	0.00E+00	0.00E+00	0.00E+00	0.00E+00	0.00E+00	0.00E+00	4.12E-04	0.00E+00	0.00E+00	0.00E+00	0.00E+00	0.00E+00	0.00E+00	0.00E+00	4.12E-04
2505	ALL	419846.7	3772238	NonCancer	0.00E+00	0.00E+00	0.00E+00	0.00E+00	0.00E+00	0.00E+00	4.35E-04	0.00E+00	0.00E+00	0.00E+00	0.00E+00	0.00E+00	0.00E+00	0.00E+00	4.35E-04
2506	ALL	419846.7	3772263	NonCancer	0.00E+00	0.00E+00	0.00E+00	0.00E+00	0.00E+00	0.00E+00	4.60E-04	0.00E+00	0.00E+00	0.00E+00	0.00E+00	0.00E+00	0.00E+00	0.00E+00	4.60E-04
2507	ALL	419846.7	3772288	NonCancer	0.00E+00	0.00E+00	0.00E+00	0.00E+00	0.00E+00	0.00E+00	4.87E-04	0.00E+00	0.00E+00	0.00E+00	0.00E+00	0.00E+00	0.00E+00	0.00E+00	4.87E-04
2508	ALL	419846.7	3772313	NonCancer	0.00E+00	0.00E+00	0.00E+00	0.00E+00	0.00E+00	0.00E+00	5.18E-04	0.00E+00	0.00E+00	0.00E+00	0.00E+00	0.00E+00	0.00E+00	0.00E+00	5.18E-04
2509	ALL	419846.7	3772338	NonCancer	0.00E+00	0.00E+00	0.00E+00	0.00E+00	0.00E+00	0.00E+00	5.68E-04	0.00E+00	0.00E+00	0.00E+00	0.00E+00	0.00E+00	0.00E+00	0.00E+00	5.68E-04
2510	ALL	419846.7	3772363	NonCancer	0.00E+00	0.00E+00	0.00E+00	0.00E+00	0.00E+00	0.00E+00	6.18E-04	0.00E+00	0.00E+00	0.00E+00	0.00E+00	0.00E+00	0.00E+00	0.00E+00	6.18E-04
2511	ALL	419846.7	3772388	NonCancer	0.00E+00	0.00E+00	0.00E+00	0.00E+00	0.00E+00	0.00E+00	6.65E-04	0.00E+00	0.00E+00	0.00E+00	0.00E+00	0.00E+00	0.00E+00	0.00E+00	6.65E-04
2512	ALL	419846.7	3772413	NonCancer	0.00E+00	0.00E+00	0.00E+00	0.00E+00	0.00E+00	0.00E+00	7.15E-04	0.00E+00	0.00E+00	0.00E+00	0.00E+00	0.00E+00	0.00E+00	0.00E+00	7.15E-04
2513	ALL	419846.7	3772438	NonCancer	0.00E+00	0.00E+00	0.00E+00	0.00E+00	0.00E+00	0.00E+00	7.68E-04	0.00E+00	0.00E+00	0.00E+00	0.00E+00	0.00E+00	0.00E+00	0.00E+00	7.68E-04
2514	ALL	419846.7	3772463	NonCancer	0.00E+00	0.00E+00	0.00E+00	0.00E+00	0.00E+00	0.00E+00	8.22E-04	0.00E+00	0.00E+00	0.00E+00	0.00E+00	0.00E+00	0.00E+00	0.00E+00	8.22E-04
2515	ALL	419846.7	3772488	NonCancer	0.00E+00	0.00E+00	0.00E+00	0.00E+00	0.00E+00	0.00E+00	8.76E-04	0.00E+00	0.00E+00	0.00E+00	0.00E+00	0.00E+00	0.00E+00	0.00E+00	8.76E-04
2516	ALL	419846.7	3772513	NonCancer	0.00E+00	0.00E+00	0.00E+00	0.00E+00	0.00E+00	0.00E+00	9.29E-04	0.00E+00	0.00E+00	0.00E+00	0.00E+00	0.00E+00	0.00E+00	0.00E+00	9.29E-04
2517	ALL	419846.7	3772538	NonCancer	0.00E+00	0.00E+00	0.00E+00	0.00E+00	0.00E+00	0.00E+00	9.77E-04	0.00E+00	0.00E+00	0.00E+00	0.00E+00	0.00E+00	0.00E+00	0.00E+00	9.77E-04
2518	ALL	419846.7	3772563	NonCancer	0.00E+00	0.00E+00	0.00E+00	0.00E+00	0.00E+00	0.00E+00	1.01E-03	0.00E+00	0.00E+00	0.00E+00	0.00E+00	0.00E+00	0.00E+00	0.00E+00	1.01E-03
2519	ALL	419846.7	3772588	NonCancer	0.00E+00	0.00E+00	0.00E+00	0.00E+00	0.00E+00	0.00E+00	1.03E-03	0.00E+00	0.00E+00	0.00E+00	0.00E+00	0.00E+00	0.00E+00	0.00E+00	1.03E-03
2520	ALL	419846.7	3772613	NonCancer	0.00E+00	0.00E+00	0.00E+00	0.00E+00	0.00E+00	0.00E+00	1.05E-03	0.00E+00	0.00E+00	0.00E+00	0.00E+00	0.00E+00	0.00E+00	0.00E+00	1.05E-03
2521	ALL	419846.7	3772638	NonCancer	0.00E+00	0.00E+00	0.00E+00	0.00E+00	0.00E+00	0.00E+00	1.07E-03	0.00E+00	0.00E+00	0.00E+00	0.00E+00	0.00E+00	0.00E+00	0.00E+00	1.07E-03
2522	ALL	419846.7	3772663	NonCancer	0.00E+00	0.00E+00	0.00E+00	0.00E+00	0.00E+00	0.00E+00	1.09E-03	0.00E+00	0.00E+00	0.00E+00	0.00E+00	0.00E+00	0.00E+00	0.00E+00	1.09E-03
2523	ALL	419846.7	3772688	NonCancer	0.00E+00	0.00E+00	0.00E+00	0.00E+00	0.00E+00	0.00E+00	1.14E-03	0.00E+00	0.00E+00	0.00E+00	0.00E+00	0.00E+00	0.00E+00	0.00E+00	1.14E-03
2524	ALL	419871.7	3772113	NonCancer	0.00E+00	0.00E+00	0.00E+00	0.00E+00	0.00E+00	0.00E+00	3.33E-04	0.00E+00	0.00E+00	0.00E+00	0.00E+00	0.00E+00	0.00E+00	0.00E+00	3.33E-04
2525	ALL	419871.7	3772138	NonCancer	0.00E+00	0.00E+00	0.00E+00	0.00E+00	0.00E+00	0.00E+00	3.49E-04	0.00E+00	0.00E+00	0.00E+00	0.00E+00	0.00E+00	0.00E+00	0.00E+00	3.49E-04
2526	ALL	419871.7	3772163	NonCancer	0.00E+00	0.00E+00	0.00E+00	0.00E+00	0.00E+00	0.00E+00	3.67E-04	0.00E+00	0.00E+00	0.00E+00	0.00E+00	0.00E+00	0.00E+00	0.00E+00	3.67E-04
2527	ALL	419871.7	3772188	NonCancer	0.00E+00	0.00E+00	0.00E+00	0.00E+00	0.00E+00	0.00E+00	3.86E-04	0.00E+00	0.00E+00	0.00E+00	0.00E+00	0.00E+00	0.00E+00	0.00E+00	3.86E-04
2528	ALL	419871.7	3772213	NonCancer	0.00E+00	0.00E+00	0.00E+00	0.00E+00	0.00E+00	0.00E+00	4.07E-04	0.00E+00	0.00E+00	0.00E+00	0.00E+00	0.00E+00	0.00E+00	0.00E+00	4.07E-04
2529	ALL	419871.7	3772238	NonCancer	0.00E+00	0.00E+00	0.00E+00	0.00E+00	0.00E+00	0.00E+00	4.30E-04	0.00E+00	0.00E+00	0.00E+00	0.00E+00	0.00E+00	0.00E+00	0.00E+00	4.30E-04
2530	ALL	419871.7	3772263	NonCancer	0.00E+00	0.00E+00	0.00E+00	0.00E+00	0.00E+00	0.00E+00	4.54E-04	0.00E+00	0.00E+00	0.00E+00	0.00E+00	0.00E+00	0.00E+00	0.00E+00	4.54E-04
2531	ALL	419871.7	3772288	NonCancer	0.00E+00	0.00E+00	0.00E+00	0.00E+00	0.00E+00	0.00E+00	4.81E-04	0.00E+00	0.00E+00	0.00E+00	0.00E+00	0.00E+00	0.00E+00	0.00E+00	4.81E-04
2532	ALL	419871.7	3772313	NonCancer	0.00E+00	0.00E+00	0.00E+00	0.00E+00	0.00E+00	0.00E+00	5.18E-04	0.00E+00	0.00E+00	0.00E+00	0.00E+00	0.00E+00	0.00E+00	0.00E+00	5.18E-04
2533	ALL	419871.7	3772338	NonCancer	0.00E+00	0.00E+00	0.00E+00	0.00E+00	0.00E+00	0.00E+00	5.66E-04	0.00E+00	0.00E+00	0.00E+00	0.00E+00	0.00E+00	0.00E+00	0.00E+00	5.66E-04
2534	ALL	419871.7	3772363	NonCancer	0.00E+00	0.00E+00	0.00E+00	0.00E+00	0.00E+00	0.00E+00	6.11E-04	0.00E+00	0.00E+00	0.00E+00	0.00E+00	0.00E+00	0.00E+00	0.00E+00	6.11E-04
2535	ALL	419871.7	3772388	NonCancer	0.00E+00	0.00E+00	0.00E+00	0.00E+00	0.00E+00	0.00E+00	6.56E-04	0.00E+00	0.00E+00	0.00E+00	0.00E+00	0.00E+00	0.00E+00	0.00E+00	6.56E-04
2536	ALL	419871.7	3772413	NonCancer	0.00E+00	0.00E+00	0.00E+00	0.00E+00	0.00E+00	0.00E+00	7.05E-04	0.00E+00	0.00E+00	0.00E+00	0.00E+00	0.00E+00	0.00E+00	0.00E+00	7.05E-04
2537	ALL	419871.7	3772438	NonCancer	0.00E+00	0.00E+00	0.00E+00	0.00E+00	0.00E+00	0.00E+00	7.55E-04	0.00E+00	0.00E+00	0.00E+00	0.00E+00	0.00E+00	0.00E+00	0.00E+00	7.55E-04
2538	ALL	419871.7	3772463	NonCancer	0.00E+00	0.00E+00	0.00E+00	0.00E+00	0.00E+00	0.00E+00	8.06E-04	0.00E+00	0.00E+00	0.00E+00	0.00E+00	0.00E+00	0.00E+00	0.00E+00	8.06E-04
2539	ALL	419871.7	3772488	NonCancer	0.00E+00	0.00E+00	0.00E+00	0.00E+00	0.00E+00	0.00E+00	8.56E-04	0.00E+00	0.00E+00	0.00E+00	0.00E+00	0.00E+00	0.00E+00	0.00E+00	8.56E-04
2540	ALL	419871.7	3772513	NonCancer	0.00E+00	0.00E+00	0.00E+00	0.00E+00	0.00E+00	0.00E+00	9.06E-04	0.00E+00	0.00E+00	0.00E+00	0.00E+00	0.00E+00	0.00E+00	0.00E+00	9.06E-04
2541	ALL	419871.7	3772538	NonCancer	0.00E+00	0.00E+00	0.00E+00	0.00E+00	0.00E+00	0.00E+00	9.50E-04	0.00E+00	0.00E+00	0.00E+00	0.00E+00	0.00E+00	0.00E+00	0.00E+00	9.50E-04
2542	ALL	419871.7	3772563	NonCancer	0.00E+00	0.00E+00	0.00E+00	0.00E+00	0.00E+00	0.00E+00	9.85E-04	0.00E+00	0.00E+00	0.00E+00	0.00E+00	0.00E+00	0.00E+00	0.00E+00	9.85E-04
2543	ALL	419871.7	3772588	NonCancer	0.00E+00	0.00E+00	0.00E+00	0.00E+00	0.00E+00	0.00E+00	1.00E-03	0.00E+00	0.00E+00	0.00E+00	0.00E+00	0.00E+00	0.00E+00	0.00E+00	1.00E-03
2544	ALL	419871.7	3772613	NonCancer	0.00E+00	0.00E+00	0.00E+00	0.00E+00	0.00E+00	0.00E+00	1.01E-03	0.00E+00	0.00E+00	0.00E+00	0.00E+00	0.00E+00	0.00E+00	0.00E+00	1.01E-03
2545	ALL	419871.7	3772638	NonCancer	0.00E+00	0.00E+00	0.00E+00	0.00E+00	0.00E+00	0.00E+00	1.02E-03	0.00E+00	0.00E+00	0.00E+00	0.00E+00	0.00E+00	0.00E+00	0.00E+00	1.02E-03
2546	ALL	419871.7	3772663	NonCancer	0.00E+00	0.00E+00	0.00E+00	0.00E+00	0.00E+00	0.00E+00	1.04E-03	0.00E+00	0.00E+00	0.00E+00	0.00E+00	0.00E+00	0.00E+00	0.00E+00	1.04E-03
2547	ALL	419871.7	3772688	NonCancer	0.00E+00	0.00E+00	0.00E+00	0.00E+00	0.00E+00	0.00E+00	1.09E-03	0.00E+00	0.00E+00	0.00E+00	0.00E+00	0.00E+00	0.00E+00	0.00E+00	1.09E-03

2548	ALL	419896.7	3772113	NonCancer	0.00E+00	0.00E+00	0.00E+00	0.00E+00	0.00E+00	0.00E+00	3.29E-04	0.00E+00	0.00E+00	0.00E+00	0.00E+00	0.00E+00	0.00E+00	0.00E+00	3.29E-04
2549	ALL	419896.7	3772138	NonCancer	0.00E+00	0.00E+00	0.00E+00	0.00E+00	0.00E+00	0.00E+00	3.45E-04	0.00E+00	0.00E+00	0.00E+00	0.00E+00	0.00E+00	0.00E+00	0.00E+00	3.45E-04
2550	ALL	419896.7	3772163	NonCancer	0.00E+00	0.00E+00	0.00E+00	0.00E+00	0.00E+00	0.00E+00	3.62E-04	0.00E+00	0.00E+00	0.00E+00	0.00E+00	0.00E+00	0.00E+00	0.00E+00	3.62E-04
2551	ALL	419896.7	3772188	NonCancer	0.00E+00	0.00E+00	0.00E+00	0.00E+00	0.00E+00	0.00E+00	3.81E-04	0.00E+00	0.00E+00	0.00E+00	0.00E+00	0.00E+00	0.00E+00	0.00E+00	3.81E-04
2552	ALL	419896.7	3772213	NonCancer	0.00E+00	0.00E+00	0.00E+00	0.00E+00	0.00E+00	0.00E+00	4.02E-04	0.00E+00	0.00E+00	0.00E+00	0.00E+00	0.00E+00	0.00E+00	0.00E+00	4.02E-04
2553	ALL	419896.7	3772238	NonCancer	0.00E+00	0.00E+00	0.00E+00	0.00E+00	0.00E+00	0.00E+00	4.24E-04	0.00E+00	0.00E+00	0.00E+00	0.00E+00	0.00E+00	0.00E+00	0.00E+00	4.24E-04
2554	ALL	419896.7	3772263	NonCancer	0.00E+00	0.00E+00	0.00E+00	0.00E+00	0.00E+00	0.00E+00	4.51E-04	0.00E+00	0.00E+00	0.00E+00	0.00E+00	0.00E+00	0.00E+00	0.00E+00	4.51E-04
2555	ALL	419896.7	3772288	NonCancer	0.00E+00	0.00E+00	0.00E+00	0.00E+00	0.00E+00	0.00E+00	4.88E-04	0.00E+00	0.00E+00	0.00E+00	0.00E+00	0.00E+00	0.00E+00	0.00E+00	4.88E-04
2556	ALL	419896.7	3772313	NonCancer	0.00E+00	0.00E+00	0.00E+00	0.00E+00	0.00E+00	0.00E+00	5.24E-04	0.00E+00	0.00E+00	0.00E+00	0.00E+00	0.00E+00	0.00E+00	0.00E+00	5.24E-04
2557	ALL	419896.7	3772338	NonCancer	0.00E+00	0.00E+00	0.00E+00	0.00E+00	0.00E+00	0.00E+00	5.63E-04	0.00E+00	0.00E+00	0.00E+00	0.00E+00	0.00E+00	0.00E+00	0.00E+00	5.63E-04
2558	ALL	419896.7	3772363	NonCancer	0.00E+00	0.00E+00	0.00E+00	0.00E+00	0.00E+00	0.00E+00	6.04E-04	0.00E+00	0.00E+00	0.00E+00	0.00E+00	0.00E+00	0.00E+00	0.00E+00	6.04E-04
2559	ALL	419896.7	3772388	NonCancer	0.00E+00	0.00E+00	0.00E+00	0.00E+00	0.00E+00	0.00E+00	6.48E-04	0.00E+00	0.00E+00	0.00E+00	0.00E+00	0.00E+00	0.00E+00	0.00E+00	6.48E-04
2560	ALL	419896.7	3772413	NonCancer	0.00E+00	0.00E+00	0.00E+00	0.00E+00	0.00E+00	0.00E+00	6.94E-04	0.00E+00	0.00E+00	0.00E+00	0.00E+00	0.00E+00	0.00E+00	0.00E+00	6.94E-04
2561	ALL	419896.7	3772438	NonCancer	0.00E+00	0.00E+00	0.00E+00	0.00E+00	0.00E+00	0.00E+00	7.42E-04	0.00E+00	0.00E+00	0.00E+00	0.00E+00	0.00E+00	0.00E+00	0.00E+00	7.42E-04
2562	ALL	419896.7	3772463	NonCancer	0.00E+00	0.00E+00	0.00E+00	0.00E+00	0.00E+00	0.00E+00	7.90E-04	0.00E+00	0.00E+00	0.00E+00	0.00E+00	0.00E+00	0.00E+00	0.00E+00	7.90E-04
2563	ALL	419896.7	3772488	NonCancer	0.00E+00	0.00E+00	0.00E+00	0.00E+00	0.00E+00	0.00E+00	8.37E-04	0.00E+00	0.00E+00	0.00E+00	0.00E+00	0.00E+00	0.00E+00	0.00E+00	8.37E-04
2564	ALL	419896.7	3772513	NonCancer	0.00E+00	0.00E+00	0.00E+00	0.00E+00	0.00E+00	0.00E+00	8.83E-04	0.00E+00	0.00E+00	0.00E+00	0.00E+00	0.00E+00	0.00E+00	0.00E+00	8.83E-04
2565	ALL	419896.7	3772538	NonCancer	0.00E+00	0.00E+00	0.00E+00	0.00E+00	0.00E+00	0.00E+00	9.25E-04	0.00E+00	0.00E+00	0.00E+00	0.00E+00	0.00E+00	0.00E+00	0.00E+00	9.25E-04
2566	ALL	419896.7	3772563	NonCancer	0.00E+00	0.00E+00	0.00E+00	0.00E+00	0.00E+00	0.00E+00	9.56E-04	0.00E+00	0.00E+00	0.00E+00	0.00E+00	0.00E+00	0.00E+00	0.00E+00	9.56E-04
2567	ALL	419896.7	3772588	NonCancer	0.00E+00	0.00E+00	0.00E+00	0.00E+00	0.00E+00	0.00E+00	9.70E-04	0.00E+00	0.00E+00	0.00E+00	0.00E+00	0.00E+00	0.00E+00	0.00E+00	9.70E-04
2568	ALL	419896.7	3772613	NonCancer	0.00E+00	0.00E+00	0.00E+00	0.00E+00	0.00E+00	0.00E+00	9.74E-04	0.00E+00	0.00E+00	0.00E+00	0.00E+00	0.00E+00	0.00E+00	0.00E+00	9.74E-04
2569	ALL	419896.7	3772638	NonCancer	0.00E+00	0.00E+00	0.00E+00	0.00E+00	0.00E+00	0.00E+00	9.77E-04	0.00E+00	0.00E+00	0.00E+00	0.00E+00	0.00E+00	0.00E+00	0.00E+00	9.77E-04
2570	ALL	419896.7	3772663	NonCancer	0.00E+00	0.00E+00	0.00E+00	0.00E+00	0.00E+00	0.00E+00	9.90E-04	0.00E+00	0.00E+00	0.00E+00	0.00E+00	0.00E+00	0.00E+00	0.00E+00	9.90E-04
2571	ALL	419896.7	3772688	NonCancer	0.00E+00	0.00E+00	0.00E+00	0.00E+00	0.00E+00	0.00E+00	1.04E-03	0.00E+00	0.00E+00	0.00E+00	0.00E+00	0.00E+00	0.00E+00	0.00E+00	1.04E-03
2572	ALL	419921.7	3772113	NonCancer	0.00E+00	0.00E+00	0.00E+00	0.00E+00	0.00E+00	0.00E+00	3.25E-04	0.00E+00	0.00E+00	0.00E+00	0.00E+00	0.00E+00	0.00E+00	0.00E+00	3.25E-04
2573	ALL	419921.7	3772138	NonCancer	0.00E+00	0.00E+00	0.00E+00	0.00E+00	0.00E+00	0.00E+00	3.41E-04	0.00E+00	0.00E+00	0.00E+00	0.00E+00	0.00E+00	0.00E+00	0.00E+00	3.41E-04
2574	ALL	419921.7	3772163	NonCancer	0.00E+00	0.00E+00	0.00E+00	0.00E+00	0.00E+00	0.00E+00	3.58E-04	0.00E+00	0.00E+00	0.00E+00	0.00E+00	0.00E+00	0.00E+00	0.00E+00	3.58E-04
2575	ALL	419921.7	3772188	NonCancer	0.00E+00	0.00E+00	0.00E+00	0.00E+00	0.00E+00	0.00E+00	3.77E-04	0.00E+00	0.00E+00	0.00E+00	0.00E+00	0.00E+00	0.00E+00	0.00E+00	3.77E-04
2576	ALL	419921.7	3772213	NonCancer	0.00E+00	0.00E+00	0.00E+00	0.00E+00	0.00E+00	0.00E+00	3.97E-04	0.00E+00	0.00E+00	0.00E+00	0.00E+00	0.00E+00	0.00E+00	0.00E+00	3.97E-04
2577	ALL	419921.7	3772238	NonCancer	0.00E+00	0.00E+00	0.00E+00	0.00E+00	0.00E+00	0.00E+00	4.21E-04	0.00E+00	0.00E+00	0.00E+00	0.00E+00	0.00E+00	0.00E+00	0.00E+00	4.21E-04
2578	ALL	419921.7	3772263	NonCancer	0.00E+00	0.00E+00	0.00E+00	0.00E+00	0.00E+00	0.00E+00	4.52E-04	0.00E+00	0.00E+00	0.00E+00	0.00E+00	0.00E+00	0.00E+00	0.00E+00	4.52E-04
2579	ALL	419921.7	3772288	NonCancer	0.00E+00	0.00E+00	0.00E+00	0.00E+00	0.00E+00	0.00E+00	4.85E-04	0.00E+00	0.00E+00	0.00E+00	0.00E+00	0.00E+00	0.00E+00	0.00E+00	4.85E-04
2580	ALL	419921.7	3772313	NonCancer	0.00E+00	0.00E+00	0.00E+00	0.00E+00	0.00E+00	0.00E+00	5.20E-04	0.00E+00	0.00E+00	0.00E+00	0.00E+00	0.00E+00	0.00E+00	0.00E+00	5.20E-04
2581	ALL	419921.7	3772338	NonCancer	0.00E+00	0.00E+00	0.00E+00	0.00E+00	0.00E+00	0.00E+00	5.57E-04	0.00E+00	0.00E+00	0.00E+00	0.00E+00	0.00E+00	0.00E+00	0.00E+00	5.57E-04
2582	ALL	419921.7	3772363	NonCancer	0.00E+00	0.00E+00	0.00E+00	0.00E+00	0.00E+00	0.00E+00	5.97E-04	0.00E+00	0.00E+00	0.00E+00	0.00E+00	0.00E+00	0.00E+00	0.00E+00	5.97E-04
2583	ALL	419921.7	3772388	NonCancer	0.00E+00	0.00E+00	0.00E+00	0.00E+00	0.00E+00	0.00E+00	6.39E-04	0.00E+00	0.00E+00	0.00E+00	0.00E+00	0.00E+00	0.00E+00	0.00E+00	6.39E-04
2584	ALL	419921.7	3772413	NonCancer	0.00E+00	0.00E+00	0.00E+00	0.00E+00	0.00E+00	0.00E+00	6.83E-04	0.00E+00	0.00E+00	0.00E+00	0.00E+00	0.00E+00	0.00E+00	0.00E+00	6.83E-04
2585	ALL	419921.7	3772438	NonCancer	0.00E+00	0.00E+00	0.00E+00	0.00E+00	0.00E+00	0.00E+00	7.28E-04	0.00E+00	0.00E+00	0.00E+00	0.00E+00	0.00E+00	0.00E+00	0.00E+00	7.28E-04
2586	ALL	419921.7	3772463	NonCancer	0.00E+00	0.00E+00	0.00E+00	0.00E+00	0.00E+00	0.00E+00	7.74E-04	0.00E+00	0.00E+00	0.00E+00	0.00E+00	0.00E+00	0.00E+00	0.00E+00	7.74E-04
2587	ALL	419921.7	3772488	NonCancer	0.00E+00	0.00E+00	0.00E+00	0.00E+00	0.00E+00	0.00E+00	8.18E-04	0.00E+00	0.00E+00	0.00E+00	0.00E+00	0.00E+00	0.00E+00	0.00E+00	8.18E-04
2588	ALL	419921.7	3772513	NonCancer	0.00E+00	0.00E+00	0.00E+00	0.00E+00	0.00E+00	0.00E+00	8.62E-04	0.00E+00	0.00E+00	0.00E+00	0.00E+00	0.00E+00	0.00E+00	0.00E+00	8.62E-04
2589	ALL	419921.7	3772538	NonCancer	0.00E+00	0.00E+00	0.00E+00	0.00E+00	0.00E+00	0.00E+00	9.01E-04	0.00E+00	0.00E+00	0.00E+00	0.00E+00	0.00E+00	0.00E+00	0.00E+00	9.01E-04
2590	ALL	419921.7	3772563	NonCancer	0.00E+00	0.00E+00	0.00E+00	0.00E+00	0.00E+00	0.00E+00	9.29E-04	0.00E+00	0.00E+00	0.00E+00	0.00E+00	0.00E+00	0.00E+00	0.00E+00	9.29E-04
2591	ALL	419921.7	3772588	NonCancer	0.00E+00	0.00E+00	0.00E+00	0.00E+00	0.00E+00	0.00E+00	9.40E-04	0.00E+00	0.00E+00	0.00E+00	0.00E+00	0.00E+00	0.00E+00	0.00E+00	9.40E-04
2592	ALL	419921.7	3772613	NonCancer	0.00E+00	0.00E+00	0.00E+00	0.00E+00	0.00E+00	0.00E+00	9.38E-04	0.00E+00	0.00E+00	0.00E+00	0.00E+00	0.00E+00	0.00E+00	0.00E+00	9.38E-04
2593	ALL	419921.7	3772638	NonCancer	0.00E+00	0.00E+00	0.00E+00	0.00E+00	0.00E+00	0.00E+00	9.36E-04	0.00E+00	0.00E+00	0.00E+00	0.00E+00	0.00E+00	0.00E+00	0.00E+00	9.36E-04
2594	ALL	419921.7	3772663	NonCancer	0.00E+00	0.00E+00	0.00E+00	0.00E+00	0.00E+00	0.00E+00	9.44E-04	0.00E+00	0.00E+00	0.00E+00	0.00E+00	0.00E+00	0.00E+00	0.00E+00	9.44E-04
2595	ALL	419921.7	3772688	NonCancer	0.00E+00	0.00E+00	0.00E+00	0.00E+00	0.00E+00	0.00E+00	9.96E-04	0.00E+00	0.00E+00	0.00E+00	0.00E+00	0.00E+00	0.00E+00	0.00E+00	9.96E-04
2596	ALL	419946.7	3772113	NonCancer	0.00E+00	0.00E+00	0.00E+00	0.00E+00	0.00E+00	0.00E+00	3.22E-04	0.00E+00	0.00E+00	0.00E+00	0.00E+00	0.00E+00	0.00E+00	0.00E+00	3.22E-04
2597	ALL	419946.7	3772138	NonCancer	0.00E+00	0.00E+00	0.00E+00	0.00E+00	0.00E+00	0.00E+00	3.37E-04	0.00E+00	0.00E+00	0.00E+00	0.00E+00	0.00E+00	0.00E+00	0.00E+00	3.37E-04
2598	ALL	419946.7	3772163	NonCancer	0.00E+00	0.00E+00	0.00E+00	0.00E+00	0.00E+00	0.00E+00	3.54E-04	0.00E+00	0.00E+00	0.00E+00	0.00E+00	0.00E+00	0.00E+00	0.00E+00	3.54E-04
2599	ALL	419946.7	3772188	NonCancer	0.00E+00	0.00E+00	0.00E+00	0.00E+00	0.00E+00	0.00E+00	3.73E-04	0.00E+00	0.00E+00	0.00E+00	0.00E+00	0.00E+00	0.00E+00	0.00E+00	3.73E-04

2600	ALL	419946.7	3772213	NonCancer	0.00E+00	0.00E+00	0.00E+00	0.00E+00	0.00E+00	0.00E+00	3.93E-04	0.00E+00	0.00E+00	0.00E+00	0.00E+00	0.00E+00	0.00E+00	0.00E+00	3.93E-04
2601	ALL	419946.7	3772238	NonCancer	0.00E+00	0.00E+00	0.00E+00	0.00E+00	0.00E+00	0.00E+00	4.20E-04	0.00E+00	0.00E+00	0.00E+00	0.00E+00	0.00E+00	0.00E+00	0.00E+00	4.20E-04
2602	ALL	419946.7	3772263	NonCancer	0.00E+00	0.00E+00	0.00E+00	0.00E+00	0.00E+00	0.00E+00	4.50E-04	0.00E+00	0.00E+00	0.00E+00	0.00E+00	0.00E+00	0.00E+00	0.00E+00	4.50E-04
2603	ALL	419946.7	3772288	NonCancer	0.00E+00	0.00E+00	0.00E+00	0.00E+00	0.00E+00	0.00E+00	4.81E-04	0.00E+00	0.00E+00	0.00E+00	0.00E+00	0.00E+00	0.00E+00	0.00E+00	4.81E-04
2604	ALL	419946.7	3772313	NonCancer	0.00E+00	0.00E+00	0.00E+00	0.00E+00	0.00E+00	0.00E+00	5.15E-04	0.00E+00	0.00E+00	0.00E+00	0.00E+00	0.00E+00	0.00E+00	0.00E+00	5.15E-04
2605	ALL	419946.7	3772338	NonCancer	0.00E+00	0.00E+00	0.00E+00	0.00E+00	0.00E+00	0.00E+00	5.52E-04	0.00E+00	0.00E+00	0.00E+00	0.00E+00	0.00E+00	0.00E+00	0.00E+00	5.52E-04
2606	ALL	419946.7	3772363	NonCancer	0.00E+00	0.00E+00	0.00E+00	0.00E+00	0.00E+00	0.00E+00	5.90E-04	0.00E+00	0.00E+00	0.00E+00	0.00E+00	0.00E+00	0.00E+00	0.00E+00	5.90E-04
2607	ALL	419946.7	3772388	NonCancer	0.00E+00	0.00E+00	0.00E+00	0.00E+00	0.00E+00	0.00E+00	6.30E-04	0.00E+00	0.00E+00	0.00E+00	0.00E+00	0.00E+00	0.00E+00	0.00E+00	6.30E-04
2608	ALL	419946.7	3772413	NonCancer	0.00E+00	0.00E+00	0.00E+00	0.00E+00	0.00E+00	0.00E+00	6.72E-04	0.00E+00	0.00E+00	0.00E+00	0.00E+00	0.00E+00	0.00E+00	0.00E+00	6.72E-04
2609	ALL	419946.7	3772438	NonCancer	0.00E+00	0.00E+00	0.00E+00	0.00E+00	0.00E+00	0.00E+00	7.15E-04	0.00E+00	0.00E+00	0.00E+00	0.00E+00	0.00E+00	0.00E+00	0.00E+00	7.15E-04
2610	ALL	419946.7	3772463	NonCancer	0.00E+00	0.00E+00	0.00E+00	0.00E+00	0.00E+00	0.00E+00	7.58E-04	0.00E+00	0.00E+00	0.00E+00	0.00E+00	0.00E+00	0.00E+00	0.00E+00	7.58E-04
2611	ALL	419946.7	3772488	NonCancer	0.00E+00	0.00E+00	0.00E+00	0.00E+00	0.00E+00	0.00E+00	8.00E-04	0.00E+00	0.00E+00	0.00E+00	0.00E+00	0.00E+00	0.00E+00	0.00E+00	8.00E-04
2612	ALL	419946.7	3772513	NonCancer	0.00E+00	0.00E+00	0.00E+00	0.00E+00	0.00E+00	0.00E+00	8.40E-04	0.00E+00	0.00E+00	0.00E+00	0.00E+00	0.00E+00	0.00E+00	0.00E+00	8.40E-04
2613	ALL	419946.7	3772538	NonCancer	0.00E+00	0.00E+00	0.00E+00	0.00E+00	0.00E+00	0.00E+00	8.77E-04	0.00E+00	0.00E+00	0.00E+00	0.00E+00	0.00E+00	0.00E+00	0.00E+00	8.77E-04
2614	ALL	419946.7	3772563	NonCancer	0.00E+00	0.00E+00	0.00E+00	0.00E+00	0.00E+00	0.00E+00	9.02E-04	0.00E+00	0.00E+00	0.00E+00	0.00E+00	0.00E+00	0.00E+00	0.00E+00	9.02E-04
2615	ALL	419946.7	3772588	NonCancer	0.00E+00	0.00E+00	0.00E+00	0.00E+00	0.00E+00	0.00E+00	9.11E-04	0.00E+00	0.00E+00	0.00E+00	0.00E+00	0.00E+00	0.00E+00	0.00E+00	9.11E-04
2616	ALL	419946.7	3772613	NonCancer	0.00E+00	0.00E+00	0.00E+00	0.00E+00	0.00E+00	0.00E+00	9.03E-04	0.00E+00	0.00E+00	0.00E+00	0.00E+00	0.00E+00	0.00E+00	0.00E+00	9.03E-04
2617	ALL	419946.7	3772638	NonCancer	0.00E+00	0.00E+00	0.00E+00	0.00E+00	0.00E+00	0.00E+00	8.96E-04	0.00E+00	0.00E+00	0.00E+00	0.00E+00	0.00E+00	0.00E+00	0.00E+00	8.96E-04
2618	ALL	419946.7	3772663	NonCancer	0.00E+00	0.00E+00	0.00E+00	0.00E+00	0.00E+00	0.00E+00	9.02E-04	0.00E+00	0.00E+00	0.00E+00	0.00E+00	0.00E+00	0.00E+00	0.00E+00	9.02E-04
2619	ALL	419946.7	3772688	NonCancer	0.00E+00	0.00E+00	0.00E+00	0.00E+00	0.00E+00	0.00E+00	9.60E-04	0.00E+00	0.00E+00	0.00E+00	0.00E+00	0.00E+00	0.00E+00	0.00E+00	9.60E-04
2620	ALL	419946.7	3772713	NonCancer	0.00E+00	0.00E+00	0.00E+00	0.00E+00	0.00E+00	0.00E+00	1.04E-03	0.00E+00	0.00E+00	0.00E+00	0.00E+00	0.00E+00	0.00E+00	0.00E+00	1.04E-03
2621	ALL	419971.7	3772113	NonCancer	0.00E+00	0.00E+00	0.00E+00	0.00E+00	0.00E+00	0.00E+00	3.18E-04	0.00E+00	0.00E+00	0.00E+00	0.00E+00	0.00E+00	0.00E+00	0.00E+00	3.18E-04
2622	ALL	419971.7	3772138	NonCancer	0.00E+00	0.00E+00	0.00E+00	0.00E+00	0.00E+00	0.00E+00	3.34E-04	0.00E+00	0.00E+00	0.00E+00	0.00E+00	0.00E+00	0.00E+00	0.00E+00	3.34E-04
2623	ALL	419971.7	3772163	NonCancer	0.00E+00	0.00E+00	0.00E+00	0.00E+00	0.00E+00	0.00E+00	3.51E-04	0.00E+00	0.00E+00	0.00E+00	0.00E+00	0.00E+00	0.00E+00	0.00E+00	3.51E-04
2624	ALL	419971.7	3772188	NonCancer	0.00E+00	0.00E+00	0.00E+00	0.00E+00	0.00E+00	0.00E+00	3.69E-04	0.00E+00	0.00E+00	0.00E+00	0.00E+00	0.00E+00	0.00E+00	0.00E+00	3.69E-04
2625	ALL	419971.7	3772213	NonCancer	0.00E+00	0.00E+00	0.00E+00	0.00E+00	0.00E+00	0.00E+00	3.88E-04	0.00E+00	0.00E+00	0.00E+00	0.00E+00	0.00E+00	0.00E+00	0.00E+00	3.88E-04
2626	ALL	419971.7	3772238	NonCancer	0.00E+00	0.00E+00	0.00E+00	0.00E+00	0.00E+00	0.00E+00	4.18E-04	0.00E+00	0.00E+00	0.00E+00	0.00E+00	0.00E+00	0.00E+00	0.00E+00	4.18E-04
2627	ALL	419971.7	3772263	NonCancer	0.00E+00	0.00E+00	0.00E+00	0.00E+00	0.00E+00	0.00E+00	4.47E-04	0.00E+00	0.00E+00	0.00E+00	0.00E+00	0.00E+00	0.00E+00	0.00E+00	4.47E-04
2628	ALL	419971.7	3772288	NonCancer	0.00E+00	0.00E+00	0.00E+00	0.00E+00	0.00E+00	0.00E+00	4.78E-04	0.00E+00	0.00E+00	0.00E+00	0.00E+00	0.00E+00	0.00E+00	0.00E+00	4.78E-04
2629	ALL	419971.7	3772313	NonCancer	0.00E+00	0.00E+00	0.00E+00	0.00E+00	0.00E+00	0.00E+00	5.11E-04	0.00E+00	0.00E+00	0.00E+00	0.00E+00	0.00E+00	0.00E+00	0.00E+00	5.11E-04
2630	ALL	419971.7	3772338	NonCancer	0.00E+00	0.00E+00	0.00E+00	0.00E+00	0.00E+00	0.00E+00	5.46E-04	0.00E+00	0.00E+00	0.00E+00	0.00E+00	0.00E+00	0.00E+00	0.00E+00	5.46E-04
2631	ALL	419971.7	3772363	NonCancer	0.00E+00	0.00E+00	0.00E+00	0.00E+00	0.00E+00	0.00E+00	5.83E-04	0.00E+00	0.00E+00	0.00E+00	0.00E+00	0.00E+00	0.00E+00	0.00E+00	5.83E-04
2632	ALL	419971.7	3772388	NonCancer	0.00E+00	0.00E+00	0.00E+00	0.00E+00	0.00E+00	0.00E+00	6.21E-04	0.00E+00	0.00E+00	0.00E+00	0.00E+00	0.00E+00	0.00E+00	0.00E+00	6.21E-04
2633	ALL	419971.7	3772413	NonCancer	0.00E+00	0.00E+00	0.00E+00	0.00E+00	0.00E+00	0.00E+00	6.61E-04	0.00E+00	0.00E+00	0.00E+00	0.00E+00	0.00E+00	0.00E+00	0.00E+00	6.61E-04
2634	ALL	419971.7	3772438	NonCancer	0.00E+00	0.00E+00	0.00E+00	0.00E+00	0.00E+00	0.00E+00	7.02E-04	0.00E+00	0.00E+00	0.00E+00	0.00E+00	0.00E+00	0.00E+00	0.00E+00	7.02E-04
2635	ALL	419971.7	3772463	NonCancer	0.00E+00	0.00E+00	0.00E+00	0.00E+00	0.00E+00	0.00E+00	7.42E-04	0.00E+00	0.00E+00	0.00E+00	0.00E+00	0.00E+00	0.00E+00	0.00E+00	7.42E-04
2636	ALL	419971.7	3772488	NonCancer	0.00E+00	0.00E+00	0.00E+00	0.00E+00	0.00E+00	0.00E+00	7.81E-04	0.00E+00	0.00E+00	0.00E+00	0.00E+00	0.00E+00	0.00E+00	0.00E+00	7.81E-04
2637	ALL	419971.7	3772513	NonCancer	0.00E+00	0.00E+00	0.00E+00	0.00E+00	0.00E+00	0.00E+00	8.19E-04	0.00E+00	0.00E+00	0.00E+00	0.00E+00	0.00E+00	0.00E+00	0.00E+00	8.19E-04
2638	ALL	419971.7	3772538	NonCancer	0.00E+00	0.00E+00	0.00E+00	0.00E+00	0.00E+00	0.00E+00	8.51E-04	0.00E+00	0.00E+00	0.00E+00	0.00E+00	0.00E+00	0.00E+00	0.00E+00	8.51E-04
2639	ALL	419971.7	3772563	NonCancer	0.00E+00	0.00E+00	0.00E+00	0.00E+00	0.00E+00	0.00E+00	8.73E-04	0.00E+00	0.00E+00	0.00E+00	0.00E+00	0.00E+00	0.00E+00	0.00E+00	8.73E-04
2640	ALL	419971.7	3772588	NonCancer	0.00E+00	0.00E+00	0.00E+00	0.00E+00	0.00E+00	0.00E+00	8.79E-04	0.00E+00	0.00E+00	0.00E+00	0.00E+00	0.00E+00	0.00E+00	0.00E+00	8.79E-04
2641	ALL	419971.7	3772613	NonCancer	0.00E+00	0.00E+00	0.00E+00	0.00E+00	0.00E+00	0.00E+00	8.66E-04	0.00E+00	0.00E+00	0.00E+00	0.00E+00	0.00E+00	0.00E+00	0.00E+00	8.66E-04
2642	ALL	419971.7	3772638	NonCancer	0.00E+00	0.00E+00	0.00E+00	0.00E+00	0.00E+00	0.00E+00	8.57E-04	0.00E+00	0.00E+00	0.00E+00	0.00E+00	0.00E+00	0.00E+00	0.00E+00	8.57E-04
2643	ALL	419971.7	3772663	NonCancer	0.00E+00	0.00E+00	0.00E+00	0.00E+00	0.00E+00	0.00E+00	8.63E-04	0.00E+00	0.00E+00	0.00E+00	0.00E+00	0.00E+00	0.00E+00	0.00E+00	8.63E-04
2644	ALL	419971.7	3772688	NonCancer	0.00E+00	0.00E+00	0.00E+00	0.00E+00	0.00E+00	0.00E+00	9.25E-04	0.00E+00	0.00E+00	0.00E+00	0.00E+00	0.00E+00	0.00E+00	0.00E+00	9.25E-04
2645	ALL	419971.7	3772713	NonCancer	0.00E+00	0.00E+00	0.00E+00	0.00E+00	0.00E+00	0.00E+00	1.00E-03	0.00E+00	0.00E+00	0.00E+00	0.00E+00	0.00E+00	0.00E+00	0.00E+00	1.00E-03
2646	ALL	419996.7	3772113	NonCancer	0.00E+00	0.00E+00	0.00E+00	0.00E+00	0.00E+00	0.00E+00	3.12E-04	0.00E+00	0.00E+00	0.00E+00	0.00E+00	0.00E+00	0.00E+00	0.00E+00	3.12E-04
2647	ALL	419996.7	3772138	NonCancer	0.00E+00	0.00E+00	0.00E+00	0.00E+00	0.00E+00	0.00E+00	3.31E-04	0.00E+00	0.00E+00	0.00E+00	0.00E+00	0.00E+00	0.00E+00	0.00E+00	3.31E-04
2648	ALL	419996.7	3772163	NonCancer	0.00E+00	0.00E+00	0.00E+00	0.00E+00	0.00E+00	0.00E+00	3.47E-04	0.00E+00	0.00E+00	0.00E+00	0.00E+00	0.00E+00	0.00E+00	0.00E+00	3.47E-04
2649	ALL	419996.7	3772188	NonCancer	0.00E+00	0.00E+00	0.00E+00	0.00E+00	0.00E+00	0.00E+00	3.65E-04	0.00E+00	0.00E+00	0.00E+00	0.00E+00	0.00E+00	0.00E+00	0.00E+00	3.65E-04
2650	ALL	419996.7	3772213	NonCancer	0.00E+00	0.00E+00	0.00E+00	0.00E+00	0.00E+00	0.00E+00	3.85E-04	0.00E+00	0.00E+00	0.00E+00	0.00E+00	0.00E+00	0.00E+00	0.00E+00	3.85E-04
2651	ALL	419996.7	3772238	NonCancer	0.00E+00	0.00E+00	0.00E+00	0.00E+00	0.00E+00	0.00E+00	4.16E-04	0.00E+00	0.00E+00	0.00E+00	0.00E+00	0.00E+00	0.00E+00	0.00E+00	4.16E-04

2652	ALL	419996.7	3772263	NonCancer	0.00E+00	0.00E+00	0.00E+00	0.00E+00	0.00E+00	0.00E+00	4.44E-04	0.00E+00	0.00E+00	0.00E+00	0.00E+00	0.00E+00	0.00E+00	0.00E+00	4.44E-04
2653	ALL	419996.7	3772288	NonCancer	0.00E+00	0.00E+00	0.00E+00	0.00E+00	0.00E+00	0.00E+00	4.74E-04	0.00E+00	0.00E+00	0.00E+00	0.00E+00	0.00E+00	0.00E+00	0.00E+00	4.74E-04
2654	ALL	419996.7	3772313	NonCancer	0.00E+00	0.00E+00	0.00E+00	0.00E+00	0.00E+00	0.00E+00	5.06E-04	0.00E+00	0.00E+00	0.00E+00	0.00E+00	0.00E+00	0.00E+00	0.00E+00	5.06E-04
2655	ALL	419996.7	3772338	NonCancer	0.00E+00	0.00E+00	0.00E+00	0.00E+00	0.00E+00	0.00E+00	5.40E-04	0.00E+00	0.00E+00	0.00E+00	0.00E+00	0.00E+00	0.00E+00	0.00E+00	5.40E-04
2656	ALL	419996.7	3772363	NonCancer	0.00E+00	0.00E+00	0.00E+00	0.00E+00	0.00E+00	0.00E+00	5.76E-04	0.00E+00	0.00E+00	0.00E+00	0.00E+00	0.00E+00	0.00E+00	0.00E+00	5.76E-04
2657	ALL	419996.7	3772388	NonCancer	0.00E+00	0.00E+00	0.00E+00	0.00E+00	0.00E+00	0.00E+00	6.13E-04	0.00E+00	0.00E+00	0.00E+00	0.00E+00	0.00E+00	0.00E+00	0.00E+00	6.13E-04
2658	ALL	419996.7	3772413	NonCancer	0.00E+00	0.00E+00	0.00E+00	0.00E+00	0.00E+00	0.00E+00	6.51E-04	0.00E+00	0.00E+00	0.00E+00	0.00E+00	0.00E+00	0.00E+00	0.00E+00	6.51E-04
2659	ALL	419996.7	3772438	NonCancer	0.00E+00	0.00E+00	0.00E+00	0.00E+00	0.00E+00	0.00E+00	6.89E-04	0.00E+00	0.00E+00	0.00E+00	0.00E+00	0.00E+00	0.00E+00	0.00E+00	6.89E-04
2660	ALL	419996.7	3772463	NonCancer	0.00E+00	0.00E+00	0.00E+00	0.00E+00	0.00E+00	0.00E+00	7.27E-04	0.00E+00	0.00E+00	0.00E+00	0.00E+00	0.00E+00	0.00E+00	0.00E+00	7.27E-04
2661	ALL	419996.7	3772488	NonCancer	0.00E+00	0.00E+00	0.00E+00	0.00E+00	0.00E+00	0.00E+00	7.63E-04	0.00E+00	0.00E+00	0.00E+00	0.00E+00	0.00E+00	0.00E+00	0.00E+00	7.63E-04
2662	ALL	419996.7	3772513	NonCancer	0.00E+00	0.00E+00	0.00E+00	0.00E+00	0.00E+00	0.00E+00	7.97E-04	0.00E+00	0.00E+00	0.00E+00	0.00E+00	0.00E+00	0.00E+00	0.00E+00	7.97E-04
2663	ALL	419996.7	3772538	NonCancer	0.00E+00	0.00E+00	0.00E+00	0.00E+00	0.00E+00	0.00E+00	8.27E-04	0.00E+00	0.00E+00	0.00E+00	0.00E+00	0.00E+00	0.00E+00	0.00E+00	8.27E-04
2664	ALL	419996.7	3772563	NonCancer	0.00E+00	0.00E+00	0.00E+00	0.00E+00	0.00E+00	0.00E+00	8.46E-04	0.00E+00	0.00E+00	0.00E+00	0.00E+00	0.00E+00	0.00E+00	0.00E+00	8.46E-04
2665	ALL	419996.7	3772588	NonCancer	0.00E+00	0.00E+00	0.00E+00	0.00E+00	0.00E+00	0.00E+00	8.50E-04	0.00E+00	0.00E+00	0.00E+00	0.00E+00	0.00E+00	0.00E+00	0.00E+00	8.50E-04
2666	ALL	419996.7	3772613	NonCancer	0.00E+00	0.00E+00	0.00E+00	0.00E+00	0.00E+00	0.00E+00	8.37E-04	0.00E+00	0.00E+00	0.00E+00	0.00E+00	0.00E+00	0.00E+00	0.00E+00	8.37E-04
2667	ALL	419996.7	3772638	NonCancer	0.00E+00	0.00E+00	0.00E+00	0.00E+00	0.00E+00	0.00E+00	8.24E-04	0.00E+00	0.00E+00	0.00E+00	0.00E+00	0.00E+00	0.00E+00	0.00E+00	8.24E-04
2668	ALL	419996.7	3772663	NonCancer	0.00E+00	0.00E+00	0.00E+00	0.00E+00	0.00E+00	0.00E+00	8.25E-04	0.00E+00	0.00E+00	0.00E+00	0.00E+00	0.00E+00	0.00E+00	0.00E+00	8.25E-04
2669	ALL	419996.7	3772688	NonCancer	0.00E+00	0.00E+00	0.00E+00	0.00E+00	0.00E+00	0.00E+00	8.74E-04	0.00E+00	0.00E+00	0.00E+00	0.00E+00	0.00E+00	0.00E+00	0.00E+00	8.74E-04
2670	ALL	419996.7	3772713	NonCancer	0.00E+00	0.00E+00	0.00E+00	0.00E+00	0.00E+00	0.00E+00	9.52E-04	0.00E+00	0.00E+00	0.00E+00	0.00E+00	0.00E+00	0.00E+00	0.00E+00	9.52E-04
2671	ALL	420021.7	3772113	NonCancer	0.00E+00	0.00E+00	0.00E+00	0.00E+00	0.00E+00	0.00E+00	3.03E-04	0.00E+00	0.00E+00	0.00E+00	0.00E+00	0.00E+00	0.00E+00	0.00E+00	3.03E-04
2672	ALL	420021.7	3772138	NonCancer	0.00E+00	0.00E+00	0.00E+00	0.00E+00	0.00E+00	0.00E+00	3.27E-04	0.00E+00	0.00E+00	0.00E+00	0.00E+00	0.00E+00	0.00E+00	0.00E+00	3.27E-04
2673	ALL	420021.7	3772163	NonCancer	0.00E+00	0.00E+00	0.00E+00	0.00E+00	0.00E+00	0.00E+00	3.44E-04	0.00E+00	0.00E+00	0.00E+00	0.00E+00	0.00E+00	0.00E+00	0.00E+00	3.44E-04
2674	ALL	420021.7	3772188	NonCancer	0.00E+00	0.00E+00	0.00E+00	0.00E+00	0.00E+00	0.00E+00	3.61E-04	0.00E+00	0.00E+00	0.00E+00	0.00E+00	0.00E+00	0.00E+00	0.00E+00	3.61E-04
2675	ALL	420021.7	3772213	NonCancer	0.00E+00	0.00E+00	0.00E+00	0.00E+00	0.00E+00	0.00E+00	3.84E-04	0.00E+00	0.00E+00	0.00E+00	0.00E+00	0.00E+00	0.00E+00	0.00E+00	3.84E-04
2676	ALL	420021.7	3772238	NonCancer	0.00E+00	0.00E+00	0.00E+00	0.00E+00	0.00E+00	0.00E+00	4.13E-04	0.00E+00	0.00E+00	0.00E+00	0.00E+00	0.00E+00	0.00E+00	0.00E+00	4.13E-04
2677	ALL	420021.7	3772263	NonCancer	0.00E+00	0.00E+00	0.00E+00	0.00E+00	0.00E+00	0.00E+00	4.41E-04	0.00E+00	0.00E+00	0.00E+00	0.00E+00	0.00E+00	0.00E+00	0.00E+00	4.41E-04
2678	ALL	420021.7	3772288	NonCancer	0.00E+00	0.00E+00	0.00E+00	0.00E+00	0.00E+00	0.00E+00	4.70E-04	0.00E+00	0.00E+00	0.00E+00	0.00E+00	0.00E+00	0.00E+00	0.00E+00	4.70E-04
2679	ALL	420021.7	3772313	NonCancer	0.00E+00	0.00E+00	0.00E+00	0.00E+00	0.00E+00	0.00E+00	5.01E-04	0.00E+00	0.00E+00	0.00E+00	0.00E+00	0.00E+00	0.00E+00	0.00E+00	5.01E-04
2680	ALL	420021.7	3772338	NonCancer	0.00E+00	0.00E+00	0.00E+00	0.00E+00	0.00E+00	0.00E+00	5.34E-04	0.00E+00	0.00E+00	0.00E+00	0.00E+00	0.00E+00	0.00E+00	0.00E+00	5.34E-04
2681	ALL	420021.7	3772363	NonCancer	0.00E+00	0.00E+00	0.00E+00	0.00E+00	0.00E+00	0.00E+00	5.69E-04	0.00E+00	0.00E+00	0.00E+00	0.00E+00	0.00E+00	0.00E+00	0.00E+00	5.69E-04
2682	ALL	420021.7	3772388	NonCancer	0.00E+00	0.00E+00	0.00E+00	0.00E+00	0.00E+00	0.00E+00	6.04E-04	0.00E+00	0.00E+00	0.00E+00	0.00E+00	0.00E+00	0.00E+00	0.00E+00	6.04E-04
2683	ALL	420021.7	3772413	NonCancer	0.00E+00	0.00E+00	0.00E+00	0.00E+00	0.00E+00	0.00E+00	6.40E-04	0.00E+00	0.00E+00	0.00E+00	0.00E+00	0.00E+00	0.00E+00	0.00E+00	6.40E-04
2684	ALL	420021.7	3772438	NonCancer	0.00E+00	0.00E+00	0.00E+00	0.00E+00	0.00E+00	0.00E+00	6.76E-04	0.00E+00	0.00E+00	0.00E+00	0.00E+00	0.00E+00	0.00E+00	0.00E+00	6.76E-04
2685	ALL	420021.7	3772463	NonCancer	0.00E+00	0.00E+00	0.00E+00	0.00E+00	0.00E+00	0.00E+00	7.12E-04	0.00E+00	0.00E+00	0.00E+00	0.00E+00	0.00E+00	0.00E+00	0.00E+00	7.12E-04
2686	ALL	420021.7	3772488	NonCancer	0.00E+00	0.00E+00	0.00E+00	0.00E+00	0.00E+00	0.00E+00	7.46E-04	0.00E+00	0.00E+00	0.00E+00	0.00E+00	0.00E+00	0.00E+00	0.00E+00	7.46E-04
2687	ALL	420021.7	3772513	NonCancer	0.00E+00	0.00E+00	0.00E+00	0.00E+00	0.00E+00	0.00E+00	7.78E-04	0.00E+00	0.00E+00	0.00E+00	0.00E+00	0.00E+00	0.00E+00	0.00E+00	7.78E-04
2688	ALL	420021.7	3772538	NonCancer	0.00E+00	0.00E+00	0.00E+00	0.00E+00	0.00E+00	0.00E+00	8.06E-04	0.00E+00	0.00E+00	0.00E+00	0.00E+00	0.00E+00	0.00E+00	0.00E+00	8.06E-04
2689	ALL	420021.7	3772563	NonCancer	0.00E+00	0.00E+00	0.00E+00	0.00E+00	0.00E+00	0.00E+00	8.25E-04	0.00E+00	0.00E+00	0.00E+00	0.00E+00	0.00E+00	0.00E+00	0.00E+00	8.25E-04
2690	ALL	420021.7	3772588	NonCancer	0.00E+00	0.00E+00	0.00E+00	0.00E+00	0.00E+00	0.00E+00	8.29E-04	0.00E+00	0.00E+00	0.00E+00	0.00E+00	0.00E+00	0.00E+00	0.00E+00	8.29E-04
2691	ALL	420021.7	3772613	NonCancer	0.00E+00	0.00E+00	0.00E+00	0.00E+00	0.00E+00	0.00E+00	8.18E-04	0.00E+00	0.00E+00	0.00E+00	0.00E+00	0.00E+00	0.00E+00	0.00E+00	8.18E-04
2692	ALL	420021.7	3772638	NonCancer	0.00E+00	0.00E+00	0.00E+00	0.00E+00	0.00E+00	0.00E+00	8.01E-04	0.00E+00	0.00E+00	0.00E+00	0.00E+00	0.00E+00	0.00E+00	0.00E+00	8.01E-04
2693	ALL	420021.7	3772663	NonCancer	0.00E+00	0.00E+00	0.00E+00	0.00E+00	0.00E+00	0.00E+00	7.94E-04	0.00E+00	0.00E+00	0.00E+00	0.00E+00	0.00E+00	0.00E+00	0.00E+00	7.94E-04
2694	ALL	420021.7	3772688	NonCancer	0.00E+00	0.00E+00	0.00E+00	0.00E+00	0.00E+00	0.00E+00	8.19E-04	0.00E+00	0.00E+00	0.00E+00	0.00E+00	0.00E+00	0.00E+00	0.00E+00	8.19E-04
2695	ALL	420021.7	3772713	NonCancer	0.00E+00	0.00E+00	0.00E+00	0.00E+00	0.00E+00	0.00E+00	8.79E-04	0.00E+00	0.00E+00	0.00E+00	0.00E+00	0.00E+00	0.00E+00	0.00E+00	8.79E-04
2696	ALL	420046.7	3772113	NonCancer	0.00E+00	0.00E+00	0.00E+00	0.00E+00	0.00E+00	0.00E+00	3.02E-04	0.00E+00	0.00E+00	0.00E+00	0.00E+00	0.00E+00	0.00E+00	0.00E+00	3.02E-04
2697	ALL	420046.7	3772138	NonCancer	0.00E+00	0.00E+00	0.00E+00	0.00E+00	0.00E+00	0.00E+00	3.23E-04	0.00E+00	0.00E+00	0.00E+00	0.00E+00	0.00E+00	0.00E+00	0.00E+00	3.23E-04
2698	ALL	420046.7	3772163	NonCancer	0.00E+00	0.00E+00	0.00E+00	0.00E+00	0.00E+00	0.00E+00	3.41E-04	0.00E+00	0.00E+00	0.00E+00	0.00E+00	0.00E+00	0.00E+00	0.00E+00	3.41E-04
2699	ALL	420046.7	3772188	NonCancer	0.00E+00	0.00E+00	0.00E+00	0.00E+00	0.00E+00	0.00E+00	3.58E-04	0.00E+00	0.00E+00	0.00E+00	0.00E+00	0.00E+00	0.00E+00	0.00E+00	3.58E-04
2700	ALL	420046.7	3772213	NonCancer	0.00E+00	0.00E+00	0.00E+00	0.00E+00	0.00E+00	0.00E+00	3.83E-04	0.00E+00	0.00E+00	0.00E+00	0.00E+00	0.00E+00	0.00E+00	0.00E+00	3.83E-04
2701	ALL	420046.7	3772238	NonCancer	0.00E+00	0.00E+00	0.00E+00	0.00E+00	0.00E+00	0.00E+00	4.10E-04	0.00E+00	0.00E+00	0.00E+00	0.00E+00	0.00E+00	0.00E+00	0.00E+00	4.10E-04
2702	ALL	420046.7	3772463	NonCancer	0.00E+00	0.00E+00	0.00E+00	0.00E+00	0.00E+00	0.00E+00	6.97E-04	0.00E+00	0.00E+00	0.00E+00	0.00E+00	0.00E+00	0.00E+00	0.00E+00	6.97E-04
2703	ALL	420046.7	3772488	NonCancer	0.00E+00	0.00E+00	0.00E+00	0.00E+00	0.00E+00	0.00E+00	7.29E-04	0.00E+00	0.00E+00	0.00E+00	0.00E+00	0.00E+00	0.00E+00	0.00E+00	7.29E-04

2704	ALL	420046.7	3772513	NonCancer	0.00E+00	0.00E+00	0.00E+00	0.00E+00	0.00E+00	0.00E+00	7.59E-04	0.00E+00	0.00E+00	0.00E+00	0.00E+00	0.00E+00	0.00E+00	0.00E+00	7.59E-04
2705	ALL	420046.7	3772538	NonCancer	0.00E+00	0.00E+00	0.00E+00	0.00E+00	0.00E+00	0.00E+00	7.85E-04	0.00E+00	0.00E+00	0.00E+00	0.00E+00	0.00E+00	0.00E+00	0.00E+00	7.85E-04
2706	ALL	420046.7	3772563	NonCancer	0.00E+00	0.00E+00	0.00E+00	0.00E+00	0.00E+00	0.00E+00	8.02E-04	0.00E+00	0.00E+00	0.00E+00	0.00E+00	0.00E+00	0.00E+00	0.00E+00	8.02E-04
2707	ALL	420046.7	3772588	NonCancer	0.00E+00	0.00E+00	0.00E+00	0.00E+00	0.00E+00	0.00E+00	8.06E-04	0.00E+00	0.00E+00	0.00E+00	0.00E+00	0.00E+00	0.00E+00	0.00E+00	8.06E-04
2708	ALL	420046.7	3772613	NonCancer	0.00E+00	0.00E+00	0.00E+00	0.00E+00	0.00E+00	0.00E+00	7.96E-04	0.00E+00	0.00E+00	0.00E+00	0.00E+00	0.00E+00	0.00E+00	0.00E+00	7.96E-04
2709	ALL	420046.7	3772638	NonCancer	0.00E+00	0.00E+00	0.00E+00	0.00E+00	0.00E+00	0.00E+00	7.77E-04	0.00E+00	0.00E+00	0.00E+00	0.00E+00	0.00E+00	0.00E+00	0.00E+00	7.77E-04
2710	ALL	420046.7	3772663	NonCancer	0.00E+00	0.00E+00	0.00E+00	0.00E+00	0.00E+00	0.00E+00	7.69E-04	0.00E+00	0.00E+00	0.00E+00	0.00E+00	0.00E+00	0.00E+00	0.00E+00	7.69E-04
2711	ALL	420046.7	3772688	NonCancer	0.00E+00	0.00E+00	0.00E+00	0.00E+00	0.00E+00	0.00E+00	7.74E-04	0.00E+00	0.00E+00	0.00E+00	0.00E+00	0.00E+00	0.00E+00	0.00E+00	7.74E-04
2712	ALL	420046.7	3772713	NonCancer	0.00E+00	0.00E+00	0.00E+00	0.00E+00	0.00E+00	0.00E+00	8.13E-04	0.00E+00	0.00E+00	0.00E+00	0.00E+00	0.00E+00	0.00E+00	0.00E+00	8.13E-04
2713	ALL	420071.7	3772113	NonCancer	0.00E+00	0.00E+00	0.00E+00	0.00E+00	0.00E+00	0.00E+00	3.00E-04	0.00E+00	0.00E+00	0.00E+00	0.00E+00	0.00E+00	0.00E+00	0.00E+00	3.00E-04
2714	ALL	420071.7	3772138	NonCancer	0.00E+00	0.00E+00	0.00E+00	0.00E+00	0.00E+00	0.00E+00	3.20E-04	0.00E+00	0.00E+00	0.00E+00	0.00E+00	0.00E+00	0.00E+00	0.00E+00	3.20E-04
2715	ALL	420071.7	3772163	NonCancer	0.00E+00	0.00E+00	0.00E+00	0.00E+00	0.00E+00	0.00E+00	3.40E-04	0.00E+00	0.00E+00	0.00E+00	0.00E+00	0.00E+00	0.00E+00	0.00E+00	3.40E-04
2716	ALL	420071.7	3772188	NonCancer	0.00E+00	0.00E+00	0.00E+00	0.00E+00	0.00E+00	0.00E+00	3.59E-04	0.00E+00	0.00E+00	0.00E+00	0.00E+00	0.00E+00	0.00E+00	0.00E+00	3.59E-04
2717	ALL	420071.7	3772213	NonCancer	0.00E+00	0.00E+00	0.00E+00	0.00E+00	0.00E+00	0.00E+00	3.83E-04	0.00E+00	0.00E+00	0.00E+00	0.00E+00	0.00E+00	0.00E+00	0.00E+00	3.83E-04
2718	ALL	420071.7	3772238	NonCancer	0.00E+00	0.00E+00	0.00E+00	0.00E+00	0.00E+00	0.00E+00	4.08E-04	0.00E+00	0.00E+00	0.00E+00	0.00E+00	0.00E+00	0.00E+00	0.00E+00	4.08E-04
2719	ALL	420071.7	3772463	NonCancer	0.00E+00	0.00E+00	0.00E+00	0.00E+00	0.00E+00	0.00E+00	6.82E-04	0.00E+00	0.00E+00	0.00E+00	0.00E+00	0.00E+00	0.00E+00	0.00E+00	6.82E-04
2720	ALL	420071.7	3772488	NonCancer	0.00E+00	0.00E+00	0.00E+00	0.00E+00	0.00E+00	0.00E+00	7.11E-04	0.00E+00	0.00E+00	0.00E+00	0.00E+00	0.00E+00	0.00E+00	0.00E+00	7.11E-04
2721	ALL	420071.7	3772513	NonCancer	0.00E+00	0.00E+00	0.00E+00	0.00E+00	0.00E+00	0.00E+00	7.39E-04	0.00E+00	0.00E+00	0.00E+00	0.00E+00	0.00E+00	0.00E+00	0.00E+00	7.39E-04
2722	ALL	420071.7	3772538	NonCancer	0.00E+00	0.00E+00	0.00E+00	0.00E+00	0.00E+00	0.00E+00	7.62E-04	0.00E+00	0.00E+00	0.00E+00	0.00E+00	0.00E+00	0.00E+00	0.00E+00	7.62E-04
2723	ALL	420071.7	3772563	NonCancer	0.00E+00	0.00E+00	0.00E+00	0.00E+00	0.00E+00	0.00E+00	7.76E-04	0.00E+00	0.00E+00	0.00E+00	0.00E+00	0.00E+00	0.00E+00	0.00E+00	7.76E-04
2724	ALL	420071.7	3772588	NonCancer	0.00E+00	0.00E+00	0.00E+00	0.00E+00	0.00E+00	0.00E+00	7.79E-04	0.00E+00	0.00E+00	0.00E+00	0.00E+00	0.00E+00	0.00E+00	0.00E+00	7.79E-04
2725	ALL	420071.7	3772613	NonCancer	0.00E+00	0.00E+00	0.00E+00	0.00E+00	0.00E+00	0.00E+00	7.70E-04	0.00E+00	0.00E+00	0.00E+00	0.00E+00	0.00E+00	0.00E+00	0.00E+00	7.70E-04
2726	ALL	420071.7	3772638	NonCancer	0.00E+00	0.00E+00	0.00E+00	0.00E+00	0.00E+00	0.00E+00	7.51E-04	0.00E+00	0.00E+00	0.00E+00	0.00E+00	0.00E+00	0.00E+00	0.00E+00	7.51E-04
2727	ALL	420071.7	3772663	NonCancer	0.00E+00	0.00E+00	0.00E+00	0.00E+00	0.00E+00	0.00E+00	7.44E-04	0.00E+00	0.00E+00	0.00E+00	0.00E+00	0.00E+00	0.00E+00	0.00E+00	7.44E-04
2728	ALL	420071.7	3772688	NonCancer	0.00E+00	0.00E+00	0.00E+00	0.00E+00	0.00E+00	0.00E+00	7.44E-04	0.00E+00	0.00E+00	0.00E+00	0.00E+00	0.00E+00	0.00E+00	0.00E+00	7.44E-04
2729	ALL	420071.7	3772713	NonCancer	0.00E+00	0.00E+00	0.00E+00	0.00E+00	0.00E+00	0.00E+00	7.69E-04	0.00E+00	0.00E+00	0.00E+00	0.00E+00	0.00E+00	0.00E+00	0.00E+00	7.69E-04
2730	ALL	420096.7	3772113	NonCancer	0.00E+00	0.00E+00	0.00E+00	0.00E+00	0.00E+00	0.00E+00	2.99E-04	0.00E+00	0.00E+00	0.00E+00	0.00E+00	0.00E+00	0.00E+00	0.00E+00	2.99E-04
2731	ALL	420096.7	3772138	NonCancer	0.00E+00	0.00E+00	0.00E+00	0.00E+00	0.00E+00	0.00E+00	3.18E-04	0.00E+00	0.00E+00	0.00E+00	0.00E+00	0.00E+00	0.00E+00	0.00E+00	3.18E-04
2732	ALL	420096.7	3772163	NonCancer	0.00E+00	0.00E+00	0.00E+00	0.00E+00	0.00E+00	0.00E+00	3.38E-04	0.00E+00	0.00E+00	0.00E+00	0.00E+00	0.00E+00	0.00E+00	0.00E+00	3.38E-04
2733	ALL	420096.7	3772188	NonCancer	0.00E+00	0.00E+00	0.00E+00	0.00E+00	0.00E+00	0.00E+00	3.59E-04	0.00E+00	0.00E+00	0.00E+00	0.00E+00	0.00E+00	0.00E+00	0.00E+00	3.59E-04
2734	ALL	420096.7	3772213	NonCancer	0.00E+00	0.00E+00	0.00E+00	0.00E+00	0.00E+00	0.00E+00	3.81E-04	0.00E+00	0.00E+00	0.00E+00	0.00E+00	0.00E+00	0.00E+00	0.00E+00	3.81E-04
2735	ALL	420096.7	3772238	NonCancer	0.00E+00	0.00E+00	0.00E+00	0.00E+00	0.00E+00	0.00E+00	4.05E-04	0.00E+00	0.00E+00	0.00E+00	0.00E+00	0.00E+00	0.00E+00	0.00E+00	4.05E-04
2736	ALL	420096.7	3772463	NonCancer	0.00E+00	0.00E+00	0.00E+00	0.00E+00	0.00E+00	0.00E+00	6.68E-04	0.00E+00	0.00E+00	0.00E+00	0.00E+00	0.00E+00	0.00E+00	0.00E+00	6.68E-04
2737	ALL	420096.7	3772488	NonCancer	0.00E+00	0.00E+00	0.00E+00	0.00E+00	0.00E+00	0.00E+00	6.95E-04	0.00E+00	0.00E+00	0.00E+00	0.00E+00	0.00E+00	0.00E+00	0.00E+00	6.95E-04
2738	ALL	420096.7	3772513	NonCancer	0.00E+00	0.00E+00	0.00E+00	0.00E+00	0.00E+00	0.00E+00	7.20E-04	0.00E+00	0.00E+00	0.00E+00	0.00E+00	0.00E+00	0.00E+00	0.00E+00	7.20E-04
2739	ALL	420096.7	3772538	NonCancer	0.00E+00	0.00E+00	0.00E+00	0.00E+00	0.00E+00	0.00E+00	7.42E-04	0.00E+00	0.00E+00	0.00E+00	0.00E+00	0.00E+00	0.00E+00	0.00E+00	7.42E-04
2740	ALL	420096.7	3772563	NonCancer	0.00E+00	0.00E+00	0.00E+00	0.00E+00	0.00E+00	0.00E+00	7.56E-04	0.00E+00	0.00E+00	0.00E+00	0.00E+00	0.00E+00	0.00E+00	0.00E+00	7.56E-04
2741	ALL	420096.7	3772588	NonCancer	0.00E+00	0.00E+00	0.00E+00	0.00E+00	0.00E+00	0.00E+00	7.60E-04	0.00E+00	0.00E+00	0.00E+00	0.00E+00	0.00E+00	0.00E+00	0.00E+00	7.60E-04
2742	ALL	420096.7	3772613	NonCancer	0.00E+00	0.00E+00	0.00E+00	0.00E+00	0.00E+00	0.00E+00	7.53E-04	0.00E+00	0.00E+00	0.00E+00	0.00E+00	0.00E+00	0.00E+00	0.00E+00	7.53E-04
2743	ALL	420096.7	3772638	NonCancer	0.00E+00	0.00E+00	0.00E+00	0.00E+00	0.00E+00	0.00E+00	7.36E-04	0.00E+00	0.00E+00	0.00E+00	0.00E+00	0.00E+00	0.00E+00	0.00E+00	7.36E-04
2744	ALL	420096.7	3772663	NonCancer	0.00E+00	0.00E+00	0.00E+00	0.00E+00	0.00E+00	0.00E+00	7.24E-04	0.00E+00	0.00E+00	0.00E+00	0.00E+00	0.00E+00	0.00E+00	0.00E+00	7.24E-04
2745	ALL	420096.7	3772688	NonCancer	0.00E+00	0.00E+00	0.00E+00	0.00E+00	0.00E+00	0.00E+00	7.20E-04	0.00E+00	0.00E+00	0.00E+00	0.00E+00	0.00E+00	0.00E+00	0.00E+00	7.20E-04
2746	ALL	420096.7	3772713	NonCancer	0.00E+00	0.00E+00	0.00E+00	0.00E+00	0.00E+00	0.00E+00	7.37E-04	0.00E+00	0.00E+00	0.00E+00	0.00E+00	0.00E+00	0.00E+00	0.00E+00	7.37E-04
2747	ALL	420096.7	3772738	NonCancer	0.00E+00	0.00E+00	0.00E+00	0.00E+00	0.00E+00	0.00E+00	7.89E-04	0.00E+00	0.00E+00	0.00E+00	0.00E+00	0.00E+00	0.00E+00	0.00E+00	7.89E-04
2748	ALL	420121.7	3772113	NonCancer	0.00E+00	0.00E+00	0.00E+00	0.00E+00	0.00E+00	0.00E+00	2.98E-04	0.00E+00	0.00E+00	0.00E+00	0.00E+00	0.00E+00	0.00E+00	0.00E+00	2.98E-04
2749	ALL	420121.7	3772138	NonCancer	0.00E+00	0.00E+00	0.00E+00	0.00E+00	0.00E+00	0.00E+00	3.17E-04	0.00E+00	0.00E+00	0.00E+00	0.00E+00	0.00E+00	0.00E+00	0.00E+00	3.17E-04
2750	ALL	420121.7	3772163	NonCancer	0.00E+00	0.00E+00	0.00E+00	0.00E+00	0.00E+00	0.00E+00	3.36E-04	0.00E+00	0.00E+00	0.00E+00	0.00E+00	0.00E+00	0.00E+00	0.00E+00	3.36E-04
2751	ALL	420121.7	3772188	NonCancer	0.00E+00	0.00E+00	0.00E+00	0.00E+00	0.00E+00	0.00E+00	3.57E-04	0.00E+00	0.00E+00	0.00E+00	0.00E+00	0.00E+00	0.00E+00	0.00E+00	3.57E-04
2752	ALL	420121.7	3772213	NonCancer	0.00E+00	0.00E+00	0.00E+00	0.00E+00	0.00E+00	0.00E+00	3.79E-04	0.00E+00	0.00E+00	0.00E+00	0.00E+00	0.00E+00	0.00E+00	0.00E+00	3.79E-04
2753	ALL	420121.7	3772238	NonCancer	0.00E+00	0.00E+00	0.00E+00	0.00E+00	0.00E+00	0.00E+00	4.02E-04	0.00E+00	0.00E+00	0.00E+00	0.00E+00	0.00E+00	0.00E+00	0.00E+00	4.02E-04
2754	ALL	420121.7	3772463	NonCancer	0.00E+00	0.00E+00	0.00E+00	0.00E+00	0.00E+00	0.00E+00	6.53E-04	0.00E+00	0.00E+00	0.00E+00	0.00E+00	0.00E+00	0.00E+00	0.00E+00	6.53E-04
2755	ALL	420121.7	3772488	NonCancer	0.00E+00	0.00E+00	0.00E+00	0.00E+00	0.00E+00	0.00E+00	6.80E-04	0.00E+00	0.00E+00	0.00E+00	0.00E+00	0.00E+00	0.00E+00	0.00E+00	6.80E-04

2756	ALL	420121.7	3772513	NonCancer	0.00E+00	0.00E+00	0.00E+00	0.00E+00	0.00E+00	0.00E+00	7.03E-04	0.00E+00	0.00E+00	0.00E+00	0.00E+00	0.00E+00	0.00E+00	0.00E+00	7.03E-04
2757	ALL	420121.7	3772538	NonCancer	0.00E+00	0.00E+00	0.00E+00	0.00E+00	0.00E+00	0.00E+00	7.23E-04	0.00E+00	0.00E+00	0.00E+00	0.00E+00	0.00E+00	0.00E+00	0.00E+00	7.23E-04
2758	ALL	420121.7	3772563	NonCancer	0.00E+00	0.00E+00	0.00E+00	0.00E+00	0.00E+00	0.00E+00	7.37E-04	0.00E+00	0.00E+00	0.00E+00	0.00E+00	0.00E+00	0.00E+00	0.00E+00	7.37E-04
2759	ALL	420121.7	3772588	NonCancer	0.00E+00	0.00E+00	0.00E+00	0.00E+00	0.00E+00	0.00E+00	7.41E-04	0.00E+00	0.00E+00	0.00E+00	0.00E+00	0.00E+00	0.00E+00	0.00E+00	7.41E-04
2760	ALL	420121.7	3772613	NonCancer	0.00E+00	0.00E+00	0.00E+00	0.00E+00	0.00E+00	0.00E+00	7.34E-04	0.00E+00	0.00E+00	0.00E+00	0.00E+00	0.00E+00	0.00E+00	0.00E+00	7.34E-04
2761	ALL	420121.7	3772638	NonCancer	0.00E+00	0.00E+00	0.00E+00	0.00E+00	0.00E+00	0.00E+00	7.19E-04	0.00E+00	0.00E+00	0.00E+00	0.00E+00	0.00E+00	0.00E+00	0.00E+00	7.19E-04
2762	ALL	420121.7	3772663	NonCancer	0.00E+00	0.00E+00	0.00E+00	0.00E+00	0.00E+00	0.00E+00	7.07E-04	0.00E+00	0.00E+00	0.00E+00	0.00E+00	0.00E+00	0.00E+00	0.00E+00	7.07E-04
2763	ALL	420121.7	3772688	NonCancer	0.00E+00	0.00E+00	0.00E+00	0.00E+00	0.00E+00	0.00E+00	6.98E-04	0.00E+00	0.00E+00	0.00E+00	0.00E+00	0.00E+00	0.00E+00	0.00E+00	6.98E-04
2764	ALL	420121.7	3772713	NonCancer	0.00E+00	0.00E+00	0.00E+00	0.00E+00	0.00E+00	0.00E+00	7.02E-04	0.00E+00	0.00E+00	0.00E+00	0.00E+00	0.00E+00	0.00E+00	0.00E+00	7.02E-04
2765	ALL	420121.7	3772738	NonCancer	0.00E+00	0.00E+00	0.00E+00	0.00E+00	0.00E+00	0.00E+00	7.36E-04	0.00E+00	0.00E+00	0.00E+00	0.00E+00	0.00E+00	0.00E+00	0.00E+00	7.36E-04
2766	ALL	420146.7	3772113	NonCancer	0.00E+00	0.00E+00	0.00E+00	0.00E+00	0.00E+00	0.00E+00	2.97E-04	0.00E+00	0.00E+00	0.00E+00	0.00E+00	0.00E+00	0.00E+00	0.00E+00	2.97E-04
2767	ALL	420146.7	3772138	NonCancer	0.00E+00	0.00E+00	0.00E+00	0.00E+00	0.00E+00	0.00E+00	3.15E-04	0.00E+00	0.00E+00	0.00E+00	0.00E+00	0.00E+00	0.00E+00	0.00E+00	3.15E-04
2768	ALL	420146.7	3772163	NonCancer	0.00E+00	0.00E+00	0.00E+00	0.00E+00	0.00E+00	0.00E+00	3.35E-04	0.00E+00	0.00E+00	0.00E+00	0.00E+00	0.00E+00	0.00E+00	0.00E+00	3.35E-04
2769	ALL	420146.7	3772188	NonCancer	0.00E+00	0.00E+00	0.00E+00	0.00E+00	0.00E+00	0.00E+00	3.55E-04	0.00E+00	0.00E+00	0.00E+00	0.00E+00	0.00E+00	0.00E+00	0.00E+00	3.55E-04
2770	ALL	420146.7	3772213	NonCancer	0.00E+00	0.00E+00	0.00E+00	0.00E+00	0.00E+00	0.00E+00	3.76E-04	0.00E+00	0.00E+00	0.00E+00	0.00E+00	0.00E+00	0.00E+00	0.00E+00	3.76E-04
2771	ALL	420146.7	3772238	NonCancer	0.00E+00	0.00E+00	0.00E+00	0.00E+00	0.00E+00	0.00E+00	3.99E-04	0.00E+00	0.00E+00	0.00E+00	0.00E+00	0.00E+00	0.00E+00	0.00E+00	3.99E-04
2772	ALL	420146.7	3772463	NonCancer	0.00E+00	0.00E+00	0.00E+00	0.00E+00	0.00E+00	0.00E+00	6.39E-04	0.00E+00	0.00E+00	0.00E+00	0.00E+00	0.00E+00	0.00E+00	0.00E+00	6.39E-04
2773	ALL	420146.7	3772488	NonCancer	0.00E+00	0.00E+00	0.00E+00	0.00E+00	0.00E+00	0.00E+00	6.63E-04	0.00E+00	0.00E+00	0.00E+00	0.00E+00	0.00E+00	0.00E+00	0.00E+00	6.63E-04
2774	ALL	420146.7	3772513	NonCancer	0.00E+00	0.00E+00	0.00E+00	0.00E+00	0.00E+00	0.00E+00	6.85E-04	0.00E+00	0.00E+00	0.00E+00	0.00E+00	0.00E+00	0.00E+00	0.00E+00	6.85E-04
2775	ALL	420146.7	3772538	NonCancer	0.00E+00	0.00E+00	0.00E+00	0.00E+00	0.00E+00	0.00E+00	7.04E-04	0.00E+00	0.00E+00	0.00E+00	0.00E+00	0.00E+00	0.00E+00	0.00E+00	7.04E-04
2776	ALL	420146.7	3772563	NonCancer	0.00E+00	0.00E+00	0.00E+00	0.00E+00	0.00E+00	0.00E+00	7.16E-04	0.00E+00	0.00E+00	0.00E+00	0.00E+00	0.00E+00	0.00E+00	0.00E+00	7.16E-04
2777	ALL	420146.7	3772588	NonCancer	0.00E+00	0.00E+00	0.00E+00	0.00E+00	0.00E+00	0.00E+00	7.18E-04	0.00E+00	0.00E+00	0.00E+00	0.00E+00	0.00E+00	0.00E+00	0.00E+00	7.18E-04
2778	ALL	420146.7	3772613	NonCancer	0.00E+00	0.00E+00	0.00E+00	0.00E+00	0.00E+00	0.00E+00	7.10E-04	0.00E+00	0.00E+00	0.00E+00	0.00E+00	0.00E+00	0.00E+00	0.00E+00	7.10E-04
2779	ALL	420146.7	3772638	NonCancer	0.00E+00	0.00E+00	0.00E+00	0.00E+00	0.00E+00	0.00E+00	6.96E-04	0.00E+00	0.00E+00	0.00E+00	0.00E+00	0.00E+00	0.00E+00	0.00E+00	6.96E-04
2780	ALL	420146.7	3772663	NonCancer	0.00E+00	0.00E+00	0.00E+00	0.00E+00	0.00E+00	0.00E+00	6.84E-04	0.00E+00	0.00E+00	0.00E+00	0.00E+00	0.00E+00	0.00E+00	0.00E+00	6.84E-04
2781	ALL	420146.7	3772688	NonCancer	0.00E+00	0.00E+00	0.00E+00	0.00E+00	0.00E+00	0.00E+00	6.75E-04	0.00E+00	0.00E+00	0.00E+00	0.00E+00	0.00E+00	0.00E+00	0.00E+00	6.75E-04
2782	ALL	420146.7	3772713	NonCancer	0.00E+00	0.00E+00	0.00E+00	0.00E+00	0.00E+00	0.00E+00	6.75E-04	0.00E+00	0.00E+00	0.00E+00	0.00E+00	0.00E+00	0.00E+00	0.00E+00	6.75E-04
2783	ALL	420146.7	3772738	NonCancer	0.00E+00	0.00E+00	0.00E+00	0.00E+00	0.00E+00	0.00E+00	7.00E-04	0.00E+00	0.00E+00	0.00E+00	0.00E+00	0.00E+00	0.00E+00	0.00E+00	7.00E-04
2784	ALL	420171.7	3772113	NonCancer	0.00E+00	0.00E+00	0.00E+00	0.00E+00	0.00E+00	0.00E+00	2.95E-04	0.00E+00	0.00E+00	0.00E+00	0.00E+00	0.00E+00	0.00E+00	0.00E+00	2.95E-04
2785	ALL	420171.7	3772138	NonCancer	0.00E+00	0.00E+00	0.00E+00	0.00E+00	0.00E+00	0.00E+00	3.14E-04	0.00E+00	0.00E+00	0.00E+00	0.00E+00	0.00E+00	0.00E+00	0.00E+00	3.14E-04
2786	ALL	420171.7	3772163	NonCancer	0.00E+00	0.00E+00	0.00E+00	0.00E+00	0.00E+00	0.00E+00	3.33E-04	0.00E+00	0.00E+00	0.00E+00	0.00E+00	0.00E+00	0.00E+00	0.00E+00	3.33E-04
2787	ALL	420171.7	3772188	NonCancer	0.00E+00	0.00E+00	0.00E+00	0.00E+00	0.00E+00	0.00E+00	3.53E-04	0.00E+00	0.00E+00	0.00E+00	0.00E+00	0.00E+00	0.00E+00	0.00E+00	3.53E-04
2788	ALL	420171.7	3772213	NonCancer	0.00E+00	0.00E+00	0.00E+00	0.00E+00	0.00E+00	0.00E+00	3.74E-04	0.00E+00	0.00E+00	0.00E+00	0.00E+00	0.00E+00	0.00E+00	0.00E+00	3.74E-04
2789	ALL	420171.7	3772238	NonCancer	0.00E+00	0.00E+00	0.00E+00	0.00E+00	0.00E+00	0.00E+00	3.97E-04	0.00E+00	0.00E+00	0.00E+00	0.00E+00	0.00E+00	0.00E+00	0.00E+00	3.97E-04
2790	ALL	420171.7	3772463	NonCancer	0.00E+00	0.00E+00	0.00E+00	0.00E+00	0.00E+00	0.00E+00	6.25E-04	0.00E+00	0.00E+00	0.00E+00	0.00E+00	0.00E+00	0.00E+00	0.00E+00	6.25E-04
2791	ALL	420171.7	3772488	NonCancer	0.00E+00	0.00E+00	0.00E+00	0.00E+00	0.00E+00	0.00E+00	6.47E-04	0.00E+00	0.00E+00	0.00E+00	0.00E+00	0.00E+00	0.00E+00	0.00E+00	6.47E-04
2792	ALL	420171.7	3772513	NonCancer	0.00E+00	0.00E+00	0.00E+00	0.00E+00	0.00E+00	0.00E+00	6.68E-04	0.00E+00	0.00E+00	0.00E+00	0.00E+00	0.00E+00	0.00E+00	0.00E+00	6.68E-04
2793	ALL	420171.7	3772538	NonCancer	0.00E+00	0.00E+00	0.00E+00	0.00E+00	0.00E+00	0.00E+00	6.85E-04	0.00E+00	0.00E+00	0.00E+00	0.00E+00	0.00E+00	0.00E+00	0.00E+00	6.85E-04
2794	ALL	420171.7	3772563	NonCancer	0.00E+00	0.00E+00	0.00E+00	0.00E+00	0.00E+00	0.00E+00	6.97E-04	0.00E+00	0.00E+00	0.00E+00	0.00E+00	0.00E+00	0.00E+00	0.00E+00	6.97E-04
2795	ALL	420171.7	3772588	NonCancer	0.00E+00	0.00E+00	0.00E+00	0.00E+00	0.00E+00	0.00E+00	6.99E-04	0.00E+00	0.00E+00	0.00E+00	0.00E+00	0.00E+00	0.00E+00	0.00E+00	6.99E-04
2796	ALL	420171.7	3772613	NonCancer	0.00E+00	0.00E+00	0.00E+00	0.00E+00	0.00E+00	0.00E+00	6.91E-04	0.00E+00	0.00E+00	0.00E+00	0.00E+00	0.00E+00	0.00E+00	0.00E+00	6.91E-04
2797	ALL	420171.7	3772638	NonCancer	0.00E+00	0.00E+00	0.00E+00	0.00E+00	0.00E+00	0.00E+00	6.75E-04	0.00E+00	0.00E+00	0.00E+00	0.00E+00	0.00E+00	0.00E+00	0.00E+00	6.75E-04
2798	ALL	420171.7	3772663	NonCancer	0.00E+00	0.00E+00	0.00E+00	0.00E+00	0.00E+00	0.00E+00	6.64E-04	0.00E+00	0.00E+00	0.00E+00	0.00E+00	0.00E+00	0.00E+00	0.00E+00	6.64E-04
2799	ALL	420171.7	3772688	NonCancer	0.00E+00	0.00E+00	0.00E+00	0.00E+00	0.00E+00	0.00E+00	6.55E-04	0.00E+00	0.00E+00	0.00E+00	0.00E+00	0.00E+00	0.00E+00	0.00E+00	6.55E-04
2800	ALL	420171.7	3772713	NonCancer	0.00E+00	0.00E+00	0.00E+00	0.00E+00	0.00E+00	0.00E+00	6.55E-04	0.00E+00	0.00E+00	0.00E+00	0.00E+00	0.00E+00	0.00E+00	0.00E+00	6.55E-04
2801	ALL	420171.7	3772738	NonCancer	0.00E+00	0.00E+00	0.00E+00	0.00E+00	0.00E+00	0.00E+00	6.79E-04	0.00E+00	0.00E+00	0.00E+00	0.00E+00	0.00E+00	0.00E+00	0.00E+00	6.79E-04
2802	ALL	420196.7	3772113	NonCancer	0.00E+00	0.00E+00	0.00E+00	0.00E+00	0.00E+00	0.00E+00	2.94E-04	0.00E+00	0.00E+00	0.00E+00	0.00E+00	0.00E+00	0.00E+00	0.00E+00	2.94E-04
2803	ALL	420196.7	3772138	NonCancer	0.00E+00	0.00E+00	0.00E+00	0.00E+00	0.00E+00	0.00E+00	3.12E-04	0.00E+00	0.00E+00	0.00E+00	0.00E+00	0.00E+00	0.00E+00	0.00E+00	3.12E-04
2804	ALL	420196.7	3772163	NonCancer	0.00E+00	0.00E+00	0.00E+00	0.00E+00	0.00E+00	0.00E+00	3.31E-04	0.00E+00	0.00E+00	0.00E+00	0.00E+00	0.00E+00	0.00E+00	0.00E+00	3.31E-04
2805	ALL	420196.7	3772188	NonCancer	0.00E+00	0.00E+00	0.00E+00	0.00E+00	0.00E+00	0.00E+00	3.51E-04	0.00E+00	0.00E+00	0.00E+00	0.00E+00	0.00E+00	0.00E+00	0.00E+00	3.51E-04
2806	ALL	420196.7	3772213	NonCancer	0.00E+00	0.00E+00	0.00E+00	0.00E+00	0.00E+00	0.00E+00	3.72E-04	0.00E+00	0.00E+00	0.00E+00	0.00E+00	0.00E+00	0.00E+00	0.00E+00	3.72E-04
2807	ALL	420196.7	3772238	NonCancer	0.00E+00	0.00E+00	0.00E+00	0.00E+00	0.00E+00	0.00E+00	3.94E-04	0.00E+00	0.00E+00	0.00E+00	0.00E+00	0.00E+00	0.00E+00	0.00E+00	3.94E-04

2808	ALL	420196.7	3772463	NonCancer	0.00E+00	0.00E+00	0.00E+00	0.00E+00	0.00E+00	0.00E+00	6.12E-04	0.00E+00	0.00E+00	0.00E+00	0.00E+00	0.00E+00	0.00E+00	0.00E+00	6.12E-04
2809	ALL	420196.7	3772488	NonCancer	0.00E+00	0.00E+00	0.00E+00	0.00E+00	0.00E+00	0.00E+00	6.32E-04	0.00E+00	0.00E+00	0.00E+00	0.00E+00	0.00E+00	0.00E+00	0.00E+00	6.32E-04
2810	ALL	420196.7	3772513	NonCancer	0.00E+00	0.00E+00	0.00E+00	0.00E+00	0.00E+00	0.00E+00	6.51E-04	0.00E+00	0.00E+00	0.00E+00	0.00E+00	0.00E+00	0.00E+00	0.00E+00	6.51E-04
2811	ALL	420196.7	3772538	NonCancer	0.00E+00	0.00E+00	0.00E+00	0.00E+00	0.00E+00	0.00E+00	6.68E-04	0.00E+00	0.00E+00	0.00E+00	0.00E+00	0.00E+00	0.00E+00	0.00E+00	6.68E-04
2812	ALL	420196.7	3772563	NonCancer	0.00E+00	0.00E+00	0.00E+00	0.00E+00	0.00E+00	0.00E+00	6.79E-04	0.00E+00	0.00E+00	0.00E+00	0.00E+00	0.00E+00	0.00E+00	0.00E+00	6.79E-04
2813	ALL	420196.7	3772588	NonCancer	0.00E+00	0.00E+00	0.00E+00	0.00E+00	0.00E+00	0.00E+00	6.83E-04	0.00E+00	0.00E+00	0.00E+00	0.00E+00	0.00E+00	0.00E+00	0.00E+00	6.83E-04
2814	ALL	420196.7	3772613	NonCancer	0.00E+00	0.00E+00	0.00E+00	0.00E+00	0.00E+00	0.00E+00	6.76E-04	0.00E+00	0.00E+00	0.00E+00	0.00E+00	0.00E+00	0.00E+00	0.00E+00	6.76E-04
2815	ALL	420196.7	3772638	NonCancer	0.00E+00	0.00E+00	0.00E+00	0.00E+00	0.00E+00	0.00E+00	6.60E-04	0.00E+00	0.00E+00	0.00E+00	0.00E+00	0.00E+00	0.00E+00	0.00E+00	6.60E-04
2816	ALL	420196.7	3772663	NonCancer	0.00E+00	0.00E+00	0.00E+00	0.00E+00	0.00E+00	0.00E+00	6.47E-04	0.00E+00	0.00E+00	0.00E+00	0.00E+00	0.00E+00	0.00E+00	0.00E+00	6.47E-04
2817	ALL	420196.7	3772688	NonCancer	0.00E+00	0.00E+00	0.00E+00	0.00E+00	0.00E+00	0.00E+00	6.37E-04	0.00E+00	0.00E+00	0.00E+00	0.00E+00	0.00E+00	0.00E+00	0.00E+00	6.37E-04
2818	ALL	420196.7	3772713	NonCancer	0.00E+00	0.00E+00	0.00E+00	0.00E+00	0.00E+00	0.00E+00	6.41E-04	0.00E+00	0.00E+00	0.00E+00	0.00E+00	0.00E+00	0.00E+00	0.00E+00	6.41E-04
2819	ALL	420196.7	3772738	NonCancer	0.00E+00	0.00E+00	0.00E+00	0.00E+00	0.00E+00	0.00E+00	6.73E-04	0.00E+00	0.00E+00	0.00E+00	0.00E+00	0.00E+00	0.00E+00	0.00E+00	6.73E-04
2820	ALL	420221.7	3772113	NonCancer	0.00E+00	0.00E+00	0.00E+00	0.00E+00	0.00E+00	0.00E+00	2.93E-04	0.00E+00	0.00E+00	0.00E+00	0.00E+00	0.00E+00	0.00E+00	0.00E+00	2.93E-04
2821	ALL	420221.7	3772138	NonCancer	0.00E+00	0.00E+00	0.00E+00	0.00E+00	0.00E+00	0.00E+00	3.10E-04	0.00E+00	0.00E+00	0.00E+00	0.00E+00	0.00E+00	0.00E+00	0.00E+00	3.10E-04
2822	ALL	420221.7	3772163	NonCancer	0.00E+00	0.00E+00	0.00E+00	0.00E+00	0.00E+00	0.00E+00	3.29E-04	0.00E+00	0.00E+00	0.00E+00	0.00E+00	0.00E+00	0.00E+00	0.00E+00	3.29E-04
2823	ALL	420221.7	3772188	NonCancer	0.00E+00	0.00E+00	0.00E+00	0.00E+00	0.00E+00	0.00E+00	3.48E-04	0.00E+00	0.00E+00	0.00E+00	0.00E+00	0.00E+00	0.00E+00	0.00E+00	3.48E-04
2824	ALL	420221.7	3772213	NonCancer	0.00E+00	0.00E+00	0.00E+00	0.00E+00	0.00E+00	0.00E+00	3.69E-04	0.00E+00	0.00E+00	0.00E+00	0.00E+00	0.00E+00	0.00E+00	0.00E+00	3.69E-04
2825	ALL	420221.7	3772238	NonCancer	0.00E+00	0.00E+00	0.00E+00	0.00E+00	0.00E+00	0.00E+00	3.90E-04	0.00E+00	0.00E+00	0.00E+00	0.00E+00	0.00E+00	0.00E+00	0.00E+00	3.90E-04
2826	ALL	420221.7	3772463	NonCancer	0.00E+00	0.00E+00	0.00E+00	0.00E+00	0.00E+00	0.00E+00	5.98E-04	0.00E+00	0.00E+00	0.00E+00	0.00E+00	0.00E+00	0.00E+00	0.00E+00	5.98E-04
2827	ALL	420221.7	3772488	NonCancer	0.00E+00	0.00E+00	0.00E+00	0.00E+00	0.00E+00	0.00E+00	6.17E-04	0.00E+00	0.00E+00	0.00E+00	0.00E+00	0.00E+00	0.00E+00	0.00E+00	6.17E-04
2828	ALL	420221.7	3772513	NonCancer	0.00E+00	0.00E+00	0.00E+00	0.00E+00	0.00E+00	0.00E+00	6.35E-04	0.00E+00	0.00E+00	0.00E+00	0.00E+00	0.00E+00	0.00E+00	0.00E+00	6.35E-04
2829	ALL	420221.7	3772538	NonCancer	0.00E+00	0.00E+00	0.00E+00	0.00E+00	0.00E+00	0.00E+00	6.50E-04	0.00E+00	0.00E+00	0.00E+00	0.00E+00	0.00E+00	0.00E+00	0.00E+00	6.50E-04
2830	ALL	420221.7	3772563	NonCancer	0.00E+00	0.00E+00	0.00E+00	0.00E+00	0.00E+00	0.00E+00	6.60E-04	0.00E+00	0.00E+00	0.00E+00	0.00E+00	0.00E+00	0.00E+00	0.00E+00	6.60E-04
2831	ALL	420221.7	3772588	NonCancer	0.00E+00	0.00E+00	0.00E+00	0.00E+00	0.00E+00	0.00E+00	6.64E-04	0.00E+00	0.00E+00	0.00E+00	0.00E+00	0.00E+00	0.00E+00	0.00E+00	6.64E-04
2832	ALL	420221.7	3772613	NonCancer	0.00E+00	0.00E+00	0.00E+00	0.00E+00	0.00E+00	0.00E+00	6.59E-04	0.00E+00	0.00E+00	0.00E+00	0.00E+00	0.00E+00	0.00E+00	0.00E+00	6.59E-04
2833	ALL	420221.7	3772638	NonCancer	0.00E+00	0.00E+00	0.00E+00	0.00E+00	0.00E+00	0.00E+00	6.45E-04	0.00E+00	0.00E+00	0.00E+00	0.00E+00	0.00E+00	0.00E+00	0.00E+00	6.45E-04
2834	ALL	420221.7	3772663	NonCancer	0.00E+00	0.00E+00	0.00E+00	0.00E+00	0.00E+00	0.00E+00	6.33E-04	0.00E+00	0.00E+00	0.00E+00	0.00E+00	0.00E+00	0.00E+00	0.00E+00	6.33E-04
2835	ALL	420221.7	3772688	NonCancer	0.00E+00	0.00E+00	0.00E+00	0.00E+00	0.00E+00	0.00E+00	6.28E-04	0.00E+00	0.00E+00	0.00E+00	0.00E+00	0.00E+00	0.00E+00	0.00E+00	6.28E-04
2836	ALL	420221.7	3772713	NonCancer	0.00E+00	0.00E+00	0.00E+00	0.00E+00	0.00E+00	0.00E+00	6.43E-04	0.00E+00	0.00E+00	0.00E+00	0.00E+00	0.00E+00	0.00E+00	0.00E+00	6.43E-04
2837	ALL	420221.7	3772738	NonCancer	0.00E+00	0.00E+00	0.00E+00	0.00E+00	0.00E+00	0.00E+00	6.85E-04	0.00E+00	0.00E+00	0.00E+00	0.00E+00	0.00E+00	0.00E+00	0.00E+00	6.85E-04
2838	ALL	420246.7	3772113	NonCancer	0.00E+00	0.00E+00	0.00E+00	0.00E+00	0.00E+00	0.00E+00	2.91E-04	0.00E+00	0.00E+00	0.00E+00	0.00E+00	0.00E+00	0.00E+00	0.00E+00	2.91E-04
2839	ALL	420246.7	3772138	NonCancer	0.00E+00	0.00E+00	0.00E+00	0.00E+00	0.00E+00	0.00E+00	3.09E-04	0.00E+00	0.00E+00	0.00E+00	0.00E+00	0.00E+00	0.00E+00	0.00E+00	3.09E-04
2840	ALL	420246.7	3772163	NonCancer	0.00E+00	0.00E+00	0.00E+00	0.00E+00	0.00E+00	0.00E+00	3.27E-04	0.00E+00	0.00E+00	0.00E+00	0.00E+00	0.00E+00	0.00E+00	0.00E+00	3.27E-04
2841	ALL	420246.7	3772188	NonCancer	0.00E+00	0.00E+00	0.00E+00	0.00E+00	0.00E+00	0.00E+00	3.46E-04	0.00E+00	0.00E+00	0.00E+00	0.00E+00	0.00E+00	0.00E+00	0.00E+00	3.46E-04
2842	ALL	420246.7	3772213	NonCancer	0.00E+00	0.00E+00	0.00E+00	0.00E+00	0.00E+00	0.00E+00	3.66E-04	0.00E+00	0.00E+00	0.00E+00	0.00E+00	0.00E+00	0.00E+00	0.00E+00	3.66E-04
2843	ALL	420246.7	3772238	NonCancer	0.00E+00	0.00E+00	0.00E+00	0.00E+00	0.00E+00	0.00E+00	3.87E-04	0.00E+00	0.00E+00	0.00E+00	0.00E+00	0.00E+00	0.00E+00	0.00E+00	3.87E-04
2844	ALL	420246.7	3772463	NonCancer	0.00E+00	0.00E+00	0.00E+00	0.00E+00	0.00E+00	0.00E+00	5.85E-04	0.00E+00	0.00E+00	0.00E+00	0.00E+00	0.00E+00	0.00E+00	0.00E+00	5.85E-04
2845	ALL	420246.7	3772488	NonCancer	0.00E+00	0.00E+00	0.00E+00	0.00E+00	0.00E+00	0.00E+00	6.01E-04	0.00E+00	0.00E+00	0.00E+00	0.00E+00	0.00E+00	0.00E+00	0.00E+00	6.01E-04
2846	ALL	420246.7	3772513	NonCancer	0.00E+00	0.00E+00	0.00E+00	0.00E+00	0.00E+00	0.00E+00	6.17E-04	0.00E+00	0.00E+00	0.00E+00	0.00E+00	0.00E+00	0.00E+00	0.00E+00	6.17E-04
2847	ALL	420246.7	3772538	NonCancer	0.00E+00	0.00E+00	0.00E+00	0.00E+00	0.00E+00	0.00E+00	6.30E-04	0.00E+00	0.00E+00	0.00E+00	0.00E+00	0.00E+00	0.00E+00	0.00E+00	6.30E-04
2848	ALL	420246.7	3772563	NonCancer	0.00E+00	0.00E+00	0.00E+00	0.00E+00	0.00E+00	0.00E+00	6.40E-04	0.00E+00	0.00E+00	0.00E+00	0.00E+00	0.00E+00	0.00E+00	0.00E+00	6.40E-04
2849	ALL	420246.7	3772588	NonCancer	0.00E+00	0.00E+00	0.00E+00	0.00E+00	0.00E+00	0.00E+00	6.44E-04	0.00E+00	0.00E+00	0.00E+00	0.00E+00	0.00E+00	0.00E+00	0.00E+00	6.44E-04
2850	ALL	420246.7	3772613	NonCancer	0.00E+00	0.00E+00	0.00E+00	0.00E+00	0.00E+00	0.00E+00	6.41E-04	0.00E+00	0.00E+00	0.00E+00	0.00E+00	0.00E+00	0.00E+00	0.00E+00	6.41E-04
2851	ALL	420246.7	3772638	NonCancer	0.00E+00	0.00E+00	0.00E+00	0.00E+00	0.00E+00	0.00E+00	6.30E-04	0.00E+00	0.00E+00	0.00E+00	0.00E+00	0.00E+00	0.00E+00	0.00E+00	6.30E-04
2852	ALL	420246.7	3772663	NonCancer	0.00E+00	0.00E+00	0.00E+00	0.00E+00	0.00E+00	0.00E+00	6.23E-04	0.00E+00	0.00E+00	0.00E+00	0.00E+00	0.00E+00	0.00E+00	0.00E+00	6.23E-04
2853	ALL	420246.7	3772688	NonCancer	0.00E+00	0.00E+00	0.00E+00	0.00E+00	0.00E+00	0.00E+00	6.23E-04	0.00E+00	0.00E+00	0.00E+00	0.00E+00	0.00E+00	0.00E+00	0.00E+00	6.23E-04
2854	ALL	420246.7	3772713	NonCancer	0.00E+00	0.00E+00	0.00E+00	0.00E+00	0.00E+00	0.00E+00	6.43E-04	0.00E+00	0.00E+00	0.00E+00	0.00E+00	0.00E+00	0.00E+00	0.00E+00	6.43E-04
2855	ALL	420246.7	3772738	NonCancer	0.00E+00	0.00E+00	0.00E+00	0.00E+00	0.00E+00	0.00E+00	6.85E-04	0.00E+00	0.00E+00	0.00E+00	0.00E+00	0.00E+00	0.00E+00	0.00E+00	6.85E-04
2856	ALL	420271.7	3772113	NonCancer	0.00E+00	0.00E+00	0.00E+00	0.00E+00	0.00E+00	0.00E+00	2.90E-04	0.00E+00	0.00E+00	0.00E+00	0.00E+00	0.00E+00	0.00E+00	0.00E+00	2.90E-04
2857	ALL	420271.7	3772138	NonCancer	0.00E+00	0.00E+00	0.00E+00	0.00E+00	0.00E+00	0.00E+00	3.07E-04	0.00E+00	0.00E+00	0.00E+00	0.00E+00	0.00E+00	0.00E+00	0.00E+00	3.07E-04
2858	ALL	420271.7	3772163	NonCancer	0.00E+00	0.00E+00	0.00E+00	0.00E+00	0.00E+00	0.00E+00	3.25E-04	0.00E+00	0.00E+00	0.00E+00	0.00E+00	0.00E+00	0.00E+00	0.00E+00	3.25E-04
2859	ALL	420271.7	3772188	NonCancer	0.00E+00	0.00E+00	0.00E+00	0.00E+00	0.00E+00	0.00E+00	3.44E-04	0.00E+00	0.00E+00	0.00E+00	0.00E+00	0.00E+00	0.00E+00	0.00E+00	3.44E-04

2860	ALL	420271.7	3772213	NonCancer	0.00E+00	0.00E+00	0.00E+00	0.00E+00	0.00E+00	0.00E+00	3.63E-04	0.00E+00	0.00E+00	0.00E+00	0.00E+00	0.00E+00	0.00E+00	0.00E+00	3.63E-04
2861	ALL	420271.7	3772238	NonCancer	0.00E+00	0.00E+00	0.00E+00	0.00E+00	0.00E+00	0.00E+00	3.84E-04	0.00E+00	0.00E+00	0.00E+00	0.00E+00	0.00E+00	0.00E+00	0.00E+00	3.84E-04
2862	ALL	420271.7	3772463	NonCancer	0.00E+00	0.00E+00	0.00E+00	0.00E+00	0.00E+00	0.00E+00	5.71E-04	0.00E+00	0.00E+00	0.00E+00	0.00E+00	0.00E+00	0.00E+00	0.00E+00	5.71E-04
2863	ALL	420271.7	3772488	NonCancer	0.00E+00	0.00E+00	0.00E+00	0.00E+00	0.00E+00	0.00E+00	5.85E-04	0.00E+00	0.00E+00	0.00E+00	0.00E+00	0.00E+00	0.00E+00	0.00E+00	5.85E-04
2864	ALL	420271.7	3772513	NonCancer	0.00E+00	0.00E+00	0.00E+00	0.00E+00	0.00E+00	0.00E+00	5.99E-04	0.00E+00	0.00E+00	0.00E+00	0.00E+00	0.00E+00	0.00E+00	0.00E+00	5.99E-04
2865	ALL	420271.7	3772538	NonCancer	0.00E+00	0.00E+00	0.00E+00	0.00E+00	0.00E+00	0.00E+00	6.10E-04	0.00E+00	0.00E+00	0.00E+00	0.00E+00	0.00E+00	0.00E+00	0.00E+00	6.10E-04
2866	ALL	420271.7	3772563	NonCancer	0.00E+00	0.00E+00	0.00E+00	0.00E+00	0.00E+00	0.00E+00	6.18E-04	0.00E+00	0.00E+00	0.00E+00	0.00E+00	0.00E+00	0.00E+00	0.00E+00	6.18E-04
2867	ALL	420271.7	3772588	NonCancer	0.00E+00	0.00E+00	0.00E+00	0.00E+00	0.00E+00	0.00E+00	6.23E-04	0.00E+00	0.00E+00	0.00E+00	0.00E+00	0.00E+00	0.00E+00	0.00E+00	6.23E-04
2868	ALL	420271.7	3772613	NonCancer	0.00E+00	0.00E+00	0.00E+00	0.00E+00	0.00E+00	0.00E+00	6.23E-04	0.00E+00	0.00E+00	0.00E+00	0.00E+00	0.00E+00	0.00E+00	0.00E+00	6.23E-04
2869	ALL	420271.7	3772638	NonCancer	0.00E+00	0.00E+00	0.00E+00	0.00E+00	0.00E+00	0.00E+00	6.17E-04	0.00E+00	0.00E+00	0.00E+00	0.00E+00	0.00E+00	0.00E+00	0.00E+00	6.17E-04
2870	ALL	420271.7	3772663	NonCancer	0.00E+00	0.00E+00	0.00E+00	0.00E+00	0.00E+00	0.00E+00	6.16E-04	0.00E+00	0.00E+00	0.00E+00	0.00E+00	0.00E+00	0.00E+00	0.00E+00	6.16E-04
2871	ALL	420271.7	3772688	NonCancer	0.00E+00	0.00E+00	0.00E+00	0.00E+00	0.00E+00	0.00E+00	6.20E-04	0.00E+00	0.00E+00	0.00E+00	0.00E+00	0.00E+00	0.00E+00	0.00E+00	6.20E-04
2872	ALL	420271.7	3772713	NonCancer	0.00E+00	0.00E+00	0.00E+00	0.00E+00	0.00E+00	0.00E+00	6.38E-04	0.00E+00	0.00E+00	0.00E+00	0.00E+00	0.00E+00	0.00E+00	0.00E+00	6.38E-04
2873	ALL	420271.7	3772738	NonCancer	0.00E+00	0.00E+00	0.00E+00	0.00E+00	0.00E+00	0.00E+00	6.68E-04	0.00E+00	0.00E+00	0.00E+00	0.00E+00	0.00E+00	0.00E+00	0.00E+00	6.68E-04
2874	ALL	420296.7	3772738	NonCancer	0.00E+00	0.00E+00	0.00E+00	0.00E+00	0.00E+00	0.00E+00	6.42E-04	0.00E+00	0.00E+00	0.00E+00	0.00E+00	0.00E+00	0.00E+00	0.00E+00	6.42E-04
2875	ALL	418286.3	3772093	NonCancer	0.00E+00	0.00E+00	0.00E+00	0.00E+00	0.00E+00	0.00E+00	9.07E-04	0.00E+00	0.00E+00	0.00E+00	0.00E+00	0.00E+00	0.00E+00	0.00E+00	9.07E-04
2876	ALL	418311.3	3772093	NonCancer	0.00E+00	0.00E+00	0.00E+00	0.00E+00	0.00E+00	0.00E+00	9.47E-04	0.00E+00	0.00E+00	0.00E+00	0.00E+00	0.00E+00	0.00E+00	0.00E+00	9.47E-04
2877	ALL	418311.3	3772118	NonCancer	0.00E+00	0.00E+00	0.00E+00	0.00E+00	0.00E+00	0.00E+00	9.73E-04	0.00E+00	0.00E+00	0.00E+00	0.00E+00	0.00E+00	0.00E+00	0.00E+00	9.73E-04
2878	ALL	418311.3	3772143	NonCancer	0.00E+00	0.00E+00	0.00E+00	0.00E+00	0.00E+00	0.00E+00	1.00E-03	0.00E+00	0.00E+00	0.00E+00	0.00E+00	0.00E+00	0.00E+00	0.00E+00	1.00E-03
2879	ALL	418311.3	3772168	NonCancer	0.00E+00	0.00E+00	0.00E+00	0.00E+00	0.00E+00	0.00E+00	1.03E-03	0.00E+00	0.00E+00	0.00E+00	0.00E+00	0.00E+00	0.00E+00	0.00E+00	1.03E-03
2880	ALL	418311.3	3772193	NonCancer	0.00E+00	0.00E+00	0.00E+00	0.00E+00	0.00E+00	0.00E+00	1.05E-03	0.00E+00	0.00E+00	0.00E+00	0.00E+00	0.00E+00	0.00E+00	0.00E+00	1.05E-03
2881	ALL	418311.3	3772218	NonCancer	0.00E+00	0.00E+00	0.00E+00	0.00E+00	0.00E+00	0.00E+00	1.08E-03	0.00E+00	0.00E+00	0.00E+00	0.00E+00	0.00E+00	0.00E+00	0.00E+00	1.08E-03
2882	ALL	418311.3	3772243	NonCancer	0.00E+00	0.00E+00	0.00E+00	0.00E+00	0.00E+00	0.00E+00	1.11E-03	0.00E+00	0.00E+00	0.00E+00	0.00E+00	0.00E+00	0.00E+00	0.00E+00	1.11E-03
2883	ALL	418311.3	3772268	NonCancer	0.00E+00	0.00E+00	0.00E+00	0.00E+00	0.00E+00	0.00E+00	1.14E-03	0.00E+00	0.00E+00	0.00E+00	0.00E+00	0.00E+00	0.00E+00	0.00E+00	1.14E-03
2884	ALL	418311.3	3772293	NonCancer	0.00E+00	0.00E+00	0.00E+00	0.00E+00	0.00E+00	0.00E+00	1.16E-03	0.00E+00	0.00E+00	0.00E+00	0.00E+00	0.00E+00	0.00E+00	0.00E+00	1.16E-03
2885	ALL	418311.3	3772318	NonCancer	0.00E+00	0.00E+00	0.00E+00	0.00E+00	0.00E+00	0.00E+00	1.19E-03	0.00E+00	0.00E+00	0.00E+00	0.00E+00	0.00E+00	0.00E+00	0.00E+00	1.19E-03
2886	ALL	418311.3	3772343	NonCancer	0.00E+00	0.00E+00	0.00E+00	0.00E+00	0.00E+00	0.00E+00	1.21E-03	0.00E+00	0.00E+00	0.00E+00	0.00E+00	0.00E+00	0.00E+00	0.00E+00	1.21E-03
2887	ALL	418311.3	3772368	NonCancer	0.00E+00	0.00E+00	0.00E+00	0.00E+00	0.00E+00	0.00E+00	1.23E-03	0.00E+00	0.00E+00	0.00E+00	0.00E+00	0.00E+00	0.00E+00	0.00E+00	1.23E-03
2888	ALL	418311.3	3772393	NonCancer	0.00E+00	0.00E+00	0.00E+00	0.00E+00	0.00E+00	0.00E+00	1.24E-03	0.00E+00	0.00E+00	0.00E+00	0.00E+00	0.00E+00	0.00E+00	0.00E+00	1.24E-03
2889	ALL	418311.3	3772418	NonCancer	0.00E+00	0.00E+00	0.00E+00	0.00E+00	0.00E+00	0.00E+00	1.25E-03	0.00E+00	0.00E+00	0.00E+00	0.00E+00	0.00E+00	0.00E+00	0.00E+00	1.25E-03
2890	ALL	418311.3	3772443	NonCancer	0.00E+00	0.00E+00	0.00E+00	0.00E+00	0.00E+00	0.00E+00	1.27E-03	0.00E+00	0.00E+00	0.00E+00	0.00E+00	0.00E+00	0.00E+00	0.00E+00	1.27E-03
2891	ALL	418336.3	3772093	NonCancer	0.00E+00	0.00E+00	0.00E+00	0.00E+00	0.00E+00	0.00E+00	9.88E-04	0.00E+00	0.00E+00	0.00E+00	0.00E+00	0.00E+00	0.00E+00	0.00E+00	9.88E-04
2892	ALL	418336.3	3772118	NonCancer	0.00E+00	0.00E+00	0.00E+00	0.00E+00	0.00E+00	0.00E+00	1.02E-03	0.00E+00	0.00E+00	0.00E+00	0.00E+00	0.00E+00	0.00E+00	0.00E+00	1.02E-03
2893	ALL	418336.3	3772143	NonCancer	0.00E+00	0.00E+00	0.00E+00	0.00E+00	0.00E+00	0.00E+00	1.05E-03	0.00E+00	0.00E+00	0.00E+00	0.00E+00	0.00E+00	0.00E+00	0.00E+00	1.05E-03
2894	ALL	418336.3	3772168	NonCancer	0.00E+00	0.00E+00	0.00E+00	0.00E+00	0.00E+00	0.00E+00	1.08E-03	0.00E+00	0.00E+00	0.00E+00	0.00E+00	0.00E+00	0.00E+00	0.00E+00	1.08E-03
2895	ALL	418336.3	3772193	NonCancer	0.00E+00	0.00E+00	0.00E+00	0.00E+00	0.00E+00	0.00E+00	1.11E-03	0.00E+00	0.00E+00	0.00E+00	0.00E+00	0.00E+00	0.00E+00	0.00E+00	1.11E-03
2896	ALL	418336.3	3772218	NonCancer	0.00E+00	0.00E+00	0.00E+00	0.00E+00	0.00E+00	0.00E+00	1.14E-03	0.00E+00	0.00E+00	0.00E+00	0.00E+00	0.00E+00	0.00E+00	0.00E+00	1.14E-03
2897	ALL	418336.3	3772243	NonCancer	0.00E+00	0.00E+00	0.00E+00	0.00E+00	0.00E+00	0.00E+00	1.17E-03	0.00E+00	0.00E+00	0.00E+00	0.00E+00	0.00E+00	0.00E+00	0.00E+00	1.17E-03
2898	ALL	418336.3	3772268	NonCancer	0.00E+00	0.00E+00	0.00E+00	0.00E+00	0.00E+00	0.00E+00	1.20E-03	0.00E+00	0.00E+00	0.00E+00	0.00E+00	0.00E+00	0.00E+00	0.00E+00	1.20E-03
2899	ALL	418336.3	3772293	NonCancer	0.00E+00	0.00E+00	0.00E+00	0.00E+00	0.00E+00	0.00E+00	1.23E-03	0.00E+00	0.00E+00	0.00E+00	0.00E+00	0.00E+00	0.00E+00	0.00E+00	1.23E-03
2900	ALL	418336.3	3772318	NonCancer	0.00E+00	0.00E+00	0.00E+00	0.00E+00	0.00E+00	0.00E+00	1.26E-03	0.00E+00	0.00E+00	0.00E+00	0.00E+00	0.00E+00	0.00E+00	0.00E+00	1.26E-03
2901	ALL	418336.3	3772343	NonCancer	0.00E+00	0.00E+00	0.00E+00	0.00E+00	0.00E+00	0.00E+00	1.29E-03	0.00E+00	0.00E+00	0.00E+00	0.00E+00	0.00E+00	0.00E+00	0.00E+00	1.29E-03
2902	ALL	418336.3	3772368	NonCancer	0.00E+00	0.00E+00	0.00E+00	0.00E+00	0.00E+00	0.00E+00	1.31E-03	0.00E+00	0.00E+00	0.00E+00	0.00E+00	0.00E+00	0.00E+00	0.00E+00	1.31E-03
2903	ALL	418336.3	3772393	NonCancer	0.00E+00	0.00E+00	0.00E+00	0.00E+00	0.00E+00	0.00E+00	1.33E-03	0.00E+00	0.00E+00	0.00E+00	0.00E+00	0.00E+00	0.00E+00	0.00E+00	1.33E-03
2904	ALL	418336.3	3772418	NonCancer	0.00E+00	0.00E+00	0.00E+00	0.00E+00	0.00E+00	0.00E+00	1.35E-03	0.00E+00	0.00E+00	0.00E+00	0.00E+00	0.00E+00	0.00E+00	0.00E+00	1.35E-03
2905	ALL	418336.3	3772443	NonCancer	0.00E+00	0.00E+00	0.00E+00	0.00E+00	0.00E+00	0.00E+00	1.36E-03	0.00E+00	0.00E+00	0.00E+00	0.00E+00	0.00E+00	0.00E+00	0.00E+00	1.36E-03
2906	ALL	418361.3	3772093	NonCancer	0.00E+00	0.00E+00	0.00E+00	0.00E+00	0.00E+00	0.00E+00	1.03E-03	0.00E+00	0.00E+00	0.00E+00	0.00E+00	0.00E+00	0.00E+00	0.00E+00	1.03E-03
2907	ALL	418361.3	3772118	NonCancer	0.00E+00	0.00E+00	0.00E+00	0.00E+00	0.00E+00	0.00E+00	1.06E-03	0.00E+00	0.00E+00	0.00E+00	0.00E+00	0.00E+00	0.00E+00	0.00E+00	1.06E-03
2908	ALL	418361.3	3772143	NonCancer	0.00E+00	0.00E+00	0.00E+00	0.00E+00	0.00E+00	0.00E+00	1.10E-03	0.00E+00	0.00E+00	0.00E+00	0.00E+00	0.00E+00	0.00E+00	0.00E+00	1.10E-03
2909	ALL	418361.3	3772168	NonCancer	0.00E+00	0.00E+00	0.00E+00	0.00E+00	0.00E+00	0.00E+00	1.13E-03	0.00E+00	0.00E+00	0.00E+00	0.00E+00	0.00E+00	0.00E+00	0.00E+00	1.13E-03
2910	ALL	418361.3	3772193	NonCancer	0.00E+00	0.00E+00	0.00E+00	0.00E+00	0.00E+00	0.00E+00	1.17E-03	0.00E+00	0.00E+00	0.00E+00	0.00E+00	0.00E+00	0.00E+00	0.00E+00	1.17E-03
2911	ALL	418361.3	3772218	NonCancer	0.00E+00	0.00E+00	0.00E+00	0.00E+00	0.00E+00	0.00E+00	1.20E-03	0.00E+00	0.00E+00	0.00E+00	0.00E+00	0.00E+00	0.00E+00	0.00E+00	1.20E-03

2912	ALL	418361.3	3772243	NonCancer	0.00E+00	0.00E+00	0.00E+00	0.00E+00	0.00E+00	0.00E+00	1.24E-03	0.00E+00	0.00E+00	0.00E+00	0.00E+00	0.00E+00	0.00E+00	0.00E+00	1.24E-03
2913	ALL	418361.3	3772268	NonCancer	0.00E+00	0.00E+00	0.00E+00	0.00E+00	0.00E+00	0.00E+00	1.27E-03	0.00E+00	0.00E+00	0.00E+00	0.00E+00	0.00E+00	0.00E+00	0.00E+00	1.27E-03
2914	ALL	418361.3	3772293	NonCancer	0.00E+00	0.00E+00	0.00E+00	0.00E+00	0.00E+00	0.00E+00	1.31E-03	0.00E+00	0.00E+00	0.00E+00	0.00E+00	0.00E+00	0.00E+00	0.00E+00	1.31E-03
2915	ALL	418361.3	3772318	NonCancer	0.00E+00	0.00E+00	0.00E+00	0.00E+00	0.00E+00	0.00E+00	1.34E-03	0.00E+00	0.00E+00	0.00E+00	0.00E+00	0.00E+00	0.00E+00	0.00E+00	1.34E-03
2916	ALL	418361.3	3772343	NonCancer	0.00E+00	0.00E+00	0.00E+00	0.00E+00	0.00E+00	0.00E+00	1.37E-03	0.00E+00	0.00E+00	0.00E+00	0.00E+00	0.00E+00	0.00E+00	0.00E+00	1.37E-03
2917	ALL	418361.3	3772368	NonCancer	0.00E+00	0.00E+00	0.00E+00	0.00E+00	0.00E+00	0.00E+00	1.40E-03	0.00E+00	0.00E+00	0.00E+00	0.00E+00	0.00E+00	0.00E+00	0.00E+00	1.40E-03
2918	ALL	418361.3	3772393	NonCancer	0.00E+00	0.00E+00	0.00E+00	0.00E+00	0.00E+00	0.00E+00	1.43E-03	0.00E+00	0.00E+00	0.00E+00	0.00E+00	0.00E+00	0.00E+00	0.00E+00	1.43E-03
2919	ALL	418361.3	3772418	NonCancer	0.00E+00	0.00E+00	0.00E+00	0.00E+00	0.00E+00	0.00E+00	1.45E-03	0.00E+00	0.00E+00	0.00E+00	0.00E+00	0.00E+00	0.00E+00	0.00E+00	1.45E-03
2920	ALL	418361.3	3772443	NonCancer	0.00E+00	0.00E+00	0.00E+00	0.00E+00	0.00E+00	0.00E+00	1.47E-03	0.00E+00	0.00E+00	0.00E+00	0.00E+00	0.00E+00	0.00E+00	0.00E+00	1.47E-03
2921	ALL	418386.3	3772093	NonCancer	0.00E+00	0.00E+00	0.00E+00	0.00E+00	0.00E+00	0.00E+00	1.08E-03	0.00E+00	0.00E+00	0.00E+00	0.00E+00	0.00E+00	0.00E+00	0.00E+00	1.08E-03
2922	ALL	418386.3	3772118	NonCancer	0.00E+00	0.00E+00	0.00E+00	0.00E+00	0.00E+00	0.00E+00	1.11E-03	0.00E+00	0.00E+00	0.00E+00	0.00E+00	0.00E+00	0.00E+00	0.00E+00	1.11E-03
2923	ALL	418386.3	3772143	NonCancer	0.00E+00	0.00E+00	0.00E+00	0.00E+00	0.00E+00	0.00E+00	1.15E-03	0.00E+00	0.00E+00	0.00E+00	0.00E+00	0.00E+00	0.00E+00	0.00E+00	1.15E-03
2924	ALL	418386.3	3772168	NonCancer	0.00E+00	0.00E+00	0.00E+00	0.00E+00	0.00E+00	0.00E+00	1.19E-03	0.00E+00	0.00E+00	0.00E+00	0.00E+00	0.00E+00	0.00E+00	0.00E+00	1.19E-03
2925	ALL	418386.3	3772193	NonCancer	0.00E+00	0.00E+00	0.00E+00	0.00E+00	0.00E+00	0.00E+00	1.23E-03	0.00E+00	0.00E+00	0.00E+00	0.00E+00	0.00E+00	0.00E+00	0.00E+00	1.23E-03
2926	ALL	418386.3	3772218	NonCancer	0.00E+00	0.00E+00	0.00E+00	0.00E+00	0.00E+00	0.00E+00	1.27E-03	0.00E+00	0.00E+00	0.00E+00	0.00E+00	0.00E+00	0.00E+00	0.00E+00	1.27E-03
2927	ALL	418386.3	3772243	NonCancer	0.00E+00	0.00E+00	0.00E+00	0.00E+00	0.00E+00	0.00E+00	1.31E-03	0.00E+00	0.00E+00	0.00E+00	0.00E+00	0.00E+00	0.00E+00	0.00E+00	1.31E-03
2928	ALL	418386.3	3772268	NonCancer	0.00E+00	0.00E+00	0.00E+00	0.00E+00	0.00E+00	0.00E+00	1.35E-03	0.00E+00	0.00E+00	0.00E+00	0.00E+00	0.00E+00	0.00E+00	0.00E+00	1.35E-03
2929	ALL	418386.3	3772293	NonCancer	0.00E+00	0.00E+00	0.00E+00	0.00E+00	0.00E+00	0.00E+00	1.39E-03	0.00E+00	0.00E+00	0.00E+00	0.00E+00	0.00E+00	0.00E+00	0.00E+00	1.39E-03
2930	ALL	418386.3	3772318	NonCancer	0.00E+00	0.00E+00	0.00E+00	0.00E+00	0.00E+00	0.00E+00	1.43E-03	0.00E+00	0.00E+00	0.00E+00	0.00E+00	0.00E+00	0.00E+00	0.00E+00	1.43E-03
2931	ALL	418386.3	3772343	NonCancer	0.00E+00	0.00E+00	0.00E+00	0.00E+00	0.00E+00	0.00E+00	1.47E-03	0.00E+00	0.00E+00	0.00E+00	0.00E+00	0.00E+00	0.00E+00	0.00E+00	1.47E-03
2932	ALL	418386.3	3772368	NonCancer	0.00E+00	0.00E+00	0.00E+00	0.00E+00	0.00E+00	0.00E+00	1.51E-03	0.00E+00	0.00E+00	0.00E+00	0.00E+00	0.00E+00	0.00E+00	0.00E+00	1.51E-03
2933	ALL	418386.3	3772393	NonCancer	0.00E+00	0.00E+00	0.00E+00	0.00E+00	0.00E+00	0.00E+00	1.54E-03	0.00E+00	0.00E+00	0.00E+00	0.00E+00	0.00E+00	0.00E+00	0.00E+00	1.54E-03
2934	ALL	418386.3	3772418	NonCancer	0.00E+00	0.00E+00	0.00E+00	0.00E+00	0.00E+00	0.00E+00	1.57E-03	0.00E+00	0.00E+00	0.00E+00	0.00E+00	0.00E+00	0.00E+00	0.00E+00	1.57E-03
2935	ALL	418386.3	3772443	NonCancer	0.00E+00	0.00E+00	0.00E+00	0.00E+00	0.00E+00	0.00E+00	1.59E-03	0.00E+00	0.00E+00	0.00E+00	0.00E+00	0.00E+00	0.00E+00	0.00E+00	1.59E-03
2936	ALL	418386.3	3772468	NonCancer	0.00E+00	0.00E+00	0.00E+00	0.00E+00	0.00E+00	0.00E+00	1.61E-03	0.00E+00	0.00E+00	0.00E+00	0.00E+00	0.00E+00	0.00E+00	0.00E+00	1.61E-03
2937	ALL	418411.3	3772093	NonCancer	0.00E+00	0.00E+00	0.00E+00	0.00E+00	0.00E+00	0.00E+00	1.12E-03	0.00E+00	0.00E+00	0.00E+00	0.00E+00	0.00E+00	0.00E+00	0.00E+00	1.12E-03
2938	ALL	418411.3	3772118	NonCancer	0.00E+00	0.00E+00	0.00E+00	0.00E+00	0.00E+00	0.00E+00	1.16E-03	0.00E+00	0.00E+00	0.00E+00	0.00E+00	0.00E+00	0.00E+00	0.00E+00	1.16E-03
2939	ALL	418411.3	3772143	NonCancer	0.00E+00	0.00E+00	0.00E+00	0.00E+00	0.00E+00	0.00E+00	1.20E-03	0.00E+00	0.00E+00	0.00E+00	0.00E+00	0.00E+00	0.00E+00	0.00E+00	1.20E-03
2940	ALL	418411.3	3772168	NonCancer	0.00E+00	0.00E+00	0.00E+00	0.00E+00	0.00E+00	0.00E+00	1.25E-03	0.00E+00	0.00E+00	0.00E+00	0.00E+00	0.00E+00	0.00E+00	0.00E+00	1.25E-03
2941	ALL	418411.3	3772193	NonCancer	0.00E+00	0.00E+00	0.00E+00	0.00E+00	0.00E+00	0.00E+00	1.29E-03	0.00E+00	0.00E+00	0.00E+00	0.00E+00	0.00E+00	0.00E+00	0.00E+00	1.29E-03
2942	ALL	418411.3	3772218	NonCancer	0.00E+00	0.00E+00	0.00E+00	0.00E+00	0.00E+00	0.00E+00	1.33E-03	0.00E+00	0.00E+00	0.00E+00	0.00E+00	0.00E+00	0.00E+00	0.00E+00	1.33E-03
2943	ALL	418411.3	3772243	NonCancer	0.00E+00	0.00E+00	0.00E+00	0.00E+00	0.00E+00	0.00E+00	1.38E-03	0.00E+00	0.00E+00	0.00E+00	0.00E+00	0.00E+00	0.00E+00	0.00E+00	1.38E-03
2944	ALL	418411.3	3772268	NonCancer	0.00E+00	0.00E+00	0.00E+00	0.00E+00	0.00E+00	0.00E+00	1.43E-03	0.00E+00	0.00E+00	0.00E+00	0.00E+00	0.00E+00	0.00E+00	0.00E+00	1.43E-03
2945	ALL	418411.3	3772293	NonCancer	0.00E+00	0.00E+00	0.00E+00	0.00E+00	0.00E+00	0.00E+00	1.48E-03	0.00E+00	0.00E+00	0.00E+00	0.00E+00	0.00E+00	0.00E+00	0.00E+00	1.48E-03
2946	ALL	418411.3	3772318	NonCancer	0.00E+00	0.00E+00	0.00E+00	0.00E+00	0.00E+00	0.00E+00	1.52E-03	0.00E+00	0.00E+00	0.00E+00	0.00E+00	0.00E+00	0.00E+00	0.00E+00	1.52E-03
2947	ALL	418411.3	3772343	NonCancer	0.00E+00	0.00E+00	0.00E+00	0.00E+00	0.00E+00	0.00E+00	1.57E-03	0.00E+00	0.00E+00	0.00E+00	0.00E+00	0.00E+00	0.00E+00	0.00E+00	1.57E-03
2948	ALL	418411.3	3772368	NonCancer	0.00E+00	0.00E+00	0.00E+00	0.00E+00	0.00E+00	0.00E+00	1.62E-03	0.00E+00	0.00E+00	0.00E+00	0.00E+00	0.00E+00	0.00E+00	0.00E+00	1.62E-03
2949	ALL	418411.3	3772393	NonCancer	0.00E+00	0.00E+00	0.00E+00	0.00E+00	0.00E+00	0.00E+00	1.66E-03	0.00E+00	0.00E+00	0.00E+00	0.00E+00	0.00E+00	0.00E+00	0.00E+00	1.66E-03
2950	ALL	418411.3	3772418	NonCancer	0.00E+00	0.00E+00	0.00E+00	0.00E+00	0.00E+00	0.00E+00	1.70E-03	0.00E+00	0.00E+00	0.00E+00	0.00E+00	0.00E+00	0.00E+00	0.00E+00	1.70E-03
2951	ALL	418411.3	3772443	NonCancer	0.00E+00	0.00E+00	0.00E+00	0.00E+00	0.00E+00	0.00E+00	1.73E-03	0.00E+00	0.00E+00	0.00E+00	0.00E+00	0.00E+00	0.00E+00	0.00E+00	1.73E-03
2952	ALL	418411.3	3772468	NonCancer	0.00E+00	0.00E+00	0.00E+00	0.00E+00	0.00E+00	0.00E+00	1.75E-03	0.00E+00	0.00E+00	0.00E+00	0.00E+00	0.00E+00	0.00E+00	0.00E+00	1.75E-03
2953	ALL	418436.3	3772093	NonCancer	0.00E+00	0.00E+00	0.00E+00	0.00E+00	0.00E+00	0.00E+00	1.16E-03	0.00E+00	0.00E+00	0.00E+00	0.00E+00	0.00E+00	0.00E+00	0.00E+00	1.16E-03
2954	ALL	418436.3	3772118	NonCancer	0.00E+00	0.00E+00	0.00E+00	0.00E+00	0.00E+00	0.00E+00	1.21E-03	0.00E+00	0.00E+00	0.00E+00	0.00E+00	0.00E+00	0.00E+00	0.00E+00	1.21E-03
2955	ALL	418436.3	3772143	NonCancer	0.00E+00	0.00E+00	0.00E+00	0.00E+00	0.00E+00	0.00E+00	1.26E-03	0.00E+00	0.00E+00	0.00E+00	0.00E+00	0.00E+00	0.00E+00	0.00E+00	1.26E-03
2956	ALL	418436.3	3772168	NonCancer	0.00E+00	0.00E+00	0.00E+00	0.00E+00	0.00E+00	0.00E+00	1.31E-03	0.00E+00	0.00E+00	0.00E+00	0.00E+00	0.00E+00	0.00E+00	0.00E+00	1.31E-03
2957	ALL	418436.3	3772193	NonCancer	0.00E+00	0.00E+00	0.00E+00	0.00E+00	0.00E+00	0.00E+00	1.35E-03	0.00E+00	0.00E+00	0.00E+00	0.00E+00	0.00E+00	0.00E+00	0.00E+00	1.35E-03
2958	ALL	418436.3	3772218	NonCancer	0.00E+00	0.00E+00	0.00E+00	0.00E+00	0.00E+00	0.00E+00	1.41E-03	0.00E+00	0.00E+00	0.00E+00	0.00E+00	0.00E+00	0.00E+00	0.00E+00	1.41E-03
2959	ALL	418436.3	3772243	NonCancer	0.00E+00	0.00E+00	0.00E+00	0.00E+00	0.00E+00	0.00E+00	1.46E-03	0.00E+00	0.00E+00	0.00E+00	0.00E+00	0.00E+00	0.00E+00	0.00E+00	1.46E-03
2960	ALL	418436.3	3772268	NonCancer	0.00E+00	0.00E+00	0.00E+00	0.00E+00	0.00E+00	0.00E+00	1.51E-03	0.00E+00	0.00E+00	0.00E+00	0.00E+00	0.00E+00	0.00E+00	0.00E+00	1.51E-03
2961	ALL	418436.3	3772293	NonCancer	0.00E+00	0.00E+00	0.00E+00	0.00E+00	0.00E+00	0.00E+00	1.57E-03	0.00E+00	0.00E+00	0.00E+00	0.00E+00	0.00E+00	0.00E+00	0.00E+00	1.57E-03
2962	ALL	418436.3	3772318	NonCancer	0.00E+00	0.00E+00	0.00E+00	0.00E+00	0.00E+00	0.00E+00	1.62E-03	0.00E+00	0.00E+00	0.00E+00	0.00E+00	0.00E+00	0.00E+00	0.00E+00	1.62E-03
2963	ALL	418436.3	3772343	NonCancer	0.00E+00	0.00E+00	0.00E+00	0.00E+00	0.00E+00	0.00E+00	1.68E-03	0.00E+00	0.00E+00	0.00E+00	0.00E+00	0.00E+00	0.00E+00	0.00E+00	1.68E-03

2964	ALL	418436.3	3772368	NonCancer	0.00E+00	0.00E+00	0.00E+00	0.00E+00	0.00E+00	0.00E+00	1.74E-03	0.00E+00	0.00E+00	0.00E+00	0.00E+00	0.00E+00	0.00E+00	0.00E+00	1.74E-03
2965	ALL	418436.3	3772393	NonCancer	0.00E+00	0.00E+00	0.00E+00	0.00E+00	0.00E+00	0.00E+00	1.79E-03	0.00E+00	0.00E+00	0.00E+00	0.00E+00	0.00E+00	0.00E+00	0.00E+00	1.79E-03
2966	ALL	418436.3	3772418	NonCancer	0.00E+00	0.00E+00	0.00E+00	0.00E+00	0.00E+00	0.00E+00	1.83E-03	0.00E+00	0.00E+00	0.00E+00	0.00E+00	0.00E+00	0.00E+00	0.00E+00	1.83E-03
2967	ALL	418436.3	3772443	NonCancer	0.00E+00	0.00E+00	0.00E+00	0.00E+00	0.00E+00	0.00E+00	1.88E-03	0.00E+00	0.00E+00	0.00E+00	0.00E+00	0.00E+00	0.00E+00	0.00E+00	1.88E-03
2968	ALL	418436.3	3772468	NonCancer	0.00E+00	0.00E+00	0.00E+00	0.00E+00	0.00E+00	0.00E+00	1.91E-03	0.00E+00	0.00E+00	0.00E+00	0.00E+00	0.00E+00	0.00E+00	0.00E+00	1.91E-03
2969	ALL	418461.3	3772093	NonCancer	0.00E+00	0.00E+00	0.00E+00	0.00E+00	0.00E+00	0.00E+00	1.21E-03	0.00E+00	0.00E+00	0.00E+00	0.00E+00	0.00E+00	0.00E+00	0.00E+00	1.21E-03
2970	ALL	418461.3	3772118	NonCancer	0.00E+00	0.00E+00	0.00E+00	0.00E+00	0.00E+00	0.00E+00	1.26E-03	0.00E+00	0.00E+00	0.00E+00	0.00E+00	0.00E+00	0.00E+00	0.00E+00	1.26E-03
2971	ALL	418461.3	3772143	NonCancer	0.00E+00	0.00E+00	0.00E+00	0.00E+00	0.00E+00	0.00E+00	1.31E-03	0.00E+00	0.00E+00	0.00E+00	0.00E+00	0.00E+00	0.00E+00	0.00E+00	1.31E-03
2972	ALL	418461.3	3772168	NonCancer	0.00E+00	0.00E+00	0.00E+00	0.00E+00	0.00E+00	0.00E+00	1.37E-03	0.00E+00	0.00E+00	0.00E+00	0.00E+00	0.00E+00	0.00E+00	0.00E+00	1.37E-03
2973	ALL	418461.3	3772193	NonCancer	0.00E+00	0.00E+00	0.00E+00	0.00E+00	0.00E+00	0.00E+00	1.42E-03	0.00E+00	0.00E+00	0.00E+00	0.00E+00	0.00E+00	0.00E+00	0.00E+00	1.42E-03
2974	ALL	418461.3	3772218	NonCancer	0.00E+00	0.00E+00	0.00E+00	0.00E+00	0.00E+00	0.00E+00	1.48E-03	0.00E+00	0.00E+00	0.00E+00	0.00E+00	0.00E+00	0.00E+00	0.00E+00	1.48E-03
2975	ALL	418461.3	3772243	NonCancer	0.00E+00	0.00E+00	0.00E+00	0.00E+00	0.00E+00	0.00E+00	1.54E-03	0.00E+00	0.00E+00	0.00E+00	0.00E+00	0.00E+00	0.00E+00	0.00E+00	1.54E-03
2976	ALL	418461.3	3772268	NonCancer	0.00E+00	0.00E+00	0.00E+00	0.00E+00	0.00E+00	0.00E+00	1.60E-03	0.00E+00	0.00E+00	0.00E+00	0.00E+00	0.00E+00	0.00E+00	0.00E+00	1.60E-03
2977	ALL	418461.3	3772293	NonCancer	0.00E+00	0.00E+00	0.00E+00	0.00E+00	0.00E+00	0.00E+00	1.67E-03	0.00E+00	0.00E+00	0.00E+00	0.00E+00	0.00E+00	0.00E+00	0.00E+00	1.67E-03
2978	ALL	418461.3	3772318	NonCancer	0.00E+00	0.00E+00	0.00E+00	0.00E+00	0.00E+00	0.00E+00	1.73E-03	0.00E+00	0.00E+00	0.00E+00	0.00E+00	0.00E+00	0.00E+00	0.00E+00	1.73E-03
2979	ALL	418461.3	3772343	NonCancer	0.00E+00	0.00E+00	0.00E+00	0.00E+00	0.00E+00	0.00E+00	1.80E-03	0.00E+00	0.00E+00	0.00E+00	0.00E+00	0.00E+00	0.00E+00	0.00E+00	1.80E-03
2980	ALL	418461.3	3772368	NonCancer	0.00E+00	0.00E+00	0.00E+00	0.00E+00	0.00E+00	0.00E+00	1.86E-03	0.00E+00	0.00E+00	0.00E+00	0.00E+00	0.00E+00	0.00E+00	0.00E+00	1.86E-03
2981	ALL	418461.3	3772393	NonCancer	0.00E+00	0.00E+00	0.00E+00	0.00E+00	0.00E+00	0.00E+00	1.92E-03	0.00E+00	0.00E+00	0.00E+00	0.00E+00	0.00E+00	0.00E+00	0.00E+00	1.92E-03
2982	ALL	418461.3	3772418	NonCancer	0.00E+00	0.00E+00	0.00E+00	0.00E+00	0.00E+00	0.00E+00	1.98E-03	0.00E+00	0.00E+00	0.00E+00	0.00E+00	0.00E+00	0.00E+00	0.00E+00	1.98E-03
2983	ALL	418461.3	3772443	NonCancer	0.00E+00	0.00E+00	0.00E+00	0.00E+00	0.00E+00	0.00E+00	2.04E-03	0.00E+00	0.00E+00	0.00E+00	0.00E+00	0.00E+00	0.00E+00	0.00E+00	2.04E-03
2984	ALL	418461.3	3772468	NonCancer	0.00E+00	0.00E+00	0.00E+00	0.00E+00	0.00E+00	0.00E+00	2.09E-03	0.00E+00	0.00E+00	0.00E+00	0.00E+00	0.00E+00	0.00E+00	0.00E+00	2.09E-03
2985	ALL	418486.3	3772093	NonCancer	0.00E+00	0.00E+00	0.00E+00	0.00E+00	0.00E+00	0.00E+00	1.25E-03	0.00E+00	0.00E+00	0.00E+00	0.00E+00	0.00E+00	0.00E+00	0.00E+00	1.25E-03
2986	ALL	418486.3	3772118	NonCancer	0.00E+00	0.00E+00	0.00E+00	0.00E+00	0.00E+00	0.00E+00	1.31E-03	0.00E+00	0.00E+00	0.00E+00	0.00E+00	0.00E+00	0.00E+00	0.00E+00	1.31E-03
2987	ALL	418486.3	3772143	NonCancer	0.00E+00	0.00E+00	0.00E+00	0.00E+00	0.00E+00	0.00E+00	1.36E-03	0.00E+00	0.00E+00	0.00E+00	0.00E+00	0.00E+00	0.00E+00	0.00E+00	1.36E-03
2988	ALL	418486.3	3772168	NonCancer	0.00E+00	0.00E+00	0.00E+00	0.00E+00	0.00E+00	0.00E+00	1.43E-03	0.00E+00	0.00E+00	0.00E+00	0.00E+00	0.00E+00	0.00E+00	0.00E+00	1.43E-03
2989	ALL	418486.3	3772193	NonCancer	0.00E+00	0.00E+00	0.00E+00	0.00E+00	0.00E+00	0.00E+00	1.49E-03	0.00E+00	0.00E+00	0.00E+00	0.00E+00	0.00E+00	0.00E+00	0.00E+00	1.49E-03
2990	ALL	418486.3	3772218	NonCancer	0.00E+00	0.00E+00	0.00E+00	0.00E+00	0.00E+00	0.00E+00	1.56E-03	0.00E+00	0.00E+00	0.00E+00	0.00E+00	0.00E+00	0.00E+00	0.00E+00	1.56E-03
2991	ALL	418486.3	3772243	NonCancer	0.00E+00	0.00E+00	0.00E+00	0.00E+00	0.00E+00	0.00E+00	1.62E-03	0.00E+00	0.00E+00	0.00E+00	0.00E+00	0.00E+00	0.00E+00	0.00E+00	1.62E-03
2992	ALL	418486.3	3772268	NonCancer	0.00E+00	0.00E+00	0.00E+00	0.00E+00	0.00E+00	0.00E+00	1.70E-03	0.00E+00	0.00E+00	0.00E+00	0.00E+00	0.00E+00	0.00E+00	0.00E+00	1.70E-03
2993	ALL	418486.3	3772293	NonCancer	0.00E+00	0.00E+00	0.00E+00	0.00E+00	0.00E+00	0.00E+00	1.77E-03	0.00E+00	0.00E+00	0.00E+00	0.00E+00	0.00E+00	0.00E+00	0.00E+00	1.77E-03
2994	ALL	418486.3	3772318	NonCancer	0.00E+00	0.00E+00	0.00E+00	0.00E+00	0.00E+00	0.00E+00	1.84E-03	0.00E+00	0.00E+00	0.00E+00	0.00E+00	0.00E+00	0.00E+00	0.00E+00	1.84E-03
2995	ALL	418486.3	3772343	NonCancer	0.00E+00	0.00E+00	0.00E+00	0.00E+00	0.00E+00	0.00E+00	1.92E-03	0.00E+00	0.00E+00	0.00E+00	0.00E+00	0.00E+00	0.00E+00	0.00E+00	1.92E-03
2996	ALL	418486.3	3772368	NonCancer	0.00E+00	0.00E+00	0.00E+00	0.00E+00	0.00E+00	0.00E+00	2.00E-03	0.00E+00	0.00E+00	0.00E+00	0.00E+00	0.00E+00	0.00E+00	0.00E+00	2.00E-03
2997	ALL	418486.3	3772393	NonCancer	0.00E+00	0.00E+00	0.00E+00	0.00E+00	0.00E+00	0.00E+00	2.08E-03	0.00E+00	0.00E+00	0.00E+00	0.00E+00	0.00E+00	0.00E+00	0.00E+00	2.08E-03
2998	ALL	418486.3	3772418	NonCancer	0.00E+00	0.00E+00	0.00E+00	0.00E+00	0.00E+00	0.00E+00	2.15E-03	0.00E+00	0.00E+00	0.00E+00	0.00E+00	0.00E+00	0.00E+00	0.00E+00	2.15E-03
2999	ALL	418486.3	3772443	NonCancer	0.00E+00	0.00E+00	0.00E+00	0.00E+00	0.00E+00	0.00E+00	2.22E-03	0.00E+00	0.00E+00	0.00E+00	0.00E+00	0.00E+00	0.00E+00	0.00E+00	2.22E-03
3000	ALL	418486.3	3772468	NonCancer	0.00E+00	0.00E+00	0.00E+00	0.00E+00	0.00E+00	0.00E+00	2.29E-03	0.00E+00	0.00E+00	0.00E+00	0.00E+00	0.00E+00	0.00E+00	0.00E+00	2.29E-03
3001	ALL	418511.3	3772093	NonCancer	0.00E+00	0.00E+00	0.00E+00	0.00E+00	0.00E+00	0.00E+00	1.29E-03	0.00E+00	0.00E+00	0.00E+00	0.00E+00	0.00E+00	0.00E+00	0.00E+00	1.29E-03
3002	ALL	418511.3	3772118	NonCancer	0.00E+00	0.00E+00	0.00E+00	0.00E+00	0.00E+00	0.00E+00	1.35E-03	0.00E+00	0.00E+00	0.00E+00	0.00E+00	0.00E+00	0.00E+00	0.00E+00	1.35E-03
3003	ALL	418511.3	3772143	NonCancer	0.00E+00	0.00E+00	0.00E+00	0.00E+00	0.00E+00	0.00E+00	1.42E-03	0.00E+00	0.00E+00	0.00E+00	0.00E+00	0.00E+00	0.00E+00	0.00E+00	1.42E-03
3004	ALL	418511.3	3772168	NonCancer	0.00E+00	0.00E+00	0.00E+00	0.00E+00	0.00E+00	0.00E+00	1.48E-03	0.00E+00	0.00E+00	0.00E+00	0.00E+00	0.00E+00	0.00E+00	0.00E+00	1.48E-03
3005	ALL	418511.3	3772193	NonCancer	0.00E+00	0.00E+00	0.00E+00	0.00E+00	0.00E+00	0.00E+00	1.56E-03	0.00E+00	0.00E+00	0.00E+00	0.00E+00	0.00E+00	0.00E+00	0.00E+00	1.56E-03
3006	ALL	418511.3	3772218	NonCancer	0.00E+00	0.00E+00	0.00E+00	0.00E+00	0.00E+00	0.00E+00	1.63E-03	0.00E+00	0.00E+00	0.00E+00	0.00E+00	0.00E+00	0.00E+00	0.00E+00	1.63E-03
3007	ALL	418511.3	3772243	NonCancer	0.00E+00	0.00E+00	0.00E+00	0.00E+00	0.00E+00	0.00E+00	1.71E-03	0.00E+00	0.00E+00	0.00E+00	0.00E+00	0.00E+00	0.00E+00	0.00E+00	1.71E-03
3008	ALL	418511.3	3772268	NonCancer	0.00E+00	0.00E+00	0.00E+00	0.00E+00	0.00E+00	0.00E+00	1.79E-03	0.00E+00	0.00E+00	0.00E+00	0.00E+00	0.00E+00	0.00E+00	0.00E+00	1.79E-03
3009	ALL	418511.3	3772293	NonCancer	0.00E+00	0.00E+00	0.00E+00	0.00E+00	0.00E+00	0.00E+00	1.88E-03	0.00E+00	0.00E+00	0.00E+00	0.00E+00	0.00E+00	0.00E+00	0.00E+00	1.88E-03
3010	ALL	418511.3	3772318	NonCancer	0.00E+00	0.00E+00	0.00E+00	0.00E+00	0.00E+00	0.00E+00	1.97E-03	0.00E+00	0.00E+00	0.00E+00	0.00E+00	0.00E+00	0.00E+00	0.00E+00	1.97E-03
3011	ALL	418511.3	3772343	NonCancer	0.00E+00	0.00E+00	0.00E+00	0.00E+00	0.00E+00	0.00E+00	2.06E-03	0.00E+00	0.00E+00	0.00E+00	0.00E+00	0.00E+00	0.00E+00	0.00E+00	2.06E-03
3012	ALL	418511.3	3772368	NonCancer	0.00E+00	0.00E+00	0.00E+00	0.00E+00	0.00E+00	0.00E+00	2.15E-03	0.00E+00	0.00E+00	0.00E+00	0.00E+00	0.00E+00	0.00E+00	0.00E+00	2.15E-03
3013	ALL	418511.3	3772393	NonCancer	0.00E+00	0.00E+00	0.00E+00	0.00E+00	0.00E+00	0.00E+00	2.24E-03	0.00E+00	0.00E+00	0.00E+00	0.00E+00	0.00E+00	0.00E+00	0.00E+00	2.24E-03
3014	ALL	418511.3	3772418	NonCancer	0.00E+00	0.00E+00	0.00E+00	0.00E+00	0.00E+00	0.00E+00	2.33E-03	0.00E+00	0.00E+00	0.00E+00	0.00E+00	0.00E+00	0.00E+00	0.00E+00	2.33E-03
3015	ALL	418511.3	3772443	NonCancer	0.00E+00	0.00E+00	0.00E+00	0.00E+00	0.00E+00	0.00E+00	2.43E-03	0.00E+00	0.00E+00	0.00E+00	0.00E+00	0.00E+00	0.00E+00	0.00E+00	2.43E-03

3016	ALL	418511.3	3772468	NonCancer	0.00E+00	0.00E+00	0.00E+00	0.00E+00	0.00E+00	0.00E+00	2.51E-03	0.00E+00	0.00E+00	0.00E+00	0.00E+00	0.00E+00	0.00E+00	0.00E+00	2.51E-03
3017	ALL	418511.3	3772493	NonCancer	0.00E+00	0.00E+00	0.00E+00	0.00E+00	0.00E+00	0.00E+00	2.59E-03	0.00E+00	0.00E+00	0.00E+00	0.00E+00	0.00E+00	0.00E+00	0.00E+00	2.59E-03
3018	ALL	418536.3	3772093	NonCancer	0.00E+00	0.00E+00	0.00E+00	0.00E+00	0.00E+00	0.00E+00	1.32E-03	0.00E+00	0.00E+00	0.00E+00	0.00E+00	0.00E+00	0.00E+00	0.00E+00	1.32E-03
3019	ALL	418536.3	3772118	NonCancer	0.00E+00	0.00E+00	0.00E+00	0.00E+00	0.00E+00	0.00E+00	1.39E-03	0.00E+00	0.00E+00	0.00E+00	0.00E+00	0.00E+00	0.00E+00	0.00E+00	1.39E-03
3020	ALL	418536.3	3772143	NonCancer	0.00E+00	0.00E+00	0.00E+00	0.00E+00	0.00E+00	0.00E+00	1.46E-03	0.00E+00	0.00E+00	0.00E+00	0.00E+00	0.00E+00	0.00E+00	0.00E+00	1.46E-03
3021	ALL	418536.3	3772168	NonCancer	0.00E+00	0.00E+00	0.00E+00	0.00E+00	0.00E+00	0.00E+00	1.54E-03	0.00E+00	0.00E+00	0.00E+00	0.00E+00	0.00E+00	0.00E+00	0.00E+00	1.54E-03
3022	ALL	418536.3	3772193	NonCancer	0.00E+00	0.00E+00	0.00E+00	0.00E+00	0.00E+00	0.00E+00	1.62E-03	0.00E+00	0.00E+00	0.00E+00	0.00E+00	0.00E+00	0.00E+00	0.00E+00	1.62E-03
3023	ALL	418536.3	3772218	NonCancer	0.00E+00	0.00E+00	0.00E+00	0.00E+00	0.00E+00	0.00E+00	1.70E-03	0.00E+00	0.00E+00	0.00E+00	0.00E+00	0.00E+00	0.00E+00	0.00E+00	1.70E-03
3024	ALL	418536.3	3772243	NonCancer	0.00E+00	0.00E+00	0.00E+00	0.00E+00	0.00E+00	0.00E+00	1.79E-03	0.00E+00	0.00E+00	0.00E+00	0.00E+00	0.00E+00	0.00E+00	0.00E+00	1.79E-03
3025	ALL	418536.3	3772268	NonCancer	0.00E+00	0.00E+00	0.00E+00	0.00E+00	0.00E+00	0.00E+00	1.89E-03	0.00E+00	0.00E+00	0.00E+00	0.00E+00	0.00E+00	0.00E+00	0.00E+00	1.89E-03
3026	ALL	418536.3	3772293	NonCancer	0.00E+00	0.00E+00	0.00E+00	0.00E+00	0.00E+00	0.00E+00	1.99E-03	0.00E+00	0.00E+00	0.00E+00	0.00E+00	0.00E+00	0.00E+00	0.00E+00	1.99E-03
3027	ALL	418536.3	3772318	NonCancer	0.00E+00	0.00E+00	0.00E+00	0.00E+00	0.00E+00	0.00E+00	2.09E-03	0.00E+00	0.00E+00	0.00E+00	0.00E+00	0.00E+00	0.00E+00	0.00E+00	2.09E-03
3028	ALL	418536.3	3772343	NonCancer	0.00E+00	0.00E+00	0.00E+00	0.00E+00	0.00E+00	0.00E+00	2.20E-03	0.00E+00	0.00E+00	0.00E+00	0.00E+00	0.00E+00	0.00E+00	0.00E+00	2.20E-03
3029	ALL	418536.3	3772368	NonCancer	0.00E+00	0.00E+00	0.00E+00	0.00E+00	0.00E+00	0.00E+00	2.31E-03	0.00E+00	0.00E+00	0.00E+00	0.00E+00	0.00E+00	0.00E+00	0.00E+00	2.31E-03
3030	ALL	418536.3	3772393	NonCancer	0.00E+00	0.00E+00	0.00E+00	0.00E+00	0.00E+00	0.00E+00	2.42E-03	0.00E+00	0.00E+00	0.00E+00	0.00E+00	0.00E+00	0.00E+00	0.00E+00	2.42E-03
3031	ALL	418536.3	3772418	NonCancer	0.00E+00	0.00E+00	0.00E+00	0.00E+00	0.00E+00	0.00E+00	2.53E-03	0.00E+00	0.00E+00	0.00E+00	0.00E+00	0.00E+00	0.00E+00	0.00E+00	2.53E-03
3032	ALL	418536.3	3772443	NonCancer	0.00E+00	0.00E+00	0.00E+00	0.00E+00	0.00E+00	0.00E+00	2.64E-03	0.00E+00	0.00E+00	0.00E+00	0.00E+00	0.00E+00	0.00E+00	0.00E+00	2.64E-03
3033	ALL	418536.3	3772468	NonCancer	0.00E+00	0.00E+00	0.00E+00	0.00E+00	0.00E+00	0.00E+00	2.76E-03	0.00E+00	0.00E+00	0.00E+00	0.00E+00	0.00E+00	0.00E+00	0.00E+00	2.76E-03
3034	ALL	418536.3	3772493	NonCancer	0.00E+00	0.00E+00	0.00E+00	0.00E+00	0.00E+00	0.00E+00	2.86E-03	0.00E+00	0.00E+00	0.00E+00	0.00E+00	0.00E+00	0.00E+00	0.00E+00	2.86E-03
3035	ALL	418561.3	3772093	NonCancer	0.00E+00	0.00E+00	0.00E+00	0.00E+00	0.00E+00	0.00E+00	1.34E-03	0.00E+00	0.00E+00	0.00E+00	0.00E+00	0.00E+00	0.00E+00	0.00E+00	1.34E-03
3036	ALL	418561.3	3772118	NonCancer	0.00E+00	0.00E+00	0.00E+00	0.00E+00	0.00E+00	0.00E+00	1.42E-03	0.00E+00	0.00E+00	0.00E+00	0.00E+00	0.00E+00	0.00E+00	0.00E+00	1.42E-03
3037	ALL	418561.3	3772143	NonCancer	0.00E+00	0.00E+00	0.00E+00	0.00E+00	0.00E+00	0.00E+00	1.50E-03	0.00E+00	0.00E+00	0.00E+00	0.00E+00	0.00E+00	0.00E+00	0.00E+00	1.50E-03
3038	ALL	418561.3	3772168	NonCancer	0.00E+00	0.00E+00	0.00E+00	0.00E+00	0.00E+00	0.00E+00	1.59E-03	0.00E+00	0.00E+00	0.00E+00	0.00E+00	0.00E+00	0.00E+00	0.00E+00	1.59E-03
3039	ALL	418561.3	3772193	NonCancer	0.00E+00	0.00E+00	0.00E+00	0.00E+00	0.00E+00	0.00E+00	1.68E-03	0.00E+00	0.00E+00	0.00E+00	0.00E+00	0.00E+00	0.00E+00	0.00E+00	1.68E-03
3040	ALL	418561.3	3772218	NonCancer	0.00E+00	0.00E+00	0.00E+00	0.00E+00	0.00E+00	0.00E+00	1.77E-03	0.00E+00	0.00E+00	0.00E+00	0.00E+00	0.00E+00	0.00E+00	0.00E+00	1.77E-03
3041	ALL	418561.3	3772243	NonCancer	0.00E+00	0.00E+00	0.00E+00	0.00E+00	0.00E+00	0.00E+00	1.87E-03	0.00E+00	0.00E+00	0.00E+00	0.00E+00	0.00E+00	0.00E+00	0.00E+00	1.87E-03
3042	ALL	418561.3	3772268	NonCancer	0.00E+00	0.00E+00	0.00E+00	0.00E+00	0.00E+00	0.00E+00	1.98E-03	0.00E+00	0.00E+00	0.00E+00	0.00E+00	0.00E+00	0.00E+00	0.00E+00	1.98E-03
3043	ALL	418561.3	3772293	NonCancer	0.00E+00	0.00E+00	0.00E+00	0.00E+00	0.00E+00	0.00E+00	2.10E-03	0.00E+00	0.00E+00	0.00E+00	0.00E+00	0.00E+00	0.00E+00	0.00E+00	2.10E-03
3044	ALL	418561.3	3772318	NonCancer	0.00E+00	0.00E+00	0.00E+00	0.00E+00	0.00E+00	0.00E+00	2.22E-03	0.00E+00	0.00E+00	0.00E+00	0.00E+00	0.00E+00	0.00E+00	0.00E+00	2.22E-03
3045	ALL	418561.3	3772343	NonCancer	0.00E+00	0.00E+00	0.00E+00	0.00E+00	0.00E+00	0.00E+00	2.35E-03	0.00E+00	0.00E+00	0.00E+00	0.00E+00	0.00E+00	0.00E+00	0.00E+00	2.35E-03
3046	ALL	418561.3	3772368	NonCancer	0.00E+00	0.00E+00	0.00E+00	0.00E+00	0.00E+00	0.00E+00	2.48E-03	0.00E+00	0.00E+00	0.00E+00	0.00E+00	0.00E+00	0.00E+00	0.00E+00	2.48E-03
3047	ALL	418561.3	3772393	NonCancer	0.00E+00	0.00E+00	0.00E+00	0.00E+00	0.00E+00	0.00E+00	2.61E-03	0.00E+00	0.00E+00	0.00E+00	0.00E+00	0.00E+00	0.00E+00	0.00E+00	2.61E-03
3048	ALL	418561.3	3772418	NonCancer	0.00E+00	0.00E+00	0.00E+00	0.00E+00	0.00E+00	0.00E+00	2.74E-03	0.00E+00	0.00E+00	0.00E+00	0.00E+00	0.00E+00	0.00E+00	0.00E+00	2.74E-03
3049	ALL	418561.3	3772443	NonCancer	0.00E+00	0.00E+00	0.00E+00	0.00E+00	0.00E+00	0.00E+00	2.89E-03	0.00E+00	0.00E+00	0.00E+00	0.00E+00	0.00E+00	0.00E+00	0.00E+00	2.89E-03
3050	ALL	418561.3	3772468	NonCancer	0.00E+00	0.00E+00	0.00E+00	0.00E+00	0.00E+00	0.00E+00	3.03E-03	0.00E+00	0.00E+00	0.00E+00	0.00E+00	0.00E+00	0.00E+00	0.00E+00	3.03E-03
3051	ALL	418561.3	3772493	NonCancer	0.00E+00	0.00E+00	0.00E+00	0.00E+00	0.00E+00	0.00E+00	3.17E-03	0.00E+00	0.00E+00	0.00E+00	0.00E+00	0.00E+00	0.00E+00	0.00E+00	3.17E-03
3052	ALL	418586.3	3772093	NonCancer	0.00E+00	0.00E+00	0.00E+00	0.00E+00	0.00E+00	0.00E+00	1.36E-03	0.00E+00	0.00E+00	0.00E+00	0.00E+00	0.00E+00	0.00E+00	0.00E+00	1.36E-03
3053	ALL	418586.3	3772118	NonCancer	0.00E+00	0.00E+00	0.00E+00	0.00E+00	0.00E+00	0.00E+00	1.44E-03	0.00E+00	0.00E+00	0.00E+00	0.00E+00	0.00E+00	0.00E+00	0.00E+00	1.44E-03
3054	ALL	418586.3	3772143	NonCancer	0.00E+00	0.00E+00	0.00E+00	0.00E+00	0.00E+00	0.00E+00	1.53E-03	0.00E+00	0.00E+00	0.00E+00	0.00E+00	0.00E+00	0.00E+00	0.00E+00	1.53E-03
3055	ALL	418586.3	3772168	NonCancer	0.00E+00	0.00E+00	0.00E+00	0.00E+00	0.00E+00	0.00E+00	1.62E-03	0.00E+00	0.00E+00	0.00E+00	0.00E+00	0.00E+00	0.00E+00	0.00E+00	1.62E-03
3056	ALL	418586.3	3772193	NonCancer	0.00E+00	0.00E+00	0.00E+00	0.00E+00	0.00E+00	0.00E+00	1.72E-03	0.00E+00	0.00E+00	0.00E+00	0.00E+00	0.00E+00	0.00E+00	0.00E+00	1.72E-03
3057	ALL	418586.3	3772218	NonCancer	0.00E+00	0.00E+00	0.00E+00	0.00E+00	0.00E+00	0.00E+00	1.83E-03	0.00E+00	0.00E+00	0.00E+00	0.00E+00	0.00E+00	0.00E+00	0.00E+00	1.83E-03
3058	ALL	418586.3	3772243	NonCancer	0.00E+00	0.00E+00	0.00E+00	0.00E+00	0.00E+00	0.00E+00	1.95E-03	0.00E+00	0.00E+00	0.00E+00	0.00E+00	0.00E+00	0.00E+00	0.00E+00	1.95E-03
3059	ALL	418586.3	3772268	NonCancer	0.00E+00	0.00E+00	0.00E+00	0.00E+00	0.00E+00	0.00E+00	2.07E-03	0.00E+00	0.00E+00	0.00E+00	0.00E+00	0.00E+00	0.00E+00	0.00E+00	2.07E-03
3060	ALL	418586.3	3772293	NonCancer	0.00E+00	0.00E+00	0.00E+00	0.00E+00	0.00E+00	0.00E+00	2.20E-03	0.00E+00	0.00E+00	0.00E+00	0.00E+00	0.00E+00	0.00E+00	0.00E+00	2.20E-03
3061	ALL	418586.3	3772318	NonCancer	0.00E+00	0.00E+00	0.00E+00	0.00E+00	0.00E+00	0.00E+00	2.35E-03	0.00E+00	0.00E+00	0.00E+00	0.00E+00	0.00E+00	0.00E+00	0.00E+00	2.35E-03
3062	ALL	418586.3	3772343	NonCancer	0.00E+00	0.00E+00	0.00E+00	0.00E+00	0.00E+00	0.00E+00	2.50E-03	0.00E+00	0.00E+00	0.00E+00	0.00E+00	0.00E+00	0.00E+00	0.00E+00	2.50E-03
3063	ALL	418586.3	3772368	NonCancer	0.00E+00	0.00E+00	0.00E+00	0.00E+00	0.00E+00	0.00E+00	2.65E-03	0.00E+00	0.00E+00	0.00E+00	0.00E+00	0.00E+00	0.00E+00	0.00E+00	2.65E-03
3064	ALL	418586.3	3772393	NonCancer	0.00E+00	0.00E+00	0.00E+00	0.00E+00	0.00E+00	0.00E+00	2.81E-03	0.00E+00	0.00E+00	0.00E+00	0.00E+00	0.00E+00	0.00E+00	0.00E+00	2.81E-03
3065	ALL	418586.3	3772418	NonCancer	0.00E+00	0.00E+00	0.00E+00	0.00E+00	0.00E+00	0.00E+00	2.98E-03	0.00E+00	0.00E+00	0.00E+00	0.00E+00	0.00E+00	0.00E+00	0.00E+00	2.98E-03
3066	ALL	418586.3	3772443	NonCancer	0.00E+00	0.00E+00	0.00E+00	0.00E+00	0.00E+00	0.00E+00	3.16E-03	0.00E+00	0.00E+00	0.00E+00	0.00E+00	0.00E+00	0.00E+00	0.00E+00	3.16E-03
3067	ALL	418586.3	3772468	NonCancer	0.00E+00	0.00E+00	0.00E+00	0.00E+00	0.00E+00	0.00E+00	3.35E-03	0.00E+00	0.00E+00	0.00E+00	0.00E+00	0.00E+00	0.00E+00	0.00E+00	3.35E-03

3068	ALL	418586.3	3772493	NonCancer	0.00E+00	0.00E+00	0.00E+00	0.00E+00	0.00E+00	0.00E+00	3.52E-03	0.00E+00	0.00E+00	0.00E+00	0.00E+00	0.00E+00	0.00E+00	0.00E+00	3.52E-03
3069	ALL	418611.3	3772093	NonCancer	0.00E+00	0.00E+00	0.00E+00	0.00E+00	0.00E+00	0.00E+00	1.37E-03	0.00E+00	0.00E+00	0.00E+00	0.00E+00	0.00E+00	0.00E+00	0.00E+00	1.37E-03
3070	ALL	418611.3	3772118	NonCancer	0.00E+00	0.00E+00	0.00E+00	0.00E+00	0.00E+00	0.00E+00	1.46E-03	0.00E+00	0.00E+00	0.00E+00	0.00E+00	0.00E+00	0.00E+00	0.00E+00	1.46E-03
3071	ALL	418611.3	3772143	NonCancer	0.00E+00	0.00E+00	0.00E+00	0.00E+00	0.00E+00	0.00E+00	1.55E-03	0.00E+00	0.00E+00	0.00E+00	0.00E+00	0.00E+00	0.00E+00	0.00E+00	1.55E-03
3072	ALL	418611.3	3772168	NonCancer	0.00E+00	0.00E+00	0.00E+00	0.00E+00	0.00E+00	0.00E+00	1.65E-03	0.00E+00	0.00E+00	0.00E+00	0.00E+00	0.00E+00	0.00E+00	0.00E+00	1.65E-03
3073	ALL	418611.3	3772193	NonCancer	0.00E+00	0.00E+00	0.00E+00	0.00E+00	0.00E+00	0.00E+00	1.76E-03	0.00E+00	0.00E+00	0.00E+00	0.00E+00	0.00E+00	0.00E+00	0.00E+00	1.76E-03
3074	ALL	418611.3	3772218	NonCancer	0.00E+00	0.00E+00	0.00E+00	0.00E+00	0.00E+00	0.00E+00	1.88E-03	0.00E+00	0.00E+00	0.00E+00	0.00E+00	0.00E+00	0.00E+00	0.00E+00	1.88E-03
3075	ALL	418611.3	3772243	NonCancer	0.00E+00	0.00E+00	0.00E+00	0.00E+00	0.00E+00	0.00E+00	2.01E-03	0.00E+00	0.00E+00	0.00E+00	0.00E+00	0.00E+00	0.00E+00	0.00E+00	2.01E-03
3076	ALL	418611.3	3772268	NonCancer	0.00E+00	0.00E+00	0.00E+00	0.00E+00	0.00E+00	0.00E+00	2.15E-03	0.00E+00	0.00E+00	0.00E+00	0.00E+00	0.00E+00	0.00E+00	0.00E+00	2.15E-03
3077	ALL	418611.3	3772293	NonCancer	0.00E+00	0.00E+00	0.00E+00	0.00E+00	0.00E+00	0.00E+00	2.30E-03	0.00E+00	0.00E+00	0.00E+00	0.00E+00	0.00E+00	0.00E+00	0.00E+00	2.30E-03
3078	ALL	418611.3	3772318	NonCancer	0.00E+00	0.00E+00	0.00E+00	0.00E+00	0.00E+00	0.00E+00	2.46E-03	0.00E+00	0.00E+00	0.00E+00	0.00E+00	0.00E+00	0.00E+00	0.00E+00	2.46E-03
3079	ALL	418611.3	3772343	NonCancer	0.00E+00	0.00E+00	0.00E+00	0.00E+00	0.00E+00	0.00E+00	2.64E-03	0.00E+00	0.00E+00	0.00E+00	0.00E+00	0.00E+00	0.00E+00	0.00E+00	2.64E-03
3080	ALL	418611.3	3772368	NonCancer	0.00E+00	0.00E+00	0.00E+00	0.00E+00	0.00E+00	0.00E+00	2.82E-03	0.00E+00	0.00E+00	0.00E+00	0.00E+00	0.00E+00	0.00E+00	0.00E+00	2.82E-03
3081	ALL	418611.3	3772393	NonCancer	0.00E+00	0.00E+00	0.00E+00	0.00E+00	0.00E+00	0.00E+00	3.01E-03	0.00E+00	0.00E+00	0.00E+00	0.00E+00	0.00E+00	0.00E+00	0.00E+00	3.01E-03
3082	ALL	418611.3	3772418	NonCancer	0.00E+00	0.00E+00	0.00E+00	0.00E+00	0.00E+00	0.00E+00	3.22E-03	0.00E+00	0.00E+00	0.00E+00	0.00E+00	0.00E+00	0.00E+00	0.00E+00	3.22E-03
3083	ALL	418611.3	3772443	NonCancer	0.00E+00	0.00E+00	0.00E+00	0.00E+00	0.00E+00	0.00E+00	3.45E-03	0.00E+00	0.00E+00	0.00E+00	0.00E+00	0.00E+00	0.00E+00	0.00E+00	3.45E-03
3084	ALL	418611.3	3772468	NonCancer	0.00E+00	0.00E+00	0.00E+00	0.00E+00	0.00E+00	0.00E+00	3.68E-03	0.00E+00	0.00E+00	0.00E+00	0.00E+00	0.00E+00	0.00E+00	0.00E+00	3.68E-03
3085	ALL	418611.3	3772493	NonCancer	0.00E+00	0.00E+00	0.00E+00	0.00E+00	0.00E+00	0.00E+00	3.91E-03	0.00E+00	0.00E+00	0.00E+00	0.00E+00	0.00E+00	0.00E+00	0.00E+00	3.91E-03
3086	ALL	418636.3	3772093	NonCancer	0.00E+00	0.00E+00	0.00E+00	0.00E+00	0.00E+00	0.00E+00	1.37E-03	0.00E+00	0.00E+00	0.00E+00	0.00E+00	0.00E+00	0.00E+00	0.00E+00	1.37E-03
3087	ALL	418636.3	3772118	NonCancer	0.00E+00	0.00E+00	0.00E+00	0.00E+00	0.00E+00	0.00E+00	1.46E-03	0.00E+00	0.00E+00	0.00E+00	0.00E+00	0.00E+00	0.00E+00	0.00E+00	1.46E-03
3088	ALL	418636.3	3772143	NonCancer	0.00E+00	0.00E+00	0.00E+00	0.00E+00	0.00E+00	0.00E+00	1.56E-03	0.00E+00	0.00E+00	0.00E+00	0.00E+00	0.00E+00	0.00E+00	0.00E+00	1.56E-03
3089	ALL	418636.3	3772168	NonCancer	0.00E+00	0.00E+00	0.00E+00	0.00E+00	0.00E+00	0.00E+00	1.67E-03	0.00E+00	0.00E+00	0.00E+00	0.00E+00	0.00E+00	0.00E+00	0.00E+00	1.67E-03
3090	ALL	418636.3	3772193	NonCancer	0.00E+00	0.00E+00	0.00E+00	0.00E+00	0.00E+00	0.00E+00	1.79E-03	0.00E+00	0.00E+00	0.00E+00	0.00E+00	0.00E+00	0.00E+00	0.00E+00	1.79E-03
3091	ALL	418636.3	3772218	NonCancer	0.00E+00	0.00E+00	0.00E+00	0.00E+00	0.00E+00	0.00E+00	1.92E-03	0.00E+00	0.00E+00	0.00E+00	0.00E+00	0.00E+00	0.00E+00	0.00E+00	1.92E-03
3092	ALL	418636.3	3772243	NonCancer	0.00E+00	0.00E+00	0.00E+00	0.00E+00	0.00E+00	0.00E+00	2.06E-03	0.00E+00	0.00E+00	0.00E+00	0.00E+00	0.00E+00	0.00E+00	0.00E+00	2.06E-03
3093	ALL	418636.3	3772268	NonCancer	0.00E+00	0.00E+00	0.00E+00	0.00E+00	0.00E+00	0.00E+00	2.21E-03	0.00E+00	0.00E+00	0.00E+00	0.00E+00	0.00E+00	0.00E+00	0.00E+00	2.21E-03
3094	ALL	418636.3	3772293	NonCancer	0.00E+00	0.00E+00	0.00E+00	0.00E+00	0.00E+00	0.00E+00	2.38E-03	0.00E+00	0.00E+00	0.00E+00	0.00E+00	0.00E+00	0.00E+00	0.00E+00	2.38E-03
3095	ALL	418636.3	3772318	NonCancer	0.00E+00	0.00E+00	0.00E+00	0.00E+00	0.00E+00	0.00E+00	2.56E-03	0.00E+00	0.00E+00	0.00E+00	0.00E+00	0.00E+00	0.00E+00	0.00E+00	2.56E-03
3096	ALL	418636.3	3772343	NonCancer	0.00E+00	0.00E+00	0.00E+00	0.00E+00	0.00E+00	0.00E+00	2.76E-03	0.00E+00	0.00E+00	0.00E+00	0.00E+00	0.00E+00	0.00E+00	0.00E+00	2.76E-03
3097	ALL	418636.3	3772368	NonCancer	0.00E+00	0.00E+00	0.00E+00	0.00E+00	0.00E+00	0.00E+00	2.98E-03	0.00E+00	0.00E+00	0.00E+00	0.00E+00	0.00E+00	0.00E+00	0.00E+00	2.98E-03
3098	ALL	418636.3	3772393	NonCancer	0.00E+00	0.00E+00	0.00E+00	0.00E+00	0.00E+00	0.00E+00	3.22E-03	0.00E+00	0.00E+00	0.00E+00	0.00E+00	0.00E+00	0.00E+00	0.00E+00	3.22E-03
3099	ALL	418636.3	3772418	NonCancer	0.00E+00	0.00E+00	0.00E+00	0.00E+00	0.00E+00	0.00E+00	3.47E-03	0.00E+00	0.00E+00	0.00E+00	0.00E+00	0.00E+00	0.00E+00	0.00E+00	3.47E-03
3100	ALL	418636.3	3772443	NonCancer	0.00E+00	0.00E+00	0.00E+00	0.00E+00	0.00E+00	0.00E+00	3.74E-03	0.00E+00	0.00E+00	0.00E+00	0.00E+00	0.00E+00	0.00E+00	0.00E+00	3.74E-03
3101	ALL	418636.3	3772468	NonCancer	0.00E+00	0.00E+00	0.00E+00	0.00E+00	0.00E+00	0.00E+00	4.03E-03	0.00E+00	0.00E+00	0.00E+00	0.00E+00	0.00E+00	0.00E+00	0.00E+00	4.03E-03
3102	ALL	418636.3	3772493	NonCancer	0.00E+00	0.00E+00	0.00E+00	0.00E+00	0.00E+00	0.00E+00	4.34E-03	0.00E+00	0.00E+00	0.00E+00	0.00E+00	0.00E+00	0.00E+00	0.00E+00	4.34E-03
3103	ALL	418661.3	3772093	NonCancer	0.00E+00	0.00E+00	0.00E+00	0.00E+00	0.00E+00	0.00E+00	1.38E-03	0.00E+00	0.00E+00	0.00E+00	0.00E+00	0.00E+00	0.00E+00	0.00E+00	1.38E-03
3104	ALL	418661.3	3772118	NonCancer	0.00E+00	0.00E+00	0.00E+00	0.00E+00	0.00E+00	0.00E+00	1.47E-03	0.00E+00	0.00E+00	0.00E+00	0.00E+00	0.00E+00	0.00E+00	0.00E+00	1.47E-03
3105	ALL	418661.3	3772143	NonCancer	0.00E+00	0.00E+00	0.00E+00	0.00E+00	0.00E+00	0.00E+00	1.57E-03	0.00E+00	0.00E+00	0.00E+00	0.00E+00	0.00E+00	0.00E+00	0.00E+00	1.57E-03
3106	ALL	418661.3	3772168	NonCancer	0.00E+00	0.00E+00	0.00E+00	0.00E+00	0.00E+00	0.00E+00	1.68E-03	0.00E+00	0.00E+00	0.00E+00	0.00E+00	0.00E+00	0.00E+00	0.00E+00	1.68E-03
3107	ALL	418661.3	3772193	NonCancer	0.00E+00	0.00E+00	0.00E+00	0.00E+00	0.00E+00	0.00E+00	1.80E-03	0.00E+00	0.00E+00	0.00E+00	0.00E+00	0.00E+00	0.00E+00	0.00E+00	1.80E-03
3108	ALL	418661.3	3772218	NonCancer	0.00E+00	0.00E+00	0.00E+00	0.00E+00	0.00E+00	0.00E+00	1.94E-03	0.00E+00	0.00E+00	0.00E+00	0.00E+00	0.00E+00	0.00E+00	0.00E+00	1.94E-03
3109	ALL	418661.3	3772243	NonCancer	0.00E+00	0.00E+00	0.00E+00	0.00E+00	0.00E+00	0.00E+00	2.09E-03	0.00E+00	0.00E+00	0.00E+00	0.00E+00	0.00E+00	0.00E+00	0.00E+00	2.09E-03
3110	ALL	418661.3	3772268	NonCancer	0.00E+00	0.00E+00	0.00E+00	0.00E+00	0.00E+00	0.00E+00	2.26E-03	0.00E+00	0.00E+00	0.00E+00	0.00E+00	0.00E+00	0.00E+00	0.00E+00	2.26E-03
3111	ALL	418661.3	3772293	NonCancer	0.00E+00	0.00E+00	0.00E+00	0.00E+00	0.00E+00	0.00E+00	2.44E-03	0.00E+00	0.00E+00	0.00E+00	0.00E+00	0.00E+00	0.00E+00	0.00E+00	2.44E-03
3112	ALL	418661.3	3772318	NonCancer	0.00E+00	0.00E+00	0.00E+00	0.00E+00	0.00E+00	0.00E+00	2.64E-03	0.00E+00	0.00E+00	0.00E+00	0.00E+00	0.00E+00	0.00E+00	0.00E+00	2.64E-03
3113	ALL	418661.3	3772343	NonCancer	0.00E+00	0.00E+00	0.00E+00	0.00E+00	0.00E+00	0.00E+00	2.87E-03	0.00E+00	0.00E+00	0.00E+00	0.00E+00	0.00E+00	0.00E+00	0.00E+00	2.87E-03
3114	ALL	418661.3	3772368	NonCancer	0.00E+00	0.00E+00	0.00E+00	0.00E+00	0.00E+00	0.00E+00	3.12E-03	0.00E+00	0.00E+00	0.00E+00	0.00E+00	0.00E+00	0.00E+00	0.00E+00	3.12E-03
3115	ALL	418661.3	3772393	NonCancer	0.00E+00	0.00E+00	0.00E+00	0.00E+00	0.00E+00	0.00E+00	3.40E-03	0.00E+00	0.00E+00	0.00E+00	0.00E+00	0.00E+00	0.00E+00	0.00E+00	3.40E-03
3116	ALL	418661.3	3772418	NonCancer	0.00E+00	0.00E+00	0.00E+00	0.00E+00	0.00E+00	0.00E+00	3.71E-03	0.00E+00	0.00E+00	0.00E+00	0.00E+00	0.00E+00	0.00E+00	0.00E+00	3.71E-03
3117	ALL	418661.3	3772443	NonCancer	0.00E+00	0.00E+00	0.00E+00	0.00E+00	0.00E+00	0.00E+00	4.04E-03	0.00E+00	0.00E+00	0.00E+00	0.00E+00	0.00E+00	0.00E+00	0.00E+00	4.04E-03
3118	ALL	418661.3	3772468	NonCancer	0.00E+00	0.00E+00	0.00E+00	0.00E+00	0.00E+00	0.00E+00	4.40E-03	0.00E+00	0.00E+00	0.00E+00	0.00E+00	0.00E+00	0.00E+00	0.00E+00	4.40E-03
3119	ALL	418661.3	3772493	NonCancer	0.00E+00	0.00E+00	0.00E+00	0.00E+00	0.00E+00	0.00E+00	4.79E-03	0.00E+00	0.00E+00	0.00E+00	0.00E+00	0.00E+00	0.00E+00	0.00E+00	4.79E-03

3120	ALL	418985.8	3773591	NonCancer	0.00E+00	0.00E+00	0.00E+00	0.00E+00	0.00E+00	0.00E+00	3.07E-04	0.00E+00	0.00E+00	0.00E+00	0.00E+00	0.00E+00	0.00E+00	0.00E+00	3.07E-04
3121	ALL	418599.4	3770947	NonCancer	0.00E+00	0.00E+00	0.00E+00	0.00E+00	0.00E+00	0.00E+00	2.55E-04	0.00E+00	0.00E+00	0.00E+00	0.00E+00	0.00E+00	0.00E+00	0.00E+00	2.55E-04
3122	ALL	417384.5	3773248	NonCancer	0.00E+00	0.00E+00	0.00E+00	0.00E+00	0.00E+00	0.00E+00	1.83E-04	0.00E+00	0.00E+00	0.00E+00	0.00E+00	0.00E+00	0.00E+00	0.00E+00	1.83E-04
3123	ALL	420098	3774009	NonCancer	0.00E+00	0.00E+00	0.00E+00	0.00E+00	0.00E+00	0.00E+00	1.07E-04	0.00E+00	0.00E+00	0.00E+00	0.00E+00	0.00E+00	0.00E+00	0.00E+00	1.07E-04
3124	ALL	417541.5	3772122	NonCancer	0.00E+00	0.00E+00	0.00E+00	0.00E+00	0.00E+00	0.00E+00	2.93E-04	0.00E+00	0.00E+00	0.00E+00	0.00E+00	0.00E+00	0.00E+00	0.00E+00	2.93E-04
3125	ALL	417013.6	3772133	NonCancer	0.00E+00	0.00E+00	0.00E+00	0.00E+00	0.00E+00	0.00E+00	1.68E-04	0.00E+00	0.00E+00	0.00E+00	0.00E+00	0.00E+00	0.00E+00	0.00E+00	1.68E-04
3126	ALL	417575.9	3772263	NonCancer	0.00E+00	0.00E+00	0.00E+00	0.00E+00	0.00E+00	0.00E+00	3.05E-04	0.00E+00	0.00E+00	0.00E+00	0.00E+00	0.00E+00	0.00E+00	0.00E+00	3.05E-04
3127	ALL	420228.9	3773729	NonCancer	0.00E+00	0.00E+00	0.00E+00	0.00E+00	0.00E+00	0.00E+00	2.09E-04	0.00E+00	0.00E+00	0.00E+00	0.00E+00	0.00E+00	0.00E+00	0.00E+00	2.09E-04
3128	ALL	420522.6	3773306	NonCancer	0.00E+00	0.00E+00	0.00E+00	0.00E+00	0.00E+00	0.00E+00	5.88E-04	0.00E+00	0.00E+00	0.00E+00	0.00E+00	0.00E+00	0.00E+00	0.00E+00	5.88E-04
3129	ALL	419908.4	3771898	NonCancer	0.00E+00	0.00E+00	0.00E+00	0.00E+00	0.00E+00	0.00E+00	2.13E-04	0.00E+00	0.00E+00	0.00E+00	0.00E+00	0.00E+00	0.00E+00	0.00E+00	2.13E-04
3130	ALL	420109.3	3772377	NonCancer	0.00E+00	0.00E+00	0.00E+00	0.00E+00	0.00E+00	0.00E+00	5.59E-04	0.00E+00	0.00E+00	0.00E+00	0.00E+00	0.00E+00	0.00E+00	0.00E+00	5.59E-04
3131	ALL	419286.1	3771756	NonCancer	0.00E+00	0.00E+00	0.00E+00	0.00E+00	0.00E+00	0.00E+00	3.36E-04	0.00E+00	0.00E+00	0.00E+00	0.00E+00	0.00E+00	0.00E+00	0.00E+00	3.36E-04
3132	ALL	417001.2	3771519	NonCancer	0.00E+00	0.00E+00	0.00E+00	0.00E+00	0.00E+00	0.00E+00	1.64E-04	0.00E+00	0.00E+00	0.00E+00	0.00E+00	0.00E+00	0.00E+00	0.00E+00	1.64E-04
3133	ALL	418671.8	3772792	NonCancer	0.00E+00	0.00E+00	0.00E+00	0.00E+00	0.00E+00	0.00E+00	6.84E-03	0.00E+00	0.00E+00	0.00E+00	0.00E+00	0.00E+00	0.00E+00	0.00E+00	6.84E-03
3134	ALL	418654.9	3772794	NonCancer	0.00E+00	0.00E+00	0.00E+00	0.00E+00	0.00E+00	0.00E+00	5.85E-03	0.00E+00	0.00E+00	0.00E+00	0.00E+00	0.00E+00	0.00E+00	0.00E+00	5.85E-03
3135	ALL	418671.6	3772833	NonCancer	0.00E+00	0.00E+00	0.00E+00	0.00E+00	0.00E+00	0.00E+00	5.72E-03	0.00E+00	0.00E+00	0.00E+00	0.00E+00	0.00E+00	0.00E+00	0.00E+00	5.72E-03
3136	ALL	418716.4	3771039	NonCancer	0.00E+00	0.00E+00	0.00E+00	0.00E+00	0.00E+00	0.00E+00	2.93E-04	0.00E+00	0.00E+00	0.00E+00	0.00E+00	0.00E+00	0.00E+00	0.00E+00	2.93E-04
3137	ALL	418716.4	3771013	NonCancer	0.00E+00	0.00E+00	0.00E+00	0.00E+00	0.00E+00	0.00E+00	2.88E-04	0.00E+00	0.00E+00	0.00E+00	0.00E+00	0.00E+00	0.00E+00	0.00E+00	2.88E-04
3138	ALL	418715.1	3770994	NonCancer	0.00E+00	0.00E+00	0.00E+00	0.00E+00	0.00E+00	0.00E+00	2.85E-04	0.00E+00	0.00E+00	0.00E+00	0.00E+00	0.00E+00	0.00E+00	0.00E+00	2.85E-04
3139	ALL	418715.1	3770973	NonCancer	0.00E+00	0.00E+00	0.00E+00	0.00E+00	0.00E+00	0.00E+00	2.81E-04	0.00E+00	0.00E+00	0.00E+00	0.00E+00	0.00E+00	0.00E+00	0.00E+00	2.81E-04
3140	ALL	418713.9	3770946	NonCancer	0.00E+00	0.00E+00	0.00E+00	0.00E+00	0.00E+00	0.00E+00	2.77E-04	0.00E+00	0.00E+00	0.00E+00	0.00E+00	0.00E+00	0.00E+00	0.00E+00	2.77E-04
3141	ALL	418713.9	3770924	NonCancer	0.00E+00	0.00E+00	0.00E+00	0.00E+00	0.00E+00	0.00E+00	2.72E-04	0.00E+00	0.00E+00	0.00E+00	0.00E+00	0.00E+00	0.00E+00	0.00E+00	2.72E-04
3142	ALL	418713.9	3770905	NonCancer	0.00E+00	0.00E+00	0.00E+00	0.00E+00	0.00E+00	0.00E+00	2.69E-04	0.00E+00	0.00E+00	0.00E+00	0.00E+00	0.00E+00	0.00E+00	0.00E+00	2.69E-04
3143	ALL	418726.2	3771328	NonCancer	0.00E+00	0.00E+00	0.00E+00	0.00E+00	0.00E+00	0.00E+00	3.63E-04	0.00E+00	0.00E+00	0.00E+00	0.00E+00	0.00E+00	0.00E+00	0.00E+00	3.63E-04
3144	ALL	418726.2	3771359	NonCancer	0.00E+00	0.00E+00	0.00E+00	0.00E+00	0.00E+00	0.00E+00	3.75E-04	0.00E+00	0.00E+00	0.00E+00	0.00E+00	0.00E+00	0.00E+00	0.00E+00	3.75E-04
3145	ALL	418725	3771396	NonCancer	0.00E+00	0.00E+00	0.00E+00	0.00E+00	0.00E+00	0.00E+00	3.91E-04	0.00E+00	0.00E+00	0.00E+00	0.00E+00	0.00E+00	0.00E+00	0.00E+00	3.91E-04
3146	ALL	418723.7	3771426	NonCancer	0.00E+00	0.00E+00	0.00E+00	0.00E+00	0.00E+00	0.00E+00	4.07E-04	0.00E+00	0.00E+00	0.00E+00	0.00E+00	0.00E+00	0.00E+00	0.00E+00	4.07E-04
3147	ALL	418725	3771450	NonCancer	0.00E+00	0.00E+00	0.00E+00	0.00E+00	0.00E+00	0.00E+00	4.17E-04	0.00E+00	0.00E+00	0.00E+00	0.00E+00	0.00E+00	0.00E+00	0.00E+00	4.17E-04
3148	ALL	418725	3771474	NonCancer	0.00E+00	0.00E+00	0.00E+00	0.00E+00	0.00E+00	0.00E+00	4.29E-04	0.00E+00	0.00E+00	0.00E+00	0.00E+00	0.00E+00	0.00E+00	0.00E+00	4.29E-04
3149	ALL	418641.4	3771471	NonCancer	0.00E+00	0.00E+00	0.00E+00	0.00E+00	0.00E+00	0.00E+00	4.51E-04	0.00E+00	0.00E+00	0.00E+00	0.00E+00	0.00E+00	0.00E+00	0.00E+00	4.51E-04
3150	ALL	418636.4	3771450	NonCancer	0.00E+00	0.00E+00	0.00E+00	0.00E+00	0.00E+00	0.00E+00	4.36E-04	0.00E+00	0.00E+00	0.00E+00	0.00E+00	0.00E+00	0.00E+00	0.00E+00	4.36E-04
3151	ALL	418640.1	3771426	NonCancer	0.00E+00	0.00E+00	0.00E+00	0.00E+00	0.00E+00	0.00E+00	4.26E-04	0.00E+00	0.00E+00	0.00E+00	0.00E+00	0.00E+00	0.00E+00	0.00E+00	4.26E-04
3152	ALL	418632.8	3771392	NonCancer	0.00E+00	0.00E+00	0.00E+00	0.00E+00	0.00E+00	0.00E+00	4.06E-04	0.00E+00	0.00E+00	0.00E+00	0.00E+00	0.00E+00	0.00E+00	0.00E+00	4.06E-04
3153	ALL	418638.9	3771365	NonCancer	0.00E+00	0.00E+00	0.00E+00	0.00E+00	0.00E+00	0.00E+00	3.98E-04	0.00E+00	0.00E+00	0.00E+00	0.00E+00	0.00E+00	0.00E+00	0.00E+00	3.98E-04
3154	ALL	418643.8	3771311	NonCancer	0.00E+00	0.00E+00	0.00E+00	0.00E+00	0.00E+00	0.00E+00	3.80E-04	0.00E+00	0.00E+00	0.00E+00	0.00E+00	0.00E+00	0.00E+00	0.00E+00	3.80E-04
3155	ALL	418661	3771300	NonCancer	0.00E+00	0.00E+00	0.00E+00	0.00E+00	0.00E+00	0.00E+00	4.00E-04	0.00E+00	0.00E+00	0.00E+00	0.00E+00	0.00E+00	0.00E+00	0.00E+00	4.00E-04
3156	ALL	418648.9	3771525	NonCancer	0.00E+00	0.00E+00	0.00E+00	0.00E+00	0.00E+00	0.00E+00	4.87E-04	0.00E+00	0.00E+00	0.00E+00	0.00E+00	0.00E+00	0.00E+00	0.00E+00	4.87E-04
3157	ALL	418712.2	3771529	NonCancer	0.00E+00	0.00E+00	0.00E+00	0.00E+00	0.00E+00	0.00E+00	4.79E-04	0.00E+00	0.00E+00	0.00E+00	0.00E+00	0.00E+00	0.00E+00	0.00E+00	4.79E-04
3158	ALL	418708.4	3771551	NonCancer	0.00E+00	0.00E+00	0.00E+00	0.00E+00	0.00E+00	0.00E+00	5.00E-04	0.00E+00	0.00E+00	0.00E+00	0.00E+00	0.00E+00	0.00E+00	0.00E+00	5.00E-04
3159	ALL	418712.8	3771565	NonCancer	0.00E+00	0.00E+00	0.00E+00	0.00E+00	0.00E+00	0.00E+00	5.01E-04	0.00E+00	0.00E+00	0.00E+00	0.00E+00	0.00E+00	0.00E+00	0.00E+00	5.01E-04
3160	ALL	418712.8	3771586	NonCancer	0.00E+00	0.00E+00	0.00E+00	0.00E+00	0.00E+00	0.00E+00	5.14E-04	0.00E+00	0.00E+00	0.00E+00	0.00E+00	0.00E+00	0.00E+00	0.00E+00	5.14E-04
3161	ALL	418711.7	3771611	NonCancer	0.00E+00	0.00E+00	0.00E+00	0.00E+00	0.00E+00	0.00E+00	5.34E-04	0.00E+00	0.00E+00	0.00E+00	0.00E+00	0.00E+00	0.00E+00	0.00E+00	5.34E-04
3162	ALL	418717.1	3771631	NonCancer	0.00E+00	0.00E+00	0.00E+00	0.00E+00	0.00E+00	0.00E+00	5.39E-04	0.00E+00	0.00E+00	0.00E+00	0.00E+00	0.00E+00	0.00E+00	0.00E+00	5.39E-04
3163	ALL	418662.6	3771636	NonCancer	0.00E+00	0.00E+00	0.00E+00	0.00E+00	0.00E+00	0.00E+00	5.82E-04	0.00E+00	0.00E+00	0.00E+00	0.00E+00	0.00E+00	0.00E+00	0.00E+00	5.82E-04
3164	ALL	418651.1	3771587	NonCancer	0.00E+00	0.00E+00	0.00E+00	0.00E+00	0.00E+00	0.00E+00	5.28E-04	0.00E+00	0.00E+00	0.00E+00	0.00E+00	0.00E+00	0.00E+00	0.00E+00	5.28E-04
3165	ALL	418660.4	3771541	NonCancer	0.00E+00	0.00E+00	0.00E+00	0.00E+00	0.00E+00	0.00E+00	5.10E-04	0.00E+00	0.00E+00	0.00E+00	0.00E+00	0.00E+00	0.00E+00	0.00E+00	5.10E-04
3166	ALL	418668.6	3771690	NonCancer	0.00E+00	0.00E+00	0.00E+00	0.00E+00	0.00E+00	0.00E+00	6.41E-04	0.00E+00	0.00E+00	0.00E+00	0.00E+00	0.00E+00	0.00E+00	0.00E+00	6.41E-04
3167	ALL	418667.5	3771718	NonCancer	0.00E+00	0.00E+00	0.00E+00	0.00E+00	0.00E+00	0.00E+00	6.65E-04	0.00E+00	0.00E+00	0.00E+00	0.00E+00	0.00E+00	0.00E+00	0.00E+00	6.65E-04
3168	ALL	418668	3771738	NonCancer	0.00E+00	0.00E+00	0.00E+00	0.00E+00	0.00E+00	0.00E+00	6.87E-04	0.00E+00	0.00E+00	0.00E+00	0.00E+00	0.00E+00	0.00E+00	0.00E+00	6.87E-04
3169	ALL	418664.2	3771776	NonCancer	0.00E+00	0.00E+00	0.00E+00	0.00E+00	0.00E+00	0.00E+00	7.23E-04	0.00E+00	0.00E+00	0.00E+00	0.00E+00	0.00E+00	0.00E+00	0.00E+00	7.23E-04
3170	ALL	418663.1	3771792	NonCancer	0.00E+00	0.00E+00	0.00E+00	0.00E+00	0.00E+00	0.00E+00	7.41E-04	0.00E+00	0.00E+00	0.00E+00	0.00E+00	0.00E+00	0.00E+00	0.00E+00	7.41E-04
3171	ALL	418659.3	3771820	NonCancer	0.00E+00	0.00E+00	0.00E+00	0.00E+00	0.00E+00	0.00E+00	7.74E-04	0.00E+00	0.00E+00	0.00E+00	0.00E+00	0.00E+00	0.00E+00	0.00E+00	7.74E-04

3172	ALL	418662	3771838	NonCancer	0.00E+00	0.00E+00	0.00E+00	0.00E+00	0.00E+00	0.00E+00	8.01E-04	0.00E+00	0.00E+00	0.00E+00	0.00E+00	0.00E+00	0.00E+00	0.00E+00	8.01E-04
3173	ALL	418663.7	3771854	NonCancer	0.00E+00	0.00E+00	0.00E+00	0.00E+00	0.00E+00	0.00E+00	8.27E-04	0.00E+00	0.00E+00	0.00E+00	0.00E+00	0.00E+00	0.00E+00	0.00E+00	8.27E-04
3174	ALL	418666.9	3771869	NonCancer	0.00E+00	0.00E+00	0.00E+00	0.00E+00	0.00E+00	0.00E+00	8.54E-04	0.00E+00	0.00E+00	0.00E+00	0.00E+00	0.00E+00	0.00E+00	0.00E+00	8.54E-04
3175	ALL	418718.2	3771757	NonCancer	0.00E+00	0.00E+00	0.00E+00	0.00E+00	0.00E+00	0.00E+00	6.50E-04	0.00E+00	0.00E+00	0.00E+00	0.00E+00	0.00E+00	0.00E+00	0.00E+00	6.50E-04
3176	ALL	418714.9	3771780	NonCancer	0.00E+00	0.00E+00	0.00E+00	0.00E+00	0.00E+00	0.00E+00	6.82E-04	0.00E+00	0.00E+00	0.00E+00	0.00E+00	0.00E+00	0.00E+00	0.00E+00	6.82E-04
3177	ALL	418716.6	3771816	NonCancer	0.00E+00	0.00E+00	0.00E+00	0.00E+00	0.00E+00	0.00E+00	7.21E-04	0.00E+00	0.00E+00	0.00E+00	0.00E+00	0.00E+00	0.00E+00	0.00E+00	7.21E-04
3178	ALL	418718.2	3771831	NonCancer	0.00E+00	0.00E+00	0.00E+00	0.00E+00	0.00E+00	0.00E+00	7.37E-04	0.00E+00	0.00E+00	0.00E+00	0.00E+00	0.00E+00	0.00E+00	0.00E+00	7.37E-04
3179	ALL	418715.5	3771855	NonCancer	0.00E+00	0.00E+00	0.00E+00	0.00E+00	0.00E+00	0.00E+00	7.76E-04	0.00E+00	0.00E+00	0.00E+00	0.00E+00	0.00E+00	0.00E+00	0.00E+00	7.76E-04
3180	ALL	418716	3771873	NonCancer	0.00E+00	0.00E+00	0.00E+00	0.00E+00	0.00E+00	0.00E+00	8.03E-04	0.00E+00	0.00E+00	0.00E+00	0.00E+00	0.00E+00	0.00E+00	0.00E+00	8.03E-04
3181	ALL	418714.9	3771893	NonCancer	0.00E+00	0.00E+00	0.00E+00	0.00E+00	0.00E+00	0.00E+00	8.37E-04	0.00E+00	0.00E+00	0.00E+00	0.00E+00	0.00E+00	0.00E+00	0.00E+00	8.37E-04
3182	ALL	418714.4	3771911	NonCancer	0.00E+00	0.00E+00	0.00E+00	0.00E+00	0.00E+00	0.00E+00	8.68E-04	0.00E+00	0.00E+00	0.00E+00	0.00E+00	0.00E+00	0.00E+00	0.00E+00	8.68E-04
3183	ALL	418713.3	3771925	NonCancer	0.00E+00	0.00E+00	0.00E+00	0.00E+00	0.00E+00	0.00E+00	8.96E-04	0.00E+00	0.00E+00	0.00E+00	0.00E+00	0.00E+00	0.00E+00	0.00E+00	8.96E-04
3184	ALL	418711.7	3771945	NonCancer	0.00E+00	0.00E+00	0.00E+00	0.00E+00	0.00E+00	0.00E+00	9.37E-04	0.00E+00	0.00E+00	0.00E+00	0.00E+00	0.00E+00	0.00E+00	0.00E+00	9.37E-04
3185	ALL	418714.4	3771966	NonCancer	0.00E+00	0.00E+00	0.00E+00	0.00E+00	0.00E+00	0.00E+00	9.73E-04	0.00E+00	0.00E+00	0.00E+00	0.00E+00	0.00E+00	0.00E+00	0.00E+00	9.73E-04
3186	ALL	418712.2	3771985	NonCancer	0.00E+00	0.00E+00	0.00E+00	0.00E+00	0.00E+00	0.00E+00	1.02E-03	0.00E+00	0.00E+00	0.00E+00	0.00E+00	0.00E+00	0.00E+00	0.00E+00	1.02E-03
3187	ALL	418714.9	3771996	NonCancer	0.00E+00	0.00E+00	0.00E+00	0.00E+00	0.00E+00	0.00E+00	1.04E-03	0.00E+00	0.00E+00	0.00E+00	0.00E+00	0.00E+00	0.00E+00	0.00E+00	1.04E-03
3188	ALL	418711.1	3772020	NonCancer	0.00E+00	0.00E+00	0.00E+00	0.00E+00	0.00E+00	0.00E+00	1.11E-03	0.00E+00	0.00E+00	0.00E+00	0.00E+00	0.00E+00	0.00E+00	0.00E+00	1.11E-03
3189	ALL	418666.9	3771903	NonCancer	0.00E+00	0.00E+00	0.00E+00	0.00E+00	0.00E+00	0.00E+00	9.09E-04	0.00E+00	0.00E+00	0.00E+00	0.00E+00	0.00E+00	0.00E+00	0.00E+00	9.09E-04
3190	ALL	418671.3	3771949	NonCancer	0.00E+00	0.00E+00	0.00E+00	0.00E+00	0.00E+00	0.00E+00	1.00E-03	0.00E+00	0.00E+00	0.00E+00	0.00E+00	0.00E+00	0.00E+00	0.00E+00	1.00E-03
3191	ALL	418737.3	3772104	NonCancer	0.00E+00	0.00E+00	0.00E+00	0.00E+00	0.00E+00	0.00E+00	1.29E-03	0.00E+00	0.00E+00	0.00E+00	0.00E+00	0.00E+00	0.00E+00	0.00E+00	1.29E-03
3192	ALL	418733.5	3772149	NonCancer	0.00E+00	0.00E+00	0.00E+00	0.00E+00	0.00E+00	0.00E+00	1.48E-03	0.00E+00	0.00E+00	0.00E+00	0.00E+00	0.00E+00	0.00E+00	0.00E+00	1.48E-03
3193	ALL	418752	3772249	NonCancer	0.00E+00	0.00E+00	0.00E+00	0.00E+00	0.00E+00	0.00E+00	1.96E-03	0.00E+00	0.00E+00	0.00E+00	0.00E+00	0.00E+00	0.00E+00	0.00E+00	1.96E-03
3194	ALL	418750.9	3772270	NonCancer	0.00E+00	0.00E+00	0.00E+00	0.00E+00	0.00E+00	0.00E+00	2.12E-03	0.00E+00	0.00E+00	0.00E+00	0.00E+00	0.00E+00	0.00E+00	0.00E+00	2.12E-03
3195	ALL	418748.2	3772287	NonCancer	0.00E+00	0.00E+00	0.00E+00	0.00E+00	0.00E+00	0.00E+00	2.27E-03	0.00E+00	0.00E+00	0.00E+00	0.00E+00	0.00E+00	0.00E+00	0.00E+00	2.27E-03
3196	ALL	418746.6	3772308	NonCancer	0.00E+00	0.00E+00	0.00E+00	0.00E+00	0.00E+00	0.00E+00	2.46E-03	0.00E+00	0.00E+00	0.00E+00	0.00E+00	0.00E+00	0.00E+00	0.00E+00	2.46E-03
3197	ALL	418759.1	3772353	NonCancer	0.00E+00	0.00E+00	0.00E+00	0.00E+00	0.00E+00	0.00E+00	2.88E-03	0.00E+00	0.00E+00	0.00E+00	0.00E+00	0.00E+00	0.00E+00	0.00E+00	2.88E-03
3198	ALL	418666.9	3773557	NonCancer	0.00E+00	0.00E+00	0.00E+00	0.00E+00	0.00E+00	0.00E+00	5.19E-04	0.00E+00	0.00E+00	0.00E+00	0.00E+00	0.00E+00	0.00E+00	0.00E+00	5.19E-04
3199	ALL	418666.9	3773583	NonCancer	0.00E+00	0.00E+00	0.00E+00	0.00E+00	0.00E+00	0.00E+00	4.98E-04	0.00E+00	0.00E+00	0.00E+00	0.00E+00	0.00E+00	0.00E+00	0.00E+00	4.98E-04
3200	ALL	418668.6	3773606	NonCancer	0.00E+00	0.00E+00	0.00E+00	0.00E+00	0.00E+00	0.00E+00	4.83E-04	0.00E+00	0.00E+00	0.00E+00	0.00E+00	0.00E+00	0.00E+00	0.00E+00	4.83E-04
3201	ALL	418670.2	3773643	NonCancer	0.00E+00	0.00E+00	0.00E+00	0.00E+00	0.00E+00	0.00E+00	4.61E-04	0.00E+00	0.00E+00	0.00E+00	0.00E+00	0.00E+00	0.00E+00	0.00E+00	4.61E-04
3202	ALL	418665.8	3773664	NonCancer	0.00E+00	0.00E+00	0.00E+00	0.00E+00	0.00E+00	0.00E+00	4.39E-04	0.00E+00	0.00E+00	0.00E+00	0.00E+00	0.00E+00	0.00E+00	0.00E+00	4.39E-04
3203	ALL	418659.8	3773680	NonCancer	0.00E+00	0.00E+00	0.00E+00	0.00E+00	0.00E+00	0.00E+00	4.20E-04	0.00E+00	0.00E+00	0.00E+00	0.00E+00	0.00E+00	0.00E+00	0.00E+00	4.20E-04
3204	ALL	418660.9	3773697	NonCancer	0.00E+00	0.00E+00	0.00E+00	0.00E+00	0.00E+00	0.00E+00	4.12E-04	0.00E+00	0.00E+00	0.00E+00	0.00E+00	0.00E+00	0.00E+00	0.00E+00	4.12E-04
3205	ALL	418659.3	3773719	NonCancer	0.00E+00	0.00E+00	0.00E+00	0.00E+00	0.00E+00	0.00E+00	3.97E-04	0.00E+00	0.00E+00	0.00E+00	0.00E+00	0.00E+00	0.00E+00	0.00E+00	3.97E-04
3206	ALL	418720.4	3773571	NonCancer	0.00E+00	0.00E+00	0.00E+00	0.00E+00	0.00E+00	0.00E+00	5.27E-04	0.00E+00	0.00E+00	0.00E+00	0.00E+00	0.00E+00	0.00E+00	0.00E+00	5.27E-04
3207	ALL	418718.2	3773605	NonCancer	0.00E+00	0.00E+00	0.00E+00	0.00E+00	0.00E+00	0.00E+00	5.03E-04	0.00E+00	0.00E+00	0.00E+00	0.00E+00	0.00E+00	0.00E+00	0.00E+00	5.03E-04
3208	ALL	418731.3	3773666	NonCancer	0.00E+00	0.00E+00	0.00E+00	0.00E+00	0.00E+00	0.00E+00	4.43E-04	0.00E+00	0.00E+00	0.00E+00	0.00E+00	0.00E+00	0.00E+00	0.00E+00	4.43E-04
3209	ALL	418733.5	3773696	NonCancer	0.00E+00	0.00E+00	0.00E+00	0.00E+00	0.00E+00	0.00E+00	4.19E-04	0.00E+00	0.00E+00	0.00E+00	0.00E+00	0.00E+00	0.00E+00	0.00E+00	4.19E-04
3210	ALL	418732.9	3773758	NonCancer	0.00E+00	0.00E+00	0.00E+00	0.00E+00	0.00E+00	0.00E+00	3.45E-04	0.00E+00	0.00E+00	0.00E+00	0.00E+00	0.00E+00	0.00E+00	0.00E+00	3.45E-04
3211	ALL	418731.8	3773791	NonCancer	0.00E+00	0.00E+00	0.00E+00	0.00E+00	0.00E+00	0.00E+00	3.07E-04	0.00E+00	0.00E+00	0.00E+00	0.00E+00	0.00E+00	0.00E+00	0.00E+00	3.07E-04
3212	ALL	418715.5	3773853	NonCancer	0.00E+00	0.00E+00	0.00E+00	0.00E+00	0.00E+00	0.00E+00	3.11E-04	0.00E+00	0.00E+00	0.00E+00	0.00E+00	0.00E+00	0.00E+00	0.00E+00	3.11E-04
3213	ALL	418663.1	3773758	NonCancer	0.00E+00	0.00E+00	0.00E+00	0.00E+00	0.00E+00	0.00E+00	3.82E-04	0.00E+00	0.00E+00	0.00E+00	0.00E+00	0.00E+00	0.00E+00	0.00E+00	3.82E-04
3214	ALL	418662	3773775	NonCancer	0.00E+00	0.00E+00	0.00E+00	0.00E+00	0.00E+00	0.00E+00	3.72E-04	0.00E+00	0.00E+00	0.00E+00	0.00E+00	0.00E+00	0.00E+00	0.00E+00	3.72E-04
3215	ALL	418662	3773796	NonCancer	0.00E+00	0.00E+00	0.00E+00	0.00E+00	0.00E+00	0.00E+00	3.63E-04	0.00E+00	0.00E+00	0.00E+00	0.00E+00	0.00E+00	0.00E+00	0.00E+00	3.63E-04
3216	ALL	418661.5	3773813	NonCancer	0.00E+00	0.00E+00	0.00E+00	0.00E+00	0.00E+00	0.00E+00	3.54E-04	0.00E+00	0.00E+00	0.00E+00	0.00E+00	0.00E+00	0.00E+00	0.00E+00	3.54E-04
3217	ALL	418657.7	3773837	NonCancer	0.00E+00	0.00E+00	0.00E+00	0.00E+00	0.00E+00	0.00E+00	3.39E-04	0.00E+00	0.00E+00	0.00E+00	0.00E+00	0.00E+00	0.00E+00	0.00E+00	3.39E-04
3218	ALL	418654.4	3773854	NonCancer	0.00E+00	0.00E+00	0.00E+00	0.00E+00	0.00E+00	0.00E+00	3.29E-04	0.00E+00	0.00E+00	0.00E+00	0.00E+00	0.00E+00	0.00E+00	0.00E+00	3.29E-04
3219	ALL	418717.1	3773892	NonCancer	0.00E+00	0.00E+00	0.00E+00	0.00E+00	0.00E+00	0.00E+00	3.05E-04	0.00E+00	0.00E+00	0.00E+00	0.00E+00	0.00E+00	0.00E+00	0.00E+00	3.05E-04
3220	ALL	418728	3773967	NonCancer	0.00E+00	0.00E+00	0.00E+00	0.00E+00	0.00E+00	0.00E+00	2.69E-04	0.00E+00	0.00E+00	0.00E+00	0.00E+00	0.00E+00	0.00E+00	0.00E+00	2.69E-04
3221	ALL	418723.1	3773980	NonCancer	0.00E+00	0.00E+00	0.00E+00	0.00E+00	0.00E+00	0.00E+00	2.66E-04	0.00E+00	0.00E+00	0.00E+00	0.00E+00	0.00E+00	0.00E+00	0.00E+00	2.66E-04
3222	ALL	418724.2	3773997	NonCancer	0.00E+00	0.00E+00	0.00E+00	0.00E+00	0.00E+00	0.00E+00	2.48E-04	0.00E+00	0.00E+00	0.00E+00	0.00E+00	0.00E+00	0.00E+00	0.00E+00	2.48E-04
3223	ALL	418724.2	3774006	NonCancer	0.00E+00	0.00E+00	0.00E+00	0.00E+00	0.00E+00	0.00E+00	2.45E-04	0.00E+00	0.00E+00	0.00E+00	0.00E+00	0.00E+00	0.00E+00	0.00E+00	2.45E-04

3224	ALL	418724.2	3774023	NonCancer	0.00E+00	0.00E+00	0.00E+00	0.00E+00	0.00E+00	0.00E+00	2.41E-04	0.00E+00	0.00E+00	0.00E+00	0.00E+00	0.00E+00	0.00E+00	0.00E+00	2.41E-04
3225	ALL	418723.7	3774041	NonCancer	0.00E+00	0.00E+00	0.00E+00	0.00E+00	0.00E+00	0.00E+00	2.37E-04	0.00E+00	0.00E+00	0.00E+00	0.00E+00	0.00E+00	0.00E+00	0.00E+00	2.37E-04
3226	ALL	418723.7	3774057	NonCancer	0.00E+00	0.00E+00	0.00E+00	0.00E+00	0.00E+00	0.00E+00	2.35E-04	0.00E+00	0.00E+00	0.00E+00	0.00E+00	0.00E+00	0.00E+00	0.00E+00	2.35E-04
3227	ALL	418722	3774075	NonCancer	0.00E+00	0.00E+00	0.00E+00	0.00E+00	0.00E+00	0.00E+00	2.35E-04	0.00E+00	0.00E+00	0.00E+00	0.00E+00	0.00E+00	0.00E+00	0.00E+00	2.35E-04
3228	ALL	418723.7	3774090	NonCancer	0.00E+00	0.00E+00	0.00E+00	0.00E+00	0.00E+00	0.00E+00	2.30E-04	0.00E+00	0.00E+00	0.00E+00	0.00E+00	0.00E+00	0.00E+00	0.00E+00	2.30E-04
3229	ALL	418717.7	3774118	NonCancer	0.00E+00	0.00E+00	0.00E+00	0.00E+00	0.00E+00	0.00E+00	2.37E-04	0.00E+00	0.00E+00	0.00E+00	0.00E+00	0.00E+00	0.00E+00	0.00E+00	2.37E-04
3230	ALL	418666.9	3774432	NonCancer	0.00E+00	0.00E+00	0.00E+00	0.00E+00	0.00E+00	0.00E+00	1.71E-04	0.00E+00	0.00E+00	0.00E+00	0.00E+00	0.00E+00	0.00E+00	0.00E+00	1.71E-04
3231	ALL	418665.3	3774456	NonCancer	0.00E+00	0.00E+00	0.00E+00	0.00E+00	0.00E+00	0.00E+00	1.66E-04	0.00E+00	0.00E+00	0.00E+00	0.00E+00	0.00E+00	0.00E+00	0.00E+00	1.66E-04
3232	ALL	418666.9	3774472	NonCancer	0.00E+00	0.00E+00	0.00E+00	0.00E+00	0.00E+00	0.00E+00	1.66E-04	0.00E+00	0.00E+00	0.00E+00	0.00E+00	0.00E+00	0.00E+00	0.00E+00	1.66E-04
3233	ALL	418668	3774496	NonCancer	0.00E+00	0.00E+00	0.00E+00	0.00E+00	0.00E+00	0.00E+00	1.65E-04	0.00E+00	0.00E+00	0.00E+00	0.00E+00	0.00E+00	0.00E+00	0.00E+00	1.65E-04
3234	ALL	418671.8	3774514	NonCancer	0.00E+00	0.00E+00	0.00E+00	0.00E+00	0.00E+00	0.00E+00	1.70E-04	0.00E+00	0.00E+00	0.00E+00	0.00E+00	0.00E+00	0.00E+00	0.00E+00	1.70E-04
3235	ALL	418674	3774535	NonCancer	0.00E+00	0.00E+00	0.00E+00	0.00E+00	0.00E+00	0.00E+00	1.71E-04	0.00E+00	0.00E+00	0.00E+00	0.00E+00	0.00E+00	0.00E+00	0.00E+00	1.71E-04
3236	ALL	418673.5	3774558	NonCancer	0.00E+00	0.00E+00	0.00E+00	0.00E+00	0.00E+00	0.00E+00	1.68E-04	0.00E+00	0.00E+00	0.00E+00	0.00E+00	0.00E+00	0.00E+00	0.00E+00	1.68E-04
3237	ALL	418672.9	3774591	NonCancer	0.00E+00	0.00E+00	0.00E+00	0.00E+00	0.00E+00	0.00E+00	1.64E-04	0.00E+00	0.00E+00	0.00E+00	0.00E+00	0.00E+00	0.00E+00	0.00E+00	1.64E-04
3238	ALL	418671.3	3774614	NonCancer	0.00E+00	0.00E+00	0.00E+00	0.00E+00	0.00E+00	0.00E+00	1.60E-04	0.00E+00	0.00E+00	0.00E+00	0.00E+00	0.00E+00	0.00E+00	0.00E+00	1.60E-04
3239	ALL	418668	3774633	NonCancer	0.00E+00	0.00E+00	0.00E+00	0.00E+00	0.00E+00	0.00E+00	1.53E-04	0.00E+00	0.00E+00	0.00E+00	0.00E+00	0.00E+00	0.00E+00	0.00E+00	1.53E-04
3240	ALL	418668	3774660	NonCancer	0.00E+00	0.00E+00	0.00E+00	0.00E+00	0.00E+00	0.00E+00	1.51E-04	0.00E+00	0.00E+00	0.00E+00	0.00E+00	0.00E+00	0.00E+00	0.00E+00	1.51E-04
3241	ALL	418669.7	3774676	NonCancer	0.00E+00	0.00E+00	0.00E+00	0.00E+00	0.00E+00	0.00E+00	1.52E-04	0.00E+00	0.00E+00	0.00E+00	0.00E+00	0.00E+00	0.00E+00	0.00E+00	1.52E-04
3242	ALL	418670.8	3774696	NonCancer	0.00E+00	0.00E+00	0.00E+00	0.00E+00	0.00E+00	0.00E+00	1.52E-04	0.00E+00	0.00E+00	0.00E+00	0.00E+00	0.00E+00	0.00E+00	0.00E+00	1.52E-04
3243	ALL	418728.6	3774716	NonCancer	0.00E+00	0.00E+00	0.00E+00	0.00E+00	0.00E+00	0.00E+00	1.56E-04	0.00E+00	0.00E+00	0.00E+00	0.00E+00	0.00E+00	0.00E+00	0.00E+00	1.56E-04
3244	ALL	418729.7	3774697	NonCancer	0.00E+00	0.00E+00	0.00E+00	0.00E+00	0.00E+00	0.00E+00	1.55E-04	0.00E+00	0.00E+00	0.00E+00	0.00E+00	0.00E+00	0.00E+00	0.00E+00	1.55E-04
3245	ALL	418731.3	3774683	NonCancer	0.00E+00	0.00E+00	0.00E+00	0.00E+00	0.00E+00	0.00E+00	1.54E-04	0.00E+00	0.00E+00	0.00E+00	0.00E+00	0.00E+00	0.00E+00	0.00E+00	1.54E-04
3246	ALL	418730.2	3774668	NonCancer	0.00E+00	0.00E+00	0.00E+00	0.00E+00	0.00E+00	0.00E+00	1.56E-04	0.00E+00	0.00E+00	0.00E+00	0.00E+00	0.00E+00	0.00E+00	0.00E+00	1.56E-04
3247	ALL	418728.6	3774653	NonCancer	0.00E+00	0.00E+00	0.00E+00	0.00E+00	0.00E+00	0.00E+00	1.59E-04	0.00E+00	0.00E+00	0.00E+00	0.00E+00	0.00E+00	0.00E+00	0.00E+00	1.59E-04
3248	ALL	418730.8	3774640	NonCancer	0.00E+00	0.00E+00	0.00E+00	0.00E+00	0.00E+00	0.00E+00	1.57E-04	0.00E+00	0.00E+00	0.00E+00	0.00E+00	0.00E+00	0.00E+00	0.00E+00	1.57E-04
3249	ALL	418729.1	3774621	NonCancer	0.00E+00	0.00E+00	0.00E+00	0.00E+00	0.00E+00	0.00E+00	1.60E-04	0.00E+00	0.00E+00	0.00E+00	0.00E+00	0.00E+00	0.00E+00	0.00E+00	1.60E-04
3250	ALL	418730.2	3774593	NonCancer	0.00E+00	0.00E+00	0.00E+00	0.00E+00	0.00E+00	0.00E+00	1.60E-04	0.00E+00	0.00E+00	0.00E+00	0.00E+00	0.00E+00	0.00E+00	0.00E+00	1.60E-04
3251	ALL	418728.6	3774574	NonCancer	0.00E+00	0.00E+00	0.00E+00	0.00E+00	0.00E+00	0.00E+00	1.64E-04	0.00E+00	0.00E+00	0.00E+00	0.00E+00	0.00E+00	0.00E+00	0.00E+00	1.64E-04
3252	ALL	418729.1	3774546	NonCancer	0.00E+00	0.00E+00	0.00E+00	0.00E+00	0.00E+00	0.00E+00	1.64E-04	0.00E+00	0.00E+00	0.00E+00	0.00E+00	0.00E+00	0.00E+00	0.00E+00	1.64E-04
3253	ALL	418654.9	3774773	NonCancer	0.00E+00	0.00E+00	0.00E+00	0.00E+00	0.00E+00	0.00E+00	1.29E-04	0.00E+00	0.00E+00	0.00E+00	0.00E+00	0.00E+00	0.00E+00	0.00E+00	1.29E-04
3254	ALL	418657.1	3774787	NonCancer	0.00E+00	0.00E+00	0.00E+00	0.00E+00	0.00E+00	0.00E+00	1.30E-04	0.00E+00	0.00E+00	0.00E+00	0.00E+00	0.00E+00	0.00E+00	0.00E+00	1.30E-04
3255	ALL	418657.7	3774806	NonCancer	0.00E+00	0.00E+00	0.00E+00	0.00E+00	0.00E+00	0.00E+00	1.29E-04	0.00E+00	0.00E+00	0.00E+00	0.00E+00	0.00E+00	0.00E+00	0.00E+00	1.29E-04
3256	ALL	418657.1	3774829	NonCancer	0.00E+00	0.00E+00	0.00E+00	0.00E+00	0.00E+00	0.00E+00	1.27E-04	0.00E+00	0.00E+00	0.00E+00	0.00E+00	0.00E+00	0.00E+00	0.00E+00	1.27E-04
3257	ALL	418656.6	3774842	NonCancer	0.00E+00	0.00E+00	0.00E+00	0.00E+00	0.00E+00	0.00E+00	1.25E-04	0.00E+00	0.00E+00	0.00E+00	0.00E+00	0.00E+00	0.00E+00	0.00E+00	1.25E-04
3258	ALL	418656.6	3774864	NonCancer	0.00E+00	0.00E+00	0.00E+00	0.00E+00	0.00E+00	0.00E+00	1.24E-04	0.00E+00	0.00E+00	0.00E+00	0.00E+00	0.00E+00	0.00E+00	0.00E+00	1.24E-04
3259	ALL	418658.2	3774882	NonCancer	0.00E+00	0.00E+00	0.00E+00	0.00E+00	0.00E+00	0.00E+00	1.25E-04	0.00E+00	0.00E+00	0.00E+00	0.00E+00	0.00E+00	0.00E+00	0.00E+00	1.25E-04
3260	ALL	418659.3	3774903	NonCancer	0.00E+00	0.00E+00	0.00E+00	0.00E+00	0.00E+00	0.00E+00	1.25E-04	0.00E+00	0.00E+00	0.00E+00	0.00E+00	0.00E+00	0.00E+00	0.00E+00	1.25E-04
3261	ALL	418657.1	3774920	NonCancer	0.00E+00	0.00E+00	0.00E+00	0.00E+00	0.00E+00	0.00E+00	1.22E-04	0.00E+00	0.00E+00	0.00E+00	0.00E+00	0.00E+00	0.00E+00	0.00E+00	1.22E-04
3262	ALL	418661.5	3774974	NonCancer	0.00E+00	0.00E+00	0.00E+00	0.00E+00	0.00E+00	0.00E+00	1.23E-04	0.00E+00	0.00E+00	0.00E+00	0.00E+00	0.00E+00	0.00E+00	0.00E+00	1.23E-04
3263	ALL	418661.5	3774992	NonCancer	0.00E+00	0.00E+00	0.00E+00	0.00E+00	0.00E+00	0.00E+00	1.22E-04	0.00E+00	0.00E+00	0.00E+00	0.00E+00	0.00E+00	0.00E+00	0.00E+00	1.22E-04
3264	ALL	418662	3775011	NonCancer	0.00E+00	0.00E+00	0.00E+00	0.00E+00	0.00E+00	0.00E+00	1.21E-04	0.00E+00	0.00E+00	0.00E+00	0.00E+00	0.00E+00	0.00E+00	0.00E+00	1.21E-04
3265	ALL	418663.1	3775029	NonCancer	0.00E+00	0.00E+00	0.00E+00	0.00E+00	0.00E+00	0.00E+00	1.21E-04	0.00E+00	0.00E+00	0.00E+00	0.00E+00	0.00E+00	0.00E+00	0.00E+00	1.21E-04
3266	ALL	418663.7	3775043	NonCancer	0.00E+00	0.00E+00	0.00E+00	0.00E+00	0.00E+00	0.00E+00	1.21E-04	0.00E+00	0.00E+00	0.00E+00	0.00E+00	0.00E+00	0.00E+00	0.00E+00	1.21E-04
3267	ALL	418663.7	3775066	NonCancer	0.00E+00	0.00E+00	0.00E+00	0.00E+00	0.00E+00	0.00E+00	1.20E-04	0.00E+00	0.00E+00	0.00E+00	0.00E+00	0.00E+00	0.00E+00	0.00E+00	1.20E-04
3268	ALL	418664.2	3775084	NonCancer	0.00E+00	0.00E+00	0.00E+00	0.00E+00	0.00E+00	0.00E+00	1.19E-04	0.00E+00	0.00E+00	0.00E+00	0.00E+00	0.00E+00	0.00E+00	0.00E+00	1.19E-04
3269	ALL	418742.2	3775187	NonCancer	0.00E+00	0.00E+00	0.00E+00	0.00E+00	0.00E+00	0.00E+00	1.22E-04	0.00E+00	0.00E+00	0.00E+00	0.00E+00	0.00E+00	0.00E+00	0.00E+00	1.22E-04
3270	ALL	418736.2	3775232	NonCancer	0.00E+00	0.00E+00	0.00E+00	0.00E+00	0.00E+00	0.00E+00	1.28E-04	0.00E+00	0.00E+00	0.00E+00	0.00E+00	0.00E+00	0.00E+00	0.00E+00	1.28E-04
3271	ALL	418740.6	3775262	NonCancer	0.00E+00	0.00E+00	0.00E+00	0.00E+00	0.00E+00	0.00E+00	1.22E-04	0.00E+00	0.00E+00	0.00E+00	0.00E+00	0.00E+00	0.00E+00	0.00E+00	1.22E-04
3272	ALL	418741.1	3775305	NonCancer	0.00E+00	0.00E+00	0.00E+00	0.00E+00	0.00E+00	0.00E+00	1.20E-04	0.00E+00	0.00E+00	0.00E+00	0.00E+00	0.00E+00	0.00E+00	0.00E+00	1.20E-04
3273	ALL	418749.9	3775323	NonCancer	0.00E+00	0.00E+00	0.00E+00	0.00E+00	0.00E+00	0.00E+00	1.11E-04	0.00E+00	0.00E+00	0.00E+00	0.00E+00	0.00E+00	0.00E+00	0.00E+00	1.11E-04
3274	ALL	418740.6	3775347	NonCancer	0.00E+00	0.00E+00	0.00E+00	0.00E+00	0.00E+00	0.00E+00	1.21E-04	0.00E+00	0.00E+00	0.00E+00	0.00E+00	0.00E+00	0.00E+00	0.00E+00	1.21E-04
3275	ALL	418752.6	3775362	NonCancer	0.00E+00	0.00E+00	0.00E+00	0.00E+00	0.00E+00	0.00E+00	1.08E-04	0.00E+00	0.00E+00	0.00E+00	0.00E+00	0.00E+00	0.00E+00	0.00E+00	1.08E-04

3276	ALL	418672.4	3775421	NonCancer	0.00E+00	0.00E+00	0.00E+00	0.00E+00	0.00E+00	0.00E+00	1.08E-04	0.00E+00	0.00E+00	0.00E+00	0.00E+00	0.00E+00	0.00E+00	0.00E+00	1.08E-04
3277	ALL	418670.2	3775442	NonCancer	0.00E+00	0.00E+00	0.00E+00	0.00E+00	0.00E+00	0.00E+00	1.04E-04	0.00E+00	0.00E+00	0.00E+00	0.00E+00	0.00E+00	0.00E+00	0.00E+00	1.04E-04
3278	ALL	418669.7	3775457	NonCancer	0.00E+00	0.00E+00	0.00E+00	0.00E+00	0.00E+00	0.00E+00	1.03E-04	0.00E+00	0.00E+00	0.00E+00	0.00E+00	0.00E+00	0.00E+00	0.00E+00	1.03E-04
3279	ALL	418674	3775479	NonCancer	0.00E+00	0.00E+00	0.00E+00	0.00E+00	0.00E+00	0.00E+00	1.06E-04	0.00E+00	0.00E+00	0.00E+00	0.00E+00	0.00E+00	0.00E+00	0.00E+00	1.06E-04
3280	ALL	418674	3775499	NonCancer	0.00E+00	0.00E+00	0.00E+00	0.00E+00	0.00E+00	0.00E+00	1.05E-04	0.00E+00	0.00E+00	0.00E+00	0.00E+00	0.00E+00	0.00E+00	0.00E+00	1.05E-04
3281	ALL	418692.6	3775499	NonCancer	0.00E+00	0.00E+00	0.00E+00	0.00E+00	0.00E+00	0.00E+00	1.40E-04	0.00E+00	0.00E+00	0.00E+00	0.00E+00	0.00E+00	0.00E+00	0.00E+00	1.40E-04
3282	ALL	418691.5	3775525	NonCancer	0.00E+00	0.00E+00	0.00E+00	0.00E+00	0.00E+00	0.00E+00	1.35E-04	0.00E+00	0.00E+00	0.00E+00	0.00E+00	0.00E+00	0.00E+00	0.00E+00	1.35E-04
3283	ALL	418747.7	3775443	NonCancer	0.00E+00	0.00E+00	0.00E+00	0.00E+00	0.00E+00	0.00E+00	1.11E-04	0.00E+00	0.00E+00	0.00E+00	0.00E+00	0.00E+00	0.00E+00	0.00E+00	1.11E-04
3284	ALL	418746	3775481	NonCancer	0.00E+00	0.00E+00	0.00E+00	0.00E+00	0.00E+00	0.00E+00	1.11E-04	0.00E+00	0.00E+00	0.00E+00	0.00E+00	0.00E+00	0.00E+00	0.00E+00	1.11E-04
3285	ALL	418745.5	3775512	NonCancer	0.00E+00	0.00E+00	0.00E+00	0.00E+00	0.00E+00	0.00E+00	1.11E-04	0.00E+00	0.00E+00	0.00E+00	0.00E+00	0.00E+00	0.00E+00	0.00E+00	1.11E-04
3286	ALL	418685.5	3775569	NonCancer	0.00E+00	0.00E+00	0.00E+00	0.00E+00	0.00E+00	0.00E+00	1.19E-04	0.00E+00	0.00E+00	0.00E+00	0.00E+00	0.00E+00	0.00E+00	0.00E+00	1.19E-04
3287	ALL	418685.5	3775582	NonCancer	0.00E+00	0.00E+00	0.00E+00	0.00E+00	0.00E+00	0.00E+00	1.18E-04	0.00E+00	0.00E+00	0.00E+00	0.00E+00	0.00E+00	0.00E+00	0.00E+00	1.18E-04
3288	ALL	418758.6	3775791	NonCancer	0.00E+00	0.00E+00	0.00E+00	0.00E+00	0.00E+00	0.00E+00	9.10E-05	0.00E+00	0.00E+00	0.00E+00	0.00E+00	0.00E+00	0.00E+00	0.00E+00	9.10E-05
3289	ALL	418758	3775826	NonCancer	0.00E+00	0.00E+00	0.00E+00	0.00E+00	0.00E+00	0.00E+00	8.88E-05	0.00E+00	0.00E+00	0.00E+00	0.00E+00	0.00E+00	0.00E+00	0.00E+00	8.88E-05
3290	ALL	418752	3775873	NonCancer	0.00E+00	0.00E+00	0.00E+00	0.00E+00	0.00E+00	0.00E+00	8.86E-05	0.00E+00	0.00E+00	0.00E+00	0.00E+00	0.00E+00	0.00E+00	0.00E+00	8.86E-05
3291	ALL	418693.7	3775866	NonCancer	0.00E+00	0.00E+00	0.00E+00	0.00E+00	0.00E+00	0.00E+00	9.86E-05	0.00E+00	0.00E+00	0.00E+00	0.00E+00	0.00E+00	0.00E+00	0.00E+00	9.86E-05

HARP2 - HRACalc (dated 22118) 10/21/2025 4:09:18 PM - Output Log

GLCs loaded successfully
Pollutants loaded successfully
Pathway receptors loaded successfully
****
RISK SCENARIO SETTINGS

Receptor Type: Resident
Scenario: All
Calculation Method: Derived

****
EXPOSURE DURATION PARAMETERS FOR CANCER

Start Age: -0.25
Total Exposure Duration: 0.58333

Exposure Duration Bin Distribution
3rd Trimester Bin: 0.25
0<2 Years Bin: 0.58333
2<9 Years Bin: 0
2<16 Years Bin: 0
16<30 Years Bin: 0
16 to 70 Years Bin: 0

****
PATHWAYS ENABLED

NOTE: Inhalation is always enabled and used for all assessments. The remaining pathways are only used for cancer and noncancer chronic assessments.

Inhalation: True
Soil: True
Dermal: True
Mother's milk: True
Water: False
Fish: False
Homegrown crops: True
Beef: False
Dairy: False
Pig: False
Chicken: False
Egg: False

****
INHALATION

Daily breathing rate: RMP

Worker Adjustment Factors
Worker adjustment factors enabled: NO

Fraction at time at home
3rd Trimester to 16 years: OFF
16 years to 70 years: OFF

****
SOIL & DERMAL PATHWAY SETTINGS

Deposition rate (m/s): 0.02
Soil mixing depth (m): 0.01
Dermal climate: Warm

****
HOMEGROWN CROP PATHWAY SETTINGS

Household type: HouseholdsthatGarden
Fraction leafy: 0.137
Fraction exposed: 0.137
Fraction protected: 0.137
Fraction root: 0.137

****
TIER 2 SETTINGS

Tier2 adjustments were used in this assessment. Please see the input file for details.
Tier2 - What was changed: ED or start age changed|
Calculating cancer risk
Cancer risk breakdown by pollutant and receptor saved to: C:\Users\apoll\OneDrive - Dudek\Desktop\HARP2\HARP\Covina BESS\COVINA CONSTRUCTION HARP\hra\DecommissioningCancerRisk.csv
Cancer risk total by receptor saved to: C:\Users\apoll\OneDrive - Dudek\Desktop\HARP2\HARP\Covina BESS\COVINA CONSTRUCTION HARP\hra\DecommissioningCancerRiskSumByRec.csv
Calculating chronic risk
Chronic risk breakdown by pollutant and receptor saved to: C:\Users\apoll\OneDrive - Dudek\Desktop\HARP2\HARP\Covina BESS\COVINA CONSTRUCTION HARP\hra\DecommissioningNCChronicRisk.csv
Chronic risk total by receptor saved to: C:\Users\apoll\OneDrive - Dudek\Desktop\HARP2\HARP\Covina BESS\COVINA CONSTRUCTION HARP\hra\DecommissioningNCChronicRiskSumByRec.csv
Calculating acute risk
Acute risk breakdown by pollutant and receptor saved to: C:\Users\apoll\OneDrive - Dudek\Desktop\HARP2\HARP\Covina BESS\COVINA CONSTRUCTION HARP\hra\DecommissioningNCAcuteRisk.csv
Acute risk total by receptor saved to: C:\Users\apoll\OneDrive - Dudek\Desktop\HARP2\HARP\Covina BESS\COVINA CONSTRUCTION HARP\hra\DecommissioningNCAcuteRiskSumByRec.csv

HRA ran successfully

REC	GRP	NETID	X	Y	RISK_SUM	SCENARIO	INH_RISK	SOIL_RISK	DERMAL_R	MMILK_RIS	WATER_RIS	FISH_RISK	CROP_RISK	BEEF_RISK	DAIRY_RISK	PIG_RISK	CHICKEN_I	EGG_RISK
1	ALL		417907.9	3772774	1.85E-08	0.58333YrC	1.85E-08	0.00E+00	0.00E+00	0.00E+00	0.00E+00	0.00E+00	0.00E+00	0.00E+00	0.00E+00	0.00E+00	0.00E+00	0.00E+00
2	ALL		417932.9	3772799	1.90E-08	0.58333YrC	1.90E-08	0.00E+00	0.00E+00	0.00E+00	0.00E+00	0.00E+00	0.00E+00	0.00E+00	0.00E+00	0.00E+00	0.00E+00	0.00E+00
3	ALL		417932.9	3772824	1.87E-08	0.58333YrC	1.87E-08	0.00E+00	0.00E+00	0.00E+00	0.00E+00	0.00E+00	0.00E+00	0.00E+00	0.00E+00	0.00E+00	0.00E+00	0.00E+00
4	ALL		417932.9	3772849	1.84E-08	0.58333YrC	1.84E-08	0.00E+00	0.00E+00	0.00E+00	0.00E+00	0.00E+00	0.00E+00	0.00E+00	0.00E+00	0.00E+00	0.00E+00	0.00E+00
5	ALL		417932.9	3772874	1.81E-08	0.58333YrC	1.81E-08	0.00E+00	0.00E+00	0.00E+00	0.00E+00	0.00E+00	0.00E+00	0.00E+00	0.00E+00	0.00E+00	0.00E+00	0.00E+00
6	ALL		417932.9	3772899	1.78E-08	0.58333YrC	1.78E-08	0.00E+00	0.00E+00	0.00E+00	0.00E+00	0.00E+00	0.00E+00	0.00E+00	0.00E+00	0.00E+00	0.00E+00	0.00E+00
7	ALL		417932.9	3772924	1.75E-08	0.58333YrC	1.75E-08	0.00E+00	0.00E+00	0.00E+00	0.00E+00	0.00E+00	0.00E+00	0.00E+00	0.00E+00	0.00E+00	0.00E+00	0.00E+00
8	ALL		417932.9	3772949	1.72E-08	0.58333YrC	1.72E-08	0.00E+00	0.00E+00	0.00E+00	0.00E+00	0.00E+00	0.00E+00	0.00E+00	0.00E+00	0.00E+00	0.00E+00	0.00E+00
9	ALL		417932.9	3772974	1.69E-08	0.58333YrC	1.69E-08	0.00E+00	0.00E+00	0.00E+00	0.00E+00	0.00E+00	0.00E+00	0.00E+00	0.00E+00	0.00E+00	0.00E+00	0.00E+00
10	ALL		417932.9	3772999	1.66E-08	0.58333YrC	1.66E-08	0.00E+00	0.00E+00	0.00E+00	0.00E+00	0.00E+00	0.00E+00	0.00E+00	0.00E+00	0.00E+00	0.00E+00	0.00E+00
11	ALL		417932.9	3773024	1.64E-08	0.58333YrC	1.64E-08	0.00E+00	0.00E+00	0.00E+00	0.00E+00	0.00E+00	0.00E+00	0.00E+00	0.00E+00	0.00E+00	0.00E+00	0.00E+00
12	ALL		417932.9	3773049	1.61E-08	0.58333YrC	1.61E-08	0.00E+00	0.00E+00	0.00E+00	0.00E+00	0.00E+00	0.00E+00	0.00E+00	0.00E+00	0.00E+00	0.00E+00	0.00E+00
13	ALL		417932.9	3773074	1.59E-08	0.58333YrC	1.59E-08	0.00E+00	0.00E+00	0.00E+00	0.00E+00	0.00E+00	0.00E+00	0.00E+00	0.00E+00	0.00E+00	0.00E+00	0.00E+00
14	ALL		417932.9	3773099	1.56E-08	0.58333YrC	1.56E-08	0.00E+00	0.00E+00	0.00E+00	0.00E+00	0.00E+00	0.00E+00	0.00E+00	0.00E+00	0.00E+00	0.00E+00	0.00E+00
15	ALL		417957.9	3772799	1.98E-08	0.58333YrC	1.98E-08	0.00E+00	0.00E+00	0.00E+00	0.00E+00	0.00E+00	0.00E+00	0.00E+00	0.00E+00	0.00E+00	0.00E+00	0.00E+00
16	ALL		417957.9	3772824	1.95E-08	0.58333YrC	1.95E-08	0.00E+00	0.00E+00	0.00E+00	0.00E+00	0.00E+00	0.00E+00	0.00E+00	0.00E+00	0.00E+00	0.00E+00	0.00E+00
17	ALL		417957.9	3772849	1.92E-08	0.58333YrC	1.92E-08	0.00E+00	0.00E+00	0.00E+00	0.00E+00	0.00E+00	0.00E+00	0.00E+00	0.00E+00	0.00E+00	0.00E+00	0.00E+00
18	ALL		417957.9	3772874	1.88E-08	0.58333YrC	1.88E-08	0.00E+00	0.00E+00	0.00E+00	0.00E+00	0.00E+00	0.00E+00	0.00E+00	0.00E+00	0.00E+00	0.00E+00	0.00E+00
19	ALL		417957.9	3772899	1.85E-08	0.58333YrC	1.85E-08	0.00E+00	0.00E+00	0.00E+00	0.00E+00	0.00E+00	0.00E+00	0.00E+00	0.00E+00	0.00E+00	0.00E+00	0.00E+00
20	ALL		417957.9	3772924	1.82E-08	0.58333YrC	1.82E-08	0.00E+00	0.00E+00	0.00E+00	0.00E+00	0.00E+00	0.00E+00	0.00E+00	0.00E+00	0.00E+00	0.00E+00	0.00E+00
21	ALL		417957.9	3772949	1.79E-08	0.58333YrC	1.79E-08	0.00E+00	0.00E+00	0.00E+00	0.00E+00	0.00E+00	0.00E+00	0.00E+00	0.00E+00	0.00E+00	0.00E+00	0.00E+00
22	ALL		417957.9	3772974	1.76E-08	0.58333YrC	1.76E-08	0.00E+00	0.00E+00	0.00E+00	0.00E+00	0.00E+00	0.00E+00	0.00E+00	0.00E+00	0.00E+00	0.00E+00	0.00E+00
23	ALL		417957.9	3772999	1.73E-08	0.58333YrC	1.73E-08	0.00E+00	0.00E+00	0.00E+00	0.00E+00	0.00E+00	0.00E+00	0.00E+00	0.00E+00	0.00E+00	0.00E+00	0.00E+00
24	ALL		417957.9	3773024	1.70E-08	0.58333YrC	1.70E-08	0.00E+00	0.00E+00	0.00E+00	0.00E+00	0.00E+00	0.00E+00	0.00E+00	0.00E+00	0.00E+00	0.00E+00	0.00E+00
25	ALL		417957.9	3773049	1.67E-08	0.58333YrC	1.67E-08	0.00E+00	0.00E+00	0.00E+00	0.00E+00	0.00E+00	0.00E+00	0.00E+00	0.00E+00	0.00E+00	0.00E+00	0.00E+00
26	ALL		417957.9	3773074	1.65E-08	0.58333YrC	1.65E-08	0.00E+00	0.00E+00	0.00E+00	0.00E+00	0.00E+00	0.00E+00	0.00E+00	0.00E+00	0.00E+00	0.00E+00	0.00E+00
27	ALL		417957.9	3773099	1.62E-08	0.58333YrC	1.62E-08	0.00E+00	0.00E+00	0.00E+00	0.00E+00	0.00E+00	0.00E+00	0.00E+00	0.00E+00	0.00E+00	0.00E+00	0.00E+00
28	ALL		417957.9	3773124	1.59E-08	0.58333YrC	1.59E-08	0.00E+00	0.00E+00	0.00E+00	0.00E+00	0.00E+00	0.00E+00	0.00E+00	0.00E+00	0.00E+00	0.00E+00	0.00E+00
29	ALL		417982.9	3772799	2.07E-08	0.58333YrC	2.07E-08	0.00E+00	0.00E+00	0.00E+00	0.00E+00	0.00E+00	0.00E+00	0.00E+00	0.00E+00	0.00E+00	0.00E+00	0.00E+00
30	ALL		417982.9	3772824	2.04E-08	0.58333YrC	2.04E-08	0.00E+00	0.00E+00	0.00E+00	0.00E+00	0.00E+00	0.00E+00	0.00E+00	0.00E+00	0.00E+00	0.00E+00	0.00E+00
31	ALL		417982.9	3772849	2.00E-08	0.58333YrC	2.00E-08	0.00E+00	0.00E+00	0.00E+00	0.00E+00	0.00E+00	0.00E+00	0.00E+00	0.00E+00	0.00E+00	0.00E+00	0.00E+00
32	ALL		417982.9	3772874	1.96E-08	0.58333YrC	1.96E-08	0.00E+00	0.00E+00	0.00E+00	0.00E+00	0.00E+00	0.00E+00	0.00E+00	0.00E+00	0.00E+00	0.00E+00	0.00E+00
33	ALL		417982.9	3772899	1.93E-08	0.58333YrC	1.93E-08	0.00E+00	0.00E+00	0.00E+00	0.00E+00	0.00E+00	0.00E+00	0.00E+00	0.00E+00	0.00E+00	0.00E+00	0.00E+00
34	ALL		417982.9	3772924	1.89E-08	0.58333YrC	1.89E-08	0.00E+00	0.00E+00	0.00E+00	0.00E+00	0.00E+00	0.00E+00	0.00E+00	0.00E+00	0.00E+00	0.00E+00	0.00E+00
35	ALL		417982.9	3772949	1.86E-08	0.58333YrC	1.86E-08	0.00E+00	0.00E+00	0.00E+00	0.00E+00	0.00E+00	0.00E+00	0.00E+00	0.00E+00	0.00E+00	0.00E+00	0.00E+00
36	ALL		417982.9	3772974	1.83E-08	0.58333YrC	1.83E-08	0.00E+00	0.00E+00	0.00E+00	0.00E+00	0.00E+00	0.00E+00	0.00E+00	0.00E+00	0.00E+00	0.00E+00	0.00E+00
37	ALL		417982.9	3772999	1.80E-08	0.58333YrC	1.80E-08	0.00E+00	0.00E+00	0.00E+00	0.00E+00	0.00E+00	0.00E+00	0.00E+00	0.00E+00	0.00E+00	0.00E+00	0.00E+00
38	ALL		417982.9	3773024	1.77E-08	0.58333YrC	1.77E-08	0.00E+00	0.00E+00	0.00E+00	0.00E+00	0.00E+00	0.00E+00	0.00E+00	0.00E+00	0.00E+00	0.00E+00	0.00E+00
39	ALL		417982.9	3773049	1.74E-08	0.58333YrC	1.74E-08	0.00E+00	0.00E+00	0.00E+00	0.00E+00	0.00E+00	0.00E+00	0.00E+00	0.00E+00	0.00E+00	0.00E+00	0.00E+00
40	ALL		417982.9	3773074	1.71E-08	0.58333YrC	1.71E-08	0.00E+00	0.00E+00	0.00E+00	0.00E+00	0.00E+00	0.00E+00	0.00E+00	0.00E+00	0.00E+00	0.00E+00	0.00E+00
41	ALL		417982.9	3773099	1.68E-08	0.58333YrC	1.68E-08	0.00E+00	0.00E+00	0.00E+00	0.00E+00	0.00E+00	0.00E+00	0.00E+00	0.00E+00	0.00E+00	0.00E+00	0.00E+00
42	ALL		417982.9	3773124	1.65E-08	0.58333YrC	1.65E-08	0.00E+00	0.00E+00	0.00E+00	0.00E+00	0.00E+00	0.00E+00	0.00E+00	0.00E+00	0.00E+00	0.00E+00	0.00E+00
43	ALL		418007.9	3772799	2.17E-08	0.58333YrC	2.17E-08	0.00E+00	0.00E+00	0.00E+00	0.00E+00	0.00E+00	0.00E+00	0.00E+00	0.00E+00	0.00E+00	0.00E+00	0.00E+00
44	ALL		418007.9	3772824	2.13E-08	0.58333YrC	2.13E-08	0.00E+00	0.00E+00	0.00E+00	0.00E+00	0.00E+00	0.00E+00	0.00E+00	0.00E+00	0.00E+00	0.00E+00	0.00E+00
45	ALL		418007.9	3772849	2.09E-08	0.58333YrC	2.09E-08	0.00E+00	0.00E+00	0.00E+00	0.00E+00	0.00E+00	0.00E+00	0.00E+00	0.00E+00	0.00E+00	0.00E+00	0.00E+00
46	ALL		418007.9	3772874	2.05E-08	0.58333YrC	2.05E-08	0.00E+00	0.00E+00	0.00E+00	0.00E+00	0.00E+00	0.00E+00	0.00E+00	0.00E+00	0.00E+00	0.00E+00	0.00E+00

47	ALL	418007.9	3772899	2.01E-08	0.58333YrC	2.01E-08	0.00E+00	0.00E+00	0.00E+00	0.00E+00	0.00E+00	0.00E+00	0.00E+00	0.00E+00	0.00E+00	0.00E+00	0.00E+00
48	ALL	418007.9	3772924	1.98E-08	0.58333YrC	1.98E-08	0.00E+00	0.00E+00	0.00E+00	0.00E+00	0.00E+00	0.00E+00	0.00E+00	0.00E+00	0.00E+00	0.00E+00	0.00E+00
49	ALL	418007.9	3772949	1.94E-08	0.58333YrC	1.94E-08	0.00E+00	0.00E+00	0.00E+00	0.00E+00	0.00E+00	0.00E+00	0.00E+00	0.00E+00	0.00E+00	0.00E+00	0.00E+00
50	ALL	418007.9	3772974	1.91E-08	0.58333YrC	1.91E-08	0.00E+00	0.00E+00	0.00E+00	0.00E+00	0.00E+00	0.00E+00	0.00E+00	0.00E+00	0.00E+00	0.00E+00	0.00E+00
51	ALL	418007.9	3772999	1.88E-08	0.58333YrC	1.88E-08	0.00E+00	0.00E+00	0.00E+00	0.00E+00	0.00E+00	0.00E+00	0.00E+00	0.00E+00	0.00E+00	0.00E+00	0.00E+00
52	ALL	418007.9	3773024	1.84E-08	0.58333YrC	1.84E-08	0.00E+00	0.00E+00	0.00E+00	0.00E+00	0.00E+00	0.00E+00	0.00E+00	0.00E+00	0.00E+00	0.00E+00	0.00E+00
53	ALL	418007.9	3773049	1.81E-08	0.58333YrC	1.81E-08	0.00E+00	0.00E+00	0.00E+00	0.00E+00	0.00E+00	0.00E+00	0.00E+00	0.00E+00	0.00E+00	0.00E+00	0.00E+00
54	ALL	418007.9	3773074	1.78E-08	0.58333YrC	1.78E-08	0.00E+00	0.00E+00	0.00E+00	0.00E+00	0.00E+00	0.00E+00	0.00E+00	0.00E+00	0.00E+00	0.00E+00	0.00E+00
55	ALL	418007.9	3773099	1.75E-08	0.58333YrC	1.75E-08	0.00E+00	0.00E+00	0.00E+00	0.00E+00	0.00E+00	0.00E+00	0.00E+00	0.00E+00	0.00E+00	0.00E+00	0.00E+00
56	ALL	418007.9	3773124	1.71E-08	0.58333YrC	1.71E-08	0.00E+00	0.00E+00	0.00E+00	0.00E+00	0.00E+00	0.00E+00	0.00E+00	0.00E+00	0.00E+00	0.00E+00	0.00E+00
57	ALL	418007.9	3773149	1.68E-08	0.58333YrC	1.68E-08	0.00E+00	0.00E+00	0.00E+00	0.00E+00	0.00E+00	0.00E+00	0.00E+00	0.00E+00	0.00E+00	0.00E+00	0.00E+00
58	ALL	418007.9	3773174	1.64E-08	0.58333YrC	1.64E-08	0.00E+00	0.00E+00	0.00E+00	0.00E+00	0.00E+00	0.00E+00	0.00E+00	0.00E+00	0.00E+00	0.00E+00	0.00E+00
59	ALL	418007.9	3773199	1.60E-08	0.58333YrC	1.60E-08	0.00E+00	0.00E+00	0.00E+00	0.00E+00	0.00E+00	0.00E+00	0.00E+00	0.00E+00	0.00E+00	0.00E+00	0.00E+00
60	ALL	418007.9	3773224	1.56E-08	0.58333YrC	1.56E-08	0.00E+00	0.00E+00	0.00E+00	0.00E+00	0.00E+00	0.00E+00	0.00E+00	0.00E+00	0.00E+00	0.00E+00	0.00E+00
61	ALL	418007.9	3773249	1.53E-08	0.58333YrC	1.53E-08	0.00E+00	0.00E+00	0.00E+00	0.00E+00	0.00E+00	0.00E+00	0.00E+00	0.00E+00	0.00E+00	0.00E+00	0.00E+00
62	ALL	418007.9	3773274	1.50E-08	0.58333YrC	1.50E-08	0.00E+00	0.00E+00	0.00E+00	0.00E+00	0.00E+00	0.00E+00	0.00E+00	0.00E+00	0.00E+00	0.00E+00	0.00E+00
63	ALL	418007.9	3773299	1.46E-08	0.58333YrC	1.46E-08	0.00E+00	0.00E+00	0.00E+00	0.00E+00	0.00E+00	0.00E+00	0.00E+00	0.00E+00	0.00E+00	0.00E+00	0.00E+00
64	ALL	418007.9	3773324	1.43E-08	0.58333YrC	1.43E-08	0.00E+00	0.00E+00	0.00E+00	0.00E+00	0.00E+00	0.00E+00	0.00E+00	0.00E+00	0.00E+00	0.00E+00	0.00E+00
65	ALL	418007.9	3773349	1.40E-08	0.58333YrC	1.40E-08	0.00E+00	0.00E+00	0.00E+00	0.00E+00	0.00E+00	0.00E+00	0.00E+00	0.00E+00	0.00E+00	0.00E+00	0.00E+00
66	ALL	418007.9	3773374	1.37E-08	0.58333YrC	1.37E-08	0.00E+00	0.00E+00	0.00E+00	0.00E+00	0.00E+00	0.00E+00	0.00E+00	0.00E+00	0.00E+00	0.00E+00	0.00E+00
67	ALL	418032.9	3772799	2.27E-08	0.58333YrC	2.27E-08	0.00E+00	0.00E+00	0.00E+00	0.00E+00	0.00E+00	0.00E+00	0.00E+00	0.00E+00	0.00E+00	0.00E+00	0.00E+00
68	ALL	418032.9	3772824	2.23E-08	0.58333YrC	2.23E-08	0.00E+00	0.00E+00	0.00E+00	0.00E+00	0.00E+00	0.00E+00	0.00E+00	0.00E+00	0.00E+00	0.00E+00	0.00E+00
69	ALL	418032.9	3772849	2.19E-08	0.58333YrC	2.19E-08	0.00E+00	0.00E+00	0.00E+00	0.00E+00	0.00E+00	0.00E+00	0.00E+00	0.00E+00	0.00E+00	0.00E+00	0.00E+00
70	ALL	418032.9	3772874	2.14E-08	0.58333YrC	2.14E-08	0.00E+00	0.00E+00	0.00E+00	0.00E+00	0.00E+00	0.00E+00	0.00E+00	0.00E+00	0.00E+00	0.00E+00	0.00E+00
71	ALL	418032.9	3772899	2.10E-08	0.58333YrC	2.10E-08	0.00E+00	0.00E+00	0.00E+00	0.00E+00	0.00E+00	0.00E+00	0.00E+00	0.00E+00	0.00E+00	0.00E+00	0.00E+00
72	ALL	418032.9	3772924	2.07E-08	0.58333YrC	2.07E-08	0.00E+00	0.00E+00	0.00E+00	0.00E+00	0.00E+00	0.00E+00	0.00E+00	0.00E+00	0.00E+00	0.00E+00	0.00E+00
73	ALL	418032.9	3772949	2.03E-08	0.58333YrC	2.03E-08	0.00E+00	0.00E+00	0.00E+00	0.00E+00	0.00E+00	0.00E+00	0.00E+00	0.00E+00	0.00E+00	0.00E+00	0.00E+00
74	ALL	418032.9	3772974	1.99E-08	0.58333YrC	1.99E-08	0.00E+00	0.00E+00	0.00E+00	0.00E+00	0.00E+00	0.00E+00	0.00E+00	0.00E+00	0.00E+00	0.00E+00	0.00E+00
75	ALL	418032.9	3772999	1.96E-08	0.58333YrC	1.96E-08	0.00E+00	0.00E+00	0.00E+00	0.00E+00	0.00E+00	0.00E+00	0.00E+00	0.00E+00	0.00E+00	0.00E+00	0.00E+00
76	ALL	418032.9	3773024	1.92E-08	0.58333YrC	1.92E-08	0.00E+00	0.00E+00	0.00E+00	0.00E+00	0.00E+00	0.00E+00	0.00E+00	0.00E+00	0.00E+00	0.00E+00	0.00E+00
77	ALL	418032.9	3773049	1.89E-08	0.58333YrC	1.89E-08	0.00E+00	0.00E+00	0.00E+00	0.00E+00	0.00E+00	0.00E+00	0.00E+00	0.00E+00	0.00E+00	0.00E+00	0.00E+00
78	ALL	418032.9	3773074	1.85E-08	0.58333YrC	1.85E-08	0.00E+00	0.00E+00	0.00E+00	0.00E+00	0.00E+00	0.00E+00	0.00E+00	0.00E+00	0.00E+00	0.00E+00	0.00E+00
79	ALL	418032.9	3773099	1.82E-08	0.58333YrC	1.82E-08	0.00E+00	0.00E+00	0.00E+00	0.00E+00	0.00E+00	0.00E+00	0.00E+00	0.00E+00	0.00E+00	0.00E+00	0.00E+00
80	ALL	418032.9	3773124	1.78E-08	0.58333YrC	1.78E-08	0.00E+00	0.00E+00	0.00E+00	0.00E+00	0.00E+00	0.00E+00	0.00E+00	0.00E+00	0.00E+00	0.00E+00	0.00E+00
81	ALL	418032.9	3773149	1.74E-08	0.58333YrC	1.74E-08	0.00E+00	0.00E+00	0.00E+00	0.00E+00	0.00E+00	0.00E+00	0.00E+00	0.00E+00	0.00E+00	0.00E+00	0.00E+00
82	ALL	418032.9	3773174	1.70E-08	0.58333YrC	1.70E-08	0.00E+00	0.00E+00	0.00E+00	0.00E+00	0.00E+00	0.00E+00	0.00E+00	0.00E+00	0.00E+00	0.00E+00	0.00E+00
83	ALL	418032.9	3773199	1.66E-08	0.58333YrC	1.66E-08	0.00E+00	0.00E+00	0.00E+00	0.00E+00	0.00E+00	0.00E+00	0.00E+00	0.00E+00	0.00E+00	0.00E+00	0.00E+00
84	ALL	418032.9	3773224	1.62E-08	0.58333YrC	1.62E-08	0.00E+00	0.00E+00	0.00E+00	0.00E+00	0.00E+00	0.00E+00	0.00E+00	0.00E+00	0.00E+00	0.00E+00	0.00E+00
85	ALL	418032.9	3773249	1.58E-08	0.58333YrC	1.58E-08	0.00E+00	0.00E+00	0.00E+00	0.00E+00	0.00E+00	0.00E+00	0.00E+00	0.00E+00	0.00E+00	0.00E+00	0.00E+00
86	ALL	418032.9	3773274	1.54E-08	0.58333YrC	1.54E-08	0.00E+00	0.00E+00	0.00E+00	0.00E+00	0.00E+00	0.00E+00	0.00E+00	0.00E+00	0.00E+00	0.00E+00	0.00E+00
87	ALL	418032.9	3773299	1.51E-08	0.58333YrC	1.51E-08	0.00E+00	0.00E+00	0.00E+00	0.00E+00	0.00E+00	0.00E+00	0.00E+00	0.00E+00	0.00E+00	0.00E+00	0.00E+00
88	ALL	418032.9	3773324	1.48E-08	0.58333YrC	1.48E-08	0.00E+00	0.00E+00	0.00E+00	0.00E+00	0.00E+00	0.00E+00	0.00E+00	0.00E+00	0.00E+00	0.00E+00	0.00E+00
89	ALL	418032.9	3773349	1.44E-08	0.58333YrC	1.44E-08	0.00E+00	0.00E+00	0.00E+00	0.00E+00	0.00E+00	0.00E+00	0.00E+00	0.00E+00	0.00E+00	0.00E+00	0.00E+00
90	ALL	418032.9	3773374	1.41E-08	0.58333YrC	1.41E-08	0.00E+00	0.00E+00	0.00E+00	0.00E+00	0.00E+00	0.00E+00	0.00E+00	0.00E+00	0.00E+00	0.00E+00	0.00E+00
91	ALL	418032.9	3773399	1.38E-08	0.58333YrC	1.38E-08	0.00E+00	0.00E+00	0.00E+00	0.00E+00	0.00E+00	0.00E+00	0.00E+00	0.00E+00	0.00E+00	0.00E+00	0.00E+00
92	ALL	418032.9	3773424	1.34E-08	0.58333YrC	1.34E-08	0.00E+00	0.00E+00	0.00E+00	0.00E+00	0.00E+00	0.00E+00	0.00E+00	0.00E+00	0.00E+00	0.00E+00	0.00E+00
93	ALL	418032.9	3773449	1.31E-08	0.58333YrC	1.31E-08	0.00E+00	0.00E+00	0.00E+00	0.00E+00	0.00E+00	0.00E+00	0.00E+00	0.00E+00	0.00E+00	0.00E+00	0.00E+00

94	ALL	418032.9	3773474	1.28E-08	0.58333YrC	1.28E-08	0.00E+00	0.00E+00	0.00E+00	0.00E+00	0.00E+00	0.00E+00	0.00E+00	0.00E+00	0.00E+00	0.00E+00	0.00E+00
95	ALL	418032.9	3773499	1.25E-08	0.58333YrC	1.25E-08	0.00E+00	0.00E+00	0.00E+00	0.00E+00	0.00E+00	0.00E+00	0.00E+00	0.00E+00	0.00E+00	0.00E+00	0.00E+00
96	ALL	418057.9	3772799	2.38E-08	0.58333YrC	2.38E-08	0.00E+00	0.00E+00	0.00E+00	0.00E+00	0.00E+00	0.00E+00	0.00E+00	0.00E+00	0.00E+00	0.00E+00	0.00E+00
97	ALL	418057.9	3772824	2.34E-08	0.58333YrC	2.34E-08	0.00E+00	0.00E+00	0.00E+00	0.00E+00	0.00E+00	0.00E+00	0.00E+00	0.00E+00	0.00E+00	0.00E+00	0.00E+00
98	ALL	418057.9	3772849	2.29E-08	0.58333YrC	2.29E-08	0.00E+00	0.00E+00	0.00E+00	0.00E+00	0.00E+00	0.00E+00	0.00E+00	0.00E+00	0.00E+00	0.00E+00	0.00E+00
99	ALL	418057.9	3772874	2.25E-08	0.58333YrC	2.25E-08	0.00E+00	0.00E+00	0.00E+00	0.00E+00	0.00E+00	0.00E+00	0.00E+00	0.00E+00	0.00E+00	0.00E+00	0.00E+00
100	ALL	418057.9	3772899	2.20E-08	0.58333YrC	2.20E-08	0.00E+00	0.00E+00	0.00E+00	0.00E+00	0.00E+00	0.00E+00	0.00E+00	0.00E+00	0.00E+00	0.00E+00	0.00E+00
101	ALL	418057.9	3772924	2.16E-08	0.58333YrC	2.16E-08	0.00E+00	0.00E+00	0.00E+00	0.00E+00	0.00E+00	0.00E+00	0.00E+00	0.00E+00	0.00E+00	0.00E+00	0.00E+00
102	ALL	418057.9	3772949	2.12E-08	0.58333YrC	2.12E-08	0.00E+00	0.00E+00	0.00E+00	0.00E+00	0.00E+00	0.00E+00	0.00E+00	0.00E+00	0.00E+00	0.00E+00	0.00E+00
103	ALL	418057.9	3772974	2.08E-08	0.58333YrC	2.08E-08	0.00E+00	0.00E+00	0.00E+00	0.00E+00	0.00E+00	0.00E+00	0.00E+00	0.00E+00	0.00E+00	0.00E+00	0.00E+00
104	ALL	418057.9	3772999	2.04E-08	0.58333YrC	2.04E-08	0.00E+00	0.00E+00	0.00E+00	0.00E+00	0.00E+00	0.00E+00	0.00E+00	0.00E+00	0.00E+00	0.00E+00	0.00E+00
105	ALL	418057.9	3773024	2.00E-08	0.58333YrC	2.00E-08	0.00E+00	0.00E+00	0.00E+00	0.00E+00	0.00E+00	0.00E+00	0.00E+00	0.00E+00	0.00E+00	0.00E+00	0.00E+00
106	ALL	418057.9	3773049	1.97E-08	0.58333YrC	1.97E-08	0.00E+00	0.00E+00	0.00E+00	0.00E+00	0.00E+00	0.00E+00	0.00E+00	0.00E+00	0.00E+00	0.00E+00	0.00E+00
107	ALL	418057.9	3773074	1.93E-08	0.58333YrC	1.93E-08	0.00E+00	0.00E+00	0.00E+00	0.00E+00	0.00E+00	0.00E+00	0.00E+00	0.00E+00	0.00E+00	0.00E+00	0.00E+00
108	ALL	418057.9	3773099	1.89E-08	0.58333YrC	1.89E-08	0.00E+00	0.00E+00	0.00E+00	0.00E+00	0.00E+00	0.00E+00	0.00E+00	0.00E+00	0.00E+00	0.00E+00	0.00E+00
109	ALL	418057.9	3773124	1.85E-08	0.58333YrC	1.85E-08	0.00E+00	0.00E+00	0.00E+00	0.00E+00	0.00E+00	0.00E+00	0.00E+00	0.00E+00	0.00E+00	0.00E+00	0.00E+00
110	ALL	418057.9	3773149	1.81E-08	0.58333YrC	1.81E-08	0.00E+00	0.00E+00	0.00E+00	0.00E+00	0.00E+00	0.00E+00	0.00E+00	0.00E+00	0.00E+00	0.00E+00	0.00E+00
111	ALL	418057.9	3773174	1.76E-08	0.58333YrC	1.76E-08	0.00E+00	0.00E+00	0.00E+00	0.00E+00	0.00E+00	0.00E+00	0.00E+00	0.00E+00	0.00E+00	0.00E+00	0.00E+00
112	ALL	418057.9	3773199	1.72E-08	0.58333YrC	1.72E-08	0.00E+00	0.00E+00	0.00E+00	0.00E+00	0.00E+00	0.00E+00	0.00E+00	0.00E+00	0.00E+00	0.00E+00	0.00E+00
113	ALL	418057.9	3773224	1.68E-08	0.58333YrC	1.68E-08	0.00E+00	0.00E+00	0.00E+00	0.00E+00	0.00E+00	0.00E+00	0.00E+00	0.00E+00	0.00E+00	0.00E+00	0.00E+00
114	ALL	418057.9	3773249	1.64E-08	0.58333YrC	1.64E-08	0.00E+00	0.00E+00	0.00E+00	0.00E+00	0.00E+00	0.00E+00	0.00E+00	0.00E+00	0.00E+00	0.00E+00	0.00E+00
115	ALL	418057.9	3773274	1.60E-08	0.58333YrC	1.60E-08	0.00E+00	0.00E+00	0.00E+00	0.00E+00	0.00E+00	0.00E+00	0.00E+00	0.00E+00	0.00E+00	0.00E+00	0.00E+00
116	ALL	418057.9	3773299	1.56E-08	0.58333YrC	1.56E-08	0.00E+00	0.00E+00	0.00E+00	0.00E+00	0.00E+00	0.00E+00	0.00E+00	0.00E+00	0.00E+00	0.00E+00	0.00E+00
117	ALL	418057.9	3773324	1.52E-08	0.58333YrC	1.52E-08	0.00E+00	0.00E+00	0.00E+00	0.00E+00	0.00E+00	0.00E+00	0.00E+00	0.00E+00	0.00E+00	0.00E+00	0.00E+00
118	ALL	418057.9	3773349	1.49E-08	0.58333YrC	1.49E-08	0.00E+00	0.00E+00	0.00E+00	0.00E+00	0.00E+00	0.00E+00	0.00E+00	0.00E+00	0.00E+00	0.00E+00	0.00E+00
119	ALL	418057.9	3773374	1.45E-08	0.58333YrC	1.45E-08	0.00E+00	0.00E+00	0.00E+00	0.00E+00	0.00E+00	0.00E+00	0.00E+00	0.00E+00	0.00E+00	0.00E+00	0.00E+00
120	ALL	418057.9	3773399	1.42E-08	0.58333YrC	1.42E-08	0.00E+00	0.00E+00	0.00E+00	0.00E+00	0.00E+00	0.00E+00	0.00E+00	0.00E+00	0.00E+00	0.00E+00	0.00E+00
121	ALL	418057.9	3773424	1.38E-08	0.58333YrC	1.38E-08	0.00E+00	0.00E+00	0.00E+00	0.00E+00	0.00E+00	0.00E+00	0.00E+00	0.00E+00	0.00E+00	0.00E+00	0.00E+00
122	ALL	418057.9	3773449	1.35E-08	0.58333YrC	1.35E-08	0.00E+00	0.00E+00	0.00E+00	0.00E+00	0.00E+00	0.00E+00	0.00E+00	0.00E+00	0.00E+00	0.00E+00	0.00E+00
123	ALL	418057.9	3773474	1.32E-08	0.58333YrC	1.32E-08	0.00E+00	0.00E+00	0.00E+00	0.00E+00	0.00E+00	0.00E+00	0.00E+00	0.00E+00	0.00E+00	0.00E+00	0.00E+00
124	ALL	418057.9	3773499	1.29E-08	0.58333YrC	1.29E-08	0.00E+00	0.00E+00	0.00E+00	0.00E+00	0.00E+00	0.00E+00	0.00E+00	0.00E+00	0.00E+00	0.00E+00	0.00E+00
125	ALL	418082.9	3772799	2.51E-08	0.58333YrC	2.51E-08	0.00E+00	0.00E+00	0.00E+00	0.00E+00	0.00E+00	0.00E+00	0.00E+00	0.00E+00	0.00E+00	0.00E+00	0.00E+00
126	ALL	418082.9	3772824	2.46E-08	0.58333YrC	2.46E-08	0.00E+00	0.00E+00	0.00E+00	0.00E+00	0.00E+00	0.00E+00	0.00E+00	0.00E+00	0.00E+00	0.00E+00	0.00E+00
127	ALL	418082.9	3772849	2.41E-08	0.58333YrC	2.41E-08	0.00E+00	0.00E+00	0.00E+00	0.00E+00	0.00E+00	0.00E+00	0.00E+00	0.00E+00	0.00E+00	0.00E+00	0.00E+00
128	ALL	418082.9	3772874	2.36E-08	0.58333YrC	2.36E-08	0.00E+00	0.00E+00	0.00E+00	0.00E+00	0.00E+00	0.00E+00	0.00E+00	0.00E+00	0.00E+00	0.00E+00	0.00E+00
129	ALL	418082.9	3772899	2.31E-08	0.58333YrC	2.31E-08	0.00E+00	0.00E+00	0.00E+00	0.00E+00	0.00E+00	0.00E+00	0.00E+00	0.00E+00	0.00E+00	0.00E+00	0.00E+00
130	ALL	418082.9	3772924	2.26E-08	0.58333YrC	2.26E-08	0.00E+00	0.00E+00	0.00E+00	0.00E+00	0.00E+00	0.00E+00	0.00E+00	0.00E+00	0.00E+00	0.00E+00	0.00E+00
131	ALL	418082.9	3772949	2.22E-08	0.58333YrC	2.22E-08	0.00E+00	0.00E+00	0.00E+00	0.00E+00	0.00E+00	0.00E+00	0.00E+00	0.00E+00	0.00E+00	0.00E+00	0.00E+00
132	ALL	418082.9	3772974	2.18E-08	0.58333YrC	2.18E-08	0.00E+00	0.00E+00	0.00E+00	0.00E+00	0.00E+00	0.00E+00	0.00E+00	0.00E+00	0.00E+00	0.00E+00	0.00E+00
133	ALL	418082.9	3772999	2.14E-08	0.58333YrC	2.14E-08	0.00E+00	0.00E+00	0.00E+00	0.00E+00	0.00E+00	0.00E+00	0.00E+00	0.00E+00	0.00E+00	0.00E+00	0.00E+00
134	ALL	418082.9	3773024	2.09E-08	0.58333YrC	2.09E-08	0.00E+00	0.00E+00	0.00E+00	0.00E+00	0.00E+00	0.00E+00	0.00E+00	0.00E+00	0.00E+00	0.00E+00	0.00E+00
135	ALL	418082.9	3773049	2.05E-08	0.58333YrC	2.05E-08	0.00E+00	0.00E+00	0.00E+00	0.00E+00	0.00E+00	0.00E+00	0.00E+00	0.00E+00	0.00E+00	0.00E+00	0.00E+00
136	ALL	418082.9	3773074	2.01E-08	0.58333YrC	2.01E-08	0.00E+00	0.00E+00	0.00E+00	0.00E+00	0.00E+00	0.00E+00	0.00E+00	0.00E+00	0.00E+00	0.00E+00	0.00E+00
137	ALL	418082.9	3773099	1.97E-08	0.58333YrC	1.97E-08	0.00E+00	0.00E+00	0.00E+00	0.00E+00	0.00E+00	0.00E+00	0.00E+00	0.00E+00	0.00E+00	0.00E+00	0.00E+00
138	ALL	418082.9	3773124	1.92E-08	0.58333YrC	1.92E-08	0.00E+00	0.00E+00	0.00E+00	0.00E+00	0.00E+00	0.00E+00	0.00E+00	0.00E+00	0.00E+00	0.00E+00	0.00E+00
139	ALL	418082.9	3773149	1.88E-08	0.58333YrC	1.88E-08	0.00E+00	0.00E+00	0.00E+00	0.00E+00	0.00E+00	0.00E+00	0.00E+00	0.00E+00	0.00E+00	0.00E+00	0.00E+00
140	ALL	418082.9	3773174	1.83E-08	0.58333YrC	1.83E-08	0.00E+00	0.00E+00	0.00E+00	0.00E+00	0.00E+00	0.00E+00	0.00E+00	0.00E+00	0.00E+00	0.00E+00	0.00E+00

141	ALL	418082.9	3773199	1.78E-08	0.58333YrC	1.78E-08	0.00E+00	0.00E+00	0.00E+00	0.00E+00	0.00E+00	0.00E+00	0.00E+00	0.00E+00	0.00E+00	0.00E+00	0.00E+00
142	ALL	418082.9	3773224	1.74E-08	0.58333YrC	1.74E-08	0.00E+00	0.00E+00	0.00E+00	0.00E+00	0.00E+00	0.00E+00	0.00E+00	0.00E+00	0.00E+00	0.00E+00	0.00E+00
143	ALL	418082.9	3773249	1.69E-08	0.58333YrC	1.69E-08	0.00E+00	0.00E+00	0.00E+00	0.00E+00	0.00E+00	0.00E+00	0.00E+00	0.00E+00	0.00E+00	0.00E+00	0.00E+00
144	ALL	418082.9	3773274	1.65E-08	0.58333YrC	1.65E-08	0.00E+00	0.00E+00	0.00E+00	0.00E+00	0.00E+00	0.00E+00	0.00E+00	0.00E+00	0.00E+00	0.00E+00	0.00E+00
145	ALL	418082.9	3773299	1.61E-08	0.58333YrC	1.61E-08	0.00E+00	0.00E+00	0.00E+00	0.00E+00	0.00E+00	0.00E+00	0.00E+00	0.00E+00	0.00E+00	0.00E+00	0.00E+00
146	ALL	418082.9	3773324	1.57E-08	0.58333YrC	1.57E-08	0.00E+00	0.00E+00	0.00E+00	0.00E+00	0.00E+00	0.00E+00	0.00E+00	0.00E+00	0.00E+00	0.00E+00	0.00E+00
147	ALL	418082.9	3773349	1.53E-08	0.58333YrC	1.53E-08	0.00E+00	0.00E+00	0.00E+00	0.00E+00	0.00E+00	0.00E+00	0.00E+00	0.00E+00	0.00E+00	0.00E+00	0.00E+00
148	ALL	418082.9	3773374	1.49E-08	0.58333YrC	1.49E-08	0.00E+00	0.00E+00	0.00E+00	0.00E+00	0.00E+00	0.00E+00	0.00E+00	0.00E+00	0.00E+00	0.00E+00	0.00E+00
149	ALL	418082.9	3773399	1.46E-08	0.58333YrC	1.46E-08	0.00E+00	0.00E+00	0.00E+00	0.00E+00	0.00E+00	0.00E+00	0.00E+00	0.00E+00	0.00E+00	0.00E+00	0.00E+00
150	ALL	418082.9	3773424	1.42E-08	0.58333YrC	1.42E-08	0.00E+00	0.00E+00	0.00E+00	0.00E+00	0.00E+00	0.00E+00	0.00E+00	0.00E+00	0.00E+00	0.00E+00	0.00E+00
151	ALL	418082.9	3773449	1.39E-08	0.58333YrC	1.39E-08	0.00E+00	0.00E+00	0.00E+00	0.00E+00	0.00E+00	0.00E+00	0.00E+00	0.00E+00	0.00E+00	0.00E+00	0.00E+00
152	ALL	418082.9	3773474	1.35E-08	0.58333YrC	1.35E-08	0.00E+00	0.00E+00	0.00E+00	0.00E+00	0.00E+00	0.00E+00	0.00E+00	0.00E+00	0.00E+00	0.00E+00	0.00E+00
153	ALL	418082.9	3773499	1.32E-08	0.58333YrC	1.32E-08	0.00E+00	0.00E+00	0.00E+00	0.00E+00	0.00E+00	0.00E+00	0.00E+00	0.00E+00	0.00E+00	0.00E+00	0.00E+00
154	ALL	418107.9	3772799	2.64E-08	0.58333YrC	2.64E-08	0.00E+00	0.00E+00	0.00E+00	0.00E+00	0.00E+00	0.00E+00	0.00E+00	0.00E+00	0.00E+00	0.00E+00	0.00E+00
155	ALL	418107.9	3772824	2.59E-08	0.58333YrC	2.59E-08	0.00E+00	0.00E+00	0.00E+00	0.00E+00	0.00E+00	0.00E+00	0.00E+00	0.00E+00	0.00E+00	0.00E+00	0.00E+00
156	ALL	418107.9	3772849	2.53E-08	0.58333YrC	2.53E-08	0.00E+00	0.00E+00	0.00E+00	0.00E+00	0.00E+00	0.00E+00	0.00E+00	0.00E+00	0.00E+00	0.00E+00	0.00E+00
157	ALL	418107.9	3772874	2.48E-08	0.58333YrC	2.48E-08	0.00E+00	0.00E+00	0.00E+00	0.00E+00	0.00E+00	0.00E+00	0.00E+00	0.00E+00	0.00E+00	0.00E+00	0.00E+00
158	ALL	418107.9	3772899	2.42E-08	0.58333YrC	2.42E-08	0.00E+00	0.00E+00	0.00E+00	0.00E+00	0.00E+00	0.00E+00	0.00E+00	0.00E+00	0.00E+00	0.00E+00	0.00E+00
159	ALL	418107.9	3772924	2.37E-08	0.58333YrC	2.37E-08	0.00E+00	0.00E+00	0.00E+00	0.00E+00	0.00E+00	0.00E+00	0.00E+00	0.00E+00	0.00E+00	0.00E+00	0.00E+00
160	ALL	418107.9	3772949	2.33E-08	0.58333YrC	2.33E-08	0.00E+00	0.00E+00	0.00E+00	0.00E+00	0.00E+00	0.00E+00	0.00E+00	0.00E+00	0.00E+00	0.00E+00	0.00E+00
161	ALL	418107.9	3772974	2.28E-08	0.58333YrC	2.28E-08	0.00E+00	0.00E+00	0.00E+00	0.00E+00	0.00E+00	0.00E+00	0.00E+00	0.00E+00	0.00E+00	0.00E+00	0.00E+00
162	ALL	418107.9	3772999	2.24E-08	0.58333YrC	2.24E-08	0.00E+00	0.00E+00	0.00E+00	0.00E+00	0.00E+00	0.00E+00	0.00E+00	0.00E+00	0.00E+00	0.00E+00	0.00E+00
163	ALL	418107.9	3773024	2.19E-08	0.58333YrC	2.19E-08	0.00E+00	0.00E+00	0.00E+00	0.00E+00	0.00E+00	0.00E+00	0.00E+00	0.00E+00	0.00E+00	0.00E+00	0.00E+00
164	ALL	418107.9	3773049	2.15E-08	0.58333YrC	2.15E-08	0.00E+00	0.00E+00	0.00E+00	0.00E+00	0.00E+00	0.00E+00	0.00E+00	0.00E+00	0.00E+00	0.00E+00	0.00E+00
165	ALL	418107.9	3773074	2.10E-08	0.58333YrC	2.10E-08	0.00E+00	0.00E+00	0.00E+00	0.00E+00	0.00E+00	0.00E+00	0.00E+00	0.00E+00	0.00E+00	0.00E+00	0.00E+00
166	ALL	418107.9	3773099	2.06E-08	0.58333YrC	2.06E-08	0.00E+00	0.00E+00	0.00E+00	0.00E+00	0.00E+00	0.00E+00	0.00E+00	0.00E+00	0.00E+00	0.00E+00	0.00E+00
167	ALL	418107.9	3773124	2.00E-08	0.58333YrC	2.00E-08	0.00E+00	0.00E+00	0.00E+00	0.00E+00	0.00E+00	0.00E+00	0.00E+00	0.00E+00	0.00E+00	0.00E+00	0.00E+00
168	ALL	418107.9	3773149	1.95E-08	0.58333YrC	1.95E-08	0.00E+00	0.00E+00	0.00E+00	0.00E+00	0.00E+00	0.00E+00	0.00E+00	0.00E+00	0.00E+00	0.00E+00	0.00E+00
169	ALL	418107.9	3773174	1.90E-08	0.58333YrC	1.90E-08	0.00E+00	0.00E+00	0.00E+00	0.00E+00	0.00E+00	0.00E+00	0.00E+00	0.00E+00	0.00E+00	0.00E+00	0.00E+00
170	ALL	418107.9	3773199	1.85E-08	0.58333YrC	1.85E-08	0.00E+00	0.00E+00	0.00E+00	0.00E+00	0.00E+00	0.00E+00	0.00E+00	0.00E+00	0.00E+00	0.00E+00	0.00E+00
171	ALL	418107.9	3773224	1.80E-08	0.58333YrC	1.80E-08	0.00E+00	0.00E+00	0.00E+00	0.00E+00	0.00E+00	0.00E+00	0.00E+00	0.00E+00	0.00E+00	0.00E+00	0.00E+00
172	ALL	418107.9	3773249	1.76E-08	0.58333YrC	1.76E-08	0.00E+00	0.00E+00	0.00E+00	0.00E+00	0.00E+00	0.00E+00	0.00E+00	0.00E+00	0.00E+00	0.00E+00	0.00E+00
173	ALL	418107.9	3773274	1.71E-08	0.58333YrC	1.71E-08	0.00E+00	0.00E+00	0.00E+00	0.00E+00	0.00E+00	0.00E+00	0.00E+00	0.00E+00	0.00E+00	0.00E+00	0.00E+00
174	ALL	418107.9	3773299	1.67E-08	0.58333YrC	1.67E-08	0.00E+00	0.00E+00	0.00E+00	0.00E+00	0.00E+00	0.00E+00	0.00E+00	0.00E+00	0.00E+00	0.00E+00	0.00E+00
175	ALL	418107.9	3773324	1.62E-08	0.58333YrC	1.62E-08	0.00E+00	0.00E+00	0.00E+00	0.00E+00	0.00E+00	0.00E+00	0.00E+00	0.00E+00	0.00E+00	0.00E+00	0.00E+00
176	ALL	418107.9	3773349	1.58E-08	0.58333YrC	1.58E-08	0.00E+00	0.00E+00	0.00E+00	0.00E+00	0.00E+00	0.00E+00	0.00E+00	0.00E+00	0.00E+00	0.00E+00	0.00E+00
177	ALL	418107.9	3773374	1.54E-08	0.58333YrC	1.54E-08	0.00E+00	0.00E+00	0.00E+00	0.00E+00	0.00E+00	0.00E+00	0.00E+00	0.00E+00	0.00E+00	0.00E+00	0.00E+00
178	ALL	418107.9	3773399	1.50E-08	0.58333YrC	1.50E-08	0.00E+00	0.00E+00	0.00E+00	0.00E+00	0.00E+00	0.00E+00	0.00E+00	0.00E+00	0.00E+00	0.00E+00	0.00E+00
179	ALL	418107.9	3773424	1.46E-08	0.58333YrC	1.46E-08	0.00E+00	0.00E+00	0.00E+00	0.00E+00	0.00E+00	0.00E+00	0.00E+00	0.00E+00	0.00E+00	0.00E+00	0.00E+00
180	ALL	418107.9	3773449	1.43E-08	0.58333YrC	1.43E-08	0.00E+00	0.00E+00	0.00E+00	0.00E+00	0.00E+00	0.00E+00	0.00E+00	0.00E+00	0.00E+00	0.00E+00	0.00E+00
181	ALL	418107.9	3773474	1.39E-08	0.58333YrC	1.39E-08	0.00E+00	0.00E+00	0.00E+00	0.00E+00	0.00E+00	0.00E+00	0.00E+00	0.00E+00	0.00E+00	0.00E+00	0.00E+00
182	ALL	418107.9	3773499	1.36E-08	0.58333YrC	1.36E-08	0.00E+00	0.00E+00	0.00E+00	0.00E+00	0.00E+00	0.00E+00	0.00E+00	0.00E+00	0.00E+00	0.00E+00	0.00E+00
183	ALL	418132.9	3772799	2.79E-08	0.58333YrC	2.79E-08	0.00E+00	0.00E+00	0.00E+00	0.00E+00	0.00E+00	0.00E+00	0.00E+00	0.00E+00	0.00E+00	0.00E+00	0.00E+00
184	ALL	418132.9	3772824	2.73E-08	0.58333YrC	2.73E-08	0.00E+00	0.00E+00	0.00E+00	0.00E+00	0.00E+00	0.00E+00	0.00E+00	0.00E+00	0.00E+00	0.00E+00	0.00E+00
185	ALL	418132.9	3772849	2.67E-08	0.58333YrC	2.67E-08	0.00E+00	0.00E+00	0.00E+00	0.00E+00	0.00E+00	0.00E+00	0.00E+00	0.00E+00	0.00E+00	0.00E+00	0.00E+00
186	ALL	418132.9	3772874	2.61E-08	0.58333YrC	2.61E-08	0.00E+00	0.00E+00	0.00E+00	0.00E+00	0.00E+00	0.00E+00	0.00E+00	0.00E+00	0.00E+00	0.00E+00	0.00E+00
187	ALL	418132.9	3772899	2.55E-08	0.58333YrC	2.55E-08	0.00E+00	0.00E+00	0.00E+00	0.00E+00	0.00E+00	0.00E+00	0.00E+00	0.00E+00	0.00E+00	0.00E+00	0.00E+00

188	ALL	418132.9	3772924	2.50E-08	0.58333YrC	2.50E-08	0.00E+00	0.00E+00	0.00E+00	0.00E+00	0.00E+00	0.00E+00	0.00E+00	0.00E+00	0.00E+00	0.00E+00	0.00E+00
189	ALL	418132.9	3772949	2.44E-08	0.58333YrC	2.44E-08	0.00E+00	0.00E+00	0.00E+00	0.00E+00	0.00E+00	0.00E+00	0.00E+00	0.00E+00	0.00E+00	0.00E+00	0.00E+00
190	ALL	418132.9	3772974	2.39E-08	0.58333YrC	2.39E-08	0.00E+00	0.00E+00	0.00E+00	0.00E+00	0.00E+00	0.00E+00	0.00E+00	0.00E+00	0.00E+00	0.00E+00	0.00E+00
191	ALL	418132.9	3772999	2.35E-08	0.58333YrC	2.35E-08	0.00E+00	0.00E+00	0.00E+00	0.00E+00	0.00E+00	0.00E+00	0.00E+00	0.00E+00	0.00E+00	0.00E+00	0.00E+00
192	ALL	418132.9	3773024	2.29E-08	0.58333YrC	2.29E-08	0.00E+00	0.00E+00	0.00E+00	0.00E+00	0.00E+00	0.00E+00	0.00E+00	0.00E+00	0.00E+00	0.00E+00	0.00E+00
193	ALL	418132.9	3773049	2.25E-08	0.58333YrC	2.25E-08	0.00E+00	0.00E+00	0.00E+00	0.00E+00	0.00E+00	0.00E+00	0.00E+00	0.00E+00	0.00E+00	0.00E+00	0.00E+00
194	ALL	418132.9	3773074	2.20E-08	0.58333YrC	2.20E-08	0.00E+00	0.00E+00	0.00E+00	0.00E+00	0.00E+00	0.00E+00	0.00E+00	0.00E+00	0.00E+00	0.00E+00	0.00E+00
195	ALL	418132.9	3773099	2.14E-08	0.58333YrC	2.14E-08	0.00E+00	0.00E+00	0.00E+00	0.00E+00	0.00E+00	0.00E+00	0.00E+00	0.00E+00	0.00E+00	0.00E+00	0.00E+00
196	ALL	418132.9	3773124	2.09E-08	0.58333YrC	2.09E-08	0.00E+00	0.00E+00	0.00E+00	0.00E+00	0.00E+00	0.00E+00	0.00E+00	0.00E+00	0.00E+00	0.00E+00	0.00E+00
197	ALL	418132.9	3773149	2.03E-08	0.58333YrC	2.03E-08	0.00E+00	0.00E+00	0.00E+00	0.00E+00	0.00E+00	0.00E+00	0.00E+00	0.00E+00	0.00E+00	0.00E+00	0.00E+00
198	ALL	418132.9	3773174	1.97E-08	0.58333YrC	1.97E-08	0.00E+00	0.00E+00	0.00E+00	0.00E+00	0.00E+00	0.00E+00	0.00E+00	0.00E+00	0.00E+00	0.00E+00	0.00E+00
199	ALL	418132.9	3773199	1.92E-08	0.58333YrC	1.92E-08	0.00E+00	0.00E+00	0.00E+00	0.00E+00	0.00E+00	0.00E+00	0.00E+00	0.00E+00	0.00E+00	0.00E+00	0.00E+00
200	ALL	418132.9	3773224	1.87E-08	0.58333YrC	1.87E-08	0.00E+00	0.00E+00	0.00E+00	0.00E+00	0.00E+00	0.00E+00	0.00E+00	0.00E+00	0.00E+00	0.00E+00	0.00E+00
201	ALL	418132.9	3773249	1.82E-08	0.58333YrC	1.82E-08	0.00E+00	0.00E+00	0.00E+00	0.00E+00	0.00E+00	0.00E+00	0.00E+00	0.00E+00	0.00E+00	0.00E+00	0.00E+00
202	ALL	418132.9	3773274	1.77E-08	0.58333YrC	1.77E-08	0.00E+00	0.00E+00	0.00E+00	0.00E+00	0.00E+00	0.00E+00	0.00E+00	0.00E+00	0.00E+00	0.00E+00	0.00E+00
203	ALL	418132.9	3773299	1.72E-08	0.58333YrC	1.72E-08	0.00E+00	0.00E+00	0.00E+00	0.00E+00	0.00E+00	0.00E+00	0.00E+00	0.00E+00	0.00E+00	0.00E+00	0.00E+00
204	ALL	418132.9	3773324	1.68E-08	0.58333YrC	1.68E-08	0.00E+00	0.00E+00	0.00E+00	0.00E+00	0.00E+00	0.00E+00	0.00E+00	0.00E+00	0.00E+00	0.00E+00	0.00E+00
205	ALL	418132.9	3773349	1.63E-08	0.58333YrC	1.63E-08	0.00E+00	0.00E+00	0.00E+00	0.00E+00	0.00E+00	0.00E+00	0.00E+00	0.00E+00	0.00E+00	0.00E+00	0.00E+00
206	ALL	418132.9	3773374	1.59E-08	0.58333YrC	1.59E-08	0.00E+00	0.00E+00	0.00E+00	0.00E+00	0.00E+00	0.00E+00	0.00E+00	0.00E+00	0.00E+00	0.00E+00	0.00E+00
207	ALL	418132.9	3773399	1.55E-08	0.58333YrC	1.55E-08	0.00E+00	0.00E+00	0.00E+00	0.00E+00	0.00E+00	0.00E+00	0.00E+00	0.00E+00	0.00E+00	0.00E+00	0.00E+00
208	ALL	418132.9	3773424	1.51E-08	0.58333YrC	1.51E-08	0.00E+00	0.00E+00	0.00E+00	0.00E+00	0.00E+00	0.00E+00	0.00E+00	0.00E+00	0.00E+00	0.00E+00	0.00E+00
209	ALL	418132.9	3773449	1.47E-08	0.58333YrC	1.47E-08	0.00E+00	0.00E+00	0.00E+00	0.00E+00	0.00E+00	0.00E+00	0.00E+00	0.00E+00	0.00E+00	0.00E+00	0.00E+00
210	ALL	418132.9	3773474	1.43E-08	0.58333YrC	1.43E-08	0.00E+00	0.00E+00	0.00E+00	0.00E+00	0.00E+00	0.00E+00	0.00E+00	0.00E+00	0.00E+00	0.00E+00	0.00E+00
211	ALL	418132.9	3773499	1.39E-08	0.58333YrC	1.39E-08	0.00E+00	0.00E+00	0.00E+00	0.00E+00	0.00E+00	0.00E+00	0.00E+00	0.00E+00	0.00E+00	0.00E+00	0.00E+00
212	ALL	418157.9	3772799	2.95E-08	0.58333YrC	2.95E-08	0.00E+00	0.00E+00	0.00E+00	0.00E+00	0.00E+00	0.00E+00	0.00E+00	0.00E+00	0.00E+00	0.00E+00	0.00E+00
213	ALL	418157.9	3772824	2.88E-08	0.58333YrC	2.88E-08	0.00E+00	0.00E+00	0.00E+00	0.00E+00	0.00E+00	0.00E+00	0.00E+00	0.00E+00	0.00E+00	0.00E+00	0.00E+00
214	ALL	418157.9	3772849	2.82E-08	0.58333YrC	2.82E-08	0.00E+00	0.00E+00	0.00E+00	0.00E+00	0.00E+00	0.00E+00	0.00E+00	0.00E+00	0.00E+00	0.00E+00	0.00E+00
215	ALL	418157.9	3772874	2.75E-08	0.58333YrC	2.75E-08	0.00E+00	0.00E+00	0.00E+00	0.00E+00	0.00E+00	0.00E+00	0.00E+00	0.00E+00	0.00E+00	0.00E+00	0.00E+00
216	ALL	418157.9	3772899	2.69E-08	0.58333YrC	2.69E-08	0.00E+00	0.00E+00	0.00E+00	0.00E+00	0.00E+00	0.00E+00	0.00E+00	0.00E+00	0.00E+00	0.00E+00	0.00E+00
217	ALL	418157.9	3772924	2.63E-08	0.58333YrC	2.63E-08	0.00E+00	0.00E+00	0.00E+00	0.00E+00	0.00E+00	0.00E+00	0.00E+00	0.00E+00	0.00E+00	0.00E+00	0.00E+00
218	ALL	418157.9	3772949	2.57E-08	0.58333YrC	2.57E-08	0.00E+00	0.00E+00	0.00E+00	0.00E+00	0.00E+00	0.00E+00	0.00E+00	0.00E+00	0.00E+00	0.00E+00	0.00E+00
219	ALL	418157.9	3772974	2.51E-08	0.58333YrC	2.51E-08	0.00E+00	0.00E+00	0.00E+00	0.00E+00	0.00E+00	0.00E+00	0.00E+00	0.00E+00	0.00E+00	0.00E+00	0.00E+00
220	ALL	418157.9	3772999	2.46E-08	0.58333YrC	2.46E-08	0.00E+00	0.00E+00	0.00E+00	0.00E+00	0.00E+00	0.00E+00	0.00E+00	0.00E+00	0.00E+00	0.00E+00	0.00E+00
221	ALL	418157.9	3773024	2.41E-08	0.58333YrC	2.41E-08	0.00E+00	0.00E+00	0.00E+00	0.00E+00	0.00E+00	0.00E+00	0.00E+00	0.00E+00	0.00E+00	0.00E+00	0.00E+00
222	ALL	418157.9	3773049	2.35E-08	0.58333YrC	2.35E-08	0.00E+00	0.00E+00	0.00E+00	0.00E+00	0.00E+00	0.00E+00	0.00E+00	0.00E+00	0.00E+00	0.00E+00	0.00E+00
223	ALL	418157.9	3773074	2.30E-08	0.58333YrC	2.30E-08	0.00E+00	0.00E+00	0.00E+00	0.00E+00	0.00E+00	0.00E+00	0.00E+00	0.00E+00	0.00E+00	0.00E+00	0.00E+00
224	ALL	418157.9	3773099	2.24E-08	0.58333YrC	2.24E-08	0.00E+00	0.00E+00	0.00E+00	0.00E+00	0.00E+00	0.00E+00	0.00E+00	0.00E+00	0.00E+00	0.00E+00	0.00E+00
225	ALL	418157.9	3773124	2.17E-08	0.58333YrC	2.17E-08	0.00E+00	0.00E+00	0.00E+00	0.00E+00	0.00E+00	0.00E+00	0.00E+00	0.00E+00	0.00E+00	0.00E+00	0.00E+00
226	ALL	418157.9	3773149	2.11E-08	0.58333YrC	2.11E-08	0.00E+00	0.00E+00	0.00E+00	0.00E+00	0.00E+00	0.00E+00	0.00E+00	0.00E+00	0.00E+00	0.00E+00	0.00E+00
227	ALL	418157.9	3773174	2.05E-08	0.58333YrC	2.05E-08	0.00E+00	0.00E+00	0.00E+00	0.00E+00	0.00E+00	0.00E+00	0.00E+00	0.00E+00	0.00E+00	0.00E+00	0.00E+00
228	ALL	418157.9	3773199	1.99E-08	0.58333YrC	1.99E-08	0.00E+00	0.00E+00	0.00E+00	0.00E+00	0.00E+00	0.00E+00	0.00E+00	0.00E+00	0.00E+00	0.00E+00	0.00E+00
229	ALL	418157.9	3773224	1.94E-08	0.58333YrC	1.94E-08	0.00E+00	0.00E+00	0.00E+00	0.00E+00	0.00E+00	0.00E+00	0.00E+00	0.00E+00	0.00E+00	0.00E+00	0.00E+00
230	ALL	418157.9	3773249	1.89E-08	0.58333YrC	1.89E-08	0.00E+00	0.00E+00	0.00E+00	0.00E+00	0.00E+00	0.00E+00	0.00E+00	0.00E+00	0.00E+00	0.00E+00	0.00E+00
231	ALL	418157.9	3773274	1.83E-08	0.58333YrC	1.83E-08	0.00E+00	0.00E+00	0.00E+00	0.00E+00	0.00E+00	0.00E+00	0.00E+00	0.00E+00	0.00E+00	0.00E+00	0.00E+00
232	ALL	418157.9	3773299	1.78E-08	0.58333YrC	1.78E-08	0.00E+00	0.00E+00	0.00E+00	0.00E+00	0.00E+00	0.00E+00	0.00E+00	0.00E+00	0.00E+00	0.00E+00	0.00E+00
233	ALL	418157.9	3773324	1.73E-08	0.58333YrC	1.73E-08	0.00E+00	0.00E+00	0.00E+00	0.00E+00	0.00E+00	0.00E+00	0.00E+00	0.00E+00	0.00E+00	0.00E+00	0.00E+00
234	ALL	418157.9	3773349	1.68E-08	0.58333YrC	1.68E-08	0.00E+00	0.00E+00	0.00E+00	0.00E+00	0.00E+00	0.00E+00	0.00E+00	0.00E+00	0.00E+00	0.00E+00	0.00E+00

235	ALL	418157.9	3773374	1.64E-08	0.58333YrC	1.64E-08	0.00E+00	0.00E+00	0.00E+00	0.00E+00	0.00E+00	0.00E+00	0.00E+00	0.00E+00	0.00E+00	0.00E+00	0.00E+00
236	ALL	418157.9	3773399	1.59E-08	0.58333YrC	1.59E-08	0.00E+00	0.00E+00	0.00E+00	0.00E+00	0.00E+00	0.00E+00	0.00E+00	0.00E+00	0.00E+00	0.00E+00	0.00E+00
237	ALL	418157.9	3773424	1.55E-08	0.58333YrC	1.55E-08	0.00E+00	0.00E+00	0.00E+00	0.00E+00	0.00E+00	0.00E+00	0.00E+00	0.00E+00	0.00E+00	0.00E+00	0.00E+00
238	ALL	418157.9	3773449	1.51E-08	0.58333YrC	1.51E-08	0.00E+00	0.00E+00	0.00E+00	0.00E+00	0.00E+00	0.00E+00	0.00E+00	0.00E+00	0.00E+00	0.00E+00	0.00E+00
239	ALL	418157.9	3773474	1.47E-08	0.58333YrC	1.47E-08	0.00E+00	0.00E+00	0.00E+00	0.00E+00	0.00E+00	0.00E+00	0.00E+00	0.00E+00	0.00E+00	0.00E+00	0.00E+00
240	ALL	418157.9	3773499	1.43E-08	0.58333YrC	1.43E-08	0.00E+00	0.00E+00	0.00E+00	0.00E+00	0.00E+00	0.00E+00	0.00E+00	0.00E+00	0.00E+00	0.00E+00	0.00E+00
241	ALL	418182.9	3772799	3.12E-08	0.58333YrC	3.12E-08	0.00E+00	0.00E+00	0.00E+00	0.00E+00	0.00E+00	0.00E+00	0.00E+00	0.00E+00	0.00E+00	0.00E+00	0.00E+00
242	ALL	418182.9	3772824	3.05E-08	0.58333YrC	3.05E-08	0.00E+00	0.00E+00	0.00E+00	0.00E+00	0.00E+00	0.00E+00	0.00E+00	0.00E+00	0.00E+00	0.00E+00	0.00E+00
243	ALL	418182.9	3772849	2.98E-08	0.58333YrC	2.98E-08	0.00E+00	0.00E+00	0.00E+00	0.00E+00	0.00E+00	0.00E+00	0.00E+00	0.00E+00	0.00E+00	0.00E+00	0.00E+00
244	ALL	418182.9	3772874	2.91E-08	0.58333YrC	2.91E-08	0.00E+00	0.00E+00	0.00E+00	0.00E+00	0.00E+00	0.00E+00	0.00E+00	0.00E+00	0.00E+00	0.00E+00	0.00E+00
245	ALL	418182.9	3772899	2.84E-08	0.58333YrC	2.84E-08	0.00E+00	0.00E+00	0.00E+00	0.00E+00	0.00E+00	0.00E+00	0.00E+00	0.00E+00	0.00E+00	0.00E+00	0.00E+00
246	ALL	418182.9	3772924	2.77E-08	0.58333YrC	2.77E-08	0.00E+00	0.00E+00	0.00E+00	0.00E+00	0.00E+00	0.00E+00	0.00E+00	0.00E+00	0.00E+00	0.00E+00	0.00E+00
247	ALL	418182.9	3772949	2.71E-08	0.58333YrC	2.71E-08	0.00E+00	0.00E+00	0.00E+00	0.00E+00	0.00E+00	0.00E+00	0.00E+00	0.00E+00	0.00E+00	0.00E+00	0.00E+00
248	ALL	418182.9	3772974	2.65E-08	0.58333YrC	2.65E-08	0.00E+00	0.00E+00	0.00E+00	0.00E+00	0.00E+00	0.00E+00	0.00E+00	0.00E+00	0.00E+00	0.00E+00	0.00E+00
249	ALL	418182.9	3772999	2.59E-08	0.58333YrC	2.59E-08	0.00E+00	0.00E+00	0.00E+00	0.00E+00	0.00E+00	0.00E+00	0.00E+00	0.00E+00	0.00E+00	0.00E+00	0.00E+00
250	ALL	418182.9	3773024	2.53E-08	0.58333YrC	2.53E-08	0.00E+00	0.00E+00	0.00E+00	0.00E+00	0.00E+00	0.00E+00	0.00E+00	0.00E+00	0.00E+00	0.00E+00	0.00E+00
251	ALL	418182.9	3773049	2.47E-08	0.58333YrC	2.47E-08	0.00E+00	0.00E+00	0.00E+00	0.00E+00	0.00E+00	0.00E+00	0.00E+00	0.00E+00	0.00E+00	0.00E+00	0.00E+00
252	ALL	418182.9	3773074	2.40E-08	0.58333YrC	2.40E-08	0.00E+00	0.00E+00	0.00E+00	0.00E+00	0.00E+00	0.00E+00	0.00E+00	0.00E+00	0.00E+00	0.00E+00	0.00E+00
253	ALL	418182.9	3773099	2.34E-08	0.58333YrC	2.34E-08	0.00E+00	0.00E+00	0.00E+00	0.00E+00	0.00E+00	0.00E+00	0.00E+00	0.00E+00	0.00E+00	0.00E+00	0.00E+00
254	ALL	418182.9	3773124	2.27E-08	0.58333YrC	2.27E-08	0.00E+00	0.00E+00	0.00E+00	0.00E+00	0.00E+00	0.00E+00	0.00E+00	0.00E+00	0.00E+00	0.00E+00	0.00E+00
255	ALL	418182.9	3773149	2.20E-08	0.58333YrC	2.20E-08	0.00E+00	0.00E+00	0.00E+00	0.00E+00	0.00E+00	0.00E+00	0.00E+00	0.00E+00	0.00E+00	0.00E+00	0.00E+00
256	ALL	418182.9	3773174	2.14E-08	0.58333YrC	2.14E-08	0.00E+00	0.00E+00	0.00E+00	0.00E+00	0.00E+00	0.00E+00	0.00E+00	0.00E+00	0.00E+00	0.00E+00	0.00E+00
257	ALL	418182.9	3773199	2.07E-08	0.58333YrC	2.07E-08	0.00E+00	0.00E+00	0.00E+00	0.00E+00	0.00E+00	0.00E+00	0.00E+00	0.00E+00	0.00E+00	0.00E+00	0.00E+00
258	ALL	418182.9	3773224	2.02E-08	0.58333YrC	2.02E-08	0.00E+00	0.00E+00	0.00E+00	0.00E+00	0.00E+00	0.00E+00	0.00E+00	0.00E+00	0.00E+00	0.00E+00	0.00E+00
259	ALL	418182.9	3773249	1.96E-08	0.58333YrC	1.96E-08	0.00E+00	0.00E+00	0.00E+00	0.00E+00	0.00E+00	0.00E+00	0.00E+00	0.00E+00	0.00E+00	0.00E+00	0.00E+00
260	ALL	418182.9	3773274	1.90E-08	0.58333YrC	1.90E-08	0.00E+00	0.00E+00	0.00E+00	0.00E+00	0.00E+00	0.00E+00	0.00E+00	0.00E+00	0.00E+00	0.00E+00	0.00E+00
261	ALL	418182.9	3773299	1.84E-08	0.58333YrC	1.84E-08	0.00E+00	0.00E+00	0.00E+00	0.00E+00	0.00E+00	0.00E+00	0.00E+00	0.00E+00	0.00E+00	0.00E+00	0.00E+00
262	ALL	418182.9	3773324	1.79E-08	0.58333YrC	1.79E-08	0.00E+00	0.00E+00	0.00E+00	0.00E+00	0.00E+00	0.00E+00	0.00E+00	0.00E+00	0.00E+00	0.00E+00	0.00E+00
263	ALL	418182.9	3773349	1.74E-08	0.58333YrC	1.74E-08	0.00E+00	0.00E+00	0.00E+00	0.00E+00	0.00E+00	0.00E+00	0.00E+00	0.00E+00	0.00E+00	0.00E+00	0.00E+00
264	ALL	418182.9	3773374	1.69E-08	0.58333YrC	1.69E-08	0.00E+00	0.00E+00	0.00E+00	0.00E+00	0.00E+00	0.00E+00	0.00E+00	0.00E+00	0.00E+00	0.00E+00	0.00E+00
265	ALL	418182.9	3773399	1.64E-08	0.58333YrC	1.64E-08	0.00E+00	0.00E+00	0.00E+00	0.00E+00	0.00E+00	0.00E+00	0.00E+00	0.00E+00	0.00E+00	0.00E+00	0.00E+00
266	ALL	418182.9	3773424	1.60E-08	0.58333YrC	1.60E-08	0.00E+00	0.00E+00	0.00E+00	0.00E+00	0.00E+00	0.00E+00	0.00E+00	0.00E+00	0.00E+00	0.00E+00	0.00E+00
267	ALL	418182.9	3773449	1.55E-08	0.58333YrC	1.55E-08	0.00E+00	0.00E+00	0.00E+00	0.00E+00	0.00E+00	0.00E+00	0.00E+00	0.00E+00	0.00E+00	0.00E+00	0.00E+00
268	ALL	418182.9	3773474	1.51E-08	0.58333YrC	1.51E-08	0.00E+00	0.00E+00	0.00E+00	0.00E+00	0.00E+00	0.00E+00	0.00E+00	0.00E+00	0.00E+00	0.00E+00	0.00E+00
269	ALL	418182.9	3773499	1.47E-08	0.58333YrC	1.47E-08	0.00E+00	0.00E+00	0.00E+00	0.00E+00	0.00E+00	0.00E+00	0.00E+00	0.00E+00	0.00E+00	0.00E+00	0.00E+00
270	ALL	418207.9	3772799	3.32E-08	0.58333YrC	3.32E-08	0.00E+00	0.00E+00	0.00E+00	0.00E+00	0.00E+00	0.00E+00	0.00E+00	0.00E+00	0.00E+00	0.00E+00	0.00E+00
271	ALL	418207.9	3772824	3.24E-08	0.58333YrC	3.24E-08	0.00E+00	0.00E+00	0.00E+00	0.00E+00	0.00E+00	0.00E+00	0.00E+00	0.00E+00	0.00E+00	0.00E+00	0.00E+00
272	ALL	418207.9	3772849	3.16E-08	0.58333YrC	3.16E-08	0.00E+00	0.00E+00	0.00E+00	0.00E+00	0.00E+00	0.00E+00	0.00E+00	0.00E+00	0.00E+00	0.00E+00	0.00E+00
273	ALL	418207.9	3772874	3.08E-08	0.58333YrC	3.08E-08	0.00E+00	0.00E+00	0.00E+00	0.00E+00	0.00E+00	0.00E+00	0.00E+00	0.00E+00	0.00E+00	0.00E+00	0.00E+00
274	ALL	418207.9	3772899	3.00E-08	0.58333YrC	3.00E-08	0.00E+00	0.00E+00	0.00E+00	0.00E+00	0.00E+00	0.00E+00	0.00E+00	0.00E+00	0.00E+00	0.00E+00	0.00E+00
275	ALL	418207.9	3772924	2.93E-08	0.58333YrC	2.93E-08	0.00E+00	0.00E+00	0.00E+00	0.00E+00	0.00E+00	0.00E+00	0.00E+00	0.00E+00	0.00E+00	0.00E+00	0.00E+00
276	ALL	418207.9	3772949	2.86E-08	0.58333YrC	2.86E-08	0.00E+00	0.00E+00	0.00E+00	0.00E+00	0.00E+00	0.00E+00	0.00E+00	0.00E+00	0.00E+00	0.00E+00	0.00E+00
277	ALL	418207.9	3772974	2.79E-08	0.58333YrC	2.79E-08	0.00E+00	0.00E+00	0.00E+00	0.00E+00	0.00E+00	0.00E+00	0.00E+00	0.00E+00	0.00E+00	0.00E+00	0.00E+00
278	ALL	418207.9	3772999	2.73E-08	0.58333YrC	2.73E-08	0.00E+00	0.00E+00	0.00E+00	0.00E+00	0.00E+00	0.00E+00	0.00E+00	0.00E+00	0.00E+00	0.00E+00	0.00E+00
279	ALL	418207.9	3773024	2.66E-08	0.58333YrC	2.66E-08	0.00E+00	0.00E+00	0.00E+00	0.00E+00	0.00E+00	0.00E+00	0.00E+00	0.00E+00	0.00E+00	0.00E+00	0.00E+00
280	ALL	418207.9	3773049	2.59E-08	0.58333YrC	2.59E-08	0.00E+00	0.00E+00	0.00E+00	0.00E+00	0.00E+00	0.00E+00	0.00E+00	0.00E+00	0.00E+00	0.00E+00	0.00E+00
281	ALL	418207.9	3773074	2.52E-08	0.58333YrC	2.52E-08	0.00E+00	0.00E+00	0.00E+00	0.00E+00	0.00E+00	0.00E+00	0.00E+00	0.00E+00	0.00E+00	0.00E+00	0.00E+00

282	ALL	418207.9	3773099	2.44E-08	0.58333YrC	2.44E-08	0.00E+00	0.00E+00	0.00E+00	0.00E+00	0.00E+00	0.00E+00	0.00E+00	0.00E+00	0.00E+00	0.00E+00	0.00E+00
283	ALL	418207.9	3773124	2.37E-08	0.58333YrC	2.37E-08	0.00E+00	0.00E+00	0.00E+00	0.00E+00	0.00E+00	0.00E+00	0.00E+00	0.00E+00	0.00E+00	0.00E+00	0.00E+00
284	ALL	418207.9	3773149	2.30E-08	0.58333YrC	2.30E-08	0.00E+00	0.00E+00	0.00E+00	0.00E+00	0.00E+00	0.00E+00	0.00E+00	0.00E+00	0.00E+00	0.00E+00	0.00E+00
285	ALL	418207.9	3773174	2.23E-08	0.58333YrC	2.23E-08	0.00E+00	0.00E+00	0.00E+00	0.00E+00	0.00E+00	0.00E+00	0.00E+00	0.00E+00	0.00E+00	0.00E+00	0.00E+00
286	ALL	418207.9	3773199	2.16E-08	0.58333YrC	2.16E-08	0.00E+00	0.00E+00	0.00E+00	0.00E+00	0.00E+00	0.00E+00	0.00E+00	0.00E+00	0.00E+00	0.00E+00	0.00E+00
287	ALL	418207.9	3773224	2.09E-08	0.58333YrC	2.09E-08	0.00E+00	0.00E+00	0.00E+00	0.00E+00	0.00E+00	0.00E+00	0.00E+00	0.00E+00	0.00E+00	0.00E+00	0.00E+00
288	ALL	418207.9	3773249	2.03E-08	0.58333YrC	2.03E-08	0.00E+00	0.00E+00	0.00E+00	0.00E+00	0.00E+00	0.00E+00	0.00E+00	0.00E+00	0.00E+00	0.00E+00	0.00E+00
289	ALL	418207.9	3773274	1.97E-08	0.58333YrC	1.97E-08	0.00E+00	0.00E+00	0.00E+00	0.00E+00	0.00E+00	0.00E+00	0.00E+00	0.00E+00	0.00E+00	0.00E+00	0.00E+00
290	ALL	418207.9	3773299	1.91E-08	0.58333YrC	1.91E-08	0.00E+00	0.00E+00	0.00E+00	0.00E+00	0.00E+00	0.00E+00	0.00E+00	0.00E+00	0.00E+00	0.00E+00	0.00E+00
291	ALL	418207.9	3773324	1.85E-08	0.58333YrC	1.85E-08	0.00E+00	0.00E+00	0.00E+00	0.00E+00	0.00E+00	0.00E+00	0.00E+00	0.00E+00	0.00E+00	0.00E+00	0.00E+00
292	ALL	418207.9	3773349	1.80E-08	0.58333YrC	1.80E-08	0.00E+00	0.00E+00	0.00E+00	0.00E+00	0.00E+00	0.00E+00	0.00E+00	0.00E+00	0.00E+00	0.00E+00	0.00E+00
293	ALL	418207.9	3773374	1.74E-08	0.58333YrC	1.74E-08	0.00E+00	0.00E+00	0.00E+00	0.00E+00	0.00E+00	0.00E+00	0.00E+00	0.00E+00	0.00E+00	0.00E+00	0.00E+00
294	ALL	418207.9	3773399	1.69E-08	0.58333YrC	1.69E-08	0.00E+00	0.00E+00	0.00E+00	0.00E+00	0.00E+00	0.00E+00	0.00E+00	0.00E+00	0.00E+00	0.00E+00	0.00E+00
295	ALL	418207.9	3773424	1.64E-08	0.58333YrC	1.64E-08	0.00E+00	0.00E+00	0.00E+00	0.00E+00	0.00E+00	0.00E+00	0.00E+00	0.00E+00	0.00E+00	0.00E+00	0.00E+00
296	ALL	418207.9	3773449	1.60E-08	0.58333YrC	1.60E-08	0.00E+00	0.00E+00	0.00E+00	0.00E+00	0.00E+00	0.00E+00	0.00E+00	0.00E+00	0.00E+00	0.00E+00	0.00E+00
297	ALL	418207.9	3773474	1.55E-08	0.58333YrC	1.55E-08	0.00E+00	0.00E+00	0.00E+00	0.00E+00	0.00E+00	0.00E+00	0.00E+00	0.00E+00	0.00E+00	0.00E+00	0.00E+00
298	ALL	418207.9	3773499	1.51E-08	0.58333YrC	1.51E-08	0.00E+00	0.00E+00	0.00E+00	0.00E+00	0.00E+00	0.00E+00	0.00E+00	0.00E+00	0.00E+00	0.00E+00	0.00E+00
299	ALL	418232.9	3772799	3.54E-08	0.58333YrC	3.54E-08	0.00E+00	0.00E+00	0.00E+00	0.00E+00	0.00E+00	0.00E+00	0.00E+00	0.00E+00	0.00E+00	0.00E+00	0.00E+00
300	ALL	418232.9	3772824	3.45E-08	0.58333YrC	3.45E-08	0.00E+00	0.00E+00	0.00E+00	0.00E+00	0.00E+00	0.00E+00	0.00E+00	0.00E+00	0.00E+00	0.00E+00	0.00E+00
301	ALL	418232.9	3772849	3.36E-08	0.58333YrC	3.36E-08	0.00E+00	0.00E+00	0.00E+00	0.00E+00	0.00E+00	0.00E+00	0.00E+00	0.00E+00	0.00E+00	0.00E+00	0.00E+00
302	ALL	418232.9	3772874	3.26E-08	0.58333YrC	3.26E-08	0.00E+00	0.00E+00	0.00E+00	0.00E+00	0.00E+00	0.00E+00	0.00E+00	0.00E+00	0.00E+00	0.00E+00	0.00E+00
303	ALL	418232.9	3772899	3.18E-08	0.58333YrC	3.18E-08	0.00E+00	0.00E+00	0.00E+00	0.00E+00	0.00E+00	0.00E+00	0.00E+00	0.00E+00	0.00E+00	0.00E+00	0.00E+00
304	ALL	418232.9	3772924	3.10E-08	0.58333YrC	3.10E-08	0.00E+00	0.00E+00	0.00E+00	0.00E+00	0.00E+00	0.00E+00	0.00E+00	0.00E+00	0.00E+00	0.00E+00	0.00E+00
305	ALL	418232.9	3772949	3.02E-08	0.58333YrC	3.02E-08	0.00E+00	0.00E+00	0.00E+00	0.00E+00	0.00E+00	0.00E+00	0.00E+00	0.00E+00	0.00E+00	0.00E+00	0.00E+00
306	ALL	418232.9	3772974	2.95E-08	0.58333YrC	2.95E-08	0.00E+00	0.00E+00	0.00E+00	0.00E+00	0.00E+00	0.00E+00	0.00E+00	0.00E+00	0.00E+00	0.00E+00	0.00E+00
307	ALL	418232.9	3772999	2.87E-08	0.58333YrC	2.87E-08	0.00E+00	0.00E+00	0.00E+00	0.00E+00	0.00E+00	0.00E+00	0.00E+00	0.00E+00	0.00E+00	0.00E+00	0.00E+00
308	ALL	418232.9	3773024	2.80E-08	0.58333YrC	2.80E-08	0.00E+00	0.00E+00	0.00E+00	0.00E+00	0.00E+00	0.00E+00	0.00E+00	0.00E+00	0.00E+00	0.00E+00	0.00E+00
309	ALL	418232.9	3773049	2.72E-08	0.58333YrC	2.72E-08	0.00E+00	0.00E+00	0.00E+00	0.00E+00	0.00E+00	0.00E+00	0.00E+00	0.00E+00	0.00E+00	0.00E+00	0.00E+00
310	ALL	418232.9	3773074	2.64E-08	0.58333YrC	2.64E-08	0.00E+00	0.00E+00	0.00E+00	0.00E+00	0.00E+00	0.00E+00	0.00E+00	0.00E+00	0.00E+00	0.00E+00	0.00E+00
311	ALL	418232.9	3773099	2.56E-08	0.58333YrC	2.56E-08	0.00E+00	0.00E+00	0.00E+00	0.00E+00	0.00E+00	0.00E+00	0.00E+00	0.00E+00	0.00E+00	0.00E+00	0.00E+00
312	ALL	418232.9	3773124	2.47E-08	0.58333YrC	2.47E-08	0.00E+00	0.00E+00	0.00E+00	0.00E+00	0.00E+00	0.00E+00	0.00E+00	0.00E+00	0.00E+00	0.00E+00	0.00E+00
313	ALL	418232.9	3773149	2.40E-08	0.58333YrC	2.40E-08	0.00E+00	0.00E+00	0.00E+00	0.00E+00	0.00E+00	0.00E+00	0.00E+00	0.00E+00	0.00E+00	0.00E+00	0.00E+00
314	ALL	418232.9	3773174	2.32E-08	0.58333YrC	2.32E-08	0.00E+00	0.00E+00	0.00E+00	0.00E+00	0.00E+00	0.00E+00	0.00E+00	0.00E+00	0.00E+00	0.00E+00	0.00E+00
315	ALL	418232.9	3773199	2.25E-08	0.58333YrC	2.25E-08	0.00E+00	0.00E+00	0.00E+00	0.00E+00	0.00E+00	0.00E+00	0.00E+00	0.00E+00	0.00E+00	0.00E+00	0.00E+00
316	ALL	418232.9	3773224	2.18E-08	0.58333YrC	2.18E-08	0.00E+00	0.00E+00	0.00E+00	0.00E+00	0.00E+00	0.00E+00	0.00E+00	0.00E+00	0.00E+00	0.00E+00	0.00E+00
317	ALL	418232.9	3773249	2.11E-08	0.58333YrC	2.11E-08	0.00E+00	0.00E+00	0.00E+00	0.00E+00	0.00E+00	0.00E+00	0.00E+00	0.00E+00	0.00E+00	0.00E+00	0.00E+00
318	ALL	418232.9	3773274	2.04E-08	0.58333YrC	2.04E-08	0.00E+00	0.00E+00	0.00E+00	0.00E+00	0.00E+00	0.00E+00	0.00E+00	0.00E+00	0.00E+00	0.00E+00	0.00E+00
319	ALL	418232.9	3773299	1.98E-08	0.58333YrC	1.98E-08	0.00E+00	0.00E+00	0.00E+00	0.00E+00	0.00E+00	0.00E+00	0.00E+00	0.00E+00	0.00E+00	0.00E+00	0.00E+00
320	ALL	418232.9	3773324	1.92E-08	0.58333YrC	1.92E-08	0.00E+00	0.00E+00	0.00E+00	0.00E+00	0.00E+00	0.00E+00	0.00E+00	0.00E+00	0.00E+00	0.00E+00	0.00E+00
321	ALL	418232.9	3773349	1.85E-08	0.58333YrC	1.85E-08	0.00E+00	0.00E+00	0.00E+00	0.00E+00	0.00E+00	0.00E+00	0.00E+00	0.00E+00	0.00E+00	0.00E+00	0.00E+00
322	ALL	418232.9	3773374	1.80E-08	0.58333YrC	1.80E-08	0.00E+00	0.00E+00	0.00E+00	0.00E+00	0.00E+00	0.00E+00	0.00E+00	0.00E+00	0.00E+00	0.00E+00	0.00E+00
323	ALL	418232.9	3773399	1.74E-08	0.58333YrC	1.74E-08	0.00E+00	0.00E+00	0.00E+00	0.00E+00	0.00E+00	0.00E+00	0.00E+00	0.00E+00	0.00E+00	0.00E+00	0.00E+00
324	ALL	418232.9	3773424	1.69E-08	0.58333YrC	1.69E-08	0.00E+00	0.00E+00	0.00E+00	0.00E+00	0.00E+00	0.00E+00	0.00E+00	0.00E+00	0.00E+00	0.00E+00	0.00E+00
325	ALL	418232.9	3773449	1.64E-08	0.58333YrC	1.64E-08	0.00E+00	0.00E+00	0.00E+00	0.00E+00	0.00E+00	0.00E+00	0.00E+00	0.00E+00	0.00E+00	0.00E+00	0.00E+00
326	ALL	418232.9	3773474	1.60E-08	0.58333YrC	1.60E-08	0.00E+00	0.00E+00	0.00E+00	0.00E+00	0.00E+00	0.00E+00	0.00E+00	0.00E+00	0.00E+00	0.00E+00	0.00E+00
327	ALL	418232.9	3773499	1.55E-08	0.58333YrC	1.55E-08	0.00E+00	0.00E+00	0.00E+00	0.00E+00	0.00E+00	0.00E+00	0.00E+00	0.00E+00	0.00E+00	0.00E+00	0.00E+00
328	ALL	418257.9	3772799	3.77E-08	0.58333YrC	3.77E-08	0.00E+00	0.00E+00	0.00E+00	0.00E+00	0.00E+00	0.00E+00	0.00E+00	0.00E+00	0.00E+00	0.00E+00	0.00E+00

329	ALL	418257.9	3772824	3.67E-08	0.58333YrC	3.67E-08	0.00E+00	0.00E+00	0.00E+00	0.00E+00	0.00E+00	0.00E+00	0.00E+00	0.00E+00	0.00E+00	0.00E+00	0.00E+00
330	ALL	418257.9	3772849	3.57E-08	0.58333YrC	3.57E-08	0.00E+00	0.00E+00	0.00E+00	0.00E+00	0.00E+00	0.00E+00	0.00E+00	0.00E+00	0.00E+00	0.00E+00	0.00E+00
331	ALL	418257.9	3772874	3.47E-08	0.58333YrC	3.47E-08	0.00E+00	0.00E+00	0.00E+00	0.00E+00	0.00E+00	0.00E+00	0.00E+00	0.00E+00	0.00E+00	0.00E+00	0.00E+00
332	ALL	418257.9	3772899	3.38E-08	0.58333YrC	3.38E-08	0.00E+00	0.00E+00	0.00E+00	0.00E+00	0.00E+00	0.00E+00	0.00E+00	0.00E+00	0.00E+00	0.00E+00	0.00E+00
333	ALL	418257.9	3772924	3.29E-08	0.58333YrC	3.29E-08	0.00E+00	0.00E+00	0.00E+00	0.00E+00	0.00E+00	0.00E+00	0.00E+00	0.00E+00	0.00E+00	0.00E+00	0.00E+00
334	ALL	418257.9	3772949	3.20E-08	0.58333YrC	3.20E-08	0.00E+00	0.00E+00	0.00E+00	0.00E+00	0.00E+00	0.00E+00	0.00E+00	0.00E+00	0.00E+00	0.00E+00	0.00E+00
335	ALL	418257.9	3772974	3.12E-08	0.58333YrC	3.12E-08	0.00E+00	0.00E+00	0.00E+00	0.00E+00	0.00E+00	0.00E+00	0.00E+00	0.00E+00	0.00E+00	0.00E+00	0.00E+00
336	ALL	418257.9	3772999	3.04E-08	0.58333YrC	3.04E-08	0.00E+00	0.00E+00	0.00E+00	0.00E+00	0.00E+00	0.00E+00	0.00E+00	0.00E+00	0.00E+00	0.00E+00	0.00E+00
337	ALL	418257.9	3773024	2.95E-08	0.58333YrC	2.95E-08	0.00E+00	0.00E+00	0.00E+00	0.00E+00	0.00E+00	0.00E+00	0.00E+00	0.00E+00	0.00E+00	0.00E+00	0.00E+00
338	ALL	418257.9	3773049	2.86E-08	0.58333YrC	2.86E-08	0.00E+00	0.00E+00	0.00E+00	0.00E+00	0.00E+00	0.00E+00	0.00E+00	0.00E+00	0.00E+00	0.00E+00	0.00E+00
339	ALL	418257.9	3773074	2.77E-08	0.58333YrC	2.77E-08	0.00E+00	0.00E+00	0.00E+00	0.00E+00	0.00E+00	0.00E+00	0.00E+00	0.00E+00	0.00E+00	0.00E+00	0.00E+00
340	ALL	418257.9	3773099	2.68E-08	0.58333YrC	2.68E-08	0.00E+00	0.00E+00	0.00E+00	0.00E+00	0.00E+00	0.00E+00	0.00E+00	0.00E+00	0.00E+00	0.00E+00	0.00E+00
341	ALL	418257.9	3773124	2.59E-08	0.58333YrC	2.59E-08	0.00E+00	0.00E+00	0.00E+00	0.00E+00	0.00E+00	0.00E+00	0.00E+00	0.00E+00	0.00E+00	0.00E+00	0.00E+00
342	ALL	418257.9	3773149	2.51E-08	0.58333YrC	2.51E-08	0.00E+00	0.00E+00	0.00E+00	0.00E+00	0.00E+00	0.00E+00	0.00E+00	0.00E+00	0.00E+00	0.00E+00	0.00E+00
343	ALL	418257.9	3773174	2.42E-08	0.58333YrC	2.42E-08	0.00E+00	0.00E+00	0.00E+00	0.00E+00	0.00E+00	0.00E+00	0.00E+00	0.00E+00	0.00E+00	0.00E+00	0.00E+00
344	ALL	418257.9	3773199	2.34E-08	0.58333YrC	2.34E-08	0.00E+00	0.00E+00	0.00E+00	0.00E+00	0.00E+00	0.00E+00	0.00E+00	0.00E+00	0.00E+00	0.00E+00	0.00E+00
345	ALL	418257.9	3773224	2.27E-08	0.58333YrC	2.27E-08	0.00E+00	0.00E+00	0.00E+00	0.00E+00	0.00E+00	0.00E+00	0.00E+00	0.00E+00	0.00E+00	0.00E+00	0.00E+00
346	ALL	418257.9	3773249	2.19E-08	0.58333YrC	2.19E-08	0.00E+00	0.00E+00	0.00E+00	0.00E+00	0.00E+00	0.00E+00	0.00E+00	0.00E+00	0.00E+00	0.00E+00	0.00E+00
347	ALL	418257.9	3773274	2.12E-08	0.58333YrC	2.12E-08	0.00E+00	0.00E+00	0.00E+00	0.00E+00	0.00E+00	0.00E+00	0.00E+00	0.00E+00	0.00E+00	0.00E+00	0.00E+00
348	ALL	418257.9	3773299	2.05E-08	0.58333YrC	2.05E-08	0.00E+00	0.00E+00	0.00E+00	0.00E+00	0.00E+00	0.00E+00	0.00E+00	0.00E+00	0.00E+00	0.00E+00	0.00E+00
349	ALL	418257.9	3773324	1.98E-08	0.58333YrC	1.98E-08	0.00E+00	0.00E+00	0.00E+00	0.00E+00	0.00E+00	0.00E+00	0.00E+00	0.00E+00	0.00E+00	0.00E+00	0.00E+00
350	ALL	418257.9	3773349	1.92E-08	0.58333YrC	1.92E-08	0.00E+00	0.00E+00	0.00E+00	0.00E+00	0.00E+00	0.00E+00	0.00E+00	0.00E+00	0.00E+00	0.00E+00	0.00E+00
351	ALL	418257.9	3773374	1.86E-08	0.58333YrC	1.86E-08	0.00E+00	0.00E+00	0.00E+00	0.00E+00	0.00E+00	0.00E+00	0.00E+00	0.00E+00	0.00E+00	0.00E+00	0.00E+00
352	ALL	418257.9	3773399	1.80E-08	0.58333YrC	1.80E-08	0.00E+00	0.00E+00	0.00E+00	0.00E+00	0.00E+00	0.00E+00	0.00E+00	0.00E+00	0.00E+00	0.00E+00	0.00E+00
353	ALL	418257.9	3773424	1.74E-08	0.58333YrC	1.74E-08	0.00E+00	0.00E+00	0.00E+00	0.00E+00	0.00E+00	0.00E+00	0.00E+00	0.00E+00	0.00E+00	0.00E+00	0.00E+00
354	ALL	418257.9	3773449	1.69E-08	0.58333YrC	1.69E-08	0.00E+00	0.00E+00	0.00E+00	0.00E+00	0.00E+00	0.00E+00	0.00E+00	0.00E+00	0.00E+00	0.00E+00	0.00E+00
355	ALL	418257.9	3773474	1.64E-08	0.58333YrC	1.64E-08	0.00E+00	0.00E+00	0.00E+00	0.00E+00	0.00E+00	0.00E+00	0.00E+00	0.00E+00	0.00E+00	0.00E+00	0.00E+00
356	ALL	418257.9	3773499	1.60E-08	0.58333YrC	1.60E-08	0.00E+00	0.00E+00	0.00E+00	0.00E+00	0.00E+00	0.00E+00	0.00E+00	0.00E+00	0.00E+00	0.00E+00	0.00E+00
357	ALL	418282.9	3772799	4.04E-08	0.58333YrC	4.04E-08	0.00E+00	0.00E+00	0.00E+00	0.00E+00	0.00E+00	0.00E+00	0.00E+00	0.00E+00	0.00E+00	0.00E+00	0.00E+00
358	ALL	418282.9	3772824	3.92E-08	0.58333YrC	3.92E-08	0.00E+00	0.00E+00	0.00E+00	0.00E+00	0.00E+00	0.00E+00	0.00E+00	0.00E+00	0.00E+00	0.00E+00	0.00E+00
359	ALL	418282.9	3772849	3.81E-08	0.58333YrC	3.81E-08	0.00E+00	0.00E+00	0.00E+00	0.00E+00	0.00E+00	0.00E+00	0.00E+00	0.00E+00	0.00E+00	0.00E+00	0.00E+00
360	ALL	418282.9	3772874	3.70E-08	0.58333YrC	3.70E-08	0.00E+00	0.00E+00	0.00E+00	0.00E+00	0.00E+00	0.00E+00	0.00E+00	0.00E+00	0.00E+00	0.00E+00	0.00E+00
361	ALL	418282.9	3772899	3.60E-08	0.58333YrC	3.60E-08	0.00E+00	0.00E+00	0.00E+00	0.00E+00	0.00E+00	0.00E+00	0.00E+00	0.00E+00	0.00E+00	0.00E+00	0.00E+00
362	ALL	418282.9	3772924	3.50E-08	0.58333YrC	3.50E-08	0.00E+00	0.00E+00	0.00E+00	0.00E+00	0.00E+00	0.00E+00	0.00E+00	0.00E+00	0.00E+00	0.00E+00	0.00E+00
363	ALL	418282.9	3772949	3.40E-08	0.58333YrC	3.40E-08	0.00E+00	0.00E+00	0.00E+00	0.00E+00	0.00E+00	0.00E+00	0.00E+00	0.00E+00	0.00E+00	0.00E+00	0.00E+00
364	ALL	418282.9	3772974	3.31E-08	0.58333YrC	3.31E-08	0.00E+00	0.00E+00	0.00E+00	0.00E+00	0.00E+00	0.00E+00	0.00E+00	0.00E+00	0.00E+00	0.00E+00	0.00E+00
365	ALL	418282.9	3772999	3.21E-08	0.58333YrC	3.21E-08	0.00E+00	0.00E+00	0.00E+00	0.00E+00	0.00E+00	0.00E+00	0.00E+00	0.00E+00	0.00E+00	0.00E+00	0.00E+00
366	ALL	418282.9	3773024	3.12E-08	0.58333YrC	3.12E-08	0.00E+00	0.00E+00	0.00E+00	0.00E+00	0.00E+00	0.00E+00	0.00E+00	0.00E+00	0.00E+00	0.00E+00	0.00E+00
367	ALL	418282.9	3773049	3.02E-08	0.58333YrC	3.02E-08	0.00E+00	0.00E+00	0.00E+00	0.00E+00	0.00E+00	0.00E+00	0.00E+00	0.00E+00	0.00E+00	0.00E+00	0.00E+00
368	ALL	418282.9	3773074	2.91E-08	0.58333YrC	2.91E-08	0.00E+00	0.00E+00	0.00E+00	0.00E+00	0.00E+00	0.00E+00	0.00E+00	0.00E+00	0.00E+00	0.00E+00	0.00E+00
369	ALL	418282.9	3773099	2.81E-08	0.58333YrC	2.81E-08	0.00E+00	0.00E+00	0.00E+00	0.00E+00	0.00E+00	0.00E+00	0.00E+00	0.00E+00	0.00E+00	0.00E+00	0.00E+00
370	ALL	418282.9	3773124	2.71E-08	0.58333YrC	2.71E-08	0.00E+00	0.00E+00	0.00E+00	0.00E+00	0.00E+00	0.00E+00	0.00E+00	0.00E+00	0.00E+00	0.00E+00	0.00E+00
371	ALL	418282.9	3773149	2.62E-08	0.58333YrC	2.62E-08	0.00E+00	0.00E+00	0.00E+00	0.00E+00	0.00E+00	0.00E+00	0.00E+00	0.00E+00	0.00E+00	0.00E+00	0.00E+00
372	ALL	418282.9	3773174	2.53E-08	0.58333YrC	2.53E-08	0.00E+00	0.00E+00	0.00E+00	0.00E+00	0.00E+00	0.00E+00	0.00E+00	0.00E+00	0.00E+00	0.00E+00	0.00E+00
373	ALL	418282.9	3773199	2.44E-08	0.58333YrC	2.44E-08	0.00E+00	0.00E+00	0.00E+00	0.00E+00	0.00E+00	0.00E+00	0.00E+00	0.00E+00	0.00E+00	0.00E+00	0.00E+00
374	ALL	418282.9	3773224	2.36E-08	0.58333YrC	2.36E-08	0.00E+00	0.00E+00	0.00E+00	0.00E+00	0.00E+00	0.00E+00	0.00E+00	0.00E+00	0.00E+00	0.00E+00	0.00E+00
375	ALL	418282.9	3773249	2.28E-08	0.58333YrC	2.28E-08	0.00E+00	0.00E+00	0.00E+00	0.00E+00	0.00E+00	0.00E+00	0.00E+00	0.00E+00	0.00E+00	0.00E+00	0.00E+00

376	ALL	418282.9	3773274	2.20E-08	0.58333YrC	2.20E-08	0.00E+00	0.00E+00	0.00E+00	0.00E+00	0.00E+00	0.00E+00	0.00E+00	0.00E+00	0.00E+00	0.00E+00	0.00E+00
377	ALL	418282.9	3773299	2.12E-08	0.58333YrC	2.12E-08	0.00E+00	0.00E+00	0.00E+00	0.00E+00	0.00E+00	0.00E+00	0.00E+00	0.00E+00	0.00E+00	0.00E+00	0.00E+00
378	ALL	418282.9	3773324	2.05E-08	0.58333YrC	2.05E-08	0.00E+00	0.00E+00	0.00E+00	0.00E+00	0.00E+00	0.00E+00	0.00E+00	0.00E+00	0.00E+00	0.00E+00	0.00E+00
379	ALL	418282.9	3773349	1.98E-08	0.58333YrC	1.98E-08	0.00E+00	0.00E+00	0.00E+00	0.00E+00	0.00E+00	0.00E+00	0.00E+00	0.00E+00	0.00E+00	0.00E+00	0.00E+00
380	ALL	418282.9	3773374	1.92E-08	0.58333YrC	1.92E-08	0.00E+00	0.00E+00	0.00E+00	0.00E+00	0.00E+00	0.00E+00	0.00E+00	0.00E+00	0.00E+00	0.00E+00	0.00E+00
381	ALL	418282.9	3773399	1.86E-08	0.58333YrC	1.86E-08	0.00E+00	0.00E+00	0.00E+00	0.00E+00	0.00E+00	0.00E+00	0.00E+00	0.00E+00	0.00E+00	0.00E+00	0.00E+00
382	ALL	418282.9	3773424	1.80E-08	0.58333YrC	1.80E-08	0.00E+00	0.00E+00	0.00E+00	0.00E+00	0.00E+00	0.00E+00	0.00E+00	0.00E+00	0.00E+00	0.00E+00	0.00E+00
383	ALL	418282.9	3773449	1.74E-08	0.58333YrC	1.74E-08	0.00E+00	0.00E+00	0.00E+00	0.00E+00	0.00E+00	0.00E+00	0.00E+00	0.00E+00	0.00E+00	0.00E+00	0.00E+00
384	ALL	418282.9	3773474	1.69E-08	0.58333YrC	1.69E-08	0.00E+00	0.00E+00	0.00E+00	0.00E+00	0.00E+00	0.00E+00	0.00E+00	0.00E+00	0.00E+00	0.00E+00	0.00E+00
385	ALL	418282.9	3773499	1.64E-08	0.58333YrC	1.64E-08	0.00E+00	0.00E+00	0.00E+00	0.00E+00	0.00E+00	0.00E+00	0.00E+00	0.00E+00	0.00E+00	0.00E+00	0.00E+00
386	ALL	418307.9	3772799	4.34E-08	0.58333YrC	4.34E-08	0.00E+00	0.00E+00	0.00E+00	0.00E+00	0.00E+00	0.00E+00	0.00E+00	0.00E+00	0.00E+00	0.00E+00	0.00E+00
387	ALL	418307.9	3772824	4.21E-08	0.58333YrC	4.21E-08	0.00E+00	0.00E+00	0.00E+00	0.00E+00	0.00E+00	0.00E+00	0.00E+00	0.00E+00	0.00E+00	0.00E+00	0.00E+00
388	ALL	418307.9	3772849	4.09E-08	0.58333YrC	4.09E-08	0.00E+00	0.00E+00	0.00E+00	0.00E+00	0.00E+00	0.00E+00	0.00E+00	0.00E+00	0.00E+00	0.00E+00	0.00E+00
389	ALL	418307.9	3772874	3.96E-08	0.58333YrC	3.96E-08	0.00E+00	0.00E+00	0.00E+00	0.00E+00	0.00E+00	0.00E+00	0.00E+00	0.00E+00	0.00E+00	0.00E+00	0.00E+00
390	ALL	418307.9	3772899	3.85E-08	0.58333YrC	3.85E-08	0.00E+00	0.00E+00	0.00E+00	0.00E+00	0.00E+00	0.00E+00	0.00E+00	0.00E+00	0.00E+00	0.00E+00	0.00E+00
391	ALL	418307.9	3772924	3.74E-08	0.58333YrC	3.74E-08	0.00E+00	0.00E+00	0.00E+00	0.00E+00	0.00E+00	0.00E+00	0.00E+00	0.00E+00	0.00E+00	0.00E+00	0.00E+00
392	ALL	418307.9	3772949	3.63E-08	0.58333YrC	3.63E-08	0.00E+00	0.00E+00	0.00E+00	0.00E+00	0.00E+00	0.00E+00	0.00E+00	0.00E+00	0.00E+00	0.00E+00	0.00E+00
393	ALL	418307.9	3772974	3.52E-08	0.58333YrC	3.52E-08	0.00E+00	0.00E+00	0.00E+00	0.00E+00	0.00E+00	0.00E+00	0.00E+00	0.00E+00	0.00E+00	0.00E+00	0.00E+00
394	ALL	418307.9	3772999	3.41E-08	0.58333YrC	3.41E-08	0.00E+00	0.00E+00	0.00E+00	0.00E+00	0.00E+00	0.00E+00	0.00E+00	0.00E+00	0.00E+00	0.00E+00	0.00E+00
395	ALL	418307.9	3773024	3.30E-08	0.58333YrC	3.30E-08	0.00E+00	0.00E+00	0.00E+00	0.00E+00	0.00E+00	0.00E+00	0.00E+00	0.00E+00	0.00E+00	0.00E+00	0.00E+00
396	ALL	418307.9	3773049	3.18E-08	0.58333YrC	3.18E-08	0.00E+00	0.00E+00	0.00E+00	0.00E+00	0.00E+00	0.00E+00	0.00E+00	0.00E+00	0.00E+00	0.00E+00	0.00E+00
397	ALL	418307.9	3773074	3.07E-08	0.58333YrC	3.07E-08	0.00E+00	0.00E+00	0.00E+00	0.00E+00	0.00E+00	0.00E+00	0.00E+00	0.00E+00	0.00E+00	0.00E+00	0.00E+00
398	ALL	418307.9	3773099	2.96E-08	0.58333YrC	2.96E-08	0.00E+00	0.00E+00	0.00E+00	0.00E+00	0.00E+00	0.00E+00	0.00E+00	0.00E+00	0.00E+00	0.00E+00	0.00E+00
399	ALL	418307.9	3773124	2.85E-08	0.58333YrC	2.85E-08	0.00E+00	0.00E+00	0.00E+00	0.00E+00	0.00E+00	0.00E+00	0.00E+00	0.00E+00	0.00E+00	0.00E+00	0.00E+00
400	ALL	418307.9	3773149	2.74E-08	0.58333YrC	2.74E-08	0.00E+00	0.00E+00	0.00E+00	0.00E+00	0.00E+00	0.00E+00	0.00E+00	0.00E+00	0.00E+00	0.00E+00	0.00E+00
401	ALL	418307.9	3773174	2.65E-08	0.58333YrC	2.65E-08	0.00E+00	0.00E+00	0.00E+00	0.00E+00	0.00E+00	0.00E+00	0.00E+00	0.00E+00	0.00E+00	0.00E+00	0.00E+00
402	ALL	418307.9	3773199	2.55E-08	0.58333YrC	2.55E-08	0.00E+00	0.00E+00	0.00E+00	0.00E+00	0.00E+00	0.00E+00	0.00E+00	0.00E+00	0.00E+00	0.00E+00	0.00E+00
403	ALL	418307.9	3773224	2.45E-08	0.58333YrC	2.45E-08	0.00E+00	0.00E+00	0.00E+00	0.00E+00	0.00E+00	0.00E+00	0.00E+00	0.00E+00	0.00E+00	0.00E+00	0.00E+00
404	ALL	418307.9	3773249	2.37E-08	0.58333YrC	2.37E-08	0.00E+00	0.00E+00	0.00E+00	0.00E+00	0.00E+00	0.00E+00	0.00E+00	0.00E+00	0.00E+00	0.00E+00	0.00E+00
405	ALL	418307.9	3773274	2.28E-08	0.58333YrC	2.28E-08	0.00E+00	0.00E+00	0.00E+00	0.00E+00	0.00E+00	0.00E+00	0.00E+00	0.00E+00	0.00E+00	0.00E+00	0.00E+00
406	ALL	418307.9	3773299	2.20E-08	0.58333YrC	2.20E-08	0.00E+00	0.00E+00	0.00E+00	0.00E+00	0.00E+00	0.00E+00	0.00E+00	0.00E+00	0.00E+00	0.00E+00	0.00E+00
407	ALL	418307.9	3773324	2.12E-08	0.58333YrC	2.12E-08	0.00E+00	0.00E+00	0.00E+00	0.00E+00	0.00E+00	0.00E+00	0.00E+00	0.00E+00	0.00E+00	0.00E+00	0.00E+00
408	ALL	418307.9	3773349	2.05E-08	0.58333YrC	2.05E-08	0.00E+00	0.00E+00	0.00E+00	0.00E+00	0.00E+00	0.00E+00	0.00E+00	0.00E+00	0.00E+00	0.00E+00	0.00E+00
409	ALL	418307.9	3773374	1.98E-08	0.58333YrC	1.98E-08	0.00E+00	0.00E+00	0.00E+00	0.00E+00	0.00E+00	0.00E+00	0.00E+00	0.00E+00	0.00E+00	0.00E+00	0.00E+00
410	ALL	418307.9	3773399	1.92E-08	0.58333YrC	1.92E-08	0.00E+00	0.00E+00	0.00E+00	0.00E+00	0.00E+00	0.00E+00	0.00E+00	0.00E+00	0.00E+00	0.00E+00	0.00E+00
411	ALL	418307.9	3773424	1.86E-08	0.58333YrC	1.86E-08	0.00E+00	0.00E+00	0.00E+00	0.00E+00	0.00E+00	0.00E+00	0.00E+00	0.00E+00	0.00E+00	0.00E+00	0.00E+00
412	ALL	418307.9	3773449	1.80E-08	0.58333YrC	1.80E-08	0.00E+00	0.00E+00	0.00E+00	0.00E+00	0.00E+00	0.00E+00	0.00E+00	0.00E+00	0.00E+00	0.00E+00	0.00E+00
413	ALL	418307.9	3773474	1.74E-08	0.58333YrC	1.74E-08	0.00E+00	0.00E+00	0.00E+00	0.00E+00	0.00E+00	0.00E+00	0.00E+00	0.00E+00	0.00E+00	0.00E+00	0.00E+00
414	ALL	418307.9	3773499	1.69E-08	0.58333YrC	1.69E-08	0.00E+00	0.00E+00	0.00E+00	0.00E+00	0.00E+00	0.00E+00	0.00E+00	0.00E+00	0.00E+00	0.00E+00	0.00E+00
415	ALL	418332.9	3772799	4.68E-08	0.58333YrC	4.68E-08	0.00E+00	0.00E+00	0.00E+00	0.00E+00	0.00E+00	0.00E+00	0.00E+00	0.00E+00	0.00E+00	0.00E+00	0.00E+00
416	ALL	418332.9	3772824	4.53E-08	0.58333YrC	4.53E-08	0.00E+00	0.00E+00	0.00E+00	0.00E+00	0.00E+00	0.00E+00	0.00E+00	0.00E+00	0.00E+00	0.00E+00	0.00E+00
417	ALL	418332.9	3772849	4.39E-08	0.58333YrC	4.39E-08	0.00E+00	0.00E+00	0.00E+00	0.00E+00	0.00E+00	0.00E+00	0.00E+00	0.00E+00	0.00E+00	0.00E+00	0.00E+00
418	ALL	418332.9	3772874	4.25E-08	0.58333YrC	4.25E-08	0.00E+00	0.00E+00	0.00E+00	0.00E+00	0.00E+00	0.00E+00	0.00E+00	0.00E+00	0.00E+00	0.00E+00	0.00E+00
419	ALL	418332.9	3772899	4.12E-08	0.58333YrC	4.12E-08	0.00E+00	0.00E+00	0.00E+00	0.00E+00	0.00E+00	0.00E+00	0.00E+00	0.00E+00	0.00E+00	0.00E+00	0.00E+00
420	ALL	418332.9	3772924	4.00E-08	0.58333YrC	4.00E-08	0.00E+00	0.00E+00	0.00E+00	0.00E+00	0.00E+00	0.00E+00	0.00E+00	0.00E+00	0.00E+00	0.00E+00	0.00E+00
421	ALL	418332.9	3772949	3.87E-08	0.58333YrC	3.87E-08	0.00E+00	0.00E+00	0.00E+00	0.00E+00	0.00E+00	0.00E+00	0.00E+00	0.00E+00	0.00E+00	0.00E+00	0.00E+00
422	ALL	418332.9	3772974	3.74E-08	0.58333YrC	3.74E-08	0.00E+00	0.00E+00	0.00E+00	0.00E+00	0.00E+00	0.00E+00	0.00E+00	0.00E+00	0.00E+00	0.00E+00	0.00E+00

423	ALL	418332.9	3772999	3.63E-08	0.58333YrC	3.63E-08	0.00E+00	0.00E+00	0.00E+00	0.00E+00	0.00E+00	0.00E+00	0.00E+00	0.00E+00	0.00E+00	0.00E+00	0.00E+00
424	ALL	418332.9	3773024	3.49E-08	0.58333YrC	3.49E-08	0.00E+00	0.00E+00	0.00E+00	0.00E+00	0.00E+00	0.00E+00	0.00E+00	0.00E+00	0.00E+00	0.00E+00	0.00E+00
425	ALL	418332.9	3773049	3.37E-08	0.58333YrC	3.37E-08	0.00E+00	0.00E+00	0.00E+00	0.00E+00	0.00E+00	0.00E+00	0.00E+00	0.00E+00	0.00E+00	0.00E+00	0.00E+00
426	ALL	418332.9	3773074	3.24E-08	0.58333YrC	3.24E-08	0.00E+00	0.00E+00	0.00E+00	0.00E+00	0.00E+00	0.00E+00	0.00E+00	0.00E+00	0.00E+00	0.00E+00	0.00E+00
427	ALL	418332.9	3773099	3.11E-08	0.58333YrC	3.11E-08	0.00E+00	0.00E+00	0.00E+00	0.00E+00	0.00E+00	0.00E+00	0.00E+00	0.00E+00	0.00E+00	0.00E+00	0.00E+00
428	ALL	418332.9	3773124	2.99E-08	0.58333YrC	2.99E-08	0.00E+00	0.00E+00	0.00E+00	0.00E+00	0.00E+00	0.00E+00	0.00E+00	0.00E+00	0.00E+00	0.00E+00	0.00E+00
429	ALL	418332.9	3773149	2.88E-08	0.58333YrC	2.88E-08	0.00E+00	0.00E+00	0.00E+00	0.00E+00	0.00E+00	0.00E+00	0.00E+00	0.00E+00	0.00E+00	0.00E+00	0.00E+00
430	ALL	418332.9	3773174	2.77E-08	0.58333YrC	2.77E-08	0.00E+00	0.00E+00	0.00E+00	0.00E+00	0.00E+00	0.00E+00	0.00E+00	0.00E+00	0.00E+00	0.00E+00	0.00E+00
431	ALL	418332.9	3773199	2.66E-08	0.58333YrC	2.66E-08	0.00E+00	0.00E+00	0.00E+00	0.00E+00	0.00E+00	0.00E+00	0.00E+00	0.00E+00	0.00E+00	0.00E+00	0.00E+00
432	ALL	418332.9	3773224	2.56E-08	0.58333YrC	2.56E-08	0.00E+00	0.00E+00	0.00E+00	0.00E+00	0.00E+00	0.00E+00	0.00E+00	0.00E+00	0.00E+00	0.00E+00	0.00E+00
433	ALL	418332.9	3773249	2.46E-08	0.58333YrC	2.46E-08	0.00E+00	0.00E+00	0.00E+00	0.00E+00	0.00E+00	0.00E+00	0.00E+00	0.00E+00	0.00E+00	0.00E+00	0.00E+00
434	ALL	418332.9	3773274	2.37E-08	0.58333YrC	2.37E-08	0.00E+00	0.00E+00	0.00E+00	0.00E+00	0.00E+00	0.00E+00	0.00E+00	0.00E+00	0.00E+00	0.00E+00	0.00E+00
435	ALL	418332.9	3773299	2.28E-08	0.58333YrC	2.28E-08	0.00E+00	0.00E+00	0.00E+00	0.00E+00	0.00E+00	0.00E+00	0.00E+00	0.00E+00	0.00E+00	0.00E+00	0.00E+00
436	ALL	418332.9	3773324	2.20E-08	0.58333YrC	2.20E-08	0.00E+00	0.00E+00	0.00E+00	0.00E+00	0.00E+00	0.00E+00	0.00E+00	0.00E+00	0.00E+00	0.00E+00	0.00E+00
437	ALL	418332.9	3773349	2.12E-08	0.58333YrC	2.12E-08	0.00E+00	0.00E+00	0.00E+00	0.00E+00	0.00E+00	0.00E+00	0.00E+00	0.00E+00	0.00E+00	0.00E+00	0.00E+00
438	ALL	418332.9	3773374	2.05E-08	0.58333YrC	2.05E-08	0.00E+00	0.00E+00	0.00E+00	0.00E+00	0.00E+00	0.00E+00	0.00E+00	0.00E+00	0.00E+00	0.00E+00	0.00E+00
439	ALL	418332.9	3773399	1.98E-08	0.58333YrC	1.98E-08	0.00E+00	0.00E+00	0.00E+00	0.00E+00	0.00E+00	0.00E+00	0.00E+00	0.00E+00	0.00E+00	0.00E+00	0.00E+00
440	ALL	418332.9	3773424	1.91E-08	0.58333YrC	1.91E-08	0.00E+00	0.00E+00	0.00E+00	0.00E+00	0.00E+00	0.00E+00	0.00E+00	0.00E+00	0.00E+00	0.00E+00	0.00E+00
441	ALL	418332.9	3773449	1.85E-08	0.58333YrC	1.85E-08	0.00E+00	0.00E+00	0.00E+00	0.00E+00	0.00E+00	0.00E+00	0.00E+00	0.00E+00	0.00E+00	0.00E+00	0.00E+00
442	ALL	418332.9	3773474	1.79E-08	0.58333YrC	1.79E-08	0.00E+00	0.00E+00	0.00E+00	0.00E+00	0.00E+00	0.00E+00	0.00E+00	0.00E+00	0.00E+00	0.00E+00	0.00E+00
443	ALL	418357.9	3772799	5.06E-08	0.58333YrC	5.06E-08	0.00E+00	0.00E+00	0.00E+00	0.00E+00	0.00E+00	0.00E+00	0.00E+00	0.00E+00	0.00E+00	0.00E+00	0.00E+00
444	ALL	418357.9	3772824	4.90E-08	0.58333YrC	4.90E-08	0.00E+00	0.00E+00	0.00E+00	0.00E+00	0.00E+00	0.00E+00	0.00E+00	0.00E+00	0.00E+00	0.00E+00	0.00E+00
445	ALL	418357.9	3772849	4.74E-08	0.58333YrC	4.74E-08	0.00E+00	0.00E+00	0.00E+00	0.00E+00	0.00E+00	0.00E+00	0.00E+00	0.00E+00	0.00E+00	0.00E+00	0.00E+00
446	ALL	418357.9	3772874	4.57E-08	0.58333YrC	4.57E-08	0.00E+00	0.00E+00	0.00E+00	0.00E+00	0.00E+00	0.00E+00	0.00E+00	0.00E+00	0.00E+00	0.00E+00	0.00E+00
447	ALL	418357.9	3772899	4.43E-08	0.58333YrC	4.43E-08	0.00E+00	0.00E+00	0.00E+00	0.00E+00	0.00E+00	0.00E+00	0.00E+00	0.00E+00	0.00E+00	0.00E+00	0.00E+00
448	ALL	418357.9	3772924	4.28E-08	0.58333YrC	4.28E-08	0.00E+00	0.00E+00	0.00E+00	0.00E+00	0.00E+00	0.00E+00	0.00E+00	0.00E+00	0.00E+00	0.00E+00	0.00E+00
449	ALL	418357.9	3772949	4.14E-08	0.58333YrC	4.14E-08	0.00E+00	0.00E+00	0.00E+00	0.00E+00	0.00E+00	0.00E+00	0.00E+00	0.00E+00	0.00E+00	0.00E+00	0.00E+00
450	ALL	418357.9	3772974	3.99E-08	0.58333YrC	3.99E-08	0.00E+00	0.00E+00	0.00E+00	0.00E+00	0.00E+00	0.00E+00	0.00E+00	0.00E+00	0.00E+00	0.00E+00	0.00E+00
451	ALL	418357.9	3772999	3.86E-08	0.58333YrC	3.86E-08	0.00E+00	0.00E+00	0.00E+00	0.00E+00	0.00E+00	0.00E+00	0.00E+00	0.00E+00	0.00E+00	0.00E+00	0.00E+00
452	ALL	418357.9	3773024	3.71E-08	0.58333YrC	3.71E-08	0.00E+00	0.00E+00	0.00E+00	0.00E+00	0.00E+00	0.00E+00	0.00E+00	0.00E+00	0.00E+00	0.00E+00	0.00E+00
453	ALL	418357.9	3773049	3.56E-08	0.58333YrC	3.56E-08	0.00E+00	0.00E+00	0.00E+00	0.00E+00	0.00E+00	0.00E+00	0.00E+00	0.00E+00	0.00E+00	0.00E+00	0.00E+00
454	ALL	418357.9	3773074	3.42E-08	0.58333YrC	3.42E-08	0.00E+00	0.00E+00	0.00E+00	0.00E+00	0.00E+00	0.00E+00	0.00E+00	0.00E+00	0.00E+00	0.00E+00	0.00E+00
455	ALL	418357.9	3773099	3.28E-08	0.58333YrC	3.28E-08	0.00E+00	0.00E+00	0.00E+00	0.00E+00	0.00E+00	0.00E+00	0.00E+00	0.00E+00	0.00E+00	0.00E+00	0.00E+00
456	ALL	418357.9	3773124	3.14E-08	0.58333YrC	3.14E-08	0.00E+00	0.00E+00	0.00E+00	0.00E+00	0.00E+00	0.00E+00	0.00E+00	0.00E+00	0.00E+00	0.00E+00	0.00E+00
457	ALL	418357.9	3773149	3.02E-08	0.58333YrC	3.02E-08	0.00E+00	0.00E+00	0.00E+00	0.00E+00	0.00E+00	0.00E+00	0.00E+00	0.00E+00	0.00E+00	0.00E+00	0.00E+00
458	ALL	418357.9	3773174	2.89E-08	0.58333YrC	2.89E-08	0.00E+00	0.00E+00	0.00E+00	0.00E+00	0.00E+00	0.00E+00	0.00E+00	0.00E+00	0.00E+00	0.00E+00	0.00E+00
459	ALL	418357.9	3773199	2.77E-08	0.58333YrC	2.77E-08	0.00E+00	0.00E+00	0.00E+00	0.00E+00	0.00E+00	0.00E+00	0.00E+00	0.00E+00	0.00E+00	0.00E+00	0.00E+00
460	ALL	418357.9	3773224	2.66E-08	0.58333YrC	2.66E-08	0.00E+00	0.00E+00	0.00E+00	0.00E+00	0.00E+00	0.00E+00	0.00E+00	0.00E+00	0.00E+00	0.00E+00	0.00E+00
461	ALL	418357.9	3773249	2.56E-08	0.58333YrC	2.56E-08	0.00E+00	0.00E+00	0.00E+00	0.00E+00	0.00E+00	0.00E+00	0.00E+00	0.00E+00	0.00E+00	0.00E+00	0.00E+00
462	ALL	418357.9	3773274	2.46E-08	0.58333YrC	2.46E-08	0.00E+00	0.00E+00	0.00E+00	0.00E+00	0.00E+00	0.00E+00	0.00E+00	0.00E+00	0.00E+00	0.00E+00	0.00E+00
463	ALL	418357.9	3773299	2.36E-08	0.58333YrC	2.36E-08	0.00E+00	0.00E+00	0.00E+00	0.00E+00	0.00E+00	0.00E+00	0.00E+00	0.00E+00	0.00E+00	0.00E+00	0.00E+00
464	ALL	418357.9	3773324	2.28E-08	0.58333YrC	2.28E-08	0.00E+00	0.00E+00	0.00E+00	0.00E+00	0.00E+00	0.00E+00	0.00E+00	0.00E+00	0.00E+00	0.00E+00	0.00E+00
465	ALL	418357.9	3773349	2.20E-08	0.58333YrC	2.20E-08	0.00E+00	0.00E+00	0.00E+00	0.00E+00	0.00E+00	0.00E+00	0.00E+00	0.00E+00	0.00E+00	0.00E+00	0.00E+00
466	ALL	418357.9	3773374	2.12E-08	0.58333YrC	2.12E-08	0.00E+00	0.00E+00	0.00E+00	0.00E+00	0.00E+00	0.00E+00	0.00E+00	0.00E+00	0.00E+00	0.00E+00	0.00E+00
467	ALL	418357.9	3773399	2.04E-08	0.58333YrC	2.04E-08	0.00E+00	0.00E+00	0.00E+00	0.00E+00	0.00E+00	0.00E+00	0.00E+00	0.00E+00	0.00E+00	0.00E+00	0.00E+00
468	ALL	418357.9	3773424	1.97E-08	0.58333YrC	1.97E-08	0.00E+00	0.00E+00	0.00E+00	0.00E+00	0.00E+00	0.00E+00	0.00E+00	0.00E+00	0.00E+00	0.00E+00	0.00E+00
469	ALL	418357.9	3773449	1.91E-08	0.58333YrC	1.91E-08	0.00E+00	0.00E+00	0.00E+00	0.00E+00	0.00E+00	0.00E+00	0.00E+00	0.00E+00	0.00E+00	0.00E+00	0.00E+00

470 ALL	418382.9	3772799	5.50E-08	0.58333YrC	5.50E-08	0.00E+00	0.00E+00	0.00E+00	0.00E+00	0.00E+00	0.00E+00	0.00E+00	0.00E+00	0.00E+00	0.00E+00	0.00E+00	0.00E+00
471 ALL	418382.9	3772824	5.31E-08	0.58333YrC	5.31E-08	0.00E+00	0.00E+00	0.00E+00	0.00E+00	0.00E+00	0.00E+00	0.00E+00	0.00E+00	0.00E+00	0.00E+00	0.00E+00	0.00E+00
472 ALL	418382.9	3772849	5.12E-08	0.58333YrC	5.12E-08	0.00E+00	0.00E+00	0.00E+00	0.00E+00	0.00E+00	0.00E+00	0.00E+00	0.00E+00	0.00E+00	0.00E+00	0.00E+00	0.00E+00
473 ALL	418382.9	3772874	4.94E-08	0.58333YrC	4.94E-08	0.00E+00	0.00E+00	0.00E+00	0.00E+00	0.00E+00	0.00E+00	0.00E+00	0.00E+00	0.00E+00	0.00E+00	0.00E+00	0.00E+00
474 ALL	418382.9	3772899	4.77E-08	0.58333YrC	4.77E-08	0.00E+00	0.00E+00	0.00E+00	0.00E+00	0.00E+00	0.00E+00	0.00E+00	0.00E+00	0.00E+00	0.00E+00	0.00E+00	0.00E+00
475 ALL	418382.9	3772924	4.60E-08	0.58333YrC	4.60E-08	0.00E+00	0.00E+00	0.00E+00	0.00E+00	0.00E+00	0.00E+00	0.00E+00	0.00E+00	0.00E+00	0.00E+00	0.00E+00	0.00E+00
476 ALL	418382.9	3772949	4.43E-08	0.58333YrC	4.43E-08	0.00E+00	0.00E+00	0.00E+00	0.00E+00	0.00E+00	0.00E+00	0.00E+00	0.00E+00	0.00E+00	0.00E+00	0.00E+00	0.00E+00
477 ALL	418382.9	3772974	4.27E-08	0.58333YrC	4.27E-08	0.00E+00	0.00E+00	0.00E+00	0.00E+00	0.00E+00	0.00E+00	0.00E+00	0.00E+00	0.00E+00	0.00E+00	0.00E+00	0.00E+00
478 ALL	418382.9	3772999	4.11E-08	0.58333YrC	4.11E-08	0.00E+00	0.00E+00	0.00E+00	0.00E+00	0.00E+00	0.00E+00	0.00E+00	0.00E+00	0.00E+00	0.00E+00	0.00E+00	0.00E+00
479 ALL	418382.9	3773024	3.94E-08	0.58333YrC	3.94E-08	0.00E+00	0.00E+00	0.00E+00	0.00E+00	0.00E+00	0.00E+00	0.00E+00	0.00E+00	0.00E+00	0.00E+00	0.00E+00	0.00E+00
480 ALL	418382.9	3773049	3.77E-08	0.58333YrC	3.77E-08	0.00E+00	0.00E+00	0.00E+00	0.00E+00	0.00E+00	0.00E+00	0.00E+00	0.00E+00	0.00E+00	0.00E+00	0.00E+00	0.00E+00
481 ALL	418382.9	3773074	3.61E-08	0.58333YrC	3.61E-08	0.00E+00	0.00E+00	0.00E+00	0.00E+00	0.00E+00	0.00E+00	0.00E+00	0.00E+00	0.00E+00	0.00E+00	0.00E+00	0.00E+00
482 ALL	418382.9	3773099	3.46E-08	0.58333YrC	3.46E-08	0.00E+00	0.00E+00	0.00E+00	0.00E+00	0.00E+00	0.00E+00	0.00E+00	0.00E+00	0.00E+00	0.00E+00	0.00E+00	0.00E+00
483 ALL	418382.9	3773124	3.30E-08	0.58333YrC	3.30E-08	0.00E+00	0.00E+00	0.00E+00	0.00E+00	0.00E+00	0.00E+00	0.00E+00	0.00E+00	0.00E+00	0.00E+00	0.00E+00	0.00E+00
484 ALL	418382.9	3773149	3.16E-08	0.58333YrC	3.16E-08	0.00E+00	0.00E+00	0.00E+00	0.00E+00	0.00E+00	0.00E+00	0.00E+00	0.00E+00	0.00E+00	0.00E+00	0.00E+00	0.00E+00
485 ALL	418382.9	3773174	3.03E-08	0.58333YrC	3.03E-08	0.00E+00	0.00E+00	0.00E+00	0.00E+00	0.00E+00	0.00E+00	0.00E+00	0.00E+00	0.00E+00	0.00E+00	0.00E+00	0.00E+00
486 ALL	418382.9	3773199	2.90E-08	0.58333YrC	2.90E-08	0.00E+00	0.00E+00	0.00E+00	0.00E+00	0.00E+00	0.00E+00	0.00E+00	0.00E+00	0.00E+00	0.00E+00	0.00E+00	0.00E+00
487 ALL	418382.9	3773224	2.77E-08	0.58333YrC	2.77E-08	0.00E+00	0.00E+00	0.00E+00	0.00E+00	0.00E+00	0.00E+00	0.00E+00	0.00E+00	0.00E+00	0.00E+00	0.00E+00	0.00E+00
488 ALL	418382.9	3773249	2.66E-08	0.58333YrC	2.66E-08	0.00E+00	0.00E+00	0.00E+00	0.00E+00	0.00E+00	0.00E+00	0.00E+00	0.00E+00	0.00E+00	0.00E+00	0.00E+00	0.00E+00
489 ALL	418382.9	3773274	2.55E-08	0.58333YrC	2.55E-08	0.00E+00	0.00E+00	0.00E+00	0.00E+00	0.00E+00	0.00E+00	0.00E+00	0.00E+00	0.00E+00	0.00E+00	0.00E+00	0.00E+00
490 ALL	418382.9	3773299	2.45E-08	0.58333YrC	2.45E-08	0.00E+00	0.00E+00	0.00E+00	0.00E+00	0.00E+00	0.00E+00	0.00E+00	0.00E+00	0.00E+00	0.00E+00	0.00E+00	0.00E+00
491 ALL	418382.9	3773324	2.36E-08	0.58333YrC	2.36E-08	0.00E+00	0.00E+00	0.00E+00	0.00E+00	0.00E+00	0.00E+00	0.00E+00	0.00E+00	0.00E+00	0.00E+00	0.00E+00	0.00E+00
492 ALL	418382.9	3773349	2.27E-08	0.58333YrC	2.27E-08	0.00E+00	0.00E+00	0.00E+00	0.00E+00	0.00E+00	0.00E+00	0.00E+00	0.00E+00	0.00E+00	0.00E+00	0.00E+00	0.00E+00
493 ALL	418382.9	3773374	2.19E-08	0.58333YrC	2.19E-08	0.00E+00	0.00E+00	0.00E+00	0.00E+00	0.00E+00	0.00E+00	0.00E+00	0.00E+00	0.00E+00	0.00E+00	0.00E+00	0.00E+00
494 ALL	418382.9	3773399	2.11E-08	0.58333YrC	2.11E-08	0.00E+00	0.00E+00	0.00E+00	0.00E+00	0.00E+00	0.00E+00	0.00E+00	0.00E+00	0.00E+00	0.00E+00	0.00E+00	0.00E+00
495 ALL	418407.9	3772799	6.02E-08	0.58333YrC	6.02E-08	0.00E+00	0.00E+00	0.00E+00	0.00E+00	0.00E+00	0.00E+00	0.00E+00	0.00E+00	0.00E+00	0.00E+00	0.00E+00	0.00E+00
496 ALL	418407.9	3772824	5.79E-08	0.58333YrC	5.79E-08	0.00E+00	0.00E+00	0.00E+00	0.00E+00	0.00E+00	0.00E+00	0.00E+00	0.00E+00	0.00E+00	0.00E+00	0.00E+00	0.00E+00
497 ALL	418407.9	3772849	5.57E-08	0.58333YrC	5.57E-08	0.00E+00	0.00E+00	0.00E+00	0.00E+00	0.00E+00	0.00E+00	0.00E+00	0.00E+00	0.00E+00	0.00E+00	0.00E+00	0.00E+00
498 ALL	418407.9	3772874	5.36E-08	0.58333YrC	5.36E-08	0.00E+00	0.00E+00	0.00E+00	0.00E+00	0.00E+00	0.00E+00	0.00E+00	0.00E+00	0.00E+00	0.00E+00	0.00E+00	0.00E+00
499 ALL	418407.9	3772899	5.17E-08	0.58333YrC	5.17E-08	0.00E+00	0.00E+00	0.00E+00	0.00E+00	0.00E+00	0.00E+00	0.00E+00	0.00E+00	0.00E+00	0.00E+00	0.00E+00	0.00E+00
500 ALL	418407.9	3772924	4.96E-08	0.58333YrC	4.96E-08	0.00E+00	0.00E+00	0.00E+00	0.00E+00	0.00E+00	0.00E+00	0.00E+00	0.00E+00	0.00E+00	0.00E+00	0.00E+00	0.00E+00
501 ALL	418407.9	3772949	4.77E-08	0.58333YrC	4.77E-08	0.00E+00	0.00E+00	0.00E+00	0.00E+00	0.00E+00	0.00E+00	0.00E+00	0.00E+00	0.00E+00	0.00E+00	0.00E+00	0.00E+00
502 ALL	418407.9	3772974	4.58E-08	0.58333YrC	4.58E-08	0.00E+00	0.00E+00	0.00E+00	0.00E+00	0.00E+00	0.00E+00	0.00E+00	0.00E+00	0.00E+00	0.00E+00	0.00E+00	0.00E+00
503 ALL	418407.9	3772999	4.39E-08	0.58333YrC	4.39E-08	0.00E+00	0.00E+00	0.00E+00	0.00E+00	0.00E+00	0.00E+00	0.00E+00	0.00E+00	0.00E+00	0.00E+00	0.00E+00	0.00E+00
504 ALL	418407.9	3773024	4.20E-08	0.58333YrC	4.20E-08	0.00E+00	0.00E+00	0.00E+00	0.00E+00	0.00E+00	0.00E+00	0.00E+00	0.00E+00	0.00E+00	0.00E+00	0.00E+00	0.00E+00
505 ALL	418407.9	3773049	4.01E-08	0.58333YrC	4.01E-08	0.00E+00	0.00E+00	0.00E+00	0.00E+00	0.00E+00	0.00E+00	0.00E+00	0.00E+00	0.00E+00	0.00E+00	0.00E+00	0.00E+00
506 ALL	418407.9	3773074	3.83E-08	0.58333YrC	3.83E-08	0.00E+00	0.00E+00	0.00E+00	0.00E+00	0.00E+00	0.00E+00	0.00E+00	0.00E+00	0.00E+00	0.00E+00	0.00E+00	0.00E+00
507 ALL	418407.9	3773099	3.65E-08	0.58333YrC	3.65E-08	0.00E+00	0.00E+00	0.00E+00	0.00E+00	0.00E+00	0.00E+00	0.00E+00	0.00E+00	0.00E+00	0.00E+00	0.00E+00	0.00E+00
508 ALL	418407.9	3773124	3.48E-08	0.58333YrC	3.48E-08	0.00E+00	0.00E+00	0.00E+00	0.00E+00	0.00E+00	0.00E+00	0.00E+00	0.00E+00	0.00E+00	0.00E+00	0.00E+00	0.00E+00
509 ALL	418407.9	3773149	3.32E-08	0.58333YrC	3.32E-08	0.00E+00	0.00E+00	0.00E+00	0.00E+00	0.00E+00	0.00E+00	0.00E+00	0.00E+00	0.00E+00	0.00E+00	0.00E+00	0.00E+00
510 ALL	418407.9	3773174	3.17E-08	0.58333YrC	3.17E-08	0.00E+00	0.00E+00	0.00E+00	0.00E+00	0.00E+00	0.00E+00	0.00E+00	0.00E+00	0.00E+00	0.00E+00	0.00E+00	0.00E+00
511 ALL	418407.9	3773199	3.02E-08	0.58333YrC	3.02E-08	0.00E+00	0.00E+00	0.00E+00	0.00E+00	0.00E+00	0.00E+00	0.00E+00	0.00E+00	0.00E+00	0.00E+00	0.00E+00	0.00E+00
512 ALL	418407.9	3773224	2.89E-08	0.58333YrC	2.89E-08	0.00E+00	0.00E+00	0.00E+00	0.00E+00	0.00E+00	0.00E+00	0.00E+00	0.00E+00	0.00E+00	0.00E+00	0.00E+00	0.00E+00
513 ALL	418407.9	3773249	2.77E-08	0.58333YrC	2.77E-08	0.00E+00	0.00E+00	0.00E+00	0.00E+00	0.00E+00	0.00E+00	0.00E+00	0.00E+00	0.00E+00	0.00E+00	0.00E+00	0.00E+00
514 ALL	418407.9	3773274	2.65E-08	0.58333YrC	2.65E-08	0.00E+00	0.00E+00	0.00E+00	0.00E+00	0.00E+00	0.00E+00	0.00E+00	0.00E+00	0.00E+00	0.00E+00	0.00E+00	0.00E+00
515 ALL	418407.9	3773299	2.55E-08	0.58333YrC	2.55E-08	0.00E+00	0.00E+00	0.00E+00	0.00E+00	0.00E+00	0.00E+00	0.00E+00	0.00E+00	0.00E+00	0.00E+00	0.00E+00	0.00E+00
516 ALL	418407.9	3773324	2.45E-08	0.58333YrC	2.45E-08	0.00E+00	0.00E+00	0.00E+00	0.00E+00	0.00E+00	0.00E+00	0.00E+00	0.00E+00	0.00E+00	0.00E+00	0.00E+00	0.00E+00

517 ALL	418407.9	3773349	2.35E-08	0.58333YrC	2.35E-08	0.00E+00	0.00E+00	0.00E+00	0.00E+00	0.00E+00	0.00E+00	0.00E+00	0.00E+00	0.00E+00	0.00E+00	0.00E+00	0.00E+00
518 ALL	418407.9	3773374	2.26E-08	0.58333YrC	2.26E-08	0.00E+00	0.00E+00	0.00E+00	0.00E+00	0.00E+00	0.00E+00	0.00E+00	0.00E+00	0.00E+00	0.00E+00	0.00E+00	0.00E+00
519 ALL	418407.9	3773399	2.18E-08	0.58333YrC	2.18E-08	0.00E+00	0.00E+00	0.00E+00	0.00E+00	0.00E+00	0.00E+00	0.00E+00	0.00E+00	0.00E+00	0.00E+00	0.00E+00	0.00E+00
520 ALL	418432.9	3772799	6.63E-08	0.58333YrC	6.63E-08	0.00E+00	0.00E+00	0.00E+00	0.00E+00	0.00E+00	0.00E+00	0.00E+00	0.00E+00	0.00E+00	0.00E+00	0.00E+00	0.00E+00
521 ALL	418432.9	3772824	6.37E-08	0.58333YrC	6.37E-08	0.00E+00	0.00E+00	0.00E+00	0.00E+00	0.00E+00	0.00E+00	0.00E+00	0.00E+00	0.00E+00	0.00E+00	0.00E+00	0.00E+00
522 ALL	418432.9	3772849	6.11E-08	0.58333YrC	6.11E-08	0.00E+00	0.00E+00	0.00E+00	0.00E+00	0.00E+00	0.00E+00	0.00E+00	0.00E+00	0.00E+00	0.00E+00	0.00E+00	0.00E+00
523 ALL	418432.9	3772874	5.86E-08	0.58333YrC	5.86E-08	0.00E+00	0.00E+00	0.00E+00	0.00E+00	0.00E+00	0.00E+00	0.00E+00	0.00E+00	0.00E+00	0.00E+00	0.00E+00	0.00E+00
524 ALL	418432.9	3772899	5.62E-08	0.58333YrC	5.62E-08	0.00E+00	0.00E+00	0.00E+00	0.00E+00	0.00E+00	0.00E+00	0.00E+00	0.00E+00	0.00E+00	0.00E+00	0.00E+00	0.00E+00
525 ALL	418432.9	3772924	5.37E-08	0.58333YrC	5.37E-08	0.00E+00	0.00E+00	0.00E+00	0.00E+00	0.00E+00	0.00E+00	0.00E+00	0.00E+00	0.00E+00	0.00E+00	0.00E+00	0.00E+00
526 ALL	418432.9	3772949	5.14E-08	0.58333YrC	5.14E-08	0.00E+00	0.00E+00	0.00E+00	0.00E+00	0.00E+00	0.00E+00	0.00E+00	0.00E+00	0.00E+00	0.00E+00	0.00E+00	0.00E+00
527 ALL	418432.9	3772974	4.92E-08	0.58333YrC	4.92E-08	0.00E+00	0.00E+00	0.00E+00	0.00E+00	0.00E+00	0.00E+00	0.00E+00	0.00E+00	0.00E+00	0.00E+00	0.00E+00	0.00E+00
528 ALL	418432.9	3772999	4.70E-08	0.58333YrC	4.70E-08	0.00E+00	0.00E+00	0.00E+00	0.00E+00	0.00E+00	0.00E+00	0.00E+00	0.00E+00	0.00E+00	0.00E+00	0.00E+00	0.00E+00
529 ALL	418432.9	3773024	4.47E-08	0.58333YrC	4.47E-08	0.00E+00	0.00E+00	0.00E+00	0.00E+00	0.00E+00	0.00E+00	0.00E+00	0.00E+00	0.00E+00	0.00E+00	0.00E+00	0.00E+00
530 ALL	418432.9	3773049	4.26E-08	0.58333YrC	4.26E-08	0.00E+00	0.00E+00	0.00E+00	0.00E+00	0.00E+00	0.00E+00	0.00E+00	0.00E+00	0.00E+00	0.00E+00	0.00E+00	0.00E+00
531 ALL	418432.9	3773074	4.05E-08	0.58333YrC	4.05E-08	0.00E+00	0.00E+00	0.00E+00	0.00E+00	0.00E+00	0.00E+00	0.00E+00	0.00E+00	0.00E+00	0.00E+00	0.00E+00	0.00E+00
532 ALL	418432.9	3773099	3.85E-08	0.58333YrC	3.85E-08	0.00E+00	0.00E+00	0.00E+00	0.00E+00	0.00E+00	0.00E+00	0.00E+00	0.00E+00	0.00E+00	0.00E+00	0.00E+00	0.00E+00
533 ALL	418432.9	3773124	3.66E-08	0.58333YrC	3.66E-08	0.00E+00	0.00E+00	0.00E+00	0.00E+00	0.00E+00	0.00E+00	0.00E+00	0.00E+00	0.00E+00	0.00E+00	0.00E+00	0.00E+00
534 ALL	418432.9	3773149	3.48E-08	0.58333YrC	3.48E-08	0.00E+00	0.00E+00	0.00E+00	0.00E+00	0.00E+00	0.00E+00	0.00E+00	0.00E+00	0.00E+00	0.00E+00	0.00E+00	0.00E+00
535 ALL	418432.9	3773174	3.32E-08	0.58333YrC	3.32E-08	0.00E+00	0.00E+00	0.00E+00	0.00E+00	0.00E+00	0.00E+00	0.00E+00	0.00E+00	0.00E+00	0.00E+00	0.00E+00	0.00E+00
536 ALL	418432.9	3773199	3.16E-08	0.58333YrC	3.16E-08	0.00E+00	0.00E+00	0.00E+00	0.00E+00	0.00E+00	0.00E+00	0.00E+00	0.00E+00	0.00E+00	0.00E+00	0.00E+00	0.00E+00
537 ALL	418432.9	3773224	3.02E-08	0.58333YrC	3.02E-08	0.00E+00	0.00E+00	0.00E+00	0.00E+00	0.00E+00	0.00E+00	0.00E+00	0.00E+00	0.00E+00	0.00E+00	0.00E+00	0.00E+00
538 ALL	418432.9	3773249	2.89E-08	0.58333YrC	2.89E-08	0.00E+00	0.00E+00	0.00E+00	0.00E+00	0.00E+00	0.00E+00	0.00E+00	0.00E+00	0.00E+00	0.00E+00	0.00E+00	0.00E+00
539 ALL	418432.9	3773274	2.76E-08	0.58333YrC	2.76E-08	0.00E+00	0.00E+00	0.00E+00	0.00E+00	0.00E+00	0.00E+00	0.00E+00	0.00E+00	0.00E+00	0.00E+00	0.00E+00	0.00E+00
540 ALL	418432.9	3773299	2.65E-08	0.58333YrC	2.65E-08	0.00E+00	0.00E+00	0.00E+00	0.00E+00	0.00E+00	0.00E+00	0.00E+00	0.00E+00	0.00E+00	0.00E+00	0.00E+00	0.00E+00
541 ALL	418432.9	3773324	2.54E-08	0.58333YrC	2.54E-08	0.00E+00	0.00E+00	0.00E+00	0.00E+00	0.00E+00	0.00E+00	0.00E+00	0.00E+00	0.00E+00	0.00E+00	0.00E+00	0.00E+00
542 ALL	418432.9	3773349	2.44E-08	0.58333YrC	2.44E-08	0.00E+00	0.00E+00	0.00E+00	0.00E+00	0.00E+00	0.00E+00	0.00E+00	0.00E+00	0.00E+00	0.00E+00	0.00E+00	0.00E+00
543 ALL	418432.9	3773374	2.34E-08	0.58333YrC	2.34E-08	0.00E+00	0.00E+00	0.00E+00	0.00E+00	0.00E+00	0.00E+00	0.00E+00	0.00E+00	0.00E+00	0.00E+00	0.00E+00	0.00E+00
544 ALL	418432.9	3773399	2.25E-08	0.58333YrC	2.25E-08	0.00E+00	0.00E+00	0.00E+00	0.00E+00	0.00E+00	0.00E+00	0.00E+00	0.00E+00	0.00E+00	0.00E+00	0.00E+00	0.00E+00
545 ALL	418457.9	3772799	7.36E-08	0.58333YrC	7.36E-08	0.00E+00	0.00E+00	0.00E+00	0.00E+00	0.00E+00	0.00E+00	0.00E+00	0.00E+00	0.00E+00	0.00E+00	0.00E+00	0.00E+00
546 ALL	418457.9	3772824	7.05E-08	0.58333YrC	7.05E-08	0.00E+00	0.00E+00	0.00E+00	0.00E+00	0.00E+00	0.00E+00	0.00E+00	0.00E+00	0.00E+00	0.00E+00	0.00E+00	0.00E+00
547 ALL	418457.9	3772849	6.74E-08	0.58333YrC	6.74E-08	0.00E+00	0.00E+00	0.00E+00	0.00E+00	0.00E+00	0.00E+00	0.00E+00	0.00E+00	0.00E+00	0.00E+00	0.00E+00	0.00E+00
548 ALL	418457.9	3772874	6.44E-08	0.58333YrC	6.44E-08	0.00E+00	0.00E+00	0.00E+00	0.00E+00	0.00E+00	0.00E+00	0.00E+00	0.00E+00	0.00E+00	0.00E+00	0.00E+00	0.00E+00
549 ALL	418457.9	3772899	6.14E-08	0.58333YrC	6.14E-08	0.00E+00	0.00E+00	0.00E+00	0.00E+00	0.00E+00	0.00E+00	0.00E+00	0.00E+00	0.00E+00	0.00E+00	0.00E+00	0.00E+00
550 ALL	418457.9	3772924	5.84E-08	0.58333YrC	5.84E-08	0.00E+00	0.00E+00	0.00E+00	0.00E+00	0.00E+00	0.00E+00	0.00E+00	0.00E+00	0.00E+00	0.00E+00	0.00E+00	0.00E+00
551 ALL	418457.9	3772949	5.56E-08	0.58333YrC	5.56E-08	0.00E+00	0.00E+00	0.00E+00	0.00E+00	0.00E+00	0.00E+00	0.00E+00	0.00E+00	0.00E+00	0.00E+00	0.00E+00	0.00E+00
552 ALL	418457.9	3772974	5.29E-08	0.58333YrC	5.29E-08	0.00E+00	0.00E+00	0.00E+00	0.00E+00	0.00E+00	0.00E+00	0.00E+00	0.00E+00	0.00E+00	0.00E+00	0.00E+00	0.00E+00
553 ALL	418457.9	3772999	5.04E-08	0.58333YrC	5.04E-08	0.00E+00	0.00E+00	0.00E+00	0.00E+00	0.00E+00	0.00E+00	0.00E+00	0.00E+00	0.00E+00	0.00E+00	0.00E+00	0.00E+00
554 ALL	418457.9	3773024	4.78E-08	0.58333YrC	4.78E-08	0.00E+00	0.00E+00	0.00E+00	0.00E+00	0.00E+00	0.00E+00	0.00E+00	0.00E+00	0.00E+00	0.00E+00	0.00E+00	0.00E+00
555 ALL	418457.9	3773049	4.54E-08	0.58333YrC	4.54E-08	0.00E+00	0.00E+00	0.00E+00	0.00E+00	0.00E+00	0.00E+00	0.00E+00	0.00E+00	0.00E+00	0.00E+00	0.00E+00	0.00E+00
556 ALL	418457.9	3773074	4.30E-08	0.58333YrC	4.30E-08	0.00E+00	0.00E+00	0.00E+00	0.00E+00	0.00E+00	0.00E+00	0.00E+00	0.00E+00	0.00E+00	0.00E+00	0.00E+00	0.00E+00
557 ALL	418457.9	3773099	4.07E-08	0.58333YrC	4.07E-08	0.00E+00	0.00E+00	0.00E+00	0.00E+00	0.00E+00	0.00E+00	0.00E+00	0.00E+00	0.00E+00	0.00E+00	0.00E+00	0.00E+00
558 ALL	418457.9	3773124	3.86E-08	0.58333YrC	3.86E-08	0.00E+00	0.00E+00	0.00E+00	0.00E+00	0.00E+00	0.00E+00	0.00E+00	0.00E+00	0.00E+00	0.00E+00	0.00E+00	0.00E+00
559 ALL	418457.9	3773149	3.66E-08	0.58333YrC	3.66E-08	0.00E+00	0.00E+00	0.00E+00	0.00E+00	0.00E+00	0.00E+00	0.00E+00	0.00E+00	0.00E+00	0.00E+00	0.00E+00	0.00E+00
560 ALL	418457.9	3773174	3.47E-08	0.58333YrC	3.47E-08	0.00E+00	0.00E+00	0.00E+00	0.00E+00	0.00E+00	0.00E+00	0.00E+00	0.00E+00	0.00E+00	0.00E+00	0.00E+00	0.00E+00
561 ALL	418457.9	3773199	3.30E-08	0.58333YrC	3.30E-08	0.00E+00	0.00E+00	0.00E+00	0.00E+00	0.00E+00	0.00E+00	0.00E+00	0.00E+00	0.00E+00	0.00E+00	0.00E+00	0.00E+00
562 ALL	418457.9	3773224	3.15E-08	0.58333YrC	3.15E-08	0.00E+00	0.00E+00	0.00E+00	0.00E+00	0.00E+00	0.00E+00	0.00E+00	0.00E+00	0.00E+00	0.00E+00	0.00E+00	0.00E+00
563 ALL	418457.9	3773249	3.01E-08	0.58333YrC	3.01E-08	0.00E+00	0.00E+00	0.00E+00	0.00E+00	0.00E+00	0.00E+00	0.00E+00	0.00E+00	0.00E+00	0.00E+00	0.00E+00	0.00E+00

564	ALL	418457.9	3773274	2.87E-08	0.58333YrC	2.87E-08	0.00E+00	0.00E+00	0.00E+00	0.00E+00	0.00E+00	0.00E+00	0.00E+00	0.00E+00	0.00E+00	0.00E+00	0.00E+00
565	ALL	418457.9	3773299	2.75E-08	0.58333YrC	2.75E-08	0.00E+00	0.00E+00	0.00E+00	0.00E+00	0.00E+00	0.00E+00	0.00E+00	0.00E+00	0.00E+00	0.00E+00	0.00E+00
566	ALL	418457.9	3773324	2.63E-08	0.58333YrC	2.63E-08	0.00E+00	0.00E+00	0.00E+00	0.00E+00	0.00E+00	0.00E+00	0.00E+00	0.00E+00	0.00E+00	0.00E+00	0.00E+00
567	ALL	418457.9	3773349	2.53E-08	0.58333YrC	2.53E-08	0.00E+00	0.00E+00	0.00E+00	0.00E+00	0.00E+00	0.00E+00	0.00E+00	0.00E+00	0.00E+00	0.00E+00	0.00E+00
568	ALL	418457.9	3773374	2.42E-08	0.58333YrC	2.42E-08	0.00E+00	0.00E+00	0.00E+00	0.00E+00	0.00E+00	0.00E+00	0.00E+00	0.00E+00	0.00E+00	0.00E+00	0.00E+00
569	ALL	418457.9	3773399	2.32E-08	0.58333YrC	2.32E-08	0.00E+00	0.00E+00	0.00E+00	0.00E+00	0.00E+00	0.00E+00	0.00E+00	0.00E+00	0.00E+00	0.00E+00	0.00E+00
570	ALL	418482.9	3772799	8.23E-08	0.58333YrC	8.23E-08	0.00E+00	0.00E+00	0.00E+00	0.00E+00	0.00E+00	0.00E+00	0.00E+00	0.00E+00	0.00E+00	0.00E+00	0.00E+00
571	ALL	418482.9	3772824	7.85E-08	0.58333YrC	7.85E-08	0.00E+00	0.00E+00	0.00E+00	0.00E+00	0.00E+00	0.00E+00	0.00E+00	0.00E+00	0.00E+00	0.00E+00	0.00E+00
572	ALL	418482.9	3772849	7.47E-08	0.58333YrC	7.47E-08	0.00E+00	0.00E+00	0.00E+00	0.00E+00	0.00E+00	0.00E+00	0.00E+00	0.00E+00	0.00E+00	0.00E+00	0.00E+00
573	ALL	418482.9	3772874	7.09E-08	0.58333YrC	7.09E-08	0.00E+00	0.00E+00	0.00E+00	0.00E+00	0.00E+00	0.00E+00	0.00E+00	0.00E+00	0.00E+00	0.00E+00	0.00E+00
574	ALL	418482.9	3772899	6.73E-08	0.58333YrC	6.73E-08	0.00E+00	0.00E+00	0.00E+00	0.00E+00	0.00E+00	0.00E+00	0.00E+00	0.00E+00	0.00E+00	0.00E+00	0.00E+00
575	ALL	418482.9	3772924	6.37E-08	0.58333YrC	6.37E-08	0.00E+00	0.00E+00	0.00E+00	0.00E+00	0.00E+00	0.00E+00	0.00E+00	0.00E+00	0.00E+00	0.00E+00	0.00E+00
576	ALL	418482.9	3772949	6.04E-08	0.58333YrC	6.04E-08	0.00E+00	0.00E+00	0.00E+00	0.00E+00	0.00E+00	0.00E+00	0.00E+00	0.00E+00	0.00E+00	0.00E+00	0.00E+00
577	ALL	418482.9	3772974	5.72E-08	0.58333YrC	5.72E-08	0.00E+00	0.00E+00	0.00E+00	0.00E+00	0.00E+00	0.00E+00	0.00E+00	0.00E+00	0.00E+00	0.00E+00	0.00E+00
578	ALL	418482.9	3772999	5.42E-08	0.58333YrC	5.42E-08	0.00E+00	0.00E+00	0.00E+00	0.00E+00	0.00E+00	0.00E+00	0.00E+00	0.00E+00	0.00E+00	0.00E+00	0.00E+00
579	ALL	418482.9	3773024	5.11E-08	0.58333YrC	5.11E-08	0.00E+00	0.00E+00	0.00E+00	0.00E+00	0.00E+00	0.00E+00	0.00E+00	0.00E+00	0.00E+00	0.00E+00	0.00E+00
580	ALL	418482.9	3773049	4.84E-08	0.58333YrC	4.84E-08	0.00E+00	0.00E+00	0.00E+00	0.00E+00	0.00E+00	0.00E+00	0.00E+00	0.00E+00	0.00E+00	0.00E+00	0.00E+00
581	ALL	418482.9	3773074	4.57E-08	0.58333YrC	4.57E-08	0.00E+00	0.00E+00	0.00E+00	0.00E+00	0.00E+00	0.00E+00	0.00E+00	0.00E+00	0.00E+00	0.00E+00	0.00E+00
582	ALL	418482.9	3773099	4.31E-08	0.58333YrC	4.31E-08	0.00E+00	0.00E+00	0.00E+00	0.00E+00	0.00E+00	0.00E+00	0.00E+00	0.00E+00	0.00E+00	0.00E+00	0.00E+00
583	ALL	418482.9	3773124	4.07E-08	0.58333YrC	4.07E-08	0.00E+00	0.00E+00	0.00E+00	0.00E+00	0.00E+00	0.00E+00	0.00E+00	0.00E+00	0.00E+00	0.00E+00	0.00E+00
584	ALL	418482.9	3773149	3.85E-08	0.58333YrC	3.85E-08	0.00E+00	0.00E+00	0.00E+00	0.00E+00	0.00E+00	0.00E+00	0.00E+00	0.00E+00	0.00E+00	0.00E+00	0.00E+00
585	ALL	418482.9	3773174	3.64E-08	0.58333YrC	3.64E-08	0.00E+00	0.00E+00	0.00E+00	0.00E+00	0.00E+00	0.00E+00	0.00E+00	0.00E+00	0.00E+00	0.00E+00	0.00E+00
586	ALL	418482.9	3773199	3.46E-08	0.58333YrC	3.46E-08	0.00E+00	0.00E+00	0.00E+00	0.00E+00	0.00E+00	0.00E+00	0.00E+00	0.00E+00	0.00E+00	0.00E+00	0.00E+00
587	ALL	418482.9	3773224	3.29E-08	0.58333YrC	3.29E-08	0.00E+00	0.00E+00	0.00E+00	0.00E+00	0.00E+00	0.00E+00	0.00E+00	0.00E+00	0.00E+00	0.00E+00	0.00E+00
588	ALL	418482.9	3773249	3.14E-08	0.58333YrC	3.14E-08	0.00E+00	0.00E+00	0.00E+00	0.00E+00	0.00E+00	0.00E+00	0.00E+00	0.00E+00	0.00E+00	0.00E+00	0.00E+00
589	ALL	418482.9	3773274	2.99E-08	0.58333YrC	2.99E-08	0.00E+00	0.00E+00	0.00E+00	0.00E+00	0.00E+00	0.00E+00	0.00E+00	0.00E+00	0.00E+00	0.00E+00	0.00E+00
590	ALL	418482.9	3773299	2.86E-08	0.58333YrC	2.86E-08	0.00E+00	0.00E+00	0.00E+00	0.00E+00	0.00E+00	0.00E+00	0.00E+00	0.00E+00	0.00E+00	0.00E+00	0.00E+00
591	ALL	418482.9	3773324	2.74E-08	0.58333YrC	2.74E-08	0.00E+00	0.00E+00	0.00E+00	0.00E+00	0.00E+00	0.00E+00	0.00E+00	0.00E+00	0.00E+00	0.00E+00	0.00E+00
592	ALL	418482.9	3773349	2.62E-08	0.58333YrC	2.62E-08	0.00E+00	0.00E+00	0.00E+00	0.00E+00	0.00E+00	0.00E+00	0.00E+00	0.00E+00	0.00E+00	0.00E+00	0.00E+00
593	ALL	418482.9	3773374	2.51E-08	0.58333YrC	2.51E-08	0.00E+00	0.00E+00	0.00E+00	0.00E+00	0.00E+00	0.00E+00	0.00E+00	0.00E+00	0.00E+00	0.00E+00	0.00E+00
594	ALL	418482.9	3773399	2.41E-08	0.58333YrC	2.41E-08	0.00E+00	0.00E+00	0.00E+00	0.00E+00	0.00E+00	0.00E+00	0.00E+00	0.00E+00	0.00E+00	0.00E+00	0.00E+00
595	ALL	418482.9	3773424	2.31E-08	0.58333YrC	2.31E-08	0.00E+00	0.00E+00	0.00E+00	0.00E+00	0.00E+00	0.00E+00	0.00E+00	0.00E+00	0.00E+00	0.00E+00	0.00E+00
596	ALL	418482.9	3773449	2.22E-08	0.58333YrC	2.22E-08	0.00E+00	0.00E+00	0.00E+00	0.00E+00	0.00E+00	0.00E+00	0.00E+00	0.00E+00	0.00E+00	0.00E+00	0.00E+00
597	ALL	418482.9	3773474	2.13E-08	0.58333YrC	2.13E-08	0.00E+00	0.00E+00	0.00E+00	0.00E+00	0.00E+00	0.00E+00	0.00E+00	0.00E+00	0.00E+00	0.00E+00	0.00E+00
598	ALL	418482.9	3773499	2.05E-08	0.58333YrC	2.05E-08	0.00E+00	0.00E+00	0.00E+00	0.00E+00	0.00E+00	0.00E+00	0.00E+00	0.00E+00	0.00E+00	0.00E+00	0.00E+00
599	ALL	418507.9	3772799	9.29E-08	0.58333YrC	9.29E-08	0.00E+00	0.00E+00	0.00E+00	0.00E+00	0.00E+00	0.00E+00	0.00E+00	0.00E+00	0.00E+00	0.00E+00	0.00E+00
600	ALL	418507.9	3772824	8.81E-08	0.58333YrC	8.81E-08	0.00E+00	0.00E+00	0.00E+00	0.00E+00	0.00E+00	0.00E+00	0.00E+00	0.00E+00	0.00E+00	0.00E+00	0.00E+00
601	ALL	418507.9	3772849	8.34E-08	0.58333YrC	8.34E-08	0.00E+00	0.00E+00	0.00E+00	0.00E+00	0.00E+00	0.00E+00	0.00E+00	0.00E+00	0.00E+00	0.00E+00	0.00E+00
602	ALL	418507.9	3772874	7.87E-08	0.58333YrC	7.87E-08	0.00E+00	0.00E+00	0.00E+00	0.00E+00	0.00E+00	0.00E+00	0.00E+00	0.00E+00	0.00E+00	0.00E+00	0.00E+00
603	ALL	418507.9	3772899	7.42E-08	0.58333YrC	7.42E-08	0.00E+00	0.00E+00	0.00E+00	0.00E+00	0.00E+00	0.00E+00	0.00E+00	0.00E+00	0.00E+00	0.00E+00	0.00E+00
604	ALL	418507.9	3772924	6.99E-08	0.58333YrC	6.99E-08	0.00E+00	0.00E+00	0.00E+00	0.00E+00	0.00E+00	0.00E+00	0.00E+00	0.00E+00	0.00E+00	0.00E+00	0.00E+00
605	ALL	418507.9	3772949	6.58E-08	0.58333YrC	6.58E-08	0.00E+00	0.00E+00	0.00E+00	0.00E+00	0.00E+00	0.00E+00	0.00E+00	0.00E+00	0.00E+00	0.00E+00	0.00E+00
606	ALL	418507.9	3772974	6.20E-08	0.58333YrC	6.20E-08	0.00E+00	0.00E+00	0.00E+00	0.00E+00	0.00E+00	0.00E+00	0.00E+00	0.00E+00	0.00E+00	0.00E+00	0.00E+00
607	ALL	418507.9	3772999	5.84E-08	0.58333YrC	5.84E-08	0.00E+00	0.00E+00	0.00E+00	0.00E+00	0.00E+00	0.00E+00	0.00E+00	0.00E+00	0.00E+00	0.00E+00	0.00E+00
608	ALL	418507.9	3773024	5.48E-08	0.58333YrC	5.48E-08	0.00E+00	0.00E+00	0.00E+00	0.00E+00	0.00E+00	0.00E+00	0.00E+00	0.00E+00	0.00E+00	0.00E+00	0.00E+00
609	ALL	418507.9	3773049	5.16E-08	0.58333YrC	5.16E-08	0.00E+00	0.00E+00	0.00E+00	0.00E+00	0.00E+00	0.00E+00	0.00E+00	0.00E+00	0.00E+00	0.00E+00	0.00E+00
610	ALL	418507.9	3773074	4.85E-08	0.58333YrC	4.85E-08	0.00E+00	0.00E+00	0.00E+00	0.00E+00	0.00E+00	0.00E+00	0.00E+00	0.00E+00	0.00E+00	0.00E+00	0.00E+00

611	ALL	418507.9	3773099	4.56E-08	0.58333YrC	4.56E-08	0.00E+00	0.00E+00	0.00E+00	0.00E+00	0.00E+00	0.00E+00	0.00E+00	0.00E+00	0.00E+00	0.00E+00	0.00E+00
612	ALL	418507.9	3773124	4.29E-08	0.58333YrC	4.29E-08	0.00E+00	0.00E+00	0.00E+00	0.00E+00	0.00E+00	0.00E+00	0.00E+00	0.00E+00	0.00E+00	0.00E+00	0.00E+00
613	ALL	418507.9	3773149	4.05E-08	0.58333YrC	4.05E-08	0.00E+00	0.00E+00	0.00E+00	0.00E+00	0.00E+00	0.00E+00	0.00E+00	0.00E+00	0.00E+00	0.00E+00	0.00E+00
614	ALL	418507.9	3773174	3.83E-08	0.58333YrC	3.83E-08	0.00E+00	0.00E+00	0.00E+00	0.00E+00	0.00E+00	0.00E+00	0.00E+00	0.00E+00	0.00E+00	0.00E+00	0.00E+00
615	ALL	418507.9	3773199	3.62E-08	0.58333YrC	3.62E-08	0.00E+00	0.00E+00	0.00E+00	0.00E+00	0.00E+00	0.00E+00	0.00E+00	0.00E+00	0.00E+00	0.00E+00	0.00E+00
616	ALL	418507.9	3773224	3.44E-08	0.58333YrC	3.44E-08	0.00E+00	0.00E+00	0.00E+00	0.00E+00	0.00E+00	0.00E+00	0.00E+00	0.00E+00	0.00E+00	0.00E+00	0.00E+00
617	ALL	418507.9	3773249	3.28E-08	0.58333YrC	3.28E-08	0.00E+00	0.00E+00	0.00E+00	0.00E+00	0.00E+00	0.00E+00	0.00E+00	0.00E+00	0.00E+00	0.00E+00	0.00E+00
618	ALL	418507.9	3773274	3.12E-08	0.58333YrC	3.12E-08	0.00E+00	0.00E+00	0.00E+00	0.00E+00	0.00E+00	0.00E+00	0.00E+00	0.00E+00	0.00E+00	0.00E+00	0.00E+00
619	ALL	418507.9	3773299	2.97E-08	0.58333YrC	2.97E-08	0.00E+00	0.00E+00	0.00E+00	0.00E+00	0.00E+00	0.00E+00	0.00E+00	0.00E+00	0.00E+00	0.00E+00	0.00E+00
620	ALL	418507.9	3773324	2.84E-08	0.58333YrC	2.84E-08	0.00E+00	0.00E+00	0.00E+00	0.00E+00	0.00E+00	0.00E+00	0.00E+00	0.00E+00	0.00E+00	0.00E+00	0.00E+00
621	ALL	418507.9	3773349	2.71E-08	0.58333YrC	2.71E-08	0.00E+00	0.00E+00	0.00E+00	0.00E+00	0.00E+00	0.00E+00	0.00E+00	0.00E+00	0.00E+00	0.00E+00	0.00E+00
622	ALL	418507.9	3773374	2.60E-08	0.58333YrC	2.60E-08	0.00E+00	0.00E+00	0.00E+00	0.00E+00	0.00E+00	0.00E+00	0.00E+00	0.00E+00	0.00E+00	0.00E+00	0.00E+00
623	ALL	418507.9	3773399	2.49E-08	0.58333YrC	2.49E-08	0.00E+00	0.00E+00	0.00E+00	0.00E+00	0.00E+00	0.00E+00	0.00E+00	0.00E+00	0.00E+00	0.00E+00	0.00E+00
624	ALL	418507.9	3773424	2.39E-08	0.58333YrC	2.39E-08	0.00E+00	0.00E+00	0.00E+00	0.00E+00	0.00E+00	0.00E+00	0.00E+00	0.00E+00	0.00E+00	0.00E+00	0.00E+00
625	ALL	418507.9	3773449	2.29E-08	0.58333YrC	2.29E-08	0.00E+00	0.00E+00	0.00E+00	0.00E+00	0.00E+00	0.00E+00	0.00E+00	0.00E+00	0.00E+00	0.00E+00	0.00E+00
626	ALL	418507.9	3773474	2.20E-08	0.58333YrC	2.20E-08	0.00E+00	0.00E+00	0.00E+00	0.00E+00	0.00E+00	0.00E+00	0.00E+00	0.00E+00	0.00E+00	0.00E+00	0.00E+00
627	ALL	418507.9	3773499	2.12E-08	0.58333YrC	2.12E-08	0.00E+00	0.00E+00	0.00E+00	0.00E+00	0.00E+00	0.00E+00	0.00E+00	0.00E+00	0.00E+00	0.00E+00	0.00E+00
628	ALL	418532.9	3772799	1.06E-07	0.58333YrC	1.06E-07	0.00E+00	0.00E+00	0.00E+00	0.00E+00	0.00E+00	0.00E+00	0.00E+00	0.00E+00	0.00E+00	0.00E+00	0.00E+00
629	ALL	418532.9	3772824	9.98E-08	0.58333YrC	9.98E-08	0.00E+00	0.00E+00	0.00E+00	0.00E+00	0.00E+00	0.00E+00	0.00E+00	0.00E+00	0.00E+00	0.00E+00	0.00E+00
630	ALL	418532.9	3772849	9.37E-08	0.58333YrC	9.37E-08	0.00E+00	0.00E+00	0.00E+00	0.00E+00	0.00E+00	0.00E+00	0.00E+00	0.00E+00	0.00E+00	0.00E+00	0.00E+00
631	ALL	418532.9	3772874	8.76E-08	0.58333YrC	8.76E-08	0.00E+00	0.00E+00	0.00E+00	0.00E+00	0.00E+00	0.00E+00	0.00E+00	0.00E+00	0.00E+00	0.00E+00	0.00E+00
632	ALL	418532.9	3772899	8.21E-08	0.58333YrC	8.21E-08	0.00E+00	0.00E+00	0.00E+00	0.00E+00	0.00E+00	0.00E+00	0.00E+00	0.00E+00	0.00E+00	0.00E+00	0.00E+00
633	ALL	418532.9	3772924	7.69E-08	0.58333YrC	7.69E-08	0.00E+00	0.00E+00	0.00E+00	0.00E+00	0.00E+00	0.00E+00	0.00E+00	0.00E+00	0.00E+00	0.00E+00	0.00E+00
634	ALL	418532.9	3772949	7.20E-08	0.58333YrC	7.20E-08	0.00E+00	0.00E+00	0.00E+00	0.00E+00	0.00E+00	0.00E+00	0.00E+00	0.00E+00	0.00E+00	0.00E+00	0.00E+00
635	ALL	418532.9	3772974	6.74E-08	0.58333YrC	6.74E-08	0.00E+00	0.00E+00	0.00E+00	0.00E+00	0.00E+00	0.00E+00	0.00E+00	0.00E+00	0.00E+00	0.00E+00	0.00E+00
636	ALL	418532.9	3772999	6.30E-08	0.58333YrC	6.30E-08	0.00E+00	0.00E+00	0.00E+00	0.00E+00	0.00E+00	0.00E+00	0.00E+00	0.00E+00	0.00E+00	0.00E+00	0.00E+00
637	ALL	418532.9	3773024	5.88E-08	0.58333YrC	5.88E-08	0.00E+00	0.00E+00	0.00E+00	0.00E+00	0.00E+00	0.00E+00	0.00E+00	0.00E+00	0.00E+00	0.00E+00	0.00E+00
638	ALL	418532.9	3773049	5.51E-08	0.58333YrC	5.51E-08	0.00E+00	0.00E+00	0.00E+00	0.00E+00	0.00E+00	0.00E+00	0.00E+00	0.00E+00	0.00E+00	0.00E+00	0.00E+00
639	ALL	418532.9	3773074	5.16E-08	0.58333YrC	5.16E-08	0.00E+00	0.00E+00	0.00E+00	0.00E+00	0.00E+00	0.00E+00	0.00E+00	0.00E+00	0.00E+00	0.00E+00	0.00E+00
640	ALL	418532.9	3773099	4.83E-08	0.58333YrC	4.83E-08	0.00E+00	0.00E+00	0.00E+00	0.00E+00	0.00E+00	0.00E+00	0.00E+00	0.00E+00	0.00E+00	0.00E+00	0.00E+00
641	ALL	418532.9	3773124	4.53E-08	0.58333YrC	4.53E-08	0.00E+00	0.00E+00	0.00E+00	0.00E+00	0.00E+00	0.00E+00	0.00E+00	0.00E+00	0.00E+00	0.00E+00	0.00E+00
642	ALL	418532.9	3773149	4.27E-08	0.58333YrC	4.27E-08	0.00E+00	0.00E+00	0.00E+00	0.00E+00	0.00E+00	0.00E+00	0.00E+00	0.00E+00	0.00E+00	0.00E+00	0.00E+00
643	ALL	418532.9	3773174	4.02E-08	0.58333YrC	4.02E-08	0.00E+00	0.00E+00	0.00E+00	0.00E+00	0.00E+00	0.00E+00	0.00E+00	0.00E+00	0.00E+00	0.00E+00	0.00E+00
644	ALL	418532.9	3773199	3.80E-08	0.58333YrC	3.80E-08	0.00E+00	0.00E+00	0.00E+00	0.00E+00	0.00E+00	0.00E+00	0.00E+00	0.00E+00	0.00E+00	0.00E+00	0.00E+00
645	ALL	418532.9	3773224	3.61E-08	0.58333YrC	3.61E-08	0.00E+00	0.00E+00	0.00E+00	0.00E+00	0.00E+00	0.00E+00	0.00E+00	0.00E+00	0.00E+00	0.00E+00	0.00E+00
646	ALL	418532.9	3773249	3.43E-08	0.58333YrC	3.43E-08	0.00E+00	0.00E+00	0.00E+00	0.00E+00	0.00E+00	0.00E+00	0.00E+00	0.00E+00	0.00E+00	0.00E+00	0.00E+00
647	ALL	418532.9	3773274	3.25E-08	0.58333YrC	3.25E-08	0.00E+00	0.00E+00	0.00E+00	0.00E+00	0.00E+00	0.00E+00	0.00E+00	0.00E+00	0.00E+00	0.00E+00	0.00E+00
648	ALL	418532.9	3773299	3.10E-08	0.58333YrC	3.10E-08	0.00E+00	0.00E+00	0.00E+00	0.00E+00	0.00E+00	0.00E+00	0.00E+00	0.00E+00	0.00E+00	0.00E+00	0.00E+00
649	ALL	418532.9	3773324	2.95E-08	0.58333YrC	2.95E-08	0.00E+00	0.00E+00	0.00E+00	0.00E+00	0.00E+00	0.00E+00	0.00E+00	0.00E+00	0.00E+00	0.00E+00	0.00E+00
650	ALL	418532.9	3773349	2.82E-08	0.58333YrC	2.82E-08	0.00E+00	0.00E+00	0.00E+00	0.00E+00	0.00E+00	0.00E+00	0.00E+00	0.00E+00	0.00E+00	0.00E+00	0.00E+00
651	ALL	418532.9	3773374	2.69E-08	0.58333YrC	2.69E-08	0.00E+00	0.00E+00	0.00E+00	0.00E+00	0.00E+00	0.00E+00	0.00E+00	0.00E+00	0.00E+00	0.00E+00	0.00E+00
652	ALL	418532.9	3773399	2.58E-08	0.58333YrC	2.58E-08	0.00E+00	0.00E+00	0.00E+00	0.00E+00	0.00E+00	0.00E+00	0.00E+00	0.00E+00	0.00E+00	0.00E+00	0.00E+00
653	ALL	418532.9	3773424	2.47E-08	0.58333YrC	2.47E-08	0.00E+00	0.00E+00	0.00E+00	0.00E+00	0.00E+00	0.00E+00	0.00E+00	0.00E+00	0.00E+00	0.00E+00	0.00E+00
654	ALL	418532.9	3773449	2.37E-08	0.58333YrC	2.37E-08	0.00E+00	0.00E+00	0.00E+00	0.00E+00	0.00E+00	0.00E+00	0.00E+00	0.00E+00	0.00E+00	0.00E+00	0.00E+00
655	ALL	418532.9	3773474	2.28E-08	0.58333YrC	2.28E-08	0.00E+00	0.00E+00	0.00E+00	0.00E+00	0.00E+00	0.00E+00	0.00E+00	0.00E+00	0.00E+00	0.00E+00	0.00E+00
656	ALL	418532.9	3773499	2.19E-08	0.58333YrC	2.19E-08	0.00E+00	0.00E+00	0.00E+00	0.00E+00	0.00E+00	0.00E+00	0.00E+00	0.00E+00	0.00E+00	0.00E+00	0.00E+00
657	ALL	418557.9	3772799	1.22E-07	0.58333YrC	1.22E-07	0.00E+00	0.00E+00	0.00E+00	0.00E+00	0.00E+00	0.00E+00	0.00E+00	0.00E+00	0.00E+00	0.00E+00	0.00E+00

658	ALL	418557.9	3772824	1.14E-07	0.58333YrC	1.14E-07	0.00E+00	0.00E+00	0.00E+00	0.00E+00	0.00E+00	0.00E+00	0.00E+00	0.00E+00	0.00E+00	0.00E+00	0.00E+00
659	ALL	418557.9	3772849	1.06E-07	0.58333YrC	1.06E-07	0.00E+00	0.00E+00	0.00E+00	0.00E+00	0.00E+00	0.00E+00	0.00E+00	0.00E+00	0.00E+00	0.00E+00	0.00E+00
660	ALL	418557.9	3772874	9.87E-08	0.58333YrC	9.87E-08	0.00E+00	0.00E+00	0.00E+00	0.00E+00	0.00E+00	0.00E+00	0.00E+00	0.00E+00	0.00E+00	0.00E+00	0.00E+00
661	ALL	418557.9	3772899	9.17E-08	0.58333YrC	9.17E-08	0.00E+00	0.00E+00	0.00E+00	0.00E+00	0.00E+00	0.00E+00	0.00E+00	0.00E+00	0.00E+00	0.00E+00	0.00E+00
662	ALL	418557.9	3772924	8.52E-08	0.58333YrC	8.52E-08	0.00E+00	0.00E+00	0.00E+00	0.00E+00	0.00E+00	0.00E+00	0.00E+00	0.00E+00	0.00E+00	0.00E+00	0.00E+00
663	ALL	418557.9	3772949	7.92E-08	0.58333YrC	7.92E-08	0.00E+00	0.00E+00	0.00E+00	0.00E+00	0.00E+00	0.00E+00	0.00E+00	0.00E+00	0.00E+00	0.00E+00	0.00E+00
664	ALL	418557.9	3772974	7.35E-08	0.58333YrC	7.35E-08	0.00E+00	0.00E+00	0.00E+00	0.00E+00	0.00E+00	0.00E+00	0.00E+00	0.00E+00	0.00E+00	0.00E+00	0.00E+00
665	ALL	418557.9	3772999	6.82E-08	0.58333YrC	6.82E-08	0.00E+00	0.00E+00	0.00E+00	0.00E+00	0.00E+00	0.00E+00	0.00E+00	0.00E+00	0.00E+00	0.00E+00	0.00E+00
666	ALL	418557.9	3773024	6.33E-08	0.58333YrC	6.33E-08	0.00E+00	0.00E+00	0.00E+00	0.00E+00	0.00E+00	0.00E+00	0.00E+00	0.00E+00	0.00E+00	0.00E+00	0.00E+00
667	ALL	418557.9	3773049	5.89E-08	0.58333YrC	5.89E-08	0.00E+00	0.00E+00	0.00E+00	0.00E+00	0.00E+00	0.00E+00	0.00E+00	0.00E+00	0.00E+00	0.00E+00	0.00E+00
668	ALL	418557.9	3773074	5.49E-08	0.58333YrC	5.49E-08	0.00E+00	0.00E+00	0.00E+00	0.00E+00	0.00E+00	0.00E+00	0.00E+00	0.00E+00	0.00E+00	0.00E+00	0.00E+00
669	ALL	418557.9	3773099	5.12E-08	0.58333YrC	5.12E-08	0.00E+00	0.00E+00	0.00E+00	0.00E+00	0.00E+00	0.00E+00	0.00E+00	0.00E+00	0.00E+00	0.00E+00	0.00E+00
670	ALL	418557.9	3773124	4.79E-08	0.58333YrC	4.79E-08	0.00E+00	0.00E+00	0.00E+00	0.00E+00	0.00E+00	0.00E+00	0.00E+00	0.00E+00	0.00E+00	0.00E+00	0.00E+00
671	ALL	418557.9	3773149	4.50E-08	0.58333YrC	4.50E-08	0.00E+00	0.00E+00	0.00E+00	0.00E+00	0.00E+00	0.00E+00	0.00E+00	0.00E+00	0.00E+00	0.00E+00	0.00E+00
672	ALL	418557.9	3773174	4.24E-08	0.58333YrC	4.24E-08	0.00E+00	0.00E+00	0.00E+00	0.00E+00	0.00E+00	0.00E+00	0.00E+00	0.00E+00	0.00E+00	0.00E+00	0.00E+00
673	ALL	418557.9	3773199	4.00E-08	0.58333YrC	4.00E-08	0.00E+00	0.00E+00	0.00E+00	0.00E+00	0.00E+00	0.00E+00	0.00E+00	0.00E+00	0.00E+00	0.00E+00	0.00E+00
674	ALL	418557.9	3773224	3.78E-08	0.58333YrC	3.78E-08	0.00E+00	0.00E+00	0.00E+00	0.00E+00	0.00E+00	0.00E+00	0.00E+00	0.00E+00	0.00E+00	0.00E+00	0.00E+00
675	ALL	418557.9	3773249	3.59E-08	0.58333YrC	3.59E-08	0.00E+00	0.00E+00	0.00E+00	0.00E+00	0.00E+00	0.00E+00	0.00E+00	0.00E+00	0.00E+00	0.00E+00	0.00E+00
676	ALL	418557.9	3773274	3.40E-08	0.58333YrC	3.40E-08	0.00E+00	0.00E+00	0.00E+00	0.00E+00	0.00E+00	0.00E+00	0.00E+00	0.00E+00	0.00E+00	0.00E+00	0.00E+00
677	ALL	418557.9	3773299	3.23E-08	0.58333YrC	3.23E-08	0.00E+00	0.00E+00	0.00E+00	0.00E+00	0.00E+00	0.00E+00	0.00E+00	0.00E+00	0.00E+00	0.00E+00	0.00E+00
678	ALL	418557.9	3773324	3.08E-08	0.58333YrC	3.08E-08	0.00E+00	0.00E+00	0.00E+00	0.00E+00	0.00E+00	0.00E+00	0.00E+00	0.00E+00	0.00E+00	0.00E+00	0.00E+00
679	ALL	418557.9	3773349	2.93E-08	0.58333YrC	2.93E-08	0.00E+00	0.00E+00	0.00E+00	0.00E+00	0.00E+00	0.00E+00	0.00E+00	0.00E+00	0.00E+00	0.00E+00	0.00E+00
680	ALL	418557.9	3773374	2.80E-08	0.58333YrC	2.80E-08	0.00E+00	0.00E+00	0.00E+00	0.00E+00	0.00E+00	0.00E+00	0.00E+00	0.00E+00	0.00E+00	0.00E+00	0.00E+00
681	ALL	418557.9	3773399	2.68E-08	0.58333YrC	2.68E-08	0.00E+00	0.00E+00	0.00E+00	0.00E+00	0.00E+00	0.00E+00	0.00E+00	0.00E+00	0.00E+00	0.00E+00	0.00E+00
682	ALL	418557.9	3773424	2.57E-08	0.58333YrC	2.57E-08	0.00E+00	0.00E+00	0.00E+00	0.00E+00	0.00E+00	0.00E+00	0.00E+00	0.00E+00	0.00E+00	0.00E+00	0.00E+00
683	ALL	418557.9	3773449	2.46E-08	0.58333YrC	2.46E-08	0.00E+00	0.00E+00	0.00E+00	0.00E+00	0.00E+00	0.00E+00	0.00E+00	0.00E+00	0.00E+00	0.00E+00	0.00E+00
684	ALL	418557.9	3773474	2.36E-08	0.58333YrC	2.36E-08	0.00E+00	0.00E+00	0.00E+00	0.00E+00	0.00E+00	0.00E+00	0.00E+00	0.00E+00	0.00E+00	0.00E+00	0.00E+00
685	ALL	418557.9	3773499	2.27E-08	0.58333YrC	2.27E-08	0.00E+00	0.00E+00	0.00E+00	0.00E+00	0.00E+00	0.00E+00	0.00E+00	0.00E+00	0.00E+00	0.00E+00	0.00E+00
686	ALL	418582.9	3772799	1.44E-07	0.58333YrC	1.44E-07	0.00E+00	0.00E+00	0.00E+00	0.00E+00	0.00E+00	0.00E+00	0.00E+00	0.00E+00	0.00E+00	0.00E+00	0.00E+00
687	ALL	418582.9	3772824	1.33E-07	0.58333YrC	1.33E-07	0.00E+00	0.00E+00	0.00E+00	0.00E+00	0.00E+00	0.00E+00	0.00E+00	0.00E+00	0.00E+00	0.00E+00	0.00E+00
688	ALL	418582.9	3772849	1.23E-07	0.58333YrC	1.23E-07	0.00E+00	0.00E+00	0.00E+00	0.00E+00	0.00E+00	0.00E+00	0.00E+00	0.00E+00	0.00E+00	0.00E+00	0.00E+00
689	ALL	418582.9	3772874	1.14E-07	0.58333YrC	1.14E-07	0.00E+00	0.00E+00	0.00E+00	0.00E+00	0.00E+00	0.00E+00	0.00E+00	0.00E+00	0.00E+00	0.00E+00	0.00E+00
690	ALL	418582.9	3772899	1.04E-07	0.58333YrC	1.04E-07	0.00E+00	0.00E+00	0.00E+00	0.00E+00	0.00E+00	0.00E+00	0.00E+00	0.00E+00	0.00E+00	0.00E+00	0.00E+00
691	ALL	418582.9	3772924	9.53E-08	0.58333YrC	9.53E-08	0.00E+00	0.00E+00	0.00E+00	0.00E+00	0.00E+00	0.00E+00	0.00E+00	0.00E+00	0.00E+00	0.00E+00	0.00E+00
692	ALL	418582.9	3772949	8.75E-08	0.58333YrC	8.75E-08	0.00E+00	0.00E+00	0.00E+00	0.00E+00	0.00E+00	0.00E+00	0.00E+00	0.00E+00	0.00E+00	0.00E+00	0.00E+00
693	ALL	418582.9	3772974	8.05E-08	0.58333YrC	8.05E-08	0.00E+00	0.00E+00	0.00E+00	0.00E+00	0.00E+00	0.00E+00	0.00E+00	0.00E+00	0.00E+00	0.00E+00	0.00E+00
694	ALL	418582.9	3772999	7.41E-08	0.58333YrC	7.41E-08	0.00E+00	0.00E+00	0.00E+00	0.00E+00	0.00E+00	0.00E+00	0.00E+00	0.00E+00	0.00E+00	0.00E+00	0.00E+00
695	ALL	418582.9	3773024	6.83E-08	0.58333YrC	6.83E-08	0.00E+00	0.00E+00	0.00E+00	0.00E+00	0.00E+00	0.00E+00	0.00E+00	0.00E+00	0.00E+00	0.00E+00	0.00E+00
696	ALL	418582.9	3773049	6.31E-08	0.58333YrC	6.31E-08	0.00E+00	0.00E+00	0.00E+00	0.00E+00	0.00E+00	0.00E+00	0.00E+00	0.00E+00	0.00E+00	0.00E+00	0.00E+00
697	ALL	418582.9	3773074	5.85E-08	0.58333YrC	5.85E-08	0.00E+00	0.00E+00	0.00E+00	0.00E+00	0.00E+00	0.00E+00	0.00E+00	0.00E+00	0.00E+00	0.00E+00	0.00E+00
698	ALL	418582.9	3773099	5.44E-08	0.58333YrC	5.44E-08	0.00E+00	0.00E+00	0.00E+00	0.00E+00	0.00E+00	0.00E+00	0.00E+00	0.00E+00	0.00E+00	0.00E+00	0.00E+00
699	ALL	418582.9	3773124	5.08E-08	0.58333YrC	5.08E-08	0.00E+00	0.00E+00	0.00E+00	0.00E+00	0.00E+00	0.00E+00	0.00E+00	0.00E+00	0.00E+00	0.00E+00	0.00E+00
700	ALL	418582.9	3773149	4.76E-08	0.58333YrC	4.76E-08	0.00E+00	0.00E+00	0.00E+00	0.00E+00	0.00E+00	0.00E+00	0.00E+00	0.00E+00	0.00E+00	0.00E+00	0.00E+00
701	ALL	418582.9	3773174	4.48E-08	0.58333YrC	4.48E-08	0.00E+00	0.00E+00	0.00E+00	0.00E+00	0.00E+00	0.00E+00	0.00E+00	0.00E+00	0.00E+00	0.00E+00	0.00E+00
702	ALL	418582.9	3773199	4.21E-08	0.58333YrC	4.21E-08	0.00E+00	0.00E+00	0.00E+00	0.00E+00	0.00E+00	0.00E+00	0.00E+00	0.00E+00	0.00E+00	0.00E+00	0.00E+00
703	ALL	418582.9	3773224	3.98E-08	0.58333YrC	3.98E-08	0.00E+00	0.00E+00	0.00E+00	0.00E+00	0.00E+00	0.00E+00	0.00E+00	0.00E+00	0.00E+00	0.00E+00	0.00E+00
704	ALL	418582.9	3773249	3.77E-08	0.58333YrC	3.77E-08	0.00E+00	0.00E+00	0.00E+00	0.00E+00	0.00E+00	0.00E+00	0.00E+00	0.00E+00	0.00E+00	0.00E+00	0.00E+00

705	ALL	418582.9	3773274	3.57E-08	0.58333YrC	3.57E-08	0.00E+00	0.00E+00	0.00E+00	0.00E+00	0.00E+00	0.00E+00	0.00E+00	0.00E+00	0.00E+00	0.00E+00	0.00E+00
706	ALL	418582.9	3773299	3.39E-08	0.58333YrC	3.39E-08	0.00E+00	0.00E+00	0.00E+00	0.00E+00	0.00E+00	0.00E+00	0.00E+00	0.00E+00	0.00E+00	0.00E+00	0.00E+00
707	ALL	418582.9	3773324	3.22E-08	0.58333YrC	3.22E-08	0.00E+00	0.00E+00	0.00E+00	0.00E+00	0.00E+00	0.00E+00	0.00E+00	0.00E+00	0.00E+00	0.00E+00	0.00E+00
708	ALL	418582.9	3773349	3.07E-08	0.58333YrC	3.07E-08	0.00E+00	0.00E+00	0.00E+00	0.00E+00	0.00E+00	0.00E+00	0.00E+00	0.00E+00	0.00E+00	0.00E+00	0.00E+00
709	ALL	418582.9	3773374	2.92E-08	0.58333YrC	2.92E-08	0.00E+00	0.00E+00	0.00E+00	0.00E+00	0.00E+00	0.00E+00	0.00E+00	0.00E+00	0.00E+00	0.00E+00	0.00E+00
710	ALL	418582.9	3773399	2.80E-08	0.58333YrC	2.80E-08	0.00E+00	0.00E+00	0.00E+00	0.00E+00	0.00E+00	0.00E+00	0.00E+00	0.00E+00	0.00E+00	0.00E+00	0.00E+00
711	ALL	418582.9	3773424	2.68E-08	0.58333YrC	2.68E-08	0.00E+00	0.00E+00	0.00E+00	0.00E+00	0.00E+00	0.00E+00	0.00E+00	0.00E+00	0.00E+00	0.00E+00	0.00E+00
712	ALL	418582.9	3773449	2.57E-08	0.58333YrC	2.57E-08	0.00E+00	0.00E+00	0.00E+00	0.00E+00	0.00E+00	0.00E+00	0.00E+00	0.00E+00	0.00E+00	0.00E+00	0.00E+00
713	ALL	418582.9	3773474	2.47E-08	0.58333YrC	2.47E-08	0.00E+00	0.00E+00	0.00E+00	0.00E+00	0.00E+00	0.00E+00	0.00E+00	0.00E+00	0.00E+00	0.00E+00	0.00E+00
714	ALL	418582.9	3773499	2.37E-08	0.58333YrC	2.37E-08	0.00E+00	0.00E+00	0.00E+00	0.00E+00	0.00E+00	0.00E+00	0.00E+00	0.00E+00	0.00E+00	0.00E+00	0.00E+00
715	ALL	418607.9	3772799	1.72E-07	0.58333YrC	1.72E-07	0.00E+00	0.00E+00	0.00E+00	0.00E+00	0.00E+00	0.00E+00	0.00E+00	0.00E+00	0.00E+00	0.00E+00	0.00E+00
716	ALL	418607.9	3772824	1.58E-07	0.58333YrC	1.58E-07	0.00E+00	0.00E+00	0.00E+00	0.00E+00	0.00E+00	0.00E+00	0.00E+00	0.00E+00	0.00E+00	0.00E+00	0.00E+00
717	ALL	418607.9	3772849	1.44E-07	0.58333YrC	1.44E-07	0.00E+00	0.00E+00	0.00E+00	0.00E+00	0.00E+00	0.00E+00	0.00E+00	0.00E+00	0.00E+00	0.00E+00	0.00E+00
718	ALL	418607.9	3772874	1.31E-07	0.58333YrC	1.31E-07	0.00E+00	0.00E+00	0.00E+00	0.00E+00	0.00E+00	0.00E+00	0.00E+00	0.00E+00	0.00E+00	0.00E+00	0.00E+00
719	ALL	418607.9	3772899	1.18E-07	0.58333YrC	1.18E-07	0.00E+00	0.00E+00	0.00E+00	0.00E+00	0.00E+00	0.00E+00	0.00E+00	0.00E+00	0.00E+00	0.00E+00	0.00E+00
720	ALL	418607.9	3772924	1.07E-07	0.58333YrC	1.07E-07	0.00E+00	0.00E+00	0.00E+00	0.00E+00	0.00E+00	0.00E+00	0.00E+00	0.00E+00	0.00E+00	0.00E+00	0.00E+00
721	ALL	418607.9	3772949	9.71E-08	0.58333YrC	9.71E-08	0.00E+00	0.00E+00	0.00E+00	0.00E+00	0.00E+00	0.00E+00	0.00E+00	0.00E+00	0.00E+00	0.00E+00	0.00E+00
722	ALL	418607.9	3772974	8.83E-08	0.58333YrC	8.83E-08	0.00E+00	0.00E+00	0.00E+00	0.00E+00	0.00E+00	0.00E+00	0.00E+00	0.00E+00	0.00E+00	0.00E+00	0.00E+00
723	ALL	418607.9	3772999	8.05E-08	0.58333YrC	8.05E-08	0.00E+00	0.00E+00	0.00E+00	0.00E+00	0.00E+00	0.00E+00	0.00E+00	0.00E+00	0.00E+00	0.00E+00	0.00E+00
724	ALL	418607.9	3773024	7.37E-08	0.58333YrC	7.37E-08	0.00E+00	0.00E+00	0.00E+00	0.00E+00	0.00E+00	0.00E+00	0.00E+00	0.00E+00	0.00E+00	0.00E+00	0.00E+00
725	ALL	418607.9	3773049	6.77E-08	0.58333YrC	6.77E-08	0.00E+00	0.00E+00	0.00E+00	0.00E+00	0.00E+00	0.00E+00	0.00E+00	0.00E+00	0.00E+00	0.00E+00	0.00E+00
726	ALL	418607.9	3773074	6.26E-08	0.58333YrC	6.26E-08	0.00E+00	0.00E+00	0.00E+00	0.00E+00	0.00E+00	0.00E+00	0.00E+00	0.00E+00	0.00E+00	0.00E+00	0.00E+00
727	ALL	418607.9	3773099	5.80E-08	0.58333YrC	5.80E-08	0.00E+00	0.00E+00	0.00E+00	0.00E+00	0.00E+00	0.00E+00	0.00E+00	0.00E+00	0.00E+00	0.00E+00	0.00E+00
728	ALL	418607.9	3773124	5.41E-08	0.58333YrC	5.41E-08	0.00E+00	0.00E+00	0.00E+00	0.00E+00	0.00E+00	0.00E+00	0.00E+00	0.00E+00	0.00E+00	0.00E+00	0.00E+00
729	ALL	418607.9	3773149	5.06E-08	0.58333YrC	5.06E-08	0.00E+00	0.00E+00	0.00E+00	0.00E+00	0.00E+00	0.00E+00	0.00E+00	0.00E+00	0.00E+00	0.00E+00	0.00E+00
730	ALL	418607.9	3773174	4.75E-08	0.58333YrC	4.75E-08	0.00E+00	0.00E+00	0.00E+00	0.00E+00	0.00E+00	0.00E+00	0.00E+00	0.00E+00	0.00E+00	0.00E+00	0.00E+00
731	ALL	418607.9	3773199	4.46E-08	0.58333YrC	4.46E-08	0.00E+00	0.00E+00	0.00E+00	0.00E+00	0.00E+00	0.00E+00	0.00E+00	0.00E+00	0.00E+00	0.00E+00	0.00E+00
732	ALL	418607.9	3773224	4.21E-08	0.58333YrC	4.21E-08	0.00E+00	0.00E+00	0.00E+00	0.00E+00	0.00E+00	0.00E+00	0.00E+00	0.00E+00	0.00E+00	0.00E+00	0.00E+00
733	ALL	418607.9	3773249	3.98E-08	0.58333YrC	3.98E-08	0.00E+00	0.00E+00	0.00E+00	0.00E+00	0.00E+00	0.00E+00	0.00E+00	0.00E+00	0.00E+00	0.00E+00	0.00E+00
734	ALL	418607.9	3773274	3.76E-08	0.58333YrC	3.76E-08	0.00E+00	0.00E+00	0.00E+00	0.00E+00	0.00E+00	0.00E+00	0.00E+00	0.00E+00	0.00E+00	0.00E+00	0.00E+00
735	ALL	418607.9	3773299	3.57E-08	0.58333YrC	3.57E-08	0.00E+00	0.00E+00	0.00E+00	0.00E+00	0.00E+00	0.00E+00	0.00E+00	0.00E+00	0.00E+00	0.00E+00	0.00E+00
736	ALL	418607.9	3773324	3.39E-08	0.58333YrC	3.39E-08	0.00E+00	0.00E+00	0.00E+00	0.00E+00	0.00E+00	0.00E+00	0.00E+00	0.00E+00	0.00E+00	0.00E+00	0.00E+00
737	ALL	418607.9	3773349	3.23E-08	0.58333YrC	3.23E-08	0.00E+00	0.00E+00	0.00E+00	0.00E+00	0.00E+00	0.00E+00	0.00E+00	0.00E+00	0.00E+00	0.00E+00	0.00E+00
738	ALL	418607.9	3773374	3.08E-08	0.58333YrC	3.08E-08	0.00E+00	0.00E+00	0.00E+00	0.00E+00	0.00E+00	0.00E+00	0.00E+00	0.00E+00	0.00E+00	0.00E+00	0.00E+00
739	ALL	418607.9	3773399	2.94E-08	0.58333YrC	2.94E-08	0.00E+00	0.00E+00	0.00E+00	0.00E+00	0.00E+00	0.00E+00	0.00E+00	0.00E+00	0.00E+00	0.00E+00	0.00E+00
740	ALL	418607.9	3773424	2.82E-08	0.58333YrC	2.82E-08	0.00E+00	0.00E+00	0.00E+00	0.00E+00	0.00E+00	0.00E+00	0.00E+00	0.00E+00	0.00E+00	0.00E+00	0.00E+00
741	ALL	418607.9	3773449	2.70E-08	0.58333YrC	2.70E-08	0.00E+00	0.00E+00	0.00E+00	0.00E+00	0.00E+00	0.00E+00	0.00E+00	0.00E+00	0.00E+00	0.00E+00	0.00E+00
742	ALL	418607.9	3773474	2.60E-08	0.58333YrC	2.60E-08	0.00E+00	0.00E+00	0.00E+00	0.00E+00	0.00E+00	0.00E+00	0.00E+00	0.00E+00	0.00E+00	0.00E+00	0.00E+00
743	ALL	418607.9	3773499	2.50E-08	0.58333YrC	2.50E-08	0.00E+00	0.00E+00	0.00E+00	0.00E+00	0.00E+00	0.00E+00	0.00E+00	0.00E+00	0.00E+00	0.00E+00	0.00E+00
744	ALL	418632.9	3772799	2.12E-07	0.58333YrC	2.12E-07	0.00E+00	0.00E+00	0.00E+00	0.00E+00	0.00E+00	0.00E+00	0.00E+00	0.00E+00	0.00E+00	0.00E+00	0.00E+00
745	ALL	418632.9	3772824	1.91E-07	0.58333YrC	1.91E-07	0.00E+00	0.00E+00	0.00E+00	0.00E+00	0.00E+00	0.00E+00	0.00E+00	0.00E+00	0.00E+00	0.00E+00	0.00E+00
746	ALL	418632.9	3772849	1.71E-07	0.58333YrC	1.71E-07	0.00E+00	0.00E+00	0.00E+00	0.00E+00	0.00E+00	0.00E+00	0.00E+00	0.00E+00	0.00E+00	0.00E+00	0.00E+00
747	ALL	418632.9	3772874	1.52E-07	0.58333YrC	1.52E-07	0.00E+00	0.00E+00	0.00E+00	0.00E+00	0.00E+00	0.00E+00	0.00E+00	0.00E+00	0.00E+00	0.00E+00	0.00E+00
748	ALL	418632.9	3772899	1.35E-07	0.58333YrC	1.35E-07	0.00E+00	0.00E+00	0.00E+00	0.00E+00	0.00E+00	0.00E+00	0.00E+00	0.00E+00	0.00E+00	0.00E+00	0.00E+00
749	ALL	418632.9	3772924	1.21E-07	0.58333YrC	1.21E-07	0.00E+00	0.00E+00	0.00E+00	0.00E+00	0.00E+00	0.00E+00	0.00E+00	0.00E+00	0.00E+00	0.00E+00	0.00E+00
750	ALL	418632.9	3772949	1.08E-07	0.58333YrC	1.08E-07	0.00E+00	0.00E+00	0.00E+00	0.00E+00	0.00E+00	0.00E+00	0.00E+00	0.00E+00	0.00E+00	0.00E+00	0.00E+00
751	ALL	418632.9	3772974	9.71E-08	0.58333YrC	9.71E-08	0.00E+00	0.00E+00	0.00E+00	0.00E+00	0.00E+00	0.00E+00	0.00E+00	0.00E+00	0.00E+00	0.00E+00	0.00E+00

752 ALL	418632.9	3772999	8.77E-08	0.58333YrC	8.77E-08	0.00E+00	0.00E+00	0.00E+00	0.00E+00	0.00E+00	0.00E+00	0.00E+00	0.00E+00	0.00E+00	0.00E+00	0.00E+00
753 ALL	418632.9	3773024	7.98E-08	0.58333YrC	7.98E-08	0.00E+00	0.00E+00	0.00E+00	0.00E+00	0.00E+00	0.00E+00	0.00E+00	0.00E+00	0.00E+00	0.00E+00	0.00E+00
754 ALL	418632.9	3773049	7.32E-08	0.58333YrC	7.32E-08	0.00E+00	0.00E+00	0.00E+00	0.00E+00	0.00E+00	0.00E+00	0.00E+00	0.00E+00	0.00E+00	0.00E+00	0.00E+00
755 ALL	418632.9	3773074	6.74E-08	0.58333YrC	6.74E-08	0.00E+00	0.00E+00	0.00E+00	0.00E+00	0.00E+00	0.00E+00	0.00E+00	0.00E+00	0.00E+00	0.00E+00	0.00E+00
756 ALL	418632.9	3773099	6.24E-08	0.58333YrC	6.24E-08	0.00E+00	0.00E+00	0.00E+00	0.00E+00	0.00E+00	0.00E+00	0.00E+00	0.00E+00	0.00E+00	0.00E+00	0.00E+00
757 ALL	418632.9	3773124	5.81E-08	0.58333YrC	5.81E-08	0.00E+00	0.00E+00	0.00E+00	0.00E+00	0.00E+00	0.00E+00	0.00E+00	0.00E+00	0.00E+00	0.00E+00	0.00E+00
758 ALL	418632.9	3773149	5.43E-08	0.58333YrC	5.43E-08	0.00E+00	0.00E+00	0.00E+00	0.00E+00	0.00E+00	0.00E+00	0.00E+00	0.00E+00	0.00E+00	0.00E+00	0.00E+00
759 ALL	418632.9	3773174	5.09E-08	0.58333YrC	5.09E-08	0.00E+00	0.00E+00	0.00E+00	0.00E+00	0.00E+00	0.00E+00	0.00E+00	0.00E+00	0.00E+00	0.00E+00	0.00E+00
760 ALL	418632.9	3773199	4.78E-08	0.58333YrC	4.78E-08	0.00E+00	0.00E+00	0.00E+00	0.00E+00	0.00E+00	0.00E+00	0.00E+00	0.00E+00	0.00E+00	0.00E+00	0.00E+00
761 ALL	418632.9	3773224	4.50E-08	0.58333YrC	4.50E-08	0.00E+00	0.00E+00	0.00E+00	0.00E+00	0.00E+00	0.00E+00	0.00E+00	0.00E+00	0.00E+00	0.00E+00	0.00E+00
762 ALL	418632.9	3773249	4.25E-08	0.58333YrC	4.25E-08	0.00E+00	0.00E+00	0.00E+00	0.00E+00	0.00E+00	0.00E+00	0.00E+00	0.00E+00	0.00E+00	0.00E+00	0.00E+00
763 ALL	418632.9	3773274	4.02E-08	0.58333YrC	4.02E-08	0.00E+00	0.00E+00	0.00E+00	0.00E+00	0.00E+00	0.00E+00	0.00E+00	0.00E+00	0.00E+00	0.00E+00	0.00E+00
764 ALL	418632.9	3773299	3.81E-08	0.58333YrC	3.81E-08	0.00E+00	0.00E+00	0.00E+00	0.00E+00	0.00E+00	0.00E+00	0.00E+00	0.00E+00	0.00E+00	0.00E+00	0.00E+00
765 ALL	418632.9	3773324	3.63E-08	0.58333YrC	3.63E-08	0.00E+00	0.00E+00	0.00E+00	0.00E+00	0.00E+00	0.00E+00	0.00E+00	0.00E+00	0.00E+00	0.00E+00	0.00E+00
766 ALL	418632.9	3773349	3.46E-08	0.58333YrC	3.46E-08	0.00E+00	0.00E+00	0.00E+00	0.00E+00	0.00E+00	0.00E+00	0.00E+00	0.00E+00	0.00E+00	0.00E+00	0.00E+00
767 ALL	418632.9	3773374	3.31E-08	0.58333YrC	3.31E-08	0.00E+00	0.00E+00	0.00E+00	0.00E+00	0.00E+00	0.00E+00	0.00E+00	0.00E+00	0.00E+00	0.00E+00	0.00E+00
768 ALL	418632.9	3773399	3.17E-08	0.58333YrC	3.17E-08	0.00E+00	0.00E+00	0.00E+00	0.00E+00	0.00E+00	0.00E+00	0.00E+00	0.00E+00	0.00E+00	0.00E+00	0.00E+00
769 ALL	418632.9	3773424	3.04E-08	0.58333YrC	3.04E-08	0.00E+00	0.00E+00	0.00E+00	0.00E+00	0.00E+00	0.00E+00	0.00E+00	0.00E+00	0.00E+00	0.00E+00	0.00E+00
770 ALL	418632.9	3773449	2.92E-08	0.58333YrC	2.92E-08	0.00E+00	0.00E+00	0.00E+00	0.00E+00	0.00E+00	0.00E+00	0.00E+00	0.00E+00	0.00E+00	0.00E+00	0.00E+00
771 ALL	418632.9	3773474	2.80E-08	0.58333YrC	2.80E-08	0.00E+00	0.00E+00	0.00E+00	0.00E+00	0.00E+00	0.00E+00	0.00E+00	0.00E+00	0.00E+00	0.00E+00	0.00E+00
772 ALL	418632.9	3773499	2.70E-08	0.58333YrC	2.70E-08	0.00E+00	0.00E+00	0.00E+00	0.00E+00	0.00E+00	0.00E+00	0.00E+00	0.00E+00	0.00E+00	0.00E+00	0.00E+00
773 ALL	418657.9	3772849	2.07E-07	0.58333YrC	2.07E-07	0.00E+00	0.00E+00	0.00E+00	0.00E+00	0.00E+00	0.00E+00	0.00E+00	0.00E+00	0.00E+00	0.00E+00	0.00E+00
774 ALL	418657.9	3772874	1.80E-07	0.58333YrC	1.80E-07	0.00E+00	0.00E+00	0.00E+00	0.00E+00	0.00E+00	0.00E+00	0.00E+00	0.00E+00	0.00E+00	0.00E+00	0.00E+00
775 ALL	418657.9	3772899	1.56E-07	0.58333YrC	1.56E-07	0.00E+00	0.00E+00	0.00E+00	0.00E+00	0.00E+00	0.00E+00	0.00E+00	0.00E+00	0.00E+00	0.00E+00	0.00E+00
776 ALL	418657.9	3772924	1.37E-07	0.58333YrC	1.37E-07	0.00E+00	0.00E+00	0.00E+00	0.00E+00	0.00E+00	0.00E+00	0.00E+00	0.00E+00	0.00E+00	0.00E+00	0.00E+00
777 ALL	418657.9	3772949	1.21E-07	0.58333YrC	1.21E-07	0.00E+00	0.00E+00	0.00E+00	0.00E+00	0.00E+00	0.00E+00	0.00E+00	0.00E+00	0.00E+00	0.00E+00	0.00E+00
778 ALL	418657.9	3772974	1.08E-07	0.58333YrC	1.08E-07	0.00E+00	0.00E+00	0.00E+00	0.00E+00	0.00E+00	0.00E+00	0.00E+00	0.00E+00	0.00E+00	0.00E+00	0.00E+00
779 ALL	418657.9	3772999	9.68E-08	0.58333YrC	9.68E-08	0.00E+00	0.00E+00	0.00E+00	0.00E+00	0.00E+00	0.00E+00	0.00E+00	0.00E+00	0.00E+00	0.00E+00	0.00E+00
780 ALL	418657.9	3773024	8.78E-08	0.58333YrC	8.78E-08	0.00E+00	0.00E+00	0.00E+00	0.00E+00	0.00E+00	0.00E+00	0.00E+00	0.00E+00	0.00E+00	0.00E+00	0.00E+00
781 ALL	418657.9	3773049	8.04E-08	0.58333YrC	8.04E-08	0.00E+00	0.00E+00	0.00E+00	0.00E+00	0.00E+00	0.00E+00	0.00E+00	0.00E+00	0.00E+00	0.00E+00	0.00E+00
782 ALL	418657.9	3773074	7.40E-08	0.58333YrC	7.40E-08	0.00E+00	0.00E+00	0.00E+00	0.00E+00	0.00E+00	0.00E+00	0.00E+00	0.00E+00	0.00E+00	0.00E+00	0.00E+00
783 ALL	418657.9	3773099	6.85E-08	0.58333YrC	6.85E-08	0.00E+00	0.00E+00	0.00E+00	0.00E+00	0.00E+00	0.00E+00	0.00E+00	0.00E+00	0.00E+00	0.00E+00	0.00E+00
784 ALL	418657.9	3773124	6.37E-08	0.58333YrC	6.37E-08	0.00E+00	0.00E+00	0.00E+00	0.00E+00	0.00E+00	0.00E+00	0.00E+00	0.00E+00	0.00E+00	0.00E+00	0.00E+00
785 ALL	418657.9	3773149	5.96E-08	0.58333YrC	5.96E-08	0.00E+00	0.00E+00	0.00E+00	0.00E+00	0.00E+00	0.00E+00	0.00E+00	0.00E+00	0.00E+00	0.00E+00	0.00E+00
786 ALL	418657.9	3773174	5.58E-08	0.58333YrC	5.58E-08	0.00E+00	0.00E+00	0.00E+00	0.00E+00	0.00E+00	0.00E+00	0.00E+00	0.00E+00	0.00E+00	0.00E+00	0.00E+00
787 ALL	418657.9	3773199	5.24E-08	0.58333YrC	5.24E-08	0.00E+00	0.00E+00	0.00E+00	0.00E+00	0.00E+00	0.00E+00	0.00E+00	0.00E+00	0.00E+00	0.00E+00	0.00E+00
788 ALL	418657.9	3773224	4.95E-08	0.58333YrC	4.95E-08	0.00E+00	0.00E+00	0.00E+00	0.00E+00	0.00E+00	0.00E+00	0.00E+00	0.00E+00	0.00E+00	0.00E+00	0.00E+00
789 ALL	418657.9	3773249	4.68E-08	0.58333YrC	4.68E-08	0.00E+00	0.00E+00	0.00E+00	0.00E+00	0.00E+00	0.00E+00	0.00E+00	0.00E+00	0.00E+00	0.00E+00	0.00E+00
790 ALL	418657.9	3773274	4.43E-08	0.58333YrC	4.43E-08	0.00E+00	0.00E+00	0.00E+00	0.00E+00	0.00E+00	0.00E+00	0.00E+00	0.00E+00	0.00E+00	0.00E+00	0.00E+00
791 ALL	418657.9	3773299	4.22E-08	0.58333YrC	4.22E-08	0.00E+00	0.00E+00	0.00E+00	0.00E+00	0.00E+00	0.00E+00	0.00E+00	0.00E+00	0.00E+00	0.00E+00	0.00E+00
792 ALL	418657.9	3773324	4.02E-08	0.58333YrC	4.02E-08	0.00E+00	0.00E+00	0.00E+00	0.00E+00	0.00E+00	0.00E+00	0.00E+00	0.00E+00	0.00E+00	0.00E+00	0.00E+00
793 ALL	418657.9	3773349	3.84E-08	0.58333YrC	3.84E-08	0.00E+00	0.00E+00	0.00E+00	0.00E+00	0.00E+00	0.00E+00	0.00E+00	0.00E+00	0.00E+00	0.00E+00	0.00E+00
794 ALL	418657.9	3773374	3.68E-08	0.58333YrC	3.68E-08	0.00E+00	0.00E+00	0.00E+00	0.00E+00	0.00E+00	0.00E+00	0.00E+00	0.00E+00	0.00E+00	0.00E+00	0.00E+00
795 ALL	418657.9	3773399	3.54E-08	0.58333YrC	3.54E-08	0.00E+00	0.00E+00	0.00E+00	0.00E+00	0.00E+00	0.00E+00	0.00E+00	0.00E+00	0.00E+00	0.00E+00	0.00E+00
796 ALL	418657.9	3773424	3.41E-08	0.58333YrC	3.41E-08	0.00E+00	0.00E+00	0.00E+00	0.00E+00	0.00E+00	0.00E+00	0.00E+00	0.00E+00	0.00E+00	0.00E+00	0.00E+00
797 ALL	418657.9	3773449	3.28E-08	0.58333YrC	3.28E-08	0.00E+00	0.00E+00	0.00E+00	0.00E+00	0.00E+00	0.00E+00	0.00E+00	0.00E+00	0.00E+00	0.00E+00	0.00E+00
798 ALL	418657.9	3773474	3.17E-08	0.58333YrC	3.17E-08	0.00E+00	0.00E+00	0.00E+00	0.00E+00	0.00E+00	0.00E+00	0.00E+00	0.00E+00	0.00E+00	0.00E+00	0.00E+00

799	ALL	418657.9	3773499	3.06E-08	0.58333YrC	3.06E-08	0.00E+00	0.00E+00	0.00E+00	0.00E+00	0.00E+00	0.00E+00	0.00E+00	0.00E+00	0.00E+00	0.00E+00	0.00E+00
800	ALL	418682.9	3772899	1.86E-07	0.58333YrC	1.86E-07	0.00E+00	0.00E+00	0.00E+00	0.00E+00	0.00E+00	0.00E+00	0.00E+00	0.00E+00	0.00E+00	0.00E+00	0.00E+00
801	ALL	418682.9	3772924	1.61E-07	0.58333YrC	1.61E-07	0.00E+00	0.00E+00	0.00E+00	0.00E+00	0.00E+00	0.00E+00	0.00E+00	0.00E+00	0.00E+00	0.00E+00	0.00E+00
802	ALL	418682.9	3772949	1.41E-07	0.58333YrC	1.41E-07	0.00E+00	0.00E+00	0.00E+00	0.00E+00	0.00E+00	0.00E+00	0.00E+00	0.00E+00	0.00E+00	0.00E+00	0.00E+00
803	ALL	418682.9	3772974	1.25E-07	0.58333YrC	1.25E-07	0.00E+00	0.00E+00	0.00E+00	0.00E+00	0.00E+00	0.00E+00	0.00E+00	0.00E+00	0.00E+00	0.00E+00	0.00E+00
804	ALL	418682.9	3772999	1.13E-07	0.58333YrC	1.13E-07	0.00E+00	0.00E+00	0.00E+00	0.00E+00	0.00E+00	0.00E+00	0.00E+00	0.00E+00	0.00E+00	0.00E+00	0.00E+00
805	ALL	418682.9	3773024	1.02E-07	0.58333YrC	1.02E-07	0.00E+00	0.00E+00	0.00E+00	0.00E+00	0.00E+00	0.00E+00	0.00E+00	0.00E+00	0.00E+00	0.00E+00	0.00E+00
806	ALL	418682.9	3773049	9.39E-08	0.58333YrC	9.39E-08	0.00E+00	0.00E+00	0.00E+00	0.00E+00	0.00E+00	0.00E+00	0.00E+00	0.00E+00	0.00E+00	0.00E+00	0.00E+00
807	ALL	418682.9	3773074	8.67E-08	0.58333YrC	8.67E-08	0.00E+00	0.00E+00	0.00E+00	0.00E+00	0.00E+00	0.00E+00	0.00E+00	0.00E+00	0.00E+00	0.00E+00	0.00E+00
808	ALL	418682.9	3773099	8.06E-08	0.58333YrC	8.06E-08	0.00E+00	0.00E+00	0.00E+00	0.00E+00	0.00E+00	0.00E+00	0.00E+00	0.00E+00	0.00E+00	0.00E+00	0.00E+00
809	ALL	418682.9	3773124	7.53E-08	0.58333YrC	7.53E-08	0.00E+00	0.00E+00	0.00E+00	0.00E+00	0.00E+00	0.00E+00	0.00E+00	0.00E+00	0.00E+00	0.00E+00	0.00E+00
810	ALL	418682.9	3773149	7.07E-08	0.58333YrC	7.07E-08	0.00E+00	0.00E+00	0.00E+00	0.00E+00	0.00E+00	0.00E+00	0.00E+00	0.00E+00	0.00E+00	0.00E+00	0.00E+00
811	ALL	418682.9	3773174	6.67E-08	0.58333YrC	6.67E-08	0.00E+00	0.00E+00	0.00E+00	0.00E+00	0.00E+00	0.00E+00	0.00E+00	0.00E+00	0.00E+00	0.00E+00	0.00E+00
812	ALL	418682.9	3773199	6.30E-08	0.58333YrC	6.30E-08	0.00E+00	0.00E+00	0.00E+00	0.00E+00	0.00E+00	0.00E+00	0.00E+00	0.00E+00	0.00E+00	0.00E+00	0.00E+00
813	ALL	418682.9	3773224	5.97E-08	0.58333YrC	5.97E-08	0.00E+00	0.00E+00	0.00E+00	0.00E+00	0.00E+00	0.00E+00	0.00E+00	0.00E+00	0.00E+00	0.00E+00	0.00E+00
814	ALL	418682.9	3773249	5.69E-08	0.58333YrC	5.69E-08	0.00E+00	0.00E+00	0.00E+00	0.00E+00	0.00E+00	0.00E+00	0.00E+00	0.00E+00	0.00E+00	0.00E+00	0.00E+00
815	ALL	418682.9	3773274	5.43E-08	0.58333YrC	5.43E-08	0.00E+00	0.00E+00	0.00E+00	0.00E+00	0.00E+00	0.00E+00	0.00E+00	0.00E+00	0.00E+00	0.00E+00	0.00E+00
816	ALL	418682.9	3773299	5.20E-08	0.58333YrC	5.20E-08	0.00E+00	0.00E+00	0.00E+00	0.00E+00	0.00E+00	0.00E+00	0.00E+00	0.00E+00	0.00E+00	0.00E+00	0.00E+00
817	ALL	418682.9	3773324	4.98E-08	0.58333YrC	4.98E-08	0.00E+00	0.00E+00	0.00E+00	0.00E+00	0.00E+00	0.00E+00	0.00E+00	0.00E+00	0.00E+00	0.00E+00	0.00E+00
818	ALL	418682.9	3773349	4.80E-08	0.58333YrC	4.80E-08	0.00E+00	0.00E+00	0.00E+00	0.00E+00	0.00E+00	0.00E+00	0.00E+00	0.00E+00	0.00E+00	0.00E+00	0.00E+00
819	ALL	418682.9	3773374	4.63E-08	0.58333YrC	4.63E-08	0.00E+00	0.00E+00	0.00E+00	0.00E+00	0.00E+00	0.00E+00	0.00E+00	0.00E+00	0.00E+00	0.00E+00	0.00E+00
820	ALL	418682.9	3773399	4.48E-08	0.58333YrC	4.48E-08	0.00E+00	0.00E+00	0.00E+00	0.00E+00	0.00E+00	0.00E+00	0.00E+00	0.00E+00	0.00E+00	0.00E+00	0.00E+00
821	ALL	418682.9	3773424	4.34E-08	0.58333YrC	4.34E-08	0.00E+00	0.00E+00	0.00E+00	0.00E+00	0.00E+00	0.00E+00	0.00E+00	0.00E+00	0.00E+00	0.00E+00	0.00E+00
822	ALL	418682.9	3773449	4.21E-08	0.58333YrC	4.21E-08	0.00E+00	0.00E+00	0.00E+00	0.00E+00	0.00E+00	0.00E+00	0.00E+00	0.00E+00	0.00E+00	0.00E+00	0.00E+00
823	ALL	418682.9	3773474	4.09E-08	0.58333YrC	4.09E-08	0.00E+00	0.00E+00	0.00E+00	0.00E+00	0.00E+00	0.00E+00	0.00E+00	0.00E+00	0.00E+00	0.00E+00	0.00E+00
824	ALL	418682.9	3773499	3.98E-08	0.58333YrC	3.98E-08	0.00E+00	0.00E+00	0.00E+00	0.00E+00	0.00E+00	0.00E+00	0.00E+00	0.00E+00	0.00E+00	0.00E+00	0.00E+00
825	ALL	418707.9	3772949	1.51E-07	0.58333YrC	1.51E-07	0.00E+00	0.00E+00	0.00E+00	0.00E+00	0.00E+00	0.00E+00	0.00E+00	0.00E+00	0.00E+00	0.00E+00	0.00E+00
826	ALL	418707.9	3772974	1.32E-07	0.58333YrC	1.32E-07	0.00E+00	0.00E+00	0.00E+00	0.00E+00	0.00E+00	0.00E+00	0.00E+00	0.00E+00	0.00E+00	0.00E+00	0.00E+00
827	ALL	418707.9	3772999	1.17E-07	0.58333YrC	1.17E-07	0.00E+00	0.00E+00	0.00E+00	0.00E+00	0.00E+00	0.00E+00	0.00E+00	0.00E+00	0.00E+00	0.00E+00	0.00E+00
828	ALL	418707.9	3773024	1.05E-07	0.58333YrC	1.05E-07	0.00E+00	0.00E+00	0.00E+00	0.00E+00	0.00E+00	0.00E+00	0.00E+00	0.00E+00	0.00E+00	0.00E+00	0.00E+00
829	ALL	418707.9	3773049	9.57E-08	0.58333YrC	9.57E-08	0.00E+00	0.00E+00	0.00E+00	0.00E+00	0.00E+00	0.00E+00	0.00E+00	0.00E+00	0.00E+00	0.00E+00	0.00E+00
830	ALL	418707.9	3773074	8.78E-08	0.58333YrC	8.78E-08	0.00E+00	0.00E+00	0.00E+00	0.00E+00	0.00E+00	0.00E+00	0.00E+00	0.00E+00	0.00E+00	0.00E+00	0.00E+00
831	ALL	418707.9	3773099	8.12E-08	0.58333YrC	8.12E-08	0.00E+00	0.00E+00	0.00E+00	0.00E+00	0.00E+00	0.00E+00	0.00E+00	0.00E+00	0.00E+00	0.00E+00	0.00E+00
832	ALL	418707.9	3773124	7.56E-08	0.58333YrC	7.56E-08	0.00E+00	0.00E+00	0.00E+00	0.00E+00	0.00E+00	0.00E+00	0.00E+00	0.00E+00	0.00E+00	0.00E+00	0.00E+00
833	ALL	418707.9	3773149	7.06E-08	0.58333YrC	7.06E-08	0.00E+00	0.00E+00	0.00E+00	0.00E+00	0.00E+00	0.00E+00	0.00E+00	0.00E+00	0.00E+00	0.00E+00	0.00E+00
834	ALL	418707.9	3773174	6.63E-08	0.58333YrC	6.63E-08	0.00E+00	0.00E+00	0.00E+00	0.00E+00	0.00E+00	0.00E+00	0.00E+00	0.00E+00	0.00E+00	0.00E+00	0.00E+00
835	ALL	418707.9	3773199	6.26E-08	0.58333YrC	6.26E-08	0.00E+00	0.00E+00	0.00E+00	0.00E+00	0.00E+00	0.00E+00	0.00E+00	0.00E+00	0.00E+00	0.00E+00	0.00E+00
836	ALL	418707.9	3773224	5.92E-08	0.58333YrC	5.92E-08	0.00E+00	0.00E+00	0.00E+00	0.00E+00	0.00E+00	0.00E+00	0.00E+00	0.00E+00	0.00E+00	0.00E+00	0.00E+00
837	ALL	418707.9	3773249	5.63E-08	0.58333YrC	5.63E-08	0.00E+00	0.00E+00	0.00E+00	0.00E+00	0.00E+00	0.00E+00	0.00E+00	0.00E+00	0.00E+00	0.00E+00	0.00E+00
838	ALL	418707.9	3773274	5.37E-08	0.58333YrC	5.37E-08	0.00E+00	0.00E+00	0.00E+00	0.00E+00	0.00E+00	0.00E+00	0.00E+00	0.00E+00	0.00E+00	0.00E+00	0.00E+00
839	ALL	418707.9	3773299	5.14E-08	0.58333YrC	5.14E-08	0.00E+00	0.00E+00	0.00E+00	0.00E+00	0.00E+00	0.00E+00	0.00E+00	0.00E+00	0.00E+00	0.00E+00	0.00E+00
840	ALL	418707.9	3773324	4.93E-08	0.58333YrC	4.93E-08	0.00E+00	0.00E+00	0.00E+00	0.00E+00	0.00E+00	0.00E+00	0.00E+00	0.00E+00	0.00E+00	0.00E+00	0.00E+00
841	ALL	418707.9	3773349	4.74E-08	0.58333YrC	4.74E-08	0.00E+00	0.00E+00	0.00E+00	0.00E+00	0.00E+00	0.00E+00	0.00E+00	0.00E+00	0.00E+00	0.00E+00	0.00E+00
842	ALL	418707.9	3773374	4.57E-08	0.58333YrC	4.57E-08	0.00E+00	0.00E+00	0.00E+00	0.00E+00	0.00E+00	0.00E+00	0.00E+00	0.00E+00	0.00E+00	0.00E+00	0.00E+00
843	ALL	418707.9	3773399	4.42E-08	0.58333YrC	4.42E-08	0.00E+00	0.00E+00	0.00E+00	0.00E+00	0.00E+00	0.00E+00	0.00E+00	0.00E+00	0.00E+00	0.00E+00	0.00E+00
844	ALL	418707.9	3773424	4.28E-08	0.58333YrC	4.28E-08	0.00E+00	0.00E+00	0.00E+00	0.00E+00	0.00E+00	0.00E+00	0.00E+00	0.00E+00	0.00E+00	0.00E+00	0.00E+00
845	ALL	418707.9	3773449	4.16E-08	0.58333YrC	4.16E-08	0.00E+00	0.00E+00	0.00E+00	0.00E+00	0.00E+00	0.00E+00	0.00E+00	0.00E+00	0.00E+00	0.00E+00	0.00E+00

846	ALL	418707.9	3773474	4.05E-08	0.58333YrC	4.05E-08	0.00E+00	0.00E+00	0.00E+00	0.00E+00	0.00E+00	0.00E+00	0.00E+00	0.00E+00	0.00E+00	0.00E+00	0.00E+00
847	ALL	418707.9	3773499	3.94E-08	0.58333YrC	3.94E-08	0.00E+00	0.00E+00	0.00E+00	0.00E+00	0.00E+00	0.00E+00	0.00E+00	0.00E+00	0.00E+00	0.00E+00	0.00E+00
848	ALL	418732.9	3772949	1.54E-07	0.58333YrC	1.54E-07	0.00E+00	0.00E+00	0.00E+00	0.00E+00	0.00E+00	0.00E+00	0.00E+00	0.00E+00	0.00E+00	0.00E+00	0.00E+00
849	ALL	418732.9	3772974	1.32E-07	0.58333YrC	1.32E-07	0.00E+00	0.00E+00	0.00E+00	0.00E+00	0.00E+00	0.00E+00	0.00E+00	0.00E+00	0.00E+00	0.00E+00	0.00E+00
850	ALL	418732.9	3772999	1.16E-07	0.58333YrC	1.16E-07	0.00E+00	0.00E+00	0.00E+00	0.00E+00	0.00E+00	0.00E+00	0.00E+00	0.00E+00	0.00E+00	0.00E+00	0.00E+00
851	ALL	418732.9	3773024	1.03E-07	0.58333YrC	1.03E-07	0.00E+00	0.00E+00	0.00E+00	0.00E+00	0.00E+00	0.00E+00	0.00E+00	0.00E+00	0.00E+00	0.00E+00	0.00E+00
852	ALL	418732.9	3773049	9.23E-08	0.58333YrC	9.23E-08	0.00E+00	0.00E+00	0.00E+00	0.00E+00	0.00E+00	0.00E+00	0.00E+00	0.00E+00	0.00E+00	0.00E+00	0.00E+00
853	ALL	418732.9	3773074	8.37E-08	0.58333YrC	8.37E-08	0.00E+00	0.00E+00	0.00E+00	0.00E+00	0.00E+00	0.00E+00	0.00E+00	0.00E+00	0.00E+00	0.00E+00	0.00E+00
854	ALL	418732.9	3773099	7.65E-08	0.58333YrC	7.65E-08	0.00E+00	0.00E+00	0.00E+00	0.00E+00	0.00E+00	0.00E+00	0.00E+00	0.00E+00	0.00E+00	0.00E+00	0.00E+00
855	ALL	418732.9	3773124	7.04E-08	0.58333YrC	7.04E-08	0.00E+00	0.00E+00	0.00E+00	0.00E+00	0.00E+00	0.00E+00	0.00E+00	0.00E+00	0.00E+00	0.00E+00	0.00E+00
856	ALL	418732.9	3773149	6.51E-08	0.58333YrC	6.51E-08	0.00E+00	0.00E+00	0.00E+00	0.00E+00	0.00E+00	0.00E+00	0.00E+00	0.00E+00	0.00E+00	0.00E+00	0.00E+00
857	ALL	418732.9	3773174	6.05E-08	0.58333YrC	6.05E-08	0.00E+00	0.00E+00	0.00E+00	0.00E+00	0.00E+00	0.00E+00	0.00E+00	0.00E+00	0.00E+00	0.00E+00	0.00E+00
858	ALL	418732.9	3773199	5.65E-08	0.58333YrC	5.65E-08	0.00E+00	0.00E+00	0.00E+00	0.00E+00	0.00E+00	0.00E+00	0.00E+00	0.00E+00	0.00E+00	0.00E+00	0.00E+00
859	ALL	418732.9	3773224	5.30E-08	0.58333YrC	5.30E-08	0.00E+00	0.00E+00	0.00E+00	0.00E+00	0.00E+00	0.00E+00	0.00E+00	0.00E+00	0.00E+00	0.00E+00	0.00E+00
860	ALL	418732.9	3773249	4.99E-08	0.58333YrC	4.99E-08	0.00E+00	0.00E+00	0.00E+00	0.00E+00	0.00E+00	0.00E+00	0.00E+00	0.00E+00	0.00E+00	0.00E+00	0.00E+00
861	ALL	418732.9	3773274	4.71E-08	0.58333YrC	4.71E-08	0.00E+00	0.00E+00	0.00E+00	0.00E+00	0.00E+00	0.00E+00	0.00E+00	0.00E+00	0.00E+00	0.00E+00	0.00E+00
862	ALL	418732.9	3773299	4.47E-08	0.58333YrC	4.47E-08	0.00E+00	0.00E+00	0.00E+00	0.00E+00	0.00E+00	0.00E+00	0.00E+00	0.00E+00	0.00E+00	0.00E+00	0.00E+00
863	ALL	418732.9	3773324	4.25E-08	0.58333YrC	4.25E-08	0.00E+00	0.00E+00	0.00E+00	0.00E+00	0.00E+00	0.00E+00	0.00E+00	0.00E+00	0.00E+00	0.00E+00	0.00E+00
864	ALL	418732.9	3773349	4.06E-08	0.58333YrC	4.06E-08	0.00E+00	0.00E+00	0.00E+00	0.00E+00	0.00E+00	0.00E+00	0.00E+00	0.00E+00	0.00E+00	0.00E+00	0.00E+00
865	ALL	418732.9	3773374	3.89E-08	0.58333YrC	3.89E-08	0.00E+00	0.00E+00	0.00E+00	0.00E+00	0.00E+00	0.00E+00	0.00E+00	0.00E+00	0.00E+00	0.00E+00	0.00E+00
866	ALL	418732.9	3773399	3.73E-08	0.58333YrC	3.73E-08	0.00E+00	0.00E+00	0.00E+00	0.00E+00	0.00E+00	0.00E+00	0.00E+00	0.00E+00	0.00E+00	0.00E+00	0.00E+00
867	ALL	418732.9	3773424	3.59E-08	0.58333YrC	3.59E-08	0.00E+00	0.00E+00	0.00E+00	0.00E+00	0.00E+00	0.00E+00	0.00E+00	0.00E+00	0.00E+00	0.00E+00	0.00E+00
868	ALL	418732.9	3773449	3.46E-08	0.58333YrC	3.46E-08	0.00E+00	0.00E+00	0.00E+00	0.00E+00	0.00E+00	0.00E+00	0.00E+00	0.00E+00	0.00E+00	0.00E+00	0.00E+00
869	ALL	418732.9	3773474	3.34E-08	0.58333YrC	3.34E-08	0.00E+00	0.00E+00	0.00E+00	0.00E+00	0.00E+00	0.00E+00	0.00E+00	0.00E+00	0.00E+00	0.00E+00	0.00E+00
870	ALL	418732.9	3773499	3.23E-08	0.58333YrC	3.23E-08	0.00E+00	0.00E+00	0.00E+00	0.00E+00	0.00E+00	0.00E+00	0.00E+00	0.00E+00	0.00E+00	0.00E+00	0.00E+00
871	ALL	418757.9	3772949	1.60E-07	0.58333YrC	1.60E-07	0.00E+00	0.00E+00	0.00E+00	0.00E+00	0.00E+00	0.00E+00	0.00E+00	0.00E+00	0.00E+00	0.00E+00	0.00E+00
872	ALL	418757.9	3772974	1.36E-07	0.58333YrC	1.36E-07	0.00E+00	0.00E+00	0.00E+00	0.00E+00	0.00E+00	0.00E+00	0.00E+00	0.00E+00	0.00E+00	0.00E+00	0.00E+00
873	ALL	418757.9	3772999	1.18E-07	0.58333YrC	1.18E-07	0.00E+00	0.00E+00	0.00E+00	0.00E+00	0.00E+00	0.00E+00	0.00E+00	0.00E+00	0.00E+00	0.00E+00	0.00E+00
874	ALL	418757.9	3773024	1.04E-07	0.58333YrC	1.04E-07	0.00E+00	0.00E+00	0.00E+00	0.00E+00	0.00E+00	0.00E+00	0.00E+00	0.00E+00	0.00E+00	0.00E+00	0.00E+00
875	ALL	418757.9	3773049	9.26E-08	0.58333YrC	9.26E-08	0.00E+00	0.00E+00	0.00E+00	0.00E+00	0.00E+00	0.00E+00	0.00E+00	0.00E+00	0.00E+00	0.00E+00	0.00E+00
876	ALL	418757.9	3773074	8.34E-08	0.58333YrC	8.34E-08	0.00E+00	0.00E+00	0.00E+00	0.00E+00	0.00E+00	0.00E+00	0.00E+00	0.00E+00	0.00E+00	0.00E+00	0.00E+00
877	ALL	418757.9	3773099	7.56E-08	0.58333YrC	7.56E-08	0.00E+00	0.00E+00	0.00E+00	0.00E+00	0.00E+00	0.00E+00	0.00E+00	0.00E+00	0.00E+00	0.00E+00	0.00E+00
878	ALL	418757.9	3773124	6.91E-08	0.58333YrC	6.91E-08	0.00E+00	0.00E+00	0.00E+00	0.00E+00	0.00E+00	0.00E+00	0.00E+00	0.00E+00	0.00E+00	0.00E+00	0.00E+00
879	ALL	418757.9	3773149	6.34E-08	0.58333YrC	6.34E-08	0.00E+00	0.00E+00	0.00E+00	0.00E+00	0.00E+00	0.00E+00	0.00E+00	0.00E+00	0.00E+00	0.00E+00	0.00E+00
880	ALL	418757.9	3773174	5.86E-08	0.58333YrC	5.86E-08	0.00E+00	0.00E+00	0.00E+00	0.00E+00	0.00E+00	0.00E+00	0.00E+00	0.00E+00	0.00E+00	0.00E+00	0.00E+00
881	ALL	418757.9	3773199	5.44E-08	0.58333YrC	5.44E-08	0.00E+00	0.00E+00	0.00E+00	0.00E+00	0.00E+00	0.00E+00	0.00E+00	0.00E+00	0.00E+00	0.00E+00	0.00E+00
882	ALL	418757.9	3773224	5.07E-08	0.58333YrC	5.07E-08	0.00E+00	0.00E+00	0.00E+00	0.00E+00	0.00E+00	0.00E+00	0.00E+00	0.00E+00	0.00E+00	0.00E+00	0.00E+00
883	ALL	418757.9	3773249	4.75E-08	0.58333YrC	4.75E-08	0.00E+00	0.00E+00	0.00E+00	0.00E+00	0.00E+00	0.00E+00	0.00E+00	0.00E+00	0.00E+00	0.00E+00	0.00E+00
884	ALL	418757.9	3773274	4.47E-08	0.58333YrC	4.47E-08	0.00E+00	0.00E+00	0.00E+00	0.00E+00	0.00E+00	0.00E+00	0.00E+00	0.00E+00	0.00E+00	0.00E+00	0.00E+00
885	ALL	418757.9	3773299	4.21E-08	0.58333YrC	4.21E-08	0.00E+00	0.00E+00	0.00E+00	0.00E+00	0.00E+00	0.00E+00	0.00E+00	0.00E+00	0.00E+00	0.00E+00	0.00E+00
886	ALL	418757.9	3773324	3.99E-08	0.58333YrC	3.99E-08	0.00E+00	0.00E+00	0.00E+00	0.00E+00	0.00E+00	0.00E+00	0.00E+00	0.00E+00	0.00E+00	0.00E+00	0.00E+00
887	ALL	418757.9	3773349	3.79E-08	0.58333YrC	3.79E-08	0.00E+00	0.00E+00	0.00E+00	0.00E+00	0.00E+00	0.00E+00	0.00E+00	0.00E+00	0.00E+00	0.00E+00	0.00E+00
888	ALL	418757.9	3773374	3.62E-08	0.58333YrC	3.62E-08	0.00E+00	0.00E+00	0.00E+00	0.00E+00	0.00E+00	0.00E+00	0.00E+00	0.00E+00	0.00E+00	0.00E+00	0.00E+00
889	ALL	418757.9	3773399	3.46E-08	0.58333YrC	3.46E-08	0.00E+00	0.00E+00	0.00E+00	0.00E+00	0.00E+00	0.00E+00	0.00E+00	0.00E+00	0.00E+00	0.00E+00	0.00E+00
890	ALL	418757.9	3773424	3.31E-08	0.58333YrC	3.31E-08	0.00E+00	0.00E+00	0.00E+00	0.00E+00	0.00E+00	0.00E+00	0.00E+00	0.00E+00	0.00E+00	0.00E+00	0.00E+00
891	ALL	418757.9	3773449	3.18E-08	0.58333YrC	3.18E-08	0.00E+00	0.00E+00	0.00E+00	0.00E+00	0.00E+00	0.00E+00	0.00E+00	0.00E+00	0.00E+00	0.00E+00	0.00E+00
892	ALL	418757.9	3773474	3.06E-08	0.58333YrC	3.06E-08	0.00E+00	0.00E+00	0.00E+00	0.00E+00	0.00E+00	0.00E+00	0.00E+00	0.00E+00	0.00E+00	0.00E+00	0.00E+00

893	ALL	418757.9	3773499	2.95E-08	0.58333YrC	2.95E-08	0.00E+00	0.00E+00	0.00E+00	0.00E+00	0.00E+00	0.00E+00	0.00E+00	0.00E+00	0.00E+00	0.00E+00	0.00E+00
894	ALL	418782.9	3772949	1.66E-07	0.58333YrC	1.66E-07	0.00E+00	0.00E+00	0.00E+00	0.00E+00	0.00E+00	0.00E+00	0.00E+00	0.00E+00	0.00E+00	0.00E+00	0.00E+00
895	ALL	418782.9	3772974	1.40E-07	0.58333YrC	1.40E-07	0.00E+00	0.00E+00	0.00E+00	0.00E+00	0.00E+00	0.00E+00	0.00E+00	0.00E+00	0.00E+00	0.00E+00	0.00E+00
896	ALL	418782.9	3772999	1.21E-07	0.58333YrC	1.21E-07	0.00E+00	0.00E+00	0.00E+00	0.00E+00	0.00E+00	0.00E+00	0.00E+00	0.00E+00	0.00E+00	0.00E+00	0.00E+00
897	ALL	418782.9	3773024	1.06E-07	0.58333YrC	1.06E-07	0.00E+00	0.00E+00	0.00E+00	0.00E+00	0.00E+00	0.00E+00	0.00E+00	0.00E+00	0.00E+00	0.00E+00	0.00E+00
898	ALL	418782.9	3773049	9.39E-08	0.58333YrC	9.39E-08	0.00E+00	0.00E+00	0.00E+00	0.00E+00	0.00E+00	0.00E+00	0.00E+00	0.00E+00	0.00E+00	0.00E+00	0.00E+00
899	ALL	418782.9	3773074	8.40E-08	0.58333YrC	8.40E-08	0.00E+00	0.00E+00	0.00E+00	0.00E+00	0.00E+00	0.00E+00	0.00E+00	0.00E+00	0.00E+00	0.00E+00	0.00E+00
900	ALL	418782.9	3773099	7.58E-08	0.58333YrC	7.58E-08	0.00E+00	0.00E+00	0.00E+00	0.00E+00	0.00E+00	0.00E+00	0.00E+00	0.00E+00	0.00E+00	0.00E+00	0.00E+00
901	ALL	418782.9	3773124	6.88E-08	0.58333YrC	6.88E-08	0.00E+00	0.00E+00	0.00E+00	0.00E+00	0.00E+00	0.00E+00	0.00E+00	0.00E+00	0.00E+00	0.00E+00	0.00E+00
902	ALL	418782.9	3773149	6.29E-08	0.58333YrC	6.29E-08	0.00E+00	0.00E+00	0.00E+00	0.00E+00	0.00E+00	0.00E+00	0.00E+00	0.00E+00	0.00E+00	0.00E+00	0.00E+00
903	ALL	418782.9	3773174	5.79E-08	0.58333YrC	5.79E-08	0.00E+00	0.00E+00	0.00E+00	0.00E+00	0.00E+00	0.00E+00	0.00E+00	0.00E+00	0.00E+00	0.00E+00	0.00E+00
904	ALL	418782.9	3773199	5.35E-08	0.58333YrC	5.35E-08	0.00E+00	0.00E+00	0.00E+00	0.00E+00	0.00E+00	0.00E+00	0.00E+00	0.00E+00	0.00E+00	0.00E+00	0.00E+00
905	ALL	418782.9	3773224	4.97E-08	0.58333YrC	4.97E-08	0.00E+00	0.00E+00	0.00E+00	0.00E+00	0.00E+00	0.00E+00	0.00E+00	0.00E+00	0.00E+00	0.00E+00	0.00E+00
906	ALL	418782.9	3773249	4.63E-08	0.58333YrC	4.63E-08	0.00E+00	0.00E+00	0.00E+00	0.00E+00	0.00E+00	0.00E+00	0.00E+00	0.00E+00	0.00E+00	0.00E+00	0.00E+00
907	ALL	418782.9	3773274	4.35E-08	0.58333YrC	4.35E-08	0.00E+00	0.00E+00	0.00E+00	0.00E+00	0.00E+00	0.00E+00	0.00E+00	0.00E+00	0.00E+00	0.00E+00	0.00E+00
908	ALL	418782.9	3773299	4.09E-08	0.58333YrC	4.09E-08	0.00E+00	0.00E+00	0.00E+00	0.00E+00	0.00E+00	0.00E+00	0.00E+00	0.00E+00	0.00E+00	0.00E+00	0.00E+00
909	ALL	418782.9	3773324	3.86E-08	0.58333YrC	3.86E-08	0.00E+00	0.00E+00	0.00E+00	0.00E+00	0.00E+00	0.00E+00	0.00E+00	0.00E+00	0.00E+00	0.00E+00	0.00E+00
910	ALL	418782.9	3773349	3.66E-08	0.58333YrC	3.66E-08	0.00E+00	0.00E+00	0.00E+00	0.00E+00	0.00E+00	0.00E+00	0.00E+00	0.00E+00	0.00E+00	0.00E+00	0.00E+00
911	ALL	418782.9	3773374	3.48E-08	0.58333YrC	3.48E-08	0.00E+00	0.00E+00	0.00E+00	0.00E+00	0.00E+00	0.00E+00	0.00E+00	0.00E+00	0.00E+00	0.00E+00	0.00E+00
912	ALL	418782.9	3773399	3.32E-08	0.58333YrC	3.32E-08	0.00E+00	0.00E+00	0.00E+00	0.00E+00	0.00E+00	0.00E+00	0.00E+00	0.00E+00	0.00E+00	0.00E+00	0.00E+00
913	ALL	418782.9	3773424	3.17E-08	0.58333YrC	3.17E-08	0.00E+00	0.00E+00	0.00E+00	0.00E+00	0.00E+00	0.00E+00	0.00E+00	0.00E+00	0.00E+00	0.00E+00	0.00E+00
914	ALL	418782.9	3773449	3.03E-08	0.58333YrC	3.03E-08	0.00E+00	0.00E+00	0.00E+00	0.00E+00	0.00E+00	0.00E+00	0.00E+00	0.00E+00	0.00E+00	0.00E+00	0.00E+00
915	ALL	418782.9	3773474	2.91E-08	0.58333YrC	2.91E-08	0.00E+00	0.00E+00	0.00E+00	0.00E+00	0.00E+00	0.00E+00	0.00E+00	0.00E+00	0.00E+00	0.00E+00	0.00E+00
916	ALL	418782.9	3773499	2.79E-08	0.58333YrC	2.79E-08	0.00E+00	0.00E+00	0.00E+00	0.00E+00	0.00E+00	0.00E+00	0.00E+00	0.00E+00	0.00E+00	0.00E+00	0.00E+00
917	ALL	418807.9	3772949	1.71E-07	0.58333YrC	1.71E-07	0.00E+00	0.00E+00	0.00E+00	0.00E+00	0.00E+00	0.00E+00	0.00E+00	0.00E+00	0.00E+00	0.00E+00	0.00E+00
918	ALL	418807.9	3772974	1.44E-07	0.58333YrC	1.44E-07	0.00E+00	0.00E+00	0.00E+00	0.00E+00	0.00E+00	0.00E+00	0.00E+00	0.00E+00	0.00E+00	0.00E+00	0.00E+00
919	ALL	418807.9	3772999	1.24E-07	0.58333YrC	1.24E-07	0.00E+00	0.00E+00	0.00E+00	0.00E+00	0.00E+00	0.00E+00	0.00E+00	0.00E+00	0.00E+00	0.00E+00	0.00E+00
920	ALL	418807.9	3773024	1.08E-07	0.58333YrC	1.08E-07	0.00E+00	0.00E+00	0.00E+00	0.00E+00	0.00E+00	0.00E+00	0.00E+00	0.00E+00	0.00E+00	0.00E+00	0.00E+00
921	ALL	418807.9	3773049	9.52E-08	0.58333YrC	9.52E-08	0.00E+00	0.00E+00	0.00E+00	0.00E+00	0.00E+00	0.00E+00	0.00E+00	0.00E+00	0.00E+00	0.00E+00	0.00E+00
922	ALL	418807.9	3773074	8.48E-08	0.58333YrC	8.48E-08	0.00E+00	0.00E+00	0.00E+00	0.00E+00	0.00E+00	0.00E+00	0.00E+00	0.00E+00	0.00E+00	0.00E+00	0.00E+00
923	ALL	418807.9	3773099	7.62E-08	0.58333YrC	7.62E-08	0.00E+00	0.00E+00	0.00E+00	0.00E+00	0.00E+00	0.00E+00	0.00E+00	0.00E+00	0.00E+00	0.00E+00	0.00E+00
924	ALL	418807.9	3773124	6.89E-08	0.58333YrC	6.89E-08	0.00E+00	0.00E+00	0.00E+00	0.00E+00	0.00E+00	0.00E+00	0.00E+00	0.00E+00	0.00E+00	0.00E+00	0.00E+00
925	ALL	418807.9	3773149	6.28E-08	0.58333YrC	6.28E-08	0.00E+00	0.00E+00	0.00E+00	0.00E+00	0.00E+00	0.00E+00	0.00E+00	0.00E+00	0.00E+00	0.00E+00	0.00E+00
926	ALL	418807.9	3773174	5.76E-08	0.58333YrC	5.76E-08	0.00E+00	0.00E+00	0.00E+00	0.00E+00	0.00E+00	0.00E+00	0.00E+00	0.00E+00	0.00E+00	0.00E+00	0.00E+00
927	ALL	418807.9	3773199	5.31E-08	0.58333YrC	5.31E-08	0.00E+00	0.00E+00	0.00E+00	0.00E+00	0.00E+00	0.00E+00	0.00E+00	0.00E+00	0.00E+00	0.00E+00	0.00E+00
928	ALL	418807.9	3773224	4.92E-08	0.58333YrC	4.92E-08	0.00E+00	0.00E+00	0.00E+00	0.00E+00	0.00E+00	0.00E+00	0.00E+00	0.00E+00	0.00E+00	0.00E+00	0.00E+00
929	ALL	418807.9	3773249	4.58E-08	0.58333YrC	4.58E-08	0.00E+00	0.00E+00	0.00E+00	0.00E+00	0.00E+00	0.00E+00	0.00E+00	0.00E+00	0.00E+00	0.00E+00	0.00E+00
930	ALL	418807.9	3773274	4.29E-08	0.58333YrC	4.29E-08	0.00E+00	0.00E+00	0.00E+00	0.00E+00	0.00E+00	0.00E+00	0.00E+00	0.00E+00	0.00E+00	0.00E+00	0.00E+00
931	ALL	418807.9	3773299	4.03E-08	0.58333YrC	4.03E-08	0.00E+00	0.00E+00	0.00E+00	0.00E+00	0.00E+00	0.00E+00	0.00E+00	0.00E+00	0.00E+00	0.00E+00	0.00E+00
932	ALL	418807.9	3773324	3.80E-08	0.58333YrC	3.80E-08	0.00E+00	0.00E+00	0.00E+00	0.00E+00	0.00E+00	0.00E+00	0.00E+00	0.00E+00	0.00E+00	0.00E+00	0.00E+00
933	ALL	418807.9	3773349	3.59E-08	0.58333YrC	3.59E-08	0.00E+00	0.00E+00	0.00E+00	0.00E+00	0.00E+00	0.00E+00	0.00E+00	0.00E+00	0.00E+00	0.00E+00	0.00E+00
934	ALL	418807.9	3773374	3.41E-08	0.58333YrC	3.41E-08	0.00E+00	0.00E+00	0.00E+00	0.00E+00	0.00E+00	0.00E+00	0.00E+00	0.00E+00	0.00E+00	0.00E+00	0.00E+00
935	ALL	418807.9	3773399	3.24E-08	0.58333YrC	3.24E-08	0.00E+00	0.00E+00	0.00E+00	0.00E+00	0.00E+00	0.00E+00	0.00E+00	0.00E+00	0.00E+00	0.00E+00	0.00E+00
936	ALL	418807.9	3773424	3.08E-08	0.58333YrC	3.08E-08	0.00E+00	0.00E+00	0.00E+00	0.00E+00	0.00E+00	0.00E+00	0.00E+00	0.00E+00	0.00E+00	0.00E+00	0.00E+00
937	ALL	418807.9	3773449	2.94E-08	0.58333YrC	2.94E-08	0.00E+00	0.00E+00	0.00E+00	0.00E+00	0.00E+00	0.00E+00	0.00E+00	0.00E+00	0.00E+00	0.00E+00	0.00E+00
938	ALL	418807.9	3773474	2.81E-08	0.58333YrC	2.81E-08	0.00E+00	0.00E+00	0.00E+00	0.00E+00	0.00E+00	0.00E+00	0.00E+00	0.00E+00	0.00E+00	0.00E+00	0.00E+00
939	ALL	418807.9	3773499	2.70E-08	0.58333YrC	2.70E-08	0.00E+00	0.00E+00	0.00E+00	0.00E+00	0.00E+00	0.00E+00	0.00E+00	0.00E+00	0.00E+00	0.00E+00	0.00E+00

940	ALL	418832.9	3772949	1.74E-07	0.58333YrC	1.74E-07	0.00E+00	0.00E+00	0.00E+00	0.00E+00	0.00E+00	0.00E+00	0.00E+00	0.00E+00	0.00E+00	0.00E+00	0.00E+00
941	ALL	418832.9	3772974	1.47E-07	0.58333YrC	1.47E-07	0.00E+00	0.00E+00	0.00E+00	0.00E+00	0.00E+00	0.00E+00	0.00E+00	0.00E+00	0.00E+00	0.00E+00	0.00E+00
942	ALL	418832.9	3772999	1.26E-07	0.58333YrC	1.26E-07	0.00E+00	0.00E+00	0.00E+00	0.00E+00	0.00E+00	0.00E+00	0.00E+00	0.00E+00	0.00E+00	0.00E+00	0.00E+00
943	ALL	418832.9	3773024	1.09E-07	0.58333YrC	1.09E-07	0.00E+00	0.00E+00	0.00E+00	0.00E+00	0.00E+00	0.00E+00	0.00E+00	0.00E+00	0.00E+00	0.00E+00	0.00E+00
944	ALL	418832.9	3773049	9.63E-08	0.58333YrC	9.63E-08	0.00E+00	0.00E+00	0.00E+00	0.00E+00	0.00E+00	0.00E+00	0.00E+00	0.00E+00	0.00E+00	0.00E+00	0.00E+00
945	ALL	418832.9	3773074	8.55E-08	0.58333YrC	8.55E-08	0.00E+00	0.00E+00	0.00E+00	0.00E+00	0.00E+00	0.00E+00	0.00E+00	0.00E+00	0.00E+00	0.00E+00	0.00E+00
946	ALL	418832.9	3773099	7.66E-08	0.58333YrC	7.66E-08	0.00E+00	0.00E+00	0.00E+00	0.00E+00	0.00E+00	0.00E+00	0.00E+00	0.00E+00	0.00E+00	0.00E+00	0.00E+00
947	ALL	418832.9	3773124	6.92E-08	0.58333YrC	6.92E-08	0.00E+00	0.00E+00	0.00E+00	0.00E+00	0.00E+00	0.00E+00	0.00E+00	0.00E+00	0.00E+00	0.00E+00	0.00E+00
948	ALL	418832.9	3773149	6.29E-08	0.58333YrC	6.29E-08	0.00E+00	0.00E+00	0.00E+00	0.00E+00	0.00E+00	0.00E+00	0.00E+00	0.00E+00	0.00E+00	0.00E+00	0.00E+00
949	ALL	418832.9	3773174	5.75E-08	0.58333YrC	5.75E-08	0.00E+00	0.00E+00	0.00E+00	0.00E+00	0.00E+00	0.00E+00	0.00E+00	0.00E+00	0.00E+00	0.00E+00	0.00E+00
950	ALL	418832.9	3773199	5.30E-08	0.58333YrC	5.30E-08	0.00E+00	0.00E+00	0.00E+00	0.00E+00	0.00E+00	0.00E+00	0.00E+00	0.00E+00	0.00E+00	0.00E+00	0.00E+00
951	ALL	418832.9	3773224	4.90E-08	0.58333YrC	4.90E-08	0.00E+00	0.00E+00	0.00E+00	0.00E+00	0.00E+00	0.00E+00	0.00E+00	0.00E+00	0.00E+00	0.00E+00	0.00E+00
952	ALL	418832.9	3773249	4.56E-08	0.58333YrC	4.56E-08	0.00E+00	0.00E+00	0.00E+00	0.00E+00	0.00E+00	0.00E+00	0.00E+00	0.00E+00	0.00E+00	0.00E+00	0.00E+00
953	ALL	418832.9	3773274	4.26E-08	0.58333YrC	4.26E-08	0.00E+00	0.00E+00	0.00E+00	0.00E+00	0.00E+00	0.00E+00	0.00E+00	0.00E+00	0.00E+00	0.00E+00	0.00E+00
954	ALL	418832.9	3773299	4.00E-08	0.58333YrC	4.00E-08	0.00E+00	0.00E+00	0.00E+00	0.00E+00	0.00E+00	0.00E+00	0.00E+00	0.00E+00	0.00E+00	0.00E+00	0.00E+00
955	ALL	418832.9	3773324	3.76E-08	0.58333YrC	3.76E-08	0.00E+00	0.00E+00	0.00E+00	0.00E+00	0.00E+00	0.00E+00	0.00E+00	0.00E+00	0.00E+00	0.00E+00	0.00E+00
956	ALL	418832.9	3773349	3.55E-08	0.58333YrC	3.55E-08	0.00E+00	0.00E+00	0.00E+00	0.00E+00	0.00E+00	0.00E+00	0.00E+00	0.00E+00	0.00E+00	0.00E+00	0.00E+00
957	ALL	418832.9	3773374	3.35E-08	0.58333YrC	3.35E-08	0.00E+00	0.00E+00	0.00E+00	0.00E+00	0.00E+00	0.00E+00	0.00E+00	0.00E+00	0.00E+00	0.00E+00	0.00E+00
958	ALL	418832.9	3773399	3.18E-08	0.58333YrC	3.18E-08	0.00E+00	0.00E+00	0.00E+00	0.00E+00	0.00E+00	0.00E+00	0.00E+00	0.00E+00	0.00E+00	0.00E+00	0.00E+00
959	ALL	418832.9	3773424	3.02E-08	0.58333YrC	3.02E-08	0.00E+00	0.00E+00	0.00E+00	0.00E+00	0.00E+00	0.00E+00	0.00E+00	0.00E+00	0.00E+00	0.00E+00	0.00E+00
960	ALL	418832.9	3773449	2.88E-08	0.58333YrC	2.88E-08	0.00E+00	0.00E+00	0.00E+00	0.00E+00	0.00E+00	0.00E+00	0.00E+00	0.00E+00	0.00E+00	0.00E+00	0.00E+00
961	ALL	418832.9	3773474	2.75E-08	0.58333YrC	2.75E-08	0.00E+00	0.00E+00	0.00E+00	0.00E+00	0.00E+00	0.00E+00	0.00E+00	0.00E+00	0.00E+00	0.00E+00	0.00E+00
962	ALL	418832.9	3773499	2.62E-08	0.58333YrC	2.62E-08	0.00E+00	0.00E+00	0.00E+00	0.00E+00	0.00E+00	0.00E+00	0.00E+00	0.00E+00	0.00E+00	0.00E+00	0.00E+00
963	ALL	418857.9	3772949	1.78E-07	0.58333YrC	1.78E-07	0.00E+00	0.00E+00	0.00E+00	0.00E+00	0.00E+00	0.00E+00	0.00E+00	0.00E+00	0.00E+00	0.00E+00	0.00E+00
964	ALL	418857.9	3772974	1.49E-07	0.58333YrC	1.49E-07	0.00E+00	0.00E+00	0.00E+00	0.00E+00	0.00E+00	0.00E+00	0.00E+00	0.00E+00	0.00E+00	0.00E+00	0.00E+00
965	ALL	418857.9	3772999	1.28E-07	0.58333YrC	1.28E-07	0.00E+00	0.00E+00	0.00E+00	0.00E+00	0.00E+00	0.00E+00	0.00E+00	0.00E+00	0.00E+00	0.00E+00	0.00E+00
966	ALL	418857.9	3773024	1.11E-07	0.58333YrC	1.11E-07	0.00E+00	0.00E+00	0.00E+00	0.00E+00	0.00E+00	0.00E+00	0.00E+00	0.00E+00	0.00E+00	0.00E+00	0.00E+00
967	ALL	418857.9	3773049	9.72E-08	0.58333YrC	9.72E-08	0.00E+00	0.00E+00	0.00E+00	0.00E+00	0.00E+00	0.00E+00	0.00E+00	0.00E+00	0.00E+00	0.00E+00	0.00E+00
968	ALL	418857.9	3773074	8.61E-08	0.58333YrC	8.61E-08	0.00E+00	0.00E+00	0.00E+00	0.00E+00	0.00E+00	0.00E+00	0.00E+00	0.00E+00	0.00E+00	0.00E+00	0.00E+00
969	ALL	418857.9	3773099	7.70E-08	0.58333YrC	7.70E-08	0.00E+00	0.00E+00	0.00E+00	0.00E+00	0.00E+00	0.00E+00	0.00E+00	0.00E+00	0.00E+00	0.00E+00	0.00E+00
970	ALL	418857.9	3773124	6.94E-08	0.58333YrC	6.94E-08	0.00E+00	0.00E+00	0.00E+00	0.00E+00	0.00E+00	0.00E+00	0.00E+00	0.00E+00	0.00E+00	0.00E+00	0.00E+00
971	ALL	418857.9	3773149	6.31E-08	0.58333YrC	6.31E-08	0.00E+00	0.00E+00	0.00E+00	0.00E+00	0.00E+00	0.00E+00	0.00E+00	0.00E+00	0.00E+00	0.00E+00	0.00E+00
972	ALL	418857.9	3773174	5.77E-08	0.58333YrC	5.77E-08	0.00E+00	0.00E+00	0.00E+00	0.00E+00	0.00E+00	0.00E+00	0.00E+00	0.00E+00	0.00E+00	0.00E+00	0.00E+00
973	ALL	418857.9	3773199	5.30E-08	0.58333YrC	5.30E-08	0.00E+00	0.00E+00	0.00E+00	0.00E+00	0.00E+00	0.00E+00	0.00E+00	0.00E+00	0.00E+00	0.00E+00	0.00E+00
974	ALL	418857.9	3773224	4.90E-08	0.58333YrC	4.90E-08	0.00E+00	0.00E+00	0.00E+00	0.00E+00	0.00E+00	0.00E+00	0.00E+00	0.00E+00	0.00E+00	0.00E+00	0.00E+00
975	ALL	418857.9	3773249	4.55E-08	0.58333YrC	4.55E-08	0.00E+00	0.00E+00	0.00E+00	0.00E+00	0.00E+00	0.00E+00	0.00E+00	0.00E+00	0.00E+00	0.00E+00	0.00E+00
976	ALL	418857.9	3773274	4.25E-08	0.58333YrC	4.25E-08	0.00E+00	0.00E+00	0.00E+00	0.00E+00	0.00E+00	0.00E+00	0.00E+00	0.00E+00	0.00E+00	0.00E+00	0.00E+00
977	ALL	418857.9	3773299	3.97E-08	0.58333YrC	3.97E-08	0.00E+00	0.00E+00	0.00E+00	0.00E+00	0.00E+00	0.00E+00	0.00E+00	0.00E+00	0.00E+00	0.00E+00	0.00E+00
978	ALL	418857.9	3773324	3.73E-08	0.58333YrC	3.73E-08	0.00E+00	0.00E+00	0.00E+00	0.00E+00	0.00E+00	0.00E+00	0.00E+00	0.00E+00	0.00E+00	0.00E+00	0.00E+00
979	ALL	418857.9	3773349	3.51E-08	0.58333YrC	3.51E-08	0.00E+00	0.00E+00	0.00E+00	0.00E+00	0.00E+00	0.00E+00	0.00E+00	0.00E+00	0.00E+00	0.00E+00	0.00E+00
980	ALL	418857.9	3773374	3.32E-08	0.58333YrC	3.32E-08	0.00E+00	0.00E+00	0.00E+00	0.00E+00	0.00E+00	0.00E+00	0.00E+00	0.00E+00	0.00E+00	0.00E+00	0.00E+00
981	ALL	418857.9	3773399	3.14E-08	0.58333YrC	3.14E-08	0.00E+00	0.00E+00	0.00E+00	0.00E+00	0.00E+00	0.00E+00	0.00E+00	0.00E+00	0.00E+00	0.00E+00	0.00E+00
982	ALL	418857.9	3773424	2.98E-08	0.58333YrC	2.98E-08	0.00E+00	0.00E+00	0.00E+00	0.00E+00	0.00E+00	0.00E+00	0.00E+00	0.00E+00	0.00E+00	0.00E+00	0.00E+00
983	ALL	418857.9	3773449	2.83E-08	0.58333YrC	2.83E-08	0.00E+00	0.00E+00	0.00E+00	0.00E+00	0.00E+00	0.00E+00	0.00E+00	0.00E+00	0.00E+00	0.00E+00	0.00E+00
984	ALL	418857.9	3773474	2.69E-08	0.58333YrC	2.69E-08	0.00E+00	0.00E+00	0.00E+00	0.00E+00	0.00E+00	0.00E+00	0.00E+00	0.00E+00	0.00E+00	0.00E+00	0.00E+00
985	ALL	418857.9	3773499	2.53E-08	0.58333YrC	2.53E-08	0.00E+00	0.00E+00	0.00E+00	0.00E+00	0.00E+00	0.00E+00	0.00E+00	0.00E+00	0.00E+00	0.00E+00	0.00E+00
986	ALL	418882.9	3772949	1.82E-07	0.58333YrC	1.82E-07	0.00E+00	0.00E+00	0.00E+00	0.00E+00	0.00E+00	0.00E+00	0.00E+00	0.00E+00	0.00E+00	0.00E+00	0.00E+00

987	ALL	418882.9	3772974	1.52E-07	0.58333YrC	1.52E-07	0.00E+00	0.00E+00	0.00E+00	0.00E+00	0.00E+00	0.00E+00	0.00E+00	0.00E+00	0.00E+00	0.00E+00	0.00E+00
988	ALL	418882.9	3772999	1.30E-07	0.58333YrC	1.30E-07	0.00E+00	0.00E+00	0.00E+00	0.00E+00	0.00E+00	0.00E+00	0.00E+00	0.00E+00	0.00E+00	0.00E+00	0.00E+00
989	ALL	418882.9	3773024	1.12E-07	0.58333YrC	1.12E-07	0.00E+00	0.00E+00	0.00E+00	0.00E+00	0.00E+00	0.00E+00	0.00E+00	0.00E+00	0.00E+00	0.00E+00	0.00E+00
990	ALL	418882.9	3773049	9.80E-08	0.58333YrC	9.80E-08	0.00E+00	0.00E+00	0.00E+00	0.00E+00	0.00E+00	0.00E+00	0.00E+00	0.00E+00	0.00E+00	0.00E+00	0.00E+00
991	ALL	418882.9	3773074	8.67E-08	0.58333YrC	8.67E-08	0.00E+00	0.00E+00	0.00E+00	0.00E+00	0.00E+00	0.00E+00	0.00E+00	0.00E+00	0.00E+00	0.00E+00	0.00E+00
992	ALL	418882.9	3773099	7.74E-08	0.58333YrC	7.74E-08	0.00E+00	0.00E+00	0.00E+00	0.00E+00	0.00E+00	0.00E+00	0.00E+00	0.00E+00	0.00E+00	0.00E+00	0.00E+00
993	ALL	418882.9	3773124	6.98E-08	0.58333YrC	6.98E-08	0.00E+00	0.00E+00	0.00E+00	0.00E+00	0.00E+00	0.00E+00	0.00E+00	0.00E+00	0.00E+00	0.00E+00	0.00E+00
994	ALL	418882.9	3773149	6.33E-08	0.58333YrC	6.33E-08	0.00E+00	0.00E+00	0.00E+00	0.00E+00	0.00E+00	0.00E+00	0.00E+00	0.00E+00	0.00E+00	0.00E+00	0.00E+00
995	ALL	418882.9	3773174	5.79E-08	0.58333YrC	5.79E-08	0.00E+00	0.00E+00	0.00E+00	0.00E+00	0.00E+00	0.00E+00	0.00E+00	0.00E+00	0.00E+00	0.00E+00	0.00E+00
996	ALL	418882.9	3773199	5.31E-08	0.58333YrC	5.31E-08	0.00E+00	0.00E+00	0.00E+00	0.00E+00	0.00E+00	0.00E+00	0.00E+00	0.00E+00	0.00E+00	0.00E+00	0.00E+00
997	ALL	418882.9	3773224	4.90E-08	0.58333YrC	4.90E-08	0.00E+00	0.00E+00	0.00E+00	0.00E+00	0.00E+00	0.00E+00	0.00E+00	0.00E+00	0.00E+00	0.00E+00	0.00E+00
998	ALL	418882.9	3773249	4.54E-08	0.58333YrC	4.54E-08	0.00E+00	0.00E+00	0.00E+00	0.00E+00	0.00E+00	0.00E+00	0.00E+00	0.00E+00	0.00E+00	0.00E+00	0.00E+00
999	ALL	418882.9	3773274	4.23E-08	0.58333YrC	4.23E-08	0.00E+00	0.00E+00	0.00E+00	0.00E+00	0.00E+00	0.00E+00	0.00E+00	0.00E+00	0.00E+00	0.00E+00	0.00E+00
1000	ALL	418882.9	3773299	3.95E-08	0.58333YrC	3.95E-08	0.00E+00	0.00E+00	0.00E+00	0.00E+00	0.00E+00	0.00E+00	0.00E+00	0.00E+00	0.00E+00	0.00E+00	0.00E+00
1001	ALL	418882.9	3773324	3.70E-08	0.58333YrC	3.70E-08	0.00E+00	0.00E+00	0.00E+00	0.00E+00	0.00E+00	0.00E+00	0.00E+00	0.00E+00	0.00E+00	0.00E+00	0.00E+00
1002	ALL	418882.9	3773349	3.48E-08	0.58333YrC	3.48E-08	0.00E+00	0.00E+00	0.00E+00	0.00E+00	0.00E+00	0.00E+00	0.00E+00	0.00E+00	0.00E+00	0.00E+00	0.00E+00
1003	ALL	418882.9	3773374	3.27E-08	0.58333YrC	3.27E-08	0.00E+00	0.00E+00	0.00E+00	0.00E+00	0.00E+00	0.00E+00	0.00E+00	0.00E+00	0.00E+00	0.00E+00	0.00E+00
1004	ALL	418882.9	3773399	3.09E-08	0.58333YrC	3.09E-08	0.00E+00	0.00E+00	0.00E+00	0.00E+00	0.00E+00	0.00E+00	0.00E+00	0.00E+00	0.00E+00	0.00E+00	0.00E+00
1005	ALL	418882.9	3773424	2.91E-08	0.58333YrC	2.91E-08	0.00E+00	0.00E+00	0.00E+00	0.00E+00	0.00E+00	0.00E+00	0.00E+00	0.00E+00	0.00E+00	0.00E+00	0.00E+00
1006	ALL	418882.9	3773449	2.74E-08	0.58333YrC	2.74E-08	0.00E+00	0.00E+00	0.00E+00	0.00E+00	0.00E+00	0.00E+00	0.00E+00	0.00E+00	0.00E+00	0.00E+00	0.00E+00
1007	ALL	418882.9	3773474	2.48E-08	0.58333YrC	2.48E-08	0.00E+00	0.00E+00	0.00E+00	0.00E+00	0.00E+00	0.00E+00	0.00E+00	0.00E+00	0.00E+00	0.00E+00	0.00E+00
1008	ALL	418882.9	3773499	2.29E-08	0.58333YrC	2.29E-08	0.00E+00	0.00E+00	0.00E+00	0.00E+00	0.00E+00	0.00E+00	0.00E+00	0.00E+00	0.00E+00	0.00E+00	0.00E+00
1009	ALL	418907.9	3772949	1.88E-07	0.58333YrC	1.88E-07	0.00E+00	0.00E+00	0.00E+00	0.00E+00	0.00E+00	0.00E+00	0.00E+00	0.00E+00	0.00E+00	0.00E+00	0.00E+00
1010	ALL	418907.9	3772974	1.56E-07	0.58333YrC	1.56E-07	0.00E+00	0.00E+00	0.00E+00	0.00E+00	0.00E+00	0.00E+00	0.00E+00	0.00E+00	0.00E+00	0.00E+00	0.00E+00
1011	ALL	418907.9	3772999	1.32E-07	0.58333YrC	1.32E-07	0.00E+00	0.00E+00	0.00E+00	0.00E+00	0.00E+00	0.00E+00	0.00E+00	0.00E+00	0.00E+00	0.00E+00	0.00E+00
1012	ALL	418907.9	3773024	1.14E-07	0.58333YrC	1.14E-07	0.00E+00	0.00E+00	0.00E+00	0.00E+00	0.00E+00	0.00E+00	0.00E+00	0.00E+00	0.00E+00	0.00E+00	0.00E+00
1013	ALL	418907.9	3773049	9.91E-08	0.58333YrC	9.91E-08	0.00E+00	0.00E+00	0.00E+00	0.00E+00	0.00E+00	0.00E+00	0.00E+00	0.00E+00	0.00E+00	0.00E+00	0.00E+00
1014	ALL	418907.9	3773074	8.75E-08	0.58333YrC	8.75E-08	0.00E+00	0.00E+00	0.00E+00	0.00E+00	0.00E+00	0.00E+00	0.00E+00	0.00E+00	0.00E+00	0.00E+00	0.00E+00
1015	ALL	418907.9	3773099	7.80E-08	0.58333YrC	7.80E-08	0.00E+00	0.00E+00	0.00E+00	0.00E+00	0.00E+00	0.00E+00	0.00E+00	0.00E+00	0.00E+00	0.00E+00	0.00E+00
1016	ALL	418907.9	3773124	7.02E-08	0.58333YrC	7.02E-08	0.00E+00	0.00E+00	0.00E+00	0.00E+00	0.00E+00	0.00E+00	0.00E+00	0.00E+00	0.00E+00	0.00E+00	0.00E+00
1017	ALL	418907.9	3773149	6.35E-08	0.58333YrC	6.35E-08	0.00E+00	0.00E+00	0.00E+00	0.00E+00	0.00E+00	0.00E+00	0.00E+00	0.00E+00	0.00E+00	0.00E+00	0.00E+00
1018	ALL	418907.9	3773174	5.79E-08	0.58333YrC	5.79E-08	0.00E+00	0.00E+00	0.00E+00	0.00E+00	0.00E+00	0.00E+00	0.00E+00	0.00E+00	0.00E+00	0.00E+00	0.00E+00
1019	ALL	418907.9	3773199	5.31E-08	0.58333YrC	5.31E-08	0.00E+00	0.00E+00	0.00E+00	0.00E+00	0.00E+00	0.00E+00	0.00E+00	0.00E+00	0.00E+00	0.00E+00	0.00E+00
1020	ALL	418907.9	3773224	4.89E-08	0.58333YrC	4.89E-08	0.00E+00	0.00E+00	0.00E+00	0.00E+00	0.00E+00	0.00E+00	0.00E+00	0.00E+00	0.00E+00	0.00E+00	0.00E+00
1021	ALL	418907.9	3773249	4.50E-08	0.58333YrC	4.50E-08	0.00E+00	0.00E+00	0.00E+00	0.00E+00	0.00E+00	0.00E+00	0.00E+00	0.00E+00	0.00E+00	0.00E+00	0.00E+00
1022	ALL	418907.9	3773274	4.11E-08	0.58333YrC	4.11E-08	0.00E+00	0.00E+00	0.00E+00	0.00E+00	0.00E+00	0.00E+00	0.00E+00	0.00E+00	0.00E+00	0.00E+00	0.00E+00
1023	ALL	418907.9	3773299	3.65E-08	0.58333YrC	3.65E-08	0.00E+00	0.00E+00	0.00E+00	0.00E+00	0.00E+00	0.00E+00	0.00E+00	0.00E+00	0.00E+00	0.00E+00	0.00E+00
1024	ALL	418907.9	3773324	3.36E-08	0.58333YrC	3.36E-08	0.00E+00	0.00E+00	0.00E+00	0.00E+00	0.00E+00	0.00E+00	0.00E+00	0.00E+00	0.00E+00	0.00E+00	0.00E+00
1025	ALL	418907.9	3773349	3.14E-08	0.58333YrC	3.14E-08	0.00E+00	0.00E+00	0.00E+00	0.00E+00	0.00E+00	0.00E+00	0.00E+00	0.00E+00	0.00E+00	0.00E+00	0.00E+00
1026	ALL	418907.9	3773374	2.89E-08	0.58333YrC	2.89E-08	0.00E+00	0.00E+00	0.00E+00	0.00E+00	0.00E+00	0.00E+00	0.00E+00	0.00E+00	0.00E+00	0.00E+00	0.00E+00
1027	ALL	418907.9	3773399	2.67E-08	0.58333YrC	2.67E-08	0.00E+00	0.00E+00	0.00E+00	0.00E+00	0.00E+00	0.00E+00	0.00E+00	0.00E+00	0.00E+00	0.00E+00	0.00E+00
1028	ALL	418907.9	3773424	2.53E-08	0.58333YrC	2.53E-08	0.00E+00	0.00E+00	0.00E+00	0.00E+00	0.00E+00	0.00E+00	0.00E+00	0.00E+00	0.00E+00	0.00E+00	0.00E+00
1029	ALL	418907.9	3773449	2.40E-08	0.58333YrC	2.40E-08	0.00E+00	0.00E+00	0.00E+00	0.00E+00	0.00E+00	0.00E+00	0.00E+00	0.00E+00	0.00E+00	0.00E+00	0.00E+00
1030	ALL	418907.9	3773474	2.28E-08	0.58333YrC	2.28E-08	0.00E+00	0.00E+00	0.00E+00	0.00E+00	0.00E+00	0.00E+00	0.00E+00	0.00E+00	0.00E+00	0.00E+00	0.00E+00
1031	ALL	418907.9	3773499	2.18E-08	0.58333YrC	2.18E-08	0.00E+00	0.00E+00	0.00E+00	0.00E+00	0.00E+00	0.00E+00	0.00E+00	0.00E+00	0.00E+00	0.00E+00	0.00E+00
1032	ALL	418932.9	3772949	1.96E-07	0.58333YrC	1.96E-07	0.00E+00	0.00E+00	0.00E+00	0.00E+00	0.00E+00	0.00E+00	0.00E+00	0.00E+00	0.00E+00	0.00E+00	0.00E+00
1033	ALL	418932.9	3772974	1.60E-07	0.58333YrC	1.60E-07	0.00E+00	0.00E+00	0.00E+00	0.00E+00	0.00E+00	0.00E+00	0.00E+00	0.00E+00	0.00E+00	0.00E+00	0.00E+00

1034	ALL	418932.9	3772999	1.34E-07	0.58333YrC	1.34E-07	0.00E+00	0.00E+00	0.00E+00	0.00E+00	0.00E+00	0.00E+00	0.00E+00	0.00E+00	0.00E+00	0.00E+00	0.00E+00
1035	ALL	418932.9	3773024	1.15E-07	0.58333YrC	1.15E-07	0.00E+00	0.00E+00	0.00E+00	0.00E+00	0.00E+00	0.00E+00	0.00E+00	0.00E+00	0.00E+00	0.00E+00	0.00E+00
1036	ALL	418932.9	3773049	1.00E-07	0.58333YrC	1.00E-07	0.00E+00	0.00E+00	0.00E+00	0.00E+00	0.00E+00	0.00E+00	0.00E+00	0.00E+00	0.00E+00	0.00E+00	0.00E+00
1037	ALL	418932.9	3773074	8.83E-08	0.58333YrC	8.83E-08	0.00E+00	0.00E+00	0.00E+00	0.00E+00	0.00E+00	0.00E+00	0.00E+00	0.00E+00	0.00E+00	0.00E+00	0.00E+00
1038	ALL	418932.9	3773099	7.86E-08	0.58333YrC	7.86E-08	0.00E+00	0.00E+00	0.00E+00	0.00E+00	0.00E+00	0.00E+00	0.00E+00	0.00E+00	0.00E+00	0.00E+00	0.00E+00
1039	ALL	418932.9	3773124	7.05E-08	0.58333YrC	7.05E-08	0.00E+00	0.00E+00	0.00E+00	0.00E+00	0.00E+00	0.00E+00	0.00E+00	0.00E+00	0.00E+00	0.00E+00	0.00E+00
1040	ALL	418932.9	3773149	6.37E-08	0.58333YrC	6.37E-08	0.00E+00	0.00E+00	0.00E+00	0.00E+00	0.00E+00	0.00E+00	0.00E+00	0.00E+00	0.00E+00	0.00E+00	0.00E+00
1041	ALL	418932.9	3773174	5.79E-08	0.58333YrC	5.79E-08	0.00E+00	0.00E+00	0.00E+00	0.00E+00	0.00E+00	0.00E+00	0.00E+00	0.00E+00	0.00E+00	0.00E+00	0.00E+00
1042	ALL	418932.9	3773199	5.30E-08	0.58333YrC	5.30E-08	0.00E+00	0.00E+00	0.00E+00	0.00E+00	0.00E+00	0.00E+00	0.00E+00	0.00E+00	0.00E+00	0.00E+00	0.00E+00
1043	ALL	418932.9	3773224	4.87E-08	0.58333YrC	4.87E-08	0.00E+00	0.00E+00	0.00E+00	0.00E+00	0.00E+00	0.00E+00	0.00E+00	0.00E+00	0.00E+00	0.00E+00	0.00E+00
1044	ALL	418932.9	3773249	4.43E-08	0.58333YrC	4.43E-08	0.00E+00	0.00E+00	0.00E+00	0.00E+00	0.00E+00	0.00E+00	0.00E+00	0.00E+00	0.00E+00	0.00E+00	0.00E+00
1045	ALL	418932.9	3773274	3.91E-08	0.58333YrC	3.91E-08	0.00E+00	0.00E+00	0.00E+00	0.00E+00	0.00E+00	0.00E+00	0.00E+00	0.00E+00	0.00E+00	0.00E+00	0.00E+00
1046	ALL	418932.9	3773299	3.47E-08	0.58333YrC	3.47E-08	0.00E+00	0.00E+00	0.00E+00	0.00E+00	0.00E+00	0.00E+00	0.00E+00	0.00E+00	0.00E+00	0.00E+00	0.00E+00
1047	ALL	418932.9	3773324	3.20E-08	0.58333YrC	3.20E-08	0.00E+00	0.00E+00	0.00E+00	0.00E+00	0.00E+00	0.00E+00	0.00E+00	0.00E+00	0.00E+00	0.00E+00	0.00E+00
1048	ALL	418932.9	3773349	2.97E-08	0.58333YrC	2.97E-08	0.00E+00	0.00E+00	0.00E+00	0.00E+00	0.00E+00	0.00E+00	0.00E+00	0.00E+00	0.00E+00	0.00E+00	0.00E+00
1049	ALL	418932.9	3773374	2.79E-08	0.58333YrC	2.79E-08	0.00E+00	0.00E+00	0.00E+00	0.00E+00	0.00E+00	0.00E+00	0.00E+00	0.00E+00	0.00E+00	0.00E+00	0.00E+00
1050	ALL	418932.9	3773399	2.63E-08	0.58333YrC	2.63E-08	0.00E+00	0.00E+00	0.00E+00	0.00E+00	0.00E+00	0.00E+00	0.00E+00	0.00E+00	0.00E+00	0.00E+00	0.00E+00
1051	ALL	418932.9	3773424	2.49E-08	0.58333YrC	2.49E-08	0.00E+00	0.00E+00	0.00E+00	0.00E+00	0.00E+00	0.00E+00	0.00E+00	0.00E+00	0.00E+00	0.00E+00	0.00E+00
1052	ALL	418932.9	3773449	2.36E-08	0.58333YrC	2.36E-08	0.00E+00	0.00E+00	0.00E+00	0.00E+00	0.00E+00	0.00E+00	0.00E+00	0.00E+00	0.00E+00	0.00E+00	0.00E+00
1053	ALL	418932.9	3773474	2.24E-08	0.58333YrC	2.24E-08	0.00E+00	0.00E+00	0.00E+00	0.00E+00	0.00E+00	0.00E+00	0.00E+00	0.00E+00	0.00E+00	0.00E+00	0.00E+00
1054	ALL	418932.9	3773499	2.14E-08	0.58333YrC	2.14E-08	0.00E+00	0.00E+00	0.00E+00	0.00E+00	0.00E+00	0.00E+00	0.00E+00	0.00E+00	0.00E+00	0.00E+00	0.00E+00
1055	ALL	418957.9	3772949	2.06E-07	0.58333YrC	2.06E-07	0.00E+00	0.00E+00	0.00E+00	0.00E+00	0.00E+00	0.00E+00	0.00E+00	0.00E+00	0.00E+00	0.00E+00	0.00E+00
1056	ALL	418957.9	3772974	1.66E-07	0.58333YrC	1.66E-07	0.00E+00	0.00E+00	0.00E+00	0.00E+00	0.00E+00	0.00E+00	0.00E+00	0.00E+00	0.00E+00	0.00E+00	0.00E+00
1057	ALL	418957.9	3772999	1.38E-07	0.58333YrC	1.38E-07	0.00E+00	0.00E+00	0.00E+00	0.00E+00	0.00E+00	0.00E+00	0.00E+00	0.00E+00	0.00E+00	0.00E+00	0.00E+00
1058	ALL	418957.9	3773024	1.17E-07	0.58333YrC	1.17E-07	0.00E+00	0.00E+00	0.00E+00	0.00E+00	0.00E+00	0.00E+00	0.00E+00	0.00E+00	0.00E+00	0.00E+00	0.00E+00
1059	ALL	418957.9	3773049	1.01E-07	0.58333YrC	1.01E-07	0.00E+00	0.00E+00	0.00E+00	0.00E+00	0.00E+00	0.00E+00	0.00E+00	0.00E+00	0.00E+00	0.00E+00	0.00E+00
1060	ALL	418957.9	3773074	8.91E-08	0.58333YrC	8.91E-08	0.00E+00	0.00E+00	0.00E+00	0.00E+00	0.00E+00	0.00E+00	0.00E+00	0.00E+00	0.00E+00	0.00E+00	0.00E+00
1061	ALL	418957.9	3773099	7.90E-08	0.58333YrC	7.90E-08	0.00E+00	0.00E+00	0.00E+00	0.00E+00	0.00E+00	0.00E+00	0.00E+00	0.00E+00	0.00E+00	0.00E+00	0.00E+00
1062	ALL	418957.9	3773124	7.07E-08	0.58333YrC	7.07E-08	0.00E+00	0.00E+00	0.00E+00	0.00E+00	0.00E+00	0.00E+00	0.00E+00	0.00E+00	0.00E+00	0.00E+00	0.00E+00
1063	ALL	418957.9	3773149	6.38E-08	0.58333YrC	6.38E-08	0.00E+00	0.00E+00	0.00E+00	0.00E+00	0.00E+00	0.00E+00	0.00E+00	0.00E+00	0.00E+00	0.00E+00	0.00E+00
1064	ALL	418957.9	3773174	5.79E-08	0.58333YrC	5.79E-08	0.00E+00	0.00E+00	0.00E+00	0.00E+00	0.00E+00	0.00E+00	0.00E+00	0.00E+00	0.00E+00	0.00E+00	0.00E+00
1065	ALL	418957.9	3773199	5.29E-08	0.58333YrC	5.29E-08	0.00E+00	0.00E+00	0.00E+00	0.00E+00	0.00E+00	0.00E+00	0.00E+00	0.00E+00	0.00E+00	0.00E+00	0.00E+00
1066	ALL	418957.9	3773224	4.85E-08	0.58333YrC	4.85E-08	0.00E+00	0.00E+00	0.00E+00	0.00E+00	0.00E+00	0.00E+00	0.00E+00	0.00E+00	0.00E+00	0.00E+00	0.00E+00
1067	ALL	418957.9	3773249	4.43E-08	0.58333YrC	4.43E-08	0.00E+00	0.00E+00	0.00E+00	0.00E+00	0.00E+00	0.00E+00	0.00E+00	0.00E+00	0.00E+00	0.00E+00	0.00E+00
1068	ALL	418957.9	3773274	3.90E-08	0.58333YrC	3.90E-08	0.00E+00	0.00E+00	0.00E+00	0.00E+00	0.00E+00	0.00E+00	0.00E+00	0.00E+00	0.00E+00	0.00E+00	0.00E+00
1069	ALL	418957.9	3773299	3.45E-08	0.58333YrC	3.45E-08	0.00E+00	0.00E+00	0.00E+00	0.00E+00	0.00E+00	0.00E+00	0.00E+00	0.00E+00	0.00E+00	0.00E+00	0.00E+00
1070	ALL	418957.9	3773324	3.15E-08	0.58333YrC	3.15E-08	0.00E+00	0.00E+00	0.00E+00	0.00E+00	0.00E+00	0.00E+00	0.00E+00	0.00E+00	0.00E+00	0.00E+00	0.00E+00
1071	ALL	418957.9	3773349	2.95E-08	0.58333YrC	2.95E-08	0.00E+00	0.00E+00	0.00E+00	0.00E+00	0.00E+00	0.00E+00	0.00E+00	0.00E+00	0.00E+00	0.00E+00	0.00E+00
1072	ALL	418957.9	3773374	2.77E-08	0.58333YrC	2.77E-08	0.00E+00	0.00E+00	0.00E+00	0.00E+00	0.00E+00	0.00E+00	0.00E+00	0.00E+00	0.00E+00	0.00E+00	0.00E+00
1073	ALL	418957.9	3773399	2.61E-08	0.58333YrC	2.61E-08	0.00E+00	0.00E+00	0.00E+00	0.00E+00	0.00E+00	0.00E+00	0.00E+00	0.00E+00	0.00E+00	0.00E+00	0.00E+00
1074	ALL	418957.9	3773424	2.47E-08	0.58333YrC	2.47E-08	0.00E+00	0.00E+00	0.00E+00	0.00E+00	0.00E+00	0.00E+00	0.00E+00	0.00E+00	0.00E+00	0.00E+00	0.00E+00
1075	ALL	418957.9	3773449	2.34E-08	0.58333YrC	2.34E-08	0.00E+00	0.00E+00	0.00E+00	0.00E+00	0.00E+00	0.00E+00	0.00E+00	0.00E+00	0.00E+00	0.00E+00	0.00E+00
1076	ALL	418957.9	3773474	2.22E-08	0.58333YrC	2.22E-08	0.00E+00	0.00E+00	0.00E+00	0.00E+00	0.00E+00	0.00E+00	0.00E+00	0.00E+00	0.00E+00	0.00E+00	0.00E+00
1077	ALL	418957.9	3773499	2.11E-08	0.58333YrC	2.11E-08	0.00E+00	0.00E+00	0.00E+00	0.00E+00	0.00E+00	0.00E+00	0.00E+00	0.00E+00	0.00E+00	0.00E+00	0.00E+00
1078	ALL	418982.9	3772949	2.16E-07	0.58333YrC	2.16E-07	0.00E+00	0.00E+00	0.00E+00	0.00E+00	0.00E+00	0.00E+00	0.00E+00	0.00E+00	0.00E+00	0.00E+00	0.00E+00
1079	ALL	418982.9	3772974	1.72E-07	0.58333YrC	1.72E-07	0.00E+00	0.00E+00	0.00E+00	0.00E+00	0.00E+00	0.00E+00	0.00E+00	0.00E+00	0.00E+00	0.00E+00	0.00E+00
1080	ALL	418982.9	3772999	1.41E-07	0.58333YrC	1.41E-07	0.00E+00	0.00E+00	0.00E+00	0.00E+00	0.00E+00	0.00E+00	0.00E+00	0.00E+00	0.00E+00	0.00E+00	0.00E+00

1081 ALL	418982.9	3773024	1.19E-07	0.58333YrC	1.19E-07	0.00E+00	0.00E+00	0.00E+00	0.00E+00	0.00E+00	0.00E+00	0.00E+00	0.00E+00	0.00E+00	0.00E+00	0.00E+00
1082 ALL	418982.9	3773049	1.03E-07	0.58333YrC	1.03E-07	0.00E+00	0.00E+00	0.00E+00	0.00E+00	0.00E+00	0.00E+00	0.00E+00	0.00E+00	0.00E+00	0.00E+00	0.00E+00
1083 ALL	418982.9	3773074	8.96E-08	0.58333YrC	8.96E-08	0.00E+00	0.00E+00	0.00E+00	0.00E+00	0.00E+00	0.00E+00	0.00E+00	0.00E+00	0.00E+00	0.00E+00	0.00E+00
1084 ALL	418982.9	3773099	7.92E-08	0.58333YrC	7.92E-08	0.00E+00	0.00E+00	0.00E+00	0.00E+00	0.00E+00	0.00E+00	0.00E+00	0.00E+00	0.00E+00	0.00E+00	0.00E+00
1085 ALL	418982.9	3773124	7.07E-08	0.58333YrC	7.07E-08	0.00E+00	0.00E+00	0.00E+00	0.00E+00	0.00E+00	0.00E+00	0.00E+00	0.00E+00	0.00E+00	0.00E+00	0.00E+00
1086 ALL	418982.9	3773149	6.37E-08	0.58333YrC	6.37E-08	0.00E+00	0.00E+00	0.00E+00	0.00E+00	0.00E+00	0.00E+00	0.00E+00	0.00E+00	0.00E+00	0.00E+00	0.00E+00
1087 ALL	418982.9	3773174	5.75E-08	0.58333YrC	5.75E-08	0.00E+00	0.00E+00	0.00E+00	0.00E+00	0.00E+00	0.00E+00	0.00E+00	0.00E+00	0.00E+00	0.00E+00	0.00E+00
1088 ALL	418982.9	3773199	5.19E-08	0.58333YrC	5.19E-08	0.00E+00	0.00E+00	0.00E+00	0.00E+00	0.00E+00	0.00E+00	0.00E+00	0.00E+00	0.00E+00	0.00E+00	0.00E+00
1089 ALL	418982.9	3773224	4.55E-08	0.58333YrC	4.55E-08	0.00E+00	0.00E+00	0.00E+00	0.00E+00	0.00E+00	0.00E+00	0.00E+00	0.00E+00	0.00E+00	0.00E+00	0.00E+00
1090 ALL	418982.9	3773249	4.01E-08	0.58333YrC	4.01E-08	0.00E+00	0.00E+00	0.00E+00	0.00E+00	0.00E+00	0.00E+00	0.00E+00	0.00E+00	0.00E+00	0.00E+00	0.00E+00
1091 ALL	418982.9	3773274	3.62E-08	0.58333YrC	3.62E-08	0.00E+00	0.00E+00	0.00E+00	0.00E+00	0.00E+00	0.00E+00	0.00E+00	0.00E+00	0.00E+00	0.00E+00	0.00E+00
1092 ALL	418982.9	3773299	3.35E-08	0.58333YrC	3.35E-08	0.00E+00	0.00E+00	0.00E+00	0.00E+00	0.00E+00	0.00E+00	0.00E+00	0.00E+00	0.00E+00	0.00E+00	0.00E+00
1093 ALL	418982.9	3773324	3.13E-08	0.58333YrC	3.13E-08	0.00E+00	0.00E+00	0.00E+00	0.00E+00	0.00E+00	0.00E+00	0.00E+00	0.00E+00	0.00E+00	0.00E+00	0.00E+00
1094 ALL	418982.9	3773349	2.92E-08	0.58333YrC	2.92E-08	0.00E+00	0.00E+00	0.00E+00	0.00E+00	0.00E+00	0.00E+00	0.00E+00	0.00E+00	0.00E+00	0.00E+00	0.00E+00
1095 ALL	418982.9	3773374	2.75E-08	0.58333YrC	2.75E-08	0.00E+00	0.00E+00	0.00E+00	0.00E+00	0.00E+00	0.00E+00	0.00E+00	0.00E+00	0.00E+00	0.00E+00	0.00E+00
1096 ALL	418982.9	3773399	2.58E-08	0.58333YrC	2.58E-08	0.00E+00	0.00E+00	0.00E+00	0.00E+00	0.00E+00	0.00E+00	0.00E+00	0.00E+00	0.00E+00	0.00E+00	0.00E+00
1097 ALL	418982.9	3773424	2.44E-08	0.58333YrC	2.44E-08	0.00E+00	0.00E+00	0.00E+00	0.00E+00	0.00E+00	0.00E+00	0.00E+00	0.00E+00	0.00E+00	0.00E+00	0.00E+00
1098 ALL	418982.9	3773449	2.31E-08	0.58333YrC	2.31E-08	0.00E+00	0.00E+00	0.00E+00	0.00E+00	0.00E+00	0.00E+00	0.00E+00	0.00E+00	0.00E+00	0.00E+00	0.00E+00
1099 ALL	418982.9	3773474	2.19E-08	0.58333YrC	2.19E-08	0.00E+00	0.00E+00	0.00E+00	0.00E+00	0.00E+00	0.00E+00	0.00E+00	0.00E+00	0.00E+00	0.00E+00	0.00E+00
1100 ALL	418982.9	3773499	2.08E-08	0.58333YrC	2.08E-08	0.00E+00	0.00E+00	0.00E+00	0.00E+00	0.00E+00	0.00E+00	0.00E+00	0.00E+00	0.00E+00	0.00E+00	0.00E+00
1101 ALL	419007.9	3772949	2.25E-07	0.58333YrC	2.25E-07	0.00E+00	0.00E+00	0.00E+00	0.00E+00	0.00E+00	0.00E+00	0.00E+00	0.00E+00	0.00E+00	0.00E+00	0.00E+00
1102 ALL	419007.9	3772974	1.78E-07	0.58333YrC	1.78E-07	0.00E+00	0.00E+00	0.00E+00	0.00E+00	0.00E+00	0.00E+00	0.00E+00	0.00E+00	0.00E+00	0.00E+00	0.00E+00
1103 ALL	419007.9	3772999	1.45E-07	0.58333YrC	1.45E-07	0.00E+00	0.00E+00	0.00E+00	0.00E+00	0.00E+00	0.00E+00	0.00E+00	0.00E+00	0.00E+00	0.00E+00	0.00E+00
1104 ALL	419007.9	3773024	1.21E-07	0.58333YrC	1.21E-07	0.00E+00	0.00E+00	0.00E+00	0.00E+00	0.00E+00	0.00E+00	0.00E+00	0.00E+00	0.00E+00	0.00E+00	0.00E+00
1105 ALL	419007.9	3773049	1.03E-07	0.58333YrC	1.03E-07	0.00E+00	0.00E+00	0.00E+00	0.00E+00	0.00E+00	0.00E+00	0.00E+00	0.00E+00	0.00E+00	0.00E+00	0.00E+00
1106 ALL	419007.9	3773074	8.99E-08	0.58333YrC	8.99E-08	0.00E+00	0.00E+00	0.00E+00	0.00E+00	0.00E+00	0.00E+00	0.00E+00	0.00E+00	0.00E+00	0.00E+00	0.00E+00
1107 ALL	419007.9	3773099	7.93E-08	0.58333YrC	7.93E-08	0.00E+00	0.00E+00	0.00E+00	0.00E+00	0.00E+00	0.00E+00	0.00E+00	0.00E+00	0.00E+00	0.00E+00	0.00E+00
1108 ALL	419007.9	3773124	7.05E-08	0.58333YrC	7.05E-08	0.00E+00	0.00E+00	0.00E+00	0.00E+00	0.00E+00	0.00E+00	0.00E+00	0.00E+00	0.00E+00	0.00E+00	0.00E+00
1109 ALL	419007.9	3773149	6.18E-08	0.58333YrC	6.18E-08	0.00E+00	0.00E+00	0.00E+00	0.00E+00	0.00E+00	0.00E+00	0.00E+00	0.00E+00	0.00E+00	0.00E+00	0.00E+00
1110 ALL	419007.9	3773174	5.35E-08	0.58333YrC	5.35E-08	0.00E+00	0.00E+00	0.00E+00	0.00E+00	0.00E+00	0.00E+00	0.00E+00	0.00E+00	0.00E+00	0.00E+00	0.00E+00
1111 ALL	419007.9	3773199	4.74E-08	0.58333YrC	4.74E-08	0.00E+00	0.00E+00	0.00E+00	0.00E+00	0.00E+00	0.00E+00	0.00E+00	0.00E+00	0.00E+00	0.00E+00	0.00E+00
1112 ALL	419007.9	3773224	4.25E-08	0.58333YrC	4.25E-08	0.00E+00	0.00E+00	0.00E+00	0.00E+00	0.00E+00	0.00E+00	0.00E+00	0.00E+00	0.00E+00	0.00E+00	0.00E+00
1113 ALL	419007.9	3773249	3.90E-08	0.58333YrC	3.90E-08	0.00E+00	0.00E+00	0.00E+00	0.00E+00	0.00E+00	0.00E+00	0.00E+00	0.00E+00	0.00E+00	0.00E+00	0.00E+00
1114 ALL	419007.9	3773274	3.60E-08	0.58333YrC	3.60E-08	0.00E+00	0.00E+00	0.00E+00	0.00E+00	0.00E+00	0.00E+00	0.00E+00	0.00E+00	0.00E+00	0.00E+00	0.00E+00
1115 ALL	419007.9	3773299	3.33E-08	0.58333YrC	3.33E-08	0.00E+00	0.00E+00	0.00E+00	0.00E+00	0.00E+00	0.00E+00	0.00E+00	0.00E+00	0.00E+00	0.00E+00	0.00E+00
1116 ALL	419007.9	3773324	3.10E-08	0.58333YrC	3.10E-08	0.00E+00	0.00E+00	0.00E+00	0.00E+00	0.00E+00	0.00E+00	0.00E+00	0.00E+00	0.00E+00	0.00E+00	0.00E+00
1117 ALL	419007.9	3773349	2.90E-08	0.58333YrC	2.90E-08	0.00E+00	0.00E+00	0.00E+00	0.00E+00	0.00E+00	0.00E+00	0.00E+00	0.00E+00	0.00E+00	0.00E+00	0.00E+00
1118 ALL	419007.9	3773374	2.72E-08	0.58333YrC	2.72E-08	0.00E+00	0.00E+00	0.00E+00	0.00E+00	0.00E+00	0.00E+00	0.00E+00	0.00E+00	0.00E+00	0.00E+00	0.00E+00
1119 ALL	419007.9	3773399	2.55E-08	0.58333YrC	2.55E-08	0.00E+00	0.00E+00	0.00E+00	0.00E+00	0.00E+00	0.00E+00	0.00E+00	0.00E+00	0.00E+00	0.00E+00	0.00E+00
1120 ALL	419007.9	3773424	2.41E-08	0.58333YrC	2.41E-08	0.00E+00	0.00E+00	0.00E+00	0.00E+00	0.00E+00	0.00E+00	0.00E+00	0.00E+00	0.00E+00	0.00E+00	0.00E+00
1121 ALL	419007.9	3773449	2.28E-08	0.58333YrC	2.28E-08	0.00E+00	0.00E+00	0.00E+00	0.00E+00	0.00E+00	0.00E+00	0.00E+00	0.00E+00	0.00E+00	0.00E+00	0.00E+00
1122 ALL	419007.9	3773474	2.15E-08	0.58333YrC	2.15E-08	0.00E+00	0.00E+00	0.00E+00	0.00E+00	0.00E+00	0.00E+00	0.00E+00	0.00E+00	0.00E+00	0.00E+00	0.00E+00
1123 ALL	419007.9	3773499	2.05E-08	0.58333YrC	2.05E-08	0.00E+00	0.00E+00	0.00E+00	0.00E+00	0.00E+00	0.00E+00	0.00E+00	0.00E+00	0.00E+00	0.00E+00	0.00E+00
1124 ALL	419032.9	3772949	2.31E-07	0.58333YrC	2.31E-07	0.00E+00	0.00E+00	0.00E+00	0.00E+00	0.00E+00	0.00E+00	0.00E+00	0.00E+00	0.00E+00	0.00E+00	0.00E+00
1125 ALL	419032.9	3772974	1.83E-07	0.58333YrC	1.83E-07	0.00E+00	0.00E+00	0.00E+00	0.00E+00	0.00E+00	0.00E+00	0.00E+00	0.00E+00	0.00E+00	0.00E+00	0.00E+00
1126 ALL	419032.9	3772999	1.48E-07	0.58333YrC	1.48E-07	0.00E+00	0.00E+00	0.00E+00	0.00E+00	0.00E+00	0.00E+00	0.00E+00	0.00E+00	0.00E+00	0.00E+00	0.00E+00
1127 ALL	419032.9	3773024	1.23E-07	0.58333YrC	1.23E-07	0.00E+00	0.00E+00	0.00E+00	0.00E+00	0.00E+00	0.00E+00	0.00E+00	0.00E+00	0.00E+00	0.00E+00	0.00E+00

1128	ALL	419032.9	3773049	1.04E-07	0.58333YrC	1.04E-07	0.00E+00	0.00E+00	0.00E+00	0.00E+00	0.00E+00	0.00E+00	0.00E+00	0.00E+00	0.00E+00	0.00E+00	0.00E+00
1129	ALL	419032.9	3773074	9.02E-08	0.58333YrC	9.02E-08	0.00E+00	0.00E+00	0.00E+00	0.00E+00	0.00E+00	0.00E+00	0.00E+00	0.00E+00	0.00E+00	0.00E+00	0.00E+00
1130	ALL	419032.9	3773099	7.93E-08	0.58333YrC	7.93E-08	0.00E+00	0.00E+00	0.00E+00	0.00E+00	0.00E+00	0.00E+00	0.00E+00	0.00E+00	0.00E+00	0.00E+00	0.00E+00
1131	ALL	419032.9	3773124	7.00E-08	0.58333YrC	7.00E-08	0.00E+00	0.00E+00	0.00E+00	0.00E+00	0.00E+00	0.00E+00	0.00E+00	0.00E+00	0.00E+00	0.00E+00	0.00E+00
1132	ALL	419032.9	3773149	6.12E-08	0.58333YrC	6.12E-08	0.00E+00	0.00E+00	0.00E+00	0.00E+00	0.00E+00	0.00E+00	0.00E+00	0.00E+00	0.00E+00	0.00E+00	0.00E+00
1133	ALL	419032.9	3773174	5.34E-08	0.58333YrC	5.34E-08	0.00E+00	0.00E+00	0.00E+00	0.00E+00	0.00E+00	0.00E+00	0.00E+00	0.00E+00	0.00E+00	0.00E+00	0.00E+00
1134	ALL	419032.9	3773199	4.70E-08	0.58333YrC	4.70E-08	0.00E+00	0.00E+00	0.00E+00	0.00E+00	0.00E+00	0.00E+00	0.00E+00	0.00E+00	0.00E+00	0.00E+00	0.00E+00
1135	ALL	419032.9	3773224	4.26E-08	0.58333YrC	4.26E-08	0.00E+00	0.00E+00	0.00E+00	0.00E+00	0.00E+00	0.00E+00	0.00E+00	0.00E+00	0.00E+00	0.00E+00	0.00E+00
1136	ALL	419032.9	3773249	3.91E-08	0.58333YrC	3.91E-08	0.00E+00	0.00E+00	0.00E+00	0.00E+00	0.00E+00	0.00E+00	0.00E+00	0.00E+00	0.00E+00	0.00E+00	0.00E+00
1137	ALL	419032.9	3773274	3.60E-08	0.58333YrC	3.60E-08	0.00E+00	0.00E+00	0.00E+00	0.00E+00	0.00E+00	0.00E+00	0.00E+00	0.00E+00	0.00E+00	0.00E+00	0.00E+00
1138	ALL	419032.9	3773299	3.33E-08	0.58333YrC	3.33E-08	0.00E+00	0.00E+00	0.00E+00	0.00E+00	0.00E+00	0.00E+00	0.00E+00	0.00E+00	0.00E+00	0.00E+00	0.00E+00
1139	ALL	419032.9	3773324	3.10E-08	0.58333YrC	3.10E-08	0.00E+00	0.00E+00	0.00E+00	0.00E+00	0.00E+00	0.00E+00	0.00E+00	0.00E+00	0.00E+00	0.00E+00	0.00E+00
1140	ALL	419032.9	3773349	2.89E-08	0.58333YrC	2.89E-08	0.00E+00	0.00E+00	0.00E+00	0.00E+00	0.00E+00	0.00E+00	0.00E+00	0.00E+00	0.00E+00	0.00E+00	0.00E+00
1141	ALL	419032.9	3773374	2.71E-08	0.58333YrC	2.71E-08	0.00E+00	0.00E+00	0.00E+00	0.00E+00	0.00E+00	0.00E+00	0.00E+00	0.00E+00	0.00E+00	0.00E+00	0.00E+00
1142	ALL	419032.9	3773399	2.54E-08	0.58333YrC	2.54E-08	0.00E+00	0.00E+00	0.00E+00	0.00E+00	0.00E+00	0.00E+00	0.00E+00	0.00E+00	0.00E+00	0.00E+00	0.00E+00
1143	ALL	419032.9	3773424	2.39E-08	0.58333YrC	2.39E-08	0.00E+00	0.00E+00	0.00E+00	0.00E+00	0.00E+00	0.00E+00	0.00E+00	0.00E+00	0.00E+00	0.00E+00	0.00E+00
1144	ALL	419032.9	3773449	2.26E-08	0.58333YrC	2.26E-08	0.00E+00	0.00E+00	0.00E+00	0.00E+00	0.00E+00	0.00E+00	0.00E+00	0.00E+00	0.00E+00	0.00E+00	0.00E+00
1145	ALL	419032.9	3773474	2.13E-08	0.58333YrC	2.13E-08	0.00E+00	0.00E+00	0.00E+00	0.00E+00	0.00E+00	0.00E+00	0.00E+00	0.00E+00	0.00E+00	0.00E+00	0.00E+00
1146	ALL	419032.9	3773499	2.02E-08	0.58333YrC	2.02E-08	0.00E+00	0.00E+00	0.00E+00	0.00E+00	0.00E+00	0.00E+00	0.00E+00	0.00E+00	0.00E+00	0.00E+00	0.00E+00
1147	ALL	419057.9	3772949	2.34E-07	0.58333YrC	2.34E-07	0.00E+00	0.00E+00	0.00E+00	0.00E+00	0.00E+00	0.00E+00	0.00E+00	0.00E+00	0.00E+00	0.00E+00	0.00E+00
1148	ALL	419057.9	3772974	1.86E-07	0.58333YrC	1.86E-07	0.00E+00	0.00E+00	0.00E+00	0.00E+00	0.00E+00	0.00E+00	0.00E+00	0.00E+00	0.00E+00	0.00E+00	0.00E+00
1149	ALL	419057.9	3772999	1.50E-07	0.58333YrC	1.50E-07	0.00E+00	0.00E+00	0.00E+00	0.00E+00	0.00E+00	0.00E+00	0.00E+00	0.00E+00	0.00E+00	0.00E+00	0.00E+00
1150	ALL	419057.9	3773024	1.24E-07	0.58333YrC	1.24E-07	0.00E+00	0.00E+00	0.00E+00	0.00E+00	0.00E+00	0.00E+00	0.00E+00	0.00E+00	0.00E+00	0.00E+00	0.00E+00
1151	ALL	419057.9	3773049	1.05E-07	0.58333YrC	1.05E-07	0.00E+00	0.00E+00	0.00E+00	0.00E+00	0.00E+00	0.00E+00	0.00E+00	0.00E+00	0.00E+00	0.00E+00	0.00E+00
1152	ALL	419057.9	3773074	9.03E-08	0.58333YrC	9.03E-08	0.00E+00	0.00E+00	0.00E+00	0.00E+00	0.00E+00	0.00E+00	0.00E+00	0.00E+00	0.00E+00	0.00E+00	0.00E+00
1153	ALL	419057.9	3773099	7.83E-08	0.58333YrC	7.83E-08	0.00E+00	0.00E+00	0.00E+00	0.00E+00	0.00E+00	0.00E+00	0.00E+00	0.00E+00	0.00E+00	0.00E+00	0.00E+00
1154	ALL	419057.9	3773124	6.75E-08	0.58333YrC	6.75E-08	0.00E+00	0.00E+00	0.00E+00	0.00E+00	0.00E+00	0.00E+00	0.00E+00	0.00E+00	0.00E+00	0.00E+00	0.00E+00
1155	ALL	419057.9	3773149	5.91E-08	0.58333YrC	5.91E-08	0.00E+00	0.00E+00	0.00E+00	0.00E+00	0.00E+00	0.00E+00	0.00E+00	0.00E+00	0.00E+00	0.00E+00	0.00E+00
1156	ALL	419057.9	3773174	5.14E-08	0.58333YrC	5.14E-08	0.00E+00	0.00E+00	0.00E+00	0.00E+00	0.00E+00	0.00E+00	0.00E+00	0.00E+00	0.00E+00	0.00E+00	0.00E+00
1157	ALL	419057.9	3773199	4.65E-08	0.58333YrC	4.65E-08	0.00E+00	0.00E+00	0.00E+00	0.00E+00	0.00E+00	0.00E+00	0.00E+00	0.00E+00	0.00E+00	0.00E+00	0.00E+00
1158	ALL	419057.9	3773224	4.24E-08	0.58333YrC	4.24E-08	0.00E+00	0.00E+00	0.00E+00	0.00E+00	0.00E+00	0.00E+00	0.00E+00	0.00E+00	0.00E+00	0.00E+00	0.00E+00
1159	ALL	419057.9	3773249	3.89E-08	0.58333YrC	3.89E-08	0.00E+00	0.00E+00	0.00E+00	0.00E+00	0.00E+00	0.00E+00	0.00E+00	0.00E+00	0.00E+00	0.00E+00	0.00E+00
1160	ALL	419057.9	3773274	3.59E-08	0.58333YrC	3.59E-08	0.00E+00	0.00E+00	0.00E+00	0.00E+00	0.00E+00	0.00E+00	0.00E+00	0.00E+00	0.00E+00	0.00E+00	0.00E+00
1161	ALL	419057.9	3773299	3.32E-08	0.58333YrC	3.32E-08	0.00E+00	0.00E+00	0.00E+00	0.00E+00	0.00E+00	0.00E+00	0.00E+00	0.00E+00	0.00E+00	0.00E+00	0.00E+00
1162	ALL	419057.9	3773324	3.09E-08	0.58333YrC	3.09E-08	0.00E+00	0.00E+00	0.00E+00	0.00E+00	0.00E+00	0.00E+00	0.00E+00	0.00E+00	0.00E+00	0.00E+00	0.00E+00
1163	ALL	419057.9	3773349	2.89E-08	0.58333YrC	2.89E-08	0.00E+00	0.00E+00	0.00E+00	0.00E+00	0.00E+00	0.00E+00	0.00E+00	0.00E+00	0.00E+00	0.00E+00	0.00E+00
1164	ALL	419057.9	3773374	2.70E-08	0.58333YrC	2.70E-08	0.00E+00	0.00E+00	0.00E+00	0.00E+00	0.00E+00	0.00E+00	0.00E+00	0.00E+00	0.00E+00	0.00E+00	0.00E+00
1165	ALL	419057.9	3773399	2.53E-08	0.58333YrC	2.53E-08	0.00E+00	0.00E+00	0.00E+00	0.00E+00	0.00E+00	0.00E+00	0.00E+00	0.00E+00	0.00E+00	0.00E+00	0.00E+00
1166	ALL	419057.9	3773424	2.38E-08	0.58333YrC	2.38E-08	0.00E+00	0.00E+00	0.00E+00	0.00E+00	0.00E+00	0.00E+00	0.00E+00	0.00E+00	0.00E+00	0.00E+00	0.00E+00
1167	ALL	419057.9	3773449	2.24E-08	0.58333YrC	2.24E-08	0.00E+00	0.00E+00	0.00E+00	0.00E+00	0.00E+00	0.00E+00	0.00E+00	0.00E+00	0.00E+00	0.00E+00	0.00E+00
1168	ALL	419057.9	3773474	2.12E-08	0.58333YrC	2.12E-08	0.00E+00	0.00E+00	0.00E+00	0.00E+00	0.00E+00	0.00E+00	0.00E+00	0.00E+00	0.00E+00	0.00E+00	0.00E+00
1169	ALL	419057.9	3773499	2.00E-08	0.58333YrC	2.00E-08	0.00E+00	0.00E+00	0.00E+00	0.00E+00	0.00E+00	0.00E+00	0.00E+00	0.00E+00	0.00E+00	0.00E+00	0.00E+00
1170	ALL	419082.9	3772949	2.32E-07	0.58333YrC	2.32E-07	0.00E+00	0.00E+00	0.00E+00	0.00E+00	0.00E+00	0.00E+00	0.00E+00	0.00E+00	0.00E+00	0.00E+00	0.00E+00
1171	ALL	419082.9	3772974	1.86E-07	0.58333YrC	1.86E-07	0.00E+00	0.00E+00	0.00E+00	0.00E+00	0.00E+00	0.00E+00	0.00E+00	0.00E+00	0.00E+00	0.00E+00	0.00E+00
1172	ALL	419082.9	3772999	1.51E-07	0.58333YrC	1.51E-07	0.00E+00	0.00E+00	0.00E+00	0.00E+00	0.00E+00	0.00E+00	0.00E+00	0.00E+00	0.00E+00	0.00E+00	0.00E+00
1173	ALL	419082.9	3773024	1.25E-07	0.58333YrC	1.25E-07	0.00E+00	0.00E+00	0.00E+00	0.00E+00	0.00E+00	0.00E+00	0.00E+00	0.00E+00	0.00E+00	0.00E+00	0.00E+00
1174	ALL	419082.9	3773049	1.05E-07	0.58333YrC	1.05E-07	0.00E+00	0.00E+00	0.00E+00	0.00E+00	0.00E+00	0.00E+00	0.00E+00	0.00E+00	0.00E+00	0.00E+00	0.00E+00

1175	ALL	419082.9	3773074	8.81E-08	0.58333YrC	8.81E-08	0.00E+00	0.00E+00	0.00E+00	0.00E+00	0.00E+00	0.00E+00	0.00E+00	0.00E+00	0.00E+00	0.00E+00	0.00E+00
1176	ALL	419082.9	3773099	7.41E-08	0.58333YrC	7.41E-08	0.00E+00	0.00E+00	0.00E+00	0.00E+00	0.00E+00	0.00E+00	0.00E+00	0.00E+00	0.00E+00	0.00E+00	0.00E+00
1177	ALL	419082.9	3773124	6.37E-08	0.58333YrC	6.37E-08	0.00E+00	0.00E+00	0.00E+00	0.00E+00	0.00E+00	0.00E+00	0.00E+00	0.00E+00	0.00E+00	0.00E+00	0.00E+00
1178	ALL	419082.9	3773149	5.68E-08	0.58333YrC	5.68E-08	0.00E+00	0.00E+00	0.00E+00	0.00E+00	0.00E+00	0.00E+00	0.00E+00	0.00E+00	0.00E+00	0.00E+00	0.00E+00
1179	ALL	419082.9	3773174	5.10E-08	0.58333YrC	5.10E-08	0.00E+00	0.00E+00	0.00E+00	0.00E+00	0.00E+00	0.00E+00	0.00E+00	0.00E+00	0.00E+00	0.00E+00	0.00E+00
1180	ALL	419082.9	3773199	4.62E-08	0.58333YrC	4.62E-08	0.00E+00	0.00E+00	0.00E+00	0.00E+00	0.00E+00	0.00E+00	0.00E+00	0.00E+00	0.00E+00	0.00E+00	0.00E+00
1181	ALL	419082.9	3773224	4.21E-08	0.58333YrC	4.21E-08	0.00E+00	0.00E+00	0.00E+00	0.00E+00	0.00E+00	0.00E+00	0.00E+00	0.00E+00	0.00E+00	0.00E+00	0.00E+00
1182	ALL	419082.9	3773249	3.86E-08	0.58333YrC	3.86E-08	0.00E+00	0.00E+00	0.00E+00	0.00E+00	0.00E+00	0.00E+00	0.00E+00	0.00E+00	0.00E+00	0.00E+00	0.00E+00
1183	ALL	419082.9	3773274	3.56E-08	0.58333YrC	3.56E-08	0.00E+00	0.00E+00	0.00E+00	0.00E+00	0.00E+00	0.00E+00	0.00E+00	0.00E+00	0.00E+00	0.00E+00	0.00E+00
1184	ALL	419082.9	3773299	3.30E-08	0.58333YrC	3.30E-08	0.00E+00	0.00E+00	0.00E+00	0.00E+00	0.00E+00	0.00E+00	0.00E+00	0.00E+00	0.00E+00	0.00E+00	0.00E+00
1185	ALL	419082.9	3773324	3.07E-08	0.58333YrC	3.07E-08	0.00E+00	0.00E+00	0.00E+00	0.00E+00	0.00E+00	0.00E+00	0.00E+00	0.00E+00	0.00E+00	0.00E+00	0.00E+00
1186	ALL	419082.9	3773349	2.86E-08	0.58333YrC	2.86E-08	0.00E+00	0.00E+00	0.00E+00	0.00E+00	0.00E+00	0.00E+00	0.00E+00	0.00E+00	0.00E+00	0.00E+00	0.00E+00
1187	ALL	419082.9	3773374	2.67E-08	0.58333YrC	2.67E-08	0.00E+00	0.00E+00	0.00E+00	0.00E+00	0.00E+00	0.00E+00	0.00E+00	0.00E+00	0.00E+00	0.00E+00	0.00E+00
1188	ALL	419082.9	3773399	2.50E-08	0.58333YrC	2.50E-08	0.00E+00	0.00E+00	0.00E+00	0.00E+00	0.00E+00	0.00E+00	0.00E+00	0.00E+00	0.00E+00	0.00E+00	0.00E+00
1189	ALL	419082.9	3773424	2.34E-08	0.58333YrC	2.34E-08	0.00E+00	0.00E+00	0.00E+00	0.00E+00	0.00E+00	0.00E+00	0.00E+00	0.00E+00	0.00E+00	0.00E+00	0.00E+00
1190	ALL	419082.9	3773449	2.20E-08	0.58333YrC	2.20E-08	0.00E+00	0.00E+00	0.00E+00	0.00E+00	0.00E+00	0.00E+00	0.00E+00	0.00E+00	0.00E+00	0.00E+00	0.00E+00
1191	ALL	419082.9	3773474	2.08E-08	0.58333YrC	2.08E-08	0.00E+00	0.00E+00	0.00E+00	0.00E+00	0.00E+00	0.00E+00	0.00E+00	0.00E+00	0.00E+00	0.00E+00	0.00E+00
1192	ALL	419082.9	3773499	1.96E-08	0.58333YrC	1.96E-08	0.00E+00	0.00E+00	0.00E+00	0.00E+00	0.00E+00	0.00E+00	0.00E+00	0.00E+00	0.00E+00	0.00E+00	0.00E+00
1193	ALL	419107.9	3772949	2.27E-07	0.58333YrC	2.27E-07	0.00E+00	0.00E+00	0.00E+00	0.00E+00	0.00E+00	0.00E+00	0.00E+00	0.00E+00	0.00E+00	0.00E+00	0.00E+00
1194	ALL	419107.9	3772974	1.84E-07	0.58333YrC	1.84E-07	0.00E+00	0.00E+00	0.00E+00	0.00E+00	0.00E+00	0.00E+00	0.00E+00	0.00E+00	0.00E+00	0.00E+00	0.00E+00
1195	ALL	419107.9	3772999	1.49E-07	0.58333YrC	1.49E-07	0.00E+00	0.00E+00	0.00E+00	0.00E+00	0.00E+00	0.00E+00	0.00E+00	0.00E+00	0.00E+00	0.00E+00	0.00E+00
1196	ALL	419107.9	3773024	1.24E-07	0.58333YrC	1.24E-07	0.00E+00	0.00E+00	0.00E+00	0.00E+00	0.00E+00	0.00E+00	0.00E+00	0.00E+00	0.00E+00	0.00E+00	0.00E+00
1197	ALL	419107.9	3773049	1.01E-07	0.58333YrC	1.01E-07	0.00E+00	0.00E+00	0.00E+00	0.00E+00	0.00E+00	0.00E+00	0.00E+00	0.00E+00	0.00E+00	0.00E+00	0.00E+00
1198	ALL	419107.9	3773074	8.37E-08	0.58333YrC	8.37E-08	0.00E+00	0.00E+00	0.00E+00	0.00E+00	0.00E+00	0.00E+00	0.00E+00	0.00E+00	0.00E+00	0.00E+00	0.00E+00
1199	ALL	419107.9	3773099	7.20E-08	0.58333YrC	7.20E-08	0.00E+00	0.00E+00	0.00E+00	0.00E+00	0.00E+00	0.00E+00	0.00E+00	0.00E+00	0.00E+00	0.00E+00	0.00E+00
1200	ALL	419107.9	3773124	6.33E-08	0.58333YrC	6.33E-08	0.00E+00	0.00E+00	0.00E+00	0.00E+00	0.00E+00	0.00E+00	0.00E+00	0.00E+00	0.00E+00	0.00E+00	0.00E+00
1201	ALL	419107.9	3773149	5.63E-08	0.58333YrC	5.63E-08	0.00E+00	0.00E+00	0.00E+00	0.00E+00	0.00E+00	0.00E+00	0.00E+00	0.00E+00	0.00E+00	0.00E+00	0.00E+00
1202	ALL	419107.9	3773174	5.06E-08	0.58333YrC	5.06E-08	0.00E+00	0.00E+00	0.00E+00	0.00E+00	0.00E+00	0.00E+00	0.00E+00	0.00E+00	0.00E+00	0.00E+00	0.00E+00
1203	ALL	419107.9	3773199	4.58E-08	0.58333YrC	4.58E-08	0.00E+00	0.00E+00	0.00E+00	0.00E+00	0.00E+00	0.00E+00	0.00E+00	0.00E+00	0.00E+00	0.00E+00	0.00E+00
1204	ALL	419107.9	3773224	4.18E-08	0.58333YrC	4.18E-08	0.00E+00	0.00E+00	0.00E+00	0.00E+00	0.00E+00	0.00E+00	0.00E+00	0.00E+00	0.00E+00	0.00E+00	0.00E+00
1205	ALL	419107.9	3773249	3.83E-08	0.58333YrC	3.83E-08	0.00E+00	0.00E+00	0.00E+00	0.00E+00	0.00E+00	0.00E+00	0.00E+00	0.00E+00	0.00E+00	0.00E+00	0.00E+00
1206	ALL	419107.9	3773274	3.54E-08	0.58333YrC	3.54E-08	0.00E+00	0.00E+00	0.00E+00	0.00E+00	0.00E+00	0.00E+00	0.00E+00	0.00E+00	0.00E+00	0.00E+00	0.00E+00
1207	ALL	419107.9	3773299	3.27E-08	0.58333YrC	3.27E-08	0.00E+00	0.00E+00	0.00E+00	0.00E+00	0.00E+00	0.00E+00	0.00E+00	0.00E+00	0.00E+00	0.00E+00	0.00E+00
1208	ALL	419107.9	3773324	3.04E-08	0.58333YrC	3.04E-08	0.00E+00	0.00E+00	0.00E+00	0.00E+00	0.00E+00	0.00E+00	0.00E+00	0.00E+00	0.00E+00	0.00E+00	0.00E+00
1209	ALL	419107.9	3773349	2.82E-08	0.58333YrC	2.82E-08	0.00E+00	0.00E+00	0.00E+00	0.00E+00	0.00E+00	0.00E+00	0.00E+00	0.00E+00	0.00E+00	0.00E+00	0.00E+00
1210	ALL	419107.9	3773374	2.63E-08	0.58333YrC	2.63E-08	0.00E+00	0.00E+00	0.00E+00	0.00E+00	0.00E+00	0.00E+00	0.00E+00	0.00E+00	0.00E+00	0.00E+00	0.00E+00
1211	ALL	419107.9	3773399	2.46E-08	0.58333YrC	2.46E-08	0.00E+00	0.00E+00	0.00E+00	0.00E+00	0.00E+00	0.00E+00	0.00E+00	0.00E+00	0.00E+00	0.00E+00	0.00E+00
1212	ALL	419107.9	3773424	2.30E-08	0.58333YrC	2.30E-08	0.00E+00	0.00E+00	0.00E+00	0.00E+00	0.00E+00	0.00E+00	0.00E+00	0.00E+00	0.00E+00	0.00E+00	0.00E+00
1213	ALL	419107.9	3773449	2.16E-08	0.58333YrC	2.16E-08	0.00E+00	0.00E+00	0.00E+00	0.00E+00	0.00E+00	0.00E+00	0.00E+00	0.00E+00	0.00E+00	0.00E+00	0.00E+00
1214	ALL	419107.9	3773474	2.03E-08	0.58333YrC	2.03E-08	0.00E+00	0.00E+00	0.00E+00	0.00E+00	0.00E+00	0.00E+00	0.00E+00	0.00E+00	0.00E+00	0.00E+00	0.00E+00
1215	ALL	419107.9	3773499	1.92E-08	0.58333YrC	1.92E-08	0.00E+00	0.00E+00	0.00E+00	0.00E+00	0.00E+00	0.00E+00	0.00E+00	0.00E+00	0.00E+00	0.00E+00	0.00E+00
1216	ALL	419132.9	3772949	2.20E-07	0.58333YrC	2.20E-07	0.00E+00	0.00E+00	0.00E+00	0.00E+00	0.00E+00	0.00E+00	0.00E+00	0.00E+00	0.00E+00	0.00E+00	0.00E+00
1217	ALL	419132.9	3772974	1.81E-07	0.58333YrC	1.81E-07	0.00E+00	0.00E+00	0.00E+00	0.00E+00	0.00E+00	0.00E+00	0.00E+00	0.00E+00	0.00E+00	0.00E+00	0.00E+00
1218	ALL	419132.9	3772999	1.46E-07	0.58333YrC	1.46E-07	0.00E+00	0.00E+00	0.00E+00	0.00E+00	0.00E+00	0.00E+00	0.00E+00	0.00E+00	0.00E+00	0.00E+00	0.00E+00
1219	ALL	419132.9	3773024	1.19E-07	0.58333YrC	1.19E-07	0.00E+00	0.00E+00	0.00E+00	0.00E+00	0.00E+00	0.00E+00	0.00E+00	0.00E+00	0.00E+00	0.00E+00	0.00E+00
1220	ALL	419132.9	3773049	9.84E-08	0.58333YrC	9.84E-08	0.00E+00	0.00E+00	0.00E+00	0.00E+00	0.00E+00	0.00E+00	0.00E+00	0.00E+00	0.00E+00	0.00E+00	0.00E+00
1221	ALL	419132.9	3773074	8.31E-08	0.58333YrC	8.31E-08	0.00E+00	0.00E+00	0.00E+00	0.00E+00	0.00E+00	0.00E+00	0.00E+00	0.00E+00	0.00E+00	0.00E+00	0.00E+00

1222	ALL	419132.9	3773099	7.17E-08	0.58333YrC	7.17E-08	0.00E+00	0.00E+00	0.00E+00	0.00E+00	0.00E+00	0.00E+00	0.00E+00	0.00E+00	0.00E+00	0.00E+00	0.00E+00
1223	ALL	419132.9	3773124	6.28E-08	0.58333YrC	6.28E-08	0.00E+00	0.00E+00	0.00E+00	0.00E+00	0.00E+00	0.00E+00	0.00E+00	0.00E+00	0.00E+00	0.00E+00	0.00E+00
1224	ALL	419132.9	3773149	5.58E-08	0.58333YrC	5.58E-08	0.00E+00	0.00E+00	0.00E+00	0.00E+00	0.00E+00	0.00E+00	0.00E+00	0.00E+00	0.00E+00	0.00E+00	0.00E+00
1225	ALL	419132.9	3773174	5.01E-08	0.58333YrC	5.01E-08	0.00E+00	0.00E+00	0.00E+00	0.00E+00	0.00E+00	0.00E+00	0.00E+00	0.00E+00	0.00E+00	0.00E+00	0.00E+00
1226	ALL	419132.9	3773199	4.54E-08	0.58333YrC	4.54E-08	0.00E+00	0.00E+00	0.00E+00	0.00E+00	0.00E+00	0.00E+00	0.00E+00	0.00E+00	0.00E+00	0.00E+00	0.00E+00
1227	ALL	419132.9	3773224	4.14E-08	0.58333YrC	4.14E-08	0.00E+00	0.00E+00	0.00E+00	0.00E+00	0.00E+00	0.00E+00	0.00E+00	0.00E+00	0.00E+00	0.00E+00	0.00E+00
1228	ALL	419132.9	3773249	3.79E-08	0.58333YrC	3.79E-08	0.00E+00	0.00E+00	0.00E+00	0.00E+00	0.00E+00	0.00E+00	0.00E+00	0.00E+00	0.00E+00	0.00E+00	0.00E+00
1229	ALL	419132.9	3773274	3.50E-08	0.58333YrC	3.50E-08	0.00E+00	0.00E+00	0.00E+00	0.00E+00	0.00E+00	0.00E+00	0.00E+00	0.00E+00	0.00E+00	0.00E+00	0.00E+00
1230	ALL	419132.9	3773299	3.24E-08	0.58333YrC	3.24E-08	0.00E+00	0.00E+00	0.00E+00	0.00E+00	0.00E+00	0.00E+00	0.00E+00	0.00E+00	0.00E+00	0.00E+00	0.00E+00
1231	ALL	419132.9	3773324	3.01E-08	0.58333YrC	3.01E-08	0.00E+00	0.00E+00	0.00E+00	0.00E+00	0.00E+00	0.00E+00	0.00E+00	0.00E+00	0.00E+00	0.00E+00	0.00E+00
1232	ALL	419132.9	3773349	2.80E-08	0.58333YrC	2.80E-08	0.00E+00	0.00E+00	0.00E+00	0.00E+00	0.00E+00	0.00E+00	0.00E+00	0.00E+00	0.00E+00	0.00E+00	0.00E+00
1233	ALL	419132.9	3773374	2.61E-08	0.58333YrC	2.61E-08	0.00E+00	0.00E+00	0.00E+00	0.00E+00	0.00E+00	0.00E+00	0.00E+00	0.00E+00	0.00E+00	0.00E+00	0.00E+00
1234	ALL	419132.9	3773399	2.44E-08	0.58333YrC	2.44E-08	0.00E+00	0.00E+00	0.00E+00	0.00E+00	0.00E+00	0.00E+00	0.00E+00	0.00E+00	0.00E+00	0.00E+00	0.00E+00
1235	ALL	419132.9	3773424	2.28E-08	0.58333YrC	2.28E-08	0.00E+00	0.00E+00	0.00E+00	0.00E+00	0.00E+00	0.00E+00	0.00E+00	0.00E+00	0.00E+00	0.00E+00	0.00E+00
1236	ALL	419132.9	3773449	2.14E-08	0.58333YrC	2.14E-08	0.00E+00	0.00E+00	0.00E+00	0.00E+00	0.00E+00	0.00E+00	0.00E+00	0.00E+00	0.00E+00	0.00E+00	0.00E+00
1237	ALL	419132.9	3773474	2.00E-08	0.58333YrC	2.00E-08	0.00E+00	0.00E+00	0.00E+00	0.00E+00	0.00E+00	0.00E+00	0.00E+00	0.00E+00	0.00E+00	0.00E+00	0.00E+00
1238	ALL	419132.9	3773499	1.88E-08	0.58333YrC	1.88E-08	0.00E+00	0.00E+00	0.00E+00	0.00E+00	0.00E+00	0.00E+00	0.00E+00	0.00E+00	0.00E+00	0.00E+00	0.00E+00
1239	ALL	419157.9	3772949	2.13E-07	0.58333YrC	2.13E-07	0.00E+00	0.00E+00	0.00E+00	0.00E+00	0.00E+00	0.00E+00	0.00E+00	0.00E+00	0.00E+00	0.00E+00	0.00E+00
1240	ALL	419157.9	3772974	1.78E-07	0.58333YrC	1.78E-07	0.00E+00	0.00E+00	0.00E+00	0.00E+00	0.00E+00	0.00E+00	0.00E+00	0.00E+00	0.00E+00	0.00E+00	0.00E+00
1241	ALL	419157.9	3772999	1.46E-07	0.58333YrC	1.46E-07	0.00E+00	0.00E+00	0.00E+00	0.00E+00	0.00E+00	0.00E+00	0.00E+00	0.00E+00	0.00E+00	0.00E+00	0.00E+00
1242	ALL	419157.9	3773024	1.19E-07	0.58333YrC	1.19E-07	0.00E+00	0.00E+00	0.00E+00	0.00E+00	0.00E+00	0.00E+00	0.00E+00	0.00E+00	0.00E+00	0.00E+00	0.00E+00
1243	ALL	419157.9	3773049	9.88E-08	0.58333YrC	9.88E-08	0.00E+00	0.00E+00	0.00E+00	0.00E+00	0.00E+00	0.00E+00	0.00E+00	0.00E+00	0.00E+00	0.00E+00	0.00E+00
1244	ALL	419157.9	3773074	8.32E-08	0.58333YrC	8.32E-08	0.00E+00	0.00E+00	0.00E+00	0.00E+00	0.00E+00	0.00E+00	0.00E+00	0.00E+00	0.00E+00	0.00E+00	0.00E+00
1245	ALL	419157.9	3773099	7.14E-08	0.58333YrC	7.14E-08	0.00E+00	0.00E+00	0.00E+00	0.00E+00	0.00E+00	0.00E+00	0.00E+00	0.00E+00	0.00E+00	0.00E+00	0.00E+00
1246	ALL	419157.9	3773124	6.24E-08	0.58333YrC	6.24E-08	0.00E+00	0.00E+00	0.00E+00	0.00E+00	0.00E+00	0.00E+00	0.00E+00	0.00E+00	0.00E+00	0.00E+00	0.00E+00
1247	ALL	419157.9	3773149	5.53E-08	0.58333YrC	5.53E-08	0.00E+00	0.00E+00	0.00E+00	0.00E+00	0.00E+00	0.00E+00	0.00E+00	0.00E+00	0.00E+00	0.00E+00	0.00E+00
1248	ALL	419157.9	3773174	4.96E-08	0.58333YrC	4.96E-08	0.00E+00	0.00E+00	0.00E+00	0.00E+00	0.00E+00	0.00E+00	0.00E+00	0.00E+00	0.00E+00	0.00E+00	0.00E+00
1249	ALL	419157.9	3773199	4.49E-08	0.58333YrC	4.49E-08	0.00E+00	0.00E+00	0.00E+00	0.00E+00	0.00E+00	0.00E+00	0.00E+00	0.00E+00	0.00E+00	0.00E+00	0.00E+00
1250	ALL	419157.9	3773224	4.08E-08	0.58333YrC	4.08E-08	0.00E+00	0.00E+00	0.00E+00	0.00E+00	0.00E+00	0.00E+00	0.00E+00	0.00E+00	0.00E+00	0.00E+00	0.00E+00
1251	ALL	419157.9	3773249	3.74E-08	0.58333YrC	3.74E-08	0.00E+00	0.00E+00	0.00E+00	0.00E+00	0.00E+00	0.00E+00	0.00E+00	0.00E+00	0.00E+00	0.00E+00	0.00E+00
1252	ALL	419157.9	3773274	3.45E-08	0.58333YrC	3.45E-08	0.00E+00	0.00E+00	0.00E+00	0.00E+00	0.00E+00	0.00E+00	0.00E+00	0.00E+00	0.00E+00	0.00E+00	0.00E+00
1253	ALL	419157.9	3773299	3.19E-08	0.58333YrC	3.19E-08	0.00E+00	0.00E+00	0.00E+00	0.00E+00	0.00E+00	0.00E+00	0.00E+00	0.00E+00	0.00E+00	0.00E+00	0.00E+00
1254	ALL	419157.9	3773324	2.95E-08	0.58333YrC	2.95E-08	0.00E+00	0.00E+00	0.00E+00	0.00E+00	0.00E+00	0.00E+00	0.00E+00	0.00E+00	0.00E+00	0.00E+00	0.00E+00
1255	ALL	419157.9	3773349	2.76E-08	0.58333YrC	2.76E-08	0.00E+00	0.00E+00	0.00E+00	0.00E+00	0.00E+00	0.00E+00	0.00E+00	0.00E+00	0.00E+00	0.00E+00	0.00E+00
1256	ALL	419157.9	3773374	2.57E-08	0.58333YrC	2.57E-08	0.00E+00	0.00E+00	0.00E+00	0.00E+00	0.00E+00	0.00E+00	0.00E+00	0.00E+00	0.00E+00	0.00E+00	0.00E+00
1257	ALL	419157.9	3773399	2.38E-08	0.58333YrC	2.38E-08	0.00E+00	0.00E+00	0.00E+00	0.00E+00	0.00E+00	0.00E+00	0.00E+00	0.00E+00	0.00E+00	0.00E+00	0.00E+00
1258	ALL	419157.9	3773424	2.24E-08	0.58333YrC	2.24E-08	0.00E+00	0.00E+00	0.00E+00	0.00E+00	0.00E+00	0.00E+00	0.00E+00	0.00E+00	0.00E+00	0.00E+00	0.00E+00
1259	ALL	419157.9	3773449	2.11E-08	0.58333YrC	2.11E-08	0.00E+00	0.00E+00	0.00E+00	0.00E+00	0.00E+00	0.00E+00	0.00E+00	0.00E+00	0.00E+00	0.00E+00	0.00E+00
1260	ALL	419157.9	3773474	1.96E-08	0.58333YrC	1.96E-08	0.00E+00	0.00E+00	0.00E+00	0.00E+00	0.00E+00	0.00E+00	0.00E+00	0.00E+00	0.00E+00	0.00E+00	0.00E+00
1261	ALL	419157.9	3773499	1.84E-08	0.58333YrC	1.84E-08	0.00E+00	0.00E+00	0.00E+00	0.00E+00	0.00E+00	0.00E+00	0.00E+00	0.00E+00	0.00E+00	0.00E+00	0.00E+00
1262	ALL	419182.9	3772949	2.07E-07	0.58333YrC	2.07E-07	0.00E+00	0.00E+00	0.00E+00	0.00E+00	0.00E+00	0.00E+00	0.00E+00	0.00E+00	0.00E+00	0.00E+00	0.00E+00
1263	ALL	419182.9	3772974	1.75E-07	0.58333YrC	1.75E-07	0.00E+00	0.00E+00	0.00E+00	0.00E+00	0.00E+00	0.00E+00	0.00E+00	0.00E+00	0.00E+00	0.00E+00	0.00E+00
1264	ALL	419182.9	3772999	1.45E-07	0.58333YrC	1.45E-07	0.00E+00	0.00E+00	0.00E+00	0.00E+00	0.00E+00	0.00E+00	0.00E+00	0.00E+00	0.00E+00	0.00E+00	0.00E+00
1265	ALL	419182.9	3773024	1.20E-07	0.58333YrC	1.20E-07	0.00E+00	0.00E+00	0.00E+00	0.00E+00	0.00E+00	0.00E+00	0.00E+00	0.00E+00	0.00E+00	0.00E+00	0.00E+00
1266	ALL	419182.9	3773049	9.95E-08	0.58333YrC	9.95E-08	0.00E+00	0.00E+00	0.00E+00	0.00E+00	0.00E+00	0.00E+00	0.00E+00	0.00E+00	0.00E+00	0.00E+00	0.00E+00
1267	ALL	419182.9	3773074	8.36E-08	0.58333YrC	8.36E-08	0.00E+00	0.00E+00	0.00E+00	0.00E+00	0.00E+00	0.00E+00	0.00E+00	0.00E+00	0.00E+00	0.00E+00	0.00E+00
1268	ALL	419182.9	3773099	7.15E-08	0.58333YrC	7.15E-08	0.00E+00	0.00E+00	0.00E+00	0.00E+00	0.00E+00	0.00E+00	0.00E+00	0.00E+00	0.00E+00	0.00E+00	0.00E+00

1269	ALL	419182.9	3773124	6.22E-08	0.58333YrC	6.22E-08	0.00E+00	0.00E+00	0.00E+00	0.00E+00	0.00E+00	0.00E+00	0.00E+00	0.00E+00	0.00E+00	0.00E+00	0.00E+00
1270	ALL	419182.9	3773149	5.49E-08	0.58333YrC	5.49E-08	0.00E+00	0.00E+00	0.00E+00	0.00E+00	0.00E+00	0.00E+00	0.00E+00	0.00E+00	0.00E+00	0.00E+00	0.00E+00
1271	ALL	419182.9	3773174	4.91E-08	0.58333YrC	4.91E-08	0.00E+00	0.00E+00	0.00E+00	0.00E+00	0.00E+00	0.00E+00	0.00E+00	0.00E+00	0.00E+00	0.00E+00	0.00E+00
1272	ALL	419182.9	3773199	4.44E-08	0.58333YrC	4.44E-08	0.00E+00	0.00E+00	0.00E+00	0.00E+00	0.00E+00	0.00E+00	0.00E+00	0.00E+00	0.00E+00	0.00E+00	0.00E+00
1273	ALL	419182.9	3773224	4.02E-08	0.58333YrC	4.02E-08	0.00E+00	0.00E+00	0.00E+00	0.00E+00	0.00E+00	0.00E+00	0.00E+00	0.00E+00	0.00E+00	0.00E+00	0.00E+00
1274	ALL	419182.9	3773249	3.67E-08	0.58333YrC	3.67E-08	0.00E+00	0.00E+00	0.00E+00	0.00E+00	0.00E+00	0.00E+00	0.00E+00	0.00E+00	0.00E+00	0.00E+00	0.00E+00
1275	ALL	419182.9	3773274	3.38E-08	0.58333YrC	3.38E-08	0.00E+00	0.00E+00	0.00E+00	0.00E+00	0.00E+00	0.00E+00	0.00E+00	0.00E+00	0.00E+00	0.00E+00	0.00E+00
1276	ALL	419182.9	3773299	3.12E-08	0.58333YrC	3.12E-08	0.00E+00	0.00E+00	0.00E+00	0.00E+00	0.00E+00	0.00E+00	0.00E+00	0.00E+00	0.00E+00	0.00E+00	0.00E+00
1277	ALL	419182.9	3773324	2.87E-08	0.58333YrC	2.87E-08	0.00E+00	0.00E+00	0.00E+00	0.00E+00	0.00E+00	0.00E+00	0.00E+00	0.00E+00	0.00E+00	0.00E+00	0.00E+00
1278	ALL	419182.9	3773349	2.69E-08	0.58333YrC	2.69E-08	0.00E+00	0.00E+00	0.00E+00	0.00E+00	0.00E+00	0.00E+00	0.00E+00	0.00E+00	0.00E+00	0.00E+00	0.00E+00
1279	ALL	419182.9	3773374	2.50E-08	0.58333YrC	2.50E-08	0.00E+00	0.00E+00	0.00E+00	0.00E+00	0.00E+00	0.00E+00	0.00E+00	0.00E+00	0.00E+00	0.00E+00	0.00E+00
1280	ALL	419182.9	3773399	2.32E-08	0.58333YrC	2.32E-08	0.00E+00	0.00E+00	0.00E+00	0.00E+00	0.00E+00	0.00E+00	0.00E+00	0.00E+00	0.00E+00	0.00E+00	0.00E+00
1281	ALL	419182.9	3773424	2.17E-08	0.58333YrC	2.17E-08	0.00E+00	0.00E+00	0.00E+00	0.00E+00	0.00E+00	0.00E+00	0.00E+00	0.00E+00	0.00E+00	0.00E+00	0.00E+00
1282	ALL	419182.9	3773449	2.05E-08	0.58333YrC	2.05E-08	0.00E+00	0.00E+00	0.00E+00	0.00E+00	0.00E+00	0.00E+00	0.00E+00	0.00E+00	0.00E+00	0.00E+00	0.00E+00
1283	ALL	419182.9	3773474	1.91E-08	0.58333YrC	1.91E-08	0.00E+00	0.00E+00	0.00E+00	0.00E+00	0.00E+00	0.00E+00	0.00E+00	0.00E+00	0.00E+00	0.00E+00	0.00E+00
1284	ALL	419182.9	3773499	1.80E-08	0.58333YrC	1.80E-08	0.00E+00	0.00E+00	0.00E+00	0.00E+00	0.00E+00	0.00E+00	0.00E+00	0.00E+00	0.00E+00	0.00E+00	0.00E+00
1285	ALL	419207.9	3772949	2.03E-07	0.58333YrC	2.03E-07	0.00E+00	0.00E+00	0.00E+00	0.00E+00	0.00E+00	0.00E+00	0.00E+00	0.00E+00	0.00E+00	0.00E+00	0.00E+00
1286	ALL	419207.9	3772974	1.71E-07	0.58333YrC	1.71E-07	0.00E+00	0.00E+00	0.00E+00	0.00E+00	0.00E+00	0.00E+00	0.00E+00	0.00E+00	0.00E+00	0.00E+00	0.00E+00
1287	ALL	419207.9	3772999	1.44E-07	0.58333YrC	1.44E-07	0.00E+00	0.00E+00	0.00E+00	0.00E+00	0.00E+00	0.00E+00	0.00E+00	0.00E+00	0.00E+00	0.00E+00	0.00E+00
1288	ALL	419207.9	3773024	1.20E-07	0.58333YrC	1.20E-07	0.00E+00	0.00E+00	0.00E+00	0.00E+00	0.00E+00	0.00E+00	0.00E+00	0.00E+00	0.00E+00	0.00E+00	0.00E+00
1289	ALL	419207.9	3773049	1.00E-07	0.58333YrC	1.00E-07	0.00E+00	0.00E+00	0.00E+00	0.00E+00	0.00E+00	0.00E+00	0.00E+00	0.00E+00	0.00E+00	0.00E+00	0.00E+00
1290	ALL	419207.9	3773074	8.41E-08	0.58333YrC	8.41E-08	0.00E+00	0.00E+00	0.00E+00	0.00E+00	0.00E+00	0.00E+00	0.00E+00	0.00E+00	0.00E+00	0.00E+00	0.00E+00
1291	ALL	419207.9	3773099	7.17E-08	0.58333YrC	7.17E-08	0.00E+00	0.00E+00	0.00E+00	0.00E+00	0.00E+00	0.00E+00	0.00E+00	0.00E+00	0.00E+00	0.00E+00	0.00E+00
1292	ALL	419207.9	3773124	6.21E-08	0.58333YrC	6.21E-08	0.00E+00	0.00E+00	0.00E+00	0.00E+00	0.00E+00	0.00E+00	0.00E+00	0.00E+00	0.00E+00	0.00E+00	0.00E+00
1293	ALL	419207.9	3773149	5.46E-08	0.58333YrC	5.46E-08	0.00E+00	0.00E+00	0.00E+00	0.00E+00	0.00E+00	0.00E+00	0.00E+00	0.00E+00	0.00E+00	0.00E+00	0.00E+00
1294	ALL	419207.9	3773174	4.87E-08	0.58333YrC	4.87E-08	0.00E+00	0.00E+00	0.00E+00	0.00E+00	0.00E+00	0.00E+00	0.00E+00	0.00E+00	0.00E+00	0.00E+00	0.00E+00
1295	ALL	419207.9	3773199	4.39E-08	0.58333YrC	4.39E-08	0.00E+00	0.00E+00	0.00E+00	0.00E+00	0.00E+00	0.00E+00	0.00E+00	0.00E+00	0.00E+00	0.00E+00	0.00E+00
1296	ALL	419207.9	3773224	3.97E-08	0.58333YrC	3.97E-08	0.00E+00	0.00E+00	0.00E+00	0.00E+00	0.00E+00	0.00E+00	0.00E+00	0.00E+00	0.00E+00	0.00E+00	0.00E+00
1297	ALL	419207.9	3773249	3.60E-08	0.58333YrC	3.60E-08	0.00E+00	0.00E+00	0.00E+00	0.00E+00	0.00E+00	0.00E+00	0.00E+00	0.00E+00	0.00E+00	0.00E+00	0.00E+00
1298	ALL	419207.9	3773274	3.31E-08	0.58333YrC	3.31E-08	0.00E+00	0.00E+00	0.00E+00	0.00E+00	0.00E+00	0.00E+00	0.00E+00	0.00E+00	0.00E+00	0.00E+00	0.00E+00
1299	ALL	419207.9	3773299	3.05E-08	0.58333YrC	3.05E-08	0.00E+00	0.00E+00	0.00E+00	0.00E+00	0.00E+00	0.00E+00	0.00E+00	0.00E+00	0.00E+00	0.00E+00	0.00E+00
1300	ALL	419207.9	3773324	2.80E-08	0.58333YrC	2.80E-08	0.00E+00	0.00E+00	0.00E+00	0.00E+00	0.00E+00	0.00E+00	0.00E+00	0.00E+00	0.00E+00	0.00E+00	0.00E+00
1301	ALL	419207.9	3773349	2.63E-08	0.58333YrC	2.63E-08	0.00E+00	0.00E+00	0.00E+00	0.00E+00	0.00E+00	0.00E+00	0.00E+00	0.00E+00	0.00E+00	0.00E+00	0.00E+00
1302	ALL	419207.9	3773374	2.45E-08	0.58333YrC	2.45E-08	0.00E+00	0.00E+00	0.00E+00	0.00E+00	0.00E+00	0.00E+00	0.00E+00	0.00E+00	0.00E+00	0.00E+00	0.00E+00
1303	ALL	419207.9	3773399	2.27E-08	0.58333YrC	2.27E-08	0.00E+00	0.00E+00	0.00E+00	0.00E+00	0.00E+00	0.00E+00	0.00E+00	0.00E+00	0.00E+00	0.00E+00	0.00E+00
1304	ALL	419207.9	3773424	2.12E-08	0.58333YrC	2.12E-08	0.00E+00	0.00E+00	0.00E+00	0.00E+00	0.00E+00	0.00E+00	0.00E+00	0.00E+00	0.00E+00	0.00E+00	0.00E+00
1305	ALL	419207.9	3773449	2.00E-08	0.58333YrC	2.00E-08	0.00E+00	0.00E+00	0.00E+00	0.00E+00	0.00E+00	0.00E+00	0.00E+00	0.00E+00	0.00E+00	0.00E+00	0.00E+00
1306	ALL	419207.9	3773474	1.86E-08	0.58333YrC	1.86E-08	0.00E+00	0.00E+00	0.00E+00	0.00E+00	0.00E+00	0.00E+00	0.00E+00	0.00E+00	0.00E+00	0.00E+00	0.00E+00
1307	ALL	419207.9	3773499	1.75E-08	0.58333YrC	1.75E-08	0.00E+00	0.00E+00	0.00E+00	0.00E+00	0.00E+00	0.00E+00	0.00E+00	0.00E+00	0.00E+00	0.00E+00	0.00E+00
1308	ALL	419232.9	3772924	2.39E-07	0.58333YrC	2.39E-07	0.00E+00	0.00E+00	0.00E+00	0.00E+00	0.00E+00	0.00E+00	0.00E+00	0.00E+00	0.00E+00	0.00E+00	0.00E+00
1309	ALL	419232.9	3772949	1.97E-07	0.58333YrC	1.97E-07	0.00E+00	0.00E+00	0.00E+00	0.00E+00	0.00E+00	0.00E+00	0.00E+00	0.00E+00	0.00E+00	0.00E+00	0.00E+00
1310	ALL	419232.9	3772974	1.67E-07	0.58333YrC	1.67E-07	0.00E+00	0.00E+00	0.00E+00	0.00E+00	0.00E+00	0.00E+00	0.00E+00	0.00E+00	0.00E+00	0.00E+00	0.00E+00
1311	ALL	419232.9	3772999	1.41E-07	0.58333YrC	1.41E-07	0.00E+00	0.00E+00	0.00E+00	0.00E+00	0.00E+00	0.00E+00	0.00E+00	0.00E+00	0.00E+00	0.00E+00	0.00E+00
1312	ALL	419232.9	3773024	1.19E-07	0.58333YrC	1.19E-07	0.00E+00	0.00E+00	0.00E+00	0.00E+00	0.00E+00	0.00E+00	0.00E+00	0.00E+00	0.00E+00	0.00E+00	0.00E+00
1313	ALL	419232.9	3773049	1.00E-07	0.58333YrC	1.00E-07	0.00E+00	0.00E+00	0.00E+00	0.00E+00	0.00E+00	0.00E+00	0.00E+00	0.00E+00	0.00E+00	0.00E+00	0.00E+00
1314	ALL	419232.9	3773074	8.46E-08	0.58333YrC	8.46E-08	0.00E+00	0.00E+00	0.00E+00	0.00E+00	0.00E+00	0.00E+00	0.00E+00	0.00E+00	0.00E+00	0.00E+00	0.00E+00
1315	ALL	419232.9	3773099	7.20E-08	0.58333YrC	7.20E-08	0.00E+00	0.00E+00	0.00E+00	0.00E+00	0.00E+00	0.00E+00	0.00E+00	0.00E+00	0.00E+00	0.00E+00	0.00E+00

1316	ALL	419232.9	3773124	6.21E-08	0.58333YrC	6.21E-08	0.00E+00	0.00E+00	0.00E+00	0.00E+00	0.00E+00	0.00E+00	0.00E+00	0.00E+00	0.00E+00	0.00E+00	0.00E+00
1317	ALL	419232.9	3773149	5.42E-08	0.58333YrC	5.42E-08	0.00E+00	0.00E+00	0.00E+00	0.00E+00	0.00E+00	0.00E+00	0.00E+00	0.00E+00	0.00E+00	0.00E+00	0.00E+00
1318	ALL	419232.9	3773174	4.82E-08	0.58333YrC	4.82E-08	0.00E+00	0.00E+00	0.00E+00	0.00E+00	0.00E+00	0.00E+00	0.00E+00	0.00E+00	0.00E+00	0.00E+00	0.00E+00
1319	ALL	419232.9	3773199	4.34E-08	0.58333YrC	4.34E-08	0.00E+00	0.00E+00	0.00E+00	0.00E+00	0.00E+00	0.00E+00	0.00E+00	0.00E+00	0.00E+00	0.00E+00	0.00E+00
1320	ALL	419232.9	3773224	3.90E-08	0.58333YrC	3.90E-08	0.00E+00	0.00E+00	0.00E+00	0.00E+00	0.00E+00	0.00E+00	0.00E+00	0.00E+00	0.00E+00	0.00E+00	0.00E+00
1321	ALL	419232.9	3773249	3.54E-08	0.58333YrC	3.54E-08	0.00E+00	0.00E+00	0.00E+00	0.00E+00	0.00E+00	0.00E+00	0.00E+00	0.00E+00	0.00E+00	0.00E+00	0.00E+00
1322	ALL	419232.9	3773274	3.24E-08	0.58333YrC	3.24E-08	0.00E+00	0.00E+00	0.00E+00	0.00E+00	0.00E+00	0.00E+00	0.00E+00	0.00E+00	0.00E+00	0.00E+00	0.00E+00
1323	ALL	419232.9	3773299	2.98E-08	0.58333YrC	2.98E-08	0.00E+00	0.00E+00	0.00E+00	0.00E+00	0.00E+00	0.00E+00	0.00E+00	0.00E+00	0.00E+00	0.00E+00	0.00E+00
1324	ALL	419232.9	3773324	2.74E-08	0.58333YrC	2.74E-08	0.00E+00	0.00E+00	0.00E+00	0.00E+00	0.00E+00	0.00E+00	0.00E+00	0.00E+00	0.00E+00	0.00E+00	0.00E+00
1325	ALL	419232.9	3773349	2.57E-08	0.58333YrC	2.57E-08	0.00E+00	0.00E+00	0.00E+00	0.00E+00	0.00E+00	0.00E+00	0.00E+00	0.00E+00	0.00E+00	0.00E+00	0.00E+00
1326	ALL	419232.9	3773374	2.39E-08	0.58333YrC	2.39E-08	0.00E+00	0.00E+00	0.00E+00	0.00E+00	0.00E+00	0.00E+00	0.00E+00	0.00E+00	0.00E+00	0.00E+00	0.00E+00
1327	ALL	419232.9	3773399	2.21E-08	0.58333YrC	2.21E-08	0.00E+00	0.00E+00	0.00E+00	0.00E+00	0.00E+00	0.00E+00	0.00E+00	0.00E+00	0.00E+00	0.00E+00	0.00E+00
1328	ALL	419232.9	3773424	2.07E-08	0.58333YrC	2.07E-08	0.00E+00	0.00E+00	0.00E+00	0.00E+00	0.00E+00	0.00E+00	0.00E+00	0.00E+00	0.00E+00	0.00E+00	0.00E+00
1329	ALL	419232.9	3773449	1.95E-08	0.58333YrC	1.95E-08	0.00E+00	0.00E+00	0.00E+00	0.00E+00	0.00E+00	0.00E+00	0.00E+00	0.00E+00	0.00E+00	0.00E+00	0.00E+00
1330	ALL	419232.9	3773474	1.81E-08	0.58333YrC	1.81E-08	0.00E+00	0.00E+00	0.00E+00	0.00E+00	0.00E+00	0.00E+00	0.00E+00	0.00E+00	0.00E+00	0.00E+00	0.00E+00
1331	ALL	419232.9	3773499	1.71E-08	0.58333YrC	1.71E-08	0.00E+00	0.00E+00	0.00E+00	0.00E+00	0.00E+00	0.00E+00	0.00E+00	0.00E+00	0.00E+00	0.00E+00	0.00E+00
1332	ALL	419257.9	3772924	2.38E-07	0.58333YrC	2.38E-07	0.00E+00	0.00E+00	0.00E+00	0.00E+00	0.00E+00	0.00E+00	0.00E+00	0.00E+00	0.00E+00	0.00E+00	0.00E+00
1333	ALL	419257.9	3772949	1.93E-07	0.58333YrC	1.93E-07	0.00E+00	0.00E+00	0.00E+00	0.00E+00	0.00E+00	0.00E+00	0.00E+00	0.00E+00	0.00E+00	0.00E+00	0.00E+00
1334	ALL	419257.9	3772974	1.63E-07	0.58333YrC	1.63E-07	0.00E+00	0.00E+00	0.00E+00	0.00E+00	0.00E+00	0.00E+00	0.00E+00	0.00E+00	0.00E+00	0.00E+00	0.00E+00
1335	ALL	419257.9	3772999	1.39E-07	0.58333YrC	1.39E-07	0.00E+00	0.00E+00	0.00E+00	0.00E+00	0.00E+00	0.00E+00	0.00E+00	0.00E+00	0.00E+00	0.00E+00	0.00E+00
1336	ALL	419257.9	3773024	1.18E-07	0.58333YrC	1.18E-07	0.00E+00	0.00E+00	0.00E+00	0.00E+00	0.00E+00	0.00E+00	0.00E+00	0.00E+00	0.00E+00	0.00E+00	0.00E+00
1337	ALL	419257.9	3773049	1.00E-07	0.58333YrC	1.00E-07	0.00E+00	0.00E+00	0.00E+00	0.00E+00	0.00E+00	0.00E+00	0.00E+00	0.00E+00	0.00E+00	0.00E+00	0.00E+00
1338	ALL	419257.9	3773074	8.50E-08	0.58333YrC	8.50E-08	0.00E+00	0.00E+00	0.00E+00	0.00E+00	0.00E+00	0.00E+00	0.00E+00	0.00E+00	0.00E+00	0.00E+00	0.00E+00
1339	ALL	419257.9	3773099	7.23E-08	0.58333YrC	7.23E-08	0.00E+00	0.00E+00	0.00E+00	0.00E+00	0.00E+00	0.00E+00	0.00E+00	0.00E+00	0.00E+00	0.00E+00	0.00E+00
1340	ALL	419257.9	3773124	6.20E-08	0.58333YrC	6.20E-08	0.00E+00	0.00E+00	0.00E+00	0.00E+00	0.00E+00	0.00E+00	0.00E+00	0.00E+00	0.00E+00	0.00E+00	0.00E+00
1341	ALL	419257.9	3773149	5.38E-08	0.58333YrC	5.38E-08	0.00E+00	0.00E+00	0.00E+00	0.00E+00	0.00E+00	0.00E+00	0.00E+00	0.00E+00	0.00E+00	0.00E+00	0.00E+00
1342	ALL	419257.9	3773174	4.76E-08	0.58333YrC	4.76E-08	0.00E+00	0.00E+00	0.00E+00	0.00E+00	0.00E+00	0.00E+00	0.00E+00	0.00E+00	0.00E+00	0.00E+00	0.00E+00
1343	ALL	419257.9	3773199	4.28E-08	0.58333YrC	4.28E-08	0.00E+00	0.00E+00	0.00E+00	0.00E+00	0.00E+00	0.00E+00	0.00E+00	0.00E+00	0.00E+00	0.00E+00	0.00E+00
1344	ALL	419257.9	3773224	3.83E-08	0.58333YrC	3.83E-08	0.00E+00	0.00E+00	0.00E+00	0.00E+00	0.00E+00	0.00E+00	0.00E+00	0.00E+00	0.00E+00	0.00E+00	0.00E+00
1345	ALL	419257.9	3773249	3.47E-08	0.58333YrC	3.47E-08	0.00E+00	0.00E+00	0.00E+00	0.00E+00	0.00E+00	0.00E+00	0.00E+00	0.00E+00	0.00E+00	0.00E+00	0.00E+00
1346	ALL	419257.9	3773274	3.18E-08	0.58333YrC	3.18E-08	0.00E+00	0.00E+00	0.00E+00	0.00E+00	0.00E+00	0.00E+00	0.00E+00	0.00E+00	0.00E+00	0.00E+00	0.00E+00
1347	ALL	419257.9	3773299	2.92E-08	0.58333YrC	2.92E-08	0.00E+00	0.00E+00	0.00E+00	0.00E+00	0.00E+00	0.00E+00	0.00E+00	0.00E+00	0.00E+00	0.00E+00	0.00E+00
1348	ALL	419257.9	3773324	2.68E-08	0.58333YrC	2.68E-08	0.00E+00	0.00E+00	0.00E+00	0.00E+00	0.00E+00	0.00E+00	0.00E+00	0.00E+00	0.00E+00	0.00E+00	0.00E+00
1349	ALL	419257.9	3773349	2.51E-08	0.58333YrC	2.51E-08	0.00E+00	0.00E+00	0.00E+00	0.00E+00	0.00E+00	0.00E+00	0.00E+00	0.00E+00	0.00E+00	0.00E+00	0.00E+00
1350	ALL	419257.9	3773374	2.33E-08	0.58333YrC	2.33E-08	0.00E+00	0.00E+00	0.00E+00	0.00E+00	0.00E+00	0.00E+00	0.00E+00	0.00E+00	0.00E+00	0.00E+00	0.00E+00
1351	ALL	419257.9	3773399	2.16E-08	0.58333YrC	2.16E-08	0.00E+00	0.00E+00	0.00E+00	0.00E+00	0.00E+00	0.00E+00	0.00E+00	0.00E+00	0.00E+00	0.00E+00	0.00E+00
1352	ALL	419257.9	3773424	2.02E-08	0.58333YrC	2.02E-08	0.00E+00	0.00E+00	0.00E+00	0.00E+00	0.00E+00	0.00E+00	0.00E+00	0.00E+00	0.00E+00	0.00E+00	0.00E+00
1353	ALL	419257.9	3773449	1.90E-08	0.58333YrC	1.90E-08	0.00E+00	0.00E+00	0.00E+00	0.00E+00	0.00E+00	0.00E+00	0.00E+00	0.00E+00	0.00E+00	0.00E+00	0.00E+00
1354	ALL	419257.9	3773474	1.76E-08	0.58333YrC	1.76E-08	0.00E+00	0.00E+00	0.00E+00	0.00E+00	0.00E+00	0.00E+00	0.00E+00	0.00E+00	0.00E+00	0.00E+00	0.00E+00
1355	ALL	419257.9	3773499	1.66E-08	0.58333YrC	1.66E-08	0.00E+00	0.00E+00	0.00E+00	0.00E+00	0.00E+00	0.00E+00	0.00E+00	0.00E+00	0.00E+00	0.00E+00	0.00E+00
1356	ALL	419282.9	3772924	2.40E-07	0.58333YrC	2.40E-07	0.00E+00	0.00E+00	0.00E+00	0.00E+00	0.00E+00	0.00E+00	0.00E+00	0.00E+00	0.00E+00	0.00E+00	0.00E+00
1357	ALL	419282.9	3772949	1.92E-07	0.58333YrC	1.92E-07	0.00E+00	0.00E+00	0.00E+00	0.00E+00	0.00E+00	0.00E+00	0.00E+00	0.00E+00	0.00E+00	0.00E+00	0.00E+00
1358	ALL	419282.9	3772974	1.60E-07	0.58333YrC	1.60E-07	0.00E+00	0.00E+00	0.00E+00	0.00E+00	0.00E+00	0.00E+00	0.00E+00	0.00E+00	0.00E+00	0.00E+00	0.00E+00
1359	ALL	419282.9	3772999	1.37E-07	0.58333YrC	1.37E-07	0.00E+00	0.00E+00	0.00E+00	0.00E+00	0.00E+00	0.00E+00	0.00E+00	0.00E+00	0.00E+00	0.00E+00	0.00E+00
1360	ALL	419282.9	3773024	1.17E-07	0.58333YrC	1.17E-07	0.00E+00	0.00E+00	0.00E+00	0.00E+00	0.00E+00	0.00E+00	0.00E+00	0.00E+00	0.00E+00	0.00E+00	0.00E+00
1361	ALL	419282.9	3773049	1.00E-07	0.58333YrC	1.00E-07	0.00E+00	0.00E+00	0.00E+00	0.00E+00	0.00E+00	0.00E+00	0.00E+00	0.00E+00	0.00E+00	0.00E+00	0.00E+00
1362	ALL	419282.9	3773074	8.51E-08	0.58333YrC	8.51E-08	0.00E+00	0.00E+00	0.00E+00	0.00E+00	0.00E+00	0.00E+00	0.00E+00	0.00E+00	0.00E+00	0.00E+00	0.00E+00

1363	ALL	419282.9	3773099	7.24E-08	0.58333YrC	7.24E-08	0.00E+00	0.00E+00	0.00E+00	0.00E+00	0.00E+00	0.00E+00	0.00E+00	0.00E+00	0.00E+00	0.00E+00	0.00E+00
1364	ALL	419282.9	3773124	6.19E-08	0.58333YrC	6.19E-08	0.00E+00	0.00E+00	0.00E+00	0.00E+00	0.00E+00	0.00E+00	0.00E+00	0.00E+00	0.00E+00	0.00E+00	0.00E+00
1365	ALL	419282.9	3773149	5.34E-08	0.58333YrC	5.34E-08	0.00E+00	0.00E+00	0.00E+00	0.00E+00	0.00E+00	0.00E+00	0.00E+00	0.00E+00	0.00E+00	0.00E+00	0.00E+00
1366	ALL	419282.9	3773174	4.69E-08	0.58333YrC	4.69E-08	0.00E+00	0.00E+00	0.00E+00	0.00E+00	0.00E+00	0.00E+00	0.00E+00	0.00E+00	0.00E+00	0.00E+00	0.00E+00
1367	ALL	419282.9	3773199	4.21E-08	0.58333YrC	4.21E-08	0.00E+00	0.00E+00	0.00E+00	0.00E+00	0.00E+00	0.00E+00	0.00E+00	0.00E+00	0.00E+00	0.00E+00	0.00E+00
1368	ALL	419282.9	3773224	3.76E-08	0.58333YrC	3.76E-08	0.00E+00	0.00E+00	0.00E+00	0.00E+00	0.00E+00	0.00E+00	0.00E+00	0.00E+00	0.00E+00	0.00E+00	0.00E+00
1369	ALL	419282.9	3773249	3.40E-08	0.58333YrC	3.40E-08	0.00E+00	0.00E+00	0.00E+00	0.00E+00	0.00E+00	0.00E+00	0.00E+00	0.00E+00	0.00E+00	0.00E+00	0.00E+00
1370	ALL	419282.9	3773274	3.12E-08	0.58333YrC	3.12E-08	0.00E+00	0.00E+00	0.00E+00	0.00E+00	0.00E+00	0.00E+00	0.00E+00	0.00E+00	0.00E+00	0.00E+00	0.00E+00
1371	ALL	419282.9	3773299	2.86E-08	0.58333YrC	2.86E-08	0.00E+00	0.00E+00	0.00E+00	0.00E+00	0.00E+00	0.00E+00	0.00E+00	0.00E+00	0.00E+00	0.00E+00	0.00E+00
1372	ALL	419282.9	3773324	2.61E-08	0.58333YrC	2.61E-08	0.00E+00	0.00E+00	0.00E+00	0.00E+00	0.00E+00	0.00E+00	0.00E+00	0.00E+00	0.00E+00	0.00E+00	0.00E+00
1373	ALL	419282.9	3773349	2.43E-08	0.58333YrC	2.43E-08	0.00E+00	0.00E+00	0.00E+00	0.00E+00	0.00E+00	0.00E+00	0.00E+00	0.00E+00	0.00E+00	0.00E+00	0.00E+00
1374	ALL	419282.9	3773374	2.27E-08	0.58333YrC	2.27E-08	0.00E+00	0.00E+00	0.00E+00	0.00E+00	0.00E+00	0.00E+00	0.00E+00	0.00E+00	0.00E+00	0.00E+00	0.00E+00
1375	ALL	419282.9	3773399	2.12E-08	0.58333YrC	2.12E-08	0.00E+00	0.00E+00	0.00E+00	0.00E+00	0.00E+00	0.00E+00	0.00E+00	0.00E+00	0.00E+00	0.00E+00	0.00E+00
1376	ALL	419282.9	3773424	1.98E-08	0.58333YrC	1.98E-08	0.00E+00	0.00E+00	0.00E+00	0.00E+00	0.00E+00	0.00E+00	0.00E+00	0.00E+00	0.00E+00	0.00E+00	0.00E+00
1377	ALL	419282.9	3773449	1.85E-08	0.58333YrC	1.85E-08	0.00E+00	0.00E+00	0.00E+00	0.00E+00	0.00E+00	0.00E+00	0.00E+00	0.00E+00	0.00E+00	0.00E+00	0.00E+00
1378	ALL	419282.9	3773474	1.73E-08	0.58333YrC	1.73E-08	0.00E+00	0.00E+00	0.00E+00	0.00E+00	0.00E+00	0.00E+00	0.00E+00	0.00E+00	0.00E+00	0.00E+00	0.00E+00
1379	ALL	419282.9	3773499	1.63E-08	0.58333YrC	1.63E-08	0.00E+00	0.00E+00	0.00E+00	0.00E+00	0.00E+00	0.00E+00	0.00E+00	0.00E+00	0.00E+00	0.00E+00	0.00E+00
1380	ALL	419307.9	3772924	2.41E-07	0.58333YrC	2.41E-07	0.00E+00	0.00E+00	0.00E+00	0.00E+00	0.00E+00	0.00E+00	0.00E+00	0.00E+00	0.00E+00	0.00E+00	0.00E+00
1381	ALL	419307.9	3772949	1.92E-07	0.58333YrC	1.92E-07	0.00E+00	0.00E+00	0.00E+00	0.00E+00	0.00E+00	0.00E+00	0.00E+00	0.00E+00	0.00E+00	0.00E+00	0.00E+00
1382	ALL	419307.9	3772974	1.58E-07	0.58333YrC	1.58E-07	0.00E+00	0.00E+00	0.00E+00	0.00E+00	0.00E+00	0.00E+00	0.00E+00	0.00E+00	0.00E+00	0.00E+00	0.00E+00
1383	ALL	419307.9	3772999	1.35E-07	0.58333YrC	1.35E-07	0.00E+00	0.00E+00	0.00E+00	0.00E+00	0.00E+00	0.00E+00	0.00E+00	0.00E+00	0.00E+00	0.00E+00	0.00E+00
1384	ALL	419307.9	3773024	1.16E-07	0.58333YrC	1.16E-07	0.00E+00	0.00E+00	0.00E+00	0.00E+00	0.00E+00	0.00E+00	0.00E+00	0.00E+00	0.00E+00	0.00E+00	0.00E+00
1385	ALL	419307.9	3773049	9.93E-08	0.58333YrC	9.93E-08	0.00E+00	0.00E+00	0.00E+00	0.00E+00	0.00E+00	0.00E+00	0.00E+00	0.00E+00	0.00E+00	0.00E+00	0.00E+00
1386	ALL	419307.9	3773074	8.47E-08	0.58333YrC	8.47E-08	0.00E+00	0.00E+00	0.00E+00	0.00E+00	0.00E+00	0.00E+00	0.00E+00	0.00E+00	0.00E+00	0.00E+00	0.00E+00
1387	ALL	419307.9	3773099	7.23E-08	0.58333YrC	7.23E-08	0.00E+00	0.00E+00	0.00E+00	0.00E+00	0.00E+00	0.00E+00	0.00E+00	0.00E+00	0.00E+00	0.00E+00	0.00E+00
1388	ALL	419307.9	3773124	6.18E-08	0.58333YrC	6.18E-08	0.00E+00	0.00E+00	0.00E+00	0.00E+00	0.00E+00	0.00E+00	0.00E+00	0.00E+00	0.00E+00	0.00E+00	0.00E+00
1389	ALL	419307.9	3773149	5.32E-08	0.58333YrC	5.32E-08	0.00E+00	0.00E+00	0.00E+00	0.00E+00	0.00E+00	0.00E+00	0.00E+00	0.00E+00	0.00E+00	0.00E+00	0.00E+00
1390	ALL	419307.9	3773174	4.65E-08	0.58333YrC	4.65E-08	0.00E+00	0.00E+00	0.00E+00	0.00E+00	0.00E+00	0.00E+00	0.00E+00	0.00E+00	0.00E+00	0.00E+00	0.00E+00
1391	ALL	419307.9	3773199	4.15E-08	0.58333YrC	4.15E-08	0.00E+00	0.00E+00	0.00E+00	0.00E+00	0.00E+00	0.00E+00	0.00E+00	0.00E+00	0.00E+00	0.00E+00	0.00E+00
1392	ALL	419307.9	3773224	3.70E-08	0.58333YrC	3.70E-08	0.00E+00	0.00E+00	0.00E+00	0.00E+00	0.00E+00	0.00E+00	0.00E+00	0.00E+00	0.00E+00	0.00E+00	0.00E+00
1393	ALL	419307.9	3773249	3.35E-08	0.58333YrC	3.35E-08	0.00E+00	0.00E+00	0.00E+00	0.00E+00	0.00E+00	0.00E+00	0.00E+00	0.00E+00	0.00E+00	0.00E+00	0.00E+00
1394	ALL	419307.9	3773274	3.07E-08	0.58333YrC	3.07E-08	0.00E+00	0.00E+00	0.00E+00	0.00E+00	0.00E+00	0.00E+00	0.00E+00	0.00E+00	0.00E+00	0.00E+00	0.00E+00
1395	ALL	419307.9	3773299	2.80E-08	0.58333YrC	2.80E-08	0.00E+00	0.00E+00	0.00E+00	0.00E+00	0.00E+00	0.00E+00	0.00E+00	0.00E+00	0.00E+00	0.00E+00	0.00E+00
1396	ALL	419332.9	3772924	2.40E-07	0.58333YrC	2.40E-07	0.00E+00	0.00E+00	0.00E+00	0.00E+00	0.00E+00	0.00E+00	0.00E+00	0.00E+00	0.00E+00	0.00E+00	0.00E+00
1397	ALL	419332.9	3772949	1.94E-07	0.58333YrC	1.94E-07	0.00E+00	0.00E+00	0.00E+00	0.00E+00	0.00E+00	0.00E+00	0.00E+00	0.00E+00	0.00E+00	0.00E+00	0.00E+00
1398	ALL	419332.9	3772974	1.58E-07	0.58333YrC	1.58E-07	0.00E+00	0.00E+00	0.00E+00	0.00E+00	0.00E+00	0.00E+00	0.00E+00	0.00E+00	0.00E+00	0.00E+00	0.00E+00
1399	ALL	419332.9	3772999	1.33E-07	0.58333YrC	1.33E-07	0.00E+00	0.00E+00	0.00E+00	0.00E+00	0.00E+00	0.00E+00	0.00E+00	0.00E+00	0.00E+00	0.00E+00	0.00E+00
1400	ALL	419332.9	3773024	1.14E-07	0.58333YrC	1.14E-07	0.00E+00	0.00E+00	0.00E+00	0.00E+00	0.00E+00	0.00E+00	0.00E+00	0.00E+00	0.00E+00	0.00E+00	0.00E+00
1401	ALL	419332.9	3773049	9.86E-08	0.58333YrC	9.86E-08	0.00E+00	0.00E+00	0.00E+00	0.00E+00	0.00E+00	0.00E+00	0.00E+00	0.00E+00	0.00E+00	0.00E+00	0.00E+00
1402	ALL	419332.9	3773074	8.45E-08	0.58333YrC	8.45E-08	0.00E+00	0.00E+00	0.00E+00	0.00E+00	0.00E+00	0.00E+00	0.00E+00	0.00E+00	0.00E+00	0.00E+00	0.00E+00
1403	ALL	419332.9	3773099	7.22E-08	0.58333YrC	7.22E-08	0.00E+00	0.00E+00	0.00E+00	0.00E+00	0.00E+00	0.00E+00	0.00E+00	0.00E+00	0.00E+00	0.00E+00	0.00E+00
1404	ALL	419332.9	3773124	6.18E-08	0.58333YrC	6.18E-08	0.00E+00	0.00E+00	0.00E+00	0.00E+00	0.00E+00	0.00E+00	0.00E+00	0.00E+00	0.00E+00	0.00E+00	0.00E+00
1405	ALL	419332.9	3773149	5.32E-08	0.58333YrC	5.32E-08	0.00E+00	0.00E+00	0.00E+00	0.00E+00	0.00E+00	0.00E+00	0.00E+00	0.00E+00	0.00E+00	0.00E+00	0.00E+00
1406	ALL	419332.9	3773174	4.64E-08	0.58333YrC	4.64E-08	0.00E+00	0.00E+00	0.00E+00	0.00E+00	0.00E+00	0.00E+00	0.00E+00	0.00E+00	0.00E+00	0.00E+00	0.00E+00
1407	ALL	419332.9	3773199	4.12E-08	0.58333YrC	4.12E-08	0.00E+00	0.00E+00	0.00E+00	0.00E+00	0.00E+00	0.00E+00	0.00E+00	0.00E+00	0.00E+00	0.00E+00	0.00E+00
1408	ALL	419332.9	3773224	3.67E-08	0.58333YrC	3.67E-08	0.00E+00	0.00E+00	0.00E+00	0.00E+00	0.00E+00	0.00E+00	0.00E+00	0.00E+00	0.00E+00	0.00E+00	0.00E+00
1409	ALL	419332.9	3773249	3.31E-08	0.58333YrC	3.31E-08	0.00E+00	0.00E+00	0.00E+00	0.00E+00	0.00E+00	0.00E+00	0.00E+00	0.00E+00	0.00E+00	0.00E+00	0.00E+00

1410 ALL	419332.9	3773274	3.03E-08	0.58333YrC	3.03E-08	0.00E+00	0.00E+00	0.00E+00	0.00E+00	0.00E+00	0.00E+00	0.00E+00	0.00E+00	0.00E+00	0.00E+00	0.00E+00	0.00E+00
1411 ALL	419332.9	3773299	2.76E-08	0.58333YrC	2.76E-08	0.00E+00	0.00E+00	0.00E+00	0.00E+00	0.00E+00	0.00E+00	0.00E+00	0.00E+00	0.00E+00	0.00E+00	0.00E+00	0.00E+00
1412 ALL	419357.9	3772924	2.36E-07	0.58333YrC	2.36E-07	0.00E+00	0.00E+00	0.00E+00	0.00E+00	0.00E+00	0.00E+00	0.00E+00	0.00E+00	0.00E+00	0.00E+00	0.00E+00	0.00E+00
1413 ALL	419357.9	3772949	1.95E-07	0.58333YrC	1.95E-07	0.00E+00	0.00E+00	0.00E+00	0.00E+00	0.00E+00	0.00E+00	0.00E+00	0.00E+00	0.00E+00	0.00E+00	0.00E+00	0.00E+00
1414 ALL	419357.9	3772974	1.60E-07	0.58333YrC	1.60E-07	0.00E+00	0.00E+00	0.00E+00	0.00E+00	0.00E+00	0.00E+00	0.00E+00	0.00E+00	0.00E+00	0.00E+00	0.00E+00	0.00E+00
1415 ALL	419357.9	3772999	1.33E-07	0.58333YrC	1.33E-07	0.00E+00	0.00E+00	0.00E+00	0.00E+00	0.00E+00	0.00E+00	0.00E+00	0.00E+00	0.00E+00	0.00E+00	0.00E+00	0.00E+00
1416 ALL	419357.9	3773024	1.14E-07	0.58333YrC	1.14E-07	0.00E+00	0.00E+00	0.00E+00	0.00E+00	0.00E+00	0.00E+00	0.00E+00	0.00E+00	0.00E+00	0.00E+00	0.00E+00	0.00E+00
1417 ALL	419357.9	3773049	9.82E-08	0.58333YrC	9.82E-08	0.00E+00	0.00E+00	0.00E+00	0.00E+00	0.00E+00	0.00E+00	0.00E+00	0.00E+00	0.00E+00	0.00E+00	0.00E+00	0.00E+00
1418 ALL	419357.9	3773074	8.46E-08	0.58333YrC	8.46E-08	0.00E+00	0.00E+00	0.00E+00	0.00E+00	0.00E+00	0.00E+00	0.00E+00	0.00E+00	0.00E+00	0.00E+00	0.00E+00	0.00E+00
1419 ALL	419357.9	3773099	7.24E-08	0.58333YrC	7.24E-08	0.00E+00	0.00E+00	0.00E+00	0.00E+00	0.00E+00	0.00E+00	0.00E+00	0.00E+00	0.00E+00	0.00E+00	0.00E+00	0.00E+00
1420 ALL	419357.9	3773124	6.20E-08	0.58333YrC	6.20E-08	0.00E+00	0.00E+00	0.00E+00	0.00E+00	0.00E+00	0.00E+00	0.00E+00	0.00E+00	0.00E+00	0.00E+00	0.00E+00	0.00E+00
1421 ALL	419357.9	3773149	5.34E-08	0.58333YrC	5.34E-08	0.00E+00	0.00E+00	0.00E+00	0.00E+00	0.00E+00	0.00E+00	0.00E+00	0.00E+00	0.00E+00	0.00E+00	0.00E+00	0.00E+00
1422 ALL	419357.9	3773174	4.65E-08	0.58333YrC	4.65E-08	0.00E+00	0.00E+00	0.00E+00	0.00E+00	0.00E+00	0.00E+00	0.00E+00	0.00E+00	0.00E+00	0.00E+00	0.00E+00	0.00E+00
1423 ALL	419357.9	3773199	4.11E-08	0.58333YrC	4.11E-08	0.00E+00	0.00E+00	0.00E+00	0.00E+00	0.00E+00	0.00E+00	0.00E+00	0.00E+00	0.00E+00	0.00E+00	0.00E+00	0.00E+00
1424 ALL	419357.9	3773224	3.65E-08	0.58333YrC	3.65E-08	0.00E+00	0.00E+00	0.00E+00	0.00E+00	0.00E+00	0.00E+00	0.00E+00	0.00E+00	0.00E+00	0.00E+00	0.00E+00	0.00E+00
1425 ALL	419357.9	3773249	3.29E-08	0.58333YrC	3.29E-08	0.00E+00	0.00E+00	0.00E+00	0.00E+00	0.00E+00	0.00E+00	0.00E+00	0.00E+00	0.00E+00	0.00E+00	0.00E+00	0.00E+00
1426 ALL	419357.9	3773274	3.00E-08	0.58333YrC	3.00E-08	0.00E+00	0.00E+00	0.00E+00	0.00E+00	0.00E+00	0.00E+00	0.00E+00	0.00E+00	0.00E+00	0.00E+00	0.00E+00	0.00E+00
1427 ALL	419357.9	3773299	2.74E-08	0.58333YrC	2.74E-08	0.00E+00	0.00E+00	0.00E+00	0.00E+00	0.00E+00	0.00E+00	0.00E+00	0.00E+00	0.00E+00	0.00E+00	0.00E+00	0.00E+00
1428 ALL	419382.9	3772924	2.30E-07	0.58333YrC	2.30E-07	0.00E+00	0.00E+00	0.00E+00	0.00E+00	0.00E+00	0.00E+00	0.00E+00	0.00E+00	0.00E+00	0.00E+00	0.00E+00	0.00E+00
1429 ALL	419382.9	3772949	1.95E-07	0.58333YrC	1.95E-07	0.00E+00	0.00E+00	0.00E+00	0.00E+00	0.00E+00	0.00E+00	0.00E+00	0.00E+00	0.00E+00	0.00E+00	0.00E+00	0.00E+00
1430 ALL	419382.9	3772974	1.61E-07	0.58333YrC	1.61E-07	0.00E+00	0.00E+00	0.00E+00	0.00E+00	0.00E+00	0.00E+00	0.00E+00	0.00E+00	0.00E+00	0.00E+00	0.00E+00	0.00E+00
1431 ALL	419382.9	3772999	1.34E-07	0.58333YrC	1.34E-07	0.00E+00	0.00E+00	0.00E+00	0.00E+00	0.00E+00	0.00E+00	0.00E+00	0.00E+00	0.00E+00	0.00E+00	0.00E+00	0.00E+00
1432 ALL	419382.9	3773024	1.13E-07	0.58333YrC	1.13E-07	0.00E+00	0.00E+00	0.00E+00	0.00E+00	0.00E+00	0.00E+00	0.00E+00	0.00E+00	0.00E+00	0.00E+00	0.00E+00	0.00E+00
1433 ALL	419382.9	3773049	9.77E-08	0.58333YrC	9.77E-08	0.00E+00	0.00E+00	0.00E+00	0.00E+00	0.00E+00	0.00E+00	0.00E+00	0.00E+00	0.00E+00	0.00E+00	0.00E+00	0.00E+00
1434 ALL	419382.9	3773074	8.44E-08	0.58333YrC	8.44E-08	0.00E+00	0.00E+00	0.00E+00	0.00E+00	0.00E+00	0.00E+00	0.00E+00	0.00E+00	0.00E+00	0.00E+00	0.00E+00	0.00E+00
1435 ALL	419382.9	3773099	7.26E-08	0.58333YrC	7.26E-08	0.00E+00	0.00E+00	0.00E+00	0.00E+00	0.00E+00	0.00E+00	0.00E+00	0.00E+00	0.00E+00	0.00E+00	0.00E+00	0.00E+00
1436 ALL	419382.9	3773124	6.23E-08	0.58333YrC	6.23E-08	0.00E+00	0.00E+00	0.00E+00	0.00E+00	0.00E+00	0.00E+00	0.00E+00	0.00E+00	0.00E+00	0.00E+00	0.00E+00	0.00E+00
1437 ALL	419382.9	3773149	5.38E-08	0.58333YrC	5.38E-08	0.00E+00	0.00E+00	0.00E+00	0.00E+00	0.00E+00	0.00E+00	0.00E+00	0.00E+00	0.00E+00	0.00E+00	0.00E+00	0.00E+00
1438 ALL	419382.9	3773174	4.67E-08	0.58333YrC	4.67E-08	0.00E+00	0.00E+00	0.00E+00	0.00E+00	0.00E+00	0.00E+00	0.00E+00	0.00E+00	0.00E+00	0.00E+00	0.00E+00	0.00E+00
1439 ALL	419382.9	3773199	4.11E-08	0.58333YrC	4.11E-08	0.00E+00	0.00E+00	0.00E+00	0.00E+00	0.00E+00	0.00E+00	0.00E+00	0.00E+00	0.00E+00	0.00E+00	0.00E+00	0.00E+00
1440 ALL	419382.9	3773224	3.64E-08	0.58333YrC	3.64E-08	0.00E+00	0.00E+00	0.00E+00	0.00E+00	0.00E+00	0.00E+00	0.00E+00	0.00E+00	0.00E+00	0.00E+00	0.00E+00	0.00E+00
1441 ALL	419382.9	3773249	3.27E-08	0.58333YrC	3.27E-08	0.00E+00	0.00E+00	0.00E+00	0.00E+00	0.00E+00	0.00E+00	0.00E+00	0.00E+00	0.00E+00	0.00E+00	0.00E+00	0.00E+00
1442 ALL	419382.9	3773274	2.98E-08	0.58333YrC	2.98E-08	0.00E+00	0.00E+00	0.00E+00	0.00E+00	0.00E+00	0.00E+00	0.00E+00	0.00E+00	0.00E+00	0.00E+00	0.00E+00	0.00E+00
1443 ALL	419382.9	3773299	2.71E-08	0.58333YrC	2.71E-08	0.00E+00	0.00E+00	0.00E+00	0.00E+00	0.00E+00	0.00E+00	0.00E+00	0.00E+00	0.00E+00	0.00E+00	0.00E+00	0.00E+00
1444 ALL	419407.9	3772924	2.21E-07	0.58333YrC	2.21E-07	0.00E+00	0.00E+00	0.00E+00	0.00E+00	0.00E+00	0.00E+00	0.00E+00	0.00E+00	0.00E+00	0.00E+00	0.00E+00	0.00E+00
1445 ALL	419407.9	3772949	1.93E-07	0.58333YrC	1.93E-07	0.00E+00	0.00E+00	0.00E+00	0.00E+00	0.00E+00	0.00E+00	0.00E+00	0.00E+00	0.00E+00	0.00E+00	0.00E+00	0.00E+00
1446 ALL	419407.9	3772974	1.62E-07	0.58333YrC	1.62E-07	0.00E+00	0.00E+00	0.00E+00	0.00E+00	0.00E+00	0.00E+00	0.00E+00	0.00E+00	0.00E+00	0.00E+00	0.00E+00	0.00E+00
1447 ALL	419407.9	3772999	1.35E-07	0.58333YrC	1.35E-07	0.00E+00	0.00E+00	0.00E+00	0.00E+00	0.00E+00	0.00E+00	0.00E+00	0.00E+00	0.00E+00	0.00E+00	0.00E+00	0.00E+00
1448 ALL	419407.9	3773024	1.14E-07	0.58333YrC	1.14E-07	0.00E+00	0.00E+00	0.00E+00	0.00E+00	0.00E+00	0.00E+00	0.00E+00	0.00E+00	0.00E+00	0.00E+00	0.00E+00	0.00E+00
1449 ALL	419407.9	3773049	9.76E-08	0.58333YrC	9.76E-08	0.00E+00	0.00E+00	0.00E+00	0.00E+00	0.00E+00	0.00E+00	0.00E+00	0.00E+00	0.00E+00	0.00E+00	0.00E+00	0.00E+00
1450 ALL	419407.9	3773074	8.44E-08	0.58333YrC	8.44E-08	0.00E+00	0.00E+00	0.00E+00	0.00E+00	0.00E+00	0.00E+00	0.00E+00	0.00E+00	0.00E+00	0.00E+00	0.00E+00	0.00E+00
1451 ALL	419407.9	3773099	7.29E-08	0.58333YrC	7.29E-08	0.00E+00	0.00E+00	0.00E+00	0.00E+00	0.00E+00	0.00E+00	0.00E+00	0.00E+00	0.00E+00	0.00E+00	0.00E+00	0.00E+00
1452 ALL	419407.9	3773124	6.28E-08	0.58333YrC	6.28E-08	0.00E+00	0.00E+00	0.00E+00	0.00E+00	0.00E+00	0.00E+00	0.00E+00	0.00E+00	0.00E+00	0.00E+00	0.00E+00	0.00E+00
1453 ALL	419407.9	3773149	5.43E-08	0.58333YrC	5.43E-08	0.00E+00	0.00E+00	0.00E+00	0.00E+00	0.00E+00	0.00E+00	0.00E+00	0.00E+00	0.00E+00	0.00E+00	0.00E+00	0.00E+00
1454 ALL	419407.9	3773174	4.71E-08	0.58333YrC	4.71E-08	0.00E+00	0.00E+00	0.00E+00	0.00E+00	0.00E+00	0.00E+00	0.00E+00	0.00E+00	0.00E+00	0.00E+00	0.00E+00	0.00E+00
1455 ALL	419407.9	3773199	4.11E-08	0.58333YrC	4.11E-08	0.00E+00	0.00E+00	0.00E+00	0.00E+00	0.00E+00	0.00E+00	0.00E+00	0.00E+00	0.00E+00	0.00E+00	0.00E+00	0.00E+00
1456 ALL	419407.9	3773224	3.63E-08	0.58333YrC	3.63E-08	0.00E+00	0.00E+00	0.00E+00	0.00E+00	0.00E+00	0.00E+00	0.00E+00	0.00E+00	0.00E+00	0.00E+00	0.00E+00	0.00E+00

1457 ALL	419407.9	3773249	3.26E-08	0.58333YrC	3.26E-08	0.00E+00	0.00E+00	0.00E+00	0.00E+00	0.00E+00	0.00E+00	0.00E+00	0.00E+00	0.00E+00	0.00E+00	0.00E+00
1458 ALL	419407.9	3773274	2.95E-08	0.58333YrC	2.95E-08	0.00E+00	0.00E+00	0.00E+00	0.00E+00	0.00E+00	0.00E+00	0.00E+00	0.00E+00	0.00E+00	0.00E+00	0.00E+00
1459 ALL	419432.9	3772924	2.11E-07	0.58333YrC	2.11E-07	0.00E+00	0.00E+00	0.00E+00	0.00E+00	0.00E+00	0.00E+00	0.00E+00	0.00E+00	0.00E+00	0.00E+00	0.00E+00
1460 ALL	419432.9	3772949	1.90E-07	0.58333YrC	1.90E-07	0.00E+00	0.00E+00	0.00E+00	0.00E+00	0.00E+00	0.00E+00	0.00E+00	0.00E+00	0.00E+00	0.00E+00	0.00E+00
1461 ALL	419432.9	3772974	1.63E-07	0.58333YrC	1.63E-07	0.00E+00	0.00E+00	0.00E+00	0.00E+00	0.00E+00	0.00E+00	0.00E+00	0.00E+00	0.00E+00	0.00E+00	0.00E+00
1462 ALL	419432.9	3772999	1.37E-07	0.58333YrC	1.37E-07	0.00E+00	0.00E+00	0.00E+00	0.00E+00	0.00E+00	0.00E+00	0.00E+00	0.00E+00	0.00E+00	0.00E+00	0.00E+00
1463 ALL	419432.9	3773024	1.15E-07	0.58333YrC	1.15E-07	0.00E+00	0.00E+00	0.00E+00	0.00E+00	0.00E+00	0.00E+00	0.00E+00	0.00E+00	0.00E+00	0.00E+00	0.00E+00
1464 ALL	419432.9	3773049	9.80E-08	0.58333YrC	9.80E-08	0.00E+00	0.00E+00	0.00E+00	0.00E+00	0.00E+00	0.00E+00	0.00E+00	0.00E+00	0.00E+00	0.00E+00	0.00E+00
1465 ALL	419432.9	3773074	8.47E-08	0.58333YrC	8.47E-08	0.00E+00	0.00E+00	0.00E+00	0.00E+00	0.00E+00	0.00E+00	0.00E+00	0.00E+00	0.00E+00	0.00E+00	0.00E+00
1466 ALL	419432.9	3773099	7.33E-08	0.58333YrC	7.33E-08	0.00E+00	0.00E+00	0.00E+00	0.00E+00	0.00E+00	0.00E+00	0.00E+00	0.00E+00	0.00E+00	0.00E+00	0.00E+00
1467 ALL	419432.9	3773124	6.33E-08	0.58333YrC	6.33E-08	0.00E+00	0.00E+00	0.00E+00	0.00E+00	0.00E+00	0.00E+00	0.00E+00	0.00E+00	0.00E+00	0.00E+00	0.00E+00
1468 ALL	419457.9	3772924	2.00E-07	0.58333YrC	2.00E-07	0.00E+00	0.00E+00	0.00E+00	0.00E+00	0.00E+00	0.00E+00	0.00E+00	0.00E+00	0.00E+00	0.00E+00	0.00E+00
1469 ALL	419457.9	3772949	1.84E-07	0.58333YrC	1.84E-07	0.00E+00	0.00E+00	0.00E+00	0.00E+00	0.00E+00	0.00E+00	0.00E+00	0.00E+00	0.00E+00	0.00E+00	0.00E+00
1470 ALL	419457.9	3772974	1.62E-07	0.58333YrC	1.62E-07	0.00E+00	0.00E+00	0.00E+00	0.00E+00	0.00E+00	0.00E+00	0.00E+00	0.00E+00	0.00E+00	0.00E+00	0.00E+00
1471 ALL	419457.9	3772999	1.38E-07	0.58333YrC	1.38E-07	0.00E+00	0.00E+00	0.00E+00	0.00E+00	0.00E+00	0.00E+00	0.00E+00	0.00E+00	0.00E+00	0.00E+00	0.00E+00
1472 ALL	419457.9	3773024	1.16E-07	0.58333YrC	1.16E-07	0.00E+00	0.00E+00	0.00E+00	0.00E+00	0.00E+00	0.00E+00	0.00E+00	0.00E+00	0.00E+00	0.00E+00	0.00E+00
1473 ALL	419457.9	3773049	9.87E-08	0.58333YrC	9.87E-08	0.00E+00	0.00E+00	0.00E+00	0.00E+00	0.00E+00	0.00E+00	0.00E+00	0.00E+00	0.00E+00	0.00E+00	0.00E+00
1474 ALL	419457.9	3773074	8.50E-08	0.58333YrC	8.50E-08	0.00E+00	0.00E+00	0.00E+00	0.00E+00	0.00E+00	0.00E+00	0.00E+00	0.00E+00	0.00E+00	0.00E+00	0.00E+00
1475 ALL	419457.9	3773099	7.36E-08	0.58333YrC	7.36E-08	0.00E+00	0.00E+00	0.00E+00	0.00E+00	0.00E+00	0.00E+00	0.00E+00	0.00E+00	0.00E+00	0.00E+00	0.00E+00
1476 ALL	419638.7	3773236	3.94E-08	0.58333YrC	3.94E-08	0.00E+00	0.00E+00	0.00E+00	0.00E+00	0.00E+00	0.00E+00	0.00E+00	0.00E+00	0.00E+00	0.00E+00	0.00E+00
1477 ALL	419638.7	3773261	3.50E-08	0.58333YrC	3.50E-08	0.00E+00	0.00E+00	0.00E+00	0.00E+00	0.00E+00	0.00E+00	0.00E+00	0.00E+00	0.00E+00	0.00E+00	0.00E+00
1478 ALL	419638.7	3773286	3.10E-08	0.58333YrC	3.10E-08	0.00E+00	0.00E+00	0.00E+00	0.00E+00	0.00E+00	0.00E+00	0.00E+00	0.00E+00	0.00E+00	0.00E+00	0.00E+00
1479 ALL	419638.7	3773311	2.75E-08	0.58333YrC	2.75E-08	0.00E+00	0.00E+00	0.00E+00	0.00E+00	0.00E+00	0.00E+00	0.00E+00	0.00E+00	0.00E+00	0.00E+00	0.00E+00
1480 ALL	419638.7	3773336	2.46E-08	0.58333YrC	2.46E-08	0.00E+00	0.00E+00	0.00E+00	0.00E+00	0.00E+00	0.00E+00	0.00E+00	0.00E+00	0.00E+00	0.00E+00	0.00E+00
1481 ALL	419638.7	3773361	2.20E-08	0.58333YrC	2.20E-08	0.00E+00	0.00E+00	0.00E+00	0.00E+00	0.00E+00	0.00E+00	0.00E+00	0.00E+00	0.00E+00	0.00E+00	0.00E+00
1482 ALL	419638.7	3773386	1.99E-08	0.58333YrC	1.99E-08	0.00E+00	0.00E+00	0.00E+00	0.00E+00	0.00E+00	0.00E+00	0.00E+00	0.00E+00	0.00E+00	0.00E+00	0.00E+00
1483 ALL	419638.7	3773411	1.83E-08	0.58333YrC	1.83E-08	0.00E+00	0.00E+00	0.00E+00	0.00E+00	0.00E+00	0.00E+00	0.00E+00	0.00E+00	0.00E+00	0.00E+00	0.00E+00
1484 ALL	419638.7	3773436	1.68E-08	0.58333YrC	1.68E-08	0.00E+00	0.00E+00	0.00E+00	0.00E+00	0.00E+00	0.00E+00	0.00E+00	0.00E+00	0.00E+00	0.00E+00	0.00E+00
1485 ALL	419638.7	3773461	1.55E-08	0.58333YrC	1.55E-08	0.00E+00	0.00E+00	0.00E+00	0.00E+00	0.00E+00	0.00E+00	0.00E+00	0.00E+00	0.00E+00	0.00E+00	0.00E+00
1486 ALL	419638.7	3773486	1.44E-08	0.58333YrC	1.44E-08	0.00E+00	0.00E+00	0.00E+00	0.00E+00	0.00E+00	0.00E+00	0.00E+00	0.00E+00	0.00E+00	0.00E+00	0.00E+00
1487 ALL	419663.7	3773236	4.02E-08	0.58333YrC	4.02E-08	0.00E+00	0.00E+00	0.00E+00	0.00E+00	0.00E+00	0.00E+00	0.00E+00	0.00E+00	0.00E+00	0.00E+00	0.00E+00
1488 ALL	419663.7	3773261	3.57E-08	0.58333YrC	3.57E-08	0.00E+00	0.00E+00	0.00E+00	0.00E+00	0.00E+00	0.00E+00	0.00E+00	0.00E+00	0.00E+00	0.00E+00	0.00E+00
1489 ALL	419663.7	3773286	3.16E-08	0.58333YrC	3.16E-08	0.00E+00	0.00E+00	0.00E+00	0.00E+00	0.00E+00	0.00E+00	0.00E+00	0.00E+00	0.00E+00	0.00E+00	0.00E+00
1490 ALL	419663.7	3773311	2.82E-08	0.58333YrC	2.82E-08	0.00E+00	0.00E+00	0.00E+00	0.00E+00	0.00E+00	0.00E+00	0.00E+00	0.00E+00	0.00E+00	0.00E+00	0.00E+00
1491 ALL	419663.7	3773336	2.52E-08	0.58333YrC	2.52E-08	0.00E+00	0.00E+00	0.00E+00	0.00E+00	0.00E+00	0.00E+00	0.00E+00	0.00E+00	0.00E+00	0.00E+00	0.00E+00
1492 ALL	419663.7	3773361	2.25E-08	0.58333YrC	2.25E-08	0.00E+00	0.00E+00	0.00E+00	0.00E+00	0.00E+00	0.00E+00	0.00E+00	0.00E+00	0.00E+00	0.00E+00	0.00E+00
1493 ALL	419663.7	3773386	2.01E-08	0.58333YrC	2.01E-08	0.00E+00	0.00E+00	0.00E+00	0.00E+00	0.00E+00	0.00E+00	0.00E+00	0.00E+00	0.00E+00	0.00E+00	0.00E+00
1494 ALL	419663.7	3773411	1.84E-08	0.58333YrC	1.84E-08	0.00E+00	0.00E+00	0.00E+00	0.00E+00	0.00E+00	0.00E+00	0.00E+00	0.00E+00	0.00E+00	0.00E+00	0.00E+00
1495 ALL	419663.7	3773436	1.68E-08	0.58333YrC	1.68E-08	0.00E+00	0.00E+00	0.00E+00	0.00E+00	0.00E+00	0.00E+00	0.00E+00	0.00E+00	0.00E+00	0.00E+00	0.00E+00
1496 ALL	419663.7	3773461	1.54E-08	0.58333YrC	1.54E-08	0.00E+00	0.00E+00	0.00E+00	0.00E+00	0.00E+00	0.00E+00	0.00E+00	0.00E+00	0.00E+00	0.00E+00	0.00E+00
1497 ALL	419663.7	3773486	1.42E-08	0.58333YrC	1.42E-08	0.00E+00	0.00E+00	0.00E+00	0.00E+00	0.00E+00	0.00E+00	0.00E+00	0.00E+00	0.00E+00	0.00E+00	0.00E+00
1498 ALL	419688.7	3773236	4.08E-08	0.58333YrC	4.08E-08	0.00E+00	0.00E+00	0.00E+00	0.00E+00	0.00E+00	0.00E+00	0.00E+00	0.00E+00	0.00E+00	0.00E+00	0.00E+00
1499 ALL	419688.7	3773261	3.64E-08	0.58333YrC	3.64E-08	0.00E+00	0.00E+00	0.00E+00	0.00E+00	0.00E+00	0.00E+00	0.00E+00	0.00E+00	0.00E+00	0.00E+00	0.00E+00
1500 ALL	419688.7	3773286	3.23E-08	0.58333YrC	3.23E-08	0.00E+00	0.00E+00	0.00E+00	0.00E+00	0.00E+00	0.00E+00	0.00E+00	0.00E+00	0.00E+00	0.00E+00	0.00E+00
1501 ALL	419688.7	3773311	2.89E-08	0.58333YrC	2.89E-08	0.00E+00	0.00E+00	0.00E+00	0.00E+00	0.00E+00	0.00E+00	0.00E+00	0.00E+00	0.00E+00	0.00E+00	0.00E+00
1502 ALL	419688.7	3773336	2.58E-08	0.58333YrC	2.58E-08	0.00E+00	0.00E+00	0.00E+00	0.00E+00	0.00E+00	0.00E+00	0.00E+00	0.00E+00	0.00E+00	0.00E+00	0.00E+00
1503 ALL	419688.7	3773361	2.30E-08	0.58333YrC	2.30E-08	0.00E+00	0.00E+00	0.00E+00	0.00E+00	0.00E+00	0.00E+00	0.00E+00	0.00E+00	0.00E+00	0.00E+00	0.00E+00

1504	ALL	419688.7	3773386	2.05E-08	0.58333YrC	2.05E-08	0.00E+00	0.00E+00	0.00E+00	0.00E+00	0.00E+00	0.00E+00	0.00E+00	0.00E+00	0.00E+00	0.00E+00	0.00E+00
1505	ALL	419688.7	3773411	1.87E-08	0.58333YrC	1.87E-08	0.00E+00	0.00E+00	0.00E+00	0.00E+00	0.00E+00	0.00E+00	0.00E+00	0.00E+00	0.00E+00	0.00E+00	0.00E+00
1506	ALL	419688.7	3773436	1.70E-08	0.58333YrC	1.70E-08	0.00E+00	0.00E+00	0.00E+00	0.00E+00	0.00E+00	0.00E+00	0.00E+00	0.00E+00	0.00E+00	0.00E+00	0.00E+00
1507	ALL	419688.7	3773461	1.54E-08	0.58333YrC	1.54E-08	0.00E+00	0.00E+00	0.00E+00	0.00E+00	0.00E+00	0.00E+00	0.00E+00	0.00E+00	0.00E+00	0.00E+00	0.00E+00
1508	ALL	419688.7	3773486	1.42E-08	0.58333YrC	1.42E-08	0.00E+00	0.00E+00	0.00E+00	0.00E+00	0.00E+00	0.00E+00	0.00E+00	0.00E+00	0.00E+00	0.00E+00	0.00E+00
1509	ALL	419713.7	3773236	4.13E-08	0.58333YrC	4.13E-08	0.00E+00	0.00E+00	0.00E+00	0.00E+00	0.00E+00	0.00E+00	0.00E+00	0.00E+00	0.00E+00	0.00E+00	0.00E+00
1510	ALL	419713.7	3773261	3.68E-08	0.58333YrC	3.68E-08	0.00E+00	0.00E+00	0.00E+00	0.00E+00	0.00E+00	0.00E+00	0.00E+00	0.00E+00	0.00E+00	0.00E+00	0.00E+00
1511	ALL	419713.7	3773286	3.28E-08	0.58333YrC	3.28E-08	0.00E+00	0.00E+00	0.00E+00	0.00E+00	0.00E+00	0.00E+00	0.00E+00	0.00E+00	0.00E+00	0.00E+00	0.00E+00
1512	ALL	419713.7	3773311	2.93E-08	0.58333YrC	2.93E-08	0.00E+00	0.00E+00	0.00E+00	0.00E+00	0.00E+00	0.00E+00	0.00E+00	0.00E+00	0.00E+00	0.00E+00	0.00E+00
1513	ALL	419713.7	3773336	2.62E-08	0.58333YrC	2.62E-08	0.00E+00	0.00E+00	0.00E+00	0.00E+00	0.00E+00	0.00E+00	0.00E+00	0.00E+00	0.00E+00	0.00E+00	0.00E+00
1514	ALL	419713.7	3773361	2.34E-08	0.58333YrC	2.34E-08	0.00E+00	0.00E+00	0.00E+00	0.00E+00	0.00E+00	0.00E+00	0.00E+00	0.00E+00	0.00E+00	0.00E+00	0.00E+00
1515	ALL	419713.7	3773386	2.09E-08	0.58333YrC	2.09E-08	0.00E+00	0.00E+00	0.00E+00	0.00E+00	0.00E+00	0.00E+00	0.00E+00	0.00E+00	0.00E+00	0.00E+00	0.00E+00
1516	ALL	419713.7	3773411	1.89E-08	0.58333YrC	1.89E-08	0.00E+00	0.00E+00	0.00E+00	0.00E+00	0.00E+00	0.00E+00	0.00E+00	0.00E+00	0.00E+00	0.00E+00	0.00E+00
1517	ALL	419713.7	3773436	1.71E-08	0.58333YrC	1.71E-08	0.00E+00	0.00E+00	0.00E+00	0.00E+00	0.00E+00	0.00E+00	0.00E+00	0.00E+00	0.00E+00	0.00E+00	0.00E+00
1518	ALL	419713.7	3773461	1.56E-08	0.58333YrC	1.56E-08	0.00E+00	0.00E+00	0.00E+00	0.00E+00	0.00E+00	0.00E+00	0.00E+00	0.00E+00	0.00E+00	0.00E+00	0.00E+00
1519	ALL	419713.7	3773486	1.43E-08	0.58333YrC	1.43E-08	0.00E+00	0.00E+00	0.00E+00	0.00E+00	0.00E+00	0.00E+00	0.00E+00	0.00E+00	0.00E+00	0.00E+00	0.00E+00
1520	ALL	419738.7	3773236	4.18E-08	0.58333YrC	4.18E-08	0.00E+00	0.00E+00	0.00E+00	0.00E+00	0.00E+00	0.00E+00	0.00E+00	0.00E+00	0.00E+00	0.00E+00	0.00E+00
1521	ALL	419738.7	3773261	3.72E-08	0.58333YrC	3.72E-08	0.00E+00	0.00E+00	0.00E+00	0.00E+00	0.00E+00	0.00E+00	0.00E+00	0.00E+00	0.00E+00	0.00E+00	0.00E+00
1522	ALL	419738.7	3773286	3.32E-08	0.58333YrC	3.32E-08	0.00E+00	0.00E+00	0.00E+00	0.00E+00	0.00E+00	0.00E+00	0.00E+00	0.00E+00	0.00E+00	0.00E+00	0.00E+00
1523	ALL	419738.7	3773311	2.97E-08	0.58333YrC	2.97E-08	0.00E+00	0.00E+00	0.00E+00	0.00E+00	0.00E+00	0.00E+00	0.00E+00	0.00E+00	0.00E+00	0.00E+00	0.00E+00
1524	ALL	419738.7	3773336	2.65E-08	0.58333YrC	2.65E-08	0.00E+00	0.00E+00	0.00E+00	0.00E+00	0.00E+00	0.00E+00	0.00E+00	0.00E+00	0.00E+00	0.00E+00	0.00E+00
1525	ALL	419738.7	3773361	2.38E-08	0.58333YrC	2.38E-08	0.00E+00	0.00E+00	0.00E+00	0.00E+00	0.00E+00	0.00E+00	0.00E+00	0.00E+00	0.00E+00	0.00E+00	0.00E+00
1526	ALL	419738.7	3773386	2.13E-08	0.58333YrC	2.13E-08	0.00E+00	0.00E+00	0.00E+00	0.00E+00	0.00E+00	0.00E+00	0.00E+00	0.00E+00	0.00E+00	0.00E+00	0.00E+00
1527	ALL	419738.7	3773411	1.92E-08	0.58333YrC	1.92E-08	0.00E+00	0.00E+00	0.00E+00	0.00E+00	0.00E+00	0.00E+00	0.00E+00	0.00E+00	0.00E+00	0.00E+00	0.00E+00
1528	ALL	419738.7	3773436	1.73E-08	0.58333YrC	1.73E-08	0.00E+00	0.00E+00	0.00E+00	0.00E+00	0.00E+00	0.00E+00	0.00E+00	0.00E+00	0.00E+00	0.00E+00	0.00E+00
1529	ALL	419738.7	3773461	1.57E-08	0.58333YrC	1.57E-08	0.00E+00	0.00E+00	0.00E+00	0.00E+00	0.00E+00	0.00E+00	0.00E+00	0.00E+00	0.00E+00	0.00E+00	0.00E+00
1530	ALL	419738.7	3773486	1.44E-08	0.58333YrC	1.44E-08	0.00E+00	0.00E+00	0.00E+00	0.00E+00	0.00E+00	0.00E+00	0.00E+00	0.00E+00	0.00E+00	0.00E+00	0.00E+00
1531	ALL	419763.7	3773161	6.27E-08	0.58333YrC	6.27E-08	0.00E+00	0.00E+00	0.00E+00	0.00E+00	0.00E+00	0.00E+00	0.00E+00	0.00E+00	0.00E+00	0.00E+00	0.00E+00
1532	ALL	419763.7	3773186	5.53E-08	0.58333YrC	5.53E-08	0.00E+00	0.00E+00	0.00E+00	0.00E+00	0.00E+00	0.00E+00	0.00E+00	0.00E+00	0.00E+00	0.00E+00	0.00E+00
1533	ALL	419763.7	3773211	4.86E-08	0.58333YrC	4.86E-08	0.00E+00	0.00E+00	0.00E+00	0.00E+00	0.00E+00	0.00E+00	0.00E+00	0.00E+00	0.00E+00	0.00E+00	0.00E+00
1534	ALL	419763.7	3773236	4.28E-08	0.58333YrC	4.28E-08	0.00E+00	0.00E+00	0.00E+00	0.00E+00	0.00E+00	0.00E+00	0.00E+00	0.00E+00	0.00E+00	0.00E+00	0.00E+00
1535	ALL	419763.7	3773261	3.80E-08	0.58333YrC	3.80E-08	0.00E+00	0.00E+00	0.00E+00	0.00E+00	0.00E+00	0.00E+00	0.00E+00	0.00E+00	0.00E+00	0.00E+00	0.00E+00
1536	ALL	419763.7	3773286	3.40E-08	0.58333YrC	3.40E-08	0.00E+00	0.00E+00	0.00E+00	0.00E+00	0.00E+00	0.00E+00	0.00E+00	0.00E+00	0.00E+00	0.00E+00	0.00E+00
1537	ALL	419763.7	3773311	3.04E-08	0.58333YrC	3.04E-08	0.00E+00	0.00E+00	0.00E+00	0.00E+00	0.00E+00	0.00E+00	0.00E+00	0.00E+00	0.00E+00	0.00E+00	0.00E+00
1538	ALL	419763.7	3773336	2.73E-08	0.58333YrC	2.73E-08	0.00E+00	0.00E+00	0.00E+00	0.00E+00	0.00E+00	0.00E+00	0.00E+00	0.00E+00	0.00E+00	0.00E+00	0.00E+00
1539	ALL	419763.7	3773361	2.45E-08	0.58333YrC	2.45E-08	0.00E+00	0.00E+00	0.00E+00	0.00E+00	0.00E+00	0.00E+00	0.00E+00	0.00E+00	0.00E+00	0.00E+00	0.00E+00
1540	ALL	419763.7	3773386	2.20E-08	0.58333YrC	2.20E-08	0.00E+00	0.00E+00	0.00E+00	0.00E+00	0.00E+00	0.00E+00	0.00E+00	0.00E+00	0.00E+00	0.00E+00	0.00E+00
1541	ALL	419763.7	3773411	1.98E-08	0.58333YrC	1.98E-08	0.00E+00	0.00E+00	0.00E+00	0.00E+00	0.00E+00	0.00E+00	0.00E+00	0.00E+00	0.00E+00	0.00E+00	0.00E+00
1542	ALL	419763.7	3773436	1.79E-08	0.58333YrC	1.79E-08	0.00E+00	0.00E+00	0.00E+00	0.00E+00	0.00E+00	0.00E+00	0.00E+00	0.00E+00	0.00E+00	0.00E+00	0.00E+00
1543	ALL	419763.7	3773461	1.61E-08	0.58333YrC	1.61E-08	0.00E+00	0.00E+00	0.00E+00	0.00E+00	0.00E+00	0.00E+00	0.00E+00	0.00E+00	0.00E+00	0.00E+00	0.00E+00
1544	ALL	419763.7	3773486	1.47E-08	0.58333YrC	1.47E-08	0.00E+00	0.00E+00	0.00E+00	0.00E+00	0.00E+00	0.00E+00	0.00E+00	0.00E+00	0.00E+00	0.00E+00	0.00E+00
1545	ALL	419788.7	3773161	6.32E-08	0.58333YrC	6.32E-08	0.00E+00	0.00E+00	0.00E+00	0.00E+00	0.00E+00	0.00E+00	0.00E+00	0.00E+00	0.00E+00	0.00E+00	0.00E+00
1546	ALL	419788.7	3773186	5.62E-08	0.58333YrC	5.62E-08	0.00E+00	0.00E+00	0.00E+00	0.00E+00	0.00E+00	0.00E+00	0.00E+00	0.00E+00	0.00E+00	0.00E+00	0.00E+00
1547	ALL	419788.7	3773211	4.95E-08	0.58333YrC	4.95E-08	0.00E+00	0.00E+00	0.00E+00	0.00E+00	0.00E+00	0.00E+00	0.00E+00	0.00E+00	0.00E+00	0.00E+00	0.00E+00
1548	ALL	419788.7	3773236	4.35E-08	0.58333YrC	4.35E-08	0.00E+00	0.00E+00	0.00E+00	0.00E+00	0.00E+00	0.00E+00	0.00E+00	0.00E+00	0.00E+00	0.00E+00	0.00E+00
1549	ALL	419788.7	3773261	3.85E-08	0.58333YrC	3.85E-08	0.00E+00	0.00E+00	0.00E+00	0.00E+00	0.00E+00	0.00E+00	0.00E+00	0.00E+00	0.00E+00	0.00E+00	0.00E+00
1550	ALL	419788.7	3773286	3.44E-08	0.58333YrC	3.44E-08	0.00E+00	0.00E+00	0.00E+00	0.00E+00	0.00E+00	0.00E+00	0.00E+00	0.00E+00	0.00E+00	0.00E+00	0.00E+00

1551 ALL	419788.7	3773311	3.08E-08	0.58333YrC	3.08E-08	0.00E+00	0.00E+00	0.00E+00	0.00E+00	0.00E+00	0.00E+00	0.00E+00	0.00E+00	0.00E+00	0.00E+00	0.00E+00
1552 ALL	419788.7	3773336	2.77E-08	0.58333YrC	2.77E-08	0.00E+00	0.00E+00	0.00E+00	0.00E+00	0.00E+00	0.00E+00	0.00E+00	0.00E+00	0.00E+00	0.00E+00	0.00E+00
1553 ALL	419788.7	3773361	2.49E-08	0.58333YrC	2.49E-08	0.00E+00	0.00E+00	0.00E+00	0.00E+00	0.00E+00	0.00E+00	0.00E+00	0.00E+00	0.00E+00	0.00E+00	0.00E+00
1554 ALL	419788.7	3773386	2.25E-08	0.58333YrC	2.25E-08	0.00E+00	0.00E+00	0.00E+00	0.00E+00	0.00E+00	0.00E+00	0.00E+00	0.00E+00	0.00E+00	0.00E+00	0.00E+00
1555 ALL	419788.7	3773411	2.03E-08	0.58333YrC	2.03E-08	0.00E+00	0.00E+00	0.00E+00	0.00E+00	0.00E+00	0.00E+00	0.00E+00	0.00E+00	0.00E+00	0.00E+00	0.00E+00
1556 ALL	419788.7	3773436	1.82E-08	0.58333YrC	1.82E-08	0.00E+00	0.00E+00	0.00E+00	0.00E+00	0.00E+00	0.00E+00	0.00E+00	0.00E+00	0.00E+00	0.00E+00	0.00E+00
1557 ALL	419788.7	3773461	1.64E-08	0.58333YrC	1.64E-08	0.00E+00	0.00E+00	0.00E+00	0.00E+00	0.00E+00	0.00E+00	0.00E+00	0.00E+00	0.00E+00	0.00E+00	0.00E+00
1558 ALL	419788.7	3773486	1.49E-08	0.58333YrC	1.49E-08	0.00E+00	0.00E+00	0.00E+00	0.00E+00	0.00E+00	0.00E+00	0.00E+00	0.00E+00	0.00E+00	0.00E+00	0.00E+00
1559 ALL	419813.7	3773186	5.68E-08	0.58333YrC	5.68E-08	0.00E+00	0.00E+00	0.00E+00	0.00E+00	0.00E+00	0.00E+00	0.00E+00	0.00E+00	0.00E+00	0.00E+00	0.00E+00
1560 ALL	419813.7	3773211	5.04E-08	0.58333YrC	5.04E-08	0.00E+00	0.00E+00	0.00E+00	0.00E+00	0.00E+00	0.00E+00	0.00E+00	0.00E+00	0.00E+00	0.00E+00	0.00E+00
1561 ALL	419813.7	3773236	4.43E-08	0.58333YrC	4.43E-08	0.00E+00	0.00E+00	0.00E+00	0.00E+00	0.00E+00	0.00E+00	0.00E+00	0.00E+00	0.00E+00	0.00E+00	0.00E+00
1562 ALL	419813.7	3773261	3.91E-08	0.58333YrC	3.91E-08	0.00E+00	0.00E+00	0.00E+00	0.00E+00	0.00E+00	0.00E+00	0.00E+00	0.00E+00	0.00E+00	0.00E+00	0.00E+00
1563 ALL	419813.7	3773286	3.48E-08	0.58333YrC	3.48E-08	0.00E+00	0.00E+00	0.00E+00	0.00E+00	0.00E+00	0.00E+00	0.00E+00	0.00E+00	0.00E+00	0.00E+00	0.00E+00
1564 ALL	419813.7	3773311	3.12E-08	0.58333YrC	3.12E-08	0.00E+00	0.00E+00	0.00E+00	0.00E+00	0.00E+00	0.00E+00	0.00E+00	0.00E+00	0.00E+00	0.00E+00	0.00E+00
1565 ALL	419813.7	3773336	2.81E-08	0.58333YrC	2.81E-08	0.00E+00	0.00E+00	0.00E+00	0.00E+00	0.00E+00	0.00E+00	0.00E+00	0.00E+00	0.00E+00	0.00E+00	0.00E+00
1566 ALL	419813.7	3773361	2.54E-08	0.58333YrC	2.54E-08	0.00E+00	0.00E+00	0.00E+00	0.00E+00	0.00E+00	0.00E+00	0.00E+00	0.00E+00	0.00E+00	0.00E+00	0.00E+00
1567 ALL	419813.7	3773386	2.30E-08	0.58333YrC	2.30E-08	0.00E+00	0.00E+00	0.00E+00	0.00E+00	0.00E+00	0.00E+00	0.00E+00	0.00E+00	0.00E+00	0.00E+00	0.00E+00
1568 ALL	419813.7	3773411	2.07E-08	0.58333YrC	2.07E-08	0.00E+00	0.00E+00	0.00E+00	0.00E+00	0.00E+00	0.00E+00	0.00E+00	0.00E+00	0.00E+00	0.00E+00	0.00E+00
1569 ALL	419813.7	3773436	1.86E-08	0.58333YrC	1.86E-08	0.00E+00	0.00E+00	0.00E+00	0.00E+00	0.00E+00	0.00E+00	0.00E+00	0.00E+00	0.00E+00	0.00E+00	0.00E+00
1570 ALL	419813.7	3773461	1.68E-08	0.58333YrC	1.68E-08	0.00E+00	0.00E+00	0.00E+00	0.00E+00	0.00E+00	0.00E+00	0.00E+00	0.00E+00	0.00E+00	0.00E+00	0.00E+00
1571 ALL	419813.7	3773486	1.52E-08	0.58333YrC	1.52E-08	0.00E+00	0.00E+00	0.00E+00	0.00E+00	0.00E+00	0.00E+00	0.00E+00	0.00E+00	0.00E+00	0.00E+00	0.00E+00
1572 ALL	419838.7	3773186	5.73E-08	0.58333YrC	5.73E-08	0.00E+00	0.00E+00	0.00E+00	0.00E+00	0.00E+00	0.00E+00	0.00E+00	0.00E+00	0.00E+00	0.00E+00	0.00E+00
1573 ALL	419838.7	3773211	5.12E-08	0.58333YrC	5.12E-08	0.00E+00	0.00E+00	0.00E+00	0.00E+00	0.00E+00	0.00E+00	0.00E+00	0.00E+00	0.00E+00	0.00E+00	0.00E+00
1574 ALL	419838.7	3773236	4.53E-08	0.58333YrC	4.53E-08	0.00E+00	0.00E+00	0.00E+00	0.00E+00	0.00E+00	0.00E+00	0.00E+00	0.00E+00	0.00E+00	0.00E+00	0.00E+00
1575 ALL	419838.7	3773261	4.00E-08	0.58333YrC	4.00E-08	0.00E+00	0.00E+00	0.00E+00	0.00E+00	0.00E+00	0.00E+00	0.00E+00	0.00E+00	0.00E+00	0.00E+00	0.00E+00
1576 ALL	419838.7	3773286	3.56E-08	0.58333YrC	3.56E-08	0.00E+00	0.00E+00	0.00E+00	0.00E+00	0.00E+00	0.00E+00	0.00E+00	0.00E+00	0.00E+00	0.00E+00	0.00E+00
1577 ALL	419838.7	3773311	3.18E-08	0.58333YrC	3.18E-08	0.00E+00	0.00E+00	0.00E+00	0.00E+00	0.00E+00	0.00E+00	0.00E+00	0.00E+00	0.00E+00	0.00E+00	0.00E+00
1578 ALL	419838.7	3773336	2.86E-08	0.58333YrC	2.86E-08	0.00E+00	0.00E+00	0.00E+00	0.00E+00	0.00E+00	0.00E+00	0.00E+00	0.00E+00	0.00E+00	0.00E+00	0.00E+00
1579 ALL	419838.7	3773361	2.59E-08	0.58333YrC	2.59E-08	0.00E+00	0.00E+00	0.00E+00	0.00E+00	0.00E+00	0.00E+00	0.00E+00	0.00E+00	0.00E+00	0.00E+00	0.00E+00
1580 ALL	419838.7	3773386	2.34E-08	0.58333YrC	2.34E-08	0.00E+00	0.00E+00	0.00E+00	0.00E+00	0.00E+00	0.00E+00	0.00E+00	0.00E+00	0.00E+00	0.00E+00	0.00E+00
1581 ALL	419838.7	3773411	2.12E-08	0.58333YrC	2.12E-08	0.00E+00	0.00E+00	0.00E+00	0.00E+00	0.00E+00	0.00E+00	0.00E+00	0.00E+00	0.00E+00	0.00E+00	0.00E+00
1582 ALL	419838.7	3773436	1.91E-08	0.58333YrC	1.91E-08	0.00E+00	0.00E+00	0.00E+00	0.00E+00	0.00E+00	0.00E+00	0.00E+00	0.00E+00	0.00E+00	0.00E+00	0.00E+00
1583 ALL	419838.7	3773461	1.72E-08	0.58333YrC	1.72E-08	0.00E+00	0.00E+00	0.00E+00	0.00E+00	0.00E+00	0.00E+00	0.00E+00	0.00E+00	0.00E+00	0.00E+00	0.00E+00
1584 ALL	419838.7	3773486	1.56E-08	0.58333YrC	1.56E-08	0.00E+00	0.00E+00	0.00E+00	0.00E+00	0.00E+00	0.00E+00	0.00E+00	0.00E+00	0.00E+00	0.00E+00	0.00E+00
1585 ALL	419863.7	3773186	5.76E-08	0.58333YrC	5.76E-08	0.00E+00	0.00E+00	0.00E+00	0.00E+00	0.00E+00	0.00E+00	0.00E+00	0.00E+00	0.00E+00	0.00E+00	0.00E+00
1586 ALL	419863.7	3773211	5.20E-08	0.58333YrC	5.20E-08	0.00E+00	0.00E+00	0.00E+00	0.00E+00	0.00E+00	0.00E+00	0.00E+00	0.00E+00	0.00E+00	0.00E+00	0.00E+00
1587 ALL	419863.7	3773236	4.63E-08	0.58333YrC	4.63E-08	0.00E+00	0.00E+00	0.00E+00	0.00E+00	0.00E+00	0.00E+00	0.00E+00	0.00E+00	0.00E+00	0.00E+00	0.00E+00
1588 ALL	419863.7	3773261	4.11E-08	0.58333YrC	4.11E-08	0.00E+00	0.00E+00	0.00E+00	0.00E+00	0.00E+00	0.00E+00	0.00E+00	0.00E+00	0.00E+00	0.00E+00	0.00E+00
1589 ALL	419863.7	3773286	3.65E-08	0.58333YrC	3.65E-08	0.00E+00	0.00E+00	0.00E+00	0.00E+00	0.00E+00	0.00E+00	0.00E+00	0.00E+00	0.00E+00	0.00E+00	0.00E+00
1590 ALL	419863.7	3773311	3.26E-08	0.58333YrC	3.26E-08	0.00E+00	0.00E+00	0.00E+00	0.00E+00	0.00E+00	0.00E+00	0.00E+00	0.00E+00	0.00E+00	0.00E+00	0.00E+00
1591 ALL	419863.7	3773336	2.93E-08	0.58333YrC	2.93E-08	0.00E+00	0.00E+00	0.00E+00	0.00E+00	0.00E+00	0.00E+00	0.00E+00	0.00E+00	0.00E+00	0.00E+00	0.00E+00
1592 ALL	419863.7	3773361	2.64E-08	0.58333YrC	2.64E-08	0.00E+00	0.00E+00	0.00E+00	0.00E+00	0.00E+00	0.00E+00	0.00E+00	0.00E+00	0.00E+00	0.00E+00	0.00E+00
1593 ALL	419863.7	3773386	2.39E-08	0.58333YrC	2.39E-08	0.00E+00	0.00E+00	0.00E+00	0.00E+00	0.00E+00	0.00E+00	0.00E+00	0.00E+00	0.00E+00	0.00E+00	0.00E+00
1594 ALL	419863.7	3773411	2.16E-08	0.58333YrC	2.16E-08	0.00E+00	0.00E+00	0.00E+00	0.00E+00	0.00E+00	0.00E+00	0.00E+00	0.00E+00	0.00E+00	0.00E+00	0.00E+00
1595 ALL	419863.7	3773436	1.96E-08	0.58333YrC	1.96E-08	0.00E+00	0.00E+00	0.00E+00	0.00E+00	0.00E+00	0.00E+00	0.00E+00	0.00E+00	0.00E+00	0.00E+00	0.00E+00
1596 ALL	419863.7	3773461	1.78E-08	0.58333YrC	1.78E-08	0.00E+00	0.00E+00	0.00E+00	0.00E+00	0.00E+00	0.00E+00	0.00E+00	0.00E+00	0.00E+00	0.00E+00	0.00E+00
1597 ALL	419863.7	3773486	1.61E-08	0.58333YrC	1.61E-08	0.00E+00	0.00E+00	0.00E+00	0.00E+00	0.00E+00	0.00E+00	0.00E+00	0.00E+00	0.00E+00	0.00E+00	0.00E+00

1598	ALL	419888.7	3773186	5.74E-08	0.58333YrC	5.74E-08	0.00E+00	0.00E+00	0.00E+00	0.00E+00	0.00E+00	0.00E+00	0.00E+00	0.00E+00	0.00E+00	0.00E+00	0.00E+00
1599	ALL	419888.7	3773211	5.22E-08	0.58333YrC	5.22E-08	0.00E+00	0.00E+00	0.00E+00	0.00E+00	0.00E+00	0.00E+00	0.00E+00	0.00E+00	0.00E+00	0.00E+00	0.00E+00
1600	ALL	419888.7	3773236	4.69E-08	0.58333YrC	4.69E-08	0.00E+00	0.00E+00	0.00E+00	0.00E+00	0.00E+00	0.00E+00	0.00E+00	0.00E+00	0.00E+00	0.00E+00	0.00E+00
1601	ALL	419888.7	3773261	4.17E-08	0.58333YrC	4.17E-08	0.00E+00	0.00E+00	0.00E+00	0.00E+00	0.00E+00	0.00E+00	0.00E+00	0.00E+00	0.00E+00	0.00E+00	0.00E+00
1602	ALL	419888.7	3773286	3.70E-08	0.58333YrC	3.70E-08	0.00E+00	0.00E+00	0.00E+00	0.00E+00	0.00E+00	0.00E+00	0.00E+00	0.00E+00	0.00E+00	0.00E+00	0.00E+00
1603	ALL	419888.7	3773311	3.30E-08	0.58333YrC	3.30E-08	0.00E+00	0.00E+00	0.00E+00	0.00E+00	0.00E+00	0.00E+00	0.00E+00	0.00E+00	0.00E+00	0.00E+00	0.00E+00
1604	ALL	419888.7	3773336	2.96E-08	0.58333YrC	2.96E-08	0.00E+00	0.00E+00	0.00E+00	0.00E+00	0.00E+00	0.00E+00	0.00E+00	0.00E+00	0.00E+00	0.00E+00	0.00E+00
1605	ALL	419888.7	3773361	2.68E-08	0.58333YrC	2.68E-08	0.00E+00	0.00E+00	0.00E+00	0.00E+00	0.00E+00	0.00E+00	0.00E+00	0.00E+00	0.00E+00	0.00E+00	0.00E+00
1606	ALL	419888.7	3773386	2.42E-08	0.58333YrC	2.42E-08	0.00E+00	0.00E+00	0.00E+00	0.00E+00	0.00E+00	0.00E+00	0.00E+00	0.00E+00	0.00E+00	0.00E+00	0.00E+00
1607	ALL	419888.7	3773411	2.19E-08	0.58333YrC	2.19E-08	0.00E+00	0.00E+00	0.00E+00	0.00E+00	0.00E+00	0.00E+00	0.00E+00	0.00E+00	0.00E+00	0.00E+00	0.00E+00
1608	ALL	419888.7	3773436	1.99E-08	0.58333YrC	1.99E-08	0.00E+00	0.00E+00	0.00E+00	0.00E+00	0.00E+00	0.00E+00	0.00E+00	0.00E+00	0.00E+00	0.00E+00	0.00E+00
1609	ALL	419888.7	3773461	1.81E-08	0.58333YrC	1.81E-08	0.00E+00	0.00E+00	0.00E+00	0.00E+00	0.00E+00	0.00E+00	0.00E+00	0.00E+00	0.00E+00	0.00E+00	0.00E+00
1610	ALL	419888.7	3773486	1.64E-08	0.58333YrC	1.64E-08	0.00E+00	0.00E+00	0.00E+00	0.00E+00	0.00E+00	0.00E+00	0.00E+00	0.00E+00	0.00E+00	0.00E+00	0.00E+00
1611	ALL	419913.7	3773186	5.69E-08	0.58333YrC	5.69E-08	0.00E+00	0.00E+00	0.00E+00	0.00E+00	0.00E+00	0.00E+00	0.00E+00	0.00E+00	0.00E+00	0.00E+00	0.00E+00
1612	ALL	419913.7	3773211	5.22E-08	0.58333YrC	5.22E-08	0.00E+00	0.00E+00	0.00E+00	0.00E+00	0.00E+00	0.00E+00	0.00E+00	0.00E+00	0.00E+00	0.00E+00	0.00E+00
1613	ALL	419913.7	3773236	4.72E-08	0.58333YrC	4.72E-08	0.00E+00	0.00E+00	0.00E+00	0.00E+00	0.00E+00	0.00E+00	0.00E+00	0.00E+00	0.00E+00	0.00E+00	0.00E+00
1614	ALL	419913.7	3773261	4.23E-08	0.58333YrC	4.23E-08	0.00E+00	0.00E+00	0.00E+00	0.00E+00	0.00E+00	0.00E+00	0.00E+00	0.00E+00	0.00E+00	0.00E+00	0.00E+00
1615	ALL	419913.7	3773286	3.77E-08	0.58333YrC	3.77E-08	0.00E+00	0.00E+00	0.00E+00	0.00E+00	0.00E+00	0.00E+00	0.00E+00	0.00E+00	0.00E+00	0.00E+00	0.00E+00
1616	ALL	419913.7	3773311	3.36E-08	0.58333YrC	3.36E-08	0.00E+00	0.00E+00	0.00E+00	0.00E+00	0.00E+00	0.00E+00	0.00E+00	0.00E+00	0.00E+00	0.00E+00	0.00E+00
1617	ALL	419913.7	3773336	3.01E-08	0.58333YrC	3.01E-08	0.00E+00	0.00E+00	0.00E+00	0.00E+00	0.00E+00	0.00E+00	0.00E+00	0.00E+00	0.00E+00	0.00E+00	0.00E+00
1618	ALL	419913.7	3773361	2.71E-08	0.58333YrC	2.71E-08	0.00E+00	0.00E+00	0.00E+00	0.00E+00	0.00E+00	0.00E+00	0.00E+00	0.00E+00	0.00E+00	0.00E+00	0.00E+00
1619	ALL	419913.7	3773386	2.45E-08	0.58333YrC	2.45E-08	0.00E+00	0.00E+00	0.00E+00	0.00E+00	0.00E+00	0.00E+00	0.00E+00	0.00E+00	0.00E+00	0.00E+00	0.00E+00
1620	ALL	419913.7	3773411	2.22E-08	0.58333YrC	2.22E-08	0.00E+00	0.00E+00	0.00E+00	0.00E+00	0.00E+00	0.00E+00	0.00E+00	0.00E+00	0.00E+00	0.00E+00	0.00E+00
1621	ALL	419913.7	3773436	2.02E-08	0.58333YrC	2.02E-08	0.00E+00	0.00E+00	0.00E+00	0.00E+00	0.00E+00	0.00E+00	0.00E+00	0.00E+00	0.00E+00	0.00E+00	0.00E+00
1622	ALL	419913.7	3773461	1.83E-08	0.58333YrC	1.83E-08	0.00E+00	0.00E+00	0.00E+00	0.00E+00	0.00E+00	0.00E+00	0.00E+00	0.00E+00	0.00E+00	0.00E+00	0.00E+00
1623	ALL	419913.7	3773486	1.66E-08	0.58333YrC	1.66E-08	0.00E+00	0.00E+00	0.00E+00	0.00E+00	0.00E+00	0.00E+00	0.00E+00	0.00E+00	0.00E+00	0.00E+00	0.00E+00
1624	ALL	419938.7	3773161	6.00E-08	0.58333YrC	6.00E-08	0.00E+00	0.00E+00	0.00E+00	0.00E+00	0.00E+00	0.00E+00	0.00E+00	0.00E+00	0.00E+00	0.00E+00	0.00E+00
1625	ALL	419938.7	3773186	5.63E-08	0.58333YrC	5.63E-08	0.00E+00	0.00E+00	0.00E+00	0.00E+00	0.00E+00	0.00E+00	0.00E+00	0.00E+00	0.00E+00	0.00E+00	0.00E+00
1626	ALL	419938.7	3773211	5.22E-08	0.58333YrC	5.22E-08	0.00E+00	0.00E+00	0.00E+00	0.00E+00	0.00E+00	0.00E+00	0.00E+00	0.00E+00	0.00E+00	0.00E+00	0.00E+00
1627	ALL	419938.7	3773236	4.77E-08	0.58333YrC	4.77E-08	0.00E+00	0.00E+00	0.00E+00	0.00E+00	0.00E+00	0.00E+00	0.00E+00	0.00E+00	0.00E+00	0.00E+00	0.00E+00
1628	ALL	419938.7	3773261	4.31E-08	0.58333YrC	4.31E-08	0.00E+00	0.00E+00	0.00E+00	0.00E+00	0.00E+00	0.00E+00	0.00E+00	0.00E+00	0.00E+00	0.00E+00	0.00E+00
1629	ALL	419938.7	3773286	3.86E-08	0.58333YrC	3.86E-08	0.00E+00	0.00E+00	0.00E+00	0.00E+00	0.00E+00	0.00E+00	0.00E+00	0.00E+00	0.00E+00	0.00E+00	0.00E+00
1630	ALL	419938.7	3773311	3.44E-08	0.58333YrC	3.44E-08	0.00E+00	0.00E+00	0.00E+00	0.00E+00	0.00E+00	0.00E+00	0.00E+00	0.00E+00	0.00E+00	0.00E+00	0.00E+00
1631	ALL	419938.7	3773336	3.08E-08	0.58333YrC	3.08E-08	0.00E+00	0.00E+00	0.00E+00	0.00E+00	0.00E+00	0.00E+00	0.00E+00	0.00E+00	0.00E+00	0.00E+00	0.00E+00
1632	ALL	419938.7	3773361	2.77E-08	0.58333YrC	2.77E-08	0.00E+00	0.00E+00	0.00E+00	0.00E+00	0.00E+00	0.00E+00	0.00E+00	0.00E+00	0.00E+00	0.00E+00	0.00E+00
1633	ALL	419938.7	3773386	2.50E-08	0.58333YrC	2.50E-08	0.00E+00	0.00E+00	0.00E+00	0.00E+00	0.00E+00	0.00E+00	0.00E+00	0.00E+00	0.00E+00	0.00E+00	0.00E+00
1634	ALL	419938.7	3773411	2.27E-08	0.58333YrC	2.27E-08	0.00E+00	0.00E+00	0.00E+00	0.00E+00	0.00E+00	0.00E+00	0.00E+00	0.00E+00	0.00E+00	0.00E+00	0.00E+00
1635	ALL	419938.7	3773436	2.05E-08	0.58333YrC	2.05E-08	0.00E+00	0.00E+00	0.00E+00	0.00E+00	0.00E+00	0.00E+00	0.00E+00	0.00E+00	0.00E+00	0.00E+00	0.00E+00
1636	ALL	419938.7	3773461	1.85E-08	0.58333YrC	1.85E-08	0.00E+00	0.00E+00	0.00E+00	0.00E+00	0.00E+00	0.00E+00	0.00E+00	0.00E+00	0.00E+00	0.00E+00	0.00E+00
1637	ALL	419938.7	3773486	1.68E-08	0.58333YrC	1.68E-08	0.00E+00	0.00E+00	0.00E+00	0.00E+00	0.00E+00	0.00E+00	0.00E+00	0.00E+00	0.00E+00	0.00E+00	0.00E+00
1638	ALL	419963.7	3773161	5.90E-08	0.58333YrC	5.90E-08	0.00E+00	0.00E+00	0.00E+00	0.00E+00	0.00E+00	0.00E+00	0.00E+00	0.00E+00	0.00E+00	0.00E+00	0.00E+00
1639	ALL	419963.7	3773186	5.59E-08	0.58333YrC	5.59E-08	0.00E+00	0.00E+00	0.00E+00	0.00E+00	0.00E+00	0.00E+00	0.00E+00	0.00E+00	0.00E+00	0.00E+00	0.00E+00
1640	ALL	419963.7	3773211	5.23E-08	0.58333YrC	5.23E-08	0.00E+00	0.00E+00	0.00E+00	0.00E+00	0.00E+00	0.00E+00	0.00E+00	0.00E+00	0.00E+00	0.00E+00	0.00E+00
1641	ALL	419963.7	3773236	4.82E-08	0.58333YrC	4.82E-08	0.00E+00	0.00E+00	0.00E+00	0.00E+00	0.00E+00	0.00E+00	0.00E+00	0.00E+00	0.00E+00	0.00E+00	0.00E+00
1642	ALL	419963.7	3773261	4.38E-08	0.58333YrC	4.38E-08	0.00E+00	0.00E+00	0.00E+00	0.00E+00	0.00E+00	0.00E+00	0.00E+00	0.00E+00	0.00E+00	0.00E+00	0.00E+00
1643	ALL	419963.7	3773286	3.94E-08	0.58333YrC	3.94E-08	0.00E+00	0.00E+00	0.00E+00	0.00E+00	0.00E+00	0.00E+00	0.00E+00	0.00E+00	0.00E+00	0.00E+00	0.00E+00
1644	ALL	419963.7	3773311	3.53E-08	0.58333YrC	3.53E-08	0.00E+00	0.00E+00	0.00E+00	0.00E+00	0.00E+00	0.00E+00	0.00E+00	0.00E+00	0.00E+00	0.00E+00	0.00E+00

1645 ALL	419963.7	3773336	3.16E-08	0.58333YrC	3.16E-08	0.00E+00	0.00E+00	0.00E+00	0.00E+00	0.00E+00	0.00E+00	0.00E+00	0.00E+00	0.00E+00	0.00E+00	0.00E+00
1646 ALL	419963.7	3773361	2.84E-08	0.58333YrC	2.84E-08	0.00E+00	0.00E+00	0.00E+00	0.00E+00	0.00E+00	0.00E+00	0.00E+00	0.00E+00	0.00E+00	0.00E+00	0.00E+00
1647 ALL	419963.7	3773386	2.56E-08	0.58333YrC	2.56E-08	0.00E+00	0.00E+00	0.00E+00	0.00E+00	0.00E+00	0.00E+00	0.00E+00	0.00E+00	0.00E+00	0.00E+00	0.00E+00
1648 ALL	419963.7	3773411	2.32E-08	0.58333YrC	2.32E-08	0.00E+00	0.00E+00	0.00E+00	0.00E+00	0.00E+00	0.00E+00	0.00E+00	0.00E+00	0.00E+00	0.00E+00	0.00E+00
1649 ALL	419963.7	3773436	2.10E-08	0.58333YrC	2.10E-08	0.00E+00	0.00E+00	0.00E+00	0.00E+00	0.00E+00	0.00E+00	0.00E+00	0.00E+00	0.00E+00	0.00E+00	0.00E+00
1650 ALL	419963.7	3773461	1.90E-08	0.58333YrC	1.90E-08	0.00E+00	0.00E+00	0.00E+00	0.00E+00	0.00E+00	0.00E+00	0.00E+00	0.00E+00	0.00E+00	0.00E+00	0.00E+00
1651 ALL	419963.7	3773486	1.72E-08	0.58333YrC	1.72E-08	0.00E+00	0.00E+00	0.00E+00	0.00E+00	0.00E+00	0.00E+00	0.00E+00	0.00E+00	0.00E+00	0.00E+00	0.00E+00
1652 ALL	419988.7	3773161	5.77E-08	0.58333YrC	5.77E-08	0.00E+00	0.00E+00	0.00E+00	0.00E+00	0.00E+00	0.00E+00	0.00E+00	0.00E+00	0.00E+00	0.00E+00	0.00E+00
1653 ALL	419988.7	3773186	5.50E-08	0.58333YrC	5.50E-08	0.00E+00	0.00E+00	0.00E+00	0.00E+00	0.00E+00	0.00E+00	0.00E+00	0.00E+00	0.00E+00	0.00E+00	0.00E+00
1654 ALL	419988.7	3773211	5.18E-08	0.58333YrC	5.18E-08	0.00E+00	0.00E+00	0.00E+00	0.00E+00	0.00E+00	0.00E+00	0.00E+00	0.00E+00	0.00E+00	0.00E+00	0.00E+00
1655 ALL	419988.7	3773236	4.81E-08	0.58333YrC	4.81E-08	0.00E+00	0.00E+00	0.00E+00	0.00E+00	0.00E+00	0.00E+00	0.00E+00	0.00E+00	0.00E+00	0.00E+00	0.00E+00
1656 ALL	419988.7	3773261	4.40E-08	0.58333YrC	4.40E-08	0.00E+00	0.00E+00	0.00E+00	0.00E+00	0.00E+00	0.00E+00	0.00E+00	0.00E+00	0.00E+00	0.00E+00	0.00E+00
1657 ALL	419988.7	3773286	3.99E-08	0.58333YrC	3.99E-08	0.00E+00	0.00E+00	0.00E+00	0.00E+00	0.00E+00	0.00E+00	0.00E+00	0.00E+00	0.00E+00	0.00E+00	0.00E+00
1658 ALL	419988.7	3773311	3.59E-08	0.58333YrC	3.59E-08	0.00E+00	0.00E+00	0.00E+00	0.00E+00	0.00E+00	0.00E+00	0.00E+00	0.00E+00	0.00E+00	0.00E+00	0.00E+00
1659 ALL	419988.7	3773336	3.22E-08	0.58333YrC	3.22E-08	0.00E+00	0.00E+00	0.00E+00	0.00E+00	0.00E+00	0.00E+00	0.00E+00	0.00E+00	0.00E+00	0.00E+00	0.00E+00
1660 ALL	419988.7	3773361	2.89E-08	0.58333YrC	2.89E-08	0.00E+00	0.00E+00	0.00E+00	0.00E+00	0.00E+00	0.00E+00	0.00E+00	0.00E+00	0.00E+00	0.00E+00	0.00E+00
1661 ALL	419988.7	3773386	2.61E-08	0.58333YrC	2.61E-08	0.00E+00	0.00E+00	0.00E+00	0.00E+00	0.00E+00	0.00E+00	0.00E+00	0.00E+00	0.00E+00	0.00E+00	0.00E+00
1662 ALL	419988.7	3773411	2.36E-08	0.58333YrC	2.36E-08	0.00E+00	0.00E+00	0.00E+00	0.00E+00	0.00E+00	0.00E+00	0.00E+00	0.00E+00	0.00E+00	0.00E+00	0.00E+00
1663 ALL	419988.7	3773436	2.14E-08	0.58333YrC	2.14E-08	0.00E+00	0.00E+00	0.00E+00	0.00E+00	0.00E+00	0.00E+00	0.00E+00	0.00E+00	0.00E+00	0.00E+00	0.00E+00
1664 ALL	419988.7	3773461	1.94E-08	0.58333YrC	1.94E-08	0.00E+00	0.00E+00	0.00E+00	0.00E+00	0.00E+00	0.00E+00	0.00E+00	0.00E+00	0.00E+00	0.00E+00	0.00E+00
1665 ALL	419988.7	3773486	1.76E-08	0.58333YrC	1.76E-08	0.00E+00	0.00E+00	0.00E+00	0.00E+00	0.00E+00	0.00E+00	0.00E+00	0.00E+00	0.00E+00	0.00E+00	0.00E+00
1666 ALL	420013.7	3773161	5.60E-08	0.58333YrC	5.60E-08	0.00E+00	0.00E+00	0.00E+00	0.00E+00	0.00E+00	0.00E+00	0.00E+00	0.00E+00	0.00E+00	0.00E+00	0.00E+00
1667 ALL	420013.7	3773186	5.36E-08	0.58333YrC	5.36E-08	0.00E+00	0.00E+00	0.00E+00	0.00E+00	0.00E+00	0.00E+00	0.00E+00	0.00E+00	0.00E+00	0.00E+00	0.00E+00
1668 ALL	420013.7	3773211	5.08E-08	0.58333YrC	5.08E-08	0.00E+00	0.00E+00	0.00E+00	0.00E+00	0.00E+00	0.00E+00	0.00E+00	0.00E+00	0.00E+00	0.00E+00	0.00E+00
1669 ALL	420013.7	3773236	4.75E-08	0.58333YrC	4.75E-08	0.00E+00	0.00E+00	0.00E+00	0.00E+00	0.00E+00	0.00E+00	0.00E+00	0.00E+00	0.00E+00	0.00E+00	0.00E+00
1670 ALL	420013.7	3773261	4.38E-08	0.58333YrC	4.38E-08	0.00E+00	0.00E+00	0.00E+00	0.00E+00	0.00E+00	0.00E+00	0.00E+00	0.00E+00	0.00E+00	0.00E+00	0.00E+00
1671 ALL	420013.7	3773286	4.00E-08	0.58333YrC	4.00E-08	0.00E+00	0.00E+00	0.00E+00	0.00E+00	0.00E+00	0.00E+00	0.00E+00	0.00E+00	0.00E+00	0.00E+00	0.00E+00
1672 ALL	420013.7	3773311	3.62E-08	0.58333YrC	3.62E-08	0.00E+00	0.00E+00	0.00E+00	0.00E+00	0.00E+00	0.00E+00	0.00E+00	0.00E+00	0.00E+00	0.00E+00	0.00E+00
1673 ALL	420013.7	3773336	3.25E-08	0.58333YrC	3.25E-08	0.00E+00	0.00E+00	0.00E+00	0.00E+00	0.00E+00	0.00E+00	0.00E+00	0.00E+00	0.00E+00	0.00E+00	0.00E+00
1674 ALL	420013.7	3773361	2.92E-08	0.58333YrC	2.92E-08	0.00E+00	0.00E+00	0.00E+00	0.00E+00	0.00E+00	0.00E+00	0.00E+00	0.00E+00	0.00E+00	0.00E+00	0.00E+00
1675 ALL	420013.7	3773386	2.63E-08	0.58333YrC	2.63E-08	0.00E+00	0.00E+00	0.00E+00	0.00E+00	0.00E+00	0.00E+00	0.00E+00	0.00E+00	0.00E+00	0.00E+00	0.00E+00
1676 ALL	420013.7	3773411	2.38E-08	0.58333YrC	2.38E-08	0.00E+00	0.00E+00	0.00E+00	0.00E+00	0.00E+00	0.00E+00	0.00E+00	0.00E+00	0.00E+00	0.00E+00	0.00E+00
1677 ALL	420013.7	3773436	2.16E-08	0.58333YrC	2.16E-08	0.00E+00	0.00E+00	0.00E+00	0.00E+00	0.00E+00	0.00E+00	0.00E+00	0.00E+00	0.00E+00	0.00E+00	0.00E+00
1678 ALL	420013.7	3773461	1.97E-08	0.58333YrC	1.97E-08	0.00E+00	0.00E+00	0.00E+00	0.00E+00	0.00E+00	0.00E+00	0.00E+00	0.00E+00	0.00E+00	0.00E+00	0.00E+00
1679 ALL	420013.7	3773486	1.79E-08	0.58333YrC	1.79E-08	0.00E+00	0.00E+00	0.00E+00	0.00E+00	0.00E+00	0.00E+00	0.00E+00	0.00E+00	0.00E+00	0.00E+00	0.00E+00
1680 ALL	420038.7	3773161	5.43E-08	0.58333YrC	5.43E-08	0.00E+00	0.00E+00	0.00E+00	0.00E+00	0.00E+00	0.00E+00	0.00E+00	0.00E+00	0.00E+00	0.00E+00	0.00E+00
1681 ALL	420038.7	3773186	5.24E-08	0.58333YrC	5.24E-08	0.00E+00	0.00E+00	0.00E+00	0.00E+00	0.00E+00	0.00E+00	0.00E+00	0.00E+00	0.00E+00	0.00E+00	0.00E+00
1682 ALL	420038.7	3773211	4.99E-08	0.58333YrC	4.99E-08	0.00E+00	0.00E+00	0.00E+00	0.00E+00	0.00E+00	0.00E+00	0.00E+00	0.00E+00	0.00E+00	0.00E+00	0.00E+00
1683 ALL	420038.7	3773236	4.71E-08	0.58333YrC	4.71E-08	0.00E+00	0.00E+00	0.00E+00	0.00E+00	0.00E+00	0.00E+00	0.00E+00	0.00E+00	0.00E+00	0.00E+00	0.00E+00
1684 ALL	420038.7	3773261	4.38E-08	0.58333YrC	4.38E-08	0.00E+00	0.00E+00	0.00E+00	0.00E+00	0.00E+00	0.00E+00	0.00E+00	0.00E+00	0.00E+00	0.00E+00	0.00E+00
1685 ALL	420038.7	3773286	4.03E-08	0.58333YrC	4.03E-08	0.00E+00	0.00E+00	0.00E+00	0.00E+00	0.00E+00	0.00E+00	0.00E+00	0.00E+00	0.00E+00	0.00E+00	0.00E+00
1686 ALL	420038.7	3773311	3.67E-08	0.58333YrC	3.67E-08	0.00E+00	0.00E+00	0.00E+00	0.00E+00	0.00E+00	0.00E+00	0.00E+00	0.00E+00	0.00E+00	0.00E+00	0.00E+00
1687 ALL	420038.7	3773336	3.31E-08	0.58333YrC	3.31E-08	0.00E+00	0.00E+00	0.00E+00	0.00E+00	0.00E+00	0.00E+00	0.00E+00	0.00E+00	0.00E+00	0.00E+00	0.00E+00
1688 ALL	420038.7	3773361	2.98E-08	0.58333YrC	2.98E-08	0.00E+00	0.00E+00	0.00E+00	0.00E+00	0.00E+00	0.00E+00	0.00E+00	0.00E+00	0.00E+00	0.00E+00	0.00E+00
1689 ALL	420038.7	3773386	2.68E-08	0.58333YrC	2.68E-08	0.00E+00	0.00E+00	0.00E+00	0.00E+00	0.00E+00	0.00E+00	0.00E+00	0.00E+00	0.00E+00	0.00E+00	0.00E+00
1690 ALL	420038.7	3773411	2.42E-08	0.58333YrC	2.42E-08	0.00E+00	0.00E+00	0.00E+00	0.00E+00	0.00E+00	0.00E+00	0.00E+00	0.00E+00	0.00E+00	0.00E+00	0.00E+00
1691 ALL	420038.7	3773436	2.20E-08	0.58333YrC	2.20E-08	0.00E+00	0.00E+00	0.00E+00	0.00E+00	0.00E+00	0.00E+00	0.00E+00	0.00E+00	0.00E+00	0.00E+00	0.00E+00

1692	ALL	420038.7	3773461	2.00E-08	0.58333YrC	2.00E-08	0.00E+00	0.00E+00	0.00E+00	0.00E+00	0.00E+00	0.00E+00	0.00E+00	0.00E+00	0.00E+00	0.00E+00	0.00E+00
1693	ALL	420038.7	3773486	1.82E-08	0.58333YrC	1.82E-08	0.00E+00	0.00E+00	0.00E+00	0.00E+00	0.00E+00	0.00E+00	0.00E+00	0.00E+00	0.00E+00	0.00E+00	0.00E+00
1694	ALL	420063.7	3773161	5.30E-08	0.58333YrC	5.30E-08	0.00E+00	0.00E+00	0.00E+00	0.00E+00	0.00E+00	0.00E+00	0.00E+00	0.00E+00	0.00E+00	0.00E+00	0.00E+00
1695	ALL	420063.7	3773186	5.14E-08	0.58333YrC	5.14E-08	0.00E+00	0.00E+00	0.00E+00	0.00E+00	0.00E+00	0.00E+00	0.00E+00	0.00E+00	0.00E+00	0.00E+00	0.00E+00
1696	ALL	420063.7	3773211	4.92E-08	0.58333YrC	4.92E-08	0.00E+00	0.00E+00	0.00E+00	0.00E+00	0.00E+00	0.00E+00	0.00E+00	0.00E+00	0.00E+00	0.00E+00	0.00E+00
1697	ALL	420063.7	3773236	4.66E-08	0.58333YrC	4.66E-08	0.00E+00	0.00E+00	0.00E+00	0.00E+00	0.00E+00	0.00E+00	0.00E+00	0.00E+00	0.00E+00	0.00E+00	0.00E+00
1698	ALL	420063.7	3773261	4.38E-08	0.58333YrC	4.38E-08	0.00E+00	0.00E+00	0.00E+00	0.00E+00	0.00E+00	0.00E+00	0.00E+00	0.00E+00	0.00E+00	0.00E+00	0.00E+00
1699	ALL	420063.7	3773286	4.06E-08	0.58333YrC	4.06E-08	0.00E+00	0.00E+00	0.00E+00	0.00E+00	0.00E+00	0.00E+00	0.00E+00	0.00E+00	0.00E+00	0.00E+00	0.00E+00
1700	ALL	420063.7	3773311	3.72E-08	0.58333YrC	3.72E-08	0.00E+00	0.00E+00	0.00E+00	0.00E+00	0.00E+00	0.00E+00	0.00E+00	0.00E+00	0.00E+00	0.00E+00	0.00E+00
1701	ALL	420063.7	3773336	3.38E-08	0.58333YrC	3.38E-08	0.00E+00	0.00E+00	0.00E+00	0.00E+00	0.00E+00	0.00E+00	0.00E+00	0.00E+00	0.00E+00	0.00E+00	0.00E+00
1702	ALL	420063.7	3773361	3.05E-08	0.58333YrC	3.05E-08	0.00E+00	0.00E+00	0.00E+00	0.00E+00	0.00E+00	0.00E+00	0.00E+00	0.00E+00	0.00E+00	0.00E+00	0.00E+00
1703	ALL	420063.7	3773386	2.75E-08	0.58333YrC	2.75E-08	0.00E+00	0.00E+00	0.00E+00	0.00E+00	0.00E+00	0.00E+00	0.00E+00	0.00E+00	0.00E+00	0.00E+00	0.00E+00
1704	ALL	420063.7	3773411	2.47E-08	0.58333YrC	2.47E-08	0.00E+00	0.00E+00	0.00E+00	0.00E+00	0.00E+00	0.00E+00	0.00E+00	0.00E+00	0.00E+00	0.00E+00	0.00E+00
1705	ALL	420063.7	3773436	2.24E-08	0.58333YrC	2.24E-08	0.00E+00	0.00E+00	0.00E+00	0.00E+00	0.00E+00	0.00E+00	0.00E+00	0.00E+00	0.00E+00	0.00E+00	0.00E+00
1706	ALL	420063.7	3773461	2.04E-08	0.58333YrC	2.04E-08	0.00E+00	0.00E+00	0.00E+00	0.00E+00	0.00E+00	0.00E+00	0.00E+00	0.00E+00	0.00E+00	0.00E+00	0.00E+00
1707	ALL	420063.7	3773486	1.85E-08	0.58333YrC	1.85E-08	0.00E+00	0.00E+00	0.00E+00	0.00E+00	0.00E+00	0.00E+00	0.00E+00	0.00E+00	0.00E+00	0.00E+00	0.00E+00
1708	ALL	420088.7	3773161	5.14E-08	0.58333YrC	5.14E-08	0.00E+00	0.00E+00	0.00E+00	0.00E+00	0.00E+00	0.00E+00	0.00E+00	0.00E+00	0.00E+00	0.00E+00	0.00E+00
1709	ALL	420088.7	3773186	5.00E-08	0.58333YrC	5.00E-08	0.00E+00	0.00E+00	0.00E+00	0.00E+00	0.00E+00	0.00E+00	0.00E+00	0.00E+00	0.00E+00	0.00E+00	0.00E+00
1710	ALL	420088.7	3773211	4.82E-08	0.58333YrC	4.82E-08	0.00E+00	0.00E+00	0.00E+00	0.00E+00	0.00E+00	0.00E+00	0.00E+00	0.00E+00	0.00E+00	0.00E+00	0.00E+00
1711	ALL	420088.7	3773236	4.59E-08	0.58333YrC	4.59E-08	0.00E+00	0.00E+00	0.00E+00	0.00E+00	0.00E+00	0.00E+00	0.00E+00	0.00E+00	0.00E+00	0.00E+00	0.00E+00
1712	ALL	420088.7	3773261	4.33E-08	0.58333YrC	4.33E-08	0.00E+00	0.00E+00	0.00E+00	0.00E+00	0.00E+00	0.00E+00	0.00E+00	0.00E+00	0.00E+00	0.00E+00	0.00E+00
1713	ALL	420088.7	3773286	4.05E-08	0.58333YrC	4.05E-08	0.00E+00	0.00E+00	0.00E+00	0.00E+00	0.00E+00	0.00E+00	0.00E+00	0.00E+00	0.00E+00	0.00E+00	0.00E+00
1714	ALL	420088.7	3773311	3.75E-08	0.58333YrC	3.75E-08	0.00E+00	0.00E+00	0.00E+00	0.00E+00	0.00E+00	0.00E+00	0.00E+00	0.00E+00	0.00E+00	0.00E+00	0.00E+00
1715	ALL	420088.7	3773336	3.43E-08	0.58333YrC	3.43E-08	0.00E+00	0.00E+00	0.00E+00	0.00E+00	0.00E+00	0.00E+00	0.00E+00	0.00E+00	0.00E+00	0.00E+00	0.00E+00
1716	ALL	420088.7	3773361	3.10E-08	0.58333YrC	3.10E-08	0.00E+00	0.00E+00	0.00E+00	0.00E+00	0.00E+00	0.00E+00	0.00E+00	0.00E+00	0.00E+00	0.00E+00	0.00E+00
1717	ALL	420088.7	3773386	2.80E-08	0.58333YrC	2.80E-08	0.00E+00	0.00E+00	0.00E+00	0.00E+00	0.00E+00	0.00E+00	0.00E+00	0.00E+00	0.00E+00	0.00E+00	0.00E+00
1718	ALL	420088.7	3773411	2.52E-08	0.58333YrC	2.52E-08	0.00E+00	0.00E+00	0.00E+00	0.00E+00	0.00E+00	0.00E+00	0.00E+00	0.00E+00	0.00E+00	0.00E+00	0.00E+00
1719	ALL	420088.7	3773436	2.28E-08	0.58333YrC	2.28E-08	0.00E+00	0.00E+00	0.00E+00	0.00E+00	0.00E+00	0.00E+00	0.00E+00	0.00E+00	0.00E+00	0.00E+00	0.00E+00
1720	ALL	420088.7	3773461	2.07E-08	0.58333YrC	2.07E-08	0.00E+00	0.00E+00	0.00E+00	0.00E+00	0.00E+00	0.00E+00	0.00E+00	0.00E+00	0.00E+00	0.00E+00	0.00E+00
1721	ALL	420088.7	3773486	1.88E-08	0.58333YrC	1.88E-08	0.00E+00	0.00E+00	0.00E+00	0.00E+00	0.00E+00	0.00E+00	0.00E+00	0.00E+00	0.00E+00	0.00E+00	0.00E+00
1722	ALL	420113.7	3773161	4.98E-08	0.58333YrC	4.98E-08	0.00E+00	0.00E+00	0.00E+00	0.00E+00	0.00E+00	0.00E+00	0.00E+00	0.00E+00	0.00E+00	0.00E+00	0.00E+00
1723	ALL	420113.7	3773186	4.87E-08	0.58333YrC	4.87E-08	0.00E+00	0.00E+00	0.00E+00	0.00E+00	0.00E+00	0.00E+00	0.00E+00	0.00E+00	0.00E+00	0.00E+00	0.00E+00
1724	ALL	420113.7	3773211	4.71E-08	0.58333YrC	4.71E-08	0.00E+00	0.00E+00	0.00E+00	0.00E+00	0.00E+00	0.00E+00	0.00E+00	0.00E+00	0.00E+00	0.00E+00	0.00E+00
1725	ALL	420113.7	3773236	4.50E-08	0.58333YrC	4.50E-08	0.00E+00	0.00E+00	0.00E+00	0.00E+00	0.00E+00	0.00E+00	0.00E+00	0.00E+00	0.00E+00	0.00E+00	0.00E+00
1726	ALL	420113.7	3773261	4.27E-08	0.58333YrC	4.27E-08	0.00E+00	0.00E+00	0.00E+00	0.00E+00	0.00E+00	0.00E+00	0.00E+00	0.00E+00	0.00E+00	0.00E+00	0.00E+00
1727	ALL	420113.7	3773286	4.02E-08	0.58333YrC	4.02E-08	0.00E+00	0.00E+00	0.00E+00	0.00E+00	0.00E+00	0.00E+00	0.00E+00	0.00E+00	0.00E+00	0.00E+00	0.00E+00
1728	ALL	420113.7	3773311	3.74E-08	0.58333YrC	3.74E-08	0.00E+00	0.00E+00	0.00E+00	0.00E+00	0.00E+00	0.00E+00	0.00E+00	0.00E+00	0.00E+00	0.00E+00	0.00E+00
1729	ALL	420113.7	3773336	3.44E-08	0.58333YrC	3.44E-08	0.00E+00	0.00E+00	0.00E+00	0.00E+00	0.00E+00	0.00E+00	0.00E+00	0.00E+00	0.00E+00	0.00E+00	0.00E+00
1730	ALL	420113.7	3773361	3.13E-08	0.58333YrC	3.13E-08	0.00E+00	0.00E+00	0.00E+00	0.00E+00	0.00E+00	0.00E+00	0.00E+00	0.00E+00	0.00E+00	0.00E+00	0.00E+00
1731	ALL	420113.7	3773386	2.83E-08	0.58333YrC	2.83E-08	0.00E+00	0.00E+00	0.00E+00	0.00E+00	0.00E+00	0.00E+00	0.00E+00	0.00E+00	0.00E+00	0.00E+00	0.00E+00
1732	ALL	420113.7	3773411	2.56E-08	0.58333YrC	2.56E-08	0.00E+00	0.00E+00	0.00E+00	0.00E+00	0.00E+00	0.00E+00	0.00E+00	0.00E+00	0.00E+00	0.00E+00	0.00E+00
1733	ALL	420113.7	3773436	2.31E-08	0.58333YrC	2.31E-08	0.00E+00	0.00E+00	0.00E+00	0.00E+00	0.00E+00	0.00E+00	0.00E+00	0.00E+00	0.00E+00	0.00E+00	0.00E+00
1734	ALL	420113.7	3773461	2.09E-08	0.58333YrC	2.09E-08	0.00E+00	0.00E+00	0.00E+00	0.00E+00	0.00E+00	0.00E+00	0.00E+00	0.00E+00	0.00E+00	0.00E+00	0.00E+00
1735	ALL	420113.7	3773486	1.90E-08	0.58333YrC	1.90E-08	0.00E+00	0.00E+00	0.00E+00	0.00E+00	0.00E+00	0.00E+00	0.00E+00	0.00E+00	0.00E+00	0.00E+00	0.00E+00
1736	ALL	420138.7	3773161	4.82E-08	0.58333YrC	4.82E-08	0.00E+00	0.00E+00	0.00E+00	0.00E+00	0.00E+00	0.00E+00	0.00E+00	0.00E+00	0.00E+00	0.00E+00	0.00E+00
1737	ALL	420138.7	3773186	4.73E-08	0.58333YrC	4.73E-08	0.00E+00	0.00E+00	0.00E+00	0.00E+00	0.00E+00	0.00E+00	0.00E+00	0.00E+00	0.00E+00	0.00E+00	0.00E+00
1738	ALL	420138.7	3773211	4.60E-08	0.58333YrC	4.60E-08	0.00E+00	0.00E+00	0.00E+00	0.00E+00	0.00E+00	0.00E+00	0.00E+00	0.00E+00	0.00E+00	0.00E+00	0.00E+00

1739	ALL	420138.7	3773236	4.44E-08	0.58333YrC	4.44E-08	0.00E+00	0.00E+00	0.00E+00	0.00E+00	0.00E+00	0.00E+00	0.00E+00	0.00E+00	0.00E+00	0.00E+00	0.00E+00
1740	ALL	420138.7	3773261	4.24E-08	0.58333YrC	4.24E-08	0.00E+00	0.00E+00	0.00E+00	0.00E+00	0.00E+00	0.00E+00	0.00E+00	0.00E+00	0.00E+00	0.00E+00	0.00E+00
1741	ALL	420138.7	3773286	4.01E-08	0.58333YrC	4.01E-08	0.00E+00	0.00E+00	0.00E+00	0.00E+00	0.00E+00	0.00E+00	0.00E+00	0.00E+00	0.00E+00	0.00E+00	0.00E+00
1742	ALL	420138.7	3773311	3.76E-08	0.58333YrC	3.76E-08	0.00E+00	0.00E+00	0.00E+00	0.00E+00	0.00E+00	0.00E+00	0.00E+00	0.00E+00	0.00E+00	0.00E+00	0.00E+00
1743	ALL	420138.7	3773336	3.48E-08	0.58333YrC	3.48E-08	0.00E+00	0.00E+00	0.00E+00	0.00E+00	0.00E+00	0.00E+00	0.00E+00	0.00E+00	0.00E+00	0.00E+00	0.00E+00
1744	ALL	420138.7	3773361	3.19E-08	0.58333YrC	3.19E-08	0.00E+00	0.00E+00	0.00E+00	0.00E+00	0.00E+00	0.00E+00	0.00E+00	0.00E+00	0.00E+00	0.00E+00	0.00E+00
1745	ALL	420138.7	3773386	2.90E-08	0.58333YrC	2.90E-08	0.00E+00	0.00E+00	0.00E+00	0.00E+00	0.00E+00	0.00E+00	0.00E+00	0.00E+00	0.00E+00	0.00E+00	0.00E+00
1746	ALL	420138.7	3773411	2.62E-08	0.58333YrC	2.62E-08	0.00E+00	0.00E+00	0.00E+00	0.00E+00	0.00E+00	0.00E+00	0.00E+00	0.00E+00	0.00E+00	0.00E+00	0.00E+00
1747	ALL	420138.7	3773436	2.36E-08	0.58333YrC	2.36E-08	0.00E+00	0.00E+00	0.00E+00	0.00E+00	0.00E+00	0.00E+00	0.00E+00	0.00E+00	0.00E+00	0.00E+00	0.00E+00
1748	ALL	420138.7	3773461	2.13E-08	0.58333YrC	2.13E-08	0.00E+00	0.00E+00	0.00E+00	0.00E+00	0.00E+00	0.00E+00	0.00E+00	0.00E+00	0.00E+00	0.00E+00	0.00E+00
1749	ALL	420138.7	3773486	1.93E-08	0.58333YrC	1.93E-08	0.00E+00	0.00E+00	0.00E+00	0.00E+00	0.00E+00	0.00E+00	0.00E+00	0.00E+00	0.00E+00	0.00E+00	0.00E+00
1750	ALL	420163.7	3773161	4.66E-08	0.58333YrC	4.66E-08	0.00E+00	0.00E+00	0.00E+00	0.00E+00	0.00E+00	0.00E+00	0.00E+00	0.00E+00	0.00E+00	0.00E+00	0.00E+00
1751	ALL	420163.7	3773186	4.59E-08	0.58333YrC	4.59E-08	0.00E+00	0.00E+00	0.00E+00	0.00E+00	0.00E+00	0.00E+00	0.00E+00	0.00E+00	0.00E+00	0.00E+00	0.00E+00
1752	ALL	420163.7	3773211	4.49E-08	0.58333YrC	4.49E-08	0.00E+00	0.00E+00	0.00E+00	0.00E+00	0.00E+00	0.00E+00	0.00E+00	0.00E+00	0.00E+00	0.00E+00	0.00E+00
1753	ALL	420163.7	3773236	4.36E-08	0.58333YrC	4.36E-08	0.00E+00	0.00E+00	0.00E+00	0.00E+00	0.00E+00	0.00E+00	0.00E+00	0.00E+00	0.00E+00	0.00E+00	0.00E+00
1754	ALL	420163.7	3773261	4.19E-08	0.58333YrC	4.19E-08	0.00E+00	0.00E+00	0.00E+00	0.00E+00	0.00E+00	0.00E+00	0.00E+00	0.00E+00	0.00E+00	0.00E+00	0.00E+00
1755	ALL	420163.7	3773286	3.98E-08	0.58333YrC	3.98E-08	0.00E+00	0.00E+00	0.00E+00	0.00E+00	0.00E+00	0.00E+00	0.00E+00	0.00E+00	0.00E+00	0.00E+00	0.00E+00
1756	ALL	420163.7	3773311	3.75E-08	0.58333YrC	3.75E-08	0.00E+00	0.00E+00	0.00E+00	0.00E+00	0.00E+00	0.00E+00	0.00E+00	0.00E+00	0.00E+00	0.00E+00	0.00E+00
1757	ALL	420163.7	3773336	3.50E-08	0.58333YrC	3.50E-08	0.00E+00	0.00E+00	0.00E+00	0.00E+00	0.00E+00	0.00E+00	0.00E+00	0.00E+00	0.00E+00	0.00E+00	0.00E+00
1758	ALL	420163.7	3773361	3.23E-08	0.58333YrC	3.23E-08	0.00E+00	0.00E+00	0.00E+00	0.00E+00	0.00E+00	0.00E+00	0.00E+00	0.00E+00	0.00E+00	0.00E+00	0.00E+00
1759	ALL	420163.7	3773386	2.95E-08	0.58333YrC	2.95E-08	0.00E+00	0.00E+00	0.00E+00	0.00E+00	0.00E+00	0.00E+00	0.00E+00	0.00E+00	0.00E+00	0.00E+00	0.00E+00
1760	ALL	420163.7	3773411	2.68E-08	0.58333YrC	2.68E-08	0.00E+00	0.00E+00	0.00E+00	0.00E+00	0.00E+00	0.00E+00	0.00E+00	0.00E+00	0.00E+00	0.00E+00	0.00E+00
1761	ALL	420163.7	3773436	2.42E-08	0.58333YrC	2.42E-08	0.00E+00	0.00E+00	0.00E+00	0.00E+00	0.00E+00	0.00E+00	0.00E+00	0.00E+00	0.00E+00	0.00E+00	0.00E+00
1762	ALL	420163.7	3773461	2.18E-08	0.58333YrC	2.18E-08	0.00E+00	0.00E+00	0.00E+00	0.00E+00	0.00E+00	0.00E+00	0.00E+00	0.00E+00	0.00E+00	0.00E+00	0.00E+00
1763	ALL	420163.7	3773486	1.97E-08	0.58333YrC	1.97E-08	0.00E+00	0.00E+00	0.00E+00	0.00E+00	0.00E+00	0.00E+00	0.00E+00	0.00E+00	0.00E+00	0.00E+00	0.00E+00
1764	ALL	420188.7	3773161	4.50E-08	0.58333YrC	4.50E-08	0.00E+00	0.00E+00	0.00E+00	0.00E+00	0.00E+00	0.00E+00	0.00E+00	0.00E+00	0.00E+00	0.00E+00	0.00E+00
1765	ALL	420188.7	3773186	4.45E-08	0.58333YrC	4.45E-08	0.00E+00	0.00E+00	0.00E+00	0.00E+00	0.00E+00	0.00E+00	0.00E+00	0.00E+00	0.00E+00	0.00E+00	0.00E+00
1766	ALL	420188.7	3773211	4.37E-08	0.58333YrC	4.37E-08	0.00E+00	0.00E+00	0.00E+00	0.00E+00	0.00E+00	0.00E+00	0.00E+00	0.00E+00	0.00E+00	0.00E+00	0.00E+00
1767	ALL	420188.7	3773236	4.26E-08	0.58333YrC	4.26E-08	0.00E+00	0.00E+00	0.00E+00	0.00E+00	0.00E+00	0.00E+00	0.00E+00	0.00E+00	0.00E+00	0.00E+00	0.00E+00
1768	ALL	420188.7	3773261	4.10E-08	0.58333YrC	4.10E-08	0.00E+00	0.00E+00	0.00E+00	0.00E+00	0.00E+00	0.00E+00	0.00E+00	0.00E+00	0.00E+00	0.00E+00	0.00E+00
1769	ALL	420188.7	3773286	3.92E-08	0.58333YrC	3.92E-08	0.00E+00	0.00E+00	0.00E+00	0.00E+00	0.00E+00	0.00E+00	0.00E+00	0.00E+00	0.00E+00	0.00E+00	0.00E+00
1770	ALL	420188.7	3773311	3.71E-08	0.58333YrC	3.71E-08	0.00E+00	0.00E+00	0.00E+00	0.00E+00	0.00E+00	0.00E+00	0.00E+00	0.00E+00	0.00E+00	0.00E+00	0.00E+00
1771	ALL	420188.7	3773336	3.48E-08	0.58333YrC	3.48E-08	0.00E+00	0.00E+00	0.00E+00	0.00E+00	0.00E+00	0.00E+00	0.00E+00	0.00E+00	0.00E+00	0.00E+00	0.00E+00
1772	ALL	420188.7	3773361	3.23E-08	0.58333YrC	3.23E-08	0.00E+00	0.00E+00	0.00E+00	0.00E+00	0.00E+00	0.00E+00	0.00E+00	0.00E+00	0.00E+00	0.00E+00	0.00E+00
1773	ALL	420188.7	3773386	2.97E-08	0.58333YrC	2.97E-08	0.00E+00	0.00E+00	0.00E+00	0.00E+00	0.00E+00	0.00E+00	0.00E+00	0.00E+00	0.00E+00	0.00E+00	0.00E+00
1774	ALL	420188.7	3773411	2.71E-08	0.58333YrC	2.71E-08	0.00E+00	0.00E+00	0.00E+00	0.00E+00	0.00E+00	0.00E+00	0.00E+00	0.00E+00	0.00E+00	0.00E+00	0.00E+00
1775	ALL	420188.7	3773436	2.45E-08	0.58333YrC	2.45E-08	0.00E+00	0.00E+00	0.00E+00	0.00E+00	0.00E+00	0.00E+00	0.00E+00	0.00E+00	0.00E+00	0.00E+00	0.00E+00
1776	ALL	420188.7	3773461	2.21E-08	0.58333YrC	2.21E-08	0.00E+00	0.00E+00	0.00E+00	0.00E+00	0.00E+00	0.00E+00	0.00E+00	0.00E+00	0.00E+00	0.00E+00	0.00E+00
1777	ALL	420188.7	3773486	2.00E-08	0.58333YrC	2.00E-08	0.00E+00	0.00E+00	0.00E+00	0.00E+00	0.00E+00	0.00E+00	0.00E+00	0.00E+00	0.00E+00	0.00E+00	0.00E+00
1778	ALL	420213.7	3773161	4.35E-08	0.58333YrC	4.35E-08	0.00E+00	0.00E+00	0.00E+00	0.00E+00	0.00E+00	0.00E+00	0.00E+00	0.00E+00	0.00E+00	0.00E+00	0.00E+00
1779	ALL	420213.7	3773186	4.32E-08	0.58333YrC	4.32E-08	0.00E+00	0.00E+00	0.00E+00	0.00E+00	0.00E+00	0.00E+00	0.00E+00	0.00E+00	0.00E+00	0.00E+00	0.00E+00
1780	ALL	420213.7	3773211	4.24E-08	0.58333YrC	4.24E-08	0.00E+00	0.00E+00	0.00E+00	0.00E+00	0.00E+00	0.00E+00	0.00E+00	0.00E+00	0.00E+00	0.00E+00	0.00E+00
1781	ALL	420213.7	3773236	4.14E-08	0.58333YrC	4.14E-08	0.00E+00	0.00E+00	0.00E+00	0.00E+00	0.00E+00	0.00E+00	0.00E+00	0.00E+00	0.00E+00	0.00E+00	0.00E+00
1782	ALL	420213.7	3773261	4.01E-08	0.58333YrC	4.01E-08	0.00E+00	0.00E+00	0.00E+00	0.00E+00	0.00E+00	0.00E+00	0.00E+00	0.00E+00	0.00E+00	0.00E+00	0.00E+00
1783	ALL	420213.7	3773286	3.85E-08	0.58333YrC	3.85E-08	0.00E+00	0.00E+00	0.00E+00	0.00E+00	0.00E+00	0.00E+00	0.00E+00	0.00E+00	0.00E+00	0.00E+00	0.00E+00
1784	ALL	420213.7	3773461	2.24E-08	0.58333YrC	2.24E-08	0.00E+00	0.00E+00	0.00E+00	0.00E+00	0.00E+00	0.00E+00	0.00E+00	0.00E+00	0.00E+00	0.00E+00	0.00E+00
1785	ALL	420213.7	3773486	2.03E-08	0.58333YrC	2.03E-08	0.00E+00	0.00E+00	0.00E+00	0.00E+00	0.00E+00	0.00E+00	0.00E+00	0.00E+00	0.00E+00	0.00E+00	0.00E+00

1786	ALL	420238.7	3773161	4.20E-08	0.58333YrC	4.20E-08	0.00E+00	0.00E+00	0.00E+00	0.00E+00	0.00E+00	0.00E+00	0.00E+00	0.00E+00	0.00E+00	0.00E+00	0.00E+00
1787	ALL	420238.7	3773186	4.18E-08	0.58333YrC	4.18E-08	0.00E+00	0.00E+00	0.00E+00	0.00E+00	0.00E+00	0.00E+00	0.00E+00	0.00E+00	0.00E+00	0.00E+00	0.00E+00
1788	ALL	420238.7	3773211	4.12E-08	0.58333YrC	4.12E-08	0.00E+00	0.00E+00	0.00E+00	0.00E+00	0.00E+00	0.00E+00	0.00E+00	0.00E+00	0.00E+00	0.00E+00	0.00E+00
1789	ALL	420238.7	3773236	4.03E-08	0.58333YrC	4.03E-08	0.00E+00	0.00E+00	0.00E+00	0.00E+00	0.00E+00	0.00E+00	0.00E+00	0.00E+00	0.00E+00	0.00E+00	0.00E+00
1790	ALL	420238.7	3773261	3.92E-08	0.58333YrC	3.92E-08	0.00E+00	0.00E+00	0.00E+00	0.00E+00	0.00E+00	0.00E+00	0.00E+00	0.00E+00	0.00E+00	0.00E+00	0.00E+00
1791	ALL	420238.7	3773286	3.78E-08	0.58333YrC	3.78E-08	0.00E+00	0.00E+00	0.00E+00	0.00E+00	0.00E+00	0.00E+00	0.00E+00	0.00E+00	0.00E+00	0.00E+00	0.00E+00
1792	ALL	420238.7	3773461	2.27E-08	0.58333YrC	2.27E-08	0.00E+00	0.00E+00	0.00E+00	0.00E+00	0.00E+00	0.00E+00	0.00E+00	0.00E+00	0.00E+00	0.00E+00	0.00E+00
1793	ALL	420238.7	3773486	2.07E-08	0.58333YrC	2.07E-08	0.00E+00	0.00E+00	0.00E+00	0.00E+00	0.00E+00	0.00E+00	0.00E+00	0.00E+00	0.00E+00	0.00E+00	0.00E+00
1794	ALL	420263.7	3773161	4.05E-08	0.58333YrC	4.05E-08	0.00E+00	0.00E+00	0.00E+00	0.00E+00	0.00E+00	0.00E+00	0.00E+00	0.00E+00	0.00E+00	0.00E+00	0.00E+00
1795	ALL	420263.7	3773186	4.05E-08	0.58333YrC	4.05E-08	0.00E+00	0.00E+00	0.00E+00	0.00E+00	0.00E+00	0.00E+00	0.00E+00	0.00E+00	0.00E+00	0.00E+00	0.00E+00
1796	ALL	420263.7	3773211	4.01E-08	0.58333YrC	4.01E-08	0.00E+00	0.00E+00	0.00E+00	0.00E+00	0.00E+00	0.00E+00	0.00E+00	0.00E+00	0.00E+00	0.00E+00	0.00E+00
1797	ALL	420263.7	3773236	3.93E-08	0.58333YrC	3.93E-08	0.00E+00	0.00E+00	0.00E+00	0.00E+00	0.00E+00	0.00E+00	0.00E+00	0.00E+00	0.00E+00	0.00E+00	0.00E+00
1798	ALL	420263.7	3773261	3.83E-08	0.58333YrC	3.83E-08	0.00E+00	0.00E+00	0.00E+00	0.00E+00	0.00E+00	0.00E+00	0.00E+00	0.00E+00	0.00E+00	0.00E+00	0.00E+00
1799	ALL	420263.7	3773286	3.71E-08	0.58333YrC	3.71E-08	0.00E+00	0.00E+00	0.00E+00	0.00E+00	0.00E+00	0.00E+00	0.00E+00	0.00E+00	0.00E+00	0.00E+00	0.00E+00
1800	ALL	420263.7	3773311	3.56E-08	0.58333YrC	3.56E-08	0.00E+00	0.00E+00	0.00E+00	0.00E+00	0.00E+00	0.00E+00	0.00E+00	0.00E+00	0.00E+00	0.00E+00	0.00E+00
1801	ALL	420263.7	3773461	2.32E-08	0.58333YrC	2.32E-08	0.00E+00	0.00E+00	0.00E+00	0.00E+00	0.00E+00	0.00E+00	0.00E+00	0.00E+00	0.00E+00	0.00E+00	0.00E+00
1802	ALL	420263.7	3773486	2.11E-08	0.58333YrC	2.11E-08	0.00E+00	0.00E+00	0.00E+00	0.00E+00	0.00E+00	0.00E+00	0.00E+00	0.00E+00	0.00E+00	0.00E+00	0.00E+00
1803	ALL	420288.7	3773161	3.89E-08	0.58333YrC	3.89E-08	0.00E+00	0.00E+00	0.00E+00	0.00E+00	0.00E+00	0.00E+00	0.00E+00	0.00E+00	0.00E+00	0.00E+00	0.00E+00
1804	ALL	420288.7	3773186	3.90E-08	0.58333YrC	3.90E-08	0.00E+00	0.00E+00	0.00E+00	0.00E+00	0.00E+00	0.00E+00	0.00E+00	0.00E+00	0.00E+00	0.00E+00	0.00E+00
1805	ALL	420288.7	3773211	3.88E-08	0.58333YrC	3.88E-08	0.00E+00	0.00E+00	0.00E+00	0.00E+00	0.00E+00	0.00E+00	0.00E+00	0.00E+00	0.00E+00	0.00E+00	0.00E+00
1806	ALL	420288.7	3773236	3.82E-08	0.58333YrC	3.82E-08	0.00E+00	0.00E+00	0.00E+00	0.00E+00	0.00E+00	0.00E+00	0.00E+00	0.00E+00	0.00E+00	0.00E+00	0.00E+00
1807	ALL	420288.7	3773261	3.74E-08	0.58333YrC	3.74E-08	0.00E+00	0.00E+00	0.00E+00	0.00E+00	0.00E+00	0.00E+00	0.00E+00	0.00E+00	0.00E+00	0.00E+00	0.00E+00
1808	ALL	420288.7	3773286	3.63E-08	0.58333YrC	3.63E-08	0.00E+00	0.00E+00	0.00E+00	0.00E+00	0.00E+00	0.00E+00	0.00E+00	0.00E+00	0.00E+00	0.00E+00	0.00E+00
1809	ALL	420288.7	3773311	3.49E-08	0.58333YrC	3.49E-08	0.00E+00	0.00E+00	0.00E+00	0.00E+00	0.00E+00	0.00E+00	0.00E+00	0.00E+00	0.00E+00	0.00E+00	0.00E+00
1810	ALL	420288.7	3773461	2.36E-08	0.58333YrC	2.36E-08	0.00E+00	0.00E+00	0.00E+00	0.00E+00	0.00E+00	0.00E+00	0.00E+00	0.00E+00	0.00E+00	0.00E+00	0.00E+00
1811	ALL	420288.7	3773486	2.16E-08	0.58333YrC	2.16E-08	0.00E+00	0.00E+00	0.00E+00	0.00E+00	0.00E+00	0.00E+00	0.00E+00	0.00E+00	0.00E+00	0.00E+00	0.00E+00
1812	ALL	418946.7	3772138	4.77E-08	0.58333YrC	4.77E-08	0.00E+00	0.00E+00	0.00E+00	0.00E+00	0.00E+00	0.00E+00	0.00E+00	0.00E+00	0.00E+00	0.00E+00	0.00E+00
1813	ALL	418946.7	3772163	5.12E-08	0.58333YrC	5.12E-08	0.00E+00	0.00E+00	0.00E+00	0.00E+00	0.00E+00	0.00E+00	0.00E+00	0.00E+00	0.00E+00	0.00E+00	0.00E+00
1814	ALL	418946.7	3772188	5.51E-08	0.58333YrC	5.51E-08	0.00E+00	0.00E+00	0.00E+00	0.00E+00	0.00E+00	0.00E+00	0.00E+00	0.00E+00	0.00E+00	0.00E+00	0.00E+00
1815	ALL	418946.7	3772213	5.96E-08	0.58333YrC	5.96E-08	0.00E+00	0.00E+00	0.00E+00	0.00E+00	0.00E+00	0.00E+00	0.00E+00	0.00E+00	0.00E+00	0.00E+00	0.00E+00
1816	ALL	418946.7	3772238	6.47E-08	0.58333YrC	6.47E-08	0.00E+00	0.00E+00	0.00E+00	0.00E+00	0.00E+00	0.00E+00	0.00E+00	0.00E+00	0.00E+00	0.00E+00	0.00E+00
1817	ALL	418946.7	3772263	7.06E-08	0.58333YrC	7.06E-08	0.00E+00	0.00E+00	0.00E+00	0.00E+00	0.00E+00	0.00E+00	0.00E+00	0.00E+00	0.00E+00	0.00E+00	0.00E+00
1818	ALL	418946.7	3772288	7.72E-08	0.58333YrC	7.72E-08	0.00E+00	0.00E+00	0.00E+00	0.00E+00	0.00E+00	0.00E+00	0.00E+00	0.00E+00	0.00E+00	0.00E+00	0.00E+00
1819	ALL	418946.7	3772313	8.47E-08	0.58333YrC	8.47E-08	0.00E+00	0.00E+00	0.00E+00	0.00E+00	0.00E+00	0.00E+00	0.00E+00	0.00E+00	0.00E+00	0.00E+00	0.00E+00
1820	ALL	418946.7	3772338	9.36E-08	0.58333YrC	9.36E-08	0.00E+00	0.00E+00	0.00E+00	0.00E+00	0.00E+00	0.00E+00	0.00E+00	0.00E+00	0.00E+00	0.00E+00	0.00E+00
1821	ALL	418946.7	3772363	1.04E-07	0.58333YrC	1.04E-07	0.00E+00	0.00E+00	0.00E+00	0.00E+00	0.00E+00	0.00E+00	0.00E+00	0.00E+00	0.00E+00	0.00E+00	0.00E+00
1822	ALL	418946.7	3772388	1.16E-07	0.58333YrC	1.16E-07	0.00E+00	0.00E+00	0.00E+00	0.00E+00	0.00E+00	0.00E+00	0.00E+00	0.00E+00	0.00E+00	0.00E+00	0.00E+00
1823	ALL	418946.7	3772413	1.31E-07	0.58333YrC	1.31E-07	0.00E+00	0.00E+00	0.00E+00	0.00E+00	0.00E+00	0.00E+00	0.00E+00	0.00E+00	0.00E+00	0.00E+00	0.00E+00
1824	ALL	418946.7	3772438	1.48E-07	0.58333YrC	1.48E-07	0.00E+00	0.00E+00	0.00E+00	0.00E+00	0.00E+00	0.00E+00	0.00E+00	0.00E+00	0.00E+00	0.00E+00	0.00E+00
1825	ALL	418946.7	3772463	1.68E-07	0.58333YrC	1.68E-07	0.00E+00	0.00E+00	0.00E+00	0.00E+00	0.00E+00	0.00E+00	0.00E+00	0.00E+00	0.00E+00	0.00E+00	0.00E+00
1826	ALL	418946.7	3772488	1.93E-07	0.58333YrC	1.93E-07	0.00E+00	0.00E+00	0.00E+00	0.00E+00	0.00E+00	0.00E+00	0.00E+00	0.00E+00	0.00E+00	0.00E+00	0.00E+00
1827	ALL	418946.7	3772513	2.22E-07	0.58333YrC	2.22E-07	0.00E+00	0.00E+00	0.00E+00	0.00E+00	0.00E+00	0.00E+00	0.00E+00	0.00E+00	0.00E+00	0.00E+00	0.00E+00
1828	ALL	418946.7	3772538	2.58E-07	0.58333YrC	2.58E-07	0.00E+00	0.00E+00	0.00E+00	0.00E+00	0.00E+00	0.00E+00	0.00E+00	0.00E+00	0.00E+00	0.00E+00	0.00E+00
1829	ALL	418971.7	3772113	4.23E-08	0.58333YrC	4.23E-08	0.00E+00	0.00E+00	0.00E+00	0.00E+00	0.00E+00	0.00E+00	0.00E+00	0.00E+00	0.00E+00	0.00E+00	0.00E+00
1830	ALL	418971.7	3772138	4.51E-08	0.58333YrC	4.51E-08	0.00E+00	0.00E+00	0.00E+00	0.00E+00	0.00E+00	0.00E+00	0.00E+00	0.00E+00	0.00E+00	0.00E+00	0.00E+00
1831	ALL	418971.7	3772163	4.83E-08	0.58333YrC	4.83E-08	0.00E+00	0.00E+00	0.00E+00	0.00E+00	0.00E+00	0.00E+00	0.00E+00	0.00E+00	0.00E+00	0.00E+00	0.00E+00
1832	ALL	418971.7	3772188	5.20E-08	0.58333YrC	5.20E-08	0.00E+00	0.00E+00	0.00E+00	0.00E+00	0.00E+00	0.00E+00	0.00E+00	0.00E+00	0.00E+00	0.00E+00	0.00E+00

1833	ALL	418971.7	3772213	5.61E-08	0.58333YrC	5.61E-08	0.00E+00	0.00E+00	0.00E+00	0.00E+00	0.00E+00	0.00E+00	0.00E+00	0.00E+00	0.00E+00	0.00E+00	0.00E+00
1834	ALL	418971.7	3772238	6.08E-08	0.58333YrC	6.08E-08	0.00E+00	0.00E+00	0.00E+00	0.00E+00	0.00E+00	0.00E+00	0.00E+00	0.00E+00	0.00E+00	0.00E+00	0.00E+00
1835	ALL	418971.7	3772263	6.62E-08	0.58333YrC	6.62E-08	0.00E+00	0.00E+00	0.00E+00	0.00E+00	0.00E+00	0.00E+00	0.00E+00	0.00E+00	0.00E+00	0.00E+00	0.00E+00
1836	ALL	418971.7	3772288	7.25E-08	0.58333YrC	7.25E-08	0.00E+00	0.00E+00	0.00E+00	0.00E+00	0.00E+00	0.00E+00	0.00E+00	0.00E+00	0.00E+00	0.00E+00	0.00E+00
1837	ALL	418971.7	3772313	7.93E-08	0.58333YrC	7.93E-08	0.00E+00	0.00E+00	0.00E+00	0.00E+00	0.00E+00	0.00E+00	0.00E+00	0.00E+00	0.00E+00	0.00E+00	0.00E+00
1838	ALL	418971.7	3772338	8.76E-08	0.58333YrC	8.76E-08	0.00E+00	0.00E+00	0.00E+00	0.00E+00	0.00E+00	0.00E+00	0.00E+00	0.00E+00	0.00E+00	0.00E+00	0.00E+00
1839	ALL	418971.7	3772363	9.72E-08	0.58333YrC	9.72E-08	0.00E+00	0.00E+00	0.00E+00	0.00E+00	0.00E+00	0.00E+00	0.00E+00	0.00E+00	0.00E+00	0.00E+00	0.00E+00
1840	ALL	418971.7	3772388	1.09E-07	0.58333YrC	1.09E-07	0.00E+00	0.00E+00	0.00E+00	0.00E+00	0.00E+00	0.00E+00	0.00E+00	0.00E+00	0.00E+00	0.00E+00	0.00E+00
1841	ALL	418971.7	3772413	1.23E-07	0.58333YrC	1.23E-07	0.00E+00	0.00E+00	0.00E+00	0.00E+00	0.00E+00	0.00E+00	0.00E+00	0.00E+00	0.00E+00	0.00E+00	0.00E+00
1842	ALL	418971.7	3772438	1.39E-07	0.58333YrC	1.39E-07	0.00E+00	0.00E+00	0.00E+00	0.00E+00	0.00E+00	0.00E+00	0.00E+00	0.00E+00	0.00E+00	0.00E+00	0.00E+00
1843	ALL	418971.7	3772463	1.59E-07	0.58333YrC	1.59E-07	0.00E+00	0.00E+00	0.00E+00	0.00E+00	0.00E+00	0.00E+00	0.00E+00	0.00E+00	0.00E+00	0.00E+00	0.00E+00
1844	ALL	418971.7	3772488	1.85E-07	0.58333YrC	1.85E-07	0.00E+00	0.00E+00	0.00E+00	0.00E+00	0.00E+00	0.00E+00	0.00E+00	0.00E+00	0.00E+00	0.00E+00	0.00E+00
1845	ALL	418971.7	3772513	2.16E-07	0.58333YrC	2.16E-07	0.00E+00	0.00E+00	0.00E+00	0.00E+00	0.00E+00	0.00E+00	0.00E+00	0.00E+00	0.00E+00	0.00E+00	0.00E+00
1846	ALL	418971.7	3772538	2.55E-07	0.58333YrC	2.55E-07	0.00E+00	0.00E+00	0.00E+00	0.00E+00	0.00E+00	0.00E+00	0.00E+00	0.00E+00	0.00E+00	0.00E+00	0.00E+00
1847	ALL	418971.7	3772563	3.05E-07	0.58333YrC	3.05E-07	0.00E+00	0.00E+00	0.00E+00	0.00E+00	0.00E+00	0.00E+00	0.00E+00	0.00E+00	0.00E+00	0.00E+00	0.00E+00
1848	ALL	418996.7	3772113	4.02E-08	0.58333YrC	4.02E-08	0.00E+00	0.00E+00	0.00E+00	0.00E+00	0.00E+00	0.00E+00	0.00E+00	0.00E+00	0.00E+00	0.00E+00	0.00E+00
1849	ALL	418996.7	3772138	4.28E-08	0.58333YrC	4.28E-08	0.00E+00	0.00E+00	0.00E+00	0.00E+00	0.00E+00	0.00E+00	0.00E+00	0.00E+00	0.00E+00	0.00E+00	0.00E+00
1850	ALL	418996.7	3772163	4.57E-08	0.58333YrC	4.57E-08	0.00E+00	0.00E+00	0.00E+00	0.00E+00	0.00E+00	0.00E+00	0.00E+00	0.00E+00	0.00E+00	0.00E+00	0.00E+00
1851	ALL	418996.7	3772188	4.90E-08	0.58333YrC	4.90E-08	0.00E+00	0.00E+00	0.00E+00	0.00E+00	0.00E+00	0.00E+00	0.00E+00	0.00E+00	0.00E+00	0.00E+00	0.00E+00
1852	ALL	418996.7	3772213	5.26E-08	0.58333YrC	5.26E-08	0.00E+00	0.00E+00	0.00E+00	0.00E+00	0.00E+00	0.00E+00	0.00E+00	0.00E+00	0.00E+00	0.00E+00	0.00E+00
1853	ALL	418996.7	3772238	5.69E-08	0.58333YrC	5.69E-08	0.00E+00	0.00E+00	0.00E+00	0.00E+00	0.00E+00	0.00E+00	0.00E+00	0.00E+00	0.00E+00	0.00E+00	0.00E+00
1854	ALL	418996.7	3772263	6.19E-08	0.58333YrC	6.19E-08	0.00E+00	0.00E+00	0.00E+00	0.00E+00	0.00E+00	0.00E+00	0.00E+00	0.00E+00	0.00E+00	0.00E+00	0.00E+00
1855	ALL	418996.7	3772288	6.77E-08	0.58333YrC	6.77E-08	0.00E+00	0.00E+00	0.00E+00	0.00E+00	0.00E+00	0.00E+00	0.00E+00	0.00E+00	0.00E+00	0.00E+00	0.00E+00
1856	ALL	418996.7	3772313	7.39E-08	0.58333YrC	7.39E-08	0.00E+00	0.00E+00	0.00E+00	0.00E+00	0.00E+00	0.00E+00	0.00E+00	0.00E+00	0.00E+00	0.00E+00	0.00E+00
1857	ALL	418996.7	3772338	8.14E-08	0.58333YrC	8.14E-08	0.00E+00	0.00E+00	0.00E+00	0.00E+00	0.00E+00	0.00E+00	0.00E+00	0.00E+00	0.00E+00	0.00E+00	0.00E+00
1858	ALL	418996.7	3772363	9.02E-08	0.58333YrC	9.02E-08	0.00E+00	0.00E+00	0.00E+00	0.00E+00	0.00E+00	0.00E+00	0.00E+00	0.00E+00	0.00E+00	0.00E+00	0.00E+00
1859	ALL	418996.7	3772388	1.01E-07	0.58333YrC	1.01E-07	0.00E+00	0.00E+00	0.00E+00	0.00E+00	0.00E+00	0.00E+00	0.00E+00	0.00E+00	0.00E+00	0.00E+00	0.00E+00
1860	ALL	418996.7	3772413	1.13E-07	0.58333YrC	1.13E-07	0.00E+00	0.00E+00	0.00E+00	0.00E+00	0.00E+00	0.00E+00	0.00E+00	0.00E+00	0.00E+00	0.00E+00	0.00E+00
1861	ALL	418996.7	3772438	1.28E-07	0.58333YrC	1.28E-07	0.00E+00	0.00E+00	0.00E+00	0.00E+00	0.00E+00	0.00E+00	0.00E+00	0.00E+00	0.00E+00	0.00E+00	0.00E+00
1862	ALL	418996.7	3772463	1.47E-07	0.58333YrC	1.47E-07	0.00E+00	0.00E+00	0.00E+00	0.00E+00	0.00E+00	0.00E+00	0.00E+00	0.00E+00	0.00E+00	0.00E+00	0.00E+00
1863	ALL	418996.7	3772488	1.71E-07	0.58333YrC	1.71E-07	0.00E+00	0.00E+00	0.00E+00	0.00E+00	0.00E+00	0.00E+00	0.00E+00	0.00E+00	0.00E+00	0.00E+00	0.00E+00
1864	ALL	418996.7	3772513	2.01E-07	0.58333YrC	2.01E-07	0.00E+00	0.00E+00	0.00E+00	0.00E+00	0.00E+00	0.00E+00	0.00E+00	0.00E+00	0.00E+00	0.00E+00	0.00E+00
1865	ALL	418996.7	3772538	2.41E-07	0.58333YrC	2.41E-07	0.00E+00	0.00E+00	0.00E+00	0.00E+00	0.00E+00	0.00E+00	0.00E+00	0.00E+00	0.00E+00	0.00E+00	0.00E+00
1866	ALL	418996.7	3772563	2.93E-07	0.58333YrC	2.93E-07	0.00E+00	0.00E+00	0.00E+00	0.00E+00	0.00E+00	0.00E+00	0.00E+00	0.00E+00	0.00E+00	0.00E+00	0.00E+00
1867	ALL	419021.7	3772113	3.84E-08	0.58333YrC	3.84E-08	0.00E+00	0.00E+00	0.00E+00	0.00E+00	0.00E+00	0.00E+00	0.00E+00	0.00E+00	0.00E+00	0.00E+00	0.00E+00
1868	ALL	419021.7	3772138	4.07E-08	0.58333YrC	4.07E-08	0.00E+00	0.00E+00	0.00E+00	0.00E+00	0.00E+00	0.00E+00	0.00E+00	0.00E+00	0.00E+00	0.00E+00	0.00E+00
1869	ALL	419021.7	3772163	4.34E-08	0.58333YrC	4.34E-08	0.00E+00	0.00E+00	0.00E+00	0.00E+00	0.00E+00	0.00E+00	0.00E+00	0.00E+00	0.00E+00	0.00E+00	0.00E+00
1870	ALL	419021.7	3772188	4.63E-08	0.58333YrC	4.63E-08	0.00E+00	0.00E+00	0.00E+00	0.00E+00	0.00E+00	0.00E+00	0.00E+00	0.00E+00	0.00E+00	0.00E+00	0.00E+00
1871	ALL	419021.7	3772213	4.96E-08	0.58333YrC	4.96E-08	0.00E+00	0.00E+00	0.00E+00	0.00E+00	0.00E+00	0.00E+00	0.00E+00	0.00E+00	0.00E+00	0.00E+00	0.00E+00
1872	ALL	419021.7	3772238	5.34E-08	0.58333YrC	5.34E-08	0.00E+00	0.00E+00	0.00E+00	0.00E+00	0.00E+00	0.00E+00	0.00E+00	0.00E+00	0.00E+00	0.00E+00	0.00E+00
1873	ALL	419021.7	3772263	5.80E-08	0.58333YrC	5.80E-08	0.00E+00	0.00E+00	0.00E+00	0.00E+00	0.00E+00	0.00E+00	0.00E+00	0.00E+00	0.00E+00	0.00E+00	0.00E+00
1874	ALL	419021.7	3772288	6.33E-08	0.58333YrC	6.33E-08	0.00E+00	0.00E+00	0.00E+00	0.00E+00	0.00E+00	0.00E+00	0.00E+00	0.00E+00	0.00E+00	0.00E+00	0.00E+00
1875	ALL	419021.7	3772313	6.89E-08	0.58333YrC	6.89E-08	0.00E+00	0.00E+00	0.00E+00	0.00E+00	0.00E+00	0.00E+00	0.00E+00	0.00E+00	0.00E+00	0.00E+00	0.00E+00
1876	ALL	419021.7	3772338	7.56E-08	0.58333YrC	7.56E-08	0.00E+00	0.00E+00	0.00E+00	0.00E+00	0.00E+00	0.00E+00	0.00E+00	0.00E+00	0.00E+00	0.00E+00	0.00E+00
1877	ALL	419021.7	3772363	8.33E-08	0.58333YrC	8.33E-08	0.00E+00	0.00E+00	0.00E+00	0.00E+00	0.00E+00	0.00E+00	0.00E+00	0.00E+00	0.00E+00	0.00E+00	0.00E+00
1878	ALL	419021.7	3772388	9.25E-08	0.58333YrC	9.25E-08	0.00E+00	0.00E+00	0.00E+00	0.00E+00	0.00E+00	0.00E+00	0.00E+00	0.00E+00	0.00E+00	0.00E+00	0.00E+00
1879	ALL	419021.7	3772413	1.03E-07	0.58333YrC	1.03E-07	0.00E+00	0.00E+00	0.00E+00	0.00E+00	0.00E+00	0.00E+00	0.00E+00	0.00E+00	0.00E+00	0.00E+00	0.00E+00

1880	ALL	419021.7	3772438	1.17E-07	0.58333YrC	1.17E-07	0.00E+00	0.00E+00	0.00E+00	0.00E+00	0.00E+00	0.00E+00	0.00E+00	0.00E+00	0.00E+00	0.00E+00	0.00E+00
1881	ALL	419021.7	3772463	1.33E-07	0.58333YrC	1.33E-07	0.00E+00	0.00E+00	0.00E+00	0.00E+00	0.00E+00	0.00E+00	0.00E+00	0.00E+00	0.00E+00	0.00E+00	0.00E+00
1882	ALL	419021.7	3772488	1.54E-07	0.58333YrC	1.54E-07	0.00E+00	0.00E+00	0.00E+00	0.00E+00	0.00E+00	0.00E+00	0.00E+00	0.00E+00	0.00E+00	0.00E+00	0.00E+00
1883	ALL	419021.7	3772513	1.81E-07	0.58333YrC	1.81E-07	0.00E+00	0.00E+00	0.00E+00	0.00E+00	0.00E+00	0.00E+00	0.00E+00	0.00E+00	0.00E+00	0.00E+00	0.00E+00
1884	ALL	419021.7	3772538	2.17E-07	0.58333YrC	2.17E-07	0.00E+00	0.00E+00	0.00E+00	0.00E+00	0.00E+00	0.00E+00	0.00E+00	0.00E+00	0.00E+00	0.00E+00	0.00E+00
1885	ALL	419021.7	3772563	2.66E-07	0.58333YrC	2.66E-07	0.00E+00	0.00E+00	0.00E+00	0.00E+00	0.00E+00	0.00E+00	0.00E+00	0.00E+00	0.00E+00	0.00E+00	0.00E+00
1886	ALL	419046.7	3772113	3.68E-08	0.58333YrC	3.68E-08	0.00E+00	0.00E+00	0.00E+00	0.00E+00	0.00E+00	0.00E+00	0.00E+00	0.00E+00	0.00E+00	0.00E+00	0.00E+00
1887	ALL	419046.7	3772138	3.89E-08	0.58333YrC	3.89E-08	0.00E+00	0.00E+00	0.00E+00	0.00E+00	0.00E+00	0.00E+00	0.00E+00	0.00E+00	0.00E+00	0.00E+00	0.00E+00
1888	ALL	419046.7	3772163	4.13E-08	0.58333YrC	4.13E-08	0.00E+00	0.00E+00	0.00E+00	0.00E+00	0.00E+00	0.00E+00	0.00E+00	0.00E+00	0.00E+00	0.00E+00	0.00E+00
1889	ALL	419046.7	3772188	4.40E-08	0.58333YrC	4.40E-08	0.00E+00	0.00E+00	0.00E+00	0.00E+00	0.00E+00	0.00E+00	0.00E+00	0.00E+00	0.00E+00	0.00E+00	0.00E+00
1890	ALL	419046.7	3772213	4.70E-08	0.58333YrC	4.70E-08	0.00E+00	0.00E+00	0.00E+00	0.00E+00	0.00E+00	0.00E+00	0.00E+00	0.00E+00	0.00E+00	0.00E+00	0.00E+00
1891	ALL	419046.7	3772238	5.05E-08	0.58333YrC	5.05E-08	0.00E+00	0.00E+00	0.00E+00	0.00E+00	0.00E+00	0.00E+00	0.00E+00	0.00E+00	0.00E+00	0.00E+00	0.00E+00
1892	ALL	419046.7	3772263	5.46E-08	0.58333YrC	5.46E-08	0.00E+00	0.00E+00	0.00E+00	0.00E+00	0.00E+00	0.00E+00	0.00E+00	0.00E+00	0.00E+00	0.00E+00	0.00E+00
1893	ALL	419046.7	3772288	5.94E-08	0.58333YrC	5.94E-08	0.00E+00	0.00E+00	0.00E+00	0.00E+00	0.00E+00	0.00E+00	0.00E+00	0.00E+00	0.00E+00	0.00E+00	0.00E+00
1894	ALL	419046.7	3772313	6.44E-08	0.58333YrC	6.44E-08	0.00E+00	0.00E+00	0.00E+00	0.00E+00	0.00E+00	0.00E+00	0.00E+00	0.00E+00	0.00E+00	0.00E+00	0.00E+00
1895	ALL	419046.7	3772338	7.03E-08	0.58333YrC	7.03E-08	0.00E+00	0.00E+00	0.00E+00	0.00E+00	0.00E+00	0.00E+00	0.00E+00	0.00E+00	0.00E+00	0.00E+00	0.00E+00
1896	ALL	419046.7	3772363	7.72E-08	0.58333YrC	7.72E-08	0.00E+00	0.00E+00	0.00E+00	0.00E+00	0.00E+00	0.00E+00	0.00E+00	0.00E+00	0.00E+00	0.00E+00	0.00E+00
1897	ALL	419046.7	3772388	8.52E-08	0.58333YrC	8.52E-08	0.00E+00	0.00E+00	0.00E+00	0.00E+00	0.00E+00	0.00E+00	0.00E+00	0.00E+00	0.00E+00	0.00E+00	0.00E+00
1898	ALL	419046.7	3772413	9.48E-08	0.58333YrC	9.48E-08	0.00E+00	0.00E+00	0.00E+00	0.00E+00	0.00E+00	0.00E+00	0.00E+00	0.00E+00	0.00E+00	0.00E+00	0.00E+00
1899	ALL	419046.7	3772438	1.06E-07	0.58333YrC	1.06E-07	0.00E+00	0.00E+00	0.00E+00	0.00E+00	0.00E+00	0.00E+00	0.00E+00	0.00E+00	0.00E+00	0.00E+00	0.00E+00
1900	ALL	419046.7	3772463	1.20E-07	0.58333YrC	1.20E-07	0.00E+00	0.00E+00	0.00E+00	0.00E+00	0.00E+00	0.00E+00	0.00E+00	0.00E+00	0.00E+00	0.00E+00	0.00E+00
1901	ALL	419046.7	3772488	1.38E-07	0.58333YrC	1.38E-07	0.00E+00	0.00E+00	0.00E+00	0.00E+00	0.00E+00	0.00E+00	0.00E+00	0.00E+00	0.00E+00	0.00E+00	0.00E+00
1902	ALL	419046.7	3772513	1.61E-07	0.58333YrC	1.61E-07	0.00E+00	0.00E+00	0.00E+00	0.00E+00	0.00E+00	0.00E+00	0.00E+00	0.00E+00	0.00E+00	0.00E+00	0.00E+00
1903	ALL	419046.7	3772538	1.92E-07	0.58333YrC	1.92E-07	0.00E+00	0.00E+00	0.00E+00	0.00E+00	0.00E+00	0.00E+00	0.00E+00	0.00E+00	0.00E+00	0.00E+00	0.00E+00
1904	ALL	419046.7	3772563	2.33E-07	0.58333YrC	2.33E-07	0.00E+00	0.00E+00	0.00E+00	0.00E+00	0.00E+00	0.00E+00	0.00E+00	0.00E+00	0.00E+00	0.00E+00	0.00E+00
1905	ALL	419071.7	3772113	3.52E-08	0.58333YrC	3.52E-08	0.00E+00	0.00E+00	0.00E+00	0.00E+00	0.00E+00	0.00E+00	0.00E+00	0.00E+00	0.00E+00	0.00E+00	0.00E+00
1906	ALL	419071.7	3772138	3.72E-08	0.58333YrC	3.72E-08	0.00E+00	0.00E+00	0.00E+00	0.00E+00	0.00E+00	0.00E+00	0.00E+00	0.00E+00	0.00E+00	0.00E+00	0.00E+00
1907	ALL	419071.7	3772163	3.94E-08	0.58333YrC	3.94E-08	0.00E+00	0.00E+00	0.00E+00	0.00E+00	0.00E+00	0.00E+00	0.00E+00	0.00E+00	0.00E+00	0.00E+00	0.00E+00
1908	ALL	419071.7	3772188	4.19E-08	0.58333YrC	4.19E-08	0.00E+00	0.00E+00	0.00E+00	0.00E+00	0.00E+00	0.00E+00	0.00E+00	0.00E+00	0.00E+00	0.00E+00	0.00E+00
1909	ALL	419071.7	3772213	4.46E-08	0.58333YrC	4.46E-08	0.00E+00	0.00E+00	0.00E+00	0.00E+00	0.00E+00	0.00E+00	0.00E+00	0.00E+00	0.00E+00	0.00E+00	0.00E+00
1910	ALL	419071.7	3772238	4.78E-08	0.58333YrC	4.78E-08	0.00E+00	0.00E+00	0.00E+00	0.00E+00	0.00E+00	0.00E+00	0.00E+00	0.00E+00	0.00E+00	0.00E+00	0.00E+00
1911	ALL	419071.7	3772263	5.14E-08	0.58333YrC	5.14E-08	0.00E+00	0.00E+00	0.00E+00	0.00E+00	0.00E+00	0.00E+00	0.00E+00	0.00E+00	0.00E+00	0.00E+00	0.00E+00
1912	ALL	419071.7	3772288	5.56E-08	0.58333YrC	5.56E-08	0.00E+00	0.00E+00	0.00E+00	0.00E+00	0.00E+00	0.00E+00	0.00E+00	0.00E+00	0.00E+00	0.00E+00	0.00E+00
1913	ALL	419071.7	3772313	6.02E-08	0.58333YrC	6.02E-08	0.00E+00	0.00E+00	0.00E+00	0.00E+00	0.00E+00	0.00E+00	0.00E+00	0.00E+00	0.00E+00	0.00E+00	0.00E+00
1914	ALL	419071.7	3772338	6.56E-08	0.58333YrC	6.56E-08	0.00E+00	0.00E+00	0.00E+00	0.00E+00	0.00E+00	0.00E+00	0.00E+00	0.00E+00	0.00E+00	0.00E+00	0.00E+00
1915	ALL	419071.7	3772363	7.18E-08	0.58333YrC	7.18E-08	0.00E+00	0.00E+00	0.00E+00	0.00E+00	0.00E+00	0.00E+00	0.00E+00	0.00E+00	0.00E+00	0.00E+00	0.00E+00
1916	ALL	419071.7	3772388	7.90E-08	0.58333YrC	7.90E-08	0.00E+00	0.00E+00	0.00E+00	0.00E+00	0.00E+00	0.00E+00	0.00E+00	0.00E+00	0.00E+00	0.00E+00	0.00E+00
1917	ALL	419071.7	3772413	8.74E-08	0.58333YrC	8.74E-08	0.00E+00	0.00E+00	0.00E+00	0.00E+00	0.00E+00	0.00E+00	0.00E+00	0.00E+00	0.00E+00	0.00E+00	0.00E+00
1918	ALL	419071.7	3772438	9.73E-08	0.58333YrC	9.73E-08	0.00E+00	0.00E+00	0.00E+00	0.00E+00	0.00E+00	0.00E+00	0.00E+00	0.00E+00	0.00E+00	0.00E+00	0.00E+00
1919	ALL	419071.7	3772463	1.09E-07	0.58333YrC	1.09E-07	0.00E+00	0.00E+00	0.00E+00	0.00E+00	0.00E+00	0.00E+00	0.00E+00	0.00E+00	0.00E+00	0.00E+00	0.00E+00
1920	ALL	419071.7	3772488	1.25E-07	0.58333YrC	1.25E-07	0.00E+00	0.00E+00	0.00E+00	0.00E+00	0.00E+00	0.00E+00	0.00E+00	0.00E+00	0.00E+00	0.00E+00	0.00E+00
1921	ALL	419071.7	3772513	1.44E-07	0.58333YrC	1.44E-07	0.00E+00	0.00E+00	0.00E+00	0.00E+00	0.00E+00	0.00E+00	0.00E+00	0.00E+00	0.00E+00	0.00E+00	0.00E+00
1922	ALL	419071.7	3772538	1.70E-07	0.58333YrC	1.70E-07	0.00E+00	0.00E+00	0.00E+00	0.00E+00	0.00E+00	0.00E+00	0.00E+00	0.00E+00	0.00E+00	0.00E+00	0.00E+00
1923	ALL	419071.7	3772563	2.04E-07	0.58333YrC	2.04E-07	0.00E+00	0.00E+00	0.00E+00	0.00E+00	0.00E+00	0.00E+00	0.00E+00	0.00E+00	0.00E+00	0.00E+00	0.00E+00
1924	ALL	419096.7	3772113	3.38E-08	0.58333YrC	3.38E-08	0.00E+00	0.00E+00	0.00E+00	0.00E+00	0.00E+00	0.00E+00	0.00E+00	0.00E+00	0.00E+00	0.00E+00	0.00E+00
1925	ALL	419096.7	3772138	3.57E-08	0.58333YrC	3.57E-08	0.00E+00	0.00E+00	0.00E+00	0.00E+00	0.00E+00	0.00E+00	0.00E+00	0.00E+00	0.00E+00	0.00E+00	0.00E+00
1926	ALL	419096.7	3772163	3.77E-08	0.58333YrC	3.77E-08	0.00E+00	0.00E+00	0.00E+00	0.00E+00	0.00E+00	0.00E+00	0.00E+00	0.00E+00	0.00E+00	0.00E+00	0.00E+00

1927	ALL	419096.7	3772188	4.00E-08	0.58333YrC	4.00E-08	0.00E+00	0.00E+00	0.00E+00	0.00E+00	0.00E+00	0.00E+00	0.00E+00	0.00E+00	0.00E+00	0.00E+00	0.00E+00
1928	ALL	419096.7	3772213	4.25E-08	0.58333YrC	4.25E-08	0.00E+00	0.00E+00	0.00E+00	0.00E+00	0.00E+00	0.00E+00	0.00E+00	0.00E+00	0.00E+00	0.00E+00	0.00E+00
1929	ALL	419096.7	3772238	4.54E-08	0.58333YrC	4.54E-08	0.00E+00	0.00E+00	0.00E+00	0.00E+00	0.00E+00	0.00E+00	0.00E+00	0.00E+00	0.00E+00	0.00E+00	0.00E+00
1930	ALL	419096.7	3772263	4.87E-08	0.58333YrC	4.87E-08	0.00E+00	0.00E+00	0.00E+00	0.00E+00	0.00E+00	0.00E+00	0.00E+00	0.00E+00	0.00E+00	0.00E+00	0.00E+00
1931	ALL	419096.7	3772288	5.23E-08	0.58333YrC	5.23E-08	0.00E+00	0.00E+00	0.00E+00	0.00E+00	0.00E+00	0.00E+00	0.00E+00	0.00E+00	0.00E+00	0.00E+00	0.00E+00
1932	ALL	419096.7	3772313	5.65E-08	0.58333YrC	5.65E-08	0.00E+00	0.00E+00	0.00E+00	0.00E+00	0.00E+00	0.00E+00	0.00E+00	0.00E+00	0.00E+00	0.00E+00	0.00E+00
1933	ALL	419096.7	3772338	6.13E-08	0.58333YrC	6.13E-08	0.00E+00	0.00E+00	0.00E+00	0.00E+00	0.00E+00	0.00E+00	0.00E+00	0.00E+00	0.00E+00	0.00E+00	0.00E+00
1934	ALL	419096.7	3772363	6.69E-08	0.58333YrC	6.69E-08	0.00E+00	0.00E+00	0.00E+00	0.00E+00	0.00E+00	0.00E+00	0.00E+00	0.00E+00	0.00E+00	0.00E+00	0.00E+00
1935	ALL	419096.7	3772388	7.35E-08	0.58333YrC	7.35E-08	0.00E+00	0.00E+00	0.00E+00	0.00E+00	0.00E+00	0.00E+00	0.00E+00	0.00E+00	0.00E+00	0.00E+00	0.00E+00
1936	ALL	419096.7	3772413	8.11E-08	0.58333YrC	8.11E-08	0.00E+00	0.00E+00	0.00E+00	0.00E+00	0.00E+00	0.00E+00	0.00E+00	0.00E+00	0.00E+00	0.00E+00	0.00E+00
1937	ALL	419096.7	3772438	8.99E-08	0.58333YrC	8.99E-08	0.00E+00	0.00E+00	0.00E+00	0.00E+00	0.00E+00	0.00E+00	0.00E+00	0.00E+00	0.00E+00	0.00E+00	0.00E+00
1938	ALL	419096.7	3772463	1.01E-07	0.58333YrC	1.01E-07	0.00E+00	0.00E+00	0.00E+00	0.00E+00	0.00E+00	0.00E+00	0.00E+00	0.00E+00	0.00E+00	0.00E+00	0.00E+00
1939	ALL	419096.7	3772488	1.14E-07	0.58333YrC	1.14E-07	0.00E+00	0.00E+00	0.00E+00	0.00E+00	0.00E+00	0.00E+00	0.00E+00	0.00E+00	0.00E+00	0.00E+00	0.00E+00
1940	ALL	419096.7	3772513	1.31E-07	0.58333YrC	1.31E-07	0.00E+00	0.00E+00	0.00E+00	0.00E+00	0.00E+00	0.00E+00	0.00E+00	0.00E+00	0.00E+00	0.00E+00	0.00E+00
1941	ALL	419096.7	3772538	1.53E-07	0.58333YrC	1.53E-07	0.00E+00	0.00E+00	0.00E+00	0.00E+00	0.00E+00	0.00E+00	0.00E+00	0.00E+00	0.00E+00	0.00E+00	0.00E+00
1942	ALL	419096.7	3772563	1.81E-07	0.58333YrC	1.81E-07	0.00E+00	0.00E+00	0.00E+00	0.00E+00	0.00E+00	0.00E+00	0.00E+00	0.00E+00	0.00E+00	0.00E+00	0.00E+00
1943	ALL	419121.7	3772113	3.25E-08	0.58333YrC	3.25E-08	0.00E+00	0.00E+00	0.00E+00	0.00E+00	0.00E+00	0.00E+00	0.00E+00	0.00E+00	0.00E+00	0.00E+00	0.00E+00
1944	ALL	419121.7	3772138	3.42E-08	0.58333YrC	3.42E-08	0.00E+00	0.00E+00	0.00E+00	0.00E+00	0.00E+00	0.00E+00	0.00E+00	0.00E+00	0.00E+00	0.00E+00	0.00E+00
1945	ALL	419121.7	3772163	3.62E-08	0.58333YrC	3.62E-08	0.00E+00	0.00E+00	0.00E+00	0.00E+00	0.00E+00	0.00E+00	0.00E+00	0.00E+00	0.00E+00	0.00E+00	0.00E+00
1946	ALL	419121.7	3772188	3.83E-08	0.58333YrC	3.83E-08	0.00E+00	0.00E+00	0.00E+00	0.00E+00	0.00E+00	0.00E+00	0.00E+00	0.00E+00	0.00E+00	0.00E+00	0.00E+00
1947	ALL	419121.7	3772213	4.07E-08	0.58333YrC	4.07E-08	0.00E+00	0.00E+00	0.00E+00	0.00E+00	0.00E+00	0.00E+00	0.00E+00	0.00E+00	0.00E+00	0.00E+00	0.00E+00
1948	ALL	419121.7	3772238	4.34E-08	0.58333YrC	4.34E-08	0.00E+00	0.00E+00	0.00E+00	0.00E+00	0.00E+00	0.00E+00	0.00E+00	0.00E+00	0.00E+00	0.00E+00	0.00E+00
1949	ALL	419121.7	3772263	4.64E-08	0.58333YrC	4.64E-08	0.00E+00	0.00E+00	0.00E+00	0.00E+00	0.00E+00	0.00E+00	0.00E+00	0.00E+00	0.00E+00	0.00E+00	0.00E+00
1950	ALL	419121.7	3772288	4.98E-08	0.58333YrC	4.98E-08	0.00E+00	0.00E+00	0.00E+00	0.00E+00	0.00E+00	0.00E+00	0.00E+00	0.00E+00	0.00E+00	0.00E+00	0.00E+00
1951	ALL	419121.7	3772313	5.37E-08	0.58333YrC	5.37E-08	0.00E+00	0.00E+00	0.00E+00	0.00E+00	0.00E+00	0.00E+00	0.00E+00	0.00E+00	0.00E+00	0.00E+00	0.00E+00
1952	ALL	419121.7	3772338	5.80E-08	0.58333YrC	5.80E-08	0.00E+00	0.00E+00	0.00E+00	0.00E+00	0.00E+00	0.00E+00	0.00E+00	0.00E+00	0.00E+00	0.00E+00	0.00E+00
1953	ALL	419121.7	3772363	6.30E-08	0.58333YrC	6.30E-08	0.00E+00	0.00E+00	0.00E+00	0.00E+00	0.00E+00	0.00E+00	0.00E+00	0.00E+00	0.00E+00	0.00E+00	0.00E+00
1954	ALL	419121.7	3772388	6.88E-08	0.58333YrC	6.88E-08	0.00E+00	0.00E+00	0.00E+00	0.00E+00	0.00E+00	0.00E+00	0.00E+00	0.00E+00	0.00E+00	0.00E+00	0.00E+00
1955	ALL	419121.7	3772413	7.57E-08	0.58333YrC	7.57E-08	0.00E+00	0.00E+00	0.00E+00	0.00E+00	0.00E+00	0.00E+00	0.00E+00	0.00E+00	0.00E+00	0.00E+00	0.00E+00
1956	ALL	419121.7	3772438	8.38E-08	0.58333YrC	8.38E-08	0.00E+00	0.00E+00	0.00E+00	0.00E+00	0.00E+00	0.00E+00	0.00E+00	0.00E+00	0.00E+00	0.00E+00	0.00E+00
1957	ALL	419121.7	3772463	9.36E-08	0.58333YrC	9.36E-08	0.00E+00	0.00E+00	0.00E+00	0.00E+00	0.00E+00	0.00E+00	0.00E+00	0.00E+00	0.00E+00	0.00E+00	0.00E+00
1958	ALL	419121.7	3772488	1.06E-07	0.58333YrC	1.06E-07	0.00E+00	0.00E+00	0.00E+00	0.00E+00	0.00E+00	0.00E+00	0.00E+00	0.00E+00	0.00E+00	0.00E+00	0.00E+00
1959	ALL	419121.7	3772513	1.21E-07	0.58333YrC	1.21E-07	0.00E+00	0.00E+00	0.00E+00	0.00E+00	0.00E+00	0.00E+00	0.00E+00	0.00E+00	0.00E+00	0.00E+00	0.00E+00
1960	ALL	419121.7	3772538	1.40E-07	0.58333YrC	1.40E-07	0.00E+00	0.00E+00	0.00E+00	0.00E+00	0.00E+00	0.00E+00	0.00E+00	0.00E+00	0.00E+00	0.00E+00	0.00E+00
1961	ALL	419121.7	3772563	1.64E-07	0.58333YrC	1.64E-07	0.00E+00	0.00E+00	0.00E+00	0.00E+00	0.00E+00	0.00E+00	0.00E+00	0.00E+00	0.00E+00	0.00E+00	0.00E+00
1962	ALL	419146.7	3772113	3.12E-08	0.58333YrC	3.12E-08	0.00E+00	0.00E+00	0.00E+00	0.00E+00	0.00E+00	0.00E+00	0.00E+00	0.00E+00	0.00E+00	0.00E+00	0.00E+00
1963	ALL	419146.7	3772138	3.29E-08	0.58333YrC	3.29E-08	0.00E+00	0.00E+00	0.00E+00	0.00E+00	0.00E+00	0.00E+00	0.00E+00	0.00E+00	0.00E+00	0.00E+00	0.00E+00
1964	ALL	419146.7	3772163	3.47E-08	0.58333YrC	3.47E-08	0.00E+00	0.00E+00	0.00E+00	0.00E+00	0.00E+00	0.00E+00	0.00E+00	0.00E+00	0.00E+00	0.00E+00	0.00E+00
1965	ALL	419146.7	3772188	3.67E-08	0.58333YrC	3.67E-08	0.00E+00	0.00E+00	0.00E+00	0.00E+00	0.00E+00	0.00E+00	0.00E+00	0.00E+00	0.00E+00	0.00E+00	0.00E+00
1966	ALL	419146.7	3772213	3.90E-08	0.58333YrC	3.90E-08	0.00E+00	0.00E+00	0.00E+00	0.00E+00	0.00E+00	0.00E+00	0.00E+00	0.00E+00	0.00E+00	0.00E+00	0.00E+00
1967	ALL	419146.7	3772238	4.15E-08	0.58333YrC	4.15E-08	0.00E+00	0.00E+00	0.00E+00	0.00E+00	0.00E+00	0.00E+00	0.00E+00	0.00E+00	0.00E+00	0.00E+00	0.00E+00
1968	ALL	419146.7	3772263	4.43E-08	0.58333YrC	4.43E-08	0.00E+00	0.00E+00	0.00E+00	0.00E+00	0.00E+00	0.00E+00	0.00E+00	0.00E+00	0.00E+00	0.00E+00	0.00E+00
1969	ALL	419146.7	3772288	4.75E-08	0.58333YrC	4.75E-08	0.00E+00	0.00E+00	0.00E+00	0.00E+00	0.00E+00	0.00E+00	0.00E+00	0.00E+00	0.00E+00	0.00E+00	0.00E+00
1970	ALL	419146.7	3772313	5.11E-08	0.58333YrC	5.11E-08	0.00E+00	0.00E+00	0.00E+00	0.00E+00	0.00E+00	0.00E+00	0.00E+00	0.00E+00	0.00E+00	0.00E+00	0.00E+00
1971	ALL	419146.7	3772338	5.53E-08	0.58333YrC	5.53E-08	0.00E+00	0.00E+00	0.00E+00	0.00E+00	0.00E+00	0.00E+00	0.00E+00	0.00E+00	0.00E+00	0.00E+00	0.00E+00
1972	ALL	419146.7	3772363	5.99E-08	0.58333YrC	5.99E-08	0.00E+00	0.00E+00	0.00E+00	0.00E+00	0.00E+00	0.00E+00	0.00E+00	0.00E+00	0.00E+00	0.00E+00	0.00E+00
1973	ALL	419146.7	3772388	6.53E-08	0.58333YrC	6.53E-08	0.00E+00	0.00E+00	0.00E+00	0.00E+00	0.00E+00	0.00E+00	0.00E+00	0.00E+00	0.00E+00	0.00E+00	0.00E+00

1974 ALL	419146.7	3772413	7.15E-08	0.58333YrC	7.15E-08	0.00E+00	0.00E+00	0.00E+00	0.00E+00	0.00E+00	0.00E+00	0.00E+00	0.00E+00	0.00E+00	0.00E+00	0.00E+00
1975 ALL	419146.7	3772438	7.88E-08	0.58333YrC	7.88E-08	0.00E+00	0.00E+00	0.00E+00	0.00E+00	0.00E+00	0.00E+00	0.00E+00	0.00E+00	0.00E+00	0.00E+00	0.00E+00
1976 ALL	419146.7	3772463	8.78E-08	0.58333YrC	8.78E-08	0.00E+00	0.00E+00	0.00E+00	0.00E+00	0.00E+00	0.00E+00	0.00E+00	0.00E+00	0.00E+00	0.00E+00	0.00E+00
1977 ALL	419146.7	3772488	9.88E-08	0.58333YrC	9.88E-08	0.00E+00	0.00E+00	0.00E+00	0.00E+00	0.00E+00	0.00E+00	0.00E+00	0.00E+00	0.00E+00	0.00E+00	0.00E+00
1978 ALL	419146.7	3772513	1.12E-07	0.58333YrC	1.12E-07	0.00E+00	0.00E+00	0.00E+00	0.00E+00	0.00E+00	0.00E+00	0.00E+00	0.00E+00	0.00E+00	0.00E+00	0.00E+00
1979 ALL	419146.7	3772538	1.29E-07	0.58333YrC	1.29E-07	0.00E+00	0.00E+00	0.00E+00	0.00E+00	0.00E+00	0.00E+00	0.00E+00	0.00E+00	0.00E+00	0.00E+00	0.00E+00
1980 ALL	419146.7	3772563	1.50E-07	0.58333YrC	1.50E-07	0.00E+00	0.00E+00	0.00E+00	0.00E+00	0.00E+00	0.00E+00	0.00E+00	0.00E+00	0.00E+00	0.00E+00	0.00E+00
1981 ALL	419171.7	3772113	3.02E-08	0.58333YrC	3.02E-08	0.00E+00	0.00E+00	0.00E+00	0.00E+00	0.00E+00	0.00E+00	0.00E+00	0.00E+00	0.00E+00	0.00E+00	0.00E+00
1982 ALL	419171.7	3772138	3.18E-08	0.58333YrC	3.18E-08	0.00E+00	0.00E+00	0.00E+00	0.00E+00	0.00E+00	0.00E+00	0.00E+00	0.00E+00	0.00E+00	0.00E+00	0.00E+00
1983 ALL	419171.7	3772163	3.35E-08	0.58333YrC	3.35E-08	0.00E+00	0.00E+00	0.00E+00	0.00E+00	0.00E+00	0.00E+00	0.00E+00	0.00E+00	0.00E+00	0.00E+00	0.00E+00
1984 ALL	419171.7	3772188	3.54E-08	0.58333YrC	3.54E-08	0.00E+00	0.00E+00	0.00E+00	0.00E+00	0.00E+00	0.00E+00	0.00E+00	0.00E+00	0.00E+00	0.00E+00	0.00E+00
1985 ALL	419171.7	3772213	3.76E-08	0.58333YrC	3.76E-08	0.00E+00	0.00E+00	0.00E+00	0.00E+00	0.00E+00	0.00E+00	0.00E+00	0.00E+00	0.00E+00	0.00E+00	0.00E+00
1986 ALL	419171.7	3772238	3.99E-08	0.58333YrC	3.99E-08	0.00E+00	0.00E+00	0.00E+00	0.00E+00	0.00E+00	0.00E+00	0.00E+00	0.00E+00	0.00E+00	0.00E+00	0.00E+00
1987 ALL	419171.7	3772263	4.26E-08	0.58333YrC	4.26E-08	0.00E+00	0.00E+00	0.00E+00	0.00E+00	0.00E+00	0.00E+00	0.00E+00	0.00E+00	0.00E+00	0.00E+00	0.00E+00
1988 ALL	419171.7	3772288	4.57E-08	0.58333YrC	4.57E-08	0.00E+00	0.00E+00	0.00E+00	0.00E+00	0.00E+00	0.00E+00	0.00E+00	0.00E+00	0.00E+00	0.00E+00	0.00E+00
1989 ALL	419171.7	3772313	4.91E-08	0.58333YrC	4.91E-08	0.00E+00	0.00E+00	0.00E+00	0.00E+00	0.00E+00	0.00E+00	0.00E+00	0.00E+00	0.00E+00	0.00E+00	0.00E+00
1990 ALL	419171.7	3772338	5.29E-08	0.58333YrC	5.29E-08	0.00E+00	0.00E+00	0.00E+00	0.00E+00	0.00E+00	0.00E+00	0.00E+00	0.00E+00	0.00E+00	0.00E+00	0.00E+00
1991 ALL	419171.7	3772363	5.73E-08	0.58333YrC	5.73E-08	0.00E+00	0.00E+00	0.00E+00	0.00E+00	0.00E+00	0.00E+00	0.00E+00	0.00E+00	0.00E+00	0.00E+00	0.00E+00
1992 ALL	419171.7	3772388	6.23E-08	0.58333YrC	6.23E-08	0.00E+00	0.00E+00	0.00E+00	0.00E+00	0.00E+00	0.00E+00	0.00E+00	0.00E+00	0.00E+00	0.00E+00	0.00E+00
1993 ALL	419171.7	3772413	6.82E-08	0.58333YrC	6.82E-08	0.00E+00	0.00E+00	0.00E+00	0.00E+00	0.00E+00	0.00E+00	0.00E+00	0.00E+00	0.00E+00	0.00E+00	0.00E+00
1994 ALL	419171.7	3772438	7.50E-08	0.58333YrC	7.50E-08	0.00E+00	0.00E+00	0.00E+00	0.00E+00	0.00E+00	0.00E+00	0.00E+00	0.00E+00	0.00E+00	0.00E+00	0.00E+00
1995 ALL	419171.7	3772463	8.30E-08	0.58333YrC	8.30E-08	0.00E+00	0.00E+00	0.00E+00	0.00E+00	0.00E+00	0.00E+00	0.00E+00	0.00E+00	0.00E+00	0.00E+00	0.00E+00
1996 ALL	419171.7	3772488	9.28E-08	0.58333YrC	9.28E-08	0.00E+00	0.00E+00	0.00E+00	0.00E+00	0.00E+00	0.00E+00	0.00E+00	0.00E+00	0.00E+00	0.00E+00	0.00E+00
1997 ALL	419171.7	3772513	1.05E-07	0.58333YrC	1.05E-07	0.00E+00	0.00E+00	0.00E+00	0.00E+00	0.00E+00	0.00E+00	0.00E+00	0.00E+00	0.00E+00	0.00E+00	0.00E+00
1998 ALL	419171.7	3772538	1.20E-07	0.58333YrC	1.20E-07	0.00E+00	0.00E+00	0.00E+00	0.00E+00	0.00E+00	0.00E+00	0.00E+00	0.00E+00	0.00E+00	0.00E+00	0.00E+00
1999 ALL	419171.7	3772563	1.38E-07	0.58333YrC	1.38E-07	0.00E+00	0.00E+00	0.00E+00	0.00E+00	0.00E+00	0.00E+00	0.00E+00	0.00E+00	0.00E+00	0.00E+00	0.00E+00
2000 ALL	419196.7	3772113	2.93E-08	0.58333YrC	2.93E-08	0.00E+00	0.00E+00	0.00E+00	0.00E+00	0.00E+00	0.00E+00	0.00E+00	0.00E+00	0.00E+00	0.00E+00	0.00E+00
2001 ALL	419196.7	3772138	3.08E-08	0.58333YrC	3.08E-08	0.00E+00	0.00E+00	0.00E+00	0.00E+00	0.00E+00	0.00E+00	0.00E+00	0.00E+00	0.00E+00	0.00E+00	0.00E+00
2002 ALL	419196.7	3772163	3.25E-08	0.58333YrC	3.25E-08	0.00E+00	0.00E+00	0.00E+00	0.00E+00	0.00E+00	0.00E+00	0.00E+00	0.00E+00	0.00E+00	0.00E+00	0.00E+00
2003 ALL	419196.7	3772188	3.43E-08	0.58333YrC	3.43E-08	0.00E+00	0.00E+00	0.00E+00	0.00E+00	0.00E+00	0.00E+00	0.00E+00	0.00E+00	0.00E+00	0.00E+00	0.00E+00
2004 ALL	419196.7	3772213	3.63E-08	0.58333YrC	3.63E-08	0.00E+00	0.00E+00	0.00E+00	0.00E+00	0.00E+00	0.00E+00	0.00E+00	0.00E+00	0.00E+00	0.00E+00	0.00E+00
2005 ALL	419196.7	3772238	3.86E-08	0.58333YrC	3.86E-08	0.00E+00	0.00E+00	0.00E+00	0.00E+00	0.00E+00	0.00E+00	0.00E+00	0.00E+00	0.00E+00	0.00E+00	0.00E+00
2006 ALL	419196.7	3772263	4.11E-08	0.58333YrC	4.11E-08	0.00E+00	0.00E+00	0.00E+00	0.00E+00	0.00E+00	0.00E+00	0.00E+00	0.00E+00	0.00E+00	0.00E+00	0.00E+00
2007 ALL	419196.7	3772288	4.40E-08	0.58333YrC	4.40E-08	0.00E+00	0.00E+00	0.00E+00	0.00E+00	0.00E+00	0.00E+00	0.00E+00	0.00E+00	0.00E+00	0.00E+00	0.00E+00
2008 ALL	419196.7	3772313	4.72E-08	0.58333YrC	4.72E-08	0.00E+00	0.00E+00	0.00E+00	0.00E+00	0.00E+00	0.00E+00	0.00E+00	0.00E+00	0.00E+00	0.00E+00	0.00E+00
2009 ALL	419196.7	3772338	5.08E-08	0.58333YrC	5.08E-08	0.00E+00	0.00E+00	0.00E+00	0.00E+00	0.00E+00	0.00E+00	0.00E+00	0.00E+00	0.00E+00	0.00E+00	0.00E+00
2010 ALL	419196.7	3772363	5.49E-08	0.58333YrC	5.49E-08	0.00E+00	0.00E+00	0.00E+00	0.00E+00	0.00E+00	0.00E+00	0.00E+00	0.00E+00	0.00E+00	0.00E+00	0.00E+00
2011 ALL	419196.7	3772388	5.95E-08	0.58333YrC	5.95E-08	0.00E+00	0.00E+00	0.00E+00	0.00E+00	0.00E+00	0.00E+00	0.00E+00	0.00E+00	0.00E+00	0.00E+00	0.00E+00
2012 ALL	419196.7	3772413	6.49E-08	0.58333YrC	6.49E-08	0.00E+00	0.00E+00	0.00E+00	0.00E+00	0.00E+00	0.00E+00	0.00E+00	0.00E+00	0.00E+00	0.00E+00	0.00E+00
2013 ALL	419196.7	3772438	7.11E-08	0.58333YrC	7.11E-08	0.00E+00	0.00E+00	0.00E+00	0.00E+00	0.00E+00	0.00E+00	0.00E+00	0.00E+00	0.00E+00	0.00E+00	0.00E+00
2014 ALL	419196.7	3772463	7.85E-08	0.58333YrC	7.85E-08	0.00E+00	0.00E+00	0.00E+00	0.00E+00	0.00E+00	0.00E+00	0.00E+00	0.00E+00	0.00E+00	0.00E+00	0.00E+00
2015 ALL	419196.7	3772488	8.73E-08	0.58333YrC	8.73E-08	0.00E+00	0.00E+00	0.00E+00	0.00E+00	0.00E+00	0.00E+00	0.00E+00	0.00E+00	0.00E+00	0.00E+00	0.00E+00
2016 ALL	419196.7	3772513	9.80E-08	0.58333YrC	9.80E-08	0.00E+00	0.00E+00	0.00E+00	0.00E+00	0.00E+00	0.00E+00	0.00E+00	0.00E+00	0.00E+00	0.00E+00	0.00E+00
2017 ALL	419196.7	3772538	1.11E-07	0.58333YrC	1.11E-07	0.00E+00	0.00E+00	0.00E+00	0.00E+00	0.00E+00	0.00E+00	0.00E+00	0.00E+00	0.00E+00	0.00E+00	0.00E+00
2018 ALL	419196.7	3772563	1.27E-07	0.58333YrC	1.27E-07	0.00E+00	0.00E+00	0.00E+00	0.00E+00	0.00E+00	0.00E+00	0.00E+00	0.00E+00	0.00E+00	0.00E+00	0.00E+00
2019 ALL	419196.7	3772588	1.46E-07	0.58333YrC	1.46E-07	0.00E+00	0.00E+00	0.00E+00	0.00E+00	0.00E+00	0.00E+00	0.00E+00	0.00E+00	0.00E+00	0.00E+00	0.00E+00
2020 ALL	419221.7	3772113	2.85E-08	0.58333YrC	2.85E-08	0.00E+00	0.00E+00	0.00E+00	0.00E+00	0.00E+00	0.00E+00	0.00E+00	0.00E+00	0.00E+00	0.00E+00	0.00E+00

2021 ALL	419221.7	3772138	3.00E-08	0.58333YrC	3.00E-08	0.00E+00	0.00E+00	0.00E+00	0.00E+00	0.00E+00	0.00E+00	0.00E+00	0.00E+00	0.00E+00	0.00E+00	0.00E+00	0.00E+00
2022 ALL	419221.7	3772163	3.15E-08	0.58333YrC	3.15E-08	0.00E+00	0.00E+00	0.00E+00	0.00E+00	0.00E+00	0.00E+00	0.00E+00	0.00E+00	0.00E+00	0.00E+00	0.00E+00	0.00E+00
2023 ALL	419221.7	3772188	3.33E-08	0.58333YrC	3.33E-08	0.00E+00	0.00E+00	0.00E+00	0.00E+00	0.00E+00	0.00E+00	0.00E+00	0.00E+00	0.00E+00	0.00E+00	0.00E+00	0.00E+00
2024 ALL	419221.7	3772213	3.52E-08	0.58333YrC	3.52E-08	0.00E+00	0.00E+00	0.00E+00	0.00E+00	0.00E+00	0.00E+00	0.00E+00	0.00E+00	0.00E+00	0.00E+00	0.00E+00	0.00E+00
2025 ALL	419221.7	3772238	3.73E-08	0.58333YrC	3.73E-08	0.00E+00	0.00E+00	0.00E+00	0.00E+00	0.00E+00	0.00E+00	0.00E+00	0.00E+00	0.00E+00	0.00E+00	0.00E+00	0.00E+00
2026 ALL	419221.7	3772263	3.97E-08	0.58333YrC	3.97E-08	0.00E+00	0.00E+00	0.00E+00	0.00E+00	0.00E+00	0.00E+00	0.00E+00	0.00E+00	0.00E+00	0.00E+00	0.00E+00	0.00E+00
2027 ALL	419221.7	3772288	4.23E-08	0.58333YrC	4.23E-08	0.00E+00	0.00E+00	0.00E+00	0.00E+00	0.00E+00	0.00E+00	0.00E+00	0.00E+00	0.00E+00	0.00E+00	0.00E+00	0.00E+00
2028 ALL	419221.7	3772313	4.53E-08	0.58333YrC	4.53E-08	0.00E+00	0.00E+00	0.00E+00	0.00E+00	0.00E+00	0.00E+00	0.00E+00	0.00E+00	0.00E+00	0.00E+00	0.00E+00	0.00E+00
2029 ALL	419221.7	3772338	4.87E-08	0.58333YrC	4.87E-08	0.00E+00	0.00E+00	0.00E+00	0.00E+00	0.00E+00	0.00E+00	0.00E+00	0.00E+00	0.00E+00	0.00E+00	0.00E+00	0.00E+00
2030 ALL	419221.7	3772363	5.25E-08	0.58333YrC	5.25E-08	0.00E+00	0.00E+00	0.00E+00	0.00E+00	0.00E+00	0.00E+00	0.00E+00	0.00E+00	0.00E+00	0.00E+00	0.00E+00	0.00E+00
2031 ALL	419221.7	3772388	5.68E-08	0.58333YrC	5.68E-08	0.00E+00	0.00E+00	0.00E+00	0.00E+00	0.00E+00	0.00E+00	0.00E+00	0.00E+00	0.00E+00	0.00E+00	0.00E+00	0.00E+00
2032 ALL	419221.7	3772413	6.17E-08	0.58333YrC	6.17E-08	0.00E+00	0.00E+00	0.00E+00	0.00E+00	0.00E+00	0.00E+00	0.00E+00	0.00E+00	0.00E+00	0.00E+00	0.00E+00	0.00E+00
2033 ALL	419221.7	3772438	6.74E-08	0.58333YrC	6.74E-08	0.00E+00	0.00E+00	0.00E+00	0.00E+00	0.00E+00	0.00E+00	0.00E+00	0.00E+00	0.00E+00	0.00E+00	0.00E+00	0.00E+00
2034 ALL	419221.7	3772463	7.41E-08	0.58333YrC	7.41E-08	0.00E+00	0.00E+00	0.00E+00	0.00E+00	0.00E+00	0.00E+00	0.00E+00	0.00E+00	0.00E+00	0.00E+00	0.00E+00	0.00E+00
2035 ALL	419221.7	3772488	8.21E-08	0.58333YrC	8.21E-08	0.00E+00	0.00E+00	0.00E+00	0.00E+00	0.00E+00	0.00E+00	0.00E+00	0.00E+00	0.00E+00	0.00E+00	0.00E+00	0.00E+00
2036 ALL	419221.7	3772513	9.17E-08	0.58333YrC	9.17E-08	0.00E+00	0.00E+00	0.00E+00	0.00E+00	0.00E+00	0.00E+00	0.00E+00	0.00E+00	0.00E+00	0.00E+00	0.00E+00	0.00E+00
2037 ALL	419221.7	3772538	1.03E-07	0.58333YrC	1.03E-07	0.00E+00	0.00E+00	0.00E+00	0.00E+00	0.00E+00	0.00E+00	0.00E+00	0.00E+00	0.00E+00	0.00E+00	0.00E+00	0.00E+00
2038 ALL	419221.7	3772563	1.17E-07	0.58333YrC	1.17E-07	0.00E+00	0.00E+00	0.00E+00	0.00E+00	0.00E+00	0.00E+00	0.00E+00	0.00E+00	0.00E+00	0.00E+00	0.00E+00	0.00E+00
2039 ALL	419221.7	3772588	1.33E-07	0.58333YrC	1.33E-07	0.00E+00	0.00E+00	0.00E+00	0.00E+00	0.00E+00	0.00E+00	0.00E+00	0.00E+00	0.00E+00	0.00E+00	0.00E+00	0.00E+00
2040 ALL	419246.7	3772113	2.78E-08	0.58333YrC	2.78E-08	0.00E+00	0.00E+00	0.00E+00	0.00E+00	0.00E+00	0.00E+00	0.00E+00	0.00E+00	0.00E+00	0.00E+00	0.00E+00	0.00E+00
2041 ALL	419246.7	3772138	2.92E-08	0.58333YrC	2.92E-08	0.00E+00	0.00E+00	0.00E+00	0.00E+00	0.00E+00	0.00E+00	0.00E+00	0.00E+00	0.00E+00	0.00E+00	0.00E+00	0.00E+00
2042 ALL	419246.7	3772163	3.07E-08	0.58333YrC	3.07E-08	0.00E+00	0.00E+00	0.00E+00	0.00E+00	0.00E+00	0.00E+00	0.00E+00	0.00E+00	0.00E+00	0.00E+00	0.00E+00	0.00E+00
2043 ALL	419246.7	3772188	3.23E-08	0.58333YrC	3.23E-08	0.00E+00	0.00E+00	0.00E+00	0.00E+00	0.00E+00	0.00E+00	0.00E+00	0.00E+00	0.00E+00	0.00E+00	0.00E+00	0.00E+00
2044 ALL	419246.7	3772213	3.41E-08	0.58333YrC	3.41E-08	0.00E+00	0.00E+00	0.00E+00	0.00E+00	0.00E+00	0.00E+00	0.00E+00	0.00E+00	0.00E+00	0.00E+00	0.00E+00	0.00E+00
2045 ALL	419246.7	3772238	3.61E-08	0.58333YrC	3.61E-08	0.00E+00	0.00E+00	0.00E+00	0.00E+00	0.00E+00	0.00E+00	0.00E+00	0.00E+00	0.00E+00	0.00E+00	0.00E+00	0.00E+00
2046 ALL	419246.7	3772263	3.82E-08	0.58333YrC	3.82E-08	0.00E+00	0.00E+00	0.00E+00	0.00E+00	0.00E+00	0.00E+00	0.00E+00	0.00E+00	0.00E+00	0.00E+00	0.00E+00	0.00E+00
2047 ALL	419246.7	3772288	4.06E-08	0.58333YrC	4.06E-08	0.00E+00	0.00E+00	0.00E+00	0.00E+00	0.00E+00	0.00E+00	0.00E+00	0.00E+00	0.00E+00	0.00E+00	0.00E+00	0.00E+00
2048 ALL	419246.7	3772313	4.34E-08	0.58333YrC	4.34E-08	0.00E+00	0.00E+00	0.00E+00	0.00E+00	0.00E+00	0.00E+00	0.00E+00	0.00E+00	0.00E+00	0.00E+00	0.00E+00	0.00E+00
2049 ALL	419246.7	3772338	4.65E-08	0.58333YrC	4.65E-08	0.00E+00	0.00E+00	0.00E+00	0.00E+00	0.00E+00	0.00E+00	0.00E+00	0.00E+00	0.00E+00	0.00E+00	0.00E+00	0.00E+00
2050 ALL	419246.7	3772363	5.01E-08	0.58333YrC	5.01E-08	0.00E+00	0.00E+00	0.00E+00	0.00E+00	0.00E+00	0.00E+00	0.00E+00	0.00E+00	0.00E+00	0.00E+00	0.00E+00	0.00E+00
2051 ALL	419246.7	3772388	5.41E-08	0.58333YrC	5.41E-08	0.00E+00	0.00E+00	0.00E+00	0.00E+00	0.00E+00	0.00E+00	0.00E+00	0.00E+00	0.00E+00	0.00E+00	0.00E+00	0.00E+00
2052 ALL	419246.7	3772413	5.86E-08	0.58333YrC	5.86E-08	0.00E+00	0.00E+00	0.00E+00	0.00E+00	0.00E+00	0.00E+00	0.00E+00	0.00E+00	0.00E+00	0.00E+00	0.00E+00	0.00E+00
2053 ALL	419246.7	3772438	6.39E-08	0.58333YrC	6.39E-08	0.00E+00	0.00E+00	0.00E+00	0.00E+00	0.00E+00	0.00E+00	0.00E+00	0.00E+00	0.00E+00	0.00E+00	0.00E+00	0.00E+00
2054 ALL	419246.7	3772463	7.01E-08	0.58333YrC	7.01E-08	0.00E+00	0.00E+00	0.00E+00	0.00E+00	0.00E+00	0.00E+00	0.00E+00	0.00E+00	0.00E+00	0.00E+00	0.00E+00	0.00E+00
2055 ALL	419246.7	3772488	7.74E-08	0.58333YrC	7.74E-08	0.00E+00	0.00E+00	0.00E+00	0.00E+00	0.00E+00	0.00E+00	0.00E+00	0.00E+00	0.00E+00	0.00E+00	0.00E+00	0.00E+00
2056 ALL	419246.7	3772513	8.59E-08	0.58333YrC	8.59E-08	0.00E+00	0.00E+00	0.00E+00	0.00E+00	0.00E+00	0.00E+00	0.00E+00	0.00E+00	0.00E+00	0.00E+00	0.00E+00	0.00E+00
2057 ALL	419246.7	3772538	9.59E-08	0.58333YrC	9.59E-08	0.00E+00	0.00E+00	0.00E+00	0.00E+00	0.00E+00	0.00E+00	0.00E+00	0.00E+00	0.00E+00	0.00E+00	0.00E+00	0.00E+00
2058 ALL	419246.7	3772563	1.08E-07	0.58333YrC	1.08E-07	0.00E+00	0.00E+00	0.00E+00	0.00E+00	0.00E+00	0.00E+00	0.00E+00	0.00E+00	0.00E+00	0.00E+00	0.00E+00	0.00E+00
2059 ALL	419246.7	3772588	1.23E-07	0.58333YrC	1.23E-07	0.00E+00	0.00E+00	0.00E+00	0.00E+00	0.00E+00	0.00E+00	0.00E+00	0.00E+00	0.00E+00	0.00E+00	0.00E+00	0.00E+00
2060 ALL	419271.7	3772113	2.71E-08	0.58333YrC	2.71E-08	0.00E+00	0.00E+00	0.00E+00	0.00E+00	0.00E+00	0.00E+00	0.00E+00	0.00E+00	0.00E+00	0.00E+00	0.00E+00	0.00E+00
2061 ALL	419271.7	3772138	2.84E-08	0.58333YrC	2.84E-08	0.00E+00	0.00E+00	0.00E+00	0.00E+00	0.00E+00	0.00E+00	0.00E+00	0.00E+00	0.00E+00	0.00E+00	0.00E+00	0.00E+00
2062 ALL	419271.7	3772163	2.98E-08	0.58333YrC	2.98E-08	0.00E+00	0.00E+00	0.00E+00	0.00E+00	0.00E+00	0.00E+00	0.00E+00	0.00E+00	0.00E+00	0.00E+00	0.00E+00	0.00E+00
2063 ALL	419271.7	3772188	3.13E-08	0.58333YrC	3.13E-08	0.00E+00	0.00E+00	0.00E+00	0.00E+00	0.00E+00	0.00E+00	0.00E+00	0.00E+00	0.00E+00	0.00E+00	0.00E+00	0.00E+00
2064 ALL	419271.7	3772213	3.30E-08	0.58333YrC	3.30E-08	0.00E+00	0.00E+00	0.00E+00	0.00E+00	0.00E+00	0.00E+00	0.00E+00	0.00E+00	0.00E+00	0.00E+00	0.00E+00	0.00E+00
2065 ALL	419271.7	3772238	3.48E-08	0.58333YrC	3.48E-08	0.00E+00	0.00E+00	0.00E+00	0.00E+00	0.00E+00	0.00E+00	0.00E+00	0.00E+00	0.00E+00	0.00E+00	0.00E+00	0.00E+00
2066 ALL	419271.7	3772263	3.68E-08	0.58333YrC	3.68E-08	0.00E+00	0.00E+00	0.00E+00	0.00E+00	0.00E+00	0.00E+00	0.00E+00	0.00E+00	0.00E+00	0.00E+00	0.00E+00	0.00E+00
2067 ALL	419271.7	3772288	3.90E-08	0.58333YrC	3.90E-08	0.00E+00	0.00E+00	0.00E+00	0.00E+00	0.00E+00	0.00E+00	0.00E+00	0.00E+00	0.00E+00	0.00E+00	0.00E+00	0.00E+00

2068 ALL	419271.7	3772313	4.16E-08	0.58333YrC	4.16E-08	0.00E+00	0.00E+00	0.00E+00	0.00E+00	0.00E+00	0.00E+00	0.00E+00	0.00E+00	0.00E+00	0.00E+00	0.00E+00	0.00E+00
2069 ALL	419271.7	3772338	4.45E-08	0.58333YrC	4.45E-08	0.00E+00	0.00E+00	0.00E+00	0.00E+00	0.00E+00	0.00E+00	0.00E+00	0.00E+00	0.00E+00	0.00E+00	0.00E+00	0.00E+00
2070 ALL	419271.7	3772363	4.78E-08	0.58333YrC	4.78E-08	0.00E+00	0.00E+00	0.00E+00	0.00E+00	0.00E+00	0.00E+00	0.00E+00	0.00E+00	0.00E+00	0.00E+00	0.00E+00	0.00E+00
2071 ALL	419271.7	3772388	5.15E-08	0.58333YrC	5.15E-08	0.00E+00	0.00E+00	0.00E+00	0.00E+00	0.00E+00	0.00E+00	0.00E+00	0.00E+00	0.00E+00	0.00E+00	0.00E+00	0.00E+00
2072 ALL	419271.7	3772413	5.58E-08	0.58333YrC	5.58E-08	0.00E+00	0.00E+00	0.00E+00	0.00E+00	0.00E+00	0.00E+00	0.00E+00	0.00E+00	0.00E+00	0.00E+00	0.00E+00	0.00E+00
2073 ALL	419271.7	3772438	6.07E-08	0.58333YrC	6.07E-08	0.00E+00	0.00E+00	0.00E+00	0.00E+00	0.00E+00	0.00E+00	0.00E+00	0.00E+00	0.00E+00	0.00E+00	0.00E+00	0.00E+00
2074 ALL	419271.7	3772463	6.64E-08	0.58333YrC	6.64E-08	0.00E+00	0.00E+00	0.00E+00	0.00E+00	0.00E+00	0.00E+00	0.00E+00	0.00E+00	0.00E+00	0.00E+00	0.00E+00	0.00E+00
2075 ALL	419271.7	3772488	7.31E-08	0.58333YrC	7.31E-08	0.00E+00	0.00E+00	0.00E+00	0.00E+00	0.00E+00	0.00E+00	0.00E+00	0.00E+00	0.00E+00	0.00E+00	0.00E+00	0.00E+00
2076 ALL	419271.7	3772513	8.08E-08	0.58333YrC	8.08E-08	0.00E+00	0.00E+00	0.00E+00	0.00E+00	0.00E+00	0.00E+00	0.00E+00	0.00E+00	0.00E+00	0.00E+00	0.00E+00	0.00E+00
2077 ALL	419271.7	3772538	9.00E-08	0.58333YrC	9.00E-08	0.00E+00	0.00E+00	0.00E+00	0.00E+00	0.00E+00	0.00E+00	0.00E+00	0.00E+00	0.00E+00	0.00E+00	0.00E+00	0.00E+00
2078 ALL	419271.7	3772563	1.02E-07	0.58333YrC	1.02E-07	0.00E+00	0.00E+00	0.00E+00	0.00E+00	0.00E+00	0.00E+00	0.00E+00	0.00E+00	0.00E+00	0.00E+00	0.00E+00	0.00E+00
2079 ALL	419271.7	3772588	1.14E-07	0.58333YrC	1.14E-07	0.00E+00	0.00E+00	0.00E+00	0.00E+00	0.00E+00	0.00E+00	0.00E+00	0.00E+00	0.00E+00	0.00E+00	0.00E+00	0.00E+00
2080 ALL	419296.7	3772113	2.63E-08	0.58333YrC	2.63E-08	0.00E+00	0.00E+00	0.00E+00	0.00E+00	0.00E+00	0.00E+00	0.00E+00	0.00E+00	0.00E+00	0.00E+00	0.00E+00	0.00E+00
2081 ALL	419296.7	3772138	2.75E-08	0.58333YrC	2.75E-08	0.00E+00	0.00E+00	0.00E+00	0.00E+00	0.00E+00	0.00E+00	0.00E+00	0.00E+00	0.00E+00	0.00E+00	0.00E+00	0.00E+00
2082 ALL	419296.7	3772163	2.89E-08	0.58333YrC	2.89E-08	0.00E+00	0.00E+00	0.00E+00	0.00E+00	0.00E+00	0.00E+00	0.00E+00	0.00E+00	0.00E+00	0.00E+00	0.00E+00	0.00E+00
2083 ALL	419296.7	3772188	3.03E-08	0.58333YrC	3.03E-08	0.00E+00	0.00E+00	0.00E+00	0.00E+00	0.00E+00	0.00E+00	0.00E+00	0.00E+00	0.00E+00	0.00E+00	0.00E+00	0.00E+00
2084 ALL	419296.7	3772213	3.18E-08	0.58333YrC	3.18E-08	0.00E+00	0.00E+00	0.00E+00	0.00E+00	0.00E+00	0.00E+00	0.00E+00	0.00E+00	0.00E+00	0.00E+00	0.00E+00	0.00E+00
2085 ALL	419296.7	3772238	3.35E-08	0.58333YrC	3.35E-08	0.00E+00	0.00E+00	0.00E+00	0.00E+00	0.00E+00	0.00E+00	0.00E+00	0.00E+00	0.00E+00	0.00E+00	0.00E+00	0.00E+00
2086 ALL	419296.7	3772263	3.54E-08	0.58333YrC	3.54E-08	0.00E+00	0.00E+00	0.00E+00	0.00E+00	0.00E+00	0.00E+00	0.00E+00	0.00E+00	0.00E+00	0.00E+00	0.00E+00	0.00E+00
2087 ALL	419296.7	3772288	3.75E-08	0.58333YrC	3.75E-08	0.00E+00	0.00E+00	0.00E+00	0.00E+00	0.00E+00	0.00E+00	0.00E+00	0.00E+00	0.00E+00	0.00E+00	0.00E+00	0.00E+00
2088 ALL	419296.7	3772313	3.99E-08	0.58333YrC	3.99E-08	0.00E+00	0.00E+00	0.00E+00	0.00E+00	0.00E+00	0.00E+00	0.00E+00	0.00E+00	0.00E+00	0.00E+00	0.00E+00	0.00E+00
2089 ALL	419296.7	3772338	4.26E-08	0.58333YrC	4.26E-08	0.00E+00	0.00E+00	0.00E+00	0.00E+00	0.00E+00	0.00E+00	0.00E+00	0.00E+00	0.00E+00	0.00E+00	0.00E+00	0.00E+00
2090 ALL	419296.7	3772363	4.57E-08	0.58333YrC	4.57E-08	0.00E+00	0.00E+00	0.00E+00	0.00E+00	0.00E+00	0.00E+00	0.00E+00	0.00E+00	0.00E+00	0.00E+00	0.00E+00	0.00E+00
2091 ALL	419296.7	3772388	4.93E-08	0.58333YrC	4.93E-08	0.00E+00	0.00E+00	0.00E+00	0.00E+00	0.00E+00	0.00E+00	0.00E+00	0.00E+00	0.00E+00	0.00E+00	0.00E+00	0.00E+00
2092 ALL	419296.7	3772413	5.33E-08	0.58333YrC	5.33E-08	0.00E+00	0.00E+00	0.00E+00	0.00E+00	0.00E+00	0.00E+00	0.00E+00	0.00E+00	0.00E+00	0.00E+00	0.00E+00	0.00E+00
2093 ALL	419296.7	3772438	5.78E-08	0.58333YrC	5.78E-08	0.00E+00	0.00E+00	0.00E+00	0.00E+00	0.00E+00	0.00E+00	0.00E+00	0.00E+00	0.00E+00	0.00E+00	0.00E+00	0.00E+00
2094 ALL	419296.7	3772463	6.31E-08	0.58333YrC	6.31E-08	0.00E+00	0.00E+00	0.00E+00	0.00E+00	0.00E+00	0.00E+00	0.00E+00	0.00E+00	0.00E+00	0.00E+00	0.00E+00	0.00E+00
2095 ALL	419296.7	3772488	6.92E-08	0.58333YrC	6.92E-08	0.00E+00	0.00E+00	0.00E+00	0.00E+00	0.00E+00	0.00E+00	0.00E+00	0.00E+00	0.00E+00	0.00E+00	0.00E+00	0.00E+00
2096 ALL	419296.7	3772513	7.62E-08	0.58333YrC	7.62E-08	0.00E+00	0.00E+00	0.00E+00	0.00E+00	0.00E+00	0.00E+00	0.00E+00	0.00E+00	0.00E+00	0.00E+00	0.00E+00	0.00E+00
2097 ALL	419296.7	3772538	8.45E-08	0.58333YrC	8.45E-08	0.00E+00	0.00E+00	0.00E+00	0.00E+00	0.00E+00	0.00E+00	0.00E+00	0.00E+00	0.00E+00	0.00E+00	0.00E+00	0.00E+00
2098 ALL	419296.7	3772563	9.45E-08	0.58333YrC	9.45E-08	0.00E+00	0.00E+00	0.00E+00	0.00E+00	0.00E+00	0.00E+00	0.00E+00	0.00E+00	0.00E+00	0.00E+00	0.00E+00	0.00E+00
2099 ALL	419296.7	3772588	1.08E-07	0.58333YrC	1.08E-07	0.00E+00	0.00E+00	0.00E+00	0.00E+00	0.00E+00	0.00E+00	0.00E+00	0.00E+00	0.00E+00	0.00E+00	0.00E+00	0.00E+00
2100 ALL	419321.7	3772113	2.56E-08	0.58333YrC	2.56E-08	0.00E+00	0.00E+00	0.00E+00	0.00E+00	0.00E+00	0.00E+00	0.00E+00	0.00E+00	0.00E+00	0.00E+00	0.00E+00	0.00E+00
2101 ALL	419321.7	3772138	2.67E-08	0.58333YrC	2.67E-08	0.00E+00	0.00E+00	0.00E+00	0.00E+00	0.00E+00	0.00E+00	0.00E+00	0.00E+00	0.00E+00	0.00E+00	0.00E+00	0.00E+00
2102 ALL	419321.7	3772163	2.79E-08	0.58333YrC	2.79E-08	0.00E+00	0.00E+00	0.00E+00	0.00E+00	0.00E+00	0.00E+00	0.00E+00	0.00E+00	0.00E+00	0.00E+00	0.00E+00	0.00E+00
2103 ALL	419321.7	3772188	2.93E-08	0.58333YrC	2.93E-08	0.00E+00	0.00E+00	0.00E+00	0.00E+00	0.00E+00	0.00E+00	0.00E+00	0.00E+00	0.00E+00	0.00E+00	0.00E+00	0.00E+00
2104 ALL	419321.7	3772213	3.07E-08	0.58333YrC	3.07E-08	0.00E+00	0.00E+00	0.00E+00	0.00E+00	0.00E+00	0.00E+00	0.00E+00	0.00E+00	0.00E+00	0.00E+00	0.00E+00	0.00E+00
2105 ALL	419321.7	3772238	3.23E-08	0.58333YrC	3.23E-08	0.00E+00	0.00E+00	0.00E+00	0.00E+00	0.00E+00	0.00E+00	0.00E+00	0.00E+00	0.00E+00	0.00E+00	0.00E+00	0.00E+00
2106 ALL	419321.7	3772263	3.41E-08	0.58333YrC	3.41E-08	0.00E+00	0.00E+00	0.00E+00	0.00E+00	0.00E+00	0.00E+00	0.00E+00	0.00E+00	0.00E+00	0.00E+00	0.00E+00	0.00E+00
2107 ALL	419321.7	3772288	3.60E-08	0.58333YrC	3.60E-08	0.00E+00	0.00E+00	0.00E+00	0.00E+00	0.00E+00	0.00E+00	0.00E+00	0.00E+00	0.00E+00	0.00E+00	0.00E+00	0.00E+00
2108 ALL	419321.7	3772313	3.82E-08	0.58333YrC	3.82E-08	0.00E+00	0.00E+00	0.00E+00	0.00E+00	0.00E+00	0.00E+00	0.00E+00	0.00E+00	0.00E+00	0.00E+00	0.00E+00	0.00E+00
2109 ALL	419321.7	3772338	4.08E-08	0.58333YrC	4.08E-08	0.00E+00	0.00E+00	0.00E+00	0.00E+00	0.00E+00	0.00E+00	0.00E+00	0.00E+00	0.00E+00	0.00E+00	0.00E+00	0.00E+00
2110 ALL	419321.7	3772363	4.38E-08	0.58333YrC	4.38E-08	0.00E+00	0.00E+00	0.00E+00	0.00E+00	0.00E+00	0.00E+00	0.00E+00	0.00E+00	0.00E+00	0.00E+00	0.00E+00	0.00E+00
2111 ALL	419321.7	3772388	4.72E-08	0.58333YrC	4.72E-08	0.00E+00	0.00E+00	0.00E+00	0.00E+00	0.00E+00	0.00E+00	0.00E+00	0.00E+00	0.00E+00	0.00E+00	0.00E+00	0.00E+00
2112 ALL	419321.7	3772413	5.10E-08	0.58333YrC	5.10E-08	0.00E+00	0.00E+00	0.00E+00	0.00E+00	0.00E+00	0.00E+00	0.00E+00	0.00E+00	0.00E+00	0.00E+00	0.00E+00	0.00E+00
2113 ALL	419321.7	3772438	5.52E-08	0.58333YrC	5.52E-08	0.00E+00	0.00E+00	0.00E+00	0.00E+00	0.00E+00	0.00E+00	0.00E+00	0.00E+00	0.00E+00	0.00E+00	0.00E+00	0.00E+00
2114 ALL	419321.7	3772463	6.00E-08	0.58333YrC	6.00E-08	0.00E+00	0.00E+00	0.00E+00	0.00E+00	0.00E+00	0.00E+00	0.00E+00	0.00E+00	0.00E+00	0.00E+00	0.00E+00	0.00E+00

2115 ALL	419321.7	3772488	6.55E-08	0.58333YrC	6.55E-08	0.00E+00	0.00E+00	0.00E+00	0.00E+00	0.00E+00	0.00E+00	0.00E+00	0.00E+00	0.00E+00	0.00E+00	0.00E+00
2116 ALL	419321.7	3772513	7.21E-08	0.58333YrC	7.21E-08	0.00E+00	0.00E+00	0.00E+00	0.00E+00	0.00E+00	0.00E+00	0.00E+00	0.00E+00	0.00E+00	0.00E+00	0.00E+00
2117 ALL	419321.7	3772538	7.97E-08	0.58333YrC	7.97E-08	0.00E+00	0.00E+00	0.00E+00	0.00E+00	0.00E+00	0.00E+00	0.00E+00	0.00E+00	0.00E+00	0.00E+00	0.00E+00
2118 ALL	419321.7	3772563	8.92E-08	0.58333YrC	8.92E-08	0.00E+00	0.00E+00	0.00E+00	0.00E+00	0.00E+00	0.00E+00	0.00E+00	0.00E+00	0.00E+00	0.00E+00	0.00E+00
2119 ALL	419321.7	3772588	1.02E-07	0.58333YrC	1.02E-07	0.00E+00	0.00E+00	0.00E+00	0.00E+00	0.00E+00	0.00E+00	0.00E+00	0.00E+00	0.00E+00	0.00E+00	0.00E+00
2120 ALL	419346.7	3772263	3.28E-08	0.58333YrC	3.28E-08	0.00E+00	0.00E+00	0.00E+00	0.00E+00	0.00E+00	0.00E+00	0.00E+00	0.00E+00	0.00E+00	0.00E+00	0.00E+00
2121 ALL	419346.7	3772288	3.47E-08	0.58333YrC	3.47E-08	0.00E+00	0.00E+00	0.00E+00	0.00E+00	0.00E+00	0.00E+00	0.00E+00	0.00E+00	0.00E+00	0.00E+00	0.00E+00
2122 ALL	419346.7	3772313	3.68E-08	0.58333YrC	3.68E-08	0.00E+00	0.00E+00	0.00E+00	0.00E+00	0.00E+00	0.00E+00	0.00E+00	0.00E+00	0.00E+00	0.00E+00	0.00E+00
2123 ALL	419346.7	3772338	3.92E-08	0.58333YrC	3.92E-08	0.00E+00	0.00E+00	0.00E+00	0.00E+00	0.00E+00	0.00E+00	0.00E+00	0.00E+00	0.00E+00	0.00E+00	0.00E+00
2124 ALL	419346.7	3772363	4.20E-08	0.58333YrC	4.20E-08	0.00E+00	0.00E+00	0.00E+00	0.00E+00	0.00E+00	0.00E+00	0.00E+00	0.00E+00	0.00E+00	0.00E+00	0.00E+00
2125 ALL	419346.7	3772388	4.53E-08	0.58333YrC	4.53E-08	0.00E+00	0.00E+00	0.00E+00	0.00E+00	0.00E+00	0.00E+00	0.00E+00	0.00E+00	0.00E+00	0.00E+00	0.00E+00
2126 ALL	419346.7	3772413	4.88E-08	0.58333YrC	4.88E-08	0.00E+00	0.00E+00	0.00E+00	0.00E+00	0.00E+00	0.00E+00	0.00E+00	0.00E+00	0.00E+00	0.00E+00	0.00E+00
2127 ALL	419346.7	3772438	5.28E-08	0.58333YrC	5.28E-08	0.00E+00	0.00E+00	0.00E+00	0.00E+00	0.00E+00	0.00E+00	0.00E+00	0.00E+00	0.00E+00	0.00E+00	0.00E+00
2128 ALL	419346.7	3772463	5.72E-08	0.58333YrC	5.72E-08	0.00E+00	0.00E+00	0.00E+00	0.00E+00	0.00E+00	0.00E+00	0.00E+00	0.00E+00	0.00E+00	0.00E+00	0.00E+00
2129 ALL	419346.7	3772488	6.25E-08	0.58333YrC	6.25E-08	0.00E+00	0.00E+00	0.00E+00	0.00E+00	0.00E+00	0.00E+00	0.00E+00	0.00E+00	0.00E+00	0.00E+00	0.00E+00
2130 ALL	419346.7	3772513	6.89E-08	0.58333YrC	6.89E-08	0.00E+00	0.00E+00	0.00E+00	0.00E+00	0.00E+00	0.00E+00	0.00E+00	0.00E+00	0.00E+00	0.00E+00	0.00E+00
2131 ALL	419346.7	3772538	7.69E-08	0.58333YrC	7.69E-08	0.00E+00	0.00E+00	0.00E+00	0.00E+00	0.00E+00	0.00E+00	0.00E+00	0.00E+00	0.00E+00	0.00E+00	0.00E+00
2132 ALL	419346.7	3772563	8.70E-08	0.58333YrC	8.70E-08	0.00E+00	0.00E+00	0.00E+00	0.00E+00	0.00E+00	0.00E+00	0.00E+00	0.00E+00	0.00E+00	0.00E+00	0.00E+00
2133 ALL	419346.7	3772588	1.00E-07	0.58333YrC	1.00E-07	0.00E+00	0.00E+00	0.00E+00	0.00E+00	0.00E+00	0.00E+00	0.00E+00	0.00E+00	0.00E+00	0.00E+00	0.00E+00
2134 ALL	419371.7	3772288	3.35E-08	0.58333YrC	3.35E-08	0.00E+00	0.00E+00	0.00E+00	0.00E+00	0.00E+00	0.00E+00	0.00E+00	0.00E+00	0.00E+00	0.00E+00	0.00E+00
2135 ALL	419371.7	3772313	3.56E-08	0.58333YrC	3.56E-08	0.00E+00	0.00E+00	0.00E+00	0.00E+00	0.00E+00	0.00E+00	0.00E+00	0.00E+00	0.00E+00	0.00E+00	0.00E+00
2136 ALL	419371.7	3772338	3.78E-08	0.58333YrC	3.78E-08	0.00E+00	0.00E+00	0.00E+00	0.00E+00	0.00E+00	0.00E+00	0.00E+00	0.00E+00	0.00E+00	0.00E+00	0.00E+00
2137 ALL	419371.7	3772363	4.05E-08	0.58333YrC	4.05E-08	0.00E+00	0.00E+00	0.00E+00	0.00E+00	0.00E+00	0.00E+00	0.00E+00	0.00E+00	0.00E+00	0.00E+00	0.00E+00
2138 ALL	419371.7	3772388	4.35E-08	0.58333YrC	4.35E-08	0.00E+00	0.00E+00	0.00E+00	0.00E+00	0.00E+00	0.00E+00	0.00E+00	0.00E+00	0.00E+00	0.00E+00	0.00E+00
2139 ALL	419371.7	3772413	4.68E-08	0.58333YrC	4.68E-08	0.00E+00	0.00E+00	0.00E+00	0.00E+00	0.00E+00	0.00E+00	0.00E+00	0.00E+00	0.00E+00	0.00E+00	0.00E+00
2140 ALL	419371.7	3772438	5.05E-08	0.58333YrC	5.05E-08	0.00E+00	0.00E+00	0.00E+00	0.00E+00	0.00E+00	0.00E+00	0.00E+00	0.00E+00	0.00E+00	0.00E+00	0.00E+00
2141 ALL	419371.7	3772463	5.46E-08	0.58333YrC	5.46E-08	0.00E+00	0.00E+00	0.00E+00	0.00E+00	0.00E+00	0.00E+00	0.00E+00	0.00E+00	0.00E+00	0.00E+00	0.00E+00
2142 ALL	419371.7	3772488	5.97E-08	0.58333YrC	5.97E-08	0.00E+00	0.00E+00	0.00E+00	0.00E+00	0.00E+00	0.00E+00	0.00E+00	0.00E+00	0.00E+00	0.00E+00	0.00E+00
2143 ALL	419371.7	3772513	6.59E-08	0.58333YrC	6.59E-08	0.00E+00	0.00E+00	0.00E+00	0.00E+00	0.00E+00	0.00E+00	0.00E+00	0.00E+00	0.00E+00	0.00E+00	0.00E+00
2144 ALL	419371.7	3772538	7.37E-08	0.58333YrC	7.37E-08	0.00E+00	0.00E+00	0.00E+00	0.00E+00	0.00E+00	0.00E+00	0.00E+00	0.00E+00	0.00E+00	0.00E+00	0.00E+00
2145 ALL	419371.7	3772563	8.36E-08	0.58333YrC	8.36E-08	0.00E+00	0.00E+00	0.00E+00	0.00E+00	0.00E+00	0.00E+00	0.00E+00	0.00E+00	0.00E+00	0.00E+00	0.00E+00
2146 ALL	419371.7	3772588	9.61E-08	0.58333YrC	9.61E-08	0.00E+00	0.00E+00	0.00E+00	0.00E+00	0.00E+00	0.00E+00	0.00E+00	0.00E+00	0.00E+00	0.00E+00	0.00E+00
2147 ALL	419396.7	3772288	3.24E-08	0.58333YrC	3.24E-08	0.00E+00	0.00E+00	0.00E+00	0.00E+00	0.00E+00	0.00E+00	0.00E+00	0.00E+00	0.00E+00	0.00E+00	0.00E+00
2148 ALL	419396.7	3772313	3.44E-08	0.58333YrC	3.44E-08	0.00E+00	0.00E+00	0.00E+00	0.00E+00	0.00E+00	0.00E+00	0.00E+00	0.00E+00	0.00E+00	0.00E+00	0.00E+00
2149 ALL	419396.7	3772338	3.65E-08	0.58333YrC	3.65E-08	0.00E+00	0.00E+00	0.00E+00	0.00E+00	0.00E+00	0.00E+00	0.00E+00	0.00E+00	0.00E+00	0.00E+00	0.00E+00
2150 ALL	419396.7	3772363	3.90E-08	0.58333YrC	3.90E-08	0.00E+00	0.00E+00	0.00E+00	0.00E+00	0.00E+00	0.00E+00	0.00E+00	0.00E+00	0.00E+00	0.00E+00	0.00E+00
2151 ALL	419396.7	3772388	4.19E-08	0.58333YrC	4.19E-08	0.00E+00	0.00E+00	0.00E+00	0.00E+00	0.00E+00	0.00E+00	0.00E+00	0.00E+00	0.00E+00	0.00E+00	0.00E+00
2152 ALL	419396.7	3772413	4.50E-08	0.58333YrC	4.50E-08	0.00E+00	0.00E+00	0.00E+00	0.00E+00	0.00E+00	0.00E+00	0.00E+00	0.00E+00	0.00E+00	0.00E+00	0.00E+00
2153 ALL	419396.7	3772438	4.84E-08	0.58333YrC	4.84E-08	0.00E+00	0.00E+00	0.00E+00	0.00E+00	0.00E+00	0.00E+00	0.00E+00	0.00E+00	0.00E+00	0.00E+00	0.00E+00
2154 ALL	419396.7	3772463	5.22E-08	0.58333YrC	5.22E-08	0.00E+00	0.00E+00	0.00E+00	0.00E+00	0.00E+00	0.00E+00	0.00E+00	0.00E+00	0.00E+00	0.00E+00	0.00E+00
2155 ALL	419396.7	3772488	5.72E-08	0.58333YrC	5.72E-08	0.00E+00	0.00E+00	0.00E+00	0.00E+00	0.00E+00	0.00E+00	0.00E+00	0.00E+00	0.00E+00	0.00E+00	0.00E+00
2156 ALL	419396.7	3772513	6.33E-08	0.58333YrC	6.33E-08	0.00E+00	0.00E+00	0.00E+00	0.00E+00	0.00E+00	0.00E+00	0.00E+00	0.00E+00	0.00E+00	0.00E+00	0.00E+00
2157 ALL	419396.7	3772538	7.10E-08	0.58333YrC	7.10E-08	0.00E+00	0.00E+00	0.00E+00	0.00E+00	0.00E+00	0.00E+00	0.00E+00	0.00E+00	0.00E+00	0.00E+00	0.00E+00
2158 ALL	419396.7	3772563	8.06E-08	0.58333YrC	8.06E-08	0.00E+00	0.00E+00	0.00E+00	0.00E+00	0.00E+00	0.00E+00	0.00E+00	0.00E+00	0.00E+00	0.00E+00	0.00E+00
2159 ALL	419396.7	3772588	9.25E-08	0.58333YrC	9.25E-08	0.00E+00	0.00E+00	0.00E+00	0.00E+00	0.00E+00	0.00E+00	0.00E+00	0.00E+00	0.00E+00	0.00E+00	0.00E+00
2160 ALL	419421.7	3772288	3.14E-08	0.58333YrC	3.14E-08	0.00E+00	0.00E+00	0.00E+00	0.00E+00	0.00E+00	0.00E+00	0.00E+00	0.00E+00	0.00E+00	0.00E+00	0.00E+00
2161 ALL	419421.7	3772313	3.33E-08	0.58333YrC	3.33E-08	0.00E+00	0.00E+00	0.00E+00	0.00E+00	0.00E+00	0.00E+00	0.00E+00	0.00E+00	0.00E+00	0.00E+00	0.00E+00

2162 ALL	419421.7	3772338	3.53E-08	0.58333YrC	3.53E-08	0.00E+00	0.00E+00	0.00E+00	0.00E+00	0.00E+00	0.00E+00	0.00E+00	0.00E+00	0.00E+00	0.00E+00	0.00E+00
2163 ALL	419421.7	3772363	3.77E-08	0.58333YrC	3.77E-08	0.00E+00	0.00E+00	0.00E+00	0.00E+00	0.00E+00	0.00E+00	0.00E+00	0.00E+00	0.00E+00	0.00E+00	0.00E+00
2164 ALL	419421.7	3772388	4.03E-08	0.58333YrC	4.03E-08	0.00E+00	0.00E+00	0.00E+00	0.00E+00	0.00E+00	0.00E+00	0.00E+00	0.00E+00	0.00E+00	0.00E+00	0.00E+00
2165 ALL	419421.7	3772413	4.32E-08	0.58333YrC	4.32E-08	0.00E+00	0.00E+00	0.00E+00	0.00E+00	0.00E+00	0.00E+00	0.00E+00	0.00E+00	0.00E+00	0.00E+00	0.00E+00
2166 ALL	419421.7	3772438	4.65E-08	0.58333YrC	4.65E-08	0.00E+00	0.00E+00	0.00E+00	0.00E+00	0.00E+00	0.00E+00	0.00E+00	0.00E+00	0.00E+00	0.00E+00	0.00E+00
2167 ALL	419421.7	3772463	5.01E-08	0.58333YrC	5.01E-08	0.00E+00	0.00E+00	0.00E+00	0.00E+00	0.00E+00	0.00E+00	0.00E+00	0.00E+00	0.00E+00	0.00E+00	0.00E+00
2168 ALL	419421.7	3772488	5.52E-08	0.58333YrC	5.52E-08	0.00E+00	0.00E+00	0.00E+00	0.00E+00	0.00E+00	0.00E+00	0.00E+00	0.00E+00	0.00E+00	0.00E+00	0.00E+00
2169 ALL	419421.7	3772513	6.12E-08	0.58333YrC	6.12E-08	0.00E+00	0.00E+00	0.00E+00	0.00E+00	0.00E+00	0.00E+00	0.00E+00	0.00E+00	0.00E+00	0.00E+00	0.00E+00
2170 ALL	419421.7	3772538	6.86E-08	0.58333YrC	6.86E-08	0.00E+00	0.00E+00	0.00E+00	0.00E+00	0.00E+00	0.00E+00	0.00E+00	0.00E+00	0.00E+00	0.00E+00	0.00E+00
2171 ALL	419421.7	3772563	7.79E-08	0.58333YrC	7.79E-08	0.00E+00	0.00E+00	0.00E+00	0.00E+00	0.00E+00	0.00E+00	0.00E+00	0.00E+00	0.00E+00	0.00E+00	0.00E+00
2172 ALL	419421.7	3772588	8.90E-08	0.58333YrC	8.90E-08	0.00E+00	0.00E+00	0.00E+00	0.00E+00	0.00E+00	0.00E+00	0.00E+00	0.00E+00	0.00E+00	0.00E+00	0.00E+00
2173 ALL	419446.7	3772288	3.04E-08	0.58333YrC	3.04E-08	0.00E+00	0.00E+00	0.00E+00	0.00E+00	0.00E+00	0.00E+00	0.00E+00	0.00E+00	0.00E+00	0.00E+00	0.00E+00
2174 ALL	419446.7	3772313	3.22E-08	0.58333YrC	3.22E-08	0.00E+00	0.00E+00	0.00E+00	0.00E+00	0.00E+00	0.00E+00	0.00E+00	0.00E+00	0.00E+00	0.00E+00	0.00E+00
2175 ALL	419446.7	3772338	3.42E-08	0.58333YrC	3.42E-08	0.00E+00	0.00E+00	0.00E+00	0.00E+00	0.00E+00	0.00E+00	0.00E+00	0.00E+00	0.00E+00	0.00E+00	0.00E+00
2176 ALL	419446.7	3772363	3.64E-08	0.58333YrC	3.64E-08	0.00E+00	0.00E+00	0.00E+00	0.00E+00	0.00E+00	0.00E+00	0.00E+00	0.00E+00	0.00E+00	0.00E+00	0.00E+00
2177 ALL	419446.7	3772388	3.89E-08	0.58333YrC	3.89E-08	0.00E+00	0.00E+00	0.00E+00	0.00E+00	0.00E+00	0.00E+00	0.00E+00	0.00E+00	0.00E+00	0.00E+00	0.00E+00
2178 ALL	419446.7	3772413	4.16E-08	0.58333YrC	4.16E-08	0.00E+00	0.00E+00	0.00E+00	0.00E+00	0.00E+00	0.00E+00	0.00E+00	0.00E+00	0.00E+00	0.00E+00	0.00E+00
2179 ALL	419446.7	3772438	4.47E-08	0.58333YrC	4.47E-08	0.00E+00	0.00E+00	0.00E+00	0.00E+00	0.00E+00	0.00E+00	0.00E+00	0.00E+00	0.00E+00	0.00E+00	0.00E+00
2180 ALL	419446.7	3772463	4.83E-08	0.58333YrC	4.83E-08	0.00E+00	0.00E+00	0.00E+00	0.00E+00	0.00E+00	0.00E+00	0.00E+00	0.00E+00	0.00E+00	0.00E+00	0.00E+00
2181 ALL	419446.7	3772488	5.35E-08	0.58333YrC	5.35E-08	0.00E+00	0.00E+00	0.00E+00	0.00E+00	0.00E+00	0.00E+00	0.00E+00	0.00E+00	0.00E+00	0.00E+00	0.00E+00
2182 ALL	419446.7	3772513	5.93E-08	0.58333YrC	5.93E-08	0.00E+00	0.00E+00	0.00E+00	0.00E+00	0.00E+00	0.00E+00	0.00E+00	0.00E+00	0.00E+00	0.00E+00	0.00E+00
2183 ALL	419446.7	3772538	6.65E-08	0.58333YrC	6.65E-08	0.00E+00	0.00E+00	0.00E+00	0.00E+00	0.00E+00	0.00E+00	0.00E+00	0.00E+00	0.00E+00	0.00E+00	0.00E+00
2184 ALL	419446.7	3772563	7.54E-08	0.58333YrC	7.54E-08	0.00E+00	0.00E+00	0.00E+00	0.00E+00	0.00E+00	0.00E+00	0.00E+00	0.00E+00	0.00E+00	0.00E+00	0.00E+00
2185 ALL	419446.7	3772588	8.58E-08	0.58333YrC	8.58E-08	0.00E+00	0.00E+00	0.00E+00	0.00E+00	0.00E+00	0.00E+00	0.00E+00	0.00E+00	0.00E+00	0.00E+00	0.00E+00
2186 ALL	419471.7	3772288	2.95E-08	0.58333YrC	2.95E-08	0.00E+00	0.00E+00	0.00E+00	0.00E+00	0.00E+00	0.00E+00	0.00E+00	0.00E+00	0.00E+00	0.00E+00	0.00E+00
2187 ALL	419471.7	3772313	3.12E-08	0.58333YrC	3.12E-08	0.00E+00	0.00E+00	0.00E+00	0.00E+00	0.00E+00	0.00E+00	0.00E+00	0.00E+00	0.00E+00	0.00E+00	0.00E+00
2188 ALL	419471.7	3772338	3.31E-08	0.58333YrC	3.31E-08	0.00E+00	0.00E+00	0.00E+00	0.00E+00	0.00E+00	0.00E+00	0.00E+00	0.00E+00	0.00E+00	0.00E+00	0.00E+00
2189 ALL	419471.7	3772363	3.52E-08	0.58333YrC	3.52E-08	0.00E+00	0.00E+00	0.00E+00	0.00E+00	0.00E+00	0.00E+00	0.00E+00	0.00E+00	0.00E+00	0.00E+00	0.00E+00
2190 ALL	419471.7	3772388	3.75E-08	0.58333YrC	3.75E-08	0.00E+00	0.00E+00	0.00E+00	0.00E+00	0.00E+00	0.00E+00	0.00E+00	0.00E+00	0.00E+00	0.00E+00	0.00E+00
2191 ALL	419471.7	3772413	4.02E-08	0.58333YrC	4.02E-08	0.00E+00	0.00E+00	0.00E+00	0.00E+00	0.00E+00	0.00E+00	0.00E+00	0.00E+00	0.00E+00	0.00E+00	0.00E+00
2192 ALL	419471.7	3772438	4.31E-08	0.58333YrC	4.31E-08	0.00E+00	0.00E+00	0.00E+00	0.00E+00	0.00E+00	0.00E+00	0.00E+00	0.00E+00	0.00E+00	0.00E+00	0.00E+00
2193 ALL	419471.7	3772463	4.66E-08	0.58333YrC	4.66E-08	0.00E+00	0.00E+00	0.00E+00	0.00E+00	0.00E+00	0.00E+00	0.00E+00	0.00E+00	0.00E+00	0.00E+00	0.00E+00
2194 ALL	419471.7	3772488	5.20E-08	0.58333YrC	5.20E-08	0.00E+00	0.00E+00	0.00E+00	0.00E+00	0.00E+00	0.00E+00	0.00E+00	0.00E+00	0.00E+00	0.00E+00	0.00E+00
2195 ALL	419471.7	3772513	5.77E-08	0.58333YrC	5.77E-08	0.00E+00	0.00E+00	0.00E+00	0.00E+00	0.00E+00	0.00E+00	0.00E+00	0.00E+00	0.00E+00	0.00E+00	0.00E+00
2196 ALL	419471.7	3772538	6.47E-08	0.58333YrC	6.47E-08	0.00E+00	0.00E+00	0.00E+00	0.00E+00	0.00E+00	0.00E+00	0.00E+00	0.00E+00	0.00E+00	0.00E+00	0.00E+00
2197 ALL	419471.7	3772563	7.31E-08	0.58333YrC	7.31E-08	0.00E+00	0.00E+00	0.00E+00	0.00E+00	0.00E+00	0.00E+00	0.00E+00	0.00E+00	0.00E+00	0.00E+00	0.00E+00
2198 ALL	419471.7	3772588	8.28E-08	0.58333YrC	8.28E-08	0.00E+00	0.00E+00	0.00E+00	0.00E+00	0.00E+00	0.00E+00	0.00E+00	0.00E+00	0.00E+00	0.00E+00	0.00E+00
2199 ALL	419496.7	3772288	2.87E-08	0.58333YrC	2.87E-08	0.00E+00	0.00E+00	0.00E+00	0.00E+00	0.00E+00	0.00E+00	0.00E+00	0.00E+00	0.00E+00	0.00E+00	0.00E+00
2200 ALL	419496.7	3772313	3.03E-08	0.58333YrC	3.03E-08	0.00E+00	0.00E+00	0.00E+00	0.00E+00	0.00E+00	0.00E+00	0.00E+00	0.00E+00	0.00E+00	0.00E+00	0.00E+00
2201 ALL	419496.7	3772338	3.20E-08	0.58333YrC	3.20E-08	0.00E+00	0.00E+00	0.00E+00	0.00E+00	0.00E+00	0.00E+00	0.00E+00	0.00E+00	0.00E+00	0.00E+00	0.00E+00
2202 ALL	419496.7	3772363	3.40E-08	0.58333YrC	3.40E-08	0.00E+00	0.00E+00	0.00E+00	0.00E+00	0.00E+00	0.00E+00	0.00E+00	0.00E+00	0.00E+00	0.00E+00	0.00E+00
2203 ALL	419496.7	3772388	3.63E-08	0.58333YrC	3.63E-08	0.00E+00	0.00E+00	0.00E+00	0.00E+00	0.00E+00	0.00E+00	0.00E+00	0.00E+00	0.00E+00	0.00E+00	0.00E+00
2204 ALL	419496.7	3772413	3.88E-08	0.58333YrC	3.88E-08	0.00E+00	0.00E+00	0.00E+00	0.00E+00	0.00E+00	0.00E+00	0.00E+00	0.00E+00	0.00E+00	0.00E+00	0.00E+00
2205 ALL	419496.7	3772438	4.17E-08	0.58333YrC	4.17E-08	0.00E+00	0.00E+00	0.00E+00	0.00E+00	0.00E+00	0.00E+00	0.00E+00	0.00E+00	0.00E+00	0.00E+00	0.00E+00
2206 ALL	419496.7	3772463	4.52E-08	0.58333YrC	4.52E-08	0.00E+00	0.00E+00	0.00E+00	0.00E+00	0.00E+00	0.00E+00	0.00E+00	0.00E+00	0.00E+00	0.00E+00	0.00E+00
2207 ALL	419496.7	3772488	5.07E-08	0.58333YrC	5.07E-08	0.00E+00	0.00E+00	0.00E+00	0.00E+00	0.00E+00	0.00E+00	0.00E+00	0.00E+00	0.00E+00	0.00E+00	0.00E+00
2208 ALL	419496.7	3772513	5.64E-08	0.58333YrC	5.64E-08	0.00E+00	0.00E+00	0.00E+00	0.00E+00	0.00E+00	0.00E+00	0.00E+00	0.00E+00	0.00E+00	0.00E+00	0.00E+00

2209 ALL	419496.7	3772538	6.31E-08	0.58333YrC	6.31E-08	0.00E+00	0.00E+00	0.00E+00	0.00E+00	0.00E+00	0.00E+00	0.00E+00	0.00E+00	0.00E+00	0.00E+00	0.00E+00	0.00E+00
2210 ALL	419496.7	3772563	7.10E-08	0.58333YrC	7.10E-08	0.00E+00	0.00E+00	0.00E+00	0.00E+00	0.00E+00	0.00E+00	0.00E+00	0.00E+00	0.00E+00	0.00E+00	0.00E+00	0.00E+00
2211 ALL	419496.7	3772588	8.00E-08	0.58333YrC	8.00E-08	0.00E+00	0.00E+00	0.00E+00	0.00E+00	0.00E+00	0.00E+00	0.00E+00	0.00E+00	0.00E+00	0.00E+00	0.00E+00	0.00E+00
2212 ALL	419496.7	3772613	8.96E-08	0.58333YrC	8.96E-08	0.00E+00	0.00E+00	0.00E+00	0.00E+00	0.00E+00	0.00E+00	0.00E+00	0.00E+00	0.00E+00	0.00E+00	0.00E+00	0.00E+00
2213 ALL	419521.7	3772288	2.78E-08	0.58333YrC	2.78E-08	0.00E+00	0.00E+00	0.00E+00	0.00E+00	0.00E+00	0.00E+00	0.00E+00	0.00E+00	0.00E+00	0.00E+00	0.00E+00	0.00E+00
2214 ALL	419521.7	3772313	2.94E-08	0.58333YrC	2.94E-08	0.00E+00	0.00E+00	0.00E+00	0.00E+00	0.00E+00	0.00E+00	0.00E+00	0.00E+00	0.00E+00	0.00E+00	0.00E+00	0.00E+00
2215 ALL	419521.7	3772338	3.11E-08	0.58333YrC	3.11E-08	0.00E+00	0.00E+00	0.00E+00	0.00E+00	0.00E+00	0.00E+00	0.00E+00	0.00E+00	0.00E+00	0.00E+00	0.00E+00	0.00E+00
2216 ALL	419521.7	3772363	3.30E-08	0.58333YrC	3.30E-08	0.00E+00	0.00E+00	0.00E+00	0.00E+00	0.00E+00	0.00E+00	0.00E+00	0.00E+00	0.00E+00	0.00E+00	0.00E+00	0.00E+00
2217 ALL	419521.7	3772388	3.51E-08	0.58333YrC	3.51E-08	0.00E+00	0.00E+00	0.00E+00	0.00E+00	0.00E+00	0.00E+00	0.00E+00	0.00E+00	0.00E+00	0.00E+00	0.00E+00	0.00E+00
2218 ALL	419521.7	3772413	3.76E-08	0.58333YrC	3.76E-08	0.00E+00	0.00E+00	0.00E+00	0.00E+00	0.00E+00	0.00E+00	0.00E+00	0.00E+00	0.00E+00	0.00E+00	0.00E+00	0.00E+00
2219 ALL	419521.7	3772438	4.05E-08	0.58333YrC	4.05E-08	0.00E+00	0.00E+00	0.00E+00	0.00E+00	0.00E+00	0.00E+00	0.00E+00	0.00E+00	0.00E+00	0.00E+00	0.00E+00	0.00E+00
2220 ALL	419521.7	3772463	4.42E-08	0.58333YrC	4.42E-08	0.00E+00	0.00E+00	0.00E+00	0.00E+00	0.00E+00	0.00E+00	0.00E+00	0.00E+00	0.00E+00	0.00E+00	0.00E+00	0.00E+00
2221 ALL	419521.7	3772488	4.96E-08	0.58333YrC	4.96E-08	0.00E+00	0.00E+00	0.00E+00	0.00E+00	0.00E+00	0.00E+00	0.00E+00	0.00E+00	0.00E+00	0.00E+00	0.00E+00	0.00E+00
2222 ALL	419521.7	3772513	5.50E-08	0.58333YrC	5.50E-08	0.00E+00	0.00E+00	0.00E+00	0.00E+00	0.00E+00	0.00E+00	0.00E+00	0.00E+00	0.00E+00	0.00E+00	0.00E+00	0.00E+00
2223 ALL	419521.7	3772538	6.14E-08	0.58333YrC	6.14E-08	0.00E+00	0.00E+00	0.00E+00	0.00E+00	0.00E+00	0.00E+00	0.00E+00	0.00E+00	0.00E+00	0.00E+00	0.00E+00	0.00E+00
2224 ALL	419521.7	3772563	6.90E-08	0.58333YrC	6.90E-08	0.00E+00	0.00E+00	0.00E+00	0.00E+00	0.00E+00	0.00E+00	0.00E+00	0.00E+00	0.00E+00	0.00E+00	0.00E+00	0.00E+00
2225 ALL	419521.7	3772588	7.76E-08	0.58333YrC	7.76E-08	0.00E+00	0.00E+00	0.00E+00	0.00E+00	0.00E+00	0.00E+00	0.00E+00	0.00E+00	0.00E+00	0.00E+00	0.00E+00	0.00E+00
2226 ALL	419521.7	3772613	8.64E-08	0.58333YrC	8.64E-08	0.00E+00	0.00E+00	0.00E+00	0.00E+00	0.00E+00	0.00E+00	0.00E+00	0.00E+00	0.00E+00	0.00E+00	0.00E+00	0.00E+00
2227 ALL	419546.7	3772113	1.99E-08	0.58333YrC	1.99E-08	0.00E+00	0.00E+00	0.00E+00	0.00E+00	0.00E+00	0.00E+00	0.00E+00	0.00E+00	0.00E+00	0.00E+00	0.00E+00	0.00E+00
2228 ALL	419546.7	3772138	2.06E-08	0.58333YrC	2.06E-08	0.00E+00	0.00E+00	0.00E+00	0.00E+00	0.00E+00	0.00E+00	0.00E+00	0.00E+00	0.00E+00	0.00E+00	0.00E+00	0.00E+00
2229 ALL	419546.7	3772163	2.15E-08	0.58333YrC	2.15E-08	0.00E+00	0.00E+00	0.00E+00	0.00E+00	0.00E+00	0.00E+00	0.00E+00	0.00E+00	0.00E+00	0.00E+00	0.00E+00	0.00E+00
2230 ALL	419546.7	3772188	2.24E-08	0.58333YrC	2.24E-08	0.00E+00	0.00E+00	0.00E+00	0.00E+00	0.00E+00	0.00E+00	0.00E+00	0.00E+00	0.00E+00	0.00E+00	0.00E+00	0.00E+00
2231 ALL	419546.7	3772213	2.34E-08	0.58333YrC	2.34E-08	0.00E+00	0.00E+00	0.00E+00	0.00E+00	0.00E+00	0.00E+00	0.00E+00	0.00E+00	0.00E+00	0.00E+00	0.00E+00	0.00E+00
2232 ALL	419546.7	3772238	2.45E-08	0.58333YrC	2.45E-08	0.00E+00	0.00E+00	0.00E+00	0.00E+00	0.00E+00	0.00E+00	0.00E+00	0.00E+00	0.00E+00	0.00E+00	0.00E+00	0.00E+00
2233 ALL	419546.7	3772263	2.57E-08	0.58333YrC	2.57E-08	0.00E+00	0.00E+00	0.00E+00	0.00E+00	0.00E+00	0.00E+00	0.00E+00	0.00E+00	0.00E+00	0.00E+00	0.00E+00	0.00E+00
2234 ALL	419546.7	3772288	2.70E-08	0.58333YrC	2.70E-08	0.00E+00	0.00E+00	0.00E+00	0.00E+00	0.00E+00	0.00E+00	0.00E+00	0.00E+00	0.00E+00	0.00E+00	0.00E+00	0.00E+00
2235 ALL	419546.7	3772313	2.85E-08	0.58333YrC	2.85E-08	0.00E+00	0.00E+00	0.00E+00	0.00E+00	0.00E+00	0.00E+00	0.00E+00	0.00E+00	0.00E+00	0.00E+00	0.00E+00	0.00E+00
2236 ALL	419546.7	3772338	3.01E-08	0.58333YrC	3.01E-08	0.00E+00	0.00E+00	0.00E+00	0.00E+00	0.00E+00	0.00E+00	0.00E+00	0.00E+00	0.00E+00	0.00E+00	0.00E+00	0.00E+00
2237 ALL	419546.7	3772363	3.20E-08	0.58333YrC	3.20E-08	0.00E+00	0.00E+00	0.00E+00	0.00E+00	0.00E+00	0.00E+00	0.00E+00	0.00E+00	0.00E+00	0.00E+00	0.00E+00	0.00E+00
2238 ALL	419546.7	3772388	3.41E-08	0.58333YrC	3.41E-08	0.00E+00	0.00E+00	0.00E+00	0.00E+00	0.00E+00	0.00E+00	0.00E+00	0.00E+00	0.00E+00	0.00E+00	0.00E+00	0.00E+00
2239 ALL	419546.7	3772413	3.65E-08	0.58333YrC	3.65E-08	0.00E+00	0.00E+00	0.00E+00	0.00E+00	0.00E+00	0.00E+00	0.00E+00	0.00E+00	0.00E+00	0.00E+00	0.00E+00	0.00E+00
2240 ALL	419546.7	3772438	3.94E-08	0.58333YrC	3.94E-08	0.00E+00	0.00E+00	0.00E+00	0.00E+00	0.00E+00	0.00E+00	0.00E+00	0.00E+00	0.00E+00	0.00E+00	0.00E+00	0.00E+00
2241 ALL	419546.7	3772463	4.36E-08	0.58333YrC	4.36E-08	0.00E+00	0.00E+00	0.00E+00	0.00E+00	0.00E+00	0.00E+00	0.00E+00	0.00E+00	0.00E+00	0.00E+00	0.00E+00	0.00E+00
2242 ALL	419546.7	3772488	4.85E-08	0.58333YrC	4.85E-08	0.00E+00	0.00E+00	0.00E+00	0.00E+00	0.00E+00	0.00E+00	0.00E+00	0.00E+00	0.00E+00	0.00E+00	0.00E+00	0.00E+00
2243 ALL	419546.7	3772513	5.38E-08	0.58333YrC	5.38E-08	0.00E+00	0.00E+00	0.00E+00	0.00E+00	0.00E+00	0.00E+00	0.00E+00	0.00E+00	0.00E+00	0.00E+00	0.00E+00	0.00E+00
2244 ALL	419546.7	3772538	5.99E-08	0.58333YrC	5.99E-08	0.00E+00	0.00E+00	0.00E+00	0.00E+00	0.00E+00	0.00E+00	0.00E+00	0.00E+00	0.00E+00	0.00E+00	0.00E+00	0.00E+00
2245 ALL	419546.7	3772563	6.71E-08	0.58333YrC	6.71E-08	0.00E+00	0.00E+00	0.00E+00	0.00E+00	0.00E+00	0.00E+00	0.00E+00	0.00E+00	0.00E+00	0.00E+00	0.00E+00	0.00E+00
2246 ALL	419546.7	3772588	7.51E-08	0.58333YrC	7.51E-08	0.00E+00	0.00E+00	0.00E+00	0.00E+00	0.00E+00	0.00E+00	0.00E+00	0.00E+00	0.00E+00	0.00E+00	0.00E+00	0.00E+00
2247 ALL	419546.7	3772613	8.33E-08	0.58333YrC	8.33E-08	0.00E+00	0.00E+00	0.00E+00	0.00E+00	0.00E+00	0.00E+00	0.00E+00	0.00E+00	0.00E+00	0.00E+00	0.00E+00	0.00E+00
2248 ALL	419546.7	3772638	9.13E-08	0.58333YrC	9.13E-08	0.00E+00	0.00E+00	0.00E+00	0.00E+00	0.00E+00	0.00E+00	0.00E+00	0.00E+00	0.00E+00	0.00E+00	0.00E+00	0.00E+00
2249 ALL	419571.7	3772113	1.94E-08	0.58333YrC	1.94E-08	0.00E+00	0.00E+00	0.00E+00	0.00E+00	0.00E+00	0.00E+00	0.00E+00	0.00E+00	0.00E+00	0.00E+00	0.00E+00	0.00E+00
2250 ALL	419571.7	3772138	2.01E-08	0.58333YrC	2.01E-08	0.00E+00	0.00E+00	0.00E+00	0.00E+00	0.00E+00	0.00E+00	0.00E+00	0.00E+00	0.00E+00	0.00E+00	0.00E+00	0.00E+00
2251 ALL	419571.7	3772163	2.09E-08	0.58333YrC	2.09E-08	0.00E+00	0.00E+00	0.00E+00	0.00E+00	0.00E+00	0.00E+00	0.00E+00	0.00E+00	0.00E+00	0.00E+00	0.00E+00	0.00E+00
2252 ALL	419571.7	3772188	2.18E-08	0.58333YrC	2.18E-08	0.00E+00	0.00E+00	0.00E+00	0.00E+00	0.00E+00	0.00E+00	0.00E+00	0.00E+00	0.00E+00	0.00E+00	0.00E+00	0.00E+00
2253 ALL	419571.7	3772213	2.28E-08	0.58333YrC	2.28E-08	0.00E+00	0.00E+00	0.00E+00	0.00E+00	0.00E+00	0.00E+00	0.00E+00	0.00E+00	0.00E+00	0.00E+00	0.00E+00	0.00E+00
2254 ALL	419571.7	3772238	2.38E-08	0.58333YrC	2.38E-08	0.00E+00	0.00E+00	0.00E+00	0.00E+00	0.00E+00	0.00E+00	0.00E+00	0.00E+00	0.00E+00	0.00E+00	0.00E+00	0.00E+00
2255 ALL	419571.7	3772263	2.50E-08	0.58333YrC	2.50E-08	0.00E+00	0.00E+00	0.00E+00	0.00E+00	0.00E+00	0.00E+00	0.00E+00	0.00E+00	0.00E+00	0.00E+00	0.00E+00	0.00E+00

2256	ALL	419571.7	3772288	2.63E-08	0.58333YrC	2.63E-08	0.00E+00	0.00E+00	0.00E+00	0.00E+00	0.00E+00	0.00E+00	0.00E+00	0.00E+00	0.00E+00	0.00E+00	0.00E+00
2257	ALL	419571.7	3772313	2.77E-08	0.58333YrC	2.77E-08	0.00E+00	0.00E+00	0.00E+00	0.00E+00	0.00E+00	0.00E+00	0.00E+00	0.00E+00	0.00E+00	0.00E+00	0.00E+00
2258	ALL	419571.7	3772338	2.93E-08	0.58333YrC	2.93E-08	0.00E+00	0.00E+00	0.00E+00	0.00E+00	0.00E+00	0.00E+00	0.00E+00	0.00E+00	0.00E+00	0.00E+00	0.00E+00
2259	ALL	419571.7	3772363	3.11E-08	0.58333YrC	3.11E-08	0.00E+00	0.00E+00	0.00E+00	0.00E+00	0.00E+00	0.00E+00	0.00E+00	0.00E+00	0.00E+00	0.00E+00	0.00E+00
2260	ALL	419571.7	3772388	3.32E-08	0.58333YrC	3.32E-08	0.00E+00	0.00E+00	0.00E+00	0.00E+00	0.00E+00	0.00E+00	0.00E+00	0.00E+00	0.00E+00	0.00E+00	0.00E+00
2261	ALL	419571.7	3772413	3.56E-08	0.58333YrC	3.56E-08	0.00E+00	0.00E+00	0.00E+00	0.00E+00	0.00E+00	0.00E+00	0.00E+00	0.00E+00	0.00E+00	0.00E+00	0.00E+00
2262	ALL	419571.7	3772438	3.84E-08	0.58333YrC	3.84E-08	0.00E+00	0.00E+00	0.00E+00	0.00E+00	0.00E+00	0.00E+00	0.00E+00	0.00E+00	0.00E+00	0.00E+00	0.00E+00
2263	ALL	419571.7	3772463	4.30E-08	0.58333YrC	4.30E-08	0.00E+00	0.00E+00	0.00E+00	0.00E+00	0.00E+00	0.00E+00	0.00E+00	0.00E+00	0.00E+00	0.00E+00	0.00E+00
2264	ALL	419571.7	3772488	4.76E-08	0.58333YrC	4.76E-08	0.00E+00	0.00E+00	0.00E+00	0.00E+00	0.00E+00	0.00E+00	0.00E+00	0.00E+00	0.00E+00	0.00E+00	0.00E+00
2265	ALL	419571.7	3772513	5.26E-08	0.58333YrC	5.26E-08	0.00E+00	0.00E+00	0.00E+00	0.00E+00	0.00E+00	0.00E+00	0.00E+00	0.00E+00	0.00E+00	0.00E+00	0.00E+00
2266	ALL	419571.7	3772538	5.85E-08	0.58333YrC	5.85E-08	0.00E+00	0.00E+00	0.00E+00	0.00E+00	0.00E+00	0.00E+00	0.00E+00	0.00E+00	0.00E+00	0.00E+00	0.00E+00
2267	ALL	419571.7	3772563	6.52E-08	0.58333YrC	6.52E-08	0.00E+00	0.00E+00	0.00E+00	0.00E+00	0.00E+00	0.00E+00	0.00E+00	0.00E+00	0.00E+00	0.00E+00	0.00E+00
2268	ALL	419571.7	3772588	7.26E-08	0.58333YrC	7.26E-08	0.00E+00	0.00E+00	0.00E+00	0.00E+00	0.00E+00	0.00E+00	0.00E+00	0.00E+00	0.00E+00	0.00E+00	0.00E+00
2269	ALL	419571.7	3772613	8.02E-08	0.58333YrC	8.02E-08	0.00E+00	0.00E+00	0.00E+00	0.00E+00	0.00E+00	0.00E+00	0.00E+00	0.00E+00	0.00E+00	0.00E+00	0.00E+00
2270	ALL	419571.7	3772638	8.74E-08	0.58333YrC	8.74E-08	0.00E+00	0.00E+00	0.00E+00	0.00E+00	0.00E+00	0.00E+00	0.00E+00	0.00E+00	0.00E+00	0.00E+00	0.00E+00
2271	ALL	419596.7	3772113	1.89E-08	0.58333YrC	1.89E-08	0.00E+00	0.00E+00	0.00E+00	0.00E+00	0.00E+00	0.00E+00	0.00E+00	0.00E+00	0.00E+00	0.00E+00	0.00E+00
2272	ALL	419596.7	3772138	1.96E-08	0.58333YrC	1.96E-08	0.00E+00	0.00E+00	0.00E+00	0.00E+00	0.00E+00	0.00E+00	0.00E+00	0.00E+00	0.00E+00	0.00E+00	0.00E+00
2273	ALL	419596.7	3772163	2.04E-08	0.58333YrC	2.04E-08	0.00E+00	0.00E+00	0.00E+00	0.00E+00	0.00E+00	0.00E+00	0.00E+00	0.00E+00	0.00E+00	0.00E+00	0.00E+00
2274	ALL	419596.7	3772188	2.12E-08	0.58333YrC	2.12E-08	0.00E+00	0.00E+00	0.00E+00	0.00E+00	0.00E+00	0.00E+00	0.00E+00	0.00E+00	0.00E+00	0.00E+00	0.00E+00
2275	ALL	419596.7	3772213	2.22E-08	0.58333YrC	2.22E-08	0.00E+00	0.00E+00	0.00E+00	0.00E+00	0.00E+00	0.00E+00	0.00E+00	0.00E+00	0.00E+00	0.00E+00	0.00E+00
2276	ALL	419596.7	3772238	2.32E-08	0.58333YrC	2.32E-08	0.00E+00	0.00E+00	0.00E+00	0.00E+00	0.00E+00	0.00E+00	0.00E+00	0.00E+00	0.00E+00	0.00E+00	0.00E+00
2277	ALL	419596.7	3772263	2.43E-08	0.58333YrC	2.43E-08	0.00E+00	0.00E+00	0.00E+00	0.00E+00	0.00E+00	0.00E+00	0.00E+00	0.00E+00	0.00E+00	0.00E+00	0.00E+00
2278	ALL	419596.7	3772288	2.55E-08	0.58333YrC	2.55E-08	0.00E+00	0.00E+00	0.00E+00	0.00E+00	0.00E+00	0.00E+00	0.00E+00	0.00E+00	0.00E+00	0.00E+00	0.00E+00
2279	ALL	419596.7	3772313	2.69E-08	0.58333YrC	2.69E-08	0.00E+00	0.00E+00	0.00E+00	0.00E+00	0.00E+00	0.00E+00	0.00E+00	0.00E+00	0.00E+00	0.00E+00	0.00E+00
2280	ALL	419596.7	3772338	2.85E-08	0.58333YrC	2.85E-08	0.00E+00	0.00E+00	0.00E+00	0.00E+00	0.00E+00	0.00E+00	0.00E+00	0.00E+00	0.00E+00	0.00E+00	0.00E+00
2281	ALL	419596.7	3772363	3.03E-08	0.58333YrC	3.03E-08	0.00E+00	0.00E+00	0.00E+00	0.00E+00	0.00E+00	0.00E+00	0.00E+00	0.00E+00	0.00E+00	0.00E+00	0.00E+00
2282	ALL	419596.7	3772388	3.24E-08	0.58333YrC	3.24E-08	0.00E+00	0.00E+00	0.00E+00	0.00E+00	0.00E+00	0.00E+00	0.00E+00	0.00E+00	0.00E+00	0.00E+00	0.00E+00
2283	ALL	419596.7	3772413	3.48E-08	0.58333YrC	3.48E-08	0.00E+00	0.00E+00	0.00E+00	0.00E+00	0.00E+00	0.00E+00	0.00E+00	0.00E+00	0.00E+00	0.00E+00	0.00E+00
2284	ALL	419596.7	3772438	3.76E-08	0.58333YrC	3.76E-08	0.00E+00	0.00E+00	0.00E+00	0.00E+00	0.00E+00	0.00E+00	0.00E+00	0.00E+00	0.00E+00	0.00E+00	0.00E+00
2285	ALL	419596.7	3772463	4.23E-08	0.58333YrC	4.23E-08	0.00E+00	0.00E+00	0.00E+00	0.00E+00	0.00E+00	0.00E+00	0.00E+00	0.00E+00	0.00E+00	0.00E+00	0.00E+00
2286	ALL	419596.7	3772488	4.66E-08	0.58333YrC	4.66E-08	0.00E+00	0.00E+00	0.00E+00	0.00E+00	0.00E+00	0.00E+00	0.00E+00	0.00E+00	0.00E+00	0.00E+00	0.00E+00
2287	ALL	419596.7	3772513	5.15E-08	0.58333YrC	5.15E-08	0.00E+00	0.00E+00	0.00E+00	0.00E+00	0.00E+00	0.00E+00	0.00E+00	0.00E+00	0.00E+00	0.00E+00	0.00E+00
2288	ALL	419596.7	3772538	5.71E-08	0.58333YrC	5.71E-08	0.00E+00	0.00E+00	0.00E+00	0.00E+00	0.00E+00	0.00E+00	0.00E+00	0.00E+00	0.00E+00	0.00E+00	0.00E+00
2289	ALL	419596.7	3772563	6.34E-08	0.58333YrC	6.34E-08	0.00E+00	0.00E+00	0.00E+00	0.00E+00	0.00E+00	0.00E+00	0.00E+00	0.00E+00	0.00E+00	0.00E+00	0.00E+00
2290	ALL	419596.7	3772588	7.02E-08	0.58333YrC	7.02E-08	0.00E+00	0.00E+00	0.00E+00	0.00E+00	0.00E+00	0.00E+00	0.00E+00	0.00E+00	0.00E+00	0.00E+00	0.00E+00
2291	ALL	419596.7	3772613	7.72E-08	0.58333YrC	7.72E-08	0.00E+00	0.00E+00	0.00E+00	0.00E+00	0.00E+00	0.00E+00	0.00E+00	0.00E+00	0.00E+00	0.00E+00	0.00E+00
2292	ALL	419596.7	3772638	8.36E-08	0.58333YrC	8.36E-08	0.00E+00	0.00E+00	0.00E+00	0.00E+00	0.00E+00	0.00E+00	0.00E+00	0.00E+00	0.00E+00	0.00E+00	0.00E+00
2293	ALL	419621.7	3772113	1.84E-08	0.58333YrC	1.84E-08	0.00E+00	0.00E+00	0.00E+00	0.00E+00	0.00E+00	0.00E+00	0.00E+00	0.00E+00	0.00E+00	0.00E+00	0.00E+00
2294	ALL	419621.7	3772138	1.91E-08	0.58333YrC	1.91E-08	0.00E+00	0.00E+00	0.00E+00	0.00E+00	0.00E+00	0.00E+00	0.00E+00	0.00E+00	0.00E+00	0.00E+00	0.00E+00
2295	ALL	419621.7	3772163	1.99E-08	0.58333YrC	1.99E-08	0.00E+00	0.00E+00	0.00E+00	0.00E+00	0.00E+00	0.00E+00	0.00E+00	0.00E+00	0.00E+00	0.00E+00	0.00E+00
2296	ALL	419621.7	3772188	2.07E-08	0.58333YrC	2.07E-08	0.00E+00	0.00E+00	0.00E+00	0.00E+00	0.00E+00	0.00E+00	0.00E+00	0.00E+00	0.00E+00	0.00E+00	0.00E+00
2297	ALL	419621.7	3772213	2.16E-08	0.58333YrC	2.16E-08	0.00E+00	0.00E+00	0.00E+00	0.00E+00	0.00E+00	0.00E+00	0.00E+00	0.00E+00	0.00E+00	0.00E+00	0.00E+00
2298	ALL	419621.7	3772238	2.26E-08	0.58333YrC	2.26E-08	0.00E+00	0.00E+00	0.00E+00	0.00E+00	0.00E+00	0.00E+00	0.00E+00	0.00E+00	0.00E+00	0.00E+00	0.00E+00
2299	ALL	419621.7	3772263	2.37E-08	0.58333YrC	2.37E-08	0.00E+00	0.00E+00	0.00E+00	0.00E+00	0.00E+00	0.00E+00	0.00E+00	0.00E+00	0.00E+00	0.00E+00	0.00E+00
2300	ALL	419621.7	3772288	2.49E-08	0.58333YrC	2.49E-08	0.00E+00	0.00E+00	0.00E+00	0.00E+00	0.00E+00	0.00E+00	0.00E+00	0.00E+00	0.00E+00	0.00E+00	0.00E+00
2301	ALL	419621.7	3772313	2.63E-08	0.58333YrC	2.63E-08	0.00E+00	0.00E+00	0.00E+00	0.00E+00	0.00E+00	0.00E+00	0.00E+00	0.00E+00	0.00E+00	0.00E+00	0.00E+00
2302	ALL	419621.7	3772338	2.78E-08	0.58333YrC	2.78E-08	0.00E+00	0.00E+00	0.00E+00	0.00E+00	0.00E+00	0.00E+00	0.00E+00	0.00E+00	0.00E+00	0.00E+00	0.00E+00

2303 ALL	419621.7	3772363	2.96E-08	0.58333YrC	2.96E-08	0.00E+00	0.00E+00	0.00E+00	0.00E+00	0.00E+00	0.00E+00	0.00E+00	0.00E+00	0.00E+00	0.00E+00	0.00E+00	0.00E+00
2304 ALL	419621.7	3772388	3.16E-08	0.58333YrC	3.16E-08	0.00E+00	0.00E+00	0.00E+00	0.00E+00	0.00E+00	0.00E+00	0.00E+00	0.00E+00	0.00E+00	0.00E+00	0.00E+00	0.00E+00
2305 ALL	419621.7	3772413	3.40E-08	0.58333YrC	3.40E-08	0.00E+00	0.00E+00	0.00E+00	0.00E+00	0.00E+00	0.00E+00	0.00E+00	0.00E+00	0.00E+00	0.00E+00	0.00E+00	0.00E+00
2306 ALL	419621.7	3772438	3.75E-08	0.58333YrC	3.75E-08	0.00E+00	0.00E+00	0.00E+00	0.00E+00	0.00E+00	0.00E+00	0.00E+00	0.00E+00	0.00E+00	0.00E+00	0.00E+00	0.00E+00
2307 ALL	419621.7	3772463	4.16E-08	0.58333YrC	4.16E-08	0.00E+00	0.00E+00	0.00E+00	0.00E+00	0.00E+00	0.00E+00	0.00E+00	0.00E+00	0.00E+00	0.00E+00	0.00E+00	0.00E+00
2308 ALL	419621.7	3772488	4.57E-08	0.58333YrC	4.57E-08	0.00E+00	0.00E+00	0.00E+00	0.00E+00	0.00E+00	0.00E+00	0.00E+00	0.00E+00	0.00E+00	0.00E+00	0.00E+00	0.00E+00
2309 ALL	419621.7	3772513	5.03E-08	0.58333YrC	5.03E-08	0.00E+00	0.00E+00	0.00E+00	0.00E+00	0.00E+00	0.00E+00	0.00E+00	0.00E+00	0.00E+00	0.00E+00	0.00E+00	0.00E+00
2310 ALL	419621.7	3772538	5.57E-08	0.58333YrC	5.57E-08	0.00E+00	0.00E+00	0.00E+00	0.00E+00	0.00E+00	0.00E+00	0.00E+00	0.00E+00	0.00E+00	0.00E+00	0.00E+00	0.00E+00
2311 ALL	419621.7	3772563	6.17E-08	0.58333YrC	6.17E-08	0.00E+00	0.00E+00	0.00E+00	0.00E+00	0.00E+00	0.00E+00	0.00E+00	0.00E+00	0.00E+00	0.00E+00	0.00E+00	0.00E+00
2312 ALL	419621.7	3772588	6.78E-08	0.58333YrC	6.78E-08	0.00E+00	0.00E+00	0.00E+00	0.00E+00	0.00E+00	0.00E+00	0.00E+00	0.00E+00	0.00E+00	0.00E+00	0.00E+00	0.00E+00
2313 ALL	419621.7	3772613	7.41E-08	0.58333YrC	7.41E-08	0.00E+00	0.00E+00	0.00E+00	0.00E+00	0.00E+00	0.00E+00	0.00E+00	0.00E+00	0.00E+00	0.00E+00	0.00E+00	0.00E+00
2314 ALL	419621.7	3772638	8.00E-08	0.58333YrC	8.00E-08	0.00E+00	0.00E+00	0.00E+00	0.00E+00	0.00E+00	0.00E+00	0.00E+00	0.00E+00	0.00E+00	0.00E+00	0.00E+00	0.00E+00
2315 ALL	419646.7	3772113	1.80E-08	0.58333YrC	1.80E-08	0.00E+00	0.00E+00	0.00E+00	0.00E+00	0.00E+00	0.00E+00	0.00E+00	0.00E+00	0.00E+00	0.00E+00	0.00E+00	0.00E+00
2316 ALL	419646.7	3772138	1.87E-08	0.58333YrC	1.87E-08	0.00E+00	0.00E+00	0.00E+00	0.00E+00	0.00E+00	0.00E+00	0.00E+00	0.00E+00	0.00E+00	0.00E+00	0.00E+00	0.00E+00
2317 ALL	419646.7	3772163	1.94E-08	0.58333YrC	1.94E-08	0.00E+00	0.00E+00	0.00E+00	0.00E+00	0.00E+00	0.00E+00	0.00E+00	0.00E+00	0.00E+00	0.00E+00	0.00E+00	0.00E+00
2318 ALL	419646.7	3772188	2.02E-08	0.58333YrC	2.02E-08	0.00E+00	0.00E+00	0.00E+00	0.00E+00	0.00E+00	0.00E+00	0.00E+00	0.00E+00	0.00E+00	0.00E+00	0.00E+00	0.00E+00
2319 ALL	419646.7	3772213	2.11E-08	0.58333YrC	2.11E-08	0.00E+00	0.00E+00	0.00E+00	0.00E+00	0.00E+00	0.00E+00	0.00E+00	0.00E+00	0.00E+00	0.00E+00	0.00E+00	0.00E+00
2320 ALL	419646.7	3772238	2.20E-08	0.58333YrC	2.20E-08	0.00E+00	0.00E+00	0.00E+00	0.00E+00	0.00E+00	0.00E+00	0.00E+00	0.00E+00	0.00E+00	0.00E+00	0.00E+00	0.00E+00
2321 ALL	419646.7	3772263	2.31E-08	0.58333YrC	2.31E-08	0.00E+00	0.00E+00	0.00E+00	0.00E+00	0.00E+00	0.00E+00	0.00E+00	0.00E+00	0.00E+00	0.00E+00	0.00E+00	0.00E+00
2322 ALL	419646.7	3772288	2.43E-08	0.58333YrC	2.43E-08	0.00E+00	0.00E+00	0.00E+00	0.00E+00	0.00E+00	0.00E+00	0.00E+00	0.00E+00	0.00E+00	0.00E+00	0.00E+00	0.00E+00
2323 ALL	419646.7	3772313	2.56E-08	0.58333YrC	2.56E-08	0.00E+00	0.00E+00	0.00E+00	0.00E+00	0.00E+00	0.00E+00	0.00E+00	0.00E+00	0.00E+00	0.00E+00	0.00E+00	0.00E+00
2324 ALL	419646.7	3772338	2.72E-08	0.58333YrC	2.72E-08	0.00E+00	0.00E+00	0.00E+00	0.00E+00	0.00E+00	0.00E+00	0.00E+00	0.00E+00	0.00E+00	0.00E+00	0.00E+00	0.00E+00
2325 ALL	419646.7	3772363	2.89E-08	0.58333YrC	2.89E-08	0.00E+00	0.00E+00	0.00E+00	0.00E+00	0.00E+00	0.00E+00	0.00E+00	0.00E+00	0.00E+00	0.00E+00	0.00E+00	0.00E+00
2326 ALL	419646.7	3772388	3.09E-08	0.58333YrC	3.09E-08	0.00E+00	0.00E+00	0.00E+00	0.00E+00	0.00E+00	0.00E+00	0.00E+00	0.00E+00	0.00E+00	0.00E+00	0.00E+00	0.00E+00
2327 ALL	419646.7	3772413	3.40E-08	0.58333YrC	3.40E-08	0.00E+00	0.00E+00	0.00E+00	0.00E+00	0.00E+00	0.00E+00	0.00E+00	0.00E+00	0.00E+00	0.00E+00	0.00E+00	0.00E+00
2328 ALL	419646.7	3772438	3.73E-08	0.58333YrC	3.73E-08	0.00E+00	0.00E+00	0.00E+00	0.00E+00	0.00E+00	0.00E+00	0.00E+00	0.00E+00	0.00E+00	0.00E+00	0.00E+00	0.00E+00
2329 ALL	419646.7	3772463	4.08E-08	0.58333YrC	4.08E-08	0.00E+00	0.00E+00	0.00E+00	0.00E+00	0.00E+00	0.00E+00	0.00E+00	0.00E+00	0.00E+00	0.00E+00	0.00E+00	0.00E+00
2330 ALL	419646.7	3772488	4.47E-08	0.58333YrC	4.47E-08	0.00E+00	0.00E+00	0.00E+00	0.00E+00	0.00E+00	0.00E+00	0.00E+00	0.00E+00	0.00E+00	0.00E+00	0.00E+00	0.00E+00
2331 ALL	419646.7	3772513	4.92E-08	0.58333YrC	4.92E-08	0.00E+00	0.00E+00	0.00E+00	0.00E+00	0.00E+00	0.00E+00	0.00E+00	0.00E+00	0.00E+00	0.00E+00	0.00E+00	0.00E+00
2332 ALL	419646.7	3772538	5.44E-08	0.58333YrC	5.44E-08	0.00E+00	0.00E+00	0.00E+00	0.00E+00	0.00E+00	0.00E+00	0.00E+00	0.00E+00	0.00E+00	0.00E+00	0.00E+00	0.00E+00
2333 ALL	419646.7	3772563	5.99E-08	0.58333YrC	5.99E-08	0.00E+00	0.00E+00	0.00E+00	0.00E+00	0.00E+00	0.00E+00	0.00E+00	0.00E+00	0.00E+00	0.00E+00	0.00E+00	0.00E+00
2334 ALL	419646.7	3772588	6.55E-08	0.58333YrC	6.55E-08	0.00E+00	0.00E+00	0.00E+00	0.00E+00	0.00E+00	0.00E+00	0.00E+00	0.00E+00	0.00E+00	0.00E+00	0.00E+00	0.00E+00
2335 ALL	419646.7	3772613	7.11E-08	0.58333YrC	7.11E-08	0.00E+00	0.00E+00	0.00E+00	0.00E+00	0.00E+00	0.00E+00	0.00E+00	0.00E+00	0.00E+00	0.00E+00	0.00E+00	0.00E+00
2336 ALL	419646.7	3772638	7.65E-08	0.58333YrC	7.65E-08	0.00E+00	0.00E+00	0.00E+00	0.00E+00	0.00E+00	0.00E+00	0.00E+00	0.00E+00	0.00E+00	0.00E+00	0.00E+00	0.00E+00
2337 ALL	419671.7	3772113	1.76E-08	0.58333YrC	1.76E-08	0.00E+00	0.00E+00	0.00E+00	0.00E+00	0.00E+00	0.00E+00	0.00E+00	0.00E+00	0.00E+00	0.00E+00	0.00E+00	0.00E+00
2338 ALL	419671.7	3772138	1.82E-08	0.58333YrC	1.82E-08	0.00E+00	0.00E+00	0.00E+00	0.00E+00	0.00E+00	0.00E+00	0.00E+00	0.00E+00	0.00E+00	0.00E+00	0.00E+00	0.00E+00
2339 ALL	419671.7	3772163	1.89E-08	0.58333YrC	1.89E-08	0.00E+00	0.00E+00	0.00E+00	0.00E+00	0.00E+00	0.00E+00	0.00E+00	0.00E+00	0.00E+00	0.00E+00	0.00E+00	0.00E+00
2340 ALL	419671.7	3772188	1.97E-08	0.58333YrC	1.97E-08	0.00E+00	0.00E+00	0.00E+00	0.00E+00	0.00E+00	0.00E+00	0.00E+00	0.00E+00	0.00E+00	0.00E+00	0.00E+00	0.00E+00
2341 ALL	419671.7	3772213	2.06E-08	0.58333YrC	2.06E-08	0.00E+00	0.00E+00	0.00E+00	0.00E+00	0.00E+00	0.00E+00	0.00E+00	0.00E+00	0.00E+00	0.00E+00	0.00E+00	0.00E+00
2342 ALL	419671.7	3772238	2.15E-08	0.58333YrC	2.15E-08	0.00E+00	0.00E+00	0.00E+00	0.00E+00	0.00E+00	0.00E+00	0.00E+00	0.00E+00	0.00E+00	0.00E+00	0.00E+00	0.00E+00
2343 ALL	419671.7	3772263	2.26E-08	0.58333YrC	2.26E-08	0.00E+00	0.00E+00	0.00E+00	0.00E+00	0.00E+00	0.00E+00	0.00E+00	0.00E+00	0.00E+00	0.00E+00	0.00E+00	0.00E+00
2344 ALL	419671.7	3772288	2.37E-08	0.58333YrC	2.37E-08	0.00E+00	0.00E+00	0.00E+00	0.00E+00	0.00E+00	0.00E+00	0.00E+00	0.00E+00	0.00E+00	0.00E+00	0.00E+00	0.00E+00
2345 ALL	419671.7	3772313	2.51E-08	0.58333YrC	2.51E-08	0.00E+00	0.00E+00	0.00E+00	0.00E+00	0.00E+00	0.00E+00	0.00E+00	0.00E+00	0.00E+00	0.00E+00	0.00E+00	0.00E+00
2346 ALL	419671.7	3772338	2.66E-08	0.58333YrC	2.66E-08	0.00E+00	0.00E+00	0.00E+00	0.00E+00	0.00E+00	0.00E+00	0.00E+00	0.00E+00	0.00E+00	0.00E+00	0.00E+00	0.00E+00
2347 ALL	419671.7	3772363	2.83E-08	0.58333YrC	2.83E-08	0.00E+00	0.00E+00	0.00E+00	0.00E+00	0.00E+00	0.00E+00	0.00E+00	0.00E+00	0.00E+00	0.00E+00	0.00E+00	0.00E+00
2348 ALL	419671.7	3772388	3.03E-08	0.58333YrC	3.03E-08	0.00E+00	0.00E+00	0.00E+00	0.00E+00	0.00E+00	0.00E+00	0.00E+00	0.00E+00	0.00E+00	0.00E+00	0.00E+00	0.00E+00
2349 ALL	419671.7	3772413	3.35E-08	0.58333YrC	3.35E-08	0.00E+00	0.00E+00	0.00E+00	0.00E+00	0.00E+00	0.00E+00	0.00E+00	0.00E+00	0.00E+00	0.00E+00	0.00E+00	0.00E+00

2350 ALL	419671.7	3772438	3.67E-08	0.58333YrC	3.67E-08	0.00E+00	0.00E+00	0.00E+00	0.00E+00	0.00E+00	0.00E+00	0.00E+00	0.00E+00	0.00E+00	0.00E+00	0.00E+00	0.00E+00
2351 ALL	419671.7	3772463	4.01E-08	0.58333YrC	4.01E-08	0.00E+00	0.00E+00	0.00E+00	0.00E+00	0.00E+00	0.00E+00	0.00E+00	0.00E+00	0.00E+00	0.00E+00	0.00E+00	0.00E+00
2352 ALL	419671.7	3772488	4.38E-08	0.58333YrC	4.38E-08	0.00E+00	0.00E+00	0.00E+00	0.00E+00	0.00E+00	0.00E+00	0.00E+00	0.00E+00	0.00E+00	0.00E+00	0.00E+00	0.00E+00
2353 ALL	419671.7	3772513	4.82E-08	0.58333YrC	4.82E-08	0.00E+00	0.00E+00	0.00E+00	0.00E+00	0.00E+00	0.00E+00	0.00E+00	0.00E+00	0.00E+00	0.00E+00	0.00E+00	0.00E+00
2354 ALL	419671.7	3772538	5.31E-08	0.58333YrC	5.31E-08	0.00E+00	0.00E+00	0.00E+00	0.00E+00	0.00E+00	0.00E+00	0.00E+00	0.00E+00	0.00E+00	0.00E+00	0.00E+00	0.00E+00
2355 ALL	419671.7	3772563	5.82E-08	0.58333YrC	5.82E-08	0.00E+00	0.00E+00	0.00E+00	0.00E+00	0.00E+00	0.00E+00	0.00E+00	0.00E+00	0.00E+00	0.00E+00	0.00E+00	0.00E+00
2356 ALL	419671.7	3772588	6.32E-08	0.58333YrC	6.32E-08	0.00E+00	0.00E+00	0.00E+00	0.00E+00	0.00E+00	0.00E+00	0.00E+00	0.00E+00	0.00E+00	0.00E+00	0.00E+00	0.00E+00
2357 ALL	419671.7	3772613	6.82E-08	0.58333YrC	6.82E-08	0.00E+00	0.00E+00	0.00E+00	0.00E+00	0.00E+00	0.00E+00	0.00E+00	0.00E+00	0.00E+00	0.00E+00	0.00E+00	0.00E+00
2358 ALL	419671.7	3772638	7.31E-08	0.58333YrC	7.31E-08	0.00E+00	0.00E+00	0.00E+00	0.00E+00	0.00E+00	0.00E+00	0.00E+00	0.00E+00	0.00E+00	0.00E+00	0.00E+00	0.00E+00
2359 ALL	419696.7	3772113	1.72E-08	0.58333YrC	1.72E-08	0.00E+00	0.00E+00	0.00E+00	0.00E+00	0.00E+00	0.00E+00	0.00E+00	0.00E+00	0.00E+00	0.00E+00	0.00E+00	0.00E+00
2360 ALL	419696.7	3772138	1.78E-08	0.58333YrC	1.78E-08	0.00E+00	0.00E+00	0.00E+00	0.00E+00	0.00E+00	0.00E+00	0.00E+00	0.00E+00	0.00E+00	0.00E+00	0.00E+00	0.00E+00
2361 ALL	419696.7	3772163	1.85E-08	0.58333YrC	1.85E-08	0.00E+00	0.00E+00	0.00E+00	0.00E+00	0.00E+00	0.00E+00	0.00E+00	0.00E+00	0.00E+00	0.00E+00	0.00E+00	0.00E+00
2362 ALL	419696.7	3772188	1.92E-08	0.58333YrC	1.92E-08	0.00E+00	0.00E+00	0.00E+00	0.00E+00	0.00E+00	0.00E+00	0.00E+00	0.00E+00	0.00E+00	0.00E+00	0.00E+00	0.00E+00
2363 ALL	419696.7	3772213	2.01E-08	0.58333YrC	2.01E-08	0.00E+00	0.00E+00	0.00E+00	0.00E+00	0.00E+00	0.00E+00	0.00E+00	0.00E+00	0.00E+00	0.00E+00	0.00E+00	0.00E+00
2364 ALL	419696.7	3772238	2.10E-08	0.58333YrC	2.10E-08	0.00E+00	0.00E+00	0.00E+00	0.00E+00	0.00E+00	0.00E+00	0.00E+00	0.00E+00	0.00E+00	0.00E+00	0.00E+00	0.00E+00
2365 ALL	419696.7	3772263	2.21E-08	0.58333YrC	2.21E-08	0.00E+00	0.00E+00	0.00E+00	0.00E+00	0.00E+00	0.00E+00	0.00E+00	0.00E+00	0.00E+00	0.00E+00	0.00E+00	0.00E+00
2366 ALL	419696.7	3772288	2.32E-08	0.58333YrC	2.32E-08	0.00E+00	0.00E+00	0.00E+00	0.00E+00	0.00E+00	0.00E+00	0.00E+00	0.00E+00	0.00E+00	0.00E+00	0.00E+00	0.00E+00
2367 ALL	419696.7	3772313	2.45E-08	0.58333YrC	2.45E-08	0.00E+00	0.00E+00	0.00E+00	0.00E+00	0.00E+00	0.00E+00	0.00E+00	0.00E+00	0.00E+00	0.00E+00	0.00E+00	0.00E+00
2368 ALL	419696.7	3772338	2.60E-08	0.58333YrC	2.60E-08	0.00E+00	0.00E+00	0.00E+00	0.00E+00	0.00E+00	0.00E+00	0.00E+00	0.00E+00	0.00E+00	0.00E+00	0.00E+00	0.00E+00
2369 ALL	419696.7	3772363	2.78E-08	0.58333YrC	2.78E-08	0.00E+00	0.00E+00	0.00E+00	0.00E+00	0.00E+00	0.00E+00	0.00E+00	0.00E+00	0.00E+00	0.00E+00	0.00E+00	0.00E+00
2370 ALL	419696.7	3772388	2.99E-08	0.58333YrC	2.99E-08	0.00E+00	0.00E+00	0.00E+00	0.00E+00	0.00E+00	0.00E+00	0.00E+00	0.00E+00	0.00E+00	0.00E+00	0.00E+00	0.00E+00
2371 ALL	419696.7	3772413	3.31E-08	0.58333YrC	3.31E-08	0.00E+00	0.00E+00	0.00E+00	0.00E+00	0.00E+00	0.00E+00	0.00E+00	0.00E+00	0.00E+00	0.00E+00	0.00E+00	0.00E+00
2372 ALL	419696.7	3772438	3.61E-08	0.58333YrC	3.61E-08	0.00E+00	0.00E+00	0.00E+00	0.00E+00	0.00E+00	0.00E+00	0.00E+00	0.00E+00	0.00E+00	0.00E+00	0.00E+00	0.00E+00
2373 ALL	419696.7	3772463	3.93E-08	0.58333YrC	3.93E-08	0.00E+00	0.00E+00	0.00E+00	0.00E+00	0.00E+00	0.00E+00	0.00E+00	0.00E+00	0.00E+00	0.00E+00	0.00E+00	0.00E+00
2374 ALL	419696.7	3772488	4.29E-08	0.58333YrC	4.29E-08	0.00E+00	0.00E+00	0.00E+00	0.00E+00	0.00E+00	0.00E+00	0.00E+00	0.00E+00	0.00E+00	0.00E+00	0.00E+00	0.00E+00
2375 ALL	419696.7	3772513	4.71E-08	0.58333YrC	4.71E-08	0.00E+00	0.00E+00	0.00E+00	0.00E+00	0.00E+00	0.00E+00	0.00E+00	0.00E+00	0.00E+00	0.00E+00	0.00E+00	0.00E+00
2376 ALL	419696.7	3772538	5.17E-08	0.58333YrC	5.17E-08	0.00E+00	0.00E+00	0.00E+00	0.00E+00	0.00E+00	0.00E+00	0.00E+00	0.00E+00	0.00E+00	0.00E+00	0.00E+00	0.00E+00
2377 ALL	419696.7	3772563	5.65E-08	0.58333YrC	5.65E-08	0.00E+00	0.00E+00	0.00E+00	0.00E+00	0.00E+00	0.00E+00	0.00E+00	0.00E+00	0.00E+00	0.00E+00	0.00E+00	0.00E+00
2378 ALL	419696.7	3772588	6.12E-08	0.58333YrC	6.12E-08	0.00E+00	0.00E+00	0.00E+00	0.00E+00	0.00E+00	0.00E+00	0.00E+00	0.00E+00	0.00E+00	0.00E+00	0.00E+00	0.00E+00
2379 ALL	419696.7	3772613	6.55E-08	0.58333YrC	6.55E-08	0.00E+00	0.00E+00	0.00E+00	0.00E+00	0.00E+00	0.00E+00	0.00E+00	0.00E+00	0.00E+00	0.00E+00	0.00E+00	0.00E+00
2380 ALL	419696.7	3772638	6.99E-08	0.58333YrC	6.99E-08	0.00E+00	0.00E+00	0.00E+00	0.00E+00	0.00E+00	0.00E+00	0.00E+00	0.00E+00	0.00E+00	0.00E+00	0.00E+00	0.00E+00
2381 ALL	419721.7	3772113	1.68E-08	0.58333YrC	1.68E-08	0.00E+00	0.00E+00	0.00E+00	0.00E+00	0.00E+00	0.00E+00	0.00E+00	0.00E+00	0.00E+00	0.00E+00	0.00E+00	0.00E+00
2382 ALL	419721.7	3772138	1.74E-08	0.58333YrC	1.74E-08	0.00E+00	0.00E+00	0.00E+00	0.00E+00	0.00E+00	0.00E+00	0.00E+00	0.00E+00	0.00E+00	0.00E+00	0.00E+00	0.00E+00
2383 ALL	419721.7	3772163	1.81E-08	0.58333YrC	1.81E-08	0.00E+00	0.00E+00	0.00E+00	0.00E+00	0.00E+00	0.00E+00	0.00E+00	0.00E+00	0.00E+00	0.00E+00	0.00E+00	0.00E+00
2384 ALL	419721.7	3772188	1.88E-08	0.58333YrC	1.88E-08	0.00E+00	0.00E+00	0.00E+00	0.00E+00	0.00E+00	0.00E+00	0.00E+00	0.00E+00	0.00E+00	0.00E+00	0.00E+00	0.00E+00
2385 ALL	419721.7	3772213	1.96E-08	0.58333YrC	1.96E-08	0.00E+00	0.00E+00	0.00E+00	0.00E+00	0.00E+00	0.00E+00	0.00E+00	0.00E+00	0.00E+00	0.00E+00	0.00E+00	0.00E+00
2386 ALL	419721.7	3772238	2.06E-08	0.58333YrC	2.06E-08	0.00E+00	0.00E+00	0.00E+00	0.00E+00	0.00E+00	0.00E+00	0.00E+00	0.00E+00	0.00E+00	0.00E+00	0.00E+00	0.00E+00
2387 ALL	419721.7	3772263	2.16E-08	0.58333YrC	2.16E-08	0.00E+00	0.00E+00	0.00E+00	0.00E+00	0.00E+00	0.00E+00	0.00E+00	0.00E+00	0.00E+00	0.00E+00	0.00E+00	0.00E+00
2388 ALL	419721.7	3772288	2.27E-08	0.58333YrC	2.27E-08	0.00E+00	0.00E+00	0.00E+00	0.00E+00	0.00E+00	0.00E+00	0.00E+00	0.00E+00	0.00E+00	0.00E+00	0.00E+00	0.00E+00
2389 ALL	419721.7	3772313	2.41E-08	0.58333YrC	2.41E-08	0.00E+00	0.00E+00	0.00E+00	0.00E+00	0.00E+00	0.00E+00	0.00E+00	0.00E+00	0.00E+00	0.00E+00	0.00E+00	0.00E+00
2390 ALL	419721.7	3772338	2.56E-08	0.58333YrC	2.56E-08	0.00E+00	0.00E+00	0.00E+00	0.00E+00	0.00E+00	0.00E+00	0.00E+00	0.00E+00	0.00E+00	0.00E+00	0.00E+00	0.00E+00
2391 ALL	419721.7	3772363	2.73E-08	0.58333YrC	2.73E-08	0.00E+00	0.00E+00	0.00E+00	0.00E+00	0.00E+00	0.00E+00	0.00E+00	0.00E+00	0.00E+00	0.00E+00	0.00E+00	0.00E+00
2392 ALL	419721.7	3772388	3.01E-08	0.58333YrC	3.01E-08	0.00E+00	0.00E+00	0.00E+00	0.00E+00	0.00E+00	0.00E+00	0.00E+00	0.00E+00	0.00E+00	0.00E+00	0.00E+00	0.00E+00
2393 ALL	419721.7	3772413	3.27E-08	0.58333YrC	3.27E-08	0.00E+00	0.00E+00	0.00E+00	0.00E+00	0.00E+00	0.00E+00	0.00E+00	0.00E+00	0.00E+00	0.00E+00	0.00E+00	0.00E+00
2394 ALL	419721.7	3772438	3.55E-08	0.58333YrC	3.55E-08	0.00E+00	0.00E+00	0.00E+00	0.00E+00	0.00E+00	0.00E+00	0.00E+00	0.00E+00	0.00E+00	0.00E+00	0.00E+00	0.00E+00
2395 ALL	419721.7	3772463	3.86E-08	0.58333YrC	3.86E-08	0.00E+00	0.00E+00	0.00E+00	0.00E+00	0.00E+00	0.00E+00	0.00E+00	0.00E+00	0.00E+00	0.00E+00	0.00E+00	0.00E+00
2396 ALL	419721.7	3772488	4.21E-08	0.58333YrC	4.21E-08	0.00E+00	0.00E+00	0.00E+00	0.00E+00	0.00E+00	0.00E+00	0.00E+00	0.00E+00	0.00E+00	0.00E+00	0.00E+00	0.00E+00

2397 ALL	419721.7	3772513	4.61E-08	0.58333YrC	4.61E-08	0.00E+00	0.00E+00	0.00E+00	0.00E+00	0.00E+00	0.00E+00	0.00E+00	0.00E+00	0.00E+00	0.00E+00	0.00E+00	0.00E+00
2398 ALL	419721.7	3772538	5.04E-08	0.58333YrC	5.04E-08	0.00E+00	0.00E+00	0.00E+00	0.00E+00	0.00E+00	0.00E+00	0.00E+00	0.00E+00	0.00E+00	0.00E+00	0.00E+00	0.00E+00
2399 ALL	419721.7	3772563	5.49E-08	0.58333YrC	5.49E-08	0.00E+00	0.00E+00	0.00E+00	0.00E+00	0.00E+00	0.00E+00	0.00E+00	0.00E+00	0.00E+00	0.00E+00	0.00E+00	0.00E+00
2400 ALL	419721.7	3772588	5.91E-08	0.58333YrC	5.91E-08	0.00E+00	0.00E+00	0.00E+00	0.00E+00	0.00E+00	0.00E+00	0.00E+00	0.00E+00	0.00E+00	0.00E+00	0.00E+00	0.00E+00
2401 ALL	419721.7	3772613	6.28E-08	0.58333YrC	6.28E-08	0.00E+00	0.00E+00	0.00E+00	0.00E+00	0.00E+00	0.00E+00	0.00E+00	0.00E+00	0.00E+00	0.00E+00	0.00E+00	0.00E+00
2402 ALL	419721.7	3772638	6.65E-08	0.58333YrC	6.65E-08	0.00E+00	0.00E+00	0.00E+00	0.00E+00	0.00E+00	0.00E+00	0.00E+00	0.00E+00	0.00E+00	0.00E+00	0.00E+00	0.00E+00
2403 ALL	419721.7	3772663	7.00E-08	0.58333YrC	7.00E-08	0.00E+00	0.00E+00	0.00E+00	0.00E+00	0.00E+00	0.00E+00	0.00E+00	0.00E+00	0.00E+00	0.00E+00	0.00E+00	0.00E+00
2404 ALL	419746.7	3772113	1.64E-08	0.58333YrC	1.64E-08	0.00E+00	0.00E+00	0.00E+00	0.00E+00	0.00E+00	0.00E+00	0.00E+00	0.00E+00	0.00E+00	0.00E+00	0.00E+00	0.00E+00
2405 ALL	419746.7	3772138	1.70E-08	0.58333YrC	1.70E-08	0.00E+00	0.00E+00	0.00E+00	0.00E+00	0.00E+00	0.00E+00	0.00E+00	0.00E+00	0.00E+00	0.00E+00	0.00E+00	0.00E+00
2406 ALL	419746.7	3772163	1.77E-08	0.58333YrC	1.77E-08	0.00E+00	0.00E+00	0.00E+00	0.00E+00	0.00E+00	0.00E+00	0.00E+00	0.00E+00	0.00E+00	0.00E+00	0.00E+00	0.00E+00
2407 ALL	419746.7	3772188	1.84E-08	0.58333YrC	1.84E-08	0.00E+00	0.00E+00	0.00E+00	0.00E+00	0.00E+00	0.00E+00	0.00E+00	0.00E+00	0.00E+00	0.00E+00	0.00E+00	0.00E+00
2408 ALL	419746.7	3772213	1.92E-08	0.58333YrC	1.92E-08	0.00E+00	0.00E+00	0.00E+00	0.00E+00	0.00E+00	0.00E+00	0.00E+00	0.00E+00	0.00E+00	0.00E+00	0.00E+00	0.00E+00
2409 ALL	419746.7	3772238	2.01E-08	0.58333YrC	2.01E-08	0.00E+00	0.00E+00	0.00E+00	0.00E+00	0.00E+00	0.00E+00	0.00E+00	0.00E+00	0.00E+00	0.00E+00	0.00E+00	0.00E+00
2410 ALL	419746.7	3772263	2.12E-08	0.58333YrC	2.12E-08	0.00E+00	0.00E+00	0.00E+00	0.00E+00	0.00E+00	0.00E+00	0.00E+00	0.00E+00	0.00E+00	0.00E+00	0.00E+00	0.00E+00
2411 ALL	419746.7	3772288	2.23E-08	0.58333YrC	2.23E-08	0.00E+00	0.00E+00	0.00E+00	0.00E+00	0.00E+00	0.00E+00	0.00E+00	0.00E+00	0.00E+00	0.00E+00	0.00E+00	0.00E+00
2412 ALL	419746.7	3772313	2.36E-08	0.58333YrC	2.36E-08	0.00E+00	0.00E+00	0.00E+00	0.00E+00	0.00E+00	0.00E+00	0.00E+00	0.00E+00	0.00E+00	0.00E+00	0.00E+00	0.00E+00
2413 ALL	419746.7	3772338	2.51E-08	0.58333YrC	2.51E-08	0.00E+00	0.00E+00	0.00E+00	0.00E+00	0.00E+00	0.00E+00	0.00E+00	0.00E+00	0.00E+00	0.00E+00	0.00E+00	0.00E+00
2414 ALL	419746.7	3772363	2.69E-08	0.58333YrC	2.69E-08	0.00E+00	0.00E+00	0.00E+00	0.00E+00	0.00E+00	0.00E+00	0.00E+00	0.00E+00	0.00E+00	0.00E+00	0.00E+00	0.00E+00
2415 ALL	419746.7	3772388	2.97E-08	0.58333YrC	2.97E-08	0.00E+00	0.00E+00	0.00E+00	0.00E+00	0.00E+00	0.00E+00	0.00E+00	0.00E+00	0.00E+00	0.00E+00	0.00E+00	0.00E+00
2416 ALL	419746.7	3772413	3.22E-08	0.58333YrC	3.22E-08	0.00E+00	0.00E+00	0.00E+00	0.00E+00	0.00E+00	0.00E+00	0.00E+00	0.00E+00	0.00E+00	0.00E+00	0.00E+00	0.00E+00
2417 ALL	419746.7	3772438	3.49E-08	0.58333YrC	3.49E-08	0.00E+00	0.00E+00	0.00E+00	0.00E+00	0.00E+00	0.00E+00	0.00E+00	0.00E+00	0.00E+00	0.00E+00	0.00E+00	0.00E+00
2418 ALL	419746.7	3772463	3.79E-08	0.58333YrC	3.79E-08	0.00E+00	0.00E+00	0.00E+00	0.00E+00	0.00E+00	0.00E+00	0.00E+00	0.00E+00	0.00E+00	0.00E+00	0.00E+00	0.00E+00
2419 ALL	419746.7	3772488	4.13E-08	0.58333YrC	4.13E-08	0.00E+00	0.00E+00	0.00E+00	0.00E+00	0.00E+00	0.00E+00	0.00E+00	0.00E+00	0.00E+00	0.00E+00	0.00E+00	0.00E+00
2420 ALL	419746.7	3772513	4.51E-08	0.58333YrC	4.51E-08	0.00E+00	0.00E+00	0.00E+00	0.00E+00	0.00E+00	0.00E+00	0.00E+00	0.00E+00	0.00E+00	0.00E+00	0.00E+00	0.00E+00
2421 ALL	419746.7	3772538	4.92E-08	0.58333YrC	4.92E-08	0.00E+00	0.00E+00	0.00E+00	0.00E+00	0.00E+00	0.00E+00	0.00E+00	0.00E+00	0.00E+00	0.00E+00	0.00E+00	0.00E+00
2422 ALL	419746.7	3772563	5.33E-08	0.58333YrC	5.33E-08	0.00E+00	0.00E+00	0.00E+00	0.00E+00	0.00E+00	0.00E+00	0.00E+00	0.00E+00	0.00E+00	0.00E+00	0.00E+00	0.00E+00
2423 ALL	419746.7	3772588	5.70E-08	0.58333YrC	5.70E-08	0.00E+00	0.00E+00	0.00E+00	0.00E+00	0.00E+00	0.00E+00	0.00E+00	0.00E+00	0.00E+00	0.00E+00	0.00E+00	0.00E+00
2424 ALL	419746.7	3772613	6.02E-08	0.58333YrC	6.02E-08	0.00E+00	0.00E+00	0.00E+00	0.00E+00	0.00E+00	0.00E+00	0.00E+00	0.00E+00	0.00E+00	0.00E+00	0.00E+00	0.00E+00
2425 ALL	419746.7	3772638	6.32E-08	0.58333YrC	6.32E-08	0.00E+00	0.00E+00	0.00E+00	0.00E+00	0.00E+00	0.00E+00	0.00E+00	0.00E+00	0.00E+00	0.00E+00	0.00E+00	0.00E+00
2426 ALL	419746.7	3772663	6.65E-08	0.58333YrC	6.65E-08	0.00E+00	0.00E+00	0.00E+00	0.00E+00	0.00E+00	0.00E+00	0.00E+00	0.00E+00	0.00E+00	0.00E+00	0.00E+00	0.00E+00
2427 ALL	419746.7	3772688	6.93E-08	0.58333YrC	6.93E-08	0.00E+00	0.00E+00	0.00E+00	0.00E+00	0.00E+00	0.00E+00	0.00E+00	0.00E+00	0.00E+00	0.00E+00	0.00E+00	0.00E+00
2428 ALL	419771.7	3772113	1.60E-08	0.58333YrC	1.60E-08	0.00E+00	0.00E+00	0.00E+00	0.00E+00	0.00E+00	0.00E+00	0.00E+00	0.00E+00	0.00E+00	0.00E+00	0.00E+00	0.00E+00
2429 ALL	419771.7	3772138	1.66E-08	0.58333YrC	1.66E-08	0.00E+00	0.00E+00	0.00E+00	0.00E+00	0.00E+00	0.00E+00	0.00E+00	0.00E+00	0.00E+00	0.00E+00	0.00E+00	0.00E+00
2430 ALL	419771.7	3772163	1.73E-08	0.58333YrC	1.73E-08	0.00E+00	0.00E+00	0.00E+00	0.00E+00	0.00E+00	0.00E+00	0.00E+00	0.00E+00	0.00E+00	0.00E+00	0.00E+00	0.00E+00
2431 ALL	419771.7	3772188	1.81E-08	0.58333YrC	1.81E-08	0.00E+00	0.00E+00	0.00E+00	0.00E+00	0.00E+00	0.00E+00	0.00E+00	0.00E+00	0.00E+00	0.00E+00	0.00E+00	0.00E+00
2432 ALL	419771.7	3772213	1.89E-08	0.58333YrC	1.89E-08	0.00E+00	0.00E+00	0.00E+00	0.00E+00	0.00E+00	0.00E+00	0.00E+00	0.00E+00	0.00E+00	0.00E+00	0.00E+00	0.00E+00
2433 ALL	419771.7	3772238	1.98E-08	0.58333YrC	1.98E-08	0.00E+00	0.00E+00	0.00E+00	0.00E+00	0.00E+00	0.00E+00	0.00E+00	0.00E+00	0.00E+00	0.00E+00	0.00E+00	0.00E+00
2434 ALL	419771.7	3772263	2.08E-08	0.58333YrC	2.08E-08	0.00E+00	0.00E+00	0.00E+00	0.00E+00	0.00E+00	0.00E+00	0.00E+00	0.00E+00	0.00E+00	0.00E+00	0.00E+00	0.00E+00
2435 ALL	419771.7	3772288	2.19E-08	0.58333YrC	2.19E-08	0.00E+00	0.00E+00	0.00E+00	0.00E+00	0.00E+00	0.00E+00	0.00E+00	0.00E+00	0.00E+00	0.00E+00	0.00E+00	0.00E+00
2436 ALL	419771.7	3772313	2.32E-08	0.58333YrC	2.32E-08	0.00E+00	0.00E+00	0.00E+00	0.00E+00	0.00E+00	0.00E+00	0.00E+00	0.00E+00	0.00E+00	0.00E+00	0.00E+00	0.00E+00
2437 ALL	419771.7	3772338	2.47E-08	0.58333YrC	2.47E-08	0.00E+00	0.00E+00	0.00E+00	0.00E+00	0.00E+00	0.00E+00	0.00E+00	0.00E+00	0.00E+00	0.00E+00	0.00E+00	0.00E+00
2438 ALL	419771.7	3772363	2.65E-08	0.58333YrC	2.65E-08	0.00E+00	0.00E+00	0.00E+00	0.00E+00	0.00E+00	0.00E+00	0.00E+00	0.00E+00	0.00E+00	0.00E+00	0.00E+00	0.00E+00
2439 ALL	419771.7	3772388	2.93E-08	0.58333YrC	2.93E-08	0.00E+00	0.00E+00	0.00E+00	0.00E+00	0.00E+00	0.00E+00	0.00E+00	0.00E+00	0.00E+00	0.00E+00	0.00E+00	0.00E+00
2440 ALL	419771.7	3772413	3.17E-08	0.58333YrC	3.17E-08	0.00E+00	0.00E+00	0.00E+00	0.00E+00	0.00E+00	0.00E+00	0.00E+00	0.00E+00	0.00E+00	0.00E+00	0.00E+00	0.00E+00
2441 ALL	419771.7	3772438	3.43E-08	0.58333YrC	3.43E-08	0.00E+00	0.00E+00	0.00E+00	0.00E+00	0.00E+00	0.00E+00	0.00E+00	0.00E+00	0.00E+00	0.00E+00	0.00E+00	0.00E+00
2442 ALL	419771.7	3772463	3.72E-08	0.58333YrC	3.72E-08	0.00E+00	0.00E+00	0.00E+00	0.00E+00	0.00E+00	0.00E+00	0.00E+00	0.00E+00	0.00E+00	0.00E+00	0.00E+00	0.00E+00
2443 ALL	419771.7	3772488	4.05E-08	0.58333YrC	4.05E-08	0.00E+00	0.00E+00	0.00E+00	0.00E+00	0.00E+00	0.00E+00	0.00E+00	0.00E+00	0.00E+00	0.00E+00	0.00E+00	0.00E+00

2444 ALL	419771.7	3772513	4.41E-08	0.58333YrC	4.41E-08	0.00E+00	0.00E+00	0.00E+00	0.00E+00	0.00E+00	0.00E+00	0.00E+00	0.00E+00	0.00E+00	0.00E+00	0.00E+00	0.00E+00
2445 ALL	419771.7	3772538	4.79E-08	0.58333YrC	4.79E-08	0.00E+00	0.00E+00	0.00E+00	0.00E+00	0.00E+00	0.00E+00	0.00E+00	0.00E+00	0.00E+00	0.00E+00	0.00E+00	0.00E+00
2446 ALL	419771.7	3772563	5.17E-08	0.58333YrC	5.17E-08	0.00E+00	0.00E+00	0.00E+00	0.00E+00	0.00E+00	0.00E+00	0.00E+00	0.00E+00	0.00E+00	0.00E+00	0.00E+00	0.00E+00
2447 ALL	419771.7	3772588	5.50E-08	0.58333YrC	5.50E-08	0.00E+00	0.00E+00	0.00E+00	0.00E+00	0.00E+00	0.00E+00	0.00E+00	0.00E+00	0.00E+00	0.00E+00	0.00E+00	0.00E+00
2448 ALL	419771.7	3772613	5.78E-08	0.58333YrC	5.78E-08	0.00E+00	0.00E+00	0.00E+00	0.00E+00	0.00E+00	0.00E+00	0.00E+00	0.00E+00	0.00E+00	0.00E+00	0.00E+00	0.00E+00
2449 ALL	419771.7	3772638	6.02E-08	0.58333YrC	6.02E-08	0.00E+00	0.00E+00	0.00E+00	0.00E+00	0.00E+00	0.00E+00	0.00E+00	0.00E+00	0.00E+00	0.00E+00	0.00E+00	0.00E+00
2450 ALL	419771.7	3772663	6.29E-08	0.58333YrC	6.29E-08	0.00E+00	0.00E+00	0.00E+00	0.00E+00	0.00E+00	0.00E+00	0.00E+00	0.00E+00	0.00E+00	0.00E+00	0.00E+00	0.00E+00
2451 ALL	419771.7	3772688	6.59E-08	0.58333YrC	6.59E-08	0.00E+00	0.00E+00	0.00E+00	0.00E+00	0.00E+00	0.00E+00	0.00E+00	0.00E+00	0.00E+00	0.00E+00	0.00E+00	0.00E+00
2452 ALL	419796.7	3772113	1.57E-08	0.58333YrC	1.57E-08	0.00E+00	0.00E+00	0.00E+00	0.00E+00	0.00E+00	0.00E+00	0.00E+00	0.00E+00	0.00E+00	0.00E+00	0.00E+00	0.00E+00
2453 ALL	419796.7	3772138	1.63E-08	0.58333YrC	1.63E-08	0.00E+00	0.00E+00	0.00E+00	0.00E+00	0.00E+00	0.00E+00	0.00E+00	0.00E+00	0.00E+00	0.00E+00	0.00E+00	0.00E+00
2454 ALL	419796.7	3772163	1.70E-08	0.58333YrC	1.70E-08	0.00E+00	0.00E+00	0.00E+00	0.00E+00	0.00E+00	0.00E+00	0.00E+00	0.00E+00	0.00E+00	0.00E+00	0.00E+00	0.00E+00
2455 ALL	419796.7	3772188	1.77E-08	0.58333YrC	1.77E-08	0.00E+00	0.00E+00	0.00E+00	0.00E+00	0.00E+00	0.00E+00	0.00E+00	0.00E+00	0.00E+00	0.00E+00	0.00E+00	0.00E+00
2456 ALL	419796.7	3772213	1.85E-08	0.58333YrC	1.85E-08	0.00E+00	0.00E+00	0.00E+00	0.00E+00	0.00E+00	0.00E+00	0.00E+00	0.00E+00	0.00E+00	0.00E+00	0.00E+00	0.00E+00
2457 ALL	419796.7	3772238	1.94E-08	0.58333YrC	1.94E-08	0.00E+00	0.00E+00	0.00E+00	0.00E+00	0.00E+00	0.00E+00	0.00E+00	0.00E+00	0.00E+00	0.00E+00	0.00E+00	0.00E+00
2458 ALL	419796.7	3772263	2.04E-08	0.58333YrC	2.04E-08	0.00E+00	0.00E+00	0.00E+00	0.00E+00	0.00E+00	0.00E+00	0.00E+00	0.00E+00	0.00E+00	0.00E+00	0.00E+00	0.00E+00
2459 ALL	419796.7	3772288	2.15E-08	0.58333YrC	2.15E-08	0.00E+00	0.00E+00	0.00E+00	0.00E+00	0.00E+00	0.00E+00	0.00E+00	0.00E+00	0.00E+00	0.00E+00	0.00E+00	0.00E+00
2460 ALL	419796.7	3772313	2.29E-08	0.58333YrC	2.29E-08	0.00E+00	0.00E+00	0.00E+00	0.00E+00	0.00E+00	0.00E+00	0.00E+00	0.00E+00	0.00E+00	0.00E+00	0.00E+00	0.00E+00
2461 ALL	419796.7	3772338	2.44E-08	0.58333YrC	2.44E-08	0.00E+00	0.00E+00	0.00E+00	0.00E+00	0.00E+00	0.00E+00	0.00E+00	0.00E+00	0.00E+00	0.00E+00	0.00E+00	0.00E+00
2462 ALL	419796.7	3772363	2.68E-08	0.58333YrC	2.68E-08	0.00E+00	0.00E+00	0.00E+00	0.00E+00	0.00E+00	0.00E+00	0.00E+00	0.00E+00	0.00E+00	0.00E+00	0.00E+00	0.00E+00
2463 ALL	419796.7	3772388	2.89E-08	0.58333YrC	2.89E-08	0.00E+00	0.00E+00	0.00E+00	0.00E+00	0.00E+00	0.00E+00	0.00E+00	0.00E+00	0.00E+00	0.00E+00	0.00E+00	0.00E+00
2464 ALL	419796.7	3772413	3.12E-08	0.58333YrC	3.12E-08	0.00E+00	0.00E+00	0.00E+00	0.00E+00	0.00E+00	0.00E+00	0.00E+00	0.00E+00	0.00E+00	0.00E+00	0.00E+00	0.00E+00
2465 ALL	419796.7	3772438	3.37E-08	0.58333YrC	3.37E-08	0.00E+00	0.00E+00	0.00E+00	0.00E+00	0.00E+00	0.00E+00	0.00E+00	0.00E+00	0.00E+00	0.00E+00	0.00E+00	0.00E+00
2466 ALL	419796.7	3772463	3.65E-08	0.58333YrC	3.65E-08	0.00E+00	0.00E+00	0.00E+00	0.00E+00	0.00E+00	0.00E+00	0.00E+00	0.00E+00	0.00E+00	0.00E+00	0.00E+00	0.00E+00
2467 ALL	419796.7	3772488	3.97E-08	0.58333YrC	3.97E-08	0.00E+00	0.00E+00	0.00E+00	0.00E+00	0.00E+00	0.00E+00	0.00E+00	0.00E+00	0.00E+00	0.00E+00	0.00E+00	0.00E+00
2468 ALL	419796.7	3772513	4.31E-08	0.58333YrC	4.31E-08	0.00E+00	0.00E+00	0.00E+00	0.00E+00	0.00E+00	0.00E+00	0.00E+00	0.00E+00	0.00E+00	0.00E+00	0.00E+00	0.00E+00
2469 ALL	419796.7	3772538	4.67E-08	0.58333YrC	4.67E-08	0.00E+00	0.00E+00	0.00E+00	0.00E+00	0.00E+00	0.00E+00	0.00E+00	0.00E+00	0.00E+00	0.00E+00	0.00E+00	0.00E+00
2470 ALL	419796.7	3772563	5.02E-08	0.58333YrC	5.02E-08	0.00E+00	0.00E+00	0.00E+00	0.00E+00	0.00E+00	0.00E+00	0.00E+00	0.00E+00	0.00E+00	0.00E+00	0.00E+00	0.00E+00
2471 ALL	419796.7	3772588	5.32E-08	0.58333YrC	5.32E-08	0.00E+00	0.00E+00	0.00E+00	0.00E+00	0.00E+00	0.00E+00	0.00E+00	0.00E+00	0.00E+00	0.00E+00	0.00E+00	0.00E+00
2472 ALL	419796.7	3772613	5.56E-08	0.58333YrC	5.56E-08	0.00E+00	0.00E+00	0.00E+00	0.00E+00	0.00E+00	0.00E+00	0.00E+00	0.00E+00	0.00E+00	0.00E+00	0.00E+00	0.00E+00
2473 ALL	419796.7	3772638	5.76E-08	0.58333YrC	5.76E-08	0.00E+00	0.00E+00	0.00E+00	0.00E+00	0.00E+00	0.00E+00	0.00E+00	0.00E+00	0.00E+00	0.00E+00	0.00E+00	0.00E+00
2474 ALL	419796.7	3772663	5.97E-08	0.58333YrC	5.97E-08	0.00E+00	0.00E+00	0.00E+00	0.00E+00	0.00E+00	0.00E+00	0.00E+00	0.00E+00	0.00E+00	0.00E+00	0.00E+00	0.00E+00
2475 ALL	419796.7	3772688	6.26E-08	0.58333YrC	6.26E-08	0.00E+00	0.00E+00	0.00E+00	0.00E+00	0.00E+00	0.00E+00	0.00E+00	0.00E+00	0.00E+00	0.00E+00	0.00E+00	0.00E+00
2476 ALL	419821.7	3772113	1.54E-08	0.58333YrC	1.54E-08	0.00E+00	0.00E+00	0.00E+00	0.00E+00	0.00E+00	0.00E+00	0.00E+00	0.00E+00	0.00E+00	0.00E+00	0.00E+00	0.00E+00
2477 ALL	419821.7	3772138	1.60E-08	0.58333YrC	1.60E-08	0.00E+00	0.00E+00	0.00E+00	0.00E+00	0.00E+00	0.00E+00	0.00E+00	0.00E+00	0.00E+00	0.00E+00	0.00E+00	0.00E+00
2478 ALL	419821.7	3772163	1.67E-08	0.58333YrC	1.67E-08	0.00E+00	0.00E+00	0.00E+00	0.00E+00	0.00E+00	0.00E+00	0.00E+00	0.00E+00	0.00E+00	0.00E+00	0.00E+00	0.00E+00
2479 ALL	419821.7	3772188	1.74E-08	0.58333YrC	1.74E-08	0.00E+00	0.00E+00	0.00E+00	0.00E+00	0.00E+00	0.00E+00	0.00E+00	0.00E+00	0.00E+00	0.00E+00	0.00E+00	0.00E+00
2480 ALL	419821.7	3772213	1.82E-08	0.58333YrC	1.82E-08	0.00E+00	0.00E+00	0.00E+00	0.00E+00	0.00E+00	0.00E+00	0.00E+00	0.00E+00	0.00E+00	0.00E+00	0.00E+00	0.00E+00
2481 ALL	419821.7	3772238	1.90E-08	0.58333YrC	1.90E-08	0.00E+00	0.00E+00	0.00E+00	0.00E+00	0.00E+00	0.00E+00	0.00E+00	0.00E+00	0.00E+00	0.00E+00	0.00E+00	0.00E+00
2482 ALL	419821.7	3772263	2.01E-08	0.58333YrC	2.01E-08	0.00E+00	0.00E+00	0.00E+00	0.00E+00	0.00E+00	0.00E+00	0.00E+00	0.00E+00	0.00E+00	0.00E+00	0.00E+00	0.00E+00
2483 ALL	419821.7	3772288	2.12E-08	0.58333YrC	2.12E-08	0.00E+00	0.00E+00	0.00E+00	0.00E+00	0.00E+00	0.00E+00	0.00E+00	0.00E+00	0.00E+00	0.00E+00	0.00E+00	0.00E+00
2484 ALL	419821.7	3772313	2.28E-08	0.58333YrC	2.28E-08	0.00E+00	0.00E+00	0.00E+00	0.00E+00	0.00E+00	0.00E+00	0.00E+00	0.00E+00	0.00E+00	0.00E+00	0.00E+00	0.00E+00
2485 ALL	419821.7	3772338	2.46E-08	0.58333YrC	2.46E-08	0.00E+00	0.00E+00	0.00E+00	0.00E+00	0.00E+00	0.00E+00	0.00E+00	0.00E+00	0.00E+00	0.00E+00	0.00E+00	0.00E+00
2486 ALL	419821.7	3772363	2.65E-08	0.58333YrC	2.65E-08	0.00E+00	0.00E+00	0.00E+00	0.00E+00	0.00E+00	0.00E+00	0.00E+00	0.00E+00	0.00E+00	0.00E+00	0.00E+00	0.00E+00
2487 ALL	419821.7	3772388	2.85E-08	0.58333YrC	2.85E-08	0.00E+00	0.00E+00	0.00E+00	0.00E+00	0.00E+00	0.00E+00	0.00E+00	0.00E+00	0.00E+00	0.00E+00	0.00E+00	0.00E+00
2488 ALL	419821.7	3772413	3.07E-08	0.58333YrC	3.07E-08	0.00E+00	0.00E+00	0.00E+00	0.00E+00	0.00E+00	0.00E+00	0.00E+00	0.00E+00	0.00E+00	0.00E+00	0.00E+00	0.00E+00
2489 ALL	419821.7	3772438	3.32E-08	0.58333YrC	3.32E-08	0.00E+00	0.00E+00	0.00E+00	0.00E+00	0.00E+00	0.00E+00	0.00E+00	0.00E+00	0.00E+00	0.00E+00	0.00E+00	0.00E+00
2490 ALL	419821.7	3772463	3.59E-08	0.58333YrC	3.59E-08	0.00E+00	0.00E+00	0.00E+00	0.00E+00	0.00E+00	0.00E+00	0.00E+00	0.00E+00	0.00E+00	0.00E+00	0.00E+00	0.00E+00

2491 ALL	419821.7	3772488	3.89E-08	0.58333YrC	3.89E-08	0.00E+00	0.00E+00	0.00E+00	0.00E+00	0.00E+00	0.00E+00	0.00E+00	0.00E+00	0.00E+00	0.00E+00	0.00E+00
2492 ALL	419821.7	3772513	4.21E-08	0.58333YrC	4.21E-08	0.00E+00	0.00E+00	0.00E+00	0.00E+00	0.00E+00	0.00E+00	0.00E+00	0.00E+00	0.00E+00	0.00E+00	0.00E+00
2493 ALL	419821.7	3772538	4.55E-08	0.58333YrC	4.55E-08	0.00E+00	0.00E+00	0.00E+00	0.00E+00	0.00E+00	0.00E+00	0.00E+00	0.00E+00	0.00E+00	0.00E+00	0.00E+00
2494 ALL	419821.7	3772563	4.87E-08	0.58333YrC	4.87E-08	0.00E+00	0.00E+00	0.00E+00	0.00E+00	0.00E+00	0.00E+00	0.00E+00	0.00E+00	0.00E+00	0.00E+00	0.00E+00
2495 ALL	419821.7	3772588	5.14E-08	0.58333YrC	5.14E-08	0.00E+00	0.00E+00	0.00E+00	0.00E+00	0.00E+00	0.00E+00	0.00E+00	0.00E+00	0.00E+00	0.00E+00	0.00E+00
2496 ALL	419821.7	3772613	5.34E-08	0.58333YrC	5.34E-08	0.00E+00	0.00E+00	0.00E+00	0.00E+00	0.00E+00	0.00E+00	0.00E+00	0.00E+00	0.00E+00	0.00E+00	0.00E+00
2497 ALL	419821.7	3772638	5.51E-08	0.58333YrC	5.51E-08	0.00E+00	0.00E+00	0.00E+00	0.00E+00	0.00E+00	0.00E+00	0.00E+00	0.00E+00	0.00E+00	0.00E+00	0.00E+00
2498 ALL	419821.7	3772663	5.68E-08	0.58333YrC	5.68E-08	0.00E+00	0.00E+00	0.00E+00	0.00E+00	0.00E+00	0.00E+00	0.00E+00	0.00E+00	0.00E+00	0.00E+00	0.00E+00
2499 ALL	419821.7	3772688	5.95E-08	0.58333YrC	5.95E-08	0.00E+00	0.00E+00	0.00E+00	0.00E+00	0.00E+00	0.00E+00	0.00E+00	0.00E+00	0.00E+00	0.00E+00	0.00E+00
2500 ALL	419846.7	3772113	1.51E-08	0.58333YrC	1.51E-08	0.00E+00	0.00E+00	0.00E+00	0.00E+00	0.00E+00	0.00E+00	0.00E+00	0.00E+00	0.00E+00	0.00E+00	0.00E+00
2501 ALL	419846.7	3772138	1.57E-08	0.58333YrC	1.57E-08	0.00E+00	0.00E+00	0.00E+00	0.00E+00	0.00E+00	0.00E+00	0.00E+00	0.00E+00	0.00E+00	0.00E+00	0.00E+00
2502 ALL	419846.7	3772163	1.64E-08	0.58333YrC	1.64E-08	0.00E+00	0.00E+00	0.00E+00	0.00E+00	0.00E+00	0.00E+00	0.00E+00	0.00E+00	0.00E+00	0.00E+00	0.00E+00
2503 ALL	419846.7	3772188	1.71E-08	0.58333YrC	1.71E-08	0.00E+00	0.00E+00	0.00E+00	0.00E+00	0.00E+00	0.00E+00	0.00E+00	0.00E+00	0.00E+00	0.00E+00	0.00E+00
2504 ALL	419846.7	3772213	1.79E-08	0.58333YrC	1.79E-08	0.00E+00	0.00E+00	0.00E+00	0.00E+00	0.00E+00	0.00E+00	0.00E+00	0.00E+00	0.00E+00	0.00E+00	0.00E+00
2505 ALL	419846.7	3772238	1.87E-08	0.58333YrC	1.87E-08	0.00E+00	0.00E+00	0.00E+00	0.00E+00	0.00E+00	0.00E+00	0.00E+00	0.00E+00	0.00E+00	0.00E+00	0.00E+00
2506 ALL	419846.7	3772263	1.98E-08	0.58333YrC	1.98E-08	0.00E+00	0.00E+00	0.00E+00	0.00E+00	0.00E+00	0.00E+00	0.00E+00	0.00E+00	0.00E+00	0.00E+00	0.00E+00
2507 ALL	419846.7	3772288	2.09E-08	0.58333YrC	2.09E-08	0.00E+00	0.00E+00	0.00E+00	0.00E+00	0.00E+00	0.00E+00	0.00E+00	0.00E+00	0.00E+00	0.00E+00	0.00E+00
2508 ALL	419846.7	3772313	2.26E-08	0.58333YrC	2.26E-08	0.00E+00	0.00E+00	0.00E+00	0.00E+00	0.00E+00	0.00E+00	0.00E+00	0.00E+00	0.00E+00	0.00E+00	0.00E+00
2509 ALL	419846.7	3772338	2.44E-08	0.58333YrC	2.44E-08	0.00E+00	0.00E+00	0.00E+00	0.00E+00	0.00E+00	0.00E+00	0.00E+00	0.00E+00	0.00E+00	0.00E+00	0.00E+00
2510 ALL	419846.7	3772363	2.62E-08	0.58333YrC	2.62E-08	0.00E+00	0.00E+00	0.00E+00	0.00E+00	0.00E+00	0.00E+00	0.00E+00	0.00E+00	0.00E+00	0.00E+00	0.00E+00
2511 ALL	419846.7	3772388	2.81E-08	0.58333YrC	2.81E-08	0.00E+00	0.00E+00	0.00E+00	0.00E+00	0.00E+00	0.00E+00	0.00E+00	0.00E+00	0.00E+00	0.00E+00	0.00E+00
2512 ALL	419846.7	3772413	3.02E-08	0.58333YrC	3.02E-08	0.00E+00	0.00E+00	0.00E+00	0.00E+00	0.00E+00	0.00E+00	0.00E+00	0.00E+00	0.00E+00	0.00E+00	0.00E+00
2513 ALL	419846.7	3772438	3.26E-08	0.58333YrC	3.26E-08	0.00E+00	0.00E+00	0.00E+00	0.00E+00	0.00E+00	0.00E+00	0.00E+00	0.00E+00	0.00E+00	0.00E+00	0.00E+00
2514 ALL	419846.7	3772463	3.53E-08	0.58333YrC	3.53E-08	0.00E+00	0.00E+00	0.00E+00	0.00E+00	0.00E+00	0.00E+00	0.00E+00	0.00E+00	0.00E+00	0.00E+00	0.00E+00
2515 ALL	419846.7	3772488	3.81E-08	0.58333YrC	3.81E-08	0.00E+00	0.00E+00	0.00E+00	0.00E+00	0.00E+00	0.00E+00	0.00E+00	0.00E+00	0.00E+00	0.00E+00	0.00E+00
2516 ALL	419846.7	3772513	4.11E-08	0.58333YrC	4.11E-08	0.00E+00	0.00E+00	0.00E+00	0.00E+00	0.00E+00	0.00E+00	0.00E+00	0.00E+00	0.00E+00	0.00E+00	0.00E+00
2517 ALL	419846.7	3772538	4.43E-08	0.58333YrC	4.43E-08	0.00E+00	0.00E+00	0.00E+00	0.00E+00	0.00E+00	0.00E+00	0.00E+00	0.00E+00	0.00E+00	0.00E+00	0.00E+00
2518 ALL	419846.7	3772563	4.73E-08	0.58333YrC	4.73E-08	0.00E+00	0.00E+00	0.00E+00	0.00E+00	0.00E+00	0.00E+00	0.00E+00	0.00E+00	0.00E+00	0.00E+00	0.00E+00
2519 ALL	419846.7	3772588	4.97E-08	0.58333YrC	4.97E-08	0.00E+00	0.00E+00	0.00E+00	0.00E+00	0.00E+00	0.00E+00	0.00E+00	0.00E+00	0.00E+00	0.00E+00	0.00E+00
2520 ALL	419846.7	3772613	5.14E-08	0.58333YrC	5.14E-08	0.00E+00	0.00E+00	0.00E+00	0.00E+00	0.00E+00	0.00E+00	0.00E+00	0.00E+00	0.00E+00	0.00E+00	0.00E+00
2521 ALL	419846.7	3772638	5.28E-08	0.58333YrC	5.28E-08	0.00E+00	0.00E+00	0.00E+00	0.00E+00	0.00E+00	0.00E+00	0.00E+00	0.00E+00	0.00E+00	0.00E+00	0.00E+00
2522 ALL	419846.7	3772663	5.41E-08	0.58333YrC	5.41E-08	0.00E+00	0.00E+00	0.00E+00	0.00E+00	0.00E+00	0.00E+00	0.00E+00	0.00E+00	0.00E+00	0.00E+00	0.00E+00
2523 ALL	419846.7	3772688	5.64E-08	0.58333YrC	5.64E-08	0.00E+00	0.00E+00	0.00E+00	0.00E+00	0.00E+00	0.00E+00	0.00E+00	0.00E+00	0.00E+00	0.00E+00	0.00E+00
2524 ALL	419871.7	3772113	1.49E-08	0.58333YrC	1.49E-08	0.00E+00	0.00E+00	0.00E+00	0.00E+00	0.00E+00	0.00E+00	0.00E+00	0.00E+00	0.00E+00	0.00E+00	0.00E+00
2525 ALL	419871.7	3772138	1.54E-08	0.58333YrC	1.54E-08	0.00E+00	0.00E+00	0.00E+00	0.00E+00	0.00E+00	0.00E+00	0.00E+00	0.00E+00	0.00E+00	0.00E+00	0.00E+00
2526 ALL	419871.7	3772163	1.61E-08	0.58333YrC	1.61E-08	0.00E+00	0.00E+00	0.00E+00	0.00E+00	0.00E+00	0.00E+00	0.00E+00	0.00E+00	0.00E+00	0.00E+00	0.00E+00
2527 ALL	419871.7	3772188	1.68E-08	0.58333YrC	1.68E-08	0.00E+00	0.00E+00	0.00E+00	0.00E+00	0.00E+00	0.00E+00	0.00E+00	0.00E+00	0.00E+00	0.00E+00	0.00E+00
2528 ALL	419871.7	3772213	1.76E-08	0.58333YrC	1.76E-08	0.00E+00	0.00E+00	0.00E+00	0.00E+00	0.00E+00	0.00E+00	0.00E+00	0.00E+00	0.00E+00	0.00E+00	0.00E+00
2529 ALL	419871.7	3772238	1.85E-08	0.58333YrC	1.85E-08	0.00E+00	0.00E+00	0.00E+00	0.00E+00	0.00E+00	0.00E+00	0.00E+00	0.00E+00	0.00E+00	0.00E+00	0.00E+00
2530 ALL	419871.7	3772263	1.95E-08	0.58333YrC	1.95E-08	0.00E+00	0.00E+00	0.00E+00	0.00E+00	0.00E+00	0.00E+00	0.00E+00	0.00E+00	0.00E+00	0.00E+00	0.00E+00
2531 ALL	419871.7	3772288	2.08E-08	0.58333YrC	2.08E-08	0.00E+00	0.00E+00	0.00E+00	0.00E+00	0.00E+00	0.00E+00	0.00E+00	0.00E+00	0.00E+00	0.00E+00	0.00E+00
2532 ALL	419871.7	3772313	2.25E-08	0.58333YrC	2.25E-08	0.00E+00	0.00E+00	0.00E+00	0.00E+00	0.00E+00	0.00E+00	0.00E+00	0.00E+00	0.00E+00	0.00E+00	0.00E+00
2533 ALL	419871.7	3772338	2.41E-08	0.58333YrC	2.41E-08	0.00E+00	0.00E+00	0.00E+00	0.00E+00	0.00E+00	0.00E+00	0.00E+00	0.00E+00	0.00E+00	0.00E+00	0.00E+00
2534 ALL	419871.7	3772363	2.58E-08	0.58333YrC	2.58E-08	0.00E+00	0.00E+00	0.00E+00	0.00E+00	0.00E+00	0.00E+00	0.00E+00	0.00E+00	0.00E+00	0.00E+00	0.00E+00
2535 ALL	419871.7	3772388	2.77E-08	0.58333YrC	2.77E-08	0.00E+00	0.00E+00	0.00E+00	0.00E+00	0.00E+00	0.00E+00	0.00E+00	0.00E+00	0.00E+00	0.00E+00	0.00E+00
2536 ALL	419871.7	3772413	2.98E-08	0.58333YrC	2.98E-08	0.00E+00	0.00E+00	0.00E+00	0.00E+00	0.00E+00	0.00E+00	0.00E+00	0.00E+00	0.00E+00	0.00E+00	0.00E+00
2537 ALL	419871.7	3772438	3.21E-08	0.58333YrC	3.21E-08	0.00E+00	0.00E+00	0.00E+00	0.00E+00	0.00E+00	0.00E+00	0.00E+00	0.00E+00	0.00E+00	0.00E+00	0.00E+00

2538 ALL	419871.7	3772463	3.46E-08	0.58333YrC	3.46E-08	0.00E+00	0.00E+00	0.00E+00	0.00E+00	0.00E+00	0.00E+00	0.00E+00	0.00E+00	0.00E+00	0.00E+00	0.00E+00	0.00E+00
2539 ALL	419871.7	3772488	3.74E-08	0.58333YrC	3.74E-08	0.00E+00	0.00E+00	0.00E+00	0.00E+00	0.00E+00	0.00E+00	0.00E+00	0.00E+00	0.00E+00	0.00E+00	0.00E+00	0.00E+00
2540 ALL	419871.7	3772513	4.02E-08	0.58333YrC	4.02E-08	0.00E+00	0.00E+00	0.00E+00	0.00E+00	0.00E+00	0.00E+00	0.00E+00	0.00E+00	0.00E+00	0.00E+00	0.00E+00	0.00E+00
2541 ALL	419871.7	3772538	4.31E-08	0.58333YrC	4.31E-08	0.00E+00	0.00E+00	0.00E+00	0.00E+00	0.00E+00	0.00E+00	0.00E+00	0.00E+00	0.00E+00	0.00E+00	0.00E+00	0.00E+00
2542 ALL	419871.7	3772563	4.59E-08	0.58333YrC	4.59E-08	0.00E+00	0.00E+00	0.00E+00	0.00E+00	0.00E+00	0.00E+00	0.00E+00	0.00E+00	0.00E+00	0.00E+00	0.00E+00	0.00E+00
2543 ALL	419871.7	3772588	4.81E-08	0.58333YrC	4.81E-08	0.00E+00	0.00E+00	0.00E+00	0.00E+00	0.00E+00	0.00E+00	0.00E+00	0.00E+00	0.00E+00	0.00E+00	0.00E+00	0.00E+00
2544 ALL	419871.7	3772613	4.94E-08	0.58333YrC	4.94E-08	0.00E+00	0.00E+00	0.00E+00	0.00E+00	0.00E+00	0.00E+00	0.00E+00	0.00E+00	0.00E+00	0.00E+00	0.00E+00	0.00E+00
2545 ALL	419871.7	3772638	5.05E-08	0.58333YrC	5.05E-08	0.00E+00	0.00E+00	0.00E+00	0.00E+00	0.00E+00	0.00E+00	0.00E+00	0.00E+00	0.00E+00	0.00E+00	0.00E+00	0.00E+00
2546 ALL	419871.7	3772663	5.15E-08	0.58333YrC	5.15E-08	0.00E+00	0.00E+00	0.00E+00	0.00E+00	0.00E+00	0.00E+00	0.00E+00	0.00E+00	0.00E+00	0.00E+00	0.00E+00	0.00E+00
2547 ALL	419871.7	3772688	5.37E-08	0.58333YrC	5.37E-08	0.00E+00	0.00E+00	0.00E+00	0.00E+00	0.00E+00	0.00E+00	0.00E+00	0.00E+00	0.00E+00	0.00E+00	0.00E+00	0.00E+00
2548 ALL	419896.7	3772113	1.46E-08	0.58333YrC	1.46E-08	0.00E+00	0.00E+00	0.00E+00	0.00E+00	0.00E+00	0.00E+00	0.00E+00	0.00E+00	0.00E+00	0.00E+00	0.00E+00	0.00E+00
2549 ALL	419896.7	3772138	1.52E-08	0.58333YrC	1.52E-08	0.00E+00	0.00E+00	0.00E+00	0.00E+00	0.00E+00	0.00E+00	0.00E+00	0.00E+00	0.00E+00	0.00E+00	0.00E+00	0.00E+00
2550 ALL	419896.7	3772163	1.58E-08	0.58333YrC	1.58E-08	0.00E+00	0.00E+00	0.00E+00	0.00E+00	0.00E+00	0.00E+00	0.00E+00	0.00E+00	0.00E+00	0.00E+00	0.00E+00	0.00E+00
2551 ALL	419896.7	3772188	1.65E-08	0.58333YrC	1.65E-08	0.00E+00	0.00E+00	0.00E+00	0.00E+00	0.00E+00	0.00E+00	0.00E+00	0.00E+00	0.00E+00	0.00E+00	0.00E+00	0.00E+00
2552 ALL	419896.7	3772213	1.73E-08	0.58333YrC	1.73E-08	0.00E+00	0.00E+00	0.00E+00	0.00E+00	0.00E+00	0.00E+00	0.00E+00	0.00E+00	0.00E+00	0.00E+00	0.00E+00	0.00E+00
2553 ALL	419896.7	3772238	1.82E-08	0.58333YrC	1.82E-08	0.00E+00	0.00E+00	0.00E+00	0.00E+00	0.00E+00	0.00E+00	0.00E+00	0.00E+00	0.00E+00	0.00E+00	0.00E+00	0.00E+00
2554 ALL	419896.7	3772263	1.95E-08	0.58333YrC	1.95E-08	0.00E+00	0.00E+00	0.00E+00	0.00E+00	0.00E+00	0.00E+00	0.00E+00	0.00E+00	0.00E+00	0.00E+00	0.00E+00	0.00E+00
2555 ALL	419896.7	3772288	2.08E-08	0.58333YrC	2.08E-08	0.00E+00	0.00E+00	0.00E+00	0.00E+00	0.00E+00	0.00E+00	0.00E+00	0.00E+00	0.00E+00	0.00E+00	0.00E+00	0.00E+00
2556 ALL	419896.7	3772313	2.23E-08	0.58333YrC	2.23E-08	0.00E+00	0.00E+00	0.00E+00	0.00E+00	0.00E+00	0.00E+00	0.00E+00	0.00E+00	0.00E+00	0.00E+00	0.00E+00	0.00E+00
2557 ALL	419896.7	3772338	2.38E-08	0.58333YrC	2.38E-08	0.00E+00	0.00E+00	0.00E+00	0.00E+00	0.00E+00	0.00E+00	0.00E+00	0.00E+00	0.00E+00	0.00E+00	0.00E+00	0.00E+00
2558 ALL	419896.7	3772363	2.55E-08	0.58333YrC	2.55E-08	0.00E+00	0.00E+00	0.00E+00	0.00E+00	0.00E+00	0.00E+00	0.00E+00	0.00E+00	0.00E+00	0.00E+00	0.00E+00	0.00E+00
2559 ALL	419896.7	3772388	2.73E-08	0.58333YrC	2.73E-08	0.00E+00	0.00E+00	0.00E+00	0.00E+00	0.00E+00	0.00E+00	0.00E+00	0.00E+00	0.00E+00	0.00E+00	0.00E+00	0.00E+00
2560 ALL	419896.7	3772413	2.94E-08	0.58333YrC	2.94E-08	0.00E+00	0.00E+00	0.00E+00	0.00E+00	0.00E+00	0.00E+00	0.00E+00	0.00E+00	0.00E+00	0.00E+00	0.00E+00	0.00E+00
2561 ALL	419896.7	3772438	3.16E-08	0.58333YrC	3.16E-08	0.00E+00	0.00E+00	0.00E+00	0.00E+00	0.00E+00	0.00E+00	0.00E+00	0.00E+00	0.00E+00	0.00E+00	0.00E+00	0.00E+00
2562 ALL	419896.7	3772463	3.41E-08	0.58333YrC	3.41E-08	0.00E+00	0.00E+00	0.00E+00	0.00E+00	0.00E+00	0.00E+00	0.00E+00	0.00E+00	0.00E+00	0.00E+00	0.00E+00	0.00E+00
2563 ALL	419896.7	3772488	3.66E-08	0.58333YrC	3.66E-08	0.00E+00	0.00E+00	0.00E+00	0.00E+00	0.00E+00	0.00E+00	0.00E+00	0.00E+00	0.00E+00	0.00E+00	0.00E+00	0.00E+00
2564 ALL	419896.7	3772513	3.92E-08	0.58333YrC	3.92E-08	0.00E+00	0.00E+00	0.00E+00	0.00E+00	0.00E+00	0.00E+00	0.00E+00	0.00E+00	0.00E+00	0.00E+00	0.00E+00	0.00E+00
2565 ALL	419896.7	3772538	4.20E-08	0.58333YrC	4.20E-08	0.00E+00	0.00E+00	0.00E+00	0.00E+00	0.00E+00	0.00E+00	0.00E+00	0.00E+00	0.00E+00	0.00E+00	0.00E+00	0.00E+00
2566 ALL	419896.7	3772563	4.46E-08	0.58333YrC	4.46E-08	0.00E+00	0.00E+00	0.00E+00	0.00E+00	0.00E+00	0.00E+00	0.00E+00	0.00E+00	0.00E+00	0.00E+00	0.00E+00	0.00E+00
2567 ALL	419896.7	3772588	4.65E-08	0.58333YrC	4.65E-08	0.00E+00	0.00E+00	0.00E+00	0.00E+00	0.00E+00	0.00E+00	0.00E+00	0.00E+00	0.00E+00	0.00E+00	0.00E+00	0.00E+00
2568 ALL	419896.7	3772613	4.76E-08	0.58333YrC	4.76E-08	0.00E+00	0.00E+00	0.00E+00	0.00E+00	0.00E+00	0.00E+00	0.00E+00	0.00E+00	0.00E+00	0.00E+00	0.00E+00	0.00E+00
2569 ALL	419896.7	3772638	4.82E-08	0.58333YrC	4.82E-08	0.00E+00	0.00E+00	0.00E+00	0.00E+00	0.00E+00	0.00E+00	0.00E+00	0.00E+00	0.00E+00	0.00E+00	0.00E+00	0.00E+00
2570 ALL	419896.7	3772663	4.90E-08	0.58333YrC	4.90E-08	0.00E+00	0.00E+00	0.00E+00	0.00E+00	0.00E+00	0.00E+00	0.00E+00	0.00E+00	0.00E+00	0.00E+00	0.00E+00	0.00E+00
2571 ALL	419896.7	3772688	5.11E-08	0.58333YrC	5.11E-08	0.00E+00	0.00E+00	0.00E+00	0.00E+00	0.00E+00	0.00E+00	0.00E+00	0.00E+00	0.00E+00	0.00E+00	0.00E+00	0.00E+00
2572 ALL	419921.7	3772113	1.43E-08	0.58333YrC	1.43E-08	0.00E+00	0.00E+00	0.00E+00	0.00E+00	0.00E+00	0.00E+00	0.00E+00	0.00E+00	0.00E+00	0.00E+00	0.00E+00	0.00E+00
2573 ALL	419921.7	3772138	1.49E-08	0.58333YrC	1.49E-08	0.00E+00	0.00E+00	0.00E+00	0.00E+00	0.00E+00	0.00E+00	0.00E+00	0.00E+00	0.00E+00	0.00E+00	0.00E+00	0.00E+00
2574 ALL	419921.7	3772163	1.56E-08	0.58333YrC	1.56E-08	0.00E+00	0.00E+00	0.00E+00	0.00E+00	0.00E+00	0.00E+00	0.00E+00	0.00E+00	0.00E+00	0.00E+00	0.00E+00	0.00E+00
2575 ALL	419921.7	3772188	1.63E-08	0.58333YrC	1.63E-08	0.00E+00	0.00E+00	0.00E+00	0.00E+00	0.00E+00	0.00E+00	0.00E+00	0.00E+00	0.00E+00	0.00E+00	0.00E+00	0.00E+00
2576 ALL	419921.7	3772213	1.71E-08	0.58333YrC	1.71E-08	0.00E+00	0.00E+00	0.00E+00	0.00E+00	0.00E+00	0.00E+00	0.00E+00	0.00E+00	0.00E+00	0.00E+00	0.00E+00	0.00E+00
2577 ALL	419921.7	3772238	1.82E-08	0.58333YrC	1.82E-08	0.00E+00	0.00E+00	0.00E+00	0.00E+00	0.00E+00	0.00E+00	0.00E+00	0.00E+00	0.00E+00	0.00E+00	0.00E+00	0.00E+00
2578 ALL	419921.7	3772263	1.93E-08	0.58333YrC	1.93E-08	0.00E+00	0.00E+00	0.00E+00	0.00E+00	0.00E+00	0.00E+00	0.00E+00	0.00E+00	0.00E+00	0.00E+00	0.00E+00	0.00E+00
2579 ALL	419921.7	3772288	2.06E-08	0.58333YrC	2.06E-08	0.00E+00	0.00E+00	0.00E+00	0.00E+00	0.00E+00	0.00E+00	0.00E+00	0.00E+00	0.00E+00	0.00E+00	0.00E+00	0.00E+00
2580 ALL	419921.7	3772313	2.20E-08	0.58333YrC	2.20E-08	0.00E+00	0.00E+00	0.00E+00	0.00E+00	0.00E+00	0.00E+00	0.00E+00	0.00E+00	0.00E+00	0.00E+00	0.00E+00	0.00E+00
2581 ALL	419921.7	3772338	2.35E-08	0.58333YrC	2.35E-08	0.00E+00	0.00E+00	0.00E+00	0.00E+00	0.00E+00	0.00E+00	0.00E+00	0.00E+00	0.00E+00	0.00E+00	0.00E+00	0.00E+00
2582 ALL	419921.7	3772363	2.52E-08	0.58333YrC	2.52E-08	0.00E+00	0.00E+00	0.00E+00	0.00E+00	0.00E+00	0.00E+00	0.00E+00	0.00E+00	0.00E+00	0.00E+00	0.00E+00	0.00E+00
2583 ALL	419921.7	3772388	2.70E-08	0.58333YrC	2.70E-08	0.00E+00	0.00E+00	0.00E+00	0.00E+00	0.00E+00	0.00E+00	0.00E+00	0.00E+00	0.00E+00	0.00E+00	0.00E+00	0.00E+00
2584 ALL	419921.7	3772413	2.89E-08	0.58333YrC	2.89E-08	0.00E+00	0.00E+00	0.00E+00	0.00E+00	0.00E+00	0.00E+00	0.00E+00	0.00E+00	0.00E+00	0.00E+00	0.00E+00	0.00E+00

2585	ALL	419921.7	3772438	3.11E-08	0.58333YrC	3.11E-08	0.00E+00	0.00E+00	0.00E+00	0.00E+00	0.00E+00	0.00E+00	0.00E+00	0.00E+00	0.00E+00	0.00E+00	0.00E+00
2586	ALL	419921.7	3772463	3.35E-08	0.58333YrC	3.35E-08	0.00E+00	0.00E+00	0.00E+00	0.00E+00	0.00E+00	0.00E+00	0.00E+00	0.00E+00	0.00E+00	0.00E+00	0.00E+00
2587	ALL	419921.7	3772488	3.59E-08	0.58333YrC	3.59E-08	0.00E+00	0.00E+00	0.00E+00	0.00E+00	0.00E+00	0.00E+00	0.00E+00	0.00E+00	0.00E+00	0.00E+00	0.00E+00
2588	ALL	419921.7	3772513	3.82E-08	0.58333YrC	3.82E-08	0.00E+00	0.00E+00	0.00E+00	0.00E+00	0.00E+00	0.00E+00	0.00E+00	0.00E+00	0.00E+00	0.00E+00	0.00E+00
2589	ALL	419921.7	3772538	4.08E-08	0.58333YrC	4.08E-08	0.00E+00	0.00E+00	0.00E+00	0.00E+00	0.00E+00	0.00E+00	0.00E+00	0.00E+00	0.00E+00	0.00E+00	0.00E+00
2590	ALL	419921.7	3772563	4.33E-08	0.58333YrC	4.33E-08	0.00E+00	0.00E+00	0.00E+00	0.00E+00	0.00E+00	0.00E+00	0.00E+00	0.00E+00	0.00E+00	0.00E+00	0.00E+00
2591	ALL	419921.7	3772588	4.50E-08	0.58333YrC	4.50E-08	0.00E+00	0.00E+00	0.00E+00	0.00E+00	0.00E+00	0.00E+00	0.00E+00	0.00E+00	0.00E+00	0.00E+00	0.00E+00
2592	ALL	419921.7	3772613	4.58E-08	0.58333YrC	4.58E-08	0.00E+00	0.00E+00	0.00E+00	0.00E+00	0.00E+00	0.00E+00	0.00E+00	0.00E+00	0.00E+00	0.00E+00	0.00E+00
2593	ALL	419921.7	3772638	4.61E-08	0.58333YrC	4.61E-08	0.00E+00	0.00E+00	0.00E+00	0.00E+00	0.00E+00	0.00E+00	0.00E+00	0.00E+00	0.00E+00	0.00E+00	0.00E+00
2594	ALL	419921.7	3772663	4.67E-08	0.58333YrC	4.67E-08	0.00E+00	0.00E+00	0.00E+00	0.00E+00	0.00E+00	0.00E+00	0.00E+00	0.00E+00	0.00E+00	0.00E+00	0.00E+00
2595	ALL	419921.7	3772688	4.89E-08	0.58333YrC	4.89E-08	0.00E+00	0.00E+00	0.00E+00	0.00E+00	0.00E+00	0.00E+00	0.00E+00	0.00E+00	0.00E+00	0.00E+00	0.00E+00
2596	ALL	419946.7	3772113	1.41E-08	0.58333YrC	1.41E-08	0.00E+00	0.00E+00	0.00E+00	0.00E+00	0.00E+00	0.00E+00	0.00E+00	0.00E+00	0.00E+00	0.00E+00	0.00E+00
2597	ALL	419946.7	3772138	1.47E-08	0.58333YrC	1.47E-08	0.00E+00	0.00E+00	0.00E+00	0.00E+00	0.00E+00	0.00E+00	0.00E+00	0.00E+00	0.00E+00	0.00E+00	0.00E+00
2598	ALL	419946.7	3772163	1.53E-08	0.58333YrC	1.53E-08	0.00E+00	0.00E+00	0.00E+00	0.00E+00	0.00E+00	0.00E+00	0.00E+00	0.00E+00	0.00E+00	0.00E+00	0.00E+00
2599	ALL	419946.7	3772188	1.60E-08	0.58333YrC	1.60E-08	0.00E+00	0.00E+00	0.00E+00	0.00E+00	0.00E+00	0.00E+00	0.00E+00	0.00E+00	0.00E+00	0.00E+00	0.00E+00
2600	ALL	419946.7	3772213	1.69E-08	0.58333YrC	1.69E-08	0.00E+00	0.00E+00	0.00E+00	0.00E+00	0.00E+00	0.00E+00	0.00E+00	0.00E+00	0.00E+00	0.00E+00	0.00E+00
2601	ALL	419946.7	3772238	1.80E-08	0.58333YrC	1.80E-08	0.00E+00	0.00E+00	0.00E+00	0.00E+00	0.00E+00	0.00E+00	0.00E+00	0.00E+00	0.00E+00	0.00E+00	0.00E+00
2602	ALL	419946.7	3772263	1.92E-08	0.58333YrC	1.92E-08	0.00E+00	0.00E+00	0.00E+00	0.00E+00	0.00E+00	0.00E+00	0.00E+00	0.00E+00	0.00E+00	0.00E+00	0.00E+00
2603	ALL	419946.7	3772288	2.04E-08	0.58333YrC	2.04E-08	0.00E+00	0.00E+00	0.00E+00	0.00E+00	0.00E+00	0.00E+00	0.00E+00	0.00E+00	0.00E+00	0.00E+00	0.00E+00
2604	ALL	419946.7	3772313	2.18E-08	0.58333YrC	2.18E-08	0.00E+00	0.00E+00	0.00E+00	0.00E+00	0.00E+00	0.00E+00	0.00E+00	0.00E+00	0.00E+00	0.00E+00	0.00E+00
2605	ALL	419946.7	3772338	2.33E-08	0.58333YrC	2.33E-08	0.00E+00	0.00E+00	0.00E+00	0.00E+00	0.00E+00	0.00E+00	0.00E+00	0.00E+00	0.00E+00	0.00E+00	0.00E+00
2606	ALL	419946.7	3772363	2.48E-08	0.58333YrC	2.48E-08	0.00E+00	0.00E+00	0.00E+00	0.00E+00	0.00E+00	0.00E+00	0.00E+00	0.00E+00	0.00E+00	0.00E+00	0.00E+00
2607	ALL	419946.7	3772388	2.65E-08	0.58333YrC	2.65E-08	0.00E+00	0.00E+00	0.00E+00	0.00E+00	0.00E+00	0.00E+00	0.00E+00	0.00E+00	0.00E+00	0.00E+00	0.00E+00
2608	ALL	419946.7	3772413	2.85E-08	0.58333YrC	2.85E-08	0.00E+00	0.00E+00	0.00E+00	0.00E+00	0.00E+00	0.00E+00	0.00E+00	0.00E+00	0.00E+00	0.00E+00	0.00E+00
2609	ALL	419946.7	3772438	3.06E-08	0.58333YrC	3.06E-08	0.00E+00	0.00E+00	0.00E+00	0.00E+00	0.00E+00	0.00E+00	0.00E+00	0.00E+00	0.00E+00	0.00E+00	0.00E+00
2610	ALL	419946.7	3772463	3.28E-08	0.58333YrC	3.28E-08	0.00E+00	0.00E+00	0.00E+00	0.00E+00	0.00E+00	0.00E+00	0.00E+00	0.00E+00	0.00E+00	0.00E+00	0.00E+00
2611	ALL	419946.7	3772488	3.51E-08	0.58333YrC	3.51E-08	0.00E+00	0.00E+00	0.00E+00	0.00E+00	0.00E+00	0.00E+00	0.00E+00	0.00E+00	0.00E+00	0.00E+00	0.00E+00
2612	ALL	419946.7	3772513	3.73E-08	0.58333YrC	3.73E-08	0.00E+00	0.00E+00	0.00E+00	0.00E+00	0.00E+00	0.00E+00	0.00E+00	0.00E+00	0.00E+00	0.00E+00	0.00E+00
2613	ALL	419946.7	3772538	3.98E-08	0.58333YrC	3.98E-08	0.00E+00	0.00E+00	0.00E+00	0.00E+00	0.00E+00	0.00E+00	0.00E+00	0.00E+00	0.00E+00	0.00E+00	0.00E+00
2614	ALL	419946.7	3772563	4.20E-08	0.58333YrC	4.20E-08	0.00E+00	0.00E+00	0.00E+00	0.00E+00	0.00E+00	0.00E+00	0.00E+00	0.00E+00	0.00E+00	0.00E+00	0.00E+00
2615	ALL	419946.7	3772588	4.35E-08	0.58333YrC	4.35E-08	0.00E+00	0.00E+00	0.00E+00	0.00E+00	0.00E+00	0.00E+00	0.00E+00	0.00E+00	0.00E+00	0.00E+00	0.00E+00
2616	ALL	419946.7	3772613	4.40E-08	0.58333YrC	4.40E-08	0.00E+00	0.00E+00	0.00E+00	0.00E+00	0.00E+00	0.00E+00	0.00E+00	0.00E+00	0.00E+00	0.00E+00	0.00E+00
2617	ALL	419946.7	3772638	4.41E-08	0.58333YrC	4.41E-08	0.00E+00	0.00E+00	0.00E+00	0.00E+00	0.00E+00	0.00E+00	0.00E+00	0.00E+00	0.00E+00	0.00E+00	0.00E+00
2618	ALL	419946.7	3772663	4.45E-08	0.58333YrC	4.45E-08	0.00E+00	0.00E+00	0.00E+00	0.00E+00	0.00E+00	0.00E+00	0.00E+00	0.00E+00	0.00E+00	0.00E+00	0.00E+00
2619	ALL	419946.7	3772688	4.71E-08	0.58333YrC	4.71E-08	0.00E+00	0.00E+00	0.00E+00	0.00E+00	0.00E+00	0.00E+00	0.00E+00	0.00E+00	0.00E+00	0.00E+00	0.00E+00
2620	ALL	419946.7	3772713	5.00E-08	0.58333YrC	5.00E-08	0.00E+00	0.00E+00	0.00E+00	0.00E+00	0.00E+00	0.00E+00	0.00E+00	0.00E+00	0.00E+00	0.00E+00	0.00E+00
2621	ALL	419971.7	3772113	1.38E-08	0.58333YrC	1.38E-08	0.00E+00	0.00E+00	0.00E+00	0.00E+00	0.00E+00	0.00E+00	0.00E+00	0.00E+00	0.00E+00	0.00E+00	0.00E+00
2622	ALL	419971.7	3772138	1.45E-08	0.58333YrC	1.45E-08	0.00E+00	0.00E+00	0.00E+00	0.00E+00	0.00E+00	0.00E+00	0.00E+00	0.00E+00	0.00E+00	0.00E+00	0.00E+00
2623	ALL	419971.7	3772163	1.51E-08	0.58333YrC	1.51E-08	0.00E+00	0.00E+00	0.00E+00	0.00E+00	0.00E+00	0.00E+00	0.00E+00	0.00E+00	0.00E+00	0.00E+00	0.00E+00
2624	ALL	419971.7	3772188	1.59E-08	0.58333YrC	1.59E-08	0.00E+00	0.00E+00	0.00E+00	0.00E+00	0.00E+00	0.00E+00	0.00E+00	0.00E+00	0.00E+00	0.00E+00	0.00E+00
2625	ALL	419971.7	3772213	1.68E-08	0.58333YrC	1.68E-08	0.00E+00	0.00E+00	0.00E+00	0.00E+00	0.00E+00	0.00E+00	0.00E+00	0.00E+00	0.00E+00	0.00E+00	0.00E+00
2626	ALL	419971.7	3772238	1.79E-08	0.58333YrC	1.79E-08	0.00E+00	0.00E+00	0.00E+00	0.00E+00	0.00E+00	0.00E+00	0.00E+00	0.00E+00	0.00E+00	0.00E+00	0.00E+00
2627	ALL	419971.7	3772263	1.90E-08	0.58333YrC	1.90E-08	0.00E+00	0.00E+00	0.00E+00	0.00E+00	0.00E+00	0.00E+00	0.00E+00	0.00E+00	0.00E+00	0.00E+00	0.00E+00
2628	ALL	419971.7	3772288	2.02E-08	0.58333YrC	2.02E-08	0.00E+00	0.00E+00	0.00E+00	0.00E+00	0.00E+00	0.00E+00	0.00E+00	0.00E+00	0.00E+00	0.00E+00	0.00E+00
2629	ALL	419971.7	3772313	2.16E-08	0.58333YrC	2.16E-08	0.00E+00	0.00E+00	0.00E+00	0.00E+00	0.00E+00	0.00E+00	0.00E+00	0.00E+00	0.00E+00	0.00E+00	0.00E+00
2630	ALL	419971.7	3772338	2.30E-08	0.58333YrC	2.30E-08	0.00E+00	0.00E+00	0.00E+00	0.00E+00	0.00E+00	0.00E+00	0.00E+00	0.00E+00	0.00E+00	0.00E+00	0.00E+00
2631	ALL	419971.7	3772363	2.45E-08	0.58333YrC	2.45E-08	0.00E+00	0.00E+00	0.00E+00	0.00E+00	0.00E+00	0.00E+00	0.00E+00	0.00E+00	0.00E+00	0.00E+00	0.00E+00

2632 ALL	419971.7	3772388	2.62E-08	0.58333YrC	2.62E-08	0.00E+00	0.00E+00	0.00E+00	0.00E+00	0.00E+00	0.00E+00	0.00E+00	0.00E+00	0.00E+00	0.00E+00	0.00E+00
2633 ALL	419971.7	3772413	2.81E-08	0.58333YrC	2.81E-08	0.00E+00	0.00E+00	0.00E+00	0.00E+00	0.00E+00	0.00E+00	0.00E+00	0.00E+00	0.00E+00	0.00E+00	0.00E+00
2634 ALL	419971.7	3772438	3.01E-08	0.58333YrC	3.01E-08	0.00E+00	0.00E+00	0.00E+00	0.00E+00	0.00E+00	0.00E+00	0.00E+00	0.00E+00	0.00E+00	0.00E+00	0.00E+00
2635 ALL	419971.7	3772463	3.23E-08	0.58333YrC	3.23E-08	0.00E+00	0.00E+00	0.00E+00	0.00E+00	0.00E+00	0.00E+00	0.00E+00	0.00E+00	0.00E+00	0.00E+00	0.00E+00
2636 ALL	419971.7	3772488	3.44E-08	0.58333YrC	3.44E-08	0.00E+00	0.00E+00	0.00E+00	0.00E+00	0.00E+00	0.00E+00	0.00E+00	0.00E+00	0.00E+00	0.00E+00	0.00E+00
2637 ALL	419971.7	3772513	3.66E-08	0.58333YrC	3.66E-08	0.00E+00	0.00E+00	0.00E+00	0.00E+00	0.00E+00	0.00E+00	0.00E+00	0.00E+00	0.00E+00	0.00E+00	0.00E+00
2638 ALL	419971.7	3772538	3.88E-08	0.58333YrC	3.88E-08	0.00E+00	0.00E+00	0.00E+00	0.00E+00	0.00E+00	0.00E+00	0.00E+00	0.00E+00	0.00E+00	0.00E+00	0.00E+00
2639 ALL	419971.7	3772563	4.08E-08	0.58333YrC	4.08E-08	0.00E+00	0.00E+00	0.00E+00	0.00E+00	0.00E+00	0.00E+00	0.00E+00	0.00E+00	0.00E+00	0.00E+00	0.00E+00
2640 ALL	419971.7	3772588	4.20E-08	0.58333YrC	4.20E-08	0.00E+00	0.00E+00	0.00E+00	0.00E+00	0.00E+00	0.00E+00	0.00E+00	0.00E+00	0.00E+00	0.00E+00	0.00E+00
2641 ALL	419971.7	3772613	4.22E-08	0.58333YrC	4.22E-08	0.00E+00	0.00E+00	0.00E+00	0.00E+00	0.00E+00	0.00E+00	0.00E+00	0.00E+00	0.00E+00	0.00E+00	0.00E+00
2642 ALL	419971.7	3772638	4.21E-08	0.58333YrC	4.21E-08	0.00E+00	0.00E+00	0.00E+00	0.00E+00	0.00E+00	0.00E+00	0.00E+00	0.00E+00	0.00E+00	0.00E+00	0.00E+00
2643 ALL	419971.7	3772663	4.25E-08	0.58333YrC	4.25E-08	0.00E+00	0.00E+00	0.00E+00	0.00E+00	0.00E+00	0.00E+00	0.00E+00	0.00E+00	0.00E+00	0.00E+00	0.00E+00
2644 ALL	419971.7	3772688	4.52E-08	0.58333YrC	4.52E-08	0.00E+00	0.00E+00	0.00E+00	0.00E+00	0.00E+00	0.00E+00	0.00E+00	0.00E+00	0.00E+00	0.00E+00	0.00E+00
2645 ALL	419971.7	3772713	4.81E-08	0.58333YrC	4.81E-08	0.00E+00	0.00E+00	0.00E+00	0.00E+00	0.00E+00	0.00E+00	0.00E+00	0.00E+00	0.00E+00	0.00E+00	0.00E+00
2646 ALL	419996.7	3772113	1.36E-08	0.58333YrC	1.36E-08	0.00E+00	0.00E+00	0.00E+00	0.00E+00	0.00E+00	0.00E+00	0.00E+00	0.00E+00	0.00E+00	0.00E+00	0.00E+00
2647 ALL	419996.7	3772138	1.43E-08	0.58333YrC	1.43E-08	0.00E+00	0.00E+00	0.00E+00	0.00E+00	0.00E+00	0.00E+00	0.00E+00	0.00E+00	0.00E+00	0.00E+00	0.00E+00
2648 ALL	419996.7	3772163	1.49E-08	0.58333YrC	1.49E-08	0.00E+00	0.00E+00	0.00E+00	0.00E+00	0.00E+00	0.00E+00	0.00E+00	0.00E+00	0.00E+00	0.00E+00	0.00E+00
2649 ALL	419996.7	3772188	1.57E-08	0.58333YrC	1.57E-08	0.00E+00	0.00E+00	0.00E+00	0.00E+00	0.00E+00	0.00E+00	0.00E+00	0.00E+00	0.00E+00	0.00E+00	0.00E+00
2650 ALL	419996.7	3772213	1.67E-08	0.58333YrC	1.67E-08	0.00E+00	0.00E+00	0.00E+00	0.00E+00	0.00E+00	0.00E+00	0.00E+00	0.00E+00	0.00E+00	0.00E+00	0.00E+00
2651 ALL	419996.7	3772238	1.77E-08	0.58333YrC	1.77E-08	0.00E+00	0.00E+00	0.00E+00	0.00E+00	0.00E+00	0.00E+00	0.00E+00	0.00E+00	0.00E+00	0.00E+00	0.00E+00
2652 ALL	419996.7	3772263	1.88E-08	0.58333YrC	1.88E-08	0.00E+00	0.00E+00	0.00E+00	0.00E+00	0.00E+00	0.00E+00	0.00E+00	0.00E+00	0.00E+00	0.00E+00	0.00E+00
2653 ALL	419996.7	3772288	2.00E-08	0.58333YrC	2.00E-08	0.00E+00	0.00E+00	0.00E+00	0.00E+00	0.00E+00	0.00E+00	0.00E+00	0.00E+00	0.00E+00	0.00E+00	0.00E+00
2654 ALL	419996.7	3772313	2.13E-08	0.58333YrC	2.13E-08	0.00E+00	0.00E+00	0.00E+00	0.00E+00	0.00E+00	0.00E+00	0.00E+00	0.00E+00	0.00E+00	0.00E+00	0.00E+00
2655 ALL	419996.7	3772338	2.27E-08	0.58333YrC	2.27E-08	0.00E+00	0.00E+00	0.00E+00	0.00E+00	0.00E+00	0.00E+00	0.00E+00	0.00E+00	0.00E+00	0.00E+00	0.00E+00
2656 ALL	419996.7	3772363	2.42E-08	0.58333YrC	2.42E-08	0.00E+00	0.00E+00	0.00E+00	0.00E+00	0.00E+00	0.00E+00	0.00E+00	0.00E+00	0.00E+00	0.00E+00	0.00E+00
2657 ALL	419996.7	3772388	2.59E-08	0.58333YrC	2.59E-08	0.00E+00	0.00E+00	0.00E+00	0.00E+00	0.00E+00	0.00E+00	0.00E+00	0.00E+00	0.00E+00	0.00E+00	0.00E+00
2658 ALL	419996.7	3772413	2.77E-08	0.58333YrC	2.77E-08	0.00E+00	0.00E+00	0.00E+00	0.00E+00	0.00E+00	0.00E+00	0.00E+00	0.00E+00	0.00E+00	0.00E+00	0.00E+00
2659 ALL	419996.7	3772438	2.96E-08	0.58333YrC	2.96E-08	0.00E+00	0.00E+00	0.00E+00	0.00E+00	0.00E+00	0.00E+00	0.00E+00	0.00E+00	0.00E+00	0.00E+00	0.00E+00
2660 ALL	419996.7	3772463	3.17E-08	0.58333YrC	3.17E-08	0.00E+00	0.00E+00	0.00E+00	0.00E+00	0.00E+00	0.00E+00	0.00E+00	0.00E+00	0.00E+00	0.00E+00	0.00E+00
2661 ALL	419996.7	3772488	3.38E-08	0.58333YrC	3.38E-08	0.00E+00	0.00E+00	0.00E+00	0.00E+00	0.00E+00	0.00E+00	0.00E+00	0.00E+00	0.00E+00	0.00E+00	0.00E+00
2662 ALL	419996.7	3772513	3.58E-08	0.58333YrC	3.58E-08	0.00E+00	0.00E+00	0.00E+00	0.00E+00	0.00E+00	0.00E+00	0.00E+00	0.00E+00	0.00E+00	0.00E+00	0.00E+00
2663 ALL	419996.7	3772538	3.78E-08	0.58333YrC	3.78E-08	0.00E+00	0.00E+00	0.00E+00	0.00E+00	0.00E+00	0.00E+00	0.00E+00	0.00E+00	0.00E+00	0.00E+00	0.00E+00
2664 ALL	419996.7	3772563	3.96E-08	0.58333YrC	3.96E-08	0.00E+00	0.00E+00	0.00E+00	0.00E+00	0.00E+00	0.00E+00	0.00E+00	0.00E+00	0.00E+00	0.00E+00	0.00E+00
2665 ALL	419996.7	3772588	4.06E-08	0.58333YrC	4.06E-08	0.00E+00	0.00E+00	0.00E+00	0.00E+00	0.00E+00	0.00E+00	0.00E+00	0.00E+00	0.00E+00	0.00E+00	0.00E+00
2666 ALL	419996.7	3772613	4.07E-08	0.58333YrC	4.07E-08	0.00E+00	0.00E+00	0.00E+00	0.00E+00	0.00E+00	0.00E+00	0.00E+00	0.00E+00	0.00E+00	0.00E+00	0.00E+00
2667 ALL	419996.7	3772638	4.05E-08	0.58333YrC	4.05E-08	0.00E+00	0.00E+00	0.00E+00	0.00E+00	0.00E+00	0.00E+00	0.00E+00	0.00E+00	0.00E+00	0.00E+00	0.00E+00
2668 ALL	419996.7	3772663	4.06E-08	0.58333YrC	4.06E-08	0.00E+00	0.00E+00	0.00E+00	0.00E+00	0.00E+00	0.00E+00	0.00E+00	0.00E+00	0.00E+00	0.00E+00	0.00E+00
2669 ALL	419996.7	3772688	4.28E-08	0.58333YrC	4.28E-08	0.00E+00	0.00E+00	0.00E+00	0.00E+00	0.00E+00	0.00E+00	0.00E+00	0.00E+00	0.00E+00	0.00E+00	0.00E+00
2670 ALL	419996.7	3772713	4.59E-08	0.58333YrC	4.59E-08	0.00E+00	0.00E+00	0.00E+00	0.00E+00	0.00E+00	0.00E+00	0.00E+00	0.00E+00	0.00E+00	0.00E+00	0.00E+00
2671 ALL	420021.7	3772113	1.34E-08	0.58333YrC	1.34E-08	0.00E+00	0.00E+00	0.00E+00	0.00E+00	0.00E+00	0.00E+00	0.00E+00	0.00E+00	0.00E+00	0.00E+00	0.00E+00
2672 ALL	420021.7	3772138	1.41E-08	0.58333YrC	1.41E-08	0.00E+00	0.00E+00	0.00E+00	0.00E+00	0.00E+00	0.00E+00	0.00E+00	0.00E+00	0.00E+00	0.00E+00	0.00E+00
2673 ALL	420021.7	3772163	1.48E-08	0.58333YrC	1.48E-08	0.00E+00	0.00E+00	0.00E+00	0.00E+00	0.00E+00	0.00E+00	0.00E+00	0.00E+00	0.00E+00	0.00E+00	0.00E+00
2674 ALL	420021.7	3772188	1.56E-08	0.58333YrC	1.56E-08	0.00E+00	0.00E+00	0.00E+00	0.00E+00	0.00E+00	0.00E+00	0.00E+00	0.00E+00	0.00E+00	0.00E+00	0.00E+00
2675 ALL	420021.7	3772213	1.66E-08	0.58333YrC	1.66E-08	0.00E+00	0.00E+00	0.00E+00	0.00E+00	0.00E+00	0.00E+00	0.00E+00	0.00E+00	0.00E+00	0.00E+00	0.00E+00
2676 ALL	420021.7	3772238	1.76E-08	0.58333YrC	1.76E-08	0.00E+00	0.00E+00	0.00E+00	0.00E+00	0.00E+00	0.00E+00	0.00E+00	0.00E+00	0.00E+00	0.00E+00	0.00E+00
2677 ALL	420021.7	3772263	1.87E-08	0.58333YrC	1.87E-08	0.00E+00	0.00E+00	0.00E+00	0.00E+00	0.00E+00	0.00E+00	0.00E+00	0.00E+00	0.00E+00	0.00E+00	0.00E+00
2678 ALL	420021.7	3772288	1.98E-08	0.58333YrC	1.98E-08	0.00E+00	0.00E+00	0.00E+00	0.00E+00	0.00E+00	0.00E+00	0.00E+00	0.00E+00	0.00E+00	0.00E+00	0.00E+00

2679 ALL	420021.7	3772313	2.11E-08	0.58333YrC	2.11E-08	0.00E+00	0.00E+00	0.00E+00	0.00E+00	0.00E+00	0.00E+00	0.00E+00	0.00E+00	0.00E+00	0.00E+00	0.00E+00	0.00E+00
2680 ALL	420021.7	3772338	2.25E-08	0.58333YrC	2.25E-08	0.00E+00	0.00E+00	0.00E+00	0.00E+00	0.00E+00	0.00E+00	0.00E+00	0.00E+00	0.00E+00	0.00E+00	0.00E+00	0.00E+00
2681 ALL	420021.7	3772363	2.40E-08	0.58333YrC	2.40E-08	0.00E+00	0.00E+00	0.00E+00	0.00E+00	0.00E+00	0.00E+00	0.00E+00	0.00E+00	0.00E+00	0.00E+00	0.00E+00	0.00E+00
2682 ALL	420021.7	3772388	2.56E-08	0.58333YrC	2.56E-08	0.00E+00	0.00E+00	0.00E+00	0.00E+00	0.00E+00	0.00E+00	0.00E+00	0.00E+00	0.00E+00	0.00E+00	0.00E+00	0.00E+00
2683 ALL	420021.7	3772413	2.73E-08	0.58333YrC	2.73E-08	0.00E+00	0.00E+00	0.00E+00	0.00E+00	0.00E+00	0.00E+00	0.00E+00	0.00E+00	0.00E+00	0.00E+00	0.00E+00	0.00E+00
2684 ALL	420021.7	3772438	2.92E-08	0.58333YrC	2.92E-08	0.00E+00	0.00E+00	0.00E+00	0.00E+00	0.00E+00	0.00E+00	0.00E+00	0.00E+00	0.00E+00	0.00E+00	0.00E+00	0.00E+00
2685 ALL	420021.7	3772463	3.11E-08	0.58333YrC	3.11E-08	0.00E+00	0.00E+00	0.00E+00	0.00E+00	0.00E+00	0.00E+00	0.00E+00	0.00E+00	0.00E+00	0.00E+00	0.00E+00	0.00E+00
2686 ALL	420021.7	3772488	3.30E-08	0.58333YrC	3.30E-08	0.00E+00	0.00E+00	0.00E+00	0.00E+00	0.00E+00	0.00E+00	0.00E+00	0.00E+00	0.00E+00	0.00E+00	0.00E+00	0.00E+00
2687 ALL	420021.7	3772513	3.49E-08	0.58333YrC	3.49E-08	0.00E+00	0.00E+00	0.00E+00	0.00E+00	0.00E+00	0.00E+00	0.00E+00	0.00E+00	0.00E+00	0.00E+00	0.00E+00	0.00E+00
2688 ALL	420021.7	3772538	3.68E-08	0.58333YrC	3.68E-08	0.00E+00	0.00E+00	0.00E+00	0.00E+00	0.00E+00	0.00E+00	0.00E+00	0.00E+00	0.00E+00	0.00E+00	0.00E+00	0.00E+00
2689 ALL	420021.7	3772563	3.85E-08	0.58333YrC	3.85E-08	0.00E+00	0.00E+00	0.00E+00	0.00E+00	0.00E+00	0.00E+00	0.00E+00	0.00E+00	0.00E+00	0.00E+00	0.00E+00	0.00E+00
2690 ALL	420021.7	3772588	3.95E-08	0.58333YrC	3.95E-08	0.00E+00	0.00E+00	0.00E+00	0.00E+00	0.00E+00	0.00E+00	0.00E+00	0.00E+00	0.00E+00	0.00E+00	0.00E+00	0.00E+00
2691 ALL	420021.7	3772613	3.96E-08	0.58333YrC	3.96E-08	0.00E+00	0.00E+00	0.00E+00	0.00E+00	0.00E+00	0.00E+00	0.00E+00	0.00E+00	0.00E+00	0.00E+00	0.00E+00	0.00E+00
2692 ALL	420021.7	3772638	3.92E-08	0.58333YrC	3.92E-08	0.00E+00	0.00E+00	0.00E+00	0.00E+00	0.00E+00	0.00E+00	0.00E+00	0.00E+00	0.00E+00	0.00E+00	0.00E+00	0.00E+00
2693 ALL	420021.7	3772663	3.90E-08	0.58333YrC	3.90E-08	0.00E+00	0.00E+00	0.00E+00	0.00E+00	0.00E+00	0.00E+00	0.00E+00	0.00E+00	0.00E+00	0.00E+00	0.00E+00	0.00E+00
2694 ALL	420021.7	3772688	4.01E-08	0.58333YrC	4.01E-08	0.00E+00	0.00E+00	0.00E+00	0.00E+00	0.00E+00	0.00E+00	0.00E+00	0.00E+00	0.00E+00	0.00E+00	0.00E+00	0.00E+00
2695 ALL	420021.7	3772713	4.29E-08	0.58333YrC	4.29E-08	0.00E+00	0.00E+00	0.00E+00	0.00E+00	0.00E+00	0.00E+00	0.00E+00	0.00E+00	0.00E+00	0.00E+00	0.00E+00	0.00E+00
2696 ALL	420046.7	3772113	1.33E-08	0.58333YrC	1.33E-08	0.00E+00	0.00E+00	0.00E+00	0.00E+00	0.00E+00	0.00E+00	0.00E+00	0.00E+00	0.00E+00	0.00E+00	0.00E+00	0.00E+00
2697 ALL	420046.7	3772138	1.40E-08	0.58333YrC	1.40E-08	0.00E+00	0.00E+00	0.00E+00	0.00E+00	0.00E+00	0.00E+00	0.00E+00	0.00E+00	0.00E+00	0.00E+00	0.00E+00	0.00E+00
2698 ALL	420046.7	3772163	1.47E-08	0.58333YrC	1.47E-08	0.00E+00	0.00E+00	0.00E+00	0.00E+00	0.00E+00	0.00E+00	0.00E+00	0.00E+00	0.00E+00	0.00E+00	0.00E+00	0.00E+00
2699 ALL	420046.7	3772188	1.55E-08	0.58333YrC	1.55E-08	0.00E+00	0.00E+00	0.00E+00	0.00E+00	0.00E+00	0.00E+00	0.00E+00	0.00E+00	0.00E+00	0.00E+00	0.00E+00	0.00E+00
2700 ALL	420046.7	3772213	1.65E-08	0.58333YrC	1.65E-08	0.00E+00	0.00E+00	0.00E+00	0.00E+00	0.00E+00	0.00E+00	0.00E+00	0.00E+00	0.00E+00	0.00E+00	0.00E+00	0.00E+00
2701 ALL	420046.7	3772238	1.74E-08	0.58333YrC	1.74E-08	0.00E+00	0.00E+00	0.00E+00	0.00E+00	0.00E+00	0.00E+00	0.00E+00	0.00E+00	0.00E+00	0.00E+00	0.00E+00	0.00E+00
2702 ALL	420046.7	3772463	3.05E-08	0.58333YrC	3.05E-08	0.00E+00	0.00E+00	0.00E+00	0.00E+00	0.00E+00	0.00E+00	0.00E+00	0.00E+00	0.00E+00	0.00E+00	0.00E+00	0.00E+00
2703 ALL	420046.7	3772488	3.24E-08	0.58333YrC	3.24E-08	0.00E+00	0.00E+00	0.00E+00	0.00E+00	0.00E+00	0.00E+00	0.00E+00	0.00E+00	0.00E+00	0.00E+00	0.00E+00	0.00E+00
2704 ALL	420046.7	3772513	3.41E-08	0.58333YrC	3.41E-08	0.00E+00	0.00E+00	0.00E+00	0.00E+00	0.00E+00	0.00E+00	0.00E+00	0.00E+00	0.00E+00	0.00E+00	0.00E+00	0.00E+00
2705 ALL	420046.7	3772538	3.59E-08	0.58333YrC	3.59E-08	0.00E+00	0.00E+00	0.00E+00	0.00E+00	0.00E+00	0.00E+00	0.00E+00	0.00E+00	0.00E+00	0.00E+00	0.00E+00	0.00E+00
2706 ALL	420046.7	3772563	3.74E-08	0.58333YrC	3.74E-08	0.00E+00	0.00E+00	0.00E+00	0.00E+00	0.00E+00	0.00E+00	0.00E+00	0.00E+00	0.00E+00	0.00E+00	0.00E+00	0.00E+00
2707 ALL	420046.7	3772588	3.83E-08	0.58333YrC	3.83E-08	0.00E+00	0.00E+00	0.00E+00	0.00E+00	0.00E+00	0.00E+00	0.00E+00	0.00E+00	0.00E+00	0.00E+00	0.00E+00	0.00E+00
2708 ALL	420046.7	3772613	3.84E-08	0.58333YrC	3.84E-08	0.00E+00	0.00E+00	0.00E+00	0.00E+00	0.00E+00	0.00E+00	0.00E+00	0.00E+00	0.00E+00	0.00E+00	0.00E+00	0.00E+00
2709 ALL	420046.7	3772638	3.79E-08	0.58333YrC	3.79E-08	0.00E+00	0.00E+00	0.00E+00	0.00E+00	0.00E+00	0.00E+00	0.00E+00	0.00E+00	0.00E+00	0.00E+00	0.00E+00	0.00E+00
2710 ALL	420046.7	3772663	3.76E-08	0.58333YrC	3.76E-08	0.00E+00	0.00E+00	0.00E+00	0.00E+00	0.00E+00	0.00E+00	0.00E+00	0.00E+00	0.00E+00	0.00E+00	0.00E+00	0.00E+00
2711 ALL	420046.7	3772688	3.80E-08	0.58333YrC	3.80E-08	0.00E+00	0.00E+00	0.00E+00	0.00E+00	0.00E+00	0.00E+00	0.00E+00	0.00E+00	0.00E+00	0.00E+00	0.00E+00	0.00E+00
2712 ALL	420046.7	3772713	3.98E-08	0.58333YrC	3.98E-08	0.00E+00	0.00E+00	0.00E+00	0.00E+00	0.00E+00	0.00E+00	0.00E+00	0.00E+00	0.00E+00	0.00E+00	0.00E+00	0.00E+00
2713 ALL	420071.7	3772113	1.31E-08	0.58333YrC	1.31E-08	0.00E+00	0.00E+00	0.00E+00	0.00E+00	0.00E+00	0.00E+00	0.00E+00	0.00E+00	0.00E+00	0.00E+00	0.00E+00	0.00E+00
2714 ALL	420071.7	3772138	1.38E-08	0.58333YrC	1.38E-08	0.00E+00	0.00E+00	0.00E+00	0.00E+00	0.00E+00	0.00E+00	0.00E+00	0.00E+00	0.00E+00	0.00E+00	0.00E+00	0.00E+00
2715 ALL	420071.7	3772163	1.46E-08	0.58333YrC	1.46E-08	0.00E+00	0.00E+00	0.00E+00	0.00E+00	0.00E+00	0.00E+00	0.00E+00	0.00E+00	0.00E+00	0.00E+00	0.00E+00	0.00E+00
2716 ALL	420071.7	3772188	1.54E-08	0.58333YrC	1.54E-08	0.00E+00	0.00E+00	0.00E+00	0.00E+00	0.00E+00	0.00E+00	0.00E+00	0.00E+00	0.00E+00	0.00E+00	0.00E+00	0.00E+00
2717 ALL	420071.7	3772213	1.63E-08	0.58333YrC	1.63E-08	0.00E+00	0.00E+00	0.00E+00	0.00E+00	0.00E+00	0.00E+00	0.00E+00	0.00E+00	0.00E+00	0.00E+00	0.00E+00	0.00E+00
2718 ALL	420071.7	3772238	1.73E-08	0.58333YrC	1.73E-08	0.00E+00	0.00E+00	0.00E+00	0.00E+00	0.00E+00	0.00E+00	0.00E+00	0.00E+00	0.00E+00	0.00E+00	0.00E+00	0.00E+00
2719 ALL	420071.7	3772463	3.00E-08	0.58333YrC	3.00E-08	0.00E+00	0.00E+00	0.00E+00	0.00E+00	0.00E+00	0.00E+00	0.00E+00	0.00E+00	0.00E+00	0.00E+00	0.00E+00	0.00E+00
2720 ALL	420071.7	3772488	3.18E-08	0.58333YrC	3.18E-08	0.00E+00	0.00E+00	0.00E+00	0.00E+00	0.00E+00	0.00E+00	0.00E+00	0.00E+00	0.00E+00	0.00E+00	0.00E+00	0.00E+00
2721 ALL	420071.7	3772513	3.34E-08	0.58333YrC	3.34E-08	0.00E+00	0.00E+00	0.00E+00	0.00E+00	0.00E+00	0.00E+00	0.00E+00	0.00E+00	0.00E+00	0.00E+00	0.00E+00	0.00E+00
2722 ALL	420071.7	3772538	3.50E-08	0.58333YrC	3.50E-08	0.00E+00	0.00E+00	0.00E+00	0.00E+00	0.00E+00	0.00E+00	0.00E+00	0.00E+00	0.00E+00	0.00E+00	0.00E+00	0.00E+00
2723 ALL	420071.7	3772563	3.63E-08	0.58333YrC	3.63E-08	0.00E+00	0.00E+00	0.00E+00	0.00E+00	0.00E+00	0.00E+00	0.00E+00	0.00E+00	0.00E+00	0.00E+00	0.00E+00	0.00E+00
2724 ALL	420071.7	3772588	3.70E-08	0.58333YrC	3.70E-08	0.00E+00	0.00E+00	0.00E+00	0.00E+00	0.00E+00	0.00E+00	0.00E+00	0.00E+00	0.00E+00	0.00E+00	0.00E+00	0.00E+00
2725 ALL	420071.7	3772613	3.71E-08	0.58333YrC	3.71E-08	0.00E+00	0.00E+00	0.00E+00	0.00E+00	0.00E+00	0.00E+00	0.00E+00	0.00E+00	0.00E+00	0.00E+00	0.00E+00	0.00E+00

2726	ALL	420071.7	3772638	3.65E-08	0.58333YrC	3.65E-08	0.00E+00	0.00E+00	0.00E+00	0.00E+00	0.00E+00	0.00E+00	0.00E+00	0.00E+00	0.00E+00	0.00E+00	0.00E+00
2727	ALL	420071.7	3772663	3.63E-08	0.58333YrC	3.63E-08	0.00E+00	0.00E+00	0.00E+00	0.00E+00	0.00E+00	0.00E+00	0.00E+00	0.00E+00	0.00E+00	0.00E+00	0.00E+00
2728	ALL	420071.7	3772688	3.64E-08	0.58333YrC	3.64E-08	0.00E+00	0.00E+00	0.00E+00	0.00E+00	0.00E+00	0.00E+00	0.00E+00	0.00E+00	0.00E+00	0.00E+00	0.00E+00
2729	ALL	420071.7	3772713	3.77E-08	0.58333YrC	3.77E-08	0.00E+00	0.00E+00	0.00E+00	0.00E+00	0.00E+00	0.00E+00	0.00E+00	0.00E+00	0.00E+00	0.00E+00	0.00E+00
2730	ALL	420096.7	3772113	1.30E-08	0.58333YrC	1.30E-08	0.00E+00	0.00E+00	0.00E+00	0.00E+00	0.00E+00	0.00E+00	0.00E+00	0.00E+00	0.00E+00	0.00E+00	0.00E+00
2731	ALL	420096.7	3772138	1.37E-08	0.58333YrC	1.37E-08	0.00E+00	0.00E+00	0.00E+00	0.00E+00	0.00E+00	0.00E+00	0.00E+00	0.00E+00	0.00E+00	0.00E+00	0.00E+00
2732	ALL	420096.7	3772163	1.45E-08	0.58333YrC	1.45E-08	0.00E+00	0.00E+00	0.00E+00	0.00E+00	0.00E+00	0.00E+00	0.00E+00	0.00E+00	0.00E+00	0.00E+00	0.00E+00
2733	ALL	420096.7	3772188	1.53E-08	0.58333YrC	1.53E-08	0.00E+00	0.00E+00	0.00E+00	0.00E+00	0.00E+00	0.00E+00	0.00E+00	0.00E+00	0.00E+00	0.00E+00	0.00E+00
2734	ALL	420096.7	3772213	1.62E-08	0.58333YrC	1.62E-08	0.00E+00	0.00E+00	0.00E+00	0.00E+00	0.00E+00	0.00E+00	0.00E+00	0.00E+00	0.00E+00	0.00E+00	0.00E+00
2735	ALL	420096.7	3772238	1.71E-08	0.58333YrC	1.71E-08	0.00E+00	0.00E+00	0.00E+00	0.00E+00	0.00E+00	0.00E+00	0.00E+00	0.00E+00	0.00E+00	0.00E+00	0.00E+00
2736	ALL	420096.7	3772463	2.95E-08	0.58333YrC	2.95E-08	0.00E+00	0.00E+00	0.00E+00	0.00E+00	0.00E+00	0.00E+00	0.00E+00	0.00E+00	0.00E+00	0.00E+00	0.00E+00
2737	ALL	420096.7	3772488	3.11E-08	0.58333YrC	3.11E-08	0.00E+00	0.00E+00	0.00E+00	0.00E+00	0.00E+00	0.00E+00	0.00E+00	0.00E+00	0.00E+00	0.00E+00	0.00E+00
2738	ALL	420096.7	3772513	3.26E-08	0.58333YrC	3.26E-08	0.00E+00	0.00E+00	0.00E+00	0.00E+00	0.00E+00	0.00E+00	0.00E+00	0.00E+00	0.00E+00	0.00E+00	0.00E+00
2739	ALL	420096.7	3772538	3.41E-08	0.58333YrC	3.41E-08	0.00E+00	0.00E+00	0.00E+00	0.00E+00	0.00E+00	0.00E+00	0.00E+00	0.00E+00	0.00E+00	0.00E+00	0.00E+00
2740	ALL	420096.7	3772563	3.53E-08	0.58333YrC	3.53E-08	0.00E+00	0.00E+00	0.00E+00	0.00E+00	0.00E+00	0.00E+00	0.00E+00	0.00E+00	0.00E+00	0.00E+00	0.00E+00
2741	ALL	420096.7	3772588	3.60E-08	0.58333YrC	3.60E-08	0.00E+00	0.00E+00	0.00E+00	0.00E+00	0.00E+00	0.00E+00	0.00E+00	0.00E+00	0.00E+00	0.00E+00	0.00E+00
2742	ALL	420096.7	3772613	3.61E-08	0.58333YrC	3.61E-08	0.00E+00	0.00E+00	0.00E+00	0.00E+00	0.00E+00	0.00E+00	0.00E+00	0.00E+00	0.00E+00	0.00E+00	0.00E+00
2743	ALL	420096.7	3772638	3.56E-08	0.58333YrC	3.56E-08	0.00E+00	0.00E+00	0.00E+00	0.00E+00	0.00E+00	0.00E+00	0.00E+00	0.00E+00	0.00E+00	0.00E+00	0.00E+00
2744	ALL	420096.7	3772663	3.52E-08	0.58333YrC	3.52E-08	0.00E+00	0.00E+00	0.00E+00	0.00E+00	0.00E+00	0.00E+00	0.00E+00	0.00E+00	0.00E+00	0.00E+00	0.00E+00
2745	ALL	420096.7	3772688	3.51E-08	0.58333YrC	3.51E-08	0.00E+00	0.00E+00	0.00E+00	0.00E+00	0.00E+00	0.00E+00	0.00E+00	0.00E+00	0.00E+00	0.00E+00	0.00E+00
2746	ALL	420096.7	3772713	3.61E-08	0.58333YrC	3.61E-08	0.00E+00	0.00E+00	0.00E+00	0.00E+00	0.00E+00	0.00E+00	0.00E+00	0.00E+00	0.00E+00	0.00E+00	0.00E+00
2747	ALL	420096.7	3772738	3.85E-08	0.58333YrC	3.85E-08	0.00E+00	0.00E+00	0.00E+00	0.00E+00	0.00E+00	0.00E+00	0.00E+00	0.00E+00	0.00E+00	0.00E+00	0.00E+00
2748	ALL	420121.7	3772113	1.29E-08	0.58333YrC	1.29E-08	0.00E+00	0.00E+00	0.00E+00	0.00E+00	0.00E+00	0.00E+00	0.00E+00	0.00E+00	0.00E+00	0.00E+00	0.00E+00
2749	ALL	420121.7	3772138	1.37E-08	0.58333YrC	1.37E-08	0.00E+00	0.00E+00	0.00E+00	0.00E+00	0.00E+00	0.00E+00	0.00E+00	0.00E+00	0.00E+00	0.00E+00	0.00E+00
2750	ALL	420121.7	3772163	1.44E-08	0.58333YrC	1.44E-08	0.00E+00	0.00E+00	0.00E+00	0.00E+00	0.00E+00	0.00E+00	0.00E+00	0.00E+00	0.00E+00	0.00E+00	0.00E+00
2751	ALL	420121.7	3772188	1.52E-08	0.58333YrC	1.52E-08	0.00E+00	0.00E+00	0.00E+00	0.00E+00	0.00E+00	0.00E+00	0.00E+00	0.00E+00	0.00E+00	0.00E+00	0.00E+00
2752	ALL	420121.7	3772213	1.61E-08	0.58333YrC	1.61E-08	0.00E+00	0.00E+00	0.00E+00	0.00E+00	0.00E+00	0.00E+00	0.00E+00	0.00E+00	0.00E+00	0.00E+00	0.00E+00
2753	ALL	420121.7	3772238	1.70E-08	0.58333YrC	1.70E-08	0.00E+00	0.00E+00	0.00E+00	0.00E+00	0.00E+00	0.00E+00	0.00E+00	0.00E+00	0.00E+00	0.00E+00	0.00E+00
2754	ALL	420121.7	3772463	2.89E-08	0.58333YrC	2.89E-08	0.00E+00	0.00E+00	0.00E+00	0.00E+00	0.00E+00	0.00E+00	0.00E+00	0.00E+00	0.00E+00	0.00E+00	0.00E+00
2755	ALL	420121.7	3772488	3.04E-08	0.58333YrC	3.04E-08	0.00E+00	0.00E+00	0.00E+00	0.00E+00	0.00E+00	0.00E+00	0.00E+00	0.00E+00	0.00E+00	0.00E+00	0.00E+00
2756	ALL	420121.7	3772513	3.19E-08	0.58333YrC	3.19E-08	0.00E+00	0.00E+00	0.00E+00	0.00E+00	0.00E+00	0.00E+00	0.00E+00	0.00E+00	0.00E+00	0.00E+00	0.00E+00
2757	ALL	420121.7	3772538	3.32E-08	0.58333YrC	3.32E-08	0.00E+00	0.00E+00	0.00E+00	0.00E+00	0.00E+00	0.00E+00	0.00E+00	0.00E+00	0.00E+00	0.00E+00	0.00E+00
2758	ALL	420121.7	3772563	3.43E-08	0.58333YrC	3.43E-08	0.00E+00	0.00E+00	0.00E+00	0.00E+00	0.00E+00	0.00E+00	0.00E+00	0.00E+00	0.00E+00	0.00E+00	0.00E+00
2759	ALL	420121.7	3772588	3.50E-08	0.58333YrC	3.50E-08	0.00E+00	0.00E+00	0.00E+00	0.00E+00	0.00E+00	0.00E+00	0.00E+00	0.00E+00	0.00E+00	0.00E+00	0.00E+00
2760	ALL	420121.7	3772613	3.51E-08	0.58333YrC	3.51E-08	0.00E+00	0.00E+00	0.00E+00	0.00E+00	0.00E+00	0.00E+00	0.00E+00	0.00E+00	0.00E+00	0.00E+00	0.00E+00
2761	ALL	420121.7	3772638	3.46E-08	0.58333YrC	3.46E-08	0.00E+00	0.00E+00	0.00E+00	0.00E+00	0.00E+00	0.00E+00	0.00E+00	0.00E+00	0.00E+00	0.00E+00	0.00E+00
2762	ALL	420121.7	3772663	3.42E-08	0.58333YrC	3.42E-08	0.00E+00	0.00E+00	0.00E+00	0.00E+00	0.00E+00	0.00E+00	0.00E+00	0.00E+00	0.00E+00	0.00E+00	0.00E+00
2763	ALL	420121.7	3772688	3.40E-08	0.58333YrC	3.40E-08	0.00E+00	0.00E+00	0.00E+00	0.00E+00	0.00E+00	0.00E+00	0.00E+00	0.00E+00	0.00E+00	0.00E+00	0.00E+00
2764	ALL	420121.7	3772713	3.44E-08	0.58333YrC	3.44E-08	0.00E+00	0.00E+00	0.00E+00	0.00E+00	0.00E+00	0.00E+00	0.00E+00	0.00E+00	0.00E+00	0.00E+00	0.00E+00
2765	ALL	420121.7	3772738	3.61E-08	0.58333YrC	3.61E-08	0.00E+00	0.00E+00	0.00E+00	0.00E+00	0.00E+00	0.00E+00	0.00E+00	0.00E+00	0.00E+00	0.00E+00	0.00E+00
2766	ALL	420146.7	3772113	1.28E-08	0.58333YrC	1.28E-08	0.00E+00	0.00E+00	0.00E+00	0.00E+00	0.00E+00	0.00E+00	0.00E+00	0.00E+00	0.00E+00	0.00E+00	0.00E+00
2767	ALL	420146.7	3772138	1.36E-08	0.58333YrC	1.36E-08	0.00E+00	0.00E+00	0.00E+00	0.00E+00	0.00E+00	0.00E+00	0.00E+00	0.00E+00	0.00E+00	0.00E+00	0.00E+00
2768	ALL	420146.7	3772163	1.43E-08	0.58333YrC	1.43E-08	0.00E+00	0.00E+00	0.00E+00	0.00E+00	0.00E+00	0.00E+00	0.00E+00	0.00E+00	0.00E+00	0.00E+00	0.00E+00
2769	ALL	420146.7	3772188	1.51E-08	0.58333YrC	1.51E-08	0.00E+00	0.00E+00	0.00E+00	0.00E+00	0.00E+00	0.00E+00	0.00E+00	0.00E+00	0.00E+00	0.00E+00	0.00E+00
2770	ALL	420146.7	3772213	1.59E-08	0.58333YrC	1.59E-08	0.00E+00	0.00E+00	0.00E+00	0.00E+00	0.00E+00	0.00E+00	0.00E+00	0.00E+00	0.00E+00	0.00E+00	0.00E+00
2771	ALL	420146.7	3772238	1.68E-08	0.58333YrC	1.68E-08	0.00E+00	0.00E+00	0.00E+00	0.00E+00	0.00E+00	0.00E+00	0.00E+00	0.00E+00	0.00E+00	0.00E+00	0.00E+00
2772	ALL	420146.7	3772463	2.84E-08	0.58333YrC	2.84E-08	0.00E+00	0.00E+00	0.00E+00	0.00E+00	0.00E+00	0.00E+00	0.00E+00	0.00E+00	0.00E+00	0.00E+00	0.00E+00

2773 ALL	420146.7	3772488	2.98E-08	0.58333YrC	2.98E-08	0.00E+00	0.00E+00	0.00E+00	0.00E+00	0.00E+00	0.00E+00	0.00E+00	0.00E+00	0.00E+00	0.00E+00	0.00E+00
2774 ALL	420146.7	3772513	3.11E-08	0.58333YrC	3.11E-08	0.00E+00	0.00E+00	0.00E+00	0.00E+00	0.00E+00	0.00E+00	0.00E+00	0.00E+00	0.00E+00	0.00E+00	0.00E+00
2775 ALL	420146.7	3772538	3.24E-08	0.58333YrC	3.24E-08	0.00E+00	0.00E+00	0.00E+00	0.00E+00	0.00E+00	0.00E+00	0.00E+00	0.00E+00	0.00E+00	0.00E+00	0.00E+00
2776 ALL	420146.7	3772563	3.34E-08	0.58333YrC	3.34E-08	0.00E+00	0.00E+00	0.00E+00	0.00E+00	0.00E+00	0.00E+00	0.00E+00	0.00E+00	0.00E+00	0.00E+00	0.00E+00
2777 ALL	420146.7	3772588	3.39E-08	0.58333YrC	3.39E-08	0.00E+00	0.00E+00	0.00E+00	0.00E+00	0.00E+00	0.00E+00	0.00E+00	0.00E+00	0.00E+00	0.00E+00	0.00E+00
2778 ALL	420146.7	3772613	3.39E-08	0.58333YrC	3.39E-08	0.00E+00	0.00E+00	0.00E+00	0.00E+00	0.00E+00	0.00E+00	0.00E+00	0.00E+00	0.00E+00	0.00E+00	0.00E+00
2779 ALL	420146.7	3772638	3.34E-08	0.58333YrC	3.34E-08	0.00E+00	0.00E+00	0.00E+00	0.00E+00	0.00E+00	0.00E+00	0.00E+00	0.00E+00	0.00E+00	0.00E+00	0.00E+00
2780 ALL	420146.7	3772663	3.31E-08	0.58333YrC	3.31E-08	0.00E+00	0.00E+00	0.00E+00	0.00E+00	0.00E+00	0.00E+00	0.00E+00	0.00E+00	0.00E+00	0.00E+00	0.00E+00
2781 ALL	420146.7	3772688	3.28E-08	0.58333YrC	3.28E-08	0.00E+00	0.00E+00	0.00E+00	0.00E+00	0.00E+00	0.00E+00	0.00E+00	0.00E+00	0.00E+00	0.00E+00	0.00E+00
2782 ALL	420146.7	3772713	3.30E-08	0.58333YrC	3.30E-08	0.00E+00	0.00E+00	0.00E+00	0.00E+00	0.00E+00	0.00E+00	0.00E+00	0.00E+00	0.00E+00	0.00E+00	0.00E+00
2783 ALL	420146.7	3772738	3.43E-08	0.58333YrC	3.43E-08	0.00E+00	0.00E+00	0.00E+00	0.00E+00	0.00E+00	0.00E+00	0.00E+00	0.00E+00	0.00E+00	0.00E+00	0.00E+00
2784 ALL	420171.7	3772113	1.27E-08	0.58333YrC	1.27E-08	0.00E+00	0.00E+00	0.00E+00	0.00E+00	0.00E+00	0.00E+00	0.00E+00	0.00E+00	0.00E+00	0.00E+00	0.00E+00
2785 ALL	420171.7	3772138	1.35E-08	0.58333YrC	1.35E-08	0.00E+00	0.00E+00	0.00E+00	0.00E+00	0.00E+00	0.00E+00	0.00E+00	0.00E+00	0.00E+00	0.00E+00	0.00E+00
2786 ALL	420171.7	3772163	1.42E-08	0.58333YrC	1.42E-08	0.00E+00	0.00E+00	0.00E+00	0.00E+00	0.00E+00	0.00E+00	0.00E+00	0.00E+00	0.00E+00	0.00E+00	0.00E+00
2787 ALL	420171.7	3772188	1.50E-08	0.58333YrC	1.50E-08	0.00E+00	0.00E+00	0.00E+00	0.00E+00	0.00E+00	0.00E+00	0.00E+00	0.00E+00	0.00E+00	0.00E+00	0.00E+00
2788 ALL	420171.7	3772213	1.58E-08	0.58333YrC	1.58E-08	0.00E+00	0.00E+00	0.00E+00	0.00E+00	0.00E+00	0.00E+00	0.00E+00	0.00E+00	0.00E+00	0.00E+00	0.00E+00
2789 ALL	420171.7	3772238	1.67E-08	0.58333YrC	1.67E-08	0.00E+00	0.00E+00	0.00E+00	0.00E+00	0.00E+00	0.00E+00	0.00E+00	0.00E+00	0.00E+00	0.00E+00	0.00E+00
2790 ALL	420171.7	3772463	2.79E-08	0.58333YrC	2.79E-08	0.00E+00	0.00E+00	0.00E+00	0.00E+00	0.00E+00	0.00E+00	0.00E+00	0.00E+00	0.00E+00	0.00E+00	0.00E+00
2791 ALL	420171.7	3772488	2.92E-08	0.58333YrC	2.92E-08	0.00E+00	0.00E+00	0.00E+00	0.00E+00	0.00E+00	0.00E+00	0.00E+00	0.00E+00	0.00E+00	0.00E+00	0.00E+00
2792 ALL	420171.7	3772513	3.04E-08	0.58333YrC	3.04E-08	0.00E+00	0.00E+00	0.00E+00	0.00E+00	0.00E+00	0.00E+00	0.00E+00	0.00E+00	0.00E+00	0.00E+00	0.00E+00
2793 ALL	420171.7	3772538	3.16E-08	0.58333YrC	3.16E-08	0.00E+00	0.00E+00	0.00E+00	0.00E+00	0.00E+00	0.00E+00	0.00E+00	0.00E+00	0.00E+00	0.00E+00	0.00E+00
2794 ALL	420171.7	3772563	3.24E-08	0.58333YrC	3.24E-08	0.00E+00	0.00E+00	0.00E+00	0.00E+00	0.00E+00	0.00E+00	0.00E+00	0.00E+00	0.00E+00	0.00E+00	0.00E+00
2795 ALL	420171.7	3772588	3.29E-08	0.58333YrC	3.29E-08	0.00E+00	0.00E+00	0.00E+00	0.00E+00	0.00E+00	0.00E+00	0.00E+00	0.00E+00	0.00E+00	0.00E+00	0.00E+00
2796 ALL	420171.7	3772613	3.29E-08	0.58333YrC	3.29E-08	0.00E+00	0.00E+00	0.00E+00	0.00E+00	0.00E+00	0.00E+00	0.00E+00	0.00E+00	0.00E+00	0.00E+00	0.00E+00
2797 ALL	420171.7	3772638	3.24E-08	0.58333YrC	3.24E-08	0.00E+00	0.00E+00	0.00E+00	0.00E+00	0.00E+00	0.00E+00	0.00E+00	0.00E+00	0.00E+00	0.00E+00	0.00E+00
2798 ALL	420171.7	3772663	3.20E-08	0.58333YrC	3.20E-08	0.00E+00	0.00E+00	0.00E+00	0.00E+00	0.00E+00	0.00E+00	0.00E+00	0.00E+00	0.00E+00	0.00E+00	0.00E+00
2799 ALL	420171.7	3772688	3.17E-08	0.58333YrC	3.17E-08	0.00E+00	0.00E+00	0.00E+00	0.00E+00	0.00E+00	0.00E+00	0.00E+00	0.00E+00	0.00E+00	0.00E+00	0.00E+00
2800 ALL	420171.7	3772713	3.20E-08	0.58333YrC	3.20E-08	0.00E+00	0.00E+00	0.00E+00	0.00E+00	0.00E+00	0.00E+00	0.00E+00	0.00E+00	0.00E+00	0.00E+00	0.00E+00
2801 ALL	420171.7	3772738	3.32E-08	0.58333YrC	3.32E-08	0.00E+00	0.00E+00	0.00E+00	0.00E+00	0.00E+00	0.00E+00	0.00E+00	0.00E+00	0.00E+00	0.00E+00	0.00E+00
2802 ALL	420196.7	3772113	1.26E-08	0.58333YrC	1.26E-08	0.00E+00	0.00E+00	0.00E+00	0.00E+00	0.00E+00	0.00E+00	0.00E+00	0.00E+00	0.00E+00	0.00E+00	0.00E+00
2803 ALL	420196.7	3772138	1.33E-08	0.58333YrC	1.33E-08	0.00E+00	0.00E+00	0.00E+00	0.00E+00	0.00E+00	0.00E+00	0.00E+00	0.00E+00	0.00E+00	0.00E+00	0.00E+00
2804 ALL	420196.7	3772163	1.41E-08	0.58333YrC	1.41E-08	0.00E+00	0.00E+00	0.00E+00	0.00E+00	0.00E+00	0.00E+00	0.00E+00	0.00E+00	0.00E+00	0.00E+00	0.00E+00
2805 ALL	420196.7	3772188	1.49E-08	0.58333YrC	1.49E-08	0.00E+00	0.00E+00	0.00E+00	0.00E+00	0.00E+00	0.00E+00	0.00E+00	0.00E+00	0.00E+00	0.00E+00	0.00E+00
2806 ALL	420196.7	3772213	1.57E-08	0.58333YrC	1.57E-08	0.00E+00	0.00E+00	0.00E+00	0.00E+00	0.00E+00	0.00E+00	0.00E+00	0.00E+00	0.00E+00	0.00E+00	0.00E+00
2807 ALL	420196.7	3772238	1.66E-08	0.58333YrC	1.66E-08	0.00E+00	0.00E+00	0.00E+00	0.00E+00	0.00E+00	0.00E+00	0.00E+00	0.00E+00	0.00E+00	0.00E+00	0.00E+00
2808 ALL	420196.7	3772463	2.73E-08	0.58333YrC	2.73E-08	0.00E+00	0.00E+00	0.00E+00	0.00E+00	0.00E+00	0.00E+00	0.00E+00	0.00E+00	0.00E+00	0.00E+00	0.00E+00
2809 ALL	420196.7	3772488	2.86E-08	0.58333YrC	2.86E-08	0.00E+00	0.00E+00	0.00E+00	0.00E+00	0.00E+00	0.00E+00	0.00E+00	0.00E+00	0.00E+00	0.00E+00	0.00E+00
2810 ALL	420196.7	3772513	2.97E-08	0.58333YrC	2.97E-08	0.00E+00	0.00E+00	0.00E+00	0.00E+00	0.00E+00	0.00E+00	0.00E+00	0.00E+00	0.00E+00	0.00E+00	0.00E+00
2811 ALL	420196.7	3772538	3.08E-08	0.58333YrC	3.08E-08	0.00E+00	0.00E+00	0.00E+00	0.00E+00	0.00E+00	0.00E+00	0.00E+00	0.00E+00	0.00E+00	0.00E+00	0.00E+00
2812 ALL	420196.7	3772563	3.16E-08	0.58333YrC	3.16E-08	0.00E+00	0.00E+00	0.00E+00	0.00E+00	0.00E+00	0.00E+00	0.00E+00	0.00E+00	0.00E+00	0.00E+00	0.00E+00
2813 ALL	420196.7	3772588	3.21E-08	0.58333YrC	3.21E-08	0.00E+00	0.00E+00	0.00E+00	0.00E+00	0.00E+00	0.00E+00	0.00E+00	0.00E+00	0.00E+00	0.00E+00	0.00E+00
2814 ALL	420196.7	3772613	3.20E-08	0.58333YrC	3.20E-08	0.00E+00	0.00E+00	0.00E+00	0.00E+00	0.00E+00	0.00E+00	0.00E+00	0.00E+00	0.00E+00	0.00E+00	0.00E+00
2815 ALL	420196.7	3772638	3.15E-08	0.58333YrC	3.15E-08	0.00E+00	0.00E+00	0.00E+00	0.00E+00	0.00E+00	0.00E+00	0.00E+00	0.00E+00	0.00E+00	0.00E+00	0.00E+00
2816 ALL	420196.7	3772663	3.11E-08	0.58333YrC	3.11E-08	0.00E+00	0.00E+00	0.00E+00	0.00E+00	0.00E+00	0.00E+00	0.00E+00	0.00E+00	0.00E+00	0.00E+00	0.00E+00
2817 ALL	420196.7	3772688	3.08E-08	0.58333YrC	3.08E-08	0.00E+00	0.00E+00	0.00E+00	0.00E+00	0.00E+00	0.00E+00	0.00E+00	0.00E+00	0.00E+00	0.00E+00	0.00E+00
2818 ALL	420196.7	3772713	3.12E-08	0.58333YrC	3.12E-08	0.00E+00	0.00E+00	0.00E+00	0.00E+00	0.00E+00	0.00E+00	0.00E+00	0.00E+00	0.00E+00	0.00E+00	0.00E+00
2819 ALL	420196.7	3772738	3.28E-08	0.58333YrC	3.28E-08	0.00E+00	0.00E+00	0.00E+00	0.00E+00	0.00E+00	0.00E+00	0.00E+00	0.00E+00	0.00E+00	0.00E+00	0.00E+00

2820	ALL	420221.7	3772113	1.25E-08	0.58333YrC	1.25E-08	0.00E+00	0.00E+00	0.00E+00	0.00E+00	0.00E+00	0.00E+00	0.00E+00	0.00E+00	0.00E+00	0.00E+00	0.00E+00
2821	ALL	420221.7	3772138	1.32E-08	0.58333YrC	1.32E-08	0.00E+00	0.00E+00	0.00E+00	0.00E+00	0.00E+00	0.00E+00	0.00E+00	0.00E+00	0.00E+00	0.00E+00	0.00E+00
2822	ALL	420221.7	3772163	1.40E-08	0.58333YrC	1.40E-08	0.00E+00	0.00E+00	0.00E+00	0.00E+00	0.00E+00	0.00E+00	0.00E+00	0.00E+00	0.00E+00	0.00E+00	0.00E+00
2823	ALL	420221.7	3772188	1.47E-08	0.58333YrC	1.47E-08	0.00E+00	0.00E+00	0.00E+00	0.00E+00	0.00E+00	0.00E+00	0.00E+00	0.00E+00	0.00E+00	0.00E+00	0.00E+00
2824	ALL	420221.7	3772213	1.56E-08	0.58333YrC	1.56E-08	0.00E+00	0.00E+00	0.00E+00	0.00E+00	0.00E+00	0.00E+00	0.00E+00	0.00E+00	0.00E+00	0.00E+00	0.00E+00
2825	ALL	420221.7	3772238	1.64E-08	0.58333YrC	1.64E-08	0.00E+00	0.00E+00	0.00E+00	0.00E+00	0.00E+00	0.00E+00	0.00E+00	0.00E+00	0.00E+00	0.00E+00	0.00E+00
2826	ALL	420221.7	3772463	2.68E-08	0.58333YrC	2.68E-08	0.00E+00	0.00E+00	0.00E+00	0.00E+00	0.00E+00	0.00E+00	0.00E+00	0.00E+00	0.00E+00	0.00E+00	0.00E+00
2827	ALL	420221.7	3772488	2.80E-08	0.58333YrC	2.80E-08	0.00E+00	0.00E+00	0.00E+00	0.00E+00	0.00E+00	0.00E+00	0.00E+00	0.00E+00	0.00E+00	0.00E+00	0.00E+00
2828	ALL	420221.7	3772513	2.90E-08	0.58333YrC	2.90E-08	0.00E+00	0.00E+00	0.00E+00	0.00E+00	0.00E+00	0.00E+00	0.00E+00	0.00E+00	0.00E+00	0.00E+00	0.00E+00
2829	ALL	420221.7	3772538	3.00E-08	0.58333YrC	3.00E-08	0.00E+00	0.00E+00	0.00E+00	0.00E+00	0.00E+00	0.00E+00	0.00E+00	0.00E+00	0.00E+00	0.00E+00	0.00E+00
2830	ALL	420221.7	3772563	3.07E-08	0.58333YrC	3.07E-08	0.00E+00	0.00E+00	0.00E+00	0.00E+00	0.00E+00	0.00E+00	0.00E+00	0.00E+00	0.00E+00	0.00E+00	0.00E+00
2831	ALL	420221.7	3772588	3.11E-08	0.58333YrC	3.11E-08	0.00E+00	0.00E+00	0.00E+00	0.00E+00	0.00E+00	0.00E+00	0.00E+00	0.00E+00	0.00E+00	0.00E+00	0.00E+00
2832	ALL	420221.7	3772613	3.11E-08	0.58333YrC	3.11E-08	0.00E+00	0.00E+00	0.00E+00	0.00E+00	0.00E+00	0.00E+00	0.00E+00	0.00E+00	0.00E+00	0.00E+00	0.00E+00
2833	ALL	420221.7	3772638	3.07E-08	0.58333YrC	3.07E-08	0.00E+00	0.00E+00	0.00E+00	0.00E+00	0.00E+00	0.00E+00	0.00E+00	0.00E+00	0.00E+00	0.00E+00	0.00E+00
2834	ALL	420221.7	3772663	3.03E-08	0.58333YrC	3.03E-08	0.00E+00	0.00E+00	0.00E+00	0.00E+00	0.00E+00	0.00E+00	0.00E+00	0.00E+00	0.00E+00	0.00E+00	0.00E+00
2835	ALL	420221.7	3772688	3.02E-08	0.58333YrC	3.02E-08	0.00E+00	0.00E+00	0.00E+00	0.00E+00	0.00E+00	0.00E+00	0.00E+00	0.00E+00	0.00E+00	0.00E+00	0.00E+00
2836	ALL	420221.7	3772713	3.11E-08	0.58333YrC	3.11E-08	0.00E+00	0.00E+00	0.00E+00	0.00E+00	0.00E+00	0.00E+00	0.00E+00	0.00E+00	0.00E+00	0.00E+00	0.00E+00
2837	ALL	420221.7	3772738	3.30E-08	0.58333YrC	3.30E-08	0.00E+00	0.00E+00	0.00E+00	0.00E+00	0.00E+00	0.00E+00	0.00E+00	0.00E+00	0.00E+00	0.00E+00	0.00E+00
2838	ALL	420246.7	3772113	1.25E-08	0.58333YrC	1.25E-08	0.00E+00	0.00E+00	0.00E+00	0.00E+00	0.00E+00	0.00E+00	0.00E+00	0.00E+00	0.00E+00	0.00E+00	0.00E+00
2839	ALL	420246.7	3772138	1.31E-08	0.58333YrC	1.31E-08	0.00E+00	0.00E+00	0.00E+00	0.00E+00	0.00E+00	0.00E+00	0.00E+00	0.00E+00	0.00E+00	0.00E+00	0.00E+00
2840	ALL	420246.7	3772163	1.39E-08	0.58333YrC	1.39E-08	0.00E+00	0.00E+00	0.00E+00	0.00E+00	0.00E+00	0.00E+00	0.00E+00	0.00E+00	0.00E+00	0.00E+00	0.00E+00
2841	ALL	420246.7	3772188	1.46E-08	0.58333YrC	1.46E-08	0.00E+00	0.00E+00	0.00E+00	0.00E+00	0.00E+00	0.00E+00	0.00E+00	0.00E+00	0.00E+00	0.00E+00	0.00E+00
2842	ALL	420246.7	3772213	1.54E-08	0.58333YrC	1.54E-08	0.00E+00	0.00E+00	0.00E+00	0.00E+00	0.00E+00	0.00E+00	0.00E+00	0.00E+00	0.00E+00	0.00E+00	0.00E+00
2843	ALL	420246.7	3772238	1.63E-08	0.58333YrC	1.63E-08	0.00E+00	0.00E+00	0.00E+00	0.00E+00	0.00E+00	0.00E+00	0.00E+00	0.00E+00	0.00E+00	0.00E+00	0.00E+00
2844	ALL	420246.7	3772463	2.63E-08	0.58333YrC	2.63E-08	0.00E+00	0.00E+00	0.00E+00	0.00E+00	0.00E+00	0.00E+00	0.00E+00	0.00E+00	0.00E+00	0.00E+00	0.00E+00
2845	ALL	420246.7	3772488	2.73E-08	0.58333YrC	2.73E-08	0.00E+00	0.00E+00	0.00E+00	0.00E+00	0.00E+00	0.00E+00	0.00E+00	0.00E+00	0.00E+00	0.00E+00	0.00E+00
2846	ALL	420246.7	3772513	2.83E-08	0.58333YrC	2.83E-08	0.00E+00	0.00E+00	0.00E+00	0.00E+00	0.00E+00	0.00E+00	0.00E+00	0.00E+00	0.00E+00	0.00E+00	0.00E+00
2847	ALL	420246.7	3772538	2.92E-08	0.58333YrC	2.92E-08	0.00E+00	0.00E+00	0.00E+00	0.00E+00	0.00E+00	0.00E+00	0.00E+00	0.00E+00	0.00E+00	0.00E+00	0.00E+00
2848	ALL	420246.7	3772563	2.98E-08	0.58333YrC	2.98E-08	0.00E+00	0.00E+00	0.00E+00	0.00E+00	0.00E+00	0.00E+00	0.00E+00	0.00E+00	0.00E+00	0.00E+00	0.00E+00
2849	ALL	420246.7	3772588	3.02E-08	0.58333YrC	3.02E-08	0.00E+00	0.00E+00	0.00E+00	0.00E+00	0.00E+00	0.00E+00	0.00E+00	0.00E+00	0.00E+00	0.00E+00	0.00E+00
2850	ALL	420246.7	3772613	3.02E-08	0.58333YrC	3.02E-08	0.00E+00	0.00E+00	0.00E+00	0.00E+00	0.00E+00	0.00E+00	0.00E+00	0.00E+00	0.00E+00	0.00E+00	0.00E+00
2851	ALL	420246.7	3772638	2.99E-08	0.58333YrC	2.99E-08	0.00E+00	0.00E+00	0.00E+00	0.00E+00	0.00E+00	0.00E+00	0.00E+00	0.00E+00	0.00E+00	0.00E+00	0.00E+00
2852	ALL	420246.7	3772663	2.97E-08	0.58333YrC	2.97E-08	0.00E+00	0.00E+00	0.00E+00	0.00E+00	0.00E+00	0.00E+00	0.00E+00	0.00E+00	0.00E+00	0.00E+00	0.00E+00
2853	ALL	420246.7	3772688	2.99E-08	0.58333YrC	2.99E-08	0.00E+00	0.00E+00	0.00E+00	0.00E+00	0.00E+00	0.00E+00	0.00E+00	0.00E+00	0.00E+00	0.00E+00	0.00E+00
2854	ALL	420246.7	3772713	3.09E-08	0.58333YrC	3.09E-08	0.00E+00	0.00E+00	0.00E+00	0.00E+00	0.00E+00	0.00E+00	0.00E+00	0.00E+00	0.00E+00	0.00E+00	0.00E+00
2855	ALL	420246.7	3772738	3.26E-08	0.58333YrC	3.26E-08	0.00E+00	0.00E+00	0.00E+00	0.00E+00	0.00E+00	0.00E+00	0.00E+00	0.00E+00	0.00E+00	0.00E+00	0.00E+00
2856	ALL	420271.7	3772113	1.24E-08	0.58333YrC	1.24E-08	0.00E+00	0.00E+00	0.00E+00	0.00E+00	0.00E+00	0.00E+00	0.00E+00	0.00E+00	0.00E+00	0.00E+00	0.00E+00
2857	ALL	420271.7	3772138	1.31E-08	0.58333YrC	1.31E-08	0.00E+00	0.00E+00	0.00E+00	0.00E+00	0.00E+00	0.00E+00	0.00E+00	0.00E+00	0.00E+00	0.00E+00	0.00E+00
2858	ALL	420271.7	3772163	1.38E-08	0.58333YrC	1.38E-08	0.00E+00	0.00E+00	0.00E+00	0.00E+00	0.00E+00	0.00E+00	0.00E+00	0.00E+00	0.00E+00	0.00E+00	0.00E+00
2859	ALL	420271.7	3772188	1.45E-08	0.58333YrC	1.45E-08	0.00E+00	0.00E+00	0.00E+00	0.00E+00	0.00E+00	0.00E+00	0.00E+00	0.00E+00	0.00E+00	0.00E+00	0.00E+00
2860	ALL	420271.7	3772213	1.53E-08	0.58333YrC	1.53E-08	0.00E+00	0.00E+00	0.00E+00	0.00E+00	0.00E+00	0.00E+00	0.00E+00	0.00E+00	0.00E+00	0.00E+00	0.00E+00
2861	ALL	420271.7	3772238	1.62E-08	0.58333YrC	1.62E-08	0.00E+00	0.00E+00	0.00E+00	0.00E+00	0.00E+00	0.00E+00	0.00E+00	0.00E+00	0.00E+00	0.00E+00	0.00E+00
2862	ALL	420271.7	3772463	2.58E-08	0.58333YrC	2.58E-08	0.00E+00	0.00E+00	0.00E+00	0.00E+00	0.00E+00	0.00E+00	0.00E+00	0.00E+00	0.00E+00	0.00E+00	0.00E+00
2863	ALL	420271.7	3772488	2.67E-08	0.58333YrC	2.67E-08	0.00E+00	0.00E+00	0.00E+00	0.00E+00	0.00E+00	0.00E+00	0.00E+00	0.00E+00	0.00E+00	0.00E+00	0.00E+00
2864	ALL	420271.7	3772513	2.76E-08	0.58333YrC	2.76E-08	0.00E+00	0.00E+00	0.00E+00	0.00E+00	0.00E+00	0.00E+00	0.00E+00	0.00E+00	0.00E+00	0.00E+00	0.00E+00
2865	ALL	420271.7	3772538	2.83E-08	0.58333YrC	2.83E-08	0.00E+00	0.00E+00	0.00E+00	0.00E+00	0.00E+00	0.00E+00	0.00E+00	0.00E+00	0.00E+00	0.00E+00	0.00E+00
2866	ALL	420271.7	3772563	2.89E-08	0.58333YrC	2.89E-08	0.00E+00	0.00E+00	0.00E+00	0.00E+00	0.00E+00	0.00E+00	0.00E+00	0.00E+00	0.00E+00	0.00E+00	0.00E+00

2867	ALL	420271.7	3772588	2.92E-08	0.58333YrC	2.92E-08	0.00E+00	0.00E+00	0.00E+00	0.00E+00	0.00E+00	0.00E+00	0.00E+00	0.00E+00	0.00E+00	0.00E+00	0.00E+00
2868	ALL	420271.7	3772613	2.93E-08	0.58333YrC	2.93E-08	0.00E+00	0.00E+00	0.00E+00	0.00E+00	0.00E+00	0.00E+00	0.00E+00	0.00E+00	0.00E+00	0.00E+00	0.00E+00
2869	ALL	420271.7	3772638	2.92E-08	0.58333YrC	2.92E-08	0.00E+00	0.00E+00	0.00E+00	0.00E+00	0.00E+00	0.00E+00	0.00E+00	0.00E+00	0.00E+00	0.00E+00	0.00E+00
2870	ALL	420271.7	3772663	2.92E-08	0.58333YrC	2.92E-08	0.00E+00	0.00E+00	0.00E+00	0.00E+00	0.00E+00	0.00E+00	0.00E+00	0.00E+00	0.00E+00	0.00E+00	0.00E+00
2871	ALL	420271.7	3772688	2.95E-08	0.58333YrC	2.95E-08	0.00E+00	0.00E+00	0.00E+00	0.00E+00	0.00E+00	0.00E+00	0.00E+00	0.00E+00	0.00E+00	0.00E+00	0.00E+00
2872	ALL	420271.7	3772713	3.04E-08	0.58333YrC	3.04E-08	0.00E+00	0.00E+00	0.00E+00	0.00E+00	0.00E+00	0.00E+00	0.00E+00	0.00E+00	0.00E+00	0.00E+00	0.00E+00
2873	ALL	420271.7	3772738	3.17E-08	0.58333YrC	3.17E-08	0.00E+00	0.00E+00	0.00E+00	0.00E+00	0.00E+00	0.00E+00	0.00E+00	0.00E+00	0.00E+00	0.00E+00	0.00E+00
2874	ALL	420296.7	3772738	3.06E-08	0.58333YrC	3.06E-08	0.00E+00	0.00E+00	0.00E+00	0.00E+00	0.00E+00	0.00E+00	0.00E+00	0.00E+00	0.00E+00	0.00E+00	0.00E+00
2875	ALL	418286.3	3772093	3.59E-08	0.58333YrC	3.59E-08	0.00E+00	0.00E+00	0.00E+00	0.00E+00	0.00E+00	0.00E+00	0.00E+00	0.00E+00	0.00E+00	0.00E+00	0.00E+00
2876	ALL	418311.3	3772093	3.75E-08	0.58333YrC	3.75E-08	0.00E+00	0.00E+00	0.00E+00	0.00E+00	0.00E+00	0.00E+00	0.00E+00	0.00E+00	0.00E+00	0.00E+00	0.00E+00
2877	ALL	418311.3	3772118	3.84E-08	0.58333YrC	3.84E-08	0.00E+00	0.00E+00	0.00E+00	0.00E+00	0.00E+00	0.00E+00	0.00E+00	0.00E+00	0.00E+00	0.00E+00	0.00E+00
2878	ALL	418311.3	3772143	3.94E-08	0.58333YrC	3.94E-08	0.00E+00	0.00E+00	0.00E+00	0.00E+00	0.00E+00	0.00E+00	0.00E+00	0.00E+00	0.00E+00	0.00E+00	0.00E+00
2879	ALL	418311.3	3772168	4.04E-08	0.58333YrC	4.04E-08	0.00E+00	0.00E+00	0.00E+00	0.00E+00	0.00E+00	0.00E+00	0.00E+00	0.00E+00	0.00E+00	0.00E+00	0.00E+00
2880	ALL	418311.3	3772193	4.15E-08	0.58333YrC	4.15E-08	0.00E+00	0.00E+00	0.00E+00	0.00E+00	0.00E+00	0.00E+00	0.00E+00	0.00E+00	0.00E+00	0.00E+00	0.00E+00
2881	ALL	418311.3	3772218	4.25E-08	0.58333YrC	4.25E-08	0.00E+00	0.00E+00	0.00E+00	0.00E+00	0.00E+00	0.00E+00	0.00E+00	0.00E+00	0.00E+00	0.00E+00	0.00E+00
2882	ALL	418311.3	3772243	4.36E-08	0.58333YrC	4.36E-08	0.00E+00	0.00E+00	0.00E+00	0.00E+00	0.00E+00	0.00E+00	0.00E+00	0.00E+00	0.00E+00	0.00E+00	0.00E+00
2883	ALL	418311.3	3772268	4.46E-08	0.58333YrC	4.46E-08	0.00E+00	0.00E+00	0.00E+00	0.00E+00	0.00E+00	0.00E+00	0.00E+00	0.00E+00	0.00E+00	0.00E+00	0.00E+00
2884	ALL	418311.3	3772293	4.55E-08	0.58333YrC	4.55E-08	0.00E+00	0.00E+00	0.00E+00	0.00E+00	0.00E+00	0.00E+00	0.00E+00	0.00E+00	0.00E+00	0.00E+00	0.00E+00
2885	ALL	418311.3	3772318	4.62E-08	0.58333YrC	4.62E-08	0.00E+00	0.00E+00	0.00E+00	0.00E+00	0.00E+00	0.00E+00	0.00E+00	0.00E+00	0.00E+00	0.00E+00	0.00E+00
2886	ALL	418311.3	3772343	4.68E-08	0.58333YrC	4.68E-08	0.00E+00	0.00E+00	0.00E+00	0.00E+00	0.00E+00	0.00E+00	0.00E+00	0.00E+00	0.00E+00	0.00E+00	0.00E+00
2887	ALL	418311.3	3772368	4.74E-08	0.58333YrC	4.74E-08	0.00E+00	0.00E+00	0.00E+00	0.00E+00	0.00E+00	0.00E+00	0.00E+00	0.00E+00	0.00E+00	0.00E+00	0.00E+00
2888	ALL	418311.3	3772393	4.79E-08	0.58333YrC	4.79E-08	0.00E+00	0.00E+00	0.00E+00	0.00E+00	0.00E+00	0.00E+00	0.00E+00	0.00E+00	0.00E+00	0.00E+00	0.00E+00
2889	ALL	418311.3	3772418	4.83E-08	0.58333YrC	4.83E-08	0.00E+00	0.00E+00	0.00E+00	0.00E+00	0.00E+00	0.00E+00	0.00E+00	0.00E+00	0.00E+00	0.00E+00	0.00E+00
2890	ALL	418311.3	3772443	4.88E-08	0.58333YrC	4.88E-08	0.00E+00	0.00E+00	0.00E+00	0.00E+00	0.00E+00	0.00E+00	0.00E+00	0.00E+00	0.00E+00	0.00E+00	0.00E+00
2891	ALL	418336.3	3772093	3.91E-08	0.58333YrC	3.91E-08	0.00E+00	0.00E+00	0.00E+00	0.00E+00	0.00E+00	0.00E+00	0.00E+00	0.00E+00	0.00E+00	0.00E+00	0.00E+00
2892	ALL	418336.3	3772118	4.01E-08	0.58333YrC	4.01E-08	0.00E+00	0.00E+00	0.00E+00	0.00E+00	0.00E+00	0.00E+00	0.00E+00	0.00E+00	0.00E+00	0.00E+00	0.00E+00
2893	ALL	418336.3	3772143	4.12E-08	0.58333YrC	4.12E-08	0.00E+00	0.00E+00	0.00E+00	0.00E+00	0.00E+00	0.00E+00	0.00E+00	0.00E+00	0.00E+00	0.00E+00	0.00E+00
2894	ALL	418336.3	3772168	4.23E-08	0.58333YrC	4.23E-08	0.00E+00	0.00E+00	0.00E+00	0.00E+00	0.00E+00	0.00E+00	0.00E+00	0.00E+00	0.00E+00	0.00E+00	0.00E+00
2895	ALL	418336.3	3772193	4.35E-08	0.58333YrC	4.35E-08	0.00E+00	0.00E+00	0.00E+00	0.00E+00	0.00E+00	0.00E+00	0.00E+00	0.00E+00	0.00E+00	0.00E+00	0.00E+00
2896	ALL	418336.3	3772218	4.47E-08	0.58333YrC	4.47E-08	0.00E+00	0.00E+00	0.00E+00	0.00E+00	0.00E+00	0.00E+00	0.00E+00	0.00E+00	0.00E+00	0.00E+00	0.00E+00
2897	ALL	418336.3	3772243	4.59E-08	0.58333YrC	4.59E-08	0.00E+00	0.00E+00	0.00E+00	0.00E+00	0.00E+00	0.00E+00	0.00E+00	0.00E+00	0.00E+00	0.00E+00	0.00E+00
2898	ALL	418336.3	3772268	4.70E-08	0.58333YrC	4.70E-08	0.00E+00	0.00E+00	0.00E+00	0.00E+00	0.00E+00	0.00E+00	0.00E+00	0.00E+00	0.00E+00	0.00E+00	0.00E+00
2899	ALL	418336.3	3772293	4.81E-08	0.58333YrC	4.81E-08	0.00E+00	0.00E+00	0.00E+00	0.00E+00	0.00E+00	0.00E+00	0.00E+00	0.00E+00	0.00E+00	0.00E+00	0.00E+00
2900	ALL	418336.3	3772318	4.91E-08	0.58333YrC	4.91E-08	0.00E+00	0.00E+00	0.00E+00	0.00E+00	0.00E+00	0.00E+00	0.00E+00	0.00E+00	0.00E+00	0.00E+00	0.00E+00
2901	ALL	418336.3	3772343	4.99E-08	0.58333YrC	4.99E-08	0.00E+00	0.00E+00	0.00E+00	0.00E+00	0.00E+00	0.00E+00	0.00E+00	0.00E+00	0.00E+00	0.00E+00	0.00E+00
2902	ALL	418336.3	3772368	5.06E-08	0.58333YrC	5.06E-08	0.00E+00	0.00E+00	0.00E+00	0.00E+00	0.00E+00	0.00E+00	0.00E+00	0.00E+00	0.00E+00	0.00E+00	0.00E+00
2903	ALL	418336.3	3772393	5.12E-08	0.58333YrC	5.12E-08	0.00E+00	0.00E+00	0.00E+00	0.00E+00	0.00E+00	0.00E+00	0.00E+00	0.00E+00	0.00E+00	0.00E+00	0.00E+00
2904	ALL	418336.3	3772418	5.18E-08	0.58333YrC	5.18E-08	0.00E+00	0.00E+00	0.00E+00	0.00E+00	0.00E+00	0.00E+00	0.00E+00	0.00E+00	0.00E+00	0.00E+00	0.00E+00
2905	ALL	418336.3	3772443	5.24E-08	0.58333YrC	5.24E-08	0.00E+00	0.00E+00	0.00E+00	0.00E+00	0.00E+00	0.00E+00	0.00E+00	0.00E+00	0.00E+00	0.00E+00	0.00E+00
2906	ALL	418361.3	3772093	4.07E-08	0.58333YrC	4.07E-08	0.00E+00	0.00E+00	0.00E+00	0.00E+00	0.00E+00	0.00E+00	0.00E+00	0.00E+00	0.00E+00	0.00E+00	0.00E+00
2907	ALL	418361.3	3772118	4.19E-08	0.58333YrC	4.19E-08	0.00E+00	0.00E+00	0.00E+00	0.00E+00	0.00E+00	0.00E+00	0.00E+00	0.00E+00	0.00E+00	0.00E+00	0.00E+00
2908	ALL	418361.3	3772143	4.31E-08	0.58333YrC	4.31E-08	0.00E+00	0.00E+00	0.00E+00	0.00E+00	0.00E+00	0.00E+00	0.00E+00	0.00E+00	0.00E+00	0.00E+00	0.00E+00
2909	ALL	418361.3	3772168	4.44E-08	0.58333YrC	4.44E-08	0.00E+00	0.00E+00	0.00E+00	0.00E+00	0.00E+00	0.00E+00	0.00E+00	0.00E+00	0.00E+00	0.00E+00	0.00E+00
2910	ALL	418361.3	3772193	4.57E-08	0.58333YrC	4.57E-08	0.00E+00	0.00E+00	0.00E+00	0.00E+00	0.00E+00	0.00E+00	0.00E+00	0.00E+00	0.00E+00	0.00E+00	0.00E+00
2911	ALL	418361.3	3772218	4.70E-08	0.58333YrC	4.70E-08	0.00E+00	0.00E+00	0.00E+00	0.00E+00	0.00E+00	0.00E+00	0.00E+00	0.00E+00	0.00E+00	0.00E+00	0.00E+00
2912	ALL	418361.3	3772243	4.83E-08	0.58333YrC	4.83E-08	0.00E+00	0.00E+00	0.00E+00	0.00E+00	0.00E+00	0.00E+00	0.00E+00	0.00E+00	0.00E+00	0.00E+00	0.00E+00
2913	ALL	418361.3	3772268	4.97E-08	0.58333YrC	4.97E-08	0.00E+00	0.00E+00	0.00E+00	0.00E+00	0.00E+00	0.00E+00	0.00E+00	0.00E+00	0.00E+00	0.00E+00	0.00E+00

2914	ALL	418361.3	3772293	5.10E-08	0.58333YrC	5.10E-08	0.00E+00	0.00E+00	0.00E+00	0.00E+00	0.00E+00	0.00E+00	0.00E+00	0.00E+00	0.00E+00	0.00E+00	0.00E+00
2915	ALL	418361.3	3772318	5.22E-08	0.58333YrC	5.22E-08	0.00E+00	0.00E+00	0.00E+00	0.00E+00	0.00E+00	0.00E+00	0.00E+00	0.00E+00	0.00E+00	0.00E+00	0.00E+00
2916	ALL	418361.3	3772343	5.33E-08	0.58333YrC	5.33E-08	0.00E+00	0.00E+00	0.00E+00	0.00E+00	0.00E+00	0.00E+00	0.00E+00	0.00E+00	0.00E+00	0.00E+00	0.00E+00
2917	ALL	418361.3	3772368	5.42E-08	0.58333YrC	5.42E-08	0.00E+00	0.00E+00	0.00E+00	0.00E+00	0.00E+00	0.00E+00	0.00E+00	0.00E+00	0.00E+00	0.00E+00	0.00E+00
2918	ALL	418361.3	3772393	5.50E-08	0.58333YrC	5.50E-08	0.00E+00	0.00E+00	0.00E+00	0.00E+00	0.00E+00	0.00E+00	0.00E+00	0.00E+00	0.00E+00	0.00E+00	0.00E+00
2919	ALL	418361.3	3772418	5.58E-08	0.58333YrC	5.58E-08	0.00E+00	0.00E+00	0.00E+00	0.00E+00	0.00E+00	0.00E+00	0.00E+00	0.00E+00	0.00E+00	0.00E+00	0.00E+00
2920	ALL	418361.3	3772443	5.65E-08	0.58333YrC	5.65E-08	0.00E+00	0.00E+00	0.00E+00	0.00E+00	0.00E+00	0.00E+00	0.00E+00	0.00E+00	0.00E+00	0.00E+00	0.00E+00
2921	ALL	418386.3	3772093	4.25E-08	0.58333YrC	4.25E-08	0.00E+00	0.00E+00	0.00E+00	0.00E+00	0.00E+00	0.00E+00	0.00E+00	0.00E+00	0.00E+00	0.00E+00	0.00E+00
2922	ALL	418386.3	3772118	4.37E-08	0.58333YrC	4.37E-08	0.00E+00	0.00E+00	0.00E+00	0.00E+00	0.00E+00	0.00E+00	0.00E+00	0.00E+00	0.00E+00	0.00E+00	0.00E+00
2923	ALL	418386.3	3772143	4.51E-08	0.58333YrC	4.51E-08	0.00E+00	0.00E+00	0.00E+00	0.00E+00	0.00E+00	0.00E+00	0.00E+00	0.00E+00	0.00E+00	0.00E+00	0.00E+00
2924	ALL	418386.3	3772168	4.65E-08	0.58333YrC	4.65E-08	0.00E+00	0.00E+00	0.00E+00	0.00E+00	0.00E+00	0.00E+00	0.00E+00	0.00E+00	0.00E+00	0.00E+00	0.00E+00
2925	ALL	418386.3	3772193	4.79E-08	0.58333YrC	4.79E-08	0.00E+00	0.00E+00	0.00E+00	0.00E+00	0.00E+00	0.00E+00	0.00E+00	0.00E+00	0.00E+00	0.00E+00	0.00E+00
2926	ALL	418386.3	3772218	4.94E-08	0.58333YrC	4.94E-08	0.00E+00	0.00E+00	0.00E+00	0.00E+00	0.00E+00	0.00E+00	0.00E+00	0.00E+00	0.00E+00	0.00E+00	0.00E+00
2927	ALL	418386.3	3772243	5.10E-08	0.58333YrC	5.10E-08	0.00E+00	0.00E+00	0.00E+00	0.00E+00	0.00E+00	0.00E+00	0.00E+00	0.00E+00	0.00E+00	0.00E+00	0.00E+00
2928	ALL	418386.3	3772268	5.25E-08	0.58333YrC	5.25E-08	0.00E+00	0.00E+00	0.00E+00	0.00E+00	0.00E+00	0.00E+00	0.00E+00	0.00E+00	0.00E+00	0.00E+00	0.00E+00
2929	ALL	418386.3	3772293	5.41E-08	0.58333YrC	5.41E-08	0.00E+00	0.00E+00	0.00E+00	0.00E+00	0.00E+00	0.00E+00	0.00E+00	0.00E+00	0.00E+00	0.00E+00	0.00E+00
2930	ALL	418386.3	3772318	5.55E-08	0.58333YrC	5.55E-08	0.00E+00	0.00E+00	0.00E+00	0.00E+00	0.00E+00	0.00E+00	0.00E+00	0.00E+00	0.00E+00	0.00E+00	0.00E+00
2931	ALL	418386.3	3772343	5.69E-08	0.58333YrC	5.69E-08	0.00E+00	0.00E+00	0.00E+00	0.00E+00	0.00E+00	0.00E+00	0.00E+00	0.00E+00	0.00E+00	0.00E+00	0.00E+00
2932	ALL	418386.3	3772368	5.81E-08	0.58333YrC	5.81E-08	0.00E+00	0.00E+00	0.00E+00	0.00E+00	0.00E+00	0.00E+00	0.00E+00	0.00E+00	0.00E+00	0.00E+00	0.00E+00
2933	ALL	418386.3	3772393	5.92E-08	0.58333YrC	5.92E-08	0.00E+00	0.00E+00	0.00E+00	0.00E+00	0.00E+00	0.00E+00	0.00E+00	0.00E+00	0.00E+00	0.00E+00	0.00E+00
2934	ALL	418386.3	3772418	6.01E-08	0.58333YrC	6.01E-08	0.00E+00	0.00E+00	0.00E+00	0.00E+00	0.00E+00	0.00E+00	0.00E+00	0.00E+00	0.00E+00	0.00E+00	0.00E+00
2935	ALL	418386.3	3772443	6.10E-08	0.58333YrC	6.10E-08	0.00E+00	0.00E+00	0.00E+00	0.00E+00	0.00E+00	0.00E+00	0.00E+00	0.00E+00	0.00E+00	0.00E+00	0.00E+00
2936	ALL	418386.3	3772468	6.17E-08	0.58333YrC	6.17E-08	0.00E+00	0.00E+00	0.00E+00	0.00E+00	0.00E+00	0.00E+00	0.00E+00	0.00E+00	0.00E+00	0.00E+00	0.00E+00
2937	ALL	418411.3	3772093	4.42E-08	0.58333YrC	4.42E-08	0.00E+00	0.00E+00	0.00E+00	0.00E+00	0.00E+00	0.00E+00	0.00E+00	0.00E+00	0.00E+00	0.00E+00	0.00E+00
2938	ALL	418411.3	3772118	4.56E-08	0.58333YrC	4.56E-08	0.00E+00	0.00E+00	0.00E+00	0.00E+00	0.00E+00	0.00E+00	0.00E+00	0.00E+00	0.00E+00	0.00E+00	0.00E+00
2939	ALL	418411.3	3772143	4.71E-08	0.58333YrC	4.71E-08	0.00E+00	0.00E+00	0.00E+00	0.00E+00	0.00E+00	0.00E+00	0.00E+00	0.00E+00	0.00E+00	0.00E+00	0.00E+00
2940	ALL	418411.3	3772168	4.87E-08	0.58333YrC	4.87E-08	0.00E+00	0.00E+00	0.00E+00	0.00E+00	0.00E+00	0.00E+00	0.00E+00	0.00E+00	0.00E+00	0.00E+00	0.00E+00
2941	ALL	418411.3	3772193	5.03E-08	0.58333YrC	5.03E-08	0.00E+00	0.00E+00	0.00E+00	0.00E+00	0.00E+00	0.00E+00	0.00E+00	0.00E+00	0.00E+00	0.00E+00	0.00E+00
2942	ALL	418411.3	3772218	5.20E-08	0.58333YrC	5.20E-08	0.00E+00	0.00E+00	0.00E+00	0.00E+00	0.00E+00	0.00E+00	0.00E+00	0.00E+00	0.00E+00	0.00E+00	0.00E+00
2943	ALL	418411.3	3772243	5.37E-08	0.58333YrC	5.37E-08	0.00E+00	0.00E+00	0.00E+00	0.00E+00	0.00E+00	0.00E+00	0.00E+00	0.00E+00	0.00E+00	0.00E+00	0.00E+00
2944	ALL	418411.3	3772268	5.55E-08	0.58333YrC	5.55E-08	0.00E+00	0.00E+00	0.00E+00	0.00E+00	0.00E+00	0.00E+00	0.00E+00	0.00E+00	0.00E+00	0.00E+00	0.00E+00
2945	ALL	418411.3	3772293	5.73E-08	0.58333YrC	5.73E-08	0.00E+00	0.00E+00	0.00E+00	0.00E+00	0.00E+00	0.00E+00	0.00E+00	0.00E+00	0.00E+00	0.00E+00	0.00E+00
2946	ALL	418411.3	3772318	5.90E-08	0.58333YrC	5.90E-08	0.00E+00	0.00E+00	0.00E+00	0.00E+00	0.00E+00	0.00E+00	0.00E+00	0.00E+00	0.00E+00	0.00E+00	0.00E+00
2947	ALL	418411.3	3772343	6.07E-08	0.58333YrC	6.07E-08	0.00E+00	0.00E+00	0.00E+00	0.00E+00	0.00E+00	0.00E+00	0.00E+00	0.00E+00	0.00E+00	0.00E+00	0.00E+00
2948	ALL	418411.3	3772368	6.23E-08	0.58333YrC	6.23E-08	0.00E+00	0.00E+00	0.00E+00	0.00E+00	0.00E+00	0.00E+00	0.00E+00	0.00E+00	0.00E+00	0.00E+00	0.00E+00
2949	ALL	418411.3	3772393	6.37E-08	0.58333YrC	6.37E-08	0.00E+00	0.00E+00	0.00E+00	0.00E+00	0.00E+00	0.00E+00	0.00E+00	0.00E+00	0.00E+00	0.00E+00	0.00E+00
2950	ALL	418411.3	3772418	6.50E-08	0.58333YrC	6.50E-08	0.00E+00	0.00E+00	0.00E+00	0.00E+00	0.00E+00	0.00E+00	0.00E+00	0.00E+00	0.00E+00	0.00E+00	0.00E+00
2951	ALL	418411.3	3772443	6.61E-08	0.58333YrC	6.61E-08	0.00E+00	0.00E+00	0.00E+00	0.00E+00	0.00E+00	0.00E+00	0.00E+00	0.00E+00	0.00E+00	0.00E+00	0.00E+00
2952	ALL	418411.3	3772468	6.71E-08	0.58333YrC	6.71E-08	0.00E+00	0.00E+00	0.00E+00	0.00E+00	0.00E+00	0.00E+00	0.00E+00	0.00E+00	0.00E+00	0.00E+00	0.00E+00
2953	ALL	418436.3	3772093	4.59E-08	0.58333YrC	4.59E-08	0.00E+00	0.00E+00	0.00E+00	0.00E+00	0.00E+00	0.00E+00	0.00E+00	0.00E+00	0.00E+00	0.00E+00	0.00E+00
2954	ALL	418436.3	3772118	4.75E-08	0.58333YrC	4.75E-08	0.00E+00	0.00E+00	0.00E+00	0.00E+00	0.00E+00	0.00E+00	0.00E+00	0.00E+00	0.00E+00	0.00E+00	0.00E+00
2955	ALL	418436.3	3772143	4.92E-08	0.58333YrC	4.92E-08	0.00E+00	0.00E+00	0.00E+00	0.00E+00	0.00E+00	0.00E+00	0.00E+00	0.00E+00	0.00E+00	0.00E+00	0.00E+00
2956	ALL	418436.3	3772168	5.09E-08	0.58333YrC	5.09E-08	0.00E+00	0.00E+00	0.00E+00	0.00E+00	0.00E+00	0.00E+00	0.00E+00	0.00E+00	0.00E+00	0.00E+00	0.00E+00
2957	ALL	418436.3	3772193	5.27E-08	0.58333YrC	5.27E-08	0.00E+00	0.00E+00	0.00E+00	0.00E+00	0.00E+00	0.00E+00	0.00E+00	0.00E+00	0.00E+00	0.00E+00	0.00E+00
2958	ALL	418436.3	3772218	5.46E-08	0.58333YrC	5.46E-08	0.00E+00	0.00E+00	0.00E+00	0.00E+00	0.00E+00	0.00E+00	0.00E+00	0.00E+00	0.00E+00	0.00E+00	0.00E+00
2959	ALL	418436.3	3772243	5.66E-08	0.58333YrC	5.66E-08	0.00E+00	0.00E+00	0.00E+00	0.00E+00	0.00E+00	0.00E+00	0.00E+00	0.00E+00	0.00E+00	0.00E+00	0.00E+00
2960	ALL	418436.3	3772268	5.86E-08	0.58333YrC	5.86E-08	0.00E+00	0.00E+00	0.00E+00	0.00E+00	0.00E+00	0.00E+00	0.00E+00	0.00E+00	0.00E+00	0.00E+00	0.00E+00

2961 ALL	418436.3	3772293	6.07E-08	0.58333YrC	6.07E-08	0.00E+00	0.00E+00	0.00E+00	0.00E+00	0.00E+00	0.00E+00	0.00E+00	0.00E+00	0.00E+00	0.00E+00	0.00E+00
2962 ALL	418436.3	3772318	6.28E-08	0.58333YrC	6.28E-08	0.00E+00	0.00E+00	0.00E+00	0.00E+00	0.00E+00	0.00E+00	0.00E+00	0.00E+00	0.00E+00	0.00E+00	0.00E+00
2963 ALL	418436.3	3772343	6.48E-08	0.58333YrC	6.48E-08	0.00E+00	0.00E+00	0.00E+00	0.00E+00	0.00E+00	0.00E+00	0.00E+00	0.00E+00	0.00E+00	0.00E+00	0.00E+00
2964 ALL	418436.3	3772368	6.68E-08	0.58333YrC	6.68E-08	0.00E+00	0.00E+00	0.00E+00	0.00E+00	0.00E+00	0.00E+00	0.00E+00	0.00E+00	0.00E+00	0.00E+00	0.00E+00
2965 ALL	418436.3	3772393	6.86E-08	0.58333YrC	6.86E-08	0.00E+00	0.00E+00	0.00E+00	0.00E+00	0.00E+00	0.00E+00	0.00E+00	0.00E+00	0.00E+00	0.00E+00	0.00E+00
2966 ALL	418436.3	3772418	7.02E-08	0.58333YrC	7.02E-08	0.00E+00	0.00E+00	0.00E+00	0.00E+00	0.00E+00	0.00E+00	0.00E+00	0.00E+00	0.00E+00	0.00E+00	0.00E+00
2967 ALL	418436.3	3772443	7.18E-08	0.58333YrC	7.18E-08	0.00E+00	0.00E+00	0.00E+00	0.00E+00	0.00E+00	0.00E+00	0.00E+00	0.00E+00	0.00E+00	0.00E+00	0.00E+00
2968 ALL	418436.3	3772468	7.30E-08	0.58333YrC	7.30E-08	0.00E+00	0.00E+00	0.00E+00	0.00E+00	0.00E+00	0.00E+00	0.00E+00	0.00E+00	0.00E+00	0.00E+00	0.00E+00
2969 ALL	418461.3	3772093	4.76E-08	0.58333YrC	4.76E-08	0.00E+00	0.00E+00	0.00E+00	0.00E+00	0.00E+00	0.00E+00	0.00E+00	0.00E+00	0.00E+00	0.00E+00	0.00E+00
2970 ALL	418461.3	3772118	4.94E-08	0.58333YrC	4.94E-08	0.00E+00	0.00E+00	0.00E+00	0.00E+00	0.00E+00	0.00E+00	0.00E+00	0.00E+00	0.00E+00	0.00E+00	0.00E+00
2971 ALL	418461.3	3772143	5.13E-08	0.58333YrC	5.13E-08	0.00E+00	0.00E+00	0.00E+00	0.00E+00	0.00E+00	0.00E+00	0.00E+00	0.00E+00	0.00E+00	0.00E+00	0.00E+00
2972 ALL	418461.3	3772168	5.32E-08	0.58333YrC	5.32E-08	0.00E+00	0.00E+00	0.00E+00	0.00E+00	0.00E+00	0.00E+00	0.00E+00	0.00E+00	0.00E+00	0.00E+00	0.00E+00
2973 ALL	418461.3	3772193	5.52E-08	0.58333YrC	5.52E-08	0.00E+00	0.00E+00	0.00E+00	0.00E+00	0.00E+00	0.00E+00	0.00E+00	0.00E+00	0.00E+00	0.00E+00	0.00E+00
2974 ALL	418461.3	3772218	5.73E-08	0.58333YrC	5.73E-08	0.00E+00	0.00E+00	0.00E+00	0.00E+00	0.00E+00	0.00E+00	0.00E+00	0.00E+00	0.00E+00	0.00E+00	0.00E+00
2975 ALL	418461.3	3772243	5.95E-08	0.58333YrC	5.95E-08	0.00E+00	0.00E+00	0.00E+00	0.00E+00	0.00E+00	0.00E+00	0.00E+00	0.00E+00	0.00E+00	0.00E+00	0.00E+00
2976 ALL	418461.3	3772268	6.19E-08	0.58333YrC	6.19E-08	0.00E+00	0.00E+00	0.00E+00	0.00E+00	0.00E+00	0.00E+00	0.00E+00	0.00E+00	0.00E+00	0.00E+00	0.00E+00
2977 ALL	418461.3	3772293	6.43E-08	0.58333YrC	6.43E-08	0.00E+00	0.00E+00	0.00E+00	0.00E+00	0.00E+00	0.00E+00	0.00E+00	0.00E+00	0.00E+00	0.00E+00	0.00E+00
2978 ALL	418461.3	3772318	6.67E-08	0.58333YrC	6.67E-08	0.00E+00	0.00E+00	0.00E+00	0.00E+00	0.00E+00	0.00E+00	0.00E+00	0.00E+00	0.00E+00	0.00E+00	0.00E+00
2979 ALL	418461.3	3772343	6.92E-08	0.58333YrC	6.92E-08	0.00E+00	0.00E+00	0.00E+00	0.00E+00	0.00E+00	0.00E+00	0.00E+00	0.00E+00	0.00E+00	0.00E+00	0.00E+00
2980 ALL	418461.3	3772368	7.16E-08	0.58333YrC	7.16E-08	0.00E+00	0.00E+00	0.00E+00	0.00E+00	0.00E+00	0.00E+00	0.00E+00	0.00E+00	0.00E+00	0.00E+00	0.00E+00
2981 ALL	418461.3	3772393	7.38E-08	0.58333YrC	7.38E-08	0.00E+00	0.00E+00	0.00E+00	0.00E+00	0.00E+00	0.00E+00	0.00E+00	0.00E+00	0.00E+00	0.00E+00	0.00E+00
2982 ALL	418461.3	3772418	7.59E-08	0.58333YrC	7.59E-08	0.00E+00	0.00E+00	0.00E+00	0.00E+00	0.00E+00	0.00E+00	0.00E+00	0.00E+00	0.00E+00	0.00E+00	0.00E+00
2983 ALL	418461.3	3772443	7.79E-08	0.58333YrC	7.79E-08	0.00E+00	0.00E+00	0.00E+00	0.00E+00	0.00E+00	0.00E+00	0.00E+00	0.00E+00	0.00E+00	0.00E+00	0.00E+00
2984 ALL	418461.3	3772468	7.96E-08	0.58333YrC	7.96E-08	0.00E+00	0.00E+00	0.00E+00	0.00E+00	0.00E+00	0.00E+00	0.00E+00	0.00E+00	0.00E+00	0.00E+00	0.00E+00
2985 ALL	418486.3	3772093	4.93E-08	0.58333YrC	4.93E-08	0.00E+00	0.00E+00	0.00E+00	0.00E+00	0.00E+00	0.00E+00	0.00E+00	0.00E+00	0.00E+00	0.00E+00	0.00E+00
2986 ALL	418486.3	3772118	5.13E-08	0.58333YrC	5.13E-08	0.00E+00	0.00E+00	0.00E+00	0.00E+00	0.00E+00	0.00E+00	0.00E+00	0.00E+00	0.00E+00	0.00E+00	0.00E+00
2987 ALL	418486.3	3772143	5.33E-08	0.58333YrC	5.33E-08	0.00E+00	0.00E+00	0.00E+00	0.00E+00	0.00E+00	0.00E+00	0.00E+00	0.00E+00	0.00E+00	0.00E+00	0.00E+00
2988 ALL	418486.3	3772168	5.54E-08	0.58333YrC	5.54E-08	0.00E+00	0.00E+00	0.00E+00	0.00E+00	0.00E+00	0.00E+00	0.00E+00	0.00E+00	0.00E+00	0.00E+00	0.00E+00
2989 ALL	418486.3	3772193	5.77E-08	0.58333YrC	5.77E-08	0.00E+00	0.00E+00	0.00E+00	0.00E+00	0.00E+00	0.00E+00	0.00E+00	0.00E+00	0.00E+00	0.00E+00	0.00E+00
2990 ALL	418486.3	3772218	6.01E-08	0.58333YrC	6.01E-08	0.00E+00	0.00E+00	0.00E+00	0.00E+00	0.00E+00	0.00E+00	0.00E+00	0.00E+00	0.00E+00	0.00E+00	0.00E+00
2991 ALL	418486.3	3772243	6.26E-08	0.58333YrC	6.26E-08	0.00E+00	0.00E+00	0.00E+00	0.00E+00	0.00E+00	0.00E+00	0.00E+00	0.00E+00	0.00E+00	0.00E+00	0.00E+00
2992 ALL	418486.3	3772268	6.52E-08	0.58333YrC	6.52E-08	0.00E+00	0.00E+00	0.00E+00	0.00E+00	0.00E+00	0.00E+00	0.00E+00	0.00E+00	0.00E+00	0.00E+00	0.00E+00
2993 ALL	418486.3	3772293	6.80E-08	0.58333YrC	6.80E-08	0.00E+00	0.00E+00	0.00E+00	0.00E+00	0.00E+00	0.00E+00	0.00E+00	0.00E+00	0.00E+00	0.00E+00	0.00E+00
2994 ALL	418486.3	3772318	7.08E-08	0.58333YrC	7.08E-08	0.00E+00	0.00E+00	0.00E+00	0.00E+00	0.00E+00	0.00E+00	0.00E+00	0.00E+00	0.00E+00	0.00E+00	0.00E+00
2995 ALL	418486.3	3772343	7.38E-08	0.58333YrC	7.38E-08	0.00E+00	0.00E+00	0.00E+00	0.00E+00	0.00E+00	0.00E+00	0.00E+00	0.00E+00	0.00E+00	0.00E+00	0.00E+00
2996 ALL	418486.3	3772368	7.67E-08	0.58333YrC	7.67E-08	0.00E+00	0.00E+00	0.00E+00	0.00E+00	0.00E+00	0.00E+00	0.00E+00	0.00E+00	0.00E+00	0.00E+00	0.00E+00
2997 ALL	418486.3	3772393	7.95E-08	0.58333YrC	7.95E-08	0.00E+00	0.00E+00	0.00E+00	0.00E+00	0.00E+00	0.00E+00	0.00E+00	0.00E+00	0.00E+00	0.00E+00	0.00E+00
2998 ALL	418486.3	3772418	8.21E-08	0.58333YrC	8.21E-08	0.00E+00	0.00E+00	0.00E+00	0.00E+00	0.00E+00	0.00E+00	0.00E+00	0.00E+00	0.00E+00	0.00E+00	0.00E+00
2999 ALL	418486.3	3772443	8.48E-08	0.58333YrC	8.48E-08	0.00E+00	0.00E+00	0.00E+00	0.00E+00	0.00E+00	0.00E+00	0.00E+00	0.00E+00	0.00E+00	0.00E+00	0.00E+00
3000 ALL	418486.3	3772468	8.72E-08	0.58333YrC	8.72E-08	0.00E+00	0.00E+00	0.00E+00	0.00E+00	0.00E+00	0.00E+00	0.00E+00	0.00E+00	0.00E+00	0.00E+00	0.00E+00
3001 ALL	418511.3	3772093	5.09E-08	0.58333YrC	5.09E-08	0.00E+00	0.00E+00	0.00E+00	0.00E+00	0.00E+00	0.00E+00	0.00E+00	0.00E+00	0.00E+00	0.00E+00	0.00E+00
3002 ALL	418511.3	3772118	5.31E-08	0.58333YrC	5.31E-08	0.00E+00	0.00E+00	0.00E+00	0.00E+00	0.00E+00	0.00E+00	0.00E+00	0.00E+00	0.00E+00	0.00E+00	0.00E+00
3003 ALL	418511.3	3772143	5.53E-08	0.58333YrC	5.53E-08	0.00E+00	0.00E+00	0.00E+00	0.00E+00	0.00E+00	0.00E+00	0.00E+00	0.00E+00	0.00E+00	0.00E+00	0.00E+00
3004 ALL	418511.3	3772168	5.77E-08	0.58333YrC	5.77E-08	0.00E+00	0.00E+00	0.00E+00	0.00E+00	0.00E+00	0.00E+00	0.00E+00	0.00E+00	0.00E+00	0.00E+00	0.00E+00
3005 ALL	418511.3	3772193	6.02E-08	0.58333YrC	6.02E-08	0.00E+00	0.00E+00	0.00E+00	0.00E+00	0.00E+00	0.00E+00	0.00E+00	0.00E+00	0.00E+00	0.00E+00	0.00E+00
3006 ALL	418511.3	3772218	6.29E-08	0.58333YrC	6.29E-08	0.00E+00	0.00E+00	0.00E+00	0.00E+00	0.00E+00	0.00E+00	0.00E+00	0.00E+00	0.00E+00	0.00E+00	0.00E+00
3007 ALL	418511.3	3772243	6.57E-08	0.58333YrC	6.57E-08	0.00E+00	0.00E+00	0.00E+00	0.00E+00	0.00E+00	0.00E+00	0.00E+00	0.00E+00	0.00E+00	0.00E+00	0.00E+00

3008 ALL	418511.3	3772268	6.87E-08	0.58333YrC	6.87E-08	0.00E+00	0.00E+00	0.00E+00	0.00E+00	0.00E+00	0.00E+00	0.00E+00	0.00E+00	0.00E+00	0.00E+00	0.00E+00
3009 ALL	418511.3	3772293	7.18E-08	0.58333YrC	7.18E-08	0.00E+00	0.00E+00	0.00E+00	0.00E+00	0.00E+00	0.00E+00	0.00E+00	0.00E+00	0.00E+00	0.00E+00	0.00E+00
3010 ALL	418511.3	3772318	7.51E-08	0.58333YrC	7.51E-08	0.00E+00	0.00E+00	0.00E+00	0.00E+00	0.00E+00	0.00E+00	0.00E+00	0.00E+00	0.00E+00	0.00E+00	0.00E+00
3011 ALL	418511.3	3772343	7.86E-08	0.58333YrC	7.86E-08	0.00E+00	0.00E+00	0.00E+00	0.00E+00	0.00E+00	0.00E+00	0.00E+00	0.00E+00	0.00E+00	0.00E+00	0.00E+00
3012 ALL	418511.3	3772368	8.21E-08	0.58333YrC	8.21E-08	0.00E+00	0.00E+00	0.00E+00	0.00E+00	0.00E+00	0.00E+00	0.00E+00	0.00E+00	0.00E+00	0.00E+00	0.00E+00
3013 ALL	418511.3	3772393	8.56E-08	0.58333YrC	8.56E-08	0.00E+00	0.00E+00	0.00E+00	0.00E+00	0.00E+00	0.00E+00	0.00E+00	0.00E+00	0.00E+00	0.00E+00	0.00E+00
3014 ALL	418511.3	3772418	8.90E-08	0.58333YrC	8.90E-08	0.00E+00	0.00E+00	0.00E+00	0.00E+00	0.00E+00	0.00E+00	0.00E+00	0.00E+00	0.00E+00	0.00E+00	0.00E+00
3015 ALL	418511.3	3772443	9.24E-08	0.58333YrC	9.24E-08	0.00E+00	0.00E+00	0.00E+00	0.00E+00	0.00E+00	0.00E+00	0.00E+00	0.00E+00	0.00E+00	0.00E+00	0.00E+00
3016 ALL	418511.3	3772468	9.56E-08	0.58333YrC	9.56E-08	0.00E+00	0.00E+00	0.00E+00	0.00E+00	0.00E+00	0.00E+00	0.00E+00	0.00E+00	0.00E+00	0.00E+00	0.00E+00
3017 ALL	418511.3	3772493	9.85E-08	0.58333YrC	9.85E-08	0.00E+00	0.00E+00	0.00E+00	0.00E+00	0.00E+00	0.00E+00	0.00E+00	0.00E+00	0.00E+00	0.00E+00	0.00E+00
3018 ALL	418536.3	3772093	5.24E-08	0.58333YrC	5.24E-08	0.00E+00	0.00E+00	0.00E+00	0.00E+00	0.00E+00	0.00E+00	0.00E+00	0.00E+00	0.00E+00	0.00E+00	0.00E+00
3019 ALL	418536.3	3772118	5.48E-08	0.58333YrC	5.48E-08	0.00E+00	0.00E+00	0.00E+00	0.00E+00	0.00E+00	0.00E+00	0.00E+00	0.00E+00	0.00E+00	0.00E+00	0.00E+00
3020 ALL	418536.3	3772143	5.72E-08	0.58333YrC	5.72E-08	0.00E+00	0.00E+00	0.00E+00	0.00E+00	0.00E+00	0.00E+00	0.00E+00	0.00E+00	0.00E+00	0.00E+00	0.00E+00
3021 ALL	418536.3	3772168	5.98E-08	0.58333YrC	5.98E-08	0.00E+00	0.00E+00	0.00E+00	0.00E+00	0.00E+00	0.00E+00	0.00E+00	0.00E+00	0.00E+00	0.00E+00	0.00E+00
3022 ALL	418536.3	3772193	6.26E-08	0.58333YrC	6.26E-08	0.00E+00	0.00E+00	0.00E+00	0.00E+00	0.00E+00	0.00E+00	0.00E+00	0.00E+00	0.00E+00	0.00E+00	0.00E+00
3023 ALL	418536.3	3772218	6.55E-08	0.58333YrC	6.55E-08	0.00E+00	0.00E+00	0.00E+00	0.00E+00	0.00E+00	0.00E+00	0.00E+00	0.00E+00	0.00E+00	0.00E+00	0.00E+00
3024 ALL	418536.3	3772243	6.86E-08	0.58333YrC	6.86E-08	0.00E+00	0.00E+00	0.00E+00	0.00E+00	0.00E+00	0.00E+00	0.00E+00	0.00E+00	0.00E+00	0.00E+00	0.00E+00
3025 ALL	418536.3	3772268	7.20E-08	0.58333YrC	7.20E-08	0.00E+00	0.00E+00	0.00E+00	0.00E+00	0.00E+00	0.00E+00	0.00E+00	0.00E+00	0.00E+00	0.00E+00	0.00E+00
3026 ALL	418536.3	3772293	7.56E-08	0.58333YrC	7.56E-08	0.00E+00	0.00E+00	0.00E+00	0.00E+00	0.00E+00	0.00E+00	0.00E+00	0.00E+00	0.00E+00	0.00E+00	0.00E+00
3027 ALL	418536.3	3772318	7.95E-08	0.58333YrC	7.95E-08	0.00E+00	0.00E+00	0.00E+00	0.00E+00	0.00E+00	0.00E+00	0.00E+00	0.00E+00	0.00E+00	0.00E+00	0.00E+00
3028 ALL	418536.3	3772343	8.35E-08	0.58333YrC	8.35E-08	0.00E+00	0.00E+00	0.00E+00	0.00E+00	0.00E+00	0.00E+00	0.00E+00	0.00E+00	0.00E+00	0.00E+00	0.00E+00
3029 ALL	418536.3	3772368	8.77E-08	0.58333YrC	8.77E-08	0.00E+00	0.00E+00	0.00E+00	0.00E+00	0.00E+00	0.00E+00	0.00E+00	0.00E+00	0.00E+00	0.00E+00	0.00E+00
3030 ALL	418536.3	3772393	9.18E-08	0.58333YrC	9.18E-08	0.00E+00	0.00E+00	0.00E+00	0.00E+00	0.00E+00	0.00E+00	0.00E+00	0.00E+00	0.00E+00	0.00E+00	0.00E+00
3031 ALL	418536.3	3772418	9.61E-08	0.58333YrC	9.61E-08	0.00E+00	0.00E+00	0.00E+00	0.00E+00	0.00E+00	0.00E+00	0.00E+00	0.00E+00	0.00E+00	0.00E+00	0.00E+00
3032 ALL	418536.3	3772443	1.00E-07	0.58333YrC	1.00E-07	0.00E+00	0.00E+00	0.00E+00	0.00E+00	0.00E+00	0.00E+00	0.00E+00	0.00E+00	0.00E+00	0.00E+00	0.00E+00
3033 ALL	418536.3	3772468	1.05E-07	0.58333YrC	1.05E-07	0.00E+00	0.00E+00	0.00E+00	0.00E+00	0.00E+00	0.00E+00	0.00E+00	0.00E+00	0.00E+00	0.00E+00	0.00E+00
3034 ALL	418536.3	3772493	1.09E-07	0.58333YrC	1.09E-07	0.00E+00	0.00E+00	0.00E+00	0.00E+00	0.00E+00	0.00E+00	0.00E+00	0.00E+00	0.00E+00	0.00E+00	0.00E+00
3035 ALL	418561.3	3772093	5.40E-08	0.58333YrC	5.40E-08	0.00E+00	0.00E+00	0.00E+00	0.00E+00	0.00E+00	0.00E+00	0.00E+00	0.00E+00	0.00E+00	0.00E+00	0.00E+00
3036 ALL	418561.3	3772118	5.65E-08	0.58333YrC	5.65E-08	0.00E+00	0.00E+00	0.00E+00	0.00E+00	0.00E+00	0.00E+00	0.00E+00	0.00E+00	0.00E+00	0.00E+00	0.00E+00
3037 ALL	418561.3	3772143	5.91E-08	0.58333YrC	5.91E-08	0.00E+00	0.00E+00	0.00E+00	0.00E+00	0.00E+00	0.00E+00	0.00E+00	0.00E+00	0.00E+00	0.00E+00	0.00E+00
3038 ALL	418561.3	3772168	6.19E-08	0.58333YrC	6.19E-08	0.00E+00	0.00E+00	0.00E+00	0.00E+00	0.00E+00	0.00E+00	0.00E+00	0.00E+00	0.00E+00	0.00E+00	0.00E+00
3039 ALL	418561.3	3772193	6.49E-08	0.58333YrC	6.49E-08	0.00E+00	0.00E+00	0.00E+00	0.00E+00	0.00E+00	0.00E+00	0.00E+00	0.00E+00	0.00E+00	0.00E+00	0.00E+00
3040 ALL	418561.3	3772218	6.80E-08	0.58333YrC	6.80E-08	0.00E+00	0.00E+00	0.00E+00	0.00E+00	0.00E+00	0.00E+00	0.00E+00	0.00E+00	0.00E+00	0.00E+00	0.00E+00
3041 ALL	418561.3	3772243	7.15E-08	0.58333YrC	7.15E-08	0.00E+00	0.00E+00	0.00E+00	0.00E+00	0.00E+00	0.00E+00	0.00E+00	0.00E+00	0.00E+00	0.00E+00	0.00E+00
3042 ALL	418561.3	3772268	7.53E-08	0.58333YrC	7.53E-08	0.00E+00	0.00E+00	0.00E+00	0.00E+00	0.00E+00	0.00E+00	0.00E+00	0.00E+00	0.00E+00	0.00E+00	0.00E+00
3043 ALL	418561.3	3772293	7.94E-08	0.58333YrC	7.94E-08	0.00E+00	0.00E+00	0.00E+00	0.00E+00	0.00E+00	0.00E+00	0.00E+00	0.00E+00	0.00E+00	0.00E+00	0.00E+00
3044 ALL	418561.3	3772318	8.38E-08	0.58333YrC	8.38E-08	0.00E+00	0.00E+00	0.00E+00	0.00E+00	0.00E+00	0.00E+00	0.00E+00	0.00E+00	0.00E+00	0.00E+00	0.00E+00
3045 ALL	418561.3	3772343	8.85E-08	0.58333YrC	8.85E-08	0.00E+00	0.00E+00	0.00E+00	0.00E+00	0.00E+00	0.00E+00	0.00E+00	0.00E+00	0.00E+00	0.00E+00	0.00E+00
3046 ALL	418561.3	3772368	9.34E-08	0.58333YrC	9.34E-08	0.00E+00	0.00E+00	0.00E+00	0.00E+00	0.00E+00	0.00E+00	0.00E+00	0.00E+00	0.00E+00	0.00E+00	0.00E+00
3047 ALL	418561.3	3772393	9.84E-08	0.58333YrC	9.84E-08	0.00E+00	0.00E+00	0.00E+00	0.00E+00	0.00E+00	0.00E+00	0.00E+00	0.00E+00	0.00E+00	0.00E+00	0.00E+00
3048 ALL	418561.3	3772418	1.04E-07	0.58333YrC	1.04E-07	0.00E+00	0.00E+00	0.00E+00	0.00E+00	0.00E+00	0.00E+00	0.00E+00	0.00E+00	0.00E+00	0.00E+00	0.00E+00
3049 ALL	418561.3	3772443	1.09E-07	0.58333YrC	1.09E-07	0.00E+00	0.00E+00	0.00E+00	0.00E+00	0.00E+00	0.00E+00	0.00E+00	0.00E+00	0.00E+00	0.00E+00	0.00E+00
3050 ALL	418561.3	3772468	1.15E-07	0.58333YrC	1.15E-07	0.00E+00	0.00E+00	0.00E+00	0.00E+00	0.00E+00	0.00E+00	0.00E+00	0.00E+00	0.00E+00	0.00E+00	0.00E+00
3051 ALL	418561.3	3772493	1.20E-07	0.58333YrC	1.20E-07	0.00E+00	0.00E+00	0.00E+00	0.00E+00	0.00E+00	0.00E+00	0.00E+00	0.00E+00	0.00E+00	0.00E+00	0.00E+00
3052 ALL	418586.3	3772093	5.56E-08	0.58333YrC	5.56E-08	0.00E+00	0.00E+00	0.00E+00	0.00E+00	0.00E+00	0.00E+00	0.00E+00	0.00E+00	0.00E+00	0.00E+00	0.00E+00
3053 ALL	418586.3	3772118	5.82E-08	0.58333YrC	5.82E-08	0.00E+00	0.00E+00	0.00E+00	0.00E+00	0.00E+00	0.00E+00	0.00E+00	0.00E+00	0.00E+00	0.00E+00	0.00E+00
3054 ALL	418586.3	3772143	6.09E-08	0.58333YrC	6.09E-08	0.00E+00	0.00E+00	0.00E+00	0.00E+00	0.00E+00	0.00E+00	0.00E+00	0.00E+00	0.00E+00	0.00E+00	0.00E+00

3055	ALL	418586.3	3772168	6.39E-08	0.58333YrC	6.39E-08	0.00E+00	0.00E+00	0.00E+00	0.00E+00	0.00E+00	0.00E+00	0.00E+00	0.00E+00	0.00E+00	0.00E+00	0.00E+00
3056	ALL	418586.3	3772193	6.72E-08	0.58333YrC	6.72E-08	0.00E+00	0.00E+00	0.00E+00	0.00E+00	0.00E+00	0.00E+00	0.00E+00	0.00E+00	0.00E+00	0.00E+00	0.00E+00
3057	ALL	418586.3	3772218	7.06E-08	0.58333YrC	7.06E-08	0.00E+00	0.00E+00	0.00E+00	0.00E+00	0.00E+00	0.00E+00	0.00E+00	0.00E+00	0.00E+00	0.00E+00	0.00E+00
3058	ALL	418586.3	3772243	7.45E-08	0.58333YrC	7.45E-08	0.00E+00	0.00E+00	0.00E+00	0.00E+00	0.00E+00	0.00E+00	0.00E+00	0.00E+00	0.00E+00	0.00E+00	0.00E+00
3059	ALL	418586.3	3772268	7.86E-08	0.58333YrC	7.86E-08	0.00E+00	0.00E+00	0.00E+00	0.00E+00	0.00E+00	0.00E+00	0.00E+00	0.00E+00	0.00E+00	0.00E+00	0.00E+00
3060	ALL	418586.3	3772293	8.31E-08	0.58333YrC	8.31E-08	0.00E+00	0.00E+00	0.00E+00	0.00E+00	0.00E+00	0.00E+00	0.00E+00	0.00E+00	0.00E+00	0.00E+00	0.00E+00
3061	ALL	418586.3	3772318	8.79E-08	0.58333YrC	8.79E-08	0.00E+00	0.00E+00	0.00E+00	0.00E+00	0.00E+00	0.00E+00	0.00E+00	0.00E+00	0.00E+00	0.00E+00	0.00E+00
3062	ALL	418586.3	3772343	9.33E-08	0.58333YrC	9.33E-08	0.00E+00	0.00E+00	0.00E+00	0.00E+00	0.00E+00	0.00E+00	0.00E+00	0.00E+00	0.00E+00	0.00E+00	0.00E+00
3063	ALL	418586.3	3772368	9.90E-08	0.58333YrC	9.90E-08	0.00E+00	0.00E+00	0.00E+00	0.00E+00	0.00E+00	0.00E+00	0.00E+00	0.00E+00	0.00E+00	0.00E+00	0.00E+00
3064	ALL	418586.3	3772393	1.05E-07	0.58333YrC	1.05E-07	0.00E+00	0.00E+00	0.00E+00	0.00E+00	0.00E+00	0.00E+00	0.00E+00	0.00E+00	0.00E+00	0.00E+00	0.00E+00
3065	ALL	418586.3	3772418	1.12E-07	0.58333YrC	1.12E-07	0.00E+00	0.00E+00	0.00E+00	0.00E+00	0.00E+00	0.00E+00	0.00E+00	0.00E+00	0.00E+00	0.00E+00	0.00E+00
3066	ALL	418586.3	3772443	1.19E-07	0.58333YrC	1.19E-07	0.00E+00	0.00E+00	0.00E+00	0.00E+00	0.00E+00	0.00E+00	0.00E+00	0.00E+00	0.00E+00	0.00E+00	0.00E+00
3067	ALL	418586.3	3772468	1.26E-07	0.58333YrC	1.26E-07	0.00E+00	0.00E+00	0.00E+00	0.00E+00	0.00E+00	0.00E+00	0.00E+00	0.00E+00	0.00E+00	0.00E+00	0.00E+00
3068	ALL	418586.3	3772493	1.33E-07	0.58333YrC	1.33E-07	0.00E+00	0.00E+00	0.00E+00	0.00E+00	0.00E+00	0.00E+00	0.00E+00	0.00E+00	0.00E+00	0.00E+00	0.00E+00
3069	ALL	418611.3	3772093	5.75E-08	0.58333YrC	5.75E-08	0.00E+00	0.00E+00	0.00E+00	0.00E+00	0.00E+00	0.00E+00	0.00E+00	0.00E+00	0.00E+00	0.00E+00	0.00E+00
3070	ALL	418611.3	3772118	6.01E-08	0.58333YrC	6.01E-08	0.00E+00	0.00E+00	0.00E+00	0.00E+00	0.00E+00	0.00E+00	0.00E+00	0.00E+00	0.00E+00	0.00E+00	0.00E+00
3071	ALL	418611.3	3772143	6.30E-08	0.58333YrC	6.30E-08	0.00E+00	0.00E+00	0.00E+00	0.00E+00	0.00E+00	0.00E+00	0.00E+00	0.00E+00	0.00E+00	0.00E+00	0.00E+00
3072	ALL	418611.3	3772168	6.61E-08	0.58333YrC	6.61E-08	0.00E+00	0.00E+00	0.00E+00	0.00E+00	0.00E+00	0.00E+00	0.00E+00	0.00E+00	0.00E+00	0.00E+00	0.00E+00
3073	ALL	418611.3	3772193	6.96E-08	0.58333YrC	6.96E-08	0.00E+00	0.00E+00	0.00E+00	0.00E+00	0.00E+00	0.00E+00	0.00E+00	0.00E+00	0.00E+00	0.00E+00	0.00E+00
3074	ALL	418611.3	3772218	7.33E-08	0.58333YrC	7.33E-08	0.00E+00	0.00E+00	0.00E+00	0.00E+00	0.00E+00	0.00E+00	0.00E+00	0.00E+00	0.00E+00	0.00E+00	0.00E+00
3075	ALL	418611.3	3772243	7.74E-08	0.58333YrC	7.74E-08	0.00E+00	0.00E+00	0.00E+00	0.00E+00	0.00E+00	0.00E+00	0.00E+00	0.00E+00	0.00E+00	0.00E+00	0.00E+00
3076	ALL	418611.3	3772268	8.18E-08	0.58333YrC	8.18E-08	0.00E+00	0.00E+00	0.00E+00	0.00E+00	0.00E+00	0.00E+00	0.00E+00	0.00E+00	0.00E+00	0.00E+00	0.00E+00
3077	ALL	418611.3	3772293	8.66E-08	0.58333YrC	8.66E-08	0.00E+00	0.00E+00	0.00E+00	0.00E+00	0.00E+00	0.00E+00	0.00E+00	0.00E+00	0.00E+00	0.00E+00	0.00E+00
3078	ALL	418611.3	3772318	9.20E-08	0.58333YrC	9.20E-08	0.00E+00	0.00E+00	0.00E+00	0.00E+00	0.00E+00	0.00E+00	0.00E+00	0.00E+00	0.00E+00	0.00E+00	0.00E+00
3079	ALL	418611.3	3772343	9.79E-08	0.58333YrC	9.79E-08	0.00E+00	0.00E+00	0.00E+00	0.00E+00	0.00E+00	0.00E+00	0.00E+00	0.00E+00	0.00E+00	0.00E+00	0.00E+00
3080	ALL	418611.3	3772368	1.04E-07	0.58333YrC	1.04E-07	0.00E+00	0.00E+00	0.00E+00	0.00E+00	0.00E+00	0.00E+00	0.00E+00	0.00E+00	0.00E+00	0.00E+00	0.00E+00
3081	ALL	418611.3	3772393	1.12E-07	0.58333YrC	1.12E-07	0.00E+00	0.00E+00	0.00E+00	0.00E+00	0.00E+00	0.00E+00	0.00E+00	0.00E+00	0.00E+00	0.00E+00	0.00E+00
3082	ALL	418611.3	3772418	1.19E-07	0.58333YrC	1.19E-07	0.00E+00	0.00E+00	0.00E+00	0.00E+00	0.00E+00	0.00E+00	0.00E+00	0.00E+00	0.00E+00	0.00E+00	0.00E+00
3083	ALL	418611.3	3772443	1.28E-07	0.58333YrC	1.28E-07	0.00E+00	0.00E+00	0.00E+00	0.00E+00	0.00E+00	0.00E+00	0.00E+00	0.00E+00	0.00E+00	0.00E+00	0.00E+00
3084	ALL	418611.3	3772468	1.37E-07	0.58333YrC	1.37E-07	0.00E+00	0.00E+00	0.00E+00	0.00E+00	0.00E+00	0.00E+00	0.00E+00	0.00E+00	0.00E+00	0.00E+00	0.00E+00
3085	ALL	418611.3	3772493	1.46E-07	0.58333YrC	1.46E-07	0.00E+00	0.00E+00	0.00E+00	0.00E+00	0.00E+00	0.00E+00	0.00E+00	0.00E+00	0.00E+00	0.00E+00	0.00E+00
3086	ALL	418636.3	3772093	6.01E-08	0.58333YrC	6.01E-08	0.00E+00	0.00E+00	0.00E+00	0.00E+00	0.00E+00	0.00E+00	0.00E+00	0.00E+00	0.00E+00	0.00E+00	0.00E+00
3087	ALL	418636.3	3772118	6.28E-08	0.58333YrC	6.28E-08	0.00E+00	0.00E+00	0.00E+00	0.00E+00	0.00E+00	0.00E+00	0.00E+00	0.00E+00	0.00E+00	0.00E+00	0.00E+00
3088	ALL	418636.3	3772143	6.57E-08	0.58333YrC	6.57E-08	0.00E+00	0.00E+00	0.00E+00	0.00E+00	0.00E+00	0.00E+00	0.00E+00	0.00E+00	0.00E+00	0.00E+00	0.00E+00
3089	ALL	418636.3	3772168	6.90E-08	0.58333YrC	6.90E-08	0.00E+00	0.00E+00	0.00E+00	0.00E+00	0.00E+00	0.00E+00	0.00E+00	0.00E+00	0.00E+00	0.00E+00	0.00E+00
3090	ALL	418636.3	3772193	7.25E-08	0.58333YrC	7.25E-08	0.00E+00	0.00E+00	0.00E+00	0.00E+00	0.00E+00	0.00E+00	0.00E+00	0.00E+00	0.00E+00	0.00E+00	0.00E+00
3091	ALL	418636.3	3772218	7.64E-08	0.58333YrC	7.64E-08	0.00E+00	0.00E+00	0.00E+00	0.00E+00	0.00E+00	0.00E+00	0.00E+00	0.00E+00	0.00E+00	0.00E+00	0.00E+00
3092	ALL	418636.3	3772243	8.07E-08	0.58333YrC	8.07E-08	0.00E+00	0.00E+00	0.00E+00	0.00E+00	0.00E+00	0.00E+00	0.00E+00	0.00E+00	0.00E+00	0.00E+00	0.00E+00
3093	ALL	418636.3	3772268	8.53E-08	0.58333YrC	8.53E-08	0.00E+00	0.00E+00	0.00E+00	0.00E+00	0.00E+00	0.00E+00	0.00E+00	0.00E+00	0.00E+00	0.00E+00	0.00E+00
3094	ALL	418636.3	3772293	9.04E-08	0.58333YrC	9.04E-08	0.00E+00	0.00E+00	0.00E+00	0.00E+00	0.00E+00	0.00E+00	0.00E+00	0.00E+00	0.00E+00	0.00E+00	0.00E+00
3095	ALL	418636.3	3772318	9.62E-08	0.58333YrC	9.62E-08	0.00E+00	0.00E+00	0.00E+00	0.00E+00	0.00E+00	0.00E+00	0.00E+00	0.00E+00	0.00E+00	0.00E+00	0.00E+00
3096	ALL	418636.3	3772343	1.03E-07	0.58333YrC	1.03E-07	0.00E+00	0.00E+00	0.00E+00	0.00E+00	0.00E+00	0.00E+00	0.00E+00	0.00E+00	0.00E+00	0.00E+00	0.00E+00
3097	ALL	418636.3	3772368	1.10E-07	0.58333YrC	1.10E-07	0.00E+00	0.00E+00	0.00E+00	0.00E+00	0.00E+00	0.00E+00	0.00E+00	0.00E+00	0.00E+00	0.00E+00	0.00E+00
3098	ALL	418636.3	3772393	1.18E-07	0.58333YrC	1.18E-07	0.00E+00	0.00E+00	0.00E+00	0.00E+00	0.00E+00	0.00E+00	0.00E+00	0.00E+00	0.00E+00	0.00E+00	0.00E+00
3099	ALL	418636.3	3772418	1.27E-07	0.58333YrC	1.27E-07	0.00E+00	0.00E+00	0.00E+00	0.00E+00	0.00E+00	0.00E+00	0.00E+00	0.00E+00	0.00E+00	0.00E+00	0.00E+00
3100	ALL	418636.3	3772443	1.37E-07	0.58333YrC	1.37E-07	0.00E+00	0.00E+00	0.00E+00	0.00E+00	0.00E+00	0.00E+00	0.00E+00	0.00E+00	0.00E+00	0.00E+00	0.00E+00
3101	ALL	418636.3	3772468	1.48E-07	0.58333YrC	1.48E-07	0.00E+00	0.00E+00	0.00E+00	0.00E+00	0.00E+00	0.00E+00	0.00E+00	0.00E+00	0.00E+00	0.00E+00	0.00E+00

3102 ALL	418636.3	3772493	1.60E-07	0.58333YrC	1.60E-07	0.00E+00	0.00E+00	0.00E+00	0.00E+00	0.00E+00	0.00E+00	0.00E+00	0.00E+00	0.00E+00	0.00E+00	0.00E+00	0.00E+00
3103 ALL	418661.3	3772093	6.49E-08	0.58333YrC	6.49E-08	0.00E+00	0.00E+00	0.00E+00	0.00E+00	0.00E+00	0.00E+00	0.00E+00	0.00E+00	0.00E+00	0.00E+00	0.00E+00	0.00E+00
3104 ALL	418661.3	3772118	6.76E-08	0.58333YrC	6.76E-08	0.00E+00	0.00E+00	0.00E+00	0.00E+00	0.00E+00	0.00E+00	0.00E+00	0.00E+00	0.00E+00	0.00E+00	0.00E+00	0.00E+00
3105 ALL	418661.3	3772143	7.06E-08	0.58333YrC	7.06E-08	0.00E+00	0.00E+00	0.00E+00	0.00E+00	0.00E+00	0.00E+00	0.00E+00	0.00E+00	0.00E+00	0.00E+00	0.00E+00	0.00E+00
3106 ALL	418661.3	3772168	7.38E-08	0.58333YrC	7.38E-08	0.00E+00	0.00E+00	0.00E+00	0.00E+00	0.00E+00	0.00E+00	0.00E+00	0.00E+00	0.00E+00	0.00E+00	0.00E+00	0.00E+00
3107 ALL	418661.3	3772193	7.73E-08	0.58333YrC	7.73E-08	0.00E+00	0.00E+00	0.00E+00	0.00E+00	0.00E+00	0.00E+00	0.00E+00	0.00E+00	0.00E+00	0.00E+00	0.00E+00	0.00E+00
3108 ALL	418661.3	3772218	8.13E-08	0.58333YrC	8.13E-08	0.00E+00	0.00E+00	0.00E+00	0.00E+00	0.00E+00	0.00E+00	0.00E+00	0.00E+00	0.00E+00	0.00E+00	0.00E+00	0.00E+00
3109 ALL	418661.3	3772243	8.56E-08	0.58333YrC	8.56E-08	0.00E+00	0.00E+00	0.00E+00	0.00E+00	0.00E+00	0.00E+00	0.00E+00	0.00E+00	0.00E+00	0.00E+00	0.00E+00	0.00E+00
3110 ALL	418661.3	3772268	9.04E-08	0.58333YrC	9.04E-08	0.00E+00	0.00E+00	0.00E+00	0.00E+00	0.00E+00	0.00E+00	0.00E+00	0.00E+00	0.00E+00	0.00E+00	0.00E+00	0.00E+00
3111 ALL	418661.3	3772293	9.58E-08	0.58333YrC	9.58E-08	0.00E+00	0.00E+00	0.00E+00	0.00E+00	0.00E+00	0.00E+00	0.00E+00	0.00E+00	0.00E+00	0.00E+00	0.00E+00	0.00E+00
3112 ALL	418661.3	3772318	1.02E-07	0.58333YrC	1.02E-07	0.00E+00	0.00E+00	0.00E+00	0.00E+00	0.00E+00	0.00E+00	0.00E+00	0.00E+00	0.00E+00	0.00E+00	0.00E+00	0.00E+00
3113 ALL	418661.3	3772343	1.09E-07	0.58333YrC	1.09E-07	0.00E+00	0.00E+00	0.00E+00	0.00E+00	0.00E+00	0.00E+00	0.00E+00	0.00E+00	0.00E+00	0.00E+00	0.00E+00	0.00E+00
3114 ALL	418661.3	3772368	1.16E-07	0.58333YrC	1.16E-07	0.00E+00	0.00E+00	0.00E+00	0.00E+00	0.00E+00	0.00E+00	0.00E+00	0.00E+00	0.00E+00	0.00E+00	0.00E+00	0.00E+00
3115 ALL	418661.3	3772393	1.25E-07	0.58333YrC	1.25E-07	0.00E+00	0.00E+00	0.00E+00	0.00E+00	0.00E+00	0.00E+00	0.00E+00	0.00E+00	0.00E+00	0.00E+00	0.00E+00	0.00E+00
3116 ALL	418661.3	3772418	1.35E-07	0.58333YrC	1.35E-07	0.00E+00	0.00E+00	0.00E+00	0.00E+00	0.00E+00	0.00E+00	0.00E+00	0.00E+00	0.00E+00	0.00E+00	0.00E+00	0.00E+00
3117 ALL	418661.3	3772443	1.47E-07	0.58333YrC	1.47E-07	0.00E+00	0.00E+00	0.00E+00	0.00E+00	0.00E+00	0.00E+00	0.00E+00	0.00E+00	0.00E+00	0.00E+00	0.00E+00	0.00E+00
3118 ALL	418661.3	3772468	1.60E-07	0.58333YrC	1.60E-07	0.00E+00	0.00E+00	0.00E+00	0.00E+00	0.00E+00	0.00E+00	0.00E+00	0.00E+00	0.00E+00	0.00E+00	0.00E+00	0.00E+00
3119 ALL	418661.3	3772493	1.75E-07	0.58333YrC	1.75E-07	0.00E+00	0.00E+00	0.00E+00	0.00E+00	0.00E+00	0.00E+00	0.00E+00	0.00E+00	0.00E+00	0.00E+00	0.00E+00	0.00E+00
3120 ALL	418985.8	3773591	1.74E-08	0.58333YrC	1.74E-08	0.00E+00	0.00E+00	0.00E+00	0.00E+00	0.00E+00	0.00E+00	0.00E+00	0.00E+00	0.00E+00	0.00E+00	0.00E+00	0.00E+00
3121 ALL	418599.4	3770947	1.57E-08	0.58333YrC	1.57E-08	0.00E+00	0.00E+00	0.00E+00	0.00E+00	0.00E+00	0.00E+00	0.00E+00	0.00E+00	0.00E+00	0.00E+00	0.00E+00	0.00E+00
3122 ALL	417384.5	3773248	7.62E-09	0.58333YrC	7.62E-09	0.00E+00	0.00E+00	0.00E+00	0.00E+00	0.00E+00	0.00E+00	0.00E+00	0.00E+00	0.00E+00	0.00E+00	0.00E+00	0.00E+00
3123 ALL	420098	3774009	5.12E-09	0.58333YrC	5.12E-09	0.00E+00	0.00E+00	0.00E+00	0.00E+00	0.00E+00	0.00E+00	0.00E+00	0.00E+00	0.00E+00	0.00E+00	0.00E+00	0.00E+00
3124 ALL	417541.5	3772122	1.19E-08	0.58333YrC	1.19E-08	0.00E+00	0.00E+00	0.00E+00	0.00E+00	0.00E+00	0.00E+00	0.00E+00	0.00E+00	0.00E+00	0.00E+00	0.00E+00	0.00E+00
3125 ALL	417013.6	3772133	7.02E-09	0.58333YrC	7.02E-09	0.00E+00	0.00E+00	0.00E+00	0.00E+00	0.00E+00	0.00E+00	0.00E+00	0.00E+00	0.00E+00	0.00E+00	0.00E+00	0.00E+00
3126 ALL	417575.9	3772263	1.25E-08	0.58333YrC	1.25E-08	0.00E+00	0.00E+00	0.00E+00	0.00E+00	0.00E+00	0.00E+00	0.00E+00	0.00E+00	0.00E+00	0.00E+00	0.00E+00	0.00E+00
3127 ALL	420228.9	3773729	9.22E-09	0.58333YrC	9.22E-09	0.00E+00	0.00E+00	0.00E+00	0.00E+00	0.00E+00	0.00E+00	0.00E+00	0.00E+00	0.00E+00	0.00E+00	0.00E+00	0.00E+00
3128 ALL	420522.6	3773306	2.86E-08	0.58333YrC	2.86E-08	0.00E+00	0.00E+00	0.00E+00	0.00E+00	0.00E+00	0.00E+00	0.00E+00	0.00E+00	0.00E+00	0.00E+00	0.00E+00	0.00E+00
3129 ALL	419908.4	3771898	1.05E-08	0.58333YrC	1.05E-08	0.00E+00	0.00E+00	0.00E+00	0.00E+00	0.00E+00	0.00E+00	0.00E+00	0.00E+00	0.00E+00	0.00E+00	0.00E+00	0.00E+00
3130 ALL	420109.3	3772377	2.39E-08	0.58333YrC	2.39E-08	0.00E+00	0.00E+00	0.00E+00	0.00E+00	0.00E+00	0.00E+00	0.00E+00	0.00E+00	0.00E+00	0.00E+00	0.00E+00	0.00E+00
3131 ALL	419286.1	3771756	1.57E-08	0.58333YrC	1.57E-08	0.00E+00	0.00E+00	0.00E+00	0.00E+00	0.00E+00	0.00E+00	0.00E+00	0.00E+00	0.00E+00	0.00E+00	0.00E+00	0.00E+00
3132 ALL	417001.2	3771519	6.90E-09	0.58333YrC	6.90E-09	0.00E+00	0.00E+00	0.00E+00	0.00E+00	0.00E+00	0.00E+00	0.00E+00	0.00E+00	0.00E+00	0.00E+00	0.00E+00	0.00E+00
3133 ALL	418671.8	3772792	3.32E-07	0.58333YrC	3.32E-07	0.00E+00	0.00E+00	0.00E+00	0.00E+00	0.00E+00	0.00E+00	0.00E+00	0.00E+00	0.00E+00	0.00E+00	0.00E+00	0.00E+00
3134 ALL	418654.9	3772794	2.69E-07	0.58333YrC	2.69E-07	0.00E+00	0.00E+00	0.00E+00	0.00E+00	0.00E+00	0.00E+00	0.00E+00	0.00E+00	0.00E+00	0.00E+00	0.00E+00	0.00E+00
3135 ALL	418671.6	3772833	2.59E-07	0.58333YrC	2.59E-07	0.00E+00	0.00E+00	0.00E+00	0.00E+00	0.00E+00	0.00E+00	0.00E+00	0.00E+00	0.00E+00	0.00E+00	0.00E+00	0.00E+00
3136 ALL	418716.4	3771039	2.19E-08	0.58333YrC	2.19E-08	0.00E+00	0.00E+00	0.00E+00	0.00E+00	0.00E+00	0.00E+00	0.00E+00	0.00E+00	0.00E+00	0.00E+00	0.00E+00	0.00E+00
3137 ALL	418716.4	3771013	2.16E-08	0.58333YrC	2.16E-08	0.00E+00	0.00E+00	0.00E+00	0.00E+00	0.00E+00	0.00E+00	0.00E+00	0.00E+00	0.00E+00	0.00E+00	0.00E+00	0.00E+00
3138 ALL	418715.1	3770994	2.17E-08	0.58333YrC	2.17E-08	0.00E+00	0.00E+00	0.00E+00	0.00E+00	0.00E+00	0.00E+00	0.00E+00	0.00E+00	0.00E+00	0.00E+00	0.00E+00	0.00E+00
3139 ALL	418715.1	3770973	2.14E-08	0.58333YrC	2.14E-08	0.00E+00	0.00E+00	0.00E+00	0.00E+00	0.00E+00	0.00E+00	0.00E+00	0.00E+00	0.00E+00	0.00E+00	0.00E+00	0.00E+00
3140 ALL	418713.9	3770946	2.14E-08	0.58333YrC	2.14E-08	0.00E+00	0.00E+00	0.00E+00	0.00E+00	0.00E+00	0.00E+00	0.00E+00	0.00E+00	0.00E+00	0.00E+00	0.00E+00	0.00E+00
3141 ALL	418713.9	3770924	2.12E-08	0.58333YrC	2.12E-08	0.00E+00	0.00E+00	0.00E+00	0.00E+00	0.00E+00	0.00E+00	0.00E+00	0.00E+00	0.00E+00	0.00E+00	0.00E+00	0.00E+00
3142 ALL	418713.9	3770905	2.10E-08	0.58333YrC	2.10E-08	0.00E+00	0.00E+00	0.00E+00	0.00E+00	0.00E+00	0.00E+00	0.00E+00	0.00E+00	0.00E+00	0.00E+00	0.00E+00	0.00E+00
3143 ALL	418726.2	3771328	2.42E-08	0.58333YrC	2.42E-08	0.00E+00	0.00E+00	0.00E+00	0.00E+00	0.00E+00	0.00E+00	0.00E+00	0.00E+00	0.00E+00	0.00E+00	0.00E+00	0.00E+00
3144 ALL	418726.2	3771359	2.48E-08	0.58333YrC	2.48E-08	0.00E+00	0.00E+00	0.00E+00	0.00E+00	0.00E+00	0.00E+00	0.00E+00	0.00E+00	0.00E+00	0.00E+00	0.00E+00	0.00E+00
3145 ALL	418725	3771396	2.58E-08	0.58333YrC	2.58E-08	0.00E+00	0.00E+00	0.00E+00	0.00E+00	0.00E+00	0.00E+00	0.00E+00	0.00E+00	0.00E+00	0.00E+00	0.00E+00	0.00E+00
3146 ALL	418723.7	3771426	2.67E-08	0.58333YrC	2.67E-08	0.00E+00	0.00E+00	0.00E+00	0.00E+00	0.00E+00	0.00E+00	0.00E+00	0.00E+00	0.00E+00	0.00E+00	0.00E+00	0.00E+00
3147 ALL	418725	3771450	2.70E-08	0.58333YrC	2.70E-08	0.00E+00	0.00E+00	0.00E+00	0.00E+00	0.00E+00	0.00E+00	0.00E+00	0.00E+00	0.00E+00	0.00E+00	0.00E+00	0.00E+00
3148 ALL	418725	3771474	2.76E-08	0.58333YrC	2.76E-08	0.00E+00	0.00E+00	0.00E+00	0.00E+00	0.00E+00	0.00E+00	0.00E+00	0.00E+00	0.00E+00	0.00E+00	0.00E+00	0.00E+00

3149	ALL	418641.4	3771471	2.75E-08	0.58333YrC	2.75E-08	0.00E+00	0.00E+00	0.00E+00	0.00E+00	0.00E+00	0.00E+00	0.00E+00	0.00E+00	0.00E+00	0.00E+00	0.00E+00
3150	ALL	418636.4	3771450	2.63E-08	0.58333YrC	2.63E-08	0.00E+00	0.00E+00	0.00E+00	0.00E+00	0.00E+00	0.00E+00	0.00E+00	0.00E+00	0.00E+00	0.00E+00	0.00E+00
3151	ALL	418640.1	3771426	2.63E-08	0.58333YrC	2.63E-08	0.00E+00	0.00E+00	0.00E+00	0.00E+00	0.00E+00	0.00E+00	0.00E+00	0.00E+00	0.00E+00	0.00E+00	0.00E+00
3152	ALL	418632.8	3771392	2.47E-08	0.58333YrC	2.47E-08	0.00E+00	0.00E+00	0.00E+00	0.00E+00	0.00E+00	0.00E+00	0.00E+00	0.00E+00	0.00E+00	0.00E+00	0.00E+00
3153	ALL	418638.9	3771365	2.50E-08	0.58333YrC	2.50E-08	0.00E+00	0.00E+00	0.00E+00	0.00E+00	0.00E+00	0.00E+00	0.00E+00	0.00E+00	0.00E+00	0.00E+00	0.00E+00
3154	ALL	418643.8	3771311	2.49E-08	0.58333YrC	2.49E-08	0.00E+00	0.00E+00	0.00E+00	0.00E+00	0.00E+00	0.00E+00	0.00E+00	0.00E+00	0.00E+00	0.00E+00	0.00E+00
3155	ALL	418661	3771300	2.93E-08	0.58333YrC	2.93E-08	0.00E+00	0.00E+00	0.00E+00	0.00E+00	0.00E+00	0.00E+00	0.00E+00	0.00E+00	0.00E+00	0.00E+00	0.00E+00
3156	ALL	418648.9	3771525	3.00E-08	0.58333YrC	3.00E-08	0.00E+00	0.00E+00	0.00E+00	0.00E+00	0.00E+00	0.00E+00	0.00E+00	0.00E+00	0.00E+00	0.00E+00	0.00E+00
3157	ALL	418712.2	3771529	3.17E-08	0.58333YrC	3.17E-08	0.00E+00	0.00E+00	0.00E+00	0.00E+00	0.00E+00	0.00E+00	0.00E+00	0.00E+00	0.00E+00	0.00E+00	0.00E+00
3158	ALL	418708.4	3771551	3.35E-08	0.58333YrC	3.35E-08	0.00E+00	0.00E+00	0.00E+00	0.00E+00	0.00E+00	0.00E+00	0.00E+00	0.00E+00	0.00E+00	0.00E+00	0.00E+00
3159	ALL	418712.8	3771565	3.27E-08	0.58333YrC	3.27E-08	0.00E+00	0.00E+00	0.00E+00	0.00E+00	0.00E+00	0.00E+00	0.00E+00	0.00E+00	0.00E+00	0.00E+00	0.00E+00
3160	ALL	418712.8	3771586	3.34E-08	0.58333YrC	3.34E-08	0.00E+00	0.00E+00	0.00E+00	0.00E+00	0.00E+00	0.00E+00	0.00E+00	0.00E+00	0.00E+00	0.00E+00	0.00E+00
3161	ALL	418711.7	3771611	3.45E-08	0.58333YrC	3.45E-08	0.00E+00	0.00E+00	0.00E+00	0.00E+00	0.00E+00	0.00E+00	0.00E+00	0.00E+00	0.00E+00	0.00E+00	0.00E+00
3162	ALL	418717.1	3771631	3.39E-08	0.58333YrC	3.39E-08	0.00E+00	0.00E+00	0.00E+00	0.00E+00	0.00E+00	0.00E+00	0.00E+00	0.00E+00	0.00E+00	0.00E+00	0.00E+00
3163	ALL	418662.6	3771636	3.68E-08	0.58333YrC	3.68E-08	0.00E+00	0.00E+00	0.00E+00	0.00E+00	0.00E+00	0.00E+00	0.00E+00	0.00E+00	0.00E+00	0.00E+00	0.00E+00
3164	ALL	418651.1	3771587	3.20E-08	0.58333YrC	3.20E-08	0.00E+00	0.00E+00	0.00E+00	0.00E+00	0.00E+00	0.00E+00	0.00E+00	0.00E+00	0.00E+00	0.00E+00	0.00E+00
3165	ALL	418660.4	3771541	3.32E-08	0.58333YrC	3.32E-08	0.00E+00	0.00E+00	0.00E+00	0.00E+00	0.00E+00	0.00E+00	0.00E+00	0.00E+00	0.00E+00	0.00E+00	0.00E+00
3166	ALL	418668.6	3771690	4.13E-08	0.58333YrC	4.13E-08	0.00E+00	0.00E+00	0.00E+00	0.00E+00	0.00E+00	0.00E+00	0.00E+00	0.00E+00	0.00E+00	0.00E+00	0.00E+00
3167	ALL	418667.5	3771718	4.18E-08	0.58333YrC	4.18E-08	0.00E+00	0.00E+00	0.00E+00	0.00E+00	0.00E+00	0.00E+00	0.00E+00	0.00E+00	0.00E+00	0.00E+00	0.00E+00
3168	ALL	418668	3771738	4.29E-08	0.58333YrC	4.29E-08	0.00E+00	0.00E+00	0.00E+00	0.00E+00	0.00E+00	0.00E+00	0.00E+00	0.00E+00	0.00E+00	0.00E+00	0.00E+00
3169	ALL	418664.2	3771776	4.31E-08	0.58333YrC	4.31E-08	0.00E+00	0.00E+00	0.00E+00	0.00E+00	0.00E+00	0.00E+00	0.00E+00	0.00E+00	0.00E+00	0.00E+00	0.00E+00
3170	ALL	418663.1	3771792	4.35E-08	0.58333YrC	4.35E-08	0.00E+00	0.00E+00	0.00E+00	0.00E+00	0.00E+00	0.00E+00	0.00E+00	0.00E+00	0.00E+00	0.00E+00	0.00E+00
3171	ALL	418659.3	3771820	4.39E-08	0.58333YrC	4.39E-08	0.00E+00	0.00E+00	0.00E+00	0.00E+00	0.00E+00	0.00E+00	0.00E+00	0.00E+00	0.00E+00	0.00E+00	0.00E+00
3172	ALL	418662	3771838	4.56E-08	0.58333YrC	4.56E-08	0.00E+00	0.00E+00	0.00E+00	0.00E+00	0.00E+00	0.00E+00	0.00E+00	0.00E+00	0.00E+00	0.00E+00	0.00E+00
3173	ALL	418663.7	3771854	4.70E-08	0.58333YrC	4.70E-08	0.00E+00	0.00E+00	0.00E+00	0.00E+00	0.00E+00	0.00E+00	0.00E+00	0.00E+00	0.00E+00	0.00E+00	0.00E+00
3174	ALL	418666.9	3771869	4.91E-08	0.58333YrC	4.91E-08	0.00E+00	0.00E+00	0.00E+00	0.00E+00	0.00E+00	0.00E+00	0.00E+00	0.00E+00	0.00E+00	0.00E+00	0.00E+00
3175	ALL	418718.2	3771757	3.89E-08	0.58333YrC	3.89E-08	0.00E+00	0.00E+00	0.00E+00	0.00E+00	0.00E+00	0.00E+00	0.00E+00	0.00E+00	0.00E+00	0.00E+00	0.00E+00
3176	ALL	418714.9	3771780	4.09E-08	0.58333YrC	4.09E-08	0.00E+00	0.00E+00	0.00E+00	0.00E+00	0.00E+00	0.00E+00	0.00E+00	0.00E+00	0.00E+00	0.00E+00	0.00E+00
3177	ALL	418716.6	3771816	4.24E-08	0.58333YrC	4.24E-08	0.00E+00	0.00E+00	0.00E+00	0.00E+00	0.00E+00	0.00E+00	0.00E+00	0.00E+00	0.00E+00	0.00E+00	0.00E+00
3178	ALL	418718.2	3771831	4.29E-08	0.58333YrC	4.29E-08	0.00E+00	0.00E+00	0.00E+00	0.00E+00	0.00E+00	0.00E+00	0.00E+00	0.00E+00	0.00E+00	0.00E+00	0.00E+00
3179	ALL	418715.5	3771855	4.51E-08	0.58333YrC	4.51E-08	0.00E+00	0.00E+00	0.00E+00	0.00E+00	0.00E+00	0.00E+00	0.00E+00	0.00E+00	0.00E+00	0.00E+00	0.00E+00
3180	ALL	418716	3771873	4.62E-08	0.58333YrC	4.62E-08	0.00E+00	0.00E+00	0.00E+00	0.00E+00	0.00E+00	0.00E+00	0.00E+00	0.00E+00	0.00E+00	0.00E+00	0.00E+00
3181	ALL	418714.9	3771893	4.79E-08	0.58333YrC	4.79E-08	0.00E+00	0.00E+00	0.00E+00	0.00E+00	0.00E+00	0.00E+00	0.00E+00	0.00E+00	0.00E+00	0.00E+00	0.00E+00
3182	ALL	418714.4	3771911	4.94E-08	0.58333YrC	4.94E-08	0.00E+00	0.00E+00	0.00E+00	0.00E+00	0.00E+00	0.00E+00	0.00E+00	0.00E+00	0.00E+00	0.00E+00	0.00E+00
3183	ALL	418713.3	3771925	5.08E-08	0.58333YrC	5.08E-08	0.00E+00	0.00E+00	0.00E+00	0.00E+00	0.00E+00	0.00E+00	0.00E+00	0.00E+00	0.00E+00	0.00E+00	0.00E+00
3184	ALL	418711.7	3771945	5.28E-08	0.58333YrC	5.28E-08	0.00E+00	0.00E+00	0.00E+00	0.00E+00	0.00E+00	0.00E+00	0.00E+00	0.00E+00	0.00E+00	0.00E+00	0.00E+00
3185	ALL	418714.4	3771966	5.38E-08	0.58333YrC	5.38E-08	0.00E+00	0.00E+00	0.00E+00	0.00E+00	0.00E+00	0.00E+00	0.00E+00	0.00E+00	0.00E+00	0.00E+00	0.00E+00
3186	ALL	418712.2	3771985	5.62E-08	0.58333YrC	5.62E-08	0.00E+00	0.00E+00	0.00E+00	0.00E+00	0.00E+00	0.00E+00	0.00E+00	0.00E+00	0.00E+00	0.00E+00	0.00E+00
3187	ALL	418714.9	3771996	5.64E-08	0.58333YrC	5.64E-08	0.00E+00	0.00E+00	0.00E+00	0.00E+00	0.00E+00	0.00E+00	0.00E+00	0.00E+00	0.00E+00	0.00E+00	0.00E+00
3188	ALL	418711.1	3772020	5.99E-08	0.58333YrC	5.99E-08	0.00E+00	0.00E+00	0.00E+00	0.00E+00	0.00E+00	0.00E+00	0.00E+00	0.00E+00	0.00E+00	0.00E+00	0.00E+00
3189	ALL	418666.9	3771903	5.11E-08	0.58333YrC	5.11E-08	0.00E+00	0.00E+00	0.00E+00	0.00E+00	0.00E+00	0.00E+00	0.00E+00	0.00E+00	0.00E+00	0.00E+00	0.00E+00
3190	ALL	418671.3	3771949	5.61E-08	0.58333YrC	5.61E-08	0.00E+00	0.00E+00	0.00E+00	0.00E+00	0.00E+00	0.00E+00	0.00E+00	0.00E+00	0.00E+00	0.00E+00	0.00E+00
3191	ALL	418737.3	3772104	6.38E-08	0.58333YrC	6.38E-08	0.00E+00	0.00E+00	0.00E+00	0.00E+00	0.00E+00	0.00E+00	0.00E+00	0.00E+00	0.00E+00	0.00E+00	0.00E+00
3192	ALL	418733.5	3772149	7.06E-08	0.58333YrC	7.06E-08	0.00E+00	0.00E+00	0.00E+00	0.00E+00	0.00E+00	0.00E+00	0.00E+00	0.00E+00	0.00E+00	0.00E+00	0.00E+00
3193	ALL	418752	3772249	8.58E-08	0.58333YrC	8.58E-08	0.00E+00	0.00E+00	0.00E+00	0.00E+00	0.00E+00	0.00E+00	0.00E+00	0.00E+00	0.00E+00	0.00E+00	0.00E+00
3194	ALL	418750.9	3772270	9.03E-08	0.58333YrC	9.03E-08	0.00E+00	0.00E+00	0.00E+00	0.00E+00	0.00E+00	0.00E+00	0.00E+00	0.00E+00	0.00E+00	0.00E+00	0.00E+00
3195	ALL	418748.2	3772287	9.42E-08	0.58333YrC	9.42E-08	0.00E+00	0.00E+00	0.00E+00	0.00E+00	0.00E+00	0.00E+00	0.00E+00	0.00E+00	0.00E+00	0.00E+00	0.00E+00

3196	ALL	418746.6	3772308	9.95E-08	0.58333YrC	9.95E-08	0.00E+00	0.00E+00	0.00E+00	0.00E+00	0.00E+00	0.00E+00	0.00E+00	0.00E+00	0.00E+00	0.00E+00	0.00E+00
3197	ALL	418759.1	3772353	1.11E-07	0.58333YrC	1.11E-07	0.00E+00	0.00E+00	0.00E+00	0.00E+00	0.00E+00	0.00E+00	0.00E+00	0.00E+00	0.00E+00	0.00E+00	0.00E+00
3198	ALL	418666.9	3773557	3.05E-08	0.58333YrC	3.05E-08	0.00E+00	0.00E+00	0.00E+00	0.00E+00	0.00E+00	0.00E+00	0.00E+00	0.00E+00	0.00E+00	0.00E+00	0.00E+00
3199	ALL	418666.9	3773583	2.96E-08	0.58333YrC	2.96E-08	0.00E+00	0.00E+00	0.00E+00	0.00E+00	0.00E+00	0.00E+00	0.00E+00	0.00E+00	0.00E+00	0.00E+00	0.00E+00
3200	ALL	418668.6	3773606	2.95E-08	0.58333YrC	2.95E-08	0.00E+00	0.00E+00	0.00E+00	0.00E+00	0.00E+00	0.00E+00	0.00E+00	0.00E+00	0.00E+00	0.00E+00	0.00E+00
3201	ALL	418670.2	3773643	2.91E-08	0.58333YrC	2.91E-08	0.00E+00	0.00E+00	0.00E+00	0.00E+00	0.00E+00	0.00E+00	0.00E+00	0.00E+00	0.00E+00	0.00E+00	0.00E+00
3202	ALL	418665.8	3773664	2.73E-08	0.58333YrC	2.73E-08	0.00E+00	0.00E+00	0.00E+00	0.00E+00	0.00E+00	0.00E+00	0.00E+00	0.00E+00	0.00E+00	0.00E+00	0.00E+00
3203	ALL	418659.8	3773680	2.55E-08	0.58333YrC	2.55E-08	0.00E+00	0.00E+00	0.00E+00	0.00E+00	0.00E+00	0.00E+00	0.00E+00	0.00E+00	0.00E+00	0.00E+00	0.00E+00
3204	ALL	418660.9	3773697	2.53E-08	0.58333YrC	2.53E-08	0.00E+00	0.00E+00	0.00E+00	0.00E+00	0.00E+00	0.00E+00	0.00E+00	0.00E+00	0.00E+00	0.00E+00	0.00E+00
3205	ALL	418659.3	3773719	2.45E-08	0.58333YrC	2.45E-08	0.00E+00	0.00E+00	0.00E+00	0.00E+00	0.00E+00	0.00E+00	0.00E+00	0.00E+00	0.00E+00	0.00E+00	0.00E+00
3206	ALL	418720.4	3773571	3.23E-08	0.58333YrC	3.23E-08	0.00E+00	0.00E+00	0.00E+00	0.00E+00	0.00E+00	0.00E+00	0.00E+00	0.00E+00	0.00E+00	0.00E+00	0.00E+00
3207	ALL	418718.2	3773605	3.19E-08	0.58333YrC	3.19E-08	0.00E+00	0.00E+00	0.00E+00	0.00E+00	0.00E+00	0.00E+00	0.00E+00	0.00E+00	0.00E+00	0.00E+00	0.00E+00
3208	ALL	418731.3	3773666	2.72E-08	0.58333YrC	2.72E-08	0.00E+00	0.00E+00	0.00E+00	0.00E+00	0.00E+00	0.00E+00	0.00E+00	0.00E+00	0.00E+00	0.00E+00	0.00E+00
3209	ALL	418733.5	3773696	2.50E-08	0.58333YrC	2.50E-08	0.00E+00	0.00E+00	0.00E+00	0.00E+00	0.00E+00	0.00E+00	0.00E+00	0.00E+00	0.00E+00	0.00E+00	0.00E+00
3210	ALL	418732.9	3773758	2.30E-08	0.58333YrC	2.30E-08	0.00E+00	0.00E+00	0.00E+00	0.00E+00	0.00E+00	0.00E+00	0.00E+00	0.00E+00	0.00E+00	0.00E+00	0.00E+00
3211	ALL	418731.8	3773791	2.26E-08	0.58333YrC	2.26E-08	0.00E+00	0.00E+00	0.00E+00	0.00E+00	0.00E+00	0.00E+00	0.00E+00	0.00E+00	0.00E+00	0.00E+00	0.00E+00
3212	ALL	418715.5	3773853	2.59E-08	0.58333YrC	2.59E-08	0.00E+00	0.00E+00	0.00E+00	0.00E+00	0.00E+00	0.00E+00	0.00E+00	0.00E+00	0.00E+00	0.00E+00	0.00E+00
3213	ALL	418663.1	3773758	2.46E-08	0.58333YrC	2.46E-08	0.00E+00	0.00E+00	0.00E+00	0.00E+00	0.00E+00	0.00E+00	0.00E+00	0.00E+00	0.00E+00	0.00E+00	0.00E+00
3214	ALL	418662	3773775	2.40E-08	0.58333YrC	2.40E-08	0.00E+00	0.00E+00	0.00E+00	0.00E+00	0.00E+00	0.00E+00	0.00E+00	0.00E+00	0.00E+00	0.00E+00	0.00E+00
3215	ALL	418662	3773796	2.36E-08	0.58333YrC	2.36E-08	0.00E+00	0.00E+00	0.00E+00	0.00E+00	0.00E+00	0.00E+00	0.00E+00	0.00E+00	0.00E+00	0.00E+00	0.00E+00
3216	ALL	418661.5	3773813	2.31E-08	0.58333YrC	2.31E-08	0.00E+00	0.00E+00	0.00E+00	0.00E+00	0.00E+00	0.00E+00	0.00E+00	0.00E+00	0.00E+00	0.00E+00	0.00E+00
3217	ALL	418657.7	3773837	2.19E-08	0.58333YrC	2.19E-08	0.00E+00	0.00E+00	0.00E+00	0.00E+00	0.00E+00	0.00E+00	0.00E+00	0.00E+00	0.00E+00	0.00E+00	0.00E+00
3218	ALL	418654.4	3773854	2.11E-08	0.58333YrC	2.11E-08	0.00E+00	0.00E+00	0.00E+00	0.00E+00	0.00E+00	0.00E+00	0.00E+00	0.00E+00	0.00E+00	0.00E+00	0.00E+00
3219	ALL	418717.1	3773892	2.49E-08	0.58333YrC	2.49E-08	0.00E+00	0.00E+00	0.00E+00	0.00E+00	0.00E+00	0.00E+00	0.00E+00	0.00E+00	0.00E+00	0.00E+00	0.00E+00
3220	ALL	418728	3773967	2.13E-08	0.58333YrC	2.13E-08	0.00E+00	0.00E+00	0.00E+00	0.00E+00	0.00E+00	0.00E+00	0.00E+00	0.00E+00	0.00E+00	0.00E+00	0.00E+00
3221	ALL	418723.1	3773980	2.22E-08	0.58333YrC	2.22E-08	0.00E+00	0.00E+00	0.00E+00	0.00E+00	0.00E+00	0.00E+00	0.00E+00	0.00E+00	0.00E+00	0.00E+00	0.00E+00
3222	ALL	418724.2	3773997	2.18E-08	0.58333YrC	2.18E-08	0.00E+00	0.00E+00	0.00E+00	0.00E+00	0.00E+00	0.00E+00	0.00E+00	0.00E+00	0.00E+00	0.00E+00	0.00E+00
3223	ALL	418724.2	3774006	2.17E-08	0.58333YrC	2.17E-08	0.00E+00	0.00E+00	0.00E+00	0.00E+00	0.00E+00	0.00E+00	0.00E+00	0.00E+00	0.00E+00	0.00E+00	0.00E+00
3224	ALL	418724.2	3774023	2.15E-08	0.58333YrC	2.15E-08	0.00E+00	0.00E+00	0.00E+00	0.00E+00	0.00E+00	0.00E+00	0.00E+00	0.00E+00	0.00E+00	0.00E+00	0.00E+00
3225	ALL	418723.7	3774041	2.15E-08	0.58333YrC	2.15E-08	0.00E+00	0.00E+00	0.00E+00	0.00E+00	0.00E+00	0.00E+00	0.00E+00	0.00E+00	0.00E+00	0.00E+00	0.00E+00
3226	ALL	418723.7	3774057	2.14E-08	0.58333YrC	2.14E-08	0.00E+00	0.00E+00	0.00E+00	0.00E+00	0.00E+00	0.00E+00	0.00E+00	0.00E+00	0.00E+00	0.00E+00	0.00E+00
3227	ALL	418722	3774075	2.17E-08	0.58333YrC	2.17E-08	0.00E+00	0.00E+00	0.00E+00	0.00E+00	0.00E+00	0.00E+00	0.00E+00	0.00E+00	0.00E+00	0.00E+00	0.00E+00
3228	ALL	418723.7	3774090	2.11E-08	0.58333YrC	2.11E-08	0.00E+00	0.00E+00	0.00E+00	0.00E+00	0.00E+00	0.00E+00	0.00E+00	0.00E+00	0.00E+00	0.00E+00	0.00E+00
3229	ALL	418717.7	3774118	2.26E-08	0.58333YrC	2.26E-08	0.00E+00	0.00E+00	0.00E+00	0.00E+00	0.00E+00	0.00E+00	0.00E+00	0.00E+00	0.00E+00	0.00E+00	0.00E+00
3230	ALL	418666.9	3774432	1.70E-08	0.58333YrC	1.70E-08	0.00E+00	0.00E+00	0.00E+00	0.00E+00	0.00E+00	0.00E+00	0.00E+00	0.00E+00	0.00E+00	0.00E+00	0.00E+00
3231	ALL	418665.3	3774456	1.65E-08	0.58333YrC	1.65E-08	0.00E+00	0.00E+00	0.00E+00	0.00E+00	0.00E+00	0.00E+00	0.00E+00	0.00E+00	0.00E+00	0.00E+00	0.00E+00
3232	ALL	418666.9	3774472	1.68E-08	0.58333YrC	1.68E-08	0.00E+00	0.00E+00	0.00E+00	0.00E+00	0.00E+00	0.00E+00	0.00E+00	0.00E+00	0.00E+00	0.00E+00	0.00E+00
3233	ALL	418668	3774496	1.69E-08	0.58333YrC	1.69E-08	0.00E+00	0.00E+00	0.00E+00	0.00E+00	0.00E+00	0.00E+00	0.00E+00	0.00E+00	0.00E+00	0.00E+00	0.00E+00
3234	ALL	418671.8	3774514	1.78E-08	0.58333YrC	1.78E-08	0.00E+00	0.00E+00	0.00E+00	0.00E+00	0.00E+00	0.00E+00	0.00E+00	0.00E+00	0.00E+00	0.00E+00	0.00E+00
3235	ALL	418674	3774535	1.84E-08	0.58333YrC	1.84E-08	0.00E+00	0.00E+00	0.00E+00	0.00E+00	0.00E+00	0.00E+00	0.00E+00	0.00E+00	0.00E+00	0.00E+00	0.00E+00
3236	ALL	418673.5	3774558	1.80E-08	0.58333YrC	1.80E-08	0.00E+00	0.00E+00	0.00E+00	0.00E+00	0.00E+00	0.00E+00	0.00E+00	0.00E+00	0.00E+00	0.00E+00	0.00E+00
3237	ALL	418672.9	3774591	1.77E-08	0.58333YrC	1.77E-08	0.00E+00	0.00E+00	0.00E+00	0.00E+00	0.00E+00	0.00E+00	0.00E+00	0.00E+00	0.00E+00	0.00E+00	0.00E+00
3238	ALL	418671.3	3774614	1.70E-08	0.58333YrC	1.70E-08	0.00E+00	0.00E+00	0.00E+00	0.00E+00	0.00E+00	0.00E+00	0.00E+00	0.00E+00	0.00E+00	0.00E+00	0.00E+00
3239	ALL	418668	3774633	1.61E-08	0.58333YrC	1.61E-08	0.00E+00	0.00E+00	0.00E+00	0.00E+00	0.00E+00	0.00E+00	0.00E+00	0.00E+00	0.00E+00	0.00E+00	0.00E+00
3240	ALL	418668	3774660	1.59E-08	0.58333YrC	1.59E-08	0.00E+00	0.00E+00	0.00E+00	0.00E+00	0.00E+00	0.00E+00	0.00E+00	0.00E+00	0.00E+00	0.00E+00	0.00E+00
3241	ALL	418669.7	3774676	1.62E-08	0.58333YrC	1.62E-08	0.00E+00	0.00E+00	0.00E+00	0.00E+00	0.00E+00	0.00E+00	0.00E+00	0.00E+00	0.00E+00	0.00E+00	0.00E+00
3242	ALL	418670.8	3774696	1.63E-08	0.58333YrC	1.63E-08	0.00E+00	0.00E+00	0.00E+00	0.00E+00	0.00E+00	0.00E+00	0.00E+00	0.00E+00	0.00E+00	0.00E+00	0.00E+00

3243	ALL	418728.6	3774716	1.74E-08	0.58333YrC	1.74E-08	0.00E+00	0.00E+00	0.00E+00	0.00E+00	0.00E+00	0.00E+00	0.00E+00	0.00E+00	0.00E+00	0.00E+00	0.00E+00
3244	ALL	418729.7	3774697	1.72E-08	0.58333YrC	1.72E-08	0.00E+00	0.00E+00	0.00E+00	0.00E+00	0.00E+00	0.00E+00	0.00E+00	0.00E+00	0.00E+00	0.00E+00	0.00E+00
3245	ALL	418731.3	3774683	1.69E-08	0.58333YrC	1.69E-08	0.00E+00	0.00E+00	0.00E+00	0.00E+00	0.00E+00	0.00E+00	0.00E+00	0.00E+00	0.00E+00	0.00E+00	0.00E+00
3246	ALL	418730.2	3774668	1.71E-08	0.58333YrC	1.71E-08	0.00E+00	0.00E+00	0.00E+00	0.00E+00	0.00E+00	0.00E+00	0.00E+00	0.00E+00	0.00E+00	0.00E+00	0.00E+00
3247	ALL	418728.6	3774653	1.75E-08	0.58333YrC	1.75E-08	0.00E+00	0.00E+00	0.00E+00	0.00E+00	0.00E+00	0.00E+00	0.00E+00	0.00E+00	0.00E+00	0.00E+00	0.00E+00
3248	ALL	418730.8	3774640	1.70E-08	0.58333YrC	1.70E-08	0.00E+00	0.00E+00	0.00E+00	0.00E+00	0.00E+00	0.00E+00	0.00E+00	0.00E+00	0.00E+00	0.00E+00	0.00E+00
3249	ALL	418729.1	3774621	1.75E-08	0.58333YrC	1.75E-08	0.00E+00	0.00E+00	0.00E+00	0.00E+00	0.00E+00	0.00E+00	0.00E+00	0.00E+00	0.00E+00	0.00E+00	0.00E+00
3250	ALL	418730.2	3774593	1.73E-08	0.58333YrC	1.73E-08	0.00E+00	0.00E+00	0.00E+00	0.00E+00	0.00E+00	0.00E+00	0.00E+00	0.00E+00	0.00E+00	0.00E+00	0.00E+00
3251	ALL	418728.6	3774574	1.77E-08	0.58333YrC	1.77E-08	0.00E+00	0.00E+00	0.00E+00	0.00E+00	0.00E+00	0.00E+00	0.00E+00	0.00E+00	0.00E+00	0.00E+00	0.00E+00
3252	ALL	418729.1	3774546	1.76E-08	0.58333YrC	1.76E-08	0.00E+00	0.00E+00	0.00E+00	0.00E+00	0.00E+00	0.00E+00	0.00E+00	0.00E+00	0.00E+00	0.00E+00	0.00E+00
3253	ALL	418654.9	3774773	1.29E-08	0.58333YrC	1.29E-08	0.00E+00	0.00E+00	0.00E+00	0.00E+00	0.00E+00	0.00E+00	0.00E+00	0.00E+00	0.00E+00	0.00E+00	0.00E+00
3254	ALL	418657.1	3774787	1.32E-08	0.58333YrC	1.32E-08	0.00E+00	0.00E+00	0.00E+00	0.00E+00	0.00E+00	0.00E+00	0.00E+00	0.00E+00	0.00E+00	0.00E+00	0.00E+00
3255	ALL	418657.7	3774806	1.33E-08	0.58333YrC	1.33E-08	0.00E+00	0.00E+00	0.00E+00	0.00E+00	0.00E+00	0.00E+00	0.00E+00	0.00E+00	0.00E+00	0.00E+00	0.00E+00
3256	ALL	418657.1	3774829	1.32E-08	0.58333YrC	1.32E-08	0.00E+00	0.00E+00	0.00E+00	0.00E+00	0.00E+00	0.00E+00	0.00E+00	0.00E+00	0.00E+00	0.00E+00	0.00E+00
3257	ALL	418656.6	3774842	1.31E-08	0.58333YrC	1.31E-08	0.00E+00	0.00E+00	0.00E+00	0.00E+00	0.00E+00	0.00E+00	0.00E+00	0.00E+00	0.00E+00	0.00E+00	0.00E+00
3258	ALL	418656.6	3774864	1.30E-08	0.58333YrC	1.30E-08	0.00E+00	0.00E+00	0.00E+00	0.00E+00	0.00E+00	0.00E+00	0.00E+00	0.00E+00	0.00E+00	0.00E+00	0.00E+00
3259	ALL	418658.2	3774882	1.31E-08	0.58333YrC	1.31E-08	0.00E+00	0.00E+00	0.00E+00	0.00E+00	0.00E+00	0.00E+00	0.00E+00	0.00E+00	0.00E+00	0.00E+00	0.00E+00
3260	ALL	418659.3	3774903	1.32E-08	0.58333YrC	1.32E-08	0.00E+00	0.00E+00	0.00E+00	0.00E+00	0.00E+00	0.00E+00	0.00E+00	0.00E+00	0.00E+00	0.00E+00	0.00E+00
3261	ALL	418657.1	3774920	1.28E-08	0.58333YrC	1.28E-08	0.00E+00	0.00E+00	0.00E+00	0.00E+00	0.00E+00	0.00E+00	0.00E+00	0.00E+00	0.00E+00	0.00E+00	0.00E+00
3262	ALL	418661.5	3774974	1.33E-08	0.58333YrC	1.33E-08	0.00E+00	0.00E+00	0.00E+00	0.00E+00	0.00E+00	0.00E+00	0.00E+00	0.00E+00	0.00E+00	0.00E+00	0.00E+00
3263	ALL	418661.5	3774992	1.32E-08	0.58333YrC	1.32E-08	0.00E+00	0.00E+00	0.00E+00	0.00E+00	0.00E+00	0.00E+00	0.00E+00	0.00E+00	0.00E+00	0.00E+00	0.00E+00
3264	ALL	418662	3775011	1.32E-08	0.58333YrC	1.32E-08	0.00E+00	0.00E+00	0.00E+00	0.00E+00	0.00E+00	0.00E+00	0.00E+00	0.00E+00	0.00E+00	0.00E+00	0.00E+00
3265	ALL	418663.1	3775029	1.33E-08	0.58333YrC	1.33E-08	0.00E+00	0.00E+00	0.00E+00	0.00E+00	0.00E+00	0.00E+00	0.00E+00	0.00E+00	0.00E+00	0.00E+00	0.00E+00
3266	ALL	418663.7	3775043	1.33E-08	0.58333YrC	1.33E-08	0.00E+00	0.00E+00	0.00E+00	0.00E+00	0.00E+00	0.00E+00	0.00E+00	0.00E+00	0.00E+00	0.00E+00	0.00E+00
3267	ALL	418663.7	3775066	1.32E-08	0.58333YrC	1.32E-08	0.00E+00	0.00E+00	0.00E+00	0.00E+00	0.00E+00	0.00E+00	0.00E+00	0.00E+00	0.00E+00	0.00E+00	0.00E+00
3268	ALL	418664.2	3775084	1.32E-08	0.58333YrC	1.32E-08	0.00E+00	0.00E+00	0.00E+00	0.00E+00	0.00E+00	0.00E+00	0.00E+00	0.00E+00	0.00E+00	0.00E+00	0.00E+00
3269	ALL	418742.2	3775187	1.44E-08	0.58333YrC	1.44E-08	0.00E+00	0.00E+00	0.00E+00	0.00E+00	0.00E+00	0.00E+00	0.00E+00	0.00E+00	0.00E+00	0.00E+00	0.00E+00
3270	ALL	418736.2	3775232	1.56E-08	0.58333YrC	1.56E-08	0.00E+00	0.00E+00	0.00E+00	0.00E+00	0.00E+00	0.00E+00	0.00E+00	0.00E+00	0.00E+00	0.00E+00	0.00E+00
3271	ALL	418740.6	3775262	1.47E-08	0.58333YrC	1.47E-08	0.00E+00	0.00E+00	0.00E+00	0.00E+00	0.00E+00	0.00E+00	0.00E+00	0.00E+00	0.00E+00	0.00E+00	0.00E+00
3272	ALL	418741.1	3775305	1.46E-08	0.58333YrC	1.46E-08	0.00E+00	0.00E+00	0.00E+00	0.00E+00	0.00E+00	0.00E+00	0.00E+00	0.00E+00	0.00E+00	0.00E+00	0.00E+00
3273	ALL	418749.9	3775323	1.31E-08	0.58333YrC	1.31E-08	0.00E+00	0.00E+00	0.00E+00	0.00E+00	0.00E+00	0.00E+00	0.00E+00	0.00E+00	0.00E+00	0.00E+00	0.00E+00
3274	ALL	418740.6	3775347	1.48E-08	0.58333YrC	1.48E-08	0.00E+00	0.00E+00	0.00E+00	0.00E+00	0.00E+00	0.00E+00	0.00E+00	0.00E+00	0.00E+00	0.00E+00	0.00E+00
3275	ALL	418752.6	3775362	1.27E-08	0.58333YrC	1.27E-08	0.00E+00	0.00E+00	0.00E+00	0.00E+00	0.00E+00	0.00E+00	0.00E+00	0.00E+00	0.00E+00	0.00E+00	0.00E+00
3276	ALL	418672.4	3775421	1.29E-08	0.58333YrC	1.29E-08	0.00E+00	0.00E+00	0.00E+00	0.00E+00	0.00E+00	0.00E+00	0.00E+00	0.00E+00	0.00E+00	0.00E+00	0.00E+00
3277	ALL	418670.2	3775442	1.23E-08	0.58333YrC	1.23E-08	0.00E+00	0.00E+00	0.00E+00	0.00E+00	0.00E+00	0.00E+00	0.00E+00	0.00E+00	0.00E+00	0.00E+00	0.00E+00
3278	ALL	418669.7	3775457	1.21E-08	0.58333YrC	1.21E-08	0.00E+00	0.00E+00	0.00E+00	0.00E+00	0.00E+00	0.00E+00	0.00E+00	0.00E+00	0.00E+00	0.00E+00	0.00E+00
3279	ALL	418674	3775479	1.28E-08	0.58333YrC	1.28E-08	0.00E+00	0.00E+00	0.00E+00	0.00E+00	0.00E+00	0.00E+00	0.00E+00	0.00E+00	0.00E+00	0.00E+00	0.00E+00
3280	ALL	418674	3775499	1.27E-08	0.58333YrC	1.27E-08	0.00E+00	0.00E+00	0.00E+00	0.00E+00	0.00E+00	0.00E+00	0.00E+00	0.00E+00	0.00E+00	0.00E+00	0.00E+00
3281	ALL	418692.6	3775499	1.85E-08	0.58333YrC	1.85E-08	0.00E+00	0.00E+00	0.00E+00	0.00E+00	0.00E+00	0.00E+00	0.00E+00	0.00E+00	0.00E+00	0.00E+00	0.00E+00
3282	ALL	418691.5	3775525	1.77E-08	0.58333YrC	1.77E-08	0.00E+00	0.00E+00	0.00E+00	0.00E+00	0.00E+00	0.00E+00	0.00E+00	0.00E+00	0.00E+00	0.00E+00	0.00E+00
3283	ALL	418747.7	3775443	1.35E-08	0.58333YrC	1.35E-08	0.00E+00	0.00E+00	0.00E+00	0.00E+00	0.00E+00	0.00E+00	0.00E+00	0.00E+00	0.00E+00	0.00E+00	0.00E+00
3284	ALL	418746	3775481	1.37E-08	0.58333YrC	1.37E-08	0.00E+00	0.00E+00	0.00E+00	0.00E+00	0.00E+00	0.00E+00	0.00E+00	0.00E+00	0.00E+00	0.00E+00	0.00E+00
3285	ALL	418745.5	3775512	1.38E-08	0.58333YrC	1.38E-08	0.00E+00	0.00E+00	0.00E+00	0.00E+00	0.00E+00	0.00E+00	0.00E+00	0.00E+00	0.00E+00	0.00E+00	0.00E+00
3286	ALL	418685.5	3775569	1.52E-08	0.58333YrC	1.52E-08	0.00E+00	0.00E+00	0.00E+00	0.00E+00	0.00E+00	0.00E+00	0.00E+00	0.00E+00	0.00E+00	0.00E+00	0.00E+00
3287	ALL	418685.5	3775582	1.51E-08	0.58333YrC	1.51E-08	0.00E+00	0.00E+00	0.00E+00	0.00E+00	0.00E+00	0.00E+00	0.00E+00	0.00E+00	0.00E+00	0.00E+00	0.00E+00
3288	ALL	418758.6	3775791	1.12E-08	0.58333YrC	1.12E-08	0.00E+00	0.00E+00	0.00E+00	0.00E+00	0.00E+00	0.00E+00	0.00E+00	0.00E+00	0.00E+00	0.00E+00	0.00E+00
3289	ALL	418758	3775826	1.09E-08	0.58333YrC	1.09E-08	0.00E+00	0.00E+00	0.00E+00	0.00E+00	0.00E+00	0.00E+00	0.00E+00	0.00E+00	0.00E+00	0.00E+00	0.00E+00

3290	ALL	418752	3775873	1.08E-08	0.58333YrC	1.08E-08	0.00E+00	0.00E+00	0.00E+00	0.00E+00	0.00E+00	0.00E+00	0.00E+00	0.00E+00	0.00E+00	0.00E+00	0.00E+00
3291	ALL	418693.7	3775866	1.25E-08	0.58333YrC	1.25E-08	0.00E+00	0.00E+00	0.00E+00	0.00E+00	0.00E+00	0.00E+00	0.00E+00	0.00E+00	0.00E+00	0.00E+00	0.00E+00

REC	GRP	NETID	X	Y	SCENARIO	CV	CNS	IMMUN	KIDNEY	GILV	REPRO/DE\	RESP	SKIN	EYE	BONE/TEET	ENDO	BLOOD	ODOR	GENERAL	MAXHI
1	ALL		417907.9	3772774	NonCancer	0.00E+00	0.00E+00	0.00E+00	0.00E+00	0.00E+00	0.00E+00	3.39E-05	0.00E+00	0.00E+00	0.00E+00	0.00E+00	0.00E+00	0.00E+00	0.00E+00	3.39E-05
2	ALL		417932.9	3772799	NonCancer	0.00E+00	0.00E+00	0.00E+00	0.00E+00	0.00E+00	0.00E+00	3.47E-05	0.00E+00	0.00E+00	0.00E+00	0.00E+00	0.00E+00	0.00E+00	0.00E+00	3.47E-05
3	ALL		417932.9	3772824	NonCancer	0.00E+00	0.00E+00	0.00E+00	0.00E+00	0.00E+00	0.00E+00	3.42E-05	0.00E+00	0.00E+00	0.00E+00	0.00E+00	0.00E+00	0.00E+00	0.00E+00	3.42E-05
4	ALL		417932.9	3772849	NonCancer	0.00E+00	0.00E+00	0.00E+00	0.00E+00	0.00E+00	0.00E+00	3.36E-05	0.00E+00	0.00E+00	0.00E+00	0.00E+00	0.00E+00	0.00E+00	0.00E+00	3.36E-05
5	ALL		417932.9	3772874	NonCancer	0.00E+00	0.00E+00	0.00E+00	0.00E+00	0.00E+00	0.00E+00	3.30E-05	0.00E+00	0.00E+00	0.00E+00	0.00E+00	0.00E+00	0.00E+00	0.00E+00	3.30E-05
6	ALL		417932.9	3772899	NonCancer	0.00E+00	0.00E+00	0.00E+00	0.00E+00	0.00E+00	0.00E+00	3.25E-05	0.00E+00	0.00E+00	0.00E+00	0.00E+00	0.00E+00	0.00E+00	0.00E+00	3.25E-05
7	ALL		417932.9	3772924	NonCancer	0.00E+00	0.00E+00	0.00E+00	0.00E+00	0.00E+00	0.00E+00	3.19E-05	0.00E+00	0.00E+00	0.00E+00	0.00E+00	0.00E+00	0.00E+00	0.00E+00	3.19E-05
8	ALL		417932.9	3772949	NonCancer	0.00E+00	0.00E+00	0.00E+00	0.00E+00	0.00E+00	0.00E+00	3.14E-05	0.00E+00	0.00E+00	0.00E+00	0.00E+00	0.00E+00	0.00E+00	0.00E+00	3.14E-05
9	ALL		417932.9	3772974	NonCancer	0.00E+00	0.00E+00	0.00E+00	0.00E+00	0.00E+00	0.00E+00	3.09E-05	0.00E+00	0.00E+00	0.00E+00	0.00E+00	0.00E+00	0.00E+00	0.00E+00	3.09E-05
10	ALL		417932.9	3772999	NonCancer	0.00E+00	0.00E+00	0.00E+00	0.00E+00	0.00E+00	0.00E+00	3.04E-05	0.00E+00	0.00E+00	0.00E+00	0.00E+00	0.00E+00	0.00E+00	0.00E+00	3.04E-05
11	ALL		417932.9	3773024	NonCancer	0.00E+00	0.00E+00	0.00E+00	0.00E+00	0.00E+00	0.00E+00	2.99E-05	0.00E+00	0.00E+00	0.00E+00	0.00E+00	0.00E+00	0.00E+00	0.00E+00	2.99E-05
12	ALL		417932.9	3773049	NonCancer	0.00E+00	0.00E+00	0.00E+00	0.00E+00	0.00E+00	0.00E+00	2.95E-05	0.00E+00	0.00E+00	0.00E+00	0.00E+00	0.00E+00	0.00E+00	0.00E+00	2.95E-05
13	ALL		417932.9	3773074	NonCancer	0.00E+00	0.00E+00	0.00E+00	0.00E+00	0.00E+00	0.00E+00	2.90E-05	0.00E+00	0.00E+00	0.00E+00	0.00E+00	0.00E+00	0.00E+00	0.00E+00	2.90E-05
14	ALL		417932.9	3773099	NonCancer	0.00E+00	0.00E+00	0.00E+00	0.00E+00	0.00E+00	0.00E+00	2.86E-05	0.00E+00	0.00E+00	0.00E+00	0.00E+00	0.00E+00	0.00E+00	0.00E+00	2.86E-05
15	ALL		417957.9	3772799	NonCancer	0.00E+00	0.00E+00	0.00E+00	0.00E+00	0.00E+00	0.00E+00	3.63E-05	0.00E+00	0.00E+00	0.00E+00	0.00E+00	0.00E+00	0.00E+00	0.00E+00	3.63E-05
16	ALL		417957.9	3772824	NonCancer	0.00E+00	0.00E+00	0.00E+00	0.00E+00	0.00E+00	0.00E+00	3.56E-05	0.00E+00	0.00E+00	0.00E+00	0.00E+00	0.00E+00	0.00E+00	0.00E+00	3.56E-05
17	ALL		417957.9	3772849	NonCancer	0.00E+00	0.00E+00	0.00E+00	0.00E+00	0.00E+00	0.00E+00	3.50E-05	0.00E+00	0.00E+00	0.00E+00	0.00E+00	0.00E+00	0.00E+00	0.00E+00	3.50E-05
18	ALL		417957.9	3772874	NonCancer	0.00E+00	0.00E+00	0.00E+00	0.00E+00	0.00E+00	0.00E+00	3.44E-05	0.00E+00	0.00E+00	0.00E+00	0.00E+00	0.00E+00	0.00E+00	0.00E+00	3.44E-05
19	ALL		417957.9	3772899	NonCancer	0.00E+00	0.00E+00	0.00E+00	0.00E+00	0.00E+00	0.00E+00	3.38E-05	0.00E+00	0.00E+00	0.00E+00	0.00E+00	0.00E+00	0.00E+00	0.00E+00	3.38E-05
20	ALL		417957.9	3772924	NonCancer	0.00E+00	0.00E+00	0.00E+00	0.00E+00	0.00E+00	0.00E+00	3.32E-05	0.00E+00	0.00E+00	0.00E+00	0.00E+00	0.00E+00	0.00E+00	0.00E+00	3.32E-05
21	ALL		417957.9	3772949	NonCancer	0.00E+00	0.00E+00	0.00E+00	0.00E+00	0.00E+00	0.00E+00	3.27E-05	0.00E+00	0.00E+00	0.00E+00	0.00E+00	0.00E+00	0.00E+00	0.00E+00	3.27E-05
22	ALL		417957.9	3772974	NonCancer	0.00E+00	0.00E+00	0.00E+00	0.00E+00	0.00E+00	0.00E+00	3.21E-05	0.00E+00	0.00E+00	0.00E+00	0.00E+00	0.00E+00	0.00E+00	0.00E+00	3.21E-05
23	ALL		417957.9	3772999	NonCancer	0.00E+00	0.00E+00	0.00E+00	0.00E+00	0.00E+00	0.00E+00	3.16E-05	0.00E+00	0.00E+00	0.00E+00	0.00E+00	0.00E+00	0.00E+00	0.00E+00	3.16E-05
24	ALL		417957.9	3773024	NonCancer	0.00E+00	0.00E+00	0.00E+00	0.00E+00	0.00E+00	0.00E+00	3.11E-05	0.00E+00	0.00E+00	0.00E+00	0.00E+00	0.00E+00	0.00E+00	0.00E+00	3.11E-05
25	ALL		417957.9	3773049	NonCancer	0.00E+00	0.00E+00	0.00E+00	0.00E+00	0.00E+00	0.00E+00	3.06E-05	0.00E+00	0.00E+00	0.00E+00	0.00E+00	0.00E+00	0.00E+00	0.00E+00	3.06E-05
26	ALL		417957.9	3773074	NonCancer	0.00E+00	0.00E+00	0.00E+00	0.00E+00	0.00E+00	0.00E+00	3.01E-05	0.00E+00	0.00E+00	0.00E+00	0.00E+00	0.00E+00	0.00E+00	0.00E+00	3.01E-05
27	ALL		417957.9	3773099	NonCancer	0.00E+00	0.00E+00	0.00E+00	0.00E+00	0.00E+00	0.00E+00	2.96E-05	0.00E+00	0.00E+00	0.00E+00	0.00E+00	0.00E+00	0.00E+00	0.00E+00	2.96E-05
28	ALL		417957.9	3773124	NonCancer	0.00E+00	0.00E+00	0.00E+00	0.00E+00	0.00E+00	0.00E+00	2.91E-05	0.00E+00	0.00E+00	0.00E+00	0.00E+00	0.00E+00	0.00E+00	0.00E+00	2.91E-05
29	ALL		417982.9	3772799	NonCancer	0.00E+00	0.00E+00	0.00E+00	0.00E+00	0.00E+00	0.00E+00	3.79E-05	0.00E+00	0.00E+00	0.00E+00	0.00E+00	0.00E+00	0.00E+00	0.00E+00	3.79E-05
30	ALL		417982.9	3772824	NonCancer	0.00E+00	0.00E+00	0.00E+00	0.00E+00	0.00E+00	0.00E+00	3.72E-05	0.00E+00	0.00E+00	0.00E+00	0.00E+00	0.00E+00	0.00E+00	0.00E+00	3.72E-05
31	ALL		417982.9	3772849	NonCancer	0.00E+00	0.00E+00	0.00E+00	0.00E+00	0.00E+00	0.00E+00	3.66E-05	0.00E+00	0.00E+00	0.00E+00	0.00E+00	0.00E+00	0.00E+00	0.00E+00	3.66E-05
32	ALL		417982.9	3772874	NonCancer	0.00E+00	0.00E+00	0.00E+00	0.00E+00	0.00E+00	0.00E+00	3.59E-05	0.00E+00	0.00E+00	0.00E+00	0.00E+00	0.00E+00	0.00E+00	0.00E+00	3.59E-05
33	ALL		417982.9	3772899	NonCancer	0.00E+00	0.00E+00	0.00E+00	0.00E+00	0.00E+00	0.00E+00	3.52E-05	0.00E+00	0.00E+00	0.00E+00	0.00E+00	0.00E+00	0.00E+00	0.00E+00	3.52E-05
34	ALL		417982.9	3772924	NonCancer	0.00E+00	0.00E+00	0.00E+00	0.00E+00	0.00E+00	0.00E+00	3.46E-05	0.00E+00	0.00E+00	0.00E+00	0.00E+00	0.00E+00	0.00E+00	0.00E+00	3.46E-05
35	ALL		417982.9	3772949	NonCancer	0.00E+00	0.00E+00	0.00E+00	0.00E+00	0.00E+00	0.00E+00	3.40E-05	0.00E+00	0.00E+00	0.00E+00	0.00E+00	0.00E+00	0.00E+00	0.00E+00	3.40E-05
36	ALL		417982.9	3772974	NonCancer	0.00E+00	0.00E+00	0.00E+00	0.00E+00	0.00E+00	0.00E+00	3.34E-05	0.00E+00	0.00E+00	0.00E+00	0.00E+00	0.00E+00	0.00E+00	0.00E+00	3.34E-05
37	ALL		417982.9	3772999	NonCancer	0.00E+00	0.00E+00	0.00E+00	0.00E+00	0.00E+00	0.00E+00	3.29E-05	0.00E+00	0.00E+00	0.00E+00	0.00E+00	0.00E+00	0.00E+00	0.00E+00	3.29E-05
38	ALL		417982.9	3773024	NonCancer	0.00E+00	0.00E+00	0.00E+00	0.00E+00	0.00E+00	0.00E+00	3.23E-05	0.00E+00	0.00E+00	0.00E+00	0.00E+00	0.00E+00	0.00E+00	0.00E+00	3.23E-05
39	ALL		417982.9	3773049	NonCancer	0.00E+00	0.00E+00	0.00E+00	0.00E+00	0.00E+00	0.00E+00	3.18E-05	0.00E+00	0.00E+00	0.00E+00	0.00E+00	0.00E+00	0.00E+00	0.00E+00	3.18E-05
40	ALL		417982.9	3773074	NonCancer	0.00E+00	0.00E+00	0.00E+00	0.00E+00	0.00E+00	0.00E+00	3.13E-05	0.00E+00	0.00E+00	0.00E+00	0.00E+00	0.00E+00	0.00E+00	0.00E+00	3.13E-05
41	ALL		417982.9	3773099	NonCancer	0.00E+00	0.00E+00	0.00E+00	0.00E+00	0.00E+00	0.00E+00	3.08E-05	0.00E+00	0.00E+00	0.00E+00	0.00E+00	0.00E+00	0.00E+00	0.00E+00	3.08E-05
42	ALL		417982.9	3773124	NonCancer	0.00E+00	0.00E+00	0.00E+00	0.00E+00	0.00E+00	0.00E+00	3.02E-05	0.00E+00	0.00E+00	0.00E+00	0.00E+00	0.00E+00	0.00E+00	0.00E+00	3.02E-05
43	ALL		418007.9	3772799	NonCancer	0.00E+00	0.00E+00	0.00E+00	0.00E+00	0.00E+00	0.00E+00	3.96E-05	0.00E+00	0.00E+00	0.00E+00	0.00E+00	0.00E+00	0.00E+00	0.00E+00	3.96E-05
44	ALL		418007.9	3772824	NonCancer	0.00E+00	0.00E+00	0.00E+00	0.00E+00	0.00E+00	0.00E+00	3.89E-05	0.00E+00	0.00E+00	0.00E+00	0.00E+00	0.00E+00	0.00E+00	0.00E+00	3.89E-05
45	ALL		418007.9	3772849	NonCancer	0.00E+00	0.00E+00	0.00E+00	0.00E+00	0.00E+00	0.00E+00	3.82E-05	0.00E+00	0.00E+00	0.00E+00	0.00E+00	0.00E+00	0.00E+00	0.00E+00	3.82E-05
46	ALL		418007.9	3772874	NonCancer	0.00E+00	0.00E+00	0.00E+00	0.00E+00	0.00E+00	0.00E+00	3.75E-05	0.00E+00	0.00E+00	0.00E+00	0.00E+00	0.00E+00	0.00E+00	0.00E+00	3.75E-05
47	ALL		418007.9	3772899	NonCancer	0.00E+00	0.00E+00	0.00E+00	0.00E+00	0.00E+00	0.00E+00	3.68E-05	0.00E+00	0.00E+00	0.00E+00	0.00E+00	0.00E+00	0.00E+00	0.00E+00	3.68E-05
48	ALL		418007.9	3772924	NonCancer	0.00E+00	0.00E+00	0.00E+00	0.00E+00	0.00E+00	0.00E+00	3.61E-05	0.00E+00	0.00E+00	0.00E+00	0.00E+00	0.00E+00	0.00E+00	0.00E+00	3.61E-05
49	ALL		418007.9	3772949	NonCancer	0.00E+00	0.00E+00	0.00E+00	0.00E+00	0.00E+00	0.00E+00	3.55E-05	0.00E+00	0.00E+00	0.00E+00	0.00E+00	0.00E+00	0.00E+00	0.00E+00	3.55E-05
50	ALL		418007.9	3772974	NonCancer	0.00E+00	0.00E+00	0.00E+00	0.00E+00	0.00E+00	0.00E+00	3.49E-05	0.00E+00	0.00E+00	0.00E+00	0.00E+00	0.00E+00	0.00E+00	0.00E+00	3.49E-05
51	ALL		418007.9	3772999	NonCancer	0.00E+00	0.00E+00	0.00E+00	0.00E+00	0.00E+00	0.00E+00	3.43E-05	0.00E+00	0.00E+00	0.00E+00	0.00E+00	0.00E+00	0.00E+00	0.00E+00	3.43E-05

52	ALL	418007.9	3773024	NonCancer	0.00E+00	0.00E+00	0.00E+00	0.00E+00	0.00E+00	0.00E+00	3.37E-05	0.00E+00	0.00E+00	0.00E+00	0.00E+00	0.00E+00	0.00E+00	0.00E+00	3.37E-05
53	ALL	418007.9	3773049	NonCancer	0.00E+00	0.00E+00	0.00E+00	0.00E+00	0.00E+00	0.00E+00	3.31E-05	0.00E+00	0.00E+00	0.00E+00	0.00E+00	0.00E+00	0.00E+00	0.00E+00	3.31E-05
54	ALL	418007.9	3773074	NonCancer	0.00E+00	0.00E+00	0.00E+00	0.00E+00	0.00E+00	0.00E+00	3.25E-05	0.00E+00	0.00E+00	0.00E+00	0.00E+00	0.00E+00	0.00E+00	0.00E+00	3.25E-05
55	ALL	418007.9	3773099	NonCancer	0.00E+00	0.00E+00	0.00E+00	0.00E+00	0.00E+00	0.00E+00	3.20E-05	0.00E+00	0.00E+00	0.00E+00	0.00E+00	0.00E+00	0.00E+00	0.00E+00	3.20E-05
56	ALL	418007.9	3773124	NonCancer	0.00E+00	0.00E+00	0.00E+00	0.00E+00	0.00E+00	0.00E+00	3.13E-05	0.00E+00	0.00E+00	0.00E+00	0.00E+00	0.00E+00	0.00E+00	0.00E+00	3.13E-05
57	ALL	418007.9	3773149	NonCancer	0.00E+00	0.00E+00	0.00E+00	0.00E+00	0.00E+00	0.00E+00	3.07E-05	0.00E+00	0.00E+00	0.00E+00	0.00E+00	0.00E+00	0.00E+00	0.00E+00	3.07E-05
58	ALL	418007.9	3773174	NonCancer	0.00E+00	0.00E+00	0.00E+00	0.00E+00	0.00E+00	0.00E+00	3.00E-05	0.00E+00	0.00E+00	0.00E+00	0.00E+00	0.00E+00	0.00E+00	0.00E+00	3.00E-05
59	ALL	418007.9	3773199	NonCancer	0.00E+00	0.00E+00	0.00E+00	0.00E+00	0.00E+00	0.00E+00	2.93E-05	0.00E+00	0.00E+00	0.00E+00	0.00E+00	0.00E+00	0.00E+00	0.00E+00	2.93E-05
60	ALL	418007.9	3773224	NonCancer	0.00E+00	0.00E+00	0.00E+00	0.00E+00	0.00E+00	0.00E+00	2.86E-05	0.00E+00	0.00E+00	0.00E+00	0.00E+00	0.00E+00	0.00E+00	0.00E+00	2.86E-05
61	ALL	418007.9	3773249	NonCancer	0.00E+00	0.00E+00	0.00E+00	0.00E+00	0.00E+00	0.00E+00	2.80E-05	0.00E+00	0.00E+00	0.00E+00	0.00E+00	0.00E+00	0.00E+00	0.00E+00	2.80E-05
62	ALL	418007.9	3773274	NonCancer	0.00E+00	0.00E+00	0.00E+00	0.00E+00	0.00E+00	0.00E+00	2.73E-05	0.00E+00	0.00E+00	0.00E+00	0.00E+00	0.00E+00	0.00E+00	0.00E+00	2.73E-05
63	ALL	418007.9	3773299	NonCancer	0.00E+00	0.00E+00	0.00E+00	0.00E+00	0.00E+00	0.00E+00	2.67E-05	0.00E+00	0.00E+00	0.00E+00	0.00E+00	0.00E+00	0.00E+00	0.00E+00	2.67E-05
64	ALL	418007.9	3773324	NonCancer	0.00E+00	0.00E+00	0.00E+00	0.00E+00	0.00E+00	0.00E+00	2.62E-05	0.00E+00	0.00E+00	0.00E+00	0.00E+00	0.00E+00	0.00E+00	0.00E+00	2.62E-05
65	ALL	418007.9	3773349	NonCancer	0.00E+00	0.00E+00	0.00E+00	0.00E+00	0.00E+00	0.00E+00	2.56E-05	0.00E+00	0.00E+00	0.00E+00	0.00E+00	0.00E+00	0.00E+00	0.00E+00	2.56E-05
66	ALL	418007.9	3773374	NonCancer	0.00E+00	0.00E+00	0.00E+00	0.00E+00	0.00E+00	0.00E+00	2.50E-05	0.00E+00	0.00E+00	0.00E+00	0.00E+00	0.00E+00	0.00E+00	0.00E+00	2.50E-05
67	ALL	418032.9	3772799	NonCancer	0.00E+00	0.00E+00	0.00E+00	0.00E+00	0.00E+00	0.00E+00	4.15E-05	0.00E+00	0.00E+00	0.00E+00	0.00E+00	0.00E+00	0.00E+00	0.00E+00	4.15E-05
68	ALL	418032.9	3772824	NonCancer	0.00E+00	0.00E+00	0.00E+00	0.00E+00	0.00E+00	0.00E+00	4.07E-05	0.00E+00	0.00E+00	0.00E+00	0.00E+00	0.00E+00	0.00E+00	0.00E+00	4.07E-05
69	ALL	418032.9	3772849	NonCancer	0.00E+00	0.00E+00	0.00E+00	0.00E+00	0.00E+00	0.00E+00	4.00E-05	0.00E+00	0.00E+00	0.00E+00	0.00E+00	0.00E+00	0.00E+00	0.00E+00	4.00E-05
70	ALL	418032.9	3772874	NonCancer	0.00E+00	0.00E+00	0.00E+00	0.00E+00	0.00E+00	0.00E+00	3.92E-05	0.00E+00	0.00E+00	0.00E+00	0.00E+00	0.00E+00	0.00E+00	0.00E+00	3.92E-05
71	ALL	418032.9	3772899	NonCancer	0.00E+00	0.00E+00	0.00E+00	0.00E+00	0.00E+00	0.00E+00	3.85E-05	0.00E+00	0.00E+00	0.00E+00	0.00E+00	0.00E+00	0.00E+00	0.00E+00	3.85E-05
72	ALL	418032.9	3772924	NonCancer	0.00E+00	0.00E+00	0.00E+00	0.00E+00	0.00E+00	0.00E+00	3.78E-05	0.00E+00	0.00E+00	0.00E+00	0.00E+00	0.00E+00	0.00E+00	0.00E+00	3.78E-05
73	ALL	418032.9	3772949	NonCancer	0.00E+00	0.00E+00	0.00E+00	0.00E+00	0.00E+00	0.00E+00	3.70E-05	0.00E+00	0.00E+00	0.00E+00	0.00E+00	0.00E+00	0.00E+00	0.00E+00	3.70E-05
74	ALL	418032.9	3772974	NonCancer	0.00E+00	0.00E+00	0.00E+00	0.00E+00	0.00E+00	0.00E+00	3.64E-05	0.00E+00	0.00E+00	0.00E+00	0.00E+00	0.00E+00	0.00E+00	0.00E+00	3.64E-05
75	ALL	418032.9	3772999	NonCancer	0.00E+00	0.00E+00	0.00E+00	0.00E+00	0.00E+00	0.00E+00	3.58E-05	0.00E+00	0.00E+00	0.00E+00	0.00E+00	0.00E+00	0.00E+00	0.00E+00	3.58E-05
76	ALL	418032.9	3773024	NonCancer	0.00E+00	0.00E+00	0.00E+00	0.00E+00	0.00E+00	0.00E+00	3.51E-05	0.00E+00	0.00E+00	0.00E+00	0.00E+00	0.00E+00	0.00E+00	0.00E+00	3.51E-05
77	ALL	418032.9	3773049	NonCancer	0.00E+00	0.00E+00	0.00E+00	0.00E+00	0.00E+00	0.00E+00	3.45E-05	0.00E+00	0.00E+00	0.00E+00	0.00E+00	0.00E+00	0.00E+00	0.00E+00	3.45E-05
78	ALL	418032.9	3773074	NonCancer	0.00E+00	0.00E+00	0.00E+00	0.00E+00	0.00E+00	0.00E+00	3.39E-05	0.00E+00	0.00E+00	0.00E+00	0.00E+00	0.00E+00	0.00E+00	0.00E+00	3.39E-05
79	ALL	418032.9	3773099	NonCancer	0.00E+00	0.00E+00	0.00E+00	0.00E+00	0.00E+00	0.00E+00	3.33E-05	0.00E+00	0.00E+00	0.00E+00	0.00E+00	0.00E+00	0.00E+00	0.00E+00	3.33E-05
80	ALL	418032.9	3773124	NonCancer	0.00E+00	0.00E+00	0.00E+00	0.00E+00	0.00E+00	0.00E+00	3.26E-05	0.00E+00	0.00E+00	0.00E+00	0.00E+00	0.00E+00	0.00E+00	0.00E+00	3.26E-05
81	ALL	418032.9	3773149	NonCancer	0.00E+00	0.00E+00	0.00E+00	0.00E+00	0.00E+00	0.00E+00	3.18E-05	0.00E+00	0.00E+00	0.00E+00	0.00E+00	0.00E+00	0.00E+00	0.00E+00	3.18E-05
82	ALL	418032.9	3773174	NonCancer	0.00E+00	0.00E+00	0.00E+00	0.00E+00	0.00E+00	0.00E+00	3.11E-05	0.00E+00	0.00E+00	0.00E+00	0.00E+00	0.00E+00	0.00E+00	0.00E+00	3.11E-05
83	ALL	418032.9	3773199	NonCancer	0.00E+00	0.00E+00	0.00E+00	0.00E+00	0.00E+00	0.00E+00	3.03E-05	0.00E+00	0.00E+00	0.00E+00	0.00E+00	0.00E+00	0.00E+00	0.00E+00	3.03E-05
84	ALL	418032.9	3773224	NonCancer	0.00E+00	0.00E+00	0.00E+00	0.00E+00	0.00E+00	0.00E+00	2.96E-05	0.00E+00	0.00E+00	0.00E+00	0.00E+00	0.00E+00	0.00E+00	0.00E+00	2.96E-05
85	ALL	418032.9	3773249	NonCancer	0.00E+00	0.00E+00	0.00E+00	0.00E+00	0.00E+00	0.00E+00	2.89E-05	0.00E+00	0.00E+00	0.00E+00	0.00E+00	0.00E+00	0.00E+00	0.00E+00	2.89E-05
86	ALL	418032.9	3773274	NonCancer	0.00E+00	0.00E+00	0.00E+00	0.00E+00	0.00E+00	0.00E+00	2.82E-05	0.00E+00	0.00E+00	0.00E+00	0.00E+00	0.00E+00	0.00E+00	0.00E+00	2.82E-05
87	ALL	418032.9	3773299	NonCancer	0.00E+00	0.00E+00	0.00E+00	0.00E+00	0.00E+00	0.00E+00	2.76E-05	0.00E+00	0.00E+00	0.00E+00	0.00E+00	0.00E+00	0.00E+00	0.00E+00	2.76E-05
88	ALL	418032.9	3773324	NonCancer	0.00E+00	0.00E+00	0.00E+00	0.00E+00	0.00E+00	0.00E+00	2.70E-05	0.00E+00	0.00E+00	0.00E+00	0.00E+00	0.00E+00	0.00E+00	0.00E+00	2.70E-05
89	ALL	418032.9	3773349	NonCancer	0.00E+00	0.00E+00	0.00E+00	0.00E+00	0.00E+00	0.00E+00	2.64E-05	0.00E+00	0.00E+00	0.00E+00	0.00E+00	0.00E+00	0.00E+00	0.00E+00	2.64E-05
90	ALL	418032.9	3773374	NonCancer	0.00E+00	0.00E+00	0.00E+00	0.00E+00	0.00E+00	0.00E+00	2.57E-05	0.00E+00	0.00E+00	0.00E+00	0.00E+00	0.00E+00	0.00E+00	0.00E+00	2.57E-05
91	ALL	418032.9	3773399	NonCancer	0.00E+00	0.00E+00	0.00E+00	0.00E+00	0.00E+00	0.00E+00	2.51E-05	0.00E+00	0.00E+00	0.00E+00	0.00E+00	0.00E+00	0.00E+00	0.00E+00	2.51E-05
92	ALL	418032.9	3773424	NonCancer	0.00E+00	0.00E+00	0.00E+00	0.00E+00	0.00E+00	0.00E+00	2.46E-05	0.00E+00	0.00E+00	0.00E+00	0.00E+00	0.00E+00	0.00E+00	0.00E+00	2.46E-05
93	ALL	418032.9	3773449	NonCancer	0.00E+00	0.00E+00	0.00E+00	0.00E+00	0.00E+00	0.00E+00	2.40E-05	0.00E+00	0.00E+00	0.00E+00	0.00E+00	0.00E+00	0.00E+00	0.00E+00	2.40E-05
94	ALL	418032.9	3773474	NonCancer	0.00E+00	0.00E+00	0.00E+00	0.00E+00	0.00E+00	0.00E+00	2.34E-05	0.00E+00	0.00E+00	0.00E+00	0.00E+00	0.00E+00	0.00E+00	0.00E+00	2.34E-05
95	ALL	418032.9	3773499	NonCancer	0.00E+00	0.00E+00	0.00E+00	0.00E+00	0.00E+00	0.00E+00	2.29E-05	0.00E+00	0.00E+00	0.00E+00	0.00E+00	0.00E+00	0.00E+00	0.00E+00	2.29E-05
96	ALL	418057.9	3772799	NonCancer	0.00E+00	0.00E+00	0.00E+00	0.00E+00	0.00E+00	0.00E+00	4.36E-05	0.00E+00	0.00E+00	0.00E+00	0.00E+00	0.00E+00	0.00E+00	0.00E+00	4.36E-05
97	ALL	418057.9	3772824	NonCancer	0.00E+00	0.00E+00	0.00E+00	0.00E+00	0.00E+00	0.00E+00	4.27E-05	0.00E+00	0.00E+00	0.00E+00	0.00E+00	0.00E+00	0.00E+00	0.00E+00	4.27E-05
98	ALL	418057.9	3772849	NonCancer	0.00E+00	0.00E+00	0.00E+00	0.00E+00	0.00E+00	0.00E+00	4.19E-05	0.00E+00	0.00E+00	0.00E+00	0.00E+00	0.00E+00	0.00E+00	0.00E+00	4.19E-05
99	ALL	418057.9	3772874	NonCancer	0.00E+00	0.00E+00	0.00E+00	0.00E+00	0.00E+00	0.00E+00	4.11E-05	0.00E+00	0.00E+00	0.00E+00	0.00E+00	0.00E+00	0.00E+00	0.00E+00	4.11E-05
100	ALL	418057.9	3772899	NonCancer	0.00E+00	0.00E+00	0.00E+00	0.00E+00	0.00E+00	0.00E+00	4.03E-05	0.00E+00	0.00E+00	0.00E+00	0.00E+00	0.00E+00	0.00E+00	0.00E+00	4.03E-05
101	ALL	418057.9	3772924	NonCancer	0.00E+00	0.00E+00	0.00E+00	0.00E+00	0.00E+00	0.00E+00	3.95E-05	0.00E+00	0.00E+00	0.00E+00	0.00E+00	0.00E+00	0.00E+00	0.00E+00	3.95E-05
102	ALL	418057.9	3772949	NonCancer	0.00E+00	0.00E+00	0.00E+00	0.00E+00	0.00E+00	0.00E+00	3.87E-05	0.00E+00	0.00E+00	0.00E+00	0.00E+00	0.00E+00	0.00E+00	0.00E+00	3.87E-05
103	ALL	418057.9	3772974	NonCancer	0.00E+00	0.00E+00	0.00E+00	0.00E+00	0.00E+00	0.00E+00	3.80E-05	0.00E+00	0.00E+00	0.00E+00	0.00E+00	0.00E+00	0.00E+00	0.00E+00	3.80E-05

104	ALL	418057.9	3772999	NonCancer	0.00E+00	0.00E+00	0.00E+00	0.00E+00	0.00E+00	0.00E+00	3.73E-05	0.00E+00	0.00E+00	0.00E+00	0.00E+00	0.00E+00	0.00E+00	0.00E+00	3.73E-05
105	ALL	418057.9	3773024	NonCancer	0.00E+00	0.00E+00	0.00E+00	0.00E+00	0.00E+00	0.00E+00	3.66E-05	0.00E+00	0.00E+00	0.00E+00	0.00E+00	0.00E+00	0.00E+00	0.00E+00	3.66E-05
106	ALL	418057.9	3773049	NonCancer	0.00E+00	0.00E+00	0.00E+00	0.00E+00	0.00E+00	0.00E+00	3.60E-05	0.00E+00	0.00E+00	0.00E+00	0.00E+00	0.00E+00	0.00E+00	0.00E+00	3.60E-05
107	ALL	418057.9	3773074	NonCancer	0.00E+00	0.00E+00	0.00E+00	0.00E+00	0.00E+00	0.00E+00	3.53E-05	0.00E+00	0.00E+00	0.00E+00	0.00E+00	0.00E+00	0.00E+00	0.00E+00	3.53E-05
108	ALL	418057.9	3773099	NonCancer	0.00E+00	0.00E+00	0.00E+00	0.00E+00	0.00E+00	0.00E+00	3.46E-05	0.00E+00	0.00E+00	0.00E+00	0.00E+00	0.00E+00	0.00E+00	0.00E+00	3.46E-05
109	ALL	418057.9	3773124	NonCancer	0.00E+00	0.00E+00	0.00E+00	0.00E+00	0.00E+00	0.00E+00	3.38E-05	0.00E+00	0.00E+00	0.00E+00	0.00E+00	0.00E+00	0.00E+00	0.00E+00	3.38E-05
110	ALL	418057.9	3773149	NonCancer	0.00E+00	0.00E+00	0.00E+00	0.00E+00	0.00E+00	0.00E+00	3.30E-05	0.00E+00	0.00E+00	0.00E+00	0.00E+00	0.00E+00	0.00E+00	0.00E+00	3.30E-05
111	ALL	418057.9	3773174	NonCancer	0.00E+00	0.00E+00	0.00E+00	0.00E+00	0.00E+00	0.00E+00	3.22E-05	0.00E+00	0.00E+00	0.00E+00	0.00E+00	0.00E+00	0.00E+00	0.00E+00	3.22E-05
112	ALL	418057.9	3773199	NonCancer	0.00E+00	0.00E+00	0.00E+00	0.00E+00	0.00E+00	0.00E+00	3.14E-05	0.00E+00	0.00E+00	0.00E+00	0.00E+00	0.00E+00	0.00E+00	0.00E+00	3.14E-05
113	ALL	418057.9	3773224	NonCancer	0.00E+00	0.00E+00	0.00E+00	0.00E+00	0.00E+00	0.00E+00	3.06E-05	0.00E+00	0.00E+00	0.00E+00	0.00E+00	0.00E+00	0.00E+00	0.00E+00	3.06E-05
114	ALL	418057.9	3773249	NonCancer	0.00E+00	0.00E+00	0.00E+00	0.00E+00	0.00E+00	0.00E+00	2.99E-05	0.00E+00	0.00E+00	0.00E+00	0.00E+00	0.00E+00	0.00E+00	0.00E+00	2.99E-05
115	ALL	418057.9	3773274	NonCancer	0.00E+00	0.00E+00	0.00E+00	0.00E+00	0.00E+00	0.00E+00	2.92E-05	0.00E+00	0.00E+00	0.00E+00	0.00E+00	0.00E+00	0.00E+00	0.00E+00	2.92E-05
116	ALL	418057.9	3773299	NonCancer	0.00E+00	0.00E+00	0.00E+00	0.00E+00	0.00E+00	0.00E+00	2.85E-05	0.00E+00	0.00E+00	0.00E+00	0.00E+00	0.00E+00	0.00E+00	0.00E+00	2.85E-05
117	ALL	418057.9	3773324	NonCancer	0.00E+00	0.00E+00	0.00E+00	0.00E+00	0.00E+00	0.00E+00	2.78E-05	0.00E+00	0.00E+00	0.00E+00	0.00E+00	0.00E+00	0.00E+00	0.00E+00	2.78E-05
118	ALL	418057.9	3773349	NonCancer	0.00E+00	0.00E+00	0.00E+00	0.00E+00	0.00E+00	0.00E+00	2.72E-05	0.00E+00	0.00E+00	0.00E+00	0.00E+00	0.00E+00	0.00E+00	0.00E+00	2.72E-05
119	ALL	418057.9	3773374	NonCancer	0.00E+00	0.00E+00	0.00E+00	0.00E+00	0.00E+00	0.00E+00	2.65E-05	0.00E+00	0.00E+00	0.00E+00	0.00E+00	0.00E+00	0.00E+00	0.00E+00	2.65E-05
120	ALL	418057.9	3773399	NonCancer	0.00E+00	0.00E+00	0.00E+00	0.00E+00	0.00E+00	0.00E+00	2.59E-05	0.00E+00	0.00E+00	0.00E+00	0.00E+00	0.00E+00	0.00E+00	0.00E+00	2.59E-05
121	ALL	418057.9	3773424	NonCancer	0.00E+00	0.00E+00	0.00E+00	0.00E+00	0.00E+00	0.00E+00	2.53E-05	0.00E+00	0.00E+00	0.00E+00	0.00E+00	0.00E+00	0.00E+00	0.00E+00	2.53E-05
122	ALL	418057.9	3773449	NonCancer	0.00E+00	0.00E+00	0.00E+00	0.00E+00	0.00E+00	0.00E+00	2.47E-05	0.00E+00	0.00E+00	0.00E+00	0.00E+00	0.00E+00	0.00E+00	0.00E+00	2.47E-05
123	ALL	418057.9	3773474	NonCancer	0.00E+00	0.00E+00	0.00E+00	0.00E+00	0.00E+00	0.00E+00	2.41E-05	0.00E+00	0.00E+00	0.00E+00	0.00E+00	0.00E+00	0.00E+00	0.00E+00	2.41E-05
124	ALL	418057.9	3773499	NonCancer	0.00E+00	0.00E+00	0.00E+00	0.00E+00	0.00E+00	0.00E+00	2.35E-05	0.00E+00	0.00E+00	0.00E+00	0.00E+00	0.00E+00	0.00E+00	0.00E+00	2.35E-05
125	ALL	418082.9	3772799	NonCancer	0.00E+00	0.00E+00	0.00E+00	0.00E+00	0.00E+00	0.00E+00	4.58E-05	0.00E+00	0.00E+00	0.00E+00	0.00E+00	0.00E+00	0.00E+00	0.00E+00	4.58E-05
126	ALL	418082.9	3772824	NonCancer	0.00E+00	0.00E+00	0.00E+00	0.00E+00	0.00E+00	0.00E+00	4.49E-05	0.00E+00	0.00E+00	0.00E+00	0.00E+00	0.00E+00	0.00E+00	0.00E+00	4.49E-05
127	ALL	418082.9	3772849	NonCancer	0.00E+00	0.00E+00	0.00E+00	0.00E+00	0.00E+00	0.00E+00	4.40E-05	0.00E+00	0.00E+00	0.00E+00	0.00E+00	0.00E+00	0.00E+00	0.00E+00	4.40E-05
128	ALL	418082.9	3772874	NonCancer	0.00E+00	0.00E+00	0.00E+00	0.00E+00	0.00E+00	0.00E+00	4.31E-05	0.00E+00	0.00E+00	0.00E+00	0.00E+00	0.00E+00	0.00E+00	0.00E+00	4.31E-05
129	ALL	418082.9	3772899	NonCancer	0.00E+00	0.00E+00	0.00E+00	0.00E+00	0.00E+00	0.00E+00	4.22E-05	0.00E+00	0.00E+00	0.00E+00	0.00E+00	0.00E+00	0.00E+00	0.00E+00	4.22E-05
130	ALL	418082.9	3772924	NonCancer	0.00E+00	0.00E+00	0.00E+00	0.00E+00	0.00E+00	0.00E+00	4.14E-05	0.00E+00	0.00E+00	0.00E+00	0.00E+00	0.00E+00	0.00E+00	0.00E+00	4.14E-05
131	ALL	418082.9	3772949	NonCancer	0.00E+00	0.00E+00	0.00E+00	0.00E+00	0.00E+00	0.00E+00	4.06E-05	0.00E+00	0.00E+00	0.00E+00	0.00E+00	0.00E+00	0.00E+00	0.00E+00	4.06E-05
132	ALL	418082.9	3772974	NonCancer	0.00E+00	0.00E+00	0.00E+00	0.00E+00	0.00E+00	0.00E+00	3.98E-05	0.00E+00	0.00E+00	0.00E+00	0.00E+00	0.00E+00	0.00E+00	0.00E+00	3.98E-05
133	ALL	418082.9	3772999	NonCancer	0.00E+00	0.00E+00	0.00E+00	0.00E+00	0.00E+00	0.00E+00	3.90E-05	0.00E+00	0.00E+00	0.00E+00	0.00E+00	0.00E+00	0.00E+00	0.00E+00	3.90E-05
134	ALL	418082.9	3773024	NonCancer	0.00E+00	0.00E+00	0.00E+00	0.00E+00	0.00E+00	0.00E+00	3.83E-05	0.00E+00	0.00E+00	0.00E+00	0.00E+00	0.00E+00	0.00E+00	0.00E+00	3.83E-05
135	ALL	418082.9	3773049	NonCancer	0.00E+00	0.00E+00	0.00E+00	0.00E+00	0.00E+00	0.00E+00	3.75E-05	0.00E+00	0.00E+00	0.00E+00	0.00E+00	0.00E+00	0.00E+00	0.00E+00	3.75E-05
136	ALL	418082.9	3773074	NonCancer	0.00E+00	0.00E+00	0.00E+00	0.00E+00	0.00E+00	0.00E+00	3.68E-05	0.00E+00	0.00E+00	0.00E+00	0.00E+00	0.00E+00	0.00E+00	0.00E+00	3.68E-05
137	ALL	418082.9	3773099	NonCancer	0.00E+00	0.00E+00	0.00E+00	0.00E+00	0.00E+00	0.00E+00	3.61E-05	0.00E+00	0.00E+00	0.00E+00	0.00E+00	0.00E+00	0.00E+00	0.00E+00	3.61E-05
138	ALL	418082.9	3773124	NonCancer	0.00E+00	0.00E+00	0.00E+00	0.00E+00	0.00E+00	0.00E+00	3.52E-05	0.00E+00	0.00E+00	0.00E+00	0.00E+00	0.00E+00	0.00E+00	0.00E+00	3.52E-05
139	ALL	418082.9	3773149	NonCancer	0.00E+00	0.00E+00	0.00E+00	0.00E+00	0.00E+00	0.00E+00	3.43E-05	0.00E+00	0.00E+00	0.00E+00	0.00E+00	0.00E+00	0.00E+00	0.00E+00	3.43E-05
140	ALL	418082.9	3773174	NonCancer	0.00E+00	0.00E+00	0.00E+00	0.00E+00	0.00E+00	0.00E+00	3.34E-05	0.00E+00	0.00E+00	0.00E+00	0.00E+00	0.00E+00	0.00E+00	0.00E+00	3.34E-05
141	ALL	418082.9	3773199	NonCancer	0.00E+00	0.00E+00	0.00E+00	0.00E+00	0.00E+00	0.00E+00	3.25E-05	0.00E+00	0.00E+00	0.00E+00	0.00E+00	0.00E+00	0.00E+00	0.00E+00	3.25E-05
142	ALL	418082.9	3773224	NonCancer	0.00E+00	0.00E+00	0.00E+00	0.00E+00	0.00E+00	0.00E+00	3.17E-05	0.00E+00	0.00E+00	0.00E+00	0.00E+00	0.00E+00	0.00E+00	0.00E+00	3.17E-05
143	ALL	418082.9	3773249	NonCancer	0.00E+00	0.00E+00	0.00E+00	0.00E+00	0.00E+00	0.00E+00	3.10E-05	0.00E+00	0.00E+00	0.00E+00	0.00E+00	0.00E+00	0.00E+00	0.00E+00	3.10E-05
144	ALL	418082.9	3773274	NonCancer	0.00E+00	0.00E+00	0.00E+00	0.00E+00	0.00E+00	0.00E+00	3.02E-05	0.00E+00	0.00E+00	0.00E+00	0.00E+00	0.00E+00	0.00E+00	0.00E+00	3.02E-05
145	ALL	418082.9	3773299	NonCancer	0.00E+00	0.00E+00	0.00E+00	0.00E+00	0.00E+00	0.00E+00	2.95E-05	0.00E+00	0.00E+00	0.00E+00	0.00E+00	0.00E+00	0.00E+00	0.00E+00	2.95E-05
146	ALL	418082.9	3773324	NonCancer	0.00E+00	0.00E+00	0.00E+00	0.00E+00	0.00E+00	0.00E+00	2.87E-05	0.00E+00	0.00E+00	0.00E+00	0.00E+00	0.00E+00	0.00E+00	0.00E+00	2.87E-05
147	ALL	418082.9	3773349	NonCancer	0.00E+00	0.00E+00	0.00E+00	0.00E+00	0.00E+00	0.00E+00	2.80E-05	0.00E+00	0.00E+00	0.00E+00	0.00E+00	0.00E+00	0.00E+00	0.00E+00	2.80E-05
148	ALL	418082.9	3773374	NonCancer	0.00E+00	0.00E+00	0.00E+00	0.00E+00	0.00E+00	0.00E+00	2.73E-05	0.00E+00	0.00E+00	0.00E+00	0.00E+00	0.00E+00	0.00E+00	0.00E+00	2.73E-05
149	ALL	418082.9	3773399	NonCancer	0.00E+00	0.00E+00	0.00E+00	0.00E+00	0.00E+00	0.00E+00	2.66E-05	0.00E+00	0.00E+00	0.00E+00	0.00E+00	0.00E+00	0.00E+00	0.00E+00	2.66E-05
150	ALL	418082.9	3773424	NonCancer	0.00E+00	0.00E+00	0.00E+00	0.00E+00	0.00E+00	0.00E+00	2.60E-05	0.00E+00	0.00E+00	0.00E+00	0.00E+00	0.00E+00	0.00E+00	0.00E+00	2.60E-05
151	ALL	418082.9	3773449	NonCancer	0.00E+00	0.00E+00	0.00E+00	0.00E+00	0.00E+00	0.00E+00	2.54E-05	0.00E+00	0.00E+00	0.00E+00	0.00E+00	0.00E+00	0.00E+00	0.00E+00	2.54E-05
152	ALL	418082.9	3773474	NonCancer	0.00E+00	0.00E+00	0.00E+00	0.00E+00	0.00E+00	0.00E+00	2.48E-05	0.00E+00	0.00E+00	0.00E+00	0.00E+00	0.00E+00	0.00E+00	0.00E+00	2.48E-05
153	ALL	418082.9	3773499	NonCancer	0.00E+00	0.00E+00	0.00E+00	0.00E+00	0.00E+00	0.00E+00	2.42E-05	0.00E+00	0.00E+00	0.00E+00	0.00E+00	0.00E+00	0.00E+00	0.00E+00	2.42E-05
154	ALL	418107.9	3772799	NonCancer	0.00E+00	0.00E+00	0.00E+00	0.00E+00	0.00E+00	0.00E+00	4.83E-05	0.00E+00	0.00E+00	0.00E+00	0.00E+00	0.00E+00	0.00E+00	0.00E+00	4.83E-05
155	ALL	418107.9	3772824	NonCancer	0.00E+00	0.00E+00	0.00E+00	0.00E+00	0.00E+00	0.00E+00	4.73E-05	0.00E+00	0.00E+00	0.00E+00	0.00E+00	0.00E+00	0.00E+00	0.00E+00	4.73E-05

156	ALL	418107.9	3772849	NonCancer	0.00E+00	0.00E+00	0.00E+00	0.00E+00	0.00E+00	0.00E+00	4.63E-05	0.00E+00	0.00E+00	0.00E+00	0.00E+00	0.00E+00	0.00E+00	0.00E+00	4.63E-05
157	ALL	418107.9	3772874	NonCancer	0.00E+00	0.00E+00	0.00E+00	0.00E+00	0.00E+00	0.00E+00	4.53E-05	0.00E+00	0.00E+00	0.00E+00	0.00E+00	0.00E+00	0.00E+00	0.00E+00	4.53E-05
158	ALL	418107.9	3772899	NonCancer	0.00E+00	0.00E+00	0.00E+00	0.00E+00	0.00E+00	0.00E+00	4.43E-05	0.00E+00	0.00E+00	0.00E+00	0.00E+00	0.00E+00	0.00E+00	0.00E+00	4.43E-05
159	ALL	418107.9	3772924	NonCancer	0.00E+00	0.00E+00	0.00E+00	0.00E+00	0.00E+00	0.00E+00	4.34E-05	0.00E+00	0.00E+00	0.00E+00	0.00E+00	0.00E+00	0.00E+00	0.00E+00	4.34E-05
160	ALL	418107.9	3772949	NonCancer	0.00E+00	0.00E+00	0.00E+00	0.00E+00	0.00E+00	0.00E+00	4.25E-05	0.00E+00	0.00E+00	0.00E+00	0.00E+00	0.00E+00	0.00E+00	0.00E+00	4.25E-05
161	ALL	418107.9	3772974	NonCancer	0.00E+00	0.00E+00	0.00E+00	0.00E+00	0.00E+00	0.00E+00	4.17E-05	0.00E+00	0.00E+00	0.00E+00	0.00E+00	0.00E+00	0.00E+00	0.00E+00	4.17E-05
162	ALL	418107.9	3772999	NonCancer	0.00E+00	0.00E+00	0.00E+00	0.00E+00	0.00E+00	0.00E+00	4.09E-05	0.00E+00	0.00E+00	0.00E+00	0.00E+00	0.00E+00	0.00E+00	0.00E+00	4.09E-05
163	ALL	418107.9	3773024	NonCancer	0.00E+00	0.00E+00	0.00E+00	0.00E+00	0.00E+00	0.00E+00	4.01E-05	0.00E+00	0.00E+00	0.00E+00	0.00E+00	0.00E+00	0.00E+00	0.00E+00	4.01E-05
164	ALL	418107.9	3773049	NonCancer	0.00E+00	0.00E+00	0.00E+00	0.00E+00	0.00E+00	0.00E+00	3.92E-05	0.00E+00	0.00E+00	0.00E+00	0.00E+00	0.00E+00	0.00E+00	0.00E+00	3.92E-05
165	ALL	418107.9	3773074	NonCancer	0.00E+00	0.00E+00	0.00E+00	0.00E+00	0.00E+00	0.00E+00	3.84E-05	0.00E+00	0.00E+00	0.00E+00	0.00E+00	0.00E+00	0.00E+00	0.00E+00	3.84E-05
166	ALL	418107.9	3773099	NonCancer	0.00E+00	0.00E+00	0.00E+00	0.00E+00	0.00E+00	0.00E+00	3.76E-05	0.00E+00	0.00E+00	0.00E+00	0.00E+00	0.00E+00	0.00E+00	0.00E+00	3.76E-05
167	ALL	418107.9	3773124	NonCancer	0.00E+00	0.00E+00	0.00E+00	0.00E+00	0.00E+00	0.00E+00	3.66E-05	0.00E+00	0.00E+00	0.00E+00	0.00E+00	0.00E+00	0.00E+00	0.00E+00	3.66E-05
168	ALL	418107.9	3773149	NonCancer	0.00E+00	0.00E+00	0.00E+00	0.00E+00	0.00E+00	0.00E+00	3.56E-05	0.00E+00	0.00E+00	0.00E+00	0.00E+00	0.00E+00	0.00E+00	0.00E+00	3.56E-05
169	ALL	418107.9	3773174	NonCancer	0.00E+00	0.00E+00	0.00E+00	0.00E+00	0.00E+00	0.00E+00	3.47E-05	0.00E+00	0.00E+00	0.00E+00	0.00E+00	0.00E+00	0.00E+00	0.00E+00	3.47E-05
170	ALL	418107.9	3773199	NonCancer	0.00E+00	0.00E+00	0.00E+00	0.00E+00	0.00E+00	0.00E+00	3.38E-05	0.00E+00	0.00E+00	0.00E+00	0.00E+00	0.00E+00	0.00E+00	0.00E+00	3.38E-05
171	ALL	418107.9	3773224	NonCancer	0.00E+00	0.00E+00	0.00E+00	0.00E+00	0.00E+00	0.00E+00	3.29E-05	0.00E+00	0.00E+00	0.00E+00	0.00E+00	0.00E+00	0.00E+00	0.00E+00	3.29E-05
172	ALL	418107.9	3773249	NonCancer	0.00E+00	0.00E+00	0.00E+00	0.00E+00	0.00E+00	0.00E+00	3.21E-05	0.00E+00	0.00E+00	0.00E+00	0.00E+00	0.00E+00	0.00E+00	0.00E+00	3.21E-05
173	ALL	418107.9	3773274	NonCancer	0.00E+00	0.00E+00	0.00E+00	0.00E+00	0.00E+00	0.00E+00	3.12E-05	0.00E+00	0.00E+00	0.00E+00	0.00E+00	0.00E+00	0.00E+00	0.00E+00	3.12E-05
174	ALL	418107.9	3773299	NonCancer	0.00E+00	0.00E+00	0.00E+00	0.00E+00	0.00E+00	0.00E+00	3.04E-05	0.00E+00	0.00E+00	0.00E+00	0.00E+00	0.00E+00	0.00E+00	0.00E+00	3.04E-05
175	ALL	418107.9	3773324	NonCancer	0.00E+00	0.00E+00	0.00E+00	0.00E+00	0.00E+00	0.00E+00	2.97E-05	0.00E+00	0.00E+00	0.00E+00	0.00E+00	0.00E+00	0.00E+00	0.00E+00	2.97E-05
176	ALL	418107.9	3773349	NonCancer	0.00E+00	0.00E+00	0.00E+00	0.00E+00	0.00E+00	0.00E+00	2.89E-05	0.00E+00	0.00E+00	0.00E+00	0.00E+00	0.00E+00	0.00E+00	0.00E+00	2.89E-05
177	ALL	418107.9	3773374	NonCancer	0.00E+00	0.00E+00	0.00E+00	0.00E+00	0.00E+00	0.00E+00	2.81E-05	0.00E+00	0.00E+00	0.00E+00	0.00E+00	0.00E+00	0.00E+00	0.00E+00	2.81E-05
178	ALL	418107.9	3773399	NonCancer	0.00E+00	0.00E+00	0.00E+00	0.00E+00	0.00E+00	0.00E+00	2.74E-05	0.00E+00	0.00E+00	0.00E+00	0.00E+00	0.00E+00	0.00E+00	0.00E+00	2.74E-05
179	ALL	418107.9	3773424	NonCancer	0.00E+00	0.00E+00	0.00E+00	0.00E+00	0.00E+00	0.00E+00	2.67E-05	0.00E+00	0.00E+00	0.00E+00	0.00E+00	0.00E+00	0.00E+00	0.00E+00	2.67E-05
180	ALL	418107.9	3773449	NonCancer	0.00E+00	0.00E+00	0.00E+00	0.00E+00	0.00E+00	0.00E+00	2.61E-05	0.00E+00	0.00E+00	0.00E+00	0.00E+00	0.00E+00	0.00E+00	0.00E+00	2.61E-05
181	ALL	418107.9	3773474	NonCancer	0.00E+00	0.00E+00	0.00E+00	0.00E+00	0.00E+00	0.00E+00	2.54E-05	0.00E+00	0.00E+00	0.00E+00	0.00E+00	0.00E+00	0.00E+00	0.00E+00	2.54E-05
182	ALL	418107.9	3773499	NonCancer	0.00E+00	0.00E+00	0.00E+00	0.00E+00	0.00E+00	0.00E+00	2.48E-05	0.00E+00	0.00E+00	0.00E+00	0.00E+00	0.00E+00	0.00E+00	0.00E+00	2.48E-05
183	ALL	418132.9	3772799	NonCancer	0.00E+00	0.00E+00	0.00E+00	0.00E+00	0.00E+00	0.00E+00	5.10E-05	0.00E+00	0.00E+00	0.00E+00	0.00E+00	0.00E+00	0.00E+00	0.00E+00	5.10E-05
184	ALL	418132.9	3772824	NonCancer	0.00E+00	0.00E+00	0.00E+00	0.00E+00	0.00E+00	0.00E+00	4.99E-05	0.00E+00	0.00E+00	0.00E+00	0.00E+00	0.00E+00	0.00E+00	0.00E+00	4.99E-05
185	ALL	418132.9	3772849	NonCancer	0.00E+00	0.00E+00	0.00E+00	0.00E+00	0.00E+00	0.00E+00	4.88E-05	0.00E+00	0.00E+00	0.00E+00	0.00E+00	0.00E+00	0.00E+00	0.00E+00	4.88E-05
186	ALL	418132.9	3772874	NonCancer	0.00E+00	0.00E+00	0.00E+00	0.00E+00	0.00E+00	0.00E+00	4.77E-05	0.00E+00	0.00E+00	0.00E+00	0.00E+00	0.00E+00	0.00E+00	0.00E+00	4.77E-05
187	ALL	418132.9	3772899	NonCancer	0.00E+00	0.00E+00	0.00E+00	0.00E+00	0.00E+00	0.00E+00	4.66E-05	0.00E+00	0.00E+00	0.00E+00	0.00E+00	0.00E+00	0.00E+00	0.00E+00	4.66E-05
188	ALL	418132.9	3772924	NonCancer	0.00E+00	0.00E+00	0.00E+00	0.00E+00	0.00E+00	0.00E+00	4.56E-05	0.00E+00	0.00E+00	0.00E+00	0.00E+00	0.00E+00	0.00E+00	0.00E+00	4.56E-05
189	ALL	418132.9	3772949	NonCancer	0.00E+00	0.00E+00	0.00E+00	0.00E+00	0.00E+00	0.00E+00	4.47E-05	0.00E+00	0.00E+00	0.00E+00	0.00E+00	0.00E+00	0.00E+00	0.00E+00	4.47E-05
190	ALL	418132.9	3772974	NonCancer	0.00E+00	0.00E+00	0.00E+00	0.00E+00	0.00E+00	0.00E+00	4.37E-05	0.00E+00	0.00E+00	0.00E+00	0.00E+00	0.00E+00	0.00E+00	0.00E+00	4.37E-05
191	ALL	418132.9	3772999	NonCancer	0.00E+00	0.00E+00	0.00E+00	0.00E+00	0.00E+00	0.00E+00	4.29E-05	0.00E+00	0.00E+00	0.00E+00	0.00E+00	0.00E+00	0.00E+00	0.00E+00	4.29E-05
192	ALL	418132.9	3773024	NonCancer	0.00E+00	0.00E+00	0.00E+00	0.00E+00	0.00E+00	0.00E+00	4.20E-05	0.00E+00	0.00E+00	0.00E+00	0.00E+00	0.00E+00	0.00E+00	0.00E+00	4.20E-05
193	ALL	418132.9	3773049	NonCancer	0.00E+00	0.00E+00	0.00E+00	0.00E+00	0.00E+00	0.00E+00	4.11E-05	0.00E+00	0.00E+00	0.00E+00	0.00E+00	0.00E+00	0.00E+00	0.00E+00	4.11E-05
194	ALL	418132.9	3773074	NonCancer	0.00E+00	0.00E+00	0.00E+00	0.00E+00	0.00E+00	0.00E+00	4.02E-05	0.00E+00	0.00E+00	0.00E+00	0.00E+00	0.00E+00	0.00E+00	0.00E+00	4.02E-05
195	ALL	418132.9	3773099	NonCancer	0.00E+00	0.00E+00	0.00E+00	0.00E+00	0.00E+00	0.00E+00	3.92E-05	0.00E+00	0.00E+00	0.00E+00	0.00E+00	0.00E+00	0.00E+00	0.00E+00	3.92E-05
196	ALL	418132.9	3773124	NonCancer	0.00E+00	0.00E+00	0.00E+00	0.00E+00	0.00E+00	0.00E+00	3.81E-05	0.00E+00	0.00E+00	0.00E+00	0.00E+00	0.00E+00	0.00E+00	0.00E+00	3.81E-05
197	ALL	418132.9	3773149	NonCancer	0.00E+00	0.00E+00	0.00E+00	0.00E+00	0.00E+00	0.00E+00	3.71E-05	0.00E+00	0.00E+00	0.00E+00	0.00E+00	0.00E+00	0.00E+00	0.00E+00	3.71E-05
198	ALL	418132.9	3773174	NonCancer	0.00E+00	0.00E+00	0.00E+00	0.00E+00	0.00E+00	0.00E+00	3.60E-05	0.00E+00	0.00E+00	0.00E+00	0.00E+00	0.00E+00	0.00E+00	0.00E+00	3.60E-05
199	ALL	418132.9	3773199	NonCancer	0.00E+00	0.00E+00	0.00E+00	0.00E+00	0.00E+00	0.00E+00	3.51E-05	0.00E+00	0.00E+00	0.00E+00	0.00E+00	0.00E+00	0.00E+00	0.00E+00	3.51E-05
200	ALL	418132.9	3773224	NonCancer	0.00E+00	0.00E+00	0.00E+00	0.00E+00	0.00E+00	0.00E+00	3.41E-05	0.00E+00	0.00E+00	0.00E+00	0.00E+00	0.00E+00	0.00E+00	0.00E+00	3.41E-05
201	ALL	418132.9	3773249	NonCancer	0.00E+00	0.00E+00	0.00E+00	0.00E+00	0.00E+00	0.00E+00	3.33E-05	0.00E+00	0.00E+00	0.00E+00	0.00E+00	0.00E+00	0.00E+00	0.00E+00	3.33E-05
202	ALL	418132.9	3773274	NonCancer	0.00E+00	0.00E+00	0.00E+00	0.00E+00	0.00E+00	0.00E+00	3.23E-05	0.00E+00	0.00E+00	0.00E+00	0.00E+00	0.00E+00	0.00E+00	0.00E+00	3.23E-05
203	ALL	418132.9	3773299	NonCancer	0.00E+00	0.00E+00	0.00E+00	0.00E+00	0.00E+00	0.00E+00	3.15E-05	0.00E+00	0.00E+00	0.00E+00	0.00E+00	0.00E+00	0.00E+00	0.00E+00	3.15E-05
204	ALL	418132.9	3773324	NonCancer	0.00E+00	0.00E+00	0.00E+00	0.00E+00	0.00E+00	0.00E+00	3.06E-05	0.00E+00	0.00E+00	0.00E+00	0.00E+00	0.00E+00	0.00E+00	0.00E+00	3.06E-05
205	ALL	418132.9	3773349	NonCancer	0.00E+00	0.00E+00	0.00E+00	0.00E+00	0.00E+00	0.00E+00	2.98E-05	0.00E+00	0.00E+00	0.00E+00	0.00E+00	0.00E+00	0.00E+00	0.00E+00	2.98E-05
206	ALL	418132.9	3773374	NonCancer	0.00E+00	0.00E+00	0.00E+00	0.00E+00	0.00E+00	0.00E+00	2.90E-05	0.00E+00	0.00E+00	0.00E+00	0.00E+00	0.00E+00	0.00E+00	0.00E+00	2.90E-05
207	ALL	418132.9	3773399	NonCancer	0.00E+00	0.00E+00	0.00E+00	0.00E+00	0.00E+00	0.00E+00	2.83E-05	0.00E+00	0.00E+00	0.00E+00	0.00E+00	0.00E+00	0.00E+00	0.00E+00	2.83E-05

208	ALL	418132.9	3773424	NonCancer	0.00E+00	0.00E+00	0.00E+00	0.00E+00	0.00E+00	0.00E+00	2.75E-05	0.00E+00	0.00E+00	0.00E+00	0.00E+00	0.00E+00	0.00E+00	0.00E+00	2.75E-05
209	ALL	418132.9	3773449	NonCancer	0.00E+00	0.00E+00	0.00E+00	0.00E+00	0.00E+00	0.00E+00	2.68E-05	0.00E+00	0.00E+00	0.00E+00	0.00E+00	0.00E+00	0.00E+00	0.00E+00	2.68E-05
210	ALL	418132.9	3773474	NonCancer	0.00E+00	0.00E+00	0.00E+00	0.00E+00	0.00E+00	0.00E+00	2.61E-05	0.00E+00	0.00E+00	0.00E+00	0.00E+00	0.00E+00	0.00E+00	0.00E+00	2.61E-05
211	ALL	418132.9	3773499	NonCancer	0.00E+00	0.00E+00	0.00E+00	0.00E+00	0.00E+00	0.00E+00	2.55E-05	0.00E+00	0.00E+00	0.00E+00	0.00E+00	0.00E+00	0.00E+00	0.00E+00	2.55E-05
212	ALL	418157.9	3772799	NonCancer	0.00E+00	0.00E+00	0.00E+00	0.00E+00	0.00E+00	0.00E+00	5.39E-05	0.00E+00	0.00E+00	0.00E+00	0.00E+00	0.00E+00	0.00E+00	0.00E+00	5.39E-05
213	ALL	418157.9	3772824	NonCancer	0.00E+00	0.00E+00	0.00E+00	0.00E+00	0.00E+00	0.00E+00	5.27E-05	0.00E+00	0.00E+00	0.00E+00	0.00E+00	0.00E+00	0.00E+00	0.00E+00	5.27E-05
214	ALL	418157.9	3772849	NonCancer	0.00E+00	0.00E+00	0.00E+00	0.00E+00	0.00E+00	0.00E+00	5.15E-05	0.00E+00	0.00E+00	0.00E+00	0.00E+00	0.00E+00	0.00E+00	0.00E+00	5.15E-05
215	ALL	418157.9	3772874	NonCancer	0.00E+00	0.00E+00	0.00E+00	0.00E+00	0.00E+00	0.00E+00	5.03E-05	0.00E+00	0.00E+00	0.00E+00	0.00E+00	0.00E+00	0.00E+00	0.00E+00	5.03E-05
216	ALL	418157.9	3772899	NonCancer	0.00E+00	0.00E+00	0.00E+00	0.00E+00	0.00E+00	0.00E+00	4.91E-05	0.00E+00	0.00E+00	0.00E+00	0.00E+00	0.00E+00	0.00E+00	0.00E+00	4.91E-05
217	ALL	418157.9	3772924	NonCancer	0.00E+00	0.00E+00	0.00E+00	0.00E+00	0.00E+00	0.00E+00	4.80E-05	0.00E+00	0.00E+00	0.00E+00	0.00E+00	0.00E+00	0.00E+00	0.00E+00	4.80E-05
218	ALL	418157.9	3772949	NonCancer	0.00E+00	0.00E+00	0.00E+00	0.00E+00	0.00E+00	0.00E+00	4.70E-05	0.00E+00	0.00E+00	0.00E+00	0.00E+00	0.00E+00	0.00E+00	0.00E+00	4.70E-05
219	ALL	418157.9	3772974	NonCancer	0.00E+00	0.00E+00	0.00E+00	0.00E+00	0.00E+00	0.00E+00	4.60E-05	0.00E+00	0.00E+00	0.00E+00	0.00E+00	0.00E+00	0.00E+00	0.00E+00	4.60E-05
220	ALL	418157.9	3772999	NonCancer	0.00E+00	0.00E+00	0.00E+00	0.00E+00	0.00E+00	0.00E+00	4.50E-05	0.00E+00	0.00E+00	0.00E+00	0.00E+00	0.00E+00	0.00E+00	0.00E+00	4.50E-05
221	ALL	418157.9	3773024	NonCancer	0.00E+00	0.00E+00	0.00E+00	0.00E+00	0.00E+00	0.00E+00	4.40E-05	0.00E+00	0.00E+00	0.00E+00	0.00E+00	0.00E+00	0.00E+00	0.00E+00	4.40E-05
222	ALL	418157.9	3773049	NonCancer	0.00E+00	0.00E+00	0.00E+00	0.00E+00	0.00E+00	0.00E+00	4.30E-05	0.00E+00	0.00E+00	0.00E+00	0.00E+00	0.00E+00	0.00E+00	0.00E+00	4.30E-05
223	ALL	418157.9	3773074	NonCancer	0.00E+00	0.00E+00	0.00E+00	0.00E+00	0.00E+00	0.00E+00	4.20E-05	0.00E+00	0.00E+00	0.00E+00	0.00E+00	0.00E+00	0.00E+00	0.00E+00	4.20E-05
224	ALL	418157.9	3773099	NonCancer	0.00E+00	0.00E+00	0.00E+00	0.00E+00	0.00E+00	0.00E+00	4.09E-05	0.00E+00	0.00E+00	0.00E+00	0.00E+00	0.00E+00	0.00E+00	0.00E+00	4.09E-05
225	ALL	418157.9	3773124	NonCancer	0.00E+00	0.00E+00	0.00E+00	0.00E+00	0.00E+00	0.00E+00	3.97E-05	0.00E+00	0.00E+00	0.00E+00	0.00E+00	0.00E+00	0.00E+00	0.00E+00	3.97E-05
226	ALL	418157.9	3773149	NonCancer	0.00E+00	0.00E+00	0.00E+00	0.00E+00	0.00E+00	0.00E+00	3.86E-05	0.00E+00	0.00E+00	0.00E+00	0.00E+00	0.00E+00	0.00E+00	0.00E+00	3.86E-05
227	ALL	418157.9	3773174	NonCancer	0.00E+00	0.00E+00	0.00E+00	0.00E+00	0.00E+00	0.00E+00	3.75E-05	0.00E+00	0.00E+00	0.00E+00	0.00E+00	0.00E+00	0.00E+00	0.00E+00	3.75E-05
228	ALL	418157.9	3773199	NonCancer	0.00E+00	0.00E+00	0.00E+00	0.00E+00	0.00E+00	0.00E+00	3.64E-05	0.00E+00	0.00E+00	0.00E+00	0.00E+00	0.00E+00	0.00E+00	0.00E+00	3.64E-05
229	ALL	418157.9	3773224	NonCancer	0.00E+00	0.00E+00	0.00E+00	0.00E+00	0.00E+00	0.00E+00	3.54E-05	0.00E+00	0.00E+00	0.00E+00	0.00E+00	0.00E+00	0.00E+00	0.00E+00	3.54E-05
230	ALL	418157.9	3773249	NonCancer	0.00E+00	0.00E+00	0.00E+00	0.00E+00	0.00E+00	0.00E+00	3.45E-05	0.00E+00	0.00E+00	0.00E+00	0.00E+00	0.00E+00	0.00E+00	0.00E+00	3.45E-05
231	ALL	418157.9	3773274	NonCancer	0.00E+00	0.00E+00	0.00E+00	0.00E+00	0.00E+00	0.00E+00	3.35E-05	0.00E+00	0.00E+00	0.00E+00	0.00E+00	0.00E+00	0.00E+00	0.00E+00	3.35E-05
232	ALL	418157.9	3773299	NonCancer	0.00E+00	0.00E+00	0.00E+00	0.00E+00	0.00E+00	0.00E+00	3.26E-05	0.00E+00	0.00E+00	0.00E+00	0.00E+00	0.00E+00	0.00E+00	0.00E+00	3.26E-05
233	ALL	418157.9	3773324	NonCancer	0.00E+00	0.00E+00	0.00E+00	0.00E+00	0.00E+00	0.00E+00	3.17E-05	0.00E+00	0.00E+00	0.00E+00	0.00E+00	0.00E+00	0.00E+00	0.00E+00	3.17E-05
234	ALL	418157.9	3773349	NonCancer	0.00E+00	0.00E+00	0.00E+00	0.00E+00	0.00E+00	0.00E+00	3.08E-05	0.00E+00	0.00E+00	0.00E+00	0.00E+00	0.00E+00	0.00E+00	0.00E+00	3.08E-05
235	ALL	418157.9	3773374	NonCancer	0.00E+00	0.00E+00	0.00E+00	0.00E+00	0.00E+00	0.00E+00	2.99E-05	0.00E+00	0.00E+00	0.00E+00	0.00E+00	0.00E+00	0.00E+00	0.00E+00	2.99E-05
236	ALL	418157.9	3773399	NonCancer	0.00E+00	0.00E+00	0.00E+00	0.00E+00	0.00E+00	0.00E+00	2.91E-05	0.00E+00	0.00E+00	0.00E+00	0.00E+00	0.00E+00	0.00E+00	0.00E+00	2.91E-05
237	ALL	418157.9	3773424	NonCancer	0.00E+00	0.00E+00	0.00E+00	0.00E+00	0.00E+00	0.00E+00	2.84E-05	0.00E+00	0.00E+00	0.00E+00	0.00E+00	0.00E+00	0.00E+00	0.00E+00	2.84E-05
238	ALL	418157.9	3773449	NonCancer	0.00E+00	0.00E+00	0.00E+00	0.00E+00	0.00E+00	0.00E+00	2.76E-05	0.00E+00	0.00E+00	0.00E+00	0.00E+00	0.00E+00	0.00E+00	0.00E+00	2.76E-05
239	ALL	418157.9	3773474	NonCancer	0.00E+00	0.00E+00	0.00E+00	0.00E+00	0.00E+00	0.00E+00	2.68E-05	0.00E+00	0.00E+00	0.00E+00	0.00E+00	0.00E+00	0.00E+00	0.00E+00	2.68E-05
240	ALL	418157.9	3773499	NonCancer	0.00E+00	0.00E+00	0.00E+00	0.00E+00	0.00E+00	0.00E+00	2.61E-05	0.00E+00	0.00E+00	0.00E+00	0.00E+00	0.00E+00	0.00E+00	0.00E+00	2.61E-05
241	ALL	418182.9	3772799	NonCancer	0.00E+00	0.00E+00	0.00E+00	0.00E+00	0.00E+00	0.00E+00	5.71E-05	0.00E+00	0.00E+00	0.00E+00	0.00E+00	0.00E+00	0.00E+00	0.00E+00	5.71E-05
242	ALL	418182.9	3772824	NonCancer	0.00E+00	0.00E+00	0.00E+00	0.00E+00	0.00E+00	0.00E+00	5.58E-05	0.00E+00	0.00E+00	0.00E+00	0.00E+00	0.00E+00	0.00E+00	0.00E+00	5.58E-05
243	ALL	418182.9	3772849	NonCancer	0.00E+00	0.00E+00	0.00E+00	0.00E+00	0.00E+00	0.00E+00	5.45E-05	0.00E+00	0.00E+00	0.00E+00	0.00E+00	0.00E+00	0.00E+00	0.00E+00	5.45E-05
244	ALL	418182.9	3772874	NonCancer	0.00E+00	0.00E+00	0.00E+00	0.00E+00	0.00E+00	0.00E+00	5.31E-05	0.00E+00	0.00E+00	0.00E+00	0.00E+00	0.00E+00	0.00E+00	0.00E+00	5.31E-05
245	ALL	418182.9	3772899	NonCancer	0.00E+00	0.00E+00	0.00E+00	0.00E+00	0.00E+00	0.00E+00	5.19E-05	0.00E+00	0.00E+00	0.00E+00	0.00E+00	0.00E+00	0.00E+00	0.00E+00	5.19E-05
246	ALL	418182.9	3772924	NonCancer	0.00E+00	0.00E+00	0.00E+00	0.00E+00	0.00E+00	0.00E+00	5.07E-05	0.00E+00	0.00E+00	0.00E+00	0.00E+00	0.00E+00	0.00E+00	0.00E+00	5.07E-05
247	ALL	418182.9	3772949	NonCancer	0.00E+00	0.00E+00	0.00E+00	0.00E+00	0.00E+00	0.00E+00	4.95E-05	0.00E+00	0.00E+00	0.00E+00	0.00E+00	0.00E+00	0.00E+00	0.00E+00	4.95E-05
248	ALL	418182.9	3772974	NonCancer	0.00E+00	0.00E+00	0.00E+00	0.00E+00	0.00E+00	0.00E+00	4.84E-05	0.00E+00	0.00E+00	0.00E+00	0.00E+00	0.00E+00	0.00E+00	0.00E+00	4.84E-05
249	ALL	418182.9	3772999	NonCancer	0.00E+00	0.00E+00	0.00E+00	0.00E+00	0.00E+00	0.00E+00	4.73E-05	0.00E+00	0.00E+00	0.00E+00	0.00E+00	0.00E+00	0.00E+00	0.00E+00	4.73E-05
250	ALL	418182.9	3773024	NonCancer	0.00E+00	0.00E+00	0.00E+00	0.00E+00	0.00E+00	0.00E+00	4.62E-05	0.00E+00	0.00E+00	0.00E+00	0.00E+00	0.00E+00	0.00E+00	0.00E+00	4.62E-05
251	ALL	418182.9	3773049	NonCancer	0.00E+00	0.00E+00	0.00E+00	0.00E+00	0.00E+00	0.00E+00	4.51E-05	0.00E+00	0.00E+00	0.00E+00	0.00E+00	0.00E+00	0.00E+00	0.00E+00	4.51E-05
252	ALL	418182.9	3773074	NonCancer	0.00E+00	0.00E+00	0.00E+00	0.00E+00	0.00E+00	0.00E+00	4.40E-05	0.00E+00	0.00E+00	0.00E+00	0.00E+00	0.00E+00	0.00E+00	0.00E+00	4.40E-05
253	ALL	418182.9	3773099	NonCancer	0.00E+00	0.00E+00	0.00E+00	0.00E+00	0.00E+00	0.00E+00	4.27E-05	0.00E+00	0.00E+00	0.00E+00	0.00E+00	0.00E+00	0.00E+00	0.00E+00	4.27E-05
254	ALL	418182.9	3773124	NonCancer	0.00E+00	0.00E+00	0.00E+00	0.00E+00	0.00E+00	0.00E+00	4.14E-05	0.00E+00	0.00E+00	0.00E+00	0.00E+00	0.00E+00	0.00E+00	0.00E+00	4.14E-05
255	ALL	418182.9	3773149	NonCancer	0.00E+00	0.00E+00	0.00E+00	0.00E+00	0.00E+00	0.00E+00	4.02E-05	0.00E+00	0.00E+00	0.00E+00	0.00E+00	0.00E+00	0.00E+00	0.00E+00	4.02E-05
256	ALL	418182.9	3773174	NonCancer	0.00E+00	0.00E+00	0.00E+00	0.00E+00	0.00E+00	0.00E+00	3.91E-05	0.00E+00	0.00E+00	0.00E+00	0.00E+00	0.00E+00	0.00E+00	0.00E+00	3.91E-05
257	ALL	418182.9	3773199	NonCancer	0.00E+00	0.00E+00	0.00E+00	0.00E+00	0.00E+00	0.00E+00	3.79E-05	0.00E+00	0.00E+00	0.00E+00	0.00E+00	0.00E+00	0.00E+00	0.00E+00	3.79E-05
258	ALL	418182.9	3773224	NonCancer	0.00E+00	0.00E+00	0.00E+00	0.00E+00	0.00E+00	0.00E+00	3.68E-05	0.00E+00	0.00E+00	0.00E+00	0.00E+00	0.00E+00	0.00E+00	0.00E+00	3.68E-05
259	ALL	418182.9	3773249	NonCancer	0.00E+00	0.00E+00	0.00E+00	0.00E+00	0.00E+00	0.00E+00	3.58E-05	0.00E+00	0.00E+00	0.00E+00	0.00E+00	0.00E+00	0.00E+00	0.00E+00	3.58E-05

260	ALL	418182.9	3773274	NonCancer	0.00E+00	0.00E+00	0.00E+00	0.00E+00	0.00E+00	0.00E+00	3.47E-05	0.00E+00	0.00E+00	0.00E+00	0.00E+00	0.00E+00	0.00E+00	0.00E+00	3.47E-05
261	ALL	418182.9	3773299	NonCancer	0.00E+00	0.00E+00	0.00E+00	0.00E+00	0.00E+00	0.00E+00	3.37E-05	0.00E+00	0.00E+00	0.00E+00	0.00E+00	0.00E+00	0.00E+00	0.00E+00	3.37E-05
262	ALL	418182.9	3773324	NonCancer	0.00E+00	0.00E+00	0.00E+00	0.00E+00	0.00E+00	0.00E+00	3.27E-05	0.00E+00	0.00E+00	0.00E+00	0.00E+00	0.00E+00	0.00E+00	0.00E+00	3.27E-05
263	ALL	418182.9	3773349	NonCancer	0.00E+00	0.00E+00	0.00E+00	0.00E+00	0.00E+00	0.00E+00	3.18E-05	0.00E+00	0.00E+00	0.00E+00	0.00E+00	0.00E+00	0.00E+00	0.00E+00	3.18E-05
264	ALL	418182.9	3773374	NonCancer	0.00E+00	0.00E+00	0.00E+00	0.00E+00	0.00E+00	0.00E+00	3.08E-05	0.00E+00	0.00E+00	0.00E+00	0.00E+00	0.00E+00	0.00E+00	0.00E+00	3.08E-05
265	ALL	418182.9	3773399	NonCancer	0.00E+00	0.00E+00	0.00E+00	0.00E+00	0.00E+00	0.00E+00	3.00E-05	0.00E+00	0.00E+00	0.00E+00	0.00E+00	0.00E+00	0.00E+00	0.00E+00	3.00E-05
266	ALL	418182.9	3773424	NonCancer	0.00E+00	0.00E+00	0.00E+00	0.00E+00	0.00E+00	0.00E+00	2.92E-05	0.00E+00	0.00E+00	0.00E+00	0.00E+00	0.00E+00	0.00E+00	0.00E+00	2.92E-05
267	ALL	418182.9	3773449	NonCancer	0.00E+00	0.00E+00	0.00E+00	0.00E+00	0.00E+00	0.00E+00	2.84E-05	0.00E+00	0.00E+00	0.00E+00	0.00E+00	0.00E+00	0.00E+00	0.00E+00	2.84E-05
268	ALL	418182.9	3773474	NonCancer	0.00E+00	0.00E+00	0.00E+00	0.00E+00	0.00E+00	0.00E+00	2.76E-05	0.00E+00	0.00E+00	0.00E+00	0.00E+00	0.00E+00	0.00E+00	0.00E+00	2.76E-05
269	ALL	418182.9	3773499	NonCancer	0.00E+00	0.00E+00	0.00E+00	0.00E+00	0.00E+00	0.00E+00	2.69E-05	0.00E+00	0.00E+00	0.00E+00	0.00E+00	0.00E+00	0.00E+00	0.00E+00	2.69E-05
270	ALL	418207.9	3772799	NonCancer	0.00E+00	0.00E+00	0.00E+00	0.00E+00	0.00E+00	0.00E+00	6.07E-05	0.00E+00	0.00E+00	0.00E+00	0.00E+00	0.00E+00	0.00E+00	0.00E+00	6.07E-05
271	ALL	418207.9	3772824	NonCancer	0.00E+00	0.00E+00	0.00E+00	0.00E+00	0.00E+00	0.00E+00	5.92E-05	0.00E+00	0.00E+00	0.00E+00	0.00E+00	0.00E+00	0.00E+00	0.00E+00	5.92E-05
272	ALL	418207.9	3772849	NonCancer	0.00E+00	0.00E+00	0.00E+00	0.00E+00	0.00E+00	0.00E+00	5.78E-05	0.00E+00	0.00E+00	0.00E+00	0.00E+00	0.00E+00	0.00E+00	0.00E+00	5.78E-05
273	ALL	418207.9	3772874	NonCancer	0.00E+00	0.00E+00	0.00E+00	0.00E+00	0.00E+00	0.00E+00	5.62E-05	0.00E+00	0.00E+00	0.00E+00	0.00E+00	0.00E+00	0.00E+00	0.00E+00	5.62E-05
274	ALL	418207.9	3772899	NonCancer	0.00E+00	0.00E+00	0.00E+00	0.00E+00	0.00E+00	0.00E+00	5.49E-05	0.00E+00	0.00E+00	0.00E+00	0.00E+00	0.00E+00	0.00E+00	0.00E+00	5.49E-05
275	ALL	418207.9	3772924	NonCancer	0.00E+00	0.00E+00	0.00E+00	0.00E+00	0.00E+00	0.00E+00	5.35E-05	0.00E+00	0.00E+00	0.00E+00	0.00E+00	0.00E+00	0.00E+00	0.00E+00	5.35E-05
276	ALL	418207.9	3772949	NonCancer	0.00E+00	0.00E+00	0.00E+00	0.00E+00	0.00E+00	0.00E+00	5.23E-05	0.00E+00	0.00E+00	0.00E+00	0.00E+00	0.00E+00	0.00E+00	0.00E+00	5.23E-05
277	ALL	418207.9	3772974	NonCancer	0.00E+00	0.00E+00	0.00E+00	0.00E+00	0.00E+00	0.00E+00	5.10E-05	0.00E+00	0.00E+00	0.00E+00	0.00E+00	0.00E+00	0.00E+00	0.00E+00	5.10E-05
278	ALL	418207.9	3772999	NonCancer	0.00E+00	0.00E+00	0.00E+00	0.00E+00	0.00E+00	0.00E+00	4.98E-05	0.00E+00	0.00E+00	0.00E+00	0.00E+00	0.00E+00	0.00E+00	0.00E+00	4.98E-05
279	ALL	418207.9	3773024	NonCancer	0.00E+00	0.00E+00	0.00E+00	0.00E+00	0.00E+00	0.00E+00	4.86E-05	0.00E+00	0.00E+00	0.00E+00	0.00E+00	0.00E+00	0.00E+00	0.00E+00	4.86E-05
280	ALL	418207.9	3773049	NonCancer	0.00E+00	0.00E+00	0.00E+00	0.00E+00	0.00E+00	0.00E+00	4.73E-05	0.00E+00	0.00E+00	0.00E+00	0.00E+00	0.00E+00	0.00E+00	0.00E+00	4.73E-05
281	ALL	418207.9	3773074	NonCancer	0.00E+00	0.00E+00	0.00E+00	0.00E+00	0.00E+00	0.00E+00	4.60E-05	0.00E+00	0.00E+00	0.00E+00	0.00E+00	0.00E+00	0.00E+00	0.00E+00	4.60E-05
282	ALL	418207.9	3773099	NonCancer	0.00E+00	0.00E+00	0.00E+00	0.00E+00	0.00E+00	0.00E+00	4.47E-05	0.00E+00	0.00E+00	0.00E+00	0.00E+00	0.00E+00	0.00E+00	0.00E+00	4.47E-05
283	ALL	418207.9	3773124	NonCancer	0.00E+00	0.00E+00	0.00E+00	0.00E+00	0.00E+00	0.00E+00	4.33E-05	0.00E+00	0.00E+00	0.00E+00	0.00E+00	0.00E+00	0.00E+00	0.00E+00	4.33E-05
284	ALL	418207.9	3773149	NonCancer	0.00E+00	0.00E+00	0.00E+00	0.00E+00	0.00E+00	0.00E+00	4.20E-05	0.00E+00	0.00E+00	0.00E+00	0.00E+00	0.00E+00	0.00E+00	0.00E+00	4.20E-05
285	ALL	418207.9	3773174	NonCancer	0.00E+00	0.00E+00	0.00E+00	0.00E+00	0.00E+00	0.00E+00	4.07E-05	0.00E+00	0.00E+00	0.00E+00	0.00E+00	0.00E+00	0.00E+00	0.00E+00	4.07E-05
286	ALL	418207.9	3773199	NonCancer	0.00E+00	0.00E+00	0.00E+00	0.00E+00	0.00E+00	0.00E+00	3.95E-05	0.00E+00	0.00E+00	0.00E+00	0.00E+00	0.00E+00	0.00E+00	0.00E+00	3.95E-05
287	ALL	418207.9	3773224	NonCancer	0.00E+00	0.00E+00	0.00E+00	0.00E+00	0.00E+00	0.00E+00	3.83E-05	0.00E+00	0.00E+00	0.00E+00	0.00E+00	0.00E+00	0.00E+00	0.00E+00	3.83E-05
288	ALL	418207.9	3773249	NonCancer	0.00E+00	0.00E+00	0.00E+00	0.00E+00	0.00E+00	0.00E+00	3.72E-05	0.00E+00	0.00E+00	0.00E+00	0.00E+00	0.00E+00	0.00E+00	0.00E+00	3.72E-05
289	ALL	418207.9	3773274	NonCancer	0.00E+00	0.00E+00	0.00E+00	0.00E+00	0.00E+00	0.00E+00	3.60E-05	0.00E+00	0.00E+00	0.00E+00	0.00E+00	0.00E+00	0.00E+00	0.00E+00	3.60E-05
290	ALL	418207.9	3773299	NonCancer	0.00E+00	0.00E+00	0.00E+00	0.00E+00	0.00E+00	0.00E+00	3.49E-05	0.00E+00	0.00E+00	0.00E+00	0.00E+00	0.00E+00	0.00E+00	0.00E+00	3.49E-05
291	ALL	418207.9	3773324	NonCancer	0.00E+00	0.00E+00	0.00E+00	0.00E+00	0.00E+00	0.00E+00	3.39E-05	0.00E+00	0.00E+00	0.00E+00	0.00E+00	0.00E+00	0.00E+00	0.00E+00	3.39E-05
292	ALL	418207.9	3773349	NonCancer	0.00E+00	0.00E+00	0.00E+00	0.00E+00	0.00E+00	0.00E+00	3.28E-05	0.00E+00	0.00E+00	0.00E+00	0.00E+00	0.00E+00	0.00E+00	0.00E+00	3.28E-05
293	ALL	418207.9	3773374	NonCancer	0.00E+00	0.00E+00	0.00E+00	0.00E+00	0.00E+00	0.00E+00	3.18E-05	0.00E+00	0.00E+00	0.00E+00	0.00E+00	0.00E+00	0.00E+00	0.00E+00	3.18E-05
294	ALL	418207.9	3773399	NonCancer	0.00E+00	0.00E+00	0.00E+00	0.00E+00	0.00E+00	0.00E+00	3.09E-05	0.00E+00	0.00E+00	0.00E+00	0.00E+00	0.00E+00	0.00E+00	0.00E+00	3.09E-05
295	ALL	418207.9	3773424	NonCancer	0.00E+00	0.00E+00	0.00E+00	0.00E+00	0.00E+00	0.00E+00	3.01E-05	0.00E+00	0.00E+00	0.00E+00	0.00E+00	0.00E+00	0.00E+00	0.00E+00	3.01E-05
296	ALL	418207.9	3773449	NonCancer	0.00E+00	0.00E+00	0.00E+00	0.00E+00	0.00E+00	0.00E+00	2.92E-05	0.00E+00	0.00E+00	0.00E+00	0.00E+00	0.00E+00	0.00E+00	0.00E+00	2.92E-05
297	ALL	418207.9	3773474	NonCancer	0.00E+00	0.00E+00	0.00E+00	0.00E+00	0.00E+00	0.00E+00	2.84E-05	0.00E+00	0.00E+00	0.00E+00	0.00E+00	0.00E+00	0.00E+00	0.00E+00	2.84E-05
298	ALL	418207.9	3773499	NonCancer	0.00E+00	0.00E+00	0.00E+00	0.00E+00	0.00E+00	0.00E+00	2.76E-05	0.00E+00	0.00E+00	0.00E+00	0.00E+00	0.00E+00	0.00E+00	0.00E+00	2.76E-05
299	ALL	418232.9	3772799	NonCancer	0.00E+00	0.00E+00	0.00E+00	0.00E+00	0.00E+00	0.00E+00	6.46E-05	0.00E+00	0.00E+00	0.00E+00	0.00E+00	0.00E+00	0.00E+00	0.00E+00	6.46E-05
300	ALL	418232.9	3772824	NonCancer	0.00E+00	0.00E+00	0.00E+00	0.00E+00	0.00E+00	0.00E+00	6.30E-05	0.00E+00	0.00E+00	0.00E+00	0.00E+00	0.00E+00	0.00E+00	0.00E+00	6.30E-05
301	ALL	418232.9	3772849	NonCancer	0.00E+00	0.00E+00	0.00E+00	0.00E+00	0.00E+00	0.00E+00	6.14E-05	0.00E+00	0.00E+00	0.00E+00	0.00E+00	0.00E+00	0.00E+00	0.00E+00	6.14E-05
302	ALL	418232.9	3772874	NonCancer	0.00E+00	0.00E+00	0.00E+00	0.00E+00	0.00E+00	0.00E+00	5.97E-05	0.00E+00	0.00E+00	0.00E+00	0.00E+00	0.00E+00	0.00E+00	0.00E+00	5.97E-05
303	ALL	418232.9	3772899	NonCancer	0.00E+00	0.00E+00	0.00E+00	0.00E+00	0.00E+00	0.00E+00	5.82E-05	0.00E+00	0.00E+00	0.00E+00	0.00E+00	0.00E+00	0.00E+00	0.00E+00	5.82E-05
304	ALL	418232.9	3772924	NonCancer	0.00E+00	0.00E+00	0.00E+00	0.00E+00	0.00E+00	0.00E+00	5.67E-05	0.00E+00	0.00E+00	0.00E+00	0.00E+00	0.00E+00	0.00E+00	0.00E+00	5.67E-05
305	ALL	418232.9	3772949	NonCancer	0.00E+00	0.00E+00	0.00E+00	0.00E+00	0.00E+00	0.00E+00	5.53E-05	0.00E+00	0.00E+00	0.00E+00	0.00E+00	0.00E+00	0.00E+00	0.00E+00	5.53E-05
306	ALL	418232.9	3772974	NonCancer	0.00E+00	0.00E+00	0.00E+00	0.00E+00	0.00E+00	0.00E+00	5.39E-05	0.00E+00	0.00E+00	0.00E+00	0.00E+00	0.00E+00	0.00E+00	0.00E+00	5.39E-05
307	ALL	418232.9	3772999	NonCancer	0.00E+00	0.00E+00	0.00E+00	0.00E+00	0.00E+00	0.00E+00	5.26E-05	0.00E+00	0.00E+00	0.00E+00	0.00E+00	0.00E+00	0.00E+00	0.00E+00	5.26E-05
308	ALL	418232.9	3773024	NonCancer	0.00E+00	0.00E+00	0.00E+00	0.00E+00	0.00E+00	0.00E+00	5.12E-05	0.00E+00	0.00E+00	0.00E+00	0.00E+00	0.00E+00	0.00E+00	0.00E+00	5.12E-05
309	ALL	418232.9	3773049	NonCancer	0.00E+00	0.00E+00	0.00E+00	0.00E+00	0.00E+00	0.00E+00	4.97E-05	0.00E+00	0.00E+00	0.00E+00	0.00E+00	0.00E+00	0.00E+00	0.00E+00	4.97E-05
310	ALL	418232.9	3773074	NonCancer	0.00E+00	0.00E+00	0.00E+00	0.00E+00	0.00E+00	0.00E+00	4.83E-05	0.00E+00	0.00E+00	0.00E+00	0.00E+00	0.00E+00	0.00E+00	0.00E+00	4.83E-05
311	ALL	418232.9	3773099	NonCancer	0.00E+00	0.00E+00	0.00E+00	0.00E+00	0.00E+00	0.00E+00	4.68E-05	0.00E+00	0.00E+00	0.00E+00	0.00E+00	0.00E+00	0.00E+00	0.00E+00	4.68E-05

312	ALL	418232.9	3773124	NonCancer	0.00E+00	0.00E+00	0.00E+00	0.00E+00	0.00E+00	0.00E+00	4.52E-05	0.00E+00	0.00E+00	0.00E+00	0.00E+00	0.00E+00	0.00E+00	0.00E+00	4.52E-05
313	ALL	418232.9	3773149	NonCancer	0.00E+00	0.00E+00	0.00E+00	0.00E+00	0.00E+00	0.00E+00	4.38E-05	0.00E+00	0.00E+00	0.00E+00	0.00E+00	0.00E+00	0.00E+00	0.00E+00	4.38E-05
314	ALL	418232.9	3773174	NonCancer	0.00E+00	0.00E+00	0.00E+00	0.00E+00	0.00E+00	0.00E+00	4.25E-05	0.00E+00	0.00E+00	0.00E+00	0.00E+00	0.00E+00	0.00E+00	0.00E+00	4.25E-05
315	ALL	418232.9	3773199	NonCancer	0.00E+00	0.00E+00	0.00E+00	0.00E+00	0.00E+00	0.00E+00	4.11E-05	0.00E+00	0.00E+00	0.00E+00	0.00E+00	0.00E+00	0.00E+00	0.00E+00	4.11E-05
316	ALL	418232.9	3773224	NonCancer	0.00E+00	0.00E+00	0.00E+00	0.00E+00	0.00E+00	0.00E+00	3.98E-05	0.00E+00	0.00E+00	0.00E+00	0.00E+00	0.00E+00	0.00E+00	0.00E+00	3.98E-05
317	ALL	418232.9	3773249	NonCancer	0.00E+00	0.00E+00	0.00E+00	0.00E+00	0.00E+00	0.00E+00	3.86E-05	0.00E+00	0.00E+00	0.00E+00	0.00E+00	0.00E+00	0.00E+00	0.00E+00	3.86E-05
318	ALL	418232.9	3773274	NonCancer	0.00E+00	0.00E+00	0.00E+00	0.00E+00	0.00E+00	0.00E+00	3.73E-05	0.00E+00	0.00E+00	0.00E+00	0.00E+00	0.00E+00	0.00E+00	0.00E+00	3.73E-05
319	ALL	418232.9	3773299	NonCancer	0.00E+00	0.00E+00	0.00E+00	0.00E+00	0.00E+00	0.00E+00	3.61E-05	0.00E+00	0.00E+00	0.00E+00	0.00E+00	0.00E+00	0.00E+00	0.00E+00	3.61E-05
320	ALL	418232.9	3773324	NonCancer	0.00E+00	0.00E+00	0.00E+00	0.00E+00	0.00E+00	0.00E+00	3.50E-05	0.00E+00	0.00E+00	0.00E+00	0.00E+00	0.00E+00	0.00E+00	0.00E+00	3.50E-05
321	ALL	418232.9	3773349	NonCancer	0.00E+00	0.00E+00	0.00E+00	0.00E+00	0.00E+00	0.00E+00	3.39E-05	0.00E+00	0.00E+00	0.00E+00	0.00E+00	0.00E+00	0.00E+00	0.00E+00	3.39E-05
322	ALL	418232.9	3773374	NonCancer	0.00E+00	0.00E+00	0.00E+00	0.00E+00	0.00E+00	0.00E+00	3.28E-05	0.00E+00	0.00E+00	0.00E+00	0.00E+00	0.00E+00	0.00E+00	0.00E+00	3.28E-05
323	ALL	418232.9	3773399	NonCancer	0.00E+00	0.00E+00	0.00E+00	0.00E+00	0.00E+00	0.00E+00	3.19E-05	0.00E+00	0.00E+00	0.00E+00	0.00E+00	0.00E+00	0.00E+00	0.00E+00	3.19E-05
324	ALL	418232.9	3773424	NonCancer	0.00E+00	0.00E+00	0.00E+00	0.00E+00	0.00E+00	0.00E+00	3.09E-05	0.00E+00	0.00E+00	0.00E+00	0.00E+00	0.00E+00	0.00E+00	0.00E+00	3.09E-05
325	ALL	418232.9	3773449	NonCancer	0.00E+00	0.00E+00	0.00E+00	0.00E+00	0.00E+00	0.00E+00	3.00E-05	0.00E+00	0.00E+00	0.00E+00	0.00E+00	0.00E+00	0.00E+00	0.00E+00	3.00E-05
326	ALL	418232.9	3773474	NonCancer	0.00E+00	0.00E+00	0.00E+00	0.00E+00	0.00E+00	0.00E+00	2.92E-05	0.00E+00	0.00E+00	0.00E+00	0.00E+00	0.00E+00	0.00E+00	0.00E+00	2.92E-05
327	ALL	418232.9	3773499	NonCancer	0.00E+00	0.00E+00	0.00E+00	0.00E+00	0.00E+00	0.00E+00	2.84E-05	0.00E+00	0.00E+00	0.00E+00	0.00E+00	0.00E+00	0.00E+00	0.00E+00	2.84E-05
328	ALL	418257.9	3772799	NonCancer	0.00E+00	0.00E+00	0.00E+00	0.00E+00	0.00E+00	0.00E+00	6.90E-05	0.00E+00	0.00E+00	0.00E+00	0.00E+00	0.00E+00	0.00E+00	0.00E+00	6.90E-05
329	ALL	418257.9	3772824	NonCancer	0.00E+00	0.00E+00	0.00E+00	0.00E+00	0.00E+00	0.00E+00	6.71E-05	0.00E+00	0.00E+00	0.00E+00	0.00E+00	0.00E+00	0.00E+00	0.00E+00	6.71E-05
330	ALL	418257.9	3772849	NonCancer	0.00E+00	0.00E+00	0.00E+00	0.00E+00	0.00E+00	0.00E+00	6.53E-05	0.00E+00	0.00E+00	0.00E+00	0.00E+00	0.00E+00	0.00E+00	0.00E+00	6.53E-05
331	ALL	418257.9	3772874	NonCancer	0.00E+00	0.00E+00	0.00E+00	0.00E+00	0.00E+00	0.00E+00	6.35E-05	0.00E+00	0.00E+00	0.00E+00	0.00E+00	0.00E+00	0.00E+00	0.00E+00	6.35E-05
332	ALL	418257.9	3772899	NonCancer	0.00E+00	0.00E+00	0.00E+00	0.00E+00	0.00E+00	0.00E+00	6.18E-05	0.00E+00	0.00E+00	0.00E+00	0.00E+00	0.00E+00	0.00E+00	0.00E+00	6.18E-05
333	ALL	418257.9	3772924	NonCancer	0.00E+00	0.00E+00	0.00E+00	0.00E+00	0.00E+00	0.00E+00	6.02E-05	0.00E+00	0.00E+00	0.00E+00	0.00E+00	0.00E+00	0.00E+00	0.00E+00	6.02E-05
334	ALL	418257.9	3772949	NonCancer	0.00E+00	0.00E+00	0.00E+00	0.00E+00	0.00E+00	0.00E+00	5.86E-05	0.00E+00	0.00E+00	0.00E+00	0.00E+00	0.00E+00	0.00E+00	0.00E+00	5.86E-05
335	ALL	418257.9	3772974	NonCancer	0.00E+00	0.00E+00	0.00E+00	0.00E+00	0.00E+00	0.00E+00	5.70E-05	0.00E+00	0.00E+00	0.00E+00	0.00E+00	0.00E+00	0.00E+00	0.00E+00	5.70E-05
336	ALL	418257.9	3772999	NonCancer	0.00E+00	0.00E+00	0.00E+00	0.00E+00	0.00E+00	0.00E+00	5.55E-05	0.00E+00	0.00E+00	0.00E+00	0.00E+00	0.00E+00	0.00E+00	0.00E+00	5.55E-05
337	ALL	418257.9	3773024	NonCancer	0.00E+00	0.00E+00	0.00E+00	0.00E+00	0.00E+00	0.00E+00	5.39E-05	0.00E+00	0.00E+00	0.00E+00	0.00E+00	0.00E+00	0.00E+00	0.00E+00	5.39E-05
338	ALL	418257.9	3773049	NonCancer	0.00E+00	0.00E+00	0.00E+00	0.00E+00	0.00E+00	0.00E+00	5.23E-05	0.00E+00	0.00E+00	0.00E+00	0.00E+00	0.00E+00	0.00E+00	0.00E+00	5.23E-05
339	ALL	418257.9	3773074	NonCancer	0.00E+00	0.00E+00	0.00E+00	0.00E+00	0.00E+00	0.00E+00	5.07E-05	0.00E+00	0.00E+00	0.00E+00	0.00E+00	0.00E+00	0.00E+00	0.00E+00	5.07E-05
340	ALL	418257.9	3773099	NonCancer	0.00E+00	0.00E+00	0.00E+00	0.00E+00	0.00E+00	0.00E+00	4.90E-05	0.00E+00	0.00E+00	0.00E+00	0.00E+00	0.00E+00	0.00E+00	0.00E+00	4.90E-05
341	ALL	418257.9	3773124	NonCancer	0.00E+00	0.00E+00	0.00E+00	0.00E+00	0.00E+00	0.00E+00	4.73E-05	0.00E+00	0.00E+00	0.00E+00	0.00E+00	0.00E+00	0.00E+00	0.00E+00	4.73E-05
342	ALL	418257.9	3773149	NonCancer	0.00E+00	0.00E+00	0.00E+00	0.00E+00	0.00E+00	0.00E+00	4.58E-05	0.00E+00	0.00E+00	0.00E+00	0.00E+00	0.00E+00	0.00E+00	0.00E+00	4.58E-05
343	ALL	418257.9	3773174	NonCancer	0.00E+00	0.00E+00	0.00E+00	0.00E+00	0.00E+00	0.00E+00	4.43E-05	0.00E+00	0.00E+00	0.00E+00	0.00E+00	0.00E+00	0.00E+00	0.00E+00	4.43E-05
344	ALL	418257.9	3773199	NonCancer	0.00E+00	0.00E+00	0.00E+00	0.00E+00	0.00E+00	0.00E+00	4.28E-05	0.00E+00	0.00E+00	0.00E+00	0.00E+00	0.00E+00	0.00E+00	0.00E+00	4.28E-05
345	ALL	418257.9	3773224	NonCancer	0.00E+00	0.00E+00	0.00E+00	0.00E+00	0.00E+00	0.00E+00	4.14E-05	0.00E+00	0.00E+00	0.00E+00	0.00E+00	0.00E+00	0.00E+00	0.00E+00	4.14E-05
346	ALL	418257.9	3773249	NonCancer	0.00E+00	0.00E+00	0.00E+00	0.00E+00	0.00E+00	0.00E+00	4.01E-05	0.00E+00	0.00E+00	0.00E+00	0.00E+00	0.00E+00	0.00E+00	0.00E+00	4.01E-05
347	ALL	418257.9	3773274	NonCancer	0.00E+00	0.00E+00	0.00E+00	0.00E+00	0.00E+00	0.00E+00	3.87E-05	0.00E+00	0.00E+00	0.00E+00	0.00E+00	0.00E+00	0.00E+00	0.00E+00	3.87E-05
348	ALL	418257.9	3773299	NonCancer	0.00E+00	0.00E+00	0.00E+00	0.00E+00	0.00E+00	0.00E+00	3.74E-05	0.00E+00	0.00E+00	0.00E+00	0.00E+00	0.00E+00	0.00E+00	0.00E+00	3.74E-05
349	ALL	418257.9	3773324	NonCancer	0.00E+00	0.00E+00	0.00E+00	0.00E+00	0.00E+00	0.00E+00	3.62E-05	0.00E+00	0.00E+00	0.00E+00	0.00E+00	0.00E+00	0.00E+00	0.00E+00	3.62E-05
350	ALL	418257.9	3773349	NonCancer	0.00E+00	0.00E+00	0.00E+00	0.00E+00	0.00E+00	0.00E+00	3.51E-05	0.00E+00	0.00E+00	0.00E+00	0.00E+00	0.00E+00	0.00E+00	0.00E+00	3.51E-05
351	ALL	418257.9	3773374	NonCancer	0.00E+00	0.00E+00	0.00E+00	0.00E+00	0.00E+00	0.00E+00	3.39E-05	0.00E+00	0.00E+00	0.00E+00	0.00E+00	0.00E+00	0.00E+00	0.00E+00	3.39E-05
352	ALL	418257.9	3773399	NonCancer	0.00E+00	0.00E+00	0.00E+00	0.00E+00	0.00E+00	0.00E+00	3.29E-05	0.00E+00	0.00E+00	0.00E+00	0.00E+00	0.00E+00	0.00E+00	0.00E+00	3.29E-05
353	ALL	418257.9	3773424	NonCancer	0.00E+00	0.00E+00	0.00E+00	0.00E+00	0.00E+00	0.00E+00	3.19E-05	0.00E+00	0.00E+00	0.00E+00	0.00E+00	0.00E+00	0.00E+00	0.00E+00	3.19E-05
354	ALL	418257.9	3773449	NonCancer	0.00E+00	0.00E+00	0.00E+00	0.00E+00	0.00E+00	0.00E+00	3.09E-05	0.00E+00	0.00E+00	0.00E+00	0.00E+00	0.00E+00	0.00E+00	0.00E+00	3.09E-05
355	ALL	418257.9	3773474	NonCancer	0.00E+00	0.00E+00	0.00E+00	0.00E+00	0.00E+00	0.00E+00	3.00E-05	0.00E+00	0.00E+00	0.00E+00	0.00E+00	0.00E+00	0.00E+00	0.00E+00	3.00E-05
356	ALL	418257.9	3773499	NonCancer	0.00E+00	0.00E+00	0.00E+00	0.00E+00	0.00E+00	0.00E+00	2.92E-05	0.00E+00	0.00E+00	0.00E+00	0.00E+00	0.00E+00	0.00E+00	0.00E+00	2.92E-05
357	ALL	418282.9	3772799	NonCancer	0.00E+00	0.00E+00	0.00E+00	0.00E+00	0.00E+00	0.00E+00	7.38E-05	0.00E+00	0.00E+00	0.00E+00	0.00E+00	0.00E+00	0.00E+00	0.00E+00	7.38E-05
358	ALL	418282.9	3772824	NonCancer	0.00E+00	0.00E+00	0.00E+00	0.00E+00	0.00E+00	0.00E+00	7.17E-05	0.00E+00	0.00E+00	0.00E+00	0.00E+00	0.00E+00	0.00E+00	0.00E+00	7.17E-05
359	ALL	418282.9	3772849	NonCancer	0.00E+00	0.00E+00	0.00E+00	0.00E+00	0.00E+00	0.00E+00	6.97E-05	0.00E+00	0.00E+00	0.00E+00	0.00E+00	0.00E+00	0.00E+00	0.00E+00	6.97E-05
360	ALL	418282.9	3772874	NonCancer	0.00E+00	0.00E+00	0.00E+00	0.00E+00	0.00E+00	0.00E+00	6.77E-05	0.00E+00	0.00E+00	0.00E+00	0.00E+00	0.00E+00	0.00E+00	0.00E+00	6.77E-05
361	ALL	418282.9	3772899	NonCancer	0.00E+00	0.00E+00	0.00E+00	0.00E+00	0.00E+00	0.00E+00	6.58E-05	0.00E+00	0.00E+00	0.00E+00	0.00E+00	0.00E+00	0.00E+00	0.00E+00	6.58E-05
362	ALL	418282.9	3772924	NonCancer	0.00E+00	0.00E+00	0.00E+00	0.00E+00	0.00E+00	0.00E+00	6.40E-05	0.00E+00	0.00E+00	0.00E+00	0.00E+00	0.00E+00	0.00E+00	0.00E+00	6.40E-05
363	ALL	418282.9	3772949	NonCancer	0.00E+00	0.00E+00	0.00E+00	0.00E+00	0.00E+00	0.00E+00	6.22E-05	0.00E+00	0.00E+00	0.00E+00	0.00E+00	0.00E+00	0.00E+00	0.00E+00	6.22E-05

364	ALL	418282.9	3772974	NonCancer	0.00E+00	0.00E+00	0.00E+00	0.00E+00	0.00E+00	0.00E+00	6.05E-05	0.00E+00	0.00E+00	0.00E+00	0.00E+00	0.00E+00	0.00E+00	0.00E+00	6.05E-05
365	ALL	418282.9	3772999	NonCancer	0.00E+00	0.00E+00	0.00E+00	0.00E+00	0.00E+00	0.00E+00	5.88E-05	0.00E+00	0.00E+00	0.00E+00	0.00E+00	0.00E+00	0.00E+00	0.00E+00	5.88E-05
366	ALL	418282.9	3773024	NonCancer	0.00E+00	0.00E+00	0.00E+00	0.00E+00	0.00E+00	0.00E+00	5.69E-05	0.00E+00	0.00E+00	0.00E+00	0.00E+00	0.00E+00	0.00E+00	0.00E+00	5.69E-05
367	ALL	418282.9	3773049	NonCancer	0.00E+00	0.00E+00	0.00E+00	0.00E+00	0.00E+00	0.00E+00	5.51E-05	0.00E+00	0.00E+00	0.00E+00	0.00E+00	0.00E+00	0.00E+00	0.00E+00	5.51E-05
368	ALL	418282.9	3773074	NonCancer	0.00E+00	0.00E+00	0.00E+00	0.00E+00	0.00E+00	0.00E+00	5.33E-05	0.00E+00	0.00E+00	0.00E+00	0.00E+00	0.00E+00	0.00E+00	0.00E+00	5.33E-05
369	ALL	418282.9	3773099	NonCancer	0.00E+00	0.00E+00	0.00E+00	0.00E+00	0.00E+00	0.00E+00	5.14E-05	0.00E+00	0.00E+00	0.00E+00	0.00E+00	0.00E+00	0.00E+00	0.00E+00	5.14E-05
370	ALL	418282.9	3773124	NonCancer	0.00E+00	0.00E+00	0.00E+00	0.00E+00	0.00E+00	0.00E+00	4.96E-05	0.00E+00	0.00E+00	0.00E+00	0.00E+00	0.00E+00	0.00E+00	0.00E+00	4.96E-05
371	ALL	418282.9	3773149	NonCancer	0.00E+00	0.00E+00	0.00E+00	0.00E+00	0.00E+00	0.00E+00	4.79E-05	0.00E+00	0.00E+00	0.00E+00	0.00E+00	0.00E+00	0.00E+00	0.00E+00	4.79E-05
372	ALL	418282.9	3773174	NonCancer	0.00E+00	0.00E+00	0.00E+00	0.00E+00	0.00E+00	0.00E+00	4.63E-05	0.00E+00	0.00E+00	0.00E+00	0.00E+00	0.00E+00	0.00E+00	0.00E+00	4.63E-05
373	ALL	418282.9	3773199	NonCancer	0.00E+00	0.00E+00	0.00E+00	0.00E+00	0.00E+00	0.00E+00	4.46E-05	0.00E+00	0.00E+00	0.00E+00	0.00E+00	0.00E+00	0.00E+00	0.00E+00	4.46E-05
374	ALL	418282.9	3773224	NonCancer	0.00E+00	0.00E+00	0.00E+00	0.00E+00	0.00E+00	0.00E+00	4.31E-05	0.00E+00	0.00E+00	0.00E+00	0.00E+00	0.00E+00	0.00E+00	0.00E+00	4.31E-05
375	ALL	418282.9	3773249	NonCancer	0.00E+00	0.00E+00	0.00E+00	0.00E+00	0.00E+00	0.00E+00	4.16E-05	0.00E+00	0.00E+00	0.00E+00	0.00E+00	0.00E+00	0.00E+00	0.00E+00	4.16E-05
376	ALL	418282.9	3773274	NonCancer	0.00E+00	0.00E+00	0.00E+00	0.00E+00	0.00E+00	0.00E+00	4.02E-05	0.00E+00	0.00E+00	0.00E+00	0.00E+00	0.00E+00	0.00E+00	0.00E+00	4.02E-05
377	ALL	418282.9	3773299	NonCancer	0.00E+00	0.00E+00	0.00E+00	0.00E+00	0.00E+00	0.00E+00	3.88E-05	0.00E+00	0.00E+00	0.00E+00	0.00E+00	0.00E+00	0.00E+00	0.00E+00	3.88E-05
378	ALL	418282.9	3773324	NonCancer	0.00E+00	0.00E+00	0.00E+00	0.00E+00	0.00E+00	0.00E+00	3.75E-05	0.00E+00	0.00E+00	0.00E+00	0.00E+00	0.00E+00	0.00E+00	0.00E+00	3.75E-05
379	ALL	418282.9	3773349	NonCancer	0.00E+00	0.00E+00	0.00E+00	0.00E+00	0.00E+00	0.00E+00	3.63E-05	0.00E+00	0.00E+00	0.00E+00	0.00E+00	0.00E+00	0.00E+00	0.00E+00	3.63E-05
380	ALL	418282.9	3773374	NonCancer	0.00E+00	0.00E+00	0.00E+00	0.00E+00	0.00E+00	0.00E+00	3.51E-05	0.00E+00	0.00E+00	0.00E+00	0.00E+00	0.00E+00	0.00E+00	0.00E+00	3.51E-05
381	ALL	418282.9	3773399	NonCancer	0.00E+00	0.00E+00	0.00E+00	0.00E+00	0.00E+00	0.00E+00	3.40E-05	0.00E+00	0.00E+00	0.00E+00	0.00E+00	0.00E+00	0.00E+00	0.00E+00	3.40E-05
382	ALL	418282.9	3773424	NonCancer	0.00E+00	0.00E+00	0.00E+00	0.00E+00	0.00E+00	0.00E+00	3.29E-05	0.00E+00	0.00E+00	0.00E+00	0.00E+00	0.00E+00	0.00E+00	0.00E+00	3.29E-05
383	ALL	418282.9	3773449	NonCancer	0.00E+00	0.00E+00	0.00E+00	0.00E+00	0.00E+00	0.00E+00	3.19E-05	0.00E+00	0.00E+00	0.00E+00	0.00E+00	0.00E+00	0.00E+00	0.00E+00	3.19E-05
384	ALL	418282.9	3773474	NonCancer	0.00E+00	0.00E+00	0.00E+00	0.00E+00	0.00E+00	0.00E+00	3.09E-05	0.00E+00	0.00E+00	0.00E+00	0.00E+00	0.00E+00	0.00E+00	0.00E+00	3.09E-05
385	ALL	418282.9	3773499	NonCancer	0.00E+00	0.00E+00	0.00E+00	0.00E+00	0.00E+00	0.00E+00	3.00E-05	0.00E+00	0.00E+00	0.00E+00	0.00E+00	0.00E+00	0.00E+00	0.00E+00	3.00E-05
386	ALL	418307.9	3772799	NonCancer	0.00E+00	0.00E+00	0.00E+00	0.00E+00	0.00E+00	0.00E+00	7.93E-05	0.00E+00	0.00E+00	0.00E+00	0.00E+00	0.00E+00	0.00E+00	0.00E+00	7.93E-05
387	ALL	418307.9	3772824	NonCancer	0.00E+00	0.00E+00	0.00E+00	0.00E+00	0.00E+00	0.00E+00	7.70E-05	0.00E+00	0.00E+00	0.00E+00	0.00E+00	0.00E+00	0.00E+00	0.00E+00	7.70E-05
388	ALL	418307.9	3772849	NonCancer	0.00E+00	0.00E+00	0.00E+00	0.00E+00	0.00E+00	0.00E+00	7.47E-05	0.00E+00	0.00E+00	0.00E+00	0.00E+00	0.00E+00	0.00E+00	0.00E+00	7.47E-05
389	ALL	418307.9	3772874	NonCancer	0.00E+00	0.00E+00	0.00E+00	0.00E+00	0.00E+00	0.00E+00	7.24E-05	0.00E+00	0.00E+00	0.00E+00	0.00E+00	0.00E+00	0.00E+00	0.00E+00	7.24E-05
390	ALL	418307.9	3772899	NonCancer	0.00E+00	0.00E+00	0.00E+00	0.00E+00	0.00E+00	0.00E+00	7.03E-05	0.00E+00	0.00E+00	0.00E+00	0.00E+00	0.00E+00	0.00E+00	0.00E+00	7.03E-05
391	ALL	418307.9	3772924	NonCancer	0.00E+00	0.00E+00	0.00E+00	0.00E+00	0.00E+00	0.00E+00	6.83E-05	0.00E+00	0.00E+00	0.00E+00	0.00E+00	0.00E+00	0.00E+00	0.00E+00	6.83E-05
392	ALL	418307.9	3772949	NonCancer	0.00E+00	0.00E+00	0.00E+00	0.00E+00	0.00E+00	0.00E+00	6.63E-05	0.00E+00	0.00E+00	0.00E+00	0.00E+00	0.00E+00	0.00E+00	0.00E+00	6.63E-05
393	ALL	418307.9	3772974	NonCancer	0.00E+00	0.00E+00	0.00E+00	0.00E+00	0.00E+00	0.00E+00	6.43E-05	0.00E+00	0.00E+00	0.00E+00	0.00E+00	0.00E+00	0.00E+00	0.00E+00	6.43E-05
394	ALL	418307.9	3772999	NonCancer	0.00E+00	0.00E+00	0.00E+00	0.00E+00	0.00E+00	0.00E+00	6.24E-05	0.00E+00	0.00E+00	0.00E+00	0.00E+00	0.00E+00	0.00E+00	0.00E+00	6.24E-05
395	ALL	418307.9	3773024	NonCancer	0.00E+00	0.00E+00	0.00E+00	0.00E+00	0.00E+00	0.00E+00	6.03E-05	0.00E+00	0.00E+00	0.00E+00	0.00E+00	0.00E+00	0.00E+00	0.00E+00	6.03E-05
396	ALL	418307.9	3773049	NonCancer	0.00E+00	0.00E+00	0.00E+00	0.00E+00	0.00E+00	0.00E+00	5.82E-05	0.00E+00	0.00E+00	0.00E+00	0.00E+00	0.00E+00	0.00E+00	0.00E+00	5.82E-05
397	ALL	418307.9	3773074	NonCancer	0.00E+00	0.00E+00	0.00E+00	0.00E+00	0.00E+00	0.00E+00	5.61E-05	0.00E+00	0.00E+00	0.00E+00	0.00E+00	0.00E+00	0.00E+00	0.00E+00	5.61E-05
398	ALL	418307.9	3773099	NonCancer	0.00E+00	0.00E+00	0.00E+00	0.00E+00	0.00E+00	0.00E+00	5.40E-05	0.00E+00	0.00E+00	0.00E+00	0.00E+00	0.00E+00	0.00E+00	0.00E+00	5.40E-05
399	ALL	418307.9	3773124	NonCancer	0.00E+00	0.00E+00	0.00E+00	0.00E+00	0.00E+00	0.00E+00	5.20E-05	0.00E+00	0.00E+00	0.00E+00	0.00E+00	0.00E+00	0.00E+00	0.00E+00	5.20E-05
400	ALL	418307.9	3773149	NonCancer	0.00E+00	0.00E+00	0.00E+00	0.00E+00	0.00E+00	0.00E+00	5.02E-05	0.00E+00	0.00E+00	0.00E+00	0.00E+00	0.00E+00	0.00E+00	0.00E+00	5.02E-05
401	ALL	418307.9	3773174	NonCancer	0.00E+00	0.00E+00	0.00E+00	0.00E+00	0.00E+00	0.00E+00	4.84E-05	0.00E+00	0.00E+00	0.00E+00	0.00E+00	0.00E+00	0.00E+00	0.00E+00	4.84E-05
402	ALL	418307.9	3773199	NonCancer	0.00E+00	0.00E+00	0.00E+00	0.00E+00	0.00E+00	0.00E+00	4.66E-05	0.00E+00	0.00E+00	0.00E+00	0.00E+00	0.00E+00	0.00E+00	0.00E+00	4.66E-05
403	ALL	418307.9	3773224	NonCancer	0.00E+00	0.00E+00	0.00E+00	0.00E+00	0.00E+00	0.00E+00	4.49E-05	0.00E+00	0.00E+00	0.00E+00	0.00E+00	0.00E+00	0.00E+00	0.00E+00	4.49E-05
404	ALL	418307.9	3773249	NonCancer	0.00E+00	0.00E+00	0.00E+00	0.00E+00	0.00E+00	0.00E+00	4.33E-05	0.00E+00	0.00E+00	0.00E+00	0.00E+00	0.00E+00	0.00E+00	0.00E+00	4.33E-05
405	ALL	418307.9	3773274	NonCancer	0.00E+00	0.00E+00	0.00E+00	0.00E+00	0.00E+00	0.00E+00	4.17E-05	0.00E+00	0.00E+00	0.00E+00	0.00E+00	0.00E+00	0.00E+00	0.00E+00	4.17E-05
406	ALL	418307.9	3773299	NonCancer	0.00E+00	0.00E+00	0.00E+00	0.00E+00	0.00E+00	0.00E+00	4.02E-05	0.00E+00	0.00E+00	0.00E+00	0.00E+00	0.00E+00	0.00E+00	0.00E+00	4.02E-05
407	ALL	418307.9	3773324	NonCancer	0.00E+00	0.00E+00	0.00E+00	0.00E+00	0.00E+00	0.00E+00	3.88E-05	0.00E+00	0.00E+00	0.00E+00	0.00E+00	0.00E+00	0.00E+00	0.00E+00	3.88E-05
408	ALL	418307.9	3773349	NonCancer	0.00E+00	0.00E+00	0.00E+00	0.00E+00	0.00E+00	0.00E+00	3.75E-05	0.00E+00	0.00E+00	0.00E+00	0.00E+00	0.00E+00	0.00E+00	0.00E+00	3.75E-05
409	ALL	418307.9	3773374	NonCancer	0.00E+00	0.00E+00	0.00E+00	0.00E+00	0.00E+00	0.00E+00	3.63E-05	0.00E+00	0.00E+00	0.00E+00	0.00E+00	0.00E+00	0.00E+00	0.00E+00	3.63E-05
410	ALL	418307.9	3773399	NonCancer	0.00E+00	0.00E+00	0.00E+00	0.00E+00	0.00E+00	0.00E+00	3.51E-05	0.00E+00	0.00E+00	0.00E+00	0.00E+00	0.00E+00	0.00E+00	0.00E+00	3.51E-05
411	ALL	418307.9	3773424	NonCancer	0.00E+00	0.00E+00	0.00E+00	0.00E+00	0.00E+00	0.00E+00	3.40E-05	0.00E+00	0.00E+00	0.00E+00	0.00E+00	0.00E+00	0.00E+00	0.00E+00	3.40E-05
412	ALL	418307.9	3773449	NonCancer	0.00E+00	0.00E+00	0.00E+00	0.00E+00	0.00E+00	0.00E+00	3.29E-05	0.00E+00	0.00E+00	0.00E+00	0.00E+00	0.00E+00	0.00E+00	0.00E+00	3.29E-05
413	ALL	418307.9	3773474	NonCancer	0.00E+00	0.00E+00	0.00E+00	0.00E+00	0.00E+00	0.00E+00	3.18E-05	0.00E+00	0.00E+00	0.00E+00	0.00E+00	0.00E+00	0.00E+00	0.00E+00	3.18E-05
414	ALL	418307.9	3773499	NonCancer	0.00E+00	0.00E+00	0.00E+00	0.00E+00	0.00E+00	0.00E+00	3.08E-05	0.00E+00	0.00E+00	0.00E+00	0.00E+00	0.00E+00	0.00E+00	0.00E+00	3.08E-05
415	ALL	418332.9	3772799	NonCancer	0.00E+00	0.00E+00	0.00E+00	0.00E+00	0.00E+00	0.00E+00	8.55E-05	0.00E+00	0.00E+00	0.00E+00	0.00E+00	0.00E+00	0.00E+00	0.00E+00	8.55E-05

416	ALL	418332.9	3772824	NonCancer	0.00E+00	0.00E+00	0.00E+00	0.00E+00	0.00E+00	0.00E+00	8.29E-05	0.00E+00	0.00E+00	0.00E+00	0.00E+00	0.00E+00	0.00E+00	0.00E+00	8.29E-05
417	ALL	418332.9	3772849	NonCancer	0.00E+00	0.00E+00	0.00E+00	0.00E+00	0.00E+00	0.00E+00	8.03E-05	0.00E+00	0.00E+00	0.00E+00	0.00E+00	0.00E+00	0.00E+00	0.00E+00	8.03E-05
418	ALL	418332.9	3772874	NonCancer	0.00E+00	0.00E+00	0.00E+00	0.00E+00	0.00E+00	0.00E+00	7.76E-05	0.00E+00	0.00E+00	0.00E+00	0.00E+00	0.00E+00	0.00E+00	0.00E+00	7.76E-05
419	ALL	418332.9	3772899	NonCancer	0.00E+00	0.00E+00	0.00E+00	0.00E+00	0.00E+00	0.00E+00	7.53E-05	0.00E+00	0.00E+00	0.00E+00	0.00E+00	0.00E+00	0.00E+00	0.00E+00	7.53E-05
420	ALL	418332.9	3772924	NonCancer	0.00E+00	0.00E+00	0.00E+00	0.00E+00	0.00E+00	0.00E+00	7.30E-05	0.00E+00	0.00E+00	0.00E+00	0.00E+00	0.00E+00	0.00E+00	0.00E+00	7.30E-05
421	ALL	418332.9	3772949	NonCancer	0.00E+00	0.00E+00	0.00E+00	0.00E+00	0.00E+00	0.00E+00	7.07E-05	0.00E+00	0.00E+00	0.00E+00	0.00E+00	0.00E+00	0.00E+00	0.00E+00	7.07E-05
422	ALL	418332.9	3772974	NonCancer	0.00E+00	0.00E+00	0.00E+00	0.00E+00	0.00E+00	0.00E+00	6.85E-05	0.00E+00	0.00E+00	0.00E+00	0.00E+00	0.00E+00	0.00E+00	0.00E+00	6.85E-05
423	ALL	418332.9	3772999	NonCancer	0.00E+00	0.00E+00	0.00E+00	0.00E+00	0.00E+00	0.00E+00	6.63E-05	0.00E+00	0.00E+00	0.00E+00	0.00E+00	0.00E+00	0.00E+00	0.00E+00	6.63E-05
424	ALL	418332.9	3773024	NonCancer	0.00E+00	0.00E+00	0.00E+00	0.00E+00	0.00E+00	0.00E+00	6.39E-05	0.00E+00	0.00E+00	0.00E+00	0.00E+00	0.00E+00	0.00E+00	0.00E+00	6.39E-05
425	ALL	418332.9	3773049	NonCancer	0.00E+00	0.00E+00	0.00E+00	0.00E+00	0.00E+00	0.00E+00	6.15E-05	0.00E+00	0.00E+00	0.00E+00	0.00E+00	0.00E+00	0.00E+00	0.00E+00	6.15E-05
426	ALL	418332.9	3773074	NonCancer	0.00E+00	0.00E+00	0.00E+00	0.00E+00	0.00E+00	0.00E+00	5.92E-05	0.00E+00	0.00E+00	0.00E+00	0.00E+00	0.00E+00	0.00E+00	0.00E+00	5.92E-05
427	ALL	418332.9	3773099	NonCancer	0.00E+00	0.00E+00	0.00E+00	0.00E+00	0.00E+00	0.00E+00	5.69E-05	0.00E+00	0.00E+00	0.00E+00	0.00E+00	0.00E+00	0.00E+00	0.00E+00	5.69E-05
428	ALL	418332.9	3773124	NonCancer	0.00E+00	0.00E+00	0.00E+00	0.00E+00	0.00E+00	0.00E+00	5.46E-05	0.00E+00	0.00E+00	0.00E+00	0.00E+00	0.00E+00	0.00E+00	0.00E+00	5.46E-05
429	ALL	418332.9	3773149	NonCancer	0.00E+00	0.00E+00	0.00E+00	0.00E+00	0.00E+00	0.00E+00	5.26E-05	0.00E+00	0.00E+00	0.00E+00	0.00E+00	0.00E+00	0.00E+00	0.00E+00	5.26E-05
430	ALL	418332.9	3773174	NonCancer	0.00E+00	0.00E+00	0.00E+00	0.00E+00	0.00E+00	0.00E+00	5.06E-05	0.00E+00	0.00E+00	0.00E+00	0.00E+00	0.00E+00	0.00E+00	0.00E+00	5.06E-05
431	ALL	418332.9	3773199	NonCancer	0.00E+00	0.00E+00	0.00E+00	0.00E+00	0.00E+00	0.00E+00	4.86E-05	0.00E+00	0.00E+00	0.00E+00	0.00E+00	0.00E+00	0.00E+00	0.00E+00	4.86E-05
432	ALL	418332.9	3773224	NonCancer	0.00E+00	0.00E+00	0.00E+00	0.00E+00	0.00E+00	0.00E+00	4.67E-05	0.00E+00	0.00E+00	0.00E+00	0.00E+00	0.00E+00	0.00E+00	0.00E+00	4.67E-05
433	ALL	418332.9	3773249	NonCancer	0.00E+00	0.00E+00	0.00E+00	0.00E+00	0.00E+00	0.00E+00	4.50E-05	0.00E+00	0.00E+00	0.00E+00	0.00E+00	0.00E+00	0.00E+00	0.00E+00	4.50E-05
434	ALL	418332.9	3773274	NonCancer	0.00E+00	0.00E+00	0.00E+00	0.00E+00	0.00E+00	0.00E+00	4.33E-05	0.00E+00	0.00E+00	0.00E+00	0.00E+00	0.00E+00	0.00E+00	0.00E+00	4.33E-05
435	ALL	418332.9	3773299	NonCancer	0.00E+00	0.00E+00	0.00E+00	0.00E+00	0.00E+00	0.00E+00	4.17E-05	0.00E+00	0.00E+00	0.00E+00	0.00E+00	0.00E+00	0.00E+00	0.00E+00	4.17E-05
436	ALL	418332.9	3773324	NonCancer	0.00E+00	0.00E+00	0.00E+00	0.00E+00	0.00E+00	0.00E+00	4.02E-05	0.00E+00	0.00E+00	0.00E+00	0.00E+00	0.00E+00	0.00E+00	0.00E+00	4.02E-05
437	ALL	418332.9	3773349	NonCancer	0.00E+00	0.00E+00	0.00E+00	0.00E+00	0.00E+00	0.00E+00	3.88E-05	0.00E+00	0.00E+00	0.00E+00	0.00E+00	0.00E+00	0.00E+00	0.00E+00	3.88E-05
438	ALL	418332.9	3773374	NonCancer	0.00E+00	0.00E+00	0.00E+00	0.00E+00	0.00E+00	0.00E+00	3.74E-05	0.00E+00	0.00E+00	0.00E+00	0.00E+00	0.00E+00	0.00E+00	0.00E+00	3.74E-05
439	ALL	418332.9	3773399	NonCancer	0.00E+00	0.00E+00	0.00E+00	0.00E+00	0.00E+00	0.00E+00	3.62E-05	0.00E+00	0.00E+00	0.00E+00	0.00E+00	0.00E+00	0.00E+00	0.00E+00	3.62E-05
440	ALL	418332.9	3773424	NonCancer	0.00E+00	0.00E+00	0.00E+00	0.00E+00	0.00E+00	0.00E+00	3.50E-05	0.00E+00	0.00E+00	0.00E+00	0.00E+00	0.00E+00	0.00E+00	0.00E+00	3.50E-05
441	ALL	418332.9	3773449	NonCancer	0.00E+00	0.00E+00	0.00E+00	0.00E+00	0.00E+00	0.00E+00	3.38E-05	0.00E+00	0.00E+00	0.00E+00	0.00E+00	0.00E+00	0.00E+00	0.00E+00	3.38E-05
442	ALL	418332.9	3773474	NonCancer	0.00E+00	0.00E+00	0.00E+00	0.00E+00	0.00E+00	0.00E+00	3.27E-05	0.00E+00	0.00E+00	0.00E+00	0.00E+00	0.00E+00	0.00E+00	0.00E+00	3.27E-05
443	ALL	418357.9	3772799	NonCancer	0.00E+00	0.00E+00	0.00E+00	0.00E+00	0.00E+00	0.00E+00	9.25E-05	0.00E+00	0.00E+00	0.00E+00	0.00E+00	0.00E+00	0.00E+00	0.00E+00	9.25E-05
444	ALL	418357.9	3772824	NonCancer	0.00E+00	0.00E+00	0.00E+00	0.00E+00	0.00E+00	0.00E+00	8.95E-05	0.00E+00	0.00E+00	0.00E+00	0.00E+00	0.00E+00	0.00E+00	0.00E+00	8.95E-05
445	ALL	418357.9	3772849	NonCancer	0.00E+00	0.00E+00	0.00E+00	0.00E+00	0.00E+00	0.00E+00	8.66E-05	0.00E+00	0.00E+00	0.00E+00	0.00E+00	0.00E+00	0.00E+00	0.00E+00	8.66E-05
446	ALL	418357.9	3772874	NonCancer	0.00E+00	0.00E+00	0.00E+00	0.00E+00	0.00E+00	0.00E+00	8.35E-05	0.00E+00	0.00E+00	0.00E+00	0.00E+00	0.00E+00	0.00E+00	0.00E+00	8.35E-05
447	ALL	418357.9	3772899	NonCancer	0.00E+00	0.00E+00	0.00E+00	0.00E+00	0.00E+00	0.00E+00	8.09E-05	0.00E+00	0.00E+00	0.00E+00	0.00E+00	0.00E+00	0.00E+00	0.00E+00	8.09E-05
448	ALL	418357.9	3772924	NonCancer	0.00E+00	0.00E+00	0.00E+00	0.00E+00	0.00E+00	0.00E+00	7.83E-05	0.00E+00	0.00E+00	0.00E+00	0.00E+00	0.00E+00	0.00E+00	0.00E+00	7.83E-05
449	ALL	418357.9	3772949	NonCancer	0.00E+00	0.00E+00	0.00E+00	0.00E+00	0.00E+00	0.00E+00	7.56E-05	0.00E+00	0.00E+00	0.00E+00	0.00E+00	0.00E+00	0.00E+00	0.00E+00	7.56E-05
450	ALL	418357.9	3772974	NonCancer	0.00E+00	0.00E+00	0.00E+00	0.00E+00	0.00E+00	0.00E+00	7.30E-05	0.00E+00	0.00E+00	0.00E+00	0.00E+00	0.00E+00	0.00E+00	0.00E+00	7.30E-05
451	ALL	418357.9	3772999	NonCancer	0.00E+00	0.00E+00	0.00E+00	0.00E+00	0.00E+00	0.00E+00	7.05E-05	0.00E+00	0.00E+00	0.00E+00	0.00E+00	0.00E+00	0.00E+00	0.00E+00	7.05E-05
452	ALL	418357.9	3773024	NonCancer	0.00E+00	0.00E+00	0.00E+00	0.00E+00	0.00E+00	0.00E+00	6.78E-05	0.00E+00	0.00E+00	0.00E+00	0.00E+00	0.00E+00	0.00E+00	0.00E+00	6.78E-05
453	ALL	418357.9	3773049	NonCancer	0.00E+00	0.00E+00	0.00E+00	0.00E+00	0.00E+00	0.00E+00	6.51E-05	0.00E+00	0.00E+00	0.00E+00	0.00E+00	0.00E+00	0.00E+00	0.00E+00	6.51E-05
454	ALL	418357.9	3773074	NonCancer	0.00E+00	0.00E+00	0.00E+00	0.00E+00	0.00E+00	0.00E+00	6.25E-05	0.00E+00	0.00E+00	0.00E+00	0.00E+00	0.00E+00	0.00E+00	0.00E+00	6.25E-05
455	ALL	418357.9	3773099	NonCancer	0.00E+00	0.00E+00	0.00E+00	0.00E+00	0.00E+00	0.00E+00	5.99E-05	0.00E+00	0.00E+00	0.00E+00	0.00E+00	0.00E+00	0.00E+00	0.00E+00	5.99E-05
456	ALL	418357.9	3773124	NonCancer	0.00E+00	0.00E+00	0.00E+00	0.00E+00	0.00E+00	0.00E+00	5.74E-05	0.00E+00	0.00E+00	0.00E+00	0.00E+00	0.00E+00	0.00E+00	0.00E+00	5.74E-05
457	ALL	418357.9	3773149	NonCancer	0.00E+00	0.00E+00	0.00E+00	0.00E+00	0.00E+00	0.00E+00	5.51E-05	0.00E+00	0.00E+00	0.00E+00	0.00E+00	0.00E+00	0.00E+00	0.00E+00	5.51E-05
458	ALL	418357.9	3773174	NonCancer	0.00E+00	0.00E+00	0.00E+00	0.00E+00	0.00E+00	0.00E+00	5.29E-05	0.00E+00	0.00E+00	0.00E+00	0.00E+00	0.00E+00	0.00E+00	0.00E+00	5.29E-05
459	ALL	418357.9	3773199	NonCancer	0.00E+00	0.00E+00	0.00E+00	0.00E+00	0.00E+00	0.00E+00	5.07E-05	0.00E+00	0.00E+00	0.00E+00	0.00E+00	0.00E+00	0.00E+00	0.00E+00	5.07E-05
460	ALL	418357.9	3773224	NonCancer	0.00E+00	0.00E+00	0.00E+00	0.00E+00	0.00E+00	0.00E+00	4.87E-05	0.00E+00	0.00E+00	0.00E+00	0.00E+00	0.00E+00	0.00E+00	0.00E+00	4.87E-05
461	ALL	418357.9	3773249	NonCancer	0.00E+00	0.00E+00	0.00E+00	0.00E+00	0.00E+00	0.00E+00	4.68E-05	0.00E+00	0.00E+00	0.00E+00	0.00E+00	0.00E+00	0.00E+00	0.00E+00	4.68E-05
462	ALL	418357.9	3773274	NonCancer	0.00E+00	0.00E+00	0.00E+00	0.00E+00	0.00E+00	0.00E+00	4.49E-05	0.00E+00	0.00E+00	0.00E+00	0.00E+00	0.00E+00	0.00E+00	0.00E+00	4.49E-05
463	ALL	418357.9	3773299	NonCancer	0.00E+00	0.00E+00	0.00E+00	0.00E+00	0.00E+00	0.00E+00	4.32E-05	0.00E+00	0.00E+00	0.00E+00	0.00E+00	0.00E+00	0.00E+00	0.00E+00	4.32E-05
464	ALL	418357.9	3773324	NonCancer	0.00E+00	0.00E+00	0.00E+00	0.00E+00	0.00E+00	0.00E+00	4.17E-05	0.00E+00	0.00E+00	0.00E+00	0.00E+00	0.00E+00	0.00E+00	0.00E+00	4.17E-05
465	ALL	418357.9	3773349	NonCancer	0.00E+00	0.00E+00	0.00E+00	0.00E+00	0.00E+00	0.00E+00	4.01E-05	0.00E+00	0.00E+00	0.00E+00	0.00E+00	0.00E+00	0.00E+00	0.00E+00	4.01E-05
466	ALL	418357.9	3773374	NonCancer	0.00E+00	0.00E+00	0.00E+00	0.00E+00	0.00E+00	0.00E+00	3.87E-05	0.00E+00	0.00E+00	0.00E+00	0.00E+00	0.00E+00	0.00E+00	0.00E+00	3.87E-05
467	ALL	418357.9	3773399	NonCancer	0.00E+00	0.00E+00	0.00E+00	0.00E+00	0.00E+00	0.00E+00	3.74E-05	0.00E+00	0.00E+00	0.00E+00	0.00E+00	0.00E+00	0.00E+00	0.00E+00	3.74E-05

468	ALL	418357.9	3773424	NonCancer	0.00E+00	0.00E+00	0.00E+00	0.00E+00	0.00E+00	0.00E+00	3.61E-05	0.00E+00	0.00E+00	0.00E+00	0.00E+00	0.00E+00	0.00E+00	0.00E+00	3.61E-05
469	ALL	418357.9	3773449	NonCancer	0.00E+00	0.00E+00	0.00E+00	0.00E+00	0.00E+00	0.00E+00	3.48E-05	0.00E+00	0.00E+00	0.00E+00	0.00E+00	0.00E+00	0.00E+00	0.00E+00	3.48E-05
470	ALL	418382.9	3772799	NonCancer	0.00E+00	0.00E+00	0.00E+00	0.00E+00	0.00E+00	0.00E+00	1.01E-04	0.00E+00	0.00E+00	0.00E+00	0.00E+00	0.00E+00	0.00E+00	0.00E+00	1.01E-04
471	ALL	418382.9	3772824	NonCancer	0.00E+00	0.00E+00	0.00E+00	0.00E+00	0.00E+00	0.00E+00	9.70E-05	0.00E+00	0.00E+00	0.00E+00	0.00E+00	0.00E+00	0.00E+00	0.00E+00	9.70E-05
472	ALL	418382.9	3772849	NonCancer	0.00E+00	0.00E+00	0.00E+00	0.00E+00	0.00E+00	0.00E+00	9.36E-05	0.00E+00	0.00E+00	0.00E+00	0.00E+00	0.00E+00	0.00E+00	0.00E+00	9.36E-05
473	ALL	418382.9	3772874	NonCancer	0.00E+00	0.00E+00	0.00E+00	0.00E+00	0.00E+00	0.00E+00	9.02E-05	0.00E+00	0.00E+00	0.00E+00	0.00E+00	0.00E+00	0.00E+00	0.00E+00	9.02E-05
474	ALL	418382.9	3772899	NonCancer	0.00E+00	0.00E+00	0.00E+00	0.00E+00	0.00E+00	0.00E+00	8.72E-05	0.00E+00	0.00E+00	0.00E+00	0.00E+00	0.00E+00	0.00E+00	0.00E+00	8.72E-05
475	ALL	418382.9	3772924	NonCancer	0.00E+00	0.00E+00	0.00E+00	0.00E+00	0.00E+00	0.00E+00	8.41E-05	0.00E+00	0.00E+00	0.00E+00	0.00E+00	0.00E+00	0.00E+00	0.00E+00	8.41E-05
476	ALL	418382.9	3772949	NonCancer	0.00E+00	0.00E+00	0.00E+00	0.00E+00	0.00E+00	0.00E+00	8.10E-05	0.00E+00	0.00E+00	0.00E+00	0.00E+00	0.00E+00	0.00E+00	0.00E+00	8.10E-05
477	ALL	418382.9	3772974	NonCancer	0.00E+00	0.00E+00	0.00E+00	0.00E+00	0.00E+00	0.00E+00	7.81E-05	0.00E+00	0.00E+00	0.00E+00	0.00E+00	0.00E+00	0.00E+00	0.00E+00	7.81E-05
478	ALL	418382.9	3772999	NonCancer	0.00E+00	0.00E+00	0.00E+00	0.00E+00	0.00E+00	0.00E+00	7.52E-05	0.00E+00	0.00E+00	0.00E+00	0.00E+00	0.00E+00	0.00E+00	0.00E+00	7.52E-05
479	ALL	418382.9	3773024	NonCancer	0.00E+00	0.00E+00	0.00E+00	0.00E+00	0.00E+00	0.00E+00	7.20E-05	0.00E+00	0.00E+00	0.00E+00	0.00E+00	0.00E+00	0.00E+00	0.00E+00	7.20E-05
480	ALL	418382.9	3773049	NonCancer	0.00E+00	0.00E+00	0.00E+00	0.00E+00	0.00E+00	0.00E+00	6.90E-05	0.00E+00	0.00E+00	0.00E+00	0.00E+00	0.00E+00	0.00E+00	0.00E+00	6.90E-05
481	ALL	418382.9	3773074	NonCancer	0.00E+00	0.00E+00	0.00E+00	0.00E+00	0.00E+00	0.00E+00	6.61E-05	0.00E+00	0.00E+00	0.00E+00	0.00E+00	0.00E+00	0.00E+00	0.00E+00	6.61E-05
482	ALL	418382.9	3773099	NonCancer	0.00E+00	0.00E+00	0.00E+00	0.00E+00	0.00E+00	0.00E+00	6.32E-05	0.00E+00	0.00E+00	0.00E+00	0.00E+00	0.00E+00	0.00E+00	0.00E+00	6.32E-05
483	ALL	418382.9	3773124	NonCancer	0.00E+00	0.00E+00	0.00E+00	0.00E+00	0.00E+00	0.00E+00	6.04E-05	0.00E+00	0.00E+00	0.00E+00	0.00E+00	0.00E+00	0.00E+00	0.00E+00	6.04E-05
484	ALL	418382.9	3773149	NonCancer	0.00E+00	0.00E+00	0.00E+00	0.00E+00	0.00E+00	0.00E+00	5.78E-05	0.00E+00	0.00E+00	0.00E+00	0.00E+00	0.00E+00	0.00E+00	0.00E+00	5.78E-05
485	ALL	418382.9	3773174	NonCancer	0.00E+00	0.00E+00	0.00E+00	0.00E+00	0.00E+00	0.00E+00	5.53E-05	0.00E+00	0.00E+00	0.00E+00	0.00E+00	0.00E+00	0.00E+00	0.00E+00	5.53E-05
486	ALL	418382.9	3773199	NonCancer	0.00E+00	0.00E+00	0.00E+00	0.00E+00	0.00E+00	0.00E+00	5.29E-05	0.00E+00	0.00E+00	0.00E+00	0.00E+00	0.00E+00	0.00E+00	0.00E+00	5.29E-05
487	ALL	418382.9	3773224	NonCancer	0.00E+00	0.00E+00	0.00E+00	0.00E+00	0.00E+00	0.00E+00	5.07E-05	0.00E+00	0.00E+00	0.00E+00	0.00E+00	0.00E+00	0.00E+00	0.00E+00	5.07E-05
488	ALL	418382.9	3773249	NonCancer	0.00E+00	0.00E+00	0.00E+00	0.00E+00	0.00E+00	0.00E+00	4.87E-05	0.00E+00	0.00E+00	0.00E+00	0.00E+00	0.00E+00	0.00E+00	0.00E+00	4.87E-05
489	ALL	418382.9	3773274	NonCancer	0.00E+00	0.00E+00	0.00E+00	0.00E+00	0.00E+00	0.00E+00	4.67E-05	0.00E+00	0.00E+00	0.00E+00	0.00E+00	0.00E+00	0.00E+00	0.00E+00	4.67E-05
490	ALL	418382.9	3773299	NonCancer	0.00E+00	0.00E+00	0.00E+00	0.00E+00	0.00E+00	0.00E+00	4.48E-05	0.00E+00	0.00E+00	0.00E+00	0.00E+00	0.00E+00	0.00E+00	0.00E+00	4.48E-05
491	ALL	418382.9	3773324	NonCancer	0.00E+00	0.00E+00	0.00E+00	0.00E+00	0.00E+00	0.00E+00	4.32E-05	0.00E+00	0.00E+00	0.00E+00	0.00E+00	0.00E+00	0.00E+00	0.00E+00	4.32E-05
492	ALL	418382.9	3773349	NonCancer	0.00E+00	0.00E+00	0.00E+00	0.00E+00	0.00E+00	0.00E+00	4.15E-05	0.00E+00	0.00E+00	0.00E+00	0.00E+00	0.00E+00	0.00E+00	0.00E+00	4.15E-05
493	ALL	418382.9	3773374	NonCancer	0.00E+00	0.00E+00	0.00E+00	0.00E+00	0.00E+00	0.00E+00	4.00E-05	0.00E+00	0.00E+00	0.00E+00	0.00E+00	0.00E+00	0.00E+00	0.00E+00	4.00E-05
494	ALL	418382.9	3773399	NonCancer	0.00E+00	0.00E+00	0.00E+00	0.00E+00	0.00E+00	0.00E+00	3.86E-05	0.00E+00	0.00E+00	0.00E+00	0.00E+00	0.00E+00	0.00E+00	0.00E+00	3.86E-05
495	ALL	418407.9	3772799	NonCancer	0.00E+00	0.00E+00	0.00E+00	0.00E+00	0.00E+00	0.00E+00	1.10E-04	0.00E+00	0.00E+00	0.00E+00	0.00E+00	0.00E+00	0.00E+00	0.00E+00	1.10E-04
496	ALL	418407.9	3772824	NonCancer	0.00E+00	0.00E+00	0.00E+00	0.00E+00	0.00E+00	0.00E+00	1.06E-04	0.00E+00	0.00E+00	0.00E+00	0.00E+00	0.00E+00	0.00E+00	0.00E+00	1.06E-04
497	ALL	418407.9	3772849	NonCancer	0.00E+00	0.00E+00	0.00E+00	0.00E+00	0.00E+00	0.00E+00	1.02E-04	0.00E+00	0.00E+00	0.00E+00	0.00E+00	0.00E+00	0.00E+00	0.00E+00	1.02E-04
498	ALL	418407.9	3772874	NonCancer	0.00E+00	0.00E+00	0.00E+00	0.00E+00	0.00E+00	0.00E+00	9.80E-05	0.00E+00	0.00E+00	0.00E+00	0.00E+00	0.00E+00	0.00E+00	0.00E+00	9.80E-05
499	ALL	418407.9	3772899	NonCancer	0.00E+00	0.00E+00	0.00E+00	0.00E+00	0.00E+00	0.00E+00	9.44E-05	0.00E+00	0.00E+00	0.00E+00	0.00E+00	0.00E+00	0.00E+00	0.00E+00	9.44E-05
500	ALL	418407.9	3772924	NonCancer	0.00E+00	0.00E+00	0.00E+00	0.00E+00	0.00E+00	0.00E+00	9.08E-05	0.00E+00	0.00E+00	0.00E+00	0.00E+00	0.00E+00	0.00E+00	0.00E+00	9.08E-05
501	ALL	418407.9	3772949	NonCancer	0.00E+00	0.00E+00	0.00E+00	0.00E+00	0.00E+00	0.00E+00	8.71E-05	0.00E+00	0.00E+00	0.00E+00	0.00E+00	0.00E+00	0.00E+00	0.00E+00	8.71E-05
502	ALL	418407.9	3772974	NonCancer	0.00E+00	0.00E+00	0.00E+00	0.00E+00	0.00E+00	0.00E+00	8.36E-05	0.00E+00	0.00E+00	0.00E+00	0.00E+00	0.00E+00	0.00E+00	0.00E+00	8.36E-05
503	ALL	418407.9	3772999	NonCancer	0.00E+00	0.00E+00	0.00E+00	0.00E+00	0.00E+00	0.00E+00	8.03E-05	0.00E+00	0.00E+00	0.00E+00	0.00E+00	0.00E+00	0.00E+00	0.00E+00	8.03E-05
504	ALL	418407.9	3773024	NonCancer	0.00E+00	0.00E+00	0.00E+00	0.00E+00	0.00E+00	0.00E+00	7.67E-05	0.00E+00	0.00E+00	0.00E+00	0.00E+00	0.00E+00	0.00E+00	0.00E+00	7.67E-05
505	ALL	418407.9	3773049	NonCancer	0.00E+00	0.00E+00	0.00E+00	0.00E+00	0.00E+00	0.00E+00	7.32E-05	0.00E+00	0.00E+00	0.00E+00	0.00E+00	0.00E+00	0.00E+00	0.00E+00	7.32E-05
506	ALL	418407.9	3773074	NonCancer	0.00E+00	0.00E+00	0.00E+00	0.00E+00	0.00E+00	0.00E+00	6.99E-05	0.00E+00	0.00E+00	0.00E+00	0.00E+00	0.00E+00	0.00E+00	0.00E+00	6.99E-05
507	ALL	418407.9	3773099	NonCancer	0.00E+00	0.00E+00	0.00E+00	0.00E+00	0.00E+00	0.00E+00	6.67E-05	0.00E+00	0.00E+00	0.00E+00	0.00E+00	0.00E+00	0.00E+00	0.00E+00	6.67E-05
508	ALL	418407.9	3773124	NonCancer	0.00E+00	0.00E+00	0.00E+00	0.00E+00	0.00E+00	0.00E+00	6.36E-05	0.00E+00	0.00E+00	0.00E+00	0.00E+00	0.00E+00	0.00E+00	0.00E+00	6.36E-05
509	ALL	418407.9	3773149	NonCancer	0.00E+00	0.00E+00	0.00E+00	0.00E+00	0.00E+00	0.00E+00	6.07E-05	0.00E+00	0.00E+00	0.00E+00	0.00E+00	0.00E+00	0.00E+00	0.00E+00	6.07E-05
510	ALL	418407.9	3773174	NonCancer	0.00E+00	0.00E+00	0.00E+00	0.00E+00	0.00E+00	0.00E+00	5.79E-05	0.00E+00	0.00E+00	0.00E+00	0.00E+00	0.00E+00	0.00E+00	0.00E+00	5.79E-05
511	ALL	418407.9	3773199	NonCancer	0.00E+00	0.00E+00	0.00E+00	0.00E+00	0.00E+00	0.00E+00	5.53E-05	0.00E+00	0.00E+00	0.00E+00	0.00E+00	0.00E+00	0.00E+00	0.00E+00	5.53E-05
512	ALL	418407.9	3773224	NonCancer	0.00E+00	0.00E+00	0.00E+00	0.00E+00	0.00E+00	0.00E+00	5.29E-05	0.00E+00	0.00E+00	0.00E+00	0.00E+00	0.00E+00	0.00E+00	0.00E+00	5.29E-05
513	ALL	418407.9	3773249	NonCancer	0.00E+00	0.00E+00	0.00E+00	0.00E+00	0.00E+00	0.00E+00	5.07E-05	0.00E+00	0.00E+00	0.00E+00	0.00E+00	0.00E+00	0.00E+00	0.00E+00	5.07E-05
514	ALL	418407.9	3773274	NonCancer	0.00E+00	0.00E+00	0.00E+00	0.00E+00	0.00E+00	0.00E+00	4.85E-05	0.00E+00	0.00E+00	0.00E+00	0.00E+00	0.00E+00	0.00E+00	0.00E+00	4.85E-05
515	ALL	418407.9	3773299	NonCancer	0.00E+00	0.00E+00	0.00E+00	0.00E+00	0.00E+00	0.00E+00	4.66E-05	0.00E+00	0.00E+00	0.00E+00	0.00E+00	0.00E+00	0.00E+00	0.00E+00	4.66E-05
516	ALL	418407.9	3773324	NonCancer	0.00E+00	0.00E+00	0.00E+00	0.00E+00	0.00E+00	0.00E+00	4.48E-05	0.00E+00	0.00E+00	0.00E+00	0.00E+00	0.00E+00	0.00E+00	0.00E+00	4.48E-05
517	ALL	418407.9	3773349	NonCancer	0.00E+00	0.00E+00	0.00E+00	0.00E+00	0.00E+00	0.00E+00	4.30E-05	0.00E+00	0.00E+00	0.00E+00	0.00E+00	0.00E+00	0.00E+00	0.00E+00	4.30E-05
518	ALL	418407.9	3773374	NonCancer	0.00E+00	0.00E+00	0.00E+00	0.00E+00	0.00E+00	0.00E+00	4.14E-05	0.00E+00	0.00E+00	0.00E+00	0.00E+00	0.00E+00	0.00E+00	0.00E+00	4.14E-05
519	ALL	418407.9	3773399	NonCancer	0.00E+00	0.00E+00	0.00E+00	0.00E+00	0.00E+00	0.00E+00	3.99E-05	0.00E+00	0.00E+00	0.00E+00	0.00E+00	0.00E+00	0.00E+00	0.00E+00	3.99E-05

520	ALL	418432.9	3772799	NonCancer	0.00E+00	0.00E+00	0.00E+00	0.00E+00	0.00E+00	0.00E+00	1.21E-04	0.00E+00	0.00E+00	0.00E+00	0.00E+00	0.00E+00	0.00E+00	0.00E+00	1.21E-04
521	ALL	418432.9	3772824	NonCancer	0.00E+00	0.00E+00	0.00E+00	0.00E+00	0.00E+00	0.00E+00	1.16E-04	0.00E+00	0.00E+00	0.00E+00	0.00E+00	0.00E+00	0.00E+00	0.00E+00	1.16E-04
522	ALL	418432.9	3772849	NonCancer	0.00E+00	0.00E+00	0.00E+00	0.00E+00	0.00E+00	0.00E+00	1.12E-04	0.00E+00	0.00E+00	0.00E+00	0.00E+00	0.00E+00	0.00E+00	0.00E+00	1.12E-04
523	ALL	418432.9	3772874	NonCancer	0.00E+00	0.00E+00	0.00E+00	0.00E+00	0.00E+00	0.00E+00	1.07E-04	0.00E+00	0.00E+00	0.00E+00	0.00E+00	0.00E+00	0.00E+00	0.00E+00	1.07E-04
524	ALL	418432.9	3772899	NonCancer	0.00E+00	0.00E+00	0.00E+00	0.00E+00	0.00E+00	0.00E+00	1.03E-04	0.00E+00	0.00E+00	0.00E+00	0.00E+00	0.00E+00	0.00E+00	0.00E+00	1.03E-04
525	ALL	418432.9	3772924	NonCancer	0.00E+00	0.00E+00	0.00E+00	0.00E+00	0.00E+00	0.00E+00	9.82E-05	0.00E+00	0.00E+00	0.00E+00	0.00E+00	0.00E+00	0.00E+00	0.00E+00	9.82E-05
526	ALL	418432.9	3772949	NonCancer	0.00E+00	0.00E+00	0.00E+00	0.00E+00	0.00E+00	0.00E+00	9.39E-05	0.00E+00	0.00E+00	0.00E+00	0.00E+00	0.00E+00	0.00E+00	0.00E+00	9.39E-05
527	ALL	418432.9	3772974	NonCancer	0.00E+00	0.00E+00	0.00E+00	0.00E+00	0.00E+00	0.00E+00	8.98E-05	0.00E+00	0.00E+00	0.00E+00	0.00E+00	0.00E+00	0.00E+00	0.00E+00	8.98E-05
528	ALL	418432.9	3772999	NonCancer	0.00E+00	0.00E+00	0.00E+00	0.00E+00	0.00E+00	0.00E+00	8.59E-05	0.00E+00	0.00E+00	0.00E+00	0.00E+00	0.00E+00	0.00E+00	0.00E+00	8.59E-05
529	ALL	418432.9	3773024	NonCancer	0.00E+00	0.00E+00	0.00E+00	0.00E+00	0.00E+00	0.00E+00	8.18E-05	0.00E+00	0.00E+00	0.00E+00	0.00E+00	0.00E+00	0.00E+00	0.00E+00	8.18E-05
530	ALL	418432.9	3773049	NonCancer	0.00E+00	0.00E+00	0.00E+00	0.00E+00	0.00E+00	0.00E+00	7.79E-05	0.00E+00	0.00E+00	0.00E+00	0.00E+00	0.00E+00	0.00E+00	0.00E+00	7.79E-05
531	ALL	418432.9	3773074	NonCancer	0.00E+00	0.00E+00	0.00E+00	0.00E+00	0.00E+00	0.00E+00	7.41E-05	0.00E+00	0.00E+00	0.00E+00	0.00E+00	0.00E+00	0.00E+00	0.00E+00	7.41E-05
532	ALL	418432.9	3773099	NonCancer	0.00E+00	0.00E+00	0.00E+00	0.00E+00	0.00E+00	0.00E+00	7.05E-05	0.00E+00	0.00E+00	0.00E+00	0.00E+00	0.00E+00	0.00E+00	0.00E+00	7.05E-05
533	ALL	418432.9	3773124	NonCancer	0.00E+00	0.00E+00	0.00E+00	0.00E+00	0.00E+00	0.00E+00	6.69E-05	0.00E+00	0.00E+00	0.00E+00	0.00E+00	0.00E+00	0.00E+00	0.00E+00	6.69E-05
534	ALL	418432.9	3773149	NonCancer	0.00E+00	0.00E+00	0.00E+00	0.00E+00	0.00E+00	0.00E+00	6.37E-05	0.00E+00	0.00E+00	0.00E+00	0.00E+00	0.00E+00	0.00E+00	0.00E+00	6.37E-05
535	ALL	418432.9	3773174	NonCancer	0.00E+00	0.00E+00	0.00E+00	0.00E+00	0.00E+00	0.00E+00	6.06E-05	0.00E+00	0.00E+00	0.00E+00	0.00E+00	0.00E+00	0.00E+00	0.00E+00	6.06E-05
536	ALL	418432.9	3773199	NonCancer	0.00E+00	0.00E+00	0.00E+00	0.00E+00	0.00E+00	0.00E+00	5.78E-05	0.00E+00	0.00E+00	0.00E+00	0.00E+00	0.00E+00	0.00E+00	0.00E+00	5.78E-05
537	ALL	418432.9	3773224	NonCancer	0.00E+00	0.00E+00	0.00E+00	0.00E+00	0.00E+00	0.00E+00	5.51E-05	0.00E+00	0.00E+00	0.00E+00	0.00E+00	0.00E+00	0.00E+00	0.00E+00	5.51E-05
538	ALL	418432.9	3773249	NonCancer	0.00E+00	0.00E+00	0.00E+00	0.00E+00	0.00E+00	0.00E+00	5.27E-05	0.00E+00	0.00E+00	0.00E+00	0.00E+00	0.00E+00	0.00E+00	0.00E+00	5.27E-05
539	ALL	418432.9	3773274	NonCancer	0.00E+00	0.00E+00	0.00E+00	0.00E+00	0.00E+00	0.00E+00	5.04E-05	0.00E+00	0.00E+00	0.00E+00	0.00E+00	0.00E+00	0.00E+00	0.00E+00	5.04E-05
540	ALL	418432.9	3773299	NonCancer	0.00E+00	0.00E+00	0.00E+00	0.00E+00	0.00E+00	0.00E+00	4.84E-05	0.00E+00	0.00E+00	0.00E+00	0.00E+00	0.00E+00	0.00E+00	0.00E+00	4.84E-05
541	ALL	418432.9	3773324	NonCancer	0.00E+00	0.00E+00	0.00E+00	0.00E+00	0.00E+00	0.00E+00	4.64E-05	0.00E+00	0.00E+00	0.00E+00	0.00E+00	0.00E+00	0.00E+00	0.00E+00	4.64E-05
542	ALL	418432.9	3773349	NonCancer	0.00E+00	0.00E+00	0.00E+00	0.00E+00	0.00E+00	0.00E+00	4.46E-05	0.00E+00	0.00E+00	0.00E+00	0.00E+00	0.00E+00	0.00E+00	0.00E+00	4.46E-05
543	ALL	418432.9	3773374	NonCancer	0.00E+00	0.00E+00	0.00E+00	0.00E+00	0.00E+00	0.00E+00	4.28E-05	0.00E+00	0.00E+00	0.00E+00	0.00E+00	0.00E+00	0.00E+00	0.00E+00	4.28E-05
544	ALL	418432.9	3773399	NonCancer	0.00E+00	0.00E+00	0.00E+00	0.00E+00	0.00E+00	0.00E+00	4.11E-05	0.00E+00	0.00E+00	0.00E+00	0.00E+00	0.00E+00	0.00E+00	0.00E+00	4.11E-05
545	ALL	418457.9	3772799	NonCancer	0.00E+00	0.00E+00	0.00E+00	0.00E+00	0.00E+00	0.00E+00	1.35E-04	0.00E+00	0.00E+00	0.00E+00	0.00E+00	0.00E+00	0.00E+00	0.00E+00	1.35E-04
546	ALL	418457.9	3772824	NonCancer	0.00E+00	0.00E+00	0.00E+00	0.00E+00	0.00E+00	0.00E+00	1.29E-04	0.00E+00	0.00E+00	0.00E+00	0.00E+00	0.00E+00	0.00E+00	0.00E+00	1.29E-04
547	ALL	418457.9	3772849	NonCancer	0.00E+00	0.00E+00	0.00E+00	0.00E+00	0.00E+00	0.00E+00	1.23E-04	0.00E+00	0.00E+00	0.00E+00	0.00E+00	0.00E+00	0.00E+00	0.00E+00	1.23E-04
548	ALL	418457.9	3772874	NonCancer	0.00E+00	0.00E+00	0.00E+00	0.00E+00	0.00E+00	0.00E+00	1.18E-04	0.00E+00	0.00E+00	0.00E+00	0.00E+00	0.00E+00	0.00E+00	0.00E+00	1.18E-04
549	ALL	418457.9	3772899	NonCancer	0.00E+00	0.00E+00	0.00E+00	0.00E+00	0.00E+00	0.00E+00	1.12E-04	0.00E+00	0.00E+00	0.00E+00	0.00E+00	0.00E+00	0.00E+00	0.00E+00	1.12E-04
550	ALL	418457.9	3772924	NonCancer	0.00E+00	0.00E+00	0.00E+00	0.00E+00	0.00E+00	0.00E+00	1.07E-04	0.00E+00	0.00E+00	0.00E+00	0.00E+00	0.00E+00	0.00E+00	0.00E+00	1.07E-04
551	ALL	418457.9	3772949	NonCancer	0.00E+00	0.00E+00	0.00E+00	0.00E+00	0.00E+00	0.00E+00	1.02E-04	0.00E+00	0.00E+00	0.00E+00	0.00E+00	0.00E+00	0.00E+00	0.00E+00	1.02E-04
552	ALL	418457.9	3772974	NonCancer	0.00E+00	0.00E+00	0.00E+00	0.00E+00	0.00E+00	0.00E+00	9.68E-05	0.00E+00	0.00E+00	0.00E+00	0.00E+00	0.00E+00	0.00E+00	0.00E+00	9.68E-05
553	ALL	418457.9	3772999	NonCancer	0.00E+00	0.00E+00	0.00E+00	0.00E+00	0.00E+00	0.00E+00	9.21E-05	0.00E+00	0.00E+00	0.00E+00	0.00E+00	0.00E+00	0.00E+00	0.00E+00	9.21E-05
554	ALL	418457.9	3773024	NonCancer	0.00E+00	0.00E+00	0.00E+00	0.00E+00	0.00E+00	0.00E+00	8.74E-05	0.00E+00	0.00E+00	0.00E+00	0.00E+00	0.00E+00	0.00E+00	0.00E+00	8.74E-05
555	ALL	418457.9	3773049	NonCancer	0.00E+00	0.00E+00	0.00E+00	0.00E+00	0.00E+00	0.00E+00	8.29E-05	0.00E+00	0.00E+00	0.00E+00	0.00E+00	0.00E+00	0.00E+00	0.00E+00	8.29E-05
556	ALL	418457.9	3773074	NonCancer	0.00E+00	0.00E+00	0.00E+00	0.00E+00	0.00E+00	0.00E+00	7.86E-05	0.00E+00	0.00E+00	0.00E+00	0.00E+00	0.00E+00	0.00E+00	0.00E+00	7.86E-05
557	ALL	418457.9	3773099	NonCancer	0.00E+00	0.00E+00	0.00E+00	0.00E+00	0.00E+00	0.00E+00	7.45E-05	0.00E+00	0.00E+00	0.00E+00	0.00E+00	0.00E+00	0.00E+00	0.00E+00	7.45E-05
558	ALL	418457.9	3773124	NonCancer	0.00E+00	0.00E+00	0.00E+00	0.00E+00	0.00E+00	0.00E+00	7.05E-05	0.00E+00	0.00E+00	0.00E+00	0.00E+00	0.00E+00	0.00E+00	0.00E+00	7.05E-05
559	ALL	418457.9	3773149	NonCancer	0.00E+00	0.00E+00	0.00E+00	0.00E+00	0.00E+00	0.00E+00	6.69E-05	0.00E+00	0.00E+00	0.00E+00	0.00E+00	0.00E+00	0.00E+00	0.00E+00	6.69E-05
560	ALL	418457.9	3773174	NonCancer	0.00E+00	0.00E+00	0.00E+00	0.00E+00	0.00E+00	0.00E+00	6.35E-05	0.00E+00	0.00E+00	0.00E+00	0.00E+00	0.00E+00	0.00E+00	0.00E+00	6.35E-05
561	ALL	418457.9	3773199	NonCancer	0.00E+00	0.00E+00	0.00E+00	0.00E+00	0.00E+00	0.00E+00	6.04E-05	0.00E+00	0.00E+00	0.00E+00	0.00E+00	0.00E+00	0.00E+00	0.00E+00	6.04E-05
562	ALL	418457.9	3773224	NonCancer	0.00E+00	0.00E+00	0.00E+00	0.00E+00	0.00E+00	0.00E+00	5.75E-05	0.00E+00	0.00E+00	0.00E+00	0.00E+00	0.00E+00	0.00E+00	0.00E+00	5.75E-05
563	ALL	418457.9	3773249	NonCancer	0.00E+00	0.00E+00	0.00E+00	0.00E+00	0.00E+00	0.00E+00	5.49E-05	0.00E+00	0.00E+00	0.00E+00	0.00E+00	0.00E+00	0.00E+00	0.00E+00	5.49E-05
564	ALL	418457.9	3773274	NonCancer	0.00E+00	0.00E+00	0.00E+00	0.00E+00	0.00E+00	0.00E+00	5.25E-05	0.00E+00	0.00E+00	0.00E+00	0.00E+00	0.00E+00	0.00E+00	0.00E+00	5.25E-05
565	ALL	418457.9	3773299	NonCancer	0.00E+00	0.00E+00	0.00E+00	0.00E+00	0.00E+00	0.00E+00	5.02E-05	0.00E+00	0.00E+00	0.00E+00	0.00E+00	0.00E+00	0.00E+00	0.00E+00	5.02E-05
566	ALL	418457.9	3773324	NonCancer	0.00E+00	0.00E+00	0.00E+00	0.00E+00	0.00E+00	0.00E+00	4.82E-05	0.00E+00	0.00E+00	0.00E+00	0.00E+00	0.00E+00	0.00E+00	0.00E+00	4.82E-05
567	ALL	418457.9	3773349	NonCancer	0.00E+00	0.00E+00	0.00E+00	0.00E+00	0.00E+00	0.00E+00	4.62E-05	0.00E+00	0.00E+00	0.00E+00	0.00E+00	0.00E+00	0.00E+00	0.00E+00	4.62E-05
568	ALL	418457.9	3773374	NonCancer	0.00E+00	0.00E+00	0.00E+00	0.00E+00	0.00E+00	0.00E+00	4.43E-05	0.00E+00	0.00E+00	0.00E+00	0.00E+00	0.00E+00	0.00E+00	0.00E+00	4.43E-05
569	ALL	418457.9	3773399	NonCancer	0.00E+00	0.00E+00	0.00E+00	0.00E+00	0.00E+00	0.00E+00	4.25E-05	0.00E+00	0.00E+00	0.00E+00	0.00E+00	0.00E+00	0.00E+00	0.00E+00	4.25E-05
570	ALL	418482.9	3772799	NonCancer	0.00E+00	0.00E+00	0.00E+00	0.00E+00	0.00E+00	0.00E+00	1.51E-04	0.00E+00	0.00E+00	0.00E+00	0.00E+00	0.00E+00	0.00E+00	0.00E+00	1.51E-04
571	ALL	418482.9	3772824	NonCancer	0.00E+00	0.00E+00	0.00E+00	0.00E+00	0.00E+00	0.00E+00	1.43E-04	0.00E+00	0.00E+00	0.00E+00	0.00E+00	0.00E+00	0.00E+00	0.00E+00	1.43E-04

572	ALL	418482.9	3772849	NonCancer	0.00E+00	0.00E+00	0.00E+00	0.00E+00	0.00E+00	0.00E+00	1.36E-04	0.00E+00	0.00E+00	0.00E+00	0.00E+00	0.00E+00	0.00E+00	0.00E+00	1.36E-04
573	ALL	418482.9	3772874	NonCancer	0.00E+00	0.00E+00	0.00E+00	0.00E+00	0.00E+00	0.00E+00	1.30E-04	0.00E+00	0.00E+00	0.00E+00	0.00E+00	0.00E+00	0.00E+00	0.00E+00	1.30E-04
574	ALL	418482.9	3772899	NonCancer	0.00E+00	0.00E+00	0.00E+00	0.00E+00	0.00E+00	0.00E+00	1.23E-04	0.00E+00	0.00E+00	0.00E+00	0.00E+00	0.00E+00	0.00E+00	0.00E+00	1.23E-04
575	ALL	418482.9	3772924	NonCancer	0.00E+00	0.00E+00	0.00E+00	0.00E+00	0.00E+00	0.00E+00	1.17E-04	0.00E+00	0.00E+00	0.00E+00	0.00E+00	0.00E+00	0.00E+00	0.00E+00	1.17E-04
576	ALL	418482.9	3772949	NonCancer	0.00E+00	0.00E+00	0.00E+00	0.00E+00	0.00E+00	0.00E+00	1.10E-04	0.00E+00	0.00E+00	0.00E+00	0.00E+00	0.00E+00	0.00E+00	0.00E+00	1.10E-04
577	ALL	418482.9	3772974	NonCancer	0.00E+00	0.00E+00	0.00E+00	0.00E+00	0.00E+00	0.00E+00	1.05E-04	0.00E+00	0.00E+00	0.00E+00	0.00E+00	0.00E+00	0.00E+00	0.00E+00	1.05E-04
578	ALL	418482.9	3772999	NonCancer	0.00E+00	0.00E+00	0.00E+00	0.00E+00	0.00E+00	0.00E+00	9.90E-05	0.00E+00	0.00E+00	0.00E+00	0.00E+00	0.00E+00	0.00E+00	0.00E+00	9.90E-05
579	ALL	418482.9	3773024	NonCancer	0.00E+00	0.00E+00	0.00E+00	0.00E+00	0.00E+00	0.00E+00	9.35E-05	0.00E+00	0.00E+00	0.00E+00	0.00E+00	0.00E+00	0.00E+00	0.00E+00	9.35E-05
580	ALL	418482.9	3773049	NonCancer	0.00E+00	0.00E+00	0.00E+00	0.00E+00	0.00E+00	0.00E+00	8.84E-05	0.00E+00	0.00E+00	0.00E+00	0.00E+00	0.00E+00	0.00E+00	0.00E+00	8.84E-05
581	ALL	418482.9	3773074	NonCancer	0.00E+00	0.00E+00	0.00E+00	0.00E+00	0.00E+00	0.00E+00	8.35E-05	0.00E+00	0.00E+00	0.00E+00	0.00E+00	0.00E+00	0.00E+00	0.00E+00	8.35E-05
582	ALL	418482.9	3773099	NonCancer	0.00E+00	0.00E+00	0.00E+00	0.00E+00	0.00E+00	0.00E+00	7.88E-05	0.00E+00	0.00E+00	0.00E+00	0.00E+00	0.00E+00	0.00E+00	0.00E+00	7.88E-05
583	ALL	418482.9	3773124	NonCancer	0.00E+00	0.00E+00	0.00E+00	0.00E+00	0.00E+00	0.00E+00	7.43E-05	0.00E+00	0.00E+00	0.00E+00	0.00E+00	0.00E+00	0.00E+00	0.00E+00	7.43E-05
584	ALL	418482.9	3773149	NonCancer	0.00E+00	0.00E+00	0.00E+00	0.00E+00	0.00E+00	0.00E+00	7.03E-05	0.00E+00	0.00E+00	0.00E+00	0.00E+00	0.00E+00	0.00E+00	0.00E+00	7.03E-05
585	ALL	418482.9	3773174	NonCancer	0.00E+00	0.00E+00	0.00E+00	0.00E+00	0.00E+00	0.00E+00	6.66E-05	0.00E+00	0.00E+00	0.00E+00	0.00E+00	0.00E+00	0.00E+00	0.00E+00	6.66E-05
586	ALL	418482.9	3773199	NonCancer	0.00E+00	0.00E+00	0.00E+00	0.00E+00	0.00E+00	0.00E+00	6.32E-05	0.00E+00	0.00E+00	0.00E+00	0.00E+00	0.00E+00	0.00E+00	0.00E+00	6.32E-05
587	ALL	418482.9	3773224	NonCancer	0.00E+00	0.00E+00	0.00E+00	0.00E+00	0.00E+00	0.00E+00	6.01E-05	0.00E+00	0.00E+00	0.00E+00	0.00E+00	0.00E+00	0.00E+00	0.00E+00	6.01E-05
588	ALL	418482.9	3773249	NonCancer	0.00E+00	0.00E+00	0.00E+00	0.00E+00	0.00E+00	0.00E+00	5.73E-05	0.00E+00	0.00E+00	0.00E+00	0.00E+00	0.00E+00	0.00E+00	0.00E+00	5.73E-05
589	ALL	418482.9	3773274	NonCancer	0.00E+00	0.00E+00	0.00E+00	0.00E+00	0.00E+00	0.00E+00	5.47E-05	0.00E+00	0.00E+00	0.00E+00	0.00E+00	0.00E+00	0.00E+00	0.00E+00	5.47E-05
590	ALL	418482.9	3773299	NonCancer	0.00E+00	0.00E+00	0.00E+00	0.00E+00	0.00E+00	0.00E+00	5.22E-05	0.00E+00	0.00E+00	0.00E+00	0.00E+00	0.00E+00	0.00E+00	0.00E+00	5.22E-05
591	ALL	418482.9	3773324	NonCancer	0.00E+00	0.00E+00	0.00E+00	0.00E+00	0.00E+00	0.00E+00	5.00E-05	0.00E+00	0.00E+00	0.00E+00	0.00E+00	0.00E+00	0.00E+00	0.00E+00	5.00E-05
592	ALL	418482.9	3773349	NonCancer	0.00E+00	0.00E+00	0.00E+00	0.00E+00	0.00E+00	0.00E+00	4.78E-05	0.00E+00	0.00E+00	0.00E+00	0.00E+00	0.00E+00	0.00E+00	0.00E+00	4.78E-05
593	ALL	418482.9	3773374	NonCancer	0.00E+00	0.00E+00	0.00E+00	0.00E+00	0.00E+00	0.00E+00	4.58E-05	0.00E+00	0.00E+00	0.00E+00	0.00E+00	0.00E+00	0.00E+00	0.00E+00	4.58E-05
594	ALL	418482.9	3773399	NonCancer	0.00E+00	0.00E+00	0.00E+00	0.00E+00	0.00E+00	0.00E+00	4.40E-05	0.00E+00	0.00E+00	0.00E+00	0.00E+00	0.00E+00	0.00E+00	0.00E+00	4.40E-05
595	ALL	418482.9	3773424	NonCancer	0.00E+00	0.00E+00	0.00E+00	0.00E+00	0.00E+00	0.00E+00	4.22E-05	0.00E+00	0.00E+00	0.00E+00	0.00E+00	0.00E+00	0.00E+00	0.00E+00	4.22E-05
596	ALL	418482.9	3773449	NonCancer	0.00E+00	0.00E+00	0.00E+00	0.00E+00	0.00E+00	0.00E+00	4.05E-05	0.00E+00	0.00E+00	0.00E+00	0.00E+00	0.00E+00	0.00E+00	0.00E+00	4.05E-05
597	ALL	418482.9	3773474	NonCancer	0.00E+00	0.00E+00	0.00E+00	0.00E+00	0.00E+00	0.00E+00	3.90E-05	0.00E+00	0.00E+00	0.00E+00	0.00E+00	0.00E+00	0.00E+00	0.00E+00	3.90E-05
598	ALL	418482.9	3773499	NonCancer	0.00E+00	0.00E+00	0.00E+00	0.00E+00	0.00E+00	0.00E+00	3.75E-05	0.00E+00	0.00E+00	0.00E+00	0.00E+00	0.00E+00	0.00E+00	0.00E+00	3.75E-05
599	ALL	418507.9	3772799	NonCancer	0.00E+00	0.00E+00	0.00E+00	0.00E+00	0.00E+00	0.00E+00	1.70E-04	0.00E+00	0.00E+00	0.00E+00	0.00E+00	0.00E+00	0.00E+00	0.00E+00	1.70E-04
600	ALL	418507.9	3772824	NonCancer	0.00E+00	0.00E+00	0.00E+00	0.00E+00	0.00E+00	0.00E+00	1.61E-04	0.00E+00	0.00E+00	0.00E+00	0.00E+00	0.00E+00	0.00E+00	0.00E+00	1.61E-04
601	ALL	418507.9	3772849	NonCancer	0.00E+00	0.00E+00	0.00E+00	0.00E+00	0.00E+00	0.00E+00	1.52E-04	0.00E+00	0.00E+00	0.00E+00	0.00E+00	0.00E+00	0.00E+00	0.00E+00	1.52E-04
602	ALL	418507.9	3772874	NonCancer	0.00E+00	0.00E+00	0.00E+00	0.00E+00	0.00E+00	0.00E+00	1.44E-04	0.00E+00	0.00E+00	0.00E+00	0.00E+00	0.00E+00	0.00E+00	0.00E+00	1.44E-04
603	ALL	418507.9	3772899	NonCancer	0.00E+00	0.00E+00	0.00E+00	0.00E+00	0.00E+00	0.00E+00	1.36E-04	0.00E+00	0.00E+00	0.00E+00	0.00E+00	0.00E+00	0.00E+00	0.00E+00	1.36E-04
604	ALL	418507.9	3772924	NonCancer	0.00E+00	0.00E+00	0.00E+00	0.00E+00	0.00E+00	0.00E+00	1.28E-04	0.00E+00	0.00E+00	0.00E+00	0.00E+00	0.00E+00	0.00E+00	0.00E+00	1.28E-04
605	ALL	418507.9	3772949	NonCancer	0.00E+00	0.00E+00	0.00E+00	0.00E+00	0.00E+00	0.00E+00	1.20E-04	0.00E+00	0.00E+00	0.00E+00	0.00E+00	0.00E+00	0.00E+00	0.00E+00	1.20E-04
606	ALL	418507.9	3772974	NonCancer	0.00E+00	0.00E+00	0.00E+00	0.00E+00	0.00E+00	0.00E+00	1.13E-04	0.00E+00	0.00E+00	0.00E+00	0.00E+00	0.00E+00	0.00E+00	0.00E+00	1.13E-04
607	ALL	418507.9	3772999	NonCancer	0.00E+00	0.00E+00	0.00E+00	0.00E+00	0.00E+00	0.00E+00	1.07E-04	0.00E+00	0.00E+00	0.00E+00	0.00E+00	0.00E+00	0.00E+00	0.00E+00	1.07E-04
608	ALL	418507.9	3773024	NonCancer	0.00E+00	0.00E+00	0.00E+00	0.00E+00	0.00E+00	0.00E+00	1.00E-04	0.00E+00	0.00E+00	0.00E+00	0.00E+00	0.00E+00	0.00E+00	0.00E+00	1.00E-04
609	ALL	418507.9	3773049	NonCancer	0.00E+00	0.00E+00	0.00E+00	0.00E+00	0.00E+00	0.00E+00	9.44E-05	0.00E+00	0.00E+00	0.00E+00	0.00E+00	0.00E+00	0.00E+00	0.00E+00	9.44E-05
610	ALL	418507.9	3773074	NonCancer	0.00E+00	0.00E+00	0.00E+00	0.00E+00	0.00E+00	0.00E+00	8.87E-05	0.00E+00	0.00E+00	0.00E+00	0.00E+00	0.00E+00	0.00E+00	0.00E+00	8.87E-05
611	ALL	418507.9	3773099	NonCancer	0.00E+00	0.00E+00	0.00E+00	0.00E+00	0.00E+00	0.00E+00	8.34E-05	0.00E+00	0.00E+00	0.00E+00	0.00E+00	0.00E+00	0.00E+00	0.00E+00	8.34E-05
612	ALL	418507.9	3773124	NonCancer	0.00E+00	0.00E+00	0.00E+00	0.00E+00	0.00E+00	0.00E+00	7.84E-05	0.00E+00	0.00E+00	0.00E+00	0.00E+00	0.00E+00	0.00E+00	0.00E+00	7.84E-05
613	ALL	418507.9	3773149	NonCancer	0.00E+00	0.00E+00	0.00E+00	0.00E+00	0.00E+00	0.00E+00	7.40E-05	0.00E+00	0.00E+00	0.00E+00	0.00E+00	0.00E+00	0.00E+00	0.00E+00	7.40E-05
614	ALL	418507.9	3773174	NonCancer	0.00E+00	0.00E+00	0.00E+00	0.00E+00	0.00E+00	0.00E+00	7.00E-05	0.00E+00	0.00E+00	0.00E+00	0.00E+00	0.00E+00	0.00E+00	0.00E+00	7.00E-05
615	ALL	418507.9	3773199	NonCancer	0.00E+00	0.00E+00	0.00E+00	0.00E+00	0.00E+00	0.00E+00	6.62E-05	0.00E+00	0.00E+00	0.00E+00	0.00E+00	0.00E+00	0.00E+00	0.00E+00	6.62E-05
616	ALL	418507.9	3773224	NonCancer	0.00E+00	0.00E+00	0.00E+00	0.00E+00	0.00E+00	0.00E+00	6.29E-05	0.00E+00	0.00E+00	0.00E+00	0.00E+00	0.00E+00	0.00E+00	0.00E+00	6.29E-05
617	ALL	418507.9	3773249	NonCancer	0.00E+00	0.00E+00	0.00E+00	0.00E+00	0.00E+00	0.00E+00	5.99E-05	0.00E+00	0.00E+00	0.00E+00	0.00E+00	0.00E+00	0.00E+00	0.00E+00	5.99E-05
618	ALL	418507.9	3773274	NonCancer	0.00E+00	0.00E+00	0.00E+00	0.00E+00	0.00E+00	0.00E+00	5.70E-05	0.00E+00	0.00E+00	0.00E+00	0.00E+00	0.00E+00	0.00E+00	0.00E+00	5.70E-05
619	ALL	418507.9	3773299	NonCancer	0.00E+00	0.00E+00	0.00E+00	0.00E+00	0.00E+00	0.00E+00	5.44E-05	0.00E+00	0.00E+00	0.00E+00	0.00E+00	0.00E+00	0.00E+00	0.00E+00	5.44E-05
620	ALL	418507.9	3773324	NonCancer	0.00E+00	0.00E+00	0.00E+00	0.00E+00	0.00E+00	0.00E+00	5.19E-05	0.00E+00	0.00E+00	0.00E+00	0.00E+00	0.00E+00	0.00E+00	0.00E+00	5.19E-05
621	ALL	418507.9	3773349	NonCancer	0.00E+00	0.00E+00	0.00E+00	0.00E+00	0.00E+00	0.00E+00	4.96E-05	0.00E+00	0.00E+00	0.00E+00	0.00E+00	0.00E+00	0.00E+00	0.00E+00	4.96E-05
622	ALL	418507.9	3773374	NonCancer	0.00E+00	0.00E+00	0.00E+00	0.00E+00	0.00E+00	0.00E+00	4.75E-05	0.00E+00	0.00E+00	0.00E+00	0.00E+00	0.00E+00	0.00E+00	0.00E+00	4.75E-05
623	ALL	418507.9	3773399	NonCancer	0.00E+00	0.00E+00	0.00E+00	0.00E+00	0.00E+00	0.00E+00	4.55E-05	0.00E+00	0.00E+00	0.00E+00	0.00E+00	0.00E+00	0.00E+00	0.00E+00	4.55E-05

624	ALL	418507.9	3773424	NonCancer	0.00E+00	0.00E+00	0.00E+00	0.00E+00	0.00E+00	0.00E+00	4.37E-05	0.00E+00	0.00E+00	0.00E+00	0.00E+00	0.00E+00	0.00E+00	0.00E+00	4.37E-05
625	ALL	418507.9	3773449	NonCancer	0.00E+00	0.00E+00	0.00E+00	0.00E+00	0.00E+00	0.00E+00	4.19E-05	0.00E+00	0.00E+00	0.00E+00	0.00E+00	0.00E+00	0.00E+00	0.00E+00	4.19E-05
626	ALL	418507.9	3773474	NonCancer	0.00E+00	0.00E+00	0.00E+00	0.00E+00	0.00E+00	0.00E+00	4.02E-05	0.00E+00	0.00E+00	0.00E+00	0.00E+00	0.00E+00	0.00E+00	0.00E+00	4.02E-05
627	ALL	418507.9	3773499	NonCancer	0.00E+00	0.00E+00	0.00E+00	0.00E+00	0.00E+00	0.00E+00	3.87E-05	0.00E+00	0.00E+00	0.00E+00	0.00E+00	0.00E+00	0.00E+00	0.00E+00	3.87E-05
628	ALL	418532.9	3772799	NonCancer	0.00E+00	0.00E+00	0.00E+00	0.00E+00	0.00E+00	0.00E+00	1.94E-04	0.00E+00	0.00E+00	0.00E+00	0.00E+00	0.00E+00	0.00E+00	0.00E+00	1.94E-04
629	ALL	418532.9	3772824	NonCancer	0.00E+00	0.00E+00	0.00E+00	0.00E+00	0.00E+00	0.00E+00	1.82E-04	0.00E+00	0.00E+00	0.00E+00	0.00E+00	0.00E+00	0.00E+00	0.00E+00	1.82E-04
630	ALL	418532.9	3772849	NonCancer	0.00E+00	0.00E+00	0.00E+00	0.00E+00	0.00E+00	0.00E+00	1.71E-04	0.00E+00	0.00E+00	0.00E+00	0.00E+00	0.00E+00	0.00E+00	0.00E+00	1.71E-04
631	ALL	418532.9	3772874	NonCancer	0.00E+00	0.00E+00	0.00E+00	0.00E+00	0.00E+00	0.00E+00	1.60E-04	0.00E+00	0.00E+00	0.00E+00	0.00E+00	0.00E+00	0.00E+00	0.00E+00	1.60E-04
632	ALL	418532.9	3772899	NonCancer	0.00E+00	0.00E+00	0.00E+00	0.00E+00	0.00E+00	0.00E+00	1.50E-04	0.00E+00	0.00E+00	0.00E+00	0.00E+00	0.00E+00	0.00E+00	0.00E+00	1.50E-04
633	ALL	418532.9	3772924	NonCancer	0.00E+00	0.00E+00	0.00E+00	0.00E+00	0.00E+00	0.00E+00	1.41E-04	0.00E+00	0.00E+00	0.00E+00	0.00E+00	0.00E+00	0.00E+00	0.00E+00	1.41E-04
634	ALL	418532.9	3772949	NonCancer	0.00E+00	0.00E+00	0.00E+00	0.00E+00	0.00E+00	0.00E+00	1.32E-04	0.00E+00	0.00E+00	0.00E+00	0.00E+00	0.00E+00	0.00E+00	0.00E+00	1.32E-04
635	ALL	418532.9	3772974	NonCancer	0.00E+00	0.00E+00	0.00E+00	0.00E+00	0.00E+00	0.00E+00	1.23E-04	0.00E+00	0.00E+00	0.00E+00	0.00E+00	0.00E+00	0.00E+00	0.00E+00	1.23E-04
636	ALL	418532.9	3772999	NonCancer	0.00E+00	0.00E+00	0.00E+00	0.00E+00	0.00E+00	0.00E+00	1.15E-04	0.00E+00	0.00E+00	0.00E+00	0.00E+00	0.00E+00	0.00E+00	0.00E+00	1.15E-04
637	ALL	418532.9	3773024	NonCancer	0.00E+00	0.00E+00	0.00E+00	0.00E+00	0.00E+00	0.00E+00	1.08E-04	0.00E+00	0.00E+00	0.00E+00	0.00E+00	0.00E+00	0.00E+00	0.00E+00	1.08E-04
638	ALL	418532.9	3773049	NonCancer	0.00E+00	0.00E+00	0.00E+00	0.00E+00	0.00E+00	0.00E+00	1.01E-04	0.00E+00	0.00E+00	0.00E+00	0.00E+00	0.00E+00	0.00E+00	0.00E+00	1.01E-04
639	ALL	418532.9	3773074	NonCancer	0.00E+00	0.00E+00	0.00E+00	0.00E+00	0.00E+00	0.00E+00	9.43E-05	0.00E+00	0.00E+00	0.00E+00	0.00E+00	0.00E+00	0.00E+00	0.00E+00	9.43E-05
640	ALL	418532.9	3773099	NonCancer	0.00E+00	0.00E+00	0.00E+00	0.00E+00	0.00E+00	0.00E+00	8.83E-05	0.00E+00	0.00E+00	0.00E+00	0.00E+00	0.00E+00	0.00E+00	0.00E+00	8.83E-05
641	ALL	418532.9	3773124	NonCancer	0.00E+00	0.00E+00	0.00E+00	0.00E+00	0.00E+00	0.00E+00	8.28E-05	0.00E+00	0.00E+00	0.00E+00	0.00E+00	0.00E+00	0.00E+00	0.00E+00	8.28E-05
642	ALL	418532.9	3773149	NonCancer	0.00E+00	0.00E+00	0.00E+00	0.00E+00	0.00E+00	0.00E+00	7.80E-05	0.00E+00	0.00E+00	0.00E+00	0.00E+00	0.00E+00	0.00E+00	0.00E+00	7.80E-05
643	ALL	418532.9	3773174	NonCancer	0.00E+00	0.00E+00	0.00E+00	0.00E+00	0.00E+00	0.00E+00	7.35E-05	0.00E+00	0.00E+00	0.00E+00	0.00E+00	0.00E+00	0.00E+00	0.00E+00	7.35E-05
644	ALL	418532.9	3773199	NonCancer	0.00E+00	0.00E+00	0.00E+00	0.00E+00	0.00E+00	0.00E+00	6.95E-05	0.00E+00	0.00E+00	0.00E+00	0.00E+00	0.00E+00	0.00E+00	0.00E+00	6.95E-05
645	ALL	418532.9	3773224	NonCancer	0.00E+00	0.00E+00	0.00E+00	0.00E+00	0.00E+00	0.00E+00	6.59E-05	0.00E+00	0.00E+00	0.00E+00	0.00E+00	0.00E+00	0.00E+00	0.00E+00	6.59E-05
646	ALL	418532.9	3773249	NonCancer	0.00E+00	0.00E+00	0.00E+00	0.00E+00	0.00E+00	0.00E+00	6.26E-05	0.00E+00	0.00E+00	0.00E+00	0.00E+00	0.00E+00	0.00E+00	0.00E+00	6.26E-05
647	ALL	418532.9	3773274	NonCancer	0.00E+00	0.00E+00	0.00E+00	0.00E+00	0.00E+00	0.00E+00	5.95E-05	0.00E+00	0.00E+00	0.00E+00	0.00E+00	0.00E+00	0.00E+00	0.00E+00	5.95E-05
648	ALL	418532.9	3773299	NonCancer	0.00E+00	0.00E+00	0.00E+00	0.00E+00	0.00E+00	0.00E+00	5.67E-05	0.00E+00	0.00E+00	0.00E+00	0.00E+00	0.00E+00	0.00E+00	0.00E+00	5.67E-05
649	ALL	418532.9	3773324	NonCancer	0.00E+00	0.00E+00	0.00E+00	0.00E+00	0.00E+00	0.00E+00	5.40E-05	0.00E+00	0.00E+00	0.00E+00	0.00E+00	0.00E+00	0.00E+00	0.00E+00	5.40E-05
650	ALL	418532.9	3773349	NonCancer	0.00E+00	0.00E+00	0.00E+00	0.00E+00	0.00E+00	0.00E+00	5.15E-05	0.00E+00	0.00E+00	0.00E+00	0.00E+00	0.00E+00	0.00E+00	0.00E+00	5.15E-05
651	ALL	418532.9	3773374	NonCancer	0.00E+00	0.00E+00	0.00E+00	0.00E+00	0.00E+00	0.00E+00	4.92E-05	0.00E+00	0.00E+00	0.00E+00	0.00E+00	0.00E+00	0.00E+00	0.00E+00	4.92E-05
652	ALL	418532.9	3773399	NonCancer	0.00E+00	0.00E+00	0.00E+00	0.00E+00	0.00E+00	0.00E+00	4.72E-05	0.00E+00	0.00E+00	0.00E+00	0.00E+00	0.00E+00	0.00E+00	0.00E+00	4.72E-05
653	ALL	418532.9	3773424	NonCancer	0.00E+00	0.00E+00	0.00E+00	0.00E+00	0.00E+00	0.00E+00	4.52E-05	0.00E+00	0.00E+00	0.00E+00	0.00E+00	0.00E+00	0.00E+00	0.00E+00	4.52E-05
654	ALL	418532.9	3773449	NonCancer	0.00E+00	0.00E+00	0.00E+00	0.00E+00	0.00E+00	0.00E+00	4.33E-05	0.00E+00	0.00E+00	0.00E+00	0.00E+00	0.00E+00	0.00E+00	0.00E+00	4.33E-05
655	ALL	418532.9	3773474	NonCancer	0.00E+00	0.00E+00	0.00E+00	0.00E+00	0.00E+00	0.00E+00	4.16E-05	0.00E+00	0.00E+00	0.00E+00	0.00E+00	0.00E+00	0.00E+00	0.00E+00	4.16E-05
656	ALL	418532.9	3773499	NonCancer	0.00E+00	0.00E+00	0.00E+00	0.00E+00	0.00E+00	0.00E+00	4.00E-05	0.00E+00	0.00E+00	0.00E+00	0.00E+00	0.00E+00	0.00E+00	0.00E+00	4.00E-05
657	ALL	418557.9	3772799	NonCancer	0.00E+00	0.00E+00	0.00E+00	0.00E+00	0.00E+00	0.00E+00	2.24E-04	0.00E+00	0.00E+00	0.00E+00	0.00E+00	0.00E+00	0.00E+00	0.00E+00	2.24E-04
658	ALL	418557.9	3772824	NonCancer	0.00E+00	0.00E+00	0.00E+00	0.00E+00	0.00E+00	0.00E+00	2.09E-04	0.00E+00	0.00E+00	0.00E+00	0.00E+00	0.00E+00	0.00E+00	0.00E+00	2.09E-04
659	ALL	418557.9	3772849	NonCancer	0.00E+00	0.00E+00	0.00E+00	0.00E+00	0.00E+00	0.00E+00	1.95E-04	0.00E+00	0.00E+00	0.00E+00	0.00E+00	0.00E+00	0.00E+00	0.00E+00	1.95E-04
660	ALL	418557.9	3772874	NonCancer	0.00E+00	0.00E+00	0.00E+00	0.00E+00	0.00E+00	0.00E+00	1.80E-04	0.00E+00	0.00E+00	0.00E+00	0.00E+00	0.00E+00	0.00E+00	0.00E+00	1.80E-04
661	ALL	418557.9	3772899	NonCancer	0.00E+00	0.00E+00	0.00E+00	0.00E+00	0.00E+00	0.00E+00	1.68E-04	0.00E+00	0.00E+00	0.00E+00	0.00E+00	0.00E+00	0.00E+00	0.00E+00	1.68E-04
662	ALL	418557.9	3772924	NonCancer	0.00E+00	0.00E+00	0.00E+00	0.00E+00	0.00E+00	0.00E+00	1.56E-04	0.00E+00	0.00E+00	0.00E+00	0.00E+00	0.00E+00	0.00E+00	0.00E+00	1.56E-04
663	ALL	418557.9	3772949	NonCancer	0.00E+00	0.00E+00	0.00E+00	0.00E+00	0.00E+00	0.00E+00	1.45E-04	0.00E+00	0.00E+00	0.00E+00	0.00E+00	0.00E+00	0.00E+00	0.00E+00	1.45E-04
664	ALL	418557.9	3772974	NonCancer	0.00E+00	0.00E+00	0.00E+00	0.00E+00	0.00E+00	0.00E+00	1.34E-04	0.00E+00	0.00E+00	0.00E+00	0.00E+00	0.00E+00	0.00E+00	0.00E+00	1.34E-04
665	ALL	418557.9	3772999	NonCancer	0.00E+00	0.00E+00	0.00E+00	0.00E+00	0.00E+00	0.00E+00	1.25E-04	0.00E+00	0.00E+00	0.00E+00	0.00E+00	0.00E+00	0.00E+00	0.00E+00	1.25E-04
666	ALL	418557.9	3773024	NonCancer	0.00E+00	0.00E+00	0.00E+00	0.00E+00	0.00E+00	0.00E+00	1.16E-04	0.00E+00	0.00E+00	0.00E+00	0.00E+00	0.00E+00	0.00E+00	0.00E+00	1.16E-04
667	ALL	418557.9	3773049	NonCancer	0.00E+00	0.00E+00	0.00E+00	0.00E+00	0.00E+00	0.00E+00	1.08E-04	0.00E+00	0.00E+00	0.00E+00	0.00E+00	0.00E+00	0.00E+00	0.00E+00	1.08E-04
668	ALL	418557.9	3773074	NonCancer	0.00E+00	0.00E+00	0.00E+00	0.00E+00	0.00E+00	0.00E+00	1.00E-04	0.00E+00	0.00E+00	0.00E+00	0.00E+00	0.00E+00	0.00E+00	0.00E+00	1.00E-04
669	ALL	418557.9	3773099	NonCancer	0.00E+00	0.00E+00	0.00E+00	0.00E+00	0.00E+00	0.00E+00	9.36E-05	0.00E+00	0.00E+00	0.00E+00	0.00E+00	0.00E+00	0.00E+00	0.00E+00	9.36E-05
670	ALL	418557.9	3773124	NonCancer	0.00E+00	0.00E+00	0.00E+00	0.00E+00	0.00E+00	0.00E+00	8.75E-05	0.00E+00	0.00E+00	0.00E+00	0.00E+00	0.00E+00	0.00E+00	0.00E+00	8.75E-05
671	ALL	418557.9	3773149	NonCancer	0.00E+00	0.00E+00	0.00E+00	0.00E+00	0.00E+00	0.00E+00	8.23E-05	0.00E+00	0.00E+00	0.00E+00	0.00E+00	0.00E+00	0.00E+00	0.00E+00	8.23E-05
672	ALL	418557.9	3773174	NonCancer	0.00E+00	0.00E+00	0.00E+00	0.00E+00	0.00E+00	0.00E+00	7.75E-05	0.00E+00	0.00E+00	0.00E+00	0.00E+00	0.00E+00	0.00E+00	0.00E+00	7.75E-05
673	ALL	418557.9	3773199	NonCancer	0.00E+00	0.00E+00	0.00E+00	0.00E+00	0.00E+00	0.00E+00	7.31E-05	0.00E+00	0.00E+00	0.00E+00	0.00E+00	0.00E+00	0.00E+00	0.00E+00	7.31E-05
674	ALL	418557.9	3773224	NonCancer	0.00E+00	0.00E+00	0.00E+00	0.00E+00	0.00E+00	0.00E+00	6.92E-05	0.00E+00	0.00E+00	0.00E+00	0.00E+00	0.00E+00	0.00E+00	0.00E+00	6.92E-05
675	ALL	418557.9	3773249	NonCancer	0.00E+00	0.00E+00	0.00E+00	0.00E+00	0.00E+00	0.00E+00	6.56E-05	0.00E+00	0.00E+00	0.00E+00	0.00E+00	0.00E+00	0.00E+00	0.00E+00	6.56E-05

676	ALL	418557.9	3773274	NonCancer	0.00E+00	0.00E+00	0.00E+00	0.00E+00	0.00E+00	0.00E+00	6.22E-05	0.00E+00	0.00E+00	0.00E+00	0.00E+00	0.00E+00	0.00E+00	0.00E+00	6.22E-05
677	ALL	418557.9	3773299	NonCancer	0.00E+00	0.00E+00	0.00E+00	0.00E+00	0.00E+00	0.00E+00	5.91E-05	0.00E+00	0.00E+00	0.00E+00	0.00E+00	0.00E+00	0.00E+00	0.00E+00	5.91E-05
678	ALL	418557.9	3773324	NonCancer	0.00E+00	0.00E+00	0.00E+00	0.00E+00	0.00E+00	0.00E+00	5.63E-05	0.00E+00	0.00E+00	0.00E+00	0.00E+00	0.00E+00	0.00E+00	0.00E+00	5.63E-05
679	ALL	418557.9	3773349	NonCancer	0.00E+00	0.00E+00	0.00E+00	0.00E+00	0.00E+00	0.00E+00	5.36E-05	0.00E+00	0.00E+00	0.00E+00	0.00E+00	0.00E+00	0.00E+00	0.00E+00	5.36E-05
680	ALL	418557.9	3773374	NonCancer	0.00E+00	0.00E+00	0.00E+00	0.00E+00	0.00E+00	0.00E+00	5.12E-05	0.00E+00	0.00E+00	0.00E+00	0.00E+00	0.00E+00	0.00E+00	0.00E+00	5.12E-05
681	ALL	418557.9	3773399	NonCancer	0.00E+00	0.00E+00	0.00E+00	0.00E+00	0.00E+00	0.00E+00	4.90E-05	0.00E+00	0.00E+00	0.00E+00	0.00E+00	0.00E+00	0.00E+00	0.00E+00	4.90E-05
682	ALL	418557.9	3773424	NonCancer	0.00E+00	0.00E+00	0.00E+00	0.00E+00	0.00E+00	0.00E+00	4.69E-05	0.00E+00	0.00E+00	0.00E+00	0.00E+00	0.00E+00	0.00E+00	0.00E+00	4.69E-05
683	ALL	418557.9	3773449	NonCancer	0.00E+00	0.00E+00	0.00E+00	0.00E+00	0.00E+00	0.00E+00	4.50E-05	0.00E+00	0.00E+00	0.00E+00	0.00E+00	0.00E+00	0.00E+00	0.00E+00	4.50E-05
684	ALL	418557.9	3773474	NonCancer	0.00E+00	0.00E+00	0.00E+00	0.00E+00	0.00E+00	0.00E+00	4.32E-05	0.00E+00	0.00E+00	0.00E+00	0.00E+00	0.00E+00	0.00E+00	0.00E+00	4.32E-05
685	ALL	418557.9	3773499	NonCancer	0.00E+00	0.00E+00	0.00E+00	0.00E+00	0.00E+00	0.00E+00	4.15E-05	0.00E+00	0.00E+00	0.00E+00	0.00E+00	0.00E+00	0.00E+00	0.00E+00	4.15E-05
686	ALL	418582.9	3772799	NonCancer	0.00E+00	0.00E+00	0.00E+00	0.00E+00	0.00E+00	0.00E+00	2.63E-04	0.00E+00	0.00E+00	0.00E+00	0.00E+00	0.00E+00	0.00E+00	0.00E+00	2.63E-04
687	ALL	418582.9	3772824	NonCancer	0.00E+00	0.00E+00	0.00E+00	0.00E+00	0.00E+00	0.00E+00	2.44E-04	0.00E+00	0.00E+00	0.00E+00	0.00E+00	0.00E+00	0.00E+00	0.00E+00	2.44E-04
688	ALL	418582.9	3772849	NonCancer	0.00E+00	0.00E+00	0.00E+00	0.00E+00	0.00E+00	0.00E+00	2.25E-04	0.00E+00	0.00E+00	0.00E+00	0.00E+00	0.00E+00	0.00E+00	0.00E+00	2.25E-04
689	ALL	418582.9	3772874	NonCancer	0.00E+00	0.00E+00	0.00E+00	0.00E+00	0.00E+00	0.00E+00	2.08E-04	0.00E+00	0.00E+00	0.00E+00	0.00E+00	0.00E+00	0.00E+00	0.00E+00	2.08E-04
690	ALL	418582.9	3772899	NonCancer	0.00E+00	0.00E+00	0.00E+00	0.00E+00	0.00E+00	0.00E+00	1.90E-04	0.00E+00	0.00E+00	0.00E+00	0.00E+00	0.00E+00	0.00E+00	0.00E+00	1.90E-04
691	ALL	418582.9	3772924	NonCancer	0.00E+00	0.00E+00	0.00E+00	0.00E+00	0.00E+00	0.00E+00	1.74E-04	0.00E+00	0.00E+00	0.00E+00	0.00E+00	0.00E+00	0.00E+00	0.00E+00	1.74E-04
692	ALL	418582.9	3772949	NonCancer	0.00E+00	0.00E+00	0.00E+00	0.00E+00	0.00E+00	0.00E+00	1.60E-04	0.00E+00	0.00E+00	0.00E+00	0.00E+00	0.00E+00	0.00E+00	0.00E+00	1.60E-04
693	ALL	418582.9	3772974	NonCancer	0.00E+00	0.00E+00	0.00E+00	0.00E+00	0.00E+00	0.00E+00	1.47E-04	0.00E+00	0.00E+00	0.00E+00	0.00E+00	0.00E+00	0.00E+00	0.00E+00	1.47E-04
694	ALL	418582.9	3772999	NonCancer	0.00E+00	0.00E+00	0.00E+00	0.00E+00	0.00E+00	0.00E+00	1.35E-04	0.00E+00	0.00E+00	0.00E+00	0.00E+00	0.00E+00	0.00E+00	0.00E+00	1.35E-04
695	ALL	418582.9	3773024	NonCancer	0.00E+00	0.00E+00	0.00E+00	0.00E+00	0.00E+00	0.00E+00	1.25E-04	0.00E+00	0.00E+00	0.00E+00	0.00E+00	0.00E+00	0.00E+00	0.00E+00	1.25E-04
696	ALL	418582.9	3773049	NonCancer	0.00E+00	0.00E+00	0.00E+00	0.00E+00	0.00E+00	0.00E+00	1.15E-04	0.00E+00	0.00E+00	0.00E+00	0.00E+00	0.00E+00	0.00E+00	0.00E+00	1.15E-04
697	ALL	418582.9	3773074	NonCancer	0.00E+00	0.00E+00	0.00E+00	0.00E+00	0.00E+00	0.00E+00	1.07E-04	0.00E+00	0.00E+00	0.00E+00	0.00E+00	0.00E+00	0.00E+00	0.00E+00	1.07E-04
698	ALL	418582.9	3773099	NonCancer	0.00E+00	0.00E+00	0.00E+00	0.00E+00	0.00E+00	0.00E+00	9.94E-05	0.00E+00	0.00E+00	0.00E+00	0.00E+00	0.00E+00	0.00E+00	0.00E+00	9.94E-05
699	ALL	418582.9	3773124	NonCancer	0.00E+00	0.00E+00	0.00E+00	0.00E+00	0.00E+00	0.00E+00	9.28E-05	0.00E+00	0.00E+00	0.00E+00	0.00E+00	0.00E+00	0.00E+00	0.00E+00	9.28E-05
700	ALL	418582.9	3773149	NonCancer	0.00E+00	0.00E+00	0.00E+00	0.00E+00	0.00E+00	0.00E+00	8.71E-05	0.00E+00	0.00E+00	0.00E+00	0.00E+00	0.00E+00	0.00E+00	0.00E+00	8.71E-05
701	ALL	418582.9	3773174	NonCancer	0.00E+00	0.00E+00	0.00E+00	0.00E+00	0.00E+00	0.00E+00	8.18E-05	0.00E+00	0.00E+00	0.00E+00	0.00E+00	0.00E+00	0.00E+00	0.00E+00	8.18E-05
702	ALL	418582.9	3773199	NonCancer	0.00E+00	0.00E+00	0.00E+00	0.00E+00	0.00E+00	0.00E+00	7.70E-05	0.00E+00	0.00E+00	0.00E+00	0.00E+00	0.00E+00	0.00E+00	0.00E+00	7.70E-05
703	ALL	418582.9	3773224	NonCancer	0.00E+00	0.00E+00	0.00E+00	0.00E+00	0.00E+00	0.00E+00	7.28E-05	0.00E+00	0.00E+00	0.00E+00	0.00E+00	0.00E+00	0.00E+00	0.00E+00	7.28E-05
704	ALL	418582.9	3773249	NonCancer	0.00E+00	0.00E+00	0.00E+00	0.00E+00	0.00E+00	0.00E+00	6.89E-05	0.00E+00	0.00E+00	0.00E+00	0.00E+00	0.00E+00	0.00E+00	0.00E+00	6.89E-05
705	ALL	418582.9	3773274	NonCancer	0.00E+00	0.00E+00	0.00E+00	0.00E+00	0.00E+00	0.00E+00	6.52E-05	0.00E+00	0.00E+00	0.00E+00	0.00E+00	0.00E+00	0.00E+00	0.00E+00	6.52E-05
706	ALL	418582.9	3773299	NonCancer	0.00E+00	0.00E+00	0.00E+00	0.00E+00	0.00E+00	0.00E+00	6.19E-05	0.00E+00	0.00E+00	0.00E+00	0.00E+00	0.00E+00	0.00E+00	0.00E+00	6.19E-05
707	ALL	418582.9	3773324	NonCancer	0.00E+00	0.00E+00	0.00E+00	0.00E+00	0.00E+00	0.00E+00	5.89E-05	0.00E+00	0.00E+00	0.00E+00	0.00E+00	0.00E+00	0.00E+00	0.00E+00	5.89E-05
708	ALL	418582.9	3773349	NonCancer	0.00E+00	0.00E+00	0.00E+00	0.00E+00	0.00E+00	0.00E+00	5.60E-05	0.00E+00	0.00E+00	0.00E+00	0.00E+00	0.00E+00	0.00E+00	0.00E+00	5.60E-05
709	ALL	418582.9	3773374	NonCancer	0.00E+00	0.00E+00	0.00E+00	0.00E+00	0.00E+00	0.00E+00	5.35E-05	0.00E+00	0.00E+00	0.00E+00	0.00E+00	0.00E+00	0.00E+00	0.00E+00	5.35E-05
710	ALL	418582.9	3773399	NonCancer	0.00E+00	0.00E+00	0.00E+00	0.00E+00	0.00E+00	0.00E+00	5.11E-05	0.00E+00	0.00E+00	0.00E+00	0.00E+00	0.00E+00	0.00E+00	0.00E+00	5.11E-05
711	ALL	418582.9	3773424	NonCancer	0.00E+00	0.00E+00	0.00E+00	0.00E+00	0.00E+00	0.00E+00	4.90E-05	0.00E+00	0.00E+00	0.00E+00	0.00E+00	0.00E+00	0.00E+00	0.00E+00	4.90E-05
712	ALL	418582.9	3773449	NonCancer	0.00E+00	0.00E+00	0.00E+00	0.00E+00	0.00E+00	0.00E+00	4.69E-05	0.00E+00	0.00E+00	0.00E+00	0.00E+00	0.00E+00	0.00E+00	0.00E+00	4.69E-05
713	ALL	418582.9	3773474	NonCancer	0.00E+00	0.00E+00	0.00E+00	0.00E+00	0.00E+00	0.00E+00	4.51E-05	0.00E+00	0.00E+00	0.00E+00	0.00E+00	0.00E+00	0.00E+00	0.00E+00	4.51E-05
714	ALL	418582.9	3773499	NonCancer	0.00E+00	0.00E+00	0.00E+00	0.00E+00	0.00E+00	0.00E+00	4.33E-05	0.00E+00	0.00E+00	0.00E+00	0.00E+00	0.00E+00	0.00E+00	0.00E+00	4.33E-05
715	ALL	418607.9	3772799	NonCancer	0.00E+00	0.00E+00	0.00E+00	0.00E+00	0.00E+00	0.00E+00	3.15E-04	0.00E+00	0.00E+00	0.00E+00	0.00E+00	0.00E+00	0.00E+00	0.00E+00	3.15E-04
716	ALL	418607.9	3772824	NonCancer	0.00E+00	0.00E+00	0.00E+00	0.00E+00	0.00E+00	0.00E+00	2.89E-04	0.00E+00	0.00E+00	0.00E+00	0.00E+00	0.00E+00	0.00E+00	0.00E+00	2.89E-04
717	ALL	418607.9	3772849	NonCancer	0.00E+00	0.00E+00	0.00E+00	0.00E+00	0.00E+00	0.00E+00	2.63E-04	0.00E+00	0.00E+00	0.00E+00	0.00E+00	0.00E+00	0.00E+00	0.00E+00	2.63E-04
718	ALL	418607.9	3772874	NonCancer	0.00E+00	0.00E+00	0.00E+00	0.00E+00	0.00E+00	0.00E+00	2.39E-04	0.00E+00	0.00E+00	0.00E+00	0.00E+00	0.00E+00	0.00E+00	0.00E+00	2.39E-04
719	ALL	418607.9	3772899	NonCancer	0.00E+00	0.00E+00	0.00E+00	0.00E+00	0.00E+00	0.00E+00	2.16E-04	0.00E+00	0.00E+00	0.00E+00	0.00E+00	0.00E+00	0.00E+00	0.00E+00	2.16E-04
720	ALL	418607.9	3772924	NonCancer	0.00E+00	0.00E+00	0.00E+00	0.00E+00	0.00E+00	0.00E+00	1.95E-04	0.00E+00	0.00E+00	0.00E+00	0.00E+00	0.00E+00	0.00E+00	0.00E+00	1.95E-04
721	ALL	418607.9	3772949	NonCancer	0.00E+00	0.00E+00	0.00E+00	0.00E+00	0.00E+00	0.00E+00	1.77E-04	0.00E+00	0.00E+00	0.00E+00	0.00E+00	0.00E+00	0.00E+00	0.00E+00	1.77E-04
722	ALL	418607.9	3772974	NonCancer	0.00E+00	0.00E+00	0.00E+00	0.00E+00	0.00E+00	0.00E+00	1.61E-04	0.00E+00	0.00E+00	0.00E+00	0.00E+00	0.00E+00	0.00E+00	0.00E+00	1.61E-04
723	ALL	418607.9	3772999	NonCancer	0.00E+00	0.00E+00	0.00E+00	0.00E+00	0.00E+00	0.00E+00	1.47E-04	0.00E+00	0.00E+00	0.00E+00	0.00E+00	0.00E+00	0.00E+00	0.00E+00	1.47E-04
724	ALL	418607.9	3773024	NonCancer	0.00E+00	0.00E+00	0.00E+00	0.00E+00	0.00E+00	0.00E+00	1.35E-04	0.00E+00	0.00E+00	0.00E+00	0.00E+00	0.00E+00	0.00E+00	0.00E+00	1.35E-04
725	ALL	418607.9	3773049	NonCancer	0.00E+00	0.00E+00	0.00E+00	0.00E+00	0.00E+00	0.00E+00	1.24E-04	0.00E+00	0.00E+00	0.00E+00	0.00E+00	0.00E+00	0.00E+00	0.00E+00	1.24E-04
726	ALL	418607.9	3773074	NonCancer	0.00E+00	0.00E+00	0.00E+00	0.00E+00	0.00E+00	0.00E+00	1.14E-04	0.00E+00	0.00E+00	0.00E+00	0.00E+00	0.00E+00	0.00E+00	0.00E+00	1.14E-04
727	ALL	418607.9	3773099	NonCancer	0.00E+00	0.00E+00	0.00E+00	0.00E+00	0.00E+00	0.00E+00	1.06E-04	0.00E+00	0.00E+00	0.00E+00	0.00E+00	0.00E+00	0.00E+00	0.00E+00	1.06E-04

728	ALL	418607.9	3773124	NonCancer	0.00E+00	0.00E+00	0.00E+00	0.00E+00	0.00E+00	0.00E+00	9.88E-05	0.00E+00	0.00E+00	0.00E+00	0.00E+00	0.00E+00	0.00E+00	0.00E+00	9.88E-05
729	ALL	418607.9	3773149	NonCancer	0.00E+00	0.00E+00	0.00E+00	0.00E+00	0.00E+00	0.00E+00	9.25E-05	0.00E+00	0.00E+00	0.00E+00	0.00E+00	0.00E+00	0.00E+00	0.00E+00	9.25E-05
730	ALL	418607.9	3773174	NonCancer	0.00E+00	0.00E+00	0.00E+00	0.00E+00	0.00E+00	0.00E+00	8.68E-05	0.00E+00	0.00E+00	0.00E+00	0.00E+00	0.00E+00	0.00E+00	0.00E+00	8.68E-05
731	ALL	418607.9	3773199	NonCancer	0.00E+00	0.00E+00	0.00E+00	0.00E+00	0.00E+00	0.00E+00	8.16E-05	0.00E+00	0.00E+00	0.00E+00	0.00E+00	0.00E+00	0.00E+00	0.00E+00	8.16E-05
732	ALL	418607.9	3773224	NonCancer	0.00E+00	0.00E+00	0.00E+00	0.00E+00	0.00E+00	0.00E+00	7.69E-05	0.00E+00	0.00E+00	0.00E+00	0.00E+00	0.00E+00	0.00E+00	0.00E+00	7.69E-05
733	ALL	418607.9	3773249	NonCancer	0.00E+00	0.00E+00	0.00E+00	0.00E+00	0.00E+00	0.00E+00	7.27E-05	0.00E+00	0.00E+00	0.00E+00	0.00E+00	0.00E+00	0.00E+00	0.00E+00	7.27E-05
734	ALL	418607.9	3773274	NonCancer	0.00E+00	0.00E+00	0.00E+00	0.00E+00	0.00E+00	0.00E+00	6.88E-05	0.00E+00	0.00E+00	0.00E+00	0.00E+00	0.00E+00	0.00E+00	0.00E+00	6.88E-05
735	ALL	418607.9	3773299	NonCancer	0.00E+00	0.00E+00	0.00E+00	0.00E+00	0.00E+00	0.00E+00	6.52E-05	0.00E+00	0.00E+00	0.00E+00	0.00E+00	0.00E+00	0.00E+00	0.00E+00	6.52E-05
736	ALL	418607.9	3773324	NonCancer	0.00E+00	0.00E+00	0.00E+00	0.00E+00	0.00E+00	0.00E+00	6.20E-05	0.00E+00	0.00E+00	0.00E+00	0.00E+00	0.00E+00	0.00E+00	0.00E+00	6.20E-05
737	ALL	418607.9	3773349	NonCancer	0.00E+00	0.00E+00	0.00E+00	0.00E+00	0.00E+00	0.00E+00	5.90E-05	0.00E+00	0.00E+00	0.00E+00	0.00E+00	0.00E+00	0.00E+00	0.00E+00	5.90E-05
738	ALL	418607.9	3773374	NonCancer	0.00E+00	0.00E+00	0.00E+00	0.00E+00	0.00E+00	0.00E+00	5.63E-05	0.00E+00	0.00E+00	0.00E+00	0.00E+00	0.00E+00	0.00E+00	0.00E+00	5.63E-05
739	ALL	418607.9	3773399	NonCancer	0.00E+00	0.00E+00	0.00E+00	0.00E+00	0.00E+00	0.00E+00	5.38E-05	0.00E+00	0.00E+00	0.00E+00	0.00E+00	0.00E+00	0.00E+00	0.00E+00	5.38E-05
740	ALL	418607.9	3773424	NonCancer	0.00E+00	0.00E+00	0.00E+00	0.00E+00	0.00E+00	0.00E+00	5.15E-05	0.00E+00	0.00E+00	0.00E+00	0.00E+00	0.00E+00	0.00E+00	0.00E+00	5.15E-05
741	ALL	418607.9	3773449	NonCancer	0.00E+00	0.00E+00	0.00E+00	0.00E+00	0.00E+00	0.00E+00	4.94E-05	0.00E+00	0.00E+00	0.00E+00	0.00E+00	0.00E+00	0.00E+00	0.00E+00	4.94E-05
742	ALL	418607.9	3773474	NonCancer	0.00E+00	0.00E+00	0.00E+00	0.00E+00	0.00E+00	0.00E+00	4.75E-05	0.00E+00	0.00E+00	0.00E+00	0.00E+00	0.00E+00	0.00E+00	0.00E+00	4.75E-05
743	ALL	418607.9	3773499	NonCancer	0.00E+00	0.00E+00	0.00E+00	0.00E+00	0.00E+00	0.00E+00	4.57E-05	0.00E+00	0.00E+00	0.00E+00	0.00E+00	0.00E+00	0.00E+00	0.00E+00	4.57E-05
744	ALL	418632.9	3772799	NonCancer	0.00E+00	0.00E+00	0.00E+00	0.00E+00	0.00E+00	0.00E+00	3.88E-04	0.00E+00	0.00E+00	0.00E+00	0.00E+00	0.00E+00	0.00E+00	0.00E+00	3.88E-04
745	ALL	418632.9	3772824	NonCancer	0.00E+00	0.00E+00	0.00E+00	0.00E+00	0.00E+00	0.00E+00	3.49E-04	0.00E+00	0.00E+00	0.00E+00	0.00E+00	0.00E+00	0.00E+00	0.00E+00	3.49E-04
746	ALL	418632.9	3772849	NonCancer	0.00E+00	0.00E+00	0.00E+00	0.00E+00	0.00E+00	0.00E+00	3.12E-04	0.00E+00	0.00E+00	0.00E+00	0.00E+00	0.00E+00	0.00E+00	0.00E+00	3.12E-04
747	ALL	418632.9	3772874	NonCancer	0.00E+00	0.00E+00	0.00E+00	0.00E+00	0.00E+00	0.00E+00	2.78E-04	0.00E+00	0.00E+00	0.00E+00	0.00E+00	0.00E+00	0.00E+00	0.00E+00	2.78E-04
748	ALL	418632.9	3772899	NonCancer	0.00E+00	0.00E+00	0.00E+00	0.00E+00	0.00E+00	0.00E+00	2.47E-04	0.00E+00	0.00E+00	0.00E+00	0.00E+00	0.00E+00	0.00E+00	0.00E+00	2.47E-04
749	ALL	418632.9	3772924	NonCancer	0.00E+00	0.00E+00	0.00E+00	0.00E+00	0.00E+00	0.00E+00	2.20E-04	0.00E+00	0.00E+00	0.00E+00	0.00E+00	0.00E+00	0.00E+00	0.00E+00	2.20E-04
750	ALL	418632.9	3772949	NonCancer	0.00E+00	0.00E+00	0.00E+00	0.00E+00	0.00E+00	0.00E+00	1.97E-04	0.00E+00	0.00E+00	0.00E+00	0.00E+00	0.00E+00	0.00E+00	0.00E+00	1.97E-04
751	ALL	418632.9	3772974	NonCancer	0.00E+00	0.00E+00	0.00E+00	0.00E+00	0.00E+00	0.00E+00	1.77E-04	0.00E+00	0.00E+00	0.00E+00	0.00E+00	0.00E+00	0.00E+00	0.00E+00	1.77E-04
752	ALL	418632.9	3772999	NonCancer	0.00E+00	0.00E+00	0.00E+00	0.00E+00	0.00E+00	0.00E+00	1.60E-04	0.00E+00	0.00E+00	0.00E+00	0.00E+00	0.00E+00	0.00E+00	0.00E+00	1.60E-04
753	ALL	418632.9	3773024	NonCancer	0.00E+00	0.00E+00	0.00E+00	0.00E+00	0.00E+00	0.00E+00	1.46E-04	0.00E+00	0.00E+00	0.00E+00	0.00E+00	0.00E+00	0.00E+00	0.00E+00	1.46E-04
754	ALL	418632.9	3773049	NonCancer	0.00E+00	0.00E+00	0.00E+00	0.00E+00	0.00E+00	0.00E+00	1.34E-04	0.00E+00	0.00E+00	0.00E+00	0.00E+00	0.00E+00	0.00E+00	0.00E+00	1.34E-04
755	ALL	418632.9	3773074	NonCancer	0.00E+00	0.00E+00	0.00E+00	0.00E+00	0.00E+00	0.00E+00	1.23E-04	0.00E+00	0.00E+00	0.00E+00	0.00E+00	0.00E+00	0.00E+00	0.00E+00	1.23E-04
756	ALL	418632.9	3773099	NonCancer	0.00E+00	0.00E+00	0.00E+00	0.00E+00	0.00E+00	0.00E+00	1.14E-04	0.00E+00	0.00E+00	0.00E+00	0.00E+00	0.00E+00	0.00E+00	0.00E+00	1.14E-04
757	ALL	418632.9	3773124	NonCancer	0.00E+00	0.00E+00	0.00E+00	0.00E+00	0.00E+00	0.00E+00	1.06E-04	0.00E+00	0.00E+00	0.00E+00	0.00E+00	0.00E+00	0.00E+00	0.00E+00	1.06E-04
758	ALL	418632.9	3773149	NonCancer	0.00E+00	0.00E+00	0.00E+00	0.00E+00	0.00E+00	0.00E+00	9.92E-05	0.00E+00	0.00E+00	0.00E+00	0.00E+00	0.00E+00	0.00E+00	0.00E+00	9.92E-05
759	ALL	418632.9	3773174	NonCancer	0.00E+00	0.00E+00	0.00E+00	0.00E+00	0.00E+00	0.00E+00	9.30E-05	0.00E+00	0.00E+00	0.00E+00	0.00E+00	0.00E+00	0.00E+00	0.00E+00	9.30E-05
760	ALL	418632.9	3773199	NonCancer	0.00E+00	0.00E+00	0.00E+00	0.00E+00	0.00E+00	0.00E+00	8.73E-05	0.00E+00	0.00E+00	0.00E+00	0.00E+00	0.00E+00	0.00E+00	0.00E+00	8.73E-05
761	ALL	418632.9	3773224	NonCancer	0.00E+00	0.00E+00	0.00E+00	0.00E+00	0.00E+00	0.00E+00	8.22E-05	0.00E+00	0.00E+00	0.00E+00	0.00E+00	0.00E+00	0.00E+00	0.00E+00	8.22E-05
762	ALL	418632.9	3773249	NonCancer	0.00E+00	0.00E+00	0.00E+00	0.00E+00	0.00E+00	0.00E+00	7.77E-05	0.00E+00	0.00E+00	0.00E+00	0.00E+00	0.00E+00	0.00E+00	0.00E+00	7.77E-05
763	ALL	418632.9	3773274	NonCancer	0.00E+00	0.00E+00	0.00E+00	0.00E+00	0.00E+00	0.00E+00	7.35E-05	0.00E+00	0.00E+00	0.00E+00	0.00E+00	0.00E+00	0.00E+00	0.00E+00	7.35E-05
764	ALL	418632.9	3773299	NonCancer	0.00E+00	0.00E+00	0.00E+00	0.00E+00	0.00E+00	0.00E+00	6.97E-05	0.00E+00	0.00E+00	0.00E+00	0.00E+00	0.00E+00	0.00E+00	0.00E+00	6.97E-05
765	ALL	418632.9	3773324	NonCancer	0.00E+00	0.00E+00	0.00E+00	0.00E+00	0.00E+00	0.00E+00	6.63E-05	0.00E+00	0.00E+00	0.00E+00	0.00E+00	0.00E+00	0.00E+00	0.00E+00	6.63E-05
766	ALL	418632.9	3773349	NonCancer	0.00E+00	0.00E+00	0.00E+00	0.00E+00	0.00E+00	0.00E+00	6.32E-05	0.00E+00	0.00E+00	0.00E+00	0.00E+00	0.00E+00	0.00E+00	0.00E+00	6.32E-05
767	ALL	418632.9	3773374	NonCancer	0.00E+00	0.00E+00	0.00E+00	0.00E+00	0.00E+00	0.00E+00	6.04E-05	0.00E+00	0.00E+00	0.00E+00	0.00E+00	0.00E+00	0.00E+00	0.00E+00	6.04E-05
768	ALL	418632.9	3773399	NonCancer	0.00E+00	0.00E+00	0.00E+00	0.00E+00	0.00E+00	0.00E+00	5.79E-05	0.00E+00	0.00E+00	0.00E+00	0.00E+00	0.00E+00	0.00E+00	0.00E+00	5.79E-05
769	ALL	418632.9	3773424	NonCancer	0.00E+00	0.00E+00	0.00E+00	0.00E+00	0.00E+00	0.00E+00	5.55E-05	0.00E+00	0.00E+00	0.00E+00	0.00E+00	0.00E+00	0.00E+00	0.00E+00	5.55E-05
770	ALL	418632.9	3773449	NonCancer	0.00E+00	0.00E+00	0.00E+00	0.00E+00	0.00E+00	0.00E+00	5.33E-05	0.00E+00	0.00E+00	0.00E+00	0.00E+00	0.00E+00	0.00E+00	0.00E+00	5.33E-05
771	ALL	418632.9	3773474	NonCancer	0.00E+00	0.00E+00	0.00E+00	0.00E+00	0.00E+00	0.00E+00	5.13E-05	0.00E+00	0.00E+00	0.00E+00	0.00E+00	0.00E+00	0.00E+00	0.00E+00	5.13E-05
772	ALL	418632.9	3773499	NonCancer	0.00E+00	0.00E+00	0.00E+00	0.00E+00	0.00E+00	0.00E+00	4.94E-05	0.00E+00	0.00E+00	0.00E+00	0.00E+00	0.00E+00	0.00E+00	0.00E+00	4.94E-05
773	ALL	418657.9	3772849	NonCancer	0.00E+00	0.00E+00	0.00E+00	0.00E+00	0.00E+00	0.00E+00	3.78E-04	0.00E+00	0.00E+00	0.00E+00	0.00E+00	0.00E+00	0.00E+00	0.00E+00	3.78E-04
774	ALL	418657.9	3772874	NonCancer	0.00E+00	0.00E+00	0.00E+00	0.00E+00	0.00E+00	0.00E+00	3.28E-04	0.00E+00	0.00E+00	0.00E+00	0.00E+00	0.00E+00	0.00E+00	0.00E+00	3.28E-04
775	ALL	418657.9	3772899	NonCancer	0.00E+00	0.00E+00	0.00E+00	0.00E+00	0.00E+00	0.00E+00	2.86E-04	0.00E+00	0.00E+00	0.00E+00	0.00E+00	0.00E+00	0.00E+00	0.00E+00	2.86E-04
776	ALL	418657.9	3772924	NonCancer	0.00E+00	0.00E+00	0.00E+00	0.00E+00	0.00E+00	0.00E+00	2.51E-04	0.00E+00	0.00E+00	0.00E+00	0.00E+00	0.00E+00	0.00E+00	0.00E+00	2.51E-04
777	ALL	418657.9	3772949	NonCancer	0.00E+00	0.00E+00	0.00E+00	0.00E+00	0.00E+00	0.00E+00	2.22E-04	0.00E+00	0.00E+00	0.00E+00	0.00E+00	0.00E+00	0.00E+00	0.00E+00	2.22E-04
778	ALL	418657.9	3772974	NonCancer	0.00E+00	0.00E+00	0.00E+00	0.00E+00	0.00E+00	0.00E+00	1.97E-04	0.00E+00	0.00E+00	0.00E+00	0.00E+00	0.00E+00	0.00E+00	0.00E+00	1.97E-04
779	ALL	418657.9	3772999	NonCancer	0.00E+00	0.00E+00	0.00E+00	0.00E+00	0.00E+00	0.00E+00	1.77E-04	0.00E+00	0.00E+00	0.00E+00	0.00E+00	0.00E+00	0.00E+00	0.00E+00	1.77E-04

780	ALL	418657.9	3773024	NonCancer	0.00E+00	0.00E+00	0.00E+00	0.00E+00	0.00E+00	0.00E+00	1.61E-04	0.00E+00	0.00E+00	0.00E+00	0.00E+00	0.00E+00	0.00E+00	0.00E+00	1.61E-04
781	ALL	418657.9	3773049	NonCancer	0.00E+00	0.00E+00	0.00E+00	0.00E+00	0.00E+00	0.00E+00	1.47E-04	0.00E+00	0.00E+00	0.00E+00	0.00E+00	0.00E+00	0.00E+00	0.00E+00	1.47E-04
782	ALL	418657.9	3773074	NonCancer	0.00E+00	0.00E+00	0.00E+00	0.00E+00	0.00E+00	0.00E+00	1.35E-04	0.00E+00	0.00E+00	0.00E+00	0.00E+00	0.00E+00	0.00E+00	0.00E+00	1.35E-04
783	ALL	418657.9	3773099	NonCancer	0.00E+00	0.00E+00	0.00E+00	0.00E+00	0.00E+00	0.00E+00	1.25E-04	0.00E+00	0.00E+00	0.00E+00	0.00E+00	0.00E+00	0.00E+00	0.00E+00	1.25E-04
784	ALL	418657.9	3773124	NonCancer	0.00E+00	0.00E+00	0.00E+00	0.00E+00	0.00E+00	0.00E+00	1.16E-04	0.00E+00	0.00E+00	0.00E+00	0.00E+00	0.00E+00	0.00E+00	0.00E+00	1.16E-04
785	ALL	418657.9	3773149	NonCancer	0.00E+00	0.00E+00	0.00E+00	0.00E+00	0.00E+00	0.00E+00	1.09E-04	0.00E+00	0.00E+00	0.00E+00	0.00E+00	0.00E+00	0.00E+00	0.00E+00	1.09E-04
786	ALL	418657.9	3773174	NonCancer	0.00E+00	0.00E+00	0.00E+00	0.00E+00	0.00E+00	0.00E+00	1.02E-04	0.00E+00	0.00E+00	0.00E+00	0.00E+00	0.00E+00	0.00E+00	0.00E+00	1.02E-04
787	ALL	418657.9	3773199	NonCancer	0.00E+00	0.00E+00	0.00E+00	0.00E+00	0.00E+00	0.00E+00	9.59E-05	0.00E+00	0.00E+00	0.00E+00	0.00E+00	0.00E+00	0.00E+00	0.00E+00	9.59E-05
788	ALL	418657.9	3773224	NonCancer	0.00E+00	0.00E+00	0.00E+00	0.00E+00	0.00E+00	0.00E+00	9.04E-05	0.00E+00	0.00E+00	0.00E+00	0.00E+00	0.00E+00	0.00E+00	0.00E+00	9.04E-05
789	ALL	418657.9	3773249	NonCancer	0.00E+00	0.00E+00	0.00E+00	0.00E+00	0.00E+00	0.00E+00	8.56E-05	0.00E+00	0.00E+00	0.00E+00	0.00E+00	0.00E+00	0.00E+00	0.00E+00	8.56E-05
790	ALL	418657.9	3773274	NonCancer	0.00E+00	0.00E+00	0.00E+00	0.00E+00	0.00E+00	0.00E+00	8.11E-05	0.00E+00	0.00E+00	0.00E+00	0.00E+00	0.00E+00	0.00E+00	0.00E+00	8.11E-05
791	ALL	418657.9	3773299	NonCancer	0.00E+00	0.00E+00	0.00E+00	0.00E+00	0.00E+00	0.00E+00	7.71E-05	0.00E+00	0.00E+00	0.00E+00	0.00E+00	0.00E+00	0.00E+00	0.00E+00	7.71E-05
792	ALL	418657.9	3773324	NonCancer	0.00E+00	0.00E+00	0.00E+00	0.00E+00	0.00E+00	0.00E+00	7.35E-05	0.00E+00	0.00E+00	0.00E+00	0.00E+00	0.00E+00	0.00E+00	0.00E+00	7.35E-05
793	ALL	418657.9	3773349	NonCancer	0.00E+00	0.00E+00	0.00E+00	0.00E+00	0.00E+00	0.00E+00	7.02E-05	0.00E+00	0.00E+00	0.00E+00	0.00E+00	0.00E+00	0.00E+00	0.00E+00	7.02E-05
794	ALL	418657.9	3773374	NonCancer	0.00E+00	0.00E+00	0.00E+00	0.00E+00	0.00E+00	0.00E+00	6.73E-05	0.00E+00	0.00E+00	0.00E+00	0.00E+00	0.00E+00	0.00E+00	0.00E+00	6.73E-05
795	ALL	418657.9	3773399	NonCancer	0.00E+00	0.00E+00	0.00E+00	0.00E+00	0.00E+00	0.00E+00	6.47E-05	0.00E+00	0.00E+00	0.00E+00	0.00E+00	0.00E+00	0.00E+00	0.00E+00	6.47E-05
796	ALL	418657.9	3773424	NonCancer	0.00E+00	0.00E+00	0.00E+00	0.00E+00	0.00E+00	0.00E+00	6.23E-05	0.00E+00	0.00E+00	0.00E+00	0.00E+00	0.00E+00	0.00E+00	0.00E+00	6.23E-05
797	ALL	418657.9	3773449	NonCancer	0.00E+00	0.00E+00	0.00E+00	0.00E+00	0.00E+00	0.00E+00	6.00E-05	0.00E+00	0.00E+00	0.00E+00	0.00E+00	0.00E+00	0.00E+00	0.00E+00	6.00E-05
798	ALL	418657.9	3773474	NonCancer	0.00E+00	0.00E+00	0.00E+00	0.00E+00	0.00E+00	0.00E+00	5.79E-05	0.00E+00	0.00E+00	0.00E+00	0.00E+00	0.00E+00	0.00E+00	0.00E+00	5.79E-05
799	ALL	418657.9	3773499	NonCancer	0.00E+00	0.00E+00	0.00E+00	0.00E+00	0.00E+00	0.00E+00	5.59E-05	0.00E+00	0.00E+00	0.00E+00	0.00E+00	0.00E+00	0.00E+00	0.00E+00	5.59E-05
800	ALL	418682.9	3772899	NonCancer	0.00E+00	0.00E+00	0.00E+00	0.00E+00	0.00E+00	0.00E+00	3.40E-04	0.00E+00	0.00E+00	0.00E+00	0.00E+00	0.00E+00	0.00E+00	0.00E+00	3.40E-04
801	ALL	418682.9	3772924	NonCancer	0.00E+00	0.00E+00	0.00E+00	0.00E+00	0.00E+00	0.00E+00	2.94E-04	0.00E+00	0.00E+00	0.00E+00	0.00E+00	0.00E+00	0.00E+00	0.00E+00	2.94E-04
802	ALL	418682.9	3772949	NonCancer	0.00E+00	0.00E+00	0.00E+00	0.00E+00	0.00E+00	0.00E+00	2.58E-04	0.00E+00	0.00E+00	0.00E+00	0.00E+00	0.00E+00	0.00E+00	0.00E+00	2.58E-04
803	ALL	418682.9	3772974	NonCancer	0.00E+00	0.00E+00	0.00E+00	0.00E+00	0.00E+00	0.00E+00	2.29E-04	0.00E+00	0.00E+00	0.00E+00	0.00E+00	0.00E+00	0.00E+00	0.00E+00	2.29E-04
804	ALL	418682.9	3772999	NonCancer	0.00E+00	0.00E+00	0.00E+00	0.00E+00	0.00E+00	0.00E+00	2.06E-04	0.00E+00	0.00E+00	0.00E+00	0.00E+00	0.00E+00	0.00E+00	0.00E+00	2.06E-04
805	ALL	418682.9	3773024	NonCancer	0.00E+00	0.00E+00	0.00E+00	0.00E+00	0.00E+00	0.00E+00	1.87E-04	0.00E+00	0.00E+00	0.00E+00	0.00E+00	0.00E+00	0.00E+00	0.00E+00	1.87E-04
806	ALL	418682.9	3773049	NonCancer	0.00E+00	0.00E+00	0.00E+00	0.00E+00	0.00E+00	0.00E+00	1.72E-04	0.00E+00	0.00E+00	0.00E+00	0.00E+00	0.00E+00	0.00E+00	0.00E+00	1.72E-04
807	ALL	418682.9	3773074	NonCancer	0.00E+00	0.00E+00	0.00E+00	0.00E+00	0.00E+00	0.00E+00	1.59E-04	0.00E+00	0.00E+00	0.00E+00	0.00E+00	0.00E+00	0.00E+00	0.00E+00	1.59E-04
808	ALL	418682.9	3773099	NonCancer	0.00E+00	0.00E+00	0.00E+00	0.00E+00	0.00E+00	0.00E+00	1.47E-04	0.00E+00	0.00E+00	0.00E+00	0.00E+00	0.00E+00	0.00E+00	0.00E+00	1.47E-04
809	ALL	418682.9	3773124	NonCancer	0.00E+00	0.00E+00	0.00E+00	0.00E+00	0.00E+00	0.00E+00	1.38E-04	0.00E+00	0.00E+00	0.00E+00	0.00E+00	0.00E+00	0.00E+00	0.00E+00	1.38E-04
810	ALL	418682.9	3773149	NonCancer	0.00E+00	0.00E+00	0.00E+00	0.00E+00	0.00E+00	0.00E+00	1.29E-04	0.00E+00	0.00E+00	0.00E+00	0.00E+00	0.00E+00	0.00E+00	0.00E+00	1.29E-04
811	ALL	418682.9	3773174	NonCancer	0.00E+00	0.00E+00	0.00E+00	0.00E+00	0.00E+00	0.00E+00	1.22E-04	0.00E+00	0.00E+00	0.00E+00	0.00E+00	0.00E+00	0.00E+00	0.00E+00	1.22E-04
812	ALL	418682.9	3773199	NonCancer	0.00E+00	0.00E+00	0.00E+00	0.00E+00	0.00E+00	0.00E+00	1.15E-04	0.00E+00	0.00E+00	0.00E+00	0.00E+00	0.00E+00	0.00E+00	0.00E+00	1.15E-04
813	ALL	418682.9	3773224	NonCancer	0.00E+00	0.00E+00	0.00E+00	0.00E+00	0.00E+00	0.00E+00	1.09E-04	0.00E+00	0.00E+00	0.00E+00	0.00E+00	0.00E+00	0.00E+00	0.00E+00	1.09E-04
814	ALL	418682.9	3773249	NonCancer	0.00E+00	0.00E+00	0.00E+00	0.00E+00	0.00E+00	0.00E+00	1.04E-04	0.00E+00	0.00E+00	0.00E+00	0.00E+00	0.00E+00	0.00E+00	0.00E+00	1.04E-04
815	ALL	418682.9	3773274	NonCancer	0.00E+00	0.00E+00	0.00E+00	0.00E+00	0.00E+00	0.00E+00	9.93E-05	0.00E+00	0.00E+00	0.00E+00	0.00E+00	0.00E+00	0.00E+00	0.00E+00	9.93E-05
816	ALL	418682.9	3773299	NonCancer	0.00E+00	0.00E+00	0.00E+00	0.00E+00	0.00E+00	0.00E+00	9.50E-05	0.00E+00	0.00E+00	0.00E+00	0.00E+00	0.00E+00	0.00E+00	0.00E+00	9.50E-05
817	ALL	418682.9	3773324	NonCancer	0.00E+00	0.00E+00	0.00E+00	0.00E+00	0.00E+00	0.00E+00	9.11E-05	0.00E+00	0.00E+00	0.00E+00	0.00E+00	0.00E+00	0.00E+00	0.00E+00	9.11E-05
818	ALL	418682.9	3773349	NonCancer	0.00E+00	0.00E+00	0.00E+00	0.00E+00	0.00E+00	0.00E+00	8.77E-05	0.00E+00	0.00E+00	0.00E+00	0.00E+00	0.00E+00	0.00E+00	0.00E+00	8.77E-05
819	ALL	418682.9	3773374	NonCancer	0.00E+00	0.00E+00	0.00E+00	0.00E+00	0.00E+00	0.00E+00	8.46E-05	0.00E+00	0.00E+00	0.00E+00	0.00E+00	0.00E+00	0.00E+00	0.00E+00	8.46E-05
820	ALL	418682.9	3773399	NonCancer	0.00E+00	0.00E+00	0.00E+00	0.00E+00	0.00E+00	0.00E+00	8.19E-05	0.00E+00	0.00E+00	0.00E+00	0.00E+00	0.00E+00	0.00E+00	0.00E+00	8.19E-05
821	ALL	418682.9	3773424	NonCancer	0.00E+00	0.00E+00	0.00E+00	0.00E+00	0.00E+00	0.00E+00	7.94E-05	0.00E+00	0.00E+00	0.00E+00	0.00E+00	0.00E+00	0.00E+00	0.00E+00	7.94E-05
822	ALL	418682.9	3773449	NonCancer	0.00E+00	0.00E+00	0.00E+00	0.00E+00	0.00E+00	0.00E+00	7.70E-05	0.00E+00	0.00E+00	0.00E+00	0.00E+00	0.00E+00	0.00E+00	0.00E+00	7.70E-05
823	ALL	418682.9	3773474	NonCancer	0.00E+00	0.00E+00	0.00E+00	0.00E+00	0.00E+00	0.00E+00	7.48E-05	0.00E+00	0.00E+00	0.00E+00	0.00E+00	0.00E+00	0.00E+00	0.00E+00	7.48E-05
824	ALL	418682.9	3773499	NonCancer	0.00E+00	0.00E+00	0.00E+00	0.00E+00	0.00E+00	0.00E+00	7.28E-05	0.00E+00	0.00E+00	0.00E+00	0.00E+00	0.00E+00	0.00E+00	0.00E+00	7.28E-05
825	ALL	418707.9	3772949	NonCancer	0.00E+00	0.00E+00	0.00E+00	0.00E+00	0.00E+00	0.00E+00	2.76E-04	0.00E+00	0.00E+00	0.00E+00	0.00E+00	0.00E+00	0.00E+00	0.00E+00	2.76E-04
826	ALL	418707.9	3772974	NonCancer	0.00E+00	0.00E+00	0.00E+00	0.00E+00	0.00E+00	0.00E+00	2.41E-04	0.00E+00	0.00E+00	0.00E+00	0.00E+00	0.00E+00	0.00E+00	0.00E+00	2.41E-04
827	ALL	418707.9	3772999	NonCancer	0.00E+00	0.00E+00	0.00E+00	0.00E+00	0.00E+00	0.00E+00	2.14E-04	0.00E+00	0.00E+00	0.00E+00	0.00E+00	0.00E+00	0.00E+00	0.00E+00	2.14E-04
828	ALL	418707.9	3773024	NonCancer	0.00E+00	0.00E+00	0.00E+00	0.00E+00	0.00E+00	0.00E+00	1.92E-04	0.00E+00	0.00E+00	0.00E+00	0.00E+00	0.00E+00	0.00E+00	0.00E+00	1.92E-04
829	ALL	418707.9	3773049	NonCancer	0.00E+00	0.00E+00	0.00E+00	0.00E+00	0.00E+00	0.00E+00	1.75E-04	0.00E+00	0.00E+00	0.00E+00	0.00E+00	0.00E+00	0.00E+00	0.00E+00	1.75E-04
830	ALL	418707.9	3773074	NonCancer	0.00E+00	0.00E+00	0.00E+00	0.00E+00	0.00E+00	0.00E+00	1.61E-04	0.00E+00	0.00E+00	0.00E+00	0.00E+00	0.00E+00	0.00E+00	0.00E+00	1.61E-04
831	ALL	418707.9	3773099	NonCancer	0.00E+00	0.00E+00	0.00E+00	0.00E+00	0.00E+00	0.00E+00	1.48E-04	0.00E+00	0.00E+00	0.00E+00	0.00E+00	0.00E+00	0.00E+00	0.00E+00	1.48E-04

832	ALL	418707.9	3773124	NonCancer	0.00E+00	0.00E+00	0.00E+00	0.00E+00	0.00E+00	0.00E+00	1.38E-04	0.00E+00	0.00E+00	0.00E+00	0.00E+00	0.00E+00	0.00E+00	0.00E+00	1.38E-04
833	ALL	418707.9	3773149	NonCancer	0.00E+00	0.00E+00	0.00E+00	0.00E+00	0.00E+00	0.00E+00	1.29E-04	0.00E+00	0.00E+00	0.00E+00	0.00E+00	0.00E+00	0.00E+00	0.00E+00	1.29E-04
834	ALL	418707.9	3773174	NonCancer	0.00E+00	0.00E+00	0.00E+00	0.00E+00	0.00E+00	0.00E+00	1.21E-04	0.00E+00	0.00E+00	0.00E+00	0.00E+00	0.00E+00	0.00E+00	0.00E+00	1.21E-04
835	ALL	418707.9	3773199	NonCancer	0.00E+00	0.00E+00	0.00E+00	0.00E+00	0.00E+00	0.00E+00	1.14E-04	0.00E+00	0.00E+00	0.00E+00	0.00E+00	0.00E+00	0.00E+00	0.00E+00	1.14E-04
836	ALL	418707.9	3773224	NonCancer	0.00E+00	0.00E+00	0.00E+00	0.00E+00	0.00E+00	0.00E+00	1.08E-04	0.00E+00	0.00E+00	0.00E+00	0.00E+00	0.00E+00	0.00E+00	0.00E+00	1.08E-04
837	ALL	418707.9	3773249	NonCancer	0.00E+00	0.00E+00	0.00E+00	0.00E+00	0.00E+00	0.00E+00	1.03E-04	0.00E+00	0.00E+00	0.00E+00	0.00E+00	0.00E+00	0.00E+00	0.00E+00	1.03E-04
838	ALL	418707.9	3773274	NonCancer	0.00E+00	0.00E+00	0.00E+00	0.00E+00	0.00E+00	0.00E+00	9.82E-05	0.00E+00	0.00E+00	0.00E+00	0.00E+00	0.00E+00	0.00E+00	0.00E+00	9.82E-05
839	ALL	418707.9	3773299	NonCancer	0.00E+00	0.00E+00	0.00E+00	0.00E+00	0.00E+00	0.00E+00	9.39E-05	0.00E+00	0.00E+00	0.00E+00	0.00E+00	0.00E+00	0.00E+00	0.00E+00	9.39E-05
840	ALL	418707.9	3773324	NonCancer	0.00E+00	0.00E+00	0.00E+00	0.00E+00	0.00E+00	0.00E+00	9.00E-05	0.00E+00	0.00E+00	0.00E+00	0.00E+00	0.00E+00	0.00E+00	0.00E+00	9.00E-05
841	ALL	418707.9	3773349	NonCancer	0.00E+00	0.00E+00	0.00E+00	0.00E+00	0.00E+00	0.00E+00	8.66E-05	0.00E+00	0.00E+00	0.00E+00	0.00E+00	0.00E+00	0.00E+00	0.00E+00	8.66E-05
842	ALL	418707.9	3773374	NonCancer	0.00E+00	0.00E+00	0.00E+00	0.00E+00	0.00E+00	0.00E+00	8.35E-05	0.00E+00	0.00E+00	0.00E+00	0.00E+00	0.00E+00	0.00E+00	0.00E+00	8.35E-05
843	ALL	418707.9	3773399	NonCancer	0.00E+00	0.00E+00	0.00E+00	0.00E+00	0.00E+00	0.00E+00	8.08E-05	0.00E+00	0.00E+00	0.00E+00	0.00E+00	0.00E+00	0.00E+00	0.00E+00	8.08E-05
844	ALL	418707.9	3773424	NonCancer	0.00E+00	0.00E+00	0.00E+00	0.00E+00	0.00E+00	0.00E+00	7.83E-05	0.00E+00	0.00E+00	0.00E+00	0.00E+00	0.00E+00	0.00E+00	0.00E+00	7.83E-05
845	ALL	418707.9	3773449	NonCancer	0.00E+00	0.00E+00	0.00E+00	0.00E+00	0.00E+00	0.00E+00	7.60E-05	0.00E+00	0.00E+00	0.00E+00	0.00E+00	0.00E+00	0.00E+00	0.00E+00	7.60E-05
846	ALL	418707.9	3773474	NonCancer	0.00E+00	0.00E+00	0.00E+00	0.00E+00	0.00E+00	0.00E+00	7.39E-05	0.00E+00	0.00E+00	0.00E+00	0.00E+00	0.00E+00	0.00E+00	0.00E+00	7.39E-05
847	ALL	418707.9	3773499	NonCancer	0.00E+00	0.00E+00	0.00E+00	0.00E+00	0.00E+00	0.00E+00	7.21E-05	0.00E+00	0.00E+00	0.00E+00	0.00E+00	0.00E+00	0.00E+00	0.00E+00	7.21E-05
848	ALL	418732.9	3772949	NonCancer	0.00E+00	0.00E+00	0.00E+00	0.00E+00	0.00E+00	0.00E+00	2.82E-04	0.00E+00	0.00E+00	0.00E+00	0.00E+00	0.00E+00	0.00E+00	0.00E+00	2.82E-04
849	ALL	418732.9	3772974	NonCancer	0.00E+00	0.00E+00	0.00E+00	0.00E+00	0.00E+00	0.00E+00	2.42E-04	0.00E+00	0.00E+00	0.00E+00	0.00E+00	0.00E+00	0.00E+00	0.00E+00	2.42E-04
850	ALL	418732.9	3772999	NonCancer	0.00E+00	0.00E+00	0.00E+00	0.00E+00	0.00E+00	0.00E+00	2.12E-04	0.00E+00	0.00E+00	0.00E+00	0.00E+00	0.00E+00	0.00E+00	0.00E+00	2.12E-04
851	ALL	418732.9	3773024	NonCancer	0.00E+00	0.00E+00	0.00E+00	0.00E+00	0.00E+00	0.00E+00	1.88E-04	0.00E+00	0.00E+00	0.00E+00	0.00E+00	0.00E+00	0.00E+00	0.00E+00	1.88E-04
852	ALL	418732.9	3773049	NonCancer	0.00E+00	0.00E+00	0.00E+00	0.00E+00	0.00E+00	0.00E+00	1.69E-04	0.00E+00	0.00E+00	0.00E+00	0.00E+00	0.00E+00	0.00E+00	0.00E+00	1.69E-04
853	ALL	418732.9	3773074	NonCancer	0.00E+00	0.00E+00	0.00E+00	0.00E+00	0.00E+00	0.00E+00	1.53E-04	0.00E+00	0.00E+00	0.00E+00	0.00E+00	0.00E+00	0.00E+00	0.00E+00	1.53E-04
854	ALL	418732.9	3773099	NonCancer	0.00E+00	0.00E+00	0.00E+00	0.00E+00	0.00E+00	0.00E+00	1.40E-04	0.00E+00	0.00E+00	0.00E+00	0.00E+00	0.00E+00	0.00E+00	0.00E+00	1.40E-04
855	ALL	418732.9	3773124	NonCancer	0.00E+00	0.00E+00	0.00E+00	0.00E+00	0.00E+00	0.00E+00	1.29E-04	0.00E+00	0.00E+00	0.00E+00	0.00E+00	0.00E+00	0.00E+00	0.00E+00	1.29E-04
856	ALL	418732.9	3773149	NonCancer	0.00E+00	0.00E+00	0.00E+00	0.00E+00	0.00E+00	0.00E+00	1.19E-04	0.00E+00	0.00E+00	0.00E+00	0.00E+00	0.00E+00	0.00E+00	0.00E+00	1.19E-04
857	ALL	418732.9	3773174	NonCancer	0.00E+00	0.00E+00	0.00E+00	0.00E+00	0.00E+00	0.00E+00	1.11E-04	0.00E+00	0.00E+00	0.00E+00	0.00E+00	0.00E+00	0.00E+00	0.00E+00	1.11E-04
858	ALL	418732.9	3773199	NonCancer	0.00E+00	0.00E+00	0.00E+00	0.00E+00	0.00E+00	0.00E+00	1.03E-04	0.00E+00	0.00E+00	0.00E+00	0.00E+00	0.00E+00	0.00E+00	0.00E+00	1.03E-04
859	ALL	418732.9	3773224	NonCancer	0.00E+00	0.00E+00	0.00E+00	0.00E+00	0.00E+00	0.00E+00	9.68E-05	0.00E+00	0.00E+00	0.00E+00	0.00E+00	0.00E+00	0.00E+00	0.00E+00	9.68E-05
860	ALL	418732.9	3773249	NonCancer	0.00E+00	0.00E+00	0.00E+00	0.00E+00	0.00E+00	0.00E+00	9.11E-05	0.00E+00	0.00E+00	0.00E+00	0.00E+00	0.00E+00	0.00E+00	0.00E+00	9.11E-05
861	ALL	418732.9	3773274	NonCancer	0.00E+00	0.00E+00	0.00E+00	0.00E+00	0.00E+00	0.00E+00	8.62E-05	0.00E+00	0.00E+00	0.00E+00	0.00E+00	0.00E+00	0.00E+00	0.00E+00	8.62E-05
862	ALL	418732.9	3773299	NonCancer	0.00E+00	0.00E+00	0.00E+00	0.00E+00	0.00E+00	0.00E+00	8.17E-05	0.00E+00	0.00E+00	0.00E+00	0.00E+00	0.00E+00	0.00E+00	0.00E+00	8.17E-05
863	ALL	418732.9	3773324	NonCancer	0.00E+00	0.00E+00	0.00E+00	0.00E+00	0.00E+00	0.00E+00	7.77E-05	0.00E+00	0.00E+00	0.00E+00	0.00E+00	0.00E+00	0.00E+00	0.00E+00	7.77E-05
864	ALL	418732.9	3773349	NonCancer	0.00E+00	0.00E+00	0.00E+00	0.00E+00	0.00E+00	0.00E+00	7.42E-05	0.00E+00	0.00E+00	0.00E+00	0.00E+00	0.00E+00	0.00E+00	0.00E+00	7.42E-05
865	ALL	418732.9	3773374	NonCancer	0.00E+00	0.00E+00	0.00E+00	0.00E+00	0.00E+00	0.00E+00	7.10E-05	0.00E+00	0.00E+00	0.00E+00	0.00E+00	0.00E+00	0.00E+00	0.00E+00	7.10E-05
866	ALL	418732.9	3773399	NonCancer	0.00E+00	0.00E+00	0.00E+00	0.00E+00	0.00E+00	0.00E+00	6.81E-05	0.00E+00	0.00E+00	0.00E+00	0.00E+00	0.00E+00	0.00E+00	0.00E+00	6.81E-05
867	ALL	418732.9	3773424	NonCancer	0.00E+00	0.00E+00	0.00E+00	0.00E+00	0.00E+00	0.00E+00	6.56E-05	0.00E+00	0.00E+00	0.00E+00	0.00E+00	0.00E+00	0.00E+00	0.00E+00	6.56E-05
868	ALL	418732.9	3773449	NonCancer	0.00E+00	0.00E+00	0.00E+00	0.00E+00	0.00E+00	0.00E+00	6.32E-05	0.00E+00	0.00E+00	0.00E+00	0.00E+00	0.00E+00	0.00E+00	0.00E+00	6.32E-05
869	ALL	418732.9	3773474	NonCancer	0.00E+00	0.00E+00	0.00E+00	0.00E+00	0.00E+00	0.00E+00	6.11E-05	0.00E+00	0.00E+00	0.00E+00	0.00E+00	0.00E+00	0.00E+00	0.00E+00	6.11E-05
870	ALL	418732.9	3773499	NonCancer	0.00E+00	0.00E+00	0.00E+00	0.00E+00	0.00E+00	0.00E+00	5.91E-05	0.00E+00	0.00E+00	0.00E+00	0.00E+00	0.00E+00	0.00E+00	0.00E+00	5.91E-05
871	ALL	418757.9	3772949	NonCancer	0.00E+00	0.00E+00	0.00E+00	0.00E+00	0.00E+00	0.00E+00	2.93E-04	0.00E+00	0.00E+00	0.00E+00	0.00E+00	0.00E+00	0.00E+00	0.00E+00	2.93E-04
872	ALL	418757.9	3772974	NonCancer	0.00E+00	0.00E+00	0.00E+00	0.00E+00	0.00E+00	0.00E+00	2.49E-04	0.00E+00	0.00E+00	0.00E+00	0.00E+00	0.00E+00	0.00E+00	0.00E+00	2.49E-04
873	ALL	418757.9	3772999	NonCancer	0.00E+00	0.00E+00	0.00E+00	0.00E+00	0.00E+00	0.00E+00	2.16E-04	0.00E+00	0.00E+00	0.00E+00	0.00E+00	0.00E+00	0.00E+00	0.00E+00	2.16E-04
874	ALL	418757.9	3773024	NonCancer	0.00E+00	0.00E+00	0.00E+00	0.00E+00	0.00E+00	0.00E+00	1.90E-04	0.00E+00	0.00E+00	0.00E+00	0.00E+00	0.00E+00	0.00E+00	0.00E+00	1.90E-04
875	ALL	418757.9	3773049	NonCancer	0.00E+00	0.00E+00	0.00E+00	0.00E+00	0.00E+00	0.00E+00	1.69E-04	0.00E+00	0.00E+00	0.00E+00	0.00E+00	0.00E+00	0.00E+00	0.00E+00	1.69E-04
876	ALL	418757.9	3773074	NonCancer	0.00E+00	0.00E+00	0.00E+00	0.00E+00	0.00E+00	0.00E+00	1.52E-04	0.00E+00	0.00E+00	0.00E+00	0.00E+00	0.00E+00	0.00E+00	0.00E+00	1.52E-04
877	ALL	418757.9	3773099	NonCancer	0.00E+00	0.00E+00	0.00E+00	0.00E+00	0.00E+00	0.00E+00	1.38E-04	0.00E+00	0.00E+00	0.00E+00	0.00E+00	0.00E+00	0.00E+00	0.00E+00	1.38E-04
878	ALL	418757.9	3773124	NonCancer	0.00E+00	0.00E+00	0.00E+00	0.00E+00	0.00E+00	0.00E+00	1.26E-04	0.00E+00	0.00E+00	0.00E+00	0.00E+00	0.00E+00	0.00E+00	0.00E+00	1.26E-04
879	ALL	418757.9	3773149	NonCancer	0.00E+00	0.00E+00	0.00E+00	0.00E+00	0.00E+00	0.00E+00	1.16E-04	0.00E+00	0.00E+00	0.00E+00	0.00E+00	0.00E+00	0.00E+00	0.00E+00	1.16E-04
880	ALL	418757.9	3773174	NonCancer	0.00E+00	0.00E+00	0.00E+00	0.00E+00	0.00E+00	0.00E+00	1.07E-04	0.00E+00	0.00E+00	0.00E+00	0.00E+00	0.00E+00	0.00E+00	0.00E+00	1.07E-04
881	ALL	418757.9	3773199	NonCancer	0.00E+00	0.00E+00	0.00E+00	0.00E+00	0.00E+00	0.00E+00	9.94E-05	0.00E+00	0.00E+00	0.00E+00	0.00E+00	0.00E+00	0.00E+00	0.00E+00	9.94E-05
882	ALL	418757.9	3773224	NonCancer	0.00E+00	0.00E+00	0.00E+00	0.00E+00	0.00E+00	0.00E+00	9.26E-05	0.00E+00	0.00E+00	0.00E+00	0.00E+00	0.00E+00	0.00E+00	0.00E+00	9.26E-05
883	ALL	418757.9	3773249	NonCancer	0.00E+00	0.00E+00	0.00E+00	0.00E+00	0.00E+00	0.00E+00	8.67E-05	0.00E+00	0.00E+00	0.00E+00	0.00E+00	0.00E+00	0.00E+00	0.00E+00	8.67E-05

884	ALL	418757.9	3773274	NonCancer	0.00E+00	0.00E+00	0.00E+00	0.00E+00	0.00E+00	0.00E+00	8.16E-05	0.00E+00	0.00E+00	0.00E+00	0.00E+00	0.00E+00	0.00E+00	0.00E+00	8.16E-05
885	ALL	418757.9	3773299	NonCancer	0.00E+00	0.00E+00	0.00E+00	0.00E+00	0.00E+00	0.00E+00	7.70E-05	0.00E+00	0.00E+00	0.00E+00	0.00E+00	0.00E+00	0.00E+00	0.00E+00	7.70E-05
886	ALL	418757.9	3773324	NonCancer	0.00E+00	0.00E+00	0.00E+00	0.00E+00	0.00E+00	0.00E+00	7.29E-05	0.00E+00	0.00E+00	0.00E+00	0.00E+00	0.00E+00	0.00E+00	0.00E+00	7.29E-05
887	ALL	418757.9	3773349	NonCancer	0.00E+00	0.00E+00	0.00E+00	0.00E+00	0.00E+00	0.00E+00	6.93E-05	0.00E+00	0.00E+00	0.00E+00	0.00E+00	0.00E+00	0.00E+00	0.00E+00	6.93E-05
888	ALL	418757.9	3773374	NonCancer	0.00E+00	0.00E+00	0.00E+00	0.00E+00	0.00E+00	0.00E+00	6.61E-05	0.00E+00	0.00E+00	0.00E+00	0.00E+00	0.00E+00	0.00E+00	0.00E+00	6.61E-05
889	ALL	418757.9	3773399	NonCancer	0.00E+00	0.00E+00	0.00E+00	0.00E+00	0.00E+00	0.00E+00	6.32E-05	0.00E+00	0.00E+00	0.00E+00	0.00E+00	0.00E+00	0.00E+00	0.00E+00	6.32E-05
890	ALL	418757.9	3773424	NonCancer	0.00E+00	0.00E+00	0.00E+00	0.00E+00	0.00E+00	0.00E+00	6.05E-05	0.00E+00	0.00E+00	0.00E+00	0.00E+00	0.00E+00	0.00E+00	0.00E+00	6.05E-05
891	ALL	418757.9	3773449	NonCancer	0.00E+00	0.00E+00	0.00E+00	0.00E+00	0.00E+00	0.00E+00	5.81E-05	0.00E+00	0.00E+00	0.00E+00	0.00E+00	0.00E+00	0.00E+00	0.00E+00	5.81E-05
892	ALL	418757.9	3773474	NonCancer	0.00E+00	0.00E+00	0.00E+00	0.00E+00	0.00E+00	0.00E+00	5.59E-05	0.00E+00	0.00E+00	0.00E+00	0.00E+00	0.00E+00	0.00E+00	0.00E+00	5.59E-05
893	ALL	418757.9	3773499	NonCancer	0.00E+00	0.00E+00	0.00E+00	0.00E+00	0.00E+00	0.00E+00	5.39E-05	0.00E+00	0.00E+00	0.00E+00	0.00E+00	0.00E+00	0.00E+00	0.00E+00	5.39E-05
894	ALL	418782.9	3772949	NonCancer	0.00E+00	0.00E+00	0.00E+00	0.00E+00	0.00E+00	0.00E+00	3.04E-04	0.00E+00	0.00E+00	0.00E+00	0.00E+00	0.00E+00	0.00E+00	0.00E+00	3.04E-04
895	ALL	418782.9	3772974	NonCancer	0.00E+00	0.00E+00	0.00E+00	0.00E+00	0.00E+00	0.00E+00	2.56E-04	0.00E+00	0.00E+00	0.00E+00	0.00E+00	0.00E+00	0.00E+00	0.00E+00	2.56E-04
896	ALL	418782.9	3772999	NonCancer	0.00E+00	0.00E+00	0.00E+00	0.00E+00	0.00E+00	0.00E+00	2.21E-04	0.00E+00	0.00E+00	0.00E+00	0.00E+00	0.00E+00	0.00E+00	0.00E+00	2.21E-04
897	ALL	418782.9	3773024	NonCancer	0.00E+00	0.00E+00	0.00E+00	0.00E+00	0.00E+00	0.00E+00	1.94E-04	0.00E+00	0.00E+00	0.00E+00	0.00E+00	0.00E+00	0.00E+00	0.00E+00	1.94E-04
898	ALL	418782.9	3773049	NonCancer	0.00E+00	0.00E+00	0.00E+00	0.00E+00	0.00E+00	0.00E+00	1.72E-04	0.00E+00	0.00E+00	0.00E+00	0.00E+00	0.00E+00	0.00E+00	0.00E+00	1.72E-04
899	ALL	418782.9	3773074	NonCancer	0.00E+00	0.00E+00	0.00E+00	0.00E+00	0.00E+00	0.00E+00	1.54E-04	0.00E+00	0.00E+00	0.00E+00	0.00E+00	0.00E+00	0.00E+00	0.00E+00	1.54E-04
900	ALL	418782.9	3773099	NonCancer	0.00E+00	0.00E+00	0.00E+00	0.00E+00	0.00E+00	0.00E+00	1.39E-04	0.00E+00	0.00E+00	0.00E+00	0.00E+00	0.00E+00	0.00E+00	0.00E+00	1.39E-04
901	ALL	418782.9	3773124	NonCancer	0.00E+00	0.00E+00	0.00E+00	0.00E+00	0.00E+00	0.00E+00	1.26E-04	0.00E+00	0.00E+00	0.00E+00	0.00E+00	0.00E+00	0.00E+00	0.00E+00	1.26E-04
902	ALL	418782.9	3773149	NonCancer	0.00E+00	0.00E+00	0.00E+00	0.00E+00	0.00E+00	0.00E+00	1.15E-04	0.00E+00	0.00E+00	0.00E+00	0.00E+00	0.00E+00	0.00E+00	0.00E+00	1.15E-04
903	ALL	418782.9	3773174	NonCancer	0.00E+00	0.00E+00	0.00E+00	0.00E+00	0.00E+00	0.00E+00	1.06E-04	0.00E+00	0.00E+00	0.00E+00	0.00E+00	0.00E+00	0.00E+00	0.00E+00	1.06E-04
904	ALL	418782.9	3773199	NonCancer	0.00E+00	0.00E+00	0.00E+00	0.00E+00	0.00E+00	0.00E+00	9.78E-05	0.00E+00	0.00E+00	0.00E+00	0.00E+00	0.00E+00	0.00E+00	0.00E+00	9.78E-05
905	ALL	418782.9	3773224	NonCancer	0.00E+00	0.00E+00	0.00E+00	0.00E+00	0.00E+00	0.00E+00	9.08E-05	0.00E+00	0.00E+00	0.00E+00	0.00E+00	0.00E+00	0.00E+00	0.00E+00	9.08E-05
906	ALL	418782.9	3773249	NonCancer	0.00E+00	0.00E+00	0.00E+00	0.00E+00	0.00E+00	0.00E+00	8.47E-05	0.00E+00	0.00E+00	0.00E+00	0.00E+00	0.00E+00	0.00E+00	0.00E+00	8.47E-05
907	ALL	418782.9	3773274	NonCancer	0.00E+00	0.00E+00	0.00E+00	0.00E+00	0.00E+00	0.00E+00	7.95E-05	0.00E+00	0.00E+00	0.00E+00	0.00E+00	0.00E+00	0.00E+00	0.00E+00	7.95E-05
908	ALL	418782.9	3773299	NonCancer	0.00E+00	0.00E+00	0.00E+00	0.00E+00	0.00E+00	0.00E+00	7.48E-05	0.00E+00	0.00E+00	0.00E+00	0.00E+00	0.00E+00	0.00E+00	0.00E+00	7.48E-05
909	ALL	418782.9	3773324	NonCancer	0.00E+00	0.00E+00	0.00E+00	0.00E+00	0.00E+00	0.00E+00	7.06E-05	0.00E+00	0.00E+00	0.00E+00	0.00E+00	0.00E+00	0.00E+00	0.00E+00	7.06E-05
910	ALL	418782.9	3773349	NonCancer	0.00E+00	0.00E+00	0.00E+00	0.00E+00	0.00E+00	0.00E+00	6.70E-05	0.00E+00	0.00E+00	0.00E+00	0.00E+00	0.00E+00	0.00E+00	0.00E+00	6.70E-05
911	ALL	418782.9	3773374	NonCancer	0.00E+00	0.00E+00	0.00E+00	0.00E+00	0.00E+00	0.00E+00	6.36E-05	0.00E+00	0.00E+00	0.00E+00	0.00E+00	0.00E+00	0.00E+00	0.00E+00	6.36E-05
912	ALL	418782.9	3773399	NonCancer	0.00E+00	0.00E+00	0.00E+00	0.00E+00	0.00E+00	0.00E+00	6.06E-05	0.00E+00	0.00E+00	0.00E+00	0.00E+00	0.00E+00	0.00E+00	0.00E+00	6.06E-05
913	ALL	418782.9	3773424	NonCancer	0.00E+00	0.00E+00	0.00E+00	0.00E+00	0.00E+00	0.00E+00	5.79E-05	0.00E+00	0.00E+00	0.00E+00	0.00E+00	0.00E+00	0.00E+00	0.00E+00	5.79E-05
914	ALL	418782.9	3773449	NonCancer	0.00E+00	0.00E+00	0.00E+00	0.00E+00	0.00E+00	0.00E+00	5.55E-05	0.00E+00	0.00E+00	0.00E+00	0.00E+00	0.00E+00	0.00E+00	0.00E+00	5.55E-05
915	ALL	418782.9	3773474	NonCancer	0.00E+00	0.00E+00	0.00E+00	0.00E+00	0.00E+00	0.00E+00	5.32E-05	0.00E+00	0.00E+00	0.00E+00	0.00E+00	0.00E+00	0.00E+00	0.00E+00	5.32E-05
916	ALL	418782.9	3773499	NonCancer	0.00E+00	0.00E+00	0.00E+00	0.00E+00	0.00E+00	0.00E+00	5.11E-05	0.00E+00	0.00E+00	0.00E+00	0.00E+00	0.00E+00	0.00E+00	0.00E+00	5.11E-05
917	ALL	418807.9	3772949	NonCancer	0.00E+00	0.00E+00	0.00E+00	0.00E+00	0.00E+00	0.00E+00	3.12E-04	0.00E+00	0.00E+00	0.00E+00	0.00E+00	0.00E+00	0.00E+00	0.00E+00	3.12E-04
918	ALL	418807.9	3772974	NonCancer	0.00E+00	0.00E+00	0.00E+00	0.00E+00	0.00E+00	0.00E+00	2.63E-04	0.00E+00	0.00E+00	0.00E+00	0.00E+00	0.00E+00	0.00E+00	0.00E+00	2.63E-04
919	ALL	418807.9	3772999	NonCancer	0.00E+00	0.00E+00	0.00E+00	0.00E+00	0.00E+00	0.00E+00	2.26E-04	0.00E+00	0.00E+00	0.00E+00	0.00E+00	0.00E+00	0.00E+00	0.00E+00	2.26E-04
920	ALL	418807.9	3773024	NonCancer	0.00E+00	0.00E+00	0.00E+00	0.00E+00	0.00E+00	0.00E+00	1.97E-04	0.00E+00	0.00E+00	0.00E+00	0.00E+00	0.00E+00	0.00E+00	0.00E+00	1.97E-04
921	ALL	418807.9	3773049	NonCancer	0.00E+00	0.00E+00	0.00E+00	0.00E+00	0.00E+00	0.00E+00	1.74E-04	0.00E+00	0.00E+00	0.00E+00	0.00E+00	0.00E+00	0.00E+00	0.00E+00	1.74E-04
922	ALL	418807.9	3773074	NonCancer	0.00E+00	0.00E+00	0.00E+00	0.00E+00	0.00E+00	0.00E+00	1.55E-04	0.00E+00	0.00E+00	0.00E+00	0.00E+00	0.00E+00	0.00E+00	0.00E+00	1.55E-04
923	ALL	418807.9	3773099	NonCancer	0.00E+00	0.00E+00	0.00E+00	0.00E+00	0.00E+00	0.00E+00	1.39E-04	0.00E+00	0.00E+00	0.00E+00	0.00E+00	0.00E+00	0.00E+00	0.00E+00	1.39E-04
924	ALL	418807.9	3773124	NonCancer	0.00E+00	0.00E+00	0.00E+00	0.00E+00	0.00E+00	0.00E+00	1.26E-04	0.00E+00	0.00E+00	0.00E+00	0.00E+00	0.00E+00	0.00E+00	0.00E+00	1.26E-04
925	ALL	418807.9	3773149	NonCancer	0.00E+00	0.00E+00	0.00E+00	0.00E+00	0.00E+00	0.00E+00	1.15E-04	0.00E+00	0.00E+00	0.00E+00	0.00E+00	0.00E+00	0.00E+00	0.00E+00	1.15E-04
926	ALL	418807.9	3773174	NonCancer	0.00E+00	0.00E+00	0.00E+00	0.00E+00	0.00E+00	0.00E+00	1.05E-04	0.00E+00	0.00E+00	0.00E+00	0.00E+00	0.00E+00	0.00E+00	0.00E+00	1.05E-04
927	ALL	418807.9	3773199	NonCancer	0.00E+00	0.00E+00	0.00E+00	0.00E+00	0.00E+00	0.00E+00	9.71E-05	0.00E+00	0.00E+00	0.00E+00	0.00E+00	0.00E+00	0.00E+00	0.00E+00	9.71E-05
928	ALL	418807.9	3773224	NonCancer	0.00E+00	0.00E+00	0.00E+00	0.00E+00	0.00E+00	0.00E+00	8.99E-05	0.00E+00	0.00E+00	0.00E+00	0.00E+00	0.00E+00	0.00E+00	0.00E+00	8.99E-05
929	ALL	418807.9	3773249	NonCancer	0.00E+00	0.00E+00	0.00E+00	0.00E+00	0.00E+00	0.00E+00	8.37E-05	0.00E+00	0.00E+00	0.00E+00	0.00E+00	0.00E+00	0.00E+00	0.00E+00	8.37E-05
930	ALL	418807.9	3773274	NonCancer	0.00E+00	0.00E+00	0.00E+00	0.00E+00	0.00E+00	0.00E+00	7.84E-05	0.00E+00	0.00E+00	0.00E+00	0.00E+00	0.00E+00	0.00E+00	0.00E+00	7.84E-05
931	ALL	418807.9	3773299	NonCancer	0.00E+00	0.00E+00	0.00E+00	0.00E+00	0.00E+00	0.00E+00	7.36E-05	0.00E+00	0.00E+00	0.00E+00	0.00E+00	0.00E+00	0.00E+00	0.00E+00	7.36E-05
932	ALL	418807.9	3773324	NonCancer	0.00E+00	0.00E+00	0.00E+00	0.00E+00	0.00E+00	0.00E+00	6.94E-05	0.00E+00	0.00E+00	0.00E+00	0.00E+00	0.00E+00	0.00E+00	0.00E+00	6.94E-05
933	ALL	418807.9	3773349	NonCancer	0.00E+00	0.00E+00	0.00E+00	0.00E+00	0.00E+00	0.00E+00	6.56E-05	0.00E+00	0.00E+00	0.00E+00	0.00E+00	0.00E+00	0.00E+00	0.00E+00	6.56E-05
934	ALL	418807.9	3773374	NonCancer	0.00E+00	0.00E+00	0.00E+00	0.00E+00	0.00E+00	0.00E+00	6.22E-05	0.00E+00	0.00E+00	0.00E+00	0.00E+00	0.00E+00	0.00E+00	0.00E+00	6.22E-05
935	ALL	418807.9	3773399	NonCancer	0.00E+00	0.00E+00	0.00E+00	0.00E+00	0.00E+00	0.00E+00	5.91E-05	0.00E+00	0.00E+00	0.00E+00	0.00E+00	0.00E+00	0.00E+00	0.00E+00	5.91E-05

936	ALL	418807.9	3773424	NonCancer	0.00E+00	0.00E+00	0.00E+00	0.00E+00	0.00E+00	0.00E+00	5.64E-05	0.00E+00	0.00E+00	0.00E+00	0.00E+00	0.00E+00	0.00E+00	0.00E+00	5.64E-05
937	ALL	418807.9	3773449	NonCancer	0.00E+00	0.00E+00	0.00E+00	0.00E+00	0.00E+00	0.00E+00	5.38E-05	0.00E+00	0.00E+00	0.00E+00	0.00E+00	0.00E+00	0.00E+00	0.00E+00	5.38E-05
938	ALL	418807.9	3773474	NonCancer	0.00E+00	0.00E+00	0.00E+00	0.00E+00	0.00E+00	0.00E+00	5.14E-05	0.00E+00	0.00E+00	0.00E+00	0.00E+00	0.00E+00	0.00E+00	0.00E+00	5.14E-05
939	ALL	418807.9	3773499	NonCancer	0.00E+00	0.00E+00	0.00E+00	0.00E+00	0.00E+00	0.00E+00	4.93E-05	0.00E+00	0.00E+00	0.00E+00	0.00E+00	0.00E+00	0.00E+00	0.00E+00	4.93E-05
940	ALL	418832.9	3772949	NonCancer	0.00E+00	0.00E+00	0.00E+00	0.00E+00	0.00E+00	0.00E+00	3.19E-04	0.00E+00	0.00E+00	0.00E+00	0.00E+00	0.00E+00	0.00E+00	0.00E+00	3.19E-04
941	ALL	418832.9	3772974	NonCancer	0.00E+00	0.00E+00	0.00E+00	0.00E+00	0.00E+00	0.00E+00	2.68E-04	0.00E+00	0.00E+00	0.00E+00	0.00E+00	0.00E+00	0.00E+00	0.00E+00	2.68E-04
942	ALL	418832.9	3772999	NonCancer	0.00E+00	0.00E+00	0.00E+00	0.00E+00	0.00E+00	0.00E+00	2.30E-04	0.00E+00	0.00E+00	0.00E+00	0.00E+00	0.00E+00	0.00E+00	0.00E+00	2.30E-04
943	ALL	418832.9	3773024	NonCancer	0.00E+00	0.00E+00	0.00E+00	0.00E+00	0.00E+00	0.00E+00	2.00E-04	0.00E+00	0.00E+00	0.00E+00	0.00E+00	0.00E+00	0.00E+00	0.00E+00	2.00E-04
944	ALL	418832.9	3773049	NonCancer	0.00E+00	0.00E+00	0.00E+00	0.00E+00	0.00E+00	0.00E+00	1.76E-04	0.00E+00	0.00E+00	0.00E+00	0.00E+00	0.00E+00	0.00E+00	0.00E+00	1.76E-04
945	ALL	418832.9	3773074	NonCancer	0.00E+00	0.00E+00	0.00E+00	0.00E+00	0.00E+00	0.00E+00	1.56E-04	0.00E+00	0.00E+00	0.00E+00	0.00E+00	0.00E+00	0.00E+00	0.00E+00	1.56E-04
946	ALL	418832.9	3773099	NonCancer	0.00E+00	0.00E+00	0.00E+00	0.00E+00	0.00E+00	0.00E+00	1.40E-04	0.00E+00	0.00E+00	0.00E+00	0.00E+00	0.00E+00	0.00E+00	0.00E+00	1.40E-04
947	ALL	418832.9	3773124	NonCancer	0.00E+00	0.00E+00	0.00E+00	0.00E+00	0.00E+00	0.00E+00	1.26E-04	0.00E+00	0.00E+00	0.00E+00	0.00E+00	0.00E+00	0.00E+00	0.00E+00	1.26E-04
948	ALL	418832.9	3773149	NonCancer	0.00E+00	0.00E+00	0.00E+00	0.00E+00	0.00E+00	0.00E+00	1.15E-04	0.00E+00	0.00E+00	0.00E+00	0.00E+00	0.00E+00	0.00E+00	0.00E+00	1.15E-04
949	ALL	418832.9	3773174	NonCancer	0.00E+00	0.00E+00	0.00E+00	0.00E+00	0.00E+00	0.00E+00	1.05E-04	0.00E+00	0.00E+00	0.00E+00	0.00E+00	0.00E+00	0.00E+00	0.00E+00	1.05E-04
950	ALL	418832.9	3773199	NonCancer	0.00E+00	0.00E+00	0.00E+00	0.00E+00	0.00E+00	0.00E+00	9.69E-05	0.00E+00	0.00E+00	0.00E+00	0.00E+00	0.00E+00	0.00E+00	0.00E+00	9.69E-05
951	ALL	418832.9	3773224	NonCancer	0.00E+00	0.00E+00	0.00E+00	0.00E+00	0.00E+00	0.00E+00	8.96E-05	0.00E+00	0.00E+00	0.00E+00	0.00E+00	0.00E+00	0.00E+00	0.00E+00	8.96E-05
952	ALL	418832.9	3773249	NonCancer	0.00E+00	0.00E+00	0.00E+00	0.00E+00	0.00E+00	0.00E+00	8.34E-05	0.00E+00	0.00E+00	0.00E+00	0.00E+00	0.00E+00	0.00E+00	0.00E+00	8.34E-05
953	ALL	418832.9	3773274	NonCancer	0.00E+00	0.00E+00	0.00E+00	0.00E+00	0.00E+00	0.00E+00	7.79E-05	0.00E+00	0.00E+00	0.00E+00	0.00E+00	0.00E+00	0.00E+00	0.00E+00	7.79E-05
954	ALL	418832.9	3773299	NonCancer	0.00E+00	0.00E+00	0.00E+00	0.00E+00	0.00E+00	0.00E+00	7.30E-05	0.00E+00	0.00E+00	0.00E+00	0.00E+00	0.00E+00	0.00E+00	0.00E+00	7.30E-05
955	ALL	418832.9	3773324	NonCancer	0.00E+00	0.00E+00	0.00E+00	0.00E+00	0.00E+00	0.00E+00	6.87E-05	0.00E+00	0.00E+00	0.00E+00	0.00E+00	0.00E+00	0.00E+00	0.00E+00	6.87E-05
956	ALL	418832.9	3773349	NonCancer	0.00E+00	0.00E+00	0.00E+00	0.00E+00	0.00E+00	0.00E+00	6.48E-05	0.00E+00	0.00E+00	0.00E+00	0.00E+00	0.00E+00	0.00E+00	0.00E+00	6.48E-05
957	ALL	418832.9	3773374	NonCancer	0.00E+00	0.00E+00	0.00E+00	0.00E+00	0.00E+00	0.00E+00	6.13E-05	0.00E+00	0.00E+00	0.00E+00	0.00E+00	0.00E+00	0.00E+00	0.00E+00	6.13E-05
958	ALL	418832.9	3773399	NonCancer	0.00E+00	0.00E+00	0.00E+00	0.00E+00	0.00E+00	0.00E+00	5.81E-05	0.00E+00	0.00E+00	0.00E+00	0.00E+00	0.00E+00	0.00E+00	0.00E+00	5.81E-05
959	ALL	418832.9	3773424	NonCancer	0.00E+00	0.00E+00	0.00E+00	0.00E+00	0.00E+00	0.00E+00	5.53E-05	0.00E+00	0.00E+00	0.00E+00	0.00E+00	0.00E+00	0.00E+00	0.00E+00	5.53E-05
960	ALL	418832.9	3773449	NonCancer	0.00E+00	0.00E+00	0.00E+00	0.00E+00	0.00E+00	0.00E+00	5.26E-05	0.00E+00	0.00E+00	0.00E+00	0.00E+00	0.00E+00	0.00E+00	0.00E+00	5.26E-05
961	ALL	418832.9	3773474	NonCancer	0.00E+00	0.00E+00	0.00E+00	0.00E+00	0.00E+00	0.00E+00	5.02E-05	0.00E+00	0.00E+00	0.00E+00	0.00E+00	0.00E+00	0.00E+00	0.00E+00	5.02E-05
962	ALL	418832.9	3773499	NonCancer	0.00E+00	0.00E+00	0.00E+00	0.00E+00	0.00E+00	0.00E+00	4.78E-05	0.00E+00	0.00E+00	0.00E+00	0.00E+00	0.00E+00	0.00E+00	0.00E+00	4.78E-05
963	ALL	418857.9	3772949	NonCancer	0.00E+00	0.00E+00	0.00E+00	0.00E+00	0.00E+00	0.00E+00	3.25E-04	0.00E+00	0.00E+00	0.00E+00	0.00E+00	0.00E+00	0.00E+00	0.00E+00	3.25E-04
964	ALL	418857.9	3772974	NonCancer	0.00E+00	0.00E+00	0.00E+00	0.00E+00	0.00E+00	0.00E+00	2.73E-04	0.00E+00	0.00E+00	0.00E+00	0.00E+00	0.00E+00	0.00E+00	0.00E+00	2.73E-04
965	ALL	418857.9	3772999	NonCancer	0.00E+00	0.00E+00	0.00E+00	0.00E+00	0.00E+00	0.00E+00	2.34E-04	0.00E+00	0.00E+00	0.00E+00	0.00E+00	0.00E+00	0.00E+00	0.00E+00	2.34E-04
966	ALL	418857.9	3773024	NonCancer	0.00E+00	0.00E+00	0.00E+00	0.00E+00	0.00E+00	0.00E+00	2.02E-04	0.00E+00	0.00E+00	0.00E+00	0.00E+00	0.00E+00	0.00E+00	0.00E+00	2.02E-04
967	ALL	418857.9	3773049	NonCancer	0.00E+00	0.00E+00	0.00E+00	0.00E+00	0.00E+00	0.00E+00	1.78E-04	0.00E+00	0.00E+00	0.00E+00	0.00E+00	0.00E+00	0.00E+00	0.00E+00	1.78E-04
968	ALL	418857.9	3773074	NonCancer	0.00E+00	0.00E+00	0.00E+00	0.00E+00	0.00E+00	0.00E+00	1.57E-04	0.00E+00	0.00E+00	0.00E+00	0.00E+00	0.00E+00	0.00E+00	0.00E+00	1.57E-04
969	ALL	418857.9	3773099	NonCancer	0.00E+00	0.00E+00	0.00E+00	0.00E+00	0.00E+00	0.00E+00	1.41E-04	0.00E+00	0.00E+00	0.00E+00	0.00E+00	0.00E+00	0.00E+00	0.00E+00	1.41E-04
970	ALL	418857.9	3773124	NonCancer	0.00E+00	0.00E+00	0.00E+00	0.00E+00	0.00E+00	0.00E+00	1.27E-04	0.00E+00	0.00E+00	0.00E+00	0.00E+00	0.00E+00	0.00E+00	0.00E+00	1.27E-04
971	ALL	418857.9	3773149	NonCancer	0.00E+00	0.00E+00	0.00E+00	0.00E+00	0.00E+00	0.00E+00	1.15E-04	0.00E+00	0.00E+00	0.00E+00	0.00E+00	0.00E+00	0.00E+00	0.00E+00	1.15E-04
972	ALL	418857.9	3773174	NonCancer	0.00E+00	0.00E+00	0.00E+00	0.00E+00	0.00E+00	0.00E+00	1.05E-04	0.00E+00	0.00E+00	0.00E+00	0.00E+00	0.00E+00	0.00E+00	0.00E+00	1.05E-04
973	ALL	418857.9	3773199	NonCancer	0.00E+00	0.00E+00	0.00E+00	0.00E+00	0.00E+00	0.00E+00	9.70E-05	0.00E+00	0.00E+00	0.00E+00	0.00E+00	0.00E+00	0.00E+00	0.00E+00	9.70E-05
974	ALL	418857.9	3773224	NonCancer	0.00E+00	0.00E+00	0.00E+00	0.00E+00	0.00E+00	0.00E+00	8.96E-05	0.00E+00	0.00E+00	0.00E+00	0.00E+00	0.00E+00	0.00E+00	0.00E+00	8.96E-05
975	ALL	418857.9	3773249	NonCancer	0.00E+00	0.00E+00	0.00E+00	0.00E+00	0.00E+00	0.00E+00	8.32E-05	0.00E+00	0.00E+00	0.00E+00	0.00E+00	0.00E+00	0.00E+00	0.00E+00	8.32E-05
976	ALL	418857.9	3773274	NonCancer	0.00E+00	0.00E+00	0.00E+00	0.00E+00	0.00E+00	0.00E+00	7.76E-05	0.00E+00	0.00E+00	0.00E+00	0.00E+00	0.00E+00	0.00E+00	0.00E+00	7.76E-05
977	ALL	418857.9	3773299	NonCancer	0.00E+00	0.00E+00	0.00E+00	0.00E+00	0.00E+00	0.00E+00	7.26E-05	0.00E+00	0.00E+00	0.00E+00	0.00E+00	0.00E+00	0.00E+00	0.00E+00	7.26E-05
978	ALL	418857.9	3773324	NonCancer	0.00E+00	0.00E+00	0.00E+00	0.00E+00	0.00E+00	0.00E+00	6.82E-05	0.00E+00	0.00E+00	0.00E+00	0.00E+00	0.00E+00	0.00E+00	0.00E+00	6.82E-05
979	ALL	418857.9	3773349	NonCancer	0.00E+00	0.00E+00	0.00E+00	0.00E+00	0.00E+00	0.00E+00	6.42E-05	0.00E+00	0.00E+00	0.00E+00	0.00E+00	0.00E+00	0.00E+00	0.00E+00	6.42E-05
980	ALL	418857.9	3773374	NonCancer	0.00E+00	0.00E+00	0.00E+00	0.00E+00	0.00E+00	0.00E+00	6.06E-05	0.00E+00	0.00E+00	0.00E+00	0.00E+00	0.00E+00	0.00E+00	0.00E+00	6.06E-05
981	ALL	418857.9	3773399	NonCancer	0.00E+00	0.00E+00	0.00E+00	0.00E+00	0.00E+00	0.00E+00	5.74E-05	0.00E+00	0.00E+00	0.00E+00	0.00E+00	0.00E+00	0.00E+00	0.00E+00	5.74E-05
982	ALL	418857.9	3773424	NonCancer	0.00E+00	0.00E+00	0.00E+00	0.00E+00	0.00E+00	0.00E+00	5.44E-05	0.00E+00	0.00E+00	0.00E+00	0.00E+00	0.00E+00	0.00E+00	0.00E+00	5.44E-05
983	ALL	418857.9	3773449	NonCancer	0.00E+00	0.00E+00	0.00E+00	0.00E+00	0.00E+00	0.00E+00	5.18E-05	0.00E+00	0.00E+00	0.00E+00	0.00E+00	0.00E+00	0.00E+00	0.00E+00	5.18E-05
984	ALL	418857.9	3773474	NonCancer	0.00E+00	0.00E+00	0.00E+00	0.00E+00	0.00E+00	0.00E+00	4.91E-05	0.00E+00	0.00E+00	0.00E+00	0.00E+00	0.00E+00	0.00E+00	0.00E+00	4.91E-05
985	ALL	418857.9	3773499	NonCancer	0.00E+00	0.00E+00	0.00E+00	0.00E+00	0.00E+00	0.00E+00	4.62E-05	0.00E+00	0.00E+00	0.00E+00	0.00E+00	0.00E+00	0.00E+00	0.00E+00	4.62E-05
986	ALL	418882.9	3772949	NonCancer	0.00E+00	0.00E+00	0.00E+00	0.00E+00	0.00E+00	0.00E+00	3.33E-04	0.00E+00	0.00E+00	0.00E+00	0.00E+00	0.00E+00	0.00E+00	0.00E+00	3.33E-04
987	ALL	418882.9	3772974	NonCancer	0.00E+00	0.00E+00	0.00E+00	0.00E+00	0.00E+00	0.00E+00	2.78E-04	0.00E+00	0.00E+00	0.00E+00	0.00E+00	0.00E+00	0.00E+00	0.00E+00	2.78E-04

988	ALL	418882.9	3772999	NonCancer	0.00E+00	0.00E+00	0.00E+00	0.00E+00	0.00E+00	0.00E+00	2.37E-04	0.00E+00	0.00E+00	0.00E+00	0.00E+00	0.00E+00	0.00E+00	0.00E+00	2.37E-04
989	ALL	418882.9	3773024	NonCancer	0.00E+00	0.00E+00	0.00E+00	0.00E+00	0.00E+00	0.00E+00	2.05E-04	0.00E+00	0.00E+00	0.00E+00	0.00E+00	0.00E+00	0.00E+00	0.00E+00	2.05E-04
990	ALL	418882.9	3773049	NonCancer	0.00E+00	0.00E+00	0.00E+00	0.00E+00	0.00E+00	0.00E+00	1.79E-04	0.00E+00	0.00E+00	0.00E+00	0.00E+00	0.00E+00	0.00E+00	0.00E+00	1.79E-04
991	ALL	418882.9	3773074	NonCancer	0.00E+00	0.00E+00	0.00E+00	0.00E+00	0.00E+00	0.00E+00	1.58E-04	0.00E+00	0.00E+00	0.00E+00	0.00E+00	0.00E+00	0.00E+00	0.00E+00	1.58E-04
992	ALL	418882.9	3773099	NonCancer	0.00E+00	0.00E+00	0.00E+00	0.00E+00	0.00E+00	0.00E+00	1.42E-04	0.00E+00	0.00E+00	0.00E+00	0.00E+00	0.00E+00	0.00E+00	0.00E+00	1.42E-04
993	ALL	418882.9	3773124	NonCancer	0.00E+00	0.00E+00	0.00E+00	0.00E+00	0.00E+00	0.00E+00	1.28E-04	0.00E+00	0.00E+00	0.00E+00	0.00E+00	0.00E+00	0.00E+00	0.00E+00	1.28E-04
994	ALL	418882.9	3773149	NonCancer	0.00E+00	0.00E+00	0.00E+00	0.00E+00	0.00E+00	0.00E+00	1.16E-04	0.00E+00	0.00E+00	0.00E+00	0.00E+00	0.00E+00	0.00E+00	0.00E+00	1.16E-04
995	ALL	418882.9	3773174	NonCancer	0.00E+00	0.00E+00	0.00E+00	0.00E+00	0.00E+00	0.00E+00	1.06E-04	0.00E+00	0.00E+00	0.00E+00	0.00E+00	0.00E+00	0.00E+00	0.00E+00	1.06E-04
996	ALL	418882.9	3773199	NonCancer	0.00E+00	0.00E+00	0.00E+00	0.00E+00	0.00E+00	0.00E+00	9.71E-05	0.00E+00	0.00E+00	0.00E+00	0.00E+00	0.00E+00	0.00E+00	0.00E+00	9.71E-05
997	ALL	418882.9	3773224	NonCancer	0.00E+00	0.00E+00	0.00E+00	0.00E+00	0.00E+00	0.00E+00	8.96E-05	0.00E+00	0.00E+00	0.00E+00	0.00E+00	0.00E+00	0.00E+00	0.00E+00	8.96E-05
998	ALL	418882.9	3773249	NonCancer	0.00E+00	0.00E+00	0.00E+00	0.00E+00	0.00E+00	0.00E+00	8.30E-05	0.00E+00	0.00E+00	0.00E+00	0.00E+00	0.00E+00	0.00E+00	0.00E+00	8.30E-05
999	ALL	418882.9	3773274	NonCancer	0.00E+00	0.00E+00	0.00E+00	0.00E+00	0.00E+00	0.00E+00	7.73E-05	0.00E+00	0.00E+00	0.00E+00	0.00E+00	0.00E+00	0.00E+00	0.00E+00	7.73E-05
1000	ALL	418882.9	3773299	NonCancer	0.00E+00	0.00E+00	0.00E+00	0.00E+00	0.00E+00	0.00E+00	7.21E-05	0.00E+00	0.00E+00	0.00E+00	0.00E+00	0.00E+00	0.00E+00	0.00E+00	7.21E-05
1001	ALL	418882.9	3773324	NonCancer	0.00E+00	0.00E+00	0.00E+00	0.00E+00	0.00E+00	0.00E+00	6.76E-05	0.00E+00	0.00E+00	0.00E+00	0.00E+00	0.00E+00	0.00E+00	0.00E+00	6.76E-05
1002	ALL	418882.9	3773349	NonCancer	0.00E+00	0.00E+00	0.00E+00	0.00E+00	0.00E+00	0.00E+00	6.36E-05	0.00E+00	0.00E+00	0.00E+00	0.00E+00	0.00E+00	0.00E+00	0.00E+00	6.36E-05
1003	ALL	418882.9	3773374	NonCancer	0.00E+00	0.00E+00	0.00E+00	0.00E+00	0.00E+00	0.00E+00	5.98E-05	0.00E+00	0.00E+00	0.00E+00	0.00E+00	0.00E+00	0.00E+00	0.00E+00	5.98E-05
1004	ALL	418882.9	3773399	NonCancer	0.00E+00	0.00E+00	0.00E+00	0.00E+00	0.00E+00	0.00E+00	5.64E-05	0.00E+00	0.00E+00	0.00E+00	0.00E+00	0.00E+00	0.00E+00	0.00E+00	5.64E-05
1005	ALL	418882.9	3773424	NonCancer	0.00E+00	0.00E+00	0.00E+00	0.00E+00	0.00E+00	0.00E+00	5.32E-05	0.00E+00	0.00E+00	0.00E+00	0.00E+00	0.00E+00	0.00E+00	0.00E+00	5.32E-05
1006	ALL	418882.9	3773449	NonCancer	0.00E+00	0.00E+00	0.00E+00	0.00E+00	0.00E+00	0.00E+00	5.01E-05	0.00E+00	0.00E+00	0.00E+00	0.00E+00	0.00E+00	0.00E+00	0.00E+00	5.01E-05
1007	ALL	418882.9	3773474	NonCancer	0.00E+00	0.00E+00	0.00E+00	0.00E+00	0.00E+00	0.00E+00	4.53E-05	0.00E+00	0.00E+00	0.00E+00	0.00E+00	0.00E+00	0.00E+00	0.00E+00	4.53E-05
1008	ALL	418882.9	3773499	NonCancer	0.00E+00	0.00E+00	0.00E+00	0.00E+00	0.00E+00	0.00E+00	4.18E-05	0.00E+00	0.00E+00	0.00E+00	0.00E+00	0.00E+00	0.00E+00	0.00E+00	4.18E-05
1009	ALL	418907.9	3772949	NonCancer	0.00E+00	0.00E+00	0.00E+00	0.00E+00	0.00E+00	0.00E+00	3.44E-04	0.00E+00	0.00E+00	0.00E+00	0.00E+00	0.00E+00	0.00E+00	0.00E+00	3.44E-04
1010	ALL	418907.9	3772974	NonCancer	0.00E+00	0.00E+00	0.00E+00	0.00E+00	0.00E+00	0.00E+00	2.85E-04	0.00E+00	0.00E+00	0.00E+00	0.00E+00	0.00E+00	0.00E+00	0.00E+00	2.85E-04
1011	ALL	418907.9	3772999	NonCancer	0.00E+00	0.00E+00	0.00E+00	0.00E+00	0.00E+00	0.00E+00	2.41E-04	0.00E+00	0.00E+00	0.00E+00	0.00E+00	0.00E+00	0.00E+00	0.00E+00	2.41E-04
1012	ALL	418907.9	3773024	NonCancer	0.00E+00	0.00E+00	0.00E+00	0.00E+00	0.00E+00	0.00E+00	2.08E-04	0.00E+00	0.00E+00	0.00E+00	0.00E+00	0.00E+00	0.00E+00	0.00E+00	2.08E-04
1013	ALL	418907.9	3773049	NonCancer	0.00E+00	0.00E+00	0.00E+00	0.00E+00	0.00E+00	0.00E+00	1.81E-04	0.00E+00	0.00E+00	0.00E+00	0.00E+00	0.00E+00	0.00E+00	0.00E+00	1.81E-04
1014	ALL	418907.9	3773074	NonCancer	0.00E+00	0.00E+00	0.00E+00	0.00E+00	0.00E+00	0.00E+00	1.60E-04	0.00E+00	0.00E+00	0.00E+00	0.00E+00	0.00E+00	0.00E+00	0.00E+00	1.60E-04
1015	ALL	418907.9	3773099	NonCancer	0.00E+00	0.00E+00	0.00E+00	0.00E+00	0.00E+00	0.00E+00	1.43E-04	0.00E+00	0.00E+00	0.00E+00	0.00E+00	0.00E+00	0.00E+00	0.00E+00	1.43E-04
1016	ALL	418907.9	3773124	NonCancer	0.00E+00	0.00E+00	0.00E+00	0.00E+00	0.00E+00	0.00E+00	1.28E-04	0.00E+00	0.00E+00	0.00E+00	0.00E+00	0.00E+00	0.00E+00	0.00E+00	1.28E-04
1017	ALL	418907.9	3773149	NonCancer	0.00E+00	0.00E+00	0.00E+00	0.00E+00	0.00E+00	0.00E+00	1.16E-04	0.00E+00	0.00E+00	0.00E+00	0.00E+00	0.00E+00	0.00E+00	0.00E+00	1.16E-04
1018	ALL	418907.9	3773174	NonCancer	0.00E+00	0.00E+00	0.00E+00	0.00E+00	0.00E+00	0.00E+00	1.06E-04	0.00E+00	0.00E+00	0.00E+00	0.00E+00	0.00E+00	0.00E+00	0.00E+00	1.06E-04
1019	ALL	418907.9	3773199	NonCancer	0.00E+00	0.00E+00	0.00E+00	0.00E+00	0.00E+00	0.00E+00	9.70E-05	0.00E+00	0.00E+00	0.00E+00	0.00E+00	0.00E+00	0.00E+00	0.00E+00	9.70E-05
1020	ALL	418907.9	3773224	NonCancer	0.00E+00	0.00E+00	0.00E+00	0.00E+00	0.00E+00	0.00E+00	8.94E-05	0.00E+00	0.00E+00	0.00E+00	0.00E+00	0.00E+00	0.00E+00	0.00E+00	8.94E-05
1021	ALL	418907.9	3773249	NonCancer	0.00E+00	0.00E+00	0.00E+00	0.00E+00	0.00E+00	0.00E+00	8.23E-05	0.00E+00	0.00E+00	0.00E+00	0.00E+00	0.00E+00	0.00E+00	0.00E+00	8.23E-05
1022	ALL	418907.9	3773274	NonCancer	0.00E+00	0.00E+00	0.00E+00	0.00E+00	0.00E+00	0.00E+00	7.52E-05	0.00E+00	0.00E+00	0.00E+00	0.00E+00	0.00E+00	0.00E+00	0.00E+00	7.52E-05
1023	ALL	418907.9	3773299	NonCancer	0.00E+00	0.00E+00	0.00E+00	0.00E+00	0.00E+00	0.00E+00	6.68E-05	0.00E+00	0.00E+00	0.00E+00	0.00E+00	0.00E+00	0.00E+00	0.00E+00	6.68E-05
1024	ALL	418907.9	3773324	NonCancer	0.00E+00	0.00E+00	0.00E+00	0.00E+00	0.00E+00	0.00E+00	6.15E-05	0.00E+00	0.00E+00	0.00E+00	0.00E+00	0.00E+00	0.00E+00	0.00E+00	6.15E-05
1025	ALL	418907.9	3773349	NonCancer	0.00E+00	0.00E+00	0.00E+00	0.00E+00	0.00E+00	0.00E+00	5.74E-05	0.00E+00	0.00E+00	0.00E+00	0.00E+00	0.00E+00	0.00E+00	0.00E+00	5.74E-05
1026	ALL	418907.9	3773374	NonCancer	0.00E+00	0.00E+00	0.00E+00	0.00E+00	0.00E+00	0.00E+00	5.27E-05	0.00E+00	0.00E+00	0.00E+00	0.00E+00	0.00E+00	0.00E+00	0.00E+00	5.27E-05
1027	ALL	418907.9	3773399	NonCancer	0.00E+00	0.00E+00	0.00E+00	0.00E+00	0.00E+00	0.00E+00	4.88E-05	0.00E+00	0.00E+00	0.00E+00	0.00E+00	0.00E+00	0.00E+00	0.00E+00	4.88E-05
1028	ALL	418907.9	3773424	NonCancer	0.00E+00	0.00E+00	0.00E+00	0.00E+00	0.00E+00	0.00E+00	4.63E-05	0.00E+00	0.00E+00	0.00E+00	0.00E+00	0.00E+00	0.00E+00	0.00E+00	4.63E-05
1029	ALL	418907.9	3773449	NonCancer	0.00E+00	0.00E+00	0.00E+00	0.00E+00	0.00E+00	0.00E+00	4.39E-05	0.00E+00	0.00E+00	0.00E+00	0.00E+00	0.00E+00	0.00E+00	0.00E+00	4.39E-05
1030	ALL	418907.9	3773474	NonCancer	0.00E+00	0.00E+00	0.00E+00	0.00E+00	0.00E+00	0.00E+00	4.17E-05	0.00E+00	0.00E+00	0.00E+00	0.00E+00	0.00E+00	0.00E+00	0.00E+00	4.17E-05
1031	ALL	418907.9	3773499	NonCancer	0.00E+00	0.00E+00	0.00E+00	0.00E+00	0.00E+00	0.00E+00	3.98E-05	0.00E+00	0.00E+00	0.00E+00	0.00E+00	0.00E+00	0.00E+00	0.00E+00	3.98E-05
1032	ALL	418932.9	3772949	NonCancer	0.00E+00	0.00E+00	0.00E+00	0.00E+00	0.00E+00	0.00E+00	3.58E-04	0.00E+00	0.00E+00	0.00E+00	0.00E+00	0.00E+00	0.00E+00	0.00E+00	3.58E-04
1033	ALL	418932.9	3772974	NonCancer	0.00E+00	0.00E+00	0.00E+00	0.00E+00	0.00E+00	0.00E+00	2.93E-04	0.00E+00	0.00E+00	0.00E+00	0.00E+00	0.00E+00	0.00E+00	0.00E+00	2.93E-04
1034	ALL	418932.9	3772999	NonCancer	0.00E+00	0.00E+00	0.00E+00	0.00E+00	0.00E+00	0.00E+00	2.46E-04	0.00E+00	0.00E+00	0.00E+00	0.00E+00	0.00E+00	0.00E+00	0.00E+00	2.46E-04
1035	ALL	418932.9	3773024	NonCancer	0.00E+00	0.00E+00	0.00E+00	0.00E+00	0.00E+00	0.00E+00	2.11E-04	0.00E+00	0.00E+00	0.00E+00	0.00E+00	0.00E+00	0.00E+00	0.00E+00	2.11E-04
1036	ALL	418932.9	3773049	NonCancer	0.00E+00	0.00E+00	0.00E+00	0.00E+00	0.00E+00	0.00E+00	1.83E-04	0.00E+00	0.00E+00	0.00E+00	0.00E+00	0.00E+00	0.00E+00	0.00E+00	1.83E-04
1037	ALL	418932.9	3773074	NonCancer	0.00E+00	0.00E+00	0.00E+00	0.00E+00	0.00E+00	0.00E+00	1.61E-04	0.00E+00	0.00E+00	0.00E+00	0.00E+00	0.00E+00	0.00E+00	0.00E+00	1.61E-04
1038	ALL	418932.9	3773099	NonCancer	0.00E+00	0.00E+00	0.00E+00	0.00E+00	0.00E+00	0.00E+00	1.44E-04	0.00E+00	0.00E+00	0.00E+00	0.00E+00	0.00E+00	0.00E+00	0.00E+00	1.44E-04
1039	ALL	418932.9	3773124	NonCancer	0.00E+00	0.00E+00	0.00E+00	0.00E+00	0.00E+00	0.00E+00	1.29E-04	0.00E+00	0.00E+00	0.00E+00	0.00E+00	0.00E+00	0.00E+00	0.00E+00	1.29E-04

1040	ALL	418932.9	3773149	NonCancer	0.00E+00	0.00E+00	0.00E+00	0.00E+00	0.00E+00	0.00E+00	1.16E-04	0.00E+00	0.00E+00	0.00E+00	0.00E+00	0.00E+00	0.00E+00	0.00E+00	1.16E-04
1041	ALL	418932.9	3773174	NonCancer	0.00E+00	0.00E+00	0.00E+00	0.00E+00	0.00E+00	0.00E+00	1.06E-04	0.00E+00	0.00E+00	0.00E+00	0.00E+00	0.00E+00	0.00E+00	0.00E+00	1.06E-04
1042	ALL	418932.9	3773199	NonCancer	0.00E+00	0.00E+00	0.00E+00	0.00E+00	0.00E+00	0.00E+00	9.69E-05	0.00E+00	0.00E+00	0.00E+00	0.00E+00	0.00E+00	0.00E+00	0.00E+00	9.69E-05
1043	ALL	418932.9	3773224	NonCancer	0.00E+00	0.00E+00	0.00E+00	0.00E+00	0.00E+00	0.00E+00	8.89E-05	0.00E+00	0.00E+00	0.00E+00	0.00E+00	0.00E+00	0.00E+00	0.00E+00	8.89E-05
1044	ALL	418932.9	3773249	NonCancer	0.00E+00	0.00E+00	0.00E+00	0.00E+00	0.00E+00	0.00E+00	8.11E-05	0.00E+00	0.00E+00	0.00E+00	0.00E+00	0.00E+00	0.00E+00	0.00E+00	8.11E-05
1045	ALL	418932.9	3773274	NonCancer	0.00E+00	0.00E+00	0.00E+00	0.00E+00	0.00E+00	0.00E+00	7.15E-05	0.00E+00	0.00E+00	0.00E+00	0.00E+00	0.00E+00	0.00E+00	0.00E+00	7.15E-05
1046	ALL	418932.9	3773299	NonCancer	0.00E+00	0.00E+00	0.00E+00	0.00E+00	0.00E+00	0.00E+00	6.35E-05	0.00E+00	0.00E+00	0.00E+00	0.00E+00	0.00E+00	0.00E+00	0.00E+00	6.35E-05
1047	ALL	418932.9	3773324	NonCancer	0.00E+00	0.00E+00	0.00E+00	0.00E+00	0.00E+00	0.00E+00	5.84E-05	0.00E+00	0.00E+00	0.00E+00	0.00E+00	0.00E+00	0.00E+00	0.00E+00	5.84E-05
1048	ALL	418932.9	3773349	NonCancer	0.00E+00	0.00E+00	0.00E+00	0.00E+00	0.00E+00	0.00E+00	5.43E-05	0.00E+00	0.00E+00	0.00E+00	0.00E+00	0.00E+00	0.00E+00	0.00E+00	5.43E-05
1049	ALL	418932.9	3773374	NonCancer	0.00E+00	0.00E+00	0.00E+00	0.00E+00	0.00E+00	0.00E+00	5.10E-05	0.00E+00	0.00E+00	0.00E+00	0.00E+00	0.00E+00	0.00E+00	0.00E+00	5.10E-05
1050	ALL	418932.9	3773399	NonCancer	0.00E+00	0.00E+00	0.00E+00	0.00E+00	0.00E+00	0.00E+00	4.81E-05	0.00E+00	0.00E+00	0.00E+00	0.00E+00	0.00E+00	0.00E+00	0.00E+00	4.81E-05
1051	ALL	418932.9	3773424	NonCancer	0.00E+00	0.00E+00	0.00E+00	0.00E+00	0.00E+00	0.00E+00	4.55E-05	0.00E+00	0.00E+00	0.00E+00	0.00E+00	0.00E+00	0.00E+00	0.00E+00	4.55E-05
1052	ALL	418932.9	3773449	NonCancer	0.00E+00	0.00E+00	0.00E+00	0.00E+00	0.00E+00	0.00E+00	4.31E-05	0.00E+00	0.00E+00	0.00E+00	0.00E+00	0.00E+00	0.00E+00	0.00E+00	4.31E-05
1053	ALL	418932.9	3773474	NonCancer	0.00E+00	0.00E+00	0.00E+00	0.00E+00	0.00E+00	0.00E+00	4.10E-05	0.00E+00	0.00E+00	0.00E+00	0.00E+00	0.00E+00	0.00E+00	0.00E+00	4.10E-05
1054	ALL	418932.9	3773499	NonCancer	0.00E+00	0.00E+00	0.00E+00	0.00E+00	0.00E+00	0.00E+00	3.91E-05	0.00E+00	0.00E+00	0.00E+00	0.00E+00	0.00E+00	0.00E+00	0.00E+00	3.91E-05
1055	ALL	418957.9	3772949	NonCancer	0.00E+00	0.00E+00	0.00E+00	0.00E+00	0.00E+00	0.00E+00	3.76E-04	0.00E+00	0.00E+00	0.00E+00	0.00E+00	0.00E+00	0.00E+00	0.00E+00	3.76E-04
1056	ALL	418957.9	3772974	NonCancer	0.00E+00	0.00E+00	0.00E+00	0.00E+00	0.00E+00	0.00E+00	3.03E-04	0.00E+00	0.00E+00	0.00E+00	0.00E+00	0.00E+00	0.00E+00	0.00E+00	3.03E-04
1057	ALL	418957.9	3772999	NonCancer	0.00E+00	0.00E+00	0.00E+00	0.00E+00	0.00E+00	0.00E+00	2.51E-04	0.00E+00	0.00E+00	0.00E+00	0.00E+00	0.00E+00	0.00E+00	0.00E+00	2.51E-04
1058	ALL	418957.9	3773024	NonCancer	0.00E+00	0.00E+00	0.00E+00	0.00E+00	0.00E+00	0.00E+00	2.14E-04	0.00E+00	0.00E+00	0.00E+00	0.00E+00	0.00E+00	0.00E+00	0.00E+00	2.14E-04
1059	ALL	418957.9	3773049	NonCancer	0.00E+00	0.00E+00	0.00E+00	0.00E+00	0.00E+00	0.00E+00	1.86E-04	0.00E+00	0.00E+00	0.00E+00	0.00E+00	0.00E+00	0.00E+00	0.00E+00	1.86E-04
1060	ALL	418957.9	3773074	NonCancer	0.00E+00	0.00E+00	0.00E+00	0.00E+00	0.00E+00	0.00E+00	1.63E-04	0.00E+00	0.00E+00	0.00E+00	0.00E+00	0.00E+00	0.00E+00	0.00E+00	1.63E-04
1061	ALL	418957.9	3773099	NonCancer	0.00E+00	0.00E+00	0.00E+00	0.00E+00	0.00E+00	0.00E+00	1.44E-04	0.00E+00	0.00E+00	0.00E+00	0.00E+00	0.00E+00	0.00E+00	0.00E+00	1.44E-04
1062	ALL	418957.9	3773124	NonCancer	0.00E+00	0.00E+00	0.00E+00	0.00E+00	0.00E+00	0.00E+00	1.29E-04	0.00E+00	0.00E+00	0.00E+00	0.00E+00	0.00E+00	0.00E+00	0.00E+00	1.29E-04
1063	ALL	418957.9	3773149	NonCancer	0.00E+00	0.00E+00	0.00E+00	0.00E+00	0.00E+00	0.00E+00	1.17E-04	0.00E+00	0.00E+00	0.00E+00	0.00E+00	0.00E+00	0.00E+00	0.00E+00	1.17E-04
1064	ALL	418957.9	3773174	NonCancer	0.00E+00	0.00E+00	0.00E+00	0.00E+00	0.00E+00	0.00E+00	1.06E-04	0.00E+00	0.00E+00	0.00E+00	0.00E+00	0.00E+00	0.00E+00	0.00E+00	1.06E-04
1065	ALL	418957.9	3773199	NonCancer	0.00E+00	0.00E+00	0.00E+00	0.00E+00	0.00E+00	0.00E+00	9.67E-05	0.00E+00	0.00E+00	0.00E+00	0.00E+00	0.00E+00	0.00E+00	0.00E+00	9.67E-05
1066	ALL	418957.9	3773224	NonCancer	0.00E+00	0.00E+00	0.00E+00	0.00E+00	0.00E+00	0.00E+00	8.87E-05	0.00E+00	0.00E+00	0.00E+00	0.00E+00	0.00E+00	0.00E+00	0.00E+00	8.87E-05
1067	ALL	418957.9	3773249	NonCancer	0.00E+00	0.00E+00	0.00E+00	0.00E+00	0.00E+00	0.00E+00	8.10E-05	0.00E+00	0.00E+00	0.00E+00	0.00E+00	0.00E+00	0.00E+00	0.00E+00	8.10E-05
1068	ALL	418957.9	3773274	NonCancer	0.00E+00	0.00E+00	0.00E+00	0.00E+00	0.00E+00	0.00E+00	7.13E-05	0.00E+00	0.00E+00	0.00E+00	0.00E+00	0.00E+00	0.00E+00	0.00E+00	7.13E-05
1069	ALL	418957.9	3773299	NonCancer	0.00E+00	0.00E+00	0.00E+00	0.00E+00	0.00E+00	0.00E+00	6.31E-05	0.00E+00	0.00E+00	0.00E+00	0.00E+00	0.00E+00	0.00E+00	0.00E+00	6.31E-05
1070	ALL	418957.9	3773324	NonCancer	0.00E+00	0.00E+00	0.00E+00	0.00E+00	0.00E+00	0.00E+00	5.77E-05	0.00E+00	0.00E+00	0.00E+00	0.00E+00	0.00E+00	0.00E+00	0.00E+00	5.77E-05
1071	ALL	418957.9	3773349	NonCancer	0.00E+00	0.00E+00	0.00E+00	0.00E+00	0.00E+00	0.00E+00	5.40E-05	0.00E+00	0.00E+00	0.00E+00	0.00E+00	0.00E+00	0.00E+00	0.00E+00	5.40E-05
1072	ALL	418957.9	3773374	NonCancer	0.00E+00	0.00E+00	0.00E+00	0.00E+00	0.00E+00	0.00E+00	5.07E-05	0.00E+00	0.00E+00	0.00E+00	0.00E+00	0.00E+00	0.00E+00	0.00E+00	5.07E-05
1073	ALL	418957.9	3773399	NonCancer	0.00E+00	0.00E+00	0.00E+00	0.00E+00	0.00E+00	0.00E+00	4.78E-05	0.00E+00	0.00E+00	0.00E+00	0.00E+00	0.00E+00	0.00E+00	0.00E+00	4.78E-05
1074	ALL	418957.9	3773424	NonCancer	0.00E+00	0.00E+00	0.00E+00	0.00E+00	0.00E+00	0.00E+00	4.51E-05	0.00E+00	0.00E+00	0.00E+00	0.00E+00	0.00E+00	0.00E+00	0.00E+00	4.51E-05
1075	ALL	418957.9	3773449	NonCancer	0.00E+00	0.00E+00	0.00E+00	0.00E+00	0.00E+00	0.00E+00	4.27E-05	0.00E+00	0.00E+00	0.00E+00	0.00E+00	0.00E+00	0.00E+00	0.00E+00	4.27E-05
1076	ALL	418957.9	3773474	NonCancer	0.00E+00	0.00E+00	0.00E+00	0.00E+00	0.00E+00	0.00E+00	4.05E-05	0.00E+00	0.00E+00	0.00E+00	0.00E+00	0.00E+00	0.00E+00	0.00E+00	4.05E-05
1077	ALL	418957.9	3773499	NonCancer	0.00E+00	0.00E+00	0.00E+00	0.00E+00	0.00E+00	0.00E+00	3.86E-05	0.00E+00	0.00E+00	0.00E+00	0.00E+00	0.00E+00	0.00E+00	0.00E+00	3.86E-05
1078	ALL	418982.9	3772949	NonCancer	0.00E+00	0.00E+00	0.00E+00	0.00E+00	0.00E+00	0.00E+00	3.94E-04	0.00E+00	0.00E+00	0.00E+00	0.00E+00	0.00E+00	0.00E+00	0.00E+00	3.94E-04
1079	ALL	418982.9	3772974	NonCancer	0.00E+00	0.00E+00	0.00E+00	0.00E+00	0.00E+00	0.00E+00	3.14E-04	0.00E+00	0.00E+00	0.00E+00	0.00E+00	0.00E+00	0.00E+00	0.00E+00	3.14E-04
1080	ALL	418982.9	3772999	NonCancer	0.00E+00	0.00E+00	0.00E+00	0.00E+00	0.00E+00	0.00E+00	2.58E-04	0.00E+00	0.00E+00	0.00E+00	0.00E+00	0.00E+00	0.00E+00	0.00E+00	2.58E-04
1081	ALL	418982.9	3773024	NonCancer	0.00E+00	0.00E+00	0.00E+00	0.00E+00	0.00E+00	0.00E+00	2.18E-04	0.00E+00	0.00E+00	0.00E+00	0.00E+00	0.00E+00	0.00E+00	0.00E+00	2.18E-04
1082	ALL	418982.9	3773049	NonCancer	0.00E+00	0.00E+00	0.00E+00	0.00E+00	0.00E+00	0.00E+00	1.87E-04	0.00E+00	0.00E+00	0.00E+00	0.00E+00	0.00E+00	0.00E+00	0.00E+00	1.87E-04
1083	ALL	418982.9	3773074	NonCancer	0.00E+00	0.00E+00	0.00E+00	0.00E+00	0.00E+00	0.00E+00	1.64E-04	0.00E+00	0.00E+00	0.00E+00	0.00E+00	0.00E+00	0.00E+00	0.00E+00	1.64E-04
1084	ALL	418982.9	3773099	NonCancer	0.00E+00	0.00E+00	0.00E+00	0.00E+00	0.00E+00	0.00E+00	1.45E-04	0.00E+00	0.00E+00	0.00E+00	0.00E+00	0.00E+00	0.00E+00	0.00E+00	1.45E-04
1085	ALL	418982.9	3773124	NonCancer	0.00E+00	0.00E+00	0.00E+00	0.00E+00	0.00E+00	0.00E+00	1.29E-04	0.00E+00	0.00E+00	0.00E+00	0.00E+00	0.00E+00	0.00E+00	0.00E+00	1.29E-04
1086	ALL	418982.9	3773149	NonCancer	0.00E+00	0.00E+00	0.00E+00	0.00E+00	0.00E+00	0.00E+00	1.16E-04	0.00E+00	0.00E+00	0.00E+00	0.00E+00	0.00E+00	0.00E+00	0.00E+00	1.16E-04
1087	ALL	418982.9	3773174	NonCancer	0.00E+00	0.00E+00	0.00E+00	0.00E+00	0.00E+00	0.00E+00	1.05E-04	0.00E+00	0.00E+00	0.00E+00	0.00E+00	0.00E+00	0.00E+00	0.00E+00	1.05E-04
1088	ALL	418982.9	3773199	NonCancer	0.00E+00	0.00E+00	0.00E+00	0.00E+00	0.00E+00	0.00E+00	9.48E-05	0.00E+00	0.00E+00	0.00E+00	0.00E+00	0.00E+00	0.00E+00	0.00E+00	9.48E-05
1089	ALL	418982.9	3773224	NonCancer	0.00E+00	0.00E+00	0.00E+00	0.00E+00	0.00E+00	0.00E+00	8.32E-05	0.00E+00	0.00E+00	0.00E+00	0.00E+00	0.00E+00	0.00E+00	0.00E+00	8.32E-05
1090	ALL	418982.9	3773249	NonCancer	0.00E+00	0.00E+00	0.00E+00	0.00E+00	0.00E+00	0.00E+00	7.33E-05	0.00E+00	0.00E+00	0.00E+00	0.00E+00	0.00E+00	0.00E+00	0.00E+00	7.33E-05
1091	ALL	418982.9	3773274	NonCancer	0.00E+00	0.00E+00	0.00E+00	0.00E+00	0.00E+00	0.00E+00	6.62E-05	0.00E+00	0.00E+00	0.00E+00	0.00E+00	0.00E+00	0.00E+00	0.00E+00	6.62E-05

1092	ALL	418982.9	3773299	NonCancer	0.00E+00	0.00E+00	0.00E+00	0.00E+00	0.00E+00	0.00E+00	6.13E-05	0.00E+00	0.00E+00	0.00E+00	0.00E+00	0.00E+00	0.00E+00	0.00E+00	6.13E-05
1093	ALL	418982.9	3773324	NonCancer	0.00E+00	0.00E+00	0.00E+00	0.00E+00	0.00E+00	0.00E+00	5.72E-05	0.00E+00	0.00E+00	0.00E+00	0.00E+00	0.00E+00	0.00E+00	0.00E+00	5.72E-05
1094	ALL	418982.9	3773349	NonCancer	0.00E+00	0.00E+00	0.00E+00	0.00E+00	0.00E+00	0.00E+00	5.35E-05	0.00E+00	0.00E+00	0.00E+00	0.00E+00	0.00E+00	0.00E+00	0.00E+00	5.35E-05
1095	ALL	418982.9	3773374	NonCancer	0.00E+00	0.00E+00	0.00E+00	0.00E+00	0.00E+00	0.00E+00	5.02E-05	0.00E+00	0.00E+00	0.00E+00	0.00E+00	0.00E+00	0.00E+00	0.00E+00	5.02E-05
1096	ALL	418982.9	3773399	NonCancer	0.00E+00	0.00E+00	0.00E+00	0.00E+00	0.00E+00	0.00E+00	4.72E-05	0.00E+00	0.00E+00	0.00E+00	0.00E+00	0.00E+00	0.00E+00	0.00E+00	4.72E-05
1097	ALL	418982.9	3773424	NonCancer	0.00E+00	0.00E+00	0.00E+00	0.00E+00	0.00E+00	0.00E+00	4.45E-05	0.00E+00	0.00E+00	0.00E+00	0.00E+00	0.00E+00	0.00E+00	0.00E+00	4.45E-05
1098	ALL	418982.9	3773449	NonCancer	0.00E+00	0.00E+00	0.00E+00	0.00E+00	0.00E+00	0.00E+00	4.22E-05	0.00E+00	0.00E+00	0.00E+00	0.00E+00	0.00E+00	0.00E+00	0.00E+00	4.22E-05
1099	ALL	418982.9	3773474	NonCancer	0.00E+00	0.00E+00	0.00E+00	0.00E+00	0.00E+00	0.00E+00	4.00E-05	0.00E+00	0.00E+00	0.00E+00	0.00E+00	0.00E+00	0.00E+00	0.00E+00	4.00E-05
1100	ALL	418982.9	3773499	NonCancer	0.00E+00	0.00E+00	0.00E+00	0.00E+00	0.00E+00	0.00E+00	3.80E-05	0.00E+00	0.00E+00	0.00E+00	0.00E+00	0.00E+00	0.00E+00	0.00E+00	3.80E-05
1101	ALL	419007.9	3772949	NonCancer	0.00E+00	0.00E+00	0.00E+00	0.00E+00	0.00E+00	0.00E+00	4.11E-04	0.00E+00	0.00E+00	0.00E+00	0.00E+00	0.00E+00	0.00E+00	0.00E+00	4.11E-04
1102	ALL	419007.9	3772974	NonCancer	0.00E+00	0.00E+00	0.00E+00	0.00E+00	0.00E+00	0.00E+00	3.25E-04	0.00E+00	0.00E+00	0.00E+00	0.00E+00	0.00E+00	0.00E+00	0.00E+00	3.25E-04
1103	ALL	419007.9	3772999	NonCancer	0.00E+00	0.00E+00	0.00E+00	0.00E+00	0.00E+00	0.00E+00	2.64E-04	0.00E+00	0.00E+00	0.00E+00	0.00E+00	0.00E+00	0.00E+00	0.00E+00	2.64E-04
1104	ALL	419007.9	3773024	NonCancer	0.00E+00	0.00E+00	0.00E+00	0.00E+00	0.00E+00	0.00E+00	2.21E-04	0.00E+00	0.00E+00	0.00E+00	0.00E+00	0.00E+00	0.00E+00	0.00E+00	2.21E-04
1105	ALL	419007.9	3773049	NonCancer	0.00E+00	0.00E+00	0.00E+00	0.00E+00	0.00E+00	0.00E+00	1.89E-04	0.00E+00	0.00E+00	0.00E+00	0.00E+00	0.00E+00	0.00E+00	0.00E+00	1.89E-04
1106	ALL	419007.9	3773074	NonCancer	0.00E+00	0.00E+00	0.00E+00	0.00E+00	0.00E+00	0.00E+00	1.64E-04	0.00E+00	0.00E+00	0.00E+00	0.00E+00	0.00E+00	0.00E+00	0.00E+00	1.64E-04
1107	ALL	419007.9	3773099	NonCancer	0.00E+00	0.00E+00	0.00E+00	0.00E+00	0.00E+00	0.00E+00	1.45E-04	0.00E+00	0.00E+00	0.00E+00	0.00E+00	0.00E+00	0.00E+00	0.00E+00	1.45E-04
1108	ALL	419007.9	3773124	NonCancer	0.00E+00	0.00E+00	0.00E+00	0.00E+00	0.00E+00	0.00E+00	1.29E-04	0.00E+00	0.00E+00	0.00E+00	0.00E+00	0.00E+00	0.00E+00	0.00E+00	1.29E-04
1109	ALL	419007.9	3773149	NonCancer	0.00E+00	0.00E+00	0.00E+00	0.00E+00	0.00E+00	0.00E+00	1.13E-04	0.00E+00	0.00E+00	0.00E+00	0.00E+00	0.00E+00	0.00E+00	0.00E+00	1.13E-04
1110	ALL	419007.9	3773174	NonCancer	0.00E+00	0.00E+00	0.00E+00	0.00E+00	0.00E+00	0.00E+00	9.79E-05	0.00E+00	0.00E+00	0.00E+00	0.00E+00	0.00E+00	0.00E+00	0.00E+00	9.79E-05
1111	ALL	419007.9	3773199	NonCancer	0.00E+00	0.00E+00	0.00E+00	0.00E+00	0.00E+00	0.00E+00	8.66E-05	0.00E+00	0.00E+00	0.00E+00	0.00E+00	0.00E+00	0.00E+00	0.00E+00	8.66E-05
1112	ALL	419007.9	3773224	NonCancer	0.00E+00	0.00E+00	0.00E+00	0.00E+00	0.00E+00	0.00E+00	7.77E-05	0.00E+00	0.00E+00	0.00E+00	0.00E+00	0.00E+00	0.00E+00	0.00E+00	7.77E-05
1113	ALL	419007.9	3773249	NonCancer	0.00E+00	0.00E+00	0.00E+00	0.00E+00	0.00E+00	0.00E+00	7.13E-05	0.00E+00	0.00E+00	0.00E+00	0.00E+00	0.00E+00	0.00E+00	0.00E+00	7.13E-05
1114	ALL	419007.9	3773274	NonCancer	0.00E+00	0.00E+00	0.00E+00	0.00E+00	0.00E+00	0.00E+00	6.58E-05	0.00E+00	0.00E+00	0.00E+00	0.00E+00	0.00E+00	0.00E+00	0.00E+00	6.58E-05
1115	ALL	419007.9	3773299	NonCancer	0.00E+00	0.00E+00	0.00E+00	0.00E+00	0.00E+00	0.00E+00	6.09E-05	0.00E+00	0.00E+00	0.00E+00	0.00E+00	0.00E+00	0.00E+00	0.00E+00	6.09E-05
1116	ALL	419007.9	3773324	NonCancer	0.00E+00	0.00E+00	0.00E+00	0.00E+00	0.00E+00	0.00E+00	5.67E-05	0.00E+00	0.00E+00	0.00E+00	0.00E+00	0.00E+00	0.00E+00	0.00E+00	5.67E-05
1117	ALL	419007.9	3773349	NonCancer	0.00E+00	0.00E+00	0.00E+00	0.00E+00	0.00E+00	0.00E+00	5.30E-05	0.00E+00	0.00E+00	0.00E+00	0.00E+00	0.00E+00	0.00E+00	0.00E+00	5.30E-05
1118	ALL	419007.9	3773374	NonCancer	0.00E+00	0.00E+00	0.00E+00	0.00E+00	0.00E+00	0.00E+00	4.97E-05	0.00E+00	0.00E+00	0.00E+00	0.00E+00	0.00E+00	0.00E+00	0.00E+00	4.97E-05
1119	ALL	419007.9	3773399	NonCancer	0.00E+00	0.00E+00	0.00E+00	0.00E+00	0.00E+00	0.00E+00	4.67E-05	0.00E+00	0.00E+00	0.00E+00	0.00E+00	0.00E+00	0.00E+00	0.00E+00	4.67E-05
1120	ALL	419007.9	3773424	NonCancer	0.00E+00	0.00E+00	0.00E+00	0.00E+00	0.00E+00	0.00E+00	4.40E-05	0.00E+00	0.00E+00	0.00E+00	0.00E+00	0.00E+00	0.00E+00	0.00E+00	4.40E-05
1121	ALL	419007.9	3773449	NonCancer	0.00E+00	0.00E+00	0.00E+00	0.00E+00	0.00E+00	0.00E+00	4.16E-05	0.00E+00	0.00E+00	0.00E+00	0.00E+00	0.00E+00	0.00E+00	0.00E+00	4.16E-05
1122	ALL	419007.9	3773474	NonCancer	0.00E+00	0.00E+00	0.00E+00	0.00E+00	0.00E+00	0.00E+00	3.94E-05	0.00E+00	0.00E+00	0.00E+00	0.00E+00	0.00E+00	0.00E+00	0.00E+00	3.94E-05
1123	ALL	419007.9	3773499	NonCancer	0.00E+00	0.00E+00	0.00E+00	0.00E+00	0.00E+00	0.00E+00	3.75E-05	0.00E+00	0.00E+00	0.00E+00	0.00E+00	0.00E+00	0.00E+00	0.00E+00	3.75E-05
1124	ALL	419032.9	3772949	NonCancer	0.00E+00	0.00E+00	0.00E+00	0.00E+00	0.00E+00	0.00E+00	4.23E-04	0.00E+00	0.00E+00	0.00E+00	0.00E+00	0.00E+00	0.00E+00	0.00E+00	4.23E-04
1125	ALL	419032.9	3772974	NonCancer	0.00E+00	0.00E+00	0.00E+00	0.00E+00	0.00E+00	0.00E+00	3.34E-04	0.00E+00	0.00E+00	0.00E+00	0.00E+00	0.00E+00	0.00E+00	0.00E+00	3.34E-04
1126	ALL	419032.9	3772999	NonCancer	0.00E+00	0.00E+00	0.00E+00	0.00E+00	0.00E+00	0.00E+00	2.70E-04	0.00E+00	0.00E+00	0.00E+00	0.00E+00	0.00E+00	0.00E+00	0.00E+00	2.70E-04
1127	ALL	419032.9	3773024	NonCancer	0.00E+00	0.00E+00	0.00E+00	0.00E+00	0.00E+00	0.00E+00	2.24E-04	0.00E+00	0.00E+00	0.00E+00	0.00E+00	0.00E+00	0.00E+00	0.00E+00	2.24E-04
1128	ALL	419032.9	3773049	NonCancer	0.00E+00	0.00E+00	0.00E+00	0.00E+00	0.00E+00	0.00E+00	1.90E-04	0.00E+00	0.00E+00	0.00E+00	0.00E+00	0.00E+00	0.00E+00	0.00E+00	1.90E-04
1129	ALL	419032.9	3773074	NonCancer	0.00E+00	0.00E+00	0.00E+00	0.00E+00	0.00E+00	0.00E+00	1.65E-04	0.00E+00	0.00E+00	0.00E+00	0.00E+00	0.00E+00	0.00E+00	0.00E+00	1.65E-04
1130	ALL	419032.9	3773099	NonCancer	0.00E+00	0.00E+00	0.00E+00	0.00E+00	0.00E+00	0.00E+00	1.45E-04	0.00E+00	0.00E+00	0.00E+00	0.00E+00	0.00E+00	0.00E+00	0.00E+00	1.45E-04
1131	ALL	419032.9	3773124	NonCancer	0.00E+00	0.00E+00	0.00E+00	0.00E+00	0.00E+00	0.00E+00	1.28E-04	0.00E+00	0.00E+00	0.00E+00	0.00E+00	0.00E+00	0.00E+00	0.00E+00	1.28E-04
1132	ALL	419032.9	3773149	NonCancer	0.00E+00	0.00E+00	0.00E+00	0.00E+00	0.00E+00	0.00E+00	1.12E-04	0.00E+00	0.00E+00	0.00E+00	0.00E+00	0.00E+00	0.00E+00	0.00E+00	1.12E-04
1133	ALL	419032.9	3773174	NonCancer	0.00E+00	0.00E+00	0.00E+00	0.00E+00	0.00E+00	0.00E+00	9.75E-05	0.00E+00	0.00E+00	0.00E+00	0.00E+00	0.00E+00	0.00E+00	0.00E+00	9.75E-05
1134	ALL	419032.9	3773199	NonCancer	0.00E+00	0.00E+00	0.00E+00	0.00E+00	0.00E+00	0.00E+00	8.59E-05	0.00E+00	0.00E+00	0.00E+00	0.00E+00	0.00E+00	0.00E+00	0.00E+00	8.59E-05
1135	ALL	419032.9	3773224	NonCancer	0.00E+00	0.00E+00	0.00E+00	0.00E+00	0.00E+00	0.00E+00	7.78E-05	0.00E+00	0.00E+00	0.00E+00	0.00E+00	0.00E+00	0.00E+00	0.00E+00	7.78E-05
1136	ALL	419032.9	3773249	NonCancer	0.00E+00	0.00E+00	0.00E+00	0.00E+00	0.00E+00	0.00E+00	7.14E-05	0.00E+00	0.00E+00	0.00E+00	0.00E+00	0.00E+00	0.00E+00	0.00E+00	7.14E-05
1137	ALL	419032.9	3773274	NonCancer	0.00E+00	0.00E+00	0.00E+00	0.00E+00	0.00E+00	0.00E+00	6.58E-05	0.00E+00	0.00E+00	0.00E+00	0.00E+00	0.00E+00	0.00E+00	0.00E+00	6.58E-05
1138	ALL	419032.9	3773299	NonCancer	0.00E+00	0.00E+00	0.00E+00	0.00E+00	0.00E+00	0.00E+00	6.09E-05	0.00E+00	0.00E+00	0.00E+00	0.00E+00	0.00E+00	0.00E+00	0.00E+00	6.09E-05
1139	ALL	419032.9	3773324	NonCancer	0.00E+00	0.00E+00	0.00E+00	0.00E+00	0.00E+00	0.00E+00	5.67E-05	0.00E+00	0.00E+00	0.00E+00	0.00E+00	0.00E+00	0.00E+00	0.00E+00	5.67E-05
1140	ALL	419032.9	3773349	NonCancer	0.00E+00	0.00E+00	0.00E+00	0.00E+00	0.00E+00	0.00E+00	5.29E-05	0.00E+00	0.00E+00	0.00E+00	0.00E+00	0.00E+00	0.00E+00	0.00E+00	5.29E-05
1141	ALL	419032.9	3773374	NonCancer	0.00E+00	0.00E+00	0.00E+00	0.00E+00	0.00E+00	0.00E+00	4.95E-05	0.00E+00	0.00E+00	0.00E+00	0.00E+00	0.00E+00	0.00E+00	0.00E+00	4.95E-05
1142	ALL	419032.9	3773399	NonCancer	0.00E+00	0.00E+00	0.00E+00	0.00E+00	0.00E+00	0.00E+00	4.65E-05	0.00E+00	0.00E+00	0.00E+00	0.00E+00	0.00E+00	0.00E+00	0.00E+00	4.65E-05
1143	ALL	419032.9	3773424	NonCancer	0.00E+00	0.00E+00	0.00E+00	0.00E+00	0.00E+00	0.00E+00	4.38E-05	0.00E+00	0.00E+00	0.00E+00	0.00E+00	0.00E+00	0.00E+00	0.00E+00	4.38E-05

1144	ALL	419032.9	3773449	NonCancer	0.00E+00	0.00E+00	0.00E+00	0.00E+00	0.00E+00	0.00E+00	4.13E-05	0.00E+00	0.00E+00	0.00E+00	0.00E+00	0.00E+00	0.00E+00	0.00E+00	4.13E-05
1145	ALL	419032.9	3773474	NonCancer	0.00E+00	0.00E+00	0.00E+00	0.00E+00	0.00E+00	0.00E+00	3.89E-05	0.00E+00	0.00E+00	0.00E+00	0.00E+00	0.00E+00	0.00E+00	0.00E+00	3.89E-05
1146	ALL	419032.9	3773499	NonCancer	0.00E+00	0.00E+00	0.00E+00	0.00E+00	0.00E+00	0.00E+00	3.70E-05	0.00E+00	0.00E+00	0.00E+00	0.00E+00	0.00E+00	0.00E+00	0.00E+00	3.70E-05
1147	ALL	419057.9	3772949	NonCancer	0.00E+00	0.00E+00	0.00E+00	0.00E+00	0.00E+00	0.00E+00	4.28E-04	0.00E+00	0.00E+00	0.00E+00	0.00E+00	0.00E+00	0.00E+00	0.00E+00	4.28E-04
1148	ALL	419057.9	3772974	NonCancer	0.00E+00	0.00E+00	0.00E+00	0.00E+00	0.00E+00	0.00E+00	3.39E-04	0.00E+00	0.00E+00	0.00E+00	0.00E+00	0.00E+00	0.00E+00	0.00E+00	3.39E-04
1149	ALL	419057.9	3772999	NonCancer	0.00E+00	0.00E+00	0.00E+00	0.00E+00	0.00E+00	0.00E+00	2.74E-04	0.00E+00	0.00E+00	0.00E+00	0.00E+00	0.00E+00	0.00E+00	0.00E+00	2.74E-04
1150	ALL	419057.9	3773024	NonCancer	0.00E+00	0.00E+00	0.00E+00	0.00E+00	0.00E+00	0.00E+00	2.27E-04	0.00E+00	0.00E+00	0.00E+00	0.00E+00	0.00E+00	0.00E+00	0.00E+00	2.27E-04
1151	ALL	419057.9	3773049	NonCancer	0.00E+00	0.00E+00	0.00E+00	0.00E+00	0.00E+00	0.00E+00	1.92E-04	0.00E+00	0.00E+00	0.00E+00	0.00E+00	0.00E+00	0.00E+00	0.00E+00	1.92E-04
1152	ALL	419057.9	3773074	NonCancer	0.00E+00	0.00E+00	0.00E+00	0.00E+00	0.00E+00	0.00E+00	1.65E-04	0.00E+00	0.00E+00	0.00E+00	0.00E+00	0.00E+00	0.00E+00	0.00E+00	1.65E-04
1153	ALL	419057.9	3773099	NonCancer	0.00E+00	0.00E+00	0.00E+00	0.00E+00	0.00E+00	0.00E+00	1.43E-04	0.00E+00	0.00E+00	0.00E+00	0.00E+00	0.00E+00	0.00E+00	0.00E+00	1.43E-04
1154	ALL	419057.9	3773124	NonCancer	0.00E+00	0.00E+00	0.00E+00	0.00E+00	0.00E+00	0.00E+00	1.23E-04	0.00E+00	0.00E+00	0.00E+00	0.00E+00	0.00E+00	0.00E+00	0.00E+00	1.23E-04
1155	ALL	419057.9	3773149	NonCancer	0.00E+00	0.00E+00	0.00E+00	0.00E+00	0.00E+00	0.00E+00	1.08E-04	0.00E+00	0.00E+00	0.00E+00	0.00E+00	0.00E+00	0.00E+00	0.00E+00	1.08E-04
1156	ALL	419057.9	3773174	NonCancer	0.00E+00	0.00E+00	0.00E+00	0.00E+00	0.00E+00	0.00E+00	9.39E-05	0.00E+00	0.00E+00	0.00E+00	0.00E+00	0.00E+00	0.00E+00	0.00E+00	9.39E-05
1157	ALL	419057.9	3773199	NonCancer	0.00E+00	0.00E+00	0.00E+00	0.00E+00	0.00E+00	0.00E+00	8.51E-05	0.00E+00	0.00E+00	0.00E+00	0.00E+00	0.00E+00	0.00E+00	0.00E+00	8.51E-05
1158	ALL	419057.9	3773224	NonCancer	0.00E+00	0.00E+00	0.00E+00	0.00E+00	0.00E+00	0.00E+00	7.76E-05	0.00E+00	0.00E+00	0.00E+00	0.00E+00	0.00E+00	0.00E+00	0.00E+00	7.76E-05
1159	ALL	419057.9	3773249	NonCancer	0.00E+00	0.00E+00	0.00E+00	0.00E+00	0.00E+00	0.00E+00	7.12E-05	0.00E+00	0.00E+00	0.00E+00	0.00E+00	0.00E+00	0.00E+00	0.00E+00	7.12E-05
1160	ALL	419057.9	3773274	NonCancer	0.00E+00	0.00E+00	0.00E+00	0.00E+00	0.00E+00	0.00E+00	6.56E-05	0.00E+00	0.00E+00	0.00E+00	0.00E+00	0.00E+00	0.00E+00	0.00E+00	6.56E-05
1161	ALL	419057.9	3773299	NonCancer	0.00E+00	0.00E+00	0.00E+00	0.00E+00	0.00E+00	0.00E+00	6.08E-05	0.00E+00	0.00E+00	0.00E+00	0.00E+00	0.00E+00	0.00E+00	0.00E+00	6.08E-05
1162	ALL	419057.9	3773324	NonCancer	0.00E+00	0.00E+00	0.00E+00	0.00E+00	0.00E+00	0.00E+00	5.65E-05	0.00E+00	0.00E+00	0.00E+00	0.00E+00	0.00E+00	0.00E+00	0.00E+00	5.65E-05
1163	ALL	419057.9	3773349	NonCancer	0.00E+00	0.00E+00	0.00E+00	0.00E+00	0.00E+00	0.00E+00	5.27E-05	0.00E+00	0.00E+00	0.00E+00	0.00E+00	0.00E+00	0.00E+00	0.00E+00	5.27E-05
1164	ALL	419057.9	3773374	NonCancer	0.00E+00	0.00E+00	0.00E+00	0.00E+00	0.00E+00	0.00E+00	4.94E-05	0.00E+00	0.00E+00	0.00E+00	0.00E+00	0.00E+00	0.00E+00	0.00E+00	4.94E-05
1165	ALL	419057.9	3773399	NonCancer	0.00E+00	0.00E+00	0.00E+00	0.00E+00	0.00E+00	0.00E+00	4.63E-05	0.00E+00	0.00E+00	0.00E+00	0.00E+00	0.00E+00	0.00E+00	0.00E+00	4.63E-05
1166	ALL	419057.9	3773424	NonCancer	0.00E+00	0.00E+00	0.00E+00	0.00E+00	0.00E+00	0.00E+00	4.35E-05	0.00E+00	0.00E+00	0.00E+00	0.00E+00	0.00E+00	0.00E+00	0.00E+00	4.35E-05
1167	ALL	419057.9	3773449	NonCancer	0.00E+00	0.00E+00	0.00E+00	0.00E+00	0.00E+00	0.00E+00	4.10E-05	0.00E+00	0.00E+00	0.00E+00	0.00E+00	0.00E+00	0.00E+00	0.00E+00	4.10E-05
1168	ALL	419057.9	3773474	NonCancer	0.00E+00	0.00E+00	0.00E+00	0.00E+00	0.00E+00	0.00E+00	3.87E-05	0.00E+00	0.00E+00	0.00E+00	0.00E+00	0.00E+00	0.00E+00	0.00E+00	3.87E-05
1169	ALL	419057.9	3773499	NonCancer	0.00E+00	0.00E+00	0.00E+00	0.00E+00	0.00E+00	0.00E+00	3.66E-05	0.00E+00	0.00E+00	0.00E+00	0.00E+00	0.00E+00	0.00E+00	0.00E+00	3.66E-05
1170	ALL	419082.9	3772949	NonCancer	0.00E+00	0.00E+00	0.00E+00	0.00E+00	0.00E+00	0.00E+00	4.25E-04	0.00E+00	0.00E+00	0.00E+00	0.00E+00	0.00E+00	0.00E+00	0.00E+00	4.25E-04
1171	ALL	419082.9	3772974	NonCancer	0.00E+00	0.00E+00	0.00E+00	0.00E+00	0.00E+00	0.00E+00	3.40E-04	0.00E+00	0.00E+00	0.00E+00	0.00E+00	0.00E+00	0.00E+00	0.00E+00	3.40E-04
1172	ALL	419082.9	3772999	NonCancer	0.00E+00	0.00E+00	0.00E+00	0.00E+00	0.00E+00	0.00E+00	2.76E-04	0.00E+00	0.00E+00	0.00E+00	0.00E+00	0.00E+00	0.00E+00	0.00E+00	2.76E-04
1173	ALL	419082.9	3773024	NonCancer	0.00E+00	0.00E+00	0.00E+00	0.00E+00	0.00E+00	0.00E+00	2.29E-04	0.00E+00	0.00E+00	0.00E+00	0.00E+00	0.00E+00	0.00E+00	0.00E+00	2.29E-04
1174	ALL	419082.9	3773049	NonCancer	0.00E+00	0.00E+00	0.00E+00	0.00E+00	0.00E+00	0.00E+00	1.91E-04	0.00E+00	0.00E+00	0.00E+00	0.00E+00	0.00E+00	0.00E+00	0.00E+00	1.91E-04
1175	ALL	419082.9	3773074	NonCancer	0.00E+00	0.00E+00	0.00E+00	0.00E+00	0.00E+00	0.00E+00	1.61E-04	0.00E+00	0.00E+00	0.00E+00	0.00E+00	0.00E+00	0.00E+00	0.00E+00	1.61E-04
1176	ALL	419082.9	3773099	NonCancer	0.00E+00	0.00E+00	0.00E+00	0.00E+00	0.00E+00	0.00E+00	1.35E-04	0.00E+00	0.00E+00	0.00E+00	0.00E+00	0.00E+00	0.00E+00	0.00E+00	1.35E-04
1177	ALL	419082.9	3773124	NonCancer	0.00E+00	0.00E+00	0.00E+00	0.00E+00	0.00E+00	0.00E+00	1.16E-04	0.00E+00	0.00E+00	0.00E+00	0.00E+00	0.00E+00	0.00E+00	0.00E+00	1.16E-04
1178	ALL	419082.9	3773149	NonCancer	0.00E+00	0.00E+00	0.00E+00	0.00E+00	0.00E+00	0.00E+00	1.04E-04	0.00E+00	0.00E+00	0.00E+00	0.00E+00	0.00E+00	0.00E+00	0.00E+00	1.04E-04
1179	ALL	419082.9	3773174	NonCancer	0.00E+00	0.00E+00	0.00E+00	0.00E+00	0.00E+00	0.00E+00	9.33E-05	0.00E+00	0.00E+00	0.00E+00	0.00E+00	0.00E+00	0.00E+00	0.00E+00	9.33E-05
1180	ALL	419082.9	3773199	NonCancer	0.00E+00	0.00E+00	0.00E+00	0.00E+00	0.00E+00	0.00E+00	8.44E-05	0.00E+00	0.00E+00	0.00E+00	0.00E+00	0.00E+00	0.00E+00	0.00E+00	8.44E-05
1181	ALL	419082.9	3773224	NonCancer	0.00E+00	0.00E+00	0.00E+00	0.00E+00	0.00E+00	0.00E+00	7.70E-05	0.00E+00	0.00E+00	0.00E+00	0.00E+00	0.00E+00	0.00E+00	0.00E+00	7.70E-05
1182	ALL	419082.9	3773249	NonCancer	0.00E+00	0.00E+00	0.00E+00	0.00E+00	0.00E+00	0.00E+00	7.07E-05	0.00E+00	0.00E+00	0.00E+00	0.00E+00	0.00E+00	0.00E+00	0.00E+00	7.07E-05
1183	ALL	419082.9	3773274	NonCancer	0.00E+00	0.00E+00	0.00E+00	0.00E+00	0.00E+00	0.00E+00	6.51E-05	0.00E+00	0.00E+00	0.00E+00	0.00E+00	0.00E+00	0.00E+00	0.00E+00	6.51E-05
1184	ALL	419082.9	3773299	NonCancer	0.00E+00	0.00E+00	0.00E+00	0.00E+00	0.00E+00	0.00E+00	6.03E-05	0.00E+00	0.00E+00	0.00E+00	0.00E+00	0.00E+00	0.00E+00	0.00E+00	6.03E-05
1185	ALL	419082.9	3773324	NonCancer	0.00E+00	0.00E+00	0.00E+00	0.00E+00	0.00E+00	0.00E+00	5.60E-05	0.00E+00	0.00E+00	0.00E+00	0.00E+00	0.00E+00	0.00E+00	0.00E+00	5.60E-05
1186	ALL	419082.9	3773349	NonCancer	0.00E+00	0.00E+00	0.00E+00	0.00E+00	0.00E+00	0.00E+00	5.22E-05	0.00E+00	0.00E+00	0.00E+00	0.00E+00	0.00E+00	0.00E+00	0.00E+00	5.22E-05
1187	ALL	419082.9	3773374	NonCancer	0.00E+00	0.00E+00	0.00E+00	0.00E+00	0.00E+00	0.00E+00	4.88E-05	0.00E+00	0.00E+00	0.00E+00	0.00E+00	0.00E+00	0.00E+00	0.00E+00	4.88E-05
1188	ALL	419082.9	3773399	NonCancer	0.00E+00	0.00E+00	0.00E+00	0.00E+00	0.00E+00	0.00E+00	4.57E-05	0.00E+00	0.00E+00	0.00E+00	0.00E+00	0.00E+00	0.00E+00	0.00E+00	4.57E-05
1189	ALL	419082.9	3773424	NonCancer	0.00E+00	0.00E+00	0.00E+00	0.00E+00	0.00E+00	0.00E+00	4.28E-05	0.00E+00	0.00E+00	0.00E+00	0.00E+00	0.00E+00	0.00E+00	0.00E+00	4.28E-05
1190	ALL	419082.9	3773449	NonCancer	0.00E+00	0.00E+00	0.00E+00	0.00E+00	0.00E+00	0.00E+00	4.02E-05	0.00E+00	0.00E+00	0.00E+00	0.00E+00	0.00E+00	0.00E+00	0.00E+00	4.02E-05
1191	ALL	419082.9	3773474	NonCancer	0.00E+00	0.00E+00	0.00E+00	0.00E+00	0.00E+00	0.00E+00	3.80E-05	0.00E+00	0.00E+00	0.00E+00	0.00E+00	0.00E+00	0.00E+00	0.00E+00	3.80E-05
1192	ALL	419082.9	3773499	NonCancer	0.00E+00	0.00E+00	0.00E+00	0.00E+00	0.00E+00	0.00E+00	3.58E-05	0.00E+00	0.00E+00	0.00E+00	0.00E+00	0.00E+00	0.00E+00	0.00E+00	3.58E-05
1193	ALL	419107.9	3772949	NonCancer	0.00E+00	0.00E+00	0.00E+00	0.00E+00	0.00E+00	0.00E+00	4.15E-04	0.00E+00	0.00E+00	0.00E+00	0.00E+00	0.00E+00	0.00E+00	0.00E+00	4.15E-04
1194	ALL	419107.9	3772974	NonCancer	0.00E+00	0.00E+00	0.00E+00	0.00E+00	0.00E+00	0.00E+00	3.36E-04	0.00E+00	0.00E+00	0.00E+00	0.00E+00	0.00E+00	0.00E+00	0.00E+00	3.36E-04
1195	ALL	419107.9	3772999	NonCancer	0.00E+00	0.00E+00	0.00E+00	0.00E+00	0.00E+00	0.00E+00	2.72E-04	0.00E+00	0.00E+00	0.00E+00	0.00E+00	0.00E+00	0.00E+00	0.00E+00	2.72E-04

1196	ALL	419107.9	3773024	NonCancer	0.00E+00	0.00E+00	0.00E+00	0.00E+00	0.00E+00	0.00E+00	2.27E-04	0.00E+00	0.00E+00	0.00E+00	0.00E+00	0.00E+00	0.00E+00	0.00E+00	2.27E-04
1197	ALL	419107.9	3773049	NonCancer	0.00E+00	0.00E+00	0.00E+00	0.00E+00	0.00E+00	0.00E+00	1.84E-04	0.00E+00	0.00E+00	0.00E+00	0.00E+00	0.00E+00	0.00E+00	0.00E+00	1.84E-04
1198	ALL	419107.9	3773074	NonCancer	0.00E+00	0.00E+00	0.00E+00	0.00E+00	0.00E+00	0.00E+00	1.53E-04	0.00E+00	0.00E+00	0.00E+00	0.00E+00	0.00E+00	0.00E+00	0.00E+00	1.53E-04
1199	ALL	419107.9	3773099	NonCancer	0.00E+00	0.00E+00	0.00E+00	0.00E+00	0.00E+00	0.00E+00	1.32E-04	0.00E+00	0.00E+00	0.00E+00	0.00E+00	0.00E+00	0.00E+00	0.00E+00	1.32E-04
1200	ALL	419107.9	3773124	NonCancer	0.00E+00	0.00E+00	0.00E+00	0.00E+00	0.00E+00	0.00E+00	1.16E-04	0.00E+00	0.00E+00	0.00E+00	0.00E+00	0.00E+00	0.00E+00	0.00E+00	1.16E-04
1201	ALL	419107.9	3773149	NonCancer	0.00E+00	0.00E+00	0.00E+00	0.00E+00	0.00E+00	0.00E+00	1.03E-04	0.00E+00	0.00E+00	0.00E+00	0.00E+00	0.00E+00	0.00E+00	0.00E+00	1.03E-04
1202	ALL	419107.9	3773174	NonCancer	0.00E+00	0.00E+00	0.00E+00	0.00E+00	0.00E+00	0.00E+00	9.25E-05	0.00E+00	0.00E+00	0.00E+00	0.00E+00	0.00E+00	0.00E+00	0.00E+00	9.25E-05
1203	ALL	419107.9	3773199	NonCancer	0.00E+00	0.00E+00	0.00E+00	0.00E+00	0.00E+00	0.00E+00	8.37E-05	0.00E+00	0.00E+00	0.00E+00	0.00E+00	0.00E+00	0.00E+00	0.00E+00	8.37E-05
1204	ALL	419107.9	3773224	NonCancer	0.00E+00	0.00E+00	0.00E+00	0.00E+00	0.00E+00	0.00E+00	7.64E-05	0.00E+00	0.00E+00	0.00E+00	0.00E+00	0.00E+00	0.00E+00	0.00E+00	7.64E-05
1205	ALL	419107.9	3773249	NonCancer	0.00E+00	0.00E+00	0.00E+00	0.00E+00	0.00E+00	0.00E+00	7.01E-05	0.00E+00	0.00E+00	0.00E+00	0.00E+00	0.00E+00	0.00E+00	0.00E+00	7.01E-05
1206	ALL	419107.9	3773274	NonCancer	0.00E+00	0.00E+00	0.00E+00	0.00E+00	0.00E+00	0.00E+00	6.46E-05	0.00E+00	0.00E+00	0.00E+00	0.00E+00	0.00E+00	0.00E+00	0.00E+00	6.46E-05
1207	ALL	419107.9	3773299	NonCancer	0.00E+00	0.00E+00	0.00E+00	0.00E+00	0.00E+00	0.00E+00	5.98E-05	0.00E+00	0.00E+00	0.00E+00	0.00E+00	0.00E+00	0.00E+00	0.00E+00	5.98E-05
1208	ALL	419107.9	3773324	NonCancer	0.00E+00	0.00E+00	0.00E+00	0.00E+00	0.00E+00	0.00E+00	5.55E-05	0.00E+00	0.00E+00	0.00E+00	0.00E+00	0.00E+00	0.00E+00	0.00E+00	5.55E-05
1209	ALL	419107.9	3773349	NonCancer	0.00E+00	0.00E+00	0.00E+00	0.00E+00	0.00E+00	0.00E+00	5.16E-05	0.00E+00	0.00E+00	0.00E+00	0.00E+00	0.00E+00	0.00E+00	0.00E+00	5.16E-05
1210	ALL	419107.9	3773374	NonCancer	0.00E+00	0.00E+00	0.00E+00	0.00E+00	0.00E+00	0.00E+00	4.81E-05	0.00E+00	0.00E+00	0.00E+00	0.00E+00	0.00E+00	0.00E+00	0.00E+00	4.81E-05
1211	ALL	419107.9	3773399	NonCancer	0.00E+00	0.00E+00	0.00E+00	0.00E+00	0.00E+00	0.00E+00	4.50E-05	0.00E+00	0.00E+00	0.00E+00	0.00E+00	0.00E+00	0.00E+00	0.00E+00	4.50E-05
1212	ALL	419107.9	3773424	NonCancer	0.00E+00	0.00E+00	0.00E+00	0.00E+00	0.00E+00	0.00E+00	4.21E-05	0.00E+00	0.00E+00	0.00E+00	0.00E+00	0.00E+00	0.00E+00	0.00E+00	4.21E-05
1213	ALL	419107.9	3773449	NonCancer	0.00E+00	0.00E+00	0.00E+00	0.00E+00	0.00E+00	0.00E+00	3.95E-05	0.00E+00	0.00E+00	0.00E+00	0.00E+00	0.00E+00	0.00E+00	0.00E+00	3.95E-05
1214	ALL	419107.9	3773474	NonCancer	0.00E+00	0.00E+00	0.00E+00	0.00E+00	0.00E+00	0.00E+00	3.72E-05	0.00E+00	0.00E+00	0.00E+00	0.00E+00	0.00E+00	0.00E+00	0.00E+00	3.72E-05
1215	ALL	419107.9	3773499	NonCancer	0.00E+00	0.00E+00	0.00E+00	0.00E+00	0.00E+00	0.00E+00	3.50E-05	0.00E+00	0.00E+00	0.00E+00	0.00E+00	0.00E+00	0.00E+00	0.00E+00	3.50E-05
1216	ALL	419132.9	3772949	NonCancer	0.00E+00	0.00E+00	0.00E+00	0.00E+00	0.00E+00	0.00E+00	4.02E-04	0.00E+00	0.00E+00	0.00E+00	0.00E+00	0.00E+00	0.00E+00	0.00E+00	4.02E-04
1217	ALL	419132.9	3772974	NonCancer	0.00E+00	0.00E+00	0.00E+00	0.00E+00	0.00E+00	0.00E+00	3.30E-04	0.00E+00	0.00E+00	0.00E+00	0.00E+00	0.00E+00	0.00E+00	0.00E+00	3.30E-04
1218	ALL	419132.9	3772999	NonCancer	0.00E+00	0.00E+00	0.00E+00	0.00E+00	0.00E+00	0.00E+00	2.67E-04	0.00E+00	0.00E+00	0.00E+00	0.00E+00	0.00E+00	0.00E+00	0.00E+00	2.67E-04
1219	ALL	419132.9	3773024	NonCancer	0.00E+00	0.00E+00	0.00E+00	0.00E+00	0.00E+00	0.00E+00	2.17E-04	0.00E+00	0.00E+00	0.00E+00	0.00E+00	0.00E+00	0.00E+00	0.00E+00	2.17E-04
1220	ALL	419132.9	3773049	NonCancer	0.00E+00	0.00E+00	0.00E+00	0.00E+00	0.00E+00	0.00E+00	1.80E-04	0.00E+00	0.00E+00	0.00E+00	0.00E+00	0.00E+00	0.00E+00	0.00E+00	1.80E-04
1221	ALL	419132.9	3773074	NonCancer	0.00E+00	0.00E+00	0.00E+00	0.00E+00	0.00E+00	0.00E+00	1.52E-04	0.00E+00	0.00E+00	0.00E+00	0.00E+00	0.00E+00	0.00E+00	0.00E+00	1.52E-04
1222	ALL	419132.9	3773099	NonCancer	0.00E+00	0.00E+00	0.00E+00	0.00E+00	0.00E+00	0.00E+00	1.31E-04	0.00E+00	0.00E+00	0.00E+00	0.00E+00	0.00E+00	0.00E+00	0.00E+00	1.31E-04
1223	ALL	419132.9	3773124	NonCancer	0.00E+00	0.00E+00	0.00E+00	0.00E+00	0.00E+00	0.00E+00	1.15E-04	0.00E+00	0.00E+00	0.00E+00	0.00E+00	0.00E+00	0.00E+00	0.00E+00	1.15E-04
1224	ALL	419132.9	3773149	NonCancer	0.00E+00	0.00E+00	0.00E+00	0.00E+00	0.00E+00	0.00E+00	1.02E-04	0.00E+00	0.00E+00	0.00E+00	0.00E+00	0.00E+00	0.00E+00	0.00E+00	1.02E-04
1225	ALL	419132.9	3773174	NonCancer	0.00E+00	0.00E+00	0.00E+00	0.00E+00	0.00E+00	0.00E+00	9.17E-05	0.00E+00	0.00E+00	0.00E+00	0.00E+00	0.00E+00	0.00E+00	0.00E+00	9.17E-05
1226	ALL	419132.9	3773199	NonCancer	0.00E+00	0.00E+00	0.00E+00	0.00E+00	0.00E+00	0.00E+00	8.30E-05	0.00E+00	0.00E+00	0.00E+00	0.00E+00	0.00E+00	0.00E+00	0.00E+00	8.30E-05
1227	ALL	419132.9	3773224	NonCancer	0.00E+00	0.00E+00	0.00E+00	0.00E+00	0.00E+00	0.00E+00	7.56E-05	0.00E+00	0.00E+00	0.00E+00	0.00E+00	0.00E+00	0.00E+00	0.00E+00	7.56E-05
1228	ALL	419132.9	3773249	NonCancer	0.00E+00	0.00E+00	0.00E+00	0.00E+00	0.00E+00	0.00E+00	6.94E-05	0.00E+00	0.00E+00	0.00E+00	0.00E+00	0.00E+00	0.00E+00	0.00E+00	6.94E-05
1229	ALL	419132.9	3773274	NonCancer	0.00E+00	0.00E+00	0.00E+00	0.00E+00	0.00E+00	0.00E+00	6.40E-05	0.00E+00	0.00E+00	0.00E+00	0.00E+00	0.00E+00	0.00E+00	0.00E+00	6.40E-05
1230	ALL	419132.9	3773299	NonCancer	0.00E+00	0.00E+00	0.00E+00	0.00E+00	0.00E+00	0.00E+00	5.93E-05	0.00E+00	0.00E+00	0.00E+00	0.00E+00	0.00E+00	0.00E+00	0.00E+00	5.93E-05
1231	ALL	419132.9	3773324	NonCancer	0.00E+00	0.00E+00	0.00E+00	0.00E+00	0.00E+00	0.00E+00	5.50E-05	0.00E+00	0.00E+00	0.00E+00	0.00E+00	0.00E+00	0.00E+00	0.00E+00	5.50E-05
1232	ALL	419132.9	3773349	NonCancer	0.00E+00	0.00E+00	0.00E+00	0.00E+00	0.00E+00	0.00E+00	5.13E-05	0.00E+00	0.00E+00	0.00E+00	0.00E+00	0.00E+00	0.00E+00	0.00E+00	5.13E-05
1233	ALL	419132.9	3773374	NonCancer	0.00E+00	0.00E+00	0.00E+00	0.00E+00	0.00E+00	0.00E+00	4.78E-05	0.00E+00	0.00E+00	0.00E+00	0.00E+00	0.00E+00	0.00E+00	0.00E+00	4.78E-05
1234	ALL	419132.9	3773399	NonCancer	0.00E+00	0.00E+00	0.00E+00	0.00E+00	0.00E+00	0.00E+00	4.46E-05	0.00E+00	0.00E+00	0.00E+00	0.00E+00	0.00E+00	0.00E+00	0.00E+00	4.46E-05
1235	ALL	419132.9	3773424	NonCancer	0.00E+00	0.00E+00	0.00E+00	0.00E+00	0.00E+00	0.00E+00	4.17E-05	0.00E+00	0.00E+00	0.00E+00	0.00E+00	0.00E+00	0.00E+00	0.00E+00	4.17E-05
1236	ALL	419132.9	3773449	NonCancer	0.00E+00	0.00E+00	0.00E+00	0.00E+00	0.00E+00	0.00E+00	3.92E-05	0.00E+00	0.00E+00	0.00E+00	0.00E+00	0.00E+00	0.00E+00	0.00E+00	3.92E-05
1237	ALL	419132.9	3773474	NonCancer	0.00E+00	0.00E+00	0.00E+00	0.00E+00	0.00E+00	0.00E+00	3.66E-05	0.00E+00	0.00E+00	0.00E+00	0.00E+00	0.00E+00	0.00E+00	0.00E+00	3.66E-05
1238	ALL	419132.9	3773499	NonCancer	0.00E+00	0.00E+00	0.00E+00	0.00E+00	0.00E+00	0.00E+00	3.44E-05	0.00E+00	0.00E+00	0.00E+00	0.00E+00	0.00E+00	0.00E+00	0.00E+00	3.44E-05
1239	ALL	419157.9	3772949	NonCancer	0.00E+00	0.00E+00	0.00E+00	0.00E+00	0.00E+00	0.00E+00	3.89E-04	0.00E+00	0.00E+00	0.00E+00	0.00E+00	0.00E+00	0.00E+00	0.00E+00	3.89E-04
1240	ALL	419157.9	3772974	NonCancer	0.00E+00	0.00E+00	0.00E+00	0.00E+00	0.00E+00	0.00E+00	3.25E-04	0.00E+00	0.00E+00	0.00E+00	0.00E+00	0.00E+00	0.00E+00	0.00E+00	3.25E-04
1241	ALL	419157.9	3772999	NonCancer	0.00E+00	0.00E+00	0.00E+00	0.00E+00	0.00E+00	0.00E+00	2.66E-04	0.00E+00	0.00E+00	0.00E+00	0.00E+00	0.00E+00	0.00E+00	0.00E+00	2.66E-04
1242	ALL	419157.9	3773024	NonCancer	0.00E+00	0.00E+00	0.00E+00	0.00E+00	0.00E+00	0.00E+00	2.18E-04	0.00E+00	0.00E+00	0.00E+00	0.00E+00	0.00E+00	0.00E+00	0.00E+00	2.18E-04
1243	ALL	419157.9	3773049	NonCancer	0.00E+00	0.00E+00	0.00E+00	0.00E+00	0.00E+00	0.00E+00	1.81E-04	0.00E+00	0.00E+00	0.00E+00	0.00E+00	0.00E+00	0.00E+00	0.00E+00	1.81E-04
1244	ALL	419157.9	3773074	NonCancer	0.00E+00	0.00E+00	0.00E+00	0.00E+00	0.00E+00	0.00E+00	1.52E-04	0.00E+00	0.00E+00	0.00E+00	0.00E+00	0.00E+00	0.00E+00	0.00E+00	1.52E-04
1245	ALL	419157.9	3773099	NonCancer	0.00E+00	0.00E+00	0.00E+00	0.00E+00	0.00E+00	0.00E+00	1.31E-04	0.00E+00	0.00E+00	0.00E+00	0.00E+00	0.00E+00	0.00E+00	0.00E+00	1.31E-04
1246	ALL	419157.9	3773124	NonCancer	0.00E+00	0.00E+00	0.00E+00	0.00E+00	0.00E+00	0.00E+00	1.14E-04	0.00E+00	0.00E+00	0.00E+00	0.00E+00	0.00E+00	0.00E+00	0.00E+00	1.14E-04
1247	ALL	419157.9	3773149	NonCancer	0.00E+00	0.00E+00	0.00E+00	0.00E+00	0.00E+00	0.00E+00	1.01E-04	0.00E+00	0.00E+00	0.00E+00	0.00E+00	0.00E+00	0.00E+00	0.00E+00	1.01E-04

1248	ALL	419157.9	3773174	NonCancer	0.00E+00	0.00E+00	0.00E+00	0.00E+00	0.00E+00	0.00E+00	9.07E-05	0.00E+00	0.00E+00	0.00E+00	0.00E+00	0.00E+00	0.00E+00	0.00E+00	9.07E-05
1249	ALL	419157.9	3773199	NonCancer	0.00E+00	0.00E+00	0.00E+00	0.00E+00	0.00E+00	0.00E+00	8.21E-05	0.00E+00	0.00E+00	0.00E+00	0.00E+00	0.00E+00	0.00E+00	0.00E+00	8.21E-05
1250	ALL	419157.9	3773224	NonCancer	0.00E+00	0.00E+00	0.00E+00	0.00E+00	0.00E+00	0.00E+00	7.47E-05	0.00E+00	0.00E+00	0.00E+00	0.00E+00	0.00E+00	0.00E+00	0.00E+00	7.47E-05
1251	ALL	419157.9	3773249	NonCancer	0.00E+00	0.00E+00	0.00E+00	0.00E+00	0.00E+00	0.00E+00	6.83E-05	0.00E+00	0.00E+00	0.00E+00	0.00E+00	0.00E+00	0.00E+00	0.00E+00	6.83E-05
1252	ALL	419157.9	3773274	NonCancer	0.00E+00	0.00E+00	0.00E+00	0.00E+00	0.00E+00	0.00E+00	6.30E-05	0.00E+00	0.00E+00	0.00E+00	0.00E+00	0.00E+00	0.00E+00	0.00E+00	6.30E-05
1253	ALL	419157.9	3773299	NonCancer	0.00E+00	0.00E+00	0.00E+00	0.00E+00	0.00E+00	0.00E+00	5.84E-05	0.00E+00	0.00E+00	0.00E+00	0.00E+00	0.00E+00	0.00E+00	0.00E+00	5.84E-05
1254	ALL	419157.9	3773324	NonCancer	0.00E+00	0.00E+00	0.00E+00	0.00E+00	0.00E+00	0.00E+00	5.40E-05	0.00E+00	0.00E+00	0.00E+00	0.00E+00	0.00E+00	0.00E+00	0.00E+00	5.40E-05
1255	ALL	419157.9	3773349	NonCancer	0.00E+00	0.00E+00	0.00E+00	0.00E+00	0.00E+00	0.00E+00	5.05E-05	0.00E+00	0.00E+00	0.00E+00	0.00E+00	0.00E+00	0.00E+00	0.00E+00	5.05E-05
1256	ALL	419157.9	3773374	NonCancer	0.00E+00	0.00E+00	0.00E+00	0.00E+00	0.00E+00	0.00E+00	4.70E-05	0.00E+00	0.00E+00	0.00E+00	0.00E+00	0.00E+00	0.00E+00	0.00E+00	4.70E-05
1257	ALL	419157.9	3773399	NonCancer	0.00E+00	0.00E+00	0.00E+00	0.00E+00	0.00E+00	0.00E+00	4.36E-05	0.00E+00	0.00E+00	0.00E+00	0.00E+00	0.00E+00	0.00E+00	0.00E+00	4.36E-05
1258	ALL	419157.9	3773424	NonCancer	0.00E+00	0.00E+00	0.00E+00	0.00E+00	0.00E+00	0.00E+00	4.09E-05	0.00E+00	0.00E+00	0.00E+00	0.00E+00	0.00E+00	0.00E+00	0.00E+00	4.09E-05
1259	ALL	419157.9	3773449	NonCancer	0.00E+00	0.00E+00	0.00E+00	0.00E+00	0.00E+00	0.00E+00	3.85E-05	0.00E+00	0.00E+00	0.00E+00	0.00E+00	0.00E+00	0.00E+00	0.00E+00	3.85E-05
1260	ALL	419157.9	3773474	NonCancer	0.00E+00	0.00E+00	0.00E+00	0.00E+00	0.00E+00	0.00E+00	3.59E-05	0.00E+00	0.00E+00	0.00E+00	0.00E+00	0.00E+00	0.00E+00	0.00E+00	3.59E-05
1261	ALL	419157.9	3773499	NonCancer	0.00E+00	0.00E+00	0.00E+00	0.00E+00	0.00E+00	0.00E+00	3.36E-05	0.00E+00	0.00E+00	0.00E+00	0.00E+00	0.00E+00	0.00E+00	0.00E+00	3.36E-05
1262	ALL	419182.9	3772949	NonCancer	0.00E+00	0.00E+00	0.00E+00	0.00E+00	0.00E+00	0.00E+00	3.79E-04	0.00E+00	0.00E+00	0.00E+00	0.00E+00	0.00E+00	0.00E+00	0.00E+00	3.79E-04
1263	ALL	419182.9	3772974	NonCancer	0.00E+00	0.00E+00	0.00E+00	0.00E+00	0.00E+00	0.00E+00	3.20E-04	0.00E+00	0.00E+00	0.00E+00	0.00E+00	0.00E+00	0.00E+00	0.00E+00	3.20E-04
1264	ALL	419182.9	3772999	NonCancer	0.00E+00	0.00E+00	0.00E+00	0.00E+00	0.00E+00	0.00E+00	2.65E-04	0.00E+00	0.00E+00	0.00E+00	0.00E+00	0.00E+00	0.00E+00	0.00E+00	2.65E-04
1265	ALL	419182.9	3773024	NonCancer	0.00E+00	0.00E+00	0.00E+00	0.00E+00	0.00E+00	0.00E+00	2.19E-04	0.00E+00	0.00E+00	0.00E+00	0.00E+00	0.00E+00	0.00E+00	0.00E+00	2.19E-04
1266	ALL	419182.9	3773049	NonCancer	0.00E+00	0.00E+00	0.00E+00	0.00E+00	0.00E+00	0.00E+00	1.82E-04	0.00E+00	0.00E+00	0.00E+00	0.00E+00	0.00E+00	0.00E+00	0.00E+00	1.82E-04
1267	ALL	419182.9	3773074	NonCancer	0.00E+00	0.00E+00	0.00E+00	0.00E+00	0.00E+00	0.00E+00	1.53E-04	0.00E+00	0.00E+00	0.00E+00	0.00E+00	0.00E+00	0.00E+00	0.00E+00	1.53E-04
1268	ALL	419182.9	3773099	NonCancer	0.00E+00	0.00E+00	0.00E+00	0.00E+00	0.00E+00	0.00E+00	1.31E-04	0.00E+00	0.00E+00	0.00E+00	0.00E+00	0.00E+00	0.00E+00	0.00E+00	1.31E-04
1269	ALL	419182.9	3773124	NonCancer	0.00E+00	0.00E+00	0.00E+00	0.00E+00	0.00E+00	0.00E+00	1.14E-04	0.00E+00	0.00E+00	0.00E+00	0.00E+00	0.00E+00	0.00E+00	0.00E+00	1.14E-04
1270	ALL	419182.9	3773149	NonCancer	0.00E+00	0.00E+00	0.00E+00	0.00E+00	0.00E+00	0.00E+00	1.00E-04	0.00E+00	0.00E+00	0.00E+00	0.00E+00	0.00E+00	0.00E+00	0.00E+00	1.00E-04
1271	ALL	419182.9	3773174	NonCancer	0.00E+00	0.00E+00	0.00E+00	0.00E+00	0.00E+00	0.00E+00	8.97E-05	0.00E+00	0.00E+00	0.00E+00	0.00E+00	0.00E+00	0.00E+00	0.00E+00	8.97E-05
1272	ALL	419182.9	3773199	NonCancer	0.00E+00	0.00E+00	0.00E+00	0.00E+00	0.00E+00	0.00E+00	8.11E-05	0.00E+00	0.00E+00	0.00E+00	0.00E+00	0.00E+00	0.00E+00	0.00E+00	8.11E-05
1273	ALL	419182.9	3773224	NonCancer	0.00E+00	0.00E+00	0.00E+00	0.00E+00	0.00E+00	0.00E+00	7.35E-05	0.00E+00	0.00E+00	0.00E+00	0.00E+00	0.00E+00	0.00E+00	0.00E+00	7.35E-05
1274	ALL	419182.9	3773249	NonCancer	0.00E+00	0.00E+00	0.00E+00	0.00E+00	0.00E+00	0.00E+00	6.70E-05	0.00E+00	0.00E+00	0.00E+00	0.00E+00	0.00E+00	0.00E+00	0.00E+00	6.70E-05
1275	ALL	419182.9	3773274	NonCancer	0.00E+00	0.00E+00	0.00E+00	0.00E+00	0.00E+00	0.00E+00	6.17E-05	0.00E+00	0.00E+00	0.00E+00	0.00E+00	0.00E+00	0.00E+00	0.00E+00	6.17E-05
1276	ALL	419182.9	3773299	NonCancer	0.00E+00	0.00E+00	0.00E+00	0.00E+00	0.00E+00	0.00E+00	5.71E-05	0.00E+00	0.00E+00	0.00E+00	0.00E+00	0.00E+00	0.00E+00	0.00E+00	5.71E-05
1277	ALL	419182.9	3773324	NonCancer	0.00E+00	0.00E+00	0.00E+00	0.00E+00	0.00E+00	0.00E+00	5.25E-05	0.00E+00	0.00E+00	0.00E+00	0.00E+00	0.00E+00	0.00E+00	0.00E+00	5.25E-05
1278	ALL	419182.9	3773349	NonCancer	0.00E+00	0.00E+00	0.00E+00	0.00E+00	0.00E+00	0.00E+00	4.92E-05	0.00E+00	0.00E+00	0.00E+00	0.00E+00	0.00E+00	0.00E+00	0.00E+00	4.92E-05
1279	ALL	419182.9	3773374	NonCancer	0.00E+00	0.00E+00	0.00E+00	0.00E+00	0.00E+00	0.00E+00	4.58E-05	0.00E+00	0.00E+00	0.00E+00	0.00E+00	0.00E+00	0.00E+00	0.00E+00	4.58E-05
1280	ALL	419182.9	3773399	NonCancer	0.00E+00	0.00E+00	0.00E+00	0.00E+00	0.00E+00	0.00E+00	4.24E-05	0.00E+00	0.00E+00	0.00E+00	0.00E+00	0.00E+00	0.00E+00	0.00E+00	4.24E-05
1281	ALL	419182.9	3773424	NonCancer	0.00E+00	0.00E+00	0.00E+00	0.00E+00	0.00E+00	0.00E+00	3.97E-05	0.00E+00	0.00E+00	0.00E+00	0.00E+00	0.00E+00	0.00E+00	0.00E+00	3.97E-05
1282	ALL	419182.9	3773449	NonCancer	0.00E+00	0.00E+00	0.00E+00	0.00E+00	0.00E+00	0.00E+00	3.74E-05	0.00E+00	0.00E+00	0.00E+00	0.00E+00	0.00E+00	0.00E+00	0.00E+00	3.74E-05
1283	ALL	419182.9	3773474	NonCancer	0.00E+00	0.00E+00	0.00E+00	0.00E+00	0.00E+00	0.00E+00	3.49E-05	0.00E+00	0.00E+00	0.00E+00	0.00E+00	0.00E+00	0.00E+00	0.00E+00	3.49E-05
1284	ALL	419182.9	3773499	NonCancer	0.00E+00	0.00E+00	0.00E+00	0.00E+00	0.00E+00	0.00E+00	3.28E-05	0.00E+00	0.00E+00	0.00E+00	0.00E+00	0.00E+00	0.00E+00	0.00E+00	3.28E-05
1285	ALL	419207.9	3772949	NonCancer	0.00E+00	0.00E+00	0.00E+00	0.00E+00	0.00E+00	0.00E+00	3.71E-04	0.00E+00	0.00E+00	0.00E+00	0.00E+00	0.00E+00	0.00E+00	0.00E+00	3.71E-04
1286	ALL	419207.9	3772974	NonCancer	0.00E+00	0.00E+00	0.00E+00	0.00E+00	0.00E+00	0.00E+00	3.13E-04	0.00E+00	0.00E+00	0.00E+00	0.00E+00	0.00E+00	0.00E+00	0.00E+00	3.13E-04
1287	ALL	419207.9	3772999	NonCancer	0.00E+00	0.00E+00	0.00E+00	0.00E+00	0.00E+00	0.00E+00	2.63E-04	0.00E+00	0.00E+00	0.00E+00	0.00E+00	0.00E+00	0.00E+00	0.00E+00	2.63E-04
1288	ALL	419207.9	3773024	NonCancer	0.00E+00	0.00E+00	0.00E+00	0.00E+00	0.00E+00	0.00E+00	2.19E-04	0.00E+00	0.00E+00	0.00E+00	0.00E+00	0.00E+00	0.00E+00	0.00E+00	2.19E-04
1289	ALL	419207.9	3773049	NonCancer	0.00E+00	0.00E+00	0.00E+00	0.00E+00	0.00E+00	0.00E+00	1.83E-04	0.00E+00	0.00E+00	0.00E+00	0.00E+00	0.00E+00	0.00E+00	0.00E+00	1.83E-04
1290	ALL	419207.9	3773074	NonCancer	0.00E+00	0.00E+00	0.00E+00	0.00E+00	0.00E+00	0.00E+00	1.54E-04	0.00E+00	0.00E+00	0.00E+00	0.00E+00	0.00E+00	0.00E+00	0.00E+00	1.54E-04
1291	ALL	419207.9	3773099	NonCancer	0.00E+00	0.00E+00	0.00E+00	0.00E+00	0.00E+00	0.00E+00	1.31E-04	0.00E+00	0.00E+00	0.00E+00	0.00E+00	0.00E+00	0.00E+00	0.00E+00	1.31E-04
1292	ALL	419207.9	3773124	NonCancer	0.00E+00	0.00E+00	0.00E+00	0.00E+00	0.00E+00	0.00E+00	1.14E-04	0.00E+00	0.00E+00	0.00E+00	0.00E+00	0.00E+00	0.00E+00	0.00E+00	1.14E-04
1293	ALL	419207.9	3773149	NonCancer	0.00E+00	0.00E+00	0.00E+00	0.00E+00	0.00E+00	0.00E+00	9.98E-05	0.00E+00	0.00E+00	0.00E+00	0.00E+00	0.00E+00	0.00E+00	0.00E+00	9.98E-05
1294	ALL	419207.9	3773174	NonCancer	0.00E+00	0.00E+00	0.00E+00	0.00E+00	0.00E+00	0.00E+00	8.90E-05	0.00E+00	0.00E+00	0.00E+00	0.00E+00	0.00E+00	0.00E+00	0.00E+00	8.90E-05
1295	ALL	419207.9	3773199	NonCancer	0.00E+00	0.00E+00	0.00E+00	0.00E+00	0.00E+00	0.00E+00	8.03E-05	0.00E+00	0.00E+00	0.00E+00	0.00E+00	0.00E+00	0.00E+00	0.00E+00	8.03E-05
1296	ALL	419207.9	3773224	NonCancer	0.00E+00	0.00E+00	0.00E+00	0.00E+00	0.00E+00	0.00E+00	7.25E-05	0.00E+00	0.00E+00	0.00E+00	0.00E+00	0.00E+00	0.00E+00	0.00E+00	7.25E-05
1297	ALL	419207.9	3773249	NonCancer	0.00E+00	0.00E+00	0.00E+00	0.00E+00	0.00E+00	0.00E+00	6.59E-05	0.00E+00	0.00E+00	0.00E+00	0.00E+00	0.00E+00	0.00E+00	0.00E+00	6.59E-05
1298	ALL	419207.9	3773274	NonCancer	0.00E+00	0.00E+00	0.00E+00	0.00E+00	0.00E+00	0.00E+00	6.05E-05	0.00E+00	0.00E+00	0.00E+00	0.00E+00	0.00E+00	0.00E+00	0.00E+00	6.05E-05
1299	ALL	419207.9	3773299	NonCancer	0.00E+00	0.00E+00	0.00E+00	0.00E+00	0.00E+00	0.00E+00	5.58E-05	0.00E+00	0.00E+00	0.00E+00	0.00E+00	0.00E+00	0.00E+00	0.00E+00	5.58E-05

1300	ALL	419207.9	3773324	NonCancer	0.00E+00	0.00E+00	0.00E+00	0.00E+00	0.00E+00	0.00E+00	5.13E-05	0.00E+00	0.00E+00	0.00E+00	0.00E+00	0.00E+00	0.00E+00	0.00E+00	5.13E-05
1301	ALL	419207.9	3773349	NonCancer	0.00E+00	0.00E+00	0.00E+00	0.00E+00	0.00E+00	0.00E+00	4.81E-05	0.00E+00	0.00E+00	0.00E+00	0.00E+00	0.00E+00	0.00E+00	0.00E+00	4.81E-05
1302	ALL	419207.9	3773374	NonCancer	0.00E+00	0.00E+00	0.00E+00	0.00E+00	0.00E+00	0.00E+00	4.47E-05	0.00E+00	0.00E+00	0.00E+00	0.00E+00	0.00E+00	0.00E+00	0.00E+00	4.47E-05
1303	ALL	419207.9	3773399	NonCancer	0.00E+00	0.00E+00	0.00E+00	0.00E+00	0.00E+00	0.00E+00	4.14E-05	0.00E+00	0.00E+00	0.00E+00	0.00E+00	0.00E+00	0.00E+00	0.00E+00	4.14E-05
1304	ALL	419207.9	3773424	NonCancer	0.00E+00	0.00E+00	0.00E+00	0.00E+00	0.00E+00	0.00E+00	3.87E-05	0.00E+00	0.00E+00	0.00E+00	0.00E+00	0.00E+00	0.00E+00	0.00E+00	3.87E-05
1305	ALL	419207.9	3773449	NonCancer	0.00E+00	0.00E+00	0.00E+00	0.00E+00	0.00E+00	0.00E+00	3.65E-05	0.00E+00	0.00E+00	0.00E+00	0.00E+00	0.00E+00	0.00E+00	0.00E+00	3.65E-05
1306	ALL	419207.9	3773474	NonCancer	0.00E+00	0.00E+00	0.00E+00	0.00E+00	0.00E+00	0.00E+00	3.41E-05	0.00E+00	0.00E+00	0.00E+00	0.00E+00	0.00E+00	0.00E+00	0.00E+00	3.41E-05
1307	ALL	419207.9	3773499	NonCancer	0.00E+00	0.00E+00	0.00E+00	0.00E+00	0.00E+00	0.00E+00	3.21E-05	0.00E+00	0.00E+00	0.00E+00	0.00E+00	0.00E+00	0.00E+00	0.00E+00	3.21E-05
1308	ALL	419232.9	3772924	NonCancer	0.00E+00	0.00E+00	0.00E+00	0.00E+00	0.00E+00	0.00E+00	4.37E-04	0.00E+00	0.00E+00	0.00E+00	0.00E+00	0.00E+00	0.00E+00	0.00E+00	4.37E-04
1309	ALL	419232.9	3772949	NonCancer	0.00E+00	0.00E+00	0.00E+00	0.00E+00	0.00E+00	0.00E+00	3.60E-04	0.00E+00	0.00E+00	0.00E+00	0.00E+00	0.00E+00	0.00E+00	0.00E+00	3.60E-04
1310	ALL	419232.9	3772974	NonCancer	0.00E+00	0.00E+00	0.00E+00	0.00E+00	0.00E+00	0.00E+00	3.05E-04	0.00E+00	0.00E+00	0.00E+00	0.00E+00	0.00E+00	0.00E+00	0.00E+00	3.05E-04
1311	ALL	419232.9	3772999	NonCancer	0.00E+00	0.00E+00	0.00E+00	0.00E+00	0.00E+00	0.00E+00	2.58E-04	0.00E+00	0.00E+00	0.00E+00	0.00E+00	0.00E+00	0.00E+00	0.00E+00	2.58E-04
1312	ALL	419232.9	3773024	NonCancer	0.00E+00	0.00E+00	0.00E+00	0.00E+00	0.00E+00	0.00E+00	2.18E-04	0.00E+00	0.00E+00	0.00E+00	0.00E+00	0.00E+00	0.00E+00	0.00E+00	2.18E-04
1313	ALL	419232.9	3773049	NonCancer	0.00E+00	0.00E+00	0.00E+00	0.00E+00	0.00E+00	0.00E+00	1.83E-04	0.00E+00	0.00E+00	0.00E+00	0.00E+00	0.00E+00	0.00E+00	0.00E+00	1.83E-04
1314	ALL	419232.9	3773074	NonCancer	0.00E+00	0.00E+00	0.00E+00	0.00E+00	0.00E+00	0.00E+00	1.55E-04	0.00E+00	0.00E+00	0.00E+00	0.00E+00	0.00E+00	0.00E+00	0.00E+00	1.55E-04
1315	ALL	419232.9	3773099	NonCancer	0.00E+00	0.00E+00	0.00E+00	0.00E+00	0.00E+00	0.00E+00	1.32E-04	0.00E+00	0.00E+00	0.00E+00	0.00E+00	0.00E+00	0.00E+00	0.00E+00	1.32E-04
1316	ALL	419232.9	3773124	NonCancer	0.00E+00	0.00E+00	0.00E+00	0.00E+00	0.00E+00	0.00E+00	1.13E-04	0.00E+00	0.00E+00	0.00E+00	0.00E+00	0.00E+00	0.00E+00	0.00E+00	1.13E-04
1317	ALL	419232.9	3773149	NonCancer	0.00E+00	0.00E+00	0.00E+00	0.00E+00	0.00E+00	0.00E+00	9.91E-05	0.00E+00	0.00E+00	0.00E+00	0.00E+00	0.00E+00	0.00E+00	0.00E+00	9.91E-05
1318	ALL	419232.9	3773174	NonCancer	0.00E+00	0.00E+00	0.00E+00	0.00E+00	0.00E+00	0.00E+00	8.80E-05	0.00E+00	0.00E+00	0.00E+00	0.00E+00	0.00E+00	0.00E+00	0.00E+00	8.80E-05
1319	ALL	419232.9	3773199	NonCancer	0.00E+00	0.00E+00	0.00E+00	0.00E+00	0.00E+00	0.00E+00	7.93E-05	0.00E+00	0.00E+00	0.00E+00	0.00E+00	0.00E+00	0.00E+00	0.00E+00	7.93E-05
1320	ALL	419232.9	3773224	NonCancer	0.00E+00	0.00E+00	0.00E+00	0.00E+00	0.00E+00	0.00E+00	7.13E-05	0.00E+00	0.00E+00	0.00E+00	0.00E+00	0.00E+00	0.00E+00	0.00E+00	7.13E-05
1321	ALL	419232.9	3773249	NonCancer	0.00E+00	0.00E+00	0.00E+00	0.00E+00	0.00E+00	0.00E+00	6.46E-05	0.00E+00	0.00E+00	0.00E+00	0.00E+00	0.00E+00	0.00E+00	0.00E+00	6.46E-05
1322	ALL	419232.9	3773274	NonCancer	0.00E+00	0.00E+00	0.00E+00	0.00E+00	0.00E+00	0.00E+00	5.93E-05	0.00E+00	0.00E+00	0.00E+00	0.00E+00	0.00E+00	0.00E+00	0.00E+00	5.93E-05
1323	ALL	419232.9	3773299	NonCancer	0.00E+00	0.00E+00	0.00E+00	0.00E+00	0.00E+00	0.00E+00	5.45E-05	0.00E+00	0.00E+00	0.00E+00	0.00E+00	0.00E+00	0.00E+00	0.00E+00	5.45E-05
1324	ALL	419232.9	3773324	NonCancer	0.00E+00	0.00E+00	0.00E+00	0.00E+00	0.00E+00	0.00E+00	5.01E-05	0.00E+00	0.00E+00	0.00E+00	0.00E+00	0.00E+00	0.00E+00	0.00E+00	5.01E-05
1325	ALL	419232.9	3773349	NonCancer	0.00E+00	0.00E+00	0.00E+00	0.00E+00	0.00E+00	0.00E+00	4.70E-05	0.00E+00	0.00E+00	0.00E+00	0.00E+00	0.00E+00	0.00E+00	0.00E+00	4.70E-05
1326	ALL	419232.9	3773374	NonCancer	0.00E+00	0.00E+00	0.00E+00	0.00E+00	0.00E+00	0.00E+00	4.37E-05	0.00E+00	0.00E+00	0.00E+00	0.00E+00	0.00E+00	0.00E+00	0.00E+00	4.37E-05
1327	ALL	419232.9	3773399	NonCancer	0.00E+00	0.00E+00	0.00E+00	0.00E+00	0.00E+00	0.00E+00	4.05E-05	0.00E+00	0.00E+00	0.00E+00	0.00E+00	0.00E+00	0.00E+00	0.00E+00	4.05E-05
1328	ALL	419232.9	3773424	NonCancer	0.00E+00	0.00E+00	0.00E+00	0.00E+00	0.00E+00	0.00E+00	3.78E-05	0.00E+00	0.00E+00	0.00E+00	0.00E+00	0.00E+00	0.00E+00	0.00E+00	3.78E-05
1329	ALL	419232.9	3773449	NonCancer	0.00E+00	0.00E+00	0.00E+00	0.00E+00	0.00E+00	0.00E+00	3.56E-05	0.00E+00	0.00E+00	0.00E+00	0.00E+00	0.00E+00	0.00E+00	0.00E+00	3.56E-05
1330	ALL	419232.9	3773474	NonCancer	0.00E+00	0.00E+00	0.00E+00	0.00E+00	0.00E+00	0.00E+00	3.32E-05	0.00E+00	0.00E+00	0.00E+00	0.00E+00	0.00E+00	0.00E+00	0.00E+00	3.32E-05
1331	ALL	419232.9	3773499	NonCancer	0.00E+00	0.00E+00	0.00E+00	0.00E+00	0.00E+00	0.00E+00	3.12E-05	0.00E+00	0.00E+00	0.00E+00	0.00E+00	0.00E+00	0.00E+00	0.00E+00	3.12E-05
1332	ALL	419257.9	3772924	NonCancer	0.00E+00	0.00E+00	0.00E+00	0.00E+00	0.00E+00	0.00E+00	4.36E-04	0.00E+00	0.00E+00	0.00E+00	0.00E+00	0.00E+00	0.00E+00	0.00E+00	4.36E-04
1333	ALL	419257.9	3772949	NonCancer	0.00E+00	0.00E+00	0.00E+00	0.00E+00	0.00E+00	0.00E+00	3.53E-04	0.00E+00	0.00E+00	0.00E+00	0.00E+00	0.00E+00	0.00E+00	0.00E+00	3.53E-04
1334	ALL	419257.9	3772974	NonCancer	0.00E+00	0.00E+00	0.00E+00	0.00E+00	0.00E+00	0.00E+00	2.98E-04	0.00E+00	0.00E+00	0.00E+00	0.00E+00	0.00E+00	0.00E+00	0.00E+00	2.98E-04
1335	ALL	419257.9	3772999	NonCancer	0.00E+00	0.00E+00	0.00E+00	0.00E+00	0.00E+00	0.00E+00	2.54E-04	0.00E+00	0.00E+00	0.00E+00	0.00E+00	0.00E+00	0.00E+00	0.00E+00	2.54E-04
1336	ALL	419257.9	3773024	NonCancer	0.00E+00	0.00E+00	0.00E+00	0.00E+00	0.00E+00	0.00E+00	2.17E-04	0.00E+00	0.00E+00	0.00E+00	0.00E+00	0.00E+00	0.00E+00	0.00E+00	2.17E-04
1337	ALL	419257.9	3773049	NonCancer	0.00E+00	0.00E+00	0.00E+00	0.00E+00	0.00E+00	0.00E+00	1.84E-04	0.00E+00	0.00E+00	0.00E+00	0.00E+00	0.00E+00	0.00E+00	0.00E+00	1.84E-04
1338	ALL	419257.9	3773074	NonCancer	0.00E+00	0.00E+00	0.00E+00	0.00E+00	0.00E+00	0.00E+00	1.55E-04	0.00E+00	0.00E+00	0.00E+00	0.00E+00	0.00E+00	0.00E+00	0.00E+00	1.55E-04
1339	ALL	419257.9	3773099	NonCancer	0.00E+00	0.00E+00	0.00E+00	0.00E+00	0.00E+00	0.00E+00	1.32E-04	0.00E+00	0.00E+00	0.00E+00	0.00E+00	0.00E+00	0.00E+00	0.00E+00	1.32E-04
1340	ALL	419257.9	3773124	NonCancer	0.00E+00	0.00E+00	0.00E+00	0.00E+00	0.00E+00	0.00E+00	1.13E-04	0.00E+00	0.00E+00	0.00E+00	0.00E+00	0.00E+00	0.00E+00	0.00E+00	1.13E-04
1341	ALL	419257.9	3773149	NonCancer	0.00E+00	0.00E+00	0.00E+00	0.00E+00	0.00E+00	0.00E+00	9.84E-05	0.00E+00	0.00E+00	0.00E+00	0.00E+00	0.00E+00	0.00E+00	0.00E+00	9.84E-05
1342	ALL	419257.9	3773174	NonCancer	0.00E+00	0.00E+00	0.00E+00	0.00E+00	0.00E+00	0.00E+00	8.70E-05	0.00E+00	0.00E+00	0.00E+00	0.00E+00	0.00E+00	0.00E+00	0.00E+00	8.70E-05
1343	ALL	419257.9	3773199	NonCancer	0.00E+00	0.00E+00	0.00E+00	0.00E+00	0.00E+00	0.00E+00	7.82E-05	0.00E+00	0.00E+00	0.00E+00	0.00E+00	0.00E+00	0.00E+00	0.00E+00	7.82E-05
1344	ALL	419257.9	3773224	NonCancer	0.00E+00	0.00E+00	0.00E+00	0.00E+00	0.00E+00	0.00E+00	7.01E-05	0.00E+00	0.00E+00	0.00E+00	0.00E+00	0.00E+00	0.00E+00	0.00E+00	7.01E-05
1345	ALL	419257.9	3773249	NonCancer	0.00E+00	0.00E+00	0.00E+00	0.00E+00	0.00E+00	0.00E+00	6.34E-05	0.00E+00	0.00E+00	0.00E+00	0.00E+00	0.00E+00	0.00E+00	0.00E+00	6.34E-05
1346	ALL	419257.9	3773274	NonCancer	0.00E+00	0.00E+00	0.00E+00	0.00E+00	0.00E+00	0.00E+00	5.81E-05	0.00E+00	0.00E+00	0.00E+00	0.00E+00	0.00E+00	0.00E+00	0.00E+00	5.81E-05
1347	ALL	419257.9	3773299	NonCancer	0.00E+00	0.00E+00	0.00E+00	0.00E+00	0.00E+00	0.00E+00	5.33E-05	0.00E+00	0.00E+00	0.00E+00	0.00E+00	0.00E+00	0.00E+00	0.00E+00	5.33E-05
1348	ALL	419257.9	3773324	NonCancer	0.00E+00	0.00E+00	0.00E+00	0.00E+00	0.00E+00	0.00E+00	4.90E-05	0.00E+00	0.00E+00	0.00E+00	0.00E+00	0.00E+00	0.00E+00	0.00E+00	4.90E-05
1349	ALL	419257.9	3773349	NonCancer	0.00E+00	0.00E+00	0.00E+00	0.00E+00	0.00E+00	0.00E+00	4.58E-05	0.00E+00	0.00E+00	0.00E+00	0.00E+00	0.00E+00	0.00E+00	0.00E+00	4.58E-05
1350	ALL	419257.9	3773374	NonCancer	0.00E+00	0.00E+00	0.00E+00	0.00E+00	0.00E+00	0.00E+00	4.26E-05	0.00E+00	0.00E+00	0.00E+00	0.00E+00	0.00E+00	0.00E+00	0.00E+00	4.26E-05
1351	ALL	419257.9	3773399	NonCancer	0.00E+00	0.00E+00	0.00E+00	0.00E+00	0.00E+00	0.00E+00	3.95E-05	0.00E+00	0.00E+00	0.00E+00	0.00E+00	0.00E+00	0.00E+00	0.00E+00	3.95E-05

1352	ALL	419257.9	3773424	NonCancer	0.00E+00	0.00E+00	0.00E+00	0.00E+00	0.00E+00	0.00E+00	3.70E-05	0.00E+00	0.00E+00	0.00E+00	0.00E+00	0.00E+00	0.00E+00	0.00E+00	3.70E-05
1353	ALL	419257.9	3773449	NonCancer	0.00E+00	0.00E+00	0.00E+00	0.00E+00	0.00E+00	0.00E+00	3.47E-05	0.00E+00	0.00E+00	0.00E+00	0.00E+00	0.00E+00	0.00E+00	0.00E+00	3.47E-05
1354	ALL	419257.9	3773474	NonCancer	0.00E+00	0.00E+00	0.00E+00	0.00E+00	0.00E+00	0.00E+00	3.22E-05	0.00E+00	0.00E+00	0.00E+00	0.00E+00	0.00E+00	0.00E+00	0.00E+00	3.22E-05
1355	ALL	419257.9	3773499	NonCancer	0.00E+00	0.00E+00	0.00E+00	0.00E+00	0.00E+00	0.00E+00	3.04E-05	0.00E+00	0.00E+00	0.00E+00	0.00E+00	0.00E+00	0.00E+00	0.00E+00	3.04E-05
1356	ALL	419282.9	3772924	NonCancer	0.00E+00	0.00E+00	0.00E+00	0.00E+00	0.00E+00	0.00E+00	4.39E-04	0.00E+00	0.00E+00	0.00E+00	0.00E+00	0.00E+00	0.00E+00	0.00E+00	4.39E-04
1357	ALL	419282.9	3772949	NonCancer	0.00E+00	0.00E+00	0.00E+00	0.00E+00	0.00E+00	0.00E+00	3.50E-04	0.00E+00	0.00E+00	0.00E+00	0.00E+00	0.00E+00	0.00E+00	0.00E+00	3.50E-04
1358	ALL	419282.9	3772974	NonCancer	0.00E+00	0.00E+00	0.00E+00	0.00E+00	0.00E+00	0.00E+00	2.92E-04	0.00E+00	0.00E+00	0.00E+00	0.00E+00	0.00E+00	0.00E+00	0.00E+00	2.92E-04
1359	ALL	419282.9	3772999	NonCancer	0.00E+00	0.00E+00	0.00E+00	0.00E+00	0.00E+00	0.00E+00	2.50E-04	0.00E+00	0.00E+00	0.00E+00	0.00E+00	0.00E+00	0.00E+00	0.00E+00	2.50E-04
1360	ALL	419282.9	3773024	NonCancer	0.00E+00	0.00E+00	0.00E+00	0.00E+00	0.00E+00	0.00E+00	2.14E-04	0.00E+00	0.00E+00	0.00E+00	0.00E+00	0.00E+00	0.00E+00	0.00E+00	2.14E-04
1361	ALL	419282.9	3773049	NonCancer	0.00E+00	0.00E+00	0.00E+00	0.00E+00	0.00E+00	0.00E+00	1.83E-04	0.00E+00	0.00E+00	0.00E+00	0.00E+00	0.00E+00	0.00E+00	0.00E+00	1.83E-04
1362	ALL	419282.9	3773074	NonCancer	0.00E+00	0.00E+00	0.00E+00	0.00E+00	0.00E+00	0.00E+00	1.56E-04	0.00E+00	0.00E+00	0.00E+00	0.00E+00	0.00E+00	0.00E+00	0.00E+00	1.56E-04
1363	ALL	419282.9	3773099	NonCancer	0.00E+00	0.00E+00	0.00E+00	0.00E+00	0.00E+00	0.00E+00	1.32E-04	0.00E+00	0.00E+00	0.00E+00	0.00E+00	0.00E+00	0.00E+00	0.00E+00	1.32E-04
1364	ALL	419282.9	3773124	NonCancer	0.00E+00	0.00E+00	0.00E+00	0.00E+00	0.00E+00	0.00E+00	1.13E-04	0.00E+00	0.00E+00	0.00E+00	0.00E+00	0.00E+00	0.00E+00	0.00E+00	1.13E-04
1365	ALL	419282.9	3773149	NonCancer	0.00E+00	0.00E+00	0.00E+00	0.00E+00	0.00E+00	0.00E+00	9.77E-05	0.00E+00	0.00E+00	0.00E+00	0.00E+00	0.00E+00	0.00E+00	0.00E+00	9.77E-05
1366	ALL	419282.9	3773174	NonCancer	0.00E+00	0.00E+00	0.00E+00	0.00E+00	0.00E+00	0.00E+00	8.58E-05	0.00E+00	0.00E+00	0.00E+00	0.00E+00	0.00E+00	0.00E+00	0.00E+00	8.58E-05
1367	ALL	419282.9	3773199	NonCancer	0.00E+00	0.00E+00	0.00E+00	0.00E+00	0.00E+00	0.00E+00	7.70E-05	0.00E+00	0.00E+00	0.00E+00	0.00E+00	0.00E+00	0.00E+00	0.00E+00	7.70E-05
1368	ALL	419282.9	3773224	NonCancer	0.00E+00	0.00E+00	0.00E+00	0.00E+00	0.00E+00	0.00E+00	6.88E-05	0.00E+00	0.00E+00	0.00E+00	0.00E+00	0.00E+00	0.00E+00	0.00E+00	6.88E-05
1369	ALL	419282.9	3773249	NonCancer	0.00E+00	0.00E+00	0.00E+00	0.00E+00	0.00E+00	0.00E+00	6.22E-05	0.00E+00	0.00E+00	0.00E+00	0.00E+00	0.00E+00	0.00E+00	0.00E+00	6.22E-05
1370	ALL	419282.9	3773274	NonCancer	0.00E+00	0.00E+00	0.00E+00	0.00E+00	0.00E+00	0.00E+00	5.69E-05	0.00E+00	0.00E+00	0.00E+00	0.00E+00	0.00E+00	0.00E+00	0.00E+00	5.69E-05
1371	ALL	419282.9	3773299	NonCancer	0.00E+00	0.00E+00	0.00E+00	0.00E+00	0.00E+00	0.00E+00	5.22E-05	0.00E+00	0.00E+00	0.00E+00	0.00E+00	0.00E+00	0.00E+00	0.00E+00	5.22E-05
1372	ALL	419282.9	3773324	NonCancer	0.00E+00	0.00E+00	0.00E+00	0.00E+00	0.00E+00	0.00E+00	4.78E-05	0.00E+00	0.00E+00	0.00E+00	0.00E+00	0.00E+00	0.00E+00	0.00E+00	4.78E-05
1373	ALL	419282.9	3773349	NonCancer	0.00E+00	0.00E+00	0.00E+00	0.00E+00	0.00E+00	0.00E+00	4.44E-05	0.00E+00	0.00E+00	0.00E+00	0.00E+00	0.00E+00	0.00E+00	0.00E+00	4.44E-05
1374	ALL	419282.9	3773374	NonCancer	0.00E+00	0.00E+00	0.00E+00	0.00E+00	0.00E+00	0.00E+00	4.14E-05	0.00E+00	0.00E+00	0.00E+00	0.00E+00	0.00E+00	0.00E+00	0.00E+00	4.14E-05
1375	ALL	419282.9	3773399	NonCancer	0.00E+00	0.00E+00	0.00E+00	0.00E+00	0.00E+00	0.00E+00	3.87E-05	0.00E+00	0.00E+00	0.00E+00	0.00E+00	0.00E+00	0.00E+00	0.00E+00	3.87E-05
1376	ALL	419282.9	3773424	NonCancer	0.00E+00	0.00E+00	0.00E+00	0.00E+00	0.00E+00	0.00E+00	3.63E-05	0.00E+00	0.00E+00	0.00E+00	0.00E+00	0.00E+00	0.00E+00	0.00E+00	3.63E-05
1377	ALL	419282.9	3773449	NonCancer	0.00E+00	0.00E+00	0.00E+00	0.00E+00	0.00E+00	0.00E+00	3.39E-05	0.00E+00	0.00E+00	0.00E+00	0.00E+00	0.00E+00	0.00E+00	0.00E+00	3.39E-05
1378	ALL	419282.9	3773474	NonCancer	0.00E+00	0.00E+00	0.00E+00	0.00E+00	0.00E+00	0.00E+00	3.16E-05	0.00E+00	0.00E+00	0.00E+00	0.00E+00	0.00E+00	0.00E+00	0.00E+00	3.16E-05
1379	ALL	419282.9	3773499	NonCancer	0.00E+00	0.00E+00	0.00E+00	0.00E+00	0.00E+00	0.00E+00	2.98E-05	0.00E+00	0.00E+00	0.00E+00	0.00E+00	0.00E+00	0.00E+00	0.00E+00	2.98E-05
1380	ALL	419307.9	3772924	NonCancer	0.00E+00	0.00E+00	0.00E+00	0.00E+00	0.00E+00	0.00E+00	4.41E-04	0.00E+00	0.00E+00	0.00E+00	0.00E+00	0.00E+00	0.00E+00	0.00E+00	4.41E-04
1381	ALL	419307.9	3772949	NonCancer	0.00E+00	0.00E+00	0.00E+00	0.00E+00	0.00E+00	0.00E+00	3.52E-04	0.00E+00	0.00E+00	0.00E+00	0.00E+00	0.00E+00	0.00E+00	0.00E+00	3.52E-04
1382	ALL	419307.9	3772974	NonCancer	0.00E+00	0.00E+00	0.00E+00	0.00E+00	0.00E+00	0.00E+00	2.90E-04	0.00E+00	0.00E+00	0.00E+00	0.00E+00	0.00E+00	0.00E+00	0.00E+00	2.90E-04
1383	ALL	419307.9	3772999	NonCancer	0.00E+00	0.00E+00	0.00E+00	0.00E+00	0.00E+00	0.00E+00	2.46E-04	0.00E+00	0.00E+00	0.00E+00	0.00E+00	0.00E+00	0.00E+00	0.00E+00	2.46E-04
1384	ALL	419307.9	3773024	NonCancer	0.00E+00	0.00E+00	0.00E+00	0.00E+00	0.00E+00	0.00E+00	2.12E-04	0.00E+00	0.00E+00	0.00E+00	0.00E+00	0.00E+00	0.00E+00	0.00E+00	2.12E-04
1385	ALL	419307.9	3773049	NonCancer	0.00E+00	0.00E+00	0.00E+00	0.00E+00	0.00E+00	0.00E+00	1.82E-04	0.00E+00	0.00E+00	0.00E+00	0.00E+00	0.00E+00	0.00E+00	0.00E+00	1.82E-04
1386	ALL	419307.9	3773074	NonCancer	0.00E+00	0.00E+00	0.00E+00	0.00E+00	0.00E+00	0.00E+00	1.55E-04	0.00E+00	0.00E+00	0.00E+00	0.00E+00	0.00E+00	0.00E+00	0.00E+00	1.55E-04
1387	ALL	419307.9	3773099	NonCancer	0.00E+00	0.00E+00	0.00E+00	0.00E+00	0.00E+00	0.00E+00	1.32E-04	0.00E+00	0.00E+00	0.00E+00	0.00E+00	0.00E+00	0.00E+00	0.00E+00	1.32E-04
1388	ALL	419307.9	3773124	NonCancer	0.00E+00	0.00E+00	0.00E+00	0.00E+00	0.00E+00	0.00E+00	1.13E-04	0.00E+00	0.00E+00	0.00E+00	0.00E+00	0.00E+00	0.00E+00	0.00E+00	1.13E-04
1389	ALL	419307.9	3773149	NonCancer	0.00E+00	0.00E+00	0.00E+00	0.00E+00	0.00E+00	0.00E+00	9.73E-05	0.00E+00	0.00E+00	0.00E+00	0.00E+00	0.00E+00	0.00E+00	0.00E+00	9.73E-05
1390	ALL	419307.9	3773174	NonCancer	0.00E+00	0.00E+00	0.00E+00	0.00E+00	0.00E+00	0.00E+00	8.50E-05	0.00E+00	0.00E+00	0.00E+00	0.00E+00	0.00E+00	0.00E+00	0.00E+00	8.50E-05
1391	ALL	419307.9	3773199	NonCancer	0.00E+00	0.00E+00	0.00E+00	0.00E+00	0.00E+00	0.00E+00	7.59E-05	0.00E+00	0.00E+00	0.00E+00	0.00E+00	0.00E+00	0.00E+00	0.00E+00	7.59E-05
1392	ALL	419307.9	3773224	NonCancer	0.00E+00	0.00E+00	0.00E+00	0.00E+00	0.00E+00	0.00E+00	6.77E-05	0.00E+00	0.00E+00	0.00E+00	0.00E+00	0.00E+00	0.00E+00	0.00E+00	6.77E-05
1393	ALL	419307.9	3773249	NonCancer	0.00E+00	0.00E+00	0.00E+00	0.00E+00	0.00E+00	0.00E+00	6.13E-05	0.00E+00	0.00E+00	0.00E+00	0.00E+00	0.00E+00	0.00E+00	0.00E+00	6.13E-05
1394	ALL	419307.9	3773274	NonCancer	0.00E+00	0.00E+00	0.00E+00	0.00E+00	0.00E+00	0.00E+00	5.60E-05	0.00E+00	0.00E+00	0.00E+00	0.00E+00	0.00E+00	0.00E+00	0.00E+00	5.60E-05
1395	ALL	419307.9	3773299	NonCancer	0.00E+00	0.00E+00	0.00E+00	0.00E+00	0.00E+00	0.00E+00	5.12E-05	0.00E+00	0.00E+00	0.00E+00	0.00E+00	0.00E+00	0.00E+00	0.00E+00	5.12E-05
1396	ALL	419332.9	3772924	NonCancer	0.00E+00	0.00E+00	0.00E+00	0.00E+00	0.00E+00	0.00E+00	4.39E-04	0.00E+00	0.00E+00	0.00E+00	0.00E+00	0.00E+00	0.00E+00	0.00E+00	4.39E-04
1397	ALL	419332.9	3772949	NonCancer	0.00E+00	0.00E+00	0.00E+00	0.00E+00	0.00E+00	0.00E+00	3.54E-04	0.00E+00	0.00E+00	0.00E+00	0.00E+00	0.00E+00	0.00E+00	0.00E+00	3.54E-04
1398	ALL	419332.9	3772974	NonCancer	0.00E+00	0.00E+00	0.00E+00	0.00E+00	0.00E+00	0.00E+00	2.90E-04	0.00E+00	0.00E+00	0.00E+00	0.00E+00	0.00E+00	0.00E+00	0.00E+00	2.90E-04
1399	ALL	419332.9	3772999	NonCancer	0.00E+00	0.00E+00	0.00E+00	0.00E+00	0.00E+00	0.00E+00	2.44E-04	0.00E+00	0.00E+00	0.00E+00	0.00E+00	0.00E+00	0.00E+00	0.00E+00	2.44E-04
1400	ALL	419332.9	3773024	NonCancer	0.00E+00	0.00E+00	0.00E+00	0.00E+00	0.00E+00	0.00E+00	2.09E-04	0.00E+00	0.00E+00	0.00E+00	0.00E+00	0.00E+00	0.00E+00	0.00E+00	2.09E-04
1401	ALL	419332.9	3773049	NonCancer	0.00E+00	0.00E+00	0.00E+00	0.00E+00	0.00E+00	0.00E+00	1.80E-04	0.00E+00	0.00E+00	0.00E+00	0.00E+00	0.00E+00	0.00E+00	0.00E+00	1.80E-04
1402	ALL	419332.9	3773074	NonCancer	0.00E+00	0.00E+00	0.00E+00	0.00E+00	0.00E+00	0.00E+00	1.54E-04	0.00E+00	0.00E+00	0.00E+00	0.00E+00	0.00E+00	0.00E+00	0.00E+00	1.54E-04
1403	ALL	419332.9	3773099	NonCancer	0.00E+00	0.00E+00	0.00E+00	0.00E+00	0.00E+00	0.00E+00	1.32E-04	0.00E+00	0.00E+00	0.00E+00	0.00E+00	0.00E+00	0.00E+00	0.00E+00	1.32E-04

1404	ALL	419332.9	3773124	NonCancer	0.00E+00	0.00E+00	0.00E+00	0.00E+00	0.00E+00	0.00E+00	1.13E-04	0.00E+00	0.00E+00	0.00E+00	0.00E+00	0.00E+00	0.00E+00	0.00E+00	1.13E-04
1405	ALL	419332.9	3773149	NonCancer	0.00E+00	0.00E+00	0.00E+00	0.00E+00	0.00E+00	0.00E+00	9.73E-05	0.00E+00	0.00E+00	0.00E+00	0.00E+00	0.00E+00	0.00E+00	0.00E+00	9.73E-05
1406	ALL	419332.9	3773174	NonCancer	0.00E+00	0.00E+00	0.00E+00	0.00E+00	0.00E+00	0.00E+00	8.48E-05	0.00E+00	0.00E+00	0.00E+00	0.00E+00	0.00E+00	0.00E+00	0.00E+00	8.48E-05
1407	ALL	419332.9	3773199	NonCancer	0.00E+00	0.00E+00	0.00E+00	0.00E+00	0.00E+00	0.00E+00	7.53E-05	0.00E+00	0.00E+00	0.00E+00	0.00E+00	0.00E+00	0.00E+00	0.00E+00	7.53E-05
1408	ALL	419332.9	3773224	NonCancer	0.00E+00	0.00E+00	0.00E+00	0.00E+00	0.00E+00	0.00E+00	6.70E-05	0.00E+00	0.00E+00	0.00E+00	0.00E+00	0.00E+00	0.00E+00	0.00E+00	6.70E-05
1409	ALL	419332.9	3773249	NonCancer	0.00E+00	0.00E+00	0.00E+00	0.00E+00	0.00E+00	0.00E+00	6.06E-05	0.00E+00	0.00E+00	0.00E+00	0.00E+00	0.00E+00	0.00E+00	0.00E+00	6.06E-05
1410	ALL	419332.9	3773274	NonCancer	0.00E+00	0.00E+00	0.00E+00	0.00E+00	0.00E+00	0.00E+00	5.54E-05	0.00E+00	0.00E+00	0.00E+00	0.00E+00	0.00E+00	0.00E+00	0.00E+00	5.54E-05
1411	ALL	419332.9	3773299	NonCancer	0.00E+00	0.00E+00	0.00E+00	0.00E+00	0.00E+00	0.00E+00	5.05E-05	0.00E+00	0.00E+00	0.00E+00	0.00E+00	0.00E+00	0.00E+00	0.00E+00	5.05E-05
1412	ALL	419357.9	3772924	NonCancer	0.00E+00	0.00E+00	0.00E+00	0.00E+00	0.00E+00	0.00E+00	4.32E-04	0.00E+00	0.00E+00	0.00E+00	0.00E+00	0.00E+00	0.00E+00	0.00E+00	4.32E-04
1413	ALL	419357.9	3772949	NonCancer	0.00E+00	0.00E+00	0.00E+00	0.00E+00	0.00E+00	0.00E+00	3.56E-04	0.00E+00	0.00E+00	0.00E+00	0.00E+00	0.00E+00	0.00E+00	0.00E+00	3.56E-04
1414	ALL	419357.9	3772974	NonCancer	0.00E+00	0.00E+00	0.00E+00	0.00E+00	0.00E+00	0.00E+00	2.92E-04	0.00E+00	0.00E+00	0.00E+00	0.00E+00	0.00E+00	0.00E+00	0.00E+00	2.92E-04
1415	ALL	419357.9	3772999	NonCancer	0.00E+00	0.00E+00	0.00E+00	0.00E+00	0.00E+00	0.00E+00	2.43E-04	0.00E+00	0.00E+00	0.00E+00	0.00E+00	0.00E+00	0.00E+00	0.00E+00	2.43E-04
1416	ALL	419357.9	3773024	NonCancer	0.00E+00	0.00E+00	0.00E+00	0.00E+00	0.00E+00	0.00E+00	2.08E-04	0.00E+00	0.00E+00	0.00E+00	0.00E+00	0.00E+00	0.00E+00	0.00E+00	2.08E-04
1417	ALL	419357.9	3773049	NonCancer	0.00E+00	0.00E+00	0.00E+00	0.00E+00	0.00E+00	0.00E+00	1.79E-04	0.00E+00	0.00E+00	0.00E+00	0.00E+00	0.00E+00	0.00E+00	0.00E+00	1.79E-04
1418	ALL	419357.9	3773074	NonCancer	0.00E+00	0.00E+00	0.00E+00	0.00E+00	0.00E+00	0.00E+00	1.55E-04	0.00E+00	0.00E+00	0.00E+00	0.00E+00	0.00E+00	0.00E+00	0.00E+00	1.55E-04
1419	ALL	419357.9	3773099	NonCancer	0.00E+00	0.00E+00	0.00E+00	0.00E+00	0.00E+00	0.00E+00	1.32E-04	0.00E+00	0.00E+00	0.00E+00	0.00E+00	0.00E+00	0.00E+00	0.00E+00	1.32E-04
1420	ALL	419357.9	3773124	NonCancer	0.00E+00	0.00E+00	0.00E+00	0.00E+00	0.00E+00	0.00E+00	1.13E-04	0.00E+00	0.00E+00	0.00E+00	0.00E+00	0.00E+00	0.00E+00	0.00E+00	1.13E-04
1421	ALL	419357.9	3773149	NonCancer	0.00E+00	0.00E+00	0.00E+00	0.00E+00	0.00E+00	0.00E+00	9.76E-05	0.00E+00	0.00E+00	0.00E+00	0.00E+00	0.00E+00	0.00E+00	0.00E+00	9.76E-05
1422	ALL	419357.9	3773174	NonCancer	0.00E+00	0.00E+00	0.00E+00	0.00E+00	0.00E+00	0.00E+00	8.50E-05	0.00E+00	0.00E+00	0.00E+00	0.00E+00	0.00E+00	0.00E+00	0.00E+00	8.50E-05
1423	ALL	419357.9	3773199	NonCancer	0.00E+00	0.00E+00	0.00E+00	0.00E+00	0.00E+00	0.00E+00	7.52E-05	0.00E+00	0.00E+00	0.00E+00	0.00E+00	0.00E+00	0.00E+00	0.00E+00	7.52E-05
1424	ALL	419357.9	3773224	NonCancer	0.00E+00	0.00E+00	0.00E+00	0.00E+00	0.00E+00	0.00E+00	6.67E-05	0.00E+00	0.00E+00	0.00E+00	0.00E+00	0.00E+00	0.00E+00	0.00E+00	6.67E-05
1425	ALL	419357.9	3773249	NonCancer	0.00E+00	0.00E+00	0.00E+00	0.00E+00	0.00E+00	0.00E+00	6.01E-05	0.00E+00	0.00E+00	0.00E+00	0.00E+00	0.00E+00	0.00E+00	0.00E+00	6.01E-05
1426	ALL	419357.9	3773274	NonCancer	0.00E+00	0.00E+00	0.00E+00	0.00E+00	0.00E+00	0.00E+00	5.49E-05	0.00E+00	0.00E+00	0.00E+00	0.00E+00	0.00E+00	0.00E+00	0.00E+00	5.49E-05
1427	ALL	419357.9	3773299	NonCancer	0.00E+00	0.00E+00	0.00E+00	0.00E+00	0.00E+00	0.00E+00	5.01E-05	0.00E+00	0.00E+00	0.00E+00	0.00E+00	0.00E+00	0.00E+00	0.00E+00	5.01E-05
1428	ALL	419382.9	3772924	NonCancer	0.00E+00	0.00E+00	0.00E+00	0.00E+00	0.00E+00	0.00E+00	4.20E-04	0.00E+00	0.00E+00	0.00E+00	0.00E+00	0.00E+00	0.00E+00	0.00E+00	4.20E-04
1429	ALL	419382.9	3772949	NonCancer	0.00E+00	0.00E+00	0.00E+00	0.00E+00	0.00E+00	0.00E+00	3.56E-04	0.00E+00	0.00E+00	0.00E+00	0.00E+00	0.00E+00	0.00E+00	0.00E+00	3.56E-04
1430	ALL	419382.9	3772974	NonCancer	0.00E+00	0.00E+00	0.00E+00	0.00E+00	0.00E+00	0.00E+00	2.95E-04	0.00E+00	0.00E+00	0.00E+00	0.00E+00	0.00E+00	0.00E+00	0.00E+00	2.95E-04
1431	ALL	419382.9	3772999	NonCancer	0.00E+00	0.00E+00	0.00E+00	0.00E+00	0.00E+00	0.00E+00	2.44E-04	0.00E+00	0.00E+00	0.00E+00	0.00E+00	0.00E+00	0.00E+00	0.00E+00	2.44E-04
1432	ALL	419382.9	3773024	NonCancer	0.00E+00	0.00E+00	0.00E+00	0.00E+00	0.00E+00	0.00E+00	2.07E-04	0.00E+00	0.00E+00	0.00E+00	0.00E+00	0.00E+00	0.00E+00	0.00E+00	2.07E-04
1433	ALL	419382.9	3773049	NonCancer	0.00E+00	0.00E+00	0.00E+00	0.00E+00	0.00E+00	0.00E+00	1.79E-04	0.00E+00	0.00E+00	0.00E+00	0.00E+00	0.00E+00	0.00E+00	0.00E+00	1.79E-04
1434	ALL	419382.9	3773074	NonCancer	0.00E+00	0.00E+00	0.00E+00	0.00E+00	0.00E+00	0.00E+00	1.54E-04	0.00E+00	0.00E+00	0.00E+00	0.00E+00	0.00E+00	0.00E+00	0.00E+00	1.54E-04
1435	ALL	419382.9	3773099	NonCancer	0.00E+00	0.00E+00	0.00E+00	0.00E+00	0.00E+00	0.00E+00	1.33E-04	0.00E+00	0.00E+00	0.00E+00	0.00E+00	0.00E+00	0.00E+00	0.00E+00	1.33E-04
1436	ALL	419382.9	3773124	NonCancer	0.00E+00	0.00E+00	0.00E+00	0.00E+00	0.00E+00	0.00E+00	1.14E-04	0.00E+00	0.00E+00	0.00E+00	0.00E+00	0.00E+00	0.00E+00	0.00E+00	1.14E-04
1437	ALL	419382.9	3773149	NonCancer	0.00E+00	0.00E+00	0.00E+00	0.00E+00	0.00E+00	0.00E+00	9.83E-05	0.00E+00	0.00E+00	0.00E+00	0.00E+00	0.00E+00	0.00E+00	0.00E+00	9.83E-05
1438	ALL	419382.9	3773174	NonCancer	0.00E+00	0.00E+00	0.00E+00	0.00E+00	0.00E+00	0.00E+00	8.54E-05	0.00E+00	0.00E+00	0.00E+00	0.00E+00	0.00E+00	0.00E+00	0.00E+00	8.54E-05
1439	ALL	419382.9	3773199	NonCancer	0.00E+00	0.00E+00	0.00E+00	0.00E+00	0.00E+00	0.00E+00	7.52E-05	0.00E+00	0.00E+00	0.00E+00	0.00E+00	0.00E+00	0.00E+00	0.00E+00	7.52E-05
1440	ALL	419382.9	3773224	NonCancer	0.00E+00	0.00E+00	0.00E+00	0.00E+00	0.00E+00	0.00E+00	6.65E-05	0.00E+00	0.00E+00	0.00E+00	0.00E+00	0.00E+00	0.00E+00	0.00E+00	6.65E-05
1441	ALL	419382.9	3773249	NonCancer	0.00E+00	0.00E+00	0.00E+00	0.00E+00	0.00E+00	0.00E+00	5.98E-05	0.00E+00	0.00E+00	0.00E+00	0.00E+00	0.00E+00	0.00E+00	0.00E+00	5.98E-05
1442	ALL	419382.9	3773274	NonCancer	0.00E+00	0.00E+00	0.00E+00	0.00E+00	0.00E+00	0.00E+00	5.45E-05	0.00E+00	0.00E+00	0.00E+00	0.00E+00	0.00E+00	0.00E+00	0.00E+00	5.45E-05
1443	ALL	419382.9	3773299	NonCancer	0.00E+00	0.00E+00	0.00E+00	0.00E+00	0.00E+00	0.00E+00	4.96E-05	0.00E+00	0.00E+00	0.00E+00	0.00E+00	0.00E+00	0.00E+00	0.00E+00	4.96E-05
1444	ALL	419407.9	3772924	NonCancer	0.00E+00	0.00E+00	0.00E+00	0.00E+00	0.00E+00	0.00E+00	4.05E-04	0.00E+00	0.00E+00	0.00E+00	0.00E+00	0.00E+00	0.00E+00	0.00E+00	4.05E-04
1445	ALL	419407.9	3772949	NonCancer	0.00E+00	0.00E+00	0.00E+00	0.00E+00	0.00E+00	0.00E+00	3.53E-04	0.00E+00	0.00E+00	0.00E+00	0.00E+00	0.00E+00	0.00E+00	0.00E+00	3.53E-04
1446	ALL	419407.9	3772974	NonCancer	0.00E+00	0.00E+00	0.00E+00	0.00E+00	0.00E+00	0.00E+00	2.97E-04	0.00E+00	0.00E+00	0.00E+00	0.00E+00	0.00E+00	0.00E+00	0.00E+00	2.97E-04
1447	ALL	419407.9	3772999	NonCancer	0.00E+00	0.00E+00	0.00E+00	0.00E+00	0.00E+00	0.00E+00	2.47E-04	0.00E+00	0.00E+00	0.00E+00	0.00E+00	0.00E+00	0.00E+00	0.00E+00	2.47E-04
1448	ALL	419407.9	3773024	NonCancer	0.00E+00	0.00E+00	0.00E+00	0.00E+00	0.00E+00	0.00E+00	2.08E-04	0.00E+00	0.00E+00	0.00E+00	0.00E+00	0.00E+00	0.00E+00	0.00E+00	2.08E-04
1449	ALL	419407.9	3773049	NonCancer	0.00E+00	0.00E+00	0.00E+00	0.00E+00	0.00E+00	0.00E+00	1.78E-04	0.00E+00	0.00E+00	0.00E+00	0.00E+00	0.00E+00	0.00E+00	0.00E+00	1.78E-04
1450	ALL	419407.9	3773074	NonCancer	0.00E+00	0.00E+00	0.00E+00	0.00E+00	0.00E+00	0.00E+00	1.54E-04	0.00E+00	0.00E+00	0.00E+00	0.00E+00	0.00E+00	0.00E+00	0.00E+00	1.54E-04
1451	ALL	419407.9	3773099	NonCancer	0.00E+00	0.00E+00	0.00E+00	0.00E+00	0.00E+00	0.00E+00	1.33E-04	0.00E+00	0.00E+00	0.00E+00	0.00E+00	0.00E+00	0.00E+00	0.00E+00	1.33E-04
1452	ALL	419407.9	3773124	NonCancer	0.00E+00	0.00E+00	0.00E+00	0.00E+00	0.00E+00	0.00E+00	1.15E-04	0.00E+00	0.00E+00	0.00E+00	0.00E+00	0.00E+00	0.00E+00	0.00E+00	1.15E-04
1453	ALL	419407.9	3773149	NonCancer	0.00E+00	0.00E+00	0.00E+00	0.00E+00	0.00E+00	0.00E+00	9.92E-05	0.00E+00	0.00E+00	0.00E+00	0.00E+00	0.00E+00	0.00E+00	0.00E+00	9.92E-05
1454	ALL	419407.9	3773174	NonCancer	0.00E+00	0.00E+00	0.00E+00	0.00E+00	0.00E+00	0.00E+00	8.61E-05	0.00E+00	0.00E+00	0.00E+00	0.00E+00	0.00E+00	0.00E+00	0.00E+00	8.61E-05
1455	ALL	419407.9	3773199	NonCancer	0.00E+00	0.00E+00	0.00E+00	0.00E+00	0.00E+00	0.00E+00	7.52E-05	0.00E+00	0.00E+00	0.00E+00	0.00E+00	0.00E+00	0.00E+00	0.00E+00	7.52E-05

1456	ALL	419407.9	3773224	NonCancer	0.00E+00	0.00E+00	0.00E+00	0.00E+00	0.00E+00	0.00E+00	6.64E-05	0.00E+00	0.00E+00	0.00E+00	0.00E+00	0.00E+00	0.00E+00	0.00E+00	6.64E-05
1457	ALL	419407.9	3773249	NonCancer	0.00E+00	0.00E+00	0.00E+00	0.00E+00	0.00E+00	0.00E+00	5.95E-05	0.00E+00	0.00E+00	0.00E+00	0.00E+00	0.00E+00	0.00E+00	0.00E+00	5.95E-05
1458	ALL	419407.9	3773274	NonCancer	0.00E+00	0.00E+00	0.00E+00	0.00E+00	0.00E+00	0.00E+00	5.39E-05	0.00E+00	0.00E+00	0.00E+00	0.00E+00	0.00E+00	0.00E+00	0.00E+00	5.39E-05
1459	ALL	419432.9	3772924	NonCancer	0.00E+00	0.00E+00	0.00E+00	0.00E+00	0.00E+00	0.00E+00	3.86E-04	0.00E+00	0.00E+00	0.00E+00	0.00E+00	0.00E+00	0.00E+00	0.00E+00	3.86E-04
1460	ALL	419432.9	3772949	NonCancer	0.00E+00	0.00E+00	0.00E+00	0.00E+00	0.00E+00	0.00E+00	3.47E-04	0.00E+00	0.00E+00	0.00E+00	0.00E+00	0.00E+00	0.00E+00	0.00E+00	3.47E-04
1461	ALL	419432.9	3772974	NonCancer	0.00E+00	0.00E+00	0.00E+00	0.00E+00	0.00E+00	0.00E+00	2.98E-04	0.00E+00	0.00E+00	0.00E+00	0.00E+00	0.00E+00	0.00E+00	0.00E+00	2.98E-04
1462	ALL	419432.9	3772999	NonCancer	0.00E+00	0.00E+00	0.00E+00	0.00E+00	0.00E+00	0.00E+00	2.50E-04	0.00E+00	0.00E+00	0.00E+00	0.00E+00	0.00E+00	0.00E+00	0.00E+00	2.50E-04
1463	ALL	419432.9	3773024	NonCancer	0.00E+00	0.00E+00	0.00E+00	0.00E+00	0.00E+00	0.00E+00	2.10E-04	0.00E+00	0.00E+00	0.00E+00	0.00E+00	0.00E+00	0.00E+00	0.00E+00	2.10E-04
1464	ALL	419432.9	3773049	NonCancer	0.00E+00	0.00E+00	0.00E+00	0.00E+00	0.00E+00	0.00E+00	1.79E-04	0.00E+00	0.00E+00	0.00E+00	0.00E+00	0.00E+00	0.00E+00	0.00E+00	1.79E-04
1465	ALL	419432.9	3773074	NonCancer	0.00E+00	0.00E+00	0.00E+00	0.00E+00	0.00E+00	0.00E+00	1.55E-04	0.00E+00	0.00E+00	0.00E+00	0.00E+00	0.00E+00	0.00E+00	0.00E+00	1.55E-04
1466	ALL	419432.9	3773099	NonCancer	0.00E+00	0.00E+00	0.00E+00	0.00E+00	0.00E+00	0.00E+00	1.34E-04	0.00E+00	0.00E+00	0.00E+00	0.00E+00	0.00E+00	0.00E+00	0.00E+00	1.34E-04
1467	ALL	419432.9	3773124	NonCancer	0.00E+00	0.00E+00	0.00E+00	0.00E+00	0.00E+00	0.00E+00	1.16E-04	0.00E+00	0.00E+00	0.00E+00	0.00E+00	0.00E+00	0.00E+00	0.00E+00	1.16E-04
1468	ALL	419457.9	3772924	NonCancer	0.00E+00	0.00E+00	0.00E+00	0.00E+00	0.00E+00	0.00E+00	3.66E-04	0.00E+00	0.00E+00	0.00E+00	0.00E+00	0.00E+00	0.00E+00	0.00E+00	3.66E-04
1469	ALL	419457.9	3772949	NonCancer	0.00E+00	0.00E+00	0.00E+00	0.00E+00	0.00E+00	0.00E+00	3.37E-04	0.00E+00	0.00E+00	0.00E+00	0.00E+00	0.00E+00	0.00E+00	0.00E+00	3.37E-04
1470	ALL	419457.9	3772974	NonCancer	0.00E+00	0.00E+00	0.00E+00	0.00E+00	0.00E+00	0.00E+00	2.96E-04	0.00E+00	0.00E+00	0.00E+00	0.00E+00	0.00E+00	0.00E+00	0.00E+00	2.96E-04
1471	ALL	419457.9	3772999	NonCancer	0.00E+00	0.00E+00	0.00E+00	0.00E+00	0.00E+00	0.00E+00	2.53E-04	0.00E+00	0.00E+00	0.00E+00	0.00E+00	0.00E+00	0.00E+00	0.00E+00	2.53E-04
1472	ALL	419457.9	3773024	NonCancer	0.00E+00	0.00E+00	0.00E+00	0.00E+00	0.00E+00	0.00E+00	2.13E-04	0.00E+00	0.00E+00	0.00E+00	0.00E+00	0.00E+00	0.00E+00	0.00E+00	2.13E-04
1473	ALL	419457.9	3773049	NonCancer	0.00E+00	0.00E+00	0.00E+00	0.00E+00	0.00E+00	0.00E+00	1.80E-04	0.00E+00	0.00E+00	0.00E+00	0.00E+00	0.00E+00	0.00E+00	0.00E+00	1.80E-04
1474	ALL	419457.9	3773074	NonCancer	0.00E+00	0.00E+00	0.00E+00	0.00E+00	0.00E+00	0.00E+00	1.55E-04	0.00E+00	0.00E+00	0.00E+00	0.00E+00	0.00E+00	0.00E+00	0.00E+00	1.55E-04
1475	ALL	419457.9	3773099	NonCancer	0.00E+00	0.00E+00	0.00E+00	0.00E+00	0.00E+00	0.00E+00	1.35E-04	0.00E+00	0.00E+00	0.00E+00	0.00E+00	0.00E+00	0.00E+00	0.00E+00	1.35E-04
1476	ALL	419638.7	3773236	NonCancer	0.00E+00	0.00E+00	0.00E+00	0.00E+00	0.00E+00	0.00E+00	7.21E-05	0.00E+00	0.00E+00	0.00E+00	0.00E+00	0.00E+00	0.00E+00	0.00E+00	7.21E-05
1477	ALL	419638.7	3773261	NonCancer	0.00E+00	0.00E+00	0.00E+00	0.00E+00	0.00E+00	0.00E+00	6.40E-05	0.00E+00	0.00E+00	0.00E+00	0.00E+00	0.00E+00	0.00E+00	0.00E+00	6.40E-05
1478	ALL	419638.7	3773286	NonCancer	0.00E+00	0.00E+00	0.00E+00	0.00E+00	0.00E+00	0.00E+00	5.67E-05	0.00E+00	0.00E+00	0.00E+00	0.00E+00	0.00E+00	0.00E+00	0.00E+00	5.67E-05
1479	ALL	419638.7	3773311	NonCancer	0.00E+00	0.00E+00	0.00E+00	0.00E+00	0.00E+00	0.00E+00	5.03E-05	0.00E+00	0.00E+00	0.00E+00	0.00E+00	0.00E+00	0.00E+00	0.00E+00	5.03E-05
1480	ALL	419638.7	3773336	NonCancer	0.00E+00	0.00E+00	0.00E+00	0.00E+00	0.00E+00	0.00E+00	4.49E-05	0.00E+00	0.00E+00	0.00E+00	0.00E+00	0.00E+00	0.00E+00	0.00E+00	4.49E-05
1481	ALL	419638.7	3773361	NonCancer	0.00E+00	0.00E+00	0.00E+00	0.00E+00	0.00E+00	0.00E+00	4.03E-05	0.00E+00	0.00E+00	0.00E+00	0.00E+00	0.00E+00	0.00E+00	0.00E+00	4.03E-05
1482	ALL	419638.7	3773386	NonCancer	0.00E+00	0.00E+00	0.00E+00	0.00E+00	0.00E+00	0.00E+00	3.64E-05	0.00E+00	0.00E+00	0.00E+00	0.00E+00	0.00E+00	0.00E+00	0.00E+00	3.64E-05
1483	ALL	419638.7	3773411	NonCancer	0.00E+00	0.00E+00	0.00E+00	0.00E+00	0.00E+00	0.00E+00	3.34E-05	0.00E+00	0.00E+00	0.00E+00	0.00E+00	0.00E+00	0.00E+00	0.00E+00	3.34E-05
1484	ALL	419638.7	3773436	NonCancer	0.00E+00	0.00E+00	0.00E+00	0.00E+00	0.00E+00	0.00E+00	3.07E-05	0.00E+00	0.00E+00	0.00E+00	0.00E+00	0.00E+00	0.00E+00	0.00E+00	3.07E-05
1485	ALL	419638.7	3773461	NonCancer	0.00E+00	0.00E+00	0.00E+00	0.00E+00	0.00E+00	0.00E+00	2.84E-05	0.00E+00	0.00E+00	0.00E+00	0.00E+00	0.00E+00	0.00E+00	0.00E+00	2.84E-05
1486	ALL	419638.7	3773486	NonCancer	0.00E+00	0.00E+00	0.00E+00	0.00E+00	0.00E+00	0.00E+00	2.64E-05	0.00E+00	0.00E+00	0.00E+00	0.00E+00	0.00E+00	0.00E+00	0.00E+00	2.64E-05
1487	ALL	419663.7	3773236	NonCancer	0.00E+00	0.00E+00	0.00E+00	0.00E+00	0.00E+00	0.00E+00	7.35E-05	0.00E+00	0.00E+00	0.00E+00	0.00E+00	0.00E+00	0.00E+00	0.00E+00	7.35E-05
1488	ALL	419663.7	3773261	NonCancer	0.00E+00	0.00E+00	0.00E+00	0.00E+00	0.00E+00	0.00E+00	6.53E-05	0.00E+00	0.00E+00	0.00E+00	0.00E+00	0.00E+00	0.00E+00	0.00E+00	6.53E-05
1489	ALL	419663.7	3773286	NonCancer	0.00E+00	0.00E+00	0.00E+00	0.00E+00	0.00E+00	0.00E+00	5.78E-05	0.00E+00	0.00E+00	0.00E+00	0.00E+00	0.00E+00	0.00E+00	0.00E+00	5.78E-05
1490	ALL	419663.7	3773311	NonCancer	0.00E+00	0.00E+00	0.00E+00	0.00E+00	0.00E+00	0.00E+00	5.15E-05	0.00E+00	0.00E+00	0.00E+00	0.00E+00	0.00E+00	0.00E+00	0.00E+00	5.15E-05
1491	ALL	419663.7	3773336	NonCancer	0.00E+00	0.00E+00	0.00E+00	0.00E+00	0.00E+00	0.00E+00	4.60E-05	0.00E+00	0.00E+00	0.00E+00	0.00E+00	0.00E+00	0.00E+00	0.00E+00	4.60E-05
1492	ALL	419663.7	3773361	NonCancer	0.00E+00	0.00E+00	0.00E+00	0.00E+00	0.00E+00	0.00E+00	4.10E-05	0.00E+00	0.00E+00	0.00E+00	0.00E+00	0.00E+00	0.00E+00	0.00E+00	4.10E-05
1493	ALL	419663.7	3773386	NonCancer	0.00E+00	0.00E+00	0.00E+00	0.00E+00	0.00E+00	0.00E+00	3.68E-05	0.00E+00	0.00E+00	0.00E+00	0.00E+00	0.00E+00	0.00E+00	0.00E+00	3.68E-05
1494	ALL	419663.7	3773411	NonCancer	0.00E+00	0.00E+00	0.00E+00	0.00E+00	0.00E+00	0.00E+00	3.37E-05	0.00E+00	0.00E+00	0.00E+00	0.00E+00	0.00E+00	0.00E+00	0.00E+00	3.37E-05
1495	ALL	419663.7	3773436	NonCancer	0.00E+00	0.00E+00	0.00E+00	0.00E+00	0.00E+00	0.00E+00	3.07E-05	0.00E+00	0.00E+00	0.00E+00	0.00E+00	0.00E+00	0.00E+00	0.00E+00	3.07E-05
1496	ALL	419663.7	3773461	NonCancer	0.00E+00	0.00E+00	0.00E+00	0.00E+00	0.00E+00	0.00E+00	2.81E-05	0.00E+00	0.00E+00	0.00E+00	0.00E+00	0.00E+00	0.00E+00	0.00E+00	2.81E-05
1497	ALL	419663.7	3773486	NonCancer	0.00E+00	0.00E+00	0.00E+00	0.00E+00	0.00E+00	0.00E+00	2.60E-05	0.00E+00	0.00E+00	0.00E+00	0.00E+00	0.00E+00	0.00E+00	0.00E+00	2.60E-05
1498	ALL	419688.7	3773236	NonCancer	0.00E+00	0.00E+00	0.00E+00	0.00E+00	0.00E+00	0.00E+00	7.46E-05	0.00E+00	0.00E+00	0.00E+00	0.00E+00	0.00E+00	0.00E+00	0.00E+00	7.46E-05
1499	ALL	419688.7	3773261	NonCancer	0.00E+00	0.00E+00	0.00E+00	0.00E+00	0.00E+00	0.00E+00	6.65E-05	0.00E+00	0.00E+00	0.00E+00	0.00E+00	0.00E+00	0.00E+00	0.00E+00	6.65E-05
1500	ALL	419688.7	3773286	NonCancer	0.00E+00	0.00E+00	0.00E+00	0.00E+00	0.00E+00	0.00E+00	5.91E-05	0.00E+00	0.00E+00	0.00E+00	0.00E+00	0.00E+00	0.00E+00	0.00E+00	5.91E-05
1501	ALL	419688.7	3773311	NonCancer	0.00E+00	0.00E+00	0.00E+00	0.00E+00	0.00E+00	0.00E+00	5.28E-05	0.00E+00	0.00E+00	0.00E+00	0.00E+00	0.00E+00	0.00E+00	0.00E+00	5.28E-05
1502	ALL	419688.7	3773336	NonCancer	0.00E+00	0.00E+00	0.00E+00	0.00E+00	0.00E+00	0.00E+00	4.71E-05	0.00E+00	0.00E+00	0.00E+00	0.00E+00	0.00E+00	0.00E+00	0.00E+00	4.71E-05
1503	ALL	419688.7	3773361	NonCancer	0.00E+00	0.00E+00	0.00E+00	0.00E+00	0.00E+00	0.00E+00	4.20E-05	0.00E+00	0.00E+00	0.00E+00	0.00E+00	0.00E+00	0.00E+00	0.00E+00	4.20E-05
1504	ALL	419688.7	3773386	NonCancer	0.00E+00	0.00E+00	0.00E+00	0.00E+00	0.00E+00	0.00E+00	3.75E-05	0.00E+00	0.00E+00	0.00E+00	0.00E+00	0.00E+00	0.00E+00	0.00E+00	3.75E-05
1505	ALL	419688.7	3773411	NonCancer	0.00E+00	0.00E+00	0.00E+00	0.00E+00	0.00E+00	0.00E+00	3.41E-05	0.00E+00	0.00E+00	0.00E+00	0.00E+00	0.00E+00	0.00E+00	0.00E+00	3.41E-05
1506	ALL	419688.7	3773436	NonCancer	0.00E+00	0.00E+00	0.00E+00	0.00E+00	0.00E+00	0.00E+00	3.10E-05	0.00E+00	0.00E+00	0.00E+00	0.00E+00	0.00E+00	0.00E+00	0.00E+00	3.10E-05
1507	ALL	419688.7	3773461	NonCancer	0.00E+00	0.00E+00	0.00E+00	0.00E+00	0.00E+00	0.00E+00	2.82E-05	0.00E+00	0.00E+00	0.00E+00	0.00E+00	0.00E+00	0.00E+00	0.00E+00	2.82E-05

1508	ALL	419688.7	3773486	NonCancer	0.00E+00	0.00E+00	0.00E+00	0.00E+00	0.00E+00	0.00E+00	2.60E-05	0.00E+00	0.00E+00	0.00E+00	0.00E+00	0.00E+00	0.00E+00	0.00E+00	2.60E-05
1509	ALL	419713.7	3773236	NonCancer	0.00E+00	0.00E+00	0.00E+00	0.00E+00	0.00E+00	0.00E+00	7.55E-05	0.00E+00	0.00E+00	0.00E+00	0.00E+00	0.00E+00	0.00E+00	0.00E+00	7.55E-05
1510	ALL	419713.7	3773261	NonCancer	0.00E+00	0.00E+00	0.00E+00	0.00E+00	0.00E+00	0.00E+00	6.73E-05	0.00E+00	0.00E+00	0.00E+00	0.00E+00	0.00E+00	0.00E+00	0.00E+00	6.73E-05
1511	ALL	419713.7	3773286	NonCancer	0.00E+00	0.00E+00	0.00E+00	0.00E+00	0.00E+00	0.00E+00	5.99E-05	0.00E+00	0.00E+00	0.00E+00	0.00E+00	0.00E+00	0.00E+00	0.00E+00	5.99E-05
1512	ALL	419713.7	3773311	NonCancer	0.00E+00	0.00E+00	0.00E+00	0.00E+00	0.00E+00	0.00E+00	5.35E-05	0.00E+00	0.00E+00	0.00E+00	0.00E+00	0.00E+00	0.00E+00	0.00E+00	5.35E-05
1513	ALL	419713.7	3773336	NonCancer	0.00E+00	0.00E+00	0.00E+00	0.00E+00	0.00E+00	0.00E+00	4.78E-05	0.00E+00	0.00E+00	0.00E+00	0.00E+00	0.00E+00	0.00E+00	0.00E+00	4.78E-05
1514	ALL	419713.7	3773361	NonCancer	0.00E+00	0.00E+00	0.00E+00	0.00E+00	0.00E+00	0.00E+00	4.28E-05	0.00E+00	0.00E+00	0.00E+00	0.00E+00	0.00E+00	0.00E+00	0.00E+00	4.28E-05
1515	ALL	419713.7	3773386	NonCancer	0.00E+00	0.00E+00	0.00E+00	0.00E+00	0.00E+00	0.00E+00	3.83E-05	0.00E+00	0.00E+00	0.00E+00	0.00E+00	0.00E+00	0.00E+00	0.00E+00	3.83E-05
1516	ALL	419713.7	3773411	NonCancer	0.00E+00	0.00E+00	0.00E+00	0.00E+00	0.00E+00	0.00E+00	3.45E-05	0.00E+00	0.00E+00	0.00E+00	0.00E+00	0.00E+00	0.00E+00	0.00E+00	3.45E-05
1517	ALL	419713.7	3773436	NonCancer	0.00E+00	0.00E+00	0.00E+00	0.00E+00	0.00E+00	0.00E+00	3.13E-05	0.00E+00	0.00E+00	0.00E+00	0.00E+00	0.00E+00	0.00E+00	0.00E+00	3.13E-05
1518	ALL	419713.7	3773461	NonCancer	0.00E+00	0.00E+00	0.00E+00	0.00E+00	0.00E+00	0.00E+00	2.85E-05	0.00E+00	0.00E+00	0.00E+00	0.00E+00	0.00E+00	0.00E+00	0.00E+00	2.85E-05
1519	ALL	419713.7	3773486	NonCancer	0.00E+00	0.00E+00	0.00E+00	0.00E+00	0.00E+00	0.00E+00	2.61E-05	0.00E+00	0.00E+00	0.00E+00	0.00E+00	0.00E+00	0.00E+00	0.00E+00	2.61E-05
1520	ALL	419738.7	3773236	NonCancer	0.00E+00	0.00E+00	0.00E+00	0.00E+00	0.00E+00	0.00E+00	7.64E-05	0.00E+00	0.00E+00	0.00E+00	0.00E+00	0.00E+00	0.00E+00	0.00E+00	7.64E-05
1521	ALL	419738.7	3773261	NonCancer	0.00E+00	0.00E+00	0.00E+00	0.00E+00	0.00E+00	0.00E+00	6.80E-05	0.00E+00	0.00E+00	0.00E+00	0.00E+00	0.00E+00	0.00E+00	0.00E+00	6.80E-05
1522	ALL	419738.7	3773286	NonCancer	0.00E+00	0.00E+00	0.00E+00	0.00E+00	0.00E+00	0.00E+00	6.07E-05	0.00E+00	0.00E+00	0.00E+00	0.00E+00	0.00E+00	0.00E+00	0.00E+00	6.07E-05
1523	ALL	419738.7	3773311	NonCancer	0.00E+00	0.00E+00	0.00E+00	0.00E+00	0.00E+00	0.00E+00	5.43E-05	0.00E+00	0.00E+00	0.00E+00	0.00E+00	0.00E+00	0.00E+00	0.00E+00	5.43E-05
1524	ALL	419738.7	3773336	NonCancer	0.00E+00	0.00E+00	0.00E+00	0.00E+00	0.00E+00	0.00E+00	4.85E-05	0.00E+00	0.00E+00	0.00E+00	0.00E+00	0.00E+00	0.00E+00	0.00E+00	4.85E-05
1525	ALL	419738.7	3773361	NonCancer	0.00E+00	0.00E+00	0.00E+00	0.00E+00	0.00E+00	0.00E+00	4.34E-05	0.00E+00	0.00E+00	0.00E+00	0.00E+00	0.00E+00	0.00E+00	0.00E+00	4.34E-05
1526	ALL	419738.7	3773386	NonCancer	0.00E+00	0.00E+00	0.00E+00	0.00E+00	0.00E+00	0.00E+00	3.90E-05	0.00E+00	0.00E+00	0.00E+00	0.00E+00	0.00E+00	0.00E+00	0.00E+00	3.90E-05
1527	ALL	419738.7	3773411	NonCancer	0.00E+00	0.00E+00	0.00E+00	0.00E+00	0.00E+00	0.00E+00	3.51E-05	0.00E+00	0.00E+00	0.00E+00	0.00E+00	0.00E+00	0.00E+00	0.00E+00	3.51E-05
1528	ALL	419738.7	3773436	NonCancer	0.00E+00	0.00E+00	0.00E+00	0.00E+00	0.00E+00	0.00E+00	3.17E-05	0.00E+00	0.00E+00	0.00E+00	0.00E+00	0.00E+00	0.00E+00	0.00E+00	3.17E-05
1529	ALL	419738.7	3773461	NonCancer	0.00E+00	0.00E+00	0.00E+00	0.00E+00	0.00E+00	0.00E+00	2.88E-05	0.00E+00	0.00E+00	0.00E+00	0.00E+00	0.00E+00	0.00E+00	0.00E+00	2.88E-05
1530	ALL	419738.7	3773486	NonCancer	0.00E+00	0.00E+00	0.00E+00	0.00E+00	0.00E+00	0.00E+00	2.64E-05	0.00E+00	0.00E+00	0.00E+00	0.00E+00	0.00E+00	0.00E+00	0.00E+00	2.64E-05
1531	ALL	419763.7	3773161	NonCancer	0.00E+00	0.00E+00	0.00E+00	0.00E+00	0.00E+00	0.00E+00	1.15E-04	0.00E+00	0.00E+00	0.00E+00	0.00E+00	0.00E+00	0.00E+00	0.00E+00	1.15E-04
1532	ALL	419763.7	3773186	NonCancer	0.00E+00	0.00E+00	0.00E+00	0.00E+00	0.00E+00	0.00E+00	1.01E-04	0.00E+00	0.00E+00	0.00E+00	0.00E+00	0.00E+00	0.00E+00	0.00E+00	1.01E-04
1533	ALL	419763.7	3773211	NonCancer	0.00E+00	0.00E+00	0.00E+00	0.00E+00	0.00E+00	0.00E+00	8.88E-05	0.00E+00	0.00E+00	0.00E+00	0.00E+00	0.00E+00	0.00E+00	0.00E+00	8.88E-05
1534	ALL	419763.7	3773236	NonCancer	0.00E+00	0.00E+00	0.00E+00	0.00E+00	0.00E+00	0.00E+00	7.82E-05	0.00E+00	0.00E+00	0.00E+00	0.00E+00	0.00E+00	0.00E+00	0.00E+00	7.82E-05
1535	ALL	419763.7	3773261	NonCancer	0.00E+00	0.00E+00	0.00E+00	0.00E+00	0.00E+00	0.00E+00	6.95E-05	0.00E+00	0.00E+00	0.00E+00	0.00E+00	0.00E+00	0.00E+00	0.00E+00	6.95E-05
1536	ALL	419763.7	3773286	NonCancer	0.00E+00	0.00E+00	0.00E+00	0.00E+00	0.00E+00	0.00E+00	6.21E-05	0.00E+00	0.00E+00	0.00E+00	0.00E+00	0.00E+00	0.00E+00	0.00E+00	6.21E-05
1537	ALL	419763.7	3773311	NonCancer	0.00E+00	0.00E+00	0.00E+00	0.00E+00	0.00E+00	0.00E+00	5.56E-05	0.00E+00	0.00E+00	0.00E+00	0.00E+00	0.00E+00	0.00E+00	0.00E+00	5.56E-05
1538	ALL	419763.7	3773336	NonCancer	0.00E+00	0.00E+00	0.00E+00	0.00E+00	0.00E+00	0.00E+00	4.99E-05	0.00E+00	0.00E+00	0.00E+00	0.00E+00	0.00E+00	0.00E+00	0.00E+00	4.99E-05
1539	ALL	419763.7	3773361	NonCancer	0.00E+00	0.00E+00	0.00E+00	0.00E+00	0.00E+00	0.00E+00	4.48E-05	0.00E+00	0.00E+00	0.00E+00	0.00E+00	0.00E+00	0.00E+00	0.00E+00	4.48E-05
1540	ALL	419763.7	3773386	NonCancer	0.00E+00	0.00E+00	0.00E+00	0.00E+00	0.00E+00	0.00E+00	4.02E-05	0.00E+00	0.00E+00	0.00E+00	0.00E+00	0.00E+00	0.00E+00	0.00E+00	4.02E-05
1541	ALL	419763.7	3773411	NonCancer	0.00E+00	0.00E+00	0.00E+00	0.00E+00	0.00E+00	0.00E+00	3.62E-05	0.00E+00	0.00E+00	0.00E+00	0.00E+00	0.00E+00	0.00E+00	0.00E+00	3.62E-05
1542	ALL	419763.7	3773436	NonCancer	0.00E+00	0.00E+00	0.00E+00	0.00E+00	0.00E+00	0.00E+00	3.26E-05	0.00E+00	0.00E+00	0.00E+00	0.00E+00	0.00E+00	0.00E+00	0.00E+00	3.26E-05
1543	ALL	419763.7	3773461	NonCancer	0.00E+00	0.00E+00	0.00E+00	0.00E+00	0.00E+00	0.00E+00	2.95E-05	0.00E+00	0.00E+00	0.00E+00	0.00E+00	0.00E+00	0.00E+00	0.00E+00	2.95E-05
1544	ALL	419763.7	3773486	NonCancer	0.00E+00	0.00E+00	0.00E+00	0.00E+00	0.00E+00	0.00E+00	2.69E-05	0.00E+00	0.00E+00	0.00E+00	0.00E+00	0.00E+00	0.00E+00	0.00E+00	2.69E-05
1545	ALL	419788.7	3773161	NonCancer	0.00E+00	0.00E+00	0.00E+00	0.00E+00	0.00E+00	0.00E+00	1.16E-04	0.00E+00	0.00E+00	0.00E+00	0.00E+00	0.00E+00	0.00E+00	0.00E+00	1.16E-04
1546	ALL	419788.7	3773186	NonCancer	0.00E+00	0.00E+00	0.00E+00	0.00E+00	0.00E+00	0.00E+00	1.03E-04	0.00E+00	0.00E+00	0.00E+00	0.00E+00	0.00E+00	0.00E+00	0.00E+00	1.03E-04
1547	ALL	419788.7	3773211	NonCancer	0.00E+00	0.00E+00	0.00E+00	0.00E+00	0.00E+00	0.00E+00	9.05E-05	0.00E+00	0.00E+00	0.00E+00	0.00E+00	0.00E+00	0.00E+00	0.00E+00	9.05E-05
1548	ALL	419788.7	3773236	NonCancer	0.00E+00	0.00E+00	0.00E+00	0.00E+00	0.00E+00	0.00E+00	7.95E-05	0.00E+00	0.00E+00	0.00E+00	0.00E+00	0.00E+00	0.00E+00	0.00E+00	7.95E-05
1549	ALL	419788.7	3773261	NonCancer	0.00E+00	0.00E+00	0.00E+00	0.00E+00	0.00E+00	0.00E+00	7.04E-05	0.00E+00	0.00E+00	0.00E+00	0.00E+00	0.00E+00	0.00E+00	0.00E+00	7.04E-05
1550	ALL	419788.7	3773286	NonCancer	0.00E+00	0.00E+00	0.00E+00	0.00E+00	0.00E+00	0.00E+00	6.28E-05	0.00E+00	0.00E+00	0.00E+00	0.00E+00	0.00E+00	0.00E+00	0.00E+00	6.28E-05
1551	ALL	419788.7	3773311	NonCancer	0.00E+00	0.00E+00	0.00E+00	0.00E+00	0.00E+00	0.00E+00	5.64E-05	0.00E+00	0.00E+00	0.00E+00	0.00E+00	0.00E+00	0.00E+00	0.00E+00	5.64E-05
1552	ALL	419788.7	3773336	NonCancer	0.00E+00	0.00E+00	0.00E+00	0.00E+00	0.00E+00	0.00E+00	5.07E-05	0.00E+00	0.00E+00	0.00E+00	0.00E+00	0.00E+00	0.00E+00	0.00E+00	5.07E-05
1553	ALL	419788.7	3773361	NonCancer	0.00E+00	0.00E+00	0.00E+00	0.00E+00	0.00E+00	0.00E+00	4.56E-05	0.00E+00	0.00E+00	0.00E+00	0.00E+00	0.00E+00	0.00E+00	0.00E+00	4.56E-05
1554	ALL	419788.7	3773386	NonCancer	0.00E+00	0.00E+00	0.00E+00	0.00E+00	0.00E+00	0.00E+00	4.11E-05	0.00E+00	0.00E+00	0.00E+00	0.00E+00	0.00E+00	0.00E+00	0.00E+00	4.11E-05
1555	ALL	419788.7	3773411	NonCancer	0.00E+00	0.00E+00	0.00E+00	0.00E+00	0.00E+00	0.00E+00	3.70E-05	0.00E+00	0.00E+00	0.00E+00	0.00E+00	0.00E+00	0.00E+00	0.00E+00	3.70E-05
1556	ALL	419788.7	3773436	NonCancer	0.00E+00	0.00E+00	0.00E+00	0.00E+00	0.00E+00	0.00E+00	3.33E-05	0.00E+00	0.00E+00	0.00E+00	0.00E+00	0.00E+00	0.00E+00	0.00E+00	3.33E-05
1557	ALL	419788.7	3773461	NonCancer	0.00E+00	0.00E+00	0.00E+00	0.00E+00	0.00E+00	0.00E+00	3.00E-05	0.00E+00	0.00E+00	0.00E+00	0.00E+00	0.00E+00	0.00E+00	0.00E+00	3.00E-05
1558	ALL	419788.7	3773486	NonCancer	0.00E+00	0.00E+00	0.00E+00	0.00E+00	0.00E+00	0.00E+00	2.72E-05	0.00E+00	0.00E+00	0.00E+00	0.00E+00	0.00E+00	0.00E+00	0.00E+00	2.72E-05
1559	ALL	419813.7	3773186	NonCancer	0.00E+00	0.00E+00	0.00E+00	0.00E+00	0.00E+00	0.00E+00	1.04E-04	0.00E+00	0.00E+00	0.00E+00	0.00E+00	0.00E+00	0.00E+00	0.00E+00	1.04E-04

1560	ALL	419813.7	3773211	NonCancer	0.00E+00	0.00E+00	0.00E+00	0.00E+00	0.00E+00	0.00E+00	9.21E-05	0.00E+00	0.00E+00	0.00E+00	0.00E+00	0.00E+00	0.00E+00	0.00E+00	9.21E-05
1561	ALL	419813.7	3773236	NonCancer	0.00E+00	0.00E+00	0.00E+00	0.00E+00	0.00E+00	0.00E+00	8.09E-05	0.00E+00	0.00E+00	0.00E+00	0.00E+00	0.00E+00	0.00E+00	0.00E+00	8.09E-05
1562	ALL	419813.7	3773261	NonCancer	0.00E+00	0.00E+00	0.00E+00	0.00E+00	0.00E+00	0.00E+00	7.15E-05	0.00E+00	0.00E+00	0.00E+00	0.00E+00	0.00E+00	0.00E+00	0.00E+00	7.15E-05
1563	ALL	419813.7	3773286	NonCancer	0.00E+00	0.00E+00	0.00E+00	0.00E+00	0.00E+00	0.00E+00	6.37E-05	0.00E+00	0.00E+00	0.00E+00	0.00E+00	0.00E+00	0.00E+00	0.00E+00	6.37E-05
1564	ALL	419813.7	3773311	NonCancer	0.00E+00	0.00E+00	0.00E+00	0.00E+00	0.00E+00	0.00E+00	5.71E-05	0.00E+00	0.00E+00	0.00E+00	0.00E+00	0.00E+00	0.00E+00	0.00E+00	5.71E-05
1565	ALL	419813.7	3773336	NonCancer	0.00E+00	0.00E+00	0.00E+00	0.00E+00	0.00E+00	0.00E+00	5.14E-05	0.00E+00	0.00E+00	0.00E+00	0.00E+00	0.00E+00	0.00E+00	0.00E+00	5.14E-05
1566	ALL	419813.7	3773361	NonCancer	0.00E+00	0.00E+00	0.00E+00	0.00E+00	0.00E+00	0.00E+00	4.64E-05	0.00E+00	0.00E+00	0.00E+00	0.00E+00	0.00E+00	0.00E+00	0.00E+00	4.64E-05
1567	ALL	419813.7	3773386	NonCancer	0.00E+00	0.00E+00	0.00E+00	0.00E+00	0.00E+00	0.00E+00	4.20E-05	0.00E+00	0.00E+00	0.00E+00	0.00E+00	0.00E+00	0.00E+00	0.00E+00	4.20E-05
1568	ALL	419813.7	3773411	NonCancer	0.00E+00	0.00E+00	0.00E+00	0.00E+00	0.00E+00	0.00E+00	3.78E-05	0.00E+00	0.00E+00	0.00E+00	0.00E+00	0.00E+00	0.00E+00	0.00E+00	3.78E-05
1569	ALL	419813.7	3773436	NonCancer	0.00E+00	0.00E+00	0.00E+00	0.00E+00	0.00E+00	0.00E+00	3.40E-05	0.00E+00	0.00E+00	0.00E+00	0.00E+00	0.00E+00	0.00E+00	0.00E+00	3.40E-05
1570	ALL	419813.7	3773461	NonCancer	0.00E+00	0.00E+00	0.00E+00	0.00E+00	0.00E+00	0.00E+00	3.07E-05	0.00E+00	0.00E+00	0.00E+00	0.00E+00	0.00E+00	0.00E+00	0.00E+00	3.07E-05
1571	ALL	419813.7	3773486	NonCancer	0.00E+00	0.00E+00	0.00E+00	0.00E+00	0.00E+00	0.00E+00	2.78E-05	0.00E+00	0.00E+00	0.00E+00	0.00E+00	0.00E+00	0.00E+00	0.00E+00	2.78E-05
1572	ALL	419838.7	3773186	NonCancer	0.00E+00	0.00E+00	0.00E+00	0.00E+00	0.00E+00	0.00E+00	1.05E-04	0.00E+00	0.00E+00	0.00E+00	0.00E+00	0.00E+00	0.00E+00	0.00E+00	1.05E-04
1573	ALL	419838.7	3773211	NonCancer	0.00E+00	0.00E+00	0.00E+00	0.00E+00	0.00E+00	0.00E+00	9.37E-05	0.00E+00	0.00E+00	0.00E+00	0.00E+00	0.00E+00	0.00E+00	0.00E+00	9.37E-05
1574	ALL	419838.7	3773236	NonCancer	0.00E+00	0.00E+00	0.00E+00	0.00E+00	0.00E+00	0.00E+00	8.27E-05	0.00E+00	0.00E+00	0.00E+00	0.00E+00	0.00E+00	0.00E+00	0.00E+00	8.27E-05
1575	ALL	419838.7	3773261	NonCancer	0.00E+00	0.00E+00	0.00E+00	0.00E+00	0.00E+00	0.00E+00	7.32E-05	0.00E+00	0.00E+00	0.00E+00	0.00E+00	0.00E+00	0.00E+00	0.00E+00	7.32E-05
1576	ALL	419838.7	3773286	NonCancer	0.00E+00	0.00E+00	0.00E+00	0.00E+00	0.00E+00	0.00E+00	6.50E-05	0.00E+00	0.00E+00	0.00E+00	0.00E+00	0.00E+00	0.00E+00	0.00E+00	6.50E-05
1577	ALL	419838.7	3773311	NonCancer	0.00E+00	0.00E+00	0.00E+00	0.00E+00	0.00E+00	0.00E+00	5.81E-05	0.00E+00	0.00E+00	0.00E+00	0.00E+00	0.00E+00	0.00E+00	0.00E+00	5.81E-05
1578	ALL	419838.7	3773336	NonCancer	0.00E+00	0.00E+00	0.00E+00	0.00E+00	0.00E+00	0.00E+00	5.23E-05	0.00E+00	0.00E+00	0.00E+00	0.00E+00	0.00E+00	0.00E+00	0.00E+00	5.23E-05
1579	ALL	419838.7	3773361	NonCancer	0.00E+00	0.00E+00	0.00E+00	0.00E+00	0.00E+00	0.00E+00	4.73E-05	0.00E+00	0.00E+00	0.00E+00	0.00E+00	0.00E+00	0.00E+00	0.00E+00	4.73E-05
1580	ALL	419838.7	3773386	NonCancer	0.00E+00	0.00E+00	0.00E+00	0.00E+00	0.00E+00	0.00E+00	4.28E-05	0.00E+00	0.00E+00	0.00E+00	0.00E+00	0.00E+00	0.00E+00	0.00E+00	4.28E-05
1581	ALL	419838.7	3773411	NonCancer	0.00E+00	0.00E+00	0.00E+00	0.00E+00	0.00E+00	0.00E+00	3.87E-05	0.00E+00	0.00E+00	0.00E+00	0.00E+00	0.00E+00	0.00E+00	0.00E+00	3.87E-05
1582	ALL	419838.7	3773436	NonCancer	0.00E+00	0.00E+00	0.00E+00	0.00E+00	0.00E+00	0.00E+00	3.49E-05	0.00E+00	0.00E+00	0.00E+00	0.00E+00	0.00E+00	0.00E+00	0.00E+00	3.49E-05
1583	ALL	419838.7	3773461	NonCancer	0.00E+00	0.00E+00	0.00E+00	0.00E+00	0.00E+00	0.00E+00	3.15E-05	0.00E+00	0.00E+00	0.00E+00	0.00E+00	0.00E+00	0.00E+00	0.00E+00	3.15E-05
1584	ALL	419838.7	3773486	NonCancer	0.00E+00	0.00E+00	0.00E+00	0.00E+00	0.00E+00	0.00E+00	2.86E-05	0.00E+00	0.00E+00	0.00E+00	0.00E+00	0.00E+00	0.00E+00	0.00E+00	2.86E-05
1585	ALL	419863.7	3773186	NonCancer	0.00E+00	0.00E+00	0.00E+00	0.00E+00	0.00E+00	0.00E+00	1.05E-04	0.00E+00	0.00E+00	0.00E+00	0.00E+00	0.00E+00	0.00E+00	0.00E+00	1.05E-04
1586	ALL	419863.7	3773211	NonCancer	0.00E+00	0.00E+00	0.00E+00	0.00E+00	0.00E+00	0.00E+00	9.51E-05	0.00E+00	0.00E+00	0.00E+00	0.00E+00	0.00E+00	0.00E+00	0.00E+00	9.51E-05
1587	ALL	419863.7	3773236	NonCancer	0.00E+00	0.00E+00	0.00E+00	0.00E+00	0.00E+00	0.00E+00	8.47E-05	0.00E+00	0.00E+00	0.00E+00	0.00E+00	0.00E+00	0.00E+00	0.00E+00	8.47E-05
1588	ALL	419863.7	3773261	NonCancer	0.00E+00	0.00E+00	0.00E+00	0.00E+00	0.00E+00	0.00E+00	7.51E-05	0.00E+00	0.00E+00	0.00E+00	0.00E+00	0.00E+00	0.00E+00	0.00E+00	7.51E-05
1589	ALL	419863.7	3773286	NonCancer	0.00E+00	0.00E+00	0.00E+00	0.00E+00	0.00E+00	0.00E+00	6.67E-05	0.00E+00	0.00E+00	0.00E+00	0.00E+00	0.00E+00	0.00E+00	0.00E+00	6.67E-05
1590	ALL	419863.7	3773311	NonCancer	0.00E+00	0.00E+00	0.00E+00	0.00E+00	0.00E+00	0.00E+00	5.95E-05	0.00E+00	0.00E+00	0.00E+00	0.00E+00	0.00E+00	0.00E+00	0.00E+00	5.95E-05
1591	ALL	419863.7	3773336	NonCancer	0.00E+00	0.00E+00	0.00E+00	0.00E+00	0.00E+00	0.00E+00	5.35E-05	0.00E+00	0.00E+00	0.00E+00	0.00E+00	0.00E+00	0.00E+00	0.00E+00	5.35E-05
1592	ALL	419863.7	3773361	NonCancer	0.00E+00	0.00E+00	0.00E+00	0.00E+00	0.00E+00	0.00E+00	4.83E-05	0.00E+00	0.00E+00	0.00E+00	0.00E+00	0.00E+00	0.00E+00	0.00E+00	4.83E-05
1593	ALL	419863.7	3773386	NonCancer	0.00E+00	0.00E+00	0.00E+00	0.00E+00	0.00E+00	0.00E+00	4.37E-05	0.00E+00	0.00E+00	0.00E+00	0.00E+00	0.00E+00	0.00E+00	0.00E+00	4.37E-05
1594	ALL	419863.7	3773411	NonCancer	0.00E+00	0.00E+00	0.00E+00	0.00E+00	0.00E+00	0.00E+00	3.96E-05	0.00E+00	0.00E+00	0.00E+00	0.00E+00	0.00E+00	0.00E+00	0.00E+00	3.96E-05
1595	ALL	419863.7	3773436	NonCancer	0.00E+00	0.00E+00	0.00E+00	0.00E+00	0.00E+00	0.00E+00	3.59E-05	0.00E+00	0.00E+00	0.00E+00	0.00E+00	0.00E+00	0.00E+00	0.00E+00	3.59E-05
1596	ALL	419863.7	3773461	NonCancer	0.00E+00	0.00E+00	0.00E+00	0.00E+00	0.00E+00	0.00E+00	3.25E-05	0.00E+00	0.00E+00	0.00E+00	0.00E+00	0.00E+00	0.00E+00	0.00E+00	3.25E-05
1597	ALL	419863.7	3773486	NonCancer	0.00E+00	0.00E+00	0.00E+00	0.00E+00	0.00E+00	0.00E+00	2.94E-05	0.00E+00	0.00E+00	0.00E+00	0.00E+00	0.00E+00	0.00E+00	0.00E+00	2.94E-05
1598	ALL	419888.7	3773186	NonCancer	0.00E+00	0.00E+00	0.00E+00	0.00E+00	0.00E+00	0.00E+00	1.05E-04	0.00E+00	0.00E+00	0.00E+00	0.00E+00	0.00E+00	0.00E+00	0.00E+00	1.05E-04
1599	ALL	419888.7	3773211	NonCancer	0.00E+00	0.00E+00	0.00E+00	0.00E+00	0.00E+00	0.00E+00	9.55E-05	0.00E+00	0.00E+00	0.00E+00	0.00E+00	0.00E+00	0.00E+00	0.00E+00	9.55E-05
1600	ALL	419888.7	3773236	NonCancer	0.00E+00	0.00E+00	0.00E+00	0.00E+00	0.00E+00	0.00E+00	8.57E-05	0.00E+00	0.00E+00	0.00E+00	0.00E+00	0.00E+00	0.00E+00	0.00E+00	8.57E-05
1601	ALL	419888.7	3773261	NonCancer	0.00E+00	0.00E+00	0.00E+00	0.00E+00	0.00E+00	0.00E+00	7.62E-05	0.00E+00	0.00E+00	0.00E+00	0.00E+00	0.00E+00	0.00E+00	0.00E+00	7.62E-05
1602	ALL	419888.7	3773286	NonCancer	0.00E+00	0.00E+00	0.00E+00	0.00E+00	0.00E+00	0.00E+00	6.77E-05	0.00E+00	0.00E+00	0.00E+00	0.00E+00	0.00E+00	0.00E+00	0.00E+00	6.77E-05
1603	ALL	419888.7	3773311	NonCancer	0.00E+00	0.00E+00	0.00E+00	0.00E+00	0.00E+00	0.00E+00	6.04E-05	0.00E+00	0.00E+00	0.00E+00	0.00E+00	0.00E+00	0.00E+00	0.00E+00	6.04E-05
1604	ALL	419888.7	3773336	NonCancer	0.00E+00	0.00E+00	0.00E+00	0.00E+00	0.00E+00	0.00E+00	5.42E-05	0.00E+00	0.00E+00	0.00E+00	0.00E+00	0.00E+00	0.00E+00	0.00E+00	5.42E-05
1605	ALL	419888.7	3773361	NonCancer	0.00E+00	0.00E+00	0.00E+00	0.00E+00	0.00E+00	0.00E+00	4.89E-05	0.00E+00	0.00E+00	0.00E+00	0.00E+00	0.00E+00	0.00E+00	0.00E+00	4.89E-05
1606	ALL	419888.7	3773386	NonCancer	0.00E+00	0.00E+00	0.00E+00	0.00E+00	0.00E+00	0.00E+00	4.43E-05	0.00E+00	0.00E+00	0.00E+00	0.00E+00	0.00E+00	0.00E+00	0.00E+00	4.43E-05
1607	ALL	419888.7	3773411	NonCancer	0.00E+00	0.00E+00	0.00E+00	0.00E+00	0.00E+00	0.00E+00	4.01E-05	0.00E+00	0.00E+00	0.00E+00	0.00E+00	0.00E+00	0.00E+00	0.00E+00	4.01E-05
1608	ALL	419888.7	3773436	NonCancer	0.00E+00	0.00E+00	0.00E+00	0.00E+00	0.00E+00	0.00E+00	3.64E-05	0.00E+00	0.00E+00	0.00E+00	0.00E+00	0.00E+00	0.00E+00	0.00E+00	3.64E-05
1609	ALL	419888.7	3773461	NonCancer	0.00E+00	0.00E+00	0.00E+00	0.00E+00	0.00E+00	0.00E+00	3.30E-05	0.00E+00	0.00E+00	0.00E+00	0.00E+00	0.00E+00	0.00E+00	0.00E+00	3.30E-05
1610	ALL	419888.7	3773486	NonCancer	0.00E+00	0.00E+00	0.00E+00	0.00E+00	0.00E+00	0.00E+00	3.00E-05	0.00E+00	0.00E+00	0.00E+00	0.00E+00	0.00E+00	0.00E+00	0.00E+00	3.00E-05
1611	ALL	419913.7	3773186	NonCancer	0.00E+00	0.00E+00	0.00E+00	0.00E+00	0.00E+00	0.00E+00	1.04E-04	0.00E+00	0.00E+00	0.00E+00	0.00E+00	0.00E+00	0.00E+00	0.00E+00	1.04E-04

1612	ALL	419913.7	3773211	NonCancer	0.00E+00	0.00E+00	0.00E+00	0.00E+00	0.00E+00	0.00E+00	9.54E-05	0.00E+00	0.00E+00	0.00E+00	0.00E+00	0.00E+00	0.00E+00	0.00E+00	9.54E-05
1613	ALL	419913.7	3773236	NonCancer	0.00E+00	0.00E+00	0.00E+00	0.00E+00	0.00E+00	0.00E+00	8.63E-05	0.00E+00	0.00E+00	0.00E+00	0.00E+00	0.00E+00	0.00E+00	0.00E+00	8.63E-05
1614	ALL	419913.7	3773261	NonCancer	0.00E+00	0.00E+00	0.00E+00	0.00E+00	0.00E+00	0.00E+00	7.73E-05	0.00E+00	0.00E+00	0.00E+00	0.00E+00	0.00E+00	0.00E+00	0.00E+00	7.73E-05
1615	ALL	419913.7	3773286	NonCancer	0.00E+00	0.00E+00	0.00E+00	0.00E+00	0.00E+00	0.00E+00	6.88E-05	0.00E+00	0.00E+00	0.00E+00	0.00E+00	0.00E+00	0.00E+00	0.00E+00	6.88E-05
1616	ALL	419913.7	3773311	NonCancer	0.00E+00	0.00E+00	0.00E+00	0.00E+00	0.00E+00	0.00E+00	6.14E-05	0.00E+00	0.00E+00	0.00E+00	0.00E+00	0.00E+00	0.00E+00	0.00E+00	6.14E-05
1617	ALL	419913.7	3773336	NonCancer	0.00E+00	0.00E+00	0.00E+00	0.00E+00	0.00E+00	0.00E+00	5.50E-05	0.00E+00	0.00E+00	0.00E+00	0.00E+00	0.00E+00	0.00E+00	0.00E+00	5.50E-05
1618	ALL	419913.7	3773361	NonCancer	0.00E+00	0.00E+00	0.00E+00	0.00E+00	0.00E+00	0.00E+00	4.96E-05	0.00E+00	0.00E+00	0.00E+00	0.00E+00	0.00E+00	0.00E+00	0.00E+00	4.96E-05
1619	ALL	419913.7	3773386	NonCancer	0.00E+00	0.00E+00	0.00E+00	0.00E+00	0.00E+00	0.00E+00	4.48E-05	0.00E+00	0.00E+00	0.00E+00	0.00E+00	0.00E+00	0.00E+00	0.00E+00	4.48E-05
1620	ALL	419913.7	3773411	NonCancer	0.00E+00	0.00E+00	0.00E+00	0.00E+00	0.00E+00	0.00E+00	4.06E-05	0.00E+00	0.00E+00	0.00E+00	0.00E+00	0.00E+00	0.00E+00	0.00E+00	4.06E-05
1621	ALL	419913.7	3773436	NonCancer	0.00E+00	0.00E+00	0.00E+00	0.00E+00	0.00E+00	0.00E+00	3.69E-05	0.00E+00	0.00E+00	0.00E+00	0.00E+00	0.00E+00	0.00E+00	0.00E+00	3.69E-05
1622	ALL	419913.7	3773461	NonCancer	0.00E+00	0.00E+00	0.00E+00	0.00E+00	0.00E+00	0.00E+00	3.35E-05	0.00E+00	0.00E+00	0.00E+00	0.00E+00	0.00E+00	0.00E+00	0.00E+00	3.35E-05
1623	ALL	419913.7	3773486	NonCancer	0.00E+00	0.00E+00	0.00E+00	0.00E+00	0.00E+00	0.00E+00	3.04E-05	0.00E+00	0.00E+00	0.00E+00	0.00E+00	0.00E+00	0.00E+00	0.00E+00	3.04E-05
1624	ALL	419938.7	3773161	NonCancer	0.00E+00	0.00E+00	0.00E+00	0.00E+00	0.00E+00	0.00E+00	1.10E-04	0.00E+00	0.00E+00	0.00E+00	0.00E+00	0.00E+00	0.00E+00	0.00E+00	1.10E-04
1625	ALL	419938.7	3773186	NonCancer	0.00E+00	0.00E+00	0.00E+00	0.00E+00	0.00E+00	0.00E+00	1.03E-04	0.00E+00	0.00E+00	0.00E+00	0.00E+00	0.00E+00	0.00E+00	0.00E+00	1.03E-04
1626	ALL	419938.7	3773211	NonCancer	0.00E+00	0.00E+00	0.00E+00	0.00E+00	0.00E+00	0.00E+00	9.54E-05	0.00E+00	0.00E+00	0.00E+00	0.00E+00	0.00E+00	0.00E+00	0.00E+00	9.54E-05
1627	ALL	419938.7	3773236	NonCancer	0.00E+00	0.00E+00	0.00E+00	0.00E+00	0.00E+00	0.00E+00	8.73E-05	0.00E+00	0.00E+00	0.00E+00	0.00E+00	0.00E+00	0.00E+00	0.00E+00	8.73E-05
1628	ALL	419938.7	3773261	NonCancer	0.00E+00	0.00E+00	0.00E+00	0.00E+00	0.00E+00	0.00E+00	7.88E-05	0.00E+00	0.00E+00	0.00E+00	0.00E+00	0.00E+00	0.00E+00	0.00E+00	7.88E-05
1629	ALL	419938.7	3773286	NonCancer	0.00E+00	0.00E+00	0.00E+00	0.00E+00	0.00E+00	0.00E+00	7.05E-05	0.00E+00	0.00E+00	0.00E+00	0.00E+00	0.00E+00	0.00E+00	0.00E+00	7.05E-05
1630	ALL	419938.7	3773311	NonCancer	0.00E+00	0.00E+00	0.00E+00	0.00E+00	0.00E+00	0.00E+00	6.30E-05	0.00E+00	0.00E+00	0.00E+00	0.00E+00	0.00E+00	0.00E+00	0.00E+00	6.30E-05
1631	ALL	419938.7	3773336	NonCancer	0.00E+00	0.00E+00	0.00E+00	0.00E+00	0.00E+00	0.00E+00	5.63E-05	0.00E+00	0.00E+00	0.00E+00	0.00E+00	0.00E+00	0.00E+00	0.00E+00	5.63E-05
1632	ALL	419938.7	3773361	NonCancer	0.00E+00	0.00E+00	0.00E+00	0.00E+00	0.00E+00	0.00E+00	5.06E-05	0.00E+00	0.00E+00	0.00E+00	0.00E+00	0.00E+00	0.00E+00	0.00E+00	5.06E-05
1633	ALL	419938.7	3773386	NonCancer	0.00E+00	0.00E+00	0.00E+00	0.00E+00	0.00E+00	0.00E+00	4.57E-05	0.00E+00	0.00E+00	0.00E+00	0.00E+00	0.00E+00	0.00E+00	0.00E+00	4.57E-05
1634	ALL	419938.7	3773411	NonCancer	0.00E+00	0.00E+00	0.00E+00	0.00E+00	0.00E+00	0.00E+00	4.14E-05	0.00E+00	0.00E+00	0.00E+00	0.00E+00	0.00E+00	0.00E+00	0.00E+00	4.14E-05
1635	ALL	419938.7	3773436	NonCancer	0.00E+00	0.00E+00	0.00E+00	0.00E+00	0.00E+00	0.00E+00	3.74E-05	0.00E+00	0.00E+00	0.00E+00	0.00E+00	0.00E+00	0.00E+00	0.00E+00	3.74E-05
1636	ALL	419938.7	3773461	NonCancer	0.00E+00	0.00E+00	0.00E+00	0.00E+00	0.00E+00	0.00E+00	3.38E-05	0.00E+00	0.00E+00	0.00E+00	0.00E+00	0.00E+00	0.00E+00	0.00E+00	3.38E-05
1637	ALL	419938.7	3773486	NonCancer	0.00E+00	0.00E+00	0.00E+00	0.00E+00	0.00E+00	0.00E+00	3.07E-05	0.00E+00	0.00E+00	0.00E+00	0.00E+00	0.00E+00	0.00E+00	0.00E+00	3.07E-05
1638	ALL	419963.7	3773161	NonCancer	0.00E+00	0.00E+00	0.00E+00	0.00E+00	0.00E+00	0.00E+00	1.08E-04	0.00E+00	0.00E+00	0.00E+00	0.00E+00	0.00E+00	0.00E+00	0.00E+00	1.08E-04
1639	ALL	419963.7	3773186	NonCancer	0.00E+00	0.00E+00	0.00E+00	0.00E+00	0.00E+00	0.00E+00	1.02E-04	0.00E+00	0.00E+00	0.00E+00	0.00E+00	0.00E+00	0.00E+00	0.00E+00	1.02E-04
1640	ALL	419963.7	3773211	NonCancer	0.00E+00	0.00E+00	0.00E+00	0.00E+00	0.00E+00	0.00E+00	9.56E-05	0.00E+00	0.00E+00	0.00E+00	0.00E+00	0.00E+00	0.00E+00	0.00E+00	9.56E-05
1641	ALL	419963.7	3773236	NonCancer	0.00E+00	0.00E+00	0.00E+00	0.00E+00	0.00E+00	0.00E+00	8.82E-05	0.00E+00	0.00E+00	0.00E+00	0.00E+00	0.00E+00	0.00E+00	0.00E+00	8.82E-05
1642	ALL	419963.7	3773261	NonCancer	0.00E+00	0.00E+00	0.00E+00	0.00E+00	0.00E+00	0.00E+00	8.01E-05	0.00E+00	0.00E+00	0.00E+00	0.00E+00	0.00E+00	0.00E+00	0.00E+00	8.01E-05
1643	ALL	419963.7	3773286	NonCancer	0.00E+00	0.00E+00	0.00E+00	0.00E+00	0.00E+00	0.00E+00	7.21E-05	0.00E+00	0.00E+00	0.00E+00	0.00E+00	0.00E+00	0.00E+00	0.00E+00	7.21E-05
1644	ALL	419963.7	3773311	NonCancer	0.00E+00	0.00E+00	0.00E+00	0.00E+00	0.00E+00	0.00E+00	6.46E-05	0.00E+00	0.00E+00	0.00E+00	0.00E+00	0.00E+00	0.00E+00	0.00E+00	6.46E-05
1645	ALL	419963.7	3773336	NonCancer	0.00E+00	0.00E+00	0.00E+00	0.00E+00	0.00E+00	0.00E+00	5.78E-05	0.00E+00	0.00E+00	0.00E+00	0.00E+00	0.00E+00	0.00E+00	0.00E+00	5.78E-05
1646	ALL	419963.7	3773361	NonCancer	0.00E+00	0.00E+00	0.00E+00	0.00E+00	0.00E+00	0.00E+00	5.19E-05	0.00E+00	0.00E+00	0.00E+00	0.00E+00	0.00E+00	0.00E+00	0.00E+00	5.19E-05
1647	ALL	419963.7	3773386	NonCancer	0.00E+00	0.00E+00	0.00E+00	0.00E+00	0.00E+00	0.00E+00	4.69E-05	0.00E+00	0.00E+00	0.00E+00	0.00E+00	0.00E+00	0.00E+00	0.00E+00	4.69E-05
1648	ALL	419963.7	3773411	NonCancer	0.00E+00	0.00E+00	0.00E+00	0.00E+00	0.00E+00	0.00E+00	4.25E-05	0.00E+00	0.00E+00	0.00E+00	0.00E+00	0.00E+00	0.00E+00	0.00E+00	4.25E-05
1649	ALL	419963.7	3773436	NonCancer	0.00E+00	0.00E+00	0.00E+00	0.00E+00	0.00E+00	0.00E+00	3.84E-05	0.00E+00	0.00E+00	0.00E+00	0.00E+00	0.00E+00	0.00E+00	0.00E+00	3.84E-05
1650	ALL	419963.7	3773461	NonCancer	0.00E+00	0.00E+00	0.00E+00	0.00E+00	0.00E+00	0.00E+00	3.47E-05	0.00E+00	0.00E+00	0.00E+00	0.00E+00	0.00E+00	0.00E+00	0.00E+00	3.47E-05
1651	ALL	419963.7	3773486	NonCancer	0.00E+00	0.00E+00	0.00E+00	0.00E+00	0.00E+00	0.00E+00	3.14E-05	0.00E+00	0.00E+00	0.00E+00	0.00E+00	0.00E+00	0.00E+00	0.00E+00	3.14E-05
1652	ALL	419988.7	3773161	NonCancer	0.00E+00	0.00E+00	0.00E+00	0.00E+00	0.00E+00	0.00E+00	1.05E-04	0.00E+00	0.00E+00	0.00E+00	0.00E+00	0.00E+00	0.00E+00	0.00E+00	1.05E-04
1653	ALL	419988.7	3773186	NonCancer	0.00E+00	0.00E+00	0.00E+00	0.00E+00	0.00E+00	0.00E+00	1.01E-04	0.00E+00	0.00E+00	0.00E+00	0.00E+00	0.00E+00	0.00E+00	0.00E+00	1.01E-04
1654	ALL	419988.7	3773211	NonCancer	0.00E+00	0.00E+00	0.00E+00	0.00E+00	0.00E+00	0.00E+00	9.47E-05	0.00E+00	0.00E+00	0.00E+00	0.00E+00	0.00E+00	0.00E+00	0.00E+00	9.47E-05
1655	ALL	419988.7	3773236	NonCancer	0.00E+00	0.00E+00	0.00E+00	0.00E+00	0.00E+00	0.00E+00	8.79E-05	0.00E+00	0.00E+00	0.00E+00	0.00E+00	0.00E+00	0.00E+00	0.00E+00	8.79E-05
1656	ALL	419988.7	3773261	NonCancer	0.00E+00	0.00E+00	0.00E+00	0.00E+00	0.00E+00	0.00E+00	8.05E-05	0.00E+00	0.00E+00	0.00E+00	0.00E+00	0.00E+00	0.00E+00	0.00E+00	8.05E-05
1657	ALL	419988.7	3773286	NonCancer	0.00E+00	0.00E+00	0.00E+00	0.00E+00	0.00E+00	0.00E+00	7.30E-05	0.00E+00	0.00E+00	0.00E+00	0.00E+00	0.00E+00	0.00E+00	0.00E+00	7.30E-05
1658	ALL	419988.7	3773311	NonCancer	0.00E+00	0.00E+00	0.00E+00	0.00E+00	0.00E+00	0.00E+00	6.57E-05	0.00E+00	0.00E+00	0.00E+00	0.00E+00	0.00E+00	0.00E+00	0.00E+00	6.57E-05
1659	ALL	419988.7	3773336	NonCancer	0.00E+00	0.00E+00	0.00E+00	0.00E+00	0.00E+00	0.00E+00	5.89E-05	0.00E+00	0.00E+00	0.00E+00	0.00E+00	0.00E+00	0.00E+00	0.00E+00	5.89E-05
1660	ALL	419988.7	3773361	NonCancer	0.00E+00	0.00E+00	0.00E+00	0.00E+00	0.00E+00	0.00E+00	5.29E-05	0.00E+00	0.00E+00	0.00E+00	0.00E+00	0.00E+00	0.00E+00	0.00E+00	5.29E-05
1661	ALL	419988.7	3773386	NonCancer	0.00E+00	0.00E+00	0.00E+00	0.00E+00	0.00E+00	0.00E+00	4.76E-05	0.00E+00	0.00E+00	0.00E+00	0.00E+00	0.00E+00	0.00E+00	0.00E+00	4.76E-05
1662	ALL	419988.7	3773411	NonCancer	0.00E+00	0.00E+00	0.00E+00	0.00E+00	0.00E+00	0.00E+00	4.31E-05	0.00E+00	0.00E+00	0.00E+00	0.00E+00	0.00E+00	0.00E+00	0.00E+00	4.31E-05
1663	ALL	419988.7	3773436	NonCancer	0.00E+00	0.00E+00	0.00E+00	0.00E+00	0.00E+00	0.00E+00	3.90E-05	0.00E+00	0.00E+00	0.00E+00	0.00E+00	0.00E+00	0.00E+00	0.00E+00	3.90E-05

1664	ALL	419988.7	3773461	NonCancer	0.00E+00	0.00E+00	0.00E+00	0.00E+00	0.00E+00	0.00E+00	3.54E-05	0.00E+00	0.00E+00	0.00E+00	0.00E+00	0.00E+00	0.00E+00	0.00E+00	3.54E-05
1665	ALL	419988.7	3773486	NonCancer	0.00E+00	0.00E+00	0.00E+00	0.00E+00	0.00E+00	0.00E+00	3.21E-05	0.00E+00	0.00E+00	0.00E+00	0.00E+00	0.00E+00	0.00E+00	0.00E+00	3.21E-05
1666	ALL	420013.7	3773161	NonCancer	0.00E+00	0.00E+00	0.00E+00	0.00E+00	0.00E+00	0.00E+00	1.02E-04	0.00E+00	0.00E+00	0.00E+00	0.00E+00	0.00E+00	0.00E+00	0.00E+00	1.02E-04
1667	ALL	420013.7	3773186	NonCancer	0.00E+00	0.00E+00	0.00E+00	0.00E+00	0.00E+00	0.00E+00	9.81E-05	0.00E+00	0.00E+00	0.00E+00	0.00E+00	0.00E+00	0.00E+00	0.00E+00	9.81E-05
1668	ALL	420013.7	3773211	NonCancer	0.00E+00	0.00E+00	0.00E+00	0.00E+00	0.00E+00	0.00E+00	9.28E-05	0.00E+00	0.00E+00	0.00E+00	0.00E+00	0.00E+00	0.00E+00	0.00E+00	9.28E-05
1669	ALL	420013.7	3773236	NonCancer	0.00E+00	0.00E+00	0.00E+00	0.00E+00	0.00E+00	0.00E+00	8.68E-05	0.00E+00	0.00E+00	0.00E+00	0.00E+00	0.00E+00	0.00E+00	0.00E+00	8.68E-05
1670	ALL	420013.7	3773261	NonCancer	0.00E+00	0.00E+00	0.00E+00	0.00E+00	0.00E+00	0.00E+00	8.00E-05	0.00E+00	0.00E+00	0.00E+00	0.00E+00	0.00E+00	0.00E+00	0.00E+00	8.00E-05
1671	ALL	420013.7	3773286	NonCancer	0.00E+00	0.00E+00	0.00E+00	0.00E+00	0.00E+00	0.00E+00	7.30E-05	0.00E+00	0.00E+00	0.00E+00	0.00E+00	0.00E+00	0.00E+00	0.00E+00	7.30E-05
1672	ALL	420013.7	3773311	NonCancer	0.00E+00	0.00E+00	0.00E+00	0.00E+00	0.00E+00	0.00E+00	6.61E-05	0.00E+00	0.00E+00	0.00E+00	0.00E+00	0.00E+00	0.00E+00	0.00E+00	6.61E-05
1673	ALL	420013.7	3773336	NonCancer	0.00E+00	0.00E+00	0.00E+00	0.00E+00	0.00E+00	0.00E+00	5.95E-05	0.00E+00	0.00E+00	0.00E+00	0.00E+00	0.00E+00	0.00E+00	0.00E+00	5.95E-05
1674	ALL	420013.7	3773361	NonCancer	0.00E+00	0.00E+00	0.00E+00	0.00E+00	0.00E+00	0.00E+00	5.34E-05	0.00E+00	0.00E+00	0.00E+00	0.00E+00	0.00E+00	0.00E+00	0.00E+00	5.34E-05
1675	ALL	420013.7	3773386	NonCancer	0.00E+00	0.00E+00	0.00E+00	0.00E+00	0.00E+00	0.00E+00	4.81E-05	0.00E+00	0.00E+00	0.00E+00	0.00E+00	0.00E+00	0.00E+00	0.00E+00	4.81E-05
1676	ALL	420013.7	3773411	NonCancer	0.00E+00	0.00E+00	0.00E+00	0.00E+00	0.00E+00	0.00E+00	4.35E-05	0.00E+00	0.00E+00	0.00E+00	0.00E+00	0.00E+00	0.00E+00	0.00E+00	4.35E-05
1677	ALL	420013.7	3773436	NonCancer	0.00E+00	0.00E+00	0.00E+00	0.00E+00	0.00E+00	0.00E+00	3.95E-05	0.00E+00	0.00E+00	0.00E+00	0.00E+00	0.00E+00	0.00E+00	0.00E+00	3.95E-05
1678	ALL	420013.7	3773461	NonCancer	0.00E+00	0.00E+00	0.00E+00	0.00E+00	0.00E+00	0.00E+00	3.59E-05	0.00E+00	0.00E+00	0.00E+00	0.00E+00	0.00E+00	0.00E+00	0.00E+00	3.59E-05
1679	ALL	420013.7	3773486	NonCancer	0.00E+00	0.00E+00	0.00E+00	0.00E+00	0.00E+00	0.00E+00	3.28E-05	0.00E+00	0.00E+00	0.00E+00	0.00E+00	0.00E+00	0.00E+00	0.00E+00	3.28E-05
1680	ALL	420038.7	3773161	NonCancer	0.00E+00	0.00E+00	0.00E+00	0.00E+00	0.00E+00	0.00E+00	9.93E-05	0.00E+00	0.00E+00	0.00E+00	0.00E+00	0.00E+00	0.00E+00	0.00E+00	9.93E-05
1681	ALL	420038.7	3773186	NonCancer	0.00E+00	0.00E+00	0.00E+00	0.00E+00	0.00E+00	0.00E+00	9.57E-05	0.00E+00	0.00E+00	0.00E+00	0.00E+00	0.00E+00	0.00E+00	0.00E+00	9.57E-05
1682	ALL	420038.7	3773211	NonCancer	0.00E+00	0.00E+00	0.00E+00	0.00E+00	0.00E+00	0.00E+00	9.13E-05	0.00E+00	0.00E+00	0.00E+00	0.00E+00	0.00E+00	0.00E+00	0.00E+00	9.13E-05
1683	ALL	420038.7	3773236	NonCancer	0.00E+00	0.00E+00	0.00E+00	0.00E+00	0.00E+00	0.00E+00	8.61E-05	0.00E+00	0.00E+00	0.00E+00	0.00E+00	0.00E+00	0.00E+00	0.00E+00	8.61E-05
1684	ALL	420038.7	3773261	NonCancer	0.00E+00	0.00E+00	0.00E+00	0.00E+00	0.00E+00	0.00E+00	8.01E-05	0.00E+00	0.00E+00	0.00E+00	0.00E+00	0.00E+00	0.00E+00	0.00E+00	8.01E-05
1685	ALL	420038.7	3773286	NonCancer	0.00E+00	0.00E+00	0.00E+00	0.00E+00	0.00E+00	0.00E+00	7.37E-05	0.00E+00	0.00E+00	0.00E+00	0.00E+00	0.00E+00	0.00E+00	0.00E+00	7.37E-05
1686	ALL	420038.7	3773311	NonCancer	0.00E+00	0.00E+00	0.00E+00	0.00E+00	0.00E+00	0.00E+00	6.71E-05	0.00E+00	0.00E+00	0.00E+00	0.00E+00	0.00E+00	0.00E+00	0.00E+00	6.71E-05
1687	ALL	420038.7	3773336	NonCancer	0.00E+00	0.00E+00	0.00E+00	0.00E+00	0.00E+00	0.00E+00	6.06E-05	0.00E+00	0.00E+00	0.00E+00	0.00E+00	0.00E+00	0.00E+00	0.00E+00	6.06E-05
1688	ALL	420038.7	3773361	NonCancer	0.00E+00	0.00E+00	0.00E+00	0.00E+00	0.00E+00	0.00E+00	5.45E-05	0.00E+00	0.00E+00	0.00E+00	0.00E+00	0.00E+00	0.00E+00	0.00E+00	5.45E-05
1689	ALL	420038.7	3773386	NonCancer	0.00E+00	0.00E+00	0.00E+00	0.00E+00	0.00E+00	0.00E+00	4.90E-05	0.00E+00	0.00E+00	0.00E+00	0.00E+00	0.00E+00	0.00E+00	0.00E+00	4.90E-05
1690	ALL	420038.7	3773411	NonCancer	0.00E+00	0.00E+00	0.00E+00	0.00E+00	0.00E+00	0.00E+00	4.42E-05	0.00E+00	0.00E+00	0.00E+00	0.00E+00	0.00E+00	0.00E+00	0.00E+00	4.42E-05
1691	ALL	420038.7	3773436	NonCancer	0.00E+00	0.00E+00	0.00E+00	0.00E+00	0.00E+00	0.00E+00	4.01E-05	0.00E+00	0.00E+00	0.00E+00	0.00E+00	0.00E+00	0.00E+00	0.00E+00	4.01E-05
1692	ALL	420038.7	3773461	NonCancer	0.00E+00	0.00E+00	0.00E+00	0.00E+00	0.00E+00	0.00E+00	3.66E-05	0.00E+00	0.00E+00	0.00E+00	0.00E+00	0.00E+00	0.00E+00	0.00E+00	3.66E-05
1693	ALL	420038.7	3773486	NonCancer	0.00E+00	0.00E+00	0.00E+00	0.00E+00	0.00E+00	0.00E+00	3.33E-05	0.00E+00	0.00E+00	0.00E+00	0.00E+00	0.00E+00	0.00E+00	0.00E+00	3.33E-05
1694	ALL	420063.7	3773161	NonCancer	0.00E+00	0.00E+00	0.00E+00	0.00E+00	0.00E+00	0.00E+00	9.69E-05	0.00E+00	0.00E+00	0.00E+00	0.00E+00	0.00E+00	0.00E+00	0.00E+00	9.69E-05
1695	ALL	420063.7	3773186	NonCancer	0.00E+00	0.00E+00	0.00E+00	0.00E+00	0.00E+00	0.00E+00	9.39E-05	0.00E+00	0.00E+00	0.00E+00	0.00E+00	0.00E+00	0.00E+00	0.00E+00	9.39E-05
1696	ALL	420063.7	3773211	NonCancer	0.00E+00	0.00E+00	0.00E+00	0.00E+00	0.00E+00	0.00E+00	9.00E-05	0.00E+00	0.00E+00	0.00E+00	0.00E+00	0.00E+00	0.00E+00	0.00E+00	9.00E-05
1697	ALL	420063.7	3773236	NonCancer	0.00E+00	0.00E+00	0.00E+00	0.00E+00	0.00E+00	0.00E+00	8.53E-05	0.00E+00	0.00E+00	0.00E+00	0.00E+00	0.00E+00	0.00E+00	0.00E+00	8.53E-05
1698	ALL	420063.7	3773261	NonCancer	0.00E+00	0.00E+00	0.00E+00	0.00E+00	0.00E+00	0.00E+00	8.00E-05	0.00E+00	0.00E+00	0.00E+00	0.00E+00	0.00E+00	0.00E+00	0.00E+00	8.00E-05
1699	ALL	420063.7	3773286	NonCancer	0.00E+00	0.00E+00	0.00E+00	0.00E+00	0.00E+00	0.00E+00	7.42E-05	0.00E+00	0.00E+00	0.00E+00	0.00E+00	0.00E+00	0.00E+00	0.00E+00	7.42E-05
1700	ALL	420063.7	3773311	NonCancer	0.00E+00	0.00E+00	0.00E+00	0.00E+00	0.00E+00	0.00E+00	6.81E-05	0.00E+00	0.00E+00	0.00E+00	0.00E+00	0.00E+00	0.00E+00	0.00E+00	6.81E-05
1701	ALL	420063.7	3773336	NonCancer	0.00E+00	0.00E+00	0.00E+00	0.00E+00	0.00E+00	0.00E+00	6.18E-05	0.00E+00	0.00E+00	0.00E+00	0.00E+00	0.00E+00	0.00E+00	0.00E+00	6.18E-05
1702	ALL	420063.7	3773361	NonCancer	0.00E+00	0.00E+00	0.00E+00	0.00E+00	0.00E+00	0.00E+00	5.58E-05	0.00E+00	0.00E+00	0.00E+00	0.00E+00	0.00E+00	0.00E+00	0.00E+00	5.58E-05
1703	ALL	420063.7	3773386	NonCancer	0.00E+00	0.00E+00	0.00E+00	0.00E+00	0.00E+00	0.00E+00	5.02E-05	0.00E+00	0.00E+00	0.00E+00	0.00E+00	0.00E+00	0.00E+00	0.00E+00	5.02E-05
1704	ALL	420063.7	3773411	NonCancer	0.00E+00	0.00E+00	0.00E+00	0.00E+00	0.00E+00	0.00E+00	4.52E-05	0.00E+00	0.00E+00	0.00E+00	0.00E+00	0.00E+00	0.00E+00	0.00E+00	4.52E-05
1705	ALL	420063.7	3773436	NonCancer	0.00E+00	0.00E+00	0.00E+00	0.00E+00	0.00E+00	0.00E+00	4.10E-05	0.00E+00	0.00E+00	0.00E+00	0.00E+00	0.00E+00	0.00E+00	0.00E+00	4.10E-05
1706	ALL	420063.7	3773461	NonCancer	0.00E+00	0.00E+00	0.00E+00	0.00E+00	0.00E+00	0.00E+00	3.72E-05	0.00E+00	0.00E+00	0.00E+00	0.00E+00	0.00E+00	0.00E+00	0.00E+00	3.72E-05
1707	ALL	420063.7	3773486	NonCancer	0.00E+00	0.00E+00	0.00E+00	0.00E+00	0.00E+00	0.00E+00	3.39E-05	0.00E+00	0.00E+00	0.00E+00	0.00E+00	0.00E+00	0.00E+00	0.00E+00	3.39E-05
1708	ALL	420088.7	3773161	NonCancer	0.00E+00	0.00E+00	0.00E+00	0.00E+00	0.00E+00	0.00E+00	9.40E-05	0.00E+00	0.00E+00	0.00E+00	0.00E+00	0.00E+00	0.00E+00	0.00E+00	9.40E-05
1709	ALL	420088.7	3773186	NonCancer	0.00E+00	0.00E+00	0.00E+00	0.00E+00	0.00E+00	0.00E+00	9.15E-05	0.00E+00	0.00E+00	0.00E+00	0.00E+00	0.00E+00	0.00E+00	0.00E+00	9.15E-05
1710	ALL	420088.7	3773211	NonCancer	0.00E+00	0.00E+00	0.00E+00	0.00E+00	0.00E+00	0.00E+00	8.81E-05	0.00E+00	0.00E+00	0.00E+00	0.00E+00	0.00E+00	0.00E+00	0.00E+00	8.81E-05
1711	ALL	420088.7	3773236	NonCancer	0.00E+00	0.00E+00	0.00E+00	0.00E+00	0.00E+00	0.00E+00	8.39E-05	0.00E+00	0.00E+00	0.00E+00	0.00E+00	0.00E+00	0.00E+00	0.00E+00	8.39E-05
1712	ALL	420088.7	3773261	NonCancer	0.00E+00	0.00E+00	0.00E+00	0.00E+00	0.00E+00	0.00E+00	7.92E-05	0.00E+00	0.00E+00	0.00E+00	0.00E+00	0.00E+00	0.00E+00	0.00E+00	7.92E-05
1713	ALL	420088.7	3773286	NonCancer	0.00E+00	0.00E+00	0.00E+00	0.00E+00	0.00E+00	0.00E+00	7.41E-05	0.00E+00	0.00E+00	0.00E+00	0.00E+00	0.00E+00	0.00E+00	0.00E+00	7.41E-05
1714	ALL	420088.7	3773311	NonCancer	0.00E+00	0.00E+00	0.00E+00	0.00E+00	0.00E+00	0.00E+00	6.85E-05	0.00E+00	0.00E+00	0.00E+00	0.00E+00	0.00E+00	0.00E+00	0.00E+00	6.85E-05
1715	ALL	420088.7	3773336	NonCancer	0.00E+00	0.00E+00	0.00E+00	0.00E+00	0.00E+00	0.00E+00	6.26E-05	0.00E+00	0.00E+00	0.00E+00	0.00E+00	0.00E+00	0.00E+00	0.00E+00	6.26E-05

1716	ALL	420088.7	3773361	NonCancer	0.00E+00	0.00E+00	0.00E+00	0.00E+00	0.00E+00	0.00E+00	5.67E-05	0.00E+00	0.00E+00	0.00E+00	0.00E+00	0.00E+00	0.00E+00	0.00E+00	5.67E-05
1717	ALL	420088.7	3773386	NonCancer	0.00E+00	0.00E+00	0.00E+00	0.00E+00	0.00E+00	0.00E+00	5.11E-05	0.00E+00	0.00E+00	0.00E+00	0.00E+00	0.00E+00	0.00E+00	0.00E+00	5.11E-05
1718	ALL	420088.7	3773411	NonCancer	0.00E+00	0.00E+00	0.00E+00	0.00E+00	0.00E+00	0.00E+00	4.61E-05	0.00E+00	0.00E+00	0.00E+00	0.00E+00	0.00E+00	0.00E+00	0.00E+00	4.61E-05
1719	ALL	420088.7	3773436	NonCancer	0.00E+00	0.00E+00	0.00E+00	0.00E+00	0.00E+00	0.00E+00	4.17E-05	0.00E+00	0.00E+00	0.00E+00	0.00E+00	0.00E+00	0.00E+00	0.00E+00	4.17E-05
1720	ALL	420088.7	3773461	NonCancer	0.00E+00	0.00E+00	0.00E+00	0.00E+00	0.00E+00	0.00E+00	3.78E-05	0.00E+00	0.00E+00	0.00E+00	0.00E+00	0.00E+00	0.00E+00	0.00E+00	3.78E-05
1721	ALL	420088.7	3773486	NonCancer	0.00E+00	0.00E+00	0.00E+00	0.00E+00	0.00E+00	0.00E+00	3.44E-05	0.00E+00	0.00E+00	0.00E+00	0.00E+00	0.00E+00	0.00E+00	0.00E+00	3.44E-05
1722	ALL	420113.7	3773161	NonCancer	0.00E+00	0.00E+00	0.00E+00	0.00E+00	0.00E+00	0.00E+00	9.11E-05	0.00E+00	0.00E+00	0.00E+00	0.00E+00	0.00E+00	0.00E+00	0.00E+00	9.11E-05
1723	ALL	420113.7	3773186	NonCancer	0.00E+00	0.00E+00	0.00E+00	0.00E+00	0.00E+00	0.00E+00	8.90E-05	0.00E+00	0.00E+00	0.00E+00	0.00E+00	0.00E+00	0.00E+00	0.00E+00	8.90E-05
1724	ALL	420113.7	3773211	NonCancer	0.00E+00	0.00E+00	0.00E+00	0.00E+00	0.00E+00	0.00E+00	8.60E-05	0.00E+00	0.00E+00	0.00E+00	0.00E+00	0.00E+00	0.00E+00	0.00E+00	8.60E-05
1725	ALL	420113.7	3773236	NonCancer	0.00E+00	0.00E+00	0.00E+00	0.00E+00	0.00E+00	0.00E+00	8.23E-05	0.00E+00	0.00E+00	0.00E+00	0.00E+00	0.00E+00	0.00E+00	0.00E+00	8.23E-05
1726	ALL	420113.7	3773261	NonCancer	0.00E+00	0.00E+00	0.00E+00	0.00E+00	0.00E+00	0.00E+00	7.81E-05	0.00E+00	0.00E+00	0.00E+00	0.00E+00	0.00E+00	0.00E+00	0.00E+00	7.81E-05
1727	ALL	420113.7	3773286	NonCancer	0.00E+00	0.00E+00	0.00E+00	0.00E+00	0.00E+00	0.00E+00	7.35E-05	0.00E+00	0.00E+00	0.00E+00	0.00E+00	0.00E+00	0.00E+00	0.00E+00	7.35E-05
1728	ALL	420113.7	3773311	NonCancer	0.00E+00	0.00E+00	0.00E+00	0.00E+00	0.00E+00	0.00E+00	6.84E-05	0.00E+00	0.00E+00	0.00E+00	0.00E+00	0.00E+00	0.00E+00	0.00E+00	6.84E-05
1729	ALL	420113.7	3773336	NonCancer	0.00E+00	0.00E+00	0.00E+00	0.00E+00	0.00E+00	0.00E+00	6.29E-05	0.00E+00	0.00E+00	0.00E+00	0.00E+00	0.00E+00	0.00E+00	0.00E+00	6.29E-05
1730	ALL	420113.7	3773361	NonCancer	0.00E+00	0.00E+00	0.00E+00	0.00E+00	0.00E+00	0.00E+00	5.73E-05	0.00E+00	0.00E+00	0.00E+00	0.00E+00	0.00E+00	0.00E+00	0.00E+00	5.73E-05
1731	ALL	420113.7	3773386	NonCancer	0.00E+00	0.00E+00	0.00E+00	0.00E+00	0.00E+00	0.00E+00	5.18E-05	0.00E+00	0.00E+00	0.00E+00	0.00E+00	0.00E+00	0.00E+00	0.00E+00	5.18E-05
1732	ALL	420113.7	3773411	NonCancer	0.00E+00	0.00E+00	0.00E+00	0.00E+00	0.00E+00	0.00E+00	4.67E-05	0.00E+00	0.00E+00	0.00E+00	0.00E+00	0.00E+00	0.00E+00	0.00E+00	4.67E-05
1733	ALL	420113.7	3773436	NonCancer	0.00E+00	0.00E+00	0.00E+00	0.00E+00	0.00E+00	0.00E+00	4.22E-05	0.00E+00	0.00E+00	0.00E+00	0.00E+00	0.00E+00	0.00E+00	0.00E+00	4.22E-05
1734	ALL	420113.7	3773461	NonCancer	0.00E+00	0.00E+00	0.00E+00	0.00E+00	0.00E+00	0.00E+00	3.82E-05	0.00E+00	0.00E+00	0.00E+00	0.00E+00	0.00E+00	0.00E+00	0.00E+00	3.82E-05
1735	ALL	420113.7	3773486	NonCancer	0.00E+00	0.00E+00	0.00E+00	0.00E+00	0.00E+00	0.00E+00	3.48E-05	0.00E+00	0.00E+00	0.00E+00	0.00E+00	0.00E+00	0.00E+00	0.00E+00	3.48E-05
1736	ALL	420138.7	3773161	NonCancer	0.00E+00	0.00E+00	0.00E+00	0.00E+00	0.00E+00	0.00E+00	8.81E-05	0.00E+00	0.00E+00	0.00E+00	0.00E+00	0.00E+00	0.00E+00	0.00E+00	8.81E-05
1737	ALL	420138.7	3773186	NonCancer	0.00E+00	0.00E+00	0.00E+00	0.00E+00	0.00E+00	0.00E+00	8.65E-05	0.00E+00	0.00E+00	0.00E+00	0.00E+00	0.00E+00	0.00E+00	0.00E+00	8.65E-05
1738	ALL	420138.7	3773211	NonCancer	0.00E+00	0.00E+00	0.00E+00	0.00E+00	0.00E+00	0.00E+00	8.41E-05	0.00E+00	0.00E+00	0.00E+00	0.00E+00	0.00E+00	0.00E+00	0.00E+00	8.41E-05
1739	ALL	420138.7	3773236	NonCancer	0.00E+00	0.00E+00	0.00E+00	0.00E+00	0.00E+00	0.00E+00	8.11E-05	0.00E+00	0.00E+00	0.00E+00	0.00E+00	0.00E+00	0.00E+00	0.00E+00	8.11E-05
1740	ALL	420138.7	3773261	NonCancer	0.00E+00	0.00E+00	0.00E+00	0.00E+00	0.00E+00	0.00E+00	7.75E-05	0.00E+00	0.00E+00	0.00E+00	0.00E+00	0.00E+00	0.00E+00	0.00E+00	7.75E-05
1741	ALL	420138.7	3773286	NonCancer	0.00E+00	0.00E+00	0.00E+00	0.00E+00	0.00E+00	0.00E+00	7.33E-05	0.00E+00	0.00E+00	0.00E+00	0.00E+00	0.00E+00	0.00E+00	0.00E+00	7.33E-05
1742	ALL	420138.7	3773311	NonCancer	0.00E+00	0.00E+00	0.00E+00	0.00E+00	0.00E+00	0.00E+00	6.87E-05	0.00E+00	0.00E+00	0.00E+00	0.00E+00	0.00E+00	0.00E+00	0.00E+00	6.87E-05
1743	ALL	420138.7	3773336	NonCancer	0.00E+00	0.00E+00	0.00E+00	0.00E+00	0.00E+00	0.00E+00	6.37E-05	0.00E+00	0.00E+00	0.00E+00	0.00E+00	0.00E+00	0.00E+00	0.00E+00	6.37E-05
1744	ALL	420138.7	3773361	NonCancer	0.00E+00	0.00E+00	0.00E+00	0.00E+00	0.00E+00	0.00E+00	5.83E-05	0.00E+00	0.00E+00	0.00E+00	0.00E+00	0.00E+00	0.00E+00	0.00E+00	5.83E-05
1745	ALL	420138.7	3773386	NonCancer	0.00E+00	0.00E+00	0.00E+00	0.00E+00	0.00E+00	0.00E+00	5.30E-05	0.00E+00	0.00E+00	0.00E+00	0.00E+00	0.00E+00	0.00E+00	0.00E+00	5.30E-05
1746	ALL	420138.7	3773411	NonCancer	0.00E+00	0.00E+00	0.00E+00	0.00E+00	0.00E+00	0.00E+00	4.79E-05	0.00E+00	0.00E+00	0.00E+00	0.00E+00	0.00E+00	0.00E+00	0.00E+00	4.79E-05
1747	ALL	420138.7	3773436	NonCancer	0.00E+00	0.00E+00	0.00E+00	0.00E+00	0.00E+00	0.00E+00	4.32E-05	0.00E+00	0.00E+00	0.00E+00	0.00E+00	0.00E+00	0.00E+00	0.00E+00	4.32E-05
1748	ALL	420138.7	3773461	NonCancer	0.00E+00	0.00E+00	0.00E+00	0.00E+00	0.00E+00	0.00E+00	3.89E-05	0.00E+00	0.00E+00	0.00E+00	0.00E+00	0.00E+00	0.00E+00	0.00E+00	3.89E-05
1749	ALL	420138.7	3773486	NonCancer	0.00E+00	0.00E+00	0.00E+00	0.00E+00	0.00E+00	0.00E+00	3.54E-05	0.00E+00	0.00E+00	0.00E+00	0.00E+00	0.00E+00	0.00E+00	0.00E+00	3.54E-05
1750	ALL	420163.7	3773161	NonCancer	0.00E+00	0.00E+00	0.00E+00	0.00E+00	0.00E+00	0.00E+00	8.51E-05	0.00E+00	0.00E+00	0.00E+00	0.00E+00	0.00E+00	0.00E+00	0.00E+00	8.51E-05
1751	ALL	420163.7	3773186	NonCancer	0.00E+00	0.00E+00	0.00E+00	0.00E+00	0.00E+00	0.00E+00	8.39E-05	0.00E+00	0.00E+00	0.00E+00	0.00E+00	0.00E+00	0.00E+00	0.00E+00	8.39E-05
1752	ALL	420163.7	3773211	NonCancer	0.00E+00	0.00E+00	0.00E+00	0.00E+00	0.00E+00	0.00E+00	8.21E-05	0.00E+00	0.00E+00	0.00E+00	0.00E+00	0.00E+00	0.00E+00	0.00E+00	8.21E-05
1753	ALL	420163.7	3773236	NonCancer	0.00E+00	0.00E+00	0.00E+00	0.00E+00	0.00E+00	0.00E+00	7.97E-05	0.00E+00	0.00E+00	0.00E+00	0.00E+00	0.00E+00	0.00E+00	0.00E+00	7.97E-05
1754	ALL	420163.7	3773261	NonCancer	0.00E+00	0.00E+00	0.00E+00	0.00E+00	0.00E+00	0.00E+00	7.65E-05	0.00E+00	0.00E+00	0.00E+00	0.00E+00	0.00E+00	0.00E+00	0.00E+00	7.65E-05
1755	ALL	420163.7	3773286	NonCancer	0.00E+00	0.00E+00	0.00E+00	0.00E+00	0.00E+00	0.00E+00	7.28E-05	0.00E+00	0.00E+00	0.00E+00	0.00E+00	0.00E+00	0.00E+00	0.00E+00	7.28E-05
1756	ALL	420163.7	3773311	NonCancer	0.00E+00	0.00E+00	0.00E+00	0.00E+00	0.00E+00	0.00E+00	6.86E-05	0.00E+00	0.00E+00	0.00E+00	0.00E+00	0.00E+00	0.00E+00	0.00E+00	6.86E-05
1757	ALL	420163.7	3773336	NonCancer	0.00E+00	0.00E+00	0.00E+00	0.00E+00	0.00E+00	0.00E+00	6.40E-05	0.00E+00	0.00E+00	0.00E+00	0.00E+00	0.00E+00	0.00E+00	0.00E+00	6.40E-05
1758	ALL	420163.7	3773361	NonCancer	0.00E+00	0.00E+00	0.00E+00	0.00E+00	0.00E+00	0.00E+00	5.90E-05	0.00E+00	0.00E+00	0.00E+00	0.00E+00	0.00E+00	0.00E+00	0.00E+00	5.90E-05
1759	ALL	420163.7	3773386	NonCancer	0.00E+00	0.00E+00	0.00E+00	0.00E+00	0.00E+00	0.00E+00	5.39E-05	0.00E+00	0.00E+00	0.00E+00	0.00E+00	0.00E+00	0.00E+00	0.00E+00	5.39E-05
1760	ALL	420163.7	3773411	NonCancer	0.00E+00	0.00E+00	0.00E+00	0.00E+00	0.00E+00	0.00E+00	4.89E-05	0.00E+00	0.00E+00	0.00E+00	0.00E+00	0.00E+00	0.00E+00	0.00E+00	4.89E-05
1761	ALL	420163.7	3773436	NonCancer	0.00E+00	0.00E+00	0.00E+00	0.00E+00	0.00E+00	0.00E+00	4.42E-05	0.00E+00	0.00E+00	0.00E+00	0.00E+00	0.00E+00	0.00E+00	0.00E+00	4.42E-05
1762	ALL	420163.7	3773461	NonCancer	0.00E+00	0.00E+00	0.00E+00	0.00E+00	0.00E+00	0.00E+00	3.98E-05	0.00E+00	0.00E+00	0.00E+00	0.00E+00	0.00E+00	0.00E+00	0.00E+00	3.98E-05
1763	ALL	420163.7	3773486	NonCancer	0.00E+00	0.00E+00	0.00E+00	0.00E+00	0.00E+00	0.00E+00	3.60E-05	0.00E+00	0.00E+00	0.00E+00	0.00E+00	0.00E+00	0.00E+00	0.00E+00	3.60E-05
1764	ALL	420188.7	3773161	NonCancer	0.00E+00	0.00E+00	0.00E+00	0.00E+00	0.00E+00	0.00E+00	8.23E-05	0.00E+00	0.00E+00	0.00E+00	0.00E+00	0.00E+00	0.00E+00	0.00E+00	8.23E-05
1765	ALL	420188.7	3773186	NonCancer	0.00E+00	0.00E+00	0.00E+00	0.00E+00	0.00E+00	0.00E+00	8.14E-05	0.00E+00	0.00E+00	0.00E+00	0.00E+00	0.00E+00	0.00E+00	0.00E+00	8.14E-05
1766	ALL	420188.7	3773211	NonCancer	0.00E+00	0.00E+00	0.00E+00	0.00E+00	0.00E+00	0.00E+00	7.99E-05	0.00E+00	0.00E+00	0.00E+00	0.00E+00	0.00E+00	0.00E+00	0.00E+00	7.99E-05
1767	ALL	420188.7	3773236	NonCancer	0.00E+00	0.00E+00	0.00E+00	0.00E+00	0.00E+00	0.00E+00	7.78E-05	0.00E+00	0.00E+00	0.00E+00	0.00E+00	0.00E+00	0.00E+00	0.00E+00	7.78E-05

1768	ALL	420188.7	3773261	NonCancer	0.00E+00	0.00E+00	0.00E+00	0.00E+00	0.00E+00	0.00E+00	7.50E-05	0.00E+00	0.00E+00	0.00E+00	0.00E+00	0.00E+00	0.00E+00	0.00E+00	7.50E-05
1769	ALL	420188.7	3773286	NonCancer	0.00E+00	0.00E+00	0.00E+00	0.00E+00	0.00E+00	0.00E+00	7.17E-05	0.00E+00	0.00E+00	0.00E+00	0.00E+00	0.00E+00	0.00E+00	0.00E+00	7.17E-05
1770	ALL	420188.7	3773311	NonCancer	0.00E+00	0.00E+00	0.00E+00	0.00E+00	0.00E+00	0.00E+00	6.79E-05	0.00E+00	0.00E+00	0.00E+00	0.00E+00	0.00E+00	0.00E+00	0.00E+00	6.79E-05
1771	ALL	420188.7	3773336	NonCancer	0.00E+00	0.00E+00	0.00E+00	0.00E+00	0.00E+00	0.00E+00	6.37E-05	0.00E+00	0.00E+00	0.00E+00	0.00E+00	0.00E+00	0.00E+00	0.00E+00	6.37E-05
1772	ALL	420188.7	3773361	NonCancer	0.00E+00	0.00E+00	0.00E+00	0.00E+00	0.00E+00	0.00E+00	5.91E-05	0.00E+00	0.00E+00	0.00E+00	0.00E+00	0.00E+00	0.00E+00	0.00E+00	5.91E-05
1773	ALL	420188.7	3773386	NonCancer	0.00E+00	0.00E+00	0.00E+00	0.00E+00	0.00E+00	0.00E+00	5.43E-05	0.00E+00	0.00E+00	0.00E+00	0.00E+00	0.00E+00	0.00E+00	0.00E+00	5.43E-05
1774	ALL	420188.7	3773411	NonCancer	0.00E+00	0.00E+00	0.00E+00	0.00E+00	0.00E+00	0.00E+00	4.95E-05	0.00E+00	0.00E+00	0.00E+00	0.00E+00	0.00E+00	0.00E+00	0.00E+00	4.95E-05
1775	ALL	420188.7	3773436	NonCancer	0.00E+00	0.00E+00	0.00E+00	0.00E+00	0.00E+00	0.00E+00	4.48E-05	0.00E+00	0.00E+00	0.00E+00	0.00E+00	0.00E+00	0.00E+00	0.00E+00	4.48E-05
1776	ALL	420188.7	3773461	NonCancer	0.00E+00	0.00E+00	0.00E+00	0.00E+00	0.00E+00	0.00E+00	4.04E-05	0.00E+00	0.00E+00	0.00E+00	0.00E+00	0.00E+00	0.00E+00	0.00E+00	4.04E-05
1777	ALL	420188.7	3773486	NonCancer	0.00E+00	0.00E+00	0.00E+00	0.00E+00	0.00E+00	0.00E+00	3.66E-05	0.00E+00	0.00E+00	0.00E+00	0.00E+00	0.00E+00	0.00E+00	0.00E+00	3.66E-05
1778	ALL	420213.7	3773161	NonCancer	0.00E+00	0.00E+00	0.00E+00	0.00E+00	0.00E+00	0.00E+00	7.95E-05	0.00E+00	0.00E+00	0.00E+00	0.00E+00	0.00E+00	0.00E+00	0.00E+00	7.95E-05
1779	ALL	420213.7	3773186	NonCancer	0.00E+00	0.00E+00	0.00E+00	0.00E+00	0.00E+00	0.00E+00	7.89E-05	0.00E+00	0.00E+00	0.00E+00	0.00E+00	0.00E+00	0.00E+00	0.00E+00	7.89E-05
1780	ALL	420213.7	3773211	NonCancer	0.00E+00	0.00E+00	0.00E+00	0.00E+00	0.00E+00	0.00E+00	7.76E-05	0.00E+00	0.00E+00	0.00E+00	0.00E+00	0.00E+00	0.00E+00	0.00E+00	7.76E-05
1781	ALL	420213.7	3773236	NonCancer	0.00E+00	0.00E+00	0.00E+00	0.00E+00	0.00E+00	0.00E+00	7.57E-05	0.00E+00	0.00E+00	0.00E+00	0.00E+00	0.00E+00	0.00E+00	0.00E+00	7.57E-05
1782	ALL	420213.7	3773261	NonCancer	0.00E+00	0.00E+00	0.00E+00	0.00E+00	0.00E+00	0.00E+00	7.32E-05	0.00E+00	0.00E+00	0.00E+00	0.00E+00	0.00E+00	0.00E+00	0.00E+00	7.32E-05
1783	ALL	420213.7	3773286	NonCancer	0.00E+00	0.00E+00	0.00E+00	0.00E+00	0.00E+00	0.00E+00	7.04E-05	0.00E+00	0.00E+00	0.00E+00	0.00E+00	0.00E+00	0.00E+00	0.00E+00	7.04E-05
1784	ALL	420213.7	3773461	NonCancer	0.00E+00	0.00E+00	0.00E+00	0.00E+00	0.00E+00	0.00E+00	4.09E-05	0.00E+00	0.00E+00	0.00E+00	0.00E+00	0.00E+00	0.00E+00	0.00E+00	4.09E-05
1785	ALL	420213.7	3773486	NonCancer	0.00E+00	0.00E+00	0.00E+00	0.00E+00	0.00E+00	0.00E+00	3.72E-05	0.00E+00	0.00E+00	0.00E+00	0.00E+00	0.00E+00	0.00E+00	0.00E+00	3.72E-05
1786	ALL	420238.7	3773161	NonCancer	0.00E+00	0.00E+00	0.00E+00	0.00E+00	0.00E+00	0.00E+00	7.68E-05	0.00E+00	0.00E+00	0.00E+00	0.00E+00	0.00E+00	0.00E+00	0.00E+00	7.68E-05
1787	ALL	420238.7	3773186	NonCancer	0.00E+00	0.00E+00	0.00E+00	0.00E+00	0.00E+00	0.00E+00	7.64E-05	0.00E+00	0.00E+00	0.00E+00	0.00E+00	0.00E+00	0.00E+00	0.00E+00	7.64E-05
1788	ALL	420238.7	3773211	NonCancer	0.00E+00	0.00E+00	0.00E+00	0.00E+00	0.00E+00	0.00E+00	7.54E-05	0.00E+00	0.00E+00	0.00E+00	0.00E+00	0.00E+00	0.00E+00	0.00E+00	7.54E-05
1789	ALL	420238.7	3773236	NonCancer	0.00E+00	0.00E+00	0.00E+00	0.00E+00	0.00E+00	0.00E+00	7.37E-05	0.00E+00	0.00E+00	0.00E+00	0.00E+00	0.00E+00	0.00E+00	0.00E+00	7.37E-05
1790	ALL	420238.7	3773261	NonCancer	0.00E+00	0.00E+00	0.00E+00	0.00E+00	0.00E+00	0.00E+00	7.16E-05	0.00E+00	0.00E+00	0.00E+00	0.00E+00	0.00E+00	0.00E+00	0.00E+00	7.16E-05
1791	ALL	420238.7	3773286	NonCancer	0.00E+00	0.00E+00	0.00E+00	0.00E+00	0.00E+00	0.00E+00	6.91E-05	0.00E+00	0.00E+00	0.00E+00	0.00E+00	0.00E+00	0.00E+00	0.00E+00	6.91E-05
1792	ALL	420238.7	3773461	NonCancer	0.00E+00	0.00E+00	0.00E+00	0.00E+00	0.00E+00	0.00E+00	4.16E-05	0.00E+00	0.00E+00	0.00E+00	0.00E+00	0.00E+00	0.00E+00	0.00E+00	4.16E-05
1793	ALL	420238.7	3773486	NonCancer	0.00E+00	0.00E+00	0.00E+00	0.00E+00	0.00E+00	0.00E+00	3.79E-05	0.00E+00	0.00E+00	0.00E+00	0.00E+00	0.00E+00	0.00E+00	0.00E+00	3.79E-05
1794	ALL	420263.7	3773161	NonCancer	0.00E+00	0.00E+00	0.00E+00	0.00E+00	0.00E+00	0.00E+00	7.40E-05	0.00E+00	0.00E+00	0.00E+00	0.00E+00	0.00E+00	0.00E+00	0.00E+00	7.40E-05
1795	ALL	420263.7	3773186	NonCancer	0.00E+00	0.00E+00	0.00E+00	0.00E+00	0.00E+00	0.00E+00	7.40E-05	0.00E+00	0.00E+00	0.00E+00	0.00E+00	0.00E+00	0.00E+00	0.00E+00	7.40E-05
1796	ALL	420263.7	3773211	NonCancer	0.00E+00	0.00E+00	0.00E+00	0.00E+00	0.00E+00	0.00E+00	7.32E-05	0.00E+00	0.00E+00	0.00E+00	0.00E+00	0.00E+00	0.00E+00	0.00E+00	7.32E-05
1797	ALL	420263.7	3773236	NonCancer	0.00E+00	0.00E+00	0.00E+00	0.00E+00	0.00E+00	0.00E+00	7.19E-05	0.00E+00	0.00E+00	0.00E+00	0.00E+00	0.00E+00	0.00E+00	0.00E+00	7.19E-05
1798	ALL	420263.7	3773261	NonCancer	0.00E+00	0.00E+00	0.00E+00	0.00E+00	0.00E+00	0.00E+00	7.00E-05	0.00E+00	0.00E+00	0.00E+00	0.00E+00	0.00E+00	0.00E+00	0.00E+00	7.00E-05
1799	ALL	420263.7	3773286	NonCancer	0.00E+00	0.00E+00	0.00E+00	0.00E+00	0.00E+00	0.00E+00	6.78E-05	0.00E+00	0.00E+00	0.00E+00	0.00E+00	0.00E+00	0.00E+00	0.00E+00	6.78E-05
1800	ALL	420263.7	3773311	NonCancer	0.00E+00	0.00E+00	0.00E+00	0.00E+00	0.00E+00	0.00E+00	6.50E-05	0.00E+00	0.00E+00	0.00E+00	0.00E+00	0.00E+00	0.00E+00	0.00E+00	6.50E-05
1801	ALL	420263.7	3773461	NonCancer	0.00E+00	0.00E+00	0.00E+00	0.00E+00	0.00E+00	0.00E+00	4.24E-05	0.00E+00	0.00E+00	0.00E+00	0.00E+00	0.00E+00	0.00E+00	0.00E+00	4.24E-05
1802	ALL	420263.7	3773486	NonCancer	0.00E+00	0.00E+00	0.00E+00	0.00E+00	0.00E+00	0.00E+00	3.86E-05	0.00E+00	0.00E+00	0.00E+00	0.00E+00	0.00E+00	0.00E+00	0.00E+00	3.86E-05
1803	ALL	420288.7	3773161	NonCancer	0.00E+00	0.00E+00	0.00E+00	0.00E+00	0.00E+00	0.00E+00	7.11E-05	0.00E+00	0.00E+00	0.00E+00	0.00E+00	0.00E+00	0.00E+00	0.00E+00	7.11E-05
1804	ALL	420288.7	3773186	NonCancer	0.00E+00	0.00E+00	0.00E+00	0.00E+00	0.00E+00	0.00E+00	7.13E-05	0.00E+00	0.00E+00	0.00E+00	0.00E+00	0.00E+00	0.00E+00	0.00E+00	7.13E-05
1805	ALL	420288.7	3773211	NonCancer	0.00E+00	0.00E+00	0.00E+00	0.00E+00	0.00E+00	0.00E+00	7.09E-05	0.00E+00	0.00E+00	0.00E+00	0.00E+00	0.00E+00	0.00E+00	0.00E+00	7.09E-05
1806	ALL	420288.7	3773236	NonCancer	0.00E+00	0.00E+00	0.00E+00	0.00E+00	0.00E+00	0.00E+00	6.99E-05	0.00E+00	0.00E+00	0.00E+00	0.00E+00	0.00E+00	0.00E+00	0.00E+00	6.99E-05
1807	ALL	420288.7	3773261	NonCancer	0.00E+00	0.00E+00	0.00E+00	0.00E+00	0.00E+00	0.00E+00	6.83E-05	0.00E+00	0.00E+00	0.00E+00	0.00E+00	0.00E+00	0.00E+00	0.00E+00	6.83E-05
1808	ALL	420288.7	3773286	NonCancer	0.00E+00	0.00E+00	0.00E+00	0.00E+00	0.00E+00	0.00E+00	6.63E-05	0.00E+00	0.00E+00	0.00E+00	0.00E+00	0.00E+00	0.00E+00	0.00E+00	6.63E-05
1809	ALL	420288.7	3773311	NonCancer	0.00E+00	0.00E+00	0.00E+00	0.00E+00	0.00E+00	0.00E+00	6.38E-05	0.00E+00	0.00E+00	0.00E+00	0.00E+00	0.00E+00	0.00E+00	0.00E+00	6.38E-05
1810	ALL	420288.7	3773461	NonCancer	0.00E+00	0.00E+00	0.00E+00	0.00E+00	0.00E+00	0.00E+00	4.31E-05	0.00E+00	0.00E+00	0.00E+00	0.00E+00	0.00E+00	0.00E+00	0.00E+00	4.31E-05
1811	ALL	420288.7	3773486	NonCancer	0.00E+00	0.00E+00	0.00E+00	0.00E+00	0.00E+00	0.00E+00	3.94E-05	0.00E+00	0.00E+00	0.00E+00	0.00E+00	0.00E+00	0.00E+00	0.00E+00	3.94E-05
1812	ALL	418946.7	3772138	NonCancer	0.00E+00	0.00E+00	0.00E+00	0.00E+00	0.00E+00	0.00E+00	8.71E-05	0.00E+00	0.00E+00	0.00E+00	0.00E+00	0.00E+00	0.00E+00	0.00E+00	8.71E-05
1813	ALL	418946.7	3772163	NonCancer	0.00E+00	0.00E+00	0.00E+00	0.00E+00	0.00E+00	0.00E+00	9.35E-05	0.00E+00	0.00E+00	0.00E+00	0.00E+00	0.00E+00	0.00E+00	0.00E+00	9.35E-05
1814	ALL	418946.7	3772188	NonCancer	0.00E+00	0.00E+00	0.00E+00	0.00E+00	0.00E+00	0.00E+00	1.01E-04	0.00E+00	0.00E+00	0.00E+00	0.00E+00	0.00E+00	0.00E+00	0.00E+00	1.01E-04
1815	ALL	418946.7	3772213	NonCancer	0.00E+00	0.00E+00	0.00E+00	0.00E+00	0.00E+00	0.00E+00	1.09E-04	0.00E+00	0.00E+00	0.00E+00	0.00E+00	0.00E+00	0.00E+00	0.00E+00	1.09E-04
1816	ALL	418946.7	3772238	NonCancer	0.00E+00	0.00E+00	0.00E+00	0.00E+00	0.00E+00	0.00E+00	1.18E-04	0.00E+00	0.00E+00	0.00E+00	0.00E+00	0.00E+00	0.00E+00	0.00E+00	1.18E-04
1817	ALL	418946.7	3772263	NonCancer	0.00E+00	0.00E+00	0.00E+00	0.00E+00	0.00E+00	0.00E+00	1.29E-04	0.00E+00	0.00E+00	0.00E+00	0.00E+00	0.00E+00	0.00E+00	0.00E+00	1.29E-04
1818	ALL	418946.7	3772288	NonCancer	0.00E+00	0.00E+00	0.00E+00	0.00E+00	0.00E+00	0.00E+00	1.41E-04	0.00E+00	0.00E+00	0.00E+00	0.00E+00	0.00E+00	0.00E+00	0.00E+00	1.41E-04
1819	ALL	418946.7	3772313	NonCancer	0.00E+00	0.00E+00	0.00E+00	0.00E+00	0.00E+00	0.00E+00	1.55E-04	0.00E+00	0.00E+00	0.00E+00	0.00E+00	0.00E+00	0.00E+00	0.00E+00	1.55E-04

1820	ALL	418946.7	3772338	NonCancer	0.00E+00	0.00E+00	0.00E+00	0.00E+00	0.00E+00	0.00E+00	1.71E-04	0.00E+00	0.00E+00	0.00E+00	0.00E+00	0.00E+00	0.00E+00	0.00E+00	1.71E-04
1821	ALL	418946.7	3772363	NonCancer	0.00E+00	0.00E+00	0.00E+00	0.00E+00	0.00E+00	0.00E+00	1.90E-04	0.00E+00	0.00E+00	0.00E+00	0.00E+00	0.00E+00	0.00E+00	0.00E+00	1.90E-04
1822	ALL	418946.7	3772388	NonCancer	0.00E+00	0.00E+00	0.00E+00	0.00E+00	0.00E+00	0.00E+00	2.12E-04	0.00E+00	0.00E+00	0.00E+00	0.00E+00	0.00E+00	0.00E+00	0.00E+00	2.12E-04
1823	ALL	418946.7	3772413	NonCancer	0.00E+00	0.00E+00	0.00E+00	0.00E+00	0.00E+00	0.00E+00	2.39E-04	0.00E+00	0.00E+00	0.00E+00	0.00E+00	0.00E+00	0.00E+00	0.00E+00	2.39E-04
1824	ALL	418946.7	3772438	NonCancer	0.00E+00	0.00E+00	0.00E+00	0.00E+00	0.00E+00	0.00E+00	2.70E-04	0.00E+00	0.00E+00	0.00E+00	0.00E+00	0.00E+00	0.00E+00	0.00E+00	2.70E-04
1825	ALL	418946.7	3772463	NonCancer	0.00E+00	0.00E+00	0.00E+00	0.00E+00	0.00E+00	0.00E+00	3.07E-04	0.00E+00	0.00E+00	0.00E+00	0.00E+00	0.00E+00	0.00E+00	0.00E+00	3.07E-04
1826	ALL	418946.7	3772488	NonCancer	0.00E+00	0.00E+00	0.00E+00	0.00E+00	0.00E+00	0.00E+00	3.53E-04	0.00E+00	0.00E+00	0.00E+00	0.00E+00	0.00E+00	0.00E+00	0.00E+00	3.53E-04
1827	ALL	418946.7	3772513	NonCancer	0.00E+00	0.00E+00	0.00E+00	0.00E+00	0.00E+00	0.00E+00	4.06E-04	0.00E+00	0.00E+00	0.00E+00	0.00E+00	0.00E+00	0.00E+00	0.00E+00	4.06E-04
1828	ALL	418946.7	3772538	NonCancer	0.00E+00	0.00E+00	0.00E+00	0.00E+00	0.00E+00	0.00E+00	4.71E-04	0.00E+00	0.00E+00	0.00E+00	0.00E+00	0.00E+00	0.00E+00	0.00E+00	4.71E-04
1829	ALL	418971.7	3772113	NonCancer	0.00E+00	0.00E+00	0.00E+00	0.00E+00	0.00E+00	0.00E+00	7.73E-05	0.00E+00	0.00E+00	0.00E+00	0.00E+00	0.00E+00	0.00E+00	0.00E+00	7.73E-05
1830	ALL	418971.7	3772138	NonCancer	0.00E+00	0.00E+00	0.00E+00	0.00E+00	0.00E+00	0.00E+00	8.24E-05	0.00E+00	0.00E+00	0.00E+00	0.00E+00	0.00E+00	0.00E+00	0.00E+00	8.24E-05
1831	ALL	418971.7	3772163	NonCancer	0.00E+00	0.00E+00	0.00E+00	0.00E+00	0.00E+00	0.00E+00	8.84E-05	0.00E+00	0.00E+00	0.00E+00	0.00E+00	0.00E+00	0.00E+00	0.00E+00	8.84E-05
1832	ALL	418971.7	3772188	NonCancer	0.00E+00	0.00E+00	0.00E+00	0.00E+00	0.00E+00	0.00E+00	9.50E-05	0.00E+00	0.00E+00	0.00E+00	0.00E+00	0.00E+00	0.00E+00	0.00E+00	9.50E-05
1833	ALL	418971.7	3772213	NonCancer	0.00E+00	0.00E+00	0.00E+00	0.00E+00	0.00E+00	0.00E+00	1.03E-04	0.00E+00	0.00E+00	0.00E+00	0.00E+00	0.00E+00	0.00E+00	0.00E+00	1.03E-04
1834	ALL	418971.7	3772238	NonCancer	0.00E+00	0.00E+00	0.00E+00	0.00E+00	0.00E+00	0.00E+00	1.11E-04	0.00E+00	0.00E+00	0.00E+00	0.00E+00	0.00E+00	0.00E+00	0.00E+00	1.11E-04
1835	ALL	418971.7	3772263	NonCancer	0.00E+00	0.00E+00	0.00E+00	0.00E+00	0.00E+00	0.00E+00	1.21E-04	0.00E+00	0.00E+00	0.00E+00	0.00E+00	0.00E+00	0.00E+00	0.00E+00	1.21E-04
1836	ALL	418971.7	3772288	NonCancer	0.00E+00	0.00E+00	0.00E+00	0.00E+00	0.00E+00	0.00E+00	1.32E-04	0.00E+00	0.00E+00	0.00E+00	0.00E+00	0.00E+00	0.00E+00	0.00E+00	1.32E-04
1837	ALL	418971.7	3772313	NonCancer	0.00E+00	0.00E+00	0.00E+00	0.00E+00	0.00E+00	0.00E+00	1.45E-04	0.00E+00	0.00E+00	0.00E+00	0.00E+00	0.00E+00	0.00E+00	0.00E+00	1.45E-04
1838	ALL	418971.7	3772338	NonCancer	0.00E+00	0.00E+00	0.00E+00	0.00E+00	0.00E+00	0.00E+00	1.60E-04	0.00E+00	0.00E+00	0.00E+00	0.00E+00	0.00E+00	0.00E+00	0.00E+00	1.60E-04
1839	ALL	418971.7	3772363	NonCancer	0.00E+00	0.00E+00	0.00E+00	0.00E+00	0.00E+00	0.00E+00	1.78E-04	0.00E+00	0.00E+00	0.00E+00	0.00E+00	0.00E+00	0.00E+00	0.00E+00	1.78E-04
1840	ALL	418971.7	3772388	NonCancer	0.00E+00	0.00E+00	0.00E+00	0.00E+00	0.00E+00	0.00E+00	1.99E-04	0.00E+00	0.00E+00	0.00E+00	0.00E+00	0.00E+00	0.00E+00	0.00E+00	1.99E-04
1841	ALL	418971.7	3772413	NonCancer	0.00E+00	0.00E+00	0.00E+00	0.00E+00	0.00E+00	0.00E+00	2.24E-04	0.00E+00	0.00E+00	0.00E+00	0.00E+00	0.00E+00	0.00E+00	0.00E+00	2.24E-04
1842	ALL	418971.7	3772438	NonCancer	0.00E+00	0.00E+00	0.00E+00	0.00E+00	0.00E+00	0.00E+00	2.54E-04	0.00E+00	0.00E+00	0.00E+00	0.00E+00	0.00E+00	0.00E+00	0.00E+00	2.54E-04
1843	ALL	418971.7	3772463	NonCancer	0.00E+00	0.00E+00	0.00E+00	0.00E+00	0.00E+00	0.00E+00	2.91E-04	0.00E+00	0.00E+00	0.00E+00	0.00E+00	0.00E+00	0.00E+00	0.00E+00	2.91E-04
1844	ALL	418971.7	3772488	NonCancer	0.00E+00	0.00E+00	0.00E+00	0.00E+00	0.00E+00	0.00E+00	3.37E-04	0.00E+00	0.00E+00	0.00E+00	0.00E+00	0.00E+00	0.00E+00	0.00E+00	3.37E-04
1845	ALL	418971.7	3772513	NonCancer	0.00E+00	0.00E+00	0.00E+00	0.00E+00	0.00E+00	0.00E+00	3.95E-04	0.00E+00	0.00E+00	0.00E+00	0.00E+00	0.00E+00	0.00E+00	0.00E+00	3.95E-04
1846	ALL	418971.7	3772538	NonCancer	0.00E+00	0.00E+00	0.00E+00	0.00E+00	0.00E+00	0.00E+00	4.67E-04	0.00E+00	0.00E+00	0.00E+00	0.00E+00	0.00E+00	0.00E+00	0.00E+00	4.67E-04
1847	ALL	418971.7	3772563	NonCancer	0.00E+00	0.00E+00	0.00E+00	0.00E+00	0.00E+00	0.00E+00	5.58E-04	0.00E+00	0.00E+00	0.00E+00	0.00E+00	0.00E+00	0.00E+00	0.00E+00	5.58E-04
1848	ALL	418996.7	3772113	NonCancer	0.00E+00	0.00E+00	0.00E+00	0.00E+00	0.00E+00	0.00E+00	7.35E-05	0.00E+00	0.00E+00	0.00E+00	0.00E+00	0.00E+00	0.00E+00	0.00E+00	7.35E-05
1849	ALL	418996.7	3772138	NonCancer	0.00E+00	0.00E+00	0.00E+00	0.00E+00	0.00E+00	0.00E+00	7.82E-05	0.00E+00	0.00E+00	0.00E+00	0.00E+00	0.00E+00	0.00E+00	0.00E+00	7.82E-05
1850	ALL	418996.7	3772163	NonCancer	0.00E+00	0.00E+00	0.00E+00	0.00E+00	0.00E+00	0.00E+00	8.36E-05	0.00E+00	0.00E+00	0.00E+00	0.00E+00	0.00E+00	0.00E+00	0.00E+00	8.36E-05
1851	ALL	418996.7	3772188	NonCancer	0.00E+00	0.00E+00	0.00E+00	0.00E+00	0.00E+00	0.00E+00	8.95E-05	0.00E+00	0.00E+00	0.00E+00	0.00E+00	0.00E+00	0.00E+00	0.00E+00	8.95E-05
1852	ALL	418996.7	3772213	NonCancer	0.00E+00	0.00E+00	0.00E+00	0.00E+00	0.00E+00	0.00E+00	9.62E-05	0.00E+00	0.00E+00	0.00E+00	0.00E+00	0.00E+00	0.00E+00	0.00E+00	9.62E-05
1853	ALL	418996.7	3772238	NonCancer	0.00E+00	0.00E+00	0.00E+00	0.00E+00	0.00E+00	0.00E+00	1.04E-04	0.00E+00	0.00E+00	0.00E+00	0.00E+00	0.00E+00	0.00E+00	0.00E+00	1.04E-04
1854	ALL	418996.7	3772263	NonCancer	0.00E+00	0.00E+00	0.00E+00	0.00E+00	0.00E+00	0.00E+00	1.13E-04	0.00E+00	0.00E+00	0.00E+00	0.00E+00	0.00E+00	0.00E+00	0.00E+00	1.13E-04
1855	ALL	418996.7	3772288	NonCancer	0.00E+00	0.00E+00	0.00E+00	0.00E+00	0.00E+00	0.00E+00	1.24E-04	0.00E+00	0.00E+00	0.00E+00	0.00E+00	0.00E+00	0.00E+00	0.00E+00	1.24E-04
1856	ALL	418996.7	3772313	NonCancer	0.00E+00	0.00E+00	0.00E+00	0.00E+00	0.00E+00	0.00E+00	1.35E-04	0.00E+00	0.00E+00	0.00E+00	0.00E+00	0.00E+00	0.00E+00	0.00E+00	1.35E-04
1857	ALL	418996.7	3772338	NonCancer	0.00E+00	0.00E+00	0.00E+00	0.00E+00	0.00E+00	0.00E+00	1.49E-04	0.00E+00	0.00E+00	0.00E+00	0.00E+00	0.00E+00	0.00E+00	0.00E+00	1.49E-04
1858	ALL	418996.7	3772363	NonCancer	0.00E+00	0.00E+00	0.00E+00	0.00E+00	0.00E+00	0.00E+00	1.65E-04	0.00E+00	0.00E+00	0.00E+00	0.00E+00	0.00E+00	0.00E+00	0.00E+00	1.65E-04
1859	ALL	418996.7	3772388	NonCancer	0.00E+00	0.00E+00	0.00E+00	0.00E+00	0.00E+00	0.00E+00	1.84E-04	0.00E+00	0.00E+00	0.00E+00	0.00E+00	0.00E+00	0.00E+00	0.00E+00	1.84E-04
1860	ALL	418996.7	3772413	NonCancer	0.00E+00	0.00E+00	0.00E+00	0.00E+00	0.00E+00	0.00E+00	2.07E-04	0.00E+00	0.00E+00	0.00E+00	0.00E+00	0.00E+00	0.00E+00	0.00E+00	2.07E-04
1861	ALL	418996.7	3772438	NonCancer	0.00E+00	0.00E+00	0.00E+00	0.00E+00	0.00E+00	0.00E+00	2.34E-04	0.00E+00	0.00E+00	0.00E+00	0.00E+00	0.00E+00	0.00E+00	0.00E+00	2.34E-04
1862	ALL	418996.7	3772463	NonCancer	0.00E+00	0.00E+00	0.00E+00	0.00E+00	0.00E+00	0.00E+00	2.68E-04	0.00E+00	0.00E+00	0.00E+00	0.00E+00	0.00E+00	0.00E+00	0.00E+00	2.68E-04
1863	ALL	418996.7	3772488	NonCancer	0.00E+00	0.00E+00	0.00E+00	0.00E+00	0.00E+00	0.00E+00	3.12E-04	0.00E+00	0.00E+00	0.00E+00	0.00E+00	0.00E+00	0.00E+00	0.00E+00	3.12E-04
1864	ALL	418996.7	3772513	NonCancer	0.00E+00	0.00E+00	0.00E+00	0.00E+00	0.00E+00	0.00E+00	3.67E-04	0.00E+00	0.00E+00	0.00E+00	0.00E+00	0.00E+00	0.00E+00	0.00E+00	3.67E-04
1865	ALL	418996.7	3772538	NonCancer	0.00E+00	0.00E+00	0.00E+00	0.00E+00	0.00E+00	0.00E+00	4.40E-04	0.00E+00	0.00E+00	0.00E+00	0.00E+00	0.00E+00	0.00E+00	0.00E+00	4.40E-04
1866	ALL	418996.7	3772563	NonCancer	0.00E+00	0.00E+00	0.00E+00	0.00E+00	0.00E+00	0.00E+00	5.36E-04	0.00E+00	0.00E+00	0.00E+00	0.00E+00	0.00E+00	0.00E+00	0.00E+00	5.36E-04
1867	ALL	419021.7	3772113	NonCancer	0.00E+00	0.00E+00	0.00E+00	0.00E+00	0.00E+00	0.00E+00	7.01E-05	0.00E+00	0.00E+00	0.00E+00	0.00E+00	0.00E+00	0.00E+00	0.00E+00	7.01E-05
1868	ALL	419021.7	3772138	NonCancer	0.00E+00	0.00E+00	0.00E+00	0.00E+00	0.00E+00	0.00E+00	7.44E-05	0.00E+00	0.00E+00	0.00E+00	0.00E+00	0.00E+00	0.00E+00	0.00E+00	7.44E-05
1869	ALL	419021.7	3772163	NonCancer	0.00E+00	0.00E+00	0.00E+00	0.00E+00	0.00E+00	0.00E+00	7.93E-05	0.00E+00	0.00E+00	0.00E+00	0.00E+00	0.00E+00	0.00E+00	0.00E+00	7.93E-05
1870	ALL	419021.7	3772188	NonCancer	0.00E+00	0.00E+00	0.00E+00	0.00E+00	0.00E+00	0.00E+00	8.46E-05	0.00E+00	0.00E+00	0.00E+00	0.00E+00	0.00E+00	0.00E+00	0.00E+00	8.46E-05
1871	ALL	419021.7	3772213	NonCancer	0.00E+00	0.00E+00	0.00E+00	0.00E+00	0.00E+00	0.00E+00	9.07E-05	0.00E+00	0.00E+00	0.00E+00	0.00E+00	0.00E+00	0.00E+00	0.00E+00	9.07E-05

1872	ALL	419021.7	3772238	NonCancer	0.00E+00	0.00E+00	0.00E+00	0.00E+00	0.00E+00	0.00E+00	9.77E-05	0.00E+00	0.00E+00	0.00E+00	0.00E+00	0.00E+00	0.00E+00	0.00E+00	9.77E-05
1873	ALL	419021.7	3772263	NonCancer	0.00E+00	0.00E+00	0.00E+00	0.00E+00	0.00E+00	0.00E+00	1.06E-04	0.00E+00	0.00E+00	0.00E+00	0.00E+00	0.00E+00	0.00E+00	0.00E+00	1.06E-04
1874	ALL	419021.7	3772288	NonCancer	0.00E+00	0.00E+00	0.00E+00	0.00E+00	0.00E+00	0.00E+00	1.16E-04	0.00E+00	0.00E+00	0.00E+00	0.00E+00	0.00E+00	0.00E+00	0.00E+00	1.16E-04
1875	ALL	419021.7	3772313	NonCancer	0.00E+00	0.00E+00	0.00E+00	0.00E+00	0.00E+00	0.00E+00	1.26E-04	0.00E+00	0.00E+00	0.00E+00	0.00E+00	0.00E+00	0.00E+00	0.00E+00	1.26E-04
1876	ALL	419021.7	3772338	NonCancer	0.00E+00	0.00E+00	0.00E+00	0.00E+00	0.00E+00	0.00E+00	1.38E-04	0.00E+00	0.00E+00	0.00E+00	0.00E+00	0.00E+00	0.00E+00	0.00E+00	1.38E-04
1877	ALL	419021.7	3772363	NonCancer	0.00E+00	0.00E+00	0.00E+00	0.00E+00	0.00E+00	0.00E+00	1.52E-04	0.00E+00	0.00E+00	0.00E+00	0.00E+00	0.00E+00	0.00E+00	0.00E+00	1.52E-04
1878	ALL	419021.7	3772388	NonCancer	0.00E+00	0.00E+00	0.00E+00	0.00E+00	0.00E+00	0.00E+00	1.69E-04	0.00E+00	0.00E+00	0.00E+00	0.00E+00	0.00E+00	0.00E+00	0.00E+00	1.69E-04
1879	ALL	419021.7	3772413	NonCancer	0.00E+00	0.00E+00	0.00E+00	0.00E+00	0.00E+00	0.00E+00	1.89E-04	0.00E+00	0.00E+00	0.00E+00	0.00E+00	0.00E+00	0.00E+00	0.00E+00	1.89E-04
1880	ALL	419021.7	3772438	NonCancer	0.00E+00	0.00E+00	0.00E+00	0.00E+00	0.00E+00	0.00E+00	2.13E-04	0.00E+00	0.00E+00	0.00E+00	0.00E+00	0.00E+00	0.00E+00	0.00E+00	2.13E-04
1881	ALL	419021.7	3772463	NonCancer	0.00E+00	0.00E+00	0.00E+00	0.00E+00	0.00E+00	0.00E+00	2.43E-04	0.00E+00	0.00E+00	0.00E+00	0.00E+00	0.00E+00	0.00E+00	0.00E+00	2.43E-04
1882	ALL	419021.7	3772488	NonCancer	0.00E+00	0.00E+00	0.00E+00	0.00E+00	0.00E+00	0.00E+00	2.82E-04	0.00E+00	0.00E+00	0.00E+00	0.00E+00	0.00E+00	0.00E+00	0.00E+00	2.82E-04
1883	ALL	419021.7	3772513	NonCancer	0.00E+00	0.00E+00	0.00E+00	0.00E+00	0.00E+00	0.00E+00	3.31E-04	0.00E+00	0.00E+00	0.00E+00	0.00E+00	0.00E+00	0.00E+00	0.00E+00	3.31E-04
1884	ALL	419021.7	3772538	NonCancer	0.00E+00	0.00E+00	0.00E+00	0.00E+00	0.00E+00	0.00E+00	3.97E-04	0.00E+00	0.00E+00	0.00E+00	0.00E+00	0.00E+00	0.00E+00	0.00E+00	3.97E-04
1885	ALL	419021.7	3772563	NonCancer	0.00E+00	0.00E+00	0.00E+00	0.00E+00	0.00E+00	0.00E+00	4.87E-04	0.00E+00	0.00E+00	0.00E+00	0.00E+00	0.00E+00	0.00E+00	0.00E+00	4.87E-04
1886	ALL	419046.7	3772113	NonCancer	0.00E+00	0.00E+00	0.00E+00	0.00E+00	0.00E+00	0.00E+00	6.72E-05	0.00E+00	0.00E+00	0.00E+00	0.00E+00	0.00E+00	0.00E+00	0.00E+00	6.72E-05
1887	ALL	419046.7	3772138	NonCancer	0.00E+00	0.00E+00	0.00E+00	0.00E+00	0.00E+00	0.00E+00	7.11E-05	0.00E+00	0.00E+00	0.00E+00	0.00E+00	0.00E+00	0.00E+00	0.00E+00	7.11E-05
1888	ALL	419046.7	3772163	NonCancer	0.00E+00	0.00E+00	0.00E+00	0.00E+00	0.00E+00	0.00E+00	7.56E-05	0.00E+00	0.00E+00	0.00E+00	0.00E+00	0.00E+00	0.00E+00	0.00E+00	7.56E-05
1889	ALL	419046.7	3772188	NonCancer	0.00E+00	0.00E+00	0.00E+00	0.00E+00	0.00E+00	0.00E+00	8.04E-05	0.00E+00	0.00E+00	0.00E+00	0.00E+00	0.00E+00	0.00E+00	0.00E+00	8.04E-05
1890	ALL	419046.7	3772213	NonCancer	0.00E+00	0.00E+00	0.00E+00	0.00E+00	0.00E+00	0.00E+00	8.60E-05	0.00E+00	0.00E+00	0.00E+00	0.00E+00	0.00E+00	0.00E+00	0.00E+00	8.60E-05
1891	ALL	419046.7	3772238	NonCancer	0.00E+00	0.00E+00	0.00E+00	0.00E+00	0.00E+00	0.00E+00	9.23E-05	0.00E+00	0.00E+00	0.00E+00	0.00E+00	0.00E+00	0.00E+00	0.00E+00	9.23E-05
1892	ALL	419046.7	3772263	NonCancer	0.00E+00	0.00E+00	0.00E+00	0.00E+00	0.00E+00	0.00E+00	9.99E-05	0.00E+00	0.00E+00	0.00E+00	0.00E+00	0.00E+00	0.00E+00	0.00E+00	9.99E-05
1893	ALL	419046.7	3772288	NonCancer	0.00E+00	0.00E+00	0.00E+00	0.00E+00	0.00E+00	0.00E+00	1.09E-04	0.00E+00	0.00E+00	0.00E+00	0.00E+00	0.00E+00	0.00E+00	0.00E+00	1.09E-04
1894	ALL	419046.7	3772313	NonCancer	0.00E+00	0.00E+00	0.00E+00	0.00E+00	0.00E+00	0.00E+00	1.18E-04	0.00E+00	0.00E+00	0.00E+00	0.00E+00	0.00E+00	0.00E+00	0.00E+00	1.18E-04
1895	ALL	419046.7	3772338	NonCancer	0.00E+00	0.00E+00	0.00E+00	0.00E+00	0.00E+00	0.00E+00	1.29E-04	0.00E+00	0.00E+00	0.00E+00	0.00E+00	0.00E+00	0.00E+00	0.00E+00	1.29E-04
1896	ALL	419046.7	3772363	NonCancer	0.00E+00	0.00E+00	0.00E+00	0.00E+00	0.00E+00	0.00E+00	1.41E-04	0.00E+00	0.00E+00	0.00E+00	0.00E+00	0.00E+00	0.00E+00	0.00E+00	1.41E-04
1897	ALL	419046.7	3772388	NonCancer	0.00E+00	0.00E+00	0.00E+00	0.00E+00	0.00E+00	0.00E+00	1.56E-04	0.00E+00	0.00E+00	0.00E+00	0.00E+00	0.00E+00	0.00E+00	0.00E+00	1.56E-04
1898	ALL	419046.7	3772413	NonCancer	0.00E+00	0.00E+00	0.00E+00	0.00E+00	0.00E+00	0.00E+00	1.73E-04	0.00E+00	0.00E+00	0.00E+00	0.00E+00	0.00E+00	0.00E+00	0.00E+00	1.73E-04
1899	ALL	419046.7	3772438	NonCancer	0.00E+00	0.00E+00	0.00E+00	0.00E+00	0.00E+00	0.00E+00	1.94E-04	0.00E+00	0.00E+00	0.00E+00	0.00E+00	0.00E+00	0.00E+00	0.00E+00	1.94E-04
1900	ALL	419046.7	3772463	NonCancer	0.00E+00	0.00E+00	0.00E+00	0.00E+00	0.00E+00	0.00E+00	2.20E-04	0.00E+00	0.00E+00	0.00E+00	0.00E+00	0.00E+00	0.00E+00	0.00E+00	2.20E-04
1901	ALL	419046.7	3772488	NonCancer	0.00E+00	0.00E+00	0.00E+00	0.00E+00	0.00E+00	0.00E+00	2.52E-04	0.00E+00	0.00E+00	0.00E+00	0.00E+00	0.00E+00	0.00E+00	0.00E+00	2.52E-04
1902	ALL	419046.7	3772513	NonCancer	0.00E+00	0.00E+00	0.00E+00	0.00E+00	0.00E+00	0.00E+00	2.95E-04	0.00E+00	0.00E+00	0.00E+00	0.00E+00	0.00E+00	0.00E+00	0.00E+00	2.95E-04
1903	ALL	419046.7	3772538	NonCancer	0.00E+00	0.00E+00	0.00E+00	0.00E+00	0.00E+00	0.00E+00	3.50E-04	0.00E+00	0.00E+00	0.00E+00	0.00E+00	0.00E+00	0.00E+00	0.00E+00	3.50E-04
1904	ALL	419046.7	3772563	NonCancer	0.00E+00	0.00E+00	0.00E+00	0.00E+00	0.00E+00	0.00E+00	4.27E-04	0.00E+00	0.00E+00	0.00E+00	0.00E+00	0.00E+00	0.00E+00	0.00E+00	4.27E-04
1905	ALL	419071.7	3772113	NonCancer	0.00E+00	0.00E+00	0.00E+00	0.00E+00	0.00E+00	0.00E+00	6.43E-05	0.00E+00	0.00E+00	0.00E+00	0.00E+00	0.00E+00	0.00E+00	0.00E+00	6.43E-05
1906	ALL	419071.7	3772138	NonCancer	0.00E+00	0.00E+00	0.00E+00	0.00E+00	0.00E+00	0.00E+00	6.80E-05	0.00E+00	0.00E+00	0.00E+00	0.00E+00	0.00E+00	0.00E+00	0.00E+00	6.80E-05
1907	ALL	419071.7	3772163	NonCancer	0.00E+00	0.00E+00	0.00E+00	0.00E+00	0.00E+00	0.00E+00	7.21E-05	0.00E+00	0.00E+00	0.00E+00	0.00E+00	0.00E+00	0.00E+00	0.00E+00	7.21E-05
1908	ALL	419071.7	3772188	NonCancer	0.00E+00	0.00E+00	0.00E+00	0.00E+00	0.00E+00	0.00E+00	7.65E-05	0.00E+00	0.00E+00	0.00E+00	0.00E+00	0.00E+00	0.00E+00	0.00E+00	7.65E-05
1909	ALL	419071.7	3772213	NonCancer	0.00E+00	0.00E+00	0.00E+00	0.00E+00	0.00E+00	0.00E+00	8.16E-05	0.00E+00	0.00E+00	0.00E+00	0.00E+00	0.00E+00	0.00E+00	0.00E+00	8.16E-05
1910	ALL	419071.7	3772238	NonCancer	0.00E+00	0.00E+00	0.00E+00	0.00E+00	0.00E+00	0.00E+00	8.74E-05	0.00E+00	0.00E+00	0.00E+00	0.00E+00	0.00E+00	0.00E+00	0.00E+00	8.74E-05
1911	ALL	419071.7	3772263	NonCancer	0.00E+00	0.00E+00	0.00E+00	0.00E+00	0.00E+00	0.00E+00	9.40E-05	0.00E+00	0.00E+00	0.00E+00	0.00E+00	0.00E+00	0.00E+00	0.00E+00	9.40E-05
1912	ALL	419071.7	3772288	NonCancer	0.00E+00	0.00E+00	0.00E+00	0.00E+00	0.00E+00	0.00E+00	1.02E-04	0.00E+00	0.00E+00	0.00E+00	0.00E+00	0.00E+00	0.00E+00	0.00E+00	1.02E-04
1913	ALL	419071.7	3772313	NonCancer	0.00E+00	0.00E+00	0.00E+00	0.00E+00	0.00E+00	0.00E+00	1.10E-04	0.00E+00	0.00E+00	0.00E+00	0.00E+00	0.00E+00	0.00E+00	0.00E+00	1.10E-04
1914	ALL	419071.7	3772338	NonCancer	0.00E+00	0.00E+00	0.00E+00	0.00E+00	0.00E+00	0.00E+00	1.20E-04	0.00E+00	0.00E+00	0.00E+00	0.00E+00	0.00E+00	0.00E+00	0.00E+00	1.20E-04
1915	ALL	419071.7	3772363	NonCancer	0.00E+00	0.00E+00	0.00E+00	0.00E+00	0.00E+00	0.00E+00	1.31E-04	0.00E+00	0.00E+00	0.00E+00	0.00E+00	0.00E+00	0.00E+00	0.00E+00	1.31E-04
1916	ALL	419071.7	3772388	NonCancer	0.00E+00	0.00E+00	0.00E+00	0.00E+00	0.00E+00	0.00E+00	1.44E-04	0.00E+00	0.00E+00	0.00E+00	0.00E+00	0.00E+00	0.00E+00	0.00E+00	1.44E-04
1917	ALL	419071.7	3772413	NonCancer	0.00E+00	0.00E+00	0.00E+00	0.00E+00	0.00E+00	0.00E+00	1.60E-04	0.00E+00	0.00E+00	0.00E+00	0.00E+00	0.00E+00	0.00E+00	0.00E+00	1.60E-04
1918	ALL	419071.7	3772438	NonCancer	0.00E+00	0.00E+00	0.00E+00	0.00E+00	0.00E+00	0.00E+00	1.78E-04	0.00E+00	0.00E+00	0.00E+00	0.00E+00	0.00E+00	0.00E+00	0.00E+00	1.78E-04
1919	ALL	419071.7	3772463	NonCancer	0.00E+00	0.00E+00	0.00E+00	0.00E+00	0.00E+00	0.00E+00	2.00E-04	0.00E+00	0.00E+00	0.00E+00	0.00E+00	0.00E+00	0.00E+00	0.00E+00	2.00E-04
1920	ALL	419071.7	3772488	NonCancer	0.00E+00	0.00E+00	0.00E+00	0.00E+00	0.00E+00	0.00E+00	2.28E-04	0.00E+00	0.00E+00	0.00E+00	0.00E+00	0.00E+00	0.00E+00	0.00E+00	2.28E-04
1921	ALL	419071.7	3772513	NonCancer	0.00E+00	0.00E+00	0.00E+00	0.00E+00	0.00E+00	0.00E+00	2.63E-04	0.00E+00	0.00E+00	0.00E+00	0.00E+00	0.00E+00	0.00E+00	0.00E+00	2.63E-04
1922	ALL	419071.7	3772538	NonCancer	0.00E+00	0.00E+00	0.00E+00	0.00E+00	0.00E+00	0.00E+00	3.10E-04	0.00E+00	0.00E+00	0.00E+00	0.00E+00	0.00E+00	0.00E+00	0.00E+00	3.10E-04
1923	ALL	419071.7	3772563	NonCancer	0.00E+00	0.00E+00	0.00E+00	0.00E+00	0.00E+00	0.00E+00	3.73E-04	0.00E+00	0.00E+00	0.00E+00	0.00E+00	0.00E+00	0.00E+00	0.00E+00	3.73E-04

1924	ALL	419096.7	3772113	NonCancer	0.00E+00	0.00E+00	0.00E+00	0.00E+00	0.00E+00	0.00E+00	6.17E-05	0.00E+00	0.00E+00	0.00E+00	0.00E+00	0.00E+00	0.00E+00	0.00E+00	6.17E-05
1925	ALL	419096.7	3772138	NonCancer	0.00E+00	0.00E+00	0.00E+00	0.00E+00	0.00E+00	0.00E+00	6.52E-05	0.00E+00	0.00E+00	0.00E+00	0.00E+00	0.00E+00	0.00E+00	0.00E+00	6.52E-05
1926	ALL	419096.7	3772163	NonCancer	0.00E+00	0.00E+00	0.00E+00	0.00E+00	0.00E+00	0.00E+00	6.90E-05	0.00E+00	0.00E+00	0.00E+00	0.00E+00	0.00E+00	0.00E+00	0.00E+00	6.90E-05
1927	ALL	419096.7	3772188	NonCancer	0.00E+00	0.00E+00	0.00E+00	0.00E+00	0.00E+00	0.00E+00	7.31E-05	0.00E+00	0.00E+00	0.00E+00	0.00E+00	0.00E+00	0.00E+00	0.00E+00	7.31E-05
1928	ALL	419096.7	3772213	NonCancer	0.00E+00	0.00E+00	0.00E+00	0.00E+00	0.00E+00	0.00E+00	7.78E-05	0.00E+00	0.00E+00	0.00E+00	0.00E+00	0.00E+00	0.00E+00	0.00E+00	7.78E-05
1929	ALL	419096.7	3772238	NonCancer	0.00E+00	0.00E+00	0.00E+00	0.00E+00	0.00E+00	0.00E+00	8.31E-05	0.00E+00	0.00E+00	0.00E+00	0.00E+00	0.00E+00	0.00E+00	0.00E+00	8.31E-05
1930	ALL	419096.7	3772263	NonCancer	0.00E+00	0.00E+00	0.00E+00	0.00E+00	0.00E+00	0.00E+00	8.90E-05	0.00E+00	0.00E+00	0.00E+00	0.00E+00	0.00E+00	0.00E+00	0.00E+00	8.90E-05
1931	ALL	419096.7	3772288	NonCancer	0.00E+00	0.00E+00	0.00E+00	0.00E+00	0.00E+00	0.00E+00	9.57E-05	0.00E+00	0.00E+00	0.00E+00	0.00E+00	0.00E+00	0.00E+00	0.00E+00	9.57E-05
1932	ALL	419096.7	3772313	NonCancer	0.00E+00	0.00E+00	0.00E+00	0.00E+00	0.00E+00	0.00E+00	1.03E-04	0.00E+00	0.00E+00	0.00E+00	0.00E+00	0.00E+00	0.00E+00	0.00E+00	1.03E-04
1933	ALL	419096.7	3772338	NonCancer	0.00E+00	0.00E+00	0.00E+00	0.00E+00	0.00E+00	0.00E+00	1.12E-04	0.00E+00	0.00E+00	0.00E+00	0.00E+00	0.00E+00	0.00E+00	0.00E+00	1.12E-04
1934	ALL	419096.7	3772363	NonCancer	0.00E+00	0.00E+00	0.00E+00	0.00E+00	0.00E+00	0.00E+00	1.22E-04	0.00E+00	0.00E+00	0.00E+00	0.00E+00	0.00E+00	0.00E+00	0.00E+00	1.22E-04
1935	ALL	419096.7	3772388	NonCancer	0.00E+00	0.00E+00	0.00E+00	0.00E+00	0.00E+00	0.00E+00	1.34E-04	0.00E+00	0.00E+00	0.00E+00	0.00E+00	0.00E+00	0.00E+00	0.00E+00	1.34E-04
1936	ALL	419096.7	3772413	NonCancer	0.00E+00	0.00E+00	0.00E+00	0.00E+00	0.00E+00	0.00E+00	1.48E-04	0.00E+00	0.00E+00	0.00E+00	0.00E+00	0.00E+00	0.00E+00	0.00E+00	1.48E-04
1937	ALL	419096.7	3772438	NonCancer	0.00E+00	0.00E+00	0.00E+00	0.00E+00	0.00E+00	0.00E+00	1.64E-04	0.00E+00	0.00E+00	0.00E+00	0.00E+00	0.00E+00	0.00E+00	0.00E+00	1.64E-04
1938	ALL	419096.7	3772463	NonCancer	0.00E+00	0.00E+00	0.00E+00	0.00E+00	0.00E+00	0.00E+00	1.84E-04	0.00E+00	0.00E+00	0.00E+00	0.00E+00	0.00E+00	0.00E+00	0.00E+00	1.84E-04
1939	ALL	419096.7	3772488	NonCancer	0.00E+00	0.00E+00	0.00E+00	0.00E+00	0.00E+00	0.00E+00	2.08E-04	0.00E+00	0.00E+00	0.00E+00	0.00E+00	0.00E+00	0.00E+00	0.00E+00	2.08E-04
1940	ALL	419096.7	3772513	NonCancer	0.00E+00	0.00E+00	0.00E+00	0.00E+00	0.00E+00	0.00E+00	2.39E-04	0.00E+00	0.00E+00	0.00E+00	0.00E+00	0.00E+00	0.00E+00	0.00E+00	2.39E-04
1941	ALL	419096.7	3772538	NonCancer	0.00E+00	0.00E+00	0.00E+00	0.00E+00	0.00E+00	0.00E+00	2.79E-04	0.00E+00	0.00E+00	0.00E+00	0.00E+00	0.00E+00	0.00E+00	0.00E+00	2.79E-04
1942	ALL	419096.7	3772563	NonCancer	0.00E+00	0.00E+00	0.00E+00	0.00E+00	0.00E+00	0.00E+00	3.31E-04	0.00E+00	0.00E+00	0.00E+00	0.00E+00	0.00E+00	0.00E+00	0.00E+00	3.31E-04
1943	ALL	419121.7	3772113	NonCancer	0.00E+00	0.00E+00	0.00E+00	0.00E+00	0.00E+00	0.00E+00	5.94E-05	0.00E+00	0.00E+00	0.00E+00	0.00E+00	0.00E+00	0.00E+00	0.00E+00	5.94E-05
1944	ALL	419121.7	3772138	NonCancer	0.00E+00	0.00E+00	0.00E+00	0.00E+00	0.00E+00	0.00E+00	6.26E-05	0.00E+00	0.00E+00	0.00E+00	0.00E+00	0.00E+00	0.00E+00	0.00E+00	6.26E-05
1945	ALL	419121.7	3772163	NonCancer	0.00E+00	0.00E+00	0.00E+00	0.00E+00	0.00E+00	0.00E+00	6.61E-05	0.00E+00	0.00E+00	0.00E+00	0.00E+00	0.00E+00	0.00E+00	0.00E+00	6.61E-05
1946	ALL	419121.7	3772188	NonCancer	0.00E+00	0.00E+00	0.00E+00	0.00E+00	0.00E+00	0.00E+00	7.00E-05	0.00E+00	0.00E+00	0.00E+00	0.00E+00	0.00E+00	0.00E+00	0.00E+00	7.00E-05
1947	ALL	419121.7	3772213	NonCancer	0.00E+00	0.00E+00	0.00E+00	0.00E+00	0.00E+00	0.00E+00	7.44E-05	0.00E+00	0.00E+00	0.00E+00	0.00E+00	0.00E+00	0.00E+00	0.00E+00	7.44E-05
1948	ALL	419121.7	3772238	NonCancer	0.00E+00	0.00E+00	0.00E+00	0.00E+00	0.00E+00	0.00E+00	7.93E-05	0.00E+00	0.00E+00	0.00E+00	0.00E+00	0.00E+00	0.00E+00	0.00E+00	7.93E-05
1949	ALL	419121.7	3772263	NonCancer	0.00E+00	0.00E+00	0.00E+00	0.00E+00	0.00E+00	0.00E+00	8.48E-05	0.00E+00	0.00E+00	0.00E+00	0.00E+00	0.00E+00	0.00E+00	0.00E+00	8.48E-05
1950	ALL	419121.7	3772288	NonCancer	0.00E+00	0.00E+00	0.00E+00	0.00E+00	0.00E+00	0.00E+00	9.11E-05	0.00E+00	0.00E+00	0.00E+00	0.00E+00	0.00E+00	0.00E+00	0.00E+00	9.11E-05
1951	ALL	419121.7	3772313	NonCancer	0.00E+00	0.00E+00	0.00E+00	0.00E+00	0.00E+00	0.00E+00	9.81E-05	0.00E+00	0.00E+00	0.00E+00	0.00E+00	0.00E+00	0.00E+00	0.00E+00	9.81E-05
1952	ALL	419121.7	3772338	NonCancer	0.00E+00	0.00E+00	0.00E+00	0.00E+00	0.00E+00	0.00E+00	1.06E-04	0.00E+00	0.00E+00	0.00E+00	0.00E+00	0.00E+00	0.00E+00	0.00E+00	1.06E-04
1953	ALL	419121.7	3772363	NonCancer	0.00E+00	0.00E+00	0.00E+00	0.00E+00	0.00E+00	0.00E+00	1.15E-04	0.00E+00	0.00E+00	0.00E+00	0.00E+00	0.00E+00	0.00E+00	0.00E+00	1.15E-04
1954	ALL	419121.7	3772388	NonCancer	0.00E+00	0.00E+00	0.00E+00	0.00E+00	0.00E+00	0.00E+00	1.26E-04	0.00E+00	0.00E+00	0.00E+00	0.00E+00	0.00E+00	0.00E+00	0.00E+00	1.26E-04
1955	ALL	419121.7	3772413	NonCancer	0.00E+00	0.00E+00	0.00E+00	0.00E+00	0.00E+00	0.00E+00	1.38E-04	0.00E+00	0.00E+00	0.00E+00	0.00E+00	0.00E+00	0.00E+00	0.00E+00	1.38E-04
1956	ALL	419121.7	3772438	NonCancer	0.00E+00	0.00E+00	0.00E+00	0.00E+00	0.00E+00	0.00E+00	1.53E-04	0.00E+00	0.00E+00	0.00E+00	0.00E+00	0.00E+00	0.00E+00	0.00E+00	1.53E-04
1957	ALL	419121.7	3772463	NonCancer	0.00E+00	0.00E+00	0.00E+00	0.00E+00	0.00E+00	0.00E+00	1.71E-04	0.00E+00	0.00E+00	0.00E+00	0.00E+00	0.00E+00	0.00E+00	0.00E+00	1.71E-04
1958	ALL	419121.7	3772488	NonCancer	0.00E+00	0.00E+00	0.00E+00	0.00E+00	0.00E+00	0.00E+00	1.93E-04	0.00E+00	0.00E+00	0.00E+00	0.00E+00	0.00E+00	0.00E+00	0.00E+00	1.93E-04
1959	ALL	419121.7	3772513	NonCancer	0.00E+00	0.00E+00	0.00E+00	0.00E+00	0.00E+00	0.00E+00	2.21E-04	0.00E+00	0.00E+00	0.00E+00	0.00E+00	0.00E+00	0.00E+00	0.00E+00	2.21E-04
1960	ALL	419121.7	3772538	NonCancer	0.00E+00	0.00E+00	0.00E+00	0.00E+00	0.00E+00	0.00E+00	2.55E-04	0.00E+00	0.00E+00	0.00E+00	0.00E+00	0.00E+00	0.00E+00	0.00E+00	2.55E-04
1961	ALL	419121.7	3772563	NonCancer	0.00E+00	0.00E+00	0.00E+00	0.00E+00	0.00E+00	0.00E+00	3.00E-04	0.00E+00	0.00E+00	0.00E+00	0.00E+00	0.00E+00	0.00E+00	0.00E+00	3.00E-04
1962	ALL	419146.7	3772113	NonCancer	0.00E+00	0.00E+00	0.00E+00	0.00E+00	0.00E+00	0.00E+00	5.71E-05	0.00E+00	0.00E+00	0.00E+00	0.00E+00	0.00E+00	0.00E+00	0.00E+00	5.71E-05
1963	ALL	419146.7	3772138	NonCancer	0.00E+00	0.00E+00	0.00E+00	0.00E+00	0.00E+00	0.00E+00	6.01E-05	0.00E+00	0.00E+00	0.00E+00	0.00E+00	0.00E+00	0.00E+00	0.00E+00	6.01E-05
1964	ALL	419146.7	3772163	NonCancer	0.00E+00	0.00E+00	0.00E+00	0.00E+00	0.00E+00	0.00E+00	6.34E-05	0.00E+00	0.00E+00	0.00E+00	0.00E+00	0.00E+00	0.00E+00	0.00E+00	6.34E-05
1965	ALL	419146.7	3772188	NonCancer	0.00E+00	0.00E+00	0.00E+00	0.00E+00	0.00E+00	0.00E+00	6.71E-05	0.00E+00	0.00E+00	0.00E+00	0.00E+00	0.00E+00	0.00E+00	0.00E+00	6.71E-05
1966	ALL	419146.7	3772213	NonCancer	0.00E+00	0.00E+00	0.00E+00	0.00E+00	0.00E+00	0.00E+00	7.12E-05	0.00E+00	0.00E+00	0.00E+00	0.00E+00	0.00E+00	0.00E+00	0.00E+00	7.12E-05
1967	ALL	419146.7	3772238	NonCancer	0.00E+00	0.00E+00	0.00E+00	0.00E+00	0.00E+00	0.00E+00	7.58E-05	0.00E+00	0.00E+00	0.00E+00	0.00E+00	0.00E+00	0.00E+00	0.00E+00	7.58E-05
1968	ALL	419146.7	3772263	NonCancer	0.00E+00	0.00E+00	0.00E+00	0.00E+00	0.00E+00	0.00E+00	8.10E-05	0.00E+00	0.00E+00	0.00E+00	0.00E+00	0.00E+00	0.00E+00	0.00E+00	8.10E-05
1969	ALL	419146.7	3772288	NonCancer	0.00E+00	0.00E+00	0.00E+00	0.00E+00	0.00E+00	0.00E+00	8.69E-05	0.00E+00	0.00E+00	0.00E+00	0.00E+00	0.00E+00	0.00E+00	0.00E+00	8.69E-05
1970	ALL	419146.7	3772313	NonCancer	0.00E+00	0.00E+00	0.00E+00	0.00E+00	0.00E+00	0.00E+00	9.35E-05	0.00E+00	0.00E+00	0.00E+00	0.00E+00	0.00E+00	0.00E+00	0.00E+00	9.35E-05
1971	ALL	419146.7	3772338	NonCancer	0.00E+00	0.00E+00	0.00E+00	0.00E+00	0.00E+00	0.00E+00	1.01E-04	0.00E+00	0.00E+00	0.00E+00	0.00E+00	0.00E+00	0.00E+00	0.00E+00	1.01E-04
1972	ALL	419146.7	3772363	NonCancer	0.00E+00	0.00E+00	0.00E+00	0.00E+00	0.00E+00	0.00E+00	1.10E-04	0.00E+00	0.00E+00	0.00E+00	0.00E+00	0.00E+00	0.00E+00	0.00E+00	1.10E-04
1973	ALL	419146.7	3772388	NonCancer	0.00E+00	0.00E+00	0.00E+00	0.00E+00	0.00E+00	0.00E+00	1.19E-04	0.00E+00	0.00E+00	0.00E+00	0.00E+00	0.00E+00	0.00E+00	0.00E+00	1.19E-04
1974	ALL	419146.7	3772413	NonCancer	0.00E+00	0.00E+00	0.00E+00	0.00E+00	0.00E+00	0.00E+00	1.31E-04	0.00E+00	0.00E+00	0.00E+00	0.00E+00	0.00E+00	0.00E+00	0.00E+00	1.31E-04
1975	ALL	419146.7	3772438	NonCancer	0.00E+00	0.00E+00	0.00E+00	0.00E+00	0.00E+00	0.00E+00	1.44E-04	0.00E+00	0.00E+00	0.00E+00	0.00E+00	0.00E+00	0.00E+00	0.00E+00	1.44E-04

1976	ALL	419146.7	3772463	NonCancer	0.00E+00	0.00E+00	0.00E+00	0.00E+00	0.00E+00	0.00E+00	1.60E-04	0.00E+00	0.00E+00	0.00E+00	0.00E+00	0.00E+00	0.00E+00	0.00E+00	1.60E-04
1977	ALL	419146.7	3772488	NonCancer	0.00E+00	0.00E+00	0.00E+00	0.00E+00	0.00E+00	0.00E+00	1.81E-04	0.00E+00	0.00E+00	0.00E+00	0.00E+00	0.00E+00	0.00E+00	0.00E+00	1.81E-04
1978	ALL	419146.7	3772513	NonCancer	0.00E+00	0.00E+00	0.00E+00	0.00E+00	0.00E+00	0.00E+00	2.05E-04	0.00E+00	0.00E+00	0.00E+00	0.00E+00	0.00E+00	0.00E+00	0.00E+00	2.05E-04
1979	ALL	419146.7	3772538	NonCancer	0.00E+00	0.00E+00	0.00E+00	0.00E+00	0.00E+00	0.00E+00	2.36E-04	0.00E+00	0.00E+00	0.00E+00	0.00E+00	0.00E+00	0.00E+00	0.00E+00	2.36E-04
1980	ALL	419146.7	3772563	NonCancer	0.00E+00	0.00E+00	0.00E+00	0.00E+00	0.00E+00	0.00E+00	2.75E-04	0.00E+00	0.00E+00	0.00E+00	0.00E+00	0.00E+00	0.00E+00	0.00E+00	2.75E-04
1981	ALL	419171.7	3772113	NonCancer	0.00E+00	0.00E+00	0.00E+00	0.00E+00	0.00E+00	0.00E+00	5.52E-05	0.00E+00	0.00E+00	0.00E+00	0.00E+00	0.00E+00	0.00E+00	0.00E+00	5.52E-05
1982	ALL	419171.7	3772138	NonCancer	0.00E+00	0.00E+00	0.00E+00	0.00E+00	0.00E+00	0.00E+00	5.81E-05	0.00E+00	0.00E+00	0.00E+00	0.00E+00	0.00E+00	0.00E+00	0.00E+00	5.81E-05
1983	ALL	419171.7	3772163	NonCancer	0.00E+00	0.00E+00	0.00E+00	0.00E+00	0.00E+00	0.00E+00	6.13E-05	0.00E+00	0.00E+00	0.00E+00	0.00E+00	0.00E+00	0.00E+00	0.00E+00	6.13E-05
1984	ALL	419171.7	3772188	NonCancer	0.00E+00	0.00E+00	0.00E+00	0.00E+00	0.00E+00	0.00E+00	6.47E-05	0.00E+00	0.00E+00	0.00E+00	0.00E+00	0.00E+00	0.00E+00	0.00E+00	6.47E-05
1985	ALL	419171.7	3772213	NonCancer	0.00E+00	0.00E+00	0.00E+00	0.00E+00	0.00E+00	0.00E+00	6.86E-05	0.00E+00	0.00E+00	0.00E+00	0.00E+00	0.00E+00	0.00E+00	0.00E+00	6.86E-05
1986	ALL	419171.7	3772238	NonCancer	0.00E+00	0.00E+00	0.00E+00	0.00E+00	0.00E+00	0.00E+00	7.30E-05	0.00E+00	0.00E+00	0.00E+00	0.00E+00	0.00E+00	0.00E+00	0.00E+00	7.30E-05
1987	ALL	419171.7	3772263	NonCancer	0.00E+00	0.00E+00	0.00E+00	0.00E+00	0.00E+00	0.00E+00	7.79E-05	0.00E+00	0.00E+00	0.00E+00	0.00E+00	0.00E+00	0.00E+00	0.00E+00	7.79E-05
1988	ALL	419171.7	3772288	NonCancer	0.00E+00	0.00E+00	0.00E+00	0.00E+00	0.00E+00	0.00E+00	8.35E-05	0.00E+00	0.00E+00	0.00E+00	0.00E+00	0.00E+00	0.00E+00	0.00E+00	8.35E-05
1989	ALL	419171.7	3772313	NonCancer	0.00E+00	0.00E+00	0.00E+00	0.00E+00	0.00E+00	0.00E+00	8.97E-05	0.00E+00	0.00E+00	0.00E+00	0.00E+00	0.00E+00	0.00E+00	0.00E+00	8.97E-05
1990	ALL	419171.7	3772338	NonCancer	0.00E+00	0.00E+00	0.00E+00	0.00E+00	0.00E+00	0.00E+00	9.67E-05	0.00E+00	0.00E+00	0.00E+00	0.00E+00	0.00E+00	0.00E+00	0.00E+00	9.67E-05
1991	ALL	419171.7	3772363	NonCancer	0.00E+00	0.00E+00	0.00E+00	0.00E+00	0.00E+00	0.00E+00	1.05E-04	0.00E+00	0.00E+00	0.00E+00	0.00E+00	0.00E+00	0.00E+00	0.00E+00	1.05E-04
1992	ALL	419171.7	3772388	NonCancer	0.00E+00	0.00E+00	0.00E+00	0.00E+00	0.00E+00	0.00E+00	1.14E-04	0.00E+00	0.00E+00	0.00E+00	0.00E+00	0.00E+00	0.00E+00	0.00E+00	1.14E-04
1993	ALL	419171.7	3772413	NonCancer	0.00E+00	0.00E+00	0.00E+00	0.00E+00	0.00E+00	0.00E+00	1.25E-04	0.00E+00	0.00E+00	0.00E+00	0.00E+00	0.00E+00	0.00E+00	0.00E+00	1.25E-04
1994	ALL	419171.7	3772438	NonCancer	0.00E+00	0.00E+00	0.00E+00	0.00E+00	0.00E+00	0.00E+00	1.37E-04	0.00E+00	0.00E+00	0.00E+00	0.00E+00	0.00E+00	0.00E+00	0.00E+00	1.37E-04
1995	ALL	419171.7	3772463	NonCancer	0.00E+00	0.00E+00	0.00E+00	0.00E+00	0.00E+00	0.00E+00	1.52E-04	0.00E+00	0.00E+00	0.00E+00	0.00E+00	0.00E+00	0.00E+00	0.00E+00	1.52E-04
1996	ALL	419171.7	3772488	NonCancer	0.00E+00	0.00E+00	0.00E+00	0.00E+00	0.00E+00	0.00E+00	1.70E-04	0.00E+00	0.00E+00	0.00E+00	0.00E+00	0.00E+00	0.00E+00	0.00E+00	1.70E-04
1997	ALL	419171.7	3772513	NonCancer	0.00E+00	0.00E+00	0.00E+00	0.00E+00	0.00E+00	0.00E+00	1.92E-04	0.00E+00	0.00E+00	0.00E+00	0.00E+00	0.00E+00	0.00E+00	0.00E+00	1.92E-04
1998	ALL	419171.7	3772538	NonCancer	0.00E+00	0.00E+00	0.00E+00	0.00E+00	0.00E+00	0.00E+00	2.19E-04	0.00E+00	0.00E+00	0.00E+00	0.00E+00	0.00E+00	0.00E+00	0.00E+00	2.19E-04
1999	ALL	419171.7	3772563	NonCancer	0.00E+00	0.00E+00	0.00E+00	0.00E+00	0.00E+00	0.00E+00	2.52E-04	0.00E+00	0.00E+00	0.00E+00	0.00E+00	0.00E+00	0.00E+00	0.00E+00	2.52E-04
2000	ALL	419196.7	3772113	NonCancer	0.00E+00	0.00E+00	0.00E+00	0.00E+00	0.00E+00	0.00E+00	5.36E-05	0.00E+00	0.00E+00	0.00E+00	0.00E+00	0.00E+00	0.00E+00	0.00E+00	5.36E-05
2001	ALL	419196.7	3772138	NonCancer	0.00E+00	0.00E+00	0.00E+00	0.00E+00	0.00E+00	0.00E+00	5.64E-05	0.00E+00	0.00E+00	0.00E+00	0.00E+00	0.00E+00	0.00E+00	0.00E+00	5.64E-05
2002	ALL	419196.7	3772163	NonCancer	0.00E+00	0.00E+00	0.00E+00	0.00E+00	0.00E+00	0.00E+00	5.94E-05	0.00E+00	0.00E+00	0.00E+00	0.00E+00	0.00E+00	0.00E+00	0.00E+00	5.94E-05
2003	ALL	419196.7	3772188	NonCancer	0.00E+00	0.00E+00	0.00E+00	0.00E+00	0.00E+00	0.00E+00	6.27E-05	0.00E+00	0.00E+00	0.00E+00	0.00E+00	0.00E+00	0.00E+00	0.00E+00	6.27E-05
2004	ALL	419196.7	3772213	NonCancer	0.00E+00	0.00E+00	0.00E+00	0.00E+00	0.00E+00	0.00E+00	6.64E-05	0.00E+00	0.00E+00	0.00E+00	0.00E+00	0.00E+00	0.00E+00	0.00E+00	6.64E-05
2005	ALL	419196.7	3772238	NonCancer	0.00E+00	0.00E+00	0.00E+00	0.00E+00	0.00E+00	0.00E+00	7.05E-05	0.00E+00	0.00E+00	0.00E+00	0.00E+00	0.00E+00	0.00E+00	0.00E+00	7.05E-05
2006	ALL	419196.7	3772263	NonCancer	0.00E+00	0.00E+00	0.00E+00	0.00E+00	0.00E+00	0.00E+00	7.51E-05	0.00E+00	0.00E+00	0.00E+00	0.00E+00	0.00E+00	0.00E+00	0.00E+00	7.51E-05
2007	ALL	419196.7	3772288	NonCancer	0.00E+00	0.00E+00	0.00E+00	0.00E+00	0.00E+00	0.00E+00	8.04E-05	0.00E+00	0.00E+00	0.00E+00	0.00E+00	0.00E+00	0.00E+00	0.00E+00	8.04E-05
2008	ALL	419196.7	3772313	NonCancer	0.00E+00	0.00E+00	0.00E+00	0.00E+00	0.00E+00	0.00E+00	8.63E-05	0.00E+00	0.00E+00	0.00E+00	0.00E+00	0.00E+00	0.00E+00	0.00E+00	8.63E-05
2009	ALL	419196.7	3772338	NonCancer	0.00E+00	0.00E+00	0.00E+00	0.00E+00	0.00E+00	0.00E+00	9.29E-05	0.00E+00	0.00E+00	0.00E+00	0.00E+00	0.00E+00	0.00E+00	0.00E+00	9.29E-05
2010	ALL	419196.7	3772363	NonCancer	0.00E+00	0.00E+00	0.00E+00	0.00E+00	0.00E+00	0.00E+00	1.00E-04	0.00E+00	0.00E+00	0.00E+00	0.00E+00	0.00E+00	0.00E+00	0.00E+00	1.00E-04
2011	ALL	419196.7	3772388	NonCancer	0.00E+00	0.00E+00	0.00E+00	0.00E+00	0.00E+00	0.00E+00	1.09E-04	0.00E+00	0.00E+00	0.00E+00	0.00E+00	0.00E+00	0.00E+00	0.00E+00	1.09E-04
2012	ALL	419196.7	3772413	NonCancer	0.00E+00	0.00E+00	0.00E+00	0.00E+00	0.00E+00	0.00E+00	1.19E-04	0.00E+00	0.00E+00	0.00E+00	0.00E+00	0.00E+00	0.00E+00	0.00E+00	1.19E-04
2013	ALL	419196.7	3772438	NonCancer	0.00E+00	0.00E+00	0.00E+00	0.00E+00	0.00E+00	0.00E+00	1.30E-04	0.00E+00	0.00E+00	0.00E+00	0.00E+00	0.00E+00	0.00E+00	0.00E+00	1.30E-04
2014	ALL	419196.7	3772463	NonCancer	0.00E+00	0.00E+00	0.00E+00	0.00E+00	0.00E+00	0.00E+00	1.43E-04	0.00E+00	0.00E+00	0.00E+00	0.00E+00	0.00E+00	0.00E+00	0.00E+00	1.43E-04
2015	ALL	419196.7	3772488	NonCancer	0.00E+00	0.00E+00	0.00E+00	0.00E+00	0.00E+00	0.00E+00	1.60E-04	0.00E+00	0.00E+00	0.00E+00	0.00E+00	0.00E+00	0.00E+00	0.00E+00	1.60E-04
2016	ALL	419196.7	3772513	NonCancer	0.00E+00	0.00E+00	0.00E+00	0.00E+00	0.00E+00	0.00E+00	1.79E-04	0.00E+00	0.00E+00	0.00E+00	0.00E+00	0.00E+00	0.00E+00	0.00E+00	1.79E-04
2017	ALL	419196.7	3772538	NonCancer	0.00E+00	0.00E+00	0.00E+00	0.00E+00	0.00E+00	0.00E+00	2.03E-04	0.00E+00	0.00E+00	0.00E+00	0.00E+00	0.00E+00	0.00E+00	0.00E+00	2.03E-04
2018	ALL	419196.7	3772563	NonCancer	0.00E+00	0.00E+00	0.00E+00	0.00E+00	0.00E+00	0.00E+00	2.31E-04	0.00E+00	0.00E+00	0.00E+00	0.00E+00	0.00E+00	0.00E+00	0.00E+00	2.31E-04
2019	ALL	419196.7	3772588	NonCancer	0.00E+00	0.00E+00	0.00E+00	0.00E+00	0.00E+00	0.00E+00	2.67E-04	0.00E+00	0.00E+00	0.00E+00	0.00E+00	0.00E+00	0.00E+00	0.00E+00	2.67E-04
2020	ALL	419221.7	3772113	NonCancer	0.00E+00	0.00E+00	0.00E+00	0.00E+00	0.00E+00	0.00E+00	5.21E-05	0.00E+00	0.00E+00	0.00E+00	0.00E+00	0.00E+00	0.00E+00	0.00E+00	5.21E-05
2021	ALL	419221.7	3772138	NonCancer	0.00E+00	0.00E+00	0.00E+00	0.00E+00	0.00E+00	0.00E+00	5.48E-05	0.00E+00	0.00E+00	0.00E+00	0.00E+00	0.00E+00	0.00E+00	0.00E+00	5.48E-05
2022	ALL	419221.7	3772163	NonCancer	0.00E+00	0.00E+00	0.00E+00	0.00E+00	0.00E+00	0.00E+00	5.76E-05	0.00E+00	0.00E+00	0.00E+00	0.00E+00	0.00E+00	0.00E+00	0.00E+00	5.76E-05
2023	ALL	419221.7	3772188	NonCancer	0.00E+00	0.00E+00	0.00E+00	0.00E+00	0.00E+00	0.00E+00	6.08E-05	0.00E+00	0.00E+00	0.00E+00	0.00E+00	0.00E+00	0.00E+00	0.00E+00	6.08E-05
2024	ALL	419221.7	3772213	NonCancer	0.00E+00	0.00E+00	0.00E+00	0.00E+00	0.00E+00	0.00E+00	6.43E-05	0.00E+00	0.00E+00	0.00E+00	0.00E+00	0.00E+00	0.00E+00	0.00E+00	6.43E-05
2025	ALL	419221.7	3772238	NonCancer	0.00E+00	0.00E+00	0.00E+00	0.00E+00	0.00E+00	0.00E+00	6.81E-05	0.00E+00	0.00E+00	0.00E+00	0.00E+00	0.00E+00	0.00E+00	0.00E+00	6.81E-05
2026	ALL	419221.7	3772263	NonCancer	0.00E+00	0.00E+00	0.00E+00	0.00E+00	0.00E+00	0.00E+00	7.25E-05	0.00E+00	0.00E+00	0.00E+00	0.00E+00	0.00E+00	0.00E+00	0.00E+00	7.25E-05
2027	ALL	419221.7	3772288	NonCancer	0.00E+00	0.00E+00	0.00E+00	0.00E+00	0.00E+00	0.00E+00	7.74E-05	0.00E+00	0.00E+00	0.00E+00	0.00E+00	0.00E+00	0.00E+00	0.00E+00	7.74E-05

2028	ALL	419221.7	3772313	NonCancer	0.00E+00	0.00E+00	0.00E+00	0.00E+00	0.00E+00	0.00E+00	8.28E-05	0.00E+00	0.00E+00	0.00E+00	0.00E+00	0.00E+00	0.00E+00	0.00E+00	8.28E-05
2029	ALL	419221.7	3772338	NonCancer	0.00E+00	0.00E+00	0.00E+00	0.00E+00	0.00E+00	0.00E+00	8.90E-05	0.00E+00	0.00E+00	0.00E+00	0.00E+00	0.00E+00	0.00E+00	0.00E+00	8.90E-05
2030	ALL	419221.7	3772363	NonCancer	0.00E+00	0.00E+00	0.00E+00	0.00E+00	0.00E+00	0.00E+00	9.60E-05	0.00E+00	0.00E+00	0.00E+00	0.00E+00	0.00E+00	0.00E+00	0.00E+00	9.60E-05
2031	ALL	419221.7	3772388	NonCancer	0.00E+00	0.00E+00	0.00E+00	0.00E+00	0.00E+00	0.00E+00	1.04E-04	0.00E+00	0.00E+00	0.00E+00	0.00E+00	0.00E+00	0.00E+00	0.00E+00	1.04E-04
2032	ALL	419221.7	3772413	NonCancer	0.00E+00	0.00E+00	0.00E+00	0.00E+00	0.00E+00	0.00E+00	1.13E-04	0.00E+00	0.00E+00	0.00E+00	0.00E+00	0.00E+00	0.00E+00	0.00E+00	1.13E-04
2033	ALL	419221.7	3772438	NonCancer	0.00E+00	0.00E+00	0.00E+00	0.00E+00	0.00E+00	0.00E+00	1.23E-04	0.00E+00	0.00E+00	0.00E+00	0.00E+00	0.00E+00	0.00E+00	0.00E+00	1.23E-04
2034	ALL	419221.7	3772463	NonCancer	0.00E+00	0.00E+00	0.00E+00	0.00E+00	0.00E+00	0.00E+00	1.35E-04	0.00E+00	0.00E+00	0.00E+00	0.00E+00	0.00E+00	0.00E+00	0.00E+00	1.35E-04
2035	ALL	419221.7	3772488	NonCancer	0.00E+00	0.00E+00	0.00E+00	0.00E+00	0.00E+00	0.00E+00	1.50E-04	0.00E+00	0.00E+00	0.00E+00	0.00E+00	0.00E+00	0.00E+00	0.00E+00	1.50E-04
2036	ALL	419221.7	3772513	NonCancer	0.00E+00	0.00E+00	0.00E+00	0.00E+00	0.00E+00	0.00E+00	1.68E-04	0.00E+00	0.00E+00	0.00E+00	0.00E+00	0.00E+00	0.00E+00	0.00E+00	1.68E-04
2037	ALL	419221.7	3772538	NonCancer	0.00E+00	0.00E+00	0.00E+00	0.00E+00	0.00E+00	0.00E+00	1.88E-04	0.00E+00	0.00E+00	0.00E+00	0.00E+00	0.00E+00	0.00E+00	0.00E+00	1.88E-04
2038	ALL	419221.7	3772563	NonCancer	0.00E+00	0.00E+00	0.00E+00	0.00E+00	0.00E+00	0.00E+00	2.13E-04	0.00E+00	0.00E+00	0.00E+00	0.00E+00	0.00E+00	0.00E+00	0.00E+00	2.13E-04
2039	ALL	419221.7	3772588	NonCancer	0.00E+00	0.00E+00	0.00E+00	0.00E+00	0.00E+00	0.00E+00	2.44E-04	0.00E+00	0.00E+00	0.00E+00	0.00E+00	0.00E+00	0.00E+00	0.00E+00	2.44E-04
2040	ALL	419246.7	3772113	NonCancer	0.00E+00	0.00E+00	0.00E+00	0.00E+00	0.00E+00	0.00E+00	5.09E-05	0.00E+00	0.00E+00	0.00E+00	0.00E+00	0.00E+00	0.00E+00	0.00E+00	5.09E-05
2041	ALL	419246.7	3772138	NonCancer	0.00E+00	0.00E+00	0.00E+00	0.00E+00	0.00E+00	0.00E+00	5.34E-05	0.00E+00	0.00E+00	0.00E+00	0.00E+00	0.00E+00	0.00E+00	0.00E+00	5.34E-05
2042	ALL	419246.7	3772163	NonCancer	0.00E+00	0.00E+00	0.00E+00	0.00E+00	0.00E+00	0.00E+00	5.61E-05	0.00E+00	0.00E+00	0.00E+00	0.00E+00	0.00E+00	0.00E+00	0.00E+00	5.61E-05
2043	ALL	419246.7	3772188	NonCancer	0.00E+00	0.00E+00	0.00E+00	0.00E+00	0.00E+00	0.00E+00	5.91E-05	0.00E+00	0.00E+00	0.00E+00	0.00E+00	0.00E+00	0.00E+00	0.00E+00	5.91E-05
2044	ALL	419246.7	3772213	NonCancer	0.00E+00	0.00E+00	0.00E+00	0.00E+00	0.00E+00	0.00E+00	6.24E-05	0.00E+00	0.00E+00	0.00E+00	0.00E+00	0.00E+00	0.00E+00	0.00E+00	6.24E-05
2045	ALL	419246.7	3772238	NonCancer	0.00E+00	0.00E+00	0.00E+00	0.00E+00	0.00E+00	0.00E+00	6.59E-05	0.00E+00	0.00E+00	0.00E+00	0.00E+00	0.00E+00	0.00E+00	0.00E+00	6.59E-05
2046	ALL	419246.7	3772263	NonCancer	0.00E+00	0.00E+00	0.00E+00	0.00E+00	0.00E+00	0.00E+00	6.99E-05	0.00E+00	0.00E+00	0.00E+00	0.00E+00	0.00E+00	0.00E+00	0.00E+00	6.99E-05
2047	ALL	419246.7	3772288	NonCancer	0.00E+00	0.00E+00	0.00E+00	0.00E+00	0.00E+00	0.00E+00	7.43E-05	0.00E+00	0.00E+00	0.00E+00	0.00E+00	0.00E+00	0.00E+00	0.00E+00	7.43E-05
2048	ALL	419246.7	3772313	NonCancer	0.00E+00	0.00E+00	0.00E+00	0.00E+00	0.00E+00	0.00E+00	7.93E-05	0.00E+00	0.00E+00	0.00E+00	0.00E+00	0.00E+00	0.00E+00	0.00E+00	7.93E-05
2049	ALL	419246.7	3772338	NonCancer	0.00E+00	0.00E+00	0.00E+00	0.00E+00	0.00E+00	0.00E+00	8.51E-05	0.00E+00	0.00E+00	0.00E+00	0.00E+00	0.00E+00	0.00E+00	0.00E+00	8.51E-05
2050	ALL	419246.7	3772363	NonCancer	0.00E+00	0.00E+00	0.00E+00	0.00E+00	0.00E+00	0.00E+00	9.15E-05	0.00E+00	0.00E+00	0.00E+00	0.00E+00	0.00E+00	0.00E+00	0.00E+00	9.15E-05
2051	ALL	419246.7	3772388	NonCancer	0.00E+00	0.00E+00	0.00E+00	0.00E+00	0.00E+00	0.00E+00	9.88E-05	0.00E+00	0.00E+00	0.00E+00	0.00E+00	0.00E+00	0.00E+00	0.00E+00	9.88E-05
2052	ALL	419246.7	3772413	NonCancer	0.00E+00	0.00E+00	0.00E+00	0.00E+00	0.00E+00	0.00E+00	1.07E-04	0.00E+00	0.00E+00	0.00E+00	0.00E+00	0.00E+00	0.00E+00	0.00E+00	1.07E-04
2053	ALL	419246.7	3772438	NonCancer	0.00E+00	0.00E+00	0.00E+00	0.00E+00	0.00E+00	0.00E+00	1.17E-04	0.00E+00	0.00E+00	0.00E+00	0.00E+00	0.00E+00	0.00E+00	0.00E+00	1.17E-04
2054	ALL	419246.7	3772463	NonCancer	0.00E+00	0.00E+00	0.00E+00	0.00E+00	0.00E+00	0.00E+00	1.28E-04	0.00E+00	0.00E+00	0.00E+00	0.00E+00	0.00E+00	0.00E+00	0.00E+00	1.28E-04
2055	ALL	419246.7	3772488	NonCancer	0.00E+00	0.00E+00	0.00E+00	0.00E+00	0.00E+00	0.00E+00	1.41E-04	0.00E+00	0.00E+00	0.00E+00	0.00E+00	0.00E+00	0.00E+00	0.00E+00	1.41E-04
2056	ALL	419246.7	3772513	NonCancer	0.00E+00	0.00E+00	0.00E+00	0.00E+00	0.00E+00	0.00E+00	1.57E-04	0.00E+00	0.00E+00	0.00E+00	0.00E+00	0.00E+00	0.00E+00	0.00E+00	1.57E-04
2057	ALL	419246.7	3772538	NonCancer	0.00E+00	0.00E+00	0.00E+00	0.00E+00	0.00E+00	0.00E+00	1.75E-04	0.00E+00	0.00E+00	0.00E+00	0.00E+00	0.00E+00	0.00E+00	0.00E+00	1.75E-04
2058	ALL	419246.7	3772563	NonCancer	0.00E+00	0.00E+00	0.00E+00	0.00E+00	0.00E+00	0.00E+00	1.98E-04	0.00E+00	0.00E+00	0.00E+00	0.00E+00	0.00E+00	0.00E+00	0.00E+00	1.98E-04
2059	ALL	419246.7	3772588	NonCancer	0.00E+00	0.00E+00	0.00E+00	0.00E+00	0.00E+00	0.00E+00	2.25E-04	0.00E+00	0.00E+00	0.00E+00	0.00E+00	0.00E+00	0.00E+00	0.00E+00	2.25E-04
2060	ALL	419271.7	3772113	NonCancer	0.00E+00	0.00E+00	0.00E+00	0.00E+00	0.00E+00	0.00E+00	4.95E-05	0.00E+00	0.00E+00	0.00E+00	0.00E+00	0.00E+00	0.00E+00	0.00E+00	4.95E-05
2061	ALL	419271.7	3772138	NonCancer	0.00E+00	0.00E+00	0.00E+00	0.00E+00	0.00E+00	0.00E+00	5.19E-05	0.00E+00	0.00E+00	0.00E+00	0.00E+00	0.00E+00	0.00E+00	0.00E+00	5.19E-05
2062	ALL	419271.7	3772163	NonCancer	0.00E+00	0.00E+00	0.00E+00	0.00E+00	0.00E+00	0.00E+00	5.45E-05	0.00E+00	0.00E+00	0.00E+00	0.00E+00	0.00E+00	0.00E+00	0.00E+00	5.45E-05
2063	ALL	419271.7	3772188	NonCancer	0.00E+00	0.00E+00	0.00E+00	0.00E+00	0.00E+00	0.00E+00	5.73E-05	0.00E+00	0.00E+00	0.00E+00	0.00E+00	0.00E+00	0.00E+00	0.00E+00	5.73E-05
2064	ALL	419271.7	3772213	NonCancer	0.00E+00	0.00E+00	0.00E+00	0.00E+00	0.00E+00	0.00E+00	6.03E-05	0.00E+00	0.00E+00	0.00E+00	0.00E+00	0.00E+00	0.00E+00	0.00E+00	6.03E-05
2065	ALL	419271.7	3772238	NonCancer	0.00E+00	0.00E+00	0.00E+00	0.00E+00	0.00E+00	0.00E+00	6.36E-05	0.00E+00	0.00E+00	0.00E+00	0.00E+00	0.00E+00	0.00E+00	0.00E+00	6.36E-05
2066	ALL	419271.7	3772263	NonCancer	0.00E+00	0.00E+00	0.00E+00	0.00E+00	0.00E+00	0.00E+00	6.72E-05	0.00E+00	0.00E+00	0.00E+00	0.00E+00	0.00E+00	0.00E+00	0.00E+00	6.72E-05
2067	ALL	419271.7	3772288	NonCancer	0.00E+00	0.00E+00	0.00E+00	0.00E+00	0.00E+00	0.00E+00	7.13E-05	0.00E+00	0.00E+00	0.00E+00	0.00E+00	0.00E+00	0.00E+00	0.00E+00	7.13E-05
2068	ALL	419271.7	3772313	NonCancer	0.00E+00	0.00E+00	0.00E+00	0.00E+00	0.00E+00	0.00E+00	7.60E-05	0.00E+00	0.00E+00	0.00E+00	0.00E+00	0.00E+00	0.00E+00	0.00E+00	7.60E-05
2069	ALL	419271.7	3772338	NonCancer	0.00E+00	0.00E+00	0.00E+00	0.00E+00	0.00E+00	0.00E+00	8.13E-05	0.00E+00	0.00E+00	0.00E+00	0.00E+00	0.00E+00	0.00E+00	0.00E+00	8.13E-05
2070	ALL	419271.7	3772363	NonCancer	0.00E+00	0.00E+00	0.00E+00	0.00E+00	0.00E+00	0.00E+00	8.73E-05	0.00E+00	0.00E+00	0.00E+00	0.00E+00	0.00E+00	0.00E+00	0.00E+00	8.73E-05
2071	ALL	419271.7	3772388	NonCancer	0.00E+00	0.00E+00	0.00E+00	0.00E+00	0.00E+00	0.00E+00	9.42E-05	0.00E+00	0.00E+00	0.00E+00	0.00E+00	0.00E+00	0.00E+00	0.00E+00	9.42E-05
2072	ALL	419271.7	3772413	NonCancer	0.00E+00	0.00E+00	0.00E+00	0.00E+00	0.00E+00	0.00E+00	1.02E-04	0.00E+00	0.00E+00	0.00E+00	0.00E+00	0.00E+00	0.00E+00	0.00E+00	1.02E-04
2073	ALL	419271.7	3772438	NonCancer	0.00E+00	0.00E+00	0.00E+00	0.00E+00	0.00E+00	0.00E+00	1.11E-04	0.00E+00	0.00E+00	0.00E+00	0.00E+00	0.00E+00	0.00E+00	0.00E+00	1.11E-04
2074	ALL	419271.7	3772463	NonCancer	0.00E+00	0.00E+00	0.00E+00	0.00E+00	0.00E+00	0.00E+00	1.21E-04	0.00E+00	0.00E+00	0.00E+00	0.00E+00	0.00E+00	0.00E+00	0.00E+00	1.21E-04
2075	ALL	419271.7	3772488	NonCancer	0.00E+00	0.00E+00	0.00E+00	0.00E+00	0.00E+00	0.00E+00	1.34E-04	0.00E+00	0.00E+00	0.00E+00	0.00E+00	0.00E+00	0.00E+00	0.00E+00	1.34E-04
2076	ALL	419271.7	3772513	NonCancer	0.00E+00	0.00E+00	0.00E+00	0.00E+00	0.00E+00	0.00E+00	1.48E-04	0.00E+00	0.00E+00	0.00E+00	0.00E+00	0.00E+00	0.00E+00	0.00E+00	1.48E-04
2077	ALL	419271.7	3772538	NonCancer	0.00E+00	0.00E+00	0.00E+00	0.00E+00	0.00E+00	0.00E+00	1.64E-04	0.00E+00	0.00E+00	0.00E+00	0.00E+00	0.00E+00	0.00E+00	0.00E+00	1.64E-04
2078	ALL	419271.7	3772563	NonCancer	0.00E+00	0.00E+00	0.00E+00	0.00E+00	0.00E+00	0.00E+00	1.86E-04	0.00E+00	0.00E+00	0.00E+00	0.00E+00	0.00E+00	0.00E+00	0.00E+00	1.86E-04
2079	ALL	419271.7	3772588	NonCancer	0.00E+00	0.00E+00	0.00E+00	0.00E+00	0.00E+00	0.00E+00	2.09E-04	0.00E+00	0.00E+00	0.00E+00	0.00E+00	0.00E+00	0.00E+00	0.00E+00	2.09E-04

2080	ALL	419296.7	3772113	NonCancer	0.00E+00	0.00E+00	0.00E+00	0.00E+00	0.00E+00	0.00E+00	4.81E-05	0.00E+00	0.00E+00	0.00E+00	0.00E+00	0.00E+00	0.00E+00	0.00E+00	4.81E-05
2081	ALL	419296.7	3772138	NonCancer	0.00E+00	0.00E+00	0.00E+00	0.00E+00	0.00E+00	0.00E+00	5.04E-05	0.00E+00	0.00E+00	0.00E+00	0.00E+00	0.00E+00	0.00E+00	0.00E+00	5.04E-05
2082	ALL	419296.7	3772163	NonCancer	0.00E+00	0.00E+00	0.00E+00	0.00E+00	0.00E+00	0.00E+00	5.28E-05	0.00E+00	0.00E+00	0.00E+00	0.00E+00	0.00E+00	0.00E+00	0.00E+00	5.28E-05
2083	ALL	419296.7	3772188	NonCancer	0.00E+00	0.00E+00	0.00E+00	0.00E+00	0.00E+00	0.00E+00	5.53E-05	0.00E+00	0.00E+00	0.00E+00	0.00E+00	0.00E+00	0.00E+00	0.00E+00	5.53E-05
2084	ALL	419296.7	3772213	NonCancer	0.00E+00	0.00E+00	0.00E+00	0.00E+00	0.00E+00	0.00E+00	5.82E-05	0.00E+00	0.00E+00	0.00E+00	0.00E+00	0.00E+00	0.00E+00	0.00E+00	5.82E-05
2085	ALL	419296.7	3772238	NonCancer	0.00E+00	0.00E+00	0.00E+00	0.00E+00	0.00E+00	0.00E+00	6.13E-05	0.00E+00	0.00E+00	0.00E+00	0.00E+00	0.00E+00	0.00E+00	0.00E+00	6.13E-05
2086	ALL	419296.7	3772263	NonCancer	0.00E+00	0.00E+00	0.00E+00	0.00E+00	0.00E+00	0.00E+00	6.47E-05	0.00E+00	0.00E+00	0.00E+00	0.00E+00	0.00E+00	0.00E+00	0.00E+00	6.47E-05
2087	ALL	419296.7	3772288	NonCancer	0.00E+00	0.00E+00	0.00E+00	0.00E+00	0.00E+00	0.00E+00	6.86E-05	0.00E+00	0.00E+00	0.00E+00	0.00E+00	0.00E+00	0.00E+00	0.00E+00	6.86E-05
2088	ALL	419296.7	3772313	NonCancer	0.00E+00	0.00E+00	0.00E+00	0.00E+00	0.00E+00	0.00E+00	7.29E-05	0.00E+00	0.00E+00	0.00E+00	0.00E+00	0.00E+00	0.00E+00	0.00E+00	7.29E-05
2089	ALL	419296.7	3772338	NonCancer	0.00E+00	0.00E+00	0.00E+00	0.00E+00	0.00E+00	0.00E+00	7.78E-05	0.00E+00	0.00E+00	0.00E+00	0.00E+00	0.00E+00	0.00E+00	0.00E+00	7.78E-05
2090	ALL	419296.7	3772363	NonCancer	0.00E+00	0.00E+00	0.00E+00	0.00E+00	0.00E+00	0.00E+00	8.35E-05	0.00E+00	0.00E+00	0.00E+00	0.00E+00	0.00E+00	0.00E+00	0.00E+00	8.35E-05
2091	ALL	419296.7	3772388	NonCancer	0.00E+00	0.00E+00	0.00E+00	0.00E+00	0.00E+00	0.00E+00	9.00E-05	0.00E+00	0.00E+00	0.00E+00	0.00E+00	0.00E+00	0.00E+00	0.00E+00	9.00E-05
2092	ALL	419296.7	3772413	NonCancer	0.00E+00	0.00E+00	0.00E+00	0.00E+00	0.00E+00	0.00E+00	9.74E-05	0.00E+00	0.00E+00	0.00E+00	0.00E+00	0.00E+00	0.00E+00	0.00E+00	9.74E-05
2093	ALL	419296.7	3772438	NonCancer	0.00E+00	0.00E+00	0.00E+00	0.00E+00	0.00E+00	0.00E+00	1.06E-04	0.00E+00	0.00E+00	0.00E+00	0.00E+00	0.00E+00	0.00E+00	0.00E+00	1.06E-04
2094	ALL	419296.7	3772463	NonCancer	0.00E+00	0.00E+00	0.00E+00	0.00E+00	0.00E+00	0.00E+00	1.15E-04	0.00E+00	0.00E+00	0.00E+00	0.00E+00	0.00E+00	0.00E+00	0.00E+00	1.15E-04
2095	ALL	419296.7	3772488	NonCancer	0.00E+00	0.00E+00	0.00E+00	0.00E+00	0.00E+00	0.00E+00	1.26E-04	0.00E+00	0.00E+00	0.00E+00	0.00E+00	0.00E+00	0.00E+00	0.00E+00	1.26E-04
2096	ALL	419296.7	3772513	NonCancer	0.00E+00	0.00E+00	0.00E+00	0.00E+00	0.00E+00	0.00E+00	1.39E-04	0.00E+00	0.00E+00	0.00E+00	0.00E+00	0.00E+00	0.00E+00	0.00E+00	1.39E-04
2097	ALL	419296.7	3772538	NonCancer	0.00E+00	0.00E+00	0.00E+00	0.00E+00	0.00E+00	0.00E+00	1.54E-04	0.00E+00	0.00E+00	0.00E+00	0.00E+00	0.00E+00	0.00E+00	0.00E+00	1.54E-04
2098	ALL	419296.7	3772563	NonCancer	0.00E+00	0.00E+00	0.00E+00	0.00E+00	0.00E+00	0.00E+00	1.73E-04	0.00E+00	0.00E+00	0.00E+00	0.00E+00	0.00E+00	0.00E+00	0.00E+00	1.73E-04
2099	ALL	419296.7	3772588	NonCancer	0.00E+00	0.00E+00	0.00E+00	0.00E+00	0.00E+00	0.00E+00	1.97E-04	0.00E+00	0.00E+00	0.00E+00	0.00E+00	0.00E+00	0.00E+00	0.00E+00	1.97E-04
2100	ALL	419321.7	3772113	NonCancer	0.00E+00	0.00E+00	0.00E+00	0.00E+00	0.00E+00	0.00E+00	4.67E-05	0.00E+00	0.00E+00	0.00E+00	0.00E+00	0.00E+00	0.00E+00	0.00E+00	4.67E-05
2101	ALL	419321.7	3772138	NonCancer	0.00E+00	0.00E+00	0.00E+00	0.00E+00	0.00E+00	0.00E+00	4.88E-05	0.00E+00	0.00E+00	0.00E+00	0.00E+00	0.00E+00	0.00E+00	0.00E+00	4.88E-05
2102	ALL	419321.7	3772163	NonCancer	0.00E+00	0.00E+00	0.00E+00	0.00E+00	0.00E+00	0.00E+00	5.11E-05	0.00E+00	0.00E+00	0.00E+00	0.00E+00	0.00E+00	0.00E+00	0.00E+00	5.11E-05
2103	ALL	419321.7	3772188	NonCancer	0.00E+00	0.00E+00	0.00E+00	0.00E+00	0.00E+00	0.00E+00	5.35E-05	0.00E+00	0.00E+00	0.00E+00	0.00E+00	0.00E+00	0.00E+00	0.00E+00	5.35E-05
2104	ALL	419321.7	3772213	NonCancer	0.00E+00	0.00E+00	0.00E+00	0.00E+00	0.00E+00	0.00E+00	5.62E-05	0.00E+00	0.00E+00	0.00E+00	0.00E+00	0.00E+00	0.00E+00	0.00E+00	5.62E-05
2105	ALL	419321.7	3772238	NonCancer	0.00E+00	0.00E+00	0.00E+00	0.00E+00	0.00E+00	0.00E+00	5.90E-05	0.00E+00	0.00E+00	0.00E+00	0.00E+00	0.00E+00	0.00E+00	0.00E+00	5.90E-05
2106	ALL	419321.7	3772263	NonCancer	0.00E+00	0.00E+00	0.00E+00	0.00E+00	0.00E+00	0.00E+00	6.23E-05	0.00E+00	0.00E+00	0.00E+00	0.00E+00	0.00E+00	0.00E+00	0.00E+00	6.23E-05
2107	ALL	419321.7	3772288	NonCancer	0.00E+00	0.00E+00	0.00E+00	0.00E+00	0.00E+00	0.00E+00	6.59E-05	0.00E+00	0.00E+00	0.00E+00	0.00E+00	0.00E+00	0.00E+00	0.00E+00	6.59E-05
2108	ALL	419321.7	3772313	NonCancer	0.00E+00	0.00E+00	0.00E+00	0.00E+00	0.00E+00	0.00E+00	6.99E-05	0.00E+00	0.00E+00	0.00E+00	0.00E+00	0.00E+00	0.00E+00	0.00E+00	6.99E-05
2109	ALL	419321.7	3772338	NonCancer	0.00E+00	0.00E+00	0.00E+00	0.00E+00	0.00E+00	0.00E+00	7.46E-05	0.00E+00	0.00E+00	0.00E+00	0.00E+00	0.00E+00	0.00E+00	0.00E+00	7.46E-05
2110	ALL	419321.7	3772363	NonCancer	0.00E+00	0.00E+00	0.00E+00	0.00E+00	0.00E+00	0.00E+00	8.00E-05	0.00E+00	0.00E+00	0.00E+00	0.00E+00	0.00E+00	0.00E+00	0.00E+00	8.00E-05
2111	ALL	419321.7	3772388	NonCancer	0.00E+00	0.00E+00	0.00E+00	0.00E+00	0.00E+00	0.00E+00	8.62E-05	0.00E+00	0.00E+00	0.00E+00	0.00E+00	0.00E+00	0.00E+00	0.00E+00	8.62E-05
2112	ALL	419321.7	3772413	NonCancer	0.00E+00	0.00E+00	0.00E+00	0.00E+00	0.00E+00	0.00E+00	9.32E-05	0.00E+00	0.00E+00	0.00E+00	0.00E+00	0.00E+00	0.00E+00	0.00E+00	9.32E-05
2113	ALL	419321.7	3772438	NonCancer	0.00E+00	0.00E+00	0.00E+00	0.00E+00	0.00E+00	0.00E+00	1.01E-04	0.00E+00	0.00E+00	0.00E+00	0.00E+00	0.00E+00	0.00E+00	0.00E+00	1.01E-04
2114	ALL	419321.7	3772463	NonCancer	0.00E+00	0.00E+00	0.00E+00	0.00E+00	0.00E+00	0.00E+00	1.10E-04	0.00E+00	0.00E+00	0.00E+00	0.00E+00	0.00E+00	0.00E+00	0.00E+00	1.10E-04
2115	ALL	419321.7	3772488	NonCancer	0.00E+00	0.00E+00	0.00E+00	0.00E+00	0.00E+00	0.00E+00	1.20E-04	0.00E+00	0.00E+00	0.00E+00	0.00E+00	0.00E+00	0.00E+00	0.00E+00	1.20E-04
2116	ALL	419321.7	3772513	NonCancer	0.00E+00	0.00E+00	0.00E+00	0.00E+00	0.00E+00	0.00E+00	1.32E-04	0.00E+00	0.00E+00	0.00E+00	0.00E+00	0.00E+00	0.00E+00	0.00E+00	1.32E-04
2117	ALL	419321.7	3772538	NonCancer	0.00E+00	0.00E+00	0.00E+00	0.00E+00	0.00E+00	0.00E+00	1.46E-04	0.00E+00	0.00E+00	0.00E+00	0.00E+00	0.00E+00	0.00E+00	0.00E+00	1.46E-04
2118	ALL	419321.7	3772563	NonCancer	0.00E+00	0.00E+00	0.00E+00	0.00E+00	0.00E+00	0.00E+00	1.63E-04	0.00E+00	0.00E+00	0.00E+00	0.00E+00	0.00E+00	0.00E+00	0.00E+00	1.63E-04
2119	ALL	419321.7	3772588	NonCancer	0.00E+00	0.00E+00	0.00E+00	0.00E+00	0.00E+00	0.00E+00	1.86E-04	0.00E+00	0.00E+00	0.00E+00	0.00E+00	0.00E+00	0.00E+00	0.00E+00	1.86E-04
2120	ALL	419346.7	3772263	NonCancer	0.00E+00	0.00E+00	0.00E+00	0.00E+00	0.00E+00	0.00E+00	6.00E-05	0.00E+00	0.00E+00	0.00E+00	0.00E+00	0.00E+00	0.00E+00	0.00E+00	6.00E-05
2121	ALL	419346.7	3772288	NonCancer	0.00E+00	0.00E+00	0.00E+00	0.00E+00	0.00E+00	0.00E+00	6.34E-05	0.00E+00	0.00E+00	0.00E+00	0.00E+00	0.00E+00	0.00E+00	0.00E+00	6.34E-05
2122	ALL	419346.7	3772313	NonCancer	0.00E+00	0.00E+00	0.00E+00	0.00E+00	0.00E+00	0.00E+00	6.73E-05	0.00E+00	0.00E+00	0.00E+00	0.00E+00	0.00E+00	0.00E+00	0.00E+00	6.73E-05
2123	ALL	419346.7	3772338	NonCancer	0.00E+00	0.00E+00	0.00E+00	0.00E+00	0.00E+00	0.00E+00	7.16E-05	0.00E+00	0.00E+00	0.00E+00	0.00E+00	0.00E+00	0.00E+00	0.00E+00	7.16E-05
2124	ALL	419346.7	3772363	NonCancer	0.00E+00	0.00E+00	0.00E+00	0.00E+00	0.00E+00	0.00E+00	7.68E-05	0.00E+00	0.00E+00	0.00E+00	0.00E+00	0.00E+00	0.00E+00	0.00E+00	7.68E-05
2125	ALL	419346.7	3772388	NonCancer	0.00E+00	0.00E+00	0.00E+00	0.00E+00	0.00E+00	0.00E+00	8.28E-05	0.00E+00	0.00E+00	0.00E+00	0.00E+00	0.00E+00	0.00E+00	0.00E+00	8.28E-05
2126	ALL	419346.7	3772413	NonCancer	0.00E+00	0.00E+00	0.00E+00	0.00E+00	0.00E+00	0.00E+00	8.93E-05	0.00E+00	0.00E+00	0.00E+00	0.00E+00	0.00E+00	0.00E+00	0.00E+00	8.93E-05
2127	ALL	419346.7	3772438	NonCancer	0.00E+00	0.00E+00	0.00E+00	0.00E+00	0.00E+00	0.00E+00	9.64E-05	0.00E+00	0.00E+00	0.00E+00	0.00E+00	0.00E+00	0.00E+00	0.00E+00	9.64E-05
2128	ALL	419346.7	3772463	NonCancer	0.00E+00	0.00E+00	0.00E+00	0.00E+00	0.00E+00	0.00E+00	1.04E-04	0.00E+00	0.00E+00	0.00E+00	0.00E+00	0.00E+00	0.00E+00	0.00E+00	1.04E-04
2129	ALL	419346.7	3772488	NonCancer	0.00E+00	0.00E+00	0.00E+00	0.00E+00	0.00E+00	0.00E+00	1.14E-04	0.00E+00	0.00E+00	0.00E+00	0.00E+00	0.00E+00	0.00E+00	0.00E+00	1.14E-04
2130	ALL	419346.7	3772513	NonCancer	0.00E+00	0.00E+00	0.00E+00	0.00E+00	0.00E+00	0.00E+00	1.26E-04	0.00E+00	0.00E+00	0.00E+00	0.00E+00	0.00E+00	0.00E+00	0.00E+00	1.26E-04
2131	ALL	419346.7	3772538	NonCancer	0.00E+00	0.00E+00	0.00E+00	0.00E+00	0.00E+00	0.00E+00	1.41E-04	0.00E+00	0.00E+00	0.00E+00	0.00E+00	0.00E+00	0.00E+00	0.00E+00	1.41E-04

2132	ALL	419346.7	3772563	NonCancer	0.00E+00	0.00E+00	0.00E+00	0.00E+00	0.00E+00	0.00E+00	1.59E-04	0.00E+00	0.00E+00	0.00E+00	0.00E+00	0.00E+00	0.00E+00	0.00E+00	1.59E-04
2133	ALL	419346.7	3772588	NonCancer	0.00E+00	0.00E+00	0.00E+00	0.00E+00	0.00E+00	0.00E+00	1.83E-04	0.00E+00	0.00E+00	0.00E+00	0.00E+00	0.00E+00	0.00E+00	0.00E+00	1.83E-04
2134	ALL	419371.7	3772288	NonCancer	0.00E+00	0.00E+00	0.00E+00	0.00E+00	0.00E+00	0.00E+00	6.13E-05	0.00E+00	0.00E+00	0.00E+00	0.00E+00	0.00E+00	0.00E+00	0.00E+00	6.13E-05
2135	ALL	419371.7	3772313	NonCancer	0.00E+00	0.00E+00	0.00E+00	0.00E+00	0.00E+00	0.00E+00	6.50E-05	0.00E+00	0.00E+00	0.00E+00	0.00E+00	0.00E+00	0.00E+00	0.00E+00	6.50E-05
2136	ALL	419371.7	3772338	NonCancer	0.00E+00	0.00E+00	0.00E+00	0.00E+00	0.00E+00	0.00E+00	6.91E-05	0.00E+00	0.00E+00	0.00E+00	0.00E+00	0.00E+00	0.00E+00	0.00E+00	6.91E-05
2137	ALL	419371.7	3772363	NonCancer	0.00E+00	0.00E+00	0.00E+00	0.00E+00	0.00E+00	0.00E+00	7.40E-05	0.00E+00	0.00E+00	0.00E+00	0.00E+00	0.00E+00	0.00E+00	0.00E+00	7.40E-05
2138	ALL	419371.7	3772388	NonCancer	0.00E+00	0.00E+00	0.00E+00	0.00E+00	0.00E+00	0.00E+00	7.96E-05	0.00E+00	0.00E+00	0.00E+00	0.00E+00	0.00E+00	0.00E+00	0.00E+00	7.96E-05
2139	ALL	419371.7	3772413	NonCancer	0.00E+00	0.00E+00	0.00E+00	0.00E+00	0.00E+00	0.00E+00	8.56E-05	0.00E+00	0.00E+00	0.00E+00	0.00E+00	0.00E+00	0.00E+00	0.00E+00	8.56E-05
2140	ALL	419371.7	3772438	NonCancer	0.00E+00	0.00E+00	0.00E+00	0.00E+00	0.00E+00	0.00E+00	9.23E-05	0.00E+00	0.00E+00	0.00E+00	0.00E+00	0.00E+00	0.00E+00	0.00E+00	9.23E-05
2141	ALL	419371.7	3772463	NonCancer	0.00E+00	0.00E+00	0.00E+00	0.00E+00	0.00E+00	0.00E+00	9.98E-05	0.00E+00	0.00E+00	0.00E+00	0.00E+00	0.00E+00	0.00E+00	0.00E+00	9.98E-05
2142	ALL	419371.7	3772488	NonCancer	0.00E+00	0.00E+00	0.00E+00	0.00E+00	0.00E+00	0.00E+00	1.09E-04	0.00E+00	0.00E+00	0.00E+00	0.00E+00	0.00E+00	0.00E+00	0.00E+00	1.09E-04
2143	ALL	419371.7	3772513	NonCancer	0.00E+00	0.00E+00	0.00E+00	0.00E+00	0.00E+00	0.00E+00	1.20E-04	0.00E+00	0.00E+00	0.00E+00	0.00E+00	0.00E+00	0.00E+00	0.00E+00	1.20E-04
2144	ALL	419371.7	3772538	NonCancer	0.00E+00	0.00E+00	0.00E+00	0.00E+00	0.00E+00	0.00E+00	1.35E-04	0.00E+00	0.00E+00	0.00E+00	0.00E+00	0.00E+00	0.00E+00	0.00E+00	1.35E-04
2145	ALL	419371.7	3772563	NonCancer	0.00E+00	0.00E+00	0.00E+00	0.00E+00	0.00E+00	0.00E+00	1.53E-04	0.00E+00	0.00E+00	0.00E+00	0.00E+00	0.00E+00	0.00E+00	0.00E+00	1.53E-04
2146	ALL	419371.7	3772588	NonCancer	0.00E+00	0.00E+00	0.00E+00	0.00E+00	0.00E+00	0.00E+00	1.76E-04	0.00E+00	0.00E+00	0.00E+00	0.00E+00	0.00E+00	0.00E+00	0.00E+00	1.76E-04
2147	ALL	419396.7	3772288	NonCancer	0.00E+00	0.00E+00	0.00E+00	0.00E+00	0.00E+00	0.00E+00	5.93E-05	0.00E+00	0.00E+00	0.00E+00	0.00E+00	0.00E+00	0.00E+00	0.00E+00	5.93E-05
2148	ALL	419396.7	3772313	NonCancer	0.00E+00	0.00E+00	0.00E+00	0.00E+00	0.00E+00	0.00E+00	6.29E-05	0.00E+00	0.00E+00	0.00E+00	0.00E+00	0.00E+00	0.00E+00	0.00E+00	6.29E-05
2149	ALL	419396.7	3772338	NonCancer	0.00E+00	0.00E+00	0.00E+00	0.00E+00	0.00E+00	0.00E+00	6.68E-05	0.00E+00	0.00E+00	0.00E+00	0.00E+00	0.00E+00	0.00E+00	0.00E+00	6.68E-05
2150	ALL	419396.7	3772363	NonCancer	0.00E+00	0.00E+00	0.00E+00	0.00E+00	0.00E+00	0.00E+00	7.14E-05	0.00E+00	0.00E+00	0.00E+00	0.00E+00	0.00E+00	0.00E+00	0.00E+00	7.14E-05
2151	ALL	419396.7	3772388	NonCancer	0.00E+00	0.00E+00	0.00E+00	0.00E+00	0.00E+00	0.00E+00	7.65E-05	0.00E+00	0.00E+00	0.00E+00	0.00E+00	0.00E+00	0.00E+00	0.00E+00	7.65E-05
2152	ALL	419396.7	3772413	NonCancer	0.00E+00	0.00E+00	0.00E+00	0.00E+00	0.00E+00	0.00E+00	8.22E-05	0.00E+00	0.00E+00	0.00E+00	0.00E+00	0.00E+00	0.00E+00	0.00E+00	8.22E-05
2153	ALL	419396.7	3772438	NonCancer	0.00E+00	0.00E+00	0.00E+00	0.00E+00	0.00E+00	0.00E+00	8.85E-05	0.00E+00	0.00E+00	0.00E+00	0.00E+00	0.00E+00	0.00E+00	0.00E+00	8.85E-05
2154	ALL	419396.7	3772463	NonCancer	0.00E+00	0.00E+00	0.00E+00	0.00E+00	0.00E+00	0.00E+00	9.55E-05	0.00E+00	0.00E+00	0.00E+00	0.00E+00	0.00E+00	0.00E+00	0.00E+00	9.55E-05
2155	ALL	419396.7	3772488	NonCancer	0.00E+00	0.00E+00	0.00E+00	0.00E+00	0.00E+00	0.00E+00	1.05E-04	0.00E+00	0.00E+00	0.00E+00	0.00E+00	0.00E+00	0.00E+00	0.00E+00	1.05E-04
2156	ALL	419396.7	3772513	NonCancer	0.00E+00	0.00E+00	0.00E+00	0.00E+00	0.00E+00	0.00E+00	1.16E-04	0.00E+00	0.00E+00	0.00E+00	0.00E+00	0.00E+00	0.00E+00	0.00E+00	1.16E-04
2157	ALL	419396.7	3772538	NonCancer	0.00E+00	0.00E+00	0.00E+00	0.00E+00	0.00E+00	0.00E+00	1.30E-04	0.00E+00	0.00E+00	0.00E+00	0.00E+00	0.00E+00	0.00E+00	0.00E+00	1.30E-04
2158	ALL	419396.7	3772563	NonCancer	0.00E+00	0.00E+00	0.00E+00	0.00E+00	0.00E+00	0.00E+00	1.47E-04	0.00E+00	0.00E+00	0.00E+00	0.00E+00	0.00E+00	0.00E+00	0.00E+00	1.47E-04
2159	ALL	419396.7	3772588	NonCancer	0.00E+00	0.00E+00	0.00E+00	0.00E+00	0.00E+00	0.00E+00	1.69E-04	0.00E+00	0.00E+00	0.00E+00	0.00E+00	0.00E+00	0.00E+00	0.00E+00	1.69E-04
2160	ALL	419421.7	3772288	NonCancer	0.00E+00	0.00E+00	0.00E+00	0.00E+00	0.00E+00	0.00E+00	5.74E-05	0.00E+00	0.00E+00	0.00E+00	0.00E+00	0.00E+00	0.00E+00	0.00E+00	5.74E-05
2161	ALL	419421.7	3772313	NonCancer	0.00E+00	0.00E+00	0.00E+00	0.00E+00	0.00E+00	0.00E+00	6.08E-05	0.00E+00	0.00E+00	0.00E+00	0.00E+00	0.00E+00	0.00E+00	0.00E+00	6.08E-05
2162	ALL	419421.7	3772338	NonCancer	0.00E+00	0.00E+00	0.00E+00	0.00E+00	0.00E+00	0.00E+00	6.46E-05	0.00E+00	0.00E+00	0.00E+00	0.00E+00	0.00E+00	0.00E+00	0.00E+00	6.46E-05
2163	ALL	419421.7	3772363	NonCancer	0.00E+00	0.00E+00	0.00E+00	0.00E+00	0.00E+00	0.00E+00	6.89E-05	0.00E+00	0.00E+00	0.00E+00	0.00E+00	0.00E+00	0.00E+00	0.00E+00	6.89E-05
2164	ALL	419421.7	3772388	NonCancer	0.00E+00	0.00E+00	0.00E+00	0.00E+00	0.00E+00	0.00E+00	7.37E-05	0.00E+00	0.00E+00	0.00E+00	0.00E+00	0.00E+00	0.00E+00	0.00E+00	7.37E-05
2165	ALL	419421.7	3772413	NonCancer	0.00E+00	0.00E+00	0.00E+00	0.00E+00	0.00E+00	0.00E+00	7.90E-05	0.00E+00	0.00E+00	0.00E+00	0.00E+00	0.00E+00	0.00E+00	0.00E+00	7.90E-05
2166	ALL	419421.7	3772438	NonCancer	0.00E+00	0.00E+00	0.00E+00	0.00E+00	0.00E+00	0.00E+00	8.49E-05	0.00E+00	0.00E+00	0.00E+00	0.00E+00	0.00E+00	0.00E+00	0.00E+00	8.49E-05
2167	ALL	419421.7	3772463	NonCancer	0.00E+00	0.00E+00	0.00E+00	0.00E+00	0.00E+00	0.00E+00	9.16E-05	0.00E+00	0.00E+00	0.00E+00	0.00E+00	0.00E+00	0.00E+00	0.00E+00	9.16E-05
2168	ALL	419421.7	3772488	NonCancer	0.00E+00	0.00E+00	0.00E+00	0.00E+00	0.00E+00	0.00E+00	1.01E-04	0.00E+00	0.00E+00	0.00E+00	0.00E+00	0.00E+00	0.00E+00	0.00E+00	1.01E-04
2169	ALL	419421.7	3772513	NonCancer	0.00E+00	0.00E+00	0.00E+00	0.00E+00	0.00E+00	0.00E+00	1.12E-04	0.00E+00	0.00E+00	0.00E+00	0.00E+00	0.00E+00	0.00E+00	0.00E+00	1.12E-04
2170	ALL	419421.7	3772538	NonCancer	0.00E+00	0.00E+00	0.00E+00	0.00E+00	0.00E+00	0.00E+00	1.25E-04	0.00E+00	0.00E+00	0.00E+00	0.00E+00	0.00E+00	0.00E+00	0.00E+00	1.25E-04
2171	ALL	419421.7	3772563	NonCancer	0.00E+00	0.00E+00	0.00E+00	0.00E+00	0.00E+00	0.00E+00	1.42E-04	0.00E+00	0.00E+00	0.00E+00	0.00E+00	0.00E+00	0.00E+00	0.00E+00	1.42E-04
2172	ALL	419421.7	3772588	NonCancer	0.00E+00	0.00E+00	0.00E+00	0.00E+00	0.00E+00	0.00E+00	1.63E-04	0.00E+00	0.00E+00	0.00E+00	0.00E+00	0.00E+00	0.00E+00	0.00E+00	1.63E-04
2173	ALL	419446.7	3772288	NonCancer	0.00E+00	0.00E+00	0.00E+00	0.00E+00	0.00E+00	0.00E+00	5.56E-05	0.00E+00	0.00E+00	0.00E+00	0.00E+00	0.00E+00	0.00E+00	0.00E+00	5.56E-05
2174	ALL	419446.7	3772313	NonCancer	0.00E+00	0.00E+00	0.00E+00	0.00E+00	0.00E+00	0.00E+00	5.89E-05	0.00E+00	0.00E+00	0.00E+00	0.00E+00	0.00E+00	0.00E+00	0.00E+00	5.89E-05
2175	ALL	419446.7	3772338	NonCancer	0.00E+00	0.00E+00	0.00E+00	0.00E+00	0.00E+00	0.00E+00	6.24E-05	0.00E+00	0.00E+00	0.00E+00	0.00E+00	0.00E+00	0.00E+00	0.00E+00	6.24E-05
2176	ALL	419446.7	3772363	NonCancer	0.00E+00	0.00E+00	0.00E+00	0.00E+00	0.00E+00	0.00E+00	6.65E-05	0.00E+00	0.00E+00	0.00E+00	0.00E+00	0.00E+00	0.00E+00	0.00E+00	6.65E-05
2177	ALL	419446.7	3772388	NonCancer	0.00E+00	0.00E+00	0.00E+00	0.00E+00	0.00E+00	0.00E+00	7.11E-05	0.00E+00	0.00E+00	0.00E+00	0.00E+00	0.00E+00	0.00E+00	0.00E+00	7.11E-05
2178	ALL	419446.7	3772413	NonCancer	0.00E+00	0.00E+00	0.00E+00	0.00E+00	0.00E+00	0.00E+00	7.61E-05	0.00E+00	0.00E+00	0.00E+00	0.00E+00	0.00E+00	0.00E+00	0.00E+00	7.61E-05
2179	ALL	419446.7	3772438	NonCancer	0.00E+00	0.00E+00	0.00E+00	0.00E+00	0.00E+00	0.00E+00	8.17E-05	0.00E+00	0.00E+00	0.00E+00	0.00E+00	0.00E+00	0.00E+00	0.00E+00	8.17E-05
2180	ALL	419446.7	3772463	NonCancer	0.00E+00	0.00E+00	0.00E+00	0.00E+00	0.00E+00	0.00E+00	8.82E-05	0.00E+00	0.00E+00	0.00E+00	0.00E+00	0.00E+00	0.00E+00	0.00E+00	8.82E-05
2181	ALL	419446.7	3772488	NonCancer	0.00E+00	0.00E+00	0.00E+00	0.00E+00	0.00E+00	0.00E+00	9.77E-05	0.00E+00	0.00E+00	0.00E+00	0.00E+00	0.00E+00	0.00E+00	0.00E+00	9.77E-05
2182	ALL	419446.7	3772513	NonCancer	0.00E+00	0.00E+00	0.00E+00	0.00E+00	0.00E+00	0.00E+00	1.08E-04	0.00E+00	0.00E+00	0.00E+00	0.00E+00	0.00E+00	0.00E+00	0.00E+00	1.08E-04
2183	ALL	419446.7	3772538	NonCancer	0.00E+00	0.00E+00	0.00E+00	0.00E+00	0.00E+00	0.00E+00	1.22E-04	0.00E+00	0.00E+00	0.00E+00	0.00E+00	0.00E+00	0.00E+00	0.00E+00	1.22E-04

2184	ALL	419446.7	3772563	NonCancer	0.00E+00	0.00E+00	0.00E+00	0.00E+00	0.00E+00	0.00E+00	1.38E-04	0.00E+00	0.00E+00	0.00E+00	0.00E+00	0.00E+00	0.00E+00	0.00E+00	1.38E-04
2185	ALL	419446.7	3772588	NonCancer	0.00E+00	0.00E+00	0.00E+00	0.00E+00	0.00E+00	0.00E+00	1.57E-04	0.00E+00	0.00E+00	0.00E+00	0.00E+00	0.00E+00	0.00E+00	0.00E+00	1.57E-04
2186	ALL	419471.7	3772288	NonCancer	0.00E+00	0.00E+00	0.00E+00	0.00E+00	0.00E+00	0.00E+00	5.40E-05	0.00E+00	0.00E+00	0.00E+00	0.00E+00	0.00E+00	0.00E+00	0.00E+00	5.40E-05
2187	ALL	419471.7	3772313	NonCancer	0.00E+00	0.00E+00	0.00E+00	0.00E+00	0.00E+00	0.00E+00	5.71E-05	0.00E+00	0.00E+00	0.00E+00	0.00E+00	0.00E+00	0.00E+00	0.00E+00	5.71E-05
2188	ALL	419471.7	3772338	NonCancer	0.00E+00	0.00E+00	0.00E+00	0.00E+00	0.00E+00	0.00E+00	6.05E-05	0.00E+00	0.00E+00	0.00E+00	0.00E+00	0.00E+00	0.00E+00	0.00E+00	6.05E-05
2189	ALL	419471.7	3772363	NonCancer	0.00E+00	0.00E+00	0.00E+00	0.00E+00	0.00E+00	0.00E+00	6.43E-05	0.00E+00	0.00E+00	0.00E+00	0.00E+00	0.00E+00	0.00E+00	0.00E+00	6.43E-05
2190	ALL	419471.7	3772388	NonCancer	0.00E+00	0.00E+00	0.00E+00	0.00E+00	0.00E+00	0.00E+00	6.86E-05	0.00E+00	0.00E+00	0.00E+00	0.00E+00	0.00E+00	0.00E+00	0.00E+00	6.86E-05
2191	ALL	419471.7	3772413	NonCancer	0.00E+00	0.00E+00	0.00E+00	0.00E+00	0.00E+00	0.00E+00	7.34E-05	0.00E+00	0.00E+00	0.00E+00	0.00E+00	0.00E+00	0.00E+00	0.00E+00	7.34E-05
2192	ALL	419471.7	3772438	NonCancer	0.00E+00	0.00E+00	0.00E+00	0.00E+00	0.00E+00	0.00E+00	7.89E-05	0.00E+00	0.00E+00	0.00E+00	0.00E+00	0.00E+00	0.00E+00	0.00E+00	7.89E-05
2193	ALL	419471.7	3772463	NonCancer	0.00E+00	0.00E+00	0.00E+00	0.00E+00	0.00E+00	0.00E+00	8.52E-05	0.00E+00	0.00E+00	0.00E+00	0.00E+00	0.00E+00	0.00E+00	0.00E+00	8.52E-05
2194	ALL	419471.7	3772488	NonCancer	0.00E+00	0.00E+00	0.00E+00	0.00E+00	0.00E+00	0.00E+00	9.50E-05	0.00E+00	0.00E+00	0.00E+00	0.00E+00	0.00E+00	0.00E+00	0.00E+00	9.50E-05
2195	ALL	419471.7	3772513	NonCancer	0.00E+00	0.00E+00	0.00E+00	0.00E+00	0.00E+00	0.00E+00	1.06E-04	0.00E+00	0.00E+00	0.00E+00	0.00E+00	0.00E+00	0.00E+00	0.00E+00	1.06E-04
2196	ALL	419471.7	3772538	NonCancer	0.00E+00	0.00E+00	0.00E+00	0.00E+00	0.00E+00	0.00E+00	1.18E-04	0.00E+00	0.00E+00	0.00E+00	0.00E+00	0.00E+00	0.00E+00	0.00E+00	1.18E-04
2197	ALL	419471.7	3772563	NonCancer	0.00E+00	0.00E+00	0.00E+00	0.00E+00	0.00E+00	0.00E+00	1.34E-04	0.00E+00	0.00E+00	0.00E+00	0.00E+00	0.00E+00	0.00E+00	0.00E+00	1.34E-04
2198	ALL	419471.7	3772588	NonCancer	0.00E+00	0.00E+00	0.00E+00	0.00E+00	0.00E+00	0.00E+00	1.51E-04	0.00E+00	0.00E+00	0.00E+00	0.00E+00	0.00E+00	0.00E+00	0.00E+00	1.51E-04
2199	ALL	419496.7	3772288	NonCancer	0.00E+00	0.00E+00	0.00E+00	0.00E+00	0.00E+00	0.00E+00	5.24E-05	0.00E+00	0.00E+00	0.00E+00	0.00E+00	0.00E+00	0.00E+00	0.00E+00	5.24E-05
2200	ALL	419496.7	3772313	NonCancer	0.00E+00	0.00E+00	0.00E+00	0.00E+00	0.00E+00	0.00E+00	5.53E-05	0.00E+00	0.00E+00	0.00E+00	0.00E+00	0.00E+00	0.00E+00	0.00E+00	5.53E-05
2201	ALL	419496.7	3772338	NonCancer	0.00E+00	0.00E+00	0.00E+00	0.00E+00	0.00E+00	0.00E+00	5.86E-05	0.00E+00	0.00E+00	0.00E+00	0.00E+00	0.00E+00	0.00E+00	0.00E+00	5.86E-05
2202	ALL	419496.7	3772363	NonCancer	0.00E+00	0.00E+00	0.00E+00	0.00E+00	0.00E+00	0.00E+00	6.22E-05	0.00E+00	0.00E+00	0.00E+00	0.00E+00	0.00E+00	0.00E+00	0.00E+00	6.22E-05
2203	ALL	419496.7	3772388	NonCancer	0.00E+00	0.00E+00	0.00E+00	0.00E+00	0.00E+00	0.00E+00	6.63E-05	0.00E+00	0.00E+00	0.00E+00	0.00E+00	0.00E+00	0.00E+00	0.00E+00	6.63E-05
2204	ALL	419496.7	3772413	NonCancer	0.00E+00	0.00E+00	0.00E+00	0.00E+00	0.00E+00	0.00E+00	7.10E-05	0.00E+00	0.00E+00	0.00E+00	0.00E+00	0.00E+00	0.00E+00	0.00E+00	7.10E-05
2205	ALL	419496.7	3772438	NonCancer	0.00E+00	0.00E+00	0.00E+00	0.00E+00	0.00E+00	0.00E+00	7.63E-05	0.00E+00	0.00E+00	0.00E+00	0.00E+00	0.00E+00	0.00E+00	0.00E+00	7.63E-05
2206	ALL	419496.7	3772463	NonCancer	0.00E+00	0.00E+00	0.00E+00	0.00E+00	0.00E+00	0.00E+00	8.26E-05	0.00E+00	0.00E+00	0.00E+00	0.00E+00	0.00E+00	0.00E+00	0.00E+00	8.26E-05
2207	ALL	419496.7	3772488	NonCancer	0.00E+00	0.00E+00	0.00E+00	0.00E+00	0.00E+00	0.00E+00	9.28E-05	0.00E+00	0.00E+00	0.00E+00	0.00E+00	0.00E+00	0.00E+00	0.00E+00	9.28E-05
2208	ALL	419496.7	3772513	NonCancer	0.00E+00	0.00E+00	0.00E+00	0.00E+00	0.00E+00	0.00E+00	1.03E-04	0.00E+00	0.00E+00	0.00E+00	0.00E+00	0.00E+00	0.00E+00	0.00E+00	1.03E-04
2209	ALL	419496.7	3772538	NonCancer	0.00E+00	0.00E+00	0.00E+00	0.00E+00	0.00E+00	0.00E+00	1.15E-04	0.00E+00	0.00E+00	0.00E+00	0.00E+00	0.00E+00	0.00E+00	0.00E+00	1.15E-04
2210	ALL	419496.7	3772563	NonCancer	0.00E+00	0.00E+00	0.00E+00	0.00E+00	0.00E+00	0.00E+00	1.30E-04	0.00E+00	0.00E+00	0.00E+00	0.00E+00	0.00E+00	0.00E+00	0.00E+00	1.30E-04
2211	ALL	419496.7	3772588	NonCancer	0.00E+00	0.00E+00	0.00E+00	0.00E+00	0.00E+00	0.00E+00	1.46E-04	0.00E+00	0.00E+00	0.00E+00	0.00E+00	0.00E+00	0.00E+00	0.00E+00	1.46E-04
2212	ALL	419496.7	3772613	NonCancer	0.00E+00	0.00E+00	0.00E+00	0.00E+00	0.00E+00	0.00E+00	1.64E-04	0.00E+00	0.00E+00	0.00E+00	0.00E+00	0.00E+00	0.00E+00	0.00E+00	1.64E-04
2213	ALL	419521.7	3772288	NonCancer	0.00E+00	0.00E+00	0.00E+00	0.00E+00	0.00E+00	0.00E+00	5.09E-05	0.00E+00	0.00E+00	0.00E+00	0.00E+00	0.00E+00	0.00E+00	0.00E+00	5.09E-05
2214	ALL	419521.7	3772313	NonCancer	0.00E+00	0.00E+00	0.00E+00	0.00E+00	0.00E+00	0.00E+00	5.37E-05	0.00E+00	0.00E+00	0.00E+00	0.00E+00	0.00E+00	0.00E+00	0.00E+00	5.37E-05
2215	ALL	419521.7	3772338	NonCancer	0.00E+00	0.00E+00	0.00E+00	0.00E+00	0.00E+00	0.00E+00	5.68E-05	0.00E+00	0.00E+00	0.00E+00	0.00E+00	0.00E+00	0.00E+00	0.00E+00	5.68E-05
2216	ALL	419521.7	3772363	NonCancer	0.00E+00	0.00E+00	0.00E+00	0.00E+00	0.00E+00	0.00E+00	6.03E-05	0.00E+00	0.00E+00	0.00E+00	0.00E+00	0.00E+00	0.00E+00	0.00E+00	6.03E-05
2217	ALL	419521.7	3772388	NonCancer	0.00E+00	0.00E+00	0.00E+00	0.00E+00	0.00E+00	0.00E+00	6.42E-05	0.00E+00	0.00E+00	0.00E+00	0.00E+00	0.00E+00	0.00E+00	0.00E+00	6.42E-05
2218	ALL	419521.7	3772413	NonCancer	0.00E+00	0.00E+00	0.00E+00	0.00E+00	0.00E+00	0.00E+00	6.88E-05	0.00E+00	0.00E+00	0.00E+00	0.00E+00	0.00E+00	0.00E+00	0.00E+00	6.88E-05
2219	ALL	419521.7	3772438	NonCancer	0.00E+00	0.00E+00	0.00E+00	0.00E+00	0.00E+00	0.00E+00	7.40E-05	0.00E+00	0.00E+00	0.00E+00	0.00E+00	0.00E+00	0.00E+00	0.00E+00	7.40E-05
2220	ALL	419521.7	3772463	NonCancer	0.00E+00	0.00E+00	0.00E+00	0.00E+00	0.00E+00	0.00E+00	8.08E-05	0.00E+00	0.00E+00	0.00E+00	0.00E+00	0.00E+00	0.00E+00	0.00E+00	8.08E-05
2221	ALL	419521.7	3772488	NonCancer	0.00E+00	0.00E+00	0.00E+00	0.00E+00	0.00E+00	0.00E+00	9.06E-05	0.00E+00	0.00E+00	0.00E+00	0.00E+00	0.00E+00	0.00E+00	0.00E+00	9.06E-05
2222	ALL	419521.7	3772513	NonCancer	0.00E+00	0.00E+00	0.00E+00	0.00E+00	0.00E+00	0.00E+00	1.01E-04	0.00E+00	0.00E+00	0.00E+00	0.00E+00	0.00E+00	0.00E+00	0.00E+00	1.01E-04
2223	ALL	419521.7	3772538	NonCancer	0.00E+00	0.00E+00	0.00E+00	0.00E+00	0.00E+00	0.00E+00	1.12E-04	0.00E+00	0.00E+00	0.00E+00	0.00E+00	0.00E+00	0.00E+00	0.00E+00	1.12E-04
2224	ALL	419521.7	3772563	NonCancer	0.00E+00	0.00E+00	0.00E+00	0.00E+00	0.00E+00	0.00E+00	1.26E-04	0.00E+00	0.00E+00	0.00E+00	0.00E+00	0.00E+00	0.00E+00	0.00E+00	1.26E-04
2225	ALL	419521.7	3772588	NonCancer	0.00E+00	0.00E+00	0.00E+00	0.00E+00	0.00E+00	0.00E+00	1.42E-04	0.00E+00	0.00E+00	0.00E+00	0.00E+00	0.00E+00	0.00E+00	0.00E+00	1.42E-04
2226	ALL	419521.7	3772613	NonCancer	0.00E+00	0.00E+00	0.00E+00	0.00E+00	0.00E+00	0.00E+00	1.58E-04	0.00E+00	0.00E+00	0.00E+00	0.00E+00	0.00E+00	0.00E+00	0.00E+00	1.58E-04
2227	ALL	419546.7	3772113	NonCancer	0.00E+00	0.00E+00	0.00E+00	0.00E+00	0.00E+00	0.00E+00	3.63E-05	0.00E+00	0.00E+00	0.00E+00	0.00E+00	0.00E+00	0.00E+00	0.00E+00	3.63E-05
2228	ALL	419546.7	3772138	NonCancer	0.00E+00	0.00E+00	0.00E+00	0.00E+00	0.00E+00	0.00E+00	3.77E-05	0.00E+00	0.00E+00	0.00E+00	0.00E+00	0.00E+00	0.00E+00	0.00E+00	3.77E-05
2229	ALL	419546.7	3772163	NonCancer	0.00E+00	0.00E+00	0.00E+00	0.00E+00	0.00E+00	0.00E+00	3.93E-05	0.00E+00	0.00E+00	0.00E+00	0.00E+00	0.00E+00	0.00E+00	0.00E+00	3.93E-05
2230	ALL	419546.7	3772188	NonCancer	0.00E+00	0.00E+00	0.00E+00	0.00E+00	0.00E+00	0.00E+00	4.09E-05	0.00E+00	0.00E+00	0.00E+00	0.00E+00	0.00E+00	0.00E+00	0.00E+00	4.09E-05
2231	ALL	419546.7	3772213	NonCancer	0.00E+00	0.00E+00	0.00E+00	0.00E+00	0.00E+00	0.00E+00	4.28E-05	0.00E+00	0.00E+00	0.00E+00	0.00E+00	0.00E+00	0.00E+00	0.00E+00	4.28E-05
2232	ALL	419546.7	3772238	NonCancer	0.00E+00	0.00E+00	0.00E+00	0.00E+00	0.00E+00	0.00E+00	4.48E-05	0.00E+00	0.00E+00	0.00E+00	0.00E+00	0.00E+00	0.00E+00	0.00E+00	4.48E-05
2233	ALL	419546.7	3772263	NonCancer	0.00E+00	0.00E+00	0.00E+00	0.00E+00	0.00E+00	0.00E+00	4.70E-05	0.00E+00	0.00E+00	0.00E+00	0.00E+00	0.00E+00	0.00E+00	0.00E+00	4.70E-05
2234	ALL	419546.7	3772288	NonCancer	0.00E+00	0.00E+00	0.00E+00	0.00E+00	0.00E+00	0.00E+00	4.94E-05	0.00E+00	0.00E+00	0.00E+00	0.00E+00	0.00E+00	0.00E+00	0.00E+00	4.94E-05
2235	ALL	419546.7	3772313	NonCancer	0.00E+00	0.00E+00	0.00E+00	0.00E+00	0.00E+00	0.00E+00	5.21E-05	0.00E+00	0.00E+00	0.00E+00	0.00E+00	0.00E+00	0.00E+00	0.00E+00	5.21E-05

2236	ALL	419546.7	3772338	NonCancer	0.00E+00	0.00E+00	0.00E+00	0.00E+00	0.00E+00	0.00E+00	5.51E-05	0.00E+00	0.00E+00	0.00E+00	0.00E+00	0.00E+00	0.00E+00	0.00E+00	5.51E-05
2237	ALL	419546.7	3772363	NonCancer	0.00E+00	0.00E+00	0.00E+00	0.00E+00	0.00E+00	0.00E+00	5.85E-05	0.00E+00	0.00E+00	0.00E+00	0.00E+00	0.00E+00	0.00E+00	0.00E+00	5.85E-05
2238	ALL	419546.7	3772388	NonCancer	0.00E+00	0.00E+00	0.00E+00	0.00E+00	0.00E+00	0.00E+00	6.24E-05	0.00E+00	0.00E+00	0.00E+00	0.00E+00	0.00E+00	0.00E+00	0.00E+00	6.24E-05
2239	ALL	419546.7	3772413	NonCancer	0.00E+00	0.00E+00	0.00E+00	0.00E+00	0.00E+00	0.00E+00	6.68E-05	0.00E+00	0.00E+00	0.00E+00	0.00E+00	0.00E+00	0.00E+00	0.00E+00	6.68E-05
2240	ALL	419546.7	3772438	NonCancer	0.00E+00	0.00E+00	0.00E+00	0.00E+00	0.00E+00	0.00E+00	7.20E-05	0.00E+00	0.00E+00	0.00E+00	0.00E+00	0.00E+00	0.00E+00	0.00E+00	7.20E-05
2241	ALL	419546.7	3772463	NonCancer	0.00E+00	0.00E+00	0.00E+00	0.00E+00	0.00E+00	0.00E+00	7.96E-05	0.00E+00	0.00E+00	0.00E+00	0.00E+00	0.00E+00	0.00E+00	0.00E+00	7.96E-05
2242	ALL	419546.7	3772488	NonCancer	0.00E+00	0.00E+00	0.00E+00	0.00E+00	0.00E+00	0.00E+00	8.87E-05	0.00E+00	0.00E+00	0.00E+00	0.00E+00	0.00E+00	0.00E+00	0.00E+00	8.87E-05
2243	ALL	419546.7	3772513	NonCancer	0.00E+00	0.00E+00	0.00E+00	0.00E+00	0.00E+00	0.00E+00	9.83E-05	0.00E+00	0.00E+00	0.00E+00	0.00E+00	0.00E+00	0.00E+00	0.00E+00	9.83E-05
2244	ALL	419546.7	3772538	NonCancer	0.00E+00	0.00E+00	0.00E+00	0.00E+00	0.00E+00	0.00E+00	1.10E-04	0.00E+00	0.00E+00	0.00E+00	0.00E+00	0.00E+00	0.00E+00	0.00E+00	1.10E-04
2245	ALL	419546.7	3772563	NonCancer	0.00E+00	0.00E+00	0.00E+00	0.00E+00	0.00E+00	0.00E+00	1.23E-04	0.00E+00	0.00E+00	0.00E+00	0.00E+00	0.00E+00	0.00E+00	0.00E+00	1.23E-04
2246	ALL	419546.7	3772588	NonCancer	0.00E+00	0.00E+00	0.00E+00	0.00E+00	0.00E+00	0.00E+00	1.37E-04	0.00E+00	0.00E+00	0.00E+00	0.00E+00	0.00E+00	0.00E+00	0.00E+00	1.37E-04
2247	ALL	419546.7	3772613	NonCancer	0.00E+00	0.00E+00	0.00E+00	0.00E+00	0.00E+00	0.00E+00	1.52E-04	0.00E+00	0.00E+00	0.00E+00	0.00E+00	0.00E+00	0.00E+00	0.00E+00	1.52E-04
2248	ALL	419546.7	3772638	NonCancer	0.00E+00	0.00E+00	0.00E+00	0.00E+00	0.00E+00	0.00E+00	1.67E-04	0.00E+00	0.00E+00	0.00E+00	0.00E+00	0.00E+00	0.00E+00	0.00E+00	1.67E-04
2249	ALL	419571.7	3772113	NonCancer	0.00E+00	0.00E+00	0.00E+00	0.00E+00	0.00E+00	0.00E+00	3.54E-05	0.00E+00	0.00E+00	0.00E+00	0.00E+00	0.00E+00	0.00E+00	0.00E+00	3.54E-05
2250	ALL	419571.7	3772138	NonCancer	0.00E+00	0.00E+00	0.00E+00	0.00E+00	0.00E+00	0.00E+00	3.68E-05	0.00E+00	0.00E+00	0.00E+00	0.00E+00	0.00E+00	0.00E+00	0.00E+00	3.68E-05
2251	ALL	419571.7	3772163	NonCancer	0.00E+00	0.00E+00	0.00E+00	0.00E+00	0.00E+00	0.00E+00	3.82E-05	0.00E+00	0.00E+00	0.00E+00	0.00E+00	0.00E+00	0.00E+00	0.00E+00	3.82E-05
2252	ALL	419571.7	3772188	NonCancer	0.00E+00	0.00E+00	0.00E+00	0.00E+00	0.00E+00	0.00E+00	3.99E-05	0.00E+00	0.00E+00	0.00E+00	0.00E+00	0.00E+00	0.00E+00	0.00E+00	3.99E-05
2253	ALL	419571.7	3772213	NonCancer	0.00E+00	0.00E+00	0.00E+00	0.00E+00	0.00E+00	0.00E+00	4.16E-05	0.00E+00	0.00E+00	0.00E+00	0.00E+00	0.00E+00	0.00E+00	0.00E+00	4.16E-05
2254	ALL	419571.7	3772238	NonCancer	0.00E+00	0.00E+00	0.00E+00	0.00E+00	0.00E+00	0.00E+00	4.35E-05	0.00E+00	0.00E+00	0.00E+00	0.00E+00	0.00E+00	0.00E+00	0.00E+00	4.35E-05
2255	ALL	419571.7	3772263	NonCancer	0.00E+00	0.00E+00	0.00E+00	0.00E+00	0.00E+00	0.00E+00	4.56E-05	0.00E+00	0.00E+00	0.00E+00	0.00E+00	0.00E+00	0.00E+00	0.00E+00	4.56E-05
2256	ALL	419571.7	3772288	NonCancer	0.00E+00	0.00E+00	0.00E+00	0.00E+00	0.00E+00	0.00E+00	4.80E-05	0.00E+00	0.00E+00	0.00E+00	0.00E+00	0.00E+00	0.00E+00	0.00E+00	4.80E-05
2257	ALL	419571.7	3772313	NonCancer	0.00E+00	0.00E+00	0.00E+00	0.00E+00	0.00E+00	0.00E+00	5.06E-05	0.00E+00	0.00E+00	0.00E+00	0.00E+00	0.00E+00	0.00E+00	0.00E+00	5.06E-05
2258	ALL	419571.7	3772338	NonCancer	0.00E+00	0.00E+00	0.00E+00	0.00E+00	0.00E+00	0.00E+00	5.36E-05	0.00E+00	0.00E+00	0.00E+00	0.00E+00	0.00E+00	0.00E+00	0.00E+00	5.36E-05
2259	ALL	419571.7	3772363	NonCancer	0.00E+00	0.00E+00	0.00E+00	0.00E+00	0.00E+00	0.00E+00	5.69E-05	0.00E+00	0.00E+00	0.00E+00	0.00E+00	0.00E+00	0.00E+00	0.00E+00	5.69E-05
2260	ALL	419571.7	3772388	NonCancer	0.00E+00	0.00E+00	0.00E+00	0.00E+00	0.00E+00	0.00E+00	6.07E-05	0.00E+00	0.00E+00	0.00E+00	0.00E+00	0.00E+00	0.00E+00	0.00E+00	6.07E-05
2261	ALL	419571.7	3772413	NonCancer	0.00E+00	0.00E+00	0.00E+00	0.00E+00	0.00E+00	0.00E+00	6.51E-05	0.00E+00	0.00E+00	0.00E+00	0.00E+00	0.00E+00	0.00E+00	0.00E+00	6.51E-05
2262	ALL	419571.7	3772438	NonCancer	0.00E+00	0.00E+00	0.00E+00	0.00E+00	0.00E+00	0.00E+00	7.03E-05	0.00E+00	0.00E+00	0.00E+00	0.00E+00	0.00E+00	0.00E+00	0.00E+00	7.03E-05
2263	ALL	419571.7	3772463	NonCancer	0.00E+00	0.00E+00	0.00E+00	0.00E+00	0.00E+00	0.00E+00	7.86E-05	0.00E+00	0.00E+00	0.00E+00	0.00E+00	0.00E+00	0.00E+00	0.00E+00	7.86E-05
2264	ALL	419571.7	3772488	NonCancer	0.00E+00	0.00E+00	0.00E+00	0.00E+00	0.00E+00	0.00E+00	8.69E-05	0.00E+00	0.00E+00	0.00E+00	0.00E+00	0.00E+00	0.00E+00	0.00E+00	8.69E-05
2265	ALL	419571.7	3772513	NonCancer	0.00E+00	0.00E+00	0.00E+00	0.00E+00	0.00E+00	0.00E+00	9.62E-05	0.00E+00	0.00E+00	0.00E+00	0.00E+00	0.00E+00	0.00E+00	0.00E+00	9.62E-05
2266	ALL	419571.7	3772538	NonCancer	0.00E+00	0.00E+00	0.00E+00	0.00E+00	0.00E+00	0.00E+00	1.07E-04	0.00E+00	0.00E+00	0.00E+00	0.00E+00	0.00E+00	0.00E+00	0.00E+00	1.07E-04
2267	ALL	419571.7	3772563	NonCancer	0.00E+00	0.00E+00	0.00E+00	0.00E+00	0.00E+00	0.00E+00	1.19E-04	0.00E+00	0.00E+00	0.00E+00	0.00E+00	0.00E+00	0.00E+00	0.00E+00	1.19E-04
2268	ALL	419571.7	3772588	NonCancer	0.00E+00	0.00E+00	0.00E+00	0.00E+00	0.00E+00	0.00E+00	1.33E-04	0.00E+00	0.00E+00	0.00E+00	0.00E+00	0.00E+00	0.00E+00	0.00E+00	1.33E-04
2269	ALL	419571.7	3772613	NonCancer	0.00E+00	0.00E+00	0.00E+00	0.00E+00	0.00E+00	0.00E+00	1.47E-04	0.00E+00	0.00E+00	0.00E+00	0.00E+00	0.00E+00	0.00E+00	0.00E+00	1.47E-04
2270	ALL	419571.7	3772638	NonCancer	0.00E+00	0.00E+00	0.00E+00	0.00E+00	0.00E+00	0.00E+00	1.60E-04	0.00E+00	0.00E+00	0.00E+00	0.00E+00	0.00E+00	0.00E+00	0.00E+00	1.60E-04
2271	ALL	419596.7	3772113	NonCancer	0.00E+00	0.00E+00	0.00E+00	0.00E+00	0.00E+00	0.00E+00	3.45E-05	0.00E+00	0.00E+00	0.00E+00	0.00E+00	0.00E+00	0.00E+00	0.00E+00	3.45E-05
2272	ALL	419596.7	3772138	NonCancer	0.00E+00	0.00E+00	0.00E+00	0.00E+00	0.00E+00	0.00E+00	3.58E-05	0.00E+00	0.00E+00	0.00E+00	0.00E+00	0.00E+00	0.00E+00	0.00E+00	3.58E-05
2273	ALL	419596.7	3772163	NonCancer	0.00E+00	0.00E+00	0.00E+00	0.00E+00	0.00E+00	0.00E+00	3.73E-05	0.00E+00	0.00E+00	0.00E+00	0.00E+00	0.00E+00	0.00E+00	0.00E+00	3.73E-05
2274	ALL	419596.7	3772188	NonCancer	0.00E+00	0.00E+00	0.00E+00	0.00E+00	0.00E+00	0.00E+00	3.88E-05	0.00E+00	0.00E+00	0.00E+00	0.00E+00	0.00E+00	0.00E+00	0.00E+00	3.88E-05
2275	ALL	419596.7	3772213	NonCancer	0.00E+00	0.00E+00	0.00E+00	0.00E+00	0.00E+00	0.00E+00	4.05E-05	0.00E+00	0.00E+00	0.00E+00	0.00E+00	0.00E+00	0.00E+00	0.00E+00	4.05E-05
2276	ALL	419596.7	3772238	NonCancer	0.00E+00	0.00E+00	0.00E+00	0.00E+00	0.00E+00	0.00E+00	4.24E-05	0.00E+00	0.00E+00	0.00E+00	0.00E+00	0.00E+00	0.00E+00	0.00E+00	4.24E-05
2277	ALL	419596.7	3772263	NonCancer	0.00E+00	0.00E+00	0.00E+00	0.00E+00	0.00E+00	0.00E+00	4.44E-05	0.00E+00	0.00E+00	0.00E+00	0.00E+00	0.00E+00	0.00E+00	0.00E+00	4.44E-05
2278	ALL	419596.7	3772288	NonCancer	0.00E+00	0.00E+00	0.00E+00	0.00E+00	0.00E+00	0.00E+00	4.67E-05	0.00E+00	0.00E+00	0.00E+00	0.00E+00	0.00E+00	0.00E+00	0.00E+00	4.67E-05
2279	ALL	419596.7	3772313	NonCancer	0.00E+00	0.00E+00	0.00E+00	0.00E+00	0.00E+00	0.00E+00	4.92E-05	0.00E+00	0.00E+00	0.00E+00	0.00E+00	0.00E+00	0.00E+00	0.00E+00	4.92E-05
2280	ALL	419596.7	3772338	NonCancer	0.00E+00	0.00E+00	0.00E+00	0.00E+00	0.00E+00	0.00E+00	5.21E-05	0.00E+00	0.00E+00	0.00E+00	0.00E+00	0.00E+00	0.00E+00	0.00E+00	5.21E-05
2281	ALL	419596.7	3772363	NonCancer	0.00E+00	0.00E+00	0.00E+00	0.00E+00	0.00E+00	0.00E+00	5.54E-05	0.00E+00	0.00E+00	0.00E+00	0.00E+00	0.00E+00	0.00E+00	0.00E+00	5.54E-05
2282	ALL	419596.7	3772388	NonCancer	0.00E+00	0.00E+00	0.00E+00	0.00E+00	0.00E+00	0.00E+00	5.92E-05	0.00E+00	0.00E+00	0.00E+00	0.00E+00	0.00E+00	0.00E+00	0.00E+00	5.92E-05
2283	ALL	419596.7	3772413	NonCancer	0.00E+00	0.00E+00	0.00E+00	0.00E+00	0.00E+00	0.00E+00	6.35E-05	0.00E+00	0.00E+00	0.00E+00	0.00E+00	0.00E+00	0.00E+00	0.00E+00	6.35E-05
2284	ALL	419596.7	3772438	NonCancer	0.00E+00	0.00E+00	0.00E+00	0.00E+00	0.00E+00	0.00E+00	6.87E-05	0.00E+00	0.00E+00	0.00E+00	0.00E+00	0.00E+00	0.00E+00	0.00E+00	6.87E-05
2285	ALL	419596.7	3772463	NonCancer	0.00E+00	0.00E+00	0.00E+00	0.00E+00	0.00E+00	0.00E+00	7.74E-05	0.00E+00	0.00E+00	0.00E+00	0.00E+00	0.00E+00	0.00E+00	0.00E+00	7.74E-05
2286	ALL	419596.7	3772488	NonCancer	0.00E+00	0.00E+00	0.00E+00	0.00E+00	0.00E+00	0.00E+00	8.52E-05	0.00E+00	0.00E+00	0.00E+00	0.00E+00	0.00E+00	0.00E+00	0.00E+00	8.52E-05
2287	ALL	419596.7	3772513	NonCancer	0.00E+00	0.00E+00	0.00E+00	0.00E+00	0.00E+00	0.00E+00	9.41E-05	0.00E+00	0.00E+00	0.00E+00	0.00E+00	0.00E+00	0.00E+00	0.00E+00	9.41E-05

2288	ALL	419596.7	3772538	NonCancer	0.00E+00	0.00E+00	0.00E+00	0.00E+00	0.00E+00	0.00E+00	1.04E-04	0.00E+00	0.00E+00	0.00E+00	0.00E+00	0.00E+00	0.00E+00	0.00E+00	1.04E-04
2289	ALL	419596.7	3772563	NonCancer	0.00E+00	0.00E+00	0.00E+00	0.00E+00	0.00E+00	0.00E+00	1.16E-04	0.00E+00	0.00E+00	0.00E+00	0.00E+00	0.00E+00	0.00E+00	0.00E+00	1.16E-04
2290	ALL	419596.7	3772588	NonCancer	0.00E+00	0.00E+00	0.00E+00	0.00E+00	0.00E+00	0.00E+00	1.28E-04	0.00E+00	0.00E+00	0.00E+00	0.00E+00	0.00E+00	0.00E+00	0.00E+00	1.28E-04
2291	ALL	419596.7	3772613	NonCancer	0.00E+00	0.00E+00	0.00E+00	0.00E+00	0.00E+00	0.00E+00	1.41E-04	0.00E+00	0.00E+00	0.00E+00	0.00E+00	0.00E+00	0.00E+00	0.00E+00	1.41E-04
2292	ALL	419596.7	3772638	NonCancer	0.00E+00	0.00E+00	0.00E+00	0.00E+00	0.00E+00	0.00E+00	1.53E-04	0.00E+00	0.00E+00	0.00E+00	0.00E+00	0.00E+00	0.00E+00	0.00E+00	1.53E-04
2293	ALL	419621.7	3772113	NonCancer	0.00E+00	0.00E+00	0.00E+00	0.00E+00	0.00E+00	0.00E+00	3.37E-05	0.00E+00	0.00E+00	0.00E+00	0.00E+00	0.00E+00	0.00E+00	0.00E+00	3.37E-05
2294	ALL	419621.7	3772138	NonCancer	0.00E+00	0.00E+00	0.00E+00	0.00E+00	0.00E+00	0.00E+00	3.50E-05	0.00E+00	0.00E+00	0.00E+00	0.00E+00	0.00E+00	0.00E+00	0.00E+00	3.50E-05
2295	ALL	419621.7	3772163	NonCancer	0.00E+00	0.00E+00	0.00E+00	0.00E+00	0.00E+00	0.00E+00	3.63E-05	0.00E+00	0.00E+00	0.00E+00	0.00E+00	0.00E+00	0.00E+00	0.00E+00	3.63E-05
2296	ALL	419621.7	3772188	NonCancer	0.00E+00	0.00E+00	0.00E+00	0.00E+00	0.00E+00	0.00E+00	3.78E-05	0.00E+00	0.00E+00	0.00E+00	0.00E+00	0.00E+00	0.00E+00	0.00E+00	3.78E-05
2297	ALL	419621.7	3772213	NonCancer	0.00E+00	0.00E+00	0.00E+00	0.00E+00	0.00E+00	0.00E+00	3.95E-05	0.00E+00	0.00E+00	0.00E+00	0.00E+00	0.00E+00	0.00E+00	0.00E+00	3.95E-05
2298	ALL	419621.7	3772238	NonCancer	0.00E+00	0.00E+00	0.00E+00	0.00E+00	0.00E+00	0.00E+00	4.13E-05	0.00E+00	0.00E+00	0.00E+00	0.00E+00	0.00E+00	0.00E+00	0.00E+00	4.13E-05
2299	ALL	419621.7	3772263	NonCancer	0.00E+00	0.00E+00	0.00E+00	0.00E+00	0.00E+00	0.00E+00	4.33E-05	0.00E+00	0.00E+00	0.00E+00	0.00E+00	0.00E+00	0.00E+00	0.00E+00	4.33E-05
2300	ALL	419621.7	3772288	NonCancer	0.00E+00	0.00E+00	0.00E+00	0.00E+00	0.00E+00	0.00E+00	4.55E-05	0.00E+00	0.00E+00	0.00E+00	0.00E+00	0.00E+00	0.00E+00	0.00E+00	4.55E-05
2301	ALL	419621.7	3772313	NonCancer	0.00E+00	0.00E+00	0.00E+00	0.00E+00	0.00E+00	0.00E+00	4.80E-05	0.00E+00	0.00E+00	0.00E+00	0.00E+00	0.00E+00	0.00E+00	0.00E+00	4.80E-05
2302	ALL	419621.7	3772338	NonCancer	0.00E+00	0.00E+00	0.00E+00	0.00E+00	0.00E+00	0.00E+00	5.08E-05	0.00E+00	0.00E+00	0.00E+00	0.00E+00	0.00E+00	0.00E+00	0.00E+00	5.08E-05
2303	ALL	419621.7	3772363	NonCancer	0.00E+00	0.00E+00	0.00E+00	0.00E+00	0.00E+00	0.00E+00	5.41E-05	0.00E+00	0.00E+00	0.00E+00	0.00E+00	0.00E+00	0.00E+00	0.00E+00	5.41E-05
2304	ALL	419621.7	3772388	NonCancer	0.00E+00	0.00E+00	0.00E+00	0.00E+00	0.00E+00	0.00E+00	5.78E-05	0.00E+00	0.00E+00	0.00E+00	0.00E+00	0.00E+00	0.00E+00	0.00E+00	5.78E-05
2305	ALL	419621.7	3772413	NonCancer	0.00E+00	0.00E+00	0.00E+00	0.00E+00	0.00E+00	0.00E+00	6.22E-05	0.00E+00	0.00E+00	0.00E+00	0.00E+00	0.00E+00	0.00E+00	0.00E+00	6.22E-05
2306	ALL	419621.7	3772438	NonCancer	0.00E+00	0.00E+00	0.00E+00	0.00E+00	0.00E+00	0.00E+00	6.86E-05	0.00E+00	0.00E+00	0.00E+00	0.00E+00	0.00E+00	0.00E+00	0.00E+00	6.86E-05
2307	ALL	419621.7	3772463	NonCancer	0.00E+00	0.00E+00	0.00E+00	0.00E+00	0.00E+00	0.00E+00	7.60E-05	0.00E+00	0.00E+00	0.00E+00	0.00E+00	0.00E+00	0.00E+00	0.00E+00	7.60E-05
2308	ALL	419621.7	3772488	NonCancer	0.00E+00	0.00E+00	0.00E+00	0.00E+00	0.00E+00	0.00E+00	8.34E-05	0.00E+00	0.00E+00	0.00E+00	0.00E+00	0.00E+00	0.00E+00	0.00E+00	8.34E-05
2309	ALL	419621.7	3772513	NonCancer	0.00E+00	0.00E+00	0.00E+00	0.00E+00	0.00E+00	0.00E+00	9.20E-05	0.00E+00	0.00E+00	0.00E+00	0.00E+00	0.00E+00	0.00E+00	0.00E+00	9.20E-05
2310	ALL	419621.7	3772538	NonCancer	0.00E+00	0.00E+00	0.00E+00	0.00E+00	0.00E+00	0.00E+00	1.02E-04	0.00E+00	0.00E+00	0.00E+00	0.00E+00	0.00E+00	0.00E+00	0.00E+00	1.02E-04
2311	ALL	419621.7	3772563	NonCancer	0.00E+00	0.00E+00	0.00E+00	0.00E+00	0.00E+00	0.00E+00	1.13E-04	0.00E+00	0.00E+00	0.00E+00	0.00E+00	0.00E+00	0.00E+00	0.00E+00	1.13E-04
2312	ALL	419621.7	3772588	NonCancer	0.00E+00	0.00E+00	0.00E+00	0.00E+00	0.00E+00	0.00E+00	1.24E-04	0.00E+00	0.00E+00	0.00E+00	0.00E+00	0.00E+00	0.00E+00	0.00E+00	1.24E-04
2313	ALL	419621.7	3772613	NonCancer	0.00E+00	0.00E+00	0.00E+00	0.00E+00	0.00E+00	0.00E+00	1.35E-04	0.00E+00	0.00E+00	0.00E+00	0.00E+00	0.00E+00	0.00E+00	0.00E+00	1.35E-04
2314	ALL	419621.7	3772638	NonCancer	0.00E+00	0.00E+00	0.00E+00	0.00E+00	0.00E+00	0.00E+00	1.46E-04	0.00E+00	0.00E+00	0.00E+00	0.00E+00	0.00E+00	0.00E+00	0.00E+00	1.46E-04
2315	ALL	419646.7	3772113	NonCancer	0.00E+00	0.00E+00	0.00E+00	0.00E+00	0.00E+00	0.00E+00	3.29E-05	0.00E+00	0.00E+00	0.00E+00	0.00E+00	0.00E+00	0.00E+00	0.00E+00	3.29E-05
2316	ALL	419646.7	3772138	NonCancer	0.00E+00	0.00E+00	0.00E+00	0.00E+00	0.00E+00	0.00E+00	3.41E-05	0.00E+00	0.00E+00	0.00E+00	0.00E+00	0.00E+00	0.00E+00	0.00E+00	3.41E-05
2317	ALL	419646.7	3772163	NonCancer	0.00E+00	0.00E+00	0.00E+00	0.00E+00	0.00E+00	0.00E+00	3.55E-05	0.00E+00	0.00E+00	0.00E+00	0.00E+00	0.00E+00	0.00E+00	0.00E+00	3.55E-05
2318	ALL	419646.7	3772188	NonCancer	0.00E+00	0.00E+00	0.00E+00	0.00E+00	0.00E+00	0.00E+00	3.69E-05	0.00E+00	0.00E+00	0.00E+00	0.00E+00	0.00E+00	0.00E+00	0.00E+00	3.69E-05
2319	ALL	419646.7	3772213	NonCancer	0.00E+00	0.00E+00	0.00E+00	0.00E+00	0.00E+00	0.00E+00	3.85E-05	0.00E+00	0.00E+00	0.00E+00	0.00E+00	0.00E+00	0.00E+00	0.00E+00	3.85E-05
2320	ALL	419646.7	3772238	NonCancer	0.00E+00	0.00E+00	0.00E+00	0.00E+00	0.00E+00	0.00E+00	4.03E-05	0.00E+00	0.00E+00	0.00E+00	0.00E+00	0.00E+00	0.00E+00	0.00E+00	4.03E-05
2321	ALL	419646.7	3772263	NonCancer	0.00E+00	0.00E+00	0.00E+00	0.00E+00	0.00E+00	0.00E+00	4.22E-05	0.00E+00	0.00E+00	0.00E+00	0.00E+00	0.00E+00	0.00E+00	0.00E+00	4.22E-05
2322	ALL	419646.7	3772288	NonCancer	0.00E+00	0.00E+00	0.00E+00	0.00E+00	0.00E+00	0.00E+00	4.44E-05	0.00E+00	0.00E+00	0.00E+00	0.00E+00	0.00E+00	0.00E+00	0.00E+00	4.44E-05
2323	ALL	419646.7	3772313	NonCancer	0.00E+00	0.00E+00	0.00E+00	0.00E+00	0.00E+00	0.00E+00	4.69E-05	0.00E+00	0.00E+00	0.00E+00	0.00E+00	0.00E+00	0.00E+00	0.00E+00	4.69E-05
2324	ALL	419646.7	3772338	NonCancer	0.00E+00	0.00E+00	0.00E+00	0.00E+00	0.00E+00	0.00E+00	4.96E-05	0.00E+00	0.00E+00	0.00E+00	0.00E+00	0.00E+00	0.00E+00	0.00E+00	4.96E-05
2325	ALL	419646.7	3772363	NonCancer	0.00E+00	0.00E+00	0.00E+00	0.00E+00	0.00E+00	0.00E+00	5.28E-05	0.00E+00	0.00E+00	0.00E+00	0.00E+00	0.00E+00	0.00E+00	0.00E+00	5.28E-05
2326	ALL	419646.7	3772388	NonCancer	0.00E+00	0.00E+00	0.00E+00	0.00E+00	0.00E+00	0.00E+00	5.65E-05	0.00E+00	0.00E+00	0.00E+00	0.00E+00	0.00E+00	0.00E+00	0.00E+00	5.65E-05
2327	ALL	419646.7	3772413	NonCancer	0.00E+00	0.00E+00	0.00E+00	0.00E+00	0.00E+00	0.00E+00	6.21E-05	0.00E+00	0.00E+00	0.00E+00	0.00E+00	0.00E+00	0.00E+00	0.00E+00	6.21E-05
2328	ALL	419646.7	3772438	NonCancer	0.00E+00	0.00E+00	0.00E+00	0.00E+00	0.00E+00	0.00E+00	6.81E-05	0.00E+00	0.00E+00	0.00E+00	0.00E+00	0.00E+00	0.00E+00	0.00E+00	6.81E-05
2329	ALL	419646.7	3772463	NonCancer	0.00E+00	0.00E+00	0.00E+00	0.00E+00	0.00E+00	0.00E+00	7.46E-05	0.00E+00	0.00E+00	0.00E+00	0.00E+00	0.00E+00	0.00E+00	0.00E+00	7.46E-05
2330	ALL	419646.7	3772488	NonCancer	0.00E+00	0.00E+00	0.00E+00	0.00E+00	0.00E+00	0.00E+00	8.17E-05	0.00E+00	0.00E+00	0.00E+00	0.00E+00	0.00E+00	0.00E+00	0.00E+00	8.17E-05
2331	ALL	419646.7	3772513	NonCancer	0.00E+00	0.00E+00	0.00E+00	0.00E+00	0.00E+00	0.00E+00	9.00E-05	0.00E+00	0.00E+00	0.00E+00	0.00E+00	0.00E+00	0.00E+00	0.00E+00	9.00E-05
2332	ALL	419646.7	3772538	NonCancer	0.00E+00	0.00E+00	0.00E+00	0.00E+00	0.00E+00	0.00E+00	9.94E-05	0.00E+00	0.00E+00	0.00E+00	0.00E+00	0.00E+00	0.00E+00	0.00E+00	9.94E-05
2333	ALL	419646.7	3772563	NonCancer	0.00E+00	0.00E+00	0.00E+00	0.00E+00	0.00E+00	0.00E+00	1.10E-04	0.00E+00	0.00E+00	0.00E+00	0.00E+00	0.00E+00	0.00E+00	0.00E+00	1.10E-04
2334	ALL	419646.7	3772588	NonCancer	0.00E+00	0.00E+00	0.00E+00	0.00E+00	0.00E+00	0.00E+00	1.20E-04	0.00E+00	0.00E+00	0.00E+00	0.00E+00	0.00E+00	0.00E+00	0.00E+00	1.20E-04
2335	ALL	419646.7	3772613	NonCancer	0.00E+00	0.00E+00	0.00E+00	0.00E+00	0.00E+00	0.00E+00	1.30E-04	0.00E+00	0.00E+00	0.00E+00	0.00E+00	0.00E+00	0.00E+00	0.00E+00	1.30E-04
2336	ALL	419646.7	3772638	NonCancer	0.00E+00	0.00E+00	0.00E+00	0.00E+00	0.00E+00	0.00E+00	1.40E-04	0.00E+00	0.00E+00	0.00E+00	0.00E+00	0.00E+00	0.00E+00	0.00E+00	1.40E-04
2337	ALL	419671.7	3772113	NonCancer	0.00E+00	0.00E+00	0.00E+00	0.00E+00	0.00E+00	0.00E+00	3.21E-05	0.00E+00	0.00E+00	0.00E+00	0.00E+00	0.00E+00	0.00E+00	0.00E+00	3.21E-05
2338	ALL	419671.7	3772138	NonCancer	0.00E+00	0.00E+00	0.00E+00	0.00E+00	0.00E+00	0.00E+00	3.33E-05	0.00E+00	0.00E+00	0.00E+00	0.00E+00	0.00E+00	0.00E+00	0.00E+00	3.33E-05
2339	ALL	419671.7	3772163	NonCancer	0.00E+00	0.00E+00	0.00E+00	0.00E+00	0.00E+00	0.00E+00	3.46E-05	0.00E+00	0.00E+00	0.00E+00	0.00E+00	0.00E+00	0.00E+00	0.00E+00	3.46E-05

2340	ALL	419671.7	3772188	NonCancer	0.00E+00	0.00E+00	0.00E+00	0.00E+00	0.00E+00	0.00E+00	3.60E-05	0.00E+00	0.00E+00	0.00E+00	0.00E+00	0.00E+00	0.00E+00	0.00E+00	3.60E-05
2341	ALL	419671.7	3772213	NonCancer	0.00E+00	0.00E+00	0.00E+00	0.00E+00	0.00E+00	0.00E+00	3.76E-05	0.00E+00	0.00E+00	0.00E+00	0.00E+00	0.00E+00	0.00E+00	0.00E+00	3.76E-05
2342	ALL	419671.7	3772238	NonCancer	0.00E+00	0.00E+00	0.00E+00	0.00E+00	0.00E+00	0.00E+00	3.93E-05	0.00E+00	0.00E+00	0.00E+00	0.00E+00	0.00E+00	0.00E+00	0.00E+00	3.93E-05
2343	ALL	419671.7	3772263	NonCancer	0.00E+00	0.00E+00	0.00E+00	0.00E+00	0.00E+00	0.00E+00	4.12E-05	0.00E+00	0.00E+00	0.00E+00	0.00E+00	0.00E+00	0.00E+00	0.00E+00	4.12E-05
2344	ALL	419671.7	3772288	NonCancer	0.00E+00	0.00E+00	0.00E+00	0.00E+00	0.00E+00	0.00E+00	4.34E-05	0.00E+00	0.00E+00	0.00E+00	0.00E+00	0.00E+00	0.00E+00	0.00E+00	4.34E-05
2345	ALL	419671.7	3772313	NonCancer	0.00E+00	0.00E+00	0.00E+00	0.00E+00	0.00E+00	0.00E+00	4.58E-05	0.00E+00	0.00E+00	0.00E+00	0.00E+00	0.00E+00	0.00E+00	0.00E+00	4.58E-05
2346	ALL	419671.7	3772338	NonCancer	0.00E+00	0.00E+00	0.00E+00	0.00E+00	0.00E+00	0.00E+00	4.86E-05	0.00E+00	0.00E+00	0.00E+00	0.00E+00	0.00E+00	0.00E+00	0.00E+00	4.86E-05
2347	ALL	419671.7	3772363	NonCancer	0.00E+00	0.00E+00	0.00E+00	0.00E+00	0.00E+00	0.00E+00	5.18E-05	0.00E+00	0.00E+00	0.00E+00	0.00E+00	0.00E+00	0.00E+00	0.00E+00	5.18E-05
2348	ALL	419671.7	3772388	NonCancer	0.00E+00	0.00E+00	0.00E+00	0.00E+00	0.00E+00	0.00E+00	5.55E-05	0.00E+00	0.00E+00	0.00E+00	0.00E+00	0.00E+00	0.00E+00	0.00E+00	5.55E-05
2349	ALL	419671.7	3772413	NonCancer	0.00E+00	0.00E+00	0.00E+00	0.00E+00	0.00E+00	0.00E+00	6.12E-05	0.00E+00	0.00E+00	0.00E+00	0.00E+00	0.00E+00	0.00E+00	0.00E+00	6.12E-05
2350	ALL	419671.7	3772438	NonCancer	0.00E+00	0.00E+00	0.00E+00	0.00E+00	0.00E+00	0.00E+00	6.71E-05	0.00E+00	0.00E+00	0.00E+00	0.00E+00	0.00E+00	0.00E+00	0.00E+00	6.71E-05
2351	ALL	419671.7	3772463	NonCancer	0.00E+00	0.00E+00	0.00E+00	0.00E+00	0.00E+00	0.00E+00	7.32E-05	0.00E+00	0.00E+00	0.00E+00	0.00E+00	0.00E+00	0.00E+00	0.00E+00	7.32E-05
2352	ALL	419671.7	3772488	NonCancer	0.00E+00	0.00E+00	0.00E+00	0.00E+00	0.00E+00	0.00E+00	8.01E-05	0.00E+00	0.00E+00	0.00E+00	0.00E+00	0.00E+00	0.00E+00	0.00E+00	8.01E-05
2353	ALL	419671.7	3772513	NonCancer	0.00E+00	0.00E+00	0.00E+00	0.00E+00	0.00E+00	0.00E+00	8.81E-05	0.00E+00	0.00E+00	0.00E+00	0.00E+00	0.00E+00	0.00E+00	0.00E+00	8.81E-05
2354	ALL	419671.7	3772538	NonCancer	0.00E+00	0.00E+00	0.00E+00	0.00E+00	0.00E+00	0.00E+00	9.70E-05	0.00E+00	0.00E+00	0.00E+00	0.00E+00	0.00E+00	0.00E+00	0.00E+00	9.70E-05
2355	ALL	419671.7	3772563	NonCancer	0.00E+00	0.00E+00	0.00E+00	0.00E+00	0.00E+00	0.00E+00	1.06E-04	0.00E+00	0.00E+00	0.00E+00	0.00E+00	0.00E+00	0.00E+00	0.00E+00	1.06E-04
2356	ALL	419671.7	3772588	NonCancer	0.00E+00	0.00E+00	0.00E+00	0.00E+00	0.00E+00	0.00E+00	1.16E-04	0.00E+00	0.00E+00	0.00E+00	0.00E+00	0.00E+00	0.00E+00	0.00E+00	1.16E-04
2357	ALL	419671.7	3772613	NonCancer	0.00E+00	0.00E+00	0.00E+00	0.00E+00	0.00E+00	0.00E+00	1.25E-04	0.00E+00	0.00E+00	0.00E+00	0.00E+00	0.00E+00	0.00E+00	0.00E+00	1.25E-04
2358	ALL	419671.7	3772638	NonCancer	0.00E+00	0.00E+00	0.00E+00	0.00E+00	0.00E+00	0.00E+00	1.34E-04	0.00E+00	0.00E+00	0.00E+00	0.00E+00	0.00E+00	0.00E+00	0.00E+00	1.34E-04
2359	ALL	419696.7	3772113	NonCancer	0.00E+00	0.00E+00	0.00E+00	0.00E+00	0.00E+00	0.00E+00	3.14E-05	0.00E+00	0.00E+00	0.00E+00	0.00E+00	0.00E+00	0.00E+00	0.00E+00	3.14E-05
2360	ALL	419696.7	3772138	NonCancer	0.00E+00	0.00E+00	0.00E+00	0.00E+00	0.00E+00	0.00E+00	3.25E-05	0.00E+00	0.00E+00	0.00E+00	0.00E+00	0.00E+00	0.00E+00	0.00E+00	3.25E-05
2361	ALL	419696.7	3772163	NonCancer	0.00E+00	0.00E+00	0.00E+00	0.00E+00	0.00E+00	0.00E+00	3.38E-05	0.00E+00	0.00E+00	0.00E+00	0.00E+00	0.00E+00	0.00E+00	0.00E+00	3.38E-05
2362	ALL	419696.7	3772188	NonCancer	0.00E+00	0.00E+00	0.00E+00	0.00E+00	0.00E+00	0.00E+00	3.52E-05	0.00E+00	0.00E+00	0.00E+00	0.00E+00	0.00E+00	0.00E+00	0.00E+00	3.52E-05
2363	ALL	419696.7	3772213	NonCancer	0.00E+00	0.00E+00	0.00E+00	0.00E+00	0.00E+00	0.00E+00	3.67E-05	0.00E+00	0.00E+00	0.00E+00	0.00E+00	0.00E+00	0.00E+00	0.00E+00	3.67E-05
2364	ALL	419696.7	3772238	NonCancer	0.00E+00	0.00E+00	0.00E+00	0.00E+00	0.00E+00	0.00E+00	3.84E-05	0.00E+00	0.00E+00	0.00E+00	0.00E+00	0.00E+00	0.00E+00	0.00E+00	3.84E-05
2365	ALL	419696.7	3772263	NonCancer	0.00E+00	0.00E+00	0.00E+00	0.00E+00	0.00E+00	0.00E+00	4.03E-05	0.00E+00	0.00E+00	0.00E+00	0.00E+00	0.00E+00	0.00E+00	0.00E+00	4.03E-05
2366	ALL	419696.7	3772288	NonCancer	0.00E+00	0.00E+00	0.00E+00	0.00E+00	0.00E+00	0.00E+00	4.24E-05	0.00E+00	0.00E+00	0.00E+00	0.00E+00	0.00E+00	0.00E+00	0.00E+00	4.24E-05
2367	ALL	419696.7	3772313	NonCancer	0.00E+00	0.00E+00	0.00E+00	0.00E+00	0.00E+00	0.00E+00	4.49E-05	0.00E+00	0.00E+00	0.00E+00	0.00E+00	0.00E+00	0.00E+00	0.00E+00	4.49E-05
2368	ALL	419696.7	3772338	NonCancer	0.00E+00	0.00E+00	0.00E+00	0.00E+00	0.00E+00	0.00E+00	4.76E-05	0.00E+00	0.00E+00	0.00E+00	0.00E+00	0.00E+00	0.00E+00	0.00E+00	4.76E-05
2369	ALL	419696.7	3772363	NonCancer	0.00E+00	0.00E+00	0.00E+00	0.00E+00	0.00E+00	0.00E+00	5.08E-05	0.00E+00	0.00E+00	0.00E+00	0.00E+00	0.00E+00	0.00E+00	0.00E+00	5.08E-05
2370	ALL	419696.7	3772388	NonCancer	0.00E+00	0.00E+00	0.00E+00	0.00E+00	0.00E+00	0.00E+00	5.46E-05	0.00E+00	0.00E+00	0.00E+00	0.00E+00	0.00E+00	0.00E+00	0.00E+00	5.46E-05
2371	ALL	419696.7	3772413	NonCancer	0.00E+00	0.00E+00	0.00E+00	0.00E+00	0.00E+00	0.00E+00	6.06E-05	0.00E+00	0.00E+00	0.00E+00	0.00E+00	0.00E+00	0.00E+00	0.00E+00	6.06E-05
2372	ALL	419696.7	3772438	NonCancer	0.00E+00	0.00E+00	0.00E+00	0.00E+00	0.00E+00	0.00E+00	6.60E-05	0.00E+00	0.00E+00	0.00E+00	0.00E+00	0.00E+00	0.00E+00	0.00E+00	6.60E-05
2373	ALL	419696.7	3772463	NonCancer	0.00E+00	0.00E+00	0.00E+00	0.00E+00	0.00E+00	0.00E+00	7.18E-05	0.00E+00	0.00E+00	0.00E+00	0.00E+00	0.00E+00	0.00E+00	0.00E+00	7.18E-05
2374	ALL	419696.7	3772488	NonCancer	0.00E+00	0.00E+00	0.00E+00	0.00E+00	0.00E+00	0.00E+00	7.85E-05	0.00E+00	0.00E+00	0.00E+00	0.00E+00	0.00E+00	0.00E+00	0.00E+00	7.85E-05
2375	ALL	419696.7	3772513	NonCancer	0.00E+00	0.00E+00	0.00E+00	0.00E+00	0.00E+00	0.00E+00	8.61E-05	0.00E+00	0.00E+00	0.00E+00	0.00E+00	0.00E+00	0.00E+00	0.00E+00	8.61E-05
2376	ALL	419696.7	3772538	NonCancer	0.00E+00	0.00E+00	0.00E+00	0.00E+00	0.00E+00	0.00E+00	9.45E-05	0.00E+00	0.00E+00	0.00E+00	0.00E+00	0.00E+00	0.00E+00	0.00E+00	9.45E-05
2377	ALL	419696.7	3772563	NonCancer	0.00E+00	0.00E+00	0.00E+00	0.00E+00	0.00E+00	0.00E+00	1.03E-04	0.00E+00	0.00E+00	0.00E+00	0.00E+00	0.00E+00	0.00E+00	0.00E+00	1.03E-04
2378	ALL	419696.7	3772588	NonCancer	0.00E+00	0.00E+00	0.00E+00	0.00E+00	0.00E+00	0.00E+00	1.12E-04	0.00E+00	0.00E+00	0.00E+00	0.00E+00	0.00E+00	0.00E+00	0.00E+00	1.12E-04
2379	ALL	419696.7	3772613	NonCancer	0.00E+00	0.00E+00	0.00E+00	0.00E+00	0.00E+00	0.00E+00	1.20E-04	0.00E+00	0.00E+00	0.00E+00	0.00E+00	0.00E+00	0.00E+00	0.00E+00	1.20E-04
2380	ALL	419696.7	3772638	NonCancer	0.00E+00	0.00E+00	0.00E+00	0.00E+00	0.00E+00	0.00E+00	1.28E-04	0.00E+00	0.00E+00	0.00E+00	0.00E+00	0.00E+00	0.00E+00	0.00E+00	1.28E-04
2381	ALL	419721.7	3772113	NonCancer	0.00E+00	0.00E+00	0.00E+00	0.00E+00	0.00E+00	0.00E+00	3.07E-05	0.00E+00	0.00E+00	0.00E+00	0.00E+00	0.00E+00	0.00E+00	0.00E+00	3.07E-05
2382	ALL	419721.7	3772138	NonCancer	0.00E+00	0.00E+00	0.00E+00	0.00E+00	0.00E+00	0.00E+00	3.18E-05	0.00E+00	0.00E+00	0.00E+00	0.00E+00	0.00E+00	0.00E+00	0.00E+00	3.18E-05
2383	ALL	419721.7	3772163	NonCancer	0.00E+00	0.00E+00	0.00E+00	0.00E+00	0.00E+00	0.00E+00	3.30E-05	0.00E+00	0.00E+00	0.00E+00	0.00E+00	0.00E+00	0.00E+00	0.00E+00	3.30E-05
2384	ALL	419721.7	3772188	NonCancer	0.00E+00	0.00E+00	0.00E+00	0.00E+00	0.00E+00	0.00E+00	3.44E-05	0.00E+00	0.00E+00	0.00E+00	0.00E+00	0.00E+00	0.00E+00	0.00E+00	3.44E-05
2385	ALL	419721.7	3772213	NonCancer	0.00E+00	0.00E+00	0.00E+00	0.00E+00	0.00E+00	0.00E+00	3.59E-05	0.00E+00	0.00E+00	0.00E+00	0.00E+00	0.00E+00	0.00E+00	0.00E+00	3.59E-05
2386	ALL	419721.7	3772238	NonCancer	0.00E+00	0.00E+00	0.00E+00	0.00E+00	0.00E+00	0.00E+00	3.76E-05	0.00E+00	0.00E+00	0.00E+00	0.00E+00	0.00E+00	0.00E+00	0.00E+00	3.76E-05
2387	ALL	419721.7	3772263	NonCancer	0.00E+00	0.00E+00	0.00E+00	0.00E+00	0.00E+00	0.00E+00	3.95E-05	0.00E+00	0.00E+00	0.00E+00	0.00E+00	0.00E+00	0.00E+00	0.00E+00	3.95E-05
2388	ALL	419721.7	3772288	NonCancer	0.00E+00	0.00E+00	0.00E+00	0.00E+00	0.00E+00	0.00E+00	4.16E-05	0.00E+00	0.00E+00	0.00E+00	0.00E+00	0.00E+00	0.00E+00	0.00E+00	4.16E-05
2389	ALL	419721.7	3772313	NonCancer	0.00E+00	0.00E+00	0.00E+00	0.00E+00	0.00E+00	0.00E+00	4.40E-05	0.00E+00	0.00E+00	0.00E+00	0.00E+00	0.00E+00	0.00E+00	0.00E+00	4.40E-05
2390	ALL	419721.7	3772338	NonCancer	0.00E+00	0.00E+00	0.00E+00	0.00E+00	0.00E+00	0.00E+00	4.67E-05	0.00E+00	0.00E+00	0.00E+00	0.00E+00	0.00E+00	0.00E+00	0.00E+00	4.67E-05
2391	ALL	419721.7	3772363	NonCancer	0.00E+00	0.00E+00	0.00E+00	0.00E+00	0.00E+00	0.00E+00	4.99E-05	0.00E+00	0.00E+00	0.00E+00	0.00E+00	0.00E+00	0.00E+00	0.00E+00	4.99E-05

2392	ALL	419721.7	3772388	NonCancer	0.00E+00	0.00E+00	0.00E+00	0.00E+00	0.00E+00	0.00E+00	5.50E-05	0.00E+00	0.00E+00	0.00E+00	0.00E+00	0.00E+00	0.00E+00	0.00E+00	5.50E-05
2393	ALL	419721.7	3772413	NonCancer	0.00E+00	0.00E+00	0.00E+00	0.00E+00	0.00E+00	0.00E+00	5.97E-05	0.00E+00	0.00E+00	0.00E+00	0.00E+00	0.00E+00	0.00E+00	0.00E+00	5.97E-05
2394	ALL	419721.7	3772438	NonCancer	0.00E+00	0.00E+00	0.00E+00	0.00E+00	0.00E+00	0.00E+00	6.49E-05	0.00E+00	0.00E+00	0.00E+00	0.00E+00	0.00E+00	0.00E+00	0.00E+00	6.49E-05
2395	ALL	419721.7	3772463	NonCancer	0.00E+00	0.00E+00	0.00E+00	0.00E+00	0.00E+00	0.00E+00	7.05E-05	0.00E+00	0.00E+00	0.00E+00	0.00E+00	0.00E+00	0.00E+00	0.00E+00	7.05E-05
2396	ALL	419721.7	3772488	NonCancer	0.00E+00	0.00E+00	0.00E+00	0.00E+00	0.00E+00	0.00E+00	7.70E-05	0.00E+00	0.00E+00	0.00E+00	0.00E+00	0.00E+00	0.00E+00	0.00E+00	7.70E-05
2397	ALL	419721.7	3772513	NonCancer	0.00E+00	0.00E+00	0.00E+00	0.00E+00	0.00E+00	0.00E+00	8.43E-05	0.00E+00	0.00E+00	0.00E+00	0.00E+00	0.00E+00	0.00E+00	0.00E+00	8.43E-05
2398	ALL	419721.7	3772538	NonCancer	0.00E+00	0.00E+00	0.00E+00	0.00E+00	0.00E+00	0.00E+00	9.22E-05	0.00E+00	0.00E+00	0.00E+00	0.00E+00	0.00E+00	0.00E+00	0.00E+00	9.22E-05
2399	ALL	419721.7	3772563	NonCancer	0.00E+00	0.00E+00	0.00E+00	0.00E+00	0.00E+00	0.00E+00	1.00E-04	0.00E+00	0.00E+00	0.00E+00	0.00E+00	0.00E+00	0.00E+00	0.00E+00	1.00E-04
2400	ALL	419721.7	3772588	NonCancer	0.00E+00	0.00E+00	0.00E+00	0.00E+00	0.00E+00	0.00E+00	1.08E-04	0.00E+00	0.00E+00	0.00E+00	0.00E+00	0.00E+00	0.00E+00	0.00E+00	1.08E-04
2401	ALL	419721.7	3772613	NonCancer	0.00E+00	0.00E+00	0.00E+00	0.00E+00	0.00E+00	0.00E+00	1.15E-04	0.00E+00	0.00E+00	0.00E+00	0.00E+00	0.00E+00	0.00E+00	0.00E+00	1.15E-04
2402	ALL	419721.7	3772638	NonCancer	0.00E+00	0.00E+00	0.00E+00	0.00E+00	0.00E+00	0.00E+00	1.22E-04	0.00E+00	0.00E+00	0.00E+00	0.00E+00	0.00E+00	0.00E+00	0.00E+00	1.22E-04
2403	ALL	419721.7	3772663	NonCancer	0.00E+00	0.00E+00	0.00E+00	0.00E+00	0.00E+00	0.00E+00	1.28E-04	0.00E+00	0.00E+00	0.00E+00	0.00E+00	0.00E+00	0.00E+00	0.00E+00	1.28E-04
2404	ALL	419746.7	3772113	NonCancer	0.00E+00	0.00E+00	0.00E+00	0.00E+00	0.00E+00	0.00E+00	3.00E-05	0.00E+00	0.00E+00	0.00E+00	0.00E+00	0.00E+00	0.00E+00	0.00E+00	3.00E-05
2405	ALL	419746.7	3772138	NonCancer	0.00E+00	0.00E+00	0.00E+00	0.00E+00	0.00E+00	0.00E+00	3.11E-05	0.00E+00	0.00E+00	0.00E+00	0.00E+00	0.00E+00	0.00E+00	0.00E+00	3.11E-05
2406	ALL	419746.7	3772163	NonCancer	0.00E+00	0.00E+00	0.00E+00	0.00E+00	0.00E+00	0.00E+00	3.23E-05	0.00E+00	0.00E+00	0.00E+00	0.00E+00	0.00E+00	0.00E+00	0.00E+00	3.23E-05
2407	ALL	419746.7	3772188	NonCancer	0.00E+00	0.00E+00	0.00E+00	0.00E+00	0.00E+00	0.00E+00	3.37E-05	0.00E+00	0.00E+00	0.00E+00	0.00E+00	0.00E+00	0.00E+00	0.00E+00	3.37E-05
2408	ALL	419746.7	3772213	NonCancer	0.00E+00	0.00E+00	0.00E+00	0.00E+00	0.00E+00	0.00E+00	3.52E-05	0.00E+00	0.00E+00	0.00E+00	0.00E+00	0.00E+00	0.00E+00	0.00E+00	3.52E-05
2409	ALL	419746.7	3772238	NonCancer	0.00E+00	0.00E+00	0.00E+00	0.00E+00	0.00E+00	0.00E+00	3.68E-05	0.00E+00	0.00E+00	0.00E+00	0.00E+00	0.00E+00	0.00E+00	0.00E+00	3.68E-05
2410	ALL	419746.7	3772263	NonCancer	0.00E+00	0.00E+00	0.00E+00	0.00E+00	0.00E+00	0.00E+00	3.87E-05	0.00E+00	0.00E+00	0.00E+00	0.00E+00	0.00E+00	0.00E+00	0.00E+00	3.87E-05
2411	ALL	419746.7	3772288	NonCancer	0.00E+00	0.00E+00	0.00E+00	0.00E+00	0.00E+00	0.00E+00	4.08E-05	0.00E+00	0.00E+00	0.00E+00	0.00E+00	0.00E+00	0.00E+00	0.00E+00	4.08E-05
2412	ALL	419746.7	3772313	NonCancer	0.00E+00	0.00E+00	0.00E+00	0.00E+00	0.00E+00	0.00E+00	4.32E-05	0.00E+00	0.00E+00	0.00E+00	0.00E+00	0.00E+00	0.00E+00	0.00E+00	4.32E-05
2413	ALL	419746.7	3772338	NonCancer	0.00E+00	0.00E+00	0.00E+00	0.00E+00	0.00E+00	0.00E+00	4.59E-05	0.00E+00	0.00E+00	0.00E+00	0.00E+00	0.00E+00	0.00E+00	0.00E+00	4.59E-05
2414	ALL	419746.7	3772363	NonCancer	0.00E+00	0.00E+00	0.00E+00	0.00E+00	0.00E+00	0.00E+00	4.91E-05	0.00E+00	0.00E+00	0.00E+00	0.00E+00	0.00E+00	0.00E+00	0.00E+00	4.91E-05
2415	ALL	419746.7	3772388	NonCancer	0.00E+00	0.00E+00	0.00E+00	0.00E+00	0.00E+00	0.00E+00	5.43E-05	0.00E+00	0.00E+00	0.00E+00	0.00E+00	0.00E+00	0.00E+00	0.00E+00	5.43E-05
2416	ALL	419746.7	3772413	NonCancer	0.00E+00	0.00E+00	0.00E+00	0.00E+00	0.00E+00	0.00E+00	5.88E-05	0.00E+00	0.00E+00	0.00E+00	0.00E+00	0.00E+00	0.00E+00	0.00E+00	5.88E-05
2417	ALL	419746.7	3772438	NonCancer	0.00E+00	0.00E+00	0.00E+00	0.00E+00	0.00E+00	0.00E+00	6.38E-05	0.00E+00	0.00E+00	0.00E+00	0.00E+00	0.00E+00	0.00E+00	0.00E+00	6.38E-05
2418	ALL	419746.7	3772463	NonCancer	0.00E+00	0.00E+00	0.00E+00	0.00E+00	0.00E+00	0.00E+00	6.92E-05	0.00E+00	0.00E+00	0.00E+00	0.00E+00	0.00E+00	0.00E+00	0.00E+00	6.92E-05
2419	ALL	419746.7	3772488	NonCancer	0.00E+00	0.00E+00	0.00E+00	0.00E+00	0.00E+00	0.00E+00	7.55E-05	0.00E+00	0.00E+00	0.00E+00	0.00E+00	0.00E+00	0.00E+00	0.00E+00	7.55E-05
2420	ALL	419746.7	3772513	NonCancer	0.00E+00	0.00E+00	0.00E+00	0.00E+00	0.00E+00	0.00E+00	8.25E-05	0.00E+00	0.00E+00	0.00E+00	0.00E+00	0.00E+00	0.00E+00	0.00E+00	8.25E-05
2421	ALL	419746.7	3772538	NonCancer	0.00E+00	0.00E+00	0.00E+00	0.00E+00	0.00E+00	0.00E+00	8.99E-05	0.00E+00	0.00E+00	0.00E+00	0.00E+00	0.00E+00	0.00E+00	0.00E+00	8.99E-05
2422	ALL	419746.7	3772563	NonCancer	0.00E+00	0.00E+00	0.00E+00	0.00E+00	0.00E+00	0.00E+00	9.74E-05	0.00E+00	0.00E+00	0.00E+00	0.00E+00	0.00E+00	0.00E+00	0.00E+00	9.74E-05
2423	ALL	419746.7	3772588	NonCancer	0.00E+00	0.00E+00	0.00E+00	0.00E+00	0.00E+00	0.00E+00	1.04E-04	0.00E+00	0.00E+00	0.00E+00	0.00E+00	0.00E+00	0.00E+00	0.00E+00	1.04E-04
2424	ALL	419746.7	3772613	NonCancer	0.00E+00	0.00E+00	0.00E+00	0.00E+00	0.00E+00	0.00E+00	1.10E-04	0.00E+00	0.00E+00	0.00E+00	0.00E+00	0.00E+00	0.00E+00	0.00E+00	1.10E-04
2425	ALL	419746.7	3772638	NonCancer	0.00E+00	0.00E+00	0.00E+00	0.00E+00	0.00E+00	0.00E+00	1.15E-04	0.00E+00	0.00E+00	0.00E+00	0.00E+00	0.00E+00	0.00E+00	0.00E+00	1.15E-04
2426	ALL	419746.7	3772663	NonCancer	0.00E+00	0.00E+00	0.00E+00	0.00E+00	0.00E+00	0.00E+00	1.21E-04	0.00E+00	0.00E+00	0.00E+00	0.00E+00	0.00E+00	0.00E+00	0.00E+00	1.21E-04
2427	ALL	419746.7	3772688	NonCancer	0.00E+00	0.00E+00	0.00E+00	0.00E+00	0.00E+00	0.00E+00	1.27E-04	0.00E+00	0.00E+00	0.00E+00	0.00E+00	0.00E+00	0.00E+00	0.00E+00	1.27E-04
2428	ALL	419771.7	3772113	NonCancer	0.00E+00	0.00E+00	0.00E+00	0.00E+00	0.00E+00	0.00E+00	2.93E-05	0.00E+00	0.00E+00	0.00E+00	0.00E+00	0.00E+00	0.00E+00	0.00E+00	2.93E-05
2429	ALL	419771.7	3772138	NonCancer	0.00E+00	0.00E+00	0.00E+00	0.00E+00	0.00E+00	0.00E+00	3.04E-05	0.00E+00	0.00E+00	0.00E+00	0.00E+00	0.00E+00	0.00E+00	0.00E+00	3.04E-05
2430	ALL	419771.7	3772163	NonCancer	0.00E+00	0.00E+00	0.00E+00	0.00E+00	0.00E+00	0.00E+00	3.17E-05	0.00E+00	0.00E+00	0.00E+00	0.00E+00	0.00E+00	0.00E+00	0.00E+00	3.17E-05
2431	ALL	419771.7	3772188	NonCancer	0.00E+00	0.00E+00	0.00E+00	0.00E+00	0.00E+00	0.00E+00	3.30E-05	0.00E+00	0.00E+00	0.00E+00	0.00E+00	0.00E+00	0.00E+00	0.00E+00	3.30E-05
2432	ALL	419771.7	3772213	NonCancer	0.00E+00	0.00E+00	0.00E+00	0.00E+00	0.00E+00	0.00E+00	3.45E-05	0.00E+00	0.00E+00	0.00E+00	0.00E+00	0.00E+00	0.00E+00	0.00E+00	3.45E-05
2433	ALL	419771.7	3772238	NonCancer	0.00E+00	0.00E+00	0.00E+00	0.00E+00	0.00E+00	0.00E+00	3.61E-05	0.00E+00	0.00E+00	0.00E+00	0.00E+00	0.00E+00	0.00E+00	0.00E+00	3.61E-05
2434	ALL	419771.7	3772263	NonCancer	0.00E+00	0.00E+00	0.00E+00	0.00E+00	0.00E+00	0.00E+00	3.80E-05	0.00E+00	0.00E+00	0.00E+00	0.00E+00	0.00E+00	0.00E+00	0.00E+00	3.80E-05
2435	ALL	419771.7	3772288	NonCancer	0.00E+00	0.00E+00	0.00E+00	0.00E+00	0.00E+00	0.00E+00	4.01E-05	0.00E+00	0.00E+00	0.00E+00	0.00E+00	0.00E+00	0.00E+00	0.00E+00	4.01E-05
2436	ALL	419771.7	3772313	NonCancer	0.00E+00	0.00E+00	0.00E+00	0.00E+00	0.00E+00	0.00E+00	4.25E-05	0.00E+00	0.00E+00	0.00E+00	0.00E+00	0.00E+00	0.00E+00	0.00E+00	4.25E-05
2437	ALL	419771.7	3772338	NonCancer	0.00E+00	0.00E+00	0.00E+00	0.00E+00	0.00E+00	0.00E+00	4.52E-05	0.00E+00	0.00E+00	0.00E+00	0.00E+00	0.00E+00	0.00E+00	0.00E+00	4.52E-05
2438	ALL	419771.7	3772363	NonCancer	0.00E+00	0.00E+00	0.00E+00	0.00E+00	0.00E+00	0.00E+00	4.85E-05	0.00E+00	0.00E+00	0.00E+00	0.00E+00	0.00E+00	0.00E+00	0.00E+00	4.85E-05
2439	ALL	419771.7	3772388	NonCancer	0.00E+00	0.00E+00	0.00E+00	0.00E+00	0.00E+00	0.00E+00	5.36E-05	0.00E+00	0.00E+00	0.00E+00	0.00E+00	0.00E+00	0.00E+00	0.00E+00	5.36E-05
2440	ALL	419771.7	3772413	NonCancer	0.00E+00	0.00E+00	0.00E+00	0.00E+00	0.00E+00	0.00E+00	5.79E-05	0.00E+00	0.00E+00	0.00E+00	0.00E+00	0.00E+00	0.00E+00	0.00E+00	5.79E-05
2441	ALL	419771.7	3772438	NonCancer	0.00E+00	0.00E+00	0.00E+00	0.00E+00	0.00E+00	0.00E+00	6.27E-05	0.00E+00	0.00E+00	0.00E+00	0.00E+00	0.00E+00	0.00E+00	0.00E+00	6.27E-05
2442	ALL	419771.7	3772463	NonCancer	0.00E+00	0.00E+00	0.00E+00	0.00E+00	0.00E+00	0.00E+00	6.80E-05	0.00E+00	0.00E+00	0.00E+00	0.00E+00	0.00E+00	0.00E+00	0.00E+00	6.80E-05
2443	ALL	419771.7	3772488	NonCancer	0.00E+00	0.00E+00	0.00E+00	0.00E+00	0.00E+00	0.00E+00	7.41E-05	0.00E+00	0.00E+00	0.00E+00	0.00E+00	0.00E+00	0.00E+00	0.00E+00	7.41E-05

2444	ALL	419771.7	3772513	NonCancer	0.00E+00	0.00E+00	0.00E+00	0.00E+00	0.00E+00	0.00E+00	8.06E-05	0.00E+00	0.00E+00	0.00E+00	0.00E+00	0.00E+00	0.00E+00	0.00E+00	8.06E-05
2445	ALL	419771.7	3772538	NonCancer	0.00E+00	0.00E+00	0.00E+00	0.00E+00	0.00E+00	0.00E+00	8.76E-05	0.00E+00	0.00E+00	0.00E+00	0.00E+00	0.00E+00	0.00E+00	0.00E+00	8.76E-05
2446	ALL	419771.7	3772563	NonCancer	0.00E+00	0.00E+00	0.00E+00	0.00E+00	0.00E+00	0.00E+00	9.46E-05	0.00E+00	0.00E+00	0.00E+00	0.00E+00	0.00E+00	0.00E+00	0.00E+00	9.46E-05
2447	ALL	419771.7	3772588	NonCancer	0.00E+00	0.00E+00	0.00E+00	0.00E+00	0.00E+00	0.00E+00	1.01E-04	0.00E+00	0.00E+00	0.00E+00	0.00E+00	0.00E+00	0.00E+00	0.00E+00	1.01E-04
2448	ALL	419771.7	3772613	NonCancer	0.00E+00	0.00E+00	0.00E+00	0.00E+00	0.00E+00	0.00E+00	1.06E-04	0.00E+00	0.00E+00	0.00E+00	0.00E+00	0.00E+00	0.00E+00	0.00E+00	1.06E-04
2449	ALL	419771.7	3772638	NonCancer	0.00E+00	0.00E+00	0.00E+00	0.00E+00	0.00E+00	0.00E+00	1.10E-04	0.00E+00	0.00E+00	0.00E+00	0.00E+00	0.00E+00	0.00E+00	0.00E+00	1.10E-04
2450	ALL	419771.7	3772663	NonCancer	0.00E+00	0.00E+00	0.00E+00	0.00E+00	0.00E+00	0.00E+00	1.15E-04	0.00E+00	0.00E+00	0.00E+00	0.00E+00	0.00E+00	0.00E+00	0.00E+00	1.15E-04
2451	ALL	419771.7	3772688	NonCancer	0.00E+00	0.00E+00	0.00E+00	0.00E+00	0.00E+00	0.00E+00	1.20E-04	0.00E+00	0.00E+00	0.00E+00	0.00E+00	0.00E+00	0.00E+00	0.00E+00	1.20E-04
2452	ALL	419796.7	3772113	NonCancer	0.00E+00	0.00E+00	0.00E+00	0.00E+00	0.00E+00	0.00E+00	2.87E-05	0.00E+00	0.00E+00	0.00E+00	0.00E+00	0.00E+00	0.00E+00	0.00E+00	2.87E-05
2453	ALL	419796.7	3772138	NonCancer	0.00E+00	0.00E+00	0.00E+00	0.00E+00	0.00E+00	0.00E+00	2.98E-05	0.00E+00	0.00E+00	0.00E+00	0.00E+00	0.00E+00	0.00E+00	0.00E+00	2.98E-05
2454	ALL	419796.7	3772163	NonCancer	0.00E+00	0.00E+00	0.00E+00	0.00E+00	0.00E+00	0.00E+00	3.10E-05	0.00E+00	0.00E+00	0.00E+00	0.00E+00	0.00E+00	0.00E+00	0.00E+00	3.10E-05
2455	ALL	419796.7	3772188	NonCancer	0.00E+00	0.00E+00	0.00E+00	0.00E+00	0.00E+00	0.00E+00	3.24E-05	0.00E+00	0.00E+00	0.00E+00	0.00E+00	0.00E+00	0.00E+00	0.00E+00	3.24E-05
2456	ALL	419796.7	3772213	NonCancer	0.00E+00	0.00E+00	0.00E+00	0.00E+00	0.00E+00	0.00E+00	3.38E-05	0.00E+00	0.00E+00	0.00E+00	0.00E+00	0.00E+00	0.00E+00	0.00E+00	3.38E-05
2457	ALL	419796.7	3772238	NonCancer	0.00E+00	0.00E+00	0.00E+00	0.00E+00	0.00E+00	0.00E+00	3.54E-05	0.00E+00	0.00E+00	0.00E+00	0.00E+00	0.00E+00	0.00E+00	0.00E+00	3.54E-05
2458	ALL	419796.7	3772263	NonCancer	0.00E+00	0.00E+00	0.00E+00	0.00E+00	0.00E+00	0.00E+00	3.73E-05	0.00E+00	0.00E+00	0.00E+00	0.00E+00	0.00E+00	0.00E+00	0.00E+00	3.73E-05
2459	ALL	419796.7	3772288	NonCancer	0.00E+00	0.00E+00	0.00E+00	0.00E+00	0.00E+00	0.00E+00	3.94E-05	0.00E+00	0.00E+00	0.00E+00	0.00E+00	0.00E+00	0.00E+00	0.00E+00	3.94E-05
2460	ALL	419796.7	3772313	NonCancer	0.00E+00	0.00E+00	0.00E+00	0.00E+00	0.00E+00	0.00E+00	4.18E-05	0.00E+00	0.00E+00	0.00E+00	0.00E+00	0.00E+00	0.00E+00	0.00E+00	4.18E-05
2461	ALL	419796.7	3772338	NonCancer	0.00E+00	0.00E+00	0.00E+00	0.00E+00	0.00E+00	0.00E+00	4.46E-05	0.00E+00	0.00E+00	0.00E+00	0.00E+00	0.00E+00	0.00E+00	0.00E+00	4.46E-05
2462	ALL	419796.7	3772363	NonCancer	0.00E+00	0.00E+00	0.00E+00	0.00E+00	0.00E+00	0.00E+00	4.90E-05	0.00E+00	0.00E+00	0.00E+00	0.00E+00	0.00E+00	0.00E+00	0.00E+00	4.90E-05
2463	ALL	419796.7	3772388	NonCancer	0.00E+00	0.00E+00	0.00E+00	0.00E+00	0.00E+00	0.00E+00	5.29E-05	0.00E+00	0.00E+00	0.00E+00	0.00E+00	0.00E+00	0.00E+00	0.00E+00	5.29E-05
2464	ALL	419796.7	3772413	NonCancer	0.00E+00	0.00E+00	0.00E+00	0.00E+00	0.00E+00	0.00E+00	5.70E-05	0.00E+00	0.00E+00	0.00E+00	0.00E+00	0.00E+00	0.00E+00	0.00E+00	5.70E-05
2465	ALL	419796.7	3772438	NonCancer	0.00E+00	0.00E+00	0.00E+00	0.00E+00	0.00E+00	0.00E+00	6.16E-05	0.00E+00	0.00E+00	0.00E+00	0.00E+00	0.00E+00	0.00E+00	0.00E+00	6.16E-05
2466	ALL	419796.7	3772463	NonCancer	0.00E+00	0.00E+00	0.00E+00	0.00E+00	0.00E+00	0.00E+00	6.68E-05	0.00E+00	0.00E+00	0.00E+00	0.00E+00	0.00E+00	0.00E+00	0.00E+00	6.68E-05
2467	ALL	419796.7	3772488	NonCancer	0.00E+00	0.00E+00	0.00E+00	0.00E+00	0.00E+00	0.00E+00	7.26E-05	0.00E+00	0.00E+00	0.00E+00	0.00E+00	0.00E+00	0.00E+00	0.00E+00	7.26E-05
2468	ALL	419796.7	3772513	NonCancer	0.00E+00	0.00E+00	0.00E+00	0.00E+00	0.00E+00	0.00E+00	7.88E-05	0.00E+00	0.00E+00	0.00E+00	0.00E+00	0.00E+00	0.00E+00	0.00E+00	7.88E-05
2469	ALL	419796.7	3772538	NonCancer	0.00E+00	0.00E+00	0.00E+00	0.00E+00	0.00E+00	0.00E+00	8.53E-05	0.00E+00	0.00E+00	0.00E+00	0.00E+00	0.00E+00	0.00E+00	0.00E+00	8.53E-05
2470	ALL	419796.7	3772563	NonCancer	0.00E+00	0.00E+00	0.00E+00	0.00E+00	0.00E+00	0.00E+00	9.18E-05	0.00E+00	0.00E+00	0.00E+00	0.00E+00	0.00E+00	0.00E+00	0.00E+00	9.18E-05
2471	ALL	419796.7	3772588	NonCancer	0.00E+00	0.00E+00	0.00E+00	0.00E+00	0.00E+00	0.00E+00	9.72E-05	0.00E+00	0.00E+00	0.00E+00	0.00E+00	0.00E+00	0.00E+00	0.00E+00	9.72E-05
2472	ALL	419796.7	3772613	NonCancer	0.00E+00	0.00E+00	0.00E+00	0.00E+00	0.00E+00	0.00E+00	1.02E-04	0.00E+00	0.00E+00	0.00E+00	0.00E+00	0.00E+00	0.00E+00	0.00E+00	1.02E-04
2473	ALL	419796.7	3772638	NonCancer	0.00E+00	0.00E+00	0.00E+00	0.00E+00	0.00E+00	0.00E+00	1.05E-04	0.00E+00	0.00E+00	0.00E+00	0.00E+00	0.00E+00	0.00E+00	0.00E+00	1.05E-04
2474	ALL	419796.7	3772663	NonCancer	0.00E+00	0.00E+00	0.00E+00	0.00E+00	0.00E+00	0.00E+00	1.09E-04	0.00E+00	0.00E+00	0.00E+00	0.00E+00	0.00E+00	0.00E+00	0.00E+00	1.09E-04
2475	ALL	419796.7	3772688	NonCancer	0.00E+00	0.00E+00	0.00E+00	0.00E+00	0.00E+00	0.00E+00	1.14E-04	0.00E+00	0.00E+00	0.00E+00	0.00E+00	0.00E+00	0.00E+00	0.00E+00	1.14E-04
2476	ALL	419821.7	3772113	NonCancer	0.00E+00	0.00E+00	0.00E+00	0.00E+00	0.00E+00	0.00E+00	2.82E-05	0.00E+00	0.00E+00	0.00E+00	0.00E+00	0.00E+00	0.00E+00	0.00E+00	2.82E-05
2477	ALL	419821.7	3772138	NonCancer	0.00E+00	0.00E+00	0.00E+00	0.00E+00	0.00E+00	0.00E+00	2.93E-05	0.00E+00	0.00E+00	0.00E+00	0.00E+00	0.00E+00	0.00E+00	0.00E+00	2.93E-05
2478	ALL	419821.7	3772163	NonCancer	0.00E+00	0.00E+00	0.00E+00	0.00E+00	0.00E+00	0.00E+00	3.04E-05	0.00E+00	0.00E+00	0.00E+00	0.00E+00	0.00E+00	0.00E+00	0.00E+00	3.04E-05
2479	ALL	419821.7	3772188	NonCancer	0.00E+00	0.00E+00	0.00E+00	0.00E+00	0.00E+00	0.00E+00	3.18E-05	0.00E+00	0.00E+00	0.00E+00	0.00E+00	0.00E+00	0.00E+00	0.00E+00	3.18E-05
2480	ALL	419821.7	3772213	NonCancer	0.00E+00	0.00E+00	0.00E+00	0.00E+00	0.00E+00	0.00E+00	3.32E-05	0.00E+00	0.00E+00	0.00E+00	0.00E+00	0.00E+00	0.00E+00	0.00E+00	3.32E-05
2481	ALL	419821.7	3772238	NonCancer	0.00E+00	0.00E+00	0.00E+00	0.00E+00	0.00E+00	0.00E+00	3.48E-05	0.00E+00	0.00E+00	0.00E+00	0.00E+00	0.00E+00	0.00E+00	0.00E+00	3.48E-05
2482	ALL	419821.7	3772263	NonCancer	0.00E+00	0.00E+00	0.00E+00	0.00E+00	0.00E+00	0.00E+00	3.67E-05	0.00E+00	0.00E+00	0.00E+00	0.00E+00	0.00E+00	0.00E+00	0.00E+00	3.67E-05
2483	ALL	419821.7	3772288	NonCancer	0.00E+00	0.00E+00	0.00E+00	0.00E+00	0.00E+00	0.00E+00	3.88E-05	0.00E+00	0.00E+00	0.00E+00	0.00E+00	0.00E+00	0.00E+00	0.00E+00	3.88E-05
2484	ALL	419821.7	3772313	NonCancer	0.00E+00	0.00E+00	0.00E+00	0.00E+00	0.00E+00	0.00E+00	4.17E-05	0.00E+00	0.00E+00	0.00E+00	0.00E+00	0.00E+00	0.00E+00	0.00E+00	4.17E-05
2485	ALL	419821.7	3772338	NonCancer	0.00E+00	0.00E+00	0.00E+00	0.00E+00	0.00E+00	0.00E+00	4.50E-05	0.00E+00	0.00E+00	0.00E+00	0.00E+00	0.00E+00	0.00E+00	0.00E+00	4.50E-05
2486	ALL	419821.7	3772363	NonCancer	0.00E+00	0.00E+00	0.00E+00	0.00E+00	0.00E+00	0.00E+00	4.84E-05	0.00E+00	0.00E+00	0.00E+00	0.00E+00	0.00E+00	0.00E+00	0.00E+00	4.84E-05
2487	ALL	419821.7	3772388	NonCancer	0.00E+00	0.00E+00	0.00E+00	0.00E+00	0.00E+00	0.00E+00	5.21E-05	0.00E+00	0.00E+00	0.00E+00	0.00E+00	0.00E+00	0.00E+00	0.00E+00	5.21E-05
2488	ALL	419821.7	3772413	NonCancer	0.00E+00	0.00E+00	0.00E+00	0.00E+00	0.00E+00	0.00E+00	5.62E-05	0.00E+00	0.00E+00	0.00E+00	0.00E+00	0.00E+00	0.00E+00	0.00E+00	5.62E-05
2489	ALL	419821.7	3772438	NonCancer	0.00E+00	0.00E+00	0.00E+00	0.00E+00	0.00E+00	0.00E+00	6.06E-05	0.00E+00	0.00E+00	0.00E+00	0.00E+00	0.00E+00	0.00E+00	0.00E+00	6.06E-05
2490	ALL	419821.7	3772463	NonCancer	0.00E+00	0.00E+00	0.00E+00	0.00E+00	0.00E+00	0.00E+00	6.56E-05	0.00E+00	0.00E+00	0.00E+00	0.00E+00	0.00E+00	0.00E+00	0.00E+00	6.56E-05
2491	ALL	419821.7	3772488	NonCancer	0.00E+00	0.00E+00	0.00E+00	0.00E+00	0.00E+00	0.00E+00	7.12E-05	0.00E+00	0.00E+00	0.00E+00	0.00E+00	0.00E+00	0.00E+00	0.00E+00	7.12E-05
2492	ALL	419821.7	3772513	NonCancer	0.00E+00	0.00E+00	0.00E+00	0.00E+00	0.00E+00	0.00E+00	7.70E-05	0.00E+00	0.00E+00	0.00E+00	0.00E+00	0.00E+00	0.00E+00	0.00E+00	7.70E-05
2493	ALL	419821.7	3772538	NonCancer	0.00E+00	0.00E+00	0.00E+00	0.00E+00	0.00E+00	0.00E+00	8.31E-05	0.00E+00	0.00E+00	0.00E+00	0.00E+00	0.00E+00	0.00E+00	0.00E+00	8.31E-05
2494	ALL	419821.7	3772563	NonCancer	0.00E+00	0.00E+00	0.00E+00	0.00E+00	0.00E+00	0.00E+00	8.91E-05	0.00E+00	0.00E+00	0.00E+00	0.00E+00	0.00E+00	0.00E+00	0.00E+00	8.91E-05
2495	ALL	419821.7	3772588	NonCancer	0.00E+00	0.00E+00	0.00E+00	0.00E+00	0.00E+00	0.00E+00	9.40E-05	0.00E+00	0.00E+00	0.00E+00	0.00E+00	0.00E+00	0.00E+00	0.00E+00	9.40E-05

2496	ALL	419821.7	3772613	NonCancer	0.00E+00	0.00E+00	0.00E+00	0.00E+00	0.00E+00	0.00E+00	9.76E-05	0.00E+00	0.00E+00	0.00E+00	0.00E+00	0.00E+00	0.00E+00	0.00E+00	9.76E-05
2497	ALL	419821.7	3772638	NonCancer	0.00E+00	0.00E+00	0.00E+00	0.00E+00	0.00E+00	0.00E+00	1.01E-04	0.00E+00	0.00E+00	0.00E+00	0.00E+00	0.00E+00	0.00E+00	0.00E+00	1.01E-04
2498	ALL	419821.7	3772663	NonCancer	0.00E+00	0.00E+00	0.00E+00	0.00E+00	0.00E+00	0.00E+00	1.04E-04	0.00E+00	0.00E+00	0.00E+00	0.00E+00	0.00E+00	0.00E+00	0.00E+00	1.04E-04
2499	ALL	419821.7	3772688	NonCancer	0.00E+00	0.00E+00	0.00E+00	0.00E+00	0.00E+00	0.00E+00	1.09E-04	0.00E+00	0.00E+00	0.00E+00	0.00E+00	0.00E+00	0.00E+00	0.00E+00	1.09E-04
2500	ALL	419846.7	3772113	NonCancer	0.00E+00	0.00E+00	0.00E+00	0.00E+00	0.00E+00	0.00E+00	2.76E-05	0.00E+00	0.00E+00	0.00E+00	0.00E+00	0.00E+00	0.00E+00	0.00E+00	2.76E-05
2501	ALL	419846.7	3772138	NonCancer	0.00E+00	0.00E+00	0.00E+00	0.00E+00	0.00E+00	0.00E+00	2.87E-05	0.00E+00	0.00E+00	0.00E+00	0.00E+00	0.00E+00	0.00E+00	0.00E+00	2.87E-05
2502	ALL	419846.7	3772163	NonCancer	0.00E+00	0.00E+00	0.00E+00	0.00E+00	0.00E+00	0.00E+00	2.99E-05	0.00E+00	0.00E+00	0.00E+00	0.00E+00	0.00E+00	0.00E+00	0.00E+00	2.99E-05
2503	ALL	419846.7	3772188	NonCancer	0.00E+00	0.00E+00	0.00E+00	0.00E+00	0.00E+00	0.00E+00	3.12E-05	0.00E+00	0.00E+00	0.00E+00	0.00E+00	0.00E+00	0.00E+00	0.00E+00	3.12E-05
2504	ALL	419846.7	3772213	NonCancer	0.00E+00	0.00E+00	0.00E+00	0.00E+00	0.00E+00	0.00E+00	3.26E-05	0.00E+00	0.00E+00	0.00E+00	0.00E+00	0.00E+00	0.00E+00	0.00E+00	3.26E-05
2505	ALL	419846.7	3772238	NonCancer	0.00E+00	0.00E+00	0.00E+00	0.00E+00	0.00E+00	0.00E+00	3.43E-05	0.00E+00	0.00E+00	0.00E+00	0.00E+00	0.00E+00	0.00E+00	0.00E+00	3.43E-05
2506	ALL	419846.7	3772263	NonCancer	0.00E+00	0.00E+00	0.00E+00	0.00E+00	0.00E+00	0.00E+00	3.61E-05	0.00E+00	0.00E+00	0.00E+00	0.00E+00	0.00E+00	0.00E+00	0.00E+00	3.61E-05
2507	ALL	419846.7	3772288	NonCancer	0.00E+00	0.00E+00	0.00E+00	0.00E+00	0.00E+00	0.00E+00	3.83E-05	0.00E+00	0.00E+00	0.00E+00	0.00E+00	0.00E+00	0.00E+00	0.00E+00	3.83E-05
2508	ALL	419846.7	3772313	NonCancer	0.00E+00	0.00E+00	0.00E+00	0.00E+00	0.00E+00	0.00E+00	4.13E-05	0.00E+00	0.00E+00	0.00E+00	0.00E+00	0.00E+00	0.00E+00	0.00E+00	4.13E-05
2509	ALL	419846.7	3772338	NonCancer	0.00E+00	0.00E+00	0.00E+00	0.00E+00	0.00E+00	0.00E+00	4.45E-05	0.00E+00	0.00E+00	0.00E+00	0.00E+00	0.00E+00	0.00E+00	0.00E+00	4.45E-05
2510	ALL	419846.7	3772363	NonCancer	0.00E+00	0.00E+00	0.00E+00	0.00E+00	0.00E+00	0.00E+00	4.78E-05	0.00E+00	0.00E+00	0.00E+00	0.00E+00	0.00E+00	0.00E+00	0.00E+00	4.78E-05
2511	ALL	419846.7	3772388	NonCancer	0.00E+00	0.00E+00	0.00E+00	0.00E+00	0.00E+00	0.00E+00	5.14E-05	0.00E+00	0.00E+00	0.00E+00	0.00E+00	0.00E+00	0.00E+00	0.00E+00	5.14E-05
2512	ALL	419846.7	3772413	NonCancer	0.00E+00	0.00E+00	0.00E+00	0.00E+00	0.00E+00	0.00E+00	5.53E-05	0.00E+00	0.00E+00	0.00E+00	0.00E+00	0.00E+00	0.00E+00	0.00E+00	5.53E-05
2513	ALL	419846.7	3772438	NonCancer	0.00E+00	0.00E+00	0.00E+00	0.00E+00	0.00E+00	0.00E+00	5.96E-05	0.00E+00	0.00E+00	0.00E+00	0.00E+00	0.00E+00	0.00E+00	0.00E+00	5.96E-05
2514	ALL	419846.7	3772463	NonCancer	0.00E+00	0.00E+00	0.00E+00	0.00E+00	0.00E+00	0.00E+00	6.45E-05	0.00E+00	0.00E+00	0.00E+00	0.00E+00	0.00E+00	0.00E+00	0.00E+00	6.45E-05
2515	ALL	419846.7	3772488	NonCancer	0.00E+00	0.00E+00	0.00E+00	0.00E+00	0.00E+00	0.00E+00	6.97E-05	0.00E+00	0.00E+00	0.00E+00	0.00E+00	0.00E+00	0.00E+00	0.00E+00	6.97E-05
2516	ALL	419846.7	3772513	NonCancer	0.00E+00	0.00E+00	0.00E+00	0.00E+00	0.00E+00	0.00E+00	7.52E-05	0.00E+00	0.00E+00	0.00E+00	0.00E+00	0.00E+00	0.00E+00	0.00E+00	7.52E-05
2517	ALL	419846.7	3772538	NonCancer	0.00E+00	0.00E+00	0.00E+00	0.00E+00	0.00E+00	0.00E+00	8.09E-05	0.00E+00	0.00E+00	0.00E+00	0.00E+00	0.00E+00	0.00E+00	0.00E+00	8.09E-05
2518	ALL	419846.7	3772563	NonCancer	0.00E+00	0.00E+00	0.00E+00	0.00E+00	0.00E+00	0.00E+00	8.65E-05	0.00E+00	0.00E+00	0.00E+00	0.00E+00	0.00E+00	0.00E+00	0.00E+00	8.65E-05
2519	ALL	419846.7	3772588	NonCancer	0.00E+00	0.00E+00	0.00E+00	0.00E+00	0.00E+00	0.00E+00	9.08E-05	0.00E+00	0.00E+00	0.00E+00	0.00E+00	0.00E+00	0.00E+00	0.00E+00	9.08E-05
2520	ALL	419846.7	3772613	NonCancer	0.00E+00	0.00E+00	0.00E+00	0.00E+00	0.00E+00	0.00E+00	9.39E-05	0.00E+00	0.00E+00	0.00E+00	0.00E+00	0.00E+00	0.00E+00	0.00E+00	9.39E-05
2521	ALL	419846.7	3772638	NonCancer	0.00E+00	0.00E+00	0.00E+00	0.00E+00	0.00E+00	0.00E+00	9.64E-05	0.00E+00	0.00E+00	0.00E+00	0.00E+00	0.00E+00	0.00E+00	0.00E+00	9.64E-05
2522	ALL	419846.7	3772663	NonCancer	0.00E+00	0.00E+00	0.00E+00	0.00E+00	0.00E+00	0.00E+00	9.89E-05	0.00E+00	0.00E+00	0.00E+00	0.00E+00	0.00E+00	0.00E+00	0.00E+00	9.89E-05
2523	ALL	419846.7	3772688	NonCancer	0.00E+00	0.00E+00	0.00E+00	0.00E+00	0.00E+00	0.00E+00	1.03E-04	0.00E+00	0.00E+00	0.00E+00	0.00E+00	0.00E+00	0.00E+00	0.00E+00	1.03E-04
2524	ALL	419871.7	3772113	NonCancer	0.00E+00	0.00E+00	0.00E+00	0.00E+00	0.00E+00	0.00E+00	2.71E-05	0.00E+00	0.00E+00	0.00E+00	0.00E+00	0.00E+00	0.00E+00	0.00E+00	2.71E-05
2525	ALL	419871.7	3772138	NonCancer	0.00E+00	0.00E+00	0.00E+00	0.00E+00	0.00E+00	0.00E+00	2.82E-05	0.00E+00	0.00E+00	0.00E+00	0.00E+00	0.00E+00	0.00E+00	0.00E+00	2.82E-05
2526	ALL	419871.7	3772163	NonCancer	0.00E+00	0.00E+00	0.00E+00	0.00E+00	0.00E+00	0.00E+00	2.94E-05	0.00E+00	0.00E+00	0.00E+00	0.00E+00	0.00E+00	0.00E+00	0.00E+00	2.94E-05
2527	ALL	419871.7	3772188	NonCancer	0.00E+00	0.00E+00	0.00E+00	0.00E+00	0.00E+00	0.00E+00	3.07E-05	0.00E+00	0.00E+00	0.00E+00	0.00E+00	0.00E+00	0.00E+00	0.00E+00	3.07E-05
2528	ALL	419871.7	3772213	NonCancer	0.00E+00	0.00E+00	0.00E+00	0.00E+00	0.00E+00	0.00E+00	3.21E-05	0.00E+00	0.00E+00	0.00E+00	0.00E+00	0.00E+00	0.00E+00	0.00E+00	3.21E-05
2529	ALL	419871.7	3772238	NonCancer	0.00E+00	0.00E+00	0.00E+00	0.00E+00	0.00E+00	0.00E+00	3.38E-05	0.00E+00	0.00E+00	0.00E+00	0.00E+00	0.00E+00	0.00E+00	0.00E+00	3.38E-05
2530	ALL	419871.7	3772263	NonCancer	0.00E+00	0.00E+00	0.00E+00	0.00E+00	0.00E+00	0.00E+00	3.56E-05	0.00E+00	0.00E+00	0.00E+00	0.00E+00	0.00E+00	0.00E+00	0.00E+00	3.56E-05
2531	ALL	419871.7	3772288	NonCancer	0.00E+00	0.00E+00	0.00E+00	0.00E+00	0.00E+00	0.00E+00	3.80E-05	0.00E+00	0.00E+00	0.00E+00	0.00E+00	0.00E+00	0.00E+00	0.00E+00	3.80E-05
2532	ALL	419871.7	3772313	NonCancer	0.00E+00	0.00E+00	0.00E+00	0.00E+00	0.00E+00	0.00E+00	4.11E-05	0.00E+00	0.00E+00	0.00E+00	0.00E+00	0.00E+00	0.00E+00	0.00E+00	4.11E-05
2533	ALL	419871.7	3772338	NonCancer	0.00E+00	0.00E+00	0.00E+00	0.00E+00	0.00E+00	0.00E+00	4.40E-05	0.00E+00	0.00E+00	0.00E+00	0.00E+00	0.00E+00	0.00E+00	0.00E+00	4.40E-05
2534	ALL	419871.7	3772363	NonCancer	0.00E+00	0.00E+00	0.00E+00	0.00E+00	0.00E+00	0.00E+00	4.72E-05	0.00E+00	0.00E+00	0.00E+00	0.00E+00	0.00E+00	0.00E+00	0.00E+00	4.72E-05
2535	ALL	419871.7	3772388	NonCancer	0.00E+00	0.00E+00	0.00E+00	0.00E+00	0.00E+00	0.00E+00	5.07E-05	0.00E+00	0.00E+00	0.00E+00	0.00E+00	0.00E+00	0.00E+00	0.00E+00	5.07E-05
2536	ALL	419871.7	3772413	NonCancer	0.00E+00	0.00E+00	0.00E+00	0.00E+00	0.00E+00	0.00E+00	5.44E-05	0.00E+00	0.00E+00	0.00E+00	0.00E+00	0.00E+00	0.00E+00	0.00E+00	5.44E-05
2537	ALL	419871.7	3772438	NonCancer	0.00E+00	0.00E+00	0.00E+00	0.00E+00	0.00E+00	0.00E+00	5.86E-05	0.00E+00	0.00E+00	0.00E+00	0.00E+00	0.00E+00	0.00E+00	0.00E+00	5.86E-05
2538	ALL	419871.7	3772463	NonCancer	0.00E+00	0.00E+00	0.00E+00	0.00E+00	0.00E+00	0.00E+00	6.33E-05	0.00E+00	0.00E+00	0.00E+00	0.00E+00	0.00E+00	0.00E+00	0.00E+00	6.33E-05
2539	ALL	419871.7	3772488	NonCancer	0.00E+00	0.00E+00	0.00E+00	0.00E+00	0.00E+00	0.00E+00	6.83E-05	0.00E+00	0.00E+00	0.00E+00	0.00E+00	0.00E+00	0.00E+00	0.00E+00	6.83E-05
2540	ALL	419871.7	3772513	NonCancer	0.00E+00	0.00E+00	0.00E+00	0.00E+00	0.00E+00	0.00E+00	7.34E-05	0.00E+00	0.00E+00	0.00E+00	0.00E+00	0.00E+00	0.00E+00	0.00E+00	7.34E-05
2541	ALL	419871.7	3772538	NonCancer	0.00E+00	0.00E+00	0.00E+00	0.00E+00	0.00E+00	0.00E+00	7.88E-05	0.00E+00	0.00E+00	0.00E+00	0.00E+00	0.00E+00	0.00E+00	0.00E+00	7.88E-05
2542	ALL	419871.7	3772563	NonCancer	0.00E+00	0.00E+00	0.00E+00	0.00E+00	0.00E+00	0.00E+00	8.39E-05	0.00E+00	0.00E+00	0.00E+00	0.00E+00	0.00E+00	0.00E+00	0.00E+00	8.39E-05
2543	ALL	419871.7	3772588	NonCancer	0.00E+00	0.00E+00	0.00E+00	0.00E+00	0.00E+00	0.00E+00	8.79E-05	0.00E+00	0.00E+00	0.00E+00	0.00E+00	0.00E+00	0.00E+00	0.00E+00	8.79E-05
2544	ALL	419871.7	3772613	NonCancer	0.00E+00	0.00E+00	0.00E+00	0.00E+00	0.00E+00	0.00E+00	9.04E-05	0.00E+00	0.00E+00	0.00E+00	0.00E+00	0.00E+00	0.00E+00	0.00E+00	9.04E-05
2545	ALL	419871.7	3772638	NonCancer	0.00E+00	0.00E+00	0.00E+00	0.00E+00	0.00E+00	0.00E+00	9.23E-05	0.00E+00	0.00E+00	0.00E+00	0.00E+00	0.00E+00	0.00E+00	0.00E+00	9.23E-05
2546	ALL	419871.7	3772663	NonCancer	0.00E+00	0.00E+00	0.00E+00	0.00E+00	0.00E+00	0.00E+00	9.42E-05	0.00E+00	0.00E+00	0.00E+00	0.00E+00	0.00E+00	0.00E+00	0.00E+00	9.42E-05
2547	ALL	419871.7	3772688	NonCancer	0.00E+00	0.00E+00	0.00E+00	0.00E+00	0.00E+00	0.00E+00	9.81E-05	0.00E+00	0.00E+00	0.00E+00	0.00E+00	0.00E+00	0.00E+00	0.00E+00	9.81E-05

2548	ALL	419896.7	3772113	NonCancer	0.00E+00	0.00E+00	0.00E+00	0.00E+00	0.00E+00	0.00E+00	2.67E-05	0.00E+00	0.00E+00	0.00E+00	0.00E+00	0.00E+00	0.00E+00	0.00E+00	2.67E-05
2549	ALL	419896.7	3772138	NonCancer	0.00E+00	0.00E+00	0.00E+00	0.00E+00	0.00E+00	0.00E+00	2.77E-05	0.00E+00	0.00E+00	0.00E+00	0.00E+00	0.00E+00	0.00E+00	0.00E+00	2.77E-05
2550	ALL	419896.7	3772163	NonCancer	0.00E+00	0.00E+00	0.00E+00	0.00E+00	0.00E+00	0.00E+00	2.89E-05	0.00E+00	0.00E+00	0.00E+00	0.00E+00	0.00E+00	0.00E+00	0.00E+00	2.89E-05
2551	ALL	419896.7	3772188	NonCancer	0.00E+00	0.00E+00	0.00E+00	0.00E+00	0.00E+00	0.00E+00	3.02E-05	0.00E+00	0.00E+00	0.00E+00	0.00E+00	0.00E+00	0.00E+00	0.00E+00	3.02E-05
2552	ALL	419896.7	3772213	NonCancer	0.00E+00	0.00E+00	0.00E+00	0.00E+00	0.00E+00	0.00E+00	3.16E-05	0.00E+00	0.00E+00	0.00E+00	0.00E+00	0.00E+00	0.00E+00	0.00E+00	3.16E-05
2553	ALL	419896.7	3772238	NonCancer	0.00E+00	0.00E+00	0.00E+00	0.00E+00	0.00E+00	0.00E+00	3.34E-05	0.00E+00	0.00E+00	0.00E+00	0.00E+00	0.00E+00	0.00E+00	0.00E+00	3.34E-05
2554	ALL	419896.7	3772263	NonCancer	0.00E+00	0.00E+00	0.00E+00	0.00E+00	0.00E+00	0.00E+00	3.57E-05	0.00E+00	0.00E+00	0.00E+00	0.00E+00	0.00E+00	0.00E+00	0.00E+00	3.57E-05
2555	ALL	419896.7	3772288	NonCancer	0.00E+00	0.00E+00	0.00E+00	0.00E+00	0.00E+00	0.00E+00	3.81E-05	0.00E+00	0.00E+00	0.00E+00	0.00E+00	0.00E+00	0.00E+00	0.00E+00	3.81E-05
2556	ALL	419896.7	3772313	NonCancer	0.00E+00	0.00E+00	0.00E+00	0.00E+00	0.00E+00	0.00E+00	4.07E-05	0.00E+00	0.00E+00	0.00E+00	0.00E+00	0.00E+00	0.00E+00	0.00E+00	4.07E-05
2557	ALL	419896.7	3772338	NonCancer	0.00E+00	0.00E+00	0.00E+00	0.00E+00	0.00E+00	0.00E+00	4.35E-05	0.00E+00	0.00E+00	0.00E+00	0.00E+00	0.00E+00	0.00E+00	0.00E+00	4.35E-05
2558	ALL	419896.7	3772363	NonCancer	0.00E+00	0.00E+00	0.00E+00	0.00E+00	0.00E+00	0.00E+00	4.66E-05	0.00E+00	0.00E+00	0.00E+00	0.00E+00	0.00E+00	0.00E+00	0.00E+00	4.66E-05
2559	ALL	419896.7	3772388	NonCancer	0.00E+00	0.00E+00	0.00E+00	0.00E+00	0.00E+00	0.00E+00	5.00E-05	0.00E+00	0.00E+00	0.00E+00	0.00E+00	0.00E+00	0.00E+00	0.00E+00	5.00E-05
2560	ALL	419896.7	3772413	NonCancer	0.00E+00	0.00E+00	0.00E+00	0.00E+00	0.00E+00	0.00E+00	5.37E-05	0.00E+00	0.00E+00	0.00E+00	0.00E+00	0.00E+00	0.00E+00	0.00E+00	5.37E-05
2561	ALL	419896.7	3772438	NonCancer	0.00E+00	0.00E+00	0.00E+00	0.00E+00	0.00E+00	0.00E+00	5.78E-05	0.00E+00	0.00E+00	0.00E+00	0.00E+00	0.00E+00	0.00E+00	0.00E+00	5.78E-05
2562	ALL	419896.7	3772463	NonCancer	0.00E+00	0.00E+00	0.00E+00	0.00E+00	0.00E+00	0.00E+00	6.23E-05	0.00E+00	0.00E+00	0.00E+00	0.00E+00	0.00E+00	0.00E+00	0.00E+00	6.23E-05
2563	ALL	419896.7	3772488	NonCancer	0.00E+00	0.00E+00	0.00E+00	0.00E+00	0.00E+00	0.00E+00	6.70E-05	0.00E+00	0.00E+00	0.00E+00	0.00E+00	0.00E+00	0.00E+00	0.00E+00	6.70E-05
2564	ALL	419896.7	3772513	NonCancer	0.00E+00	0.00E+00	0.00E+00	0.00E+00	0.00E+00	0.00E+00	7.17E-05	0.00E+00	0.00E+00	0.00E+00	0.00E+00	0.00E+00	0.00E+00	0.00E+00	7.17E-05
2565	ALL	419896.7	3772538	NonCancer	0.00E+00	0.00E+00	0.00E+00	0.00E+00	0.00E+00	0.00E+00	7.67E-05	0.00E+00	0.00E+00	0.00E+00	0.00E+00	0.00E+00	0.00E+00	0.00E+00	7.67E-05
2566	ALL	419896.7	3772563	NonCancer	0.00E+00	0.00E+00	0.00E+00	0.00E+00	0.00E+00	0.00E+00	8.15E-05	0.00E+00	0.00E+00	0.00E+00	0.00E+00	0.00E+00	0.00E+00	0.00E+00	8.15E-05
2567	ALL	419896.7	3772588	NonCancer	0.00E+00	0.00E+00	0.00E+00	0.00E+00	0.00E+00	0.00E+00	8.50E-05	0.00E+00	0.00E+00	0.00E+00	0.00E+00	0.00E+00	0.00E+00	0.00E+00	8.50E-05
2568	ALL	419896.7	3772613	NonCancer	0.00E+00	0.00E+00	0.00E+00	0.00E+00	0.00E+00	0.00E+00	8.69E-05	0.00E+00	0.00E+00	0.00E+00	0.00E+00	0.00E+00	0.00E+00	0.00E+00	8.69E-05
2569	ALL	419896.7	3772638	NonCancer	0.00E+00	0.00E+00	0.00E+00	0.00E+00	0.00E+00	0.00E+00	8.82E-05	0.00E+00	0.00E+00	0.00E+00	0.00E+00	0.00E+00	0.00E+00	0.00E+00	8.82E-05
2570	ALL	419896.7	3772663	NonCancer	0.00E+00	0.00E+00	0.00E+00	0.00E+00	0.00E+00	0.00E+00	8.97E-05	0.00E+00	0.00E+00	0.00E+00	0.00E+00	0.00E+00	0.00E+00	0.00E+00	8.97E-05
2571	ALL	419896.7	3772688	NonCancer	0.00E+00	0.00E+00	0.00E+00	0.00E+00	0.00E+00	0.00E+00	9.35E-05	0.00E+00	0.00E+00	0.00E+00	0.00E+00	0.00E+00	0.00E+00	0.00E+00	9.35E-05
2572	ALL	419921.7	3772113	NonCancer	0.00E+00	0.00E+00	0.00E+00	0.00E+00	0.00E+00	0.00E+00	2.62E-05	0.00E+00	0.00E+00	0.00E+00	0.00E+00	0.00E+00	0.00E+00	0.00E+00	2.62E-05
2573	ALL	419921.7	3772138	NonCancer	0.00E+00	0.00E+00	0.00E+00	0.00E+00	0.00E+00	0.00E+00	2.73E-05	0.00E+00	0.00E+00	0.00E+00	0.00E+00	0.00E+00	0.00E+00	0.00E+00	2.73E-05
2574	ALL	419921.7	3772163	NonCancer	0.00E+00	0.00E+00	0.00E+00	0.00E+00	0.00E+00	0.00E+00	2.84E-05	0.00E+00	0.00E+00	0.00E+00	0.00E+00	0.00E+00	0.00E+00	0.00E+00	2.84E-05
2575	ALL	419921.7	3772188	NonCancer	0.00E+00	0.00E+00	0.00E+00	0.00E+00	0.00E+00	0.00E+00	2.97E-05	0.00E+00	0.00E+00	0.00E+00	0.00E+00	0.00E+00	0.00E+00	0.00E+00	2.97E-05
2576	ALL	419921.7	3772213	NonCancer	0.00E+00	0.00E+00	0.00E+00	0.00E+00	0.00E+00	0.00E+00	3.13E-05	0.00E+00	0.00E+00	0.00E+00	0.00E+00	0.00E+00	0.00E+00	0.00E+00	3.13E-05
2577	ALL	419921.7	3772238	NonCancer	0.00E+00	0.00E+00	0.00E+00	0.00E+00	0.00E+00	0.00E+00	3.32E-05	0.00E+00	0.00E+00	0.00E+00	0.00E+00	0.00E+00	0.00E+00	0.00E+00	3.32E-05
2578	ALL	419921.7	3772263	NonCancer	0.00E+00	0.00E+00	0.00E+00	0.00E+00	0.00E+00	0.00E+00	3.53E-05	0.00E+00	0.00E+00	0.00E+00	0.00E+00	0.00E+00	0.00E+00	0.00E+00	3.53E-05
2579	ALL	419921.7	3772288	NonCancer	0.00E+00	0.00E+00	0.00E+00	0.00E+00	0.00E+00	0.00E+00	3.77E-05	0.00E+00	0.00E+00	0.00E+00	0.00E+00	0.00E+00	0.00E+00	0.00E+00	3.77E-05
2580	ALL	419921.7	3772313	NonCancer	0.00E+00	0.00E+00	0.00E+00	0.00E+00	0.00E+00	0.00E+00	4.03E-05	0.00E+00	0.00E+00	0.00E+00	0.00E+00	0.00E+00	0.00E+00	0.00E+00	4.03E-05
2581	ALL	419921.7	3772338	NonCancer	0.00E+00	0.00E+00	0.00E+00	0.00E+00	0.00E+00	0.00E+00	4.30E-05	0.00E+00	0.00E+00	0.00E+00	0.00E+00	0.00E+00	0.00E+00	0.00E+00	4.30E-05
2582	ALL	419921.7	3772363	NonCancer	0.00E+00	0.00E+00	0.00E+00	0.00E+00	0.00E+00	0.00E+00	4.60E-05	0.00E+00	0.00E+00	0.00E+00	0.00E+00	0.00E+00	0.00E+00	0.00E+00	4.60E-05
2583	ALL	419921.7	3772388	NonCancer	0.00E+00	0.00E+00	0.00E+00	0.00E+00	0.00E+00	0.00E+00	4.93E-05	0.00E+00	0.00E+00	0.00E+00	0.00E+00	0.00E+00	0.00E+00	0.00E+00	4.93E-05
2584	ALL	419921.7	3772413	NonCancer	0.00E+00	0.00E+00	0.00E+00	0.00E+00	0.00E+00	0.00E+00	5.29E-05	0.00E+00	0.00E+00	0.00E+00	0.00E+00	0.00E+00	0.00E+00	0.00E+00	5.29E-05
2585	ALL	419921.7	3772438	NonCancer	0.00E+00	0.00E+00	0.00E+00	0.00E+00	0.00E+00	0.00E+00	5.69E-05	0.00E+00	0.00E+00	0.00E+00	0.00E+00	0.00E+00	0.00E+00	0.00E+00	5.69E-05
2586	ALL	419921.7	3772463	NonCancer	0.00E+00	0.00E+00	0.00E+00	0.00E+00	0.00E+00	0.00E+00	6.12E-05	0.00E+00	0.00E+00	0.00E+00	0.00E+00	0.00E+00	0.00E+00	0.00E+00	6.12E-05
2587	ALL	419921.7	3772488	NonCancer	0.00E+00	0.00E+00	0.00E+00	0.00E+00	0.00E+00	0.00E+00	6.55E-05	0.00E+00	0.00E+00	0.00E+00	0.00E+00	0.00E+00	0.00E+00	0.00E+00	6.55E-05
2588	ALL	419921.7	3772513	NonCancer	0.00E+00	0.00E+00	0.00E+00	0.00E+00	0.00E+00	0.00E+00	6.99E-05	0.00E+00	0.00E+00	0.00E+00	0.00E+00	0.00E+00	0.00E+00	0.00E+00	6.99E-05
2589	ALL	419921.7	3772538	NonCancer	0.00E+00	0.00E+00	0.00E+00	0.00E+00	0.00E+00	0.00E+00	7.46E-05	0.00E+00	0.00E+00	0.00E+00	0.00E+00	0.00E+00	0.00E+00	0.00E+00	7.46E-05
2590	ALL	419921.7	3772563	NonCancer	0.00E+00	0.00E+00	0.00E+00	0.00E+00	0.00E+00	0.00E+00	7.91E-05	0.00E+00	0.00E+00	0.00E+00	0.00E+00	0.00E+00	0.00E+00	0.00E+00	7.91E-05
2591	ALL	419921.7	3772588	NonCancer	0.00E+00	0.00E+00	0.00E+00	0.00E+00	0.00E+00	0.00E+00	8.22E-05	0.00E+00	0.00E+00	0.00E+00	0.00E+00	0.00E+00	0.00E+00	0.00E+00	8.22E-05
2592	ALL	419921.7	3772613	NonCancer	0.00E+00	0.00E+00	0.00E+00	0.00E+00	0.00E+00	0.00E+00	8.37E-05	0.00E+00	0.00E+00	0.00E+00	0.00E+00	0.00E+00	0.00E+00	0.00E+00	8.37E-05
2593	ALL	419921.7	3772638	NonCancer	0.00E+00	0.00E+00	0.00E+00	0.00E+00	0.00E+00	0.00E+00	8.44E-05	0.00E+00	0.00E+00	0.00E+00	0.00E+00	0.00E+00	0.00E+00	0.00E+00	8.44E-05
2594	ALL	419921.7	3772663	NonCancer	0.00E+00	0.00E+00	0.00E+00	0.00E+00	0.00E+00	0.00E+00	8.53E-05	0.00E+00	0.00E+00	0.00E+00	0.00E+00	0.00E+00	0.00E+00	0.00E+00	8.53E-05
2595	ALL	419921.7	3772688	NonCancer	0.00E+00	0.00E+00	0.00E+00	0.00E+00	0.00E+00	0.00E+00	8.94E-05	0.00E+00	0.00E+00	0.00E+00	0.00E+00	0.00E+00	0.00E+00	0.00E+00	8.94E-05
2596	ALL	419946.7	3772113	NonCancer	0.00E+00	0.00E+00	0.00E+00	0.00E+00	0.00E+00	0.00E+00	2.58E-05	0.00E+00	0.00E+00	0.00E+00	0.00E+00	0.00E+00	0.00E+00	0.00E+00	2.58E-05
2597	ALL	419946.7	3772138	NonCancer	0.00E+00	0.00E+00	0.00E+00	0.00E+00	0.00E+00	0.00E+00	2.69E-05	0.00E+00	0.00E+00	0.00E+00	0.00E+00	0.00E+00	0.00E+00	0.00E+00	2.69E-05
2598	ALL	419946.7	3772163	NonCancer	0.00E+00	0.00E+00	0.00E+00	0.00E+00	0.00E+00	0.00E+00	2.80E-05	0.00E+00	0.00E+00	0.00E+00	0.00E+00	0.00E+00	0.00E+00	0.00E+00	2.80E-05
2599	ALL	419946.7	3772188	NonCancer	0.00E+00	0.00E+00	0.00E+00	0.00E+00	0.00E+00	0.00E+00	2.93E-05	0.00E+00	0.00E+00	0.00E+00	0.00E+00	0.00E+00	0.00E+00	0.00E+00	2.93E-05

2600	ALL	419946.7	3772213	NonCancer	0.00E+00	0.00E+00	0.00E+00	0.00E+00	0.00E+00	0.00E+00	3.10E-05	0.00E+00	0.00E+00	0.00E+00	0.00E+00	0.00E+00	0.00E+00	0.00E+00	3.10E-05
2601	ALL	419946.7	3772238	NonCancer	0.00E+00	0.00E+00	0.00E+00	0.00E+00	0.00E+00	0.00E+00	3.29E-05	0.00E+00	0.00E+00	0.00E+00	0.00E+00	0.00E+00	0.00E+00	0.00E+00	3.29E-05
2602	ALL	419946.7	3772263	NonCancer	0.00E+00	0.00E+00	0.00E+00	0.00E+00	0.00E+00	0.00E+00	3.50E-05	0.00E+00	0.00E+00	0.00E+00	0.00E+00	0.00E+00	0.00E+00	0.00E+00	3.50E-05
2603	ALL	419946.7	3772288	NonCancer	0.00E+00	0.00E+00	0.00E+00	0.00E+00	0.00E+00	0.00E+00	3.74E-05	0.00E+00	0.00E+00	0.00E+00	0.00E+00	0.00E+00	0.00E+00	0.00E+00	3.74E-05
2604	ALL	419946.7	3772313	NonCancer	0.00E+00	0.00E+00	0.00E+00	0.00E+00	0.00E+00	0.00E+00	3.98E-05	0.00E+00	0.00E+00	0.00E+00	0.00E+00	0.00E+00	0.00E+00	0.00E+00	3.98E-05
2605	ALL	419946.7	3772338	NonCancer	0.00E+00	0.00E+00	0.00E+00	0.00E+00	0.00E+00	0.00E+00	4.25E-05	0.00E+00	0.00E+00	0.00E+00	0.00E+00	0.00E+00	0.00E+00	0.00E+00	4.25E-05
2606	ALL	419946.7	3772363	NonCancer	0.00E+00	0.00E+00	0.00E+00	0.00E+00	0.00E+00	0.00E+00	4.54E-05	0.00E+00	0.00E+00	0.00E+00	0.00E+00	0.00E+00	0.00E+00	0.00E+00	4.54E-05
2607	ALL	419946.7	3772388	NonCancer	0.00E+00	0.00E+00	0.00E+00	0.00E+00	0.00E+00	0.00E+00	4.85E-05	0.00E+00	0.00E+00	0.00E+00	0.00E+00	0.00E+00	0.00E+00	0.00E+00	4.85E-05
2608	ALL	419946.7	3772413	NonCancer	0.00E+00	0.00E+00	0.00E+00	0.00E+00	0.00E+00	0.00E+00	5.21E-05	0.00E+00	0.00E+00	0.00E+00	0.00E+00	0.00E+00	0.00E+00	0.00E+00	5.21E-05
2609	ALL	419946.7	3772438	NonCancer	0.00E+00	0.00E+00	0.00E+00	0.00E+00	0.00E+00	0.00E+00	5.60E-05	0.00E+00	0.00E+00	0.00E+00	0.00E+00	0.00E+00	0.00E+00	0.00E+00	5.60E-05
2610	ALL	419946.7	3772463	NonCancer	0.00E+00	0.00E+00	0.00E+00	0.00E+00	0.00E+00	0.00E+00	6.00E-05	0.00E+00	0.00E+00	0.00E+00	0.00E+00	0.00E+00	0.00E+00	0.00E+00	6.00E-05
2611	ALL	419946.7	3772488	NonCancer	0.00E+00	0.00E+00	0.00E+00	0.00E+00	0.00E+00	0.00E+00	6.41E-05	0.00E+00	0.00E+00	0.00E+00	0.00E+00	0.00E+00	0.00E+00	0.00E+00	6.41E-05
2612	ALL	419946.7	3772513	NonCancer	0.00E+00	0.00E+00	0.00E+00	0.00E+00	0.00E+00	0.00E+00	6.82E-05	0.00E+00	0.00E+00	0.00E+00	0.00E+00	0.00E+00	0.00E+00	0.00E+00	6.82E-05
2613	ALL	419946.7	3772538	NonCancer	0.00E+00	0.00E+00	0.00E+00	0.00E+00	0.00E+00	0.00E+00	7.27E-05	0.00E+00	0.00E+00	0.00E+00	0.00E+00	0.00E+00	0.00E+00	0.00E+00	7.27E-05
2614	ALL	419946.7	3772563	NonCancer	0.00E+00	0.00E+00	0.00E+00	0.00E+00	0.00E+00	0.00E+00	7.68E-05	0.00E+00	0.00E+00	0.00E+00	0.00E+00	0.00E+00	0.00E+00	0.00E+00	7.68E-05
2615	ALL	419946.7	3772588	NonCancer	0.00E+00	0.00E+00	0.00E+00	0.00E+00	0.00E+00	0.00E+00	7.96E-05	0.00E+00	0.00E+00	0.00E+00	0.00E+00	0.00E+00	0.00E+00	0.00E+00	7.96E-05
2616	ALL	419946.7	3772613	NonCancer	0.00E+00	0.00E+00	0.00E+00	0.00E+00	0.00E+00	0.00E+00	8.05E-05	0.00E+00	0.00E+00	0.00E+00	0.00E+00	0.00E+00	0.00E+00	0.00E+00	8.05E-05
2617	ALL	419946.7	3772638	NonCancer	0.00E+00	0.00E+00	0.00E+00	0.00E+00	0.00E+00	0.00E+00	8.06E-05	0.00E+00	0.00E+00	0.00E+00	0.00E+00	0.00E+00	0.00E+00	0.00E+00	8.06E-05
2618	ALL	419946.7	3772663	NonCancer	0.00E+00	0.00E+00	0.00E+00	0.00E+00	0.00E+00	0.00E+00	8.14E-05	0.00E+00	0.00E+00	0.00E+00	0.00E+00	0.00E+00	0.00E+00	0.00E+00	8.14E-05
2619	ALL	419946.7	3772688	NonCancer	0.00E+00	0.00E+00	0.00E+00	0.00E+00	0.00E+00	0.00E+00	8.60E-05	0.00E+00	0.00E+00	0.00E+00	0.00E+00	0.00E+00	0.00E+00	0.00E+00	8.60E-05
2620	ALL	419946.7	3772713	NonCancer	0.00E+00	0.00E+00	0.00E+00	0.00E+00	0.00E+00	0.00E+00	9.13E-05	0.00E+00	0.00E+00	0.00E+00	0.00E+00	0.00E+00	0.00E+00	0.00E+00	9.13E-05
2621	ALL	419971.7	3772113	NonCancer	0.00E+00	0.00E+00	0.00E+00	0.00E+00	0.00E+00	0.00E+00	2.53E-05	0.00E+00	0.00E+00	0.00E+00	0.00E+00	0.00E+00	0.00E+00	0.00E+00	2.53E-05
2622	ALL	419971.7	3772138	NonCancer	0.00E+00	0.00E+00	0.00E+00	0.00E+00	0.00E+00	0.00E+00	2.65E-05	0.00E+00	0.00E+00	0.00E+00	0.00E+00	0.00E+00	0.00E+00	0.00E+00	2.65E-05
2623	ALL	419971.7	3772163	NonCancer	0.00E+00	0.00E+00	0.00E+00	0.00E+00	0.00E+00	0.00E+00	2.76E-05	0.00E+00	0.00E+00	0.00E+00	0.00E+00	0.00E+00	0.00E+00	0.00E+00	2.76E-05
2624	ALL	419971.7	3772188	NonCancer	0.00E+00	0.00E+00	0.00E+00	0.00E+00	0.00E+00	0.00E+00	2.90E-05	0.00E+00	0.00E+00	0.00E+00	0.00E+00	0.00E+00	0.00E+00	0.00E+00	2.90E-05
2625	ALL	419971.7	3772213	NonCancer	0.00E+00	0.00E+00	0.00E+00	0.00E+00	0.00E+00	0.00E+00	3.07E-05	0.00E+00	0.00E+00	0.00E+00	0.00E+00	0.00E+00	0.00E+00	0.00E+00	3.07E-05
2626	ALL	419971.7	3772238	NonCancer	0.00E+00	0.00E+00	0.00E+00	0.00E+00	0.00E+00	0.00E+00	3.27E-05	0.00E+00	0.00E+00	0.00E+00	0.00E+00	0.00E+00	0.00E+00	0.00E+00	3.27E-05
2627	ALL	419971.7	3772263	NonCancer	0.00E+00	0.00E+00	0.00E+00	0.00E+00	0.00E+00	0.00E+00	3.47E-05	0.00E+00	0.00E+00	0.00E+00	0.00E+00	0.00E+00	0.00E+00	0.00E+00	3.47E-05
2628	ALL	419971.7	3772288	NonCancer	0.00E+00	0.00E+00	0.00E+00	0.00E+00	0.00E+00	0.00E+00	3.70E-05	0.00E+00	0.00E+00	0.00E+00	0.00E+00	0.00E+00	0.00E+00	0.00E+00	3.70E-05
2629	ALL	419971.7	3772313	NonCancer	0.00E+00	0.00E+00	0.00E+00	0.00E+00	0.00E+00	0.00E+00	3.94E-05	0.00E+00	0.00E+00	0.00E+00	0.00E+00	0.00E+00	0.00E+00	0.00E+00	3.94E-05
2630	ALL	419971.7	3772338	NonCancer	0.00E+00	0.00E+00	0.00E+00	0.00E+00	0.00E+00	0.00E+00	4.20E-05	0.00E+00	0.00E+00	0.00E+00	0.00E+00	0.00E+00	0.00E+00	0.00E+00	4.20E-05
2631	ALL	419971.7	3772363	NonCancer	0.00E+00	0.00E+00	0.00E+00	0.00E+00	0.00E+00	0.00E+00	4.48E-05	0.00E+00	0.00E+00	0.00E+00	0.00E+00	0.00E+00	0.00E+00	0.00E+00	4.48E-05
2632	ALL	419971.7	3772388	NonCancer	0.00E+00	0.00E+00	0.00E+00	0.00E+00	0.00E+00	0.00E+00	4.79E-05	0.00E+00	0.00E+00	0.00E+00	0.00E+00	0.00E+00	0.00E+00	0.00E+00	4.79E-05
2633	ALL	419971.7	3772413	NonCancer	0.00E+00	0.00E+00	0.00E+00	0.00E+00	0.00E+00	0.00E+00	5.13E-05	0.00E+00	0.00E+00	0.00E+00	0.00E+00	0.00E+00	0.00E+00	0.00E+00	5.13E-05
2634	ALL	419971.7	3772438	NonCancer	0.00E+00	0.00E+00	0.00E+00	0.00E+00	0.00E+00	0.00E+00	5.51E-05	0.00E+00	0.00E+00	0.00E+00	0.00E+00	0.00E+00	0.00E+00	0.00E+00	5.51E-05
2635	ALL	419971.7	3772463	NonCancer	0.00E+00	0.00E+00	0.00E+00	0.00E+00	0.00E+00	0.00E+00	5.90E-05	0.00E+00	0.00E+00	0.00E+00	0.00E+00	0.00E+00	0.00E+00	0.00E+00	5.90E-05
2636	ALL	419971.7	3772488	NonCancer	0.00E+00	0.00E+00	0.00E+00	0.00E+00	0.00E+00	0.00E+00	6.30E-05	0.00E+00	0.00E+00	0.00E+00	0.00E+00	0.00E+00	0.00E+00	0.00E+00	6.30E-05
2637	ALL	419971.7	3772513	NonCancer	0.00E+00	0.00E+00	0.00E+00	0.00E+00	0.00E+00	0.00E+00	6.69E-05	0.00E+00	0.00E+00	0.00E+00	0.00E+00	0.00E+00	0.00E+00	0.00E+00	6.69E-05
2638	ALL	419971.7	3772538	NonCancer	0.00E+00	0.00E+00	0.00E+00	0.00E+00	0.00E+00	0.00E+00	7.09E-05	0.00E+00	0.00E+00	0.00E+00	0.00E+00	0.00E+00	0.00E+00	0.00E+00	7.09E-05
2639	ALL	419971.7	3772563	NonCancer	0.00E+00	0.00E+00	0.00E+00	0.00E+00	0.00E+00	0.00E+00	7.46E-05	0.00E+00	0.00E+00	0.00E+00	0.00E+00	0.00E+00	0.00E+00	0.00E+00	7.46E-05
2640	ALL	419971.7	3772588	NonCancer	0.00E+00	0.00E+00	0.00E+00	0.00E+00	0.00E+00	0.00E+00	7.68E-05	0.00E+00	0.00E+00	0.00E+00	0.00E+00	0.00E+00	0.00E+00	0.00E+00	7.68E-05
2641	ALL	419971.7	3772613	NonCancer	0.00E+00	0.00E+00	0.00E+00	0.00E+00	0.00E+00	0.00E+00	7.72E-05	0.00E+00	0.00E+00	0.00E+00	0.00E+00	0.00E+00	0.00E+00	0.00E+00	7.72E-05
2642	ALL	419971.7	3772638	NonCancer	0.00E+00	0.00E+00	0.00E+00	0.00E+00	0.00E+00	0.00E+00	7.70E-05	0.00E+00	0.00E+00	0.00E+00	0.00E+00	0.00E+00	0.00E+00	0.00E+00	7.70E-05
2643	ALL	419971.7	3772663	NonCancer	0.00E+00	0.00E+00	0.00E+00	0.00E+00	0.00E+00	0.00E+00	7.77E-05	0.00E+00	0.00E+00	0.00E+00	0.00E+00	0.00E+00	0.00E+00	0.00E+00	7.77E-05
2644	ALL	419971.7	3772688	NonCancer	0.00E+00	0.00E+00	0.00E+00	0.00E+00	0.00E+00	0.00E+00	8.27E-05	0.00E+00	0.00E+00	0.00E+00	0.00E+00	0.00E+00	0.00E+00	0.00E+00	8.27E-05
2645	ALL	419971.7	3772713	NonCancer	0.00E+00	0.00E+00	0.00E+00	0.00E+00	0.00E+00	0.00E+00	8.80E-05	0.00E+00	0.00E+00	0.00E+00	0.00E+00	0.00E+00	0.00E+00	0.00E+00	8.80E-05
2646	ALL	419996.7	3772113	NonCancer	0.00E+00	0.00E+00	0.00E+00	0.00E+00	0.00E+00	0.00E+00	2.48E-05	0.00E+00	0.00E+00	0.00E+00	0.00E+00	0.00E+00	0.00E+00	0.00E+00	2.48E-05
2647	ALL	419996.7	3772138	NonCancer	0.00E+00	0.00E+00	0.00E+00	0.00E+00	0.00E+00	0.00E+00	2.61E-05	0.00E+00	0.00E+00	0.00E+00	0.00E+00	0.00E+00	0.00E+00	0.00E+00	2.61E-05
2648	ALL	419996.7	3772163	NonCancer	0.00E+00	0.00E+00	0.00E+00	0.00E+00	0.00E+00	0.00E+00	2.73E-05	0.00E+00	0.00E+00	0.00E+00	0.00E+00	0.00E+00	0.00E+00	0.00E+00	2.73E-05
2649	ALL	419996.7	3772188	NonCancer	0.00E+00	0.00E+00	0.00E+00	0.00E+00	0.00E+00	0.00E+00	2.87E-05	0.00E+00	0.00E+00	0.00E+00	0.00E+00	0.00E+00	0.00E+00	0.00E+00	2.87E-05
2650	ALL	419996.7	3772213	NonCancer	0.00E+00	0.00E+00	0.00E+00	0.00E+00	0.00E+00	0.00E+00	3.05E-05	0.00E+00	0.00E+00	0.00E+00	0.00E+00	0.00E+00	0.00E+00	0.00E+00	3.05E-05
2651	ALL	419996.7	3772238	NonCancer	0.00E+00	0.00E+00	0.00E+00	0.00E+00	0.00E+00	0.00E+00	3.24E-05	0.00E+00	0.00E+00	0.00E+00	0.00E+00	0.00E+00	0.00E+00	0.00E+00	3.24E-05

2652	ALL	419996.7	3772263	NonCancer	0.00E+00	0.00E+00	0.00E+00	0.00E+00	0.00E+00	0.00E+00	3.44E-05	0.00E+00	0.00E+00	0.00E+00	0.00E+00	0.00E+00	0.00E+00	0.00E+00	3.44E-05
2653	ALL	419996.7	3772288	NonCancer	0.00E+00	0.00E+00	0.00E+00	0.00E+00	0.00E+00	0.00E+00	3.66E-05	0.00E+00	0.00E+00	0.00E+00	0.00E+00	0.00E+00	0.00E+00	0.00E+00	3.66E-05
2654	ALL	419996.7	3772313	NonCancer	0.00E+00	0.00E+00	0.00E+00	0.00E+00	0.00E+00	0.00E+00	3.90E-05	0.00E+00	0.00E+00	0.00E+00	0.00E+00	0.00E+00	0.00E+00	0.00E+00	3.90E-05
2655	ALL	419996.7	3772338	NonCancer	0.00E+00	0.00E+00	0.00E+00	0.00E+00	0.00E+00	0.00E+00	4.15E-05	0.00E+00	0.00E+00	0.00E+00	0.00E+00	0.00E+00	0.00E+00	0.00E+00	4.15E-05
2656	ALL	419996.7	3772363	NonCancer	0.00E+00	0.00E+00	0.00E+00	0.00E+00	0.00E+00	0.00E+00	4.43E-05	0.00E+00	0.00E+00	0.00E+00	0.00E+00	0.00E+00	0.00E+00	0.00E+00	4.43E-05
2657	ALL	419996.7	3772388	NonCancer	0.00E+00	0.00E+00	0.00E+00	0.00E+00	0.00E+00	0.00E+00	4.73E-05	0.00E+00	0.00E+00	0.00E+00	0.00E+00	0.00E+00	0.00E+00	0.00E+00	4.73E-05
2658	ALL	419996.7	3772413	NonCancer	0.00E+00	0.00E+00	0.00E+00	0.00E+00	0.00E+00	0.00E+00	5.06E-05	0.00E+00	0.00E+00	0.00E+00	0.00E+00	0.00E+00	0.00E+00	0.00E+00	5.06E-05
2659	ALL	419996.7	3772438	NonCancer	0.00E+00	0.00E+00	0.00E+00	0.00E+00	0.00E+00	0.00E+00	5.42E-05	0.00E+00	0.00E+00	0.00E+00	0.00E+00	0.00E+00	0.00E+00	0.00E+00	5.42E-05
2660	ALL	419996.7	3772463	NonCancer	0.00E+00	0.00E+00	0.00E+00	0.00E+00	0.00E+00	0.00E+00	5.80E-05	0.00E+00	0.00E+00	0.00E+00	0.00E+00	0.00E+00	0.00E+00	0.00E+00	5.80E-05
2661	ALL	419996.7	3772488	NonCancer	0.00E+00	0.00E+00	0.00E+00	0.00E+00	0.00E+00	0.00E+00	6.18E-05	0.00E+00	0.00E+00	0.00E+00	0.00E+00	0.00E+00	0.00E+00	0.00E+00	6.18E-05
2662	ALL	419996.7	3772513	NonCancer	0.00E+00	0.00E+00	0.00E+00	0.00E+00	0.00E+00	0.00E+00	6.55E-05	0.00E+00	0.00E+00	0.00E+00	0.00E+00	0.00E+00	0.00E+00	0.00E+00	6.55E-05
2663	ALL	419996.7	3772538	NonCancer	0.00E+00	0.00E+00	0.00E+00	0.00E+00	0.00E+00	0.00E+00	6.92E-05	0.00E+00	0.00E+00	0.00E+00	0.00E+00	0.00E+00	0.00E+00	0.00E+00	6.92E-05
2664	ALL	419996.7	3772563	NonCancer	0.00E+00	0.00E+00	0.00E+00	0.00E+00	0.00E+00	0.00E+00	7.24E-05	0.00E+00	0.00E+00	0.00E+00	0.00E+00	0.00E+00	0.00E+00	0.00E+00	7.24E-05
2665	ALL	419996.7	3772588	NonCancer	0.00E+00	0.00E+00	0.00E+00	0.00E+00	0.00E+00	0.00E+00	7.43E-05	0.00E+00	0.00E+00	0.00E+00	0.00E+00	0.00E+00	0.00E+00	0.00E+00	7.43E-05
2666	ALL	419996.7	3772613	NonCancer	0.00E+00	0.00E+00	0.00E+00	0.00E+00	0.00E+00	0.00E+00	7.44E-05	0.00E+00	0.00E+00	0.00E+00	0.00E+00	0.00E+00	0.00E+00	0.00E+00	7.44E-05
2667	ALL	419996.7	3772638	NonCancer	0.00E+00	0.00E+00	0.00E+00	0.00E+00	0.00E+00	0.00E+00	7.40E-05	0.00E+00	0.00E+00	0.00E+00	0.00E+00	0.00E+00	0.00E+00	0.00E+00	7.40E-05
2668	ALL	419996.7	3772663	NonCancer	0.00E+00	0.00E+00	0.00E+00	0.00E+00	0.00E+00	0.00E+00	7.42E-05	0.00E+00	0.00E+00	0.00E+00	0.00E+00	0.00E+00	0.00E+00	0.00E+00	7.42E-05
2669	ALL	419996.7	3772688	NonCancer	0.00E+00	0.00E+00	0.00E+00	0.00E+00	0.00E+00	0.00E+00	7.83E-05	0.00E+00	0.00E+00	0.00E+00	0.00E+00	0.00E+00	0.00E+00	0.00E+00	7.83E-05
2670	ALL	419996.7	3772713	NonCancer	0.00E+00	0.00E+00	0.00E+00	0.00E+00	0.00E+00	0.00E+00	8.39E-05	0.00E+00	0.00E+00	0.00E+00	0.00E+00	0.00E+00	0.00E+00	0.00E+00	8.39E-05
2671	ALL	420021.7	3772113	NonCancer	0.00E+00	0.00E+00	0.00E+00	0.00E+00	0.00E+00	0.00E+00	2.45E-05	0.00E+00	0.00E+00	0.00E+00	0.00E+00	0.00E+00	0.00E+00	0.00E+00	2.45E-05
2672	ALL	420021.7	3772138	NonCancer	0.00E+00	0.00E+00	0.00E+00	0.00E+00	0.00E+00	0.00E+00	2.58E-05	0.00E+00	0.00E+00	0.00E+00	0.00E+00	0.00E+00	0.00E+00	0.00E+00	2.58E-05
2673	ALL	420021.7	3772163	NonCancer	0.00E+00	0.00E+00	0.00E+00	0.00E+00	0.00E+00	0.00E+00	2.71E-05	0.00E+00	0.00E+00	0.00E+00	0.00E+00	0.00E+00	0.00E+00	0.00E+00	2.71E-05
2674	ALL	420021.7	3772188	NonCancer	0.00E+00	0.00E+00	0.00E+00	0.00E+00	0.00E+00	0.00E+00	2.85E-05	0.00E+00	0.00E+00	0.00E+00	0.00E+00	0.00E+00	0.00E+00	0.00E+00	2.85E-05
2675	ALL	420021.7	3772213	NonCancer	0.00E+00	0.00E+00	0.00E+00	0.00E+00	0.00E+00	0.00E+00	3.03E-05	0.00E+00	0.00E+00	0.00E+00	0.00E+00	0.00E+00	0.00E+00	0.00E+00	3.03E-05
2676	ALL	420021.7	3772238	NonCancer	0.00E+00	0.00E+00	0.00E+00	0.00E+00	0.00E+00	0.00E+00	3.21E-05	0.00E+00	0.00E+00	0.00E+00	0.00E+00	0.00E+00	0.00E+00	0.00E+00	3.21E-05
2677	ALL	420021.7	3772263	NonCancer	0.00E+00	0.00E+00	0.00E+00	0.00E+00	0.00E+00	0.00E+00	3.41E-05	0.00E+00	0.00E+00	0.00E+00	0.00E+00	0.00E+00	0.00E+00	0.00E+00	3.41E-05
2678	ALL	420021.7	3772288	NonCancer	0.00E+00	0.00E+00	0.00E+00	0.00E+00	0.00E+00	0.00E+00	3.63E-05	0.00E+00	0.00E+00	0.00E+00	0.00E+00	0.00E+00	0.00E+00	0.00E+00	3.63E-05
2679	ALL	420021.7	3772313	NonCancer	0.00E+00	0.00E+00	0.00E+00	0.00E+00	0.00E+00	0.00E+00	3.86E-05	0.00E+00	0.00E+00	0.00E+00	0.00E+00	0.00E+00	0.00E+00	0.00E+00	3.86E-05
2680	ALL	420021.7	3772338	NonCancer	0.00E+00	0.00E+00	0.00E+00	0.00E+00	0.00E+00	0.00E+00	4.11E-05	0.00E+00	0.00E+00	0.00E+00	0.00E+00	0.00E+00	0.00E+00	0.00E+00	4.11E-05
2681	ALL	420021.7	3772363	NonCancer	0.00E+00	0.00E+00	0.00E+00	0.00E+00	0.00E+00	0.00E+00	4.38E-05	0.00E+00	0.00E+00	0.00E+00	0.00E+00	0.00E+00	0.00E+00	0.00E+00	4.38E-05
2682	ALL	420021.7	3772388	NonCancer	0.00E+00	0.00E+00	0.00E+00	0.00E+00	0.00E+00	0.00E+00	4.68E-05	0.00E+00	0.00E+00	0.00E+00	0.00E+00	0.00E+00	0.00E+00	0.00E+00	4.68E-05
2683	ALL	420021.7	3772413	NonCancer	0.00E+00	0.00E+00	0.00E+00	0.00E+00	0.00E+00	0.00E+00	5.00E-05	0.00E+00	0.00E+00	0.00E+00	0.00E+00	0.00E+00	0.00E+00	0.00E+00	5.00E-05
2684	ALL	420021.7	3772438	NonCancer	0.00E+00	0.00E+00	0.00E+00	0.00E+00	0.00E+00	0.00E+00	5.34E-05	0.00E+00	0.00E+00	0.00E+00	0.00E+00	0.00E+00	0.00E+00	0.00E+00	5.34E-05
2685	ALL	420021.7	3772463	NonCancer	0.00E+00	0.00E+00	0.00E+00	0.00E+00	0.00E+00	0.00E+00	5.69E-05	0.00E+00	0.00E+00	0.00E+00	0.00E+00	0.00E+00	0.00E+00	0.00E+00	5.69E-05
2686	ALL	420021.7	3772488	NonCancer	0.00E+00	0.00E+00	0.00E+00	0.00E+00	0.00E+00	0.00E+00	6.04E-05	0.00E+00	0.00E+00	0.00E+00	0.00E+00	0.00E+00	0.00E+00	0.00E+00	6.04E-05
2687	ALL	420021.7	3772513	NonCancer	0.00E+00	0.00E+00	0.00E+00	0.00E+00	0.00E+00	0.00E+00	6.39E-05	0.00E+00	0.00E+00	0.00E+00	0.00E+00	0.00E+00	0.00E+00	0.00E+00	6.39E-05
2688	ALL	420021.7	3772538	NonCancer	0.00E+00	0.00E+00	0.00E+00	0.00E+00	0.00E+00	0.00E+00	6.73E-05	0.00E+00	0.00E+00	0.00E+00	0.00E+00	0.00E+00	0.00E+00	0.00E+00	6.73E-05
2689	ALL	420021.7	3772563	NonCancer	0.00E+00	0.00E+00	0.00E+00	0.00E+00	0.00E+00	0.00E+00	7.03E-05	0.00E+00	0.00E+00	0.00E+00	0.00E+00	0.00E+00	0.00E+00	0.00E+00	7.03E-05
2690	ALL	420021.7	3772588	NonCancer	0.00E+00	0.00E+00	0.00E+00	0.00E+00	0.00E+00	0.00E+00	7.22E-05	0.00E+00	0.00E+00	0.00E+00	0.00E+00	0.00E+00	0.00E+00	0.00E+00	7.22E-05
2691	ALL	420021.7	3772613	NonCancer	0.00E+00	0.00E+00	0.00E+00	0.00E+00	0.00E+00	0.00E+00	7.24E-05	0.00E+00	0.00E+00	0.00E+00	0.00E+00	0.00E+00	0.00E+00	0.00E+00	7.24E-05
2692	ALL	420021.7	3772638	NonCancer	0.00E+00	0.00E+00	0.00E+00	0.00E+00	0.00E+00	0.00E+00	7.16E-05	0.00E+00	0.00E+00	0.00E+00	0.00E+00	0.00E+00	0.00E+00	0.00E+00	7.16E-05
2693	ALL	420021.7	3772663	NonCancer	0.00E+00	0.00E+00	0.00E+00	0.00E+00	0.00E+00	0.00E+00	7.13E-05	0.00E+00	0.00E+00	0.00E+00	0.00E+00	0.00E+00	0.00E+00	0.00E+00	7.13E-05
2694	ALL	420021.7	3772688	NonCancer	0.00E+00	0.00E+00	0.00E+00	0.00E+00	0.00E+00	0.00E+00	7.34E-05	0.00E+00	0.00E+00	0.00E+00	0.00E+00	0.00E+00	0.00E+00	0.00E+00	7.34E-05
2695	ALL	420021.7	3772713	NonCancer	0.00E+00	0.00E+00	0.00E+00	0.00E+00	0.00E+00	0.00E+00	7.84E-05	0.00E+00	0.00E+00	0.00E+00	0.00E+00	0.00E+00	0.00E+00	0.00E+00	7.84E-05
2696	ALL	420046.7	3772113	NonCancer	0.00E+00	0.00E+00	0.00E+00	0.00E+00	0.00E+00	0.00E+00	2.43E-05	0.00E+00	0.00E+00	0.00E+00	0.00E+00	0.00E+00	0.00E+00	0.00E+00	2.43E-05
2697	ALL	420046.7	3772138	NonCancer	0.00E+00	0.00E+00	0.00E+00	0.00E+00	0.00E+00	0.00E+00	2.55E-05	0.00E+00	0.00E+00	0.00E+00	0.00E+00	0.00E+00	0.00E+00	0.00E+00	2.55E-05
2698	ALL	420046.7	3772163	NonCancer	0.00E+00	0.00E+00	0.00E+00	0.00E+00	0.00E+00	0.00E+00	2.69E-05	0.00E+00	0.00E+00	0.00E+00	0.00E+00	0.00E+00	0.00E+00	0.00E+00	2.69E-05
2699	ALL	420046.7	3772188	NonCancer	0.00E+00	0.00E+00	0.00E+00	0.00E+00	0.00E+00	0.00E+00	2.84E-05	0.00E+00	0.00E+00	0.00E+00	0.00E+00	0.00E+00	0.00E+00	0.00E+00	2.84E-05
2700	ALL	420046.7	3772213	NonCancer	0.00E+00	0.00E+00	0.00E+00	0.00E+00	0.00E+00	0.00E+00	3.01E-05	0.00E+00	0.00E+00	0.00E+00	0.00E+00	0.00E+00	0.00E+00	0.00E+00	3.01E-05
2701	ALL	420046.7	3772238	NonCancer	0.00E+00	0.00E+00	0.00E+00	0.00E+00	0.00E+00	0.00E+00	3.19E-05	0.00E+00	0.00E+00	0.00E+00	0.00E+00	0.00E+00	0.00E+00	0.00E+00	3.19E-05
2702	ALL	420046.7	3772463	NonCancer	0.00E+00	0.00E+00	0.00E+00	0.00E+00	0.00E+00	0.00E+00	5.58E-05	0.00E+00	0.00E+00	0.00E+00	0.00E+00	0.00E+00	0.00E+00	0.00E+00	5.58E-05
2703	ALL	420046.7	3772488	NonCancer	0.00E+00	0.00E+00	0.00E+00	0.00E+00	0.00E+00	0.00E+00	5.92E-05	0.00E+00	0.00E+00	0.00E+00	0.00E+00	0.00E+00	0.00E+00	0.00E+00	5.92E-05

2704	ALL	420046.7	3772513	NonCancer	0.00E+00	0.00E+00	0.00E+00	0.00E+00	0.00E+00	0.00E+00	6.24E-05	0.00E+00	0.00E+00	0.00E+00	0.00E+00	0.00E+00	0.00E+00	0.00E+00	6.24E-05
2705	ALL	420046.7	3772538	NonCancer	0.00E+00	0.00E+00	0.00E+00	0.00E+00	0.00E+00	0.00E+00	6.56E-05	0.00E+00	0.00E+00	0.00E+00	0.00E+00	0.00E+00	0.00E+00	0.00E+00	6.56E-05
2706	ALL	420046.7	3772563	NonCancer	0.00E+00	0.00E+00	0.00E+00	0.00E+00	0.00E+00	0.00E+00	6.83E-05	0.00E+00	0.00E+00	0.00E+00	0.00E+00	0.00E+00	0.00E+00	0.00E+00	6.83E-05
2707	ALL	420046.7	3772588	NonCancer	0.00E+00	0.00E+00	0.00E+00	0.00E+00	0.00E+00	0.00E+00	7.00E-05	0.00E+00	0.00E+00	0.00E+00	0.00E+00	0.00E+00	0.00E+00	0.00E+00	7.00E-05
2708	ALL	420046.7	3772613	NonCancer	0.00E+00	0.00E+00	0.00E+00	0.00E+00	0.00E+00	0.00E+00	7.02E-05	0.00E+00	0.00E+00	0.00E+00	0.00E+00	0.00E+00	0.00E+00	0.00E+00	7.02E-05
2709	ALL	420046.7	3772638	NonCancer	0.00E+00	0.00E+00	0.00E+00	0.00E+00	0.00E+00	0.00E+00	6.92E-05	0.00E+00	0.00E+00	0.00E+00	0.00E+00	0.00E+00	0.00E+00	0.00E+00	6.92E-05
2710	ALL	420046.7	3772663	NonCancer	0.00E+00	0.00E+00	0.00E+00	0.00E+00	0.00E+00	0.00E+00	6.87E-05	0.00E+00	0.00E+00	0.00E+00	0.00E+00	0.00E+00	0.00E+00	0.00E+00	6.87E-05
2711	ALL	420046.7	3772688	NonCancer	0.00E+00	0.00E+00	0.00E+00	0.00E+00	0.00E+00	0.00E+00	6.94E-05	0.00E+00	0.00E+00	0.00E+00	0.00E+00	0.00E+00	0.00E+00	0.00E+00	6.94E-05
2712	ALL	420046.7	3772713	NonCancer	0.00E+00	0.00E+00	0.00E+00	0.00E+00	0.00E+00	0.00E+00	7.28E-05	0.00E+00	0.00E+00	0.00E+00	0.00E+00	0.00E+00	0.00E+00	0.00E+00	7.28E-05
2713	ALL	420071.7	3772113	NonCancer	0.00E+00	0.00E+00	0.00E+00	0.00E+00	0.00E+00	0.00E+00	2.40E-05	0.00E+00	0.00E+00	0.00E+00	0.00E+00	0.00E+00	0.00E+00	0.00E+00	2.40E-05
2714	ALL	420071.7	3772138	NonCancer	0.00E+00	0.00E+00	0.00E+00	0.00E+00	0.00E+00	0.00E+00	2.53E-05	0.00E+00	0.00E+00	0.00E+00	0.00E+00	0.00E+00	0.00E+00	0.00E+00	2.53E-05
2715	ALL	420071.7	3772163	NonCancer	0.00E+00	0.00E+00	0.00E+00	0.00E+00	0.00E+00	0.00E+00	2.67E-05	0.00E+00	0.00E+00	0.00E+00	0.00E+00	0.00E+00	0.00E+00	0.00E+00	2.67E-05
2716	ALL	420071.7	3772188	NonCancer	0.00E+00	0.00E+00	0.00E+00	0.00E+00	0.00E+00	0.00E+00	2.82E-05	0.00E+00	0.00E+00	0.00E+00	0.00E+00	0.00E+00	0.00E+00	0.00E+00	2.82E-05
2717	ALL	420071.7	3772213	NonCancer	0.00E+00	0.00E+00	0.00E+00	0.00E+00	0.00E+00	0.00E+00	2.99E-05	0.00E+00	0.00E+00	0.00E+00	0.00E+00	0.00E+00	0.00E+00	0.00E+00	2.99E-05
2718	ALL	420071.7	3772238	NonCancer	0.00E+00	0.00E+00	0.00E+00	0.00E+00	0.00E+00	0.00E+00	3.16E-05	0.00E+00	0.00E+00	0.00E+00	0.00E+00	0.00E+00	0.00E+00	0.00E+00	3.16E-05
2719	ALL	420071.7	3772463	NonCancer	0.00E+00	0.00E+00	0.00E+00	0.00E+00	0.00E+00	0.00E+00	5.49E-05	0.00E+00	0.00E+00	0.00E+00	0.00E+00	0.00E+00	0.00E+00	0.00E+00	5.49E-05
2720	ALL	420071.7	3772488	NonCancer	0.00E+00	0.00E+00	0.00E+00	0.00E+00	0.00E+00	0.00E+00	5.81E-05	0.00E+00	0.00E+00	0.00E+00	0.00E+00	0.00E+00	0.00E+00	0.00E+00	5.81E-05
2721	ALL	420071.7	3772513	NonCancer	0.00E+00	0.00E+00	0.00E+00	0.00E+00	0.00E+00	0.00E+00	6.11E-05	0.00E+00	0.00E+00	0.00E+00	0.00E+00	0.00E+00	0.00E+00	0.00E+00	6.11E-05
2722	ALL	420071.7	3772538	NonCancer	0.00E+00	0.00E+00	0.00E+00	0.00E+00	0.00E+00	0.00E+00	6.40E-05	0.00E+00	0.00E+00	0.00E+00	0.00E+00	0.00E+00	0.00E+00	0.00E+00	6.40E-05
2723	ALL	420071.7	3772563	NonCancer	0.00E+00	0.00E+00	0.00E+00	0.00E+00	0.00E+00	0.00E+00	6.63E-05	0.00E+00	0.00E+00	0.00E+00	0.00E+00	0.00E+00	0.00E+00	0.00E+00	6.63E-05
2724	ALL	420071.7	3772588	NonCancer	0.00E+00	0.00E+00	0.00E+00	0.00E+00	0.00E+00	0.00E+00	6.77E-05	0.00E+00	0.00E+00	0.00E+00	0.00E+00	0.00E+00	0.00E+00	0.00E+00	6.77E-05
2725	ALL	420071.7	3772613	NonCancer	0.00E+00	0.00E+00	0.00E+00	0.00E+00	0.00E+00	0.00E+00	6.78E-05	0.00E+00	0.00E+00	0.00E+00	0.00E+00	0.00E+00	0.00E+00	0.00E+00	6.78E-05
2726	ALL	420071.7	3772638	NonCancer	0.00E+00	0.00E+00	0.00E+00	0.00E+00	0.00E+00	0.00E+00	6.68E-05	0.00E+00	0.00E+00	0.00E+00	0.00E+00	0.00E+00	0.00E+00	0.00E+00	6.68E-05
2727	ALL	420071.7	3772663	NonCancer	0.00E+00	0.00E+00	0.00E+00	0.00E+00	0.00E+00	0.00E+00	6.63E-05	0.00E+00	0.00E+00	0.00E+00	0.00E+00	0.00E+00	0.00E+00	0.00E+00	6.63E-05
2728	ALL	420071.7	3772688	NonCancer	0.00E+00	0.00E+00	0.00E+00	0.00E+00	0.00E+00	0.00E+00	6.66E-05	0.00E+00	0.00E+00	0.00E+00	0.00E+00	0.00E+00	0.00E+00	0.00E+00	6.66E-05
2729	ALL	420071.7	3772713	NonCancer	0.00E+00	0.00E+00	0.00E+00	0.00E+00	0.00E+00	0.00E+00	6.89E-05	0.00E+00	0.00E+00	0.00E+00	0.00E+00	0.00E+00	0.00E+00	0.00E+00	6.89E-05
2730	ALL	420096.7	3772113	NonCancer	0.00E+00	0.00E+00	0.00E+00	0.00E+00	0.00E+00	0.00E+00	2.38E-05	0.00E+00	0.00E+00	0.00E+00	0.00E+00	0.00E+00	0.00E+00	0.00E+00	2.38E-05
2731	ALL	420096.7	3772138	NonCancer	0.00E+00	0.00E+00	0.00E+00	0.00E+00	0.00E+00	0.00E+00	2.51E-05	0.00E+00	0.00E+00	0.00E+00	0.00E+00	0.00E+00	0.00E+00	0.00E+00	2.51E-05
2732	ALL	420096.7	3772163	NonCancer	0.00E+00	0.00E+00	0.00E+00	0.00E+00	0.00E+00	0.00E+00	2.65E-05	0.00E+00	0.00E+00	0.00E+00	0.00E+00	0.00E+00	0.00E+00	0.00E+00	2.65E-05
2733	ALL	420096.7	3772188	NonCancer	0.00E+00	0.00E+00	0.00E+00	0.00E+00	0.00E+00	0.00E+00	2.80E-05	0.00E+00	0.00E+00	0.00E+00	0.00E+00	0.00E+00	0.00E+00	0.00E+00	2.80E-05
2734	ALL	420096.7	3772213	NonCancer	0.00E+00	0.00E+00	0.00E+00	0.00E+00	0.00E+00	0.00E+00	2.96E-05	0.00E+00	0.00E+00	0.00E+00	0.00E+00	0.00E+00	0.00E+00	0.00E+00	2.96E-05
2735	ALL	420096.7	3772238	NonCancer	0.00E+00	0.00E+00	0.00E+00	0.00E+00	0.00E+00	0.00E+00	3.13E-05	0.00E+00	0.00E+00	0.00E+00	0.00E+00	0.00E+00	0.00E+00	0.00E+00	3.13E-05
2736	ALL	420096.7	3772463	NonCancer	0.00E+00	0.00E+00	0.00E+00	0.00E+00	0.00E+00	0.00E+00	5.39E-05	0.00E+00	0.00E+00	0.00E+00	0.00E+00	0.00E+00	0.00E+00	0.00E+00	5.39E-05
2737	ALL	420096.7	3772488	NonCancer	0.00E+00	0.00E+00	0.00E+00	0.00E+00	0.00E+00	0.00E+00	5.68E-05	0.00E+00	0.00E+00	0.00E+00	0.00E+00	0.00E+00	0.00E+00	0.00E+00	5.68E-05
2738	ALL	420096.7	3772513	NonCancer	0.00E+00	0.00E+00	0.00E+00	0.00E+00	0.00E+00	0.00E+00	5.97E-05	0.00E+00	0.00E+00	0.00E+00	0.00E+00	0.00E+00	0.00E+00	0.00E+00	5.97E-05
2739	ALL	420096.7	3772538	NonCancer	0.00E+00	0.00E+00	0.00E+00	0.00E+00	0.00E+00	0.00E+00	6.23E-05	0.00E+00	0.00E+00	0.00E+00	0.00E+00	0.00E+00	0.00E+00	0.00E+00	6.23E-05
2740	ALL	420096.7	3772563	NonCancer	0.00E+00	0.00E+00	0.00E+00	0.00E+00	0.00E+00	0.00E+00	6.45E-05	0.00E+00	0.00E+00	0.00E+00	0.00E+00	0.00E+00	0.00E+00	0.00E+00	6.45E-05
2741	ALL	420096.7	3772588	NonCancer	0.00E+00	0.00E+00	0.00E+00	0.00E+00	0.00E+00	0.00E+00	6.58E-05	0.00E+00	0.00E+00	0.00E+00	0.00E+00	0.00E+00	0.00E+00	0.00E+00	6.58E-05
2742	ALL	420096.7	3772613	NonCancer	0.00E+00	0.00E+00	0.00E+00	0.00E+00	0.00E+00	0.00E+00	6.60E-05	0.00E+00	0.00E+00	0.00E+00	0.00E+00	0.00E+00	0.00E+00	0.00E+00	6.60E-05
2743	ALL	420096.7	3772638	NonCancer	0.00E+00	0.00E+00	0.00E+00	0.00E+00	0.00E+00	0.00E+00	6.51E-05	0.00E+00	0.00E+00	0.00E+00	0.00E+00	0.00E+00	0.00E+00	0.00E+00	6.51E-05
2744	ALL	420096.7	3772663	NonCancer	0.00E+00	0.00E+00	0.00E+00	0.00E+00	0.00E+00	0.00E+00	6.43E-05	0.00E+00	0.00E+00	0.00E+00	0.00E+00	0.00E+00	0.00E+00	0.00E+00	6.43E-05
2745	ALL	420096.7	3772688	NonCancer	0.00E+00	0.00E+00	0.00E+00	0.00E+00	0.00E+00	0.00E+00	6.42E-05	0.00E+00	0.00E+00	0.00E+00	0.00E+00	0.00E+00	0.00E+00	0.00E+00	6.42E-05
2746	ALL	420096.7	3772713	NonCancer	0.00E+00	0.00E+00	0.00E+00	0.00E+00	0.00E+00	0.00E+00	6.60E-05	0.00E+00	0.00E+00	0.00E+00	0.00E+00	0.00E+00	0.00E+00	0.00E+00	6.60E-05
2747	ALL	420096.7	3772738	NonCancer	0.00E+00	0.00E+00	0.00E+00	0.00E+00	0.00E+00	0.00E+00	7.05E-05	0.00E+00	0.00E+00	0.00E+00	0.00E+00	0.00E+00	0.00E+00	0.00E+00	7.05E-05
2748	ALL	420121.7	3772113	NonCancer	0.00E+00	0.00E+00	0.00E+00	0.00E+00	0.00E+00	0.00E+00	2.36E-05	0.00E+00	0.00E+00	0.00E+00	0.00E+00	0.00E+00	0.00E+00	0.00E+00	2.36E-05
2749	ALL	420121.7	3772138	NonCancer	0.00E+00	0.00E+00	0.00E+00	0.00E+00	0.00E+00	0.00E+00	2.50E-05	0.00E+00	0.00E+00	0.00E+00	0.00E+00	0.00E+00	0.00E+00	0.00E+00	2.50E-05
2750	ALL	420121.7	3772163	NonCancer	0.00E+00	0.00E+00	0.00E+00	0.00E+00	0.00E+00	0.00E+00	2.63E-05	0.00E+00	0.00E+00	0.00E+00	0.00E+00	0.00E+00	0.00E+00	0.00E+00	2.63E-05
2751	ALL	420121.7	3772188	NonCancer	0.00E+00	0.00E+00	0.00E+00	0.00E+00	0.00E+00	0.00E+00	2.78E-05	0.00E+00	0.00E+00	0.00E+00	0.00E+00	0.00E+00	0.00E+00	0.00E+00	2.78E-05
2752	ALL	420121.7	3772213	NonCancer	0.00E+00	0.00E+00	0.00E+00	0.00E+00	0.00E+00	0.00E+00	2.94E-05	0.00E+00	0.00E+00	0.00E+00	0.00E+00	0.00E+00	0.00E+00	0.00E+00	2.94E-05
2753	ALL	420121.7	3772238	NonCancer	0.00E+00	0.00E+00	0.00E+00	0.00E+00	0.00E+00	0.00E+00	3.11E-05	0.00E+00	0.00E+00	0.00E+00	0.00E+00	0.00E+00	0.00E+00	0.00E+00	3.11E-05
2754	ALL	420121.7	3772463	NonCancer	0.00E+00	0.00E+00	0.00E+00	0.00E+00	0.00E+00	0.00E+00	5.29E-05	0.00E+00	0.00E+00	0.00E+00	0.00E+00	0.00E+00	0.00E+00	0.00E+00	5.29E-05
2755	ALL	420121.7	3772488	NonCancer	0.00E+00	0.00E+00	0.00E+00	0.00E+00	0.00E+00	0.00E+00	5.56E-05	0.00E+00	0.00E+00	0.00E+00	0.00E+00	0.00E+00	0.00E+00	0.00E+00	5.56E-05

2756	ALL	420121.7	3772513	NonCancer	0.00E+00	0.00E+00	0.00E+00	0.00E+00	0.00E+00	0.00E+00	5.83E-05	0.00E+00	0.00E+00	0.00E+00	0.00E+00	0.00E+00	0.00E+00	0.00E+00	5.83E-05
2757	ALL	420121.7	3772538	NonCancer	0.00E+00	0.00E+00	0.00E+00	0.00E+00	0.00E+00	0.00E+00	6.07E-05	0.00E+00	0.00E+00	0.00E+00	0.00E+00	0.00E+00	0.00E+00	0.00E+00	6.07E-05
2758	ALL	420121.7	3772563	NonCancer	0.00E+00	0.00E+00	0.00E+00	0.00E+00	0.00E+00	0.00E+00	6.27E-05	0.00E+00	0.00E+00	0.00E+00	0.00E+00	0.00E+00	0.00E+00	0.00E+00	6.27E-05
2759	ALL	420121.7	3772588	NonCancer	0.00E+00	0.00E+00	0.00E+00	0.00E+00	0.00E+00	0.00E+00	6.40E-05	0.00E+00	0.00E+00	0.00E+00	0.00E+00	0.00E+00	0.00E+00	0.00E+00	6.40E-05
2760	ALL	420121.7	3772613	NonCancer	0.00E+00	0.00E+00	0.00E+00	0.00E+00	0.00E+00	0.00E+00	6.41E-05	0.00E+00	0.00E+00	0.00E+00	0.00E+00	0.00E+00	0.00E+00	0.00E+00	6.41E-05
2761	ALL	420121.7	3772638	NonCancer	0.00E+00	0.00E+00	0.00E+00	0.00E+00	0.00E+00	0.00E+00	6.33E-05	0.00E+00	0.00E+00	0.00E+00	0.00E+00	0.00E+00	0.00E+00	0.00E+00	6.33E-05
2762	ALL	420121.7	3772663	NonCancer	0.00E+00	0.00E+00	0.00E+00	0.00E+00	0.00E+00	0.00E+00	6.25E-05	0.00E+00	0.00E+00	0.00E+00	0.00E+00	0.00E+00	0.00E+00	0.00E+00	6.25E-05
2763	ALL	420121.7	3772688	NonCancer	0.00E+00	0.00E+00	0.00E+00	0.00E+00	0.00E+00	0.00E+00	6.21E-05	0.00E+00	0.00E+00	0.00E+00	0.00E+00	0.00E+00	0.00E+00	0.00E+00	6.21E-05
2764	ALL	420121.7	3772713	NonCancer	0.00E+00	0.00E+00	0.00E+00	0.00E+00	0.00E+00	0.00E+00	6.29E-05	0.00E+00	0.00E+00	0.00E+00	0.00E+00	0.00E+00	0.00E+00	0.00E+00	6.29E-05
2765	ALL	420121.7	3772738	NonCancer	0.00E+00	0.00E+00	0.00E+00	0.00E+00	0.00E+00	0.00E+00	6.59E-05	0.00E+00	0.00E+00	0.00E+00	0.00E+00	0.00E+00	0.00E+00	0.00E+00	6.59E-05
2766	ALL	420146.7	3772113	NonCancer	0.00E+00	0.00E+00	0.00E+00	0.00E+00	0.00E+00	0.00E+00	2.35E-05	0.00E+00	0.00E+00	0.00E+00	0.00E+00	0.00E+00	0.00E+00	0.00E+00	2.35E-05
2767	ALL	420146.7	3772138	NonCancer	0.00E+00	0.00E+00	0.00E+00	0.00E+00	0.00E+00	0.00E+00	2.48E-05	0.00E+00	0.00E+00	0.00E+00	0.00E+00	0.00E+00	0.00E+00	0.00E+00	2.48E-05
2768	ALL	420146.7	3772163	NonCancer	0.00E+00	0.00E+00	0.00E+00	0.00E+00	0.00E+00	0.00E+00	2.62E-05	0.00E+00	0.00E+00	0.00E+00	0.00E+00	0.00E+00	0.00E+00	0.00E+00	2.62E-05
2769	ALL	420146.7	3772188	NonCancer	0.00E+00	0.00E+00	0.00E+00	0.00E+00	0.00E+00	0.00E+00	2.76E-05	0.00E+00	0.00E+00	0.00E+00	0.00E+00	0.00E+00	0.00E+00	0.00E+00	2.76E-05
2770	ALL	420146.7	3772213	NonCancer	0.00E+00	0.00E+00	0.00E+00	0.00E+00	0.00E+00	0.00E+00	2.91E-05	0.00E+00	0.00E+00	0.00E+00	0.00E+00	0.00E+00	0.00E+00	0.00E+00	2.91E-05
2771	ALL	420146.7	3772238	NonCancer	0.00E+00	0.00E+00	0.00E+00	0.00E+00	0.00E+00	0.00E+00	3.08E-05	0.00E+00	0.00E+00	0.00E+00	0.00E+00	0.00E+00	0.00E+00	0.00E+00	3.08E-05
2772	ALL	420146.7	3772463	NonCancer	0.00E+00	0.00E+00	0.00E+00	0.00E+00	0.00E+00	0.00E+00	5.19E-05	0.00E+00	0.00E+00	0.00E+00	0.00E+00	0.00E+00	0.00E+00	0.00E+00	5.19E-05
2773	ALL	420146.7	3772488	NonCancer	0.00E+00	0.00E+00	0.00E+00	0.00E+00	0.00E+00	0.00E+00	5.45E-05	0.00E+00	0.00E+00	0.00E+00	0.00E+00	0.00E+00	0.00E+00	0.00E+00	5.45E-05
2774	ALL	420146.7	3772513	NonCancer	0.00E+00	0.00E+00	0.00E+00	0.00E+00	0.00E+00	0.00E+00	5.69E-05	0.00E+00	0.00E+00	0.00E+00	0.00E+00	0.00E+00	0.00E+00	0.00E+00	5.69E-05
2775	ALL	420146.7	3772538	NonCancer	0.00E+00	0.00E+00	0.00E+00	0.00E+00	0.00E+00	0.00E+00	5.92E-05	0.00E+00	0.00E+00	0.00E+00	0.00E+00	0.00E+00	0.00E+00	0.00E+00	5.92E-05
2776	ALL	420146.7	3772563	NonCancer	0.00E+00	0.00E+00	0.00E+00	0.00E+00	0.00E+00	0.00E+00	6.10E-05	0.00E+00	0.00E+00	0.00E+00	0.00E+00	0.00E+00	0.00E+00	0.00E+00	6.10E-05
2777	ALL	420146.7	3772588	NonCancer	0.00E+00	0.00E+00	0.00E+00	0.00E+00	0.00E+00	0.00E+00	6.20E-05	0.00E+00	0.00E+00	0.00E+00	0.00E+00	0.00E+00	0.00E+00	0.00E+00	6.20E-05
2778	ALL	420146.7	3772613	NonCancer	0.00E+00	0.00E+00	0.00E+00	0.00E+00	0.00E+00	0.00E+00	6.19E-05	0.00E+00	0.00E+00	0.00E+00	0.00E+00	0.00E+00	0.00E+00	0.00E+00	6.19E-05
2779	ALL	420146.7	3772638	NonCancer	0.00E+00	0.00E+00	0.00E+00	0.00E+00	0.00E+00	0.00E+00	6.11E-05	0.00E+00	0.00E+00	0.00E+00	0.00E+00	0.00E+00	0.00E+00	0.00E+00	6.11E-05
2780	ALL	420146.7	3772663	NonCancer	0.00E+00	0.00E+00	0.00E+00	0.00E+00	0.00E+00	0.00E+00	6.04E-05	0.00E+00	0.00E+00	0.00E+00	0.00E+00	0.00E+00	0.00E+00	0.00E+00	6.04E-05
2781	ALL	420146.7	3772688	NonCancer	0.00E+00	0.00E+00	0.00E+00	0.00E+00	0.00E+00	0.00E+00	6.00E-05	0.00E+00	0.00E+00	0.00E+00	0.00E+00	0.00E+00	0.00E+00	0.00E+00	6.00E-05
2782	ALL	420146.7	3772713	NonCancer	0.00E+00	0.00E+00	0.00E+00	0.00E+00	0.00E+00	0.00E+00	6.04E-05	0.00E+00	0.00E+00	0.00E+00	0.00E+00	0.00E+00	0.00E+00	0.00E+00	6.04E-05
2783	ALL	420146.7	3772738	NonCancer	0.00E+00	0.00E+00	0.00E+00	0.00E+00	0.00E+00	0.00E+00	6.27E-05	0.00E+00	0.00E+00	0.00E+00	0.00E+00	0.00E+00	0.00E+00	0.00E+00	6.27E-05
2784	ALL	420171.7	3772113	NonCancer	0.00E+00	0.00E+00	0.00E+00	0.00E+00	0.00E+00	0.00E+00	2.33E-05	0.00E+00	0.00E+00	0.00E+00	0.00E+00	0.00E+00	0.00E+00	0.00E+00	2.33E-05
2785	ALL	420171.7	3772138	NonCancer	0.00E+00	0.00E+00	0.00E+00	0.00E+00	0.00E+00	0.00E+00	2.46E-05	0.00E+00	0.00E+00	0.00E+00	0.00E+00	0.00E+00	0.00E+00	0.00E+00	2.46E-05
2786	ALL	420171.7	3772163	NonCancer	0.00E+00	0.00E+00	0.00E+00	0.00E+00	0.00E+00	0.00E+00	2.60E-05	0.00E+00	0.00E+00	0.00E+00	0.00E+00	0.00E+00	0.00E+00	0.00E+00	2.60E-05
2787	ALL	420171.7	3772188	NonCancer	0.00E+00	0.00E+00	0.00E+00	0.00E+00	0.00E+00	0.00E+00	2.74E-05	0.00E+00	0.00E+00	0.00E+00	0.00E+00	0.00E+00	0.00E+00	0.00E+00	2.74E-05
2788	ALL	420171.7	3772213	NonCancer	0.00E+00	0.00E+00	0.00E+00	0.00E+00	0.00E+00	0.00E+00	2.89E-05	0.00E+00	0.00E+00	0.00E+00	0.00E+00	0.00E+00	0.00E+00	0.00E+00	2.89E-05
2789	ALL	420171.7	3772238	NonCancer	0.00E+00	0.00E+00	0.00E+00	0.00E+00	0.00E+00	0.00E+00	3.05E-05	0.00E+00	0.00E+00	0.00E+00	0.00E+00	0.00E+00	0.00E+00	0.00E+00	3.05E-05
2790	ALL	420171.7	3772463	NonCancer	0.00E+00	0.00E+00	0.00E+00	0.00E+00	0.00E+00	0.00E+00	5.09E-05	0.00E+00	0.00E+00	0.00E+00	0.00E+00	0.00E+00	0.00E+00	0.00E+00	5.09E-05
2791	ALL	420171.7	3772488	NonCancer	0.00E+00	0.00E+00	0.00E+00	0.00E+00	0.00E+00	0.00E+00	5.34E-05	0.00E+00	0.00E+00	0.00E+00	0.00E+00	0.00E+00	0.00E+00	0.00E+00	5.34E-05
2792	ALL	420171.7	3772513	NonCancer	0.00E+00	0.00E+00	0.00E+00	0.00E+00	0.00E+00	0.00E+00	5.56E-05	0.00E+00	0.00E+00	0.00E+00	0.00E+00	0.00E+00	0.00E+00	0.00E+00	5.56E-05
2793	ALL	420171.7	3772538	NonCancer	0.00E+00	0.00E+00	0.00E+00	0.00E+00	0.00E+00	0.00E+00	5.77E-05	0.00E+00	0.00E+00	0.00E+00	0.00E+00	0.00E+00	0.00E+00	0.00E+00	5.77E-05
2794	ALL	420171.7	3772563	NonCancer	0.00E+00	0.00E+00	0.00E+00	0.00E+00	0.00E+00	0.00E+00	5.93E-05	0.00E+00	0.00E+00	0.00E+00	0.00E+00	0.00E+00	0.00E+00	0.00E+00	5.93E-05
2795	ALL	420171.7	3772588	NonCancer	0.00E+00	0.00E+00	0.00E+00	0.00E+00	0.00E+00	0.00E+00	6.02E-05	0.00E+00	0.00E+00	0.00E+00	0.00E+00	0.00E+00	0.00E+00	0.00E+00	6.02E-05
2796	ALL	420171.7	3772613	NonCancer	0.00E+00	0.00E+00	0.00E+00	0.00E+00	0.00E+00	0.00E+00	6.01E-05	0.00E+00	0.00E+00	0.00E+00	0.00E+00	0.00E+00	0.00E+00	0.00E+00	6.01E-05
2797	ALL	420171.7	3772638	NonCancer	0.00E+00	0.00E+00	0.00E+00	0.00E+00	0.00E+00	0.00E+00	5.92E-05	0.00E+00	0.00E+00	0.00E+00	0.00E+00	0.00E+00	0.00E+00	0.00E+00	5.92E-05
2798	ALL	420171.7	3772663	NonCancer	0.00E+00	0.00E+00	0.00E+00	0.00E+00	0.00E+00	0.00E+00	5.84E-05	0.00E+00	0.00E+00	0.00E+00	0.00E+00	0.00E+00	0.00E+00	0.00E+00	5.84E-05
2799	ALL	420171.7	3772688	NonCancer	0.00E+00	0.00E+00	0.00E+00	0.00E+00	0.00E+00	0.00E+00	5.80E-05	0.00E+00	0.00E+00	0.00E+00	0.00E+00	0.00E+00	0.00E+00	0.00E+00	5.80E-05
2800	ALL	420171.7	3772713	NonCancer	0.00E+00	0.00E+00	0.00E+00	0.00E+00	0.00E+00	0.00E+00	5.85E-05	0.00E+00	0.00E+00	0.00E+00	0.00E+00	0.00E+00	0.00E+00	0.00E+00	5.85E-05
2801	ALL	420171.7	3772738	NonCancer	0.00E+00	0.00E+00	0.00E+00	0.00E+00	0.00E+00	0.00E+00	6.07E-05	0.00E+00	0.00E+00	0.00E+00	0.00E+00	0.00E+00	0.00E+00	0.00E+00	6.07E-05
2802	ALL	420196.7	3772113	NonCancer	0.00E+00	0.00E+00	0.00E+00	0.00E+00	0.00E+00	0.00E+00	2.31E-05	0.00E+00	0.00E+00	0.00E+00	0.00E+00	0.00E+00	0.00E+00	0.00E+00	2.31E-05
2803	ALL	420196.7	3772138	NonCancer	0.00E+00	0.00E+00	0.00E+00	0.00E+00	0.00E+00	0.00E+00	2.44E-05	0.00E+00	0.00E+00	0.00E+00	0.00E+00	0.00E+00	0.00E+00	0.00E+00	2.44E-05
2804	ALL	420196.7	3772163	NonCancer	0.00E+00	0.00E+00	0.00E+00	0.00E+00	0.00E+00	0.00E+00	2.57E-05	0.00E+00	0.00E+00	0.00E+00	0.00E+00	0.00E+00	0.00E+00	0.00E+00	2.57E-05
2805	ALL	420196.7	3772188	NonCancer	0.00E+00	0.00E+00	0.00E+00	0.00E+00	0.00E+00	0.00E+00	2.72E-05	0.00E+00	0.00E+00	0.00E+00	0.00E+00	0.00E+00	0.00E+00	0.00E+00	2.72E-05
2806	ALL	420196.7	3772213	NonCancer	0.00E+00	0.00E+00	0.00E+00	0.00E+00	0.00E+00	0.00E+00	2.87E-05	0.00E+00	0.00E+00	0.00E+00	0.00E+00	0.00E+00	0.00E+00	0.00E+00	2.87E-05
2807	ALL	420196.7	3772238	NonCancer	0.00E+00	0.00E+00	0.00E+00	0.00E+00	0.00E+00	0.00E+00	3.03E-05	0.00E+00	0.00E+00	0.00E+00	0.00E+00	0.00E+00	0.00E+00	0.00E+00	3.03E-05

2808	ALL	420196.7	3772463	NonCancer	0.00E+00	0.00E+00	0.00E+00	0.00E+00	0.00E+00	0.00E+00	5.00E-05	0.00E+00	0.00E+00	0.00E+00	0.00E+00	0.00E+00	0.00E+00	0.00E+00	5.00E-05
2809	ALL	420196.7	3772488	NonCancer	0.00E+00	0.00E+00	0.00E+00	0.00E+00	0.00E+00	0.00E+00	5.22E-05	0.00E+00	0.00E+00	0.00E+00	0.00E+00	0.00E+00	0.00E+00	0.00E+00	5.22E-05
2810	ALL	420196.7	3772513	NonCancer	0.00E+00	0.00E+00	0.00E+00	0.00E+00	0.00E+00	0.00E+00	5.43E-05	0.00E+00	0.00E+00	0.00E+00	0.00E+00	0.00E+00	0.00E+00	0.00E+00	5.43E-05
2811	ALL	420196.7	3772538	NonCancer	0.00E+00	0.00E+00	0.00E+00	0.00E+00	0.00E+00	0.00E+00	5.62E-05	0.00E+00	0.00E+00	0.00E+00	0.00E+00	0.00E+00	0.00E+00	0.00E+00	5.62E-05
2812	ALL	420196.7	3772563	NonCancer	0.00E+00	0.00E+00	0.00E+00	0.00E+00	0.00E+00	0.00E+00	5.77E-05	0.00E+00	0.00E+00	0.00E+00	0.00E+00	0.00E+00	0.00E+00	0.00E+00	5.77E-05
2813	ALL	420196.7	3772588	NonCancer	0.00E+00	0.00E+00	0.00E+00	0.00E+00	0.00E+00	0.00E+00	5.86E-05	0.00E+00	0.00E+00	0.00E+00	0.00E+00	0.00E+00	0.00E+00	0.00E+00	5.86E-05
2814	ALL	420196.7	3772613	NonCancer	0.00E+00	0.00E+00	0.00E+00	0.00E+00	0.00E+00	0.00E+00	5.85E-05	0.00E+00	0.00E+00	0.00E+00	0.00E+00	0.00E+00	0.00E+00	0.00E+00	5.85E-05
2815	ALL	420196.7	3772638	NonCancer	0.00E+00	0.00E+00	0.00E+00	0.00E+00	0.00E+00	0.00E+00	5.76E-05	0.00E+00	0.00E+00	0.00E+00	0.00E+00	0.00E+00	0.00E+00	0.00E+00	5.76E-05
2816	ALL	420196.7	3772663	NonCancer	0.00E+00	0.00E+00	0.00E+00	0.00E+00	0.00E+00	0.00E+00	5.68E-05	0.00E+00	0.00E+00	0.00E+00	0.00E+00	0.00E+00	0.00E+00	0.00E+00	5.68E-05
2817	ALL	420196.7	3772688	NonCancer	0.00E+00	0.00E+00	0.00E+00	0.00E+00	0.00E+00	0.00E+00	5.63E-05	0.00E+00	0.00E+00	0.00E+00	0.00E+00	0.00E+00	0.00E+00	0.00E+00	5.63E-05
2818	ALL	420196.7	3772713	NonCancer	0.00E+00	0.00E+00	0.00E+00	0.00E+00	0.00E+00	0.00E+00	5.71E-05	0.00E+00	0.00E+00	0.00E+00	0.00E+00	0.00E+00	0.00E+00	0.00E+00	5.71E-05
2819	ALL	420196.7	3772738	NonCancer	0.00E+00	0.00E+00	0.00E+00	0.00E+00	0.00E+00	0.00E+00	5.99E-05	0.00E+00	0.00E+00	0.00E+00	0.00E+00	0.00E+00	0.00E+00	0.00E+00	5.99E-05
2820	ALL	420221.7	3772113	NonCancer	0.00E+00	0.00E+00	0.00E+00	0.00E+00	0.00E+00	0.00E+00	2.29E-05	0.00E+00	0.00E+00	0.00E+00	0.00E+00	0.00E+00	0.00E+00	0.00E+00	2.29E-05
2821	ALL	420221.7	3772138	NonCancer	0.00E+00	0.00E+00	0.00E+00	0.00E+00	0.00E+00	0.00E+00	2.42E-05	0.00E+00	0.00E+00	0.00E+00	0.00E+00	0.00E+00	0.00E+00	0.00E+00	2.42E-05
2822	ALL	420221.7	3772163	NonCancer	0.00E+00	0.00E+00	0.00E+00	0.00E+00	0.00E+00	0.00E+00	2.55E-05	0.00E+00	0.00E+00	0.00E+00	0.00E+00	0.00E+00	0.00E+00	0.00E+00	2.55E-05
2823	ALL	420221.7	3772188	NonCancer	0.00E+00	0.00E+00	0.00E+00	0.00E+00	0.00E+00	0.00E+00	2.69E-05	0.00E+00	0.00E+00	0.00E+00	0.00E+00	0.00E+00	0.00E+00	0.00E+00	2.69E-05
2824	ALL	420221.7	3772213	NonCancer	0.00E+00	0.00E+00	0.00E+00	0.00E+00	0.00E+00	0.00E+00	2.84E-05	0.00E+00	0.00E+00	0.00E+00	0.00E+00	0.00E+00	0.00E+00	0.00E+00	2.84E-05
2825	ALL	420221.7	3772238	NonCancer	0.00E+00	0.00E+00	0.00E+00	0.00E+00	0.00E+00	0.00E+00	3.01E-05	0.00E+00	0.00E+00	0.00E+00	0.00E+00	0.00E+00	0.00E+00	0.00E+00	3.01E-05
2826	ALL	420221.7	3772463	NonCancer	0.00E+00	0.00E+00	0.00E+00	0.00E+00	0.00E+00	0.00E+00	4.90E-05	0.00E+00	0.00E+00	0.00E+00	0.00E+00	0.00E+00	0.00E+00	0.00E+00	4.90E-05
2827	ALL	420221.7	3772488	NonCancer	0.00E+00	0.00E+00	0.00E+00	0.00E+00	0.00E+00	0.00E+00	5.11E-05	0.00E+00	0.00E+00	0.00E+00	0.00E+00	0.00E+00	0.00E+00	0.00E+00	5.11E-05
2828	ALL	420221.7	3772513	NonCancer	0.00E+00	0.00E+00	0.00E+00	0.00E+00	0.00E+00	0.00E+00	5.31E-05	0.00E+00	0.00E+00	0.00E+00	0.00E+00	0.00E+00	0.00E+00	0.00E+00	5.31E-05
2829	ALL	420221.7	3772538	NonCancer	0.00E+00	0.00E+00	0.00E+00	0.00E+00	0.00E+00	0.00E+00	5.48E-05	0.00E+00	0.00E+00	0.00E+00	0.00E+00	0.00E+00	0.00E+00	0.00E+00	5.48E-05
2830	ALL	420221.7	3772563	NonCancer	0.00E+00	0.00E+00	0.00E+00	0.00E+00	0.00E+00	0.00E+00	5.61E-05	0.00E+00	0.00E+00	0.00E+00	0.00E+00	0.00E+00	0.00E+00	0.00E+00	5.61E-05
2831	ALL	420221.7	3772588	NonCancer	0.00E+00	0.00E+00	0.00E+00	0.00E+00	0.00E+00	0.00E+00	5.69E-05	0.00E+00	0.00E+00	0.00E+00	0.00E+00	0.00E+00	0.00E+00	0.00E+00	5.69E-05
2832	ALL	420221.7	3772613	NonCancer	0.00E+00	0.00E+00	0.00E+00	0.00E+00	0.00E+00	0.00E+00	5.69E-05	0.00E+00	0.00E+00	0.00E+00	0.00E+00	0.00E+00	0.00E+00	0.00E+00	5.69E-05
2833	ALL	420221.7	3772638	NonCancer	0.00E+00	0.00E+00	0.00E+00	0.00E+00	0.00E+00	0.00E+00	5.61E-05	0.00E+00	0.00E+00	0.00E+00	0.00E+00	0.00E+00	0.00E+00	0.00E+00	5.61E-05
2834	ALL	420221.7	3772663	NonCancer	0.00E+00	0.00E+00	0.00E+00	0.00E+00	0.00E+00	0.00E+00	5.54E-05	0.00E+00	0.00E+00	0.00E+00	0.00E+00	0.00E+00	0.00E+00	0.00E+00	5.54E-05
2835	ALL	420221.7	3772688	NonCancer	0.00E+00	0.00E+00	0.00E+00	0.00E+00	0.00E+00	0.00E+00	5.53E-05	0.00E+00	0.00E+00	0.00E+00	0.00E+00	0.00E+00	0.00E+00	0.00E+00	5.53E-05
2836	ALL	420221.7	3772713	NonCancer	0.00E+00	0.00E+00	0.00E+00	0.00E+00	0.00E+00	0.00E+00	5.68E-05	0.00E+00	0.00E+00	0.00E+00	0.00E+00	0.00E+00	0.00E+00	0.00E+00	5.68E-05
2837	ALL	420221.7	3772738	NonCancer	0.00E+00	0.00E+00	0.00E+00	0.00E+00	0.00E+00	0.00E+00	6.02E-05	0.00E+00	0.00E+00	0.00E+00	0.00E+00	0.00E+00	0.00E+00	0.00E+00	6.02E-05
2838	ALL	420246.7	3772113	NonCancer	0.00E+00	0.00E+00	0.00E+00	0.00E+00	0.00E+00	0.00E+00	2.28E-05	0.00E+00	0.00E+00	0.00E+00	0.00E+00	0.00E+00	0.00E+00	0.00E+00	2.28E-05
2839	ALL	420246.7	3772138	NonCancer	0.00E+00	0.00E+00	0.00E+00	0.00E+00	0.00E+00	0.00E+00	2.40E-05	0.00E+00	0.00E+00	0.00E+00	0.00E+00	0.00E+00	0.00E+00	0.00E+00	2.40E-05
2840	ALL	420246.7	3772163	NonCancer	0.00E+00	0.00E+00	0.00E+00	0.00E+00	0.00E+00	0.00E+00	2.53E-05	0.00E+00	0.00E+00	0.00E+00	0.00E+00	0.00E+00	0.00E+00	0.00E+00	2.53E-05
2841	ALL	420246.7	3772188	NonCancer	0.00E+00	0.00E+00	0.00E+00	0.00E+00	0.00E+00	0.00E+00	2.67E-05	0.00E+00	0.00E+00	0.00E+00	0.00E+00	0.00E+00	0.00E+00	0.00E+00	2.67E-05
2842	ALL	420246.7	3772213	NonCancer	0.00E+00	0.00E+00	0.00E+00	0.00E+00	0.00E+00	0.00E+00	2.82E-05	0.00E+00	0.00E+00	0.00E+00	0.00E+00	0.00E+00	0.00E+00	0.00E+00	2.82E-05
2843	ALL	420246.7	3772238	NonCancer	0.00E+00	0.00E+00	0.00E+00	0.00E+00	0.00E+00	0.00E+00	2.99E-05	0.00E+00	0.00E+00	0.00E+00	0.00E+00	0.00E+00	0.00E+00	0.00E+00	2.99E-05
2844	ALL	420246.7	3772463	NonCancer	0.00E+00	0.00E+00	0.00E+00	0.00E+00	0.00E+00	0.00E+00	4.80E-05	0.00E+00	0.00E+00	0.00E+00	0.00E+00	0.00E+00	0.00E+00	0.00E+00	4.80E-05
2845	ALL	420246.7	3772488	NonCancer	0.00E+00	0.00E+00	0.00E+00	0.00E+00	0.00E+00	0.00E+00	5.00E-05	0.00E+00	0.00E+00	0.00E+00	0.00E+00	0.00E+00	0.00E+00	0.00E+00	5.00E-05
2846	ALL	420246.7	3772513	NonCancer	0.00E+00	0.00E+00	0.00E+00	0.00E+00	0.00E+00	0.00E+00	5.18E-05	0.00E+00	0.00E+00	0.00E+00	0.00E+00	0.00E+00	0.00E+00	0.00E+00	5.18E-05
2847	ALL	420246.7	3772538	NonCancer	0.00E+00	0.00E+00	0.00E+00	0.00E+00	0.00E+00	0.00E+00	5.33E-05	0.00E+00	0.00E+00	0.00E+00	0.00E+00	0.00E+00	0.00E+00	0.00E+00	5.33E-05
2848	ALL	420246.7	3772563	NonCancer	0.00E+00	0.00E+00	0.00E+00	0.00E+00	0.00E+00	0.00E+00	5.45E-05	0.00E+00	0.00E+00	0.00E+00	0.00E+00	0.00E+00	0.00E+00	0.00E+00	5.45E-05
2849	ALL	420246.7	3772588	NonCancer	0.00E+00	0.00E+00	0.00E+00	0.00E+00	0.00E+00	0.00E+00	5.52E-05	0.00E+00	0.00E+00	0.00E+00	0.00E+00	0.00E+00	0.00E+00	0.00E+00	5.52E-05
2850	ALL	420246.7	3772613	NonCancer	0.00E+00	0.00E+00	0.00E+00	0.00E+00	0.00E+00	0.00E+00	5.52E-05	0.00E+00	0.00E+00	0.00E+00	0.00E+00	0.00E+00	0.00E+00	0.00E+00	5.52E-05
2851	ALL	420246.7	3772638	NonCancer	0.00E+00	0.00E+00	0.00E+00	0.00E+00	0.00E+00	0.00E+00	5.46E-05	0.00E+00	0.00E+00	0.00E+00	0.00E+00	0.00E+00	0.00E+00	0.00E+00	5.46E-05
2852	ALL	420246.7	3772663	NonCancer	0.00E+00	0.00E+00	0.00E+00	0.00E+00	0.00E+00	0.00E+00	5.43E-05	0.00E+00	0.00E+00	0.00E+00	0.00E+00	0.00E+00	0.00E+00	0.00E+00	5.43E-05
2853	ALL	420246.7	3772688	NonCancer	0.00E+00	0.00E+00	0.00E+00	0.00E+00	0.00E+00	0.00E+00	5.46E-05	0.00E+00	0.00E+00	0.00E+00	0.00E+00	0.00E+00	0.00E+00	0.00E+00	5.46E-05
2854	ALL	420246.7	3772713	NonCancer	0.00E+00	0.00E+00	0.00E+00	0.00E+00	0.00E+00	0.00E+00	5.64E-05	0.00E+00	0.00E+00	0.00E+00	0.00E+00	0.00E+00	0.00E+00	0.00E+00	5.64E-05
2855	ALL	420246.7	3772738	NonCancer	0.00E+00	0.00E+00	0.00E+00	0.00E+00	0.00E+00	0.00E+00	5.97E-05	0.00E+00	0.00E+00	0.00E+00	0.00E+00	0.00E+00	0.00E+00	0.00E+00	5.97E-05
2856	ALL	420271.7	3772113	NonCancer	0.00E+00	0.00E+00	0.00E+00	0.00E+00	0.00E+00	0.00E+00	2.26E-05	0.00E+00	0.00E+00	0.00E+00	0.00E+00	0.00E+00	0.00E+00	0.00E+00	2.26E-05
2857	ALL	420271.7	3772138	NonCancer	0.00E+00	0.00E+00	0.00E+00	0.00E+00	0.00E+00	0.00E+00	2.39E-05	0.00E+00	0.00E+00	0.00E+00	0.00E+00	0.00E+00	0.00E+00	0.00E+00	2.39E-05
2858	ALL	420271.7	3772163	NonCancer	0.00E+00	0.00E+00	0.00E+00	0.00E+00	0.00E+00	0.00E+00	2.52E-05	0.00E+00	0.00E+00	0.00E+00	0.00E+00	0.00E+00	0.00E+00	0.00E+00	2.52E-05
2859	ALL	420271.7	3772188	NonCancer	0.00E+00	0.00E+00	0.00E+00	0.00E+00	0.00E+00	0.00E+00	2.65E-05	0.00E+00	0.00E+00	0.00E+00	0.00E+00	0.00E+00	0.00E+00	0.00E+00	2.65E-05

2860	ALL	420271.7	3772213	NonCancer	0.00E+00	0.00E+00	0.00E+00	0.00E+00	0.00E+00	0.00E+00	2.80E-05	0.00E+00	0.00E+00	0.00E+00	0.00E+00	0.00E+00	0.00E+00	0.00E+00	2.80E-05
2861	ALL	420271.7	3772238	NonCancer	0.00E+00	0.00E+00	0.00E+00	0.00E+00	0.00E+00	0.00E+00	2.96E-05	0.00E+00	0.00E+00	0.00E+00	0.00E+00	0.00E+00	0.00E+00	0.00E+00	2.96E-05
2862	ALL	420271.7	3772463	NonCancer	0.00E+00	0.00E+00	0.00E+00	0.00E+00	0.00E+00	0.00E+00	4.71E-05	0.00E+00	0.00E+00	0.00E+00	0.00E+00	0.00E+00	0.00E+00	0.00E+00	4.71E-05
2863	ALL	420271.7	3772488	NonCancer	0.00E+00	0.00E+00	0.00E+00	0.00E+00	0.00E+00	0.00E+00	4.88E-05	0.00E+00	0.00E+00	0.00E+00	0.00E+00	0.00E+00	0.00E+00	0.00E+00	4.88E-05
2864	ALL	420271.7	3772513	NonCancer	0.00E+00	0.00E+00	0.00E+00	0.00E+00	0.00E+00	0.00E+00	5.05E-05	0.00E+00	0.00E+00	0.00E+00	0.00E+00	0.00E+00	0.00E+00	0.00E+00	5.05E-05
2865	ALL	420271.7	3772538	NonCancer	0.00E+00	0.00E+00	0.00E+00	0.00E+00	0.00E+00	0.00E+00	5.18E-05	0.00E+00	0.00E+00	0.00E+00	0.00E+00	0.00E+00	0.00E+00	0.00E+00	5.18E-05
2866	ALL	420271.7	3772563	NonCancer	0.00E+00	0.00E+00	0.00E+00	0.00E+00	0.00E+00	0.00E+00	5.28E-05	0.00E+00	0.00E+00	0.00E+00	0.00E+00	0.00E+00	0.00E+00	0.00E+00	5.28E-05
2867	ALL	420271.7	3772588	NonCancer	0.00E+00	0.00E+00	0.00E+00	0.00E+00	0.00E+00	0.00E+00	5.34E-05	0.00E+00	0.00E+00	0.00E+00	0.00E+00	0.00E+00	0.00E+00	0.00E+00	5.34E-05
2868	ALL	420271.7	3772613	NonCancer	0.00E+00	0.00E+00	0.00E+00	0.00E+00	0.00E+00	0.00E+00	5.36E-05	0.00E+00	0.00E+00	0.00E+00	0.00E+00	0.00E+00	0.00E+00	0.00E+00	5.36E-05
2869	ALL	420271.7	3772638	NonCancer	0.00E+00	0.00E+00	0.00E+00	0.00E+00	0.00E+00	0.00E+00	5.33E-05	0.00E+00	0.00E+00	0.00E+00	0.00E+00	0.00E+00	0.00E+00	0.00E+00	5.33E-05
2870	ALL	420271.7	3772663	NonCancer	0.00E+00	0.00E+00	0.00E+00	0.00E+00	0.00E+00	0.00E+00	5.34E-05	0.00E+00	0.00E+00	0.00E+00	0.00E+00	0.00E+00	0.00E+00	0.00E+00	5.34E-05
2871	ALL	420271.7	3772688	NonCancer	0.00E+00	0.00E+00	0.00E+00	0.00E+00	0.00E+00	0.00E+00	5.40E-05	0.00E+00	0.00E+00	0.00E+00	0.00E+00	0.00E+00	0.00E+00	0.00E+00	5.40E-05
2872	ALL	420271.7	3772713	NonCancer	0.00E+00	0.00E+00	0.00E+00	0.00E+00	0.00E+00	0.00E+00	5.56E-05	0.00E+00	0.00E+00	0.00E+00	0.00E+00	0.00E+00	0.00E+00	0.00E+00	5.56E-05
2873	ALL	420271.7	3772738	NonCancer	0.00E+00	0.00E+00	0.00E+00	0.00E+00	0.00E+00	0.00E+00	5.80E-05	0.00E+00	0.00E+00	0.00E+00	0.00E+00	0.00E+00	0.00E+00	0.00E+00	5.80E-05
2874	ALL	420296.7	3772738	NonCancer	0.00E+00	0.00E+00	0.00E+00	0.00E+00	0.00E+00	0.00E+00	5.59E-05	0.00E+00	0.00E+00	0.00E+00	0.00E+00	0.00E+00	0.00E+00	0.00E+00	5.59E-05
2875	ALL	418286.3	3772093	NonCancer	0.00E+00	0.00E+00	0.00E+00	0.00E+00	0.00E+00	0.00E+00	6.57E-05	0.00E+00	0.00E+00	0.00E+00	0.00E+00	0.00E+00	0.00E+00	0.00E+00	6.57E-05
2876	ALL	418311.3	3772093	NonCancer	0.00E+00	0.00E+00	0.00E+00	0.00E+00	0.00E+00	0.00E+00	6.85E-05	0.00E+00	0.00E+00	0.00E+00	0.00E+00	0.00E+00	0.00E+00	0.00E+00	6.85E-05
2877	ALL	418311.3	3772118	NonCancer	0.00E+00	0.00E+00	0.00E+00	0.00E+00	0.00E+00	0.00E+00	7.02E-05	0.00E+00	0.00E+00	0.00E+00	0.00E+00	0.00E+00	0.00E+00	0.00E+00	7.02E-05
2878	ALL	418311.3	3772143	NonCancer	0.00E+00	0.00E+00	0.00E+00	0.00E+00	0.00E+00	0.00E+00	7.21E-05	0.00E+00	0.00E+00	0.00E+00	0.00E+00	0.00E+00	0.00E+00	0.00E+00	7.21E-05
2879	ALL	418311.3	3772168	NonCancer	0.00E+00	0.00E+00	0.00E+00	0.00E+00	0.00E+00	0.00E+00	7.39E-05	0.00E+00	0.00E+00	0.00E+00	0.00E+00	0.00E+00	0.00E+00	0.00E+00	7.39E-05
2880	ALL	418311.3	3772193	NonCancer	0.00E+00	0.00E+00	0.00E+00	0.00E+00	0.00E+00	0.00E+00	7.58E-05	0.00E+00	0.00E+00	0.00E+00	0.00E+00	0.00E+00	0.00E+00	0.00E+00	7.58E-05
2881	ALL	418311.3	3772218	NonCancer	0.00E+00	0.00E+00	0.00E+00	0.00E+00	0.00E+00	0.00E+00	7.77E-05	0.00E+00	0.00E+00	0.00E+00	0.00E+00	0.00E+00	0.00E+00	0.00E+00	7.77E-05
2882	ALL	418311.3	3772243	NonCancer	0.00E+00	0.00E+00	0.00E+00	0.00E+00	0.00E+00	0.00E+00	7.96E-05	0.00E+00	0.00E+00	0.00E+00	0.00E+00	0.00E+00	0.00E+00	0.00E+00	7.96E-05
2883	ALL	418311.3	3772268	NonCancer	0.00E+00	0.00E+00	0.00E+00	0.00E+00	0.00E+00	0.00E+00	8.14E-05	0.00E+00	0.00E+00	0.00E+00	0.00E+00	0.00E+00	0.00E+00	0.00E+00	8.14E-05
2884	ALL	418311.3	3772293	NonCancer	0.00E+00	0.00E+00	0.00E+00	0.00E+00	0.00E+00	0.00E+00	8.31E-05	0.00E+00	0.00E+00	0.00E+00	0.00E+00	0.00E+00	0.00E+00	0.00E+00	8.31E-05
2885	ALL	418311.3	3772318	NonCancer	0.00E+00	0.00E+00	0.00E+00	0.00E+00	0.00E+00	0.00E+00	8.44E-05	0.00E+00	0.00E+00	0.00E+00	0.00E+00	0.00E+00	0.00E+00	0.00E+00	8.44E-05
2886	ALL	418311.3	3772343	NonCancer	0.00E+00	0.00E+00	0.00E+00	0.00E+00	0.00E+00	0.00E+00	8.56E-05	0.00E+00	0.00E+00	0.00E+00	0.00E+00	0.00E+00	0.00E+00	0.00E+00	8.56E-05
2887	ALL	418311.3	3772368	NonCancer	0.00E+00	0.00E+00	0.00E+00	0.00E+00	0.00E+00	0.00E+00	8.66E-05	0.00E+00	0.00E+00	0.00E+00	0.00E+00	0.00E+00	0.00E+00	0.00E+00	8.66E-05
2888	ALL	418311.3	3772393	NonCancer	0.00E+00	0.00E+00	0.00E+00	0.00E+00	0.00E+00	0.00E+00	8.75E-05	0.00E+00	0.00E+00	0.00E+00	0.00E+00	0.00E+00	0.00E+00	0.00E+00	8.75E-05
2889	ALL	418311.3	3772418	NonCancer	0.00E+00	0.00E+00	0.00E+00	0.00E+00	0.00E+00	0.00E+00	8.83E-05	0.00E+00	0.00E+00	0.00E+00	0.00E+00	0.00E+00	0.00E+00	0.00E+00	8.83E-05
2890	ALL	418311.3	3772443	NonCancer	0.00E+00	0.00E+00	0.00E+00	0.00E+00	0.00E+00	0.00E+00	8.91E-05	0.00E+00	0.00E+00	0.00E+00	0.00E+00	0.00E+00	0.00E+00	0.00E+00	8.91E-05
2891	ALL	418336.3	3772093	NonCancer	0.00E+00	0.00E+00	0.00E+00	0.00E+00	0.00E+00	0.00E+00	7.14E-05	0.00E+00	0.00E+00	0.00E+00	0.00E+00	0.00E+00	0.00E+00	0.00E+00	7.14E-05
2892	ALL	418336.3	3772118	NonCancer	0.00E+00	0.00E+00	0.00E+00	0.00E+00	0.00E+00	0.00E+00	7.33E-05	0.00E+00	0.00E+00	0.00E+00	0.00E+00	0.00E+00	0.00E+00	0.00E+00	7.33E-05
2893	ALL	418336.3	3772143	NonCancer	0.00E+00	0.00E+00	0.00E+00	0.00E+00	0.00E+00	0.00E+00	7.53E-05	0.00E+00	0.00E+00	0.00E+00	0.00E+00	0.00E+00	0.00E+00	0.00E+00	7.53E-05
2894	ALL	418336.3	3772168	NonCancer	0.00E+00	0.00E+00	0.00E+00	0.00E+00	0.00E+00	0.00E+00	7.74E-05	0.00E+00	0.00E+00	0.00E+00	0.00E+00	0.00E+00	0.00E+00	0.00E+00	7.74E-05
2895	ALL	418336.3	3772193	NonCancer	0.00E+00	0.00E+00	0.00E+00	0.00E+00	0.00E+00	0.00E+00	7.95E-05	0.00E+00	0.00E+00	0.00E+00	0.00E+00	0.00E+00	0.00E+00	0.00E+00	7.95E-05
2896	ALL	418336.3	3772218	NonCancer	0.00E+00	0.00E+00	0.00E+00	0.00E+00	0.00E+00	0.00E+00	8.17E-05	0.00E+00	0.00E+00	0.00E+00	0.00E+00	0.00E+00	0.00E+00	0.00E+00	8.17E-05
2897	ALL	418336.3	3772243	NonCancer	0.00E+00	0.00E+00	0.00E+00	0.00E+00	0.00E+00	0.00E+00	8.38E-05	0.00E+00	0.00E+00	0.00E+00	0.00E+00	0.00E+00	0.00E+00	0.00E+00	8.38E-05
2898	ALL	418336.3	3772268	NonCancer	0.00E+00	0.00E+00	0.00E+00	0.00E+00	0.00E+00	0.00E+00	8.60E-05	0.00E+00	0.00E+00	0.00E+00	0.00E+00	0.00E+00	0.00E+00	0.00E+00	8.60E-05
2899	ALL	418336.3	3772293	NonCancer	0.00E+00	0.00E+00	0.00E+00	0.00E+00	0.00E+00	0.00E+00	8.80E-05	0.00E+00	0.00E+00	0.00E+00	0.00E+00	0.00E+00	0.00E+00	0.00E+00	8.80E-05
2900	ALL	418336.3	3772318	NonCancer	0.00E+00	0.00E+00	0.00E+00	0.00E+00	0.00E+00	0.00E+00	8.97E-05	0.00E+00	0.00E+00	0.00E+00	0.00E+00	0.00E+00	0.00E+00	0.00E+00	8.97E-05
2901	ALL	418336.3	3772343	NonCancer	0.00E+00	0.00E+00	0.00E+00	0.00E+00	0.00E+00	0.00E+00	9.13E-05	0.00E+00	0.00E+00	0.00E+00	0.00E+00	0.00E+00	0.00E+00	0.00E+00	9.13E-05
2902	ALL	418336.3	3772368	NonCancer	0.00E+00	0.00E+00	0.00E+00	0.00E+00	0.00E+00	0.00E+00	9.26E-05	0.00E+00	0.00E+00	0.00E+00	0.00E+00	0.00E+00	0.00E+00	0.00E+00	9.26E-05
2903	ALL	418336.3	3772393	NonCancer	0.00E+00	0.00E+00	0.00E+00	0.00E+00	0.00E+00	0.00E+00	9.37E-05	0.00E+00	0.00E+00	0.00E+00	0.00E+00	0.00E+00	0.00E+00	0.00E+00	9.37E-05
2904	ALL	418336.3	3772418	NonCancer	0.00E+00	0.00E+00	0.00E+00	0.00E+00	0.00E+00	0.00E+00	9.47E-05	0.00E+00	0.00E+00	0.00E+00	0.00E+00	0.00E+00	0.00E+00	0.00E+00	9.47E-05
2905	ALL	418336.3	3772443	NonCancer	0.00E+00	0.00E+00	0.00E+00	0.00E+00	0.00E+00	0.00E+00	9.57E-05	0.00E+00	0.00E+00	0.00E+00	0.00E+00	0.00E+00	0.00E+00	0.00E+00	9.57E-05
2906	ALL	418361.3	3772093	NonCancer	0.00E+00	0.00E+00	0.00E+00	0.00E+00	0.00E+00	0.00E+00	7.45E-05	0.00E+00	0.00E+00	0.00E+00	0.00E+00	0.00E+00	0.00E+00	0.00E+00	7.45E-05
2907	ALL	418361.3	3772118	NonCancer	0.00E+00	0.00E+00	0.00E+00	0.00E+00	0.00E+00	0.00E+00	7.66E-05	0.00E+00	0.00E+00	0.00E+00	0.00E+00	0.00E+00	0.00E+00	0.00E+00	7.66E-05
2908	ALL	418361.3	3772143	NonCancer	0.00E+00	0.00E+00	0.00E+00	0.00E+00	0.00E+00	0.00E+00	7.88E-05	0.00E+00	0.00E+00	0.00E+00	0.00E+00	0.00E+00	0.00E+00	0.00E+00	7.88E-05
2909	ALL	418361.3	3772168	NonCancer	0.00E+00	0.00E+00	0.00E+00	0.00E+00	0.00E+00	0.00E+00	8.11E-05	0.00E+00	0.00E+00	0.00E+00	0.00E+00	0.00E+00	0.00E+00	0.00E+00	8.11E-05
2910	ALL	418361.3	3772193	NonCancer	0.00E+00	0.00E+00	0.00E+00	0.00E+00	0.00E+00	0.00E+00	8.35E-05	0.00E+00	0.00E+00	0.00E+00	0.00E+00	0.00E+00	0.00E+00	0.00E+00	8.35E-05
2911	ALL	418361.3	3772218	NonCancer	0.00E+00	0.00E+00	0.00E+00	0.00E+00	0.00E+00	0.00E+00	8.59E-05	0.00E+00	0.00E+00	0.00E+00	0.00E+00	0.00E+00	0.00E+00	0.00E+00	8.59E-05

2912	ALL	418361.3	3772243	NonCancer	0.00E+00	0.00E+00	0.00E+00	0.00E+00	0.00E+00	0.00E+00	8.84E-05	0.00E+00	0.00E+00	0.00E+00	0.00E+00	0.00E+00	0.00E+00	0.00E+00	8.84E-05
2913	ALL	418361.3	3772268	NonCancer	0.00E+00	0.00E+00	0.00E+00	0.00E+00	0.00E+00	0.00E+00	9.08E-05	0.00E+00	0.00E+00	0.00E+00	0.00E+00	0.00E+00	0.00E+00	0.00E+00	9.08E-05
2914	ALL	418361.3	3772293	NonCancer	0.00E+00	0.00E+00	0.00E+00	0.00E+00	0.00E+00	0.00E+00	9.33E-05	0.00E+00	0.00E+00	0.00E+00	0.00E+00	0.00E+00	0.00E+00	0.00E+00	9.33E-05
2915	ALL	418361.3	3772318	NonCancer	0.00E+00	0.00E+00	0.00E+00	0.00E+00	0.00E+00	0.00E+00	9.54E-05	0.00E+00	0.00E+00	0.00E+00	0.00E+00	0.00E+00	0.00E+00	0.00E+00	9.54E-05
2916	ALL	418361.3	3772343	NonCancer	0.00E+00	0.00E+00	0.00E+00	0.00E+00	0.00E+00	0.00E+00	9.74E-05	0.00E+00	0.00E+00	0.00E+00	0.00E+00	0.00E+00	0.00E+00	0.00E+00	9.74E-05
2917	ALL	418361.3	3772368	NonCancer	0.00E+00	0.00E+00	0.00E+00	0.00E+00	0.00E+00	0.00E+00	9.91E-05	0.00E+00	0.00E+00	0.00E+00	0.00E+00	0.00E+00	0.00E+00	0.00E+00	9.91E-05
2918	ALL	418361.3	3772393	NonCancer	0.00E+00	0.00E+00	0.00E+00	0.00E+00	0.00E+00	0.00E+00	1.01E-04	0.00E+00	0.00E+00	0.00E+00	0.00E+00	0.00E+00	0.00E+00	0.00E+00	1.01E-04
2919	ALL	418361.3	3772418	NonCancer	0.00E+00	0.00E+00	0.00E+00	0.00E+00	0.00E+00	0.00E+00	1.02E-04	0.00E+00	0.00E+00	0.00E+00	0.00E+00	0.00E+00	0.00E+00	0.00E+00	1.02E-04
2920	ALL	418361.3	3772443	NonCancer	0.00E+00	0.00E+00	0.00E+00	0.00E+00	0.00E+00	0.00E+00	1.03E-04	0.00E+00	0.00E+00	0.00E+00	0.00E+00	0.00E+00	0.00E+00	0.00E+00	1.03E-04
2921	ALL	418386.3	3772093	NonCancer	0.00E+00	0.00E+00	0.00E+00	0.00E+00	0.00E+00	0.00E+00	7.76E-05	0.00E+00	0.00E+00	0.00E+00	0.00E+00	0.00E+00	0.00E+00	0.00E+00	7.76E-05
2922	ALL	418386.3	3772118	NonCancer	0.00E+00	0.00E+00	0.00E+00	0.00E+00	0.00E+00	0.00E+00	8.00E-05	0.00E+00	0.00E+00	0.00E+00	0.00E+00	0.00E+00	0.00E+00	0.00E+00	8.00E-05
2923	ALL	418386.3	3772143	NonCancer	0.00E+00	0.00E+00	0.00E+00	0.00E+00	0.00E+00	0.00E+00	8.24E-05	0.00E+00	0.00E+00	0.00E+00	0.00E+00	0.00E+00	0.00E+00	0.00E+00	8.24E-05
2924	ALL	418386.3	3772168	NonCancer	0.00E+00	0.00E+00	0.00E+00	0.00E+00	0.00E+00	0.00E+00	8.50E-05	0.00E+00	0.00E+00	0.00E+00	0.00E+00	0.00E+00	0.00E+00	0.00E+00	8.50E-05
2925	ALL	418386.3	3772193	NonCancer	0.00E+00	0.00E+00	0.00E+00	0.00E+00	0.00E+00	0.00E+00	8.76E-05	0.00E+00	0.00E+00	0.00E+00	0.00E+00	0.00E+00	0.00E+00	0.00E+00	8.76E-05
2926	ALL	418386.3	3772218	NonCancer	0.00E+00	0.00E+00	0.00E+00	0.00E+00	0.00E+00	0.00E+00	9.04E-05	0.00E+00	0.00E+00	0.00E+00	0.00E+00	0.00E+00	0.00E+00	0.00E+00	9.04E-05
2927	ALL	418386.3	3772243	NonCancer	0.00E+00	0.00E+00	0.00E+00	0.00E+00	0.00E+00	0.00E+00	9.32E-05	0.00E+00	0.00E+00	0.00E+00	0.00E+00	0.00E+00	0.00E+00	0.00E+00	9.32E-05
2928	ALL	418386.3	3772268	NonCancer	0.00E+00	0.00E+00	0.00E+00	0.00E+00	0.00E+00	0.00E+00	9.60E-05	0.00E+00	0.00E+00	0.00E+00	0.00E+00	0.00E+00	0.00E+00	0.00E+00	9.60E-05
2929	ALL	418386.3	3772293	NonCancer	0.00E+00	0.00E+00	0.00E+00	0.00E+00	0.00E+00	0.00E+00	9.88E-05	0.00E+00	0.00E+00	0.00E+00	0.00E+00	0.00E+00	0.00E+00	0.00E+00	9.88E-05
2930	ALL	418386.3	3772318	NonCancer	0.00E+00	0.00E+00	0.00E+00	0.00E+00	0.00E+00	0.00E+00	1.01E-04	0.00E+00	0.00E+00	0.00E+00	0.00E+00	0.00E+00	0.00E+00	0.00E+00	1.01E-04
2931	ALL	418386.3	3772343	NonCancer	0.00E+00	0.00E+00	0.00E+00	0.00E+00	0.00E+00	0.00E+00	1.04E-04	0.00E+00	0.00E+00	0.00E+00	0.00E+00	0.00E+00	0.00E+00	0.00E+00	1.04E-04
2932	ALL	418386.3	3772368	NonCancer	0.00E+00	0.00E+00	0.00E+00	0.00E+00	0.00E+00	0.00E+00	1.06E-04	0.00E+00	0.00E+00	0.00E+00	0.00E+00	0.00E+00	0.00E+00	0.00E+00	1.06E-04
2933	ALL	418386.3	3772393	NonCancer	0.00E+00	0.00E+00	0.00E+00	0.00E+00	0.00E+00	0.00E+00	1.08E-04	0.00E+00	0.00E+00	0.00E+00	0.00E+00	0.00E+00	0.00E+00	0.00E+00	1.08E-04
2934	ALL	418386.3	3772418	NonCancer	0.00E+00	0.00E+00	0.00E+00	0.00E+00	0.00E+00	0.00E+00	1.10E-04	0.00E+00	0.00E+00	0.00E+00	0.00E+00	0.00E+00	0.00E+00	0.00E+00	1.10E-04
2935	ALL	418386.3	3772443	NonCancer	0.00E+00	0.00E+00	0.00E+00	0.00E+00	0.00E+00	0.00E+00	1.12E-04	0.00E+00	0.00E+00	0.00E+00	0.00E+00	0.00E+00	0.00E+00	0.00E+00	1.12E-04
2936	ALL	418386.3	3772468	NonCancer	0.00E+00	0.00E+00	0.00E+00	0.00E+00	0.00E+00	0.00E+00	1.13E-04	0.00E+00	0.00E+00	0.00E+00	0.00E+00	0.00E+00	0.00E+00	0.00E+00	1.13E-04
2937	ALL	418411.3	3772093	NonCancer	0.00E+00	0.00E+00	0.00E+00	0.00E+00	0.00E+00	0.00E+00	8.08E-05	0.00E+00	0.00E+00	0.00E+00	0.00E+00	0.00E+00	0.00E+00	0.00E+00	8.08E-05
2938	ALL	418411.3	3772118	NonCancer	0.00E+00	0.00E+00	0.00E+00	0.00E+00	0.00E+00	0.00E+00	8.34E-05	0.00E+00	0.00E+00	0.00E+00	0.00E+00	0.00E+00	0.00E+00	0.00E+00	8.34E-05
2939	ALL	418411.3	3772143	NonCancer	0.00E+00	0.00E+00	0.00E+00	0.00E+00	0.00E+00	0.00E+00	8.62E-05	0.00E+00	0.00E+00	0.00E+00	0.00E+00	0.00E+00	0.00E+00	0.00E+00	8.62E-05
2940	ALL	418411.3	3772168	NonCancer	0.00E+00	0.00E+00	0.00E+00	0.00E+00	0.00E+00	0.00E+00	8.90E-05	0.00E+00	0.00E+00	0.00E+00	0.00E+00	0.00E+00	0.00E+00	0.00E+00	8.90E-05
2941	ALL	418411.3	3772193	NonCancer	0.00E+00	0.00E+00	0.00E+00	0.00E+00	0.00E+00	0.00E+00	9.19E-05	0.00E+00	0.00E+00	0.00E+00	0.00E+00	0.00E+00	0.00E+00	0.00E+00	9.19E-05
2942	ALL	418411.3	3772218	NonCancer	0.00E+00	0.00E+00	0.00E+00	0.00E+00	0.00E+00	0.00E+00	9.50E-05	0.00E+00	0.00E+00	0.00E+00	0.00E+00	0.00E+00	0.00E+00	0.00E+00	9.50E-05
2943	ALL	418411.3	3772243	NonCancer	0.00E+00	0.00E+00	0.00E+00	0.00E+00	0.00E+00	0.00E+00	9.82E-05	0.00E+00	0.00E+00	0.00E+00	0.00E+00	0.00E+00	0.00E+00	0.00E+00	9.82E-05
2944	ALL	418411.3	3772268	NonCancer	0.00E+00	0.00E+00	0.00E+00	0.00E+00	0.00E+00	0.00E+00	1.01E-04	0.00E+00	0.00E+00	0.00E+00	0.00E+00	0.00E+00	0.00E+00	0.00E+00	1.01E-04
2945	ALL	418411.3	3772293	NonCancer	0.00E+00	0.00E+00	0.00E+00	0.00E+00	0.00E+00	0.00E+00	1.05E-04	0.00E+00	0.00E+00	0.00E+00	0.00E+00	0.00E+00	0.00E+00	0.00E+00	1.05E-04
2946	ALL	418411.3	3772318	NonCancer	0.00E+00	0.00E+00	0.00E+00	0.00E+00	0.00E+00	0.00E+00	1.08E-04	0.00E+00	0.00E+00	0.00E+00	0.00E+00	0.00E+00	0.00E+00	0.00E+00	1.08E-04
2947	ALL	418411.3	3772343	NonCancer	0.00E+00	0.00E+00	0.00E+00	0.00E+00	0.00E+00	0.00E+00	1.11E-04	0.00E+00	0.00E+00	0.00E+00	0.00E+00	0.00E+00	0.00E+00	0.00E+00	1.11E-04
2948	ALL	418411.3	3772368	NonCancer	0.00E+00	0.00E+00	0.00E+00	0.00E+00	0.00E+00	0.00E+00	1.14E-04	0.00E+00	0.00E+00	0.00E+00	0.00E+00	0.00E+00	0.00E+00	0.00E+00	1.14E-04
2949	ALL	418411.3	3772393	NonCancer	0.00E+00	0.00E+00	0.00E+00	0.00E+00	0.00E+00	0.00E+00	1.17E-04	0.00E+00	0.00E+00	0.00E+00	0.00E+00	0.00E+00	0.00E+00	0.00E+00	1.17E-04
2950	ALL	418411.3	3772418	NonCancer	0.00E+00	0.00E+00	0.00E+00	0.00E+00	0.00E+00	0.00E+00	1.19E-04	0.00E+00	0.00E+00	0.00E+00	0.00E+00	0.00E+00	0.00E+00	0.00E+00	1.19E-04
2951	ALL	418411.3	3772443	NonCancer	0.00E+00	0.00E+00	0.00E+00	0.00E+00	0.00E+00	0.00E+00	1.21E-04	0.00E+00	0.00E+00	0.00E+00	0.00E+00	0.00E+00	0.00E+00	0.00E+00	1.21E-04
2952	ALL	418411.3	3772468	NonCancer	0.00E+00	0.00E+00	0.00E+00	0.00E+00	0.00E+00	0.00E+00	1.23E-04	0.00E+00	0.00E+00	0.00E+00	0.00E+00	0.00E+00	0.00E+00	0.00E+00	1.23E-04
2953	ALL	418436.3	3772093	NonCancer	0.00E+00	0.00E+00	0.00E+00	0.00E+00	0.00E+00	0.00E+00	8.40E-05	0.00E+00	0.00E+00	0.00E+00	0.00E+00	0.00E+00	0.00E+00	0.00E+00	8.40E-05
2954	ALL	418436.3	3772118	NonCancer	0.00E+00	0.00E+00	0.00E+00	0.00E+00	0.00E+00	0.00E+00	8.69E-05	0.00E+00	0.00E+00	0.00E+00	0.00E+00	0.00E+00	0.00E+00	0.00E+00	8.69E-05
2955	ALL	418436.3	3772143	NonCancer	0.00E+00	0.00E+00	0.00E+00	0.00E+00	0.00E+00	0.00E+00	8.99E-05	0.00E+00	0.00E+00	0.00E+00	0.00E+00	0.00E+00	0.00E+00	0.00E+00	8.99E-05
2956	ALL	418436.3	3772168	NonCancer	0.00E+00	0.00E+00	0.00E+00	0.00E+00	0.00E+00	0.00E+00	9.31E-05	0.00E+00	0.00E+00	0.00E+00	0.00E+00	0.00E+00	0.00E+00	0.00E+00	9.31E-05
2957	ALL	418436.3	3772193	NonCancer	0.00E+00	0.00E+00	0.00E+00	0.00E+00	0.00E+00	0.00E+00	9.64E-05	0.00E+00	0.00E+00	0.00E+00	0.00E+00	0.00E+00	0.00E+00	0.00E+00	9.64E-05
2958	ALL	418436.3	3772218	NonCancer	0.00E+00	0.00E+00	0.00E+00	0.00E+00	0.00E+00	0.00E+00	9.98E-05	0.00E+00	0.00E+00	0.00E+00	0.00E+00	0.00E+00	0.00E+00	0.00E+00	9.98E-05
2959	ALL	418436.3	3772243	NonCancer	0.00E+00	0.00E+00	0.00E+00	0.00E+00	0.00E+00	0.00E+00	1.03E-04	0.00E+00	0.00E+00	0.00E+00	0.00E+00	0.00E+00	0.00E+00	0.00E+00	1.03E-04
2960	ALL	418436.3	3772268	NonCancer	0.00E+00	0.00E+00	0.00E+00	0.00E+00	0.00E+00	0.00E+00	1.07E-04	0.00E+00	0.00E+00	0.00E+00	0.00E+00	0.00E+00	0.00E+00	0.00E+00	1.07E-04
2961	ALL	418436.3	3772293	NonCancer	0.00E+00	0.00E+00	0.00E+00	0.00E+00	0.00E+00	0.00E+00	1.11E-04	0.00E+00	0.00E+00	0.00E+00	0.00E+00	0.00E+00	0.00E+00	0.00E+00	1.11E-04
2962	ALL	418436.3	3772318	NonCancer	0.00E+00	0.00E+00	0.00E+00	0.00E+00	0.00E+00	0.00E+00	1.15E-04	0.00E+00	0.00E+00	0.00E+00	0.00E+00	0.00E+00	0.00E+00	0.00E+00	1.15E-04
2963	ALL	418436.3	3772343	NonCancer	0.00E+00	0.00E+00	0.00E+00	0.00E+00	0.00E+00	0.00E+00	1.19E-04	0.00E+00	0.00E+00	0.00E+00	0.00E+00	0.00E+00	0.00E+00	0.00E+00	1.19E-04

2964	ALL	418436.3	3772368	NonCancer	0.00E+00	0.00E+00	0.00E+00	0.00E+00	0.00E+00	0.00E+00	1.22E-04	0.00E+00	0.00E+00	0.00E+00	0.00E+00	0.00E+00	0.00E+00	0.00E+00	1.22E-04
2965	ALL	418436.3	3772393	NonCancer	0.00E+00	0.00E+00	0.00E+00	0.00E+00	0.00E+00	0.00E+00	1.25E-04	0.00E+00	0.00E+00	0.00E+00	0.00E+00	0.00E+00	0.00E+00	0.00E+00	1.25E-04
2966	ALL	418436.3	3772418	NonCancer	0.00E+00	0.00E+00	0.00E+00	0.00E+00	0.00E+00	0.00E+00	1.28E-04	0.00E+00	0.00E+00	0.00E+00	0.00E+00	0.00E+00	0.00E+00	0.00E+00	1.28E-04
2967	ALL	418436.3	3772443	NonCancer	0.00E+00	0.00E+00	0.00E+00	0.00E+00	0.00E+00	0.00E+00	1.31E-04	0.00E+00	0.00E+00	0.00E+00	0.00E+00	0.00E+00	0.00E+00	0.00E+00	1.31E-04
2968	ALL	418436.3	3772468	NonCancer	0.00E+00	0.00E+00	0.00E+00	0.00E+00	0.00E+00	0.00E+00	1.34E-04	0.00E+00	0.00E+00	0.00E+00	0.00E+00	0.00E+00	0.00E+00	0.00E+00	1.34E-04
2969	ALL	418461.3	3772093	NonCancer	0.00E+00	0.00E+00	0.00E+00	0.00E+00	0.00E+00	0.00E+00	8.71E-05	0.00E+00	0.00E+00	0.00E+00	0.00E+00	0.00E+00	0.00E+00	0.00E+00	8.71E-05
2970	ALL	418461.3	3772118	NonCancer	0.00E+00	0.00E+00	0.00E+00	0.00E+00	0.00E+00	0.00E+00	9.03E-05	0.00E+00	0.00E+00	0.00E+00	0.00E+00	0.00E+00	0.00E+00	0.00E+00	9.03E-05
2971	ALL	418461.3	3772143	NonCancer	0.00E+00	0.00E+00	0.00E+00	0.00E+00	0.00E+00	0.00E+00	9.37E-05	0.00E+00	0.00E+00	0.00E+00	0.00E+00	0.00E+00	0.00E+00	0.00E+00	9.37E-05
2972	ALL	418461.3	3772168	NonCancer	0.00E+00	0.00E+00	0.00E+00	0.00E+00	0.00E+00	0.00E+00	9.72E-05	0.00E+00	0.00E+00	0.00E+00	0.00E+00	0.00E+00	0.00E+00	0.00E+00	9.72E-05
2973	ALL	418461.3	3772193	NonCancer	0.00E+00	0.00E+00	0.00E+00	0.00E+00	0.00E+00	0.00E+00	1.01E-04	0.00E+00	0.00E+00	0.00E+00	0.00E+00	0.00E+00	0.00E+00	0.00E+00	1.01E-04
2974	ALL	418461.3	3772218	NonCancer	0.00E+00	0.00E+00	0.00E+00	0.00E+00	0.00E+00	0.00E+00	1.05E-04	0.00E+00	0.00E+00	0.00E+00	0.00E+00	0.00E+00	0.00E+00	0.00E+00	1.05E-04
2975	ALL	418461.3	3772243	NonCancer	0.00E+00	0.00E+00	0.00E+00	0.00E+00	0.00E+00	0.00E+00	1.09E-04	0.00E+00	0.00E+00	0.00E+00	0.00E+00	0.00E+00	0.00E+00	0.00E+00	1.09E-04
2976	ALL	418461.3	3772268	NonCancer	0.00E+00	0.00E+00	0.00E+00	0.00E+00	0.00E+00	0.00E+00	1.13E-04	0.00E+00	0.00E+00	0.00E+00	0.00E+00	0.00E+00	0.00E+00	0.00E+00	1.13E-04
2977	ALL	418461.3	3772293	NonCancer	0.00E+00	0.00E+00	0.00E+00	0.00E+00	0.00E+00	0.00E+00	1.17E-04	0.00E+00	0.00E+00	0.00E+00	0.00E+00	0.00E+00	0.00E+00	0.00E+00	1.17E-04
2978	ALL	418461.3	3772318	NonCancer	0.00E+00	0.00E+00	0.00E+00	0.00E+00	0.00E+00	0.00E+00	1.22E-04	0.00E+00	0.00E+00	0.00E+00	0.00E+00	0.00E+00	0.00E+00	0.00E+00	1.22E-04
2979	ALL	418461.3	3772343	NonCancer	0.00E+00	0.00E+00	0.00E+00	0.00E+00	0.00E+00	0.00E+00	1.27E-04	0.00E+00	0.00E+00	0.00E+00	0.00E+00	0.00E+00	0.00E+00	0.00E+00	1.27E-04
2980	ALL	418461.3	3772368	NonCancer	0.00E+00	0.00E+00	0.00E+00	0.00E+00	0.00E+00	0.00E+00	1.31E-04	0.00E+00	0.00E+00	0.00E+00	0.00E+00	0.00E+00	0.00E+00	0.00E+00	1.31E-04
2981	ALL	418461.3	3772393	NonCancer	0.00E+00	0.00E+00	0.00E+00	0.00E+00	0.00E+00	0.00E+00	1.35E-04	0.00E+00	0.00E+00	0.00E+00	0.00E+00	0.00E+00	0.00E+00	0.00E+00	1.35E-04
2982	ALL	418461.3	3772418	NonCancer	0.00E+00	0.00E+00	0.00E+00	0.00E+00	0.00E+00	0.00E+00	1.39E-04	0.00E+00	0.00E+00	0.00E+00	0.00E+00	0.00E+00	0.00E+00	0.00E+00	1.39E-04
2983	ALL	418461.3	3772443	NonCancer	0.00E+00	0.00E+00	0.00E+00	0.00E+00	0.00E+00	0.00E+00	1.42E-04	0.00E+00	0.00E+00	0.00E+00	0.00E+00	0.00E+00	0.00E+00	0.00E+00	1.42E-04
2984	ALL	418461.3	3772468	NonCancer	0.00E+00	0.00E+00	0.00E+00	0.00E+00	0.00E+00	0.00E+00	1.46E-04	0.00E+00	0.00E+00	0.00E+00	0.00E+00	0.00E+00	0.00E+00	0.00E+00	1.46E-04
2985	ALL	418486.3	3772093	NonCancer	0.00E+00	0.00E+00	0.00E+00	0.00E+00	0.00E+00	0.00E+00	9.02E-05	0.00E+00	0.00E+00	0.00E+00	0.00E+00	0.00E+00	0.00E+00	0.00E+00	9.02E-05
2986	ALL	418486.3	3772118	NonCancer	0.00E+00	0.00E+00	0.00E+00	0.00E+00	0.00E+00	0.00E+00	9.38E-05	0.00E+00	0.00E+00	0.00E+00	0.00E+00	0.00E+00	0.00E+00	0.00E+00	9.38E-05
2987	ALL	418486.3	3772143	NonCancer	0.00E+00	0.00E+00	0.00E+00	0.00E+00	0.00E+00	0.00E+00	9.75E-05	0.00E+00	0.00E+00	0.00E+00	0.00E+00	0.00E+00	0.00E+00	0.00E+00	9.75E-05
2988	ALL	418486.3	3772168	NonCancer	0.00E+00	0.00E+00	0.00E+00	0.00E+00	0.00E+00	0.00E+00	1.01E-04	0.00E+00	0.00E+00	0.00E+00	0.00E+00	0.00E+00	0.00E+00	0.00E+00	1.01E-04
2989	ALL	418486.3	3772193	NonCancer	0.00E+00	0.00E+00	0.00E+00	0.00E+00	0.00E+00	0.00E+00	1.05E-04	0.00E+00	0.00E+00	0.00E+00	0.00E+00	0.00E+00	0.00E+00	0.00E+00	1.05E-04
2990	ALL	418486.3	3772218	NonCancer	0.00E+00	0.00E+00	0.00E+00	0.00E+00	0.00E+00	0.00E+00	1.10E-04	0.00E+00	0.00E+00	0.00E+00	0.00E+00	0.00E+00	0.00E+00	0.00E+00	1.10E-04
2991	ALL	418486.3	3772243	NonCancer	0.00E+00	0.00E+00	0.00E+00	0.00E+00	0.00E+00	0.00E+00	1.14E-04	0.00E+00	0.00E+00	0.00E+00	0.00E+00	0.00E+00	0.00E+00	0.00E+00	1.14E-04
2992	ALL	418486.3	3772268	NonCancer	0.00E+00	0.00E+00	0.00E+00	0.00E+00	0.00E+00	0.00E+00	1.19E-04	0.00E+00	0.00E+00	0.00E+00	0.00E+00	0.00E+00	0.00E+00	0.00E+00	1.19E-04
2993	ALL	418486.3	3772293	NonCancer	0.00E+00	0.00E+00	0.00E+00	0.00E+00	0.00E+00	0.00E+00	1.24E-04	0.00E+00	0.00E+00	0.00E+00	0.00E+00	0.00E+00	0.00E+00	0.00E+00	1.24E-04
2994	ALL	418486.3	3772318	NonCancer	0.00E+00	0.00E+00	0.00E+00	0.00E+00	0.00E+00	0.00E+00	1.29E-04	0.00E+00	0.00E+00	0.00E+00	0.00E+00	0.00E+00	0.00E+00	0.00E+00	1.29E-04
2995	ALL	418486.3	3772343	NonCancer	0.00E+00	0.00E+00	0.00E+00	0.00E+00	0.00E+00	0.00E+00	1.35E-04	0.00E+00	0.00E+00	0.00E+00	0.00E+00	0.00E+00	0.00E+00	0.00E+00	1.35E-04
2996	ALL	418486.3	3772368	NonCancer	0.00E+00	0.00E+00	0.00E+00	0.00E+00	0.00E+00	0.00E+00	1.40E-04	0.00E+00	0.00E+00	0.00E+00	0.00E+00	0.00E+00	0.00E+00	0.00E+00	1.40E-04
2997	ALL	418486.3	3772393	NonCancer	0.00E+00	0.00E+00	0.00E+00	0.00E+00	0.00E+00	0.00E+00	1.45E-04	0.00E+00	0.00E+00	0.00E+00	0.00E+00	0.00E+00	0.00E+00	0.00E+00	1.45E-04
2998	ALL	418486.3	3772418	NonCancer	0.00E+00	0.00E+00	0.00E+00	0.00E+00	0.00E+00	0.00E+00	1.50E-04	0.00E+00	0.00E+00	0.00E+00	0.00E+00	0.00E+00	0.00E+00	0.00E+00	1.50E-04
2999	ALL	418486.3	3772443	NonCancer	0.00E+00	0.00E+00	0.00E+00	0.00E+00	0.00E+00	0.00E+00	1.55E-04	0.00E+00	0.00E+00	0.00E+00	0.00E+00	0.00E+00	0.00E+00	0.00E+00	1.55E-04
3000	ALL	418486.3	3772468	NonCancer	0.00E+00	0.00E+00	0.00E+00	0.00E+00	0.00E+00	0.00E+00	1.59E-04	0.00E+00	0.00E+00	0.00E+00	0.00E+00	0.00E+00	0.00E+00	0.00E+00	1.59E-04
3001	ALL	418511.3	3772093	NonCancer	0.00E+00	0.00E+00	0.00E+00	0.00E+00	0.00E+00	0.00E+00	9.31E-05	0.00E+00	0.00E+00	0.00E+00	0.00E+00	0.00E+00	0.00E+00	0.00E+00	9.31E-05
3002	ALL	418511.3	3772118	NonCancer	0.00E+00	0.00E+00	0.00E+00	0.00E+00	0.00E+00	0.00E+00	9.70E-05	0.00E+00	0.00E+00	0.00E+00	0.00E+00	0.00E+00	0.00E+00	0.00E+00	9.70E-05
3003	ALL	418511.3	3772143	NonCancer	0.00E+00	0.00E+00	0.00E+00	0.00E+00	0.00E+00	0.00E+00	1.01E-04	0.00E+00	0.00E+00	0.00E+00	0.00E+00	0.00E+00	0.00E+00	0.00E+00	1.01E-04
3004	ALL	418511.3	3772168	NonCancer	0.00E+00	0.00E+00	0.00E+00	0.00E+00	0.00E+00	0.00E+00	1.05E-04	0.00E+00	0.00E+00	0.00E+00	0.00E+00	0.00E+00	0.00E+00	0.00E+00	1.05E-04
3005	ALL	418511.3	3772193	NonCancer	0.00E+00	0.00E+00	0.00E+00	0.00E+00	0.00E+00	0.00E+00	1.10E-04	0.00E+00	0.00E+00	0.00E+00	0.00E+00	0.00E+00	0.00E+00	0.00E+00	1.10E-04
3006	ALL	418511.3	3772218	NonCancer	0.00E+00	0.00E+00	0.00E+00	0.00E+00	0.00E+00	0.00E+00	1.15E-04	0.00E+00	0.00E+00	0.00E+00	0.00E+00	0.00E+00	0.00E+00	0.00E+00	1.15E-04
3007	ALL	418511.3	3772243	NonCancer	0.00E+00	0.00E+00	0.00E+00	0.00E+00	0.00E+00	0.00E+00	1.20E-04	0.00E+00	0.00E+00	0.00E+00	0.00E+00	0.00E+00	0.00E+00	0.00E+00	1.20E-04
3008	ALL	418511.3	3772268	NonCancer	0.00E+00	0.00E+00	0.00E+00	0.00E+00	0.00E+00	0.00E+00	1.26E-04	0.00E+00	0.00E+00	0.00E+00	0.00E+00	0.00E+00	0.00E+00	0.00E+00	1.26E-04
3009	ALL	418511.3	3772293	NonCancer	0.00E+00	0.00E+00	0.00E+00	0.00E+00	0.00E+00	0.00E+00	1.31E-04	0.00E+00	0.00E+00	0.00E+00	0.00E+00	0.00E+00	0.00E+00	0.00E+00	1.31E-04
3010	ALL	418511.3	3772318	NonCancer	0.00E+00	0.00E+00	0.00E+00	0.00E+00	0.00E+00	0.00E+00	1.37E-04	0.00E+00	0.00E+00	0.00E+00	0.00E+00	0.00E+00	0.00E+00	0.00E+00	1.37E-04
3011	ALL	418511.3	3772343	NonCancer	0.00E+00	0.00E+00	0.00E+00	0.00E+00	0.00E+00	0.00E+00	1.44E-04	0.00E+00	0.00E+00	0.00E+00	0.00E+00	0.00E+00	0.00E+00	0.00E+00	1.44E-04
3012	ALL	418511.3	3772368	NonCancer	0.00E+00	0.00E+00	0.00E+00	0.00E+00	0.00E+00	0.00E+00	1.50E-04	0.00E+00	0.00E+00	0.00E+00	0.00E+00	0.00E+00	0.00E+00	0.00E+00	1.50E-04
3013	ALL	418511.3	3772393	NonCancer	0.00E+00	0.00E+00	0.00E+00	0.00E+00	0.00E+00	0.00E+00	1.56E-04	0.00E+00	0.00E+00	0.00E+00	0.00E+00	0.00E+00	0.00E+00	0.00E+00	1.56E-04
3014	ALL	418511.3	3772418	NonCancer	0.00E+00	0.00E+00	0.00E+00	0.00E+00	0.00E+00	0.00E+00	1.63E-04	0.00E+00	0.00E+00	0.00E+00	0.00E+00	0.00E+00	0.00E+00	0.00E+00	1.63E-04
3015	ALL	418511.3	3772443	NonCancer	0.00E+00	0.00E+00	0.00E+00	0.00E+00	0.00E+00	0.00E+00	1.69E-04	0.00E+00	0.00E+00	0.00E+00	0.00E+00	0.00E+00	0.00E+00	0.00E+00	1.69E-04

3016	ALL	418511.3	3772468	NonCancer	0.00E+00	0.00E+00	0.00E+00	0.00E+00	0.00E+00	0.00E+00	1.75E-04	0.00E+00	0.00E+00	0.00E+00	0.00E+00	0.00E+00	0.00E+00	0.00E+00	1.75E-04
3017	ALL	418511.3	3772493	NonCancer	0.00E+00	0.00E+00	0.00E+00	0.00E+00	0.00E+00	0.00E+00	1.80E-04	0.00E+00	0.00E+00	0.00E+00	0.00E+00	0.00E+00	0.00E+00	0.00E+00	1.80E-04
3018	ALL	418536.3	3772093	NonCancer	0.00E+00	0.00E+00	0.00E+00	0.00E+00	0.00E+00	0.00E+00	9.59E-05	0.00E+00	0.00E+00	0.00E+00	0.00E+00	0.00E+00	0.00E+00	0.00E+00	9.59E-05
3019	ALL	418536.3	3772118	NonCancer	0.00E+00	0.00E+00	0.00E+00	0.00E+00	0.00E+00	0.00E+00	1.00E-04	0.00E+00	0.00E+00	0.00E+00	0.00E+00	0.00E+00	0.00E+00	0.00E+00	1.00E-04
3020	ALL	418536.3	3772143	NonCancer	0.00E+00	0.00E+00	0.00E+00	0.00E+00	0.00E+00	0.00E+00	1.05E-04	0.00E+00	0.00E+00	0.00E+00	0.00E+00	0.00E+00	0.00E+00	0.00E+00	1.05E-04
3021	ALL	418536.3	3772168	NonCancer	0.00E+00	0.00E+00	0.00E+00	0.00E+00	0.00E+00	0.00E+00	1.09E-04	0.00E+00	0.00E+00	0.00E+00	0.00E+00	0.00E+00	0.00E+00	0.00E+00	1.09E-04
3022	ALL	418536.3	3772193	NonCancer	0.00E+00	0.00E+00	0.00E+00	0.00E+00	0.00E+00	0.00E+00	1.14E-04	0.00E+00	0.00E+00	0.00E+00	0.00E+00	0.00E+00	0.00E+00	0.00E+00	1.14E-04
3023	ALL	418536.3	3772218	NonCancer	0.00E+00	0.00E+00	0.00E+00	0.00E+00	0.00E+00	0.00E+00	1.20E-04	0.00E+00	0.00E+00	0.00E+00	0.00E+00	0.00E+00	0.00E+00	0.00E+00	1.20E-04
3024	ALL	418536.3	3772243	NonCancer	0.00E+00	0.00E+00	0.00E+00	0.00E+00	0.00E+00	0.00E+00	1.25E-04	0.00E+00	0.00E+00	0.00E+00	0.00E+00	0.00E+00	0.00E+00	0.00E+00	1.25E-04
3025	ALL	418536.3	3772268	NonCancer	0.00E+00	0.00E+00	0.00E+00	0.00E+00	0.00E+00	0.00E+00	1.32E-04	0.00E+00	0.00E+00	0.00E+00	0.00E+00	0.00E+00	0.00E+00	0.00E+00	1.32E-04
3026	ALL	418536.3	3772293	NonCancer	0.00E+00	0.00E+00	0.00E+00	0.00E+00	0.00E+00	0.00E+00	1.38E-04	0.00E+00	0.00E+00	0.00E+00	0.00E+00	0.00E+00	0.00E+00	0.00E+00	1.38E-04
3027	ALL	418536.3	3772318	NonCancer	0.00E+00	0.00E+00	0.00E+00	0.00E+00	0.00E+00	0.00E+00	1.45E-04	0.00E+00	0.00E+00	0.00E+00	0.00E+00	0.00E+00	0.00E+00	0.00E+00	1.45E-04
3028	ALL	418536.3	3772343	NonCancer	0.00E+00	0.00E+00	0.00E+00	0.00E+00	0.00E+00	0.00E+00	1.53E-04	0.00E+00	0.00E+00	0.00E+00	0.00E+00	0.00E+00	0.00E+00	0.00E+00	1.53E-04
3029	ALL	418536.3	3772368	NonCancer	0.00E+00	0.00E+00	0.00E+00	0.00E+00	0.00E+00	0.00E+00	1.60E-04	0.00E+00	0.00E+00	0.00E+00	0.00E+00	0.00E+00	0.00E+00	0.00E+00	1.60E-04
3030	ALL	418536.3	3772393	NonCancer	0.00E+00	0.00E+00	0.00E+00	0.00E+00	0.00E+00	0.00E+00	1.68E-04	0.00E+00	0.00E+00	0.00E+00	0.00E+00	0.00E+00	0.00E+00	0.00E+00	1.68E-04
3031	ALL	418536.3	3772418	NonCancer	0.00E+00	0.00E+00	0.00E+00	0.00E+00	0.00E+00	0.00E+00	1.76E-04	0.00E+00	0.00E+00	0.00E+00	0.00E+00	0.00E+00	0.00E+00	0.00E+00	1.76E-04
3032	ALL	418536.3	3772443	NonCancer	0.00E+00	0.00E+00	0.00E+00	0.00E+00	0.00E+00	0.00E+00	1.84E-04	0.00E+00	0.00E+00	0.00E+00	0.00E+00	0.00E+00	0.00E+00	0.00E+00	1.84E-04
3033	ALL	418536.3	3772468	NonCancer	0.00E+00	0.00E+00	0.00E+00	0.00E+00	0.00E+00	0.00E+00	1.91E-04	0.00E+00	0.00E+00	0.00E+00	0.00E+00	0.00E+00	0.00E+00	0.00E+00	1.91E-04
3034	ALL	418536.3	3772493	NonCancer	0.00E+00	0.00E+00	0.00E+00	0.00E+00	0.00E+00	0.00E+00	1.98E-04	0.00E+00	0.00E+00	0.00E+00	0.00E+00	0.00E+00	0.00E+00	0.00E+00	1.98E-04
3035	ALL	418561.3	3772093	NonCancer	0.00E+00	0.00E+00	0.00E+00	0.00E+00	0.00E+00	0.00E+00	9.87E-05	0.00E+00	0.00E+00	0.00E+00	0.00E+00	0.00E+00	0.00E+00	0.00E+00	9.87E-05
3036	ALL	418561.3	3772118	NonCancer	0.00E+00	0.00E+00	0.00E+00	0.00E+00	0.00E+00	0.00E+00	1.03E-04	0.00E+00	0.00E+00	0.00E+00	0.00E+00	0.00E+00	0.00E+00	0.00E+00	1.03E-04
3037	ALL	418561.3	3772143	NonCancer	0.00E+00	0.00E+00	0.00E+00	0.00E+00	0.00E+00	0.00E+00	1.08E-04	0.00E+00	0.00E+00	0.00E+00	0.00E+00	0.00E+00	0.00E+00	0.00E+00	1.08E-04
3038	ALL	418561.3	3772168	NonCancer	0.00E+00	0.00E+00	0.00E+00	0.00E+00	0.00E+00	0.00E+00	1.13E-04	0.00E+00	0.00E+00	0.00E+00	0.00E+00	0.00E+00	0.00E+00	0.00E+00	1.13E-04
3039	ALL	418561.3	3772193	NonCancer	0.00E+00	0.00E+00	0.00E+00	0.00E+00	0.00E+00	0.00E+00	1.19E-04	0.00E+00	0.00E+00	0.00E+00	0.00E+00	0.00E+00	0.00E+00	0.00E+00	1.19E-04
3040	ALL	418561.3	3772218	NonCancer	0.00E+00	0.00E+00	0.00E+00	0.00E+00	0.00E+00	0.00E+00	1.24E-04	0.00E+00	0.00E+00	0.00E+00	0.00E+00	0.00E+00	0.00E+00	0.00E+00	1.24E-04
3041	ALL	418561.3	3772243	NonCancer	0.00E+00	0.00E+00	0.00E+00	0.00E+00	0.00E+00	0.00E+00	1.31E-04	0.00E+00	0.00E+00	0.00E+00	0.00E+00	0.00E+00	0.00E+00	0.00E+00	1.31E-04
3042	ALL	418561.3	3772268	NonCancer	0.00E+00	0.00E+00	0.00E+00	0.00E+00	0.00E+00	0.00E+00	1.38E-04	0.00E+00	0.00E+00	0.00E+00	0.00E+00	0.00E+00	0.00E+00	0.00E+00	1.38E-04
3043	ALL	418561.3	3772293	NonCancer	0.00E+00	0.00E+00	0.00E+00	0.00E+00	0.00E+00	0.00E+00	1.45E-04	0.00E+00	0.00E+00	0.00E+00	0.00E+00	0.00E+00	0.00E+00	0.00E+00	1.45E-04
3044	ALL	418561.3	3772318	NonCancer	0.00E+00	0.00E+00	0.00E+00	0.00E+00	0.00E+00	0.00E+00	1.53E-04	0.00E+00	0.00E+00	0.00E+00	0.00E+00	0.00E+00	0.00E+00	0.00E+00	1.53E-04
3045	ALL	418561.3	3772343	NonCancer	0.00E+00	0.00E+00	0.00E+00	0.00E+00	0.00E+00	0.00E+00	1.62E-04	0.00E+00	0.00E+00	0.00E+00	0.00E+00	0.00E+00	0.00E+00	0.00E+00	1.62E-04
3046	ALL	418561.3	3772368	NonCancer	0.00E+00	0.00E+00	0.00E+00	0.00E+00	0.00E+00	0.00E+00	1.71E-04	0.00E+00	0.00E+00	0.00E+00	0.00E+00	0.00E+00	0.00E+00	0.00E+00	1.71E-04
3047	ALL	418561.3	3772393	NonCancer	0.00E+00	0.00E+00	0.00E+00	0.00E+00	0.00E+00	0.00E+00	1.80E-04	0.00E+00	0.00E+00	0.00E+00	0.00E+00	0.00E+00	0.00E+00	0.00E+00	1.80E-04
3048	ALL	418561.3	3772418	NonCancer	0.00E+00	0.00E+00	0.00E+00	0.00E+00	0.00E+00	0.00E+00	1.90E-04	0.00E+00	0.00E+00	0.00E+00	0.00E+00	0.00E+00	0.00E+00	0.00E+00	1.90E-04
3049	ALL	418561.3	3772443	NonCancer	0.00E+00	0.00E+00	0.00E+00	0.00E+00	0.00E+00	0.00E+00	2.00E-04	0.00E+00	0.00E+00	0.00E+00	0.00E+00	0.00E+00	0.00E+00	0.00E+00	2.00E-04
3050	ALL	418561.3	3772468	NonCancer	0.00E+00	0.00E+00	0.00E+00	0.00E+00	0.00E+00	0.00E+00	2.10E-04	0.00E+00	0.00E+00	0.00E+00	0.00E+00	0.00E+00	0.00E+00	0.00E+00	2.10E-04
3051	ALL	418561.3	3772493	NonCancer	0.00E+00	0.00E+00	0.00E+00	0.00E+00	0.00E+00	0.00E+00	2.19E-04	0.00E+00	0.00E+00	0.00E+00	0.00E+00	0.00E+00	0.00E+00	0.00E+00	2.19E-04
3052	ALL	418586.3	3772093	NonCancer	0.00E+00	0.00E+00	0.00E+00	0.00E+00	0.00E+00	0.00E+00	1.02E-04	0.00E+00	0.00E+00	0.00E+00	0.00E+00	0.00E+00	0.00E+00	0.00E+00	1.02E-04
3053	ALL	418586.3	3772118	NonCancer	0.00E+00	0.00E+00	0.00E+00	0.00E+00	0.00E+00	0.00E+00	1.06E-04	0.00E+00	0.00E+00	0.00E+00	0.00E+00	0.00E+00	0.00E+00	0.00E+00	1.06E-04
3054	ALL	418586.3	3772143	NonCancer	0.00E+00	0.00E+00	0.00E+00	0.00E+00	0.00E+00	0.00E+00	1.11E-04	0.00E+00	0.00E+00	0.00E+00	0.00E+00	0.00E+00	0.00E+00	0.00E+00	1.11E-04
3055	ALL	418586.3	3772168	NonCancer	0.00E+00	0.00E+00	0.00E+00	0.00E+00	0.00E+00	0.00E+00	1.17E-04	0.00E+00	0.00E+00	0.00E+00	0.00E+00	0.00E+00	0.00E+00	0.00E+00	1.17E-04
3056	ALL	418586.3	3772193	NonCancer	0.00E+00	0.00E+00	0.00E+00	0.00E+00	0.00E+00	0.00E+00	1.23E-04	0.00E+00	0.00E+00	0.00E+00	0.00E+00	0.00E+00	0.00E+00	0.00E+00	1.23E-04
3057	ALL	418586.3	3772218	NonCancer	0.00E+00	0.00E+00	0.00E+00	0.00E+00	0.00E+00	0.00E+00	1.29E-04	0.00E+00	0.00E+00	0.00E+00	0.00E+00	0.00E+00	0.00E+00	0.00E+00	1.29E-04
3058	ALL	418586.3	3772243	NonCancer	0.00E+00	0.00E+00	0.00E+00	0.00E+00	0.00E+00	0.00E+00	1.36E-04	0.00E+00	0.00E+00	0.00E+00	0.00E+00	0.00E+00	0.00E+00	0.00E+00	1.36E-04
3059	ALL	418586.3	3772268	NonCancer	0.00E+00	0.00E+00	0.00E+00	0.00E+00	0.00E+00	0.00E+00	1.44E-04	0.00E+00	0.00E+00	0.00E+00	0.00E+00	0.00E+00	0.00E+00	0.00E+00	1.44E-04
3060	ALL	418586.3	3772293	NonCancer	0.00E+00	0.00E+00	0.00E+00	0.00E+00	0.00E+00	0.00E+00	1.52E-04	0.00E+00	0.00E+00	0.00E+00	0.00E+00	0.00E+00	0.00E+00	0.00E+00	1.52E-04
3061	ALL	418586.3	3772318	NonCancer	0.00E+00	0.00E+00	0.00E+00	0.00E+00	0.00E+00	0.00E+00	1.61E-04	0.00E+00	0.00E+00	0.00E+00	0.00E+00	0.00E+00	0.00E+00	0.00E+00	1.61E-04
3062	ALL	418586.3	3772343	NonCancer	0.00E+00	0.00E+00	0.00E+00	0.00E+00	0.00E+00	0.00E+00	1.71E-04	0.00E+00	0.00E+00	0.00E+00	0.00E+00	0.00E+00	0.00E+00	0.00E+00	1.71E-04
3063	ALL	418586.3	3772368	NonCancer	0.00E+00	0.00E+00	0.00E+00	0.00E+00	0.00E+00	0.00E+00	1.81E-04	0.00E+00	0.00E+00	0.00E+00	0.00E+00	0.00E+00	0.00E+00	0.00E+00	1.81E-04
3064	ALL	418586.3	3772393	NonCancer	0.00E+00	0.00E+00	0.00E+00	0.00E+00	0.00E+00	0.00E+00	1.92E-04	0.00E+00	0.00E+00	0.00E+00	0.00E+00	0.00E+00	0.00E+00	0.00E+00	1.92E-04
3065	ALL	418586.3	3772418	NonCancer	0.00E+00	0.00E+00	0.00E+00	0.00E+00	0.00E+00	0.00E+00	2.04E-04	0.00E+00	0.00E+00	0.00E+00	0.00E+00	0.00E+00	0.00E+00	0.00E+00	2.04E-04
3066	ALL	418586.3	3772443	NonCancer	0.00E+00	0.00E+00	0.00E+00	0.00E+00	0.00E+00	0.00E+00	2.17E-04	0.00E+00	0.00E+00	0.00E+00	0.00E+00	0.00E+00	0.00E+00	0.00E+00	2.17E-04
3067	ALL	418586.3	3772468	NonCancer	0.00E+00	0.00E+00	0.00E+00	0.00E+00	0.00E+00	0.00E+00	2.30E-04	0.00E+00	0.00E+00	0.00E+00	0.00E+00	0.00E+00	0.00E+00	0.00E+00	2.30E-04

3068	ALL	418586.3	3772493	NonCancer	0.00E+00	0.00E+00	0.00E+00	0.00E+00	0.00E+00	0.00E+00	2.43E-04	0.00E+00	0.00E+00	0.00E+00	0.00E+00	0.00E+00	0.00E+00	0.00E+00	2.43E-04
3069	ALL	418611.3	3772093	NonCancer	0.00E+00	0.00E+00	0.00E+00	0.00E+00	0.00E+00	0.00E+00	1.05E-04	0.00E+00	0.00E+00	0.00E+00	0.00E+00	0.00E+00	0.00E+00	0.00E+00	1.05E-04
3070	ALL	418611.3	3772118	NonCancer	0.00E+00	0.00E+00	0.00E+00	0.00E+00	0.00E+00	0.00E+00	1.10E-04	0.00E+00	0.00E+00	0.00E+00	0.00E+00	0.00E+00	0.00E+00	0.00E+00	1.10E-04
3071	ALL	418611.3	3772143	NonCancer	0.00E+00	0.00E+00	0.00E+00	0.00E+00	0.00E+00	0.00E+00	1.15E-04	0.00E+00	0.00E+00	0.00E+00	0.00E+00	0.00E+00	0.00E+00	0.00E+00	1.15E-04
3072	ALL	418611.3	3772168	NonCancer	0.00E+00	0.00E+00	0.00E+00	0.00E+00	0.00E+00	0.00E+00	1.21E-04	0.00E+00	0.00E+00	0.00E+00	0.00E+00	0.00E+00	0.00E+00	0.00E+00	1.21E-04
3073	ALL	418611.3	3772193	NonCancer	0.00E+00	0.00E+00	0.00E+00	0.00E+00	0.00E+00	0.00E+00	1.27E-04	0.00E+00	0.00E+00	0.00E+00	0.00E+00	0.00E+00	0.00E+00	0.00E+00	1.27E-04
3074	ALL	418611.3	3772218	NonCancer	0.00E+00	0.00E+00	0.00E+00	0.00E+00	0.00E+00	0.00E+00	1.34E-04	0.00E+00	0.00E+00	0.00E+00	0.00E+00	0.00E+00	0.00E+00	0.00E+00	1.34E-04
3075	ALL	418611.3	3772243	NonCancer	0.00E+00	0.00E+00	0.00E+00	0.00E+00	0.00E+00	0.00E+00	1.42E-04	0.00E+00	0.00E+00	0.00E+00	0.00E+00	0.00E+00	0.00E+00	0.00E+00	1.42E-04
3076	ALL	418611.3	3772268	NonCancer	0.00E+00	0.00E+00	0.00E+00	0.00E+00	0.00E+00	0.00E+00	1.50E-04	0.00E+00	0.00E+00	0.00E+00	0.00E+00	0.00E+00	0.00E+00	0.00E+00	1.50E-04
3077	ALL	418611.3	3772293	NonCancer	0.00E+00	0.00E+00	0.00E+00	0.00E+00	0.00E+00	0.00E+00	1.58E-04	0.00E+00	0.00E+00	0.00E+00	0.00E+00	0.00E+00	0.00E+00	0.00E+00	1.58E-04
3078	ALL	418611.3	3772318	NonCancer	0.00E+00	0.00E+00	0.00E+00	0.00E+00	0.00E+00	0.00E+00	1.68E-04	0.00E+00	0.00E+00	0.00E+00	0.00E+00	0.00E+00	0.00E+00	0.00E+00	1.68E-04
3079	ALL	418611.3	3772343	NonCancer	0.00E+00	0.00E+00	0.00E+00	0.00E+00	0.00E+00	0.00E+00	1.79E-04	0.00E+00	0.00E+00	0.00E+00	0.00E+00	0.00E+00	0.00E+00	0.00E+00	1.79E-04
3080	ALL	418611.3	3772368	NonCancer	0.00E+00	0.00E+00	0.00E+00	0.00E+00	0.00E+00	0.00E+00	1.91E-04	0.00E+00	0.00E+00	0.00E+00	0.00E+00	0.00E+00	0.00E+00	0.00E+00	1.91E-04
3081	ALL	418611.3	3772393	NonCancer	0.00E+00	0.00E+00	0.00E+00	0.00E+00	0.00E+00	0.00E+00	2.04E-04	0.00E+00	0.00E+00	0.00E+00	0.00E+00	0.00E+00	0.00E+00	0.00E+00	2.04E-04
3082	ALL	418611.3	3772418	NonCancer	0.00E+00	0.00E+00	0.00E+00	0.00E+00	0.00E+00	0.00E+00	2.18E-04	0.00E+00	0.00E+00	0.00E+00	0.00E+00	0.00E+00	0.00E+00	0.00E+00	2.18E-04
3083	ALL	418611.3	3772443	NonCancer	0.00E+00	0.00E+00	0.00E+00	0.00E+00	0.00E+00	0.00E+00	2.34E-04	0.00E+00	0.00E+00	0.00E+00	0.00E+00	0.00E+00	0.00E+00	0.00E+00	2.34E-04
3084	ALL	418611.3	3772468	NonCancer	0.00E+00	0.00E+00	0.00E+00	0.00E+00	0.00E+00	0.00E+00	2.51E-04	0.00E+00	0.00E+00	0.00E+00	0.00E+00	0.00E+00	0.00E+00	0.00E+00	2.51E-04
3085	ALL	418611.3	3772493	NonCancer	0.00E+00	0.00E+00	0.00E+00	0.00E+00	0.00E+00	0.00E+00	2.68E-04	0.00E+00	0.00E+00	0.00E+00	0.00E+00	0.00E+00	0.00E+00	0.00E+00	2.68E-04
3086	ALL	418636.3	3772093	NonCancer	0.00E+00	0.00E+00	0.00E+00	0.00E+00	0.00E+00	0.00E+00	1.10E-04	0.00E+00	0.00E+00	0.00E+00	0.00E+00	0.00E+00	0.00E+00	0.00E+00	1.10E-04
3087	ALL	418636.3	3772118	NonCancer	0.00E+00	0.00E+00	0.00E+00	0.00E+00	0.00E+00	0.00E+00	1.15E-04	0.00E+00	0.00E+00	0.00E+00	0.00E+00	0.00E+00	0.00E+00	0.00E+00	1.15E-04
3088	ALL	418636.3	3772143	NonCancer	0.00E+00	0.00E+00	0.00E+00	0.00E+00	0.00E+00	0.00E+00	1.20E-04	0.00E+00	0.00E+00	0.00E+00	0.00E+00	0.00E+00	0.00E+00	0.00E+00	1.20E-04
3089	ALL	418636.3	3772168	NonCancer	0.00E+00	0.00E+00	0.00E+00	0.00E+00	0.00E+00	0.00E+00	1.26E-04	0.00E+00	0.00E+00	0.00E+00	0.00E+00	0.00E+00	0.00E+00	0.00E+00	1.26E-04
3090	ALL	418636.3	3772193	NonCancer	0.00E+00	0.00E+00	0.00E+00	0.00E+00	0.00E+00	0.00E+00	1.32E-04	0.00E+00	0.00E+00	0.00E+00	0.00E+00	0.00E+00	0.00E+00	0.00E+00	1.32E-04
3091	ALL	418636.3	3772218	NonCancer	0.00E+00	0.00E+00	0.00E+00	0.00E+00	0.00E+00	0.00E+00	1.40E-04	0.00E+00	0.00E+00	0.00E+00	0.00E+00	0.00E+00	0.00E+00	0.00E+00	1.40E-04
3092	ALL	418636.3	3772243	NonCancer	0.00E+00	0.00E+00	0.00E+00	0.00E+00	0.00E+00	0.00E+00	1.48E-04	0.00E+00	0.00E+00	0.00E+00	0.00E+00	0.00E+00	0.00E+00	0.00E+00	1.48E-04
3093	ALL	418636.3	3772268	NonCancer	0.00E+00	0.00E+00	0.00E+00	0.00E+00	0.00E+00	0.00E+00	1.56E-04	0.00E+00	0.00E+00	0.00E+00	0.00E+00	0.00E+00	0.00E+00	0.00E+00	1.56E-04
3094	ALL	418636.3	3772293	NonCancer	0.00E+00	0.00E+00	0.00E+00	0.00E+00	0.00E+00	0.00E+00	1.65E-04	0.00E+00	0.00E+00	0.00E+00	0.00E+00	0.00E+00	0.00E+00	0.00E+00	1.65E-04
3095	ALL	418636.3	3772318	NonCancer	0.00E+00	0.00E+00	0.00E+00	0.00E+00	0.00E+00	0.00E+00	1.76E-04	0.00E+00	0.00E+00	0.00E+00	0.00E+00	0.00E+00	0.00E+00	0.00E+00	1.76E-04
3096	ALL	418636.3	3772343	NonCancer	0.00E+00	0.00E+00	0.00E+00	0.00E+00	0.00E+00	0.00E+00	1.88E-04	0.00E+00	0.00E+00	0.00E+00	0.00E+00	0.00E+00	0.00E+00	0.00E+00	1.88E-04
3097	ALL	418636.3	3772368	NonCancer	0.00E+00	0.00E+00	0.00E+00	0.00E+00	0.00E+00	0.00E+00	2.01E-04	0.00E+00	0.00E+00	0.00E+00	0.00E+00	0.00E+00	0.00E+00	0.00E+00	2.01E-04
3098	ALL	418636.3	3772393	NonCancer	0.00E+00	0.00E+00	0.00E+00	0.00E+00	0.00E+00	0.00E+00	2.16E-04	0.00E+00	0.00E+00	0.00E+00	0.00E+00	0.00E+00	0.00E+00	0.00E+00	2.16E-04
3099	ALL	418636.3	3772418	NonCancer	0.00E+00	0.00E+00	0.00E+00	0.00E+00	0.00E+00	0.00E+00	2.32E-04	0.00E+00	0.00E+00	0.00E+00	0.00E+00	0.00E+00	0.00E+00	0.00E+00	2.32E-04
3100	ALL	418636.3	3772443	NonCancer	0.00E+00	0.00E+00	0.00E+00	0.00E+00	0.00E+00	0.00E+00	2.51E-04	0.00E+00	0.00E+00	0.00E+00	0.00E+00	0.00E+00	0.00E+00	0.00E+00	2.51E-04
3101	ALL	418636.3	3772468	NonCancer	0.00E+00	0.00E+00	0.00E+00	0.00E+00	0.00E+00	0.00E+00	2.71E-04	0.00E+00	0.00E+00	0.00E+00	0.00E+00	0.00E+00	0.00E+00	0.00E+00	2.71E-04
3102	ALL	418636.3	3772493	NonCancer	0.00E+00	0.00E+00	0.00E+00	0.00E+00	0.00E+00	0.00E+00	2.93E-04	0.00E+00	0.00E+00	0.00E+00	0.00E+00	0.00E+00	0.00E+00	0.00E+00	2.93E-04
3103	ALL	418661.3	3772093	NonCancer	0.00E+00	0.00E+00	0.00E+00	0.00E+00	0.00E+00	0.00E+00	1.19E-04	0.00E+00	0.00E+00	0.00E+00	0.00E+00	0.00E+00	0.00E+00	0.00E+00	1.19E-04
3104	ALL	418661.3	3772118	NonCancer	0.00E+00	0.00E+00	0.00E+00	0.00E+00	0.00E+00	0.00E+00	1.24E-04	0.00E+00	0.00E+00	0.00E+00	0.00E+00	0.00E+00	0.00E+00	0.00E+00	1.24E-04
3105	ALL	418661.3	3772143	NonCancer	0.00E+00	0.00E+00	0.00E+00	0.00E+00	0.00E+00	0.00E+00	1.29E-04	0.00E+00	0.00E+00	0.00E+00	0.00E+00	0.00E+00	0.00E+00	0.00E+00	1.29E-04
3106	ALL	418661.3	3772168	NonCancer	0.00E+00	0.00E+00	0.00E+00	0.00E+00	0.00E+00	0.00E+00	1.35E-04	0.00E+00	0.00E+00	0.00E+00	0.00E+00	0.00E+00	0.00E+00	0.00E+00	1.35E-04
3107	ALL	418661.3	3772193	NonCancer	0.00E+00	0.00E+00	0.00E+00	0.00E+00	0.00E+00	0.00E+00	1.41E-04	0.00E+00	0.00E+00	0.00E+00	0.00E+00	0.00E+00	0.00E+00	0.00E+00	1.41E-04
3108	ALL	418661.3	3772218	NonCancer	0.00E+00	0.00E+00	0.00E+00	0.00E+00	0.00E+00	0.00E+00	1.49E-04	0.00E+00	0.00E+00	0.00E+00	0.00E+00	0.00E+00	0.00E+00	0.00E+00	1.49E-04
3109	ALL	418661.3	3772243	NonCancer	0.00E+00	0.00E+00	0.00E+00	0.00E+00	0.00E+00	0.00E+00	1.57E-04	0.00E+00	0.00E+00	0.00E+00	0.00E+00	0.00E+00	0.00E+00	0.00E+00	1.57E-04
3110	ALL	418661.3	3772268	NonCancer	0.00E+00	0.00E+00	0.00E+00	0.00E+00	0.00E+00	0.00E+00	1.65E-04	0.00E+00	0.00E+00	0.00E+00	0.00E+00	0.00E+00	0.00E+00	0.00E+00	1.65E-04
3111	ALL	418661.3	3772293	NonCancer	0.00E+00	0.00E+00	0.00E+00	0.00E+00	0.00E+00	0.00E+00	1.75E-04	0.00E+00	0.00E+00	0.00E+00	0.00E+00	0.00E+00	0.00E+00	0.00E+00	1.75E-04
3112	ALL	418661.3	3772318	NonCancer	0.00E+00	0.00E+00	0.00E+00	0.00E+00	0.00E+00	0.00E+00	1.86E-04	0.00E+00	0.00E+00	0.00E+00	0.00E+00	0.00E+00	0.00E+00	0.00E+00	1.86E-04
3113	ALL	418661.3	3772343	NonCancer	0.00E+00	0.00E+00	0.00E+00	0.00E+00	0.00E+00	0.00E+00	1.99E-04	0.00E+00	0.00E+00	0.00E+00	0.00E+00	0.00E+00	0.00E+00	0.00E+00	1.99E-04
3114	ALL	418661.3	3772368	NonCancer	0.00E+00	0.00E+00	0.00E+00	0.00E+00	0.00E+00	0.00E+00	2.13E-04	0.00E+00	0.00E+00	0.00E+00	0.00E+00	0.00E+00	0.00E+00	0.00E+00	2.13E-04
3115	ALL	418661.3	3772393	NonCancer	0.00E+00	0.00E+00	0.00E+00	0.00E+00	0.00E+00	0.00E+00	2.29E-04	0.00E+00	0.00E+00	0.00E+00	0.00E+00	0.00E+00	0.00E+00	0.00E+00	2.29E-04
3116	ALL	418661.3	3772418	NonCancer	0.00E+00	0.00E+00	0.00E+00	0.00E+00	0.00E+00	0.00E+00	2.47E-04	0.00E+00	0.00E+00	0.00E+00	0.00E+00	0.00E+00	0.00E+00	0.00E+00	2.47E-04
3117	ALL	418661.3	3772443	NonCancer	0.00E+00	0.00E+00	0.00E+00	0.00E+00	0.00E+00	0.00E+00	2.69E-04	0.00E+00	0.00E+00	0.00E+00	0.00E+00	0.00E+00	0.00E+00	0.00E+00	2.69E-04
3118	ALL	418661.3	3772468	NonCancer	0.00E+00	0.00E+00	0.00E+00	0.00E+00	0.00E+00	0.00E+00	2.93E-04	0.00E+00	0.00E+00	0.00E+00	0.00E+00	0.00E+00	0.00E+00	0.00E+00	2.93E-04
3119	ALL	418661.3	3772493	NonCancer	0.00E+00	0.00E+00	0.00E+00	0.00E+00	0.00E+00	0.00E+00	3.20E-04	0.00E+00	0.00E+00	0.00E+00	0.00E+00	0.00E+00	0.00E+00	0.00E+00	3.20E-04

3120	ALL	418985.8	3773591	NonCancer	0.00E+00	0.00E+00	0.00E+00	0.00E+00	0.00E+00	0.00E+00	3.19E-05	0.00E+00	0.00E+00	0.00E+00	0.00E+00	0.00E+00	0.00E+00	0.00E+00	3.19E-05
3121	ALL	418599.4	3770947	NonCancer	0.00E+00	0.00E+00	0.00E+00	0.00E+00	0.00E+00	0.00E+00	2.88E-05	0.00E+00	0.00E+00	0.00E+00	0.00E+00	0.00E+00	0.00E+00	0.00E+00	2.88E-05
3122	ALL	417384.5	3773248	NonCancer	0.00E+00	0.00E+00	0.00E+00	0.00E+00	0.00E+00	0.00E+00	1.39E-05	0.00E+00	0.00E+00	0.00E+00	0.00E+00	0.00E+00	0.00E+00	0.00E+00	1.39E-05
3123	ALL	420098	3774009	NonCancer	0.00E+00	0.00E+00	0.00E+00	0.00E+00	0.00E+00	0.00E+00	9.35E-06	0.00E+00	0.00E+00	0.00E+00	0.00E+00	0.00E+00	0.00E+00	0.00E+00	9.35E-06
3124	ALL	417541.5	3772122	NonCancer	0.00E+00	0.00E+00	0.00E+00	0.00E+00	0.00E+00	0.00E+00	2.17E-05	0.00E+00	0.00E+00	0.00E+00	0.00E+00	0.00E+00	0.00E+00	0.00E+00	2.17E-05
3125	ALL	417013.6	3772133	NonCancer	0.00E+00	0.00E+00	0.00E+00	0.00E+00	0.00E+00	0.00E+00	1.28E-05	0.00E+00	0.00E+00	0.00E+00	0.00E+00	0.00E+00	0.00E+00	0.00E+00	1.28E-05
3126	ALL	417575.9	3772263	NonCancer	0.00E+00	0.00E+00	0.00E+00	0.00E+00	0.00E+00	0.00E+00	2.28E-05	0.00E+00	0.00E+00	0.00E+00	0.00E+00	0.00E+00	0.00E+00	0.00E+00	2.28E-05
3127	ALL	420228.9	3773729	NonCancer	0.00E+00	0.00E+00	0.00E+00	0.00E+00	0.00E+00	0.00E+00	1.69E-05	0.00E+00	0.00E+00	0.00E+00	0.00E+00	0.00E+00	0.00E+00	0.00E+00	1.69E-05
3128	ALL	420522.6	3773306	NonCancer	0.00E+00	0.00E+00	0.00E+00	0.00E+00	0.00E+00	0.00E+00	5.22E-05	0.00E+00	0.00E+00	0.00E+00	0.00E+00	0.00E+00	0.00E+00	0.00E+00	5.22E-05
3129	ALL	419908.4	3771898	NonCancer	0.00E+00	0.00E+00	0.00E+00	0.00E+00	0.00E+00	0.00E+00	1.92E-05	0.00E+00	0.00E+00	0.00E+00	0.00E+00	0.00E+00	0.00E+00	0.00E+00	1.92E-05
3130	ALL	420109.3	3772377	NonCancer	0.00E+00	0.00E+00	0.00E+00	0.00E+00	0.00E+00	0.00E+00	4.36E-05	0.00E+00	0.00E+00	0.00E+00	0.00E+00	0.00E+00	0.00E+00	0.00E+00	4.36E-05
3131	ALL	419286.1	3771756	NonCancer	0.00E+00	0.00E+00	0.00E+00	0.00E+00	0.00E+00	0.00E+00	2.87E-05	0.00E+00	0.00E+00	0.00E+00	0.00E+00	0.00E+00	0.00E+00	0.00E+00	2.87E-05
3132	ALL	417001.2	3771519	NonCancer	0.00E+00	0.00E+00	0.00E+00	0.00E+00	0.00E+00	0.00E+00	1.26E-05	0.00E+00	0.00E+00	0.00E+00	0.00E+00	0.00E+00	0.00E+00	0.00E+00	1.26E-05
3133	ALL	418671.8	3772792	NonCancer	0.00E+00	0.00E+00	0.00E+00	0.00E+00	0.00E+00	0.00E+00	6.06E-04	0.00E+00	0.00E+00	0.00E+00	0.00E+00	0.00E+00	0.00E+00	0.00E+00	6.06E-04
3134	ALL	418654.9	3772794	NonCancer	0.00E+00	0.00E+00	0.00E+00	0.00E+00	0.00E+00	0.00E+00	4.92E-04	0.00E+00	0.00E+00	0.00E+00	0.00E+00	0.00E+00	0.00E+00	0.00E+00	4.92E-04
3135	ALL	418671.6	3772833	NonCancer	0.00E+00	0.00E+00	0.00E+00	0.00E+00	0.00E+00	0.00E+00	4.74E-04	0.00E+00	0.00E+00	0.00E+00	0.00E+00	0.00E+00	0.00E+00	0.00E+00	4.74E-04
3136	ALL	418716.4	3771039	NonCancer	0.00E+00	0.00E+00	0.00E+00	0.00E+00	0.00E+00	0.00E+00	4.00E-05	0.00E+00	0.00E+00	0.00E+00	0.00E+00	0.00E+00	0.00E+00	0.00E+00	4.00E-05
3137	ALL	418716.4	3771013	NonCancer	0.00E+00	0.00E+00	0.00E+00	0.00E+00	0.00E+00	0.00E+00	3.95E-05	0.00E+00	0.00E+00	0.00E+00	0.00E+00	0.00E+00	0.00E+00	0.00E+00	3.95E-05
3138	ALL	418715.1	3770994	NonCancer	0.00E+00	0.00E+00	0.00E+00	0.00E+00	0.00E+00	0.00E+00	3.96E-05	0.00E+00	0.00E+00	0.00E+00	0.00E+00	0.00E+00	0.00E+00	0.00E+00	3.96E-05
3139	ALL	418715.1	3770973	NonCancer	0.00E+00	0.00E+00	0.00E+00	0.00E+00	0.00E+00	0.00E+00	3.92E-05	0.00E+00	0.00E+00	0.00E+00	0.00E+00	0.00E+00	0.00E+00	0.00E+00	3.92E-05
3140	ALL	418713.9	3770946	NonCancer	0.00E+00	0.00E+00	0.00E+00	0.00E+00	0.00E+00	0.00E+00	3.92E-05	0.00E+00	0.00E+00	0.00E+00	0.00E+00	0.00E+00	0.00E+00	0.00E+00	3.92E-05
3141	ALL	418713.9	3770924	NonCancer	0.00E+00	0.00E+00	0.00E+00	0.00E+00	0.00E+00	0.00E+00	3.88E-05	0.00E+00	0.00E+00	0.00E+00	0.00E+00	0.00E+00	0.00E+00	0.00E+00	3.88E-05
3142	ALL	418713.9	3770905	NonCancer	0.00E+00	0.00E+00	0.00E+00	0.00E+00	0.00E+00	0.00E+00	3.85E-05	0.00E+00	0.00E+00	0.00E+00	0.00E+00	0.00E+00	0.00E+00	0.00E+00	3.85E-05
3143	ALL	418726.2	3771328	NonCancer	0.00E+00	0.00E+00	0.00E+00	0.00E+00	0.00E+00	0.00E+00	4.43E-05	0.00E+00	0.00E+00	0.00E+00	0.00E+00	0.00E+00	0.00E+00	0.00E+00	4.43E-05
3144	ALL	418726.2	3771359	NonCancer	0.00E+00	0.00E+00	0.00E+00	0.00E+00	0.00E+00	0.00E+00	4.54E-05	0.00E+00	0.00E+00	0.00E+00	0.00E+00	0.00E+00	0.00E+00	0.00E+00	4.54E-05
3145	ALL	418725	3771396	NonCancer	0.00E+00	0.00E+00	0.00E+00	0.00E+00	0.00E+00	0.00E+00	4.71E-05	0.00E+00	0.00E+00	0.00E+00	0.00E+00	0.00E+00	0.00E+00	0.00E+00	4.71E-05
3146	ALL	418723.7	3771426	NonCancer	0.00E+00	0.00E+00	0.00E+00	0.00E+00	0.00E+00	0.00E+00	4.87E-05	0.00E+00	0.00E+00	0.00E+00	0.00E+00	0.00E+00	0.00E+00	0.00E+00	4.87E-05
3147	ALL	418725	3771450	NonCancer	0.00E+00	0.00E+00	0.00E+00	0.00E+00	0.00E+00	0.00E+00	4.94E-05	0.00E+00	0.00E+00	0.00E+00	0.00E+00	0.00E+00	0.00E+00	0.00E+00	4.94E-05
3148	ALL	418725	3771474	NonCancer	0.00E+00	0.00E+00	0.00E+00	0.00E+00	0.00E+00	0.00E+00	5.04E-05	0.00E+00	0.00E+00	0.00E+00	0.00E+00	0.00E+00	0.00E+00	0.00E+00	5.04E-05
3149	ALL	418641.4	3771471	NonCancer	0.00E+00	0.00E+00	0.00E+00	0.00E+00	0.00E+00	0.00E+00	5.02E-05	0.00E+00	0.00E+00	0.00E+00	0.00E+00	0.00E+00	0.00E+00	0.00E+00	5.02E-05
3150	ALL	418636.4	3771450	NonCancer	0.00E+00	0.00E+00	0.00E+00	0.00E+00	0.00E+00	0.00E+00	4.81E-05	0.00E+00	0.00E+00	0.00E+00	0.00E+00	0.00E+00	0.00E+00	0.00E+00	4.81E-05
3151	ALL	418640.1	3771426	NonCancer	0.00E+00	0.00E+00	0.00E+00	0.00E+00	0.00E+00	0.00E+00	4.81E-05	0.00E+00	0.00E+00	0.00E+00	0.00E+00	0.00E+00	0.00E+00	0.00E+00	4.81E-05
3152	ALL	418632.8	3771392	NonCancer	0.00E+00	0.00E+00	0.00E+00	0.00E+00	0.00E+00	0.00E+00	4.51E-05	0.00E+00	0.00E+00	0.00E+00	0.00E+00	0.00E+00	0.00E+00	0.00E+00	4.51E-05
3153	ALL	418638.9	3771365	NonCancer	0.00E+00	0.00E+00	0.00E+00	0.00E+00	0.00E+00	0.00E+00	4.57E-05	0.00E+00	0.00E+00	0.00E+00	0.00E+00	0.00E+00	0.00E+00	0.00E+00	4.57E-05
3154	ALL	418643.8	3771311	NonCancer	0.00E+00	0.00E+00	0.00E+00	0.00E+00	0.00E+00	0.00E+00	4.56E-05	0.00E+00	0.00E+00	0.00E+00	0.00E+00	0.00E+00	0.00E+00	0.00E+00	4.56E-05
3155	ALL	418661	3771300	NonCancer	0.00E+00	0.00E+00	0.00E+00	0.00E+00	0.00E+00	0.00E+00	5.35E-05	0.00E+00	0.00E+00	0.00E+00	0.00E+00	0.00E+00	0.00E+00	0.00E+00	5.35E-05
3156	ALL	418648.9	3771525	NonCancer	0.00E+00	0.00E+00	0.00E+00	0.00E+00	0.00E+00	0.00E+00	5.49E-05	0.00E+00	0.00E+00	0.00E+00	0.00E+00	0.00E+00	0.00E+00	0.00E+00	5.49E-05
3157	ALL	418712.2	3771529	NonCancer	0.00E+00	0.00E+00	0.00E+00	0.00E+00	0.00E+00	0.00E+00	5.80E-05	0.00E+00	0.00E+00	0.00E+00	0.00E+00	0.00E+00	0.00E+00	0.00E+00	5.80E-05
3158	ALL	418708.4	3771551	NonCancer	0.00E+00	0.00E+00	0.00E+00	0.00E+00	0.00E+00	0.00E+00	6.12E-05	0.00E+00	0.00E+00	0.00E+00	0.00E+00	0.00E+00	0.00E+00	0.00E+00	6.12E-05
3159	ALL	418712.8	3771565	NonCancer	0.00E+00	0.00E+00	0.00E+00	0.00E+00	0.00E+00	0.00E+00	5.98E-05	0.00E+00	0.00E+00	0.00E+00	0.00E+00	0.00E+00	0.00E+00	0.00E+00	5.98E-05
3160	ALL	418712.8	3771586	NonCancer	0.00E+00	0.00E+00	0.00E+00	0.00E+00	0.00E+00	0.00E+00	6.10E-05	0.00E+00	0.00E+00	0.00E+00	0.00E+00	0.00E+00	0.00E+00	0.00E+00	6.10E-05
3161	ALL	418711.7	3771611	NonCancer	0.00E+00	0.00E+00	0.00E+00	0.00E+00	0.00E+00	0.00E+00	6.31E-05	0.00E+00	0.00E+00	0.00E+00	0.00E+00	0.00E+00	0.00E+00	0.00E+00	6.31E-05
3162	ALL	418717.1	3771631	NonCancer	0.00E+00	0.00E+00	0.00E+00	0.00E+00	0.00E+00	0.00E+00	6.19E-05	0.00E+00	0.00E+00	0.00E+00	0.00E+00	0.00E+00	0.00E+00	0.00E+00	6.19E-05
3163	ALL	418662.6	3771636	NonCancer	0.00E+00	0.00E+00	0.00E+00	0.00E+00	0.00E+00	0.00E+00	6.73E-05	0.00E+00	0.00E+00	0.00E+00	0.00E+00	0.00E+00	0.00E+00	0.00E+00	6.73E-05
3164	ALL	418651.1	3771587	NonCancer	0.00E+00	0.00E+00	0.00E+00	0.00E+00	0.00E+00	0.00E+00	5.84E-05	0.00E+00	0.00E+00	0.00E+00	0.00E+00	0.00E+00	0.00E+00	0.00E+00	5.84E-05
3165	ALL	418660.4	3771541	NonCancer	0.00E+00	0.00E+00	0.00E+00	0.00E+00	0.00E+00	0.00E+00	6.07E-05	0.00E+00	0.00E+00	0.00E+00	0.00E+00	0.00E+00	0.00E+00	0.00E+00	6.07E-05
3166	ALL	418668.6	3771690	NonCancer	0.00E+00	0.00E+00	0.00E+00	0.00E+00	0.00E+00	0.00E+00	7.54E-05	0.00E+00	0.00E+00	0.00E+00	0.00E+00	0.00E+00	0.00E+00	0.00E+00	7.54E-05
3167	ALL	418667.5	3771718	NonCancer	0.00E+00	0.00E+00	0.00E+00	0.00E+00	0.00E+00	0.00E+00	7.64E-05	0.00E+00	0.00E+00	0.00E+00	0.00E+00	0.00E+00	0.00E+00	0.00E+00	7.64E-05
3168	ALL	418668	3771738	NonCancer	0.00E+00	0.00E+00	0.00E+00	0.00E+00	0.00E+00	0.00E+00	7.84E-05	0.00E+00	0.00E+00	0.00E+00	0.00E+00	0.00E+00	0.00E+00	0.00E+00	7.84E-05
3169	ALL	418664.2	3771776	NonCancer	0.00E+00	0.00E+00	0.00E+00	0.00E+00	0.00E+00	0.00E+00	7.88E-05	0.00E+00	0.00E+00	0.00E+00	0.00E+00	0.00E+00	0.00E+00	0.00E+00	7.88E-05
3170	ALL	418663.1	3771792	NonCancer	0.00E+00	0.00E+00	0.00E+00	0.00E+00	0.00E+00	0.00E+00	7.96E-05	0.00E+00	0.00E+00	0.00E+00	0.00E+00	0.00E+00	0.00E+00	0.00E+00	7.96E-05
3171	ALL	418659.3	3771820	NonCancer	0.00E+00	0.00E+00	0.00E+00	0.00E+00	0.00E+00	0.00E+00	8.02E-05	0.00E+00	0.00E+00	0.00E+00	0.00E+00	0.00E+00	0.00E+00	0.00E+00	8.02E-05

3172	ALL	418662	3771838	NonCancer	0.00E+00	0.00E+00	0.00E+00	0.00E+00	0.00E+00	0.00E+00	8.34E-05	0.00E+00	0.00E+00	0.00E+00	0.00E+00	0.00E+00	0.00E+00	0.00E+00	8.34E-05
3173	ALL	418663.7	3771854	NonCancer	0.00E+00	0.00E+00	0.00E+00	0.00E+00	0.00E+00	0.00E+00	8.60E-05	0.00E+00	0.00E+00	0.00E+00	0.00E+00	0.00E+00	0.00E+00	0.00E+00	8.60E-05
3174	ALL	418666.9	3771869	NonCancer	0.00E+00	0.00E+00	0.00E+00	0.00E+00	0.00E+00	0.00E+00	8.97E-05	0.00E+00	0.00E+00	0.00E+00	0.00E+00	0.00E+00	0.00E+00	0.00E+00	8.97E-05
3175	ALL	418718.2	3771757	NonCancer	0.00E+00	0.00E+00	0.00E+00	0.00E+00	0.00E+00	0.00E+00	7.11E-05	0.00E+00	0.00E+00	0.00E+00	0.00E+00	0.00E+00	0.00E+00	0.00E+00	7.11E-05
3176	ALL	418714.9	3771780	NonCancer	0.00E+00	0.00E+00	0.00E+00	0.00E+00	0.00E+00	0.00E+00	7.47E-05	0.00E+00	0.00E+00	0.00E+00	0.00E+00	0.00E+00	0.00E+00	0.00E+00	7.47E-05
3177	ALL	418716.6	3771816	NonCancer	0.00E+00	0.00E+00	0.00E+00	0.00E+00	0.00E+00	0.00E+00	7.76E-05	0.00E+00	0.00E+00	0.00E+00	0.00E+00	0.00E+00	0.00E+00	0.00E+00	7.76E-05
3178	ALL	418718.2	3771831	NonCancer	0.00E+00	0.00E+00	0.00E+00	0.00E+00	0.00E+00	0.00E+00	7.84E-05	0.00E+00	0.00E+00	0.00E+00	0.00E+00	0.00E+00	0.00E+00	0.00E+00	7.84E-05
3179	ALL	418715.5	3771855	NonCancer	0.00E+00	0.00E+00	0.00E+00	0.00E+00	0.00E+00	0.00E+00	8.24E-05	0.00E+00	0.00E+00	0.00E+00	0.00E+00	0.00E+00	0.00E+00	0.00E+00	8.24E-05
3180	ALL	418716	3771873	NonCancer	0.00E+00	0.00E+00	0.00E+00	0.00E+00	0.00E+00	0.00E+00	8.45E-05	0.00E+00	0.00E+00	0.00E+00	0.00E+00	0.00E+00	0.00E+00	0.00E+00	8.45E-05
3181	ALL	418714.9	3771893	NonCancer	0.00E+00	0.00E+00	0.00E+00	0.00E+00	0.00E+00	0.00E+00	8.76E-05	0.00E+00	0.00E+00	0.00E+00	0.00E+00	0.00E+00	0.00E+00	0.00E+00	8.76E-05
3182	ALL	418714.4	3771911	NonCancer	0.00E+00	0.00E+00	0.00E+00	0.00E+00	0.00E+00	0.00E+00	9.02E-05	0.00E+00	0.00E+00	0.00E+00	0.00E+00	0.00E+00	0.00E+00	0.00E+00	9.02E-05
3183	ALL	418713.3	3771925	NonCancer	0.00E+00	0.00E+00	0.00E+00	0.00E+00	0.00E+00	0.00E+00	9.28E-05	0.00E+00	0.00E+00	0.00E+00	0.00E+00	0.00E+00	0.00E+00	0.00E+00	9.28E-05
3184	ALL	418711.7	3771945	NonCancer	0.00E+00	0.00E+00	0.00E+00	0.00E+00	0.00E+00	0.00E+00	9.66E-05	0.00E+00	0.00E+00	0.00E+00	0.00E+00	0.00E+00	0.00E+00	0.00E+00	9.66E-05
3185	ALL	418714.4	3771966	NonCancer	0.00E+00	0.00E+00	0.00E+00	0.00E+00	0.00E+00	0.00E+00	9.84E-05	0.00E+00	0.00E+00	0.00E+00	0.00E+00	0.00E+00	0.00E+00	0.00E+00	9.84E-05
3186	ALL	418712.2	3771985	NonCancer	0.00E+00	0.00E+00	0.00E+00	0.00E+00	0.00E+00	0.00E+00	1.03E-04	0.00E+00	0.00E+00	0.00E+00	0.00E+00	0.00E+00	0.00E+00	0.00E+00	1.03E-04
3187	ALL	418714.9	3771996	NonCancer	0.00E+00	0.00E+00	0.00E+00	0.00E+00	0.00E+00	0.00E+00	1.03E-04	0.00E+00	0.00E+00	0.00E+00	0.00E+00	0.00E+00	0.00E+00	0.00E+00	1.03E-04
3188	ALL	418711.1	3772020	NonCancer	0.00E+00	0.00E+00	0.00E+00	0.00E+00	0.00E+00	0.00E+00	1.09E-04	0.00E+00	0.00E+00	0.00E+00	0.00E+00	0.00E+00	0.00E+00	0.00E+00	1.09E-04
3189	ALL	418666.9	3771903	NonCancer	0.00E+00	0.00E+00	0.00E+00	0.00E+00	0.00E+00	0.00E+00	9.35E-05	0.00E+00	0.00E+00	0.00E+00	0.00E+00	0.00E+00	0.00E+00	0.00E+00	9.35E-05
3190	ALL	418671.3	3771949	NonCancer	0.00E+00	0.00E+00	0.00E+00	0.00E+00	0.00E+00	0.00E+00	1.03E-04	0.00E+00	0.00E+00	0.00E+00	0.00E+00	0.00E+00	0.00E+00	0.00E+00	1.03E-04
3191	ALL	418737.3	3772104	NonCancer	0.00E+00	0.00E+00	0.00E+00	0.00E+00	0.00E+00	0.00E+00	1.17E-04	0.00E+00	0.00E+00	0.00E+00	0.00E+00	0.00E+00	0.00E+00	0.00E+00	1.17E-04
3192	ALL	418733.5	3772149	NonCancer	0.00E+00	0.00E+00	0.00E+00	0.00E+00	0.00E+00	0.00E+00	1.29E-04	0.00E+00	0.00E+00	0.00E+00	0.00E+00	0.00E+00	0.00E+00	0.00E+00	1.29E-04
3193	ALL	418752	3772249	NonCancer	0.00E+00	0.00E+00	0.00E+00	0.00E+00	0.00E+00	0.00E+00	1.57E-04	0.00E+00	0.00E+00	0.00E+00	0.00E+00	0.00E+00	0.00E+00	0.00E+00	1.57E-04
3194	ALL	418750.9	3772270	NonCancer	0.00E+00	0.00E+00	0.00E+00	0.00E+00	0.00E+00	0.00E+00	1.65E-04	0.00E+00	0.00E+00	0.00E+00	0.00E+00	0.00E+00	0.00E+00	0.00E+00	1.65E-04
3195	ALL	418748.2	3772287	NonCancer	0.00E+00	0.00E+00	0.00E+00	0.00E+00	0.00E+00	0.00E+00	1.72E-04	0.00E+00	0.00E+00	0.00E+00	0.00E+00	0.00E+00	0.00E+00	0.00E+00	1.72E-04
3196	ALL	418746.6	3772308	NonCancer	0.00E+00	0.00E+00	0.00E+00	0.00E+00	0.00E+00	0.00E+00	1.82E-04	0.00E+00	0.00E+00	0.00E+00	0.00E+00	0.00E+00	0.00E+00	0.00E+00	1.82E-04
3197	ALL	418759.1	3772353	NonCancer	0.00E+00	0.00E+00	0.00E+00	0.00E+00	0.00E+00	0.00E+00	2.03E-04	0.00E+00	0.00E+00	0.00E+00	0.00E+00	0.00E+00	0.00E+00	0.00E+00	2.03E-04
3198	ALL	418666.9	3773557	NonCancer	0.00E+00	0.00E+00	0.00E+00	0.00E+00	0.00E+00	0.00E+00	5.57E-05	0.00E+00	0.00E+00	0.00E+00	0.00E+00	0.00E+00	0.00E+00	0.00E+00	5.57E-05
3199	ALL	418666.9	3773583	NonCancer	0.00E+00	0.00E+00	0.00E+00	0.00E+00	0.00E+00	0.00E+00	5.42E-05	0.00E+00	0.00E+00	0.00E+00	0.00E+00	0.00E+00	0.00E+00	0.00E+00	5.42E-05
3200	ALL	418668.6	3773606	NonCancer	0.00E+00	0.00E+00	0.00E+00	0.00E+00	0.00E+00	0.00E+00	5.39E-05	0.00E+00	0.00E+00	0.00E+00	0.00E+00	0.00E+00	0.00E+00	0.00E+00	5.39E-05
3201	ALL	418670.2	3773643	NonCancer	0.00E+00	0.00E+00	0.00E+00	0.00E+00	0.00E+00	0.00E+00	5.31E-05	0.00E+00	0.00E+00	0.00E+00	0.00E+00	0.00E+00	0.00E+00	0.00E+00	5.31E-05
3202	ALL	418665.8	3773664	NonCancer	0.00E+00	0.00E+00	0.00E+00	0.00E+00	0.00E+00	0.00E+00	4.98E-05	0.00E+00	0.00E+00	0.00E+00	0.00E+00	0.00E+00	0.00E+00	0.00E+00	4.98E-05
3203	ALL	418659.8	3773680	NonCancer	0.00E+00	0.00E+00	0.00E+00	0.00E+00	0.00E+00	0.00E+00	4.65E-05	0.00E+00	0.00E+00	0.00E+00	0.00E+00	0.00E+00	0.00E+00	0.00E+00	4.65E-05
3204	ALL	418660.9	3773697	NonCancer	0.00E+00	0.00E+00	0.00E+00	0.00E+00	0.00E+00	0.00E+00	4.63E-05	0.00E+00	0.00E+00	0.00E+00	0.00E+00	0.00E+00	0.00E+00	0.00E+00	4.63E-05
3205	ALL	418659.3	3773719	NonCancer	0.00E+00	0.00E+00	0.00E+00	0.00E+00	0.00E+00	0.00E+00	4.48E-05	0.00E+00	0.00E+00	0.00E+00	0.00E+00	0.00E+00	0.00E+00	0.00E+00	4.48E-05
3206	ALL	418720.4	3773571	NonCancer	0.00E+00	0.00E+00	0.00E+00	0.00E+00	0.00E+00	0.00E+00	5.91E-05	0.00E+00	0.00E+00	0.00E+00	0.00E+00	0.00E+00	0.00E+00	0.00E+00	5.91E-05
3207	ALL	418718.2	3773605	NonCancer	0.00E+00	0.00E+00	0.00E+00	0.00E+00	0.00E+00	0.00E+00	5.83E-05	0.00E+00	0.00E+00	0.00E+00	0.00E+00	0.00E+00	0.00E+00	0.00E+00	5.83E-05
3208	ALL	418731.3	3773666	NonCancer	0.00E+00	0.00E+00	0.00E+00	0.00E+00	0.00E+00	0.00E+00	4.97E-05	0.00E+00	0.00E+00	0.00E+00	0.00E+00	0.00E+00	0.00E+00	0.00E+00	4.97E-05
3209	ALL	418733.5	3773696	NonCancer	0.00E+00	0.00E+00	0.00E+00	0.00E+00	0.00E+00	0.00E+00	4.57E-05	0.00E+00	0.00E+00	0.00E+00	0.00E+00	0.00E+00	0.00E+00	0.00E+00	4.57E-05
3210	ALL	418732.9	3773758	NonCancer	0.00E+00	0.00E+00	0.00E+00	0.00E+00	0.00E+00	0.00E+00	4.21E-05	0.00E+00	0.00E+00	0.00E+00	0.00E+00	0.00E+00	0.00E+00	0.00E+00	4.21E-05
3211	ALL	418731.8	3773791	NonCancer	0.00E+00	0.00E+00	0.00E+00	0.00E+00	0.00E+00	0.00E+00	4.14E-05	0.00E+00	0.00E+00	0.00E+00	0.00E+00	0.00E+00	0.00E+00	0.00E+00	4.14E-05
3212	ALL	418715.5	3773853	NonCancer	0.00E+00	0.00E+00	0.00E+00	0.00E+00	0.00E+00	0.00E+00	4.73E-05	0.00E+00	0.00E+00	0.00E+00	0.00E+00	0.00E+00	0.00E+00	0.00E+00	4.73E-05
3213	ALL	418663.1	3773758	NonCancer	0.00E+00	0.00E+00	0.00E+00	0.00E+00	0.00E+00	0.00E+00	4.49E-05	0.00E+00	0.00E+00	0.00E+00	0.00E+00	0.00E+00	0.00E+00	0.00E+00	4.49E-05
3214	ALL	418662	3773775	NonCancer	0.00E+00	0.00E+00	0.00E+00	0.00E+00	0.00E+00	0.00E+00	4.38E-05	0.00E+00	0.00E+00	0.00E+00	0.00E+00	0.00E+00	0.00E+00	0.00E+00	4.38E-05
3215	ALL	418662	3773796	NonCancer	0.00E+00	0.00E+00	0.00E+00	0.00E+00	0.00E+00	0.00E+00	4.31E-05	0.00E+00	0.00E+00	0.00E+00	0.00E+00	0.00E+00	0.00E+00	0.00E+00	4.31E-05
3216	ALL	418661.5	3773813	NonCancer	0.00E+00	0.00E+00	0.00E+00	0.00E+00	0.00E+00	0.00E+00	4.23E-05	0.00E+00	0.00E+00	0.00E+00	0.00E+00	0.00E+00	0.00E+00	0.00E+00	4.23E-05
3217	ALL	418657.7	3773837	NonCancer	0.00E+00	0.00E+00	0.00E+00	0.00E+00	0.00E+00	0.00E+00	4.01E-05	0.00E+00	0.00E+00	0.00E+00	0.00E+00	0.00E+00	0.00E+00	0.00E+00	4.01E-05
3218	ALL	418654.4	3773854	NonCancer	0.00E+00	0.00E+00	0.00E+00	0.00E+00	0.00E+00	0.00E+00	3.86E-05	0.00E+00	0.00E+00	0.00E+00	0.00E+00	0.00E+00	0.00E+00	0.00E+00	3.86E-05
3219	ALL	418717.1	3773892	NonCancer	0.00E+00	0.00E+00	0.00E+00	0.00E+00	0.00E+00	0.00E+00	4.55E-05	0.00E+00	0.00E+00	0.00E+00	0.00E+00	0.00E+00	0.00E+00	0.00E+00	4.55E-05
3220	ALL	418728	3773967	NonCancer	0.00E+00	0.00E+00	0.00E+00	0.00E+00	0.00E+00	0.00E+00	3.89E-05	0.00E+00	0.00E+00	0.00E+00	0.00E+00	0.00E+00	0.00E+00	0.00E+00	3.89E-05
3221	ALL	418723.1	3773980	NonCancer	0.00E+00	0.00E+00	0.00E+00	0.00E+00	0.00E+00	0.00E+00	4.07E-05	0.00E+00	0.00E+00	0.00E+00	0.00E+00	0.00E+00	0.00E+00	0.00E+00	4.07E-05
3222	ALL	418724.2	3773997	NonCancer	0.00E+00	0.00E+00	0.00E+00	0.00E+00	0.00E+00	0.00E+00	3.98E-05	0.00E+00	0.00E+00	0.00E+00	0.00E+00	0.00E+00	0.00E+00	0.00E+00	3.98E-05
3223	ALL	418724.2	3774006	NonCancer	0.00E+00	0.00E+00	0.00E+00	0.00E+00	0.00E+00	0.00E+00	3.96E-05	0.00E+00	0.00E+00	0.00E+00	0.00E+00	0.00E+00	0.00E+00	0.00E+00	3.96E-05

3224	ALL	418724.2	3774023	NonCancer	0.00E+00	0.00E+00	0.00E+00	0.00E+00	0.00E+00	0.00E+00	3.93E-05	0.00E+00	0.00E+00	0.00E+00	0.00E+00	0.00E+00	0.00E+00	0.00E+00	3.93E-05
3225	ALL	418723.7	3774041	NonCancer	0.00E+00	0.00E+00	0.00E+00	0.00E+00	0.00E+00	0.00E+00	3.93E-05	0.00E+00	0.00E+00	0.00E+00	0.00E+00	0.00E+00	0.00E+00	0.00E+00	3.93E-05
3226	ALL	418723.7	3774057	NonCancer	0.00E+00	0.00E+00	0.00E+00	0.00E+00	0.00E+00	0.00E+00	3.91E-05	0.00E+00	0.00E+00	0.00E+00	0.00E+00	0.00E+00	0.00E+00	0.00E+00	3.91E-05
3227	ALL	418722	3774075	NonCancer	0.00E+00	0.00E+00	0.00E+00	0.00E+00	0.00E+00	0.00E+00	3.96E-05	0.00E+00	0.00E+00	0.00E+00	0.00E+00	0.00E+00	0.00E+00	0.00E+00	3.96E-05
3228	ALL	418723.7	3774090	NonCancer	0.00E+00	0.00E+00	0.00E+00	0.00E+00	0.00E+00	0.00E+00	3.86E-05	0.00E+00	0.00E+00	0.00E+00	0.00E+00	0.00E+00	0.00E+00	0.00E+00	3.86E-05
3229	ALL	418717.7	3774118	NonCancer	0.00E+00	0.00E+00	0.00E+00	0.00E+00	0.00E+00	0.00E+00	4.13E-05	0.00E+00	0.00E+00	0.00E+00	0.00E+00	0.00E+00	0.00E+00	0.00E+00	4.13E-05
3230	ALL	418666.9	3774432	NonCancer	0.00E+00	0.00E+00	0.00E+00	0.00E+00	0.00E+00	0.00E+00	3.11E-05	0.00E+00	0.00E+00	0.00E+00	0.00E+00	0.00E+00	0.00E+00	0.00E+00	3.11E-05
3231	ALL	418665.3	3774456	NonCancer	0.00E+00	0.00E+00	0.00E+00	0.00E+00	0.00E+00	0.00E+00	3.02E-05	0.00E+00	0.00E+00	0.00E+00	0.00E+00	0.00E+00	0.00E+00	0.00E+00	3.02E-05
3232	ALL	418666.9	3774472	NonCancer	0.00E+00	0.00E+00	0.00E+00	0.00E+00	0.00E+00	0.00E+00	3.07E-05	0.00E+00	0.00E+00	0.00E+00	0.00E+00	0.00E+00	0.00E+00	0.00E+00	3.07E-05
3233	ALL	418668	3774496	NonCancer	0.00E+00	0.00E+00	0.00E+00	0.00E+00	0.00E+00	0.00E+00	3.09E-05	0.00E+00	0.00E+00	0.00E+00	0.00E+00	0.00E+00	0.00E+00	0.00E+00	3.09E-05
3234	ALL	418671.8	3774514	NonCancer	0.00E+00	0.00E+00	0.00E+00	0.00E+00	0.00E+00	0.00E+00	3.26E-05	0.00E+00	0.00E+00	0.00E+00	0.00E+00	0.00E+00	0.00E+00	0.00E+00	3.26E-05
3235	ALL	418674	3774535	NonCancer	0.00E+00	0.00E+00	0.00E+00	0.00E+00	0.00E+00	0.00E+00	3.36E-05	0.00E+00	0.00E+00	0.00E+00	0.00E+00	0.00E+00	0.00E+00	0.00E+00	3.36E-05
3236	ALL	418673.5	3774558	NonCancer	0.00E+00	0.00E+00	0.00E+00	0.00E+00	0.00E+00	0.00E+00	3.30E-05	0.00E+00	0.00E+00	0.00E+00	0.00E+00	0.00E+00	0.00E+00	0.00E+00	3.30E-05
3237	ALL	418672.9	3774591	NonCancer	0.00E+00	0.00E+00	0.00E+00	0.00E+00	0.00E+00	0.00E+00	3.23E-05	0.00E+00	0.00E+00	0.00E+00	0.00E+00	0.00E+00	0.00E+00	0.00E+00	3.23E-05
3238	ALL	418671.3	3774614	NonCancer	0.00E+00	0.00E+00	0.00E+00	0.00E+00	0.00E+00	0.00E+00	3.11E-05	0.00E+00	0.00E+00	0.00E+00	0.00E+00	0.00E+00	0.00E+00	0.00E+00	3.11E-05
3239	ALL	418668	3774633	NonCancer	0.00E+00	0.00E+00	0.00E+00	0.00E+00	0.00E+00	0.00E+00	2.93E-05	0.00E+00	0.00E+00	0.00E+00	0.00E+00	0.00E+00	0.00E+00	0.00E+00	2.93E-05
3240	ALL	418668	3774660	NonCancer	0.00E+00	0.00E+00	0.00E+00	0.00E+00	0.00E+00	0.00E+00	2.91E-05	0.00E+00	0.00E+00	0.00E+00	0.00E+00	0.00E+00	0.00E+00	0.00E+00	2.91E-05
3241	ALL	418669.7	3774676	NonCancer	0.00E+00	0.00E+00	0.00E+00	0.00E+00	0.00E+00	0.00E+00	2.96E-05	0.00E+00	0.00E+00	0.00E+00	0.00E+00	0.00E+00	0.00E+00	0.00E+00	2.96E-05
3242	ALL	418670.8	3774696	NonCancer	0.00E+00	0.00E+00	0.00E+00	0.00E+00	0.00E+00	0.00E+00	2.98E-05	0.00E+00	0.00E+00	0.00E+00	0.00E+00	0.00E+00	0.00E+00	0.00E+00	2.98E-05
3243	ALL	418728.6	3774716	NonCancer	0.00E+00	0.00E+00	0.00E+00	0.00E+00	0.00E+00	0.00E+00	3.19E-05	0.00E+00	0.00E+00	0.00E+00	0.00E+00	0.00E+00	0.00E+00	0.00E+00	3.19E-05
3244	ALL	418729.7	3774697	NonCancer	0.00E+00	0.00E+00	0.00E+00	0.00E+00	0.00E+00	0.00E+00	3.15E-05	0.00E+00	0.00E+00	0.00E+00	0.00E+00	0.00E+00	0.00E+00	0.00E+00	3.15E-05
3245	ALL	418731.3	3774683	NonCancer	0.00E+00	0.00E+00	0.00E+00	0.00E+00	0.00E+00	0.00E+00	3.08E-05	0.00E+00	0.00E+00	0.00E+00	0.00E+00	0.00E+00	0.00E+00	0.00E+00	3.08E-05
3246	ALL	418730.2	3774668	NonCancer	0.00E+00	0.00E+00	0.00E+00	0.00E+00	0.00E+00	0.00E+00	3.13E-05	0.00E+00	0.00E+00	0.00E+00	0.00E+00	0.00E+00	0.00E+00	0.00E+00	3.13E-05
3247	ALL	418728.6	3774653	NonCancer	0.00E+00	0.00E+00	0.00E+00	0.00E+00	0.00E+00	0.00E+00	3.20E-05	0.00E+00	0.00E+00	0.00E+00	0.00E+00	0.00E+00	0.00E+00	0.00E+00	3.20E-05
3248	ALL	418730.8	3774640	NonCancer	0.00E+00	0.00E+00	0.00E+00	0.00E+00	0.00E+00	0.00E+00	3.12E-05	0.00E+00	0.00E+00	0.00E+00	0.00E+00	0.00E+00	0.00E+00	0.00E+00	3.12E-05
3249	ALL	418729.1	3774621	NonCancer	0.00E+00	0.00E+00	0.00E+00	0.00E+00	0.00E+00	0.00E+00	3.19E-05	0.00E+00	0.00E+00	0.00E+00	0.00E+00	0.00E+00	0.00E+00	0.00E+00	3.19E-05
3250	ALL	418730.2	3774593	NonCancer	0.00E+00	0.00E+00	0.00E+00	0.00E+00	0.00E+00	0.00E+00	3.16E-05	0.00E+00	0.00E+00	0.00E+00	0.00E+00	0.00E+00	0.00E+00	0.00E+00	3.16E-05
3251	ALL	418728.6	3774574	NonCancer	0.00E+00	0.00E+00	0.00E+00	0.00E+00	0.00E+00	0.00E+00	3.23E-05	0.00E+00	0.00E+00	0.00E+00	0.00E+00	0.00E+00	0.00E+00	0.00E+00	3.23E-05
3252	ALL	418729.1	3774546	NonCancer	0.00E+00	0.00E+00	0.00E+00	0.00E+00	0.00E+00	0.00E+00	3.21E-05	0.00E+00	0.00E+00	0.00E+00	0.00E+00	0.00E+00	0.00E+00	0.00E+00	3.21E-05
3253	ALL	418654.9	3774773	NonCancer	0.00E+00	0.00E+00	0.00E+00	0.00E+00	0.00E+00	0.00E+00	2.37E-05	0.00E+00	0.00E+00	0.00E+00	0.00E+00	0.00E+00	0.00E+00	0.00E+00	2.37E-05
3254	ALL	418657.1	3774787	NonCancer	0.00E+00	0.00E+00	0.00E+00	0.00E+00	0.00E+00	0.00E+00	2.42E-05	0.00E+00	0.00E+00	0.00E+00	0.00E+00	0.00E+00	0.00E+00	0.00E+00	2.42E-05
3255	ALL	418657.7	3774806	NonCancer	0.00E+00	0.00E+00	0.00E+00	0.00E+00	0.00E+00	0.00E+00	2.43E-05	0.00E+00	0.00E+00	0.00E+00	0.00E+00	0.00E+00	0.00E+00	0.00E+00	2.43E-05
3256	ALL	418657.1	3774829	NonCancer	0.00E+00	0.00E+00	0.00E+00	0.00E+00	0.00E+00	0.00E+00	2.41E-05	0.00E+00	0.00E+00	0.00E+00	0.00E+00	0.00E+00	0.00E+00	0.00E+00	2.41E-05
3257	ALL	418656.6	3774842	NonCancer	0.00E+00	0.00E+00	0.00E+00	0.00E+00	0.00E+00	0.00E+00	2.39E-05	0.00E+00	0.00E+00	0.00E+00	0.00E+00	0.00E+00	0.00E+00	0.00E+00	2.39E-05
3258	ALL	418656.6	3774864	NonCancer	0.00E+00	0.00E+00	0.00E+00	0.00E+00	0.00E+00	0.00E+00	2.37E-05	0.00E+00	0.00E+00	0.00E+00	0.00E+00	0.00E+00	0.00E+00	0.00E+00	2.37E-05
3259	ALL	418658.2	3774882	NonCancer	0.00E+00	0.00E+00	0.00E+00	0.00E+00	0.00E+00	0.00E+00	2.40E-05	0.00E+00	0.00E+00	0.00E+00	0.00E+00	0.00E+00	0.00E+00	0.00E+00	2.40E-05
3260	ALL	418659.3	3774903	NonCancer	0.00E+00	0.00E+00	0.00E+00	0.00E+00	0.00E+00	0.00E+00	2.42E-05	0.00E+00	0.00E+00	0.00E+00	0.00E+00	0.00E+00	0.00E+00	0.00E+00	2.42E-05
3261	ALL	418657.1	3774920	NonCancer	0.00E+00	0.00E+00	0.00E+00	0.00E+00	0.00E+00	0.00E+00	2.34E-05	0.00E+00	0.00E+00	0.00E+00	0.00E+00	0.00E+00	0.00E+00	0.00E+00	2.34E-05
3262	ALL	418661.5	3774974	NonCancer	0.00E+00	0.00E+00	0.00E+00	0.00E+00	0.00E+00	0.00E+00	2.42E-05	0.00E+00	0.00E+00	0.00E+00	0.00E+00	0.00E+00	0.00E+00	0.00E+00	2.42E-05
3263	ALL	418661.5	3774992	NonCancer	0.00E+00	0.00E+00	0.00E+00	0.00E+00	0.00E+00	0.00E+00	2.41E-05	0.00E+00	0.00E+00	0.00E+00	0.00E+00	0.00E+00	0.00E+00	0.00E+00	2.41E-05
3264	ALL	418662	3775011	NonCancer	0.00E+00	0.00E+00	0.00E+00	0.00E+00	0.00E+00	0.00E+00	2.41E-05	0.00E+00	0.00E+00	0.00E+00	0.00E+00	0.00E+00	0.00E+00	0.00E+00	2.41E-05
3265	ALL	418663.1	3775029	NonCancer	0.00E+00	0.00E+00	0.00E+00	0.00E+00	0.00E+00	0.00E+00	2.43E-05	0.00E+00	0.00E+00	0.00E+00	0.00E+00	0.00E+00	0.00E+00	0.00E+00	2.43E-05
3266	ALL	418663.7	3775043	NonCancer	0.00E+00	0.00E+00	0.00E+00	0.00E+00	0.00E+00	0.00E+00	2.44E-05	0.00E+00	0.00E+00	0.00E+00	0.00E+00	0.00E+00	0.00E+00	0.00E+00	2.44E-05
3267	ALL	418663.7	3775066	NonCancer	0.00E+00	0.00E+00	0.00E+00	0.00E+00	0.00E+00	0.00E+00	2.42E-05	0.00E+00	0.00E+00	0.00E+00	0.00E+00	0.00E+00	0.00E+00	0.00E+00	2.42E-05
3268	ALL	418664.2	3775084	NonCancer	0.00E+00	0.00E+00	0.00E+00	0.00E+00	0.00E+00	0.00E+00	2.42E-05	0.00E+00	0.00E+00	0.00E+00	0.00E+00	0.00E+00	0.00E+00	0.00E+00	2.42E-05
3269	ALL	418742.2	3775187	NonCancer	0.00E+00	0.00E+00	0.00E+00	0.00E+00	0.00E+00	0.00E+00	2.63E-05	0.00E+00	0.00E+00	0.00E+00	0.00E+00	0.00E+00	0.00E+00	0.00E+00	2.63E-05
3270	ALL	418736.2	3775232	NonCancer	0.00E+00	0.00E+00	0.00E+00	0.00E+00	0.00E+00	0.00E+00	2.85E-05	0.00E+00	0.00E+00	0.00E+00	0.00E+00	0.00E+00	0.00E+00	0.00E+00	2.85E-05
3271	ALL	418740.6	3775262	NonCancer	0.00E+00	0.00E+00	0.00E+00	0.00E+00	0.00E+00	0.00E+00	2.68E-05	0.00E+00	0.00E+00	0.00E+00	0.00E+00	0.00E+00	0.00E+00	0.00E+00	2.68E-05
3272	ALL	418741.1	3775305	NonCancer	0.00E+00	0.00E+00	0.00E+00	0.00E+00	0.00E+00	0.00E+00	2.67E-05	0.00E+00	0.00E+00	0.00E+00	0.00E+00	0.00E+00	0.00E+00	0.00E+00	2.67E-05
3273	ALL	418749.9	3775323	NonCancer	0.00E+00	0.00E+00	0.00E+00	0.00E+00	0.00E+00	0.00E+00	2.40E-05	0.00E+00	0.00E+00	0.00E+00	0.00E+00	0.00E+00	0.00E+00	0.00E+00	2.40E-05
3274	ALL	418740.6	3775347	NonCancer	0.00E+00	0.00E+00	0.00E+00	0.00E+00	0.00E+00	0.00E+00	2.70E-05	0.00E+00	0.00E+00	0.00E+00	0.00E+00	0.00E+00	0.00E+00	0.00E+00	2.70E-05
3275	ALL	418752.6	3775362	NonCancer	0.00E+00	0.00E+00	0.00E+00	0.00E+00	0.00E+00	0.00E+00	2.33E-05	0.00E+00	0.00E+00	0.00E+00	0.00E+00	0.00E+00	0.00E+00	0.00E+00	2.33E-05

3276	ALL	418672.4	3775421	NonCancer	0.00E+00	0.00E+00	0.00E+00	0.00E+00	0.00E+00	0.00E+00	2.35E-05	0.00E+00	0.00E+00	0.00E+00	0.00E+00	0.00E+00	0.00E+00	0.00E+00	2.35E-05
3277	ALL	418670.2	3775442	NonCancer	0.00E+00	0.00E+00	0.00E+00	0.00E+00	0.00E+00	0.00E+00	2.25E-05	0.00E+00	0.00E+00	0.00E+00	0.00E+00	0.00E+00	0.00E+00	0.00E+00	2.25E-05
3278	ALL	418669.7	3775457	NonCancer	0.00E+00	0.00E+00	0.00E+00	0.00E+00	0.00E+00	0.00E+00	2.22E-05	0.00E+00	0.00E+00	0.00E+00	0.00E+00	0.00E+00	0.00E+00	0.00E+00	2.22E-05
3279	ALL	418674	3775479	NonCancer	0.00E+00	0.00E+00	0.00E+00	0.00E+00	0.00E+00	0.00E+00	2.34E-05	0.00E+00	0.00E+00	0.00E+00	0.00E+00	0.00E+00	0.00E+00	0.00E+00	2.34E-05
3280	ALL	418674	3775499	NonCancer	0.00E+00	0.00E+00	0.00E+00	0.00E+00	0.00E+00	0.00E+00	2.32E-05	0.00E+00	0.00E+00	0.00E+00	0.00E+00	0.00E+00	0.00E+00	0.00E+00	2.32E-05
3281	ALL	418692.6	3775499	NonCancer	0.00E+00	0.00E+00	0.00E+00	0.00E+00	0.00E+00	0.00E+00	3.38E-05	0.00E+00	0.00E+00	0.00E+00	0.00E+00	0.00E+00	0.00E+00	0.00E+00	3.38E-05
3282	ALL	418691.5	3775525	NonCancer	0.00E+00	0.00E+00	0.00E+00	0.00E+00	0.00E+00	0.00E+00	3.24E-05	0.00E+00	0.00E+00	0.00E+00	0.00E+00	0.00E+00	0.00E+00	0.00E+00	3.24E-05
3283	ALL	418747.7	3775443	NonCancer	0.00E+00	0.00E+00	0.00E+00	0.00E+00	0.00E+00	0.00E+00	2.46E-05	0.00E+00	0.00E+00	0.00E+00	0.00E+00	0.00E+00	0.00E+00	0.00E+00	2.46E-05
3284	ALL	418746	3775481	NonCancer	0.00E+00	0.00E+00	0.00E+00	0.00E+00	0.00E+00	0.00E+00	2.51E-05	0.00E+00	0.00E+00	0.00E+00	0.00E+00	0.00E+00	0.00E+00	0.00E+00	2.51E-05
3285	ALL	418745.5	3775512	NonCancer	0.00E+00	0.00E+00	0.00E+00	0.00E+00	0.00E+00	0.00E+00	2.53E-05	0.00E+00	0.00E+00	0.00E+00	0.00E+00	0.00E+00	0.00E+00	0.00E+00	2.53E-05
3286	ALL	418685.5	3775569	NonCancer	0.00E+00	0.00E+00	0.00E+00	0.00E+00	0.00E+00	0.00E+00	2.78E-05	0.00E+00	0.00E+00	0.00E+00	0.00E+00	0.00E+00	0.00E+00	0.00E+00	2.78E-05
3287	ALL	418685.5	3775582	NonCancer	0.00E+00	0.00E+00	0.00E+00	0.00E+00	0.00E+00	0.00E+00	2.76E-05	0.00E+00	0.00E+00	0.00E+00	0.00E+00	0.00E+00	0.00E+00	0.00E+00	2.76E-05
3288	ALL	418758.6	3775791	NonCancer	0.00E+00	0.00E+00	0.00E+00	0.00E+00	0.00E+00	0.00E+00	2.04E-05	0.00E+00	0.00E+00	0.00E+00	0.00E+00	0.00E+00	0.00E+00	0.00E+00	2.04E-05
3289	ALL	418758	3775826	NonCancer	0.00E+00	0.00E+00	0.00E+00	0.00E+00	0.00E+00	0.00E+00	1.99E-05	0.00E+00	0.00E+00	0.00E+00	0.00E+00	0.00E+00	0.00E+00	0.00E+00	1.99E-05
3290	ALL	418752	3775873	NonCancer	0.00E+00	0.00E+00	0.00E+00	0.00E+00	0.00E+00	0.00E+00	1.98E-05	0.00E+00	0.00E+00	0.00E+00	0.00E+00	0.00E+00	0.00E+00	0.00E+00	1.98E-05
3291	ALL	418693.7	3775866	NonCancer	0.00E+00	0.00E+00	0.00E+00	0.00E+00	0.00E+00	0.00E+00	2.28E-05	0.00E+00	0.00E+00	0.00E+00	0.00E+00	0.00E+00	0.00E+00	0.00E+00	2.28E-05

```
* AERMOD (24142 ): C:\Users\apoll\OneDrive - Dudek\Desktop\HARP2\HARP\Covina
BESS\COVIN     10/20/25
* AERMET ( 22112):
      16:17:03
* MODELING OPTIONS USED:   RegDFAULT  CONC  ELEV  NODRYDPLT  NOWETDPLT  RURAL
ADJ_U*
*         PLOT FILE OF PERIOD VALUES AVERAGED ACROSS   0 YEARS FOR SOURCE GROUP: ALL

*         FOR A TOTAL OF    95 RECEPTORS.
*         FORMAT: (3(1X,F13.5),3(1X,F8.2),2X,A6,2X,A8,2X,I8.8,2X,A8)


*        X             Y      AVERAGE CONC    ZELEV    ZHILL    ZFLAG    AVE     GRP
     NUM HRS   NET ID
* _____________  _____________  _____________   ______   ______   ______  ______
_________  ________  _________
  418734.23000 3772743.62000     295.72096   180.82   180.82     0.00  PERIOD  ALL
    00043824
  418733.71000 3772786.21000     267.22225   181.00   181.00     0.00  PERIOD  ALL
    00043824
  418744.23000 3772848.26000     175.32572   181.27   181.27     0.00  PERIOD  ALL
    00043824
  418806.28000 3772850.37000     271.38264   182.04   182.04     0.00  PERIOD  ALL
    00043824
  418805.23000 3772888.23000     149.73658   182.22   182.22     0.00  PERIOD  ALL
    00043824
  418864.65000 3772850.37000     359.78421   182.78   182.78     0.00  PERIOD  ALL
    00043824
  418904.09000 3772848.26000     412.07301   182.88   182.88     0.00  PERIOD  ALL
    00043824
  418946.16000 3772847.74000     432.51339   183.28   183.28     0.00  PERIOD  ALL
    00043824
  418978.24000 3772847.21000     430.51269   183.69   183.69     0.00  PERIOD  ALL
    00043824
  419004.01000 3772845.64000     423.09887   183.93   183.93     0.00  PERIOD  ALL
    00043824
  419032.40000 3772847.21000     374.82600   184.28   184.28     0.00  PERIOD  ALL
    00043824
  419057.12000 3772847.21000     336.02842   184.54   184.54     0.00  PERIOD  ALL
    00043824
  418892.00000 3772764.65000     901.59905   182.43   182.43     0.00  PERIOD  ALL
    00043824
  418928.28000 3772790.42000     773.01722   182.76   182.76     0.00  PERIOD  ALL
    00043824
  418951.94000 3772790.42000     695.87035   182.97   182.97     0.00  PERIOD  ALL
    00043824
  418986.65000 3772788.32000     616.70241   183.29   183.29     0.00  PERIOD  ALL
    00043824
  418931.44000 3772734.15000     421.60325   182.53   182.53     0.00  PERIOD  ALL
    00043824
```

```
418933.54000 3772761.50000     575.74421   182.74   182.74     0.00  PERIOD  ALL
  00043824
418965.09000 3772747.30000     421.41041   182.87   182.87     0.00  PERIOD  ALL
  00043824
419113.91000 3772779.38000     413.66414   185.01   185.01     0.00  PERIOD  ALL
  00043824
419148.09000 3772782.00000     271.26336   185.55   185.55     0.00  PERIOD  ALL
  00043824
419131.27000 3772736.78000     241.92122   185.31   185.31     0.00  PERIOD  ALL
  00043824
419183.85000 3772786.74000     196.61793   186.09   186.09     0.00  PERIOD  ALL
  00043824
419118.12000 3772847.21000     235.45330   185.12   185.12     0.00  PERIOD  ALL
  00043824
419093.93000 3772850.37000     263.04943   184.96   184.96     0.00  PERIOD  ALL
  00043824
419140.73000 3772849.84000     206.27495   185.45   185.45     0.00  PERIOD  ALL
  00043824
419170.71000 3772849.84000     181.49799   185.78   185.78     0.00  PERIOD  ALL
  00043824
419207.52000 3772849.84000     155.47991   186.32   186.32     0.00  PERIOD  ALL
  00043824
419283.24000 3772842.48000     114.61063   187.29   187.29     0.00  PERIOD  ALL
  00043824
419232.76000 3772786.21000     136.34385   186.42   186.42     0.00  PERIOD  ALL
  00043824
419202.26000 3772730.47000     120.02769   186.28   186.28     0.00  PERIOD  ALL
  00043824
418740.54000 3772705.23000     280.15989   180.36   180.36     0.00  PERIOD  ALL
  00043824
418651.15000 3772742.04000     109.96584   179.96   179.96     0.00  PERIOD  ALL
  00043824
418803.65000 3772697.87000     413.42309   180.76   180.76     0.00  PERIOD  ALL
  00043824
418846.24000 3772705.23000     506.95828   181.26   181.26     0.00  PERIOD  ALL
  00043824
418874.12000 3772705.75000     396.01088   181.59   181.59     0.00  PERIOD  ALL
  00043824
419000.85000 3772704.70000     308.04611   182.97   182.97     0.00  PERIOD  ALL
  00043824
418989.81000 3772685.24000     229.14967   182.79   182.79     0.00  PERIOD  ALL
  00043824
419072.89000 3772684.72000     179.15518   183.75   183.75     0.00  PERIOD  ALL
  00043824
419159.66000 3772703.12000     118.41201   185.48   185.48     0.00  PERIOD  ALL
  00043824
419108.13000 3772705.23000     178.68914   184.73   184.73     0.00  PERIOD  ALL
  00043824
418747.92000 3770610.11000      12.53533   160.60   168.39     0.00  PERIOD  ALL
  00043824
```

```
418750.01000 3770714.09000      12.03647   168.35   168.35     0.00  PERIOD  ALL
  00043824
418542.06000 3770660.36000       7.54609   156.69   156.69     0.00  PERIOD  ALL
  00043824
418644.64000 3770594.76000      15.88148   158.94   158.94     0.00  PERIOD  ALL
  00043824
418610.44000 3770610.11000      10.72936   158.23   158.23     0.00  PERIOD  ALL
  00043824
418632.08000 3770540.33000      12.43619   156.57   156.57     0.00  PERIOD  ALL
  00043824
418640.45000 3770725.25000      16.39355   162.49   162.49     0.00  PERIOD  ALL
  00043824
418654.41000 3770786.66000      20.96938   162.76   162.76     0.00  PERIOD  ALL
  00043824
418732.56000 3770807.60000      15.88270   165.14   165.14     0.00  PERIOD  ALL
  00043824
418643.94000 3770830.63000      17.67937   162.74   162.74     0.00  PERIOD  ALL
  00043824
418639.05000 3770879.47000      16.64954   162.85   162.85     0.00  PERIOD  ALL
  00043824
418632.08000 3771023.92000      16.01592   163.78   163.78     0.00  PERIOD  ALL
  00043824
418646.03000 3771109.76000      19.81855   164.32   164.32     0.00  PERIOD  ALL
  00043824
418708.84000 3771173.26000      23.05718   164.11   164.11     0.00  PERIOD  ALL
  00043824
418653.71000 3771177.45000      22.69028   163.44   163.44     0.00  PERIOD  ALL
  00043824
418650.92000 3771213.73000      21.70496   163.33   163.33     0.00  PERIOD  ALL
  00043824
418714.42000 3771222.80000      21.71526   164.30   164.30     0.00  PERIOD  ALL
  00043824
418659.29000 3771286.31000      25.41501   163.26   163.26     0.00  PERIOD  ALL
  00043824
418703.95000 3771291.89000      25.91550   163.44   163.44     0.00  PERIOD  ALL
  00043824
418662.78000 3772032.28000      34.70688   171.47   171.47     0.00  PERIOD  ALL
  00043824
418662.78000 3772090.90000      36.69882   172.37   172.37     0.00  PERIOD  ALL
  00043824
418728.38000 3772104.16000      34.24662   172.76   172.76     0.00  PERIOD  ALL
  00043824
418726.98000 3772145.33000      36.82366   173.75   173.75     0.00  PERIOD  ALL
  00043824
418753.50000 3772193.48000      34.65458   175.39   175.39     0.00  PERIOD  ALL
  00043824
418745.82000 3772245.82000      39.80979   176.13   176.13     0.00  PERIOD  ALL
  00043824
418745.12000 3772266.75000      41.78293   176.45   176.45     0.00  PERIOD  ALL
  00043824
```

```
418746.52000 3772289.08000      43.72485   176.79   176.79     0.00  PERIOD  ALL
  00043824
418745.82000 3772309.32000      46.04105   177.05   177.05     0.00  PERIOD  ALL
  00043824
418758.38000 3772360.96000      50.75047   177.57   177.57     0.00  PERIOD  ALL
  00043824
418730.47000 3772407.71000      63.85402   177.68   177.68     0.00  PERIOD  ALL
  00043824
418719.30000 3772490.76000      87.09466   178.04   178.04     0.00  PERIOD  ALL
  00043824
418663.48000 3772522.86000      84.93058   177.90   177.90     0.00  PERIOD  ALL
  00043824
418727.68000 3772539.60000     104.22693   178.78   178.78     0.00  PERIOD  ALL
  00043824
418669.06000 3772688.24000     132.26618   179.37   179.37     0.00  PERIOD  ALL
  00043824
418652.31000 3772594.73000      94.41753   178.18   178.18     0.00  PERIOD  ALL
  00043824
418659.99000 3772629.62000     108.82110   178.56   178.56     0.00  PERIOD  ALL
  00043824
418729.77000 3772605.20000     142.64188   179.29   179.29     0.00  PERIOD  ALL
  00043824
418721.40000 3772672.19000     195.45196   179.79   179.79     0.00  PERIOD  ALL
  00043824
418662.08000 3773434.92000      25.28586   183.78   183.78     0.00  PERIOD  ALL
  00043824
418668.36000 3773982.01000      21.56796   186.88  1633.79     0.00  PERIOD  ALL
  00043824
418657.90000 3774012.02000      18.06634   186.87  1633.79     0.00  PERIOD  ALL
  00043824
418662.78000 3774037.84000      19.30689   186.71  1643.71     0.00  PERIOD  ALL
  00043824
418726.98000 3774184.38000      20.81451   187.85  1643.71     0.00  PERIOD  ALL
  00043824
418718.61000 3774263.94000      23.80466   187.85  1643.71     0.00  PERIOD  ALL
  00043824
418731.87000 3774284.17000      19.25289   188.15  1643.71     0.00  PERIOD  ALL
  00043824
418775.13000 3774420.95000      12.21154   189.62  1643.71     0.00  PERIOD  ALL
  00043824
418729.07000 3774437.00000      19.97692   189.22  1643.71     0.00  PERIOD  ALL
  00043824
418787.69000 3774363.03000      11.24419   189.27  1643.71     0.00  PERIOD  ALL
  00043824
418664.18000 3774397.92000      17.86037   187.73  1643.71     0.00  PERIOD  ALL
  00043824
418678.13000 3774374.19000      23.77298   187.65  1643.71     0.00  PERIOD  ALL
  00043824
418648.82000 3774372.80000      14.45859   187.20  1643.71     0.00  PERIOD  ALL
  00043824
```

```
  418770.25000 3775035.73000      12.30362   192.08  3045.47     0.00  PERIOD  ALL
    00043824
  418768.85000 3774998.75000      12.41640   192.16  3045.47     0.00  PERIOD  ALL
    00043824
  418657.20000 3775245.78000      13.21736   190.05  3045.47     0.00  PERIOD  ALL
    00043824
* AERMOD (24142 ): C:\Users\apoll\OneDrive - Dudek\Desktop\HARP2\HARP\Covina
BESS\COVIN     10/20/25
* AERMET ( 22112):
       16:17:03
* MODELING OPTIONS USED:   RegDFAULT  CONC  ELEV  NODRYDPLT  NOWETDPLT  RURAL
ADJ_U*
*         PLOT FILE OF PERIOD VALUES AVERAGED ACROSS   0 YEARS FOR SOURCE GROUP: CON

*         FOR A TOTAL OF    95 RECEPTORS.
*         FORMAT: (3(1X,F13.5),3(1X,F8.2),2X,A6,2X,A8,2X,I8.8,2X,A8)


*        X             Y      AVERAGE CONC    ZELEV    ZHILL    ZFLAG    AVE     GRP
     NUM HRS   NET ID
* _____________  _____________  _____________   ______   ______   ______  ______
_________  ________  ________
  418734.23000 3772743.62000     134.38100   180.82   180.82     0.00  PERIOD  CON
    00043824
  418733.71000 3772786.21000     105.27369   181.00   181.00     0.00  PERIOD  CON
    00043824
  418744.23000 3772848.26000      47.25377   181.27   181.27     0.00  PERIOD  CON
    00043824
  418806.28000 3772850.37000      60.09821   182.04   182.04     0.00  PERIOD  CON
    00043824
  418805.23000 3772888.23000      33.31440   182.22   182.22     0.00  PERIOD  CON
    00043824
  418864.65000 3772850.37000      65.65384   182.78   182.78     0.00  PERIOD  CON
    00043824
  418904.09000 3772848.26000      68.88092   182.88   182.88     0.00  PERIOD  CON
    00043824
  418946.16000 3772847.74000      69.86670   183.28   183.28     0.00  PERIOD  CON
    00043824
  418978.24000 3772847.21000      73.99808   183.69   183.69     0.00  PERIOD  CON
    00043824
  419004.01000 3772845.64000      81.18365   183.93   183.93     0.00  PERIOD  CON
    00043824
  419032.40000 3772847.21000      85.21799   184.28   184.28     0.00  PERIOD  CON
    00043824
  419057.12000 3772847.21000      86.49921   184.54   184.54     0.00  PERIOD  CON
    00043824
  418892.00000 3772764.65000     116.21701   182.43   182.43     0.00  PERIOD  CON
    00043824
  418928.28000 3772790.42000     100.57547   182.76   182.76     0.00  PERIOD  CON
    00043824
```

```
418951.94000 3772790.42000     102.48786   182.97   182.97     0.00  PERIOD  CON
  00043824
418986.65000 3772788.32000     149.13852   183.29   183.29     0.00  PERIOD  CON
  00043824
418931.44000 3772734.15000      90.15508   182.53   182.53     0.00  PERIOD  CON
  00043824
418933.54000 3772761.50000      99.58250   182.74   182.74     0.00  PERIOD  CON
  00043824
418965.09000 3772747.30000     121.96688   182.87   182.87     0.00  PERIOD  CON
  00043824
419113.91000 3772779.38000     288.37641   185.01   185.01     0.00  PERIOD  CON
  00043824
419148.09000 3772782.00000     169.07577   185.55   185.55     0.00  PERIOD  CON
  00043824
419131.27000 3772736.78000     158.84271   185.31   185.31     0.00  PERIOD  CON
  00043824
419183.85000 3772786.74000     111.57664   186.09   186.09     0.00  PERIOD  CON
  00043824
419118.12000 3772847.21000      78.38998   185.12   185.12     0.00  PERIOD  CON
  00043824
419093.93000 3772850.37000      77.02384   184.96   184.96     0.00  PERIOD  CON
  00043824
419140.73000 3772849.84000      72.71429   185.45   185.45     0.00  PERIOD  CON
  00043824
419170.71000 3772849.84000      71.17804   185.78   185.78     0.00  PERIOD  CON
  00043824
419207.52000 3772849.84000      66.15415   186.32   186.32     0.00  PERIOD  CON
  00043824
419283.24000 3772842.48000      50.81174   187.29   187.29     0.00  PERIOD  CON
  00043824
419232.76000 3772786.21000      70.04277   186.42   186.42     0.00  PERIOD  CON
  00043824
419202.26000 3772730.47000      61.21419   186.28   186.28     0.00  PERIOD  CON
  00043824
418740.54000 3772705.23000     119.63630   180.36   180.36     0.00  PERIOD  CON
  00043824
418651.15000 3772742.04000      33.55581   179.96   179.96     0.00  PERIOD  CON
  00043824
418803.65000 3772697.87000     102.99284   180.76   180.76     0.00  PERIOD  CON
  00043824
418846.24000 3772705.23000      79.12374   181.26   181.26     0.00  PERIOD  CON
  00043824
418874.12000 3772705.75000      71.07818   181.59   181.59     0.00  PERIOD  CON
  00043824
419000.85000 3772704.70000     179.40804   182.97   182.97     0.00  PERIOD  CON
  00043824
418989.81000 3772685.24000     119.73353   182.79   182.79     0.00  PERIOD  CON
  00043824
419072.89000 3772684.72000     107.15661   183.75   183.75     0.00  PERIOD  CON
  00043824
```

```
419159.66000 3772703.12000      59.74545   185.48   185.48     0.00  PERIOD  CON
  00043824
419108.13000 3772705.23000     105.84103   184.73   184.73     0.00  PERIOD  CON
  00043824
418747.92000 3770610.11000       0.70357   160.60   168.39     0.00  PERIOD  CON
  00043824
418750.01000 3770714.09000       0.78477   168.35   168.35     0.00  PERIOD  CON
  00043824
418542.06000 3770660.36000       0.84520   156.69   156.69     0.00  PERIOD  CON
  00043824
418644.64000 3770594.76000       0.74898   158.94   158.94     0.00  PERIOD  CON
  00043824
418610.44000 3770610.11000       0.77648   158.23   158.23     0.00  PERIOD  CON
  00043824
418632.08000 3770540.33000       0.71682   156.57   156.57     0.00  PERIOD  CON
  00043824
418640.45000 3770725.25000       0.85200   162.49   162.49     0.00  PERIOD  CON
  00043824
418654.41000 3770786.66000       0.89254   162.76   162.76     0.00  PERIOD  CON
  00043824
418732.56000 3770807.60000       0.85914   165.14   165.14     0.00  PERIOD  CON
  00043824
418643.94000 3770830.63000       0.93803   162.74   162.74     0.00  PERIOD  CON
  00043824
418639.05000 3770879.47000       0.98754   162.85   162.85     0.00  PERIOD  CON
  00043824
418632.08000 3771023.92000       1.15399   163.78   163.78     0.00  PERIOD  CON
  00043824
418646.03000 3771109.76000       1.25544   164.32   164.32     0.00  PERIOD  CON
  00043824
418708.84000 3771173.26000       1.27719   164.11   164.11     0.00  PERIOD  CON
  00043824
418653.71000 3771177.45000       1.34278   163.44   163.44     0.00  PERIOD  CON
  00043824
418650.92000 3771213.73000       1.40351   163.33   163.33     0.00  PERIOD  CON
  00043824
418714.42000 3771222.80000       1.34730   164.30   164.30     0.00  PERIOD  CON
  00043824
418659.29000 3771286.31000       1.52129   163.26   163.26     0.00  PERIOD  CON
  00043824
418703.95000 3771291.89000       1.47413   163.44   163.44     0.00  PERIOD  CON
  00043824
418662.78000 3772032.28000       5.26869   171.47   171.47     0.00  PERIOD  CON
  00043824
418662.78000 3772090.90000       5.92872   172.37   172.37     0.00  PERIOD  CON
  00043824
418728.38000 3772104.16000       6.13760   172.76   172.76     0.00  PERIOD  CON
  00043824
418726.98000 3772145.33000       6.77202   173.75   173.75     0.00  PERIOD  CON
  00043824
```

```
418753.50000 3772193.48000       7.65731   175.39   175.39     0.00  PERIOD  CON
  00043824
418745.82000 3772245.82000       8.72400   176.13   176.13     0.00  PERIOD  CON
  00043824
418745.12000 3772266.75000       9.20763   176.45   176.45     0.00  PERIOD  CON
  00043824
418746.52000 3772289.08000       9.77691   176.79   176.79     0.00  PERIOD  CON
  00043824
418745.82000 3772309.32000      10.33419   177.05   177.05     0.00  PERIOD  CON
  00043824
418758.38000 3772360.96000      12.06079   177.57   177.57     0.00  PERIOD  CON
  00043824
418730.47000 3772407.71000      14.02649   177.68   177.68     0.00  PERIOD  CON
  00043824
418719.30000 3772490.76000      19.67695   178.04   178.04     0.00  PERIOD  CON
  00043824
418663.48000 3772522.86000      21.00998   177.90   177.90     0.00  PERIOD  CON
  00043824
418727.68000 3772539.60000      25.42531   178.78   178.78     0.00  PERIOD  CON
  00043824
418669.06000 3772688.24000      41.13696   179.37   179.37     0.00  PERIOD  CON
  00043824
418652.31000 3772594.73000      26.43055   178.18   178.18     0.00  PERIOD  CON
  00043824
418659.99000 3772629.62000      31.64509   178.56   178.56     0.00  PERIOD  CON
  00043824
418729.77000 3772605.20000      39.34919   179.29   179.29     0.00  PERIOD  CON
  00043824
418721.40000 3772672.19000      68.01012   179.79   179.79     0.00  PERIOD  CON
  00043824
418662.08000 3773434.92000       2.54736   183.78   183.78     0.00  PERIOD  CON
  00043824
418668.36000 3773982.01000       0.89324   186.88  1633.79     0.00  PERIOD  CON
  00043824
418657.90000 3774012.02000       0.85866   186.87  1633.79     0.00  PERIOD  CON
  00043824
418662.78000 3774037.84000       0.84258   186.71  1643.71     0.00  PERIOD  CON
  00043824
418726.98000 3774184.38000       0.69860   187.85  1643.71     0.00  PERIOD  CON
  00043824
418718.61000 3774263.94000       0.64090   187.85  1643.71     0.00  PERIOD  CON
  00043824
418731.87000 3774284.17000       0.62600   188.15  1643.71     0.00  PERIOD  CON
  00043824
418775.13000 3774420.95000       0.52370   189.62  1643.71     0.00  PERIOD  CON
  00043824
418729.07000 3774437.00000       0.52310   189.22  1643.71     0.00  PERIOD  CON
  00043824
418787.69000 3774363.03000       0.56404   189.27  1643.71     0.00  PERIOD  CON
  00043824
```

```
  418664.18000 3774397.92000       0.55816   187.73  1643.71     0.00  PERIOD  CON
    00043824
  418678.13000 3774374.19000       0.57263   187.65  1643.71     0.00  PERIOD  CON
    00043824
  418648.82000 3774372.80000       0.57516   187.20  1643.71     0.00  PERIOD  CON
    00043824
  418770.25000 3775035.73000       0.28851   192.08  3045.47     0.00  PERIOD  CON
    00043824
  418768.85000 3774998.75000       0.29492   192.16  3045.47     0.00  PERIOD  CON
    00043824
  418657.20000 3775245.78000       0.27224   190.05  3045.47     0.00  PERIOD  CON
    00043824
* AERMOD (24142 ): C:\Users\apoll\OneDrive - Dudek\Desktop\HARP2\HARP\Covina
BESS\COVIN     10/20/25
* AERMET ( 22112):
       16:17:03
* MODELING OPTIONS USED:   RegDFAULT  CONC  ELEV  NODRYDPLT  NOWETDPLT  RURAL
ADJ_U*
*         PLOT FILE OF PERIOD VALUES AVERAGED ACROSS   0 YEARS FOR SOURCE GROUP:
GENTIE
*         FOR A TOTAL OF    95 RECEPTORS.
*         FORMAT: (3(1X,F13.5),3(1X,F8.2),2X,A6,2X,A8,2X,I8.8,2X,A8)


*        X             Y      AVERAGE CONC    ZELEV    ZHILL    ZFLAG    AVE     GRP
     NUM HRS   NET ID
* _____________  _____________  _____________   ______   ______   ______  ______
________  ________  ________
  418734.23000 3772743.62000      60.89670   180.82   180.82     0.00  PERIOD
GENTIE    00043824
  418733.71000 3772786.21000      62.53236   181.00   181.00     0.00  PERIOD
GENTIE    00043824
  418744.23000 3772848.26000      51.86276   181.27   181.27     0.00  PERIOD
GENTIE    00043824
  418806.28000 3772850.37000     113.47099   182.04   182.04     0.00  PERIOD
GENTIE    00043824
  418805.23000 3772888.23000      58.77091   182.22   182.22     0.00  PERIOD
GENTIE    00043824
  418864.65000 3772850.37000     186.05590   182.78   182.78     0.00  PERIOD
GENTIE    00043824
  418904.09000 3772848.26000     233.49432   182.88   182.88     0.00  PERIOD
GENTIE    00043824
  418946.16000 3772847.74000     252.12310   183.28   183.28     0.00  PERIOD
GENTIE    00043824
  418978.24000 3772847.21000     251.30342   183.69   183.69     0.00  PERIOD
GENTIE    00043824
  419004.01000 3772845.64000     243.19793   183.93   183.93     0.00  PERIOD
GENTIE    00043824
  419032.40000 3772847.21000     202.95876   184.28   184.28     0.00  PERIOD
GENTIE    00043824
```

```
  419057.12000 3772847.21000     171.88564   184.54   184.54     0.00  PERIOD
GENTIE    00043824
  418892.00000 3772764.65000     203.37112   182.43   182.43     0.00  PERIOD
GENTIE    00043824
  418928.28000 3772790.42000     368.33995   182.76   182.76     0.00  PERIOD
GENTIE    00043824
  418951.94000 3772790.42000     363.11117   182.97   182.97     0.00  PERIOD
GENTIE    00043824
  418986.65000 3772788.32000     307.44476   183.29   183.29     0.00  PERIOD
GENTIE    00043824
  418931.44000 3772734.15000     120.13972   182.53   182.53     0.00  PERIOD
GENTIE    00043824
  418933.54000 3772761.50000     190.15736   182.74   182.74     0.00  PERIOD
GENTIE    00043824
  418965.09000 3772747.30000     133.30943   182.87   182.87     0.00  PERIOD
GENTIE    00043824
  419113.91000 3772779.38000      67.69164   185.01   185.01     0.00  PERIOD
GENTIE    00043824
  419148.09000 3772782.00000      54.48247   185.55   185.55     0.00  PERIOD
GENTIE    00043824
  419131.27000 3772736.78000      39.13528   185.31   185.31     0.00  PERIOD
GENTIE    00043824
  419183.85000 3772786.74000      44.81304   186.09   186.09     0.00  PERIOD
GENTIE    00043824
  419118.12000 3772847.21000      98.77113   185.12   185.12     0.00  PERIOD
GENTIE    00043824
  419093.93000 3772850.37000     121.48380   184.96   184.96     0.00  PERIOD
GENTIE    00043824
  419140.73000 3772849.84000      81.34378   185.45   185.45     0.00  PERIOD
GENTIE    00043824
  419170.71000 3772849.84000      64.62606   185.78   185.78     0.00  PERIOD
GENTIE    00043824
  419207.52000 3772849.84000      50.28259   186.32   186.32     0.00  PERIOD
GENTIE    00043824
  419283.24000 3772842.48000      32.82919   187.29   187.29     0.00  PERIOD
GENTIE    00043824
  419232.76000 3772786.21000      34.07420   186.42   186.42     0.00  PERIOD
GENTIE    00043824
  419202.26000 3772730.47000      27.83654   186.28   186.28     0.00  PERIOD
GENTIE    00043824
  418740.54000 3772705.23000      55.33132   180.36   180.36     0.00  PERIOD
GENTIE    00043824
  418651.15000 3772742.04000      26.14935   179.96   179.96     0.00  PERIOD
GENTIE    00043824
  418803.65000 3772697.87000      75.19451   180.76   180.76     0.00  PERIOD
GENTIE    00043824
  418846.24000 3772705.23000      87.12688   181.26   181.26     0.00  PERIOD
GENTIE    00043824
  418874.12000 3772705.75000      88.60185   181.59   181.59     0.00  PERIOD
GENTIE    00043824
```

```
  419000.85000 3772704.70000      54.98287   182.97   182.97     0.00  PERIOD
GENTIE    00043824
  418989.81000 3772685.24000      47.52537   182.79   182.79     0.00  PERIOD
GENTIE    00043824
  419072.89000 3772684.72000      29.91191   183.75   183.75     0.00  PERIOD
GENTIE    00043824
  419159.66000 3772703.12000      25.83970   185.48   185.48     0.00  PERIOD
GENTIE    00043824
  419108.13000 3772705.23000      31.31628   184.73   184.73     0.00  PERIOD
GENTIE    00043824
  418747.92000 3770610.11000       0.69642   160.60   168.39     0.00  PERIOD
GENTIE    00043824
  418750.01000 3770714.09000       0.77418   168.35   168.35     0.00  PERIOD
GENTIE    00043824
  418542.06000 3770660.36000       0.81586   156.69   156.69     0.00  PERIOD
GENTIE    00043824
  418644.64000 3770594.76000       0.73031   158.94   158.94     0.00  PERIOD
GENTIE    00043824
  418610.44000 3770610.11000       0.75374   158.23   158.23     0.00  PERIOD
GENTIE    00043824
  418632.08000 3770540.33000       0.69947   156.57   156.57     0.00  PERIOD
GENTIE    00043824
  418640.45000 3770725.25000       0.82549   162.49   162.49     0.00  PERIOD
GENTIE    00043824
  418654.41000 3770786.66000       0.86329   162.76   162.76     0.00  PERIOD
GENTIE    00043824
  418732.56000 3770807.60000       0.83972   165.14   165.14     0.00  PERIOD
GENTIE    00043824
  418643.94000 3770830.63000       0.90428   162.74   162.74     0.00  PERIOD
GENTIE    00043824
  418639.05000 3770879.47000       0.94931   162.85   162.85     0.00  PERIOD
GENTIE    00043824
  418632.08000 3771023.92000       1.10135   163.78   163.78     0.00  PERIOD
GENTIE    00043824
  418646.03000 3771109.76000       1.19354   164.32   164.32     0.00  PERIOD
GENTIE    00043824
  418708.84000 3771173.26000       1.21335   164.11   164.11     0.00  PERIOD
GENTIE    00043824
  418653.71000 3771177.45000       1.27190   163.44   163.44     0.00  PERIOD
GENTIE    00043824
  418650.92000 3771213.73000       1.32681   163.33   163.33     0.00  PERIOD
GENTIE    00043824
  418714.42000 3771222.80000       1.27613   164.30   164.30     0.00  PERIOD
GENTIE    00043824
  418659.29000 3771286.31000       1.43232   163.26   163.26     0.00  PERIOD
GENTIE    00043824
  418703.95000 3771291.89000       1.38822   163.44   163.44     0.00  PERIOD
GENTIE    00043824
  418662.78000 3772032.28000       4.92194   171.47   171.47     0.00  PERIOD
GENTIE    00043824
```

```
  418662.78000 3772090.90000       5.63604   172.37   172.37     0.00  PERIOD
GENTIE    00043824
  418728.38000 3772104.16000       5.56905   172.76   172.76     0.00  PERIOD
GENTIE    00043824
  418726.98000 3772145.33000       6.22673   173.75   173.75     0.00  PERIOD
GENTIE    00043824
  418753.50000 3772193.48000       6.97911   175.39   175.39     0.00  PERIOD
GENTIE    00043824
  418745.82000 3772245.82000       8.21943   176.13   176.13     0.00  PERIOD
GENTIE    00043824
  418745.12000 3772266.75000       8.77905   176.45   176.45     0.00  PERIOD
GENTIE    00043824
  418746.52000 3772289.08000       9.42131   176.79   176.79     0.00  PERIOD
GENTIE    00043824
  418745.82000 3772309.32000      10.07310   177.05   177.05     0.00  PERIOD
GENTIE    00043824
  418758.38000 3772360.96000      11.95237   177.57   177.57     0.00  PERIOD
GENTIE    00043824
  418730.47000 3772407.71000      14.17438   177.68   177.68     0.00  PERIOD
GENTIE    00043824
  418719.30000 3772490.76000      19.10746   178.04   178.04     0.00  PERIOD
GENTIE    00043824
  418663.48000 3772522.86000      18.57299   177.90   177.90     0.00  PERIOD
GENTIE    00043824
  418727.68000 3772539.60000      23.73006   178.78   178.78     0.00  PERIOD
GENTIE    00043824
  418669.06000 3772688.24000      29.12652   179.37   179.37     0.00  PERIOD
GENTIE    00043824
  418652.31000 3772594.73000      21.59473   178.18   178.18     0.00  PERIOD
GENTIE    00043824
  418659.99000 3772629.62000      24.43048   178.56   178.56     0.00  PERIOD
GENTIE    00043824
  418729.77000 3772605.20000      31.89838   179.29   179.29     0.00  PERIOD
GENTIE    00043824
  418721.40000 3772672.19000      41.12557   179.79   179.79     0.00  PERIOD
GENTIE    00043824
  418662.08000 3773434.92000       2.99523   183.78   183.78     0.00  PERIOD
GENTIE    00043824
  418668.36000 3773982.01000       1.11086   186.88  1633.79     0.00  PERIOD
GENTIE    00043824
  418657.90000 3774012.02000       1.06555   186.87  1633.79     0.00  PERIOD
GENTIE    00043824
  418662.78000 3774037.84000       1.04576   186.71  1643.71     0.00  PERIOD
GENTIE    00043824
  418726.98000 3774184.38000       0.73463   187.85  1643.71     0.00  PERIOD
GENTIE    00043824
  418718.61000 3774263.94000       0.67197   187.85  1643.71     0.00  PERIOD
GENTIE    00043824
  418731.87000 3774284.17000       0.63494   188.15  1643.71     0.00  PERIOD
GENTIE    00043824
```

```
  418775.13000 3774420.95000       0.48037   189.62  1643.71     0.00  PERIOD
GENTIE    00043824
  418729.07000 3774437.00000       0.47846   189.22  1643.71     0.00  PERIOD
GENTIE    00043824
  418787.69000 3774363.03000       0.51510   189.27  1643.71     0.00  PERIOD
GENTIE    00043824
  418664.18000 3774397.92000       0.60011   187.73  1643.71     0.00  PERIOD
GENTIE    00043824
  418678.13000 3774374.19000       0.62485   187.65  1643.71     0.00  PERIOD
GENTIE    00043824
  418648.82000 3774372.80000       0.67033   187.20  1643.71     0.00  PERIOD
GENTIE    00043824
  418770.25000 3775035.73000       0.27132   192.08  3045.47     0.00  PERIOD
GENTIE    00043824
  418768.85000 3774998.75000       0.27782   192.16  3045.47     0.00  PERIOD
GENTIE    00043824
  418657.20000 3775245.78000       0.24975   190.05  3045.47     0.00  PERIOD
GENTIE    00043824
* AERMOD (24142 ): C:\Users\apoll\OneDrive - Dudek\Desktop\HARP2\HARP\Covina
BESS\COVIN     10/20/25
* AERMET ( 22112):
      16:17:03
* MODELING OPTIONS USED:   RegDFAULT  CONC  ELEV  NODRYDPLT  NOWETDPLT  RURAL
ADJ_U*
*         PLOT FILE OF PERIOD VALUES AVERAGED ACROSS   0 YEARS FOR SOURCE GROUP: SCE

*         FOR A TOTAL OF    95 RECEPTORS.
*         FORMAT: (3(1X,F13.5),3(1X,F8.2),2X,A6,2X,A8,2X,I8.8,2X,A8)


*        X             Y      AVERAGE CONC    ZELEV    ZHILL    ZFLAG    AVE     GRP
     NUM HRS   NET ID
* _____________  _____________  _____________   ______   ______   ______  ______
_______  ________  _________
  418734.23000 3772743.62000      77.81656   180.82   180.82     0.00  PERIOD  SCE
    00043824
  418733.71000 3772786.21000      64.47653   181.00   181.00     0.00  PERIOD  SCE
    00043824
  418744.23000 3772848.26000      45.34902   181.27   181.27     0.00  PERIOD  SCE
    00043824
  418806.28000 3772850.37000      75.44831   182.04   182.04     0.00  PERIOD  SCE
    00043824
  418805.23000 3772888.23000      44.51858   182.22   182.22     0.00  PERIOD  SCE
    00043824
  418864.65000 3772850.37000      94.15444   182.78   182.78     0.00  PERIOD  SCE
    00043824
  418904.09000 3772848.26000      99.51825   182.88   182.88     0.00  PERIOD  SCE
    00043824
  418946.16000 3772847.74000     102.75061   183.28   183.28     0.00  PERIOD  SCE
    00043824
```

```
418978.24000 3772847.21000      98.63741   183.69   183.69     0.00  PERIOD  SCE
  00043824
419004.01000 3772845.64000      92.86742   183.93   183.93     0.00  PERIOD  SCE
  00043824
419032.40000 3772847.21000      81.39977   184.28   184.28     0.00  PERIOD  SCE
  00043824
419057.12000 3772847.21000      72.81549   184.54   184.54     0.00  PERIOD  SCE
  00043824
418892.00000 3772764.65000     574.03436   182.43   182.43     0.00  PERIOD  SCE
  00043824
418928.28000 3772790.42000     296.66019   182.76   182.76     0.00  PERIOD  SCE
  00043824
418951.94000 3772790.42000     223.62763   182.97   182.97     0.00  PERIOD  SCE
  00043824
418986.65000 3772788.32000     154.40630   183.29   183.29     0.00  PERIOD  SCE
  00043824
418931.44000 3772734.15000     205.21463   182.53   182.53     0.00  PERIOD  SCE
  00043824
418933.54000 3772761.50000     279.42879   182.74   182.74     0.00  PERIOD  SCE
  00043824
418965.09000 3772747.30000     160.51347   182.87   182.87     0.00  PERIOD  SCE
  00043824
419113.91000 3772779.38000      53.69804   185.01   185.01     0.00  PERIOD  SCE
  00043824
419148.09000 3772782.00000      44.04226   185.55   185.55     0.00  PERIOD  SCE
  00043824
419131.27000 3772736.78000      40.31273   185.31   185.31     0.00  PERIOD  SCE
  00043824
419183.85000 3772786.74000      36.76568   186.09   186.09     0.00  PERIOD  SCE
  00043824
419118.12000 3772847.21000      54.23680   185.12   185.12     0.00  PERIOD  SCE
  00043824
419093.93000 3772850.37000      60.20697   184.96   184.96     0.00  PERIOD  SCE
  00043824
419140.73000 3772849.84000      48.33875   185.45   185.45     0.00  PERIOD  SCE
  00043824
419170.71000 3772849.84000      42.04282   185.78   185.78     0.00  PERIOD  SCE
  00043824
419207.52000 3772849.84000      35.61873   186.32   186.32     0.00  PERIOD  SCE
  00043824
419283.24000 3772842.48000      27.97114   187.29   187.29     0.00  PERIOD  SCE
  00043824
419232.76000 3772786.21000      29.04695   186.42   186.42     0.00  PERIOD  SCE
  00043824
419202.26000 3772730.47000      27.73867   186.28   186.28     0.00  PERIOD  SCE
  00043824
418740.54000 3772705.23000      87.20669   180.36   180.36     0.00  PERIOD  SCE
  00043824
418651.15000 3772742.04000      31.49079   179.96   179.96     0.00  PERIOD  SCE
  00043824
```

```
418803.65000 3772697.87000     225.00326   180.76   180.76     0.00  PERIOD  SCE
  00043824
418846.24000 3772705.23000     332.60944   181.26   181.26     0.00  PERIOD  SCE
  00043824
418874.12000 3772705.75000     229.22983   181.59   181.59     0.00  PERIOD  SCE
  00043824
419000.85000 3772704.70000      69.02230   182.97   182.97     0.00  PERIOD  SCE
  00043824
418989.81000 3772685.24000      57.26233   182.79   182.79     0.00  PERIOD  SCE
  00043824
419072.89000 3772684.72000      38.21890   183.75   183.75     0.00  PERIOD  SCE
  00043824
419159.66000 3772703.12000      29.45130   185.48   185.48     0.00  PERIOD  SCE
  00043824
419108.13000 3772705.23000      37.84465   184.73   184.73     0.00  PERIOD  SCE
  00043824
418747.92000 3770610.11000       0.70110   160.60   168.39     0.00  PERIOD  SCE
  00043824
418750.01000 3770714.09000       0.77973   168.35   168.35     0.00  PERIOD  SCE
  00043824
418542.06000 3770660.36000       0.82487   156.69   156.69     0.00  PERIOD  SCE
  00043824
418644.64000 3770594.76000       0.73577   158.94   158.94     0.00  PERIOD  SCE
  00043824
418610.44000 3770610.11000       0.75996   158.23   158.23     0.00  PERIOD  SCE
  00043824
418632.08000 3770540.33000       0.70456   156.57   156.57     0.00  PERIOD  SCE
  00043824
418640.45000 3770725.25000       0.83260   162.49   162.49     0.00  PERIOD  SCE
  00043824
418654.41000 3770786.66000       0.87085   162.76   162.76     0.00  PERIOD  SCE
  00043824
418732.56000 3770807.60000       0.84607   165.14   165.14     0.00  PERIOD  SCE
  00043824
418643.94000 3770830.63000       0.91284   162.74   162.74     0.00  PERIOD  SCE
  00043824
418639.05000 3770879.47000       0.95896   162.85   162.85     0.00  PERIOD  SCE
  00043824
418632.08000 3771023.92000       1.11526   163.78   163.78     0.00  PERIOD  SCE
  00043824
418646.03000 3771109.76000       1.20955   164.32   164.32     0.00  PERIOD  SCE
  00043824
418708.84000 3771173.26000       1.22657   164.11   164.11     0.00  PERIOD  SCE
  00043824
418653.71000 3771177.45000       1.28996   163.44   163.44     0.00  PERIOD  SCE
  00043824
418650.92000 3771213.73000       1.34703   163.33   163.33     0.00  PERIOD  SCE
  00043824
418714.42000 3771222.80000       1.29056   164.30   164.30     0.00  PERIOD  SCE
  00043824
```

```
418659.29000 3771286.31000       1.45584   163.26   163.26     0.00  PERIOD  SCE
  00043824
418703.95000 3771291.89000       1.40626   163.44   163.44     0.00  PERIOD  SCE
  00043824
418662.78000 3772032.28000       5.43602   171.47   171.47     0.00  PERIOD  SCE
  00043824
418662.78000 3772090.90000       6.34928   172.37   172.37     0.00  PERIOD  SCE
  00043824
418728.38000 3772104.16000       6.06583   172.76   172.76     0.00  PERIOD  SCE
  00043824
418726.98000 3772145.33000       6.88815   173.75   173.75     0.00  PERIOD  SCE
  00043824
418753.50000 3772193.48000       7.71673   175.39   175.39     0.00  PERIOD  SCE
  00043824
418745.82000 3772245.82000       9.38714   176.13   176.13     0.00  PERIOD  SCE
  00043824
418745.12000 3772266.75000      10.15865   176.45   176.45     0.00  PERIOD  SCE
  00043824
418746.52000 3772289.08000      11.04760   176.79   176.79     0.00  PERIOD  SCE
  00043824
418745.82000 3772309.32000      11.99593   177.05   177.05     0.00  PERIOD  SCE
  00043824
418758.38000 3772360.96000      14.65662   177.57   177.57     0.00  PERIOD  SCE
  00043824
418730.47000 3772407.71000      18.80605   177.68   177.68     0.00  PERIOD  SCE
  00043824
418719.30000 3772490.76000      28.00059   178.04   178.04     0.00  PERIOD  SCE
  00043824
418663.48000 3772522.86000      26.42204   177.90   177.90     0.00  PERIOD  SCE
  00043824
418727.68000 3772539.60000      37.09168   178.78   178.78     0.00  PERIOD  SCE
  00043824
418669.06000 3772688.24000      38.68668   179.37   179.37     0.00  PERIOD  SCE
  00043824
418652.31000 3772594.73000      30.37858   178.18   178.18     0.00  PERIOD  SCE
  00043824
418659.99000 3772629.62000      34.21034   178.56   178.56     0.00  PERIOD  SCE
  00043824
418729.77000 3772605.20000      53.45621   179.29   179.29     0.00  PERIOD  SCE
  00043824
418721.40000 3772672.19000      64.78386   179.79   179.79     0.00  PERIOD  SCE
  00043824
418662.08000 3773434.92000       2.77881   183.78   183.78     0.00  PERIOD  SCE
  00043824
418668.36000 3773982.01000       0.94348   186.88  1633.79     0.00  PERIOD  SCE
  00043824
418657.90000 3774012.02000       0.90663   186.87  1633.79     0.00  PERIOD  SCE
  00043824
418662.78000 3774037.84000       0.96370   186.71  1643.71     0.00  PERIOD  SCE
  00043824
```

```
  418726.98000 3774184.38000       0.60511   187.85  1643.71     0.00  PERIOD  SCE
    00043824
  418718.61000 3774263.94000       0.55532   187.85  1643.71     0.00  PERIOD  SCE
    00043824
  418731.87000 3774284.17000       0.53825   188.15  1643.71     0.00  PERIOD  SCE
    00043824
  418775.13000 3774420.95000       0.44780   189.62  1643.71     0.00  PERIOD  SCE
    00043824
  418729.07000 3774437.00000       0.44671   189.22  1643.71     0.00  PERIOD  SCE
    00043824
  418787.69000 3774363.03000       0.47897   189.27  1643.71     0.00  PERIOD  SCE
    00043824
  418664.18000 3774397.92000       0.48649   187.73  1643.71     0.00  PERIOD  SCE
    00043824
  418678.13000 3774374.19000       0.49960   187.65  1643.71     0.00  PERIOD  SCE
    00043824
  418648.82000 3774372.80000       0.51416   187.20  1643.71     0.00  PERIOD  SCE
    00043824
  418770.25000 3775035.73000       0.25738   192.08  3045.47     0.00  PERIOD  SCE
    00043824
  418768.85000 3774998.75000       0.26342   192.16  3045.47     0.00  PERIOD  SCE
    00043824
  418657.20000 3775245.78000       0.23727   190.05  3045.47     0.00  PERIOD  SCE
    00043824
* AERMOD (24142 ): C:\Users\apoll\OneDrive - Dudek\Desktop\HARP2\HARP\Covina
BESS\COVIN     10/20/25
* AERMET ( 22112):
       16:17:03
* MODELING OPTIONS USED:   RegDFAULT  CONC  ELEV  NODRYDPLT  NOWETDPLT  RURAL
ADJ_U*
*         PLOT FILE OF PERIOD VALUES AVERAGED ACROSS   0 YEARS FOR SOURCE GROUP:
TRUCKS
*         FOR A TOTAL OF    95 RECEPTORS.
*         FORMAT: (3(1X,F13.5),3(1X,F8.2),2X,A6,2X,A8,2X,I8.8,2X,A8)


*        X             Y      AVERAGE CONC    ZELEV    ZHILL    ZFLAG    AVE     GRP
     NUM HRS   NET ID
* _____________  _____________  _____________   _______   _______   _______  _______
_________  _________  _________
  418734.23000 3772743.62000      22.62670   180.82   180.82     0.00  PERIOD
TRUCKS    00043824
  418733.71000 3772786.21000      34.93967   181.00   181.00     0.00  PERIOD
TRUCKS    00043824
  418744.23000 3772848.26000      30.86017   181.27   181.27     0.00  PERIOD
TRUCKS    00043824
  418806.28000 3772850.37000      22.36513   182.04   182.04     0.00  PERIOD
TRUCKS    00043824
  418805.23000 3772888.23000      13.13269   182.22   182.22     0.00  PERIOD
TRUCKS    00043824
```

418864.65000 3772850.37000 13.92003 182.78 182.78 0.00 PERIOD
TRUCKS 00043824
418904.09000 3772848.26000 10.17953 182.88 182.88 0.00 PERIOD
TRUCKS 00043824
418946.16000 3772847.74000 7.77298 183.28 183.28 0.00 PERIOD
TRUCKS 00043824
418978.24000 3772847.21000 6.57378 183.69 183.69 0.00 PERIOD
TRUCKS 00043824
419004.01000 3772845.64000 5.84987 183.93 183.93 0.00 PERIOD
TRUCKS 00043824
419032.40000 3772847.21000 5.24949 184.28 184.28 0.00 PERIOD
TRUCKS 00043824
419057.12000 3772847.21000 4.82807 184.54 184.54 0.00 PERIOD
TRUCKS 00043824
418892.00000 3772764.65000 7.97656 182.43 182.43 0.00 PERIOD
TRUCKS 00043824
418928.28000 3772790.42000 7.44161 182.76 182.76 0.00 PERIOD
TRUCKS 00043824
418951.94000 3772790.42000 6.64369 182.97 182.97 0.00 PERIOD
TRUCKS 00043824
418986.65000 3772788.32000 5.71283 183.29 183.29 0.00 PERIOD
TRUCKS 00043824
418931.44000 3772734.15000 6.09381 182.53 182.53 0.00 PERIOD
TRUCKS 00043824
418933.54000 3772761.50000 6.57556 182.74 182.74 0.00 PERIOD
TRUCKS 00043824
418965.09000 3772747.30000 5.62062 182.87 182.87 0.00 PERIOD
TRUCKS 00043824
419113.91000 3772779.38000 3.89806 185.01 185.01 0.00 PERIOD
TRUCKS 00043824
419148.09000 3772782.00000 3.66286 185.55 185.55 0.00 PERIOD
TRUCKS 00043824
419131.27000 3772736.78000 3.63050 185.31 185.31 0.00 PERIOD
TRUCKS 00043824
419183.85000 3772786.74000 3.46257 186.09 186.09 0.00 PERIOD
TRUCKS 00043824
419118.12000 3772847.21000 4.05539 185.12 185.12 0.00 PERIOD
TRUCKS 00043824
419093.93000 3772850.37000 4.33482 184.96 184.96 0.00 PERIOD
TRUCKS 00043824
419140.73000 3772849.84000 3.87812 185.45 185.45 0.00 PERIOD
TRUCKS 00043824
419170.71000 3772849.84000 3.65107 185.78 185.78 0.00 PERIOD
TRUCKS 00043824
419207.52000 3772849.84000 3.42445 186.32 186.32 0.00 PERIOD
TRUCKS 00043824
419283.24000 3772842.48000 2.99856 187.29 187.29 0.00 PERIOD
TRUCKS 00043824
419232.76000 3772786.21000 3.17993 186.42 186.42 0.00 PERIOD
TRUCKS 00043824

```
  419202.26000 3772730.47000       3.23829   186.28   186.28     0.00  PERIOD
TRUCKS    00043824
  418740.54000 3772705.23000      17.98559   180.36   180.36     0.00  PERIOD
TRUCKS    00043824
  418651.15000 3772742.04000      18.76989   179.96   179.96     0.00  PERIOD
TRUCKS    00043824
  418803.65000 3772697.87000      10.23248   180.76   180.76     0.00  PERIOD
TRUCKS    00043824
  418846.24000 3772705.23000       8.09823   181.26   181.26     0.00  PERIOD
TRUCKS    00043824
  418874.12000 3772705.75000       7.10101   181.59   181.59     0.00  PERIOD
TRUCKS    00043824
  419000.85000 3772704.70000       4.63290   182.97   182.97     0.00  PERIOD
TRUCKS    00043824
  418989.81000 3772685.24000       4.62843   182.79   182.79     0.00  PERIOD
TRUCKS    00043824
  419072.89000 3772684.72000       3.86777   183.75   183.75     0.00  PERIOD
TRUCKS    00043824
  419159.66000 3772703.12000       3.37556   185.48   185.48     0.00  PERIOD
TRUCKS    00043824
  419108.13000 3772705.23000       3.68717   184.73   184.73     0.00  PERIOD
TRUCKS    00043824
  418747.92000 3770610.11000      10.43423   160.60   168.39     0.00  PERIOD
TRUCKS    00043824
  418750.01000 3770714.09000       9.69778   168.35   168.35     0.00  PERIOD
TRUCKS    00043824
  418542.06000 3770660.36000       5.06015   156.69   156.69     0.00  PERIOD
TRUCKS    00043824
  418644.64000 3770594.76000      13.66643   158.94   158.94     0.00  PERIOD
TRUCKS    00043824
  418610.44000 3770610.11000       8.43918   158.23   158.23     0.00  PERIOD
TRUCKS    00043824
  418632.08000 3770540.33000      10.31534   156.57   156.57     0.00  PERIOD
TRUCKS    00043824
  418640.45000 3770725.25000      13.88346   162.49   162.49     0.00  PERIOD
TRUCKS    00043824
  418654.41000 3770786.66000      18.34270   162.76   162.76     0.00  PERIOD
TRUCKS    00043824
  418732.56000 3770807.60000      13.33777   165.14   165.14     0.00  PERIOD
TRUCKS    00043824
  418643.94000 3770830.63000      14.92422   162.74   162.74     0.00  PERIOD
TRUCKS    00043824
  418639.05000 3770879.47000      13.75374   162.85   162.85     0.00  PERIOD
TRUCKS    00043824
  418632.08000 3771023.92000      12.64532   163.78   163.78     0.00  PERIOD
TRUCKS    00043824
  418646.03000 3771109.76000      16.16002   164.32   164.32     0.00  PERIOD
TRUCKS    00043824
  418708.84000 3771173.26000      19.34006   164.11   164.11     0.00  PERIOD
TRUCKS    00043824
```

418653.71000 3771177.45000 18.78564 163.44 163.44 0.00 PERIOD TRUCKS 00043824
418650.92000 3771213.73000 17.62762 163.33 163.33 0.00 PERIOD TRUCKS 00043824
418714.42000 3771222.80000 17.80127 164.30 164.30 0.00 PERIOD TRUCKS 00043824
418659.29000 3771286.31000 21.00556 163.26 163.26 0.00 PERIOD TRUCKS 00043824
418703.95000 3771291.89000 21.64689 163.44 163.44 0.00 PERIOD TRUCKS 00043824
418662.78000 3772032.28000 19.08023 171.47 171.47 0.00 PERIOD TRUCKS 00043824
418662.78000 3772090.90000 18.78477 172.37 172.37 0.00 PERIOD TRUCKS 00043824
418728.38000 3772104.16000 16.47414 172.76 172.76 0.00 PERIOD TRUCKS 00043824
418726.98000 3772145.33000 16.93675 173.75 173.75 0.00 PERIOD TRUCKS 00043824
418753.50000 3772193.48000 12.30143 175.39 175.39 0.00 PERIOD TRUCKS 00043824
418745.82000 3772245.82000 13.47923 176.13 176.13 0.00 PERIOD TRUCKS 00043824
418745.12000 3772266.75000 13.63760 176.45 176.45 0.00 PERIOD TRUCKS 00043824
418746.52000 3772289.08000 13.47903 176.79 176.79 0.00 PERIOD TRUCKS 00043824
418745.82000 3772309.32000 13.63782 177.05 177.05 0.00 PERIOD TRUCKS 00043824
418758.38000 3772360.96000 12.08069 177.57 177.57 0.00 PERIOD TRUCKS 00043824
418730.47000 3772407.71000 16.84711 177.68 177.68 0.00 PERIOD TRUCKS 00043824
418719.30000 3772490.76000 20.30966 178.04 178.04 0.00 PERIOD TRUCKS 00043824
418663.48000 3772522.86000 18.92557 177.90 177.90 0.00 PERIOD TRUCKS 00043824
418727.68000 3772539.60000 17.97989 178.78 178.78 0.00 PERIOD TRUCKS 00043824
418669.06000 3772688.24000 23.31602 179.37 179.37 0.00 PERIOD TRUCKS 00043824
418652.31000 3772594.73000 16.01367 178.18 178.18 0.00 PERIOD TRUCKS 00043824
418659.99000 3772629.62000 18.53518 178.56 178.56 0.00 PERIOD TRUCKS 00043824
418729.77000 3772605.20000 17.93810 179.29 179.29 0.00 PERIOD TRUCKS 00043824
418721.40000 3772672.19000 21.53240 179.79 179.79 0.00 PERIOD TRUCKS 00043824
418662.08000 3773434.92000 16.96445 183.78 183.78 0.00 PERIOD TRUCKS 00043824

```
  418668.36000 3773982.01000      18.62038   186.88  1633.79     0.00  PERIOD
TRUCKS    00043824
  418657.90000 3774012.02000      15.23550   186.87  1633.79     0.00  PERIOD
TRUCKS    00043824
  418662.78000 3774037.84000      16.45484   186.71  1643.71     0.00  PERIOD
TRUCKS    00043824
  418726.98000 3774184.38000      18.77617   187.85  1643.71     0.00  PERIOD
TRUCKS    00043824
  418718.61000 3774263.94000      21.93646   187.85  1643.71     0.00  PERIOD
TRUCKS    00043824
  418731.87000 3774284.17000      17.45370   188.15  1643.71     0.00  PERIOD
TRUCKS    00043824
  418775.13000 3774420.95000      10.75968   189.62  1643.71     0.00  PERIOD
TRUCKS    00043824
  418729.07000 3774437.00000      18.52865   189.22  1643.71     0.00  PERIOD
TRUCKS    00043824
  418787.69000 3774363.03000       9.68608   189.27  1643.71     0.00  PERIOD
TRUCKS    00043824
  418664.18000 3774397.92000      16.21561   187.73  1643.71     0.00  PERIOD
TRUCKS    00043824
  418678.13000 3774374.19000      22.07589   187.65  1643.71     0.00  PERIOD
TRUCKS    00043824
  418648.82000 3774372.80000      12.69895   187.20  1643.71     0.00  PERIOD
TRUCKS    00043824
  418770.25000 3775035.73000      11.48641   192.08  3045.47     0.00  PERIOD
TRUCKS    00043824
  418768.85000 3774998.75000      11.58023   192.16  3045.47     0.00  PERIOD
TRUCKS    00043824
  418657.20000 3775245.78000      12.45810   190.05  3045.47     0.00  PERIOD
TRUCKS    00043824
* AERMOD (24142 ): C:\Users\apoll\OneDrive - Dudek\Desktop\HARP2\HARP\Covina
BESS\COVIN     10/20/25
* AERMET ( 22112):
       16:17:03
* MODELING OPTIONS USED:   RegDFAULT  CONC  ELEV  NODRYDPLT  NOWETDPLT  RURAL
ADJ_U*
*         PLOT FILE OF  HIGH   1ST HIGH  1-HR VALUES FOR SOURCE GROUP: ALL
*         FOR A TOTAL OF    95 RECEPTORS.
*         FORMAT: (3(1X,F13.5),3(1X,F8.2),3X,A5,2X,A8,2X,A5,5X,A8,2X,I8)


*        X             Y      AVERAGE CONC    ZELEV    ZHILL    ZFLAG    AVE     GRP
      RANK     NET ID   DATE(CONC)
* ______________  ______________  ______________   _______   _______   _______  _______
_________  _________  _________  _________
  418734.23000 3772743.62000    3127.88030   180.82   180.82     0.00    1-HR  ALL
      1ST               20073105
  418733.71000 3772786.21000    3367.56674   181.00   181.00     0.00    1-HR  ALL
      1ST               21110223
  418744.23000 3772848.26000    2510.18154   181.27   181.27     0.00    1-HR  ALL
```

```
    1ST               20101805
418806.28000 3772850.37000    2819.49716   182.04   182.04     0.00    1-HR  ALL
    1ST               17051204
418805.23000 3772888.23000    2302.96086   182.22   182.22     0.00    1-HR  ALL
    1ST               17042001
418864.65000 3772850.37000    2832.51167   182.78   182.78     0.00    1-HR  ALL
    1ST               20072005
418904.09000 3772848.26000    3058.11096   182.88   182.88     0.00    1-HR  ALL
    1ST               20081005
418946.16000 3772847.74000    3073.02061   183.28   183.28     0.00    1-HR  ALL
    1ST               21090805
418978.24000 3772847.21000    3095.37695   183.69   183.69     0.00    1-HR  ALL
    1ST               20090422
419004.01000 3772845.64000    3140.54459   183.93   183.93     0.00    1-HR  ALL
    1ST               20090422
419032.40000 3772847.21000    3010.98373   184.28   184.28     0.00    1-HR  ALL
    1ST               20073101
419057.12000 3772847.21000    2991.14593   184.54   184.54     0.00    1-HR  ALL
    1ST               20073106
418892.00000 3772764.65000    3112.78070   182.43   182.43     0.00    1-HR  ALL
    1ST               20080806
418928.28000 3772790.42000    2828.03991   182.76   182.76     0.00    1-HR  ALL
    1ST               20073102
418951.94000 3772790.42000    2740.63191   182.97   182.97     0.00    1-HR  ALL
    1ST               19062305
418986.65000 3772788.32000    2658.64724   183.29   183.29     0.00    1-HR  ALL
    1ST               20080806
418931.44000 3772734.15000    2758.93499   182.53   182.53     0.00    1-HR  ALL
    1ST               21082903
418933.54000 3772761.50000    2665.25625   182.74   182.74     0.00    1-HR  ALL
    1ST               20080806
418965.09000 3772747.30000    2445.61666   182.87   182.87     0.00    1-HR  ALL
    1ST               20050803
419113.91000 3772779.38000    2959.67872   185.01   185.01     0.00    1-HR  ALL
    1ST               21111905
419148.09000 3772782.00000    2707.76315   185.55   185.55     0.00    1-HR  ALL
    1ST               21111905
419131.27000 3772736.78000    2841.68173   185.31   185.31     0.00    1-HR  ALL
    1ST               20050803
419183.85000 3772786.74000    2360.64317   186.09   186.09     0.00    1-HR  ALL
    1ST               21111905
419118.12000 3772847.21000    2415.66682   185.12   185.12     0.00    1-HR  ALL
    1ST               19091204
419093.93000 3772850.37000    2656.16393   184.96   184.96     0.00    1-HR  ALL
    1ST               20073106
419140.73000 3772849.84000    2214.95174   185.45   185.45     0.00    1-HR  ALL
    1ST               19091204
419170.71000 3772849.84000    2041.16333   185.78   185.78     0.00    1-HR  ALL
    1ST               19091204
419207.52000 3772849.84000    1952.74126   186.32   186.32     0.00    1-HR  ALL
```

```
    1ST               19091204
419283.24000 3772842.48000    1801.89291   187.29   187.29     0.00    1-HR  ALL
    1ST               21061403
419232.76000 3772786.21000    1985.14657   186.42   186.42     0.00    1-HR  ALL
    1ST               21111905
419202.26000 3772730.47000    2284.68433   186.28   186.28     0.00    1-HR  ALL
    1ST               20050803
418740.54000 3772705.23000    2748.76165   180.36   180.36     0.00    1-HR  ALL
    1ST               17052804
418651.15000 3772742.04000    2537.39628   179.96   179.96     0.00    1-HR  ALL
    1ST               18092106
418803.65000 3772697.87000    2759.98492   180.76   180.76     0.00    1-HR  ALL
    1ST               19083124
418846.24000 3772705.23000    2825.65327   181.26   181.26     0.00    1-HR  ALL
    1ST               21110506
418874.12000 3772705.75000    3005.53857   181.59   181.59     0.00    1-HR  ALL
    1ST               21040324
419000.85000 3772704.70000    2188.38099   182.97   182.97     0.00    1-HR  ALL
    1ST               20042005
418989.81000 3772685.24000    2173.03329   182.79   182.79     0.00    1-HR  ALL
    1ST               21110302
419072.89000 3772684.72000    1800.44740   183.75   183.75     0.00    1-HR  ALL
    1ST               20042005
419159.66000 3772703.12000    2427.44762   185.48   185.48     0.00    1-HR  ALL
    1ST               20042005
419108.13000 3772705.23000    2401.83736   184.73   184.73     0.00    1-HR  ALL
    1ST               20042005
418747.92000 3770610.11000     110.81389   160.60   168.39     0.00    1-HR  ALL
    1ST               21110506
418750.01000 3770714.09000     116.63126   168.35   168.35     0.00    1-HR  ALL
    1ST               21110506
418542.06000 3770660.36000     124.23768   156.69   156.69     0.00    1-HR  ALL
    1ST               21120203
418644.64000 3770594.76000     162.65259   158.94   158.94     0.00    1-HR  ALL
    1ST               21120203
418610.44000 3770610.11000     143.57447   158.23   158.23     0.00    1-HR  ALL
    1ST               21120203
418632.08000 3770540.33000     146.60712   156.57   156.57     0.00    1-HR  ALL
    1ST               21120203
418640.45000 3770725.25000     175.10772   162.49   162.49     0.00    1-HR  ALL
    1ST               21120203
418654.41000 3770786.66000     196.17425   162.76   162.76     0.00    1-HR  ALL
    1ST               21120203
418732.56000 3770807.60000     129.67011   165.14   165.14     0.00    1-HR  ALL
    1ST               21110506
418643.94000 3770830.63000     184.62114   162.74   162.74     0.00    1-HR  ALL
    1ST               21120203
418639.05000 3770879.47000     182.43590   162.85   162.85     0.00    1-HR  ALL
    1ST               21120203
418632.08000 3771023.92000     186.17890   163.78   163.78     0.00    1-HR  ALL
```

```
    1ST               21120203
418646.03000 3771109.76000     207.09223   164.32   164.32     0.00    1-HR  ALL
    1ST               21120203
418708.84000 3771173.26000     170.05814   164.11   164.11     0.00    1-HR  ALL
    1ST               21110506
418653.71000 3771177.45000     221.47003   163.44   163.44     0.00    1-HR  ALL
    1ST               21120203
418650.92000 3771213.73000     218.39080   163.33   163.33     0.00    1-HR  ALL
    1ST               21120203
418714.42000 3771222.80000     165.28090   164.30   164.30     0.00    1-HR  ALL
    1ST               21110506
418659.29000 3771286.31000     237.86770   163.26   163.26     0.00    1-HR  ALL
    1ST               21120203
418703.95000 3771291.89000     185.85236   163.44   163.44     0.00    1-HR  ALL
    1ST               21110506
418662.78000 3772032.28000     360.71349   171.47   171.47     0.00    1-HR  ALL
    1ST               18040602
418662.78000 3772090.90000     388.78419   172.37   172.37     0.00    1-HR  ALL
    1ST               18010424
418728.38000 3772104.16000     357.82439   172.76   172.76     0.00    1-HR  ALL
    1ST               21120203
418726.98000 3772145.33000     385.24661   173.75   173.75     0.00    1-HR  ALL
    1ST               21120203
418753.50000 3772193.48000     420.49970   175.39   175.39     0.00    1-HR  ALL
    1ST               21120203
418745.82000 3772245.82000     469.01353   176.13   176.13     0.00    1-HR  ALL
    1ST               21120203
418745.12000 3772266.75000     488.46087   176.45   176.45     0.00    1-HR  ALL
    1ST               21120203
418746.52000 3772289.08000     511.30259   176.79   176.79     0.00    1-HR  ALL
    1ST               21120203
418745.82000 3772309.32000     530.82110   177.05   177.05     0.00    1-HR  ALL
    1ST               21120203
418758.38000 3772360.96000     604.69650   177.57   177.57     0.00    1-HR  ALL
    1ST               21120203
418730.47000 3772407.71000     646.40489   177.68   177.68     0.00    1-HR  ALL
    1ST               18010424
418719.30000 3772490.76000     938.12224   178.04   178.04     0.00    1-HR  ALL
    1ST               17070404
418663.48000 3772522.86000    1402.82463   177.90   177.90     0.00    1-HR  ALL
    1ST               17031606
418727.68000 3772539.60000    1277.71794   178.78   178.78     0.00    1-HR  ALL
    1ST               17070404
418669.06000 3772688.24000    2215.65141   179.37   179.37     0.00    1-HR  ALL
    1ST               17092923
418652.31000 3772594.73000    1566.89459   178.18   178.18     0.00    1-HR  ALL
    1ST               20012620
418659.99000 3772629.62000    1788.42353   178.56   178.56     0.00    1-HR  ALL
    1ST               20081502
418729.77000 3772605.20000    1797.93139   179.29   179.29     0.00    1-HR  ALL
```

```
     1ST               17031606
  418721.40000 3772672.19000    2237.56764   179.79   179.79     0.00    1-HR  ALL
     1ST               20081502
  418662.08000 3773434.92000     676.58704   183.78   183.78     0.00    1-HR  ALL
     1ST               20050902
  418668.36000 3773982.01000     376.43056   186.88  1633.79     0.00    1-HR  ALL
     1ST               20080805
  418657.90000 3774012.02000     349.39486   186.87  1633.79     0.00    1-HR  ALL
     1ST               20080805
  418662.78000 3774037.84000     348.84973   186.71  1643.71     0.00    1-HR  ALL
     1ST               20050902
  418726.98000 3774184.38000     306.06890   187.85  1643.71     0.00    1-HR  ALL
     1ST               20080805
  418718.61000 3774263.94000     307.55267   187.85  1643.71     0.00    1-HR  ALL
     1ST               20080805
  418731.87000 3774284.17000     285.26121   188.15  1643.71     0.00    1-HR  ALL
     1ST               19083101
  418775.13000 3774420.95000     260.14819   189.62  1643.71     0.00    1-HR  ALL
     1ST               19083101
  418729.07000 3774437.00000     286.55906   189.22  1643.71     0.00    1-HR  ALL
     1ST               19083101
  418787.69000 3774363.03000     271.85607   189.27  1643.71     0.00    1-HR  ALL
     1ST               21031823
  418664.18000 3774397.92000     332.23630   187.73  1643.71     0.00    1-HR  ALL
     1ST               20080805
  418678.13000 3774374.19000     363.04185   187.65  1643.71     0.00    1-HR  ALL
     1ST               20080805
  418648.82000 3774372.80000     301.57014   187.20  1643.71     0.00    1-HR  ALL
     1ST               20080805
  418770.25000 3775035.73000     215.23718   192.08  3045.47     0.00    1-HR  ALL
     1ST               19083101
  418768.85000 3774998.75000     219.73922   192.16  3045.47     0.00    1-HR  ALL
     1ST               19083101
  418657.20000 3775245.78000     240.44575   190.05  3045.47     0.00    1-HR  ALL
     1ST               20080805
* AERMOD (24142 ): C:\Users\apoll\OneDrive - Dudek\Desktop\HARP2\HARP\Covina
BESS\COVIN     10/20/25
* AERMET ( 22112):
      16:17:03
* MODELING OPTIONS USED:   RegDFAULT  CONC  ELEV  NODRYDPLT  NOWETDPLT  RURAL
ADJ_U*
*         PLOT FILE OF  HIGH   1ST HIGH  1-HR VALUES FOR SOURCE GROUP: CON
*         FOR A TOTAL OF    95 RECEPTORS.
*         FORMAT: (3(1X,F13.5),3(1X,F8.2),3X,A5,2X,A8,2X,A5,5X,A8,2X,I8)


*        X             Y      AVERAGE CONC    ZELEV    ZHILL    ZFLAG    AVE     GRP
      RANK     NET ID   DATE(CONC)
* ______________  _____________  _____________   _______   _______   _______  _______
_________  _________  _________  _________
```

```
418734.23000 3772743.62000    1280.27811   180.82   180.82     0.00    1-HR  CON
    1ST               21082803
418733.71000 3772786.21000    1300.26113   181.00   181.00     0.00    1-HR  CON
    1ST               21111823
418744.23000 3772848.26000     870.04692   181.27   181.27     0.00    1-HR  CON
    1ST               17051204
418806.28000 3772850.37000     879.43777   182.04   182.04     0.00    1-HR  CON
    1ST               19092904
418805.23000 3772888.23000     738.10478   182.22   182.22     0.00    1-HR  CON
    1ST               21092001
418864.65000 3772850.37000     864.79979   182.78   182.78     0.00    1-HR  CON
    1ST               18091304
418904.09000 3772848.26000     958.45970   182.88   182.88     0.00    1-HR  CON
    1ST               20101805
418946.16000 3772847.74000     988.00463   183.28   183.28     0.00    1-HR  CON
    1ST               20010422
418978.24000 3772847.21000    1026.71361   183.69   183.69     0.00    1-HR  CON
    1ST               20092904
419004.01000 3772845.64000    1126.72496   183.93   183.93     0.00    1-HR  CON
    1ST               17051204
419032.40000 3772847.21000    1107.07334   184.28   184.28     0.00    1-HR  CON
    1ST               20050902
419057.12000 3772847.21000    1130.79565   184.54   184.54     0.00    1-HR  CON
    1ST               21031823
418892.00000 3772764.65000     921.69907   182.43   182.43     0.00    1-HR  CON
    1ST               18090805
418928.28000 3772790.42000    1054.07233   182.76   182.76     0.00    1-HR  CON
    1ST               21111823
418951.94000 3772790.42000    1160.65412   182.97   182.97     0.00    1-HR  CON
    1ST               21111823
418986.65000 3772788.32000    1371.47066   183.29   183.29     0.00    1-HR  CON
    1ST               21111823
418931.44000 3772734.15000    1072.63571   182.53   182.53     0.00    1-HR  CON
    1ST               19111224
418933.54000 3772761.50000    1072.39011   182.74   182.74     0.00    1-HR  CON
    1ST               21091203
418965.09000 3772747.30000    1246.63038   182.87   182.87     0.00    1-HR  CON
    1ST               19111224
419113.91000 3772779.38000    1571.76028   185.01   185.01     0.00    1-HR  CON
    1ST               20073102
419148.09000 3772782.00000    1283.29091   185.55   185.55     0.00    1-HR  CON
    1ST               20073102
419131.27000 3772736.78000    1390.38381   185.31   185.31     0.00    1-HR  CON
    1ST               20050803
419183.85000 3772786.74000    1095.45989   186.09   186.09     0.00    1-HR  CON
    1ST               20073102
419118.12000 3772847.21000    1285.99276   185.12   185.12     0.00    1-HR  CON
    1ST               17122601
419093.93000 3772850.37000    1223.84596   184.96   184.96     0.00    1-HR  CON
    1ST               18090604
```

```
419140.73000 3772849.84000    1215.62878   185.45   185.45     0.00    1-HR  CON
    1ST               21091902
419170.71000 3772849.84000    1090.35293   185.78   185.78     0.00    1-HR  CON
    1ST               21110405
419207.52000 3772849.84000    1005.35477   186.32   186.32     0.00    1-HR  CON
    1ST               17032104
419283.24000 3772842.48000     861.30087   187.29   187.29     0.00    1-HR  CON
    1ST               19091204
419232.76000 3772786.21000     900.13123   186.42   186.42     0.00    1-HR  CON
    1ST               20073102
419202.26000 3772730.47000    1062.83906   186.28   186.28     0.00    1-HR  CON
    1ST               20050803
418740.54000 3772705.23000     893.86942   180.36   180.36     0.00    1-HR  CON
    1ST               19083124
418651.15000 3772742.04000     986.45271   179.96   179.96     0.00    1-HR  CON
    1ST               18090805
418803.65000 3772697.87000     864.35532   180.76   180.76     0.00    1-HR  CON
    1ST               21102202
418846.24000 3772705.23000     804.66388   181.26   181.26     0.00    1-HR  CON
    1ST               19111224
418874.12000 3772705.75000     857.56871   181.59   181.59     0.00    1-HR  CON
    1ST               19111224
419000.85000 3772704.70000    1490.55788   182.97   182.97     0.00    1-HR  CON
    1ST               17031606
418989.81000 3772685.24000    1311.10341   182.79   182.79     0.00    1-HR  CON
    1ST               17031606
419072.89000 3772684.72000     979.57443   183.75   183.75     0.00    1-HR  CON
    1ST               21040324
419159.66000 3772703.12000    1155.25214   185.48   185.48     0.00    1-HR  CON
    1ST               20042005
419108.13000 3772705.23000    1166.10618   184.73   184.73     0.00    1-HR  CON
    1ST               17051105
418747.92000 3770610.11000      33.46798   160.60   168.39     0.00    1-HR  CON
    1ST               17011323
418750.01000 3770714.09000      36.60123   168.35   168.35     0.00    1-HR  CON
    1ST               17011323
418542.06000 3770660.36000      34.83457   156.69   156.69     0.00    1-HR  CON
    1ST               18040602
418644.64000 3770594.76000      39.21863   158.94   158.94     0.00    1-HR  CON
    1ST               21120203
418610.44000 3770610.11000      36.56262   158.23   158.23     0.00    1-HR  CON
    1ST               21120203
418632.08000 3770540.33000      37.61319   156.57   156.57     0.00    1-HR  CON
    1ST               21120203
418640.45000 3770725.25000      40.55423   162.49   162.49     0.00    1-HR  CON
    1ST               21120203
418654.41000 3770786.66000      42.18881   162.76   162.76     0.00    1-HR  CON
    1ST               21120203
418732.56000 3770807.60000      42.97338   165.14   165.14     0.00    1-HR  CON
    1ST               21120203
```

418643.94000 3770830.63000 40.53241 162.74 162.74 0.00 1-HR CON
1ST 21120203
418639.05000 3770879.47000 39.13003 162.85 162.85 0.00 1-HR CON
1ST 18040602
418632.08000 3771023.92000 44.73090 163.78 163.78 0.00 1-HR CON
1ST 18040602
418646.03000 3771109.76000 47.21476 164.32 164.32 0.00 1-HR CON
1ST 18040602
418708.84000 3771173.26000 48.77136 164.11 164.11 0.00 1-HR CON
1ST 21120203
418653.71000 3771177.45000 48.60808 163.44 163.44 0.00 1-HR CON
1ST 18040602
418650.92000 3771213.73000 48.62901 163.33 163.33 0.00 1-HR CON
1ST 18040602
418714.42000 3771222.80000 49.39845 164.30 164.30 0.00 1-HR CON
1ST 18040602
418659.29000 3771286.31000 51.89395 163.26 163.26 0.00 1-HR CON
1ST 18010424
418703.95000 3771291.89000 53.48804 163.44 163.44 0.00 1-HR CON
1ST 18040602
418662.78000 3772032.28000 140.16557 171.47 171.47 0.00 1-HR CON
1ST 21092302
418662.78000 3772090.90000 184.39083 172.37 172.37 0.00 1-HR CON
1ST 21092302
418728.38000 3772104.16000 117.29897 172.76 172.76 0.00 1-HR CON
1ST 21122424
418726.98000 3772145.33000 168.42880 173.75 173.75 0.00 1-HR CON
1ST 21092302
418753.50000 3772193.48000 188.03684 175.39 175.39 0.00 1-HR CON
1ST 21092302
418745.82000 3772245.82000 270.91017 176.13 176.13 0.00 1-HR CON
1ST 17070404
418745.12000 3772266.75000 298.39031 176.45 176.45 0.00 1-HR CON
1ST 17070404
418746.52000 3772289.08000 308.43398 176.79 176.79 0.00 1-HR CON
1ST 17070404
418745.82000 3772309.32000 322.96942 177.05 177.05 0.00 1-HR CON
1ST 19082002
418758.38000 3772360.96000 361.91509 177.57 177.57 0.00 1-HR CON
1ST 19082002
418730.47000 3772407.71000 398.60009 177.68 177.68 0.00 1-HR CON
1ST 20030601
418719.30000 3772490.76000 453.58099 178.04 178.04 0.00 1-HR CON
1ST 20012620
418663.48000 3772522.86000 428.39299 177.90 177.90 0.00 1-HR CON
1ST 21020522
418727.68000 3772539.60000 469.56727 178.78 178.78 0.00 1-HR CON
1ST 21091202
418669.06000 3772688.24000 643.24102 179.37 179.37 0.00 1-HR CON
1ST 18110507

```
  418652.31000 3772594.73000     453.37829   178.18   178.18     0.00    1-HR  CON
      1ST               17031606
  418659.99000 3772629.62000     496.40746   178.56   178.56     0.00    1-HR  CON
      1ST               20030601
  418729.77000 3772605.20000     528.76004   179.29   179.29     0.00    1-HR  CON
      1ST               17092923
  418721.40000 3772672.19000     724.78497   179.79   179.79     0.00    1-HR  CON
      1ST               19082002
  418662.08000 3773434.92000     182.20852   183.78   183.78     0.00    1-HR  CON
      1ST               20052406
  418668.36000 3773982.01000      91.92280   186.88  1633.79     0.00    1-HR  CON
      1ST               20050902
  418657.90000 3774012.02000      88.63201   186.87  1633.79     0.00    1-HR  CON
      1ST               20050902
  418662.78000 3774037.84000      97.51171   186.71  1643.71     0.00    1-HR  CON
      1ST               20050902
  418726.98000 3774184.38000      77.53760   187.85  1643.71     0.00    1-HR  CON
      1ST               20050902
  418718.61000 3774263.94000      64.03995   187.85  1643.71     0.00    1-HR  CON
      1ST               20050902
  418731.87000 3774284.17000      51.66011   188.15  1643.71     0.00    1-HR  CON
      1ST               20071102
  418775.13000 3774420.95000      59.47019   189.62  1643.71     0.00    1-HR  CON
      1ST               20080805
  418729.07000 3774437.00000      50.63088   189.22  1643.71     0.00    1-HR  CON
      1ST               20080805
  418787.69000 3774363.03000      60.54173   189.27  1643.71     0.00    1-HR  CON
      1ST               20080805
  418664.18000 3774397.92000      71.67883   187.73  1643.71     0.00    1-HR  CON
      1ST               20050902
  418678.13000 3774374.19000      68.01505   187.65  1643.71     0.00    1-HR  CON
      1ST               20050902
  418648.82000 3774372.80000      84.22288   187.20  1643.71     0.00    1-HR  CON
      1ST               20050902
  418770.25000 3775035.73000      57.95432   192.08  3045.47     0.00    1-HR  CON
      1ST               20080805
  418768.85000 3774998.75000      59.62133   192.16  3045.47     0.00    1-HR  CON
      1ST               20080805
  418657.20000 3775245.78000      43.80884   190.05  3045.47     0.00    1-HR  CON
      1ST               20080805
* AERMOD (24142 ): C:\Users\apoll\OneDrive - Dudek\Desktop\HARP2\HARP\Covina
BESS\COVIN     10/20/25
* AERMET ( 22112):
       16:17:03
* MODELING OPTIONS USED:   RegDFAULT  CONC  ELEV  NODRYDPLT  NOWETDPLT  RURAL
ADJ_U*
*         PLOT FILE OF  HIGH   1ST HIGH  1-HR VALUES FOR SOURCE GROUP: GENTIE
*         FOR A TOTAL OF    95 RECEPTORS.
*         FORMAT: (3(1X,F13.5),3(1X,F8.2),3X,A5,2X,A8,2X,A5,5X,A8,2X,I8)
```

* X	Y	AVERAGE CONC	ZELEV	ZHILL	ZFLAG	AVE	GRP	RANK	NET ID	DATE(CONC)
418734.23000	3772743.62000	1003.93438	180.82	180.82	0.00	1-HR	GENTIE	1ST		20082805
418733.71000	3772786.21000	1520.38717	181.00	181.00	0.00	1-HR	GENTIE	1ST		18110507
418744.23000	3772848.26000	1391.41113	181.27	181.27	0.00	1-HR	GENTIE	1ST		21092103
418806.28000	3772850.37000	1281.45427	182.04	182.04	0.00	1-HR	GENTIE	1ST		18091304
418805.23000	3772888.23000	890.32284	182.22	182.22	0.00	1-HR	GENTIE	1ST		20101805
418864.65000	3772850.37000	1208.69064	182.78	182.78	0.00	1-HR	GENTIE	1ST		18040403
418904.09000	3772848.26000	1118.19363	182.88	182.88	0.00	1-HR	GENTIE	1ST		20090405
418946.16000	3772847.74000	1275.05396	183.28	183.28	0.00	1-HR	GENTIE	1ST		20090422
418978.24000	3772847.21000	1379.21946	183.69	183.69	0.00	1-HR	GENTIE	1ST		20073101
419004.01000	3772845.64000	1470.29805	183.93	183.93	0.00	1-HR	GENTIE	1ST		20073106
419032.40000	3772847.21000	1496.82482	184.28	184.28	0.00	1-HR	GENTIE	1ST		20073106
419057.12000	3772847.21000	1523.80403	184.54	184.54	0.00	1-HR	GENTIE	1ST		19091204
418892.00000	3772764.65000	972.03130	182.43	182.43	0.00	1-HR	GENTIE	1ST		19111006
418928.28000	3772790.42000	1512.04243	182.76	182.76	0.00	1-HR	GENTIE	1ST		21082903
418951.94000	3772790.42000	1601.58290	182.97	182.97	0.00	1-HR	GENTIE	1ST		20050803
418986.65000	3772788.32000	1675.05573	183.29	183.29	0.00	1-HR	GENTIE	1ST		20050803
418931.44000	3772734.15000	676.76623	182.53	182.53	0.00	1-HR	GENTIE	1ST		17051105
418933.54000	3772761.50000	943.67061	182.74	182.74	0.00	1-HR	GENTIE	1ST		19082105
418965.09000	3772747.30000	883.09075	182.87	182.87	0.00	1-HR	GENTIE	1ST		21110302
419113.91000	3772779.38000	1302.85326	185.01	185.01	0.00	1-HR	GENTIE	1ST		20091404
419148.09000	3772782.00000	1106.41279	185.55	185.55	0.00	1-HR	GENTIE	1ST		18101406
419131.27000	3772736.78000	1004.54110	185.31	185.31	0.00	1-HR	GENTIE	1ST		20042005
419183.85000	3772786.74000	918.13366	186.09	186.09	0.00	1-HR				

```
GENTIE      1ST                21122222
  419118.12000 3772847.21000    1268.63694   185.12   185.12     0.00    1-HR
GENTIE      1ST                21061403
  419093.93000 3772850.37000    1349.19387   184.96   184.96     0.00    1-HR
GENTIE      1ST                19091204
  419140.73000 3772849.84000    1139.04963   185.45   185.45     0.00    1-HR
GENTIE      1ST                21061403
  419170.71000 3772849.84000    1025.85150   185.78   185.78     0.00    1-HR
GENTIE      1ST                21102407
  419207.52000 3772849.84000     883.05045   186.32   186.32     0.00    1-HR
GENTIE      1ST                21102407
  419283.24000 3772842.48000     602.00469   187.29   187.29     0.00    1-HR
GENTIE      1ST                21091806
  419232.76000 3772786.21000     778.24189   186.42   186.42     0.00    1-HR
GENTIE      1ST                21111905
  419202.26000 3772730.47000     828.35851   186.28   186.28     0.00    1-HR
GENTIE      1ST                20050803
  418740.54000 3772705.23000     750.61797   180.36   180.36     0.00    1-HR
GENTIE      1ST                21091202
  418651.15000 3772742.04000     859.78451   179.96   179.96     0.00    1-HR
GENTIE      1ST                19111224
  418803.65000 3772697.87000     668.12379   180.76   180.76     0.00    1-HR
GENTIE      1ST                19100724
  418846.24000 3772705.23000     662.93754   181.26   181.26     0.00    1-HR
GENTIE      1ST                18091302
  418874.12000 3772705.75000     639.50417   181.59   181.59     0.00    1-HR
GENTIE      1ST                19083124
  419000.85000 3772704.70000     593.73121   182.97   182.97     0.00    1-HR
GENTIE      1ST                17051105
  418989.81000 3772685.24000     516.96491   182.79   182.79     0.00    1-HR
GENTIE      1ST                21040324
  419072.89000 3772684.72000     608.76735   183.75   183.75     0.00    1-HR
GENTIE      1ST                21110302
  419159.66000 3772703.12000     782.26327   185.48   185.48     0.00    1-HR
GENTIE      1ST                19082105
  419108.13000 3772705.23000     836.38093   184.73   184.73     0.00    1-HR
GENTIE      1ST                21110302
  418747.92000 3770610.11000      25.38000   160.60   168.39     0.00    1-HR
GENTIE      1ST                18122602
  418750.01000 3770714.09000      27.79535   168.35   168.35     0.00    1-HR
GENTIE      1ST                18122602
  418542.06000 3770660.36000      30.53166   156.69   156.69     0.00    1-HR
GENTIE      1ST                21120203
  418644.64000 3770594.76000      25.27530   158.94   158.94     0.00    1-HR
GENTIE      1ST                21120203
  418610.44000 3770610.11000      27.56688   158.23   158.23     0.00    1-HR
GENTIE      1ST                21120203
  418632.08000 3770540.33000      24.50667   156.57   156.57     0.00    1-HR
GENTIE      1ST                21120203
  418640.45000 3770725.25000      29.39900   162.49   162.49     0.00    1-HR
```

```
GENTIE      1ST                21120203
  418654.41000 3770786.66000      30.19759   162.76   162.76     0.00    1-HR
GENTIE      1ST                21120203
  418732.56000 3770807.60000      29.03125   165.14   165.14     0.00    1-HR
GENTIE      1ST                21121918
  418643.94000 3770830.63000      32.20422   162.74   162.74     0.00    1-HR
GENTIE      1ST                21120203
  418639.05000 3770879.47000      34.00828   162.85   162.85     0.00    1-HR
GENTIE      1ST                21120203
  418632.08000 3771023.92000      39.22323   163.78   163.78     0.00    1-HR
GENTIE      1ST                21120203
  418646.03000 3771109.76000      41.77296   164.32   164.32     0.00    1-HR
GENTIE      1ST                21120203
  418708.84000 3771173.26000      39.48429   164.11   164.11     0.00    1-HR
GENTIE      1ST                21120203
  418653.71000 3771177.45000      43.74046   163.44   163.44     0.00    1-HR
GENTIE      1ST                21120203
  418650.92000 3771213.73000      45.24070   163.33   163.33     0.00    1-HR
GENTIE      1ST                21120203
  418714.42000 3771222.80000      41.17208   164.30   164.30     0.00    1-HR
GENTIE      1ST                21120203
  418659.29000 3771286.31000      47.88800   163.26   163.26     0.00    1-HR
GENTIE      1ST                21120203
  418703.95000 3771291.89000      45.30896   163.44   163.44     0.00    1-HR
GENTIE      1ST                21120203
  418662.78000 3772032.28000     100.64730   171.47   171.47     0.00    1-HR
GENTIE      1ST                18010424
  418662.78000 3772090.90000     106.73159   172.37   172.37     0.00    1-HR
GENTIE      1ST                18010424
  418728.38000 3772104.16000     111.19355   172.76   172.76     0.00    1-HR
GENTIE      1ST                18010424
  418726.98000 3772145.33000     121.33922   173.75   173.75     0.00    1-HR
GENTIE      1ST                18010424
  418753.50000 3772193.48000     133.63439   175.39   175.39     0.00    1-HR
GENTIE      1ST                21120203
  418745.82000 3772245.82000     146.64752   176.13   176.13     0.00    1-HR
GENTIE      1ST                18010424
  418745.12000 3772266.75000     152.51819   176.45   176.45     0.00    1-HR
GENTIE      1ST                18010424
  418746.52000 3772289.08000     158.83305   176.79   176.79     0.00    1-HR
GENTIE      1ST                18010424
  418745.82000 3772309.32000     164.29141   177.05   177.05     0.00    1-HR
GENTIE      1ST                18010424
  418758.38000 3772360.96000     181.21529   177.57   177.57     0.00    1-HR
GENTIE      1ST                18010424
  418730.47000 3772407.71000     225.59590   177.68   177.68     0.00    1-HR
GENTIE      1ST                17070404
  418719.30000 3772490.76000     341.01311   178.04   178.04     0.00    1-HR
GENTIE      1ST                19082002
  418663.48000 3772522.86000     408.97749   177.90   177.90     0.00    1-HR
```

```
GENTIE      1ST                17031606
  418727.68000 3772539.60000     407.20623   178.78   178.78     0.00    1-HR
GENTIE      1ST                19082002
  418669.06000 3772688.24000     680.83865   179.37   179.37     0.00    1-HR
GENTIE      1ST                17092923
  418652.31000 3772594.73000     465.78812   178.18   178.18     0.00    1-HR
GENTIE      1ST                20012620
  418659.99000 3772629.62000     531.02463   178.56   178.56     0.00    1-HR
GENTIE      1ST                20081502
  418729.77000 3772605.20000     501.39062   179.29   179.29     0.00    1-HR
GENTIE      1ST                17031606
  418721.40000 3772672.19000     628.55567   179.79   179.79     0.00    1-HR
GENTIE      1ST                20081502
  418662.08000 3773434.92000     228.05827   183.78   183.78     0.00    1-HR
GENTIE      1ST                17042001
  418668.36000 3773982.01000     101.55603   186.88  1633.79     0.00    1-HR
GENTIE      1ST                20050902
  418657.90000 3774012.02000     100.02462   186.87  1633.79     0.00    1-HR
GENTIE      1ST                20050902
  418662.78000 3774037.84000      93.94241   186.71  1643.71     0.00    1-HR
GENTIE      1ST                20050902
  418726.98000 3774184.38000      94.81172   187.85  1643.71     0.00    1-HR
GENTIE      1ST                20080805
  418718.61000 3774263.94000      88.47104   187.85  1643.71     0.00    1-HR
GENTIE      1ST                20080805
  418731.87000 3774284.17000      90.20657   188.15  1643.71     0.00    1-HR
GENTIE      1ST                20071105
  418775.13000 3774420.95000      84.86255   189.62  1643.71     0.00    1-HR
GENTIE      1ST                20071105
  418729.07000 3774437.00000      89.14821   189.22  1643.71     0.00    1-HR
GENTIE      1ST                20080805
  418787.69000 3774363.03000      86.33169   189.27  1643.71     0.00    1-HR
GENTIE      1ST                20071105
  418664.18000 3774397.92000      75.80413   187.73  1643.71     0.00    1-HR
GENTIE      1ST                20080805
  418678.13000 3774374.19000      76.06610   187.65  1643.71     0.00    1-HR
GENTIE      1ST                20080805
  418648.82000 3774372.80000      65.70132   187.20  1643.71     0.00    1-HR
GENTIE      1ST                20080805
  418770.25000 3775035.73000      59.51167   192.08  3045.47     0.00    1-HR
GENTIE      1ST                19083101
  418768.85000 3774998.75000      60.86634   192.16  3045.47     0.00    1-HR
GENTIE      1ST                19083101
  418657.20000 3775245.78000      54.63112   190.05  3045.47     0.00    1-HR
GENTIE      1ST                20071105
* AERMOD (24142 ): C:\Users\apoll\OneDrive - Dudek\Desktop\HARP2\HARP\Covina
BESS\COVIN     10/20/25
* AERMET ( 22112):
       16:17:03
* MODELING OPTIONS USED:   RegDFAULT  CONC  ELEV  NODRYDPLT  NOWETDPLT  RURAL
```

```
ADJ_U*
*         PLOT FILE OF  HIGH   1ST HIGH  1-HR VALUES FOR SOURCE GROUP: SCE
*         FOR A TOTAL OF    95 RECEPTORS.
*         FORMAT: (3(1X,F13.5),3(1X,F8.2),3X,A5,2X,A8,2X,A5,5X,A8,2X,I8)

*        X             Y      AVERAGE CONC    ZELEV    ZHILL    ZFLAG    AVE     GRP
      RANK     NET ID   DATE(CONC)
* _____________  _____________  _____________   ______   ______   ______  ______
_________ _________  _________  ________
  418734.23000 3772743.62000    1457.66662   180.82   180.82     0.00    1-HR  SCE
      1ST               21091203
  418733.71000 3772786.21000    1495.44134   181.00   181.00     0.00    1-HR  SCE
      1ST               20092307
  418744.23000 3772848.26000    1307.43262   181.27   181.27     0.00    1-HR  SCE
      1ST               20010422
  418806.28000 3772850.37000    1868.60353   182.04   182.04     0.00    1-HR  SCE
      1ST               17051204
  418805.23000 3772888.23000    1580.02774   182.22   182.22     0.00    1-HR  SCE
      1ST               17042001
  418864.65000 3772850.37000    1989.76395   182.78   182.78     0.00    1-HR  SCE
      1ST               21092001
  418904.09000 3772848.26000    1935.87841   182.88   182.88     0.00    1-HR  SCE
      1ST               18090604
  418946.16000 3772847.74000    1611.16271   183.28   183.28     0.00    1-HR  SCE
      1ST               21091902
  418978.24000 3772847.21000    1402.21528   183.69   183.69     0.00    1-HR  SCE
      1ST               17091406
  419004.01000 3772845.64000    1296.09262   183.93   183.93     0.00    1-HR  SCE
      1ST               20092223
  419032.40000 3772847.21000    1178.34615   184.28   184.28     0.00    1-HR  SCE
      1ST               17032104
  419057.12000 3772847.21000    1036.48697   184.54   184.54     0.00    1-HR  SCE
      1ST               17052801
  418892.00000 3772764.65000    2093.29914   182.43   182.43     0.00    1-HR  SCE
      1ST               20073102
  418928.28000 3772790.42000    1833.47531   182.76   182.76     0.00    1-HR  SCE
      1ST               20073101
  418951.94000 3772790.42000    1662.41403   182.97   182.97     0.00    1-HR  SCE
      1ST               19091204
  418986.65000 3772788.32000    1387.90616   183.29   183.29     0.00    1-HR  SCE
      1ST               21061403
  418931.44000 3772734.15000    1797.72774   182.53   182.53     0.00    1-HR  SCE
      1ST               20042005
  418933.54000 3772761.50000    1659.45124   182.74   182.74     0.00    1-HR  SCE
      1ST               19062305
  418965.09000 3772747.30000    1450.21537   182.87   182.87     0.00    1-HR  SCE
      1ST               20091404
  419113.91000 3772779.38000     739.92701   185.01   185.01     0.00    1-HR  SCE
      1ST               21081504
```

```
419148.09000 3772782.00000     654.26326   185.55   185.55     0.00    1-HR  SCE
    1ST               21081504
419131.27000 3772736.78000     770.18159   185.31   185.31     0.00    1-HR  SCE
    1ST               21111905
419183.85000 3772786.74000     591.11537   186.09   186.09     0.00    1-HR  SCE
    1ST               21081504
419118.12000 3772847.21000     886.58712   185.12   185.12     0.00    1-HR  SCE
    1ST               20073106
419093.93000 3772850.37000     936.54090   184.96   184.96     0.00    1-HR  SCE
    1ST               20073106
419140.73000 3772849.84000     817.23415   185.45   185.45     0.00    1-HR  SCE
    1ST               20073106
419170.71000 3772849.84000     727.91183   185.78   185.78     0.00    1-HR  SCE
    1ST               19091204
419207.52000 3772849.84000     648.44281   186.32   186.32     0.00    1-HR  SCE
    1ST               21110124
419283.24000 3772842.48000     599.92027   187.29   187.29     0.00    1-HR  SCE
    1ST               20073102
419232.76000 3772786.21000     486.40959   186.42   186.42     0.00    1-HR  SCE
    1ST               21081504
419202.26000 3772730.47000     613.82627   186.28   186.28     0.00    1-HR  SCE
    1ST               21111905
418740.54000 3772705.23000    1442.50375   180.36   180.36     0.00    1-HR  SCE
    1ST               17092923
418651.15000 3772742.04000    1022.62200   179.96   179.96     0.00    1-HR  SCE
    1ST               18092106
418803.65000 3772697.87000    1991.23232   180.76   180.76     0.00    1-HR  SCE
    1ST               17031606
418846.24000 3772705.23000    2193.74696   181.26   181.26     0.00    1-HR  SCE
    1ST               21110506
418874.12000 3772705.75000    2292.73268   181.59   181.59     0.00    1-HR  SCE
    1ST               17052805
419000.85000 3772704.70000    1358.37216   182.97   182.97     0.00    1-HR  SCE
    1ST               20042005
418989.81000 3772685.24000    1370.89742   182.79   182.79     0.00    1-HR  SCE
    1ST               21110302
419072.89000 3772684.72000    1026.28492   183.75   183.75     0.00    1-HR  SCE
    1ST               20042005
419159.66000 3772703.12000     751.73276   185.48   185.48     0.00    1-HR  SCE
    1ST               20091404
419108.13000 3772705.23000     889.83726   184.73   184.73     0.00    1-HR  SCE
    1ST               20050803
418747.92000 3770610.11000      27.66592   160.60   168.39     0.00    1-HR  SCE
    1ST               21011218
418750.01000 3770714.09000      30.51860   168.35   168.35     0.00    1-HR  SCE
    1ST               21011218
418542.06000 3770660.36000      31.94104   156.69   156.69     0.00    1-HR  SCE
    1ST               21120203
418644.64000 3770594.76000      26.91981   158.94   158.94     0.00    1-HR  SCE
    1ST               21121918
```

418610.44000 3770610.11000 26.86055 158.23 158.23 0.00 1-HR SCE
1ST 21121918
418632.08000 3770540.33000 25.77724 156.57 156.57 0.00 1-HR SCE
1ST 21121918
418640.45000 3770725.25000 29.69532 162.49 162.49 0.00 1-HR SCE
1ST 21121918
418654.41000 3770786.66000 31.01313 162.76 162.76 0.00 1-HR SCE
1ST 21121918
418732.56000 3770807.60000 32.02402 165.14 165.14 0.00 1-HR SCE
1ST 18122602
418643.94000 3770830.63000 31.84162 162.74 162.74 0.00 1-HR SCE
1ST 21121918
418639.05000 3770879.47000 32.88814 162.85 162.85 0.00 1-HR SCE
1ST 21120203
418632.08000 3771023.92000 39.78761 163.78 163.78 0.00 1-HR SCE
1ST 21120203
418646.03000 3771109.76000 42.43257 164.32 164.32 0.00 1-HR SCE
1ST 21120203
418708.84000 3771173.26000 41.59713 164.11 164.11 0.00 1-HR SCE
1ST 21121918
418653.71000 3771177.45000 44.74591 163.44 163.44 0.00 1-HR SCE
1ST 21120203
418650.92000 3771213.73000 47.06771 163.33 163.33 0.00 1-HR SCE
1ST 21120203
418714.42000 3771222.80000 43.39932 164.30 164.30 0.00 1-HR SCE
1ST 21121918
418659.29000 3771286.31000 50.29668 163.26 163.26 0.00 1-HR SCE
1ST 21120203
418703.95000 3771291.89000 46.00413 163.44 163.44 0.00 1-HR SCE
1ST 21121918
418662.78000 3772032.28000 132.31463 171.47 171.47 0.00 1-HR SCE
1ST 18010424
418662.78000 3772090.90000 150.51548 172.37 172.37 0.00 1-HR SCE
1ST 18010424
418728.38000 3772104.16000 164.28195 172.76 172.76 0.00 1-HR SCE
1ST 21120203
418726.98000 3772145.33000 177.35567 173.75 173.75 0.00 1-HR SCE
1ST 21120203
418753.50000 3772193.48000 205.24913 175.39 175.39 0.00 1-HR SCE
1ST 21120203
418745.82000 3772245.82000 228.12629 176.13 176.13 0.00 1-HR SCE
1ST 21120203
418745.12000 3772266.75000 237.33346 176.45 176.45 0.00 1-HR SCE
1ST 21120203
418746.52000 3772289.08000 249.20252 176.79 176.79 0.00 1-HR SCE
1ST 21120203
418745.82000 3772309.32000 257.43904 177.05 177.05 0.00 1-HR SCE
1ST 21120203
418758.38000 3772360.96000 303.75702 177.57 177.57 0.00 1-HR SCE
1ST 21120203

```
418730.47000 3772407.71000     332.39689   177.68   177.68     0.00    1-HR  SCE
    1ST               18010424
418719.30000 3772490.76000     554.14738   178.04   178.04     0.00    1-HR  SCE
    1ST               21092302
418663.48000 3772522.86000     730.15864   177.90   177.90     0.00    1-HR  SCE
    1ST               17031606
418727.68000 3772539.60000     804.29128   178.78   178.78     0.00    1-HR  SCE
    1ST               17070404
418669.06000 3772688.24000     986.01647   179.37   179.37     0.00    1-HR  SCE
    1ST               21112804
418652.31000 3772594.73000     832.97651   178.18   178.18     0.00    1-HR  SCE
    1ST               20012620
418659.99000 3772629.62000     886.53848   178.56   178.56     0.00    1-HR  SCE
    1ST               21091202
418729.77000 3772605.20000    1099.40136   179.29   179.29     0.00    1-HR  SCE
    1ST               17031606
418721.40000 3772672.19000    1242.19829   179.79   179.79     0.00    1-HR  SCE
    1ST               21091202
418662.08000 3773434.92000     278.15940   183.78   183.78     0.00    1-HR  SCE
    1ST               20050902
418668.36000 3773982.01000     108.88245   186.88  1633.79     0.00    1-HR  SCE
    1ST               20080805
418657.90000 3774012.02000     104.01438   186.87  1633.79     0.00    1-HR  SCE
    1ST               20080805
418662.78000 3774037.84000      90.15696   186.71  1643.71     0.00    1-HR  SCE
    1ST               20071105
418726.98000 3774184.38000     112.91076   187.85  1643.71     0.00    1-HR  SCE
    1ST               20071105
418718.61000 3774263.94000     105.26308   187.85  1643.71     0.00    1-HR  SCE
    1ST               20071105
418731.87000 3774284.17000     100.98797   188.15  1643.71     0.00    1-HR  SCE
    1ST               20071105
418775.13000 3774420.95000      87.10361   189.62  1643.71     0.00    1-HR  SCE
    1ST               19083101
418729.07000 3774437.00000      91.46974   189.22  1643.71     0.00    1-HR  SCE
    1ST               19051005
418787.69000 3774363.03000      89.05839   189.27  1643.71     0.00    1-HR  SCE
    1ST               19083101
418664.18000 3774397.92000      96.56266   187.73  1643.71     0.00    1-HR  SCE
    1ST               20080805
418678.13000 3774374.19000      97.11248   187.65  1643.71     0.00    1-HR  SCE
    1ST               20080805
418648.82000 3774372.80000      95.19216   187.20  1643.71     0.00    1-HR  SCE
    1ST               20080805
418770.25000 3775035.73000      62.18000   192.08  3045.47     0.00    1-HR  SCE
    1ST               19083101
418768.85000 3774998.75000      63.95962   192.16  3045.47     0.00    1-HR  SCE
    1ST               19083101
418657.20000 3775245.78000      54.74103   190.05  3045.47     0.00    1-HR  SCE
    1ST               19051005
```

```
* AERMOD (24142 ): C:\Users\apoll\OneDrive - Dudek\Desktop\HARP2\HARP\Covina
BESS\COVIN     10/20/25
* AERMET ( 22112):
      16:17:03
* MODELING OPTIONS USED:   RegDFAULT  CONC  ELEV  NODRYDPLT  NOWETDPLT  RURAL
ADJ_U*
*         PLOT FILE OF  HIGH   1ST HIGH  1-HR VALUES FOR SOURCE GROUP: TRUCKS
*         FOR A TOTAL OF    95 RECEPTORS.
*         FORMAT: (3(1X,F13.5),3(1X,F8.2),3X,A5,2X,A8,2X,A5,5X,A8,2X,I8)


*        X             Y      AVERAGE CONC    ZELEV    ZHILL    ZFLAG    AVE     GRP
      RANK     NET ID   DATE(CONC)
* _____________  _____________  _____________   _______   _______   _______  _______
_________  _________  _________  _________
  418734.23000 3772743.62000     144.04769   180.82   180.82     0.00    1-HR
TRUCKS      1ST                17012002
  418733.71000 3772786.21000     169.20365   181.00   181.00     0.00    1-HR
TRUCKS      1ST                20050501
  418744.23000 3772848.26000     189.37408   181.27   181.27     0.00    1-HR
TRUCKS      1ST                20072005
  418806.28000 3772850.37000     158.47902   182.04   182.04     0.00    1-HR
TRUCKS      1ST                20090405
  418805.23000 3772888.23000     121.90521   182.22   182.22     0.00    1-HR
TRUCKS      1ST                18090604
  418864.65000 3772850.37000     131.06041   182.78   182.78     0.00    1-HR
TRUCKS      1ST                20073106
  418904.09000 3772848.26000     102.84794   182.88   182.88     0.00    1-HR
TRUCKS      1ST                21061403
  418946.16000 3772847.74000      81.68400   183.28   183.28     0.00    1-HR
TRUCKS      1ST                21102407
  418978.24000 3772847.21000      69.27684   183.69   183.69     0.00    1-HR
TRUCKS      1ST                21102407
  419004.01000 3772845.64000      60.14478   183.93   183.93     0.00    1-HR
TRUCKS      1ST                21102407
  419032.40000 3772847.21000      53.17462   184.28   184.28     0.00    1-HR
TRUCKS      1ST                21102407
  419057.12000 3772847.21000      47.50889   184.54   184.54     0.00    1-HR
TRUCKS      1ST                21102407
  418892.00000 3772764.65000     106.44331   182.43   182.43     0.00    1-HR
TRUCKS      1ST                20042005
  418928.28000 3772790.42000      89.48146   182.76   182.76     0.00    1-HR
TRUCKS      1ST                20091404
  418951.94000 3772790.42000      77.77143   182.97   182.97     0.00    1-HR
TRUCKS      1ST                21073106
  418986.65000 3772788.32000      65.77022   183.29   183.29     0.00    1-HR
TRUCKS      1ST                18101406
  418931.44000 3772734.15000      80.00604   182.53   182.53     0.00    1-HR
TRUCKS      1ST                19082105
  418933.54000 3772761.50000      87.95464   182.74   182.74     0.00    1-HR
```

```
TRUCKS      1ST                20042005
  418965.09000 3772747.30000      76.55976   182.87   182.87     0.00    1-HR
TRUCKS      1ST                20042005
  419113.91000 3772779.38000      40.43334   185.01   185.01     0.00    1-HR
TRUCKS      1ST                18101406
  419148.09000 3772782.00000      37.86348   185.55   185.55     0.00    1-HR
TRUCKS      1ST                21111905
  419131.27000 3772736.78000      42.59428   185.31   185.31     0.00    1-HR
TRUCKS      1ST                20050803
  419183.85000 3772786.74000      37.39527   186.09   186.09     0.00    1-HR
TRUCKS      1ST                20080806
  419118.12000 3772847.21000      36.76893   185.12   185.12     0.00    1-HR
TRUCKS      1ST                21081504
  419093.93000 3772850.37000      41.87737   184.96   184.96     0.00    1-HR
TRUCKS      1ST                21102407
  419140.73000 3772849.84000      36.27050   185.45   185.45     0.00    1-HR
TRUCKS      1ST                20073102
  419170.71000 3772849.84000      33.77545   185.78   185.78     0.00    1-HR
TRUCKS      1ST                20073102
  419207.52000 3772849.84000      33.79697   186.32   186.32     0.00    1-HR
TRUCKS      1ST                19062305
  419283.24000 3772842.48000      32.47205   187.29   187.29     0.00    1-HR
TRUCKS      1ST                19062305
  419232.76000 3772786.21000      35.77909   186.42   186.42     0.00    1-HR
TRUCKS      1ST                20080806
  419202.26000 3772730.47000      38.52807   186.28   186.28     0.00    1-HR
TRUCKS      1ST                20091404
  418740.54000 3772705.23000     124.55726   180.36   180.36     0.00    1-HR
TRUCKS      1ST                17012002
  418651.15000 3772742.04000     128.95489   179.96   179.96     0.00    1-HR
TRUCKS      1ST                19100724
  418803.65000 3772697.87000      82.86906   180.76   180.76     0.00    1-HR
TRUCKS      1ST                21040324
  418846.24000 3772705.23000      63.94503   181.26   181.26     0.00    1-HR
TRUCKS      1ST                17051105
  418874.12000 3772705.75000      60.06817   181.59   181.59     0.00    1-HR
TRUCKS      1ST                17051105
  419000.85000 3772704.70000      58.99263   182.97   182.97     0.00    1-HR
TRUCKS      1ST                19082105
  418989.81000 3772685.24000      61.66086   182.79   182.79     0.00    1-HR
TRUCKS      1ST                21110302
  419072.89000 3772684.72000      48.06661   183.75   183.75     0.00    1-HR
TRUCKS      1ST                19082506
  419159.66000 3772703.12000      41.97570   185.48   185.48     0.00    1-HR
TRUCKS      1ST                20050803
  419108.13000 3772705.23000      46.26599   184.73   184.73     0.00    1-HR
TRUCKS      1ST                20042005
  418747.92000 3770610.11000      65.32653   160.60   168.39     0.00    1-HR
TRUCKS      1ST                17012002
  418750.01000 3770714.09000      66.78400   168.35   168.35     0.00    1-HR
```

```
TRUCKS      1ST                17012002
  418542.06000 3770660.36000      35.65284   156.69   156.69     0.00    1-HR
TRUCKS      1ST                21120203
  418644.64000 3770594.76000      79.05491   158.94   158.94     0.00    1-HR
TRUCKS      1ST                17122318
  418610.44000 3770610.11000      53.17848   158.23   158.23     0.00    1-HR
TRUCKS      1ST                21120203
  418632.08000 3770540.33000      64.43393   156.57   156.57     0.00    1-HR
TRUCKS      1ST                17122318
  418640.45000 3770725.25000      78.91602   162.49   162.49     0.00    1-HR
TRUCKS      1ST                17122318
  418654.41000 3770786.66000      99.84558   162.76   162.76     0.00    1-HR
TRUCKS      1ST                17122318
  418732.56000 3770807.60000      79.79365   165.14   165.14     0.00    1-HR
TRUCKS      1ST                17012002
  418643.94000 3770830.63000      83.22090   162.74   162.74     0.00    1-HR
TRUCKS      1ST                20050902
  418639.05000 3770879.47000      80.67374   162.85   162.85     0.00    1-HR
TRUCKS      1ST                20050902
  418632.08000 3771023.92000      79.69448   163.78   163.78     0.00    1-HR
TRUCKS      1ST                20050902
  418646.03000 3771109.76000      94.10828   164.32   164.32     0.00    1-HR
TRUCKS      1ST                20050902
  418708.84000 3771173.26000     112.53098   164.11   164.11     0.00    1-HR
TRUCKS      1ST                17012002
  418653.71000 3771177.45000     104.06345   163.44   163.44     0.00    1-HR
TRUCKS      1ST                20080805
  418650.92000 3771213.73000      99.87301   163.33   163.33     0.00    1-HR
TRUCKS      1ST                20080805
  418714.42000 3771222.80000     103.20274   164.30   164.30     0.00    1-HR
TRUCKS      1ST                17012002
  418659.29000 3771286.31000     119.95136   163.26   163.26     0.00    1-HR
TRUCKS      1ST                20080805
  418703.95000 3771291.89000     125.04104   163.44   163.44     0.00    1-HR
TRUCKS      1ST                17012002
  418662.78000 3772032.28000     127.84435   171.47   171.47     0.00    1-HR
TRUCKS      1ST                20080805
  418662.78000 3772090.90000     126.58400   172.37   172.37     0.00    1-HR
TRUCKS      1ST                20080805
  418728.38000 3772104.16000     121.38668   172.76   172.76     0.00    1-HR
TRUCKS      1ST                20072005
  418726.98000 3772145.33000     125.72205   173.75   173.75     0.00    1-HR
TRUCKS      1ST                20072005
  418753.50000 3772193.48000      98.44987   175.39   175.39     0.00    1-HR
TRUCKS      1ST                20072005
  418745.82000 3772245.82000     107.59378   176.13   176.13     0.00    1-HR
TRUCKS      1ST                20072005
  418745.12000 3772266.75000     108.73057   176.45   176.45     0.00    1-HR
TRUCKS      1ST                20072005
  418746.52000 3772289.08000     107.61913   176.79   176.79     0.00    1-HR
```

```
TRUCKS      1ST                20072005
  418745.82000 3772309.32000     108.75151   177.05   177.05     0.00    1-HR
TRUCKS      1ST                20072005
  418758.38000 3772360.96000      97.59210   177.57   177.57     0.00    1-HR
TRUCKS      1ST                20072005
  418730.47000 3772407.71000     126.14379   177.68   177.68     0.00    1-HR
TRUCKS      1ST                20072005
  418719.30000 3772490.76000     154.68808   178.04   178.04     0.00    1-HR
TRUCKS      1ST                21031823
  418663.48000 3772522.86000     128.72560   177.90   177.90     0.00    1-HR
TRUCKS      1ST                19083101
  418727.68000 3772539.60000     133.01836   178.78   178.78     0.00    1-HR
TRUCKS      1ST                21031823
  418669.06000 3772688.24000     139.16647   179.37   179.37     0.00    1-HR
TRUCKS      1ST                19083101
  418652.31000 3772594.73000     113.13206   178.18   178.18     0.00    1-HR
TRUCKS      1ST                19083101
  418659.99000 3772629.62000     122.69896   178.56   178.56     0.00    1-HR
TRUCKS      1ST                19083101
  418729.77000 3772605.20000     130.12043   179.29   179.29     0.00    1-HR
TRUCKS      1ST                21031823
  418721.40000 3772672.19000     152.32324   179.79   179.79     0.00    1-HR
TRUCKS      1ST                21031823
  418662.08000 3773434.92000     119.54017   183.78   183.78     0.00    1-HR
TRUCKS      1ST                20080805
  418668.36000 3773982.01000     125.19470   186.88  1633.79     0.00    1-HR
TRUCKS      1ST                20080805
  418657.90000 3774012.02000     108.07846   186.87  1633.79     0.00    1-HR
TRUCKS      1ST                20080805
  418662.78000 3774037.84000     114.37301   186.71  1643.71     0.00    1-HR
TRUCKS      1ST                20080805
  418726.98000 3774184.38000     163.23762   187.85  1643.71     0.00    1-HR
TRUCKS      1ST                21031823
  418718.61000 3774263.94000     187.90945   187.85  1643.71     0.00    1-HR
TRUCKS      1ST                21031823
  418731.87000 3774284.17000     152.77777   188.15  1643.71     0.00    1-HR
TRUCKS      1ST                21031823
  418775.13000 3774420.95000      98.37013   189.62  1643.71     0.00    1-HR
TRUCKS      1ST                21031823
  418729.07000 3774437.00000     160.78152   189.22  1643.71     0.00    1-HR
TRUCKS      1ST                21031823
  418787.69000 3774363.03000      87.87571   189.27  1643.71     0.00    1-HR
TRUCKS      1ST                21031823
  418664.18000 3774397.92000     112.98100   187.73  1643.71     0.00    1-HR
TRUCKS      1ST                20080805
  418678.13000 3774374.19000     156.83604   187.65  1643.71     0.00    1-HR
TRUCKS      1ST                21031823
  418648.82000 3774372.80000      93.52735   187.20  1643.71     0.00    1-HR
TRUCKS      1ST                20080805
  418770.25000 3775035.73000     107.06285   192.08  3045.47     0.00    1-HR
```

```
TRUCKS      1ST               21031823
  418768.85000 3774998.75000     108.45423   192.16  3045.47     0.00    1-HR
TRUCKS      1ST               21031823
  418657.20000 3775245.78000      92.28093   190.05  3045.47     0.00    1-HR
TRUCKS      1ST               20080805
```

 *** MODELOPTs: RegDFAULT CONC ELEV NODRYDPLT NOWETDPLT RURAL ADJ_U*

                                          ***   MODEL SETUP OPTIONS SUMMARY
 ***
 - - -

```
 **The AERMET Input Meteorological Data Version Date:  22112

 **Output Options Selected:
          Model Outputs Tables of PERIOD Averages by Receptor
          Model Outputs Tables of Highest Short Term Values by Receptor (RECTABLE
Keyword)
          Model Outputs External File(s) of High Values for Plotting (PLOTFILE
Keyword)
          Model Outputs Separate Summary File of High Ranked Values (SUMMFILE
Keyword)

 **NOTE:  The Following Flags May Appear Following CONC Values:  c for Calm Hours
                                                                 m for Missing Hours
                                                                 b for Both Calm and
Missing Hours

 **Misc. Inputs:  Base Elev. for Pot. Temp. Profile (m MSL) =   187.00 ;  Decay
Coef. =    0.000     ;  Rot. Angle =     0.0
                  Emission Units = GRAMS/SEC                                ;
Emission Rate Unit Factor =   0.10000E+07
                  Output Units   = MICROGRAMS/M**3

 **Approximate Storage Requirements of Model =      3.9 MB of RAM.

 **Input Runstream File:          C:\Users\apoll\Desktop\HRAs\COVINA AERMOD 10.20.25
- Worker\beest_2017-2021_PM_10.DTA
 **Output Print File:             C:\Users\apoll\Desktop\HRAs\COVINA AERMOD 10.20.25
- Worker\beest_2017-2021_PM_10.LST

 **File for Summary of Results:   C:\Users\apoll\Desktop\HRAs\COVINA AERMOD 10.20.25
- Worker\beest_2017-2021_PM_10.SUM
 *** AERMOD - VERSION 24142  ***   *** C:\Users\apoll\OneDrive -
Dudek\Desktop\HARP2\HARP\Covina BESS\COVIN ***        10/20/25
 *** AERMET - VERSION  22112 ***   ***
                       ***        16:17:03

                                  PAGE   2
 *** MODELOPTs:    RegDFAULT  CONC  ELEV  NODRYDPLT  NOWETDPLT  RURAL  ADJ_U*

                                        *** METEOROLOGICAL DAYS SELECTED FOR
PROCESSING ***
                                                              (1=YES; 0=NO)

           1 1 1 1 1 1 1 1 1 1   1 1 1 1 1 1 1 1 1 1   1 1 1 1 1 1 1 1 1 1   1 1 1
1 1 1 1 1 1 1   1 1 1 1 1 1 1 1 1 1
           1 1 1 1 1 1 1 1 1 1   1 1 1 1 1 1 1 1 1 1   1 1 1 1 1 1 1 1 1 1   1 1 1
1 1 1 1 1 1 1   1 1 1 1 1 1 1 1 1 1
           1 1 1 1 1 1 1 1 1 1   1 1 1 1 1 1 1 1 1 1   1 1 1 1 1 1 1 1 1 1   1 1 1
1 1 1 1 1 1 1   1 1 1 1 1 1 1 1 1 1
```

```
           1 1 1 1 1 1 1 1 1 1   1 1 1 1 1 1 1 1 1 1   1 1 1 1 1 1 1 1 1 1   1 1 1
1 1 1 1 1 1 1   1 1 1 1 1 1 1 1 1 1
           1 1 1 1 1 1 1 1 1 1   1 1 1 1 1 1 1 1 1 1   1 1 1 1 1 1 1 1 1 1   1 1 1
1 1 1 1 1 1 1   1 1 1 1 1 1 1 1 1 1
           1 1 1 1 1 1 1 1 1 1   1 1 1 1 1 1 1 1 1 1   1 1 1 1 1 1 1 1 1 1   1 1 1
1 1 1 1 1 1 1   1 1 1 1 1 1 1 1 1 1
           1 1 1 1 1 1 1 1 1 1   1 1 1 1 1 1 1 1 1 1   1 1 1 1 1 1 1 1 1 1   1 1 1
1 1 1 1 1 1 1   1 1 1 1 1 1 1 1 1 1
           1 1 1 1 1 1 1 1 1 1   1 1 1 1 1
```

NOTE: METEOROLOGICAL DATA ACTUALLY PROCESSED WILL ALSO DEPEND ON WHAT IS INCLUDED IN THE DATA FILE.

*** UPPER BOUND OF FIRST THROUGH FIFTH WIND SPEED CATEGORIES ***

(METERS/SEC)

1.54, 3.09, 5.14, 8.23, 10.80,

*** MODELOPTs: RegDFAULT CONC ELEV NODRYDPLT NOWETDPLT RURAL ADJ_U*

*** UP TO THE FIRST 24 HOURS OF METEOROLOGICAL DATA ***

Surface file: C:\Users\apoll\Desktop\HRAs\azus_sfc_pfl\AZUS_V11_trimmed.sfc
Met Version: 22112
Profile file: C:\Users\apoll\Desktop\HRAs\azus_sfc_pfl\AZUS_V11_trimmed.PFL

Surface format: FREE

Profile format: FREE

Surface station no.: 3179 Upper air station no.: 3190
Name: CHINO AIRPORT, CA Name: UNKNOWN

Year: 2017 Year: 2017

First 24 hours of scalar data

YR	MO	DY	JDY	HR	H0	U*	W*	DT/DZ	ZICNV	ZIMCH	M-O LEN	Z0	BOWEN	ALBEDO	REF WS	WD	HT	REF TA	HT

```
 17 01 01   1 01  -11.3  0.154 -9.000 -9.000 -999.  145.     28.6  0.34   0.75
1.00    1.36   97.   10.0  281.4    9.5
 17 01 01   1 02   -5.9  0.110 -9.000 -9.000 -999.   88.     20.0  0.29   0.75
1.00    1.05   88.   10.0  281.0    9.5
 17 01 01   1 03   -6.6  0.117 -9.000 -9.000 -999.   95.     21.1  0.29   0.75
1.00    1.11   69.   10.0  280.5    9.5
 17 01 01   1 04   -6.9  0.119 -9.000 -9.000 -999.   99.     21.7  0.33   0.75
1.00    1.08  132.   10.0  279.8    9.5
 17 01 01   1 05   -4.1  0.091 -9.000 -9.000 -999.   66.     16.1  0.17   0.75
1.00    1.00  314.   10.0  279.5    9.5
 17 01 01   1 06  -18.0  0.193 -9.000 -9.000 -999.  204.     41.0  0.21   0.75
1.00    1.96   35.   10.0  279.8    9.5
 17 01 01   1 07  -10.5  0.147 -9.000 -9.000 -999.  136.     27.0  0.29   0.75
1.00    1.38   80.   10.0  279.6    9.5
 17 01 01   1 08   -6.3  0.118 -9.000 -9.000 -999.   97.     22.9  0.29   0.75
0.55    1.12   74.   10.0  279.4    9.5
 17 01 01   1 09   25.4  0.209  0.420  0.005  103.  230.    -31.8  0.29   0.75
0.32    1.55   70.   10.0  282.2    9.5
 17 01 01   1 10   64.6  0.296  1.020  0.005  581.  386.    -35.4  0.33   0.75
0.25    2.13  126.   10.0  283.6    9.5
 17 01 01   1 11   91.0  0.325  1.350  0.005  956.  444.    -33.2  0.33   0.75
0.22    2.32  130.   10.0  284.1    9.5
 17 01 01   1 12   87.8  0.248  1.393  0.005 1087.  299.    -15.3  0.32   0.75
0.21    1.62  152.   10.0  285.1    9.5
 17 01 01   1 13  103.2  0.182  1.514  0.005 1188.  187.     -5.1  0.33   0.75
0.21    0.97  144.   10.0  286.1    9.5
 17 01 01   1 14   74.8  0.225  1.385  0.005 1256.  255.    -13.4  0.23   0.75
0.22    1.61  214.   10.0  286.9    9.5
 17 01 01   1 15   50.9  0.150  1.233  0.005 1300.  142.     -5.9  0.07   0.75
0.26    1.37  273.   10.0  286.7    9.5
 17 01 01   1 16    1.2  0.122  0.356  0.005 1300.  102.   -130.2  0.23   0.75
0.35    1.08  210.   10.0  286.6    9.5
 17 01 01   1 17  -13.1  0.175 -9.000 -9.000 -999.  176.     36.0  0.32   0.75
0.62    1.55  172.   10.0  286.3    9.5
 17 01 01   1 18  -13.7  0.171 -9.000 -9.000 -999.  169.     32.2  0.32   0.75
1.00    1.53  179.   10.0  285.8    9.5
 17 01 01   1 19   -9.0  0.136 -9.000 -9.000 -999.  121.     24.7  0.23   0.75
1.00    1.38  215.   10.0  285.4    9.5
 17 01 01   1 20   -3.7  0.086 -9.000 -9.000 -999.   61.     14.9  0.12   0.75
1.00    1.03  259.   10.0  285.0    9.5
 17 01 01   1 21   -1.8  0.070 -9.000 -9.000 -999.   44.     16.4  0.16   0.75
1.00    0.58  349.   10.0  284.9    9.5
 17 01 01   1 22   -3.4  0.086 -9.000 -9.000 -999.   61.     16.6  0.29   0.75
1.00    0.78   61.   10.0  284.8    9.5
 17 01 01   1 23  -14.0  0.170 -9.000 -9.000 -999.  168.     31.8  0.21   0.75
1.00    1.74   43.   10.0  284.2    9.5
 17 01 01   1 24  -21.5  0.220 -9.000 -9.000 -999.  248.     53.3  0.21   0.75
1.00    2.22   43.   10.0  283.9    9.5
```

*** THE SUMMARY OF MAXIMUM PERIOD (43824 HRS) RESULTS ***

** CONC OF PM_10   IN MICROGRAMS/M**3 **

GROUP ID	NETWORK AVERAGE CONC		RECEPTOR (XR, YR, ZELEV, ZHILL, ZFLAG)	OF TYPE	GRID-ID
ALL	1ST HIGHEST VALUE IS	901.59905 AT	(418892.00, 3772764.65, 182.43, 182.43, 0.00)	DC	
	2ND HIGHEST VALUE IS	773.01722 AT	(418928.28, 3772790.42, 182.76, 182.76, 0.00)	DC	
	3RD HIGHEST VALUE IS	695.87035 AT	(418951.94, 3772790.42, 182.97, 182.97, 0.00)	DC	
	4TH HIGHEST VALUE IS	616.70241 AT	(418986.65, 3772788.32, 183.29, 183.29, 0.00)	DC	
	5TH HIGHEST VALUE IS	575.74421 AT	(418933.54, 3772761.50, 182.74, 182.74, 0.00)	DC	
	6TH HIGHEST VALUE IS	506.95828 AT	(418846.24, 3772705.23, 181.26, 181.26, 0.00)	DC	
	7TH HIGHEST VALUE IS	432.51339 AT	(418946.16, 3772847.74, 183.28, 183.28, 0.00)	DC	
	8TH HIGHEST VALUE IS	430.51269 AT	(418978.24, 3772847.21, 183.69, 183.69, 0.00)	DC	
	9TH HIGHEST VALUE IS	423.09887 AT	(419004.01, 3772845.64, 183.93, 183.93, 0.00)	DC	
	10TH HIGHEST VALUE IS	421.60325 AT	(418931.44, 3772734.15, 182.53, 182.53, 0.00)	DC	
CON	1ST HIGHEST VALUE IS	288.37641 AT	(419113.91, 3772779.38, 185.01,		

```
  185.01,    0.00)  DC
         2ND HIGHEST VALUE IS     179.40804 AT (  419000.85,  3772704.70,   182.97,
  182.97,    0.00)  DC
         3RD HIGHEST VALUE IS     169.07577 AT (  419148.09,  3772782.00,   185.55,
  185.55,    0.00)  DC
         4TH HIGHEST VALUE IS     158.84271 AT (  419131.27,  3772736.78,   185.31,
  185.31,    0.00)  DC
         5TH HIGHEST VALUE IS     149.13852 AT (  418986.65,  3772788.32,   183.29,
  183.29,    0.00)  DC
         6TH HIGHEST VALUE IS     134.38100 AT (  418734.23,  3772743.62,   180.82,
  180.82,    0.00)  DC
         7TH HIGHEST VALUE IS     121.96688 AT (  418965.09,  3772747.30,   182.87,
  182.87,    0.00)  DC
         8TH HIGHEST VALUE IS     119.73353 AT (  418989.81,  3772685.24,   182.79,
  182.79,    0.00)  DC
         9TH HIGHEST VALUE IS     119.63630 AT (  418740.54,  3772705.23,   180.36,
  180.36,    0.00)  DC
        10TH HIGHEST VALUE IS     116.21701 AT (  418892.00,  3772764.65,   182.43,
  182.43,    0.00)  DC

GENTIE    1ST HIGHEST VALUE IS     368.33995 AT (  418928.28,  3772790.42,   182.76,
  182.76,    0.00)  DC
         2ND HIGHEST VALUE IS     363.11117 AT (  418951.94,  3772790.42,   182.97,
  182.97,    0.00)  DC
         3RD HIGHEST VALUE IS     307.44476 AT (  418986.65,  3772788.32,   183.29,
  183.29,    0.00)  DC
         4TH HIGHEST VALUE IS     252.12310 AT (  418946.16,  3772847.74,   183.28,
  183.28,    0.00)  DC
         5TH HIGHEST VALUE IS     251.30342 AT (  418978.24,  3772847.21,   183.69,
  183.69,    0.00)  DC
         6TH HIGHEST VALUE IS     243.19793 AT (  419004.01,  3772845.64,   183.93,
  183.93,    0.00)  DC
         7TH HIGHEST VALUE IS     233.49432 AT (  418904.09,  3772848.26,   182.88,
  182.88,    0.00)  DC
         8TH HIGHEST VALUE IS     203.37112 AT (  418892.00,  3772764.65,   182.43,
  182.43,    0.00)  DC
         9TH HIGHEST VALUE IS     202.95876 AT (  419032.40,  3772847.21,   184.28,
  184.28,    0.00)  DC
        10TH HIGHEST VALUE IS     190.15736 AT (  418933.54,  3772761.50,   182.74,
  182.74,    0.00)  DC

SCE       1ST HIGHEST VALUE IS     574.03436 AT (  418892.00,  3772764.65,   182.43,
  182.43,    0.00)  DC
         2ND HIGHEST VALUE IS     332.60944 AT (  418846.24,  3772705.23,   181.26,
  181.26,    0.00)  DC
         3RD HIGHEST VALUE IS     296.66019 AT (  418928.28,  3772790.42,   182.76,
  182.76,    0.00)  DC
         4TH HIGHEST VALUE IS     279.42879 AT (  418933.54,  3772761.50,   182.74,
  182.74,    0.00)  DC
         5TH HIGHEST VALUE IS     229.22983 AT (  418874.12,  3772705.75,   181.59,
```

*** THE SUMMARY OF MAXIMUM PERIOD (43824
HRS) RESULTS ***

** CONC OF PM_10   IN MICROGRAMS/M**3
**

GROUP ID	NETWORK	AVERAGE CONC	RECEPTOR (XR, YR, ZELEV, ZHILL, ZFLAG)	OF TYPE	GRID-ID
TRUCKS	1ST HIGHEST VALUE IS	34.93967 AT	(418733.71, 3772786.21, 181.00, 181.00, 0.00)	DC	
	2ND HIGHEST VALUE IS	30.86017 AT	(418744.23, 3772848.26, 181.27, 181.27, 0.00)	DC	
	3RD HIGHEST VALUE IS	23.31602 AT	(418669.06, 3772688.24, 179.37, 179.37, 0.00)	DC	
	4TH HIGHEST VALUE IS	22.62670 AT	(418734.23, 3772743.62, 180.82, 180.82, 0.00)	DC	
	5TH HIGHEST VALUE IS	22.36513 AT	(418806.28, 3772850.37, 182.04, 182.04, 0.00)	DC	
	6TH HIGHEST VALUE IS	22.07589 AT	(418678.13, 3774374.19, 187.65, 1643.71, 0.00)	DC	
	7TH HIGHEST VALUE IS	21.93646 AT	(418718.61, 3774263.94, 187.85, 1643.71, 0.00)	DC	
	8TH HIGHEST VALUE IS	21.64689 AT	(418703.95, 3771291.89, 163.44, 163.44, 0.00)	DC	
	9TH HIGHEST VALUE IS	21.53240 AT	(418721.40, 3772672.19, 179.79,		

179.79, 0.00) DC
10TH HIGHEST VALUE IS 21.00556 AT (418659.29, 3771286.31, 163.26, 163.26, 0.00) DC

*** RECEPTOR TYPES: GC = GRIDCART
GP = GRIDPOLR
DC = DISCCART
DP = DISCPOLR

*** MODELOPTs: RegDFAULT CONC ELEV NODRYDPLT NOWETDPLT RURAL ADJ_U*

*** THE SUMMARY OF HIGHEST 1-HR RESULTS ***

** CONC OF PM_10 IN MICROGRAMS/M**3 **

GROUP ID	AVERAGE	CONC	DATE (YYMMDDHH)	NETWORK	RECEPTOR (XR, YR, ZELEV, ZHILL, ZFLAG)	OF TYPE	GRID-ID
ALL	HIGH	1ST HIGH VALUE IS	3367.56674	ON 21110223:	AT (418733.71, 3772786.21, 181.00, 181.00, 0.00)	DC	
CON	HIGH	1ST HIGH VALUE IS	1571.76028	ON 20073102:	AT (419113.91, 3772779.38, 185.01, 185.01, 0.00)	DC	
GENTIE	HIGH	1ST HIGH VALUE IS	1675.05573	ON 20050803:	AT (418986.65, 3772788.32, 183.29, 183.29, 0.00)	DC	
SCE	HIGH	1ST HIGH VALUE IS	2292.73268	ON 17052805:	AT (418874.12, 3772705.75, 181.59, 181.59, 0.00)	DC	
TRUCKS	HIGH	1ST HIGH VALUE IS	189.37408	ON 20072005:	AT (418744.23, 3772848.26, 181.27, 181.27, 0.00)	DC	

*** RECEPTOR TYPES: GC = GRIDCART
GP = GRIDPOLR
DC = DISCCART

*** MODELOPTs: RegDFAULT CONC ELEV NODRYDPLT NOWETDPLT RURAL ADJ_U*

*** Message Summary : AERMOD Model Execution ***

--------- Summary of Total Messages --------

A Total of 0 Fatal Error Message(s)
A Total of 2 Warning Message(s)
A Total of 474 Informational Message(s)

A Total of 43824 Hours Were Processed

A Total of 41 Calm Hours Identified

A Total of 433 Missing Hours Identified (0.99 Percent)

******** FATAL ERROR MESSAGES ********
*** NONE ***

******** WARNING MESSAGES ********
ME W186 1811 MEOPEN: THRESH_1MIN 1-min ASOS wind speed threshold used
0.50
ME W187 1811 MEOPEN: ADJ_U* Option for Stable Low Winds used in AERMET

HARP2 - HRACalc (dated 22118) 10/21/2025 4:13:27 PM - Output Log

GLCs loaded successfully
Pollutants loaded successfully
Pathway receptors loaded successfully
****
RISK SCENARIO SETTINGS

Receptor Type: Worker
Scenario: All
Calculation Method: Derived

****
EXPOSURE DURATION PARAMETERS FOR CANCER

Start Age: 16
Total Exposure Duration: 1.1667

Exposure Duration Bin Distribution
3rd Trimester Bin: 0
0<2 Years Bin: 0
2<9 Years Bin: 0
2<16 Years Bin: 0
16<30 Years Bin: 1.1667
16 to 70 Years Bin: 0

****
PATHWAYS ENABLED

NOTE: Inhalation is always enabled and used for all assessments. The remaining pathways are only used for cancer and noncancer chronic assessments.

Inhalation: True
Soil: True
Dermal: True
Mother's milk: False
Water: False
Fish: False
Homegrown crops: False
Beef: False
Dairy: False
Pig: False
Chicken: False
Egg: False

****
INHALATION

Daily breathing rate: Moderate8HR

Worker Adjustment Factors
Worker adjustment factors enabled: NO

Fraction at time at home
3rd Trimester to 16 years: OFF
16 years to 70 years: OFF

****
SOIL & DERMAL PATHWAY SETTINGS

Deposition rate (m/s): 0.02
Soil mixing depth (m): 0.01
Dermal climate: Warm

****
TIER 2 SETTINGS

Tier2 adjustments were used in this assessment. Please see the input file for details.
Tier2 - What was changed: ED or start age changed
Calculating cancer risk
Cancer risk breakdown by pollutant and receptor saved to: C:\Users\apoll\OneDrive - Dudek\Desktop\HARP2\HARP\Covina BESS\COVINA CONSTRUCTION HARP\hra\Construction WorkerCancerRisk.csv
Cancer risk total by receptor saved to: C:\Users\apoll\OneDrive - Dudek\Desktop\HARP2\HARP\Covina BESS\COVINA CONSTRUCTION HARP\hra\Construction WorkerCancerRiskSumByRec.csv
Calculating chronic risk
Chronic risk breakdown by pollutant and receptor saved to: C:\Users\apoll\OneDrive - Dudek\Desktop\HARP2\HARP\Covina BESS\COVINA CONSTRUCTION HARP\hra\Construction WorkerNCChronicRisk.csv
Chronic risk total by receptor saved to: C:\Users\apoll\OneDrive - Dudek\Desktop\HARP2\HARP\Covina BESS\COVINA CONSTRUCTION HARP\hra\Construction WorkerNCChronicRiskSumByRec.csv
Calculating acute risk
Acute risk breakdown by pollutant and receptor saved to: C:\Users\apoll\OneDrive - Dudek\Desktop\HARP2\HARP\Covina BESS\COVINA CONSTRUCTION HARP\hra\Construction WorkerNCAcuteRisk.csv
Acute risk total by receptor saved to: C:\Users\apoll\OneDrive - Dudek\Desktop\HARP2\HARP\Covina BESS\COVINA CONSTRUCTION HARP\hra\Construction WorkerNCAcuteRiskSumByRec.csv
HRA ran successfully

REC	GRP	NETID	X	Y	RISK_SUM	SCENARIO	INH_RISK	SOIL_RISK	DERMAL_R	MMILK_RIS	WATER_RIS	FISH_RISK	CROP_RISK	BEEF_RISK	DAIRY_RISK	PIG_RISK	CHICKEN_F	EGG_RISK
1	ALL		418734.2	3772744	2.54E-07	1.1667YrCa	2.54E-07	0.00E+00	0.00E+00	0.00E+00	0.00E+00	0.00E+00	0.00E+00	0.00E+00	0.00E+00	0.00E+00	0.00E+00	0.00E+00
2	ALL		418733.7	3772786	2.12E-07	1.1667YrCa	2.12E-07	0.00E+00	0.00E+00	0.00E+00	0.00E+00	0.00E+00	0.00E+00	0.00E+00	0.00E+00	0.00E+00	0.00E+00	0.00E+00
3	ALL		418744.2	3772848	1.44E-07	1.1667YrCa	1.44E-07	0.00E+00	0.00E+00	0.00E+00	0.00E+00	0.00E+00	0.00E+00	0.00E+00	0.00E+00	0.00E+00	0.00E+00	0.00E+00
4	ALL		418806.3	3772850	2.37E-07	1.1667YrCa	2.37E-07	0.00E+00	0.00E+00	0.00E+00	0.00E+00	0.00E+00	0.00E+00	0.00E+00	0.00E+00	0.00E+00	0.00E+00	0.00E+00
5	ALL		418805.2	3772888	1.38E-07	1.1667YrCa	1.38E-07	0.00E+00	0.00E+00	0.00E+00	0.00E+00	0.00E+00	0.00E+00	0.00E+00	0.00E+00	0.00E+00	0.00E+00	0.00E+00
6	ALL		418864.7	3772850	3.00E-07	1.1667YrCa	3.00E-07	0.00E+00	0.00E+00	0.00E+00	0.00E+00	0.00E+00	0.00E+00	0.00E+00	0.00E+00	0.00E+00	0.00E+00	0.00E+00
7	ALL		418904.1	3772848	3.23E-07	1.1667YrCa	3.23E-07	0.00E+00	0.00E+00	0.00E+00	0.00E+00	0.00E+00	0.00E+00	0.00E+00	0.00E+00	0.00E+00	0.00E+00	0.00E+00
8	ALL		418946.2	3772848	3.35E-07	1.1667YrCa	3.35E-07	0.00E+00	0.00E+00	0.00E+00	0.00E+00	0.00E+00	0.00E+00	0.00E+00	0.00E+00	0.00E+00	0.00E+00	0.00E+00
9	ALL		418978.2	3772847	3.25E-07	1.1667YrCa	3.25E-07	0.00E+00	0.00E+00	0.00E+00	0.00E+00	0.00E+00	0.00E+00	0.00E+00	0.00E+00	0.00E+00	0.00E+00	0.00E+00
10	ALL		419004	3772846	3.09E-07	1.1667YrCa	3.09E-07	0.00E+00	0.00E+00	0.00E+00	0.00E+00	0.00E+00	0.00E+00	0.00E+00	0.00E+00	0.00E+00	0.00E+00	0.00E+00
11	ALL		419032.4	3772847	2.73E-07	1.1667YrCa	2.73E-07	0.00E+00	0.00E+00	0.00E+00	0.00E+00	0.00E+00	0.00E+00	0.00E+00	0.00E+00	0.00E+00	0.00E+00	0.00E+00
12	ALL		419057.1	3772847	2.45E-07	1.1667YrCa	2.45E-07	0.00E+00	0.00E+00	0.00E+00	0.00E+00	0.00E+00	0.00E+00	0.00E+00	0.00E+00	0.00E+00	0.00E+00	0.00E+00
13	ALL		418892	3772765	1.60E-06	1.1667YrCa	1.60E-06	0.00E+00	0.00E+00	0.00E+00	0.00E+00	0.00E+00	0.00E+00	0.00E+00	0.00E+00	0.00E+00	0.00E+00	0.00E+00
14	ALL		418928.3	3772790	8.82E-07	1.1667YrCa	8.82E-07	0.00E+00	0.00E+00	0.00E+00	0.00E+00	0.00E+00	0.00E+00	0.00E+00	0.00E+00	0.00E+00	0.00E+00	0.00E+00
15	ALL		418951.9	3772790	6.85E-07	1.1667YrCa	6.85E-07	0.00E+00	0.00E+00	0.00E+00	0.00E+00	0.00E+00	0.00E+00	0.00E+00	0.00E+00	0.00E+00	0.00E+00	0.00E+00
16	ALL		418986.7	3772788	5.02E-07	1.1667YrCa	5.02E-07	0.00E+00	0.00E+00	0.00E+00	0.00E+00	0.00E+00	0.00E+00	0.00E+00	0.00E+00	0.00E+00	0.00E+00	0.00E+00
17	ALL		418931.4	3772734	5.93E-07	1.1667YrCa	5.93E-07	0.00E+00	0.00E+00	0.00E+00	0.00E+00	0.00E+00	0.00E+00	0.00E+00	0.00E+00	0.00E+00	0.00E+00	0.00E+00
18	ALL		418933.5	3772762	8.06E-07	1.1667YrCa	8.06E-07	0.00E+00	0.00E+00	0.00E+00	0.00E+00	0.00E+00	0.00E+00	0.00E+00	0.00E+00	0.00E+00	0.00E+00	0.00E+00
19	ALL		418965.1	3772747	4.83E-07	1.1667YrCa	4.83E-07	0.00E+00	0.00E+00	0.00E+00	0.00E+00	0.00E+00	0.00E+00	0.00E+00	0.00E+00	0.00E+00	0.00E+00	0.00E+00
20	ALL		419113.9	3772779	2.28E-07	1.1667YrCa	2.28E-07	0.00E+00	0.00E+00	0.00E+00	0.00E+00	0.00E+00	0.00E+00	0.00E+00	0.00E+00	0.00E+00	0.00E+00	0.00E+00
21	ALL		419148.1	3772782	1.70E-07	1.1667YrCa	1.70E-07	0.00E+00	0.00E+00	0.00E+00	0.00E+00	0.00E+00	0.00E+00	0.00E+00	0.00E+00	0.00E+00	0.00E+00	0.00E+00
22	ALL		419131.3	3772737	1.55E-07	1.1667YrCa	1.55E-07	0.00E+00	0.00E+00	0.00E+00	0.00E+00	0.00E+00	0.00E+00	0.00E+00	0.00E+00	0.00E+00	0.00E+00	0.00E+00
23	ALL		419183.9	3772787	1.34E-07	1.1667YrCa	1.34E-07	0.00E+00	0.00E+00	0.00E+00	0.00E+00	0.00E+00	0.00E+00	0.00E+00	0.00E+00	0.00E+00	0.00E+00	0.00E+00
24	ALL		419118.1	3772847	1.82E-07	1.1667YrCa	1.82E-07	0.00E+00	0.00E+00	0.00E+00	0.00E+00	0.00E+00	0.00E+00	0.00E+00	0.00E+00	0.00E+00	0.00E+00	0.00E+00
25	ALL		419093.9	3772850	2.01E-07	1.1667YrCa	2.01E-07	0.00E+00	0.00E+00	0.00E+00	0.00E+00	0.00E+00	0.00E+00	0.00E+00	0.00E+00	0.00E+00	0.00E+00	0.00E+00
26	ALL		419140.7	3772850	1.61E-07	1.1667YrCa	1.61E-07	0.00E+00	0.00E+00	0.00E+00	0.00E+00	0.00E+00	0.00E+00	0.00E+00	0.00E+00	0.00E+00	0.00E+00	0.00E+00
27	ALL		419170.7	3772850	1.41E-07	1.1667YrCa	1.41E-07	0.00E+00	0.00E+00	0.00E+00	0.00E+00	0.00E+00	0.00E+00	0.00E+00	0.00E+00	0.00E+00	0.00E+00	0.00E+00
28	ALL		419207.5	3772850	1.21E-07	1.1667YrCa	1.21E-07	0.00E+00	0.00E+00	0.00E+00	0.00E+00	0.00E+00	0.00E+00	0.00E+00	0.00E+00	0.00E+00	0.00E+00	0.00E+00
29	ALL		419283.2	3772842	9.33E-08	1.1667YrCa	9.33E-08	0.00E+00	0.00E+00	0.00E+00	0.00E+00	0.00E+00	0.00E+00	0.00E+00	0.00E+00	0.00E+00	0.00E+00	0.00E+00
30	ALL		419232.8	3772786	1.01E-07	1.1667YrCa	1.01E-07	0.00E+00	0.00E+00	0.00E+00	0.00E+00	0.00E+00	0.00E+00	0.00E+00	0.00E+00	0.00E+00	0.00E+00	0.00E+00
31	ALL		419202.3	3772730	9.45E-08	1.1667YrCa	9.45E-08	0.00E+00	0.00E+00	0.00E+00	0.00E+00	0.00E+00	0.00E+00	0.00E+00	0.00E+00	0.00E+00	0.00E+00	0.00E+00
32	ALL		418740.5	3772705	2.74E-07	1.1667YrCa	2.74E-07	0.00E+00	0.00E+00	0.00E+00	0.00E+00	0.00E+00	0.00E+00	0.00E+00	0.00E+00	0.00E+00	0.00E+00	0.00E+00
33	ALL		418651.2	3772742	9.84E-08	1.1667YrCa	9.84E-08	0.00E+00	0.00E+00	0.00E+00	0.00E+00	0.00E+00	0.00E+00	0.00E+00	0.00E+00	0.00E+00	0.00E+00	0.00E+00
34	ALL		418803.7	3772698	6.43E-07	1.1667YrCa	6.43E-07	0.00E+00	0.00E+00	0.00E+00	0.00E+00	0.00E+00	0.00E+00	0.00E+00	0.00E+00	0.00E+00	0.00E+00	0.00E+00
35	ALL		418846.2	3772705	9.27E-07	1.1667YrCa	9.27E-07	0.00E+00	0.00E+00	0.00E+00	0.00E+00	0.00E+00	0.00E+00	0.00E+00	0.00E+00	0.00E+00	0.00E+00	0.00E+00
36	ALL		418874.1	3772706	6.48E-07	1.1667YrCa	6.48E-07	0.00E+00	0.00E+00	0.00E+00	0.00E+00	0.00E+00	0.00E+00	0.00E+00	0.00E+00	0.00E+00	0.00E+00	0.00E+00
37	ALL		419000.9	3772705	2.39E-07	1.1667YrCa	2.39E-07	0.00E+00	0.00E+00	0.00E+00	0.00E+00	0.00E+00	0.00E+00	0.00E+00	0.00E+00	0.00E+00	0.00E+00	0.00E+00
38	ALL		418989.8	3772685	1.92E-07	1.1667YrCa	1.92E-07	0.00E+00	0.00E+00	0.00E+00	0.00E+00	0.00E+00	0.00E+00	0.00E+00	0.00E+00	0.00E+00	0.00E+00	0.00E+00
39	ALL		419072.9	3772685	1.35E-07	1.1667YrCa	1.35E-07	0.00E+00	0.00E+00	0.00E+00	0.00E+00	0.00E+00	0.00E+00	0.00E+00	0.00E+00	0.00E+00	0.00E+00	0.00E+00
40	ALL		419159.7	3772703	9.84E-08	1.1667YrCa	9.84E-08	0.00E+00	0.00E+00	0.00E+00	0.00E+00	0.00E+00	0.00E+00	0.00E+00	0.00E+00	0.00E+00	0.00E+00	0.00E+00
41	ALL		419108.1	3772705	1.33E-07	1.1667YrCa	1.33E-07	0.00E+00	0.00E+00	0.00E+00	0.00E+00	0.00E+00	0.00E+00	0.00E+00	0.00E+00	0.00E+00	0.00E+00	0.00E+00
42	ALL		418747.9	3770610	2.85E-09	1.1667YrCa	2.85E-09	0.00E+00	0.00E+00	0.00E+00	0.00E+00	0.00E+00	0.00E+00	0.00E+00	0.00E+00	0.00E+00	0.00E+00	0.00E+00
43	ALL		418750	3770714	3.05E-09	1.1667YrCa	3.05E-09	0.00E+00	0.00E+00	0.00E+00	0.00E+00	0.00E+00	0.00E+00	0.00E+00	0.00E+00	0.00E+00	0.00E+00	0.00E+00
44	ALL		418542.1	3770660	2.89E-09	1.1667YrCa	2.89E-09	0.00E+00	0.00E+00	0.00E+00	0.00E+00	0.00E+00	0.00E+00	0.00E+00	0.00E+00	0.00E+00	0.00E+00	0.00E+00
45	ALL		418644.6	3770595	3.18E-09	1.1667YrCa	3.18E-09	0.00E+00	0.00E+00	0.00E+00	0.00E+00	0.00E+00	0.00E+00	0.00E+00	0.00E+00	0.00E+00	0.00E+00	0.00E+00
46	ALL		418610.4	3770610	2.91E-09	1.1667YrCa	2.91E-09	0.00E+00	0.00E+00	0.00E+00	0.00E+00	0.00E+00	0.00E+00	0.00E+00	0.00E+00	0.00E+00	0.00E+00	0.00E+00

47 ALL	418632.1	3770540	2.86E-09	1.1667YrCa	2.86E-09	0.00E+00	0.00E+00	0.00E+00	0.00E+00	0.00E+00	0.00E+00	0.00E+00	0.00E+00	0.00E+00	0.00E+00	0.00E+00
48 ALL	418640.5	3770725	3.49E-09	1.1667YrCa	3.49E-09	0.00E+00	0.00E+00	0.00E+00	0.00E+00	0.00E+00	0.00E+00	0.00E+00	0.00E+00	0.00E+00	0.00E+00	0.00E+00
49 ALL	418654.4	3770787	3.90E-09	1.1667YrCa	3.90E-09	0.00E+00	0.00E+00	0.00E+00	0.00E+00	0.00E+00	0.00E+00	0.00E+00	0.00E+00	0.00E+00	0.00E+00	0.00E+00
50 ALL	418732.6	3770808	3.50E-09	1.1667YrCa	3.50E-09	0.00E+00	0.00E+00	0.00E+00	0.00E+00	0.00E+00	0.00E+00	0.00E+00	0.00E+00	0.00E+00	0.00E+00	0.00E+00
51 ALL	418643.9	3770831	3.81E-09	1.1667YrCa	3.81E-09	0.00E+00	0.00E+00	0.00E+00	0.00E+00	0.00E+00	0.00E+00	0.00E+00	0.00E+00	0.00E+00	0.00E+00	0.00E+00
52 ALL	418639.1	3770879	3.88E-09	1.1667YrCa	3.88E-09	0.00E+00	0.00E+00	0.00E+00	0.00E+00	0.00E+00	0.00E+00	0.00E+00	0.00E+00	0.00E+00	0.00E+00	0.00E+00
53 ALL	418632.1	3771024	4.29E-09	1.1667YrCa	4.29E-09	0.00E+00	0.00E+00	0.00E+00	0.00E+00	0.00E+00	0.00E+00	0.00E+00	0.00E+00	0.00E+00	0.00E+00	0.00E+00
54 ALL	418646	3771110	4.81E-09	1.1667YrCa	4.81E-09	0.00E+00	0.00E+00	0.00E+00	0.00E+00	0.00E+00	0.00E+00	0.00E+00	0.00E+00	0.00E+00	0.00E+00	0.00E+00
55 ALL	418708.8	3771173	5.07E-09	1.1667YrCa	5.07E-09	0.00E+00	0.00E+00	0.00E+00	0.00E+00	0.00E+00	0.00E+00	0.00E+00	0.00E+00	0.00E+00	0.00E+00	0.00E+00
56 ALL	418653.7	3771177	5.23E-09	1.1667YrCa	5.23E-09	0.00E+00	0.00E+00	0.00E+00	0.00E+00	0.00E+00	0.00E+00	0.00E+00	0.00E+00	0.00E+00	0.00E+00	0.00E+00
57 ALL	418650.9	3771214	5.34E-09	1.1667YrCa	5.34E-09	0.00E+00	0.00E+00	0.00E+00	0.00E+00	0.00E+00	0.00E+00	0.00E+00	0.00E+00	0.00E+00	0.00E+00	0.00E+00
58 ALL	418714.4	3771223	5.17E-09	1.1667YrCa	5.17E-09	0.00E+00	0.00E+00	0.00E+00	0.00E+00	0.00E+00	0.00E+00	0.00E+00	0.00E+00	0.00E+00	0.00E+00	0.00E+00
59 ALL	418659.3	3771286	5.90E-09	1.1667YrCa	5.90E-09	0.00E+00	0.00E+00	0.00E+00	0.00E+00	0.00E+00	0.00E+00	0.00E+00	0.00E+00	0.00E+00	0.00E+00	0.00E+00
60 ALL	418704	3771292	5.79E-09	1.1667YrCa	5.79E-09	0.00E+00	0.00E+00	0.00E+00	0.00E+00	0.00E+00	0.00E+00	0.00E+00	0.00E+00	0.00E+00	0.00E+00	0.00E+00
61 ALL	418662.8	3772032	1.80E-08	1.1667YrCa	1.80E-08	0.00E+00	0.00E+00	0.00E+00	0.00E+00	0.00E+00	0.00E+00	0.00E+00	0.00E+00	0.00E+00	0.00E+00	0.00E+00
62 ALL	418662.8	3772091	2.07E-08	1.1667YrCa	2.07E-08	0.00E+00	0.00E+00	0.00E+00	0.00E+00	0.00E+00	0.00E+00	0.00E+00	0.00E+00	0.00E+00	0.00E+00	0.00E+00
63 ALL	418728.4	3772104	1.98E-08	1.1667YrCa	1.98E-08	0.00E+00	0.00E+00	0.00E+00	0.00E+00	0.00E+00	0.00E+00	0.00E+00	0.00E+00	0.00E+00	0.00E+00	0.00E+00
64 ALL	418727	3772145	2.23E-08	1.1667YrCa	2.23E-08	0.00E+00	0.00E+00	0.00E+00	0.00E+00	0.00E+00	0.00E+00	0.00E+00	0.00E+00	0.00E+00	0.00E+00	0.00E+00
65 ALL	418753.5	3772193	2.46E-08	1.1667YrCa	2.46E-08	0.00E+00	0.00E+00	0.00E+00	0.00E+00	0.00E+00	0.00E+00	0.00E+00	0.00E+00	0.00E+00	0.00E+00	0.00E+00
66 ALL	418745.8	3772246	2.96E-08	1.1667YrCa	2.96E-08	0.00E+00	0.00E+00	0.00E+00	0.00E+00	0.00E+00	0.00E+00	0.00E+00	0.00E+00	0.00E+00	0.00E+00	0.00E+00
67 ALL	418745.1	3772267	3.19E-08	1.1667YrCa	3.19E-08	0.00E+00	0.00E+00	0.00E+00	0.00E+00	0.00E+00	0.00E+00	0.00E+00	0.00E+00	0.00E+00	0.00E+00	0.00E+00
68 ALL	418746.5	3772289	3.45E-08	1.1667YrCa	3.45E-08	0.00E+00	0.00E+00	0.00E+00	0.00E+00	0.00E+00	0.00E+00	0.00E+00	0.00E+00	0.00E+00	0.00E+00	0.00E+00
69 ALL	418745.8	3772309	3.73E-08	1.1667YrCa	3.73E-08	0.00E+00	0.00E+00	0.00E+00	0.00E+00	0.00E+00	0.00E+00	0.00E+00	0.00E+00	0.00E+00	0.00E+00	0.00E+00
70 ALL	418758.4	3772361	4.51E-08	1.1667YrCa	4.51E-08	0.00E+00	0.00E+00	0.00E+00	0.00E+00	0.00E+00	0.00E+00	0.00E+00	0.00E+00	0.00E+00	0.00E+00	0.00E+00
71 ALL	418730.5	3772408	5.74E-08	1.1667YrCa	5.74E-08	0.00E+00	0.00E+00	0.00E+00	0.00E+00	0.00E+00	0.00E+00	0.00E+00	0.00E+00	0.00E+00	0.00E+00	0.00E+00
72 ALL	418719.3	3772491	8.45E-08	1.1667YrCa	8.45E-08	0.00E+00	0.00E+00	0.00E+00	0.00E+00	0.00E+00	0.00E+00	0.00E+00	0.00E+00	0.00E+00	0.00E+00	0.00E+00
73 ALL	418663.5	3772523	8.04E-08	1.1667YrCa	8.04E-08	0.00E+00	0.00E+00	0.00E+00	0.00E+00	0.00E+00	0.00E+00	0.00E+00	0.00E+00	0.00E+00	0.00E+00	0.00E+00
74 ALL	418727.7	3772540	1.11E-07	1.1667YrCa	1.11E-07	0.00E+00	0.00E+00	0.00E+00	0.00E+00	0.00E+00	0.00E+00	0.00E+00	0.00E+00	0.00E+00	0.00E+00	0.00E+00
75 ALL	418669.1	3772688	1.20E-07	1.1667YrCa	1.20E-07	0.00E+00	0.00E+00	0.00E+00	0.00E+00	0.00E+00	0.00E+00	0.00E+00	0.00E+00	0.00E+00	0.00E+00	0.00E+00
76 ALL	418652.3	3772595	9.27E-08	1.1667YrCa	9.27E-08	0.00E+00	0.00E+00	0.00E+00	0.00E+00	0.00E+00	0.00E+00	0.00E+00	0.00E+00	0.00E+00	0.00E+00	0.00E+00
77 ALL	418660	3772630	1.05E-07	1.1667YrCa	1.05E-07	0.00E+00	0.00E+00	0.00E+00	0.00E+00	0.00E+00	0.00E+00	0.00E+00	0.00E+00	0.00E+00	0.00E+00	0.00E+00
78 ALL	418729.8	3772605	1.60E-07	1.1667YrCa	1.60E-07	0.00E+00	0.00E+00	0.00E+00	0.00E+00	0.00E+00	0.00E+00	0.00E+00	0.00E+00	0.00E+00	0.00E+00	0.00E+00
79 ALL	418721.4	3772672	1.99E-07	1.1667YrCa	1.99E-07	0.00E+00	0.00E+00	0.00E+00	0.00E+00	0.00E+00	0.00E+00	0.00E+00	0.00E+00	0.00E+00	0.00E+00	0.00E+00
80 ALL	418662.1	3773435	9.69E-09	1.1667YrCa	9.69E-09	0.00E+00	0.00E+00	0.00E+00	0.00E+00	0.00E+00	0.00E+00	0.00E+00	0.00E+00	0.00E+00	0.00E+00	0.00E+00
81 ALL	418668.4	3773982	4.16E-09	1.1667YrCa	4.16E-09	0.00E+00	0.00E+00	0.00E+00	0.00E+00	0.00E+00	0.00E+00	0.00E+00	0.00E+00	0.00E+00	0.00E+00	0.00E+00
82 ALL	418657.9	3774012	3.82E-09	1.1667YrCa	3.82E-09	0.00E+00	0.00E+00	0.00E+00	0.00E+00	0.00E+00	0.00E+00	0.00E+00	0.00E+00	0.00E+00	0.00E+00	0.00E+00
83 ALL	418662.8	3774038	4.04E-09	1.1667YrCa	4.04E-09	0.00E+00	0.00E+00	0.00E+00	0.00E+00	0.00E+00	0.00E+00	0.00E+00	0.00E+00	0.00E+00	0.00E+00	0.00E+00
84 ALL	418727	3774184	3.15E-09	1.1667YrCa	3.15E-09	0.00E+00	0.00E+00	0.00E+00	0.00E+00	0.00E+00	0.00E+00	0.00E+00	0.00E+00	0.00E+00	0.00E+00	0.00E+00
85 ALL	418718.6	3774264	3.20E-09	1.1667YrCa	3.20E-09	0.00E+00	0.00E+00	0.00E+00	0.00E+00	0.00E+00	0.00E+00	0.00E+00	0.00E+00	0.00E+00	0.00E+00	0.00E+00
86 ALL	418731.9	3774284	2.85E-09	1.1667YrCa	2.85E-09	0.00E+00	0.00E+00	0.00E+00	0.00E+00	0.00E+00	0.00E+00	0.00E+00	0.00E+00	0.00E+00	0.00E+00	0.00E+00
87 ALL	418775.1	3774421	2.12E-09	1.1667YrCa	2.12E-09	0.00E+00	0.00E+00	0.00E+00	0.00E+00	0.00E+00	0.00E+00	0.00E+00	0.00E+00	0.00E+00	0.00E+00	0.00E+00
88 ALL	418729.1	3774437	2.62E-09	1.1667YrCa	2.62E-09	0.00E+00	0.00E+00	0.00E+00	0.00E+00	0.00E+00	0.00E+00	0.00E+00	0.00E+00	0.00E+00	0.00E+00	0.00E+00
89 ALL	418787.7	3774363	2.14E-09	1.1667YrCa	2.14E-09	0.00E+00	0.00E+00	0.00E+00	0.00E+00	0.00E+00	0.00E+00	0.00E+00	0.00E+00	0.00E+00	0.00E+00	0.00E+00
90 ALL	418664.2	3774398	2.60E-09	1.1667YrCa	2.60E-09	0.00E+00	0.00E+00	0.00E+00	0.00E+00	0.00E+00	0.00E+00	0.00E+00	0.00E+00	0.00E+00	0.00E+00	0.00E+00
91 ALL	418678.1	3774374	3.03E-09	1.1667YrCa	3.03E-09	0.00E+00	0.00E+00	0.00E+00	0.00E+00	0.00E+00	0.00E+00	0.00E+00	0.00E+00	0.00E+00	0.00E+00	0.00E+00
92 ALL	418648.8	3774373	2.46E-09	1.1667YrCa	2.46E-09	0.00E+00	0.00E+00	0.00E+00	0.00E+00	0.00E+00	0.00E+00	0.00E+00	0.00E+00	0.00E+00	0.00E+00	0.00E+00
93 ALL	418770.3	3775036	1.56E-09	1.1667YrCa	1.56E-09	0.00E+00	0.00E+00	0.00E+00	0.00E+00	0.00E+00	0.00E+00	0.00E+00	0.00E+00	0.00E+00	0.00E+00	0.00E+00

94	ALL	418768.9	3774999	1.58E-09	1.1667YrCa	1.58E-09	0.00E+00	0.00E+00	0.00E+00	0.00E+00	0.00E+00	0.00E+00	0.00E+00	0.00E+00	0.00E+00	0.00E+00	0.00E+00
95	ALL	418657.2	3775246	1.56E-09	1.1667YrCa	1.56E-09	0.00E+00	0.00E+00	0.00E+00	0.00E+00	0.00E+00	0.00E+00	0.00E+00	0.00E+00	0.00E+00	0.00E+00	0.00E+00

REC	GRP	NETID	X	Y	SCENARIO	CV	CNS	IMMUN	KIDNEY	GILV	REPRO/DE\	RESP	SKIN	EYE	BONE/TEET	ENDO	BLOOD	ODOR	GENERAL	MAXHI
1	ALL		418734.2	3772744	NonCancer	0.00E+00	0.00E+00	0.00E+00	0.00E+00	0.00E+00	0.00E+00	1.68E-02	0.00E+00	0.00E+00	0.00E+00	0.00E+00	0.00E+00	0.00E+00	0.00E+00	1.68E-02
2	ALL		418733.7	3772786	NonCancer	0.00E+00	0.00E+00	0.00E+00	0.00E+00	0.00E+00	0.00E+00	1.41E-02	0.00E+00	0.00E+00	0.00E+00	0.00E+00	0.00E+00	0.00E+00	0.00E+00	1.41E-02
3	ALL		418744.2	3772848	NonCancer	0.00E+00	0.00E+00	0.00E+00	0.00E+00	0.00E+00	0.00E+00	9.56E-03	0.00E+00	0.00E+00	0.00E+00	0.00E+00	0.00E+00	0.00E+00	0.00E+00	9.56E-03
4	ALL		418806.3	3772850	NonCancer	0.00E+00	0.00E+00	0.00E+00	0.00E+00	0.00E+00	0.00E+00	1.58E-02	0.00E+00	0.00E+00	0.00E+00	0.00E+00	0.00E+00	0.00E+00	0.00E+00	1.58E-02
5	ALL		418805.2	3772888	NonCancer	0.00E+00	0.00E+00	0.00E+00	0.00E+00	0.00E+00	0.00E+00	9.17E-03	0.00E+00	0.00E+00	0.00E+00	0.00E+00	0.00E+00	0.00E+00	0.00E+00	9.17E-03
6	ALL		418864.7	3772850	NonCancer	0.00E+00	0.00E+00	0.00E+00	0.00E+00	0.00E+00	0.00E+00	1.99E-02	0.00E+00	0.00E+00	0.00E+00	0.00E+00	0.00E+00	0.00E+00	0.00E+00	1.99E-02
7	ALL		418904.1	3772848	NonCancer	0.00E+00	0.00E+00	0.00E+00	0.00E+00	0.00E+00	0.00E+00	2.14E-02	0.00E+00	0.00E+00	0.00E+00	0.00E+00	0.00E+00	0.00E+00	0.00E+00	2.14E-02
8	ALL		418946.2	3772848	NonCancer	0.00E+00	0.00E+00	0.00E+00	0.00E+00	0.00E+00	0.00E+00	2.22E-02	0.00E+00	0.00E+00	0.00E+00	0.00E+00	0.00E+00	0.00E+00	0.00E+00	2.22E-02
9	ALL		418978.2	3772847	NonCancer	0.00E+00	0.00E+00	0.00E+00	0.00E+00	0.00E+00	0.00E+00	2.15E-02	0.00E+00	0.00E+00	0.00E+00	0.00E+00	0.00E+00	0.00E+00	0.00E+00	2.15E-02
10	ALL		419004	3772846	NonCancer	0.00E+00	0.00E+00	0.00E+00	0.00E+00	0.00E+00	0.00E+00	2.05E-02	0.00E+00	0.00E+00	0.00E+00	0.00E+00	0.00E+00	0.00E+00	0.00E+00	2.05E-02
11	ALL		419032.4	3772847	NonCancer	0.00E+00	0.00E+00	0.00E+00	0.00E+00	0.00E+00	0.00E+00	1.81E-02	0.00E+00	0.00E+00	0.00E+00	0.00E+00	0.00E+00	0.00E+00	0.00E+00	1.81E-02
12	ALL		419057.1	3772847	NonCancer	0.00E+00	0.00E+00	0.00E+00	0.00E+00	0.00E+00	0.00E+00	1.63E-02	0.00E+00	0.00E+00	0.00E+00	0.00E+00	0.00E+00	0.00E+00	0.00E+00	1.63E-02
13	ALL		418892	3772765	NonCancer	0.00E+00	0.00E+00	0.00E+00	0.00E+00	0.00E+00	0.00E+00	1.06E-01	0.00E+00	0.00E+00	0.00E+00	0.00E+00	0.00E+00	0.00E+00	0.00E+00	1.06E-01
14	ALL		418928.3	3772790	NonCancer	0.00E+00	0.00E+00	0.00E+00	0.00E+00	0.00E+00	0.00E+00	5.85E-02	0.00E+00	0.00E+00	0.00E+00	0.00E+00	0.00E+00	0.00E+00	0.00E+00	5.85E-02
15	ALL		418951.9	3772790	NonCancer	0.00E+00	0.00E+00	0.00E+00	0.00E+00	0.00E+00	0.00E+00	4.55E-02	0.00E+00	0.00E+00	0.00E+00	0.00E+00	0.00E+00	0.00E+00	0.00E+00	4.55E-02
16	ALL		418986.7	3772788	NonCancer	0.00E+00	0.00E+00	0.00E+00	0.00E+00	0.00E+00	0.00E+00	3.33E-02	0.00E+00	0.00E+00	0.00E+00	0.00E+00	0.00E+00	0.00E+00	0.00E+00	3.33E-02
17	ALL		418931.4	3772734	NonCancer	0.00E+00	0.00E+00	0.00E+00	0.00E+00	0.00E+00	0.00E+00	3.94E-02	0.00E+00	0.00E+00	0.00E+00	0.00E+00	0.00E+00	0.00E+00	0.00E+00	3.94E-02
18	ALL		418933.5	3772762	NonCancer	0.00E+00	0.00E+00	0.00E+00	0.00E+00	0.00E+00	0.00E+00	5.35E-02	0.00E+00	0.00E+00	0.00E+00	0.00E+00	0.00E+00	0.00E+00	0.00E+00	5.35E-02
19	ALL		418965.1	3772747	NonCancer	0.00E+00	0.00E+00	0.00E+00	0.00E+00	0.00E+00	0.00E+00	3.21E-02	0.00E+00	0.00E+00	0.00E+00	0.00E+00	0.00E+00	0.00E+00	0.00E+00	3.21E-02
20	ALL		419113.9	3772779	NonCancer	0.00E+00	0.00E+00	0.00E+00	0.00E+00	0.00E+00	0.00E+00	1.51E-02	0.00E+00	0.00E+00	0.00E+00	0.00E+00	0.00E+00	0.00E+00	0.00E+00	1.51E-02
21	ALL		419148.1	3772782	NonCancer	0.00E+00	0.00E+00	0.00E+00	0.00E+00	0.00E+00	0.00E+00	1.13E-02	0.00E+00	0.00E+00	0.00E+00	0.00E+00	0.00E+00	0.00E+00	0.00E+00	1.13E-02
22	ALL		419131.3	3772737	NonCancer	0.00E+00	0.00E+00	0.00E+00	0.00E+00	0.00E+00	0.00E+00	1.03E-02	0.00E+00	0.00E+00	0.00E+00	0.00E+00	0.00E+00	0.00E+00	0.00E+00	1.03E-02
23	ALL		419183.9	3772787	NonCancer	0.00E+00	0.00E+00	0.00E+00	0.00E+00	0.00E+00	0.00E+00	8.90E-03	0.00E+00	0.00E+00	0.00E+00	0.00E+00	0.00E+00	0.00E+00	0.00E+00	8.90E-03
24	ALL		419118.1	3772847	NonCancer	0.00E+00	0.00E+00	0.00E+00	0.00E+00	0.00E+00	0.00E+00	1.20E-02	0.00E+00	0.00E+00	0.00E+00	0.00E+00	0.00E+00	0.00E+00	0.00E+00	1.20E-02
25	ALL		419093.9	3772850	NonCancer	0.00E+00	0.00E+00	0.00E+00	0.00E+00	0.00E+00	0.00E+00	1.33E-02	0.00E+00	0.00E+00	0.00E+00	0.00E+00	0.00E+00	0.00E+00	0.00E+00	1.33E-02
26	ALL		419140.7	3772850	NonCancer	0.00E+00	0.00E+00	0.00E+00	0.00E+00	0.00E+00	0.00E+00	1.07E-02	0.00E+00	0.00E+00	0.00E+00	0.00E+00	0.00E+00	0.00E+00	0.00E+00	1.07E-02
27	ALL		419170.7	3772850	NonCancer	0.00E+00	0.00E+00	0.00E+00	0.00E+00	0.00E+00	0.00E+00	9.38E-03	0.00E+00	0.00E+00	0.00E+00	0.00E+00	0.00E+00	0.00E+00	0.00E+00	9.38E-03
28	ALL		419207.5	3772850	NonCancer	0.00E+00	0.00E+00	0.00E+00	0.00E+00	0.00E+00	0.00E+00	8.00E-03	0.00E+00	0.00E+00	0.00E+00	0.00E+00	0.00E+00	0.00E+00	0.00E+00	8.00E-03
29	ALL		419283.2	3772842	NonCancer	0.00E+00	0.00E+00	0.00E+00	0.00E+00	0.00E+00	0.00E+00	6.19E-03	0.00E+00	0.00E+00	0.00E+00	0.00E+00	0.00E+00	0.00E+00	0.00E+00	6.19E-03
30	ALL		419232.8	3772786	NonCancer	0.00E+00	0.00E+00	0.00E+00	0.00E+00	0.00E+00	0.00E+00	6.72E-03	0.00E+00	0.00E+00	0.00E+00	0.00E+00	0.00E+00	0.00E+00	0.00E+00	6.72E-03
31	ALL		419202.3	3772730	NonCancer	0.00E+00	0.00E+00	0.00E+00	0.00E+00	0.00E+00	0.00E+00	6.27E-03	0.00E+00	0.00E+00	0.00E+00	0.00E+00	0.00E+00	0.00E+00	0.00E+00	6.27E-03
32	ALL		418740.5	3772705	NonCancer	0.00E+00	0.00E+00	0.00E+00	0.00E+00	0.00E+00	0.00E+00	1.82E-02	0.00E+00	0.00E+00	0.00E+00	0.00E+00	0.00E+00	0.00E+00	0.00E+00	1.82E-02
33	ALL		418651.2	3772742	NonCancer	0.00E+00	0.00E+00	0.00E+00	0.00E+00	0.00E+00	0.00E+00	6.53E-03	0.00E+00	0.00E+00	0.00E+00	0.00E+00	0.00E+00	0.00E+00	0.00E+00	6.53E-03
34	ALL		418803.7	3772698	NonCancer	0.00E+00	0.00E+00	0.00E+00	0.00E+00	0.00E+00	0.00E+00	4.26E-02	0.00E+00	0.00E+00	0.00E+00	0.00E+00	0.00E+00	0.00E+00	0.00E+00	4.26E-02
35	ALL		418846.2	3772705	NonCancer	0.00E+00	0.00E+00	0.00E+00	0.00E+00	0.00E+00	0.00E+00	6.15E-02	0.00E+00	0.00E+00	0.00E+00	0.00E+00	0.00E+00	0.00E+00	0.00E+00	6.15E-02
36	ALL		418874.1	3772706	NonCancer	0.00E+00	0.00E+00	0.00E+00	0.00E+00	0.00E+00	0.00E+00	4.30E-02	0.00E+00	0.00E+00	0.00E+00	0.00E+00	0.00E+00	0.00E+00	0.00E+00	4.30E-02
37	ALL		419000.9	3772705	NonCancer	0.00E+00	0.00E+00	0.00E+00	0.00E+00	0.00E+00	0.00E+00	1.59E-02	0.00E+00	0.00E+00	0.00E+00	0.00E+00	0.00E+00	0.00E+00	0.00E+00	1.59E-02
38	ALL		418989.8	3772685	NonCancer	0.00E+00	0.00E+00	0.00E+00	0.00E+00	0.00E+00	0.00E+00	1.27E-02	0.00E+00	0.00E+00	0.00E+00	0.00E+00	0.00E+00	0.00E+00	0.00E+00	1.27E-02
39	ALL		419072.9	3772685	NonCancer	0.00E+00	0.00E+00	0.00E+00	0.00E+00	0.00E+00	0.00E+00	8.93E-03	0.00E+00	0.00E+00	0.00E+00	0.00E+00	0.00E+00	0.00E+00	0.00E+00	8.93E-03
40	ALL		419159.7	3772703	NonCancer	0.00E+00	0.00E+00	0.00E+00	0.00E+00	0.00E+00	0.00E+00	6.53E-03	0.00E+00	0.00E+00	0.00E+00	0.00E+00	0.00E+00	0.00E+00	0.00E+00	6.53E-03
41	ALL		419108.1	3772705	NonCancer	0.00E+00	0.00E+00	0.00E+00	0.00E+00	0.00E+00	0.00E+00	8.85E-03	0.00E+00	0.00E+00	0.00E+00	0.00E+00	0.00E+00	0.00E+00	0.00E+00	8.85E-03
42	ALL		418747.9	3770610	NonCancer	0.00E+00	0.00E+00	0.00E+00	0.00E+00	0.00E+00	0.00E+00	1.89E-04	0.00E+00	0.00E+00	0.00E+00	0.00E+00	0.00E+00	0.00E+00	0.00E+00	1.89E-04
43	ALL		418750	3770714	NonCancer	0.00E+00	0.00E+00	0.00E+00	0.00E+00	0.00E+00	0.00E+00	2.02E-04	0.00E+00	0.00E+00	0.00E+00	0.00E+00	0.00E+00	0.00E+00	0.00E+00	2.02E-04
44	ALL		418542.1	3770660	NonCancer	0.00E+00	0.00E+00	0.00E+00	0.00E+00	0.00E+00	0.00E+00	1.92E-04	0.00E+00	0.00E+00	0.00E+00	0.00E+00	0.00E+00	0.00E+00	0.00E+00	1.92E-04
45	ALL		418644.6	3770595	NonCancer	0.00E+00	0.00E+00	0.00E+00	0.00E+00	0.00E+00	0.00E+00	2.11E-04	0.00E+00	0.00E+00	0.00E+00	0.00E+00	0.00E+00	0.00E+00	0.00E+00	2.11E-04
46	ALL		418610.4	3770610	NonCancer	0.00E+00	0.00E+00	0.00E+00	0.00E+00	0.00E+00	0.00E+00	1.93E-04	0.00E+00	0.00E+00	0.00E+00	0.00E+00	0.00E+00	0.00E+00	0.00E+00	1.93E-04
47	ALL		418632.1	3770540	NonCancer	0.00E+00	0.00E+00	0.00E+00	0.00E+00	0.00E+00	0.00E+00	1.90E-04	0.00E+00	0.00E+00	0.00E+00	0.00E+00	0.00E+00	0.00E+00	0.00E+00	1.90E-04
48	ALL		418640.5	3770725	NonCancer	0.00E+00	0.00E+00	0.00E+00	0.00E+00	0.00E+00	0.00E+00	2.32E-04	0.00E+00	0.00E+00	0.00E+00	0.00E+00	0.00E+00	0.00E+00	0.00E+00	2.32E-04
49	ALL		418654.4	3770787	NonCancer	0.00E+00	0.00E+00	0.00E+00	0.00E+00	0.00E+00	0.00E+00	2.59E-04	0.00E+00	0.00E+00	0.00E+00	0.00E+00	0.00E+00	0.00E+00	0.00E+00	2.59E-04
50	ALL		418732.6	3770808	NonCancer	0.00E+00	0.00E+00	0.00E+00	0.00E+00	0.00E+00	0.00E+00	2.32E-04	0.00E+00	0.00E+00	0.00E+00	0.00E+00	0.00E+00	0.00E+00	0.00E+00	2.32E-04
51	ALL		418643.9	3770831	NonCancer	0.00E+00	0.00E+00	0.00E+00	0.00E+00	0.00E+00	0.00E+00	2.53E-04	0.00E+00	0.00E+00	0.00E+00	0.00E+00	0.00E+00	0.00E+00	0.00E+00	2.53E-04

52	ALL	418639.1	3770879	NonCancer	0.00E+00	0.00E+00	0.00E+00	0.00E+00	0.00E+00	0.00E+00	2.57E-04	0.00E+00	0.00E+00	0.00E+00	0.00E+00	0.00E+00	0.00E+00	0.00E+00	2.57E-04
53	ALL	418632.1	3771024	NonCancer	0.00E+00	0.00E+00	0.00E+00	0.00E+00	0.00E+00	0.00E+00	2.85E-04	0.00E+00	0.00E+00	0.00E+00	0.00E+00	0.00E+00	0.00E+00	0.00E+00	2.85E-04
54	ALL	418646	3771110	NonCancer	0.00E+00	0.00E+00	0.00E+00	0.00E+00	0.00E+00	0.00E+00	3.19E-04	0.00E+00	0.00E+00	0.00E+00	0.00E+00	0.00E+00	0.00E+00	0.00E+00	3.19E-04
55	ALL	418708.8	3771173	NonCancer	0.00E+00	0.00E+00	0.00E+00	0.00E+00	0.00E+00	0.00E+00	3.37E-04	0.00E+00	0.00E+00	0.00E+00	0.00E+00	0.00E+00	0.00E+00	0.00E+00	3.37E-04
56	ALL	418653.7	3771177	NonCancer	0.00E+00	0.00E+00	0.00E+00	0.00E+00	0.00E+00	0.00E+00	3.47E-04	0.00E+00	0.00E+00	0.00E+00	0.00E+00	0.00E+00	0.00E+00	0.00E+00	3.47E-04
57	ALL	418650.9	3771214	NonCancer	0.00E+00	0.00E+00	0.00E+00	0.00E+00	0.00E+00	0.00E+00	3.54E-04	0.00E+00	0.00E+00	0.00E+00	0.00E+00	0.00E+00	0.00E+00	0.00E+00	3.54E-04
58	ALL	418714.4	3771223	NonCancer	0.00E+00	0.00E+00	0.00E+00	0.00E+00	0.00E+00	0.00E+00	3.43E-04	0.00E+00	0.00E+00	0.00E+00	0.00E+00	0.00E+00	0.00E+00	0.00E+00	3.43E-04
59	ALL	418659.3	3771286	NonCancer	0.00E+00	0.00E+00	0.00E+00	0.00E+00	0.00E+00	0.00E+00	3.91E-04	0.00E+00	0.00E+00	0.00E+00	0.00E+00	0.00E+00	0.00E+00	0.00E+00	3.91E-04
60	ALL	418704	3771292	NonCancer	0.00E+00	0.00E+00	0.00E+00	0.00E+00	0.00E+00	0.00E+00	3.84E-04	0.00E+00	0.00E+00	0.00E+00	0.00E+00	0.00E+00	0.00E+00	0.00E+00	3.84E-04
61	ALL	418662.8	3772032	NonCancer	0.00E+00	0.00E+00	0.00E+00	0.00E+00	0.00E+00	0.00E+00	1.19E-03	0.00E+00	0.00E+00	0.00E+00	0.00E+00	0.00E+00	0.00E+00	0.00E+00	1.19E-03
62	ALL	418662.8	3772091	NonCancer	0.00E+00	0.00E+00	0.00E+00	0.00E+00	0.00E+00	0.00E+00	1.37E-03	0.00E+00	0.00E+00	0.00E+00	0.00E+00	0.00E+00	0.00E+00	0.00E+00	1.37E-03
63	ALL	418728.4	3772104	NonCancer	0.00E+00	0.00E+00	0.00E+00	0.00E+00	0.00E+00	0.00E+00	1.31E-03	0.00E+00	0.00E+00	0.00E+00	0.00E+00	0.00E+00	0.00E+00	0.00E+00	1.31E-03
64	ALL	418727	3772145	NonCancer	0.00E+00	0.00E+00	0.00E+00	0.00E+00	0.00E+00	0.00E+00	1.48E-03	0.00E+00	0.00E+00	0.00E+00	0.00E+00	0.00E+00	0.00E+00	0.00E+00	1.48E-03
65	ALL	418753.5	3772193	NonCancer	0.00E+00	0.00E+00	0.00E+00	0.00E+00	0.00E+00	0.00E+00	1.63E-03	0.00E+00	0.00E+00	0.00E+00	0.00E+00	0.00E+00	0.00E+00	0.00E+00	1.63E-03
66	ALL	418745.8	3772246	NonCancer	0.00E+00	0.00E+00	0.00E+00	0.00E+00	0.00E+00	0.00E+00	1.96E-03	0.00E+00	0.00E+00	0.00E+00	0.00E+00	0.00E+00	0.00E+00	0.00E+00	1.96E-03
67	ALL	418745.1	3772267	NonCancer	0.00E+00	0.00E+00	0.00E+00	0.00E+00	0.00E+00	0.00E+00	2.12E-03	0.00E+00	0.00E+00	0.00E+00	0.00E+00	0.00E+00	0.00E+00	0.00E+00	2.12E-03
68	ALL	418746.5	3772289	NonCancer	0.00E+00	0.00E+00	0.00E+00	0.00E+00	0.00E+00	0.00E+00	2.29E-03	0.00E+00	0.00E+00	0.00E+00	0.00E+00	0.00E+00	0.00E+00	0.00E+00	2.29E-03
69	ALL	418745.8	3772309	NonCancer	0.00E+00	0.00E+00	0.00E+00	0.00E+00	0.00E+00	0.00E+00	2.48E-03	0.00E+00	0.00E+00	0.00E+00	0.00E+00	0.00E+00	0.00E+00	0.00E+00	2.48E-03
70	ALL	418758.4	3772361	NonCancer	0.00E+00	0.00E+00	0.00E+00	0.00E+00	0.00E+00	0.00E+00	2.99E-03	0.00E+00	0.00E+00	0.00E+00	0.00E+00	0.00E+00	0.00E+00	0.00E+00	2.99E-03
71	ALL	418730.5	3772408	NonCancer	0.00E+00	0.00E+00	0.00E+00	0.00E+00	0.00E+00	0.00E+00	3.81E-03	0.00E+00	0.00E+00	0.00E+00	0.00E+00	0.00E+00	0.00E+00	0.00E+00	3.81E-03
72	ALL	418719.3	3772491	NonCancer	0.00E+00	0.00E+00	0.00E+00	0.00E+00	0.00E+00	0.00E+00	5.61E-03	0.00E+00	0.00E+00	0.00E+00	0.00E+00	0.00E+00	0.00E+00	0.00E+00	5.61E-03
73	ALL	418663.5	3772523	NonCancer	0.00E+00	0.00E+00	0.00E+00	0.00E+00	0.00E+00	0.00E+00	5.34E-03	0.00E+00	0.00E+00	0.00E+00	0.00E+00	0.00E+00	0.00E+00	0.00E+00	5.34E-03
74	ALL	418727.7	3772540	NonCancer	0.00E+00	0.00E+00	0.00E+00	0.00E+00	0.00E+00	0.00E+00	7.36E-03	0.00E+00	0.00E+00	0.00E+00	0.00E+00	0.00E+00	0.00E+00	0.00E+00	7.36E-03
75	ALL	418669.1	3772688	NonCancer	0.00E+00	0.00E+00	0.00E+00	0.00E+00	0.00E+00	0.00E+00	7.99E-03	0.00E+00	0.00E+00	0.00E+00	0.00E+00	0.00E+00	0.00E+00	0.00E+00	7.99E-03
76	ALL	418652.3	3772595	NonCancer	0.00E+00	0.00E+00	0.00E+00	0.00E+00	0.00E+00	0.00E+00	6.15E-03	0.00E+00	0.00E+00	0.00E+00	0.00E+00	0.00E+00	0.00E+00	0.00E+00	6.15E-03
77	ALL	418660	3772630	NonCancer	0.00E+00	0.00E+00	0.00E+00	0.00E+00	0.00E+00	0.00E+00	6.96E-03	0.00E+00	0.00E+00	0.00E+00	0.00E+00	0.00E+00	0.00E+00	0.00E+00	6.96E-03
78	ALL	418729.8	3772605	NonCancer	0.00E+00	0.00E+00	0.00E+00	0.00E+00	0.00E+00	0.00E+00	1.06E-02	0.00E+00	0.00E+00	0.00E+00	0.00E+00	0.00E+00	0.00E+00	0.00E+00	1.06E-02
79	ALL	418721.4	3772672	NonCancer	0.00E+00	0.00E+00	0.00E+00	0.00E+00	0.00E+00	0.00E+00	1.32E-02	0.00E+00	0.00E+00	0.00E+00	0.00E+00	0.00E+00	0.00E+00	0.00E+00	1.32E-02
80	ALL	418662.1	3773435	NonCancer	0.00E+00	0.00E+00	0.00E+00	0.00E+00	0.00E+00	0.00E+00	6.43E-04	0.00E+00	0.00E+00	0.00E+00	0.00E+00	0.00E+00	0.00E+00	0.00E+00	6.43E-04
81	ALL	418668.4	3773982	NonCancer	0.00E+00	0.00E+00	0.00E+00	0.00E+00	0.00E+00	0.00E+00	2.76E-04	0.00E+00	0.00E+00	0.00E+00	0.00E+00	0.00E+00	0.00E+00	0.00E+00	2.76E-04
82	ALL	418657.9	3774012	NonCancer	0.00E+00	0.00E+00	0.00E+00	0.00E+00	0.00E+00	0.00E+00	2.53E-04	0.00E+00	0.00E+00	0.00E+00	0.00E+00	0.00E+00	0.00E+00	0.00E+00	2.53E-04
83	ALL	418662.8	3774038	NonCancer	0.00E+00	0.00E+00	0.00E+00	0.00E+00	0.00E+00	0.00E+00	2.68E-04	0.00E+00	0.00E+00	0.00E+00	0.00E+00	0.00E+00	0.00E+00	0.00E+00	2.68E-04
84	ALL	418727	3774184	NonCancer	0.00E+00	0.00E+00	0.00E+00	0.00E+00	0.00E+00	0.00E+00	2.09E-04	0.00E+00	0.00E+00	0.00E+00	0.00E+00	0.00E+00	0.00E+00	0.00E+00	2.09E-04
85	ALL	418718.6	3774264	NonCancer	0.00E+00	0.00E+00	0.00E+00	0.00E+00	0.00E+00	0.00E+00	2.12E-04	0.00E+00	0.00E+00	0.00E+00	0.00E+00	0.00E+00	0.00E+00	0.00E+00	2.12E-04
86	ALL	418731.9	3774284	NonCancer	0.00E+00	0.00E+00	0.00E+00	0.00E+00	0.00E+00	0.00E+00	1.89E-04	0.00E+00	0.00E+00	0.00E+00	0.00E+00	0.00E+00	0.00E+00	0.00E+00	1.89E-04
87	ALL	418775.1	3774421	NonCancer	0.00E+00	0.00E+00	0.00E+00	0.00E+00	0.00E+00	0.00E+00	1.40E-04	0.00E+00	0.00E+00	0.00E+00	0.00E+00	0.00E+00	0.00E+00	0.00E+00	1.40E-04
88	ALL	418729.1	3774437	NonCancer	0.00E+00	0.00E+00	0.00E+00	0.00E+00	0.00E+00	0.00E+00	1.74E-04	0.00E+00	0.00E+00	0.00E+00	0.00E+00	0.00E+00	0.00E+00	0.00E+00	1.74E-04
89	ALL	418787.7	3774363	NonCancer	0.00E+00	0.00E+00	0.00E+00	0.00E+00	0.00E+00	0.00E+00	1.42E-04	0.00E+00	0.00E+00	0.00E+00	0.00E+00	0.00E+00	0.00E+00	0.00E+00	1.42E-04
90	ALL	418664.2	3774398	NonCancer	0.00E+00	0.00E+00	0.00E+00	0.00E+00	0.00E+00	0.00E+00	1.73E-04	0.00E+00	0.00E+00	0.00E+00	0.00E+00	0.00E+00	0.00E+00	0.00E+00	1.73E-04
91	ALL	418678.1	3774374	NonCancer	0.00E+00	0.00E+00	0.00E+00	0.00E+00	0.00E+00	0.00E+00	2.01E-04	0.00E+00	0.00E+00	0.00E+00	0.00E+00	0.00E+00	0.00E+00	0.00E+00	2.01E-04
92	ALL	418648.8	3774373	NonCancer	0.00E+00	0.00E+00	0.00E+00	0.00E+00	0.00E+00	0.00E+00	1.64E-04	0.00E+00	0.00E+00	0.00E+00	0.00E+00	0.00E+00	0.00E+00	0.00E+00	1.64E-04
93	ALL	418770.3	3775036	NonCancer	0.00E+00	0.00E+00	0.00E+00	0.00E+00	0.00E+00	0.00E+00	1.03E-04	0.00E+00	0.00E+00	0.00E+00	0.00E+00	0.00E+00	0.00E+00	0.00E+00	1.03E-04
94	ALL	418768.9	3774999	NonCancer	0.00E+00	0.00E+00	0.00E+00	0.00E+00	0.00E+00	0.00E+00	1.05E-04	0.00E+00	0.00E+00	0.00E+00	0.00E+00	0.00E+00	0.00E+00	0.00E+00	1.05E-04
95	ALL	418657.2	3775246	NonCancer	0.00E+00	0.00E+00	0.00E+00	0.00E+00	0.00E+00	0.00E+00	1.04E-04	0.00E+00	0.00E+00	0.00E+00	0.00E+00	0.00E+00	0.00E+00	0.00E+00	1.04E-04

HARP2 - HRACalc (dated 22118) 10/21/2025 4:11:43 PM - Output Log

GLCs loaded successfully
Pollutants loaded successfully
Pathway receptors loaded successfully
****
RISK SCENARIO SETTINGS

Receptor Type: Worker
Scenario: All
Calculation Method: Derived

****
EXPOSURE DURATION PARAMETERS FOR CANCER

Start Age: 16
Total Exposure Duration: 0.5833

Exposure Duration Bin Distribution
3rd Trimester Bin: 0
0<2 Years Bin: 0
2<9 Years Bin: 0
2<16 Years Bin: 0
16<30 Years Bin: 0.5833
16 to 70 Years Bin: 0

****
PATHWAYS ENABLED

NOTE: Inhalation is always enabled and used for all assessments. The remaining pathways are only used for cancer and noncancer chronic assessments.

Inhalation: True
Soil: True
Dermal: True
Mother's milk: False
Water: False
Fish: False
Homegrown crops: False
Beef: False
Dairy: False
Pig: False
Chicken: False
Egg: False

****
INHALATION

Daily breathing rate: Moderate8HR

Worker Adjustment Factors
Worker adjustment factors enabled: NO

Fraction at time at home
3rd Trimester to 16 years: OFF
16 years to 70 years: OFF

****
SOIL & DERMAL PATHWAY SETTINGS

Deposition rate (m/s): 0.02
Soil mixing depth (m): 0.01
Dermal climate: Warm

****
TIER 2 SETTINGS

Tier2 adjustments were used in this assessment. Please see the input file for details.
Tier2 - What was changed: ED or start age changed
Calculating cancer risk
Cancer risk breakdown by pollutant and receptor saved to: C:\Users\apoll\OneDrive - Dudek\Desktop\HARP2\HARP\Covina BESS\COVINA CONSTRUCTION HARP\hra\Decommissioning WorkerCancerRisk.csv
Cancer risk total by receptor saved to: C:\Users\apoll\OneDrive - Dudek\Desktop\HARP2\HARP\Covina BESS\COVINA CONSTRUCTION HARP\hra\Decommissioning WorkerCancerRiskSumByRec.csv
Calculating chronic risk
Chronic risk breakdown by pollutant and receptor saved to: C:\Users\apoll\OneDrive - Dudek\Desktop\HARP2\HARP\Covina BESS\COVINA CONSTRUCTION HARP\hra\Decommissioning WorkerNCChronicRisk.csv
Chronic risk total by receptor saved to: C:\Users\apoll\OneDrive - Dudek\Desktop\HARP2\HARP\Covina BESS\COVINA CONSTRUCTION HARP\hra\Decommissioning WorkerNCChronicRiskSumByRec.csv
Calculating acute risk
Acute risk breakdown by pollutant and receptor saved to: C:\Users\apoll\OneDrive - Dudek\Desktop\HARP2\HARP\Covina BESS\COVINA CONSTRUCTION HARP\hra\Decommissioning WorkerNCAcuteRisk.csv
Acute risk total by receptor saved to: C:\Users\apoll\OneDrive - Dudek\Desktop\HARP2\HARP\Covina BESS\COVINA CONSTRUCTION HARP\hra\Decommissioning WorkerNCAcuteRiskSumByRec.csv
HRA ran successfully

REC	GRP	NETID	X	Y	RISK_SUM	SCENARIO	INH_RISK	SOIL_RISK	DERMAL_R	MMILK_RIS	WATER_RIS	FISH_RISK	CROP_RISK	BEEF_RISK	DAIRY_RISK	PIG_RISK	CHICKEN_F	EGG_RISK
1	ALL		418734.2	3772744	1.63E-08	0.5833YrCa	1.63E-08	0.00E+00	0.00E+00	0.00E+00	0.00E+00	0.00E+00	0.00E+00	0.00E+00	0.00E+00	0.00E+00	0.00E+00	0.00E+00
2	ALL		418733.7	3772786	1.30E-08	0.5833YrCa	1.30E-08	0.00E+00	0.00E+00	0.00E+00	0.00E+00	0.00E+00	0.00E+00	0.00E+00	0.00E+00	0.00E+00	0.00E+00	0.00E+00
3	ALL		418744.2	3772848	5.97E-09	0.5833YrCa	5.97E-09	0.00E+00	0.00E+00	0.00E+00	0.00E+00	0.00E+00	0.00E+00	0.00E+00	0.00E+00	0.00E+00	0.00E+00	0.00E+00
4	ALL		418806.3	3772850	7.43E-09	0.5833YrCa	7.43E-09	0.00E+00	0.00E+00	0.00E+00	0.00E+00	0.00E+00	0.00E+00	0.00E+00	0.00E+00	0.00E+00	0.00E+00	0.00E+00
5	ALL		418805.2	3772888	4.12E-09	0.5833YrCa	4.12E-09	0.00E+00	0.00E+00	0.00E+00	0.00E+00	0.00E+00	0.00E+00	0.00E+00	0.00E+00	0.00E+00	0.00E+00	0.00E+00
6	ALL		418864.7	3772850	8.01E-09	0.5833YrCa	8.01E-09	0.00E+00	0.00E+00	0.00E+00	0.00E+00	0.00E+00	0.00E+00	0.00E+00	0.00E+00	0.00E+00	0.00E+00	0.00E+00
7	ALL		418904.1	3772848	8.36E-09	0.5833YrCa	8.36E-09	0.00E+00	0.00E+00	0.00E+00	0.00E+00	0.00E+00	0.00E+00	0.00E+00	0.00E+00	0.00E+00	0.00E+00	0.00E+00
8	ALL		418946.2	3772848	8.45E-09	0.5833YrCa	8.45E-09	0.00E+00	0.00E+00	0.00E+00	0.00E+00	0.00E+00	0.00E+00	0.00E+00	0.00E+00	0.00E+00	0.00E+00	0.00E+00
9	ALL		418978.2	3772847	8.93E-09	0.5833YrCa	8.93E-09	0.00E+00	0.00E+00	0.00E+00	0.00E+00	0.00E+00	0.00E+00	0.00E+00	0.00E+00	0.00E+00	0.00E+00	0.00E+00
10	ALL		419004	3772846	9.79E-09	0.5833YrCa	9.79E-09	0.00E+00	0.00E+00	0.00E+00	0.00E+00	0.00E+00	0.00E+00	0.00E+00	0.00E+00	0.00E+00	0.00E+00	0.00E+00
11	ALL		419032.4	3772847	1.03E-08	0.5833YrCa	1.03E-08	0.00E+00	0.00E+00	0.00E+00	0.00E+00	0.00E+00	0.00E+00	0.00E+00	0.00E+00	0.00E+00	0.00E+00	0.00E+00
12	ALL		419057.1	3772847	1.04E-08	0.5833YrCa	1.04E-08	0.00E+00	0.00E+00	0.00E+00	0.00E+00	0.00E+00	0.00E+00	0.00E+00	0.00E+00	0.00E+00	0.00E+00	0.00E+00
13	ALL		418892	3772765	1.40E-08	0.5833YrCa	1.40E-08	0.00E+00	0.00E+00	0.00E+00	0.00E+00	0.00E+00	0.00E+00	0.00E+00	0.00E+00	0.00E+00	0.00E+00	0.00E+00
14	ALL		418928.3	3772790	1.21E-08	0.5833YrCa	1.21E-08	0.00E+00	0.00E+00	0.00E+00	0.00E+00	0.00E+00	0.00E+00	0.00E+00	0.00E+00	0.00E+00	0.00E+00	0.00E+00
15	ALL		418951.9	3772790	1.23E-08	0.5833YrCa	1.23E-08	0.00E+00	0.00E+00	0.00E+00	0.00E+00	0.00E+00	0.00E+00	0.00E+00	0.00E+00	0.00E+00	0.00E+00	0.00E+00
16	ALL		418986.7	3772788	1.79E-08	0.5833YrCa	1.79E-08	0.00E+00	0.00E+00	0.00E+00	0.00E+00	0.00E+00	0.00E+00	0.00E+00	0.00E+00	0.00E+00	0.00E+00	0.00E+00
17	ALL		418931.4	3772734	1.09E-08	0.5833YrCa	1.09E-08	0.00E+00	0.00E+00	0.00E+00	0.00E+00	0.00E+00	0.00E+00	0.00E+00	0.00E+00	0.00E+00	0.00E+00	0.00E+00
18	ALL		418933.5	3772762	1.20E-08	0.5833YrCa	1.20E-08	0.00E+00	0.00E+00	0.00E+00	0.00E+00	0.00E+00	0.00E+00	0.00E+00	0.00E+00	0.00E+00	0.00E+00	0.00E+00
19	ALL		418965.1	3772747	1.47E-08	0.5833YrCa	1.47E-08	0.00E+00	0.00E+00	0.00E+00	0.00E+00	0.00E+00	0.00E+00	0.00E+00	0.00E+00	0.00E+00	0.00E+00	0.00E+00
20	ALL		419113.9	3772779	3.46E-08	0.5833YrCa	3.46E-08	0.00E+00	0.00E+00	0.00E+00	0.00E+00	0.00E+00	0.00E+00	0.00E+00	0.00E+00	0.00E+00	0.00E+00	0.00E+00
21	ALL		419148.1	3772782	2.03E-08	0.5833YrCa	2.03E-08	0.00E+00	0.00E+00	0.00E+00	0.00E+00	0.00E+00	0.00E+00	0.00E+00	0.00E+00	0.00E+00	0.00E+00	0.00E+00
22	ALL		419131.3	3772737	1.91E-08	0.5833YrCa	1.91E-08	0.00E+00	0.00E+00	0.00E+00	0.00E+00	0.00E+00	0.00E+00	0.00E+00	0.00E+00	0.00E+00	0.00E+00	0.00E+00
23	ALL		419183.9	3772787	1.34E-08	0.5833YrCa	1.34E-08	0.00E+00	0.00E+00	0.00E+00	0.00E+00	0.00E+00	0.00E+00	0.00E+00	0.00E+00	0.00E+00	0.00E+00	0.00E+00
24	ALL		419118.1	3772847	9.44E-09	0.5833YrCa	9.44E-09	0.00E+00	0.00E+00	0.00E+00	0.00E+00	0.00E+00	0.00E+00	0.00E+00	0.00E+00	0.00E+00	0.00E+00	0.00E+00
25	ALL		419093.9	3772850	9.27E-09	0.5833YrCa	9.27E-09	0.00E+00	0.00E+00	0.00E+00	0.00E+00	0.00E+00	0.00E+00	0.00E+00	0.00E+00	0.00E+00	0.00E+00	0.00E+00
26	ALL		419140.7	3772850	8.75E-09	0.5833YrCa	8.75E-09	0.00E+00	0.00E+00	0.00E+00	0.00E+00	0.00E+00	0.00E+00	0.00E+00	0.00E+00	0.00E+00	0.00E+00	0.00E+00
27	ALL		419170.7	3772850	8.57E-09	0.5833YrCa	8.57E-09	0.00E+00	0.00E+00	0.00E+00	0.00E+00	0.00E+00	0.00E+00	0.00E+00	0.00E+00	0.00E+00	0.00E+00	0.00E+00
28	ALL		419207.5	3772850	7.96E-09	0.5833YrCa	7.96E-09	0.00E+00	0.00E+00	0.00E+00	0.00E+00	0.00E+00	0.00E+00	0.00E+00	0.00E+00	0.00E+00	0.00E+00	0.00E+00
29	ALL		419283.2	3772842	6.12E-09	0.5833YrCa	6.12E-09	0.00E+00	0.00E+00	0.00E+00	0.00E+00	0.00E+00	0.00E+00	0.00E+00	0.00E+00	0.00E+00	0.00E+00	0.00E+00
30	ALL		419232.8	3772786	8.43E-09	0.5833YrCa	8.43E-09	0.00E+00	0.00E+00	0.00E+00	0.00E+00	0.00E+00	0.00E+00	0.00E+00	0.00E+00	0.00E+00	0.00E+00	0.00E+00
31	ALL		419202.3	3772730	7.37E-09	0.5833YrCa	7.37E-09	0.00E+00	0.00E+00	0.00E+00	0.00E+00	0.00E+00	0.00E+00	0.00E+00	0.00E+00	0.00E+00	0.00E+00	0.00E+00
32	ALL		418740.5	3772705	1.45E-08	0.5833YrCa	1.45E-08	0.00E+00	0.00E+00	0.00E+00	0.00E+00	0.00E+00	0.00E+00	0.00E+00	0.00E+00	0.00E+00	0.00E+00	0.00E+00
33	ALL		418651.2	3772742	4.21E-09	0.5833YrCa	4.21E-09	0.00E+00	0.00E+00	0.00E+00	0.00E+00	0.00E+00	0.00E+00	0.00E+00	0.00E+00	0.00E+00	0.00E+00	0.00E+00
34	ALL		418803.7	3772698	1.24E-08	0.5833YrCa	1.24E-08	0.00E+00	0.00E+00	0.00E+00	0.00E+00	0.00E+00	0.00E+00	0.00E+00	0.00E+00	0.00E+00	0.00E+00	0.00E+00
35	ALL		418846.2	3772705	9.56E-09	0.5833YrCa	9.56E-09	0.00E+00	0.00E+00	0.00E+00	0.00E+00	0.00E+00	0.00E+00	0.00E+00	0.00E+00	0.00E+00	0.00E+00	0.00E+00
36	ALL		418874.1	3772706	8.59E-09	0.5833YrCa	8.59E-09	0.00E+00	0.00E+00	0.00E+00	0.00E+00	0.00E+00	0.00E+00	0.00E+00	0.00E+00	0.00E+00	0.00E+00	0.00E+00
37	ALL		419000.9	3772705	2.15E-08	0.5833YrCa	2.15E-08	0.00E+00	0.00E+00	0.00E+00	0.00E+00	0.00E+00	0.00E+00	0.00E+00	0.00E+00	0.00E+00	0.00E+00	0.00E+00
38	ALL		418989.8	3772685	1.44E-08	0.5833YrCa	1.44E-08	0.00E+00	0.00E+00	0.00E+00	0.00E+00	0.00E+00	0.00E+00	0.00E+00	0.00E+00	0.00E+00	0.00E+00	0.00E+00
39	ALL		419072.9	3772685	1.29E-08	0.5833YrCa	1.29E-08	0.00E+00	0.00E+00	0.00E+00	0.00E+00	0.00E+00	0.00E+00	0.00E+00	0.00E+00	0.00E+00	0.00E+00	0.00E+00
40	ALL		419159.7	3772703	7.19E-09	0.5833YrCa	7.19E-09	0.00E+00	0.00E+00	0.00E+00	0.00E+00	0.00E+00	0.00E+00	0.00E+00	0.00E+00	0.00E+00	0.00E+00	0.00E+00
41	ALL		419108.1	3772705	1.27E-08	0.5833YrCa	1.27E-08	0.00E+00	0.00E+00	0.00E+00	0.00E+00	0.00E+00	0.00E+00	0.00E+00	0.00E+00	0.00E+00	0.00E+00	0.00E+00
42	ALL		418747.9	3770610	1.88E-10	0.5833YrCa	1.88E-10	0.00E+00	0.00E+00	0.00E+00	0.00E+00	0.00E+00	0.00E+00	0.00E+00	0.00E+00	0.00E+00	0.00E+00	0.00E+00
43	ALL		418750	3770714	1.91E-10	0.5833YrCa	1.91E-10	0.00E+00	0.00E+00	0.00E+00	0.00E+00	0.00E+00	0.00E+00	0.00E+00	0.00E+00	0.00E+00	0.00E+00	0.00E+00
44	ALL		418542.1	3770660	1.52E-10	0.5833YrCa	1.52E-10	0.00E+00	0.00E+00	0.00E+00	0.00E+00	0.00E+00	0.00E+00	0.00E+00	0.00E+00	0.00E+00	0.00E+00	0.00E+00
45	ALL		418644.6	3770595	2.26E-10	0.5833YrCa	2.26E-10	0.00E+00	0.00E+00	0.00E+00	0.00E+00	0.00E+00	0.00E+00	0.00E+00	0.00E+00	0.00E+00	0.00E+00	0.00E+00
46	ALL		418610.4	3770610	1.77E-10	0.5833YrCa	1.77E-10	0.00E+00	0.00E+00	0.00E+00	0.00E+00	0.00E+00	0.00E+00	0.00E+00	0.00E+00	0.00E+00	0.00E+00	0.00E+00

47	ALL	418632.1	3770540	1.89E-10	0.5833YrCa	1.89E-10	0.00E+00	0.00E+00	0.00E+00	0.00E+00	0.00E+00	0.00E+00	0.00E+00	0.00E+00	0.00E+00	0.00E+00	0.00E+00
48	ALL	418640.5	3770725	2.41E-10	0.5833YrCa	2.41E-10	0.00E+00	0.00E+00	0.00E+00	0.00E+00	0.00E+00	0.00E+00	0.00E+00	0.00E+00	0.00E+00	0.00E+00	0.00E+00
49	ALL	418654.4	3770787	2.90E-10	0.5833YrCa	2.90E-10	0.00E+00	0.00E+00	0.00E+00	0.00E+00	0.00E+00	0.00E+00	0.00E+00	0.00E+00	0.00E+00	0.00E+00	0.00E+00
50	ALL	418732.6	3770808	2.36E-10	0.5833YrCa	2.36E-10	0.00E+00	0.00E+00	0.00E+00	0.00E+00	0.00E+00	0.00E+00	0.00E+00	0.00E+00	0.00E+00	0.00E+00	0.00E+00
51	ALL	418643.9	3770831	2.61E-10	0.5833YrCa	2.61E-10	0.00E+00	0.00E+00	0.00E+00	0.00E+00	0.00E+00	0.00E+00	0.00E+00	0.00E+00	0.00E+00	0.00E+00	0.00E+00
52	ALL	418639.1	3770879	2.55E-10	0.5833YrCa	2.55E-10	0.00E+00	0.00E+00	0.00E+00	0.00E+00	0.00E+00	0.00E+00	0.00E+00	0.00E+00	0.00E+00	0.00E+00	0.00E+00
53	ALL	418632.1	3771024	2.64E-10	0.5833YrCa	2.64E-10	0.00E+00	0.00E+00	0.00E+00	0.00E+00	0.00E+00	0.00E+00	0.00E+00	0.00E+00	0.00E+00	0.00E+00	0.00E+00
54	ALL	418646	3771110	3.12E-10	0.5833YrCa	3.12E-10	0.00E+00	0.00E+00	0.00E+00	0.00E+00	0.00E+00	0.00E+00	0.00E+00	0.00E+00	0.00E+00	0.00E+00	0.00E+00
55	ALL	418708.8	3771173	3.46E-10	0.5833YrCa	3.46E-10	0.00E+00	0.00E+00	0.00E+00	0.00E+00	0.00E+00	0.00E+00	0.00E+00	0.00E+00	0.00E+00	0.00E+00	0.00E+00
56	ALL	418653.7	3771177	3.48E-10	0.5833YrCa	3.48E-10	0.00E+00	0.00E+00	0.00E+00	0.00E+00	0.00E+00	0.00E+00	0.00E+00	0.00E+00	0.00E+00	0.00E+00	0.00E+00
57	ALL	418650.9	3771214	3.44E-10	0.5833YrCa	3.44E-10	0.00E+00	0.00E+00	0.00E+00	0.00E+00	0.00E+00	0.00E+00	0.00E+00	0.00E+00	0.00E+00	0.00E+00	0.00E+00
58	ALL	418714.4	3771223	3.39E-10	0.5833YrCa	3.39E-10	0.00E+00	0.00E+00	0.00E+00	0.00E+00	0.00E+00	0.00E+00	0.00E+00	0.00E+00	0.00E+00	0.00E+00	0.00E+00
59	ALL	418659.3	3771286	3.92E-10	0.5833YrCa	3.92E-10	0.00E+00	0.00E+00	0.00E+00	0.00E+00	0.00E+00	0.00E+00	0.00E+00	0.00E+00	0.00E+00	0.00E+00	0.00E+00
60	ALL	418704	3771292	3.92E-10	0.5833YrCa	3.92E-10	0.00E+00	0.00E+00	0.00E+00	0.00E+00	0.00E+00	0.00E+00	0.00E+00	0.00E+00	0.00E+00	0.00E+00	0.00E+00
61	ALL	418662.8	3772032	8.22E-10	0.5833YrCa	8.22E-10	0.00E+00	0.00E+00	0.00E+00	0.00E+00	0.00E+00	0.00E+00	0.00E+00	0.00E+00	0.00E+00	0.00E+00	0.00E+00
62	ALL	418662.8	3772091	8.98E-10	0.5833YrCa	8.98E-10	0.00E+00	0.00E+00	0.00E+00	0.00E+00	0.00E+00	0.00E+00	0.00E+00	0.00E+00	0.00E+00	0.00E+00	0.00E+00
63	ALL	418728.4	3772104	9.00E-10	0.5833YrCa	9.00E-10	0.00E+00	0.00E+00	0.00E+00	0.00E+00	0.00E+00	0.00E+00	0.00E+00	0.00E+00	0.00E+00	0.00E+00	0.00E+00
64	ALL	418727	3772145	9.80E-10	0.5833YrCa	9.80E-10	0.00E+00	0.00E+00	0.00E+00	0.00E+00	0.00E+00	0.00E+00	0.00E+00	0.00E+00	0.00E+00	0.00E+00	0.00E+00
65	ALL	418753.5	3772193	1.04E-09	0.5833YrCa	1.04E-09	0.00E+00	0.00E+00	0.00E+00	0.00E+00	0.00E+00	0.00E+00	0.00E+00	0.00E+00	0.00E+00	0.00E+00	0.00E+00
66	ALL	418745.8	3772246	1.18E-09	0.5833YrCa	1.18E-09	0.00E+00	0.00E+00	0.00E+00	0.00E+00	0.00E+00	0.00E+00	0.00E+00	0.00E+00	0.00E+00	0.00E+00	0.00E+00
67	ALL	418745.1	3772267	1.24E-09	0.5833YrCa	1.24E-09	0.00E+00	0.00E+00	0.00E+00	0.00E+00	0.00E+00	0.00E+00	0.00E+00	0.00E+00	0.00E+00	0.00E+00	0.00E+00
68	ALL	418746.5	3772289	1.31E-09	0.5833YrCa	1.31E-09	0.00E+00	0.00E+00	0.00E+00	0.00E+00	0.00E+00	0.00E+00	0.00E+00	0.00E+00	0.00E+00	0.00E+00	0.00E+00
69	ALL	418745.8	3772309	1.37E-09	0.5833YrCa	1.37E-09	0.00E+00	0.00E+00	0.00E+00	0.00E+00	0.00E+00	0.00E+00	0.00E+00	0.00E+00	0.00E+00	0.00E+00	0.00E+00
70	ALL	418758.4	3772361	1.57E-09	0.5833YrCa	1.57E-09	0.00E+00	0.00E+00	0.00E+00	0.00E+00	0.00E+00	0.00E+00	0.00E+00	0.00E+00	0.00E+00	0.00E+00	0.00E+00
71	ALL	418730.5	3772408	1.85E-09	0.5833YrCa	1.85E-09	0.00E+00	0.00E+00	0.00E+00	0.00E+00	0.00E+00	0.00E+00	0.00E+00	0.00E+00	0.00E+00	0.00E+00	0.00E+00
72	ALL	418719.3	3772491	2.56E-09	0.5833YrCa	2.56E-09	0.00E+00	0.00E+00	0.00E+00	0.00E+00	0.00E+00	0.00E+00	0.00E+00	0.00E+00	0.00E+00	0.00E+00	0.00E+00
73	ALL	418663.5	3772523	2.71E-09	0.5833YrCa	2.71E-09	0.00E+00	0.00E+00	0.00E+00	0.00E+00	0.00E+00	0.00E+00	0.00E+00	0.00E+00	0.00E+00	0.00E+00	0.00E+00
74	ALL	418727.7	3772540	3.23E-09	0.5833YrCa	3.23E-09	0.00E+00	0.00E+00	0.00E+00	0.00E+00	0.00E+00	0.00E+00	0.00E+00	0.00E+00	0.00E+00	0.00E+00	0.00E+00
75	ALL	418669.1	3772688	5.16E-09	0.5833YrCa	5.16E-09	0.00E+00	0.00E+00	0.00E+00	0.00E+00	0.00E+00	0.00E+00	0.00E+00	0.00E+00	0.00E+00	0.00E+00	0.00E+00
76	ALL	418652.3	3772595	3.33E-09	0.5833YrCa	3.33E-09	0.00E+00	0.00E+00	0.00E+00	0.00E+00	0.00E+00	0.00E+00	0.00E+00	0.00E+00	0.00E+00	0.00E+00	0.00E+00
77	ALL	418660	3772630	3.98E-09	0.5833YrCa	3.98E-09	0.00E+00	0.00E+00	0.00E+00	0.00E+00	0.00E+00	0.00E+00	0.00E+00	0.00E+00	0.00E+00	0.00E+00	0.00E+00
78	ALL	418729.8	3772605	4.89E-09	0.5833YrCa	4.89E-09	0.00E+00	0.00E+00	0.00E+00	0.00E+00	0.00E+00	0.00E+00	0.00E+00	0.00E+00	0.00E+00	0.00E+00	0.00E+00
79	ALL	418721.4	3772672	8.37E-09	0.5833YrCa	8.37E-09	0.00E+00	0.00E+00	0.00E+00	0.00E+00	0.00E+00	0.00E+00	0.00E+00	0.00E+00	0.00E+00	0.00E+00	0.00E+00
80	ALL	418662.1	3773435	4.74E-10	0.5833YrCa	4.74E-10	0.00E+00	0.00E+00	0.00E+00	0.00E+00	0.00E+00	0.00E+00	0.00E+00	0.00E+00	0.00E+00	0.00E+00	0.00E+00
81	ALL	418668.4	3773982	2.93E-10	0.5833YrCa	2.93E-10	0.00E+00	0.00E+00	0.00E+00	0.00E+00	0.00E+00	0.00E+00	0.00E+00	0.00E+00	0.00E+00	0.00E+00	0.00E+00
82	ALL	418657.9	3774012	2.55E-10	0.5833YrCa	2.55E-10	0.00E+00	0.00E+00	0.00E+00	0.00E+00	0.00E+00	0.00E+00	0.00E+00	0.00E+00	0.00E+00	0.00E+00	0.00E+00
83	ALL	418662.8	3774038	2.65E-10	0.5833YrCa	2.65E-10	0.00E+00	0.00E+00	0.00E+00	0.00E+00	0.00E+00	0.00E+00	0.00E+00	0.00E+00	0.00E+00	0.00E+00	0.00E+00
84	ALL	418727	3774184	2.71E-10	0.5833YrCa	2.71E-10	0.00E+00	0.00E+00	0.00E+00	0.00E+00	0.00E+00	0.00E+00	0.00E+00	0.00E+00	0.00E+00	0.00E+00	0.00E+00
85	ALL	418718.6	3774264	2.96E-10	0.5833YrCa	2.96E-10	0.00E+00	0.00E+00	0.00E+00	0.00E+00	0.00E+00	0.00E+00	0.00E+00	0.00E+00	0.00E+00	0.00E+00	0.00E+00
86	ALL	418731.9	3774284	2.49E-10	0.5833YrCa	2.49E-10	0.00E+00	0.00E+00	0.00E+00	0.00E+00	0.00E+00	0.00E+00	0.00E+00	0.00E+00	0.00E+00	0.00E+00	0.00E+00
87	ALL	418775.1	3774421	1.70E-10	0.5833YrCa	1.70E-10	0.00E+00	0.00E+00	0.00E+00	0.00E+00	0.00E+00	0.00E+00	0.00E+00	0.00E+00	0.00E+00	0.00E+00	0.00E+00
88	ALL	418729.1	3774437	2.47E-10	0.5833YrCa	2.47E-10	0.00E+00	0.00E+00	0.00E+00	0.00E+00	0.00E+00	0.00E+00	0.00E+00	0.00E+00	0.00E+00	0.00E+00	0.00E+00
89	ALL	418787.7	3774363	1.64E-10	0.5833YrCa	1.64E-10	0.00E+00	0.00E+00	0.00E+00	0.00E+00	0.00E+00	0.00E+00	0.00E+00	0.00E+00	0.00E+00	0.00E+00	0.00E+00
90	ALL	418664.2	3774398	2.29E-10	0.5833YrCa	2.29E-10	0.00E+00	0.00E+00	0.00E+00	0.00E+00	0.00E+00	0.00E+00	0.00E+00	0.00E+00	0.00E+00	0.00E+00	0.00E+00
91	ALL	418678.1	3774374	2.89E-10	0.5833YrCa	2.89E-10	0.00E+00	0.00E+00	0.00E+00	0.00E+00	0.00E+00	0.00E+00	0.00E+00	0.00E+00	0.00E+00	0.00E+00	0.00E+00
92	ALL	418648.8	3774373	1.96E-10	0.5833YrCa	1.96E-10	0.00E+00	0.00E+00	0.00E+00	0.00E+00	0.00E+00	0.00E+00	0.00E+00	0.00E+00	0.00E+00	0.00E+00	0.00E+00
93	ALL	418770.3	3775036	1.49E-10	0.5833YrCa	1.49E-10	0.00E+00	0.00E+00	0.00E+00	0.00E+00	0.00E+00	0.00E+00	0.00E+00	0.00E+00	0.00E+00	0.00E+00	0.00E+00

94	ALL	418768.9	3774999	1.51E-10	0.5833YrC	1.51E-10	0.00E+00	0.00E+00	0.00E+00	0.00E+00	0.00E+00	0.00E+00	0.00E+00	0.00E+00	0.00E+00	0.00E+00	0.00E+00
95	ALL	418657.2	3775246	1.57E-10	0.5833YrC	1.57E-10	0.00E+00	0.00E+00	0.00E+00	0.00E+00	0.00E+00	0.00E+00	0.00E+00	0.00E+00	0.00E+00	0.00E+00	0.00E+00

REC	GRP	NETID	X	Y	SCENARIO	CV	CNS	IMMUN	KIDNEY	GILV	REPRO/DE\	RESP	SKIN	EYE	BONE/TEET	ENDO	BLOOD	ODOR	GENERAL	MAXHI
1	ALL		418734.2	3772744	NonCancer	0.00E+00	0.00E+00	0.00E+00	0.00E+00	0.00E+00	0.00E+00	2.17E-03	0.00E+00	0.00E+00	0.00E+00	0.00E+00	0.00E+00	0.00E+00	0.00E+00	2.17E-03
2	ALL		418733.7	3772786	NonCancer	0.00E+00	0.00E+00	0.00E+00	0.00E+00	0.00E+00	0.00E+00	1.72E-03	0.00E+00	0.00E+00	0.00E+00	0.00E+00	0.00E+00	0.00E+00	0.00E+00	1.72E-03
3	ALL		418744.2	3772848	NonCancer	0.00E+00	0.00E+00	0.00E+00	0.00E+00	0.00E+00	0.00E+00	7.93E-04	0.00E+00	0.00E+00	0.00E+00	0.00E+00	0.00E+00	0.00E+00	0.00E+00	7.93E-04
4	ALL		418806.3	3772850	NonCancer	0.00E+00	0.00E+00	0.00E+00	0.00E+00	0.00E+00	0.00E+00	9.86E-04	0.00E+00	0.00E+00	0.00E+00	0.00E+00	0.00E+00	0.00E+00	0.00E+00	9.86E-04
5	ALL		418805.2	3772888	NonCancer	0.00E+00	0.00E+00	0.00E+00	0.00E+00	0.00E+00	0.00E+00	5.47E-04	0.00E+00	0.00E+00	0.00E+00	0.00E+00	0.00E+00	0.00E+00	0.00E+00	5.47E-04
6	ALL		418864.7	3772850	NonCancer	0.00E+00	0.00E+00	0.00E+00	0.00E+00	0.00E+00	0.00E+00	1.06E-03	0.00E+00	0.00E+00	0.00E+00	0.00E+00	0.00E+00	0.00E+00	0.00E+00	1.06E-03
7	ALL		418904.1	3772848	NonCancer	0.00E+00	0.00E+00	0.00E+00	0.00E+00	0.00E+00	0.00E+00	1.11E-03	0.00E+00	0.00E+00	0.00E+00	0.00E+00	0.00E+00	0.00E+00	0.00E+00	1.11E-03
8	ALL		418946.2	3772848	NonCancer	0.00E+00	0.00E+00	0.00E+00	0.00E+00	0.00E+00	0.00E+00	1.12E-03	0.00E+00	0.00E+00	0.00E+00	0.00E+00	0.00E+00	0.00E+00	0.00E+00	1.12E-03
9	ALL		418978.2	3772847	NonCancer	0.00E+00	0.00E+00	0.00E+00	0.00E+00	0.00E+00	0.00E+00	1.19E-03	0.00E+00	0.00E+00	0.00E+00	0.00E+00	0.00E+00	0.00E+00	0.00E+00	1.19E-03
10	ALL		419004	3772846	NonCancer	0.00E+00	0.00E+00	0.00E+00	0.00E+00	0.00E+00	0.00E+00	1.30E-03	0.00E+00	0.00E+00	0.00E+00	0.00E+00	0.00E+00	0.00E+00	0.00E+00	1.30E-03
11	ALL		419032.4	3772847	NonCancer	0.00E+00	0.00E+00	0.00E+00	0.00E+00	0.00E+00	0.00E+00	1.36E-03	0.00E+00	0.00E+00	0.00E+00	0.00E+00	0.00E+00	0.00E+00	0.00E+00	1.36E-03
12	ALL		419057.1	3772847	NonCancer	0.00E+00	0.00E+00	0.00E+00	0.00E+00	0.00E+00	0.00E+00	1.38E-03	0.00E+00	0.00E+00	0.00E+00	0.00E+00	0.00E+00	0.00E+00	0.00E+00	1.38E-03
13	ALL		418892	3772765	NonCancer	0.00E+00	0.00E+00	0.00E+00	0.00E+00	0.00E+00	0.00E+00	1.86E-03	0.00E+00	0.00E+00	0.00E+00	0.00E+00	0.00E+00	0.00E+00	0.00E+00	1.86E-03
14	ALL		418928.3	3772790	NonCancer	0.00E+00	0.00E+00	0.00E+00	0.00E+00	0.00E+00	0.00E+00	1.61E-03	0.00E+00	0.00E+00	0.00E+00	0.00E+00	0.00E+00	0.00E+00	0.00E+00	1.61E-03
15	ALL		418951.9	3772790	NonCancer	0.00E+00	0.00E+00	0.00E+00	0.00E+00	0.00E+00	0.00E+00	1.64E-03	0.00E+00	0.00E+00	0.00E+00	0.00E+00	0.00E+00	0.00E+00	0.00E+00	1.64E-03
16	ALL		418986.7	3772788	NonCancer	0.00E+00	0.00E+00	0.00E+00	0.00E+00	0.00E+00	0.00E+00	2.38E-03	0.00E+00	0.00E+00	0.00E+00	0.00E+00	0.00E+00	0.00E+00	0.00E+00	2.38E-03
17	ALL		418931.4	3772734	NonCancer	0.00E+00	0.00E+00	0.00E+00	0.00E+00	0.00E+00	0.00E+00	1.44E-03	0.00E+00	0.00E+00	0.00E+00	0.00E+00	0.00E+00	0.00E+00	0.00E+00	1.44E-03
18	ALL		418933.5	3772762	NonCancer	0.00E+00	0.00E+00	0.00E+00	0.00E+00	0.00E+00	0.00E+00	1.59E-03	0.00E+00	0.00E+00	0.00E+00	0.00E+00	0.00E+00	0.00E+00	0.00E+00	1.59E-03
19	ALL		418965.1	3772747	NonCancer	0.00E+00	0.00E+00	0.00E+00	0.00E+00	0.00E+00	0.00E+00	1.95E-03	0.00E+00	0.00E+00	0.00E+00	0.00E+00	0.00E+00	0.00E+00	0.00E+00	1.95E-03
20	ALL		419113.9	3772779	NonCancer	0.00E+00	0.00E+00	0.00E+00	0.00E+00	0.00E+00	0.00E+00	4.59E-03	0.00E+00	0.00E+00	0.00E+00	0.00E+00	0.00E+00	0.00E+00	0.00E+00	4.59E-03
21	ALL		419148.1	3772782	NonCancer	0.00E+00	0.00E+00	0.00E+00	0.00E+00	0.00E+00	0.00E+00	2.69E-03	0.00E+00	0.00E+00	0.00E+00	0.00E+00	0.00E+00	0.00E+00	0.00E+00	2.69E-03
22	ALL		419131.3	3772737	NonCancer	0.00E+00	0.00E+00	0.00E+00	0.00E+00	0.00E+00	0.00E+00	2.53E-03	0.00E+00	0.00E+00	0.00E+00	0.00E+00	0.00E+00	0.00E+00	0.00E+00	2.53E-03
23	ALL		419183.9	3772787	NonCancer	0.00E+00	0.00E+00	0.00E+00	0.00E+00	0.00E+00	0.00E+00	1.78E-03	0.00E+00	0.00E+00	0.00E+00	0.00E+00	0.00E+00	0.00E+00	0.00E+00	1.78E-03
24	ALL		419118.1	3772847	NonCancer	0.00E+00	0.00E+00	0.00E+00	0.00E+00	0.00E+00	0.00E+00	1.25E-03	0.00E+00	0.00E+00	0.00E+00	0.00E+00	0.00E+00	0.00E+00	0.00E+00	1.25E-03
25	ALL		419093.9	3772850	NonCancer	0.00E+00	0.00E+00	0.00E+00	0.00E+00	0.00E+00	0.00E+00	1.23E-03	0.00E+00	0.00E+00	0.00E+00	0.00E+00	0.00E+00	0.00E+00	0.00E+00	1.23E-03
26	ALL		419140.7	3772850	NonCancer	0.00E+00	0.00E+00	0.00E+00	0.00E+00	0.00E+00	0.00E+00	1.16E-03	0.00E+00	0.00E+00	0.00E+00	0.00E+00	0.00E+00	0.00E+00	0.00E+00	1.16E-03
27	ALL		419170.7	3772850	NonCancer	0.00E+00	0.00E+00	0.00E+00	0.00E+00	0.00E+00	0.00E+00	1.14E-03	0.00E+00	0.00E+00	0.00E+00	0.00E+00	0.00E+00	0.00E+00	0.00E+00	1.14E-03
28	ALL		419207.5	3772850	NonCancer	0.00E+00	0.00E+00	0.00E+00	0.00E+00	0.00E+00	0.00E+00	1.06E-03	0.00E+00	0.00E+00	0.00E+00	0.00E+00	0.00E+00	0.00E+00	0.00E+00	1.06E-03
29	ALL		419283.2	3772842	NonCancer	0.00E+00	0.00E+00	0.00E+00	0.00E+00	0.00E+00	0.00E+00	8.12E-04	0.00E+00	0.00E+00	0.00E+00	0.00E+00	0.00E+00	0.00E+00	0.00E+00	8.12E-04
30	ALL		419232.8	3772786	NonCancer	0.00E+00	0.00E+00	0.00E+00	0.00E+00	0.00E+00	0.00E+00	1.12E-03	0.00E+00	0.00E+00	0.00E+00	0.00E+00	0.00E+00	0.00E+00	0.00E+00	1.12E-03
31	ALL		419202.3	3772730	NonCancer	0.00E+00	0.00E+00	0.00E+00	0.00E+00	0.00E+00	0.00E+00	9.78E-04	0.00E+00	0.00E+00	0.00E+00	0.00E+00	0.00E+00	0.00E+00	0.00E+00	9.78E-04
32	ALL		418740.5	3772705	NonCancer	0.00E+00	0.00E+00	0.00E+00	0.00E+00	0.00E+00	0.00E+00	1.93E-03	0.00E+00	0.00E+00	0.00E+00	0.00E+00	0.00E+00	0.00E+00	0.00E+00	1.93E-03
33	ALL		418651.2	3772742	NonCancer	0.00E+00	0.00E+00	0.00E+00	0.00E+00	0.00E+00	0.00E+00	5.59E-04	0.00E+00	0.00E+00	0.00E+00	0.00E+00	0.00E+00	0.00E+00	0.00E+00	5.59E-04
34	ALL		418803.7	3772698	NonCancer	0.00E+00	0.00E+00	0.00E+00	0.00E+00	0.00E+00	0.00E+00	1.65E-03	0.00E+00	0.00E+00	0.00E+00	0.00E+00	0.00E+00	0.00E+00	0.00E+00	1.65E-03
35	ALL		418846.2	3772705	NonCancer	0.00E+00	0.00E+00	0.00E+00	0.00E+00	0.00E+00	0.00E+00	1.27E-03	0.00E+00	0.00E+00	0.00E+00	0.00E+00	0.00E+00	0.00E+00	0.00E+00	1.27E-03
36	ALL		418874.1	3772706	NonCancer	0.00E+00	0.00E+00	0.00E+00	0.00E+00	0.00E+00	0.00E+00	1.14E-03	0.00E+00	0.00E+00	0.00E+00	0.00E+00	0.00E+00	0.00E+00	0.00E+00	1.14E-03
37	ALL		419000.9	3772705	NonCancer	0.00E+00	0.00E+00	0.00E+00	0.00E+00	0.00E+00	0.00E+00	2.86E-03	0.00E+00	0.00E+00	0.00E+00	0.00E+00	0.00E+00	0.00E+00	0.00E+00	2.86E-03
38	ALL		418989.8	3772685	NonCancer	0.00E+00	0.00E+00	0.00E+00	0.00E+00	0.00E+00	0.00E+00	1.91E-03	0.00E+00	0.00E+00	0.00E+00	0.00E+00	0.00E+00	0.00E+00	0.00E+00	1.91E-03
39	ALL		419072.9	3772685	NonCancer	0.00E+00	0.00E+00	0.00E+00	0.00E+00	0.00E+00	0.00E+00	1.71E-03	0.00E+00	0.00E+00	0.00E+00	0.00E+00	0.00E+00	0.00E+00	0.00E+00	1.71E-03
40	ALL		419159.7	3772703	NonCancer	0.00E+00	0.00E+00	0.00E+00	0.00E+00	0.00E+00	0.00E+00	9.55E-04	0.00E+00	0.00E+00	0.00E+00	0.00E+00	0.00E+00	0.00E+00	0.00E+00	9.55E-04
41	ALL		419108.1	3772705	NonCancer	0.00E+00	0.00E+00	0.00E+00	0.00E+00	0.00E+00	0.00E+00	1.69E-03	0.00E+00	0.00E+00	0.00E+00	0.00E+00	0.00E+00	0.00E+00	0.00E+00	1.69E-03
42	ALL		418747.9	3770610	NonCancer	0.00E+00	0.00E+00	0.00E+00	0.00E+00	0.00E+00	0.00E+00	2.50E-05	0.00E+00	0.00E+00	0.00E+00	0.00E+00	0.00E+00	0.00E+00	0.00E+00	2.50E-05
43	ALL		418750	3770714	NonCancer	0.00E+00	0.00E+00	0.00E+00	0.00E+00	0.00E+00	0.00E+00	2.53E-05	0.00E+00	0.00E+00	0.00E+00	0.00E+00	0.00E+00	0.00E+00	0.00E+00	2.53E-05
44	ALL		418542.1	3770660	NonCancer	0.00E+00	0.00E+00	0.00E+00	0.00E+00	0.00E+00	0.00E+00	2.01E-05	0.00E+00	0.00E+00	0.00E+00	0.00E+00	0.00E+00	0.00E+00	0.00E+00	2.01E-05
45	ALL		418644.6	3770595	NonCancer	0.00E+00	0.00E+00	0.00E+00	0.00E+00	0.00E+00	0.00E+00	3.00E-05	0.00E+00	0.00E+00	0.00E+00	0.00E+00	0.00E+00	0.00E+00	0.00E+00	3.00E-05
46	ALL		418610.4	3770610	NonCancer	0.00E+00	0.00E+00	0.00E+00	0.00E+00	0.00E+00	0.00E+00	2.35E-05	0.00E+00	0.00E+00	0.00E+00	0.00E+00	0.00E+00	0.00E+00	0.00E+00	2.35E-05
47	ALL		418632.1	3770540	NonCancer	0.00E+00	0.00E+00	0.00E+00	0.00E+00	0.00E+00	0.00E+00	2.51E-05	0.00E+00	0.00E+00	0.00E+00	0.00E+00	0.00E+00	0.00E+00	0.00E+00	2.51E-05
48	ALL		418640.5	3770725	NonCancer	0.00E+00	0.00E+00	0.00E+00	0.00E+00	0.00E+00	0.00E+00	3.19E-05	0.00E+00	0.00E+00	0.00E+00	0.00E+00	0.00E+00	0.00E+00	0.00E+00	3.19E-05
49	ALL		418654.4	3770787	NonCancer	0.00E+00	0.00E+00	0.00E+00	0.00E+00	0.00E+00	0.00E+00	3.85E-05	0.00E+00	0.00E+00	0.00E+00	0.00E+00	0.00E+00	0.00E+00	0.00E+00	3.85E-05
50	ALL		418732.6	3770808	NonCancer	0.00E+00	0.00E+00	0.00E+00	0.00E+00	0.00E+00	0.00E+00	3.13E-05	0.00E+00	0.00E+00	0.00E+00	0.00E+00	0.00E+00	0.00E+00	0.00E+00	3.13E-05
51	ALL		418643.9	3770831	NonCancer	0.00E+00	0.00E+00	0.00E+00	0.00E+00	0.00E+00	0.00E+00	3.47E-05	0.00E+00	0.00E+00	0.00E+00	0.00E+00	0.00E+00	0.00E+00	0.00E+00	3.47E-05

52	ALL	418639.1	3770879	NonCancer	0.00E+00	0.00E+00	0.00E+00	0.00E+00	0.00E+00	0.00E+00	3.39E-05	0.00E+00	0.00E+00	0.00E+00	0.00E+00	0.00E+00	0.00E+00	0.00E+00	3.39E-05
53	ALL	418632.1	3771024	NonCancer	0.00E+00	0.00E+00	0.00E+00	0.00E+00	0.00E+00	0.00E+00	3.51E-05	0.00E+00	0.00E+00	0.00E+00	0.00E+00	0.00E+00	0.00E+00	0.00E+00	3.51E-05
54	ALL	418646	3771110	NonCancer	0.00E+00	0.00E+00	0.00E+00	0.00E+00	0.00E+00	0.00E+00	4.14E-05	0.00E+00	0.00E+00	0.00E+00	0.00E+00	0.00E+00	0.00E+00	0.00E+00	4.14E-05
55	ALL	418708.8	3771173	NonCancer	0.00E+00	0.00E+00	0.00E+00	0.00E+00	0.00E+00	0.00E+00	4.59E-05	0.00E+00	0.00E+00	0.00E+00	0.00E+00	0.00E+00	0.00E+00	0.00E+00	4.59E-05
56	ALL	418653.7	3771177	NonCancer	0.00E+00	0.00E+00	0.00E+00	0.00E+00	0.00E+00	0.00E+00	4.62E-05	0.00E+00	0.00E+00	0.00E+00	0.00E+00	0.00E+00	0.00E+00	0.00E+00	4.62E-05
57	ALL	418650.9	3771214	NonCancer	0.00E+00	0.00E+00	0.00E+00	0.00E+00	0.00E+00	0.00E+00	4.57E-05	0.00E+00	0.00E+00	0.00E+00	0.00E+00	0.00E+00	0.00E+00	0.00E+00	4.57E-05
58	ALL	418714.4	3771223	NonCancer	0.00E+00	0.00E+00	0.00E+00	0.00E+00	0.00E+00	0.00E+00	4.50E-05	0.00E+00	0.00E+00	0.00E+00	0.00E+00	0.00E+00	0.00E+00	0.00E+00	4.50E-05
59	ALL	418659.3	3771286	NonCancer	0.00E+00	0.00E+00	0.00E+00	0.00E+00	0.00E+00	0.00E+00	5.20E-05	0.00E+00	0.00E+00	0.00E+00	0.00E+00	0.00E+00	0.00E+00	0.00E+00	5.20E-05
60	ALL	418704	3771292	NonCancer	0.00E+00	0.00E+00	0.00E+00	0.00E+00	0.00E+00	0.00E+00	5.21E-05	0.00E+00	0.00E+00	0.00E+00	0.00E+00	0.00E+00	0.00E+00	0.00E+00	5.21E-05
61	ALL	418662.8	3772032	NonCancer	0.00E+00	0.00E+00	0.00E+00	0.00E+00	0.00E+00	0.00E+00	1.09E-04	0.00E+00	0.00E+00	0.00E+00	0.00E+00	0.00E+00	0.00E+00	0.00E+00	1.09E-04
62	ALL	418662.8	3772091	NonCancer	0.00E+00	0.00E+00	0.00E+00	0.00E+00	0.00E+00	0.00E+00	1.19E-04	0.00E+00	0.00E+00	0.00E+00	0.00E+00	0.00E+00	0.00E+00	0.00E+00	1.19E-04
63	ALL	418728.4	3772104	NonCancer	0.00E+00	0.00E+00	0.00E+00	0.00E+00	0.00E+00	0.00E+00	1.19E-04	0.00E+00	0.00E+00	0.00E+00	0.00E+00	0.00E+00	0.00E+00	0.00E+00	1.19E-04
64	ALL	418727	3772145	NonCancer	0.00E+00	0.00E+00	0.00E+00	0.00E+00	0.00E+00	0.00E+00	1.30E-04	0.00E+00	0.00E+00	0.00E+00	0.00E+00	0.00E+00	0.00E+00	0.00E+00	1.30E-04
65	ALL	418753.5	3772193	NonCancer	0.00E+00	0.00E+00	0.00E+00	0.00E+00	0.00E+00	0.00E+00	1.38E-04	0.00E+00	0.00E+00	0.00E+00	0.00E+00	0.00E+00	0.00E+00	0.00E+00	1.38E-04
66	ALL	418745.8	3772246	NonCancer	0.00E+00	0.00E+00	0.00E+00	0.00E+00	0.00E+00	0.00E+00	1.57E-04	0.00E+00	0.00E+00	0.00E+00	0.00E+00	0.00E+00	0.00E+00	0.00E+00	1.57E-04
67	ALL	418745.1	3772267	NonCancer	0.00E+00	0.00E+00	0.00E+00	0.00E+00	0.00E+00	0.00E+00	1.65E-04	0.00E+00	0.00E+00	0.00E+00	0.00E+00	0.00E+00	0.00E+00	0.00E+00	1.65E-04
68	ALL	418746.5	3772289	NonCancer	0.00E+00	0.00E+00	0.00E+00	0.00E+00	0.00E+00	0.00E+00	1.73E-04	0.00E+00	0.00E+00	0.00E+00	0.00E+00	0.00E+00	0.00E+00	0.00E+00	1.73E-04
69	ALL	418745.8	3772309	NonCancer	0.00E+00	0.00E+00	0.00E+00	0.00E+00	0.00E+00	0.00E+00	1.82E-04	0.00E+00	0.00E+00	0.00E+00	0.00E+00	0.00E+00	0.00E+00	0.00E+00	1.82E-04
70	ALL	418758.4	3772361	NonCancer	0.00E+00	0.00E+00	0.00E+00	0.00E+00	0.00E+00	0.00E+00	2.08E-04	0.00E+00	0.00E+00	0.00E+00	0.00E+00	0.00E+00	0.00E+00	0.00E+00	2.08E-04
71	ALL	418730.5	3772408	NonCancer	0.00E+00	0.00E+00	0.00E+00	0.00E+00	0.00E+00	0.00E+00	2.45E-04	0.00E+00	0.00E+00	0.00E+00	0.00E+00	0.00E+00	0.00E+00	0.00E+00	2.45E-04
72	ALL	418719.3	3772491	NonCancer	0.00E+00	0.00E+00	0.00E+00	0.00E+00	0.00E+00	0.00E+00	3.40E-04	0.00E+00	0.00E+00	0.00E+00	0.00E+00	0.00E+00	0.00E+00	0.00E+00	3.40E-04
73	ALL	418663.5	3772523	NonCancer	0.00E+00	0.00E+00	0.00E+00	0.00E+00	0.00E+00	0.00E+00	3.59E-04	0.00E+00	0.00E+00	0.00E+00	0.00E+00	0.00E+00	0.00E+00	0.00E+00	3.59E-04
74	ALL	418727.7	3772540	NonCancer	0.00E+00	0.00E+00	0.00E+00	0.00E+00	0.00E+00	0.00E+00	4.28E-04	0.00E+00	0.00E+00	0.00E+00	0.00E+00	0.00E+00	0.00E+00	0.00E+00	4.28E-04
75	ALL	418669.1	3772688	NonCancer	0.00E+00	0.00E+00	0.00E+00	0.00E+00	0.00E+00	0.00E+00	6.85E-04	0.00E+00	0.00E+00	0.00E+00	0.00E+00	0.00E+00	0.00E+00	0.00E+00	6.85E-04
76	ALL	418652.3	3772595	NonCancer	0.00E+00	0.00E+00	0.00E+00	0.00E+00	0.00E+00	0.00E+00	4.42E-04	0.00E+00	0.00E+00	0.00E+00	0.00E+00	0.00E+00	0.00E+00	0.00E+00	4.42E-04
77	ALL	418660	3772630	NonCancer	0.00E+00	0.00E+00	0.00E+00	0.00E+00	0.00E+00	0.00E+00	5.28E-04	0.00E+00	0.00E+00	0.00E+00	0.00E+00	0.00E+00	0.00E+00	0.00E+00	5.28E-04
78	ALL	418729.8	3772605	NonCancer	0.00E+00	0.00E+00	0.00E+00	0.00E+00	0.00E+00	0.00E+00	6.50E-04	0.00E+00	0.00E+00	0.00E+00	0.00E+00	0.00E+00	0.00E+00	0.00E+00	6.50E-04
79	ALL	418721.4	3772672	NonCancer	0.00E+00	0.00E+00	0.00E+00	0.00E+00	0.00E+00	0.00E+00	1.11E-03	0.00E+00	0.00E+00	0.00E+00	0.00E+00	0.00E+00	0.00E+00	0.00E+00	1.11E-03
80	ALL	418662.1	3773435	NonCancer	0.00E+00	0.00E+00	0.00E+00	0.00E+00	0.00E+00	0.00E+00	6.30E-05	0.00E+00	0.00E+00	0.00E+00	0.00E+00	0.00E+00	0.00E+00	0.00E+00	6.30E-05
81	ALL	418668.4	3773982	NonCancer	0.00E+00	0.00E+00	0.00E+00	0.00E+00	0.00E+00	0.00E+00	3.88E-05	0.00E+00	0.00E+00	0.00E+00	0.00E+00	0.00E+00	0.00E+00	0.00E+00	3.88E-05
82	ALL	418657.9	3774012	NonCancer	0.00E+00	0.00E+00	0.00E+00	0.00E+00	0.00E+00	0.00E+00	3.38E-05	0.00E+00	0.00E+00	0.00E+00	0.00E+00	0.00E+00	0.00E+00	0.00E+00	3.38E-05
83	ALL	418662.8	3774038	NonCancer	0.00E+00	0.00E+00	0.00E+00	0.00E+00	0.00E+00	0.00E+00	3.52E-05	0.00E+00	0.00E+00	0.00E+00	0.00E+00	0.00E+00	0.00E+00	0.00E+00	3.52E-05
84	ALL	418727	3774184	NonCancer	0.00E+00	0.00E+00	0.00E+00	0.00E+00	0.00E+00	0.00E+00	3.60E-05	0.00E+00	0.00E+00	0.00E+00	0.00E+00	0.00E+00	0.00E+00	0.00E+00	3.60E-05
85	ALL	418718.6	3774264	NonCancer	0.00E+00	0.00E+00	0.00E+00	0.00E+00	0.00E+00	0.00E+00	3.92E-05	0.00E+00	0.00E+00	0.00E+00	0.00E+00	0.00E+00	0.00E+00	0.00E+00	3.92E-05
86	ALL	418731.9	3774284	NonCancer	0.00E+00	0.00E+00	0.00E+00	0.00E+00	0.00E+00	0.00E+00	3.31E-05	0.00E+00	0.00E+00	0.00E+00	0.00E+00	0.00E+00	0.00E+00	0.00E+00	3.31E-05
87	ALL	418775.1	3774421	NonCancer	0.00E+00	0.00E+00	0.00E+00	0.00E+00	0.00E+00	0.00E+00	2.26E-05	0.00E+00	0.00E+00	0.00E+00	0.00E+00	0.00E+00	0.00E+00	0.00E+00	2.26E-05
88	ALL	418729.1	3774437	NonCancer	0.00E+00	0.00E+00	0.00E+00	0.00E+00	0.00E+00	0.00E+00	3.28E-05	0.00E+00	0.00E+00	0.00E+00	0.00E+00	0.00E+00	0.00E+00	0.00E+00	3.28E-05
89	ALL	418787.7	3774363	NonCancer	0.00E+00	0.00E+00	0.00E+00	0.00E+00	0.00E+00	0.00E+00	2.18E-05	0.00E+00	0.00E+00	0.00E+00	0.00E+00	0.00E+00	0.00E+00	0.00E+00	2.18E-05
90	ALL	418664.2	3774398	NonCancer	0.00E+00	0.00E+00	0.00E+00	0.00E+00	0.00E+00	0.00E+00	3.03E-05	0.00E+00	0.00E+00	0.00E+00	0.00E+00	0.00E+00	0.00E+00	0.00E+00	3.03E-05
91	ALL	418678.1	3774374	NonCancer	0.00E+00	0.00E+00	0.00E+00	0.00E+00	0.00E+00	0.00E+00	3.83E-05	0.00E+00	0.00E+00	0.00E+00	0.00E+00	0.00E+00	0.00E+00	0.00E+00	3.83E-05
92	ALL	418648.8	3774373	NonCancer	0.00E+00	0.00E+00	0.00E+00	0.00E+00	0.00E+00	0.00E+00	2.60E-05	0.00E+00	0.00E+00	0.00E+00	0.00E+00	0.00E+00	0.00E+00	0.00E+00	2.60E-05
93	ALL	418770.3	3775036	NonCancer	0.00E+00	0.00E+00	0.00E+00	0.00E+00	0.00E+00	0.00E+00	1.98E-05	0.00E+00	0.00E+00	0.00E+00	0.00E+00	0.00E+00	0.00E+00	0.00E+00	1.98E-05
94	ALL	418768.9	3774999	NonCancer	0.00E+00	0.00E+00	0.00E+00	0.00E+00	0.00E+00	0.00E+00	2.00E-05	0.00E+00	0.00E+00	0.00E+00	0.00E+00	0.00E+00	0.00E+00	0.00E+00	2.00E-05
95	ALL	418657.2	3775246	NonCancer	0.00E+00	0.00E+00	0.00E+00	0.00E+00	0.00E+00	0.00E+00	2.08E-05	0.00E+00	0.00E+00	0.00E+00	0.00E+00	0.00E+00	0.00E+00	0.00E+00	2.08E-05

```
** Lakes Environmental AERMOD MPI
**
**************************************
**
** AERMOD Input Produced by:
** AERMOD View Ver. 13.0.0
** Lakes Environmental Software Inc.
** Date: 4/25/2025
** File: C:\Users\apoll\Desktop\HRAs\Covina Operation 4.24.25\Covina Operation.ADI
**
**************************************
**
**
**************************************
** AERMOD Control Pathway
**************************************
**
**
CO STARTING
   TITLEONE C:\Users\apoll\OneDrive - Dudek\Desktop\HARP2\HARP\Covina BESS\Covin
   MODELOPT DFAULT CONC
   AVERTIME 1 PERIOD
   URBANOPT 9663345
   POLLUTID PM_10
   RUNORNOT RUN
   ERRORFIL "Covina Operation.err"
CO FINISHED
**
**************************************
** AERMOD Source Pathway
**************************************
**
**
SO STARTING
** Source Location **
** Source ID - Type - X Coord. - Y Coord. **
   LOCATION STCK1        POINT      418806.029  3772735.815      181.320
** DESCRSRC Gen
** ------------------------------------------------------------------
** Line Source Represented by Adjacent Volume Sources
** LINE VOLUME Source ID = SLINE1
** DESCRSRC
** PREFIX
** Length of Side = 10.00
** Configuration = Adjacent
** Emission Rate = 0.4642857143
** Vertical Dimension = 10.00
** SZINIT = 4.65
** Nodes = 12
** 418764.437, 3772804.993, 181.09, 5.00, 4.65
```

```
** 418764.437, 3772728.318, 180.86, 5.00, 4.65
** 418810.442, 3772728.318, 181.29, 5.00, 4.65
** 418810.442, 3772804.993, 181.60, 5.00, 4.65
** 418772.105, 3772804.403, 181.17, 5.00, 4.65
** 418772.105, 3772737.755, 181.10, 5.00, 4.65
** 418802.185, 3772738.344, 181.37, 5.00, 4.65
** 418802.185, 3772797.326, 181.58, 5.00, 4.65
** 418780.362, 3772796.736, 181.28, 5.00, 4.65
** 418780.362, 3772747.192, 181.29, 5.00, 4.65
** 418791.568, 3772747.192, 181.29, 5.00, 4.65
** 418791.568, 3772789.658, 181.35, 5.00, 4.65
** ----------------------------------------------------------------
   LOCATION L0000001     VOLUME   418764.437 3772799.993 181.15
   LOCATION L0000002     VOLUME   418764.437 3772789.993 181.19
   LOCATION L0000003     VOLUME   418764.437 3772779.993 181.23
   LOCATION L0000004     VOLUME   418764.437 3772769.993 181.21
   LOCATION L0000005     VOLUME   418764.437 3772759.993 181.16
   LOCATION L0000006     VOLUME   418764.437 3772749.993 181.12
   LOCATION L0000007     VOLUME   418764.437 3772739.993 181.02
   LOCATION L0000008     VOLUME   418764.437 3772729.993 180.90
   LOCATION L0000009     VOLUME   418772.762 3772728.318 180.97
   LOCATION L0000010     VOLUME   418782.762 3772728.318 181.08
   LOCATION L0000011     VOLUME   418792.762 3772728.318 181.16
   LOCATION L0000012     VOLUME   418802.762 3772728.318 181.24
   LOCATION L0000013     VOLUME   418810.442 3772730.637 181.32
   LOCATION L0000014     VOLUME   418810.442 3772740.637 181.38
   LOCATION L0000015     VOLUME   418810.442 3772750.637 181.45
   LOCATION L0000016     VOLUME   418810.442 3772760.637 181.53
   LOCATION L0000017     VOLUME   418810.442 3772770.637 181.61
   LOCATION L0000018     VOLUME   418810.442 3772780.637 181.66
   LOCATION L0000019     VOLUME   418810.442 3772790.637 181.64
   LOCATION L0000020     VOLUME   418810.442 3772800.637 181.63
   LOCATION L0000021     VOLUME   418804.799 3772804.906 181.55
   LOCATION L0000022     VOLUME   418794.800 3772804.752 181.41
   LOCATION L0000023     VOLUME   418784.801 3772804.599 181.27
   LOCATION L0000024     VOLUME   418774.803 3772804.445 181.19
   LOCATION L0000025     VOLUME   418772.105 3772797.102 181.20
   LOCATION L0000026     VOLUME   418772.105 3772787.102 181.23
   LOCATION L0000027     VOLUME   418772.105 3772777.102 181.26
   LOCATION L0000028     VOLUME   418772.105 3772767.102 181.23
   LOCATION L0000029     VOLUME   418772.105 3772757.102 181.21
   LOCATION L0000030     VOLUME   418772.105 3772747.102 181.19
   LOCATION L0000031     VOLUME   418772.758 3772737.767 181.09
   LOCATION L0000032     VOLUME   418782.756 3772737.963 181.20
   LOCATION L0000033     VOLUME   418792.754 3772738.160 181.26
   LOCATION L0000034     VOLUME   418802.185 3772738.911 181.32
   LOCATION L0000035     VOLUME   418802.185 3772748.911 181.39
   LOCATION L0000036     VOLUME   418802.185 3772758.911 181.45
   LOCATION L0000037     VOLUME   418802.185 3772768.911 181.51
   LOCATION L0000038     VOLUME   418802.185 3772778.911 181.56
```

```
   LOCATION L0000039     VOLUME   418802.185 3772788.911 181.54
   LOCATION L0000040     VOLUME   418800.600 3772797.283 181.50
   LOCATION L0000041     VOLUME   418790.603 3772797.013 181.36
   LOCATION L0000042     VOLUME   418780.607 3772796.742 181.24
   LOCATION L0000043     VOLUME   418780.362 3772786.981 181.26
   LOCATION L0000044     VOLUME   418780.362 3772776.981 181.27
   LOCATION L0000045     VOLUME   418780.362 3772766.981 181.27
   LOCATION L0000046     VOLUME   418780.362 3772756.981 181.27
   LOCATION L0000047     VOLUME   418780.573 3772747.192 181.28
   LOCATION L0000048     VOLUME   418790.573 3772747.192 181.33
   LOCATION L0000049     VOLUME   418791.568 3772756.196 181.36
   LOCATION L0000050     VOLUME   418791.568 3772766.196 181.38
   LOCATION L0000051     VOLUME   418791.568 3772776.196 181.41
   LOCATION L0000052     VOLUME   418791.568 3772786.196 181.39
** End of LINE VOLUME Source ID = SLINE1
** ------------------------------------------------------------------
** Line Source Represented by Adjacent Volume Sources
** LINE VOLUME Source ID = SLINE2
** DESCRSRC
** PREFIX
** Length of Side = 10.00
** Configuration = Adjacent
** Emission Rate = 0.5357142857
** Vertical Dimension = 10.00
** SZINIT = 4.65
** Nodes = 14
** 419013.337, 3772803.813, 183.48, 5.00, 4.65
** 419013.337, 3772727.138, 183.25, 5.00, 4.65
** 419092.962, 3772725.958, 184.33, 5.00, 4.65
** 419092.372, 3772802.044, 184.40, 5.00, 4.65
** 419026.903, 3772797.915, 183.69, 5.00, 4.65
** 419025.723, 3772741.883, 183.33, 5.00, 4.65
** 419078.806, 3772741.294, 184.03, 5.00, 4.65
** 419075.857, 3772789.068, 184.19, 5.00, 4.65
** 419039.879, 3772789.068, 183.71, 5.00, 4.65
** 419038.699, 3772755.449, 183.53, 5.00, 4.65
** 419062.292, 3772755.449, 183.88, 5.00, 4.65
** 419061.702, 3772779.041, 183.97, 5.00, 4.65
** 419049.906, 3772779.041, 183.76, 5.00, 4.65
** 419049.316, 3772765.476, 183.67, 5.00, 4.65
** ------------------------------------------------------------------
   LOCATION L0000053     VOLUME   419013.337 3772798.813 183.44
   LOCATION L0000054     VOLUME   419013.337 3772788.813 183.38
   LOCATION L0000055     VOLUME   419013.337 3772778.813 183.32
   LOCATION L0000056     VOLUME   419013.337 3772768.813 183.26
   LOCATION L0000057     VOLUME   419013.337 3772758.813 183.20
   LOCATION L0000058     VOLUME   419013.337 3772748.813 183.14
   LOCATION L0000059     VOLUME   419013.337 3772738.813 183.16
   LOCATION L0000060     VOLUME   419013.337 3772728.813 183.25
   LOCATION L0000061     VOLUME   419021.661 3772727.015 183.37
```

LOCATION L0000062 VOLUME 419031.660 3772726.867 183.51
LOCATION L0000063 VOLUME 419041.659 3772726.718 183.64
LOCATION L0000064 VOLUME 419051.658 3772726.570 183.77
LOCATION L0000065 VOLUME 419061.657 3772726.422 183.89
LOCATION L0000066 VOLUME 419071.655 3772726.274 184.02
LOCATION L0000067 VOLUME 419081.654 3772726.126 184.14
LOCATION L0000068 VOLUME 419091.653 3772725.978 184.30
LOCATION L0000069 VOLUME 419092.894 3772734.650 184.25
LOCATION L0000070 VOLUME 419092.817 3772744.649 184.16
LOCATION L0000071 VOLUME 419092.739 3772754.649 184.23
LOCATION L0000072 VOLUME 419092.662 3772764.649 184.30
LOCATION L0000073 VOLUME 419092.584 3772774.648 184.37
LOCATION L0000074 VOLUME 419092.507 3772784.648 184.39
LOCATION L0000075 VOLUME 419092.429 3772794.648 184.41
LOCATION L0000076 VOLUME 419089.774 3772801.880 184.37
LOCATION L0000077 VOLUME 419079.793 3772801.251 184.25
LOCATION L0000078 VOLUME 419069.813 3772800.621 184.13
LOCATION L0000079 VOLUME 419059.833 3772799.992 184.01
LOCATION L0000080 VOLUME 419049.853 3772799.363 183.89
LOCATION L0000081 VOLUME 419039.873 3772798.733 183.77
LOCATION L0000082 VOLUME 419029.893 3772798.104 183.64
LOCATION L0000083 VOLUME 419026.756 3772790.913 183.57
LOCATION L0000084 VOLUME 419026.545 3772780.915 183.52
LOCATION L0000085 VOLUME 419026.335 3772770.917 183.46
LOCATION L0000086 VOLUME 419026.124 3772760.919 183.39
LOCATION L0000087 VOLUME 419025.914 3772750.921 183.32
LOCATION L0000088 VOLUME 419026.683 3772741.873 183.31
LOCATION L0000089 VOLUME 419036.683 3772741.762 183.44
LOCATION L0000090 VOLUME 419046.682 3772741.650 183.57
LOCATION L0000091 VOLUME 419056.681 3772741.539 183.69
LOCATION L0000092 VOLUME 419066.681 3772741.428 183.81
LOCATION L0000093 VOLUME 419076.680 3772741.317 183.92
LOCATION L0000094 VOLUME 419078.321 3772749.152 183.95
LOCATION L0000095 VOLUME 419077.705 3772759.133 184.02
LOCATION L0000096 VOLUME 419077.089 3772769.114 184.10
LOCATION L0000097 VOLUME 419076.473 3772779.095 184.15
LOCATION L0000098 VOLUME 419075.849 3772789.068 184.17
LOCATION L0000099 VOLUME 419065.849 3772789.068 184.05
LOCATION L0000100 VOLUME 419055.849 3772789.068 183.93
LOCATION L0000101 VOLUME 419045.849 3772789.068 183.81
LOCATION L0000102 VOLUME 419039.737 3772785.041 183.72
LOCATION L0000103 VOLUME 419039.387 3772775.047 183.68
LOCATION L0000104 VOLUME 419039.036 3772765.053 183.60
LOCATION L0000105 VOLUME 419039.089 3772755.449 183.53
LOCATION L0000106 VOLUME 419049.089 3772755.449 183.65
LOCATION L0000107 VOLUME 419059.089 3772755.449 183.77
LOCATION L0000108 VOLUME 419062.122 3772762.244 183.86
LOCATION L0000109 VOLUME 419061.872 3772772.241 183.93
LOCATION L0000110 VOLUME 419058.504 3772779.041 183.92
LOCATION L0000111 VOLUME 419049.845 3772777.641 183.81

```
   LOCATION L0000112     VOLUME   419049.410 3772767.651 183.74
** End of LINE VOLUME Source ID = SLINE2
** Source Parameters **
   SRCPARAM STCK1              1.0     2.499   772.594 60.5539654123367 0.1347216
** LINE VOLUME Source ID = SLINE1
   SRCPARAM L0000001     0.0089285714      5.00      4.65      4.65
   SRCPARAM L0000002     0.0089285714      5.00      4.65      4.65
   SRCPARAM L0000003     0.0089285714      5.00      4.65      4.65
   SRCPARAM L0000004     0.0089285714      5.00      4.65      4.65
   SRCPARAM L0000005     0.0089285714      5.00      4.65      4.65
   SRCPARAM L0000006     0.0089285714      5.00      4.65      4.65
   SRCPARAM L0000007     0.0089285714      5.00      4.65      4.65
   SRCPARAM L0000008     0.0089285714      5.00      4.65      4.65
   SRCPARAM L0000009     0.0089285714      5.00      4.65      4.65
   SRCPARAM L0000010     0.0089285714      5.00      4.65      4.65
   SRCPARAM L0000011     0.0089285714      5.00      4.65      4.65
   SRCPARAM L0000012     0.0089285714      5.00      4.65      4.65
   SRCPARAM L0000013     0.0089285714      5.00      4.65      4.65
   SRCPARAM L0000014     0.0089285714      5.00      4.65      4.65
   SRCPARAM L0000015     0.0089285714      5.00      4.65      4.65
   SRCPARAM L0000016     0.0089285714      5.00      4.65      4.65
   SRCPARAM L0000017     0.0089285714      5.00      4.65      4.65
   SRCPARAM L0000018     0.0089285714      5.00      4.65      4.65
   SRCPARAM L0000019     0.0089285714      5.00      4.65      4.65
   SRCPARAM L0000020     0.0089285714      5.00      4.65      4.65
   SRCPARAM L0000021     0.0089285714      5.00      4.65      4.65
   SRCPARAM L0000022     0.0089285714      5.00      4.65      4.65
   SRCPARAM L0000023     0.0089285714      5.00      4.65      4.65
   SRCPARAM L0000024     0.0089285714      5.00      4.65      4.65
   SRCPARAM L0000025     0.0089285714      5.00      4.65      4.65
   SRCPARAM L0000026     0.0089285714      5.00      4.65      4.65
   SRCPARAM L0000027     0.0089285714      5.00      4.65      4.65
   SRCPARAM L0000028     0.0089285714      5.00      4.65      4.65
   SRCPARAM L0000029     0.0089285714      5.00      4.65      4.65
   SRCPARAM L0000030     0.0089285714      5.00      4.65      4.65
   SRCPARAM L0000031     0.0089285714      5.00      4.65      4.65
   SRCPARAM L0000032     0.0089285714      5.00      4.65      4.65
   SRCPARAM L0000033     0.0089285714      5.00      4.65      4.65
   SRCPARAM L0000034     0.0089285714      5.00      4.65      4.65
   SRCPARAM L0000035     0.0089285714      5.00      4.65      4.65
   SRCPARAM L0000036     0.0089285714      5.00      4.65      4.65
   SRCPARAM L0000037     0.0089285714      5.00      4.65      4.65
   SRCPARAM L0000038     0.0089285714      5.00      4.65      4.65
   SRCPARAM L0000039     0.0089285714      5.00      4.65      4.65
   SRCPARAM L0000040     0.0089285714      5.00      4.65      4.65
   SRCPARAM L0000041     0.0089285714      5.00      4.65      4.65
   SRCPARAM L0000042     0.0089285714      5.00      4.65      4.65
   SRCPARAM L0000043     0.0089285714      5.00      4.65      4.65
   SRCPARAM L0000044     0.0089285714      5.00      4.65      4.65
   SRCPARAM L0000045     0.0089285714      5.00      4.65      4.65
```

```
   SRCPARAM L0000046     0.0089285714      5.00      4.65      4.65
   SRCPARAM L0000047     0.0089285714      5.00      4.65      4.65
   SRCPARAM L0000048     0.0089285714      5.00      4.65      4.65
   SRCPARAM L0000049     0.0089285714      5.00      4.65      4.65
   SRCPARAM L0000050     0.0089285714      5.00      4.65      4.65
   SRCPARAM L0000051     0.0089285714      5.00      4.65      4.65
   SRCPARAM L0000052     0.0089285714      5.00      4.65      4.65
** ------------------------------------------------------------------
** LINE VOLUME Source ID = SLINE2
   SRCPARAM L0000053     0.0089285714      5.00      4.65      4.65
   SRCPARAM L0000054     0.0089285714      5.00      4.65      4.65
   SRCPARAM L0000055     0.0089285714      5.00      4.65      4.65
   SRCPARAM L0000056     0.0089285714      5.00      4.65      4.65
   SRCPARAM L0000057     0.0089285714      5.00      4.65      4.65
   SRCPARAM L0000058     0.0089285714      5.00      4.65      4.65
   SRCPARAM L0000059     0.0089285714      5.00      4.65      4.65
   SRCPARAM L0000060     0.0089285714      5.00      4.65      4.65
   SRCPARAM L0000061     0.0089285714      5.00      4.65      4.65
   SRCPARAM L0000062     0.0089285714      5.00      4.65      4.65
   SRCPARAM L0000063     0.0089285714      5.00      4.65      4.65
   SRCPARAM L0000064     0.0089285714      5.00      4.65      4.65
   SRCPARAM L0000065     0.0089285714      5.00      4.65      4.65
   SRCPARAM L0000066     0.0089285714      5.00      4.65      4.65
   SRCPARAM L0000067     0.0089285714      5.00      4.65      4.65
   SRCPARAM L0000068     0.0089285714      5.00      4.65      4.65
   SRCPARAM L0000069     0.0089285714      5.00      4.65      4.65
   SRCPARAM L0000070     0.0089285714      5.00      4.65      4.65
   SRCPARAM L0000071     0.0089285714      5.00      4.65      4.65
   SRCPARAM L0000072     0.0089285714      5.00      4.65      4.65
   SRCPARAM L0000073     0.0089285714      5.00      4.65      4.65
   SRCPARAM L0000074     0.0089285714      5.00      4.65      4.65
   SRCPARAM L0000075     0.0089285714      5.00      4.65      4.65
   SRCPARAM L0000076     0.0089285714      5.00      4.65      4.65
   SRCPARAM L0000077     0.0089285714      5.00      4.65      4.65
   SRCPARAM L0000078     0.0089285714      5.00      4.65      4.65
   SRCPARAM L0000079     0.0089285714      5.00      4.65      4.65
   SRCPARAM L0000080     0.0089285714      5.00      4.65      4.65
   SRCPARAM L0000081     0.0089285714      5.00      4.65      4.65
   SRCPARAM L0000082     0.0089285714      5.00      4.65      4.65
   SRCPARAM L0000083     0.0089285714      5.00      4.65      4.65
   SRCPARAM L0000084     0.0089285714      5.00      4.65      4.65
   SRCPARAM L0000085     0.0089285714      5.00      4.65      4.65
   SRCPARAM L0000086     0.0089285714      5.00      4.65      4.65
   SRCPARAM L0000087     0.0089285714      5.00      4.65      4.65
   SRCPARAM L0000088     0.0089285714      5.00      4.65      4.65
   SRCPARAM L0000089     0.0089285714      5.00      4.65      4.65
   SRCPARAM L0000090     0.0089285714      5.00      4.65      4.65
   SRCPARAM L0000091     0.0089285714      5.00      4.65      4.65
   SRCPARAM L0000092     0.0089285714      5.00      4.65      4.65
   SRCPARAM L0000093     0.0089285714      5.00      4.65      4.65
```

```
   SRCPARAM L0000094     0.0089285714      5.00      4.65      4.65
   SRCPARAM L0000095     0.0089285714      5.00      4.65      4.65
   SRCPARAM L0000096     0.0089285714      5.00      4.65      4.65
   SRCPARAM L0000097     0.0089285714      5.00      4.65      4.65
   SRCPARAM L0000098     0.0089285714      5.00      4.65      4.65
   SRCPARAM L0000099     0.0089285714      5.00      4.65      4.65
   SRCPARAM L0000100     0.0089285714      5.00      4.65      4.65
   SRCPARAM L0000101     0.0089285714      5.00      4.65      4.65
   SRCPARAM L0000102     0.0089285714      5.00      4.65      4.65
   SRCPARAM L0000103     0.0089285714      5.00      4.65      4.65
   SRCPARAM L0000104     0.0089285714      5.00      4.65      4.65
   SRCPARAM L0000105     0.0089285714      5.00      4.65      4.65
   SRCPARAM L0000106     0.0089285714      5.00      4.65      4.65
   SRCPARAM L0000107     0.0089285714      5.00      4.65      4.65
   SRCPARAM L0000108     0.0089285714      5.00      4.65      4.65
   SRCPARAM L0000109     0.0089285714      5.00      4.65      4.65
   SRCPARAM L0000110     0.0089285714      5.00      4.65      4.65
   SRCPARAM L0000111     0.0089285714      5.00      4.65      4.65
   SRCPARAM L0000112     0.0089285714      5.00      4.65      4.65
** ------------------------------------------------------------------

** Building Downwash **
   BUILDHGT STCK1           10.67    10.67    10.67     0.00     0.00     0.00
   BUILDHGT STCK1            0.00     0.00     0.00     0.00     0.00     0.00
   BUILDHGT STCK1            0.00     0.00     0.00    10.67     0.00     0.00
   BUILDHGT STCK1            0.00     0.00    10.67     0.00     0.00     0.00
   BUILDHGT STCK1            0.00     0.00     0.00     0.00     0.00     0.00
   BUILDHGT STCK1            0.00     0.00     0.00    10.67    10.67    10.67

   BUILDWID STCK1           25.93    28.76    30.71     0.00     0.00     0.00
   BUILDWID STCK1            0.00     0.00     0.00     0.00     0.00     0.00
   BUILDWID STCK1            0.00     0.00     0.00    27.86     0.00     0.00
   BUILDWID STCK1            0.00     0.00    30.71     0.00     0.00     0.00
   BUILDWID STCK1            0.00     0.00     0.00     0.00     0.00     0.00
   BUILDWID STCK1            0.00     0.00     0.00    27.86    24.99    22.31

   BUILDLEN STCK1           26.14    28.71    30.41     0.00     0.00     0.00
   BUILDLEN STCK1            0.00     0.00     0.00     0.00     0.00     0.00
   BUILDLEN STCK1            0.00     0.00     0.00    29.04     0.00     0.00
   BUILDLEN STCK1            0.00     0.00    30.41     0.00     0.00     0.00
   BUILDLEN STCK1            0.00     0.00     0.00     0.00     0.00     0.00
   BUILDLEN STCK1            0.00     0.00     0.00    29.04    26.31    23.49

   XBADJ    STCK1          -51.68   -52.15   -51.05     0.00     0.00     0.00
   XBADJ    STCK1            0.00     0.00     0.00     0.00     0.00     0.00
   XBADJ    STCK1            0.00     0.00     0.00    20.38     0.00     0.00
   XBADJ    STCK1            0.00     0.00    20.64     0.00     0.00     0.00
   XBADJ    STCK1            0.00     0.00     0.00     0.00     0.00     0.00
   XBADJ    STCK1            0.00     0.00     0.00   -49.42   -50.65   -50.34
```

```
   YBADJ    STCK1          -1.86    -8.65   -15.17     0.00     0.00     0.00
   YBADJ    STCK1           0.00     0.00     0.00     0.00     0.00     0.00
   YBADJ    STCK1           0.00     0.00     0.00   -18.20     0.00     0.00
   YBADJ    STCK1           0.00     0.00    15.17     0.00     0.00     0.00
   YBADJ    STCK1           0.00     0.00     0.00     0.00     0.00     0.00
   YBADJ    STCK1           0.00     0.00     0.00    18.20    12.01     4.97

   URBANSRC ALL

** Variable Emissions Type: "By Hour / Day (HRDOW)"
** Variable Emission Scenario: "Scenario 1"
** WeekDays:
   EMISFACT STCK1        HRDOW 0.0 0.0 0.0 0.0 0.0 0.0
   EMISFACT STCK1        HRDOW 0.0 0.0 8.0 8.0 8.0 8.0
   EMISFACT STCK1        HRDOW 8.0 8.0 8.0 8.0 8.0 0.0
   EMISFACT STCK1        HRDOW 0.0 0.0 0.0 0.0 0.0 0.0
** Saturday:
   EMISFACT STCK1        HRDOW 0.0 0.0 0.0 0.0 0.0 0.0
   EMISFACT STCK1        HRDOW 0.0 0.0 0.0 0.0 0.0 0.0
   EMISFACT STCK1        HRDOW 0.0 0.0 0.0 0.0 0.0 0.0
   EMISFACT STCK1        HRDOW 0.0 0.0 0.0 0.0 0.0 0.0
** Sunday:
   EMISFACT STCK1        HRDOW 0.0 0.0 0.0 0.0 0.0 0.0
   EMISFACT STCK1        HRDOW 0.0 0.0 0.0 0.0 0.0 0.0
   EMISFACT STCK1        HRDOW 0.0 0.0 0.0 0.0 0.0 0.0
   EMISFACT STCK1        HRDOW 0.0 0.0 0.0 0.0 0.0 0.0
** WeekDays:
   EMISFACT L0000001     HRDOW 0.0 0.0 0.0 0.0 0.0 0.0
   EMISFACT L0000001     HRDOW 0.0 0.0 8.0 8.0 8.0 8.0
   EMISFACT L0000001     HRDOW 8.0 8.0 8.0 8.0 8.0 0.0
   EMISFACT L0000001     HRDOW 0.0 0.0 0.0 0.0 0.0 0.0
   EMISFACT L0000002     HRDOW 0.0 0.0 0.0 0.0 0.0 0.0
   EMISFACT L0000002     HRDOW 0.0 0.0 8.0 8.0 8.0 8.0
   EMISFACT L0000002     HRDOW 8.0 8.0 8.0 8.0 8.0 0.0
   EMISFACT L0000002     HRDOW 0.0 0.0 0.0 0.0 0.0 0.0
   EMISFACT L0000003     HRDOW 0.0 0.0 0.0 0.0 0.0 0.0
   EMISFACT L0000003     HRDOW 0.0 0.0 8.0 8.0 8.0 8.0
   EMISFACT L0000003     HRDOW 8.0 8.0 8.0 8.0 8.0 0.0
   EMISFACT L0000003     HRDOW 0.0 0.0 0.0 0.0 0.0 0.0
   EMISFACT L0000004     HRDOW 0.0 0.0 0.0 0.0 0.0 0.0
   EMISFACT L0000004     HRDOW 0.0 0.0 8.0 8.0 8.0 8.0
   EMISFACT L0000004     HRDOW 8.0 8.0 8.0 8.0 8.0 0.0
   EMISFACT L0000004     HRDOW 0.0 0.0 0.0 0.0 0.0 0.0
   EMISFACT L0000005     HRDOW 0.0 0.0 0.0 0.0 0.0 0.0
   EMISFACT L0000005     HRDOW 0.0 0.0 8.0 8.0 8.0 8.0
   EMISFACT L0000005     HRDOW 8.0 8.0 8.0 8.0 8.0 0.0
   EMISFACT L0000005     HRDOW 0.0 0.0 0.0 0.0 0.0 0.0
   EMISFACT L0000006     HRDOW 0.0 0.0 0.0 0.0 0.0 0.0
   EMISFACT L0000006     HRDOW 0.0 0.0 8.0 8.0 8.0 8.0
   EMISFACT L0000006     HRDOW 8.0 8.0 8.0 8.0 8.0 0.0
```

```
EMISFACT L0000006     HRDOW 0.0 0.0 0.0 0.0 0.0 0.0
EMISFACT L0000007     HRDOW 0.0 0.0 0.0 0.0 0.0 0.0
EMISFACT L0000007     HRDOW 0.0 0.0 8.0 8.0 8.0 8.0
EMISFACT L0000007     HRDOW 8.0 8.0 8.0 8.0 8.0 0.0
EMISFACT L0000007     HRDOW 0.0 0.0 0.0 0.0 0.0 0.0
EMISFACT L0000008     HRDOW 0.0 0.0 0.0 0.0 0.0 0.0
EMISFACT L0000008     HRDOW 0.0 0.0 8.0 8.0 8.0 8.0
EMISFACT L0000008     HRDOW 8.0 8.0 8.0 8.0 8.0 0.0
EMISFACT L0000008     HRDOW 0.0 0.0 0.0 0.0 0.0 0.0
EMISFACT L0000009     HRDOW 0.0 0.0 0.0 0.0 0.0 0.0
EMISFACT L0000009     HRDOW 0.0 0.0 8.0 8.0 8.0 8.0
EMISFACT L0000009     HRDOW 8.0 8.0 8.0 8.0 8.0 0.0
EMISFACT L0000009     HRDOW 0.0 0.0 0.0 0.0 0.0 0.0
EMISFACT L0000010     HRDOW 0.0 0.0 0.0 0.0 0.0 0.0
EMISFACT L0000010     HRDOW 0.0 0.0 8.0 8.0 8.0 8.0
EMISFACT L0000010     HRDOW 8.0 8.0 8.0 8.0 8.0 0.0
EMISFACT L0000010     HRDOW 0.0 0.0 0.0 0.0 0.0 0.0
EMISFACT L0000011     HRDOW 0.0 0.0 0.0 0.0 0.0 0.0
EMISFACT L0000011     HRDOW 0.0 0.0 8.0 8.0 8.0 8.0
EMISFACT L0000011     HRDOW 8.0 8.0 8.0 8.0 8.0 0.0
EMISFACT L0000011     HRDOW 0.0 0.0 0.0 0.0 0.0 0.0
EMISFACT L0000012     HRDOW 0.0 0.0 0.0 0.0 0.0 0.0
EMISFACT L0000012     HRDOW 0.0 0.0 8.0 8.0 8.0 8.0
EMISFACT L0000012     HRDOW 8.0 8.0 8.0 8.0 8.0 0.0
EMISFACT L0000012     HRDOW 0.0 0.0 0.0 0.0 0.0 0.0
EMISFACT L0000013     HRDOW 0.0 0.0 0.0 0.0 0.0 0.0
EMISFACT L0000013     HRDOW 0.0 0.0 8.0 8.0 8.0 8.0
EMISFACT L0000013     HRDOW 8.0 8.0 8.0 8.0 8.0 0.0
EMISFACT L0000013     HRDOW 0.0 0.0 0.0 0.0 0.0 0.0
EMISFACT L0000014     HRDOW 0.0 0.0 0.0 0.0 0.0 0.0
EMISFACT L0000014     HRDOW 0.0 0.0 8.0 8.0 8.0 8.0
EMISFACT L0000014     HRDOW 8.0 8.0 8.0 8.0 8.0 0.0
EMISFACT L0000014     HRDOW 0.0 0.0 0.0 0.0 0.0 0.0
EMISFACT L0000015     HRDOW 0.0 0.0 0.0 0.0 0.0 0.0
EMISFACT L0000015     HRDOW 0.0 0.0 8.0 8.0 8.0 8.0
EMISFACT L0000015     HRDOW 8.0 8.0 8.0 8.0 8.0 0.0
EMISFACT L0000015     HRDOW 0.0 0.0 0.0 0.0 0.0 0.0
EMISFACT L0000016     HRDOW 0.0 0.0 0.0 0.0 0.0 0.0
EMISFACT L0000016     HRDOW 0.0 0.0 8.0 8.0 8.0 8.0
EMISFACT L0000016     HRDOW 8.0 8.0 8.0 8.0 8.0 0.0
EMISFACT L0000016     HRDOW 0.0 0.0 0.0 0.0 0.0 0.0
EMISFACT L0000017     HRDOW 0.0 0.0 0.0 0.0 0.0 0.0
EMISFACT L0000017     HRDOW 0.0 0.0 8.0 8.0 8.0 8.0
EMISFACT L0000017     HRDOW 8.0 8.0 8.0 8.0 8.0 0.0
EMISFACT L0000017     HRDOW 0.0 0.0 0.0 0.0 0.0 0.0
EMISFACT L0000018     HRDOW 0.0 0.0 0.0 0.0 0.0 0.0
EMISFACT L0000018     HRDOW 0.0 0.0 8.0 8.0 8.0 8.0
EMISFACT L0000018     HRDOW 8.0 8.0 8.0 8.0 8.0 0.0
EMISFACT L0000018     HRDOW 0.0 0.0 0.0 0.0 0.0 0.0
EMISFACT L0000019     HRDOW 0.0 0.0 0.0 0.0 0.0 0.0
```

```
EMISFACT L0000019     HRDOW 0.0 0.0 8.0 8.0 8.0 8.0
EMISFACT L0000019     HRDOW 8.0 8.0 8.0 8.0 8.0 0.0
EMISFACT L0000019     HRDOW 0.0 0.0 0.0 0.0 0.0 0.0
EMISFACT L0000020     HRDOW 0.0 0.0 0.0 0.0 0.0 0.0
EMISFACT L0000020     HRDOW 0.0 0.0 8.0 8.0 8.0 8.0
EMISFACT L0000020     HRDOW 8.0 8.0 8.0 8.0 8.0 0.0
EMISFACT L0000020     HRDOW 0.0 0.0 0.0 0.0 0.0 0.0
EMISFACT L0000021     HRDOW 0.0 0.0 0.0 0.0 0.0 0.0
EMISFACT L0000021     HRDOW 0.0 0.0 8.0 8.0 8.0 8.0
EMISFACT L0000021     HRDOW 8.0 8.0 8.0 8.0 8.0 0.0
EMISFACT L0000021     HRDOW 0.0 0.0 0.0 0.0 0.0 0.0
EMISFACT L0000022     HRDOW 0.0 0.0 0.0 0.0 0.0 0.0
EMISFACT L0000022     HRDOW 0.0 0.0 8.0 8.0 8.0 8.0
EMISFACT L0000022     HRDOW 8.0 8.0 8.0 8.0 8.0 0.0
EMISFACT L0000022     HRDOW 0.0 0.0 0.0 0.0 0.0 0.0
EMISFACT L0000023     HRDOW 0.0 0.0 0.0 0.0 0.0 0.0
EMISFACT L0000023     HRDOW 0.0 0.0 8.0 8.0 8.0 8.0
EMISFACT L0000023     HRDOW 8.0 8.0 8.0 8.0 8.0 0.0
EMISFACT L0000023     HRDOW 0.0 0.0 0.0 0.0 0.0 0.0
EMISFACT L0000024     HRDOW 0.0 0.0 0.0 0.0 0.0 0.0
EMISFACT L0000024     HRDOW 0.0 0.0 8.0 8.0 8.0 8.0
EMISFACT L0000024     HRDOW 8.0 8.0 8.0 8.0 8.0 0.0
EMISFACT L0000024     HRDOW 0.0 0.0 0.0 0.0 0.0 0.0
EMISFACT L0000025     HRDOW 0.0 0.0 0.0 0.0 0.0 0.0
EMISFACT L0000025     HRDOW 0.0 0.0 8.0 8.0 8.0 8.0
EMISFACT L0000025     HRDOW 8.0 8.0 8.0 8.0 8.0 0.0
EMISFACT L0000025     HRDOW 0.0 0.0 0.0 0.0 0.0 0.0
EMISFACT L0000026     HRDOW 0.0 0.0 0.0 0.0 0.0 0.0
EMISFACT L0000026     HRDOW 0.0 0.0 8.0 8.0 8.0 8.0
EMISFACT L0000026     HRDOW 8.0 8.0 8.0 8.0 8.0 0.0
EMISFACT L0000026     HRDOW 0.0 0.0 0.0 0.0 0.0 0.0
EMISFACT L0000027     HRDOW 0.0 0.0 0.0 0.0 0.0 0.0
EMISFACT L0000027     HRDOW 0.0 0.0 8.0 8.0 8.0 8.0
EMISFACT L0000027     HRDOW 8.0 8.0 8.0 8.0 8.0 0.0
EMISFACT L0000027     HRDOW 0.0 0.0 0.0 0.0 0.0 0.0
EMISFACT L0000028     HRDOW 0.0 0.0 0.0 0.0 0.0 0.0
EMISFACT L0000028     HRDOW 0.0 0.0 8.0 8.0 8.0 8.0
EMISFACT L0000028     HRDOW 8.0 8.0 8.0 8.0 8.0 0.0
EMISFACT L0000028     HRDOW 0.0 0.0 0.0 0.0 0.0 0.0
EMISFACT L0000029     HRDOW 0.0 0.0 0.0 0.0 0.0 0.0
EMISFACT L0000029     HRDOW 0.0 0.0 8.0 8.0 8.0 8.0
EMISFACT L0000029     HRDOW 8.0 8.0 8.0 8.0 8.0 0.0
EMISFACT L0000029     HRDOW 0.0 0.0 0.0 0.0 0.0 0.0
EMISFACT L0000030     HRDOW 0.0 0.0 0.0 0.0 0.0 0.0
EMISFACT L0000030     HRDOW 0.0 0.0 8.0 8.0 8.0 8.0
EMISFACT L0000030     HRDOW 8.0 8.0 8.0 8.0 8.0 0.0
EMISFACT L0000030     HRDOW 0.0 0.0 0.0 0.0 0.0 0.0
EMISFACT L0000031     HRDOW 0.0 0.0 0.0 0.0 0.0 0.0
EMISFACT L0000031     HRDOW 0.0 0.0 8.0 8.0 8.0 8.0
EMISFACT L0000031     HRDOW 8.0 8.0 8.0 8.0 8.0 0.0
```

```
EMISFACT L0000031     HRDOW 0.0 0.0 0.0 0.0 0.0 0.0
EMISFACT L0000032     HRDOW 0.0 0.0 0.0 0.0 0.0 0.0
EMISFACT L0000032     HRDOW 0.0 0.0 8.0 8.0 8.0 8.0
EMISFACT L0000032     HRDOW 8.0 8.0 8.0 8.0 8.0 0.0
EMISFACT L0000032     HRDOW 0.0 0.0 0.0 0.0 0.0 0.0
EMISFACT L0000033     HRDOW 0.0 0.0 0.0 0.0 0.0 0.0
EMISFACT L0000033     HRDOW 0.0 0.0 8.0 8.0 8.0 8.0
EMISFACT L0000033     HRDOW 8.0 8.0 8.0 8.0 8.0 0.0
EMISFACT L0000033     HRDOW 0.0 0.0 0.0 0.0 0.0 0.0
EMISFACT L0000034     HRDOW 0.0 0.0 0.0 0.0 0.0 0.0
EMISFACT L0000034     HRDOW 0.0 0.0 8.0 8.0 8.0 8.0
EMISFACT L0000034     HRDOW 8.0 8.0 8.0 8.0 8.0 0.0
EMISFACT L0000034     HRDOW 0.0 0.0 0.0 0.0 0.0 0.0
EMISFACT L0000035     HRDOW 0.0 0.0 0.0 0.0 0.0 0.0
EMISFACT L0000035     HRDOW 0.0 0.0 8.0 8.0 8.0 8.0
EMISFACT L0000035     HRDOW 8.0 8.0 8.0 8.0 8.0 0.0
EMISFACT L0000035     HRDOW 0.0 0.0 0.0 0.0 0.0 0.0
EMISFACT L0000036     HRDOW 0.0 0.0 0.0 0.0 0.0 0.0
EMISFACT L0000036     HRDOW 0.0 0.0 8.0 8.0 8.0 8.0
EMISFACT L0000036     HRDOW 8.0 8.0 8.0 8.0 8.0 0.0
EMISFACT L0000036     HRDOW 0.0 0.0 0.0 0.0 0.0 0.0
EMISFACT L0000037     HRDOW 0.0 0.0 0.0 0.0 0.0 0.0
EMISFACT L0000037     HRDOW 0.0 0.0 8.0 8.0 8.0 8.0
EMISFACT L0000037     HRDOW 8.0 8.0 8.0 8.0 8.0 0.0
EMISFACT L0000037     HRDOW 0.0 0.0 0.0 0.0 0.0 0.0
EMISFACT L0000038     HRDOW 0.0 0.0 0.0 0.0 0.0 0.0
EMISFACT L0000038     HRDOW 0.0 0.0 8.0 8.0 8.0 8.0
EMISFACT L0000038     HRDOW 8.0 8.0 8.0 8.0 8.0 0.0
EMISFACT L0000038     HRDOW 0.0 0.0 0.0 0.0 0.0 0.0
EMISFACT L0000039     HRDOW 0.0 0.0 0.0 0.0 0.0 0.0
EMISFACT L0000039     HRDOW 0.0 0.0 8.0 8.0 8.0 8.0
EMISFACT L0000039     HRDOW 8.0 8.0 8.0 8.0 8.0 0.0
EMISFACT L0000039     HRDOW 0.0 0.0 0.0 0.0 0.0 0.0
EMISFACT L0000040     HRDOW 0.0 0.0 0.0 0.0 0.0 0.0
EMISFACT L0000040     HRDOW 0.0 0.0 8.0 8.0 8.0 8.0
EMISFACT L0000040     HRDOW 8.0 8.0 8.0 8.0 8.0 0.0
EMISFACT L0000040     HRDOW 0.0 0.0 0.0 0.0 0.0 0.0
EMISFACT L0000041     HRDOW 0.0 0.0 0.0 0.0 0.0 0.0
EMISFACT L0000041     HRDOW 0.0 0.0 8.0 8.0 8.0 8.0
EMISFACT L0000041     HRDOW 8.0 8.0 8.0 8.0 8.0 0.0
EMISFACT L0000041     HRDOW 0.0 0.0 0.0 0.0 0.0 0.0
EMISFACT L0000042     HRDOW 0.0 0.0 0.0 0.0 0.0 0.0
EMISFACT L0000042     HRDOW 0.0 0.0 8.0 8.0 8.0 8.0
EMISFACT L0000042     HRDOW 8.0 8.0 8.0 8.0 8.0 0.0
EMISFACT L0000042     HRDOW 0.0 0.0 0.0 0.0 0.0 0.0
EMISFACT L0000043     HRDOW 0.0 0.0 0.0 0.0 0.0 0.0
EMISFACT L0000043     HRDOW 0.0 0.0 8.0 8.0 8.0 8.0
EMISFACT L0000043     HRDOW 8.0 8.0 8.0 8.0 8.0 0.0
EMISFACT L0000043     HRDOW 0.0 0.0 0.0 0.0 0.0 0.0
EMISFACT L0000044     HRDOW 0.0 0.0 0.0 0.0 0.0 0.0
```

```
   EMISFACT L0000044     HRDOW 0.0 0.0 8.0 8.0 8.0 8.0
   EMISFACT L0000044     HRDOW 8.0 8.0 8.0 8.0 8.0 0.0
   EMISFACT L0000044     HRDOW 0.0 0.0 0.0 0.0 0.0 0.0
   EMISFACT L0000045     HRDOW 0.0 0.0 0.0 0.0 0.0 0.0
   EMISFACT L0000045     HRDOW 0.0 0.0 8.0 8.0 8.0 8.0
   EMISFACT L0000045     HRDOW 8.0 8.0 8.0 8.0 8.0 0.0
   EMISFACT L0000045     HRDOW 0.0 0.0 0.0 0.0 0.0 0.0
   EMISFACT L0000046     HRDOW 0.0 0.0 0.0 0.0 0.0 0.0
   EMISFACT L0000046     HRDOW 0.0 0.0 8.0 8.0 8.0 8.0
   EMISFACT L0000046     HRDOW 8.0 8.0 8.0 8.0 8.0 0.0
   EMISFACT L0000046     HRDOW 0.0 0.0 0.0 0.0 0.0 0.0
   EMISFACT L0000047     HRDOW 0.0 0.0 0.0 0.0 0.0 0.0
   EMISFACT L0000047     HRDOW 0.0 0.0 8.0 8.0 8.0 8.0
   EMISFACT L0000047     HRDOW 8.0 8.0 8.0 8.0 8.0 0.0
   EMISFACT L0000047     HRDOW 0.0 0.0 0.0 0.0 0.0 0.0
   EMISFACT L0000048     HRDOW 0.0 0.0 0.0 0.0 0.0 0.0
   EMISFACT L0000048     HRDOW 0.0 0.0 8.0 8.0 8.0 8.0
   EMISFACT L0000048     HRDOW 8.0 8.0 8.0 8.0 8.0 0.0
   EMISFACT L0000048     HRDOW 0.0 0.0 0.0 0.0 0.0 0.0
   EMISFACT L0000049     HRDOW 0.0 0.0 0.0 0.0 0.0 0.0
   EMISFACT L0000049     HRDOW 0.0 0.0 8.0 8.0 8.0 8.0
   EMISFACT L0000049     HRDOW 8.0 8.0 8.0 8.0 8.0 0.0
   EMISFACT L0000049     HRDOW 0.0 0.0 0.0 0.0 0.0 0.0
   EMISFACT L0000050     HRDOW 0.0 0.0 0.0 0.0 0.0 0.0
   EMISFACT L0000050     HRDOW 0.0 0.0 8.0 8.0 8.0 8.0
   EMISFACT L0000050     HRDOW 8.0 8.0 8.0 8.0 8.0 0.0
   EMISFACT L0000050     HRDOW 0.0 0.0 0.0 0.0 0.0 0.0
   EMISFACT L0000051     HRDOW 0.0 0.0 0.0 0.0 0.0 0.0
   EMISFACT L0000051     HRDOW 0.0 0.0 8.0 8.0 8.0 8.0
   EMISFACT L0000051     HRDOW 8.0 8.0 8.0 8.0 8.0 0.0
   EMISFACT L0000051     HRDOW 0.0 0.0 0.0 0.0 0.0 0.0
   EMISFACT L0000052     HRDOW 0.0 0.0 0.0 0.0 0.0 0.0
   EMISFACT L0000052     HRDOW 0.0 0.0 8.0 8.0 8.0 8.0
   EMISFACT L0000052     HRDOW 8.0 8.0 8.0 8.0 8.0 0.0
   EMISFACT L0000052     HRDOW 0.0 0.0 0.0 0.0 0.0 0.0
** Saturday:
   EMISFACT L0000001     HRDOW 0.0 0.0 0.0 0.0 0.0 0.0
   EMISFACT L0000001     HRDOW 0.0 0.0 0.0 0.0 0.0 0.0
   EMISFACT L0000001     HRDOW 0.0 0.0 0.0 0.0 0.0 0.0
   EMISFACT L0000001     HRDOW 0.0 0.0 0.0 0.0 0.0 0.0
   EMISFACT L0000002     HRDOW 0.0 0.0 0.0 0.0 0.0 0.0
   EMISFACT L0000002     HRDOW 0.0 0.0 0.0 0.0 0.0 0.0
   EMISFACT L0000002     HRDOW 0.0 0.0 0.0 0.0 0.0 0.0
   EMISFACT L0000002     HRDOW 0.0 0.0 0.0 0.0 0.0 0.0
   EMISFACT L0000003     HRDOW 0.0 0.0 0.0 0.0 0.0 0.0
   EMISFACT L0000003     HRDOW 0.0 0.0 0.0 0.0 0.0 0.0
   EMISFACT L0000003     HRDOW 0.0 0.0 0.0 0.0 0.0 0.0
   EMISFACT L0000003     HRDOW 0.0 0.0 0.0 0.0 0.0 0.0
   EMISFACT L0000004     HRDOW 0.0 0.0 0.0 0.0 0.0 0.0
   EMISFACT L0000004     HRDOW 0.0 0.0 0.0 0.0 0.0 0.0
```

```
EMISFACT L0000004     HRDOW 0.0 0.0 0.0 0.0 0.0 0.0
EMISFACT L0000004     HRDOW 0.0 0.0 0.0 0.0 0.0 0.0
EMISFACT L0000005     HRDOW 0.0 0.0 0.0 0.0 0.0 0.0
EMISFACT L0000005     HRDOW 0.0 0.0 0.0 0.0 0.0 0.0
EMISFACT L0000005     HRDOW 0.0 0.0 0.0 0.0 0.0 0.0
EMISFACT L0000005     HRDOW 0.0 0.0 0.0 0.0 0.0 0.0
EMISFACT L0000006     HRDOW 0.0 0.0 0.0 0.0 0.0 0.0
EMISFACT L0000006     HRDOW 0.0 0.0 0.0 0.0 0.0 0.0
EMISFACT L0000006     HRDOW 0.0 0.0 0.0 0.0 0.0 0.0
EMISFACT L0000006     HRDOW 0.0 0.0 0.0 0.0 0.0 0.0
EMISFACT L0000007     HRDOW 0.0 0.0 0.0 0.0 0.0 0.0
EMISFACT L0000007     HRDOW 0.0 0.0 0.0 0.0 0.0 0.0
EMISFACT L0000007     HRDOW 0.0 0.0 0.0 0.0 0.0 0.0
EMISFACT L0000007     HRDOW 0.0 0.0 0.0 0.0 0.0 0.0
EMISFACT L0000008     HRDOW 0.0 0.0 0.0 0.0 0.0 0.0
EMISFACT L0000008     HRDOW 0.0 0.0 0.0 0.0 0.0 0.0
EMISFACT L0000008     HRDOW 0.0 0.0 0.0 0.0 0.0 0.0
EMISFACT L0000008     HRDOW 0.0 0.0 0.0 0.0 0.0 0.0
EMISFACT L0000009     HRDOW 0.0 0.0 0.0 0.0 0.0 0.0
EMISFACT L0000009     HRDOW 0.0 0.0 0.0 0.0 0.0 0.0
EMISFACT L0000009     HRDOW 0.0 0.0 0.0 0.0 0.0 0.0
EMISFACT L0000009     HRDOW 0.0 0.0 0.0 0.0 0.0 0.0
EMISFACT L0000010     HRDOW 0.0 0.0 0.0 0.0 0.0 0.0
EMISFACT L0000010     HRDOW 0.0 0.0 0.0 0.0 0.0 0.0
EMISFACT L0000010     HRDOW 0.0 0.0 0.0 0.0 0.0 0.0
EMISFACT L0000010     HRDOW 0.0 0.0 0.0 0.0 0.0 0.0
EMISFACT L0000011     HRDOW 0.0 0.0 0.0 0.0 0.0 0.0
EMISFACT L0000011     HRDOW 0.0 0.0 0.0 0.0 0.0 0.0
EMISFACT L0000011     HRDOW 0.0 0.0 0.0 0.0 0.0 0.0
EMISFACT L0000011     HRDOW 0.0 0.0 0.0 0.0 0.0 0.0
EMISFACT L0000012     HRDOW 0.0 0.0 0.0 0.0 0.0 0.0
EMISFACT L0000012     HRDOW 0.0 0.0 0.0 0.0 0.0 0.0
EMISFACT L0000012     HRDOW 0.0 0.0 0.0 0.0 0.0 0.0
EMISFACT L0000012     HRDOW 0.0 0.0 0.0 0.0 0.0 0.0
EMISFACT L0000013     HRDOW 0.0 0.0 0.0 0.0 0.0 0.0
EMISFACT L0000013     HRDOW 0.0 0.0 0.0 0.0 0.0 0.0
EMISFACT L0000013     HRDOW 0.0 0.0 0.0 0.0 0.0 0.0
EMISFACT L0000013     HRDOW 0.0 0.0 0.0 0.0 0.0 0.0
EMISFACT L0000014     HRDOW 0.0 0.0 0.0 0.0 0.0 0.0
EMISFACT L0000014     HRDOW 0.0 0.0 0.0 0.0 0.0 0.0
EMISFACT L0000014     HRDOW 0.0 0.0 0.0 0.0 0.0 0.0
EMISFACT L0000014     HRDOW 0.0 0.0 0.0 0.0 0.0 0.0
EMISFACT L0000015     HRDOW 0.0 0.0 0.0 0.0 0.0 0.0
EMISFACT L0000015     HRDOW 0.0 0.0 0.0 0.0 0.0 0.0
EMISFACT L0000015     HRDOW 0.0 0.0 0.0 0.0 0.0 0.0
EMISFACT L0000015     HRDOW 0.0 0.0 0.0 0.0 0.0 0.0
EMISFACT L0000016     HRDOW 0.0 0.0 0.0 0.0 0.0 0.0
EMISFACT L0000016     HRDOW 0.0 0.0 0.0 0.0 0.0 0.0
EMISFACT L0000016     HRDOW 0.0 0.0 0.0 0.0 0.0 0.0
EMISFACT L0000016     HRDOW 0.0 0.0 0.0 0.0 0.0 0.0
```

```
EMISFACT L0000017     HRDOW 0.0 0.0 0.0 0.0 0.0 0.0
EMISFACT L0000017     HRDOW 0.0 0.0 0.0 0.0 0.0 0.0
EMISFACT L0000017     HRDOW 0.0 0.0 0.0 0.0 0.0 0.0
EMISFACT L0000017     HRDOW 0.0 0.0 0.0 0.0 0.0 0.0
EMISFACT L0000018     HRDOW 0.0 0.0 0.0 0.0 0.0 0.0
EMISFACT L0000018     HRDOW 0.0 0.0 0.0 0.0 0.0 0.0
EMISFACT L0000018     HRDOW 0.0 0.0 0.0 0.0 0.0 0.0
EMISFACT L0000018     HRDOW 0.0 0.0 0.0 0.0 0.0 0.0
EMISFACT L0000019     HRDOW 0.0 0.0 0.0 0.0 0.0 0.0
EMISFACT L0000019     HRDOW 0.0 0.0 0.0 0.0 0.0 0.0
EMISFACT L0000019     HRDOW 0.0 0.0 0.0 0.0 0.0 0.0
EMISFACT L0000019     HRDOW 0.0 0.0 0.0 0.0 0.0 0.0
EMISFACT L0000020     HRDOW 0.0 0.0 0.0 0.0 0.0 0.0
EMISFACT L0000020     HRDOW 0.0 0.0 0.0 0.0 0.0 0.0
EMISFACT L0000020     HRDOW 0.0 0.0 0.0 0.0 0.0 0.0
EMISFACT L0000020     HRDOW 0.0 0.0 0.0 0.0 0.0 0.0
EMISFACT L0000021     HRDOW 0.0 0.0 0.0 0.0 0.0 0.0
EMISFACT L0000021     HRDOW 0.0 0.0 0.0 0.0 0.0 0.0
EMISFACT L0000021     HRDOW 0.0 0.0 0.0 0.0 0.0 0.0
EMISFACT L0000021     HRDOW 0.0 0.0 0.0 0.0 0.0 0.0
EMISFACT L0000022     HRDOW 0.0 0.0 0.0 0.0 0.0 0.0
EMISFACT L0000022     HRDOW 0.0 0.0 0.0 0.0 0.0 0.0
EMISFACT L0000022     HRDOW 0.0 0.0 0.0 0.0 0.0 0.0
EMISFACT L0000022     HRDOW 0.0 0.0 0.0 0.0 0.0 0.0
EMISFACT L0000023     HRDOW 0.0 0.0 0.0 0.0 0.0 0.0
EMISFACT L0000023     HRDOW 0.0 0.0 0.0 0.0 0.0 0.0
EMISFACT L0000023     HRDOW 0.0 0.0 0.0 0.0 0.0 0.0
EMISFACT L0000023     HRDOW 0.0 0.0 0.0 0.0 0.0 0.0
EMISFACT L0000024     HRDOW 0.0 0.0 0.0 0.0 0.0 0.0
EMISFACT L0000024     HRDOW 0.0 0.0 0.0 0.0 0.0 0.0
EMISFACT L0000024     HRDOW 0.0 0.0 0.0 0.0 0.0 0.0
EMISFACT L0000024     HRDOW 0.0 0.0 0.0 0.0 0.0 0.0
EMISFACT L0000025     HRDOW 0.0 0.0 0.0 0.0 0.0 0.0
EMISFACT L0000025     HRDOW 0.0 0.0 0.0 0.0 0.0 0.0
EMISFACT L0000025     HRDOW 0.0 0.0 0.0 0.0 0.0 0.0
EMISFACT L0000025     HRDOW 0.0 0.0 0.0 0.0 0.0 0.0
EMISFACT L0000026     HRDOW 0.0 0.0 0.0 0.0 0.0 0.0
EMISFACT L0000026     HRDOW 0.0 0.0 0.0 0.0 0.0 0.0
EMISFACT L0000026     HRDOW 0.0 0.0 0.0 0.0 0.0 0.0
EMISFACT L0000026     HRDOW 0.0 0.0 0.0 0.0 0.0 0.0
EMISFACT L0000027     HRDOW 0.0 0.0 0.0 0.0 0.0 0.0
EMISFACT L0000027     HRDOW 0.0 0.0 0.0 0.0 0.0 0.0
EMISFACT L0000027     HRDOW 0.0 0.0 0.0 0.0 0.0 0.0
EMISFACT L0000027     HRDOW 0.0 0.0 0.0 0.0 0.0 0.0
EMISFACT L0000028     HRDOW 0.0 0.0 0.0 0.0 0.0 0.0
EMISFACT L0000028     HRDOW 0.0 0.0 0.0 0.0 0.0 0.0
EMISFACT L0000028     HRDOW 0.0 0.0 0.0 0.0 0.0 0.0
EMISFACT L0000028     HRDOW 0.0 0.0 0.0 0.0 0.0 0.0
EMISFACT L0000029     HRDOW 0.0 0.0 0.0 0.0 0.0 0.0
EMISFACT L0000029     HRDOW 0.0 0.0 0.0 0.0 0.0 0.0
```

```
EMISFACT L0000029     HRDOW 0.0 0.0 0.0 0.0 0.0 0.0
EMISFACT L0000029     HRDOW 0.0 0.0 0.0 0.0 0.0 0.0
EMISFACT L0000030     HRDOW 0.0 0.0 0.0 0.0 0.0 0.0
EMISFACT L0000030     HRDOW 0.0 0.0 0.0 0.0 0.0 0.0
EMISFACT L0000030     HRDOW 0.0 0.0 0.0 0.0 0.0 0.0
EMISFACT L0000030     HRDOW 0.0 0.0 0.0 0.0 0.0 0.0
EMISFACT L0000031     HRDOW 0.0 0.0 0.0 0.0 0.0 0.0
EMISFACT L0000031     HRDOW 0.0 0.0 0.0 0.0 0.0 0.0
EMISFACT L0000031     HRDOW 0.0 0.0 0.0 0.0 0.0 0.0
EMISFACT L0000031     HRDOW 0.0 0.0 0.0 0.0 0.0 0.0
EMISFACT L0000032     HRDOW 0.0 0.0 0.0 0.0 0.0 0.0
EMISFACT L0000032     HRDOW 0.0 0.0 0.0 0.0 0.0 0.0
EMISFACT L0000032     HRDOW 0.0 0.0 0.0 0.0 0.0 0.0
EMISFACT L0000032     HRDOW 0.0 0.0 0.0 0.0 0.0 0.0
EMISFACT L0000033     HRDOW 0.0 0.0 0.0 0.0 0.0 0.0
EMISFACT L0000033     HRDOW 0.0 0.0 0.0 0.0 0.0 0.0
EMISFACT L0000033     HRDOW 0.0 0.0 0.0 0.0 0.0 0.0
EMISFACT L0000033     HRDOW 0.0 0.0 0.0 0.0 0.0 0.0
EMISFACT L0000034     HRDOW 0.0 0.0 0.0 0.0 0.0 0.0
EMISFACT L0000034     HRDOW 0.0 0.0 0.0 0.0 0.0 0.0
EMISFACT L0000034     HRDOW 0.0 0.0 0.0 0.0 0.0 0.0
EMISFACT L0000034     HRDOW 0.0 0.0 0.0 0.0 0.0 0.0
EMISFACT L0000035     HRDOW 0.0 0.0 0.0 0.0 0.0 0.0
EMISFACT L0000035     HRDOW 0.0 0.0 0.0 0.0 0.0 0.0
EMISFACT L0000035     HRDOW 0.0 0.0 0.0 0.0 0.0 0.0
EMISFACT L0000035     HRDOW 0.0 0.0 0.0 0.0 0.0 0.0
EMISFACT L0000036     HRDOW 0.0 0.0 0.0 0.0 0.0 0.0
EMISFACT L0000036     HRDOW 0.0 0.0 0.0 0.0 0.0 0.0
EMISFACT L0000036     HRDOW 0.0 0.0 0.0 0.0 0.0 0.0
EMISFACT L0000036     HRDOW 0.0 0.0 0.0 0.0 0.0 0.0
EMISFACT L0000037     HRDOW 0.0 0.0 0.0 0.0 0.0 0.0
EMISFACT L0000037     HRDOW 0.0 0.0 0.0 0.0 0.0 0.0
EMISFACT L0000037     HRDOW 0.0 0.0 0.0 0.0 0.0 0.0
EMISFACT L0000037     HRDOW 0.0 0.0 0.0 0.0 0.0 0.0
EMISFACT L0000038     HRDOW 0.0 0.0 0.0 0.0 0.0 0.0
EMISFACT L0000038     HRDOW 0.0 0.0 0.0 0.0 0.0 0.0
EMISFACT L0000038     HRDOW 0.0 0.0 0.0 0.0 0.0 0.0
EMISFACT L0000038     HRDOW 0.0 0.0 0.0 0.0 0.0 0.0
EMISFACT L0000039     HRDOW 0.0 0.0 0.0 0.0 0.0 0.0
EMISFACT L0000039     HRDOW 0.0 0.0 0.0 0.0 0.0 0.0
EMISFACT L0000039     HRDOW 0.0 0.0 0.0 0.0 0.0 0.0
EMISFACT L0000039     HRDOW 0.0 0.0 0.0 0.0 0.0 0.0
EMISFACT L0000040     HRDOW 0.0 0.0 0.0 0.0 0.0 0.0
EMISFACT L0000040     HRDOW 0.0 0.0 0.0 0.0 0.0 0.0
EMISFACT L0000040     HRDOW 0.0 0.0 0.0 0.0 0.0 0.0
EMISFACT L0000040     HRDOW 0.0 0.0 0.0 0.0 0.0 0.0
EMISFACT L0000041     HRDOW 0.0 0.0 0.0 0.0 0.0 0.0
EMISFACT L0000041     HRDOW 0.0 0.0 0.0 0.0 0.0 0.0
EMISFACT L0000041     HRDOW 0.0 0.0 0.0 0.0 0.0 0.0
EMISFACT L0000041     HRDOW 0.0 0.0 0.0 0.0 0.0 0.0
```

```
   EMISFACT L0000042     HRDOW 0.0 0.0 0.0 0.0 0.0 0.0
   EMISFACT L0000042     HRDOW 0.0 0.0 0.0 0.0 0.0 0.0
   EMISFACT L0000042     HRDOW 0.0 0.0 0.0 0.0 0.0 0.0
   EMISFACT L0000042     HRDOW 0.0 0.0 0.0 0.0 0.0 0.0
   EMISFACT L0000043     HRDOW 0.0 0.0 0.0 0.0 0.0 0.0
   EMISFACT L0000043     HRDOW 0.0 0.0 0.0 0.0 0.0 0.0
   EMISFACT L0000043     HRDOW 0.0 0.0 0.0 0.0 0.0 0.0
   EMISFACT L0000043     HRDOW 0.0 0.0 0.0 0.0 0.0 0.0
   EMISFACT L0000044     HRDOW 0.0 0.0 0.0 0.0 0.0 0.0
   EMISFACT L0000044     HRDOW 0.0 0.0 0.0 0.0 0.0 0.0
   EMISFACT L0000044     HRDOW 0.0 0.0 0.0 0.0 0.0 0.0
   EMISFACT L0000044     HRDOW 0.0 0.0 0.0 0.0 0.0 0.0
   EMISFACT L0000045     HRDOW 0.0 0.0 0.0 0.0 0.0 0.0
   EMISFACT L0000045     HRDOW 0.0 0.0 0.0 0.0 0.0 0.0
   EMISFACT L0000045     HRDOW 0.0 0.0 0.0 0.0 0.0 0.0
   EMISFACT L0000045     HRDOW 0.0 0.0 0.0 0.0 0.0 0.0
   EMISFACT L0000046     HRDOW 0.0 0.0 0.0 0.0 0.0 0.0
   EMISFACT L0000046     HRDOW 0.0 0.0 0.0 0.0 0.0 0.0
   EMISFACT L0000046     HRDOW 0.0 0.0 0.0 0.0 0.0 0.0
   EMISFACT L0000046     HRDOW 0.0 0.0 0.0 0.0 0.0 0.0
   EMISFACT L0000047     HRDOW 0.0 0.0 0.0 0.0 0.0 0.0
   EMISFACT L0000047     HRDOW 0.0 0.0 0.0 0.0 0.0 0.0
   EMISFACT L0000047     HRDOW 0.0 0.0 0.0 0.0 0.0 0.0
   EMISFACT L0000047     HRDOW 0.0 0.0 0.0 0.0 0.0 0.0
   EMISFACT L0000048     HRDOW 0.0 0.0 0.0 0.0 0.0 0.0
   EMISFACT L0000048     HRDOW 0.0 0.0 0.0 0.0 0.0 0.0
   EMISFACT L0000048     HRDOW 0.0 0.0 0.0 0.0 0.0 0.0
   EMISFACT L0000048     HRDOW 0.0 0.0 0.0 0.0 0.0 0.0
   EMISFACT L0000049     HRDOW 0.0 0.0 0.0 0.0 0.0 0.0
   EMISFACT L0000049     HRDOW 0.0 0.0 0.0 0.0 0.0 0.0
   EMISFACT L0000049     HRDOW 0.0 0.0 0.0 0.0 0.0 0.0
   EMISFACT L0000049     HRDOW 0.0 0.0 0.0 0.0 0.0 0.0
   EMISFACT L0000050     HRDOW 0.0 0.0 0.0 0.0 0.0 0.0
   EMISFACT L0000050     HRDOW 0.0 0.0 0.0 0.0 0.0 0.0
   EMISFACT L0000050     HRDOW 0.0 0.0 0.0 0.0 0.0 0.0
   EMISFACT L0000050     HRDOW 0.0 0.0 0.0 0.0 0.0 0.0
   EMISFACT L0000051     HRDOW 0.0 0.0 0.0 0.0 0.0 0.0
   EMISFACT L0000051     HRDOW 0.0 0.0 0.0 0.0 0.0 0.0
   EMISFACT L0000051     HRDOW 0.0 0.0 0.0 0.0 0.0 0.0
   EMISFACT L0000051     HRDOW 0.0 0.0 0.0 0.0 0.0 0.0
   EMISFACT L0000052     HRDOW 0.0 0.0 0.0 0.0 0.0 0.0
   EMISFACT L0000052     HRDOW 0.0 0.0 0.0 0.0 0.0 0.0
   EMISFACT L0000052     HRDOW 0.0 0.0 0.0 0.0 0.0 0.0
   EMISFACT L0000052     HRDOW 0.0 0.0 0.0 0.0 0.0 0.0
** Sunday:
   EMISFACT L0000001     HRDOW 0.0 0.0 0.0 0.0 0.0 0.0
   EMISFACT L0000001     HRDOW 0.0 0.0 0.0 0.0 0.0 0.0
   EMISFACT L0000001     HRDOW 0.0 0.0 0.0 0.0 0.0 0.0
   EMISFACT L0000001     HRDOW 0.0 0.0 0.0 0.0 0.0 0.0
   EMISFACT L0000002     HRDOW 0.0 0.0 0.0 0.0 0.0 0.0
```

```
EMISFACT L0000002     HRDOW 0.0 0.0 0.0 0.0 0.0 0.0
EMISFACT L0000002     HRDOW 0.0 0.0 0.0 0.0 0.0 0.0
EMISFACT L0000002     HRDOW 0.0 0.0 0.0 0.0 0.0 0.0
EMISFACT L0000003     HRDOW 0.0 0.0 0.0 0.0 0.0 0.0
EMISFACT L0000003     HRDOW 0.0 0.0 0.0 0.0 0.0 0.0
EMISFACT L0000003     HRDOW 0.0 0.0 0.0 0.0 0.0 0.0
EMISFACT L0000003     HRDOW 0.0 0.0 0.0 0.0 0.0 0.0
EMISFACT L0000004     HRDOW 0.0 0.0 0.0 0.0 0.0 0.0
EMISFACT L0000004     HRDOW 0.0 0.0 0.0 0.0 0.0 0.0
EMISFACT L0000004     HRDOW 0.0 0.0 0.0 0.0 0.0 0.0
EMISFACT L0000004     HRDOW 0.0 0.0 0.0 0.0 0.0 0.0
EMISFACT L0000005     HRDOW 0.0 0.0 0.0 0.0 0.0 0.0
EMISFACT L0000005     HRDOW 0.0 0.0 0.0 0.0 0.0 0.0
EMISFACT L0000005     HRDOW 0.0 0.0 0.0 0.0 0.0 0.0
EMISFACT L0000005     HRDOW 0.0 0.0 0.0 0.0 0.0 0.0
EMISFACT L0000006     HRDOW 0.0 0.0 0.0 0.0 0.0 0.0
EMISFACT L0000006     HRDOW 0.0 0.0 0.0 0.0 0.0 0.0
EMISFACT L0000006     HRDOW 0.0 0.0 0.0 0.0 0.0 0.0
EMISFACT L0000006     HRDOW 0.0 0.0 0.0 0.0 0.0 0.0
EMISFACT L0000007     HRDOW 0.0 0.0 0.0 0.0 0.0 0.0
EMISFACT L0000007     HRDOW 0.0 0.0 0.0 0.0 0.0 0.0
EMISFACT L0000007     HRDOW 0.0 0.0 0.0 0.0 0.0 0.0
EMISFACT L0000007     HRDOW 0.0 0.0 0.0 0.0 0.0 0.0
EMISFACT L0000008     HRDOW 0.0 0.0 0.0 0.0 0.0 0.0
EMISFACT L0000008     HRDOW 0.0 0.0 0.0 0.0 0.0 0.0
EMISFACT L0000008     HRDOW 0.0 0.0 0.0 0.0 0.0 0.0
EMISFACT L0000008     HRDOW 0.0 0.0 0.0 0.0 0.0 0.0
EMISFACT L0000009     HRDOW 0.0 0.0 0.0 0.0 0.0 0.0
EMISFACT L0000009     HRDOW 0.0 0.0 0.0 0.0 0.0 0.0
EMISFACT L0000009     HRDOW 0.0 0.0 0.0 0.0 0.0 0.0
EMISFACT L0000009     HRDOW 0.0 0.0 0.0 0.0 0.0 0.0
EMISFACT L0000010     HRDOW 0.0 0.0 0.0 0.0 0.0 0.0
EMISFACT L0000010     HRDOW 0.0 0.0 0.0 0.0 0.0 0.0
EMISFACT L0000010     HRDOW 0.0 0.0 0.0 0.0 0.0 0.0
EMISFACT L0000010     HRDOW 0.0 0.0 0.0 0.0 0.0 0.0
EMISFACT L0000011     HRDOW 0.0 0.0 0.0 0.0 0.0 0.0
EMISFACT L0000011     HRDOW 0.0 0.0 0.0 0.0 0.0 0.0
EMISFACT L0000011     HRDOW 0.0 0.0 0.0 0.0 0.0 0.0
EMISFACT L0000011     HRDOW 0.0 0.0 0.0 0.0 0.0 0.0
EMISFACT L0000012     HRDOW 0.0 0.0 0.0 0.0 0.0 0.0
EMISFACT L0000012     HRDOW 0.0 0.0 0.0 0.0 0.0 0.0
EMISFACT L0000012     HRDOW 0.0 0.0 0.0 0.0 0.0 0.0
EMISFACT L0000012     HRDOW 0.0 0.0 0.0 0.0 0.0 0.0
EMISFACT L0000013     HRDOW 0.0 0.0 0.0 0.0 0.0 0.0
EMISFACT L0000013     HRDOW 0.0 0.0 0.0 0.0 0.0 0.0
EMISFACT L0000013     HRDOW 0.0 0.0 0.0 0.0 0.0 0.0
EMISFACT L0000013     HRDOW 0.0 0.0 0.0 0.0 0.0 0.0
EMISFACT L0000014     HRDOW 0.0 0.0 0.0 0.0 0.0 0.0
EMISFACT L0000014     HRDOW 0.0 0.0 0.0 0.0 0.0 0.0
EMISFACT L0000014     HRDOW 0.0 0.0 0.0 0.0 0.0 0.0
```

```
EMISFACT L0000014     HRDOW 0.0 0.0 0.0 0.0 0.0 0.0
EMISFACT L0000015     HRDOW 0.0 0.0 0.0 0.0 0.0 0.0
EMISFACT L0000015     HRDOW 0.0 0.0 0.0 0.0 0.0 0.0
EMISFACT L0000015     HRDOW 0.0 0.0 0.0 0.0 0.0 0.0
EMISFACT L0000015     HRDOW 0.0 0.0 0.0 0.0 0.0 0.0
EMISFACT L0000016     HRDOW 0.0 0.0 0.0 0.0 0.0 0.0
EMISFACT L0000016     HRDOW 0.0 0.0 0.0 0.0 0.0 0.0
EMISFACT L0000016     HRDOW 0.0 0.0 0.0 0.0 0.0 0.0
EMISFACT L0000016     HRDOW 0.0 0.0 0.0 0.0 0.0 0.0
EMISFACT L0000017     HRDOW 0.0 0.0 0.0 0.0 0.0 0.0
EMISFACT L0000017     HRDOW 0.0 0.0 0.0 0.0 0.0 0.0
EMISFACT L0000017     HRDOW 0.0 0.0 0.0 0.0 0.0 0.0
EMISFACT L0000017     HRDOW 0.0 0.0 0.0 0.0 0.0 0.0
EMISFACT L0000018     HRDOW 0.0 0.0 0.0 0.0 0.0 0.0
EMISFACT L0000018     HRDOW 0.0 0.0 0.0 0.0 0.0 0.0
EMISFACT L0000018     HRDOW 0.0 0.0 0.0 0.0 0.0 0.0
EMISFACT L0000018     HRDOW 0.0 0.0 0.0 0.0 0.0 0.0
EMISFACT L0000019     HRDOW 0.0 0.0 0.0 0.0 0.0 0.0
EMISFACT L0000019     HRDOW 0.0 0.0 0.0 0.0 0.0 0.0
EMISFACT L0000019     HRDOW 0.0 0.0 0.0 0.0 0.0 0.0
EMISFACT L0000019     HRDOW 0.0 0.0 0.0 0.0 0.0 0.0
EMISFACT L0000020     HRDOW 0.0 0.0 0.0 0.0 0.0 0.0
EMISFACT L0000020     HRDOW 0.0 0.0 0.0 0.0 0.0 0.0
EMISFACT L0000020     HRDOW 0.0 0.0 0.0 0.0 0.0 0.0
EMISFACT L0000020     HRDOW 0.0 0.0 0.0 0.0 0.0 0.0
EMISFACT L0000021     HRDOW 0.0 0.0 0.0 0.0 0.0 0.0
EMISFACT L0000021     HRDOW 0.0 0.0 0.0 0.0 0.0 0.0
EMISFACT L0000021     HRDOW 0.0 0.0 0.0 0.0 0.0 0.0
EMISFACT L0000021     HRDOW 0.0 0.0 0.0 0.0 0.0 0.0
EMISFACT L0000022     HRDOW 0.0 0.0 0.0 0.0 0.0 0.0
EMISFACT L0000022     HRDOW 0.0 0.0 0.0 0.0 0.0 0.0
EMISFACT L0000022     HRDOW 0.0 0.0 0.0 0.0 0.0 0.0
EMISFACT L0000022     HRDOW 0.0 0.0 0.0 0.0 0.0 0.0
EMISFACT L0000023     HRDOW 0.0 0.0 0.0 0.0 0.0 0.0
EMISFACT L0000023     HRDOW 0.0 0.0 0.0 0.0 0.0 0.0
EMISFACT L0000023     HRDOW 0.0 0.0 0.0 0.0 0.0 0.0
EMISFACT L0000023     HRDOW 0.0 0.0 0.0 0.0 0.0 0.0
EMISFACT L0000024     HRDOW 0.0 0.0 0.0 0.0 0.0 0.0
EMISFACT L0000024     HRDOW 0.0 0.0 0.0 0.0 0.0 0.0
EMISFACT L0000024     HRDOW 0.0 0.0 0.0 0.0 0.0 0.0
EMISFACT L0000024     HRDOW 0.0 0.0 0.0 0.0 0.0 0.0
EMISFACT L0000025     HRDOW 0.0 0.0 0.0 0.0 0.0 0.0
EMISFACT L0000025     HRDOW 0.0 0.0 0.0 0.0 0.0 0.0
EMISFACT L0000025     HRDOW 0.0 0.0 0.0 0.0 0.0 0.0
EMISFACT L0000025     HRDOW 0.0 0.0 0.0 0.0 0.0 0.0
EMISFACT L0000026     HRDOW 0.0 0.0 0.0 0.0 0.0 0.0
EMISFACT L0000026     HRDOW 0.0 0.0 0.0 0.0 0.0 0.0
EMISFACT L0000026     HRDOW 0.0 0.0 0.0 0.0 0.0 0.0
EMISFACT L0000026     HRDOW 0.0 0.0 0.0 0.0 0.0 0.0
EMISFACT L0000027     HRDOW 0.0 0.0 0.0 0.0 0.0 0.0
```

```
EMISFACT L0000027     HRDOW 0.0 0.0 0.0 0.0 0.0 0.0
EMISFACT L0000027     HRDOW 0.0 0.0 0.0 0.0 0.0 0.0
EMISFACT L0000027     HRDOW 0.0 0.0 0.0 0.0 0.0 0.0
EMISFACT L0000028     HRDOW 0.0 0.0 0.0 0.0 0.0 0.0
EMISFACT L0000028     HRDOW 0.0 0.0 0.0 0.0 0.0 0.0
EMISFACT L0000028     HRDOW 0.0 0.0 0.0 0.0 0.0 0.0
EMISFACT L0000028     HRDOW 0.0 0.0 0.0 0.0 0.0 0.0
EMISFACT L0000029     HRDOW 0.0 0.0 0.0 0.0 0.0 0.0
EMISFACT L0000029     HRDOW 0.0 0.0 0.0 0.0 0.0 0.0
EMISFACT L0000029     HRDOW 0.0 0.0 0.0 0.0 0.0 0.0
EMISFACT L0000029     HRDOW 0.0 0.0 0.0 0.0 0.0 0.0
EMISFACT L0000030     HRDOW 0.0 0.0 0.0 0.0 0.0 0.0
EMISFACT L0000030     HRDOW 0.0 0.0 0.0 0.0 0.0 0.0
EMISFACT L0000030     HRDOW 0.0 0.0 0.0 0.0 0.0 0.0
EMISFACT L0000030     HRDOW 0.0 0.0 0.0 0.0 0.0 0.0
EMISFACT L0000031     HRDOW 0.0 0.0 0.0 0.0 0.0 0.0
EMISFACT L0000031     HRDOW 0.0 0.0 0.0 0.0 0.0 0.0
EMISFACT L0000031     HRDOW 0.0 0.0 0.0 0.0 0.0 0.0
EMISFACT L0000031     HRDOW 0.0 0.0 0.0 0.0 0.0 0.0
EMISFACT L0000032     HRDOW 0.0 0.0 0.0 0.0 0.0 0.0
EMISFACT L0000032     HRDOW 0.0 0.0 0.0 0.0 0.0 0.0
EMISFACT L0000032     HRDOW 0.0 0.0 0.0 0.0 0.0 0.0
EMISFACT L0000032     HRDOW 0.0 0.0 0.0 0.0 0.0 0.0
EMISFACT L0000033     HRDOW 0.0 0.0 0.0 0.0 0.0 0.0
EMISFACT L0000033     HRDOW 0.0 0.0 0.0 0.0 0.0 0.0
EMISFACT L0000033     HRDOW 0.0 0.0 0.0 0.0 0.0 0.0
EMISFACT L0000033     HRDOW 0.0 0.0 0.0 0.0 0.0 0.0
EMISFACT L0000034     HRDOW 0.0 0.0 0.0 0.0 0.0 0.0
EMISFACT L0000034     HRDOW 0.0 0.0 0.0 0.0 0.0 0.0
EMISFACT L0000034     HRDOW 0.0 0.0 0.0 0.0 0.0 0.0
EMISFACT L0000034     HRDOW 0.0 0.0 0.0 0.0 0.0 0.0
EMISFACT L0000035     HRDOW 0.0 0.0 0.0 0.0 0.0 0.0
EMISFACT L0000035     HRDOW 0.0 0.0 0.0 0.0 0.0 0.0
EMISFACT L0000035     HRDOW 0.0 0.0 0.0 0.0 0.0 0.0
EMISFACT L0000035     HRDOW 0.0 0.0 0.0 0.0 0.0 0.0
EMISFACT L0000036     HRDOW 0.0 0.0 0.0 0.0 0.0 0.0
EMISFACT L0000036     HRDOW 0.0 0.0 0.0 0.0 0.0 0.0
EMISFACT L0000036     HRDOW 0.0 0.0 0.0 0.0 0.0 0.0
EMISFACT L0000036     HRDOW 0.0 0.0 0.0 0.0 0.0 0.0
EMISFACT L0000037     HRDOW 0.0 0.0 0.0 0.0 0.0 0.0
EMISFACT L0000037     HRDOW 0.0 0.0 0.0 0.0 0.0 0.0
EMISFACT L0000037     HRDOW 0.0 0.0 0.0 0.0 0.0 0.0
EMISFACT L0000037     HRDOW 0.0 0.0 0.0 0.0 0.0 0.0
EMISFACT L0000038     HRDOW 0.0 0.0 0.0 0.0 0.0 0.0
EMISFACT L0000038     HRDOW 0.0 0.0 0.0 0.0 0.0 0.0
EMISFACT L0000038     HRDOW 0.0 0.0 0.0 0.0 0.0 0.0
EMISFACT L0000038     HRDOW 0.0 0.0 0.0 0.0 0.0 0.0
EMISFACT L0000039     HRDOW 0.0 0.0 0.0 0.0 0.0 0.0
EMISFACT L0000039     HRDOW 0.0 0.0 0.0 0.0 0.0 0.0
EMISFACT L0000039     HRDOW 0.0 0.0 0.0 0.0 0.0 0.0
```

```
EMISFACT L0000039     HRDOW 0.0 0.0 0.0 0.0 0.0 0.0
EMISFACT L0000040     HRDOW 0.0 0.0 0.0 0.0 0.0 0.0
EMISFACT L0000040     HRDOW 0.0 0.0 0.0 0.0 0.0 0.0
EMISFACT L0000040     HRDOW 0.0 0.0 0.0 0.0 0.0 0.0
EMISFACT L0000040     HRDOW 0.0 0.0 0.0 0.0 0.0 0.0
EMISFACT L0000041     HRDOW 0.0 0.0 0.0 0.0 0.0 0.0
EMISFACT L0000041     HRDOW 0.0 0.0 0.0 0.0 0.0 0.0
EMISFACT L0000041     HRDOW 0.0 0.0 0.0 0.0 0.0 0.0
EMISFACT L0000041     HRDOW 0.0 0.0 0.0 0.0 0.0 0.0
EMISFACT L0000042     HRDOW 0.0 0.0 0.0 0.0 0.0 0.0
EMISFACT L0000042     HRDOW 0.0 0.0 0.0 0.0 0.0 0.0
EMISFACT L0000042     HRDOW 0.0 0.0 0.0 0.0 0.0 0.0
EMISFACT L0000042     HRDOW 0.0 0.0 0.0 0.0 0.0 0.0
EMISFACT L0000043     HRDOW 0.0 0.0 0.0 0.0 0.0 0.0
EMISFACT L0000043     HRDOW 0.0 0.0 0.0 0.0 0.0 0.0
EMISFACT L0000043     HRDOW 0.0 0.0 0.0 0.0 0.0 0.0
EMISFACT L0000043     HRDOW 0.0 0.0 0.0 0.0 0.0 0.0
EMISFACT L0000044     HRDOW 0.0 0.0 0.0 0.0 0.0 0.0
EMISFACT L0000044     HRDOW 0.0 0.0 0.0 0.0 0.0 0.0
EMISFACT L0000044     HRDOW 0.0 0.0 0.0 0.0 0.0 0.0
EMISFACT L0000044     HRDOW 0.0 0.0 0.0 0.0 0.0 0.0
EMISFACT L0000045     HRDOW 0.0 0.0 0.0 0.0 0.0 0.0
EMISFACT L0000045     HRDOW 0.0 0.0 0.0 0.0 0.0 0.0
EMISFACT L0000045     HRDOW 0.0 0.0 0.0 0.0 0.0 0.0
EMISFACT L0000045     HRDOW 0.0 0.0 0.0 0.0 0.0 0.0
EMISFACT L0000046     HRDOW 0.0 0.0 0.0 0.0 0.0 0.0
EMISFACT L0000046     HRDOW 0.0 0.0 0.0 0.0 0.0 0.0
EMISFACT L0000046     HRDOW 0.0 0.0 0.0 0.0 0.0 0.0
EMISFACT L0000046     HRDOW 0.0 0.0 0.0 0.0 0.0 0.0
EMISFACT L0000047     HRDOW 0.0 0.0 0.0 0.0 0.0 0.0
EMISFACT L0000047     HRDOW 0.0 0.0 0.0 0.0 0.0 0.0
EMISFACT L0000047     HRDOW 0.0 0.0 0.0 0.0 0.0 0.0
EMISFACT L0000047     HRDOW 0.0 0.0 0.0 0.0 0.0 0.0
EMISFACT L0000048     HRDOW 0.0 0.0 0.0 0.0 0.0 0.0
EMISFACT L0000048     HRDOW 0.0 0.0 0.0 0.0 0.0 0.0
EMISFACT L0000048     HRDOW 0.0 0.0 0.0 0.0 0.0 0.0
EMISFACT L0000048     HRDOW 0.0 0.0 0.0 0.0 0.0 0.0
EMISFACT L0000049     HRDOW 0.0 0.0 0.0 0.0 0.0 0.0
EMISFACT L0000049     HRDOW 0.0 0.0 0.0 0.0 0.0 0.0
EMISFACT L0000049     HRDOW 0.0 0.0 0.0 0.0 0.0 0.0
EMISFACT L0000049     HRDOW 0.0 0.0 0.0 0.0 0.0 0.0
EMISFACT L0000050     HRDOW 0.0 0.0 0.0 0.0 0.0 0.0
EMISFACT L0000050     HRDOW 0.0 0.0 0.0 0.0 0.0 0.0
EMISFACT L0000050     HRDOW 0.0 0.0 0.0 0.0 0.0 0.0
EMISFACT L0000050     HRDOW 0.0 0.0 0.0 0.0 0.0 0.0
EMISFACT L0000051     HRDOW 0.0 0.0 0.0 0.0 0.0 0.0
EMISFACT L0000051     HRDOW 0.0 0.0 0.0 0.0 0.0 0.0
EMISFACT L0000051     HRDOW 0.0 0.0 0.0 0.0 0.0 0.0
EMISFACT L0000051     HRDOW 0.0 0.0 0.0 0.0 0.0 0.0
EMISFACT L0000052     HRDOW 0.0 0.0 0.0 0.0 0.0 0.0
```

```
   EMISFACT L0000052     HRDOW 0.0 0.0 0.0 0.0 0.0 0.0
   EMISFACT L0000052     HRDOW 0.0 0.0 0.0 0.0 0.0 0.0
   EMISFACT L0000052     HRDOW 0.0 0.0 0.0 0.0 0.0 0.0
** WeekDays:
   EMISFACT L0000053     HRDOW 0.0 0.0 0.0 0.0 0.0 0.0
   EMISFACT L0000053     HRDOW 0.0 0.0 8.0 8.0 8.0 8.0
   EMISFACT L0000053     HRDOW 8.0 8.0 8.0 8.0 8.0 0.0
   EMISFACT L0000053     HRDOW 0.0 0.0 0.0 0.0 0.0 0.0
   EMISFACT L0000054     HRDOW 0.0 0.0 0.0 0.0 0.0 0.0
   EMISFACT L0000054     HRDOW 0.0 0.0 8.0 8.0 8.0 8.0
   EMISFACT L0000054     HRDOW 8.0 8.0 8.0 8.0 8.0 0.0
   EMISFACT L0000054     HRDOW 0.0 0.0 0.0 0.0 0.0 0.0
   EMISFACT L0000055     HRDOW 0.0 0.0 0.0 0.0 0.0 0.0
   EMISFACT L0000055     HRDOW 0.0 0.0 8.0 8.0 8.0 8.0
   EMISFACT L0000055     HRDOW 8.0 8.0 8.0 8.0 8.0 0.0
   EMISFACT L0000055     HRDOW 0.0 0.0 0.0 0.0 0.0 0.0
   EMISFACT L0000056     HRDOW 0.0 0.0 0.0 0.0 0.0 0.0
   EMISFACT L0000056     HRDOW 0.0 0.0 8.0 8.0 8.0 8.0
   EMISFACT L0000056     HRDOW 8.0 8.0 8.0 8.0 8.0 0.0
   EMISFACT L0000056     HRDOW 0.0 0.0 0.0 0.0 0.0 0.0
   EMISFACT L0000057     HRDOW 0.0 0.0 0.0 0.0 0.0 0.0
   EMISFACT L0000057     HRDOW 0.0 0.0 8.0 8.0 8.0 8.0
   EMISFACT L0000057     HRDOW 8.0 8.0 8.0 8.0 8.0 0.0
   EMISFACT L0000057     HRDOW 0.0 0.0 0.0 0.0 0.0 0.0
   EMISFACT L0000058     HRDOW 0.0 0.0 0.0 0.0 0.0 0.0
   EMISFACT L0000058     HRDOW 0.0 0.0 8.0 8.0 8.0 8.0
   EMISFACT L0000058     HRDOW 8.0 8.0 8.0 8.0 8.0 0.0
   EMISFACT L0000058     HRDOW 0.0 0.0 0.0 0.0 0.0 0.0
   EMISFACT L0000059     HRDOW 0.0 0.0 0.0 0.0 0.0 0.0
   EMISFACT L0000059     HRDOW 0.0 0.0 8.0 8.0 8.0 8.0
   EMISFACT L0000059     HRDOW 8.0 8.0 8.0 8.0 8.0 0.0
   EMISFACT L0000059     HRDOW 0.0 0.0 0.0 0.0 0.0 0.0
   EMISFACT L0000060     HRDOW 0.0 0.0 0.0 0.0 0.0 0.0
   EMISFACT L0000060     HRDOW 0.0 0.0 8.0 8.0 8.0 8.0
   EMISFACT L0000060     HRDOW 8.0 8.0 8.0 8.0 8.0 0.0
   EMISFACT L0000060     HRDOW 0.0 0.0 0.0 0.0 0.0 0.0
   EMISFACT L0000061     HRDOW 0.0 0.0 0.0 0.0 0.0 0.0
   EMISFACT L0000061     HRDOW 0.0 0.0 8.0 8.0 8.0 8.0
   EMISFACT L0000061     HRDOW 8.0 8.0 8.0 8.0 8.0 0.0
   EMISFACT L0000061     HRDOW 0.0 0.0 0.0 0.0 0.0 0.0
   EMISFACT L0000062     HRDOW 0.0 0.0 0.0 0.0 0.0 0.0
   EMISFACT L0000062     HRDOW 0.0 0.0 8.0 8.0 8.0 8.0
   EMISFACT L0000062     HRDOW 8.0 8.0 8.0 8.0 8.0 0.0
   EMISFACT L0000062     HRDOW 0.0 0.0 0.0 0.0 0.0 0.0
   EMISFACT L0000063     HRDOW 0.0 0.0 0.0 0.0 0.0 0.0
   EMISFACT L0000063     HRDOW 0.0 0.0 8.0 8.0 8.0 8.0
   EMISFACT L0000063     HRDOW 8.0 8.0 8.0 8.0 8.0 0.0
   EMISFACT L0000063     HRDOW 0.0 0.0 0.0 0.0 0.0 0.0
   EMISFACT L0000064     HRDOW 0.0 0.0 0.0 0.0 0.0 0.0
   EMISFACT L0000064     HRDOW 0.0 0.0 8.0 8.0 8.0 8.0
```

```
EMISFACT L0000064     HRDOW 8.0 8.0 8.0 8.0 8.0 0.0
EMISFACT L0000064     HRDOW 0.0 0.0 0.0 0.0 0.0 0.0
EMISFACT L0000065     HRDOW 0.0 0.0 0.0 0.0 0.0 0.0
EMISFACT L0000065     HRDOW 0.0 0.0 8.0 8.0 8.0 8.0
EMISFACT L0000065     HRDOW 8.0 8.0 8.0 8.0 8.0 0.0
EMISFACT L0000065     HRDOW 0.0 0.0 0.0 0.0 0.0 0.0
EMISFACT L0000066     HRDOW 0.0 0.0 0.0 0.0 0.0 0.0
EMISFACT L0000066     HRDOW 0.0 0.0 8.0 8.0 8.0 8.0
EMISFACT L0000066     HRDOW 8.0 8.0 8.0 8.0 8.0 0.0
EMISFACT L0000066     HRDOW 0.0 0.0 0.0 0.0 0.0 0.0
EMISFACT L0000067     HRDOW 0.0 0.0 0.0 0.0 0.0 0.0
EMISFACT L0000067     HRDOW 0.0 0.0 8.0 8.0 8.0 8.0
EMISFACT L0000067     HRDOW 8.0 8.0 8.0 8.0 8.0 0.0
EMISFACT L0000067     HRDOW 0.0 0.0 0.0 0.0 0.0 0.0
EMISFACT L0000068     HRDOW 0.0 0.0 0.0 0.0 0.0 0.0
EMISFACT L0000068     HRDOW 0.0 0.0 8.0 8.0 8.0 8.0
EMISFACT L0000068     HRDOW 8.0 8.0 8.0 8.0 8.0 0.0
EMISFACT L0000068     HRDOW 0.0 0.0 0.0 0.0 0.0 0.0
EMISFACT L0000069     HRDOW 0.0 0.0 0.0 0.0 0.0 0.0
EMISFACT L0000069     HRDOW 0.0 0.0 8.0 8.0 8.0 8.0
EMISFACT L0000069     HRDOW 8.0 8.0 8.0 8.0 8.0 0.0
EMISFACT L0000069     HRDOW 0.0 0.0 0.0 0.0 0.0 0.0
EMISFACT L0000070     HRDOW 0.0 0.0 0.0 0.0 0.0 0.0
EMISFACT L0000070     HRDOW 0.0 0.0 8.0 8.0 8.0 8.0
EMISFACT L0000070     HRDOW 8.0 8.0 8.0 8.0 8.0 0.0
EMISFACT L0000070     HRDOW 0.0 0.0 0.0 0.0 0.0 0.0
EMISFACT L0000071     HRDOW 0.0 0.0 0.0 0.0 0.0 0.0
EMISFACT L0000071     HRDOW 0.0 0.0 8.0 8.0 8.0 8.0
EMISFACT L0000071     HRDOW 8.0 8.0 8.0 8.0 8.0 0.0
EMISFACT L0000071     HRDOW 0.0 0.0 0.0 0.0 0.0 0.0
EMISFACT L0000072     HRDOW 0.0 0.0 0.0 0.0 0.0 0.0
EMISFACT L0000072     HRDOW 0.0 0.0 8.0 8.0 8.0 8.0
EMISFACT L0000072     HRDOW 8.0 8.0 8.0 8.0 8.0 0.0
EMISFACT L0000072     HRDOW 0.0 0.0 0.0 0.0 0.0 0.0
EMISFACT L0000073     HRDOW 0.0 0.0 0.0 0.0 0.0 0.0
EMISFACT L0000073     HRDOW 0.0 0.0 8.0 8.0 8.0 8.0
EMISFACT L0000073     HRDOW 8.0 8.0 8.0 8.0 8.0 0.0
EMISFACT L0000073     HRDOW 0.0 0.0 0.0 0.0 0.0 0.0
EMISFACT L0000074     HRDOW 0.0 0.0 0.0 0.0 0.0 0.0
EMISFACT L0000074     HRDOW 0.0 0.0 8.0 8.0 8.0 8.0
EMISFACT L0000074     HRDOW 8.0 8.0 8.0 8.0 8.0 0.0
EMISFACT L0000074     HRDOW 0.0 0.0 0.0 0.0 0.0 0.0
EMISFACT L0000075     HRDOW 0.0 0.0 0.0 0.0 0.0 0.0
EMISFACT L0000075     HRDOW 0.0 0.0 8.0 8.0 8.0 8.0
EMISFACT L0000075     HRDOW 8.0 8.0 8.0 8.0 8.0 0.0
EMISFACT L0000075     HRDOW 0.0 0.0 0.0 0.0 0.0 0.0
EMISFACT L0000076     HRDOW 0.0 0.0 0.0 0.0 0.0 0.0
EMISFACT L0000076     HRDOW 0.0 0.0 8.0 8.0 8.0 8.0
EMISFACT L0000076     HRDOW 8.0 8.0 8.0 8.0 8.0 0.0
EMISFACT L0000076     HRDOW 0.0 0.0 0.0 0.0 0.0 0.0
```

```
EMISFACT L0000077     HRDOW 0.0 0.0 0.0 0.0 0.0 0.0
EMISFACT L0000077     HRDOW 0.0 0.0 8.0 8.0 8.0 8.0
EMISFACT L0000077     HRDOW 8.0 8.0 8.0 8.0 8.0 0.0
EMISFACT L0000077     HRDOW 0.0 0.0 0.0 0.0 0.0 0.0
EMISFACT L0000078     HRDOW 0.0 0.0 0.0 0.0 0.0 0.0
EMISFACT L0000078     HRDOW 0.0 0.0 8.0 8.0 8.0 8.0
EMISFACT L0000078     HRDOW 8.0 8.0 8.0 8.0 8.0 0.0
EMISFACT L0000078     HRDOW 0.0 0.0 0.0 0.0 0.0 0.0
EMISFACT L0000079     HRDOW 0.0 0.0 0.0 0.0 0.0 0.0
EMISFACT L0000079     HRDOW 0.0 0.0 8.0 8.0 8.0 8.0
EMISFACT L0000079     HRDOW 8.0 8.0 8.0 8.0 8.0 0.0
EMISFACT L0000079     HRDOW 0.0 0.0 0.0 0.0 0.0 0.0
EMISFACT L0000080     HRDOW 0.0 0.0 0.0 0.0 0.0 0.0
EMISFACT L0000080     HRDOW 0.0 0.0 8.0 8.0 8.0 8.0
EMISFACT L0000080     HRDOW 8.0 8.0 8.0 8.0 8.0 0.0
EMISFACT L0000080     HRDOW 0.0 0.0 0.0 0.0 0.0 0.0
EMISFACT L0000081     HRDOW 0.0 0.0 0.0 0.0 0.0 0.0
EMISFACT L0000081     HRDOW 0.0 0.0 8.0 8.0 8.0 8.0
EMISFACT L0000081     HRDOW 8.0 8.0 8.0 8.0 8.0 0.0
EMISFACT L0000081     HRDOW 0.0 0.0 0.0 0.0 0.0 0.0
EMISFACT L0000082     HRDOW 0.0 0.0 0.0 0.0 0.0 0.0
EMISFACT L0000082     HRDOW 0.0 0.0 8.0 8.0 8.0 8.0
EMISFACT L0000082     HRDOW 8.0 8.0 8.0 8.0 8.0 0.0
EMISFACT L0000082     HRDOW 0.0 0.0 0.0 0.0 0.0 0.0
EMISFACT L0000083     HRDOW 0.0 0.0 0.0 0.0 0.0 0.0
EMISFACT L0000083     HRDOW 0.0 0.0 8.0 8.0 8.0 8.0
EMISFACT L0000083     HRDOW 8.0 8.0 8.0 8.0 8.0 0.0
EMISFACT L0000083     HRDOW 0.0 0.0 0.0 0.0 0.0 0.0
EMISFACT L0000084     HRDOW 0.0 0.0 0.0 0.0 0.0 0.0
EMISFACT L0000084     HRDOW 0.0 0.0 8.0 8.0 8.0 8.0
EMISFACT L0000084     HRDOW 8.0 8.0 8.0 8.0 8.0 0.0
EMISFACT L0000084     HRDOW 0.0 0.0 0.0 0.0 0.0 0.0
EMISFACT L0000085     HRDOW 0.0 0.0 0.0 0.0 0.0 0.0
EMISFACT L0000085     HRDOW 0.0 0.0 8.0 8.0 8.0 8.0
EMISFACT L0000085     HRDOW 8.0 8.0 8.0 8.0 8.0 0.0
EMISFACT L0000085     HRDOW 0.0 0.0 0.0 0.0 0.0 0.0
EMISFACT L0000086     HRDOW 0.0 0.0 0.0 0.0 0.0 0.0
EMISFACT L0000086     HRDOW 0.0 0.0 8.0 8.0 8.0 8.0
EMISFACT L0000086     HRDOW 8.0 8.0 8.0 8.0 8.0 0.0
EMISFACT L0000086     HRDOW 0.0 0.0 0.0 0.0 0.0 0.0
EMISFACT L0000087     HRDOW 0.0 0.0 0.0 0.0 0.0 0.0
EMISFACT L0000087     HRDOW 0.0 0.0 8.0 8.0 8.0 8.0
EMISFACT L0000087     HRDOW 8.0 8.0 8.0 8.0 8.0 0.0
EMISFACT L0000087     HRDOW 0.0 0.0 0.0 0.0 0.0 0.0
EMISFACT L0000088     HRDOW 0.0 0.0 0.0 0.0 0.0 0.0
EMISFACT L0000088     HRDOW 0.0 0.0 8.0 8.0 8.0 8.0
EMISFACT L0000088     HRDOW 8.0 8.0 8.0 8.0 8.0 0.0
EMISFACT L0000088     HRDOW 0.0 0.0 0.0 0.0 0.0 0.0
EMISFACT L0000089     HRDOW 0.0 0.0 0.0 0.0 0.0 0.0
EMISFACT L0000089     HRDOW 0.0 0.0 8.0 8.0 8.0 8.0
```

```
EMISFACT L0000089     HRDOW 8.0 8.0 8.0 8.0 8.0 0.0
EMISFACT L0000089     HRDOW 0.0 0.0 0.0 0.0 0.0 0.0
EMISFACT L0000090     HRDOW 0.0 0.0 0.0 0.0 0.0 0.0
EMISFACT L0000090     HRDOW 0.0 0.0 8.0 8.0 8.0 8.0
EMISFACT L0000090     HRDOW 8.0 8.0 8.0 8.0 8.0 0.0
EMISFACT L0000090     HRDOW 0.0 0.0 0.0 0.0 0.0 0.0
EMISFACT L0000091     HRDOW 0.0 0.0 0.0 0.0 0.0 0.0
EMISFACT L0000091     HRDOW 0.0 0.0 8.0 8.0 8.0 8.0
EMISFACT L0000091     HRDOW 8.0 8.0 8.0 8.0 8.0 0.0
EMISFACT L0000091     HRDOW 0.0 0.0 0.0 0.0 0.0 0.0
EMISFACT L0000092     HRDOW 0.0 0.0 0.0 0.0 0.0 0.0
EMISFACT L0000092     HRDOW 0.0 0.0 8.0 8.0 8.0 8.0
EMISFACT L0000092     HRDOW 8.0 8.0 8.0 8.0 8.0 0.0
EMISFACT L0000092     HRDOW 0.0 0.0 0.0 0.0 0.0 0.0
EMISFACT L0000093     HRDOW 0.0 0.0 0.0 0.0 0.0 0.0
EMISFACT L0000093     HRDOW 0.0 0.0 8.0 8.0 8.0 8.0
EMISFACT L0000093     HRDOW 8.0 8.0 8.0 8.0 8.0 0.0
EMISFACT L0000093     HRDOW 0.0 0.0 0.0 0.0 0.0 0.0
EMISFACT L0000094     HRDOW 0.0 0.0 0.0 0.0 0.0 0.0
EMISFACT L0000094     HRDOW 0.0 0.0 8.0 8.0 8.0 8.0
EMISFACT L0000094     HRDOW 8.0 8.0 8.0 8.0 8.0 0.0
EMISFACT L0000094     HRDOW 0.0 0.0 0.0 0.0 0.0 0.0
EMISFACT L0000095     HRDOW 0.0 0.0 0.0 0.0 0.0 0.0
EMISFACT L0000095     HRDOW 0.0 0.0 8.0 8.0 8.0 8.0
EMISFACT L0000095     HRDOW 8.0 8.0 8.0 8.0 8.0 0.0
EMISFACT L0000095     HRDOW 0.0 0.0 0.0 0.0 0.0 0.0
EMISFACT L0000096     HRDOW 0.0 0.0 0.0 0.0 0.0 0.0
EMISFACT L0000096     HRDOW 0.0 0.0 8.0 8.0 8.0 8.0
EMISFACT L0000096     HRDOW 8.0 8.0 8.0 8.0 8.0 0.0
EMISFACT L0000096     HRDOW 0.0 0.0 0.0 0.0 0.0 0.0
EMISFACT L0000097     HRDOW 0.0 0.0 0.0 0.0 0.0 0.0
EMISFACT L0000097     HRDOW 0.0 0.0 8.0 8.0 8.0 8.0
EMISFACT L0000097     HRDOW 8.0 8.0 8.0 8.0 8.0 0.0
EMISFACT L0000097     HRDOW 0.0 0.0 0.0 0.0 0.0 0.0
EMISFACT L0000098     HRDOW 0.0 0.0 0.0 0.0 0.0 0.0
EMISFACT L0000098     HRDOW 0.0 0.0 8.0 8.0 8.0 8.0
EMISFACT L0000098     HRDOW 8.0 8.0 8.0 8.0 8.0 0.0
EMISFACT L0000098     HRDOW 0.0 0.0 0.0 0.0 0.0 0.0
EMISFACT L0000099     HRDOW 0.0 0.0 0.0 0.0 0.0 0.0
EMISFACT L0000099     HRDOW 0.0 0.0 8.0 8.0 8.0 8.0
EMISFACT L0000099     HRDOW 8.0 8.0 8.0 8.0 8.0 0.0
EMISFACT L0000099     HRDOW 0.0 0.0 0.0 0.0 0.0 0.0
EMISFACT L0000100     HRDOW 0.0 0.0 0.0 0.0 0.0 0.0
EMISFACT L0000100     HRDOW 0.0 0.0 8.0 8.0 8.0 8.0
EMISFACT L0000100     HRDOW 8.0 8.0 8.0 8.0 8.0 0.0
EMISFACT L0000100     HRDOW 0.0 0.0 0.0 0.0 0.0 0.0
EMISFACT L0000101     HRDOW 0.0 0.0 0.0 0.0 0.0 0.0
EMISFACT L0000101     HRDOW 0.0 0.0 8.0 8.0 8.0 8.0
EMISFACT L0000101     HRDOW 8.0 8.0 8.0 8.0 8.0 0.0
EMISFACT L0000101     HRDOW 0.0 0.0 0.0 0.0 0.0 0.0
```

```
   EMISFACT L0000102     HRDOW 0.0 0.0 0.0 0.0 0.0 0.0
   EMISFACT L0000102     HRDOW 0.0 0.0 8.0 8.0 8.0 8.0
   EMISFACT L0000102     HRDOW 8.0 8.0 8.0 8.0 8.0 0.0
   EMISFACT L0000102     HRDOW 0.0 0.0 0.0 0.0 0.0 0.0
   EMISFACT L0000103     HRDOW 0.0 0.0 0.0 0.0 0.0 0.0
   EMISFACT L0000103     HRDOW 0.0 0.0 8.0 8.0 8.0 8.0
   EMISFACT L0000103     HRDOW 8.0 8.0 8.0 8.0 8.0 0.0
   EMISFACT L0000103     HRDOW 0.0 0.0 0.0 0.0 0.0 0.0
   EMISFACT L0000104     HRDOW 0.0 0.0 0.0 0.0 0.0 0.0
   EMISFACT L0000104     HRDOW 0.0 0.0 8.0 8.0 8.0 8.0
   EMISFACT L0000104     HRDOW 8.0 8.0 8.0 8.0 8.0 0.0
   EMISFACT L0000104     HRDOW 0.0 0.0 0.0 0.0 0.0 0.0
   EMISFACT L0000105     HRDOW 0.0 0.0 0.0 0.0 0.0 0.0
   EMISFACT L0000105     HRDOW 0.0 0.0 8.0 8.0 8.0 8.0
   EMISFACT L0000105     HRDOW 8.0 8.0 8.0 8.0 8.0 0.0
   EMISFACT L0000105     HRDOW 0.0 0.0 0.0 0.0 0.0 0.0
   EMISFACT L0000106     HRDOW 0.0 0.0 0.0 0.0 0.0 0.0
   EMISFACT L0000106     HRDOW 0.0 0.0 8.0 8.0 8.0 8.0
   EMISFACT L0000106     HRDOW 8.0 8.0 8.0 8.0 8.0 0.0
   EMISFACT L0000106     HRDOW 0.0 0.0 0.0 0.0 0.0 0.0
   EMISFACT L0000107     HRDOW 0.0 0.0 0.0 0.0 0.0 0.0
   EMISFACT L0000107     HRDOW 0.0 0.0 8.0 8.0 8.0 8.0
   EMISFACT L0000107     HRDOW 8.0 8.0 8.0 8.0 8.0 0.0
   EMISFACT L0000107     HRDOW 0.0 0.0 0.0 0.0 0.0 0.0
   EMISFACT L0000108     HRDOW 0.0 0.0 0.0 0.0 0.0 0.0
   EMISFACT L0000108     HRDOW 0.0 0.0 8.0 8.0 8.0 8.0
   EMISFACT L0000108     HRDOW 8.0 8.0 8.0 8.0 8.0 0.0
   EMISFACT L0000108     HRDOW 0.0 0.0 0.0 0.0 0.0 0.0
   EMISFACT L0000109     HRDOW 0.0 0.0 0.0 0.0 0.0 0.0
   EMISFACT L0000109     HRDOW 0.0 0.0 8.0 8.0 8.0 8.0
   EMISFACT L0000109     HRDOW 8.0 8.0 8.0 8.0 8.0 0.0
   EMISFACT L0000109     HRDOW 0.0 0.0 0.0 0.0 0.0 0.0
   EMISFACT L0000110     HRDOW 0.0 0.0 0.0 0.0 0.0 0.0
   EMISFACT L0000110     HRDOW 0.0 0.0 8.0 8.0 8.0 8.0
   EMISFACT L0000110     HRDOW 8.0 8.0 8.0 8.0 8.0 0.0
   EMISFACT L0000110     HRDOW 0.0 0.0 0.0 0.0 0.0 0.0
   EMISFACT L0000111     HRDOW 0.0 0.0 0.0 0.0 0.0 0.0
   EMISFACT L0000111     HRDOW 0.0 0.0 8.0 8.0 8.0 8.0
   EMISFACT L0000111     HRDOW 8.0 8.0 8.0 8.0 8.0 0.0
   EMISFACT L0000111     HRDOW 0.0 0.0 0.0 0.0 0.0 0.0
   EMISFACT L0000112     HRDOW 0.0 0.0 0.0 0.0 0.0 0.0
   EMISFACT L0000112     HRDOW 0.0 0.0 8.0 8.0 8.0 8.0
   EMISFACT L0000112     HRDOW 8.0 8.0 8.0 8.0 8.0 0.0
   EMISFACT L0000112     HRDOW 0.0 0.0 0.0 0.0 0.0 0.0
** Saturday:
   EMISFACT L0000053     HRDOW 0.0 0.0 0.0 0.0 0.0 0.0
   EMISFACT L0000053     HRDOW 0.0 0.0 0.0 0.0 0.0 0.0
   EMISFACT L0000053     HRDOW 0.0 0.0 0.0 0.0 0.0 0.0
   EMISFACT L0000053     HRDOW 0.0 0.0 0.0 0.0 0.0 0.0
   EMISFACT L0000054     HRDOW 0.0 0.0 0.0 0.0 0.0 0.0
```

```
EMISFACT L0000054     HRDOW 0.0 0.0 0.0 0.0 0.0 0.0
EMISFACT L0000054     HRDOW 0.0 0.0 0.0 0.0 0.0 0.0
EMISFACT L0000054     HRDOW 0.0 0.0 0.0 0.0 0.0 0.0
EMISFACT L0000055     HRDOW 0.0 0.0 0.0 0.0 0.0 0.0
EMISFACT L0000055     HRDOW 0.0 0.0 0.0 0.0 0.0 0.0
EMISFACT L0000055     HRDOW 0.0 0.0 0.0 0.0 0.0 0.0
EMISFACT L0000055     HRDOW 0.0 0.0 0.0 0.0 0.0 0.0
EMISFACT L0000056     HRDOW 0.0 0.0 0.0 0.0 0.0 0.0
EMISFACT L0000056     HRDOW 0.0 0.0 0.0 0.0 0.0 0.0
EMISFACT L0000056     HRDOW 0.0 0.0 0.0 0.0 0.0 0.0
EMISFACT L0000056     HRDOW 0.0 0.0 0.0 0.0 0.0 0.0
EMISFACT L0000057     HRDOW 0.0 0.0 0.0 0.0 0.0 0.0
EMISFACT L0000057     HRDOW 0.0 0.0 0.0 0.0 0.0 0.0
EMISFACT L0000057     HRDOW 0.0 0.0 0.0 0.0 0.0 0.0
EMISFACT L0000057     HRDOW 0.0 0.0 0.0 0.0 0.0 0.0
EMISFACT L0000058     HRDOW 0.0 0.0 0.0 0.0 0.0 0.0
EMISFACT L0000058     HRDOW 0.0 0.0 0.0 0.0 0.0 0.0
EMISFACT L0000058     HRDOW 0.0 0.0 0.0 0.0 0.0 0.0
EMISFACT L0000058     HRDOW 0.0 0.0 0.0 0.0 0.0 0.0
EMISFACT L0000059     HRDOW 0.0 0.0 0.0 0.0 0.0 0.0
EMISFACT L0000059     HRDOW 0.0 0.0 0.0 0.0 0.0 0.0
EMISFACT L0000059     HRDOW 0.0 0.0 0.0 0.0 0.0 0.0
EMISFACT L0000059     HRDOW 0.0 0.0 0.0 0.0 0.0 0.0
EMISFACT L0000060     HRDOW 0.0 0.0 0.0 0.0 0.0 0.0
EMISFACT L0000060     HRDOW 0.0 0.0 0.0 0.0 0.0 0.0
EMISFACT L0000060     HRDOW 0.0 0.0 0.0 0.0 0.0 0.0
EMISFACT L0000060     HRDOW 0.0 0.0 0.0 0.0 0.0 0.0
EMISFACT L0000061     HRDOW 0.0 0.0 0.0 0.0 0.0 0.0
EMISFACT L0000061     HRDOW 0.0 0.0 0.0 0.0 0.0 0.0
EMISFACT L0000061     HRDOW 0.0 0.0 0.0 0.0 0.0 0.0
EMISFACT L0000061     HRDOW 0.0 0.0 0.0 0.0 0.0 0.0
EMISFACT L0000062     HRDOW 0.0 0.0 0.0 0.0 0.0 0.0
EMISFACT L0000062     HRDOW 0.0 0.0 0.0 0.0 0.0 0.0
EMISFACT L0000062     HRDOW 0.0 0.0 0.0 0.0 0.0 0.0
EMISFACT L0000062     HRDOW 0.0 0.0 0.0 0.0 0.0 0.0
EMISFACT L0000063     HRDOW 0.0 0.0 0.0 0.0 0.0 0.0
EMISFACT L0000063     HRDOW 0.0 0.0 0.0 0.0 0.0 0.0
EMISFACT L0000063     HRDOW 0.0 0.0 0.0 0.0 0.0 0.0
EMISFACT L0000063     HRDOW 0.0 0.0 0.0 0.0 0.0 0.0
EMISFACT L0000064     HRDOW 0.0 0.0 0.0 0.0 0.0 0.0
EMISFACT L0000064     HRDOW 0.0 0.0 0.0 0.0 0.0 0.0
EMISFACT L0000064     HRDOW 0.0 0.0 0.0 0.0 0.0 0.0
EMISFACT L0000064     HRDOW 0.0 0.0 0.0 0.0 0.0 0.0
EMISFACT L0000065     HRDOW 0.0 0.0 0.0 0.0 0.0 0.0
EMISFACT L0000065     HRDOW 0.0 0.0 0.0 0.0 0.0 0.0
EMISFACT L0000065     HRDOW 0.0 0.0 0.0 0.0 0.0 0.0
EMISFACT L0000065     HRDOW 0.0 0.0 0.0 0.0 0.0 0.0
EMISFACT L0000066     HRDOW 0.0 0.0 0.0 0.0 0.0 0.0
EMISFACT L0000066     HRDOW 0.0 0.0 0.0 0.0 0.0 0.0
EMISFACT L0000066     HRDOW 0.0 0.0 0.0 0.0 0.0 0.0
```

```
EMISFACT L0000066     HRDOW 0.0 0.0 0.0 0.0 0.0 0.0
EMISFACT L0000067     HRDOW 0.0 0.0 0.0 0.0 0.0 0.0
EMISFACT L0000067     HRDOW 0.0 0.0 0.0 0.0 0.0 0.0
EMISFACT L0000067     HRDOW 0.0 0.0 0.0 0.0 0.0 0.0
EMISFACT L0000067     HRDOW 0.0 0.0 0.0 0.0 0.0 0.0
EMISFACT L0000068     HRDOW 0.0 0.0 0.0 0.0 0.0 0.0
EMISFACT L0000068     HRDOW 0.0 0.0 0.0 0.0 0.0 0.0
EMISFACT L0000068     HRDOW 0.0 0.0 0.0 0.0 0.0 0.0
EMISFACT L0000068     HRDOW 0.0 0.0 0.0 0.0 0.0 0.0
EMISFACT L0000069     HRDOW 0.0 0.0 0.0 0.0 0.0 0.0
EMISFACT L0000069     HRDOW 0.0 0.0 0.0 0.0 0.0 0.0
EMISFACT L0000069     HRDOW 0.0 0.0 0.0 0.0 0.0 0.0
EMISFACT L0000069     HRDOW 0.0 0.0 0.0 0.0 0.0 0.0
EMISFACT L0000070     HRDOW 0.0 0.0 0.0 0.0 0.0 0.0
EMISFACT L0000070     HRDOW 0.0 0.0 0.0 0.0 0.0 0.0
EMISFACT L0000070     HRDOW 0.0 0.0 0.0 0.0 0.0 0.0
EMISFACT L0000070     HRDOW 0.0 0.0 0.0 0.0 0.0 0.0
EMISFACT L0000071     HRDOW 0.0 0.0 0.0 0.0 0.0 0.0
EMISFACT L0000071     HRDOW 0.0 0.0 0.0 0.0 0.0 0.0
EMISFACT L0000071     HRDOW 0.0 0.0 0.0 0.0 0.0 0.0
EMISFACT L0000071     HRDOW 0.0 0.0 0.0 0.0 0.0 0.0
EMISFACT L0000072     HRDOW 0.0 0.0 0.0 0.0 0.0 0.0
EMISFACT L0000072     HRDOW 0.0 0.0 0.0 0.0 0.0 0.0
EMISFACT L0000072     HRDOW 0.0 0.0 0.0 0.0 0.0 0.0
EMISFACT L0000072     HRDOW 0.0 0.0 0.0 0.0 0.0 0.0
EMISFACT L0000073     HRDOW 0.0 0.0 0.0 0.0 0.0 0.0
EMISFACT L0000073     HRDOW 0.0 0.0 0.0 0.0 0.0 0.0
EMISFACT L0000073     HRDOW 0.0 0.0 0.0 0.0 0.0 0.0
EMISFACT L0000073     HRDOW 0.0 0.0 0.0 0.0 0.0 0.0
EMISFACT L0000074     HRDOW 0.0 0.0 0.0 0.0 0.0 0.0
EMISFACT L0000074     HRDOW 0.0 0.0 0.0 0.0 0.0 0.0
EMISFACT L0000074     HRDOW 0.0 0.0 0.0 0.0 0.0 0.0
EMISFACT L0000074     HRDOW 0.0 0.0 0.0 0.0 0.0 0.0
EMISFACT L0000075     HRDOW 0.0 0.0 0.0 0.0 0.0 0.0
EMISFACT L0000075     HRDOW 0.0 0.0 0.0 0.0 0.0 0.0
EMISFACT L0000075     HRDOW 0.0 0.0 0.0 0.0 0.0 0.0
EMISFACT L0000075     HRDOW 0.0 0.0 0.0 0.0 0.0 0.0
EMISFACT L0000076     HRDOW 0.0 0.0 0.0 0.0 0.0 0.0
EMISFACT L0000076     HRDOW 0.0 0.0 0.0 0.0 0.0 0.0
EMISFACT L0000076     HRDOW 0.0 0.0 0.0 0.0 0.0 0.0
EMISFACT L0000076     HRDOW 0.0 0.0 0.0 0.0 0.0 0.0
EMISFACT L0000077     HRDOW 0.0 0.0 0.0 0.0 0.0 0.0
EMISFACT L0000077     HRDOW 0.0 0.0 0.0 0.0 0.0 0.0
EMISFACT L0000077     HRDOW 0.0 0.0 0.0 0.0 0.0 0.0
EMISFACT L0000077     HRDOW 0.0 0.0 0.0 0.0 0.0 0.0
EMISFACT L0000078     HRDOW 0.0 0.0 0.0 0.0 0.0 0.0
EMISFACT L0000078     HRDOW 0.0 0.0 0.0 0.0 0.0 0.0
EMISFACT L0000078     HRDOW 0.0 0.0 0.0 0.0 0.0 0.0
EMISFACT L0000078     HRDOW 0.0 0.0 0.0 0.0 0.0 0.0
EMISFACT L0000079     HRDOW 0.0 0.0 0.0 0.0 0.0 0.0
```

```
EMISFACT L0000079     HRDOW 0.0 0.0 0.0 0.0 0.0 0.0
EMISFACT L0000079     HRDOW 0.0 0.0 0.0 0.0 0.0 0.0
EMISFACT L0000079     HRDOW 0.0 0.0 0.0 0.0 0.0 0.0
EMISFACT L0000080     HRDOW 0.0 0.0 0.0 0.0 0.0 0.0
EMISFACT L0000080     HRDOW 0.0 0.0 0.0 0.0 0.0 0.0
EMISFACT L0000080     HRDOW 0.0 0.0 0.0 0.0 0.0 0.0
EMISFACT L0000080     HRDOW 0.0 0.0 0.0 0.0 0.0 0.0
EMISFACT L0000081     HRDOW 0.0 0.0 0.0 0.0 0.0 0.0
EMISFACT L0000081     HRDOW 0.0 0.0 0.0 0.0 0.0 0.0
EMISFACT L0000081     HRDOW 0.0 0.0 0.0 0.0 0.0 0.0
EMISFACT L0000081     HRDOW 0.0 0.0 0.0 0.0 0.0 0.0
EMISFACT L0000082     HRDOW 0.0 0.0 0.0 0.0 0.0 0.0
EMISFACT L0000082     HRDOW 0.0 0.0 0.0 0.0 0.0 0.0
EMISFACT L0000082     HRDOW 0.0 0.0 0.0 0.0 0.0 0.0
EMISFACT L0000082     HRDOW 0.0 0.0 0.0 0.0 0.0 0.0
EMISFACT L0000083     HRDOW 0.0 0.0 0.0 0.0 0.0 0.0
EMISFACT L0000083     HRDOW 0.0 0.0 0.0 0.0 0.0 0.0
EMISFACT L0000083     HRDOW 0.0 0.0 0.0 0.0 0.0 0.0
EMISFACT L0000083     HRDOW 0.0 0.0 0.0 0.0 0.0 0.0
EMISFACT L0000084     HRDOW 0.0 0.0 0.0 0.0 0.0 0.0
EMISFACT L0000084     HRDOW 0.0 0.0 0.0 0.0 0.0 0.0
EMISFACT L0000084     HRDOW 0.0 0.0 0.0 0.0 0.0 0.0
EMISFACT L0000084     HRDOW 0.0 0.0 0.0 0.0 0.0 0.0
EMISFACT L0000085     HRDOW 0.0 0.0 0.0 0.0 0.0 0.0
EMISFACT L0000085     HRDOW 0.0 0.0 0.0 0.0 0.0 0.0
EMISFACT L0000085     HRDOW 0.0 0.0 0.0 0.0 0.0 0.0
EMISFACT L0000085     HRDOW 0.0 0.0 0.0 0.0 0.0 0.0
EMISFACT L0000086     HRDOW 0.0 0.0 0.0 0.0 0.0 0.0
EMISFACT L0000086     HRDOW 0.0 0.0 0.0 0.0 0.0 0.0
EMISFACT L0000086     HRDOW 0.0 0.0 0.0 0.0 0.0 0.0
EMISFACT L0000086     HRDOW 0.0 0.0 0.0 0.0 0.0 0.0
EMISFACT L0000087     HRDOW 0.0 0.0 0.0 0.0 0.0 0.0
EMISFACT L0000087     HRDOW 0.0 0.0 0.0 0.0 0.0 0.0
EMISFACT L0000087     HRDOW 0.0 0.0 0.0 0.0 0.0 0.0
EMISFACT L0000087     HRDOW 0.0 0.0 0.0 0.0 0.0 0.0
EMISFACT L0000088     HRDOW 0.0 0.0 0.0 0.0 0.0 0.0
EMISFACT L0000088     HRDOW 0.0 0.0 0.0 0.0 0.0 0.0
EMISFACT L0000088     HRDOW 0.0 0.0 0.0 0.0 0.0 0.0
EMISFACT L0000088     HRDOW 0.0 0.0 0.0 0.0 0.0 0.0
EMISFACT L0000089     HRDOW 0.0 0.0 0.0 0.0 0.0 0.0
EMISFACT L0000089     HRDOW 0.0 0.0 0.0 0.0 0.0 0.0
EMISFACT L0000089     HRDOW 0.0 0.0 0.0 0.0 0.0 0.0
EMISFACT L0000089     HRDOW 0.0 0.0 0.0 0.0 0.0 0.0
EMISFACT L0000090     HRDOW 0.0 0.0 0.0 0.0 0.0 0.0
EMISFACT L0000090     HRDOW 0.0 0.0 0.0 0.0 0.0 0.0
EMISFACT L0000090     HRDOW 0.0 0.0 0.0 0.0 0.0 0.0
EMISFACT L0000090     HRDOW 0.0 0.0 0.0 0.0 0.0 0.0
EMISFACT L0000091     HRDOW 0.0 0.0 0.0 0.0 0.0 0.0
EMISFACT L0000091     HRDOW 0.0 0.0 0.0 0.0 0.0 0.0
EMISFACT L0000091     HRDOW 0.0 0.0 0.0 0.0 0.0 0.0
```

```
EMISFACT L0000091     HRDOW 0.0 0.0 0.0 0.0 0.0 0.0
EMISFACT L0000092     HRDOW 0.0 0.0 0.0 0.0 0.0 0.0
EMISFACT L0000092     HRDOW 0.0 0.0 0.0 0.0 0.0 0.0
EMISFACT L0000092     HRDOW 0.0 0.0 0.0 0.0 0.0 0.0
EMISFACT L0000092     HRDOW 0.0 0.0 0.0 0.0 0.0 0.0
EMISFACT L0000093     HRDOW 0.0 0.0 0.0 0.0 0.0 0.0
EMISFACT L0000093     HRDOW 0.0 0.0 0.0 0.0 0.0 0.0
EMISFACT L0000093     HRDOW 0.0 0.0 0.0 0.0 0.0 0.0
EMISFACT L0000093     HRDOW 0.0 0.0 0.0 0.0 0.0 0.0
EMISFACT L0000094     HRDOW 0.0 0.0 0.0 0.0 0.0 0.0
EMISFACT L0000094     HRDOW 0.0 0.0 0.0 0.0 0.0 0.0
EMISFACT L0000094     HRDOW 0.0 0.0 0.0 0.0 0.0 0.0
EMISFACT L0000094     HRDOW 0.0 0.0 0.0 0.0 0.0 0.0
EMISFACT L0000095     HRDOW 0.0 0.0 0.0 0.0 0.0 0.0
EMISFACT L0000095     HRDOW 0.0 0.0 0.0 0.0 0.0 0.0
EMISFACT L0000095     HRDOW 0.0 0.0 0.0 0.0 0.0 0.0
EMISFACT L0000095     HRDOW 0.0 0.0 0.0 0.0 0.0 0.0
EMISFACT L0000096     HRDOW 0.0 0.0 0.0 0.0 0.0 0.0
EMISFACT L0000096     HRDOW 0.0 0.0 0.0 0.0 0.0 0.0
EMISFACT L0000096     HRDOW 0.0 0.0 0.0 0.0 0.0 0.0
EMISFACT L0000096     HRDOW 0.0 0.0 0.0 0.0 0.0 0.0
EMISFACT L0000097     HRDOW 0.0 0.0 0.0 0.0 0.0 0.0
EMISFACT L0000097     HRDOW 0.0 0.0 0.0 0.0 0.0 0.0
EMISFACT L0000097     HRDOW 0.0 0.0 0.0 0.0 0.0 0.0
EMISFACT L0000097     HRDOW 0.0 0.0 0.0 0.0 0.0 0.0
EMISFACT L0000098     HRDOW 0.0 0.0 0.0 0.0 0.0 0.0
EMISFACT L0000098     HRDOW 0.0 0.0 0.0 0.0 0.0 0.0
EMISFACT L0000098     HRDOW 0.0 0.0 0.0 0.0 0.0 0.0
EMISFACT L0000098     HRDOW 0.0 0.0 0.0 0.0 0.0 0.0
EMISFACT L0000099     HRDOW 0.0 0.0 0.0 0.0 0.0 0.0
EMISFACT L0000099     HRDOW 0.0 0.0 0.0 0.0 0.0 0.0
EMISFACT L0000099     HRDOW 0.0 0.0 0.0 0.0 0.0 0.0
EMISFACT L0000099     HRDOW 0.0 0.0 0.0 0.0 0.0 0.0
EMISFACT L0000100     HRDOW 0.0 0.0 0.0 0.0 0.0 0.0
EMISFACT L0000100     HRDOW 0.0 0.0 0.0 0.0 0.0 0.0
EMISFACT L0000100     HRDOW 0.0 0.0 0.0 0.0 0.0 0.0
EMISFACT L0000100     HRDOW 0.0 0.0 0.0 0.0 0.0 0.0
EMISFACT L0000101     HRDOW 0.0 0.0 0.0 0.0 0.0 0.0
EMISFACT L0000101     HRDOW 0.0 0.0 0.0 0.0 0.0 0.0
EMISFACT L0000101     HRDOW 0.0 0.0 0.0 0.0 0.0 0.0
EMISFACT L0000101     HRDOW 0.0 0.0 0.0 0.0 0.0 0.0
EMISFACT L0000102     HRDOW 0.0 0.0 0.0 0.0 0.0 0.0
EMISFACT L0000102     HRDOW 0.0 0.0 0.0 0.0 0.0 0.0
EMISFACT L0000102     HRDOW 0.0 0.0 0.0 0.0 0.0 0.0
EMISFACT L0000102     HRDOW 0.0 0.0 0.0 0.0 0.0 0.0
EMISFACT L0000103     HRDOW 0.0 0.0 0.0 0.0 0.0 0.0
EMISFACT L0000103     HRDOW 0.0 0.0 0.0 0.0 0.0 0.0
EMISFACT L0000103     HRDOW 0.0 0.0 0.0 0.0 0.0 0.0
EMISFACT L0000103     HRDOW 0.0 0.0 0.0 0.0 0.0 0.0
EMISFACT L0000104     HRDOW 0.0 0.0 0.0 0.0 0.0 0.0
```

```
   EMISFACT L0000104     HRDOW 0.0 0.0 0.0 0.0 0.0 0.0
   EMISFACT L0000104     HRDOW 0.0 0.0 0.0 0.0 0.0 0.0
   EMISFACT L0000104     HRDOW 0.0 0.0 0.0 0.0 0.0 0.0
   EMISFACT L0000105     HRDOW 0.0 0.0 0.0 0.0 0.0 0.0
   EMISFACT L0000105     HRDOW 0.0 0.0 0.0 0.0 0.0 0.0
   EMISFACT L0000105     HRDOW 0.0 0.0 0.0 0.0 0.0 0.0
   EMISFACT L0000105     HRDOW 0.0 0.0 0.0 0.0 0.0 0.0
   EMISFACT L0000106     HRDOW 0.0 0.0 0.0 0.0 0.0 0.0
   EMISFACT L0000106     HRDOW 0.0 0.0 0.0 0.0 0.0 0.0
   EMISFACT L0000106     HRDOW 0.0 0.0 0.0 0.0 0.0 0.0
   EMISFACT L0000106     HRDOW 0.0 0.0 0.0 0.0 0.0 0.0
   EMISFACT L0000107     HRDOW 0.0 0.0 0.0 0.0 0.0 0.0
   EMISFACT L0000107     HRDOW 0.0 0.0 0.0 0.0 0.0 0.0
   EMISFACT L0000107     HRDOW 0.0 0.0 0.0 0.0 0.0 0.0
   EMISFACT L0000107     HRDOW 0.0 0.0 0.0 0.0 0.0 0.0
   EMISFACT L0000108     HRDOW 0.0 0.0 0.0 0.0 0.0 0.0
   EMISFACT L0000108     HRDOW 0.0 0.0 0.0 0.0 0.0 0.0
   EMISFACT L0000108     HRDOW 0.0 0.0 0.0 0.0 0.0 0.0
   EMISFACT L0000108     HRDOW 0.0 0.0 0.0 0.0 0.0 0.0
   EMISFACT L0000109     HRDOW 0.0 0.0 0.0 0.0 0.0 0.0
   EMISFACT L0000109     HRDOW 0.0 0.0 0.0 0.0 0.0 0.0
   EMISFACT L0000109     HRDOW 0.0 0.0 0.0 0.0 0.0 0.0
   EMISFACT L0000109     HRDOW 0.0 0.0 0.0 0.0 0.0 0.0
   EMISFACT L0000110     HRDOW 0.0 0.0 0.0 0.0 0.0 0.0
   EMISFACT L0000110     HRDOW 0.0 0.0 0.0 0.0 0.0 0.0
   EMISFACT L0000110     HRDOW 0.0 0.0 0.0 0.0 0.0 0.0
   EMISFACT L0000110     HRDOW 0.0 0.0 0.0 0.0 0.0 0.0
   EMISFACT L0000111     HRDOW 0.0 0.0 0.0 0.0 0.0 0.0
   EMISFACT L0000111     HRDOW 0.0 0.0 0.0 0.0 0.0 0.0
   EMISFACT L0000111     HRDOW 0.0 0.0 0.0 0.0 0.0 0.0
   EMISFACT L0000111     HRDOW 0.0 0.0 0.0 0.0 0.0 0.0
   EMISFACT L0000112     HRDOW 0.0 0.0 0.0 0.0 0.0 0.0
   EMISFACT L0000112     HRDOW 0.0 0.0 0.0 0.0 0.0 0.0
   EMISFACT L0000112     HRDOW 0.0 0.0 0.0 0.0 0.0 0.0
   EMISFACT L0000112     HRDOW 0.0 0.0 0.0 0.0 0.0 0.0
** Sunday:
   EMISFACT L0000053     HRDOW 0.0 0.0 0.0 0.0 0.0 0.0
   EMISFACT L0000053     HRDOW 0.0 0.0 0.0 0.0 0.0 0.0
   EMISFACT L0000053     HRDOW 0.0 0.0 0.0 0.0 0.0 0.0
   EMISFACT L0000053     HRDOW 0.0 0.0 0.0 0.0 0.0 0.0
   EMISFACT L0000054     HRDOW 0.0 0.0 0.0 0.0 0.0 0.0
   EMISFACT L0000054     HRDOW 0.0 0.0 0.0 0.0 0.0 0.0
   EMISFACT L0000054     HRDOW 0.0 0.0 0.0 0.0 0.0 0.0
   EMISFACT L0000054     HRDOW 0.0 0.0 0.0 0.0 0.0 0.0
   EMISFACT L0000055     HRDOW 0.0 0.0 0.0 0.0 0.0 0.0
   EMISFACT L0000055     HRDOW 0.0 0.0 0.0 0.0 0.0 0.0
   EMISFACT L0000055     HRDOW 0.0 0.0 0.0 0.0 0.0 0.0
   EMISFACT L0000055     HRDOW 0.0 0.0 0.0 0.0 0.0 0.0
   EMISFACT L0000056     HRDOW 0.0 0.0 0.0 0.0 0.0 0.0
   EMISFACT L0000056     HRDOW 0.0 0.0 0.0 0.0 0.0 0.0
```

```
EMISFACT L0000056     HRDOW 0.0 0.0 0.0 0.0 0.0 0.0
EMISFACT L0000056     HRDOW 0.0 0.0 0.0 0.0 0.0 0.0
EMISFACT L0000057     HRDOW 0.0 0.0 0.0 0.0 0.0 0.0
EMISFACT L0000057     HRDOW 0.0 0.0 0.0 0.0 0.0 0.0
EMISFACT L0000057     HRDOW 0.0 0.0 0.0 0.0 0.0 0.0
EMISFACT L0000057     HRDOW 0.0 0.0 0.0 0.0 0.0 0.0
EMISFACT L0000058     HRDOW 0.0 0.0 0.0 0.0 0.0 0.0
EMISFACT L0000058     HRDOW 0.0 0.0 0.0 0.0 0.0 0.0
EMISFACT L0000058     HRDOW 0.0 0.0 0.0 0.0 0.0 0.0
EMISFACT L0000058     HRDOW 0.0 0.0 0.0 0.0 0.0 0.0
EMISFACT L0000059     HRDOW 0.0 0.0 0.0 0.0 0.0 0.0
EMISFACT L0000059     HRDOW 0.0 0.0 0.0 0.0 0.0 0.0
EMISFACT L0000059     HRDOW 0.0 0.0 0.0 0.0 0.0 0.0
EMISFACT L0000059     HRDOW 0.0 0.0 0.0 0.0 0.0 0.0
EMISFACT L0000060     HRDOW 0.0 0.0 0.0 0.0 0.0 0.0
EMISFACT L0000060     HRDOW 0.0 0.0 0.0 0.0 0.0 0.0
EMISFACT L0000060     HRDOW 0.0 0.0 0.0 0.0 0.0 0.0
EMISFACT L0000060     HRDOW 0.0 0.0 0.0 0.0 0.0 0.0
EMISFACT L0000061     HRDOW 0.0 0.0 0.0 0.0 0.0 0.0
EMISFACT L0000061     HRDOW 0.0 0.0 0.0 0.0 0.0 0.0
EMISFACT L0000061     HRDOW 0.0 0.0 0.0 0.0 0.0 0.0
EMISFACT L0000061     HRDOW 0.0 0.0 0.0 0.0 0.0 0.0
EMISFACT L0000062     HRDOW 0.0 0.0 0.0 0.0 0.0 0.0
EMISFACT L0000062     HRDOW 0.0 0.0 0.0 0.0 0.0 0.0
EMISFACT L0000062     HRDOW 0.0 0.0 0.0 0.0 0.0 0.0
EMISFACT L0000062     HRDOW 0.0 0.0 0.0 0.0 0.0 0.0
EMISFACT L0000063     HRDOW 0.0 0.0 0.0 0.0 0.0 0.0
EMISFACT L0000063     HRDOW 0.0 0.0 0.0 0.0 0.0 0.0
EMISFACT L0000063     HRDOW 0.0 0.0 0.0 0.0 0.0 0.0
EMISFACT L0000063     HRDOW 0.0 0.0 0.0 0.0 0.0 0.0
EMISFACT L0000064     HRDOW 0.0 0.0 0.0 0.0 0.0 0.0
EMISFACT L0000064     HRDOW 0.0 0.0 0.0 0.0 0.0 0.0
EMISFACT L0000064     HRDOW 0.0 0.0 0.0 0.0 0.0 0.0
EMISFACT L0000064     HRDOW 0.0 0.0 0.0 0.0 0.0 0.0
EMISFACT L0000065     HRDOW 0.0 0.0 0.0 0.0 0.0 0.0
EMISFACT L0000065     HRDOW 0.0 0.0 0.0 0.0 0.0 0.0
EMISFACT L0000065     HRDOW 0.0 0.0 0.0 0.0 0.0 0.0
EMISFACT L0000065     HRDOW 0.0 0.0 0.0 0.0 0.0 0.0
EMISFACT L0000066     HRDOW 0.0 0.0 0.0 0.0 0.0 0.0
EMISFACT L0000066     HRDOW 0.0 0.0 0.0 0.0 0.0 0.0
EMISFACT L0000066     HRDOW 0.0 0.0 0.0 0.0 0.0 0.0
EMISFACT L0000066     HRDOW 0.0 0.0 0.0 0.0 0.0 0.0
EMISFACT L0000067     HRDOW 0.0 0.0 0.0 0.0 0.0 0.0
EMISFACT L0000067     HRDOW 0.0 0.0 0.0 0.0 0.0 0.0
EMISFACT L0000067     HRDOW 0.0 0.0 0.0 0.0 0.0 0.0
EMISFACT L0000067     HRDOW 0.0 0.0 0.0 0.0 0.0 0.0
EMISFACT L0000068     HRDOW 0.0 0.0 0.0 0.0 0.0 0.0
EMISFACT L0000068     HRDOW 0.0 0.0 0.0 0.0 0.0 0.0
EMISFACT L0000068     HRDOW 0.0 0.0 0.0 0.0 0.0 0.0
EMISFACT L0000068     HRDOW 0.0 0.0 0.0 0.0 0.0 0.0
```

```
EMISFACT L0000069     HRDOW 0.0 0.0 0.0 0.0 0.0 0.0
EMISFACT L0000069     HRDOW 0.0 0.0 0.0 0.0 0.0 0.0
EMISFACT L0000069     HRDOW 0.0 0.0 0.0 0.0 0.0 0.0
EMISFACT L0000069     HRDOW 0.0 0.0 0.0 0.0 0.0 0.0
EMISFACT L0000070     HRDOW 0.0 0.0 0.0 0.0 0.0 0.0
EMISFACT L0000070     HRDOW 0.0 0.0 0.0 0.0 0.0 0.0
EMISFACT L0000070     HRDOW 0.0 0.0 0.0 0.0 0.0 0.0
EMISFACT L0000070     HRDOW 0.0 0.0 0.0 0.0 0.0 0.0
EMISFACT L0000071     HRDOW 0.0 0.0 0.0 0.0 0.0 0.0
EMISFACT L0000071     HRDOW 0.0 0.0 0.0 0.0 0.0 0.0
EMISFACT L0000071     HRDOW 0.0 0.0 0.0 0.0 0.0 0.0
EMISFACT L0000071     HRDOW 0.0 0.0 0.0 0.0 0.0 0.0
EMISFACT L0000072     HRDOW 0.0 0.0 0.0 0.0 0.0 0.0
EMISFACT L0000072     HRDOW 0.0 0.0 0.0 0.0 0.0 0.0
EMISFACT L0000072     HRDOW 0.0 0.0 0.0 0.0 0.0 0.0
EMISFACT L0000072     HRDOW 0.0 0.0 0.0 0.0 0.0 0.0
EMISFACT L0000073     HRDOW 0.0 0.0 0.0 0.0 0.0 0.0
EMISFACT L0000073     HRDOW 0.0 0.0 0.0 0.0 0.0 0.0
EMISFACT L0000073     HRDOW 0.0 0.0 0.0 0.0 0.0 0.0
EMISFACT L0000073     HRDOW 0.0 0.0 0.0 0.0 0.0 0.0
EMISFACT L0000074     HRDOW 0.0 0.0 0.0 0.0 0.0 0.0
EMISFACT L0000074     HRDOW 0.0 0.0 0.0 0.0 0.0 0.0
EMISFACT L0000074     HRDOW 0.0 0.0 0.0 0.0 0.0 0.0
EMISFACT L0000074     HRDOW 0.0 0.0 0.0 0.0 0.0 0.0
EMISFACT L0000075     HRDOW 0.0 0.0 0.0 0.0 0.0 0.0
EMISFACT L0000075     HRDOW 0.0 0.0 0.0 0.0 0.0 0.0
EMISFACT L0000075     HRDOW 0.0 0.0 0.0 0.0 0.0 0.0
EMISFACT L0000075     HRDOW 0.0 0.0 0.0 0.0 0.0 0.0
EMISFACT L0000076     HRDOW 0.0 0.0 0.0 0.0 0.0 0.0
EMISFACT L0000076     HRDOW 0.0 0.0 0.0 0.0 0.0 0.0
EMISFACT L0000076     HRDOW 0.0 0.0 0.0 0.0 0.0 0.0
EMISFACT L0000076     HRDOW 0.0 0.0 0.0 0.0 0.0 0.0
EMISFACT L0000077     HRDOW 0.0 0.0 0.0 0.0 0.0 0.0
EMISFACT L0000077     HRDOW 0.0 0.0 0.0 0.0 0.0 0.0
EMISFACT L0000077     HRDOW 0.0 0.0 0.0 0.0 0.0 0.0
EMISFACT L0000077     HRDOW 0.0 0.0 0.0 0.0 0.0 0.0
EMISFACT L0000078     HRDOW 0.0 0.0 0.0 0.0 0.0 0.0
EMISFACT L0000078     HRDOW 0.0 0.0 0.0 0.0 0.0 0.0
EMISFACT L0000078     HRDOW 0.0 0.0 0.0 0.0 0.0 0.0
EMISFACT L0000078     HRDOW 0.0 0.0 0.0 0.0 0.0 0.0
EMISFACT L0000079     HRDOW 0.0 0.0 0.0 0.0 0.0 0.0
EMISFACT L0000079     HRDOW 0.0 0.0 0.0 0.0 0.0 0.0
EMISFACT L0000079     HRDOW 0.0 0.0 0.0 0.0 0.0 0.0
EMISFACT L0000079     HRDOW 0.0 0.0 0.0 0.0 0.0 0.0
EMISFACT L0000080     HRDOW 0.0 0.0 0.0 0.0 0.0 0.0
EMISFACT L0000080     HRDOW 0.0 0.0 0.0 0.0 0.0 0.0
EMISFACT L0000080     HRDOW 0.0 0.0 0.0 0.0 0.0 0.0
EMISFACT L0000080     HRDOW 0.0 0.0 0.0 0.0 0.0 0.0
EMISFACT L0000081     HRDOW 0.0 0.0 0.0 0.0 0.0 0.0
EMISFACT L0000081     HRDOW 0.0 0.0 0.0 0.0 0.0 0.0
```

```
EMISFACT L0000081     HRDOW 0.0 0.0 0.0 0.0 0.0 0.0
EMISFACT L0000081     HRDOW 0.0 0.0 0.0 0.0 0.0 0.0
EMISFACT L0000082     HRDOW 0.0 0.0 0.0 0.0 0.0 0.0
EMISFACT L0000082     HRDOW 0.0 0.0 0.0 0.0 0.0 0.0
EMISFACT L0000082     HRDOW 0.0 0.0 0.0 0.0 0.0 0.0
EMISFACT L0000082     HRDOW 0.0 0.0 0.0 0.0 0.0 0.0
EMISFACT L0000083     HRDOW 0.0 0.0 0.0 0.0 0.0 0.0
EMISFACT L0000083     HRDOW 0.0 0.0 0.0 0.0 0.0 0.0
EMISFACT L0000083     HRDOW 0.0 0.0 0.0 0.0 0.0 0.0
EMISFACT L0000083     HRDOW 0.0 0.0 0.0 0.0 0.0 0.0
EMISFACT L0000084     HRDOW 0.0 0.0 0.0 0.0 0.0 0.0
EMISFACT L0000084     HRDOW 0.0 0.0 0.0 0.0 0.0 0.0
EMISFACT L0000084     HRDOW 0.0 0.0 0.0 0.0 0.0 0.0
EMISFACT L0000084     HRDOW 0.0 0.0 0.0 0.0 0.0 0.0
EMISFACT L0000085     HRDOW 0.0 0.0 0.0 0.0 0.0 0.0
EMISFACT L0000085     HRDOW 0.0 0.0 0.0 0.0 0.0 0.0
EMISFACT L0000085     HRDOW 0.0 0.0 0.0 0.0 0.0 0.0
EMISFACT L0000085     HRDOW 0.0 0.0 0.0 0.0 0.0 0.0
EMISFACT L0000086     HRDOW 0.0 0.0 0.0 0.0 0.0 0.0
EMISFACT L0000086     HRDOW 0.0 0.0 0.0 0.0 0.0 0.0
EMISFACT L0000086     HRDOW 0.0 0.0 0.0 0.0 0.0 0.0
EMISFACT L0000086     HRDOW 0.0 0.0 0.0 0.0 0.0 0.0
EMISFACT L0000087     HRDOW 0.0 0.0 0.0 0.0 0.0 0.0
EMISFACT L0000087     HRDOW 0.0 0.0 0.0 0.0 0.0 0.0
EMISFACT L0000087     HRDOW 0.0 0.0 0.0 0.0 0.0 0.0
EMISFACT L0000087     HRDOW 0.0 0.0 0.0 0.0 0.0 0.0
EMISFACT L0000088     HRDOW 0.0 0.0 0.0 0.0 0.0 0.0
EMISFACT L0000088     HRDOW 0.0 0.0 0.0 0.0 0.0 0.0
EMISFACT L0000088     HRDOW 0.0 0.0 0.0 0.0 0.0 0.0
EMISFACT L0000088     HRDOW 0.0 0.0 0.0 0.0 0.0 0.0
EMISFACT L0000089     HRDOW 0.0 0.0 0.0 0.0 0.0 0.0
EMISFACT L0000089     HRDOW 0.0 0.0 0.0 0.0 0.0 0.0
EMISFACT L0000089     HRDOW 0.0 0.0 0.0 0.0 0.0 0.0
EMISFACT L0000089     HRDOW 0.0 0.0 0.0 0.0 0.0 0.0
EMISFACT L0000090     HRDOW 0.0 0.0 0.0 0.0 0.0 0.0
EMISFACT L0000090     HRDOW 0.0 0.0 0.0 0.0 0.0 0.0
EMISFACT L0000090     HRDOW 0.0 0.0 0.0 0.0 0.0 0.0
EMISFACT L0000090     HRDOW 0.0 0.0 0.0 0.0 0.0 0.0
EMISFACT L0000091     HRDOW 0.0 0.0 0.0 0.0 0.0 0.0
EMISFACT L0000091     HRDOW 0.0 0.0 0.0 0.0 0.0 0.0
EMISFACT L0000091     HRDOW 0.0 0.0 0.0 0.0 0.0 0.0
EMISFACT L0000091     HRDOW 0.0 0.0 0.0 0.0 0.0 0.0
EMISFACT L0000092     HRDOW 0.0 0.0 0.0 0.0 0.0 0.0
EMISFACT L0000092     HRDOW 0.0 0.0 0.0 0.0 0.0 0.0
EMISFACT L0000092     HRDOW 0.0 0.0 0.0 0.0 0.0 0.0
EMISFACT L0000092     HRDOW 0.0 0.0 0.0 0.0 0.0 0.0
EMISFACT L0000093     HRDOW 0.0 0.0 0.0 0.0 0.0 0.0
EMISFACT L0000093     HRDOW 0.0 0.0 0.0 0.0 0.0 0.0
EMISFACT L0000093     HRDOW 0.0 0.0 0.0 0.0 0.0 0.0
EMISFACT L0000093     HRDOW 0.0 0.0 0.0 0.0 0.0 0.0
```

```
EMISFACT L0000094     HRDOW 0.0 0.0 0.0 0.0 0.0 0.0
EMISFACT L0000094     HRDOW 0.0 0.0 0.0 0.0 0.0 0.0
EMISFACT L0000094     HRDOW 0.0 0.0 0.0 0.0 0.0 0.0
EMISFACT L0000094     HRDOW 0.0 0.0 0.0 0.0 0.0 0.0
EMISFACT L0000095     HRDOW 0.0 0.0 0.0 0.0 0.0 0.0
EMISFACT L0000095     HRDOW 0.0 0.0 0.0 0.0 0.0 0.0
EMISFACT L0000095     HRDOW 0.0 0.0 0.0 0.0 0.0 0.0
EMISFACT L0000095     HRDOW 0.0 0.0 0.0 0.0 0.0 0.0
EMISFACT L0000096     HRDOW 0.0 0.0 0.0 0.0 0.0 0.0
EMISFACT L0000096     HRDOW 0.0 0.0 0.0 0.0 0.0 0.0
EMISFACT L0000096     HRDOW 0.0 0.0 0.0 0.0 0.0 0.0
EMISFACT L0000096     HRDOW 0.0 0.0 0.0 0.0 0.0 0.0
EMISFACT L0000097     HRDOW 0.0 0.0 0.0 0.0 0.0 0.0
EMISFACT L0000097     HRDOW 0.0 0.0 0.0 0.0 0.0 0.0
EMISFACT L0000097     HRDOW 0.0 0.0 0.0 0.0 0.0 0.0
EMISFACT L0000097     HRDOW 0.0 0.0 0.0 0.0 0.0 0.0
EMISFACT L0000098     HRDOW 0.0 0.0 0.0 0.0 0.0 0.0
EMISFACT L0000098     HRDOW 0.0 0.0 0.0 0.0 0.0 0.0
EMISFACT L0000098     HRDOW 0.0 0.0 0.0 0.0 0.0 0.0
EMISFACT L0000098     HRDOW 0.0 0.0 0.0 0.0 0.0 0.0
EMISFACT L0000099     HRDOW 0.0 0.0 0.0 0.0 0.0 0.0
EMISFACT L0000099     HRDOW 0.0 0.0 0.0 0.0 0.0 0.0
EMISFACT L0000099     HRDOW 0.0 0.0 0.0 0.0 0.0 0.0
EMISFACT L0000099     HRDOW 0.0 0.0 0.0 0.0 0.0 0.0
EMISFACT L0000100     HRDOW 0.0 0.0 0.0 0.0 0.0 0.0
EMISFACT L0000100     HRDOW 0.0 0.0 0.0 0.0 0.0 0.0
EMISFACT L0000100     HRDOW 0.0 0.0 0.0 0.0 0.0 0.0
EMISFACT L0000100     HRDOW 0.0 0.0 0.0 0.0 0.0 0.0
EMISFACT L0000101     HRDOW 0.0 0.0 0.0 0.0 0.0 0.0
EMISFACT L0000101     HRDOW 0.0 0.0 0.0 0.0 0.0 0.0
EMISFACT L0000101     HRDOW 0.0 0.0 0.0 0.0 0.0 0.0
EMISFACT L0000101     HRDOW 0.0 0.0 0.0 0.0 0.0 0.0
EMISFACT L0000102     HRDOW 0.0 0.0 0.0 0.0 0.0 0.0
EMISFACT L0000102     HRDOW 0.0 0.0 0.0 0.0 0.0 0.0
EMISFACT L0000102     HRDOW 0.0 0.0 0.0 0.0 0.0 0.0
EMISFACT L0000102     HRDOW 0.0 0.0 0.0 0.0 0.0 0.0
EMISFACT L0000103     HRDOW 0.0 0.0 0.0 0.0 0.0 0.0
EMISFACT L0000103     HRDOW 0.0 0.0 0.0 0.0 0.0 0.0
EMISFACT L0000103     HRDOW 0.0 0.0 0.0 0.0 0.0 0.0
EMISFACT L0000103     HRDOW 0.0 0.0 0.0 0.0 0.0 0.0
EMISFACT L0000104     HRDOW 0.0 0.0 0.0 0.0 0.0 0.0
EMISFACT L0000104     HRDOW 0.0 0.0 0.0 0.0 0.0 0.0
EMISFACT L0000104     HRDOW 0.0 0.0 0.0 0.0 0.0 0.0
EMISFACT L0000104     HRDOW 0.0 0.0 0.0 0.0 0.0 0.0
EMISFACT L0000105     HRDOW 0.0 0.0 0.0 0.0 0.0 0.0
EMISFACT L0000105     HRDOW 0.0 0.0 0.0 0.0 0.0 0.0
EMISFACT L0000105     HRDOW 0.0 0.0 0.0 0.0 0.0 0.0
EMISFACT L0000105     HRDOW 0.0 0.0 0.0 0.0 0.0 0.0
EMISFACT L0000106     HRDOW 0.0 0.0 0.0 0.0 0.0 0.0
EMISFACT L0000106     HRDOW 0.0 0.0 0.0 0.0 0.0 0.0
```

```
   EMISFACT L0000106     HRDOW 0.0 0.0 0.0 0.0 0.0 0.0
   EMISFACT L0000106     HRDOW 0.0 0.0 0.0 0.0 0.0 0.0
   EMISFACT L0000107     HRDOW 0.0 0.0 0.0 0.0 0.0 0.0
   EMISFACT L0000107     HRDOW 0.0 0.0 0.0 0.0 0.0 0.0
   EMISFACT L0000107     HRDOW 0.0 0.0 0.0 0.0 0.0 0.0
   EMISFACT L0000107     HRDOW 0.0 0.0 0.0 0.0 0.0 0.0
   EMISFACT L0000108     HRDOW 0.0 0.0 0.0 0.0 0.0 0.0
   EMISFACT L0000108     HRDOW 0.0 0.0 0.0 0.0 0.0 0.0
   EMISFACT L0000108     HRDOW 0.0 0.0 0.0 0.0 0.0 0.0
   EMISFACT L0000108     HRDOW 0.0 0.0 0.0 0.0 0.0 0.0
   EMISFACT L0000109     HRDOW 0.0 0.0 0.0 0.0 0.0 0.0
   EMISFACT L0000109     HRDOW 0.0 0.0 0.0 0.0 0.0 0.0
   EMISFACT L0000109     HRDOW 0.0 0.0 0.0 0.0 0.0 0.0
   EMISFACT L0000109     HRDOW 0.0 0.0 0.0 0.0 0.0 0.0
   EMISFACT L0000110     HRDOW 0.0 0.0 0.0 0.0 0.0 0.0
   EMISFACT L0000110     HRDOW 0.0 0.0 0.0 0.0 0.0 0.0
   EMISFACT L0000110     HRDOW 0.0 0.0 0.0 0.0 0.0 0.0
   EMISFACT L0000110     HRDOW 0.0 0.0 0.0 0.0 0.0 0.0
   EMISFACT L0000111     HRDOW 0.0 0.0 0.0 0.0 0.0 0.0
   EMISFACT L0000111     HRDOW 0.0 0.0 0.0 0.0 0.0 0.0
   EMISFACT L0000111     HRDOW 0.0 0.0 0.0 0.0 0.0 0.0
   EMISFACT L0000111     HRDOW 0.0 0.0 0.0 0.0 0.0 0.0
   EMISFACT L0000112     HRDOW 0.0 0.0 0.0 0.0 0.0 0.0
   EMISFACT L0000112     HRDOW 0.0 0.0 0.0 0.0 0.0 0.0
   EMISFACT L0000112     HRDOW 0.0 0.0 0.0 0.0 0.0 0.0
   EMISFACT L0000112     HRDOW 0.0 0.0 0.0 0.0 0.0 0.0
   SRCGROUP Offroad  L0000001 L0000002 L0000003 L0000004 L0000005 L0000006
   SRCGROUP Offroad  L0000007 L0000008 L0000009 L0000010 L0000011 L0000012
   SRCGROUP Offroad  L0000013 L0000014 L0000015 L0000016 L0000017 L0000018
   SRCGROUP Offroad  L0000019 L0000020 L0000021 L0000022 L0000023 L0000024
   SRCGROUP Offroad  L0000025 L0000026 L0000027 L0000028 L0000029 L0000030
   SRCGROUP Offroad  L0000031 L0000032 L0000033 L0000034 L0000035 L0000036
   SRCGROUP Offroad  L0000037 L0000038 L0000039 L0000040 L0000041 L0000042
   SRCGROUP Offroad  L0000043 L0000044 L0000045 L0000046 L0000047 L0000048
   SRCGROUP Offroad  L0000049 L0000050 L0000051 L0000052 L0000053 L0000054
   SRCGROUP Offroad  L0000055 L0000056 L0000057 L0000058 L0000059 L0000060
   SRCGROUP Offroad  L0000061 L0000062 L0000063 L0000064 L0000065 L0000066
   SRCGROUP Offroad  L0000067 L0000068 L0000069 L0000070 L0000071 L0000072
   SRCGROUP Offroad  L0000073 L0000074 L0000075 L0000076 L0000077 L0000078
   SRCGROUP Offroad  L0000079 L0000080 L0000081 L0000082 L0000083 L0000084
   SRCGROUP Offroad  L0000085 L0000086 L0000087 L0000088 L0000089 L0000090
   SRCGROUP Offroad  L0000091 L0000092 L0000093 L0000094 L0000095 L0000096
   SRCGROUP Offroad  L0000097 L0000098 L0000099 L0000100 L0000101 L0000102
   SRCGROUP Offroad  L0000103 L0000104 L0000105 L0000106 L0000107 L0000108
   SRCGROUP Offroad  L0000109 L0000110 L0000111 L0000112
   SRCGROUP Gen      STCK1
   SRCGROUP ALL
SO FINISHED
**
**************************************
```

```
** AERMOD Receptor Pathway
**************************************
**
**
RE STARTING
   INCLUDED "Covina Operation.rou"
RE FINISHED
**
**************************************
** AERMOD Meteorology Pathway
**************************************
**
**
ME STARTING
   SURFFILE ..\azus_sfc_pfl\AZUS_V11_trimmed.sfc
   PROFFILE ..\azus_sfc_pfl\AZUS_V11_trimmed.PFL
   SURFDATA 3179 2017
   UAIRDATA 3190 2017
   SITEDATA 60370002 2017
   PROFBASE 187.0 METERS
ME FINISHED
**
**************************************
** AERMOD Output Pathway
**************************************
**
**
OU STARTING
   RECTABLE ALLAVE 1ST
   RECTABLE 1 1ST
** Auto-Generated Plotfiles
   PLOTFILE 1 ALL 1ST "Covina Operation.AD\01H1GALL.PLT" 31
   PLOTFILE 1 Offroad 1ST "Covina Operation.AD\01H1G001.PLT" 32
   PLOTFILE 1 Gen 1ST "Covina Operation.AD\01H1G002.PLT" 33
   PLOTFILE PERIOD ALL "Covina Operation.AD\PE00GALL.PLT" 34
   PLOTFILE PERIOD Offroad "Covina Operation.AD\PE00G001.PLT" 35
   PLOTFILE PERIOD Gen "Covina Operation.AD\PE00G002.PLT" 36
   SUMMFILE "Covina Operation.sum"
OU FINISHED


  *** Message Summary For AERMOD Model Setup ***

  --------- Summary of Total Messages --------

 A Total of            0 Fatal Error Message(s)
 A Total of            3 Warning Message(s)
 A Total of            0 Informational Message(s)
```

```
   ******** FATAL ERROR MESSAGES ********
              ***  NONE  ***


   ********   WARNING MESSAGES   ********
 SO W320     203        PPARM: Input Parameter May Be Out-of-Range for Parameter
       VS
 ME W186    1770       MEOPEN: THRESH_1MIN 1-min ASOS wind speed threshold used
     0.50
 ME W187    1770       MEOPEN: ADJ_U* Option for Stable Low Winds used in AERMET


 ***********************************
 *** SETUP Finishes Successfully ***
 ***********************************

 *** AERMOD - VERSION 24142  ***   *** C:\Users\apoll\OneDrive -
Dudek\Desktop\HARP2\HARP\Covina BESS\Covin ***        04/25/25
 *** AERMET - VERSION  22112 ***   ***
                       ***        06:23:25

                                  PAGE   1
 *** MODELOPTs:    RegDFAULT  CONC  ELEV  URBAN  ADJ_U*

                                            ***     MODEL SETUP OPTIONS SUMMARY
 ***
 - - - - - - - - - - - - - - - - - - - - - - - - - - - - - - - - - - - - - - - -
- - - - - - - - - - - - - - - - - - - -

 ** Model Options Selected:
      * Model Uses Regulatory DEFAULT Options
      * Model Is Setup For Calculation of Average CONCentration Values.
      * NO GAS DEPOSITION Data Provided.
      * NO PARTICLE DEPOSITION Data Provided.
      * Model Uses NO DRY DEPLETION. DDPLETE  =  F
      * Model Uses NO WET DEPLETION. WETDPLT  =  F
      * Stack-tip Downwash.
      * Model Accounts for ELEVated Terrain Effects.
      * Use Calms Processing Routine.
      * Use Missing Data Processing Routine.
      * No Exponential Decay.
      * Model Uses URBAN Dispersion Algorithm for the SBL for   113 Source(s),
        for Total of    1 Urban Area(s):
   Urban Population =   9663345.0 ;  Urban Roughness Length =  1.000 m
      * Urban Roughness Length of 1.0 Meter Used.
      * ADJ_U*   - Use ADJ_U* option for SBL in AERMET
      * CCVR_Sub - Meteorological data includes CCVR substitutions
      * TEMP_Sub - Meteorological data includes TEMP substitutions
      * Model Assumes No FLAGPOLE Receptor Heights.
      * The User Specified a Pollutant Type of: PM_10
```

```
 **Model Calculates  1 Short Term Average(s) of:   1-HR
     and Calculates PERIOD Averages

 **This Run Includes:    113 Source(s);       3 Source Group(s); and    3135
Receptor(s)

                with:      1 POINT(s), including
                           0 POINTCAP(s) and      0 POINTHOR(s)
                 and:    112 VOLUME source(s)
                 and:      0 AREA type source(s)
                 and:      0 LINE source(s)
                 and:      0 RLINE/RLINEXT source(s)
                 and:      0 OPENPIT source(s)
                 and:      0 BUOYANT LINE source(s) with a total of     0 line(s)
                 and:      0 SWPOINT source(s)


 **Model Set To Continue RUNning After the Setup Testing.

 **The AERMET Input Meteorological Data Version Date:  22112

 **Output Options Selected:
          Model Outputs Tables of PERIOD Averages by Receptor
          Model Outputs Tables of Highest Short Term Values by Receptor (RECTABLE
Keyword)
          Model Outputs External File(s) of High Values for Plotting (PLOTFILE
Keyword)
          Model Outputs Separate Summary File of High Ranked Values (SUMMFILE
Keyword)

 **NOTE:  The Following Flags May Appear Following CONC Values:  c for Calm Hours
                                                                 m for Missing Hours
                                                                 b for Both Calm and
Missing Hours

 **Misc. Inputs:  Base Elev. for Pot. Temp. Profile (m MSL) =   187.00 ;  Decay
Coef. =    0.000     ;  Rot. Angle =     0.0
                  Emission Units = GRAMS/SEC                                ;
Emission Rate Unit Factor =   0.10000E+07
                  Output Units   = MICROGRAMS/M**3

 **Approximate Storage Requirements of Model =      4.4 MB of RAM.

 **Input Runstream File:          aermod.inp

 **Output Print File:             aermod.out


 **Detailed Error/Message File:   Covina Operation.err
```

*** POINT SOURCE DATA ***

SOURCE ID	NUMBER PART. CATS.	EMISSION RATE (GRAMS/SEC)	X (METERS)	Y (METERS)	BASE ELEV. (METERS)	STACK HEIGHT (METERS)	STACK TEMP. (DEG.K)	STACK EXIT VEL. (M/SEC)	STACK DIAMETER (METERS)	BLDG EXISTS	URBAN SOURCE VARY BY	CAP/ HOR SCALAR
STCK1	0	0.10000E+01	418806.0	3772735.8	181.3	2.50	772.59	60.55	0.13	YES	YES	NO HRDOW

*** VOLUME SOURCE DATA ***

SOURCE ID	NUMBER PART. CATS.	EMISSION RATE (GRAMS/SEC)	X (METERS)	Y (METERS)	BASE ELEV. (METERS)	RELEASE HEIGHT (METERS)	INIT. SY (METERS)	INIT. SZ (METERS)	URBAN SOURCE VARY BY	EMISSION RATE SCALAR VARY BY	AIRCRAFT
L0000001	0	0.89286E-02	418764.4	3772800.0	181.2	5.00	4.65	4.65	YES	HRDOW	NO
L0000002	0	0.89286E-02	418764.4	3772790.0	181.2	5.00	4.65	4.65	YES	HRDOW	NO
L0000003	0	0.89286E-02	418764.4	3772780.0	181.2	5.00	4.65				

```
4.65     YES   HRDOW            NO
 L0000004         0   0.89286E-02  418764.4 3772770.0   181.2     5.00     4.65
4.65     YES   HRDOW            NO
 L0000005         0   0.89286E-02  418764.4 3772760.0   181.2     5.00     4.65
4.65     YES   HRDOW            NO
 L0000006         0   0.89286E-02  418764.4 3772750.0   181.1     5.00     4.65
4.65     YES   HRDOW            NO
 L0000007         0   0.89286E-02  418764.4 3772740.0   181.0     5.00     4.65
4.65     YES   HRDOW            NO
 L0000008         0   0.89286E-02  418764.4 3772730.0   180.9     5.00     4.65
4.65     YES   HRDOW            NO
 L0000009         0   0.89286E-02  418772.8 3772728.3   181.0     5.00     4.65
4.65     YES   HRDOW            NO
 L0000010         0   0.89286E-02  418782.8 3772728.3   181.1     5.00     4.65
4.65     YES   HRDOW            NO
 L0000011         0   0.89286E-02  418792.8 3772728.3   181.2     5.00     4.65
4.65     YES   HRDOW            NO
 L0000012         0   0.89286E-02  418802.8 3772728.3   181.2     5.00     4.65
4.65     YES   HRDOW            NO
 L0000013         0   0.89286E-02  418810.4 3772730.6   181.3     5.00     4.65
4.65     YES   HRDOW            NO
 L0000014         0   0.89286E-02  418810.4 3772740.6   181.4     5.00     4.65
4.65     YES   HRDOW            NO
 L0000015         0   0.89286E-02  418810.4 3772750.6   181.5     5.00     4.65
4.65     YES   HRDOW            NO
 L0000016         0   0.89286E-02  418810.4 3772760.6   181.5     5.00     4.65
4.65     YES   HRDOW            NO
 L0000017         0   0.89286E-02  418810.4 3772770.6   181.6     5.00     4.65
4.65     YES   HRDOW            NO
 L0000018         0   0.89286E-02  418810.4 3772780.6   181.7     5.00     4.65
4.65     YES   HRDOW            NO
 L0000019         0   0.89286E-02  418810.4 3772790.6   181.6     5.00     4.65
4.65     YES   HRDOW            NO
 L0000020         0   0.89286E-02  418810.4 3772800.6   181.6     5.00     4.65
4.65     YES   HRDOW            NO
 L0000021         0   0.89286E-02  418804.8 3772804.9   181.6     5.00     4.65
4.65     YES   HRDOW            NO
 L0000022         0   0.89286E-02  418794.8 3772804.8   181.4     5.00     4.65
4.65     YES   HRDOW            NO
 L0000023         0   0.89286E-02  418784.8 3772804.6   181.3     5.00     4.65
4.65     YES   HRDOW            NO
 L0000024         0   0.89286E-02  418774.8 3772804.4   181.2     5.00     4.65
4.65     YES   HRDOW            NO
 L0000025         0   0.89286E-02  418772.1 3772797.1   181.2     5.00     4.65
4.65     YES   HRDOW            NO
 L0000026         0   0.89286E-02  418772.1 3772787.1   181.2     5.00     4.65
4.65     YES   HRDOW            NO
 L0000027         0   0.89286E-02  418772.1 3772777.1   181.3     5.00     4.65
4.65     YES   HRDOW            NO
 L0000028         0   0.89286E-02  418772.1 3772767.1   181.2     5.00     4.65
```

4.65   YES   HRDOW   NO
 L0000029   0   0.89286E-02 418772.1 3772757.1   181.2   5.00   4.65
4.65   YES   HRDOW   NO
 L0000030   0   0.89286E-02 418772.1 3772747.1   181.2   5.00   4.65
4.65   YES   HRDOW   NO
 L0000031   0   0.89286E-02 418772.8 3772737.8   181.1   5.00   4.65
4.65   YES   HRDOW   NO
 L0000032   0   0.89286E-02 418782.8 3772738.0   181.2   5.00   4.65
4.65   YES   HRDOW   NO
 L0000033   0   0.89286E-02 418792.8 3772738.2   181.3   5.00   4.65
4.65   YES   HRDOW   NO
 L0000034   0   0.89286E-02 418802.2 3772738.9   181.3   5.00   4.65
4.65   YES   HRDOW   NO
 L0000035   0   0.89286E-02 418802.2 3772748.9   181.4   5.00   4.65
4.65   YES   HRDOW   NO
 L0000036   0   0.89286E-02 418802.2 3772758.9   181.5   5.00   4.65
4.65   YES   HRDOW   NO
 L0000037   0   0.89286E-02 418802.2 3772768.9   181.5   5.00   4.65
4.65   YES   HRDOW   NO
 L0000038   0   0.89286E-02 418802.2 3772778.9   181.6   5.00   4.65
4.65   YES   HRDOW   NO
 L0000039   0   0.89286E-02 418802.2 3772788.9   181.5   5.00   4.65
4.65   YES   HRDOW   NO
 L0000040   0   0.89286E-02 418800.6 3772797.3   181.5   5.00   4.65
4.65   YES   HRDOW   NO

                                                  *** VOLUME SOURCE DATA ***

              NUMBER EMISSION RATE   BASE   RELEASE   INIT.
INIT.   URBAN EMISSION RATE   AIRCRAFT
   SOURCE   PART. (GRAMS/SEC)   X   Y   ELEV.   HEIGHT   SY
SZ   SOURCE SCALAR VARY
     ID   CATS.   (METERS) (METERS) (METERS) (METERS) (METERS)
(METERS)   BY
 - - -

```
4.65     YES   HRDOW            NO
 L0000044         0   0.89286E-02  418780.4 3772777.0   181.3     5.00     4.65
4.65     YES   HRDOW            NO
 L0000045         0   0.89286E-02  418780.4 3772767.0   181.3     5.00     4.65
4.65     YES   HRDOW            NO
 L0000046         0   0.89286E-02  418780.4 3772757.0   181.3     5.00     4.65
4.65     YES   HRDOW            NO
 L0000047         0   0.89286E-02  418780.6 3772747.2   181.3     5.00     4.65
4.65     YES   HRDOW            NO
 L0000048         0   0.89286E-02  418790.6 3772747.2   181.3     5.00     4.65
4.65     YES   HRDOW            NO
 L0000049         0   0.89286E-02  418791.6 3772756.2   181.4     5.00     4.65
4.65     YES   HRDOW            NO
 L0000050         0   0.89286E-02  418791.6 3772766.2   181.4     5.00     4.65
4.65     YES   HRDOW            NO
 L0000051         0   0.89286E-02  418791.6 3772776.2   181.4     5.00     4.65
4.65     YES   HRDOW            NO
 L0000052         0   0.89286E-02  418791.6 3772786.2   181.4     5.00     4.65
4.65     YES   HRDOW            NO
 L0000053         0   0.89286E-02  419013.3 3772798.8   183.4     5.00     4.65
4.65     YES   HRDOW            NO
 L0000054         0   0.89286E-02  419013.3 3772788.8   183.4     5.00     4.65
4.65     YES   HRDOW            NO
 L0000055         0   0.89286E-02  419013.3 3772778.8   183.3     5.00     4.65
4.65     YES   HRDOW            NO
 L0000056         0   0.89286E-02  419013.3 3772768.8   183.3     5.00     4.65
4.65     YES   HRDOW            NO
 L0000057         0   0.89286E-02  419013.3 3772758.8   183.2     5.00     4.65
4.65     YES   HRDOW            NO
 L0000058         0   0.89286E-02  419013.3 3772748.8   183.1     5.00     4.65
4.65     YES   HRDOW            NO
 L0000059         0   0.89286E-02  419013.3 3772738.8   183.2     5.00     4.65
4.65     YES   HRDOW            NO
 L0000060         0   0.89286E-02  419013.3 3772728.8   183.2     5.00     4.65
4.65     YES   HRDOW            NO
 L0000061         0   0.89286E-02  419021.7 3772727.0   183.4     5.00     4.65
4.65     YES   HRDOW            NO
 L0000062         0   0.89286E-02  419031.7 3772726.9   183.5     5.00     4.65
4.65     YES   HRDOW            NO
 L0000063         0   0.89286E-02  419041.7 3772726.7   183.6     5.00     4.65
4.65     YES   HRDOW            NO
 L0000064         0   0.89286E-02  419051.7 3772726.6   183.8     5.00     4.65
4.65     YES   HRDOW            NO
 L0000065         0   0.89286E-02  419061.7 3772726.4   183.9     5.00     4.65
4.65     YES   HRDOW            NO
 L0000066         0   0.89286E-02  419071.7 3772726.3   184.0     5.00     4.65
4.65     YES   HRDOW            NO
 L0000067         0   0.89286E-02  419081.7 3772726.1   184.1     5.00     4.65
4.65     YES   HRDOW            NO
 L0000068         0   0.89286E-02  419091.7 3772726.0   184.3     5.00     4.65
```

4.65 YES HRDOW NO
L0000069 0 0.89286E-02 419092.9 3772734.6 184.2 5.00 4.65
4.65 YES HRDOW NO
L0000070 0 0.89286E-02 419092.8 3772744.6 184.2 5.00 4.65
4.65 YES HRDOW NO
L0000071 0 0.89286E-02 419092.7 3772754.6 184.2 5.00 4.65
4.65 YES HRDOW NO
L0000072 0 0.89286E-02 419092.7 3772764.6 184.3 5.00 4.65
4.65 YES HRDOW NO
L0000073 0 0.89286E-02 419092.6 3772774.6 184.4 5.00 4.65
4.65 YES HRDOW NO
L0000074 0 0.89286E-02 419092.5 3772784.6 184.4 5.00 4.65
4.65 YES HRDOW NO
L0000075 0 0.89286E-02 419092.4 3772794.6 184.4 5.00 4.65
4.65 YES HRDOW NO
L0000076 0 0.89286E-02 419089.8 3772801.9 184.4 5.00 4.65
4.65 YES HRDOW NO
L0000077 0 0.89286E-02 419079.8 3772801.3 184.2 5.00 4.65
4.65 YES HRDOW NO
L0000078 0 0.89286E-02 419069.8 3772800.6 184.1 5.00 4.65
4.65 YES HRDOW NO
L0000079 0 0.89286E-02 419059.8 3772800.0 184.0 5.00 4.65
4.65 YES HRDOW NO
L0000080 0 0.89286E-02 419049.9 3772799.4 183.9 5.00 4.65
4.65 YES HRDOW NO

*** MODELOPTs: RegDFAULT CONC ELEV URBAN ADJ_U*

*** VOLUME SOURCE DATA ***

SOURCE ID	NUMBER PART. CATS.	EMISSION RATE (GRAMS/SEC)	X (METERS)	Y (METERS)	BASE ELEV. (METERS)	RELEASE HEIGHT (METERS)	INIT. SY (METERS)	INIT. SZ (METERS)	URBAN SOURCE	EMISSION RATE SCALAR VARY BY	AIRCRAFT
L0000081	0	0.89286E-02	419039.9	3772798.7	183.8	5.00	4.65	4.65	YES	HRDOW	NO
L0000082	0	0.89286E-02	419029.9	3772798.1	183.6	5.00	4.65	4.65	YES	HRDOW	NO
L0000083	0	0.89286E-02	419026.8	3772790.9	183.6	5.00	4.65				

```
4.65     YES   HRDOW            NO
 L0000084         0   0.89286E-02  419026.5 3772780.9   183.5     5.00     4.65
4.65     YES   HRDOW            NO
 L0000085         0   0.89286E-02  419026.3 3772770.9   183.5     5.00     4.65
4.65     YES   HRDOW            NO
 L0000086         0   0.89286E-02  419026.1 3772760.9   183.4     5.00     4.65
4.65     YES   HRDOW            NO
 L0000087         0   0.89286E-02  419025.9 3772750.9   183.3     5.00     4.65
4.65     YES   HRDOW            NO
 L0000088         0   0.89286E-02  419026.7 3772741.9   183.3     5.00     4.65
4.65     YES   HRDOW            NO
 L0000089         0   0.89286E-02  419036.7 3772741.8   183.4     5.00     4.65
4.65     YES   HRDOW            NO
 L0000090         0   0.89286E-02  419046.7 3772741.6   183.6     5.00     4.65
4.65     YES   HRDOW            NO
 L0000091         0   0.89286E-02  419056.7 3772741.5   183.7     5.00     4.65
4.65     YES   HRDOW            NO
 L0000092         0   0.89286E-02  419066.7 3772741.4   183.8     5.00     4.65
4.65     YES   HRDOW            NO
 L0000093         0   0.89286E-02  419076.7 3772741.3   183.9     5.00     4.65
4.65     YES   HRDOW            NO
 L0000094         0   0.89286E-02  419078.3 3772749.2   184.0     5.00     4.65
4.65     YES   HRDOW            NO
 L0000095         0   0.89286E-02  419077.7 3772759.1   184.0     5.00     4.65
4.65     YES   HRDOW            NO
 L0000096         0   0.89286E-02  419077.1 3772769.1   184.1     5.00     4.65
4.65     YES   HRDOW            NO
 L0000097         0   0.89286E-02  419076.5 3772779.1   184.2     5.00     4.65
4.65     YES   HRDOW            NO
 L0000098         0   0.89286E-02  419075.8 3772789.1   184.2     5.00     4.65
4.65     YES   HRDOW            NO
 L0000099         0   0.89286E-02  419065.8 3772789.1   184.1     5.00     4.65
4.65     YES   HRDOW            NO
 L0000100         0   0.89286E-02  419055.8 3772789.1   183.9     5.00     4.65
4.65     YES   HRDOW            NO
 L0000101         0   0.89286E-02  419045.8 3772789.1   183.8     5.00     4.65
4.65     YES   HRDOW            NO
 L0000102         0   0.89286E-02  419039.7 3772785.0   183.7     5.00     4.65
4.65     YES   HRDOW            NO
 L0000103         0   0.89286E-02  419039.4 3772775.0   183.7     5.00     4.65
4.65     YES   HRDOW            NO
 L0000104         0   0.89286E-02  419039.0 3772765.1   183.6     5.00     4.65
4.65     YES   HRDOW            NO
 L0000105         0   0.89286E-02  419039.1 3772755.4   183.5     5.00     4.65
4.65     YES   HRDOW            NO
 L0000106         0   0.89286E-02  419049.1 3772755.4   183.7     5.00     4.65
4.65     YES   HRDOW            NO
 L0000107         0   0.89286E-02  419059.1 3772755.4   183.8     5.00     4.65
4.65     YES   HRDOW            NO
 L0000108         0   0.89286E-02  419062.1 3772762.2   183.9     5.00     4.65
```

 *** MODELOPTs: RegDFAULT CONC ELEV URBAN ADJ_U*

                                              *** SOURCE IDs DEFINING SOURCE GROUPS ***

 SRCGROUP ID   SOURCE IDs
 -----------   ----------

  OFFROAD   L0000001   , L0000002   , L0000003   , L0000004   , L0000005   ,
L0000006   , L0000007   , L0000008   ,

             L0000009   , L0000010   , L0000011   , L0000012   , L0000013   ,
L0000014   , L0000015   , L0000016   ,

             L0000017   , L0000018   , L0000019   , L0000020   , L0000021   ,
L0000022   , L0000023   , L0000024   ,

             L0000025   , L0000026   , L0000027   , L0000028   , L0000029   ,
L0000030   , L0000031   , L0000032   ,

             L0000033   , L0000034   , L0000035   , L0000036   , L0000037   ,
L0000038   , L0000039   , L0000040   ,

             L0000041   , L0000042   , L0000043   , L0000044   , L0000045   ,
L0000046   , L0000047   , L0000048   ,

             L0000049   , L0000050   , L0000051   , L0000052   , L0000053   ,
L0000054   , L0000055   , L0000056   ,

             L0000057   , L0000058   , L0000059   , L0000060   , L0000061   ,
L0000062   , L0000063   , L0000064   ,

             L0000065   , L0000066   , L0000067   , L0000068   , L0000069   ,
L0000070   , L0000071   , L0000072   ,

```
             L0000073    , L0000074    , L0000075    , L0000076    , L0000077    ,
L0000078    , L0000079    , L0000080    ,

             L0000081    , L0000082    , L0000083    , L0000084    , L0000085    ,
L0000086    , L0000087    , L0000088    ,

             L0000089    , L0000090    , L0000091    , L0000092    , L0000093    ,
L0000094    , L0000095    , L0000096    ,

             L0000097    , L0000098    , L0000099    , L0000100    , L0000101    ,
L0000102    , L0000103    , L0000104    ,

             L0000105    , L0000106    , L0000107    , L0000108    , L0000109    ,
L0000110    , L0000111    , L0000112    ,

  GEN        STCK1       ,

  ALL        STCK1       , L0000001    , L0000002    , L0000003    , L0000004    ,
L0000005    , L0000006    , L0000007    ,

             L0000008    , L0000009    , L0000010    , L0000011    , L0000012    ,
L0000013    , L0000014    , L0000015    ,

             L0000016    , L0000017    , L0000018    , L0000019    , L0000020    ,
L0000021    , L0000022    , L0000023    ,

             L0000024    , L0000025    , L0000026    , L0000027    , L0000028    ,
L0000029    , L0000030    , L0000031    ,

             L0000032    , L0000033    , L0000034    , L0000035    , L0000036    ,
L0000037    , L0000038    , L0000039    ,
```



```
                                              *** SOURCE IDs DEFINING SOURCE GROUPS ***

 SRCGROUP ID                                                SOURCE IDs
 -----------                                                ----------

             L0000040    , L0000041    , L0000042    , L0000043    , L0000044    ,
L0000045    , L0000046    , L0000047    ,
```

*** SOURCE IDs DEFINED AS URBAN SOURCES
***

URBAN ID	URBAN POP	SOURCE IDs
9663345.	STCK1	L0000001 , L0000002 , L0000003 , L0000004 , L0000005 , L0000006 , L0000007 ,
		L0000008 , L0000009 , L0000010 , L0000011 , L0000012 , L0000013 , L0000014 , L0000015 ,
		L0000016 , L0000017 , L0000018 , L0000019 , L0000020 , L0000021 , L0000022 , L0000023 ,

*** MODELOPTs: RegDFAULT CONC ELEV URBAN ADJ_U*

*** DIRECTION SPECIFIC BUILDING DIMENSIONS
***

SOURCE ID: STCK1
IFV BH BW BL XADJ YADJ IFV BH BW BL XADJ
YADJ

```
   1   10.7,   25.9,   26.1,  -51.7,   -1.9,      2   10.7,   28.8,   28.7,  -52.1,
  -8.7,
   3   10.7,   30.7,   30.4,  -51.0,  -15.2,      4    0.0,    0.0,    0.0,    0.0,
   0.0,
   5    0.0,    0.0,    0.0,    0.0,    0.0,      6    0.0,    0.0,    0.0,    0.0,
   0.0,
   7    0.0,    0.0,    0.0,    0.0,    0.0,      8    0.0,    0.0,    0.0,    0.0,
   0.0,
   9    0.0,    0.0,    0.0,    0.0,    0.0,     10    0.0,    0.0,    0.0,    0.0,
   0.0,
  11    0.0,    0.0,    0.0,    0.0,    0.0,     12    0.0,    0.0,    0.0,    0.0,
   0.0,
  13    0.0,    0.0,    0.0,    0.0,    0.0,     14    0.0,    0.0,    0.0,    0.0,
   0.0,
  15    0.0,    0.0,    0.0,    0.0,    0.0,     16   10.7,   27.9,   29.0,   20.4,
 -18.2,
  17    0.0,    0.0,    0.0,    0.0,    0.0,     18    0.0,    0.0,    0.0,    0.0,
   0.0,
  19    0.0,    0.0,    0.0,    0.0,    0.0,     20    0.0,    0.0,    0.0,    0.0,
   0.0,
  21   10.7,   30.7,   30.4,   20.6,   15.2,     22    0.0,    0.0,    0.0,    0.0,
   0.0,
  23    0.0,    0.0,    0.0,    0.0,    0.0,     24    0.0,    0.0,    0.0,    0.0,
   0.0,
  25    0.0,    0.0,    0.0,    0.0,    0.0,     26    0.0,    0.0,    0.0,    0.0,
   0.0,
  27    0.0,    0.0,    0.0,    0.0,    0.0,     28    0.0,    0.0,    0.0,    0.0,
   0.0,
  29    0.0,    0.0,    0.0,    0.0,    0.0,     30    0.0,    0.0,    0.0,    0.0,
   0.0,
  31    0.0,    0.0,    0.0,    0.0,    0.0,     32    0.0,    0.0,    0.0,    0.0,
   0.0,
  33    0.0,    0.0,    0.0,    0.0,    0.0,     34   10.7,   27.9,   29.0,  -49.4,
  18.2,
  35   10.7,   25.0,   26.3,  -50.6,   12.0,     36   10.7,   22.3,   23.5,  -50.3,
   5.0,

 *** AERMOD - VERSION 24142  ***   *** C:\Users\apoll\OneDrive -
Dudek\Desktop\HARP2\HARP\Covina BESS\Covin ***        04/25/25
 *** AERMET - VERSION  22112 ***   ***
                        ***        06:23:25

                                   PAGE  10
 *** MODELOPTs:    RegDFAULT  CONC  ELEV  URBAN  ADJ_U*

                   * SOURCE EMISSION RATE SCALARS WHICH VARY DIURNALLY AND BY DAY OF
WEEK (HRDOW) *

 SOURCE ID = STCK1        ; SOURCE TYPE = POINT    :
  HOUR   SCALAR   HOUR   SCALAR   HOUR   SCALAR   HOUR   SCALAR   HOUR   SCALAR
```

HOUR   SCALAR   HOUR   SCALAR   HOUR   SCALAR
 - - -

```
    9  .0000E+00   10  .0000E+00   11  .0000E+00   12  .0000E+00   13  .0000E+00
14  .0000E+00   15  .0000E+00   16  .0000E+00
   17  .0000E+00   18  .0000E+00   19  .0000E+00   20  .0000E+00   21  .0000E+00
22  .0000E+00   23  .0000E+00   24  .0000E+00
                                                DAY OF WEEK = SUNDAY
    1  .0000E+00    2  .0000E+00    3  .0000E+00    4  .0000E+00    5  .0000E+00
6  .0000E+00    7  .0000E+00    8  .0000E+00
    9  .0000E+00   10  .0000E+00   11  .0000E+00   12  .0000E+00   13  .0000E+00
14  .0000E+00   15  .0000E+00   16  .0000E+00
   17  .0000E+00   18  .0000E+00   19  .0000E+00   20  .0000E+00   21  .0000E+00
22  .0000E+00   23  .0000E+00   24  .0000E+00
↑ *** AERMOD - VERSION 24142  ***   *** C:\Users\apoll\OneDrive -
Dudek\Desktop\HARP2\HARP\Covina BESS\Covin ***        04/25/25
 *** AERMET - VERSION  22112 ***   ***
                       ***        06:23:25

                                  PAGE  12
 *** MODELOPTs:    RegDFAULT  CONC  ELEV  URBAN  ADJ_U*

                   * SOURCE EMISSION RATE SCALARS WHICH VARY DIURNALLY AND BY DAY OF
WEEK (HRDOW) *

 SOURCE ID = L0000002     ; SOURCE TYPE = VOLUME   :
  HOUR   SCALAR   HOUR   SCALAR   HOUR   SCALAR   HOUR   SCALAR   HOUR   SCALAR
HOUR   SCALAR   HOUR   SCALAR   HOUR   SCALAR
 - - - - - - - - - - - - - - - - - - - - - - - - - - - - - - - - - - - - - - - - -
- - - - - - - - - - - - - - - - - - - - - - - -
                                                DAY OF WEEK = WEEKDAY
    1  .0000E+00    2  .0000E+00    3  .0000E+00    4  .0000E+00    5  .0000E+00
6  .0000E+00    7  .0000E+00    8  .0000E+00
    9  .8000E+01   10  .8000E+01   11  .8000E+01   12  .8000E+01   13  .8000E+01
14  .8000E+01   15  .8000E+01   16  .8000E+01
   17  .8000E+01   18  .0000E+00   19  .0000E+00   20  .0000E+00   21  .0000E+00
22  .0000E+00   23  .0000E+00   24  .0000E+00
                                                DAY OF WEEK = SATURDAY
    1  .0000E+00    2  .0000E+00    3  .0000E+00    4  .0000E+00    5  .0000E+00
6  .0000E+00    7  .0000E+00    8  .0000E+00
    9  .0000E+00   10  .0000E+00   11  .0000E+00   12  .0000E+00   13  .0000E+00
14  .0000E+00   15  .0000E+00   16  .0000E+00
   17  .0000E+00   18  .0000E+00   19  .0000E+00   20  .0000E+00   21  .0000E+00
22  .0000E+00   23  .0000E+00   24  .0000E+00
                                                DAY OF WEEK = SUNDAY
    1  .0000E+00    2  .0000E+00    3  .0000E+00    4  .0000E+00    5  .0000E+00
6  .0000E+00    7  .0000E+00    8  .0000E+00
    9  .0000E+00   10  .0000E+00   11  .0000E+00   12  .0000E+00   13  .0000E+00
14  .0000E+00   15  .0000E+00   16  .0000E+00
   17  .0000E+00   18  .0000E+00   19  .0000E+00   20  .0000E+00   21  .0000E+00
22  .0000E+00   23  .0000E+00   24  .0000E+00
↑ *** AERMOD - VERSION 24142  ***   *** C:\Users\apoll\OneDrive -
Dudek\Desktop\HARP2\HARP\Covina BESS\Covin ***        04/25/25
```

                  * SOURCE EMISSION RATE SCALARS WHICH VARY DIURNALLY AND BY DAY OF WEEK (HRDOW) *

 SOURCE ID = L0000003   ; SOURCE TYPE = VOLUME   :
  HOUR   SCALAR   HOUR   SCALAR   HOUR   SCALAR   HOUR   SCALAR   HOUR   SCALAR   HOUR   SCALAR   HOUR   SCALAR   HOUR   SCALAR
 -
                                                    DAY OF WEEK = WEEKDAY
    1 .0000E+00   2 .0000E+00   3 .0000E+00   4 .0000E+00   5 .0000E+00   6 .0000E+00   7 .0000E+00   8 .0000E+00
    9 .8000E+01   10 .8000E+01   11 .8000E+01   12 .8000E+01   13 .8000E+01   14 .8000E+01   15 .8000E+01   16 .8000E+01
   17 .8000E+01   18 .0000E+00   19 .0000E+00   20 .0000E+00   21 .0000E+00   22 .0000E+00   23 .0000E+00   24 .0000E+00
                                                    DAY OF WEEK = SATURDAY
    1 .0000E+00   2 .0000E+00   3 .0000E+00   4 .0000E+00   5 .0000E+00   6 .0000E+00   7 .0000E+00   8 .0000E+00
    9 .0000E+00   10 .0000E+00   11 .0000E+00   12 .0000E+00   13 .0000E+00   14 .0000E+00   15 .0000E+00   16 .0000E+00
   17 .0000E+00   18 .0000E+00   19 .0000E+00   20 .0000E+00   21 .0000E+00   22 .0000E+00   23 .0000E+00   24 .0000E+00
                                                    DAY OF WEEK = SUNDAY
    1 .0000E+00   2 .0000E+00   3 .0000E+00   4 .0000E+00   5 .0000E+00   6 .0000E+00   7 .0000E+00   8 .0000E+00
    9 .0000E+00   10 .0000E+00   11 .0000E+00   12 .0000E+00   13 .0000E+00   14 .0000E+00   15 .0000E+00   16 .0000E+00
   17 .0000E+00   18 .0000E+00   19 .0000E+00   20 .0000E+00   21 .0000E+00   22 .0000E+00   23 .0000E+00   24 .0000E+00

                  * SOURCE EMISSION RATE SCALARS WHICH VARY DIURNALLY AND BY DAY OF WEEK (HRDOW) *

 SOURCE ID = L0000004   ; SOURCE TYPE = VOLUME   :
  HOUR   SCALAR   HOUR   SCALAR   HOUR   SCALAR   HOUR   SCALAR   HOUR   SCALAR   HOUR   SCALAR   HOUR   SCALAR   HOUR   SCALAR
 -

- -
DAY OF WEEK = WEEKDAY
1 .0000E+00 2 .0000E+00 3 .0000E+00 4 .0000E+00 5 .0000E+00
6 .0000E+00 7 .0000E+00 8 .0000E+00
9 .8000E+01 10 .8000E+01 11 .8000E+01 12 .8000E+01 13 .8000E+01
14 .8000E+01 15 .8000E+01 16 .8000E+01
17 .8000E+01 18 .0000E+00 19 .0000E+00 20 .0000E+00 21 .0000E+00
22 .0000E+00 23 .0000E+00 24 .0000E+00
DAY OF WEEK = SATURDAY
1 .0000E+00 2 .0000E+00 3 .0000E+00 4 .0000E+00 5 .0000E+00
6 .0000E+00 7 .0000E+00 8 .0000E+00
9 .0000E+00 10 .0000E+00 11 .0000E+00 12 .0000E+00 13 .0000E+00
14 .0000E+00 15 .0000E+00 16 .0000E+00
17 .0000E+00 18 .0000E+00 19 .0000E+00 20 .0000E+00 21 .0000E+00
22 .0000E+00 23 .0000E+00 24 .0000E+00
DAY OF WEEK = SUNDAY
1 .0000E+00 2 .0000E+00 3 .0000E+00 4 .0000E+00 5 .0000E+00
6 .0000E+00 7 .0000E+00 8 .0000E+00
9 .0000E+00 10 .0000E+00 11 .0000E+00 12 .0000E+00 13 .0000E+00
14 .0000E+00 15 .0000E+00 16 .0000E+00
17 .0000E+00 18 .0000E+00 19 .0000E+00 20 .0000E+00 21 .0000E+00
22 .0000E+00 23 .0000E+00 24 .0000E+00

*** MODELOPTs: RegDFAULT CONC ELEV URBAN ADJ_U*

* SOURCE EMISSION RATE SCALARS WHICH VARY DIURNALLY AND BY DAY OF WEEK (HRDOW) *

SOURCE ID = L0000005 ; SOURCE TYPE = VOLUME :
HOUR SCALAR HOUR SCALAR HOUR SCALAR HOUR SCALAR HOUR SCALAR HOUR SCALAR HOUR SCALAR HOUR SCALAR
- -
DAY OF WEEK = WEEKDAY
1 .0000E+00 2 .0000E+00 3 .0000E+00 4 .0000E+00 5 .0000E+00
6 .0000E+00 7 .0000E+00 8 .0000E+00
9 .8000E+01 10 .8000E+01 11 .8000E+01 12 .8000E+01 13 .8000E+01
14 .8000E+01 15 .8000E+01 16 .8000E+01
17 .8000E+01 18 .0000E+00 19 .0000E+00 20 .0000E+00 21 .0000E+00
22 .0000E+00 23 .0000E+00 24 .0000E+00
DAY OF WEEK = SATURDAY
1 .0000E+00 2 .0000E+00 3 .0000E+00 4 .0000E+00 5 .0000E+00
6 .0000E+00 7 .0000E+00 8 .0000E+00
9 .0000E+00 10 .0000E+00 11 .0000E+00 12 .0000E+00 13 .0000E+00
14 .0000E+00 15 .0000E+00 16 .0000E+00

                   * SOURCE EMISSION RATE SCALARS WHICH VARY DIURNALLY AND BY DAY OF
WEEK (HRDOW) *

 SOURCE ID = L0000006   ; SOURCE TYPE = VOLUME   :
  HOUR   SCALAR   HOUR   SCALAR   HOUR   SCALAR   HOUR   SCALAR   HOUR   SCALAR
HOUR   SCALAR   HOUR   SCALAR   HOUR   SCALAR
 -
- -
                                                DAY OF WEEK = WEEKDAY
    1 .0000E+00   2 .0000E+00   3 .0000E+00   4 .0000E+00   5 .0000E+00
6 .0000E+00   7 .0000E+00   8 .0000E+00
    9 .8000E+01   10 .8000E+01   11 .8000E+01   12 .8000E+01   13 .8000E+01
14 .8000E+01   15 .8000E+01   16 .8000E+01
   17 .8000E+01   18 .0000E+00   19 .0000E+00   20 .0000E+00   21 .0000E+00
22 .0000E+00   23 .0000E+00   24 .0000E+00
                                                DAY OF WEEK = SATURDAY
    1 .0000E+00   2 .0000E+00   3 .0000E+00   4 .0000E+00   5 .0000E+00
6 .0000E+00   7 .0000E+00   8 .0000E+00
    9 .0000E+00   10 .0000E+00   11 .0000E+00   12 .0000E+00   13 .0000E+00
14 .0000E+00   15 .0000E+00   16 .0000E+00
   17 .0000E+00   18 .0000E+00   19 .0000E+00   20 .0000E+00   21 .0000E+00
22 .0000E+00   23 .0000E+00   24 .0000E+00
                                                DAY OF WEEK = SUNDAY
    1 .0000E+00   2 .0000E+00   3 .0000E+00   4 .0000E+00   5 .0000E+00
6 .0000E+00   7 .0000E+00   8 .0000E+00
    9 .0000E+00   10 .0000E+00   11 .0000E+00   12 .0000E+00   13 .0000E+00
14 .0000E+00   15 .0000E+00   16 .0000E+00
   17 .0000E+00   18 .0000E+00   19 .0000E+00   20 .0000E+00   21 .0000E+00
22 .0000E+00   23 .0000E+00   24 .0000E+00

*** MODELOPTs: RegDFAULT CONC ELEV URBAN ADJ_U*

* SOURCE EMISSION RATE SCALARS WHICH VARY DIURNALLY AND BY DAY OF WEEK (HRDOW) *

SOURCE ID = L0000007 ; SOURCE TYPE = VOLUME :

HOUR	SCALAR	HOUR	SCALAR	HOUR	SCALAR	HOUR	SCALAR	HOUR	SCALAR	HOUR	SCALAR	HOUR	SCALAR	HOUR	SCALAR

DAY OF WEEK = WEEKDAY

1	.0000E+00	2	.0000E+00	3	.0000E+00	4	.0000E+00	5	.0000E+00	6	.0000E+00	7	.0000E+00	8	.0000E+00
9	.8000E+01	10	.8000E+01	11	.8000E+01	12	.8000E+01	13	.8000E+01	14	.8000E+01	15	.8000E+01	16	.8000E+01
17	.8000E+01	18	.0000E+00	19	.0000E+00	20	.0000E+00	21	.0000E+00	22	.0000E+00	23	.0000E+00	24	.0000E+00

DAY OF WEEK = SATURDAY

1	.0000E+00	2	.0000E+00	3	.0000E+00	4	.0000E+00	5	.0000E+00	6	.0000E+00	7	.0000E+00	8	.0000E+00
9	.0000E+00	10	.0000E+00	11	.0000E+00	12	.0000E+00	13	.0000E+00	14	.0000E+00	15	.0000E+00	16	.0000E+00
17	.0000E+00	18	.0000E+00	19	.0000E+00	20	.0000E+00	21	.0000E+00	22	.0000E+00	23	.0000E+00	24	.0000E+00

DAY OF WEEK = SUNDAY

1	.0000E+00	2	.0000E+00	3	.0000E+00	4	.0000E+00	5	.0000E+00	6	.0000E+00	7	.0000E+00	8	.0000E+00
9	.0000E+00	10	.0000E+00	11	.0000E+00	12	.0000E+00	13	.0000E+00	14	.0000E+00	15	.0000E+00	16	.0000E+00
17	.0000E+00	18	.0000E+00	19	.0000E+00	20	.0000E+00	21	.0000E+00	22	.0000E+00	23	.0000E+00	24	.0000E+00

*** MODELOPTs: RegDFAULT CONC ELEV URBAN ADJ_U*

* SOURCE EMISSION RATE SCALARS WHICH VARY DIURNALLY AND BY DAY OF WEEK (HRDOW) *

SOURCE ID = L0000008 ; SOURCE TYPE = VOLUME :

HOUR	SCALAR	HOUR	SCALAR	HOUR	SCALAR	HOUR	SCALAR	HOUR	SCALAR	HOUR	SCALAR	HOUR	SCALAR	HOUR	SCALAR

DAY OF WEEK = WEEKDAY

```
    1  .0000E+00    2  .0000E+00    3  .0000E+00    4  .0000E+00    5  .0000E+00
6  .0000E+00    7  .0000E+00    8  .0000E+00
    9  .8000E+01   10  .8000E+01   11  .8000E+01   12  .8000E+01   13  .8000E+01
14  .8000E+01   15  .8000E+01   16  .8000E+01
   17  .8000E+01   18  .0000E+00   19  .0000E+00   20  .0000E+00   21  .0000E+00
22  .0000E+00   23  .0000E+00   24  .0000E+00
                                                DAY OF WEEK = SATURDAY
    1  .0000E+00    2  .0000E+00    3  .0000E+00    4  .0000E+00    5  .0000E+00
6  .0000E+00    7  .0000E+00    8  .0000E+00
    9  .0000E+00   10  .0000E+00   11  .0000E+00   12  .0000E+00   13  .0000E+00
14  .0000E+00   15  .0000E+00   16  .0000E+00
   17  .0000E+00   18  .0000E+00   19  .0000E+00   20  .0000E+00   21  .0000E+00
22  .0000E+00   23  .0000E+00   24  .0000E+00
                                                DAY OF WEEK = SUNDAY
    1  .0000E+00    2  .0000E+00    3  .0000E+00    4  .0000E+00    5  .0000E+00
6  .0000E+00    7  .0000E+00    8  .0000E+00
    9  .0000E+00   10  .0000E+00   11  .0000E+00   12  .0000E+00   13  .0000E+00
14  .0000E+00   15  .0000E+00   16  .0000E+00
   17  .0000E+00   18  .0000E+00   19  .0000E+00   20  .0000E+00   21  .0000E+00
22  .0000E+00   23  .0000E+00   24  .0000E+00
```



```
                  * SOURCE EMISSION RATE SCALARS WHICH VARY DIURNALLY AND BY DAY OF
WEEK (HRDOW) *

 SOURCE ID = L0000009     ; SOURCE TYPE = VOLUME   :
  HOUR   SCALAR   HOUR   SCALAR   HOUR   SCALAR   HOUR   SCALAR   HOUR   SCALAR
HOUR   SCALAR   HOUR   SCALAR   HOUR   SCALAR
 - - - - - - - - - - - - - - - - - - - - - - - - - - - - - - - - - - - - - - - - -
- - - - - - - - - - - - - - - - - - - - - - - -
                                                DAY OF WEEK = WEEKDAY
    1  .0000E+00    2  .0000E+00    3  .0000E+00    4  .0000E+00    5  .0000E+00
6  .0000E+00    7  .0000E+00    8  .0000E+00
    9  .8000E+01   10  .8000E+01   11  .8000E+01   12  .8000E+01   13  .8000E+01
14  .8000E+01   15  .8000E+01   16  .8000E+01
   17  .8000E+01   18  .0000E+00   19  .0000E+00   20  .0000E+00   21  .0000E+00
22  .0000E+00   23  .0000E+00   24  .0000E+00
                                                DAY OF WEEK = SATURDAY
    1  .0000E+00    2  .0000E+00    3  .0000E+00    4  .0000E+00    5  .0000E+00
6  .0000E+00    7  .0000E+00    8  .0000E+00
    9  .0000E+00   10  .0000E+00   11  .0000E+00   12  .0000E+00   13  .0000E+00
14  .0000E+00   15  .0000E+00   16  .0000E+00
   17  .0000E+00   18  .0000E+00   19  .0000E+00   20  .0000E+00   21  .0000E+00
22  .0000E+00   23  .0000E+00   24  .0000E+00
```

```
                                                DAY OF WEEK = SUNDAY
    1  .0000E+00    2  .0000E+00    3  .0000E+00    4  .0000E+00    5  .0000E+00
6  .0000E+00    7  .0000E+00    8  .0000E+00
    9  .0000E+00   10  .0000E+00   11  .0000E+00   12  .0000E+00   13  .0000E+00
14  .0000E+00   15  .0000E+00   16  .0000E+00
   17  .0000E+00   18  .0000E+00   19  .0000E+00   20  .0000E+00   21  .0000E+00
22  .0000E+00   23  .0000E+00   24  .0000E+00
↟ *** AERMOD - VERSION 24142  ***   *** C:\Users\apoll\OneDrive -
Dudek\Desktop\HARP2\HARP\Covina BESS\Covin ***        04/25/25
 *** AERMET - VERSION  22112 ***   ***
                       ***        06:23:25

                                   PAGE  20
 *** MODELOPTs:    RegDFAULT  CONC  ELEV  URBAN  ADJ_U*

                   * SOURCE EMISSION RATE SCALARS WHICH VARY DIURNALLY AND BY DAY OF
WEEK (HRDOW) *

 SOURCE ID = L0000010     ; SOURCE TYPE = VOLUME   :
  HOUR   SCALAR   HOUR   SCALAR   HOUR   SCALAR   HOUR   SCALAR   HOUR   SCALAR
HOUR   SCALAR   HOUR   SCALAR   HOUR   SCALAR
 - - - - - - - - - - - - - - - - - - - - - - - - - - - - - - - - - - - - - - - - -
- - - - - - - - - - - - - - - - - - - - - - - - -
                                                DAY OF WEEK = WEEKDAY
    1  .0000E+00    2  .0000E+00    3  .0000E+00    4  .0000E+00    5  .0000E+00
6  .0000E+00    7  .0000E+00    8  .0000E+00
    9  .8000E+01   10  .8000E+01   11  .8000E+01   12  .8000E+01   13  .8000E+01
14  .8000E+01   15  .8000E+01   16  .8000E+01
   17  .8000E+01   18  .0000E+00   19  .0000E+00   20  .0000E+00   21  .0000E+00
22  .0000E+00   23  .0000E+00   24  .0000E+00
                                                DAY OF WEEK = SATURDAY
    1  .0000E+00    2  .0000E+00    3  .0000E+00    4  .0000E+00    5  .0000E+00
6  .0000E+00    7  .0000E+00    8  .0000E+00
    9  .0000E+00   10  .0000E+00   11  .0000E+00   12  .0000E+00   13  .0000E+00
14  .0000E+00   15  .0000E+00   16  .0000E+00
   17  .0000E+00   18  .0000E+00   19  .0000E+00   20  .0000E+00   21  .0000E+00
22  .0000E+00   23  .0000E+00   24  .0000E+00
                                                DAY OF WEEK = SUNDAY
    1  .0000E+00    2  .0000E+00    3  .0000E+00    4  .0000E+00    5  .0000E+00
6  .0000E+00    7  .0000E+00    8  .0000E+00
    9  .0000E+00   10  .0000E+00   11  .0000E+00   12  .0000E+00   13  .0000E+00
14  .0000E+00   15  .0000E+00   16  .0000E+00
   17  .0000E+00   18  .0000E+00   19  .0000E+00   20  .0000E+00   21  .0000E+00
22  .0000E+00   23  .0000E+00   24  .0000E+00
↟ *** AERMOD - VERSION 24142  ***   *** C:\Users\apoll\OneDrive -
Dudek\Desktop\HARP2\HARP\Covina BESS\Covin ***        04/25/25
 *** AERMET - VERSION  22112 ***   ***
                       ***        06:23:25

                                   PAGE  21
```

* SOURCE EMISSION RATE SCALARS WHICH VARY DIURNALLY AND BY DAY OF WEEK (HRDOW) *

SOURCE ID = L0000011 ; SOURCE TYPE = VOLUME :

HOUR	SCALAR	HOUR	SCALAR	HOUR	SCALAR	HOUR	SCALAR	HOUR	SCALAR	HOUR	SCALAR	HOUR	SCALAR	HOUR	SCALAR
DAY OF WEEK = WEEKDAY															
1	.0000E+00	2	.0000E+00	3	.0000E+00	4	.0000E+00	5	.0000E+00	6	.0000E+00	7	.0000E+00	8	.0000E+00
9	.8000E+01	10	.8000E+01	11	.8000E+01	12	.8000E+01	13	.8000E+01	14	.8000E+01	15	.8000E+01	16	.8000E+01
17	.8000E+01	18	.0000E+00	19	.0000E+00	20	.0000E+00	21	.0000E+00	22	.0000E+00	23	.0000E+00	24	.0000E+00
DAY OF WEEK = SATURDAY															
1	.0000E+00	2	.0000E+00	3	.0000E+00	4	.0000E+00	5	.0000E+00	6	.0000E+00	7	.0000E+00	8	.0000E+00
9	.0000E+00	10	.0000E+00	11	.0000E+00	12	.0000E+00	13	.0000E+00	14	.0000E+00	15	.0000E+00	16	.0000E+00
17	.0000E+00	18	.0000E+00	19	.0000E+00	20	.0000E+00	21	.0000E+00	22	.0000E+00	23	.0000E+00	24	.0000E+00
DAY OF WEEK = SUNDAY															
1	.0000E+00	2	.0000E+00	3	.0000E+00	4	.0000E+00	5	.0000E+00	6	.0000E+00	7	.0000E+00	8	.0000E+00
9	.0000E+00	10	.0000E+00	11	.0000E+00	12	.0000E+00	13	.0000E+00	14	.0000E+00	15	.0000E+00	16	.0000E+00
17	.0000E+00	18	.0000E+00	19	.0000E+00	20	.0000E+00	21	.0000E+00	22	.0000E+00	23	.0000E+00	24	.0000E+00

* SOURCE EMISSION RATE SCALARS WHICH VARY DIURNALLY AND BY DAY OF WEEK (HRDOW) *

SOURCE ID = L0000012 ; SOURCE TYPE = VOLUME :

HOUR	SCALAR	HOUR	SCALAR	HOUR	SCALAR	HOUR	SCALAR	HOUR	SCALAR	HOUR	SCALAR	HOUR	SCALAR	HOUR	SCALAR
DAY OF WEEK = WEEKDAY															
1	.0000E+00	2	.0000E+00	3	.0000E+00	4	.0000E+00	5	.0000E+00	6	.0000E+00	7	.0000E+00	8	.0000E+00

```
    9  .8000E+01   10  .8000E+01   11  .8000E+01   12  .8000E+01   13  .8000E+01
14  .8000E+01   15  .8000E+01   16  .8000E+01
   17  .8000E+01   18  .0000E+00   19  .0000E+00   20  .0000E+00   21  .0000E+00
22  .0000E+00   23  .0000E+00   24  .0000E+00
                                                DAY OF WEEK = SATURDAY
    1  .0000E+00    2  .0000E+00    3  .0000E+00    4  .0000E+00    5  .0000E+00
6  .0000E+00    7  .0000E+00    8  .0000E+00
    9  .0000E+00   10  .0000E+00   11  .0000E+00   12  .0000E+00   13  .0000E+00
14  .0000E+00   15  .0000E+00   16  .0000E+00
   17  .0000E+00   18  .0000E+00   19  .0000E+00   20  .0000E+00   21  .0000E+00
22  .0000E+00   23  .0000E+00   24  .0000E+00
                                                DAY OF WEEK = SUNDAY
    1  .0000E+00    2  .0000E+00    3  .0000E+00    4  .0000E+00    5  .0000E+00
6  .0000E+00    7  .0000E+00    8  .0000E+00
    9  .0000E+00   10  .0000E+00   11  .0000E+00   12  .0000E+00   13  .0000E+00
14  .0000E+00   15  .0000E+00   16  .0000E+00
   17  .0000E+00   18  .0000E+00   19  .0000E+00   20  .0000E+00   21  .0000E+00
22  .0000E+00   23  .0000E+00   24  .0000E+00
 *** AERMOD - VERSION 24142  ***   *** C:\Users\apoll\OneDrive -
Dudek\Desktop\HARP2\HARP\Covina BESS\Covin ***        04/25/25
 *** AERMET - VERSION  22112 ***   ***
                      ***        06:23:25

                                   PAGE  23
 *** MODELOPTs:    RegDFAULT  CONC  ELEV  URBAN  ADJ_U*

                   * SOURCE EMISSION RATE SCALARS WHICH VARY DIURNALLY AND BY DAY OF
WEEK (HRDOW) *

 SOURCE ID = L0000013     ; SOURCE TYPE = VOLUME   :
  HOUR   SCALAR   HOUR   SCALAR   HOUR   SCALAR   HOUR   SCALAR   HOUR   SCALAR
HOUR   SCALAR   HOUR   SCALAR   HOUR   SCALAR
 - - - - - - - - - - - - - - - - - - - - - - - - - - - - - - - - - - - - - - - - -
- - - - - - - - - - - - - - - - - - - - - - - -
                                                DAY OF WEEK = WEEKDAY
    1  .0000E+00    2  .0000E+00    3  .0000E+00    4  .0000E+00    5  .0000E+00
6  .0000E+00    7  .0000E+00    8  .0000E+00
    9  .8000E+01   10  .8000E+01   11  .8000E+01   12  .8000E+01   13  .8000E+01
14  .8000E+01   15  .8000E+01   16  .8000E+01
   17  .8000E+01   18  .0000E+00   19  .0000E+00   20  .0000E+00   21  .0000E+00
22  .0000E+00   23  .0000E+00   24  .0000E+00
                                                DAY OF WEEK = SATURDAY
    1  .0000E+00    2  .0000E+00    3  .0000E+00    4  .0000E+00    5  .0000E+00
6  .0000E+00    7  .0000E+00    8  .0000E+00
    9  .0000E+00   10  .0000E+00   11  .0000E+00   12  .0000E+00   13  .0000E+00
14  .0000E+00   15  .0000E+00   16  .0000E+00
   17  .0000E+00   18  .0000E+00   19  .0000E+00   20  .0000E+00   21  .0000E+00
22  .0000E+00   23  .0000E+00   24  .0000E+00
                                                DAY OF WEEK = SUNDAY
    1  .0000E+00    2  .0000E+00    3  .0000E+00    4  .0000E+00    5  .0000E+00
```

6 .0000E+00   7 .0000E+00   8 .0000E+00
    9 .0000E+00   10 .0000E+00   11 .0000E+00   12 .0000E+00   13 .0000E+00
14 .0000E+00   15 .0000E+00   16 .0000E+00
   17 .0000E+00   18 .0000E+00   19 .0000E+00   20 .0000E+00   21 .0000E+00
22 .0000E+00   23 .0000E+00   24 .0000E+00

                    * SOURCE EMISSION RATE SCALARS WHICH VARY DIURNALLY AND BY DAY OF
WEEK (HRDOW) *

 SOURCE ID = L0000014   ; SOURCE TYPE = VOLUME   :
  HOUR   SCALAR   HOUR   SCALAR   HOUR   SCALAR   HOUR   SCALAR   HOUR   SCALAR
HOUR   SCALAR   HOUR   SCALAR   HOUR   SCALAR
 -
- -
                                                DAY OF WEEK = WEEKDAY
    1 .0000E+00   2 .0000E+00   3 .0000E+00   4 .0000E+00   5 .0000E+00
6 .0000E+00   7 .0000E+00   8 .0000E+00
    9 .8000E+01   10 .8000E+01   11 .8000E+01   12 .8000E+01   13 .8000E+01
14 .8000E+01   15 .8000E+01   16 .8000E+01
   17 .8000E+01   18 .0000E+00   19 .0000E+00   20 .0000E+00   21 .0000E+00
22 .0000E+00   23 .0000E+00   24 .0000E+00
                                                DAY OF WEEK = SATURDAY
    1 .0000E+00   2 .0000E+00   3 .0000E+00   4 .0000E+00   5 .0000E+00
6 .0000E+00   7 .0000E+00   8 .0000E+00
    9 .0000E+00   10 .0000E+00   11 .0000E+00   12 .0000E+00   13 .0000E+00
14 .0000E+00   15 .0000E+00   16 .0000E+00
   17 .0000E+00   18 .0000E+00   19 .0000E+00   20 .0000E+00   21 .0000E+00
22 .0000E+00   23 .0000E+00   24 .0000E+00
                                                DAY OF WEEK = SUNDAY
    1 .0000E+00   2 .0000E+00   3 .0000E+00   4 .0000E+00   5 .0000E+00
6 .0000E+00   7 .0000E+00   8 .0000E+00
    9 .0000E+00   10 .0000E+00   11 .0000E+00   12 .0000E+00   13 .0000E+00
14 .0000E+00   15 .0000E+00   16 .0000E+00
   17 .0000E+00   18 .0000E+00   19 .0000E+00   20 .0000E+00   21 .0000E+00
22 .0000E+00   23 .0000E+00   24 .0000E+00

* SOURCE EMISSION RATE SCALARS WHICH VARY DIURNALLY AND BY DAY OF WEEK (HRDOW) *

SOURCE ID = L0000015 ; SOURCE TYPE = VOLUME :

HOUR	SCALAR	HOUR	SCALAR	HOUR	SCALAR	HOUR	SCALAR	HOUR	SCALAR	HOUR	SCALAR	HOUR	SCALAR	HOUR	SCALAR

DAY OF WEEK = WEEKDAY

1	.0000E+00	2	.0000E+00	3	.0000E+00	4	.0000E+00	5	.0000E+00	6	.0000E+00	7	.0000E+00	8	.0000E+00
9	.8000E+01	10	.8000E+01	11	.8000E+01	12	.8000E+01	13	.8000E+01	14	.8000E+01	15	.8000E+01	16	.8000E+01
17	.8000E+01	18	.0000E+00	19	.0000E+00	20	.0000E+00	21	.0000E+00	22	.0000E+00	23	.0000E+00	24	.0000E+00

DAY OF WEEK = SATURDAY

1	.0000E+00	2	.0000E+00	3	.0000E+00	4	.0000E+00	5	.0000E+00	6	.0000E+00	7	.0000E+00	8	.0000E+00
9	.0000E+00	10	.0000E+00	11	.0000E+00	12	.0000E+00	13	.0000E+00	14	.0000E+00	15	.0000E+00	16	.0000E+00
17	.0000E+00	18	.0000E+00	19	.0000E+00	20	.0000E+00	21	.0000E+00	22	.0000E+00	23	.0000E+00	24	.0000E+00

DAY OF WEEK = SUNDAY

1	.0000E+00	2	.0000E+00	3	.0000E+00	4	.0000E+00	5	.0000E+00	6	.0000E+00	7	.0000E+00	8	.0000E+00
9	.0000E+00	10	.0000E+00	11	.0000E+00	12	.0000E+00	13	.0000E+00	14	.0000E+00	15	.0000E+00	16	.0000E+00
17	.0000E+00	18	.0000E+00	19	.0000E+00	20	.0000E+00	21	.0000E+00	22	.0000E+00	23	.0000E+00	24	.0000E+00

* SOURCE EMISSION RATE SCALARS WHICH VARY DIURNALLY AND BY DAY OF WEEK (HRDOW) *

SOURCE ID = L0000016 ; SOURCE TYPE = VOLUME :

HOUR	SCALAR	HOUR	SCALAR	HOUR	SCALAR	HOUR	SCALAR	HOUR	SCALAR	HOUR	SCALAR	HOUR	SCALAR	HOUR	SCALAR

DAY OF WEEK = WEEKDAY

1	.0000E+00	2	.0000E+00	3	.0000E+00	4	.0000E+00	5	.0000E+00	6	.0000E+00	7	.0000E+00	8	.0000E+00
9	.8000E+01	10	.8000E+01	11	.8000E+01	12	.8000E+01	13	.8000E+01	14	.8000E+01	15	.8000E+01	16	.8000E+01

```
   17  .8000E+01   18  .0000E+00   19  .0000E+00   20  .0000E+00   21  .0000E+00
22  .0000E+00   23  .0000E+00   24  .0000E+00
                                                DAY OF WEEK = SATURDAY
    1  .0000E+00    2  .0000E+00    3  .0000E+00    4  .0000E+00    5  .0000E+00
6  .0000E+00    7  .0000E+00    8  .0000E+00
    9  .0000E+00   10  .0000E+00   11  .0000E+00   12  .0000E+00   13  .0000E+00
14  .0000E+00   15  .0000E+00   16  .0000E+00
   17  .0000E+00   18  .0000E+00   19  .0000E+00   20  .0000E+00   21  .0000E+00
22  .0000E+00   23  .0000E+00   24  .0000E+00
                                                DAY OF WEEK = SUNDAY
    1  .0000E+00    2  .0000E+00    3  .0000E+00    4  .0000E+00    5  .0000E+00
6  .0000E+00    7  .0000E+00    8  .0000E+00
    9  .0000E+00   10  .0000E+00   11  .0000E+00   12  .0000E+00   13  .0000E+00
14  .0000E+00   15  .0000E+00   16  .0000E+00
   17  .0000E+00   18  .0000E+00   19  .0000E+00   20  .0000E+00   21  .0000E+00
22  .0000E+00   23  .0000E+00   24  .0000E+00
↟ *** AERMOD - VERSION 24142  ***   *** C:\Users\apoll\OneDrive -
Dudek\Desktop\HARP2\HARP\Covina BESS\Covin ***        04/25/25
 *** AERMET - VERSION  22112 ***   ***
                       ***        06:23:25

                                   PAGE  27
 *** MODELOPTs:    RegDFAULT  CONC  ELEV  URBAN  ADJ_U*

                   * SOURCE EMISSION RATE SCALARS WHICH VARY DIURNALLY AND BY DAY OF
WEEK (HRDOW) *

 SOURCE ID = L0000017     ; SOURCE TYPE = VOLUME   :
  HOUR   SCALAR   HOUR   SCALAR   HOUR   SCALAR   HOUR   SCALAR   HOUR   SCALAR
HOUR   SCALAR   HOUR   SCALAR   HOUR   SCALAR
 - - - - - - - - - - - - - - - - - - - - - - - - - - - - - - - - - - - - - - - - -
- - - - - - - - - - - - - - - - - - - - - - - -
                                                DAY OF WEEK = WEEKDAY
    1  .0000E+00    2  .0000E+00    3  .0000E+00    4  .0000E+00    5  .0000E+00
6  .0000E+00    7  .0000E+00    8  .0000E+00
    9  .8000E+01   10  .8000E+01   11  .8000E+01   12  .8000E+01   13  .8000E+01
14  .8000E+01   15  .8000E+01   16  .8000E+01
   17  .8000E+01   18  .0000E+00   19  .0000E+00   20  .0000E+00   21  .0000E+00
22  .0000E+00   23  .0000E+00   24  .0000E+00
                                                DAY OF WEEK = SATURDAY
    1  .0000E+00    2  .0000E+00    3  .0000E+00    4  .0000E+00    5  .0000E+00
6  .0000E+00    7  .0000E+00    8  .0000E+00
    9  .0000E+00   10  .0000E+00   11  .0000E+00   12  .0000E+00   13  .0000E+00
14  .0000E+00   15  .0000E+00   16  .0000E+00
   17  .0000E+00   18  .0000E+00   19  .0000E+00   20  .0000E+00   21  .0000E+00
22  .0000E+00   23  .0000E+00   24  .0000E+00
                                                DAY OF WEEK = SUNDAY
    1  .0000E+00    2  .0000E+00    3  .0000E+00    4  .0000E+00    5  .0000E+00
6  .0000E+00    7  .0000E+00    8  .0000E+00
    9  .0000E+00   10  .0000E+00   11  .0000E+00   12  .0000E+00   13  .0000E+00
```

                   * SOURCE EMISSION RATE SCALARS WHICH VARY DIURNALLY AND BY DAY OF
WEEK (HRDOW) *

 SOURCE ID = L0000018   ; SOURCE TYPE = VOLUME   :
  HOUR   SCALAR   HOUR   SCALAR   HOUR   SCALAR   HOUR   SCALAR   HOUR   SCALAR
HOUR   SCALAR   HOUR   SCALAR   HOUR   SCALAR
 -
- -
                                              DAY OF WEEK = WEEKDAY
    1 .0000E+00   2 .0000E+00   3 .0000E+00   4 .0000E+00   5 .0000E+00
6 .0000E+00   7 .0000E+00   8 .0000E+00
    9 .8000E+01   10 .8000E+01   11 .8000E+01   12 .8000E+01   13 .8000E+01
14 .8000E+01   15 .8000E+01   16 .8000E+01
   17 .8000E+01   18 .0000E+00   19 .0000E+00   20 .0000E+00   21 .0000E+00
22 .0000E+00   23 .0000E+00   24 .0000E+00
                                              DAY OF WEEK = SATURDAY
    1 .0000E+00   2 .0000E+00   3 .0000E+00   4 .0000E+00   5 .0000E+00
6 .0000E+00   7 .0000E+00   8 .0000E+00
    9 .0000E+00   10 .0000E+00   11 .0000E+00   12 .0000E+00   13 .0000E+00
14 .0000E+00   15 .0000E+00   16 .0000E+00
   17 .0000E+00   18 .0000E+00   19 .0000E+00   20 .0000E+00   21 .0000E+00
22 .0000E+00   23 .0000E+00   24 .0000E+00
                                              DAY OF WEEK = SUNDAY
    1 .0000E+00   2 .0000E+00   3 .0000E+00   4 .0000E+00   5 .0000E+00
6 .0000E+00   7 .0000E+00   8 .0000E+00
    9 .0000E+00   10 .0000E+00   11 .0000E+00   12 .0000E+00   13 .0000E+00
14 .0000E+00   15 .0000E+00   16 .0000E+00
   17 .0000E+00   18 .0000E+00   19 .0000E+00   20 .0000E+00   21 .0000E+00
22 .0000E+00   23 .0000E+00   24 .0000E+00

                   * SOURCE EMISSION RATE SCALARS WHICH VARY DIURNALLY AND BY DAY OF
WEEK (HRDOW) *

```
 SOURCE ID = L0000019     ; SOURCE TYPE = VOLUME   :
  HOUR   SCALAR   HOUR   SCALAR   HOUR   SCALAR   HOUR   SCALAR   HOUR   SCALAR
HOUR   SCALAR   HOUR   SCALAR   HOUR   SCALAR
 - - - - - - - - - - - - - - - - - - - - - - - - - - - - - - - - - - - - - - - - -
- - - - - - - - - - - - - - - - - - - - - - - - -
                                                DAY OF WEEK = WEEKDAY
    1  .0000E+00    2  .0000E+00    3  .0000E+00    4  .0000E+00    5  .0000E+00
6  .0000E+00    7  .0000E+00    8  .0000E+00
    9  .8000E+01   10  .8000E+01   11  .8000E+01   12  .8000E+01   13  .8000E+01
14  .8000E+01   15  .8000E+01   16  .8000E+01
   17  .8000E+01   18  .0000E+00   19  .0000E+00   20  .0000E+00   21  .0000E+00
22  .0000E+00   23  .0000E+00   24  .0000E+00
                                                DAY OF WEEK = SATURDAY
    1  .0000E+00    2  .0000E+00    3  .0000E+00    4  .0000E+00    5  .0000E+00
6  .0000E+00    7  .0000E+00    8  .0000E+00
    9  .0000E+00   10  .0000E+00   11  .0000E+00   12  .0000E+00   13  .0000E+00
14  .0000E+00   15  .0000E+00   16  .0000E+00
   17  .0000E+00   18  .0000E+00   19  .0000E+00   20  .0000E+00   21  .0000E+00
22  .0000E+00   23  .0000E+00   24  .0000E+00
                                                DAY OF WEEK = SUNDAY
    1  .0000E+00    2  .0000E+00    3  .0000E+00    4  .0000E+00    5  .0000E+00
6  .0000E+00    7  .0000E+00    8  .0000E+00
    9  .0000E+00   10  .0000E+00   11  .0000E+00   12  .0000E+00   13  .0000E+00
14  .0000E+00   15  .0000E+00   16  .0000E+00
   17  .0000E+00   18  .0000E+00   19  .0000E+00   20  .0000E+00   21  .0000E+00
22  .0000E+00   23  .0000E+00   24  .0000E+00
↟ *** AERMOD - VERSION 24142  ***   *** C:\Users\apoll\OneDrive -
Dudek\Desktop\HARP2\HARP\Covina BESS\Covin ***        04/25/25
 *** AERMET - VERSION  22112 ***   ***
                      ***        06:23:25

                                  PAGE  30
 *** MODELOPTs:    RegDFAULT  CONC  ELEV  URBAN  ADJ_U*

                   * SOURCE EMISSION RATE SCALARS WHICH VARY DIURNALLY AND BY DAY OF
WEEK (HRDOW) *

 SOURCE ID = L0000020     ; SOURCE TYPE = VOLUME   :
  HOUR   SCALAR   HOUR   SCALAR   HOUR   SCALAR   HOUR   SCALAR   HOUR   SCALAR
HOUR   SCALAR   HOUR   SCALAR   HOUR   SCALAR
 - - - - - - - - - - - - - - - - - - - - - - - - - - - - - - - - - - - - - - - - -
- - - - - - - - - - - - - - - - - - - - - - - - -
                                                DAY OF WEEK = WEEKDAY
    1  .0000E+00    2  .0000E+00    3  .0000E+00    4  .0000E+00    5  .0000E+00
6  .0000E+00    7  .0000E+00    8  .0000E+00
    9  .8000E+01   10  .8000E+01   11  .8000E+01   12  .8000E+01   13  .8000E+01
14  .8000E+01   15  .8000E+01   16  .8000E+01
   17  .8000E+01   18  .0000E+00   19  .0000E+00   20  .0000E+00   21  .0000E+00
22  .0000E+00   23  .0000E+00   24  .0000E+00
```

* SOURCE EMISSION RATE SCALARS WHICH VARY DIURNALLY AND BY DAY OF WEEK (HRDOW) *

 SOURCE ID = L0000021   ; SOURCE TYPE = VOLUME   :
  HOUR   SCALAR   HOUR   SCALAR   HOUR   SCALAR   HOUR   SCALAR   HOUR   SCALAR
HOUR   SCALAR   HOUR   SCALAR   HOUR   SCALAR
 -
- -
DAY OF WEEK = WEEKDAY
    1 .0000E+00   2 .0000E+00   3 .0000E+00   4 .0000E+00   5 .0000E+00
6 .0000E+00   7 .0000E+00   8 .0000E+00
    9 .8000E+01   10 .8000E+01   11 .8000E+01   12 .8000E+01   13 .8000E+01
14 .8000E+01   15 .8000E+01   16 .8000E+01
   17 .8000E+01   18 .0000E+00   19 .0000E+00   20 .0000E+00   21 .0000E+00
22 .0000E+00   23 .0000E+00   24 .0000E+00
DAY OF WEEK = SATURDAY
    1 .0000E+00   2 .0000E+00   3 .0000E+00   4 .0000E+00   5 .0000E+00
6 .0000E+00   7 .0000E+00   8 .0000E+00
    9 .0000E+00   10 .0000E+00   11 .0000E+00   12 .0000E+00   13 .0000E+00
14 .0000E+00   15 .0000E+00   16 .0000E+00
   17 .0000E+00   18 .0000E+00   19 .0000E+00   20 .0000E+00   21 .0000E+00
22 .0000E+00   23 .0000E+00   24 .0000E+00
DAY OF WEEK = SUNDAY
    1 .0000E+00   2 .0000E+00   3 .0000E+00   4 .0000E+00   5 .0000E+00
6 .0000E+00   7 .0000E+00   8 .0000E+00
    9 .0000E+00   10 .0000E+00   11 .0000E+00   12 .0000E+00   13 .0000E+00
14 .0000E+00   15 .0000E+00   16 .0000E+00
   17 .0000E+00   18 .0000E+00   19 .0000E+00   20 .0000E+00   21 .0000E+00

22 .0000E+00   23 .0000E+00   24 .0000E+00

                    * SOURCE EMISSION RATE SCALARS WHICH VARY DIURNALLY AND BY DAY OF
WEEK (HRDOW) *

 SOURCE ID = L0000022   ; SOURCE TYPE = VOLUME   :
  HOUR   SCALAR   HOUR   SCALAR   HOUR   SCALAR   HOUR   SCALAR   HOUR   SCALAR
HOUR   SCALAR   HOUR   SCALAR   HOUR   SCALAR
 -
- -
                                              DAY OF WEEK = WEEKDAY
    1 .0000E+00   2 .0000E+00   3 .0000E+00   4 .0000E+00   5 .0000E+00
6 .0000E+00   7 .0000E+00   8 .0000E+00
    9 .8000E+01   10 .8000E+01   11 .8000E+01   12 .8000E+01   13 .8000E+01
14 .8000E+01   15 .8000E+01   16 .8000E+01
   17 .8000E+01   18 .0000E+00   19 .0000E+00   20 .0000E+00   21 .0000E+00
22 .0000E+00   23 .0000E+00   24 .0000E+00
                                              DAY OF WEEK = SATURDAY
    1 .0000E+00   2 .0000E+00   3 .0000E+00   4 .0000E+00   5 .0000E+00
6 .0000E+00   7 .0000E+00   8 .0000E+00
    9 .0000E+00   10 .0000E+00   11 .0000E+00   12 .0000E+00   13 .0000E+00
14 .0000E+00   15 .0000E+00   16 .0000E+00
   17 .0000E+00   18 .0000E+00   19 .0000E+00   20 .0000E+00   21 .0000E+00
22 .0000E+00   23 .0000E+00   24 .0000E+00
                                              DAY OF WEEK = SUNDAY
    1 .0000E+00   2 .0000E+00   3 .0000E+00   4 .0000E+00   5 .0000E+00
6 .0000E+00   7 .0000E+00   8 .0000E+00
    9 .0000E+00   10 .0000E+00   11 .0000E+00   12 .0000E+00   13 .0000E+00
14 .0000E+00   15 .0000E+00   16 .0000E+00
   17 .0000E+00   18 .0000E+00   19 .0000E+00   20 .0000E+00   21 .0000E+00
22 .0000E+00   23 .0000E+00   24 .0000E+00

                    * SOURCE EMISSION RATE SCALARS WHICH VARY DIURNALLY AND BY DAY OF
WEEK (HRDOW) *

 SOURCE ID = L0000023   ; SOURCE TYPE = VOLUME   :

```
  HOUR   SCALAR   HOUR   SCALAR   HOUR   SCALAR   HOUR   SCALAR   HOUR   SCALAR
HOUR   SCALAR   HOUR   SCALAR   HOUR   SCALAR
 - - - - - - - - - - - - - - - - - - - - - - - - - - - - - - - - - - - - - - - - -
- - - - - - - - - - - - - - - - - - - - - - - - -
                                                 DAY OF WEEK = WEEKDAY
    1  .0000E+00    2  .0000E+00    3  .0000E+00    4  .0000E+00    5  .0000E+00
6  .0000E+00    7  .0000E+00    8  .0000E+00
    9  .8000E+01   10  .8000E+01   11  .8000E+01   12  .8000E+01   13  .8000E+01
14  .8000E+01   15  .8000E+01   16  .8000E+01
   17  .8000E+01   18  .0000E+00   19  .0000E+00   20  .0000E+00   21  .0000E+00
22  .0000E+00   23  .0000E+00   24  .0000E+00
                                                 DAY OF WEEK = SATURDAY
    1  .0000E+00    2  .0000E+00    3  .0000E+00    4  .0000E+00    5  .0000E+00
6  .0000E+00    7  .0000E+00    8  .0000E+00
    9  .0000E+00   10  .0000E+00   11  .0000E+00   12  .0000E+00   13  .0000E+00
14  .0000E+00   15  .0000E+00   16  .0000E+00
   17  .0000E+00   18  .0000E+00   19  .0000E+00   20  .0000E+00   21  .0000E+00
22  .0000E+00   23  .0000E+00   24  .0000E+00
                                                 DAY OF WEEK = SUNDAY
    1  .0000E+00    2  .0000E+00    3  .0000E+00    4  .0000E+00    5  .0000E+00
6  .0000E+00    7  .0000E+00    8  .0000E+00
    9  .0000E+00   10  .0000E+00   11  .0000E+00   12  .0000E+00   13  .0000E+00
14  .0000E+00   15  .0000E+00   16  .0000E+00
   17  .0000E+00   18  .0000E+00   19  .0000E+00   20  .0000E+00   21  .0000E+00
22  .0000E+00   23  .0000E+00   24  .0000E+00
↟ *** AERMOD - VERSION 24142  ***   *** C:\Users\apoll\OneDrive -
Dudek\Desktop\HARP2\HARP\Covina BESS\Covin ***        04/25/25
 *** AERMET - VERSION  22112 ***   ***
                       ***        06:23:25

                                   PAGE  34
 *** MODELOPTs:    RegDFAULT  CONC  ELEV  URBAN  ADJ_U*

                   * SOURCE EMISSION RATE SCALARS WHICH VARY DIURNALLY AND BY DAY OF
WEEK (HRDOW) *

 SOURCE ID = L0000024     ; SOURCE TYPE = VOLUME   :
  HOUR   SCALAR   HOUR   SCALAR   HOUR   SCALAR   HOUR   SCALAR   HOUR   SCALAR
HOUR   SCALAR   HOUR   SCALAR   HOUR   SCALAR
 - - - - - - - - - - - - - - - - - - - - - - - - - - - - - - - - - - - - - - - - -
- - - - - - - - - - - - - - - - - - - - - - - - -
                                                 DAY OF WEEK = WEEKDAY
    1  .0000E+00    2  .0000E+00    3  .0000E+00    4  .0000E+00    5  .0000E+00
6  .0000E+00    7  .0000E+00    8  .0000E+00
    9  .8000E+01   10  .8000E+01   11  .8000E+01   12  .8000E+01   13  .8000E+01
14  .8000E+01   15  .8000E+01   16  .8000E+01
   17  .8000E+01   18  .0000E+00   19  .0000E+00   20  .0000E+00   21  .0000E+00
22  .0000E+00   23  .0000E+00   24  .0000E+00
                                                 DAY OF WEEK = SATURDAY
    1  .0000E+00    2  .0000E+00    3  .0000E+00    4  .0000E+00    5  .0000E+00
```

6 .0000E+00   7 .0000E+00   8 .0000E+00
    9 .0000E+00   10 .0000E+00   11 .0000E+00   12 .0000E+00   13 .0000E+00
14 .0000E+00   15 .0000E+00   16 .0000E+00
   17 .0000E+00   18 .0000E+00   19 .0000E+00   20 .0000E+00   21 .0000E+00
22 .0000E+00   23 .0000E+00   24 .0000E+00
                                              DAY OF WEEK = SUNDAY
    1 .0000E+00   2 .0000E+00   3 .0000E+00   4 .0000E+00   5 .0000E+00
6 .0000E+00   7 .0000E+00   8 .0000E+00
    9 .0000E+00   10 .0000E+00   11 .0000E+00   12 .0000E+00   13 .0000E+00
14 .0000E+00   15 .0000E+00   16 .0000E+00
   17 .0000E+00   18 .0000E+00   19 .0000E+00   20 .0000E+00   21 .0000E+00
22 .0000E+00   23 .0000E+00   24 .0000E+00

                  * SOURCE EMISSION RATE SCALARS WHICH VARY DIURNALLY AND BY DAY OF
WEEK (HRDOW) *

 SOURCE ID = L0000025   ; SOURCE TYPE = VOLUME   :
  HOUR   SCALAR   HOUR   SCALAR   HOUR   SCALAR   HOUR   SCALAR   HOUR   SCALAR
HOUR   SCALAR   HOUR   SCALAR   HOUR   SCALAR
 -
- -
                                              DAY OF WEEK = WEEKDAY
    1 .0000E+00   2 .0000E+00   3 .0000E+00   4 .0000E+00   5 .0000E+00
6 .0000E+00   7 .0000E+00   8 .0000E+00
    9 .8000E+01   10 .8000E+01   11 .8000E+01   12 .8000E+01   13 .8000E+01
14 .8000E+01   15 .8000E+01   16 .8000E+01
   17 .8000E+01   18 .0000E+00   19 .0000E+00   20 .0000E+00   21 .0000E+00
22 .0000E+00   23 .0000E+00   24 .0000E+00
                                              DAY OF WEEK = SATURDAY
    1 .0000E+00   2 .0000E+00   3 .0000E+00   4 .0000E+00   5 .0000E+00
6 .0000E+00   7 .0000E+00   8 .0000E+00
    9 .0000E+00   10 .0000E+00   11 .0000E+00   12 .0000E+00   13 .0000E+00
14 .0000E+00   15 .0000E+00   16 .0000E+00
   17 .0000E+00   18 .0000E+00   19 .0000E+00   20 .0000E+00   21 .0000E+00
22 .0000E+00   23 .0000E+00   24 .0000E+00
                                              DAY OF WEEK = SUNDAY
    1 .0000E+00   2 .0000E+00   3 .0000E+00   4 .0000E+00   5 .0000E+00
6 .0000E+00   7 .0000E+00   8 .0000E+00
    9 .0000E+00   10 .0000E+00   11 .0000E+00   12 .0000E+00   13 .0000E+00
14 .0000E+00   15 .0000E+00   16 .0000E+00
   17 .0000E+00   18 .0000E+00   19 .0000E+00   20 .0000E+00   21 .0000E+00
22 .0000E+00   23 .0000E+00   24 .0000E+00

                  * SOURCE EMISSION RATE SCALARS WHICH VARY DIURNALLY AND BY DAY OF WEEK (HRDOW) *

 SOURCE ID = L0000026   ; SOURCE TYPE = VOLUME   :
  HOUR   SCALAR   HOUR   SCALAR   HOUR   SCALAR   HOUR   SCALAR   HOUR   SCALAR   HOUR   SCALAR   HOUR   SCALAR
 -

                                                DAY OF WEEK = WEEKDAY
    1 .0000E+00   2 .0000E+00   3 .0000E+00   4 .0000E+00   5 .0000E+00   6 .0000E+00   7 .0000E+00   8 .0000E+00
    9 .8000E+01   10 .8000E+01   11 .8000E+01   12 .8000E+01   13 .8000E+01   14 .8000E+01   15 .8000E+01   16 .8000E+01
   17 .8000E+01   18 .0000E+00   19 .0000E+00   20 .0000E+00   21 .0000E+00   22 .0000E+00   23 .0000E+00   24 .0000E+00
                                                DAY OF WEEK = SATURDAY
    1 .0000E+00   2 .0000E+00   3 .0000E+00   4 .0000E+00   5 .0000E+00   6 .0000E+00   7 .0000E+00   8 .0000E+00
    9 .0000E+00   10 .0000E+00   11 .0000E+00   12 .0000E+00   13 .0000E+00   14 .0000E+00   15 .0000E+00   16 .0000E+00
   17 .0000E+00   18 .0000E+00   19 .0000E+00   20 .0000E+00   21 .0000E+00   22 .0000E+00   23 .0000E+00   24 .0000E+00
                                                DAY OF WEEK = SUNDAY
    1 .0000E+00   2 .0000E+00   3 .0000E+00   4 .0000E+00   5 .0000E+00   6 .0000E+00   7 .0000E+00   8 .0000E+00
    9 .0000E+00   10 .0000E+00   11 .0000E+00   12 .0000E+00   13 .0000E+00   14 .0000E+00   15 .0000E+00   16 .0000E+00
   17 .0000E+00   18 .0000E+00   19 .0000E+00   20 .0000E+00   21 .0000E+00   22 .0000E+00   23 .0000E+00   24 .0000E+00

                  * SOURCE EMISSION RATE SCALARS WHICH VARY DIURNALLY AND BY DAY OF WEEK (HRDOW) *

 SOURCE ID = L0000027   ; SOURCE TYPE = VOLUME   :
  HOUR   SCALAR   HOUR   SCALAR   HOUR   SCALAR   HOUR   SCALAR   HOUR   SCALAR   HOUR   SCALAR   HOUR   SCALAR

```
 - - -
```

14 .0000E+00   15 .0000E+00   16 .0000E+00
   17 .0000E+00   18 .0000E+00   19 .0000E+00   20 .0000E+00   21 .0000E+00
22 .0000E+00   23 .0000E+00   24 .0000E+00

                                              DAY OF WEEK = SUNDAY
    1 .0000E+00   2 .0000E+00   3 .0000E+00   4 .0000E+00   5 .0000E+00
6 .0000E+00   7 .0000E+00   8 .0000E+00
    9 .0000E+00   10 .0000E+00   11 .0000E+00   12 .0000E+00   13 .0000E+00
14 .0000E+00   15 .0000E+00   16 .0000E+00
   17 .0000E+00   18 .0000E+00   19 .0000E+00   20 .0000E+00   21 .0000E+00
22 .0000E+00   23 .0000E+00   24 .0000E+00

 *** MODELOPTs: RegDFAULT CONC ELEV URBAN ADJ_U*

                   * SOURCE EMISSION RATE SCALARS WHICH VARY DIURNALLY AND BY DAY OF
WEEK (HRDOW) *

 SOURCE ID = L0000029   ; SOURCE TYPE = VOLUME   :
  HOUR   SCALAR   HOUR   SCALAR   HOUR   SCALAR   HOUR   SCALAR   HOUR   SCALAR
HOUR   SCALAR   HOUR   SCALAR   HOUR   SCALAR
 -
- -

                                              DAY OF WEEK = WEEKDAY
    1 .0000E+00   2 .0000E+00   3 .0000E+00   4 .0000E+00   5 .0000E+00
6 .0000E+00   7 .0000E+00   8 .0000E+00
    9 .8000E+01   10 .8000E+01   11 .8000E+01   12 .8000E+01   13 .8000E+01
14 .8000E+01   15 .8000E+01   16 .8000E+01
   17 .8000E+01   18 .0000E+00   19 .0000E+00   20 .0000E+00   21 .0000E+00
22 .0000E+00   23 .0000E+00   24 .0000E+00

                                              DAY OF WEEK = SATURDAY
    1 .0000E+00   2 .0000E+00   3 .0000E+00   4 .0000E+00   5 .0000E+00
6 .0000E+00   7 .0000E+00   8 .0000E+00
    9 .0000E+00   10 .0000E+00   11 .0000E+00   12 .0000E+00   13 .0000E+00
14 .0000E+00   15 .0000E+00   16 .0000E+00
   17 .0000E+00   18 .0000E+00   19 .0000E+00   20 .0000E+00   21 .0000E+00
22 .0000E+00   23 .0000E+00   24 .0000E+00

                                              DAY OF WEEK = SUNDAY
    1 .0000E+00   2 .0000E+00   3 .0000E+00   4 .0000E+00   5 .0000E+00
6 .0000E+00   7 .0000E+00   8 .0000E+00
    9 .0000E+00   10 .0000E+00   11 .0000E+00   12 .0000E+00   13 .0000E+00
14 .0000E+00   15 .0000E+00   16 .0000E+00
   17 .0000E+00   18 .0000E+00   19 .0000E+00   20 .0000E+00   21 .0000E+00
22 .0000E+00   23 .0000E+00   24 .0000E+00

* SOURCE EMISSION RATE SCALARS WHICH VARY DIURNALLY AND BY DAY OF WEEK (HRDOW) *

SOURCE ID = L0000030 ; SOURCE TYPE = VOLUME :

HOUR	SCALAR	HOUR	SCALAR	HOUR	SCALAR	HOUR	SCALAR	HOUR	SCALAR	HOUR	SCALAR	HOUR	SCALAR	HOUR	SCALAR

DAY OF WEEK = WEEKDAY

1	.0000E+00	2	.0000E+00	3	.0000E+00	4	.0000E+00	5	.0000E+00	6	.0000E+00	7	.0000E+00	8	.0000E+00
9	.8000E+01	10	.8000E+01	11	.8000E+01	12	.8000E+01	13	.8000E+01	14	.8000E+01	15	.8000E+01	16	.8000E+01
17	.8000E+01	18	.0000E+00	19	.0000E+00	20	.0000E+00	21	.0000E+00	22	.0000E+00	23	.0000E+00	24	.0000E+00

DAY OF WEEK = SATURDAY

1	.0000E+00	2	.0000E+00	3	.0000E+00	4	.0000E+00	5	.0000E+00	6	.0000E+00	7	.0000E+00	8	.0000E+00
9	.0000E+00	10	.0000E+00	11	.0000E+00	12	.0000E+00	13	.0000E+00	14	.0000E+00	15	.0000E+00	16	.0000E+00
17	.0000E+00	18	.0000E+00	19	.0000E+00	20	.0000E+00	21	.0000E+00	22	.0000E+00	23	.0000E+00	24	.0000E+00

DAY OF WEEK = SUNDAY

1	.0000E+00	2	.0000E+00	3	.0000E+00	4	.0000E+00	5	.0000E+00	6	.0000E+00	7	.0000E+00	8	.0000E+00
9	.0000E+00	10	.0000E+00	11	.0000E+00	12	.0000E+00	13	.0000E+00	14	.0000E+00	15	.0000E+00	16	.0000E+00
17	.0000E+00	18	.0000E+00	19	.0000E+00	20	.0000E+00	21	.0000E+00	22	.0000E+00	23	.0000E+00	24	.0000E+00

* SOURCE EMISSION RATE SCALARS WHICH VARY DIURNALLY AND BY DAY OF WEEK (HRDOW) *

SOURCE ID = L0000031 ; SOURCE TYPE = VOLUME :

HOUR	SCALAR	HOUR	SCALAR	HOUR	SCALAR	HOUR	SCALAR	HOUR	SCALAR	HOUR	SCALAR	HOUR	SCALAR	HOUR	SCALAR

* SOURCE EMISSION RATE SCALARS WHICH VARY DIURNALLY AND BY DAY OF WEEK (HRDOW) *

SOURCE ID = L0000032 ; SOURCE TYPE = VOLUME :

HOUR	SCALAR	HOUR	SCALAR	HOUR	SCALAR	HOUR	SCALAR	HOUR	SCALAR	HOUR	SCALAR	HOUR	SCALAR	HOUR	SCALAR

DAY OF WEEK = WEEKDAY
1 .0000E+00 2 .0000E+00 3 .0000E+00 4 .0000E+00 5 .0000E+00
6 .0000E+00 7 .0000E+00 8 .0000E+00
9 .8000E+01 10 .8000E+01 11 .8000E+01 12 .8000E+01 13 .8000E+01
14 .8000E+01 15 .8000E+01 16 .8000E+01
17 .8000E+01 18 .0000E+00 19 .0000E+00 20 .0000E+00 21 .0000E+00
22 .0000E+00 23 .0000E+00 24 .0000E+00
DAY OF WEEK = SATURDAY
1 .0000E+00 2 .0000E+00 3 .0000E+00 4 .0000E+00 5 .0000E+00
6 .0000E+00 7 .0000E+00 8 .0000E+00
9 .0000E+00 10 .0000E+00 11 .0000E+00 12 .0000E+00 13 .0000E+00
14 .0000E+00 15 .0000E+00 16 .0000E+00
17 .0000E+00 18 .0000E+00 19 .0000E+00 20 .0000E+00 21 .0000E+00

22 .0000E+00   23 .0000E+00   24 .0000E+00

DAY OF WEEK = SUNDAY

1 .0000E+00   2 .0000E+00   3 .0000E+00   4 .0000E+00   5 .0000E+00
6 .0000E+00   7 .0000E+00   8 .0000E+00

9 .0000E+00   10 .0000E+00   11 .0000E+00   12 .0000E+00   13 .0000E+00
14 .0000E+00   15 .0000E+00   16 .0000E+00

17 .0000E+00   18 .0000E+00   19 .0000E+00   20 .0000E+00   21 .0000E+00
22 .0000E+00   23 .0000E+00   24 .0000E+00

*** MODELOPTs: RegDFAULT CONC ELEV URBAN ADJ_U*

* SOURCE EMISSION RATE SCALARS WHICH VARY DIURNALLY AND BY DAY OF WEEK (HRDOW) *

SOURCE ID = L0000033   ; SOURCE TYPE = VOLUME   :

HOUR   SCALAR   HOUR   SCALAR   HOUR   SCALAR   HOUR   SCALAR   HOUR   SCALAR   HOUR   SCALAR   HOUR   SCALAR   HOUR   SCALAR

- -

DAY OF WEEK = WEEKDAY

1 .0000E+00   2 .0000E+00   3 .0000E+00   4 .0000E+00   5 .0000E+00
6 .0000E+00   7 .0000E+00   8 .0000E+00

9 .8000E+01   10 .8000E+01   11 .8000E+01   12 .8000E+01   13 .8000E+01
14 .8000E+01   15 .8000E+01   16 .8000E+01

17 .8000E+01   18 .0000E+00   19 .0000E+00   20 .0000E+00   21 .0000E+00
22 .0000E+00   23 .0000E+00   24 .0000E+00

DAY OF WEEK = SATURDAY

1 .0000E+00   2 .0000E+00   3 .0000E+00   4 .0000E+00   5 .0000E+00
6 .0000E+00   7 .0000E+00   8 .0000E+00

9 .0000E+00   10 .0000E+00   11 .0000E+00   12 .0000E+00   13 .0000E+00
14 .0000E+00   15 .0000E+00   16 .0000E+00

17 .0000E+00   18 .0000E+00   19 .0000E+00   20 .0000E+00   21 .0000E+00
22 .0000E+00   23 .0000E+00   24 .0000E+00

DAY OF WEEK = SUNDAY

1 .0000E+00   2 .0000E+00   3 .0000E+00   4 .0000E+00   5 .0000E+00
6 .0000E+00   7 .0000E+00   8 .0000E+00

9 .0000E+00   10 .0000E+00   11 .0000E+00   12 .0000E+00   13 .0000E+00
14 .0000E+00   15 .0000E+00   16 .0000E+00

17 .0000E+00   18 .0000E+00   19 .0000E+00   20 .0000E+00   21 .0000E+00
22 .0000E+00   23 .0000E+00   24 .0000E+00

*** MODELOPTs: RegDFAULT CONC ELEV URBAN ADJ_U*

* SOURCE EMISSION RATE SCALARS WHICH VARY DIURNALLY AND BY DAY OF WEEK (HRDOW) *

SOURCE ID = L0000034 ; SOURCE TYPE = VOLUME :

HOUR	SCALAR	HOUR	SCALAR	HOUR	SCALAR	HOUR	SCALAR	HOUR	SCALAR	HOUR	SCALAR	HOUR	SCALAR	HOUR	SCALAR

DAY OF WEEK = WEEKDAY

1	.0000E+00	2	.0000E+00	3	.0000E+00	4	.0000E+00	5	.0000E+00	6	.0000E+00	7	.0000E+00	8	.0000E+00
9	.8000E+01	10	.8000E+01	11	.8000E+01	12	.8000E+01	13	.8000E+01	14	.8000E+01	15	.8000E+01	16	.8000E+01
17	.8000E+01	18	.0000E+00	19	.0000E+00	20	.0000E+00	21	.0000E+00	22	.0000E+00	23	.0000E+00	24	.0000E+00

DAY OF WEEK = SATURDAY

1	.0000E+00	2	.0000E+00	3	.0000E+00	4	.0000E+00	5	.0000E+00	6	.0000E+00	7	.0000E+00	8	.0000E+00
9	.0000E+00	10	.0000E+00	11	.0000E+00	12	.0000E+00	13	.0000E+00	14	.0000E+00	15	.0000E+00	16	.0000E+00
17	.0000E+00	18	.0000E+00	19	.0000E+00	20	.0000E+00	21	.0000E+00	22	.0000E+00	23	.0000E+00	24	.0000E+00

DAY OF WEEK = SUNDAY

1	.0000E+00	2	.0000E+00	3	.0000E+00	4	.0000E+00	5	.0000E+00	6	.0000E+00	7	.0000E+00	8	.0000E+00
9	.0000E+00	10	.0000E+00	11	.0000E+00	12	.0000E+00	13	.0000E+00	14	.0000E+00	15	.0000E+00	16	.0000E+00
17	.0000E+00	18	.0000E+00	19	.0000E+00	20	.0000E+00	21	.0000E+00	22	.0000E+00	23	.0000E+00	24	.0000E+00

*** MODELOPTs: RegDFAULT CONC ELEV URBAN ADJ_U*

* SOURCE EMISSION RATE SCALARS WHICH VARY DIURNALLY AND BY DAY OF WEEK (HRDOW) *

SOURCE ID = L0000035 ; SOURCE TYPE = VOLUME :

HOUR	SCALAR	HOUR	SCALAR	HOUR	SCALAR	HOUR	SCALAR	HOUR	SCALAR	HOUR	SCALAR	HOUR	SCALAR	HOUR	SCALAR

DAY OF WEEK = WEEKDAY

1	.0000E+00	2	.0000E+00	3	.0000E+00	4	.0000E+00	5	.0000E+00

```
6  .0000E+00    7  .0000E+00    8  .0000E+00
    9  .8000E+01   10  .8000E+01   11  .8000E+01   12  .8000E+01   13  .8000E+01
14  .8000E+01   15  .8000E+01   16  .8000E+01
   17  .8000E+01   18  .0000E+00   19  .0000E+00   20  .0000E+00   21  .0000E+00
22  .0000E+00   23  .0000E+00   24  .0000E+00
                                              DAY OF WEEK = SATURDAY
    1  .0000E+00    2  .0000E+00    3  .0000E+00    4  .0000E+00    5  .0000E+00
6  .0000E+00    7  .0000E+00    8  .0000E+00
    9  .0000E+00   10  .0000E+00   11  .0000E+00   12  .0000E+00   13  .0000E+00
14  .0000E+00   15  .0000E+00   16  .0000E+00
   17  .0000E+00   18  .0000E+00   19  .0000E+00   20  .0000E+00   21  .0000E+00
22  .0000E+00   23  .0000E+00   24  .0000E+00
                                              DAY OF WEEK = SUNDAY
    1  .0000E+00    2  .0000E+00    3  .0000E+00    4  .0000E+00    5  .0000E+00
6  .0000E+00    7  .0000E+00    8  .0000E+00
    9  .0000E+00   10  .0000E+00   11  .0000E+00   12  .0000E+00   13  .0000E+00
14  .0000E+00   15  .0000E+00   16  .0000E+00
   17  .0000E+00   18  .0000E+00   19  .0000E+00   20  .0000E+00   21  .0000E+00
22  .0000E+00   23  .0000E+00   24  .0000E+00
 *** AERMOD - VERSION 24142  ***   *** C:\Users\apoll\OneDrive -
Dudek\Desktop\HARP2\HARP\Covina BESS\Covin ***        04/25/25
 *** AERMET - VERSION  22112 ***   ***
                      ***        06:23:25

                                  PAGE  46
 *** MODELOPTs:    RegDFAULT  CONC  ELEV  URBAN  ADJ_U*

                   * SOURCE EMISSION RATE SCALARS WHICH VARY DIURNALLY AND BY DAY OF
WEEK (HRDOW) *

 SOURCE ID = L0000036     ; SOURCE TYPE = VOLUME   :
  HOUR   SCALAR   HOUR   SCALAR   HOUR   SCALAR   HOUR   SCALAR   HOUR   SCALAR
HOUR   SCALAR   HOUR   SCALAR   HOUR   SCALAR
 - - - - - - - - - - - - - - - - - - - - - - - - - - - - - - - - - - - - - - - - -
- - - - - - - - - - - - - - - - - - - - - - - -
                                              DAY OF WEEK = WEEKDAY
    1  .0000E+00    2  .0000E+00    3  .0000E+00    4  .0000E+00    5  .0000E+00
6  .0000E+00    7  .0000E+00    8  .0000E+00
    9  .8000E+01   10  .8000E+01   11  .8000E+01   12  .8000E+01   13  .8000E+01
14  .8000E+01   15  .8000E+01   16  .8000E+01
   17  .8000E+01   18  .0000E+00   19  .0000E+00   20  .0000E+00   21  .0000E+00
22  .0000E+00   23  .0000E+00   24  .0000E+00
                                              DAY OF WEEK = SATURDAY
    1  .0000E+00    2  .0000E+00    3  .0000E+00    4  .0000E+00    5  .0000E+00
6  .0000E+00    7  .0000E+00    8  .0000E+00
    9  .0000E+00   10  .0000E+00   11  .0000E+00   12  .0000E+00   13  .0000E+00
14  .0000E+00   15  .0000E+00   16  .0000E+00
   17  .0000E+00   18  .0000E+00   19  .0000E+00   20  .0000E+00   21  .0000E+00
22  .0000E+00   23  .0000E+00   24  .0000E+00
                                              DAY OF WEEK = SUNDAY
```

```
    1  .0000E+00    2  .0000E+00    3  .0000E+00    4  .0000E+00    5  .0000E+00
6  .0000E+00    7  .0000E+00    8  .0000E+00
    9  .0000E+00   10  .0000E+00   11  .0000E+00   12  .0000E+00   13  .0000E+00
14  .0000E+00   15  .0000E+00   16  .0000E+00
   17  .0000E+00   18  .0000E+00   19  .0000E+00   20  .0000E+00   21  .0000E+00
22  .0000E+00   23  .0000E+00   24  .0000E+00
*** AERMOD - VERSION 24142  ***   *** C:\Users\apoll\OneDrive -
Dudek\Desktop\HARP2\HARP\Covina BESS\Covin ***        04/25/25
 *** AERMET - VERSION  22112 ***   ***
                      ***        06:23:25

                                  PAGE  47
 *** MODELOPTs:    RegDFAULT  CONC  ELEV  URBAN  ADJ_U*

                   * SOURCE EMISSION RATE SCALARS WHICH VARY DIURNALLY AND BY DAY OF
WEEK (HRDOW) *

 SOURCE ID = L0000037     ; SOURCE TYPE = VOLUME   :
  HOUR   SCALAR   HOUR   SCALAR   HOUR   SCALAR   HOUR   SCALAR   HOUR   SCALAR
HOUR   SCALAR   HOUR   SCALAR   HOUR   SCALAR
 - - - - - - - - - - - - - - - - - - - - - - - - - - - - - - - - - - - - - - - - -
- - - - - - - - - - - - - - - - - - - - - - - - -
                                                DAY OF WEEK = WEEKDAY
    1  .0000E+00    2  .0000E+00    3  .0000E+00    4  .0000E+00    5  .0000E+00
6  .0000E+00    7  .0000E+00    8  .0000E+00
    9  .8000E+01   10  .8000E+01   11  .8000E+01   12  .8000E+01   13  .8000E+01
14  .8000E+01   15  .8000E+01   16  .8000E+01
   17  .8000E+01   18  .0000E+00   19  .0000E+00   20  .0000E+00   21  .0000E+00
22  .0000E+00   23  .0000E+00   24  .0000E+00
                                                DAY OF WEEK = SATURDAY
    1  .0000E+00    2  .0000E+00    3  .0000E+00    4  .0000E+00    5  .0000E+00
6  .0000E+00    7  .0000E+00    8  .0000E+00
    9  .0000E+00   10  .0000E+00   11  .0000E+00   12  .0000E+00   13  .0000E+00
14  .0000E+00   15  .0000E+00   16  .0000E+00
   17  .0000E+00   18  .0000E+00   19  .0000E+00   20  .0000E+00   21  .0000E+00
22  .0000E+00   23  .0000E+00   24  .0000E+00
                                                DAY OF WEEK = SUNDAY
    1  .0000E+00    2  .0000E+00    3  .0000E+00    4  .0000E+00    5  .0000E+00
6  .0000E+00    7  .0000E+00    8  .0000E+00
    9  .0000E+00   10  .0000E+00   11  .0000E+00   12  .0000E+00   13  .0000E+00
14  .0000E+00   15  .0000E+00   16  .0000E+00
   17  .0000E+00   18  .0000E+00   19  .0000E+00   20  .0000E+00   21  .0000E+00
22  .0000E+00   23  .0000E+00   24  .0000E+00
*** AERMOD - VERSION 24142  ***   *** C:\Users\apoll\OneDrive -
Dudek\Desktop\HARP2\HARP\Covina BESS\Covin ***        04/25/25
 *** AERMET - VERSION  22112 ***   ***
                      ***        06:23:25

                                  PAGE  48
 *** MODELOPTs:    RegDFAULT  CONC  ELEV  URBAN  ADJ_U*
```

                    * SOURCE EMISSION RATE SCALARS WHICH VARY DIURNALLY AND BY DAY OF
WEEK (HRDOW) *

 SOURCE ID = L0000038   ; SOURCE TYPE = VOLUME   :
  HOUR   SCALAR   HOUR   SCALAR   HOUR   SCALAR   HOUR   SCALAR   HOUR   SCALAR
HOUR   SCALAR   HOUR   SCALAR   HOUR   SCALAR
 - - -

14 .8000E+01   15 .8000E+01   16 .8000E+01
   17 .8000E+01   18 .0000E+00   19 .0000E+00   20 .0000E+00   21 .0000E+00
22 .0000E+00   23 .0000E+00   24 .0000E+00
                                          DAY OF WEEK = SATURDAY
    1 .0000E+00   2 .0000E+00   3 .0000E+00   4 .0000E+00   5 .0000E+00
6 .0000E+00   7 .0000E+00   8 .0000E+00
    9 .0000E+00   10 .0000E+00   11 .0000E+00   12 .0000E+00   13 .0000E+00
14 .0000E+00   15 .0000E+00   16 .0000E+00
   17 .0000E+00   18 .0000E+00   19 .0000E+00   20 .0000E+00   21 .0000E+00
22 .0000E+00   23 .0000E+00   24 .0000E+00
                                          DAY OF WEEK = SUNDAY
    1 .0000E+00   2 .0000E+00   3 .0000E+00   4 .0000E+00   5 .0000E+00
6 .0000E+00   7 .0000E+00   8 .0000E+00
    9 .0000E+00   10 .0000E+00   11 .0000E+00   12 .0000E+00   13 .0000E+00
14 .0000E+00   15 .0000E+00   16 .0000E+00
   17 .0000E+00   18 .0000E+00   19 .0000E+00   20 .0000E+00   21 .0000E+00
22 .0000E+00   23 .0000E+00   24 .0000E+00

 *** MODELOPTs: RegDFAULT CONC ELEV URBAN ADJ_U*

                  * SOURCE EMISSION RATE SCALARS WHICH VARY DIURNALLY AND BY DAY OF
WEEK (HRDOW) *

 SOURCE ID = L0000040   ; SOURCE TYPE = VOLUME   :
  HOUR   SCALAR   HOUR   SCALAR   HOUR   SCALAR   HOUR   SCALAR   HOUR   SCALAR
HOUR   SCALAR   HOUR   SCALAR   HOUR   SCALAR
 -
- -
                                          DAY OF WEEK = WEEKDAY
    1 .0000E+00   2 .0000E+00   3 .0000E+00   4 .0000E+00   5 .0000E+00
6 .0000E+00   7 .0000E+00   8 .0000E+00
    9 .8000E+01   10 .8000E+01   11 .8000E+01   12 .8000E+01   13 .8000E+01
14 .8000E+01   15 .8000E+01   16 .8000E+01
   17 .8000E+01   18 .0000E+00   19 .0000E+00   20 .0000E+00   21 .0000E+00
22 .0000E+00   23 .0000E+00   24 .0000E+00
                                          DAY OF WEEK = SATURDAY
    1 .0000E+00   2 .0000E+00   3 .0000E+00   4 .0000E+00   5 .0000E+00
6 .0000E+00   7 .0000E+00   8 .0000E+00
    9 .0000E+00   10 .0000E+00   11 .0000E+00   12 .0000E+00   13 .0000E+00
14 .0000E+00   15 .0000E+00   16 .0000E+00
   17 .0000E+00   18 .0000E+00   19 .0000E+00   20 .0000E+00   21 .0000E+00
22 .0000E+00   23 .0000E+00   24 .0000E+00
                                          DAY OF WEEK = SUNDAY
    1 .0000E+00   2 .0000E+00   3 .0000E+00   4 .0000E+00   5 .0000E+00
6 .0000E+00   7 .0000E+00   8 .0000E+00

* SOURCE EMISSION RATE SCALARS WHICH VARY DIURNALLY AND BY DAY OF WEEK (HRDOW) *

SOURCE ID = L0000041 ; SOURCE TYPE = VOLUME :
HOUR SCALAR HOUR SCALAR HOUR SCALAR HOUR SCALAR HOUR SCALAR HOUR SCALAR HOUR SCALAR HOUR SCALAR
- - - -

WEEK (HRDOW) *

 SOURCE ID = L0000042   ; SOURCE TYPE = VOLUME   :
  HOUR   SCALAR   HOUR   SCALAR   HOUR   SCALAR   HOUR   SCALAR   HOUR   SCALAR
HOUR   SCALAR   HOUR   SCALAR   HOUR   SCALAR
 - - -

22 .0000E+00   23 .0000E+00   24 .0000E+00

DAY OF WEEK = SATURDAY

1 .0000E+00   2 .0000E+00   3 .0000E+00   4 .0000E+00   5 .0000E+00
6 .0000E+00   7 .0000E+00   8 .0000E+00
9 .0000E+00   10 .0000E+00   11 .0000E+00   12 .0000E+00   13 .0000E+00
14 .0000E+00   15 .0000E+00   16 .0000E+00
17 .0000E+00   18 .0000E+00   19 .0000E+00   20 .0000E+00   21 .0000E+00
22 .0000E+00   23 .0000E+00   24 .0000E+00

DAY OF WEEK = SUNDAY

1 .0000E+00   2 .0000E+00   3 .0000E+00   4 .0000E+00   5 .0000E+00
6 .0000E+00   7 .0000E+00   8 .0000E+00
9 .0000E+00   10 .0000E+00   11 .0000E+00   12 .0000E+00   13 .0000E+00
14 .0000E+00   15 .0000E+00   16 .0000E+00
17 .0000E+00   18 .0000E+00   19 .0000E+00   20 .0000E+00   21 .0000E+00
22 .0000E+00   23 .0000E+00   24 .0000E+00

* SOURCE EMISSION RATE SCALARS WHICH VARY DIURNALLY AND BY DAY OF WEEK (HRDOW) *

SOURCE ID = L0000044   ; SOURCE TYPE = VOLUME   :

HOUR	SCALAR	HOUR	SCALAR	HOUR	SCALAR	HOUR	SCALAR	HOUR	SCALAR	HOUR	SCALAR	HOUR	SCALAR	HOUR	SCALAR

DAY OF WEEK = WEEKDAY

1 .0000E+00   2 .0000E+00   3 .0000E+00   4 .0000E+00   5 .0000E+00
6 .0000E+00   7 .0000E+00   8 .0000E+00
9 .8000E+01   10 .8000E+01   11 .8000E+01   12 .8000E+01   13 .8000E+01
14 .8000E+01   15 .8000E+01   16 .8000E+01
17 .8000E+01   18 .0000E+00   19 .0000E+00   20 .0000E+00   21 .0000E+00
22 .0000E+00   23 .0000E+00   24 .0000E+00

DAY OF WEEK = SATURDAY

1 .0000E+00   2 .0000E+00   3 .0000E+00   4 .0000E+00   5 .0000E+00
6 .0000E+00   7 .0000E+00   8 .0000E+00
9 .0000E+00   10 .0000E+00   11 .0000E+00   12 .0000E+00   13 .0000E+00
14 .0000E+00   15 .0000E+00   16 .0000E+00
17 .0000E+00   18 .0000E+00   19 .0000E+00   20 .0000E+00   21 .0000E+00
22 .0000E+00   23 .0000E+00   24 .0000E+00

DAY OF WEEK = SUNDAY

1 .0000E+00   2 .0000E+00   3 .0000E+00   4 .0000E+00   5 .0000E+00
6 .0000E+00   7 .0000E+00   8 .0000E+00
9 .0000E+00   10 .0000E+00   11 .0000E+00   12 .0000E+00   13 .0000E+00
14 .0000E+00   15 .0000E+00   16 .0000E+00

                   * SOURCE EMISSION RATE SCALARS WHICH VARY DIURNALLY AND BY DAY OF
WEEK (HRDOW) *

 SOURCE ID = L0000045   ; SOURCE TYPE = VOLUME   :
  HOUR   SCALAR   HOUR   SCALAR   HOUR   SCALAR   HOUR   SCALAR   HOUR   SCALAR
HOUR   SCALAR   HOUR   SCALAR   HOUR   SCALAR
 - - -

```
 SOURCE ID = L0000046     ; SOURCE TYPE = VOLUME   :
  HOUR   SCALAR   HOUR   SCALAR   HOUR   SCALAR   HOUR   SCALAR   HOUR   SCALAR
HOUR   SCALAR   HOUR   SCALAR   HOUR   SCALAR
 - - - - - - - - - - - - - - - - - - - - - - - - - - - - - - - - - - - - - - - - -
- - - - - - - - - - - - - - - - - - - - - - - - -
                                                DAY OF WEEK = WEEKDAY
    1  .0000E+00    2  .0000E+00    3  .0000E+00    4  .0000E+00    5  .0000E+00
6  .0000E+00    7  .0000E+00    8  .0000E+00
    9  .8000E+01   10  .8000E+01   11  .8000E+01   12  .8000E+01   13  .8000E+01
14  .8000E+01   15  .8000E+01   16  .8000E+01
   17  .8000E+01   18  .0000E+00   19  .0000E+00   20  .0000E+00   21  .0000E+00
22  .0000E+00   23  .0000E+00   24  .0000E+00
                                                DAY OF WEEK = SATURDAY
    1  .0000E+00    2  .0000E+00    3  .0000E+00    4  .0000E+00    5  .0000E+00
6  .0000E+00    7  .0000E+00    8  .0000E+00
    9  .0000E+00   10  .0000E+00   11  .0000E+00   12  .0000E+00   13  .0000E+00
14  .0000E+00   15  .0000E+00   16  .0000E+00
   17  .0000E+00   18  .0000E+00   19  .0000E+00   20  .0000E+00   21  .0000E+00
22  .0000E+00   23  .0000E+00   24  .0000E+00
                                                DAY OF WEEK = SUNDAY
    1  .0000E+00    2  .0000E+00    3  .0000E+00    4  .0000E+00    5  .0000E+00
6  .0000E+00    7  .0000E+00    8  .0000E+00
    9  .0000E+00   10  .0000E+00   11  .0000E+00   12  .0000E+00   13  .0000E+00
14  .0000E+00   15  .0000E+00   16  .0000E+00
   17  .0000E+00   18  .0000E+00   19  .0000E+00   20  .0000E+00   21  .0000E+00
22  .0000E+00   23  .0000E+00   24  .0000E+00
↟ *** AERMOD - VERSION 24142  ***   *** C:\Users\apoll\OneDrive -
Dudek\Desktop\HARP2\HARP\Covina BESS\Covin ***        04/25/25
 *** AERMET - VERSION  22112 ***   ***
                      ***        06:23:25

                                  PAGE  57
 *** MODELOPTs:    RegDFAULT  CONC  ELEV  URBAN  ADJ_U*

                   * SOURCE EMISSION RATE SCALARS WHICH VARY DIURNALLY AND BY DAY OF
WEEK (HRDOW) *

 SOURCE ID = L0000047     ; SOURCE TYPE = VOLUME   :
  HOUR   SCALAR   HOUR   SCALAR   HOUR   SCALAR   HOUR   SCALAR   HOUR   SCALAR
HOUR   SCALAR   HOUR   SCALAR   HOUR   SCALAR
 - - - - - - - - - - - - - - - - - - - - - - - - - - - - - - - - - - - - - - - - -
- - - - - - - - - - - - - - - - - - - - - - - - -
                                                DAY OF WEEK = WEEKDAY
    1  .0000E+00    2  .0000E+00    3  .0000E+00    4  .0000E+00    5  .0000E+00
6  .0000E+00    7  .0000E+00    8  .0000E+00
    9  .8000E+01   10  .8000E+01   11  .8000E+01   12  .8000E+01   13  .8000E+01
14  .8000E+01   15  .8000E+01   16  .8000E+01
   17  .8000E+01   18  .0000E+00   19  .0000E+00   20  .0000E+00   21  .0000E+00
22  .0000E+00   23  .0000E+00   24  .0000E+00
                                                DAY OF WEEK = SATURDAY
```

```
    1  .0000E+00    2  .0000E+00    3  .0000E+00    4  .0000E+00    5  .0000E+00
6  .0000E+00    7  .0000E+00    8  .0000E+00
    9  .0000E+00   10  .0000E+00   11  .0000E+00   12  .0000E+00   13  .0000E+00
14  .0000E+00   15  .0000E+00   16  .0000E+00
   17  .0000E+00   18  .0000E+00   19  .0000E+00   20  .0000E+00   21  .0000E+00
22  .0000E+00   23  .0000E+00   24  .0000E+00
                                                DAY OF WEEK = SUNDAY
    1  .0000E+00    2  .0000E+00    3  .0000E+00    4  .0000E+00    5  .0000E+00
6  .0000E+00    7  .0000E+00    8  .0000E+00
    9  .0000E+00   10  .0000E+00   11  .0000E+00   12  .0000E+00   13  .0000E+00
14  .0000E+00   15  .0000E+00   16  .0000E+00
   17  .0000E+00   18  .0000E+00   19  .0000E+00   20  .0000E+00   21  .0000E+00
22  .0000E+00   23  .0000E+00   24  .0000E+00
 *** AERMOD - VERSION 24142  ***   *** C:\Users\apoll\OneDrive -
Dudek\Desktop\HARP2\HARP\Covina BESS\Covin ***        04/25/25
 *** AERMET - VERSION  22112 ***   ***
                      ***        06:23:25

                                  PAGE  58
 *** MODELOPTs:    RegDFAULT  CONC  ELEV  URBAN  ADJ_U*

                   * SOURCE EMISSION RATE SCALARS WHICH VARY DIURNALLY AND BY DAY OF
WEEK (HRDOW) *

 SOURCE ID = L0000048     ; SOURCE TYPE = VOLUME   :
  HOUR   SCALAR   HOUR   SCALAR   HOUR   SCALAR   HOUR   SCALAR   HOUR   SCALAR
HOUR   SCALAR   HOUR   SCALAR   HOUR   SCALAR
 - - - - - - - - - - - - - - - - - - - - - - - - - - - - - - - - - - - - - - - - -
- - - - - - - - - - - - - - - - - - - - - - - -
                                                DAY OF WEEK = WEEKDAY
    1  .0000E+00    2  .0000E+00    3  .0000E+00    4  .0000E+00    5  .0000E+00
6  .0000E+00    7  .0000E+00    8  .0000E+00
    9  .8000E+01   10  .8000E+01   11  .8000E+01   12  .8000E+01   13  .8000E+01
14  .8000E+01   15  .8000E+01   16  .8000E+01
   17  .8000E+01   18  .0000E+00   19  .0000E+00   20  .0000E+00   21  .0000E+00
22  .0000E+00   23  .0000E+00   24  .0000E+00
                                                DAY OF WEEK = SATURDAY
    1  .0000E+00    2  .0000E+00    3  .0000E+00    4  .0000E+00    5  .0000E+00
6  .0000E+00    7  .0000E+00    8  .0000E+00
    9  .0000E+00   10  .0000E+00   11  .0000E+00   12  .0000E+00   13  .0000E+00
14  .0000E+00   15  .0000E+00   16  .0000E+00
   17  .0000E+00   18  .0000E+00   19  .0000E+00   20  .0000E+00   21  .0000E+00
22  .0000E+00   23  .0000E+00   24  .0000E+00
                                                DAY OF WEEK = SUNDAY
    1  .0000E+00    2  .0000E+00    3  .0000E+00    4  .0000E+00    5  .0000E+00
6  .0000E+00    7  .0000E+00    8  .0000E+00
    9  .0000E+00   10  .0000E+00   11  .0000E+00   12  .0000E+00   13  .0000E+00
14  .0000E+00   15  .0000E+00   16  .0000E+00
   17  .0000E+00   18  .0000E+00   19  .0000E+00   20  .0000E+00   21  .0000E+00
22  .0000E+00   23  .0000E+00   24  .0000E+00
```

* SOURCE EMISSION RATE SCALARS WHICH VARY DIURNALLY AND BY DAY OF WEEK (HRDOW) *

SOURCE ID = L0000049 ; SOURCE TYPE = VOLUME :

HOUR	SCALAR	HOUR	SCALAR	HOUR	SCALAR	HOUR	SCALAR	HOUR	SCALAR	HOUR	SCALAR	HOUR	SCALAR	HOUR	SCALAR
DAY OF WEEK = WEEKDAY															
1	.0000E+00	2	.0000E+00	3	.0000E+00	4	.0000E+00	5	.0000E+00	6	.0000E+00	7	.0000E+00	8	.0000E+00
9	.8000E+01	10	.8000E+01	11	.8000E+01	12	.8000E+01	13	.8000E+01	14	.8000E+01	15	.8000E+01	16	.8000E+01
17	.8000E+01	18	.0000E+00	19	.0000E+00	20	.0000E+00	21	.0000E+00	22	.0000E+00	23	.0000E+00	24	.0000E+00
DAY OF WEEK = SATURDAY															
1	.0000E+00	2	.0000E+00	3	.0000E+00	4	.0000E+00	5	.0000E+00	6	.0000E+00	7	.0000E+00	8	.0000E+00
9	.0000E+00	10	.0000E+00	11	.0000E+00	12	.0000E+00	13	.0000E+00	14	.0000E+00	15	.0000E+00	16	.0000E+00
17	.0000E+00	18	.0000E+00	19	.0000E+00	20	.0000E+00	21	.0000E+00	22	.0000E+00	23	.0000E+00	24	.0000E+00
DAY OF WEEK = SUNDAY															
1	.0000E+00	2	.0000E+00	3	.0000E+00	4	.0000E+00	5	.0000E+00	6	.0000E+00	7	.0000E+00	8	.0000E+00
9	.0000E+00	10	.0000E+00	11	.0000E+00	12	.0000E+00	13	.0000E+00	14	.0000E+00	15	.0000E+00	16	.0000E+00
17	.0000E+00	18	.0000E+00	19	.0000E+00	20	.0000E+00	21	.0000E+00	22	.0000E+00	23	.0000E+00	24	.0000E+00

* SOURCE EMISSION RATE SCALARS WHICH VARY DIURNALLY AND BY DAY OF WEEK (HRDOW) *

SOURCE ID = L0000050 ; SOURCE TYPE = VOLUME :

HOUR	SCALAR	HOUR	SCALAR	HOUR	SCALAR	HOUR	SCALAR	HOUR	SCALAR

HOUR SCALAR HOUR SCALAR HOUR SCALAR
 - - -

```
    9  .0000E+00   10  .0000E+00   11  .0000E+00   12  .0000E+00   13  .0000E+00
14  .0000E+00   15  .0000E+00   16  .0000E+00
   17  .0000E+00   18  .0000E+00   19  .0000E+00   20  .0000E+00   21  .0000E+00
22  .0000E+00   23  .0000E+00   24  .0000E+00
                                                DAY OF WEEK = SUNDAY
    1  .0000E+00    2  .0000E+00    3  .0000E+00    4  .0000E+00    5  .0000E+00
6  .0000E+00    7  .0000E+00    8  .0000E+00
    9  .0000E+00   10  .0000E+00   11  .0000E+00   12  .0000E+00   13  .0000E+00
14  .0000E+00   15  .0000E+00   16  .0000E+00
   17  .0000E+00   18  .0000E+00   19  .0000E+00   20  .0000E+00   21  .0000E+00
22  .0000E+00   23  .0000E+00   24  .0000E+00
↑ *** AERMOD - VERSION 24142  ***   *** C:\Users\apoll\OneDrive -
Dudek\Desktop\HARP2\HARP\Covina BESS\Covin ***        04/25/25
 *** AERMET - VERSION  22112 ***   ***
                       ***        06:23:25

                                  PAGE  62
 *** MODELOPTs:    RegDFAULT  CONC  ELEV  URBAN  ADJ_U*

                   * SOURCE EMISSION RATE SCALARS WHICH VARY DIURNALLY AND BY DAY OF
WEEK (HRDOW) *

 SOURCE ID = L0000052     ; SOURCE TYPE = VOLUME   :
  HOUR   SCALAR   HOUR   SCALAR   HOUR   SCALAR   HOUR   SCALAR   HOUR   SCALAR
HOUR   SCALAR   HOUR   SCALAR   HOUR   SCALAR
 - - - - - - - - - - - - - - - - - - - - - - - - - - - - - - - - - - - - - - - - -
- - - - - - - - - - - - - - - - - - - - - - - -
                                                DAY OF WEEK = WEEKDAY
    1  .0000E+00    2  .0000E+00    3  .0000E+00    4  .0000E+00    5  .0000E+00
6  .0000E+00    7  .0000E+00    8  .0000E+00
    9  .8000E+01   10  .8000E+01   11  .8000E+01   12  .8000E+01   13  .8000E+01
14  .8000E+01   15  .8000E+01   16  .8000E+01
   17  .8000E+01   18  .0000E+00   19  .0000E+00   20  .0000E+00   21  .0000E+00
22  .0000E+00   23  .0000E+00   24  .0000E+00
                                                DAY OF WEEK = SATURDAY
    1  .0000E+00    2  .0000E+00    3  .0000E+00    4  .0000E+00    5  .0000E+00
6  .0000E+00    7  .0000E+00    8  .0000E+00
    9  .0000E+00   10  .0000E+00   11  .0000E+00   12  .0000E+00   13  .0000E+00
14  .0000E+00   15  .0000E+00   16  .0000E+00
   17  .0000E+00   18  .0000E+00   19  .0000E+00   20  .0000E+00   21  .0000E+00
22  .0000E+00   23  .0000E+00   24  .0000E+00
                                                DAY OF WEEK = SUNDAY
    1  .0000E+00    2  .0000E+00    3  .0000E+00    4  .0000E+00    5  .0000E+00
6  .0000E+00    7  .0000E+00    8  .0000E+00
    9  .0000E+00   10  .0000E+00   11  .0000E+00   12  .0000E+00   13  .0000E+00
14  .0000E+00   15  .0000E+00   16  .0000E+00
   17  .0000E+00   18  .0000E+00   19  .0000E+00   20  .0000E+00   21  .0000E+00
22  .0000E+00   23  .0000E+00   24  .0000E+00
↑ *** AERMOD - VERSION 24142  ***   *** C:\Users\apoll\OneDrive -
Dudek\Desktop\HARP2\HARP\Covina BESS\Covin ***        04/25/25
```

                  * SOURCE EMISSION RATE SCALARS WHICH VARY DIURNALLY AND BY DAY OF WEEK (HRDOW) *

 SOURCE ID = L0000053   ; SOURCE TYPE = VOLUME   :
  HOUR   SCALAR   HOUR   SCALAR   HOUR   SCALAR   HOUR   SCALAR   HOUR   SCALAR   HOUR   SCALAR   HOUR   SCALAR   HOUR   SCALAR
 -
                                                    DAY OF WEEK = WEEKDAY
    1 .0000E+00   2 .0000E+00   3 .0000E+00   4 .0000E+00   5 .0000E+00   6 .0000E+00   7 .0000E+00   8 .0000E+00
    9 .8000E+01   10 .8000E+01   11 .8000E+01   12 .8000E+01   13 .8000E+01   14 .8000E+01   15 .8000E+01   16 .8000E+01
   17 .8000E+01   18 .0000E+00   19 .0000E+00   20 .0000E+00   21 .0000E+00   22 .0000E+00   23 .0000E+00   24 .0000E+00
                                                    DAY OF WEEK = SATURDAY
    1 .0000E+00   2 .0000E+00   3 .0000E+00   4 .0000E+00   5 .0000E+00   6 .0000E+00   7 .0000E+00   8 .0000E+00
    9 .0000E+00   10 .0000E+00   11 .0000E+00   12 .0000E+00   13 .0000E+00   14 .0000E+00   15 .0000E+00   16 .0000E+00
   17 .0000E+00   18 .0000E+00   19 .0000E+00   20 .0000E+00   21 .0000E+00   22 .0000E+00   23 .0000E+00   24 .0000E+00
                                                    DAY OF WEEK = SUNDAY
    1 .0000E+00   2 .0000E+00   3 .0000E+00   4 .0000E+00   5 .0000E+00   6 .0000E+00   7 .0000E+00   8 .0000E+00
    9 .0000E+00   10 .0000E+00   11 .0000E+00   12 .0000E+00   13 .0000E+00   14 .0000E+00   15 .0000E+00   16 .0000E+00
   17 .0000E+00   18 .0000E+00   19 .0000E+00   20 .0000E+00   21 .0000E+00   22 .0000E+00   23 .0000E+00   24 .0000E+00

                  * SOURCE EMISSION RATE SCALARS WHICH VARY DIURNALLY AND BY DAY OF WEEK (HRDOW) *

 SOURCE ID = L0000054   ; SOURCE TYPE = VOLUME   :
  HOUR   SCALAR   HOUR   SCALAR   HOUR   SCALAR   HOUR   SCALAR   HOUR   SCALAR   HOUR   SCALAR   HOUR   SCALAR   HOUR   SCALAR
 -

- -
DAY OF WEEK = WEEKDAY
1 .0000E+00 2 .0000E+00 3 .0000E+00 4 .0000E+00 5 .0000E+00
6 .0000E+00 7 .0000E+00 8 .0000E+00
9 .8000E+01 10 .8000E+01 11 .8000E+01 12 .8000E+01 13 .8000E+01
14 .8000E+01 15 .8000E+01 16 .8000E+01
17 .8000E+01 18 .0000E+00 19 .0000E+00 20 .0000E+00 21 .0000E+00
22 .0000E+00 23 .0000E+00 24 .0000E+00
DAY OF WEEK = SATURDAY
1 .0000E+00 2 .0000E+00 3 .0000E+00 4 .0000E+00 5 .0000E+00
6 .0000E+00 7 .0000E+00 8 .0000E+00
9 .0000E+00 10 .0000E+00 11 .0000E+00 12 .0000E+00 13 .0000E+00
14 .0000E+00 15 .0000E+00 16 .0000E+00
17 .0000E+00 18 .0000E+00 19 .0000E+00 20 .0000E+00 21 .0000E+00
22 .0000E+00 23 .0000E+00 24 .0000E+00
DAY OF WEEK = SUNDAY
1 .0000E+00 2 .0000E+00 3 .0000E+00 4 .0000E+00 5 .0000E+00
6 .0000E+00 7 .0000E+00 8 .0000E+00
9 .0000E+00 10 .0000E+00 11 .0000E+00 12 .0000E+00 13 .0000E+00
14 .0000E+00 15 .0000E+00 16 .0000E+00
17 .0000E+00 18 .0000E+00 19 .0000E+00 20 .0000E+00 21 .0000E+00
22 .0000E+00 23 .0000E+00 24 .0000E+00

*** MODELOPTs: RegDFAULT CONC ELEV URBAN ADJ_U*

* SOURCE EMISSION RATE SCALARS WHICH VARY DIURNALLY AND BY DAY OF WEEK (HRDOW) *

SOURCE ID = L0000055 ; SOURCE TYPE = VOLUME :
HOUR SCALAR HOUR SCALAR HOUR SCALAR HOUR SCALAR HOUR SCALAR HOUR SCALAR HOUR SCALAR HOUR SCALAR
- -
DAY OF WEEK = WEEKDAY
1 .0000E+00 2 .0000E+00 3 .0000E+00 4 .0000E+00 5 .0000E+00
6 .0000E+00 7 .0000E+00 8 .0000E+00
9 .8000E+01 10 .8000E+01 11 .8000E+01 12 .8000E+01 13 .8000E+01
14 .8000E+01 15 .8000E+01 16 .8000E+01
17 .8000E+01 18 .0000E+00 19 .0000E+00 20 .0000E+00 21 .0000E+00
22 .0000E+00 23 .0000E+00 24 .0000E+00
DAY OF WEEK = SATURDAY
1 .0000E+00 2 .0000E+00 3 .0000E+00 4 .0000E+00 5 .0000E+00
6 .0000E+00 7 .0000E+00 8 .0000E+00
9 .0000E+00 10 .0000E+00 11 .0000E+00 12 .0000E+00 13 .0000E+00
14 .0000E+00 15 .0000E+00 16 .0000E+00

                   * SOURCE EMISSION RATE SCALARS WHICH VARY DIURNALLY AND BY DAY OF
WEEK (HRDOW) *

 SOURCE ID = L0000056   ; SOURCE TYPE = VOLUME   :
  HOUR   SCALAR   HOUR   SCALAR   HOUR   SCALAR   HOUR   SCALAR   HOUR   SCALAR
HOUR   SCALAR   HOUR   SCALAR   HOUR   SCALAR
 -
- -
                                                DAY OF WEEK = WEEKDAY
    1 .0000E+00   2 .0000E+00   3 .0000E+00   4 .0000E+00   5 .0000E+00
6 .0000E+00   7 .0000E+00   8 .0000E+00
    9 .8000E+01   10 .8000E+01   11 .8000E+01   12 .8000E+01   13 .8000E+01
14 .8000E+01   15 .8000E+01   16 .8000E+01
   17 .8000E+01   18 .0000E+00   19 .0000E+00   20 .0000E+00   21 .0000E+00
22 .0000E+00   23 .0000E+00   24 .0000E+00
                                                DAY OF WEEK = SATURDAY
    1 .0000E+00   2 .0000E+00   3 .0000E+00   4 .0000E+00   5 .0000E+00
6 .0000E+00   7 .0000E+00   8 .0000E+00
    9 .0000E+00   10 .0000E+00   11 .0000E+00   12 .0000E+00   13 .0000E+00
14 .0000E+00   15 .0000E+00   16 .0000E+00
   17 .0000E+00   18 .0000E+00   19 .0000E+00   20 .0000E+00   21 .0000E+00
22 .0000E+00   23 .0000E+00   24 .0000E+00
                                                DAY OF WEEK = SUNDAY
    1 .0000E+00   2 .0000E+00   3 .0000E+00   4 .0000E+00   5 .0000E+00
6 .0000E+00   7 .0000E+00   8 .0000E+00
    9 .0000E+00   10 .0000E+00   11 .0000E+00   12 .0000E+00   13 .0000E+00
14 .0000E+00   15 .0000E+00   16 .0000E+00
   17 .0000E+00   18 .0000E+00   19 .0000E+00   20 .0000E+00   21 .0000E+00
22 .0000E+00   23 .0000E+00   24 .0000E+00

* SOURCE EMISSION RATE SCALARS WHICH VARY DIURNALLY AND BY DAY OF WEEK (HRDOW) *

SOURCE ID = L0000057   ; SOURCE TYPE = VOLUME   :

HOUR	SCALAR	HOUR	SCALAR	HOUR	SCALAR	HOUR	SCALAR	HOUR	SCALAR	HOUR	SCALAR	HOUR	SCALAR	HOUR	SCALAR

DAY OF WEEK = WEEKDAY

1	.0000E+00	2	.0000E+00	3	.0000E+00	4	.0000E+00	5	.0000E+00	6	.0000E+00	7	.0000E+00	8	.0000E+00
9	.8000E+01	10	.8000E+01	11	.8000E+01	12	.8000E+01	13	.8000E+01	14	.8000E+01	15	.8000E+01	16	.8000E+01
17	.8000E+01	18	.0000E+00	19	.0000E+00	20	.0000E+00	21	.0000E+00	22	.0000E+00	23	.0000E+00	24	.0000E+00

DAY OF WEEK = SATURDAY

1	.0000E+00	2	.0000E+00	3	.0000E+00	4	.0000E+00	5	.0000E+00	6	.0000E+00	7	.0000E+00	8	.0000E+00
9	.0000E+00	10	.0000E+00	11	.0000E+00	12	.0000E+00	13	.0000E+00	14	.0000E+00	15	.0000E+00	16	.0000E+00
17	.0000E+00	18	.0000E+00	19	.0000E+00	20	.0000E+00	21	.0000E+00	22	.0000E+00	23	.0000E+00	24	.0000E+00

DAY OF WEEK = SUNDAY

1	.0000E+00	2	.0000E+00	3	.0000E+00	4	.0000E+00	5	.0000E+00	6	.0000E+00	7	.0000E+00	8	.0000E+00
9	.0000E+00	10	.0000E+00	11	.0000E+00	12	.0000E+00	13	.0000E+00	14	.0000E+00	15	.0000E+00	16	.0000E+00
17	.0000E+00	18	.0000E+00	19	.0000E+00	20	.0000E+00	21	.0000E+00	22	.0000E+00	23	.0000E+00	24	.0000E+00

* SOURCE EMISSION RATE SCALARS WHICH VARY DIURNALLY AND BY DAY OF WEEK (HRDOW) *

SOURCE ID = L0000058   ; SOURCE TYPE = VOLUME   :

HOUR	SCALAR	HOUR	SCALAR	HOUR	SCALAR	HOUR	SCALAR	HOUR	SCALAR	HOUR	SCALAR	HOUR	SCALAR	HOUR	SCALAR

DAY OF WEEK = WEEKDAY

```
    1  .0000E+00    2  .0000E+00    3  .0000E+00    4  .0000E+00    5  .0000E+00
6  .0000E+00    7  .0000E+00    8  .0000E+00
    9  .8000E+01   10  .8000E+01   11  .8000E+01   12  .8000E+01   13  .8000E+01
14  .8000E+01   15  .8000E+01   16  .8000E+01
   17  .8000E+01   18  .0000E+00   19  .0000E+00   20  .0000E+00   21  .0000E+00
22  .0000E+00   23  .0000E+00   24  .0000E+00
                                                DAY OF WEEK = SATURDAY
    1  .0000E+00    2  .0000E+00    3  .0000E+00    4  .0000E+00    5  .0000E+00
6  .0000E+00    7  .0000E+00    8  .0000E+00
    9  .0000E+00   10  .0000E+00   11  .0000E+00   12  .0000E+00   13  .0000E+00
14  .0000E+00   15  .0000E+00   16  .0000E+00
   17  .0000E+00   18  .0000E+00   19  .0000E+00   20  .0000E+00   21  .0000E+00
22  .0000E+00   23  .0000E+00   24  .0000E+00
                                                DAY OF WEEK = SUNDAY
    1  .0000E+00    2  .0000E+00    3  .0000E+00    4  .0000E+00    5  .0000E+00
6  .0000E+00    7  .0000E+00    8  .0000E+00
    9  .0000E+00   10  .0000E+00   11  .0000E+00   12  .0000E+00   13  .0000E+00
14  .0000E+00   15  .0000E+00   16  .0000E+00
   17  .0000E+00   18  .0000E+00   19  .0000E+00   20  .0000E+00   21  .0000E+00
22  .0000E+00   23  .0000E+00   24  .0000E+00
↟ *** AERMOD - VERSION 24142  ***   *** C:\Users\apoll\OneDrive -
Dudek\Desktop\HARP2\HARP\Covina BESS\Covin ***        04/25/25
 *** AERMET - VERSION  22112 ***   ***
                       ***        06:23:25

                                  PAGE  69
 *** MODELOPTs:    RegDFAULT  CONC  ELEV  URBAN  ADJ_U*

                   * SOURCE EMISSION RATE SCALARS WHICH VARY DIURNALLY AND BY DAY OF
WEEK (HRDOW) *

 SOURCE ID = L0000059     ; SOURCE TYPE = VOLUME   :
  HOUR   SCALAR   HOUR   SCALAR   HOUR   SCALAR   HOUR   SCALAR   HOUR   SCALAR
HOUR   SCALAR   HOUR   SCALAR   HOUR   SCALAR
 - - - - - - - - - - - - - - - - - - - - - - - - - - - - - - - - - - - - - - - - -
- - - - - - - - - - - - - - - - - - - - - - - - -
                                                DAY OF WEEK = WEEKDAY
    1  .0000E+00    2  .0000E+00    3  .0000E+00    4  .0000E+00    5  .0000E+00
6  .0000E+00    7  .0000E+00    8  .0000E+00
    9  .8000E+01   10  .8000E+01   11  .8000E+01   12  .8000E+01   13  .8000E+01
14  .8000E+01   15  .8000E+01   16  .8000E+01
   17  .8000E+01   18  .0000E+00   19  .0000E+00   20  .0000E+00   21  .0000E+00
22  .0000E+00   23  .0000E+00   24  .0000E+00
                                                DAY OF WEEK = SATURDAY
    1  .0000E+00    2  .0000E+00    3  .0000E+00    4  .0000E+00    5  .0000E+00
6  .0000E+00    7  .0000E+00    8  .0000E+00
    9  .0000E+00   10  .0000E+00   11  .0000E+00   12  .0000E+00   13  .0000E+00
14  .0000E+00   15  .0000E+00   16  .0000E+00
   17  .0000E+00   18  .0000E+00   19  .0000E+00   20  .0000E+00   21  .0000E+00
22  .0000E+00   23  .0000E+00   24  .0000E+00
```

                   * SOURCE EMISSION RATE SCALARS WHICH VARY DIURNALLY AND BY DAY OF
WEEK (HRDOW) *

 SOURCE ID = L0000060   ; SOURCE TYPE = VOLUME   :
  HOUR   SCALAR   HOUR   SCALAR   HOUR   SCALAR   HOUR   SCALAR   HOUR   SCALAR
HOUR   SCALAR   HOUR   SCALAR   HOUR   SCALAR
 -
- -
                                                DAY OF WEEK = WEEKDAY
    1 .0000E+00   2 .0000E+00   3 .0000E+00   4 .0000E+00   5 .0000E+00
6 .0000E+00   7 .0000E+00   8 .0000E+00
    9 .8000E+01   10 .8000E+01   11 .8000E+01   12 .8000E+01   13 .8000E+01
14 .8000E+01   15 .8000E+01   16 .8000E+01
   17 .8000E+01   18 .0000E+00   19 .0000E+00   20 .0000E+00   21 .0000E+00
22 .0000E+00   23 .0000E+00   24 .0000E+00
                                                DAY OF WEEK = SATURDAY
    1 .0000E+00   2 .0000E+00   3 .0000E+00   4 .0000E+00   5 .0000E+00
6 .0000E+00   7 .0000E+00   8 .0000E+00
    9 .0000E+00   10 .0000E+00   11 .0000E+00   12 .0000E+00   13 .0000E+00
14 .0000E+00   15 .0000E+00   16 .0000E+00
   17 .0000E+00   18 .0000E+00   19 .0000E+00   20 .0000E+00   21 .0000E+00
22 .0000E+00   23 .0000E+00   24 .0000E+00
                                                DAY OF WEEK = SUNDAY
    1 .0000E+00   2 .0000E+00   3 .0000E+00   4 .0000E+00   5 .0000E+00
6 .0000E+00   7 .0000E+00   8 .0000E+00
    9 .0000E+00   10 .0000E+00   11 .0000E+00   12 .0000E+00   13 .0000E+00
14 .0000E+00   15 .0000E+00   16 .0000E+00
   17 .0000E+00   18 .0000E+00   19 .0000E+00   20 .0000E+00   21 .0000E+00
22 .0000E+00   23 .0000E+00   24 .0000E+00

* SOURCE EMISSION RATE SCALARS WHICH VARY DIURNALLY AND BY DAY OF WEEK (HRDOW) *

SOURCE ID = L0000061 ; SOURCE TYPE = VOLUME :

HOUR	SCALAR	HOUR	SCALAR	HOUR	SCALAR	HOUR	SCALAR	HOUR	SCALAR	HOUR	SCALAR	HOUR	SCALAR	HOUR	SCALAR
DAY OF WEEK = WEEKDAY															
1	.0000E+00	2	.0000E+00	3	.0000E+00	4	.0000E+00	5	.0000E+00	6	.0000E+00	7	.0000E+00	8	.0000E+00
9	.8000E+01	10	.8000E+01	11	.8000E+01	12	.8000E+01	13	.8000E+01	14	.8000E+01	15	.8000E+01	16	.8000E+01
17	.8000E+01	18	.0000E+00	19	.0000E+00	20	.0000E+00	21	.0000E+00	22	.0000E+00	23	.0000E+00	24	.0000E+00
DAY OF WEEK = SATURDAY															
1	.0000E+00	2	.0000E+00	3	.0000E+00	4	.0000E+00	5	.0000E+00	6	.0000E+00	7	.0000E+00	8	.0000E+00
9	.0000E+00	10	.0000E+00	11	.0000E+00	12	.0000E+00	13	.0000E+00	14	.0000E+00	15	.0000E+00	16	.0000E+00
17	.0000E+00	18	.0000E+00	19	.0000E+00	20	.0000E+00	21	.0000E+00	22	.0000E+00	23	.0000E+00	24	.0000E+00
DAY OF WEEK = SUNDAY															
1	.0000E+00	2	.0000E+00	3	.0000E+00	4	.0000E+00	5	.0000E+00	6	.0000E+00	7	.0000E+00	8	.0000E+00
9	.0000E+00	10	.0000E+00	11	.0000E+00	12	.0000E+00	13	.0000E+00	14	.0000E+00	15	.0000E+00	16	.0000E+00
17	.0000E+00	18	.0000E+00	19	.0000E+00	20	.0000E+00	21	.0000E+00	22	.0000E+00	23	.0000E+00	24	.0000E+00

* SOURCE EMISSION RATE SCALARS WHICH VARY DIURNALLY AND BY DAY OF WEEK (HRDOW) *

SOURCE ID = L0000062 ; SOURCE TYPE = VOLUME :

HOUR	SCALAR	HOUR	SCALAR	HOUR	SCALAR	HOUR	SCALAR	HOUR	SCALAR	HOUR	SCALAR	HOUR	SCALAR	HOUR	SCALAR
DAY OF WEEK = WEEKDAY															
1	.0000E+00	2	.0000E+00	3	.0000E+00	4	.0000E+00	5	.0000E+00	6	.0000E+00	7	.0000E+00	8	.0000E+00

```
    9  .8000E+01   10  .8000E+01   11  .8000E+01   12  .8000E+01   13  .8000E+01
14  .8000E+01   15  .8000E+01   16  .8000E+01
   17  .8000E+01   18  .0000E+00   19  .0000E+00   20  .0000E+00   21  .0000E+00
22  .0000E+00   23  .0000E+00   24  .0000E+00
                                                DAY OF WEEK = SATURDAY
    1  .0000E+00    2  .0000E+00    3  .0000E+00    4  .0000E+00    5  .0000E+00
6  .0000E+00    7  .0000E+00    8  .0000E+00
    9  .0000E+00   10  .0000E+00   11  .0000E+00   12  .0000E+00   13  .0000E+00
14  .0000E+00   15  .0000E+00   16  .0000E+00
   17  .0000E+00   18  .0000E+00   19  .0000E+00   20  .0000E+00   21  .0000E+00
22  .0000E+00   23  .0000E+00   24  .0000E+00
                                                DAY OF WEEK = SUNDAY
    1  .0000E+00    2  .0000E+00    3  .0000E+00    4  .0000E+00    5  .0000E+00
6  .0000E+00    7  .0000E+00    8  .0000E+00
    9  .0000E+00   10  .0000E+00   11  .0000E+00   12  .0000E+00   13  .0000E+00
14  .0000E+00   15  .0000E+00   16  .0000E+00
   17  .0000E+00   18  .0000E+00   19  .0000E+00   20  .0000E+00   21  .0000E+00
22  .0000E+00   23  .0000E+00   24  .0000E+00
↟ *** AERMOD - VERSION 24142  ***   *** C:\Users\apoll\OneDrive -
Dudek\Desktop\HARP2\HARP\Covina BESS\Covin ***        04/25/25
 *** AERMET - VERSION  22112 ***   ***
                      ***        06:23:25

                                  PAGE  73
 *** MODELOPTs:    RegDFAULT  CONC  ELEV  URBAN  ADJ_U*

                   * SOURCE EMISSION RATE SCALARS WHICH VARY DIURNALLY AND BY DAY OF
WEEK (HRDOW) *

 SOURCE ID = L0000063     ; SOURCE TYPE = VOLUME   :
  HOUR   SCALAR   HOUR   SCALAR   HOUR   SCALAR   HOUR   SCALAR   HOUR   SCALAR
HOUR   SCALAR   HOUR   SCALAR   HOUR   SCALAR
 - - - - - - - - - - - - - - - - - - - - - - - - - - - - - - - - - - - - - - - - -
- - - - - - - - - - - - - - - - - - - - - - - - -
                                                DAY OF WEEK = WEEKDAY
    1  .0000E+00    2  .0000E+00    3  .0000E+00    4  .0000E+00    5  .0000E+00
6  .0000E+00    7  .0000E+00    8  .0000E+00
    9  .8000E+01   10  .8000E+01   11  .8000E+01   12  .8000E+01   13  .8000E+01
14  .8000E+01   15  .8000E+01   16  .8000E+01
   17  .8000E+01   18  .0000E+00   19  .0000E+00   20  .0000E+00   21  .0000E+00
22  .0000E+00   23  .0000E+00   24  .0000E+00
                                                DAY OF WEEK = SATURDAY
    1  .0000E+00    2  .0000E+00    3  .0000E+00    4  .0000E+00    5  .0000E+00
6  .0000E+00    7  .0000E+00    8  .0000E+00
    9  .0000E+00   10  .0000E+00   11  .0000E+00   12  .0000E+00   13  .0000E+00
14  .0000E+00   15  .0000E+00   16  .0000E+00
   17  .0000E+00   18  .0000E+00   19  .0000E+00   20  .0000E+00   21  .0000E+00
22  .0000E+00   23  .0000E+00   24  .0000E+00
                                                DAY OF WEEK = SUNDAY
    1  .0000E+00    2  .0000E+00    3  .0000E+00    4  .0000E+00    5  .0000E+00
```

6 .0000E+00   7 .0000E+00   8 .0000E+00
    9 .0000E+00   10 .0000E+00   11 .0000E+00   12 .0000E+00   13 .0000E+00
14 .0000E+00   15 .0000E+00   16 .0000E+00
   17 .0000E+00   18 .0000E+00   19 .0000E+00   20 .0000E+00   21 .0000E+00
22 .0000E+00   23 .0000E+00   24 .0000E+00

                    * SOURCE EMISSION RATE SCALARS WHICH VARY DIURNALLY AND BY DAY OF
WEEK (HRDOW) *

 SOURCE ID = L0000064   ; SOURCE TYPE = VOLUME   :
  HOUR   SCALAR   HOUR   SCALAR   HOUR   SCALAR   HOUR   SCALAR   HOUR   SCALAR
HOUR   SCALAR   HOUR   SCALAR   HOUR   SCALAR
 -
- -
                                                DAY OF WEEK = WEEKDAY
    1 .0000E+00   2 .0000E+00   3 .0000E+00   4 .0000E+00   5 .0000E+00
6 .0000E+00   7 .0000E+00   8 .0000E+00
    9 .8000E+01   10 .8000E+01   11 .8000E+01   12 .8000E+01   13 .8000E+01
14 .8000E+01   15 .8000E+01   16 .8000E+01
   17 .8000E+01   18 .0000E+00   19 .0000E+00   20 .0000E+00   21 .0000E+00
22 .0000E+00   23 .0000E+00   24 .0000E+00
                                                DAY OF WEEK = SATURDAY
    1 .0000E+00   2 .0000E+00   3 .0000E+00   4 .0000E+00   5 .0000E+00
6 .0000E+00   7 .0000E+00   8 .0000E+00
    9 .0000E+00   10 .0000E+00   11 .0000E+00   12 .0000E+00   13 .0000E+00
14 .0000E+00   15 .0000E+00   16 .0000E+00
   17 .0000E+00   18 .0000E+00   19 .0000E+00   20 .0000E+00   21 .0000E+00
22 .0000E+00   23 .0000E+00   24 .0000E+00
                                                DAY OF WEEK = SUNDAY
    1 .0000E+00   2 .0000E+00   3 .0000E+00   4 .0000E+00   5 .0000E+00
6 .0000E+00   7 .0000E+00   8 .0000E+00
    9 .0000E+00   10 .0000E+00   11 .0000E+00   12 .0000E+00   13 .0000E+00
14 .0000E+00   15 .0000E+00   16 .0000E+00
   17 .0000E+00   18 .0000E+00   19 .0000E+00   20 .0000E+00   21 .0000E+00
22 .0000E+00   23 .0000E+00   24 .0000E+00

* SOURCE EMISSION RATE SCALARS WHICH VARY DIURNALLY AND BY DAY OF WEEK (HRDOW) *

SOURCE ID = L0000065 ; SOURCE TYPE = VOLUME :

HOUR	SCALAR	HOUR	SCALAR	HOUR	SCALAR	HOUR	SCALAR	HOUR	SCALAR	HOUR	SCALAR	HOUR	SCALAR	HOUR	SCALAR

DAY OF WEEK = WEEKDAY

1	.0000E+00	2	.0000E+00	3	.0000E+00	4	.0000E+00	5	.0000E+00	6	.0000E+00	7	.0000E+00	8	.0000E+00
9	.8000E+01	10	.8000E+01	11	.8000E+01	12	.8000E+01	13	.8000E+01	14	.8000E+01	15	.8000E+01	16	.8000E+01
17	.8000E+01	18	.0000E+00	19	.0000E+00	20	.0000E+00	21	.0000E+00	22	.0000E+00	23	.0000E+00	24	.0000E+00

DAY OF WEEK = SATURDAY

1	.0000E+00	2	.0000E+00	3	.0000E+00	4	.0000E+00	5	.0000E+00	6	.0000E+00	7	.0000E+00	8	.0000E+00
9	.0000E+00	10	.0000E+00	11	.0000E+00	12	.0000E+00	13	.0000E+00	14	.0000E+00	15	.0000E+00	16	.0000E+00
17	.0000E+00	18	.0000E+00	19	.0000E+00	20	.0000E+00	21	.0000E+00	22	.0000E+00	23	.0000E+00	24	.0000E+00

DAY OF WEEK = SUNDAY

1	.0000E+00	2	.0000E+00	3	.0000E+00	4	.0000E+00	5	.0000E+00	6	.0000E+00	7	.0000E+00	8	.0000E+00
9	.0000E+00	10	.0000E+00	11	.0000E+00	12	.0000E+00	13	.0000E+00	14	.0000E+00	15	.0000E+00	16	.0000E+00
17	.0000E+00	18	.0000E+00	19	.0000E+00	20	.0000E+00	21	.0000E+00	22	.0000E+00	23	.0000E+00	24	.0000E+00

* SOURCE EMISSION RATE SCALARS WHICH VARY DIURNALLY AND BY DAY OF WEEK (HRDOW) *

SOURCE ID = L0000066 ; SOURCE TYPE = VOLUME :

HOUR	SCALAR	HOUR	SCALAR	HOUR	SCALAR	HOUR	SCALAR	HOUR	SCALAR	HOUR	SCALAR	HOUR	SCALAR	HOUR	SCALAR

DAY OF WEEK = WEEKDAY

1	.0000E+00	2	.0000E+00	3	.0000E+00	4	.0000E+00	5	.0000E+00	6	.0000E+00	7	.0000E+00	8	.0000E+00
9	.8000E+01	10	.8000E+01	11	.8000E+01	12	.8000E+01	13	.8000E+01	14	.8000E+01	15	.8000E+01	16	.8000E+01

```
   17  .8000E+01   18  .0000E+00   19  .0000E+00   20  .0000E+00   21  .0000E+00
22  .0000E+00   23  .0000E+00   24  .0000E+00
                                                DAY OF WEEK = SATURDAY
    1  .0000E+00    2  .0000E+00    3  .0000E+00    4  .0000E+00    5  .0000E+00
6  .0000E+00    7  .0000E+00    8  .0000E+00
    9  .0000E+00   10  .0000E+00   11  .0000E+00   12  .0000E+00   13  .0000E+00
14  .0000E+00   15  .0000E+00   16  .0000E+00
   17  .0000E+00   18  .0000E+00   19  .0000E+00   20  .0000E+00   21  .0000E+00
22  .0000E+00   23  .0000E+00   24  .0000E+00
                                                DAY OF WEEK = SUNDAY
    1  .0000E+00    2  .0000E+00    3  .0000E+00    4  .0000E+00    5  .0000E+00
6  .0000E+00    7  .0000E+00    8  .0000E+00
    9  .0000E+00   10  .0000E+00   11  .0000E+00   12  .0000E+00   13  .0000E+00
14  .0000E+00   15  .0000E+00   16  .0000E+00
   17  .0000E+00   18  .0000E+00   19  .0000E+00   20  .0000E+00   21  .0000E+00
22  .0000E+00   23  .0000E+00   24  .0000E+00
↟ *** AERMOD - VERSION 24142  ***   *** C:\Users\apoll\OneDrive -
Dudek\Desktop\HARP2\HARP\Covina BESS\Covin ***        04/25/25
 *** AERMET - VERSION  22112 ***   ***
                       ***        06:23:25

                                   PAGE  77
 *** MODELOPTs:    RegDFAULT  CONC  ELEV  URBAN  ADJ_U*

                   * SOURCE EMISSION RATE SCALARS WHICH VARY DIURNALLY AND BY DAY OF
WEEK (HRDOW) *

 SOURCE ID = L0000067     ; SOURCE TYPE = VOLUME   :
  HOUR   SCALAR   HOUR   SCALAR   HOUR   SCALAR   HOUR   SCALAR   HOUR   SCALAR
HOUR   SCALAR   HOUR   SCALAR   HOUR   SCALAR
 - - - - - - - - - - - - - - - - - - - - - - - - - - - - - - - - - - - - - - - - -
- - - - - - - - - - - - - - - - - - - - - - - -
                                                DAY OF WEEK = WEEKDAY
    1  .0000E+00    2  .0000E+00    3  .0000E+00    4  .0000E+00    5  .0000E+00
6  .0000E+00    7  .0000E+00    8  .0000E+00
    9  .8000E+01   10  .8000E+01   11  .8000E+01   12  .8000E+01   13  .8000E+01
14  .8000E+01   15  .8000E+01   16  .8000E+01
   17  .8000E+01   18  .0000E+00   19  .0000E+00   20  .0000E+00   21  .0000E+00
22  .0000E+00   23  .0000E+00   24  .0000E+00
                                                DAY OF WEEK = SATURDAY
    1  .0000E+00    2  .0000E+00    3  .0000E+00    4  .0000E+00    5  .0000E+00
6  .0000E+00    7  .0000E+00    8  .0000E+00
    9  .0000E+00   10  .0000E+00   11  .0000E+00   12  .0000E+00   13  .0000E+00
14  .0000E+00   15  .0000E+00   16  .0000E+00
   17  .0000E+00   18  .0000E+00   19  .0000E+00   20  .0000E+00   21  .0000E+00
22  .0000E+00   23  .0000E+00   24  .0000E+00
                                                DAY OF WEEK = SUNDAY
    1  .0000E+00    2  .0000E+00    3  .0000E+00    4  .0000E+00    5  .0000E+00
6  .0000E+00    7  .0000E+00    8  .0000E+00
    9  .0000E+00   10  .0000E+00   11  .0000E+00   12  .0000E+00   13  .0000E+00
```

                   * SOURCE EMISSION RATE SCALARS WHICH VARY DIURNALLY AND BY DAY OF
WEEK (HRDOW) *

 SOURCE ID = L0000068   ; SOURCE TYPE = VOLUME   :
  HOUR   SCALAR   HOUR   SCALAR   HOUR   SCALAR   HOUR   SCALAR   HOUR   SCALAR
HOUR   SCALAR   HOUR   SCALAR   HOUR   SCALAR
 -
- -
                                              DAY OF WEEK = WEEKDAY
    1 .0000E+00   2 .0000E+00   3 .0000E+00   4 .0000E+00   5 .0000E+00
6 .0000E+00   7 .0000E+00   8 .0000E+00
    9 .8000E+01   10 .8000E+01   11 .8000E+01   12 .8000E+01   13 .8000E+01
14 .8000E+01   15 .8000E+01   16 .8000E+01
   17 .8000E+01   18 .0000E+00   19 .0000E+00   20 .0000E+00   21 .0000E+00
22 .0000E+00   23 .0000E+00   24 .0000E+00
                                              DAY OF WEEK = SATURDAY
    1 .0000E+00   2 .0000E+00   3 .0000E+00   4 .0000E+00   5 .0000E+00
6 .0000E+00   7 .0000E+00   8 .0000E+00
    9 .0000E+00   10 .0000E+00   11 .0000E+00   12 .0000E+00   13 .0000E+00
14 .0000E+00   15 .0000E+00   16 .0000E+00
   17 .0000E+00   18 .0000E+00   19 .0000E+00   20 .0000E+00   21 .0000E+00
22 .0000E+00   23 .0000E+00   24 .0000E+00
                                              DAY OF WEEK = SUNDAY
    1 .0000E+00   2 .0000E+00   3 .0000E+00   4 .0000E+00   5 .0000E+00
6 .0000E+00   7 .0000E+00   8 .0000E+00
    9 .0000E+00   10 .0000E+00   11 .0000E+00   12 .0000E+00   13 .0000E+00
14 .0000E+00   15 .0000E+00   16 .0000E+00
   17 .0000E+00   18 .0000E+00   19 .0000E+00   20 .0000E+00   21 .0000E+00
22 .0000E+00   23 .0000E+00   24 .0000E+00

                   * SOURCE EMISSION RATE SCALARS WHICH VARY DIURNALLY AND BY DAY OF
WEEK (HRDOW) *

```
 SOURCE ID = L0000069     ; SOURCE TYPE = VOLUME   :
  HOUR   SCALAR   HOUR   SCALAR   HOUR   SCALAR   HOUR   SCALAR   HOUR   SCALAR
HOUR   SCALAR   HOUR   SCALAR   HOUR   SCALAR
 - - - - - - - - - - - - - - - - - - - - - - - - - - - - - - - - - - - - - - - - -
- - - - - - - - - - - - - - - - - - - - - - - - -
                                                 DAY OF WEEK = WEEKDAY
    1  .0000E+00    2  .0000E+00    3  .0000E+00    4  .0000E+00    5  .0000E+00
6  .0000E+00    7  .0000E+00    8  .0000E+00
    9  .8000E+01   10  .8000E+01   11  .8000E+01   12  .8000E+01   13  .8000E+01
14  .8000E+01   15  .8000E+01   16  .8000E+01
   17  .8000E+01   18  .0000E+00   19  .0000E+00   20  .0000E+00   21  .0000E+00
22  .0000E+00   23  .0000E+00   24  .0000E+00
                                                 DAY OF WEEK = SATURDAY
    1  .0000E+00    2  .0000E+00    3  .0000E+00    4  .0000E+00    5  .0000E+00
6  .0000E+00    7  .0000E+00    8  .0000E+00
    9  .0000E+00   10  .0000E+00   11  .0000E+00   12  .0000E+00   13  .0000E+00
14  .0000E+00   15  .0000E+00   16  .0000E+00
   17  .0000E+00   18  .0000E+00   19  .0000E+00   20  .0000E+00   21  .0000E+00
22  .0000E+00   23  .0000E+00   24  .0000E+00
                                                 DAY OF WEEK = SUNDAY
    1  .0000E+00    2  .0000E+00    3  .0000E+00    4  .0000E+00    5  .0000E+00
6  .0000E+00    7  .0000E+00    8  .0000E+00
    9  .0000E+00   10  .0000E+00   11  .0000E+00   12  .0000E+00   13  .0000E+00
14  .0000E+00   15  .0000E+00   16  .0000E+00
   17  .0000E+00   18  .0000E+00   19  .0000E+00   20  .0000E+00   21  .0000E+00
22  .0000E+00   23  .0000E+00   24  .0000E+00
↟ *** AERMOD - VERSION 24142  ***   *** C:\Users\apoll\OneDrive -
Dudek\Desktop\HARP2\HARP\Covina BESS\Covin ***        04/25/25
 *** AERMET - VERSION  22112 ***   ***
                      ***        06:23:25

                                  PAGE  80
 *** MODELOPTs:    RegDFAULT  CONC  ELEV  URBAN  ADJ_U*

                   * SOURCE EMISSION RATE SCALARS WHICH VARY DIURNALLY AND BY DAY OF
WEEK (HRDOW) *

 SOURCE ID = L0000070     ; SOURCE TYPE = VOLUME   :
  HOUR   SCALAR   HOUR   SCALAR   HOUR   SCALAR   HOUR   SCALAR   HOUR   SCALAR
HOUR   SCALAR   HOUR   SCALAR   HOUR   SCALAR
 - - - - - - - - - - - - - - - - - - - - - - - - - - - - - - - - - - - - - - - - -
- - - - - - - - - - - - - - - - - - - - - - - - -
                                                 DAY OF WEEK = WEEKDAY
    1  .0000E+00    2  .0000E+00    3  .0000E+00    4  .0000E+00    5  .0000E+00
6  .0000E+00    7  .0000E+00    8  .0000E+00
    9  .8000E+01   10  .8000E+01   11  .8000E+01   12  .8000E+01   13  .8000E+01
14  .8000E+01   15  .8000E+01   16  .8000E+01
   17  .8000E+01   18  .0000E+00   19  .0000E+00   20  .0000E+00   21  .0000E+00
22  .0000E+00   23  .0000E+00   24  .0000E+00
```

                   * SOURCE EMISSION RATE SCALARS WHICH VARY DIURNALLY AND BY DAY OF
WEEK (HRDOW) *

 SOURCE ID = L0000071   ; SOURCE TYPE = VOLUME   :
  HOUR   SCALAR   HOUR   SCALAR   HOUR   SCALAR   HOUR   SCALAR   HOUR   SCALAR
HOUR   SCALAR   HOUR   SCALAR   HOUR   SCALAR
 -
- -
                                                DAY OF WEEK = WEEKDAY
    1 .0000E+00   2 .0000E+00   3 .0000E+00   4 .0000E+00   5 .0000E+00
6 .0000E+00   7 .0000E+00   8 .0000E+00
    9 .8000E+01   10 .8000E+01   11 .8000E+01   12 .8000E+01   13 .8000E+01
14 .8000E+01   15 .8000E+01   16 .8000E+01
   17 .8000E+01   18 .0000E+00   19 .0000E+00   20 .0000E+00   21 .0000E+00
22 .0000E+00   23 .0000E+00   24 .0000E+00
                                                DAY OF WEEK = SATURDAY
    1 .0000E+00   2 .0000E+00   3 .0000E+00   4 .0000E+00   5 .0000E+00
6 .0000E+00   7 .0000E+00   8 .0000E+00
    9 .0000E+00   10 .0000E+00   11 .0000E+00   12 .0000E+00   13 .0000E+00
14 .0000E+00   15 .0000E+00   16 .0000E+00
   17 .0000E+00   18 .0000E+00   19 .0000E+00   20 .0000E+00   21 .0000E+00
22 .0000E+00   23 .0000E+00   24 .0000E+00
                                                DAY OF WEEK = SUNDAY
    1 .0000E+00   2 .0000E+00   3 .0000E+00   4 .0000E+00   5 .0000E+00
6 .0000E+00   7 .0000E+00   8 .0000E+00
    9 .0000E+00   10 .0000E+00   11 .0000E+00   12 .0000E+00   13 .0000E+00
14 .0000E+00   15 .0000E+00   16 .0000E+00
   17 .0000E+00   18 .0000E+00   19 .0000E+00   20 .0000E+00   21 .0000E+00

                    * SOURCE EMISSION RATE SCALARS WHICH VARY DIURNALLY AND BY DAY OF
WEEK (HRDOW) *

 SOURCE ID = L0000072   ; SOURCE TYPE = VOLUME   :
  HOUR   SCALAR   HOUR   SCALAR   HOUR   SCALAR   HOUR   SCALAR   HOUR   SCALAR
HOUR   SCALAR   HOUR   SCALAR   HOUR   SCALAR
 -
- -
                                              DAY OF WEEK = WEEKDAY
    1 .0000E+00   2 .0000E+00   3 .0000E+00   4 .0000E+00   5 .0000E+00
6 .0000E+00   7 .0000E+00   8 .0000E+00
    9 .8000E+01   10 .8000E+01   11 .8000E+01   12 .8000E+01   13 .8000E+01
14 .8000E+01   15 .8000E+01   16 .8000E+01
   17 .8000E+01   18 .0000E+00   19 .0000E+00   20 .0000E+00   21 .0000E+00
22 .0000E+00   23 .0000E+00   24 .0000E+00
                                              DAY OF WEEK = SATURDAY
    1 .0000E+00   2 .0000E+00   3 .0000E+00   4 .0000E+00   5 .0000E+00
6 .0000E+00   7 .0000E+00   8 .0000E+00
    9 .0000E+00   10 .0000E+00   11 .0000E+00   12 .0000E+00   13 .0000E+00
14 .0000E+00   15 .0000E+00   16 .0000E+00
   17 .0000E+00   18 .0000E+00   19 .0000E+00   20 .0000E+00   21 .0000E+00
22 .0000E+00   23 .0000E+00   24 .0000E+00
                                              DAY OF WEEK = SUNDAY
    1 .0000E+00   2 .0000E+00   3 .0000E+00   4 .0000E+00   5 .0000E+00
6 .0000E+00   7 .0000E+00   8 .0000E+00
    9 .0000E+00   10 .0000E+00   11 .0000E+00   12 .0000E+00   13 .0000E+00
14 .0000E+00   15 .0000E+00   16 .0000E+00
   17 .0000E+00   18 .0000E+00   19 .0000E+00   20 .0000E+00   21 .0000E+00
22 .0000E+00   23 .0000E+00   24 .0000E+00

                    * SOURCE EMISSION RATE SCALARS WHICH VARY DIURNALLY AND BY DAY OF
WEEK (HRDOW) *

 SOURCE ID = L0000073   ; SOURCE TYPE = VOLUME   :

```
  HOUR   SCALAR   HOUR   SCALAR   HOUR   SCALAR   HOUR   SCALAR   HOUR   SCALAR
HOUR   SCALAR   HOUR   SCALAR   HOUR   SCALAR
 - - - - - - - - - - - - - - - - - - - - - - - - - - - - - - - - - - - - - - - - -
- - - - - - - - - - - - - - - - - - - - - - - - -
                                                 DAY OF WEEK = WEEKDAY
    1  .0000E+00    2  .0000E+00    3  .0000E+00    4  .0000E+00    5  .0000E+00
6  .0000E+00    7  .0000E+00    8  .0000E+00
    9  .8000E+01   10  .8000E+01   11  .8000E+01   12  .8000E+01   13  .8000E+01
14  .8000E+01   15  .8000E+01   16  .8000E+01
   17  .8000E+01   18  .0000E+00   19  .0000E+00   20  .0000E+00   21  .0000E+00
22  .0000E+00   23  .0000E+00   24  .0000E+00
                                                 DAY OF WEEK = SATURDAY
    1  .0000E+00    2  .0000E+00    3  .0000E+00    4  .0000E+00    5  .0000E+00
6  .0000E+00    7  .0000E+00    8  .0000E+00
    9  .0000E+00   10  .0000E+00   11  .0000E+00   12  .0000E+00   13  .0000E+00
14  .0000E+00   15  .0000E+00   16  .0000E+00
   17  .0000E+00   18  .0000E+00   19  .0000E+00   20  .0000E+00   21  .0000E+00
22  .0000E+00   23  .0000E+00   24  .0000E+00
                                                 DAY OF WEEK = SUNDAY
    1  .0000E+00    2  .0000E+00    3  .0000E+00    4  .0000E+00    5  .0000E+00
6  .0000E+00    7  .0000E+00    8  .0000E+00
    9  .0000E+00   10  .0000E+00   11  .0000E+00   12  .0000E+00   13  .0000E+00
14  .0000E+00   15  .0000E+00   16  .0000E+00
   17  .0000E+00   18  .0000E+00   19  .0000E+00   20  .0000E+00   21  .0000E+00
22  .0000E+00   23  .0000E+00   24  .0000E+00
↟ *** AERMOD - VERSION 24142  ***   *** C:\Users\apoll\OneDrive -
Dudek\Desktop\HARP2\HARP\Covina BESS\Covin ***        04/25/25
 *** AERMET - VERSION  22112 ***   ***
                       ***        06:23:25

                                  PAGE  84
 *** MODELOPTs:    RegDFAULT  CONC  ELEV  URBAN  ADJ_U*

                   * SOURCE EMISSION RATE SCALARS WHICH VARY DIURNALLY AND BY DAY OF
WEEK (HRDOW) *

 SOURCE ID = L0000074     ; SOURCE TYPE = VOLUME   :
  HOUR   SCALAR   HOUR   SCALAR   HOUR   SCALAR   HOUR   SCALAR   HOUR   SCALAR
HOUR   SCALAR   HOUR   SCALAR   HOUR   SCALAR
 - - - - - - - - - - - - - - - - - - - - - - - - - - - - - - - - - - - - - - - - -
- - - - - - - - - - - - - - - - - - - - - - - - -
                                                 DAY OF WEEK = WEEKDAY
    1  .0000E+00    2  .0000E+00    3  .0000E+00    4  .0000E+00    5  .0000E+00
6  .0000E+00    7  .0000E+00    8  .0000E+00
    9  .8000E+01   10  .8000E+01   11  .8000E+01   12  .8000E+01   13  .8000E+01
14  .8000E+01   15  .8000E+01   16  .8000E+01
   17  .8000E+01   18  .0000E+00   19  .0000E+00   20  .0000E+00   21  .0000E+00
22  .0000E+00   23  .0000E+00   24  .0000E+00
                                                 DAY OF WEEK = SATURDAY
    1  .0000E+00    2  .0000E+00    3  .0000E+00    4  .0000E+00    5  .0000E+00
```

6 .0000E+00   7 .0000E+00   8 .0000E+00
    9 .0000E+00   10 .0000E+00   11 .0000E+00   12 .0000E+00   13 .0000E+00
14 .0000E+00   15 .0000E+00   16 .0000E+00
   17 .0000E+00   18 .0000E+00   19 .0000E+00   20 .0000E+00   21 .0000E+00
22 .0000E+00   23 .0000E+00   24 .0000E+00
                                              DAY OF WEEK = SUNDAY
    1 .0000E+00   2 .0000E+00   3 .0000E+00   4 .0000E+00   5 .0000E+00
6 .0000E+00   7 .0000E+00   8 .0000E+00
    9 .0000E+00   10 .0000E+00   11 .0000E+00   12 .0000E+00   13 .0000E+00
14 .0000E+00   15 .0000E+00   16 .0000E+00
   17 .0000E+00   18 .0000E+00   19 .0000E+00   20 .0000E+00   21 .0000E+00
22 .0000E+00   23 .0000E+00   24 .0000E+00

 *** MODELOPTs: RegDFAULT CONC ELEV URBAN ADJ_U*

                  * SOURCE EMISSION RATE SCALARS WHICH VARY DIURNALLY AND BY DAY OF
WEEK (HRDOW) *

 SOURCE ID = L0000075   ; SOURCE TYPE = VOLUME   :
  HOUR   SCALAR   HOUR   SCALAR   HOUR   SCALAR   HOUR   SCALAR   HOUR   SCALAR
HOUR   SCALAR   HOUR   SCALAR   HOUR   SCALAR
 -
- -
                                              DAY OF WEEK = WEEKDAY
    1 .0000E+00   2 .0000E+00   3 .0000E+00   4 .0000E+00   5 .0000E+00
6 .0000E+00   7 .0000E+00   8 .0000E+00
    9 .8000E+01   10 .8000E+01   11 .8000E+01   12 .8000E+01   13 .8000E+01
14 .8000E+01   15 .8000E+01   16 .8000E+01
   17 .8000E+01   18 .0000E+00   19 .0000E+00   20 .0000E+00   21 .0000E+00
22 .0000E+00   23 .0000E+00   24 .0000E+00
                                              DAY OF WEEK = SATURDAY
    1 .0000E+00   2 .0000E+00   3 .0000E+00   4 .0000E+00   5 .0000E+00
6 .0000E+00   7 .0000E+00   8 .0000E+00
    9 .0000E+00   10 .0000E+00   11 .0000E+00   12 .0000E+00   13 .0000E+00
14 .0000E+00   15 .0000E+00   16 .0000E+00
   17 .0000E+00   18 .0000E+00   19 .0000E+00   20 .0000E+00   21 .0000E+00
22 .0000E+00   23 .0000E+00   24 .0000E+00
                                              DAY OF WEEK = SUNDAY
    1 .0000E+00   2 .0000E+00   3 .0000E+00   4 .0000E+00   5 .0000E+00
6 .0000E+00   7 .0000E+00   8 .0000E+00
    9 .0000E+00   10 .0000E+00   11 .0000E+00   12 .0000E+00   13 .0000E+00
14 .0000E+00   15 .0000E+00   16 .0000E+00
   17 .0000E+00   18 .0000E+00   19 .0000E+00   20 .0000E+00   21 .0000E+00
22 .0000E+00   23 .0000E+00   24 .0000E+00

                  * SOURCE EMISSION RATE SCALARS WHICH VARY DIURNALLY AND BY DAY OF WEEK (HRDOW) *

 SOURCE ID = L0000076   ; SOURCE TYPE = VOLUME   :
  HOUR   SCALAR   HOUR   SCALAR   HOUR   SCALAR   HOUR   SCALAR   HOUR   SCALAR   HOUR   SCALAR
HOUR   SCALAR   HOUR   SCALAR   HOUR   SCALAR
 -
- -
                                                DAY OF WEEK = WEEKDAY
    1 .0000E+00   2 .0000E+00   3 .0000E+00   4 .0000E+00   5 .0000E+00
6 .0000E+00   7 .0000E+00   8 .0000E+00
    9 .8000E+01   10 .8000E+01   11 .8000E+01   12 .8000E+01   13 .8000E+01
14 .8000E+01   15 .8000E+01   16 .8000E+01
   17 .8000E+01   18 .0000E+00   19 .0000E+00   20 .0000E+00   21 .0000E+00
22 .0000E+00   23 .0000E+00   24 .0000E+00
                                                DAY OF WEEK = SATURDAY
    1 .0000E+00   2 .0000E+00   3 .0000E+00   4 .0000E+00   5 .0000E+00
6 .0000E+00   7 .0000E+00   8 .0000E+00
    9 .0000E+00   10 .0000E+00   11 .0000E+00   12 .0000E+00   13 .0000E+00
14 .0000E+00   15 .0000E+00   16 .0000E+00
   17 .0000E+00   18 .0000E+00   19 .0000E+00   20 .0000E+00   21 .0000E+00
22 .0000E+00   23 .0000E+00   24 .0000E+00
                                                DAY OF WEEK = SUNDAY
    1 .0000E+00   2 .0000E+00   3 .0000E+00   4 .0000E+00   5 .0000E+00
6 .0000E+00   7 .0000E+00   8 .0000E+00
    9 .0000E+00   10 .0000E+00   11 .0000E+00   12 .0000E+00   13 .0000E+00
14 .0000E+00   15 .0000E+00   16 .0000E+00
   17 .0000E+00   18 .0000E+00   19 .0000E+00   20 .0000E+00   21 .0000E+00
22 .0000E+00   23 .0000E+00   24 .0000E+00

                  * SOURCE EMISSION RATE SCALARS WHICH VARY DIURNALLY AND BY DAY OF WEEK (HRDOW) *

 SOURCE ID = L0000077   ; SOURCE TYPE = VOLUME   :
  HOUR   SCALAR   HOUR   SCALAR   HOUR   SCALAR   HOUR   SCALAR   HOUR   SCALAR   HOUR   SCALAR
HOUR   SCALAR   HOUR   SCALAR   HOUR   SCALAR

```
 - - -
```

14 .0000E+00   15 .0000E+00   16 .0000E+00
   17 .0000E+00   18 .0000E+00   19 .0000E+00   20 .0000E+00   21 .0000E+00
22 .0000E+00   23 .0000E+00   24 .0000E+00

                                              DAY OF WEEK = SUNDAY
    1 .0000E+00   2 .0000E+00   3 .0000E+00   4 .0000E+00   5 .0000E+00
6 .0000E+00   7 .0000E+00   8 .0000E+00
    9 .0000E+00   10 .0000E+00   11 .0000E+00   12 .0000E+00   13 .0000E+00
14 .0000E+00   15 .0000E+00   16 .0000E+00
   17 .0000E+00   18 .0000E+00   19 .0000E+00   20 .0000E+00   21 .0000E+00
22 .0000E+00   23 .0000E+00   24 .0000E+00

                    * SOURCE EMISSION RATE SCALARS WHICH VARY DIURNALLY AND BY DAY OF
WEEK (HRDOW) *

 SOURCE ID = L0000079   ; SOURCE TYPE = VOLUME   :
  HOUR   SCALAR   HOUR   SCALAR   HOUR   SCALAR   HOUR   SCALAR   HOUR   SCALAR
HOUR   SCALAR   HOUR   SCALAR   HOUR   SCALAR
 -
- -

                                              DAY OF WEEK = WEEKDAY
    1 .0000E+00   2 .0000E+00   3 .0000E+00   4 .0000E+00   5 .0000E+00
6 .0000E+00   7 .0000E+00   8 .0000E+00
    9 .8000E+01   10 .8000E+01   11 .8000E+01   12 .8000E+01   13 .8000E+01
14 .8000E+01   15 .8000E+01   16 .8000E+01
   17 .8000E+01   18 .0000E+00   19 .0000E+00   20 .0000E+00   21 .0000E+00
22 .0000E+00   23 .0000E+00   24 .0000E+00

                                              DAY OF WEEK = SATURDAY
    1 .0000E+00   2 .0000E+00   3 .0000E+00   4 .0000E+00   5 .0000E+00
6 .0000E+00   7 .0000E+00   8 .0000E+00
    9 .0000E+00   10 .0000E+00   11 .0000E+00   12 .0000E+00   13 .0000E+00
14 .0000E+00   15 .0000E+00   16 .0000E+00
   17 .0000E+00   18 .0000E+00   19 .0000E+00   20 .0000E+00   21 .0000E+00
22 .0000E+00   23 .0000E+00   24 .0000E+00

                                              DAY OF WEEK = SUNDAY
    1 .0000E+00   2 .0000E+00   3 .0000E+00   4 .0000E+00   5 .0000E+00
6 .0000E+00   7 .0000E+00   8 .0000E+00
    9 .0000E+00   10 .0000E+00   11 .0000E+00   12 .0000E+00   13 .0000E+00
14 .0000E+00   15 .0000E+00   16 .0000E+00
   17 .0000E+00   18 .0000E+00   19 .0000E+00   20 .0000E+00   21 .0000E+00
22 .0000E+00   23 .0000E+00   24 .0000E+00

* SOURCE EMISSION RATE SCALARS WHICH VARY DIURNALLY AND BY DAY OF WEEK (HRDOW) *

SOURCE ID = L0000080 ; SOURCE TYPE = VOLUME :

HOUR	SCALAR	HOUR	SCALAR	HOUR	SCALAR	HOUR	SCALAR	HOUR	SCALAR	HOUR	SCALAR	HOUR	SCALAR	HOUR	SCALAR

DAY OF WEEK = WEEKDAY

1	.0000E+00	2	.0000E+00	3	.0000E+00	4	.0000E+00	5	.0000E+00	6	.0000E+00	7	.0000E+00	8	.0000E+00
9	.8000E+01	10	.8000E+01	11	.8000E+01	12	.8000E+01	13	.8000E+01	14	.8000E+01	15	.8000E+01	16	.8000E+01
17	.8000E+01	18	.0000E+00	19	.0000E+00	20	.0000E+00	21	.0000E+00	22	.0000E+00	23	.0000E+00	24	.0000E+00

DAY OF WEEK = SATURDAY

1	.0000E+00	2	.0000E+00	3	.0000E+00	4	.0000E+00	5	.0000E+00	6	.0000E+00	7	.0000E+00	8	.0000E+00
9	.0000E+00	10	.0000E+00	11	.0000E+00	12	.0000E+00	13	.0000E+00	14	.0000E+00	15	.0000E+00	16	.0000E+00
17	.0000E+00	18	.0000E+00	19	.0000E+00	20	.0000E+00	21	.0000E+00	22	.0000E+00	23	.0000E+00	24	.0000E+00

DAY OF WEEK = SUNDAY

1	.0000E+00	2	.0000E+00	3	.0000E+00	4	.0000E+00	5	.0000E+00	6	.0000E+00	7	.0000E+00	8	.0000E+00
9	.0000E+00	10	.0000E+00	11	.0000E+00	12	.0000E+00	13	.0000E+00	14	.0000E+00	15	.0000E+00	16	.0000E+00
17	.0000E+00	18	.0000E+00	19	.0000E+00	20	.0000E+00	21	.0000E+00	22	.0000E+00	23	.0000E+00	24	.0000E+00

* SOURCE EMISSION RATE SCALARS WHICH VARY DIURNALLY AND BY DAY OF WEEK (HRDOW) *

SOURCE ID = L0000081 ; SOURCE TYPE = VOLUME :

HOUR	SCALAR	HOUR	SCALAR	HOUR	SCALAR	HOUR	SCALAR	HOUR	SCALAR	HOUR	SCALAR	HOUR	SCALAR	HOUR	SCALAR

* SOURCE EMISSION RATE SCALARS WHICH VARY DIURNALLY AND BY DAY OF WEEK (HRDOW) *

SOURCE ID = L0000082 ; SOURCE TYPE = VOLUME :

HOUR	SCALAR	HOUR	SCALAR	HOUR	SCALAR	HOUR	SCALAR	HOUR	SCALAR	HOUR	SCALAR	HOUR	SCALAR	HOUR	SCALAR

DAY OF WEEK = WEEKDAY

1	.0000E+00	2	.0000E+00	3	.0000E+00	4	.0000E+00	5	.0000E+00	6	.0000E+00	7	.0000E+00	8	.0000E+00
9	.8000E+01	10	.8000E+01	11	.8000E+01	12	.8000E+01	13	.8000E+01	14	.8000E+01	15	.8000E+01	16	.8000E+01
17	.8000E+01	18	.0000E+00	19	.0000E+00	20	.0000E+00	21	.0000E+00	22	.0000E+00	23	.0000E+00	24	.0000E+00

DAY OF WEEK = SATURDAY

1	.0000E+00	2	.0000E+00	3	.0000E+00	4	.0000E+00	5	.0000E+00	6	.0000E+00	7	.0000E+00	8	.0000E+00
9	.0000E+00	10	.0000E+00	11	.0000E+00	12	.0000E+00	13	.0000E+00	14	.0000E+00	15	.0000E+00	16	.0000E+00
17	.0000E+00	18	.0000E+00	19	.0000E+00	20	.0000E+00	21	.0000E+00	22	.0000E+00	23	.0000E+00	24	.0000E+00

DAY OF WEEK = WEEKDAY

1	.0000E+00	2	.0000E+00	3	.0000E+00	4	.0000E+00	5	.0000E+00	6	.0000E+00	7	.0000E+00	8	.0000E+00
9	.8000E+01	10	.8000E+01	11	.8000E+01	12	.8000E+01	13	.8000E+01	14	.8000E+01	15	.8000E+01	16	.8000E+01
17	.8000E+01	18	.0000E+00	19	.0000E+00	20	.0000E+00	21	.0000E+00	22	.0000E+00	23	.0000E+00	24	.0000E+00

DAY OF WEEK = SATURDAY

1	.0000E+00	2	.0000E+00	3	.0000E+00	4	.0000E+00	5	.0000E+00	6	.0000E+00	7	.0000E+00	8	.0000E+00
9	.0000E+00	10	.0000E+00	11	.0000E+00	12	.0000E+00	13	.0000E+00	14	.0000E+00	15	.0000E+00	16	.0000E+00
17	.0000E+00	18	.0000E+00	19	.0000E+00	20	.0000E+00	21	.0000E+00						

22 .0000E+00   23 .0000E+00   24 .0000E+00

                                          DAY OF WEEK = SUNDAY

    1 .0000E+00   2 .0000E+00   3 .0000E+00   4 .0000E+00   5 .0000E+00
6 .0000E+00   7 .0000E+00   8 .0000E+00

    9 .0000E+00   10 .0000E+00   11 .0000E+00   12 .0000E+00   13 .0000E+00
14 .0000E+00   15 .0000E+00   16 .0000E+00

   17 .0000E+00   18 .0000E+00   19 .0000E+00   20 .0000E+00   21 .0000E+00
22 .0000E+00   23 .0000E+00   24 .0000E+00

 *** MODELOPTs: RegDFAULT CONC ELEV URBAN ADJ_U*

                   * SOURCE EMISSION RATE SCALARS WHICH VARY DIURNALLY AND BY DAY OF
WEEK (HRDOW) *

 SOURCE ID = L0000083   ; SOURCE TYPE = VOLUME   :
  HOUR   SCALAR   HOUR   SCALAR   HOUR   SCALAR   HOUR   SCALAR   HOUR   SCALAR
HOUR   SCALAR   HOUR   SCALAR   HOUR   SCALAR
 -
- -

                                          DAY OF WEEK = WEEKDAY

    1 .0000E+00   2 .0000E+00   3 .0000E+00   4 .0000E+00   5 .0000E+00
6 .0000E+00   7 .0000E+00   8 .0000E+00

    9 .8000E+01   10 .8000E+01   11 .8000E+01   12 .8000E+01   13 .8000E+01
14 .8000E+01   15 .8000E+01   16 .8000E+01

   17 .8000E+01   18 .0000E+00   19 .0000E+00   20 .0000E+00   21 .0000E+00
22 .0000E+00   23 .0000E+00   24 .0000E+00

                                          DAY OF WEEK = SATURDAY

    1 .0000E+00   2 .0000E+00   3 .0000E+00   4 .0000E+00   5 .0000E+00
6 .0000E+00   7 .0000E+00   8 .0000E+00

    9 .0000E+00   10 .0000E+00   11 .0000E+00   12 .0000E+00   13 .0000E+00
14 .0000E+00   15 .0000E+00   16 .0000E+00

   17 .0000E+00   18 .0000E+00   19 .0000E+00   20 .0000E+00   21 .0000E+00
22 .0000E+00   23 .0000E+00   24 .0000E+00

                                          DAY OF WEEK = SUNDAY

    1 .0000E+00   2 .0000E+00   3 .0000E+00   4 .0000E+00   5 .0000E+00
6 .0000E+00   7 .0000E+00   8 .0000E+00

    9 .0000E+00   10 .0000E+00   11 .0000E+00   12 .0000E+00   13 .0000E+00
14 .0000E+00   15 .0000E+00   16 .0000E+00

   17 .0000E+00   18 .0000E+00   19 .0000E+00   20 .0000E+00   21 .0000E+00
22 .0000E+00   23 .0000E+00   24 .0000E+00

*** MODELOPTs: RegDFAULT CONC ELEV URBAN ADJ_U*

* SOURCE EMISSION RATE SCALARS WHICH VARY DIURNALLY AND BY DAY OF WEEK (HRDOW) *

SOURCE ID = L0000084 ; SOURCE TYPE = VOLUME :

HOUR	SCALAR	HOUR	SCALAR	HOUR	SCALAR	HOUR	SCALAR	HOUR	SCALAR	HOUR	SCALAR	HOUR	SCALAR	HOUR	SCALAR

DAY OF WEEK = WEEKDAY

1	.0000E+00	2	.0000E+00	3	.0000E+00	4	.0000E+00	5	.0000E+00	6	.0000E+00	7	.0000E+00	8	.0000E+00
9	.8000E+01	10	.8000E+01	11	.8000E+01	12	.8000E+01	13	.8000E+01	14	.8000E+01	15	.8000E+01	16	.8000E+01
17	.8000E+01	18	.0000E+00	19	.0000E+00	20	.0000E+00	21	.0000E+00	22	.0000E+00	23	.0000E+00	24	.0000E+00

DAY OF WEEK = SATURDAY

1	.0000E+00	2	.0000E+00	3	.0000E+00	4	.0000E+00	5	.0000E+00	6	.0000E+00	7	.0000E+00	8	.0000E+00
9	.0000E+00	10	.0000E+00	11	.0000E+00	12	.0000E+00	13	.0000E+00	14	.0000E+00	15	.0000E+00	16	.0000E+00
17	.0000E+00	18	.0000E+00	19	.0000E+00	20	.0000E+00	21	.0000E+00	22	.0000E+00	23	.0000E+00	24	.0000E+00

DAY OF WEEK = SUNDAY

1	.0000E+00	2	.0000E+00	3	.0000E+00	4	.0000E+00	5	.0000E+00	6	.0000E+00	7	.0000E+00	8	.0000E+00
9	.0000E+00	10	.0000E+00	11	.0000E+00	12	.0000E+00	13	.0000E+00	14	.0000E+00	15	.0000E+00	16	.0000E+00
17	.0000E+00	18	.0000E+00	19	.0000E+00	20	.0000E+00	21	.0000E+00	22	.0000E+00	23	.0000E+00	24	.0000E+00

*** MODELOPTs: RegDFAULT CONC ELEV URBAN ADJ_U*

* SOURCE EMISSION RATE SCALARS WHICH VARY DIURNALLY AND BY DAY OF WEEK (HRDOW) *

SOURCE ID = L0000085 ; SOURCE TYPE = VOLUME :

HOUR	SCALAR	HOUR	SCALAR	HOUR	SCALAR	HOUR	SCALAR	HOUR	SCALAR	HOUR	SCALAR	HOUR	SCALAR	HOUR	SCALAR

DAY OF WEEK = WEEKDAY

1	.0000E+00	2	.0000E+00	3	.0000E+00	4	.0000E+00	5	.0000E+00

6 .0000E+00   7 .0000E+00   8 .0000E+00
    9 .8000E+01   10 .8000E+01   11 .8000E+01   12 .8000E+01   13 .8000E+01
14 .8000E+01   15 .8000E+01   16 .8000E+01
   17 .8000E+01   18 .0000E+00   19 .0000E+00   20 .0000E+00   21 .0000E+00
22 .0000E+00   23 .0000E+00   24 .0000E+00
                                                DAY OF WEEK = SATURDAY
    1 .0000E+00   2 .0000E+00   3 .0000E+00   4 .0000E+00   5 .0000E+00
6 .0000E+00   7 .0000E+00   8 .0000E+00
    9 .0000E+00   10 .0000E+00   11 .0000E+00   12 .0000E+00   13 .0000E+00
14 .0000E+00   15 .0000E+00   16 .0000E+00
   17 .0000E+00   18 .0000E+00   19 .0000E+00   20 .0000E+00   21 .0000E+00
22 .0000E+00   23 .0000E+00   24 .0000E+00
                                                DAY OF WEEK = SUNDAY
    1 .0000E+00   2 .0000E+00   3 .0000E+00   4 .0000E+00   5 .0000E+00
6 .0000E+00   7 .0000E+00   8 .0000E+00
    9 .0000E+00   10 .0000E+00   11 .0000E+00   12 .0000E+00   13 .0000E+00
14 .0000E+00   15 .0000E+00   16 .0000E+00
   17 .0000E+00   18 .0000E+00   19 .0000E+00   20 .0000E+00   21 .0000E+00
22 .0000E+00   23 .0000E+00   24 .0000E+00

                    * SOURCE EMISSION RATE SCALARS WHICH VARY DIURNALLY AND BY DAY OF
WEEK (HRDOW) *

 SOURCE ID = L0000086   ; SOURCE TYPE = VOLUME   :
  HOUR   SCALAR   HOUR   SCALAR   HOUR   SCALAR   HOUR   SCALAR   HOUR   SCALAR
HOUR   SCALAR   HOUR   SCALAR   HOUR   SCALAR
 -
- -
                                                DAY OF WEEK = WEEKDAY
    1 .0000E+00   2 .0000E+00   3 .0000E+00   4 .0000E+00   5 .0000E+00
6 .0000E+00   7 .0000E+00   8 .0000E+00
    9 .8000E+01   10 .8000E+01   11 .8000E+01   12 .8000E+01   13 .8000E+01
14 .8000E+01   15 .8000E+01   16 .8000E+01
   17 .8000E+01   18 .0000E+00   19 .0000E+00   20 .0000E+00   21 .0000E+00
22 .0000E+00   23 .0000E+00   24 .0000E+00
                                                DAY OF WEEK = SATURDAY
    1 .0000E+00   2 .0000E+00   3 .0000E+00   4 .0000E+00   5 .0000E+00
6 .0000E+00   7 .0000E+00   8 .0000E+00
    9 .0000E+00   10 .0000E+00   11 .0000E+00   12 .0000E+00   13 .0000E+00
14 .0000E+00   15 .0000E+00   16 .0000E+00
   17 .0000E+00   18 .0000E+00   19 .0000E+00   20 .0000E+00   21 .0000E+00
22 .0000E+00   23 .0000E+00   24 .0000E+00
                                                DAY OF WEEK = SUNDAY

                    * SOURCE EMISSION RATE SCALARS WHICH VARY DIURNALLY AND BY DAY OF
WEEK (HRDOW) *

 SOURCE ID = L0000087   ; SOURCE TYPE = VOLUME   :
  HOUR   SCALAR   HOUR   SCALAR   HOUR   SCALAR   HOUR   SCALAR   HOUR   SCALAR
HOUR   SCALAR   HOUR   SCALAR   HOUR   SCALAR
 -
- -
                                              DAY OF WEEK = WEEKDAY
    1 .0000E+00   2 .0000E+00   3 .0000E+00   4 .0000E+00   5 .0000E+00
6 .0000E+00   7 .0000E+00   8 .0000E+00
    9 .8000E+01   10 .8000E+01   11 .8000E+01   12 .8000E+01   13 .8000E+01
14 .8000E+01   15 .8000E+01   16 .8000E+01
   17 .8000E+01   18 .0000E+00   19 .0000E+00   20 .0000E+00   21 .0000E+00
22 .0000E+00   23 .0000E+00   24 .0000E+00
                                              DAY OF WEEK = SATURDAY
    1 .0000E+00   2 .0000E+00   3 .0000E+00   4 .0000E+00   5 .0000E+00
6 .0000E+00   7 .0000E+00   8 .0000E+00
    9 .0000E+00   10 .0000E+00   11 .0000E+00   12 .0000E+00   13 .0000E+00
14 .0000E+00   15 .0000E+00   16 .0000E+00
   17 .0000E+00   18 .0000E+00   19 .0000E+00   20 .0000E+00   21 .0000E+00
22 .0000E+00   23 .0000E+00   24 .0000E+00
                                              DAY OF WEEK = SUNDAY
    1 .0000E+00   2 .0000E+00   3 .0000E+00   4 .0000E+00   5 .0000E+00
6 .0000E+00   7 .0000E+00   8 .0000E+00
    9 .0000E+00   10 .0000E+00   11 .0000E+00   12 .0000E+00   13 .0000E+00
14 .0000E+00   15 .0000E+00   16 .0000E+00
   17 .0000E+00   18 .0000E+00   19 .0000E+00   20 .0000E+00   21 .0000E+00
22 .0000E+00   23 .0000E+00   24 .0000E+00

SOURCE ID = L0000088 ; SOURCE TYPE = VOLUME :

HOUR	SCALAR	HOUR	SCALAR	HOUR	SCALAR	HOUR	SCALAR	HOUR	SCALAR	HOUR	SCALAR	HOUR	SCALAR	HOUR	SCALAR

DAY OF WEEK = WEEKDAY

1	.0000E+00	2	.0000E+00	3	.0000E+00	4	.0000E+00	5	.0000E+00	6	.0000E+00	7	.0000E+00	8	.0000E+00
9	.8000E+01	10	.8000E+01	11	.8000E+01	12	.8000E+01	13	.8000E+01	14	.8000E+01	15	.8000E+01	16	.8000E+01
17	.8000E+01	18	.0000E+00	19	.0000E+00	20	.0000E+00	21	.0000E+00	22	.0000E+00	23	.0000E+00	24	.0000E+00

DAY OF WEEK = SATURDAY

1	.0000E+00	2	.0000E+00	3	.0000E+00	4	.0000E+00	5	.0000E+00	6	.0000E+00	7	.0000E+00	8	.0000E+00
9	.0000E+00	10	.0000E+00	11	.0000E+00	12	.0000E+00	13	.0000E+00	14	.0000E+00	15	.0000E+00	16	.0000E+00
17	.0000E+00	18	.0000E+00	19	.0000E+00	20	.0000E+00	21	.0000E+00	22	.0000E+00	23	.0000E+00	24	.0000E+00

DAY OF WEEK = SUNDAY

1	.0000E+00	2	.0000E+00	3	.0000E+00	4	.0000E+00	5	.0000E+00	6	.0000E+00	7	.0000E+00	8	.0000E+00
9	.0000E+00	10	.0000E+00	11	.0000E+00	12	.0000E+00	13	.0000E+00	14	.0000E+00	15	.0000E+00	16	.0000E+00
17	.0000E+00	18	.0000E+00	19	.0000E+00	20	.0000E+00	21	.0000E+00	22	.0000E+00	23	.0000E+00	24	.0000E+00

*** MODELOPTs: RegDFAULT CONC ELEV URBAN ADJ_U*

* SOURCE EMISSION RATE SCALARS WHICH VARY DIURNALLY AND BY DAY OF WEEK (HRDOW) *

SOURCE ID = L0000089 ; SOURCE TYPE = VOLUME :

HOUR	SCALAR	HOUR	SCALAR	HOUR	SCALAR	HOUR	SCALAR	HOUR	SCALAR	HOUR	SCALAR	HOUR	SCALAR	HOUR	SCALAR

DAY OF WEEK = WEEKDAY

1	.0000E+00	2	.0000E+00	3	.0000E+00	4	.0000E+00	5	.0000E+00	6	.0000E+00	7	.0000E+00	8	.0000E+00
9	.8000E+01	10	.8000E+01	11	.8000E+01	12	.8000E+01	13	.8000E+01						

14 .8000E+01   15 .8000E+01   16 .8000E+01
   17 .8000E+01   18 .0000E+00   19 .0000E+00   20 .0000E+00   21 .0000E+00
22 .0000E+00   23 .0000E+00   24 .0000E+00
                                              DAY OF WEEK = SATURDAY
    1 .0000E+00   2 .0000E+00   3 .0000E+00   4 .0000E+00   5 .0000E+00
6 .0000E+00   7 .0000E+00   8 .0000E+00
    9 .0000E+00   10 .0000E+00   11 .0000E+00   12 .0000E+00   13 .0000E+00
14 .0000E+00   15 .0000E+00   16 .0000E+00
   17 .0000E+00   18 .0000E+00   19 .0000E+00   20 .0000E+00   21 .0000E+00
22 .0000E+00   23 .0000E+00   24 .0000E+00
                                              DAY OF WEEK = SUNDAY
    1 .0000E+00   2 .0000E+00   3 .0000E+00   4 .0000E+00   5 .0000E+00
6 .0000E+00   7 .0000E+00   8 .0000E+00
    9 .0000E+00   10 .0000E+00   11 .0000E+00   12 .0000E+00   13 .0000E+00
14 .0000E+00   15 .0000E+00   16 .0000E+00
   17 .0000E+00   18 .0000E+00   19 .0000E+00   20 .0000E+00   21 .0000E+00
22 .0000E+00   23 .0000E+00   24 .0000E+00

 *** MODELOPTs: RegDFAULT CONC ELEV URBAN ADJ_U*

                   * SOURCE EMISSION RATE SCALARS WHICH VARY DIURNALLY AND BY DAY OF
WEEK (HRDOW) *

 SOURCE ID = L0000090   ; SOURCE TYPE = VOLUME   :
  HOUR   SCALAR   HOUR   SCALAR   HOUR   SCALAR   HOUR   SCALAR   HOUR   SCALAR
HOUR   SCALAR   HOUR   SCALAR   HOUR   SCALAR
 -
- -
                                              DAY OF WEEK = WEEKDAY
    1 .0000E+00   2 .0000E+00   3 .0000E+00   4 .0000E+00   5 .0000E+00
6 .0000E+00   7 .0000E+00   8 .0000E+00
    9 .8000E+01   10 .8000E+01   11 .8000E+01   12 .8000E+01   13 .8000E+01
14 .8000E+01   15 .8000E+01   16 .8000E+01
   17 .8000E+01   18 .0000E+00   19 .0000E+00   20 .0000E+00   21 .0000E+00
22 .0000E+00   23 .0000E+00   24 .0000E+00
                                              DAY OF WEEK = SATURDAY
    1 .0000E+00   2 .0000E+00   3 .0000E+00   4 .0000E+00   5 .0000E+00
6 .0000E+00   7 .0000E+00   8 .0000E+00
    9 .0000E+00   10 .0000E+00   11 .0000E+00   12 .0000E+00   13 .0000E+00
14 .0000E+00   15 .0000E+00   16 .0000E+00
   17 .0000E+00   18 .0000E+00   19 .0000E+00   20 .0000E+00   21 .0000E+00
22 .0000E+00   23 .0000E+00   24 .0000E+00
                                              DAY OF WEEK = SUNDAY
    1 .0000E+00   2 .0000E+00   3 .0000E+00   4 .0000E+00   5 .0000E+00
6 .0000E+00   7 .0000E+00   8 .0000E+00

* SOURCE EMISSION RATE SCALARS WHICH VARY DIURNALLY AND BY DAY OF WEEK (HRDOW) *

SOURCE ID = L0000091 ; SOURCE TYPE = VOLUME :

HOUR	SCALAR	HOUR	SCALAR	HOUR	SCALAR	HOUR	SCALAR	HOUR	SCALAR	HOUR	SCALAR	HOUR	SCALAR	HOUR	SCALAR
DAY OF WEEK = WEEKDAY															
1	.0000E+00	2	.0000E+00	3	.0000E+00	4	.0000E+00	5	.0000E+00	6	.0000E+00	7	.0000E+00	8	.0000E+00
9	.8000E+01	10	.8000E+01	11	.8000E+01	12	.8000E+01	13	.8000E+01	14	.8000E+01	15	.8000E+01	16	.8000E+01
17	.8000E+01	18	.0000E+00	19	.0000E+00	20	.0000E+00	21	.0000E+00	22	.0000E+00	23	.0000E+00	24	.0000E+00
DAY OF WEEK = SATURDAY															
1	.0000E+00	2	.0000E+00	3	.0000E+00	4	.0000E+00	5	.0000E+00	6	.0000E+00	7	.0000E+00	8	.0000E+00
9	.0000E+00	10	.0000E+00	11	.0000E+00	12	.0000E+00	13	.0000E+00	14	.0000E+00	15	.0000E+00	16	.0000E+00
17	.0000E+00	18	.0000E+00	19	.0000E+00	20	.0000E+00	21	.0000E+00	22	.0000E+00	23	.0000E+00	24	.0000E+00
DAY OF WEEK = SUNDAY															
1	.0000E+00	2	.0000E+00	3	.0000E+00	4	.0000E+00	5	.0000E+00	6	.0000E+00	7	.0000E+00	8	.0000E+00
9	.0000E+00	10	.0000E+00	11	.0000E+00	12	.0000E+00	13	.0000E+00	14	.0000E+00	15	.0000E+00	16	.0000E+00
17	.0000E+00	18	.0000E+00	19	.0000E+00	20	.0000E+00	21	.0000E+00	22	.0000E+00	23	.0000E+00	24	.0000E+00

* SOURCE EMISSION RATE SCALARS WHICH VARY DIURNALLY AND BY DAY OF

WEEK (HRDOW) *

 SOURCE ID = L0000092   ; SOURCE TYPE = VOLUME   :
  HOUR   SCALAR   HOUR   SCALAR   HOUR   SCALAR   HOUR   SCALAR   HOUR   SCALAR
HOUR   SCALAR   HOUR   SCALAR   HOUR   SCALAR
 -
- -
                                                DAY OF WEEK = WEEKDAY
    1 .0000E+00   2 .0000E+00   3 .0000E+00   4 .0000E+00   5 .0000E+00
6 .0000E+00   7 .0000E+00   8 .0000E+00
    9 .8000E+01   10 .8000E+01   11 .8000E+01   12 .8000E+01   13 .8000E+01
14 .8000E+01   15 .8000E+01   16 .8000E+01
   17 .8000E+01   18 .0000E+00   19 .0000E+00   20 .0000E+00   21 .0000E+00
22 .0000E+00   23 .0000E+00   24 .0000E+00
                                                DAY OF WEEK = SATURDAY
    1 .0000E+00   2 .0000E+00   3 .0000E+00   4 .0000E+00   5 .0000E+00
6 .0000E+00   7 .0000E+00   8 .0000E+00
    9 .0000E+00   10 .0000E+00   11 .0000E+00   12 .0000E+00   13 .0000E+00
14 .0000E+00   15 .0000E+00   16 .0000E+00
   17 .0000E+00   18 .0000E+00   19 .0000E+00   20 .0000E+00   21 .0000E+00
22 .0000E+00   23 .0000E+00   24 .0000E+00
                                                DAY OF WEEK = SUNDAY
    1 .0000E+00   2 .0000E+00   3 .0000E+00   4 .0000E+00   5 .0000E+00
6 .0000E+00   7 .0000E+00   8 .0000E+00
    9 .0000E+00   10 .0000E+00   11 .0000E+00   12 .0000E+00   13 .0000E+00
14 .0000E+00   15 .0000E+00   16 .0000E+00
   17 .0000E+00   18 .0000E+00   19 .0000E+00   20 .0000E+00   21 .0000E+00
22 .0000E+00   23 .0000E+00   24 .0000E+00

 *** MODELOPTs: RegDFAULT CONC ELEV URBAN ADJ_U*

                   * SOURCE EMISSION RATE SCALARS WHICH VARY DIURNALLY AND BY DAY OF
WEEK (HRDOW) *

 SOURCE ID = L0000093   ; SOURCE TYPE = VOLUME   :
  HOUR   SCALAR   HOUR   SCALAR   HOUR   SCALAR   HOUR   SCALAR   HOUR   SCALAR
HOUR   SCALAR   HOUR   SCALAR   HOUR   SCALAR
 -
- -
                                                DAY OF WEEK = WEEKDAY
    1 .0000E+00   2 .0000E+00   3 .0000E+00   4 .0000E+00   5 .0000E+00
6 .0000E+00   7 .0000E+00   8 .0000E+00
    9 .8000E+01   10 .8000E+01   11 .8000E+01   12 .8000E+01   13 .8000E+01
14 .8000E+01   15 .8000E+01   16 .8000E+01
   17 .8000E+01   18 .0000E+00   19 .0000E+00   20 .0000E+00   21 .0000E+00

22 .0000E+00   23 .0000E+00   24 .0000E+00

DAY OF WEEK = SATURDAY

1 .0000E+00   2 .0000E+00   3 .0000E+00   4 .0000E+00   5 .0000E+00
6 .0000E+00   7 .0000E+00   8 .0000E+00
9 .0000E+00   10 .0000E+00   11 .0000E+00   12 .0000E+00   13 .0000E+00
14 .0000E+00   15 .0000E+00   16 .0000E+00
17 .0000E+00   18 .0000E+00   19 .0000E+00   20 .0000E+00   21 .0000E+00
22 .0000E+00   23 .0000E+00   24 .0000E+00

DAY OF WEEK = SUNDAY

1 .0000E+00   2 .0000E+00   3 .0000E+00   4 .0000E+00   5 .0000E+00
6 .0000E+00   7 .0000E+00   8 .0000E+00
9 .0000E+00   10 .0000E+00   11 .0000E+00   12 .0000E+00   13 .0000E+00
14 .0000E+00   15 .0000E+00   16 .0000E+00
17 .0000E+00   18 .0000E+00   19 .0000E+00   20 .0000E+00   21 .0000E+00
22 .0000E+00   23 .0000E+00   24 .0000E+00

*** MODELOPTs: RegDFAULT CONC ELEV URBAN ADJ_U*

* SOURCE EMISSION RATE SCALARS WHICH VARY DIURNALLY AND BY DAY OF WEEK (HRDOW) *

SOURCE ID = L0000094   ; SOURCE TYPE = VOLUME   :

HOUR	SCALAR	HOUR	SCALAR	HOUR	SCALAR	HOUR	SCALAR	HOUR	SCALAR	HOUR	SCALAR	HOUR	SCALAR	HOUR	SCALAR

DAY OF WEEK = WEEKDAY

1 .0000E+00   2 .0000E+00   3 .0000E+00   4 .0000E+00   5 .0000E+00
6 .0000E+00   7 .0000E+00   8 .0000E+00
9 .8000E+01   10 .8000E+01   11 .8000E+01   12 .8000E+01   13 .8000E+01
14 .8000E+01   15 .8000E+01   16 .8000E+01
17 .8000E+01   18 .0000E+00   19 .0000E+00   20 .0000E+00   21 .0000E+00
22 .0000E+00   23 .0000E+00   24 .0000E+00

DAY OF WEEK = SATURDAY

1 .0000E+00   2 .0000E+00   3 .0000E+00   4 .0000E+00   5 .0000E+00
6 .0000E+00   7 .0000E+00   8 .0000E+00
9 .0000E+00   10 .0000E+00   11 .0000E+00   12 .0000E+00   13 .0000E+00
14 .0000E+00   15 .0000E+00   16 .0000E+00
17 .0000E+00   18 .0000E+00   19 .0000E+00   20 .0000E+00   21 .0000E+00
22 .0000E+00   23 .0000E+00   24 .0000E+00

DAY OF WEEK = SUNDAY

1 .0000E+00   2 .0000E+00   3 .0000E+00   4 .0000E+00   5 .0000E+00
6 .0000E+00   7 .0000E+00   8 .0000E+00
9 .0000E+00   10 .0000E+00   11 .0000E+00   12 .0000E+00   13 .0000E+00
14 .0000E+00   15 .0000E+00   16 .0000E+00

                   * SOURCE EMISSION RATE SCALARS WHICH VARY DIURNALLY AND BY DAY OF
WEEK (HRDOW) *

 SOURCE ID = L0000095   ; SOURCE TYPE = VOLUME   :
  HOUR   SCALAR   HOUR   SCALAR   HOUR   SCALAR   HOUR   SCALAR   HOUR   SCALAR
HOUR   SCALAR   HOUR   SCALAR   HOUR   SCALAR
 -
- -
                                                DAY OF WEEK = WEEKDAY
    1 .0000E+00   2 .0000E+00   3 .0000E+00   4 .0000E+00   5 .0000E+00
6 .0000E+00   7 .0000E+00   8 .0000E+00
    9 .8000E+01   10 .8000E+01   11 .8000E+01   12 .8000E+01   13 .8000E+01
14 .8000E+01   15 .8000E+01   16 .8000E+01
   17 .8000E+01   18 .0000E+00   19 .0000E+00   20 .0000E+00   21 .0000E+00
22 .0000E+00   23 .0000E+00   24 .0000E+00
                                                DAY OF WEEK = SATURDAY
    1 .0000E+00   2 .0000E+00   3 .0000E+00   4 .0000E+00   5 .0000E+00
6 .0000E+00   7 .0000E+00   8 .0000E+00
    9 .0000E+00   10 .0000E+00   11 .0000E+00   12 .0000E+00   13 .0000E+00
14 .0000E+00   15 .0000E+00   16 .0000E+00
   17 .0000E+00   18 .0000E+00   19 .0000E+00   20 .0000E+00   21 .0000E+00
22 .0000E+00   23 .0000E+00   24 .0000E+00
                                                DAY OF WEEK = SUNDAY
    1 .0000E+00   2 .0000E+00   3 .0000E+00   4 .0000E+00   5 .0000E+00
6 .0000E+00   7 .0000E+00   8 .0000E+00
    9 .0000E+00   10 .0000E+00   11 .0000E+00   12 .0000E+00   13 .0000E+00
14 .0000E+00   15 .0000E+00   16 .0000E+00
   17 .0000E+00   18 .0000E+00   19 .0000E+00   20 .0000E+00   21 .0000E+00
22 .0000E+00   23 .0000E+00   24 .0000E+00

                   * SOURCE EMISSION RATE SCALARS WHICH VARY DIURNALLY AND BY DAY OF
WEEK (HRDOW) *

```
 SOURCE ID = L0000096     ; SOURCE TYPE = VOLUME   :
  HOUR   SCALAR   HOUR   SCALAR   HOUR   SCALAR   HOUR   SCALAR   HOUR   SCALAR
HOUR   SCALAR   HOUR   SCALAR   HOUR   SCALAR
 - - - - - - - - - - - - - - - - - - - - - - - - - - - - - - - - - - - - - - - - -
- - - - - - - - - - - - - - - - - - - - - - - - -
                                                DAY OF WEEK = WEEKDAY
    1  .0000E+00    2  .0000E+00    3  .0000E+00    4  .0000E+00    5  .0000E+00
6  .0000E+00    7  .0000E+00    8  .0000E+00
    9  .8000E+01   10  .8000E+01   11  .8000E+01   12  .8000E+01   13  .8000E+01
14  .8000E+01   15  .8000E+01   16  .8000E+01
   17  .8000E+01   18  .0000E+00   19  .0000E+00   20  .0000E+00   21  .0000E+00
22  .0000E+00   23  .0000E+00   24  .0000E+00
                                                DAY OF WEEK = SATURDAY
    1  .0000E+00    2  .0000E+00    3  .0000E+00    4  .0000E+00    5  .0000E+00
6  .0000E+00    7  .0000E+00    8  .0000E+00
    9  .0000E+00   10  .0000E+00   11  .0000E+00   12  .0000E+00   13  .0000E+00
14  .0000E+00   15  .0000E+00   16  .0000E+00
   17  .0000E+00   18  .0000E+00   19  .0000E+00   20  .0000E+00   21  .0000E+00
22  .0000E+00   23  .0000E+00   24  .0000E+00
                                                DAY OF WEEK = SUNDAY
    1  .0000E+00    2  .0000E+00    3  .0000E+00    4  .0000E+00    5  .0000E+00
6  .0000E+00    7  .0000E+00    8  .0000E+00
    9  .0000E+00   10  .0000E+00   11  .0000E+00   12  .0000E+00   13  .0000E+00
14  .0000E+00   15  .0000E+00   16  .0000E+00
   17  .0000E+00   18  .0000E+00   19  .0000E+00   20  .0000E+00   21  .0000E+00
22  .0000E+00   23  .0000E+00   24  .0000E+00
↟ *** AERMOD - VERSION 24142  ***   *** C:\Users\apoll\OneDrive -
Dudek\Desktop\HARP2\HARP\Covina BESS\Covin ***        04/25/25
 *** AERMET - VERSION  22112 ***   ***
                      ***        06:23:25

                                PAGE 107
 *** MODELOPTs:    RegDFAULT  CONC  ELEV  URBAN  ADJ_U*

                   * SOURCE EMISSION RATE SCALARS WHICH VARY DIURNALLY AND BY DAY OF
WEEK (HRDOW) *

 SOURCE ID = L0000097     ; SOURCE TYPE = VOLUME   :
  HOUR   SCALAR   HOUR   SCALAR   HOUR   SCALAR   HOUR   SCALAR   HOUR   SCALAR
HOUR   SCALAR   HOUR   SCALAR   HOUR   SCALAR
 - - - - - - - - - - - - - - - - - - - - - - - - - - - - - - - - - - - - - - - - -
- - - - - - - - - - - - - - - - - - - - - - - - -
                                                DAY OF WEEK = WEEKDAY
    1  .0000E+00    2  .0000E+00    3  .0000E+00    4  .0000E+00    5  .0000E+00
6  .0000E+00    7  .0000E+00    8  .0000E+00
    9  .8000E+01   10  .8000E+01   11  .8000E+01   12  .8000E+01   13  .8000E+01
14  .8000E+01   15  .8000E+01   16  .8000E+01
   17  .8000E+01   18  .0000E+00   19  .0000E+00   20  .0000E+00   21  .0000E+00
22  .0000E+00   23  .0000E+00   24  .0000E+00
                                                DAY OF WEEK = SATURDAY
```

```
    1  .0000E+00    2  .0000E+00    3  .0000E+00    4  .0000E+00    5  .0000E+00
6  .0000E+00    7  .0000E+00    8  .0000E+00
    9  .0000E+00   10  .0000E+00   11  .0000E+00   12  .0000E+00   13  .0000E+00
14  .0000E+00   15  .0000E+00   16  .0000E+00
   17  .0000E+00   18  .0000E+00   19  .0000E+00   20  .0000E+00   21  .0000E+00
22  .0000E+00   23  .0000E+00   24  .0000E+00
                                                DAY OF WEEK = SUNDAY
    1  .0000E+00    2  .0000E+00    3  .0000E+00    4  .0000E+00    5  .0000E+00
6  .0000E+00    7  .0000E+00    8  .0000E+00
    9  .0000E+00   10  .0000E+00   11  .0000E+00   12  .0000E+00   13  .0000E+00
14  .0000E+00   15  .0000E+00   16  .0000E+00
   17  .0000E+00   18  .0000E+00   19  .0000E+00   20  .0000E+00   21  .0000E+00
22  .0000E+00   23  .0000E+00   24  .0000E+00
 *** AERMOD - VERSION 24142  ***   *** C:\Users\apoll\OneDrive -
Dudek\Desktop\HARP2\HARP\Covina BESS\Covin ***        04/25/25
 *** AERMET - VERSION  22112 ***   ***
                      ***        06:23:25

                                  PAGE 108
 *** MODELOPTs:    RegDFAULT  CONC  ELEV  URBAN  ADJ_U*

                   * SOURCE EMISSION RATE SCALARS WHICH VARY DIURNALLY AND BY DAY OF
WEEK (HRDOW) *

 SOURCE ID = L0000098     ; SOURCE TYPE = VOLUME   :
  HOUR   SCALAR   HOUR   SCALAR   HOUR   SCALAR   HOUR   SCALAR   HOUR   SCALAR
HOUR   SCALAR   HOUR   SCALAR   HOUR   SCALAR
 - - - - - - - - - - - - - - - - - - - - - - - - - - - - - - - - - - - - - - - - -
- - - - - - - - - - - - - - - - - - - - - - - -
                                                DAY OF WEEK = WEEKDAY
    1  .0000E+00    2  .0000E+00    3  .0000E+00    4  .0000E+00    5  .0000E+00
6  .0000E+00    7  .0000E+00    8  .0000E+00
    9  .8000E+01   10  .8000E+01   11  .8000E+01   12  .8000E+01   13  .8000E+01
14  .8000E+01   15  .8000E+01   16  .8000E+01
   17  .8000E+01   18  .0000E+00   19  .0000E+00   20  .0000E+00   21  .0000E+00
22  .0000E+00   23  .0000E+00   24  .0000E+00
                                                DAY OF WEEK = SATURDAY
    1  .0000E+00    2  .0000E+00    3  .0000E+00    4  .0000E+00    5  .0000E+00
6  .0000E+00    7  .0000E+00    8  .0000E+00
    9  .0000E+00   10  .0000E+00   11  .0000E+00   12  .0000E+00   13  .0000E+00
14  .0000E+00   15  .0000E+00   16  .0000E+00
   17  .0000E+00   18  .0000E+00   19  .0000E+00   20  .0000E+00   21  .0000E+00
22  .0000E+00   23  .0000E+00   24  .0000E+00
                                                DAY OF WEEK = SUNDAY
    1  .0000E+00    2  .0000E+00    3  .0000E+00    4  .0000E+00    5  .0000E+00
6  .0000E+00    7  .0000E+00    8  .0000E+00
    9  .0000E+00   10  .0000E+00   11  .0000E+00   12  .0000E+00   13  .0000E+00
14  .0000E+00   15  .0000E+00   16  .0000E+00
   17  .0000E+00   18  .0000E+00   19  .0000E+00   20  .0000E+00   21  .0000E+00
22  .0000E+00   23  .0000E+00   24  .0000E+00
```

* SOURCE EMISSION RATE SCALARS WHICH VARY DIURNALLY AND BY DAY OF WEEK (HRDOW) *

SOURCE ID = L0000099 ; SOURCE TYPE = VOLUME :

HOUR	SCALAR	HOUR	SCALAR	HOUR	SCALAR	HOUR	SCALAR	HOUR	SCALAR	HOUR	SCALAR	HOUR	SCALAR	HOUR	SCALAR
DAY OF WEEK = WEEKDAY															
1	.0000E+00	2	.0000E+00	3	.0000E+00	4	.0000E+00	5	.0000E+00	6	.0000E+00	7	.0000E+00	8	.0000E+00
9	.8000E+01	10	.8000E+01	11	.8000E+01	12	.8000E+01	13	.8000E+01	14	.8000E+01	15	.8000E+01	16	.8000E+01
17	.8000E+01	18	.0000E+00	19	.0000E+00	20	.0000E+00	21	.0000E+00	22	.0000E+00	23	.0000E+00	24	.0000E+00
DAY OF WEEK = SATURDAY															
1	.0000E+00	2	.0000E+00	3	.0000E+00	4	.0000E+00	5	.0000E+00	6	.0000E+00	7	.0000E+00	8	.0000E+00
9	.0000E+00	10	.0000E+00	11	.0000E+00	12	.0000E+00	13	.0000E+00	14	.0000E+00	15	.0000E+00	16	.0000E+00
17	.0000E+00	18	.0000E+00	19	.0000E+00	20	.0000E+00	21	.0000E+00	22	.0000E+00	23	.0000E+00	24	.0000E+00
DAY OF WEEK = SUNDAY															
1	.0000E+00	2	.0000E+00	3	.0000E+00	4	.0000E+00	5	.0000E+00	6	.0000E+00	7	.0000E+00	8	.0000E+00
9	.0000E+00	10	.0000E+00	11	.0000E+00	12	.0000E+00	13	.0000E+00	14	.0000E+00	15	.0000E+00	16	.0000E+00
17	.0000E+00	18	.0000E+00	19	.0000E+00	20	.0000E+00	21	.0000E+00	22	.0000E+00	23	.0000E+00	24	.0000E+00

* SOURCE EMISSION RATE SCALARS WHICH VARY DIURNALLY AND BY DAY OF WEEK (HRDOW) *

SOURCE ID = L0000100 ; SOURCE TYPE = VOLUME :

HOUR	SCALAR	HOUR	SCALAR	HOUR	SCALAR	HOUR	SCALAR	HOUR	SCALAR

HOUR SCALAR HOUR SCALAR HOUR SCALAR
- - - -

```
    9  .0000E+00   10  .0000E+00   11  .0000E+00   12  .0000E+00   13  .0000E+00
14  .0000E+00   15  .0000E+00   16  .0000E+00
   17  .0000E+00   18  .0000E+00   19  .0000E+00   20  .0000E+00   21  .0000E+00
22  .0000E+00   23  .0000E+00   24  .0000E+00
                                                DAY OF WEEK = SUNDAY
    1  .0000E+00    2  .0000E+00    3  .0000E+00    4  .0000E+00    5  .0000E+00
6  .0000E+00    7  .0000E+00    8  .0000E+00
    9  .0000E+00   10  .0000E+00   11  .0000E+00   12  .0000E+00   13  .0000E+00
14  .0000E+00   15  .0000E+00   16  .0000E+00
   17  .0000E+00   18  .0000E+00   19  .0000E+00   20  .0000E+00   21  .0000E+00
22  .0000E+00   23  .0000E+00   24  .0000E+00
↟ *** AERMOD - VERSION 24142  ***   *** C:\Users\apoll\OneDrive -
Dudek\Desktop\HARP2\HARP\Covina BESS\Covin ***        04/25/25
 *** AERMET - VERSION  22112 ***   ***
                       ***        06:23:25

                                  PAGE 112
 *** MODELOPTs:    RegDFAULT  CONC  ELEV  URBAN  ADJ_U*

                   * SOURCE EMISSION RATE SCALARS WHICH VARY DIURNALLY AND BY DAY OF
WEEK (HRDOW) *

 SOURCE ID = L0000102     ; SOURCE TYPE = VOLUME   :
  HOUR   SCALAR   HOUR   SCALAR   HOUR   SCALAR   HOUR   SCALAR   HOUR   SCALAR
HOUR   SCALAR   HOUR   SCALAR   HOUR   SCALAR
 - - - - - - - - - - - - - - - - - - - - - - - - - - - - - - - - - - - - - - - - -
- - - - - - - - - - - - - - - - - - - - - - - -
                                                DAY OF WEEK = WEEKDAY
    1  .0000E+00    2  .0000E+00    3  .0000E+00    4  .0000E+00    5  .0000E+00
6  .0000E+00    7  .0000E+00    8  .0000E+00
    9  .8000E+01   10  .8000E+01   11  .8000E+01   12  .8000E+01   13  .8000E+01
14  .8000E+01   15  .8000E+01   16  .8000E+01
   17  .8000E+01   18  .0000E+00   19  .0000E+00   20  .0000E+00   21  .0000E+00
22  .0000E+00   23  .0000E+00   24  .0000E+00
                                                DAY OF WEEK = SATURDAY
    1  .0000E+00    2  .0000E+00    3  .0000E+00    4  .0000E+00    5  .0000E+00
6  .0000E+00    7  .0000E+00    8  .0000E+00
    9  .0000E+00   10  .0000E+00   11  .0000E+00   12  .0000E+00   13  .0000E+00
14  .0000E+00   15  .0000E+00   16  .0000E+00
   17  .0000E+00   18  .0000E+00   19  .0000E+00   20  .0000E+00   21  .0000E+00
22  .0000E+00   23  .0000E+00   24  .0000E+00
                                                DAY OF WEEK = SUNDAY
    1  .0000E+00    2  .0000E+00    3  .0000E+00    4  .0000E+00    5  .0000E+00
6  .0000E+00    7  .0000E+00    8  .0000E+00
    9  .0000E+00   10  .0000E+00   11  .0000E+00   12  .0000E+00   13  .0000E+00
14  .0000E+00   15  .0000E+00   16  .0000E+00
   17  .0000E+00   18  .0000E+00   19  .0000E+00   20  .0000E+00   21  .0000E+00
22  .0000E+00   23  .0000E+00   24  .0000E+00
↟ *** AERMOD - VERSION 24142  ***   *** C:\Users\apoll\OneDrive -
Dudek\Desktop\HARP2\HARP\Covina BESS\Covin ***        04/25/25
```

                  * SOURCE EMISSION RATE SCALARS WHICH VARY DIURNALLY AND BY DAY OF WEEK (HRDOW) *

 SOURCE ID = L0000103   ; SOURCE TYPE = VOLUME   :
  HOUR   SCALAR   HOUR   SCALAR   HOUR   SCALAR   HOUR   SCALAR   HOUR   SCALAR   HOUR   SCALAR   HOUR   SCALAR   HOUR   SCALAR
 -
                                                    DAY OF WEEK = WEEKDAY
    1 .0000E+00   2 .0000E+00   3 .0000E+00   4 .0000E+00   5 .0000E+00   6 .0000E+00   7 .0000E+00   8 .0000E+00
    9 .8000E+01   10 .8000E+01   11 .8000E+01   12 .8000E+01   13 .8000E+01   14 .8000E+01   15 .8000E+01   16 .8000E+01
   17 .8000E+01   18 .0000E+00   19 .0000E+00   20 .0000E+00   21 .0000E+00   22 .0000E+00   23 .0000E+00   24 .0000E+00
                                                    DAY OF WEEK = SATURDAY
    1 .0000E+00   2 .0000E+00   3 .0000E+00   4 .0000E+00   5 .0000E+00   6 .0000E+00   7 .0000E+00   8 .0000E+00
    9 .0000E+00   10 .0000E+00   11 .0000E+00   12 .0000E+00   13 .0000E+00   14 .0000E+00   15 .0000E+00   16 .0000E+00
   17 .0000E+00   18 .0000E+00   19 .0000E+00   20 .0000E+00   21 .0000E+00   22 .0000E+00   23 .0000E+00   24 .0000E+00
                                                    DAY OF WEEK = SUNDAY
    1 .0000E+00   2 .0000E+00   3 .0000E+00   4 .0000E+00   5 .0000E+00   6 .0000E+00   7 .0000E+00   8 .0000E+00
    9 .0000E+00   10 .0000E+00   11 .0000E+00   12 .0000E+00   13 .0000E+00   14 .0000E+00   15 .0000E+00   16 .0000E+00
   17 .0000E+00   18 .0000E+00   19 .0000E+00   20 .0000E+00   21 .0000E+00   22 .0000E+00   23 .0000E+00   24 .0000E+00

                  * SOURCE EMISSION RATE SCALARS WHICH VARY DIURNALLY AND BY DAY OF WEEK (HRDOW) *

 SOURCE ID = L0000104   ; SOURCE TYPE = VOLUME   :
  HOUR   SCALAR   HOUR   SCALAR   HOUR   SCALAR   HOUR   SCALAR   HOUR   SCALAR   HOUR   SCALAR   HOUR   SCALAR   HOUR   SCALAR
 -

- -
DAY OF WEEK = WEEKDAY
1 .0000E+00 2 .0000E+00 3 .0000E+00 4 .0000E+00 5 .0000E+00
6 .0000E+00 7 .0000E+00 8 .0000E+00
9 .8000E+01 10 .8000E+01 11 .8000E+01 12 .8000E+01 13 .8000E+01
14 .8000E+01 15 .8000E+01 16 .8000E+01
17 .8000E+01 18 .0000E+00 19 .0000E+00 20 .0000E+00 21 .0000E+00
22 .0000E+00 23 .0000E+00 24 .0000E+00
DAY OF WEEK = SATURDAY
1 .0000E+00 2 .0000E+00 3 .0000E+00 4 .0000E+00 5 .0000E+00
6 .0000E+00 7 .0000E+00 8 .0000E+00
9 .0000E+00 10 .0000E+00 11 .0000E+00 12 .0000E+00 13 .0000E+00
14 .0000E+00 15 .0000E+00 16 .0000E+00
17 .0000E+00 18 .0000E+00 19 .0000E+00 20 .0000E+00 21 .0000E+00
22 .0000E+00 23 .0000E+00 24 .0000E+00
DAY OF WEEK = SUNDAY
1 .0000E+00 2 .0000E+00 3 .0000E+00 4 .0000E+00 5 .0000E+00
6 .0000E+00 7 .0000E+00 8 .0000E+00
9 .0000E+00 10 .0000E+00 11 .0000E+00 12 .0000E+00 13 .0000E+00
14 .0000E+00 15 .0000E+00 16 .0000E+00
17 .0000E+00 18 .0000E+00 19 .0000E+00 20 .0000E+00 21 .0000E+00
22 .0000E+00 23 .0000E+00 24 .0000E+00

*** MODELOPTs: RegDFAULT CONC ELEV URBAN ADJ_U*

* SOURCE EMISSION RATE SCALARS WHICH VARY DIURNALLY AND BY DAY OF
WEEK (HRDOW) *

SOURCE ID = L0000105 ; SOURCE TYPE = VOLUME :
HOUR SCALAR HOUR SCALAR HOUR SCALAR HOUR SCALAR HOUR SCALAR
HOUR SCALAR HOUR SCALAR HOUR SCALAR
- -
- -
DAY OF WEEK = WEEKDAY
1 .0000E+00 2 .0000E+00 3 .0000E+00 4 .0000E+00 5 .0000E+00
6 .0000E+00 7 .0000E+00 8 .0000E+00
9 .8000E+01 10 .8000E+01 11 .8000E+01 12 .8000E+01 13 .8000E+01
14 .8000E+01 15 .8000E+01 16 .8000E+01
17 .8000E+01 18 .0000E+00 19 .0000E+00 20 .0000E+00 21 .0000E+00
22 .0000E+00 23 .0000E+00 24 .0000E+00
DAY OF WEEK = SATURDAY
1 .0000E+00 2 .0000E+00 3 .0000E+00 4 .0000E+00 5 .0000E+00
6 .0000E+00 7 .0000E+00 8 .0000E+00
9 .0000E+00 10 .0000E+00 11 .0000E+00 12 .0000E+00 13 .0000E+00
14 .0000E+00 15 .0000E+00 16 .0000E+00

                   * SOURCE EMISSION RATE SCALARS WHICH VARY DIURNALLY AND BY DAY OF
WEEK (HRDOW) *

 SOURCE ID = L0000106   ; SOURCE TYPE = VOLUME   :
  HOUR   SCALAR   HOUR   SCALAR   HOUR   SCALAR   HOUR   SCALAR   HOUR   SCALAR
HOUR   SCALAR   HOUR   SCALAR   HOUR   SCALAR
 -
- -
                                                DAY OF WEEK = WEEKDAY
    1 .0000E+00   2 .0000E+00   3 .0000E+00   4 .0000E+00   5 .0000E+00
6 .0000E+00   7 .0000E+00   8 .0000E+00
    9 .8000E+01   10 .8000E+01   11 .8000E+01   12 .8000E+01   13 .8000E+01
14 .8000E+01   15 .8000E+01   16 .8000E+01
   17 .8000E+01   18 .0000E+00   19 .0000E+00   20 .0000E+00   21 .0000E+00
22 .0000E+00   23 .0000E+00   24 .0000E+00
                                                DAY OF WEEK = SATURDAY
    1 .0000E+00   2 .0000E+00   3 .0000E+00   4 .0000E+00   5 .0000E+00
6 .0000E+00   7 .0000E+00   8 .0000E+00
    9 .0000E+00   10 .0000E+00   11 .0000E+00   12 .0000E+00   13 .0000E+00
14 .0000E+00   15 .0000E+00   16 .0000E+00
   17 .0000E+00   18 .0000E+00   19 .0000E+00   20 .0000E+00   21 .0000E+00
22 .0000E+00   23 .0000E+00   24 .0000E+00
                                                DAY OF WEEK = SUNDAY
    1 .0000E+00   2 .0000E+00   3 .0000E+00   4 .0000E+00   5 .0000E+00
6 .0000E+00   7 .0000E+00   8 .0000E+00
    9 .0000E+00   10 .0000E+00   11 .0000E+00   12 .0000E+00   13 .0000E+00
14 .0000E+00   15 .0000E+00   16 .0000E+00
   17 .0000E+00   18 .0000E+00   19 .0000E+00   20 .0000E+00   21 .0000E+00
22 .0000E+00   23 .0000E+00   24 .0000E+00

* SOURCE EMISSION RATE SCALARS WHICH VARY DIURNALLY AND BY DAY OF WEEK (HRDOW) *

SOURCE ID = L0000107 ; SOURCE TYPE = VOLUME :

HOUR	SCALAR	HOUR	SCALAR	HOUR	SCALAR	HOUR	SCALAR	HOUR	SCALAR	HOUR	SCALAR	HOUR	SCALAR	HOUR	SCALAR
DAY OF WEEK = WEEKDAY															
1	.0000E+00	2	.0000E+00	3	.0000E+00	4	.0000E+00	5	.0000E+00	6	.0000E+00	7	.0000E+00	8	.0000E+00
9	.8000E+01	10	.8000E+01	11	.8000E+01	12	.8000E+01	13	.8000E+01	14	.8000E+01	15	.8000E+01	16	.8000E+01
17	.8000E+01	18	.0000E+00	19	.0000E+00	20	.0000E+00	21	.0000E+00	22	.0000E+00	23	.0000E+00	24	.0000E+00
DAY OF WEEK = SATURDAY															
1	.0000E+00	2	.0000E+00	3	.0000E+00	4	.0000E+00	5	.0000E+00	6	.0000E+00	7	.0000E+00	8	.0000E+00
9	.0000E+00	10	.0000E+00	11	.0000E+00	12	.0000E+00	13	.0000E+00	14	.0000E+00	15	.0000E+00	16	.0000E+00
17	.0000E+00	18	.0000E+00	19	.0000E+00	20	.0000E+00	21	.0000E+00	22	.0000E+00	23	.0000E+00	24	.0000E+00
DAY OF WEEK = SUNDAY															
1	.0000E+00	2	.0000E+00	3	.0000E+00	4	.0000E+00	5	.0000E+00	6	.0000E+00	7	.0000E+00	8	.0000E+00
9	.0000E+00	10	.0000E+00	11	.0000E+00	12	.0000E+00	13	.0000E+00	14	.0000E+00	15	.0000E+00	16	.0000E+00
17	.0000E+00	18	.0000E+00	19	.0000E+00	20	.0000E+00	21	.0000E+00	22	.0000E+00	23	.0000E+00	24	.0000E+00

* SOURCE EMISSION RATE SCALARS WHICH VARY DIURNALLY AND BY DAY OF WEEK (HRDOW) *

SOURCE ID = L0000108 ; SOURCE TYPE = VOLUME :

HOUR	SCALAR	HOUR	SCALAR	HOUR	SCALAR	HOUR	SCALAR	HOUR	SCALAR	HOUR	SCALAR	HOUR	SCALAR	HOUR	SCALAR
DAY OF WEEK = WEEKDAY															

```
    1  .0000E+00    2  .0000E+00    3  .0000E+00    4  .0000E+00    5  .0000E+00
6  .0000E+00    7  .0000E+00    8  .0000E+00
    9  .8000E+01   10  .8000E+01   11  .8000E+01   12  .8000E+01   13  .8000E+01
14  .8000E+01   15  .8000E+01   16  .8000E+01
   17  .8000E+01   18  .0000E+00   19  .0000E+00   20  .0000E+00   21  .0000E+00
22  .0000E+00   23  .0000E+00   24  .0000E+00
                                                DAY OF WEEK = SATURDAY
    1  .0000E+00    2  .0000E+00    3  .0000E+00    4  .0000E+00    5  .0000E+00
6  .0000E+00    7  .0000E+00    8  .0000E+00
    9  .0000E+00   10  .0000E+00   11  .0000E+00   12  .0000E+00   13  .0000E+00
14  .0000E+00   15  .0000E+00   16  .0000E+00
   17  .0000E+00   18  .0000E+00   19  .0000E+00   20  .0000E+00   21  .0000E+00
22  .0000E+00   23  .0000E+00   24  .0000E+00
                                                DAY OF WEEK = SUNDAY
    1  .0000E+00    2  .0000E+00    3  .0000E+00    4  .0000E+00    5  .0000E+00
6  .0000E+00    7  .0000E+00    8  .0000E+00
    9  .0000E+00   10  .0000E+00   11  .0000E+00   12  .0000E+00   13  .0000E+00
14  .0000E+00   15  .0000E+00   16  .0000E+00
   17  .0000E+00   18  .0000E+00   19  .0000E+00   20  .0000E+00   21  .0000E+00
22  .0000E+00   23  .0000E+00   24  .0000E+00
```



```
                  * SOURCE EMISSION RATE SCALARS WHICH VARY DIURNALLY AND BY DAY OF
WEEK (HRDOW) *

 SOURCE ID = L0000109     ; SOURCE TYPE = VOLUME   :
  HOUR   SCALAR   HOUR   SCALAR   HOUR   SCALAR   HOUR   SCALAR   HOUR   SCALAR
HOUR   SCALAR   HOUR   SCALAR   HOUR   SCALAR
 - - - - - - - - - - - - - - - - - - - - - - - - - - - - - - - - - - - - - - - - -
- - - - - - - - - - - - - - - - - - - - - - - -
                                                DAY OF WEEK = WEEKDAY
    1  .0000E+00    2  .0000E+00    3  .0000E+00    4  .0000E+00    5  .0000E+00
6  .0000E+00    7  .0000E+00    8  .0000E+00
    9  .8000E+01   10  .8000E+01   11  .8000E+01   12  .8000E+01   13  .8000E+01
14  .8000E+01   15  .8000E+01   16  .8000E+01
   17  .8000E+01   18  .0000E+00   19  .0000E+00   20  .0000E+00   21  .0000E+00
22  .0000E+00   23  .0000E+00   24  .0000E+00
                                                DAY OF WEEK = SATURDAY
    1  .0000E+00    2  .0000E+00    3  .0000E+00    4  .0000E+00    5  .0000E+00
6  .0000E+00    7  .0000E+00    8  .0000E+00
    9  .0000E+00   10  .0000E+00   11  .0000E+00   12  .0000E+00   13  .0000E+00
14  .0000E+00   15  .0000E+00   16  .0000E+00
   17  .0000E+00   18  .0000E+00   19  .0000E+00   20  .0000E+00   21  .0000E+00
22  .0000E+00   23  .0000E+00   24  .0000E+00
```

                   * SOURCE EMISSION RATE SCALARS WHICH VARY DIURNALLY AND BY DAY OF
WEEK (HRDOW) *

 SOURCE ID = L0000110   ; SOURCE TYPE = VOLUME   :
  HOUR   SCALAR   HOUR   SCALAR   HOUR   SCALAR   HOUR   SCALAR   HOUR   SCALAR
HOUR   SCALAR   HOUR   SCALAR   HOUR   SCALAR
 -
- -
                                          DAY OF WEEK = WEEKDAY
    1 .0000E+00   2 .0000E+00   3 .0000E+00   4 .0000E+00   5 .0000E+00
6 .0000E+00   7 .0000E+00   8 .0000E+00
    9 .8000E+01   10 .8000E+01   11 .8000E+01   12 .8000E+01   13 .8000E+01
14 .8000E+01   15 .8000E+01   16 .8000E+01
   17 .8000E+01   18 .0000E+00   19 .0000E+00   20 .0000E+00   21 .0000E+00
22 .0000E+00   23 .0000E+00   24 .0000E+00
                                          DAY OF WEEK = SATURDAY
    1 .0000E+00   2 .0000E+00   3 .0000E+00   4 .0000E+00   5 .0000E+00
6 .0000E+00   7 .0000E+00   8 .0000E+00
    9 .0000E+00   10 .0000E+00   11 .0000E+00   12 .0000E+00   13 .0000E+00
14 .0000E+00   15 .0000E+00   16 .0000E+00
   17 .0000E+00   18 .0000E+00   19 .0000E+00   20 .0000E+00   21 .0000E+00
22 .0000E+00   23 .0000E+00   24 .0000E+00
                                          DAY OF WEEK = SUNDAY
    1 .0000E+00   2 .0000E+00   3 .0000E+00   4 .0000E+00   5 .0000E+00
6 .0000E+00   7 .0000E+00   8 .0000E+00
    9 .0000E+00   10 .0000E+00   11 .0000E+00   12 .0000E+00   13 .0000E+00
14 .0000E+00   15 .0000E+00   16 .0000E+00
   17 .0000E+00   18 .0000E+00   19 .0000E+00   20 .0000E+00   21 .0000E+00
22 .0000E+00   23 .0000E+00   24 .0000E+00

* SOURCE EMISSION RATE SCALARS WHICH VARY DIURNALLY AND BY DAY OF WEEK (HRDOW) *

SOURCE ID = L0000111 ; SOURCE TYPE = VOLUME :

HOUR	SCALAR	HOUR	SCALAR	HOUR	SCALAR	HOUR	SCALAR	HOUR	SCALAR	HOUR	SCALAR	HOUR	SCALAR	HOUR	SCALAR
DAY OF WEEK = WEEKDAY															
1	.0000E+00	2	.0000E+00	3	.0000E+00	4	.0000E+00	5	.0000E+00	6	.0000E+00	7	.0000E+00	8	.0000E+00
9	.8000E+01	10	.8000E+01	11	.8000E+01	12	.8000E+01	13	.8000E+01	14	.8000E+01	15	.8000E+01	16	.8000E+01
17	.8000E+01	18	.0000E+00	19	.0000E+00	20	.0000E+00	21	.0000E+00	22	.0000E+00	23	.0000E+00	24	.0000E+00
DAY OF WEEK = SATURDAY															
1	.0000E+00	2	.0000E+00	3	.0000E+00	4	.0000E+00	5	.0000E+00	6	.0000E+00	7	.0000E+00	8	.0000E+00
9	.0000E+00	10	.0000E+00	11	.0000E+00	12	.0000E+00	13	.0000E+00	14	.0000E+00	15	.0000E+00	16	.0000E+00
17	.0000E+00	18	.0000E+00	19	.0000E+00	20	.0000E+00	21	.0000E+00	22	.0000E+00	23	.0000E+00	24	.0000E+00
DAY OF WEEK = SUNDAY															
1	.0000E+00	2	.0000E+00	3	.0000E+00	4	.0000E+00	5	.0000E+00	6	.0000E+00	7	.0000E+00	8	.0000E+00
9	.0000E+00	10	.0000E+00	11	.0000E+00	12	.0000E+00	13	.0000E+00	14	.0000E+00	15	.0000E+00	16	.0000E+00
17	.0000E+00	18	.0000E+00	19	.0000E+00	20	.0000E+00	21	.0000E+00	22	.0000E+00	23	.0000E+00	24	.0000E+00

* SOURCE EMISSION RATE SCALARS WHICH VARY DIURNALLY AND BY DAY OF WEEK (HRDOW) *

SOURCE ID = L0000112 ; SOURCE TYPE = VOLUME :

HOUR	SCALAR	HOUR	SCALAR	HOUR	SCALAR	HOUR	SCALAR	HOUR	SCALAR	HOUR	SCALAR	HOUR	SCALAR	HOUR	SCALAR
DAY OF WEEK = WEEKDAY															
1	.0000E+00	2	.0000E+00	3	.0000E+00	4	.0000E+00	5	.0000E+00	6	.0000E+00	7	.0000E+00	8	.0000E+00

```
    9  .8000E+01   10  .8000E+01   11  .8000E+01   12  .8000E+01   13  .8000E+01
14  .8000E+01   15  .8000E+01   16  .8000E+01
   17  .8000E+01   18  .0000E+00   19  .0000E+00   20  .0000E+00   21  .0000E+00
22  .0000E+00   23  .0000E+00   24  .0000E+00
                                                DAY OF WEEK = SATURDAY
    1  .0000E+00    2  .0000E+00    3  .0000E+00    4  .0000E+00    5  .0000E+00
6  .0000E+00    7  .0000E+00    8  .0000E+00
    9  .0000E+00   10  .0000E+00   11  .0000E+00   12  .0000E+00   13  .0000E+00
14  .0000E+00   15  .0000E+00   16  .0000E+00
   17  .0000E+00   18  .0000E+00   19  .0000E+00   20  .0000E+00   21  .0000E+00
22  .0000E+00   23  .0000E+00   24  .0000E+00
                                                DAY OF WEEK = SUNDAY
    1  .0000E+00    2  .0000E+00    3  .0000E+00    4  .0000E+00    5  .0000E+00
6  .0000E+00    7  .0000E+00    8  .0000E+00
    9  .0000E+00   10  .0000E+00   11  .0000E+00   12  .0000E+00   13  .0000E+00
14  .0000E+00   15  .0000E+00   16  .0000E+00
   17  .0000E+00   18  .0000E+00   19  .0000E+00   20  .0000E+00   21  .0000E+00
22  .0000E+00   23  .0000E+00   24  .0000E+00
↟ *** AERMOD - VERSION 24142  ***   *** C:\Users\apoll\OneDrive -
Dudek\Desktop\HARP2\HARP\Covina BESS\Covin ***        04/25/25
 *** AERMET - VERSION  22112 ***   ***
                      ***        06:23:25

                                  PAGE 123
 *** MODELOPTs:    RegDFAULT  CONC  ELEV  URBAN  ADJ_U*

                                          *** DISCRETE CARTESIAN RECEPTORS ***
                                        (X-COORD, Y-COORD, ZELEV, ZHILL, ZFLAG)
                                                  (METERS)

     ( 417907.9, 3772773.9,     171.2,     171.2,       0.0);         ( 417932.9,
3772798.9,     171.5,     171.5,       0.0);
     ( 417932.9, 3772823.9,     171.6,     171.6,       0.0);         ( 417932.9,
3772848.9,     172.0,     172.0,       0.0);
     ( 417932.9, 3772873.9,     172.3,     172.3,       0.0);         ( 417932.9,
3772898.9,     172.4,     172.4,       0.0);
     ( 417932.9, 3772923.9,     172.6,     172.6,       0.0);         ( 417932.9,
3772948.9,     172.8,     172.8,       0.0);
     ( 417932.9, 3772973.9,     173.0,     173.0,       0.0);         ( 417932.9,
3772998.9,     173.1,     173.1,       0.0);
     ( 417932.9, 3773023.9,     173.2,     173.2,       0.0);         ( 417932.9,
3773048.9,     173.4,     173.4,       0.0);
     ( 417932.9, 3773073.9,     173.7,     173.7,       0.0);         ( 417932.9,
3773098.9,     173.6,     173.6,       0.0);
     ( 417957.9, 3772798.9,     171.7,     171.7,       0.0);         ( 417957.9,
3772823.9,     171.6,     171.6,       0.0);
     ( 417957.9, 3772848.9,     171.9,     171.9,       0.0);         ( 417957.9,
3772873.9,     172.1,     172.1,       0.0);
     ( 417957.9, 3772898.9,     172.3,     172.3,       0.0);         ( 417957.9,
3772923.9,     172.5,     172.5,       0.0);
```

```
     ( 417957.9, 3772948.9,     172.7,     172.7,       0.0);         ( 417957.9,
3772973.9,     172.9,     172.9,       0.0);
     ( 417957.9, 3772998.9,     173.1,     173.1,       0.0);         ( 417957.9,
3773023.9,     173.2,     173.2,       0.0);
     ( 417957.9, 3773048.9,     173.4,     173.4,       0.0);         ( 417957.9,
3773073.9,     173.6,     173.6,       0.0);
     ( 417957.9, 3773098.9,     173.7,     173.7,       0.0);         ( 417957.9,
3773123.9,     173.4,     173.4,       0.0);
     ( 417982.9, 3772798.9,     171.8,     171.8,       0.0);         ( 417982.9,
3772823.9,     171.9,     171.9,       0.0);
     ( 417982.9, 3772848.9,     172.1,     172.1,       0.0);         ( 417982.9,
3772873.9,     172.3,     172.3,       0.0);
     ( 417982.9, 3772898.9,     172.6,     172.6,       0.0);         ( 417982.9,
3772923.9,     172.8,     172.8,       0.0);
     ( 417982.9, 3772948.9,     172.9,     172.9,       0.0);         ( 417982.9,
3772973.9,     173.0,     173.0,       0.0);
     ( 417982.9, 3772998.9,     173.4,     173.4,       0.0);         ( 417982.9,
3773023.9,     173.5,     173.5,       0.0);
     ( 417982.9, 3773048.9,     173.7,     173.7,       0.0);         ( 417982.9,
3773073.9,     173.9,     173.9,       0.0);
     ( 417982.9, 3773098.9,     174.0,     174.0,       0.0);         ( 417982.9,
3773123.9,     173.7,     173.7,       0.0);
     ( 418007.9, 3772798.9,     172.0,     172.0,       0.0);         ( 418007.9,
3772823.9,     172.1,     172.1,       0.0);
     ( 418007.9, 3772848.9,     172.4,     172.4,       0.0);         ( 418007.9,
3772873.9,     172.5,     172.5,       0.0);
     ( 418007.9, 3772898.9,     172.8,     172.8,       0.0);         ( 418007.9,
3772923.9,     173.1,     173.1,       0.0);
     ( 418007.9, 3772948.9,     173.2,     173.2,       0.0);         ( 418007.9,
3772973.9,     173.1,     173.1,       0.0);
     ( 418007.9, 3772998.9,     173.7,     173.7,       0.0);         ( 418007.9,
3773023.9,     173.8,     173.8,       0.0);
     ( 418007.9, 3773048.9,     174.0,     174.0,       0.0);         ( 418007.9,
3773073.9,     174.3,     174.3,       0.0);
     ( 418007.9, 3773098.9,     174.4,     174.4,       0.0);         ( 418007.9,
3773123.9,     174.0,     174.0,       0.0);
     ( 418007.9, 3773148.9,     173.9,     173.9,       0.0);         ( 418007.9,
3773173.9,     173.5,     173.5,       0.0);
     ( 418007.9, 3773198.9,     173.1,     173.1,       0.0);         ( 418007.9,
3773223.9,     172.9,     172.9,       0.0);
     ( 418007.9, 3773248.9,     173.1,     173.1,       0.0);         ( 418007.9,
3773273.9,     173.2,     173.2,       0.0);
     ( 418007.9, 3773298.9,     173.4,     173.4,       0.0);         ( 418007.9,
3773323.9,     173.5,     173.5,       0.0);
     ( 418007.9, 3773348.9,     173.7,     173.7,       0.0);         ( 418007.9,
3773373.9,     173.7,    1635.7,       0.0);
     ( 418032.9, 3772798.9,     172.2,     172.2,       0.0);         ( 418032.9,
3772823.9,     172.3,     172.3,       0.0);
     ( 418032.9, 3772848.9,     172.7,     172.7,       0.0);         ( 418032.9,
3772873.9,     172.8,     172.8,       0.0);
```

*** DISCRETE CARTESIAN RECEPTORS ***
(X-COORD, Y-COORD, ZELEV, ZHILL, ZFLAG)
(METERS)

(418032.9, 3773398.9, 174.7, 1634.0, 0.0); (418032.9,
3773423.9, 174.8, 1635.7, 0.0);
(418032.9, 3773448.9, 174.6, 1635.7, 0.0); (418032.9,
3773473.9, 174.7, 1648.2, 0.0);
(418032.9, 3773498.9, 175.1, 1648.2, 0.0); (418057.9,
3772798.9, 172.3, 172.3, 0.0);
(418057.9, 3772823.9, 172.5, 172.5, 0.0); (418057.9,
3772848.9, 173.0, 173.0, 0.0);
(418057.9, 3772873.9, 173.0, 173.0, 0.0); (418057.9,
3772898.9, 173.3, 173.3, 0.0);
(418057.9, 3772923.9, 173.6, 173.6, 0.0); (418057.9,
3772948.9, 173.6, 173.6, 0.0);
(418057.9, 3772973.9, 173.4, 173.4, 0.0); (418057.9,
3772998.9, 174.1, 174.1, 0.0);
(418057.9, 3773023.9, 174.2, 174.2, 0.0); (418057.9,
3773048.9, 174.4, 174.4, 0.0);
(418057.9, 3773073.9, 174.6, 174.6, 0.0); (418057.9,
3773098.9, 174.8, 174.8, 0.0);

```
     ( 418057.9, 3773123.9,     174.4,     174.4,       0.0);         ( 418057.9,
3773148.9,     174.0,     174.0,       0.0);
     ( 418057.9, 3773173.9,     173.8,     173.8,       0.0);         ( 418057.9,
3773198.9,     173.5,     173.5,       0.0);
     ( 418057.9, 3773223.9,     173.4,     173.4,       0.0);         ( 418057.9,
3773248.9,     173.7,     173.7,       0.0);
     ( 418057.9, 3773273.9,     173.7,     173.7,       0.0);         ( 418057.9,
3773298.9,     174.0,     174.0,       0.0);
     ( 418057.9, 3773323.9,     174.4,     174.4,       0.0);         ( 418057.9,
3773348.9,     174.7,     174.7,       0.0);
     ( 418057.9, 3773373.9,     174.8,     174.8,       0.0);         ( 418057.9,
3773398.9,     175.3,     175.3,       0.0);
     ( 418057.9, 3773423.9,     175.3,    1635.7,       0.0);         ( 418057.9,
3773448.9,     175.4,    1635.7,       0.0);
     ( 418057.9, 3773473.9,     175.6,    1635.7,       0.0);         ( 418057.9,
3773498.9,     175.7,    1648.2,       0.0);
     ( 418082.9, 3772798.9,     172.6,     172.6,       0.0);         ( 418082.9,
3772823.9,     172.7,     172.7,       0.0);
     ( 418082.9, 3772848.9,     173.1,     173.1,       0.0);         ( 418082.9,
3772873.9,     173.2,     173.2,       0.0);
     ( 418082.9, 3772898.9,     173.5,     173.5,       0.0);         ( 418082.9,
3772923.9,     173.8,     173.8,       0.0);
     ( 418082.9, 3772948.9,     173.8,     173.8,       0.0);         ( 418082.9,
3772973.9,     173.7,     173.7,       0.0);
     ( 418082.9, 3772998.9,     174.4,     174.4,       0.0);         ( 418082.9,
3773023.9,     174.5,     174.5,       0.0);
     ( 418082.9, 3773048.9,     174.7,     174.7,       0.0);         ( 418082.9,
3773073.9,     175.0,     175.0,       0.0);
     ( 418082.9, 3773098.9,     175.1,     175.1,       0.0);         ( 418082.9,
3773123.9,     174.6,     174.6,       0.0);
     ( 418082.9, 3773148.9,     174.2,     174.2,       0.0);         ( 418082.9,
3773173.9,     174.0,     174.0,       0.0);
     ( 418082.9, 3773198.9,     173.8,     173.8,       0.0);         ( 418082.9,
3773223.9,     173.7,     173.7,       0.0);
     ( 418082.9, 3773248.9,     174.0,     174.0,       0.0);         ( 418082.9,
3773273.9,     174.1,     174.1,       0.0);
     ( 418082.9, 3773298.9,     174.2,     174.2,       0.0);         ( 418082.9,
3773323.9,     174.7,     174.7,       0.0);
     ( 418082.9, 3773348.9,     175.0,     175.0,       0.0);         ( 418082.9,
3773373.9,     175.1,     175.1,       0.0);
     ( 418082.9, 3773398.9,     175.5,     175.5,       0.0);         ( 418082.9,
3773423.9,     175.6,     175.6,       0.0);
     ( 418082.9, 3773448.9,     175.9,    1635.7,       0.0);         ( 418082.9,
3773473.9,     176.2,    1635.7,       0.0);
     ( 418082.9, 3773498.9,     176.3,    1635.7,       0.0);         ( 418107.9,
3772798.9,     173.0,     173.0,       0.0);
     ( 418107.9, 3772823.9,     173.0,     173.0,       0.0);         ( 418107.9,
3772848.9,     173.4,     173.4,       0.0);
     ( 418107.9, 3772873.9,     173.5,     173.5,       0.0);         ( 418107.9,
3772898.9,     173.8,     173.8,       0.0);
```

(418107.9, 3772923.9, 174.0, 174.0, 0.0); (418107.9, 3772948.9, 174.0, 174.0, 0.0);
(418107.9, 3772973.9, 174.0, 174.0, 0.0); (418107.9, 3772998.9, 174.7, 174.7, 0.0);
(418107.9, 3773023.9, 174.8, 174.8, 0.0); (418107.9, 3773048.9, 175.0, 175.0, 0.0);
(418107.9, 3773073.9, 175.2, 175.2, 0.0); (418107.9, 3773098.9, 175.4, 175.4, 0.0);
(418107.9, 3773123.9, 174.8, 174.8, 0.0); (418107.9, 3773148.9, 174.4, 174.4, 0.0);
(418107.9, 3773173.9, 174.2, 174.2, 0.0); (418107.9, 3773198.9, 174.0, 174.0, 0.0);
(418107.9, 3773223.9, 174.1, 174.1, 0.0); (418107.9, 3773248.9, 174.4, 174.4, 0.0);
(418107.9, 3773273.9, 174.5, 174.5, 0.0); (418107.9, 3773298.9, 174.6, 174.6, 0.0);
(418107.9, 3773323.9, 175.0, 175.0, 0.0); (418107.9, 3773348.9, 175.1, 175.1, 0.0);
(418107.9, 3773373.9, 174.9, 174.9, 0.0); (418107.9, 3773398.9, 175.3, 175.3, 0.0);
(418107.9, 3773423.9, 175.7, 175.7, 0.0); (418107.9, 3773448.9, 175.8, 1634.0, 0.0);

*** DISCRETE CARTESIAN RECEPTORS ***
(X-COORD, Y-COORD, ZELEV, ZHILL, ZFLAG)
(METERS)

(418107.9, 3773473.9, 176.0, 1635.7, 0.0); (418107.9, 3773498.9, 176.3, 1635.7, 0.0);
(418132.9, 3772798.9, 173.3, 173.3, 0.0); (418132.9, 3772823.9, 173.4, 173.4, 0.0);
(418132.9, 3772848.9, 173.8, 173.8, 0.0); (418132.9, 3772873.9, 173.8, 173.8, 0.0);
(418132.9, 3772898.9, 174.0, 174.0, 0.0); (418132.9, 3772923.9, 174.2, 174.2, 0.0);
(418132.9, 3772948.9, 174.3, 174.3, 0.0); (418132.9, 3772973.9, 174.3, 174.3, 0.0);
(418132.9, 3772998.9, 175.1, 175.1, 0.0); (418132.9, 3773023.9, 175.1, 175.1, 0.0);
(418132.9, 3773048.9, 175.2, 175.2, 0.0); (418132.9, 3773073.9, 175.5, 175.5, 0.0);
(418132.9, 3773098.9, 175.5, 175.5, 0.0); (418132.9, 3773123.9, 175.0, 175.0, 0.0);

```
     ( 418132.9, 3773148.9,     174.6,     174.6,       0.0);         ( 418132.9,
3773173.9,     174.4,     174.4,       0.0);
     ( 418132.9, 3773198.9,     174.3,     174.3,       0.0);         ( 418132.9,
3773223.9,     174.4,     174.4,       0.0);
     ( 418132.9, 3773248.9,     174.7,     174.7,       0.0);         ( 418132.9,
3773273.9,     174.7,     174.7,       0.0);
     ( 418132.9, 3773298.9,     175.0,     175.0,       0.0);         ( 418132.9,
3773323.9,     175.3,     175.3,       0.0);
     ( 418132.9, 3773348.9,     175.2,     175.2,       0.0);         ( 418132.9,
3773373.9,     174.8,     174.8,       0.0);
     ( 418132.9, 3773398.9,     175.5,     175.5,       0.0);         ( 418132.9,
3773423.9,     176.0,     176.0,       0.0);
     ( 418132.9, 3773448.9,     176.0,     176.0,       0.0);         ( 418132.9,
3773473.9,     176.1,    1634.0,       0.0);
     ( 418132.9, 3773498.9,     176.5,    1635.7,       0.0);         ( 418157.9,
3772798.9,     173.6,     173.6,       0.0);
     ( 418157.9, 3772823.9,     173.7,     173.7,       0.0);         ( 418157.9,
3772848.9,     174.1,     174.1,       0.0);
     ( 418157.9, 3772873.9,     174.0,     174.0,       0.0);         ( 418157.9,
3772898.9,     174.3,     174.3,       0.0);
     ( 418157.9, 3772923.9,     174.5,     174.5,       0.0);         ( 418157.9,
3772948.9,     174.5,     174.5,       0.0);
     ( 418157.9, 3772973.9,     174.6,     174.6,       0.0);         ( 418157.9,
3772998.9,     175.2,     175.2,       0.0);
     ( 418157.9, 3773023.9,     175.4,     175.4,       0.0);         ( 418157.9,
3773048.9,     175.5,     175.5,       0.0);
     ( 418157.9, 3773073.9,     175.7,     175.7,       0.0);         ( 418157.9,
3773098.9,     175.7,     175.7,       0.0);
     ( 418157.9, 3773123.9,     175.2,     175.2,       0.0);         ( 418157.9,
3773148.9,     174.8,     174.8,       0.0);
     ( 418157.9, 3773173.9,     174.7,     174.7,       0.0);         ( 418157.9,
3773198.9,     174.6,     174.6,       0.0);
     ( 418157.9, 3773223.9,     174.8,     174.8,       0.0);         ( 418157.9,
3773248.9,     175.0,     175.0,       0.0);
     ( 418157.9, 3773273.9,     175.0,     175.0,       0.0);         ( 418157.9,
3773298.9,     175.3,     175.3,       0.0);
     ( 418157.9, 3773323.9,     175.6,     175.6,       0.0);         ( 418157.9,
3773348.9,     175.4,     175.4,       0.0);
     ( 418157.9, 3773373.9,     175.0,     175.0,       0.0);         ( 418157.9,
3773398.9,     175.7,     175.7,       0.0);
     ( 418157.9, 3773423.9,     176.4,     176.4,       0.0);         ( 418157.9,
3773448.9,     176.2,     176.2,       0.0);
     ( 418157.9, 3773473.9,     176.2,     176.2,       0.0);         ( 418157.9,
3773498.9,     176.6,    1635.7,       0.0);
     ( 418182.9, 3772798.9,     173.9,     173.9,       0.0);         ( 418182.9,
3772823.9,     174.1,     174.1,       0.0);
     ( 418182.9, 3772848.9,     174.4,     174.4,       0.0);         ( 418182.9,
3772873.9,     174.4,     174.4,       0.0);
     ( 418182.9, 3772898.9,     174.6,     174.6,       0.0);         ( 418182.9,
3772923.9,     174.8,     174.8,       0.0);
```

(418182.9, 3772948.9, 174.9, 174.9, 0.0); (418182.9, 3772973.9, 174.9, 174.9, 0.0);
(418182.9, 3772998.9, 175.3, 175.3, 0.0); (418182.9, 3773023.9, 175.7, 175.7, 0.0);
(418182.9, 3773048.9, 175.8, 175.8, 0.0); (418182.9, 3773073.9, 175.9, 175.9, 0.0);
(418182.9, 3773098.9, 175.9, 175.9, 0.0); (418182.9, 3773123.9, 175.4, 175.4, 0.0);
(418182.9, 3773148.9, 175.4, 175.4, 0.0); (418182.9, 3773173.9, 175.3, 175.3, 0.0);
(418182.9, 3773198.9, 175.1, 175.1, 0.0); (418182.9, 3773223.9, 175.1, 175.1, 0.0);
(418182.9, 3773248.9, 175.5, 175.5, 0.0); (418182.9, 3773273.9, 175.6, 175.6, 0.0);
(418182.9, 3773298.9, 175.6, 175.6, 0.0); (418182.9, 3773323.9, 175.9, 175.9, 0.0);
(418182.9, 3773348.9, 175.7, 175.7, 0.0); (418182.9, 3773373.9, 175.3, 175.3, 0.0);
(418182.9, 3773398.9, 176.0, 176.0, 0.0); (418182.9, 3773423.9, 176.7, 176.7, 0.0);
(418182.9, 3773448.9, 176.4, 176.4, 0.0); (418182.9, 3773473.9, 176.3, 176.3, 0.0);
(418182.9, 3773498.9, 176.6, 176.6, 0.0); (418207.9, 3772798.9, 174.2, 174.2, 0.0);

*** DISCRETE CARTESIAN RECEPTORS ***
(X-COORD, Y-COORD, ZELEV, ZHILL, ZFLAG)
(METERS)

(418207.9, 3772823.9, 174.4, 174.4, 0.0); (418207.9, 3772848.9, 174.8, 174.8, 0.0);
(418207.9, 3772873.9, 174.7, 174.7, 0.0); (418207.9, 3772898.9, 174.9, 174.9, 0.0);
(418207.9, 3772923.9, 175.1, 175.1, 0.0); (418207.9, 3772948.9, 175.1, 175.1, 0.0);
(418207.9, 3772973.9, 175.2, 175.2, 0.0); (418207.9, 3772998.9, 175.7, 175.7, 0.0);
(418207.9, 3773023.9, 175.9, 175.9, 0.0); (418207.9, 3773048.9, 176.0, 176.0, 0.0);
(418207.9, 3773073.9, 176.2, 176.2, 0.0); (418207.9, 3773098.9, 176.1, 176.1, 0.0);
(418207.9, 3773123.9, 175.6, 175.6, 0.0); (418207.9, 3773148.9, 175.9, 175.9, 0.0);

```
     ( 418207.9, 3773173.9,     175.9,     175.9,       0.0);         ( 418207.9,
3773198.9,     175.6,     175.6,       0.0);
     ( 418207.9, 3773223.9,     175.5,     175.5,       0.0);         ( 418207.9,
3773248.9,     176.0,     176.0,       0.0);
     ( 418207.9, 3773273.9,     176.0,     176.0,       0.0);         ( 418207.9,
3773298.9,     176.0,     176.0,       0.0);
     ( 418207.9, 3773323.9,     176.2,     176.2,       0.0);         ( 418207.9,
3773348.9,     176.0,     176.0,       0.0);
     ( 418207.9, 3773373.9,     175.5,     175.5,       0.0);         ( 418207.9,
3773398.9,     176.2,     176.2,       0.0);
     ( 418207.9, 3773423.9,     176.9,     176.9,       0.0);         ( 418207.9,
3773448.9,     176.9,     176.9,       0.0);
     ( 418207.9, 3773473.9,     177.1,     177.1,       0.0);         ( 418207.9,
3773498.9,     177.5,     177.5,       0.0);
     ( 418232.9, 3772798.9,     174.5,     174.5,       0.0);         ( 418232.9,
3772823.9,     174.7,     174.7,       0.0);
     ( 418232.9, 3772848.9,     175.1,     175.1,       0.0);         ( 418232.9,
3772873.9,     174.9,     174.9,       0.0);
     ( 418232.9, 3772898.9,     175.2,     175.2,       0.0);         ( 418232.9,
3772923.9,     175.4,     175.4,       0.0);
     ( 418232.9, 3772948.9,     175.4,     175.4,       0.0);         ( 418232.9,
3772973.9,     175.5,     175.5,       0.0);
     ( 418232.9, 3772998.9,     176.1,     176.1,       0.0);         ( 418232.9,
3773023.9,     176.1,     176.1,       0.0);
     ( 418232.9, 3773048.9,     176.4,     176.4,       0.0);         ( 418232.9,
3773073.9,     176.5,     176.5,       0.0);
     ( 418232.9, 3773098.9,     176.2,     176.2,       0.0);         ( 418232.9,
3773123.9,     175.8,     175.8,       0.0);
     ( 418232.9, 3773148.9,     176.2,     176.2,       0.0);         ( 418232.9,
3773173.9,     176.2,     176.2,       0.0);
     ( 418232.9, 3773198.9,     175.8,     175.8,       0.0);         ( 418232.9,
3773223.9,     175.8,     175.8,       0.0);
     ( 418232.9, 3773248.9,     176.3,     176.3,       0.0);         ( 418232.9,
3773273.9,     176.3,     176.3,       0.0);
     ( 418232.9, 3773298.9,     176.3,     176.3,       0.0);         ( 418232.9,
3773323.9,     176.5,     176.5,       0.0);
     ( 418232.9, 3773348.9,     176.2,     176.2,       0.0);         ( 418232.9,
3773373.9,     175.7,     175.7,       0.0);
     ( 418232.9, 3773398.9,     176.3,     176.3,       0.0);         ( 418232.9,
3773423.9,     176.8,     176.8,       0.0);
     ( 418232.9, 3773448.9,     177.0,     177.0,       0.0);         ( 418232.9,
3773473.9,     177.4,     177.4,       0.0);
     ( 418232.9, 3773498.9,     177.8,     177.8,       0.0);         ( 418257.9,
3772798.9,     174.9,     174.9,       0.0);
     ( 418257.9, 3772823.9,     175.0,     175.0,       0.0);         ( 418257.9,
3772848.9,     175.3,     175.3,       0.0);
     ( 418257.9, 3772873.9,     175.2,     175.2,       0.0);         ( 418257.9,
3772898.9,     175.5,     175.5,       0.0);
     ( 418257.9, 3772923.9,     175.7,     175.7,       0.0);         ( 418257.9,
3772948.9,     175.7,     175.7,       0.0);
```

(418257.9, 3772973.9, 175.8, 175.8, 0.0); (418257.9, 3772998.9, 176.3, 176.3, 0.0);
(418257.9, 3773023.9, 176.4, 176.4, 0.0); (418257.9, 3773048.9, 176.6, 176.6, 0.0);
(418257.9, 3773073.9, 176.7, 176.7, 0.0); (418257.9, 3773098.9, 176.4, 176.4, 0.0);
(418257.9, 3773123.9, 176.1, 176.1, 0.0); (418257.9, 3773148.9, 176.5, 176.5, 0.0);
(418257.9, 3773173.9, 176.5, 176.5, 0.0); (418257.9, 3773198.9, 176.2, 176.2, 0.0);
(418257.9, 3773223.9, 176.2, 176.2, 0.0); (418257.9, 3773248.9, 176.7, 176.7, 0.0);
(418257.9, 3773273.9, 176.7, 176.7, 0.0); (418257.9, 3773298.9, 176.7, 176.7, 0.0);
(418257.9, 3773323.9, 176.9, 176.9, 0.0); (418257.9, 3773348.9, 176.7, 176.7, 0.0);
(418257.9, 3773373.9, 176.3, 176.3, 0.0); (418257.9, 3773398.9, 176.3, 176.3, 0.0);
(418257.9, 3773423.9, 176.6, 176.6, 0.0); (418257.9, 3773448.9, 176.8, 176.8, 0.0);
(418257.9, 3773473.9, 177.1, 177.1, 0.0); (418257.9, 3773498.9, 177.5, 177.5, 0.0);
(418282.9, 3772798.9, 175.1, 175.1, 0.0); (418282.9, 3772823.9, 175.1, 175.1, 0.0);
(418282.9, 3772848.9, 175.4, 175.4, 0.0); (418282.9, 3772873.9, 175.4, 175.4, 0.0);

*** MODELOPTs: RegDFAULT CONC ELEV URBAN ADJ_U*

*** DISCRETE CARTESIAN RECEPTORS ***
(X-COORD, Y-COORD, ZELEV, ZHILL, ZFLAG)
(METERS)

(418282.9, 3772898.9, 175.7, 175.7, 0.0); (418282.9, 3772923.9, 175.9, 175.9, 0.0);
(418282.9, 3772948.9, 176.0, 176.0, 0.0); (418282.9, 3772973.9, 176.0, 176.0, 0.0);
(418282.9, 3772998.9, 176.6, 176.6, 0.0); (418282.9, 3773023.9, 176.7, 176.7, 0.0);
(418282.9, 3773048.9, 176.8, 176.8, 0.0); (418282.9, 3773073.9, 176.8, 176.8, 0.0);
(418282.9, 3773098.9, 176.6, 176.6, 0.0); (418282.9, 3773123.9, 176.3, 176.3, 0.0);
(418282.9, 3773148.9, 176.5, 176.5, 0.0); (418282.9, 3773173.9, 176.6, 176.6, 0.0);

```
     ( 418282.9, 3773198.9,     176.4,     176.4,       0.0);         ( 418282.9,
3773223.9,     176.5,     176.5,       0.0);
     ( 418282.9, 3773248.9,     176.8,     176.8,       0.0);         ( 418282.9,
3773273.9,     176.9,     176.9,       0.0);
     ( 418282.9, 3773298.9,     177.1,     177.1,       0.0);         ( 418282.9,
3773323.9,     177.3,     177.3,       0.0);
     ( 418282.9, 3773348.9,     177.4,     177.4,       0.0);         ( 418282.9,
3773373.9,     177.4,     177.4,       0.0);
     ( 418282.9, 3773398.9,     177.4,     177.4,       0.0);         ( 418282.9,
3773423.9,     177.6,     177.6,       0.0);
     ( 418282.9, 3773448.9,     177.8,     177.8,       0.0);         ( 418282.9,
3773473.9,     178.0,     178.0,       0.0);
     ( 418282.9, 3773498.9,     178.2,     178.2,       0.0);         ( 418307.9,
3772798.9,     175.2,     175.2,       0.0);
     ( 418307.9, 3772823.9,     175.2,     175.2,       0.0);         ( 418307.9,
3772848.9,     175.6,     175.6,       0.0);
     ( 418307.9, 3772873.9,     175.6,     175.6,       0.0);         ( 418307.9,
3772898.9,     176.0,     176.0,       0.0);
     ( 418307.9, 3772923.9,     176.3,     176.3,       0.0);         ( 418307.9,
3772948.9,     176.3,     176.3,       0.0);
     ( 418307.9, 3772973.9,     176.3,     176.3,       0.0);         ( 418307.9,
3772998.9,     177.1,     177.1,       0.0);
     ( 418307.9, 3773023.9,     177.1,     177.1,       0.0);         ( 418307.9,
3773048.9,     177.2,     177.2,       0.0);
     ( 418307.9, 3773073.9,     177.2,     177.2,       0.0);         ( 418307.9,
3773098.9,     177.0,     177.0,       0.0);
     ( 418307.9, 3773123.9,     176.6,     176.6,       0.0);         ( 418307.9,
3773148.9,     176.7,     176.7,       0.0);
     ( 418307.9, 3773173.9,     176.7,     176.7,       0.0);         ( 418307.9,
3773198.9,     176.7,     176.7,       0.0);
     ( 418307.9, 3773223.9,     176.7,     176.7,       0.0);         ( 418307.9,
3773248.9,     176.9,     176.9,       0.0);
     ( 418307.9, 3773273.9,     177.1,     177.1,       0.0);         ( 418307.9,
3773298.9,     177.2,     177.2,       0.0);
     ( 418307.9, 3773323.9,     177.5,     177.5,       0.0);         ( 418307.9,
3773348.9,     177.7,     177.7,       0.0);
     ( 418307.9, 3773373.9,     177.9,     177.9,       0.0);         ( 418307.9,
3773398.9,     178.6,     178.6,       0.0);
     ( 418307.9, 3773423.9,     178.7,     178.7,       0.0);         ( 418307.9,
3773448.9,     178.8,     178.8,       0.0);
     ( 418307.9, 3773473.9,     178.8,     178.8,       0.0);         ( 418307.9,
3773498.9,     178.7,     178.7,       0.0);
     ( 418332.9, 3772798.9,     175.4,     175.4,       0.0);         ( 418332.9,
3772823.9,     175.5,     175.5,       0.0);
     ( 418332.9, 3772848.9,     175.9,     175.9,       0.0);         ( 418332.9,
3772873.9,     175.8,     175.8,       0.0);
     ( 418332.9, 3772898.9,     176.3,     176.3,       0.0);         ( 418332.9,
3772923.9,     176.7,     176.7,       0.0);
     ( 418332.9, 3772948.9,     176.6,     176.6,       0.0);         ( 418332.9,
3772973.9,     176.6,     176.6,       0.0);
```

(418357.9, 3772998.9, 178.0, 178.0, 0.0); (418357.9,
3773023.9, 177.9, 177.9, 0.0);
(418357.9, 3773048.9, 177.9, 177.9, 0.0); (418357.9,
3773073.9, 177.9, 177.9, 0.0);
(418357.9, 3773098.9, 177.7, 177.7, 0.0); (418357.9,
3773123.9, 177.3, 177.3, 0.0);
(418357.9, 3773148.9, 177.5, 177.5, 0.0); (418357.9,
3773173.9, 177.7, 177.7, 0.0);
(418357.9, 3773198.9, 177.4, 177.4, 0.0); (418357.9,
3773223.9, 177.5, 177.5, 0.0);

```
     ( 418357.9, 3773248.9,     178.0,     178.0,       0.0);         ( 418357.9,
3773273.9,     178.1,     178.1,       0.0);
     ( 418357.9, 3773298.9,     178.1,     178.1,       0.0);         ( 418357.9,
3773323.9,     178.5,     178.5,       0.0);
     ( 418357.9, 3773348.9,     178.5,     178.5,       0.0);         ( 418357.9,
3773373.9,     178.4,     178.4,       0.0);
     ( 418357.9, 3773398.9,     179.0,     179.0,       0.0);         ( 418357.9,
3773423.9,     179.1,     179.1,       0.0);
     ( 418357.9, 3773448.9,     179.1,     179.1,       0.0);         ( 418382.9,
3772798.9,     175.7,     175.7,       0.0);
     ( 418382.9, 3772823.9,     175.8,     175.8,       0.0);         ( 418382.9,
3772848.9,     176.1,     176.1,       0.0);
     ( 418382.9, 3772873.9,     176.1,     176.1,       0.0);         ( 418382.9,
3772898.9,     176.6,     176.6,       0.0);
     ( 418382.9, 3772923.9,     177.0,     177.0,       0.0);         ( 418382.9,
3772948.9,     176.9,     176.9,       0.0);
     ( 418382.9, 3772973.9,     177.1,     177.1,       0.0);         ( 418382.9,
3772998.9,     178.2,     178.2,       0.0);
     ( 418382.9, 3773023.9,     178.1,     178.1,       0.0);         ( 418382.9,
3773048.9,     178.1,     178.1,       0.0);
     ( 418382.9, 3773073.9,     178.2,     178.2,       0.0);         ( 418382.9,
3773098.9,     178.1,     178.1,       0.0);
     ( 418382.9, 3773123.9,     177.6,     177.6,       0.0);         ( 418382.9,
3773148.9,     177.8,     177.8,       0.0);
     ( 418382.9, 3773173.9,     178.0,     178.0,       0.0);         ( 418382.9,
3773198.9,     177.7,     177.7,       0.0);
     ( 418382.9, 3773223.9,     177.8,     177.8,       0.0);         ( 418382.9,
3773248.9,     178.4,     178.4,       0.0);
     ( 418382.9, 3773273.9,     178.4,     178.4,       0.0);         ( 418382.9,
3773298.9,     178.4,     178.4,       0.0);
     ( 418382.9, 3773323.9,     178.9,     178.9,       0.0);         ( 418382.9,
3773348.9,     178.9,     178.9,       0.0);
     ( 418382.9, 3773373.9,     178.7,     178.7,       0.0);         ( 418382.9,
3773398.9,     179.3,     179.3,       0.0);
     ( 418407.9, 3772798.9,     175.9,     175.9,       0.0);         ( 418407.9,
3772823.9,     175.9,     175.9,       0.0);
     ( 418407.9, 3772848.9,     176.1,     176.1,       0.0);         ( 418407.9,
3772873.9,     176.2,     176.2,       0.0);
     ( 418407.9, 3772898.9,     176.9,     176.9,       0.0);         ( 418407.9,
3772923.9,     177.2,     177.2,       0.0);
     ( 418407.9, 3772948.9,     177.1,     177.1,       0.0);         ( 418407.9,
3772973.9,     177.3,     177.3,       0.0);
     ( 418407.9, 3772998.9,     178.4,     178.4,       0.0);         ( 418407.9,
3773023.9,     178.4,     178.4,       0.0);
     ( 418407.9, 3773048.9,     178.5,     178.5,       0.0);         ( 418407.9,
3773073.9,     178.5,     178.5,       0.0);
     ( 418407.9, 3773098.9,     178.4,     178.4,       0.0);         ( 418407.9,
3773123.9,     178.0,     178.0,       0.0);
     ( 418407.9, 3773148.9,     178.3,     178.3,       0.0);         ( 418407.9,
3773173.9,     178.4,     178.4,       0.0);
```

(418407.9, 3773198.9, 178.0, 178.0, 0.0); (418407.9, 3773223.9, 178.2, 178.2, 0.0);
(418407.9, 3773248.9, 178.8, 178.8, 0.0); (418407.9, 3773273.9, 178.7, 178.7, 0.0);
(418407.9, 3773298.9, 178.7, 178.7, 0.0); (418407.9, 3773323.9, 179.2, 179.2, 0.0);
(418407.9, 3773348.9, 179.2, 179.2, 0.0); (418407.9, 3773373.9, 179.0, 179.0, 0.0);
(418407.9, 3773398.9, 179.6, 179.6, 0.0); (418432.9, 3772798.9, 176.4, 176.4, 0.0);
(418432.9, 3772823.9, 176.6, 176.6, 0.0); (418432.9, 3772848.9, 176.7, 176.7, 0.0);
(418432.9, 3772873.9, 176.8, 176.8, 0.0); (418432.9, 3772898.9, 177.0, 177.0, 0.0);
(418432.9, 3772923.9, 177.2, 177.2, 0.0); (418432.9, 3772948.9, 177.2, 177.2, 0.0);
(418432.9, 3772973.9, 177.5, 177.5, 0.0); (418432.9, 3772998.9, 178.5, 178.5, 0.0);
(418432.9, 3773023.9, 178.6, 178.6, 0.0); (418432.9, 3773048.9, 178.7, 178.7, 0.0);
(418432.9, 3773073.9, 178.7, 178.7, 0.0); (418432.9, 3773098.9, 178.6, 178.6, 0.0);
(418432.9, 3773123.9, 178.3, 178.3, 0.0); (418432.9, 3773148.9, 178.5, 178.5, 0.0);
(418432.9, 3773173.9, 178.6, 178.6, 0.0); (418432.9, 3773198.9, 178.3, 178.3, 0.0);
(418432.9, 3773223.9, 178.5, 178.5, 0.0); (418432.9, 3773248.9, 179.1, 179.1, 0.0);
(418432.9, 3773273.9, 179.0, 179.0, 0.0); (418432.9, 3773298.9, 179.2, 179.2, 0.0);

*** DISCRETE CARTESIAN RECEPTORS ***
(X-COORD, Y-COORD, ZELEV, ZHILL, ZFLAG)
(METERS)

(418432.9, 3773323.9, 179.6, 179.6, 0.0); (418432.9, 3773348.9, 179.5, 179.5, 0.0);
(418432.9, 3773373.9, 179.4, 179.4, 0.0); (418432.9, 3773398.9, 180.0, 180.0, 0.0);
(418457.9, 3772798.9, 176.9, 176.9, 0.0); (418457.9, 3772823.9, 177.0, 177.0, 0.0);
(418457.9, 3772848.9, 177.0, 177.0, 0.0); (418457.9, 3772873.9, 177.1, 177.1, 0.0);

```
     ( 418457.9, 3772898.9,     177.2,     177.2,       0.0);         ( 418457.9,
3772923.9,     177.3,     177.3,       0.0);
     ( 418457.9, 3772948.9,     177.5,     177.5,       0.0);         ( 418457.9,
3772973.9,     177.9,     177.9,       0.0);
     ( 418457.9, 3772998.9,     178.6,     178.6,       0.0);         ( 418457.9,
3773023.9,     178.7,     178.7,       0.0);
     ( 418457.9, 3773048.9,     179.0,     179.0,       0.0);         ( 418457.9,
3773073.9,     179.0,     179.0,       0.0);
     ( 418457.9, 3773098.9,     178.8,     178.8,       0.0);         ( 418457.9,
3773123.9,     178.6,     178.6,       0.0);
     ( 418457.9, 3773148.9,     178.8,     178.8,       0.0);         ( 418457.9,
3773173.9,     178.9,     178.9,       0.0);
     ( 418457.9, 3773198.9,     178.6,     178.6,       0.0);         ( 418457.9,
3773223.9,     178.8,     178.8,       0.0);
     ( 418457.9, 3773248.9,     179.2,     179.2,       0.0);         ( 418457.9,
3773273.9,     179.2,     179.2,       0.0);
     ( 418457.9, 3773298.9,     179.6,     179.6,       0.0);         ( 418457.9,
3773323.9,     180.0,     180.0,       0.0);
     ( 418457.9, 3773348.9,     179.9,     179.9,       0.0);         ( 418457.9,
3773373.9,     179.6,     179.6,       0.0);
     ( 418457.9, 3773398.9,     179.9,     179.9,       0.0);         ( 418482.9,
3772798.9,     177.4,     177.4,       0.0);
     ( 418482.9, 3772823.9,     177.3,     177.3,       0.0);         ( 418482.9,
3772848.9,     177.2,     177.2,       0.0);
     ( 418482.9, 3772873.9,     177.4,     177.4,       0.0);         ( 418482.9,
3772898.9,     177.6,     177.6,       0.0);
     ( 418482.9, 3772923.9,     177.6,     177.6,       0.0);         ( 418482.9,
3772948.9,     177.9,     177.9,       0.0);
     ( 418482.9, 3772973.9,     178.3,     178.3,       0.0);         ( 418482.9,
3772998.9,     178.8,     178.8,       0.0);
     ( 418482.9, 3773023.9,     178.6,     178.6,       0.0);         ( 418482.9,
3773048.9,     179.2,     179.2,       0.0);
     ( 418482.9, 3773073.9,     179.4,     179.4,       0.0);         ( 418482.9,
3773098.9,     179.2,     179.2,       0.0);
     ( 418482.9, 3773123.9,     179.0,     179.0,       0.0);         ( 418482.9,
3773148.9,     179.2,     179.2,       0.0);
     ( 418482.9, 3773173.9,     179.2,     179.2,       0.0);         ( 418482.9,
3773198.9,     179.0,     179.0,       0.0);
     ( 418482.9, 3773223.9,     179.1,     179.1,       0.0);         ( 418482.9,
3773248.9,     179.6,     179.6,       0.0);
     ( 418482.9, 3773273.9,     179.7,     179.7,       0.0);         ( 418482.9,
3773298.9,     179.8,     179.8,       0.0);
     ( 418482.9, 3773323.9,     180.3,     180.3,       0.0);         ( 418482.9,
3773348.9,     180.2,     180.2,       0.0);
     ( 418482.9, 3773373.9,     180.1,     180.1,       0.0);         ( 418482.9,
3773398.9,     180.7,     180.7,       0.0);
     ( 418482.9, 3773423.9,     180.8,     180.8,       0.0);         ( 418482.9,
3773448.9,     180.8,     180.8,       0.0);
     ( 418482.9, 3773473.9,     180.8,     180.8,       0.0);         ( 418482.9,
3773498.9,     181.0,     181.0,       0.0);
```

```
     ( 418507.9, 3772798.9,     177.7,     177.7,       0.0);         ( 418507.9,
3772823.9,     177.5,     177.5,       0.0);
     ( 418507.9, 3772848.9,     177.5,     177.5,       0.0);         ( 418507.9,
3772873.9,     177.6,     177.6,       0.0);
     ( 418507.9, 3772898.9,     177.8,     177.8,       0.0);         ( 418507.9,
3772923.9,     177.9,     177.9,       0.0);
     ( 418507.9, 3772948.9,     178.2,     178.2,       0.0);         ( 418507.9,
3772973.9,     178.6,     178.6,       0.0);
     ( 418507.9, 3772998.9,     179.0,     179.0,       0.0);         ( 418507.9,
3773023.9,     178.6,     178.6,       0.0);
     ( 418507.9, 3773048.9,     179.5,     179.5,       0.0);         ( 418507.9,
3773073.9,     179.8,     179.8,       0.0);
     ( 418507.9, 3773098.9,     179.7,     179.7,       0.0);         ( 418507.9,
3773123.9,     179.4,     179.4,       0.0);
     ( 418507.9, 3773148.9,     179.8,     179.8,       0.0);         ( 418507.9,
3773173.9,     179.9,     179.9,       0.0);
     ( 418507.9, 3773198.9,     179.5,     179.5,       0.0);         ( 418507.9,
3773223.9,     179.7,     179.7,       0.0);
     ( 418507.9, 3773248.9,     180.3,     180.3,       0.0);         ( 418507.9,
3773273.9,     180.2,     180.2,       0.0);
     ( 418507.9, 3773298.9,     180.4,     180.4,       0.0);         ( 418507.9,
3773323.9,     180.6,     180.6,       0.0);
     ( 418507.9, 3773348.9,     180.4,     180.4,       0.0);         ( 418507.9,
3773373.9,     180.4,     180.4,       0.0);
     ( 418507.9, 3773398.9,     181.3,     181.3,       0.0);         ( 418507.9,
3773423.9,     182.1,     182.1,       0.0);
     ( 418507.9, 3773448.9,     182.2,     182.2,       0.0);         ( 418507.9,
3773473.9,     181.8,     181.8,       0.0);
     ( 418507.9, 3773498.9,     181.4,     181.4,       0.0);         ( 418532.9,
3772798.9,     178.0,     178.0,       0.0);
     ( 418532.9, 3772823.9,     178.0,     178.0,       0.0);         ( 418532.9,
3772848.9,     177.7,     177.7,       0.0);
 *** AERMOD - VERSION 24142  ***   *** C:\Users\apoll\OneDrive -
Dudek\Desktop\HARP2\HARP\Covina BESS\Covin ***        04/25/25
 *** AERMET - VERSION  22112 ***   ***
                       ***        06:23:25

                                  PAGE 130
 *** MODELOPTs:    RegDFAULT  CONC  ELEV  URBAN  ADJ_U*

                                                 *** DISCRETE CARTESIAN RECEPTORS ***
                                               (X-COORD, Y-COORD, ZELEV, ZHILL, ZFLAG)
                                                          (METERS)

     ( 418532.9, 3772873.9,     177.4,     177.4,       0.0);         ( 418532.9,
3772898.9,     177.6,     177.6,       0.0);
     ( 418532.9, 3772923.9,     178.1,     178.1,       0.0);         ( 418532.9,
3772948.9,     178.4,     178.4,       0.0);
     ( 418532.9, 3772973.9,     178.7,     178.7,       0.0);         ( 418532.9,
3772998.9,     179.2,     179.2,       0.0);
```

```
     ( 418532.9, 3773023.9,     178.7,     178.7,       0.0);         ( 418532.9,
3773048.9,     179.6,     179.6,       0.0);
     ( 418532.9, 3773073.9,     179.9,     179.9,       0.0);         ( 418532.9,
3773098.9,     179.9,     179.9,       0.0);
     ( 418532.9, 3773123.9,     179.8,     179.8,       0.0);         ( 418532.9,
3773148.9,     180.3,     180.3,       0.0);
     ( 418532.9, 3773173.9,     180.3,     180.3,       0.0);         ( 418532.9,
3773198.9,     179.9,     179.9,       0.0);
     ( 418532.9, 3773223.9,     180.1,     180.1,       0.0);         ( 418532.9,
3773248.9,     180.8,     180.8,       0.0);
     ( 418532.9, 3773273.9,     180.5,     180.5,       0.0);         ( 418532.9,
3773298.9,     180.6,     180.6,       0.0);
     ( 418532.9, 3773323.9,     180.9,     180.9,       0.0);         ( 418532.9,
3773348.9,     180.7,     180.7,       0.0);
     ( 418532.9, 3773373.9,     180.6,     180.6,       0.0);         ( 418532.9,
3773398.9,     181.4,     181.4,       0.0);
     ( 418532.9, 3773423.9,     182.1,     182.1,       0.0);         ( 418532.9,
3773448.9,     182.0,     182.0,       0.0);
     ( 418532.9, 3773473.9,     181.8,     181.8,       0.0);         ( 418532.9,
3773498.9,     181.7,     181.7,       0.0);
     ( 418557.9, 3772798.9,     178.5,     178.5,       0.0);         ( 418557.9,
3772823.9,     178.4,     178.4,       0.0);
     ( 418557.9, 3772848.9,     177.9,     177.9,       0.0);         ( 418557.9,
3772873.9,     177.0,     177.0,       0.0);
     ( 418557.9, 3772898.9,     176.9,     176.9,       0.0);         ( 418557.9,
3772923.9,     178.1,     178.1,       0.0);
     ( 418557.9, 3772948.9,     178.7,     178.7,       0.0);         ( 418557.9,
3772973.9,     179.0,     179.0,       0.0);
     ( 418557.9, 3772998.9,     179.4,     179.4,       0.0);         ( 418557.9,
3773023.9,     178.9,     178.9,       0.0);
     ( 418557.9, 3773048.9,     179.8,     179.8,       0.0);         ( 418557.9,
3773073.9,     180.2,     180.2,       0.0);
     ( 418557.9, 3773098.9,     180.2,     180.2,       0.0);         ( 418557.9,
3773123.9,     180.2,     180.2,       0.0);
     ( 418557.9, 3773148.9,     180.7,     180.7,       0.0);         ( 418557.9,
3773173.9,     180.8,     180.8,       0.0);
     ( 418557.9, 3773198.9,     180.3,     180.3,       0.0);         ( 418557.9,
3773223.9,     180.5,     180.5,       0.0);
     ( 418557.9, 3773248.9,     181.1,     181.1,       0.0);         ( 418557.9,
3773273.9,     180.9,     180.9,       0.0);
     ( 418557.9, 3773298.9,     181.0,     181.0,       0.0);         ( 418557.9,
3773323.9,     181.2,     181.2,       0.0);
     ( 418557.9, 3773348.9,     180.9,     180.9,       0.0);         ( 418557.9,
3773373.9,     180.8,     180.8,       0.0);
     ( 418557.9, 3773398.9,     181.6,     181.6,       0.0);         ( 418557.9,
3773423.9,     182.2,     182.2,       0.0);
     ( 418557.9, 3773448.9,     182.1,     182.1,       0.0);         ( 418557.9,
3773473.9,     181.9,     181.9,       0.0);
     ( 418557.9, 3773498.9,     181.9,     181.9,       0.0);         ( 418582.9,
3772798.9,     178.9,     178.9,       0.0);
```

```
     ( 418582.9, 3772823.9,     178.7,     178.7,       0.0);         ( 418582.9,
3772848.9,     178.7,     178.7,       0.0);
     ( 418582.9, 3772873.9,     179.0,     179.0,       0.0);         ( 418582.9,
3772898.9,     179.0,     179.0,       0.0);
     ( 418582.9, 3772923.9,     179.0,     179.0,       0.0);         ( 418582.9,
3772948.9,     179.4,     179.4,       0.0);
     ( 418582.9, 3772973.9,     179.7,     179.7,       0.0);         ( 418582.9,
3772998.9,     179.5,     179.5,       0.0);
     ( 418582.9, 3773023.9,     179.8,     179.8,       0.0);         ( 418582.9,
3773048.9,     180.1,     180.1,       0.0);
     ( 418582.9, 3773073.9,     180.6,     180.6,       0.0);         ( 418582.9,
3773098.9,     180.7,     180.7,       0.0);
     ( 418582.9, 3773123.9,     180.5,     180.5,       0.0);         ( 418582.9,
3773148.9,     181.0,     181.0,       0.0);
     ( 418582.9, 3773173.9,     181.3,     181.3,       0.0);         ( 418582.9,
3773198.9,     180.8,     180.8,       0.0);
     ( 418582.9, 3773223.9,     181.0,     181.0,       0.0);         ( 418582.9,
3773248.9,     181.5,     181.5,       0.0);
     ( 418582.9, 3773273.9,     181.2,     181.2,       0.0);         ( 418582.9,
3773298.9,     181.6,     181.6,       0.0);
     ( 418582.9, 3773323.9,     181.5,     181.5,       0.0);         ( 418582.9,
3773348.9,     181.1,     181.1,       0.0);
     ( 418582.9, 3773373.9,     181.1,     181.1,       0.0);         ( 418582.9,
3773398.9,     181.7,     181.7,       0.0);
     ( 418582.9, 3773423.9,     182.2,     182.2,       0.0);         ( 418582.9,
3773448.9,     182.0,     182.0,       0.0);
     ( 418582.9, 3773473.9,     182.2,     182.2,       0.0);         ( 418582.9,
3773498.9,     182.4,     182.4,       0.0);
     ( 418607.9, 3772798.9,     179.3,     179.3,       0.0);         ( 418607.9,
3772823.9,     179.1,     179.1,       0.0);
     ( 418607.9, 3772848.9,     179.2,     179.2,       0.0);         ( 418607.9,
3772873.9,     179.7,     179.7,       0.0);
     ( 418607.9, 3772898.9,     179.7,     179.7,       0.0);         ( 418607.9,
3772923.9,     179.4,     179.4,       0.0);
 *** AERMOD - VERSION 24142  ***   *** C:\Users\apoll\OneDrive -
Dudek\Desktop\HARP2\HARP\Covina BESS\Covin ***        04/25/25
 *** AERMET - VERSION  22112 ***   ***
                       ***        06:23:25

                                  PAGE 131
 *** MODELOPTs:    RegDFAULT  CONC  ELEV  URBAN  ADJ_U*

                                                *** DISCRETE CARTESIAN RECEPTORS ***
                                               (X-COORD, Y-COORD, ZELEV, ZHILL, ZFLAG)
                                                           (METERS)

     ( 418607.9, 3772948.9,     179.7,     179.7,       0.0);         ( 418607.9,
3772973.9,     180.0,     180.0,       0.0);
     ( 418607.9, 3772998.9,     179.8,     179.8,       0.0);         ( 418607.9,
3773023.9,     180.2,     180.2,       0.0);
```

```
     ( 418607.9, 3773048.9,     180.4,     180.4,       0.0);         ( 418607.9,
3773073.9,     180.6,     180.6,       0.0);
     ( 418607.9, 3773098.9,     180.8,     180.8,       0.0);         ( 418607.9,
3773123.9,     180.9,     180.9,       0.0);
     ( 418607.9, 3773148.9,     181.5,     181.5,       0.0);         ( 418607.9,
3773173.9,     181.7,     181.7,       0.0);
     ( 418607.9, 3773198.9,     181.2,     181.2,       0.0);         ( 418607.9,
3773223.9,     181.2,     181.2,       0.0);
     ( 418607.9, 3773248.9,     181.7,     181.7,       0.0);         ( 418607.9,
3773273.9,     181.7,     181.7,       0.0);
     ( 418607.9, 3773298.9,     181.8,     181.8,       0.0);         ( 418607.9,
3773323.9,     181.7,     181.7,       0.0);
     ( 418607.9, 3773348.9,     181.3,     181.3,       0.0);         ( 418607.9,
3773373.9,     181.4,     181.4,       0.0);
     ( 418607.9, 3773398.9,     181.9,     181.9,       0.0);         ( 418607.9,
3773423.9,     182.0,     182.0,       0.0);
     ( 418607.9, 3773448.9,     181.9,     181.9,       0.0);         ( 418607.9,
3773473.9,     182.3,     182.3,       0.0);
     ( 418607.9, 3773498.9,     182.7,     182.7,       0.0);         ( 418632.9,
3772798.9,     179.3,     179.3,       0.0);
     ( 418632.9, 3772823.9,     179.3,     179.3,       0.0);         ( 418632.9,
3772848.9,     179.5,     179.5,       0.0);
     ( 418632.9, 3772873.9,     179.9,     179.9,       0.0);         ( 418632.9,
3772898.9,     179.9,     179.9,       0.0);
     ( 418632.9, 3772923.9,     179.8,     179.8,       0.0);         ( 418632.9,
3772948.9,     179.9,     179.9,       0.0);
     ( 418632.9, 3772973.9,     180.1,     180.1,       0.0);         ( 418632.9,
3772998.9,     180.1,     180.1,       0.0);
     ( 418632.9, 3773023.9,     180.2,     180.2,       0.0);         ( 418632.9,
3773048.9,     180.6,     180.6,       0.0);
     ( 418632.9, 3773073.9,     180.9,     180.9,       0.0);         ( 418632.9,
3773098.9,     181.1,     181.1,       0.0);
     ( 418632.9, 3773123.9,     181.3,     181.3,       0.0);         ( 418632.9,
3773148.9,     181.9,     181.9,       0.0);
     ( 418632.9, 3773173.9,     181.9,     181.9,       0.0);         ( 418632.9,
3773198.9,     181.5,     181.5,       0.0);
     ( 418632.9, 3773223.9,     181.6,     181.6,       0.0);         ( 418632.9,
3773248.9,     181.9,     181.9,       0.0);
     ( 418632.9, 3773273.9,     182.0,     182.0,       0.0);         ( 418632.9,
3773298.9,     182.1,     182.1,       0.0);
     ( 418632.9, 3773323.9,     182.0,     182.0,       0.0);         ( 418632.9,
3773348.9,     182.1,     182.1,       0.0);
     ( 418632.9, 3773373.9,     182.6,     182.6,       0.0);         ( 418632.9,
3773398.9,     183.4,     183.4,       0.0);
     ( 418632.9, 3773423.9,     183.6,     183.6,       0.0);         ( 418632.9,
3773448.9,     183.6,     183.6,       0.0);
     ( 418632.9, 3773473.9,     183.6,     183.6,       0.0);         ( 418632.9,
3773498.9,     183.4,     183.4,       0.0);
     ( 418657.9, 3772848.9,     179.7,     179.7,       0.0);         ( 418657.9,
3772873.9,     179.9,     179.9,       0.0);
```

```
     ( 418657.9, 3772898.9,     180.1,     180.1,       0.0);         ( 418657.9,
3772923.9,     180.2,     180.2,       0.0);
     ( 418657.9, 3772948.9,     180.2,     180.2,       0.0);         ( 418657.9,
3772973.9,     180.2,     180.2,       0.0);
     ( 418657.9, 3772998.9,     180.2,     180.2,       0.0);         ( 418657.9,
3773023.9,     180.4,     180.4,       0.0);
     ( 418657.9, 3773048.9,     180.9,     180.9,       0.0);         ( 418657.9,
3773073.9,     181.2,     181.2,       0.0);
     ( 418657.9, 3773098.9,     181.4,     181.4,       0.0);         ( 418657.9,
3773123.9,     181.7,     181.7,       0.0);
     ( 418657.9, 3773148.9,     182.3,     182.3,       0.0);         ( 418657.9,
3773173.9,     182.3,     182.3,       0.0);
     ( 418657.9, 3773198.9,     182.0,     182.0,       0.0);         ( 418657.9,
3773223.9,     182.1,     182.1,       0.0);
     ( 418657.9, 3773248.9,     182.4,     182.4,       0.0);         ( 418657.9,
3773273.9,     182.3,     182.3,       0.0);
     ( 418657.9, 3773298.9,     182.3,     182.3,       0.0);         ( 418657.9,
3773323.9,     182.3,     182.3,       0.0);
     ( 418657.9, 3773348.9,     182.5,     182.5,       0.0);         ( 418657.9,
3773373.9,     182.8,     182.8,       0.0);
     ( 418657.9, 3773398.9,     183.4,     183.4,       0.0);         ( 418657.9,
3773423.9,     183.8,     183.8,       0.0);
     ( 418657.9, 3773448.9,     183.8,     183.8,       0.0);         ( 418657.9,
3773473.9,     183.9,     183.9,       0.0);
     ( 418657.9, 3773498.9,     183.8,     183.8,       0.0);         ( 418682.9,
3772898.9,     180.6,     180.6,       0.0);
     ( 418682.9, 3772923.9,     180.7,     180.7,       0.0);         ( 418682.9,
3772948.9,     180.8,     180.8,       0.0);
     ( 418682.9, 3772973.9,     180.9,     180.9,       0.0);         ( 418682.9,
3772998.9,     181.2,     181.2,       0.0);
     ( 418682.9, 3773023.9,     181.4,     181.4,       0.0);         ( 418682.9,
3773048.9,     181.6,     181.6,       0.0);
     ( 418682.9, 3773073.9,     181.8,     181.8,       0.0);         ( 418682.9,
3773098.9,     181.9,     181.9,       0.0);
     ( 418682.9, 3773123.9,     182.0,     182.0,       0.0);         ( 418682.9,
3773148.9,     182.2,     182.2,       0.0);
 *** AERMOD - VERSION 24142  ***   *** C:\Users\apoll\OneDrive -
Dudek\Desktop\HARP2\HARP\Covina BESS\Covin ***        04/25/25
 *** AERMET - VERSION  22112 ***   ***
                      ***        06:23:25

                                  PAGE 132
 *** MODELOPTs:    RegDFAULT  CONC  ELEV  URBAN  ADJ_U*

                                        *** DISCRETE CARTESIAN RECEPTORS ***
                                       (X-COORD, Y-COORD, ZELEV, ZHILL, ZFLAG)
                                                (METERS)

     ( 418682.9, 3773173.9,     182.3,     182.3,       0.0);         ( 418682.9,
3773198.9,     182.3,     182.3,       0.0);
```

```
     ( 418682.9, 3773223.9,     182.3,     182.3,       0.0);         ( 418682.9,
3773248.9,     182.5,     182.5,       0.0);
     ( 418682.9, 3773273.9,     182.5,     182.5,       0.0);         ( 418682.9,
3773298.9,     182.5,     182.5,       0.0);
     ( 418682.9, 3773323.9,     182.6,     182.6,       0.0);         ( 418682.9,
3773348.9,     182.7,     182.7,       0.0);
     ( 418682.9, 3773373.9,     182.9,     182.9,       0.0);         ( 418682.9,
3773398.9,     183.1,     183.1,       0.0);
     ( 418682.9, 3773423.9,     183.3,     183.3,       0.0);         ( 418682.9,
3773448.9,     183.5,     183.5,       0.0);
     ( 418682.9, 3773473.9,     183.7,     183.7,       0.0);         ( 418682.9,
3773498.9,     183.7,     183.7,       0.0);
     ( 418707.9, 3772948.9,     180.9,     180.9,       0.0);         ( 418707.9,
3772973.9,     181.0,     181.0,       0.0);
     ( 418707.9, 3772998.9,     181.4,     181.4,       0.0);         ( 418707.9,
3773023.9,     181.6,     181.6,       0.0);
     ( 418707.9, 3773048.9,     181.9,     181.9,       0.0);         ( 418707.9,
3773073.9,     182.1,     182.1,       0.0);
     ( 418707.9, 3773098.9,     182.2,     182.2,       0.0);         ( 418707.9,
3773123.9,     182.3,     182.3,       0.0);
     ( 418707.9, 3773148.9,     182.5,     182.5,       0.0);         ( 418707.9,
3773173.9,     182.6,     182.6,       0.0);
     ( 418707.9, 3773198.9,     182.4,     182.4,       0.0);         ( 418707.9,
3773223.9,     182.6,     182.6,       0.0);
     ( 418707.9, 3773248.9,     182.9,     182.9,       0.0);         ( 418707.9,
3773273.9,     182.8,     182.8,       0.0);
     ( 418707.9, 3773298.9,     182.9,     182.9,       0.0);         ( 418707.9,
3773323.9,     183.5,     183.5,       0.0);
     ( 418707.9, 3773348.9,     183.1,     183.1,       0.0);         ( 418707.9,
3773373.9,     182.9,     182.9,       0.0);
     ( 418707.9, 3773398.9,     183.5,     183.5,       0.0);         ( 418707.9,
3773423.9,     183.9,     183.9,       0.0);
     ( 418707.9, 3773448.9,     183.8,     183.8,       0.0);         ( 418707.9,
3773473.9,     184.1,     184.1,       0.0);
     ( 418707.9, 3773498.9,     184.3,     184.3,       0.0);         ( 418732.9,
3772948.9,     181.5,     181.5,       0.0);
     ( 418732.9, 3772973.9,     181.5,     181.5,       0.0);         ( 418732.9,
3772998.9,     182.0,     182.0,       0.0);
     ( 418732.9, 3773023.9,     182.2,     182.2,       0.0);         ( 418732.9,
3773048.9,     182.3,     182.3,       0.0);
     ( 418732.9, 3773073.9,     182.5,     182.5,       0.0);         ( 418732.9,
3773098.9,     182.6,     182.6,       0.0);
     ( 418732.9, 3773123.9,     182.6,     182.6,       0.0);         ( 418732.9,
3773148.9,     182.9,     182.9,       0.0);
     ( 418732.9, 3773173.9,     183.1,     183.1,       0.0);         ( 418732.9,
3773198.9,     182.8,     182.8,       0.0);
     ( 418732.9, 3773223.9,     183.1,     183.1,       0.0);         ( 418732.9,
3773248.9,     183.5,     183.5,       0.0);
     ( 418732.9, 3773273.9,     183.5,     183.5,       0.0);         ( 418732.9,
3773298.9,     183.5,     183.5,       0.0);
```

```
     ( 418732.9, 3773323.9,     183.9,     183.9,       0.0);         ( 418732.9,
3773348.9,     183.5,     183.5,       0.0);
     ( 418732.9, 3773373.9,     183.3,     183.3,       0.0);         ( 418732.9,
3773398.9,     183.9,     183.9,       0.0);
     ( 418732.9, 3773423.9,     184.2,     184.2,       0.0);         ( 418732.9,
3773448.9,     184.1,     184.1,       0.0);
     ( 418732.9, 3773473.9,     184.4,     184.4,       0.0);         ( 418732.9,
3773498.9,     184.6,     184.6,       0.0);
     ( 418757.9, 3772948.9,     181.7,     181.7,       0.0);         ( 418757.9,
3772973.9,     181.7,     181.7,       0.0);
     ( 418757.9, 3772998.9,     182.1,     182.1,       0.0);         ( 418757.9,
3773023.9,     182.4,     182.4,       0.0);
     ( 418757.9, 3773048.9,     182.7,     182.7,       0.0);         ( 418757.9,
3773073.9,     182.8,     182.8,       0.0);
     ( 418757.9, 3773098.9,     182.9,     182.9,       0.0);         ( 418757.9,
3773123.9,     182.9,     182.9,       0.0);
     ( 418757.9, 3773148.9,     183.1,     183.1,       0.0);         ( 418757.9,
3773173.9,     183.3,     183.3,       0.0);
     ( 418757.9, 3773198.9,     183.1,     183.1,       0.0);         ( 418757.9,
3773223.9,     183.6,     183.6,       0.0);
     ( 418757.9, 3773248.9,     184.1,     184.1,       0.0);         ( 418757.9,
3773273.9,     184.0,     184.0,       0.0);
     ( 418757.9, 3773298.9,     183.9,     183.9,       0.0);         ( 418757.9,
3773323.9,     184.2,     184.2,       0.0);
     ( 418757.9, 3773348.9,     183.8,     183.8,       0.0);         ( 418757.9,
3773373.9,     183.7,     183.7,       0.0);
     ( 418757.9, 3773398.9,     184.3,     184.3,       0.0);         ( 418757.9,
3773423.9,     184.5,     184.5,       0.0);
     ( 418757.9, 3773448.9,     184.4,     184.4,       0.0);         ( 418757.9,
3773473.9,     184.7,     184.7,       0.0);
     ( 418757.9, 3773498.9,     184.9,     184.9,       0.0);         ( 418782.9,
3772948.9,     181.9,     181.9,       0.0);
     ( 418782.9, 3772973.9,     182.0,     182.0,       0.0);         ( 418782.9,
3772998.9,     182.3,     182.3,       0.0);
     ( 418782.9, 3773023.9,     182.6,     182.6,       0.0);         ( 418782.9,
3773048.9,     182.9,     182.9,       0.0);
     ( 418782.9, 3773073.9,     183.0,     183.0,       0.0);         ( 418782.9,
3773098.9,     183.1,     183.1,       0.0);
↟ *** AERMOD - VERSION 24142  ***   *** C:\Users\apoll\OneDrive -
Dudek\Desktop\HARP2\HARP\Covina BESS\Covin ***        04/25/25
 *** AERMET - VERSION  22112 ***   ***
                        ***        06:23:25

                                   PAGE 133
 *** MODELOPTs:    RegDFAULT  CONC  ELEV  URBAN  ADJ_U*

                                     *** DISCRETE CARTESIAN RECEPTORS ***
                                    (X-COORD, Y-COORD, ZELEV, ZHILL, ZFLAG)
                                              (METERS)
```

```
     ( 418782.9, 3773123.9,     183.3,     183.3,       0.0);         ( 418782.9,
3773148.9,     183.4,     183.4,       0.0);
     ( 418782.9, 3773173.9,     183.7,     183.7,       0.0);         ( 418782.9,
3773198.9,     183.5,     183.5,       0.0);
     ( 418782.9, 3773223.9,     183.9,     183.9,       0.0);         ( 418782.9,
3773248.9,     184.4,     184.4,       0.0);
     ( 418782.9, 3773273.9,     184.3,     184.3,       0.0);         ( 418782.9,
3773298.9,     184.2,     184.2,       0.0);
     ( 418782.9, 3773323.9,     184.5,     184.5,       0.0);         ( 418782.9,
3773348.9,     184.2,     184.2,       0.0);
     ( 418782.9, 3773373.9,     184.1,     184.1,       0.0);         ( 418782.9,
3773398.9,     184.6,     184.6,       0.0);
     ( 418782.9, 3773423.9,     184.7,     184.7,       0.0);         ( 418782.9,
3773448.9,     184.5,     184.5,       0.0);
     ( 418782.9, 3773473.9,     184.8,     184.8,       0.0);         ( 418782.9,
3773498.9,     185.1,     185.1,       0.0);
     ( 418807.9, 3772948.9,     182.1,     182.1,       0.0);         ( 418807.9,
3772973.9,     182.3,     182.3,       0.0);
     ( 418807.9, 3772998.9,     182.8,     182.8,       0.0);         ( 418807.9,
3773023.9,     182.9,     182.9,       0.0);
     ( 418807.9, 3773048.9,     183.1,     183.1,       0.0);         ( 418807.9,
3773073.9,     183.2,     183.2,       0.0);
     ( 418807.9, 3773098.9,     183.3,     183.3,       0.0);         ( 418807.9,
3773123.9,     183.6,     183.6,       0.0);
     ( 418807.9, 3773148.9,     184.1,     184.1,       0.0);         ( 418807.9,
3773173.9,     184.3,     184.3,       0.0);
     ( 418807.9, 3773198.9,     183.9,     183.9,       0.0);         ( 418807.9,
3773223.9,     184.3,     184.3,       0.0);
     ( 418807.9, 3773248.9,     184.8,     184.8,       0.0);         ( 418807.9,
3773273.9,     184.7,     184.7,       0.0);
     ( 418807.9, 3773298.9,     184.7,     184.7,       0.0);         ( 418807.9,
3773323.9,     184.8,     184.8,       0.0);
     ( 418807.9, 3773348.9,     184.5,     184.5,       0.0);         ( 418807.9,
3773373.9,     184.5,     184.5,       0.0);
     ( 418807.9, 3773398.9,     184.9,     184.9,       0.0);         ( 418807.9,
3773423.9,     185.0,     185.0,       0.0);
     ( 418807.9, 3773448.9,     184.9,     184.9,       0.0);         ( 418807.9,
3773473.9,     185.2,     185.2,       0.0);
     ( 418807.9, 3773498.9,     185.5,     185.5,       0.0);         ( 418832.9,
3772948.9,     182.4,     182.4,       0.0);
     ( 418832.9, 3772973.9,     182.6,     182.6,       0.0);         ( 418832.9,
3772998.9,     183.0,     183.0,       0.0);
     ( 418832.9, 3773023.9,     183.0,     183.0,       0.0);         ( 418832.9,
3773048.9,     183.2,     183.2,       0.0);
     ( 418832.9, 3773073.9,     183.4,     183.4,       0.0);         ( 418832.9,
3773098.9,     183.6,     183.6,       0.0);
     ( 418832.9, 3773123.9,     184.0,     184.0,       0.0);         ( 418832.9,
3773148.9,     184.4,     184.4,       0.0);
     ( 418832.9, 3773173.9,     184.7,     184.7,       0.0);         ( 418832.9,
3773198.9,     184.3,     184.3,       0.0);
```

```
     ( 418832.9, 3773223.9,     184.6,     184.6,       0.0);         ( 418832.9,
3773248.9,     185.0,     185.0,       0.0);
     ( 418832.9, 3773273.9,     185.0,     185.0,       0.0);         ( 418832.9,
3773298.9,     185.0,     185.0,       0.0);
     ( 418832.9, 3773323.9,     185.3,     185.3,       0.0);         ( 418832.9,
3773348.9,     185.0,     185.0,       0.0);
     ( 418832.9, 3773373.9,     184.9,     184.9,       0.0);         ( 418832.9,
3773398.9,     185.3,     185.3,       0.0);
     ( 418832.9, 3773423.9,     185.4,     185.4,       0.0);         ( 418832.9,
3773448.9,     185.3,     185.3,       0.0);
     ( 418832.9, 3773473.9,     185.6,     185.6,       0.0);         ( 418832.9,
3773498.9,     185.8,     185.8,       0.0);
     ( 418857.9, 3772948.9,     182.8,     182.8,       0.0);         ( 418857.9,
3772973.9,     182.9,     182.9,       0.0);
     ( 418857.9, 3772998.9,     183.2,     183.2,       0.0);         ( 418857.9,
3773023.9,     183.2,     183.2,       0.0);
     ( 418857.9, 3773048.9,     183.4,     183.4,       0.0);         ( 418857.9,
3773073.9,     183.5,     183.5,       0.0);
     ( 418857.9, 3773098.9,     183.8,     183.8,       0.0);         ( 418857.9,
3773123.9,     184.2,     184.2,       0.0);
     ( 418857.9, 3773148.9,     184.7,     184.7,       0.0);         ( 418857.9,
3773173.9,     185.2,     185.2,       0.0);
     ( 418857.9, 3773198.9,     184.7,     184.7,       0.0);         ( 418857.9,
3773223.9,     184.8,     184.8,       0.0);
     ( 418857.9, 3773248.9,     185.2,     185.2,       0.0);         ( 418857.9,
3773273.9,     185.3,     185.3,       0.0);
     ( 418857.9, 3773298.9,     185.3,     185.3,       0.0);         ( 418857.9,
3773323.9,     185.6,     185.6,       0.0);
     ( 418857.9, 3773348.9,     185.3,     185.3,       0.0);         ( 418857.9,
3773373.9,     185.4,     185.4,       0.0);
     ( 418857.9, 3773398.9,     185.8,     185.8,       0.0);         ( 418857.9,
3773423.9,     185.7,     185.7,       0.0);
     ( 418857.9, 3773448.9,     185.6,     185.6,       0.0);         ( 418857.9,
3773473.9,     185.9,     185.9,       0.0);
     ( 418857.9, 3773498.9,     186.1,     186.1,       0.0);         ( 418882.9,
3772948.9,     183.5,     183.5,       0.0);
     ( 418882.9, 3772973.9,     183.7,     183.7,       0.0);         ( 418882.9,
3772998.9,     183.9,     183.9,       0.0);
     ( 418882.9, 3773023.9,     183.9,     183.9,       0.0);         ( 418882.9,
3773048.9,     184.2,     184.2,       0.0);
 *** AERMOD - VERSION 24142  ***   *** C:\Users\apoll\OneDrive -
Dudek\Desktop\HARP2\HARP\Covina BESS\Covin ***        04/25/25
 *** AERMET - VERSION  22112 ***   ***
                       ***        06:23:25

                                  PAGE 134
 *** MODELOPTs:    RegDFAULT  CONC  ELEV  URBAN  ADJ_U*

                                                    *** DISCRETE CARTESIAN RECEPTORS ***
                                                   (X-COORD, Y-COORD, ZELEV, ZHILL, ZFLAG)
```

(METERS)

(418882.9, 3773073.9, 184.5, 184.5, 0.0); (418882.9, 3773098.9, 184.5, 184.5, 0.0);
(418882.9, 3773123.9, 184.4, 184.4, 0.0); (418882.9, 3773148.9, 184.5, 184.5, 0.0);
(418882.9, 3773173.9, 184.7, 184.7, 0.0); (418882.9, 3773198.9, 184.7, 184.7, 0.0);
(418882.9, 3773223.9, 185.0, 185.0, 0.0); (418882.9, 3773248.9, 185.2, 185.2, 0.0);
(418882.9, 3773273.9, 185.4, 185.4, 0.0); (418882.9, 3773298.9, 185.6, 185.6, 0.0);
(418882.9, 3773323.9, 185.6, 185.6, 0.0); (418882.9, 3773348.9, 185.6, 185.6, 0.0);
(418882.9, 3773373.9, 185.7, 185.7, 0.0); (418882.9, 3773398.9, 185.9, 185.9, 0.0);
(418882.9, 3773423.9, 185.9, 185.9, 0.0); (418882.9, 3773448.9, 185.9, 185.9, 0.0);
(418882.9, 3773473.9, 186.2, 186.2, 0.0); (418882.9, 3773498.9, 186.4, 186.4, 0.0);
(418907.9, 3772948.9, 183.6, 183.6, 0.0); (418907.9, 3772973.9, 183.7, 183.7, 0.0);
(418907.9, 3772998.9, 183.8, 183.8, 0.0); (418907.9, 3773023.9, 183.8, 183.8, 0.0);
(418907.9, 3773048.9, 184.1, 184.1, 0.0); (418907.9, 3773073.9, 184.4, 184.4, 0.0);
(418907.9, 3773098.9, 184.6, 184.6, 0.0); (418907.9, 3773123.9, 184.6, 184.6, 0.0);
(418907.9, 3773148.9, 184.7, 184.7, 0.0); (418907.9, 3773173.9, 184.8, 184.8, 0.0);
(418907.9, 3773198.9, 185.0, 185.0, 0.0); (418907.9, 3773223.9, 185.3, 185.3, 0.0);
(418907.9, 3773248.9, 185.5, 185.5, 0.0); (418907.9, 3773273.9, 185.7, 185.7, 0.0);
(418907.9, 3773298.9, 186.0, 186.0, 0.0); (418907.9, 3773323.9, 186.0, 186.0, 0.0);
(418907.9, 3773348.9, 186.0, 186.0, 0.0); (418907.9, 3773373.9, 186.1, 186.1, 0.0);
(418907.9, 3773398.9, 186.2, 186.2, 0.0); (418907.9, 3773423.9, 186.3, 186.3, 0.0);
(418907.9, 3773448.9, 186.3, 186.3, 0.0); (418907.9, 3773473.9, 186.5, 186.5, 0.0);
(418907.9, 3773498.9, 186.7, 186.7, 0.0); (418932.9, 3772948.9, 183.9, 183.9, 0.0);
(418932.9, 3772973.9, 184.0, 184.0, 0.0); (418932.9, 3772998.9, 184.2, 184.2, 0.0);
(418932.9, 3773023.9, 184.3, 184.3, 0.0); (418932.9, 3773048.9, 184.4, 184.4, 0.0);
(418932.9, 3773073.9, 184.6, 184.6, 0.0); (418932.9, 3773098.9, 184.8, 184.8, 0.0);

```
     ( 418932.9, 3773123.9,     185.1,     185.1,       0.0);         ( 418932.9,
3773148.9,     185.4,     185.4,       0.0);
     ( 418932.9, 3773173.9,     185.6,     185.6,       0.0);         ( 418932.9,
3773198.9,     185.7,     185.7,       0.0);
     ( 418932.9, 3773223.9,     185.9,     185.9,       0.0);         ( 418932.9,
3773248.9,     186.1,     186.1,       0.0);
     ( 418932.9, 3773273.9,     186.3,     186.3,       0.0);         ( 418932.9,
3773298.9,     186.6,     186.6,       0.0);
     ( 418932.9, 3773323.9,     186.6,     186.6,       0.0);         ( 418932.9,
3773348.9,     186.6,     186.6,       0.0);
     ( 418932.9, 3773373.9,     186.7,     186.7,       0.0);         ( 418932.9,
3773398.9,     186.8,     186.8,       0.0);
     ( 418932.9, 3773423.9,     186.9,     186.9,       0.0);         ( 418932.9,
3773448.9,     187.1,     187.1,       0.0);
     ( 418932.9, 3773473.9,     187.2,     187.2,       0.0);         ( 418932.9,
3773498.9,     187.3,     187.3,       0.0);
     ( 418957.9, 3772948.9,     184.1,     184.1,       0.0);         ( 418957.9,
3772973.9,     184.3,     184.3,       0.0);
     ( 418957.9, 3772998.9,     184.5,     184.5,       0.0);         ( 418957.9,
3773023.9,     184.4,     184.4,       0.0);
     ( 418957.9, 3773048.9,     184.7,     184.7,       0.0);         ( 418957.9,
3773073.9,     184.9,     184.9,       0.0);
     ( 418957.9, 3773098.9,     185.0,     185.0,       0.0);         ( 418957.9,
3773123.9,     185.2,     185.2,       0.0);
     ( 418957.9, 3773148.9,     185.2,     185.2,       0.0);         ( 418957.9,
3773173.9,     185.4,     185.4,       0.0);
     ( 418957.9, 3773198.9,     185.6,     185.6,       0.0);         ( 418957.9,
3773223.9,     185.7,     185.7,       0.0);
     ( 418957.9, 3773248.9,     185.9,     185.9,       0.0);         ( 418957.9,
3773273.9,     186.1,     186.1,       0.0);
     ( 418957.9, 3773298.9,     186.3,     186.3,       0.0);         ( 418957.9,
3773323.9,     186.5,     186.5,       0.0);
     ( 418957.9, 3773348.9,     186.7,     186.7,       0.0);         ( 418957.9,
3773373.9,     186.8,     186.8,       0.0);
     ( 418957.9, 3773398.9,     187.0,     187.0,       0.0);         ( 418957.9,
3773423.9,     187.1,     187.1,       0.0);
     ( 418957.9, 3773448.9,     187.3,     187.3,       0.0);         ( 418957.9,
3773473.9,     187.4,     187.4,       0.0);
     ( 418957.9, 3773498.9,     187.5,     187.5,       0.0);         ( 418982.9,
3772948.9,     184.3,     184.3,       0.0);
     ( 418982.9, 3772973.9,     184.5,     184.5,       0.0);         ( 418982.9,
3772998.9,     184.6,     184.6,       0.0);
 *** AERMOD - VERSION 24142  ***   *** C:\Users\apoll\OneDrive -
Dudek\Desktop\HARP2\HARP\Covina BESS\Covin ***        04/25/25
 *** AERMET - VERSION  22112 ***   ***
                       ***        06:23:25

                                  PAGE 135
 *** MODELOPTs:    RegDFAULT  CONC  ELEV  URBAN  ADJ_U*
```

*** DISCRETE CARTESIAN RECEPTORS ***
(X-COORD, Y-COORD, ZELEV, ZHILL, ZFLAG)
(METERS)

(418982.9, 3773023.9, 184.6, 184.6, 0.0); (418982.9, 3773048.9, 184.9, 184.9, 0.0);
(418982.9, 3773073.9, 185.0, 185.0, 0.0); (418982.9, 3773098.9, 185.2, 185.2, 0.0);
(418982.9, 3773123.9, 185.5, 185.5, 0.0); (418982.9, 3773148.9, 185.6, 185.6, 0.0);
(418982.9, 3773173.9, 185.8, 185.8, 0.0); (418982.9, 3773198.9, 185.8, 185.8, 0.0);
(418982.9, 3773223.9, 186.1, 186.1, 0.0); (418982.9, 3773248.9, 186.3, 186.3, 0.0);
(418982.9, 3773273.9, 186.5, 186.5, 0.0); (418982.9, 3773298.9, 186.7, 186.7, 0.0);
(418982.9, 3773323.9, 186.8, 186.8, 0.0); (418982.9, 3773348.9, 186.9, 186.9, 0.0);
(418982.9, 3773373.9, 187.1, 187.1, 0.0); (418982.9, 3773398.9, 187.2, 187.2, 0.0);
(418982.9, 3773423.9, 187.3, 187.3, 0.0); (418982.9, 3773448.9, 187.5, 187.5, 0.0);
(418982.9, 3773473.9, 187.7, 187.7, 0.0); (418982.9, 3773498.9, 187.7, 187.7, 0.0);
(419007.9, 3772948.9, 184.7, 184.7, 0.0); (419007.9, 3772973.9, 184.8, 184.8, 0.0);
(419007.9, 3772998.9, 184.8, 184.8, 0.0); (419007.9, 3773023.9, 184.9, 184.9, 0.0);
(419007.9, 3773048.9, 185.1, 185.1, 0.0); (419007.9, 3773073.9, 185.3, 185.3, 0.0);
(419007.9, 3773098.9, 185.5, 185.5, 0.0); (419007.9, 3773123.9, 185.9, 185.9, 0.0);
(419007.9, 3773148.9, 186.2, 186.2, 0.0); (419007.9, 3773173.9, 186.4, 186.4, 0.0);
(419007.9, 3773198.9, 186.5, 186.5, 0.0); (419007.9, 3773223.9, 186.7, 186.7, 0.0);
(419007.9, 3773248.9, 186.9, 186.9, 0.0); (419007.9, 3773273.9, 187.0, 187.0, 0.0);
(419007.9, 3773298.9, 187.3, 187.3, 0.0); (419007.9, 3773323.9, 187.4, 187.4, 0.0);
(419007.9, 3773348.9, 187.6, 187.6, 0.0); (419007.9, 3773373.9, 187.8, 187.8, 0.0);
(419007.9, 3773398.9, 188.0, 188.0, 0.0); (419007.9, 3773423.9, 188.1, 188.1, 0.0);
(419007.9, 3773448.9, 188.2, 188.2, 0.0); (419007.9, 3773473.9, 188.5, 188.5, 0.0);
(419007.9, 3773498.9, 188.5, 188.5, 0.0); (419032.9, 3772948.9, 184.9, 184.9, 0.0);
(419032.9, 3772973.9, 185.0, 185.0, 0.0); (419032.9, 3772998.9, 185.2, 185.2, 0.0);

```
     ( 419032.9, 3773023.9,     185.1,     185.1,       0.0);         ( 419032.9,
3773048.9,     185.4,     185.4,       0.0);
     ( 419032.9, 3773073.9,     185.6,     185.6,       0.0);         ( 419032.9,
3773098.9,     185.8,     185.8,       0.0);
     ( 419032.9, 3773123.9,     186.1,     186.1,       0.0);         ( 419032.9,
3773148.9,     186.4,     186.4,       0.0);
     ( 419032.9, 3773173.9,     186.5,     186.5,       0.0);         ( 419032.9,
3773198.9,     186.6,     186.6,       0.0);
     ( 419032.9, 3773223.9,     186.8,     186.8,       0.0);         ( 419032.9,
3773248.9,     187.0,     187.0,       0.0);
     ( 419032.9, 3773273.9,     187.2,     187.2,       0.0);         ( 419032.9,
3773298.9,     187.4,     187.4,       0.0);
     ( 419032.9, 3773323.9,     187.6,     187.6,       0.0);         ( 419032.9,
3773348.9,     187.8,     187.8,       0.0);
     ( 419032.9, 3773373.9,     188.0,     188.0,       0.0);         ( 419032.9,
3773398.9,     188.2,     188.2,       0.0);
     ( 419032.9, 3773423.9,     188.4,     188.4,       0.0);         ( 419032.9,
3773448.9,     188.6,     188.6,       0.0);
     ( 419032.9, 3773473.9,     188.8,     188.8,       0.0);         ( 419032.9,
3773498.9,     188.8,     188.8,       0.0);
     ( 419057.9, 3772948.9,     185.1,     185.1,       0.0);         ( 419057.9,
3772973.9,     185.2,     185.2,       0.0);
     ( 419057.9, 3772998.9,     185.5,     185.5,       0.0);         ( 419057.9,
3773023.9,     185.4,     185.4,       0.0);
     ( 419057.9, 3773048.9,     185.7,     185.7,       0.0);         ( 419057.9,
3773073.9,     185.9,     185.9,       0.0);
     ( 419057.9, 3773098.9,     186.1,     186.1,       0.0);         ( 419057.9,
3773123.9,     186.2,     186.2,       0.0);
     ( 419057.9, 3773148.9,     186.4,     186.4,       0.0);         ( 419057.9,
3773173.9,     186.6,     186.6,       0.0);
     ( 419057.9, 3773198.9,     186.7,     186.7,       0.0);         ( 419057.9,
3773223.9,     186.9,     186.9,       0.0);
     ( 419057.9, 3773248.9,     187.1,     187.1,       0.0);         ( 419057.9,
3773273.9,     187.3,     187.3,       0.0);
     ( 419057.9, 3773298.9,     187.5,     187.5,       0.0);         ( 419057.9,
3773323.9,     187.7,     187.7,       0.0);
     ( 419057.9, 3773348.9,     187.8,     187.8,       0.0);         ( 419057.9,
3773373.9,     187.9,     187.9,       0.0);
     ( 419057.9, 3773398.9,     188.1,     188.1,       0.0);         ( 419057.9,
3773423.9,     188.4,     188.4,       0.0);
     ( 419057.9, 3773448.9,     188.6,     188.6,       0.0);         ( 419057.9,
3773473.9,     188.8,     188.8,       0.0);
     ( 419057.9, 3773498.9,     188.9,     188.9,       0.0);         ( 419082.9,
3772948.9,     185.5,     185.5,       0.0);
 *** AERMOD - VERSION 24142  ***   *** C:\Users\apoll\OneDrive -
Dudek\Desktop\HARP2\HARP\Covina BESS\Covin ***        04/25/25
 *** AERMET - VERSION  22112 ***   ***
                      ***        06:23:25
```

*** MODELOPTs: RegDFAULT CONC ELEV URBAN ADJ_U*

*** DISCRETE CARTESIAN RECEPTORS ***
(X-COORD, Y-COORD, ZELEV, ZHILL, ZFLAG)
(METERS)

(419082.9, 3772973.9, 185.6, 185.6, 0.0); (419082.9, 3772998.9, 185.8, 185.8, 0.0);
(419082.9, 3773023.9, 185.7, 185.7, 0.0); (419082.9, 3773048.9, 186.0, 186.0, 0.0);
(419082.9, 3773073.9, 186.2, 186.2, 0.0); (419082.9, 3773098.9, 186.4, 186.4, 0.0);
(419082.9, 3773123.9, 186.5, 186.5, 0.0); (419082.9, 3773148.9, 186.6, 186.6, 0.0);
(419082.9, 3773173.9, 186.8, 186.8, 0.0); (419082.9, 3773198.9, 187.1, 187.1, 0.0);
(419082.9, 3773223.9, 187.3, 187.3, 0.0); (419082.9, 3773248.9, 187.4, 187.4, 0.0);
(419082.9, 3773273.9, 187.6, 187.6, 0.0); (419082.9, 3773298.9, 187.7, 187.7, 0.0);
(419082.9, 3773323.9, 187.9, 187.9, 0.0); (419082.9, 3773348.9, 188.1, 188.1, 0.0);
(419082.9, 3773373.9, 188.2, 188.2, 0.0); (419082.9, 3773398.9, 188.4, 188.4, 0.0);
(419082.9, 3773423.9, 188.6, 188.6, 0.0); (419082.9, 3773448.9, 188.8, 188.8, 0.0);
(419082.9, 3773473.9, 189.0, 189.0, 0.0); (419107.9, 3772948.9, 185.8, 185.8, 0.0);
(419107.9, 3772973.9, 185.9, 185.9, 0.0); (419107.9, 3772998.9, 186.1, 186.1, 0.0);
(419107.9, 3773023.9, 186.0, 186.0, 0.0); (419107.9, 3773048.9, 186.4, 186.4, 0.0);
(419107.9, 3773073.9, 186.4, 186.4, 0.0); (419107.9, 3773098.9, 186.6, 186.6, 0.0);
(419107.9, 3773123.9, 186.9, 186.9, 0.0); (419107.9, 3773148.9, 187.1, 187.1, 0.0);
(419107.9, 3773173.9, 187.4, 187.4, 0.0); (419107.9, 3773198.9, 187.6, 187.6, 0.0);
(419107.9, 3773223.9, 187.8, 187.8, 0.0); (419107.9, 3773248.9, 187.9, 187.9, 0.0);
(419107.9, 3773273.9, 188.1, 188.1, 0.0); (419107.9, 3773298.9, 188.3, 188.3, 0.0);
(419107.9, 3773323.9, 188.4, 188.4, 0.0); (419107.9, 3773348.9, 188.6, 188.6, 0.0);
(419107.9, 3773373.9, 188.8, 188.8, 0.0); (419107.9, 3773398.9, 189.0, 189.0, 0.0);
(419107.9, 3773423.9, 189.1, 189.1, 0.0); (419107.9, 3773448.9, 189.2, 189.2, 0.0);
(419107.9, 3773473.9, 189.3, 189.3, 0.0);

```
     ( 419107.9, 3773498.9,     189.6,     189.6,       0.0);         ( 419132.9,
3772948.9,     186.0,     186.0,       0.0);
     ( 419132.9, 3772973.9,     186.2,     186.2,       0.0);         ( 419132.9,
3772998.9,     186.5,     186.5,       0.0);
     ( 419132.9, 3773023.9,     186.5,     186.5,       0.0);         ( 419132.9,
3773048.9,     186.8,     186.8,       0.0);
     ( 419132.9, 3773073.9,     186.7,     186.7,       0.0);         ( 419132.9,
3773098.9,     187.0,     187.0,       0.0);
     ( 419132.9, 3773123.9,     187.2,     187.2,       0.0);         ( 419132.9,
3773148.9,     187.3,     187.3,       0.0);
     ( 419132.9, 3773173.9,     187.5,     187.5,       0.0);         ( 419132.9,
3773198.9,     187.7,     187.7,       0.0);
     ( 419132.9, 3773223.9,     187.9,     187.9,       0.0);         ( 419132.9,
3773248.9,     188.1,     188.1,       0.0);
     ( 419132.9, 3773273.9,     188.3,     188.3,       0.0);         ( 419132.9,
3773298.9,     188.5,     188.5,       0.0);
     ( 419132.9, 3773323.9,     188.6,     188.6,       0.0);         ( 419132.9,
3773348.9,     188.7,     188.7,       0.0);
     ( 419132.9, 3773373.9,     188.9,     188.9,       0.0);         ( 419132.9,
3773398.9,     189.1,     189.1,       0.0);
     ( 419132.9, 3773423.9,     189.2,     189.2,       0.0);         ( 419132.9,
3773448.9,     189.4,     189.4,       0.0);
     ( 419132.9, 3773473.9,     189.6,     189.6,       0.0);         ( 419132.9,
3773498.9,     189.8,     189.8,       0.0);
     ( 419157.9, 3772948.9,     186.2,     186.2,       0.0);         ( 419157.9,
3772973.9,     186.5,     186.5,       0.0);
     ( 419157.9, 3772998.9,     186.8,     186.8,       0.0);         ( 419157.9,
3773023.9,     187.0,     187.0,       0.0);
     ( 419157.9, 3773048.9,     187.2,     187.2,       0.0);         ( 419157.9,
3773073.9,     187.2,     187.2,       0.0);
     ( 419157.9, 3773098.9,     187.4,     187.4,       0.0);         ( 419157.9,
3773123.9,     187.5,     187.5,       0.0);
     ( 419157.9, 3773148.9,     187.6,     187.6,       0.0);         ( 419157.9,
3773173.9,     187.7,     187.7,       0.0);
     ( 419157.9, 3773198.9,     187.7,     187.7,       0.0);         ( 419157.9,
3773223.9,     188.1,     188.1,       0.0);
     ( 419157.9, 3773248.9,     188.4,     188.4,       0.0);         ( 419157.9,
3773273.9,     188.5,     188.5,       0.0);
     ( 419157.9, 3773298.9,     188.5,     188.5,       0.0);         ( 419157.9,
3773323.9,     188.7,     188.7,       0.0);
     ( 419157.9, 3773348.9,     188.7,     188.7,       0.0);         ( 419157.9,
3773373.9,     188.9,     188.9,       0.0);
     ( 419157.9, 3773398.9,     189.2,     189.2,       0.0);         ( 419157.9,
3773423.9,     189.4,     189.4,       0.0);
     ( 419157.9, 3773448.9,     189.4,     189.4,       0.0);         ( 419157.9,
3773473.9,     189.7,     189.7,       0.0);
 *** AERMOD - VERSION 24142  ***   *** C:\Users\apoll\OneDrive -
Dudek\Desktop\HARP2\HARP\Covina BESS\Covin ***        04/25/25
 *** AERMET - VERSION  22112 ***   ***
                       ***        06:23:25
```

*** MODELOPTs: RegDFAULT CONC ELEV URBAN ADJ_U*

*** DISCRETE CARTESIAN RECEPTORS ***
(X-COORD, Y-COORD, ZELEV, ZHILL, ZFLAG)
(METERS)

(419157.9, 3773498.9, 190.1, 190.1, 0.0); (419182.9, 3772948.9, 186.4, 186.4, 0.0);
(419182.9, 3772973.9, 186.7, 186.7, 0.0); (419182.9, 3772998.9, 187.0, 187.0, 0.0);
(419182.9, 3773023.9, 187.2, 187.2, 0.0); (419182.9, 3773048.9, 187.5, 187.5, 0.0);
(419182.9, 3773073.9, 187.6, 187.6, 0.0); (419182.9, 3773098.9, 187.7, 187.7, 0.0);
(419182.9, 3773123.9, 187.9, 187.9, 0.0); (419182.9, 3773148.9, 188.1, 188.1, 0.0);
(419182.9, 3773173.9, 188.2, 188.2, 0.0); (419182.9, 3773198.9, 188.0, 188.0, 0.0);
(419182.9, 3773223.9, 188.5, 188.5, 0.0); (419182.9, 3773248.9, 188.9, 188.9, 0.0);
(419182.9, 3773273.9, 189.0, 189.0, 0.0); (419182.9, 3773298.9, 189.0, 189.0, 0.0);
(419182.9, 3773323.9, 189.2, 189.2, 0.0); (419182.9, 3773348.9, 189.0, 189.0, 0.0);
(419182.9, 3773373.9, 189.3, 189.3, 0.0); (419182.9, 3773398.9, 189.8, 189.8, 0.0);
(419182.9, 3773423.9, 190.0, 190.0, 0.0); (419182.9, 3773448.9, 189.8, 189.8, 0.0);
(419182.9, 3773473.9, 190.1, 190.1, 0.0); (419182.9, 3773498.9, 190.5, 190.5, 0.0);
(419207.9, 3772948.9, 186.6, 186.6, 0.0); (419207.9, 3772973.9, 186.9, 186.9, 0.0);
(419207.9, 3772998.9, 187.2, 187.2, 0.0); (419207.9, 3773023.9, 187.5, 187.5, 0.0);
(419207.9, 3773048.9, 187.8, 187.8, 0.0); (419207.9, 3773073.9, 187.9, 187.9, 0.0);
(419207.9, 3773098.9, 188.0, 188.0, 0.0); (419207.9, 3773123.9, 188.2, 188.2, 0.0);
(419207.9, 3773148.9, 188.3, 188.3, 0.0); (419207.9, 3773173.9, 188.4, 188.4, 0.0);
(419207.9, 3773198.9, 188.2, 188.2, 0.0); (419207.9, 3773223.9, 188.6, 188.6, 0.0);
(419207.9, 3773248.9, 189.0, 189.0, 0.0); (419207.9, 3773273.9, 189.2, 189.2, 0.0);
(419207.9, 3773298.9, 189.2, 189.2, 0.0); (419207.9, 3773323.9, 189.5, 189.5, 0.0);
(419207.9, 3773348.9, 189.3, 189.3, 0.0); (419207.9, 3773373.9, 189.5, 189.5, 0.0);

```
     ( 419207.9, 3773398.9,     189.9,     189.9,       0.0);         ( 419207.9,
3773423.9,     190.2,     190.2,       0.0);
     ( 419207.9, 3773448.9,     190.1,     190.1,       0.0);         ( 419207.9,
3773473.9,     190.4,     190.4,       0.0);
     ( 419207.9, 3773498.9,     190.8,     190.8,       0.0);         ( 419232.9,
3772923.9,     186.8,     186.8,       0.0);
     ( 419232.9, 3772948.9,     186.9,     186.9,       0.0);         ( 419232.9,
3772973.9,     187.1,     187.1,       0.0);
     ( 419232.9, 3772998.9,     187.5,     187.5,       0.0);         ( 419232.9,
3773023.9,     187.9,     187.9,       0.0);
     ( 419232.9, 3773048.9,     188.2,     188.2,       0.0);         ( 419232.9,
3773073.9,     188.3,     188.3,       0.0);
     ( 419232.9, 3773098.9,     188.4,     188.4,       0.0);         ( 419232.9,
3773123.9,     188.5,     188.5,       0.0);
     ( 419232.9, 3773148.9,     188.7,     188.7,       0.0);         ( 419232.9,
3773173.9,     188.7,     188.7,       0.0);
     ( 419232.9, 3773198.9,     188.5,     188.5,       0.0);         ( 419232.9,
3773223.9,     188.9,     188.9,       0.0);
     ( 419232.9, 3773248.9,     189.2,     189.2,       0.0);         ( 419232.9,
3773273.9,     189.4,     189.4,       0.0);
     ( 419232.9, 3773298.9,     189.5,     189.5,       0.0);         ( 419232.9,
3773323.9,     189.8,     189.8,       0.0);
     ( 419232.9, 3773348.9,     189.6,     189.6,       0.0);         ( 419232.9,
3773373.9,     189.7,     189.7,       0.0);
     ( 419232.9, 3773398.9,     190.2,     190.2,       0.0);         ( 419232.9,
3773423.9,     190.5,     190.5,       0.0);
     ( 419232.9, 3773448.9,     190.4,     190.4,       0.0);         ( 419232.9,
3773473.9,     190.8,     190.8,       0.0);
     ( 419232.9, 3773498.9,     191.1,     191.1,       0.0);         ( 419257.9,
3772923.9,     187.0,     187.0,       0.0);
     ( 419257.9, 3772948.9,     187.2,     187.2,       0.0);         ( 419257.9,
3772973.9,     187.4,     187.4,       0.0);
     ( 419257.9, 3772998.9,     187.7,     187.7,       0.0);         ( 419257.9,
3773023.9,     187.9,     187.9,       0.0);
     ( 419257.9, 3773048.9,     188.3,     188.3,       0.0);         ( 419257.9,
3773073.9,     188.5,     188.5,       0.0);
     ( 419257.9, 3773098.9,     188.7,     188.7,       0.0);         ( 419257.9,
3773123.9,     188.9,     188.9,       0.0);
     ( 419257.9, 3773148.9,     189.2,     189.2,       0.0);         ( 419257.9,
3773173.9,     189.1,     189.1,       0.0);
     ( 419257.9, 3773198.9,     188.9,     188.9,       0.0);         ( 419257.9,
3773223.9,     189.2,     189.2,       0.0);
     ( 419257.9, 3773248.9,     189.5,     189.5,       0.0);         ( 419257.9,
3773273.9,     189.6,     189.6,       0.0);
     ( 419257.9, 3773298.9,     189.8,     189.8,       0.0);         ( 419257.9,
3773323.9,     190.1,     190.1,       0.0);
     ( 419257.9, 3773348.9,     189.9,     189.9,       0.0);         ( 419257.9,
3773373.9,     190.1,     190.1,       0.0);
 *** AERMOD - VERSION 24142  ***   *** C:\Users\apoll\OneDrive -
Dudek\Desktop\HARP2\HARP\Covina BESS\Covin ***        04/25/25
```

*** DISCRETE CARTESIAN RECEPTORS ***
(X-COORD, Y-COORD, ZELEV, ZHILL, ZFLAG)
(METERS)

(419257.9, 3773398.9, 190.5, 190.5, 0.0); (419257.9, 3773423.9, 190.8, 190.8, 0.0);
(419257.9, 3773448.9, 190.8, 190.8, 0.0); (419257.9, 3773473.9, 191.2, 191.2, 0.0);
(419257.9, 3773498.9, 191.5, 191.5, 0.0); (419282.9, 3772923.9, 187.3, 187.3, 0.0);
(419282.9, 3772948.9, 187.4, 187.4, 0.0); (419282.9, 3772973.9, 187.7, 187.7, 0.0);
(419282.9, 3772998.9, 187.9, 187.9, 0.0); (419282.9, 3773023.9, 188.0, 188.0, 0.0);
(419282.9, 3773048.9, 188.4, 188.4, 0.0); (419282.9, 3773073.9, 188.7, 188.7, 0.0);
(419282.9, 3773098.9, 188.9, 188.9, 0.0); (419282.9, 3773123.9, 189.2, 189.2, 0.0);
(419282.9, 3773148.9, 189.5, 189.5, 0.0); (419282.9, 3773173.9, 189.5, 189.5, 0.0);
(419282.9, 3773198.9, 189.2, 189.2, 0.0); (419282.9, 3773223.9, 189.5, 189.5, 0.0);
(419282.9, 3773248.9, 189.8, 189.8, 0.0); (419282.9, 3773273.9, 190.0, 190.0, 0.0);
(419282.9, 3773298.9, 190.1, 190.1, 0.0); (419282.9, 3773323.9, 190.3, 190.3, 0.0);
(419282.9, 3773348.9, 190.3, 190.3, 0.0); (419282.9, 3773373.9, 190.4, 190.4, 0.0);
(419282.9, 3773398.9, 190.7, 190.7, 0.0); (419282.9, 3773423.9, 190.9, 190.9, 0.0);
(419282.9, 3773448.9, 191.3, 191.3, 0.0); (419282.9, 3773473.9, 191.6, 191.6, 0.0);
(419282.9, 3773498.9, 192.0, 192.0, 0.0); (419307.9, 3772923.9, 187.7, 187.7, 0.0);
(419307.9, 3772948.9, 187.8, 187.8, 0.0); (419307.9, 3772973.9, 188.0, 188.0, 0.0);
(419307.9, 3772998.9, 188.2, 188.2, 0.0); (419307.9, 3773023.9, 188.4, 188.4, 0.0);
(419307.9, 3773048.9, 188.6, 188.6, 0.0); (419307.9, 3773073.9, 189.0, 189.0, 0.0);
(419307.9, 3773098.9, 189.2, 189.2, 0.0); (419307.9, 3773123.9, 189.6, 189.6, 0.0);
(419307.9, 3773148.9, 189.9, 189.9, 0.0); (419307.9, 3773173.9, 190.0, 190.0, 0.0);

```
     ( 419307.9, 3773198.9,     189.7,     189.7,       0.0);         ( 419307.9,
3773223.9,     189.9,     189.9,       0.0);
     ( 419307.9, 3773248.9,     190.2,     190.2,       0.0);         ( 419307.9,
3773273.9,     190.4,     190.4,       0.0);
     ( 419307.9, 3773298.9,     190.5,     190.5,       0.0);         ( 419332.9,
3772923.9,     188.1,     188.1,       0.0);
     ( 419332.9, 3772948.9,     188.3,     188.3,       0.0);         ( 419332.9,
3772973.9,     188.6,     188.6,       0.0);
     ( 419332.9, 3772998.9,     188.8,     188.8,       0.0);         ( 419332.9,
3773023.9,     189.0,     189.0,       0.0);
     ( 419332.9, 3773048.9,     189.2,     189.2,       0.0);         ( 419332.9,
3773073.9,     189.4,     189.4,       0.0);
     ( 419332.9, 3773098.9,     189.6,     189.6,       0.0);         ( 419332.9,
3773123.9,     189.9,     189.9,       0.0);
     ( 419332.9, 3773148.9,     190.2,     190.2,       0.0);         ( 419332.9,
3773173.9,     190.3,     190.3,       0.0);
     ( 419332.9, 3773198.9,     190.1,     190.1,       0.0);         ( 419332.9,
3773223.9,     190.4,     190.4,       0.0);
     ( 419332.9, 3773248.9,     190.7,     190.7,       0.0);         ( 419332.9,
3773273.9,     190.7,     190.7,       0.0);
     ( 419332.9, 3773298.9,     190.9,     190.9,       0.0);         ( 419357.9,
3772923.9,     188.5,     188.5,       0.0);
     ( 419357.9, 3772948.9,     188.5,     188.5,       0.0);         ( 419357.9,
3772973.9,     188.8,     188.8,       0.0);
     ( 419357.9, 3772998.9,     189.1,     189.1,       0.0);         ( 419357.9,
3773023.9,     189.2,     189.2,       0.0);
     ( 419357.9, 3773048.9,     189.3,     189.3,       0.0);         ( 419357.9,
3773073.9,     189.6,     189.6,       0.0);
     ( 419357.9, 3773098.9,     189.9,     189.9,       0.0);         ( 419357.9,
3773123.9,     190.2,     190.2,       0.0);
     ( 419357.9, 3773148.9,     190.5,     190.5,       0.0);         ( 419357.9,
3773173.9,     190.7,     190.7,       0.0);
     ( 419357.9, 3773198.9,     190.5,     190.5,       0.0);         ( 419357.9,
3773223.9,     190.9,     190.9,       0.0);
     ( 419357.9, 3773248.9,     191.1,     191.1,       0.0);         ( 419357.9,
3773273.9,     191.1,     191.1,       0.0);
     ( 419357.9, 3773298.9,     191.2,     191.2,       0.0);         ( 419382.9,
3772923.9,     188.9,     188.9,       0.0);
     ( 419382.9, 3772948.9,     188.9,     188.9,       0.0);         ( 419382.9,
3772973.9,     189.0,     189.0,       0.0);
     ( 419382.9, 3772998.9,     189.2,     189.2,       0.0);         ( 419382.9,
3773023.9,     189.4,     189.4,       0.0);
     ( 419382.9, 3773048.9,     189.5,     189.5,       0.0);         ( 419382.9,
3773073.9,     189.7,     189.7,       0.0);
     ( 419382.9, 3773098.9,     190.1,     190.1,       0.0);         ( 419382.9,
3773123.9,     190.5,     190.5,       0.0);
     ( 419382.9, 3773148.9,     190.8,     190.8,       0.0);         ( 419382.9,
3773173.9,     191.0,     191.0,       0.0);
     ( 419382.9, 3773198.9,     190.8,     190.8,       0.0);         ( 419382.9,
3773223.9,     191.2,     191.2,       0.0);
```

*** MODELOPTs: RegDFAULT CONC ELEV URBAN ADJ_U*

*** DISCRETE CARTESIAN RECEPTORS ***
(X-COORD, Y-COORD, ZELEV, ZHILL, ZFLAG)
(METERS)

(419382.9, 3773248.9, 191.5, 191.5, 0.0); (419382.9, 3773273.9, 191.4, 191.4, 0.0);
(419382.9, 3773298.9, 191.6, 191.6, 0.0); (419407.9, 3772923.9, 189.2, 189.2, 0.0);
(419407.9, 3772948.9, 189.5, 189.5, 0.0); (419407.9, 3772973.9, 189.7, 189.7, 0.0);
(419407.9, 3772998.9, 189.9, 189.9, 0.0); (419407.9, 3773023.9, 190.0, 190.0, 0.0);
(419407.9, 3773048.9, 190.0, 190.0, 0.0); (419407.9, 3773073.9, 190.2, 190.2, 0.0);
(419407.9, 3773098.9, 190.6, 190.6, 0.0); (419407.9, 3773123.9, 190.8, 190.8, 0.0);
(419407.9, 3773148.9, 190.9, 190.9, 0.0); (419407.9, 3773173.9, 191.1, 191.1, 0.0);
(419407.9, 3773198.9, 191.1, 191.1, 0.0); (419407.9, 3773223.9, 191.4, 191.4, 0.0);
(419407.9, 3773248.9, 191.7, 191.7, 0.0); (419407.9, 3773273.9, 191.8, 191.8, 0.0);
(419432.9, 3772923.9, 189.6, 189.6, 0.0); (419432.9, 3772948.9, 189.8, 189.8, 0.0);
(419432.9, 3772973.9, 190.0, 190.0, 0.0); (419432.9, 3772998.9, 190.1, 190.1, 0.0);
(419432.9, 3773023.9, 190.2, 190.2, 0.0); (419432.9, 3773048.9, 190.2, 190.2, 0.0);
(419432.9, 3773073.9, 190.4, 190.4, 0.0); (419432.9, 3773098.9, 190.9, 190.9, 0.0);
(419432.9, 3773123.9, 191.2, 191.2, 0.0); (419457.9, 3772923.9, 190.0, 190.0, 0.0);
(419457.9, 3772948.9, 190.0, 190.0, 0.0); (419457.9, 3772973.9, 190.1, 190.1, 0.0);
(419457.9, 3772998.9, 190.2, 190.2, 0.0); (419457.9, 3773023.9, 190.4, 190.4, 0.0);
(419457.9, 3773048.9, 190.5, 190.5, 0.0); (419457.9, 3773073.9, 190.6, 190.6, 0.0);
(419457.9, 3773098.9, 191.2, 191.2, 0.0); (419638.7, 3773235.7, 195.1, 195.1, 0.0);
(419638.7, 3773260.7, 195.0, 195.0, 0.0); (419638.7, 3773285.7, 195.2, 195.2, 0.0);

```
     ( 419638.7, 3773310.7,     195.2,     195.2,       0.0);         ( 419638.7,
3773335.7,     195.2,     195.2,       0.0);
     ( 419638.7, 3773360.7,     195.2,     195.2,       0.0);         ( 419638.7,
3773385.7,     195.4,     195.4,       0.0);
     ( 419638.7, 3773410.7,     195.3,     195.3,       0.0);         ( 419638.7,
3773435.7,     195.7,     195.7,       0.0);
     ( 419638.7, 3773460.7,     196.2,     196.2,       0.0);         ( 419638.7,
3773485.7,     196.6,     196.6,       0.0);
     ( 419663.7, 3773235.7,     195.1,     195.1,       0.0);         ( 419663.7,
3773260.7,     195.2,     195.2,       0.0);
     ( 419663.7, 3773285.7,     195.4,     195.4,       0.0);         ( 419663.7,
3773310.7,     195.4,     195.4,       0.0);
     ( 419663.7, 3773335.7,     195.4,     195.4,       0.0);         ( 419663.7,
3773360.7,     195.6,     195.6,       0.0);
     ( 419663.7, 3773385.7,     195.9,     195.9,       0.0);         ( 419663.7,
3773410.7,     195.4,     195.4,       0.0);
     ( 419663.7, 3773435.7,     195.8,     195.8,       0.0);         ( 419663.7,
3773460.7,     196.6,     196.6,       0.0);
     ( 419663.7, 3773485.7,     197.3,     197.3,       0.0);         ( 419688.7,
3773235.7,     195.3,     195.3,       0.0);
     ( 419688.7, 3773260.7,     195.2,     195.2,       0.0);         ( 419688.7,
3773285.7,     195.7,     195.7,       0.0);
     ( 419688.7, 3773310.7,     195.6,     195.6,       0.0);         ( 419688.7,
3773335.7,     195.4,     195.4,       0.0);
     ( 419688.7, 3773360.7,     195.6,     195.6,       0.0);         ( 419688.7,
3773385.7,     196.2,     196.2,       0.0);
     ( 419688.7, 3773410.7,     195.9,     195.9,       0.0);         ( 419688.7,
3773435.7,     196.1,     196.1,       0.0);
     ( 419688.7, 3773460.7,     197.1,     197.1,       0.0);         ( 419688.7,
3773485.7,     198.0,     198.0,       0.0);
     ( 419713.7, 3773235.7,     195.7,     195.7,       0.0);         ( 419713.7,
3773260.7,     195.7,     195.7,       0.0);
     ( 419713.7, 3773285.7,     196.0,     196.0,       0.0);         ( 419713.7,
3773310.7,     196.1,     196.1,       0.0);
     ( 419713.7, 3773335.7,     195.9,     195.9,       0.0);         ( 419713.7,
3773360.7,     196.0,     196.0,       0.0);
     ( 419713.7, 3773385.7,     196.5,     196.5,       0.0);         ( 419713.7,
3773410.7,     196.6,     196.6,       0.0);
     ( 419713.7, 3773435.7,     196.7,     196.7,       0.0);         ( 419713.7,
3773460.7,     197.3,     197.3,       0.0);
     ( 419713.7, 3773485.7,     198.2,     198.2,       0.0);         ( 419738.7,
3773235.7,     196.6,     196.6,       0.0);
     ( 419738.7, 3773260.7,     196.9,     196.9,       0.0);         ( 419738.7,
3773285.7,     197.0,     197.0,       0.0);
     ( 419738.7, 3773310.7,     197.1,     197.1,       0.0);         ( 419738.7,
3773335.7,     197.1,     197.1,       0.0);
     ( 419738.7, 3773360.7,     197.0,     197.0,       0.0);         ( 419738.7,
3773385.7,     197.0,     197.0,       0.0);
     ( 419738.7, 3773410.7,     197.3,     197.3,       0.0);         ( 419738.7,
3773435.7,     197.4,     197.4,       0.0);
```

*** DISCRETE CARTESIAN RECEPTORS ***
(X-COORD, Y-COORD, ZELEV, ZHILL, ZFLAG)
(METERS)

(419763.7, 3773160.7, 195.7, 195.7, 0.0); (419763.7,
3773185.7, 196.0, 196.0, 0.0);
(419763.7, 3773210.7, 196.2, 196.2, 0.0); (419763.7,
3773235.7, 196.4, 196.4, 0.0);
(419763.7, 3773260.7, 196.7, 196.7, 0.0); (419763.7,
3773285.7, 196.8, 196.8, 0.0);
(419763.7, 3773310.7, 197.0, 197.0, 0.0); (419763.7,
3773335.7, 197.2, 197.2, 0.0);
(419763.7, 3773360.7, 197.2, 197.2, 0.0); (419763.7,
3773385.7, 197.3, 197.3, 0.0);
(419763.7, 3773410.7, 197.5, 197.5, 0.0); (419763.7,
3773435.7, 197.7, 197.7, 0.0);
(419763.7, 3773460.7, 198.1, 198.1, 0.0); (419763.7,
3773485.7, 198.5, 198.5, 0.0);
(419788.7, 3773160.7, 195.7, 195.7, 0.0); (419788.7,
3773185.7, 195.9, 195.9, 0.0);
(419788.7, 3773210.7, 196.1, 196.1, 0.0); (419788.7,
3773235.7, 196.5, 196.5, 0.0);
(419788.7, 3773260.7, 196.7, 196.7, 0.0); (419788.7,
3773285.7, 196.9, 196.9, 0.0);
(419788.7, 3773310.7, 197.0, 197.0, 0.0); (419788.7,
3773335.7, 197.2, 197.2, 0.0);
(419788.7, 3773360.7, 197.3, 197.3, 0.0); (419788.7,
3773385.7, 197.4, 197.4, 0.0);
(419788.7, 3773410.7, 197.5, 197.5, 0.0); (419788.7,
3773435.7, 197.6, 197.6, 0.0);
(419788.7, 3773460.7, 198.2, 198.2, 0.0); (419788.7,
3773485.7, 198.8, 198.8, 0.0);
(419813.7, 3773185.7, 196.4, 196.4, 0.0); (419813.7,
3773210.7, 196.6, 196.6, 0.0);
(419813.7, 3773235.7, 197.1, 197.1, 0.0); (419813.7,
3773260.7, 197.3, 197.3, 0.0);
(419813.7, 3773285.7, 197.6, 197.6, 0.0); (419813.7,
3773310.7, 197.7, 197.7, 0.0);
(419813.7, 3773335.7, 197.7, 197.7, 0.0); (419813.7,
3773360.7, 197.8, 197.8, 0.0);

```
     ( 419813.7, 3773385.7,     197.7,     197.7,       0.0);         ( 419813.7,
3773410.7,     197.9,     197.9,       0.0);
     ( 419813.7, 3773435.7,     198.1,     198.1,       0.0);         ( 419813.7,
3773460.7,     198.6,     198.6,       0.0);
     ( 419813.7, 3773485.7,     199.0,     199.0,       0.0);         ( 419838.7,
3773185.7,     196.8,     196.8,       0.0);
     ( 419838.7, 3773210.7,     197.0,     197.0,       0.0);         ( 419838.7,
3773235.7,     197.6,     197.6,       0.0);
     ( 419838.7, 3773260.7,     197.7,     197.7,       0.0);         ( 419838.7,
3773285.7,     198.0,     198.0,       0.0);
     ( 419838.7, 3773310.7,     198.2,     198.2,       0.0);         ( 419838.7,
3773335.7,     198.3,     198.3,       0.0);
     ( 419838.7, 3773360.7,     198.2,     198.2,       0.0);         ( 419838.7,
3773385.7,     198.3,     198.3,       0.0);
     ( 419838.7, 3773410.7,     198.4,     198.4,       0.0);         ( 419838.7,
3773435.7,     198.5,     198.5,       0.0);
     ( 419838.7, 3773460.7,     198.7,     198.7,       0.0);         ( 419838.7,
3773485.7,     199.2,     199.2,       0.0);
     ( 419863.7, 3773185.7,     197.1,     197.1,       0.0);         ( 419863.7,
3773210.7,     197.1,     197.1,       0.0);
     ( 419863.7, 3773235.7,     197.3,     197.3,       0.0);         ( 419863.7,
3773260.7,     197.5,     197.5,       0.0);
     ( 419863.7, 3773285.7,     197.7,     197.7,       0.0);         ( 419863.7,
3773310.7,     197.8,     197.8,       0.0);
     ( 419863.7, 3773335.7,     198.0,     198.0,       0.0);         ( 419863.7,
3773360.7,     198.1,     198.1,       0.0);
     ( 419863.7, 3773385.7,     198.1,     198.1,       0.0);         ( 419863.7,
3773410.7,     198.2,     198.2,       0.0);
     ( 419863.7, 3773435.7,     198.3,     198.3,       0.0);         ( 419863.7,
3773460.7,     198.4,     198.4,       0.0);
     ( 419863.7, 3773485.7,     198.7,     198.7,       0.0);         ( 419888.7,
3773185.7,     197.6,     197.6,       0.0);
     ( 419888.7, 3773210.7,     197.8,     197.8,       0.0);         ( 419888.7,
3773235.7,     198.2,     198.2,       0.0);
     ( 419888.7, 3773260.7,     198.2,     198.2,       0.0);         ( 419888.7,
3773285.7,     198.5,     198.5,       0.0);
     ( 419888.7, 3773310.7,     198.5,     198.5,       0.0);         ( 419888.7,
3773335.7,     198.6,     198.6,       0.0);
     ( 419888.7, 3773360.7,     198.7,     198.7,       0.0);         ( 419888.7,
3773385.7,     198.7,     198.7,       0.0);
     ( 419888.7, 3773410.7,     198.9,     198.9,       0.0);         ( 419888.7,
3773435.7,     199.0,     199.0,       0.0);
     ( 419888.7, 3773460.7,     199.0,     199.0,       0.0);         ( 419888.7,
3773485.7,     199.2,     199.2,       0.0);
     ( 419913.7, 3773185.7,     198.1,     198.1,       0.0);         ( 419913.7,
3773210.7,     198.2,     198.2,       0.0);
     ( 419913.7, 3773235.7,     198.3,     198.3,       0.0);         ( 419913.7,
3773260.7,     198.5,     198.5,       0.0);
     ( 419913.7, 3773285.7,     198.8,     198.8,       0.0);         ( 419913.7,
3773310.7,     198.9,     198.9,       0.0);
```

(419913.7, 3773335.7, 198.9, 198.9, 0.0); (419913.7, 3773360.7, 198.9, 198.9, 0.0);
(419913.7, 3773385.7, 199.0, 199.0, 0.0); (419913.7, 3773410.7, 199.1, 199.1, 0.0);

*** DISCRETE CARTESIAN RECEPTORS ***
(X-COORD, Y-COORD, ZELEV, ZHILL, ZFLAG)
(METERS)

(419913.7, 3773435.7, 199.3, 199.3, 0.0); (419913.7, 3773460.7, 199.4, 199.4, 0.0);
(419913.7, 3773485.7, 199.7, 199.7, 0.0); (419938.7, 3773160.7, 198.0, 198.0, 0.0);
(419938.7, 3773185.7, 198.5, 198.5, 0.0); (419938.7, 3773210.7, 198.8, 198.8, 0.0);
(419938.7, 3773235.7, 199.1, 199.1, 0.0); (419938.7, 3773260.7, 199.2, 199.2, 0.0);
(419938.7, 3773285.7, 199.3, 199.3, 0.0); (419938.7, 3773310.7, 199.3, 199.3, 0.0);
(419938.7, 3773335.7, 199.4, 199.4, 0.0); (419938.7, 3773360.7, 199.5, 199.5, 0.0);
(419938.7, 3773385.7, 199.6, 199.6, 0.0); (419938.7, 3773410.7, 199.7, 199.7, 0.0);
(419938.7, 3773435.7, 200.2, 200.2, 0.0); (419938.7, 3773460.7, 200.4, 200.4, 0.0);
(419938.7, 3773485.7, 200.4, 200.4, 0.0); (419963.7, 3773160.7, 198.4, 198.4, 0.0);
(419963.7, 3773185.7, 198.7, 198.7, 0.0); (419963.7, 3773210.7, 198.9, 198.9, 0.0);
(419963.7, 3773235.7, 198.9, 198.9, 0.0); (419963.7, 3773260.7, 198.7, 198.7, 0.0);
(419963.7, 3773285.7, 198.9, 198.9, 0.0); (419963.7, 3773310.7, 199.0, 199.0, 0.0);
(419963.7, 3773335.7, 199.0, 199.0, 0.0); (419963.7, 3773360.7, 199.1, 199.1, 0.0);
(419963.7, 3773385.7, 199.2, 199.2, 0.0); (419963.7, 3773410.7, 199.4, 199.4, 0.0);
(419963.7, 3773435.7, 200.0, 200.0, 0.0); (419963.7, 3773460.7, 200.8, 200.8, 0.0);
(419963.7, 3773485.7, 201.2, 201.2, 0.0); (419988.7, 3773160.7, 198.2, 198.2, 0.0);
(419988.7, 3773185.7, 198.4, 198.4, 0.0); (419988.7, 3773210.7, 198.7, 198.7, 0.0);

```
     ( 419988.7, 3773235.7,     199.0,     199.0,       0.0);         ( 419988.7,
3773260.7,     199.1,     199.1,       0.0);
     ( 419988.7, 3773285.7,     199.6,     199.6,       0.0);         ( 419988.7,
3773310.7,     199.6,     199.6,       0.0);
     ( 419988.7, 3773335.7,     199.6,     199.6,       0.0);         ( 419988.7,
3773360.7,     199.6,     199.6,       0.0);
     ( 419988.7, 3773385.7,     199.7,     199.7,       0.0);         ( 419988.7,
3773410.7,     199.8,     199.8,       0.0);
     ( 419988.7, 3773435.7,     200.1,     200.1,       0.0);         ( 419988.7,
3773460.7,     200.6,     200.6,       0.0);
     ( 419988.7, 3773485.7,     201.1,     201.1,       0.0);         ( 420013.7,
3773160.7,     198.8,     198.8,       0.0);
     ( 420013.7, 3773185.7,     198.9,     198.9,       0.0);         ( 420013.7,
3773210.7,     199.1,     199.1,       0.0);
     ( 420013.7, 3773235.7,     199.4,     199.4,       0.0);         ( 420013.7,
3773260.7,     200.0,     200.0,       0.0);
     ( 420013.7, 3773285.7,     200.0,     200.0,       0.0);         ( 420013.7,
3773310.7,     199.9,     199.9,       0.0);
     ( 420013.7, 3773335.7,     199.8,     199.8,       0.0);         ( 420013.7,
3773360.7,     199.9,     199.9,       0.0);
     ( 420013.7, 3773385.7,     199.9,     199.9,       0.0);         ( 420013.7,
3773410.7,     200.1,     200.1,       0.0);
     ( 420013.7, 3773435.7,     200.5,     200.5,       0.0);         ( 420013.7,
3773460.7,     200.8,     200.8,       0.0);
     ( 420013.7, 3773485.7,     201.2,     201.2,       0.0);         ( 420038.7,
3773160.7,     199.7,     199.7,       0.0);
     ( 420038.7, 3773185.7,     199.9,     199.9,       0.0);         ( 420038.7,
3773210.7,     200.2,     200.2,       0.0);
     ( 420038.7, 3773235.7,     200.4,     200.4,       0.0);         ( 420038.7,
3773260.7,     200.5,     200.5,       0.0);
     ( 420038.7, 3773285.7,     200.8,     200.8,       0.0);         ( 420038.7,
3773310.7,     200.9,     200.9,       0.0);
     ( 420038.7, 3773335.7,     201.0,     201.0,       0.0);         ( 420038.7,
3773360.7,     201.2,     201.2,       0.0);
     ( 420038.7, 3773385.7,     201.2,     201.2,       0.0);         ( 420038.7,
3773410.7,     201.2,     201.2,       0.0);
     ( 420038.7, 3773435.7,     201.5,     201.5,       0.0);         ( 420038.7,
3773460.7,     201.4,     201.4,       0.0);
     ( 420038.7, 3773485.7,     201.5,     201.5,       0.0);         ( 420063.7,
3773160.7,     199.5,     199.5,       0.0);
     ( 420063.7, 3773185.7,     199.7,     199.7,       0.0);         ( 420063.7,
3773210.7,     200.0,     200.0,       0.0);
     ( 420063.7, 3773235.7,     200.2,     200.2,       0.0);         ( 420063.7,
3773260.7,     200.4,     200.4,       0.0);
     ( 420063.7, 3773285.7,     200.6,     200.6,       0.0);         ( 420063.7,
3773310.7,     200.7,     200.7,       0.0);
     ( 420063.7, 3773335.7,     200.9,     200.9,       0.0);         ( 420063.7,
3773360.7,     201.0,     201.0,       0.0);
     ( 420063.7, 3773385.7,     201.1,     201.1,       0.0);         ( 420063.7,
3773410.7,     201.2,     201.2,       0.0);
```

(420063.7, 3773435.7, 201.3, 201.3, 0.0); (420063.7, 3773460.7, 201.4, 201.4, 0.0);
(420063.7, 3773485.7, 201.7, 201.7, 0.0); (420088.7, 3773160.7, 200.0, 200.0, 0.0);
(420088.7, 3773185.7, 200.2, 200.2, 0.0); (420088.7, 3773210.7, 200.5, 200.5, 0.0);

*** DISCRETE CARTESIAN RECEPTORS ***
(X-COORD, Y-COORD, ZELEV, ZHILL, ZFLAG)
(METERS)

(420088.7, 3773235.7, 200.7, 200.7, 0.0); (420088.7, 3773260.7, 200.8, 200.8, 0.0);
(420088.7, 3773285.7, 201.1, 201.1, 0.0); (420088.7, 3773310.7, 201.2, 201.2, 0.0);
(420088.7, 3773335.7, 201.3, 201.3, 0.0); (420088.7, 3773360.7, 201.4, 201.4, 0.0);
(420088.7, 3773385.7, 201.5, 201.5, 0.0); (420088.7, 3773410.7, 201.5, 201.5, 0.0);
(420088.7, 3773435.7, 201.6, 201.6, 0.0); (420088.7, 3773460.7, 201.7, 201.7, 0.0);
(420088.7, 3773485.7, 202.1, 202.1, 0.0); (420113.7, 3773160.7, 200.3, 200.3, 0.0);
(420113.7, 3773185.7, 200.5, 200.5, 0.0); (420113.7, 3773210.7, 200.9, 200.9, 0.0);
(420113.7, 3773235.7, 201.3, 201.3, 0.0); (420113.7, 3773260.7, 201.6, 201.6, 0.0);
(420113.7, 3773285.7, 201.5, 201.5, 0.0); (420113.7, 3773310.7, 201.8, 201.8, 0.0);
(420113.7, 3773335.7, 201.9, 201.9, 0.0); (420113.7, 3773360.7, 202.0, 202.0, 0.0);
(420113.7, 3773385.7, 202.4, 202.4, 0.0); (420113.7, 3773410.7, 202.4, 202.4, 0.0);
(420113.7, 3773435.7, 202.4, 202.4, 0.0); (420113.7, 3773460.7, 202.5, 202.5, 0.0);
(420113.7, 3773485.7, 202.7, 202.7, 0.0); (420138.7, 3773160.7, 200.6, 200.6, 0.0);
(420138.7, 3773185.7, 200.8, 200.8, 0.0); (420138.7, 3773210.7, 201.1, 201.1, 0.0);
(420138.7, 3773235.7, 201.5, 201.5, 0.0); (420138.7, 3773260.7, 201.7, 201.7, 0.0);
(420138.7, 3773285.7, 201.8, 201.8, 0.0); (420138.7, 3773310.7, 202.0, 202.0, 0.0);

```
     ( 420138.7, 3773335.7,     202.1,     202.1,       0.0);         ( 420138.7,
3773360.7,     202.3,     202.3,       0.0);
     ( 420138.7, 3773385.7,     202.6,     202.6,       0.0);         ( 420138.7,
3773410.7,     202.7,     202.7,       0.0);
     ( 420138.7, 3773435.7,     202.8,     202.8,       0.0);         ( 420138.7,
3773460.7,     203.1,     203.1,       0.0);
     ( 420138.7, 3773485.7,     203.2,     203.2,       0.0);         ( 420163.7,
3773160.7,     201.0,     201.0,       0.0);
     ( 420163.7, 3773185.7,     201.3,     201.3,       0.0);         ( 420163.7,
3773210.7,     201.3,     201.3,       0.0);
     ( 420163.7, 3773235.7,     201.3,     201.3,       0.0);         ( 420163.7,
3773260.7,     201.4,     201.4,       0.0);
     ( 420163.7, 3773285.7,     201.6,     201.6,       0.0);         ( 420163.7,
3773310.7,     201.7,     201.7,       0.0);
     ( 420163.7, 3773335.7,     201.9,     201.9,       0.0);         ( 420163.7,
3773360.7,     202.1,     202.1,       0.0);
     ( 420163.7, 3773385.7,     202.2,     202.2,       0.0);         ( 420163.7,
3773410.7,     202.4,     202.4,       0.0);
     ( 420163.7, 3773435.7,     202.8,     202.8,       0.0);         ( 420163.7,
3773460.7,     203.2,     203.2,       0.0);
     ( 420163.7, 3773485.7,     203.4,     203.4,       0.0);         ( 420188.7,
3773160.7,     201.4,     201.4,       0.0);
     ( 420188.7, 3773185.7,     201.7,     201.7,       0.0);         ( 420188.7,
3773210.7,     201.7,     201.7,       0.0);
     ( 420188.7, 3773235.7,     201.6,     201.6,       0.0);         ( 420188.7,
3773260.7,     201.8,     201.8,       0.0);
     ( 420188.7, 3773285.7,     201.9,     201.9,       0.0);         ( 420188.7,
3773310.7,     202.1,     202.1,       0.0);
     ( 420188.7, 3773335.7,     202.3,     202.3,       0.0);         ( 420188.7,
3773360.7,     202.4,     202.4,       0.0);
     ( 420188.7, 3773385.7,     202.5,     202.5,       0.0);         ( 420188.7,
3773410.7,     202.8,     202.8,       0.0);
     ( 420188.7, 3773435.7,     203.0,     203.0,       0.0);         ( 420188.7,
3773460.7,     203.4,     203.4,       0.0);
     ( 420188.7, 3773485.7,     203.7,     203.7,       0.0);         ( 420213.7,
3773160.7,     201.7,     201.7,       0.0);
     ( 420213.7, 3773185.7,     202.0,     202.0,       0.0);         ( 420213.7,
3773210.7,     202.2,     202.2,       0.0);
     ( 420213.7, 3773235.7,     202.4,     202.4,       0.0);         ( 420213.7,
3773260.7,     202.5,     202.5,       0.0);
     ( 420213.7, 3773285.7,     202.6,     202.6,       0.0);         ( 420213.7,
3773460.7,     204.5,     204.5,       0.0);
     ( 420213.7, 3773485.7,     204.6,     204.6,       0.0);         ( 420238.7,
3773160.7,     202.0,     202.0,       0.0);
     ( 420238.7, 3773185.7,     202.3,     202.3,       0.0);         ( 420238.7,
3773210.7,     202.6,     202.6,       0.0);
     ( 420238.7, 3773235.7,     202.8,     202.8,       0.0);         ( 420238.7,
3773260.7,     203.0,     203.0,       0.0);
     ( 420238.7, 3773285.7,     203.0,     203.0,       0.0);         ( 420238.7,
3773460.7,     205.1,     205.1,       0.0);
```

*** DISCRETE CARTESIAN RECEPTORS ***
(X-COORD, Y-COORD, ZELEV, ZHILL, ZFLAG)
(METERS)

(420263.7, 3773460.7, 205.3, 205.3, 0.0); (420263.7, 3773485.7, 205.2, 205.2, 0.0);
(420288.7, 3773160.7, 202.9, 202.9, 0.0); (420288.7, 3773185.7, 203.0, 203.0, 0.0);
(420288.7, 3773210.7, 203.2, 203.2, 0.0); (420288.7, 3773235.7, 203.5, 203.5, 0.0);
(420288.7, 3773260.7, 203.8, 203.8, 0.0); (420288.7, 3773285.7, 203.8, 203.8, 0.0);
(420288.7, 3773310.7, 204.2, 204.2, 0.0); (420288.7, 3773460.7, 205.5, 205.5, 0.0);
(420288.7, 3773485.7, 205.4, 205.4, 0.0); (418946.7, 3772138.3, 173.7, 173.7, 0.0);
(418946.7, 3772163.3, 174.5, 174.5, 0.0); (418946.7, 3772188.3, 175.3, 175.3, 0.0);
(418946.7, 3772213.3, 176.0, 176.0, 0.0); (418946.7, 3772238.3, 176.7, 176.7, 0.0);
(418946.7, 3772263.3, 177.5, 177.5, 0.0); (418946.7, 3772288.3, 178.2, 178.2, 0.0);
(418946.7, 3772313.3, 178.2, 178.2, 0.0); (418946.7, 3772338.3, 178.6, 178.6, 0.0);
(418946.7, 3772363.3, 179.0, 179.0, 0.0); (418946.7, 3772388.3, 179.4, 179.4, 0.0);
(418946.7, 3772413.3, 179.7, 179.7, 0.0); (418946.7, 3772438.3, 180.0, 180.0, 0.0);
(418946.7, 3772463.3, 180.1, 180.1, 0.0); (418946.7, 3772488.3, 180.4, 180.4, 0.0);
(418946.7, 3772513.3, 180.7, 180.7, 0.0); (418946.7, 3772538.3, 180.8, 180.8, 0.0);
(418971.7, 3772113.3, 173.1, 173.1, 0.0); (418971.7, 3772138.3, 173.7, 173.7, 0.0);

```
     ( 418971.7, 3772163.3,     174.6,     174.6,       0.0);         ( 418971.7,
3772188.3,     175.2,     175.2,       0.0);
     ( 418971.7, 3772213.3,     176.1,     176.1,       0.0);         ( 418971.7,
3772238.3,     176.9,     176.9,       0.0);
     ( 418971.7, 3772263.3,     177.8,     177.8,       0.0);         ( 418971.7,
3772288.3,     178.6,     178.6,       0.0);
     ( 418971.7, 3772313.3,     178.1,     178.1,       0.0);         ( 418971.7,
3772338.3,     178.7,     178.7,       0.0);
     ( 418971.7, 3772363.3,     179.1,     179.1,       0.0);         ( 418971.7,
3772388.3,     179.5,     179.5,       0.0);
     ( 418971.7, 3772413.3,     179.9,     179.9,       0.0);         ( 418971.7,
3772438.3,     180.0,     180.0,       0.0);
     ( 418971.7, 3772463.3,     179.9,     179.9,       0.0);         ( 418971.7,
3772488.3,     180.6,     180.6,       0.0);
     ( 418971.7, 3772513.3,     181.0,     181.0,       0.0);         ( 418971.7,
3772538.3,     181.2,     181.2,       0.0);
     ( 418971.7, 3772563.3,     181.6,     181.6,       0.0);         ( 418996.7,
3772113.3,     173.4,     173.4,       0.0);
     ( 418996.7, 3772138.3,     173.8,     173.8,       0.0);         ( 418996.7,
3772163.3,     174.6,     174.6,       0.0);
     ( 418996.7, 3772188.3,     175.1,     175.1,       0.0);         ( 418996.7,
3772213.3,     175.8,     175.8,       0.0);
     ( 418996.7, 3772238.3,     176.3,     176.3,       0.0);         ( 418996.7,
3772263.3,     177.4,     177.4,       0.0);
     ( 418996.7, 3772288.3,     178.7,     178.7,       0.0);         ( 418996.7,
3772313.3,     178.3,     178.3,       0.0);
     ( 418996.7, 3772338.3,     179.0,     179.0,       0.0);         ( 418996.7,
3772363.3,     179.6,     179.6,       0.0);
     ( 418996.7, 3772388.3,     180.0,     180.0,       0.0);         ( 418996.7,
3772413.3,     180.4,     180.4,       0.0);
     ( 418996.7, 3772438.3,     180.4,     180.4,       0.0);         ( 418996.7,
3772463.3,     180.2,     180.2,       0.0);
     ( 418996.7, 3772488.3,     180.8,     180.8,       0.0);         ( 418996.7,
3772513.3,     181.2,     181.2,       0.0);
     ( 418996.7, 3772538.3,     181.5,     181.5,       0.0);         ( 418996.7,
3772563.3,     181.9,     181.9,       0.0);
     ( 419021.7, 3772113.3,     173.6,     173.6,       0.0);         ( 419021.7,
3772138.3,     174.0,     174.0,       0.0);
     ( 419021.7, 3772163.3,     174.5,     174.5,       0.0);         ( 419021.7,
3772188.3,     174.8,     174.8,       0.0);
     ( 419021.7, 3772213.3,     175.2,     175.2,       0.0);         ( 419021.7,
3772238.3,     175.6,     175.6,       0.0);
     ( 419021.7, 3772263.3,     177.0,     177.0,       0.0);         ( 419021.7,
3772288.3,     178.9,     178.9,       0.0);
     ( 419021.7, 3772313.3,     178.5,     178.5,       0.0);         ( 419021.7,
3772338.3,     179.1,     179.1,       0.0);
     ( 419021.7, 3772363.3,     179.7,     179.7,       0.0);         ( 419021.7,
3772388.3,     180.2,     180.2,       0.0);
     ( 419021.7, 3772413.3,     180.6,     180.6,       0.0);         ( 419021.7,
3772438.3,     180.7,     180.7,       0.0);
```

(419046.7, 3772238.3, 175.6, 175.6, 0.0); (419046.7,
3772263.3, 177.1, 177.1, 0.0);
(419046.7, 3772288.3, 179.1, 179.1, 0.0); (419046.7,
3772313.3, 178.9, 178.9, 0.0);
(419046.7, 3772338.3, 179.4, 179.4, 0.0); (419046.7,
3772363.3, 179.8, 179.8, 0.0);
(419046.7, 3772388.3, 180.2, 180.2, 0.0); (419046.7,
3772413.3, 180.6, 180.6, 0.0);
(419046.7, 3772438.3, 180.8, 180.8, 0.0); (419046.7,
3772463.3, 180.7, 180.7, 0.0);
(419046.7, 3772488.3, 181.2, 181.2, 0.0); (419046.7,
3772513.3, 182.0, 182.0, 0.0);
(419046.7, 3772538.3, 182.6, 182.6, 0.0); (419046.7,
3772563.3, 182.8, 182.8, 0.0);
(419071.7, 3772113.3, 174.0, 174.0, 0.0); (419071.7,
3772138.3, 174.5, 174.5, 0.0);
(419071.7, 3772163.3, 174.7, 174.7, 0.0); (419071.7,
3772188.3, 175.0, 175.0, 0.0);
(419071.7, 3772213.3, 175.3, 175.3, 0.0); (419071.7,
3772238.3, 175.6, 175.6, 0.0);
(419071.7, 3772263.3, 176.6, 179.2, 0.0); (419071.7,
3772288.3, 178.0, 178.0, 0.0);
(419071.7, 3772313.3, 178.4, 178.4, 0.0); (419071.7,
3772338.3, 179.0, 179.0, 0.0);
(419071.7, 3772363.3, 179.7, 179.7, 0.0); (419071.7,
3772388.3, 180.3, 180.3, 0.0);
(419071.7, 3772413.3, 180.8, 180.8, 0.0); (419071.7,
3772438.3, 181.0, 181.0, 0.0);

```
     ( 419071.7, 3772463.3,     180.9,     180.9,       0.0);         ( 419071.7,
3772488.3,     181.4,     181.4,       0.0);
     ( 419071.7, 3772513.3,     182.6,     182.6,       0.0);         ( 419071.7,
3772538.3,     183.5,     183.5,       0.0);
     ( 419071.7, 3772563.3,     183.4,     183.4,       0.0);         ( 419096.7,
3772113.3,     174.4,     174.4,       0.0);
     ( 419096.7, 3772138.3,     174.8,     174.8,       0.0);         ( 419096.7,
3772163.3,     175.0,     175.0,       0.0);
     ( 419096.7, 3772188.3,     175.3,     175.3,       0.0);         ( 419096.7,
3772213.3,     175.6,     175.6,       0.0);
     ( 419096.7, 3772238.3,     175.9,     175.9,       0.0);         ( 419096.7,
3772263.3,     176.3,     176.3,       0.0);
     ( 419096.7, 3772288.3,     176.8,     176.8,       0.0);         ( 419096.7,
3772313.3,     177.4,     177.4,       0.0);
     ( 419096.7, 3772338.3,     177.0,     178.6,       0.0);         ( 419096.7,
3772363.3,     178.9,     178.9,       0.0);
     ( 419096.7, 3772388.3,     180.4,     180.4,       0.0);         ( 419096.7,
3772413.3,     180.9,     180.9,       0.0);
     ( 419096.7, 3772438.3,     181.0,     181.0,       0.0);         ( 419096.7,
3772463.3,     181.0,     181.0,       0.0);
     ( 419096.7, 3772488.3,     181.6,     181.6,       0.0);         ( 419096.7,
3772513.3,     182.7,     182.7,       0.0);
     ( 419096.7, 3772538.3,     183.5,     183.5,       0.0);         ( 419096.7,
3772563.3,     183.7,     183.7,       0.0);
     ( 419121.7, 3772113.3,     174.6,     174.6,       0.0);         ( 419121.7,
3772138.3,     174.8,     174.8,       0.0);
     ( 419121.7, 3772163.3,     175.0,     175.0,       0.0);         ( 419121.7,
3772188.3,     175.3,     175.3,       0.0);
     ( 419121.7, 3772213.3,     175.8,     175.8,       0.0);         ( 419121.7,
3772238.3,     176.2,     176.2,       0.0);
     ( 419121.7, 3772263.3,     176.7,     176.7,       0.0);         ( 419121.7,
3772288.3,     177.3,     177.3,       0.0);
     ( 419121.7, 3772313.3,     177.9,     177.9,       0.0);         ( 419121.7,
3772338.3,     176.3,     180.1,       0.0);
     ( 419121.7, 3772363.3,     178.4,     180.1,       0.0);         ( 419121.7,
3772388.3,     179.4,     179.4,       0.0);
     ( 419121.7, 3772413.3,     179.6,     180.9,       0.0);         ( 419121.7,
3772438.3,     180.7,     180.7,       0.0);
     ( 419121.7, 3772463.3,     181.2,     181.2,       0.0);         ( 419121.7,
3772488.3,     181.8,     181.8,       0.0);
     ( 419121.7, 3772513.3,     182.6,     182.6,       0.0);         ( 419121.7,
3772538.3,     183.4,     183.4,       0.0);
     ( 419121.7, 3772563.3,     183.9,     183.9,       0.0);         ( 419146.7,
3772113.3,     174.5,     174.5,       0.0);
     ( 419146.7, 3772138.3,     174.7,     174.7,       0.0);         ( 419146.7,
3772163.3,     174.9,     174.9,       0.0);
     ( 419146.7, 3772188.3,     175.2,     175.2,       0.0);         ( 419146.7,
3772213.3,     175.7,     175.7,       0.0);
     ( 419146.7, 3772238.3,     176.1,     176.1,       0.0);         ( 419146.7,
3772263.3,     176.6,     176.6,       0.0);
```

*** DISCRETE CARTESIAN RECEPTORS ***
(X-COORD, Y-COORD, ZELEV, ZHILL, ZFLAG)
(METERS)

(419171.7, 3772113.3, 174.8, 174.8, 0.0); (419171.7,
3772138.3, 174.9, 174.9, 0.0);
(419171.7, 3772163.3, 175.0, 175.0, 0.0); (419171.7,
3772188.3, 175.3, 175.3, 0.0);
(419171.7, 3772213.3, 175.8, 175.8, 0.0); (419171.7,
3772238.3, 176.2, 176.2, 0.0);
(419171.7, 3772263.3, 176.7, 176.7, 0.0); (419171.7,
3772288.3, 177.3, 177.3, 0.0);
(419171.7, 3772313.3, 177.9, 177.9, 0.0); (419171.7,
3772338.3, 178.5, 178.5, 0.0);
(419171.7, 3772363.3, 179.2, 179.2, 0.0); (419171.7,
3772388.3, 180.0, 180.0, 0.0);
(419171.7, 3772413.3, 180.8, 180.8, 0.0); (419171.7,
3772438.3, 181.2, 181.2, 0.0);
(419171.7, 3772463.3, 180.3, 180.3, 0.0); (419171.7,
3772488.3, 181.8, 181.8, 0.0);
(419171.7, 3772513.3, 183.0, 183.0, 0.0); (419171.7,
3772538.3, 183.7, 183.7, 0.0);
(419171.7, 3772563.3, 184.2, 184.2, 0.0); (419196.7,
3772113.3, 175.2, 175.2, 0.0);
(419196.7, 3772138.3, 175.3, 175.3, 0.0); (419196.7,
3772163.3, 175.4, 175.4, 0.0);
(419196.7, 3772188.3, 175.7, 175.7, 0.0); (419196.7,
3772213.3, 176.0, 176.0, 0.0);
(419196.7, 3772238.3, 176.4, 176.4, 0.0); (419196.7,
3772263.3, 177.0, 177.0, 0.0);

```
     ( 419196.7, 3772288.3,     177.8,     177.8,       0.0);         ( 419196.7,
3772313.3,     178.7,     178.7,       0.0);
     ( 419196.7, 3772338.3,     179.3,     179.3,       0.0);         ( 419196.7,
3772363.3,     179.6,     179.6,       0.0);
     ( 419196.7, 3772388.3,     180.1,     180.1,       0.0);         ( 419196.7,
3772413.3,     180.8,     180.8,       0.0);
     ( 419196.7, 3772438.3,     181.4,     181.4,       0.0);         ( 419196.7,
3772463.3,     182.1,     182.1,       0.0);
     ( 419196.7, 3772488.3,     182.7,     182.7,       0.0);         ( 419196.7,
3772513.3,     183.3,     183.3,       0.0);
     ( 419196.7, 3772538.3,     184.1,     184.1,       0.0);         ( 419196.7,
3772563.3,     184.8,     184.8,       0.0);
     ( 419196.7, 3772588.3,     185.0,     185.0,       0.0);         ( 419221.7,
3772113.3,     175.4,     175.4,       0.0);
     ( 419221.7, 3772138.3,     175.5,     175.5,       0.0);         ( 419221.7,
3772163.3,     175.6,     175.6,       0.0);
     ( 419221.7, 3772188.3,     175.8,     175.8,       0.0);         ( 419221.7,
3772213.3,     176.1,     176.1,       0.0);
     ( 419221.7, 3772238.3,     176.5,     176.5,       0.0);         ( 419221.7,
3772263.3,     177.0,     177.0,       0.0);
     ( 419221.7, 3772288.3,     177.8,     177.8,       0.0);         ( 419221.7,
3772313.3,     178.6,     178.6,       0.0);
     ( 419221.7, 3772338.3,     179.4,     179.4,       0.0);         ( 419221.7,
3772363.3,     180.3,     180.3,       0.0);
     ( 419221.7, 3772388.3,     181.2,     181.2,       0.0);         ( 419221.7,
3772413.3,     181.9,     181.9,       0.0);
     ( 419221.7, 3772438.3,     182.4,     182.4,       0.0);         ( 419221.7,
3772463.3,     182.5,     182.5,       0.0);
     ( 419221.7, 3772488.3,     183.0,     183.0,       0.0);         ( 419221.7,
3772513.3,     183.6,     183.6,       0.0);
     ( 419221.7, 3772538.3,     184.5,     184.5,       0.0);         ( 419221.7,
3772563.3,     185.4,     185.4,       0.0);
     ( 419221.7, 3772588.3,     184.8,     184.8,       0.0);         ( 419246.7,
3772113.3,     175.7,     175.7,       0.0);
     ( 419246.7, 3772138.3,     175.8,     175.8,       0.0);         ( 419246.7,
3772163.3,     175.9,     175.9,       0.0);
     ( 419246.7, 3772188.3,     176.1,     176.1,       0.0);         ( 419246.7,
3772213.3,     176.3,     176.3,       0.0);
     ( 419246.7, 3772238.3,     176.5,     176.5,       0.0);         ( 419246.7,
3772263.3,     177.0,     177.0,       0.0);
     ( 419246.7, 3772288.3,     177.7,     177.7,       0.0);         ( 419246.7,
3772313.3,     178.4,     178.4,       0.0);
     ( 419246.7, 3772338.3,     179.3,     179.3,       0.0);         ( 419246.7,
3772363.3,     180.7,     180.7,       0.0);
     ( 419246.7, 3772388.3,     181.8,     181.8,       0.0);         ( 419246.7,
3772413.3,     182.6,     182.6,       0.0);
     ( 419246.7, 3772438.3,     183.2,     183.2,       0.0);         ( 419246.7,
3772463.3,     183.2,     183.2,       0.0);
     ( 419246.7, 3772488.3,     183.5,     183.5,       0.0);         ( 419246.7,
3772513.3,     184.7,     184.7,       0.0);
```

(419246.7, 3772538.3, 185.9, 185.9, 0.0); (419246.7, 3772563.3, 186.4, 186.4, 0.0);
(419246.7, 3772588.3, 185.6, 185.6, 0.0); (419271.7, 3772113.3, 176.3, 176.3, 0.0);
(419271.7, 3772138.3, 176.4, 176.4, 0.0); (419271.7, 3772163.3, 176.6, 176.6, 0.0);
(419271.7, 3772188.3, 176.8, 176.8, 0.0); (419271.7, 3772213.3, 176.8, 176.8, 0.0);
(419271.7, 3772238.3, 177.0, 177.0, 0.0); (419271.7, 3772263.3, 177.2, 177.2, 0.0);
(419271.7, 3772288.3, 177.5, 177.5, 0.0); (419271.7, 3772313.3, 178.1, 178.1, 0.0);
(419271.7, 3772338.3, 179.2, 179.2, 0.0); (419271.7, 3772363.3, 180.2, 180.2, 0.0);

*** MODELOPTs: RegDFAULT CONC ELEV URBAN ADJ_U*

*** DISCRETE CARTESIAN RECEPTORS ***
(X-COORD, Y-COORD, ZELEV, ZHILL, ZFLAG)
(METERS)

(419271.7, 3772388.3, 181.2, 181.2, 0.0); (419271.7, 3772413.3, 182.2, 182.2, 0.0);
(419271.7, 3772438.3, 183.2, 183.2, 0.0); (419271.7, 3772463.3, 183.9, 183.9, 0.0);
(419271.7, 3772488.3, 184.4, 184.4, 0.0); (419271.7, 3772513.3, 185.7, 185.7, 0.0);
(419271.7, 3772538.3, 186.6, 186.6, 0.0); (419271.7, 3772563.3, 186.4, 186.4, 0.0);
(419271.7, 3772588.3, 185.5, 185.5, 0.0); (419296.7, 3772113.3, 176.5, 176.5, 0.0);
(419296.7, 3772138.3, 176.5, 176.5, 0.0); (419296.7, 3772163.3, 176.6, 176.6, 0.0);
(419296.7, 3772188.3, 176.8, 176.8, 0.0); (419296.7, 3772213.3, 177.0, 177.0, 0.0);
(419296.7, 3772238.3, 177.1, 177.1, 0.0); (419296.7, 3772263.3, 177.4, 177.4, 0.0);
(419296.7, 3772288.3, 177.9, 177.9, 0.0); (419296.7, 3772313.3, 178.4, 178.4, 0.0);
(419296.7, 3772338.3, 179.6, 179.6, 0.0); (419296.7, 3772363.3, 180.6, 180.6, 0.0);
(419296.7, 3772388.3, 181.6, 181.6, 0.0); (419296.7, 3772413.3, 182.7, 182.7, 0.0);
(419296.7, 3772438.3, 183.7, 183.7, 0.0); (419296.7, 3772463.3, 184.6, 184.6, 0.0);

```
     ( 419296.7, 3772488.3,     185.0,     185.0,       0.0);         ( 419296.7,
3772513.3,     185.0,     185.0,       0.0);
     ( 419296.7, 3772538.3,     185.7,     185.7,       0.0);         ( 419296.7,
3772563.3,     186.6,     186.6,       0.0);
     ( 419296.7, 3772588.3,     185.2,     185.2,       0.0);         ( 419321.7,
3772113.3,     176.4,     176.4,       0.0);
     ( 419321.7, 3772138.3,     176.4,     176.4,       0.0);         ( 419321.7,
3772163.3,     176.5,     176.5,       0.0);
     ( 419321.7, 3772188.3,     176.6,     176.6,       0.0);         ( 419321.7,
3772213.3,     176.8,     176.8,       0.0);
     ( 419321.7, 3772238.3,     177.1,     177.1,       0.0);         ( 419321.7,
3772263.3,     177.7,     177.7,       0.0);
     ( 419321.7, 3772288.3,     178.3,     178.3,       0.0);         ( 419321.7,
3772313.3,     178.6,     178.6,       0.0);
     ( 419321.7, 3772338.3,     179.2,     179.2,       0.0);         ( 419321.7,
3772363.3,     180.2,     180.2,       0.0);
     ( 419321.7, 3772388.3,     181.9,     181.9,       0.0);         ( 419321.7,
3772413.3,     183.5,     183.5,       0.0);
     ( 419321.7, 3772438.3,     184.5,     184.5,       0.0);         ( 419321.7,
3772463.3,     185.2,     185.2,       0.0);
     ( 419321.7, 3772488.3,     185.7,     185.7,       0.0);         ( 419321.7,
3772513.3,     185.8,     185.8,       0.0);
     ( 419321.7, 3772538.3,     185.5,     185.5,       0.0);         ( 419321.7,
3772563.3,     185.1,     185.1,       0.0);
     ( 419321.7, 3772588.3,     185.3,     185.3,       0.0);         ( 419346.7,
3772263.3,     177.7,     177.7,       0.0);
     ( 419346.7, 3772288.3,     177.9,     177.9,       0.0);         ( 419346.7,
3772313.3,     178.2,     178.2,       0.0);
     ( 419346.7, 3772338.3,     178.5,     178.5,       0.0);         ( 419346.7,
3772363.3,     179.8,     179.8,       0.0);
     ( 419346.7, 3772388.3,     182.0,     183.6,       0.0);         ( 419346.7,
3772413.3,     183.9,     183.9,       0.0);
     ( 419346.7, 3772438.3,     184.8,     184.8,       0.0);         ( 419346.7,
3772463.3,     185.7,     185.7,       0.0);
     ( 419346.7, 3772488.3,     186.5,     186.5,       0.0);         ( 419346.7,
3772513.3,     186.5,     186.5,       0.0);
     ( 419346.7, 3772538.3,     186.4,     186.4,       0.0);         ( 419346.7,
3772563.3,     186.4,     186.4,       0.0);
     ( 419346.7, 3772588.3,     185.4,     185.4,       0.0);         ( 419371.7,
3772288.3,     178.8,     178.8,       0.0);
     ( 419371.7, 3772313.3,     179.0,     179.0,       0.0);         ( 419371.7,
3772338.3,     179.0,     179.0,       0.0);
     ( 419371.7, 3772363.3,     180.0,     180.0,       0.0);         ( 419371.7,
3772388.3,     181.7,     181.7,       0.0);
     ( 419371.7, 3772413.3,     183.6,     183.6,       0.0);         ( 419371.7,
3772438.3,     185.1,     185.1,       0.0);
     ( 419371.7, 3772463.3,     185.7,     185.7,       0.0);         ( 419371.7,
3772488.3,     186.1,     186.1,       0.0);
     ( 419371.7, 3772513.3,     186.4,     186.4,       0.0);         ( 419371.7,
3772538.3,     186.8,     186.8,       0.0);
```

```
     ( 419371.7, 3772563.3,     187.2,     187.2,       0.0);         ( 419371.7,
3772588.3,     187.5,     187.5,       0.0);
     ( 419396.7, 3772288.3,     179.1,     179.1,       0.0);         ( 419396.7,
3772313.3,     179.5,     179.5,       0.0);
     ( 419396.7, 3772338.3,     179.4,     179.4,       0.0);         ( 419396.7,
3772363.3,     180.2,     180.2,       0.0);
     ( 419396.7, 3772388.3,     181.7,     181.7,       0.0);         ( 419396.7,
3772413.3,     183.5,     183.5,       0.0);
     ( 419396.7, 3772438.3,     185.0,     185.0,       0.0);         ( 419396.7,
3772463.3,     186.1,     186.1,       0.0);
     ( 419396.7, 3772488.3,     186.6,     186.6,       0.0);         ( 419396.7,
3772513.3,     187.1,     187.1,       0.0);
     ( 419396.7, 3772538.3,     187.4,     187.4,       0.0);         ( 419396.7,
3772563.3,     187.3,     187.3,       0.0);
     ( 419396.7, 3772588.3,     187.4,     187.4,       0.0);         ( 419421.7,
3772288.3,     179.5,     179.5,       0.0);
 *** AERMOD - VERSION 24142  ***   *** C:\Users\apoll\OneDrive -
Dudek\Desktop\HARP2\HARP\Covina BESS\Covin ***        04/25/25
 *** AERMET - VERSION  22112 ***   ***
                       ***        06:23:25

                                  PAGE 147
 *** MODELOPTs:    RegDFAULT  CONC  ELEV  URBAN  ADJ_U*

                                                 *** DISCRETE CARTESIAN RECEPTORS ***
                                               (X-COORD, Y-COORD, ZELEV, ZHILL, ZFLAG)
                                                          (METERS)

     ( 419421.7, 3772313.3,     180.0,     180.0,       0.0);         ( 419421.7,
3772338.3,     179.8,     179.8,       0.0);
     ( 419421.7, 3772363.3,     180.5,     180.5,       0.0);         ( 419421.7,
3772388.3,     181.8,     181.8,       0.0);
     ( 419421.7, 3772413.3,     183.5,     183.5,       0.0);         ( 419421.7,
3772438.3,     185.2,     185.2,       0.0);
     ( 419421.7, 3772463.3,     185.9,     185.9,       0.0);         ( 419421.7,
3772488.3,     186.9,     186.9,       0.0);
     ( 419421.7, 3772513.3,     187.6,     187.6,       0.0);         ( 419421.7,
3772538.3,     187.8,     187.8,       0.0);
     ( 419421.7, 3772563.3,     187.9,     187.9,       0.0);         ( 419421.7,
3772588.3,     188.1,     188.1,       0.0);
     ( 419446.7, 3772288.3,     179.6,     179.6,       0.0);         ( 419446.7,
3772313.3,     180.0,     180.0,       0.0);
     ( 419446.7, 3772338.3,     180.0,     180.0,       0.0);         ( 419446.7,
3772363.3,     181.0,     181.0,       0.0);
     ( 419446.7, 3772388.3,     182.2,     182.2,       0.0);         ( 419446.7,
3772413.3,     183.4,     183.4,       0.0);
     ( 419446.7, 3772438.3,     184.8,     184.8,       0.0);         ( 419446.7,
3772463.3,     185.9,     185.9,       0.0);
     ( 419446.7, 3772488.3,     187.0,     187.0,       0.0);         ( 419446.7,
3772513.3,     188.1,     188.1,       0.0);
```

```
     ( 419446.7, 3772538.3,     188.5,     188.5,       0.0);         ( 419446.7,
3772563.3,     188.5,     188.5,       0.0);
     ( 419446.7, 3772588.3,     188.6,     188.6,       0.0);         ( 419471.7,
3772288.3,     180.2,     180.2,       0.0);
     ( 419471.7, 3772313.3,     180.3,     180.3,       0.0);         ( 419471.7,
3772338.3,     180.7,     180.7,       0.0);
     ( 419471.7, 3772363.3,     181.6,     181.6,       0.0);         ( 419471.7,
3772388.3,     182.4,     182.4,       0.0);
     ( 419471.7, 3772413.3,     183.6,     183.6,       0.0);         ( 419471.7,
3772438.3,     185.0,     185.0,       0.0);
     ( 419471.7, 3772463.3,     185.7,     185.7,       0.0);         ( 419471.7,
3772488.3,     187.2,     187.2,       0.0);
     ( 419471.7, 3772513.3,     188.4,     188.4,       0.0);         ( 419471.7,
3772538.3,     189.1,     189.1,       0.0);
     ( 419471.7, 3772563.3,     189.3,     189.3,       0.0);         ( 419471.7,
3772588.3,     189.3,     189.3,       0.0);
     ( 419496.7, 3772288.3,     180.8,     180.8,       0.0);         ( 419496.7,
3772313.3,     180.9,     180.9,       0.0);
     ( 419496.7, 3772338.3,     181.2,     181.2,       0.0);         ( 419496.7,
3772363.3,     181.7,     181.7,       0.0);
     ( 419496.7, 3772388.3,     182.5,     182.5,       0.0);         ( 419496.7,
3772413.3,     183.4,     183.4,       0.0);
     ( 419496.7, 3772438.3,     184.4,     184.4,       0.0);         ( 419496.7,
3772463.3,     185.6,     185.6,       0.0);
     ( 419496.7, 3772488.3,     186.9,     186.9,       0.0);         ( 419496.7,
3772513.3,     188.0,     188.0,       0.0);
     ( 419496.7, 3772538.3,     188.7,     188.7,       0.0);         ( 419496.7,
3772563.3,     189.1,     189.1,       0.0);
     ( 419496.7, 3772588.3,     189.4,     189.4,       0.0);         ( 419496.7,
3772613.3,     189.5,     189.5,       0.0);
     ( 419521.7, 3772288.3,     181.0,     181.0,       0.0);         ( 419521.7,
3772313.3,     181.2,     181.2,       0.0);
     ( 419521.7, 3772338.3,     181.5,     181.5,       0.0);         ( 419521.7,
3772363.3,     182.0,     182.0,       0.0);
     ( 419521.7, 3772388.3,     182.8,     182.8,       0.0);         ( 419521.7,
3772413.3,     183.6,     183.6,       0.0);
     ( 419521.7, 3772438.3,     184.6,     184.6,       0.0);         ( 419521.7,
3772463.3,     185.7,     185.7,       0.0);
     ( 419521.7, 3772488.3,     187.4,     187.4,       0.0);         ( 419521.7,
3772513.3,     188.5,     188.5,       0.0);
     ( 419521.7, 3772538.3,     189.5,     189.5,       0.0);         ( 419521.7,
3772563.3,     190.2,     190.2,       0.0);
     ( 419521.7, 3772588.3,     190.2,     190.2,       0.0);         ( 419521.7,
3772613.3,     189.8,     189.8,       0.0);
     ( 419546.7, 3772113.3,     180.6,     180.6,       0.0);         ( 419546.7,
3772138.3,     180.6,     180.6,       0.0);
     ( 419546.7, 3772163.3,     180.9,     180.9,       0.0);         ( 419546.7,
3772188.3,     181.1,     181.1,       0.0);
     ( 419546.7, 3772213.3,     180.7,     180.7,       0.0);         ( 419546.7,
3772238.3,     181.0,     181.0,       0.0);
```

*** DISCRETE CARTESIAN RECEPTORS ***
(X-COORD, Y-COORD, ZELEV, ZHILL, ZFLAG)
(METERS)

(419571.7, 3772163.3, 181.0, 181.0, 0.0); (419571.7, 3772188.3, 181.3, 181.3, 0.0);
(419571.7, 3772213.3, 180.9, 180.9, 0.0); (419571.7, 3772238.3, 181.2, 181.2, 0.0);
(419571.7, 3772263.3, 181.5, 181.5, 0.0); (419571.7, 3772288.3, 181.7, 181.7, 0.0);
(419571.7, 3772313.3, 182.1, 182.1, 0.0); (419571.7, 3772338.3, 182.5, 182.5, 0.0);
(419571.7, 3772363.3, 183.2, 183.2, 0.0); (419571.7, 3772388.3, 184.2, 184.2, 0.0);
(419571.7, 3772413.3, 185.1, 185.1, 0.0); (419571.7, 3772438.3, 185.7, 185.7, 0.0);
(419571.7, 3772463.3, 186.1, 186.1, 0.0); (419571.7, 3772488.3, 187.6, 187.6, 0.0);
(419571.7, 3772513.3, 189.2, 189.2, 0.0); (419571.7, 3772538.3, 190.6, 190.6, 0.0);
(419571.7, 3772563.3, 191.5, 191.5, 0.0); (419571.7, 3772588.3, 191.5, 191.5, 0.0);
(419571.7, 3772613.3, 191.4, 191.4, 0.0); (419571.7, 3772638.3, 191.1, 191.1, 0.0);

```
     ( 419596.7, 3772113.3,     180.9,     180.9,       0.0);         ( 419596.7,
3772138.3,     180.9,     180.9,       0.0);
     ( 419596.7, 3772163.3,     181.1,     181.1,       0.0);         ( 419596.7,
3772188.3,     181.1,     181.1,       0.0);
     ( 419596.7, 3772213.3,     181.0,     181.0,       0.0);         ( 419596.7,
3772238.3,     180.9,     180.9,       0.0);
     ( 419596.7, 3772263.3,     181.0,     181.0,       0.0);         ( 419596.7,
3772288.3,     181.2,     181.2,       0.0);
     ( 419596.7, 3772313.3,     181.5,     181.5,       0.0);         ( 419596.7,
3772338.3,     181.9,     181.9,       0.0);
     ( 419596.7, 3772363.3,     182.7,     182.7,       0.0);         ( 419596.7,
3772388.3,     183.6,     183.6,       0.0);
     ( 419596.7, 3772413.3,     184.6,     184.6,       0.0);         ( 419596.7,
3772438.3,     185.5,     185.5,       0.0);
     ( 419596.7, 3772463.3,     186.4,     186.4,       0.0);         ( 419596.7,
3772488.3,     187.7,     187.7,       0.0);
     ( 419596.7, 3772513.3,     189.3,     189.3,       0.0);         ( 419596.7,
3772538.3,     190.7,     190.7,       0.0);
     ( 419596.7, 3772563.3,     191.7,     191.7,       0.0);         ( 419596.7,
3772588.3,     192.2,     192.2,       0.0);
     ( 419596.7, 3772613.3,     192.2,     192.2,       0.0);         ( 419596.7,
3772638.3,     191.6,     191.6,       0.0);
     ( 419621.7, 3772113.3,     181.4,     181.4,       0.0);         ( 419621.7,
3772138.3,     181.0,     181.0,       0.0);
     ( 419621.7, 3772163.3,     180.8,     180.8,       0.0);         ( 419621.7,
3772188.3,     181.2,     181.2,       0.0);
     ( 419621.7, 3772213.3,     181.3,     181.3,       0.0);         ( 419621.7,
3772238.3,     181.4,     181.4,       0.0);
     ( 419621.7, 3772263.3,     181.6,     181.6,       0.0);         ( 419621.7,
3772288.3,     181.8,     181.8,       0.0);
     ( 419621.7, 3772313.3,     182.0,     182.0,       0.0);         ( 419621.7,
3772338.3,     182.3,     182.3,       0.0);
     ( 419621.7, 3772363.3,     183.3,     183.3,       0.0);         ( 419621.7,
3772388.3,     184.0,     184.0,       0.0);
     ( 419621.7, 3772413.3,     185.0,     185.0,       0.0);         ( 419621.7,
3772438.3,     186.1,     186.1,       0.0);
     ( 419621.7, 3772463.3,     186.8,     186.8,       0.0);         ( 419621.7,
3772488.3,     188.1,     188.1,       0.0);
     ( 419621.7, 3772513.3,     189.6,     189.6,       0.0);         ( 419621.7,
3772538.3,     190.8,     190.8,       0.0);
     ( 419621.7, 3772563.3,     191.9,     191.9,       0.0);         ( 419621.7,
3772588.3,     193.0,     193.0,       0.0);
     ( 419621.7, 3772613.3,     193.1,     193.1,       0.0);         ( 419621.7,
3772638.3,     192.2,     192.2,       0.0);
     ( 419646.7, 3772113.3,     181.7,     181.7,       0.0);         ( 419646.7,
3772138.3,     181.2,     181.2,       0.0);
     ( 419646.7, 3772163.3,     181.1,     181.1,       0.0);         ( 419646.7,
3772188.3,     181.8,     181.8,       0.0);
     ( 419646.7, 3772213.3,     182.4,     182.4,       0.0);         ( 419646.7,
3772238.3,     182.8,     182.8,       0.0);
```

```
     ( 419646.7, 3772263.3,     182.9,     182.9,       0.0);         ( 419646.7,
3772288.3,     183.1,     183.1,       0.0);
     ( 419646.7, 3772313.3,     183.6,     183.6,       0.0);         ( 419646.7,
3772338.3,     183.9,     183.9,       0.0);
     ( 419646.7, 3772363.3,     185.1,     185.1,       0.0);         ( 419646.7,
3772388.3,     185.9,     185.9,       0.0);
     ( 419646.7, 3772413.3,     186.5,     186.5,       0.0);         ( 419646.7,
3772438.3,     187.1,     187.1,       0.0);
     ( 419646.7, 3772463.3,     187.2,     187.2,       0.0);         ( 419646.7,
3772488.3,     188.5,     188.5,       0.0);
     ( 419646.7, 3772513.3,     189.9,     189.9,       0.0);         ( 419646.7,
3772538.3,     190.9,     190.9,       0.0);
     ( 419646.7, 3772563.3,     192.2,     192.2,       0.0);         ( 419646.7,
3772588.3,     193.8,     193.8,       0.0);
     ( 419646.7, 3772613.3,     193.7,     193.7,       0.0);         ( 419646.7,
3772638.3,     192.9,     192.9,       0.0);
     ( 419671.7, 3772113.3,     182.3,     182.3,       0.0);         ( 419671.7,
3772138.3,     181.7,     181.7,       0.0);
     ( 419671.7, 3772163.3,     181.7,     181.7,       0.0);         ( 419671.7,
3772188.3,     182.5,     182.5,       0.0);
 *** AERMOD - VERSION 24142  ***   *** C:\Users\apoll\OneDrive -
Dudek\Desktop\HARP2\HARP\Covina BESS\Covin ***        04/25/25
 *** AERMET - VERSION  22112 ***   ***
                       ***        06:23:25

                                   PAGE 149
 *** MODELOPTs:    RegDFAULT  CONC  ELEV  URBAN  ADJ_U*

                                                 *** DISCRETE CARTESIAN RECEPTORS ***
                                               (X-COORD, Y-COORD, ZELEV, ZHILL, ZFLAG)
                                                          (METERS)

     ( 419671.7, 3772213.3,     182.7,     182.7,       0.0);         ( 419671.7,
3772238.3,     182.8,     182.8,       0.0);
     ( 419671.7, 3772263.3,     182.9,     182.9,       0.0);         ( 419671.7,
3772288.3,     183.1,     183.1,       0.0);
     ( 419671.7, 3772313.3,     183.5,     183.5,       0.0);         ( 419671.7,
3772338.3,     184.1,     184.1,       0.0);
     ( 419671.7, 3772363.3,     185.1,     185.1,       0.0);         ( 419671.7,
3772388.3,     185.8,     185.8,       0.0);
     ( 419671.7, 3772413.3,     186.6,     186.6,       0.0);         ( 419671.7,
3772438.3,     187.3,     187.3,       0.0);
     ( 419671.7, 3772463.3,     187.7,     187.7,       0.0);         ( 419671.7,
3772488.3,     188.9,     188.9,       0.0);
     ( 419671.7, 3772513.3,     190.2,     190.2,       0.0);         ( 419671.7,
3772538.3,     191.2,     191.2,       0.0);
     ( 419671.7, 3772563.3,     192.4,     192.4,       0.0);         ( 419671.7,
3772588.3,     194.1,     194.1,       0.0);
     ( 419671.7, 3772613.3,     194.3,     194.3,       0.0);         ( 419671.7,
3772638.3,     193.1,     193.1,       0.0);
```

```
     ( 419696.7, 3772113.3,     182.6,     182.6,       0.0);         ( 419696.7,
3772138.3,     182.1,     182.1,       0.0);
     ( 419696.7, 3772163.3,     181.9,     181.9,       0.0);         ( 419696.7,
3772188.3,     182.3,     182.3,       0.0);
     ( 419696.7, 3772213.3,     182.5,     182.5,       0.0);         ( 419696.7,
3772238.3,     182.7,     182.7,       0.0);
     ( 419696.7, 3772263.3,     182.8,     182.8,       0.0);         ( 419696.7,
3772288.3,     183.0,     183.0,       0.0);
     ( 419696.7, 3772313.3,     183.3,     183.3,       0.0);         ( 419696.7,
3772338.3,     184.2,     184.2,       0.0);
     ( 419696.7, 3772363.3,     185.0,     185.0,       0.0);         ( 419696.7,
3772388.3,     185.8,     185.8,       0.0);
     ( 419696.7, 3772413.3,     186.6,     186.6,       0.0);         ( 419696.7,
3772438.3,     187.5,     187.5,       0.0);
     ( 419696.7, 3772463.3,     188.1,     188.1,       0.0);         ( 419696.7,
3772488.3,     189.2,     189.2,       0.0);
     ( 419696.7, 3772513.3,     190.4,     190.4,       0.0);         ( 419696.7,
3772538.3,     191.4,     191.4,       0.0);
     ( 419696.7, 3772563.3,     192.5,     192.5,       0.0);         ( 419696.7,
3772588.3,     194.1,     194.1,       0.0);
     ( 419696.7, 3772613.3,     194.8,     194.8,       0.0);         ( 419696.7,
3772638.3,     193.3,     193.3,       0.0);
     ( 419721.7, 3772113.3,     182.9,     182.9,       0.0);         ( 419721.7,
3772138.3,     182.6,     182.6,       0.0);
     ( 419721.7, 3772163.3,     182.5,     182.5,       0.0);         ( 419721.7,
3772188.3,     182.9,     182.9,       0.0);
     ( 419721.7, 3772213.3,     183.0,     183.0,       0.0);         ( 419721.7,
3772238.3,     183.1,     183.1,       0.0);
     ( 419721.7, 3772263.3,     183.2,     183.2,       0.0);         ( 419721.7,
3772288.3,     183.4,     183.4,       0.0);
     ( 419721.7, 3772313.3,     183.7,     183.7,       0.0);         ( 419721.7,
3772338.3,     184.4,     184.4,       0.0);
     ( 419721.7, 3772363.3,     185.4,     185.4,       0.0);         ( 419721.7,
3772388.3,     186.1,     186.1,       0.0);
     ( 419721.7, 3772413.3,     187.0,     187.0,       0.0);         ( 419721.7,
3772438.3,     187.9,     187.9,       0.0);
     ( 419721.7, 3772463.3,     188.6,     188.6,       0.0);         ( 419721.7,
3772488.3,     189.5,     189.5,       0.0);
     ( 419721.7, 3772513.3,     190.5,     190.5,       0.0);         ( 419721.7,
3772538.3,     191.4,     191.4,       0.0);
     ( 419721.7, 3772563.3,     192.6,     192.6,       0.0);         ( 419721.7,
3772588.3,     194.0,     194.0,       0.0);
     ( 419721.7, 3772613.3,     195.2,     195.2,       0.0);         ( 419721.7,
3772638.3,     194.7,     194.7,       0.0);
     ( 419721.7, 3772663.3,     193.1,     195.2,       0.0);         ( 419746.7,
3772113.3,     183.1,     183.1,       0.0);
     ( 419746.7, 3772138.3,     183.1,     183.1,       0.0);         ( 419746.7,
3772163.3,     183.1,     183.1,       0.0);
     ( 419746.7, 3772188.3,     183.3,     183.3,       0.0);         ( 419746.7,
3772213.3,     183.9,     183.9,       0.0);
```

```
     ( 419746.7, 3772238.3,     183.8,     183.8,       0.0);         ( 419746.7,
3772263.3,     183.9,     183.9,       0.0);
     ( 419746.7, 3772288.3,     184.1,     184.1,       0.0);         ( 419746.7,
3772313.3,     184.4,     184.4,       0.0);
     ( 419746.7, 3772338.3,     185.0,     185.0,       0.0);         ( 419746.7,
3772363.3,     186.0,     186.0,       0.0);
     ( 419746.7, 3772388.3,     186.7,     186.7,       0.0);         ( 419746.7,
3772413.3,     187.5,     187.5,       0.0);
     ( 419746.7, 3772438.3,     188.4,     188.4,       0.0);         ( 419746.7,
3772463.3,     188.9,     188.9,       0.0);
     ( 419746.7, 3772488.3,     189.7,     189.7,       0.0);         ( 419746.7,
3772513.3,     190.8,     190.8,       0.0);
     ( 419746.7, 3772538.3,     191.8,     191.8,       0.0);         ( 419746.7,
3772563.3,     192.9,     192.9,       0.0);
     ( 419746.7, 3772588.3,     194.4,     194.4,       0.0);         ( 419746.7,
3772613.3,     195.6,     195.6,       0.0);
     ( 419746.7, 3772638.3,     196.0,     196.0,       0.0);         ( 419746.7,
3772663.3,     195.1,     195.1,       0.0);
     ( 419746.7, 3772688.3,     192.7,     195.2,       0.0);         ( 419771.7,
3772113.3,     183.3,     183.3,       0.0);
     ( 419771.7, 3772138.3,     183.3,     183.3,       0.0);         ( 419771.7,
3772163.3,     183.4,     183.4,       0.0);
 *** AERMOD - VERSION 24142  ***   *** C:\Users\apoll\OneDrive -
Dudek\Desktop\HARP2\HARP\Covina BESS\Covin ***        04/25/25
 *** AERMET - VERSION  22112 ***   ***
                       ***        06:23:25

                                  PAGE 150
 *** MODELOPTs:    RegDFAULT  CONC  ELEV  URBAN  ADJ_U*

                                                  *** DISCRETE CARTESIAN RECEPTORS ***
                                                (X-COORD, Y-COORD, ZELEV, ZHILL, ZFLAG)
                                                          (METERS)

     ( 419771.7, 3772188.3,     183.4,     183.4,       0.0);         ( 419771.7,
3772213.3,     183.7,     183.7,       0.0);
     ( 419771.7, 3772238.3,     183.7,     183.7,       0.0);         ( 419771.7,
3772263.3,     183.8,     183.8,       0.0);
     ( 419771.7, 3772288.3,     184.0,     184.0,       0.0);         ( 419771.7,
3772313.3,     184.3,     184.3,       0.0);
     ( 419771.7, 3772338.3,     184.9,     184.9,       0.0);         ( 419771.7,
3772363.3,     185.8,     185.8,       0.0);
     ( 419771.7, 3772388.3,     186.6,     186.6,       0.0);         ( 419771.7,
3772413.3,     187.5,     187.5,       0.0);
     ( 419771.7, 3772438.3,     188.4,     188.4,       0.0);         ( 419771.7,
3772463.3,     189.1,     189.1,       0.0);
     ( 419771.7, 3772488.3,     190.0,     190.0,       0.0);         ( 419771.7,
3772513.3,     191.1,     191.1,       0.0);
     ( 419771.7, 3772538.3,     192.0,     192.0,       0.0);         ( 419771.7,
3772563.3,     193.2,     193.2,       0.0);
```

```
     ( 419771.7, 3772588.3,     194.8,     194.8,       0.0);         ( 419771.7,
3772613.3,     196.1,     196.1,       0.0);
     ( 419771.7, 3772638.3,     196.5,     196.5,       0.0);         ( 419771.7,
3772663.3,     196.1,     196.1,       0.0);
     ( 419771.7, 3772688.3,     193.8,     196.0,       0.0);         ( 419796.7,
3772113.3,     183.4,     183.4,       0.0);
     ( 419796.7, 3772138.3,     183.7,     183.7,       0.0);         ( 419796.7,
3772163.3,     183.8,     183.8,       0.0);
     ( 419796.7, 3772188.3,     183.6,     183.6,       0.0);         ( 419796.7,
3772213.3,     184.0,     184.0,       0.0);
     ( 419796.7, 3772238.3,     184.1,     184.1,       0.0);         ( 419796.7,
3772263.3,     184.2,     184.2,       0.0);
     ( 419796.7, 3772288.3,     184.4,     184.4,       0.0);         ( 419796.7,
3772313.3,     184.7,     184.7,       0.0);
     ( 419796.7, 3772338.3,     185.4,     185.4,       0.0);         ( 419796.7,
3772363.3,     186.4,     186.4,       0.0);
     ( 419796.7, 3772388.3,     187.0,     187.0,       0.0);         ( 419796.7,
3772413.3,     187.9,     187.9,       0.0);
     ( 419796.7, 3772438.3,     188.8,     188.8,       0.0);         ( 419796.7,
3772463.3,     189.3,     189.3,       0.0);
     ( 419796.7, 3772488.3,     190.2,     190.2,       0.0);         ( 419796.7,
3772513.3,     191.2,     191.2,       0.0);
     ( 419796.7, 3772538.3,     192.1,     192.1,       0.0);         ( 419796.7,
3772563.3,     193.4,     193.4,       0.0);
     ( 419796.7, 3772588.3,     195.0,     195.0,       0.0);         ( 419796.7,
3772613.3,     196.3,     196.3,       0.0);
     ( 419796.7, 3772638.3,     196.8,     196.8,       0.0);         ( 419796.7,
3772663.3,     196.6,     196.6,       0.0);
     ( 419796.7, 3772688.3,     194.9,     196.6,       0.0);         ( 419821.7,
3772113.3,     183.6,     183.6,       0.0);
     ( 419821.7, 3772138.3,     184.0,     184.0,       0.0);         ( 419821.7,
3772163.3,     184.1,     184.1,       0.0);
     ( 419821.7, 3772188.3,     183.8,     183.8,       0.0);         ( 419821.7,
3772213.3,     184.5,     184.5,       0.0);
     ( 419821.7, 3772238.3,     185.1,     185.1,       0.0);         ( 419821.7,
3772263.3,     185.5,     185.5,       0.0);
     ( 419821.7, 3772288.3,     185.8,     185.8,       0.0);         ( 419821.7,
3772313.3,     186.2,     186.2,       0.0);
     ( 419821.7, 3772338.3,     186.9,     186.9,       0.0);         ( 419821.7,
3772363.3,     187.5,     187.5,       0.0);
     ( 419821.7, 3772388.3,     187.8,     187.8,       0.0);         ( 419821.7,
3772413.3,     188.5,     188.5,       0.0);
     ( 419821.7, 3772438.3,     189.2,     189.2,       0.0);         ( 419821.7,
3772463.3,     189.5,     189.5,       0.0);
     ( 419821.7, 3772488.3,     190.4,     190.4,       0.0);         ( 419821.7,
3772513.3,     191.3,     191.3,       0.0);
     ( 419821.7, 3772538.3,     192.2,     192.2,       0.0);         ( 419821.7,
3772563.3,     193.5,     193.5,       0.0);
     ( 419821.7, 3772588.3,     195.3,     195.3,       0.0);         ( 419821.7,
3772613.3,     196.7,     196.7,       0.0);
```

```
     ( 419821.7, 3772638.3,     197.2,     197.2,       0.0);         ( 419821.7,
3772663.3,     197.3,     197.3,       0.0);
     ( 419821.7, 3772688.3,     196.2,     196.2,       0.0);         ( 419846.7,
3772113.3,     184.3,     184.3,       0.0);
     ( 419846.7, 3772138.3,     184.2,     184.2,       0.0);         ( 419846.7,
3772163.3,     184.4,     184.4,       0.0);
     ( 419846.7, 3772188.3,     184.1,     184.1,       0.0);         ( 419846.7,
3772213.3,     184.8,     184.8,       0.0);
     ( 419846.7, 3772238.3,     185.3,     185.3,       0.0);         ( 419846.7,
3772263.3,     185.7,     185.7,       0.0);
     ( 419846.7, 3772288.3,     186.1,     186.1,       0.0);         ( 419846.7,
3772313.3,     186.6,     186.6,       0.0);
     ( 419846.7, 3772338.3,     187.2,     187.2,       0.0);         ( 419846.7,
3772363.3,     187.7,     187.7,       0.0);
     ( 419846.7, 3772388.3,     188.1,     188.1,       0.0);         ( 419846.7,
3772413.3,     188.7,     188.7,       0.0);
     ( 419846.7, 3772438.3,     189.3,     189.3,       0.0);         ( 419846.7,
3772463.3,     189.7,     189.7,       0.0);
     ( 419846.7, 3772488.3,     190.5,     190.5,       0.0);         ( 419846.7,
3772513.3,     191.5,     191.5,       0.0);
     ( 419846.7, 3772538.3,     192.4,     192.4,       0.0);         ( 419846.7,
3772563.3,     193.8,     193.8,       0.0);
     ( 419846.7, 3772588.3,     195.7,     195.7,       0.0);         ( 419846.7,
3772613.3,     197.1,     197.1,       0.0);
 *** AERMOD - VERSION 24142  ***   *** C:\Users\apoll\OneDrive -
Dudek\Desktop\HARP2\HARP\Covina BESS\Covin ***        04/25/25
 *** AERMET - VERSION  22112 ***   ***
                       ***        06:23:25

                                  PAGE 151
 *** MODELOPTs:    RegDFAULT  CONC  ELEV  URBAN  ADJ_U*

                                                 *** DISCRETE CARTESIAN RECEPTORS ***
                                               (X-COORD, Y-COORD, ZELEV, ZHILL, ZFLAG)
                                                          (METERS)

     ( 419846.7, 3772638.3,     197.6,     197.6,       0.0);         ( 419846.7,
3772663.3,     197.8,     197.8,       0.0);
     ( 419846.7, 3772688.3,     197.2,     197.2,       0.0);         ( 419871.7,
3772113.3,     184.5,     184.5,       0.0);
     ( 419871.7, 3772138.3,     184.5,     184.5,       0.0);         ( 419871.7,
3772163.3,     184.7,     184.7,       0.0);
     ( 419871.7, 3772188.3,     184.4,     184.4,       0.0);         ( 419871.7,
3772213.3,     184.8,     184.8,       0.0);
     ( 419871.7, 3772238.3,     185.2,     185.2,       0.0);         ( 419871.7,
3772263.3,     185.6,     185.6,       0.0);
     ( 419871.7, 3772288.3,     186.1,     186.1,       0.0);         ( 419871.7,
3772313.3,     186.6,     186.6,       0.0);
     ( 419871.7, 3772338.3,     187.0,     187.0,       0.0);         ( 419871.7,
3772363.3,     187.5,     187.5,       0.0);
```

```
     ( 419871.7, 3772388.3,     188.0,     188.0,       0.0);         ( 419871.7,
3772413.3,     188.7,     188.7,       0.0);
     ( 419871.7, 3772438.3,     189.5,     189.5,       0.0);         ( 419871.7,
3772463.3,     190.0,     190.0,       0.0);
     ( 419871.7, 3772488.3,     190.7,     190.7,       0.0);         ( 419871.7,
3772513.3,     191.6,     191.6,       0.0);
     ( 419871.7, 3772538.3,     192.6,     192.6,       0.0);         ( 419871.7,
3772563.3,     193.9,     193.9,       0.0);
     ( 419871.7, 3772588.3,     195.7,     195.7,       0.0);         ( 419871.7,
3772613.3,     197.3,     197.3,       0.0);
     ( 419871.7, 3772638.3,     198.0,     198.0,       0.0);         ( 419871.7,
3772663.3,     198.3,     198.3,       0.0);
     ( 419871.7, 3772688.3,     197.9,     197.9,       0.0);         ( 419896.7,
3772113.3,     184.8,     184.8,       0.0);
     ( 419896.7, 3772138.3,     184.9,     184.9,       0.0);         ( 419896.7,
3772163.3,     185.1,     185.1,       0.0);
     ( 419896.7, 3772188.3,     184.9,     184.9,       0.0);         ( 419896.7,
3772213.3,     185.3,     185.3,       0.0);
     ( 419896.7, 3772238.3,     185.5,     185.5,       0.0);         ( 419896.7,
3772263.3,     186.0,     186.0,       0.0);
     ( 419896.7, 3772288.3,     186.5,     186.5,       0.0);         ( 419896.7,
3772313.3,     187.0,     187.0,       0.0);
     ( 419896.7, 3772338.3,     187.2,     187.2,       0.0);         ( 419896.7,
3772363.3,     187.8,     187.8,       0.0);
     ( 419896.7, 3772388.3,     188.3,     188.3,       0.0);         ( 419896.7,
3772413.3,     189.0,     189.0,       0.0);
     ( 419896.7, 3772438.3,     189.7,     189.7,       0.0);         ( 419896.7,
3772463.3,     190.2,     190.2,       0.0);
     ( 419896.7, 3772488.3,     190.8,     190.8,       0.0);         ( 419896.7,
3772513.3,     191.7,     191.7,       0.0);
     ( 419896.7, 3772538.3,     192.7,     192.7,       0.0);         ( 419896.7,
3772563.3,     194.0,     194.0,       0.0);
     ( 419896.7, 3772588.3,     195.7,     195.7,       0.0);         ( 419896.7,
3772613.3,     197.6,     197.6,       0.0);
     ( 419896.7, 3772638.3,     198.4,     198.4,       0.0);         ( 419896.7,
3772663.3,     198.9,     198.9,       0.0);
     ( 419896.7, 3772688.3,     198.5,     198.5,       0.0);         ( 419921.7,
3772113.3,     185.9,     185.9,       0.0);
     ( 419921.7, 3772138.3,     185.6,     185.6,       0.0);         ( 419921.7,
3772163.3,     185.5,     185.5,       0.0);
     ( 419921.7, 3772188.3,     185.6,     185.6,       0.0);         ( 419921.7,
3772213.3,     185.9,     185.9,       0.0);
     ( 419921.7, 3772238.3,     186.1,     186.1,       0.0);         ( 419921.7,
3772263.3,     186.8,     186.8,       0.0);
     ( 419921.7, 3772288.3,     187.4,     187.4,       0.0);         ( 419921.7,
3772313.3,     187.7,     187.7,       0.0);
     ( 419921.7, 3772338.3,     188.1,     188.1,       0.0);         ( 419921.7,
3772363.3,     188.5,     188.5,       0.0);
     ( 419921.7, 3772388.3,     188.9,     188.9,       0.0);         ( 419921.7,
3772413.3,     189.5,     189.5,       0.0);
```

(419921.7, 3772438.3, 190.1, 190.1, 0.0); (419921.7, 3772463.3, 190.5, 190.5, 0.0);
(419921.7, 3772488.3, 191.3, 191.3, 0.0); (419921.7, 3772513.3, 191.8, 191.8, 0.0);
(419921.7, 3772538.3, 192.8, 192.8, 0.0); (419921.7, 3772563.3, 194.0, 194.0, 0.0);
(419921.7, 3772588.3, 195.6, 195.6, 0.0); (419921.7, 3772613.3, 198.0, 198.0, 0.0);
(419921.7, 3772638.3, 198.7, 198.7, 0.0); (419921.7, 3772663.3, 199.5, 199.5, 0.0);
(419921.7, 3772688.3, 198.9, 198.9, 0.0); (419946.7, 3772113.3, 186.4, 186.4, 0.0);
(419946.7, 3772138.3, 186.0, 186.0, 0.0); (419946.7, 3772163.3, 185.8, 185.8, 0.0);
(419946.7, 3772188.3, 185.9, 185.9, 0.0); (419946.7, 3772213.3, 186.2, 186.2, 0.0);
(419946.7, 3772238.3, 186.3, 186.3, 0.0); (419946.7, 3772263.3, 187.1, 187.1, 0.0);
(419946.7, 3772288.3, 187.6, 187.6, 0.0); (419946.7, 3772313.3, 187.8, 187.8, 0.0);
(419946.7, 3772338.3, 188.2, 188.2, 0.0); (419946.7, 3772363.3, 188.5, 188.5, 0.0);
(419946.7, 3772388.3, 188.8, 188.8, 0.0); (419946.7, 3772413.3, 189.6, 189.6, 0.0);
(419946.7, 3772438.3, 190.3, 190.3, 0.0); (419946.7, 3772463.3, 190.7, 190.7, 0.0);

*** DISCRETE CARTESIAN RECEPTORS ***
(X-COORD, Y-COORD, ZELEV, ZHILL, ZFLAG)
(METERS)

(419946.7, 3772488.3, 191.3, 191.3, 0.0); (419946.7, 3772513.3, 191.6, 191.6, 0.0);
(419946.7, 3772538.3, 192.5, 192.5, 0.0); (419946.7, 3772563.3, 193.8, 193.8, 0.0);
(419946.7, 3772588.3, 195.5, 195.5, 0.0); (419946.7, 3772613.3, 198.1, 198.1, 0.0);
(419946.7, 3772638.3, 199.1, 199.1, 0.0); (419946.7, 3772663.3, 200.2, 200.2, 0.0);
(419946.7, 3772688.3, 198.9, 201.2, 0.0); (419946.7, 3772713.3, 195.6, 201.8, 0.0);
(419971.7, 3772113.3, 186.2, 186.2, 0.0); (419971.7, 3772138.3, 185.8, 185.8, 0.0);

```
     ( 419971.7, 3772163.3,     185.6,     185.6,       0.0);         ( 419971.7,
3772188.3,     185.9,     185.9,       0.0);
     ( 419971.7, 3772213.3,     186.4,     186.4,       0.0);         ( 419971.7,
3772238.3,     186.7,     186.7,       0.0);
     ( 419971.7, 3772263.3,     187.4,     187.4,       0.0);         ( 419971.7,
3772288.3,     187.8,     187.8,       0.0);
     ( 419971.7, 3772313.3,     188.0,     188.0,       0.0);         ( 419971.7,
3772338.3,     188.3,     188.3,       0.0);
     ( 419971.7, 3772363.3,     188.6,     188.6,       0.0);         ( 419971.7,
3772388.3,     188.8,     188.8,       0.0);
     ( 419971.7, 3772413.3,     189.6,     189.6,       0.0);         ( 419971.7,
3772438.3,     190.4,     190.4,       0.0);
     ( 419971.7, 3772463.3,     191.0,     191.0,       0.0);         ( 419971.7,
3772488.3,     191.4,     191.4,       0.0);
     ( 419971.7, 3772513.3,     191.8,     191.8,       0.0);         ( 419971.7,
3772538.3,     192.6,     192.6,       0.0);
     ( 419971.7, 3772563.3,     194.1,     196.5,       0.0);         ( 419971.7,
3772588.3,     196.2,     196.2,       0.0);
     ( 419971.7, 3772613.3,     198.2,     198.2,       0.0);         ( 419971.7,
3772638.3,     199.8,     199.8,       0.0);
     ( 419971.7, 3772663.3,     201.0,     201.0,       0.0);         ( 419971.7,
3772688.3,     198.7,     201.8,       0.0);
     ( 419971.7, 3772713.3,     194.7,     202.5,       0.0);         ( 419996.7,
3772113.3,     186.6,     186.6,       0.0);
     ( 419996.7, 3772138.3,     186.1,     186.1,       0.0);         ( 419996.7,
3772163.3,     185.9,     185.9,       0.0);
     ( 419996.7, 3772188.3,     186.1,     186.1,       0.0);         ( 419996.7,
3772213.3,     186.8,     186.8,       0.0);
     ( 419996.7, 3772238.3,     187.0,     187.0,       0.0);         ( 419996.7,
3772263.3,     187.8,     187.8,       0.0);
     ( 419996.7, 3772288.3,     188.4,     188.4,       0.0);         ( 419996.7,
3772313.3,     188.7,     188.7,       0.0);
     ( 419996.7, 3772338.3,     189.0,     189.0,       0.0);         ( 419996.7,
3772363.3,     189.3,     189.3,       0.0);
     ( 419996.7, 3772388.3,     189.4,     189.4,       0.0);         ( 419996.7,
3772413.3,     189.8,     189.8,       0.0);
     ( 419996.7, 3772438.3,     190.5,     190.5,       0.0);         ( 419996.7,
3772463.3,     191.4,     191.4,       0.0);
     ( 419996.7, 3772488.3,     192.2,     192.2,       0.0);         ( 419996.7,
3772513.3,     192.7,     192.7,       0.0);
     ( 419996.7, 3772538.3,     193.4,     193.4,       0.0);         ( 419996.7,
3772563.3,     194.8,     194.8,       0.0);
     ( 419996.7, 3772588.3,     196.8,     196.8,       0.0);         ( 419996.7,
3772613.3,     198.9,     198.9,       0.0);
     ( 419996.7, 3772638.3,     200.5,     200.5,       0.0);         ( 419996.7,
3772663.3,     201.5,     201.5,       0.0);
     ( 419996.7, 3772688.3,     199.4,     202.1,       0.0);         ( 419996.7,
3772713.3,     195.5,     202.9,       0.0);
     ( 420021.7, 3772113.3,     187.2,     187.2,       0.0);         ( 420021.7,
3772138.3,     186.6,     186.6,       0.0);
```

```
     ( 420046.7, 3772688.3,     202.2,     202.2,       0.0);         ( 420046.7,
3772713.3,     201.2,     202.5,       0.0);
     ( 420071.7, 3772113.3,     188.1,     188.1,       0.0);         ( 420071.7,
3772138.3,     187.4,     187.4,       0.0);
     ( 420071.7, 3772163.3,     186.9,     186.9,       0.0);         ( 420071.7,
3772188.3,     186.8,     186.8,       0.0);
     ( 420071.7, 3772213.3,     187.1,     187.1,       0.0);         ( 420071.7,
3772238.3,     187.4,     187.4,       0.0);
     ( 420071.7, 3772463.3,     192.1,     192.1,       0.0);         ( 420071.7,
3772488.3,     193.2,     193.2,       0.0);
     ( 420071.7, 3772513.3,     193.5,     193.5,       0.0);         ( 420071.7,
3772538.3,     194.1,     194.1,       0.0);
     ( 420071.7, 3772563.3,     195.2,     195.2,       0.0);         ( 420071.7,
3772588.3,     197.0,     197.0,       0.0);
     ( 420071.7, 3772613.3,     198.8,     198.8,       0.0);         ( 420071.7,
3772638.3,     200.7,     200.7,       0.0);
     ( 420071.7, 3772663.3,     201.8,     201.8,       0.0);         ( 420071.7,
3772688.3,     202.6,     202.6,       0.0);
     ( 420071.7, 3772713.3,     202.4,     202.4,       0.0);         ( 420096.7,
3772113.3,     188.3,     188.3,       0.0);
     ( 420096.7, 3772138.3,     187.7,     187.7,       0.0);         ( 420096.7,
3772163.3,     187.2,     187.2,       0.0);
     ( 420096.7, 3772188.3,     187.2,     187.2,       0.0);         ( 420096.7,
3772213.3,     187.5,     187.5,       0.0);
     ( 420096.7, 3772238.3,     187.7,     187.7,       0.0);         ( 420096.7,
3772463.3,     192.5,     192.5,       0.0);
     ( 420096.7, 3772488.3,     193.5,     193.5,       0.0);         ( 420096.7,
3772513.3,     193.9,     193.9,       0.0);
     ( 420096.7, 3772538.3,     194.6,     194.6,       0.0);         ( 420096.7,
3772563.3,     195.7,     195.7,       0.0);
     ( 420096.7, 3772588.3,     197.2,     197.2,       0.0);         ( 420096.7,
3772613.3,     198.6,     198.6,       0.0);
     ( 420096.7, 3772638.3,     200.8,     200.8,       0.0);         ( 420096.7,
3772663.3,     202.2,     202.2,       0.0);
     ( 420096.7, 3772688.3,     203.0,     203.0,       0.0);         ( 420096.7,
3772713.3,     202.8,     202.8,       0.0);
     ( 420096.7, 3772738.3,     200.8,     200.8,       0.0);         ( 420121.7,
3772113.3,     188.6,     188.6,       0.0);
     ( 420121.7, 3772138.3,     187.9,     187.9,       0.0);         ( 420121.7,
3772163.3,     187.5,     187.5,       0.0);
     ( 420121.7, 3772188.3,     187.4,     187.4,       0.0);         ( 420121.7,
3772213.3,     187.8,     187.8,       0.0);
     ( 420121.7, 3772238.3,     188.1,     188.1,       0.0);         ( 420121.7,
3772463.3,     192.8,     192.8,       0.0);
     ( 420121.7, 3772488.3,     193.5,     193.5,       0.0);         ( 420121.7,
3772513.3,     193.9,     193.9,       0.0);
     ( 420121.7, 3772538.3,     194.6,     194.6,       0.0);         ( 420121.7,
3772563.3,     195.7,     195.7,       0.0);
     ( 420121.7, 3772588.3,     197.1,     197.1,       0.0);         ( 420121.7,
3772613.3,     198.7,     198.7,       0.0);
```

```
     ( 420121.7, 3772638.3,     200.7,     200.7,       0.0);         ( 420121.7,
3772663.3,     202.1,     202.1,       0.0);
     ( 420121.7, 3772688.3,     203.1,     203.1,       0.0);         ( 420121.7,
3772713.3,     203.2,     203.2,       0.0);
     ( 420121.7, 3772738.3,     201.6,     203.7,       0.0);         ( 420146.7,
3772113.3,     189.0,     189.0,       0.0);
     ( 420146.7, 3772138.3,     188.3,     188.3,       0.0);         ( 420146.7,
3772163.3,     187.8,     187.8,       0.0);
     ( 420146.7, 3772188.3,     187.8,     187.8,       0.0);         ( 420146.7,
3772213.3,     188.1,     188.1,       0.0);
     ( 420146.7, 3772238.3,     188.4,     188.4,       0.0);         ( 420146.7,
3772463.3,     193.2,     193.2,       0.0);
     ( 420146.7, 3772488.3,     193.7,     193.7,       0.0);         ( 420146.7,
3772513.3,     194.1,     194.1,       0.0);
     ( 420146.7, 3772538.3,     194.7,     194.7,       0.0);         ( 420146.7,
3772563.3,     195.7,     195.7,       0.0);
     ( 420146.7, 3772588.3,     197.2,     197.2,       0.0);         ( 420146.7,
3772613.3,     199.1,     199.1,       0.0);
     ( 420146.7, 3772638.3,     200.7,     200.7,       0.0);         ( 420146.7,
3772663.3,     202.1,     202.1,       0.0);
     ( 420146.7, 3772688.3,     203.3,     203.3,       0.0);         ( 420146.7,
3772713.3,     204.0,     204.0,       0.0);
     ( 420146.7, 3772738.3,     203.3,     203.3,       0.0);         ( 420171.7,
3772113.3,     189.4,     189.4,       0.0);
     ( 420171.7, 3772138.3,     188.7,     188.7,       0.0);         ( 420171.7,
3772163.3,     188.4,     188.4,       0.0);
     ( 420171.7, 3772188.3,     188.3,     188.3,       0.0);         ( 420171.7,
3772213.3,     188.5,     188.5,       0.0);
     ( 420171.7, 3772238.3,     188.8,     188.8,       0.0);         ( 420171.7,
3772463.3,     193.6,     193.6,       0.0);
 *** AERMOD - VERSION 24142  ***   *** C:\Users\apoll\OneDrive -
Dudek\Desktop\HARP2\HARP\Covina BESS\Covin ***        04/25/25
 *** AERMET - VERSION  22112 ***   ***
                       ***        06:23:25

                                  PAGE 154
 *** MODELOPTs:    RegDFAULT  CONC  ELEV  URBAN  ADJ_U*

                                          *** DISCRETE CARTESIAN RECEPTORS ***
                                        (X-COORD, Y-COORD, ZELEV, ZHILL, ZFLAG)
                                                  (METERS)

     ( 420171.7, 3772488.3,     194.2,     194.2,       0.0);         ( 420171.7,
3772513.3,     194.6,     194.6,       0.0);
     ( 420171.7, 3772538.3,     195.1,     195.1,       0.0);         ( 420171.7,
3772563.3,     196.0,     196.0,       0.0);
     ( 420171.7, 3772588.3,     197.4,     197.4,       0.0);         ( 420171.7,
3772613.3,     199.2,     199.2,       0.0);
     ( 420171.7, 3772638.3,     200.9,     200.9,       0.0);         ( 420171.7,
3772663.3,     202.4,     202.4,       0.0);
```

```
     ( 420171.7, 3772688.3,     203.6,     203.6,       0.0);         ( 420171.7,
3772713.3,     204.4,     204.4,       0.0);
     ( 420171.7, 3772738.3,     203.8,     203.8,       0.0);         ( 420196.7,
3772113.3,     189.9,     189.9,       0.0);
     ( 420196.7, 3772138.3,     189.4,     189.4,       0.0);         ( 420196.7,
3772163.3,     189.2,     189.2,       0.0);
     ( 420196.7, 3772188.3,     189.3,     189.3,       0.0);         ( 420196.7,
3772213.3,     189.3,     189.3,       0.0);
     ( 420196.7, 3772238.3,     189.5,     189.5,       0.0);         ( 420196.7,
3772463.3,     194.0,     194.0,       0.0);
     ( 420196.7, 3772488.3,     194.6,     194.6,       0.0);         ( 420196.7,
3772513.3,     195.0,     195.0,       0.0);
     ( 420196.7, 3772538.3,     195.3,     195.3,       0.0);         ( 420196.7,
3772563.3,     196.1,     196.1,       0.0);
     ( 420196.7, 3772588.3,     197.3,     197.3,       0.0);         ( 420196.7,
3772613.3,     198.9,     198.9,       0.0);
     ( 420196.7, 3772638.3,     201.1,     201.1,       0.0);         ( 420196.7,
3772663.3,     202.6,     202.6,       0.0);
     ( 420196.7, 3772688.3,     203.8,     203.8,       0.0);         ( 420196.7,
3772713.3,     204.5,     204.5,       0.0);
     ( 420196.7, 3772738.3,     203.8,     203.8,       0.0);         ( 420221.7,
3772113.3,     190.4,     190.4,       0.0);
     ( 420221.7, 3772138.3,     190.3,     190.3,       0.0);         ( 420221.7,
3772163.3,     190.3,     190.3,       0.0);
     ( 420221.7, 3772188.3,     190.4,     190.4,       0.0);         ( 420221.7,
3772213.3,     190.5,     190.5,       0.0);
     ( 420221.7, 3772238.3,     190.6,     190.6,       0.0);         ( 420221.7,
3772463.3,     194.4,     194.4,       0.0);
     ( 420221.7, 3772488.3,     194.8,     194.8,       0.0);         ( 420221.7,
3772513.3,     195.1,     195.1,       0.0);
     ( 420221.7, 3772538.3,     195.4,     195.4,       0.0);         ( 420221.7,
3772563.3,     196.1,     196.1,       0.0);
     ( 420221.7, 3772588.3,     197.2,     197.2,       0.0);         ( 420221.7,
3772613.3,     199.0,     199.0,       0.0);
     ( 420221.7, 3772638.3,     200.8,     200.8,       0.0);         ( 420221.7,
3772663.3,     202.4,     202.4,       0.0);
     ( 420221.7, 3772688.3,     203.6,     203.6,       0.0);         ( 420221.7,
3772713.3,     204.0,     204.0,       0.0);
     ( 420221.7, 3772738.3,     202.8,     203.9,       0.0);         ( 420246.7,
3772113.3,     190.8,     190.8,       0.0);
     ( 420246.7, 3772138.3,     190.9,     190.9,       0.0);         ( 420246.7,
3772163.3,     191.0,     191.0,       0.0);
     ( 420246.7, 3772188.3,     191.1,     191.1,       0.0);         ( 420246.7,
3772213.3,     191.2,     191.2,       0.0);
     ( 420246.7, 3772238.3,     191.3,     191.3,       0.0);         ( 420246.7,
3772463.3,     194.9,     194.9,       0.0);
     ( 420246.7, 3772488.3,     195.6,     195.6,       0.0);         ( 420246.7,
3772513.3,     195.8,     195.8,       0.0);
     ( 420246.7, 3772538.3,     196.2,     196.2,       0.0);         ( 420246.7,
3772563.3,     196.9,     196.9,       0.0);
```

```
     ( 420246.7, 3772588.3,     198.1,     198.1,       0.0);         ( 420246.7,
3772613.3,     199.7,     199.7,       0.0);
     ( 420246.7, 3772638.3,     201.2,     201.2,       0.0);         ( 420246.7,
3772663.3,     202.4,     202.4,       0.0);
     ( 420246.7, 3772688.3,     203.4,     203.4,       0.0);         ( 420246.7,
3772713.3,     203.2,     203.2,       0.0);
     ( 420246.7, 3772738.3,     201.0,     201.8,       0.0);         ( 420271.7,
3772113.3,     191.4,     191.4,       0.0);
     ( 420271.7, 3772138.3,     191.3,     191.3,       0.0);         ( 420271.7,
3772163.3,     191.4,     191.4,       0.0);
     ( 420271.7, 3772188.3,     191.5,     191.5,       0.0);         ( 420271.7,
3772213.3,     191.6,     191.6,       0.0);
     ( 420271.7, 3772238.3,     191.8,     191.8,       0.0);         ( 420271.7,
3772463.3,     195.4,     195.4,       0.0);
     ( 420271.7, 3772488.3,     196.2,     196.2,       0.0);         ( 420271.7,
3772513.3,     196.5,     196.5,       0.0);
     ( 420271.7, 3772538.3,     196.9,     196.9,       0.0);         ( 420271.7,
3772563.3,     197.6,     197.6,       0.0);
     ( 420271.7, 3772588.3,     198.4,     198.4,       0.0);         ( 420271.7,
3772613.3,     199.2,     199.2,       0.0);
     ( 420271.7, 3772638.3,     200.9,     200.9,       0.0);         ( 420271.7,
3772663.3,     202.0,     202.0,       0.0);
     ( 420271.7, 3772688.3,     202.9,     202.9,       0.0);         ( 420271.7,
3772713.3,     202.5,     202.5,       0.0);
     ( 420271.7, 3772738.3,     200.4,     200.4,       0.0);         ( 420296.7,
3772738.3,     200.5,     200.5,       0.0);
     ( 418286.3, 3772092.8,     169.6,     169.6,       0.0);         ( 418311.3,
3772092.8,     169.8,     169.8,       0.0);
     ( 418311.3, 3772117.8,     170.1,     170.1,       0.0);         ( 418311.3,
3772142.8,     170.4,     170.4,       0.0);
     ( 418311.3, 3772167.8,     170.7,     170.7,       0.0);         ( 418311.3,
3772192.8,     170.9,     170.9,       0.0);
 *** AERMOD - VERSION 24142  ***   *** C:\Users\apoll\OneDrive -
Dudek\Desktop\HARP2\HARP\Covina BESS\Covin ***        04/25/25
 *** AERMET - VERSION  22112 ***   ***
                       ***        06:23:25

                                  PAGE 155
 *** MODELOPTs:    RegDFAULT  CONC  ELEV  URBAN  ADJ_U*

                                                 *** DISCRETE CARTESIAN RECEPTORS ***
                                               (X-COORD, Y-COORD, ZELEV, ZHILL, ZFLAG)
                                                          (METERS)

     ( 418311.3, 3772217.8,     171.2,     171.2,       0.0);         ( 418311.3,
3772242.8,     171.5,     171.5,       0.0);
     ( 418311.3, 3772267.8,     171.8,     171.8,       0.0);         ( 418311.3,
3772292.8,     172.1,     172.1,       0.0);
     ( 418311.3, 3772317.8,     172.0,     172.0,       0.0);         ( 418311.3,
3772342.8,     172.1,     172.1,       0.0);
```

```
     ( 418311.3, 3772367.8,     172.2,     172.2,       0.0);         ( 418311.3,
3772392.8,     172.4,     172.4,       0.0);
     ( 418311.3, 3772417.8,     172.6,     172.6,       0.0);         ( 418311.3,
3772442.8,     173.0,     173.0,       0.0);
     ( 418336.3, 3772092.8,     170.0,     170.0,       0.0);         ( 418336.3,
3772117.8,     170.3,     170.3,       0.0);
     ( 418336.3, 3772142.8,     170.6,     170.6,       0.0);         ( 418336.3,
3772167.8,     170.9,     170.9,       0.0);
     ( 418336.3, 3772192.8,     171.1,     171.1,       0.0);         ( 418336.3,
3772217.8,     171.4,     171.4,       0.0);
     ( 418336.3, 3772242.8,     171.7,     171.7,       0.0);         ( 418336.3,
3772267.8,     172.1,     172.1,       0.0);
     ( 418336.3, 3772292.8,     172.5,     172.5,       0.0);         ( 418336.3,
3772317.8,     172.3,     172.3,       0.0);
     ( 418336.3, 3772342.8,     172.4,     172.4,       0.0);         ( 418336.3,
3772367.8,     172.5,     172.5,       0.0);
     ( 418336.3, 3772392.8,     172.5,     172.5,       0.0);         ( 418336.3,
3772417.8,     172.7,     172.7,       0.0);
     ( 418336.3, 3772442.8,     173.1,     173.1,       0.0);         ( 418361.3,
3772092.8,     170.2,     170.2,       0.0);
     ( 418361.3, 3772117.8,     170.5,     170.5,       0.0);         ( 418361.3,
3772142.8,     170.9,     170.9,       0.0);
     ( 418361.3, 3772167.8,     171.2,     171.2,       0.0);         ( 418361.3,
3772192.8,     171.3,     171.3,       0.0);
     ( 418361.3, 3772217.8,     171.7,     171.7,       0.0);         ( 418361.3,
3772242.8,     172.0,     172.0,       0.0);
     ( 418361.3, 3772267.8,     172.4,     172.4,       0.0);         ( 418361.3,
3772292.8,     172.8,     172.8,       0.0);
     ( 418361.3, 3772317.8,     172.7,     172.7,       0.0);         ( 418361.3,
3772342.8,     173.0,     173.0,       0.0);
     ( 418361.3, 3772367.8,     173.0,     173.0,       0.0);         ( 418361.3,
3772392.8,     173.0,     173.0,       0.0);
     ( 418361.3, 3772417.8,     173.1,     173.1,       0.0);         ( 418361.3,
3772442.8,     173.4,     173.4,       0.0);
     ( 418386.3, 3772092.8,     170.4,     170.4,       0.0);         ( 418386.3,
3772117.8,     170.8,     170.8,       0.0);
     ( 418386.3, 3772142.8,     171.2,     171.2,       0.0);         ( 418386.3,
3772167.8,     171.5,     171.5,       0.0);
     ( 418386.3, 3772192.8,     171.7,     171.7,       0.0);         ( 418386.3,
3772217.8,     172.1,     172.1,       0.0);
     ( 418386.3, 3772242.8,     172.4,     172.4,       0.0);         ( 418386.3,
3772267.8,     172.8,     172.8,       0.0);
     ( 418386.3, 3772292.8,     173.2,     173.2,       0.0);         ( 418386.3,
3772317.8,     173.0,     173.0,       0.0);
     ( 418386.3, 3772342.8,     173.4,     173.4,       0.0);         ( 418386.3,
3772367.8,     173.6,     173.6,       0.0);
     ( 418386.3, 3772392.8,     173.6,     173.6,       0.0);         ( 418386.3,
3772417.8,     173.6,     173.6,       0.0);
     ( 418386.3, 3772442.8,     174.0,     174.0,       0.0);         ( 418386.3,
3772467.8,     174.0,     174.0,       0.0);
```

(418411.3, 3772092.8, 170.5, 170.5, 0.0); (418411.3, 3772117.8, 170.9, 170.9, 0.0);
(418411.3, 3772142.8, 171.3, 171.3, 0.0); (418411.3, 3772167.8, 171.7, 171.7, 0.0);
(418411.3, 3772192.8, 172.0, 172.0, 0.0); (418411.3, 3772217.8, 172.4, 172.4, 0.0);
(418411.3, 3772242.8, 172.8, 172.8, 0.0); (418411.3, 3772267.8, 173.1, 173.1, 0.0);
(418411.3, 3772292.8, 173.4, 173.4, 0.0); (418411.3, 3772317.8, 173.4, 173.4, 0.0);
(418411.3, 3772342.8, 173.7, 173.7, 0.0); (418411.3, 3772367.8, 174.1, 174.1, 0.0);
(418411.3, 3772392.8, 174.2, 174.2, 0.0); (418411.3, 3772417.8, 174.2, 174.2, 0.0);
(418411.3, 3772442.8, 174.5, 174.5, 0.0); (418411.3, 3772467.8, 174.5, 174.5, 0.0);
(418436.3, 3772092.8, 170.7, 170.7, 0.0); (418436.3, 3772117.8, 171.1, 171.1, 0.0);
(418436.3, 3772142.8, 171.5, 171.5, 0.0); (418436.3, 3772167.8, 172.0, 172.0, 0.0);
(418436.3, 3772192.8, 172.2, 172.2, 0.0); (418436.3, 3772217.8, 172.6, 172.6, 0.0);
(418436.3, 3772242.8, 173.0, 173.0, 0.0); (418436.3, 3772267.8, 173.3, 173.3, 0.0);
(418436.3, 3772292.8, 173.6, 173.6, 0.0); (418436.3, 3772317.8, 173.7, 173.7, 0.0);
(418436.3, 3772342.8, 174.1, 174.1, 0.0); (418436.3, 3772367.8, 174.5, 174.5, 0.0);
(418436.3, 3772392.8, 174.6, 174.6, 0.0); (418436.3, 3772417.8, 174.6, 174.6, 0.0);
(418436.3, 3772442.8, 175.0, 175.0, 0.0); (418436.3, 3772467.8, 174.9, 174.9, 0.0);
(418461.3, 3772092.8, 170.8, 170.8, 0.0); (418461.3, 3772117.8, 171.2, 171.2, 0.0);

*** DISCRETE CARTESIAN RECEPTORS ***
(X-COORD, Y-COORD, ZELEV, ZHILL, ZFLAG)
(METERS)

(418461.3, 3772142.8, 171.6, 171.6, 0.0); (418461.3, 3772167.8, 172.1, 172.1, 0.0);
(418461.3, 3772192.8, 172.3, 172.3, 0.0); (418461.3, 3772217.8, 172.7, 172.7, 0.0);

```
     ( 418461.3, 3772242.8,     173.1,     173.1,       0.0);         ( 418461.3,
3772267.8,     173.5,     173.5,       0.0);
     ( 418461.3, 3772292.8,     173.9,     173.9,       0.0);         ( 418461.3,
3772317.8,     174.0,     174.0,       0.0);
     ( 418461.3, 3772342.8,     174.4,     174.4,       0.0);         ( 418461.3,
3772367.8,     174.9,     174.9,       0.0);
     ( 418461.3, 3772392.8,     174.9,     174.9,       0.0);         ( 418461.3,
3772417.8,     174.7,     174.7,       0.0);
     ( 418461.3, 3772442.8,     175.2,     175.2,       0.0);         ( 418461.3,
3772467.8,     175.2,     175.2,       0.0);
     ( 418486.3, 3772092.8,     171.1,     171.1,       0.0);         ( 418486.3,
3772117.8,     171.4,     171.4,       0.0);
     ( 418486.3, 3772142.8,     171.7,     171.7,       0.0);         ( 418486.3,
3772167.8,     172.1,     172.1,       0.0);
     ( 418486.3, 3772192.8,     172.5,     172.5,       0.0);         ( 418486.3,
3772217.8,     172.9,     172.9,       0.0);
     ( 418486.3, 3772242.8,     173.3,     173.3,       0.0);         ( 418486.3,
3772267.8,     173.7,     173.7,       0.0);
     ( 418486.3, 3772292.8,     174.1,     174.1,       0.0);         ( 418486.3,
3772317.8,     174.3,     174.3,       0.0);
     ( 418486.3, 3772342.8,     174.7,     174.7,       0.0);         ( 418486.3,
3772367.8,     175.1,     175.1,       0.0);
     ( 418486.3, 3772392.8,     175.1,     175.1,       0.0);         ( 418486.3,
3772417.8,     175.0,     175.0,       0.0);
     ( 418486.3, 3772442.8,     175.6,     175.6,       0.0);         ( 418486.3,
3772467.8,     175.5,     175.5,       0.0);
     ( 418511.3, 3772092.8,     171.4,     171.4,       0.0);         ( 418511.3,
3772117.8,     171.7,     171.7,       0.0);
     ( 418511.3, 3772142.8,     172.0,     172.0,       0.0);         ( 418511.3,
3772167.8,     172.2,     172.2,       0.0);
     ( 418511.3, 3772192.8,     172.8,     172.8,       0.0);         ( 418511.3,
3772217.8,     173.2,     173.2,       0.0);
     ( 418511.3, 3772242.8,     173.7,     173.7,       0.0);         ( 418511.3,
3772267.8,     174.1,     174.1,       0.0);
     ( 418511.3, 3772292.8,     174.4,     174.4,       0.0);         ( 418511.3,
3772317.8,     174.5,     174.5,       0.0);
     ( 418511.3, 3772342.8,     174.9,     174.9,       0.0);         ( 418511.3,
3772367.8,     175.4,     175.4,       0.0);
     ( 418511.3, 3772392.8,     175.3,     175.3,       0.0);         ( 418511.3,
3772417.8,     175.2,     175.2,       0.0);
     ( 418511.3, 3772442.8,     176.0,     176.0,       0.0);         ( 418511.3,
3772467.8,     176.0,     176.0,       0.0);
     ( 418511.3, 3772492.8,     176.2,     176.2,       0.0);         ( 418536.3,
3772092.8,     171.6,     171.6,       0.0);
     ( 418536.3, 3772117.8,     172.0,     172.0,       0.0);         ( 418536.3,
3772142.8,     172.2,     172.2,       0.0);
     ( 418536.3, 3772167.8,     172.4,     172.4,       0.0);         ( 418536.3,
3772192.8,     173.1,     173.1,       0.0);
     ( 418536.3, 3772217.8,     173.4,     173.4,       0.0);         ( 418536.3,
3772242.8,     173.9,     173.9,       0.0);
```

```
     ( 418536.3, 3772267.8,     174.3,     174.3,       0.0);         ( 418536.3,
3772292.8,     174.6,     174.6,       0.0);
     ( 418536.3, 3772317.8,     174.8,     174.8,       0.0);         ( 418536.3,
3772342.8,     175.3,     175.3,       0.0);
     ( 418536.3, 3772367.8,     175.6,     175.6,       0.0);         ( 418536.3,
3772392.8,     175.5,     175.5,       0.0);
     ( 418536.3, 3772417.8,     175.4,     175.4,       0.0);         ( 418536.3,
3772442.8,     176.1,     176.1,       0.0);
     ( 418536.3, 3772467.8,     176.3,     176.3,       0.0);         ( 418536.3,
3772492.8,     176.2,     176.2,       0.0);
     ( 418561.3, 3772092.8,     171.9,     171.9,       0.0);         ( 418561.3,
3772117.8,     172.3,     172.3,       0.0);
     ( 418561.3, 3772142.8,     172.5,     172.5,       0.0);         ( 418561.3,
3772167.8,     172.6,     172.6,       0.0);
     ( 418561.3, 3772192.8,     173.1,     173.1,       0.0);         ( 418561.3,
3772217.8,     173.4,     173.4,       0.0);
     ( 418561.3, 3772242.8,     173.8,     173.8,       0.0);         ( 418561.3,
3772267.8,     174.4,     174.4,       0.0);
     ( 418561.3, 3772292.8,     174.8,     174.8,       0.0);         ( 418561.3,
3772317.8,     175.0,     175.0,       0.0);
     ( 418561.3, 3772342.8,     175.5,     175.5,       0.0);         ( 418561.3,
3772367.8,     175.9,     175.9,       0.0);
     ( 418561.3, 3772392.8,     175.7,     175.7,       0.0);         ( 418561.3,
3772417.8,     175.6,     175.6,       0.0);
     ( 418561.3, 3772442.8,     176.2,     176.2,       0.0);         ( 418561.3,
3772467.8,     176.4,     176.4,       0.0);
     ( 418561.3, 3772492.8,     176.5,     176.5,       0.0);         ( 418586.3,
3772092.8,     172.2,     172.2,       0.0);
     ( 418586.3, 3772117.8,     172.6,     172.6,       0.0);         ( 418586.3,
3772142.8,     172.9,     172.9,       0.0);
     ( 418586.3, 3772167.8,     173.2,     173.2,       0.0);         ( 418586.3,
3772192.8,     173.5,     173.5,       0.0);
     ( 418586.3, 3772217.8,     173.7,     173.7,       0.0);         ( 418586.3,
3772242.8,     174.0,     174.0,       0.0);
     ( 418586.3, 3772267.8,     174.6,     174.6,       0.0);         ( 418586.3,
3772292.8,     175.1,     175.1,       0.0);
 *** AERMOD - VERSION 24142  ***   *** C:\Users\apoll\OneDrive -
Dudek\Desktop\HARP2\HARP\Covina BESS\Covin ***        04/25/25
 *** AERMET - VERSION  22112 ***   ***
                       ***        06:23:25

                                  PAGE 157
 *** MODELOPTs:    RegDFAULT  CONC  ELEV  URBAN  ADJ_U*

                                        *** DISCRETE CARTESIAN RECEPTORS ***
                                       (X-COORD, Y-COORD, ZELEV, ZHILL, ZFLAG)
                                                (METERS)

     ( 418586.3, 3772317.8,     175.3,     175.3,       0.0);         ( 418586.3,
3772342.8,     175.8,     175.8,       0.0);
```

```
     ( 418586.3, 3772367.8,     176.1,     176.1,       0.0);         ( 418586.3,
3772392.8,     176.0,     176.0,       0.0);
     ( 418586.3, 3772417.8,     176.0,     176.0,       0.0);         ( 418586.3,
3772442.8,     176.7,     176.7,       0.0);
     ( 418586.3, 3772467.8,     176.9,     176.9,       0.0);         ( 418586.3,
3772492.8,     177.0,     177.0,       0.0);
     ( 418611.3, 3772092.8,     172.3,     172.3,       0.0);         ( 418611.3,
3772117.8,     172.8,     172.8,       0.0);
     ( 418611.3, 3772142.8,     173.2,     173.2,       0.0);         ( 418611.3,
3772167.8,     173.6,     173.6,       0.0);
     ( 418611.3, 3772192.8,     174.1,     174.1,       0.0);         ( 418611.3,
3772217.8,     174.0,     174.0,       0.0);
     ( 418611.3, 3772242.8,     174.5,     174.5,       0.0);         ( 418611.3,
3772267.8,     175.0,     175.0,       0.0);
     ( 418611.3, 3772292.8,     175.2,     175.2,       0.0);         ( 418611.3,
3772317.8,     175.5,     175.5,       0.0);
     ( 418611.3, 3772342.8,     175.9,     175.9,       0.0);         ( 418611.3,
3772367.8,     176.4,     176.4,       0.0);
     ( 418611.3, 3772392.8,     176.3,     176.3,       0.0);         ( 418611.3,
3772417.8,     176.4,     176.4,       0.0);
     ( 418611.3, 3772442.8,     177.0,     177.0,       0.0);         ( 418611.3,
3772467.8,     177.2,     177.2,       0.0);
     ( 418611.3, 3772492.8,     177.3,     177.3,       0.0);         ( 418636.3,
3772092.8,     172.3,     172.3,       0.0);
     ( 418636.3, 3772117.8,     172.8,     172.8,       0.0);         ( 418636.3,
3772142.8,     173.3,     173.3,       0.0);
     ( 418636.3, 3772167.8,     173.7,     173.7,       0.0);         ( 418636.3,
3772192.8,     174.3,     174.3,       0.0);
     ( 418636.3, 3772217.8,     174.3,     174.3,       0.0);         ( 418636.3,
3772242.8,     174.8,     174.8,       0.0);
     ( 418636.3, 3772267.8,     175.2,     175.2,       0.0);         ( 418636.3,
3772292.8,     175.3,     175.3,       0.0);
     ( 418636.3, 3772317.8,     175.6,     175.6,       0.0);         ( 418636.3,
3772342.8,     176.0,     176.0,       0.0);
     ( 418636.3, 3772367.8,     176.5,     176.5,       0.0);         ( 418636.3,
3772392.8,     176.8,     176.8,       0.0);
     ( 418636.3, 3772417.8,     176.8,     176.8,       0.0);         ( 418636.3,
3772442.8,     177.1,     177.1,       0.0);
     ( 418636.3, 3772467.8,     177.2,     177.2,       0.0);         ( 418636.3,
3772492.8,     177.5,     177.5,       0.0);
     ( 418661.3, 3772092.8,     172.4,     172.4,       0.0);         ( 418661.3,
3772117.8,     172.8,     172.8,       0.0);
     ( 418661.3, 3772142.8,     173.3,     173.3,       0.0);         ( 418661.3,
3772167.8,     173.8,     173.8,       0.0);
     ( 418661.3, 3772192.8,     174.2,     174.2,       0.0);         ( 418661.3,
3772217.8,     174.5,     174.5,       0.0);
     ( 418661.3, 3772242.8,     174.9,     174.9,       0.0);         ( 418661.3,
3772267.8,     175.2,     175.2,       0.0);
     ( 418661.3, 3772292.8,     175.5,     175.5,       0.0);         ( 418661.3,
3772317.8,     175.8,     175.8,       0.0);
```

1 1 1 1 1 1 1 1 1 1 1 1 1 1 1

NOTE: METEOROLOGICAL DATA ACTUALLY PROCESSED WILL ALSO DEPEND ON WHAT IS INCLUDED IN THE DATA FILE.

*** UPPER BOUND OF FIRST THROUGH FIFTH WIND SPEED CATEGORIES ***

(METERS/SEC)

1.54, 3.09, 5.14, 8.23, 10.80,

*** MODELOPTs: RegDFAULT CONC ELEV URBAN ADJ_U*

*** UP TO THE FIRST 24 HOURS OF METEOROLOGICAL DATA ***

Surface file: ..\azus_sfc_pfl\AZUS_V11_trimmed.sfc
Met Version: 22112
Profile file: ..\azus_sfc_pfl\AZUS_V11_trimmed.PFL

Surface format: FREE

Profile format: FREE

Surface station no.: 3179 Upper air station no.: 3190
Name: UNKNOWN Name: UNKNOWN

Year: 2017 Year: 2017

First 24 hours of scalar data

YR	MO	DY	JDY	HR	H0	U*	W*	DT/DZ	ZICNV	ZIMCH	M-O LEN	Z0	BOWEN	ALBEDO	REF WS	WD	HT	REF TA	HT
17	01	01	1	01	-11.3	0.154	-9.000	-9.000	-999.	145.	28.6	0.34	0.75	1.00	1.36	97.	10.0	281.4	9.5
17	01	01	1	02	-5.9	0.110	-9.000	-9.000	-999.	88.	20.0	0.29	0.75	1.00	1.05	88.	10.0	281.0	9.5
17	01	01	1	03	-6.6	0.117	-9.000	-9.000	-999.	95.	21.1	0.29	0.75	1.00	1.11	69.	10.0	280.5	9.5
17	01	01	1	04	-6.9	0.119	-9.000	-9.000	-999.	99.	21.7	0.33	0.75	1.00	1.08	132.	10.0	279.8	9.5

```
 17 01 01   1 05   -4.1  0.091 -9.000 -9.000 -999.   66.     16.1  0.17   0.75
1.00    1.00  314.   10.0  279.5    9.5
 17 01 01   1 06  -18.0  0.193 -9.000 -9.000 -999.  204.     41.0  0.21   0.75
1.00    1.96   35.   10.0  279.8    9.5
 17 01 01   1 07  -10.5  0.147 -9.000 -9.000 -999.  136.     27.0  0.29   0.75
1.00    1.38   80.   10.0  279.6    9.5
 17 01 01   1 08   -6.3  0.118 -9.000 -9.000 -999.   97.     22.9  0.29   0.75
0.55    1.12   74.   10.0  279.4    9.5
 17 01 01   1 09   25.4  0.209  0.420  0.005  103.  230.    -31.8  0.29   0.75
0.32    1.55   70.   10.0  282.2    9.5
 17 01 01   1 10   64.6  0.296  1.020  0.005  581.  386.    -35.4  0.33   0.75
0.25    2.13  126.   10.0  283.6    9.5
 17 01 01   1 11   91.0  0.325  1.350  0.005  956.  444.    -33.2  0.33   0.75
0.22    2.32  130.   10.0  284.1    9.5
 17 01 01   1 12   87.8  0.248  1.393  0.005 1087.  299.    -15.3  0.32   0.75
0.21    1.62  152.   10.0  285.1    9.5
 17 01 01   1 13  103.2  0.182  1.514  0.005 1188.  187.     -5.1  0.33   0.75
0.21    0.97  144.   10.0  286.1    9.5
 17 01 01   1 14   74.8  0.225  1.385  0.005 1256.  255.    -13.4  0.23   0.75
0.22    1.61  214.   10.0  286.9    9.5
 17 01 01   1 15   50.9  0.150  1.233  0.005 1300.  142.     -5.9  0.07   0.75
0.26    1.37  273.   10.0  286.7    9.5
 17 01 01   1 16    1.2  0.122  0.356  0.005 1300.  102.   -130.2  0.23   0.75
0.35    1.08  210.   10.0  286.6    9.5
 17 01 01   1 17  -13.1  0.175 -9.000 -9.000 -999.  176.     36.0  0.32   0.75
0.62    1.55  172.   10.0  286.3    9.5
 17 01 01   1 18  -13.7  0.171 -9.000 -9.000 -999.  169.     32.2  0.32   0.75
1.00    1.53  179.   10.0  285.8    9.5
 17 01 01   1 19   -9.0  0.136 -9.000 -9.000 -999.  121.     24.7  0.23   0.75
1.00    1.38  215.   10.0  285.4    9.5
 17 01 01   1 20   -3.7  0.086 -9.000 -9.000 -999.   61.     14.9  0.12   0.75
1.00    1.03  259.   10.0  285.0    9.5
 17 01 01   1 21   -1.8  0.070 -9.000 -9.000 -999.   44.     16.4  0.16   0.75
1.00    0.58  349.   10.0  284.9    9.5
 17 01 01   1 22   -3.4  0.086 -9.000 -9.000 -999.   61.     16.6  0.29   0.75
1.00    0.78   61.   10.0  284.8    9.5
 17 01 01   1 23  -14.0  0.170 -9.000 -9.000 -999.  168.     31.8  0.21   0.75
1.00    1.74   43.   10.0  284.2    9.5
 17 01 01   1 24  -21.5  0.220 -9.000 -9.000 -999.  248.     53.3  0.21   0.75
1.00    2.22   43.   10.0  283.9    9.5


 First hour of profile data
 YR MO DY HR HEIGHT F  WDIR    WSPD AMB_TMP sigmaA  sigmaW  sigmaV
 17 01 01 01    9.5 0 -999.  -99.00   281.4   99.0  -99.00  -99.00
 17 01 01 01   10.0 1   97.    1.36  -999.0   99.0  -99.00  -99.00

 F indicates top of profile (=1) or below (=0)
 *** AERMOD - VERSION 24142  ***   *** C:\Users\apoll\OneDrive -
Dudek\Desktop\HARP2\HARP\Covina BESS\Covin ***        04/25/25
```

*** MODELOPTs: RegDFAULT CONC ELEV URBAN ADJ_U*

                             *** THE PERIOD (43824 HRS) AVERAGE CONCENTRATION VALUES FOR SOURCE GROUP: OFFROAD ***
                             INCLUDING SOURCE(S):   L0000001   , L0000002 , L0000003   , L0000004   , L0000005   ,
                L0000006   , L0000007   , L0000008   , L0000009   , L0000010 , L0000011   , L0000012   , L0000013   ,
                L0000014   , L0000015   , L0000016   , L0000017   , L0000018 , L0000019   , L0000020   , L0000021   ,
                L0000022   , L0000023   , L0000024   , L0000025   , L0000026 , L0000027   , L0000028   , . . .   ,

                                                *** DISCRETE CARTESIAN RECEPTOR POINTS ***

                                          ** CONC OF PM_10   IN MICROGRAMS/M**3
                **

      X-COORD (M)   Y-COORD (M)   CONC   X-COORD (M)
Y-COORD (M)   CONC
 - - -

3773023.94 0.38892
417957.87 3773048.94 0.38426 417957.87
3773073.94 0.37929
417957.87 3773098.94 0.37403 417957.87
3773123.94 0.36846
417982.87 3772798.94 0.43213 417982.87
3772823.94 0.43176
417982.87 3772848.94 0.43079 417982.87
3772873.94 0.42913
417982.87 3772898.94 0.42686 417982.87
3772923.94 0.42399
417982.87 3772948.94 0.42054 417982.87
3772973.94 0.41657
417982.87 3772998.94 0.41221 417982.87
3773023.94 0.40736
417982.87 3773048.94 0.40213 417982.87
3773073.94 0.39658
417982.87 3773098.94 0.39072 417982.87
3773123.94 0.38454
418007.87 3772798.94 0.45549 418007.87
3772823.94 0.45505
418007.87 3772848.94 0.45392 418007.87
3772873.94 0.45199
418007.87 3772898.94 0.44941 418007.87
3772923.94 0.44616
418007.87 3772948.94 0.44222 418007.87
3772973.94 0.43769
418007.87 3772998.94 0.43281 418007.87
3773023.94 0.42734
418007.87 3773048.94 0.42147 418007.87
3773073.94 0.41528
418007.87 3773098.94 0.40875 418007.87
3773123.94 0.40183
418007.87 3773148.94 0.39481 418007.87
3773173.94 0.38753
418007.87 3773198.94 0.38013 418007.87
3773223.94 0.37269
418007.87 3773248.94 0.36527 418007.87
3773273.94 0.35780
418007.87 3773298.94 0.35032 418007.87
3773323.94 0.34287
418007.87 3773348.94 0.33545 418007.87
3773373.94 0.32807
418032.87 3772798.94 0.48117 418032.87
3772823.94 0.48064
418032.87 3772848.94 0.47934 418032.87
3772873.94 0.47709
418032.87 3772898.94 0.47413 418032.87
3772923.94 0.47041
418032.87 3772948.94 0.46591 418032.87

3772973.94   0.46075
         418032.87   3772998.94   0.45522   418032.87
3773023.94   0.44905
         418032.87   3773048.94   0.44243   418032.87
3773073.94   0.43546
         418032.87   3773098.94   0.42816   418032.87
3773123.94   0.42046

                                *** THE PERIOD (43824 HRS) AVERAGE CONCENTRATION
VALUES FOR SOURCE GROUP: OFFROAD ***
                                INCLUDING SOURCE(S):   L0000001   , L0000002
, L0000003   , L0000004   , L0000005   ,
                  L0000006   , L0000007   , L0000008   , L0000009   , L0000010
, L0000011   , L0000012   , L0000013   ,
                  L0000014   , L0000015   , L0000016   , L0000017   , L0000018
, L0000019   , L0000020   , L0000021   ,
                  L0000022   , L0000023   , L0000024   , L0000025   , L0000026
, L0000027   , L0000028   , . . .   ,

                                             *** DISCRETE CARTESIAN RECEPTOR POINTS
***

                                  ** CONC OF PM_10   IN MICROGRAMS/M**3
                  **

       X-COORD (M)   Y-COORD (M)   CONC   X-COORD (M)
Y-COORD (M)   CONC
 - - -

418032.87 3773498.94 0.30103 418057.87
3772798.94 0.50947
418057.87 3772823.94 0.50884 418057.87
3772848.94 0.50732
418057.87 3772873.94 0.50471 418057.87
3772898.94 0.50128
418057.87 3772923.94 0.49700 418057.87
3772948.94 0.49187
418057.87 3772973.94 0.48601 418057.87
3772998.94 0.47971
418057.87 3773023.94 0.47270 418057.87
3773048.94 0.46523
418057.87 3773073.94 0.45738 418057.87
3773098.94 0.44916
418057.87 3773123.94 0.44056 418057.87
3773148.94 0.43174
418057.87 3773173.94 0.42281 418057.87
3773198.94 0.41373
418057.87 3773223.94 0.40463 418057.87
3773248.94 0.39559
418057.87 3773273.94 0.38651 418057.87
3773298.94 0.37751
418057.87 3773323.94 0.36861 418057.87
3773348.94 0.35978
418057.87 3773373.94 0.35102 418057.87
3773398.94 0.34247
418057.87 3773423.94 0.33400 418057.87
3773448.94 0.32570
418057.87 3773473.94 0.31759 418057.87
3773498.94 0.30966
418082.87 3772798.94 0.54086 418082.87
3772823.94 0.54005
418082.87 3772848.94 0.53824 418082.87
3772873.94 0.53523
418082.87 3772898.94 0.53126 418082.87
3772923.94 0.52631
418082.87 3772948.94 0.52042 418082.87
3772973.94 0.51373
418082.87 3772998.94 0.50653 418082.87
3773023.94 0.49857
418082.87 3773048.94 0.49010 418082.87
3773073.94 0.48122
418082.87 3773098.94 0.47195 418082.87
3773123.94 0.46228
418082.87 3773148.94 0.45241 418082.87
3773173.94 0.44243
418082.87 3773198.94 0.43235 418082.87
3773223.94 0.42227
418082.87 3773248.94 0.41225 418082.87
3773273.94 0.40223

*** MODELOPTs: RegDFAULT CONC ELEV URBAN ADJ_U*

*** THE PERIOD (43824 HRS) AVERAGE CONCENTRATION VALUES FOR SOURCE GROUP: OFFROAD ***
INCLUDING SOURCE(S): L0000001 , L0000002 , L0000003 , L0000004 , L0000005 , L0000006 , L0000007 , L0000008 , L0000009 , L0000010 , L0000011 , L0000012 , L0000013 , L0000014 , L0000015 , L0000016 , L0000017 , L0000018 , L0000019 , L0000020 , L0000021 , L0000022 , L0000023 , L0000024 , L0000025 , L0000026 , L0000027 , L0000028 , . . . ,

*** DISCRETE CARTESIAN RECEPTOR POINTS ***

** CONC OF PM_10 IN MICROGRAMS/M**3 **

X-COORD (M)	Y-COORD (M)	CONC	X-COORD (M)	Y-COORD (M)	CONC
418082.87	3773298.94	0.39230	418082.87	3773323.94	0.38252
418082.87	3773348.94	0.37285	418082.87	3773373.94	0.36330
418082.87	3773398.94	0.35397	418082.87	3773423.94	0.34480
418082.87	3773448.94	0.33585	418082.87	3773473.94	0.32711
418082.87	3773498.94	0.31858	418107.87	3772798.94	0.57576
418107.87	3772823.94	0.57477	418107.87	3772848.94	0.57258
418107.87	3772873.94	0.56907	418107.87	3772898.94	0.56445
418107.87	3772923.94	0.55871	418107.87	3772948.94	0.55193
418107.87	3772973.94	0.54425	418107.87	3772998.94	0.53599
418107.87	3773023.94	0.52691	418107.87	3773048.94	0.51726
418107.87	3773073.94	0.50718	418107.87		

3773098.94 0.49669
418107.87 3773123.94 0.48580 418107.87
3773148.94 0.47472
418107.87 3773173.94 0.46354 418107.87
3773198.94 0.45231
418107.87 3773223.94 0.44111 418107.87
3773248.94 0.43000
418107.87 3773273.94 0.41892 418107.87
3773298.94 0.40797
418107.87 3773323.94 0.39721 418107.87
3773348.94 0.38657
418107.87 3773373.94 0.37609 418107.87
3773398.94 0.36595
418107.87 3773423.94 0.35602 418107.87
3773448.94 0.34631
418107.87 3773473.94 0.33687 418107.87
3773498.94 0.32772
418132.87 3772798.94 0.61470 418132.87
3772823.94 0.61350
418132.87 3772848.94 0.61090 418132.87
3772873.94 0.60673
418132.87 3772898.94 0.60130 418132.87
3772923.94 0.59463
418132.87 3772948.94 0.58678 418132.87
3772973.94 0.57794
418132.87 3772998.94 0.56843 418132.87
3773023.94 0.55799
418132.87 3773048.94 0.54698 418132.87
3773073.94 0.53550
418132.87 3773098.94 0.52359 418132.87
3773123.94 0.51128
418132.87 3773148.94 0.49882 418132.87
3773173.94 0.48628
418132.87 3773198.94 0.47373 418132.87
3773223.94 0.46126
418132.87 3773248.94 0.44890 418132.87
3773273.94 0.43661
418132.87 3773298.94 0.42454 418132.87
3773323.94 0.41268
418132.87 3773348.94 0.40099 418132.87
3773373.94 0.38952
418132.87 3773398.94 0.37850 418132.87
3773423.94 0.36776
418132.87 3773448.94 0.35722 418132.87
3773473.94 0.34703
418132.87 3773498.94 0.33720 418157.87
3772798.94 0.65833
418157.87 3772823.94 0.65686 418157.87
3772848.94 0.65373
418157.87 3772873.94 0.64879 418157.87

3772898.94   0.64241
         418157.87   3772923.94   0.63461   418157.87
3772948.94   0.62548
         418157.87   3772973.94   0.61523   418157.87
3772998.94   0.60419
         418157.87   3773023.94   0.59222   418157.87
3773048.94   0.57959
         418157.87   3773073.94   0.56645   418157.87
3773098.94   0.55288
         418157.87   3773123.94   0.53895   418157.87
3773148.94   0.52488
         418157.87   3773173.94   0.51079   418157.87
3773198.94   0.49673
         418157.87   3773223.94   0.48279   418157.87
3773248.94   0.46903
         418157.87   3773273.94   0.45540   418157.87
3773298.94   0.44206
         418157.87   3773323.94   0.42900   418157.87
3773348.94   0.41617
         418157.87   3773373.94   0.40363   418157.87
3773398.94   0.39162
         418157.87   3773423.94   0.37996   418157.87
3773448.94   0.36855
         418157.87   3773473.94   0.35754   418157.87
3773498.94   0.34696

 *** MODELOPTs: RegDFAULT CONC ELEV URBAN ADJ_U*

                              *** THE PERIOD (43824 HRS) AVERAGE CONCENTRATION
VALUES FOR SOURCE GROUP: OFFROAD ***
                                 INCLUDING SOURCE(S):   L0000001   , L0000002
, L0000003   , L0000004   , L0000005   ,
                  L0000006   , L0000007   , L0000008   , L0000009   , L0000010
, L0000011   , L0000012   , L0000013   ,
                  L0000014   , L0000015   , L0000016   , L0000017   , L0000018
, L0000019   , L0000020   , L0000021   ,
                  L0000022   , L0000023   , L0000024   , L0000025   , L0000026
, L0000027   , L0000028   , . . .   ,

                                              *** DISCRETE CARTESIAN RECEPTOR POINTS
***

                                 ** CONC OF PM_10   IN MICROGRAMS/M**3
                  **

X-COORD (M)	Y-COORD (M)	CONC	X-COORD (M)	Y-COORD (M)	CONC
418182.87	3772798.94	0.70745	418182.87	3772823.94	0.70564
418182.87	3772848.94	0.70185	418182.87	3772873.94	0.69601
418182.87	3772898.94	0.68847	418182.87	3772923.94	0.67929
418182.87	3772948.94	0.66861	418182.87	3772973.94	0.65666
418182.87	3772998.94	0.64378	418182.87	3773023.94	0.62998
418182.87	3773048.94	0.61543	418182.87	3773073.94	0.60035
418182.87	3773098.94	0.58485	418182.87	3773123.94	0.56902
418182.87	3773148.94	0.55316	418182.87	3773173.94	0.53729
418182.87	3773198.94	0.52146	418182.87	3773223.94	0.50583
418182.87	3773248.94	0.49049	418182.87	3773273.94	0.47538
418182.87	3773298.94	0.46058	418182.87	3773323.94	0.44619
418182.87	3773348.94	0.43211	418182.87	3773373.94	0.41840
418182.87	3773398.94	0.40531	418182.87	3773423.94	0.39264
418182.87	3773448.94	0.38029	418182.87	3773473.94	0.36841
418182.87	3773498.94	0.35703	418207.87	3772798.94	0.76303
418207.87	3772823.94	0.76077	418207.87	3772848.94	0.75623
418207.87	3772873.94	0.74921	418207.87	3772898.94	0.74024
418207.87	3772923.94	0.72938	418207.87	3772948.94	0.71682
418207.87	3772973.94	0.70284	418207.87	3772998.94	0.68781
418207.87	3773023.94	0.67173	418207.87	3773048.94	0.65491
418207.87	3773073.94	0.63755	418207.87	3773098.94	0.61978
418207.87	3773123.94	0.60174	418207.87	3773148.94	0.58379
418207.87	3773173.94	0.56585	418207.87	3773198.94	0.54800

```
         418207.87    3773223.94        0.53047                        418207.87
3773248.94        0.51336
         418207.87    3773273.94        0.49654                        418207.87
3773298.94        0.48016
         418207.87    3773323.94        0.46427                        418207.87
3773348.94        0.44881
         418207.87    3773373.94        0.43383                        418207.87
3773398.94        0.41957
         418207.87    3773423.94        0.40580                        418207.87
3773448.94        0.39249
         418207.87    3773473.94        0.37972                        418207.87
3773498.94        0.36749
         418232.87    3772798.94        0.82629                        418232.87
3772823.94        0.82345
         418232.87    3772848.94        0.81789                        418232.87
3772873.94        0.80945
         418232.87    3772898.94        0.79875                        418232.87
3772923.94        0.78582
         418232.87    3772948.94        0.77093                        418232.87
3772973.94        0.75447
         418232.87    3772998.94        0.73684                        418232.87
3773023.94        0.71804
         418232.87    3773048.94        0.69852                        418232.87
3773073.94        0.67845
         418232.87    3773098.94        0.65800                        418232.87
3773123.94        0.63737
         418232.87    3773148.94        0.61693                        418232.87
3773173.94        0.59659
         418232.87    3773198.94        0.57646                        418232.87
3773223.94        0.55678
         418232.87    3773248.94        0.53765                        418232.87
3773273.94        0.51894
         418232.87    3773298.94        0.50080                        418232.87
3773323.94        0.48327
 *** AERMOD - VERSION 24142  ***   *** C:\Users\apoll\OneDrive -
Dudek\Desktop\HARP2\HARP\Covina BESS\Covin ***        04/25/25
 *** AERMET - VERSION  22112 ***   ***
                      ***       06:23:25

                                  PAGE 164
 *** MODELOPTs:    RegDFAULT  CONC  ELEV  URBAN  ADJ_U*

                               *** THE PERIOD ( 43824 HRS) AVERAGE CONCENTRATION
VALUES FOR SOURCE GROUP: OFFROAD  ***
                                  INCLUDING SOURCE(S):     L0000001    , L0000002
, L0000003    , L0000004    , L0000005    ,
                  L0000006    , L0000007    , L0000008    , L0000009    , L0000010
, L0000011    , L0000012    , L0000013    ,
                  L0000014    , L0000015    , L0000016    , L0000017    , L0000018
, L0000019    , L0000020    , L0000021    ,
```

L0000022 , L0000023 , L0000024 , L0000025 , L0000026
, L0000027 , L0000028 , . . . ,

*** DISCRETE CARTESIAN RECEPTOR POINTS
***

** CONC OF PM_10 IN MICROGRAMS/M**3
**

X-COORD (M)	Y-COORD (M)	CONC	X-COORD (M)	Y-COORD (M)	CONC
418232.87	3773348.94	0.46630	418232.87	3773373.94	0.44994
418232.87	3773398.94	0.43437	418232.87	3773423.94	0.41941
418232.87	3773448.94	0.40504	418232.87	3773473.94	0.39131
418232.87	3773498.94	0.37818	418257.87	3772798.94	0.89870
418257.87	3772823.94	0.89511	418257.87	3772848.94	0.88824
418257.87	3772873.94	0.87805	418257.87	3772898.94	0.86516
418257.87	3772923.94	0.84965	418257.87	3772948.94	0.83192
418257.87	3772973.94	0.81241	418257.87	3772998.94	0.79159
418257.87	3773023.94	0.76955	418257.87	3773048.94	0.74678
418257.87	3773073.94	0.72347	418257.87	3773098.94	0.69986
418257.87	3773123.94	0.67621	418257.87	3773148.94	0.65286
418257.87	3773173.94	0.62976	418257.87	3773198.94	0.60704
418257.87	3773223.94	0.58491	418257.87	3773248.94	0.56349
418257.87	3773273.94	0.54267	418257.87	3773298.94	0.52257
418257.87	3773323.94	0.50324	418257.87	3773348.94	0.48464
418257.87	3773373.94	0.46677	418257.87	3773398.94	0.44974
418257.87	3773423.94	0.43349	418257.87	3773448.94	0.41797
418257.87	3773473.94	0.40317	418257.87	3773498.94	0.38908
418282.87	3772798.94	0.98202	418282.87		

```
3772823.94        0.97747
         418282.87    3772848.94        0.96895                        418282.87
3772873.94        0.95655
         418282.87    3772898.94        0.94087                        418282.87
3772923.94        0.92219
         418282.87    3772948.94        0.90093                        418282.87
3772973.94        0.87767
         418282.87    3772998.94        0.85295                        418282.87
3773023.94        0.82698
         418282.87    3773048.94        0.80025                        418282.87
3773073.94        0.77309
         418282.87    3773098.94        0.74577                        418282.87
3773123.94        0.71856
         418282.87    3773148.94        0.69179                        418282.87
3773173.94        0.66550
         418282.87    3773198.94        0.63982                        418282.87
3773223.94        0.61492
         418282.87    3773248.94        0.59091                        418282.87
3773273.94        0.56774
         418282.87    3773298.94        0.54550                        418282.87
3773323.94        0.52420
         418282.87    3773348.94        0.50382                        418282.87
3773373.94        0.48436
         418282.87    3773398.94        0.46582                        418282.87
3773423.94        0.44820
         418282.87    3773448.94        0.43143                        418282.87
3773473.94        0.41550
         418282.87    3773498.94        0.40038                        418307.87
3772798.94        1.07863
         418307.87    3772823.94        1.07283                        418307.87
3772848.94        1.06225
         418307.87    3772873.94        1.04698                        418307.87
3772898.94        1.02780
         418307.87    3772923.94        1.00510                        418307.87
3772948.94        0.97940
         418307.87    3772973.94        0.95145                        418307.87
3772998.94        0.92198
         418307.87    3773023.94        0.89116                        418307.87
3773048.94        0.85969
         418307.87    3773073.94        0.82791                        418307.87
3773098.94        0.79617
         418307.87    3773123.94        0.76476                        418307.87
3773148.94        0.73401
 *** AERMOD - VERSION 24142  ***   *** C:\Users\apoll\OneDrive -
Dudek\Desktop\HARP2\HARP\Covina BESS\Covin ***        04/25/25
 *** AERMET - VERSION  22112 ***   ***
                       ***        06:23:25

                                  PAGE 165
 *** MODELOPTs:    RegDFAULT  CONC  ELEV  URBAN  ADJ_U*
```

*** THE PERIOD (43824 HRS) AVERAGE CONCENTRATION VALUES FOR SOURCE GROUP: OFFROAD ***

INCLUDING SOURCE(S): L0000001 , L0000002 , L0000003 , L0000004 , L0000005 , L0000006 , L0000007 , L0000008 , L0000009 , L0000010 , L0000011 , L0000012 , L0000013 , L0000014 , L0000015 , L0000016 , L0000017 , L0000018 , L0000019 , L0000020 , L0000021 , L0000022 , L0000023 , L0000024 , L0000025 , L0000026 , L0000027 , L0000028 , . . . ,

*** DISCRETE CARTESIAN RECEPTOR POINTS ***

** CONC OF PM_10 IN MICROGRAMS/M**3 **

X-COORD (M)	Y-COORD (M)	CONC	X-COORD (M)	Y-COORD (M)	CONC
418307.87	3773173.94	0.70404	418307.87	3773198.94	0.67496
418307.87	3773223.94	0.64692	418307.87	3773248.94	0.62000
418307.87	3773273.94	0.59421	418307.87	3773298.94	0.56957
418307.87	3773323.94	0.54610	418307.87	3773348.94	0.52375
418307.87	3773373.94	0.50254	418307.87	3773398.94	0.48246
418307.87	3773423.94	0.46336	418307.87	3773448.94	0.44527
418307.87	3773473.94	0.42813	418307.87	3773498.94	0.41191
418332.87	3772798.94	1.19155	418332.87	3772823.94	1.18417
418332.87	3772848.94	1.17086	418332.87	3772873.94	1.15181
418332.87	3772898.94	1.12814	418332.87	3772923.94	1.10027
418332.87	3772948.94	1.06895	418332.87	3772973.94	1.03517
418332.87	3772998.94	0.99979	418332.87	3773023.94	0.96305
418332.87	3773048.94	0.92580	418332.87	3773073.94	0.88849
418332.87	3773098.94	0.85150	418332.87	3773123.94	0.81515

418332.87 3773148.94 0.77983 418332.87
3773173.94 0.74562
418332.87 3773198.94 0.71263 418332.87
3773223.94 0.68104
418332.87 3773248.94 0.65091 418332.87
3773273.94 0.62217
418332.87 3773298.94 0.59488 418332.87
3773323.94 0.56903
418332.87 3773348.94 0.54453 418332.87
3773373.94 0.52135
418332.87 3773398.94 0.49953 418332.87
3773423.94 0.47889
418332.87 3773448.94 0.45940 418332.87
3773473.94 0.44101
418357.87 3772798.94 1.32467 418357.87
3772823.94 1.31510
418357.87 3772848.94 1.29814 418357.87
3772873.94 1.27416
418357.87 3772898.94 1.24458 418357.87
3772923.94 1.21006
418357.87 3772948.94 1.17164 418357.87
3772973.94 1.13050
418357.87 3772998.94 1.08770 418357.87
3773023.94 1.04370
418357.87 3773048.94 0.99943 418357.87
3773073.94 0.95545
418357.87 3773098.94 0.91221 418357.87
3773123.94 0.87006
418357.87 3773148.94 0.82938 418357.87
3773173.94 0.79029
418357.87 3773198.94 0.75287 418357.87
3773223.94 0.71728
418357.87 3773248.94 0.68354 418357.87
3773273.94 0.65157
418357.87 3773298.94 0.62136 418357.87
3773323.94 0.59291
418357.87 3773348.94 0.56608 418357.87
3773373.94 0.54083
418357.87 3773398.94 0.51714 418357.87
3773423.94 0.49484
418357.87 3773448.94 0.47386 418382.87
3772798.94 1.48310
418382.87 3772823.94 1.47043 418382.87
3772848.94 1.44854
418382.87 3772873.94 1.41807 418382.87
3772898.94 1.38075
418382.87 3772923.94 1.33758 418382.87
3772948.94 1.28998
418382.87 3772973.94 1.23950 418382.87
3772998.94 1.18736

*** THE PERIOD (43824 HRS) AVERAGE CONCENTRATION VALUES FOR SOURCE GROUP: OFFROAD ***
INCLUDING SOURCE(S): L0000001 , L0000002 , L0000003 , L0000004 , L0000005 , L0000006 , L0000007 , L0000008 , L0000009 , L0000010 , L0000011 , L0000012 , L0000013 , L0000014 , L0000015 , L0000016 , L0000017 , L0000018 , L0000019 , L0000020 , L0000021 , L0000022 , L0000023 , L0000024 , L0000025 , L0000026 , L0000027 , L0000028 , . . . ,

*** DISCRETE CARTESIAN RECEPTOR POINTS ***

** CONC OF PM_10 IN MICROGRAMS/M**3 **

X-COORD (M)	Y-COORD (M)	CONC	X-COORD (M)	Y-COORD (M)	CONC
418382.87	3773073.94	1.02950	418382.87	3773098.94	0.97883
418382.87	3773123.94	0.92986	418382.87	3773148.94	0.88297
418382.87	3773173.94	0.83827	418382.87	3773198.94	0.79582
418382.87	3773223.94	0.75572	418382.87	3773248.94	0.71796
418382.87	3773273.94	0.68241	418382.87	3773298.94	0.64902
418382.87	3773323.94	0.61775	418382.87	3773348.94	0.58842
418382.87	3773373.94	0.56094	418382.87	3773398.94	0.53527
418407.87	3772798.94	1.67380	418407.87	3772823.94	1.65683
418407.87	3772848.94	1.62808	418407.87	3772873.94	1.58890
418407.87	3772898.94	1.54123	418407.87		

3772923.94 1.48659
418407.87 3772948.94 1.42704 418407.87
3772973.94 1.36455
418407.87 3772998.94 1.30063 418407.87
3773023.94 1.23644
418407.87 3773048.94 1.17309 418407.87
3773073.94 1.11136
418407.87 3773098.94 1.05184 418407.87
3773123.94 0.99489
418407.87 3773148.94 0.94080 418407.87
3773173.94 0.88968
418407.87 3773198.94 0.84154 418407.87
3773223.94 0.79640
418407.87 3773248.94 0.75417 418407.87
3773273.94 0.71469
418407.87 3773298.94 0.67784 418407.87
3773323.94 0.64351
418407.87 3773348.94 0.61149 418407.87
3773373.94 0.58164
418407.87 3773398.94 0.55386 418432.87
3772798.94 1.90645
418432.87 3772823.94 1.88353 418432.87
3772848.94 1.84527
418432.87 3772873.94 1.79383 418432.87
3772898.94 1.73178
418432.87 3772923.94 1.66181 418432.87
3772948.94 1.58656
418432.87 3772973.94 1.50853 418432.87
3772998.94 1.42966
418432.87 3773023.94 1.35147 418432.87
3773048.94 1.27522
418432.87 3773073.94 1.20178 418432.87
3773098.94 1.13173
418432.87 3773123.94 1.06542 418432.87
3773148.94 1.00303
418432.87 3773173.94 0.94460 418432.87
3773198.94 0.89005
418432.87 3773223.94 0.83930 418432.87
3773248.94 0.79214
418432.87 3773273.94 0.74837 418432.87
3773298.94 0.70778
418432.87 3773323.94 0.67014 418432.87
3773348.94 0.63525
418432.87 3773373.94 0.60288 418432.87
3773398.94 0.57287
418457.87 3772798.94 2.19397 418457.87
3772823.94 2.16223
418457.87 3772848.94 2.11041 418457.87
3772873.94 2.04179
418457.87 3772898.94 1.96010 418457.87

```
3772923.94        1.86930
         418457.87    3772948.94        1.77318                       418457.87
3772973.94        1.67489
         418457.87    3772998.94        1.57687                       418457.87
3773023.94        1.48115
         418457.87    3773048.94        1.38902                       418457.87
3773073.94        1.30145
         418457.87    3773098.94        1.21895                       418457.87
3773123.94        1.14173
         418457.87    3773148.94        1.06979                       418457.87
3773173.94        1.00308
 *** AERMOD - VERSION 24142  ***   *** C:\Users\apoll\OneDrive -
Dudek\Desktop\HARP2\HARP\Covina BESS\Covin ***        04/25/25
 *** AERMET - VERSION  22112 ***   ***
                      ***        06:23:25

                                  PAGE 167
 *** MODELOPTs:    RegDFAULT  CONC  ELEV  URBAN  ADJ_U*

                               *** THE PERIOD ( 43824 HRS) AVERAGE CONCENTRATION
VALUES FOR SOURCE GROUP: OFFROAD  ***
                                  INCLUDING SOURCE(S):     L0000001    , L0000002
, L0000003    , L0000004    , L0000005    ,
                  L0000006    , L0000007    , L0000008    , L0000009    , L0000010
, L0000011    , L0000012    , L0000013    ,
                  L0000014    , L0000015    , L0000016    , L0000017    , L0000018
, L0000019    , L0000020    , L0000021    ,
                  L0000022    , L0000023    , L0000024    , L0000025    , L0000026
, L0000027    , L0000028    ,  . . .      ,

                                              *** DISCRETE CARTESIAN RECEPTOR POINTS
***

                                  ** CONC OF PM_10    IN MICROGRAMS/M**3
                  **

       X-COORD (M)   Y-COORD (M)        CONC                        X-COORD (M)
Y-COORD (M)        CONC
 - - - - - - - - - - - - - - - - - - - - - - - - - - - - - - - - - - - - - - - - - -
- - - - - - - - - - - - - - - - - - - - - - - - - -
         418457.87    3773198.94        0.94137                       418457.87
3773223.94        0.88438
         418457.87    3773248.94        0.83183                       418457.87
3773273.94        0.78339
         418457.87    3773298.94        0.73874                       418457.87
3773323.94        0.69758
         418457.87    3773348.94        0.65963                       418457.87
3773373.94        0.62459
         418457.87    3773398.94        0.59224                       418482.87
3772798.94        2.55519
```

418482.87 3772823.94 2.51029 418482.87
3772848.94 2.43867
418482.87 3772873.94 2.34545 418482.87
3772898.94 2.23623
418482.87 3772923.94 2.11682 418482.87
3772948.94 1.99254
418482.87 3772973.94 1.86754 418482.87
3772998.94 1.74499
418482.87 3773023.94 1.62729 418482.87
3773048.94 1.51563
418482.87 3773073.94 1.41102 418482.87
3773098.94 1.31382
418482.87 3773123.94 1.22393 418482.87
3773148.94 1.14110
418482.87 3773173.94 1.06507 418482.87
3773198.94 0.99539
418482.87 3773223.94 0.93156 418482.87
3773248.94 0.87312
418482.87 3773273.94 0.81964 418482.87
3773298.94 0.77065
418482.87 3773323.94 0.72572 418482.87
3773348.94 0.68454
418482.87 3773373.94 0.64671 418482.87
3773398.94 0.61190
418482.87 3773423.94 0.57987 418482.87
3773448.94 0.55034
418482.87 3773473.94 0.52308 418482.87
3773498.94 0.49788
418507.87 3772798.94 3.01751 418507.87
3772823.94 2.95256
418507.87 3772848.94 2.85134 418507.87
3772873.94 2.72192
418507.87 3772898.94 2.57326 418507.87
3772923.94 2.41395
418507.87 3772948.94 2.25138 418507.87
3772973.94 2.09107
418507.87 3772998.94 1.93695 418507.87
3773023.94 1.79167
418507.87 3773048.94 1.65603 418507.87
3773073.94 1.53097
418507.87 3773098.94 1.41652 418507.87
3773123.94 1.31207
418507.87 3773148.94 1.21684 418507.87
3773173.94 1.13039
418507.87 3773198.94 1.05197 418507.87
3773223.94 0.98066
418507.87 3773248.94 0.91582 418507.87
3773273.94 0.85696
418507.87 3773298.94 0.80335 418507.87
3773323.94 0.75448

```
         418507.87    3773348.94        0.70990                      418507.87
3773373.94        0.66914
         418507.87    3773398.94        0.63177                      418507.87
3773423.94        0.59679
         418507.87    3773448.94        0.56521                      418507.87
3773473.94        0.53706
         418507.87    3773498.94        0.51053                      418532.87
3772798.94        3.62266
         418532.87    3772823.94        3.52610                      418532.87
3772848.94        3.37894
         418532.87    3772873.94        3.19474                      418532.87
3772898.94        2.98847
         418532.87    3772923.94        2.77285                      418532.87
3772948.94        2.55778
         418532.87    3772973.94        2.35061                      418532.87
3772998.94        2.15577
         418532.87    3773023.94        1.97594                      418532.87
3773048.94        1.81114
         418532.87    3773073.94        1.66180                      418532.87
3773098.94        1.52719
 *** AERMOD - VERSION 24142  ***   *** C:\Users\apoll\OneDrive -
Dudek\Desktop\HARP2\HARP\Covina BESS\Covin ***        04/25/25
 *** AERMET - VERSION  22112 ***   ***
                       ***        06:23:25

                                  PAGE 168
 *** MODELOPTs:    RegDFAULT  CONC  ELEV  URBAN  ADJ_U*

                               *** THE PERIOD ( 43824 HRS) AVERAGE CONCENTRATION
VALUES FOR SOURCE GROUP: OFFROAD  ***
                                  INCLUDING SOURCE(S):     L0000001    , L0000002
, L0000003    , L0000004    , L0000005    ,
                  L0000006    , L0000007    , L0000008    , L0000009    , L0000010
, L0000011    , L0000012    , L0000013    ,
                  L0000014    , L0000015    , L0000016    , L0000017    , L0000018
, L0000019    , L0000020    , L0000021    ,
                  L0000022    , L0000023    , L0000024    , L0000025    , L0000026
, L0000027    , L0000028    ,  . . .      ,

                                              *** DISCRETE CARTESIAN RECEPTOR POINTS
***

                                  ** CONC OF PM_10    IN MICROGRAMS/M**3
                  **

       X-COORD (M)   Y-COORD (M)        CONC                         X-COORD (M)
Y-COORD (M)        CONC
 - - - - - - - - - - - - - - - - - - - - - - - - - - - - - - - - - - - - - - - - - -
- - - - - - - - - - - - - - - - - - - - - - - - - -
         418532.87    3773123.94        1.40601                      418532.87
```

3773148.94 1.29687
418532.87 3773173.94 1.19891 418532.87
3773198.94 1.11089
418532.87 3773223.94 1.03147 418532.87
3773248.94 0.95978
418532.87 3773273.94 0.89522 418532.87
3773298.94 0.83673
418532.87 3773323.94 0.78370 418532.87
3773348.94 0.73558
418532.87 3773373.94 0.69178 418532.87
3773398.94 0.65179
418532.87 3773423.94 0.61452 418532.87
3773448.94 0.58148
418532.87 3773473.94 0.55119 418532.87
3773498.94 0.52312
418557.87 3772798.94 4.43558 418557.87
3772823.94 4.28686
418557.87 3772848.94 4.06622 418557.87
3772873.94 3.79645
418557.87 3772898.94 3.50428 418557.87
3772923.94 3.20863
418557.87 3772948.94 2.92101 418557.87
3772973.94 2.65138
418557.87 3772998.94 2.40419 418557.87
3773023.94 2.18137
418557.87 3773048.94 1.98125 418557.87
3773073.94 1.80325
418557.87 3773098.94 1.64544 418557.87
3773123.94 1.50541
418557.87 3773148.94 1.38081 418557.87
3773173.94 1.27019
418557.87 3773198.94 1.17181 418557.87
3773223.94 1.08374
418557.87 3773248.94 1.00481 418557.87
3773273.94 0.93419
418557.87 3773298.94 0.87059 418557.87
3773323.94 0.81324
418557.87 3773348.94 0.76146 418557.87
3773373.94 0.71452
418557.87 3773398.94 0.67182 418557.87
3773423.94 0.63209
418557.87 3773448.94 0.59707 418557.87
3773473.94 0.56499
418557.87 3773498.94 0.53540 418582.87
3772798.94 5.56159
418582.87 3772823.94 5.32326 418582.87
3772848.94 4.98171
418582.87 3772873.94 4.57928 418582.87
3772898.94 4.15526
418582.87 3772923.94 3.73973 418582.87

```
3772948.94        3.35084
         418582.87    3772973.94        2.99802                        418582.87
3772998.94        2.68445
         418582.87    3773023.94        2.40808                        418582.87
3773048.94        2.16611
         418582.87    3773073.94        1.95476                        418582.87
3773098.94        1.77057
         418582.87    3773123.94        1.60969                        418582.87
3773148.94        1.46815
         418582.87    3773173.94        1.34378                        418582.87
3773198.94        1.23431
         418582.87    3773223.94        1.13707                        418582.87
3773248.94        1.05057
         418582.87    3773273.94        0.97362                        418582.87
3773298.94        0.90469
         418582.87    3773323.94        0.84292                        418582.87
3773348.94        0.78737
         418582.87    3773373.94        0.73722                        418582.87
3773398.94        0.69176
         418582.87    3773423.94        0.64976                        418582.87
3773448.94        0.61290
         418582.87    3773473.94        0.57845                        418582.87
3773498.94        0.54696
         418607.87    3772798.94        7.18340                        418607.87
3772823.94        6.78180
         418607.87    3772848.94        6.22893                        418607.87
3772873.94        5.60423
         418607.87    3772898.94        4.97569                        418607.87
3772923.94        4.38668
 *** AERMOD - VERSION 24142  ***   *** C:\Users\apoll\OneDrive -
Dudek\Desktop\HARP2\HARP\Covina BESS\Covin ***        04/25/25
 *** AERMET - VERSION  22112 ***   ***
                      ***        06:23:25

                                  PAGE 169
 *** MODELOPTs:    RegDFAULT  CONC  ELEV  URBAN  ADJ_U*

                               *** THE PERIOD ( 43824 HRS) AVERAGE CONCENTRATION
VALUES FOR SOURCE GROUP: OFFROAD  ***
                                  INCLUDING SOURCE(S):     L0000001    , L0000002
, L0000003    , L0000004    , L0000005    ,
                  L0000006    , L0000007    , L0000008    , L0000009    , L0000010
, L0000011    , L0000012    , L0000013    ,
                  L0000014    , L0000015    , L0000016    , L0000017    , L0000018
, L0000019    , L0000020    , L0000021    ,
                  L0000022    , L0000023    , L0000024    , L0000025    , L0000026
, L0000027    , L0000028    ,  . . .      ,

                                                *** DISCRETE CARTESIAN RECEPTOR POINTS
***
```

** CONC OF PM_10 IN MICROGRAMS/M**3 **

X-COORD (M)	Y-COORD (M)	CONC	X-COORD (M)	Y-COORD (M)	CONC
418607.87	3772948.94	3.85749	418607.87	3772973.94	3.39492
418607.87	3772998.94	2.99700	418607.87	3773023.94	2.65594
418607.87	3773048.94	2.36475	418607.87	3773073.94	2.11572
418607.87	3773098.94	1.90210	418607.87	3773123.94	1.71793
418607.87	3773148.94	1.55813	418607.87	3773173.94	1.41905
418607.87	3773198.94	1.29794	418607.87	3773223.94	1.19115
418607.87	3773248.94	1.09674	418607.87	3773273.94	1.01310
418607.87	3773298.94	0.93860	418607.87	3773323.94	0.87254
418607.87	3773348.94	0.81317	418607.87	3773373.94	0.75976
418607.87	3773398.94	0.71122	418607.87	3773423.94	0.66757
418607.87	3773448.94	0.62839	418607.87	3773473.94	0.59176
418607.87	3773498.94	0.55854	418632.87	3772798.94	9.64253
418632.87	3772823.94	8.92032	418632.87	3772848.94	7.97650
418632.87	3772873.94	6.97060	418632.87	3772898.94	6.01642
418632.87	3772923.94	5.17068	418632.87	3772948.94	4.44811
418632.87	3772973.94	3.84294	418632.87	3772998.94	3.34043
418632.87	3773023.94	2.92316	418632.87	3773048.94	2.57510
418632.87	3773073.94	2.28368	418632.87	3773098.94	2.03793
418632.87	3773123.94	1.82897	418632.87	3773148.94	1.64804
418632.87	3773173.94	1.49464	418632.87	3773198.94	1.36220
418632.87	3773223.94	1.24543	418632.87	3773248.94	1.14200

```
         418632.87    3773273.94        1.05172                        418632.87
3773298.94        0.97165
         418632.87    3773323.94        0.90106                        418632.87
3773348.94        0.83745
         418632.87    3773373.94        0.77929                        418632.87
3773398.94        0.72674
         418632.87    3773423.94        0.68098                        418632.87
3773448.94        0.64001
         418632.87    3773473.94        0.60289                        418632.87
3773498.94        0.56936
         418657.87    3772848.94       10.50874                        418657.87
3772873.94        8.81482
         418657.87    3772898.94        7.33180                        418657.87
3772923.94        6.10756
         418657.87    3772948.94        5.12312                        418657.87
3772973.94        4.33771
         418657.87    3772998.94        3.70998                        418657.87
3773023.94        3.20479
         418657.87    3773048.94        2.79364                        418657.87
3773073.94        2.45630
         418657.87    3773098.94        2.17642                        418657.87
3773123.94        1.94132
         418657.87    3773148.94        1.73662                        418657.87
3773173.94        1.56732
         418657.87    3773198.94        1.42472                        418657.87
3773223.94        1.29735
         418657.87    3773248.94        1.18511                        418657.87
3773273.94        1.08921
         418657.87    3773298.94        1.00383                        418657.87
3773323.94        0.92852
         418657.87    3773348.94        0.86115                        418657.87
3773373.94        0.80034
         418657.87    3773398.94        0.74560                        418657.87
3773423.94        0.69713
         418657.87    3773448.94        0.65416                        418657.87
3773473.94        0.61525
         418657.87    3773498.94        0.58023                        418682.87
3772898.94        8.96700
```



```
                             *** THE PERIOD ( 43824 HRS) AVERAGE CONCENTRATION
VALUES FOR SOURCE GROUP: OFFROAD  ***
                                 INCLUDING SOURCE(S):     L0000001    , L0000002
, L0000003    , L0000004    , L0000005    ,
```

L0000006 , L0000007 , L0000008 , L0000009 , L0000010
, L0000011 , L0000012 , L0000013 ,
L0000014 , L0000015 , L0000016 , L0000017 , L0000018
, L0000019 , L0000020 , L0000021 ,
L0000022 , L0000023 , L0000024 , L0000025 , L0000026
, L0000027 , L0000028 , . . . ,

*** DISCRETE CARTESIAN RECEPTOR POINTS
***

** CONC OF PM_10 IN MICROGRAMS/M**3
**

X-COORD (M)	Y-COORD (M)	CONC	X-COORD (M)	Y-COORD (M)	CONC
418682.87	3772923.94	7.19626	418682.87	3772948.94	5.86911
418682.87	3772973.94	4.86482	418682.87	3772998.94	4.09362
418682.87	3773023.94	3.49220	418682.87	3773048.94	3.01474
418682.87	3773073.94	2.62843	418682.87	3773098.94	2.31254
418682.87	3773123.94	2.05064	418682.87	3773148.94	1.82865
418682.87	3773173.94	1.64271	418682.87	3773198.94	1.48514
418682.87	3773223.94	1.34827	418682.87	3773248.94	1.22933
418682.87	3773273.94	1.12615	418682.87	3773298.94	1.03552
418682.87	3773323.94	0.95556	418682.87	3773348.94	0.88453
418682.87	3773373.94	0.82120	418682.87	3773398.94	0.76476
418682.87	3773423.94	0.71429	418682.87	3773448.94	0.66898
418682.87	3773473.94	0.62814	418682.87	3773498.94	0.59140
418707.87	3772948.94	6.65786	418707.87	3772973.94	5.40651
418707.87	3772998.94	4.48166	418707.87	3773023.94	3.77986
418707.87	3773048.94	3.23172	418707.87	3773073.94	2.79508
418707.87	3773098.94	2.44333	418707.87	3773123.94	2.15547
418707.87	3773148.94	1.91458	418707.87		

```
3773173.94        1.71323
         418707.87    3773198.94        1.54566                    418707.87
3773223.94        1.39795
         418707.87    3773248.94        1.26970                    418707.87
3773273.94        1.16095
         418707.87    3773298.94        1.06500                    418707.87
3773323.94        0.97907
         418707.87    3773348.94        0.90638                    418707.87
3773373.94        0.84142
         418707.87    3773398.94        0.78144                    418707.87
3773423.94        0.72836
         418707.87    3773448.94        0.68184                    418707.87
3773473.94        0.63916
         418707.87    3773498.94        0.60089                    418732.87
3772948.94        7.43130
         418732.87    3772973.94        5.92926                    418732.87
3772998.94        4.84117
         418732.87    3773023.94        4.03744                    418732.87
3773048.94        3.42835
         418732.87    3773073.94        2.94831                    418732.87
3773098.94        2.56673
         418732.87    3773123.94        2.25559                    418732.87
3773148.94        1.99489
         418732.87    3773173.94        1.77952                    418732.87
3773198.94        1.60099
         418732.87    3773223.94        1.44354                    418732.87
3773248.94        1.30747
         418732.87    3773273.94        1.19268                    418732.87
3773298.94        1.09250
         418732.87    3773323.94        1.00292                    418732.87
3773348.94        0.92725
         418732.87    3773373.94        0.85944                    418732.87
3773398.94        0.79700
         418732.87    3773423.94        0.74204                    418732.87
3773448.94        0.69412
         418732.87    3773473.94        0.64973                    418732.87
3773498.94        0.61008
         418757.87    3772948.94        8.12639                    418757.87
3772973.94        6.40197
         418757.87    3772998.94        5.17504                    418757.87
3773023.94        4.28665
         418757.87    3773048.94        3.61022                    418757.87
3773073.94        3.09381
         418757.87    3773098.94        2.68387                    418757.87
3773123.94        2.35051
         418757.87    3773148.94        2.07509                    418757.87
3773173.94        1.84370
 *** AERMOD - VERSION 24142  ***   *** C:\Users\apoll\OneDrive -
Dudek\Desktop\HARP2\HARP\Covina BESS\Covin ***        04/25/25
 *** AERMET - VERSION  22112 ***   ***
```

*** MODELOPTs: RegDFAULT CONC ELEV URBAN ADJ_U*

*** THE PERIOD (43824 HRS) AVERAGE CONCENTRATION VALUES FOR SOURCE GROUP: OFFROAD ***

INCLUDING SOURCE(S): L0000001 , L0000002 , L0000003 , L0000004 , L0000005 , L0000006 , L0000007 , L0000008 , L0000009 , L0000010 , L0000011 , L0000012 , L0000013 , L0000014 , L0000015 , L0000016 , L0000017 , L0000018 , L0000019 , L0000020 , L0000021 , L0000022 , L0000023 , L0000024 , L0000025 , L0000026 , L0000027 , L0000028 , . . . ,

*** DISCRETE CARTESIAN RECEPTOR POINTS ***

** CONC OF PM_10 IN MICROGRAMS/M**3 **

X-COORD (M)	Y-COORD (M)	CONC	X-COORD (M)	Y-COORD (M)	CONC
418757.87	3773198.94	1.65368	418757.87	3773223.94	1.48658
418757.87	3773248.94	1.34300	418757.87	3773273.94	1.22352
418757.87	3773298.94	1.11882	418757.87	3773323.94	1.02611
418757.87	3773348.94	0.94720	418757.87	3773373.94	0.87634
418757.87	3773398.94	0.81144	418757.87	3773423.94	0.75487
418757.87	3773448.94	0.70542	418757.87	3773473.94	0.65956
418757.87	3773498.94	0.61861	418782.87	3772948.94	8.68585
418782.87	3772973.94	6.79525	418782.87	3772998.94	5.46401
418782.87	3773023.94	4.50893	418782.87	3773048.94	3.78686
418782.87	3773073.94	3.23335	418782.87	3773098.94	2.79416
418782.87	3773123.94	2.43855	418782.87	3773148.94	2.14662
418782.87	3773173.94	1.90325	418782.87	3773198.94	1.70270

418782.87 3773223.94 1.52777 418782.87
3773248.94 1.37735
418782.87 3773273.94 1.25245 418782.87
3773298.94 1.14369
418782.87 3773323.94 1.04710 418782.87
3773348.94 0.96527
418782.87 3773373.94 0.89186 418782.87
3773398.94 0.82474
418782.87 3773423.94 0.76683 418782.87
3773448.94 0.71604
418782.87 3773473.94 0.66895 418782.87
3773498.94 0.62686
418807.87 3772948.94 9.12857 418807.87
3772973.94 7.11861
418807.87 3772998.94 5.70492 418807.87
3773023.94 4.70501
418807.87 3773048.94 3.94776 418807.87
3773073.94 3.36245
418807.87 3773098.94 2.89696 418807.87
3773123.94 2.51968
418807.87 3773148.94 2.20918 418807.87
3773173.94 1.95366
418807.87 3773198.94 1.74706 418807.87
3773223.94 1.56447
418807.87 3773248.94 1.40699 418807.87
3773273.94 1.27732
418807.87 3773298.94 1.16471 418807.87
3773323.94 1.06536
418807.87 3773348.94 0.98122 418807.87
3773373.94 0.90565
418807.87 3773398.94 0.83683 418807.87
3773423.94 0.77744
418807.87 3773448.94 0.72491 418807.87
3773473.94 0.67657
418807.87 3773498.94 0.63373 418832.87
3772948.94 9.56698
418832.87 3772973.94 7.43872 418832.87
3772998.94 5.95379
418832.87 3773023.94 4.90266 418832.87
3773048.94 4.10039
418832.87 3773073.94 3.48215 418832.87
3773098.94 2.99233
418832.87 3773123.94 2.59561 418832.87
3773148.94 2.26866
418832.87 3773173.94 2.00117 418832.87
3773198.94 1.78707
418832.87 3773223.94 1.59781 418832.87
3773248.94 1.43536
418832.87 3773273.94 1.30106 418832.87
3773298.94 1.18408

*** THE PERIOD (43824 HRS) AVERAGE CONCENTRATION VALUES FOR SOURCE GROUP: OFFROAD ***

INCLUDING SOURCE(S): L0000001 , L0000002 , L0000003 , L0000004 , L0000005 , L0000006 , L0000007 , L0000008 , L0000009 , L0000010 , L0000011 , L0000012 , L0000013 , L0000014 , L0000015 , L0000016 , L0000017 , L0000018 , L0000019 , L0000020 , L0000021 , L0000022 , L0000023 , L0000024 , L0000025 , L0000026 , L0000027 , L0000028 , . . . ,

*** DISCRETE CARTESIAN RECEPTOR POINTS ***

** CONC OF PM_10 IN MICROGRAMS/M**3 **

X-COORD (M)	Y-COORD (M)	CONC	X-COORD (M)	Y-COORD (M)	CONC
418832.87	3773473.94	0.68351	418832.87	3773498.94	0.63987
418857.87	3772948.94	10.10655	418857.87	3772973.94	7.81336
418857.87	3772998.94	6.23532	418857.87	3773023.94	5.10931
418857.87	3773048.94	4.25781	418857.87	3773073.94	3.60307
418857.87	3773098.94	3.08537	418857.87	3773123.94	2.66757
418857.87	3773148.94	2.32564	418857.87	3773173.94	2.04240
418857.87	3773198.94	1.82253	418857.87	3773223.94	1.62851
418857.87	3773248.94	1.46135	418857.87		

3773273.94 1.32158
418857.87 3773298.94 1.20114 418857.87
3773323.94 1.09587
418857.87 3773348.94 1.00690 418857.87
3773373.94 0.92730
418857.87 3773398.94 0.85560 418857.87
3773423.94 0.79428
418857.87 3773448.94 0.73975 418857.87
3773473.94 0.68949
418857.87 3773498.94 0.64404 418882.87
3772948.94 10.72057
418882.87 3772973.94 8.23597 418882.87
3772998.94 6.53063
418882.87 3773023.94 5.31406 418882.87
3773048.94 4.40243
418882.87 3773073.94 3.70331 418882.87
3773098.94 3.16494
418882.87 3773123.94 2.73834 418882.87
3773148.94 2.38752
418882.87 3773173.94 2.09765 418882.87
3773198.94 1.86008
418882.87 3773223.94 1.65734 418882.87
3773248.94 1.48598
418882.87 3773273.94 1.34171 418882.87
3773298.94 1.21680
418882.87 3773323.94 1.11041 418882.87
3773348.94 1.01813
418882.87 3773373.94 0.93661 418882.87
3773398.94 0.86405
418882.87 3773423.94 0.80132 418882.87
3773448.94 0.74561
418882.87 3773473.94 0.69110 418882.87
3773498.94 0.63914
418907.87 3772948.94 11.45934 418907.87
3772973.94 8.78024
418907.87 3772998.94 6.91815 418907.87
3773023.94 5.58519
418907.87 3773048.94 4.59311 418907.87
3773073.94 3.83954
418907.87 3773098.94 3.26034 418907.87
3773123.94 2.80547
418907.87 3773148.94 2.43913 418907.87
3773173.94 2.13944
418907.87 3773198.94 1.88955 418907.87
3773223.94 1.68090
418907.87 3773248.94 1.50552 418907.87
3773273.94 1.35677
418907.87 3773298.94 1.22836 418907.87
3773323.94 1.12071
418907.87 3773348.94 1.02607 418907.87

3773373.94   0.94314
         418907.87   3773398.94   0.86862   418907.87
3773423.94   0.80079
         418907.87   3773448.94   0.74194   418907.87
3773473.94   0.68724
         418907.87   3773498.94   0.63898   418932.87
3772948.94   12.12265
         418932.87   3772973.94   9.29797   418932.87
3772998.94   7.28907
         418932.87   3773023.94   5.84341   418932.87
3773048.94   4.77701
         418932.87   3773073.94   3.97135   418932.87
3773098.94   3.35377
         418932.87   3773123.94   2.86758   418932.87
3773148.94   2.47722

 *** MODELOPTs: RegDFAULT CONC ELEV URBAN ADJ_U*

                              *** THE PERIOD (43824 HRS) AVERAGE CONCENTRATION
VALUES FOR SOURCE GROUP: OFFROAD ***
                                 INCLUDING SOURCE(S):   L0000001   , L0000002
, L0000003   , L0000004   , L0000005   ,
                  L0000006   , L0000007   , L0000008   , L0000009   , L0000010
, L0000011   , L0000012   , L0000013   ,
                  L0000014   , L0000015   , L0000016   , L0000017   , L0000018
, L0000019   , L0000020   , L0000021   ,
                  L0000022   , L0000023   , L0000024   , L0000025   , L0000026
, L0000027   , L0000028   , . . .   ,

                                              *** DISCRETE CARTESIAN RECEPTOR POINTS
***

                                 ** CONC OF PM_10   IN MICROGRAMS/M**3
                  **

       X-COORD (M)   Y-COORD (M)   CONC   X-COORD (M)
Y-COORD (M)   CONC
 -
- -
         418932.87   3773173.94   2.16690   418932.87
3773198.94   1.91109
         418932.87   3773223.94   1.69757   418932.87
3773248.94   1.51669
         418932.87   3773273.94   1.35437   418932.87
3773298.94   1.21779

```
         418932.87    3773323.94        1.10907                    418932.87
3773348.94        1.01405
         418932.87    3773373.94        0.92996                    418932.87
3773398.94        0.85709
         418932.87    3773423.94        0.79318                    418932.87
3773448.94        0.73597
         418932.87    3773473.94        0.68543                    418932.87
3773498.94        0.64078
         418957.87    3772948.94       12.67981                    418957.87
3772973.94        9.75708
         418957.87    3772998.94        7.63752                    418957.87
3773023.94        6.10702
         418957.87    3773048.94        4.95837                    418957.87
3773073.94        4.10151
         418957.87    3773098.94        3.44613                    418957.87
3773123.94        2.93726
         418957.87    3773148.94        2.53617                    418957.87
3773173.94        2.21017
         418957.87    3773198.94        1.94452                    418957.87
3773223.94        1.72452
         418957.87    3773248.94        1.54000                    418957.87
3773273.94        1.38304
         418957.87    3773298.94        1.24107                    418957.87
3773323.94        1.12388
         418957.87    3773348.94        1.02283                    418957.87
3773373.94        0.93751
         418957.87    3773398.94        0.86334                    418957.87
3773423.94        0.79831
         418957.87    3773448.94        0.74032                    418957.87
3773473.94        0.68918
         418957.87    3773498.94        0.64419                    418982.87
3772948.94       13.08735
         418982.87    3772973.94       10.11678                    418982.87
3772998.94        7.93143
         418982.87    3773023.94        6.33196                    418982.87
3773048.94        5.12409
         418982.87    3773073.94        4.22529                    418982.87
3773098.94        3.53491
         418982.87    3773123.94        2.99896                    418982.87
3773148.94        2.57943
         418982.87    3773173.94        2.24147                    418982.87
3773198.94        1.96865
         418982.87    3773223.94        1.74106                    418982.87
3773248.94        1.54366
         418982.87    3773273.94        1.38103                    418982.87
3773298.94        1.24227
         418982.87    3773323.94        1.12704                    418982.87
3773348.94        1.02846
         418982.87    3773373.94        0.94286                    418982.87
3773398.94        0.86813
```

```
         418982.87    3773423.94        0.80253                       418982.87
3773448.94        0.74393
         418982.87    3773473.94        0.69195                       418982.87
3773498.94        0.64645
         419007.87    3772948.94       13.28557                       419007.87
3772973.94       10.32152
         419007.87    3772998.94        8.13219                       419007.87
3773023.94        6.49632
         419007.87    3773048.94        5.25779                       419007.87
3773073.94        4.32762
         419007.87    3773098.94        3.61128                       419007.87
3773123.94        3.05177
         419007.87    3773148.94        2.60770                       419007.87
3773173.94        2.25712
         419007.87    3773198.94        1.97238                       419007.87
3773223.94        1.73628
         419007.87    3773248.94        1.54398                       419007.87
3773273.94        1.38344
         419007.87    3773298.94        1.24648                       419007.87
3773323.94        1.13030
         419007.87    3773348.94        1.03043                       419007.87
3773373.94        0.94364
         419007.87    3773398.94        0.86810                       419007.87
3773423.94        0.80205
 *** AERMOD - VERSION 24142  ***   *** C:\Users\apoll\OneDrive -
Dudek\Desktop\HARP2\HARP\Covina BESS\Covin ***        04/25/25
 *** AERMET - VERSION  22112 ***   ***
                      ***        06:23:25

                                 PAGE 174
 *** MODELOPTs:    RegDFAULT  CONC  ELEV  URBAN  ADJ_U*

                              *** THE PERIOD ( 43824 HRS) AVERAGE CONCENTRATION
VALUES FOR SOURCE GROUP: OFFROAD  ***
                                 INCLUDING SOURCE(S):     L0000001    , L0000002
, L0000003    , L0000004    , L0000005    ,
                   L0000006    , L0000007    , L0000008    , L0000009    , L0000010
, L0000011    , L0000012    , L0000013    ,
                   L0000014    , L0000015    , L0000016    , L0000017    , L0000018
, L0000019    , L0000020    , L0000021    ,
                   L0000022    , L0000023    , L0000024    , L0000025    , L0000026
, L0000027    , L0000028    ,  . . .      ,

                                              *** DISCRETE CARTESIAN RECEPTOR POINTS
***

                                 ** CONC OF PM_10    IN MICROGRAMS/M**3
                  **

       X-COORD (M)   Y-COORD (M)        CONC                        X-COORD (M)
```

Y-COORD (M) CONC

- - - -

3773473.94   0.68466
         419057.87   3773498.94   0.63589   419082.87
3772948.94   12.81869
         419082.87   3772973.94   10.09802   419082.87
3772998.94   8.08659
         419082.87   3773023.94   6.57489   419082.87
3773048.94   5.38253
         419082.87   3773073.94   4.46363   419082.87
3773098.94   3.75408
         419082.87   3773123.94   3.17570   419082.87
3773148.94   2.71315
         419082.87   3773173.94   2.33814   419082.87
3773198.94   2.03356
         419082.87   3773223.94   1.78589   419082.87
3773248.94   1.58196
         419082.87   3773273.94   1.41205   419082.87
3773298.94   1.26924
         419082.87   3773323.94   1.14764   419082.87
3773348.94   1.04408
         419082.87   3773373.94   0.95354   419082.87
3773398.94   0.87280
         419082.87   3773423.94   0.80198   419082.87
3773448.94   0.73839
         419082.87   3773473.94   0.68250   419082.87
3773498.94   0.63194
         419107.87   3772948.94   12.51145   419107.87
3772973.94   9.87609
         419107.87   3772998.94   7.95138   419107.87
3773023.94   6.49722
         419107.87   3773048.94   5.40104   419107.87
3773073.94   4.49972
         419107.87   3773098.94   3.77967   419107.87
3773123.94   3.19571

                             *** THE PERIOD (43824 HRS) AVERAGE CONCENTRATION
VALUES FOR SOURCE GROUP: OFFROAD ***
                                INCLUDING SOURCE(S):   L0000001   , L0000002
, L0000003   , L0000004   , L0000005   ,
                   L0000006   , L0000007   , L0000008   , L0000009   , L0000010
, L0000011   , L0000012   , L0000013   ,
                   L0000014   , L0000015   , L0000016   , L0000017   , L0000018
, L0000019   , L0000020   , L0000021   ,
                   L0000022   , L0000023   , L0000024   , L0000025   , L0000026

, L0000027   , L0000028   , . . .   ,

*** DISCRETE CARTESIAN RECEPTOR POINTS ***

** CONC OF PM_10   IN MICROGRAMS/M**3 **

X-COORD (M)	Y-COORD (M)	CONC	X-COORD (M)	Y-COORD (M)	CONC
419107.87	3773148.94	2.72835	419107.87	3773173.94	2.35065
419107.87	3773198.94	2.04516	419107.87	3773223.94	1.79465
419107.87	3773248.94	1.58815	419107.87	3773273.94	1.41642
419107.87	3773298.94	1.26952	419107.87	3773323.94	1.14462
419107.87	3773348.94	1.03668	419107.87	3773373.94	0.94215
419107.87	3773398.94	0.86045	419107.87	3773423.94	0.79123
419107.87	3773448.94	0.73018	419107.87	3773473.94	0.67640
419107.87	3773498.94	0.62818	419132.87	3772948.94	12.26052
419132.87	3772973.94	9.71372	419132.87	3772998.94	7.92508
419132.87	3773023.94	6.49931	419132.87	3773048.94	5.38904
419132.87	3773073.94	4.50017	419132.87	3773098.94	3.78294
419132.87	3773123.94	3.20606	419132.87	3773148.94	2.74377
419132.87	3773173.94	2.36660	419132.87	3773198.94	2.05975
419132.87	3773223.94	1.80688	419132.87	3773248.94	1.59766
419132.87	3773273.94	1.42126	419132.87	3773298.94	1.27138
419132.87	3773323.94	1.14661	419132.87	3773348.94	1.03782
419132.87	3773373.94	0.94345	419132.87	3773398.94	0.86074
419132.87	3773423.94	0.79046	419132.87	3773448.94	0.72849
419132.87	3773473.94	0.67495	419132.87	3773498.94	0.62807

```
         419157.87    3772948.94       12.10816                      419157.87
3772973.94        9.65847
         419157.87    3772998.94        7.83759                      419157.87
3773023.94        6.43115
         419157.87    3773048.94        5.33587                      419157.87
3773073.94        4.47116
         419157.87    3773098.94        3.77353                      419157.87
3773123.94        3.20921
         419157.87    3773148.94        2.75197                      419157.87
3773173.94        2.37791
         419157.87    3773198.94        2.07294                      419157.87
3773223.94        1.81674
         419157.87    3773248.94        1.59946                      419157.87
3773273.94        1.42173
         419157.87    3773298.94        1.27641                      419157.87
3773323.94        1.14743
         419157.87    3773348.94        1.04249                      419157.87
3773373.94        0.94623
         419157.87    3773398.94        0.85984                      419157.87
3773423.94        0.79019
         419157.87    3773448.94        0.73020                      419157.87
3773473.94        0.67624
         419157.87    3773498.94        0.62828                      419182.87
3772948.94       11.98106
         419182.87    3772973.94        9.55271                      419182.87
3772998.94        7.73338
         419182.87    3773023.94        6.36130                      419182.87
3773048.94        5.29064
         419182.87    3773073.94        4.44536                      419182.87
3773098.94        3.76332
         419182.87    3773123.94        3.20838                      419182.87
3773148.94        2.75480
         419182.87    3773173.94        2.38340                      419182.87
3773198.94        2.08126
         419182.87    3773223.94        1.81768                      419182.87
3773248.94        1.59241
         419182.87    3773273.94        1.41388                      419182.87
3773298.94        1.26854
         419182.87    3773323.94        1.13684                      419182.87
3773348.94        1.03684
         419182.87    3773373.94        0.94015                      419182.87
3773398.94        0.85564
 *** AERMOD - VERSION 24142  ***   *** C:\Users\apoll\OneDrive -
Dudek\Desktop\HARP2\HARP\Covina BESS\Covin ***        04/25/25
 *** AERMET - VERSION  22112 ***   ***
                       ***       06:23:25

                                  PAGE 176
 *** MODELOPTs:    RegDFAULT  CONC  ELEV  URBAN  ADJ_U*
```

*** THE PERIOD (43824 HRS) AVERAGE CONCENTRATION VALUES FOR SOURCE GROUP: OFFROAD ***

INCLUDING SOURCE(S): L0000001 , L0000002 , L0000003 , L0000004 , L0000005 , L0000006 , L0000007 , L0000008 , L0000009 , L0000010 , L0000011 , L0000012 , L0000013 , L0000014 , L0000015 , L0000016 , L0000017 , L0000018 , L0000019 , L0000020 , L0000021 , L0000022 , L0000023 , L0000024 , L0000025 , L0000026 , L0000027 , L0000028 , . . . ,

*** DISCRETE CARTESIAN RECEPTOR POINTS ***

** CONC OF PM_10 IN MICROGRAMS/M**3 **

X-COORD (M)	Y-COORD (M)	CONC	X-COORD (M)	Y-COORD (M)	CONC
419182.87	3773423.94	0.78676	419182.87	3773448.94	0.72924
419182.87	3773473.94	0.67502	419182.87	3773498.94	0.62682
419207.87	3772948.94	11.69656	419207.87	3772973.94	9.37723
419207.87	3772998.94	7.62499	419207.87	3773023.94	6.28953
419207.87	3773048.94	5.24581	419207.87	3773073.94	4.41990
419207.87	3773098.94	3.75213	419207.87	3773123.94	3.20633
419207.87	3773148.94	2.75573	419207.87	3773173.94	2.38840
419207.87	3773198.94	2.08797	419207.87	3773223.94	1.82423
419207.87	3773248.94	1.60016	419207.87	3773273.94	1.41845
419207.87	3773298.94	1.26974	419207.87	3773323.94	1.13784
419207.87	3773348.94	1.03596	419207.87	3773373.94	0.94088
419207.87	3773398.94	0.85849	419207.87	3773423.94	0.78773
419207.87	3773448.94	0.72958	419207.87	3773473.94	0.67496
419207.87	3773498.94	0.62669	419232.87	3772923.94	13.95168
419232.87	3772948.94	11.26361	419232.87		

```
3772973.94        9.14552
         419232.87    3772998.94        7.49690                    419232.87
3773023.94        6.21267
         419232.87    3773048.94        5.20107                    419232.87
3773073.94        4.39296
         419232.87    3773098.94        3.73790                    419232.87
3773123.94        3.19958
         419232.87    3773148.94        2.75144                    419232.87
3773173.94        2.38892
         419232.87    3773198.94        2.09137                    419232.87
3773223.94        1.82771
         419232.87    3773248.94        1.60519                    419232.87
3773273.94        1.42403
         419232.87    3773298.94        1.27173                    419232.87
3773323.94        1.14267
         419232.87    3773348.94        1.03725                    419232.87
3773373.94        0.94352
         419232.87    3773398.94        0.86047                    419232.87
3773423.94        0.78918
         419232.87    3773448.94        0.73000                    419232.87
3773473.94        0.67474
         419232.87    3773498.94        0.62660                    419257.87
3772923.94       12.94756
         419257.87    3772948.94       10.70902                    419257.87
3772973.94        8.84302
         419257.87    3772998.94        7.33336                    419257.87
3773023.94        6.12507
         419257.87    3773048.94        5.15410                    419257.87
3773073.94        4.36972
         419257.87    3773098.94        3.72587                    419257.87
3773123.94        3.19217
         419257.87    3773148.94        2.74562                    419257.87
3773173.94        2.38694
         419257.87    3773198.94        2.09222                    419257.87
3773223.94        1.83014
         419257.87    3773248.94        1.61027                    419257.87
3773273.94        1.43049
         419257.87    3773298.94        1.27833                    419257.87
3773323.94        1.14841
         419257.87    3773348.94        1.04151                    419257.87
3773373.94        0.94646
         419257.87    3773398.94        0.86268                    419257.87
3773423.94        0.79121
         419257.87    3773448.94        0.73063                    419257.87
3773473.94        0.67494
         419257.87    3773498.94        0.62652                    419282.87
3772923.94       11.89976
         419282.87    3772948.94       10.08315                    419282.87
3772973.94        8.48139
         419282.87    3772998.94        7.12862                    419282.87
```

 *** MODELOPTs: RegDFAULT CONC ELEV URBAN ADJ_U*

                              *** THE PERIOD (43824 HRS) AVERAGE CONCENTRATION
VALUES FOR SOURCE GROUP: OFFROAD ***
                                 INCLUDING SOURCE(S):   L0000001   , L0000002
, L0000003   , L0000004   , L0000005   ,
                  L0000006   , L0000007   , L0000008   , L0000009   , L0000010
, L0000011   , L0000012   , L0000013   ,
                  L0000014   , L0000015   , L0000016   , L0000017   , L0000018
, L0000019   , L0000020   , L0000021   ,
                  L0000022   , L0000023   , L0000024   , L0000025   , L0000026
, L0000027   , L0000028   , . . .   ,

                                             *** DISCRETE CARTESIAN RECEPTOR POINTS
***

                                          ** CONC OF PM_10   IN MICROGRAMS/M**3
                  **

       X-COORD (M)   Y-COORD (M)   CONC   X-COORD (M)
Y-COORD (M)   CONC
 -
- -
         419282.87   3773048.94   5.09644   419282.87
3773073.94   4.34395
         419282.87   3773098.94   3.71441   419282.87
3773123.94   3.18804
         419282.87   3773148.94   2.74881   419282.87
3773173.94   2.38881
         419282.87   3773198.94   2.09390   419282.87
3773223.94   1.83542
         419282.87   3773248.94   1.61965   419282.87
3773273.94   1.43856
         419282.87   3773298.94   1.28636   419282.87
3773323.94   1.15556
         419282.87   3773348.94   1.04564   419282.87
3773373.94   0.94983
         419282.87   3773398.94   0.86638   419282.87
3773423.94   0.79442
         419282.87   3773448.94   0.73097   419282.87
3773473.94   0.67550
         419282.87   3773498.94   0.62661   419307.87
3772923.94   10.86299

```
         419307.87    3772948.94        9.41630                    419307.87
3772973.94        8.07042
         419307.87    3772998.94        6.88931                    419307.87
3773023.94        5.87896
         419307.87    3773048.94        5.03094                    419307.87
3773073.94        4.31393
         419307.87    3773098.94        3.70138                    419307.87
3773123.94        3.18568
         419307.87    3773148.94        2.75549                    419307.87
3773173.94        2.39715
         419307.87    3773198.94        2.10017                    419307.87
3773223.94        1.84517
         419307.87    3773248.94        1.62930                    419307.87
3773273.94        1.44757
         419307.87    3773298.94        1.29430                    419332.87
3772923.94        9.87563
         419332.87    3772948.94        8.76673                    419332.87
3772973.94        7.70003
         419332.87    3772998.94        6.69758                    419332.87
3773023.94        5.77504
         419332.87    3773048.94        4.97250                    419332.87
3773073.94        4.27633
         419332.87    3773098.94        3.68386                    419332.87
3773123.94        3.18315
         419332.87    3773148.94        2.76100                    419332.87
3773173.94        2.40613
         419332.87    3773198.94        2.11015                    419332.87
3773223.94        1.85515
         419332.87    3773248.94        1.63974                    419332.87
3773273.94        1.45836
         419332.87    3773298.94        1.30296                    419357.87
3772923.94        9.03026
         419357.87    3772948.94        8.15052                    419357.87
3772973.94        7.29352
         419357.87    3772998.94        6.44289                    419357.87
3773023.94        5.61783
         419357.87    3773048.94        4.87421                    419357.87
3773073.94        4.22406
         419357.87    3773098.94        3.65889                    419357.87
3773123.94        3.17542
         419357.87    3773148.94        2.76371                    419357.87
3773173.94        2.41435
         419357.87    3773198.94        2.12039                    419357.87
3773223.94        1.86604
         419357.87    3773248.94        1.65061                    419357.87
3773273.94        1.46881
         419357.87    3773298.94        1.31270                    419382.87
3772923.94        8.31317
         419382.87    3772948.94        7.61050                    419382.87
3772973.94        6.89407
```

*** MODELOPTs: RegDFAULT CONC ELEV URBAN ADJ_U*

*** THE PERIOD (43824 HRS) AVERAGE CONCENTRATION
VALUES FOR SOURCE GROUP: OFFROAD ***
INCLUDING SOURCE(S): L0000001 , L0000002
, L0000003 , L0000004 , L0000005 ,
L0000006 , L0000007 , L0000008 , L0000009 , L0000010
, L0000011 , L0000012 , L0000013 ,
L0000014 , L0000015 , L0000016 , L0000017 , L0000018
, L0000019 , L0000020 , L0000021 ,
L0000022 , L0000023 , L0000024 , L0000025 , L0000026
, L0000027 , L0000028 , . . . ,

*** DISCRETE CARTESIAN RECEPTOR POINTS
***

** CONC OF PM_10 IN MICROGRAMS/M**3
**

X-COORD (M)	Y-COORD (M)	CONC	X-COORD (M)	Y-COORD (M)	CONC
419382.87	3773248.94	1.66249	419382.87	3773273.94	1.48035
419382.87	3773298.94	1.32334	419407.87	3772923.94	7.65307
419407.87	3772948.94	7.16909	419407.87	3772973.94	6.54555
419407.87	3772998.94	5.88905	419407.87	3773023.94	5.24131
419407.87	3773048.94	4.63052	419407.87	3773073.94	4.07552
419407.87	3773098.94	3.57871	419407.87		

3773123.94 3.13948
419407.87 3773148.94 2.75602 419407.87
3773173.94 2.42341
419407.87 3773198.94 2.13700 419407.87
3773223.94 1.88848
419407.87 3773248.94 1.67481 419407.87
3773273.94 1.49178
419432.87 3772923.94 7.02432 419432.87
3772948.94 6.61903
419432.87 3772973.94 6.12404 419432.87
3772998.94 5.57965
419432.87 3773023.94 5.02274 419432.87
3773048.94 4.48239
419432.87 3773073.94 3.98109 419432.87
3773098.94 3.52330
419432.87 3773123.94 3.10986 419457.87
3772923.94 6.41074
419457.87 3772948.94 6.10733 419457.87
3772973.94 5.71527
419457.87 3772998.94 5.26858 419457.87
3773023.94 4.79751
419457.87 3773048.94 4.32665 419457.87
3773073.94 3.87538
419457.87 3773098.94 3.45819 419638.66
3773235.71 1.78803
419638.66 3773260.71 1.62812 419638.66
3773285.71 1.48133
419638.66 3773310.71 1.34764 419638.66
3773335.71 1.22671
419638.66 3773360.71 1.11772 419638.66
3773385.71 1.01977
419638.66 3773410.71 0.93249 419638.66
3773435.71 0.85387
419638.66 3773460.71 0.78333 419638.66
3773485.71 0.72045
419663.66 3773235.71 1.77390 419663.66
3773260.71 1.62147
419663.66 3773285.71 1.48019 419663.66
3773310.71 1.35033
419663.66 3773335.71 1.23200 419663.66
3773360.71 1.12444
419663.66 3773385.71 1.02714 419663.66
3773410.71 0.94105
419663.66 3773435.71 0.86245 419663.66
3773460.71 0.79108
419663.66 3773485.71 0.72736 419688.66
3773235.71 1.75720
419688.66 3773260.71 1.61211 419688.66
3773285.71 1.47691
419688.66 3773310.71 1.35121 419688.66

3773335.71   1.23591
         419688.66   3773360.71   1.13058   419688.66
3773385.71   1.03442
         419688.66   3773410.71   0.94850   419688.66
3773435.71   0.87040
         419688.66   3773460.71   0.79884   419688.66
3773485.71   0.73433
         419713.66   3773235.71   1.73838   419713.66
3773260.71   1.60098
         419713.66   3773285.71   1.47167   419713.66
3773310.71   1.35039
         419713.66   3773335.71   1.23821   419713.66
3773360.71   1.13524
         419713.66   3773385.71   1.04074   419713.66
3773410.71   0.95508
         419713.66   3773435.71   0.87765   419713.66
3773460.71   0.80673
         419713.66   3773485.71   0.74227   419738.66
3773235.71   1.71900

 *** MODELOPTs: RegDFAULT CONC ELEV URBAN ADJ_U*

                              *** THE PERIOD (43824 HRS) AVERAGE CONCENTRATION
VALUES FOR SOURCE GROUP: OFFROAD ***
                                 INCLUDING SOURCE(S):   L0000001   , L0000002
, L0000003   , L0000004   , L0000005   ,
                  L0000006   , L0000007   , L0000008   , L0000009   , L0000010
, L0000011   , L0000012   , L0000013   ,
                  L0000014   , L0000015   , L0000016   , L0000017   , L0000018
, L0000019   , L0000020   , L0000021   ,
                  L0000022   , L0000023   , L0000024   , L0000025   , L0000026
, L0000027   , L0000028   , . . .   ,

                                                *** DISCRETE CARTESIAN RECEPTOR POINTS
***

                                 ** CONC OF PM_10   IN MICROGRAMS/M**3
                  **

       X-COORD (M)   Y-COORD (M)   CONC   X-COORD (M)
Y-COORD (M)   CONC
 -
- -
         419738.66   3773260.71   1.58935   419738.66
3773285.71   1.46517

```
         419738.66    3773310.71        1.34820                    419738.66
3773335.71        1.23918
         419738.66    3773360.71        1.13848                    419738.66
3773385.71        1.04598
         419738.66    3773410.71        0.96121                    419738.66
3773435.71        0.88419
         419738.66    3773460.71        0.81407                    419738.66
3773485.71        0.75046
         419763.66    3773160.71        2.06455                    419763.66
3773185.71        1.94299
         419763.66    3773210.71        1.81858                    419763.66
3773235.71        1.69432
         419763.66    3773260.71        1.57298                    419763.66
3773285.71        1.45548
         419763.66    3773310.71        1.34387                    419763.66
3773335.71        1.23885
         419763.66    3773360.71        1.14096                    419763.66
3773385.71        1.05046
         419763.66    3773410.71        0.96721                    419763.66
3773435.71        0.89092
         419763.66    3773460.71        0.82116                    419763.66
3773485.71        0.75772
         419788.66    3773160.71        2.00572                    419788.66
3773185.71        1.89547
         419788.66    3773210.71        1.78207                    419788.66
3773235.71        1.66821
         419788.66    3773260.71        1.55452                    419788.66
3773285.71        1.44391
         419788.66    3773310.71        1.33761                    419788.66
3773335.71        1.23679
         419788.66    3773360.71        1.14212                    419788.66
3773385.71        1.05393
         419788.66    3773410.71        0.97239                    419788.66
3773435.71        0.89737
         419788.66    3773460.71        0.82822                    419788.66
3773485.71        0.76486
         419813.66    3773185.71        1.85108                    419813.66
3773210.71        1.74738
         419813.66    3773235.71        1.64286                    419813.66
3773260.71        1.53622
         419813.66    3773285.71        1.43188                    419813.66
3773310.71        1.33049
         419813.66    3773335.71        1.23358                    419813.66
3773360.71        1.14199
         419813.66    3773385.71        1.05621                    419813.66
3773410.71        0.97642
         419813.66    3773435.71        0.90254                    419813.66
3773460.71        0.83429
         419813.66    3773485.71        0.77161                    419838.66
3773185.71        1.80565
```

```
         419838.66    3773210.71        1.71108                      419838.66
3773235.71        1.61544
         419838.66    3773260.71        1.51597                      419838.66
3773285.71        1.41784
         419838.66    3773310.71        1.32175                      419838.66
3773335.71        1.22898
         419838.66    3773360.71        1.14063                      419838.66
3773385.71        1.05740
         419838.66    3773410.71        0.97950                      419838.66
3773435.71        0.90709
         419838.66    3773460.71        0.84001                      419838.66
3773485.71        0.77803
         419863.66    3773185.71        1.75937                      419863.66
3773210.71        1.67265
         419863.66    3773235.71        1.58351                      419863.66
3773260.71        1.49189
         419863.66    3773285.71        1.40026                      419863.66
3773310.71        1.30985
         419863.66    3773335.71        1.22198                      419863.66
3773360.71        1.13758
         419863.66    3773385.71        1.05730                      419863.66
3773410.71        0.98172
         419863.66    3773435.71        0.91102                      419863.66
3773460.71        0.84529
         419863.66    3773485.71        0.78433                      419888.66
3773185.71        1.71388
         419888.66    3773210.71        1.63696                      419888.66
3773235.71        1.55542
 *** AERMOD - VERSION 24142  ***   *** C:\Users\apoll\OneDrive -
Dudek\Desktop\HARP2\HARP\Covina BESS\Covin ***        04/25/25
 *** AERMET - VERSION  22112 ***   ***
                      ***        06:23:25

                                  PAGE 180
 *** MODELOPTs:    RegDFAULT  CONC  ELEV  URBAN  ADJ_U*

                              *** THE PERIOD ( 43824 HRS) AVERAGE CONCENTRATION
VALUES FOR SOURCE GROUP: OFFROAD  ***
                                  INCLUDING SOURCE(S):     L0000001    , L0000002
, L0000003    , L0000004    , L0000005    ,
                 L0000006    , L0000007    , L0000008    , L0000009    , L0000010
, L0000011    , L0000012    , L0000013    ,
                 L0000014    , L0000015    , L0000016    , L0000017    , L0000018
, L0000019    , L0000020    , L0000021    ,
                 L0000022    , L0000023    , L0000024    , L0000025    , L0000026
, L0000027    , L0000028    ,  . . .      ,

                                             *** DISCRETE CARTESIAN RECEPTOR POINTS
***
```

** CONC OF PM_10 IN MICROGRAMS/M**3 **

X-COORD (M)	Y-COORD (M)	CONC	X-COORD (M)	Y-COORD (M)	CONC
419888.66	3773260.71	1.47020	419888.66	3773285.71	1.38436
419888.66	3773310.71	1.29865	419888.66	3773335.71	1.21490
419888.66	3773360.71	1.13394	419888.66	3773385.71	1.05640
419888.66	3773410.71	0.98298	419888.66	3773435.71	0.91389
419888.66	3773460.71	0.84934	419888.66	3773485.71	0.78927
419913.66	3773185.71	1.66899	419913.66	3773210.71	1.59882
419913.66	3773235.71	1.52354	419913.66	3773260.71	1.44554
419913.66	3773285.71	1.36595	419913.66	3773310.71	1.28559
419913.66	3773335.71	1.20605	419913.66	3773360.71	1.12863
419913.66	3773385.71	1.05422	419913.66	3773410.71	0.98322
419913.66	3773435.71	0.91601	419913.66	3773460.71	0.85282
419913.66	3773485.71	0.79372	419938.66	3773160.71	1.67670
419938.66	3773185.71	1.62323	419938.66	3773210.71	1.56186
419938.66	3773235.71	1.49404	419938.66	3773260.71	1.42158
419938.66	3773285.71	1.34709	419938.66	3773310.71	1.27149
419938.66	3773335.71	1.19637	419938.66	3773360.71	1.12271
419938.66	3773385.71	1.05125	419938.66	3773410.71	0.98261
419938.66	3773435.71	0.91733	419938.66	3773460.71	0.85550
419938.66	3773485.71	0.79750	419963.66	3773160.71	1.62507
419963.66	3773185.71	1.57752	419963.66	3773210.71	1.52191
419963.66	3773235.71	1.45972	419963.66	3773260.71	1.39270
419963.66	3773285.71	1.32456	419963.66		

```
3773310.71        1.25431
         419963.66    3773335.71        1.18379                        419963.66
3773360.71        1.11419
         419963.66    3773385.71        1.04623                        419963.66
3773410.71        0.98052
         419963.66    3773435.71        0.91771                        419963.66
3773460.71        0.85760
         419963.66    3773485.71        0.80065                        419988.66
3773160.71        1.57080
         419988.66    3773185.71        1.52936                        419988.66
3773210.71        1.48113
         419988.66    3773235.71        1.42674                        419988.66
3773260.71        1.36670
         419988.66    3773285.71        1.30444                        419988.66
3773310.71        1.23883
         419988.66    3773335.71        1.17226                        419988.66
3773360.71        1.10608
         419988.66    3773385.71        1.04113                        419988.66
3773410.71        0.97793
         419988.66    3773435.71        0.91715                        419988.66
3773460.71        0.85894
         419988.66    3773485.71        0.80350                        420013.66
3773160.71        1.52307
         420013.66    3773185.71        1.48684                        420013.66
3773210.71        1.44360
         420013.66    3773235.71        1.39477                        420013.66
3773260.71        1.34169
         420013.66    3773285.71        1.28279                        420013.66
3773310.71        1.22145
         420013.66    3773335.71        1.15904                        420013.66
3773360.71        1.09655
         420013.66    3773385.71        1.03473                        420013.66
3773410.71        0.97436
         420013.66    3773435.71        0.91589                        420013.66
3773460.71        0.85946
         420013.66    3773485.71        0.80552                        420038.66
3773160.71        1.47806
```



```
                             *** THE PERIOD ( 43824 HRS) AVERAGE CONCENTRATION
VALUES FOR SOURCE GROUP: OFFROAD  ***
                                 INCLUDING SOURCE(S):     L0000001    , L0000002
, L0000003    , L0000004    , L0000005    ,
                L0000006    , L0000007    , L0000008    , L0000009    , L0000010
```

, L0000011   , L0000012   , L0000013   ,
                L0000014   , L0000015   , L0000016   , L0000017   , L0000018
, L0000019   , L0000020   , L0000021   ,
                L0000022   , L0000023   , L0000024   , L0000025   , L0000026
, L0000027   , L0000028   , . . .   ,

                                                *** DISCRETE CARTESIAN RECEPTOR POINTS
***

                                          ** CONC OF PM_10   IN MICROGRAMS/M**3
                  **

       X-COORD (M)   Y-COORD (M)   CONC   X-COORD (M)
Y-COORD (M)   CONC
 -
- -
         420038.66   3773185.71   1.44745   420038.66
3773210.71   1.40958
         420038.66   3773235.71   1.36510   420038.66
3773260.71   1.31528
         420038.66   3773285.71   1.26198   420038.66
3773310.71   1.20524
         420038.66   3773335.71   1.14692   420038.66
3773360.71   1.08788
         420038.66   3773385.71   1.02882   420038.66
3773410.71   0.97070
         420038.66   3773435.71   0.91409   420038.66
3773460.71   0.85927
         420038.66   3773485.71   0.80682   420063.66
3773160.71   1.42887
         420063.66   3773185.71   1.40302   420063.66
3773210.71   1.37009
         420063.66   3773235.71   1.33095   420063.66
3773260.71   1.28640
         420063.66   3773285.71   1.23763   420063.66
3773310.71   1.18549
         420063.66   3773335.71   1.13134   420063.66
3773360.71   1.07604
         420063.66   3773385.71   1.02036   420063.66
3773410.71   0.96510
         420063.66   3773435.71   0.91092   420063.66
3773460.71   0.85820
         420063.66   3773485.71   0.80742   420088.66
3773160.71   1.38431
         420088.66   3773185.71   1.36283   420088.66
3773210.71   1.33450
         420088.66   3773235.71   1.29969   420088.66
3773260.71   1.25921
         420088.66   3773285.71   1.21484   420088.66
3773310.71   1.16679

```
         420088.66    3773335.71        1.11631                       420088.66
3773360.71        1.06438
         420088.66    3773385.71        1.01181                       420088.66
3773410.71        0.95907
         420088.66    3773435.71        0.90718                       420088.66
3773460.71        0.85648
         420088.66    3773485.71        0.80737                       420113.66
3773160.71        1.34069
         420113.66    3773185.71        1.32295                       420113.66
3773210.71        1.29897
         420113.66    3773235.71        1.26906                       420113.66
3773260.71        1.23310
         420113.66    3773285.71        1.19187                       420113.66
3773310.71        1.14800
         420113.66    3773335.71        1.10108                       420113.66
3773360.71        1.05246
         420113.66    3773385.71        1.00305                       420113.66
3773410.71        0.95294
         420113.66    3773435.71        0.90313                       420113.66
3773460.71        0.85429
         420113.66    3773485.71        0.80671                       420138.66
3773160.71        1.29820
         420138.66    3773185.71        1.28413                       420138.66
3773210.71        1.26368
         420138.66    3773235.71        1.23732                       420138.66
3773260.71        1.20528
         420138.66    3773285.71        1.16821                       420138.66
3773310.71        1.12789
         420138.66    3773335.71        1.08463                       420138.66
3773360.71        1.03932
         420138.66    3773385.71        0.99277                       420138.66
3773410.71        0.94542
         420138.66    3773435.71        0.89808                       420138.66
3773460.71        0.85127
         420138.66    3773485.71        0.80538                       420163.66
3773160.71        1.25789
         420163.66    3773185.71        1.24697                       420163.66
3773210.71        1.22893
         420163.66    3773235.71        1.20483                       420163.66
3773260.71        1.17620
         420163.66    3773285.71        1.14317                       420163.66
3773310.71        1.10632
         420163.66    3773335.71        1.06668                       420163.66
3773360.71        1.02474
         420163.66    3773385.71        0.98109                       420163.66
3773410.71        0.93666
 *** AERMOD - VERSION 24142  ***   *** C:\Users\apoll\OneDrive -
Dudek\Desktop\HARP2\HARP\Covina BESS\Covin ***        04/25/25
 *** AERMET - VERSION  22112 ***   ***
                       ***       06:23:25
```

*** MODELOPTs: RegDFAULT CONC ELEV URBAN ADJ_U*

*** THE PERIOD (43824 HRS) AVERAGE CONCENTRATION VALUES FOR SOURCE GROUP: OFFROAD ***

INCLUDING SOURCE(S): L0000001 , L0000002 , L0000003 , L0000004 , L0000005 , L0000006 , L0000007 , L0000008 , L0000009 , L0000010 , L0000011 , L0000012 , L0000013 , L0000014 , L0000015 , L0000016 , L0000017 , L0000018 , L0000019 , L0000020 , L0000021 , L0000022 , L0000023 , L0000024 , L0000025 , L0000026 , L0000027 , L0000028 , . . . ,

*** DISCRETE CARTESIAN RECEPTOR POINTS ***

** CONC OF PM_10 IN MICROGRAMS/M**3 **

X-COORD (M)	Y-COORD (M)	CONC	X-COORD (M)	Y-COORD (M)	CONC
420163.66	3773435.71	0.89197	420163.66	3773460.71	0.84742
420163.66	3773485.71	0.80336	420188.66	3773160.71	1.21871
420188.66	3773185.71	1.21074	420188.66	3773210.71	1.19563
420188.66	3773235.71	1.17461	420188.66	3773260.71	1.14964
420188.66	3773285.71	1.11982	420188.66	3773310.71	1.08639
420188.66	3773335.71	1.04977	420188.66	3773360.71	1.01067
420188.66	3773385.71	0.96982	420188.66	3773410.71	0.92796
420188.66	3773435.71	0.88549	420188.66	3773460.71	0.84299
420188.66	3773485.71	0.80074	420213.66	3773160.71	1.18051
420213.66	3773185.71	1.17527	420213.66	3773210.71	1.16379
420213.66	3773235.71	1.14643	420213.66	3773260.71	1.12417
420213.66	3773285.71	1.09736	420213.66	3773460.71	0.83837
420213.66	3773485.71	0.79768	420238.66		

3773160.71 1.14402
420238.66 3773185.71 1.14088 420238.66
3773210.71 1.13211
420238.66 3773235.71 1.11774 420238.66
3773260.71 1.09834
420238.66 3773285.71 1.07431 420238.66
3773460.71 0.83295
420238.66 3773485.71 0.79395 420263.66
3773160.71 1.10901
420263.66 3773185.71 1.10773 420263.66
3773210.71 1.10109
420263.66 3773235.71 1.08927 420263.66
3773260.71 1.07264
420263.66 3773285.71 1.05130 420263.66
3773310.71 1.02659
420263.66 3773460.71 0.82684 420263.66
3773485.71 0.78962
420288.66 3773160.71 1.07561 420288.66
3773185.71 1.07577
420288.66 3773210.71 1.07108 420288.66
3773235.71 1.06171
420288.66 3773260.71 1.04767 420288.66
3773285.71 1.02870
420288.66 3773310.71 1.00678 420288.66
3773460.71 0.82023
420288.66 3773485.71 0.78478 418946.67
3772138.26 0.81732
418946.67 3772163.26 0.88709 418946.67
3772188.26 0.96656
418946.67 3772213.26 1.05755 418946.67
3772238.26 1.16233
418946.67 3772263.26 1.28374 418946.67
3772288.26 1.42517
418946.67 3772313.26 1.59079 418946.67
3772338.26 1.78671
418946.67 3772363.26 2.02012 418946.67
3772388.26 2.30059
418946.67 3772413.26 2.64083 418946.67
3772438.26 3.05786
418946.67 3772463.26 3.57479 418946.67
3772488.26 4.22329
418946.67 3772513.26 5.04746 418946.67
3772538.26 6.10949
418971.67 3772113.26 0.74806 418971.67
3772138.26 0.80857
418971.67 3772163.26 0.87738 418971.67
3772188.26 0.95567
418971.67 3772213.26 1.04555 418971.67
3772238.26 1.14896
418971.67 3772263.26 1.26883 418971.67

 *** MODELOPTs: RegDFAULT CONC ELEV URBAN ADJ_U*

                               *** THE PERIOD (43824 HRS) AVERAGE CONCENTRATION
VALUES FOR SOURCE GROUP: OFFROAD ***
                                   INCLUDING SOURCE(S):   L0000001   , L0000002
, L0000003   , L0000004   , L0000005   ,
                  L0000006   , L0000007   , L0000008   , L0000009   , L0000010
, L0000011   , L0000012   , L0000013   ,
                  L0000014   , L0000015   , L0000016   , L0000017   , L0000018
, L0000019   , L0000020   , L0000021   ,
                  L0000022   , L0000023   , L0000024   , L0000025   , L0000026
, L0000027   , L0000028   , . . .   ,

                                              *** DISCRETE CARTESIAN RECEPTOR POINTS
***

                                   ** CONC OF PM_10   IN MICROGRAMS/M**3
                  **

       X-COORD (M)   Y-COORD (M)   CONC   X-COORD (M)
Y-COORD (M)   CONC
 -
- -
         418971.67   3772413.26   2.61660   418971.67
3772438.26   3.03510
         418971.67   3772463.26   3.55736   418971.67
3772488.26   4.21870
         418971.67   3772513.26   5.06965   418971.67
3772538.26   6.18531
         418971.67   3772563.26   7.67938   418996.67
3772113.26   0.73895
         418996.67   3772138.26   0.79828   418996.67
3772163.26   0.86573
         418996.67   3772188.26   0.94243   418996.67
3772213.26   1.03044
         418996.67   3772238.26   1.13176   418996.67
3772263.26   1.24946
         418996.67   3772288.26   1.38667   418996.67
3772313.26   1.54724

418996.67 3772338.26 1.73790 418996.67
3772363.26 1.96567
418996.67 3772388.26 2.24062 418996.67
3772413.26 2.57638
418996.67 3772438.26 2.99189 418996.67
3772463.26 3.51372
418996.67 3772488.26 4.18016 418996.67
3772513.26 5.04831
418996.67 3772538.26 6.20629 418996.67
3772563.26 7.78732
419021.67 3772113.26 0.72861 419021.67
3772138.26 0.78653
419021.67 3772163.26 0.85230 419021.67
3772188.26 0.92707
419021.67 3772213.26 1.01271 419021.67
3772238.26 1.11138
419021.67 3772263.26 1.22633 419021.67
3772288.26 1.36025
419021.67 3772313.26 1.51665 419021.67
3772338.26 1.70235
419021.67 3772363.26 1.92435 419021.67
3772388.26 2.19260
419021.67 3772413.26 2.52082 419021.67
3772438.26 2.92824
419021.67 3772463.26 3.44226 419021.67
3772488.26 4.10285
419021.67 3772513.26 4.97155 419021.67
3772538.26 6.14305
419021.67 3772563.26 7.77016 419046.67
3772113.26 0.71718
419046.67 3772138.26 0.77354 419046.67
3772163.26 0.83740
419046.67 3772188.26 0.90999 419046.67
3772213.26 0.99314
419046.67 3772238.26 1.08881 419046.67
3772263.26 1.20021
419046.67 3772288.26 1.32986 419046.67
3772313.26 1.48121
419046.67 3772338.26 1.66058 419046.67
3772363.26 1.87500
419046.67 3772388.26 2.13414 419046.67
3772413.26 2.45134
419046.67 3772438.26 2.84545 419046.67
3772463.26 3.34375
419046.67 3772488.26 3.98604 419046.67
3772513.26 4.83010
419046.67 3772538.26 5.96706 419046.67
3772563.26 7.58422
419071.67 3772113.26 0.70474 419071.67
3772138.26 0.75947

```
         419071.67    3772163.26        0.82130                      419071.67
3772188.26        0.89153
         419071.67    3772213.26        0.97183                      419071.67
3772238.26        1.06406
         419071.67    3772263.26        1.17110                      419071.67
3772288.26        1.29575
         419071.67    3772313.26        1.44128                      419071.67
3772338.26        1.61340
         419071.67    3772363.26        1.81886                      419071.67
3772388.26        2.06676
         419071.67    3772413.26        2.36977                      419071.67
3772438.26        2.74590
         419071.67    3772463.26        3.22107                      419071.67
3772488.26        3.83311
 *** AERMOD - VERSION 24142  ***   *** C:\Users\apoll\OneDrive -
Dudek\Desktop\HARP2\HARP\Covina BESS\Covin ***        04/25/25
 *** AERMET - VERSION  22112 ***   ***
                       ***        06:23:25

                                  PAGE 184
 *** MODELOPTs:    RegDFAULT  CONC  ELEV  URBAN  ADJ_U*

                               *** THE PERIOD ( 43824 HRS) AVERAGE CONCENTRATION
VALUES FOR SOURCE GROUP: OFFROAD  ***
                                  INCLUDING SOURCE(S):     L0000001    , L0000002
, L0000003    , L0000004    , L0000005    ,
                  L0000006    , L0000007    , L0000008    , L0000009    , L0000010
, L0000011    , L0000012    , L0000013    ,
                  L0000014    , L0000015    , L0000016    , L0000017    , L0000018
, L0000019    , L0000020    , L0000021    ,
                  L0000022    , L0000023    , L0000024    , L0000025    , L0000026
, L0000027    , L0000028    ,  . . .      ,

                                     *** DISCRETE CARTESIAN RECEPTOR POINTS
***

                                  ** CONC OF PM_10    IN MICROGRAMS/M**3
                  **

       X-COORD (M)   Y-COORD (M)        CONC                      X-COORD (M)
Y-COORD (M)        CONC
 - - - - - - - - - - - - - - - - - - - - - - - - - - - - - - - - - - - - - - - - -
- - - - - - - - - - - - - - - - - - - - - - - - - -
         419071.67    3772513.26        4.62372                      419071.67
3772538.26        5.69826
         419071.67    3772563.26        7.24174                      419096.67
3772113.26        0.69156
         419096.67    3772138.26        0.74447                      419096.67
3772163.26        0.80410
         419096.67    3772188.26        0.87181                      419096.67
```

3772213.26 0.94903
419096.67 3772238.26 1.03759 419096.67
3772263.26 1.13982
419096.67 3772288.26 1.25861 419096.67
3772313.26 1.39762
419096.67 3772338.26 1.56092 419096.67
3772363.26 1.75705
419096.67 3772388.26 1.99218 419096.67
3772413.26 2.27853
419096.67 3772438.26 2.63288 419096.67
3772463.26 3.07880
419096.67 3772488.26 3.65044 419096.67
3772513.26 4.38504
419096.67 3772538.26 5.37846 419096.67
3772563.26 6.78096
419121.67 3772113.26 0.67763 419121.67
3772138.26 0.72851
419121.67 3772163.26 0.78583 419121.67
3772188.26 0.85084
419121.67 3772213.26 0.92489 419121.67
3772238.26 1.00961
419121.67 3772263.26 1.10717 419121.67
3772288.26 1.22023
419121.67 3772313.26 1.35209 419121.67
3772338.26 1.50572
419121.67 3772363.26 1.69101 419121.67
3772388.26 1.91208
419121.67 3772413.26 2.18005 419121.67
3772438.26 2.50992
419121.67 3772463.26 2.92220 419121.67
3772488.26 3.44601
419121.67 3772513.26 4.11566 419121.67
3772538.26 5.00893
419121.67 3772563.26 6.23849 419146.67
3772113.26 0.66295
419146.67 3772138.26 0.71177 419146.67
3772163.26 0.76673
419146.67 3772188.26 0.82889 419146.67
3772213.26 0.89957
419146.67 3772238.26 0.98022 419146.67
3772263.26 1.07284
419146.67 3772288.26 1.17988 419146.67
3772313.26 1.30437
419146.67 3772338.26 1.45019 419146.67
3772363.26 1.62255
419146.67 3772388.26 1.82790 419146.67
3772413.26 2.07608
419146.67 3772438.26 2.38050 419146.67
3772463.26 2.75722
419146.67 3772488.26 3.23105 419146.67

3772513.26   3.82576
         419146.67   3772538.26   4.61058   419146.67
3772563.26   5.67019
         419171.67   3772113.26   0.64796   419171.67
3772138.26   0.69471
         419171.67   3772163.26   0.74717   419171.67
3772188.26   0.80642
         419171.67   3772213.26   0.87361   419171.67
3772238.26   0.95008
         419171.67   3772263.26   1.03765   419171.67
3772288.26   1.13850
         419171.67   3772313.26   1.25534   419171.67
3772338.26   1.39174
         419171.67   3772363.26   1.55218   419171.67
3772388.26   1.74263
         419171.67   3772413.26   1.97092   419171.67
3772438.26   2.24794
         419171.67   3772463.26   2.58892   419171.67
3772488.26   3.01250
         419171.67   3772513.26   3.53521   419171.67
3772538.26   4.21616
         419171.67   3772563.26   5.10891   419196.67
3772113.26   0.63264

 *** MODELOPTs: RegDFAULT CONC ELEV URBAN ADJ_U*

                              *** THE PERIOD (43824 HRS) AVERAGE CONCENTRATION
VALUES FOR SOURCE GROUP: OFFROAD ***
                                 INCLUDING SOURCE(S):   L0000001   , L0000002
, L0000003   , L0000004   , L0000005   ,
                 L0000006   , L0000007   , L0000008   , L0000009   , L0000010
, L0000011   , L0000012   , L0000013   ,
                 L0000014   , L0000015   , L0000016   , L0000017   , L0000018
, L0000019   , L0000020   , L0000021   ,
                 L0000022   , L0000023   , L0000024   , L0000025   , L0000026
, L0000027   , L0000028   , . . .   ,

                                                *** DISCRETE CARTESIAN RECEPTOR POINTS
***

                                 ** CONC OF PM_10   IN MICROGRAMS/M**3
                 **

       X-COORD (M)   Y-COORD (M)   CONC   X-COORD (M)
Y-COORD (M)   CONC

- - - -

```
         419246.67    3772338.26        1.21558                      419246.67
3772363.26        1.34116
         419246.67    3772388.26        1.48688                      419246.67
3772413.26        1.65435
         419246.67    3772438.26        1.85403                      419246.67
3772463.26        2.09644
         419246.67    3772488.26        2.38631                      419246.67
3772513.26        2.71865
         419246.67    3772538.26        3.09427                      419246.67
3772563.26        3.58734
         419246.67    3772588.26        4.34353                      419271.67
3772113.26        0.58533
         419271.67    3772138.26        0.62371                      419271.67
3772163.26        0.66635
         419271.67    3772188.26        0.71394                      419271.67
3772213.26        0.76713
         419271.67    3772238.26        0.82695                      419271.67
3772263.26        0.89451
         419271.67    3772288.26        0.97118                      419271.67
3772313.26        1.05858
         419271.67    3772338.26        1.15873                      419271.67
3772363.26        1.27388
         419271.67    3772388.26        1.40710                      419271.67
3772413.26        1.56024
         419271.67    3772438.26        1.73763                      419271.67
3772463.26        1.94850
         419271.67    3772488.26        2.19961                      419271.67
3772513.26        2.46426
         419271.67    3772538.26        2.78048                      419271.67
3772563.26        3.25780
         419271.67    3772588.26        3.90557                      419296.67
3772113.26        0.56942
 *** AERMOD - VERSION 24142  ***   *** C:\Users\apoll\OneDrive -
Dudek\Desktop\HARP2\HARP\Covina BESS\Covin ***        04/25/25
 *** AERMET - VERSION  22112 ***   ***
                      ***        06:23:25

                                 PAGE 186
 *** MODELOPTs:    RegDFAULT  CONC  ELEV  URBAN  ADJ_U*

                               *** THE PERIOD ( 43824 HRS) AVERAGE CONCENTRATION
VALUES FOR SOURCE GROUP: OFFROAD  ***
                                 INCLUDING SOURCE(S):     L0000001    , L0000002
, L0000003    , L0000004    , L0000005    ,
                  L0000006    , L0000007    , L0000008    , L0000009    , L0000010
, L0000011    , L0000012    , L0000013    ,
                  L0000014    , L0000015    , L0000016    , L0000017    , L0000018
, L0000019    , L0000020    , L0000021    ,
                  L0000022    , L0000023    , L0000024    , L0000025    , L0000026
, L0000027    , L0000028    ,  . . .      ,
```

*** DISCRETE CARTESIAN RECEPTOR POINTS ***

** CONC OF PM_10 IN MICROGRAMS/M**3 **

X-COORD (M)	Y-COORD (M)	CONC	X-COORD (M)	Y-COORD (M)	CONC
419296.67	3772138.26	0.60573	419296.67	3772163.26	0.64599
419296.67	3772188.26	0.69077	419296.67	3772213.26	0.74076
419296.67	3772238.26	0.79672	419296.67	3772263.26	0.85973
419296.67	3772288.26	0.93092	419296.67	3772313.26	1.01167
419296.67	3772338.26	1.10379	419296.67	3772363.26	1.20914
419296.67	3772388.26	1.33030	419296.67	3772413.26	1.46673
419296.67	3772438.26	1.62563	419296.67	3772463.26	1.80673
419296.67	3772488.26	2.02424	419296.67	3772513.26	2.29392
419296.67	3772538.26	2.59927	419296.67	3772563.26	2.95475
419296.67	3772588.26	3.54307	419321.67	3772113.26	0.55353
419321.67	3772138.26	0.58785	419321.67	3772163.26	0.62582
419321.67	3772188.26	0.66791	419321.67	3772213.26	0.71477
419321.67	3772238.26	0.76708	419321.67	3772263.26	0.82579
419321.67	3772288.26	0.89184	419321.67	3772313.26	0.96636
419321.67	3772338.26	1.05097	419321.67	3772363.26	1.14744
419321.67	3772388.26	1.25709	419321.67	3772413.26	1.37794
419321.67	3772438.26	1.51735	419321.67	3772463.26	1.67383
419321.67	3772488.26	1.86440	419321.67	3772513.26	2.09896
419321.67	3772538.26	2.39561	419321.67	3772563.26	2.76971
419321.67	3772588.26	3.20947	419346.67		

3772263.26   0.79287
         419346.67   3772288.26   0.85397   419346.67
3772313.26   0.92278
         419346.67   3772338.26   1.00055   419346.67
3772363.26   1.08900
         419346.67   3772388.26   1.18887   419346.67
3772413.26   1.29727
         419346.67   3772438.26   1.42060   419346.67
3772463.26   1.55632
         419346.67   3772488.26   1.70697   419346.67
3772513.26   1.91787
         419346.67   3772538.26   2.17389   419346.67
3772563.26   2.49042
         419346.67   3772588.26   2.91849   419371.67
3772288.26   0.81793
         419371.67   3772313.26   0.88142   419371.67
3772338.26   0.95293
         419371.67   3772363.26   1.03394   419371.67
3772388.26   1.12575
         419371.67   3772413.26   1.22470   419371.67
3772438.26   1.33053
         419371.67   3772463.26   1.45876   419371.67
3772488.26   1.61189
         419371.67   3772513.26   1.78603   419371.67
3772538.26   2.00140
         419371.67   3772563.26   2.26802   419371.67
3772588.26   2.59918
         419396.67   3772288.26   0.78338   419396.67
3772313.26   0.84208
         419396.67   3772338.26   0.90795   419396.67
3772363.26   0.98229
         419396.67   3772388.26   1.06627   419396.67
3772413.26   1.15687
         419396.67   3772438.26   1.25441   419396.67
3772463.26   1.36319
         419396.67   3772488.26   1.48813   419396.67
3772513.26   1.64817
         419396.67   3772538.26   1.84695   419396.67
3772563.26   2.09351
         419396.67   3772588.26   2.39092   419421.67
3772288.26   0.75054

VALUES FOR SOURCE GROUP: OFFROAD ***
                                  INCLUDING SOURCE(S):   L0000001   , L0000002
, L0000003   , L0000004   , L0000005   ,
                 L0000006   , L0000007   , L0000008   , L0000009   , L0000010
, L0000011   , L0000012   , L0000013   ,
                 L0000014   , L0000015   , L0000016   , L0000017   , L0000018
, L0000019   , L0000020   , L0000021   ,
                 L0000022   , L0000023   , L0000024   , L0000025   , L0000026
, L0000027   , L0000028   , . . .   ,

                                      *** DISCRETE CARTESIAN RECEPTOR POINTS
***

                                    ** CONC OF PM_10   IN MICROGRAMS/M**3
                  **

       X-COORD (M)   Y-COORD (M)   CONC   X-COORD (M)
Y-COORD (M)   CONC
 - - -

```
         419471.67    3772413.26        0.98201                    419471.67
3772438.26        1.05765
         419471.67    3772463.26        1.14564                    419471.67
3772488.26        1.22716
         419471.67    3772513.26        1.33577                    419471.67
3772538.26        1.45796
         419471.67    3772563.26        1.62611                    419471.67
3772588.26        1.83772
         419496.67    3772288.26        0.66212                    419496.67
3772313.26        0.70553
         419496.67    3772338.26        0.75382                    419496.67
3772363.26        0.80768
         419496.67    3772388.26        0.86679                    419496.67
3772413.26        0.93319
         419496.67    3772438.26        1.00725                    419496.67
3772463.26        1.08388
         419496.67    3772488.26        1.16152                    419496.67
3772513.26        1.26745
         419496.67    3772538.26        1.38555                    419496.67
3772563.26        1.52924
         419496.67    3772588.26        1.71024                    419496.67
3772613.26        1.93800
         419521.67    3772288.26        0.63591                    419521.67
3772313.26        0.67637
         419521.67    3772338.26        0.72127                    419521.67
3772363.26        0.77099
         419521.67    3772388.26        0.82558                    419521.67
3772413.26        0.88703
         419521.67    3772438.26        0.95474                    419521.67
3772463.26        1.02638
         419521.67    3772488.26        1.09411                    419521.67
3772513.26        1.18499
         419521.67    3772538.26        1.27611                    419521.67
3772563.26        1.41295
         419521.67    3772588.26        1.58638                    419521.67
3772613.26        1.79746
         419546.67    3772113.26        0.42521                    419546.67
3772138.26        0.44554
         419546.67    3772163.26        0.46756                    419546.67
3772188.26        0.49146
         419546.67    3772213.26        0.51747                    419546.67
3772238.26        0.54588
         419546.67    3772263.26        0.57701                    419546.67
3772288.26        0.61123
         419546.67    3772313.26        0.64894                    419546.67
3772338.26        0.69069
         419546.67    3772363.26        0.73643                    419546.67
3772388.26        0.78700
         419546.67    3772413.26        0.84323                    419546.67
3772438.26        0.90329
```

*** MODELOPTs: RegDFAULT CONC ELEV URBAN ADJ_U*

*** THE PERIOD (43824 HRS) AVERAGE CONCENTRATION VALUES FOR SOURCE GROUP: OFFROAD ***
INCLUDING SOURCE(S): L0000001 , L0000002 , L0000003 , L0000004 , L0000005 , L0000006 , L0000007 , L0000008 , L0000009 , L0000010 , L0000011 , L0000012 , L0000013 , L0000014 , L0000015 , L0000016 , L0000017 , L0000018 , L0000019 , L0000020 , L0000021 , L0000022 , L0000023 , L0000024 , L0000025 , L0000026 , L0000027 , L0000028 , . . . ,

*** DISCRETE CARTESIAN RECEPTOR POINTS ***

** CONC OF PM_10 IN MICROGRAMS/M**3 **

X-COORD (M)	Y-COORD (M)	CONC	X-COORD (M)	Y-COORD (M)	CONC
419546.67	3772463.26	0.97138	419546.67	3772488.26	1.03509
419546.67	3772513.26	1.10282	419546.67	3772538.26	1.19516
419546.67	3772563.26	1.31944	419546.67	3772588.26	1.47525
419546.67	3772613.26	1.66481	419546.67	3772638.26	1.88302
419571.67	3772113.26	0.41306	419571.67	3772138.26	0.43227
419571.67	3772163.26	0.45305	419571.67	3772188.26	0.47558
419571.67	3772213.26	0.50005	419571.67	3772238.26	0.52676
419571.67	3772263.26	0.55596	419571.67	3772288.26	0.58797
419571.67	3772313.26	0.62294	419571.67	3772338.26	0.66132
419571.67	3772363.26	0.70370	419571.67	3772388.26	0.75023
419571.67	3772413.26	0.79978	419571.67		

3772438.26 0.85671
419571.67 3772463.26 0.92190 419571.67
3772488.26 0.98239
419571.67 3772513.26 1.04228 419571.67
3772538.26 1.12753
419571.67 3772563.26 1.24035 419571.67
3772588.26 1.38259
419571.67 3772613.26 1.54993 419571.67
3772638.26 1.74662
419596.67 3772113.26 0.40135 419596.67
3772138.26 0.41954
419596.67 3772163.26 0.43918 419596.67
3772188.26 0.46044
419596.67 3772213.26 0.48351 419596.67
3772238.26 0.50864
419596.67 3772263.26 0.53609 419596.67
3772288.26 0.56620
419596.67 3772313.26 0.59934 419596.67
3772338.26 0.63580
419596.67 3772363.26 0.67528 419596.67
3772388.26 0.71912
419596.67 3772413.26 0.76678 419596.67
3772438.26 0.81820
419596.67 3772463.26 0.87216 419596.67
3772488.26 0.93308
419596.67 3772513.26 0.98659 419596.67
3772538.26 1.06798
419596.67 3772563.26 1.17072 419596.67
3772588.26 1.29532
419596.67 3772613.26 1.44606 419596.67
3772638.26 1.62545
419621.67 3772113.26 0.39015 419621.67
3772138.26 0.40736
419621.67 3772163.26 0.42593 419621.67
3772188.26 0.44604
419621.67 3772213.26 0.46782 419621.67
3772238.26 0.49151
419621.67 3772263.26 0.51735 419621.67
3772288.26 0.54560
419621.67 3772313.26 0.57650 419621.67
3772338.26 0.61042
419621.67 3772363.26 0.64716 419621.67
3772388.26 0.68837
419621.67 3772413.26 0.73186 419621.67
3772438.26 0.77844
419621.67 3772463.26 0.82678 419621.67
3772488.26 0.88598
419621.67 3772513.26 0.93401 419621.67
3772538.26 1.01307
419621.67 3772563.26 1.10679 419621.67

3772588.26   1.21598
         419621.67   3772613.26   1.35184   419621.67
3772638.26   1.51599
         419646.67   3772113.26   0.37937   419646.67
3772138.26   0.39571
         419646.67   3772163.26   0.41332   419646.67
3772188.26   0.43227
         419646.67   3772213.26   0.45231   419646.67
3772238.26   0.47433

 *** MODELOPTs: RegDFAULT CONC ELEV URBAN ADJ_U*

                               *** THE PERIOD (43824 HRS) AVERAGE CONCENTRATION
VALUES FOR SOURCE GROUP: OFFROAD ***
                                 INCLUDING SOURCE(S):   L0000001   , L0000002
, L0000003   , L0000004   , L0000005   ,
                  L0000006   , L0000007   , L0000008   , L0000009   , L0000010
, L0000011   , L0000012   , L0000013   ,
                  L0000014   , L0000015   , L0000016   , L0000017   , L0000018
, L0000019   , L0000020   , L0000021   ,
                  L0000022   , L0000023   , L0000024   , L0000025   , L0000026
, L0000027   , L0000028   , . . .   ,

                                          *** DISCRETE CARTESIAN RECEPTOR POINTS
***

                                 ** CONC OF PM_10   IN MICROGRAMS/M**3
                  **

       X-COORD (M)   Y-COORD (M)   CONC   X-COORD (M)
Y-COORD (M)   CONC
 -
- -
         419646.67   3772263.26   0.49853   419646.67
3772288.26   0.52488
         419646.67   3772313.26   0.55360   419646.67
3772338.26   0.58530
         419646.67   3772363.26   0.61715   419646.67
3772388.26   0.65321
         419646.67   3772413.26   0.68744   419646.67
3772438.26   0.73261
         419646.67   3772463.26   0.78741   419646.67
3772488.26   0.83870
         419646.67   3772513.26   0.88776   419646.67
3772538.26   0.96229

```
         419646.67    3772563.26        1.04808                    419646.67
3772588.26        1.14457
         419646.67    3772613.26        1.26884                    419646.67
3772638.26        1.41711
         419671.67    3772113.26        0.36873                    419671.67
3772138.26        0.38456
         419671.67    3772163.26        0.40127                    419671.67
3772188.26        0.41874
         419671.67    3772213.26        0.43801                    419671.67
3772238.26        0.45905
         419671.67    3772263.26        0.48192                    419671.67
3772288.26        0.50682
         419671.67    3772313.26        0.53396                    419671.67
3772338.26        0.56348
         419671.67    3772363.26        0.59386                    419671.67
3772388.26        0.62788
         419671.67    3772413.26        0.65896                    419671.67
3772438.26        0.70092
         419671.67    3772463.26        0.75092                    419671.67
3772488.26        0.79454
         419671.67    3772513.26        0.84530                    419671.67
3772538.26        0.91496
         419671.67    3772563.26        0.99437                    419671.67
3772588.26        1.08298
         419671.67    3772613.26        1.19474                    419671.67
3772638.26        1.33144
         419696.67    3772113.26        0.35864                    419696.67
3772138.26        0.37371
         419696.67    3772163.26        0.38971                    419696.67
3772188.26        0.40651
         419696.67    3772213.26        0.42478                    419696.67
3772238.26        0.44464
         419696.67    3772263.26        0.46625                    419696.67
3772288.26        0.48983
         419696.67    3772313.26        0.51552                    419696.67
3772338.26        0.54309
         419696.67    3772363.26        0.57201                    419696.67
3772388.26        0.60394
         419696.67    3772413.26        0.63266                    419696.67
3772438.26        0.67183
         419696.67    3772463.26        0.71742                    419696.67
3772488.26        0.75418
         419696.67    3772513.26        0.80667                    419696.67
3772538.26        0.87166
         419696.67    3772563.26        0.94547                    419696.67
3772588.26        1.02800
         419696.67    3772613.26        1.12744                    419696.67
3772638.26        1.25370
         419721.67    3772113.26        0.34901                    419721.67
3772138.26        0.36324
```

3772113.26 0.33990
419746.67 3772138.26 0.35327 419746.67
3772163.26 0.36755
419746.67 3772188.26 0.38286 419746.67
3772213.26 0.39913
419746.67 3772238.26 0.41712 419746.67
3772263.26 0.43654
419746.67 3772288.26 0.45759 419746.67
3772313.26 0.48031
419746.67 3772338.26 0.50410 419746.67
3772363.26 0.52900
419746.67 3772388.26 0.55168 419746.67
3772413.26 0.58282
419746.67 3772438.26 0.61614 419746.67
3772463.26 0.65104
419746.67 3772488.26 0.68885 419746.67
3772513.26 0.73768
419746.67 3772538.26 0.79440 419746.67
3772563.26 0.85841
419746.67 3772588.26 0.92960 419746.67
3772613.26 1.01114
419746.67 3772638.26 1.10749 419746.67
3772663.26 1.22176
419746.67 3772688.26 1.35352 419771.67
3772113.26 0.33116
419771.67 3772138.26 0.34387 419771.67
3772163.26 0.35749
419771.67 3772188.26 0.37219 419771.67
3772213.26 0.38788
419771.67 3772238.26 0.40498 419771.67
3772263.26 0.42347
419771.67 3772288.26 0.44350 419771.67
3772313.26 0.46510
419771.67 3772338.26 0.48779 419771.67
3772363.26 0.51176
419771.67 3772388.26 0.53271 419771.67
3772413.26 0.56189
419771.67 3772438.26 0.59338 419771.67
3772463.26 0.62282
419771.67 3772488.26 0.66099 419771.67
3772513.26 0.70684
419771.67 3772538.26 0.75980 419771.67
3772563.26 0.81914
419771.67 3772588.26 0.88483 419771.67
3772613.26 0.96025
419771.67 3772638.26 1.04839 419771.67
3772663.26 1.15070
419771.67 3772688.26 1.27134 419796.67
3772113.26 0.32287
419796.67 3772138.26 0.33489 419796.67

3772163.26   0.34786
         419796.67   3772188.26   0.36199   419796.67
3772213.26   0.37680
         419796.67   3772238.26   0.39298   419796.67
3772263.26   0.41045
         419796.67   3772288.26   0.42935   419796.67
3772313.26   0.44963
         419796.67   3772338.26   0.47074   419796.67
3772363.26   0.48887
         419796.67   3772388.26   0.51322   419796.67
3772413.26   0.54120
         419796.67   3772438.26   0.56727   419796.67
3772463.26   0.59759
         419796.67   3772488.26   0.63507   419796.67
3772513.26   0.67868
         419796.67   3772538.26   0.72840   419796.67
3772563.26   0.78342
         419796.67   3772588.26   0.84417   419796.67
3772613.26   0.91395
         419796.67   3772638.26   0.99533   419796.67
3772663.26   1.08849
         419796.67   3772688.26   1.19658   419821.67
3772113.26   0.31487
         419821.67   3772138.26   0.32627   419821.67
3772163.26   0.33861
         419821.67   3772188.26   0.35224   419821.67
3772213.26   0.36597

 *** MODELOPTs: RegDFAULT CONC ELEV URBAN ADJ_U*

                              *** THE PERIOD (43824 HRS) AVERAGE CONCENTRATION
VALUES FOR SOURCE GROUP: OFFROAD ***
                                 INCLUDING SOURCE(S):   L0000001   , L0000002
, L0000003   , L0000004   , L0000005   ,
                 L0000006   , L0000007   , L0000008   , L0000009   , L0000010
, L0000011   , L0000012   , L0000013   ,
                 L0000014   , L0000015   , L0000016   , L0000017   , L0000018
, L0000019   , L0000020   , L0000021   ,
                 L0000022   , L0000023   , L0000024   , L0000025   , L0000026
, L0000027   , L0000028   , . . .   ,

                                     *** DISCRETE CARTESIAN RECEPTOR POINTS
***

                                    ** CONC OF PM_10   IN MICROGRAMS/M**3

**

X-COORD (M)	Y-COORD (M)	CONC	X-COORD (M)	Y-COORD (M)	CONC
419821.67	3772238.26	0.38039	419821.67	3772263.26	0.39642
419821.67	3772288.26	0.41400	419821.67	3772313.26	0.43219
419821.67	3772338.26	0.44696	419821.67	3772363.26	0.46905
419821.67	3772388.26	0.49421	419821.67	3772413.26	0.51878
419821.67	3772438.26	0.54178	419821.67	3772463.26	0.57436
419821.67	3772488.26	0.61098	419821.67	3772513.26	0.65234
419821.67	3772538.26	0.69901	419821.67	3772563.26	0.75022
419821.67	3772588.26	0.80638	419821.67	3772613.26	0.87100
419821.67	3772638.26	0.94621	419821.67	3772663.26	1.03090
419821.67	3772688.26	1.12826	419846.67	3772113.26	0.30689
419846.67	3772138.26	0.31803	419846.67	3772163.26	0.32981
419846.67	3772188.26	0.34284	419846.67	3772213.26	0.35573
419846.67	3772238.26	0.36964	419846.67	3772263.26	0.38493
419846.67	3772288.26	0.40123	419846.67	3772313.26	0.41436
419846.67	3772338.26	0.43279	419846.67	3772363.26	0.45401
419846.67	3772388.26	0.47787	419846.67	3772413.26	0.49997
419846.67	3772438.26	0.52209	419846.67	3772463.26	0.55367
419846.67	3772488.26	0.58859	419846.67	3772513.26	0.62748
419846.67	3772538.26	0.67130	419846.67	3772563.26	0.71915
419846.67	3772588.26	0.77130	419846.67	3772613.26	0.83133
419846.67	3772638.26	0.90098	419846.67	3772663.26	0.97877
419846.67	3772688.26	1.06693	419871.67	3772113.26	0.29942

```
         419871.67    3772138.26        0.31007                        419871.67
3772163.26        0.32121
         419871.67    3772188.26        0.33382                        419871.67
3772213.26        0.34649
         419871.67    3772238.26        0.35995                        419871.67
3772263.26        0.37453
         419871.67    3772288.26        0.38983                        419871.67
3772313.26        0.40217
         419871.67    3772338.26        0.42041                        419871.67
3772363.26        0.44066
         419871.67    3772388.26        0.46315                        419871.67
3772413.26        0.48344
         419871.67    3772438.26        0.50388                        419871.67
3772463.26        0.53422
         419871.67    3772488.26        0.56761                        419871.67
3772513.26        0.60427
         419871.67    3772538.26        0.64538                        419871.67
3772563.26        0.69042
         419871.67    3772588.26        0.73953                        419871.67
3772613.26        0.79493
         419871.67    3772638.26        0.85913                        419871.67
3772663.26        0.93102
         419871.67    3772688.26        1.01184                        419896.67
3772113.26        0.29215
         419896.67    3772138.26        0.30233                        419896.67
3772163.26        0.31300
         419896.67    3772188.26        0.32489                        419896.67
3772213.26        0.33694
         419896.67    3772238.26        0.35013                        419896.67
3772263.26        0.36391
         419896.67    3772288.26        0.37463                        419896.67
3772313.26        0.38979
         419896.67    3772338.26        0.40794                        419896.67
3772363.26        0.42716
         419896.67    3772388.26        0.44779                        419896.67
3772413.26        0.46514
 *** AERMOD - VERSION 24142  ***   *** C:\Users\apoll\OneDrive -
Dudek\Desktop\HARP2\HARP\Covina BESS\Covin ***        04/25/25
 *** AERMET - VERSION  22112 ***   ***
                      ***        06:23:25

                                   PAGE 192
 *** MODELOPTs:    RegDFAULT  CONC  ELEV  URBAN  ADJ_U*

                                *** THE PERIOD ( 43824 HRS) AVERAGE CONCENTRATION
VALUES FOR SOURCE GROUP: OFFROAD  ***
                                   INCLUDING SOURCE(S):     L0000001    , L0000002
, L0000003    , L0000004    , L0000005    ,
                 L0000006    , L0000007    , L0000008    , L0000009    , L0000010
, L0000011    , L0000012    , L0000013    ,
```

L0000014 , L0000015 , L0000016 , L0000017 , L0000018
, L0000019 , L0000020 , L0000021 ,
L0000022 , L0000023 , L0000024 , L0000025 , L0000026
, L0000027 , L0000028 , . . . ,

*** DISCRETE CARTESIAN RECEPTOR POINTS
***

** CONC OF PM_10 IN MICROGRAMS/M**3
**

X-COORD (M)	Y-COORD (M)	CONC	X-COORD (M)	Y-COORD (M)	CONC
419896.67	3772438.26	0.48712	419896.67	3772463.26	0.51597
419896.67	3772488.26	0.54783	419896.67	3772513.26	0.58261
419896.67	3772538.26	0.62144	419896.67	3772563.26	0.66391
419896.67	3772588.26	0.71005	419896.67	3772613.26	0.76107
419896.67	3772638.26	0.82051	419896.67	3772663.26	0.88681
419896.67	3772688.26	0.96160	419921.67	3772113.26	0.28441
419921.67	3772138.26	0.29447	419921.67	3772163.26	0.30503
419921.67	3772188.26	0.31617	419921.67	3772213.26	0.32761
419921.67	3772238.26	0.34017	419921.67	3772263.26	0.34793
419921.67	3772288.26	0.36195	419921.67	3772313.26	0.37780
419921.67	3772338.26	0.39492	419921.67	3772363.26	0.41132
419921.67	3772388.26	0.42865	419921.67	3772413.26	0.44689
419921.67	3772438.26	0.47124	419921.67	3772463.26	0.49867
419921.67	3772488.26	0.52855	419921.67	3772513.26	0.56239
419921.67	3772538.26	0.59897	419921.67	3772563.26	0.63908
419921.67	3772588.26	0.68285	419921.67	3772613.26	0.72944
419921.67	3772638.26	0.78504	419921.67	3772663.26	0.84587
419921.67	3772688.26	0.91587	419946.67		

```
3772113.26        0.27378
         419946.67    3772138.26        0.28720                      419946.67
3772163.26        0.29768
         419946.67    3772188.26        0.30831                      419946.67
3772213.26        0.31862
         419946.67    3772238.26        0.32870                      419946.67
3772263.26        0.33866
         419946.67    3772288.26        0.35230                      419946.67
3772313.26        0.36770
         419946.67    3772338.26        0.38391                      419946.67
3772363.26        0.40007
         419946.67    3772388.26        0.41711                      419946.67
3772413.26        0.43359
         419946.67    3772438.26        0.45637                      419946.67
3772463.26        0.48283
         419946.67    3772488.26        0.51159                      419946.67
3772513.26        0.54426
         419946.67    3772538.26        0.57884                      419946.67
3772563.26        0.61632
         419946.67    3772588.26        0.65724                      419946.67
3772613.26        0.70055
         419946.67    3772638.26        0.75186                      419946.67
3772663.26        0.80765
         419946.67    3772688.26        0.87484                      419946.67
3772713.26        0.95060
         419971.67    3772113.26        0.27098                      419971.67
3772138.26        0.28128
         419971.67    3772163.26        0.29108                      419971.67
3772188.26        0.30115
         419971.67    3772213.26        0.30783                      419971.67
3772238.26        0.31813
         419971.67    3772263.26        0.32989                      419971.67
3772288.26        0.34312
         419971.67    3772313.26        0.35788                      419971.67
3772338.26        0.37300
         419971.67    3772363.26        0.38869                      419971.67
3772388.26        0.40549
         419971.67    3772413.26        0.42138                      419971.67
3772438.26        0.44285
         419971.67    3772463.26        0.46761                      419971.67
3772488.26        0.49527
         419971.67    3772513.26        0.52595                      419971.67
3772538.26        0.55899
         419971.67    3772563.26        0.59403                      419971.67
3772588.26        0.63169
 *** AERMOD - VERSION 24142  ***   *** C:\Users\apoll\OneDrive -
Dudek\Desktop\HARP2\HARP\Covina BESS\Covin ***        04/25/25
 *** AERMET - VERSION  22112 ***   ***
                      ***       06:23:25
```

*** MODELOPTs: RegDFAULT CONC ELEV URBAN ADJ_U*

*** THE PERIOD (43824 HRS) AVERAGE CONCENTRATION VALUES FOR SOURCE GROUP: OFFROAD ***

INCLUDING SOURCE(S): L0000001 , L0000002 , L0000003 , L0000004 , L0000005 , L0000006 , L0000007 , L0000008 , L0000009 , L0000010 , L0000011 , L0000012 , L0000013 , L0000014 , L0000015 , L0000016 , L0000017 , L0000018 , L0000019 , L0000020 , L0000021 , L0000022 , L0000023 , L0000024 , L0000025 , L0000026 , L0000027 , L0000028 , . . . ,

*** DISCRETE CARTESIAN RECEPTOR POINTS ***

** CONC OF PM_10 IN MICROGRAMS/M**3 **

X-COORD (M)	Y-COORD (M)	CONC	X-COORD (M)	Y-COORD (M)	CONC
419971.67	3772613.26	0.67362	419971.67	3772638.26	0.72050
419971.67	3772663.26	0.77241	419971.67	3772688.26	0.83706
419971.67	3772713.26	0.90849	419996.67	3772113.26	0.26135
419996.67	3772138.26	0.27461	419996.67	3772163.26	0.28435
419996.67	3772188.26	0.29384	419996.67	3772213.26	0.29911
419996.67	3772238.26	0.31017	419996.67	3772263.26	0.32135
419996.67	3772288.26	0.33264	419996.67	3772313.26	0.34454
419996.67	3772338.26	0.35737	419996.67	3772363.26	0.37196
419996.67	3772388.26	0.39027	419996.67	3772413.26	0.40924
419996.67	3772438.26	0.43005	419996.67	3772463.26	0.45291
419996.67	3772488.26	0.47838	419996.67	3772513.26	0.50735
419996.67	3772538.26	0.53874	419996.67	3772563.26	0.57223
419996.67	3772588.26	0.60800	419996.67	3772613.26	0.64732

```
         419996.67    3772638.26        0.69121                    419996.67
3772663.26        0.74010
         419996.67    3772688.26        0.80019                    419996.67
3772713.26        0.86696
         420021.67    3772113.26        0.25455                    420021.67
3772138.26        0.26404
         420021.67    3772163.26        0.27526                    420021.67
3772188.26        0.28463
         420021.67    3772213.26        0.29228                    420021.67
3772238.26        0.30302
         420021.67    3772263.26        0.31364                    420021.67
3772288.26        0.32389
         420021.67    3772313.26        0.33581                    420021.67
3772338.26        0.34796
         420021.67    3772363.26        0.36142                    420021.67
3772388.26        0.37904
         420021.67    3772413.26        0.39762                    420021.67
3772438.26        0.41761
         420021.67    3772463.26        0.43963                    420021.67
3772488.26        0.46380
         420021.67    3772513.26        0.49146                    420021.67
3772538.26        0.52121
         420021.67    3772563.26        0.55321                    420021.67
3772588.26        0.58742
         420021.67    3772613.26        0.62379                    420021.67
3772638.26        0.66500
         420021.67    3772663.26        0.71106                    420021.67
3772688.26        0.76413
         420021.67    3772713.26        0.82513                    420046.67
3772113.26        0.24884
         420046.67    3772138.26        0.25784                    420046.67
3772163.26        0.26775
         420046.67    3772188.26        0.27713                    420046.67
3772213.26        0.28590
         420046.67    3772238.26        0.29613                    420046.67
3772463.26        0.42698
         420046.67    3772488.26        0.45031                    420046.67
3772513.26        0.47665
         420046.67    3772538.26        0.50507                    420046.67
3772563.26        0.53536
         420046.67    3772588.26        0.56766                    420046.67
3772613.26        0.60269
         420046.67    3772638.26        0.64128                    420046.67
3772663.26        0.68432
         420046.67    3772688.26        0.73138                    420046.67
3772713.26        0.78574
         420071.67    3772113.26        0.24352                    420071.67
3772138.26        0.25217
         420071.67    3772163.26        0.26117                    420071.67
3772188.26        0.27024
```

*** MODELOPTs: RegDFAULT CONC ELEV URBAN ADJ_U*

*** THE PERIOD (43824 HRS) AVERAGE CONCENTRATION VALUES FOR SOURCE GROUP: OFFROAD ***
INCLUDING SOURCE(S): L0000001 , L0000002 , L0000003 , L0000004 , L0000005 ,
L0000006 , L0000007 , L0000008 , L0000009 , L0000010 , L0000011 , L0000012 , L0000013 ,
L0000014 , L0000015 , L0000016 , L0000017 , L0000018 , L0000019 , L0000020 , L0000021 ,
L0000022 , L0000023 , L0000024 , L0000025 , L0000026 , L0000027 , L0000028 , . . . ,

*** DISCRETE CARTESIAN RECEPTOR POINTS ***

** CONC OF PM_10 IN MICROGRAMS/M**3 **

X-COORD (M)	Y-COORD (M)	CONC	X-COORD (M)	Y-COORD (M)	CONC
420071.67	3772213.26	0.27939	420071.67	3772238.26	0.28930
420071.67	3772463.26	0.41458	420071.67	3772488.26	0.43634
420071.67	3772513.26	0.46138	420071.67	3772538.26	0.48856
420071.67	3772563.26	0.51740	420071.67	3772588.26	0.54818
420071.67	3772613.26	0.58168	420071.67	3772638.26	0.61805
420071.67	3772663.26	0.65843	420071.67	3772688.26	0.70257
420071.67	3772713.26	0.75177	420096.67	3772113.26	0.23806
420096.67	3772138.26	0.24688	420096.67	3772163.26	0.25548
420096.67	3772188.26	0.26424	420096.67	3772213.26	0.27306
420096.67	3772238.26	0.28265	420096.67	3772463.26	0.40294
420096.67	3772488.26	0.42376	420096.67		

3772513.26 0.44764
420096.67 3772538.26 0.47332 420096.67
3772563.26 0.50072
420096.67 3772588.26 0.53028 420096.67
3772613.26 0.56260
420096.67 3772638.26 0.59641 420096.67
3772663.26 0.63420
420096.67 3772688.26 0.67568 420096.67
3772713.26 0.72193
420096.67 3772738.26 0.77434 420121.67
3772113.26 0.23198
420121.67 3772138.26 0.24187 420121.67
3772163.26 0.25016
420121.67 3772188.26 0.25860 420121.67
3772213.26 0.26711
420121.67 3772238.26 0.27630 420121.67
3772463.26 0.39199
420121.67 3772488.26 0.41243 420121.67
3772513.26 0.43509
420121.67 3772538.26 0.45954 420121.67
3772563.26 0.48566
420121.67 3772588.26 0.51377 420121.67
3772613.26 0.54421
420121.67 3772638.26 0.57661 420121.67
3772663.26 0.61216
420121.67 3772688.26 0.65098 420121.67
3772713.26 0.69412
420121.67 3772738.26 0.74275 420146.67
3772113.26 0.22452
420146.67 3772138.26 0.23643 420146.67
3772163.26 0.24498
420146.67 3772188.26 0.25313 420146.67
3772213.26 0.26141
420146.67 3772238.26 0.26919 420146.67
3772463.26 0.38148
420146.67 3772488.26 0.40121 420146.67
3772513.26 0.42288
420146.67 3772538.26 0.44628 420146.67
3772563.26 0.47125
420146.67 3772588.26 0.49791 420146.67
3772613.26 0.52646
420146.67 3772638.26 0.55767 420146.67
3772663.26 0.59137
420146.67 3772688.26 0.62771 420146.67
3772713.26 0.66735
420146.67 3772738.26 0.71170 420171.67
3772113.26 0.21778
420171.67 3772138.26 0.22941 420171.67
3772163.26 0.23904
420171.67 3772188.26 0.24690 420171.67

```
3772213.26        0.25449
         420171.67    3772238.26        0.26179                       420171.67
3772463.26        0.37148
         420171.67    3772488.26        0.39030                       420171.67
3772513.26        0.41108
         420171.67    3772538.26        0.43344                       420171.67
3772563.26        0.45737
         420171.67    3772588.26        0.48290                       420171.67
3772613.26        0.51009
         420171.67    3772638.26        0.53953                       420171.67
3772663.26        0.57142
         420171.67    3772688.26        0.60572                       420171.67
3772713.26        0.64304
 *** AERMOD - VERSION 24142  ***   *** C:\Users\apoll\OneDrive -
Dudek\Desktop\HARP2\HARP\Covina BESS\Covin ***        04/25/25
 *** AERMET - VERSION  22112 ***   ***
                      ***        06:23:25

                                 PAGE 195
 *** MODELOPTs:    RegDFAULT  CONC  ELEV  URBAN  ADJ_U*

                              *** THE PERIOD ( 43824 HRS) AVERAGE CONCENTRATION
VALUES FOR SOURCE GROUP: OFFROAD  ***
                                 INCLUDING SOURCE(S):     L0000001    , L0000002
, L0000003    , L0000004    , L0000005    ,
                  L0000006    , L0000007    , L0000008    , L0000009    , L0000010
, L0000011    , L0000012    , L0000013    ,
                  L0000014    , L0000015    , L0000016    , L0000017    , L0000018
, L0000019    , L0000020    , L0000021    ,
                  L0000022    , L0000023    , L0000024    , L0000025    , L0000026
, L0000027    , L0000028    ,  . . .      ,

                                          *** DISCRETE CARTESIAN RECEPTOR POINTS
***

                                      ** CONC OF PM_10    IN MICROGRAMS/M**3
                  **

       X-COORD (M)   Y-COORD (M)        CONC                        X-COORD (M)
Y-COORD (M)        CONC
 - - - - - - - - - - - - - - - - - - - - - - - - - - - - - - - - - - - - - - - - - -
- - - - - - - - - - - - - - - - - - - - - - - - - - - - - -
         420171.67    3772738.26        0.68472                       420196.67
3772113.26        0.21335
         420196.67    3772138.26        0.22090                       420196.67
3772163.26        0.22918
         420196.67    3772188.26        0.23643                       420196.67
3772213.26        0.24422
         420196.67    3772238.26        0.25224                       420196.67
3772463.26        0.36201
```

```
        420196.67    3772488.26        0.38003                    420196.67
3772513.26        0.39993
        420196.67    3772538.26        0.42146                    420196.67
3772563.26        0.44445
        420196.67    3772588.26        0.46894                    420196.67
3772613.26        0.49506
        420196.67    3772638.26        0.52254                    420196.67
3772663.26        0.55269
        420196.67    3772688.26        0.58520                    420196.67
3772713.26        0.62055
        420196.67    3772738.26        0.66011                    420221.67
3772113.26        0.20911
        420221.67    3772138.26        0.21571                    420221.67
3772163.26        0.22259
        420221.67    3772188.26        0.22989                    420221.67
3772213.26        0.23760
        420221.67    3772238.26        0.24594                    420221.67
3772463.26        0.35303
        420221.67    3772488.26        0.37050                    420221.67
3772513.26        0.38962
        420221.67    3772538.26        0.41026                    420221.67
3772563.26        0.43227
        420221.67    3772588.26        0.45565                    420221.67
3772613.26        0.48046
        420221.67    3772638.26        0.50697                    420221.67
3772663.26        0.53552
        420221.67    3772688.26        0.56644                    420221.67
3772713.26        0.60029
        420221.67    3772738.26        0.63826                    420246.67
3772113.26        0.20508
        420246.67    3772138.26        0.21130                    420246.67
3772163.26        0.21793
        420246.67    3772188.26        0.22506                    420246.67
3772213.26        0.23254
        420246.67    3772238.26        0.24061                    420246.67
3772463.26        0.34432
        420246.67    3772488.26        0.36084                    420246.67
3772513.26        0.37922
        420246.67    3772538.26        0.39893                    420246.67
3772563.26        0.41994
        420246.67    3772588.26        0.44229                    420246.67
3772613.26        0.46601
        420246.67    3772638.26        0.49152                    420246.67
3772663.26        0.51899
        420246.67    3772688.26        0.54863                    420246.67
3772713.26        0.58150
        420246.67    3772738.26        0.61848                    420271.67
3772113.26        0.20113
        420271.67    3772138.26        0.20743                    420271.67
3772163.26        0.21395
```

```
         420271.67    3772188.26        0.22083                      420271.67
3772213.26        0.22816
         420271.67    3772238.26        0.23584                      420271.67
3772463.26        0.33608
         420271.67    3772488.26        0.35186                      420271.67
3772513.26        0.36940
         420271.67    3772538.26        0.38825                      420271.67
3772563.26        0.40839
         420271.67    3772588.26        0.43003                      420271.67
3772613.26        0.45328
         420271.67    3772638.26        0.47750                      420271.67
3772663.26        0.50386
         420271.67    3772688.26        0.53213                      420271.67
3772713.26        0.56343
         420271.67    3772738.26        0.59830                      420296.67
3772738.26        0.57864
         418286.29    3772092.84        0.44917                      418311.29
3772092.84        0.46554
         418311.29    3772117.84        0.48342                      418311.29
3772142.84        0.50212
         418311.29    3772167.84        0.52169                      418311.29
3772192.84        0.54205
 *** AERMOD - VERSION 24142  ***   *** C:\Users\apoll\OneDrive -
Dudek\Desktop\HARP2\HARP\Covina BESS\Covin ***        04/25/25
 *** AERMET - VERSION  22112 ***   ***
                      ***        06:23:25

                                  PAGE 196
 *** MODELOPTs:    RegDFAULT  CONC  ELEV  URBAN  ADJ_U*

                               *** THE PERIOD ( 43824 HRS) AVERAGE CONCENTRATION
VALUES FOR SOURCE GROUP: OFFROAD  ***
                                  INCLUDING SOURCE(S):     L0000001    , L0000002
, L0000003    , L0000004    , L0000005    ,
                  L0000006    , L0000007    , L0000008    , L0000009    , L0000010
, L0000011    , L0000012    , L0000013    ,
                  L0000014    , L0000015    , L0000016    , L0000017    , L0000018
, L0000019    , L0000020    , L0000021    ,
                  L0000022    , L0000023    , L0000024    , L0000025    , L0000026
, L0000027    , L0000028    ,  . . .      ,

                                                *** DISCRETE CARTESIAN RECEPTOR POINTS
***

                                       ** CONC OF PM_10    IN MICROGRAMS/M**3
                  **

       X-COORD (M)   Y-COORD (M)        CONC                         X-COORD (M)
Y-COORD (M)        CONC
 - - - - - - - - - - - - - - - - - - - - - - - - - - - - - - - - - - - - - - - - -
```

- -

	418311.29	3772217.84	0.56336	418311.29	3772242.84	0.58553
	418311.29	3772267.84	0.60861	418311.29	3772292.84	0.63257
	418311.29	3772317.84	0.65716	418311.29	3772342.84	0.68272
	418311.29	3772367.84	0.70905	418311.29	3772392.84	0.73612
	418311.29	3772417.84	0.76392	418311.29	3772442.84	0.79239
	418336.29	3772092.84	0.48231	418336.29	3772117.84	0.50184
	418336.29	3772142.84	0.52238	418336.29	3772167.84	0.54392
	418336.29	3772192.84	0.56652	418336.29	3772217.84	0.59023
	418336.29	3772242.84	0.61503	418336.29	3772267.84	0.64100
	418336.29	3772292.84	0.66812	418336.29	3772317.84	0.69605
	418336.29	3772342.84	0.72519	418336.29	3772367.84	0.75538
	418336.29	3772392.84	0.78657	418336.29	3772417.84	0.81875
	418336.29	3772442.84	0.85188	418361.29	3772092.84	0.49940
	418361.29	3772117.84	0.52073	418361.29	3772142.84	0.54325
	418361.29	3772167.84	0.56700	418361.29	3772192.84	0.59195
	418361.29	3772217.84	0.61835	418361.29	3772242.84	0.64610
	418361.29	3772267.84	0.67528	418361.29	3772292.84	0.70591
	418361.29	3772317.84	0.73773	418361.29	3772342.84	0.77119
	418361.29	3772367.84	0.80592	418361.29	3772392.84	0.84196
	418361.29	3772417.84	0.87934	418361.29	3772442.84	0.91808
	418386.29	3772092.84	0.51672	418386.29	3772117.84	0.53997
	418386.29	3772142.84	0.56462	418386.29	3772167.84	0.59073
	418386.29	3772192.84	0.61836	418386.29	3772217.84	0.64768
	418386.29	3772242.84	0.67868	418386.29	3772267.84	0.71148
	418386.29	3772292.84	0.74609	418386.29		

```
3772317.84        0.78229
         418386.29    3772342.84        0.82063                        418386.29
3772367.84        0.86077
         418386.29    3772392.84        0.90263                        418386.29
3772417.84        0.94622
         418386.29    3772442.84        0.99173                        418386.29
3772467.84        1.03851
         418411.29    3772092.84        0.53415                        418411.29
3772117.84        0.55940
         418411.29    3772142.84        0.58632                        418411.29
3772167.84        0.61498
         418411.29    3772192.84        0.64546                        418411.29
3772217.84        0.67801
         418411.29    3772242.84        0.71261                        418411.29
3772267.84        0.74938
         418411.29    3772292.84        0.78843                        418411.29
3772317.84        0.82967
         418411.29    3772342.84        0.87357                        418411.29
3772367.84        0.91998
         418411.29    3772392.84        0.96871                        418411.29
3772417.84        1.01979
         418411.29    3772442.84        1.07347                        418411.29
3772467.84        1.12897
         418436.29    3772092.84        0.55158                        418436.29
3772117.84        0.57895
         418436.29    3772142.84        0.60825                        418436.29
3772167.84        0.63963
         418436.29    3772192.84        0.67313                        418436.29
3772217.84        0.70913
         418436.29    3772242.84        0.74765                        418436.29
3772267.84        0.78885
 *** AERMOD - VERSION 24142  ***   *** C:\Users\apoll\OneDrive -
Dudek\Desktop\HARP2\HARP\Covina BESS\Covin ***        04/25/25
 *** AERMET - VERSION  22112 ***   ***
                      ***        06:23:25

                                  PAGE 197
 *** MODELOPTs:    RegDFAULT  CONC  ELEV  URBAN  ADJ_U*

                               *** THE PERIOD ( 43824 HRS) AVERAGE CONCENTRATION
VALUES FOR SOURCE GROUP: OFFROAD  ***
                                  INCLUDING SOURCE(S):     L0000001    , L0000002
, L0000003    , L0000004    , L0000005    ,
                  L0000006    , L0000007    , L0000008    , L0000009    , L0000010
, L0000011    , L0000012    , L0000013    ,
                  L0000014    , L0000015    , L0000016    , L0000017    , L0000018
, L0000019    , L0000020    , L0000021    ,
                  L0000022    , L0000023    , L0000024    , L0000025    , L0000026
, L0000027    , L0000028    ,  . . .      ,
```

*** DISCRETE CARTESIAN RECEPTOR POINTS ***

** CONC OF PM_10 IN MICROGRAMS/M**3 **

X-COORD (M)	Y-COORD (M)	CONC	X-COORD (M)	Y-COORD (M)	CONC
418436.29	3772292.84	0.83289	418436.29	3772317.84	0.87982
418436.29	3772342.84	0.93011	418436.29	3772367.84	0.98368
418436.29	3772392.84	1.04040	418436.29	3772417.84	1.10036
418436.29	3772442.84	1.16390	418436.29	3772467.84	1.23022
418461.29	3772092.84	0.56884	418461.29	3772117.84	0.59839
418461.29	3772142.84	0.63020	418461.29	3772167.84	0.66442
418461.29	3772192.84	0.70119	418461.29	3772217.84	0.74087
418461.29	3772242.84	0.78362	418461.29	3772267.84	0.82968
418461.29	3772292.84	0.87929	418461.29	3772317.84	0.93255
418461.29	3772342.84	0.99005	418461.29	3772367.84	1.05183
418461.29	3772392.84	1.11778	418461.29	3772417.84	1.18815
418461.29	3772442.84	1.26352	418461.29	3772467.84	1.34310
418486.29	3772092.84	0.58595	418486.29	3772117.84	0.61771
418486.29	3772142.84	0.65201	418486.29	3772167.84	0.68914
418486.29	3772192.84	0.72940	418486.29	3772217.84	0.77301
418486.29	3772242.84	0.82028	418486.29	3772267.84	0.87159
418486.29	3772292.84	0.92725	418486.29	3772317.84	0.98752
418486.29	3772342.84	1.05306	418486.29	3772367.84	1.12416
418486.29	3772392.84	1.20081	418486.29	3772417.84	1.28350
418486.29	3772442.84	1.37314	418486.29	3772467.84	1.46873

```
         418511.29    3772092.84        0.60259                      418511.29
3772117.84        0.63664
         418511.29    3772142.84        0.67356                      418511.29
3772167.84        0.71368
         418511.29    3772192.84        0.75755                      418511.29
3772217.84        0.80527
         418511.29    3772242.84        0.85736                      418511.29
3772267.84        0.91423
         418511.29    3772292.84        0.97637                      418511.29
3772317.84        1.04427
         418511.29    3772342.84        1.11875                      418511.29
3772367.84        1.20030
         418511.29    3772392.84        1.28916                      418511.29
3772417.84        1.38622
         418511.29    3772442.84        1.49279                      418511.29
3772467.84        1.60798
         418511.29    3772492.84        1.73264                      418536.29
3772092.84        0.61865
         418536.29    3772117.84        0.65500                      418536.29
3772142.84        0.69458
         418536.29    3772167.84        0.73777                      418536.29
3772192.84        0.78527
         418536.29    3772217.84        0.83720                      418536.29
3772242.84        0.89427
         418536.29    3772267.84        0.95701                      418536.29
3772292.84        1.02607
         418536.29    3772317.84        1.10220                      418536.29
3772342.84        1.18646
         418536.29    3772367.84        1.27956                      418536.29
3772392.84        1.38217
         418536.29    3772417.84        1.49566                      418536.29
3772442.84        1.62181
         418536.29    3772467.84        1.76053                      418536.29
3772492.84        1.91276
         418561.29    3772092.84        0.63405                      418561.29
3772117.84        0.67267
         418561.29    3772142.84        0.71487                      418561.29
3772167.84        0.76113
         418561.29    3772192.84        0.81217                      418561.29
3772217.84        0.86836
 *** AERMOD - VERSION 24142  ***   *** C:\Users\apoll\OneDrive -
Dudek\Desktop\HARP2\HARP\Covina BESS\Covin ***        04/25/25
 *** AERMET - VERSION  22112 ***   ***
                      ***        06:23:25

                                  PAGE 198
 *** MODELOPTs:    RegDFAULT  CONC  ELEV  URBAN  ADJ_U*

                                *** THE PERIOD ( 43824 HRS) AVERAGE CONCENTRATION
VALUES FOR SOURCE GROUP: OFFROAD  ***
```

INCLUDING SOURCE(S): L0000001 , L0000002 , L0000003 , L0000004 , L0000005 , L0000006 , L0000007 , L0000008 , L0000009 , L0000010 , L0000011 , L0000012 , L0000013 , L0000014 , L0000015 , L0000016 , L0000017 , L0000018 , L0000019 , L0000020 , L0000021 , L0000022 , L0000023 , L0000024 , L0000025 , L0000026 , L0000027 , L0000028 , . . . ,

*** DISCRETE CARTESIAN RECEPTOR POINTS ***

** CONC OF PM_10 IN MICROGRAMS/M**3 **

X-COORD (M)	Y-COORD (M)	CONC	X-COORD (M)	Y-COORD (M)	CONC
418561.29	3772242.84	0.93049	418561.29	3772267.84	0.99935
418561.29	3772292.84	1.07574	418561.29	3772317.84	1.16052
418561.29	3772342.84	1.25523	418561.29	3772367.84	1.36088
418561.29	3772392.84	1.47875	418561.29	3772417.84	1.61082
418561.29	3772442.84	1.75960	418561.29	3772467.84	1.92597
418561.29	3772492.84	2.11195	418586.29	3772092.84	0.64860
418586.29	3772117.84	0.68945	418586.29	3772142.84	0.73427
418586.29	3772167.84	0.78368	418586.29	3772192.84	0.83825
418586.29	3772217.84	0.89867	418586.29	3772242.84	0.96589
418586.29	3772267.84	1.04088	418586.29	3772292.84	1.12468
418586.29	3772317.84	1.21841	418586.29	3772342.84	1.32403
418586.29	3772367.84	1.44305	418586.29	3772392.84	1.57741
418586.29	3772417.84	1.73002	418586.29	3772442.84	1.90452
418586.29	3772467.84	2.10296	418586.29	3772492.84	2.32924
418611.29	3772092.84	0.66210	418611.29	3772117.84	0.70513
418611.29	3772142.84	0.75253	418611.29		

```
3772167.84        0.80497
         418611.29    3772192.84        0.86320                      418611.29
3772217.84        0.92772
         418611.29    3772242.84        1.00008                      418611.29
3772267.84        1.08113
         418611.29    3772292.84        1.17215                      418611.29
3772317.84        1.27496
         418611.29    3772342.84        1.39166                      418611.29
3772367.84        1.52456
         418611.29    3772392.84        1.67635                      418611.29
3772417.84        1.85096
         418611.29    3772442.84        2.05337                      418611.29
3772467.84        2.28778
         418611.29    3772492.84        2.56077                      418636.29
3772092.84        0.67446
         418636.29    3772117.84        0.71956                      418636.29
3772142.84        0.76942
         418636.29    3772167.84        0.82474                      418636.29
3772192.84        0.88645
         418636.29    3772217.84        0.95505                      418636.29
3772242.84        1.03237
         418636.29    3772267.84        1.11934                      418636.29
3772292.84        1.21753
         418636.29    3772317.84        1.32929                      418636.29
3772342.84        1.45701
         418636.29    3772367.84        1.60386                      418636.29
3772392.84        1.77345
         418636.29    3772417.84        1.97080                      418636.29
3772442.84        2.20241
         418636.29    3772467.84        2.47571                      418636.29
3772492.84        2.80104
         418661.29    3772092.84        0.68570                      418661.29
3772117.84        0.73269
         418661.29    3772142.84        0.78485                      418661.29
3772167.84        0.84295
         418661.29    3772192.84        0.90782                      418661.29
3772217.84        0.98048
         418661.29    3772242.84        1.06242                      418661.29
3772267.84        1.15506
         418661.29    3772292.84        1.26032                      418661.29
3772317.84        1.38071
         418661.29    3772342.84        1.51913                      418661.29
3772367.84        1.67953
         418661.29    3772392.84        1.86648                      418661.29
3772417.84        2.08642
         418661.29    3772442.84        2.34783                      418661.29
3772467.84        2.66135
         418661.29    3772492.84        3.04216                      418985.82
3773591.44        0.50784
 *** AERMOD - VERSION 24142  ***   *** C:\Users\apoll\OneDrive -
```

 *** MODELOPTs: RegDFAULT CONC ELEV URBAN ADJ_U*

                             *** THE PERIOD (43824 HRS) AVERAGE CONCENTRATION
VALUES FOR SOURCE GROUP: OFFROAD ***
                                 INCLUDING SOURCE(S):   L0000001   , L0000002
, L0000003   , L0000004   , L0000005   ,
                  L0000006   , L0000007   , L0000008   , L0000009   , L0000010
, L0000011   , L0000012   , L0000013   ,
                  L0000014   , L0000015   , L0000016   , L0000017   , L0000018
, L0000019   , L0000020   , L0000021   ,
                  L0000022   , L0000023   , L0000024   , L0000025   , L0000026
, L0000027   , L0000028   , . . .   ,

                                                *** DISCRETE CARTESIAN RECEPTOR POINTS
***

                                          ** CONC OF PM_10   IN MICROGRAMS/M**3
                  **

       X-COORD (M)   Y-COORD (M)   CONC   X-COORD (M)
Y-COORD (M)   CONC
 -
- -
         418599.42   3770947.00   0.13416   417384.50
3773247.59   0.17421
         420097.99   3774008.95   0.25097   417541.50
3772122.21   0.17996
         417013.60   3772133.37   0.12014   417575.88
3772263.40   0.19725
         420228.86   3773728.94   0.46707   420522.56
3773306.25   0.82862
         419908.37   3771897.79   0.21464   420109.30
3772377.30   0.33758
         419286.12   3771755.67   0.29040   417001.17
3771519.26   0.10153
         418671.75   3772791.75   17.52557   418654.92
3772793.74   13.25326
         418671.60   3772832.67   14.01932

*** MODELOPTs: RegDFAULT CONC ELEV URBAN ADJ_U*

*** THE PERIOD (43824 HRS) AVERAGE CONCENTRATION VALUES FOR SOURCE GROUP: GEN ***
INCLUDING SOURCE(S): STCK1 ,

*** DISCRETE CARTESIAN RECEPTOR POINTS ***

** CONC OF PM_10 IN MICROGRAMS/M**3 **

X-COORD (M)	Y-COORD (M)	CONC	X-COORD (M)	Y-COORD (M)	CONC
417907.87	3772773.94	0.32572	417932.87	3772798.94	0.34173
417932.87	3772823.94	0.34082	417932.87	3772848.94	0.33968
417932.87	3772873.94	0.33800	417932.87	3772898.94	0.33585
417932.87	3772923.94	0.33336	417932.87	3772948.94	0.33051
417932.87	3772973.94	0.32728	417932.87	3772998.94	0.32364
417932.87	3773023.94	0.31972	417932.87	3773048.94	0.31561
417932.87	3773073.94	0.31122	417932.87	3773098.94	0.30645
417957.87	3772798.94	0.35954	417957.87	3772823.94	0.35836
417957.87	3772848.94	0.35703	417957.87	3772873.94	0.35509
417957.87	3772898.94	0.35273	417957.87	3772923.94	0.34990
417957.87	3772948.94	0.34667	417957.87	3772973.94	0.34309
417957.87	3772998.94	0.33904	417957.87	3773023.94	0.33468
417957.87	3773048.94	0.33002	417957.87	3773073.94	0.32511
417957.87	3773098.94	0.31989	417957.87	3773123.94	0.31422
417982.87	3772798.94	0.37907	417982.87	3772823.94	0.37783
417982.87	3772848.94	0.37625	417982.87	3772873.94	0.37405
417982.87	3772898.94	0.37138	417982.87	3772923.94	0.36822

```
         417982.87    3772948.94        0.36450                      417982.87
3772973.94        0.36031
         417982.87    3772998.94        0.35601                      417982.87
3773023.94        0.35108
         417982.87    3773048.94        0.34585                      417982.87
3773073.94        0.34034
         417982.87    3773098.94        0.33450                      417982.87
3773123.94        0.32820
         418007.87    3772798.94        0.40053                      418007.87
3772823.94        0.39915
         418007.87    3772848.94        0.39740                      418007.87
3772873.94        0.39480
         418007.87    3772898.94        0.39182                      418007.87
3772923.94        0.38828
         418007.87    3772948.94        0.38400                      418007.87
3772973.94        0.37914
         418007.87    3772998.94        0.37441                      418007.87
3773023.94        0.36883
         418007.87    3773048.94        0.36294                      418007.87
3773073.94        0.35683
         418007.87    3773098.94        0.35035                      418007.87
3773123.94        0.34321
         418007.87    3773148.94        0.33625                      418007.87
3773173.94        0.32889
         418007.87    3773198.94        0.32150                      418007.87
3773223.94        0.31425
         418007.87    3773248.94        0.30719                      418007.87
3773273.94        0.30011
         418007.87    3773298.94        0.29305                      418007.87
3773323.94        0.28610
         418007.87    3773348.94        0.27919                      418007.87
3773373.94        0.27232
         418032.87    3772798.94        0.42415                      418032.87
3772823.94        0.42263
         418032.87    3772848.94        0.42067                      418032.87
3772873.94        0.41763
         418032.87    3772898.94        0.41425                      418032.87
3772923.94        0.41020
         418032.87    3772948.94        0.40529                      418032.87
3772973.94        0.39972
         418032.87    3772998.94        0.39435                      418032.87
3773023.94        0.38806
         418032.87    3773048.94        0.38137                      418032.87
3773073.94        0.37448
         418032.87    3773098.94        0.36724                      418032.87
3773123.94        0.35934
 *** AERMOD - VERSION 24142  ***   *** C:\Users\apoll\OneDrive -
Dudek\Desktop\HARP2\HARP\Covina BESS\Covin ***        04/25/25
 *** AERMET - VERSION  22112 ***   ***
                       ***       06:23:25
```

 *** MODELOPTs: RegDFAULT CONC ELEV URBAN ADJ_U*

*** THE PERIOD (43824 HRS) AVERAGE CONCENTRATION VALUES FOR SOURCE GROUP: GEN ***
INCLUDING SOURCE(S):   STCK1   ,

*** DISCRETE CARTESIAN RECEPTOR POINTS ***

** CONC OF PM_10   IN MICROGRAMS/M**3 **

X-COORD (M)	Y-COORD (M)	CONC	X-COORD (M)	Y-COORD (M)	CONC
418032.87	3773148.94	0.35147	418032.87	3773173.94	0.34338
418032.87	3773198.94	0.33523	418032.87	3773223.94	0.32724
418032.87	3773248.94	0.31952	418032.87	3773273.94	0.31168
418032.87	3773298.94	0.30397	418032.87	3773323.94	0.29650
418032.87	3773348.94	0.28898	418032.87	3773373.94	0.28140
418032.87	3773398.94	0.27429	418032.87	3773423.94	0.26709
418032.87	3773448.94	0.25996	418032.87	3773473.94	0.25311
418032.87	3773498.94	0.24653	418057.87	3772798.94	0.45018
418057.87	3772823.94	0.44846	418057.87	3772848.94	0.44626
418057.87	3772873.94	0.44279	418057.87	3772898.94	0.43882
418057.87	3772923.94	0.43417	418057.87	3772948.94	0.42858
418057.87	3772973.94	0.42228	418057.87	3772998.94	0.41615
418057.87	3773023.94	0.40898	418057.87	3773048.94	0.40146
418057.87	3773073.94	0.39366	418057.87	3773098.94	0.38548
418057.87	3773123.94	0.37670	418057.87	3773148.94	0.36777
418057.87	3773173.94	0.35890	418057.87	3773198.94	0.34992

```
         418057.87    3773223.94        0.34106                    418057.87
3773248.94        0.33253
         418057.87    3773273.94        0.32390                    418057.87
3773298.94        0.31546
         418057.87    3773323.94        0.30726                    418057.87
3773348.94        0.29910
         418057.87    3773373.94        0.29096                    418057.87
3773398.94        0.28320
         418057.87    3773423.94        0.27539                    418057.87
3773448.94        0.26778
         418057.87    3773473.94        0.26042                    418057.87
3773498.94        0.25325
         418082.87    3772798.94        0.47922                    418082.87
3772823.94        0.47713
         418082.87    3772848.94        0.47448                    418082.87
3772873.94        0.47058
         418082.87    3772898.94        0.46602                    418082.87
3772923.94        0.46060
         418082.87    3772948.94        0.45419                    418082.87
3772973.94        0.44704
         418082.87    3772998.94        0.44002                    418082.87
3773023.94        0.43189
         418082.87    3773048.94        0.42337                    418082.87
3773073.94        0.41457
         418082.87    3773098.94        0.40534                    418082.87
3773123.94        0.39542
         418082.87    3773148.94        0.38540                    418082.87
3773173.94        0.37551
         418082.87    3773198.94        0.36560                    418082.87
3773223.94        0.35586
         418082.87    3773248.94        0.34639                    418082.87
3773273.94        0.33689
         418082.87    3773298.94        0.32756                    418082.87
3773323.94        0.31853
         418082.87    3773348.94        0.30960                    418082.87
3773373.94        0.30076
         418082.87    3773398.94        0.29224                    418082.87
3773423.94        0.28384
         418082.87    3773448.94        0.27572                    418082.87
3773473.94        0.26783
         418082.87    3773498.94        0.26010                    418107.87
3772798.94        0.51156
         418107.87    3772823.94        0.50911                    418107.87
3772848.94        0.50593
         418107.87    3772873.94        0.50139                    418107.87
3772898.94        0.49613
         418107.87    3772923.94        0.48985                    418107.87
3772948.94        0.48246
 *** AERMOD - VERSION 24142  ***   *** C:\Users\apoll\OneDrive -
Dudek\Desktop\HARP2\HARP\Covina BESS\Covin ***        04/25/25
```

*** THE PERIOD (43824 HRS) AVERAGE CONCENTRATION VALUES FOR SOURCE GROUP: GEN ***
INCLUDING SOURCE(S): STCK1 ,

*** DISCRETE CARTESIAN RECEPTOR POINTS ***

** CONC OF PM_10 IN MICROGRAMS/M**3 **

X-COORD (M)	Y-COORD (M)	CONC	X-COORD (M)	Y-COORD (M)	CONC
418107.87	3772973.94	0.47429	418107.87	3772998.94	0.46624
418107.87	3773023.94	0.45698	418107.87	3773048.94	0.44726
418107.87	3773073.94	0.43726	418107.87	3773098.94	0.42681
418107.87	3773123.94	0.41560	418107.87	3773148.94	0.40442
418107.87	3773173.94	0.39335	418107.87	3773198.94	0.38236
418107.87	3773223.94	0.37160	418107.87	3773248.94	0.36113
418107.87	3773273.94	0.35062	418107.87	3773298.94	0.34033
418107.87	3773323.94	0.33039	418107.87	3773348.94	0.32048
418107.87	3773373.94	0.31063	418107.87	3773398.94	0.30144
418107.87	3773423.94	0.29244	418107.87	3773448.94	0.28357
418107.87	3773473.94	0.27505	418107.87	3773498.94	0.26686
418132.87	3772798.94	0.54763	418132.87	3772823.94	0.54481
418132.87	3772848.94	0.54115	418132.87	3772873.94	0.53569
418132.87	3772898.94	0.52945	418132.87	3772923.94	0.52216
418132.87	3772948.94	0.51365	418132.87	3772973.94	0.50434

418132.87 3772998.94 0.49511 418132.87
3773023.94 0.48437
418132.87 3773048.94 0.47328 418132.87
3773073.94 0.46189
418132.87 3773098.94 0.44999 418132.87
3773123.94 0.43737
418132.87 3773148.94 0.42484 418132.87
3773173.94 0.41247
418132.87 3773198.94 0.40026 418132.87
3773223.94 0.38833
418132.87 3773248.94 0.37670 418132.87
3773273.94 0.36500
418132.87 3773298.94 0.35374 418132.87
3773323.94 0.34277
418132.87 3773348.94 0.33179 418132.87
3773373.94 0.32097
418132.87 3773398.94 0.31110 418132.87
3773423.94 0.30147
418132.87 3773448.94 0.29182 418132.87
3773473.94 0.28263
418132.87 3773498.94 0.27391 418157.87
3772798.94 0.58803
418157.87 3772823.94 0.58477 418157.87
3772848.94 0.58037
418157.87 3772873.94 0.57391 418157.87
3772898.94 0.56660
418157.87 3772923.94 0.55808 418157.87
3772948.94 0.54823
418157.87 3772973.94 0.53743 418157.87
3772998.94 0.52658
418157.87 3773023.94 0.51444 418157.87
3773048.94 0.50174
418157.87 3773073.94 0.48868 418157.87
3773098.94 0.47511
418157.87 3773123.94 0.46088 418157.87
3773148.94 0.44682
418157.87 3773173.94 0.43300 418157.87
3773198.94 0.41939
418157.87 3773223.94 0.40610 418157.87
3773248.94 0.39314
418157.87 3773273.94 0.38022 418157.87
3773298.94 0.36779
418157.87 3773323.94 0.35573 418157.87
3773348.94 0.34369
418157.87 3773373.94 0.33188 418157.87
3773398.94 0.32115
418157.87 3773423.94 0.31078 418157.87
3773448.94 0.30030
418157.87 3773473.94 0.29035 418157.87
3773498.94 0.28098

*** MODELOPTs: RegDFAULT CONC ELEV URBAN ADJ_U*

*** THE PERIOD (43824 HRS) AVERAGE CONCENTRATION VALUES FOR SOURCE GROUP: GEN ***
INCLUDING SOURCE(S): STCK1 ,

*** DISCRETE CARTESIAN RECEPTOR POINTS ***

** CONC OF PM_10 IN MICROGRAMS/M**3 **

X-COORD (M)	Y-COORD (M)	CONC	X-COORD (M)	Y-COORD (M)	CONC
418182.87	3772798.94	0.63349	418182.87	3772823.94	0.62962
418182.87	3772848.94	0.62431	418182.87	3772873.94	0.61678
418182.87	3772898.94	0.60819	418182.87	3772923.94	0.59821
418182.87	3772948.94	0.58670	418182.87	3772973.94	0.57410
418182.87	3772998.94	0.56127	418182.87	3773023.94	0.54748
418182.87	3773048.94	0.53287	418182.87	3773073.94	0.51786
418182.87	3773098.94	0.50237	418182.87	3773123.94	0.48635
418182.87	3773148.94	0.47080	418182.87	3773173.94	0.45535
418182.87	3773198.94	0.43995	418182.87	3773223.94	0.42500
418182.87	3773248.94	0.41065	418182.87	3773273.94	0.39642
418182.87	3773298.94	0.38254	418182.87	3773323.94	0.36925
418182.87	3773348.94	0.35606	418182.87	3773373.94	0.34318
418182.87	3773398.94	0.33154	418182.87	3773423.94	0.32030
418182.87	3773448.94	0.30897	418182.87	3773473.94	0.29825

418182.87 3773498.94 0.28822 418207.87
3772798.94 0.68477
418207.87 3772823.94 0.68018 418207.87
3772848.94 0.67402
418207.87 3772873.94 0.66491 418207.87
3772898.94 0.65470
418207.87 3772923.94 0.64293 418207.87
3772948.94 0.62947
418207.87 3772973.94 0.61481 418207.87
3772998.94 0.59993
418207.87 3773023.94 0.58374 418207.87
3773048.94 0.56693
418207.87 3773073.94 0.54971 418207.87
3773098.94 0.53199
418207.87 3773123.94 0.51385 418207.87
3773148.94 0.49661
418207.87 3773173.94 0.47924 418207.87
3773198.94 0.46182
418207.87 3773223.94 0.44506 418207.87
3773248.94 0.42919
418207.87 3773273.94 0.41335 418207.87
3773298.94 0.39799
418207.87 3773323.94 0.38332 418207.87
3773348.94 0.36886
418207.87 3773373.94 0.35486 418207.87
3773398.94 0.34222
418207.87 3773423.94 0.33003 418207.87
3773448.94 0.31805
418207.87 3773473.94 0.30671 418207.87
3773498.94 0.29598
418232.87 3772798.94 0.74313 418232.87
3772823.94 0.73744
418232.87 3772848.94 0.72998 418232.87
3772873.94 0.71910
418232.87 3772898.94 0.70717 418232.87
3772923.94 0.69315
418232.87 3772948.94 0.67719 418232.87
3772973.94 0.66006
418232.87 3772998.94 0.64275 418232.87
3773023.94 0.62372
418232.87 3773048.94 0.60443 418232.87
3773073.94 0.58457
418232.87 3773098.94 0.56416 418232.87
3773123.94 0.54354
418232.87 3773148.94 0.52404 418232.87
3773173.94 0.50446
418232.87 3773198.94 0.48490 418232.87
3773223.94 0.46618
418232.87 3773248.94 0.44855 418232.87
3773273.94 0.43096

*** THE PERIOD (43824 HRS) AVERAGE CONCENTRATION
VALUES FOR SOURCE GROUP: GEN ***
INCLUDING SOURCE(S): STCK1 ,

*** DISCRETE CARTESIAN RECEPTOR POINTS
***

** CONC OF PM_10 IN MICROGRAMS/M**3
**

X-COORD (M)	Y-COORD (M)	CONC	X-COORD (M)	Y-COORD (M)	CONC
418232.87	3773348.94	0.38207	418232.87	3773373.94	0.36686
418232.87	3773398.94	0.35306	418232.87	3773423.94	0.33983
418232.87	3773448.94	0.32706	418232.87	3773473.94	0.31501
418232.87	3773498.94	0.30361	418257.87	3772798.94	0.80965
418257.87	3772823.94	0.80267	418257.87	3772848.94	0.79333
418257.87	3772873.94	0.78050	418257.87	3772898.94	0.76628
418257.87	3772923.94	0.74953	418257.87	3772948.94	0.73062
418257.87	3772973.94	0.71048	418257.87	3772998.94	0.69009
418257.87	3773023.94	0.66796	418257.87	3773048.94	0.64556
418257.87	3773073.94	0.62256	418257.87	3773098.94	0.59908
418257.87	3773123.94	0.57562	418257.87	3773148.94	0.55356
418257.87	3773173.94	0.53146	418257.87	3773198.94	0.50952
418257.87	3773223.94	0.48860	418257.87	3773248.94	0.46892

418257.87 3773273.94 0.44950 418257.87
3773298.94 0.43081
418257.87 3773323.94 0.41311 418257.87
3773348.94 0.39595
418257.87 3773373.94 0.37945 418257.87
3773398.94 0.36414
418257.87 3773423.94 0.34975 418257.87
3773448.94 0.33606
418257.87 3773473.94 0.32314 418257.87
3773498.94 0.31099
418282.87 3772798.94 0.88539 418282.87
3772823.94 0.87680
418282.87 3772848.94 0.86532 418282.87
3772873.94 0.85008
418282.87 3772898.94 0.83278 418282.87
3772923.94 0.81297
418282.87 3772948.94 0.79060 418282.87
3772973.94 0.76674
418282.87 3772998.94 0.74268 418282.87
3773023.94 0.71682
418282.87 3773048.94 0.69057 418282.87
3773073.94 0.66390
418282.87 3773098.94 0.63697 418282.87
3773123.94 0.61027
418282.87 3773148.94 0.58491 418282.87
3773173.94 0.55994
418282.87 3773198.94 0.53548 418282.87
3773223.94 0.51213
418282.87 3773248.94 0.49005 418282.87
3773273.94 0.46863
418282.87 3773298.94 0.44826 418282.87
3773323.94 0.42894
418282.87 3773348.94 0.41046 418282.87
3773373.94 0.39282
418282.87 3773398.94 0.37621 418282.87
3773423.94 0.36067
418282.87 3773448.94 0.34595 418282.87
3773473.94 0.33208
418282.87 3773498.94 0.31906 418307.87
3772798.94 0.97247
418307.87 3772823.94 0.96190 418307.87
3772848.94 0.94801
418307.87 3772873.94 0.92957 418307.87
3772898.94 0.90885
418307.87 3772923.94 0.88523 418307.87
3772948.94 0.85833
418307.87 3772973.94 0.82982 418307.87
3772998.94 0.80185
418307.87 3773023.94 0.77106 418307.87
3773048.94 0.74039

*** MODELOPTs: RegDFAULT CONC ELEV URBAN ADJ_U*

*** THE PERIOD (43824 HRS) AVERAGE CONCENTRATION VALUES FOR SOURCE GROUP: GEN ***
INCLUDING SOURCE(S): STCK1 ,

*** DISCRETE CARTESIAN RECEPTOR POINTS ***

** CONC OF PM_10 IN MICROGRAMS/M**3 **

X-COORD (M)	Y-COORD (M)	CONC	X-COORD (M)	Y-COORD (M)	CONC
418307.87	3773173.94	0.59031	418307.87	3773198.94	0.56292
418307.87	3773223.94	0.53679	418307.87	3773248.94	0.51208
418307.87	3773273.94	0.48850	418307.87	3773298.94	0.46611
418307.87	3773323.94	0.44501	418307.87	3773348.94	0.42493
418307.87	3773373.94	0.40607	418307.87	3773398.94	0.38873
418307.87	3773423.94	0.37186	418307.87	3773448.94	0.35606
418307.87	3773473.94	0.34116	418307.87	3773498.94	0.32713
418332.87	3772798.94	1.07348	418332.87	3772823.94	1.06075
418332.87	3772848.94	1.04379	418332.87	3772873.94	1.02078
418332.87	3772898.94	0.99587	418332.87	3772923.94	0.96715
418332.87	3772948.94	0.93453	418332.87	3772973.94	0.90056
418332.87	3772998.94	0.86789	418332.87	3773023.94	0.83134

418332.87 3773048.94 0.79517 418332.87
3773073.94 0.75921
418332.87 3773098.94 0.72337 418332.87
3773123.94 0.68807
418332.87 3773148.94 0.65516 418332.87
3773173.94 0.62324
418332.87 3773198.94 0.59218 418332.87
3773223.94 0.56299
418332.87 3773248.94 0.53578 418332.87
3773273.94 0.50959
418332.87 3773298.94 0.48492 418332.87
3773323.94 0.46196
418332.87 3773348.94 0.44003 418332.87
3773373.94 0.41938
418332.87 3773398.94 0.40062 418332.87
3773423.94 0.38269
418332.87 3773448.94 0.36582 418332.87
3773473.94 0.34997
418357.87 3772798.94 1.19122 418357.87
3772823.94 1.17540
418357.87 3772848.94 1.15421 418357.87
3772873.94 1.12562
418357.87 3772898.94 1.09479 418357.87
3772923.94 1.05973
418357.87 3772948.94 1.02038 418357.87
3772973.94 0.97971
418357.87 3772998.94 0.94077 418357.87
3773023.94 0.89763
418357.87 3773048.94 0.85506 418357.87
3773073.94 0.81315
418357.87 3773098.94 0.77175 418357.87
3773123.94 0.73126
418357.87 3773148.94 0.69353 418357.87
3773173.94 0.65755
418357.87 3773198.94 0.62267 418357.87
3773223.94 0.59013
418357.87 3773248.94 0.56003 418357.87
3773273.94 0.53123
418357.87 3773298.94 0.50405 418357.87
3773323.94 0.47904
418357.87 3773348.94 0.45527 418357.87
3773373.94 0.43300
418357.87 3773398.94 0.41283 418357.87
3773423.94 0.39363
418357.87 3773448.94 0.37555 418382.87
3772798.94 1.32915
418382.87 3772823.94 1.30861 418382.87
3772848.94 1.28154
418382.87 3772873.94 1.24648 418382.87
3772898.94 1.20858

*** MODELOPTs: RegDFAULT CONC ELEV URBAN ADJ_U*

*** THE PERIOD (43824 HRS) AVERAGE CONCENTRATION VALUES FOR SOURCE GROUP: GEN ***
INCLUDING SOURCE(S): STCK1 ,

*** DISCRETE CARTESIAN RECEPTOR POINTS ***

** CONC OF PM_10 IN MICROGRAMS/M**3 **

X-COORD (M)	Y-COORD (M)	CONC	X-COORD (M)	Y-COORD (M)	CONC
418382.87	3773073.94	0.87185	418382.87	3773098.94	0.82399
418382.87	3773123.94	0.77751	418382.87	3773148.94	0.73452
418382.87	3773173.94	0.69392	418382.87	3773198.94	0.65469
418382.87	3773223.94	0.61844	418382.87	3773248.94	0.58520
418382.87	3773273.94	0.55343	418382.87	3773298.94	0.52371
418382.87	3773323.94	0.49667	418382.87	3773348.94	0.47095
418382.87	3773373.94	0.44688	418382.87	3773398.94	0.42525
418407.87	3772798.94	1.49249	418407.87	3772823.94	1.46559
418407.87	3772848.94	1.43017	418407.87	3772873.94	1.38725
418407.87	3772898.94	1.34031	418407.87	3772923.94	1.28663
418407.87	3772948.94	1.22806	418407.87	3772973.94	1.16892

418407.87 3772998.94 1.11207 418407.87
3773023.94 1.05163
418407.87 3773048.94 0.99255 418407.87
3773073.94 0.93536
418407.87 3773098.94 0.87996 418407.87
3773123.94 0.82692
418407.87 3773148.94 0.77831 418407.87
3773173.94 0.73200
418407.87 3773198.94 0.68802 418407.87
3773223.94 0.64792
418407.87 3773248.94 0.61131 418407.87
3773273.94 0.57621
418407.87 3773298.94 0.54380 418407.87
3773323.94 0.51456
418407.87 3773348.94 0.48684 418407.87
3773373.94 0.46099
418407.87 3773398.94 0.43785 418432.87
3772798.94 1.68909
418432.87 3772823.94 1.65501 418432.87
3772848.94 1.60918
418432.87 3772873.94 1.55421 418432.87
3772898.94 1.49240
418432.87 3772923.94 1.42505 418432.87
3772948.94 1.35320
418432.87 3772973.94 1.28122 418432.87
3772998.94 1.21215
418432.87 3773023.94 1.14025 418432.87
3773048.94 1.07067
418432.87 3773073.94 1.00376 418432.87
3773098.94 0.93970
418432.87 3773123.94 0.87915 418432.87
3773148.94 0.82362
418432.87 3773173.94 0.77154 418432.87
3773198.94 0.72262
418432.87 3773223.94 0.67819 418432.87
3773248.94 0.63776
418432.87 3773273.94 0.59954 418432.87
3773298.94 0.56461
418432.87 3773323.94 0.53279 418432.87
3773348.94 0.50289
418432.87 3773373.94 0.47532 418432.87
3773398.94 0.45069
418457.87 3772798.94 1.92532 418457.87
3772823.94 1.87994
418457.87 3772848.94 1.81970 418457.87
3772873.94 1.74891
418457.87 3772898.94 1.66966 418457.87
3772923.94 1.58414
418457.87 3772948.94 1.49610 418457.87
3772973.94 1.40873

*** THE PERIOD (43824 HRS) AVERAGE CONCENTRATION VALUES FOR SOURCE GROUP: GEN ***
INCLUDING SOURCE(S): STCK1 ,

*** DISCRETE CARTESIAN RECEPTOR POINTS ***

** CONC OF PM_10 IN MICROGRAMS/M**3 **

X-COORD (M)	Y-COORD (M)	CONC	X-COORD (M)	Y-COORD (M)	CONC
418457.87	3773198.94	0.75848	418457.87	3773223.94	0.70930
418457.87	3773248.94	0.66478	418457.87	3773273.94	0.62313
418457.87	3773298.94	0.58561	418457.87	3773323.94	0.55131
418457.87	3773348.94	0.51919	418457.87	3773373.94	0.48961
418457.87	3773398.94	0.46307	418482.87	3772798.94	2.21247
418482.87	3772823.94	2.15031	418482.87	3772848.94	2.07013
418482.87	3772873.94	1.97858	418482.87	3772898.94	1.87710
418482.87	3772923.94	1.76885	418482.87	3772948.94	1.65968
418482.87	3772973.94	1.55212	418482.87	3772998.94	1.44691
418482.87	3773023.94	1.34244	418482.87	3773048.94	1.24757

418482.87 3773073.94 1.15686 418482.87
3773098.94 1.07134
418482.87 3773123.94 0.99253 418482.87
3773148.94 0.92144
418482.87 3773173.94 0.85585 418482.87
3773198.94 0.79544
418482.87 3773223.94 0.74126 418482.87
3773248.94 0.69252
418482.87 3773273.94 0.64750 418482.87
3773298.94 0.60663
418482.87 3773323.94 0.56987 418482.87
3773348.94 0.53556
418482.87 3773373.94 0.50422 418482.87
3773398.94 0.47646
418482.87 3773423.94 0.45044 418482.87
3773448.94 0.42655
418482.87 3773473.94 0.40474 418482.87
3773498.94 0.38475
418507.87 3772798.94 2.56355 418507.87
3772823.94 2.47852
418507.87 3772848.94 2.37148 418507.87
3772873.94 2.24985
418507.87 3772898.94 2.11856 418507.87
3772923.94 1.98170
418507.87 3772948.94 1.84497 418507.87
3772973.94 1.71169
418507.87 3772998.94 1.58294 418507.87
3773023.94 1.45726
418507.87 3773048.94 1.34638 418507.87
3773073.94 1.24151
418507.87 3773098.94 1.14326 418507.87
3773123.94 1.05335
418507.87 3773148.94 0.97391 418507.87
3773173.94 0.90092
418507.87 3773198.94 0.83361 418507.87
3773223.94 0.77428
418507.87 3773248.94 0.72149 418507.87
3773273.94 0.67225
418507.87 3773298.94 0.62828 418507.87
3773323.94 0.58849
418507.87 3773348.94 0.55181 418507.87
3773373.94 0.51873
418507.87 3773398.94 0.48963 418507.87
3773423.94 0.45966
418507.87 3773448.94 0.43400 418507.87
3773473.94 0.41407
418507.87 3773498.94 0.39304 418532.87
3772798.94 3.00260
418532.87 3772823.94 2.88589 418532.87
3772848.94 2.73711

```
         418532.87    3772873.94        2.56908                       418532.87
3772898.94        2.39641
         418532.87    3772923.94        2.22488                       418532.87
3772948.94        2.05298
         418532.87    3772973.94        1.88729                       418532.87
3772998.94        1.73166
         418532.87    3773023.94        1.58127                       418532.87
3773048.94        1.45084
         418532.87    3773073.94        1.32919                       418532.87
3773098.94        1.21723
 *** AERMOD - VERSION 24142  ***   *** C:\Users\apoll\OneDrive -
Dudek\Desktop\HARP2\HARP\Covina BESS\Covin ***        04/25/25
 *** AERMET - VERSION  22112 ***   ***
                       ***        06:23:25

                                  PAGE 208
 *** MODELOPTs:    RegDFAULT  CONC  ELEV  URBAN  ADJ_U*

                               *** THE PERIOD ( 43824 HRS) AVERAGE CONCENTRATION
VALUES FOR SOURCE GROUP: GEN       ***
                                   INCLUDING SOURCE(S):     STCK1       ,

                                        *** DISCRETE CARTESIAN RECEPTOR POINTS
***

                                   ** CONC OF PM_10    IN MICROGRAMS/M**3
                  **

       X-COORD (M)   Y-COORD (M)        CONC                       X-COORD (M)
Y-COORD (M)        CONC
 - - - - - - - - - - - - - - - - - - - - - - - - - - - - - - - - - - - - - - - - - -
- - - - - - - - - - - - - - - - - - - - - - - - - - - - - - - - - - - - - - - - - -
         418532.87    3773123.94        1.11631                       418532.87
3773148.94        1.02742
         418532.87    3773173.94        0.94614                       418532.87
3773198.94        0.87215
         418532.87    3773223.94        0.80751                       418532.87
3773248.94        0.75020
         418532.87    3773273.94        0.69688                       418532.87
3773298.94        0.64956
         418532.87    3773323.94        0.60708                       418532.87
3773348.94        0.56810
         418532.87    3773373.94        0.53305                       418532.87
3773398.94        0.50210
         418532.87    3773423.94        0.47067                       418532.87
3773448.94        0.44562
         418532.87    3773473.94        0.42292                       418532.87
3773498.94        0.40099
         418557.87    3772798.94        3.56001                       418557.87
3772823.94        3.39266
```

418557.87 3772848.94 3.18203 418557.87
3772873.94 2.94387
418557.87 3772898.94 2.71447 418557.87
3772923.94 2.50178
418557.87 3772948.94 2.28812 418557.87
3772973.94 2.08284
418557.87 3772998.94 1.89354 418557.87
3773023.94 1.71438
418557.87 3773048.94 1.56177 418557.87
3773073.94 1.42160
418557.87 3773098.94 1.29431 418557.87
3773123.94 1.18083
418557.87 3773148.94 1.08183 418557.87
3773173.94 0.99232
418557.87 3773198.94 0.91122 418557.87
3773223.94 0.84071
418557.87 3773248.94 0.77858 418557.87
3773273.94 0.72145
418557.87 3773298.94 0.67085 418557.87
3773323.94 0.62562
418557.87 3773348.94 0.58424 418557.87
3773373.94 0.54720
418557.87 3773398.94 0.51441 418557.87
3773423.94 0.48107
418557.87 3773448.94 0.45473 418557.87
3773473.94 0.43075
418557.87 3773498.94 0.40805 418582.87
3772798.94 4.27230
418582.87 3772823.94 4.02933 418582.87
3772848.94 3.74322
418582.87 3772873.94 3.44320 418582.87
3772898.94 3.13248
418582.87 3772923.94 2.83218 418582.87
3772948.94 2.55662
418582.87 3772973.94 2.30158 418582.87
3772998.94 2.06621
418582.87 3773023.94 1.86013 418582.87
3773048.94 1.67825
418582.87 3773073.94 1.51786 418582.87
3773098.94 1.37413
418582.87 3773123.94 1.24625 418582.87
3773148.94 1.13654
418582.87 3773173.94 1.03900 418582.87
3773198.94 0.95042
418582.87 3773223.94 0.87402 418582.87
3773248.94 0.80667
418582.87 3773273.94 0.74577 418582.87
3773298.94 0.69196
418582.87 3773323.94 0.64367 418582.87
3773348.94 0.60011

*** MODELOPTs: RegDFAULT CONC ELEV URBAN ADJ_U*

*** THE PERIOD (43824 HRS) AVERAGE CONCENTRATION VALUES FOR SOURCE GROUP: GEN ***
INCLUDING SOURCE(S): STCK1 ,

*** DISCRETE CARTESIAN RECEPTOR POINTS ***

** CONC OF PM_10 IN MICROGRAMS/M**3 **

X-COORD (M)	Y-COORD (M)	CONC	X-COORD (M)	Y-COORD (M)	CONC
418582.87	3773373.94	0.56116	418582.87	3773398.94	0.52648
418582.87	3773423.94	0.49192	418582.87	3773448.94	0.46513
418582.87	3773473.94	0.43763	418582.87	3773498.94	0.41266
418607.87	3772798.94	5.20510	418607.87	3772823.94	4.84360
418607.87	3772848.94	4.43528	418607.87	3772873.94	4.02164
418607.87	3772898.94	3.59875	418607.87	3772923.94	3.20018
418607.87	3772948.94	2.84826	418607.87	3772973.94	2.53326
418607.87	3772998.94	2.25104	418607.87	3773023.94	2.00948
418607.87	3773048.94	1.79801	418607.87	3773073.94	1.61357
418607.87	3773098.94	1.45236	418607.87	3773123.94	1.31214
418607.87	3773148.94	1.19104	418607.87	3773173.94	1.08353
418607.87	3773198.94	0.98908	418607.87	3773223.94	0.90638
418607.87	3773248.94	0.83370	418607.87	3773273.94	0.76921
418607.87	3773298.94	0.71199	418607.87	3773323.94	0.66106

```
         418607.87    3773348.94        0.61557                    418607.87
3773373.94        0.57483
         418607.87    3773398.94        0.53736                    418607.87
3773423.94        0.50366
         418607.87    3773448.94        0.47477                    418607.87
3773473.94        0.44473
         418607.87    3773498.94        0.41814                    418632.87
3772798.94        6.42435
         418632.87    3772823.94        5.87971                    418632.87
3772848.94        5.28204
         418632.87    3772873.94        4.69403                    418632.87
3772898.94        4.12579
         418632.87    3772923.94        3.61075                    418632.87
3772948.94        3.16389
         418632.87    3772973.94        2.77718                    418632.87
3772998.94        2.44327
         418632.87    3773023.94        2.15891                    418632.87
3773048.94        1.91866
         418632.87    3773073.94        1.71106                    418632.87
3773098.94        1.53168
         418632.87    3773123.94        1.37759                    418632.87
3773148.94        1.24020
         418632.87    3773173.94        1.12540                    418632.87
3773198.94        1.02587
         418632.87    3773223.94        0.93747                    418632.87
3773248.94        0.85790
         418632.87    3773273.94        0.78925                    418632.87
3773298.94        0.72810
         418632.87    3773323.94        0.67561                    418632.87
3773348.94        0.62687
         418632.87    3773373.94        0.58004                    418632.87
3773398.94        0.53707
         418632.87    3773423.94        0.50268                    418632.87
3773448.94        0.47275
         418632.87    3773473.94        0.44571                    418632.87
3773498.94        0.42189
         418657.87    3772848.94        6.32646                    418657.87
3772873.94        5.47722
         418657.87    3772898.94        4.71864                    418657.87
3772923.94        4.06024
         418657.87    3772948.94        3.49934                    418657.87
3772973.94        3.02924
         418657.87    3772998.94        2.63733                    418657.87
3773023.94        2.30995
         418657.87    3773048.94        2.03857                    418657.87
3773073.94        1.80700
         418657.87    3773098.94        1.60910                    418657.87
3773123.94        1.43934
         418657.87    3773148.94        1.28246                    418657.87
3773173.94        1.15818
```

```
         418657.87    3773198.94        1.05791                       418657.87
3773223.94        0.96229
         418657.87    3773248.94        0.87635                       418657.87
3773273.94        0.80668
         418657.87    3773298.94        0.74328                       418657.87
3773323.94        0.68780
         418657.87    3773348.94        0.63738                       418657.87
3773373.94        0.59045
         418657.87    3773398.94        0.54756                       418657.87
3773423.94        0.51088
         418657.87    3773448.94        0.47980                       418657.87
3773473.94        0.45157
         418657.87    3773498.94        0.42671                       418682.87
3772898.94        5.38714
 *** AERMOD - VERSION 24142  ***   *** C:\Users\apoll\OneDrive -
Dudek\Desktop\HARP2\HARP\Covina BESS\Covin ***        04/25/25
 *** AERMET - VERSION  22112 ***   ***
                       ***        06:23:25

                                  PAGE 210
 *** MODELOPTs:    RegDFAULT  CONC  ELEV  URBAN  ADJ_U*

                                *** THE PERIOD ( 43824 HRS) AVERAGE CONCENTRATION
VALUES FOR SOURCE GROUP: GEN      ***
                                  INCLUDING SOURCE(S):     STCK1       ,

                                            *** DISCRETE CARTESIAN RECEPTOR POINTS
***

                                  ** CONC OF PM_10    IN MICROGRAMS/M**3
                  **

       X-COORD (M)   Y-COORD (M)        CONC                       X-COORD (M)
Y-COORD (M)        CONC
 - - - - - - - - - - - - - - - - - - - - - - - - - - - - - - - - - - - - - - - - - - -
- - - - - - - - - - - - - - - - - - - - - - - - - - - - - - - - - - - - - - - - - - -
         418682.87    3772923.94        4.54318                       418682.87
3772948.94        3.85470
         418682.87    3772973.94        3.29662                       418682.87
3772998.94        2.84269
         418682.87    3773023.94        2.46844                       418682.87
3773048.94        2.15726
         418682.87    3773073.94        1.89849                       418682.87
3773098.94        1.67836
         418682.87    3773123.94        1.49270                       418682.87
3773148.94        1.33079
         418682.87    3773173.94        1.19692                       418682.87
3773198.94        1.08465
         418682.87    3773223.94        0.98539                       418682.87
3773248.94        0.89861
```

418682.87 3773273.94 0.82409 418682.87
3773298.94 0.75843
418682.87 3773323.94 0.70033 418682.87
3773348.94 0.64826
418682.87 3773373.94 0.60148 418682.87
3773398.94 0.55988
418682.87 3773423.94 0.52282 418682.87
3773448.94 0.48966
418682.87 3773473.94 0.45977 418682.87
3773498.94 0.43335
418707.87 3772948.94 4.19530 418707.87
3772973.94 3.54475
418707.87 3772998.94 3.02845 418707.87
3773023.94 2.60726
418707.87 3773048.94 2.26294 418707.87
3773073.94 1.97244
418707.87 3773098.94 1.73482 418707.87
3773123.94 1.53743
418707.87 3773148.94 1.36842 418707.87
3773173.94 1.22722
418707.87 3773198.94 1.11342 418707.87
3773223.94 1.00744
418707.87 3773248.94 0.91392 418707.87
3773273.94 0.83819
418707.87 3773298.94 0.76990 418707.87
3773323.94 0.70589
418707.87 3773348.94 0.65680 418707.87
3773373.94 0.61225
418707.87 3773398.94 0.56687 418707.87
3773423.94 0.52767
418707.87 3773448.94 0.49525 418707.87
3773473.94 0.46419
418707.87 3773498.94 0.43683 418732.87
3772948.94 4.52556
418732.87 3772973.94 3.77852 418732.87
3772998.94 3.18062
418732.87 3773023.94 2.70823 418732.87
3773048.94 2.33666
418732.87 3773073.94 2.03096 418732.87
3773098.94 1.78333
418732.87 3773123.94 1.57712 418732.87
3773148.94 1.39833
418732.87 3773173.94 1.25197 418732.87
3773198.94 1.13416
418732.87 3773223.94 1.02341 418732.87
3773248.94 0.92625
418732.87 3773273.94 0.84784 418732.87
3773298.94 0.77907
418732.87 3773323.94 0.71469 418732.87
3773348.94 0.66490

```
         418732.87    3773373.94        0.61909                       418732.87
3773398.94        0.57278
         418732.87    3773423.94        0.53359                       418732.87
3773448.94        0.50097
         418732.87    3773473.94        0.46909                       418732.87
3773498.94        0.44110
         418757.87    3772948.94        4.79987                       418757.87
3772973.94        3.97463
         418757.87    3772998.94        3.31394                       418757.87
3773023.94        2.80840
         418757.87    3773048.94        2.40050                       418757.87
3773073.94        2.08363
         418757.87    3773098.94        1.82626                       418757.87
3773123.94        1.61194
         418757.87    3773148.94        1.43142                       418757.87
3773173.94        1.27623
 *** AERMOD - VERSION 24142  ***   *** C:\Users\apoll\OneDrive -
Dudek\Desktop\HARP2\HARP\Covina BESS\Covin ***        04/25/25
 *** AERMET - VERSION  22112 ***   ***
                       ***        06:23:25

                                  PAGE 211
 *** MODELOPTs:    RegDFAULT  CONC  ELEV  URBAN  ADJ_U*

                               *** THE PERIOD ( 43824 HRS) AVERAGE CONCENTRATION
VALUES FOR SOURCE GROUP: GEN       ***
                                   INCLUDING SOURCE(S):     STCK1       ,

                                             *** DISCRETE CARTESIAN RECEPTOR POINTS
***

                                        ** CONC OF PM_10    IN MICROGRAMS/M**3
                  **

       X-COORD (M)   Y-COORD (M)        CONC                       X-COORD (M)
Y-COORD (M)        CONC
 - - - - - - - - - - - - - - - - - - - - - - - - - - - - - - - - - - - - - - - - - -
- - - - - - - - - - - - - - - - - - - - - - - - - - - - - - - - - - - - - - - - - -
         418757.87    3773198.94        1.15309                       418757.87
3773223.94        1.03754
         418757.87    3773248.94        0.93762                       418757.87
3773273.94        0.85866
         418757.87    3773298.94        0.78842                       418757.87
3773323.94        0.72464
         418757.87    3773348.94        0.67307                       418757.87
3773373.94        0.62526
         418757.87    3773398.94        0.57854                       418757.87
3773423.94        0.53941
         418757.87    3773448.94        0.50609                       418757.87
3773473.94        0.47376
```

```
        418757.87    3773498.94        0.44520                    418782.87
3772948.94        5.00678
        418782.87    3772973.94        4.11593                    418782.87
3772998.94        3.41475
        418782.87    3773023.94        2.88577                    418782.87
3773048.94        2.46413
        418782.87    3773073.94        2.13322                    418782.87
3773098.94        1.86360
        418782.87    3773123.94        1.64024                    418782.87
3773148.94        1.45405
        418782.87    3773173.94        1.29614                    418782.87
3773198.94        1.16900
        418782.87    3773223.94        1.05177                    418782.87
3773248.94        0.95053
        418782.87    3773273.94        0.86935                    418782.87
3773298.94        0.79804
        418782.87    3773323.94        0.73301                    418782.87
3773348.94        0.67988
        418782.87    3773373.94        0.63095                    418782.87
3773398.94        0.58414
        418782.87    3773423.94        0.54504                    418782.87
3773448.94        0.51123
        418782.87    3773473.94        0.47862                    418782.87
3773498.94        0.44957
        418807.87    3772948.94        5.12183                    418807.87
3772973.94        4.19569
        418807.87    3772998.94        3.47028                    418807.87
3773023.94        2.93627
        418807.87    3773048.94        2.51099                    418807.87
3773073.94        2.17193
        418807.87    3773098.94        1.89376                    418807.87
3773123.94        1.66192
        418807.87    3773148.94        1.46726                    418807.87
3773173.94        1.30703
        418807.87    3773198.94        1.18077                    418807.87
3773223.94        1.06270
        418807.87    3773248.94        0.95997                    418807.87
3773273.94        0.87717
        418807.87    3773298.94        0.80463                    418807.87
3773323.94        0.73959
        418807.87    3773348.94        0.68558                    418807.87
3773373.94        0.63599
        418807.87    3773398.94        0.58936                    418807.87
3773423.94        0.54985
        418807.87    3773448.94        0.51494                    418807.87
3773473.94        0.48189
        418807.87    3773498.94        0.45274                    418832.87
3772948.94        5.18518
        418832.87    3772973.94        4.24471                    418832.87
3772998.94        3.51677
```

```
         418832.87    3773023.94        2.97919                      418832.87
3773048.94        2.54372
         418832.87    3773073.94        2.19762                      418832.87
3773098.94        1.91484
         418832.87    3773123.94        1.67910                      418832.87
3773148.94        1.48117
         418832.87    3773173.94        1.31882                      418832.87
3773198.94        1.19046
         418832.87    3773223.94        1.07230                      418832.87
3773248.94        0.96964
         418832.87    3773273.94        0.88548                      418832.87
3773298.94        0.81123
         418832.87    3773323.94        0.74454                      418832.87
3773348.94        0.68986
         418832.87    3773373.94        0.64000                      418832.87
3773398.94        0.59320
         418832.87    3773423.94        0.55318                      418832.87
3773448.94        0.51836
 *** AERMOD - VERSION 24142  ***   *** C:\Users\apoll\OneDrive -
Dudek\Desktop\HARP2\HARP\Covina BESS\Covin ***        04/25/25
 *** AERMET - VERSION  22112 ***   ***
                      ***        06:23:25

                                 PAGE 212
 *** MODELOPTs:    RegDFAULT  CONC  ELEV  URBAN  ADJ_U*

                               *** THE PERIOD ( 43824 HRS) AVERAGE CONCENTRATION
VALUES FOR SOURCE GROUP: GEN       ***
                                   INCLUDING SOURCE(S):     STCK1       ,

                                            *** DISCRETE CARTESIAN RECEPTOR POINTS
***

                                   ** CONC OF PM_10    IN MICROGRAMS/M**3
                  **

       X-COORD (M)   Y-COORD (M)        CONC                       X-COORD (M)
Y-COORD (M)        CONC
 - - - - - - - - - - - - - - - - - - - - - - - - - - - - - - - - - - - - - - - - - -
- - - - - - - - - - - - - - - - - - - - - - - - - - - - - - - - - - - - - - - - - -
         418832.87    3773473.94        0.48499                      418832.87
3773498.94        0.45559
         418857.87    3772948.94        5.22986                      418857.87
3772973.94        4.27722
         418857.87    3772998.94        3.55503                      418857.87
3773023.94        3.00854
         418857.87    3773048.94        2.56965                      418857.87
3773073.94        2.21907
         418857.87    3773098.94        1.93137                      418857.87
3773123.94        1.69255
```

418857.87 3773148.94 1.49369 418857.87
3773173.94 1.32649
418857.87 3773198.94 1.19786 418857.87
3773223.94 1.08075
418857.87 3773248.94 0.97791 418857.87
3773273.94 0.89169
418857.87 3773298.94 0.81658 418857.87
3773323.94 0.74994
418857.87 3773348.94 0.69415 418857.87
3773373.94 0.64321
418857.87 3773398.94 0.59623 418857.87
3773423.94 0.55669
418857.87 3773448.94 0.52129 418857.87
3773473.94 0.48793
418857.87 3773498.94 0.45836 418882.87
3772948.94 5.29083
418882.87 3772973.94 4.30196 418882.87
3772998.94 3.56844
418882.87 3773023.94 3.01169 418882.87
3773048.94 2.56920
418882.87 3773073.94 2.21436 418882.87
3773098.94 1.93299
418882.87 3773123.94 1.70409 418882.87
3773148.94 1.50964
418882.87 3773173.94 1.34490 418882.87
3773198.94 1.20800
418882.87 3773223.94 1.08835 418882.87
3773248.94 0.98563
418882.87 3773273.94 0.89834 418882.87
3773298.94 0.82147
418882.87 3773323.94 0.75570 418882.87
3773348.94 0.69818
418882.87 3773373.94 0.64657 418882.87
3773398.94 0.60017
418882.87 3773423.94 0.55998 418882.87
3773448.94 0.52402
418882.87 3773473.94 0.49058 418882.87
3773498.94 0.46082
418907.87 3772948.94 5.50633 418907.87
3772973.94 4.42572
418907.87 3772998.94 3.64663 418907.87
3773023.94 3.06224
418907.87 3773048.94 2.60284 418907.87
3773073.94 2.23795
418907.87 3773098.94 1.94772 418907.87
3773123.94 1.71237
418907.87 3773148.94 1.51700 418907.87
3773173.94 1.35278
418907.87 3773198.94 1.21225 418907.87
3773223.94 1.09238

418907.87 3773248.94 0.98977 418907.87
3773273.94 0.90130
418907.87 3773298.94 0.82412 418907.87
3773323.94 0.75851
418907.87 3773348.94 0.70042 418907.87
3773373.94 0.64887
418907.87 3773398.94 0.60307 418907.87
3773423.94 0.56227
418907.87 3773448.94 0.52596 418907.87
3773473.94 0.49277
418907.87 3773498.94 0.46296 418932.87
3772948.94 5.81056
418932.87 3772973.94 4.60029 418932.87
3772998.94 3.74377
418932.87 3773023.94 3.11596 418932.87
3773048.94 2.63735
418932.87 3773073.94 2.26174 418932.87
3773098.94 1.96323
418932.87 3773123.94 1.71967 418932.87
3773148.94 1.51721
*** AERMOD - VERSION 24142 *** *** C:\Users\apoll\OneDrive -
Dudek\Desktop\HARP2\HARP\Covina BESS\Covin *** 04/25/25
*** AERMET - VERSION 22112 *** ***
*** 06:23:25

PAGE 213
*** MODELOPTs: RegDFAULT CONC ELEV URBAN ADJ_U*

*** THE PERIOD (43824 HRS) AVERAGE CONCENTRATION
VALUES FOR SOURCE GROUP: GEN ***
INCLUDING SOURCE(S): STCK1 ,

*** DISCRETE CARTESIAN RECEPTOR POINTS
***

** CONC OF PM_10 IN MICROGRAMS/M**3
**

X-COORD (M) Y-COORD (M) CONC X-COORD (M)
Y-COORD (M) CONC
- - - -

418932.87 3773373.94 0.64921 418932.87
3773398.94 0.60332
418932.87 3773423.94 0.56262 418932.87
3773448.94 0.52581
418932.87 3773473.94 0.49297 418932.87
3773498.94 0.46370
418957.87 3772948.94 6.19361 418957.87
3772973.94 4.84283
418957.87 3772998.94 3.89299 418957.87
3773023.94 3.21242
418957.87 3773048.94 2.69330 418957.87
3773073.94 2.29757
418957.87 3773098.94 1.98607 418957.87
3773123.94 1.73663
418957.87 3773148.94 1.53404 418957.87
3773173.94 1.36417
418957.87 3773198.94 1.22196 418957.87
3773223.94 1.10117
418957.87 3773248.94 0.99767 418957.87
3773273.94 0.90838
418957.87 3773298.94 0.83075 418957.87
3773323.94 0.76341
418957.87 3773348.94 0.70429 418957.87
3773373.94 0.65206
418957.87 3773398.94 0.60585 418957.87
3773423.94 0.56483
418957.87 3773448.94 0.52784 418957.87
3773473.94 0.49487
418957.87 3773498.94 0.46558 418982.87
3772948.94 6.59176
418982.87 3772973.94 5.13059 418982.87
3772998.94 4.08828
418982.87 3773023.94 3.33914 418982.87
3773048.94 2.77447
418982.87 3773073.94 2.35126 418982.87
3773098.94 2.02042
418982.87 3773123.94 1.75761 418982.87
3773148.94 1.54685
418982.87 3773173.94 1.37242 418982.87
3773198.94 1.22825
418982.87 3773223.94 1.10526 418982.87
3773248.94 1.00033
418982.87 3773273.94 0.91060 418982.87
3773298.94 0.83274
418982.87 3773323.94 0.76506 418982.87
3773348.94 0.70598
418982.87 3773373.94 0.65387 418982.87
3773398.94 0.60773
418982.87 3773423.94 0.56669 418982.87
3773448.94 0.52958

```
         418982.87    3773473.94        0.49629                       418982.87
3773498.94        0.46684
         419007.87    3772948.94        6.93291                       419007.87
3772973.94        5.41522
         419007.87    3772998.94        4.30583                       419007.87
3773023.94        3.48973
         419007.87    3773048.94        2.87857                       419007.87
3773073.94        2.42080
         419007.87    3773098.94        2.06636                       419007.87
3773123.94        1.78585
         419007.87    3773148.94        1.56117                       419007.87
3773173.94        1.38190
         419007.87    3773198.94        1.23349                       419007.87
3773223.94        1.10812
         419007.87    3773248.94        1.00214                       419007.87
3773273.94        0.91180
         419007.87    3773298.94        0.83316                       419007.87
3773323.94        0.76520
         419007.87    3773348.94        0.70576                       419007.87
3773373.94        0.65329
         419007.87    3773398.94        0.60693                       419007.87
3773423.94        0.56585
 *** AERMOD - VERSION 24142  ***   *** C:\Users\apoll\OneDrive -
Dudek\Desktop\HARP2\HARP\Covina BESS\Covin ***        04/25/25
 *** AERMET - VERSION  22112 ***   ***
                      ***       06:23:25

                                PAGE 214
 *** MODELOPTs:    RegDFAULT  CONC  ELEV  URBAN  ADJ_U*

                               *** THE PERIOD ( 43824 HRS) AVERAGE CONCENTRATION
VALUES FOR SOURCE GROUP: GEN       ***
                                   INCLUDING SOURCE(S):     STCK1       ,

                                        *** DISCRETE CARTESIAN RECEPTOR POINTS
***

                                        ** CONC OF PM_10    IN MICROGRAMS/M**3
                  **

       X-COORD (M)   Y-COORD (M)        CONC                       X-COORD (M)
Y-COORD (M)        CONC
 - - - - - - - - - - - - - - - - - - - - - - - - - - - - - - - - - - - - - - - - - -
- - - - - - - - - - - - - - - - - - - - - - - - - - - - - - - - - - - - - - - - - -
         419007.87    3773448.94        0.52901                       419007.87
3773473.94        0.49577
         419007.87    3773498.94        0.46654                       419032.87
3772948.94        7.20103
         419032.87    3772973.94        5.67669                       419032.87
3772998.94        4.51569
```

```
         419032.87    3773023.94        3.65514                    419032.87
3773048.94        2.99784
         419032.87    3773073.94        2.50404                    419032.87
3773098.94        2.12424
         419032.87    3773123.94        1.82676                    419032.87
3773148.94        1.59047
         419032.87    3773173.94        1.40230                    419032.87
3773198.94        1.24781
         419032.87    3773223.94        1.11850                    419032.87
3773248.94        1.00971
         419032.87    3773273.94        0.91724                    419032.87
3773298.94        0.83745
         419032.87    3773323.94        0.76844                    419032.87
3773348.94        0.70815
         419032.87    3773373.94        0.65523                    419032.87
3773398.94        0.60845
         419032.87    3773423.94        0.56686                    419032.87
3773448.94        0.53007
         419032.87    3773473.94        0.49674                    419032.87
3773498.94        0.46742
         419057.87    3772948.94        7.35168                    419057.87
3772973.94        5.87725
         419057.87    3772998.94        4.70898                    419057.87
3773023.94        3.81972
         419057.87    3773048.94        3.12589                    419057.87
3773073.94        2.60033
         419057.87    3773098.94        2.19419                    419057.87
3773123.94        1.87855
         419057.87    3773148.94        1.63020                    419057.87
3773173.94        1.42958
         419057.87    3773198.94        1.26667                    419057.87
3773223.94        1.13237
         419057.87    3773248.94        1.01988                    419057.87
3773273.94        0.92455
         419057.87    3773298.94        0.84301                    419057.87
3773323.94        0.77284
         419057.87    3773348.94        0.71205                    419057.87
3773373.94        0.65878
         419057.87    3773398.94        0.61160                    419057.87
3773423.94        0.56954
         419057.87    3773448.94        0.53219                    419057.87
3773473.94        0.49866
         419057.87    3773498.94        0.46884                    419082.87
3772948.94        7.38552
         419082.87    3772973.94        6.00231                    419082.87
3772998.94        4.86553
         419082.87    3773023.94        3.96917                    419082.87
3773048.94        3.25376
         419082.87    3773073.94        2.70283                    419082.87
3773098.94        2.27278
```

```
         419082.87    3773123.94        1.93690                      419082.87
3773148.94        1.67319
         419082.87    3773173.94        1.46066                      419082.87
3773198.94        1.28811
         419082.87    3773223.94        1.14731                      419082.87
3773248.94        1.03060
         419082.87    3773273.94        0.93245                      419082.87
3773298.94        0.84907
         419082.87    3773323.94        0.77719                      419082.87
3773348.94        0.71524
         419082.87    3773373.94        0.66111                      419082.87
3773398.94        0.61344
         419082.87    3773423.94        0.57124                      419082.87
3773448.94        0.53364
         419082.87    3773473.94        0.50013                      419082.87
3773498.94        0.46984
         419107.87    3772948.94        7.32464                      419107.87
3772973.94        6.05954
         419107.87    3772998.94        4.97812                      419107.87
3773023.94        4.09537
         419107.87    3773048.94        3.37125                      419107.87
3773073.94        2.80549
         419107.87    3773098.94        2.35555                      419107.87
3773123.94        1.99962
 *** AERMOD - VERSION 24142  ***   *** C:\Users\apoll\OneDrive -
Dudek\Desktop\HARP2\HARP\Covina BESS\Covin ***        04/25/25
 *** AERMET - VERSION  22112 ***   ***
                      ***       06:23:25

                                PAGE 215
 *** MODELOPTs:    RegDFAULT  CONC  ELEV  URBAN  ADJ_U*

                             *** THE PERIOD ( 43824 HRS) AVERAGE CONCENTRATION
VALUES FOR SOURCE GROUP: GEN     ***
                                 INCLUDING SOURCE(S):     STCK1       ,

                                          *** DISCRETE CARTESIAN RECEPTOR POINTS
***

                                      ** CONC OF PM_10    IN MICROGRAMS/M**3
                  **

       X-COORD (M)   Y-COORD (M)        CONC                      X-COORD (M)
Y-COORD (M)        CONC
 - - - - - - - - - - - - - - - - - - - - - - - - - - - - - - - - - - - - - - - - -
- - - - - - - - - - - - - - - - - - - - - - - - - - - - - - - - - - - - - - - - -
         419107.87    3773148.94        1.71886                      419107.87
3773173.94        1.49387
         419107.87    3773198.94        1.31306                      419107.87
3773223.94        1.16512
```

```
         419107.87    3773248.94        1.04314                    419107.87
3773273.94        0.94139
         419107.87    3773298.94        0.85517                    419107.87
3773323.94        0.78171
         419107.87    3773348.94        0.71827                    419107.87
3773373.94        0.66304
         419107.87    3773398.94        0.61475                    419107.87
3773423.94        0.57230
         419107.87    3773448.94        0.53469                    419107.87
3773473.94        0.50104
         419107.87    3773498.94        0.47060                    419132.87
3772948.94        7.17872
         419132.87    3772973.94        6.04550                    419132.87
3772998.94        5.03604
         419132.87    3773023.94        4.18233                    419132.87
3773048.94        3.47153
         419132.87    3773073.94        2.90127                    419132.87
3773098.94        2.43790
         419132.87    3773123.94        2.06741                    419132.87
3773148.94        1.77413
         419132.87    3773173.94        1.53720                    419132.87
3773198.94        1.34649
         419132.87    3773223.94        1.19042                    419132.87
3773248.94        1.06193
         419132.87    3773273.94        0.95525                    419132.87
3773298.94        0.86553
         419132.87    3773323.94        0.78976                    419132.87
3773348.94        0.72443
         419132.87    3773373.94        0.66781                    419132.87
3773398.94        0.61842
         419132.87    3773423.94        0.57509                    419132.87
3773448.94        0.53680
         419132.87    3773473.94        0.50251                    419132.87
3773498.94        0.47180
         419157.87    3772948.94        6.96700                    419157.87
3772973.94        5.97098
         419157.87    3772998.94        5.04792                    419157.87
3773023.94        4.23784
         419157.87    3773048.94        3.54893                    419157.87
3773073.94        2.98130
         419157.87    3773098.94        2.51411                    419157.87
3773123.94        2.13523
         419157.87    3773148.94        1.83047                    419157.87
3773173.94        1.58353
         419157.87    3773198.94        1.38481                    419157.87
3773223.94        1.21879
         419157.87    3773248.94        1.08260                    419157.87
3773273.94        0.97122
         419157.87    3773298.94        0.87878                    419157.87
3773323.94        0.79938
```

```
         419182.87    3773473.94        0.50653                    419182.87
3773498.94        0.47455
         419207.87    3772948.94        6.41677                    419207.87
3772973.94        5.68213
         419207.87    3772998.94        4.94844                    419207.87
3773023.94        4.26081
         419207.87    3773048.94        3.64034                    419207.87
3773073.94        3.10441
         419207.87    3773098.94        2.64636                    419207.87
3773123.94        2.26082
         419207.87    3773148.94        1.94064                    419207.87
3773173.94        1.67855
         419207.87    3773198.94        1.46443                    419207.87
3773223.94        1.28282
         419207.87    3773248.94        1.13301                    419207.87
3773273.94        1.01042
         419207.87    3773298.94        0.90879                    419207.87
3773323.94        0.82194
         419207.87    3773348.94        0.75073                    419207.87
3773373.94        0.68815
         419207.87    3773398.94        0.63307                    419207.87
3773423.94        0.58563
         419207.87    3773448.94        0.54585                    419207.87
3773473.94        0.50914
         419207.87    3773498.94        0.47661                    419232.87
3772923.94        6.65320
         419232.87    3772948.94        6.10617                    419232.87
3772973.94        5.48701
         419232.87    3772998.94        4.84497                    419232.87
3773023.94        4.22257
         419232.87    3773048.94        3.64788                    419232.87
3773073.94        3.13709
         419232.87    3773098.94        2.69336                    419232.87
3773123.94        2.31265
         419232.87    3773148.94        1.99053                    419232.87
3773173.94        1.72498
         419232.87    3773198.94        1.50530                    419232.87
3773223.94        1.31789
         419232.87    3773248.94        1.16251                    419232.87
3773273.94        1.03428
         419232.87    3773298.94        0.92738                    419232.87
3773323.94        0.83665
         419232.87    3773348.94        0.76241                    419232.87
3773373.94        0.69725
         419232.87    3773398.94        0.64014                    419232.87
3773423.94        0.59115
         419232.87    3773448.94        0.54995                    419232.87
3773473.94        0.51215
         419232.87    3773498.94        0.47907                    419257.87
3772923.94        6.22324
```

```
         419257.87    3772948.94        5.78582                      419257.87
3772973.94        5.26842
         419257.87    3772998.94        4.71525                      419257.87
3773023.94        4.16391
         419257.87    3773048.94        3.63661                      419257.87
3773073.94        3.15505
         419257.87    3773098.94        2.72828                      419257.87
3773123.94        2.35522
         419257.87    3773148.94        2.03491                      419257.87
3773173.94        1.76811
         419257.87    3773198.94        1.54485                      419257.87
3773223.94        1.35289
         419257.87    3773248.94        1.19244                      419257.87
3773273.94        1.05933
         419257.87    3773298.94        0.94764                      419257.87
3773323.94        0.85318
         419257.87    3773348.94        0.77561                      419257.87
3773373.94        0.70755
         419257.87    3773398.94        0.64824                      419257.87
3773423.94        0.59774
         419257.87    3773448.94        0.55477                      419257.87
3773473.94        0.51586
         419257.87    3773498.94        0.48193                      419282.87
3772923.94        5.81092
         419282.87    3772948.94        5.46688                      419282.87
3772973.94        5.03935
         419282.87    3772998.94        4.56650                      419282.87
3773023.94        4.08195
```



```
 *** MODELOPTs:    RegDFAULT  CONC  ELEV  URBAN  ADJ_U*

                               *** THE PERIOD ( 43824 HRS) AVERAGE CONCENTRATION
VALUES FOR SOURCE GROUP: GEN       ***
                                   INCLUDING SOURCE(S):     STCK1       ,

                                             *** DISCRETE CARTESIAN RECEPTOR POINTS
***

                                             ** CONC OF PM_10    IN MICROGRAMS/M**3
                  **

       X-COORD (M)   Y-COORD (M)        CONC                         X-COORD (M)
Y-COORD (M)        CONC
 - - -
```

```
         419282.87    3773048.94        3.60416                    419282.87
3773073.94        3.15571
         419282.87    3773098.94        2.74972                    419282.87
3773123.94        2.38882
         419282.87    3773148.94        2.07428                    419282.87
3773173.94        1.80719
         419282.87    3773198.94        1.58227                    419282.87
3773223.94        1.38726
         419282.87    3773248.94        1.22247                    419282.87
3773273.94        1.08474
         419282.87    3773298.94        0.96966                    419282.87
3773323.94        0.87160
         419282.87    3773348.94        0.78969                    419282.87
3773373.94        0.71900
         419282.87    3773398.94        0.65802                    419282.87
3773423.94        0.60575
         419282.87    3773448.94        0.56004                    419282.87
3773473.94        0.52023
         419282.87    3773498.94        0.48525                    419307.87
3772923.94        5.41803
         419307.87    3772948.94        5.15198                    419307.87
3772973.94        4.80322
         419307.87    3772998.94        4.40228                    419307.87
3773023.94        3.97796
         419307.87    3773048.94        3.55011                    419307.87
3773073.94        3.13851
         419307.87    3773098.94        2.75703                    419307.87
3773123.94        2.41138
         419307.87    3773148.94        2.10539                    419307.87
3773173.94        1.84074
         419307.87    3773198.94        1.61629                    419307.87
3773223.94        1.41945
         419307.87    3773248.94        1.25178                    419307.87
3773273.94        1.11066
         419307.87    3773298.94        0.99200                    419332.87
3772923.94        5.04904
         419332.87    3772948.94        4.84607                    419332.87
3772973.94        4.56341
         419332.87    3772998.94        4.22590                    419332.87
3773023.94        3.85782
         419332.87    3773048.94        3.47732                    419332.87
3773073.94        3.10445
         419332.87    3773098.94        2.75051                    419332.87
3773123.94        2.42366
         419332.87    3773148.94        2.12897                    419332.87
3773173.94        1.86959
         419332.87    3773198.94        1.64689                    419332.87
3773223.94        1.44908
         419332.87    3773248.94        1.28019                    419332.87
3773273.94        1.13732
```

```
         419332.87    3773298.94        1.01472                      419357.87
3772923.94        4.70645
         419357.87    3772948.94        4.55764                      419357.87
3772973.94        4.33180
         419357.87    3772998.94        4.04985                      419357.87
3773023.94        3.73314
         419357.87    3773048.94        3.39829                      419357.87
3773073.94        3.06087
         419357.87    3773098.94        2.73328                      419357.87
3773123.94        2.42576
         419357.87    3773148.94        2.14459                      419357.87
3773173.94        1.89304
         419357.87    3773198.94        1.67389                      419357.87
3773223.94        1.47658
         419357.87    3773248.94        1.30698                      419357.87
3773273.94        1.16256
         419357.87    3773298.94        1.03774                      419382.87
3772923.94        4.38719
         419382.87    3772948.94        4.28201                      419382.87
3772973.94        4.10546
         419382.87    3772998.94        3.87327                      419382.87
3773023.94        3.60247
         419382.87    3773048.94        3.30908                      419382.87
3773073.94        3.00686
         419382.87    3773098.94        2.70560                      419382.87
3773123.94        2.41838
         419382.87    3773148.94        2.15232                      419382.87
3773173.94        1.90973
         419382.87    3773198.94        1.69644                      419382.87
3773223.94        1.50153
 *** AERMOD - VERSION 24142  ***   *** C:\Users\apoll\OneDrive -
Dudek\Desktop\HARP2\HARP\Covina BESS\Covin ***        04/25/25
 *** AERMET - VERSION  22112 ***   ***
                      ***        06:23:25

                                 PAGE 218
 *** MODELOPTs:    RegDFAULT  CONC  ELEV  URBAN  ADJ_U*

                               *** THE PERIOD ( 43824 HRS) AVERAGE CONCENTRATION
VALUES FOR SOURCE GROUP: GEN      ***
                                  INCLUDING SOURCE(S):     STCK1       ,

                                            *** DISCRETE CARTESIAN RECEPTOR POINTS
***

                                          ** CONC OF PM_10    IN MICROGRAMS/M**3
                  **

       X-COORD (M)   Y-COORD (M)        CONC                         X-COORD (M)
Y-COORD (M)        CONC
```

- - - -

```
         419663.66    3773285.71        1.25754                      419663.66
3773310.71        1.15910
         419663.66    3773335.71        1.06624                      419663.66
3773360.71        0.97870
         419663.66    3773385.71        0.89766                      419663.66
3773410.71        0.82605
         419663.66    3773435.71        0.75808                      419663.66
3773460.71        0.69518
         419663.66    3773485.71        0.63883                      419688.66
3773235.71        1.45602
         419688.66    3773260.71        1.35536                      419688.66
3773285.71        1.25538
         419688.66    3773310.71        1.16115                      419688.66
3773335.71        1.07185
         419688.66    3773360.71        0.98681                      419688.66
3773385.71        0.90663
         419688.66    3773410.71        0.83529                      419688.66
3773435.71        0.76826
         419688.66    3773460.71        0.70514                      419688.66
3773485.71        0.64800
         419713.66    3773235.71        1.43939                      419713.66
3773260.71        1.34478
         419713.66    3773285.71        1.25043                      419713.66
3773310.71        1.16010
         419713.66    3773335.71        1.07418                      419713.66
3773360.71        0.99236
         419713.66    3773385.71        0.91404                      419713.66
3773410.71        0.84261
         419713.66    3773435.71        0.77693                      419713.66
3773460.71        0.71494
         419713.66    3773485.71        0.65798                      419738.66
3773235.71        1.41901
 *** AERMOD - VERSION 24142  ***   *** C:\Users\apoll\OneDrive -
Dudek\Desktop\HARP2\HARP\Covina BESS\Covin ***        04/25/25
 *** AERMET - VERSION  22112 ***   ***
                      ***        06:23:25

                                 PAGE 219
 *** MODELOPTs:    RegDFAULT  CONC  ELEV  URBAN  ADJ_U*

                               *** THE PERIOD ( 43824 HRS) AVERAGE CONCENTRATION
VALUES FOR SOURCE GROUP: GEN       ***
                                   INCLUDING SOURCE(S):     STCK1       ,

                                        *** DISCRETE CARTESIAN RECEPTOR POINTS
***

                                   ** CONC OF PM_10    IN MICROGRAMS/M**3
                  **
```

X-COORD (M)	Y-COORD (M)	CONC	X-COORD (M)	Y-COORD (M)	CONC
419738.66	3773260.71	1.32953	419738.66	3773285.71	1.24139
419738.66	3773310.71	1.15538	419738.66	3773335.71	1.07271
419738.66	3773360.71	0.99407	419738.66	3773385.71	0.91950
419738.66	3773410.71	0.84906	419738.66	3773435.71	0.78410
419738.66	3773460.71	0.72368	419738.66	3773485.71	0.66806
419763.66	3773160.71	1.63045	419763.66	3773185.71	1.55883
419763.66	3773210.71	1.48161	419763.66	3773235.71	1.40073
419763.66	3773260.71	1.31750	419763.66	3773285.71	1.23466
419763.66	3773310.71	1.15272	419763.66	3773335.71	1.07311
419763.66	3773360.71	0.99681	419763.66	3773385.71	0.92440
419763.66	3773410.71	0.85595	419763.66	3773435.71	0.79175
419763.66	3773460.71	0.73186	419763.66	3773485.71	0.67663
419788.66	3773160.71	1.58886	419788.66	3773185.71	1.52513
419788.66	3773210.71	1.45506	419788.66	3773235.71	1.38019
419788.66	3773260.71	1.30334	419788.66	3773285.71	1.22539
419788.66	3773310.71	1.14798	419788.66	3773335.71	1.07214
419788.66	3773360.71	0.99875	419788.66	3773385.71	0.92844
419788.66	3773410.71	0.86201	419788.66	3773435.71	0.79948
419788.66	3773460.71	0.74009	419788.66	3773485.71	0.68485
419813.66	3773185.71	1.48911	419813.66	3773210.71	1.42574
419813.66	3773235.71	1.35662	419813.66	3773260.71	1.28568
419813.66	3773285.71	1.21266	419813.66	3773310.71	1.13980
419813.66	3773335.71	1.06795	419813.66	3773360.71	0.99794

```
         419813.66    3773385.71        0.93077                      419813.66
3773410.71        0.86607
         419813.66    3773435.71        0.80469                      419813.66
3773460.71        0.74658
         419813.66    3773485.71        0.69238                      419838.66
3773185.71        1.45315
         419838.66    3773210.71        1.39613                      419838.66
3773235.71        1.33268
         419838.66    3773260.71        1.26732                      419838.66
3773285.71        1.19928
         419838.66    3773310.71        1.13055                      419838.66
3773335.71        1.06251
         419838.66    3773360.71        0.99593                      419838.66
3773385.71        0.93099
         419838.66    3773410.71        0.86849                      419838.66
3773435.71        0.80922
         419838.66    3773460.71        0.75282                      419838.66
3773485.71        0.69948
         419863.66    3773185.71        1.41745                      419863.66
3773210.71        1.36674
         419863.66    3773235.71        1.31011                      419863.66
3773260.71        1.24986
         419863.66    3773285.71        1.18690                      419863.66
3773310.71        1.12264
         419863.66    3773335.71        1.05809                      419863.66
3773360.71        0.99424
         419863.66    3773385.71        0.93205                      419863.66
3773410.71        0.87183
         419863.66    3773435.71        0.81406                      419863.66
3773460.71        0.75933
         419863.66    3773485.71        0.70717                      419888.66
3773185.71        1.38159
         419888.66    3773210.71        1.33553                      419888.66
3773235.71        1.28397
 *** AERMOD - VERSION 24142  ***   *** C:\Users\apoll\OneDrive -
Dudek\Desktop\HARP2\HARP\Covina BESS\Covin ***        04/25/25
 *** AERMET - VERSION  22112 ***   ***
                      ***       06:23:25

                                PAGE 220
 *** MODELOPTs:    RegDFAULT  CONC  ELEV  URBAN  ADJ_U*

                             *** THE PERIOD ( 43824 HRS) AVERAGE CONCENTRATION
VALUES FOR SOURCE GROUP: GEN     ***
                                 INCLUDING SOURCE(S):     STCK1       ,

                                          *** DISCRETE CARTESIAN RECEPTOR POINTS
***

                                        ** CONC OF PM_10    IN MICROGRAMS/M**3
```

**

X-COORD (M)	Y-COORD (M)	CONC	X-COORD (M)	Y-COORD (M)	CONC
419888.66	3773260.71	1.22880	419888.66	3773285.71	1.17042
419888.66	3773310.71	1.11060	419888.66	3773335.71	1.04987
419888.66	3773360.71	0.98923	419888.66	3773385.71	0.92987
419888.66	3773410.71	0.87175	419888.66	3773435.71	0.81589
419888.66	3773460.71	0.76270	419888.66	3773485.71	0.71183
419913.66	3773185.71	1.34586	419913.66	3773210.71	1.30523
419913.66	3773235.71	1.25918	419913.66	3773260.71	1.20845
419913.66	3773285.71	1.15430	419913.66	3773310.71	1.09834
419913.66	3773335.71	1.04147	419913.66	3773360.71	0.98435
419913.66	3773385.71	0.92745	419913.66	3773410.71	0.87170
419913.66	3773435.71	0.81746	419913.66	3773460.71	0.76560
419913.66	3773485.71	0.71586	419938.66	3773160.71	1.34148
419938.66	3773185.71	1.31107	419938.66	3773210.71	1.27435
419938.66	3773235.71	1.23246	419938.66	3773260.71	1.18650
419938.66	3773285.71	1.13691	419938.66	3773310.71	1.08506
419938.66	3773335.71	1.03159	419938.66	3773360.71	0.97736
419938.66	3773385.71	0.92328	419938.66	3773410.71	0.87002
419938.66	3773435.71	0.81698	419938.66	3773460.71	0.76666
419938.66	3773485.71	0.71871	419963.66	3773160.71	1.30289
419963.66	3773185.71	1.27698	419963.66	3773210.71	1.24501
419963.66	3773235.71	1.20794	419963.66	3773260.71	1.16666
419963.66	3773285.71	1.12088	419963.66	3773310.71	1.07275

```
         419963.66    3773335.71        1.02282                       419963.66
3773360.71        0.97173
         419963.66    3773385.71        0.92029                       419963.66
3773410.71        0.86916
         419963.66    3773435.71        0.81799                       419963.66
3773460.71        0.76814
         419963.66    3773485.71        0.72072                       419988.66
3773160.71        1.26660
         419988.66    3773185.71        1.24460                       419988.66
3773210.71        1.21624
         419988.66    3773235.71        1.18245                       419988.66
3773260.71        1.14447
         419988.66    3773285.71        1.10206                       419988.66
3773310.71        1.05750
         419988.66    3773335.71        1.01102                       419988.66
3773360.71        0.96314
         419988.66    3773385.71        0.91451                       419988.66
3773410.71        0.86593
         419988.66    3773435.71        0.81753                       419988.66
3773460.71        0.76988
         419988.66    3773485.71        0.72375                       420013.66
3773160.71        1.22956
         420013.66    3773185.71        1.21110                       420013.66
3773210.71        1.18657
         420013.66    3773235.71        1.15647                       420013.66
3773260.71        1.12129
         420013.66    3773285.71        1.08338                       420013.66
3773310.71        1.04250
         420013.66    3773335.71        0.99925                       420013.66
3773360.71        0.95433
         420013.66    3773385.71        0.90844                       420013.66
3773410.71        0.86202
         420013.66    3773435.71        0.81548                       420013.66
3773460.71        0.76995
         420013.66    3773485.71        0.72547                       420038.66
3773160.71        1.19296
 *** AERMOD - VERSION 24142  ***   *** C:\Users\apoll\OneDrive -
Dudek\Desktop\HARP2\HARP\Covina BESS\Covin ***        04/25/25
 *** AERMET - VERSION  22112 ***   ***
                      ***        06:23:25

                                 PAGE 221
 *** MODELOPTs:    RegDFAULT  CONC  ELEV  URBAN  ADJ_U*

                               *** THE PERIOD ( 43824 HRS) AVERAGE CONCENTRATION
VALUES FOR SOURCE GROUP: GEN       ***
                                   INCLUDING SOURCE(S):     STCK1       ,

                                            *** DISCRETE CARTESIAN RECEPTOR POINTS
***
```

** CONC OF PM_10 IN MICROGRAMS/M**3 **

X-COORD (M)	Y-COORD (M)	CONC	X-COORD (M)	Y-COORD (M)	CONC
420038.66	3773185.71	1.17737	420038.66	3773210.71	1.15597
420038.66	3773235.71	1.12950	420038.66	3773260.71	1.09858
420038.66	3773285.71	1.06344	420038.66	3773310.71	1.02555
420038.66	3773335.71	0.98508	420038.66	3773360.71	0.94280
420038.66	3773385.71	0.89960	420038.66	3773410.71	0.85577
420038.66	3773435.71	0.81174	420038.66	3773460.71	0.76879
420038.66	3773485.71	0.72638	420063.66	3773160.71	1.15950
420063.66	3773185.71	1.14675	420063.66	3773210.71	1.12843
420063.66	3773235.71	1.10501	420063.66	3773260.71	1.07715
420063.66	3773285.71	1.04538	420063.66	3773310.71	1.01051
420063.66	3773335.71	0.97298	420063.66	3773360.71	0.93347
420063.66	3773385.71	0.89269	420063.66	3773410.71	0.85116
420063.66	3773435.71	0.80928	420063.66	3773460.71	0.76776
420063.66	3773485.71	0.72659	420088.66	3773160.71	1.12588
420088.66	3773185.71	1.11562	420088.66	3773210.71	1.09996
420088.66	3773235.71	1.07949	420088.66	3773260.71	1.05477
420088.66	3773285.71	1.02592	420088.66	3773310.71	0.99393
420088.66	3773335.71	0.95928	420088.66	3773360.71	0.92248
420088.66	3773385.71	0.88411	420088.66	3773410.71	0.84507
420088.66	3773435.71	0.80532	420088.66	3773460.71	0.76550
420088.66	3773485.71	0.72581	420113.66	3773160.71	1.09349

```
         420113.66    3773185.71        1.08557                        420113.66
3773210.71        1.07230
         420113.66    3773235.71        1.05413                        420113.66
3773260.71        1.03192
         420113.66    3773285.71        1.00635                        420113.66
3773310.71        0.97688
         420113.66    3773335.71        0.94490                        420113.66
3773360.71        0.91060
         420113.66    3773385.71        0.87426                        420113.66
3773410.71        0.83729
         420113.66    3773435.71        0.79978                        420113.66
3773460.71        0.76180
         420113.66    3773485.71        0.72396                        420138.66
3773160.71        1.06227
         420138.66    3773185.71        1.05634                        420138.66
3773210.71        1.04544
         420138.66    3773235.71        1.02989                        420138.66
3773260.71        1.01025
         420138.66    3773285.71        0.98710                        420138.66
3773310.71        0.96037
         420138.66    3773335.71        0.93083                        420138.66
3773360.71        0.89894
         420138.66    3773385.71        0.86511                        420138.66
3773410.71        0.83016
         420138.66    3773435.71        0.79435                        420138.66
3773460.71        0.75801
         420138.66    3773485.71        0.72175                        420163.66
3773160.71        1.03180
         420163.66    3773185.71        1.02771                        420163.66
3773210.71        1.01931
         420163.66    3773235.71        1.00660                        420163.66
3773260.71        0.98951
         420163.66    3773285.71        0.96863                        420163.66
3773310.71        0.94447
         420163.66    3773335.71        0.91731                        420163.66
3773360.71        0.88773
         420163.66    3773385.71        0.85634                        420163.66
3773410.71        0.82334
↟ *** AERMOD - VERSION 24142  ***   *** C:\Users\apoll\OneDrive -
Dudek\Desktop\HARP2\HARP\Covina BESS\Covin ***        04/25/25
 *** AERMET - VERSION  22112 ***   ***
                      ***        06:23:25

                                 PAGE 222
 *** MODELOPTs:    RegDFAULT  CONC  ELEV  URBAN  ADJ_U*

                             *** THE PERIOD ( 43824 HRS) AVERAGE CONCENTRATION
VALUES FOR SOURCE GROUP: GEN     ***
                                 INCLUDING SOURCE(S):     STCK1       ,
```

*** DISCRETE CARTESIAN RECEPTOR POINTS ***

** CONC OF PM_10 IN MICROGRAMS/M**3 **

X-COORD (M)	Y-COORD (M)	CONC	X-COORD (M)	Y-COORD (M)	CONC
420163.66	3773435.71	0.78917	420163.66	3773460.71	0.75432
420163.66	3773485.71	0.71948	420188.66	3773160.71	1.00244
420188.66	3773185.71	0.99996	420188.66	3773210.71	0.99352
420188.66	3773235.71	0.98295	420188.66	3773260.71	0.96789
420188.66	3773285.71	0.94933	420188.66	3773310.71	0.92738
420188.66	3773335.71	0.90256	420188.66	3773360.71	0.87533
420188.66	3773385.71	0.84607	420188.66	3773410.71	0.81508
420188.66	3773435.71	0.78292	420188.66	3773460.71	0.74985
420188.66	3773485.71	0.71652	420213.66	3773160.71	0.97427
420213.66	3773185.71	0.97319	420213.66	3773210.71	0.96807
420213.66	3773235.71	0.95906	420213.66	3773260.71	0.94615
420213.66	3773285.71	0.92972	420213.66	3773460.71	0.74365
420213.66	3773485.71	0.71226	420238.66	3773160.71	0.94692
420238.66	3773185.71	0.94725	420238.66	3773210.71	0.94359
420238.66	3773235.71	0.93617	420238.66	3773260.71	0.92510
420238.66	3773285.71	0.91069	420238.66	3773460.71	0.73770
420238.66	3773485.71	0.70808	420263.66	3773160.71	0.92044
420263.66	3773185.71	0.92205	420263.66	3773210.71	0.91986
420263.66	3773235.71	0.91398	420263.66	3773260.71	0.90455
420263.66	3773285.71	0.89196	420263.66	3773310.71	0.87597

```
         420263.66    3773460.71        0.73200                      420263.66
3773485.71        0.70388
         420288.66    3773160.71        0.89472                      420288.66
3773185.71        0.89758
         420288.66    3773210.71        0.89672                      420288.66
3773235.71        0.89218
         420288.66    3773260.71        0.88421                      420288.66
3773285.71        0.87339
         420288.66    3773310.71        0.85896                      420288.66
3773460.71        0.72593
         420288.66    3773485.71        0.69919                      418946.67
3772138.26        0.61357
         418946.67    3772163.26        0.66486                      418946.67
3772188.26        0.72250
         418946.67    3772213.26        0.78801                      418946.67
3772238.26        0.86289
         418946.67    3772263.26        0.94864                      418946.67
3772288.26        1.04413
         418946.67    3772313.26        1.15342                      418946.67
3772338.26        1.27650
         418946.67    3772363.26        1.42237                      418946.67
3772388.26        1.59425
         418946.67    3772413.26        1.79572                      418946.67
3772438.26        2.03536
         418946.67    3772463.26        2.32311                      418946.67
3772488.26        2.67998
         418946.67    3772513.26        3.12044                      418946.67
3772538.26        3.67297
         418971.67    3772113.26        0.55741                      418971.67
3772138.26        0.59986
         418971.67    3772163.26        0.64839                      418971.67
3772188.26        0.70210
         418971.67    3772213.26        0.76304                      418971.67
3772238.26        0.83279
         418971.67    3772263.26        0.90948                      418971.67
3772288.26        0.99815
         418971.67    3772313.26        1.09429                      418971.67
3772338.26        1.21039
         418971.67    3772363.26        1.34284                      418971.67
3772388.26        1.49905
 *** AERMOD - VERSION 24142  ***   *** C:\Users\apoll\OneDrive -
Dudek\Desktop\HARP2\HARP\Covina BESS\Covin ***        04/25/25
 *** AERMET - VERSION  22112 ***   ***
                      ***       06:23:25

                                PAGE 223
 *** MODELOPTs:    RegDFAULT  CONC  ELEV  URBAN  ADJ_U*

                               *** THE PERIOD ( 43824 HRS) AVERAGE CONCENTRATION
VALUES FOR SOURCE GROUP: GEN      ***
```

INCLUDING SOURCE(S): STCK1 ,

*** DISCRETE CARTESIAN RECEPTOR POINTS ***

** CONC OF PM_10 IN MICROGRAMS/M**3 **

X-COORD (M)	Y-COORD (M)	CONC	X-COORD (M)	Y-COORD (M)	CONC
418971.67	3772413.26	1.68305	418971.67	3772438.26	1.89892
418971.67	3772463.26	2.15600	418971.67	3772488.26	2.47839
418971.67	3772513.26	2.86998	418971.67	3772538.26	3.35438
418971.67	3772563.26	3.96813	418996.67	3772113.26	0.54455
418996.67	3772138.26	0.58374	418996.67	3772163.26	0.62900
418996.67	3772188.26	0.67742	418996.67	3772213.26	0.73312
418996.67	3772238.26	0.79598	418996.67	3772263.26	0.86887
418996.67	3772288.26	0.95295	418996.67	3772313.26	1.04071
418996.67	3772338.26	1.14830	418996.67	3772363.26	1.27228
418996.67	3772388.26	1.41676	418996.67	3772413.26	1.58512
418996.67	3772438.26	1.78062	418996.67	3772463.26	2.01053
418996.67	3772488.26	2.29662	418996.67	3772513.26	2.64375
418996.67	3772538.26	3.06879	418996.67	3772563.26	3.59282
419021.67	3772113.26	0.52952	419021.67	3772138.26	0.56612
419021.67	3772163.26	0.60752	419021.67	3772188.26	0.65308
419021.67	3772213.26	0.70422	419021.67	3772238.26	0.76187
419021.67	3772263.26	0.83024	419021.67	3772288.26	0.91044
419021.67	3772313.26	0.99255	419021.67	3772338.26	1.09199
419021.67	3772363.26	1.20651	419021.67	3772388.26	1.33895

```
         419021.67    3772413.26        1.49205                        419021.67
3772438.26        1.66902
         419021.67    3772463.26        1.87523                        419021.67
3772488.26        2.13151
         419021.67    3772513.26        2.43944                        419021.67
3772538.26        2.81661
         419021.67    3772563.26        3.26302                        419046.67
3772113.26        0.51475
         419046.67    3772138.26        0.54922                        419046.67
3772163.26        0.58763
         419046.67    3772188.26        0.63004                        419046.67
3772213.26        0.67807
         419046.67    3772238.26        0.73210                        419046.67
3772263.26        0.79647
         419046.67    3772288.26        0.87178                        419046.67
3772313.26        0.94897
         419046.67    3772338.26        1.03975                        419046.67
3772363.26        1.14391
         419046.67    3772388.26        1.26436                        419046.67
3772413.26        1.40376
         419046.67    3772438.26        1.56474                        419046.67
3772463.26        1.75148
         419046.67    3772488.26        1.98188                        419046.67
3772513.26        2.24831
         419046.67    3772538.26        2.55068                        419046.67
3772563.26        2.96406
         419071.67    3772113.26        0.50009                        419071.67
3772138.26        0.53284
         419071.67    3772163.26        0.56898                        419071.67
3772188.26        0.60905
         419071.67    3772213.26        0.65402                        419071.67
3772238.26        0.70434
         419071.67    3772263.26        0.76280                        419071.67
3772288.26        0.83034
         419071.67    3772313.26        0.90340                        419071.67
3772338.26        0.98723
         419071.67    3772363.26        1.08364                        419071.67
3772388.26        1.19463
         419071.67    3772413.26        1.32222                        419071.67
3772438.26        1.46892
         419071.67    3772463.26        1.63904                        419071.67
3772488.26        1.84713
 *** AERMOD - VERSION 24142  ***   *** C:\Users\apoll\OneDrive -
Dudek\Desktop\HARP2\HARP\Covina BESS\Covin ***        04/25/25
 *** AERMET - VERSION  22112 ***   ***
                       ***        06:23:25

                                  PAGE 224
 *** MODELOPTs:    RegDFAULT  CONC  ELEV  URBAN  ADJ_U*
```

*** THE PERIOD (43824 HRS) AVERAGE CONCENTRATION VALUES FOR SOURCE GROUP: GEN ***

INCLUDING SOURCE(S): STCK1 ,

*** DISCRETE CARTESIAN RECEPTOR POINTS ***

** CONC OF PM_10 IN MICROGRAMS/M**3 **

X-COORD (M)	Y-COORD (M)	CONC	X-COORD (M)	Y-COORD (M)	CONC
419071.67	3772513.26	2.05787	419071.67	3772538.26	2.32354
419071.67	3772563.26	2.71247	419096.67	3772113.26	0.48616
419096.67	3772138.26	0.51722	419096.67	3772163.26	0.55112
419096.67	3772188.26	0.58893	419096.67	3772213.26	0.63100
419096.67	3772238.26	0.67797	419096.67	3772263.26	0.73078
419096.67	3772288.26	0.79044	419096.67	3772313.26	0.85808
419096.67	3772338.26	0.93110	419096.67	3772363.26	1.02392
419096.67	3772388.26	1.12909	419096.67	3772413.26	1.24580
419096.67	3772438.26	1.37963	419096.67	3772463.26	1.53608
419096.67	3772488.26	1.72558	419096.67	3772513.26	1.91697
419096.67	3772538.26	2.16439	419096.67	3772563.26	2.51049
419121.67	3772113.26	0.47237	419121.67	3772138.26	0.50132
419121.67	3772163.26	0.53314	419121.67	3772188.26	0.56869
419121.67	3772213.26	0.60831	419121.67	3772238.26	0.65242
419121.67	3772263.26	0.70187	419121.67	3772288.26	0.75760
419121.67	3772313.26	0.82015	419121.67	3772338.26	0.88360
419121.67	3772363.26	0.96929	419121.67	3772388.26	1.06381
419121.67	3772413.26	1.16865	419121.67	3772438.26	1.29667

```
         419121.67    3772463.26        1.44353                      419121.67
3772488.26        1.61678
         419121.67    3772513.26        1.79438                      419121.67
3772538.26        2.02508
         419121.67    3772563.26        2.33374                      419146.67
3772113.26        0.45821
         419146.67    3772138.26        0.48533                      419146.67
3772163.26        0.51529
         419146.67    3772188.26        0.54853                      419146.67
3772213.26        0.58566
         419146.67    3772238.26        0.62676                      419146.67
3772263.26        0.67274
         419146.67    3772288.26        0.72451                      419146.67
3772313.26        0.78292
         419146.67    3772338.26        0.84848                      419146.67
3772363.26        0.92287
         419146.67    3772388.26        1.00373                      419146.67
3772413.26        1.09902
         419146.67    3772438.26        1.22191                      419146.67
3772463.26        1.35667
         419146.67    3772488.26        1.51907                      419146.67
3772513.26        1.67692
         419146.67    3772538.26        1.89033                      419146.67
3772563.26        2.17923
         419171.67    3772113.26        0.44487                      419171.67
3772138.26        0.47040
         419171.67    3772163.26        0.49838                      419171.67
3772188.26        0.52957
         419171.67    3772213.26        0.56427                      419171.67
3772238.26        0.60263
         419171.67    3772263.26        0.64552                      419171.67
3772288.26        0.69363
         419171.67    3772313.26        0.74769                      419171.67
3772338.26        0.80906
         419171.67    3772363.26        0.87876                      419171.67
3772388.26        0.95912
         419171.67    3772413.26        1.05191                      419171.67
3772438.26        1.15837
         419171.67    3772463.26        1.27726                      419171.67
3772488.26        1.43102
         419171.67    3772513.26        1.57455                      419171.67
3772538.26        1.77410
         419171.67    3772563.26        2.03639                      419196.67
3772113.26        0.43202
 *** AERMOD - VERSION 24142  ***   *** C:\Users\apoll\OneDrive -
Dudek\Desktop\HARP2\HARP\Covina BESS\Covin ***        04/25/25
 *** AERMET - VERSION  22112 ***   ***
                      ***       06:23:25
```

*** MODELOPTs: RegDFAULT CONC ELEV URBAN ADJ_U*

*** THE PERIOD (43824 HRS) AVERAGE CONCENTRATION VALUES FOR SOURCE GROUP: GEN ***
INCLUDING SOURCE(S): STCK1 ,

*** DISCRETE CARTESIAN RECEPTOR POINTS ***

** CONC OF PM_10 IN MICROGRAMS/M**3 **

X-COORD (M)	Y-COORD (M)	CONC	X-COORD (M)	Y-COORD (M)	CONC
419196.67	3772138.26	0.45607	419196.67	3772163.26	0.48235
419196.67	3772188.26	0.51166	419196.67	3772213.26	0.54402
419196.67	3772238.26	0.57991	419196.67	3772263.26	0.62027
419196.67	3772288.26	0.66584	419196.67	3772313.26	0.71712
419196.67	3772338.26	0.77436	419196.67	3772363.26	0.83812
419196.67	3772388.26	0.91205	419196.67	3772413.26	0.99826
419196.67	3772438.26	1.09811	419196.67	3772463.26	1.20681
419196.67	3772488.26	1.32838	419196.67	3772513.26	1.47809
419196.67	3772538.26	1.66278	419196.67	3772563.26	1.89646
419196.67	3772588.26	2.20862	419221.67	3772113.26	0.41924
419221.67	3772138.26	0.44188	419221.67	3772163.26	0.46676
419221.67	3772188.26	0.49413	419221.67	3772213.26	0.52439
419221.67	3772238.26	0.55808	419221.67	3772263.26	0.59582
419221.67	3772288.26	0.63829	419221.67	3772313.26	0.68610
419221.67	3772338.26	0.74012	419221.67	3772363.26	0.80180
419221.67	3772388.26	0.87230	419221.67	3772413.26	0.94988
419221.67	3772438.26	1.03062	419221.67	3772463.26	1.13463

```
         419221.67    3772488.26        1.25169                      419221.67
3772513.26        1.39257
         419221.67    3772538.26        1.56047                      419221.67
3772563.26        1.77213
         419221.67    3772588.26        2.07300                      419246.67
3772113.26        0.40695
         419246.67    3772138.26        0.42837                      419246.67
3772163.26        0.45193
         419246.67    3772188.26        0.47776                      419246.67
3772213.26        0.50604
         419246.67    3772238.26        0.53752                      419246.67
3772263.26        0.57284
         419246.67    3772288.26        0.61255                      419246.67
3772313.26        0.65716
         419246.67    3772338.26        0.70804                      419246.67
3772363.26        0.76723
         419246.67    3772388.26        0.83265                      419246.67
3772413.26        0.89220
         419246.67    3772438.26        0.96774                      419246.67
3772463.26        1.06644
         419246.67    3772488.26        1.17767                      419246.67
3772513.26        1.29949
         419246.67    3772538.26        1.45056                      419246.67
3772563.26        1.65128
         419246.67    3772588.26        1.92852                      419271.67
3772113.26        0.39549
         419271.67    3772138.26        0.41590                      419271.67
3772163.26        0.43815
         419271.67    3772188.26        0.46269                      419271.67
3772213.26        0.48926
         419271.67    3772238.26        0.51870                      419271.67
3772263.26        0.55149
         419271.67    3772288.26        0.58832                      419271.67
3772313.26        0.63004
         419271.67    3772338.26        0.67821                      419271.67
3772363.26        0.73286
         419271.67    3772388.26        0.79536                      419271.67
3772413.26        0.85763
         419271.67    3772438.26        0.92295                      419271.67
3772463.26        1.00430
         419271.67    3772488.26        1.10730                      419271.67
3772513.26        1.21937
         419271.67    3772538.26        1.36344                      419271.67
3772563.26        1.55967
         419271.67    3772588.26        1.81396                      419296.67
3772113.26        0.38403
 *** AERMOD - VERSION 24142  ***   *** C:\Users\apoll\OneDrive -
Dudek\Desktop\HARP2\HARP\Covina BESS\Covin ***        04/25/25
 *** AERMET - VERSION  22112 ***   ***
                       ***       06:23:25
```

*** MODELOPTs: RegDFAULT CONC ELEV URBAN ADJ_U*

*** THE PERIOD (43824 HRS) AVERAGE CONCENTRATION VALUES FOR SOURCE GROUP: GEN ***
INCLUDING SOURCE(S): STCK1 ,

*** DISCRETE CARTESIAN RECEPTOR POINTS ***

** CONC OF PM_10 IN MICROGRAMS/M**3 **

X-COORD (M)	Y-COORD (M)	CONC	X-COORD (M)	Y-COORD (M)	CONC
419296.67	3772138.26	0.40325	419296.67	3772163.26	0.42426
419296.67	3772188.26	0.44730	419296.67	3772213.26	0.47272
419296.67	3772238.26	0.50056	419296.67	3772263.26	0.53175
419296.67	3772288.26	0.56672	419296.67	3772313.26	0.60589
419296.67	3772338.26	0.65162	419296.67	3772363.26	0.70324
419296.67	3772388.26	0.76143	419296.67	3772413.26	0.81339
419296.67	3772438.26	0.87438	419296.67	3772463.26	0.94997
419296.67	3772488.26	1.04710	419296.67	3772513.26	1.16799
419296.67	3772538.26	1.30585	419296.67	3772563.26	1.47186
419296.67	3772588.26	1.71334	419321.67	3772113.26	0.37279
419321.67	3772138.26	0.39094	419321.67	3772163.26	0.41089
419321.67	3772188.26	0.43265	419321.67	3772213.26	0.45670
419321.67	3772238.26	0.48326	419321.67	3772263.26	0.51317
419321.67	3772288.26	0.54656	419321.67	3772313.26	0.58335
419321.67	3772338.26	0.62527	419321.67	3772363.26	0.67408
419321.67	3772388.26	0.72810	419321.67	3772413.26	0.76971

```
         419321.67    3772438.26        0.82877                     419321.67
3772463.26        0.90156
         419321.67    3772488.26        0.99170                     419321.67
3772513.26        1.10306
         419321.67    3772538.26        1.24294                     419321.67
3772563.26        1.41551
         419321.67    3772588.26        1.61381                     419346.67
3772263.26        0.49550
         419346.67    3772288.26        0.52643                     419346.67
3772313.26        0.56123
         419346.67    3772338.26        0.60031                     419346.67
3772363.26        0.64681
         419346.67    3772388.26        0.69869                     419346.67
3772413.26        0.73534
         419346.67    3772438.26        0.79183                     419346.67
3772463.26        0.85831
         419346.67    3772488.26        0.93984                     419346.67
3772513.26        1.04475
         419346.67    3772538.26        1.17107                     419346.67
3772563.26        1.32393
         419346.67    3772588.26        1.52146                     419371.67
3772288.26        0.50973
         419371.67    3772313.26        0.54265                     419371.67
3772338.26        0.57935
         419371.67    3772363.26        0.62284                     419371.67
3772388.26        0.67342
         419371.67    3772413.26        0.70893                     419371.67
3772438.26        0.75723
         419371.67    3772463.26        0.82300                     419371.67
3772488.26        0.90286
         419371.67    3772513.26        0.99839                     419371.67
3772538.26        1.11195
         419371.67    3772563.26        1.24748                     419371.67
3772588.26        1.41055
         419396.67    3772288.26        0.49312                     419396.67
3772313.26        0.52492
         419396.67    3772338.26        0.55965                     419396.67
3772363.26        0.60065
         419396.67    3772388.26        0.64813                     419396.67
3772413.26        0.68289
         419396.67    3772438.26        0.72860                     419396.67
3772463.26        0.78688
         419396.67    3772488.26        0.86092                     419396.67
3772513.26        0.94812
         419396.67    3772538.26        1.05468                     419396.67
3772563.26        1.18437
         419396.67    3772588.26        1.33635                     419421.67
3772288.26        0.47770
 *** AERMOD - VERSION 24142  ***   *** C:\Users\apoll\OneDrive -
Dudek\Desktop\HARP2\HARP\Covina BESS\Covin ***        04/25/25
```

 *** MODELOPTs: RegDFAULT CONC ELEV URBAN ADJ_U*

                             *** THE PERIOD (43824 HRS) AVERAGE CONCENTRATION
VALUES FOR SOURCE GROUP: GEN   ***
                                  INCLUDING SOURCE(S):   STCK1   ,

                                                *** DISCRETE CARTESIAN RECEPTOR POINTS
***

                                             ** CONC OF PM_10   IN MICROGRAMS/M**3
                  **

       X-COORD (M)   Y-COORD (M)   CONC   X-COORD (M)
Y-COORD (M)   CONC
 - - -

```
         419471.67    3772413.26        0.61103                    419471.67
3772438.26        0.65122
         419471.67    3772463.26        0.70312                    419471.67
3772488.26        0.75803
         419471.67    3772513.26        0.82563                    419471.67
3772538.26        0.90871
         419471.67    3772563.26        1.00929                    419471.67
3772588.26        1.12792
         419496.67    3772288.26        0.43674                    419496.67
3772313.26        0.46291
         419496.67    3772338.26        0.49232                    419496.67
3772363.26        0.52531
         419496.67    3772388.26        0.55676                    419496.67
3772413.26        0.59203
         419496.67    3772438.26        0.63243                    419496.67
3772463.26        0.67802
         419496.67    3772488.26        0.73143                    419496.67
3772513.26        0.79591
         419496.67    3772538.26        0.87339                    419496.67
3772563.26        0.96553
         419496.67    3772588.26        1.07364                    419496.67
3772613.26        1.19996
         419521.67    3772288.26        0.42434                    419521.67
3772313.26        0.44945
         419521.67    3772338.26        0.47748                    419521.67
3772363.26        0.50745
         419521.67    3772388.26        0.53689                    419521.67
3772413.26        0.57065
         419521.67    3772438.26        0.60962                    419521.67
3772463.26        0.65381
         419521.67    3772488.26        0.70182                    419521.67
3772513.26        0.76195
         419521.67    3772538.26        0.83267                    419521.67
3772563.26        0.91643
         419521.67    3772588.26        1.01818                    419521.67
3772613.26        1.13787
         419546.67    3772113.26        0.29702                    419546.67
3772138.26        0.30947
         419546.67    3772163.26        0.32320                    419546.67
3772188.26        0.33801
         419546.67    3772213.26        0.35372                    419546.67
3772238.26        0.37158
         419546.67    3772263.26        0.39124                    419546.67
3772288.26        0.41277
         419546.67    3772313.26        0.43663                    419546.67
3772338.26        0.46290
         419546.67    3772363.26        0.48902                    419546.67
3772388.26        0.51695
         419546.67    3772413.26        0.54878                    419546.67
3772438.26        0.58597
```

*** MODELOPTs: RegDFAULT CONC ELEV URBAN ADJ_U*

*** THE PERIOD (43824 HRS) AVERAGE CONCENTRATION VALUES FOR SOURCE GROUP: GEN ***
INCLUDING SOURCE(S): STCK1 ,

*** DISCRETE CARTESIAN RECEPTOR POINTS ***

** CONC OF PM_10 IN MICROGRAMS/M**3 **

X-COORD (M)	Y-COORD (M)	CONC	X-COORD (M)	Y-COORD (M)	CONC
419546.67	3772463.26	0.62957	419546.67	3772488.26	0.67565
419546.67	3772513.26	0.73028	419546.67	3772538.26	0.79508
419546.67	3772563.26	0.87254	419546.67	3772588.26	0.96617
419546.67	3772613.26	1.07666	419546.67	3772638.26	1.20019
419571.67	3772113.26	0.29039	419571.67	3772138.26	0.30231
419571.67	3772163.26	0.31542	419571.67	3772188.26	0.32981
419571.67	3772213.26	0.34491	419571.67	3772238.26	0.36209
419571.67	3772263.26	0.38084	419571.67	3772288.26	0.40145
419571.67	3772313.26	0.42269	419571.67	3772338.26	0.44529
419571.67	3772363.26	0.46980	419571.67	3772388.26	0.49630
419571.67	3772413.26	0.52727	419571.67	3772438.26	0.56432
419571.67	3772463.26	0.60772	419571.67	3772488.26	0.65200
419571.67	3772513.26	0.70298	419571.67	3772538.26	0.76272
419571.67	3772563.26	0.83442	419571.67	3772588.26	0.92183

```
         419571.67    3772613.26        1.02200                    419571.67
3772638.26        1.13664
         419596.67    3772113.26        0.28375                    419596.67
3772138.26        0.29530
         419596.67    3772163.26        0.30795                    419596.67
3772188.26        0.32159
         419596.67    3772213.26        0.33636                    419596.67
3772238.26        0.35258
         419596.67    3772263.26        0.37061                    419596.67
3772288.26        0.39060
         419596.67    3772313.26        0.41269                    419596.67
3772338.26        0.43676
         419596.67    3772363.26        0.45919                    419596.67
3772388.26        0.48439
         419596.67    3772413.26        0.51350                    419596.67
3772438.26        0.54742
         419596.67    3772463.26        0.58663                    419596.67
3772488.26        0.62913
         419596.67    3772513.26        0.67718                    419596.67
3772538.26        0.73358
         419596.67    3772563.26        0.80015                    419596.67
3772588.26        0.87854
         419596.67    3772613.26        0.97092                    419596.67
3772638.26        1.07841
         419621.67    3772113.26        0.27777                    419621.67
3772138.26        0.28869
         419621.67    3772163.26        0.30068                    419621.67
3772188.26        0.31414
         419621.67    3772213.26        0.32854                    419621.67
3772238.26        0.34425
         419621.67    3772263.26        0.36151                    419621.67
3772288.26        0.38055
         419621.67    3772313.26        0.40057                    419621.67
3772338.26        0.42215
         419621.67    3772363.26        0.44319                    419621.67
3772388.26        0.46872
         419621.67    3772413.26        0.49676                    419621.67
3772438.26        0.52828
         419621.67    3772463.26        0.56614                    419621.67
3772488.26        0.60629
         419621.67    3772513.26        0.65227                    419621.67
3772538.26        0.70608
         419621.67    3772563.26        0.76790                    419621.67
3772588.26        0.83803
         419621.67    3772613.26        0.92313                    419621.67
3772638.26        1.02408
         419646.67    3772113.26        0.27177                    419646.67
3772138.26        0.28247
         419646.67    3772163.26        0.29412                    419646.67
3772188.26        0.30696
```

*** THE PERIOD (43824 HRS) AVERAGE CONCENTRATION VALUES FOR SOURCE GROUP: GEN ***
INCLUDING SOURCE(S): STCK1 ,

*** DISCRETE CARTESIAN RECEPTOR POINTS ***

** CONC OF PM_10 IN MICROGRAMS/M**3 **

X-COORD (M)	Y-COORD (M)	CONC	X-COORD (M)	Y-COORD (M)	CONC
419646.67	3772263.26	0.34775	419646.67	3772288.26	0.36485
419646.67	3772313.26	0.38301	419646.67	3772338.26	0.40365
419646.67	3772363.26	0.42367	419646.67	3772388.26	0.44807
419646.67	3772413.26	0.47604	419646.67	3772438.26	0.50832
419646.67	3772463.26	0.54666	419646.67	3772488.26	0.58493
419646.67	3772513.26	0.62878	419646.67	3772538.26	0.68006
419646.67	3772563.26	0.73758	419646.67	3772588.26	0.80062
419646.67	3772613.26	0.88012	419646.67	3772638.26	0.97354
419671.67	3772113.26	0.26443	419671.67	3772138.26	0.27648
419671.67	3772163.26	0.28778	419671.67	3772188.26	0.29753
419671.67	3772213.26	0.30993	419671.67	3772238.26	0.32411
419671.67	3772263.26	0.33952	419671.67	3772288.26	0.35612
419671.67	3772313.26	0.37380	419671.67	3772338.26	0.39276

```
         419671.67    3772363.26        0.41268                    419671.67
3772388.26        0.43618
         419671.67    3772413.26        0.46253                    419671.67
3772438.26        0.49260
         419671.67    3772463.26        0.52814                    419671.67
3772488.26        0.56495
         419671.67    3772513.26        0.60670                    419671.67
3772538.26        0.65522
         419671.67    3772563.26        0.70927                    419671.67
3772588.26        0.76807
         419671.67    3772613.26        0.84094                    419671.67
3772638.26        0.92933
         419696.67    3772113.26        0.25800                    419696.67
3772138.26        0.26962
         419696.67    3772163.26        0.28136                    419696.67
3772188.26        0.29165
         419696.67    3772213.26        0.30364                    419696.67
3772238.26        0.31703
         419696.67    3772263.26        0.33172                    419696.67
3772288.26        0.34788
         419696.67    3772313.26        0.36517                    419696.67
3772338.26        0.38260
         419696.67    3772363.26        0.40218                    419696.67
3772388.26        0.42464
         419696.67    3772413.26        0.44967                    419696.67
3772438.26        0.47797
         419696.67    3772463.26        0.51082                    419696.67
3772488.26        0.54632
         419696.67    3772513.26        0.58621                    419696.67
3772538.26        0.63206
         419696.67    3772563.26        0.68304                    419696.67
3772588.26        0.73868
         419696.67    3772613.26        0.80458                    419696.67
3772638.26        0.88826
         419721.67    3772113.26        0.25194                    419721.67
3772138.26        0.26263
         419721.67    3772163.26        0.27337                    419721.67
3772188.26        0.28354
         419721.67    3772213.26        0.29537                    419721.67
3772238.26        0.30854
         419721.67    3772263.26        0.32292                    419721.67
3772288.26        0.33850
         419721.67    3772313.26        0.35521                    419721.67
3772338.26        0.37254
         419721.67    3772363.26        0.39093                    419721.67
3772388.26        0.41269
         419721.67    3772413.26        0.43663                    419721.67
3772438.26        0.46335
         419721.67    3772463.26        0.49450                    419721.67
3772488.26        0.52890
```

*** MODELOPTs: RegDFAULT CONC ELEV URBAN ADJ_U*

*** THE PERIOD (43824 HRS) AVERAGE CONCENTRATION VALUES FOR SOURCE GROUP: GEN ***
INCLUDING SOURCE(S): STCK1 ,

*** DISCRETE CARTESIAN RECEPTOR POINTS ***

** CONC OF PM_10 IN MICROGRAMS/M**3 **

X-COORD (M)	Y-COORD (M)	CONC	X-COORD (M)	Y-COORD (M)	CONC
419721.67	3772513.26	0.56737	419721.67	3772538.26	0.61069
419721.67	3772563.26	0.65875	419721.67	3772588.26	0.71169
419721.67	3772613.26	0.77125	419721.67	3772638.26	0.84493
419721.67	3772663.26	0.93112	419746.67	3772113.26	0.24664
419746.67	3772138.26	0.25606	419746.67	3772163.26	0.26593
419746.67	3772188.26	0.27641	419746.67	3772213.26	0.28680
419746.67	3772238.26	0.29975	419746.67	3772263.26	0.31357
419746.67	3772288.26	0.32855	419746.67	3772313.26	0.34469
419746.67	3772338.26	0.36159	419746.67	3772363.26	0.37950
419746.67	3772388.26	0.40053	419746.67	3772413.26	0.42360
419746.67	3772438.26	0.44940	419746.67	3772463.26	0.47954
419746.67	3772488.26	0.51236	419746.67	3772513.26	0.54849
419746.67	3772538.26	0.58953	419746.67	3772563.26	0.63500
419746.67	3772588.26	0.68441	419746.67	3772613.26	0.74007

```
        419746.67    3772638.26        0.80516                    419746.67
3772663.26        0.88217
        419746.67    3772688.26        0.97310                    419771.67
3772113.26        0.24147
        419771.67    3772138.26        0.25040                    419771.67
3772163.26        0.25998
        419771.67    3772188.26        0.27064                    419771.67
3772213.26        0.28145
        419771.67    3772238.26        0.29390                    419771.67
3772263.26        0.30729
        419771.67    3772288.26        0.32175                    419771.67
3772313.26        0.33726
        419771.67    3772338.26        0.35356                    419771.67
3772363.26        0.37100
        419771.67    3772388.26        0.39072                    419771.67
3772413.26        0.41275
        419771.67    3772438.26        0.43748                    419771.67
3772463.26        0.46558
        419771.67    3772488.26        0.49689                    419771.67
3772513.26        0.53115
        419771.67    3772538.26        0.56993                    419771.67
3772563.26        0.61259
        419771.67    3772588.26        0.65875                    419771.67
3772613.26        0.71101
        419771.67    3772638.26        0.77151                    419771.67
3772663.26        0.84132
        419771.67    3772688.26        0.92553                    419796.67
3772113.26        0.23684
        419796.67    3772138.26        0.24492                    419796.67
3772163.26        0.25410
        419796.67    3772188.26        0.26485                    419796.67
3772213.26        0.27499
        419796.67    3772238.26        0.28676                    419796.67
3772263.26        0.29955
        419796.67    3772288.26        0.31351                    419796.67
3772313.26        0.32852
        419796.67    3772338.26        0.34410                    419796.67
3772363.26        0.36067
        419796.67    3772388.26        0.38022                    419796.67
3772413.26        0.40145
        419796.67    3772438.26        0.42508                    419796.67
3772463.26        0.45251
        419796.67    3772488.26        0.48225                    419796.67
3772513.26        0.51514
        419796.67    3772538.26        0.55199                    419796.67
3772563.26        0.59203
        419796.67    3772588.26        0.63520                    419796.67
3772613.26        0.68423
        419796.67    3772638.26        0.74100                    419796.67
3772663.26        0.80555
```

*** THE PERIOD (43824 HRS) AVERAGE CONCENTRATION VALUES FOR SOURCE GROUP: GEN ***
INCLUDING SOURCE(S): STCK1 ,

*** DISCRETE CARTESIAN RECEPTOR POINTS ***

** CONC OF PM_10 IN MICROGRAMS/M**3 **

X-COORD (M)	Y-COORD (M)	CONC	X-COORD (M)	Y-COORD (M)	CONC
419821.67	3772238.26	0.27876	419821.67	3772263.26	0.29060
419821.67	3772288.26	0.30378	419821.67	3772313.26	0.31802
419821.67	3772338.26	0.33303	419821.67	3772363.26	0.34991
419821.67	3772388.26	0.36931	419821.67	3772413.26	0.39011
419821.67	3772438.26	0.41324	419821.67	3772463.26	0.44003
419821.67	3772488.26	0.46841	419821.67	3772513.26	0.49992
419821.67	3772538.26	0.53491	419821.67	3772563.26	0.57259
419821.67	3772588.26	0.61290	419821.67	3772613.26	0.65888
419821.67	3772638.26	0.71215	419821.67	3772663.26	0.77154
419821.67	3772688.26	0.84025	419846.67	3772113.26	0.22669
419846.67	3772138.26	0.23495	419846.67	3772163.26	0.24357

```
        419846.67    3772188.26        0.25367                    419846.67
3772213.26        0.26268
        419846.67    3772238.26        0.27290                    419846.67
3772263.26        0.28435
        419846.67    3772288.26        0.29691                    419846.67
3772313.26        0.31049
        419846.67    3772338.26        0.32521                    419846.67
3772363.26        0.34165
        419846.67    3772388.26        0.36029                    419846.67
3772413.26        0.38042
        419846.67    3772438.26        0.40268                    419846.67
3772463.26        0.42807
        419846.67    3772488.26        0.45536                    419846.67
3772513.26        0.48528
        419846.67    3772538.26        0.51851                    419846.67
3772563.26        0.55405
        419846.67    3772588.26        0.59186                    419846.67
3772613.26        0.63508
        419846.67    3772638.26        0.68512                    419846.67
3772663.26        0.74040
        419846.67    3772688.26        0.80309                    419871.67
3772113.26        0.22233
        419871.67    3772138.26        0.23030                    419871.67
3772163.26        0.23853
        419871.67    3772188.26        0.24842                    419871.67
3772213.26        0.25781
        419871.67    3772238.26        0.26790                    419871.67
3772263.26        0.27896
        419871.67    3772288.26        0.29093                    419871.67
3772313.26        0.30399
        419871.67    3772338.26        0.31863                    419871.67
3772363.26        0.33455
        419871.67    3772388.26        0.35232                    419871.67
3772413.26        0.37144
        419871.67    3772438.26        0.39255                    419871.67
3772463.26        0.41664
        419871.67    3772488.26        0.44295                    419871.67
3772513.26        0.47143
        419871.67    3772538.26        0.50292                    419871.67
3772563.26        0.53673
        419871.67    3772588.26        0.57277                    419871.67
3772613.26        0.61301
        419871.67    3772638.26        0.65963                    419871.67
3772663.26        0.71140
        419871.67    3772688.26        0.76957                    419896.67
3772113.26        0.21806
        419896.67    3772138.26        0.22577                    419896.67
3772163.26        0.23380
        419896.67    3772188.26        0.24306                    419896.67
3772213.26        0.25218
```

*** MODELOPTs: RegDFAULT CONC ELEV URBAN ADJ_U*

*** THE PERIOD (43824 HRS) AVERAGE CONCENTRATION VALUES FOR SOURCE GROUP: GEN ***
INCLUDING SOURCE(S): STCK1 ,

*** DISCRETE CARTESIAN RECEPTOR POINTS ***

** CONC OF PM_10 IN MICROGRAMS/M**3 **

X-COORD (M)	Y-COORD (M)	CONC	X-COORD (M)	Y-COORD (M)	CONC
419896.67	3772238.26	0.26237	419896.67	3772263.26	0.27298
419896.67	3772288.26	0.28444	419896.67	3772313.26	0.29720
419896.67	3772338.26	0.31163	419896.67	3772363.26	0.32689
419896.67	3772388.26	0.34396	419896.67	3772413.26	0.36230
419896.67	3772438.26	0.38264	419896.67	3772463.26	0.40575
419896.67	3772488.26	0.43106	419896.67	3772513.26	0.45835
419896.67	3772538.26	0.48841	419896.67	3772563.26	0.52064
419896.67	3772588.26	0.55487	419896.67	3772613.26	0.59214
419896.67	3772638.26	0.63574	419896.67	3772663.26	0.68402
419896.67	3772688.26	0.73857	419921.67	3772113.26	0.21293
419921.67	3772138.26	0.22083	419921.67	3772163.26	0.22908
419921.67	3772188.26	0.23775	419921.67	3772213.26	0.24656
419921.67	3772238.26	0.25658	419921.67	3772263.26	0.26634
419921.67	3772288.26	0.27740	419921.67	3772313.26	0.29003

```
         419921.67    3772338.26        0.30373                    419921.67
3772363.26        0.31865
         419921.67    3772388.26        0.33528                    419921.67
3772413.26        0.35327
         419921.67    3772438.26        0.37310                    419921.67
3772463.26        0.39524
         419921.67    3772488.26        0.41914                    419921.67
3772513.26        0.44599
         419921.67    3772538.26        0.47460                    419921.67
3772563.26        0.50537
         419921.67    3772588.26        0.53828                    419921.67
3772613.26        0.57229
         419921.67    3772638.26        0.61359                    419921.67
3772663.26        0.65824
         419921.67    3772688.26        0.71015                    419946.67
3772113.26        0.20878
         419946.67    3772138.26        0.21663                    419946.67
3772163.26        0.22485
         419946.67    3772188.26        0.23318                    419946.67
3772213.26        0.24187
         419946.67    3772238.26        0.25152                    419946.67
3772263.26        0.26100
         419946.67    3772288.26        0.27189                    419946.67
3772313.26        0.28433
         419946.67    3772338.26        0.29756                    419946.67
3772363.26        0.31219
         419946.67    3772388.26        0.32835                    419946.67
3772413.26        0.34529
         419946.67    3772438.26        0.36403                    419946.67
3772463.26        0.38555
         419946.67    3772488.26        0.40877                    419946.67
3772513.26        0.43507
         419946.67    3772538.26        0.46243                    419946.67
3772563.26        0.49143
         419946.67    3772588.26        0.52241                    419946.67
3772613.26        0.55413
         419946.67    3772638.26        0.59249                    419946.67
3772663.26        0.63370
         419946.67    3772688.26        0.68482                    419946.67
3772713.26        0.74550
         419971.67    3772113.26        0.20581                    419971.67
3772138.26        0.21352
         419971.67    3772163.26        0.22137                    419971.67
3772188.26        0.22927
         419971.67    3772213.26        0.23731                    419971.67
3772238.26        0.24649
         419971.67    3772263.26        0.25591                    419971.67
3772288.26        0.26659
         419971.67    3772313.26        0.27864                    419971.67
3772338.26        0.29156
```

```
         419971.67    3772363.26        0.30581                       419971.67
3772388.26        0.32150
         419971.67    3772413.26        0.33789                       419971.67
3772438.26        0.35574
         419971.67    3772463.26        0.37604                       419971.67
3772488.26        0.39860
         419971.67    3772513.26        0.42350                       419971.67
3772538.26        0.44994
         419971.67    3772563.26        0.47716                       419971.67
3772588.26        0.50562
 *** AERMOD - VERSION 24142  ***   *** C:\Users\apoll\OneDrive -
Dudek\Desktop\HARP2\HARP\Covina BESS\Covin ***        04/25/25
 *** AERMET - VERSION  22112 ***   ***
                       ***        06:23:25

                                  PAGE 233
 *** MODELOPTs:    RegDFAULT  CONC  ELEV  URBAN  ADJ_U*

                               *** THE PERIOD ( 43824 HRS) AVERAGE CONCENTRATION
VALUES FOR SOURCE GROUP: GEN       ***
                                   INCLUDING SOURCE(S):     STCK1       ,

                                        *** DISCRETE CARTESIAN RECEPTOR POINTS
***

                                   ** CONC OF PM_10    IN MICROGRAMS/M**3
                  **

       X-COORD (M)   Y-COORD (M)        CONC                       X-COORD (M)
Y-COORD (M)        CONC
 - - - - - - - - - - - - - - - - - - - - - - - - - - - - - - - - - - - - - - - - -
- - - - - - - - - - - - - - - - - - - - - - - - - - - - - - - - - - - - - - - - -
         419971.67    3772613.26        0.53701                       419971.67
3772638.26        0.57207
         419971.67    3772663.26        0.61079                       419971.67
3772688.26        0.66132
         419971.67    3772713.26        0.72094                       419996.67
3772113.26        0.20216
         419996.67    3772138.26        0.20972                       419996.67
3772163.26        0.21743
         419996.67    3772188.26        0.22521                       419996.67
3772213.26        0.23284
         419996.67    3772238.26        0.24181                       419996.67
3772263.26        0.25080
         419996.67    3772288.26        0.26090                       419996.67
3772313.26        0.27235
         419996.67    3772338.26        0.28493                       419996.67
3772363.26        0.29862
         419996.67    3772388.26        0.31405                       419996.67
3772413.26        0.33040
```

```
         419996.67    3772438.26        0.34780                    419996.67
3772463.26        0.36665
         419996.67    3772488.26        0.38746                    419996.67
3772513.26        0.41108
         419996.67    3772538.26        0.43636                    419996.67
3772563.26        0.46260
         419996.67    3772588.26        0.48991                    419996.67
3772613.26        0.51952
         419996.67    3772638.26        0.55269                    419996.67
3772663.26        0.58966
         419996.67    3772688.26        0.63702                    419996.67
3772713.26        0.69310
         420021.67    3772113.26        0.19836                    420021.67
3772138.26        0.20577
         420021.67    3772163.26        0.21346                    420021.67
3772188.26        0.22121
         420021.67    3772213.26        0.22889                    420021.67
3772238.26        0.23770
         420021.67    3772263.26        0.24630                    420021.67
3772288.26        0.25614
         420021.67    3772313.26        0.26735                    420021.67
3772338.26        0.27950
         420021.67    3772363.26        0.29267                    420021.67
3772388.26        0.30745
         420021.67    3772413.26        0.32313                    420021.67
3772438.26        0.33991
         420021.67    3772463.26        0.35822                    420021.67
3772488.26        0.37809
         420021.67    3772513.26        0.40088                    420021.67
3772538.26        0.42503
         420021.67    3772563.26        0.45042                    420021.67
3772588.26        0.47690
         420021.67    3772613.26        0.50417                    420021.67
3772638.26        0.53556
         420021.67    3772663.26        0.57082                    420021.67
3772688.26        0.61206
         420021.67    3772713.26        0.66137                    420046.67
3772113.26        0.19489
         420046.67    3772138.26        0.20221                    420046.67
3772163.26        0.20983
         420046.67    3772188.26        0.21746                    420046.67
3772213.26        0.22522
         420046.67    3772238.26        0.23368                    420046.67
3772463.26        0.35006
         420046.67    3772488.26        0.36945                    420046.67
3772513.26        0.39135
         420046.67    3772538.26        0.41470                    420046.67
3772563.26        0.43892
         420046.67    3772588.26        0.46407                    420046.67
3772613.26        0.49079
```

*** THE PERIOD (43824 HRS) AVERAGE CONCENTRATION VALUES FOR SOURCE GROUP: GEN ***
INCLUDING SOURCE(S): STCK1 ,

*** DISCRETE CARTESIAN RECEPTOR POINTS ***

** CONC OF PM_10 IN MICROGRAMS/M**3 **

X-COORD (M)	Y-COORD (M)	CONC	X-COORD (M)	Y-COORD (M)	CONC
420046.67	3772638.26	0.52027	420046.67	3772663.26	0.55341
420046.67	3772688.26	0.58958	420046.67	3772713.26	0.63222
420071.67	3772113.26	0.19165	420071.67	3772138.26	0.19877
420071.67	3772163.26	0.20621	420071.67	3772188.26	0.21372
420071.67	3772213.26	0.22131	420071.67	3772238.26	0.22957
420071.67	3772463.26	0.34184	420071.67	3772488.26	0.35991
420071.67	3772513.26	0.38081	420071.67	3772538.26	0.40327
420071.67	3772563.26	0.42656	420071.67	3772588.26	0.45073
420071.67	3772613.26	0.47665	420071.67	3772638.26	0.50464
420071.67	3772663.26	0.53599	420071.67	3772688.26	0.57021
420071.67	3772713.26	0.60861	420096.67	3772113.26	0.18870
420096.67	3772138.26	0.19557	420096.67	3772163.26	0.20273
420096.67	3772188.26	0.21006	420096.67	3772213.26	0.21741
420096.67	3772238.26	0.22547	420096.67	3772463.26	0.33405

```
         420096.67    3772488.26        0.35143                    420096.67
3772513.26        0.37150
         420096.67    3772538.26        0.39280                    420096.67
3772563.26        0.41506
         420096.67    3772588.26        0.43860                    420096.67
3772613.26        0.46408
         420096.67    3772638.26        0.48999                    420096.67
3772663.26        0.51949
         420096.67    3772688.26        0.55191                    420096.67
3772713.26        0.58841
         420096.67    3772738.26        0.63087                    420121.67
3772113.26        0.18581
         420121.67    3772138.26        0.19252                    420121.67
3772163.26        0.19950
         420121.67    3772188.26        0.20661                    420121.67
3772213.26        0.21375
         420121.67    3772238.26        0.22151                    420121.67
3772463.26        0.32667
         420121.67    3772488.26        0.34398                    420121.67
3772513.26        0.36314
         420121.67    3772538.26        0.38357                    420121.67
3772563.26        0.40500
         420121.67    3772588.26        0.42754                    420121.67
3772613.26        0.45159
         420121.67    3772638.26        0.47676                    420121.67
3772663.26        0.50463
         420121.67    3772688.26        0.53512                    420121.67
3772713.26        0.56935
         420121.67    3772738.26        0.60883                    420146.67
3772113.26        0.18287
         420146.67    3772138.26        0.18945                    420146.67
3772163.26        0.19628
         420146.67    3772188.26        0.20320                    420146.67
3772213.26        0.21020
         420146.67    3772238.26        0.21777                    420146.67
3772463.26        0.31947
         420146.67    3772488.26        0.33630                    420146.67
3772513.26        0.35476
         420146.67    3772538.26        0.37449                    420146.67
3772563.26        0.39515
         420146.67    3772588.26        0.41663                    420146.67
3772613.26        0.43910
         420146.67    3772638.26        0.46380                    420146.67
3772663.26        0.49045
         420146.67    3772688.26        0.51906                    420146.67
3772713.26        0.55042
         420146.67    3772738.26        0.58606                    420171.67
3772113.26        0.18004
         420171.67    3772138.26        0.18643                    420171.67
3772163.26        0.19299
```

```
         420171.67    3772188.26        0.19969                       420171.67
3772213.26        0.20670
         420171.67    3772238.26        0.21413                       420171.67
3772463.26        0.31253
         420171.67    3772488.26        0.32862                       420171.67
3772513.26        0.34643
         420171.67    3772538.26        0.36544                       420171.67
3772563.26        0.38542
         420171.67    3772588.26        0.40618                       420171.67
3772613.26        0.42773
         420171.67    3772638.26        0.45108                       420171.67
3772663.26        0.47647
         420171.67    3772688.26        0.50366                       420171.67
3772713.26        0.53340
 *** AERMOD - VERSION 24142  ***   *** C:\Users\apoll\OneDrive -
Dudek\Desktop\HARP2\HARP\Covina BESS\Covin ***        04/25/25
 *** AERMET - VERSION  22112 ***   ***
                       ***        06:23:25

                                  PAGE 235
 *** MODELOPTs:    RegDFAULT  CONC  ELEV  URBAN  ADJ_U*

                                *** THE PERIOD ( 43824 HRS) AVERAGE CONCENTRATION
VALUES FOR SOURCE GROUP: GEN      ***
                                  INCLUDING SOURCE(S):     STCK1       ,

                                            *** DISCRETE CARTESIAN RECEPTOR POINTS
***

                                  ** CONC OF PM_10    IN MICROGRAMS/M**3
                  **

       X-COORD (M)   Y-COORD (M)        CONC                         X-COORD (M)
Y-COORD (M)        CONC
 - - - - - - - - - - - - - - - - - - - - - - - - - - - - - - - - - - - - - - - - - -
- - - - - - - - - - - - - - - - - - - - - - - - - - - - - - - - - - - - - - - - - -
         420171.67    3772738.26        0.56716                       420196.67
3772113.26        0.17730
         420196.67    3772138.26        0.18333                       420196.67
3772163.26        0.18953
         420196.67    3772188.26        0.19599                       420196.67
3772213.26        0.20288
         420196.67    3772238.26        0.21021                       420196.67
3772463.26        0.30588
         420196.67    3772488.26        0.32137                       420196.67
3772513.26        0.33855
         420196.67    3772538.26        0.35703                       420196.67
3772563.26        0.37643
         420196.67    3772588.26        0.39659                       420196.67
3772613.26        0.41756
```

```
         420196.67    3772638.26        0.43913                    420196.67
3772663.26        0.46325
         420196.67    3772688.26        0.48921                    420196.67
3772713.26        0.51767
         420196.67    3772738.26        0.55010                    420221.67
3772113.26        0.17462
         420221.67    3772138.26        0.18018                    420221.67
3772163.26        0.18603
         420221.67    3772188.26        0.19228                    420221.67
3772213.26        0.19892
         420221.67    3772238.26        0.20612                    420221.67
3772463.26        0.29955
         420221.67    3772488.26        0.31472                    420221.67
3772513.26        0.33136
         420221.67    3772538.26        0.34923                    420221.67
3772563.26        0.36797
         420221.67    3772588.26        0.38734                    420221.67
3772613.26        0.40729
         420221.67    3772638.26        0.42845                    420221.67
3772663.26        0.45136
         420221.67    3772688.26        0.47625                    420221.67
3772713.26        0.50385
         420221.67    3772738.26        0.53569                    420246.67
3772113.26        0.17203
         420246.67    3772138.26        0.17733                    420246.67
3772163.26        0.18300
         420246.67    3772188.26        0.18911                    420246.67
3772213.26        0.19557
         420246.67    3772238.26        0.20255                    420246.67
3772463.26        0.29327
         420246.67    3772488.26        0.30754                    420246.67
3772513.26        0.32362
         420246.67    3772538.26        0.34071                    420246.67
3772563.26        0.35862
         420246.67    3772588.26        0.37721                    420246.67
3772613.26        0.39649
         420246.67    3772638.26        0.41719                    420246.67
3772663.26        0.43959
         420246.67    3772688.26        0.46378                    420246.67
3772713.26        0.49124
         420246.67    3772738.26        0.52350                    420271.67
3772113.26        0.16945
         420271.67    3772138.26        0.17478                    420271.67
3772163.26        0.18036
         420271.67    3772188.26        0.18629                    420271.67
3772213.26        0.19264
         420271.67    3772238.26        0.19933                    420271.67
3772463.26        0.28729
         420271.67    3772488.26        0.30093                    420271.67
3772513.26        0.31627
```

```
         420271.67    3772538.26        0.33264                      420271.67
3772563.26        0.34989
         420271.67    3772588.26        0.36820                      420271.67
3772613.26        0.38774
         420271.67    3772638.26        0.40738                      420271.67
3772663.26        0.42912
         420271.67    3772688.26        0.45242                      420271.67
3772713.26        0.47889
         420271.67    3772738.26        0.50973                      420296.67
3772738.26        0.49543
         418286.29    3772092.84        0.42979                      418311.29
3772092.84        0.44584
         418311.29    3772117.84        0.46507                      418311.29
3772142.84        0.48516
         418311.29    3772167.84        0.50615                      418311.29
3772192.84        0.52775
 *** AERMOD - VERSION 24142  ***   *** C:\Users\apoll\OneDrive -
Dudek\Desktop\HARP2\HARP\Covina BESS\Covin ***        04/25/25
 *** AERMET - VERSION  22112 ***   ***
                       ***        06:23:25

                                  PAGE 236
 *** MODELOPTs:    RegDFAULT  CONC  ELEV  URBAN  ADJ_U*

                               *** THE PERIOD ( 43824 HRS) AVERAGE CONCENTRATION
VALUES FOR SOURCE GROUP: GEN       ***
                                   INCLUDING SOURCE(S):     STCK1       ,

                                             *** DISCRETE CARTESIAN RECEPTOR POINTS
***

                                        ** CONC OF PM_10    IN MICROGRAMS/M**3
                  **

       X-COORD (M)   Y-COORD (M)        CONC                       X-COORD (M)
Y-COORD (M)        CONC
 - - - - - - - - - - - - - - - - - - - - - - - - - - - - - - - - - - - - - - - - - -
- - - - - - - - - - - - - - - - - - - - - - - - - - - - - - - - - - - - - - - - - -
         418311.29    3772217.84        0.55037                      418311.29
3772242.84        0.57362
         418311.29    3772267.84        0.59751                      418311.29
3772292.84        0.62190
         418311.29    3772317.84        0.64566                      418311.29
3772342.84        0.67013
         418311.29    3772367.84        0.69454                      418311.29
3772392.84        0.71896
         418311.29    3772417.84        0.74345                      418311.29
3772442.84        0.76817
         418336.29    3772092.84        0.46222                      418336.29
3772117.84        0.48341
```

418336.29 3772142.84 0.50562 418336.29
3772167.84 0.52877
418336.29 3772192.84 0.55299 418336.29
3772217.84 0.57834
418336.29 3772242.84 0.60466 418336.29
3772267.84 0.63210
418336.29 3772292.84 0.66038 418336.29
3772317.84 0.68794
418336.29 3772342.84 0.71639 418336.29
3772367.84 0.74499
418336.29 3772392.84 0.77366 418336.29
3772417.84 0.80253
418336.29 3772442.84 0.83182 418361.29
3772092.84 0.47925
418361.29 3772117.84 0.50244 418361.29
3772142.84 0.52687
418361.29 3772167.84 0.55270 418361.29
3772192.84 0.57941
418361.29 3772217.84 0.60780 418361.29
3772242.84 0.63748
418361.29 3772267.84 0.66861 418361.29
3772292.84 0.70098
418361.29 3772317.84 0.73319 418361.29
3772342.84 0.76706
418361.29 3772367.84 0.80076 418361.29
3772392.84 0.83451
418361.29 3772417.84 0.86865 418361.29
3772442.84 0.90357
418386.29 3772092.84 0.49638 418386.29
3772117.84 0.52215
418386.29 3772142.84 0.54943 418386.29
3772167.84 0.57749
418386.29 3772192.84 0.60755 418386.29
3772217.84 0.63929
418386.29 3772242.84 0.67250 418386.29
3772267.84 0.70757
418386.29 3772292.84 0.74443 418386.29
3772317.84 0.78160
418386.29 3772342.84 0.82132 418386.29
3772367.84 0.86169
418386.29 3772392.84 0.90202 418386.29
3772417.84 0.94255
418386.29 3772442.84 0.98449 418386.29
3772467.84 1.02528
418411.29 3772092.84 0.51363 418411.29
3772117.84 0.54197
418411.29 3772142.84 0.57232 418411.29
3772167.84 0.60428
418411.29 3772192.84 0.63730 418411.29
3772217.84 0.67259

```
         418411.29    3772242.84        0.71005                       418411.29
3772267.84        0.74923
         418411.29    3772292.84        0.79053                       418411.29
3772317.84        0.83326
         418411.29    3772342.84        0.87926                       418411.29
3772367.84        0.92726
         418411.29    3772392.84        0.97566                       418411.29
3772417.84        1.02438
         418411.29    3772442.84        1.07512                       418411.29
3772467.84        1.12401
         418436.29    3772092.84        0.53004                       418436.29
3772117.84        0.56220
         418436.29    3772142.84        0.59580                       418436.29
3772167.84        0.63149
         418436.29    3772192.84        0.66898                       418436.29
3772217.84        0.70904
         418436.29    3772242.84        0.74977                       418436.29
3772267.84        0.79444
 *** AERMOD - VERSION 24142  ***   *** C:\Users\apoll\OneDrive -
Dudek\Desktop\HARP2\HARP\Covina BESS\Covin ***        04/25/25
 *** AERMET - VERSION  22112 ***   ***
                      ***        06:23:25

                                 PAGE 237
 *** MODELOPTs:    RegDFAULT  CONC  ELEV  URBAN  ADJ_U*

                               *** THE PERIOD ( 43824 HRS) AVERAGE CONCENTRATION
VALUES FOR SOURCE GROUP: GEN       ***
                                   INCLUDING SOURCE(S):     STCK1       ,

                                        *** DISCRETE CARTESIAN RECEPTOR POINTS
***

                                   ** CONC OF PM_10    IN MICROGRAMS/M**3
                  **

       X-COORD (M)   Y-COORD (M)        CONC                       X-COORD (M)
Y-COORD (M)        CONC
 - - - - - - - - - - - - - - - - - - - - - - - - - - - - - - - - - - - - - - - - - -
- - - - - - - - - - - - - - - - - - - - - - - - - - - - - - - - - - - - - - - - - -
         418436.29    3772292.84        0.84096                       418436.29
3772317.84        0.88937
         418436.29    3772342.84        0.94208                       418436.29
3772367.84        0.99804
         418436.29    3772392.84        1.05541                       418436.29
3772417.84        1.11404
         418436.29    3772442.84        1.17571                       418436.29
3772467.84        1.23570
         418461.29    3772092.84        0.54634                       418461.29
3772117.84        0.58066
```

418461.29 3772142.84 0.61831 418461.29
3772167.84 0.65919
418461.29 3772192.84 0.70192 418461.29
3772217.84 0.74761
418461.29 3772242.84 0.79542 418461.29
3772267.84 0.84398
418461.29 3772292.84 0.89676 418461.29
3772317.84 0.95202
418461.29 3772342.84 1.01151 418461.29
3772367.84 1.07538
418461.29 3772392.84 1.14186 418461.29
3772417.84 1.21121
418461.29 3772442.84 1.28589 418461.29
3772467.84 1.36011
418486.29 3772092.84 0.56085 418486.29
3772117.84 0.59901
418486.29 3772142.84 0.64015 418486.29
3772167.84 0.68484
418486.29 3772192.84 0.73491 418486.29
3772217.84 0.78716
418486.29 3772242.84 0.84252 418486.29
3772267.84 0.90103
418486.29 3772292.84 0.96104 418486.29
3772317.84 1.02178
418486.29 3772342.84 1.09015 418486.29
3772367.84 1.16246
418486.29 3772392.84 1.23789 418486.29
3772417.84 1.31871
418486.29 3772442.84 1.40918 418486.29
3772467.84 1.49957
418511.29 3772092.84 0.57282 418511.29
3772117.84 0.61351
418511.29 3772142.84 0.65912 418511.29
3772167.84 0.70983
418511.29 3772192.84 0.76579 418511.29
3772217.84 0.82592
418511.29 3772242.84 0.89189 418511.29
3772267.84 0.96037
418511.29 3772292.84 1.03236 418511.29
3772317.84 1.10657
418511.29 3772342.84 1.17918 418511.29
3772367.84 1.26353
418511.29 3772392.84 1.34937 418511.29
3772417.84 1.44137
418511.29 3772442.84 1.54787 418511.29
3772467.84 1.65781
418511.29 3772492.84 1.77410 418536.29
3772092.84 0.58112
418536.29 3772117.84 0.62483 418536.29
3772142.84 0.67400

```
         418536.29    3772167.84        0.72862                      418536.29
3772192.84        0.79136
         418536.29    3772217.84        0.86057                      418536.29
3772242.84        0.93619
         418536.29    3772267.84        1.01975                      418536.29
3772292.84        1.10545
         418536.29    3772317.84        1.19453                      418536.29
3772342.84        1.29039
         418536.29    3772367.84        1.38384                      418536.29
3772392.84        1.48056
         418536.29    3772417.84        1.58722                      418536.29
3772442.84        1.70728
         418536.29    3772467.84        1.83624                      418536.29
3772492.84        1.97525
         418561.29    3772092.84        0.58843                      418561.29
3772117.84        0.63248
         418561.29    3772142.84        0.68247                      418561.29
3772167.84        0.74101
         418561.29    3772192.84        0.80859                      418561.29
3772217.84        0.88417
 *** AERMOD - VERSION 24142  ***   *** C:\Users\apoll\OneDrive -
Dudek\Desktop\HARP2\HARP\Covina BESS\Covin ***        04/25/25
 *** AERMET - VERSION  22112 ***   ***
                      ***       06:23:25

                                PAGE 238
 *** MODELOPTs:    RegDFAULT  CONC  ELEV  URBAN  ADJ_U*

                               *** THE PERIOD ( 43824 HRS) AVERAGE CONCENTRATION
VALUES FOR SOURCE GROUP: GEN       ***
                                   INCLUDING SOURCE(S):     STCK1       ,

                                            *** DISCRETE CARTESIAN RECEPTOR POINTS
***

                                        ** CONC OF PM_10    IN MICROGRAMS/M**3
                  **

       X-COORD (M)   Y-COORD (M)        CONC                        X-COORD (M)
Y-COORD (M)        CONC
 - - - - - - - - - - - - - - - - - - - - - - - - - - - - - - - - - - - - - - - - - -
- - - - - - - - - - - - - - - - - - - - - - - - - - - - - - - - - - - - - - - - - -
         418561.29    3772242.84        0.97070                      418561.29
3772267.84        1.06799
         418561.29    3772292.84        1.17377                      418561.29
3772317.84        1.28258
         418561.29    3772342.84        1.40055                      418561.29
3772367.84        1.52340
         418561.29    3772392.84        1.64634                      418561.29
3772417.84        1.75996
```

418561.29 3772442.84 1.90277 418561.29
3772467.84 2.05019
418561.29 3772492.84 2.21225 418586.29
3772092.84 0.59440
418586.29 3772117.84 0.63923 418586.29
3772142.84 0.68994
418586.29 3772167.84 0.74822 418586.29
3772192.84 0.81613
418586.29 3772217.84 0.89739 418586.29
3772242.84 0.99178
418586.29 3772267.84 1.09933 418586.29
3772292.84 1.22270
418586.29 3772317.84 1.35986 418586.29
3772342.84 1.51079
418586.29 3772367.84 1.65937 418586.29
3772392.84 1.81956
418586.29 3772417.84 1.98476 418586.29
3772442.84 2.14645
418586.29 3772467.84 2.32013 418586.29
3772492.84 2.51149
418611.29 3772092.84 0.59879 418611.29
3772117.84 0.64429
418611.29 3772142.84 0.69572 418611.29
3772167.84 0.75474
418611.29 3772192.84 0.82325 418611.29
3772217.84 0.90162
418611.29 3772242.84 0.99675 418611.29
3772267.84 1.11439
418611.29 3772292.84 1.24774 418611.29
3772317.84 1.40225
418611.29 3772342.84 1.57970 418611.29
3772367.84 1.78813
418611.29 3772392.84 1.98731 418611.29
3772417.84 2.19945
418611.29 3772442.84 2.43174 418611.29
3772467.84 2.65934
418611.29 3772492.84 2.88149 418636.29
3772092.84 0.60161
418636.29 3772117.84 0.64782 418636.29
3772142.84 0.69985
418636.29 3772167.84 0.75902 418636.29
3772192.84 0.82775
418636.29 3772217.84 0.90582 418636.29
3772242.84 0.99987
418636.29 3772267.84 1.11083 418636.29
3772292.84 1.24350
418636.29 3772317.84 1.41478 418636.29
3772342.84 1.61029
418636.29 3772367.84 1.84310 418636.29
3772392.84 2.10458

```
         418636.29    3772417.84        2.41484                       418636.29
3772442.84        2.70113
         418636.29    3772467.84        3.00971                       418636.29
3772492.84        3.35336
         418661.29    3772092.84        0.60286                       418661.29
3772117.84        0.64957
         418661.29    3772142.84        0.70233                       418661.29
3772167.84        0.76226
         418661.29    3772192.84        0.83053                       418661.29
3772217.84        0.90876
         418661.29    3772242.84        1.00083                       418661.29
3772267.84        1.10973
         418661.29    3772292.84        1.24004                       418661.29
3772317.84        1.39766
         418661.29    3772342.84        1.59113                       418661.29
3772367.84        1.85068
         418661.29    3772392.84        2.14924                       418661.29
3772417.84        2.49095
         418661.29    3772442.84        2.90097                       418661.29
3772467.84        3.35699
         418661.29    3772492.84        3.79828                       418985.82
3773591.44        0.37848
 *** AERMOD - VERSION 24142  ***   *** C:\Users\apoll\OneDrive -
Dudek\Desktop\HARP2\HARP\Covina BESS\Covin ***        04/25/25
 *** AERMET - VERSION  22112 ***   ***
                      ***       06:23:25

                                PAGE 239
 *** MODELOPTs:    RegDFAULT  CONC  ELEV  URBAN  ADJ_U*

                               *** THE PERIOD ( 43824 HRS) AVERAGE CONCENTRATION
VALUES FOR SOURCE GROUP: GEN       ***
                                   INCLUDING SOURCE(S):     STCK1       ,

                                        *** DISCRETE CARTESIAN RECEPTOR POINTS
***

                                        ** CONC OF PM_10    IN MICROGRAMS/M**3
                  **

       X-COORD (M)   Y-COORD (M)        CONC                       X-COORD (M)
Y-COORD (M)        CONC
 - - - - - - - - - - - - - - - - - - - - - - - - - - - - - - - - - - - - - - - - - -
- - - - - - - - - - - - - - - - - - - - - - - - - - - - - - - - - - - - - - - - - -
         418599.42    3770947.00        0.11258                       417384.50
3773247.59        0.14601
         420097.99    3774008.95        0.23083                       417541.50
3772122.21        0.15783
         417013.60    3772133.37        0.10303                       417575.88
3772263.40        0.17150
```

*** MODELOPTs: RegDFAULT CONC ELEV URBAN ADJ_U*

*** THE PERIOD (43824 HRS) AVERAGE CONCENTRATION VALUES FOR SOURCE GROUP: ALL ***
INCLUDING SOURCE(S): STCK1 , L0000001 , L0000002 , L0000003 , L0000004 ,
L0000005 , L0000006 , L0000007 , L0000008 , L0000009 , L0000010 , L0000011 , L0000012 ,
L0000013 , L0000014 , L0000015 , L0000016 , L0000017 , L0000018 , L0000019 , L0000020 ,
L0000021 , L0000022 , L0000023 , L0000024 , L0000025 , L0000026 , L0000027 , . . . ,

*** DISCRETE CARTESIAN RECEPTOR POINTS ***

** CONC OF PM_10 IN MICROGRAMS/M**3 **

X-COORD (M)	Y-COORD (M)	CONC	X-COORD (M)	Y-COORD (M)	CONC
420228.86	3773728.94	0.43377	420522.56	3773306.25	0.71351
419908.37	3771897.79	0.16440	420109.30	3772377.30	0.27930
419286.12	3771755.67	0.22396	417001.17	3771519.26	0.09101
418671.75	3772791.75	9.52969	418654.92	3772793.74	7.99114
418671.60	3772832.67	7.72578			

417907.87	3772773.94	0.69882	417932.87	3772798.94	0.73306
417932.87	3772823.94	0.73192	417932.87	3772848.94	0.73010
417932.87	3772873.94	0.72716	417932.87	3772898.94	0.72324
417932.87	3772923.94	0.71851	417932.87	3772948.94	0.71298
417932.87	3772973.94	0.70664	417932.87	3772998.94	0.69947
417932.87	3773023.94	0.69167	417932.87		

3773048.94 0.68340
417932.87 3773073.94 0.67455 417932.87
3773098.94 0.66503
417957.87 3772798.94 0.77036 417957.87
3772823.94 0.76885
417957.87 3772848.94 0.76671 417957.87
3772873.94 0.76332
417957.87 3772898.94 0.75896 417957.87
3772923.94 0.75359
417957.87 3772948.94 0.74734 417957.87
3772973.94 0.74027
417957.87 3772998.94 0.73228 417957.87
3773023.94 0.72359
417957.87 3773048.94 0.71428 417957.87
3773073.94 0.70440
417957.87 3773098.94 0.69392 417957.87
3773123.94 0.68268
417982.87 3772798.94 0.81120 417982.87
3772823.94 0.80959
417982.87 3772848.94 0.80704 417982.87
3772873.94 0.80318
417982.87 3772898.94 0.79824 417982.87
3772923.94 0.79221
417982.87 3772948.94 0.78504 417982.87
3772973.94 0.77687
417982.87 3772998.94 0.76823 417982.87
3773023.94 0.75844
417982.87 3773048.94 0.74798 417982.87
3773073.94 0.73692
417982.87 3773098.94 0.72522 417982.87
3773123.94 0.71275
418007.87 3772798.94 0.85602 418007.87
3772823.94 0.85420
418007.87 3772848.94 0.85132 418007.87
3772873.94 0.84679
418007.87 3772898.94 0.84123 418007.87
3772923.94 0.83443
418007.87 3772948.94 0.82622 418007.87
3772973.94 0.81683
418007.87 3772998.94 0.80722 418007.87
3773023.94 0.79618
418007.87 3773048.94 0.78441 418007.87
3773073.94 0.77210
418007.87 3773098.94 0.75909 418007.87
3773123.94 0.74504
418007.87 3773148.94 0.73106 418007.87
3773173.94 0.71642
418007.87 3773198.94 0.70163 418007.87
3773223.94 0.68695
418007.87 3773248.94 0.67246 418007.87

3773273.94   0.65790
         418007.87   3773298.94   0.64337   418007.87
3773323.94   0.62897
         418007.87   3773348.94   0.61463   418007.87
3773373.94   0.60039
         418032.87   3772798.94   0.90532   418032.87
3772823.94   0.90327
         418032.87   3772848.94   0.90001   418032.87
3772873.94   0.89472
         418032.87   3772898.94   0.88838   418032.87
3772923.94   0.88061
         418032.87   3772948.94   0.87121   418032.87
3772973.94   0.86048
         418032.87   3772998.94   0.84958   418032.87
3773023.94   0.83711
         418032.87   3773048.94   0.82380   418032.87
3773073.94   0.80994
         418032.87   3773098.94   0.79539   418032.87
3773123.94   0.77980

 *** MODELOPTs: RegDFAULT CONC ELEV URBAN ADJ_U*

                              *** THE PERIOD (43824 HRS) AVERAGE CONCENTRATION
VALUES FOR SOURCE GROUP: ALL   ***
                                  INCLUDING SOURCE(S):   STCK1   , L0000001
, L0000002   , L0000003   , L0000004   ,
                 L0000005   , L0000006   , L0000007   , L0000008   , L0000009
, L0000010   , L0000011   , L0000012   ,
                 L0000013   , L0000014   , L0000015   , L0000016   , L0000017
, L0000018   , L0000019   , L0000020   ,
                 L0000021   , L0000022   , L0000023   , L0000024   , L0000025
, L0000026   , L0000027   , . . .   ,

                                             *** DISCRETE CARTESIAN RECEPTOR POINTS
***

                                          ** CONC OF PM_10   IN MICROGRAMS/M**3
                  **

       X-COORD (M)   Y-COORD (M)   CONC   X-COORD (M)
Y-COORD (M)   CONC
 -
- -
         418032.87   3773148.94   0.76407   418032.87
3773173.94   0.74792

418032.87 3773198.94 0.73158 418032.87
3773223.94 0.71538
418032.87 3773248.94 0.69949 418032.87
3773273.94 0.68341
418032.87 3773298.94 0.66751 418032.87
3773323.94 0.65192
418032.87 3773348.94 0.63630 418032.87
3773373.94 0.62066
418032.87 3773398.94 0.60570 418032.87
3773423.94 0.59069
418032.87 3773448.94 0.57585 418032.87
3773473.94 0.56148
418032.87 3773498.94 0.54756 418057.87
3772798.94 0.95965
418057.87 3772823.94 0.95730 418057.87
3772848.94 0.95358
418057.87 3772873.94 0.94750 418057.87
3772898.94 0.94010
418057.87 3772923.94 0.93117 418057.87
3772948.94 0.92046
418057.87 3772973.94 0.90828 418057.87
3772998.94 0.89586
418057.87 3773023.94 0.88168 418057.87
3773048.94 0.86669
418057.87 3773073.94 0.85104 418057.87
3773098.94 0.83464
418057.87 3773123.94 0.81727 418057.87
3773148.94 0.79951
418057.87 3773173.94 0.78171 418057.87
3773198.94 0.76366
418057.87 3773223.94 0.74569 418057.87
3773248.94 0.72812
418057.87 3773273.94 0.71041 418057.87
3773298.94 0.69297
418057.87 3773323.94 0.67587 418057.87
3773348.94 0.65888
418057.87 3773373.94 0.64198 418057.87
3773398.94 0.62567
418057.87 3773423.94 0.60938 418057.87
3773448.94 0.59348
418057.87 3773473.94 0.57800 418057.87
3773498.94 0.56291
418082.87 3772798.94 1.02008 418082.87
3772823.94 1.01718
418082.87 3772848.94 1.01272 418082.87
3772873.94 1.00581
418082.87 3772898.94 0.99728 418082.87
3772923.94 0.98691
418082.87 3772948.94 0.97461 418082.87
3772973.94 0.96078

```
         418082.87    3772998.94        0.94655                      418082.87
3773023.94        0.93046
         418082.87    3773048.94        0.91348                      418082.87
3773073.94        0.89579
         418082.87    3773098.94        0.87729                      418082.87
3773123.94        0.85771
         418082.87    3773148.94        0.83781                      418082.87
3773173.94        0.81794
         418082.87    3773198.94        0.79795                      418082.87
3773223.94        0.77812
         418082.87    3773248.94        0.75863                      418082.87
3773273.94        0.73912
         418082.87    3773298.94        0.71986                      418082.87
3773323.94        0.70105
         418082.87    3773348.94        0.68245                      418082.87
3773373.94        0.66406
         418082.87    3773398.94        0.64621                      418082.87
3773423.94        0.62863
         418082.87    3773448.94        0.61157                      418082.87
3773473.94        0.59494
         418082.87    3773498.94        0.57867                      418107.87
3772798.94        1.08733
         418107.87    3772823.94        1.08388                      418107.87
3772848.94        1.07851
         418107.87    3772873.94        1.07046                      418107.87
3772898.94        1.06058
         418107.87    3772923.94        1.04857                      418107.87
3772948.94        1.03438
 *** AERMOD - VERSION 24142  ***   *** C:\Users\apoll\OneDrive -
Dudek\Desktop\HARP2\HARP\Covina BESS\Covin ***        04/25/25
 *** AERMET - VERSION  22112 ***   ***
                      ***        06:23:25

                                 PAGE 242
 *** MODELOPTs:    RegDFAULT  CONC  ELEV  URBAN  ADJ_U*

                             *** THE PERIOD ( 43824 HRS) AVERAGE CONCENTRATION
VALUES FOR SOURCE GROUP: ALL      ***
                                 INCLUDING SOURCE(S):     STCK1       , L0000001
, L0000002    , L0000003    , L0000004    ,
                L0000005    , L0000006    , L0000007    , L0000008    , L0000009
, L0000010    , L0000011    , L0000012    ,
                L0000013    , L0000014    , L0000015    , L0000016    , L0000017
, L0000018    , L0000019    , L0000020    ,
                L0000021    , L0000022    , L0000023    , L0000024    , L0000025
, L0000026    , L0000027    ,  . . .      ,

                                              *** DISCRETE CARTESIAN RECEPTOR POINTS
***
```

** CONC OF PM_10 IN MICROGRAMS/M**3 **

X-COORD (M)	Y-COORD (M)	CONC	X-COORD (M)	Y-COORD (M)	CONC
418107.87	3772973.94	1.01854	418107.87	3772998.94	1.00223
418107.87	3773023.94	0.98389	418107.87	3773048.94	0.96452
418107.87	3773073.94	0.94444	418107.87	3773098.94	0.92350
418107.87	3773123.94	0.90140	418107.87	3773148.94	0.87914
418107.87	3773173.94	0.85689	418107.87	3773198.94	0.83467
418107.87	3773223.94	0.81271	418107.87	3773248.94	0.79114
418107.87	3773273.94	0.76954	418107.87	3773298.94	0.74829
418107.87	3773323.94	0.72759	418107.87	3773348.94	0.70705
418107.87	3773373.94	0.68672	418107.87	3773398.94	0.66738
418107.87	3773423.94	0.64846	418107.87	3773448.94	0.62988
418107.87	3773473.94	0.61192	418107.87	3773498.94	0.59458
418132.87	3772798.94	1.16232	418132.87	3772823.94	1.15831
418132.87	3772848.94	1.15205	418132.87	3772873.94	1.14242
418132.87	3772898.94	1.13075	418132.87	3772923.94	1.11679
418132.87	3772948.94	1.10043	418132.87	3772973.94	1.08228
418132.87	3772998.94	1.06354	418132.87	3773023.94	1.04236
418132.87	3773048.94	1.02027	418132.87	3773073.94	0.99739
418132.87	3773098.94	0.97358	418132.87	3773123.94	0.94865
418132.87	3773148.94	0.92365	418132.87	3773173.94	0.89875
418132.87	3773198.94	0.87399	418132.87	3773223.94	0.84958
418132.87	3773248.94	0.82560	418132.87	3773273.94	0.80161
418132.87	3773298.94	0.77827	418132.87		

```
3773323.94        0.75545
         418132.87    3773348.94        0.73278                        418132.87
3773373.94        0.71048
         418132.87    3773398.94        0.68961                        418132.87
3773423.94        0.66923
         418132.87    3773448.94        0.64904                        418132.87
3773473.94        0.62966
         418132.87    3773498.94        0.61111                        418157.87
3772798.94        1.24636
         418157.87    3772823.94        1.24163                        418157.87
3772848.94        1.23410
         418157.87    3772873.94        1.22270                        418157.87
3772898.94        1.20901
         418157.87    3772923.94        1.19268                        418157.87
3772948.94        1.17370
         418157.87    3772973.94        1.15267                        418157.87
3772998.94        1.13077
         418157.87    3773023.94        1.10666                        418157.87
3773048.94        1.08132
         418157.87    3773073.94        1.05512                        418157.87
3773098.94        1.02799
         418157.87    3773123.94        0.99983                        418157.87
3773148.94        0.97170
         418157.87    3773173.94        0.94379                        418157.87
3773198.94        0.91612
         418157.87    3773223.94        0.88889                        418157.87
3773248.94        0.86217
         418157.87    3773273.94        0.83562                        418157.87
3773298.94        0.80984
         418157.87    3773323.94        0.78473                        418157.87
3773348.94        0.75986
         418157.87    3773373.94        0.73551                        418157.87
3773398.94        0.71277
         418157.87    3773423.94        0.69074                        418157.87
3773448.94        0.66885
         418157.87    3773473.94        0.64789                        418157.87
3773498.94        0.62794
 *** AERMOD - VERSION 24142  ***   *** C:\Users\apoll\OneDrive -
Dudek\Desktop\HARP2\HARP\Covina BESS\Covin ***        04/25/25
 *** AERMET - VERSION  22112 ***   ***
                      ***        06:23:25

                                 PAGE 243
 *** MODELOPTs:    RegDFAULT  CONC  ELEV  URBAN  ADJ_U*

                             *** THE PERIOD ( 43824 HRS) AVERAGE CONCENTRATION
VALUES FOR SOURCE GROUP: ALL     ***
                                 INCLUDING SOURCE(S):     STCK1       , L0000001
, L0000002    , L0000003    , L0000004    ,
                L0000005    , L0000006    , L0000007    , L0000008    , L0000009
```

```
, L0000010    , L0000011    , L0000012    ,
                L0000013    , L0000014    , L0000015    , L0000016    , L0000017
, L0000018    , L0000019    , L0000020    ,
                L0000021    , L0000022    , L0000023    , L0000024    , L0000025
, L0000026    , L0000027    ,  . . .      ,

                                              *** DISCRETE CARTESIAN RECEPTOR POINTS
***

                                          ** CONC OF PM_10    IN MICROGRAMS/M**3
                  **

       X-COORD (M)   Y-COORD (M)        CONC                        X-COORD (M)
Y-COORD (M)        CONC
 - - - - - - - - - - - - - - - - - - - - - - - - - - - - - - - - - - - - - - - - - - -
- - - - - - - - - - - - - - - - - - - - - - - - - - - -
         418182.87    3772798.94        1.34094                       418182.87
3772823.94        1.33526
         418182.87    3772848.94        1.32616                       418182.87
3772873.94        1.31278
         418182.87    3772898.94        1.29666                       418182.87
3772923.94        1.27750
         418182.87    3772948.94        1.25531                       418182.87
3772973.94        1.23076
         418182.87    3772998.94        1.20505                       418182.87
3773023.94        1.17746
         418182.87    3773048.94        1.14830                       418182.87
3773073.94        1.11820
         418182.87    3773098.94        1.08722                       418182.87
3773123.94        1.05537
         418182.87    3773148.94        1.02396                       418182.87
3773173.94        0.99264
         418182.87    3773198.94        0.96141                       418182.87
3773223.94        0.93083
         418182.87    3773248.94        0.90114                       418182.87
3773273.94        0.87179
         418182.87    3773298.94        0.84313                       418182.87
3773323.94        0.81544
         418182.87    3773348.94        0.78817                       418182.87
3773373.94        0.76158
         418182.87    3773398.94        0.73686                       418182.87
3773423.94        0.71294
         418182.87    3773448.94        0.68926                       418182.87
3773473.94        0.66666
         418182.87    3773498.94        0.64524                       418207.87
3772798.94        1.44780
         418207.87    3772823.94        1.44095                       418207.87
3772848.94        1.43025
         418207.87    3772873.94        1.41412                       418207.87
3772898.94        1.39493
```

```
         418207.87    3772923.94        1.37232                        418207.87
3772948.94        1.34628
         418207.87    3772973.94        1.31764                        418207.87
3772998.94        1.28774
         418207.87    3773023.94        1.25547                        418207.87
3773048.94        1.22184
         418207.87    3773073.94        1.18726                        418207.87
3773098.94        1.15177
         418207.87    3773123.94        1.11559                        418207.87
3773148.94        1.08041
         418207.87    3773173.94        1.04508                        418207.87
3773198.94        1.00982
         418207.87    3773223.94        0.97553                        418207.87
3773248.94        0.94255
         418207.87    3773273.94        0.90989                        418207.87
3773298.94        0.87815
         418207.87    3773323.94        0.84760                        418207.87
3773348.94        0.81767
         418207.87    3773373.94        0.78870                        418207.87
3773398.94        0.76179
         418207.87    3773423.94        0.73584                        418207.87
3773448.94        0.71054
         418207.87    3773473.94        0.68643                        418207.87
3773498.94        0.66346
         418232.87    3772798.94        1.56942                        418232.87
3772823.94        1.56089
         418232.87    3772848.94        1.54787                        418232.87
3772873.94        1.52856
         418232.87    3772898.94        1.50592                        418232.87
3772923.94        1.47897
         418232.87    3772948.94        1.44812                        418232.87
3772973.94        1.41453
         418232.87    3772998.94        1.37959                        418232.87
3773023.94        1.34177
         418232.87    3773048.94        1.30295                        418232.87
3773073.94        1.26301
         418232.87    3773098.94        1.22216                        418232.87
3773123.94        1.18091
         418232.87    3773148.94        1.14097                        418232.87
3773173.94        1.10104
         418232.87    3773198.94        1.06136                        418232.87
3773223.94        1.02297
         418232.87    3773248.94        0.98620                        418232.87
3773273.94        0.94990
         418232.87    3773298.94        0.91483                        418232.87
3773323.94        0.88115
 *** AERMOD - VERSION 24142  ***   *** C:\Users\apoll\OneDrive -
Dudek\Desktop\HARP2\HARP\Covina BESS\Covin ***        04/25/25
 *** AERMET - VERSION  22112 ***   ***
                       ***       06:23:25
```

*** MODELOPTs: RegDFAULT CONC ELEV URBAN ADJ_U*

*** THE PERIOD (43824 HRS) AVERAGE CONCENTRATION VALUES FOR SOURCE GROUP: ALL ***

INCLUDING SOURCE(S): STCK1 , L0000001 , L0000002 , L0000003 , L0000004 ,
L0000005 , L0000006 , L0000007 , L0000008 , L0000009 , L0000010 , L0000011 , L0000012 ,
L0000013 , L0000014 , L0000015 , L0000016 , L0000017 , L0000018 , L0000019 , L0000020 ,
L0000021 , L0000022 , L0000023 , L0000024 , L0000025 , L0000026 , L0000027 , . . . ,

*** DISCRETE CARTESIAN RECEPTOR POINTS ***

** CONC OF PM_10 IN MICROGRAMS/M**3 **

X-COORD (M)	Y-COORD (M)	CONC	X-COORD (M)	Y-COORD (M)	CONC
418232.87	3773348.94	0.84837	418232.87	3773373.94	0.81680
418232.87	3773398.94	0.78743	418232.87	3773423.94	0.75925
418232.87	3773448.94	0.73210	418232.87	3773473.94	0.70631
418232.87	3773498.94	0.68179	418257.87	3772798.94	1.70835
418257.87	3772823.94	1.69779	418257.87	3772848.94	1.68157
418257.87	3772873.94	1.65855	418257.87	3772898.94	1.63144
418257.87	3772923.94	1.59918	418257.87	3772948.94	1.56254
418257.87	3772973.94	1.52289	418257.87	3772998.94	1.48168
418257.87	3773023.94	1.43751	418257.87	3773048.94	1.39233
418257.87	3773073.94	1.34603	418257.87	3773098.94	1.29895
418257.87	3773123.94	1.25183	418257.87	3773148.94	1.20643
418257.87	3773173.94	1.16122	418257.87	3773198.94	1.11656
418257.87	3773223.94	1.07351	418257.87		

3773248.94 1.03241
418257.87 3773273.94 0.99217 418257.87
3773298.94 0.95338
418257.87 3773323.94 0.91635 418257.87
3773348.94 0.88059
418257.87 3773373.94 0.84622 418257.87
3773398.94 0.81388
418257.87 3773423.94 0.78325 418257.87
3773448.94 0.75403
418257.87 3773473.94 0.72631 418257.87
3773498.94 0.70008
418282.87 3772798.94 1.86741 418282.87
3772823.94 1.85427
418282.87 3772848.94 1.83427 418282.87
3772873.94 1.80663
418282.87 3772898.94 1.77364 418282.87
3772923.94 1.73515
418282.87 3772948.94 1.69153 418282.87
3772973.94 1.64441
418282.87 3772998.94 1.59563 418282.87
3773023.94 1.54380
418282.87 3773048.94 1.49082 418282.87
3773073.94 1.43699
418282.87 3773098.94 1.38274 418282.87
3773123.94 1.32883
418282.87 3773148.94 1.27670 418282.87
3773173.94 1.22544
418282.87 3773198.94 1.17529 418282.87
3773223.94 1.12706
418282.87 3773248.94 1.08095 418282.87
3773273.94 1.03636
418282.87 3773298.94 0.99376 418282.87
3773323.94 0.95314
418282.87 3773348.94 0.91428 418282.87
3773373.94 0.87718
418282.87 3773398.94 0.84202 418282.87
3773423.94 0.80887
418282.87 3773448.94 0.77738 418282.87
3773473.94 0.74759
418282.87 3773498.94 0.71944 418307.87
3772798.94 2.05110
418307.87 3772823.94 2.03474 418307.87
3772848.94 2.01026
418307.87 3772873.94 1.97655 418307.87
3772898.94 1.93664
418307.87 3772923.94 1.89033 418307.87
3772948.94 1.83773
418307.87 3772973.94 1.78127 418307.87
3772998.94 1.72383
418307.87 3773023.94 1.66223 418307.87

 *** MODELOPTs: RegDFAULT CONC ELEV URBAN ADJ_U*

                              *** THE PERIOD (43824 HRS) AVERAGE CONCENTRATION
VALUES FOR SOURCE GROUP: ALL   ***
                                  INCLUDING SOURCE(S):   STCK1   , L0000001
, L0000002   , L0000003   , L0000004   ,
                 L0000005   , L0000006   , L0000007   , L0000008   , L0000009
, L0000010   , L0000011   , L0000012   ,
                 L0000013   , L0000014   , L0000015   , L0000016   , L0000017
, L0000018   , L0000019   , L0000020   ,
                 L0000021   , L0000022   , L0000023   , L0000024   , L0000025
, L0000026   , L0000027   , . . .   ,

                                             *** DISCRETE CARTESIAN RECEPTOR POINTS
***

                                  ** CONC OF PM_10   IN MICROGRAMS/M**3
                 **

       X-COORD (M)   Y-COORD (M)   CONC   X-COORD (M)
Y-COORD (M)   CONC
 -
- -
         418307.87   3773173.94   1.29435   418307.87
3773198.94   1.23788
         418307.87   3773223.94   1.18372   418307.87
3773248.94   1.13208
         418307.87   3773273.94   1.08271   418307.87
3773298.94   1.03568
         418307.87   3773323.94   0.99111   418307.87
3773348.94   0.94868
         418307.87   3773373.94   0.90861   418307.87
3773398.94   0.87118
         418307.87   3773423.94   0.83522   418307.87
3773448.94   0.80133
         418307.87   3773473.94   0.76929   418307.87
3773498.94   0.73904
         418332.87   3772798.94   2.26503   418332.87
3772823.94   2.24492

418332.87 3772848.94 2.21465 418332.87 3772873.94 2.17259
418332.87 3772898.94 2.12400 418332.87 3772923.94 2.06742
418332.87 3772948.94 2.00348 418332.87 3772973.94 1.93573
418332.87 3772998.94 1.86768 418332.87 3773023.94 1.79439
418332.87 3773048.94 1.72097 418332.87 3773073.94 1.64770
418332.87 3773098.94 1.57487 418332.87 3773123.94 1.50322
418332.87 3773148.94 1.43499 418332.87 3773173.94 1.36886
418332.87 3773198.94 1.30481 418332.87 3773223.94 1.24403
418332.87 3773248.94 1.18669 418332.87 3773273.94 1.13177
418332.87 3773298.94 1.07981 418332.87 3773323.94 1.03099
418332.87 3773348.94 0.98456 418332.87 3773373.94 0.94074
418332.87 3773398.94 0.90014 418332.87 3773423.94 0.86158
418332.87 3773448.94 0.82521 418332.87 3773473.94 0.79098
418357.87 3772798.94 2.51589 418357.87 3772823.94 2.49050
418357.87 3772848.94 2.45236 418357.87 3772873.94 2.39978
418357.87 3772898.94 2.33936 418357.87 3772923.94 2.26980
418357.87 3772948.94 2.19202 418357.87 3772973.94 2.11021
418357.87 3772998.94 2.02846 418357.87 3773023.94 1.94134
418357.87 3773048.94 1.85449 418357.87 3773073.94 1.76861
418357.87 3773098.94 1.68397 418357.87 3773123.94 1.60133
418357.87 3773148.94 1.52291 418357.87 3773173.94 1.44785
418357.87 3773198.94 1.37554 418357.87 3773223.94 1.30741
418357.87 3773248.94 1.24357 418357.87 3773273.94 1.18280
418357.87 3773298.94 1.12541 418357.87 3773323.94 1.07195
418357.87 3773348.94 1.02135 418357.87 3773373.94 0.97383

*** MODELOPTs: RegDFAULT CONC ELEV URBAN ADJ_U*

*** THE PERIOD (43824 HRS) AVERAGE CONCENTRATION
VALUES FOR SOURCE GROUP: ALL ***
INCLUDING SOURCE(S): STCK1 , L0000001
, L0000002 , L0000003 , L0000004 ,
L0000005 , L0000006 , L0000007 , L0000008 , L0000009
, L0000010 , L0000011 , L0000012 ,
L0000013 , L0000014 , L0000015 , L0000016 , L0000017
, L0000018 , L0000019 , L0000020 ,
L0000021 , L0000022 , L0000023 , L0000024 , L0000025
, L0000026 , L0000027 , . . . ,

*** DISCRETE CARTESIAN RECEPTOR POINTS
***

** CONC OF PM_10 IN MICROGRAMS/M**3
**

X-COORD (M) Y-COORD (M) CONC X-COORD (M)
Y-COORD (M) CONC
- - - -

3773248.94 1.30315
418382.87 3773273.94 1.23583 418382.87
3773298.94 1.17273
418382.87 3773323.94 1.11442 418382.87
3773348.94 1.05937
418382.87 3773373.94 1.00782 418382.87
3773398.94 0.96052
418407.87 3772798.94 3.16629 418407.87
3772823.94 3.12242
418407.87 3772848.94 3.05826 418407.87
3772873.94 2.97615
418407.87 3772898.94 2.88153 418407.87
3772923.94 2.77322
418407.87 3772948.94 2.65510 418407.87
3772973.94 2.53346
418407.87 3772998.94 2.41270 418407.87
3773023.94 2.28807
418407.87 3773048.94 2.16564 418407.87
3773073.94 2.04672
418407.87 3773098.94 1.93180 418407.87
3773123.94 1.82180
418407.87 3773148.94 1.71912 418407.87
3773173.94 1.62168
418407.87 3773198.94 1.52955 418407.87
3773223.94 1.44432
418407.87 3773248.94 1.36548 418407.87
3773273.94 1.29089
418407.87 3773298.94 1.22165 418407.87
3773323.94 1.15807
418407.87 3773348.94 1.09833 418407.87
3773373.94 1.04263
418407.87 3773398.94 0.99171 418432.87
3772798.94 3.59554
418432.87 3772823.94 3.53854 418432.87
3772848.94 3.45445
418432.87 3772873.94 3.34803 418432.87
3772898.94 3.22417
418432.87 3772923.94 3.08686 418432.87
3772948.94 2.93975
418432.87 3772973.94 2.78975 418432.87
3772998.94 2.64181
418432.87 3773023.94 2.49172 418432.87
3773048.94 2.34589
418432.87 3773073.94 2.20554 418432.87
3773098.94 2.07144
418432.87 3773123.94 1.94458 418432.87
3773148.94 1.82665
418432.87 3773173.94 1.71614 418432.87
3773198.94 1.61267
418432.87 3773223.94 1.51749 418432.87

```
3773248.94        1.42990
         418432.87    3773273.94        1.34791                        418432.87
3773298.94        1.27238
         418432.87    3773323.94        1.20293                        418432.87
3773348.94        1.13814
         418432.87    3773373.94        1.07820                        418432.87
3773398.94        1.02356
         418457.87    3772798.94        4.11929                        418457.87
3772823.94        4.04217
         418457.87    3772848.94        3.93011                        418457.87
3772873.94        3.79070
         418457.87    3772898.94        3.62976                        418457.87
3772923.94        3.45344
         418457.87    3772948.94        3.26928                        418457.87
3772973.94        3.08362
         418457.87    3772998.94        2.90042                        418457.87
3773023.94        2.71852
         418457.87    3773048.94        2.54479                        418457.87
3773073.94        2.37903
         418457.87    3773098.94        2.22239                        418457.87
3773123.94        2.07604
         418457.87    3773148.94        1.94104                        418457.87
3773173.94        1.81597
 *** AERMOD - VERSION 24142  ***   *** C:\Users\apoll\OneDrive -
Dudek\Desktop\HARP2\HARP\Covina BESS\Covin ***        04/25/25
 *** AERMET - VERSION  22112 ***   ***
                      ***        06:23:25

                                 PAGE 247
 *** MODELOPTs:    RegDFAULT  CONC  ELEV  URBAN  ADJ_U*

                               *** THE PERIOD ( 43824 HRS) AVERAGE CONCENTRATION
VALUES FOR SOURCE GROUP: ALL       ***
                                   INCLUDING SOURCE(S):     STCK1       , L0000001
, L0000002    , L0000003    , L0000004    ,
                L0000005    , L0000006    , L0000007    , L0000008    , L0000009
, L0000010    , L0000011    , L0000012    ,
                L0000013    , L0000014    , L0000015    , L0000016    , L0000017
, L0000018    , L0000019    , L0000020    ,
                L0000021    , L0000022    , L0000023    , L0000024    , L0000025
, L0000026    , L0000027    ,  . . .      ,

                                              *** DISCRETE CARTESIAN RECEPTOR POINTS
***

                                           ** CONC OF PM_10    IN MICROGRAMS/M**3
                  **

       X-COORD (M)   Y-COORD (M)        CONC                        X-COORD (M)
Y-COORD (M)        CONC
```

```
 - - -
```

```
         418507.87    3773048.94        3.00242                       418507.87
3773073.94        2.77248
         418507.87    3773098.94        2.55978                       418507.87
3773123.94        2.36543
         418507.87    3773148.94        2.19076                       418507.87
3773173.94        2.03131
         418507.87    3773198.94        1.88558                       418507.87
3773223.94        1.75494
         418507.87    3773248.94        1.63731                       418507.87
3773273.94        1.52921
         418507.87    3773298.94        1.43163                       418507.87
3773323.94        1.34297
         418507.87    3773348.94        1.26171                       418507.87
3773373.94        1.18786
         418507.87    3773398.94        1.12140                       418507.87
3773423.94        1.05646
         418507.87    3773448.94        0.99921                       418507.87
3773473.94        0.95113
         418507.87    3773498.94        0.90357                       418532.87
3772798.94        6.62526
         418532.87    3772823.94        6.41199                       418532.87
3772848.94        6.11604
         418532.87    3772873.94        5.76381                       418532.87
3772898.94        5.38488
         418532.87    3772923.94        4.99773                       418532.87
3772948.94        4.61076
         418532.87    3772973.94        4.23791                       418532.87
3772998.94        3.88743
         418532.87    3773023.94        3.55721                       418532.87
3773048.94        3.26198
         418532.87    3773073.94        2.99099                       418532.87
3773098.94        2.74442
 *** AERMOD - VERSION 24142  ***   *** C:\Users\apoll\OneDrive -
Dudek\Desktop\HARP2\HARP\Covina BESS\Covin ***        04/25/25
 *** AERMET - VERSION  22112 ***   ***
                      ***        06:23:25

                                 PAGE 248
 *** MODELOPTs:    RegDFAULT  CONC  ELEV  URBAN  ADJ_U*

                                *** THE PERIOD ( 43824 HRS) AVERAGE CONCENTRATION
VALUES FOR SOURCE GROUP: ALL      ***
                                    INCLUDING SOURCE(S):     STCK1       , L0000001
, L0000002    , L0000003    , L0000004    ,
                 L0000005    , L0000006    , L0000007    , L0000008    , L0000009
, L0000010    , L0000011    , L0000012    ,
                 L0000013    , L0000014    , L0000015    , L0000016    , L0000017
, L0000018    , L0000019    , L0000020    ,
                 L0000021    , L0000022    , L0000023    , L0000024    , L0000025
, L0000026    , L0000027    ,  . . .      ,
```

*** DISCRETE CARTESIAN RECEPTOR POINTS ***

** CONC OF PM_10 IN MICROGRAMS/M**3 **

X-COORD (M)	Y-COORD (M)	CONC	X-COORD (M)	Y-COORD (M)	CONC
418532.87	3773123.94	2.52232	418532.87	3773148.94	2.32428
418532.87	3773173.94	2.14504	418532.87	3773198.94	1.98304
418532.87	3773223.94	1.83898	418532.87	3773248.94	1.70998
418532.87	3773273.94	1.59210	418532.87	3773298.94	1.48629
418532.87	3773323.94	1.39079	418532.87	3773348.94	1.30368
418532.87	3773373.94	1.22482	418532.87	3773398.94	1.15389
418532.87	3773423.94	1.08519	418532.87	3773448.94	1.02710
418532.87	3773473.94	0.97411	418532.87	3773498.94	0.92412
418557.87	3772798.94	7.99558	418557.87	3772823.94	7.67952
418557.87	3772848.94	7.24825	418557.87	3772873.94	6.74032
418557.87	3772898.94	6.21876	418557.87	3772923.94	5.71042
418557.87	3772948.94	5.20913	418557.87	3772973.94	4.73423
418557.87	3772998.94	4.29773	418557.87	3773023.94	3.89574
418557.87	3773048.94	3.54302	418557.87	3773073.94	3.22485
418557.87	3773098.94	2.93976	418557.87	3773123.94	2.68624
418557.87	3773148.94	2.46264	418557.87	3773173.94	2.26251
418557.87	3773198.94	2.08303	418557.87	3773223.94	1.92445
418557.87	3773248.94	1.78339	418557.87	3773273.94	1.65564
418557.87	3773298.94	1.54144	418557.87	3773323.94	1.43885
418557.87	3773348.94	1.34570	418557.87		

3773373.94   1.26172
         418557.87   3773398.94   1.18624   418557.87
3773423.94   1.11316
         418557.87   3773448.94   1.05179   418557.87
3773473.94   0.99574
         418557.87   3773498.94   0.94346   418582.87
3772798.94   9.83388
         418582.87   3772823.94   9.35259   418582.87
3772848.94   8.72493
         418582.87   3772873.94   8.02248   418582.87
3772898.94   7.28775
         418582.87   3772923.94   6.57190   418582.87
3772948.94   5.90746
         418582.87   3772973.94   5.29960   418582.87
3772998.94   4.75066
         418582.87   3773023.94   4.26821   418582.87
3773048.94   3.84437
         418582.87   3773073.94   3.47262   418582.87
3773098.94   3.14471
         418582.87   3773123.94   2.85594   418582.87
3773148.94   2.60469
         418582.87   3773173.94   2.38278   418582.87
3773198.94   2.18473
         418582.87   3773223.94   2.01108   418582.87
3773248.94   1.85724
         418582.87   3773273.94   1.71939   418582.87
3773298.94   1.59666
         418582.87   3773323.94   1.48659   418582.87
3773348.94   1.38748
         418582.87   3773373.94   1.29839   418582.87
3773398.94   1.21824
         418582.87   3773423.94   1.14169   418582.87
3773448.94   1.07803
         418582.87   3773473.94   1.01608   418582.87
3773498.94   0.95963
         418607.87   3772798.94   12.38850   418607.87
3772823.94   11.62540
         418607.87   3772848.94   10.66421   418607.87
3772873.94   9.62587
         418607.87   3772898.94   8.57444   418607.87
3772923.94   7.58685

                            *** THE PERIOD (43824 HRS) AVERAGE CONCENTRATION

VALUES FOR SOURCE GROUP: ALL ***
INCLUDING SOURCE(S): STCK1 , L0000001
, L0000002 , L0000003 , L0000004 ,
L0000005 , L0000006 , L0000007 , L0000008 , L0000009
, L0000010 , L0000011 , L0000012 ,
L0000013 , L0000014 , L0000015 , L0000016 , L0000017
, L0000018 , L0000019 , L0000020 ,
L0000021 , L0000022 , L0000023 , L0000024 , L0000025
, L0000026 , L0000027 , . . . ,

*** DISCRETE CARTESIAN RECEPTOR POINTS
***

** CONC OF PM_10 IN MICROGRAMS/M**3
**

X-COORD (M)	Y-COORD (M)	CONC	X-COORD (M)	Y-COORD (M)	CONC
418607.87	3772948.94	6.70575	418607.87	3772973.94	5.92818
418607.87	3772998.94	5.24805	418607.87	3773023.94	4.66542
418607.87	3773048.94	4.16276	418607.87	3773073.94	3.72929
418607.87	3773098.94	3.35446	418607.87	3773123.94	3.03006
418607.87	3773148.94	2.74917	418607.87	3773173.94	2.50258
418607.87	3773198.94	2.28703	418607.87	3773223.94	2.09753
418607.87	3773248.94	1.93045	418607.87	3773273.94	1.78232
418607.87	3773298.94	1.65059	418607.87	3773323.94	1.53360
418607.87	3773348.94	1.42875	418607.87	3773373.94	1.33460
418607.87	3773398.94	1.24858	418607.87	3773423.94	1.17123
418607.87	3773448.94	1.10316	418607.87	3773473.94	1.03648
418607.87	3773498.94	0.97668	418632.87	3772798.94	16.06688
418632.87	3772823.94	14.80003	418632.87	3772848.94	13.25855
418632.87	3772873.94	11.66463	418632.87	3772898.94	10.14221
418632.87	3772923.94	8.78142	418632.87	3772948.94	7.61201

418632.87 3772973.94 6.62012 418632.87
3772998.94 5.78370
418632.87 3773023.94 5.08207 418632.87
3773048.94 4.49375
418632.87 3773073.94 3.99474 418632.87
3773098.94 3.56961
418632.87 3773123.94 3.20656 418632.87
3773148.94 2.88824
418632.87 3773173.94 2.62004 418632.87
3773198.94 2.38807
418632.87 3773223.94 2.18290 418632.87
3773248.94 1.99990
418632.87 3773273.94 1.84097 418632.87
3773298.94 1.69975
418632.87 3773323.94 1.57667 418632.87
3773348.94 1.46432
418632.87 3773373.94 1.35933 418632.87
3773398.94 1.26381
418632.87 3773423.94 1.18366 418632.87
3773448.94 1.11276
418632.87 3773473.94 1.04860 418632.87
3773498.94 0.99126
418657.87 3772848.94 16.83520 418657.87
3772873.94 14.29204
418657.87 3772898.94 12.05043 418657.87
3772923.94 10.16780
418657.87 3772948.94 8.62246 418657.87
3772973.94 7.36695
418657.87 3772998.94 6.34731 418657.87
3773023.94 5.51473
418657.87 3773048.94 4.83221 418657.87
3773073.94 4.26330
418657.87 3773098.94 3.78551 418657.87
3773123.94 3.38066
418657.87 3773148.94 3.01908 418657.87
3773173.94 2.72551
418657.87 3773198.94 2.48263 418657.87
3773223.94 2.25964
418657.87 3773248.94 2.06147 418657.87
3773273.94 1.89590
418657.87 3773298.94 1.74711 418657.87
3773323.94 1.61632
418657.87 3773348.94 1.49853 418657.87
3773373.94 1.39079
418657.87 3773398.94 1.29316 418657.87
3773423.94 1.20801
418657.87 3773448.94 1.13396 418657.87
3773473.94 1.06682
418657.87 3773498.94 1.00694 418682.87
3772898.94 14.35413

*** MODELOPTs: RegDFAULT CONC ELEV URBAN ADJ_U*

*** THE PERIOD (43824 HRS) AVERAGE CONCENTRATION VALUES FOR SOURCE GROUP: ALL ***
INCLUDING SOURCE(S): STCK1 , L0000001 , L0000002 , L0000003 , L0000004 , L0000005 , L0000006 , L0000007 , L0000008 , L0000009 , L0000010 , L0000011 , L0000012 , L0000013 , L0000014 , L0000015 , L0000016 , L0000017 , L0000018 , L0000019 , L0000020 , L0000021 , L0000022 , L0000023 , L0000024 , L0000025 , L0000026 , L0000027 , . . . ,

*** DISCRETE CARTESIAN RECEPTOR POINTS ***

** CONC OF PM_10 IN MICROGRAMS/M**3 **

X-COORD (M)	Y-COORD (M)	CONC	X-COORD (M)	Y-COORD (M)	CONC
418682.87	3772923.94	11.73943	418682.87	3772948.94	9.72381
418682.87	3772973.94	8.16144	418682.87	3772998.94	6.93630
418682.87	3773023.94	5.96064	418682.87	3773048.94	5.17200
418682.87	3773073.94	4.52692	418682.87	3773098.94	3.99090
418682.87	3773123.94	3.54334	418682.87	3773148.94	3.15944
418682.87	3773173.94	2.83963	418682.87	3773198.94	2.56979
418682.87	3773223.94	2.33366	418682.87	3773248.94	2.12794
418682.87	3773273.94	1.95024	418682.87	3773298.94	1.79395
418682.87	3773323.94	1.65590	418682.87	3773348.94	1.53279
418682.87	3773373.94	1.42268	418682.87	3773398.94	1.32464
418682.87	3773423.94	1.23711	418682.87		

3773448.94 1.15864
418682.87 3773473.94 1.08790 418682.87
3773498.94 1.02475
418707.87 3772948.94 10.85316 418707.87
3772973.94 8.95126
418707.87 3772998.94 7.51011 418707.87
3773023.94 6.38713
418707.87 3773048.94 5.49466 418707.87
3773073.94 4.76752
418707.87 3773098.94 4.17815 418707.87
3773123.94 3.69291
418707.87 3773148.94 3.28300 418707.87
3773173.94 2.94045
418707.87 3773198.94 2.65908 418707.87
3773223.94 2.40538
418707.87 3773248.94 2.18361 418707.87
3773273.94 1.99914
418707.87 3773298.94 1.83490 418707.87
3773323.94 1.68496
418707.87 3773348.94 1.56318 418707.87
3773373.94 1.45367
418707.87 3773398.94 1.34830 418707.87
3773423.94 1.25602
418707.87 3773448.94 1.17708 418707.87
3773473.94 1.10336
418707.87 3773498.94 1.03773 418732.87
3772948.94 11.95686
418732.87 3772973.94 9.70778 418732.87
3772998.94 8.02179
418732.87 3773023.94 6.74567 418732.87
3773048.94 5.76501
418732.87 3773073.94 4.97927 418732.87
3773098.94 4.35006
418732.87 3773123.94 3.83271 418732.87
3773148.94 3.39321
418732.87 3773173.94 3.03149 418732.87
3773198.94 2.73515
418732.87 3773223.94 2.46695 418732.87
3773248.94 2.23372
418732.87 3773273.94 2.04051 418732.87
3773298.94 1.87157
418732.87 3773323.94 1.71761 418732.87
3773348.94 1.59215
418732.87 3773373.94 1.47853 418732.87
3773398.94 1.36978
418732.87 3773423.94 1.27562 418732.87
3773448.94 1.19509
418732.87 3773473.94 1.11882 418732.87
3773498.94 1.05118
418757.87 3772948.94 12.92627 418757.87

3772973.94   10.37660
         418757.87   3772998.94   8.48898   418757.87
3773023.94   7.09506
         418757.87   3773048.94   6.01071   418757.87
3773073.94   5.17744
         418757.87   3773098.94   4.51013   418757.87
3773123.94   3.96245
         418757.87   3773148.94   3.50651   418757.87
3773173.94   3.11993

 *** MODELOPTs: RegDFAULT CONC ELEV URBAN ADJ_U*

                               *** THE PERIOD (43824 HRS) AVERAGE CONCENTRATION
VALUES FOR SOURCE GROUP: ALL   ***
                                  INCLUDING SOURCE(S):   STCK1   , L0000001
, L0000002   , L0000003   , L0000004   ,
                 L0000005   , L0000006   , L0000007   , L0000008   , L0000009
, L0000010   , L0000011   , L0000012   ,
                 L0000013   , L0000014   , L0000015   , L0000016   , L0000017
, L0000018   , L0000019   , L0000020   ,
                 L0000021   , L0000022   , L0000023   , L0000024   , L0000025
, L0000026   , L0000027   , . . .   ,

                                      *** DISCRETE CARTESIAN RECEPTOR POINTS
***

                                  ** CONC OF PM_10   IN MICROGRAMS/M**3
                  **

       X-COORD (M)   Y-COORD (M)   CONC   X-COORD (M)
Y-COORD (M)   CONC
 -
- -
         418757.87   3773198.94   2.80677   418757.87
3773223.94   2.52412
         418757.87   3773248.94   2.28061   418757.87
3773273.94   2.08219
         418757.87   3773298.94   1.90724   418757.87
3773323.94   1.75076
         418757.87   3773348.94   1.62027   418757.87
3773373.94   1.50160
         418757.87   3773398.94   1.38998   418757.87
3773423.94   1.29428
         418757.87   3773448.94   1.21151   418757.87
3773473.94   1.13332

418757.87 3773498.94 1.06381 418782.87 3772948.94 13.69263
418782.87 3772973.94 10.91118 418782.87 3772998.94 8.87876
418782.87 3773023.94 7.39470 418782.87 3773048.94 6.25099
418782.87 3773073.94 5.36657 418782.87 3773098.94 4.65777
418782.87 3773123.94 4.07879 418782.87 3773148.94 3.60068
418782.87 3773173.94 3.19938 418782.87 3773198.94 2.87170
418782.87 3773223.94 2.57954 418782.87 3773248.94 2.32787
418782.87 3773273.94 2.12180 418782.87 3773298.94 1.94173
418782.87 3773323.94 1.78012 418782.87 3773348.94 1.64515
418782.87 3773373.94 1.52281 418782.87 3773398.94 1.40888
418782.87 3773423.94 1.31188 418782.87 3773448.94 1.22727
418782.87 3773473.94 1.14757 418782.87 3773498.94 1.07643
418807.87 3772948.94 14.25040 418807.87 3772973.94 11.31430
418807.87 3772998.94 9.17520 418807.87 3773023.94 7.64128
418807.87 3773048.94 6.45875 418807.87 3773073.94 5.53438
418807.87 3773098.94 4.79072 418807.87 3773123.94 4.18160
418807.87 3773148.94 3.67644 418807.87 3773173.94 3.26069
418807.87 3773198.94 2.92783 418807.87 3773223.94 2.62717
418807.87 3773248.94 2.36696 418807.87 3773273.94 2.15449
418807.87 3773298.94 1.96935 418807.87 3773323.94 1.80494
418807.87 3773348.94 1.66680 418807.87 3773373.94 1.54165
418807.87 3773398.94 1.42619 418807.87 3773423.94 1.32729
418807.87 3773448.94 1.23985 418807.87 3773473.94 1.15847
418807.87 3773498.94 1.08648 418832.87 3772948.94 14.75216
418832.87 3772973.94 11.68342 418832.87 3772998.94 9.47056

```
         418832.87    3773023.94        7.88185                       418832.87
3773048.94        6.64411
         418832.87    3773073.94        5.67977                       418832.87
3773098.94        4.90717
         418832.87    3773123.94        4.27471                       418832.87
3773148.94        3.74983
         418832.87    3773173.94        3.31999                       418832.87
3773198.94        2.97753
         418832.87    3773223.94        2.67011                       418832.87
3773248.94        2.40500
         418832.87    3773273.94        2.18654                       418832.87
3773298.94        1.99531
         418832.87    3773323.94        1.82540                       418832.87
3773348.94        1.68444
         418832.87    3773373.94        1.55734                       418832.87
3773398.94        1.44014
         418832.87    3773423.94        1.33929                       418832.87
3773448.94        1.25120
 *** AERMOD - VERSION 24142  ***   *** C:\Users\apoll\OneDrive -
Dudek\Desktop\HARP2\HARP\Covina BESS\Covin ***        04/25/25
 *** AERMET - VERSION  22112 ***   ***
                      ***        06:23:25

                                 PAGE 252
 *** MODELOPTs:    RegDFAULT  CONC  ELEV  URBAN  ADJ_U*

                               *** THE PERIOD ( 43824 HRS) AVERAGE CONCENTRATION
VALUES FOR SOURCE GROUP: ALL       ***
                                   INCLUDING SOURCE(S):     STCK1       , L0000001
, L0000002    , L0000003    , L0000004    ,
                 L0000005    , L0000006    , L0000007    , L0000008    , L0000009
, L0000010    , L0000011    , L0000012    ,
                 L0000013    , L0000014    , L0000015    , L0000016    , L0000017
, L0000018    , L0000019    , L0000020    ,
                 L0000021    , L0000022    , L0000023    , L0000024    , L0000025
, L0000026    , L0000027    ,  . . .      ,

                                      *** DISCRETE CARTESIAN RECEPTOR POINTS
***

                                   ** CONC OF PM_10    IN MICROGRAMS/M**3
                  **

      X-COORD (M)   Y-COORD (M)        CONC                       X-COORD (M)
Y-COORD (M)        CONC
 - - - - - - - - - - - - - - - - - - - - - - - - - - - - - - - - - - - - - - - - -
- - - - - - - - - - - - - - - - - - - - - - - - - - - - - -
         418832.87    3773473.94        1.16849                       418832.87
3773498.94        1.09546
         418857.87    3772948.94       15.33641                       418857.87
```

3772973.94 12.09057
418857.87 3772998.94 9.79035 418857.87
3773023.94 8.11786
418857.87 3773048.94 6.82747 418857.87
3773073.94 5.82214
418857.87 3773098.94 5.01674 418857.87
3773123.94 4.36012
418857.87 3773148.94 3.81933 418857.87
3773173.94 3.36890
418857.87 3773198.94 3.02039 418857.87
3773223.94 2.70925
418857.87 3773248.94 2.43926 418857.87
3773273.94 2.21327
418857.87 3773298.94 2.01772 418857.87
3773323.94 1.84581
418857.87 3773348.94 1.70104 418857.87
3773373.94 1.57051
418857.87 3773398.94 1.45182 418857.87
3773423.94 1.35097
418857.87 3773448.94 1.26104 418857.87
3773473.94 1.17741
418857.87 3773498.94 1.10240 418882.87
3772948.94 16.01140
418882.87 3772973.94 12.53793 418882.87
3772998.94 10.09907
418882.87 3773023.94 8.32575 418882.87
3773048.94 6.97163
418882.87 3773073.94 5.91767 418882.87
3773098.94 5.09793
418882.87 3773123.94 4.44243 418882.87
3773148.94 3.89716
418882.87 3773173.94 3.44255 418882.87
3773198.94 3.06808
418882.87 3773223.94 2.74570 418882.87
3773248.94 2.47161
418882.87 3773273.94 2.24005 418882.87
3773298.94 2.03827
418882.87 3773323.94 1.86611 418882.87
3773348.94 1.71630
418882.87 3773373.94 1.58318 418882.87
3773398.94 1.46422
418882.87 3773423.94 1.36130 418882.87
3773448.94 1.26964
418882.87 3773473.94 1.18168 418882.87
3773498.94 1.09996
418907.87 3772948.94 16.96567 418907.87
3772973.94 13.20596
418907.87 3772998.94 10.56478 418907.87
3773023.94 8.64744
418907.87 3773048.94 7.19596 418907.87

```
3773073.94        6.07750
         418907.87    3773098.94        5.20806                      418907.87
3773123.94        4.51784
         418907.87    3773148.94        3.95613                      418907.87
3773173.94        3.49221
         418907.87    3773198.94        3.10179                      418907.87
3773223.94        2.77328
         418907.87    3773248.94        2.49529                      418907.87
3773273.94        2.25807
         418907.87    3773298.94        2.05248                      418907.87
3773323.94        1.87922
         418907.87    3773348.94        1.72649                      418907.87
3773373.94        1.59201
         418907.87    3773398.94        1.47170                      418907.87
3773423.94        1.36306
         418907.87    3773448.94        1.26789                      418907.87
3773473.94        1.18001
         418907.87    3773498.94        1.10194                      418932.87
3772948.94       17.93321
         418932.87    3772973.94       13.89826                      418932.87
3772998.94       11.03284
         418932.87    3773023.94        8.95937                      418932.87
3773048.94        7.41436
         418932.87    3773073.94        6.23309                      418932.87
3773098.94        5.31700
         418932.87    3773123.94        4.58725                      418932.87
3773148.94        3.99443
 *** AERMOD - VERSION 24142  ***   *** C:\Users\apoll\OneDrive -
Dudek\Desktop\HARP2\HARP\Covina BESS\Covin ***        04/25/25
 *** AERMET - VERSION  22112 ***   ***
                      ***        06:23:25

                                   PAGE 253
 *** MODELOPTs:    RegDFAULT  CONC  ELEV  URBAN  ADJ_U*

                                *** THE PERIOD ( 43824 HRS) AVERAGE CONCENTRATION
VALUES FOR SOURCE GROUP: ALL       ***
                                   INCLUDING SOURCE(S):     STCK1       , L0000001
, L0000002    , L0000003    , L0000004    ,
                 L0000005    , L0000006    , L0000007    , L0000008    , L0000009
, L0000010    , L0000011    , L0000012    ,
                 L0000013    , L0000014    , L0000015    , L0000016    , L0000017
, L0000018    , L0000019    , L0000020    ,
                 L0000021    , L0000022    , L0000023    , L0000024    , L0000025
, L0000026    , L0000027    ,  . . .      ,

                                      *** DISCRETE CARTESIAN RECEPTOR POINTS
***

                                    ** CONC OF PM_10    IN MICROGRAMS/M**3
```

**

X-COORD (M)	Y-COORD (M)	CONC	X-COORD (M)	Y-COORD (M)	CONC
418932.87	3773173.94	3.51884	418932.87	3773198.94	3.12305
418932.87	3773223.94	2.79004	418932.87	3773248.94	2.50673
418932.87	3773273.94	2.25603	418932.87	3773298.94	2.04236
418932.87	3773323.94	1.86789	418932.87	3773348.94	1.71482
418932.87	3773373.94	1.57917	418932.87	3773398.94	1.46042
418932.87	3773423.94	1.35581	418932.87	3773448.94	1.26178
418932.87	3773473.94	1.17840	418932.87	3773498.94	1.10448
418957.87	3772948.94	18.87342	418957.87	3772973.94	14.59991
418957.87	3772998.94	11.53051	418957.87	3773023.94	9.31944
418957.87	3773048.94	7.65167	418957.87	3773073.94	6.39908
418957.87	3773098.94	5.43220	418957.87	3773123.94	4.67389
418957.87	3773148.94	4.07021	418957.87	3773173.94	3.57434
418957.87	3773198.94	3.16648	418957.87	3773223.94	2.82569
418957.87	3773248.94	2.53767	418957.87	3773273.94	2.29142
418957.87	3773298.94	2.07182	418957.87	3773323.94	1.88729
418957.87	3773348.94	1.72712	418957.87	3773373.94	1.58957
418957.87	3773398.94	1.46919	418957.87	3773423.94	1.36314
418957.87	3773448.94	1.26816	418957.87	3773473.94	1.18406
418957.87	3773498.94	1.10977	418982.87	3772948.94	19.67911
418982.87	3772973.94	15.24736	418982.87	3772998.94	12.01971
418982.87	3773023.94	9.67109	418982.87	3773048.94	7.89856
418982.87	3773073.94	6.57655	418982.87	3773098.94	5.55533

```
         418982.87    3773123.94        4.75657                        418982.87
3773148.94        4.12627
         418982.87    3773173.94        3.61389                        418982.87
3773198.94        3.19690
         418982.87    3773223.94        2.84632                        418982.87
3773248.94        2.54398
         418982.87    3773273.94        2.29163                        418982.87
3773298.94        2.07500
         418982.87    3773323.94        1.89210                        418982.87
3773348.94        1.73445
         418982.87    3773373.94        1.59673                        418982.87
3773398.94        1.47586
         418982.87    3773423.94        1.36922                        418982.87
3773448.94        1.27350
         418982.87    3773473.94        1.18825                        418982.87
3773498.94        1.11329
         419007.87    3772948.94       20.21848                        419007.87
3772973.94       15.73674
         419007.87    3772998.94       12.43802                        419007.87
3773023.94        9.98605
         419007.87    3773048.94        8.13636                        419007.87
3773073.94        6.74842
         419007.87    3773098.94        5.67764                        419007.87
3773123.94        4.83761
         419007.87    3773148.94        4.16887                        419007.87
3773173.94        3.63903
         419007.87    3773198.94        3.20587                        419007.87
3773223.94        2.84440
         419007.87    3773248.94        2.54612                        419007.87
3773273.94        2.29525
         419007.87    3773298.94        2.07964                        419007.87
3773323.94        1.89550
         419007.87    3773348.94        1.73619                        419007.87
3773373.94        1.59693
         419007.87    3773398.94        1.47502                        419007.87
3773423.94        1.36790
 *** AERMOD - VERSION 24142  ***   *** C:\Users\apoll\OneDrive -
Dudek\Desktop\HARP2\HARP\Covina BESS\Covin ***        04/25/25
 *** AERMET - VERSION  22112 ***   ***
                      ***        06:23:25

                                 PAGE 254
 *** MODELOPTs:    RegDFAULT  CONC  ELEV  URBAN  ADJ_U*

                               *** THE PERIOD ( 43824 HRS) AVERAGE CONCENTRATION
VALUES FOR SOURCE GROUP: ALL      ***
                                  INCLUDING SOURCE(S):     STCK1       , L0000001
, L0000002    , L0000003    , L0000004    ,
                 L0000005    , L0000006    , L0000007    , L0000008    , L0000009
, L0000010    , L0000011    , L0000012    ,
```

```
                L0000013    , L0000014    , L0000015    , L0000016    , L0000017
, L0000018    , L0000019    , L0000020    ,
                L0000021    , L0000022    , L0000023    , L0000024    , L0000025
, L0000026    , L0000027    ,  . . .      ,

                                          *** DISCRETE CARTESIAN RECEPTOR POINTS
***

                                       ** CONC OF PM_10    IN MICROGRAMS/M**3
                 **

       X-COORD (M)   Y-COORD (M)        CONC                       X-COORD (M)
Y-COORD (M)        CONC
 - - - - - - - - - - - - - - - - - - - - - - - - - - - - - - - - - - - - - - - - - - - - - - -
- - - - - - - - - - - - - - - - - - - - - - - - - - - - - -
         419007.87    3773448.94        1.27147                      419007.87
3773473.94        1.18217
         419007.87    3773498.94        1.10787                      419032.87
3772948.94       20.51419
         419032.87    3772973.94       16.06387                      419032.87
3772998.94       12.72317
         419032.87    3773023.94       10.24730                      419032.87
3773048.94        8.34263
         419032.87    3773073.94        6.90413                      419032.87
3773098.94        5.79475
         419032.87    3773123.94        4.92662                      419032.87
3773148.94        4.23712
         419032.87    3773173.94        3.68911                      419032.87
3773198.94        3.24325
         419032.87    3773223.94        2.87433                      419032.87
3773248.94        2.56858
         419032.87    3773273.94        2.31179                      419032.87
3773298.94        2.09278
         419032.87    3773323.94        1.90545                      419032.87
3773348.94        1.74352
         419032.87    3773373.94        1.60279                      419032.87
3773398.94        1.47826
         419032.87    3773423.94        1.36649                      419032.87
3773448.94        1.26901
         419032.87    3773473.94        1.17867                      419032.87
3773498.94        1.10431
         419057.87    3772948.94       20.48364                      419057.87
3772973.94       16.17683
         419057.87    3772998.94       12.89702                      419057.87
3773023.94       10.43548
         419057.87    3773048.94        8.51044                      419057.87
3773073.94        7.04525
         419057.87    3773098.94        5.90677                      419057.87
3773123.94        5.02151
         419057.87    3773148.94        4.31685                      419057.87
```

3773173.94   3.74592
         419057.87   3773198.94   3.28390   419057.87
3773223.94   2.90633
         419057.87   3773248.94   2.59276   419057.87
3773273.94   2.32950
         419057.87   3773298.94   2.10648   419057.87
3773323.94   1.91638
         419057.87   3773348.94   1.75323   419057.87
3773373.94   1.61156
         419057.87   3773398.94   1.48717   419057.87
3773423.94   1.37424
         419057.87   3773448.94   1.27412   419057.87
3773473.94   1.18331
         419057.87   3773498.94   1.10473   419082.87
3772948.94   20.20421
         419082.87   3772973.94   16.10033   419082.87
3772998.94   12.95212
         419082.87   3773023.94   10.54407   419082.87
3773048.94   8.63629
         419082.87   3773073.94   7.16646   419082.87
3773098.94   6.02686
         419082.87   3773123.94   5.11259   419082.87
3773148.94   4.38634
         419082.87   3773173.94   3.79880   419082.87
3773198.94   3.32167
         419082.87   3773223.94   2.93321   419082.87
3773248.94   2.61256
         419082.87   3773273.94   2.34450   419082.87
3773298.94   2.11831
         419082.87   3773323.94   1.92482   419082.87
3773348.94   1.75932
         419082.87   3773373.94   1.61465   419082.87
3773398.94   1.48625
         419082.87   3773423.94   1.37322   419082.87
3773448.94   1.27203
         419082.87   3773473.94   1.18263   419082.87
3773498.94   1.10178
         419107.87   3772948.94   19.83609   419107.87
3772973.94   15.93563
         419107.87   3772998.94   12.92950   419107.87
3773023.94   10.59259
         419107.87   3773048.94   8.77230   419107.87
3773073.94   7.30522
         419107.87   3773098.94   6.13522   419107.87
3773123.94   5.19534
 *** AERMOD - VERSION 24142 ***   *** C:\Users\apoll\OneDrive -
Dudek\Desktop\HARP2\HARP\Covina BESS\Covin ***   04/25/25
 *** AERMET - VERSION 22112 ***   ***
                      ***   06:23:25

*** MODELOPTs: RegDFAULT CONC ELEV URBAN ADJ_U*

*** THE PERIOD (43824 HRS) AVERAGE CONCENTRATION VALUES FOR SOURCE GROUP: ALL ***

INCLUDING SOURCE(S): STCK1 , L0000001 , L0000002 , L0000003 , L0000004 , L0000005 , L0000006 , L0000007 , L0000008 , L0000009 , L0000010 , L0000011 , L0000012 , L0000013 , L0000014 , L0000015 , L0000016 , L0000017 , L0000018 , L0000019 , L0000020 , L0000021 , L0000022 , L0000023 , L0000024 , L0000025 , L0000026 , L0000027 , . . . ,

*** DISCRETE CARTESIAN RECEPTOR POINTS ***

** CONC OF PM_10 IN MICROGRAMS/M**3 **

X-COORD (M)	Y-COORD (M)	CONC	X-COORD (M)	Y-COORD (M)	CONC
419107.87	3773148.94	4.44720	419107.87	3773173.94	3.84452
419107.87	3773198.94	3.35822	419107.87	3773223.94	2.95977
419107.87	3773248.94	2.63129	419107.87	3773273.94	2.35780
419107.87	3773298.94	2.12469	419107.87	3773323.94	1.92633
419107.87	3773348.94	1.75495	419107.87	3773373.94	1.60518
419107.87	3773398.94	1.47519	419107.87	3773423.94	1.36353
419107.87	3773448.94	1.26487	419107.87	3773473.94	1.17744
419107.87	3773498.94	1.09878	419132.87	3772948.94	19.43923
419132.87	3772973.94	15.75922	419132.87	3772998.94	12.96112
419132.87	3773023.94	10.68164	419132.87	3773048.94	8.86057
419132.87	3773073.94	7.40144	419132.87	3773098.94	6.22084
419132.87	3773123.94	5.27347	419132.87	3773148.94	4.51791
419132.87	3773173.94	3.90381	419132.87	3773198.94	3.40623

```
         419132.87    3773223.94        2.99730                    419132.87
3773248.94        2.65959
         419132.87    3773273.94        2.37652                    419132.87
3773298.94        2.13692
         419132.87    3773323.94        1.93637                    419132.87
3773348.94        1.76225
         419132.87    3773373.94        1.61126                    419132.87
3773398.94        1.47916
         419132.87    3773423.94        1.36555                    419132.87
3773448.94        1.26529
         419132.87    3773473.94        1.17746                    419132.87
3773498.94        1.09986
         419157.87    3772948.94       19.07516                    419157.87
3772973.94       15.62944
         419157.87    3772998.94       12.88551                    419157.87
3773023.94       10.66898
         419157.87    3773048.94        8.88480                    419157.87
3773073.94        7.45246
         419157.87    3773098.94        6.28764                    419157.87
3773123.94        5.34444
         419157.87    3773148.94        4.58245                    419157.87
3773173.94        3.96144
         419157.87    3773198.94        3.45774                    419157.87
3773223.94        3.03553
         419157.87    3773248.94        2.68206                    419157.87
3773273.94        2.39295
         419157.87    3773298.94        2.15519                    419157.87
3773323.94        1.94681
         419157.87    3773348.94        1.77513                    419157.87
3773373.94        1.62024
         419157.87    3773398.94        1.48255                    419157.87
3773423.94        1.36872
         419157.87    3773448.94        1.27009                    419157.87
3773473.94        1.18110
         419157.87    3773498.94        1.10166                    419182.87
3772948.94       18.68847
         419182.87    3772973.94       15.39918                    419182.87
3772998.94       12.75267
         419182.87    3773023.94       10.62996                    419182.87
3773048.94        8.89906
         419182.87    3773073.94        7.49692                    419182.87
3773098.94        6.34869
         419182.87    3773123.94        5.40863                    419182.87
3773148.94        4.63989
         419182.87    3773173.94        4.01276                    419182.87
3773198.94        3.50480
         419182.87    3773223.94        3.06611                    419182.87
3773248.94        2.69730
         419182.87    3773273.94        2.40226                    419182.87
3773298.94        2.16059
```

*** MODELOPTs: RegDFAULT CONC ELEV URBAN ADJ_U*

*** THE PERIOD (43824 HRS) AVERAGE CONCENTRATION VALUES FOR SOURCE GROUP: ALL ***
INCLUDING SOURCE(S): STCK1 , L0000001 , L0000002 , L0000003 , L0000004 , L0000005 , L0000006 , L0000007 , L0000008 , L0000009 , L0000010 , L0000011 , L0000012 , L0000013 , L0000014 , L0000015 , L0000016 , L0000017 , L0000018 , L0000019 , L0000020 , L0000021 , L0000022 , L0000023 , L0000024 , L0000025 , L0000026 , L0000027 , . . . ,

*** DISCRETE CARTESIAN RECEPTOR POINTS ***

** CONC OF PM_10 IN MICROGRAMS/M**3 **

X-COORD (M)	Y-COORD (M)	CONC	X-COORD (M)	Y-COORD (M)	CONC
419182.87	3773323.94	1.94574	419182.87	3773348.94	1.77750
419182.87	3773373.94	1.62013	419182.87	3773398.94	1.48218
419182.87	3773423.94	1.36786	419182.87	3773448.94	1.27162
419182.87	3773473.94	1.18155	419182.87	3773498.94	1.10137
419207.87	3772948.94	18.11333	419207.87	3772973.94	15.05937
419207.87	3772998.94	12.57343	419207.87	3773023.94	10.55034
419207.87	3773048.94	8.88614	419207.87	3773073.94	7.52431
419207.87	3773098.94	6.39849	419207.87	3773123.94	5.46714
419207.87	3773148.94	4.69637	419207.87	3773173.94	4.06694
419207.87	3773198.94	3.55240	419207.87	3773223.94	3.10705
419207.87	3773248.94	2.73317	419207.87		

3773273.94 2.42887
419207.87 3773298.94 2.17853 419207.87
3773323.94 1.95978
419207.87 3773348.94 1.78668 419207.87
3773373.94 1.62904
419207.87 3773398.94 1.49156 419207.87
3773423.94 1.37336
419207.87 3773448.94 1.27543 419207.87
3773473.94 1.18410
419207.87 3773498.94 1.10331 419232.87
3772923.94 20.60487
419232.87 3772948.94 17.36978 419232.87
3772973.94 14.63253
419232.87 3772998.94 12.34187 419232.87
3773023.94 10.43524
419232.87 3773048.94 8.84895 419232.87
3773073.94 7.53005
419232.87 3773098.94 6.43127 419232.87
3773123.94 5.51223
419232.87 3773148.94 4.74198 419232.87
3773173.94 4.11390
419232.87 3773198.94 3.59667 419232.87
3773223.94 3.14560
419232.87 3773248.94 2.76770 419232.87
3773273.94 2.45831
419232.87 3773298.94 2.19910 419232.87
3773323.94 1.97932
419232.87 3773348.94 1.79966 419232.87
3773373.94 1.64078
419232.87 3773398.94 1.50061 419232.87
3773423.94 1.38033
419232.87 3773448.94 1.27995 419232.87
3773473.94 1.18690
419232.87 3773498.94 1.10568 419257.87
3772923.94 19.17080
419257.87 3772948.94 16.49484 419257.87
3772973.94 14.11144
419257.87 3772998.94 12.04862 419257.87
3773023.94 10.28898
419257.87 3773048.94 8.79071 419257.87
3773073.94 7.52477
419257.87 3773098.94 6.45415 419257.87
3773123.94 5.54739
419257.87 3773148.94 4.78053 419257.87
3773173.94 4.15505
419257.87 3773198.94 3.63706 419257.87
3773223.94 3.18303
419257.87 3773248.94 2.80272 419257.87
3773273.94 2.48982
419257.87 3773298.94 2.22597 419257.87

3773323.94   2.00160
         419257.87   3773348.94   1.81712   419257.87
3773373.94   1.65401
         419257.87   3773398.94   1.51091   419257.87
3773423.94   1.38895
         419257.87   3773448.94   1.28540   419257.87
3773473.94   1.19080
         419257.87   3773498.94   1.10845   419282.87
3772923.94   17.71068
         419282.87   3772948.94   15.55003   419282.87
3772973.94   13.52074
         419282.87   3772998.94   11.69512   419282.87
3773023.94   10.09302

 *** MODELOPTs: RegDFAULT CONC ELEV URBAN ADJ_U*

                               *** THE PERIOD (43824 HRS) AVERAGE CONCENTRATION
VALUES FOR SOURCE GROUP: ALL   ***
                                   INCLUDING SOURCE(S):   STCK1   , L0000001
, L0000002   , L0000003   , L0000004   ,
                L0000005   , L0000006   , L0000007   , L0000008   , L0000009
, L0000010   , L0000011   , L0000012   ,
                L0000013   , L0000014   , L0000015   , L0000016   , L0000017
, L0000018   , L0000019   , L0000020   ,
                L0000021   , L0000022   , L0000023   , L0000024   , L0000025
, L0000026   , L0000027   , . . .   ,

                                        *** DISCRETE CARTESIAN RECEPTOR POINTS
***

                                   ** CONC OF PM_10   IN MICROGRAMS/M**3
                 **

      X-COORD (M)   Y-COORD (M)   CONC   X-COORD (M)
Y-COORD (M)   CONC
 -
- -
         419282.87   3773048.94   8.70060   419282.87
3773073.94   7.49966
         419282.87   3773098.94   6.46412   419282.87
3773123.94   5.57686
         419282.87   3773148.94   4.82309   419282.87
3773173.94   4.19600
         419282.87   3773198.94   3.67617   419282.87
3773223.94   3.22268

```
         419282.87    3773248.94        2.84212                    419282.87
3773273.94        2.52330
         419282.87    3773298.94        2.25603                    419282.87
3773323.94        2.02715
         419282.87    3773348.94        1.83533                    419282.87
3773373.94        1.66883
         419282.87    3773398.94        1.52440                    419282.87
3773423.94        1.40016
         419282.87    3773448.94        1.29101                    419282.87
3773473.94        1.19573
         419282.87    3773498.94        1.11186                    419307.87
3772923.94       16.28102
         419307.87    3772948.94       14.56828                    419307.87
3772973.94       12.87364
         419307.87    3772998.94       11.29159                    419307.87
3773023.94        9.85692
         419307.87    3773048.94        8.58105                    419307.87
3773073.94        7.45244
         419307.87    3773098.94        6.45841                    419307.87
3773123.94        5.59706
         419307.87    3773148.94        4.86087                    419307.87
3773173.94        4.23790
         419307.87    3773198.94        3.71647                    419307.87
3773223.94        3.26461
         419307.87    3773248.94        2.88108                    419307.87
3773273.94        2.55823
         419307.87    3773298.94        2.28630                    419332.87
3772923.94       14.92467
         419332.87    3772948.94       13.61280                    419332.87
3772973.94       12.26344
         419332.87    3772998.94       10.92348                    419332.87
3773023.94        9.63286
         419332.87    3773048.94        8.44982                    419332.87
3773073.94        7.38078
         419332.87    3773098.94        6.43437                    419332.87
3773123.94        5.60681
         419332.87    3773148.94        4.88997                    419332.87
3773173.94        4.27571
         419332.87    3773198.94        3.75704                    419332.87
3773223.94        3.30423
         419332.87    3773248.94        2.91992                    419332.87
3773273.94        2.59567
         419332.87    3773298.94        2.31768                    419357.87
3772923.94       13.73671
         419357.87    3772948.94       12.70816                    419357.87
3772973.94       11.62532
         419357.87    3772998.94       10.49274                    419357.87
3773023.94        9.35096
         419357.87    3773048.94        8.27251                    419357.87
3773073.94        7.28492
```

```
         419357.87    3773098.94        6.39218                      419357.87
3773123.94        5.60117
         419357.87    3773148.94        4.90830                      419357.87
3773173.94        4.30739
         419357.87    3773198.94        3.79429                      419357.87
3773223.94        3.34262
         419357.87    3773248.94        2.95759                      419357.87
3773273.94        2.63137
         419357.87    3773298.94        2.35045                      419382.87
3772923.94       12.70035
         419382.87    3772948.94       11.89251                      419382.87
3772973.94       10.99953
         419382.87    3772998.94       10.03029                      419382.87
3773023.94        9.03868
         419382.87    3773048.94        8.07061                      419382.87
3773073.94        7.16218
         419382.87    3773098.94        6.32939                      419382.87
3773123.94        5.57957
         419382.87    3773148.94        4.91465                      419382.87
3773173.94        4.32963
         419382.87    3773198.94        3.82611                      419382.87
3773223.94        3.37878
 *** AERMOD - VERSION 24142  ***   *** C:\Users\apoll\OneDrive -
Dudek\Desktop\HARP2\HARP\Covina BESS\Covin ***        04/25/25
 *** AERMET - VERSION  22112 ***   ***
                      ***        06:23:25

                                   PAGE 258
 *** MODELOPTs:    RegDFAULT  CONC  ELEV  URBAN  ADJ_U*

                               *** THE PERIOD ( 43824 HRS) AVERAGE CONCENTRATION
VALUES FOR SOURCE GROUP: ALL       ***
                                   INCLUDING SOURCE(S):     STCK1       , L0000001
, L0000002    , L0000003    , L0000004    ,
                L0000005    , L0000006    , L0000007    , L0000008    , L0000009
, L0000010    , L0000011    , L0000012    ,
                L0000013    , L0000014    , L0000015    , L0000016    , L0000017
, L0000018    , L0000019    , L0000020    ,
                L0000021    , L0000022    , L0000023    , L0000024    , L0000025
, L0000026    , L0000027    ,  . . .      ,

                                        *** DISCRETE CARTESIAN RECEPTOR POINTS
***

                                   ** CONC OF PM_10    IN MICROGRAMS/M**3
                 **

      X-COORD (M)   Y-COORD (M)        CONC                      X-COORD (M)
Y-COORD (M)        CONC
 - - - - - - - - - - - - - - - - - - - - - - - - - - - - - - - - - - - - - - - -
```

- -

419382.87	3773248.94	2.99502	419382.87	3773273.94	2.66765
419382.87	3773298.94	2.38397	419407.87	3772923.94	11.74560
419407.87	3772948.94	11.18811	419407.87	3772973.94	10.42751
419407.87	3772998.94	9.58142	419407.87	3773023.94	8.70477
419407.87	3773048.94	7.83967	419407.87	3773073.94	7.01483
419407.87	3773098.94	6.24527	419407.87	3773123.94	5.54198
419407.87	3773148.94	4.90950	419407.87	3773173.94	4.34587
419407.87	3773198.94	3.85096	419407.87	3773223.94	3.41257
419407.87	3773248.94	3.03128	419407.87	3773273.94	2.70203
419432.87	3772923.94	10.84442	419432.87	3772948.94	10.39469
419432.87	3772973.94	9.79653	419432.87	3772998.94	9.09920
419432.87	3773023.94	8.35034	419432.87	3773048.94	7.59033
419432.87	3773073.94	6.84982	419432.87	3773098.94	6.14454
419432.87	3773123.94	5.48772	419457.87	3772923.94	9.97982
419457.87	3772948.94	9.65582	419457.87	3772973.94	9.18958
419457.87	3772998.94	8.62125	419457.87	3773023.94	7.98958
419457.87	3773048.94	7.32897	419457.87	3773073.94	6.66819
419457.87	3773098.94	6.02764	419638.66	3773235.71	3.26842
419638.66	3773260.71	2.99522	419638.66	3773285.71	2.73904
419638.66	3773310.71	2.50263	419638.66	3773335.71	2.28595
419638.66	3773360.71	2.08812	419638.66	3773385.71	1.90838
419638.66	3773410.71	1.74719	419638.66	3773435.71	1.60052
419638.66	3773460.71	1.46813	419638.66	3773485.71	1.34977
419663.66	3773235.71	3.24378	419663.66	3773260.71	2.98381
419663.66	3773285.71	2.73773	419663.66		

```
3773310.71        2.50943
         419663.66    3773335.71        2.29825                        419663.66
3773360.71        2.10314
         419663.66    3773385.71        1.92480                        419663.66
3773410.71        1.76710
         419663.66    3773435.71        1.62054                        419663.66
3773460.71        1.48627
         419663.66    3773485.71        1.36619                        419688.66
3773235.71        3.21321
         419688.66    3773260.71        2.96746                        419688.66
3773285.71        2.73229
         419688.66    3773310.71        2.51236                        419688.66
3773335.71        2.30776
         419688.66    3773360.71        2.11739                        419688.66
3773385.71        1.94105
         419688.66    3773410.71        1.78379                        419688.66
3773435.71        1.63866
         419688.66    3773460.71        1.50398                        419688.66
3773485.71        1.38233
         419713.66    3773235.71        3.17777                        419713.66
3773260.71        2.94576
         419713.66    3773285.71        2.72210                        419713.66
3773310.71        2.51049
         419713.66    3773335.71        2.31239                        419713.66
3773360.71        2.12760
         419713.66    3773385.71        1.95478                        419713.66
3773410.71        1.79769
         419713.66    3773435.71        1.65458                        419713.66
3773460.71        1.52167
         419713.66    3773485.71        1.40026                        419738.66
3773235.71        3.13801
 *** AERMOD - VERSION 24142  ***   *** C:\Users\apoll\OneDrive -
Dudek\Desktop\HARP2\HARP\Covina BESS\Covin ***        04/25/25
 *** AERMET - VERSION  22112 ***   ***
                      ***        06:23:25

                                   PAGE 259
 *** MODELOPTs:    RegDFAULT  CONC  ELEV  URBAN  ADJ_U*

                               *** THE PERIOD ( 43824 HRS) AVERAGE CONCENTRATION
VALUES FOR SOURCE GROUP: ALL       ***
                                   INCLUDING SOURCE(S):     STCK1       , L0000001
, L0000002    , L0000003    , L0000004    ,
                L0000005    , L0000006    , L0000007    , L0000008    , L0000009
, L0000010    , L0000011    , L0000012    ,
                L0000013    , L0000014    , L0000015    , L0000016    , L0000017
, L0000018    , L0000019    , L0000020    ,
                L0000021    , L0000022    , L0000023    , L0000024    , L0000025
, L0000026    , L0000027    ,  . . .      ,
```

*** DISCRETE CARTESIAN RECEPTOR POINTS ***

** CONC OF PM_10 IN MICROGRAMS/M**3 **

X-COORD (M)	Y-COORD (M)	CONC	X-COORD (M)	Y-COORD (M)	CONC
419738.66	3773260.71	2.91888	419738.66	3773285.71	2.70656
419738.66	3773310.71	2.50357	419738.66	3773335.71	2.31189
419738.66	3773360.71	2.13255	419738.66	3773385.71	1.96548
419738.66	3773410.71	1.81026	419738.66	3773435.71	1.66829
419738.66	3773460.71	1.53775	419738.66	3773485.71	1.41852
419763.66	3773160.71	3.69499	419763.66	3773185.71	3.50182
419763.66	3773210.71	3.30019	419763.66	3773235.71	3.09505
419763.66	3773260.71	2.89048	419763.66	3773285.71	2.69014
419763.66	3773310.71	2.49658	419763.66	3773335.71	2.31196
419763.66	3773360.71	2.13777	419763.66	3773385.71	1.97486
419763.66	3773410.71	1.82316	419763.66	3773435.71	1.68267
419763.66	3773460.71	1.55302	419763.66	3773485.71	1.43435
419788.66	3773160.71	3.59458	419788.66	3773185.71	3.42061
419788.66	3773210.71	3.23713	419788.66	3773235.71	3.04840
419788.66	3773260.71	2.85786	419788.66	3773285.71	2.66930
419788.66	3773310.71	2.48560	419788.66	3773335.71	2.30893
419788.66	3773360.71	2.14087	419788.66	3773385.71	1.98237
419788.66	3773410.71	1.83439	419788.66	3773435.71	1.69685
419788.66	3773460.71	1.56831	419788.66	3773485.71	1.44971
419813.66	3773185.71	3.34019	419813.66	3773210.71	3.17312

```
         419813.66    3773235.71        2.99949                        419813.66
3773260.71        2.82191
         419813.66    3773285.71        2.64454                        419813.66
3773310.71        2.47029
         419813.66    3773335.71        2.30153                        419813.66
3773360.71        2.13993
         419813.66    3773385.71        1.98698                        419813.66
3773410.71        1.84249
         419813.66    3773435.71        1.70723                        419813.66
3773460.71        1.58087
         419813.66    3773485.71        1.46399                        419838.66
3773185.71        3.25880
         419838.66    3773210.71        3.10721                        419838.66
3773235.71        2.94812
         419838.66    3773260.71        2.78328                        419838.66
3773285.71        2.61711
         419838.66    3773310.71        2.45231                        419838.66
3773335.71        2.29149
         419838.66    3773360.71        2.13656                        419838.66
3773385.71        1.98839
         419838.66    3773410.71        1.84800                        419838.66
3773435.71        1.71631
         419838.66    3773460.71        1.59283                        419838.66
3773485.71        1.47751
         419863.66    3773185.71        3.17682                        419863.66
3773210.71        3.03939
         419863.66    3773235.71        2.89362                        419863.66
3773260.71        2.74175
         419863.66    3773285.71        2.58716                        419863.66
3773310.71        2.43249
         419863.66    3773335.71        2.28007                        419863.66
3773360.71        2.13181
         419863.66    3773385.71        1.98935                        419863.66
3773410.71        1.85355
         419863.66    3773435.71        1.72507                        419863.66
3773460.71        1.60462
         419863.66    3773485.71        1.49150                        419888.66
3773185.71        3.09546
         419888.66    3773210.71        2.97249                        419888.66
3773235.71        2.83940
 *** AERMOD - VERSION 24142  ***   *** C:\Users\apoll\OneDrive -
Dudek\Desktop\HARP2\HARP\Covina BESS\Covin ***        04/25/25
 *** AERMET - VERSION  22112 ***   ***
                      ***       06:23:25

                                  PAGE 260
 *** MODELOPTs:    RegDFAULT  CONC  ELEV  URBAN  ADJ_U*

                               *** THE PERIOD ( 43824 HRS) AVERAGE CONCENTRATION
VALUES FOR SOURCE GROUP: ALL      ***
```

INCLUDING SOURCE(S): STCK1 , L0000001 , L0000002 , L0000003 , L0000004 , L0000005 , L0000006 , L0000007 , L0000008 , L0000009 , L0000010 , L0000011 , L0000012 , L0000013 , L0000014 , L0000015 , L0000016 , L0000017 , L0000018 , L0000019 , L0000020 , L0000021 , L0000022 , L0000023 , L0000024 , L0000025 , L0000026 , L0000027 , . . . ,

*** DISCRETE CARTESIAN RECEPTOR POINTS ***

** CONC OF PM_10 IN MICROGRAMS/M**3 **

X-COORD (M)	Y-COORD (M)	CONC	X-COORD (M)	Y-COORD (M)	CONC
419888.66	3773260.71	2.69900	419888.66	3773285.71	2.55478
419888.66	3773310.71	2.40925	419888.66	3773335.71	2.26477
419888.66	3773360.71	2.12317	419888.66	3773385.71	1.98627
419888.66	3773410.71	1.85474	419888.66	3773435.71	1.72978
419888.66	3773460.71	1.61204	419888.66	3773485.71	1.50111
419913.66	3773185.71	3.01485	419913.66	3773210.71	2.90406
419913.66	3773235.71	2.78273	419913.66	3773260.71	2.65400
419913.66	3773285.71	2.52025	419913.66	3773310.71	2.38393
419913.66	3773335.71	2.24752	419913.66	3773360.71	2.11298
419913.66	3773385.71	1.98167	419913.66	3773410.71	1.85492
419913.66	3773435.71	1.73347	419913.66	3773460.71	1.61842
419913.66	3773485.71	1.50958	419938.66	3773160.71	3.01818
419938.66	3773185.71	2.93430	419938.66	3773210.71	2.83621
419938.66	3773235.71	2.72649	419938.66	3773260.71	2.60808
419938.66	3773285.71	2.48399	419938.66	3773310.71	2.35654
419938.66	3773335.71	2.22796	419938.66		

```
3773360.71        2.10008
         419938.66    3773385.71        1.97452                     419938.66
3773410.71        1.85263
         419938.66    3773435.71        1.73431                     419938.66
3773460.71        1.62215
         419938.66    3773485.71        1.51621                     419963.66
3773160.71        2.92797
         419963.66    3773185.71        2.85450                     419963.66
3773210.71        2.76692
         419963.66    3773235.71        2.66766                     419963.66
3773260.71        2.55936
         419963.66    3773285.71        2.44544                     419963.66
3773310.71        2.32706
         419963.66    3773335.71        2.20661                     419963.66
3773360.71        2.08592
         419963.66    3773385.71        1.96652                     419963.66
3773410.71        1.84968
         419963.66    3773435.71        1.73570                     419963.66
3773460.71        1.62573
         419963.66    3773485.71        1.52138                     419988.66
3773160.71        2.83741
         419988.66    3773185.71        2.77396                     419988.66
3773210.71        2.69736
         419988.66    3773235.71        2.60919                     419988.66
3773260.71        2.51116
         419988.66    3773285.71        2.40649                     419988.66
3773310.71        2.29633
         419988.66    3773335.71        2.18328                     419988.66
3773360.71        2.06923
         419988.66    3773385.71        1.95564                     419988.66
3773410.71        1.84386
         419988.66    3773435.71        1.73467                     419988.66
3773460.71        1.62882
         419988.66    3773485.71        1.52725                     420013.66
3773160.71        2.75263
         420013.66    3773185.71        2.69794                     420013.66
3773210.71        2.63017
         420013.66    3773235.71        2.55125                     420013.66
3773260.71        2.46298
         420013.66    3773285.71        2.36617                     420013.66
3773310.71        2.26395
         420013.66    3773335.71        2.15829                     420013.66
3773360.71        2.05087
         420013.66    3773385.71        1.94317                     420013.66
3773410.71        1.83638
         420013.66    3773435.71        1.73137                     420013.66
3773460.71        1.62940
         420013.66    3773485.71        1.53099                     420038.66
3773160.71        2.67103
↟ *** AERMOD - VERSION 24142  ***   *** C:\Users\apoll\OneDrive -
```

 *** MODELOPTs: RegDFAULT CONC ELEV URBAN ADJ_U*

                             *** THE PERIOD (43824 HRS) AVERAGE CONCENTRATION
VALUES FOR SOURCE GROUP: ALL   ***
                                  INCLUDING SOURCE(S):   STCK1   , L0000001
, L0000002   , L0000003   , L0000004   ,
                  L0000005   , L0000006   , L0000007   , L0000008   , L0000009
, L0000010   , L0000011   , L0000012   ,
                  L0000013   , L0000014   , L0000015   , L0000016   , L0000017
, L0000018   , L0000019   , L0000020   ,
                  L0000021   , L0000022   , L0000023   , L0000024   , L0000025
, L0000026   , L0000027   , . . .   ,

                                                *** DISCRETE CARTESIAN RECEPTOR POINTS
***

                                           ** CONC OF PM_10   IN MICROGRAMS/M**3
                  **

       X-COORD (M)   Y-COORD (M)   CONC   X-COORD (M)
Y-COORD (M)   CONC
 - - -

```
        420063.66    3773385.71        1.91305                    420063.66
3773410.71        1.81626
        420063.66    3773435.71        1.72020                    420063.66
3773460.71        1.62596
        420063.66    3773485.71        1.53401                    420088.66
3773160.71        2.51019
        420088.66    3773185.71        2.47844                    420088.66
3773210.71        2.43446
        420088.66    3773235.71        2.37918                    420088.66
3773260.71        2.31398
        420088.66    3773285.71        2.24076                    420088.66
3773310.71        2.16073
        420088.66    3773335.71        2.07559                    420088.66
3773360.71        1.98686
        420088.66    3773385.71        1.89592                    420088.66
3773410.71        1.80414
        420088.66    3773435.71        1.71250                    420088.66
3773460.71        1.62198
        420088.66    3773485.71        1.53318                    420113.66
3773160.71        2.43418
        420113.66    3773185.71        2.40851                    420113.66
3773210.71        2.37127
        420113.66    3773235.71        2.32319                    420113.66
3773260.71        2.26502
        420113.66    3773285.71        2.19822                    420113.66
3773310.71        2.12488
        420113.66    3773335.71        2.04598                    420113.66
3773360.71        1.96305
        420113.66    3773385.71        1.87731                    420113.66
3773410.71        1.79022
        420113.66    3773435.71        1.70291                    420113.66
3773460.71        1.61609
        420113.66    3773485.71        1.53067                    420138.66
3773160.71        2.36048
        420138.66    3773185.71        2.34047                    420138.66
3773210.71        2.30912
        420138.66    3773235.71        2.26721                    420138.66
3773260.71        2.21553
        420138.66    3773285.71        2.15532                    420138.66
3773310.71        2.08826
        420138.66    3773335.71        2.01546                    420138.66
3773360.71        1.93826
        420138.66    3773385.71        1.85788                    420138.66
3773410.71        1.77558
        420138.66    3773435.71        1.69242                    420138.66
3773460.71        1.60928
        420138.66    3773485.71        1.52713                    420163.66
3773160.71        2.28968
        420163.66    3773185.71        2.27468                    420163.66
3773210.71        2.24823
```

*** MODELOPTs: RegDFAULT CONC ELEV URBAN ADJ_U*

*** THE PERIOD (43824 HRS) AVERAGE CONCENTRATION VALUES FOR SOURCE GROUP: ALL ***
INCLUDING SOURCE(S): STCK1 , L0000001 , L0000002 , L0000003 , L0000004 ,
L0000005 , L0000006 , L0000007 , L0000008 , L0000009 , L0000010 , L0000011 , L0000012 ,
L0000013 , L0000014 , L0000015 , L0000016 , L0000017 , L0000018 , L0000019 , L0000020 ,
L0000021 , L0000022 , L0000023 , L0000024 , L0000025 , L0000026 , L0000027 , . . . ,

*** DISCRETE CARTESIAN RECEPTOR POINTS ***

** CONC OF PM_10 IN MICROGRAMS/M**3 **

X-COORD (M)	Y-COORD (M)	CONC	X-COORD (M)	Y-COORD (M)	CONC
420163.66	3773435.71	1.68115	420163.66	3773460.71	1.60174
420163.66	3773485.71	1.52284	420188.66	3773160.71	2.22115
420188.66	3773185.71	2.21070	420188.66	3773210.71	2.18915
420188.66	3773235.71	2.15756	420188.66	3773260.71	2.11753
420188.66	3773285.71	2.06915	420188.66	3773310.71	2.01376
420188.66	3773335.71	1.95233	420188.66	3773360.71	1.88600
420188.66	3773385.71	1.81589	420188.66		

3773410.71 1.74304
420188.66 3773435.71 1.66842 420188.66
3773460.71 1.59283
420188.66 3773485.71 1.51726 420213.66
3773160.71 2.15478
420213.66 3773185.71 2.14846 420213.66
3773210.71 2.13186
420213.66 3773235.71 2.10549 420213.66
3773260.71 2.07032
420213.66 3773285.71 2.02708 420213.66
3773460.71 1.58202
420213.66 3773485.71 1.50993 420238.66
3773160.71 2.09094
420238.66 3773185.71 2.08813 420238.66
3773210.71 2.07570
420238.66 3773235.71 2.05391 420238.66
3773260.71 2.02344
420238.66 3773285.71 1.98500 420238.66
3773460.71 1.57065
420238.66 3773485.71 1.50203 420263.66
3773160.71 2.02946
420263.66 3773185.71 2.02978 420263.66
3773210.71 2.02095
420263.66 3773235.71 2.00326 420263.66
3773260.71 1.97719
420263.66 3773285.71 1.94327 420263.66
3773310.71 1.90256
420263.66 3773460.71 1.55884 420263.66
3773485.71 1.49350
420288.66 3773160.71 1.97033 420288.66
3773185.71 1.97336
420288.66 3773210.71 1.96780 420288.66
3773235.71 1.95389
420288.66 3773260.71 1.93188 420288.66
3773285.71 1.90209
420288.66 3773310.71 1.86574 420288.66
3773460.71 1.54616
420288.66 3773485.71 1.48397 418946.67
3772138.26 1.43088
418946.67 3772163.26 1.55195 418946.67
3772188.26 1.68905
418946.67 3772213.26 1.84556 418946.67
3772238.26 2.02523
418946.67 3772263.26 2.23238 418946.67
3772288.26 2.46930
418946.67 3772313.26 2.74421 418946.67
3772338.26 3.06321
418946.67 3772363.26 3.44249 418946.67
3772388.26 3.89484
418946.67 3772413.26 4.43655 418946.67

```
3772438.26        5.09322
         418946.67    3772463.26        5.89790                      418946.67
3772488.26        6.90327
         418946.67    3772513.26        8.16791                      418946.67
3772538.26        9.78246
         418971.67    3772113.26        1.30547                      418971.67
3772138.26        1.40843
         418971.67    3772163.26        1.52577                      418971.67
3772188.26        1.65777
         418971.67    3772213.26        1.80859                      418971.67
3772238.26        1.98175
         418971.67    3772263.26        2.17831                      418971.67
3772288.26        2.40667
         418971.67    3772313.26        2.66642                      418971.67
3772338.26        2.97663
         418971.67    3772363.26        3.34067                      418971.67
3772388.26        3.77592
 *** AERMOD - VERSION 24142  ***   *** C:\Users\apoll\OneDrive -
Dudek\Desktop\HARP2\HARP\Covina BESS\Covin ***        04/25/25
 *** AERMET - VERSION  22112 ***   ***
                       ***        06:23:25

                                  PAGE 263
 *** MODELOPTs:    RegDFAULT  CONC  ELEV  URBAN  ADJ_U*

                                *** THE PERIOD ( 43824 HRS) AVERAGE CONCENTRATION
VALUES FOR SOURCE GROUP: ALL       ***
                                    INCLUDING SOURCE(S):     STCK1       , L0000001
, L0000002    , L0000003    , L0000004    ,
                  L0000005    , L0000006    , L0000007    , L0000008    , L0000009
, L0000010    , L0000011    , L0000012    ,
                  L0000013    , L0000014    , L0000015    , L0000016    , L0000017
, L0000018    , L0000019    , L0000020    ,
                  L0000021    , L0000022    , L0000023    , L0000024    , L0000025
, L0000026    , L0000027    ,  . . .      ,

                                                *** DISCRETE CARTESIAN RECEPTOR POINTS
***

                                    ** CONC OF PM_10    IN MICROGRAMS/M**3
                  **

       X-COORD (M)   Y-COORD (M)        CONC                         X-COORD (M)
Y-COORD (M)        CONC
 - - - - - - - - - - - - - - - - - - - - - - - - - - - - - - - - - - - - - - - - - -
- - - - - - - - - - - - - - - - - - - - - - - - - - - - - -
         418971.67    3772413.26        4.29965                      418971.67
3772438.26        4.93402
         418971.67    3772463.26        5.71336                      418971.67
3772488.26        6.69708
```

```
         418971.67    3772513.26        7.93963                    418971.67
3772538.26        9.53970
         418971.67    3772563.26       11.64751                    418996.67
3772113.26        1.28350
         418996.67    3772138.26        1.38202                    418996.67
3772163.26        1.49474
         418996.67    3772188.26        1.61986                    418996.67
3772213.26        1.76356
         418996.67    3772238.26        1.92773                    418996.67
3772263.26        2.11833
         418996.67    3772288.26        2.33962                    418996.67
3772313.26        2.58796
         418996.67    3772338.26        2.88620                    418996.67
3772363.26        3.23795
         418996.67    3772388.26        3.65738                    418996.67
3772413.26        4.16149
         418996.67    3772438.26        4.77251                    418996.67
3772463.26        5.52425
         418996.67    3772488.26        6.47677                    418996.67
3772513.26        7.69206
         418996.67    3772538.26        9.27508                    418996.67
3772563.26       11.38013
         419021.67    3772113.26        1.25813                    419021.67
3772138.26        1.35265
         419021.67    3772163.26        1.45981                    419021.67
3772188.26        1.58015
         419021.67    3772213.26        1.71693                    419021.67
3772238.26        1.87326
         419021.67    3772263.26        2.05657                    419021.67
3772288.26        2.27069
         419021.67    3772313.26        2.50919                    419021.67
3772338.26        2.79434
         419021.67    3772363.26        3.13086                    419021.67
3772388.26        3.53155
         419021.67    3772413.26        4.01287                    419021.67
3772438.26        4.59725
         419021.67    3772463.26        5.31748                    419021.67
3772488.26        6.23436
         419021.67    3772513.26        7.41099                    419021.67
3772538.26        8.95966
         419021.67    3772563.26       11.03317                    419046.67
3772113.26        1.23193
         419046.67    3772138.26        1.32276                    419046.67
3772163.26        1.42503
         419046.67    3772188.26        1.54003                    419046.67
3772213.26        1.67121
         419046.67    3772238.26        1.82091                    419046.67
3772263.26        1.99669
         419046.67    3772288.26        2.20164                    419046.67
3772313.26        2.43017
```

```
         419046.67    3772338.26        2.70033                        419046.67
3772363.26        3.01890
         419046.67    3772388.26        3.39850                        419046.67
3772413.26        3.85509
         419046.67    3772438.26        4.41019                        419046.67
3772463.26        5.09522
         419046.67    3772488.26        5.96792                        419046.67
3772513.26        7.07841
         419046.67    3772538.26        8.51774                        419046.67
3772563.26       10.54829
         419071.67    3772113.26        1.20483                        419071.67
3772138.26        1.29232
         419071.67    3772163.26        1.39028                        419071.67
3772188.26        1.50059
         419071.67    3772213.26        1.62585                        419071.67
3772238.26        1.76840
         419071.67    3772263.26        1.93390                        419071.67
3772288.26        2.12608
         419071.67    3772313.26        2.34468                        419071.67
3772338.26        2.60063
         419071.67    3772363.26        2.90250                        419071.67
3772388.26        3.26138
         419071.67    3772413.26        3.69199                        419071.67
3772438.26        4.21482
         419071.67    3772463.26        4.86011                        419071.67
3772488.26        5.68024
 *** AERMOD - VERSION 24142  ***   *** C:\Users\apoll\OneDrive -
Dudek\Desktop\HARP2\HARP\Covina BESS\Covin ***        04/25/25
 *** AERMET - VERSION  22112 ***   ***
                      ***        06:23:25

                                  PAGE 264
 *** MODELOPTs:    RegDFAULT  CONC  ELEV  URBAN  ADJ_U*

                               *** THE PERIOD ( 43824 HRS) AVERAGE CONCENTRATION
VALUES FOR SOURCE GROUP: ALL       ***
                                   INCLUDING SOURCE(S):     STCK1       , L0000001
, L0000002    , L0000003    , L0000004    ,
                  L0000005    , L0000006    , L0000007    , L0000008    , L0000009
, L0000010    , L0000011    , L0000012    ,
                  L0000013    , L0000014    , L0000015    , L0000016    , L0000017
, L0000018    , L0000019    , L0000020    ,
                  L0000021    , L0000022    , L0000023    , L0000024    , L0000025
, L0000026    , L0000027    ,  . . .      ,

                                                *** DISCRETE CARTESIAN RECEPTOR POINTS
***

                                               ** CONC OF PM_10    IN MICROGRAMS/M**3
                  **
```

X-COORD (M)	Y-COORD (M)	CONC	X-COORD (M)	Y-COORD (M)	CONC
419071.67	3772513.26	6.68159	419071.67	3772538.26	8.02180
419071.67	3772563.26	9.95421	419096.67	3772113.26	1.17772
419096.67	3772138.26	1.26168	419096.67	3772163.26	1.35521
419096.67	3772188.26	1.46073	419096.67	3772213.26	1.58003
419096.67	3772238.26	1.71557	419096.67	3772263.26	1.87060
419096.67	3772288.26	2.04905	419096.67	3772313.26	2.25570
419096.67	3772338.26	2.49202	419096.67	3772363.26	2.78097
419096.67	3772388.26	3.12127	419096.67	3772413.26	3.52432
419096.67	3772438.26	4.01251	419096.67	3772463.26	4.61489
419096.67	3772488.26	5.37602	419096.67	3772513.26	6.30202
419096.67	3772538.26	7.54286	419096.67	3772563.26	9.29146
419121.67	3772113.26	1.15000	419121.67	3772138.26	1.22982
419121.67	3772163.26	1.31896	419121.67	3772188.26	1.41953
419121.67	3772213.26	1.53320	419121.67	3772238.26	1.66204
419121.67	3772263.26	1.80905	419121.67	3772288.26	1.97783
419121.67	3772313.26	2.17224	419121.67	3772338.26	2.38932
419121.67	3772363.26	2.66030	419121.67	3772388.26	2.97589
419121.67	3772413.26	3.34870	419121.67	3772438.26	3.80659
419121.67	3772463.26	4.36574	419121.67	3772488.26	5.06278
419121.67	3772513.26	5.91004	419121.67	3772538.26	7.03401
419121.67	3772563.26	8.57223	419146.67	3772113.26	1.12117
419146.67	3772138.26	1.19710	419146.67	3772163.26	1.28202
419146.67	3772188.26	1.37742	419146.67		

```
3772213.26        1.48523
         419146.67    3772238.26        1.60698                        419146.67
3772263.26        1.74558
         419146.67    3772288.26        1.90439                        419146.67
3772313.26        2.08729
         419146.67    3772338.26        2.29866                        419146.67
3772363.26        2.54541
         419146.67    3772388.26        2.83163                        419146.67
3772413.26        3.17509
         419146.67    3772438.26        3.60241                        419146.67
3772463.26        4.11388
         419146.67    3772488.26        4.75011                        419146.67
3772513.26        5.50268
         419146.67    3772538.26        6.50090                        419146.67
3772563.26        7.84942
         419171.67    3772113.26        1.09283                        419171.67
3772138.26        1.16511
         419171.67    3772163.26        1.24554                        419171.67
3772188.26        1.33600
         419171.67    3772213.26        1.43788                        419171.67
3772238.26        1.55271
         419171.67    3772263.26        1.68316                        419171.67
3772288.26        1.83213
         419171.67    3772313.26        2.00304                        419171.67
3772338.26        2.20080
         419171.67    3772363.26        2.43094                        419171.67
3772388.26        2.70174
         419171.67    3772413.26        3.02283                        419171.67
3772438.26        3.40631
         419171.67    3772463.26        3.86618                        419171.67
3772488.26        4.44352
         419171.67    3772513.26        5.10976                        419171.67
3772538.26        5.99026
         419171.67    3772563.26        7.14530                        419196.67
3772113.26        1.06467
 *** AERMOD - VERSION 24142  ***   *** C:\Users\apoll\OneDrive -
Dudek\Desktop\HARP2\HARP\Covina BESS\Covin ***        04/25/25
 *** AERMET - VERSION  22112 ***   ***
                      ***        06:23:25

                                 PAGE 265
 *** MODELOPTs:    RegDFAULT  CONC  ELEV  URBAN  ADJ_U*

                              *** THE PERIOD ( 43824 HRS) AVERAGE CONCENTRATION
VALUES FOR SOURCE GROUP: ALL      ***
                                  INCLUDING SOURCE(S):     STCK1       , L0000001
, L0000002    , L0000003    , L0000004    ,
                L0000005    , L0000006    , L0000007    , L0000008    , L0000009
, L0000010    , L0000011    , L0000012    ,
                L0000013    , L0000014    , L0000015    , L0000016    , L0000017
```

, L0000018   , L0000019   , L0000020   ,
                L0000021   , L0000022   , L0000023   , L0000024   , L0000025
, L0000026   , L0000027   , . . .   ,

                                        *** DISCRETE CARTESIAN RECEPTOR POINTS
***

                                    ** CONC OF PM_10   IN MICROGRAMS/M**3
                 **

       X-COORD (M)   Y-COORD (M)   CONC   X-COORD (M)
Y-COORD (M)   CONC
 - - -

```
         419221.67    3772538.26        5.03555                        419221.67
3772563.26        5.82774
         419221.67    3772588.26        7.00556                        419246.67
3772113.26        1.00810
         419246.67    3772138.26        1.06993                        419246.67
3772163.26        1.13857
         419246.67    3772188.26        1.21483                        419246.67
3772213.26        1.29968
         419246.67    3772238.26        1.39505                        419246.67
3772263.26        1.50284
         419246.67    3772288.26        1.62509                        419246.67
3772313.26        1.76411
         419246.67    3772338.26        1.92362                        419246.67
3772363.26        2.10839
         419246.67    3772388.26        2.31953                        419246.67
3772413.26        2.54656
         419246.67    3772438.26        2.82177                        419246.67
3772463.26        3.16289
         419246.67    3772488.26        3.56398                        419246.67
3772513.26        4.01814
         419246.67    3772538.26        4.54482                        419246.67
3772563.26        5.23862
         419246.67    3772588.26        6.27205                        419271.67
3772113.26        0.98083
         419271.67    3772138.26        1.03961                        419271.67
3772163.26        1.10450
         419271.67    3772188.26        1.17662                        419271.67
3772213.26        1.25640
         419271.67    3772238.26        1.34565                        419271.67
3772263.26        1.44600
         419271.67    3772288.26        1.55949                        419271.67
3772313.26        1.68862
         419271.67    3772338.26        1.83694                        419271.67
3772363.26        2.00674
         419271.67    3772388.26        2.20246                        419271.67
3772413.26        2.41787
         419271.67    3772438.26        2.66057                        419271.67
3772463.26        2.95281
         419271.67    3772488.26        3.30690                        419271.67
3772513.26        3.68363
         419271.67    3772538.26        4.14393                        419271.67
3772563.26        4.81747
         419271.67    3772588.26        5.71953                        419296.67
3772113.26        0.95345
 *** AERMOD - VERSION 24142  ***   *** C:\Users\apoll\OneDrive -
Dudek\Desktop\HARP2\HARP\Covina BESS\Covin ***        04/25/25
 *** AERMET - VERSION  22112 ***   ***
                      ***       06:23:25
```

*** MODELOPTs: RegDFAULT CONC ELEV URBAN ADJ_U*

*** THE PERIOD (43824 HRS) AVERAGE CONCENTRATION VALUES FOR SOURCE GROUP: ALL ***

INCLUDING SOURCE(S): STCK1 , L0000001 , L0000002 , L0000003 , L0000004 , L0000005 , L0000006 , L0000007 , L0000008 , L0000009 , L0000010 , L0000011 , L0000012 , L0000013 , L0000014 , L0000015 , L0000016 , L0000017 , L0000018 , L0000019 , L0000020 , L0000021 , L0000022 , L0000023 , L0000024 , L0000025 , L0000026 , L0000027 , . . . ,

*** DISCRETE CARTESIAN RECEPTOR POINTS ***

** CONC OF PM_10 IN MICROGRAMS/M**3 **

X-COORD (M)	Y-COORD (M)	CONC	X-COORD (M)	Y-COORD (M)	CONC
419296.67	3772138.26	1.00898	419296.67	3772163.26	1.07025
419296.67	3772188.26	1.13807	419296.67	3772213.26	1.21348
419296.67	3772238.26	1.29728	419296.67	3772263.26	1.39147
419296.67	3772288.26	1.49764	419296.67	3772313.26	1.61756
419296.67	3772338.26	1.75542	419296.67	3772363.26	1.91237
419296.67	3772388.26	2.09173	419296.67	3772413.26	2.28012
419296.67	3772438.26	2.50001	419296.67	3772463.26	2.75670
419296.67	3772488.26	3.07134	419296.67	3772513.26	3.46191
419296.67	3772538.26	3.90511	419296.67	3772563.26	4.42662
419296.67	3772588.26	5.25641	419321.67	3772113.26	0.92632
419321.67	3772138.26	0.97879	419321.67	3772163.26	1.03671
419321.67	3772188.26	1.10057	419321.67	3772213.26	1.17147
419321.67	3772238.26	1.25035	419321.67	3772263.26	1.33896
419321.67	3772288.26	1.43840	419321.67		

3772313.26 1.54971
419321.67 3772338.26 1.67624 419321.67
3772363.26 1.82153
419321.67 3772388.26 1.98519 419321.67
3772413.26 2.14766
419321.67 3772438.26 2.34612 419321.67
3772463.26 2.57539
419321.67 3772488.26 2.85610 419321.67
3772513.26 3.20202
419321.67 3772538.26 3.63855 419321.67
3772563.26 4.18523
419321.67 3772588.26 4.82329 419346.67
3772263.26 1.28837
419346.67 3772288.26 1.38040 419346.67
3772313.26 1.48400
419346.67 3772338.26 1.60086 419346.67
3772363.26 1.73580
419346.67 3772388.26 1.88756 419346.67
3772413.26 2.03261
419346.67 3772438.26 2.21243 419346.67
3772463.26 2.41463
419346.67 3772488.26 2.64681 419346.67
3772513.26 2.96262
419346.67 3772538.26 3.34496 419346.67
3772563.26 3.81434
419346.67 3772588.26 4.43995 419371.67
3772288.26 1.32766
419371.67 3772313.26 1.42407 419371.67
3772338.26 1.53229
419371.67 3772363.26 1.65678 419371.67
3772388.26 1.79917
419371.67 3772413.26 1.93362 419371.67
3772438.26 2.08776
419371.67 3772463.26 2.28175 419371.67
3772488.26 2.51475
419371.67 3772513.26 2.78442 419371.67
3772538.26 3.11335
419371.67 3772563.26 3.51550 419371.67
3772588.26 4.00973
419396.67 3772288.26 1.27650 419396.67
3772313.26 1.36700
419396.67 3772338.26 1.46760 419396.67
3772363.26 1.58293
419396.67 3772388.26 1.71440 419396.67
3772413.26 1.83976
419396.67 3772438.26 1.98301 419396.67
3772463.26 2.15008
419396.67 3772488.26 2.34905 419396.67
3772513.26 2.59629
419396.67 3772538.26 2.90163 419396.67

 *** MODELOPTs: RegDFAULT CONC ELEV URBAN ADJ_U*

                               *** THE PERIOD (43824 HRS) AVERAGE CONCENTRATION
VALUES FOR SOURCE GROUP: ALL   ***
                                  INCLUDING SOURCE(S):   STCK1   , L0000001
, L0000002   , L0000003   , L0000004   ,
                  L0000005   , L0000006   , L0000007   , L0000008   , L0000009
, L0000010   , L0000011   , L0000012   ,
                  L0000013   , L0000014   , L0000015   , L0000016   , L0000017
, L0000018   , L0000019   , L0000020   ,
                  L0000021   , L0000022   , L0000023   , L0000024   , L0000025
, L0000026   , L0000027   , . . .   ,

                                     *** DISCRETE CARTESIAN RECEPTOR POINTS
***

                                  ** CONC OF PM_10   IN MICROGRAMS/M**3
                 **

       X-COORD (M)   Y-COORD (M)   CONC   X-COORD (M)
Y-COORD (M)   CONC
 -
- -
         419421.67   3772313.26   1.31301   419421.67
3772338.26   1.40672
         419421.67   3772363.26   1.51399   419421.67
3772388.26   1.63545
         419421.67   3772413.26   1.75104   419421.67
3772438.26   1.87976
         419421.67   3772463.26   2.04341   419421.67
3772488.26   2.21285
         419421.67   3772513.26   2.43812   419421.67
3772538.26   2.71551
         419421.67   3772563.26   3.05206   419421.67
3772588.26   3.45214
         419446.67   3772288.26   1.18215   419446.67
3772313.26   1.26126
         419446.67   3772338.26   1.34927   419446.67
3772363.26   1.44989
         419446.67   3772388.26   1.55802   419446.67
3772413.26   1.67023

```
         419446.67    3772438.26        1.79609                    419446.67
3772463.26        1.94057
         419446.67    3772488.26        2.09544                    419446.67
3772513.26        2.29459
         419446.67    3772538.26        2.53607                    419446.67
3772563.26        2.84427
         419446.67    3772588.26        3.20381                    419471.67
3772288.26        1.13927
         419471.67    3772313.26        1.21329                    419471.67
3772338.26        1.29629
         419471.67    3772363.26        1.38969                    419471.67
3772388.26        1.48690
         419471.67    3772413.26        1.59304                    419471.67
3772438.26        1.70887
         419471.67    3772463.26        1.84876                    419471.67
3772488.26        1.98518
         419471.67    3772513.26        2.16140                    419471.67
3772538.26        2.36667
         419471.67    3772563.26        2.63540                    419471.67
3772588.26        2.96564
         419496.67    3772288.26        1.09886                    419496.67
3772313.26        1.16844
         419496.67    3772338.26        1.24614                    419496.67
3772363.26        1.33299
         419496.67    3772388.26        1.42355                    419496.67
3772413.26        1.52522
         419496.67    3772438.26        1.63968                    419496.67
3772463.26        1.76190
         419496.67    3772488.26        1.89295                    419496.67
3772513.26        2.06336
         419496.67    3772538.26        2.25895                    419496.67
3772563.26        2.49477
         419496.67    3772588.26        2.78387                    419496.67
3772613.26        3.13797
         419521.67    3772288.26        1.06025                    419521.67
3772313.26        1.12582
         419521.67    3772338.26        1.19875                    419521.67
3772363.26        1.27844
         419521.67    3772388.26        1.36246                    419521.67
3772413.26        1.45767
         419521.67    3772438.26        1.56436                    419521.67
3772463.26        1.68019
         419521.67    3772488.26        1.79592                    419521.67
3772513.26        1.94694
         419521.67    3772538.26        2.10877                    419521.67
3772563.26        2.32938
         419521.67    3772588.26        2.60457                    419521.67
3772613.26        2.93534
         419546.67    3772113.26        0.72222                    419546.67
3772138.26        0.75500
```

                               *** THE PERIOD (43824 HRS) AVERAGE CONCENTRATION
VALUES FOR SOURCE GROUP: ALL   ***
                                   INCLUDING SOURCE(S):   STCK1   , L0000001
, L0000002   , L0000003   , L0000004   ,
                  L0000005   , L0000006   , L0000007   , L0000008   , L0000009
, L0000010   , L0000011   , L0000012   ,
                  L0000013   , L0000014   , L0000015   , L0000016   , L0000017
, L0000018   , L0000019   , L0000020   ,
                  L0000021   , L0000022   , L0000023   , L0000024   , L0000025
, L0000026   , L0000027   , . . .   ,

                                      *** DISCRETE CARTESIAN RECEPTOR POINTS
***

                                   ** CONC OF PM_10   IN MICROGRAMS/M**3
                  **

       X-COORD (M)   Y-COORD (M)   CONC   X-COORD (M)
Y-COORD (M)   CONC
 -
- -
         419546.67   3772463.26   1.60095   419546.67
3772488.26   1.71074
         419546.67   3772513.26   1.83310   419546.67
3772538.26   1.99024
         419546.67   3772563.26   2.19198   419546.67
3772588.26   2.44142
         419546.67   3772613.26   2.74147   419546.67
3772638.26   3.08321
         419571.67   3772113.26   0.70345   419571.67

3772138.26 0.73459
419571.67 3772163.26 0.76847 419571.67
3772188.26 0.80539
419571.67 3772213.26 0.84497 419571.67
3772238.26 0.88884
419571.67 3772263.26 0.93680 419571.67
3772288.26 0.98942
419571.67 3772313.26 1.04563 419571.67
3772338.26 1.10661
419571.67 3772363.26 1.17350 419571.67
3772388.26 1.24654
419571.67 3772413.26 1.32705 419571.67
3772438.26 1.42103
419571.67 3772463.26 1.52962 419571.67
3772488.26 1.63440
419571.67 3772513.26 1.74525 419571.67
3772538.26 1.89025
419571.67 3772563.26 2.07478 419571.67
3772588.26 2.30441
419571.67 3772613.26 2.57193 419571.67
3772638.26 2.88326
419596.67 3772113.26 0.68510 419596.67
3772138.26 0.71485
419596.67 3772163.26 0.74714 419596.67
3772188.26 0.78203
419596.67 3772213.26 0.81988 419596.67
3772238.26 0.86122
419596.67 3772263.26 0.90670 419596.67
3772288.26 0.95680
419596.67 3772313.26 1.01203 419596.67
3772338.26 1.07256
419596.67 3772363.26 1.13446 419596.67
3772388.26 1.20351
419596.67 3772413.26 1.28028 419596.67
3772438.26 1.36562
419596.67 3772463.26 1.45879 419596.67
3772488.26 1.56221
419596.67 3772513.26 1.66377 419596.67
3772538.26 1.80156
419596.67 3772563.26 1.97088 419596.67
3772588.26 2.17386
419596.67 3772613.26 2.41698 419596.67
3772638.26 2.70386
419621.67 3772113.26 0.66792 419621.67
3772138.26 0.69605
419621.67 3772163.26 0.72661 419621.67
3772188.26 0.76018
419621.67 3772213.26 0.79636 419621.67
3772238.26 0.83576
419621.67 3772263.26 0.87886 419621.67

```
3772288.26        0.92615
         419621.67    3772313.26        0.97708                      419621.67
3772338.26        1.03257
         419621.67    3772363.26        1.09034                      419621.67
3772388.26        1.15710
         419621.67    3772413.26        1.22862                      419621.67
3772438.26        1.30672
         419621.67    3772463.26        1.39292                      419621.67
3772488.26        1.49227
         419621.67    3772513.26        1.58629                      419621.67
3772538.26        1.71915
         419621.67    3772563.26        1.87469                      419621.67
3772588.26        2.05400
         419621.67    3772613.26        2.27497                      419621.67
3772638.26        2.54008
         419646.67    3772113.26        0.65114                      419646.67
3772138.26        0.67818
         419646.67    3772163.26        0.70743                      419646.67
3772188.26        0.73923
         419646.67    3772213.26        0.77040                      419646.67
3772238.26        0.80614
 *** AERMOD - VERSION 24142  ***   *** C:\Users\apoll\OneDrive -
Dudek\Desktop\HARP2\HARP\Covina BESS\Covin ***        04/25/25
 *** AERMET - VERSION  22112 ***   ***
                       ***        06:23:25

                                  PAGE 269
 *** MODELOPTs:    RegDFAULT  CONC  ELEV  URBAN  ADJ_U*

                               *** THE PERIOD ( 43824 HRS) AVERAGE CONCENTRATION
VALUES FOR SOURCE GROUP: ALL       ***
                                   INCLUDING SOURCE(S):     STCK1       , L0000001
, L0000002    , L0000003    , L0000004    ,
                L0000005    , L0000006    , L0000007    , L0000008    , L0000009
, L0000010    , L0000011    , L0000012    ,
                L0000013    , L0000014    , L0000015    , L0000016    , L0000017
, L0000018    , L0000019    , L0000020    ,
                L0000021    , L0000022    , L0000023    , L0000024    , L0000025
, L0000026    , L0000027    ,  . . .      ,

                                      *** DISCRETE CARTESIAN RECEPTOR POINTS
***

                                   ** CONC OF PM_10    IN MICROGRAMS/M**3
                **

      X-COORD (M)   Y-COORD (M)        CONC                      X-COORD (M)
Y-COORD (M)        CONC
 - - - - - - - - - - - - - - - - - - - - - - - - - - - - - - - - - - - - - - - - -
- - - - - - - - - - - - - - - - - - - - - - - - -
```

```
        419646.67    3772263.26        0.84627                    419646.67
3772288.26        0.88972
        419646.67    3772313.26        0.93661                    419646.67
3772338.26        0.98895
        419646.67    3772363.26        1.04082                    419646.67
3772388.26        1.10127
        419646.67    3772413.26        1.16348                    419646.67
3772438.26        1.24093
        419646.67    3772463.26        1.33407                    419646.67
3772488.26        1.42362
        419646.67    3772513.26        1.51654                    419646.67
3772538.26        1.64235
        419646.67    3772563.26        1.78566                    419646.67
3772588.26        1.94519
        419646.67    3772613.26        2.14895                    419646.67
3772638.26        2.39065
        419671.67    3772113.26        0.63316                    419671.67
3772138.26        0.66104
        419671.67    3772163.26        0.68906                    419671.67
3772188.26        0.71627
        419671.67    3772213.26        0.74794                    419671.67
3772238.26        0.78316
        419671.67    3772263.26        0.82145                    419671.67
3772288.26        0.86295
        419671.67    3772313.26        0.90775                    419671.67
3772338.26        0.95624
        419671.67    3772363.26        1.00654                    419671.67
3772388.26        1.06406
        419671.67    3772413.26        1.12148                    419671.67
3772438.26        1.19352
        419671.67    3772463.26        1.27906                    419671.67
3772488.26        1.35949
        419671.67    3772513.26        1.45201                    419671.67
3772538.26        1.57018
        419671.67    3772563.26        1.70364                    419671.67
3772588.26        1.85104
        419671.67    3772613.26        2.03567                    419671.67
3772638.26        2.26077
        419696.67    3772113.26        0.61663                    419696.67
3772138.26        0.64333
        419696.67    3772163.26        0.67108                    419696.67
3772188.26        0.69816
        419696.67    3772213.26        0.72842                    419696.67
3772238.26        0.76167
        419696.67    3772263.26        0.79798                    419696.67
3772288.26        0.83771
        419696.67    3772313.26        0.88069                    419696.67
3772338.26        0.92569
        419696.67    3772363.26        0.97419                    419696.67
3772388.26        1.02858
```

```
         419696.67    3772413.26        1.08233                      419696.67
3772438.26        1.14980
         419696.67    3772463.26        1.22824                      419696.67
3772488.26        1.30050
         419696.67    3772513.26        1.39288                      419696.67
3772538.26        1.50371
         419696.67    3772563.26        1.62851                      419696.67
3772588.26        1.76668
         419696.67    3772613.26        1.93202                      419696.67
3772638.26        2.14196
         419721.67    3772113.26        0.60094                      419721.67
3772138.26        0.62588
         419721.67    3772163.26        0.65173                      419721.67
3772188.26        0.67786
         419721.67    3772213.26        0.70707                      419721.67
3772238.26        0.73915
         419721.67    3772263.26        0.77404                      419721.67
3772288.26        0.81194
         419721.67    3772313.26        0.85295                      419721.67
3772338.26        0.89622
         419721.67    3772363.26        0.94119                      419721.67
3772388.26        0.99282
         419721.67    3772413.26        1.04375                      419721.67
3772438.26        1.10721
         419721.67    3772463.26        1.17730                      419721.67
3772488.26        1.24805
         419721.67    3772513.26        1.33908                      419721.67
3772538.26        1.44297
         419721.67    3772563.26        1.55959                      419721.67
3772588.26        1.68979
 *** AERMOD - VERSION 24142  ***   *** C:\Users\apoll\OneDrive -
Dudek\Desktop\HARP2\HARP\Covina BESS\Covin ***        04/25/25
 *** AERMET - VERSION  22112 ***   ***
                      ***        06:23:25

                                 PAGE 270
 *** MODELOPTs:    RegDFAULT  CONC  ELEV  URBAN  ADJ_U*

                               *** THE PERIOD ( 43824 HRS) AVERAGE CONCENTRATION
VALUES FOR SOURCE GROUP: ALL       ***
                                   INCLUDING SOURCE(S):     STCK1       , L0000001
, L0000002    , L0000003    , L0000004    ,
                L0000005    , L0000006    , L0000007    , L0000008    , L0000009
, L0000010    , L0000011    , L0000012    ,
                L0000013    , L0000014    , L0000015    , L0000016    , L0000017
, L0000018    , L0000019    , L0000020    ,
                L0000021    , L0000022    , L0000023    , L0000024    , L0000025
, L0000026    , L0000027    ,  . . .      ,

                                          *** DISCRETE CARTESIAN RECEPTOR POINTS
```

***

** CONC OF PM_10 IN MICROGRAMS/M**3 **

X-COORD (M)	Y-COORD (M)	CONC	X-COORD (M)	Y-COORD (M)	CONC
419721.67	3772613.26	1.83800	419721.67	3772638.26	2.02181
419721.67	3772663.26	2.23640	419746.67	3772113.26	0.58653
419746.67	3772138.26	0.60933	419746.67	3772163.26	0.63347
419746.67	3772188.26	0.65927	419746.67	3772213.26	0.68593
419746.67	3772238.26	0.71687	419746.67	3772263.26	0.75011
419746.67	3772288.26	0.78614	419746.67	3772313.26	0.82500
419746.67	3772338.26	0.86569	419746.67	3772363.26	0.90850
419746.67	3772388.26	0.95221	419746.67	3772413.26	1.00642
419746.67	3772438.26	1.06554	419746.67	3772463.26	1.13059
419746.67	3772488.26	1.20121	419746.67	3772513.26	1.28617
419746.67	3772538.26	1.38393	419746.67	3772563.26	1.49341
419746.67	3772588.26	1.61401	419746.67	3772613.26	1.75122
419746.67	3772638.26	1.91265	419746.67	3772663.26	2.10394
419746.67	3772688.26	2.32662	419771.67	3772113.26	0.57263
419771.67	3772138.26	0.59428	419771.67	3772163.26	0.61747
419771.67	3772188.26	0.64283	419771.67	3772213.26	0.66933
419771.67	3772238.26	0.69887	419771.67	3772263.26	0.73075
419771.67	3772288.26	0.76525	419771.67	3772313.26	0.80236
419771.67	3772338.26	0.84135	419771.67	3772363.26	0.88276
419771.67	3772388.26	0.92344	419771.67	3772413.26	0.97464
419771.67	3772438.26	1.03087	419771.67		

```
3772463.26        1.08840
         419771.67    3772488.26        1.15788                        419771.67
3772513.26        1.23799
         419771.67    3772538.26        1.32973                        419771.67
3772563.26        1.43173
         419771.67    3772588.26        1.54358                        419771.67
3772613.26        1.67126
         419771.67    3772638.26        1.81991                        419771.67
3772663.26        1.99202
         419771.67    3772688.26        2.19687                        419796.67
3772113.26        0.55971
         419796.67    3772138.26        0.57981                        419796.67
3772163.26        0.60196
         419796.67    3772188.26        0.62683                        419796.67
3772213.26        0.65179
         419796.67    3772238.26        0.67974                        419796.67
3772263.26        0.71000
         419796.67    3772288.26        0.74286                        419796.67
3772313.26        0.77815
         419796.67    3772338.26        0.81484                        419796.67
3772363.26        0.84954
         419796.67    3772388.26        0.89345                        419796.67
3772413.26        0.94265
         419796.67    3772438.26        0.99235                        419796.67
3772463.26        1.05010
         419796.67    3772488.26        1.11732                        419796.67
3772513.26        1.19381
         419796.67    3772538.26        1.28038                        419796.67
3772563.26        1.37545
         419796.67    3772588.26        1.47937                        419796.67
3772613.26        1.59817
         419796.67    3772638.26        1.73632                        419796.67
3772663.26        1.89404
         419796.67    3772688.26        2.07790                        419821.67
3772113.26        0.54697
         419821.67    3772138.26        0.56599                        419821.67
3772163.26        0.58722
         419821.67    3772188.26        0.61147                        419821.67
3772213.26        0.63447
 *** AERMOD - VERSION 24142  ***   *** C:\Users\apoll\OneDrive -
Dudek\Desktop\HARP2\HARP\Covina BESS\Covin ***        04/25/25
 *** AERMET - VERSION  22112 ***   ***
                      ***       06:23:25

                                PAGE 271
 *** MODELOPTs:    RegDFAULT  CONC  ELEV  URBAN  ADJ_U*

                               *** THE PERIOD ( 43824 HRS) AVERAGE CONCENTRATION
VALUES FOR SOURCE GROUP: ALL       ***
                                   INCLUDING SOURCE(S):     STCK1       , L0000001
```

```
, L0000002    , L0000003    , L0000004    ,
                L0000005    , L0000006    , L0000007    , L0000008    , L0000009
, L0000010    , L0000011    , L0000012    ,
                L0000013    , L0000014    , L0000015    , L0000016    , L0000017
, L0000018    , L0000019    , L0000020    ,
                L0000021    , L0000022    , L0000023    , L0000024    , L0000025
, L0000026    , L0000027    ,  . . .      ,

                                          *** DISCRETE CARTESIAN RECEPTOR POINTS
***

                                        ** CONC OF PM_10    IN MICROGRAMS/M**3
                 **

       X-COORD (M)   Y-COORD (M)        CONC                        X-COORD (M)
Y-COORD (M)        CONC
 - - - - - - - - - - - - - - - - - - - - - - - - - - - - - - - - - - - - - - - - - - - - - - -
- - - - - - - - - - - - - - - - - - - - - - - - - - - - - - - - - - - - - - - - - - - - - - -
         419821.67    3772238.26        0.65914                       419821.67
3772263.26        0.68703
         419821.67    3772288.26        0.71778                       419821.67
3772313.26        0.75021
         419821.67    3772338.26        0.77999                       419821.67
3772363.26        0.81896
         419821.67    3772388.26        0.86352                       419821.67
3772413.26        0.90889
         419821.67    3772438.26        0.95502                       419821.67
3772463.26        1.01438
         419821.67    3772488.26        1.07939                       419821.67
3772513.26        1.15226
         419821.67    3772538.26        1.23392                       419821.67
3772563.26        1.32281
         419821.67    3772588.26        1.41928                       419821.67
3772613.26        1.52988
         419821.67    3772638.26        1.65837                       419821.67
3772663.26        1.80245
         419821.67    3772688.26        1.96852                       419846.67
3772113.26        0.53358
         419846.67    3772138.26        0.55298                       419846.67
3772163.26        0.57338
         419846.67    3772188.26        0.59651                       419846.67
3772213.26        0.61841
         419846.67    3772238.26        0.64253                       419846.67
3772263.26        0.66929
         419846.67    3772288.26        0.69814                       419846.67
3772313.26        0.72485
         419846.67    3772338.26        0.75800                       419846.67
3772363.26        0.79565
         419846.67    3772388.26        0.83816                       419846.67
3772413.26        0.88039
```

```
         419846.67    3772438.26        0.92477                      419846.67
3772463.26        0.98174
         419846.67    3772488.26        1.04396                      419846.67
3772513.26        1.11276
         419846.67    3772538.26        1.18982                      419846.67
3772563.26        1.27320
         419846.67    3772588.26        1.36316                      419846.67
3772613.26        1.46642
         419846.67    3772638.26        1.58610                      419846.67
3772663.26        1.71917
         419846.67    3772688.26        1.87002                      419871.67
3772113.26        0.52175
         419871.67    3772138.26        0.54037                      419871.67
3772163.26        0.55974
         419871.67    3772188.26        0.58224                      419871.67
3772213.26        0.60430
         419871.67    3772238.26        0.62785                      419871.67
3772263.26        0.65349
         419871.67    3772288.26        0.68077                      419871.67
3772313.26        0.70617
         419871.67    3772338.26        0.73904                      419871.67
3772363.26        0.77521
         419871.67    3772388.26        0.81548                      419871.67
3772413.26        0.85488
         419871.67    3772438.26        0.89643                      419871.67
3772463.26        0.95086
         419871.67    3772488.26        1.01056                      419871.67
3772513.26        1.07571
         419871.67    3772538.26        1.14829                      419871.67
3772563.26        1.22714
         419871.67    3772588.26        1.31230                      419871.67
3772613.26        1.40793
         419871.67    3772638.26        1.51876                      419871.67
3772663.26        1.64242
         419871.67    3772688.26        1.78141                      419896.67
3772113.26        0.51021
         419896.67    3772138.26        0.52810                      419896.67
3772163.26        0.54680
         419896.67    3772188.26        0.56794                      419896.67
3772213.26        0.58912
         419896.67    3772238.26        0.61251                      419896.67
3772263.26        0.63689
         419896.67    3772288.26        0.65907                      419896.67
3772313.26        0.68698
         419896.67    3772338.26        0.71958                      419896.67
3772363.26        0.75406
         419896.67    3772388.26        0.79175                      419896.67
3772413.26        0.82744
 *** AERMOD - VERSION 24142  ***   *** C:\Users\apoll\OneDrive -
Dudek\Desktop\HARP2\HARP\Covina BESS\Covin ***        04/25/25
```

*** THE PERIOD (43824 HRS) AVERAGE CONCENTRATION VALUES FOR SOURCE GROUP: ALL ***
INCLUDING SOURCE(S): STCK1 , L0000001 , L0000002 , L0000003 , L0000004 , L0000005 , L0000006 , L0000007 , L0000008 , L0000009 , L0000010 , L0000011 , L0000012 , L0000013 , L0000014 , L0000015 , L0000016 , L0000017 , L0000018 , L0000019 , L0000020 , L0000021 , L0000022 , L0000023 , L0000024 , L0000025 , L0000026 , L0000027 , . . . ,

*** DISCRETE CARTESIAN RECEPTOR POINTS ***

** CONC OF PM_10 IN MICROGRAMS/M**3 **

X-COORD (M)	Y-COORD (M)	CONC	X-COORD (M)	Y-COORD (M)	CONC
419896.67	3772438.26	0.86976	419896.67	3772463.26	0.92172
419896.67	3772488.26	0.97889	419896.67	3772513.26	1.04096
419896.67	3772538.26	1.10985	419896.67	3772563.26	1.18456
419896.67	3772588.26	1.26492	419896.67	3772613.26	1.35321
419896.67	3772638.26	1.45625	419896.67	3772663.26	1.57083
419896.67	3772688.26	1.70017	419921.67	3772113.26	0.49733
419921.67	3772138.26	0.51530	419921.67	3772163.26	0.53411
419921.67	3772188.26	0.55392	419921.67	3772213.26	0.57417
419921.67	3772238.26	0.59675	419921.67	3772263.26	0.61426
419921.67	3772288.26	0.63934	419921.67	3772313.26	0.66783
419921.67	3772338.26	0.69865	419921.67	3772363.26	0.72997
419921.67	3772388.26	0.76392	419921.67		

3772413.26 0.80016
419921.67 3772438.26 0.84434 419921.67
3772463.26 0.89391
419921.67 3772488.26 0.94768 419921.67
3772513.26 1.00837
419921.67 3772538.26 1.07358 419921.67
3772563.26 1.14445
419921.67 3772588.26 1.22113 419921.67
3772613.26 1.30173
419921.67 3772638.26 1.39863 419921.67
3772663.26 1.50411
419921.67 3772688.26 1.62602 419946.67
3772113.26 0.48256
419946.67 3772138.26 0.50383 419946.67
3772163.26 0.52252
419946.67 3772188.26 0.54148 419946.67
3772213.26 0.56049
419946.67 3772238.26 0.58022 419946.67
3772263.26 0.59965
419946.67 3772288.26 0.62419 419946.67
3772313.26 0.65203
419946.67 3772338.26 0.68147 419946.67
3772363.26 0.71226
419946.67 3772388.26 0.74545 419946.67
3772413.26 0.77888
419946.67 3772438.26 0.82039 419946.67
3772463.26 0.86838
419946.67 3772488.26 0.92036 419946.67
3772513.26 0.97933
419946.67 3772538.26 1.04127 419946.67
3772563.26 1.10775
419946.67 3772588.26 1.17966 419946.67
3772613.26 1.25468
419946.67 3772638.26 1.34435 419946.67
3772663.26 1.44135
419946.67 3772688.26 1.55966 419946.67
3772713.26 1.69610
419971.67 3772113.26 0.47679 419971.67
3772138.26 0.49480
419971.67 3772163.26 0.51246 419971.67
3772188.26 0.53042
419971.67 3772213.26 0.54514 419971.67
3772238.26 0.56463
419971.67 3772263.26 0.58580 419971.67
3772288.26 0.60972
419971.67 3772313.26 0.63652 419971.67
3772338.26 0.66457
419971.67 3772363.26 0.69450 419971.67
3772388.26 0.72699
419971.67 3772413.26 0.75927 419971.67

3772438.26   0.79859
         419971.67   3772463.26   0.84365   419971.67
3772488.26   0.89387
         419971.67   3772513.26   0.94945   419971.67
3772538.26   1.00893
         419971.67   3772563.26   1.07120   419971.67
3772588.26   1.13732

 *** MODELOPTs: RegDFAULT CONC ELEV URBAN ADJ_U*

                               *** THE PERIOD (43824 HRS) AVERAGE CONCENTRATION
VALUES FOR SOURCE GROUP: ALL   ***
                                  INCLUDING SOURCE(S):   STCK1   , L0000001
, L0000002   , L0000003   , L0000004   ,
                  L0000005   , L0000006   , L0000007   , L0000008   , L0000009
, L0000010   , L0000011   , L0000012   ,
                  L0000013   , L0000014   , L0000015   , L0000016   , L0000017
, L0000018   , L0000019   , L0000020   ,
                  L0000021   , L0000022   , L0000023   , L0000024   , L0000025
, L0000026   , L0000027   , . . .   ,

                                      *** DISCRETE CARTESIAN RECEPTOR POINTS
***

                                  ** CONC OF PM_10   IN MICROGRAMS/M**3
                  **

       X-COORD (M)   Y-COORD (M)   CONC   X-COORD (M)
Y-COORD (M)   CONC
 - - -

```
         419996.67    3772338.26        0.64230                    419996.67
3772363.26        0.67058
         419996.67    3772388.26        0.70432                    419996.67
3772413.26        0.73964
         419996.67    3772438.26        0.77785                    419996.67
3772463.26        0.81956
         419996.67    3772488.26        0.86585                    419996.67
3772513.26        0.91842
         419996.67    3772538.26        0.97510                    419996.67
3772563.26        1.03483
         419996.67    3772588.26        1.09791                    419996.67
3772613.26        1.16685
         419996.67    3772638.26        1.24390                    419996.67
3772663.26        1.32976
         419996.67    3772688.26        1.43721                    419996.67
3772713.26        1.56006
         420021.67    3772113.26        0.45291                    420021.67
3772138.26        0.46981
         420021.67    3772163.26        0.48871                    420021.67
3772188.26        0.50584
         420021.67    3772213.26        0.52117                    420021.67
3772238.26        0.54072
         420021.67    3772263.26        0.55993                    420021.67
3772288.26        0.58002
         420021.67    3772313.26        0.60316                    420021.67
3772338.26        0.62745
         420021.67    3772363.26        0.65409                    420021.67
3772388.26        0.68650
         420021.67    3772413.26        0.72076                    420021.67
3772438.26        0.75752
         420021.67    3772463.26        0.79785                    420021.67
3772488.26        0.84189
         420021.67    3772513.26        0.89234                    420021.67
3772538.26        0.94624
         420021.67    3772563.26        1.00362                    420021.67
3772588.26        1.06433
         420021.67    3772613.26        1.12796                    420021.67
3772638.26        1.20056
         420021.67    3772663.26        1.28188                    420021.67
3772688.26        1.37619
         420021.67    3772713.26        1.48650                    420046.67
3772113.26        0.44373
         420046.67    3772138.26        0.46006                    420046.67
3772163.26        0.47758
         420046.67    3772188.26        0.49459                    420046.67
3772213.26        0.51112
         420046.67    3772238.26        0.52981                    420046.67
3772463.26        0.77704
         420046.67    3772488.26        0.81976                    420046.67
3772513.26        0.86801
```

```
         420046.67    3772538.26        0.91978                       420046.67
3772563.26        0.97428
         420046.67    3772588.26        1.03173                       420046.67
3772613.26        1.09348
         420046.67    3772638.26        1.16154                       420046.67
3772663.26        1.23773
         420046.67    3772688.26        1.32097                       420046.67
3772713.26        1.41795
         420071.67    3772113.26        0.43516                       420071.67
3772138.26        0.45094
         420071.67    3772163.26        0.46737                       420071.67
3772188.26        0.48396
         420071.67    3772213.26        0.50070                       420071.67
3772238.26        0.51888
         420071.67    3772463.26        0.75642                       420071.67
3772488.26        0.79625
 *** AERMOD - VERSION 24142  ***   *** C:\Users\apoll\OneDrive -
Dudek\Desktop\HARP2\HARP\Covina BESS\Covin ***        04/25/25
 *** AERMET - VERSION  22112 ***   ***
                       ***        06:23:25

                                  PAGE 274
 *** MODELOPTs:    RegDFAULT  CONC  ELEV  URBAN  ADJ_U*

                               *** THE PERIOD ( 43824 HRS) AVERAGE CONCENTRATION
VALUES FOR SOURCE GROUP: ALL       ***
                                  INCLUDING SOURCE(S):     STCK1       , L0000001
, L0000002    , L0000003    , L0000004    ,
                  L0000005    , L0000006    , L0000007    , L0000008    , L0000009
, L0000010    , L0000011    , L0000012    ,
                  L0000013    , L0000014    , L0000015    , L0000016    , L0000017
, L0000018    , L0000019    , L0000020    ,
                  L0000021    , L0000022    , L0000023    , L0000024    , L0000025
, L0000026    , L0000027    ,  . . .      ,

                                      *** DISCRETE CARTESIAN RECEPTOR POINTS
***

                                  ** CONC OF PM_10    IN MICROGRAMS/M**3
                  **

       X-COORD (M)   Y-COORD (M)        CONC                       X-COORD (M)
Y-COORD (M)        CONC
 - - - - - - - - - - - - - - - - - - - - - - - - - - - - - - - - - - - - - - - - - -
- - - - - - - - - - - - - - - - - - - - - - - - - - - - - - - - - - - - - - - - - -
         420071.67    3772513.26        0.84219                       420071.67
3772538.26        0.89183
         420071.67    3772563.26        0.94395                       420071.67
3772588.26        0.99891
         420071.67    3772613.26        1.05833                       420071.67
```

3772638.26 1.12269
420071.67 3772663.26 1.19441 420071.67
3772688.26 1.27278
420071.67 3772713.26 1.36038 420096.67
3772113.26 0.42676
420096.67 3772138.26 0.44245 420096.67
3772163.26 0.45821
420096.67 3772188.26 0.47430 420096.67
3772213.26 0.49047
420096.67 3772238.26 0.50812 420096.67
3772463.26 0.73699
420096.67 3772488.26 0.77519 420096.67
3772513.26 0.81914
420096.67 3772538.26 0.86612 420096.67
3772563.26 0.91578
420096.67 3772588.26 0.96888 420096.67
3772613.26 1.02668
420096.67 3772638.26 1.08641 420096.67
3772663.26 1.15370
420096.67 3772688.26 1.22759 420096.67
3772713.26 1.31034
420096.67 3772738.26 1.40521 420121.67
3772113.26 0.41779
420121.67 3772138.26 0.43439 420121.67
3772163.26 0.44965
420121.67 3772188.26 0.46521 420121.67
3772213.26 0.48085
420121.67 3772238.26 0.49781 420121.67
3772463.26 0.71866
420121.67 3772488.26 0.75640 420121.67
3772513.26 0.79822
420121.67 3772538.26 0.84311 420121.67
3772563.26 0.89066
420121.67 3772588.26 0.94130 420121.67
3772613.26 0.99580
420121.67 3772638.26 1.05337 420121.67
3772663.26 1.11679
420121.67 3772688.26 1.18609 420121.67
3772713.26 1.26346
420121.67 3772738.26 1.35158 420146.67
3772113.26 0.40739
420146.67 3772138.26 0.42588 420146.67
3772163.26 0.44126
420146.67 3772188.26 0.45633 420146.67
3772213.26 0.47161
420146.67 3772238.26 0.48696 420146.67
3772463.26 0.70094
420146.67 3772488.26 0.73752 420146.67
3772513.26 0.77764
420146.67 3772538.26 0.82077 420146.67

3772563.26   0.86640
         420146.67   3772588.26   0.91454   420146.67
3772613.26   0.96557
         420146.67   3772638.26   1.02148   420146.67
3772663.26   1.08181
         420146.67   3772688.26   1.14677   420146.67
3772713.26   1.21777
         420146.67   3772738.26   1.29777   420171.67
3772113.26   0.39783
         420171.67   3772138.26   0.41584   420171.67
3772163.26   0.43202
         420171.67   3772188.26   0.44660   420171.67
3772213.26   0.46120
         420171.67   3772238.26   0.47592   420171.67
3772463.26   0.68401
         420171.67   3772488.26   0.71892   420171.67
3772513.26   0.75751
         420171.67   3772538.26   0.79889   420171.67
3772563.26   0.84279
         420171.67   3772588.26   0.88908   420171.67
3772613.26   0.93782
         420171.67   3772638.26   0.99061   420171.67
3772663.26   1.04789
         420171.67   3772688.26   1.10938   420171.67
3772713.26   1.17644

 *** MODELOPTs: RegDFAULT CONC ELEV URBAN ADJ_U*

                              *** THE PERIOD (43824 HRS) AVERAGE CONCENTRATION
VALUES FOR SOURCE GROUP: ALL   ***
                                 INCLUDING SOURCE(S):   STCK1   , L0000001
, L0000002   , L0000003   , L0000004   ,
                  L0000005   , L0000006   , L0000007   , L0000008   , L0000009
, L0000010   , L0000011   , L0000012   ,
                  L0000013   , L0000014   , L0000015   , L0000016   , L0000017
, L0000018   , L0000019   , L0000020   ,
                  L0000021   , L0000022   , L0000023   , L0000024   , L0000025
, L0000026   , L0000027   , . . .   ,

                                              *** DISCRETE CARTESIAN RECEPTOR POINTS
***

                                 ** CONC OF PM_10   IN MICROGRAMS/M**3
                  **

X-COORD (M)	Y-COORD (M)	CONC	X-COORD (M)	Y-COORD (M)	CONC
420171.67	3772738.26	1.25188	420196.67	3772113.26	0.39065
420196.67	3772138.26	0.40423	420196.67	3772163.26	0.41872
420196.67	3772188.26	0.43242	420196.67	3772213.26	0.44710
420196.67	3772238.26	0.46245	420196.67	3772463.26	0.66789
420196.67	3772488.26	0.70140	420196.67	3772513.26	0.73848
420196.67	3772538.26	0.77848	420196.67	3772563.26	0.82087
420196.67	3772588.26	0.86553	420196.67	3772613.26	0.91262
420196.67	3772638.26	0.96167	420196.67	3772663.26	1.01594
420196.67	3772688.26	1.07441	420196.67	3772713.26	1.13822
420196.67	3772738.26	1.21021	420221.67	3772113.26	0.38373
420221.67	3772138.26	0.39589	420221.67	3772163.26	0.40863
420221.67	3772188.26	0.42217	420221.67	3772213.26	0.43651
420221.67	3772238.26	0.45207	420221.67	3772463.26	0.65258
420221.67	3772488.26	0.68522	420221.67	3772513.26	0.72097
420221.67	3772538.26	0.75950	420221.67	3772563.26	0.80024
420221.67	3772588.26	0.84299	420221.67	3772613.26	0.88775
420221.67	3772638.26	0.93542	420221.67	3772663.26	0.98688
420221.67	3772688.26	1.04269	420221.67	3772713.26	1.10414
420221.67	3772738.26	1.17395	420246.67	3772113.26	0.37711
420246.67	3772138.26	0.38863	420246.67	3772163.26	0.40094
420246.67	3772188.26	0.41416	420246.67	3772213.26	0.42810
420246.67	3772238.26	0.44316	420246.67	3772463.26	0.63759
420246.67	3772488.26	0.66838	420246.67	3772513.26	0.70284

```
         420246.67    3772538.26        0.73964                      420246.67
3772563.26        0.77856
         420246.67    3772588.26        0.81950                      420246.67
3772613.26        0.86249
         420246.67    3772638.26        0.90871                      420246.67
3772663.26        0.95858
         420246.67    3772688.26        1.01242                      420246.67
3772713.26        1.07274
         420246.67    3772738.26        1.14198                      420271.67
3772113.26        0.37058
         420271.67    3772138.26        0.38220                      420271.67
3772163.26        0.39432
         420271.67    3772188.26        0.40712                      420271.67
3772213.26        0.42080
         420271.67    3772238.26        0.43517                      420271.67
3772463.26        0.62337
         420271.67    3772488.26        0.65279                      420271.67
3772513.26        0.68567
         420271.67    3772538.26        0.72088                      420271.67
3772563.26        0.75828
         420271.67    3772588.26        0.79823                      420271.67
3772613.26        0.84101
         420271.67    3772638.26        0.88488                      420271.67
3772663.26        0.93298
         420271.67    3772688.26        0.98455                      420271.67
3772713.26        1.04232
         420271.67    3772738.26        1.10802                      420296.67
3772738.26        1.07407
         418286.29    3772092.84        0.87895                      418311.29
3772092.84        0.91138
         418311.29    3772117.84        0.94849                      418311.29
3772142.84        0.98728
         418311.29    3772167.84        1.02784                      418311.29
3772192.84        1.06980
 *** AERMOD - VERSION 24142  ***   *** C:\Users\apoll\OneDrive -
Dudek\Desktop\HARP2\HARP\Covina BESS\Covin ***        04/25/25
 *** AERMET - VERSION  22112 ***   ***
                      ***        06:23:25

                                   PAGE 276
 *** MODELOPTs:    RegDFAULT  CONC  ELEV  URBAN  ADJ_U*

                               *** THE PERIOD ( 43824 HRS) AVERAGE CONCENTRATION
VALUES FOR SOURCE GROUP: ALL       ***
                                   INCLUDING SOURCE(S):     STCK1       , L0000001
, L0000002    , L0000003    , L0000004    ,
                L0000005    , L0000006    , L0000007    , L0000008    , L0000009
, L0000010    , L0000011    , L0000012    ,
                L0000013    , L0000014    , L0000015    , L0000016    , L0000017
, L0000018    , L0000019    , L0000020    ,
```

L0000021 , L0000022 , L0000023 , L0000024 , L0000025
, L0000026 , L0000027 , . . . ,

*** DISCRETE CARTESIAN RECEPTOR POINTS
***

** CONC OF PM_10 IN MICROGRAMS/M**3
**

X-COORD (M)	Y-COORD (M)	CONC	X-COORD (M)	Y-COORD (M)	CONC
418311.29	3772217.84	1.11373	418311.29	3772242.84	1.15916
418311.29	3772267.84	1.20612	418311.29	3772292.84	1.25447
418311.29	3772317.84	1.30282	418311.29	3772342.84	1.35285
418311.29	3772367.84	1.40359	418311.29	3772392.84	1.45508
418311.29	3772417.84	1.50737	418311.29	3772442.84	1.56056
418336.29	3772092.84	0.94452	418336.29	3772117.84	0.98525
418336.29	3772142.84	1.02800	418336.29	3772167.84	1.07269
418336.29	3772192.84	1.11950	418336.29	3772217.84	1.16856
418336.29	3772242.84	1.21969	418336.29	3772267.84	1.27311
418336.29	3772292.84	1.32850	418336.29	3772317.84	1.38399
418336.29	3772342.84	1.44158	418336.29	3772367.84	1.50037
418336.29	3772392.84	1.56023	418336.29	3772417.84	1.62128
418336.29	3772442.84	1.68370	418361.29	3772092.84	0.97865
418361.29	3772117.84	1.02317	418361.29	3772142.84	1.07012
418361.29	3772167.84	1.11970	418361.29	3772192.84	1.17136
418361.29	3772217.84	1.22615	418361.29	3772242.84	1.28358
418361.29	3772267.84	1.34390	418361.29	3772292.84	1.40689
418361.29	3772317.84	1.47092	418361.29	3772342.84	1.53825
418361.29	3772367.84	1.60668	418361.29		

```
3772392.84        1.67647
         418361.29    3772417.84        1.74800                        418361.29
3772442.84        1.82165
         418386.29    3772092.84        1.01310                        418386.29
3772117.84        1.06212
         418386.29    3772142.84        1.11405                        418386.29
3772167.84        1.16822
         418386.29    3772192.84        1.22590                        418386.29
3772217.84        1.28696
         418386.29    3772242.84        1.35118                        418386.29
3772267.84        1.41904
         418386.29    3772292.84        1.49052                        418386.29
3772317.84        1.56389
         418386.29    3772342.84        1.64195                        418386.29
3772367.84        1.72246
         418386.29    3772392.84        1.80464                        418386.29
3772417.84        1.88877
         418386.29    3772442.84        1.97622                        418386.29
3772467.84        2.06380
         418411.29    3772092.84        1.04778                        418411.29
3772117.84        1.10137
         418411.29    3772142.84        1.15864                        418411.29
3772167.84        1.21926
         418411.29    3772192.84        1.28275                        418411.29
3772217.84        1.35060
         418411.29    3772242.84        1.42266                        418411.29
3772267.84        1.49861
         418411.29    3772292.84        1.57896                        418411.29
3772317.84        1.66293
         418411.29    3772342.84        1.75283                        418411.29
3772367.84        1.84724
         418411.29    3772392.84        1.94438                        418411.29
3772417.84        2.04417
         418411.29    3772442.84        2.14859                        418411.29
3772467.84        2.25298
         418436.29    3772092.84        1.08162                        418436.29
3772117.84        1.14115
         418436.29    3772142.84        1.20405                        418436.29
3772167.84        1.27112
         418436.29    3772192.84        1.34211                        418436.29
3772217.84        1.41816
         418436.29    3772242.84        1.49742                        418436.29
3772267.84        1.58329
 *** AERMOD - VERSION 24142  ***   *** C:\Users\apoll\OneDrive -
Dudek\Desktop\HARP2\HARP\Covina BESS\Covin ***        04/25/25
 *** AERMET - VERSION  22112 ***   ***
                       ***        06:23:25

                                  PAGE 277
 *** MODELOPTs:    RegDFAULT  CONC  ELEV  URBAN  ADJ_U*
```

*** THE PERIOD (43824 HRS) AVERAGE CONCENTRATION VALUES FOR SOURCE GROUP: ALL ***

INCLUDING SOURCE(S): STCK1 , L0000001 , L0000002 , L0000003 , L0000004 , L0000005 , L0000006 , L0000007 , L0000008 , L0000009 , L0000010 , L0000011 , L0000012 , L0000013 , L0000014 , L0000015 , L0000016 , L0000017 , L0000018 , L0000019 , L0000020 , L0000021 , L0000022 , L0000023 , L0000024 , L0000025 , L0000026 , L0000027 , . . . ,

*** DISCRETE CARTESIAN RECEPTOR POINTS ***

** CONC OF PM_10 IN MICROGRAMS/M**3 **

X-COORD (M)	Y-COORD (M)	CONC	X-COORD (M)	Y-COORD (M)	CONC
418436.29	3772292.84	1.67385	418436.29	3772317.84	1.76919
418436.29	3772342.84	1.87220	418436.29	3772367.84	1.98172
418436.29	3772392.84	2.09581	418436.29	3772417.84	2.21441
418436.29	3772442.84	2.33961	418436.29	3772467.84	2.46592
418461.29	3772092.84	1.11518	418461.29	3772117.84	1.17905
418461.29	3772142.84	1.24851	418461.29	3772167.84	1.32361
418461.29	3772192.84	1.40311	418461.29	3772217.84	1.48848
418461.29	3772242.84	1.57904	418461.29	3772267.84	1.67366
418461.29	3772292.84	1.77605	418461.29	3772317.84	1.88457
418461.29	3772342.84	2.00156	418461.29	3772367.84	2.12721
418461.29	3772392.84	2.25964	418461.29	3772417.84	2.39936
418461.29	3772442.84	2.54941	418461.29	3772467.84	2.70321
418486.29	3772092.84	1.14680	418486.29	3772117.84	1.21671
418486.29	3772142.84	1.29216	418486.29	3772167.84	1.37398

418486.29 3772192.84 1.46431 418486.29
3772217.84 1.56016
418486.29 3772242.84 1.66280 418486.29
3772267.84 1.77261
418486.29 3772292.84 1.88830 418486.29
3772317.84 2.00930
418486.29 3772342.84 2.14321 418486.29
3772367.84 2.28662
418486.29 3772392.84 2.43870 418486.29
3772417.84 2.60221
418486.29 3772442.84 2.78231 418486.29
3772467.84 2.96830
418511.29 3772092.84 1.17540 418511.29
3772117.84 1.25016
418511.29 3772142.84 1.33267 418511.29
3772167.84 1.42351
418511.29 3772192.84 1.52334 418511.29
3772217.84 1.63119
418511.29 3772242.84 1.74925 418511.29
3772267.84 1.87461
418511.29 3772292.84 2.00872 418511.29
3772317.84 2.15085
418511.29 3772342.84 2.29793 418511.29
3772367.84 2.46383
418511.29 3772392.84 2.63853 418511.29
3772417.84 2.82759
418511.29 3772442.84 3.04066 418511.29
3772467.84 3.26579
418511.29 3772492.84 3.50675 418536.29
3772092.84 1.19977
418536.29 3772117.84 1.27983 418536.29
3772142.84 1.36858
418536.29 3772167.84 1.46639 418536.29
3772192.84 1.57664
418536.29 3772217.84 1.69777 418536.29
3772242.84 1.83046
418536.29 3772267.84 1.97675 418536.29
3772292.84 2.13152
418536.29 3772317.84 2.29673 418536.29
3772342.84 2.47685
418536.29 3772367.84 2.66340 418536.29
3772392.84 2.86273
418536.29 3772417.84 3.08288 418536.29
3772442.84 3.32909
418536.29 3772467.84 3.59677 418536.29
3772492.84 3.88801
418561.29 3772092.84 1.22248 418561.29
3772117.84 1.30515
418561.29 3772142.84 1.39734 418561.29
3772167.84 1.50214

*** THE PERIOD (43824 HRS) AVERAGE CONCENTRATION VALUES FOR SOURCE GROUP: ALL ***
INCLUDING SOURCE(S): STCK1 , L0000001 , L0000002 , L0000003 , L0000004 ,
L0000005 , L0000006 , L0000007 , L0000008 , L0000009 , L0000010 , L0000011 , L0000012 ,
L0000013 , L0000014 , L0000015 , L0000016 , L0000017 , L0000018 , L0000019 , L0000020 ,
L0000021 , L0000022 , L0000023 , L0000024 , L0000025 , L0000026 , L0000027 , . . . ,

*** DISCRETE CARTESIAN RECEPTOR POINTS ***

** CONC OF PM_10 IN MICROGRAMS/M**3 **

X-COORD (M)	Y-COORD (M)	CONC	X-COORD (M)	Y-COORD (M)	CONC
418561.29	3772242.84	1.90118	418561.29	3772267.84	2.06734
418561.29	3772292.84	2.24951	418561.29	3772317.84	2.44311
418561.29	3772342.84	2.65578	418561.29	3772367.84	2.88427
418561.29	3772392.84	3.12509	418561.29	3772417.84	3.37078
418561.29	3772442.84	3.66237	418561.29	3772467.84	3.97616
418561.29	3772492.84	4.32419	418586.29	3772092.84	1.24300
418586.29	3772117.84	1.32868	418586.29	3772142.84	1.42420
418586.29	3772167.84	1.53190	418586.29	3772192.84	1.65438
418586.29	3772217.84	1.79606	418586.29	3772242.84	1.95767
418586.29	3772267.84	2.14022	418586.29		

3772292.84 2.34739
418586.29 3772317.84 2.57827 418586.29
3772342.84 2.83482
418586.29 3772367.84 3.10242 418586.29
3772392.84 3.39697
418586.29 3772417.84 3.71478 418586.29
3772442.84 4.05097
418586.29 3772467.84 4.42309 418586.29
3772492.84 4.84073
418611.29 3772092.84 1.26090 418611.29
3772117.84 1.34943
418611.29 3772142.84 1.44825 418611.29
3772167.84 1.55971
418611.29 3772192.84 1.68645 418611.29
3772217.84 1.82934
418611.29 3772242.84 1.99683 418611.29
3772267.84 2.19551
418611.29 3772292.84 2.41989 418611.29
3772317.84 2.67721
418611.29 3772342.84 2.97136 418611.29
3772367.84 3.31270
418611.29 3772392.84 3.66367 418611.29
3772417.84 4.05041
418611.29 3772442.84 4.48510 418611.29
3772467.84 4.94712
418611.29 3772492.84 5.44226 418636.29
3772092.84 1.27607
418636.29 3772117.84 1.36738 418636.29
3772142.84 1.46927
418636.29 3772167.84 1.58376 418636.29
3772192.84 1.71420
418636.29 3772217.84 1.86087 418636.29
3772242.84 2.03224
418636.29 3772267.84 2.23017 418636.29
3772292.84 2.46103
418636.29 3772317.84 2.74407 418636.29
3772342.84 3.06729
418636.29 3772367.84 3.44696 418636.29
3772392.84 3.87803
418636.29 3772417.84 4.38564 418636.29
3772442.84 4.90354
418636.29 3772467.84 5.48542 418636.29
3772492.84 6.15441
418661.29 3772092.84 1.28856 418661.29
3772117.84 1.38226
418661.29 3772142.84 1.48718 418661.29
3772167.84 1.60520
418661.29 3772192.84 1.73835 418661.29
3772217.84 1.88924
418661.29 3772242.84 2.06325 418661.29

3772267.84   2.26479
         418661.29   3772292.84   2.50037   418661.29
3772317.84   2.77837
         418661.29   3772342.84   3.11027   418661.29
3772367.84   3.53021
         418661.29   3772392.84   4.01572   418661.29
3772417.84   4.57737
         418661.29   3772442.84   5.24880   418661.29
3772467.84   6.01834
         418661.29   3772492.84   6.84045   418985.82
3773591.44   0.88632

 *** MODELOPTs: RegDFAULT CONC ELEV URBAN ADJ_U*

                             *** THE PERIOD (43824 HRS) AVERAGE CONCENTRATION
VALUES FOR SOURCE GROUP: ALL   ***
                                 INCLUDING SOURCE(S):   STCK1   , L0000001
, L0000002   , L0000003   , L0000004   ,
                  L0000005   , L0000006   , L0000007   , L0000008   , L0000009
, L0000010   , L0000011   , L0000012   ,
                  L0000013   , L0000014   , L0000015   , L0000016   , L0000017
, L0000018   , L0000019   , L0000020   ,
                  L0000021   , L0000022   , L0000023   , L0000024   , L0000025
, L0000026   , L0000027   , . . .   ,

                                     *** DISCRETE CARTESIAN RECEPTOR POINTS
***

                                 ** CONC OF PM_10   IN MICROGRAMS/M**3
                  **

       X-COORD (M)   Y-COORD (M)   CONC   X-COORD (M)
Y-COORD (M)   CONC
 -
- -
         418599.42   3770947.00   0.24674   417384.50
3773247.59   0.32021
         420097.99   3774008.95   0.48180   417541.50
3772122.21   0.33779
         417013.60   3772133.37   0.22317   417575.88
3772263.40   0.36875
         420228.86   3773728.94   0.90085   420522.56
3773306.25   1.54213
         419908.37   3771897.79   0.37904   420109.30
3772377.30   0.61688

                               *** THE   1ST HIGHEST 1-HR AVERAGE CONCENTRATION
VALUES FOR SOURCE GROUP: OFFROAD ***
                                  INCLUDING SOURCE(S):   L0000001   , L0000002
, L0000003   , L0000004   , L0000005   ,
                  L0000006   , L0000007   , L0000008   , L0000009   , L0000010
, L0000011   , L0000012   , L0000013   ,
                  L0000014   , L0000015   , L0000016   , L0000017   , L0000018
, L0000019   , L0000020   , L0000021   ,
                  L0000022   , L0000023   , L0000024   , L0000025   , L0000026
, L0000027   , L0000028   , . . .   ,

                                                *** DISCRETE CARTESIAN RECEPTOR POINTS
***

                                             ** CONC OF PM_10   IN MICROGRAMS/M**3
                  **

      X-COORD (M) Y-COORD (M)   CONC   (YYMMDDHH)   X-COORD (M)
Y-COORD (M)   CONC   (YYMMDDHH)
 -
- -
        417907.87   3772773.94   51.74910 (19021217)   417932.87
3772798.94   52.22813 (18010916)
        417932.87   3772823.94   50.83353 (18010916)   417932.87
3772848.94   49.07759 (19120616)
        417932.87   3772873.94   54.23642 (19120616)   417932.87
3772898.94   58.31882 (19120616)
        417932.87   3772923.94   61.06016 (19120616)   417932.87
3772948.94   62.29247 (19120616)
        417932.87   3772973.94   61.96480 (19120616)   417932.87
3772998.94   60.14631 (19120616)
        417932.87   3773023.94   57.01818 (19120616)   417932.87
3773048.94   52.83739 (19120616)
        417932.87   3773073.94   47.89808 (19120616)   417932.87
3773098.94   42.50854 (19120616)
        417957.87   3772798.94   54.81787 (18010916)   417957.87

```
3772823.94       53.27247  (18010916)
        417957.87   3772848.94       52.22711  (19120616)                417957.87
3772873.94       57.56659  (19120616)
        417957.87   3772898.94       61.68955  (19120616)                417957.87
3772923.94       64.31316  (19120616)
        417957.87   3772948.94       65.28122  (19120616)                417957.87
3772973.94       64.56997  (19120616)
        417957.87   3772998.94       62.27954  (19120616)                417957.87
3773023.94       58.63481  (19120616)
        417957.87   3773048.94       53.93202  (19120616)                417957.87
3773073.94       48.50828  (19120616)
        417957.87   3773098.94       42.70106  (19120616)                417957.87
3773123.94       36.81871  (19120616)
        417982.87   3772798.94       57.63481  (18010916)                417982.87
3772823.94       55.91740  (18010916)
        417982.87   3772848.94       55.65022  (19120616)                417982.87
3772873.94       61.16925  (19120616)
        417982.87   3772898.94       65.30791  (19120616)                417982.87
3772923.94       67.77733  (19120616)
        417982.87   3772948.94       68.42536  (19120616)                417982.87
3772973.94       67.26118  (19120616)
        417982.87   3772998.94       64.45230  (19120616)                417982.87
3773023.94       60.23625  (19120616)
        417982.87   3773048.94       54.97254  (19120616)                417982.87
3773073.94       49.03752  (19120616)
        417982.87   3773098.94       42.79700  (19120616)                417982.87
3773123.94       36.57574  (19120616)
        418007.87   3772798.94       60.71399  (18010916)                418007.87
3772823.94       58.80066  (18010916)
        418007.87   3772848.94       59.36794  (19120616)                418007.87
3772873.94       65.05458  (19120616)
        418007.87   3772898.94       69.18332  (19120616)                418007.87
3772923.94       71.45103  (19120616)
        418007.87   3772948.94       71.71819  (19120616)                418007.87
3772973.94       70.03538  (19120616)
        418007.87   3772998.94       66.63880  (19120616)                418007.87
3773023.94       61.79739  (19120616)
        418007.87   3773048.94       55.93265  (19120616)                418007.87
3773073.94       49.46510  (19120616)
        418007.87   3773098.94       42.78442  (19120616)                418007.87
3773123.94       36.22468  (19120616)
        418007.87   3773148.94       30.07350  (19120616)                418007.87
3773173.94       28.02851  (20110517)
        418007.87   3773198.94       29.60858  (19020117)                418007.87
3773223.94       31.22787  (19020117)
        418007.87   3773248.94       32.58561  (19020117)                418007.87
3773273.94       33.67051  (19020117)
        418007.87   3773298.94       34.47323  (19020117)                418007.87
3773323.94       34.99125  (19020117)
        418007.87   3773348.94       35.23438  (19020117)                418007.87
```

3773373.94   35.21597 (19020117)
        418032.87   3772798.94   64.08329 (18010916)   418032.87
3772823.94   61.94684 (18010916)
        418032.87   3772848.94   63.40967 (19120616)   418032.87
3772873.94   69.25314 (19120616)
        418032.87   3772898.94   73.33400 (19120616)   418032.87
3772923.94   75.34090 (19120616)
        418032.87   3772948.94   75.15706 (19120616)   418032.87
3772973.94   72.88314 (19120616)
        418032.87   3772998.94   68.82343 (19120616)   418032.87
3773023.94   63.30107 (19120616)
        418032.87   3773048.94   56.79401 (19120616)   418032.87
3773073.94   49.76974 (19120616)
        418032.87   3773098.94   42.64400 (19120616)   418032.87
3773123.94   35.76002 (19120616)

                              *** THE   1ST HIGHEST 1-HR AVERAGE CONCENTRATION
VALUES FOR SOURCE GROUP: OFFROAD ***
                                 INCLUDING SOURCE(S):   L0000001   , L0000002
, L0000003   , L0000004   , L0000005   ,
                 L0000006   , L0000007   , L0000008   , L0000009   , L0000010
, L0000011   , L0000012   , L0000013   ,
                 L0000014   , L0000015   , L0000016   , L0000017   , L0000018
, L0000019   , L0000020   , L0000021   ,
                 L0000022   , L0000023   , L0000024   , L0000025   , L0000026
, L0000027   , L0000028   , . . .   ,

                                          *** DISCRETE CARTESIAN RECEPTOR POINTS
***

                                       ** CONC OF PM_10   IN MICROGRAMS/M**3
                  **

      X-COORD (M) Y-COORD (M)   CONC   (YYMMDDHH)   X-COORD (M)
Y-COORD (M)   CONC   (YYMMDDHH)
 -
- -
        418032.87   3773148.94   29.71437 (20110517)   418032.87
3773173.94   30.67021 (19020117)
        418032.87   3773198.94   32.49773 (19020117)   418032.87
3773223.94   34.04721 (19020117)
        418032.87   3773248.94   35.29287 (19020117)   418032.87
3773273.94   36.23734 (19020117)

418032.87 3773298.94 36.86553 (19020117) 418032.87 3773323.94 37.18015 (19020117)
418032.87 3773348.94 37.20730 (19020117) 418032.87 3773373.94 36.96835 (19020117)
418032.87 3773398.94 36.46251 (19020117) 418032.87 3773423.94 35.74380 (19020117)
418032.87 3773448.94 34.83311 (19020117) 418032.87 3773473.94 33.74951 (19020117)
418032.87 3773498.94 32.52307 (19020117) 418057.87 3772798.94 67.76733 (18010916)
418057.87 3772823.94 65.37575 (18010916) 418057.87 3772848.94 67.80576 (19120616)
418057.87 3772873.94 73.79266 (19120616) 418057.87 3772898.94 77.77531 (19120616)
418057.87 3772923.94 79.45274 (19120616) 418057.87 3772948.94 78.73989 (19120616)
418057.87 3772973.94 75.79555 (19120616) 418057.87 3772998.94 70.99625 (19120616)
418057.87 3773023.94 64.73057 (19120616) 418057.87 3773048.94 57.54487 (19120616)
418057.87 3773073.94 49.94481 (19120616) 418057.87 3773098.94 42.37174 (19120616)
418057.87 3773123.94 35.17680 (19120616) 418057.87 3773148.94 31.77884 (19020117)
418057.87 3773173.94 33.84955 (19020117) 418057.87 3773198.94 35.62029 (19020117)
418057.87 3773223.94 37.06039 (19020117) 418057.87 3773248.94 38.15031 (19020117)
418057.87 3773273.94 38.90567 (19020117) 418057.87 3773298.94 39.31868 (19020117)
418057.87 3773323.94 39.39838 (19020117) 418057.87 3773348.94 39.17495 (19020117)
418057.87 3773373.94 38.67688 (19020117) 418057.87 3773398.94 37.91670 (19020117)
418057.87 3773423.94 36.94938 (19020117) 418057.87 3773448.94 35.79473 (19020117)
418057.87 3773473.94 34.48457 (19020117) 418057.87 3773498.94 33.05244 (19020117)
418082.87 3772798.94 71.77685 (18010916) 418082.87 3772823.94 69.09276 (18010916)
418082.87 3772848.94 72.59533 (19120616) 418082.87 3772873.94 78.70603 (19120616)
418082.87 3772898.94 82.53958 (19120616) 418082.87 3772923.94 83.80440 (19120616)
418082.87 3772948.94 82.46707 (19120616) 418082.87 3772973.94 78.76023 (19120616)
418082.87 3772998.94 73.13850 (19120616) 418082.87 3773023.94 66.07000 (19120616)
418082.87 3773048.94 58.16633 (19120616) 418082.87 3773073.94 49.97679 (19120616)

```
        418082.87   3773098.94       41.96194  (19120616)                418082.87
3773123.94       34.47164  (19120616)
        418082.87   3773148.94       35.25566  (19020117)                418082.87
3773173.94       37.29749  (19020117)
        418082.87   3773198.94       38.97351  (19020117)                418082.87
3773223.94       40.25890  (19020117)
        418082.87   3773248.94       41.14683  (19020117)                418082.87
3773273.94       41.66125  (19020117)
        418082.87   3773298.94       41.81316  (19020117)                418082.87
3773323.94       41.61792  (19020117)
        418082.87   3773348.94       41.11198  (19020117)                418082.87
3773373.94       40.32963  (19020117)
        418082.87   3773398.94       39.29502  (19020117)                418082.87
3773423.94       38.05724  (19020117)
        418082.87   3773448.94       36.64504  (19020117)                418082.87
3773473.94       35.09859  (19020117)
        418082.87   3773498.94       33.45419  (19020117)                418107.87
3772798.94       76.14771  (18010916)
        418107.87   3772823.94       73.12730  (18010916)                418107.87
3772848.94       77.83342  (19120616)
        418107.87   3772873.94       84.03108  (19120616)                418107.87
3772898.94       87.64687  (19120616)
        418107.87   3772923.94       88.40553  (19120616)                418107.87
3772948.94       86.33550  (19120616)
 *** AERMOD - VERSION 24142  ***   *** C:\Users\apoll\OneDrive -
Dudek\Desktop\HARP2\HARP\Covina BESS\Covin ***        04/25/25
 *** AERMET - VERSION  22112 ***   ***
                      ***        06:23:25

                                 PAGE 282
 *** MODELOPTs:    RegDFAULT  CONC  ELEV  URBAN  ADJ_U*

                              *** THE   1ST HIGHEST  1-HR AVERAGE CONCENTRATION
VALUES FOR SOURCE GROUP:  OFFROAD  ***
                                 INCLUDING SOURCE(S):     L0000001    , L0000002
, L0000003    , L0000004    , L0000005    ,
                 L0000006    , L0000007    , L0000008    , L0000009    , L0000010
, L0000011    , L0000012    , L0000013    ,
                 L0000014    , L0000015    , L0000016    , L0000017    , L0000018
, L0000019    , L0000020    , L0000021    ,
                 L0000022    , L0000023    , L0000024    , L0000025    , L0000026
, L0000027    , L0000028    ,  . . .      ,

                                          *** DISCRETE CARTESIAN RECEPTOR POINTS
***

                                       ** CONC OF PM_10    IN MICROGRAMS/M**3
                  **

      X-COORD (M)  Y-COORD (M)        CONC     (YYMMDDHH)              X-COORD (M)
```

```
Y-COORD (M)        CONC     (YYMMDDHH)
 - - -
```

3773423.94   39.87769 (19020117)
        418132.87   3773448.94   37.94368 (19020117)   418132.87
3773473.94   35.91844 (19020117)
        418132.87   3773498.94   33.83813 (19020117)   418157.87
3772798.94   86.16051 (18010916)
        418157.87   3772823.94   82.30200 (18010916)   418157.87
3772848.94   89.87560 (19120616)
        418157.87   3772873.94   96.08694 (19120616)   418157.87
3772898.94   98.98282 (19120616)
        418157.87   3772923.94   98.36764 (19120616)   418157.87
3772948.94   94.44601 (19120616)
        418157.87   3772973.94   87.77265 (19120616)   418157.87
3772998.94   79.12954 (19120616)
        418157.87   3773023.94   69.27550 (19120616)   418157.87
3773048.94   59.02616 (19120616)
        418157.87   3773073.94   49.04253 (19120616)   418157.87
3773098.94   42.68287 (19020117)
        418157.87   3773123.94   45.40176 (19020117)   418157.87
3773148.94   47.58705 (19020117)
        418157.87   3773173.94   49.20669 (19020117)   418157.87
3773198.94   50.25835 (19020117)
        418157.87   3773223.94   50.75386 (19020117)   418157.87
3773248.94   50.72534 (19020117)
        418157.87   3773273.94   50.23523 (19020117)   418157.87
3773298.94   49.31450 (19020117)
        418157.87   3773323.94   48.03165 (19020117)   418157.87
3773348.94   46.47064 (19020117)
        418157.87   3773373.94   44.68189 (19020117)   418157.87
3773398.94   42.67636 (19020117)
        418157.87   3773423.94   40.53982 (19020117)   418157.87
3773448.94   38.33849 (19020117)
        418157.87   3773473.94   36.07811 (19020117)   418157.87
3773498.94   33.79231 (19020117)

                              *** THE   1ST HIGHEST 1-HR AVERAGE CONCENTRATION
VALUES FOR SOURCE GROUP: OFFROAD ***
                                 INCLUDING SOURCE(S):   L0000001   , L0000002
, L0000003   , L0000004   , L0000005   ,
                 L0000006   , L0000007   , L0000008   , L0000009   , L0000010
, L0000011   , L0000012   , L0000013   ,
                 L0000014   , L0000015   , L0000016   , L0000017   , L0000018
, L0000019   , L0000020   , L0000021   ,
                 L0000022   , L0000023   , L0000024   , L0000025   , L0000026

, L0000027   , L0000028   , . . .   ,

*** DISCRETE CARTESIAN RECEPTOR POINTS ***

** CONC OF PM_10   IN MICROGRAMS/M**3 **

X-COORD (M)	Y-COORD (M)	CONC	(YYMMDDHH)	X-COORD (M)	Y-COORD (M)	CONC	(YYMMDDHH)
418182.87	3772798.94	91.91733	(18010916)	418182.87	3772823.94	87.53404	(18010916)
418182.87	3772848.94	96.79752	(19120616)	418182.87	3772873.94	102.92042	(19120616)
418182.87	3772898.94	105.27859	(19120616)	418182.87	3772923.94	103.74990	(19120616)
418182.87	3772948.94	98.66447	(19120616)	418182.87	3772973.94	90.73014	(19120616)
418182.87	3772998.94	80.87066	(19120616)	418182.87	3773023.94	69.97682	(19120616)
418182.87	3773048.94	58.90406	(19120616)	418182.87	3773073.94	48.34335	(19120616)
418182.87	3773098.94	47.74672	(19020117)	418182.87	3773123.94	50.35681	(19020117)
418182.87	3773148.94	52.32189	(19020117)	418182.87	3773173.94	53.64578	(19020117)
418182.87	3773198.94	54.34705	(19020117)	418182.87	3773223.94	54.44331	(19020117)
418182.87	3773248.94	53.97847	(19020117)	418182.87	3773273.94	53.04022	(19020117)
418182.87	3773298.94	51.68565	(19020117)	418182.87	3773323.94	49.97341	(19020117)
418182.87	3773348.94	48.00169	(19020117)	418182.87	3773373.94	45.82751	(19020117)
418182.87	3773398.94	43.46585	(19020117)	418182.87	3773423.94	41.01589	(19020117)
418182.87	3773448.94	38.54610	(19020117)	418182.87	3773473.94	36.05623	(19020117)
418182.87	3773498.94	33.57490	(19020117)	418207.87	3772798.94	98.26881	(18010916)
418207.87	3772823.94	94.68966	(19120616)	418207.87	3772848.94	104.43942	(19120616)
418207.87	3772873.94	110.36032	(19120616)	418207.87	3772898.94	112.01825	(19120616)
418207.87	3772923.94	109.38631	(19120616)	418207.87	3772948.94	102.95261	(19120616)
418207.87	3772973.94	93.60797	(19120616)	418207.87	3772998.94	82.43844	(19120616)

```
        418207.87   3773023.94       70.43648  (19120616)                418207.87
3773048.94       58.53852  (19120616)
        418207.87   3773073.94       50.21161  (19020117)                418207.87
3773098.94       53.30512  (19020117)
        418207.87   3773123.94       55.71221  (19020117)                418207.87
3773148.94       57.35235  (19020117)
        418207.87   3773173.94       58.28482  (19020117)                418207.87
3773198.94       58.54582  (19020117)
        418207.87   3773223.94       58.15832  (19020117)                418207.87
3773248.94       57.18175  (19020117)
        418207.87   3773273.94       55.74509  (19020117)                418207.87
3773298.94       53.90643  (19020117)
        418207.87   3773323.94       51.73653  (19020117)                418207.87
3773348.94       49.33989  (19020117)
        418207.87   3773373.94       46.77239  (19020117)                418207.87
3773398.94       44.05454  (19020117)
        418207.87   3773423.94       41.29212  (19020117)                418207.87
3773448.94       38.54480  (19020117)
        418207.87   3773473.94       35.82541  (19020117)                418207.87
3773498.94       33.16352  (19020117)
        418232.87   3772798.94      105.30499  (18010916)                418232.87
3772823.94      102.81687  (19120616)
        418232.87   3772848.94      112.86674  (19120616)                418232.87
3772873.94      118.46338  (19120616)
        418232.87   3772898.94      119.24092  (19120616)                418232.87
3772923.94      115.27684  (19120616)
        418232.87   3772948.94      107.27737  (19120616)                418232.87
3772973.94       96.35641  (19120616)
        418232.87   3772998.94       83.77375  (19120616)                418232.87
3773023.94       70.62315  (19120616)
        418232.87   3773048.94       57.91315  (19120616)                418232.87
3773073.94       56.45856  (19020117)
        418232.87   3773098.94       59.37166  (19020117)                418232.87
3773123.94       61.46010  (19020117)
        418232.87   3773148.94       62.66852  (19020117)                418232.87
3773173.94       63.09731  (19020117)
        418232.87   3773198.94       62.81060  (19020117)                418232.87
3773223.94       61.84866  (19020117)
        418232.87   3773248.94       60.29259  (19020117)                418232.87
3773273.94       58.29960  (19020117)
        418232.87   3773298.94       55.93223  (19020117)                418232.87
3773323.94       53.27644  (19020117)
 *** AERMOD - VERSION 24142  ***   *** C:\Users\apoll\OneDrive -
Dudek\Desktop\HARP2\HARP\Covina BESS\Covin ***        04/25/25
 *** AERMET - VERSION  22112 ***   ***
                      ***        06:23:25

                                  PAGE 284
 *** MODELOPTs:    RegDFAULT  CONC  ELEV  URBAN  ADJ_U*
```

*** THE 1ST HIGHEST 1-HR AVERAGE CONCENTRATION VALUES FOR SOURCE GROUP: OFFROAD ***

INCLUDING SOURCE(S): L0000001 , L0000002 , L0000003 , L0000004 , L0000005 , L0000006 , L0000007 , L0000008 , L0000009 , L0000010 , L0000011 , L0000012 , L0000013 , L0000014 , L0000015 , L0000016 , L0000017 , L0000018 , L0000019 , L0000020 , L0000021 , L0000022 , L0000023 , L0000024 , L0000025 , L0000026 , L0000027 , L0000028 , . . . ,

*** DISCRETE CARTESIAN RECEPTOR POINTS ***

** CONC OF PM_10 IN MICROGRAMS/M**3 **

X-COORD (M)	Y-COORD (M)	CONC	(YYMMDDHH)	X-COORD (M)	Y-COORD (M)	CONC	(YYMMDDHH)
418232.87	3773348.94	50.43946	(19020117)	418232.87	3773373.94	47.47936	(19020117)
418232.87	3773398.94	44.41923	(19020117)	418232.87	3773423.94	41.35938	(19020117)
418232.87	3773448.94	38.35162	(19020117)	418232.87	3773473.94	35.41814	(19020117)
418232.87	3773498.94	32.58776	(19020117)	418257.87	3772798.94	113.12906	(18010916)
418257.87	3772823.94	111.91180	(19120616)	418257.87	3772848.94	122.18641	(19120616)
418257.87	3772873.94	127.30260	(19120616)	418257.87	3772898.94	126.95280	(19120616)
418257.87	3772923.94	121.39260	(19120616)	418257.87	3772948.94	111.59234	(19120616)
418257.87	3772973.94	98.91826	(19120616)	418257.87	3772998.94	84.81828	(19120616)
418257.87	3773023.94	70.50219	(19120616)	418257.87	3773048.94	59.79909	(19020117)
418257.87	3773073.94	63.34306	(19020117)	418257.87	3773098.94	65.94174	(19020117)
418257.87	3773123.94	67.57334	(19020117)	418257.87	3773148.94	68.21138	(19020117)
418257.87	3773173.94	68.00951	(19020117)	418257.87	3773198.94	67.06279	(19020117)
418257.87	3773223.94	65.43689	(19020117)	418257.87	3773248.94	63.23490	(19020117)
418257.87	3773273.94	60.62953	(19020117)	418257.87	3773298.94	57.70250	(19020117)
418257.87	3773323.94	54.53834	(19020117)	418257.87			

3773348.94 51.24864 (19020117)
418257.87 3773373.94 47.90036 (19020117) 418257.87
3773398.94 44.52651 (19020117)
418257.87 3773423.94 41.19329 (19020117) 418257.87
3773448.94 37.95280 (19020117)
418257.87 3773473.94 34.83337 (19020117) 418257.87
3773498.94 31.85679 (19020117)
418282.87 3772798.94 121.86107 (18010916) 418282.87
3772823.94 122.09714 (19120616)
418282.87 3772848.94 132.51275 (19120616) 418282.87
3772873.94 136.93391 (19120616)
418282.87 3772898.94 135.14713 (19120616) 418282.87
3772923.94 127.69719 (19120616)
418282.87 3772948.94 115.83669 (19120616) 418282.87
3772973.94 101.22428 (19120616)
418282.87 3772998.94 85.52165 (19120616) 418282.87
3773023.94 70.03411 (19120616)
418282.87 3773048.94 67.63588 (19020117) 418282.87
3773073.94 70.87579 (19020117)
418282.87 3773098.94 72.99042 (19020117) 418282.87
3773123.94 74.00059 (19020117)
418282.87 3773148.94 73.93719 (19020117) 418282.87
3773173.94 72.97196 (19020117)
418282.87 3773198.94 71.24166 (19020117) 418282.87
3773223.94 68.85822 (19020117)
418282.87 3773248.94 65.95344 (19020117) 418282.87
3773273.94 62.69157 (19020117)
418282.87 3773298.94 59.16650 (19020117) 418282.87
3773323.94 55.48179 (19020117)
418282.87 3773348.94 51.73614 (19020117) 418282.87
3773373.94 47.99957 (19020117)
418282.87 3773398.94 44.31916 (19020117) 418282.87
3773423.94 40.73643 (19020117)
418282.87 3773448.94 37.29816 (19020117) 418282.87
3773473.94 34.02567 (19020117)
418282.87 3773498.94 30.93643 (19020117) 418307.87
3772798.94 131.65350 (18010916)
418307.87 3772823.94 133.57021 (19120616) 418307.87
3772848.94 144.00807 (19120616)
418307.87 3772873.94 147.44440 (19120616) 418307.87
3772898.94 143.87827 (19120616)
418307.87 3772923.94 134.17295 (19120616) 418307.87
3772948.94 119.94381 (19120616)
418307.87 3772973.94 103.20368 (19120616) 418307.87
3772998.94 85.84434 (19120616)
418307.87 3773023.94 72.21938 (19020117) 418307.87
3773048.94 76.28080 (19020117)
418307.87 3773073.94 79.01554 (19020117) 418307.87
3773098.94 80.45130 (19020117)
418307.87 3773123.94 80.66122 (19020117) 418307.87

 *** MODELOPTs: RegDFAULT CONC ELEV URBAN ADJ_U*

                            *** THE   1ST HIGHEST 1-HR AVERAGE CONCENTRATION
VALUES FOR SOURCE GROUP: OFFROAD ***
                                 INCLUDING SOURCE(S):   L0000001   , L0000002
, L0000003   , L0000004   , L0000005   ,
                  L0000006   , L0000007   , L0000008   , L0000009   , L0000010
, L0000011   , L0000012   , L0000013   ,
                  L0000014   , L0000015   , L0000016   , L0000017   , L0000018
, L0000019   , L0000020   , L0000021   ,
                  L0000022   , L0000023   , L0000024   , L0000025   , L0000026
, L0000027   , L0000028   , . . .   ,

                                              *** DISCRETE CARTESIAN RECEPTOR POINTS
***

                                          ** CONC OF PM_10   IN MICROGRAMS/M**3
                  **

      X-COORD (M) Y-COORD (M)   CONC   (YYMMDDHH)   X-COORD (M)
Y-COORD (M)   CONC   (YYMMDDHH)
 -
- -
        418307.87   3773173.94   77.87147 (19020117)   418307.87
3773198.94   75.25295 (19020117)
        418307.87   3773223.94   72.03290 (19020117)   418307.87
3773248.94   68.36680 (19020117)
        418307.87   3773273.94   64.41282 (19020117)   418307.87
3773298.94   60.28895 (19020117)
        418307.87   3773323.94   56.08910 (19020117)   418307.87
3773348.94   51.91094 (19020117)
        418307.87   3773373.94   47.80787 (19020117)   418307.87
3773398.94   43.81404 (19020117)
        418307.87   3773423.94   40.01917 (19020117)   418307.87
3773448.94   36.41642 (19020117)
        418307.87   3773473.94   33.02798 (19020117)   418307.87
3773498.94   29.86277 (19020117)
        418332.87   3772798.94   142.69392 (18010916)   418332.87
3772823.94   146.57974 (19120616)
        418332.87   3772848.94   156.85220 (19120616)   418332.87
3772873.94   158.90752 (19120616)
        418332.87   3772898.94   153.12286 (19120616)   418332.87
3772923.94   140.72072 (19120616)

418332.87 3772948.94 123.79757 (19120616) 418332.87 3772973.94 104.76360 (19120616)
418332.87 3772998.94 85.70712 (19120616) 418332.87 3773023.94 82.19733 (19020117)
418332.87 3773048.94 85.74686 (19020117) 418332.87 3773073.94 87.72109 (19020117)
418332.87 3773098.94 88.23767 (19020117) 418332.87 3773123.94 87.44809 (19020117)
418332.87 3773148.94 85.45477 (19020117) 418332.87 3773173.94 82.55347 (19020117)
418332.87 3773198.94 78.97118 (19020117) 418332.87 3773223.94 74.84792 (19020117)
418332.87 3773248.94 70.35720 (19020117) 418332.87 3773273.94 65.70759 (19020117)
418332.87 3773298.94 60.99048 (19020117) 418332.87 3773323.94 56.29016 (19020117)
418332.87 3773348.94 51.71556 (19020117) 418332.87 3773373.94 47.30469 (19020117)
418332.87 3773398.94 43.06574 (19020117) 418332.87 3773423.94 39.07728 (19020117)
418332.87 3773448.94 35.34165 (19020117) 418332.87 3773473.94 31.86490 (19020117)
418357.87 3772798.94 155.21097 (18010916) 418357.87 3772823.94 161.35137 (19120616)
418357.87 3772848.94 171.17248 (19120616) 418357.87 3772873.94 171.37746 (19120616)
418357.87 3772898.94 162.79758 (19120616) 418357.87 3772923.94 147.21424 (19120616)
418357.87 3772948.94 127.27688 (19120616) 418357.87 3772973.94 105.79563 (19120616)
418357.87 3772998.94 88.64461 (19020117) 418357.87 3773023.94 93.28850 (19020117)
418357.87 3773048.94 96.01333 (19020117) 418357.87 3773073.94 96.93020 (19020117)
418357.87 3773098.94 96.25739 (19020117) 418357.87 3773123.94 94.23170 (19020117)
418357.87 3773148.94 91.02207 (19020117) 418357.87 3773173.94 86.95191 (19020117)
418357.87 3773198.94 82.30930 (19020117) 418357.87 3773223.94 77.23789 (19020117)
418357.87 3773248.94 71.91682 (19020117) 418357.87 3773273.94 66.56336 (19020117)
418357.87 3773298.94 61.27437 (19020117) 418357.87 3773323.94 56.10510 (19020117)
418357.87 3773348.94 51.16461 (19020117) 418357.87 3773373.94 46.47471 (19020117)
418357.87 3773398.94 42.02975 (19020117) 418357.87 3773423.94 37.89762 (19020117)
418357.87 3773448.94 34.07206 (19020117) 418382.87 3772798.94 169.49243 (18010916)

```
        418382.87   3772823.94      178.16610  (19120616)                418382.87
3772848.94      187.12774  (19120616)
        418382.87   3772873.94      184.89992  (19120616)                418382.87
3772898.94      172.87931  (19120616)
        418382.87   3772923.94      153.55183  (19120616)                418382.87
3772948.94      130.25293  (19120616)
        418382.87   3772973.94      106.21200  (19120616)                418382.87
3772998.94      101.71525  (19020117)
        418382.87   3773023.94      105.47772  (19020117)                418382.87
3773048.94      106.98854  (19020117)
 *** AERMOD - VERSION 24142  ***   *** C:\Users\apoll\OneDrive -
Dudek\Desktop\HARP2\HARP\Covina BESS\Covin ***        04/25/25
 *** AERMET - VERSION  22112 ***   ***
                       ***        06:23:25

                                   PAGE 286
 *** MODELOPTs:    RegDFAULT  CONC  ELEV  URBAN  ADJ_U*

                               *** THE   1ST HIGHEST  1-HR AVERAGE CONCENTRATION
VALUES FOR SOURCE GROUP:  OFFROAD  ***
                                   INCLUDING SOURCE(S):     L0000001    , L0000002
, L0000003    , L0000004    , L0000005    ,
                  L0000006    , L0000007    , L0000008    , L0000009    , L0000010
, L0000011    , L0000012    , L0000013    ,
                  L0000014    , L0000015    , L0000016    , L0000017    , L0000018
, L0000019    , L0000020    , L0000021    ,
                  L0000022    , L0000023    , L0000024    , L0000025    , L0000026
, L0000027    , L0000028    ,  . . .      ,

                                              *** DISCRETE CARTESIAN RECEPTOR POINTS
***

                                         ** CONC OF PM_10    IN MICROGRAMS/M**3
                  **

      X-COORD (M)  Y-COORD (M)        CONC     (YYMMDDHH)              X-COORD (M)
Y-COORD (M)        CONC     (YYMMDDHH)
 - - - - - - - - - - - - - - - - - - - - - - - - - - - - - - - - - - - - - - - - - -
- - - - - - - - - - - - - - - - - - - - - - - - - -
        418382.87   3773073.94      106.48855  (19020117)                418382.87
3773098.94      104.32646  (19020117)
        418382.87   3773123.94      100.83146  (19020117)                418382.87
3773148.94       96.22297  (19020117)
        418382.87   3773173.94       90.87597  (19020117)                418382.87
3773198.94       85.12171  (19020117)
        418382.87   3773223.94       79.08601  (19020117)                418382.87
3773248.94       72.94727  (19020117)
        418382.87   3773273.94       66.93166  (19020117)                418382.87
3773298.94       61.10457  (19020117)
        418382.87   3773323.94       55.50283  (19020117)                418382.87
```

3773348.94 50.24380 (19020117)
418382.87 3773373.94 45.32858 (19020117) 418382.87
3773398.94 40.72595 (19020117)
418407.87 3772798.94 185.91675 (18010916) 418407.87
3772823.94 197.47919 (19120616)
418407.87 3772848.94 204.99232 (19120616) 418407.87
3772873.94 199.56329 (19120616)
418407.87 3772898.94 183.28460 (19120616) 418407.87
3772923.94 159.56839 (19120616)
418407.87 3772948.94 132.56485 (19120616) 418407.87
3772973.94 111.35472 (19020117)
418407.87 3772998.94 116.32469 (19020117) 418407.87
3773023.94 118.67271 (19020117)
418407.87 3773048.94 118.50340 (19020117) 418407.87
3773073.94 116.20474 (19020117)
418407.87 3773098.94 112.24289 (19020117) 418407.87
3773123.94 107.03441 (19020117)
418407.87 3773148.94 100.86023 (19020117) 418407.87
3773173.94 94.18839 (19020117)
418407.87 3773198.94 87.29325 (19020117) 418407.87
3773223.94 80.29600 (19020117)
418407.87 3773248.94 73.37936 (19020117) 418407.87
3773273.94 66.76842 (19020117)
418407.87 3773298.94 60.46811 (19020117) 418407.87
3773323.94 54.50279 (19020117)
418407.87 3773348.94 48.98127 (19020117) 418407.87
3773373.94 43.88877 (19020117)
418407.87 3773398.94 39.17793 (19020117) 418432.87
3772798.94 204.99850 (18010916)
418432.87 3772823.94 219.99360 (19120616) 418432.87
3772848.94 225.31418 (19120616)
418432.87 3772873.94 215.53093 (19120616) 418432.87
3772898.94 193.82011 (19120616)
418432.87 3772923.94 165.01151 (19120616) 418432.87
3772948.94 134.01636 (19120616)
418432.87 3772973.94 129.03123 (19020117) 418432.87
3772998.94 132.41370 (19020117)
418432.87 3773023.94 132.74168 (19020117) 418432.87
3773048.94 130.34410 (19020117)
418432.87 3773073.94 125.81305 (19020117) 418432.87
3773098.94 119.73959 (19020117)
418432.87 3773123.94 112.61871 (19020117) 418432.87
3773148.94 104.80766 (19020117)
418432.87 3773173.94 96.74549 (19020117) 418432.87
3773198.94 88.71038 (19020117)
418432.87 3773223.94 80.81040 (19020117) 418432.87
3773248.94 73.19952 (19020117)
418432.87 3773273.94 66.05076 (19020117) 418432.87
3773298.94 59.34521 (19020117)
418432.87 3773323.94 53.11028 (19020117) 418432.87

3773348.94   47.40321 (19020117)
        418432.87   3773373.94   42.18740 (19020117)   418432.87
3773398.94   40.09407 (20110517)
        418457.87   3772798.94   227.30850 (18010916)   418457.87
3772823.94   246.09725 (19120616)
        418457.87   3772848.94   248.09940 (19120616)   418457.87
3772873.94   232.57355 (19120616)
        418457.87   3772898.94   204.29097 (19120616)   418457.87
3772923.94   169.62087 (19120616)
        418457.87   3772948.94   143.56159 (19020117)   418457.87
3772973.94   148.81814 (19020117)
        418457.87   3772998.94   149.80629 (19020117)   418457.87
3773023.94   147.38621 (19020117)
        418457.87   3773048.94   142.13845 (19020117)   418457.87
3773073.94   134.94107 (19020117)
        418457.87   3773098.94   126.48868 (19020117)   418457.87
3773123.94   117.31511 (19020117)
        418457.87   3773148.94   107.81236 (19020117)   418457.87
3773173.94   98.37999 (19020117)

 *** MODELOPTs: RegDFAULT CONC ELEV URBAN ADJ_U*

                             *** THE   1ST HIGHEST 1-HR AVERAGE CONCENTRATION
VALUES FOR SOURCE GROUP: OFFROAD ***
                                INCLUDING SOURCE(S):   L0000001   , L0000002
, L0000003   , L0000004   , L0000005   ,
                 L0000006   , L0000007   , L0000008   , L0000009   , L0000010
, L0000011   , L0000012   , L0000013   ,
                 L0000014   , L0000015   , L0000016   , L0000017   , L0000018
, L0000019   , L0000020   , L0000021   ,
                 L0000022   , L0000023   , L0000024   , L0000025   , L0000026
, L0000027   , L0000028   , . . .   ,

                                                *** DISCRETE CARTESIAN RECEPTOR POINTS
***

                                             ** CONC OF PM_10   IN MICROGRAMS/M**3
                  **

      X-COORD (M) Y-COORD (M)   CONC   (YYMMDDHH)   X-COORD (M)
Y-COORD (M)   CONC   (YYMMDDHH)
 -
- -
        418457.87   3773198.94   89.27911 (19020117)   418457.87
3773223.94   80.57331 (19020117)

```
        418457.87   3773248.94       72.36888  (19020117)              418457.87
3773273.94       64.79098  (19020117)
        418457.87   3773298.94       57.77466  (19020117)              418457.87
3773323.94       51.34847  (19020117)
        418457.87   3773348.94       45.53197  (19020117)              418457.87
3773373.94       43.20478  (20110517)
        418457.87   3773398.94       41.31679  (20110517)              418482.87
3772798.94      256.42919  (19120616)
        418482.87   3772823.94      276.59450  (19120616)              418482.87
3772848.94      273.68954  (19120616)
        418482.87   3772873.94      250.62656  (19120616)              418482.87
3772898.94      214.36097  (19120616)
        418482.87   3772923.94      173.11213  (19120616)              418482.87
3772948.94      168.28276  (19020117)
        418482.87   3772973.94      170.61540  (19020117)              418482.87
3772998.94      168.17476  (19020117)
        418482.87   3773023.94      162.21107  (19020117)              418482.87
3773048.94      153.44616  (19020117)
        418482.87   3773073.94      143.16239  (19020117)              418482.87
3773098.94      132.12533  (19020117)
        418482.87   3773123.94      120.84496  (19020117)              418482.87
3773148.94      109.67185  (19020117)
        418482.87   3773173.94       98.98689  (19020117)              418482.87
3773198.94       88.94816  (19020117)
        418482.87   3773223.94       79.56405  (19020117)              418482.87
3773248.94       70.88929  (19020117)
        418482.87   3773273.94       62.98718  (19020117)              418482.87
3773298.94       55.79444  (19020117)
        418482.87   3773323.94       49.26347  (19020117)              418482.87
3773348.94       46.73505  (20110517)
        418482.87   3773373.94       44.73410  (19101117)              418482.87
3773398.94       43.55938  (19101117)
        418482.87   3773423.94       42.37080  (19101117)              418482.87
3773448.94       41.15284  (19101117)
        418482.87   3773473.94       39.90727  (19101117)              418482.87
3773498.94       38.64708  (19101117)
        418507.87   3772798.94      293.94737  (19120616)              418507.87
3772823.94      312.45725  (19120616)
        418507.87   3772848.94      302.42205  (19120616)              418507.87
3772873.94      269.35513  (19120616)
        418507.87   3772898.94      223.44716  (19120616)              418507.87
3772923.94      191.66787  (19020117)
        418507.87   3772948.94      196.19164  (19020117)              418507.87
3772973.94      194.09541  (19020117)
        418507.87   3772998.94      186.94687  (19020117)              418507.87
3773023.94      176.50532  (19020117)
        418507.87   3773048.94      163.66711  (19020117)              418507.87
3773073.94      149.99424  (19020117)
        418507.87   3773098.94      136.29117  (19020117)              418507.87
3773123.94      122.98310  (19020117)
```

```
        418507.87   3773148.94      110.25545  (19020117)                418507.87
3773173.94       98.46872  (19020117)
        418507.87   3773198.94       87.69562  (19020117)                418507.87
3773223.94       77.79341  (19020117)
        418507.87   3773248.94       68.77695  (19020117)                418507.87
3773273.94       60.71075  (19020117)
        418507.87   3773298.94       53.42916  (19020117)                418507.87
3773323.94       51.14260  (19101117)
        418507.87   3773348.94       49.66935  (19101117)                418507.87
3773373.94       48.14318  (19101117)
        418507.87   3773398.94       46.54278  (19101117)                418507.87
3773423.94       45.09243  (19101117)
        418507.87   3773448.94       43.55912  (19101117)                418507.87
3773473.94       41.90736  (19101117)
        418507.87   3773498.94       40.37388  (19101117)                418532.87
3772798.94      340.08978  (19120616)
        418532.87   3772823.94      355.13997  (19120616)                418532.87
3772848.94      334.52115  (19120616)
        418532.87   3772873.94      288.10431  (19120616)                418532.87
3772898.94      230.71679  (19120616)
        418532.87   3772923.94      228.17396  (19020117)                418532.87
3772948.94      226.99524  (19020117)
        418532.87   3772973.94      218.58131  (19020117)                418532.87
3772998.94      205.27156  (19020117)
        418532.87   3773023.94      189.47214  (19020117)                418532.87
3773048.94      172.18010  (19020117)
        418532.87   3773073.94      155.05138  (19020117)                418532.87
3773098.94      138.75257  (19020117)
 *** AERMOD - VERSION 24142  ***   *** C:\Users\apoll\OneDrive -
Dudek\Desktop\HARP2\HARP\Covina BESS\Covin ***        04/25/25
 *** AERMET - VERSION  22112 ***   ***
                       ***        06:23:25

                                  PAGE 288
 *** MODELOPTs:    RegDFAULT  CONC  ELEV  URBAN  ADJ_U*

                              *** THE   1ST HIGHEST  1-HR AVERAGE CONCENTRATION
VALUES FOR SOURCE GROUP:  OFFROAD  ***
                                  INCLUDING SOURCE(S):     L0000001    , L0000002
, L0000003    , L0000004    , L0000005    ,
                  L0000006    , L0000007    , L0000008    , L0000009    , L0000010
, L0000011    , L0000012    , L0000013    ,
                  L0000014    , L0000015    , L0000016    , L0000017    , L0000018
, L0000019    , L0000020    , L0000021    ,
                  L0000022    , L0000023    , L0000024    , L0000025    , L0000026
, L0000027    , L0000028    ,  . . .      ,

                                                *** DISCRETE CARTESIAN RECEPTOR POINTS
***
```

** CONC OF PM_10 IN MICROGRAMS/M**3 **

X-COORD (M)	Y-COORD (M)	CONC	(YYMMDDHH)	X-COORD (M)	Y-COORD (M)	CONC	(YYMMDDHH)
418532.87	3773123.94	123.56195	(19020117)	418532.87	3773148.94	109.54844	(19020117)
418532.87	3773173.94	96.92342	(19020117)	418532.87	3773198.94	85.60342	(19020117)
418532.87	3773223.94	75.36567	(19020117)	418532.87	3773248.94	66.17679	(19020117)
418532.87	3773273.94	59.21348	(19101117)	418532.87	3773298.94	57.20939	(19101117)
418532.87	3773323.94	55.17762	(19101117)	418532.87	3773348.94	53.18440	(19101117)
418532.87	3773373.94	51.19861	(19101117)	418532.87	3773398.94	49.19640	(19101117)
418532.87	3773423.94	47.37802	(19101117)	418532.87	3773448.94	45.44964	(19101117)
418532.87	3773473.94	43.57909	(19101117)	418532.87	3773498.94	41.79063	(19101117)
418557.87	3772798.94	397.77026	(19120616)	418557.87	3772823.94	406.08414	(19120616)
418557.87	3772848.94	369.94794	(19120616)	418557.87	3772873.94	305.83249	(19120616)
418557.87	3772898.94	268.83404	(19020117)	418557.87	3772923.94	269.69433	(19020117)
418557.87	3772948.94	259.73487	(19020117)	418557.87	3772973.94	242.74841	(19020117)
418557.87	3772998.94	221.92980	(19020117)	418557.87	3773023.94	200.10026	(19020117)
418557.87	3773048.94	178.19531	(19020117)	418557.87	3773073.94	157.75794	(19020117)
418557.87	3773098.94	139.19322	(19020117)	418557.87	3773123.94	122.51380	(19020117)
418557.87	3773148.94	107.56295	(19020117)	418557.87	3773173.94	94.37354	(19020117)
418557.87	3773198.94	82.75613	(19020117)	418557.87	3773223.94	72.39029	(19020117)
418557.87	3773248.94	66.74078	(19101117)	418557.87	3773273.94	64.02717	(19101117)
418557.87	3773298.94	61.34322	(19101117)	418557.87	3773323.94	58.72470	(19101117)
418557.87	3773348.94	56.22562	(19101117)	418557.87	3773373.94	53.79704	(19101117)
418557.87	3773398.94	51.41169	(19101117)	418557.87	3773423.94	49.25594	(19101117)
418557.87	3773448.94	47.02651	(19101117)	418557.87			

3773473.94   44.89509 (19101117)
        418557.87   3773498.94   42.86760 (19101117)   418582.87
3772798.94   470.97684 (19120616)
        418582.87   3772823.94   467.29272 (19120616)   418582.87
3772848.94   409.16347 (19120616)
        418582.87   3772873.94   323.69228 (19120616)   418582.87
3772898.94   326.00974 (19020117)
        418582.87   3772923.94   314.88625 (19020117)   418582.87
3772948.94   292.54458 (19020117)
        418582.87   3772973.94   264.67555 (19020117)   418582.87
3772998.94   235.48668 (19020117)
        418582.87   3773023.94   207.12851 (19020117)   418582.87
3773048.94   181.06616 (19020117)
        418582.87   3773073.94   157.81820 (19020117)   418582.87
3773098.94   137.53459 (19020117)
        418582.87   3773123.94   119.91709 (19020117)   418582.87
3773148.94   104.44738 (19020117)
        418582.87   3773173.94   90.99334 (19020117)   418582.87
3773198.94   79.31621 (19020117)
        418582.87   3773223.94   75.36921 (19101117)   418582.87
3773248.94   71.64899 (19101117)
        418582.87   3773273.94   68.16204 (19101117)   418582.87
3773298.94   64.82230 (19101117)
        418582.87   3773323.94   61.66893 (19101117)   418582.87
3773348.94   58.69517 (19101117)
        418582.87   3773373.94   55.85685 (19101117)   418582.87
3773398.94   53.13058 (19101117)
        418582.87   3773423.94   50.63205 (19101117)   418582.87
3773448.94   48.12435 (19101117)
        418582.87   3773473.94   45.80605 (19101117)   418582.87
3773498.94   43.58633 (19101117)
        418607.87   3772798.94   566.28176 (19120616)   418607.87
3772823.94   541.51210 (19120616)
        418607.87   3772848.94   450.45872 (19120616)   418607.87
3772873.94   403.01484 (19020117)
        418607.87   3772898.94   391.56559 (19020117)   418607.87
3772923.94   361.83856 (19020117)

                            *** THE   1ST HIGHEST 1-HR AVERAGE CONCENTRATION
VALUES FOR SOURCE GROUP: OFFROAD ***
                                INCLUDING SOURCE(S):   L0000001   , L0000002
, L0000003   , L0000004   , L0000005   ,
                 L0000006   , L0000007   , L0000008   , L0000009   , L0000010

```
, L0000011    , L0000012    , L0000013    ,
                L0000014    , L0000015    , L0000016    , L0000017    , L0000018
, L0000019    , L0000020    , L0000021    ,
                L0000022    , L0000023    , L0000024    , L0000025    , L0000026
, L0000027    , L0000028    ,  . . .      ,

                                                *** DISCRETE CARTESIAN RECEPTOR POINTS
***

                                           ** CONC OF PM_10    IN MICROGRAMS/M**3
                  **

      X-COORD (M)  Y-COORD (M)        CONC     (YYMMDDHH)             X-COORD (M)
Y-COORD (M)        CONC     (YYMMDDHH)
 - - - - - - - - - - - - - - - - - - - - - - - - - - - - - - - - - - - - - - - - - - -
- - - - - - - - - - - - - - - - - - - - - - - - - - - - - - - - - - - - - - - - - - -
        418607.87   3772948.94      322.98757  (19020117)               418607.87
3772973.94      282.31697  (19020117)
        418607.87   3772998.94      244.12468  (19020117)               418607.87
3773023.94      209.90819  (19020117)
        418607.87   3773048.94      180.41590  (19020117)               418607.87
3773073.94      155.33652  (19020117)
        418607.87   3773098.94      134.09220  (19020117)               418607.87
3773123.94      116.00365  (19020117)
        418607.87   3773148.94      100.43347  (19020117)               418607.87
3773173.94       90.35490  (19101117)
        418607.87   3773198.94       85.08127  (19101117)               418607.87
3773223.94       80.20027  (19101117)
        418607.87   3773248.94       75.66488  (19101117)               418607.87
3773273.94       71.47763  (19101117)
        418607.87   3773298.94       67.59350  (19101117)               418607.87
3773323.94       63.92549  (19101117)
        418607.87   3773348.94       60.52714  (19101117)               418607.87
3773373.94       57.32754  (19101117)
        418607.87   3773398.94       54.32718  (19101117)               418607.87
3773423.94       51.48821  (19101117)
        418607.87   3773448.94       48.78138  (19101117)               418607.87
3773473.94       46.26392  (19101117)
        418607.87   3773498.94       43.85088  (19101117)               418632.87
3772798.94      692.37139  (19120616)
        418632.87   3772823.94      630.90052  (19120616)               418632.87
3772848.94      511.25024  (19020117)
        418632.87   3772873.94      503.66087  (19020117)               418632.87
3772898.94      462.54448  (19020117)
        418632.87   3772923.94      405.98007  (19020117)               418632.87
3772948.94      346.92139  (19020117)
        418632.87   3772973.94      292.75742  (19020117)               418632.87
3772998.94      246.37446  (19020117)
        418632.87   3773023.94      207.88633  (19020117)               418632.87
3773048.94      176.28632  (19020117)
```

```
        418632.87   3773073.94      150.45648  (19020117)               418632.87
3773098.94      129.11451  (19020117)
        418632.87   3773123.94      111.19063  (19020117)               418632.87
3773148.94      103.32837  (19101117)
        418632.87   3773173.94       96.12279  (19101117)               418632.87
3773198.94       89.58081  (19101117)
        418632.87   3773223.94       83.82290  (19101117)               418632.87
3773248.94       78.70116  (19101117)
        418632.87   3773273.94       73.93191  (19101117)               418632.87
3773298.94       69.56767  (19101117)
        418632.87   3773323.94       65.48909  (19101117)               418632.87
3773348.94       61.75645  (19101117)
        418632.87   3773373.94       58.33768  (19101117)               418632.87
3773398.94       55.08859  (19101117)
        418632.87   3773423.94       51.96646  (19101117)               418632.87
3773448.94       49.02890  (19101117)
        418632.87   3773473.94       46.26869  (19101117)               418632.87
3773498.94       43.67468  (19101117)
        418657.87   3772848.94      675.16104  (19020117)               418657.87
3772873.94      619.04825  (19020117)
        418657.87   3772898.94      531.36984  (19020117)               418657.87
3772923.94      440.02428  (19020117)
        418657.87   3772948.94      359.24560  (19020117)               418657.87
3772973.94      293.30011  (19020117)
        418657.87   3772998.94      241.43487  (19020117)               418657.87
3773023.94      201.07169  (19020117)
        418657.87   3773048.94      169.31210  (19020117)               418657.87
3773073.94      144.01102  (19020117)
        418657.87   3773098.94      128.20582  (19101117)               418657.87
3773123.94      117.37413  (19101117)
        418657.87   3773148.94      108.68870  (19101117)               418657.87
3773173.94      100.34283  (19101117)
        418657.87   3773198.94       92.67027  (19101117)               418657.87
3773223.94       86.30497  (19101117)
        418657.87   3773248.94       80.69568  (19101117)               418657.87
3773273.94       75.40176  (19101117)
        418657.87   3773298.94       70.65571  (19101117)               418657.87
3773323.94       66.28544  (19101117)
        418657.87   3773348.94       62.26783  (19101117)               418657.87
3773373.94       58.54051  (19101117)
        418657.87   3773398.94       55.03336  (19101117)               418657.87
3773423.94       51.74024  (19101117)
        418657.87   3773448.94       48.66333  (19101117)               418657.87
3773473.94       45.78054  (19101117)
        418657.87   3773498.94       43.07883  (19101117)               418682.87
3772898.94      583.56150  (19020117)
 *** AERMOD - VERSION 24142  ***   *** C:\Users\apoll\OneDrive -
Dudek\Desktop\HARP2\HARP\Covina BESS\Covin ***        04/25/25
 *** AERMET - VERSION  22112 ***   ***
                       ***        06:23:25
```

*** MODELOPTs: RegDFAULT CONC ELEV URBAN ADJ_U*

*** THE 1ST HIGHEST 1-HR AVERAGE CONCENTRATION VALUES FOR SOURCE GROUP: OFFROAD ***
INCLUDING SOURCE(S): L0000001 , L0000002 , L0000003 , L0000004 , L0000005 ,
L0000006 , L0000007 , L0000008 , L0000009 , L0000010 , L0000011 , L0000012 , L0000013 ,
L0000014 , L0000015 , L0000016 , L0000017 , L0000018 , L0000019 , L0000020 , L0000021 ,
L0000022 , L0000023 , L0000024 , L0000025 , L0000026 , L0000027 , L0000028 , . . . ,

*** DISCRETE CARTESIAN RECEPTOR POINTS ***

** CONC OF PM_10 IN MICROGRAMS/M**3 **

X-COORD (M)	Y-COORD (M)	CONC	(YYMMDDHH)	X-COORD (M)	Y-COORD (M)	CONC	(YYMMDDHH)
418682.87	3772923.94	453.96529	(19020117)	418682.87	3772948.94	354.87892	(19020117)
418682.87	3772973.94	282.30805	(19020117)	418682.87	3772998.94	229.53994	(19020117)
418682.87	3773023.94	190.55674	(19020117)	418682.87	3773048.94	165.40139	(19101117)
418682.87	3773073.94	147.89124	(19101117)	418682.87	3773098.94	133.29356	(19101117)
418682.87	3773123.94	121.06183	(19101117)	418682.87	3773148.94	110.93716	(19101117)
418682.87	3773173.94	102.02165	(19101117)	418682.87	3773198.94	94.17320	(19101117)
418682.87	3773223.94	87.36591	(19101117)	418682.87	3773248.94	81.30845	(19101117)
418682.87	3773273.94	75.82261	(19101117)	418682.87	3773298.94	70.84090	(19101117)
418682.87	3773323.94	66.27592	(19101117)	418682.87	3773348.94	62.06205	(19101117)
418682.87	3773373.94	58.14586	(19101117)	418682.87	3773398.94	54.49509	(19101117)
418682.87	3773423.94	51.08674	(19101117)	418682.87	3773448.94	47.90158	(19101117)
418682.87	3773473.94	44.92072	(19101117)	418682.87	3773498.94	42.14214	(19101117)
418707.87	3772948.94	332.57997	(19020117)	418707.87			

3772973.94 264.97794 (19101117)
418707.87 3772998.94 224.76006 (19101117) 418707.87
3773023.94 193.39735 (19101117)
418707.87 3773048.94 169.07923 (19101117) 418707.87
3773073.94 149.95581 (19101117)
418707.87 3773098.94 134.45379 (19101117) 418707.87
3773123.94 121.67414 (19101117)
418707.87 3773148.94 111.08801 (19101117) 418707.87
3773173.94 101.98376 (19101117)
418707.87 3773198.94 93.99531 (19101117) 418707.87
3773223.94 87.11412 (19101117)
418707.87 3773248.94 80.93776 (19101117) 418707.87
3773273.94 75.34495 (19101117)
418707.87 3773298.94 70.24284 (19101117) 418707.87
3773323.94 65.49750 (19101117)
418707.87 3773348.94 61.22141 (19101117) 418707.87
3773373.94 57.25048 (19101117)
418707.87 3773398.94 53.44426 (19101117) 418707.87
3773423.94 49.92992 (19101117)
418707.87 3773448.94 47.22060 (20110517) 418707.87
3773473.94 44.73587 (20110517)
418707.87 3773498.94 42.44891 (20110517) 418732.87
3772948.94 330.06969 (19101117)
418732.87 3772973.94 274.24155 (19020717) 418732.87
3772998.94 236.22140 (19020717)
418732.87 3773023.94 205.00313 (19020717) 418732.87
3773048.94 179.00056 (19020717)
418732.87 3773073.94 158.07700 (19020717) 418732.87
3773098.94 140.46158 (19020717)
418732.87 3773123.94 125.85389 (19020717) 418732.87
3773148.94 114.08756 (19020717)
418732.87 3773173.94 103.77157 (19020717) 418732.87
3773198.94 94.51964 (19020717)
418732.87 3773223.94 87.28034 (19020717) 418732.87
3773248.94 81.07500 (19020717)
418732.87 3773273.94 75.30450 (19020717) 418732.87
3773298.94 70.26127 (19020717)
418732.87 3773323.94 65.99410 (19020717) 418732.87
3773348.94 61.86891 (19020717)
418732.87 3773373.94 58.25263 (19020717) 418732.87
3773398.94 55.23838 (19020717)
418732.87 3773423.94 52.37926 (19020717) 418732.87
3773448.94 49.70137 (19020717)
418732.87 3773473.94 47.30459 (19020717) 418732.87
3773498.94 45.07126 (19020717)
418757.87 3772948.94 392.80431 (19020717) 418757.87
3772973.94 320.16447 (19020717)
418757.87 3772998.94 269.36821 (19020717) 418757.87
3773023.94 230.01373 (21122816)
418757.87 3773048.94 202.30081 (21122816) 418757.87

3773073.94   177.92581 (21122816)
        418757.87   3773098.94   157.58609 (21122816)   418757.87
3773123.94   140.80369 (21122816)
        418757.87   3773148.94   126.88051 (21122816)   418757.87
3773173.94   115.44784 (21122816)

 *** MODELOPTs: RegDFAULT CONC ELEV URBAN ADJ_U*

                               *** THE   1ST HIGHEST 1-HR AVERAGE CONCENTRATION
VALUES FOR SOURCE GROUP: OFFROAD ***
                                   INCLUDING SOURCE(S):   L0000001   , L0000002
, L0000003   , L0000004   , L0000005   ,
                 L0000006   , L0000007   , L0000008   , L0000009   , L0000010
, L0000011   , L0000012   , L0000013   ,
                 L0000014   , L0000015   , L0000016   , L0000017   , L0000018
, L0000019   , L0000020   , L0000021   ,
                 L0000022   , L0000023   , L0000024   , L0000025   , L0000026
, L0000027   , L0000028   , . . .   ,

                                                *** DISCRETE CARTESIAN RECEPTOR POINTS
***

                                          ** CONC OF PM_10   IN MICROGRAMS/M**3
                  **

      X-COORD (M) Y-COORD (M)   CONC   (YYMMDDHH)   X-COORD (M)
Y-COORD (M)   CONC   (YYMMDDHH)
 -
- -
        418757.87   3773198.94   104.49139 (21122816)   418757.87
3773223.94   96.39516 (21122816)
        418757.87   3773248.94   89.33633 (21122816)   418757.87
3773273.94   82.25854 (21122816)
        418757.87   3773298.94   76.20401 (21122816)   418757.87
3773323.94   71.09501 (21122816)
        418757.87   3773348.94   66.06445 (21122816)   418757.87
3773373.94   61.83593 (19020717)
        418757.87   3773398.94   58.52850 (19020717)   418757.87
3773423.94   55.41821 (19020717)
        418757.87   3773448.94   52.55199 (19020717)   418757.87
3773473.94   49.95336 (19020717)
        418757.87   3773498.94   47.54278 (19020717)   418782.87
3772948.94   479.13139 (21122816)
        418782.87   3772973.94   387.63597 (21122816)   418782.87
3772998.94   327.88175 (21122816)

```
        418782.87   3773023.94      279.05927  (21122816)              418782.87
3773048.94      241.90036  (21122816)
        418782.87   3773073.94      210.35078  (21122816)              418782.87
3773098.94      184.86226  (21122816)
        418782.87   3773123.94      164.15993  (21122816)              418782.87
3773148.94      147.00981  (21122816)
        418782.87   3773173.94      132.88152  (21122816)              418782.87
3773198.94      119.62453  (21122816)
        418782.87   3773223.94      109.92517  (21122816)              418782.87
3773248.94      101.49752  (21122816)
        418782.87   3773273.94       93.18240  (21122816)              418782.87
3773298.94       86.03221  (21122816)
        418782.87   3773323.94       80.10436  (21122816)              418782.87
3773348.94       74.34557  (21122816)
        418782.87   3773373.94       69.48925  (21122816)              418782.87
3773398.94       65.53376  (21122816)
        418782.87   3773423.94       61.67210  (21122816)              418782.87
3773448.94       58.09287  (21122816)
        418782.87   3773473.94       55.03905  (21122816)              418782.87
3773498.94       52.21864  (21122816)
        418807.87   3772948.94      489.91266  (21122816)              418807.87
3772973.94      402.61617  (21122816)
        418807.87   3772998.94      345.25014  (21122816)              418807.87
3773023.94      292.76282  (21122816)
        418807.87   3773048.94      252.78544  (21122816)              418807.87
3773073.94      220.34846  (21122816)
        418807.87   3773098.94      194.61225  (21122816)              418807.87
3773123.94      174.06406  (21122816)
        418807.87   3773148.94      157.26989  (21122816)              418807.87
3773173.94      142.36048  (21122816)
        418807.87   3773198.94      127.93809  (21122816)              418807.87
3773223.94      117.56550  (21122816)
        418807.87   3773248.94      108.66661  (21122816)              418807.87
3773273.94      100.01742  (21122816)
        418807.87   3773298.94       92.54819  (21122816)              418807.87
3773323.94       86.17941  (21122816)
        418807.87   3773348.94       80.17753  (21122816)              418807.87
3773373.94       75.06469  (21122816)
        418807.87   3773398.94       70.75533  (21122816)              418807.87
3773423.94       66.66247  (21122816)
        418807.87   3773448.94       62.93272  (21122816)              418807.87
3773473.94       59.67684  (21122816)
        418807.87   3773498.94       56.66080  (21122816)              418832.87
3772948.94      392.97535  (21122816)
        418832.87   3772973.94      339.59085  (21122816)              418832.87
3772998.94      298.85348  (21122816)
        418832.87   3773023.94      260.22865  (21122816)              418832.87
3773048.94      230.62005  (21122816)
        418832.87   3773073.94      205.40716  (21122816)              418832.87
3773098.94      184.54067  (21122816)
```

```
        418832.87   3773123.94      167.47170  (21122816)               418832.87
3773148.94      153.08425  (21122816)
        418832.87   3773173.94      140.01716  (21122816)               418832.87
3773198.94      127.52975  (21122816)
        418832.87   3773223.94      117.87406  (21122816)               418832.87
3773248.94      109.48705  (21122816)
        418832.87   3773273.94      101.60161  (21122816)               418832.87
3773298.94       94.74224  (21122816)
        418832.87   3773323.94       88.79517  (21122816)               418832.87
3773348.94       83.13473  (21122816)
        418832.87   3773373.94       78.19327  (21122816)               418832.87
3773398.94       73.91999  (21122816)
        418832.87   3773423.94       69.91527  (21122816)               418832.87
3773448.94       66.19923  (21122816)
 *** AERMOD - VERSION 24142  ***   *** C:\Users\apoll\OneDrive -
Dudek\Desktop\HARP2\HARP\Covina BESS\Covin ***        04/25/25
 *** AERMET - VERSION  22112 ***   ***
                      ***        06:23:25

                                  PAGE 292
 *** MODELOPTs:    RegDFAULT  CONC  ELEV  URBAN  ADJ_U*

                               *** THE   1ST HIGHEST  1-HR AVERAGE CONCENTRATION
VALUES FOR SOURCE GROUP:  OFFROAD  ***
                                  INCLUDING SOURCE(S):     L0000001    , L0000002
, L0000003    , L0000004    , L0000005    ,
                  L0000006    , L0000007    , L0000008    , L0000009    , L0000010
, L0000011    , L0000012    , L0000013    ,
                  L0000014    , L0000015    , L0000016    , L0000017    , L0000018
, L0000019    , L0000020    , L0000021    ,
                  L0000022    , L0000023    , L0000024    , L0000025    , L0000026
, L0000027    , L0000028    ,  . . .      ,

                                             *** DISCRETE CARTESIAN RECEPTOR POINTS
***

                                        ** CONC OF PM_10    IN MICROGRAMS/M**3
                  **

      X-COORD (M)  Y-COORD (M)        CONC     (YYMMDDHH)             X-COORD (M)
Y-COORD (M)        CONC     (YYMMDDHH)
 - - - - - - - - - - - - - - - - - - - - - - - - - - - - - - - - - - - - - - - - - -
- - - - - - - - - - - - - - - - - - - - - - - - - - - - -
        418832.87   3773473.94       62.95285  (21122816)               418832.87
3773498.94       59.92786  (21122816)
        418857.87   3772948.94      339.19032  (20110517)               418857.87
3772973.94      288.90921  (20110517)
        418857.87   3772998.94      249.26140  (20110517)               418857.87
3773023.94      217.39240  (20110517)
        418857.87   3773048.94      191.38520  (20110517)               418857.87
```

3773073.94 170.91720 (21122816)
418857.87 3773098.94 158.58685 (21122816) 418857.87
3773123.94 147.55752 (21122816)
418857.87 3773148.94 137.44868 (21122816) 418857.87
3773173.94 128.25854 (21122816)
418857.87 3773198.94 119.49353 (21122816) 418857.87
3773223.94 111.90074 (21122816)
418857.87 3773248.94 105.11984 (21122816) 418857.87
3773273.94 98.88417 (21122816)
418857.87 3773298.94 93.22701 (21122816) 418857.87
3773323.94 88.11380 (21122816)
418857.87 3773348.94 83.31953 (21122816) 418857.87
3773373.94 78.99506 (21122816)
418857.87 3773398.94 75.10365 (21122816) 418857.87
3773423.94 71.40387 (21122816)
418857.87 3773448.94 67.98644 (21122816) 418857.87
3773473.94 64.90475 (21122816)
418857.87 3773498.94 62.01983 (21122816) 418882.87
3772948.94 337.93321 (20110517)
418882.87 3772973.94 289.93726 (20110517) 418882.87
3772998.94 251.13492 (20110517)
418882.87 3773023.94 219.47437 (20110517) 418882.87
3773048.94 193.37841 (20110517)
418882.87 3773073.94 171.66136 (20110517) 418882.87
3773098.94 153.43487 (20110517)
418882.87 3773123.94 137.99948 (20110517) 418882.87
3773148.94 124.81257 (20110517)
418882.87 3773173.94 113.46497 (20110517) 418882.87
3773198.94 107.65080 (21122816)
418882.87 3773223.94 102.72909 (21122816) 418882.87
3773248.94 98.02591 (21122816)
418882.87 3773273.94 93.62636 (21122816) 418882.87
3773298.94 89.41522 (21122816)
418882.87 3773323.94 85.46043 (21122816) 418882.87
3773348.94 81.70836 (21122816)
418882.87 3773373.94 78.14883 (21122816) 418882.87
3773398.94 74.79571 (21122816)
418882.87 3773423.94 71.62005 (21122816) 418882.87
3773448.94 68.61815 (21122816)
418882.87 3773473.94 65.81675 (21122816) 418882.87
3773498.94 63.16662 (21122816)
418907.87 3772948.94 337.65662 (20110517) 418907.87
3772973.94 290.79942 (20110517)
418907.87 3772998.94 252.40026 (20110517) 418907.87
3773023.94 220.80203 (20110517)
418907.87 3773048.94 194.62626 (20110517) 418907.87
3773073.94 172.77534 (20110517)
418907.87 3773098.94 154.39899 (20110517) 418907.87
3773123.94 138.82361 (20110517)
418907.87 3773148.94 125.51840 (20110517) 418907.87

3773173.94   114.07011 (20110517)
        418907.87   3773198.94   104.15066 (20110517)   418907.87
3773223.94   96.02804 (19020717)
        418907.87   3773248.94   91.10919 (21122816)   418907.87
3773273.94   88.20263 (21122816)
        418907.87   3773298.94   85.24193 (21122816)   418907.87
3773323.94   82.41097 (21122816)
        418907.87   3773348.94   79.54634 (21122816)   418907.87
3773373.94   76.70761 (21122816)
        418907.87   3773398.94   73.93183 (21122816)   418907.87
3773423.94   71.23633 (21122816)
        418907.87   3773448.94   68.63088 (21122816)   418907.87
3773473.94   66.12196 (21122816)
        418907.87   3773498.94   63.71705 (21122816)   418932.87
3772948.94   339.38658 (20110517)
        418932.87   3772973.94   292.03664 (20110517)   418932.87
3772998.94   253.31550 (20110517)
        418932.87   3773023.94   221.49663 (20110517)   418932.87
3773048.94   195.16461 (20110517)
        418932.87   3773073.94   173.20098 (20110517)   418932.87
3773098.94   154.73834 (20110517)
        418932.87   3773123.94   139.09110 (20110517)   418932.87
3773148.94   125.72609 (20110517)

 *** MODELOPTs: RegDFAULT CONC ELEV URBAN ADJ_U*

                             *** THE   1ST HIGHEST 1-HR AVERAGE CONCENTRATION
VALUES FOR SOURCE GROUP: OFFROAD ***
                                 INCLUDING SOURCE(S):   L0000001   , L0000002
, L0000003   , L0000004   , L0000005   ,
                 L0000006   , L0000007   , L0000008   , L0000009   , L0000010
, L0000011   , L0000012   , L0000013   ,
                 L0000014   , L0000015   , L0000016   , L0000017   , L0000018
, L0000019   , L0000020   , L0000021   ,
                 L0000022   , L0000023   , L0000024   , L0000025   , L0000026
, L0000027   , L0000028   , . . .   ,

                                          *** DISCRETE CARTESIAN RECEPTOR POINTS
***

                                       ** CONC OF PM_10   IN MICROGRAMS/M**3
                  **

      X-COORD (M) Y-COORD (M)   CONC   (YYMMDDHH)   X-COORD (M)
Y-COORD (M)   CONC   (YYMMDDHH)

```
 - - -
```

```
        418982.87   3773223.94      100.23898  (19020717)                418982.87
3773248.94       93.74541  (21122816)
        418982.87   3773273.94       90.13187  (21122816)                418982.87
3773298.94       86.73582  (21122816)
        418982.87   3773323.94       83.54128  (21122816)                418982.87
3773348.94       80.52140  (21122816)
        418982.87   3773373.94       77.64764  (21122816)                418982.87
3773398.94       74.90705  (21122816)
        418982.87   3773423.94       72.28846  (21122816)                418982.87
3773448.94       69.78855  (21122816)
        418982.87   3773473.94       67.40121  (21122816)                418982.87
3773498.94       65.10631  (21122816)
        419007.87   3772948.94      396.59737  (19020717)                419007.87
3772973.94      331.30132  (19020717)
        419007.87   3772998.94      280.30235  (19020717)                419007.87
3773023.94      240.64313  (19020717)
        419007.87   3773048.94      209.91028  (19020717)                419007.87
3773073.94      184.49664  (19020717)
        419007.87   3773098.94      163.93271  (19020717)                419007.87
3773123.94      147.01999  (19020717)
        419007.87   3773148.94      133.84018  (21122816)                419007.87
3773173.94      124.23091  (21122816)
        419007.87   3773198.94      116.02522  (21122816)                419007.87
3773223.94      108.98786  (21122816)
        419007.87   3773248.94      102.81818  (21122816)                419007.87
3773273.94       97.35118  (21122816)
        419007.87   3773298.94       92.50712  (21122816)                419007.87
3773323.94       88.12700  (21122816)
        419007.87   3773348.94       84.15073  (21122816)                419007.87
3773373.94       80.52246  (21122816)
        419007.87   3773398.94       77.18011  (21122816)                419007.87
3773423.94       74.07937  (21122816)
 *** AERMOD - VERSION 24142  ***   *** C:\Users\apoll\OneDrive -
Dudek\Desktop\HARP2\HARP\Covina BESS\Covin ***        04/25/25
 *** AERMET - VERSION  22112 ***   ***
                      ***        06:23:25

                                  PAGE 294
 *** MODELOPTs:    RegDFAULT  CONC  ELEV  URBAN  ADJ_U*

                               *** THE   1ST HIGHEST  1-HR AVERAGE CONCENTRATION
VALUES FOR SOURCE GROUP:  OFFROAD  ***
                                  INCLUDING SOURCE(S):     L0000001    , L0000002
, L0000003    , L0000004    , L0000005    ,
                L0000006    , L0000007    , L0000008    , L0000009    , L0000010
, L0000011    , L0000012    , L0000013    ,
                L0000014    , L0000015    , L0000016    , L0000017    , L0000018
, L0000019    , L0000020    , L0000021    ,
                L0000022    , L0000023    , L0000024    , L0000025    , L0000026
, L0000027    , L0000028    ,  . . .      ,
```

*** DISCRETE CARTESIAN RECEPTOR POINTS ***

** CONC OF PM_10 IN MICROGRAMS/M**3 **

X-COORD (M)	Y-COORD (M)	CONC	(YYMMDDHH)	X-COORD (M)	Y-COORD (M)	CONC	(YYMMDDHH)
419007.87	3773448.94	71.20288	(21122816)	419007.87	3773473.94	68.52711	(21122816)
419007.87	3773498.94	65.97549	(21122816)	419032.87	3772948.94	466.00496	(21122816)
419032.87	3772973.94	385.97074	(21122816)	419032.87	3772998.94	326.87281	(21122816)
419032.87	3773023.94	278.49044	(21122816)	419032.87	3773048.94	243.44171	(21122816)
419032.87	3773073.94	214.32057	(21122816)	419032.87	3773098.94	190.82557	(21122816)
419032.87	3773123.94	171.71506	(21122816)	419032.87	3773148.94	155.82120	(21122816)
419032.87	3773173.94	142.01108	(21122816)	419032.87	3773198.94	130.39343	(21122816)
419032.87	3773223.94	120.64082	(21122816)	419032.87	3773248.94	112.24028	(21122816)
419032.87	3773273.94	104.93679	(21122816)	419032.87	3773298.94	98.59973	(21122816)
419032.87	3773323.94	92.99486	(21122816)	419032.87	3773348.94	88.02159	(21122816)
419032.87	3773373.94	83.56503	(21122816)	419032.87	3773398.94	79.55523	(21122816)
419032.87	3773423.94	75.92370	(21122816)	419032.87	3773448.94	72.57646	(21122816)
419032.87	3773473.94	69.54759	(21122816)	419032.87	3773498.94	66.68023	(21122816)
419057.87	3772948.94	537.57005	(21122816)	419057.87	3772973.94	441.68337	(21122816)
419057.87	3772998.94	372.06574	(21122816)	419057.87	3773023.94	313.92070	(21122816)
419057.87	3773048.94	273.32804	(21122816)	419057.87	3773073.94	238.94059	(21122816)
419057.87	3773098.94	211.39571	(21122816)	419057.87	3773123.94	188.49200	(21122816)
419057.87	3773148.94	169.16464	(21122816)	419057.87	3773173.94	153.36659	(21122816)
419057.87	3773198.94	139.89934	(21122816)	419057.87	3773223.94	128.37590	(21122816)
419057.87	3773248.94	118.53219	(21122816)	419057.87			

3773273.94   110.05643 (21122816)
        419057.87   3773298.94   102.68767 (21122816)   419057.87
3773323.94   96.19153 (21122816)
        419057.87   3773348.94   90.41549 (21122816)   419057.87
3773373.94   85.29790 (21122816)
        419057.87   3773398.94   80.77237 (21122816)   419057.87
3773423.94   76.74761 (21122816)
        419057.87   3773448.94   73.09241 (21122816)   419057.87
3773473.94   69.78821 (21122816)
        419057.87   3773498.94   66.72101 (21122816)   419082.87
3772948.94   506.75020 (21122816)
        419082.87   3772973.94   424.79294 (21122816)   419082.87
3772998.94   361.77905 (21122816)
        419082.87   3773023.94   309.02003 (21122816)   419082.87
3773048.94   271.17842 (21122816)
        419082.87   3773073.94   238.58117 (21122816)   419082.87
3773098.94   212.13149 (21122816)
        419082.87   3773123.94   189.92626 (21122816)   419082.87
3773148.94   170.79368 (21122816)
        419082.87   3773173.94   155.05324 (21122816)   419082.87
3773198.94   141.71194 (21122816)
        419082.87   3773223.94   130.01878 (21122816)   419082.87
3773248.94   119.83522 (21122816)
        419082.87   3773273.94   110.98397 (21122816)   419082.87
3773298.94   103.23436 (21122816)
        419082.87   3773323.94   96.49198 (21122816)   419082.87
3773348.94   90.46318 (21122816)
        419082.87   3773373.94   85.12544 (21122816)   419082.87
3773398.94   80.38441 (21122816)
        419082.87   3773423.94   76.14377 (21122816)   419082.87
3773448.94   72.33867 (21122816)
        419082.87   3773473.94   68.87707 (21122816)   419082.87
3773498.94   66.65985 (20010917)
        419107.87   3772948.94   383.27932 (21122816)   419107.87
3772973.94   337.35700 (21122816)
        419107.87   3772998.94   298.36775 (21122816)   419107.87
3773023.94   263.65214 (21122816)
        419107.87   3773048.94   236.94781 (21122816)   419107.87
3773073.94   212.35583 (21122816)
        419107.87   3773098.94   192.01269 (21122816)   419107.87
3773123.94   174.64143 (21122816)

 *** MODELOPTs: RegDFAULT CONC ELEV URBAN ADJ_U*

                           *** THE   1ST HIGHEST 1-HR AVERAGE CONCENTRATION

VALUES FOR SOURCE GROUP: OFFROAD ***
                                INCLUDING SOURCE(S):   L0000001   , L0000002
, L0000003   , L0000004   , L0000005   ,
                 L0000006   , L0000007   , L0000008   , L0000009   , L0000010
, L0000011   , L0000012   , L0000013   ,
                 L0000014   , L0000015   , L0000016   , L0000017   , L0000018
, L0000019   , L0000020   , L0000021   ,
                 L0000022   , L0000023   , L0000024   , L0000025   , L0000026
, L0000027   , L0000028   , . . .   ,

                                          *** DISCRETE CARTESIAN RECEPTOR POINTS
***

                                       ** CONC OF PM_10   IN MICROGRAMS/M**3
                  **

      X-COORD (M) Y-COORD (M)   CONC   (YYMMDDHH)   X-COORD (M)
Y-COORD (M)   CONC   (YYMMDDHH)
 -
- -
        419107.87   3773148.94   159.26069 (21122816)   419107.87
3773173.94   145.97548 (21122816)
        419107.87   3773198.94   134.16390 (21122816)   419107.87
3773223.94   123.85519 (21122816)
        419107.87   3773248.94   114.71939 (21122816)   419107.87
3773273.94   106.60683 (21122816)
        419107.87   3773298.94   99.46462 (21122816)   419107.87
3773323.94   93.07901 (21122816)
        419107.87   3773348.94   87.40629 (21122816)   419107.87
3773373.94   82.34768 (21122816)
        419107.87   3773398.94   77.78661 (21122816)   419107.87
3773423.94   73.64788 (21122816)
        419107.87   3773448.94   71.26546 (20010917)   419107.87
3773473.94   70.97235 (20010917)
        419107.87   3773498.94   71.09004 (20010917)   419132.87
3772948.94   316.74414 (20120316)
        419132.87   3772973.94   248.85995 (20120316)   419132.87
3772998.94   219.39775 (20121617)
        419132.87   3773023.94   200.29626 (20121617)   419132.87
3773048.94   190.11133 (20121617)
        419132.87   3773073.94   168.35039 (21122816)   419132.87
3773098.94   156.40059 (21122816)
        419132.87   3773123.94   145.42450 (21122816)   419132.87
3773148.94   135.05480 (21122816)
        419132.87   3773173.94   125.78300 (21122816)   419132.87
3773198.94   117.24774 (21122816)
        419132.87   3773223.94   109.57748 (21122816)   419132.87
3773248.94   102.61429 (21122816)
        419132.87   3773273.94   96.26379 (21122816)   419132.87
3773298.94   90.50464 (21122816)

```
        419132.87   3773323.94       85.63176  (21122417)              419132.87
3773348.94       83.91307  (21122417)
        419132.87   3773373.94       81.79231  (21122417)              419132.87
3773398.94       79.21569  (21122417)
        419132.87   3773423.94       75.48493  (21122417)              419132.87
3773448.94       73.51947  (20010917)
        419132.87   3773473.94       73.20548  (20010917)              419132.87
3773498.94       72.28003  (20010917)
        419157.87   3772948.94      319.49769  (20120316)              419157.87
3772973.94      260.42037  (20120316)
        419157.87   3772998.94      235.03339  (20121617)              419157.87
3773023.94      214.83376  (20121617)
        419157.87   3773048.94      193.04091  (20121617)              419157.87
3773073.94      168.87943  (20121617)
        419157.87   3773098.94      147.07314  (20121617)              419157.87
3773123.94      134.72908  (17010517)
        419157.87   3773148.94      123.96500  (17010517)              419157.87
3773173.94      110.92728  (17010517)
        419157.87   3773198.94       96.62879  (17010517)              419157.87
3773223.94       90.72147  (20121017)
        419157.87   3773248.94       92.60403  (20121017)              419157.87
3773273.94       91.93077  (21122417)
        419157.87   3773298.94       87.59289  (21122417)              419157.87
3773323.94       88.15818  (21122417)
        419157.87   3773348.94       83.69537  (21122417)              419157.87
3773373.94       83.47513  (21122417)
        419157.87   3773398.94       83.31153  (21122417)              419157.87
3773423.94       79.44179  (21122417)
        419157.87   3773448.94       75.06758  (21122417)              419157.87
3773473.94       72.38534  (20010917)
        419157.87   3773498.94       72.53195  (20010917)              419182.87
3772948.94      321.30351  (20012116)
        419182.87   3772973.94      253.01871  (20120316)              419182.87
3772998.94      224.85493  (18010417)
        419182.87   3773023.94      207.47071  (20121617)              419182.87
3773048.94      191.20139  (20121617)
        419182.87   3773073.94      170.72662  (20121617)              419182.87
3773098.94      150.79113  (20121617)
        419182.87   3773123.94      134.84488  (17010517)              419182.87
3773148.94      126.52301  (17010517)
        419182.87   3773173.94      115.92122  (17010517)              419182.87
3773198.94      103.77516  (17010517)
        419182.87   3773223.94       95.37983  (20121017)              419182.87
3773248.94      105.87291  (21122417)
        419182.87   3773273.94      105.27264  (21122417)              419182.87
3773298.94       99.47474  (21122417)
        419182.87   3773323.94      100.40182  (21122417)              419182.87
3773348.94       91.51342  (21122417)
        419182.87   3773373.94       90.82397  (21122417)              419182.87
3773398.94       89.73141  (21122417)
```

*** MODELOPTs: RegDFAULT CONC ELEV URBAN ADJ_U*

*** THE 1ST HIGHEST 1-HR AVERAGE CONCENTRATION VALUES FOR SOURCE GROUP: OFFROAD ***
INCLUDING SOURCE(S): L0000001 , L0000002 , L0000003 , L0000004 , L0000005 ,
L0000006 , L0000007 , L0000008 , L0000009 , L0000010 , L0000011 , L0000012 , L0000013 ,
L0000014 , L0000015 , L0000016 , L0000017 , L0000018 , L0000019 , L0000020 , L0000021 ,
L0000022 , L0000023 , L0000024 , L0000025 , L0000026 , L0000027 , L0000028 , . . . ,

*** DISCRETE CARTESIAN RECEPTOR POINTS ***

** CONC OF PM_10 IN MICROGRAMS/M**3 **

X-COORD (M)	Y-COORD (M)	CONC	(YYMMDDHH)	X-COORD (M)	Y-COORD (M)	CONC	(YYMMDDHH)
419182.87	3773423.94	85.54957	(21122417)	419182.87	3773448.94	79.82392	(21122417)
419182.87	3773473.94	76.55610	(21122417)	419182.87	3773498.94	73.98903	(20010917)
419207.87	3772948.94	345.35082	(17010517)	419207.87	3772973.94	281.73141	(17010517)
419207.87	3772998.94	229.27155	(17010517)	419207.87	3773023.94	201.77106	(18010417)
419207.87	3773048.94	188.68352	(20121617)	419207.87	3773073.94	171.05956	(20121617)
419207.87	3773098.94	153.12843	(20121617)	419207.87	3773123.94	136.03944	(17010517)
419207.87	3773148.94	127.26603	(17010517)	419207.87	3773173.94	118.54673	(17010517)
419207.87	3773198.94	108.89063	(17010517)	419207.87	3773223.94	96.68144	(20121017)
419207.87	3773248.94	106.82365	(21122417)	419207.87	3773273.94	108.85891	(21122417)
419207.87	3773298.94	104.85262	(21122417)	419207.87	3773323.94	105.47520	(21122417)
419207.87	3773348.94	96.79528	(21122417)	419207.87			

```
3773373.94       94.78523  (21122417)
        419207.87   3773398.94       92.43086  (21122417)                419207.87
3773423.94       89.29598  (21122417)
        419207.87   3773448.94       83.69598  (21122417)                419207.87
3773473.94       80.65365  (21122417)
        419207.87   3773498.94       77.50509  (21122417)                419232.87
3772923.94      418.01090  (19102317)
        419232.87   3772948.94      336.89656  (17010517)                419232.87
3772973.94      295.21879  (17010517)
        419232.87   3772998.94      250.57349  (17010517)                419232.87
3773023.94      212.17283  (17010517)
        419232.87   3773048.94      184.94509  (20121617)                419232.87
3773073.94      172.09143  (20121617)
        419232.87   3773098.94      155.59849  (20121617)                419232.87
3773123.94      138.90079  (20121617)
        419232.87   3773148.94      127.14147  (17010517)                419232.87
3773173.94      119.54004  (17010517)
        419232.87   3773198.94      111.84269  (17010517)                419232.87
3773223.94      103.06959  (20121017)
        419232.87   3773248.94      112.32459  (21122417)                419232.87
3773273.94      112.14818  (21122417)
        419232.87   3773298.94      110.72822  (21122417)                419232.87
3773323.94      107.73278  (21122417)
        419232.87   3773348.94      101.20693  (21122417)                419232.87
3773373.94       97.50444  (21122417)
        419232.87   3773398.94       95.42056  (21122417)                419232.87
3773423.94       92.48976  (21122417)
        419232.87   3773448.94       87.31229  (21122417)                419232.87
3773473.94       84.65558  (21122417)
        419232.87   3773498.94       81.42065  (21122417)                419257.87
3772923.94      446.42488  (19102317)
        419257.87   3772948.94      332.16213  (19102317)                419257.87
3772973.94      285.71288  (17010517)
        419257.87   3772998.94      256.44333  (17010517)                419257.87
3773023.94      225.05279  (17010517)
        419257.87   3773048.94      197.55750  (17010517)                419257.87
3773073.94      175.82922  (17010517)
        419257.87   3773098.94      160.34198  (20121617)                419257.87
3773123.94      143.50991  (20121617)
        419257.87   3773148.94      136.42255  (18122817)                419257.87
3773173.94      123.98298  (18122817)
        419257.87   3773198.94      113.32856  (17010517)                419257.87
3773223.94      112.89522  (20121017)
        419257.87   3773248.94      118.60351  (21122417)                419257.87
3773273.94      115.23877  (21122417)
        419257.87   3773298.94      111.93729  (21122417)                419257.87
3773323.94      109.10702  (21122417)
        419257.87   3773348.94      102.99770  (21122417)                419257.87
3773373.94       99.87234  (21122417)
        419257.87   3773398.94       98.07762  (21122417)                419257.87
```

3773423.94   95.05774 (21122417)
        419257.87   3773448.94   90.62546 (21122417)   419257.87
3773473.94   88.22416 (21122417)
        419257.87   3773498.94   85.16180 (21122417)   419282.87
3772923.94   453.21654 (19102317)
        419282.87   3772948.94   355.38890 (19102317)   419282.87
3772973.94   272.50509 (19102317)
        419282.87   3772998.94   247.06173 (17010517)   419282.87
3773023.94   226.75982 (17010517)

 *** MODELOPTs: RegDFAULT CONC ELEV URBAN ADJ_U*

                               *** THE   1ST HIGHEST 1-HR AVERAGE CONCENTRATION
VALUES FOR SOURCE GROUP: OFFROAD ***
                                   INCLUDING SOURCE(S):   L0000001   , L0000002
, L0000003   , L0000004   , L0000005   ,
                 L0000006   , L0000007   , L0000008   , L0000009   , L0000010
, L0000011   , L0000012   , L0000013   ,
                 L0000014   , L0000015   , L0000016   , L0000017   , L0000018
, L0000019   , L0000020   , L0000021   ,
                 L0000022   , L0000023   , L0000024   , L0000025   , L0000026
, L0000027   , L0000028   , . . .   ,

                                              *** DISCRETE CARTESIAN RECEPTOR POINTS
***

                                        ** CONC OF PM_10   IN MICROGRAMS/M**3
                  **

      X-COORD (M) Y-COORD (M)   CONC   (YYMMDDHH)   X-COORD (M)
Y-COORD (M)   CONC   (YYMMDDHH)
 -
- -
        419282.87   3773048.94   206.65204 (17010517)   419282.87
3773073.94   187.90725 (17010517)
        419282.87   3773098.94   167.43228 (17010517)   419282.87
3773123.94   149.83964 (20121617)
        419282.87   3773148.94   145.74361 (18122817)   419282.87
3773173.94   136.23188 (18122817)
        419282.87   3773198.94   120.79694 (18122817)   419282.87
3773223.94   119.97435 (20121017)
        419282.87   3773248.94   118.04285 (21122417)   419282.87
3773273.94   115.51027 (21122417)
        419282.87   3773298.94   111.75848 (21122417)   419282.87
3773323.94   109.13997 (21122417)

```
        419282.87   3773348.94      104.81736  (21122417)              419282.87
3773373.94      101.82106  (21122417)
        419282.87   3773398.94       99.40570  (21122417)              419282.87
3773423.94       96.49196  (21122417)
        419282.87   3773448.94       94.07476  (21122417)              419282.87
3773473.94       91.41644  (21122417)
        419282.87   3773498.94       88.66924  (21122417)              419307.87
3772923.94      441.29646  (19102317)
        419307.87   3772948.94      366.51110  (19102317)              419307.87
3772973.94      291.06274  (19102317)
        419307.87   3772998.94      228.55875  (19102317)              419307.87
3773023.94      220.66900  (17010517)
        419307.87   3773048.94      210.47640  (17010517)              419307.87
3773073.94      197.34066  (17010517)
        419307.87   3773098.94      177.38756  (17010517)              419307.87
3773123.94      158.35781  (20121617)
        419307.87   3773148.94      147.10043  (18122817)              419307.87
3773173.94      139.37626  (18122817)
        419307.87   3773198.94      128.88350  (18122817)              419307.87
3773223.94      122.55320  (18122817)
        419307.87   3773248.94      116.74271  (21122417)              419307.87
3773273.94      114.63713  (21122417)
        419307.87   3773298.94      111.36535  (21122417)              419332.87
3772923.94      415.19102  (19102317)
        419332.87   3772948.94      365.37147  (19102317)              419332.87
3772973.94      302.83968  (19102317)
        419332.87   3772998.94      243.34186  (19102317)              419332.87
3773023.94      227.97077  (18010417)
        419332.87   3773048.94      222.77986  (20121617)              419332.87
3773073.94      207.83656  (20121617)
        419332.87   3773098.94      187.88157  (20121617)              419332.87
3773123.94      167.24279  (20121617)
        419332.87   3773148.94      149.69419  (17010517)              419332.87
3773173.94      140.47329  (18122817)
        419332.87   3773198.94      131.15800  (18122817)              419332.87
3773223.94      126.05988  (18122817)
        419332.87   3773248.94      119.85863  (18122817)              419332.87
3773273.94      112.45685  (18122817)
        419332.87   3773298.94      110.02968  (21122417)              419357.87
3772923.94      379.58782  (19102317)
        419357.87   3772948.94      352.48291  (19102317)              419357.87
3772973.94      306.17569  (19102317)
        419357.87   3772998.94      254.68756  (20122117)              419357.87
3773023.94      241.32920  (18010417)
        419357.87   3773048.94      228.00888  (20121617)              419357.87
3773073.94      214.74510  (20121617)
        419357.87   3773098.94      195.60783  (20121617)              419357.87
3773123.94      175.92125  (20121617)
        419357.87   3773148.94      156.42824  (17010517)              419357.87
3773173.94      142.63045  (17010517)
```

```
3772923.94      372.40780  (20020717)
        419407.87   3772948.94      306.30241  (19102317)              419407.87
3772973.94      290.61234  (19102317)
        419407.87   3772998.94      270.65560  (20122117)              419407.87
3773023.94      252.59753  (20121617)
        419407.87   3773048.94      238.54648  (20121617)              419407.87
3773073.94      224.77753  (20121617)
        419407.87   3773098.94      209.55808  (20121617)              419407.87
3773123.94      190.98097  (20121617)
        419407.87   3773148.94      171.15775  (20121617)              419407.87
3773173.94      152.14066  (20121617)
        419407.87   3773198.94      139.93073  (17010517)              419407.87
3773223.94      129.71510  (17010517)
        419407.87   3773248.94      123.25887  (18122817)              419407.87
3773273.94      118.53682  (18122817)
        419432.87   3772923.94      361.83315  (20020717)              419432.87
3772948.94      296.20186  (20020717)
        419432.87   3772973.94      273.79221  (19102317)              419432.87
3772998.94      263.11416  (20122117)
        419432.87   3773023.94      248.34343  (17121517)              419432.87
3773048.94      234.51502  (20121617)
        419432.87   3773073.94      224.72937  (20121617)              419432.87
3773098.94      213.83126  (20121617)
        419432.87   3773123.94      197.72111  (20121617)              419457.87
3772923.94      347.68936  (20020717)
        419457.87   3772948.94      294.23976  (20020717)              419457.87
3772973.94      261.14831  (20120217)
        419457.87   3772998.94      252.19161  (20122117)              419457.87
3773023.94      242.74568  (17121517)
        419457.87   3773048.94      230.79582  (20121617)              419457.87
3773073.94      222.46671  (20121617)
        419457.87   3773098.94      216.32022  (20121617)              419638.66
3773235.71      168.41419  (20121617)
        419638.66   3773260.71      155.09368  (20121617)              419638.66
3773285.71      142.01849  (20121617)
        419638.66   3773310.71      128.13940  (20121617)              419638.66
3773335.71      114.40610  (20121617)
        419638.66   3773360.71      101.94026  (18120717)              419638.66
3773385.71       96.93292  (19010117)
        419638.66   3773410.71       93.73102  (19010117)              419638.66
3773435.71       92.49148  (19010117)
        419638.66   3773460.71       91.59629  (19010117)              419638.66
3773485.71       89.94851  (18122817)
        419663.66   3773235.71      168.97244  (20121617)              419663.66
3773260.71      157.86395  (20121617)
        419663.66   3773285.71      146.47960  (20121617)              419663.66
3773310.71      133.06672  (20121617)
        419663.66   3773335.71      119.80935  (20121617)              419663.66
3773360.71      108.14360  (18120717)
        419663.66   3773385.71       99.21786  (19010117)              419663.66
```

3773410.71   93.08755 (19010117)
        419663.66   3773435.71   92.82820 (19010117)   419663.66
3773460.71   94.51315 (19010117)
        419663.66   3773485.71   94.07709 (19010117)   419688.66
3773235.71   169.49550 (20121617)
        419688.66   3773260.71   159.34034 (20121617)   419688.66
3773285.71   149.85108 (20121617)
        419688.66   3773310.71   137.28165 (20121617)   419688.66
3773335.71   124.34618 (20121617)
        419688.66   3773360.71   112.56326 (18120717)   419688.66
3773385.71   102.80467 (18120717)
        419688.66   3773410.71   94.42988 (19010117)   419688.66
3773435.71   93.73869 (19010117)
        419688.66   3773460.71   96.69980 (19010117)   419688.66
3773485.71   97.96754 (19010117)
        419713.66   3773235.71   169.80348 (20121617)   419713.66
3773260.71   161.58276 (20121617)
        419713.66   3773285.71   153.07228 (20121617)   419713.66
3773310.71   141.86528 (20121617)
        419713.66   3773335.71   129.53202 (20121617)   419713.66
3773360.71   117.81104 (18120717)
        419713.66   3773385.71   108.43579 (18120717)   419713.66
3773410.71   97.25113 (18120717)
        419713.66   3773435.71   95.60399 (19010117)   419713.66
3773460.71   97.35094 (19010117)
        419713.66   3773485.71   98.87274 (19010117)   419738.66
3773235.71   171.84617 (20121617)

 *** MODELOPTs: RegDFAULT CONC ELEV URBAN ADJ_U*

                              *** THE   1ST HIGHEST 1-HR AVERAGE CONCENTRATION
VALUES FOR SOURCE GROUP: OFFROAD ***
                                 INCLUDING SOURCE(S):   L0000001   , L0000002
, L0000003   , L0000004   , L0000005   ,
                 L0000006   , L0000007   , L0000008   , L0000009   , L0000010
, L0000011   , L0000012   , L0000013   ,
                 L0000014   , L0000015   , L0000016   , L0000017   , L0000018
, L0000019   , L0000020   , L0000021   ,
                 L0000022   , L0000023   , L0000024   , L0000025   , L0000026
, L0000027   , L0000028   , . . .   ,

                                                *** DISCRETE CARTESIAN RECEPTOR POINTS
***

                                             ** CONC OF PM_10   IN MICROGRAMS/M**3

**

X-COORD (M)	Y-COORD (M)	CONC	(YYMMDDHH)	X-COORD (M)	Y-COORD (M)	CONC	(YYMMDDHH)
419738.66	3773260.71	166.48322	(20121617)	419738.66	3773285.71	158.67660	(18120717)
419738.66	3773310.71	149.09281	(18120717)	419738.66	3773335.71	137.95020	(18120717)
419738.66	3773360.71	126.06483	(18120717)	419738.66	3773385.71	114.57023	(18120717)
419738.66	3773410.71	103.85969	(18120717)	419738.66	3773435.71	98.18688	(19010117)
419738.66	3773460.71	98.23918	(19010117)	419738.66	3773485.71	97.98213	(19010117)
419763.66	3773160.71	178.65097	(20120117)	419763.66	3773185.71	178.19139	(20120117)
419763.66	3773210.71	174.35277	(20120117)	419763.66	3773235.71	167.59992	(20120117)
419763.66	3773260.71	163.95898	(20121617)	419763.66	3773285.71	157.12729	(20121617)
419763.66	3773310.71	149.58674	(18120717)	419763.66	3773335.71	140.63846	(18120717)
419763.66	3773360.71	130.42428	(18120717)	419763.66	3773385.71	119.52513	(18120717)
419763.66	3773410.71	108.77877	(18120717)	419763.66	3773435.71	98.25759	(18120717)
419763.66	3773460.71	98.16270	(19010117)	419763.66	3773485.71	98.41978	(19010117)
419788.66	3773160.71	171.97178	(20120117)	419788.66	3773185.71	172.37447	(20120117)
419788.66	3773210.71	170.33189	(20120117)	419788.66	3773235.71	166.46679	(20120117)
419788.66	3773260.71	160.98994	(20121617)	419788.66	3773285.71	156.25217	(20121617)
419788.66	3773310.71	149.75111	(18120717)	419788.66	3773335.71	142.02645	(18120717)
419788.66	3773360.71	133.03810	(18120717)	419788.66	3773385.71	123.35127	(18120717)
419788.66	3773410.71	112.88061	(18120717)	419788.66	3773435.71	102.41270	(18120717)
419788.66	3773460.71	95.76820	(19010117)	419788.66	3773485.71	97.70546	(19010117)
419813.66	3773185.71	169.78892	(20120117)	419813.66	3773210.71	169.23442	(20120117)
419813.66	3773235.71	167.82188	(20120117)	419813.66	3773260.71	161.37829	(20120117)
419813.66	3773285.71	158.28267	(18120717)	419813.66	3773310.71	153.18324	(18120717)

```
        419813.66   3773335.71      145.97048  (18120717)                419813.66
3773360.71      137.32495  (18120717)
        419813.66   3773385.71      127.24737  (18120717)                419813.66
3773410.71      117.63642  (18120717)
        419813.66   3773435.71      107.85185  (18120717)                419813.66
3773460.71       98.32522  (18120717)
        419813.66   3773485.71       96.49295  (19010117)                419838.66
3773185.71      166.77541  (17121417)
        419838.66   3773210.71      166.72857  (20120117)                419838.66
3773235.71      167.35452  (20120117)
        419838.66   3773260.71      162.20791  (20120117)                419838.66
3773285.71      158.40014  (18120717)
        419838.66   3773310.71      155.14923  (18120717)                419838.66
3773335.71      148.97986  (18120717)
        419838.66   3773360.71      140.77448  (18120717)                419838.66
3773385.71      132.08522  (18120717)
        419838.66   3773410.71      122.77064  (18120717)                419838.66
3773435.71      112.67224  (18120717)
        419838.66   3773460.71      102.91311  (18120717)                419838.66
3773485.71       95.75103  (18121117)
        419863.66   3773185.71      163.55542  (17121417)                419863.66
3773210.71      162.19771  (20120117)
        419863.66   3773235.71      162.03451  (20120117)                419863.66
3773260.71      158.76999  (20120117)
        419863.66   3773285.71      153.41603  (20120117)                419863.66
3773310.71      150.26988  (18120717)
        419863.66   3773335.71      146.20305  (18120717)                419863.66
3773360.71      140.33349  (18120717)
        419863.66   3773385.71      132.64474  (18120717)                419863.66
3773410.71      124.18328  (18120717)
        419863.66   3773435.71      115.23003  (18120717)                419863.66
3773460.71      105.67918  (18120717)
        419863.66   3773485.71       96.65341  (18120717)                419888.66
3773185.71      161.25213  (20121517)
        419888.66   3773210.71      162.15827  (17121417)                419888.66
3773235.71      162.47325  (19120217)
 *** AERMOD - VERSION 24142  ***   *** C:\Users\apoll\OneDrive -
Dudek\Desktop\HARP2\HARP\Covina BESS\Covin ***        04/25/25
 *** AERMET - VERSION  22112 ***   ***
                      ***        06:23:25

                                  PAGE 300
 *** MODELOPTs:    RegDFAULT  CONC  ELEV  URBAN  ADJ_U*

                               *** THE   1ST HIGHEST  1-HR AVERAGE CONCENTRATION
VALUES FOR SOURCE GROUP:  OFFROAD  ***
                                  INCLUDING SOURCE(S):     L0000001    , L0000002
, L0000003    , L0000004    , L0000005    ,
                 L0000006    , L0000007    , L0000008    , L0000009    , L0000010
, L0000011    , L0000012    , L0000013    ,
```

```
                 L0000014    , L0000015    , L0000016    , L0000017    , L0000018
, L0000019    , L0000020    , L0000021    ,
                 L0000022    , L0000023    , L0000024    , L0000025    , L0000026
, L0000027    , L0000028    ,  . . .      ,

                                          *** DISCRETE CARTESIAN RECEPTOR POINTS
***

                                       ** CONC OF PM_10    IN MICROGRAMS/M**3
                  **

      X-COORD (M)  Y-COORD (M)        CONC     (YYMMDDHH)             X-COORD (M)
Y-COORD (M)        CONC     (YYMMDDHH)
 - - - - - - - - - - - - - - - - - - - - - - - - - - - - - - - - - - - - - - - - - - -
- - - - - - - - - - - - - - - - - - - - - - - - - - - - - -
        419888.66   3773260.71      159.69161  (19120217)               419888.66
3773285.71      155.55300  (20120117)
        419888.66   3773310.71      151.60713  (18120717)               419888.66
3773335.71      148.40037  (18120717)
        419888.66   3773360.71      143.55475  (18120717)               419888.66
3773385.71      136.48514  (18120717)
        419888.66   3773410.71      128.96440  (18120717)               419888.66
3773435.71      120.31570  (18120717)
        419888.66   3773460.71      110.89830  (18120717)               419888.66
3773485.71      101.78984  (18120717)
        419913.66   3773185.71      159.19510  (20121517)               419913.66
3773210.71      159.24225  (17121417)
        419913.66   3773235.71      158.58528  (19120217)               419913.66
3773260.71      157.85594  (19120217)
        419913.66   3773285.71      155.04257  (19120217)               419913.66
3773310.71      150.25447  (18120717)
        419913.66   3773335.71      147.78541  (18120717)               419913.66
3773360.71      143.38063  (18120717)
        419913.66   3773385.71      138.01682  (18120717)               419913.66
3773410.71      131.33489  (18120717)
        419913.66   3773435.71      123.91663  (18120717)               419913.66
3773460.71      115.28676  (18120717)
        419913.66   3773485.71      106.59879  (18120717)               419938.66
3773160.71      157.11491  (17122217)
        419938.66   3773185.71      155.33965  (20121517)               419938.66
3773210.71      157.93676  (20121517)
        419938.66   3773235.71      158.50232  (17121417)               419938.66
3773260.71      157.74635  (19120217)
        419938.66   3773285.71      155.41916  (19120217)               419938.66
3773310.71      150.36999  (19120217)
        419938.66   3773335.71      147.53731  (18120717)               419938.66
3773360.71      144.90388  (18120717)
        419938.66   3773385.71      140.42539  (18120717)               419938.66
3773410.71      134.32692  (18120717)
        419938.66   3773435.71      128.96716  (18120717)               419938.66
```

```
3773460.71      120.83675  (18120717)
        419938.66   3773485.71      111.68790  (18120717)                419963.66
3773160.71      156.05136  (17122217)
        419963.66   3773185.71      153.45536  (20123017)                419963.66
3773210.71      153.16191  (20121517)
        419963.66   3773235.71      152.70708  (17121417)                419963.66
3773260.71      150.99667  (19120217)
        419963.66   3773285.71      150.56137  (19120217)                419963.66
3773310.71      147.00007  (19120217)
        419963.66   3773335.71      141.78407  (18120717)                419963.66
3773360.71      140.34725  (18120717)
        419963.66   3773385.71      137.39064  (18120717)                419963.66
3773410.71      133.06360  (18120717)
        419963.66   3773435.71      129.31048  (18120717)                419963.66
3773460.71      124.11216  (18120717)
        419963.66   3773485.71      116.63852  (18120717)                419988.66
3773160.71      151.00621  (17122217)
        419988.66   3773185.71      148.60910  (20123017)                419988.66
3773210.71      147.12870  (20121517)
        419988.66   3773235.71      149.13665  (20121517)                419988.66
3773260.71      149.09689  (17121417)
        419988.66   3773285.71      150.33410  (19120217)                419988.66
3773310.71      147.96358  (19120217)
        419988.66   3773335.71      143.17378  (19120217)                419988.66
3773360.71      140.09647  (18120717)
        419988.66   3773385.71      137.97158  (18120717)                419988.66
3773410.71      134.23241  (18120717)
        419988.66   3773435.71      129.99055  (18120717)                419988.66
3773460.71      125.01725  (18120717)
        419988.66   3773485.71      118.71231  (18120717)                420013.66
3773160.71      150.31998  (17122217)
        420013.66   3773185.71      148.48402  (17122217)                420013.66
3773210.71      145.43684  (20123017)
        420013.66   3773235.71      146.69802  (20121517)                420013.66
3773260.71      148.74207  (17121417)
        420013.66   3773285.71      148.19006  (19120217)                420013.66
3773310.71      146.42256  (19120217)
        420013.66   3773335.71      142.75696  (19120217)                420013.66
3773360.71      137.86081  (18120717)
        420013.66   3773385.71      136.62579  (18120717)                420013.66
3773410.71      134.42693  (18120717)
        420013.66   3773435.71      131.57464  (18120717)                420013.66
3773460.71      126.81043  (18120717)
        420013.66   3773485.71      121.03442  (18120717)                420038.66
3773160.71      150.64721  (17122217)
 *** AERMOD - VERSION 24142  ***   *** C:\Users\apoll\OneDrive -
Dudek\Desktop\HARP2\HARP\Covina BESS\Covin ***        04/25/25
 *** AERMET - VERSION  22112 ***   ***
                      ***        06:23:25
```

*** MODELOPTs: RegDFAULT CONC ELEV URBAN ADJ_U*

*** THE 1ST HIGHEST 1-HR AVERAGE CONCENTRATION VALUES FOR SOURCE GROUP: OFFROAD ***
INCLUDING SOURCE(S): L0000001 , L0000002 , L0000003 , L0000004 , L0000005 ,
L0000006 , L0000007 , L0000008 , L0000009 , L0000010 , L0000011 , L0000012 , L0000013 ,
L0000014 , L0000015 , L0000016 , L0000017 , L0000018 , L0000019 , L0000020 , L0000021 ,
L0000022 , L0000023 , L0000024 , L0000025 , L0000026 , L0000027 , L0000028 , . . . ,

*** DISCRETE CARTESIAN RECEPTOR POINTS ***

** CONC OF PM_10 IN MICROGRAMS/M**3 **

X-COORD (M)	Y-COORD (M)	CONC	(YYMMDDHH)	X-COORD (M)	Y-COORD (M)	CONC	(YYMMDDHH)
420038.66	3773185.71	150.32531	(17122217)	420038.66	3773210.71	147.60081	(17122217)
420038.66	3773235.71	146.32832	(20121517)	420038.66	3773260.71	147.22951	(20121517)
420038.66	3773285.71	147.76515	(17121417)	420038.66	3773310.71	147.54528	(19120217)
420038.66	3773335.71	145.58570	(19120217)	420038.66	3773360.71	141.66840	(19120217)
420038.66	3773385.71	139.34765	(18120717)	420038.66	3773410.71	137.50242	(18120717)
420038.66	3773435.71	134.49735	(18120717)	420038.66	3773460.71	128.94494	(18120717)
420038.66	3773485.71	122.94904	(18120717)	420063.66	3773160.71	145.35161	(17122217)
420063.66	3773185.71	145.91993	(17122217)	420063.66	3773210.71	144.17290	(17122217)
420063.66	3773235.71	140.96706	(20123017)	420063.66	3773260.71	142.70187	(20121517)
420063.66	3773285.71	142.98115	(17121417)	420063.66	3773310.71	143.09920	(19120217)
420063.66	3773335.71	142.36150	(19120217)	420063.66	3773360.71	139.65059	(19120217)
420063.66	3773385.71	135.50528	(18120717)	420063.66	3773410.71	134.74511	(18120717)
420063.66	3773435.71	132.64365	(18120717)	420063.66	3773460.71	128.82754	(18120717)

```
        420063.66   3773485.71      124.32615  (18120717)               420088.66
3773160.71      142.80976  (17122217)
        420088.66   3773185.71      144.40404  (17122217)               420088.66
3773210.71      143.78841  (17122217)
        420088.66   3773235.71      140.57520  (17122217)               420088.66
3773260.71      139.96215  (20121517)
        420088.66   3773285.71      141.08597  (20121517)               420088.66
3773310.71      140.95890  (17121417)
        420088.66   3773335.71      140.99974  (19120217)               420088.66
3773360.71      139.26203  (19120217)
        420088.66   3773385.71      135.75825  (19120217)               420088.66
3773410.71      133.19507  (18120717)
        420088.66   3773435.71      131.88260  (18120717)               420088.66
3773460.71      129.23286  (18120717)
        420088.66   3773485.71      125.75612  (18120717)               420113.66
3773160.71      140.56426  (18121217)
        420113.66   3773185.71      141.85774  (17122217)               420113.66
3773210.71      142.43158  (17122217)
        420113.66   3773235.71      140.94056  (17122217)               420113.66
3773260.71      138.04226  (20121517)
        420113.66   3773285.71      139.10402  (20121517)               420113.66
3773310.71      139.47755  (17121417)
        420113.66   3773335.71      139.75157  (19120217)               420113.66
3773360.71      139.16913  (19120217)
        420113.66   3773385.71      137.33270  (19120217)               420113.66
3773410.71      133.38885  (18120717)
        420113.66   3773435.71      132.55535  (18120717)               420113.66
3773460.71      130.69980  (18120717)
        420113.66   3773485.71      127.50652  (18120717)               420138.66
3773160.71      139.45030  (18121217)
        420138.66   3773185.71      139.01866  (17122217)               420138.66
3773210.71      140.24001  (17122217)
        420138.66   3773235.71      139.32291  (17122217)               420138.66
3773260.71      135.83726  (17122217)
        420138.66   3773285.71      136.02259  (20121517)               420138.66
3773310.71      136.81841  (20121517)
        420138.66   3773335.71      136.79012  (17121417)               420138.66
3773360.71      137.26613  (19120217)
        420138.66   3773385.71      136.12036  (19120217)               420138.66
3773410.71      132.81072  (19120217)
        420138.66   3773435.71      131.17530  (18120717)               420138.66
3773460.71      130.55087  (18120717)
        420138.66   3773485.71      128.24012  (18120717)               420163.66
3773160.71      139.02588  (18121217)
        420163.66   3773185.71      136.84543  (18121217)               420163.66
3773210.71      137.52546  (17122217)
        420163.66   3773235.71      136.08404  (17122217)               420163.66
3773260.71      133.21987  (17122217)
        420163.66   3773285.71      131.09464  (20121517)               420163.66
3773310.71      132.49093  (20121517)
```

*** THE 1ST HIGHEST 1-HR AVERAGE CONCENTRATION VALUES FOR SOURCE GROUP: OFFROAD ***
INCLUDING SOURCE(S): L0000001 , L0000002 , L0000003 , L0000004 , L0000005 ,
L0000006 , L0000007 , L0000008 , L0000009 , L0000010 , L0000011 , L0000012 , L0000013 ,
L0000014 , L0000015 , L0000016 , L0000017 , L0000018 , L0000019 , L0000020 , L0000021 ,
L0000022 , L0000023 , L0000024 , L0000025 , L0000026 , L0000027 , L0000028 , . . . ,

*** DISCRETE CARTESIAN RECEPTOR POINTS ***

** CONC OF PM_10 IN MICROGRAMS/M**3 **

X-COORD (M)	Y-COORD (M)	CONC	(YYMMDDHH)	X-COORD (M)	Y-COORD (M)	CONC	(YYMMDDHH)
420163.66	3773335.71	132.62197	(17121417)	420163.66	3773360.71	133.22881	(19120217)
420163.66	3773385.71	132.71908	(19120217)	420163.66	3773410.71	130.76009	(19120217)
420163.66	3773435.71	127.62582	(18120717)	420163.66	3773460.71	128.51949	(18120717)
420163.66	3773485.71	127.45728	(18120717)	420188.66	3773160.71	137.95750	(18121217)
420188.66	3773185.71	136.70850	(18121217)	420188.66	3773210.71	135.21604	(17122217)
420188.66	3773235.71	134.41435	(17122217)	420188.66	3773260.71	132.74017	(17122217)
420188.66	3773285.71	128.90765	(20123017)	420188.66	3773310.71	130.25709	(20121517)
420188.66	3773335.71	130.78849	(20121517)	420188.66	3773360.71	130.67124	(17121417)
420188.66	3773385.71	131.08987	(19120217)	420188.66	3773410.71	130.10403	(19120217)
420188.66	3773435.71	127.51479	(19120217)	420188.66	3773460.71	126.49755	(18120717)
420188.66	3773485.71	126.44085	(18120717)	420213.66			

```
3773160.71      136.05901  (18121217)
        420213.66   3773185.71      135.82859  (18121217)              420213.66
3773210.71      133.33613  (17122217)
        420213.66   3773235.71      134.07951  (17122217)              420213.66
3773260.71      132.85717  (17122217)
        420213.66   3773285.71      129.55415  (17122217)              420213.66
3773460.71      126.36844  (18120717)
        420213.66   3773485.71      126.43428  (18120717)              420238.66
3773160.71      134.87110  (20120317)
        420238.66   3773185.71      134.67710  (18121217)              420238.66
3773210.71      132.68808  (18121217)
        420238.66   3773235.71      132.31358  (17122217)              420238.66
3773260.71      131.91092  (17122217)
        420238.66   3773285.71      129.25020  (17122217)              420238.66
3773460.71      126.86953  (19120217)
        420238.66   3773485.71      124.84941  (18120717)              420263.66
3773160.71      134.03442  (20120317)
        420263.66   3773185.71      133.49382  (18121217)              420263.66
3773210.71      131.98942  (18121217)
        420263.66   3773235.71      129.86368  (17122217)              420263.66
3773260.71      130.37159  (17122217)
        420263.66   3773285.71      128.47336  (17122217)              420263.66
3773310.71      125.31824  (17122217)
        420263.66   3773460.71      126.20781  (19120217)              420263.66
3773485.71      122.13499  (19120217)
        420288.66   3773160.71      133.50177  (20120317)              420288.66
3773185.71      132.27349  (18121217)
        420288.66   3773210.71      131.27698  (18121217)              420288.66
3773235.71      128.55381  (18121217)
        420288.66   3773260.71      128.94344  (17122217)              420288.66
3773285.71      127.61314  (17122217)
        420288.66   3773310.71      125.54812  (17122217)              420288.66
3773460.71      125.07742  (19120217)
        420288.66   3773485.71      121.98690  (19120217)              418946.67
3772138.26       69.46089  (20012917)
        418946.67   3772163.26       71.71514  (20012917)              418946.67
3772188.26       73.95943  (20012917)
        418946.67   3772213.26       76.17032  (20012917)              418946.67
3772238.26       78.31899  (20012917)
        418946.67   3772263.26       82.74223  (20110517)              418946.67
3772288.26       89.69475  (20110517)
        418946.67   3772313.26       97.52072  (20110517)              418946.67
3772338.26      106.50721  (20110517)
        418946.67   3772363.26      116.84929  (20110517)              418946.67
3772388.26      128.81735  (20110517)
        418946.67   3772413.26      142.76282  (20110517)              418946.67
3772438.26      159.14913  (20110517)
        418946.67   3772463.26      178.49957  (20110517)              418946.67
3772488.26      201.69824  (20110517)
        418946.67   3772513.26      234.34594  (19012817)              418946.67
```

3772538.26   286.80103 (19012817)
        418971.67   3772113.26   69.77855 (20012917)   418971.67
3772138.26   72.50176 (20012917)
        418971.67   3772163.26   75.39294 (20012917)   418971.67
3772188.26   78.39670 (20012917)
        418971.67   3772213.26   81.59253 (20012917)   418971.67
3772238.26   84.92507 (20012917)
        418971.67   3772263.26   88.44189 (20012917)   418971.67
3772288.26   92.13296 (20012917)
        418971.67   3772313.26   97.17696 (20110517)   418971.67
3772338.26   106.14822 (20110517)
        418971.67   3772363.26   116.44373 (20110517)   418971.67
3772388.26   128.37282 (20110517)

 *** MODELOPTs: RegDFAULT CONC ELEV URBAN ADJ_U*

                              *** THE   1ST HIGHEST 1-HR AVERAGE CONCENTRATION
VALUES FOR SOURCE GROUP: OFFROAD ***
                                 INCLUDING SOURCE(S):   L0000001   , L0000002
, L0000003   , L0000004   , L0000005   ,
                 L0000006   , L0000007   , L0000008   , L0000009   , L0000010
, L0000011   , L0000012   , L0000013   ,
                 L0000014   , L0000015   , L0000016   , L0000017   , L0000018
, L0000019   , L0000020   , L0000021   ,
                 L0000022   , L0000023   , L0000024   , L0000025   , L0000026
, L0000027   , L0000028   , . . .   ,

                                          *** DISCRETE CARTESIAN RECEPTOR POINTS
***

                                    ** CONC OF PM_10   IN MICROGRAMS/M**3
                 **

      X-COORD (M) Y-COORD (M)   CONC   (YYMMDDHH)   X-COORD (M)
Y-COORD (M)   CONC   (YYMMDDHH)
 -
- -
        418971.67   3772413.26   142.29739 (20110517)   418971.67
3772438.26   158.62969 (20110517)
        418971.67   3772463.26   177.99126 (20110517)   418971.67
3772488.26   201.44024 (20110517)
        418971.67   3772513.26   233.31353 (19012817)   418971.67
3772538.26   274.50717 (19012817)
        418971.67   3772563.26   332.57444 (21121315)   418996.67
3772113.26   73.07623 (20012917)

```
        418996.67   3772138.26       76.53427  (20012917)              418996.67
3772163.26       80.32459  (20012917)
        418996.67   3772188.26       84.41777  (20012917)              418996.67
3772213.26       88.93488  (20012917)
        418996.67   3772238.26       93.89171  (20012917)              418996.67
3772263.26       99.47850  (20012917)
        418996.67   3772288.26      105.73833  (20012917)              418996.67
3772313.26      112.44977  (20012917)
        418996.67   3772338.26      120.27580  (20012917)              418996.67
3772363.26      129.15520  (20012917)
        418996.67   3772388.26      139.33315  (20012917)              418996.67
3772413.26      151.05114  (20012917)
        418996.67   3772438.26      164.52870  (20012917)              418996.67
3772463.26      180.09524  (20012917)
        418996.67   3772488.26      200.23193  (20110517)              418996.67
3772513.26      230.79911  (19122616)
        418996.67   3772538.26      272.66583  (19122616)              418996.67
3772563.26      327.36416  (17120416)
        419021.67   3772113.26       76.05367  (20012917)              419021.67
3772138.26       80.25327  (20012917)
        419021.67   3772163.26       84.93237  (20012917)              419021.67
3772188.26       90.10394  (20012917)
        419021.67   3772213.26       95.89869  (20012917)              419021.67
3772238.26      102.43958  (20012917)
        419021.67   3772263.26      110.07555  (20012917)              419021.67
3772288.26      118.86470  (20012917)
        419021.67   3772313.26      128.47714  (20012917)              419021.67
3772338.26      139.87079  (20012917)
        419021.67   3772363.26      153.14513  (20012917)              419021.67
3772388.26      168.72503  (20012917)
        419021.67   3772413.26      187.12512  (20012917)              419021.67
3772438.26      208.97069  (20012917)
        419021.67   3772463.26      235.06901  (20012917)              419021.67
3772488.26      267.47171  (20012917)
        419021.67   3772513.26      307.33381  (20012917)              419021.67
3772538.26      357.04655  (20012917)
        419021.67   3772563.26      420.49001  (20012917)              419046.67
3772113.26       77.55794  (20012917)
        419046.67   3772138.26       82.28750  (20012917)              419046.67
3772163.26       87.57545  (20012917)
        419046.67   3772188.26       93.49359  (20012917)              419046.67
3772213.26      100.20293  (20012917)
        419046.67   3772238.26      107.82661  (20012917)              419046.67
3772263.26      116.79351  (20012917)
        419046.67   3772288.26      127.19339  (20012917)              419046.67
3772313.26      138.73832  (20012917)
        419046.67   3772338.26      152.33178  (20012917)              419046.67
3772363.26      168.28206  (20012917)
        419046.67   3772388.26      187.16470  (20012917)              419046.67
3772413.26      209.68252  (20012917)
```

```
        419046.67   3772438.26      236.72012  (20012917)               419046.67
3772463.26      269.41475  (20012917)
        419046.67   3772488.26      310.37964  (20012917)               419046.67
3772513.26      362.05131  (20012917)
        419046.67   3772538.26      427.90944  (20012917)               419046.67
3772563.26      513.42311  (20012917)
        419071.67   3772113.26       76.65048  (20012917)               419071.67
3772138.26       81.54003  (20012917)
        419071.67   3772163.26       86.98566  (20012917)               419071.67
3772188.26       93.08951  (20012917)
        419071.67   3772213.26       99.99404  (20012917)               419071.67
3772238.26      107.82015  (20012917)
        419071.67   3772263.26      116.90036  (20012917)               419071.67
3772288.26      127.41437  (20012917)
        419071.67   3772313.26      139.27994  (20012917)               419071.67
3772338.26      153.09102  (20012917)
        419071.67   3772363.26      169.25216  (20012917)               419071.67
3772388.26      188.26330  (20012917)
        419071.67   3772413.26      210.76115  (20012917)               419071.67
3772438.26      237.57046  (20012917)
        419071.67   3772463.26      269.80249  (20012917)               419071.67
3772488.26      309.80274  (20012917)
 *** AERMOD - VERSION 24142  ***   *** C:\Users\apoll\OneDrive -
Dudek\Desktop\HARP2\HARP\Covina BESS\Covin ***        04/25/25
 *** AERMET - VERSION  22112 ***   ***
                      ***        06:23:25

                                 PAGE 304
 *** MODELOPTs:    RegDFAULT  CONC  ELEV  URBAN  ADJ_U*

                              *** THE   1ST HIGHEST  1-HR AVERAGE CONCENTRATION
VALUES FOR SOURCE GROUP:  OFFROAD  ***
                                 INCLUDING SOURCE(S):     L0000001    , L0000002
, L0000003    , L0000004    , L0000005    ,
                  L0000006    , L0000007    , L0000008    , L0000009    , L0000010
, L0000011    , L0000012    , L0000013    ,
                  L0000014    , L0000015    , L0000016    , L0000017    , L0000018
, L0000019    , L0000020    , L0000021    ,
                  L0000022    , L0000023    , L0000024    , L0000025    , L0000026
, L0000027    , L0000028    ,  . . .      ,

                                          *** DISCRETE CARTESIAN RECEPTOR POINTS
***

                                       ** CONC OF PM_10    IN MICROGRAMS/M**3
                  **

      X-COORD (M)  Y-COORD (M)        CONC     (YYMMDDHH)              X-COORD (M)
Y-COORD (M)        CONC     (YYMMDDHH)
 - - - - - - - - - - - - - - - - - - - - - - - - - - - - - - - - - - - - - - - - -
```

```
- - - - - - - - - - - - - - - - - - - - - - - - - - - - - - - - - - - - - - - - - - - - -
        419071.67   3772513.26      360.23903  (20012917)                419071.67
3772538.26      423.84872  (20012917)
        419071.67   3772563.26      505.01828  (20012917)                419096.67
3772113.26       72.90987  (20012917)
        419096.67   3772138.26       77.49556  (20012917)                419096.67
3772163.26       82.56055  (20012917)
        419096.67   3772188.26       88.22210  (20012917)                419096.67
3772213.26       94.55960  (20012917)
        419096.67   3772238.26      101.68081  (20012917)                419096.67
3772263.26      109.72922  (20012917)
        419096.67   3772288.26      118.86943  (20012917)                419096.67
3772313.26      129.29014  (20012917)
        419096.67   3772338.26      140.84681  (20012917)                419096.67
3772363.26      155.00431  (20012917)
        419096.67   3772388.26      171.13656  (20012917)                419096.67
3772413.26      189.51792  (20012917)
        419096.67   3772438.26      210.86209  (20012917)                419096.67
3772463.26      235.89380  (20012917)
        419096.67   3772488.26      266.03316  (20012917)                419096.67
3772513.26      302.48596  (20012917)
        419096.67   3772538.26      346.56011  (20012917)                419096.67
3772563.26      400.17435  (20012917)
        419121.67   3772113.26       66.41790  (20012917)                419121.67
3772138.26       70.28359  (20012917)
        419121.67   3772163.26       74.51790  (20012917)                419121.67
3772188.26       79.19755  (20012917)
        419121.67   3772213.26       84.36878  (20012917)                419121.67
3772238.26       90.08058  (20012917)
        419121.67   3772263.26       96.41341  (20012917)                419121.67
3772288.26      103.45144  (20012917)
        419121.67   3772313.26      111.24866  (20012917)                419121.67
3772338.26      119.26251  (20012917)
        419121.67   3772363.26      129.37489  (20012917)                419121.67
3772388.26      140.26888  (20012917)
        419121.67   3772413.26      152.06759  (20012917)                419121.67
3772438.26      165.61903  (20012917)
        419121.67   3772463.26      183.57553  (19012817)                419121.67
3772488.26      213.58215  (19012817)
        419121.67   3772513.26      253.47471  (19012817)                419121.67
3772538.26      308.76549  (19012817)
        419121.67   3772563.26      390.14350  (19012817)                419146.67
3772113.26       57.77081  (20012917)
        419146.67   3772138.26       60.68609  (20012917)                419146.67
3772163.26       63.82722  (20012917)
        419146.67   3772188.26       67.21555  (20012917)                419146.67
3772213.26       70.87769  (20012917)
        419146.67   3772238.26       74.80024  (20012917)                419146.67
3772263.26       79.01168  (20012917)
        419146.67   3772288.26       83.52948  (20012917)                419146.67
```

```
3772313.26       89.40423  (19012817)
        419146.67   3772338.26      101.40534  (19012817)                419146.67
3772363.26      115.00959  (19012817)
        419146.67   3772388.26      130.83201  (19012817)                419146.67
3772413.26      149.26273  (19012817)
        419146.67   3772438.26      170.82183  (19012817)                419146.67
3772463.26      198.15104  (19012817)
        419146.67   3772488.26      233.11507  (19012817)                419146.67
3772513.26      279.29748  (19012817)
        419146.67   3772538.26      342.14803  (19012817)                419146.67
3772563.26      430.63959  (19012817)
        419171.67   3772113.26       52.02213  (21031217)                419171.67
3772138.26       54.70829  (21031217)
        419171.67   3772163.26       57.66310  (21031217)                419171.67
3772188.26       60.94632  (21031217)
        419171.67   3772213.26       64.60167  (21031217)                419171.67
3772238.26       68.66680  (21031217)
        419171.67   3772263.26       73.81982  (19012817)                419171.67
3772288.26       83.62591  (19012817)
        419171.67   3772313.26       94.67720  (19012817)                419171.67
3772338.26      107.19203  (19012817)
        419171.67   3772363.26      121.53022  (19012817)                419171.67
3772388.26      138.17147  (19012817)
        419171.67   3772413.26      157.90101  (19012817)                419171.67
3772438.26      181.97133  (19012817)
        419171.67   3772463.26      212.39415  (19012817)                419171.67
3772488.26      250.04480  (19012817)
        419171.67   3772513.26      298.25306  (19012817)                419171.67
3772538.26      361.13886  (19012817)
        419171.67   3772563.26      443.87949  (19012817)                419196.67
3772113.26       50.15447  (21031217)
 *** AERMOD - VERSION 24142  ***   *** C:\Users\apoll\OneDrive -
Dudek\Desktop\HARP2\HARP\Covina BESS\Covin ***        04/25/25
 *** AERMET - VERSION  22112 ***   ***
                      ***        06:23:25

                                  PAGE 305
 *** MODELOPTs:    RegDFAULT  CONC  ELEV  URBAN  ADJ_U*

                               *** THE   1ST HIGHEST  1-HR AVERAGE CONCENTRATION
VALUES FOR SOURCE GROUP:  OFFROAD  ***
                                  INCLUDING SOURCE(S):     L0000001    , L0000002
, L0000003    , L0000004    , L0000005    ,
                  L0000006    , L0000007    , L0000008    , L0000009    , L0000010
, L0000011    , L0000012    , L0000013    ,
                  L0000014    , L0000015    , L0000016    , L0000017    , L0000018
, L0000019    , L0000020    , L0000021    ,
                  L0000022    , L0000023    , L0000024    , L0000025    , L0000026
, L0000027    , L0000028    ,  . . .      ,
```

*** DISCRETE CARTESIAN RECEPTOR POINTS ***

** CONC OF PM_10 IN MICROGRAMS/M**3 **

X-COORD (M)	Y-COORD (M)	CONC	(YYMMDDHH)	X-COORD (M)	Y-COORD (M)	CONC	(YYMMDDHH)
419196.67	3772138.26	52.56098	(21031217)	419196.67	3772163.26	55.17147	(21031217)
419196.67	3772188.26	58.10686	(20110517)	419196.67	3772213.26	61.80833	(20110517)
419196.67	3772238.26	69.40437	(19012817)	419196.67	3772263.26	78.38409	(19012817)
419196.67	3772288.26	88.48456	(19012817)	419196.67	3772313.26	99.90588	(19012817)
419196.67	3772338.26	112.95560	(19012817)	419196.67	3772363.26	128.06764	(19012817)
419196.67	3772388.26	145.65861	(19012817)	419196.67	3772413.26	166.45361	(19012817)
419196.67	3772438.26	191.52132	(19012817)	419196.67	3772463.26	222.11704	(19012817)
419196.67	3772488.26	259.55819	(19012817)	419196.67	3772513.26	305.41460	(19012817)
419196.67	3772538.26	361.58911	(19012817)	419196.67	3772563.26	431.05112	(19012817)
419196.67	3772588.26	508.94586	(19012817)	419221.67	3772113.26	47.88390	(20110517)
419221.67	3772138.26	50.57136	(20110517)	419221.67	3772163.26	53.50074	(20110517)
419221.67	3772188.26	58.12522	(19012817)	419221.67	3772213.26	65.44092	(19012817)
419221.67	3772238.26	73.64742	(19012817)	419221.67	3772263.26	82.86824	(19012817)
419221.67	3772288.26	93.25594	(19012817)	419221.67	3772313.26	105.01679	(19012817)
419221.67	3772338.26	118.41657	(19012817)	419221.67	3772363.26	133.78481	(19012817)
419221.67	3772388.26	151.60090	(19012817)	419221.67	3772413.26	172.52425	(19012817)
419221.67	3772438.26	197.18695	(19012817)	419221.67	3772463.26	226.46945	(19012817)
419221.67	3772488.26	260.62754	(19012817)	419221.67	3772513.26	300.06766	(19012817)
419221.67	3772538.26	345.54231	(19012817)	419221.67	3772563.26	396.92652	(19012817)
419221.67	3772588.26	442.29257	(19012817)	419246.67	3772113.26	46.85858	(20110517)

```
        419246.67   3772138.26       49.42324  (20110517)                419246.67
3772163.26       55.11698  (19012817)
        419246.67   3772188.26       61.80679  (19012817)                419246.67
3772213.26       69.29270  (19012817)
        419246.67   3772238.26       77.66576  (19012817)                419246.67
3772263.26       87.04519  (19012817)
        419246.67   3772288.26       97.58556  (19012817)                419246.67
3772313.26      109.48247  (19012817)
        419246.67   3772338.26      122.92549  (19012817)                419246.67
3772363.26      138.09621  (19012817)
        419246.67   3772388.26      155.47921  (19012817)                419246.67
3772413.26      175.35504  (19012817)
        419246.67   3772438.26      198.00817  (19012817)                419246.67
3772463.26      224.03870  (19012817)
        419246.67   3772488.26      252.74481  (19012817)                419246.67
3772513.26      284.53624  (19012817)
        419246.67   3772538.26      318.77541  (19012817)                419246.67
3772563.26      349.74469  (19012817)
        419246.67   3772588.26      371.88119  (19012817)                419271.67
3772113.26       46.81846  (19012817)
        419271.67   3772138.26       52.31673  (19012817)                419271.67
3772163.26       58.43184  (19012817)
        419271.67   3772188.26       65.22517  (19012817)                419271.67
3772213.26       72.80320  (19012817)
        419271.67   3772238.26       81.24389  (19012817)                419271.67
3772263.26       90.65882  (19012817)
        419271.67   3772288.26      101.16935  (19012817)                419271.67
3772313.26      112.90947  (19012817)
        419271.67   3772338.26      125.97621  (19012817)                419271.67
3772363.26      140.58354  (19012817)
        419271.67   3772388.26      156.86742  (19012817)                419271.67
3772413.26      174.88839  (19012817)
        419271.67   3772438.26      194.41707  (19012817)                419271.67
3772463.26      215.51652  (19012817)
        419271.67   3772488.26      238.06098  (19012817)                419271.67
3772513.26      261.69550  (19012817)
        419271.67   3772538.26      282.21610  (19012817)                419271.67
3772563.26      296.84196  (19012817)
        419271.67   3772588.26      301.40684  (19012817)                419296.67
3772113.26       49.72276  (19012817)
 *** AERMOD - VERSION 24142  ***   *** C:\Users\apoll\OneDrive -
Dudek\Desktop\HARP2\HARP\Covina BESS\Covin ***        04/25/25
 *** AERMET - VERSION  22112 ***   ***
                      ***        06:23:25

                                  PAGE 306
 *** MODELOPTs:    RegDFAULT  CONC  ELEV  URBAN  ADJ_U*

                               *** THE   1ST HIGHEST  1-HR AVERAGE CONCENTRATION
VALUES FOR SOURCE GROUP:  OFFROAD  ***
```

INCLUDING SOURCE(S): L0000001 , L0000002 , L0000003 , L0000004 , L0000005 , L0000006 , L0000007 , L0000008 , L0000009 , L0000010 , L0000011 , L0000012 , L0000013 , L0000014 , L0000015 , L0000016 , L0000017 , L0000018 , L0000019 , L0000020 , L0000021 , L0000022 , L0000023 , L0000024 , L0000025 , L0000026 , L0000027 , L0000028 , . . . ,

*** DISCRETE CARTESIAN RECEPTOR POINTS ***

** CONC OF PM_10 IN MICROGRAMS/M**3 **

X-COORD (M)	Y-COORD (M)	CONC	(YYMMDDHH)	X-COORD (M)	Y-COORD (M)	CONC	(YYMMDDHH)
419296.67	3772138.26	55.30876	(19012817)	419296.67	3772163.26	61.48810	(19012817)
419296.67	3772188.26	68.32018	(19012817)	419296.67	3772213.26	75.86974	(19012817)
419296.67	3772238.26	84.22955	(19012817)	419296.67	3772263.26	93.45658	(19012817)
419296.67	3772288.26	103.64159	(19012817)	419296.67	3772313.26	114.88414	(19012817)
419296.67	3772338.26	127.13124	(19012817)	419296.67	3772363.26	140.52489	(19012817)
419296.67	3772388.26	155.02099	(19012817)	419296.67	3772413.26	170.29964	(19012817)
419296.67	3772438.26	186.07394	(19012817)	419296.67	3772463.26	202.68826	(19012817)
419296.67	3772488.26	218.82488	(19012817)	419296.67	3772513.26	232.61698	(19012817)
419296.67	3772538.26	242.69652	(19012817)	419296.67	3772563.26	245.51103	(19012817)
419296.67	3772588.26	255.07894	(17020717)	419321.67	3772113.26	52.39424	(19012817)
419321.67	3772138.26	57.99746	(19012817)	419321.67	3772163.26	64.15278	(19012817)
419321.67	3772188.26	70.91624	(19012817)	419321.67	3772213.26	78.32487	(19012817)
419321.67	3772238.26	86.43161	(19012817)	419321.67	3772263.26	95.25436	(19012817)
419321.67	3772288.26	104.84744	(19012817)	419321.67	3772313.26	115.28024	(19012817)
419321.67	3772338.26	126.46154	(19012817)	419321.67	3772363.26	138.22912	(19012817)
419321.67	3772388.26	150.31927	(19012817)	419321.67			

```
3772413.26      162.24948  (19012817)
        419321.67   3772438.26      174.54331  (19012817)                419321.67
3772463.26      186.43148  (19012817)
        419321.67   3772488.26      196.26128  (19012817)                419321.67
3772513.26      202.76536  (19012817)
        419321.67   3772538.26      204.40344  (19012817)                419321.67
3772563.26      199.69230  (17020717)
        419321.67   3772588.26      251.73340  (17020717)                419346.67
3772263.26       95.92782  (19012817)
        419346.67   3772288.26      104.76898  (19012817)                419346.67
3772313.26      114.11413  (19012817)
        419346.67   3772338.26      123.88621  (19012817)                419346.67
3772363.26      133.72179  (19012817)
        419346.67   3772388.26      143.24324  (19012817)                419346.67
3772413.26      151.96066  (19012817)
        419346.67   3772438.26      160.61432  (19012817)                419346.67
3772463.26      167.79496  (19012817)
        419346.67   3772488.26      172.11160  (19012817)                419346.67
3772513.26      172.88908  (19012817)
        419346.67   3772538.26      168.95563  (19012817)                419346.67
3772563.26      198.41684  (17020717)
        419346.67   3772588.26      242.79672  (17020717)                419371.67
3772288.26      103.13797  (19012817)
        419371.67   3772313.26      111.19692  (19012817)                419371.67
3772338.26      119.35254  (19012817)
        419371.67   3772363.26      127.18780  (19012817)                419371.67
3772388.26      134.35146  (19012817)
        419371.67   3772413.26      140.12151  (19012817)                419371.67
3772438.26      145.24092  (19012817)
        419371.67   3772463.26      148.34710  (19012817)                419371.67
3772488.26      148.58237  (19012817)
        419371.67   3772513.26      145.25265  (19012817)                419371.67
3772538.26      163.51787  (21112517)
        419371.67   3772563.26      194.36407  (17020717)                419371.67
3772588.26      228.52541  (17020717)
        419396.67   3772288.26      100.27829  (19012817)                419396.67
3772313.26      106.89337  (19012817)
        419396.67   3772338.26      113.35159  (19012817)                419396.67
3772363.26      119.17670  (19012817)
        419396.67   3772388.26      124.01691  (19012817)                419396.67
3772413.26      127.21419  (19012817)
        419396.67   3772438.26      129.25871  (19012817)                419396.67
3772463.26      129.11700  (19012817)
        419396.67   3772488.26      131.81499  (19121617)                419396.67
3772513.26      151.32873  (19121617)
        419396.67   3772538.26      159.64891  (19121617)                419396.67
3772563.26      187.92087  (17020717)
        419396.67   3772588.26      213.87883  (17020717)                419421.67
3772288.26       96.25756  (19012817)
 *** AERMOD - VERSION 24142  ***   *** C:\Users\apoll\OneDrive -
```

 *** MODELOPTs: RegDFAULT CONC ELEV URBAN ADJ_U*

                             *** THE   1ST HIGHEST 1-HR AVERAGE CONCENTRATION
VALUES FOR SOURCE GROUP: OFFROAD ***
                                INCLUDING SOURCE(S):   L0000001   , L0000002
, L0000003   , L0000004   , L0000005   ,
                  L0000006   , L0000007   , L0000008   , L0000009   , L0000010
, L0000011   , L0000012   , L0000013   ,
                  L0000014   , L0000015   , L0000016   , L0000017   , L0000018
, L0000019   , L0000020   , L0000021   ,
                  L0000022   , L0000023   , L0000024   , L0000025   , L0000026
, L0000027   , L0000028   , . . .   ,

                                                *** DISCRETE CARTESIAN RECEPTOR POINTS
***

                                          ** CONC OF PM_10   IN MICROGRAMS/M**3
                  **

      X-COORD (M) Y-COORD (M)   CONC   (YYMMDDHH)   X-COORD (M)
Y-COORD (M)   CONC   (YYMMDDHH)
 - - -

```
        419446.67   3772538.26      181.32390  (19121617)              419446.67
3772563.26      180.90560  (19121617)
        419446.67   3772588.26      194.62309  (19121617)              419471.67
3772288.26       85.65399  (19012817)
        419471.67   3772313.26       88.19701  (19012817)              419471.67
3772338.26       89.96246  (19012817)
        419471.67   3772363.26       90.71984  (19012817)              419471.67
3772388.26       90.21777  (19012817)
        419471.67   3772413.26       88.26665  (19012817)              419471.67
3772438.26       84.86366  (19012817)
        419471.67   3772463.26       92.03078  (17020717)              419471.67
3772488.26      126.73929  (19121617)
        419471.67   3772513.26      161.56380  (19121617)              419471.67
3772538.26      238.57046  (19121617)
        419471.67   3772563.26      274.01276  (19121617)              419471.67
3772588.26      284.94959  (19121617)
        419496.67   3772288.26       79.50636  (19012817)              419496.67
3772313.26       80.89366  (19012817)
        419496.67   3772338.26       81.48885  (19012817)              419496.67
3772363.26       81.10303  (19012817)
        419496.67   3772388.26       79.50950  (19012817)              419496.67
3772413.26       76.68062  (19012817)
        419496.67   3772438.26       78.39972  (17020717)              419496.67
3772463.26       92.93141  (17020717)
        419496.67   3772488.26      119.41793  (21112517)              419496.67
3772513.26      130.34245  (19121617)
        419496.67   3772538.26      181.80452  (19121617)              419496.67
3772563.26      239.14883  (19121617)
        419496.67   3772588.26      275.58853  (19121617)              419496.67
3772613.26      271.71291  (19121617)
        419521.67   3772288.26       73.15481  (19012817)              419521.67
3772313.26       73.54425  (19012817)
        419521.67   3772338.26       73.14779  (19012817)              419521.67
3772363.26       71.83423  (19012817)
        419521.67   3772388.26       69.43076  (19012817)              419521.67
3772413.26       68.82950  (21112517)
        419521.67   3772438.26       79.49434  (17020717)              419521.67
3772463.26       92.77396  (17020717)
        419521.67   3772488.26      116.79166  (19121617)              419521.67
3772513.26      152.33226  (19121617)
        419521.67   3772538.26      257.26853  (19121617)              419521.67
3772563.26      281.69214  (19121617)
        419521.67   3772588.26      279.40442  (19121617)              419521.67
3772613.26      265.31638  (18122017)
        419546.67   3772113.26       56.47160  (19012817)              419546.67
3772138.26       58.82996  (19012817)
        419546.67   3772163.26       60.99020  (19012817)              419546.67
3772188.26       62.91513  (19012817)
        419546.67   3772213.26       64.56158  (19012817)              419546.67
3772238.26       65.77859  (19012817)
```

*** MODELOPTs: RegDFAULT CONC ELEV URBAN ADJ_U*

*** THE 1ST HIGHEST 1-HR AVERAGE CONCENTRATION VALUES FOR SOURCE GROUP: OFFROAD ***
INCLUDING SOURCE(S): L0000001 , L0000002 , L0000003 , L0000004 , L0000005 ,
L0000006 , L0000007 , L0000008 , L0000009 , L0000010 , L0000011 , L0000012 , L0000013 ,
L0000014 , L0000015 , L0000016 , L0000017 , L0000018 , L0000019 , L0000020 , L0000021 ,
L0000022 , L0000023 , L0000024 , L0000025 , L0000026 , L0000027 , L0000028 , . . . ,

*** DISCRETE CARTESIAN RECEPTOR POINTS ***

** CONC OF PM_10 IN MICROGRAMS/M**3 **

X-COORD (M)	Y-COORD (M)	CONC	(YYMMDDHH)	X-COORD (M)	Y-COORD (M)	CONC	(YYMMDDHH)
419546.67	3772263.26	66.52762	(19012817)	419546.67	3772288.26	66.72716	(19012817)
419546.67	3772313.26	66.28273	(19012817)	419546.67	3772338.26	65.12146	(19012817)
419546.67	3772363.26	63.08402	(19012817)	419546.67	3772388.26	62.56638	(21112517)
419546.67	3772413.26	67.98767	(17020717)	419546.67	3772438.26	79.65076	(17020717)
419546.67	3772463.26	91.62368	(17020717)	419546.67	3772488.26	112.96073	(19121617)
419546.67	3772513.26	202.54040	(19121617)	419546.67	3772538.26	264.88576	(19121617)
419546.67	3772563.26	285.37285	(19121617)	419546.67	3772588.26	280.45151	(19121617)
419546.67	3772613.26	275.31041	(18122017)	419546.67	3772638.26	293.50037	(18122017)
419571.67	3772113.26	54.60969	(19012817)	419571.67	3772138.26	56.45393	(19012817)
419571.67	3772163.26	58.05380	(19012817)	419571.67	3772188.26	59.35313	(19012817)
419571.67	3772213.26	60.34099	(19012817)	419571.67			

3772238.26 60.87227 (19012817)
419571.67 3772263.26 60.92106 (19012817) 419571.67
3772288.26 60.42316 (19012817)
419571.67 3772313.26 59.29526 (19012817) 419571.67
3772338.26 57.48218 (19012817)
419571.67 3772363.26 57.08791 (21112517) 419571.67
3772388.26 61.84223 (21112517)
419571.67 3772413.26 68.51394 (17020717) 419571.67
3772438.26 79.19672 (17020717)
419571.67 3772463.26 89.84225 (17020717) 419571.67
3772488.26 107.54024 (19121617)
419571.67 3772513.26 204.22734 (19121617) 419571.67
3772538.26 259.37382 (19121617)
419571.67 3772563.26 277.11749 (19121617) 419571.67
3772588.26 267.24181 (19121617)
419571.67 3772613.26 278.95095 (18122017) 419571.67
3772638.26 292.60563 (18122017)
419596.67 3772113.26 52.44346 (19012817) 419596.67
3772138.26 53.78820 (19012817)
419596.67 3772163.26 54.85550 (19012817) 419596.67
3772188.26 55.60990 (19012817)
419596.67 3772213.26 55.99853 (19012817) 419596.67
3772238.26 55.96094 (19012817)
419596.67 3772263.26 55.43933 (19012817) 419596.67
3772288.26 54.39804 (19012817)
419596.67 3772313.26 52.80681 (19012817) 419596.67
3772338.26 52.20033 (21112517)
419596.67 3772363.26 56.57240 (21112517) 419596.67
3772388.26 60.91157 (21112517)
419596.67 3772413.26 68.99079 (17020717) 419596.67
3772438.26 78.43853 (17020717)
419596.67 3772463.26 88.23558 (21112517) 419596.67
3772488.26 103.31096 (19121617)
419596.67 3772513.26 206.61516 (19121617) 419596.67
3772538.26 248.31414 (19121617)
419596.67 3772563.26 263.59292 (19121617) 419596.67
3772588.26 259.50875 (19121617)
419596.67 3772613.26 283.21112 (18122017) 419596.67
3772638.26 290.33792 (18122017)
419621.67 3772113.26 49.98731 (19012817) 419621.67
3772138.26 50.88760 (19012817)
419621.67 3772163.26 51.48572 (19012817) 419621.67
3772188.26 51.72300 (19012817)
419621.67 3772213.26 51.60041 (19012817) 419621.67
3772238.26 51.06421 (19012817)
419621.67 3772263.26 50.07553 (19012817) 419621.67
3772288.26 48.61184 (19012817)
419621.67 3772313.26 47.93761 (21112517) 419621.67
3772338.26 51.92535 (21112517)
419621.67 3772363.26 55.94047 (21112517) 419621.67

3772388.26   60.06568 (17020717)
        419621.67   3772413.26   68.63220 (17020717)   419621.67
3772438.26   76.87475 (17020717)
        419621.67   3772463.26   94.06508 (21112517)   419621.67
3772488.26   101.34782 (19121617)
        419621.67   3772513.26   212.71287 (19121617)   419621.67
3772538.26   237.59343 (19121617)
        419621.67   3772563.26   250.69881 (19121617)   419621.67
3772588.26   260.99101 (18122017)
        419621.67   3772613.26   287.45762 (18122017)   419621.67
3772638.26   289.41910 (18122017)
        419646.67   3772113.26   47.34325 (19012817)   419646.67
3772138.26   47.82394 (19012817)
        419646.67   3772163.26   47.98744 (19012817)   419646.67
3772188.26   47.78152 (19012817)
        419646.67   3772213.26   47.17698 (19012817)   419646.67
3772238.26   46.20671 (19012817)

 *** MODELOPTs: RegDFAULT CONC ELEV URBAN ADJ_U*

                              *** THE   1ST HIGHEST 1-HR AVERAGE CONCENTRATION
VALUES FOR SOURCE GROUP: OFFROAD ***
                                 INCLUDING SOURCE(S):   L0000001   , L0000002
, L0000003   , L0000004   , L0000005   ,
                 L0000006   , L0000007   , L0000008   , L0000009   , L0000010
, L0000011   , L0000012   , L0000013   ,
                 L0000014   , L0000015   , L0000016   , L0000017   , L0000018
, L0000019   , L0000020   , L0000021   ,
                 L0000022   , L0000023   , L0000024   , L0000025   , L0000026
, L0000027   , L0000028   , . . .   ,

                                                *** DISCRETE CARTESIAN RECEPTOR POINTS
***

                                             ** CONC OF PM_10   IN MICROGRAMS/M**3
                 **

      X-COORD (M) Y-COORD (M)   CONC   (YYMMDDHH)   X-COORD (M)
Y-COORD (M)   CONC   (YYMMDDHH)
 -
- -
        419646.67   3772263.26   44.85212 (19012817)   419646.67
3772288.26   44.17305 (21112517)
        419646.67   3772313.26   47.83967 (21112517)   419646.67
3772338.26   51.52467 (21112517)

```
        419646.67   3772363.26       55.13572  (21112517)               419646.67
3772388.26       59.70675  (17020717)
        419646.67   3772413.26       81.39585  (21112517)               419646.67
3772438.26       89.09786  (21112517)
        419646.67   3772463.26       91.25896  (21112517)               419646.67
3772488.26      121.72988  (19121617)
        419646.67   3772513.26      209.33403  (19121617)               419646.67
3772538.26      227.45759  (19121617)
        419646.67   3772563.26      238.24037  (19121617)               419646.67
3772588.26      263.93475  (18122017)
        419646.67   3772613.26      287.21870  (18122017)               419646.67
3772638.26      288.64768  (18122017)
        419671.67   3772113.26       44.53510  (19012817)               419671.67
3772138.26       44.65621  (19012817)
        419671.67   3772163.26       44.44808  (19012817)               419671.67
3772188.26       43.84670  (19012817)
        419671.67   3772213.26       42.94199  (19012817)               419671.67
3772238.26       41.69806  (19012817)
        419671.67   3772263.26       40.76508  (21112517)               419671.67
3772288.26       44.13635  (21112517)
        419671.67   3772313.26       47.55321  (21112517)               419671.67
3772338.26       50.94247  (21112517)
        419671.67   3772363.26       54.21099  (21112517)               419671.67
3772388.26       59.52824  (17020717)
        419671.67   3772413.26       80.76413  (21112517)               419671.67
3772438.26       86.45864  (21112517)
        419671.67   3772463.26       89.17520  (19121617)               419671.67
3772488.26      144.78184  (19121617)
        419671.67   3772513.26      205.03065  (19121617)               419671.67
3772538.26      218.71731  (19121617)
        419671.67   3772563.26      225.55422  (19121617)               419671.67
3772588.26      260.78766  (18122017)
        419671.67   3772613.26      284.46107  (18122017)               419671.67
3772638.26      280.01031  (18122017)
        419696.67   3772113.26       41.65662  (19012817)               419696.67
3772138.26       41.45424  (19012817)
        419696.67   3772163.26       40.94626  (19012817)               419696.67
3772188.26       40.08376  (19012817)
        419696.67   3772213.26       38.91997  (19012817)               419696.67
3772238.26       37.71023  (21112517)
        419696.67   3772263.26       40.81764  (21112517)               419696.67
3772288.26       43.97947  (21112517)
        419696.67   3772313.26       47.14462  (21112517)               419696.67
3772338.26       50.24418  (21112517)
        419696.67   3772363.26       53.18357  (21112517)               419696.67
3772388.26       58.94881  (17020717)
        419696.67   3772413.26       79.16198  (21112517)               419696.67
3772438.26       84.06026  (19121617)
        419696.67   3772463.26       88.22084  (19121617)               419696.67
3772488.26      165.87810  (19121617)
```

```
        419696.67   3772513.26      198.74709  (19121617)                419696.67
3772538.26      209.01264  (19121617)
        419696.67   3772563.26      215.10704  (18122017)                419696.67
3772588.26      254.72005  (18122017)
        419696.67   3772613.26      281.14508  (18122017)                419696.67
3772638.26      271.73337  (18122017)
        419721.67   3772113.26       38.74916  (19012817)                419721.67
3772138.26       38.26147  (19012817)
        419721.67   3772163.26       37.48575  (19012817)                419721.67
3772188.26       36.39521  (19012817)
        419721.67   3772213.26       35.04566  (19012817)                419721.67
3772238.26       37.84025  (21112517)
        419721.67   3772263.26       40.77228  (21112517)                419721.67
3772288.26       43.72259  (21112517)
        419721.67   3772313.26       46.63676  (21112517)                419721.67
3772338.26       49.44539  (21112517)
        419721.67   3772363.26       52.36666  (17020717)                419721.67
3772388.26       57.96314  (17020717)
        419721.67   3772413.26       78.03425  (21112517)                419721.67
3772438.26       83.44870  (19121617)
        419721.67   3772463.26      108.16632  (19121617)                419721.67
3772488.26      175.02204  (19121617)
        419721.67   3772513.26      189.88830  (19121617)                419721.67
3772538.26      197.64795  (19121617)
        419721.67   3772563.26      211.86402  (18122017)                419721.67
3772588.26      246.98016  (18122017)
 *** AERMOD - VERSION 24142  ***   *** C:\Users\apoll\OneDrive -
Dudek\Desktop\HARP2\HARP\Covina BESS\Covin ***        04/25/25
 *** AERMET - VERSION  22112 ***   ***
                       ***        06:23:25

                                  PAGE 310
 *** MODELOPTs:    RegDFAULT  CONC  ELEV  URBAN  ADJ_U*

                               *** THE   1ST HIGHEST  1-HR AVERAGE CONCENTRATION
VALUES FOR SOURCE GROUP:  OFFROAD  ***
                                  INCLUDING SOURCE(S):     L0000001    , L0000002
, L0000003    , L0000004    , L0000005    ,
                  L0000006    , L0000007    , L0000008    , L0000009    , L0000010
, L0000011    , L0000012    , L0000013    ,
                  L0000014    , L0000015    , L0000016    , L0000017    , L0000018
, L0000019    , L0000020    , L0000021    ,
                  L0000022    , L0000023    , L0000024    , L0000025    , L0000026
, L0000027    , L0000028    ,  . . .      ,

                                                *** DISCRETE CARTESIAN RECEPTOR POINTS
***

                                             ** CONC OF PM_10    IN MICROGRAMS/M**3
                    **
```

```
      X-COORD (M)  Y-COORD (M)        CONC     (YYMMDDHH)              X-COORD (M)
Y-COORD (M)        CONC     (YYMMDDHH)
 - - - - - - - - - - - - - - - - - - - - - - - - - - - - - - - - - - - - - - - - - - - - - - -
- - - - - - - - - - - - - - - - - - - - - - - - - - - - - -
        419721.67   3772613.26      276.20965  (18122017)               419721.67
3772638.26      277.62372  (18122017)
        419721.67   3772663.26      255.18587  (18122017)               419746.67
3772113.26       35.87088  (19012817)
        419746.67   3772138.26       35.13439  (19012817)               419746.67
3772163.26       34.14415  (19012817)
        419746.67   3772188.26       32.90277  (19012817)               419746.67
3772213.26       35.15254  (21112517)
        419746.67   3772238.26       37.87463  (21112517)               419746.67
3772263.26       40.62711  (21112517)
        419746.67   3772288.26       43.36336  (21112517)               419746.67
3772313.26       46.02816  (21112517)
        419746.67   3772338.26       48.55604  (21112517)               419746.67
3772363.26       51.72864  (17020717)
        419746.67   3772388.26       72.79199  (21112517)               419746.67
3772413.26       77.11696  (19121617)
        419746.67   3772438.26       92.00813  (19121617)               419746.67
3772463.26      126.96563  (19121617)
        419746.67   3772488.26      172.15294  (19121617)               419746.67
3772513.26      185.78421  (19121617)
        419746.67   3772538.26      190.21182  (19121617)               419746.67
3772563.26      210.94345  (18122017)
        419746.67   3772588.26      244.52570  (18122017)               419746.67
3772613.26      271.32283  (18122017)
        419746.67   3772638.26      280.57000  (18122017)               419746.67
3772663.26      266.46463  (18122017)
        419746.67   3772688.26      226.84172  (18122017)               419771.67
3772113.26       33.04461  (19012817)
        419771.67   3772138.26       32.12638  (19012817)               419771.67
3772163.26       30.98798  (19012817)
        419771.67   3772188.26       32.70795  (21112517)               419771.67
3772213.26       35.24021  (21112517)
        419771.67   3772238.26       37.81057  (21112517)               419771.67
3772263.26       40.38253  (21112517)
        419771.67   3772288.26       42.90993  (21112517)               419771.67
3772313.26       45.33926  (21112517)
        419771.67   3772338.26       47.60826  (21112517)               419771.67
3772363.26       51.03828  (17020717)
        419771.67   3772388.26       70.13916  (21112517)               419771.67
3772413.26       74.32320  (19121617)
        419771.67   3772438.26       88.28205  (19121617)               419771.67
3772463.26      138.87854  (19121617)
        419771.67   3772488.26      167.83153  (19121617)               419771.67
3772513.26      179.05898  (19121617)
        419771.67   3772538.26      181.37096  (19121617)               419771.67
```

3772563.26   209.93289 (18122017)
        419771.67   3772588.26   242.10933 (18122017)   419771.67
3772613.26   266.10096 (18122017)
        419771.67   3772638.26   274.17986 (18122017)   419771.67
3772663.26   264.22198 (18122017)
        419771.67   3772688.26   227.78942 (18122017)   419796.67
3772113.26   30.31403 (19012817)
        419796.67   3772138.26   29.24783 (19012817)   419796.67
3772163.26   30.49277 (21112517)
        419796.67   3772188.26   32.84642 (21112517)   419796.67
3772213.26   35.24935 (21112517)
        419796.67   3772238.26   37.66509 (21112517)   419796.67
3772263.26   40.05569 (21112517)
        419796.67   3772288.26   42.37615 (21112517)   419796.67
3772313.26   44.57551 (21112517)
        419796.67   3772338.26   46.59516 (21112517)   419796.67
3772363.26   62.55939 (21112517)
        419796.67   3772388.26   69.43134 (21112517)   419796.67
3772413.26   73.78895 (19121617)
        419796.67   3772438.26   108.19882 (19121617)   419796.67
3772463.26   144.96328 (19121617)
        419796.67   3772488.26   163.06407 (19121617)   419796.67
3772513.26   170.55258 (19121617)
        419796.67   3772538.26   177.45240 (18122017)   419796.67
3772563.26   207.07646 (18122017)
        419796.67   3772588.26   237.94482 (18122017)   419796.67
3772613.26   259.72956 (18122017)
        419796.67   3772638.26   265.71239 (18122017)   419796.67
3772663.26   256.55037 (18122017)
        419796.67   3772688.26   227.61122 (18122017)   419821.67
3772113.26   27.68645 (19012817)
        419821.67   3772138.26   28.47370 (21112517)   419821.67
3772163.26   30.66685 (21112517)
        419821.67   3772188.26   32.91230 (21112517)   419821.67
3772213.26   35.18000 (21112517)

                             *** THE   1ST HIGHEST 1-HR AVERAGE CONCENTRATION
VALUES FOR SOURCE GROUP: OFFROAD ***
                                INCLUDING SOURCE(S):   L0000001   , L0000002
, L0000003   , L0000004   , L0000005   ,
                L0000006   , L0000007   , L0000008   , L0000009   , L0000010
, L0000011   , L0000012   , L0000013   ,
                L0000014   , L0000015   , L0000016   , L0000017   , L0000018

```
, L0000019    , L0000020    , L0000021    ,
                L0000022    , L0000023    , L0000024    , L0000025    , L0000026
, L0000027    , L0000028    ,  . . .      ,

                                          *** DISCRETE CARTESIAN RECEPTOR POINTS
***

                                       ** CONC OF PM_10    IN MICROGRAMS/M**3
                  **

      X-COORD (M)  Y-COORD (M)        CONC     (YYMMDDHH)              X-COORD (M)
Y-COORD (M)        CONC     (YYMMDDHH)
 - - - - - - - - - - - - - - - - - - - - - - - - - - - - - - - - - - - - - - - - - - -
- - - - - - - - - - - - - - - - - - - - - - - - - - - - - - - - - - - - - - - - - - -
        419821.67   3772238.26       37.43462  (21112517)               419821.67
3772263.26       39.64267  (21112517)
        419821.67   3772288.26       41.76021  (21112517)               419821.67
3772313.26       46.07683  (21112517)
        419821.67   3772338.26       64.12669  (21112517)               419821.67
3772363.26       67.89370  (19121617)
        419821.67   3772388.26       70.75950  (19121617)               419821.67
3772413.26       88.67684  (19121617)
        419821.67   3772438.26      133.42605  (19121617)               419821.67
3772463.26      148.59828  (19121617)
        419821.67   3772488.26      157.80358  (19121617)               419821.67
3772513.26      162.35643  (19121617)
        419821.67   3772538.26      175.60173  (18122017)               419821.67
3772563.26      204.16739  (18122017)
        419821.67   3772588.26      234.14896  (18122017)               419821.67
3772613.26      254.00589  (18122017)
        419821.67   3772638.26      258.23242  (18122017)               419821.67
3772663.26      250.42238  (18122017)
        419821.67   3772688.26      226.36883  (18122017)               419846.67
3772113.26       26.63044  (21112517)
        419846.67   3772138.26       28.67562  (21112517)               419846.67
3772163.26       30.77547  (21112517)
        419846.67   3772188.26       32.90856  (21112517)               419846.67
3772213.26       35.03980  (21112517)
        419846.67   3772238.26       37.14017  (21112517)               419846.67
3772263.26       39.17344  (21112517)
        419846.67   3772288.26       42.06928  (21112517)               419846.67
3772313.26       58.19982  (21112517)
        419846.67   3772338.26       63.06366  (21112517)               419846.67
3772363.26       67.11971  (19121617)
        419846.67   3772388.26       69.59426  (19121617)               419846.67
3772413.26       94.53893  (19121617)
        419846.67   3772438.26      136.73021  (19121617)               419846.67
3772463.26      145.58204  (19121617)
        419846.67   3772488.26      151.90438  (19121617)               419846.67
3772513.26      155.13131  (19121617)
```

```
        419846.67   3772538.26      174.36823  (18122017)                419846.67
3772563.26      201.70291  (18122017)
        419846.67   3772588.26      230.42532  (18122017)                419846.67
3772613.26      248.29513  (18122017)
        419846.67   3772638.26      250.99797  (18122017)                419846.67
3772663.26      243.10356  (18122017)
        419846.67   3772688.26      222.24918  (18122017)                419871.67
3772113.26       26.85280  (21112517)
        419871.67   3772138.26       28.81885  (21112517)                419871.67
3772163.26       30.82084  (21112517)
        419871.67   3772188.26       32.83910  (21112517)                419871.67
3772213.26       34.83744  (21112517)
        419871.67   3772238.26       36.78639  (21112517)                419871.67
3772263.26       38.65045  (21112517)
        419871.67   3772288.26       41.65352  (21112517)                419871.67
3772313.26       57.63689  (21112517)
        419871.67   3772338.26       61.14898  (21112517)                419871.67
3772363.26       64.09610  (19121617)
        419871.67   3772388.26       66.71787  (19121617)                419871.67
3772413.26       94.37802  (19121617)
        419871.67   3772438.26      137.71124  (19121617)                419871.67
3772463.26      142.54458  (19121617)
        419871.67   3772488.26      145.99940  (19121617)                419871.67
3772513.26      149.75527  (18122017)
        419871.67   3772538.26      173.15348  (18122017)                419871.67
3772563.26      198.46486  (18122017)
        419871.67   3772588.26      224.34137  (18122017)                419871.67
3772613.26      241.86405  (18122017)
        419871.67   3772638.26      244.26466  (18122017)                419871.67
3772663.26      235.71732  (18122017)
        419871.67   3772688.26      218.49780  (19122717)                419896.67
3772113.26       27.02274  (21112517)
        419896.67   3772138.26       28.90539  (21112517)                419896.67
3772163.26       30.80728  (21112517)
        419896.67   3772188.26       32.70752  (21112517)                419896.67
3772213.26       34.57144  (21112517)
        419896.67   3772238.26       36.37248  (21112517)                419896.67
3772263.26       38.37330  (21112517)
        419896.67   3772288.26       52.70426  (21112517)                419896.67
3772313.26       58.15926  (21112517)
        419896.67   3772338.26       59.81082  (21112517)                419896.67
3772363.26       63.40476  (19121617)
        419896.67   3772388.26       70.26323  (19121617)                419896.67
3772413.26      108.87234  (19121617)
 *** AERMOD - VERSION 24142  ***   *** C:\Users\apoll\OneDrive -
Dudek\Desktop\HARP2\HARP\Covina BESS\Covin ***        04/25/25
 *** AERMET - VERSION  22112 ***   ***
                      ***        06:23:25
```

*** MODELOPTs: RegDFAULT CONC ELEV URBAN ADJ_U*

*** THE 1ST HIGHEST 1-HR AVERAGE CONCENTRATION VALUES FOR SOURCE GROUP: OFFROAD ***
INCLUDING SOURCE(S): L0000001 , L0000002 , L0000003 , L0000004 , L0000005 ,
L0000006 , L0000007 , L0000008 , L0000009 , L0000010 , L0000011 , L0000012 , L0000013 ,
L0000014 , L0000015 , L0000016 , L0000017 , L0000018 , L0000019 , L0000020 , L0000021 ,
L0000022 , L0000023 , L0000024 , L0000025 , L0000026 , L0000027 , L0000028 , . . . ,

*** DISCRETE CARTESIAN RECEPTOR POINTS ***

** CONC OF PM_10 IN MICROGRAMS/M**3 **

X-COORD (M)	Y-COORD (M)	CONC	(YYMMDDHH)	X-COORD (M)	Y-COORD (M)	CONC	(YYMMDDHH)
419896.67	3772438.26	136.00885	(19121617)	419896.67	3772463.26	139.22532	(19121617)
419896.67	3772488.26	140.45724	(19121617)	419896.67	3772513.26	148.95951	(18122017)
419896.67	3772538.26	170.75172	(18122017)	419896.67	3772563.26	194.06677	(18122017)
419896.67	3772588.26	217.92177	(18122017)	419896.67	3772613.26	235.77107	(18122017)
419896.67	3772638.26	237.56899	(18122017)	419896.67	3772663.26	228.90195	(18122017)
419896.67	3772688.26	217.37679	(19122717)	419921.67	3772113.26	27.13628	(21112517)
419921.67	3772138.26	28.93477	(21112517)	419921.67	3772163.26	30.73692	(21112517)
419921.67	3772188.26	32.51844	(21112517)	419921.67	3772213.26	34.53227	(21112517)
419921.67	3772238.26	36.78033	(21112517)	419921.67	3772263.26	53.36973	(21112517)
419921.67	3772288.26	56.66351	(19121617)	419921.67	3772313.26	59.64751	(19121617)
419921.67	3772338.26	62.55740	(19121617)	419921.67	3772363.26	78.08025	(19121617)
419921.67	3772388.26	99.67238	(19121617)	419921.67	3772413.26	128.27132	(19121617)
419921.67	3772438.26	134.45174	(19121617)	419921.67	3772463.26	136.36452	(19121617)
419921.67	3772488.26	137.54984	(19121617)	419921.67

```
3772513.26      147.65465  (18122017)
        419921.67   3772538.26      168.34409  (18122017)                419921.67
3772563.26      189.75068  (18122017)
        419921.67   3772588.26      210.46487  (18122017)                419921.67
3772613.26      230.25490  (18122017)
        419921.67   3772638.26      230.35127  (18122017)                419921.67
3772663.26      222.38145  (18122017)
        419921.67   3772688.26      214.39042  (19122717)                419946.67
3772113.26       35.19190  (21112517)
        419946.67   3772138.26       29.41019  (21112517)                419946.67
3772163.26       30.61620  (21112517)
        419946.67   3772188.26       32.28083  (21112517)                419946.67
3772213.26       36.36855  (21112517)
        419946.67   3772238.26       44.10714  (21112517)                419946.67
3772263.26       52.90202  (21112517)
        419946.67   3772288.26       56.42251  (19121617)                419946.67
3772313.26       58.46592  (19121617)
        419946.67   3772338.26       61.92746  (19121617)                419946.67
3772363.26       74.59013  (19121617)
        419946.67   3772388.26       92.96474  (19121617)                419946.67
3772413.26      125.33604  (19121617)
        419946.67   3772438.26      132.27281  (19121617)                419946.67
3772463.26      131.48880  (19121617)
        419946.67   3772488.26      130.08699  (19121617)                419946.67
3772513.26      142.76897  (18122017)
        419946.67   3772538.26      162.12325  (18122017)                419946.67
3772563.26      183.39466  (18122017)
        419946.67   3772588.26      203.66657  (18122017)                419946.67
3772613.26      223.32816  (18122017)
        419946.67   3772638.26      223.89243  (18122017)                419946.67
3772663.26      216.45615  (18122017)
        419946.67   3772688.26      207.55699  (19122717)                419946.67
3772713.26      175.74629  (19122717)
        419971.67   3772113.26       29.24538  (21112517)                419971.67
3772138.26       28.85372  (21112517)
        419971.67   3772163.26       30.45128  (21112517)                419971.67
3772188.26       32.00021  (21112517)
        419971.67   3772213.26       44.27313  (21112517)                419971.67
3772238.26       49.67352  (21112517)
        419971.67   3772263.26       52.74665  (19121617)                419971.67
3772288.26       56.15285  (19121617)
        419971.67   3772313.26       57.91336  (19121617)                419971.67
3772338.26       63.82569  (19121617)
        419971.67   3772363.26       75.06068  (19121617)                419971.67
3772388.26       89.89108  (19121617)
        419971.67   3772413.26      120.52435  (19121617)                419971.67
3772438.26      127.58007  (19121617)
        419971.67   3772463.26      127.81320  (19121617)                419971.67
3772488.26      128.23376  (18122017)
        419971.67   3772513.26      142.58949  (18122017)                419971.67
```

                              *** THE   1ST HIGHEST 1-HR AVERAGE CONCENTRATION
VALUES FOR SOURCE GROUP: OFFROAD ***
                                   INCLUDING SOURCE(S):   L0000001   , L0000002
, L0000003   , L0000004   , L0000005   ,
                  L0000006   , L0000007   , L0000008   , L0000009   , L0000010
, L0000011   , L0000012   , L0000013   ,
                  L0000014   , L0000015   , L0000016   , L0000017   , L0000018
, L0000019   , L0000020   , L0000021   ,
                  L0000022   , L0000023   , L0000024   , L0000025   , L0000026
, L0000027   , L0000028   , . . .   ,

                                                *** DISCRETE CARTESIAN RECEPTOR POINTS
***

                                             ** CONC OF PM_10   IN MICROGRAMS/M**3
                  **

      X-COORD (M) Y-COORD (M)   CONC   (YYMMDDHH)   X-COORD (M)
Y-COORD (M)   CONC   (YYMMDDHH)
 -
- -
        419971.67   3772613.26   216.49200 (18122017)   419971.67
3772638.26   218.63375 (18122017)
        419971.67   3772663.26   210.30278 (18122017)   419971.67
3772688.26   200.10699 (19122717)
        419971.67   3772713.26   163.32115 (20011717)   419996.67
3772113.26   37.14153 (21112517)
        419996.67   3772138.26   29.47675 (21112517)   419996.67
3772163.26   30.23848 (21112517)
        419996.67   3772188.26   32.46752 (21112517)   419996.67
3772213.26   47.25962 (21112517)
        419996.67   3772238.26   49.33508 (21112517)   419996.67
3772263.26   53.74906 (19121617)
        419996.67   3772288.26   64.08087 (19121617)   419996.67
3772313.26   77.87018 (19121617)
        419996.67   3772338.26   94.17843 (19121617)   419996.67
3772363.26   108.95875 (19121617)
        419996.67   3772388.26   111.56039 (19121617)   419996.67
3772413.26   118.36285 (19121617)

```
        419996.67   3772438.26      122.90371  (19121617)              419996.67
3772463.26      125.43061  (19121617)
        419996.67   3772488.26      133.38597  (18122017)              419996.67
3772513.26      148.04302  (18122017)
        419996.67   3772538.26      163.61888  (18122017)              419996.67
3772563.26      182.20153  (18122017)
        419996.67   3772588.26      201.21868  (18122017)              419996.67
3772613.26      213.15761  (18122017)
        419996.67   3772638.26      213.60977  (18122017)              419996.67
3772663.26      206.52985  (19122717)
        419996.67   3772688.26      199.82118  (19122717)              419996.67
3772713.26      163.38868  (20011717)
        420021.67   3772113.26       39.05305  (21112517)              420021.67
3772138.26       40.00400  (21112517)
        420021.67   3772163.26       36.96706  (21112517)              420021.67
3772188.26       39.14519  (21112517)
        420021.67   3772213.26       46.72377  (21112517)              420021.67
3772238.26       48.49576  (21112517)
        420021.67   3772263.26       53.29582  (19121617)              420021.67
3772288.26       66.57518  (19121617)
        420021.67   3772313.26       77.79472  (19121617)              420021.67
3772338.26       94.74871  (19121617)
        420021.67   3772363.26      111.93729  (19121617)              420021.67
3772388.26      113.37559  (19121617)
        420021.67   3772413.26      116.54931  (19121617)              420021.67
3772438.26      119.73756  (19121617)
        420021.67   3772463.26      120.27287  (19121617)              420021.67
3772488.26      133.23742  (18122017)
        420021.67   3772513.26      146.35561  (18122017)              420021.67
3772538.26      161.00457  (18122017)
        420021.67   3772563.26      177.03557  (18122017)              420021.67
3772588.26      193.24987  (18122017)
        420021.67   3772613.26      206.73932  (18122017)              420021.67
3772638.26      206.44478  (18122017)
        420021.67   3772663.26      201.66381  (19122717)              420021.67
3772688.26      205.36917  (19122717)
        420021.67   3772713.26      186.31419  (19122717)              420046.67
3772113.26       39.59018  (21112517)
        420046.67   3772138.26       40.92266  (21112517)              420046.67
3772163.26       40.68273  (21112517)
        420046.67   3772188.26       42.05233  (21112517)              420046.67
3772213.26       45.96676  (21112517)
        420046.67   3772238.26       47.67214  (21112517)              420046.67
3772463.26      116.08158  (18122017)
        420046.67   3772488.26      131.63379  (18122017)              420046.67
3772513.26      143.62921  (18122017)
        420046.67   3772538.26      156.31748  (18122017)              420046.67
3772563.26      171.48863  (18122017)
        420046.67   3772588.26      187.01277  (18122017)              420046.67
3772613.26      197.47264  (18122017)
```

*** THE 1ST HIGHEST 1-HR AVERAGE CONCENTRATION VALUES FOR SOURCE GROUP: OFFROAD ***
INCLUDING SOURCE(S): L0000001 , L0000002 , L0000003 , L0000004 , L0000005 , L0000006 , L0000007 , L0000008 , L0000009 , L0000010 , L0000011 , L0000012 , L0000013 , L0000014 , L0000015 , L0000016 , L0000017 , L0000018 , L0000019 , L0000020 , L0000021 , L0000022 , L0000023 , L0000024 , L0000025 , L0000026 , L0000027 , L0000028 , . . . ,

*** DISCRETE CARTESIAN RECEPTOR POINTS ***

** CONC OF PM_10 IN MICROGRAMS/M**3 **

X-COORD (M)	Y-COORD (M)	CONC	(YYMMDDHH)	X-COORD (M)	Y-COORD (M)	CONC	(YYMMDDHH)
420071.67	3772513.26	146.95835	(18122017)	420071.67	3772538.26	158.26611	(18122017)
420071.67	3772563.26	171.57044	(18122017)	420071.67	3772588.26	184.77229	(18122017)
420071.67	3772613.26	192.27715	(18122017)	420071.67	3772638.26	191.77029	(18122017)
420071.67	3772663.26	192.91939	(19122717)	420071.67	3772688.26	203.58571	(19122717)
420071.67	3772713.26	203.33764	(19122717)	420096.67			

```
3772113.26       42.90746  (19121617)
        420096.67   3772138.26       41.40982  (19121617)                420096.67
3772163.26       42.34001  (21112517)
        420096.67   3772188.26       43.62838  (21112517)                420096.67
3772213.26       45.89933  (19121617)
        420096.67   3772238.26       48.09990  (19121617)                420096.67
3772463.26      119.29889  (18122017)
        420096.67   3772488.26      135.73270  (18122017)                420096.67
3772513.26      146.81351  (18122017)
        420096.67   3772538.26      158.19293  (18122017)                420096.67
3772563.26      170.38031  (18122017)
        420096.67   3772588.26      180.57481  (18122017)                420096.67
3772613.26      184.92711  (18122017)
        420096.67   3772638.26      185.57483  (18122017)                420096.67
3772663.26      190.03406  (19122717)
        420096.67   3772688.26      200.17216  (19122717)                420096.67
3772713.26      199.52877  (19122717)
        420096.67   3772738.26      183.29949  (19122717)                420121.67
3772113.26       48.08288  (19121617)
        420121.67   3772138.26       42.04555  (19121617)                420121.67
3772163.26       42.34599  (19121617)
        420121.67   3772188.26       43.55728  (19121617)                420121.67
3772213.26       46.37116  (19121617)
        420121.67   3772238.26       48.68138  (19121617)                420121.67
3772463.26      120.08583  (18122017)
        420121.67   3772488.26      133.36233  (18122017)                420121.67
3772513.26      144.16079  (18122017)
        420121.67   3772538.26      154.68606  (18122017)                420121.67
3772563.26      165.55914  (18122017)
        420121.67   3772588.26      174.79009  (18122017)                420121.67
3772613.26      179.25017  (18122017)
        420121.67   3772638.26      178.37127  (18122017)                420121.67
3772663.26      185.06253  (19122717)
        420121.67   3772688.26      195.52905  (19122717)                420121.67
3772713.26      195.78643  (19122717)
        420121.67   3772738.26      182.36557  (19122717)                420146.67
3772113.26       58.32096  (19121617)
        420146.67   3772138.26       45.23661  (19121617)                420146.67
3772163.26       43.17624  (19121617)
        420146.67   3772188.26       44.32689  (19121617)                420146.67
3772213.26       46.79982  (19121617)
        420146.67   3772238.26       55.43766  (19121617)                420146.67
3772463.26      121.27759  (18122017)
        420146.67   3772488.26      133.15758  (18122017)                420146.67
3772513.26      143.08024  (18122017)
        420146.67   3772538.26      152.26356  (18122017)                420146.67
3772563.26      161.71373  (18122017)
        420146.67   3772588.26      170.35992  (18122017)                420146.67
3772613.26      175.34562  (18122017)
        420146.67   3772638.26      172.16351  (18122017)                420146.67
```

3772663.26   180.47540 (19122717)
        420146.67   3772688.26   191.42059 (19122717)   420146.67
3772713.26   194.33760 (19122717)
        420146.67   3772738.26   185.92999 (19122717)   420171.67
3772113.26   67.34270 (19121617)
        420171.67   3772138.26   55.58030 (19121617)   420171.67
3772163.26   48.53420 (19121617)
        420171.67   3772188.26   50.02585 (19121617)   420171.67
3772213.26   55.25655 (19121617)
        420171.67   3772238.26   65.39964 (19121617)   420171.67
3772463.26   122.42228 (18122017)
        420171.67   3772488.26   134.28058 (18122017)   420171.67
3772513.26   143.24682 (18122017)
        420171.67   3772538.26   151.37854 (18122017)   420171.67
3772563.26   159.21796 (18122017)
        420171.67   3772588.26   166.15694 (18122017)   420171.67
3772613.26   170.14037 (18122017)
        420171.67   3772638.26   166.95294 (18122017)   420171.67
3772663.26   177.49001 (19122717)
        420171.67   3772688.26   187.94202 (19122717)   420171.67
3772713.26   190.70495 (19122717)

                              *** THE   1ST HIGHEST 1-HR AVERAGE CONCENTRATION
VALUES FOR SOURCE GROUP: OFFROAD ***
                                 INCLUDING SOURCE(S):   L0000001   , L0000002
, L0000003   , L0000004   , L0000005   ,
                  L0000006   , L0000007   , L0000008   , L0000009   , L0000010
, L0000011   , L0000012   , L0000013   ,
                  L0000014   , L0000015   , L0000016   , L0000017   , L0000018
, L0000019   , L0000020   , L0000021   ,
                  L0000022   , L0000023   , L0000024   , L0000025   , L0000026
, L0000027   , L0000028   , . . .   ,

                                                *** DISCRETE CARTESIAN RECEPTOR POINTS
***

                                          ** CONC OF PM_10   IN MICROGRAMS/M**3
                  **

      X-COORD (M) Y-COORD (M)   CONC   (YYMMDDHH)   X-COORD (M)
Y-COORD (M)   CONC   (YYMMDDHH)
 -
- -

```
        420171.67   3772738.26      182.78508  (19122717)              420196.67
3772113.26       70.66840  (19121617)
        420196.67   3772138.26       72.62347  (19121617)              420196.67
3772163.26       72.43584  (19121617)
        420196.67   3772188.26       77.76375  (19121617)              420196.67
3772213.26       82.76643  (19121617)
        420196.67   3772238.26       88.96552  (19121617)              420196.67
3772463.26      123.35404  (18122017)
        420196.67   3772488.26      134.73267  (18122017)              420196.67
3772513.26      142.87438  (18122017)
        420196.67   3772538.26      149.35570  (18122017)              420196.67
3772563.26      155.42645  (18122017)
        420196.67   3772588.26      160.70988  (18122017)              420196.67
3772613.26      163.29704  (18122017)
        420196.67   3772638.26      161.63296  (18122017)              420196.67
3772663.26      174.39278  (19122717)
        420196.67   3772688.26      184.11839  (19122717)              420196.67
3772713.26      186.26184  (19122717)
        420196.67   3772738.26      177.86367  (19122717)              420221.67
3772113.26       74.03336  (19121617)
        420221.67   3772138.26       78.99618  (19121617)              420221.67
3772163.26       84.15461  (19121617)
        420221.67   3772188.26       89.01730  (19121617)              420221.67
3772213.26       93.78230  (19121617)
        420221.67   3772238.26       97.19589  (19121617)              420221.67
3772463.26      123.92776  (18122017)
        420221.67   3772488.26      133.65408  (18122017)              420221.67
3772513.26      140.73172  (18122017)
        420221.67   3772538.26      146.05665  (18122017)              420221.67
3772563.26      151.05909  (18122017)
        420221.67   3772588.26      155.66285  (18122017)              420221.67
3772613.26      158.19918  (18122017)
        420221.67   3772638.26      155.20906  (18122017)              420221.67
3772663.26      169.31088  (19122717)
        420221.67   3772688.26      178.36369  (19122717)              420221.67
3772713.26      179.29446  (19122717)
        420221.67   3772738.26      168.90077  (19122717)              420246.67
3772113.26       77.32125  (19121617)
        420246.67   3772138.26       83.22772  (19121617)              420246.67
3772163.26       88.70286  (19121617)
        420246.67   3772188.26       93.33703  (19121617)              420246.67
3772213.26       97.95222  (19121617)
        420246.67   3772238.26      101.30437  (19121617)              420246.67
3772463.26      125.21805  (18122017)
        420246.67   3772488.26      136.08698  (18122017)              420246.67
3772513.26      142.35463  (18122017)
        420246.67   3772538.26      147.47283  (18122017)              420246.67
3772563.26      151.87731  (18122017)
        420246.67   3772588.26      155.20003  (18122017)              420246.67
3772613.26      155.89998  (18122017)
```

```
        420246.67   3772638.26      153.26273  (19122717)                420246.67
3772663.26      165.69978  (19122717)
        420246.67   3772688.26      173.11909  (19122717)                420246.67
3772713.26      170.99178  (19122717)
        420246.67   3772738.26      155.46189  (19122717)                420271.67
3772113.26       81.05260  (19121617)
        420271.67   3772138.26       85.69602  (19121617)                420271.67
3772163.26       90.55564  (19121617)
        420271.67   3772188.26       95.14401  (19121617)                420271.67
3772213.26       99.00113  (19121617)
        420271.67   3772238.26      102.93525  (19121617)                420271.67
3772463.26      126.13784  (18122017)
        420271.67   3772488.26      137.01856  (18122017)                420271.67
3772513.26      143.40848  (18122017)
        420271.67   3772538.26      148.15485  (18122017)                420271.67
3772563.26      151.51372  (18122017)
        420271.67   3772588.26      152.28186  (18122017)                420271.67
3772613.26      149.49846  (18122017)
        420271.67   3772638.26      148.75926  (19122717)                420271.67
3772663.26      159.74509  (19122717)
        420271.67   3772688.26      166.47176  (19122717)                420271.67
3772713.26      163.71294  (19122717)
        420271.67   3772738.26      148.27463  (19122717)                420296.67
3772738.26      145.07970  (19122717)
        418286.29   3772092.84       31.91854  (19112016)                418311.29
3772092.84       33.24643  (19112016)
        418311.29   3772117.84       33.94003  (19112016)                418311.29
3772142.84       35.51486  (21122915)
        418311.29   3772167.84       37.98698  (21122915)                418311.29
3772192.84       40.37751  (21122915)
 *** AERMOD - VERSION 24142  ***   *** C:\Users\apoll\OneDrive -
Dudek\Desktop\HARP2\HARP\Covina BESS\Covin ***        04/25/25
 *** AERMET - VERSION  22112 ***   ***
                      ***        06:23:25

                                  PAGE 316
 *** MODELOPTs:    RegDFAULT  CONC  ELEV  URBAN  ADJ_U*

                               *** THE   1ST HIGHEST  1-HR AVERAGE CONCENTRATION
VALUES FOR SOURCE GROUP:  OFFROAD  ***
                                  INCLUDING SOURCE(S):     L0000001    , L0000002
, L0000003    , L0000004    , L0000005    ,
                  L0000006    , L0000007    , L0000008    , L0000009    , L0000010
, L0000011    , L0000012    , L0000013    ,
                  L0000014    , L0000015    , L0000016    , L0000017    , L0000018
, L0000019    , L0000020    , L0000021    ,
                  L0000022    , L0000023    , L0000024    , L0000025    , L0000026
, L0000027    , L0000028    ,  . . .      ,

                                          *** DISCRETE CARTESIAN RECEPTOR POINTS
```

***

** CONC OF PM_10 IN MICROGRAMS/M**3 **

X-COORD (M)	Y-COORD (M)	CONC	(YYMMDDHH)	X-COORD (M)	Y-COORD (M)	CONC	(YYMMDDHH)
418311.29	3772217.84	42.61785	(21122915)	418311.29	3772242.84	44.62980	(21122915)
418311.29	3772267.84	46.31853	(21122915)	418311.29	3772292.84	47.91848	(19022016)
418311.29	3772317.84	50.59950	(19022016)	418311.29	3772342.84	52.83249	(19022016)
418311.29	3772367.84	54.45210	(19022016)	418311.29	3772392.84	55.28549	(19022016)
418311.29	3772417.84	55.16672	(19022016)	418311.29	3772442.84	53.95763	(19022016)
418336.29	3772092.84	34.73082	(21123016)	418336.29	3772117.84	35.26257	(19112016)
418336.29	3772142.84	36.14192	(19112016)	418336.29	3772167.84	38.09950	(21122915)
418336.29	3772192.84	40.86163	(21122915)	418336.29	3772217.84	43.55122	(21122915)
418336.29	3772242.84	46.09470	(21122915)	418336.29	3772267.84	48.39823	(21122915)
418336.29	3772292.84	50.35020	(21122915)	418336.29	3772317.84	52.19364	(19022016)
418336.29	3772342.84	55.18389	(19022016)	418336.29	3772367.84	57.65074	(19022016)
418336.29	3772392.84	59.39055	(19022016)	418336.29	3772417.84	60.18965	(19022016)
418336.29	3772442.84	59.84450	(19022016)	418361.29	3772092.84	39.20365	(21123016)
418361.29	3772117.84	38.58890	(21123016)	418361.29	3772142.84	37.59624	(21123016)
418361.29	3772167.84	38.54591	(19112016)	418361.29	3772192.84	40.94803	(21122915)
418361.29	3772217.84	44.04706	(21122915)	418361.29	3772242.84	47.09255	(21122915)
418361.29	3772267.84	50.00035	(21122915)	418361.29	3772292.84	52.66314	(21122915)
418361.29	3772317.84	54.95120	(21122915)	418361.29	3772342.84	57.06636	(19022016)
418361.29	3772367.84	60.43167	(19022016)	418361.29	3772392.84	63.18063	(19022016)
418361.29	3772417.84	65.05950	(19022016)	418361.29	3772442.84	65.80129	(19022016)
418386.29	3772092.84	43.19924	(21123016)	418386.29			

3772117.84   43.22706 (21123016)
        418386.29   3772142.84   42.89877 (21123016)   418386.29
3772167.84   42.13910 (21123016)
        418386.29   3772192.84   41.49463 (20110517)   418386.29
3772217.84   44.09257 (21122915)
        418386.29   3772242.84   47.58837 (21122915)   418386.29
3772267.84   51.05871 (21122915)
        418386.29   3772292.84   54.41142 (21122915)   418386.29
3772317.84   57.52651 (21122915)
        418386.29   3772342.84   60.22942 (21122915)   418386.29
3772367.84   62.66148 (19022016)
        418386.29   3772392.84   66.48934 (19022016)   418386.29
3772417.84   69.58616 (19022016)
        418386.29   3772442.84   71.63322 (19022016)   418386.29
3772467.84   72.26525 (19022016)
        418411.29   3772092.84   46.48438 (21123016)   418411.29
3772117.84   47.19512 (21123016)
        418411.29   3772142.84   47.62707 (21123016)   418411.29
3772167.84   47.68646 (21123016)
        418411.29   3772192.84   47.26669 (21123016)   418411.29
3772217.84   46.30233 (21123016)
        418411.29   3772242.84   47.57517 (21122915)   418411.29
3772267.84   51.53930 (21122915)
        418411.29   3772292.84   55.52398 (21122915)   418411.29
3772317.84   59.43013 (21122915)
        418411.29   3772342.84   63.10279 (21122915)   418411.29
3772367.84   66.34443 (21122915)
        418411.29   3772392.84   69.14202 (19022016)   418411.29
3772417.84   73.55054 (19022016)
        418411.29   3772442.84   77.09193 (19022016)   418411.29
3772467.84   79.31510 (19022016)
        418436.29   3772092.84   48.90617 (21123016)   418436.29
3772117.84   50.26782 (21123016)
        418436.29   3772142.84   51.46972 (21123016)   418436.29
3772167.84   52.41799 (21123016)
        418436.29   3772192.84   52.97846 (21123016)   418436.29
3772217.84   53.06549 (21123016)
        418436.29   3772242.84   52.51403 (21123016)   418436.29
3772267.84   51.44096 (21122915)

                             *** THE   1ST HIGHEST 1-HR AVERAGE CONCENTRATION
VALUES FOR SOURCE GROUP: OFFROAD ***
                                INCLUDING SOURCE(S):   L0000001   , L0000002

```
, L0000003    , L0000004    , L0000005    ,
                L0000006    , L0000007    , L0000008    , L0000009    , L0000010
, L0000011    , L0000012    , L0000013    ,
                L0000014    , L0000015    , L0000016    , L0000017    , L0000018
, L0000019    , L0000020    , L0000021    ,
                L0000022    , L0000023    , L0000024    , L0000025    , L0000026
, L0000027    , L0000028    ,  . . .      ,

                                          *** DISCRETE CARTESIAN RECEPTOR POINTS
***

                                       ** CONC OF PM_10    IN MICROGRAMS/M**3
                  **

      X-COORD (M)  Y-COORD (M)        CONC     (YYMMDDHH)              X-COORD (M)
Y-COORD (M)        CONC     (YYMMDDHH)
 - - - - - - - - - - - - - - - - - - - - - - - - - - - - - - - - - - - - - - - - - - -
- - - - - - - - - - - - - - - - - - - - - - - - - - - - - -
        418436.29   3772292.84       55.96251  (21122915)               418436.29
3772317.84       60.57543  (21122915)
        418436.29   3772342.84       65.16188  (21122915)               418436.29
3772367.84       69.55247  (21122915)
        418436.29   3772392.84       73.50106  (21122915)               418436.29
3772417.84       76.72448  (19022016)
        418436.29   3772442.84       81.88856  (19022016)               418436.29
3772467.84       85.97266  (19022016)
        418461.29   3772092.84       50.40907  (21123016)               418461.29
3772117.84       52.30171  (21123016)
        418461.29   3772142.84       54.18599  (21123016)               418461.29
3772167.84       55.97931  (21123016)
        418461.29   3772192.84       57.55898  (21123016)               418461.29
3772217.84       58.82012  (21123016)
        418461.29   3772242.84       59.57818  (21123016)               418461.29
3772267.84       59.64802  (21123016)
        418461.29   3772292.84       58.83023  (21123016)               418461.29
3772317.84       60.92900  (21122915)
        418461.29   3772342.84       66.30801  (21122915)               418461.29
3772367.84       71.76052  (21122915)
        418461.29   3772392.84       77.08941  (21122915)               418461.29
3772417.84       81.97363  (21122915)
        418461.29   3772442.84       85.97031  (21122915)               418461.29
3772467.84       91.84240  (19022016)
        418486.29   3772092.84       51.09860  (21123016)               418486.29
3772117.84       53.34258  (21123016)
        418486.29   3772142.84       55.71038  (21123016)               418486.29
3772167.84       58.16922  (21123016)
        418486.29   3772192.84       60.65996  (21123016)               418486.29
3772217.84       63.05576  (21123016)
        418486.29   3772242.84       65.19563  (21123016)               418486.29
3772267.84       66.87500  (21123016)
```

```
        418486.29   3772292.84       67.83526  (21123016)                418486.29
3772317.84       67.76621  (21123016)
        418486.29   3772342.84       66.51651  (21122915)                418486.29
3772367.84       72.85391  (21122915)
        418486.29   3772392.84       79.42522  (21122915)                418486.29
3772417.84       85.98598  (21122915)
        418486.29   3772442.84       92.13748  (21122915)                418486.29
3772467.84       97.27842  (21122915)
        418511.29   3772092.84       51.13595  (21123016)                418511.29
3772117.84       53.54201  (21123016)
        418511.29   3772142.84       56.16686  (21123016)                418511.29
3772167.84       59.03242  (21123016)
        418511.29   3772192.84       62.16961  (21123016)                418511.29
3772217.84       65.46685  (21123016)
        418511.29   3772242.84       68.83642  (21123016)                418511.29
3772267.84       72.09348  (21123016)
        418511.29   3772292.84       74.97833  (21123016)                418511.29
3772317.84       77.15608  (21123016)
        418511.29   3772342.84       78.30255  (21123016)                418511.29
3772367.84       77.97589  (21123016)
        418511.29   3772392.84       80.37267  (21122915)                418511.29
3772417.84       88.39493  (21122915)
        418511.29   3772442.84       96.62085  (21122915)                418511.29
3772467.84      104.52612  (21122915)
        418511.29   3772492.84      111.28046  (21122915)                418536.29
3772092.84       50.79217  (21123016)
        418536.29   3772117.84       53.18520  (21123016)                418536.29
3772142.84       55.83662  (21123016)
        418536.29   3772167.84       58.81170  (21123016)                418536.29
3772192.84       62.22389  (21123016)
        418536.29   3772217.84       66.02288  (21123016)                418536.29
3772242.84       70.22475  (21123016)
        418536.29   3772267.84       74.73212  (21123016)                418536.29
3772292.84       79.36076  (21123016)
        418536.29   3772317.84       83.82404  (21123016)                418536.29
3772342.84       87.78847  (21123016)
        418536.29   3772367.84       90.68094  (21123016)                418536.29
3772392.84       91.79210  (21123016)
        418536.29   3772417.84       90.59212  (21123016)                418536.29
3772442.84       99.00310  (21122915)
        418536.29   3772467.84      109.51959  (21122915)                418536.29
3772492.84      119.89896  (21122915)
        418561.29   3772092.84       50.70398  (18123117)                418561.29
3772117.84       52.78972  (18123117)
        418561.29   3772142.84       55.12272  (21123016)                418561.29
3772167.84       57.94484  (21123016)
        418561.29   3772192.84       61.24109  (21123016)                418561.29
3772217.84       65.07059  (21123016)
 *** AERMOD - VERSION 24142  ***   *** C:\Users\apoll\OneDrive -
Dudek\Desktop\HARP2\HARP\Covina BESS\Covin ***        04/25/25
```

*** THE   1ST HIGHEST 1-HR AVERAGE CONCENTRATION VALUES FOR SOURCE GROUP: OFFROAD ***
INCLUDING SOURCE(S):   L0000001   , L0000002 , L0000003   , L0000004   , L0000005   ,
L0000006   , L0000007   , L0000008   , L0000009   , L0000010 , L0000011   , L0000012   , L0000013   ,
L0000014   , L0000015   , L0000016   , L0000017   , L0000018 , L0000019   , L0000020   , L0000021   ,
L0000022   , L0000023   , L0000024   , L0000025   , L0000026 , L0000027   , L0000028   , . . .   ,

*** DISCRETE CARTESIAN RECEPTOR POINTS ***

** CONC OF PM_10   IN MICROGRAMS/M**3 **

X-COORD (M)	Y-COORD (M)	CONC	(YYMMDDHH)	X-COORD (M)	Y-COORD (M)	CONC	(YYMMDDHH)
418561.29	3772242.84	69.54721	(21123016)	418561.29	3772267.84	74.72025	(21123016)
418561.29	3772292.84	80.53944	(21123016)	418561.29	3772317.84	86.82206	(21123016)
418561.29	3772342.84	93.39792	(21123016)	418561.29	3772367.84	99.70690	(21123016)
418561.29	3772392.84	105.00175	(21123016)	418561.29	3772417.84	108.52665	(21123016)
418561.29	3772442.84	109.52722	(21123016)	418561.29	3772467.84	111.68483	(21122915)
418561.29	3772492.84	125.42783	(21122915)	418586.29	3772092.84	51.34443	(18123117)
418586.29	3772117.84	53.65211	(18123117)	418586.29	3772142.84	56.02143	(18123117)
418586.29	3772167.84	58.49584	(18123117)	418586.29	3772192.84	61.06418	(18123117)
418586.29	3772217.84	63.71728	(18123117)	418586.29	3772242.84	67.54051	(21123016)
418586.29	3772267.84	72.63124	(21123016)	418586.29	3772292.84	78.75899	(21123016)
418586.29	3772317.84	85.94330	(21123016)	418586.29	3772342.84	94.25496	(21123016)
418586.29	3772367.84	103.37215	(21123016)	418586.29			

3772392.84 112.71061 (21123016)
418586.29 3772417.84 121.60231 (21123016) 418586.29
3772442.84 129.17476 (21123016)
418586.29 3772467.84 133.47608 (21123016) 418586.29
3772492.84 133.00879 (21123016)
418611.29 3772092.84 51.56930 (18123117) 418611.29
3772117.84 54.08793 (18123117)
418611.29 3772142.84 56.70530 (18123117) 418611.29
3772167.84 59.45797 (18123117)
418611.29 3772192.84 62.37525 (18123117) 418611.29
3772217.84 65.29521 (18123117)
418611.29 3772242.84 68.52619 (18123117) 418611.29
3772267.84 71.92206 (18123117)
418611.29 3772292.84 75.43835 (18123117) 418611.29
3772317.84 81.93745 (21123016)
418611.29 3772342.84 90.58582 (21123016) 418611.29
3772367.84 101.06431 (21123016)
418611.29 3772392.84 113.18323 (21123016) 418611.29
3772417.84 126.64092 (21123016)
418611.29 3772442.84 140.84197 (21123016) 418611.29
3772467.84 153.89782 (21123016)
418611.29 3772492.84 163.87400 (21123016) 418636.29
3772092.84 51.38210 (18123117)
418636.29 3772117.84 54.06949 (18123117) 418636.29
3772142.84 56.89131 (18123117)
418636.29 3772167.84 59.86334 (18123117) 418636.29
3772192.84 63.06491 (18123117)
418636.29 3772217.84 66.26376 (18123117) 418636.29
3772242.84 69.85305 (18123117)
418636.29 3772267.84 73.61490 (18123117) 418636.29
3772292.84 77.52629 (18123117)
418636.29 3772317.84 81.82191 (18123117) 418636.29
3772342.84 86.48670 (18123117)
418636.29 3772367.84 94.58248 (21121315) 418636.29
3772392.84 106.48591 (21123016)
418636.29 3772417.84 122.14136 (21123016) 418636.29
3772442.84 140.82282 (21123016)
418636.29 3772467.84 161.65697 (21123016) 418636.29
3772492.84 183.30528 (21123016)
418661.29 3772092.84 50.83863 (18123117) 418661.29
3772117.84 53.63139 (18123117)
418661.29 3772142.84 56.60506 (18123117) 418661.29
3772167.84 59.77525 (18123117)
418661.29 3772192.84 63.12570 (18123117) 418661.29
3772217.84 66.63993 (18123117)
418661.29 3772242.84 70.44489 (18123117) 418661.29
3772267.84 74.49566 (18123117)
418661.29 3772292.84 78.82912 (18123117) 418661.29
3772317.84 83.56929 (18123117)
418661.29 3772342.84 88.73941 (18123117) 418661.29

3772367.84   94.67619 (20110517)
        418661.29   3772392.84   104.83815 (21121315)   418661.29
3772417.84   117.46289 (21121315)
        418661.29   3772442.84   132.67666 (21121315)   418661.29
3772467.84   153.42488 (21123016)
        418661.29   3772492.84   183.48563 (21123016)   418985.82
3773591.44   57.53576 (21122816)

 *** MODELOPTs: RegDFAULT CONC ELEV URBAN ADJ_U*

                              *** THE   1ST HIGHEST 1-HR AVERAGE CONCENTRATION
VALUES FOR SOURCE GROUP: OFFROAD ***
                                 INCLUDING SOURCE(S):   L0000001   , L0000002
, L0000003   , L0000004   , L0000005   ,
                 L0000006   , L0000007   , L0000008   , L0000009   , L0000010
, L0000011   , L0000012   , L0000013   ,
                 L0000014   , L0000015   , L0000016   , L0000017   , L0000018
, L0000019   , L0000020   , L0000021   ,
                 L0000022   , L0000023   , L0000024   , L0000025   , L0000026
, L0000027   , L0000028   , . . .   ,

                                                *** DISCRETE CARTESIAN RECEPTOR POINTS
***

                                      ** CONC OF PM_10   IN MICROGRAMS/M**3
                  **

      X-COORD (M) Y-COORD (M)   CONC   (YYMMDDHH)   X-COORD (M)
Y-COORD (M)   CONC   (YYMMDDHH)
 -
- -
        418599.42   3770947.00   10.94510 (18122717)   417384.50
3773247.59   19.96414 (19120616)
        420097.99   3774008.95   58.94282 (19010817)   417541.50
3772122.21   13.64710 (20110517)
        417013.60   3772133.37   8.56272 (20110517)   417575.88
3772263.40   15.08984 (20110517)
        420228.86   3773728.94   83.97634 (18121117)   420522.56
3773306.25   116.18090 (18121217)
        419908.37   3771897.79   27.29728 (19120917)   420109.30
3772377.30   114.64813 (19121617)
        419286.12   3771755.67   26.22717 (18122517)   417001.17
3771519.26   7.97000 (21012017)
        418671.75   3772791.75   1004.60636 (19120616)   418654.92
3772793.74   845.03249 (19120616)

                               *** THE   1ST HIGHEST 1-HR AVERAGE CONCENTRATION VALUES FOR SOURCE GROUP: GEN   ***
                                   INCLUDING SOURCE(S):   STCK1   ,

                                            *** DISCRETE CARTESIAN RECEPTOR POINTS ***

                                      ** CONC OF PM_10   IN MICROGRAMS/M**3   **

      X-COORD (M) Y-COORD (M)   CONC   (YYMMDDHH)   X-COORD (M) Y-COORD (M)   CONC   (YYMMDDHH)
 - - -

```
        417957.87   3773098.94       58.15518  (17012317)              417957.87
3773123.94       56.32754  (17012317)
        417982.87   3772798.94       71.63148  (19122317)              417982.87
3772823.94       71.01216  (19122317)
        417982.87   3772848.94       69.93636  (19122317)              417982.87
3772873.94       68.79196  (19112717)
        417982.87   3772898.94       67.73537  (19112717)              417982.87
3772923.94       66.07761  (19112717)
        417982.87   3772948.94       63.78950  (19112717)              417982.87
3772973.94       62.44904  (17012317)
        417982.87   3772998.94       62.92889  (17012317)              417982.87
3773023.94       62.71785  (17012317)
        417982.87   3773048.94       62.05886  (17012317)              417982.87
3773073.94       61.01957  (18120417)
        417982.87   3773098.94       59.58184  (18120417)              417982.87
3773123.94       57.63377  (18120417)
        418007.87   3772798.94       73.76697  (19122317)              418007.87
3772823.94       73.08476  (19122317)
        418007.87   3772848.94       71.92355  (19122317)              418007.87
3772873.94       70.41340  (19112717)
        418007.87   3772898.94       69.25993  (19112717)              418007.87
3772923.94       67.45220  (19112717)
        418007.87   3772948.94       64.88106  (19112717)              418007.87
3772973.94       64.81409  (18120417)
        418007.87   3772998.94       65.29331  (18120417)              418007.87
3773023.94       64.93739  (18120417)
        418007.87   3773048.94       64.13082  (18120417)              418007.87
3773073.94       62.95404  (18120417)
        418007.87   3773098.94       61.30332  (18120417)              418007.87
3773123.94       60.48570  (17010617)
        418007.87   3773148.94       61.87294  (17010617)              418007.87
3773173.94       62.55655  (17010617)
        418007.87   3773198.94       62.85222  (17010617)              418007.87
3773223.94       62.92529  (17010617)
        418007.87   3773248.94       62.82338  (17010617)              418007.87
3773273.94       62.33636  (17010617)
        418007.87   3773298.94       61.51987  (17010617)              418007.87
3773323.94       60.46295  (17010617)
        418007.87   3773348.94       59.12190  (17010617)              418007.87
3773373.94       57.51961  (17010617)
        418032.87   3772798.94       75.98104  (19122317)              418032.87
3772823.94       75.24483  (19122317)
        418032.87   3772848.94       73.99578  (19122317)              418032.87
3772873.94       72.09995  (19112717)
        418032.87   3772898.94       70.79388  (19112717)              418032.87
3772923.94       68.77822  (19112717)
        418032.87   3772948.94       67.10765  (18120417)              418032.87
3772973.94       67.51819  (18120417)
        418032.87   3772998.94       67.85705  (18120417)              418032.87
3773023.94       67.29996  (18120417)
```

*** MODELOPTs: RegDFAULT CONC ELEV URBAN ADJ_U*

*** THE 1ST HIGHEST 1-HR AVERAGE CONCENTRATION VALUES FOR SOURCE GROUP: GEN ***
INCLUDING SOURCE(S): STCK1 ,

*** DISCRETE CARTESIAN RECEPTOR POINTS ***

** CONC OF PM_10 IN MICROGRAMS/M**3 **

X-COORD (M)	Y-COORD (M)	CONC	(YYMMDDHH)	X-COORD (M)	Y-COORD (M)	CONC	(YYMMDDHH)
418032.87	3773048.94	66.22312	(18120417)	418032.87	3773073.94	64.77779	(18120417)
418032.87	3773098.94	62.86877	(18120417)	418032.87	3773123.94	63.49111	(17010617)
418032.87	3773148.94	64.60715	(17010617)	418032.87	3773173.94	65.14574	(17010617)
418032.87	3773198.94	65.22623	(17010617)	418032.87	3773223.94	65.06821	(17010617)
418032.87	3773248.94	64.79383	(17010617)	418032.87	3773273.94	63.99185	(17010617)
418032.87	3773298.94	62.95424	(17010617)	418032.87	3773323.94	61.78497	(17010617)
418032.87	3773348.94	60.22096	(17010617)	418032.87	3773373.94	58.26643	(17010617)
418032.87	3773398.94	56.49881	(17010617)	418032.87	3773423.94	54.34997	(17010617)
418032.87	3773448.94	52.01905	(17010617)	418032.87	3773473.94	49.74346	(17010617)
418032.87	3773498.94	47.51895	(17010617)	418057.87	3772798.94	78.22692	(19122317)
418057.87	3772823.94	77.41011	(19122317)	418057.87	3772848.94	76.06215	(19122317)
418057.87	3772873.94	73.80604	(19112717)	418057.87	3772898.94	72.23874	(19112717)
418057.87	3772923.94	69.97801	(19112717)	418057.87	3772948.94	70.11905	(18120417)
418057.87	3772973.94	70.38104	(18120417)	418057.87	3772998.94	70.54498	(18120417)

```
        418057.87   3773023.94       69.71639  (18120417)               418057.87
3773048.94       68.39480  (18120417)
        418057.87   3773073.94       66.64612  (18120417)               418057.87
3773098.94       65.26892  (17010617)
        418057.87   3773123.94       66.57169  (17010617)               418057.87
3773148.94       67.33798  (17010617)
        418057.87   3773173.94       67.75419  (17010617)               418057.87
3773198.94       67.62212  (17010617)
        418057.87   3773223.94       67.16202  (17010617)               418057.87
3773248.94       66.61579  (17010617)
        418057.87   3773273.94       65.53417  (17010617)               418057.87
3773298.94       64.24568  (17010617)
        418057.87   3773323.94       62.81078  (17010617)               418057.87
3773348.94       61.04079  (17010617)
        418057.87   3773373.94       58.94165  (17010617)               418057.87
3773398.94       56.91749  (17010617)
        418057.87   3773423.94       54.53474  (17010617)               418057.87
3773448.94       52.09824  (17010617)
        418057.87   3773473.94       49.65209  (17010617)               418057.87
3773498.94       47.18242  (17010617)
        418082.87   3772798.94       80.73628  (19122317)               418082.87
3772823.94       79.70605  (19122317)
        418082.87   3772848.94       78.11727  (19122317)               418082.87
3772873.94       75.52368  (19112717)
        418082.87   3772898.94       73.75054  (19112717)               418082.87
3772923.94       72.45142  (18120417)
        418082.87   3772948.94       73.30652  (18120417)               418082.87
3772973.94       73.41063  (18120417)
        418082.87   3772998.94       73.35886  (18120417)               418082.87
3773023.94       72.26459  (18120417)
        418082.87   3773048.94       70.64246  (18120417)               418082.87
3773073.94       68.57636  (18120417)
        418082.87   3773098.94       68.70752  (17010617)               418082.87
3773123.94       69.72525  (17010617)
        418082.87   3773148.94       70.20258  (17010617)               418082.87
3773173.94       70.33110  (17010617)
        418082.87   3773198.94       69.96424  (17010617)               418082.87
3773223.94       69.27949  (17010617)
        418082.87   3773248.94       68.40225  (17010617)               418082.87
3773273.94       67.04074  (17010617)
        418082.87   3773298.94       65.39673  (17010617)               418082.87
3773323.94       63.64934  (17010617)
        418082.87   3773348.94       61.60831  (17010617)               418082.87
3773373.94       59.27355  (17010617)
        418082.87   3773398.94       56.93355  (17010617)               418082.87
3773423.94       54.39746  (17010617)
        418082.87   3773448.94       51.86300  (17010617)               418082.87
3773473.94       49.27986  (17010617)
        418082.87   3773498.94       46.62853  (17010617)               418107.87
3772798.94       83.39336  (19122317)
```

*** MODELOPTs: RegDFAULT CONC ELEV URBAN ADJ_U*

*** THE 1ST HIGHEST 1-HR AVERAGE CONCENTRATION VALUES FOR SOURCE GROUP: GEN ***
INCLUDING SOURCE(S): STCK1 ,

*** DISCRETE CARTESIAN RECEPTOR POINTS ***

** CONC OF PM_10 IN MICROGRAMS/M**3 **

X-COORD (M)	Y-COORD (M)	CONC	(YYMMDDHH)	X-COORD (M)	Y-COORD (M)	CONC	(YYMMDDHH)
418107.87	3772823.94	82.19371	(19122317)	418107.87	3772848.94	80.32077	(19122317)
418107.87	3772873.94	77.28746	(19122317)	418107.87	3772898.94	75.25912	(19112717)
418107.87	3772923.94	76.03029	(18120417)	418107.87	3772948.94	76.70933	(18120417)
418107.87	3772973.94	76.59892	(18120417)	418107.87	3772998.94	76.31364	(18120417)
418107.87	3773023.94	74.90432	(18120417)	418107.87	3773048.94	72.90469	(18120417)
418107.87	3773073.94	70.46319	(18120417)	418107.87	3773098.94	72.21592	(17010617)
418107.87	3773123.94	72.91626	(17010617)	418107.87	3773148.94	73.12745	(17010617)
418107.87	3773173.94	72.91610	(17010617)	418107.87	3773198.94	72.25950	(17010617)
418107.87	3773223.94	71.30150	(17010617)	418107.87	3773248.94	70.12498	(17010617)
418107.87	3773273.94	68.39635	(17010617)	418107.87	3773298.94	66.41888	(17010617)
418107.87	3773323.94	64.34665	(17010617)	418107.87	3773348.94	61.88022	(17010617)
418107.87	3773373.94	59.08838	(17010617)	418107.87	3773398.94	56.58414	(17010617)
418107.87	3773423.94	53.93905	(17010617)	418107.87	3773448.94	51.12287	(17010617)
418107.87	3773473.94	48.36131	(17010617)	418107.87	3773498.94	45.67379	(17010617)

```
        418132.87   3772798.94       86.12773  (19122317)               418132.87
3772823.94       84.80232  (19122317)
        418132.87   3772848.94       82.75048  (19122317)               418132.87
3772873.94       79.24615  (19122317)
        418132.87   3772898.94       78.23034  (18120417)               418132.87
3772923.94       79.77969  (18120417)
        418132.87   3772948.94       80.27481  (18120417)               418132.87
3772973.94       79.94860  (18120417)
        418132.87   3772998.94       79.41002  (18120417)               418132.87
3773023.94       77.52802  (18120417)
        418132.87   3773048.94       75.13299  (18120417)               418132.87
3773073.94       74.19675  (17010617)
        418132.87   3773098.94       75.73998  (17010617)               418132.87
3773123.94       76.10763  (17010617)
        418132.87   3773148.94       75.99142  (17010617)               418132.87
3773173.94       75.44323  (17010617)
        418132.87   3773198.94       74.46142  (17010617)               418132.87
3773223.94       73.17782  (17010617)
        418132.87   3773248.94       71.63033  (17010617)               418132.87
3773273.94       69.47435  (17010617)
        418132.87   3773298.94       67.23111  (17010617)               418132.87
3773323.94       64.80117  (17010617)
        418132.87   3773348.94       61.90352  (17010617)               418132.87
3773373.94       58.75651  (17010617)
        418132.87   3773398.94       56.15284  (17010617)               418132.87
3773423.94       53.40848  (17010617)
        418132.87   3773448.94       50.33713  (17010617)               418132.87
3773473.94       47.40996  (17010617)
        418132.87   3773498.94       44.64519  (17010617)               418157.87
3772798.94       88.96919  (19122317)
        418157.87   3772823.94       87.48692  (19122317)               418157.87
3772848.94       85.11316  (19122317)
        418157.87   3772873.94       81.17513  (19122317)               418157.87
3772898.94       82.39615  (18120417)
        418157.87   3772923.94       83.78873  (18120417)               418157.87
3772948.94       84.04639  (18120417)
        418157.87   3772973.94       83.37990  (18120417)               418157.87
3772998.94       82.37974  (18120417)
        418157.87   3773023.94       80.19525  (18120417)               418157.87
3773048.94       77.33687  (18120417)
        418157.87   3773073.94       78.08394  (17010617)               418157.87
3773098.94       79.28575  (17010617)
        418157.87   3773123.94       79.29932  (17010617)               418157.87
3773148.94       78.81428  (17010617)
        418157.87   3773173.94       77.91078  (17010617)               418157.87
3773198.94       76.55738  (17010617)
        418157.87   3773223.94       74.87503  (17010617)               418157.87
3773248.94       72.91146  (17010617)
        418157.87   3773273.94       70.38460  (17010617)               418157.87
3773298.94       67.78539  (17010617)
```

*** MODELOPTs: RegDFAULT CONC ELEV URBAN ADJ_U*

*** THE 1ST HIGHEST 1-HR AVERAGE CONCENTRATION VALUES FOR SOURCE GROUP: GEN ***
INCLUDING SOURCE(S): STCK1 ,

*** DISCRETE CARTESIAN RECEPTOR POINTS ***

** CONC OF PM_10 IN MICROGRAMS/M**3 **

X-COORD (M)	Y-COORD (M)	CONC	(YYMMDDHH)	X-COORD (M)	Y-COORD (M)	CONC	(YYMMDDHH)
418157.87	3773323.94	65.02749	(17010617)	418157.87	3773348.94	61.80105	(17010617)
418157.87	3773373.94	58.36158	(17010617)	418157.87	3773398.94	55.52730	(17010617)
418157.87	3773423.94	52.64721	(17010617)	418157.87	3773448.94	49.34686	(17010617)
418157.87	3773473.94	46.22779	(17010617)	418157.87	3773498.94	43.34211	(17010617)
418182.87	3772798.94	91.92848	(19122317)	418182.87	3772823.94	90.22632	(19122317)
418182.87	3772848.94	87.47359	(19122317)	418182.87	3772873.94	84.60368	(18120417)
418182.87	3772898.94	86.91652	(18120417)	418182.87	3772923.94	88.12400	(18120417)
418182.87	3772948.94	88.05868	(18120417)	418182.87	3772973.94	86.95717	(18120417)
418182.87	3772998.94	85.38945	(18120417)	418182.87	3773023.94	82.85894	(18120417)
418182.87	3773048.94	80.22300	(17010617)	418182.87	3773073.94	82.04405	(17010617)
418182.87	3773098.94	82.85338	(17010617)	418182.87	3773123.94	82.49313	(17010617)
418182.87	3773148.94	81.84634	(17010617)	418182.87	3773173.94	80.57110	(17010617)
418182.87	3773198.94	78.62398	(17010617)	418182.87	3773223.94	76.39913	(17010617)
418182.87	3773248.94	74.07020	(17010617)	418182.87	3773273.94	71.21770	(17010617)

```
        418182.87   3773298.94       68.10289  (17010617)               418182.87
3773323.94       64.97650  (17010617)
        418182.87   3773348.94       61.42940  (17010617)               418182.87
3773373.94       57.71110  (17010617)
        418182.87   3773398.94       54.68295  (17010617)               418182.87
3773423.94       51.60412  (17010617)
        418182.87   3773448.94       48.11888  (17010617)               418182.87
3773473.94       44.84962  (17010617)
        418182.87   3773498.94       41.87150  (17010617)               418207.87
3772798.94       94.93313  (19122317)
        418207.87   3772823.94       92.99178  (19122317)               418207.87
3772848.94       90.02318  (19122317)
        418207.87   3772873.94       89.52306  (18120417)               418207.87
3772898.94       91.68537  (18120417)
        418207.87   3772923.94       92.64105  (18120417)               418207.87
3772948.94       92.20380  (18120417)
        418207.87   3772973.94       90.66024  (18120417)               418207.87
3772998.94       88.63895  (18120417)
        418207.87   3773023.94       85.41134  (18120417)               418207.87
3773048.94       84.59338  (17010617)
        418207.87   3773073.94       86.07216  (17010617)               418207.87
3773098.94       86.41202  (17010617)
        418207.87   3773123.94       85.58641  (17010617)               418207.87
3773148.94       84.77548  (17010617)
        418207.87   3773173.94       83.02397  (17010617)               418207.87
3773198.94       80.42523  (17010617)
        418207.87   3773223.94       77.67071  (17010617)               418207.87
3773248.94       75.01530  (17010617)
        418207.87   3773273.94       71.67202  (17010617)               418207.87
3773298.94       68.12837  (17010617)
        418207.87   3773323.94       64.61128  (17010617)               418207.87
3773348.94       60.72679  (17010617)
        418207.87   3773373.94       56.77584  (17010617)               418207.87
3773398.94       53.54803  (17010617)
        418207.87   3773423.94       50.28107  (17010617)               418207.87
3773448.94       46.82617  (17010617)
        418207.87   3773473.94       43.57305  (17010617)               418207.87
3773498.94       40.51240  (17010617)
        418232.87   3772798.94       98.14307  (19122317)               418232.87
3772823.94       95.78941  (19122317)
        418232.87   3772848.94       92.38640  (19122317)               418232.87
3772873.94       94.76130  (18120417)
        418232.87   3772898.94       96.87981  (18120417)               418232.87
3772923.94       97.46483  (18120417)
        418232.87   3772948.94       96.50385  (18120417)               418232.87
3772973.94       94.43659  (18120417)
        418232.87   3772998.94       91.89724  (18120417)               418232.87
3773023.94       87.89523  (18120417)
        418232.87   3773048.94       89.15565  (17010617)               418232.87
3773073.94       90.17442  (17010617)
```

```
        418232.87   3773098.94       89.88788  (17010617)                418232.87
3773123.94       88.50697  (17010617)
        418232.87   3773148.94       87.21559  (17010617)                418232.87
3773173.94       84.92960  (17010617)
        418232.87   3773198.94       81.76832  (17010617)                418232.87
3773223.94       78.52548  (17010617)
        418232.87   3773248.94       75.45081  (17010617)                418232.87
3773273.94       71.64791  (17010617)
        418232.87   3773298.94       67.73624  (17010617)                418232.87
3773323.94       63.85407  (17010617)
 *** AERMOD - VERSION 24142  ***   *** C:\Users\apoll\OneDrive -
Dudek\Desktop\HARP2\HARP\Covina BESS\Covin ***        04/25/25
 *** AERMET - VERSION  22112 ***   ***
                       ***        06:23:25

                                  PAGE 324
 *** MODELOPTs:    RegDFAULT  CONC  ELEV  URBAN  ADJ_U*

                               *** THE   1ST HIGHEST  1-HR AVERAGE CONCENTRATION
VALUES FOR SOURCE GROUP:  GEN      ***
                                  INCLUDING SOURCE(S):     STCK1       ,

                                          *** DISCRETE CARTESIAN RECEPTOR POINTS
***

                                       ** CONC OF PM_10    IN MICROGRAMS/M**3
                  **

      X-COORD (M)  Y-COORD (M)        CONC     (YYMMDDHH)              X-COORD (M)
Y-COORD (M)        CONC     (YYMMDDHH)
 - - - - - - - - - - - - - - - - - - - - - - - - - - - - - - - - - - - - - - - - - - -
- - - - - - - - - - - - - - - - - - - - - - - - - - - - - - - - - - - - - - - - - - -
        418232.87   3773348.94       59.68377  (17010617)                418232.87
3773373.94       55.51167  (17010617)
        418232.87   3773398.94       52.02746  (17010617)                418232.87
3773423.94       48.57211  (17010617)
        418232.87   3773448.94       45.09837  (17010617)                418232.87
3773473.94       41.84565  (17010617)
        418232.87   3773498.94       38.78308  (17010617)                418257.87
3772798.94      101.42510  (19122317)
        418257.87   3772823.94       98.65785  (19122317)                418257.87
3772848.94       97.49155  (18120417)
        418257.87   3772873.94      100.41868  (18120417)                418257.87
3772898.94      102.35902  (18120417)
        418257.87   3772923.94      102.49062  (18120417)                418257.87
3772948.94      100.94790  (18120417)
        418257.87   3772973.94       98.24948  (18120417)                418257.87
3772998.94       95.00593  (18120417)
        418257.87   3773023.94       91.94256  (17010617)                418257.87
3773048.94       93.72931  (17010617)
```

```
        418257.87   3773073.94       94.16458  (17010617)               418257.87
3773098.94       93.21332  (17010617)
        418257.87   3773123.94       91.22824  (17010617)               418257.87
3773148.94       89.43540  (17010617)
        418257.87   3773173.94       86.57633  (17010617)               418257.87
3773198.94       82.85417  (17010617)
        418257.87   3773223.94       79.08689  (17010617)               418257.87
3773248.94       75.52451  (17010617)
        418257.87   3773273.94       71.34214  (17010617)               418257.87
3773298.94       67.02608  (17010617)
        418257.87   3773323.94       62.84596  (17010617)               418257.87
3773348.94       58.49429  (17010617)
        418257.87   3773373.94       54.12442  (17010617)               418257.87
3773398.94       50.21028  (17010617)
        418257.87   3773423.94       46.55643  (17010617)               418257.87
3773448.94       43.03363  (17010617)
        418257.87   3773473.94       39.84484  (20121417)               418257.87
3773498.94       40.78097  (20121417)
        418282.87   3772798.94      104.45855  (19122317)               418282.87
3772823.94      101.22087  (19122317)
        418282.87   3772848.94      103.48130  (18120417)               418282.87
3772873.94      106.38165  (18120417)
        418282.87   3772898.94      107.91048  (18120417)               418282.87
3772923.94      107.66327  (18120417)
        418282.87   3772948.94      105.50315  (18120417)               418282.87
3772973.94      102.02210  (18120417)
        418282.87   3772998.94       98.00349  (18120417)               418282.87
3773023.94       97.00061  (17010617)
        418282.87   3773048.94       98.13894  (17010617)               418282.87
3773073.94       97.89626  (17010617)
        418282.87   3773098.94       96.29275  (17010617)               418282.87
3773123.94       93.68420  (17010617)
        418282.87   3773148.94       91.03495  (17010617)               418282.87
3773173.94       87.55385  (17010617)
        418282.87   3773198.94       83.39152  (17010617)               418282.87
3773223.94       79.13471  (17010617)
        418282.87   3773248.94       74.95785  (17010617)               418282.87
3773273.94       70.42404  (17010617)
        418282.87   3773298.94       65.93004  (17010617)               418282.87
3773323.94       61.52451  (17010617)
        418282.87   3773348.94       57.10547  (17010617)               418282.87
3773373.94       52.74840  (17010617)
        418282.87   3773398.94       48.63843  (17010617)               418282.87
3773423.94       44.85447  (17010617)
        418282.87   3773448.94       43.12515  (20121417)               418282.87
3773473.94       43.99520  (20121417)
        418282.87   3773498.94       44.73193  (20121417)               418307.87
3772798.94      107.40808  (19122317)
        418307.87   3772823.94      104.89210  (18120417)               418307.87
3772848.94      110.08341  (18120417)
```

*** MODELOPTs: RegDFAULT CONC ELEV URBAN ADJ_U*

*** THE 1ST HIGHEST 1-HR AVERAGE CONCENTRATION VALUES FOR SOURCE GROUP: GEN ***
INCLUDING SOURCE(S): STCK1 ,

*** DISCRETE CARTESIAN RECEPTOR POINTS ***

** CONC OF PM_10 IN MICROGRAMS/M**3 **

X-COORD (M)	Y-COORD (M)	CONC	(YYMMDDHH)	X-COORD (M)	Y-COORD (M)	CONC	(YYMMDDHH)
418307.87	3772873.94	112.80814	(18120417)	418307.87	3772898.94	114.05326	(18120417)
418307.87	3772923.94	113.31978	(18120417)	418307.87	3772948.94	110.25447	(18120417)
418307.87	3772973.94	105.79156	(18120417)	418307.87	3772998.94	101.19143	(18120417)
418307.87	3773023.94	102.22689	(17010617)	418307.87	3773048.94	102.71302	(17010617)
418307.87	3773073.94	101.69641	(17010617)	418307.87	3773098.94	99.26789	(17010617)
418307.87	3773123.94	95.83894	(17010617)	418307.87	3773148.94	92.21555	(17010617)
418307.87	3773173.94	88.11439	(17010617)	418307.87	3773198.94	83.42669	(17010617)
418307.87	3773223.94	78.61151	(17010617)	418307.87	3773248.94	73.85889	(17010617)
418307.87	3773273.94	69.01984	(17010617)	418307.87	3773298.94	64.21268	(17010617)
418307.87	3773323.94	59.59188	(17010617)	418307.87	3773348.94	55.01687	(17010617)
418307.87	3773373.94	50.70042	(17010617)	418307.87	3773398.94	46.88656	(17010617)
418307.87	3773423.94	46.87371	(20121417)	418307.87	3773448.94	47.70717	(20121417)
418307.87	3773473.94	48.32324	(20121417)	418307.87	3773498.94	48.74630	(20121417)
418332.87	3772798.94	110.39092	(19122317)	418332.87	3772823.94	112.14473	(18120417)

```
        418332.87   3772848.94      117.51389  (18120417)              418332.87
3772873.94      119.70232  (18120417)
        418332.87   3772898.94      120.62862  (18120417)              418332.87
3772923.94      119.08973  (18120417)
        418332.87   3772948.94      114.87549  (18120417)              418332.87
3772973.94      109.40986  (18120417)
        418332.87   3772998.94      106.91991  (17010617)              418332.87
3773023.94      107.56894  (17010617)
        418332.87   3773048.94      107.11056  (17010617)              418332.87
3773073.94      105.30726  (17010617)
        418332.87   3773098.94      102.02069  (17010617)              418332.87
3773123.94       97.56950  (17010617)
        418332.87   3773148.94       93.46752  (17010617)              418332.87
3773173.94       88.67176  (17010617)
        418332.87   3773198.94       83.14561  (17010617)              418332.87
3773223.94       77.80475  (17010617)
        418332.87   3773248.94       72.79560  (17010617)              418332.87
3773273.94       67.47517  (17010617)
        418332.87   3773298.94       62.32590  (17010617)              418332.87
3773323.94       57.55031  (17010617)
        418332.87   3773348.94       52.75122  (17010617)              418332.87
3773373.94       49.35120  (20121417)
        418332.87   3773398.94       50.67146  (20121417)              418332.87
3773423.94       51.54882  (20121417)
        418332.87   3773448.94       52.15350  (20121417)              418332.87
3773473.94       52.53064  (20121417)
        418357.87   3772798.94      113.27875  (19122317)              418357.87
3772823.94      119.94868  (18120417)
        418357.87   3772848.94      125.30984  (18120417)              418357.87
3772873.94      126.91188  (18120417)
        418357.87   3772898.94      127.06945  (18120417)              418357.87
3772923.94      124.56354  (18120417)
        418357.87   3772948.94      119.21343  (18120417)              418357.87
3772973.94      112.59709  (18120417)
        418357.87   3772998.94      112.60775  (17010617)              418357.87
3773023.94      112.43975  (17010617)
        418357.87   3773048.94      110.98181  (17010617)              418357.87
3773073.94      108.21979  (17010617)
        418357.87   3773098.94      103.98444  (17010617)              418357.87
3773123.94       98.59964  (17010617)
        418357.87   3773148.94       93.54637  (17010617)              418357.87
3773173.94       88.15036  (17010617)
        418357.87   3773198.94       82.00951  (17010617)              418357.87
3773223.94       76.19152  (17010617)
        418357.87   3773248.94       70.85290  (17010617)              418357.87
3773273.94       65.26496  (17010617)
        418357.87   3773298.94       59.78979  (17010617)              418357.87
3773323.94       54.87839  (17010617)
        418357.87   3773348.94       53.69300  (20121417)              418357.87
3773373.94       54.65614  (20121417)
```

*** MODELOPTs: RegDFAULT CONC ELEV URBAN ADJ_U*

*** THE 1ST HIGHEST 1-HR AVERAGE CONCENTRATION VALUES FOR SOURCE GROUP: GEN ***
INCLUDING SOURCE(S): STCK1 ,

*** DISCRETE CARTESIAN RECEPTOR POINTS ***

** CONC OF PM_10 IN MICROGRAMS/M**3 **

X-COORD (M)	Y-COORD (M)	CONC	(YYMMDDHH)	X-COORD (M)	Y-COORD (M)	CONC	(YYMMDDHH)
418357.87	3773398.94	55.74432	(20121417)	418357.87	3773423.94	56.33731	(20121417)
418357.87	3773448.94	56.59138	(20121417)	418382.87	3772798.94	120.30645	(18120417)
418382.87	3772823.94	128.05256	(18120417)	418382.87	3772848.94	133.11463	(18120417)
418382.87	3772873.94	134.28144	(18120417)	418382.87	3772898.94	133.70902	(18120417)
418382.87	3772923.94	129.99014	(18120417)	418382.87	3772948.94	123.27683	(18120417)
418382.87	3772973.94	115.44528	(18120417)	418382.87	3772998.94	118.11989	(17010617)
418382.87	3773023.94	116.80283	(17010617)	418382.87	3773048.94	114.27057	(17010617)
418382.87	3773073.94	110.53164	(17010617)	418382.87	3773098.94	105.28686	(17010617)
418382.87	3773123.94	98.90757	(17010617)	418382.87	3773148.94	93.04903	(17010617)
418382.87	3773173.94	87.01903	(17010617)	418382.87	3773198.94	80.21929	(17010617)
418382.87	3773223.94	73.95073	(17010617)	418382.87	3773248.94	68.32949	(17010617)
418382.87	3773273.94	62.43839	(17010617)	418382.87	3773298.94	56.94244	(20121417)
418382.87	3773323.94	58.61107	(20121417)	418382.87	3773348.94	59.60378	(20121417)
418382.87	3773373.94	60.17520	(20121417)	418382.87	3773398.94	60.96361	(20121417)

```
        418407.87   3772798.94      129.16663  (18120417)               418407.87
3772823.94      136.92673  (18120417)
        418407.87   3772848.94      141.26003  (18120417)               418407.87
3772873.94      142.05997  (18120417)
        418407.87   3772898.94      140.58316  (18120417)               418407.87
3772923.94      135.27995  (18120417)
        418407.87   3772948.94      126.89798  (18120417)               418407.87
3772973.94      120.59726  (17010617)
        418407.87   3772998.94      122.84784  (17010617)               418407.87
3773023.94      120.70710  (17010617)
        418407.87   3773048.94      116.97070  (17010617)               418407.87
3773073.94      111.94304  (17010617)
        418407.87   3773098.94      105.58941  (17010617)               418407.87
3773123.94       98.40473  (17010617)
        418407.87   3773148.94       91.96923  (17010617)               418407.87
3773173.94       84.96516  (17010617)
        418407.87   3773198.94       77.60474  (17010617)               418407.87
3773223.94       71.09349  (17010617)
        418407.87   3773248.94       65.27843  (17010617)               418407.87
3773273.94       62.34141  (20121417)
        418407.87   3773298.94       63.66107  (20121417)               418407.87
3773323.94       65.05227  (20121417)
        418407.87   3773348.94       65.66911  (20121417)               418407.87
3773373.94       65.82509  (20121417)
        418407.87   3773398.94       66.24497  (20121417)               418432.87
3772798.94      139.65317  (18120417)
        418432.87   3772823.94      147.91727  (18120417)               418432.87
3772848.94      151.61065  (18120417)
        418432.87   3772873.94      151.15650  (18120417)               418432.87
3772898.94      147.12015  (18120417)
        418432.87   3772923.94      139.83418  (18120417)               418432.87
3772948.94      129.67598  (18120417)
        418432.87   3772973.94      125.86845  (17010617)               418432.87
3772998.94      126.84458  (17010617)
        418432.87   3773023.94      123.45498  (17010617)               418432.87
3773048.94      118.49614  (17010617)
        418432.87   3773073.94      112.18990  (17010617)               418432.87
3773098.94      104.73654  (17010617)
        418432.87   3773123.94       96.74365  (17010617)               418432.87
3773148.94       89.37223  (17010617)
        418432.87   3773173.94       81.83832  (17010617)               418432.87
3773198.94       74.17740  (17010617)
        418432.87   3773223.94       67.41205  (17010617)               418432.87
3773248.94       68.45493  (20121417)
        418432.87   3773273.94       69.78892  (20121417)               418432.87
3773298.94       70.83125  (20121417)
        418432.87   3773323.94       71.68747  (20121417)               418432.87
3773348.94       71.77160  (20121417)
        418432.87   3773373.94       71.51642  (20121417)               418432.87
3773398.94       71.54839  (20121417)
```

                              *** THE   1ST HIGHEST 1-HR AVERAGE CONCENTRATION
VALUES FOR SOURCE GROUP: GEN   ***
                                 INCLUDING SOURCE(S):   STCK1   ,

                                          *** DISCRETE CARTESIAN RECEPTOR POINTS
***

                                       ** CONC OF PM_10   IN MICROGRAMS/M**3
                  **

      X-COORD (M) Y-COORD (M)   CONC   (YYMMDDHH)   X-COORD (M)
Y-COORD (M)   CONC   (YYMMDDHH)
 -
- -
        418457.87   3773198.94   72.64932 (20121417)   418457.87
3773223.94   74.74460 (20121417)
        418457.87   3773248.94   76.58501 (20121417)   418457.87
3773273.94   77.35459 (20121417)
        418457.87   3773298.94   78.05248 (20121417)   418457.87
3773323.94   78.38323 (20121417)
        418457.87   3773348.94   77.87060 (20121417)   418457.87
3773373.94   76.96232 (20121417)
        418457.87   3773398.94   76.25887 (20121417)   418482.87
3772798.94   163.49434 (18120417)
        418482.87   3772823.94   170.93451 (18120417)   418482.87
3772848.94   171.92307 (18120417)

```
        418482.87   3772873.94      168.03574  (18120417)              418482.87
3772898.94      159.33173  (18120417)
        418482.87   3772923.94      152.61000  (19103017)              418482.87
3772948.94      149.78194  (19103017)
        418482.87   3772973.94      144.57626  (19103017)              418482.87
3772998.94      137.30991  (19103017)
        418482.87   3773023.94      127.71570  (19103017)              418482.87
3773048.94      118.62985  (19103017)
        418482.87   3773073.94      109.15419  (17010617)              418482.87
3773098.94       99.52608  (17010617)
        418482.87   3773123.94       90.00671  (17010617)              418482.87
3773148.94       81.49974  (17010617)
        418482.87   3773173.94       80.70006  (20121417)              418482.87
3773198.94       82.38981  (20121417)
        418482.87   3773223.94       83.83773  (20121417)              418482.87
3773248.94       85.02046  (20121417)
        418482.87   3773273.94       85.24179  (20121417)              418482.87
3773298.94       85.07639  (20121417)
        418482.87   3773323.94       84.84478  (20121417)              418482.87
3773348.94       83.71346  (20121417)
        418482.87   3773373.94       82.30952  (20121417)              418482.87
3773398.94       81.36238  (20121417)
        418482.87   3773423.94       79.76400  (20121417)              418482.87
3773448.94       77.99908  (20121417)
        418482.87   3773473.94       76.23797  (20121417)              418482.87
3773498.94       74.46116  (20121417)
        418507.87   3772798.94      176.19375  (18120417)              418507.87
3772823.94      182.80274  (18120417)
        418507.87   3772848.94      181.93573  (18120417)              418507.87
3772873.94      175.10296  (18120417)
        418507.87   3772898.94      168.88430  (19103017)              418507.87
3772923.94      167.07983  (19103017)
        418507.87   3772948.94      161.65240  (19103017)              418507.87
3772973.94      153.63118  (19103017)
        418507.87   3772998.94      143.57833  (19103017)              418507.87
3773023.94      131.41466  (19103017)
        418507.87   3773048.94      120.72987  (19103017)              418507.87
3773073.94      109.43648  (19103017)
        418507.87   3773098.94       98.07369  (19103017)              418507.87
3773123.94       87.37769  (19103017)
        418507.87   3773148.94       90.02110  (20121417)              418507.87
3773173.94       92.15322  (20121417)
        418507.87   3773198.94       92.68142  (20121417)              418507.87
3773223.94       93.36517  (20121417)
        418507.87   3773248.94       93.97666  (20121417)              418507.87
3773273.94       93.06545  (20121417)
        418507.87   3773298.94       92.15227  (20121417)              418507.87
3773323.94       90.94286  (20121417)
        418507.87   3773348.94       89.03514  (20121417)              418507.87
3773373.94       87.12603  (20121417)
```

*** MODELOPTs: RegDFAULT CONC ELEV URBAN ADJ_U*

*** THE 1ST HIGHEST 1-HR AVERAGE CONCENTRATION VALUES FOR SOURCE GROUP: GEN ***
INCLUDING SOURCE(S): STCK1 ,

*** DISCRETE CARTESIAN RECEPTOR POINTS ***

** CONC OF PM_10 IN MICROGRAMS/M**3 **

X-COORD (M)	Y-COORD (M)	CONC	(YYMMDDHH)	X-COORD (M)	Y-COORD (M)	CONC	(YYMMDDHH)
418532.87	3773123.94	99.72550	(20121417)	418532.87	3773148.94	102.52981	(20121417)
418532.87	3773173.94	103.46225	(20121417)	418532.87	3773198.94	102.86182	(20121417)
418532.87	3773223.94	102.64544	(20121417)	418532.87	3773248.94	102.32875	(20121417)
418532.87	3773273.94	100.31465	(20121417)	418532.87	3773298.94	98.44697	(20121417)
418532.87	3773323.94	96.45719	(20121417)	418532.87	3773348.94	93.81305	(20121417)

```
        418532.87   3773373.94       91.23256  (20121417)              418532.87
3773398.94       89.22078  (20121417)
        418532.87   3773423.94       87.66244  (20121417)              418532.87
3773448.94       84.45468  (20121417)
        418532.87   3773473.94       81.18487  (20121417)              418532.87
3773498.94       78.56036  (20121417)
        418557.87   3772798.94      204.78871  (18120417)              418557.87
3772823.94      208.14775  (18120417)
        418557.87   3772848.94      203.70285  (19103017)              418557.87
3772873.94      204.34679  (19103017)
        418557.87   3772898.94      200.62207  (19103017)              418557.87
3772923.94      194.84312  (19103017)
        418557.87   3772948.94      182.88275  (19103017)              418557.87
3772973.94      167.52240  (19103017)
        418557.87   3772998.94      151.37316  (19103017)              418557.87
3773023.94      133.73653  (19103017)
        418557.87   3773048.94      119.32164  (19103017)              418557.87
3773073.94      108.10634  (20121417)
        418557.87   3773098.94      111.62459  (20121417)              418557.87
3773123.94      113.49209  (20121417)
        418557.87   3773148.94      115.10129  (20121417)              418557.87
3773173.94      114.81591  (20121417)
        418557.87   3773198.94      112.80220  (20121417)              418557.87
3773223.94      111.28895  (20121417)
        418557.87   3773248.94      109.80564  (20121417)              418557.87
3773273.94      106.84022  (20121417)
        418557.87   3773298.94      104.04702  (20121417)              418557.87
3773323.94      101.22517  (20121417)
        418557.87   3773348.94       97.78640  (20121417)              418557.87
3773373.94       94.53307  (20121417)
        418557.87   3773398.94       91.81042  (20121417)              418557.87
3773423.94       90.02507  (20121417)
        418557.87   3773448.94       86.44709  (20121417)              418557.87
3773473.94       82.94266  (20121417)
        418557.87   3773498.94       79.95222  (20121417)              418582.87
3772798.94      218.17608  (18120417)
        418582.87   3772823.94      222.16255  (19103017)              418582.87
3772848.94      234.29756  (19103017)
        418582.87   3772873.94      235.69153  (19103017)              418582.87
3772898.94      225.98929  (19103017)
        418582.87   3772923.94      210.02448  (19103017)              418582.87
3772948.94      192.04441  (19103017)
        418582.87   3772973.94      172.08652  (19103017)              418582.87
3772998.94      151.08729  (19103017)
        418582.87   3773023.94      132.28388  (19103017)              418582.87
3773048.94      120.26680  (20121417)
        418582.87   3773073.94      125.33621  (20121417)              418582.87
3773098.94      127.35016  (20121417)
        418582.87   3773123.94      127.04070  (20121417)              418582.87
3773148.94      127.09159  (20121417)
```

*** THE 1ST HIGHEST 1-HR AVERAGE CONCENTRATION VALUES FOR SOURCE GROUP: GEN ***
INCLUDING SOURCE(S): STCK1 ,

*** DISCRETE CARTESIAN RECEPTOR POINTS ***

** CONC OF PM_10 IN MICROGRAMS/M**3 **

X-COORD (M)	Y-COORD (M)	CONC	(YYMMDDHH)	X-COORD (M)	Y-COORD (M)	CONC	(YYMMDDHH)
418582.87	3773173.94	125.67676	(20121417)	418582.87	3773198.94	121.99684	(20121417)
418582.87	3773223.94	119.13755	(20121417)	418582.87	3773248.94	116.20506	(20121417)
418582.87	3773273.94	112.31294	(20121417)	418582.87	3773298.94	108.65771	(20121417)
418582.87	3773323.94	104.79929	(20121417)	418582.87	3773348.94	100.75165	(20121417)
418582.87	3773373.94	96.91612	(20121417)	418582.87	3773398.94	93.48111	(20121417)
418582.87	3773423.94	91.17727	(20121417)	418582.87	3773448.94	86.89509	(20121417)
418582.87	3773473.94	84.28907	(20121417)	418582.87	3773498.94	81.99196	(21012917)
418607.87	3772798.94	231.29410	(19103017)	418607.87	3772823.94	258.17109	(19103017)
418607.87	3772848.94	267.20589	(19103017)	418607.87	3772873.94	263.32436	(19103017)
418607.87	3772898.94	245.14602	(19103017)	418607.87	3772923.94	220.50392	(19103017)
418607.87	3772948.94	196.05551	(19103017)	418607.87	3772973.94	171.44179	(19103017)
418607.87	3772998.94	147.34786	(19103017)	418607.87	3773023.94	134.32606	(20121417)
418607.87	3773048.94	139.16355	(20121417)	418607.87	3773073.94	141.37006	(20121417)
418607.87	3773098.94	141.29285	(20121417)	418607.87	3773123.94	139.78927	(20121417)

```
        418607.87   3773148.94      137.86551  (20121417)              418607.87
3773173.94      134.12508  (20121417)
        418607.87   3773198.94      129.74153  (20121417)              418607.87
3773223.94      125.27099  (20121417)
        418607.87   3773248.94      120.80321  (20121417)              418607.87
3773273.94      116.13280  (20121417)
        418607.87   3773298.94      111.49604  (20121417)              418607.87
3773323.94      106.94783  (20121417)
        418607.87   3773348.94      102.52227  (20121417)              418607.87
3773373.94       98.24281  (20121417)
        418607.87   3773398.94       94.47009  (20121417)              418607.87
3773423.94       90.84187  (20121417)
        418607.87   3773448.94       87.44905  (21012917)              418607.87
3773473.94       86.09105  (21012917)
        418607.87   3773498.94       84.57013  (21012917)              418632.87
3772798.94      281.67177  (18120617)
        418632.87   3772823.94      296.36881  (19103017)              418632.87
3772848.94      298.74003  (19103017)
        418632.87   3772873.94      284.84057  (19103017)              418632.87
3772898.94      257.28970  (19103017)
        418632.87   3772923.94      224.94823  (19103017)              418632.87
3772948.94      193.78331  (19103017)
        418632.87   3772973.94      164.84232  (19103017)              418632.87
3772998.94      149.33650  (20121417)
        418632.87   3773023.94      154.15424  (20121417)              418632.87
3773048.94      157.06794  (20121417)
        418632.87   3773073.94      156.80020  (20121417)              418632.87
3773098.94      154.31161  (20121417)
        418632.87   3773123.94      150.85099  (20121417)              418632.87
3773148.94      146.41107  (20121417)
        418632.87   3773173.94      140.83341  (20121417)              418632.87
3773198.94      134.92887  (20121417)
        418632.87   3773223.94      129.25375  (20121417)              418632.87
3773248.94      124.14115  (20121417)
        418632.87   3773273.94      118.79896  (20121417)              418632.87
3773298.94      113.77778  (20121417)
        418632.87   3773323.94      108.39561  (20121417)              418632.87
3773348.94      103.92352  (20121417)
        418632.87   3773373.94      100.91756  (20121417)              418632.87
3773398.94       98.76630  (19111917)
        418632.87   3773423.94       95.89309  (19111917)              418632.87
3773448.94       92.77445  (21012917)
        418632.87   3773473.94       89.93705  (21012917)              418632.87
3773498.94       87.66331  (20122917)
        418657.87   3772848.94      325.98649  (19103017)              418657.87
3772873.94      296.91527  (19103017)
        418657.87   3772898.94      259.44690  (19103017)              418657.87
3772923.94      220.27744  (17021717)
        418657.87   3772948.94      187.90892  (17021717)              418657.87
3772973.94      165.93510  (20121417)
```

*** MODELOPTs: RegDFAULT CONC ELEV URBAN ADJ_U*

*** THE 1ST HIGHEST 1-HR AVERAGE CONCENTRATION VALUES FOR SOURCE GROUP: GEN ***
INCLUDING SOURCE(S): STCK1 ,

*** DISCRETE CARTESIAN RECEPTOR POINTS ***

** CONC OF PM_10 IN MICROGRAMS/M**3 **

X-COORD (M)	Y-COORD (M)	CONC	(YYMMDDHH)	X-COORD (M)	Y-COORD (M)	CONC	(YYMMDDHH)
418682.87	3772923.94	236.19343	(17021717)	418682.87	3772948.94	194.94310	(17021717)
418682.87	3772973.94	192.31228	(20121417)	418682.87	3772998.94	193.82082	(20121417)
418682.87	3773023.94	191.05688	(20121417)	418682.87	3773048.94	185.02613	(20121417)

```
        418682.87   3773073.94      177.67780  (20121417)              418682.87
3773098.94      169.94447  (20121417)
        418682.87   3773123.94      161.98082  (20121417)              418682.87
3773148.94      154.66937  (20121417)
        418682.87   3773173.94      146.93976  (20121417)              418682.87
3773198.94      138.99890  (20121417)
        418682.87   3773223.94      131.83122  (20121417)              418682.87
3773248.94      125.16526  (20121417)
        418682.87   3773273.94      119.91221  (19111917)              418682.87
3773298.94      115.23402  (19111917)
        418682.87   3773323.94      110.78573  (19111917)              418682.87
3773348.94      106.71594  (19111917)
        418682.87   3773373.94      103.00342  (19111917)              418682.87
3773398.94       99.44245  (19111917)
        418682.87   3773423.94       97.42780  (20122917)              418682.87
3773448.94       95.59194  (20122917)
        418682.87   3773473.94       93.76178  (20122917)              418682.87
3773498.94       91.79320  (20122917)
        418707.87   3772948.94      207.71930  (20121417)              418707.87
3772973.94      208.62044  (20121417)
        418707.87   3772998.94      205.83974  (20121417)              418707.87
3773023.94      198.25394  (20121417)
        418707.87   3773048.94      189.33706  (20121417)              418707.87
3773073.94      180.32229  (20121417)
        418707.87   3773098.94      171.04427  (20121417)              418707.87
3773123.94      161.81465  (20121417)
        418707.87   3773148.94      153.23489  (20121417)              418707.87
3773173.94      144.80698  (20121417)
        418707.87   3773198.94      136.68585  (19111917)              418707.87
3773223.94      131.38890  (19111917)
        418707.87   3773248.94      126.65294  (19111917)              418707.87
3773273.94      121.02572  (19111917)
        418707.87   3773298.94      116.06348  (19111917)              418707.87
3773323.94      112.31864  (19111917)
        418707.87   3773348.94      106.87132  (19111917)              418707.87
3773373.94      102.35451  (20122917)
        418707.87   3773398.94      100.70284  (20122917)              418707.87
3773423.94       98.86920  (20122917)
        418707.87   3773448.94       96.54174  (20122917)              418707.87
3773473.94       94.61983  (20122917)
        418707.87   3773498.94       92.58215  (20122917)              418732.87
3772948.94      220.91386  (20121417)
        418732.87   3772973.94      215.48723  (20121417)              418732.87
3772998.94      207.07681  (20121417)
        418732.87   3773023.94      197.29595  (20121417)              418732.87
3773048.94      186.81686  (20121417)
        418732.87   3773073.94      176.42631  (20121417)              418732.87
3773098.94      166.11940  (20121417)
        418732.87   3773123.94      156.25594  (20121417)              418732.87
3773148.94      149.97034  (19111917)
```

```
        418732.87   3773173.94      143.54081  (19111917)               418732.87
3773198.94      136.46572  (19111917)
        418732.87   3773223.94      130.89988  (19111917)               418732.87
3773248.94      125.89952  (19111917)
        418732.87   3773273.94      120.20621  (19111917)               418732.87
3773298.94      114.83807  (19111917)
        418732.87   3773323.94      111.96461  (21121017)               418732.87
3773348.94      108.24104  (21121017)
        418732.87   3773373.94      104.79097  (21121017)               418732.87
3773398.94      102.61825  (21121017)
        418732.87   3773423.94      100.08038  (21121017)               418732.87
3773448.94       96.99791  (21121017)
        418732.87   3773473.94       94.72312  (21121017)               418732.87
3773498.94       92.32312  (21121017)
        418757.87   3772948.94      214.02936  (20121417)               418757.87
3772973.94      206.30838  (20121417)
        418757.87   3772998.94      196.25263  (20121417)               418757.87
3773023.94      185.63617  (20121417)
        418757.87   3773048.94      174.96586  (20121417)               418757.87
3773073.94      166.61624  (19111917)
        418757.87   3773098.94      159.58829  (19111917)               418757.87
3773123.94      152.54757  (19111917)
        418757.87   3773148.94      145.71507  (19111917)               418757.87
3773173.94      139.35371  (19111917)
 *** AERMOD - VERSION 24142  ***   *** C:\Users\apoll\OneDrive -
Dudek\Desktop\HARP2\HARP\Covina BESS\Covin ***        04/25/25
 *** AERMET - VERSION  22112 ***   ***
                      ***        06:23:25

                                 PAGE 331
 *** MODELOPTs:    RegDFAULT  CONC  ELEV  URBAN  ADJ_U*

                              *** THE   1ST HIGHEST  1-HR AVERAGE CONCENTRATION
VALUES FOR SOURCE GROUP:  GEN      ***
                                 INCLUDING SOURCE(S):     STCK1       ,

                                          *** DISCRETE CARTESIAN RECEPTOR POINTS
***

                                       ** CONC OF PM_10    IN MICROGRAMS/M**3
                  **

      X-COORD (M)  Y-COORD (M)        CONC     (YYMMDDHH)              X-COORD (M)
Y-COORD (M)        CONC     (YYMMDDHH)
 - - - - - - - - - - - - - - - - - - - - - - - - - - - - - - - - - - - - - - - - - - -
- - - - - - - - - - - - - - - - - - - - - - - - - - - - - - - - - - - - - - - - - - -
        418757.87   3773198.94      134.57028  (21121017)               418757.87
3773223.94      131.17403  (21121017)
        418757.87   3773248.94      127.91675  (21121017)               418757.87
3773273.94      123.94151  (21121017)
```

418757.87 3773298.94 120.14356 (21121017) 418757.87 3773323.94 116.76163 (21121017)
418757.87 3773348.94 112.65145 (21121017) 418757.87 3773373.94 109.02994 (21121017)
418757.87 3773398.94 106.52632 (21121017) 418757.87 3773423.94 103.53911 (21121017)
418757.87 3773448.94 100.19643 (21121017) 418757.87 3773473.94 97.69005 (21121017)
418757.87 3773498.94 95.12655 (21121017) 418782.87 3772948.94 245.88959 (20011617)
418782.87 3772973.94 226.52796 (20011617) 418782.87 3772998.94 208.34902 (20011617)
418782.87 3773023.94 191.53556 (20011617) 418782.87 3773048.94 176.51686 (20011617)
418782.87 3773073.94 162.70818 (20011617) 418782.87 3773098.94 155.13981 (21121017)
418782.87 3773123.94 151.55002 (21121017) 418782.87 3773148.94 147.65508 (21121017)
418782.87 3773173.94 143.66354 (21121017) 418782.87 3773198.94 139.17832 (21121017)
418782.87 3773223.94 135.32385 (21121017) 418782.87 3773248.94 131.64899 (21121017)
418782.87 3773273.94 127.35762 (21121017) 418782.87 3773298.94 123.19852 (21121017)
418782.87 3773323.94 119.56847 (21121017) 418782.87 3773348.94 115.30652 (21121017)
418782.87 3773373.94 111.54622 (21121017) 418782.87 3773398.94 108.74440 (21121017)
418782.87 3773423.94 105.42913 (21121017) 418782.87 3773448.94 101.90423 (21121017)
418782.87 3773473.94 99.20969 (21121017) 418782.87 3773498.94 96.54339 (21121017)
418807.87 3772948.94 299.66203 (20011617) 418807.87 3772973.94 271.12630 (20011617)
418807.87 3772998.94 247.27515 (20011617) 418807.87 3773023.94 224.37953 (20011617)
418807.87 3773048.94 204.53503 (20011617) 418807.87 3773073.94 186.88519 (20011617)
418807.87 3773098.94 171.60528 (20011617) 418807.87 3773123.94 158.50061 (20011617)
418807.87 3773148.94 148.81124 (21121017) 418807.87 3773173.94 144.78865 (21121017)
418807.87 3773198.94 140.13076 (21121017) 418807.87 3773223.94 136.14217 (21121017)
418807.87 3773248.94 132.40140 (21121017) 418807.87 3773273.94 128.12441 (21121017)
418807.87 3773298.94 123.97412 (21121017) 418807.87 3773323.94 120.17929 (21121017)
418807.87 3773348.94 115.92814 (21121017) 418807.87 3773373.94 112.15286 (21121017)

```
        418807.87   3773398.94      109.13978  (21121017)               418807.87
3773423.94      105.77297  (21121017)
        418807.87   3773448.94      102.41860  (21121017)               418807.87
3773473.94       99.71950  (21121017)
        418807.87   3773498.94       96.96330  (21121017)               418832.87
3772948.94      332.24490  (20011617)
        418832.87   3772973.94      300.20232  (20011617)               418832.87
3772998.94      273.33359  (20011617)
        418832.87   3773023.94      246.71497  (20011617)               418832.87
3773048.94      224.81082  (20011617)
        418832.87   3773073.94      205.19394  (20011617)               418832.87
3773098.94      188.18711  (20011617)
        418832.87   3773123.94      173.79258  (20011617)               418832.87
3773148.94      161.50830  (20011617)
        418832.87   3773173.94      149.92810  (20011617)               418832.87
3773198.94      137.76061  (20011617)
        418832.87   3773223.94      133.24784  (21121017)               418832.87
3773248.94      129.64108  (21121017)
        418832.87   3773273.94      125.67757  (21121017)               418832.87
3773298.94      121.87709  (21121017)
        418832.87   3773323.94      118.41597  (21121017)               418832.87
3773348.94      114.43694  (21121017)
        418832.87   3773373.94      110.81206  (21121017)               418832.87
3773398.94      107.85081  (21121017)
        418832.87   3773423.94      104.65284  (21121017)               418832.87
3773448.94      101.32082  (21121017)
 *** AERMOD - VERSION 24142  ***   *** C:\Users\apoll\OneDrive -
Dudek\Desktop\HARP2\HARP\Covina BESS\Covin ***        04/25/25
 *** AERMET - VERSION  22112 ***   ***
                       ***        06:23:25

                                  PAGE 332
 *** MODELOPTs:    RegDFAULT  CONC  ELEV  URBAN  ADJ_U*

                               *** THE   1ST HIGHEST  1-HR AVERAGE CONCENTRATION
VALUES FOR SOURCE GROUP:  GEN      ***
                                  INCLUDING SOURCE(S):     STCK1       ,

                                            *** DISCRETE CARTESIAN RECEPTOR POINTS
***

                                         ** CONC OF PM_10    IN MICROGRAMS/M**3
                  **

      X-COORD (M)  Y-COORD (M)        CONC     (YYMMDDHH)              X-COORD (M)
Y-COORD (M)        CONC     (YYMMDDHH)
 - - - - - - - - - - - - - - - - - - - - - - - - - - - - - - - - - - - - - - - - - -
- - - - - - - - - - - - - - - - - - - - - - - - - -
        418832.87   3773473.94       98.70725  (21121017)               418832.87
3773498.94       96.02721  (21121017)
```

```
        418857.87   3772948.94      336.65099  (20011617)               418857.87
3772973.94      308.05628  (20011617)
        418857.87   3772998.94      281.65006  (20011617)               418857.87
3773023.94      255.97283  (20011617)
        418857.87   3773048.94      234.20176  (20011617)               418857.87
3773073.94      214.66333  (20011617)
        418857.87   3773098.94      197.85833  (20011617)               418857.87
3773123.94      183.46369  (20011617)
        418857.87   3773148.94      170.80360  (20011617)               418857.87
3773173.94      159.60765  (20011617)
        418857.87   3773198.94      146.49331  (20011617)               418857.87
3773223.94      136.55202  (20011617)
        418857.87   3773248.94      128.22145  (20011617)               418857.87
3773273.94      120.41488  (21121017)
        418857.87   3773298.94      117.14560  (21121017)               418857.87
3773323.94      114.01762  (21121017)
        418857.87   3773348.94      110.59140  (21121017)               418857.87
3773373.94      107.45330  (21121017)
        418857.87   3773398.94      104.72396  (21121017)               418857.87
3773423.94      101.65427  (21121017)
        418857.87   3773448.94       98.67018  (21121017)               418857.87
3773473.94       96.17169  (21121017)
        418857.87   3773498.94       93.65830  (21121017)               418882.87
3772948.94      334.35907  (20110617)
        418882.87   3772973.94      301.78453  (20110617)               418882.87
3772998.94      275.45725  (20011617)
        418882.87   3773023.94      254.77670  (20011617)               418882.87
3773048.94      236.09779  (20011617)
        418882.87   3773073.94      219.09286  (20011617)               418882.87
3773098.94      202.28706  (20011617)
        418882.87   3773123.94      186.44604  (20011617)               418882.87
3773148.94      173.08787  (20011617)
        418882.87   3773173.94      161.43058  (20011617)               418882.87
3773198.94      150.18964  (20011617)
        418882.87   3773223.94      141.16896  (20010917)               418882.87
3773248.94      133.55896  (20010917)
        418882.87   3773273.94      126.27692  (20010917)               418882.87
3773298.94      120.22429  (21120717)
        418882.87   3773323.94      116.90768  (21120717)               418882.87
3773348.94      113.57165  (21120717)
        418882.87   3773373.94      110.33296  (21120717)               418882.87
3773398.94      107.21571  (21120717)
        418882.87   3773423.94      104.04423  (21120717)               418882.87
3773448.94      100.94777  (21120717)
        418882.87   3773473.94       98.09820  (21120717)               418882.87
3773498.94       95.28568  (21120717)
        418907.87   3772948.94      336.69977  (17110117)               418907.87
3772973.94      297.86683  (20110617)
        418907.87   3772998.94      272.73675  (20110617)               418907.87
3773023.94      248.31445  (20110617)
```

```
        418907.87   3773048.94      226.93018  (20110617)               418907.87
3773073.94      209.39510  (20011617)
        418907.87   3773098.94      196.26090  (20011617)               418907.87
3773123.94      183.41940  (20011617)
        418907.87   3773148.94      173.04897  (20010917)               418907.87
3773173.94      164.07341  (20010917)
        418907.87   3773198.94      155.71420  (20010917)               418907.87
3773223.94      147.80044  (20010917)
        418907.87   3773248.94      140.28383  (20010917)               418907.87
3773273.94      133.17572  (20010917)
        418907.87   3773298.94      126.55573  (20010917)               418907.87
3773323.94      120.05010  (21120717)
        418907.87   3773348.94      116.95529  (21120717)               418907.87
3773373.94      113.86932  (21120717)
        418907.87   3773398.94      110.80356  (21120717)               418907.87
3773423.94      107.77240  (21120717)
        418907.87   3773448.94      104.76338  (21120717)               418907.87
3773473.94      101.91323  (21120717)
        418907.87   3773498.94       99.12553  (21120717)               418932.87
3772948.94      345.50234  (20121017)
        418932.87   3772973.94      310.49854  (20121017)               418932.87
3772998.94      275.47899  (20121017)
        418932.87   3773023.94      244.73890  (20110617)               418932.87
3773048.94      226.86096  (20110617)
        418932.87   3773073.94      210.01499  (20110617)               418932.87
3773098.94      193.92162  (20110617)
        418932.87   3773123.94      180.55566  (20010917)               418932.87
3773148.94      173.56620  (20010917)
 *** AERMOD - VERSION 24142  ***   *** C:\Users\apoll\OneDrive -
Dudek\Desktop\HARP2\HARP\Covina BESS\Covin ***        04/25/25
 *** AERMET - VERSION  22112 ***   ***
                       ***        06:23:25

                                  PAGE 333
 *** MODELOPTs:    RegDFAULT  CONC  ELEV  URBAN  ADJ_U*

                               *** THE   1ST HIGHEST  1-HR AVERAGE CONCENTRATION
VALUES FOR SOURCE GROUP:  GEN      ***
                                  INCLUDING SOURCE(S):     STCK1       ,

                                            *** DISCRETE CARTESIAN RECEPTOR POINTS
***

                                         ** CONC OF PM_10    IN MICROGRAMS/M**3
                  **

      X-COORD (M)  Y-COORD (M)        CONC     (YYMMDDHH)              X-COORD (M)
Y-COORD (M)        CONC     (YYMMDDHH)
 - - - - - - - - - - - - - - - - - - - - - - - - - - - - - - - - - - - - - - - - - - -
- - - - - - - - - - - - - - - - - - - - - - - - - - - - - - - - - - - - - - - - - - -
```

```
        418932.87   3773173.94      165.99703  (20010917)              418932.87
3773198.94      158.56154  (20010917)
        418932.87   3773223.94      151.36290  (20010917)              418932.87
3773248.94      144.40304  (20010917)
        418932.87   3773273.94      137.70964  (20010917)              418932.87
3773298.94      131.40064  (20010917)
        418932.87   3773323.94      125.03370  (20010917)              418932.87
3773348.94      119.06694  (20010917)
        418932.87   3773373.94      115.48493  (21120717)              418932.87
3773398.94      112.75722  (21120717)
        418932.87   3773423.94      109.98386  (21120717)              418932.87
3773448.94      107.28553  (21120717)
        418932.87   3773473.94      104.57432  (21120717)              418932.87
3773498.94      101.83310  (21120717)
        418957.87   3772948.94      431.47625  (17010517)              418957.87
3772973.94      311.53495  (20121017)
        418957.87   3772998.94      284.82829  (20121017)              418957.87
3773023.94      256.41563  (20121017)
        418957.87   3773048.94      230.13108  (20121017)              418957.87
3773073.94      205.22919  (20121017)
        418957.87   3773098.94      191.94070  (20110617)              418957.87
3773123.94      179.14721  (20110617)
        418957.87   3773148.94      167.16131  (20010917)              418957.87
3773173.94      161.58119  (20010917)
        418957.87   3773198.94      155.65902  (20010917)              418957.87
3773223.94      149.65835  (20010917)
        418957.87   3773248.94      143.70400  (20010917)              418957.87
3773273.94      137.86146  (20010917)
        418957.87   3773298.94      132.20317  (20010917)              418957.87
3773323.94      126.62882  (20010917)
        418957.87   3773348.94      121.26863  (20010917)              418957.87
3773373.94      116.15074  (20010917)
        418957.87   3773398.94      112.33061  (21120717)              418957.87
3773423.94      109.99182  (21120717)
        418957.87   3773448.94      107.66243  (21120717)              418957.87
3773473.94      105.26565  (21120717)
        418957.87   3773498.94      102.77166  (21120717)              418982.87
3772948.94      524.13581  (17010517)
        418982.87   3772973.94      392.41274  (17010517)              418982.87
3772998.94      279.49878  (17010517)
        418982.87   3773023.94      258.43920  (20121017)              418982.87
3773048.94      237.43494  (20121017)
        418982.87   3773073.94      215.71229  (20121017)              418982.87
3773098.94      195.17740  (20121017)
        418982.87   3773123.94      175.96975  (21122417)              418982.87
3773148.94      164.60316  (20110617)
        418982.87   3773173.94      155.11376  (20110617)              418982.87
3773198.94      149.74727  (20010917)
        418982.87   3773223.94      145.39408  (20010917)              418982.87
3773248.94      140.83266  (20010917)
```

```
        418982.87   3773273.94      136.04830  (20010917)               418982.87
3773298.94      131.27927  (20010917)
        418982.87   3773323.94      126.49154  (20010917)               418982.87
3773348.94      121.70327  (20010917)
        418982.87   3773373.94      117.03270  (20010917)               418982.87
3773398.94      112.48867  (20010917)
        418982.87   3773423.94      108.17962  (17010217)               418982.87
3773448.94      106.30211  (21120717)
        418982.87   3773473.94      104.37233  (21120717)               418982.87
3773498.94      102.27499  (21120717)
        419007.87   3772948.94      552.15598  (17010517)               419007.87
3772973.94      456.53794  (17010517)
        419007.87   3772998.94      355.11168  (17010517)               419007.87
3773023.94      264.41248  (17010517)
        419007.87   3773048.94      235.51772  (20121017)               419007.87
3773073.94      218.53509  (20121017)
        419007.87   3773098.94      201.42838  (20121017)               419007.87
3773123.94      184.87281  (20121017)
        419007.87   3773148.94      170.69062  (21122417)               419007.87
3773173.94      159.84328  (21122417)
        419007.87   3773198.94      149.11551  (21122417)               419007.87
3773223.94      138.77657  (21122417)
        419007.87   3773248.94      135.31518  (20010917)               419007.87
3773273.94      131.82452  (20010917)
        419007.87   3773298.94      128.24531  (20010917)               419007.87
3773323.94      124.42978  (20010917)
        419007.87   3773348.94      120.53152  (20010917)               419007.87
3773373.94      116.66170  (20010917)
        419007.87   3773398.94      112.94683  (17010217)               419007.87
3773423.94      109.26631  (17010217)
 *** AERMOD - VERSION 24142  ***   *** C:\Users\apoll\OneDrive -
Dudek\Desktop\HARP2\HARP\Covina BESS\Covin ***        04/25/25
 *** AERMET - VERSION  22112 ***   ***
                      ***        06:23:25

                                 PAGE 334
 *** MODELOPTs:    RegDFAULT  CONC  ELEV  URBAN  ADJ_U*

                              *** THE   1ST HIGHEST  1-HR AVERAGE CONCENTRATION
VALUES FOR SOURCE GROUP:  GEN      ***
                                 INCLUDING SOURCE(S):     STCK1       ,

                                          *** DISCRETE CARTESIAN RECEPTOR POINTS
***

                                       ** CONC OF PM_10    IN MICROGRAMS/M**3
                  **

      X-COORD (M)  Y-COORD (M)        CONC     (YYMMDDHH)              X-COORD (M)
Y-COORD (M)        CONC     (YYMMDDHH)
```

```
 - - -
```

```
        419057.87   3773498.94       97.59682  (17010217)                419082.87
3772948.94      375.28693  (17010517)
        419082.87   3772973.94      401.27148  (17010517)                419082.87
3772998.94      394.69777  (17010517)
        419082.87   3773023.94      362.68807  (17010517)                419082.87
3773048.94      316.97373  (17010517)
        419082.87   3773073.94      265.22485  (17010517)                419082.87
3773098.94      214.46991  (17010517)
        419082.87   3773123.94      179.88098  (20121017)                419082.87
3773148.94      171.52264  (20121017)
        419082.87   3773173.94      162.61577  (20121017)                419082.87
3773198.94      154.69862  (21122417)
        419082.87   3773223.94      148.83941  (21122417)                419082.87
3773248.94      142.38202  (21122417)
        419082.87   3773273.94      135.59604  (21122417)                419082.87
3773298.94      128.64907  (21122417)
        419082.87   3773323.94      121.74146  (21122417)                419082.87
3773348.94      114.86465  (21122417)
        419082.87   3773373.94      108.31170  (21122817)                419082.87
3773398.94      104.69692  (21122817)
        419082.87   3773423.94      101.33838  (17112717)                419082.87
3773448.94       99.25641  (17112717)
        419082.87   3773473.94       97.17223  (17010217)                419082.87
3773498.94       95.24991  (17010217)
        419107.87   3772948.94      295.03511  (17010517)                419107.87
3772973.94      338.52306  (17010517)
        419107.87   3772998.94      356.04646  (17010517)                419107.87
3773023.94      348.40822  (17010517)
        419107.87   3773048.94      322.97961  (17010517)                419107.87
3773073.94      285.15077  (17010517)
        419107.87   3773098.94      242.49376  (17010517)                419107.87
3773123.94      199.70211  (17010517)
 *** AERMOD - VERSION 24142  ***   *** C:\Users\apoll\OneDrive -
Dudek\Desktop\HARP2\HARP\Covina BESS\Covin ***        04/25/25
 *** AERMET - VERSION  22112 ***   ***
                      ***        06:23:25

                                 PAGE 335
 *** MODELOPTs:    RegDFAULT  CONC  ELEV  URBAN  ADJ_U*

                              *** THE   1ST HIGHEST  1-HR AVERAGE CONCENTRATION
VALUES FOR SOURCE GROUP:  GEN      ***
                                 INCLUDING SOURCE(S):     STCK1       ,

                                          *** DISCRETE CARTESIAN RECEPTOR POINTS
***

                                          ** CONC OF PM_10    IN MICROGRAMS/M**3
                  **
```

X-COORD (M)	Y-COORD (M)	CONC	(YYMMDDHH)	X-COORD (M)	Y-COORD (M)	CONC	(YYMMDDHH)
419107.87	3773148.94	165.77337	(20121017)	419107.87	3773173.94	159.61201	(20121017)
419107.87	3773198.94	152.32356	(20121017)	419107.87	3773223.94	146.46804	(21122417)
419107.87	3773248.94	141.72571	(21122417)	419107.87	3773273.94	136.34622	(21122417)
419107.87	3773298.94	130.60512	(21122417)	419107.87	3773323.94	124.59304	(21122417)
419107.87	3773348.94	118.49787	(21122417)	419107.87	3773373.94	112.41566	(21122417)
419107.87	3773398.94	106.39574	(21122817)	419107.87	3773423.94	103.19986	(21122817)
419107.87	3773448.94	99.85697	(21122817)	419107.87	3773473.94	96.44630	(21122817)
419107.87	3773498.94	93.76948	(21011117)	419132.87	3772948.94	254.14277	(19112917)
419132.87	3772973.94	274.07277	(17010517)	419132.87	3772998.94	306.62820	(17010517)
419132.87	3773023.94	318.60799	(17010517)	419132.87	3773048.94	311.75549	(17010517)
419132.87	3773073.94	289.60062	(17010517)	419132.87	3773098.94	258.45995	(17010517)
419132.87	3773123.94	222.70763	(17010517)	419132.87	3773148.94	186.33187	(17010517)
419132.87	3773173.94	152.80848	(20121017)	419132.87	3773198.94	147.78362	(20121017)
419132.87	3773223.94	141.98725	(20121017)	419132.87	3773248.94	138.13068	(21122417)
419132.87	3773273.94	134.35007	(21122417)	419132.87	3773298.94	129.96383	(21122417)
419132.87	3773323.94	125.04974	(21122417)	419132.87	3773348.94	119.92050	(21122417)
419132.87	3773373.94	114.64197	(21122417)	419132.87	3773398.94	109.28658	(21122417)
419132.87	3773423.94	103.91513	(21122417)	419132.87	3773448.94	101.06375	(21122817)
419132.87	3773473.94	98.19180	(21122817)	419132.87	3773498.94	95.21166	(21122817)
419157.87	3772948.94	244.70854	(19112917)	419157.87	3772973.94	229.24004	(19112917)
419157.87	3772998.94	254.10809	(17010517)	419157.87	3773023.94	279.03333	(17010517)
419157.87	3773048.94	287.61637	(17010517)	419157.87	3773073.94	280.71737	(17010517)
419157.87	3773098.94	262.16539	(17010517)	419157.87	3773123.94	235.77880	(17010517)

```
        419157.87   3773148.94      205.35312  (17010517)                419157.87
3773173.94      174.15384  (17010517)
        419157.87   3773198.94      144.49244  (17010517)                419157.87
3773223.94      137.38149  (20121017)
        419157.87   3773248.94      132.96889  (20121017)                419157.87
3773273.94      130.37789  (21122417)
        419157.87   3773298.94      127.18326  (21122417)                419157.87
3773323.94      123.62521  (21122417)
        419157.87   3773348.94      119.37821  (21122417)                419157.87
3773373.94      115.09100  (21122417)
        419157.87   3773398.94      110.68093  (21122417)                419157.87
3773423.94      105.94545  (21122417)
        419157.87   3773448.94      101.07845  (21122417)                419157.87
3773473.94       98.60562  (21122817)
        419157.87   3773498.94       96.21566  (21122817)                419182.87
3772948.94      232.66786  (19112917)
        419182.87   3772973.94      222.99895  (19112917)                419182.87
3772998.94      207.26396  (19112917)
        419182.87   3773023.94      235.81126  (17010517)                419182.87
3773048.94      255.05469  (17010517)
        419182.87   3773073.94      260.87374  (17010517)                419182.87
3773098.94      254.56258  (17010517)
        419182.87   3773123.94      238.69146  (17010517)                419182.87
3773148.94      216.24647  (17010517)
        419182.87   3773173.94      190.15700  (17010517)                419182.87
3773198.94      163.13416  (17010517)
        419182.87   3773223.94      136.85065  (17010517)                419182.87
3773248.94      129.32439  (19010817)
        419182.87   3773273.94      125.00591  (19010817)                419182.87
3773298.94      123.05471  (21122417)
        419182.87   3773323.94      120.86201  (21122417)                419182.87
3773348.94      117.56818  (21122417)
        419182.87   3773373.94      114.30294  (21122417)                419182.87
3773398.94      110.93984  (21122417)
 *** AERMOD - VERSION 24142  ***   *** C:\Users\apoll\OneDrive -
Dudek\Desktop\HARP2\HARP\Covina BESS\Covin ***        04/25/25
 *** AERMET - VERSION  22112 ***   ***
                       ***        06:23:25

                                  PAGE 336
 *** MODELOPTs:    RegDFAULT  CONC  ELEV  URBAN  ADJ_U*

                               *** THE   1ST HIGHEST  1-HR AVERAGE CONCENTRATION
VALUES FOR SOURCE GROUP:  GEN      ***
                                  INCLUDING SOURCE(S):     STCK1       ,

                                            *** DISCRETE CARTESIAN RECEPTOR POINTS
***

                                         ** CONC OF PM_10    IN MICROGRAMS/M**3
```

**

X-COORD (M)	Y-COORD (M)	CONC	(YYMMDDHH)	X-COORD (M)	Y-COORD (M)	CONC	(YYMMDDHH)
419182.87	3773423.94	107.01251	(21122417)	419182.87	3773448.94	102.58267	(21122417)
419182.87	3773473.94	98.53991	(21122417)	419182.87	3773498.94	96.26286	(21122817)
419207.87	3772948.94	219.02041	(19112917)	419207.87	3772973.94	214.22801	(19112917)
419207.87	3772998.94	203.51128	(19112917)	419207.87	3773023.94	193.69328	(17010517)
419207.87	3773048.94	219.09249	(17010517)	419207.87	3773073.94	234.15315	(17010517)
419207.87	3773098.94	238.19117	(17010517)	419207.87	3773123.94	232.36877	(17010517)
419207.87	3773148.94	218.60788	(17010517)	419207.87	3773173.94	199.14170	(17010517)
419207.87	3773198.94	176.55425	(17010517)	419207.87	3773223.94	153.10308	(17010517)
419207.87	3773248.94	129.85987	(17010517)	419207.87	3773273.94	124.90690	(19010817)
419207.87	3773298.94	121.06605	(19010817)	419207.87	3773323.94	116.73892	(19010817)
419207.87	3773348.94	114.18395	(21122417)	419207.87	3773373.94	111.86348	(21122417)
419207.87	3773398.94	109.38892	(21122417)	419207.87	3773423.94	106.46155	(21122417)
419207.87	3773448.94	102.77112	(21122417)	419207.87	3773473.94	99.39072	(21122417)
419207.87	3773498.94	95.86066	(21122417)	419232.87	3772923.94	218.15049	(19010917)
419232.87	3772948.94	207.72271	(20122117)	419232.87	3772973.94	203.90577	(19112917)
419232.87	3772998.94	197.46961	(19112917)	419232.87	3773023.94	186.12713	(19112917)
419232.87	3773048.94	183.11781	(17010517)	419232.87	3773073.94	204.01203	(17010517)
419232.87	3773098.94	215.96211	(17010517)	419232.87	3773123.94	218.80531	(17010517)
419232.87	3773148.94	213.49227	(17010517)	419232.87	3773173.94	201.16468	(17010517)
419232.87	3773198.94	184.10229	(17010517)	419232.87	3773223.94	164.72607	(17010517)
419232.87	3773248.94	144.03009	(17010517)	419232.87	3773273.94	123.42712	(17010517)
419232.87	3773298.94	120.60301	(19010817)	419232.87	3773323.94	117.37917	(19010817)

```
        419232.87   3773348.94      113.22148  (19010817)                419232.87
3773373.94      108.86151  (19010817)
        419232.87   3773398.94      106.72286  (21122417)                419232.87
3773423.94      104.65232  (21122417)
        419232.87   3773448.94      101.81217  (21122417)                419232.87
3773473.94       99.17288  (21122417)
        419232.87   3773498.94       96.21269  (21122417)                419257.87
3772923.94      210.63328  (19010917)
        419257.87   3772948.94      200.78979  (20122117)                419257.87
3772973.94      196.90383  (20122117)
        419257.87   3772998.94      189.81396  (19112917)                419257.87
3773023.94      182.12118  (18010417)
        419257.87   3773048.94      170.82556  (18010417)                419257.87
3773073.94      173.24676  (17010517)
        419257.87   3773098.94      190.39070  (17010517)                419257.87
3773123.94      200.03873  (17010517)
        419257.87   3773148.94      202.12314  (17010517)                419257.87
3773173.94      196.84876  (17010517)
        419257.87   3773198.94      185.81316  (17010517)                419257.87
3773223.94      171.30901  (17010517)
        419257.87   3773248.94      154.16356  (17010517)                419257.87
3773273.94      135.75099  (17010517)
        419257.87   3773298.94      118.67470  (19010817)                419257.87
3773323.94      116.56007  (19010817)
        419257.87   3773348.94      113.41327  (19010817)                419257.87
3773373.94      109.97476  (19010817)
        419257.87   3773398.94      106.22342  (19010817)                419257.87
3773423.94      102.00736  (19010817)
        419257.87   3773448.94       99.79128  (21122417)                419257.87
3773473.94       97.88155  (21122417)
        419257.87   3773498.94       95.58212  (21122417)                419282.87
3772923.94      202.33698  (19010917)
        419282.87   3772948.94      192.75034  (19122417)                419282.87
3772973.94      191.91313  (20122117)
        419282.87   3772998.94      185.44602  (20122117)                419282.87
3773023.94      179.84413  (18010417)
 *** AERMOD - VERSION 24142  ***   *** C:\Users\apoll\OneDrive -
Dudek\Desktop\HARP2\HARP\Covina BESS\Covin ***        04/25/25
 *** AERMET - VERSION  22112 ***   ***
                      ***        06:23:25

                                 PAGE 337
 *** MODELOPTs:    RegDFAULT  CONC  ELEV  URBAN  ADJ_U*

                              *** THE   1ST HIGHEST  1-HR AVERAGE CONCENTRATION
VALUES FOR SOURCE GROUP:  GEN      ***
                                 INCLUDING SOURCE(S):     STCK1       ,

                                          *** DISCRETE CARTESIAN RECEPTOR POINTS
***
```

** CONC OF PM_10 IN MICROGRAMS/M**3 **

X-COORD (M)	Y-COORD (M)	CONC	(YYMMDDHH)	X-COORD (M)	Y-COORD (M)	CONC	(YYMMDDHH)
419282.87	3773048.94	171.58835	(18010417)	419282.87	3773073.94	159.92522	(18010417)
419282.87	3773098.94	163.88000	(17010517)	419282.87	3773123.94	178.14320	(17010517)
419282.87	3773148.94	186.00071	(17010517)	419282.87	3773173.94	187.16416	(17010517)
419282.87	3773198.94	182.15395	(17010517)	419282.87	3773223.94	172.79874	(17010517)
419282.87	3773248.94	159.79975	(17010517)	419282.87	3773273.94	144.48875	(17010517)
419282.87	3773298.94	128.13847	(17010517)	419282.87	3773323.94	114.38298	(19010817)
419282.87	3773348.94	112.40296	(19010817)	419282.87	3773373.94	109.88287	(19010817)
419282.87	3773398.94	106.88233	(19010817)	419282.87	3773423.94	103.39360	(19010817)
419282.87	3773448.94	99.62010	(19010817)	419282.87	3773473.94	95.62461	(21122417)
419282.87	3773498.94	94.02633	(21122417)	419307.87	3772923.94	193.83836	(19010917)
419307.87	3772948.94	187.32492	(20120217)	419307.87	3772973.94	185.71260	(20122117)
419307.87	3772998.94	182.17280	(20122117)	419307.87	3773023.94	176.05066	(18010417)
419307.87	3773048.94	170.53305	(18010417)	419307.87	3773073.94	161.47010	(18010417)
419307.87	3773098.94	149.66669	(18010417)	419307.87	3773123.94	155.03360	(17010517)
419307.87	3773148.94	166.94463	(17010517)	419307.87	3773173.94	173.25241	(17010517)
419307.87	3773198.94	173.83218	(17010517)	419307.87	3773223.94	169.47170	(17010517)
419307.87	3773248.94	160.97041	(17010517)	419307.87	3773273.94	149.36000	(17010517)
419307.87	3773298.94	135.76345	(17010517)	419332.87	3772923.94	185.14022	(19010917)
419332.87	3772948.94	182.34738	(20120217)	419332.87	3772973.94	178.75167	(20122117)
419332.87	3772998.94	177.79459	(20122117)	419332.87	3773023.94	172.14081	(20122117)
419332.87	3773048.94	168.08378	(18010417)	419332.87	3773073.94	161.39362	(18010417)

```
        419332.87   3773098.94      151.79905  (18010417)                419332.87
3773123.94      140.06212  (18010417)
        419332.87   3773148.94      146.66319  (17010517)                419332.87
3773173.94      156.71149  (17010517)
        419332.87   3773198.94      161.84297  (17010517)                419332.87
3773223.94      162.10615  (17010517)
        419332.87   3773248.94      158.03925  (17010517)                419332.87
3773273.94      150.36922  (17010517)
        419332.87   3773298.94      140.01708  (17010517)                419357.87
3772923.94      176.23294  (19010917)
        419357.87   3772948.94      176.48296  (20120217)                419357.87
3772973.94      173.22936  (20120217)
        419357.87   3772998.94      172.20798  (20122117)                419357.87
3773023.94      168.96894  (20122117)
        419357.87   3773048.94      164.09992  (18010417)                419357.87
3773073.94      159.74320  (18010417)
        419357.87   3773098.94      152.39439  (18010417)                419357.87
3773123.94      142.61734  (18010417)
        419357.87   3773148.94      131.58646  (20121617)                419357.87
3773173.94      138.94626  (17010517)
        419357.87   3773198.94      147.50207  (17010517)                419357.87
3773223.94      151.61995  (17010517)
        419357.87   3773248.94      151.60901  (17010517)                419357.87
3773273.94      147.82277  (17010517)
        419357.87   3773298.94      140.91522  (17010517)                419382.87
3772923.94      171.07611  (20122217)
        419382.87   3772948.94      170.24943  (20120217)                419382.87
3772973.94      168.91429  (20120217)
        419382.87   3772998.94      165.85786  (20122117)                419382.87
3773023.94      164.75207  (20122117)
        419382.87   3773048.94      159.86751  (20122117)                419382.87
3773073.94      156.82986  (18010417)
        419382.87   3773098.94      151.63803  (18010417)                419382.87
3773123.94      144.08899  (20121617)
        419382.87   3773148.94      134.91143  (20121617)                419382.87
3773173.94      124.18495  (20121617)
        419382.87   3773198.94      131.92879  (17010517)                419382.87
3773223.94      139.00203  (17010517)
 *** AERMOD - VERSION 24142  ***   *** C:\Users\apoll\OneDrive -
Dudek\Desktop\HARP2\HARP\Covina BESS\Covin ***        04/25/25
 *** AERMET - VERSION  22112 ***   ***
                       ***        06:23:25

                                  PAGE 338
 *** MODELOPTs:    RegDFAULT  CONC  ELEV  URBAN  ADJ_U*

                               *** THE   1ST HIGHEST  1-HR AVERAGE CONCENTRATION
VALUES FOR SOURCE GROUP:  GEN      ***
                                  INCLUDING SOURCE(S):     STCK1       ,
```

*** DISCRETE CARTESIAN RECEPTOR POINTS ***

** CONC OF PM_10 IN MICROGRAMS/M**3 **

X-COORD (M)	Y-COORD (M)	CONC	(YYMMDDHH)	X-COORD (M)	Y-COORD (M)	CONC	(YYMMDDHH)
419382.87	3773248.94	142.42708	(17010517)	419382.87	3773273.94	142.20739	(17010517)
419382.87	3773298.94	138.69394	(17010517)	419407.87	3772923.94	165.78292	(20122217)
419407.87	3772948.94	163.87706	(20120217)	419407.87	3772973.94	164.31440	(20120217)
419407.87	3772998.94	160.58887	(20120217)	419407.87	3773023.94	160.03381	(20122117)
419407.87	3773048.94	157.05648	(20122117)	419407.87	3773073.94	153.19381	(18010417)
419407.87	3773098.94	149.84263	(18010417)	419407.87	3773123.94	144.45617	(20121617)
419407.87	3773148.94	136.94767	(20121617)	419407.87	3773173.94	127.69534	(20121617)
419407.87	3773198.94	117.26743	(20121617)	419407.87	3773223.94	125.21948	(17010517)
419407.87	3773248.94	131.32336	(17010517)	419407.87	3773273.94	134.15119	(17010517)
419432.87	3772923.94	160.31610	(20122217)	419432.87	3772948.94	159.32071	(20122217)
419432.87	3772973.94	159.02650	(20120217)	419432.87	3772998.94	157.00164	(20120217)
419432.87	3773023.94	154.46422	(20122117)	419432.87	3773048.94	153.23691	(20122117)
419432.87	3773073.94	149.05224	(20122117)	419432.87	3773098.94	147.11405	(20121617)
419432.87	3773123.94	143.71758	(20121617)	419457.87	3772923.94	155.21567	(17121817)
419457.87	3772948.94	154.94340	(20122217)	419457.87	3772973.94	153.37340	(20120217)
419457.87	3772998.94	152.82426	(20120217)	419457.87	3773023.94	148.90901	(20120217)
419457.87	3773048.94	148.87133	(20122117)	419457.87	3773073.94	146.27775	(20122117)
419457.87	3773098.94	143.72608	(20121617)	419638.66	3773235.71	116.35865	(20121617)
419638.66	3773260.71	113.01522	(20121617)	419638.66	3773285.71	108.49397	(20121617)
419638.66	3773310.71	102.93856	(20121617)	419638.66	3773335.71	96.62262	(20121617)

```
        419638.66   3773360.71       89.77676  (20121617)                419638.66
3773385.71       89.06835  (18121117)
        419638.66   3773410.71       87.84313  (18121117)                419638.66
3773435.71       86.46616  (19010117)
        419638.66   3773460.71       85.68401  (19010117)                419638.66
3773485.71       84.52308  (17010517)
        419663.66   3773235.71      114.56069  (20121617)                419663.66
3773260.71      112.18878  (20121617)
        419663.66   3773285.71      108.59326  (20121617)                419663.66
3773310.71      103.84199  (20121617)
        419663.66   3773335.71       98.25013  (20121617)                419663.66
3773360.71       92.01293  (20121617)
        419663.66   3773385.71       87.53235  (18121117)                419663.66
3773410.71       86.67680  (18121117)
        419663.66   3773435.71       85.51602  (18121117)                419663.66
3773460.71       84.39034  (19010117)
        419663.66   3773485.71       83.62011  (19010117)                419688.66
3773235.71      112.37769  (20121617)
        419688.66   3773260.71      110.84556  (20121617)                419688.66
3773285.71      108.15031  (20121617)
        419688.66   3773310.71      104.20577  (20121617)                419688.66
3773335.71       99.33960  (20121617)
        419688.66   3773360.71       93.77613  (20121617)                419688.66
3773385.71       87.66973  (18120717)
        419688.66   3773410.71       85.27552  (18121117)                419688.66
3773435.71       84.56849  (18121117)
        419688.66   3773460.71       83.52032  (18121117)                419688.66
3773485.71       82.50115  (19010117)
        419713.66   3773235.71      111.30506  (20120117)                419713.66
3773260.71      109.16453  (20121617)
        419713.66   3773285.71      107.27006  (20121617)                419713.66
3773310.71      104.13388  (20121617)
        419713.66   3773335.71       99.98413  (20121617)                419713.66
3773360.71       95.05772  (20121617)
        419713.66   3773385.71       89.70610  (18120717)                419713.66
3773410.71       83.91081  (18120717)
        419713.66   3773435.71       83.35361  (18121117)                419713.66
3773460.71       82.69132  (18121117)
        419713.66   3773485.71       81.52558  (18121117)                419738.66
3773235.71      110.23735  (20120117)
 *** AERMOD - VERSION 24142  ***   *** C:\Users\apoll\OneDrive -
Dudek\Desktop\HARP2\HARP\Covina BESS\Covin ***        04/25/25
 *** AERMET - VERSION  22112 ***   ***
                      ***        06:23:25

                                  PAGE 339
 *** MODELOPTs:    RegDFAULT  CONC  ELEV  URBAN  ADJ_U*

                               *** THE   1ST HIGHEST  1-HR AVERAGE CONCENTRATION
VALUES FOR SOURCE GROUP:  GEN      ***
```

INCLUDING SOURCE(S): STCK1 ,

*** DISCRETE CARTESIAN RECEPTOR POINTS ***

** CONC OF PM_10 IN MICROGRAMS/M**3 **

X-COORD (M)	Y-COORD (M)	CONC	(YYMMDDHH)	X-COORD (M)	Y-COORD (M)	CONC	(YYMMDDHH)
419738.66	3773260.71	107.56665	(20120117)	419738.66	3773285.71	106.10652	(20121617)
419738.66	3773310.71	103.72702	(20121617)	419738.66	3773335.71	100.28611	(20121617)
419738.66	3773360.71	96.07539	(18120717)	419738.66	3773385.71	91.32637	(18120717)
419738.66	3773410.71	86.00505	(18120717)	419738.66	3773435.71	81.89058	(18121117)
419738.66	3773460.71	81.57006	(18121117)	419738.66	3773485.71	80.73307	(18121117)
419763.66	3773160.71	108.27943	(20121517)	419763.66	3773185.71	108.65324	(17121417)
419763.66	3773210.71	109.14619	(20120117)	419763.66	3773235.71	108.54676	(20120117)
419763.66	3773260.71	106.65301	(20120117)	419763.66	3773285.71	104.28293	(20121617)
419763.66	3773310.71	102.67709	(20121617)	419763.66	3773335.71	100.02201	(18120717)
419763.66	3773360.71	96.67226	(18120717)	419763.66	3773385.71	92.52217	(18120717)
419763.66	3773410.71	87.73352	(18120717)	419763.66	3773435.71	82.43807	(18120717)
419763.66	3773460.71	80.12670	(18121117)	419763.66	3773485.71	79.72008	(18121117)
419788.66	3773160.71	105.76592	(20123017)	419788.66	3773185.71	106.15131	(17121417)
419788.66	3773210.71	106.45831	(20120117)	419788.66	3773235.71	106.58864	(20120117)
419788.66	3773260.71	105.38620	(20120117)	419788.66	3773285.71	102.98875	(20120117)
419788.66	3773310.71	101.26261	(20121617)	419788.66	3773335.71	99.49308	(18120717)
419788.66	3773360.71	96.80757	(18120717)	419788.66	3773385.71	93.28576	(18120717)
419788.66	3773410.71	89.04921	(18120717)	419788.66	3773435.71	84.25460	(18120717)
419788.66	3773460.71	79.00549	(18120717)	419788.66	3773485.71	78.38445	(18121117)

```
        419813.66   3773185.71      103.96155  (20121517)                419813.66
3773210.71      104.24191  (17121417)
        419813.66   3773235.71      104.49761  (20120117)                419813.66
3773260.71      103.95045  (20120117)
        419813.66   3773285.71      102.24122  (20120117)                419813.66
3773310.71       99.82024  (18120717)
        419813.66   3773335.71       98.71695  (18120717)                419813.66
3773360.71       96.63621  (18120717)
        419813.66   3773385.71       93.66989  (18120717)                419813.66
3773410.71       89.99497  (18120717)
        419813.66   3773435.71       85.69493  (18120717)                419813.66
3773460.71       80.88050  (18120717)
        419813.66   3773485.71       76.81709  (20011317)                419838.66
3773185.71      101.70724  (20121517)
        419838.66   3773210.71      102.04492  (17121417)                419838.66
3773235.71      102.16509  (19120217)
        419838.66   3773260.71      102.19263  (20120117)                419838.66
3773285.71      101.12895  (20120117)
        419838.66   3773310.71       98.95039  (20120117)                419838.66
3773335.71       97.59258  (18120717)
        419838.66   3773360.71       96.09841  (18120717)                419838.66
3773385.71       93.74020  (18120717)
        419838.66   3773410.71       90.60205  (18120717)                419838.66
3773435.71       86.78454  (18120717)
        419838.66   3773460.71       82.42782  (18120717)                419838.66
3773485.71       77.61787  (18120717)
        419863.66   3773185.71      100.00981  (20123017)                419863.66
3773210.71       99.90973  (20121517)
        419863.66   3773235.71      100.13866  (17121417)                419863.66
3773260.71      100.05456  (19120217)
        419863.66   3773285.71       99.56077  (20120117)                419863.66
3773310.71       98.00577  (20120117)
        419863.66   3773335.71       95.97125  (18120717)                419863.66
3773360.71       95.09954  (18120717)
        419863.66   3773385.71       93.31866  (18120717)                419863.66
3773410.71       90.74354  (18120717)
        419863.66   3773435.71       87.47303  (18120717)                419863.66
3773460.71       83.60494  (18120717)
        419863.66   3773485.71       79.26288  (18120717)                419888.66
3773185.71       98.78541  (20123017)
        419888.66   3773210.71       97.91170  (20121517)                419888.66
3773235.71       98.19322  (17121417)
 *** AERMOD - VERSION 24142  ***   *** C:\Users\apoll\OneDrive -
Dudek\Desktop\HARP2\HARP\Covina BESS\Covin ***        04/25/25
 *** AERMET - VERSION  22112 ***   ***
                       ***        06:23:25

                                  PAGE 340
 *** MODELOPTs:    RegDFAULT  CONC  ELEV  URBAN  ADJ_U*
```

*** THE 1ST HIGHEST 1-HR AVERAGE CONCENTRATION VALUES FOR SOURCE GROUP: GEN ***
INCLUDING SOURCE(S): STCK1 ,

*** DISCRETE CARTESIAN RECEPTOR POINTS ***

** CONC OF PM_10 IN MICROGRAMS/M**3 **

X-COORD (M)	Y-COORD (M)	CONC	(YYMMDDHH)	X-COORD (M)	Y-COORD (M)	CONC	(YYMMDDHH)
419888.66	3773260.71	98.21923	(19120217)	419888.66	3773285.71	97.97474	(19120217)
419888.66	3773310.71	96.97627	(20120117)	419888.66	3773335.71	94.99822	(20120117)
419888.66	3773360.71	93.97354	(18120717)	419888.66	3773385.71	92.73129	(18120717)
419888.66	3773410.71	90.69646	(18120717)	419888.66	3773435.71	87.91616	(18120717)
419888.66	3773460.71	84.49575	(18120717)	419888.66	3773485.71	80.56043	(18120717)
419913.66	3773185.71	97.40845	(20123017)	419913.66	3773210.71	95.76598	(20123017)
419913.66	3773235.71	96.18611	(20121517)	419913.66	3773260.71	96.36158	(17121417)
419913.66	3773285.71	96.36564	(19120217)	419913.66	3773310.71	95.62902	(20120117)
419913.66	3773335.71	94.19484	(20120117)	419913.66	3773360.71	92.47026	(18120717)
419913.66	3773385.71	91.78031	(18120717)	419913.66	3773410.71	90.26707	(18120717)
419913.66	3773435.71	88.01264	(18120717)	419913.66	3773460.71	85.07165	(18120717)
419913.66	3773485.71	81.56753	(18120717)	419938.66	3773160.71	96.77035	(17122217)
419938.66	3773185.71	95.83594	(20123017)	419938.66	3773210.71	94.73381	(20123017)
419938.66	3773235.71	94.35078	(20121517)	419938.66	3773260.71	94.51934	(17121417)
419938.66	3773285.71	94.58384	(19120217)	419938.66	3773310.71	94.32519	(19120217)
419938.66	3773335.71	93.16444	(20120117)	419938.66	3773360.71	91.36995	(20120117)
419938.66	3773385.71	90.62018	(18120717)	419938.66	3773410.71	89.59806	(18120717)
419938.66	3773435.71	87.88709	(18120717)	419938.66	3773460.71	85.40475	(18120717)

```
        419938.66   3773485.71       82.30111  (18120717)                419963.66
3773160.71       95.09323  (17122217)
        419963.66   3773185.71       94.54424  (17122217)                419963.66
3773210.71       93.42723  (20123017)
        419963.66   3773235.71       92.18783  (20121517)                419963.66
3773260.71       92.52124  (20121517)
        419963.66   3773285.71       92.66988  (17121417)                419963.66
3773310.71       92.68455  (19120217)
        419963.66   3773335.71       91.96327  (19120217)                419963.66
3773360.71       90.47337  (20120117)
        419963.66   3773385.71       89.03429  (18120717)                419963.66
3773410.71       88.51480  (18120717)
        419963.66   3773435.71       87.31664  (18120717)                419963.66
3773460.71       85.39217  (18120717)
        419963.66   3773485.71       82.76320  (18120717)                419988.66
3773160.71       93.18618  (17122217)
        419988.66   3773185.71       93.03087  (17122217)                419988.66
3773210.71       91.94231  (20123017)
        419988.66   3773235.71       90.72220  (20123017)                419988.66
3773260.71       90.77815  (20121517)
        419988.66   3773285.71       90.96143  (17121417)                419988.66
3773310.71       91.04126  (19120217)
        419988.66   3773335.71       90.78383  (19120217)                419988.66
3773360.71       89.65525  (19120217)
        419988.66   3773385.71       87.86595  (20120117)                419988.66
3773410.71       87.31624  (18120717)
        419988.66   3773435.71       86.51932  (18120717)                419988.66
3773460.71       85.03439  (18120717)
        419988.66   3773485.71       82.87825  (18120717)                420013.66
3773160.71       91.36785  (17122217)
        420013.66   3773185.71       91.57876  (17122217)                420013.66
3773210.71       90.80663  (17122217)
        420013.66   3773235.71       89.64241  (20123017)                420013.66
3773260.71       88.95805  (20121517)
        420013.66   3773285.71       89.22071  (20121517)                420013.66
3773310.71       89.29421  (17121417)
        420013.66   3773335.71       89.34447  (19120217)                420013.66
3773360.71       88.67528  (19120217)
        420013.66   3773385.71       87.20059  (19120217)                420013.66
3773410.71       85.88612  (18120717)
        420013.66   3773435.71       85.54267  (18120717)                420013.66
3773460.71       84.47284  (18120717)
        420013.66   3773485.71       82.74530  (18120717)                420038.66
3773160.71       89.64488  (18121217)
 *** AERMOD - VERSION 24142  ***   *** C:\Users\apoll\OneDrive -
Dudek\Desktop\HARP2\HARP\Covina BESS\Covin ***        04/25/25
 *** AERMET - VERSION  22112 ***   ***
                      ***        06:23:25
```

*** MODELOPTs: RegDFAULT CONC ELEV URBAN ADJ_U*

*** THE 1ST HIGHEST 1-HR AVERAGE CONCENTRATION VALUES FOR SOURCE GROUP: GEN ***
INCLUDING SOURCE(S): STCK1 ,

*** DISCRETE CARTESIAN RECEPTOR POINTS ***

** CONC OF PM_10 IN MICROGRAMS/M**3 **

X-COORD (M)	Y-COORD (M)	CONC	(YYMMDDHH)	X-COORD (M)	Y-COORD (M)	CONC	(YYMMDDHH)
420038.66	3773185.71	90.10913	(17122217)	420038.66	3773210.71	89.73143	(17122217)
420038.66	3773235.71	88.52166	(20123017)	420038.66	3773260.71	87.16390	(20123017)
420038.66	3773285.71	87.66179	(20121517)	420038.66	3773310.71	87.74238	(17121417)
420038.66	3773335.71	87.85795	(19120217)	420038.66	3773360.71	87.64426	(19120217)
420038.66	3773385.71	86.59973	(19120217)	420038.66	3773410.71	84.80030	(19120217)
420038.66	3773435.71	84.41369	(18120717)	420038.66	3773460.71	83.70795	(18120717)
420038.66	3773485.71	82.36499	(18120717)	420063.66	3773160.71	88.67619	(18121217)
420063.66	3773185.71	88.34066	(17122217)	420063.66	3773210.71	88.31639	(17122217)
420063.66	3773235.71	87.38132	(17122217)	420063.66	3773260.71	86.14672	(20123017)
420063.66	3773285.71	85.83112	(20121517)	420063.66	3773310.71	86.01742	(20121517)
420063.66	3773335.71	86.10616	(17121417)	420063.66	3773360.71	86.22595	(19120217)
420063.66	3773385.71	85.61805	(19120217)	420063.66	3773410.71	84.25406	(19120217)
420063.66	3773435.71	82.93815	(18120717)	420063.66	3773460.71	82.66222	(18120717)
420063.66	3773485.71	81.75138	(18120717)	420088.66	3773160.71	87.73232	(18121217)
420088.66	3773185.71	86.61428	(17122217)	420088.66	3773210.71	86.93066	(17122217)
420088.66	3773235.71	86.34767	(17122217)	420088.66	3773260.71	85.07384	(20123017)
420088.66	3773285.71	83.97866	(20121517)	420088.66	3773310.71	84.52473	(20121517)

```
        420088.66   3773335.71       84.58211  (17121417)                420088.66
3773360.71       84.72053  (19120217)
        420088.66   3773385.71       84.51887  (19120217)                420088.66
3773410.71       83.55010  (19120217)
        420088.66   3773435.71       81.89835  (19120217)                420088.66
3773460.71       81.45960  (18120717)
        420088.66   3773485.71       80.94479  (18120717)                420113.66
3773160.71       86.68705  (18121217)
        420113.66   3773185.71       85.41987  (18121217)                420113.66
3773210.71       85.43544  (17122217)
        420113.66   3773235.71       85.21667  (17122217)                420113.66
3773260.71       84.13046  (17122217)
        420113.66   3773285.71       82.84263  (20123017)                420113.66
3773310.71       82.92421  (20121517)
        420113.66   3773335.71       83.03538  (20121517)                420113.66
3773360.71       83.11384  (17121417)
        420113.66   3773385.71       83.29358  (19120217)                420113.66
3773410.71       82.72638  (19120217)
        420113.66   3773435.71       81.44842  (19120217)                420113.66
3773460.71       80.12997  (18120717)
        420113.66   3773485.71       79.97018  (18120717)                420138.66
3773160.71       85.55458  (18121217)
        420138.66   3773185.71       84.60222  (18121217)                420138.66
3773210.71       83.84972  (17122217)
        420138.66   3773235.71       83.93418  (17122217)                420138.66
3773260.71       83.18698  (17122217)
        420138.66   3773285.71       81.87931  (20123017)                420138.66
3773310.71       81.18066  (20121517)
        420138.66   3773335.71       81.62876  (20121517)                420138.66
3773360.71       81.67167  (17121417)
        420138.66   3773385.71       81.84564  (19120217)                420138.66
3773410.71       81.65950  (19120217)
        420138.66   3773435.71       80.77800  (19120217)                420138.66
3773460.71       79.24645  (19120217)
        420138.66   3773485.71       78.79475  (18120717)                420163.66
3773160.71       84.38705  (18121217)
        420163.66   3773185.71       83.72509  (18121217)                420163.66
3773210.71       82.56623  (18010117)
        420163.66   3773235.71       82.52643  (17122217)                420163.66
3773260.71       82.08642  (17122217)
        420163.66   3773285.71       80.88795  (17122217)                420163.66
3773310.71       79.62553  (20123017)
        420163.66   3773335.71       80.06569  (20121517)                420163.66
3773360.71       80.11455  (20121517)
        420163.66   3773385.71       80.22225  (19120217)                420163.66
3773410.71       80.38969  (19120217)
 *** AERMOD - VERSION 24142  ***   *** C:\Users\apoll\OneDrive -
Dudek\Desktop\HARP2\HARP\Covina BESS\Covin ***        04/25/25
 *** AERMET - VERSION  22112 ***   ***
                       ***        06:23:25
```

*** MODELOPTs: RegDFAULT CONC ELEV URBAN ADJ_U*

*** THE 1ST HIGHEST 1-HR AVERAGE CONCENTRATION VALUES FOR SOURCE GROUP: GEN ***
INCLUDING SOURCE(S): STCK1 ,

*** DISCRETE CARTESIAN RECEPTOR POINTS ***

** CONC OF PM_10 IN MICROGRAMS/M**3 **

X-COORD (M)	Y-COORD (M)	CONC	(YYMMDDHH)	X-COORD (M)	Y-COORD (M)	CONC	(YYMMDDHH)
420163.66	3773435.71	79.89122	(19120217)	420163.66	3773460.71	78.74624	(19120217)
420163.66	3773485.71	77.42449	(18120717)	420188.66	3773160.71	83.15008	(18121217)
420188.66	3773185.71	82.76798	(18121217)	420188.66	3773210.71	81.54447	(18121217)
420188.66	3773235.71	81.11072	(17122217)	420188.66	3773260.71	80.97967	(17122217)
420188.66	3773285.71	80.08861	(17122217)	420188.66	3773310.71	78.79380	(20123017)
420188.66	3773335.71	78.47434	(20121517)	420188.66	3773360.71	78.82321	(20121517)
420188.66	3773385.71	78.85034	(17121417)	420188.66	3773410.71	79.04374	(19120217)
420188.66	3773435.71	78.88023	(19120217)	420188.66	3773460.71	78.08511	(19120217)
420188.66	3773485.71	76.67233	(19120217)	420213.66	3773160.71	81.92314	(20120317)
420213.66	3773185.71	81.73113	(18121217)	420213.66	3773210.71	80.81812	(18121217)
420213.66	3773235.71	79.94929	(18010117)	420213.66	3773260.71	79.82191	(17122217)
420213.66	3773285.71	79.22498	(17122217)	420213.66	3773460.71	77.32339	(19120217)
420213.66	3773485.71	76.22682	(19120217)	420238.66	3773160.71	80.90697	(20120317)
420238.66	3773185.71	80.63578	(18121217)	420238.66	3773210.71	79.99336	(18121217)
420238.66	3773235.71	79.06157	(18010117)	420238.66	3773260.71	78.56510	(17122217)
420238.66	3773285.71	78.24549	(17122217)	420238.66	3773460.71	76.37851	(19120217)

```
        420238.66   3773485.71       75.60260  (19120217)                420263.66
3773160.71       79.85263  (20120317)
        420263.66   3773185.71       79.49569  (18121217)                420263.66
3773210.71       79.09481  (18121217)
        420263.66   3773235.71       78.08337  (18010117)                420263.66
3773260.71       77.38639  (18010117)
        420263.66   3773285.71       77.18096  (17122217)                420263.66
3773310.71       76.46724  (17122217)
        420263.66   3773460.71       75.27601  (19120217)                420263.66
3773485.71       74.81660  (19120217)
        420288.66   3773160.71       78.77347  (20120317)                420288.66
3773185.71       78.31643  (18121217)
        420288.66   3773210.71       78.14450  (18121217)                420288.66
3773235.71       77.27742  (18121217)
        420288.66   3773260.71       76.61912  (18010117)                420288.66
3773285.71       76.05158  (17122217)
        420288.66   3773310.71       75.61346  (17122217)                420288.66
3773460.71       74.05352  (19120217)
        420288.66   3773485.71       73.89779  (19120217)                418946.67
3772138.26      281.59978  (19123117)
        418946.67   3772163.26      330.74608  (19123117)                418946.67
3772188.26      386.84309  (19123117)
        418946.67   3772213.26      449.03456  (19123117)                418946.67
3772238.26      515.79370  (19123117)
        418946.67   3772263.26      585.63977  (19123117)                418946.67
3772288.26      597.39834  (18122517)
        418946.67   3772313.26      661.91732  (18122517)                418946.67
3772338.26      566.50002  (19123117)
        418946.67   3772363.26      541.67087  (18122517)                418946.67
3772388.26      540.57321  (18122517)
        418946.67   3772413.26      504.17178  (18122517)                418946.67
3772438.26      443.52467  (18122517)
        418946.67   3772463.26      372.08876  (18122517)                418946.67
3772488.26      310.62605  (18122517)
        418946.67   3772513.26      260.75541  (18122517)                418946.67
3772538.26      259.48843  (18101917)
        418971.67   3772113.26      239.01974  (19123117)                418971.67
3772138.26      274.32975  (19123117)
        418971.67   3772163.26      315.42667  (19123117)                418971.67
3772188.26      359.06150  (19123117)
        418971.67   3772213.26      367.40838  (18122517)                418971.67
3772238.26      418.01253  (18122517)
        418971.67   3772263.26      383.63537  (19123117)                418971.67
3772288.26      379.91998  (19123117)
        418971.67   3772313.26      381.22581  (18122517)                418971.67
3772338.26      373.69133  (18122517)
        418971.67   3772363.26      347.45904  (18122517)                418971.67
3772388.26      311.96152  (18122517)
```

                             *** THE   1ST HIGHEST 1-HR AVERAGE CONCENTRATION VALUES FOR SOURCE GROUP: GEN   ***
                                 INCLUDING SOURCE(S):   STCK1   ,

                                          *** DISCRETE CARTESIAN RECEPTOR POINTS ***

                                       ** CONC OF PM_10   IN MICROGRAMS/M**3
                  **

      X-COORD (M) Y-COORD (M)   CONC   (YYMMDDHH)   X-COORD (M) Y-COORD (M)   CONC   (YYMMDDHH)
 - - -

```
        419021.67   3772213.26      186.61593  (18122517)               419021.67
3772238.26      182.84473  (18122517)
        419021.67   3772263.26      179.53703  (18122517)               419021.67
3772288.26      177.00109  (18122517)
        419021.67   3772313.26      168.31595  (18122517)               419021.67
3772338.26      164.66484  (18122517)
        419021.67   3772363.26      161.89056  (18122517)               419021.67
3772388.26      158.79920  (18122517)
        419021.67   3772413.26      165.51839  (17121117)               419021.67
3772438.26      176.03412  (18111417)
        419021.67   3772463.26      189.45186  (18111417)               419021.67
3772488.26      205.56829  (18111417)
        419021.67   3772513.26      221.03433  (18101917)               419021.67
3772538.26      236.53397  (18101917)
        419021.67   3772563.26      248.29330  (18101917)               419046.67
3772113.26      138.71350  (18122517)
        419046.67   3772138.26      141.69510  (18122517)               419046.67
3772163.26      142.53195  (18122517)
        419046.67   3772188.26      141.43959  (18122517)               419046.67
3772213.26      139.80281  (18122517)
        419046.67   3772238.26      138.13277  (18122517)               419046.67
3772263.26      139.29134  (18122517)
        419046.67   3772288.26      142.26943  (18122517)               419046.67
3772313.26      140.13913  (18122517)
        419046.67   3772338.26      144.33082  (17121117)               419046.67
3772363.26      153.62394  (17121117)
        419046.67   3772388.26      162.13065  (17121117)               419046.67
3772413.26      168.86944  (18111417)
        419046.67   3772438.26      182.88134  (18111417)               419046.67
3772463.26      193.42559  (18111417)
        419046.67   3772488.26      204.82219  (18111417)               419046.67
3772513.26      209.29674  (18111417)
        419046.67   3772538.26      220.23258  (18101917)               419046.67
3772563.26      239.55508  (21112517)
        419071.67   3772113.26      116.41483  (18122517)               419071.67
3772138.26      117.37944  (18122517)
        419071.67   3772163.26      117.81476  (18122517)               419071.67
3772188.26      118.08099  (18122517)
        419071.67   3772213.26      118.52362  (18122517)               419071.67
3772238.26      118.83810  (18122517)
        419071.67   3772263.26      120.04235  (18122517)               419071.67
3772288.26      131.23804  (17121117)
        419071.67   3772313.26      139.79399  (17121117)               419071.67
3772338.26      148.42705  (17121117)
        419071.67   3772363.26      156.64210  (17121117)               419071.67
3772388.26      163.54853  (17121117)
        419071.67   3772413.26      173.56271  (18111417)               419071.67
3772438.26      184.75822  (18111417)
        419071.67   3772463.26      192.03363  (18111417)               419071.67
3772488.26      198.27486  (18111417)
```

*** MODELOPTs: RegDFAULT CONC ELEV URBAN ADJ_U*

*** THE 1ST HIGHEST 1-HR AVERAGE CONCENTRATION VALUES FOR SOURCE GROUP: GEN ***
INCLUDING SOURCE(S): STCK1 ,

*** DISCRETE CARTESIAN RECEPTOR POINTS ***

** CONC OF PM_10 IN MICROGRAMS/M**3 **

X-COORD (M)	Y-COORD (M)	CONC	(YYMMDDHH)	X-COORD (M)	Y-COORD (M)	CONC	(YYMMDDHH)
419071.67	3772513.26	197.57543	(18111417)	419071.67	3772538.26	206.26555	(21112517)
419071.67	3772563.26	250.72918	(21112517)	419096.67	3772113.26	105.07153	(20010717)
419096.67	3772138.26	105.62392	(20010717)	419096.67	3772163.26	105.29364	(20010717)
419096.67	3772188.26	105.97784	(18122517)	419096.67	3772213.26	110.16867	(17121117)
419096.67	3772238.26	117.69527	(17121117)	419096.67	3772263.26	125.31036	(17121117)
419096.67	3772288.26	132.90498	(17121117)	419096.67	3772313.26	140.22175	(17121117)
419096.67	3772338.26	143.52378	(17121117)	419096.67	3772363.26	153.27785	(17121117)
419096.67	3772388.26	162.54824	(18111417)	419096.67	3772413.26	173.51552	(18111417)
419096.67	3772438.26	181.32700	(18111417)	419096.67	3772463.26	185.62235	(18111417)
419096.67	3772488.26	187.36824	(18111417)	419096.67	3772513.26	182.80291	(18111417)
419096.67	3772538.26	218.18485	(21112517)	419096.67	3772563.26	255.51826	(21112517)
419121.67	3772113.26	99.23163	(20010717)	419121.67	3772138.26	99.62858	(21122017)
419121.67	3772163.26	101.97792	(17121117)	419121.67	3772188.26	108.93270	(17121117)
419121.67	3772213.26	116.08649	(17121117)	419121.67	3772238.26	123.13621	(17121117)

```
        419121.67   3772263.26      130.06181  (17121117)               419121.67
3772288.26      136.72545  (17121117)
        419121.67   3772313.26      142.40807  (17121117)               419121.67
3772338.26      140.39873  (17121117)
        419121.67   3772363.26      147.84757  (17121117)               419121.67
3772388.26      158.66302  (18111417)
        419121.67   3772413.26      165.37044  (18111417)               419121.67
3772438.26      173.68086  (18111417)
        419121.67   3772463.26      176.61444  (18111417)               419121.67
3772488.26      174.26921  (18111417)
        419121.67   3772513.26      190.60431  (21112517)               419121.67
3772538.26      223.87240  (21112517)
        419121.67   3772563.26      254.62969  (21112517)               419146.67
3772113.26       97.28042  (21122017)
        419146.67   3772138.26      100.62554  (17121117)               419146.67
3772163.26      106.77579  (17121117)
        419146.67   3772188.26      113.04998  (17121117)               419146.67
3772213.26      119.48445  (17121117)
        419146.67   3772238.26      125.47737  (17121117)               419146.67
3772263.26      131.10147  (17121117)
        419146.67   3772288.26      136.28104  (17121117)               419146.67
3772313.26      140.62446  (17121117)
        419146.67   3772338.26      143.16582  (17121117)               419146.67
3772363.26      148.42449  (18111417)
        419146.67   3772388.26      152.31887  (18111417)               419146.67
3772413.26      155.66543  (18111417)
        419146.67   3772438.26      164.22665  (18111417)               419146.67
3772463.26      163.74251  (18111417)
        419146.67   3772488.26      166.79693  (21112517)               419146.67
3772513.26      196.07509  (21112517)
        419146.67   3772538.26      225.08295  (21112517)               419146.67
3772563.26      249.33884  (21112517)
        419171.67   3772113.26       99.62985  (17121117)               419171.67
3772138.26      105.16000  (17121117)
        419171.67   3772163.26      110.51307  (17121117)               419171.67
3772188.26      116.02669  (17121117)
        419171.67   3772213.26      121.43820  (17121117)               419171.67
3772238.26      126.24252  (17121117)
        419171.67   3772263.26      130.51656  (17121117)               419171.67
3772288.26      134.03302  (17121117)
        419171.67   3772313.26      136.36278  (17121117)               419171.67
3772338.26      140.12955  (21121717)
        419171.67   3772363.26      146.08155  (18111417)               419171.67
3772388.26      151.88036  (18111417)
        419171.67   3772413.26      155.80881  (18111417)               419171.67
3772438.26      156.16489  (18111417)
        419171.67   3772463.26      149.68937  (18111417)               419171.67
3772488.26      171.19839  (21112517)
        419171.67   3772513.26      198.08769  (21112517)               419171.67
3772538.26      222.55166  (21112517)
```

*** THE 1ST HIGHEST 1-HR AVERAGE CONCENTRATION VALUES FOR SOURCE GROUP: GEN ***
INCLUDING SOURCE(S): STCK1 ,

*** DISCRETE CARTESIAN RECEPTOR POINTS ***

** CONC OF PM_10 IN MICROGRAMS/M**3 **

X-COORD (M)	Y-COORD (M)	CONC	(YYMMDDHH)	X-COORD (M)	Y-COORD (M)	CONC	(YYMMDDHH)
419196.67	3772138.26	108.54162	(17121117)	419196.67	3772163.26	113.10532	(17121117)
419196.67	3772188.26	117.73420	(17121117)	419196.67	3772213.26	121.89080	(17121117)
419196.67	3772238.26	125.44504	(17121117)	419196.67	3772263.26	128.61005	(17121117)
419196.67	3772288.26	131.23367	(17121117)	419196.67	3772313.26	135.87295	(21121717)
419196.67	3772338.26	138.67616	(21121717)	419196.67	3772363.26	142.08230	(18111417)
419196.67	3772388.26	145.12212	(18111417)	419196.67	3772413.26	146.74660	(18111417)
419196.67	3772438.26	145.50149	(18111417)	419196.67	3772463.26	152.46219	(19120917)
419196.67	3772488.26	174.98230	(21112517)	419196.67	3772513.26	197.76241	(21112517)
419196.67	3772538.26	218.08860	(21112517)	419196.67	3772563.26	232.89194	(21112517)
419196.67	3772588.26	237.90501	(21112517)	419221.67	3772113.26	106.05963	(17121117)
419221.67	3772138.26	110.20254	(17121117)	419221.67	3772163.26	114.06875	(17121117)
419221.67	3772188.26	117.48486	(17121117)	419221.67	3772213.26	120.36840	(17121117)
419221.67	3772238.26	122.69780	(17121117)	419221.67	3772263.26	124.88944	(21121717)

```
        419221.67   3772288.26      128.84781  (21121717)               419221.67
3772313.26      131.81092  (21121717)
        419221.67   3772338.26      133.80822  (18111417)               419221.67
3772363.26      137.61545  (18111417)
        419221.67   3772388.26      139.74246  (18111417)               419221.67
3772413.26      138.40663  (18111417)
        419221.67   3772438.26      147.47747  (19120917)               419221.67
3772463.26      156.24567  (19120917)
        419221.67   3772488.26      175.81689  (21112517)               419221.67
3772513.26      195.23346  (21112517)
        419221.67   3772538.26      212.11379  (21112517)               419221.67
3772563.26      223.00467  (21112517)
        419221.67   3772588.26      222.50066  (21112517)               419246.67
3772113.26      107.34287  (17121117)
        419246.67   3772138.26      110.72105  (17121117)               419246.67
3772163.26      113.78698  (17121117)
        419246.67   3772188.26      116.25058  (17121117)               419246.67
3772213.26      117.77511  (17121117)
        419246.67   3772238.26      119.68813  (21121717)               419246.67
3772263.26      122.76417  (21121717)
        419246.67   3772288.26      125.12920  (21121717)               419246.67
3772313.26      126.32537  (21121717)
        419246.67   3772338.26      128.13033  (18111417)               419246.67
3772363.26      131.31168  (18111417)
        419246.67   3772388.26      132.10624  (19010317)               419246.67
3772413.26      142.08619  (19120917)
        419246.67   3772438.26      151.28991  (19120917)               419246.67
3772463.26      157.78064  (19120917)
        419246.67   3772488.26      175.65581  (21112517)               419246.67
3772513.26      193.45009  (21112517)
        419246.67   3772538.26      207.25513  (21112517)               419246.67
3772563.26      213.36222  (21112517)
        419246.67   3772588.26      209.35364  (21112517)               419271.67
3772113.26      107.91212  (17121117)
        419271.67   3772138.26      110.64060  (17121117)               419271.67
3772163.26      112.75467  (17121117)
        419271.67   3772188.26      114.36286  (17121117)               419271.67
3772213.26      116.18701  (21121717)
        419271.67   3772238.26      118.29740  (21121717)               419271.67
3772263.26      119.58344  (21121717)
        419271.67   3772288.26      120.04325  (21121717)               419271.67
3772313.26      119.65515  (21121717)
        419271.67   3772338.26      122.22062  (19010317)               419271.67
3772363.26      125.96007  (19010317)
        419271.67   3772388.26      137.07473  (19120917)               419271.67
3772413.26      147.12164  (19120917)
        419271.67   3772438.26      154.00627  (19120917)               419271.67
3772463.26      158.94283  (21112517)
        419271.67   3772488.26      174.81151  (21112517)               419271.67
3772513.26      189.92119  (21112517)
```

*** MODELOPTs: RegDFAULT CONC ELEV URBAN ADJ_U*

*** THE 1ST HIGHEST 1-HR AVERAGE CONCENTRATION VALUES FOR SOURCE GROUP: GEN ***
INCLUDING SOURCE(S): STCK1 ,

*** DISCRETE CARTESIAN RECEPTOR POINTS ***

** CONC OF PM_10 IN MICROGRAMS/M**3 **

X-COORD (M)	Y-COORD (M)	CONC	(YYMMDDHH)	X-COORD (M)	Y-COORD (M)	CONC	(YYMMDDHH)
419271.67	3772538.26	199.75645	(21112517)	419271.67	3772563.26	201.28438	(21112517)
419271.67	3772588.26	195.06399	(21112517)	419296.67	3772113.26	106.81011	(17121117)
419296.67	3772138.26	108.53358	(17121117)	419296.67	3772163.26	109.66991	(17121117)
419296.67	3772188.26	112.00683	(21121717)	419296.67	3772213.26	114.18397	(21121717)
419296.67	3772238.26	115.24916	(21121717)	419296.67	3772263.26	115.66188	(21121717)
419296.67	3772288.26	115.17508	(21121717)	419296.67	3772313.26	117.07318	(19010317)
419296.67	3772338.26	121.13874	(19010317)	419296.67	3772363.26	129.32864	(19120917)
419296.67	3772388.26	141.83599	(19120917)	419296.67	3772413.26	149.63745	(19120917)
419296.67	3772438.26	154.55123	(19120917)	419296.67	3772463.26	158.93769	(21112517)
419296.67	3772488.26	172.30857	(21112517)	419296.67	3772513.26	181.86661	(21112517)
419296.67	3772538.26	188.47936	(21112517)	419296.67	3772563.26	189.74527	(21112517)
419296.67	3772588.26	185.44834	(17012617)	419321.67	3772113.26	104.38056	(17121117)
419321.67	3772138.26	105.20472	(21121717)	419321.67	3772163.26	107.72982	(21121717)
419321.67	3772188.26	109.51484	(21121717)	419321.67	3772213.26	110.68781	(21121717)

```
        419321.67   3772238.26      110.99894  (21121717)              419321.67
3772263.26      110.81317  (21121717)
        419321.67   3772288.26      113.61177  (19010317)              419321.67
3772313.26      115.83846  (19010317)
        419321.67   3772338.26      119.85163  (19120917)              419321.67
3772363.26      132.73870  (19120917)
        419321.67   3772388.26      144.64184  (19120917)              419321.67
3772413.26      150.59888  (19120917)
        419321.67   3772438.26      153.60557  (19120917)              419321.67
3772463.26      157.76799  (21112517)
        419321.67   3772488.26      169.00113  (21112517)              419321.67
3772513.26      176.34237  (21112517)
        419321.67   3772538.26      178.47287  (21112517)              419321.67
3772563.26      175.41448  (21112517)
        419321.67   3772588.26      180.02014  (17012617)              419346.67
3772263.26      109.30662  (19010317)
        419346.67   3772288.26      111.36618  (19010317)              419346.67
3772313.26      112.53371  (19120917)
        419346.67   3772338.26      122.57817  (19120917)              419346.67
3772363.26      134.39761  (19120917)
        419346.67   3772388.26      145.99991  (19120917)              419346.67
3772413.26      150.39370  (19120917)
        419346.67   3772438.26      151.51910  (19120917)              419346.67
3772463.26      155.53501  (21112517)
        419346.67   3772488.26      165.21515  (21112517)              419346.67
3772513.26      170.12651  (21112517)
        419346.67   3772538.26      171.46882  (19121617)              419346.67
3772563.26      167.25122  (19121617)
        419346.67   3772588.26      174.41043  (17012617)              419371.67
3772288.26      110.72241  (19010317)
        419371.67   3772313.26      118.64376  (19120917)              419371.67
3772338.26      127.05355  (19120917)
        419371.67   3772363.26      136.64287  (19120917)              419371.67
3772388.26      145.97134  (19120917)
        419371.67   3772413.26      148.95254  (19120917)              419371.67
3772438.26      148.29933  (19120917)
        419371.67   3772463.26      155.20448  (19121617)              419371.67
3772488.26      163.83080  (19121617)
        419371.67   3772513.26      168.29691  (19121617)              419371.67
3772538.26      167.75085  (19121617)
        419371.67   3772563.26      162.37730  (17012617)              419371.67
3772588.26      171.09182  (17012617)
        419396.67   3772288.26      113.82042  (19120917)              419396.67
3772313.26      123.25121  (19120917)
        419396.67   3772338.26      130.20592  (19120917)              419396.67
3772363.26      137.89877  (19120917)
        419396.67   3772388.26      144.80985  (19120917)              419396.67
3772413.26      146.37406  (19120917)
        419396.67   3772438.26      146.58478  (19121617)              419396.67
3772463.26      156.34454  (19121617)
```

*** MODELOPTs: RegDFAULT CONC ELEV URBAN ADJ_U*

*** THE 1ST HIGHEST 1-HR AVERAGE CONCENTRATION VALUES FOR SOURCE GROUP: GEN ***
INCLUDING SOURCE(S): STCK1 ,

*** DISCRETE CARTESIAN RECEPTOR POINTS ***

** CONC OF PM_10 IN MICROGRAMS/M**3 **

X-COORD (M)	Y-COORD (M)	CONC	(YYMMDDHH)	X-COORD (M)	Y-COORD (M)	CONC	(YYMMDDHH)
419396.67	3772488.26	163.09831	(19121617)	419396.67	3772513.26	165.66004	(19121617)
419396.67	3772538.26	163.37104	(19121617)	419396.67	3772563.26	158.28854	(17012617)
419396.67	3772588.26	165.18583	(17012617)	419421.67	3772288.26	117.98740	(19120917)
419421.67	3772313.26	126.60265	(19120917)	419421.67	3772338.26	132.09543	(19120917)
419421.67	3772363.26	138.21890	(19120917)	419421.67	3772388.26	142.67503	(19120917)
419421.67	3772413.26	142.92644	(19120917)	419421.67	3772438.26	148.30985	(19121617)
419421.67	3772463.26	156.56472	(19121617)	419421.67	3772488.26	161.52483	(19121617)
419421.67	3772513.26	162.36165	(19121617)	419421.67	3772538.26	158.53489	(19121617)
419421.67	3772563.26	154.45759	(17012617)	419421.67	3772588.26	160.07535	(17012617)
419446.67	3772288.26	120.54129	(19120917)	419446.67	3772313.26	127.57895	(19120917)
419446.67	3772338.26	132.46502	(19120917)	419446.67	3772363.26	138.03494	(19120917)
419446.67	3772388.26	139.97169	(19120917)	419446.67	3772413.26	140.03628	(19121617)
419446.67	3772438.26	149.13675	(19121617)	419446.67	3772463.26	155.81613	(19121617)
419446.67	3772488.26	159.19070	(19121617)	419446.67	3772513.26	158.51010	(19121617)

```
        419446.67   3772538.26      153.33886  (19121617)              419446.67
3772563.26      150.48660  (17012617)
        419446.67   3772588.26      157.33637  (18122017)              419471.67
3772288.26      123.13792  (19120917)
        419471.67   3772313.26      128.74003  (19120917)              419471.67
3772338.26      133.32361  (19120917)
        419471.67   3772363.26      136.52792  (19120917)              419471.67
3772388.26      136.59292  (19120917)
        419471.67   3772413.26      141.13038  (19121617)              419471.67
3772438.26      149.04308  (19121617)
        419471.67   3772463.26      154.25218  (19121617)              419471.67
3772488.26      156.25063  (19121617)
        419471.67   3772513.26      154.21096  (19121617)              419471.67
3772538.26      147.90333  (19121617)
        419471.67   3772563.26      146.83833  (18122017)              419471.67
3772588.26      156.17886  (18122017)
        419496.67   3772288.26      124.96450  (19120917)              419496.67
3772313.26      129.48738  (19120917)
        419496.67   3772338.26      132.55340  (19120917)              419496.67
3772363.26      133.52491  (19120917)
        419496.67   3772388.26      132.79432  (19121617)              419496.67
3772413.26      141.36358  (19121617)
        419496.67   3772438.26      148.00438  (19121617)              419496.67
3772463.26      152.04290  (19121617)
        419496.67   3772488.26      152.72262  (19121617)              419496.67
3772513.26      149.53135  (19121617)
        419496.67   3772538.26      142.40857  (19121617)              419496.67
3772563.26      146.53240  (18122017)
        419496.67   3772588.26      154.66546  (18122017)              419496.67
3772613.26      158.71206  (18122017)
        419521.67   3772288.26      125.15807  (19120917)              419521.67
3772313.26      128.67132  (19120917)
        419521.67   3772338.26      130.43551  (19120917)              419521.67
3772363.26      130.16555  (19120917)
        419521.67   3772388.26      133.56796  (19121617)              419521.67
3772413.26      141.09945  (19121617)
        419521.67   3772438.26      146.54542  (19121617)              419521.67
3772463.26      149.33441  (19121617)
        419521.67   3772488.26      148.94384  (19121617)              419521.67
3772513.26      144.68647  (19121617)
        419521.67   3772538.26      136.71056  (19121617)              419521.67
3772563.26      145.86512  (18122017)
        419521.67   3772588.26      153.01752  (18122017)              419521.67
3772613.26      156.05504  (18122017)
        419546.67   3772113.26       92.22825  (19010317)              419546.67
3772138.26       93.30974  (19010317)
        419546.67   3772163.26       96.18470  (19120917)              419546.67
3772188.26      103.52784  (19120917)
        419546.67   3772213.26      109.56281  (19120917)              419546.67
3772238.26      115.85647  (19120917)
```

*** MODELOPTs: RegDFAULT CONC ELEV URBAN ADJ_U*

*** THE 1ST HIGHEST 1-HR AVERAGE CONCENTRATION VALUES FOR SOURCE GROUP: GEN ***
INCLUDING SOURCE(S): STCK1 ,

*** DISCRETE CARTESIAN RECEPTOR POINTS ***

** CONC OF PM_10 IN MICROGRAMS/M**3 **

X-COORD (M)	Y-COORD (M)	CONC	(YYMMDDHH)	X-COORD (M)	Y-COORD (M)	CONC	(YYMMDDHH)
419546.67	3772263.26	121.17581	(19120917)	419546.67	3772288.26	124.90443	(19120917)
419546.67	3772313.26	127.01177	(19120917)	419546.67	3772338.26	127.50552	(19120917)
419546.67	3772363.26	126.60738	(19120917)	419546.67	3772388.26	133.93884	(19121617)
419546.67	3772413.26	140.49122	(19121617)	419546.67	3772438.26	144.79648	(19121617)
419546.67	3772463.26	146.30867	(19121617)	419546.67	3772488.26	144.82433	(19121617)
419546.67	3772513.26	139.67943	(19121617)	419546.67	3772538.26	135.49508	(18122017)
419546.67	3772563.26	144.98939	(18122017)	419546.67	3772588.26	151.24184	(18122017)
419546.67	3772613.26	153.43899	(18122017)	419546.67	3772638.26	151.53720	(18122017)
419571.67	3772113.26	90.90548	(19010317)	419571.67	3772138.26	91.76432	(19120917)
419571.67	3772163.26	98.87499	(19120917)	419571.67	3772188.26	105.82746	(19120917)
419571.67	3772213.26	111.10726	(19120917)	419571.67	3772238.26	116.55963	(19120917)
419571.67	3772263.26	120.71486	(19120917)	419571.67	3772288.26	123.35679	(19120917)
419571.67	3772313.26	124.82775	(19120917)	419571.67	3772338.26	124.79187	(19120917)
419571.67	3772363.26	126.80950	(19121617)	419571.67	3772388.26	134.10264	(19121617)

```
        419571.67   3772413.26      139.58137  (19121617)              419571.67
3772438.26      142.62365  (19121617)
        419571.67   3772463.26      142.89801  (19121617)              419571.67
3772488.26      140.46052  (19121617)
        419571.67   3772513.26      134.58025  (19121617)              419571.67
3772538.26      135.26331  (18122017)
        419571.67   3772563.26      143.83277  (18122017)              419571.67
3772588.26      149.15128  (18122017)
        419571.67   3772613.26      150.68065  (18122017)              419571.67
3772638.26      148.19986  (18122017)
        419596.67   3772113.26       88.75710  (19010317)              419596.67
3772138.26       94.30578  (19120917)
        419596.67   3772163.26      100.88763  (19120917)              419596.67
3772188.26      106.75092  (19120917)
        419596.67   3772213.26      111.69296  (19120917)              419596.67
3772238.26      115.74641  (19120917)
        419596.67   3772263.26      118.99081  (19120917)              419596.67
3772288.26      121.08329  (19120917)
        419596.67   3772313.26      121.58319  (19120917)              419596.67
3772338.26      120.37036  (19120917)
        419596.67   3772363.26      126.48536  (19121617)              419596.67
3772388.26      132.91623  (19121617)
        419596.67   3772413.26      137.51032  (19121617)              419596.67
3772438.26      139.74608  (19121617)
        419596.67   3772463.26      139.27439  (19121617)              419596.67
3772488.26      135.97787  (19121617)
        419596.67   3772513.26      129.46167  (19121617)              419596.67
3772538.26      134.75000  (18122017)
        419596.67   3772563.26      142.41511  (18122017)              419596.67
3772588.26      147.03824  (18122017)
        419596.67   3772613.26      147.89940  (18122017)              419596.67
3772638.26      144.85856  (18122017)
        419621.67   3772113.26       90.64556  (19120917)              419621.67
3772138.26       96.45286  (19120917)
        419621.67   3772163.26      102.03681  (19120917)              419621.67
3772188.26      107.77665  (19120917)
        419621.67   3772213.26      112.26559  (19120917)              419621.67
3772238.26      115.67484  (19120917)
        419621.67   3772263.26      117.90352  (19120917)              419621.67
3772288.26      118.81988  (19120917)
        419621.67   3772313.26      118.54529  (19120917)              419621.67
3772338.26      119.55917  (19121617)
        419621.67   3772363.26      126.56396  (19121617)              419621.67
3772388.26      131.91042  (19121617)
        419621.67   3772413.26      135.54813  (19121617)              419621.67
3772438.26      136.94409  (19121617)
        419621.67   3772463.26      135.51214  (19121617)              419621.67
3772488.26      131.44711  (19121617)
        419621.67   3772513.26      125.02169  (18122017)              419621.67
3772538.26      133.97881  (18122017)
```

```
        419621.67   3772563.26      140.81902  (18122017)                419621.67
3772588.26      144.84944  (18122017)
        419621.67   3772613.26      145.11593  (18122017)                419621.67
3772638.26      141.55963  (18122017)
        419646.67   3772113.26       92.70237  (19120917)                419646.67
3772138.26       98.24138  (19120917)
        419646.67   3772163.26      103.35911  (19120917)                419646.67
3772188.26      108.12350  (19120917)
        419646.67   3772213.26      112.58889  (19120917)                419646.67
3772238.26      115.62751  (19120917)
 *** AERMOD - VERSION 24142  ***   *** C:\Users\apoll\OneDrive -
Dudek\Desktop\HARP2\HARP\Covina BESS\Covin ***        04/25/25
 *** AERMET - VERSION  22112 ***   ***
                       ***        06:23:25

                                  PAGE 349
 *** MODELOPTs:    RegDFAULT  CONC  ELEV  URBAN  ADJ_U*

                               *** THE   1ST HIGHEST  1-HR AVERAGE CONCENTRATION
VALUES FOR SOURCE GROUP:  GEN      ***
                                  INCLUDING SOURCE(S):     STCK1       ,

                                          *** DISCRETE CARTESIAN RECEPTOR POINTS
***

                                       ** CONC OF PM_10    IN MICROGRAMS/M**3
                  **

      X-COORD (M)  Y-COORD (M)        CONC     (YYMMDDHH)              X-COORD (M)
Y-COORD (M)        CONC     (YYMMDDHH)
 - - - - - - - - - - - - - - - - - - - - - - - - - - - - - - - - - - - - - - - - - - -
- - - - - - - - - - - - - - - - - - - - - - - - - - - - - - - - - - - - - - - - - - -
        419646.67   3772263.26      117.20571  (19120917)                419646.67
3772288.26      117.54025  (19120917)
        419646.67   3772313.26      116.53937  (19120917)                419646.67
3772338.26      120.81737  (19121617)
        419646.67   3772363.26      127.12955  (19121617)                419646.67
3772388.26      131.60960  (19121617)
        419646.67   3772413.26      134.05376  (19121617)                419646.67
3772438.26      134.13652  (19121617)
        419646.67   3772463.26      131.61959  (19121617)                419646.67
3772488.26      126.85756  (19121617)
        419646.67   3772513.26      124.79193  (18122017)                419646.67
3772538.26      132.99255  (18122017)
        419646.67   3772563.26      139.07758  (18122017)                419646.67
3772588.26      142.56609  (18122017)
        419646.67   3772613.26      142.23171  (18122017)                419646.67
3772638.26      138.30371  (18122017)
        419671.67   3772113.26       94.70076  (19120917)                419671.67
3772138.26       99.47058  (19120917)
```

```
        419671.67   3772163.26      104.04694  (19120917)              419671.67
3772188.26      108.70876  (19120917)
        419671.67   3772213.26      111.96704  (19120917)              419671.67
3772238.26      113.95251  (19120917)
        419671.67   3772263.26      114.76633  (19120917)              419671.67
3772288.26      114.35199  (19120917)
        419671.67   3772313.26      114.25344  (19121617)              419671.67
3772338.26      120.65359  (19121617)
        419671.67   3772363.26      126.08089  (19121617)              419671.67
3772388.26      129.70026  (19121617)
        419671.67   3772413.26      131.37770  (19121617)              419671.67
3772438.26      130.76534  (19121617)
        419671.67   3772463.26      127.63190  (19121617)              419671.67
3772488.26      122.24826  (19121617)
        419671.67   3772513.26      124.35320  (18122017)              419671.67
3772538.26      131.83709  (18122017)
        419671.67   3772563.26      137.20716  (18122017)              419671.67
3772588.26      140.04664  (18122017)
        419671.67   3772613.26      139.28662  (18122017)              419671.67
3772638.26      134.98848  (18122017)
        419696.67   3772113.26       96.23877  (19120917)              419696.67
3772138.26      100.42111  (19120917)
        419696.67   3772163.26      104.11280  (19120917)              419696.67
3772188.26      107.85420  (19120917)
        419696.67   3772213.26      110.42247  (19120917)              419696.67
3772238.26      111.81447  (19120917)
        419696.67   3772263.26      112.00105  (19120917)              419696.67
3772288.26      110.90333  (19120917)
        419696.67   3772313.26      114.21451  (19121617)              419696.67
3772338.26      120.09175  (19121617)
        419696.67   3772363.26      124.68076  (19121617)              419696.67
3772388.26      127.53570  (19121617)
        419696.67   3772413.26      128.48430  (19121617)              419696.67
3772438.26      127.22024  (19121617)
        419696.67   3772463.26      123.55895  (19121617)              419696.67
3772488.26      117.65450  (19121617)
        419696.67   3772513.26      123.72474  (18122017)              419696.67
3772538.26      130.52230  (18122017)
        419696.67   3772563.26      135.21475  (18122017)              419696.67
3772588.26      137.40485  (18122017)
        419696.67   3772613.26      136.33746  (18122017)              419696.67
3772638.26      131.73132  (18122017)
        419721.67   3772113.26       97.40728  (19120917)              419721.67
3772138.26      101.19521  (19120917)
        419721.67   3772163.26      104.51749  (19120917)              419721.67
3772188.26      107.57256  (19120917)
        419721.67   3772213.26      109.37240  (19120917)              419721.67
3772238.26      109.97643  (19120917)
        419721.67   3772263.26      109.41771  (19120917)              419721.67
3772288.26      108.41865  (19121617)
```

*** MODELOPTs: RegDFAULT CONC ELEV URBAN ADJ_U*

*** THE 1ST HIGHEST 1-HR AVERAGE CONCENTRATION VALUES FOR SOURCE GROUP: GEN ***
INCLUDING SOURCE(S): STCK1 ,

*** DISCRETE CARTESIAN RECEPTOR POINTS ***

** CONC OF PM_10 IN MICROGRAMS/M**3 **

X-COORD (M)	Y-COORD (M)	CONC	(YYMMDDHH)	X-COORD (M)	Y-COORD (M)	CONC	(YYMMDDHH)
419721.67	3772313.26	114.23989	(19121617)	419721.67	3772338.26	119.31157	(19121617)
419721.67	3772363.26	123.28853	(19121617)	419721.67	3772388.26	125.34061	(19121617)
419721.67	3772413.26	125.55910	(19121617)	419721.67	3772438.26	123.66141	(19121617)
419721.67	3772463.26	119.44169	(19121617)	419721.67	3772488.26	115.14781	(18122017)
419721.67	3772513.26	122.91144	(18122017)	419721.67	3772538.26	129.05183	(18122017)
419721.67	3772563.26	133.11681	(18122017)	419721.67	3772588.26	134.70132	(18122017)
419721.67	3772613.26	133.36696	(18122017)	419721.67	3772638.26	128.70621	(18122017)
419721.67	3772663.26	124.63648	(18012317)	419746.67	3772113.26	98.04333	(19120917)
419746.67	3772138.26	101.63013	(19120917)	419746.67	3772163.26	104.58357	(19120917)
419746.67	3772188.26	106.74453	(19120917)	419746.67	3772213.26	108.30723	(19120917)
419746.67	3772238.26	108.13523	(19120917)	419746.67	3772263.26	106.91297	(19120917)
419746.67	3772288.26	109.07449	(19121617)	419746.67	3772313.26	114.29815	(19121617)
419746.67	3772338.26	118.65313	(19121617)	419746.67	3772363.26	121.85626	(19121617)
419746.67	3772388.26	123.12797	(19121617)	419746.67	3772413.26	122.60548	(19121617)

```
        419746.67   3772438.26      120.03078  (19121617)              419746.67
3772463.26      115.28929  (19121617)
        419746.67   3772488.26      114.79409  (18122017)              419746.67
3772513.26      121.99237  (18122017)
        419746.67   3772538.26      127.53882  (18122017)              419746.67
3772563.26      131.02697  (18122017)
        419746.67   3772588.26      132.13939  (18122017)              419746.67
3772613.26      130.42576  (18122017)
        419746.67   3772638.26      125.69519  (18122017)              419746.67
3772663.26      122.58070  (19122717)
        419746.67   3772688.26      123.81947  (20011717)              419771.67
3772113.26       98.36641  (19120917)
        419771.67   3772138.26      101.48304  (19120917)              419771.67
3772163.26      103.83644  (19120917)
        419771.67   3772188.26      105.15681  (19120917)              419771.67
3772213.26      105.80362  (19120917)
        419771.67   3772238.26      105.11085  (19120917)              419771.67
3772263.26      103.38779  (19120917)
        419771.67   3772288.26      108.75471  (19121617)              419771.67
3772313.26      113.35174  (19121617)
        419771.67   3772338.26      117.06249  (19121617)              419771.67
3772363.26      119.57741  (19121617)
        419771.67   3772388.26      120.35380  (19121617)              419771.67
3772413.26      119.27795  (19121617)
        419771.67   3772438.26      116.21415  (19121617)              419771.67
3772463.26      111.15090  (19121617)
        419771.67   3772488.26      114.28871  (18122017)              419771.67
3772513.26      120.93140  (18122017)
        419771.67   3772538.26      125.91751  (18122017)              419771.67
3772563.26      128.89911  (18122017)
        419771.67   3772588.26      129.58034  (18122017)              419771.67
3772613.26      127.51200  (18122017)
        419771.67   3772638.26      122.61195  (18122017)              419771.67
3772663.26      120.96400  (19122717)
        419771.67   3772688.26      121.61832  (20011717)              419796.67
3772113.26       98.19653  (19120917)
        419796.67   3772138.26      101.05895  (19120917)              419796.67
3772163.26      102.88395  (19120917)
        419796.67   3772188.26      103.41396  (19120917)              419796.67
3772213.26      103.62776  (19120917)
        419796.67   3772238.26      102.47724  (19120917)              419796.67
3772263.26      103.82444  (19121617)
        419796.67   3772288.26      108.70138  (19121617)              419796.67
3772313.26      112.69105  (19121617)
        419796.67   3772338.26      115.82598  (19121617)              419796.67
3772363.26      117.74474  (19121617)
        419796.67   3772388.26      117.72200  (19121617)              419796.67
3772413.26      116.04662  (19121617)
        419796.67   3772438.26      112.49563  (19121617)              419796.67
3772463.26      107.05584  (19121617)
```

*** MODELOPTs: RegDFAULT CONC ELEV URBAN ADJ_U*

*** THE 1ST HIGHEST 1-HR AVERAGE CONCENTRATION VALUES FOR SOURCE GROUP: GEN ***
INCLUDING SOURCE(S): STCK1 ,

*** DISCRETE CARTESIAN RECEPTOR POINTS ***

** CONC OF PM_10 IN MICROGRAMS/M**3 **

X-COORD (M)	Y-COORD (M)	CONC	(YYMMDDHH)	X-COORD (M)	Y-COORD (M)	CONC	(YYMMDDHH)
419796.67	3772488.26	113.64788	(18122017)	419796.67	3772513.26	119.73512	(18122017)
419796.67	3772538.26	124.17568	(18122017)	419796.67	3772563.26	126.69388	(18122017)
419796.67	3772588.26	126.98467	(18122017)	419796.67	3772613.26	124.61544	(18122017)
419796.67	3772638.26	119.57074	(18122017)	419796.67	3772663.26	119.19075	(19122717)
419796.67	3772688.26	119.47429	(20011717)	419821.67	3772113.26	97.86929	(19120917)
419821.67	3772138.26	100.31476	(19120917)	419821.67	3772163.26	101.59311	(19120917)
419821.67	3772188.26	101.46656	(19120917)	419821.67	3772213.26	101.37162	(19120917)
419821.67	3772238.26	100.06904	(19120917)	419821.67	3772263.26	104.59704	(19121617)
419821.67	3772288.26	109.08601	(19121617)	419821.67	3772313.26	112.59631	(19121617)
419821.67	3772338.26	115.06946	(19121617)	419821.67	3772363.26	116.00804	(19121617)
419821.67	3772388.26	115.18543	(19121617)	419821.67	3772413.26	112.84578	(19121617)
419821.67	3772438.26	108.77458	(19121617)	419821.67	3772463.26	106.07417	(18122017)
419821.67	3772488.26	112.88500	(18122017)	419821.67	3772513.26	118.44434	(18122017)
419821.67	3772538.26	122.38231	(18122017)	419821.67	3772563.26	124.47235	(18122017)

```
        419821.67   3772588.26      124.41716  (18122017)               419821.67
3772613.26      121.77937  (18122017)
        419821.67   3772638.26      116.60928  (18122017)               419821.67
3772663.26      117.48343  (19122717)
        419821.67   3772688.26      117.56635  (19122717)               419846.67
3772113.26       97.74349  (19120917)
        419846.67   3772138.26       99.18951  (19120917)               419846.67
3772163.26       99.93497  (19120917)
        419846.67   3772188.26       99.39211  (19120917)               419846.67
3772213.26       98.76248  (19120917)
        419846.67   3772238.26       99.56793  (19121617)               419846.67
3772263.26      104.44819  (19121617)
        419846.67   3772288.26      108.44665  (19121617)               419846.67
3772313.26      111.43912  (19121617)
        419846.67   3772338.26      113.24716  (19121617)               419846.67
3772363.26      113.56759  (19121617)
        419846.67   3772388.26      112.23659  (19121617)               419846.67
3772413.26      109.42942  (19121617)
        419846.67   3772438.26      105.01902  (19121617)               419846.67
3772463.26      105.68448  (18122017)
        419846.67   3772488.26      112.00854  (18122017)               419846.67
3772513.26      117.09244  (18122017)
        419846.67   3772538.26      120.56776  (18122017)               419846.67
3772563.26      122.25884  (18122017)
        419846.67   3772588.26      121.87583  (18122017)               419846.67
3772613.26      118.99320  (18122017)
        419846.67   3772638.26      113.71960  (18122017)               419846.67
3772663.26      115.74346  (19122717)
        419846.67   3772688.26      115.83599  (19122717)               419871.67
3772113.26       96.88720  (19120917)
        419871.67   3772138.26       97.84906  (19120917)               419871.67
3772163.26       98.16438  (19120917)
        419871.67   3772188.26       97.09907  (19120917)               419871.67
3772213.26       95.72488  (19120917)
        419871.67   3772238.26       99.46932  (19121617)               419871.67
3772263.26      103.84574  (19121617)
        419871.67   3772288.26      107.37447  (19121617)               419871.67
3772313.26      109.84598  (19121617)
        419871.67   3772338.26      110.97515  (19121617)               419871.67
3772363.26      110.79251  (19121617)
        419871.67   3772388.26      109.08651  (19121617)               419871.67
3772413.26      105.97051  (19121617)
        419871.67   3772438.26      101.31396  (19121617)               419871.67
3772463.26      105.18890  (18122017)
        419871.67   3772488.26      111.03848  (18122017)               419871.67
3772513.26      115.67015  (18122017)
        419871.67   3772538.26      118.72654  (18122017)               419871.67
3772563.26      120.02466  (18122017)
        419871.67   3772588.26      119.30767  (18122017)               419871.67
3772613.26      116.24903  (18122017)
```

*** THE 1ST HIGHEST 1-HR AVERAGE CONCENTRATION VALUES FOR SOURCE GROUP: GEN ***
INCLUDING SOURCE(S): STCK1 ,

*** DISCRETE CARTESIAN RECEPTOR POINTS ***

** CONC OF PM_10 IN MICROGRAMS/M**3 **

X-COORD (M)	Y-COORD (M)	CONC	(YYMMDDHH)	X-COORD (M)	Y-COORD (M)	CONC	(YYMMDDHH)
419871.67	3772638.26	111.78153	(19122717)	419871.67	3772663.26	114.01243	(19122717)
419871.67	3772688.26	114.04293	(19122717)	419896.67	3772113.26	95.83549	(19120917)
419896.67	3772138.26	96.33354	(19120917)	419896.67	3772163.26	96.14394	(19120917)
419896.67	3772188.26	94.79758	(19120917)	419896.67	3772213.26	94.89886	(19121617)
419896.67	3772238.26	99.41188	(19121617)	419896.67	3772263.26	103.34965	(19121617)
419896.67	3772288.26	106.41979	(19121617)	419896.67	3772313.26	108.31417	(19121617)
419896.67	3772338.26	108.81693	(19121617)	419896.67	3772363.26	108.18674	(19121617)
419896.67	3772388.26	106.07164	(19121617)	419896.67	3772413.26	102.60182	(19121617)
419896.67	3772438.26	98.19542	(18122017)	419896.67	3772463.26	104.59770	(18122017)
419896.67	3772488.26	109.99617	(18122017)	419896.67	3772513.26	114.18470	(18122017)
419896.67	3772538.26	116.82662	(18122017)	419896.67	3772563.26	117.76406	(18122017)
419896.67	3772588.26	116.76941	(18122017)	419896.67	3772613.26	113.56676	(18122017)
419896.67	3772638.26	110.24994	(19122717)	419896.67	3772663.26	112.32068	(19122717)
419896.67	3772688.26	112.25394	(19122717)	419921.67	3772113.26	95.19498	(19120917)

```
        419921.67   3772138.26       94.95425  (19120917)              419921.67
3772163.26       94.04664  (19120917)
        419921.67   3772188.26       92.42066  (19120917)              419921.67
3772213.26       95.34567  (19121617)
        419921.67   3772238.26       99.37726  (19121617)              419921.67
3772263.26      103.07292  (19121617)
        419921.67   3772288.26      105.65112  (19121617)              419921.67
3772313.26      106.90148  (19121617)
        419921.67   3772338.26      106.97494  (19121617)              419921.67
3772363.26      105.77102  (19121617)
        419921.67   3772388.26      103.16833  (19121617)              419921.67
3772413.26       99.28361  (19121617)
        419921.67   3772438.26       97.93174  (18122017)              419921.67
3772463.26      103.93508  (18122017)
        419921.67   3772488.26      108.96351  (18122017)              419921.67
3772513.26      112.64165  (18122017)
        419921.67   3772538.26      114.91410  (18122017)              419921.67
3772563.26      115.52016  (18122017)
        419921.67   3772588.26      114.24931  (18122017)              419921.67
3772613.26      110.94838  (18122017)
        419921.67   3772638.26      108.70528  (19122717)              419921.67
3772663.26      110.65947  (19122717)
        419921.67   3772688.26      110.44957  (19122717)              419946.67
3772113.26       93.83377  (19120917)
        419946.67   3772138.26       93.05881  (19120917)              419946.67
3772163.26       91.63595  (19120917)
        419946.67   3772188.26       90.93375  (19121617)              419946.67
3772213.26       95.33649  (19121617)
        419946.67   3772238.26       98.94745  (19121617)              419946.67
3772263.26      102.18495  (19121617)
        419946.67   3772288.26      104.20504  (19121617)              419946.67
3772313.26      104.89732  (19121617)
        419946.67   3772338.26      104.54592  (19121617)              419946.67
3772363.26      102.89976  (19121617)
        419946.67   3772388.26       99.97538  (19121617)              419946.67
3772413.26       95.92319  (19121617)
        419946.67   3772438.26       97.57809  (18122017)              419946.67
3772463.26      103.16047  (18122017)
        419946.67   3772488.26      107.74122  (18122017)              419946.67
3772513.26      110.92877  (18122017)
        419946.67   3772538.26      112.85552  (18122017)              419946.67
3772563.26      113.23120  (18122017)
        419946.67   3772588.26      111.78817  (18122017)              419946.67
3772613.26      108.37661  (18122017)
        419946.67   3772638.26      107.19447  (19122717)              419946.67
3772663.26      109.04704  (19122717)
        419946.67   3772688.26      108.57770  (19122717)              419946.67
3772713.26      107.80080  (20011717)
        419971.67   3772113.26       91.66552  (19120917)              419971.67
3772138.26       90.48544  (19120917)
```

*** MODELOPTs: RegDFAULT CONC ELEV URBAN ADJ_U*

*** THE 1ST HIGHEST 1-HR AVERAGE CONCENTRATION VALUES FOR SOURCE GROUP: GEN ***
INCLUDING SOURCE(S): STCK1 ,

*** DISCRETE CARTESIAN RECEPTOR POINTS ***

** CONC OF PM_10 IN MICROGRAMS/M**3 **

X-COORD (M)	Y-COORD (M)	CONC	(YYMMDDHH)	X-COORD (M)	Y-COORD (M)	CONC	(YYMMDDHH)
419971.67	3772613.26	105.87017	(18122017)	419971.67	3772638.26	105.73943	(19122717)
419971.67	3772663.26	107.44095	(19122717)	419971.67	3772688.26	106.72490	(19122717)
419971.67	3772713.26	105.39132	(20011717)	419996.67	3772113.26	89.82129	(19120917)
419996.67	3772138.26	88.25172	(19120917)	419996.67	3772163.26	86.89385	(19121617)
419996.67	3772188.26	90.99723	(19121617)	419996.67	3772213.26	94.87655	(19121617)

```
        419996.67   3772238.26       97.70440  (19121617)               419996.67
3772263.26      100.02819  (19121617)
        419996.67   3772288.26      101.20932  (19121617)               419996.67
3772313.26      101.11304  (19121617)
        419996.67   3772338.26       99.85385  (19121617)               419996.67
3772363.26       97.47049  (19121617)
        419996.67   3772388.26       93.88992  (19121617)               419996.67
3772413.26       90.83719  (18122017)
        419996.67   3772438.26       96.55337  (18122017)               419996.67
3772463.26      101.52420  (18122017)
        419996.67   3772488.26      105.46853  (18122017)               419996.67
3772513.26      108.03913  (18122017)
        419996.67   3772538.26      109.26604  (18122017)               419996.67
3772563.26      109.08540  (18122017)
        419996.67   3772588.26      107.22830  (18122017)               419996.67
3772613.26      103.43742  (18122017)
        419996.67   3772638.26      104.30753  (19122717)               419996.67
3772663.26      105.82015  (19122717)
        419996.67   3772688.26      105.08681  (19122717)               419996.67
3772713.26      103.58494  (20011717)
        420021.67   3772113.26       88.00022  (19120917)               420021.67
3772138.26       86.05134  (19120917)
        420021.67   3772163.26       87.22882  (19121617)               420021.67
3772188.26       90.87888  (19121617)
        420021.67   3772213.26       94.24836  (19121617)               420021.67
3772238.26       96.61284  (19121617)
        420021.67   3772263.26       98.60350  (19121617)               420021.67
3772288.26       99.35858  (19121617)
        420021.67   3772313.26       98.83949  (19121617)               420021.67
3772338.26       97.26539  (19121617)
        420021.67   3772363.26       94.62679  (19121617)               420021.67
3772388.26       90.97417  (19121117)
        420021.67   3772413.26       90.57287  (18122017)               420021.67
3772438.26       95.96205  (18122017)
        420021.67   3772463.26      100.56752  (18122017)               420021.67
3772488.26      104.18917  (18122017)
        420021.67   3772513.26      106.40770  (18122017)               420021.67
3772538.26      107.36024  (18122017)
        420021.67   3772563.26      106.91382  (18122017)               420021.67
3772588.26      104.88310  (18122017)
        420021.67   3772613.26      101.05477  (18122017)               420021.67
3772638.26      102.79900  (19122717)
        420021.67   3772663.26      104.14308  (19122717)               420021.67
3772688.26      103.62996  (19122717)
        420021.67   3772713.26      102.35753  (20011717)               420046.67
3772113.26       85.91680  (19120917)
        420046.67   3772138.26       83.71356  (19121617)               420046.67
3772163.26       87.31685  (19121617)
        420046.67   3772188.26       90.55678  (19121617)               420046.67
3772213.26       93.38492  (19121617)
```

```
        420046.67   3772238.26       95.41969  (19121617)               420046.67
3772463.26       99.57582  (18122017)
        420046.67   3772488.26      102.81971  (18122017)               420046.67
3772513.26      104.72446  (18122017)
        420046.67   3772538.26      105.38514  (18122017)               420046.67
3772563.26      104.76082  (18122017)
        420046.67   3772588.26      102.61982  (18122017)               420046.67
3772613.26       98.74352  (18122017)
        420046.67   3772638.26      101.24091  (19122717)               420046.67
3772663.26      102.46993  (19122717)
        420046.67   3772688.26      102.10261  (19122717)               420046.67
3772713.26      100.89240  (20011717)
        420071.67   3772113.26       83.65979  (19120917)               420071.67
3772138.26       84.08082  (19121617)
        420071.67   3772163.26       87.32939  (19121617)               420071.67
3772188.26       90.16643  (19121617)
        420071.67   3772213.26       92.60990  (19121617)               420071.67
3772238.26       94.24367  (19121617)
        420071.67   3772463.26       98.62327  (18122017)               420071.67
3772488.26      101.67499  (18122017)
 *** AERMOD - VERSION 24142  ***   *** C:\Users\apoll\OneDrive -
Dudek\Desktop\HARP2\HARP\Covina BESS\Covin ***        04/25/25
 *** AERMET - VERSION  22112 ***   ***
                       ***        06:23:25

                                  PAGE 354
 *** MODELOPTs:    RegDFAULT  CONC  ELEV  URBAN  ADJ_U*

                               *** THE   1ST HIGHEST  1-HR AVERAGE CONCENTRATION
VALUES FOR SOURCE GROUP:  GEN      ***
                                  INCLUDING SOURCE(S):     STCK1       ,

                                            *** DISCRETE CARTESIAN RECEPTOR POINTS
***

                                       ** CONC OF PM_10    IN MICROGRAMS/M**3
                  **

      X-COORD (M)  Y-COORD (M)        CONC     (YYMMDDHH)              X-COORD (M)
Y-COORD (M)        CONC     (YYMMDDHH)
 - - - - - - - - - - - - - - - - - - - - - - - - - - - - - - - - - - - - - - - - - - -
- - - - - - - - - - - - - - - - - - - - - - - - - - - - - -
        420071.67   3772513.26      103.31556  (18122017)               420071.67
3772538.26      103.69311  (18122017)
        420071.67   3772563.26      102.81378  (18122017)               420071.67
3772588.26      100.47543  (18122017)
        420071.67   3772613.26       97.22728  (19122717)               420071.67
3772638.26       99.79799  (19122717)
        420071.67   3772663.26      100.90661  (19122717)               420071.67
3772688.26      100.47360  (19122717)
```

```
        420071.67   3772713.26       99.15237  (20011717)                420096.67
3772113.26       81.34716  (18011917)
        420096.67   3772138.26       84.25175  (19121617)                420096.67
3772163.26       87.19707  (19121617)
        420096.67   3772188.26       89.68203  (19121617)                420096.67
3772213.26       91.79025  (19121617)
        420096.67   3772238.26       93.05403  (19121617)                420096.67
3772463.26       97.62311  (18122017)
        420096.67   3772488.26      100.38387  (18122017)                420096.67
3772513.26      101.75676  (18122017)
        420096.67   3772538.26      101.93922  (18122017)                420096.67
3772563.26      100.85824  (18122017)
        420096.67   3772588.26       98.34271  (18122017)                420096.67
3772613.26       95.89982  (19122717)
        420096.67   3772638.26       98.36336  (19122717)                420096.67
3772663.26       99.37308  (19122717)
        420096.67   3772688.26       98.87903  (19122717)                420096.67
3772713.26       97.37293  (20011717)
        420096.67   3772738.26       97.12320  (20011717)                420121.67
3772113.26       81.10723  (19121617)
        420121.67   3772138.26       84.26019  (19121617)                420121.67
3772163.26       86.86542  (19121617)
        420121.67   3772188.26       89.02269  (19121617)                420121.67
3772213.26       90.80535  (19121617)
        420121.67   3772238.26       91.77295  (19121617)                420121.67
3772463.26       96.57603  (18122017)
        420121.67   3772488.26       98.93902  (18122017)                420121.67
3772513.26      100.09063  (18122017)
        420121.67   3772538.26      100.07243  (18122017)                420121.67
3772563.26       98.83251  (18122017)
        420121.67   3772588.26       96.23404  (18122017)                420121.67
3772613.26       94.62955  (19122717)
        420121.67   3772638.26       96.89664  (19122717)                420121.67
3772663.26       97.81259  (19122717)
        420121.67   3772688.26       97.28851  (19122717)                420121.67
3772713.26       95.64500  (20011717)
        420121.67   3772738.26       95.44638  (20011717)                420146.67
3772113.26       81.39571  (19121617)
        420146.67   3772138.26       84.20471  (19121617)                420146.67
3772163.26       86.47088  (19121617)
        420146.67   3772188.26       88.30882  (19121617)                420146.67
3772213.26       89.72613  (19121617)
        420146.67   3772238.26       90.35465  (19121617)                420146.67
3772463.26       95.53456  (18122017)
        420146.67   3772488.26       97.59660  (18122017)                420146.67
3772513.26       98.50657  (18122017)
        420146.67   3772538.26       98.27142  (18122017)                420146.67
3772563.26       96.87118  (18122017)
        420146.67   3772588.26       94.19434  (18122017)                420146.67
3772613.26       93.42821  (19122717)
```

```
        420146.67   3772638.26       95.48602  (19122717)               420146.67
3772663.26       96.29243  (19122717)
        420146.67   3772688.26       95.74395  (19122717)               420146.67
3772713.26       93.99328  (20011717)
        420146.67   3772738.26       93.88554  (20011717)               420171.67
3772113.26       81.55047  (19121617)
        420171.67   3772138.26       84.07030  (19121617)               420171.67
3772163.26       86.08605  (19121617)
        420171.67   3772188.26       87.63568  (19121617)               420171.67
3772213.26       88.60273  (19121617)
        420171.67   3772238.26       88.88697  (19121617)               420171.67
3772463.26       94.47884  (18122017)
        420171.67   3772488.26       96.32184  (18122017)               420171.67
3772513.26       96.99299  (18122017)
        420171.67   3772538.26       96.55528  (18122017)               420171.67
3772563.26       94.98535  (18122017)
        420171.67   3772588.26       92.20523  (18122017)               420171.67
3772613.26       92.19312  (19122717)
        420171.67   3772638.26       94.13485  (19122717)               420171.67
3772663.26       94.84283  (19122717)
        420171.67   3772688.26       94.24576  (19122717)               420171.67
3772713.26       92.36151  (20011717)
 *** AERMOD - VERSION 24142  ***   *** C:\Users\apoll\OneDrive -
Dudek\Desktop\HARP2\HARP\Covina BESS\Covin ***        04/25/25
 *** AERMET - VERSION  22112 ***   ***
                      ***        06:23:25

                                 PAGE 355
 *** MODELOPTs:    RegDFAULT  CONC  ELEV  URBAN  ADJ_U*

                              *** THE   1ST HIGHEST  1-HR AVERAGE CONCENTRATION
VALUES FOR SOURCE GROUP:  GEN      ***
                                 INCLUDING SOURCE(S):     STCK1       ,

                                          *** DISCRETE CARTESIAN RECEPTOR POINTS
***

                                       ** CONC OF PM_10    IN MICROGRAMS/M**3
                  **

      X-COORD (M)  Y-COORD (M)        CONC     (YYMMDDHH)              X-COORD (M)
Y-COORD (M)        CONC     (YYMMDDHH)
 - - - - - - - - - - - - - - - - - - - - - - - - - - - - - - - - - - - - - - - - - -
- - - - - - - - - - - - - - - - - - - - - - - - - - - - - -
        420171.67   3772738.26       92.25551  (20011717)               420196.67
3772113.26       81.59120  (19121617)
        420196.67   3772138.26       83.93722  (19121617)               420196.67
3772163.26       85.78680  (19121617)
        420196.67   3772188.26       87.08537  (19121617)               420196.67
3772213.26       87.69527  (19121617)
```

```
        420196.67   3772238.26       87.59404  (19121617)               420196.67
3772463.26       93.40212  (18122017)
        420196.67   3772488.26       95.01440  (18122017)               420196.67
3772513.26       95.46777  (18122017)
        420196.67   3772538.26       94.82012  (18122017)               420196.67
3772563.26       93.09933  (18122017)
        420196.67   3772588.26       90.24725  (18122017)               420196.67
3772613.26       90.90430  (19122717)
        420196.67   3772638.26       92.79305  (19122717)               420196.67
3772663.26       93.41856  (19122717)
        420196.67   3772688.26       92.77231  (19122717)               420196.67
3772713.26       90.81726  (19122717)
        420196.67   3772738.26       90.64738  (20011717)               420221.67
3772113.26       81.52832  (19121617)
        420221.67   3772138.26       83.79367  (19121617)               420221.67
3772163.26       85.48482  (19121617)
        420221.67   3772188.26       86.51162  (19121617)               420221.67
3772213.26       86.84882  (19121617)
        420221.67   3772238.26       86.38856  (19121617)               420221.67
3772463.26       92.29833  (18122017)
        420221.67   3772488.26       93.63284  (18122017)               420221.67
3772513.26       93.87714  (18122017)
        420221.67   3772538.26       93.06293  (18122017)               420221.67
3772563.26       91.23405  (18122017)
        420221.67   3772588.26       88.34184  (18122017)               420221.67
3772613.26       89.68833  (19122717)
        420221.67   3772638.26       91.40947  (19122717)               420221.67
3772663.26       91.97257  (19122717)
        420221.67   3772688.26       91.29250  (19122717)               420221.67
3772713.26       89.35023  (19122717)
        420221.67   3772738.26       89.01239  (20011717)               420246.67
3772113.26       81.35714  (19121617)
        420246.67   3772138.26       83.41342  (19121617)               420246.67
3772163.26       84.83746  (19121617)
        420246.67   3772188.26       85.55770  (19121617)               420246.67
3772213.26       85.60494  (19121617)
        420246.67   3772238.26       84.87854  (19121617)               420246.67
3772463.26       91.22811  (18122017)
        420246.67   3772488.26       92.43177  (18122017)               420246.67
3772513.26       92.47242  (18122017)
        420246.67   3772538.26       91.51173  (18122017)               420246.67
3772563.26       89.54791  (18122017)
        420246.67   3772588.26       86.53331  (18122017)               420246.67
3772613.26       88.59985  (19122717)
        420246.67   3772638.26       90.15259  (19122717)               420246.67
3772663.26       90.59155  (19122717)
        420246.67   3772688.26       89.85530  (19122717)               420246.67
3772713.26       87.89763  (19122717)
        420246.67   3772738.26       87.27945  (20011717)               420271.67
3772113.26       81.12708  (19121617)
```

```
        420271.67   3772138.26       82.79953  (19121617)                420271.67
3772163.26       83.90216  (19121617)
        420271.67   3772188.26       84.35676  (19121617)                420271.67
3772213.26       84.10611  (19121617)
        420271.67   3772238.26       83.18763  (19121617)                420271.67
3772463.26       90.13307  (18122017)
        420271.67   3772488.26       91.16224  (18122017)                420271.67
3772513.26       91.05694  (18122017)
        420271.67   3772538.26       89.95364  (18122017)                420271.67
3772563.26       87.85545  (18122017)
        420271.67   3772588.26       85.07264  (19122717)                420271.67
3772613.26       87.34927  (19122717)
        420271.67   3772638.26       88.82651  (19122717)                420271.67
3772663.26       89.17796  (19122717)
        420271.67   3772688.26       88.41990  (19122717)                420271.67
3772713.26       86.48786  (19122717)
        420271.67   3772738.26       85.70240  (20011717)                420296.67
3772738.26       84.27793  (20011717)
        418286.29   3772092.84       76.82085  (20122317)                418311.29
3772092.84       79.24948  (21121317)
        418311.29   3772117.84       78.90594  (20122317)                418311.29
3772142.84       83.20198  (20122317)
        418311.29   3772167.84       87.30733  (20122317)                418311.29
3772192.84       90.87223  (20122317)
↟ *** AERMOD - VERSION 24142  ***   *** C:\Users\apoll\OneDrive -
Dudek\Desktop\HARP2\HARP\Covina BESS\Covin ***        04/25/25
 *** AERMET - VERSION  22112 ***   ***
                      ***        06:23:25

                                 PAGE 356
 *** MODELOPTs:    RegDFAULT  CONC  ELEV  URBAN  ADJ_U*

                              *** THE   1ST HIGHEST  1-HR AVERAGE CONCENTRATION
VALUES FOR SOURCE GROUP:  GEN      ***
                                 INCLUDING SOURCE(S):     STCK1       ,

                                          *** DISCRETE CARTESIAN RECEPTOR POINTS
***

                                       ** CONC OF PM_10    IN MICROGRAMS/M**3
                  **

      X-COORD (M)  Y-COORD (M)        CONC     (YYMMDDHH)              X-COORD (M)
Y-COORD (M)        CONC     (YYMMDDHH)
 - - - - - - - - - - - - - - - - - - - - - - - - - - - - - - - - - - - - - - - - - - -
- - - - - - - - - - - - - - - - - - - - - - - - - - - - - - - - - - - - - - - - - - -
        418311.29   3772217.84       94.65171  (19122617)                418311.29
3772242.84       99.06817  (19122617)
        418311.29   3772267.84      102.97946  (19122617)                418311.29
3772292.84      106.19950  (19122617)
```

```
        418311.29   3772317.84      107.84034  (18121317)               418311.29
3772342.84      109.33174  (18121317)
        418311.29   3772367.84      109.54884  (18121317)               418311.29
3772392.84      111.57849  (19011417)
        418311.29   3772417.84      116.17481  (19011417)               418311.29
3772442.84      119.54157  (19011417)
        418336.29   3772092.84       85.58903  (21121317)               418336.29
3772117.84       84.26656  (21121317)
        418336.29   3772142.84       82.59286  (21121317)               418336.29
3772167.84       85.57872  (20122317)
        418336.29   3772192.84       89.88971  (20122317)               418336.29
3772217.84       94.20817  (19122617)
        418336.29   3772242.84       99.42426  (19122617)               418336.29
3772267.84      104.35636  (19122617)
        418336.29   3772292.84      108.91267  (18121317)               418336.29
3772317.84      112.04286  (18121317)
        418336.29   3772342.84      114.54463  (18121317)               418336.29
3772367.84      115.78424  (18121317)
        418336.29   3772392.84      115.58513  (18121317)               418336.29
3772417.84      118.87210  (19011417)
        418336.29   3772442.84      123.58061  (19011417)               418361.29
3772092.84       93.69779  (21121317)
        418361.29   3772117.84       91.95533  (21121317)               418361.29
3772142.84       90.17856  (21121317)
        418361.29   3772167.84       88.20414  (21121317)               418361.29
3772192.84       87.95232  (20122317)
        418361.29   3772217.84       92.91909  (19122617)               418361.29
3772242.84       99.07013  (18121317)
        418361.29   3772267.84      105.27598  (18121317)               418361.29
3772292.84      111.10679  (18121317)
        418361.29   3772317.84      115.52123  (18121317)               418361.29
3772342.84      119.65191  (18121317)
        418361.29   3772367.84      122.14618  (18121317)               418361.29
3772392.84      123.02790  (18121317)
        418361.29   3772417.84      122.37044  (18121317)               418361.29
3772442.84      127.38104  (19011417)
        418386.29   3772092.84      106.81718  (21121317)               418386.29
3772117.84      103.96283  (21121317)
        418386.29   3772142.84      100.70923  (21121317)               418386.29
3772167.84       97.57827  (21121317)
        418386.29   3772192.84       94.65868  (21121317)               418386.29
3772217.84       92.61063  (21122317)
        418386.29   3772242.84       98.42305  (18121317)               418386.29
3772267.84      105.59154  (18121317)
        418386.29   3772292.84      112.52864  (18121317)               418386.29
3772317.84      118.13457  (18121317)
        418386.29   3772342.84      123.77525  (18121317)               418386.29
3772367.84      128.10300  (18121317)
        418386.29   3772392.84      130.54568  (18121317)               418386.29
3772417.84      131.11338  (18121317)
```

```
        418386.29   3772442.84      130.77852  (19011417)                418386.29
3772467.84      136.25759  (19011417)
        418411.29   3772092.84      125.77345  (21121317)                418411.29
3772117.84      124.55671  (21121317)
        418411.29   3772142.84      120.00546  (21121317)                418411.29
3772167.84      113.91473  (21121317)
        418411.29   3772192.84      107.85701  (21121317)                418411.29
3772217.84      103.16481  (21121317)
        418411.29   3772242.84       99.46295  (21122317)                418411.29
3772267.84      105.83678  (21122317)
        418411.29   3772292.84      112.48852  (18121317)                418411.29
3772317.84      119.51314  (18121317)
        418411.29   3772342.84      126.61466  (18121317)                418411.29
3772367.84      132.90288  (18121317)
        418411.29   3772392.84      137.28869  (18121317)                418411.29
3772417.84      139.57748  (18121317)
        418411.29   3772442.84      140.82357  (18010817)                418411.29
3772467.84      140.21803  (19011417)
        418436.29   3772092.84      141.61023  (21121317)                418436.29
3772117.84      149.92097  (21121317)
        418436.29   3772142.84      151.45974  (21121317)                418436.29
3772167.84      145.95338  (21121317)
        418436.29   3772192.84      135.45604  (21121317)                418436.29
3772217.84      124.55718  (21121317)
        418436.29   3772242.84      115.24112  (21121317)                418436.29
3772267.84      108.17466  (21121317)
 *** AERMOD - VERSION 24142  ***   *** C:\Users\apoll\OneDrive -
Dudek\Desktop\HARP2\HARP\Covina BESS\Covin ***        04/25/25
 *** AERMET - VERSION  22112 ***   ***
                       ***        06:23:25

                                  PAGE 357
 *** MODELOPTs:    RegDFAULT  CONC  ELEV  URBAN  ADJ_U*

                               *** THE   1ST HIGHEST  1-HR AVERAGE CONCENTRATION
VALUES FOR SOURCE GROUP:  GEN      ***
                                  INCLUDING SOURCE(S):     STCK1       ,

                                            *** DISCRETE CARTESIAN RECEPTOR POINTS
***

                                         ** CONC OF PM_10    IN MICROGRAMS/M**3
                  **

      X-COORD (M)  Y-COORD (M)        CONC     (YYMMDDHH)              X-COORD (M)
Y-COORD (M)        CONC     (YYMMDDHH)
 - - - - - - - - - - - - - - - - - - - - - - - - - - - - - - - - - - - - - - - - - -
- - - - - - - - - - - - - - - - - - - - - - - - -
        418436.29   3772292.84      114.29542  (21122317)                418436.29
3772317.84      120.99377  (21122317)
```

```
        418436.29   3772342.84      128.21423  (18121317)               418436.29
3772367.84      136.35279  (18121317)
        418436.29   3772392.84      142.67244  (18121317)               418436.29
3772417.84      147.16186  (18010817)
        418436.29   3772442.84      150.82744  (18010817)               418436.29
3772467.84      150.60621  (18010817)
        418461.29   3772092.84      164.93691  (21121317)               418461.29
3772117.84      182.20657  (21121317)
        418461.29   3772142.84      179.85643  (21121317)               418461.29
3772167.84      188.98783  (21121317)
        418461.29   3772192.84      185.44039  (21121317)               418461.29
3772217.84      171.68732  (21121317)
        418461.29   3772242.84      152.87253  (21121317)               418461.29
3772267.84      135.13641  (21121317)
        418461.29   3772292.84      121.58117  (21121317)               418461.29
3772317.84      123.65033  (21122317)
        418461.29   3772342.84      132.13421  (21122317)               418461.29
3772367.84      140.10102  (21122317)
        418461.29   3772392.84      146.42609  (18010817)               418461.29
3772417.84      153.11406  (18010817)
        418461.29   3772442.84      159.29068  (18010817)               418461.29
3772467.84      161.73656  (18010817)
        418486.29   3772092.84      173.69989  (21121317)               418486.29
3772117.84      196.11938  (21121317)
        418486.29   3772142.84      220.27418  (21121317)               418486.29
3772167.84      245.14901  (21121317)
        418486.29   3772192.84      235.35656  (21121317)               418486.29
3772217.84      242.05187  (21121317)
        418486.29   3772242.84      228.79444  (21121317)               418486.29
3772267.84      201.39001  (21121317)
        418486.29   3772292.84      170.26191  (21121317)               418486.29
3772317.84      143.64005  (21121317)
        418486.29   3772342.84      134.80395  (21122317)               418486.29
3772367.84      144.91677  (21122317)
        418486.29   3772392.84      153.33467  (21122317)               418486.29
3772417.84      160.20114  (21123017)
        418486.29   3772442.84      168.52835  (21123017)               418486.29
3772467.84      172.63065  (21123017)
        418511.29   3772092.84      176.56612  (21121317)               418511.29
3772117.84      203.56635  (21121317)
        418511.29   3772142.84      234.13745  (21121317)               418511.29
3772167.84      267.50412  (21121317)
        418511.29   3772192.84      303.73298  (21121317)               418511.29
3772217.84      338.34806  (21121317)
        418511.29   3772242.84      313.59032  (21121317)               418511.29
3772267.84      311.48311  (21121317)
        418511.29   3772292.84      279.29995  (21121317)               418511.29
3772317.84      230.48449  (21121317)
        418511.29   3772342.84      184.08287  (21121317)               418511.29
3772367.84      154.72115  (20040917)
```

```
        418511.29   3772392.84      158.55261  (21122317)               418511.29
3772417.84      168.34190  (21122317)
        418511.29   3772442.84      179.13221  (21123017)               418511.29
3772467.84      187.21059  (21123017)
        418511.29   3772492.84      192.16489  (20123117)               418536.29
3772092.84      150.14175  (21121317)
        418536.29   3772117.84      179.20154  (21121317)               418536.29
3772142.84      237.68088  (21121317)
        418536.29   3772167.84      278.21359  (21121317)               418536.29
3772192.84      325.76303  (21121317)
        418536.29   3772217.84      374.86531  (21121317)               418536.29
3772242.84      423.48964  (21121317)
        418536.29   3772267.84      466.87462  (21121317)               418536.29
3772292.84      413.46751  (21121317)
        418536.29   3772317.84      390.35014  (21121317)               418536.29
3772342.84      330.18703  (21121317)
        418536.29   3772367.84      255.90301  (21121317)               418536.29
3772392.84      208.99660  (20040917)
        418536.29   3772417.84      174.65312  (20040917)               418536.29
3772442.84      188.05664  (21122317)
        418536.29   3772467.84      199.20052  (21123017)               418536.29
3772492.84      208.20605  (21123017)
        418561.29   3772092.84      124.86582  (21121317)               418561.29
3772117.84      153.78779  (21121317)
        418561.29   3772142.84      192.18349  (21121317)               418561.29
3772167.84      235.17221  (21121317)
        418561.29   3772192.84      327.55579  (21121317)               418561.29
3772217.84      388.32909  (21121317)
 *** AERMOD - VERSION 24142  ***   *** C:\Users\apoll\OneDrive -
Dudek\Desktop\HARP2\HARP\Covina BESS\Covin ***        04/25/25
 *** AERMET - VERSION  22112 ***   ***
                       ***        06:23:25

                                  PAGE 358
 *** MODELOPTs:    RegDFAULT  CONC  ELEV  URBAN  ADJ_U*

                               *** THE   1ST HIGHEST  1-HR AVERAGE CONCENTRATION
VALUES FOR SOURCE GROUP:  GEN      ***
                                  INCLUDING SOURCE(S):     STCK1       ,

                                            *** DISCRETE CARTESIAN RECEPTOR POINTS
***

                                         ** CONC OF PM_10    IN MICROGRAMS/M**3
                  **

      X-COORD (M)  Y-COORD (M)        CONC     (YYMMDDHH)              X-COORD (M)
Y-COORD (M)        CONC     (YYMMDDHH)
 - - - - - - - - - - - - - - - - - - - - - - - - - - - - - - - - - - - - - - - - - - -
- - - - - - - - - - - - - - - - - - - - - - - - - - - - - - - - - - - - - - - - - - -
```

```
        418561.29   3772242.84      454.86629  (21121317)              418561.29
3772267.84      522.76288  (21121317)
        418561.29   3772292.84      584.28376  (21121317)              418561.29
3772317.84      517.82903  (21121317)
        418561.29   3772342.84      532.31483  (21121317)              418561.29
3772367.84      475.32989  (21121317)
        418561.29   3772392.84      369.76260  (21121317)              418561.29
3772417.84      279.06257  (20040917)
        418561.29   3772442.84      245.30585  (20040917)              418561.29
3772467.84      209.73357  (21122317)
        418561.29   3772492.84      222.53612  (21123017)              418586.29
3772092.84      110.36955  (19121717)
        418586.29   3772117.84      120.50114  (21121317)              418586.29
3772142.84      149.50124  (21121317)
        418586.29   3772167.84      193.74224  (21121317)              418586.29
3772192.84      252.18277  (21121317)
        418586.29   3772217.84      315.15218  (21121317)              418586.29
3772242.84      454.12461  (21121317)
        418586.29   3772267.84      542.35319  (21121317)              418586.29
3772292.84      634.62364  (21121317)
        418586.29   3772317.84      717.30008  (21121317)              418586.29
3772342.84      787.86616  (21121317)
        418586.29   3772367.84      678.20226  (21121317)              418586.29
3772392.84      652.17448  (21121317)
        418586.29   3772417.84      538.42172  (21121317)              418586.29
3772442.84      393.82757  (21121317)
        418586.29   3772467.84      342.25123  (20040917)              418586.29
3772492.84      255.17687  (20040917)
        418611.29   3772092.84      113.94426  (18120317)              418611.29
3772117.84      117.06394  (18120317)
        418611.29   3772142.84      119.85133  (18120317)              418611.29
3772167.84      139.35812  (21121317)
        418611.29   3772192.84      183.24658  (21121317)              418611.29
3772217.84      247.91060  (21121317)
        418611.29   3772242.84      334.13790  (21121317)              418611.29
3772267.84      423.68634  (21121317)
        418611.29   3772292.84      624.68444  (21121317)              418611.29
3772317.84      742.16557  (21121317)
        418611.29   3772342.84      860.83517  (21121317)              418611.29
3772367.84      962.00589  (21121317)
        418611.29   3772392.84     1019.15585  (21121317)              418611.29
3772417.84      837.59014  (21121317)
        418611.29   3772442.84      769.95347  (21121317)              418611.29
3772467.84      588.44489  (20040917)
        418611.29   3772492.84      468.33998  (20040917)              418636.29
3772092.84      115.81138  (18120317)
        418636.29   3772117.84      119.70895  (18120317)              418636.29
3772142.84      123.46476  (18120317)
        418636.29   3772167.84      127.05908  (18120317)              418636.29
3772192.84      130.93680  (18120317)
```

```
        418636.29   3772217.84      161.76442  (21121317)               418636.29
3772242.84      224.55975  (21121317)
        418636.29   3772267.84      318.81211  (21121317)               418636.29
3772292.84      435.67220  (21121317)
        418636.29   3772317.84      552.57967  (21121317)               418636.29
3772342.84      833.57880  (21121317)
        418636.29   3772367.84      992.47196  (21121317)               418636.29
3772392.84     1132.82725  (21121317)
        418636.29   3772417.84     1229.99569  (21121317)               418636.29
3772442.84     1270.88672  (21121317)
        418636.29   3772467.84      998.01428  (21121317)               418636.29
3772492.84      838.83134  (21121317)
        418661.29   3772092.84      115.74082  (18120317)               418661.29
3772117.84      120.02904  (18120317)
        418661.29   3772142.84      124.46763  (18120317)               418661.29
3772167.84      129.03796  (18120317)
        418661.29   3772192.84      133.43733  (18120317)               418661.29
3772217.84      137.31165  (18120317)
        418661.29   3772242.84      141.36184  (18120317)               418661.29
3772267.84      187.79839  (21121317)
        418661.29   3772292.84      271.46687  (21121317)               418661.29
3772317.84      397.97030  (21121317)
        418661.29   3772342.84      554.77663  (21121317)               418661.29
3772367.84      705.67502  (21121317)
        418661.29   3772392.84     1081.51415  (21121317)               418661.29
3772417.84     1272.88347  (21121317)
        418661.29   3772442.84     1435.53875  (21121317)               418661.29
3772467.84     1515.41769  (21121317)
        418661.29   3772492.84     1508.99647  (21121317)               418985.82
3773591.44       94.76866  (21120717)
 *** AERMOD - VERSION 24142  ***   *** C:\Users\apoll\OneDrive -
Dudek\Desktop\HARP2\HARP\Covina BESS\Covin ***        04/25/25
 *** AERMET - VERSION  22112 ***   ***
                      ***        06:23:25

                                 PAGE 359
 *** MODELOPTs:    RegDFAULT  CONC  ELEV  URBAN  ADJ_U*

                              *** THE   1ST HIGHEST  1-HR AVERAGE CONCENTRATION
VALUES FOR SOURCE GROUP:  GEN      ***
                                 INCLUDING SOURCE(S):     STCK1       ,

                                          *** DISCRETE CARTESIAN RECEPTOR POINTS
***

                                       ** CONC OF PM_10    IN MICROGRAMS/M**3
                  **

      X-COORD (M)  Y-COORD (M)        CONC     (YYMMDDHH)              X-COORD (M)
Y-COORD (M)        CONC     (YYMMDDHH)
```

- - - -

3772848.94 84.77650 (19112717)
417932.87 3772873.94 84.47795 (19112717) 417932.87
3772898.94 83.52925 (19112717)
417932.87 3772923.94 82.06608 (19112717) 417932.87
3772948.94 81.95462 (19120616)
417932.87 3772973.94 80.35981 (19120616) 417932.87
3772998.94 76.72823 (19120616)
417932.87 3773023.94 73.58565 (17012317) 417932.87
3773048.94 73.15583 (17012317)
417932.87 3773073.94 72.29880 (17012317) 417932.87
3773098.94 70.94603 (17012317)
417957.87 3772798.94 88.07189 (19121817) 417957.87
3772823.94 86.70734 (19112717)
417957.87 3772848.94 87.06205 (19112717) 417957.87
3772873.94 86.62248 (19112717)
417957.87 3772898.94 85.59370 (19112717) 417957.87
3772923.94 84.98476 (19120616)
417957.87 3772948.94 85.17266 (19120616) 417957.87
3772973.94 82.99084 (19120616)
417957.87 3772998.94 78.69401 (19120616) 417957.87
3773023.94 75.92880 (17012317)
417957.87 3773048.94 75.27948 (17012317) 417957.87
3773073.94 74.21348 (17012317)
417957.87 3773098.94 72.69966 (17012317) 417957.87
3773123.94 70.65355 (17012317)
417982.87 3772798.94 90.34113 (19121817) 417982.87
3772823.94 89.45869 (19112717)
417982.87 3772848.94 89.69213 (19112717) 417982.87
3772873.94 89.14189 (19112717)
417982.87 3772898.94 87.96293 (19112717) 417982.87
3772923.94 88.90735 (19120616)
417982.87 3772948.94 88.54299 (19120616) 417982.87
3772973.94 85.65816 (19120616)
417982.87 3772998.94 80.67491 (19120616) 417982.87
3773023.94 78.50762 (17012317)
417982.87 3773048.94 77.64601 (17012317) 417982.87
3773073.94 76.34765 (17012317)
417982.87 3773098.94 74.57999 (17012317) 417982.87
3773123.94 72.71901 (17010617)
418007.87 3772798.94 92.71372 (19121817) 418007.87
3772823.94 92.29819 (19112717)
418007.87 3772848.94 92.50408 (19112717) 418007.87
3772873.94 91.73460 (19112717)
418007.87 3772898.94 91.10146 (19120616) 418007.87
3772923.94 93.01701 (19120616)
418007.87 3772948.94 92.01951 (19120616) 418007.87
3772973.94 88.35609 (19120616)
418007.87 3772998.94 82.59457 (19120616) 418007.87
3773023.94 81.13375 (17012317)
418007.87 3773048.94 80.03381 (17012317) 418007.87

3773073.94   78.53807 (17012317)
        418007.87   3773098.94   76.54270 (17012317)   418007.87
3773123.94   76.26245 (17010617)
        418007.87   3773148.94   77.37935 (17010617)   418007.87
3773173.94   77.77950 (17010617)
        418007.87   3773198.94   77.78718 (17010617)   418007.87
3773223.94   77.57257 (17010617)
        418007.87   3773248.94   77.18491 (17010617)   418007.87
3773273.94   76.40955 (17010617)
        418007.87   3773298.94   75.30377 (17010617)   418007.87
3773323.94   73.95877 (17010617)
        418007.87   3773348.94   72.33002 (17010617)   418007.87
3773373.94   70.44094 (17010617)
        418032.87   3772798.94   95.65505 (19122317)   418032.87
3772823.94   95.27977 (19112717)
        418032.87   3772848.94   95.45995 (19112717)   418032.87
3772873.94   94.47079 (19112717)
        418032.87   3772898.94   95.87605 (19120616)   418032.87
3772923.94   97.29987 (19120616)
        418032.87   3772948.94   95.57945 (19120616)   418032.87
3772973.94   91.06030 (19120616)
        418032.87   3772998.94   84.62674 (17012317)   418032.87
3773023.94   83.78559 (17012317)
        418032.87   3773048.94   82.39539 (17012317)   418032.87
3773073.94   80.61362 (17012317)
        418032.87   3773098.94   78.79549 (17010617)   418032.87
3773123.94   79.93372 (17010617)

 *** MODELOPTs: RegDFAULT CONC ELEV URBAN ADJ_U*

                              *** THE   1ST HIGHEST 1-HR AVERAGE CONCENTRATION
VALUES FOR SOURCE GROUP: ALL   ***
                                 INCLUDING SOURCE(S):   STCK1   , L0000001
, L0000002   , L0000003   , L0000004   ,
                L0000005   , L0000006   , L0000007   , L0000008   , L0000009
, L0000010   , L0000011   , L0000012   ,
                L0000013   , L0000014   , L0000015   , L0000016   , L0000017
, L0000018   , L0000019   , L0000020   ,
                L0000021   , L0000022   , L0000023   , L0000024   , L0000025
, L0000026   , L0000027   , . . .   ,

                                          *** DISCRETE CARTESIAN RECEPTOR POINTS
***

                                       ** CONC OF PM_10   IN MICROGRAMS/M**3

**

X-COORD (M)	Y-COORD (M)	CONC	(YYMMDDHH)	X-COORD (M)	Y-COORD (M)	CONC	(YYMMDDHH)
418032.87	3773148.94	80.75081	(17010617)	418032.87	3773173.94	80.98116	(17010617)
418032.87	3773198.94	80.74805	(17010617)	418032.87	3773223.94	80.27714	(17010617)
418032.87	3773248.94	79.69386	(17010617)	418032.87	3773273.94	78.57791	(17010617)
418032.87	3773298.94	77.22818	(17010617)	418032.87	3773323.94	75.75087	(17010617)
418032.87	3773348.94	73.87745	(17010617)	418032.87	3773373.94	71.61236	(17010617)
418032.87	3773398.94	69.54479	(17010617)	418032.87	3773423.94	67.09488	(17010617)
418032.87	3773448.94	64.46562	(17010617)	418032.87	3773473.94	61.89910	(17010617)
418032.87	3773498.94	59.39080	(17010617)	418057.87	3772798.94	98.91466	(19122317)
418057.87	3772823.94	98.32701	(19112717)	418057.87	3772848.94	98.47296	(19112717)
418057.87	3772873.94	97.31284	(19112717)	418057.87	3772898.94	100.90802	(19120616)
418057.87	3772923.94	101.74030	(19120616)	418057.87	3772948.94	99.20788	(19120616)
418057.87	3772973.94	93.75586	(19120616)	418057.87	3772998.94	87.62144	(17012317)
418057.87	3773023.94	86.48809	(17012317)	418057.87	3773048.94	84.83617	(17012317)
418057.87	3773073.94	82.73598	(17012317)	418057.87	3773098.94	82.74296	(17010617)
418057.87	3773123.94	83.72296	(17010617)	418057.87	3773148.94	84.15757	(17010617)
418057.87	3773173.94	84.23906	(17010617)	418057.87	3773198.94	83.76573	(17010617)
418057.87	3773223.94	82.96383	(17010617)	418057.87	3773248.94	82.08136	(17010617)
418057.87	3773273.94	80.65905	(17010617)	418057.87	3773298.94	79.03311	(17010617)
418057.87	3773323.94	77.26524	(17010617)	418057.87	3773348.94	75.16279	(17010617)
418057.87	3773373.94	72.73197	(17010617)	418057.87	3773398.94	70.38494	(17010617)
418057.87	3773423.94	67.67939	(17010617)	418057.87	3773448.94	64.92600	(17010617)
418057.87	3773473.94	62.16955	(17010617)	418057.87	3773498.94	59.39569	(17010617)

```
        418082.87   3772798.94      102.53121  (19122317)               418082.87
3772823.94      101.57414  (19112717)
        418082.87   3772848.94      101.54618  (19112717)               418082.87
3772873.94      102.41437  (19120616)
        418082.87   3772898.94      106.25146  (19120616)               418082.87
3772923.94      106.37100  (19120616)
        418082.87   3772948.94      102.90455  (19120616)               418082.87
3772973.94       96.42307  (19120616)
        418082.87   3772998.94       90.73721  (17012317)               418082.87
3773023.94       89.32016  (17012317)
        418082.87   3773048.94       87.35296  (17012317)               418082.87
3773073.94       85.28900  (17010617)
        418082.87   3773098.94       86.97169  (17010617)               418082.87
3773123.94       87.63183  (17010617)
        418082.87   3773148.94       87.74355  (17010617)               418082.87
3773173.94       87.50447  (17010617)
        418082.87   3773198.94       86.76570  (17010617)               418082.87
3773223.94       85.70972  (17010617)
        418082.87   3773248.94       84.46522  (17010617)               418082.87
3773273.94       82.73412  (17010617)
        418082.87   3773298.94       80.72293  (17010617)               418082.87
3773323.94       78.61464  (17010617)
        418082.87   3773348.94       76.21487  (17010617)               418082.87
3773373.94       73.52357  (17010617)
        418082.87   3773398.94       70.83499  (17010617)               418082.87
3773423.94       67.95424  (17010617)
        418082.87   3773448.94       65.08281  (17010617)               418082.87
3773473.94       62.16915  (17010617)
        418082.87   3773498.94       59.19313  (17010617)               418107.87
3772798.94      106.39692  (19122317)
        418107.87   3772823.94      105.12361  (19122317)               418107.87
3772848.94      104.85318  (19112717)
        418107.87   3772873.94      108.54822  (19120616)               418107.87
3772898.94      111.90614  (19120616)
        418107.87   3772923.94      111.19258  (19120616)               418107.87
3772948.94      106.66186  (19120616)
 *** AERMOD - VERSION 24142  ***   *** C:\Users\apoll\OneDrive -
Dudek\Desktop\HARP2\HARP\Covina BESS\Covin ***        04/25/25
 *** AERMET - VERSION  22112 ***   ***
                      ***        06:23:25

                                  PAGE 362
 *** MODELOPTs:    RegDFAULT  CONC  ELEV  URBAN  ADJ_U*

                               *** THE   1ST HIGHEST  1-HR AVERAGE CONCENTRATION
VALUES FOR SOURCE GROUP:  ALL      ***
                                  INCLUDING SOURCE(S):     STCK1       , L0000001
, L0000002    , L0000003    , L0000004    ,
                L0000005    , L0000006    , L0000007    , L0000008    , L0000009
, L0000010    , L0000011    , L0000012    ,
```

```
                L0000013    , L0000014    , L0000015    , L0000016    , L0000017
, L0000018    , L0000019    , L0000020    ,
                L0000021    , L0000022    , L0000023    , L0000024    , L0000025
, L0000026    , L0000027    ,  . . .      ,

                                          *** DISCRETE CARTESIAN RECEPTOR POINTS
***

                                       ** CONC OF PM_10    IN MICROGRAMS/M**3
                  **

      X-COORD (M)  Y-COORD (M)        CONC     (YYMMDDHH)             X-COORD (M)
Y-COORD (M)        CONC     (YYMMDDHH)
 - - - - - - - - - - - - - - - - - - - - - - - - - - - - - - - - - - - - - - - - - - -
- - - - - - - - - - - - - - - - - - - - - - - - - - - - - -
        418107.87   3772973.94       99.03480  (19120616)               418107.87
3772998.94       93.98805  (17012317)
        418107.87   3773023.94       92.24081  (17012317)               418107.87
3773048.94       89.88481  (17012317)
        418107.87   3773073.94       89.87736  (17010617)               418107.87
3773098.94       91.32429  (17010617)
        418107.87   3773123.94       91.62832  (17010617)               418107.87
3773148.94       91.43743  (17010617)
        418107.87   3773173.94       90.82141  (17010617)               418107.87
3773198.94       89.75818  (17010617)
        418107.87   3773223.94       88.39568  (17010617)               418107.87
3773248.94       86.81902  (17010617)
        418107.87   3773273.94       84.68746  (17010617)               418107.87
3773298.94       82.31120  (17010617)
        418107.87   3773323.94       79.84757  (17010617)               418107.87
3773348.94       76.99073  (17010617)
        418107.87   3773373.94       73.81075  (17010617)               418107.87
3773398.94       70.93346  (17010617)
        418107.87   3773423.94       67.92098  (17010617)               418107.87
3773448.94       64.74228  (17010617)
        418107.87   3773473.94       61.62748  (17010617)               418107.87
3773498.94       58.59613  (17010617)
        418132.87   3772798.94      110.45240  (19122317)               418132.87
3772823.94      109.04489  (19122317)
        418132.87   3772848.94      108.48418  (19112717)               418132.87
3772873.94      115.13563  (19120616)
        418132.87   3772898.94      117.86162  (19120616)               418132.87
3772923.94      116.17052  (19120616)
        418132.87   3772948.94      110.44252  (19120616)               418132.87
3772973.94      101.56363  (19120616)
        418132.87   3772998.94       97.37381  (17012317)               418132.87
3773023.94       95.14322  (17012317)
        418132.87   3773048.94       92.61620  (17010617)               418132.87
3773073.94       94.62457  (17010617)
        418132.87   3773098.94       95.75078  (17010617)               418132.87
```

```
3773123.94       95.67926  (17010617)
        418132.87   3773148.94       95.11951  (17010617)                418132.87
3773173.94       94.12627  (17010617)
        418132.87   3773198.94       92.69901  (17010617)                418132.87
3773223.94       90.97332  (17010617)
        418132.87   3773248.94       88.98826  (17010617)                418132.87
3773273.94       86.39188  (17010617)
        418132.87   3773298.94       83.71702  (17010617)                418132.87
3773323.94       80.86191  (17010617)
        418132.87   3773348.94       77.53950  (17010617)                418132.87
3773373.94       73.97232  (17010617)
        418132.87   3773398.94       70.97043  (17010617)                418132.87
3773423.94       67.83419  (17010617)
        418132.87   3773448.94       64.37328  (17010617)                418132.87
3773473.94       61.06856  (17010617)
        418132.87   3773498.94       57.93840  (17010617)                418157.87
3772798.94      114.74387  (19122317)
        418157.87   3772823.94      113.16908  (19122317)                418157.87
3772848.94      115.49037  (19120616)
        418157.87   3772873.94      122.19753  (19120616)                418157.87
3772898.94      124.16216  (19120616)
        418157.87   3772923.94      121.32017  (19120616)                418157.87
3772948.94      114.23334  (19120616)
        418157.87   3772973.94      103.96066  (19120616)                418157.87
3772998.94      100.62851  (17012317)
        418157.87   3773023.94       98.08973  (17012317)                418157.87
3773048.94       97.82526  (17010617)
        418157.87   3773073.94       99.52749  (17010617)                418157.87
3773098.94      100.26330  (17010617)
        418157.87   3773123.94       99.78996  (17010617)                418157.87
3773148.94       98.81476  (17010617)
        418157.87   3773173.94       97.42145  (17010617)                418157.87
3773198.94       95.57894  (17010617)
        418157.87   3773223.94       93.41164  (17010617)                418157.87
3773248.94       90.96866  (17010617)
        418157.87   3773273.94       87.96192  (17010617)                418157.87
3773298.94       84.89319  (17010617)
        418157.87   3773323.94       81.67408  (17010617)                418157.87
3773348.94       77.98793  (17010617)
        418157.87   3773373.94       74.09507  (17010617)                418157.87
3773398.94       70.83207  (17010617)
        418157.87   3773423.94       67.53259  (17010617)                418157.87
3773448.94       63.81402  (17010617)
        418157.87   3773473.94       60.29046  (17010617)                418157.87
3773498.94       57.01506  (17010617)
 *** AERMOD - VERSION 24142  ***   *** C:\Users\apoll\OneDrive -
Dudek\Desktop\HARP2\HARP\Covina BESS\Covin ***        04/25/25
 *** AERMET - VERSION  22112 ***   ***
                      ***        06:23:25
```

*** MODELOPTs: RegDFAULT CONC ELEV URBAN ADJ_U*

*** THE 1ST HIGHEST 1-HR AVERAGE CONCENTRATION VALUES FOR SOURCE GROUP: ALL ***
INCLUDING SOURCE(S): STCK1 , L0000001 , L0000002 , L0000003 , L0000004 ,
L0000005 , L0000006 , L0000007 , L0000008 , L0000009 , L0000010 , L0000011 , L0000012 ,
L0000013 , L0000014 , L0000015 , L0000016 , L0000017 , L0000018 , L0000019 , L0000020 ,
L0000021 , L0000022 , L0000023 , L0000024 , L0000025 , L0000026 , L0000027 , . . . ,

*** DISCRETE CARTESIAN RECEPTOR POINTS ***

** CONC OF PM_10 IN MICROGRAMS/M**3 **

X-COORD (M)	Y-COORD (M)	CONC	(YYMMDDHH)	X-COORD (M)	Y-COORD (M)	CONC	(YYMMDDHH)
418182.87	3772798.94	120.49377	(18010916)	418182.87	3772823.94	117.49253	(19122317)
418182.87	3772848.94	123.47086	(19120616)	418182.87	3772873.94	129.80092	(19120616)
418182.87	3772898.94	130.82820	(19120616)	418182.87	3772923.94	126.64388	(19120616)
418182.87	3772948.94	118.01267	(19120616)	418182.87	3772973.94	106.20778	(19120616)
418182.87	3772998.94	104.00423	(18120417)	418182.87	3773023.94	101.12060	(18120417)
418182.87	3773048.94	103.26267	(17010617)	418182.87	3773073.94	104.58084	(17010617)
418182.87	3773098.94	104.86864	(17010617)	418182.87	3773123.94	103.96811	(17010617)
418182.87	3773148.94	102.78439	(17010617)	418182.87	3773173.94	100.96950	(17010617)
418182.87	3773198.94	98.48017	(17010617)	418182.87	3773223.94	95.72010	(17010617)
418182.87	3773248.94	92.86706	(17010617)	418182.87	3773273.94	89.49244	(17010617)
418182.87	3773298.94	85.86325	(17010617)	418182.87	3773323.94	82.23541	(17010617)
418182.87	3773348.94	78.19070	(17010617)	418182.87	3773373.94	73.98316	(17010617)
418182.87	3773398.94	70.49392	(17010617)	418182.87	3773423.94	66.96436	(17010617)

```
        418182.87   3773448.94       63.03074  (17010617)               418182.87
3773473.94       59.32872  (17010617)
        418182.87   3773498.94       55.93515  (17010617)               418207.87
3772798.94      127.74895  (18010916)
        418207.87   3772823.94      122.00724  (19122317)               418207.87
3772848.94      132.21848  (19120616)
        418207.87   3772873.94      137.96250  (19120616)               418207.87
3772898.94      137.82709  (19120616)
        418207.87   3772923.94      132.07636  (19120616)               418207.87
3772948.94      121.71641  (19120616)
        418207.87   3772973.94      110.71480  (18120417)               418207.87
3772998.94      108.32352  (18120417)
        418207.87   3773023.94      106.99776  (17010617)               418207.87
3773048.94      108.87486  (17010617)
        418207.87   3773073.94      109.78795  (17010617)               418207.87
3773098.94      109.54260  (17010617)
        418207.87   3773123.94      108.11518  (17010617)               418207.87
3773148.94      106.71450  (17010617)
        418207.87   3773173.94      104.36568  (17010617)               418207.87
3773198.94      101.16545  (17010617)
        418207.87   3773223.94       97.82095  (17010617)               418207.87
3773248.94       94.59299  (17010617)
        418207.87   3773273.94       90.67755  (17010617)               418207.87
3773298.94       86.57257  (17010617)
        418207.87   3773323.94       82.50960  (17010617)               418207.87
3773348.94       78.08569  (17010617)
        418207.87   3773373.94       73.60741  (17010617)               418207.87
3773398.94       69.88305  (17010617)
        418207.87   3773423.94       66.13151  (17010617)               418207.87
3773448.94       62.20047  (17010617)
        418207.87   3773473.94       58.48802  (17010617)               418207.87
3773498.94       54.98427  (17010617)
        418232.87   3772798.94      135.73830  (18010916)               418232.87
3772823.94      130.13791  (19120616)
        418232.87   3772848.94      141.72117  (19120616)               418232.87
3772873.94      146.71058  (19120616)
        418232.87   3772898.94      145.21027  (19120616)               418232.87
3772923.94      137.62231  (19120616)
        418232.87   3772948.94      125.30747  (19120616)               418232.87
3772973.94      115.71090  (18120417)
        418232.87   3772998.94      112.74971  (18120417)               418232.87
3773023.94      113.20027  (17010617)
        418232.87   3773048.94      114.78503  (17010617)               418232.87
3773073.94      115.16449  (17010617)
        418232.87   3773098.94      114.21794  (17010617)               418232.87
3773123.94      112.16444  (17010617)
        418232.87   3773148.94      110.21676  (17010617)               418232.87
3773173.94      107.26821  (17010617)
        418232.87   3773198.94      103.44201  (17010617)               418232.87
3773223.94       99.54979  (17010617)
```

*** MODELOPTs: RegDFAULT CONC ELEV URBAN ADJ_U*

*** THE 1ST HIGHEST 1-HR AVERAGE CONCENTRATION
VALUES FOR SOURCE GROUP: ALL ***
INCLUDING SOURCE(S): STCK1 , L0000001
, L0000002 , L0000003 , L0000004 ,
L0000005 , L0000006 , L0000007 , L0000008 , L0000009
, L0000010 , L0000011 , L0000012 ,
L0000013 , L0000014 , L0000015 , L0000016 , L0000017
, L0000018 , L0000019 , L0000020 ,
L0000021 , L0000022 , L0000023 , L0000024 , L0000025
, L0000026 , L0000027 , . . . ,

*** DISCRETE CARTESIAN RECEPTOR POINTS
***

** CONC OF PM_10 IN MICROGRAMS/M**3
**

X-COORD (M)	Y-COORD (M)	CONC	(YYMMDDHH)	X-COORD (M)	Y-COORD (M)	CONC	(YYMMDDHH)
418232.87	3773348.94	77.66404	(17010617)	418232.87	3773373.94	72.92311	(17010617)
418232.87	3773398.94	68.90225	(17010617)	418232.87	3773423.94	64.92550	(17010617)
418232.87	3773448.94	60.94402	(17010617)	418232.87	3773473.94	57.20251	(17010617)
418232.87	3773498.94	53.66884	(17010617)	418257.87	3772798.94	144.54447	(18010916)
418257.87	3772823.94	140.60071	(19120616)	418257.87	3772848.94	152.07998	(19120616)
418257.87	3772873.94	156.11199	(19120616)	418257.87	3772898.94	152.92477	(19120616)
418257.87	3772923.94	143.21407	(19120616)	418257.87	3772948.94	128.73291	(19120616)
418257.87	3772973.94	120.86310	(18120417)	418257.87	3772998.94	117.68463	(17010617)
418257.87	3773023.94	119.73467	(17010617)	418257.87			

3773048.94 120.82056 (17010617)
418257.87 3773073.94 120.53058 (17010617) 418257.87
3773098.94 118.83455 (17010617)
418257.87 3773123.94 116.09643 (17010617) 418257.87
3773148.94 113.57228 (17010617)
418257.87 3773173.94 109.97708 (17010617) 418257.87
3773198.94 105.51969 (17010617)
418257.87 3773223.94 101.03641 (17010617) 418257.87
3773248.94 96.78293 (17010617)
418257.87 3773273.94 91.91611 (17010617) 418257.87
3773298.94 86.93246 (17010617)
418257.87 3773323.94 82.10710 (17010617) 418257.87
3773348.94 77.12497 (17010617)
418257.87 3773373.94 72.14168 (17010617) 418257.87
3773398.94 67.64242 (17010617)
418257.87 3773423.94 63.42655 (17010617) 418257.87
3773448.94 59.36081 (17010617)
418257.87 3773473.94 55.52734 (17010617) 418257.87
3773498.94 53.57396 (20121417)
418282.87 3772798.94 154.14680 (18010916) 418282.87
3772823.94 152.14704 (19120616)
418282.87 3772848.94 163.38032 (19120616) 418282.87
3772873.94 166.16386 (19120616)
418282.87 3772898.94 160.89451 (19120616) 418282.87
3772923.94 148.79051 (19120616)
418282.87 3772948.94 131.92726 (19120616) 418282.87
3772973.94 126.10980 (18120417)
418282.87 3772998.94 124.92175 (17010617) 418282.87
3773023.94 126.48089 (17010617)
418282.87 3773048.94 126.81589 (17010617) 418282.87
3773073.94 125.74837 (17010617)
418282.87 3773098.94 123.30465 (17010617) 418282.87
3773123.94 119.85203 (17010617)
418282.87 3773148.94 116.37924 (17010617) 418282.87
3773173.94 112.07865 (17010617)
418282.87 3773198.94 107.10522 (17010617) 418282.87
3773223.94 102.05911 (17010617)
418282.87 3773248.94 97.11863 (17010617) 418282.87
3773273.94 91.83665 (17010617)
418282.87 3773298.94 86.61830 (17010617) 418282.87
3773323.94 81.51266 (17010617)
418282.87 3773348.94 76.41472 (17010617) 418282.87
3773373.94 71.40077 (17010617)
418282.87 3773398.94 66.65942 (17010617) 418282.87
3773423.94 62.27097 (17010617)
418282.87 3773448.94 58.07625 (17010617) 418282.87
3773473.94 57.60340 (20121417)
418282.87 3773498.94 57.89199 (20121417) 418307.87
3772798.94 164.59145 (18010916)
418307.87 3772823.94 165.00809 (19120616) 418307.87

3772848.94   175.81554 (19120616)
        418307.87   3772873.94   176.94998 (19120616)   418307.87
3772898.94   169.24356 (19120616)
        418307.87   3772923.94   154.37190 (19120616)   418307.87
3772948.94   136.60909 (18120417)
        418307.87   3772973.94   131.50998 (18120417)   418307.87
3772998.94   132.93627 (17010617)
        418307.87   3773023.94   133.55743 (17010617)   418307.87
3773048.94   133.12246 (17010617)
        418307.87   3773073.94   131.16504 (17010617)   418307.87
3773098.94   127.78399 (17010617)
        418307.87   3773123.94   123.40348 (17010617)   418307.87
3773148.94   118.85032 (17010617)

 *** MODELOPTs: RegDFAULT CONC ELEV URBAN ADJ_U*

                              *** THE   1ST HIGHEST 1-HR AVERAGE CONCENTRATION
VALUES FOR SOURCE GROUP: ALL   ***
                                 INCLUDING SOURCE(S):   STCK1   , L0000001
, L0000002   , L0000003   , L0000004   ,
                L0000005   , L0000006   , L0000007   , L0000008   , L0000009
, L0000010   , L0000011   , L0000012   ,
                L0000013   , L0000014   , L0000015   , L0000016   , L0000017
, L0000018   , L0000019   , L0000020   ,
                L0000021   , L0000022   , L0000023   , L0000024   , L0000025
, L0000026   , L0000027   , . . .   ,

                                          *** DISCRETE CARTESIAN RECEPTOR POINTS
***

                                      ** CONC OF PM_10   IN MICROGRAMS/M**3
                **

      X-COORD (M) Y-COORD (M)   CONC   (YYMMDDHH)   X-COORD (M)
Y-COORD (M)   CONC   (YYMMDDHH)
 -
- -
        418307.87   3773173.94   113.83615 (17010617)   418307.87
3773198.94   108.25031 (17010617)
        418307.87   3773223.94   102.56241 (17010617)   418307.87
3773248.94   96.96661 (17010617)
        418307.87   3773273.94   91.30974 (17010617)   418307.87
3773298.94   85.71209 (17010617)
        418307.87   3773323.94   80.33084 (17010617)   418307.87
3773348.94   75.02114 (17010617)

```
        418307.87   3773373.94       69.99985  (17010617)               418307.87
3773398.94       65.51580  (17010617)
        418307.87   3773423.94       61.90986  (20121417)               418307.87
3773448.94       62.22079  (20121417)
        418307.87   3773473.94       62.33567  (20121417)               418307.87
3773498.94       62.27850  (20121417)
        418332.87   3772798.94      176.26439  (18010916)               418332.87
3772823.94      179.48189  (19120616)
        418332.87   3772848.94      189.57033  (19120616)               418332.87
3772873.94      188.50058  (19120616)
        418332.87   3772898.94      177.88238  (19120616)               418332.87
3772923.94      159.79114  (19120616)
        418332.87   3772948.94      143.14512  (18120417)               418332.87
3772973.94      137.87809  (17010617)
        418332.87   3772998.94      141.33307  (17010617)               418332.87
3773023.94      140.93125  (17010617)
        418332.87   3773048.94      139.40893  (17010617)               418332.87
3773073.94      136.53137  (17010617)
        418332.87   3773098.94      132.16354  (17010617)               418332.87
3773123.94      126.63448  (17010617)
        418332.87   3773148.94      121.49454  (17010617)               418332.87
3773173.94      115.67854  (17010617)
        418332.87   3773198.94      109.14954  (17010617)               418332.87
3773223.94      102.84357  (17010617)
        418332.87   3773248.94       96.91007  (17010617)               418332.87
3773273.94       90.69029  (17010617)
        418332.87   3773298.94       84.67665  (17010617)               418332.87
3773323.94       79.07533  (17010617)
        418332.87   3773348.94       73.47863  (17010617)               418332.87
3773373.94       68.14583  (17010617)
        418332.87   3773398.94       66.76596  (20121417)               418332.87
3773423.94       67.06013  (20121417)
        418332.87   3773448.94       67.10611  (20121417)               418332.87
3773473.94       66.94895  (20121417)
        418357.87   3772798.94      189.36803  (18010916)               418357.87
3772823.94      195.69555  (19120616)
        418357.87   3772848.94      204.61886  (19120616)               418357.87
3772873.94      200.79331  (19120616)
        418357.87   3772898.94      186.60772  (19120616)               418357.87
3772923.94      164.87566  (19120616)
        418357.87   3772948.94      149.61869  (18120417)               418357.87
3772973.94      146.52954  (17010617)
        418357.87   3772998.94      149.41381  (17010617)               418357.87
3773023.94      148.02578  (17010617)
        418357.87   3773048.94      145.33738  (17010617)               418357.87
3773073.94      141.34310  (17010617)
        418357.87   3773098.94      135.87661  (17010617)               418357.87
3773123.94      129.27221  (17010617)
        418357.87   3773148.94      123.04673  (17010617)               418357.87
3773173.94      116.51158  (17010617)
```

```
        418357.87   3773198.94      109.25543  (17010617)               418357.87
3773223.94      102.36988  (17010617)
        418357.87   3773248.94       96.01436  (17010617)               418357.87
3773273.94       89.44160  (17010617)
        418357.87   3773298.94       83.02062  (17010617)               418357.87
3773323.94       77.21186  (17010617)
        418357.87   3773348.94       71.65618  (20121417)               418357.87
3773373.94       71.92741  (20121417)
        418357.87   3773398.94       72.36621  (20121417)               418357.87
3773423.94       72.33378  (20121417)
        418357.87   3773448.94       71.98944  (20121417)               418382.87
3772798.94      204.15126  (18010916)
        418382.87   3772823.94      213.83435  (19120616)               418382.87
3772848.94      220.99434  (19120616)
        418382.87   3772873.94      213.80084  (19120616)               418382.87
3772898.94      195.43717  (19120616)
        418382.87   3772923.94      169.57919  (19120616)               418382.87
3772948.94      156.07899  (18120417)
        418382.87   3772973.94      155.55781  (17010617)               418382.87
3772998.94      157.57534  (17010617)
        418382.87   3773023.94      154.83082  (17010617)               418382.87
3773048.94      150.87184  (17010617)
 *** AERMOD - VERSION 24142  ***   *** C:\Users\apoll\OneDrive -
Dudek\Desktop\HARP2\HARP\Covina BESS\Covin ***        04/25/25
 *** AERMET - VERSION  22112 ***   ***
                       ***        06:23:25

                                  PAGE 366
 *** MODELOPTs:    RegDFAULT  CONC  ELEV  URBAN  ADJ_U*

                               *** THE   1ST HIGHEST  1-HR AVERAGE CONCENTRATION
VALUES FOR SOURCE GROUP:  ALL      ***
                                  INCLUDING SOURCE(S):     STCK1       , L0000001
, L0000002    , L0000003    , L0000004    ,
                L0000005    , L0000006    , L0000007    , L0000008    , L0000009
, L0000010    , L0000011    , L0000012    ,
                L0000013    , L0000014    , L0000015    , L0000016    , L0000017
, L0000018    , L0000019    , L0000020    ,
                L0000021    , L0000022    , L0000023    , L0000024    , L0000025
, L0000026    , L0000027    ,  . . .      ,

                                                *** DISCRETE CARTESIAN RECEPTOR POINTS
***

                                             ** CONC OF PM_10    IN MICROGRAMS/M**3
                 **

      X-COORD (M)  Y-COORD (M)        CONC     (YYMMDDHH)              X-COORD (M)
Y-COORD (M)        CONC     (YYMMDDHH)
 - - - - - - - - - - - - - - - - - - - - - - - - - - - - - - - - - - - - - - - - -
```

```
- - - - - - - - - - - - - - - - - - - - - - - - - - - - - - - - - - - - - - - - - - - - -
        418382.87   3773073.94      145.71670  (17010617)                418382.87
3773098.94      139.06665  (17010617)
        418382.87   3773123.94      131.30418  (17010617)                418382.87
3773148.94      124.12427  (17010617)
        418382.87   3773173.94      116.81938  (17010617)                418382.87
3773198.94      108.77663  (17010617)
        418382.87   3773223.94      101.32608  (17010617)                418382.87
3773248.94       94.58553  (17010617)
        418382.87   3773273.94       87.61354  (17010617)                418382.87
3773298.94       80.94582  (17010617)
        418382.87   3773323.94       78.00206  (20121417)                418382.87
3773348.94       78.21120  (20121417)
        418382.87   3773373.94       78.03504  (20121417)                418382.87
3773398.94       78.12525  (20121417)
        418407.87   3772798.94      221.00381  (18010916)                418407.87
3772823.94      234.40791  (19120616)
        418407.87   3772848.94      238.98518  (19120616)                418407.87
3772873.94      227.61045  (19120616)
        418407.87   3772898.94      204.28120  (19120616)                418407.87
3772923.94      173.76027  (19120616)
        418407.87   3772948.94      163.46774  (17010617)                418407.87
3772973.94      164.56590  (17010617)
        418407.87   3772998.94      165.23349  (17010617)                418407.87
3773023.94      161.42650  (17010617)
        418407.87   3773048.94      156.02926  (17010617)                418407.87
3773073.94      149.36356  (17010617)
        418407.87   3773098.94      141.40072  (17010617)                418407.87
3773123.94      132.64924  (17010617)
        418407.87   3773148.94      124.72728  (17010617)                418407.87
3773173.94      116.28615  (17010617)
        418407.87   3773198.94      107.54081  (17010617)                418407.87
3773223.94       99.72421  (17010617)
        418407.87   3773248.94       92.67733  (17010617)                418407.87
3773273.94       85.28288  (17010617)
        418407.87   3773298.94       84.65777  (20121417)                418407.87
3773323.94       85.16636  (20121417)
        418407.87   3773348.94       84.93641  (20121417)                418407.87
3773373.94       84.28737  (20121417)
        418407.87   3773398.94       83.95730  (20121417)                418432.87
3772798.94      240.52555  (18010916)
        418432.87   3772823.94      258.33071  (19120616)                418432.87
3772848.94      259.40830  (19120616)
        418432.87   3772873.94      242.46881  (19120616)                418432.87
3772898.94      212.88546  (19120616)
        418432.87   3772923.94      179.83700  (18120417)                418432.87
3772948.94      173.62885  (17010617)
        418432.87   3772973.94      173.40430  (17010617)                418432.87
3772998.94      172.48539  (17010617)
        418432.87   3773023.94      167.13265  (17010617)                418432.87
```

3773048.94   160.23541 (17010617)
        418432.87   3773073.94   152.03159 (17010617)   418432.87
3773098.94   142.73214 (17010617)
        418432.87   3773123.94   132.96008 (17010617)   418432.87
3773148.94   123.90428 (17010617)
        418432.87   3773173.94   114.76006 (17010617)   418432.87
3773198.94   105.56016 (17010617)
        418432.87   3773223.94   97.35021 (17010617)   418432.87
3773248.94   92.38613 (20121417)
        418432.87   3773273.94   92.63061 (20121417)   418432.87
3773298.94   92.64899 (20121417)
        418432.87   3773323.94   92.54420 (20121417)   418432.87
3773348.94   91.71269 (20121417)
        418432.87   3773373.94   90.59349 (20121417)   418432.87
3773398.94   89.82177 (20121417)
        418457.87   3772798.94   265.57831 (19120616)   418457.87
3772823.94   285.52028 (19120616)
        418457.87   3772848.94   281.72809 (19120616)   418457.87
3772873.94   257.82671 (19120616)
        418457.87   3772898.94   221.11213 (19120616)   418457.87
3772923.94   187.37890 (18120417)
        418457.87   3772948.94   184.14094 (17010617)   418457.87
3772973.94   182.61612 (17010617)
        418457.87   3772998.94   179.24608 (17010617)   418457.87
3773023.94   171.87122 (17010617)
        418457.87   3773048.94   163.58622 (17010617)   418457.87
3773073.94   153.79603 (17010617)
        418457.87   3773098.94   143.05861 (17010617)   418457.87
3773123.94   132.24032 (17010617)
        418457.87   3773148.94   122.24160 (17010617)   418457.87
3773173.94   112.52340 (17010617)

 *** MODELOPTs: RegDFAULT CONC ELEV URBAN ADJ_U*

                             *** THE   1ST HIGHEST 1-HR AVERAGE CONCENTRATION
VALUES FOR SOURCE GROUP: ALL   ***
                                 INCLUDING SOURCE(S):   STCK1   , L0000001
, L0000002   , L0000003   , L0000004   ,
                L0000005   , L0000006   , L0000007   , L0000008   , L0000009
, L0000010   , L0000011   , L0000012   ,
                L0000013   , L0000014   , L0000015   , L0000016   , L0000017
, L0000018   , L0000019   , L0000020   ,
                L0000021   , L0000022   , L0000023   , L0000024   , L0000025
, L0000026   , L0000027   , . . .   ,

*** DISCRETE CARTESIAN RECEPTOR POINTS ***

** CONC OF PM_10 IN MICROGRAMS/M**3 **

X-COORD (M)	Y-COORD (M)	CONC	(YYMMDDHH)	X-COORD (M)	Y-COORD (M)	CONC	(YYMMDDHH)
418457.87	3773198.94	102.89760	(17010617)	418457.87	3773223.94	100.95558	(20121417)
418457.87	3773248.94	101.54331	(20121417)	418457.87	3773273.94	101.12159	(20121417)
418457.87	3773298.94	100.71024	(20121417)	418457.87	3773323.94	99.99964	(20121417)
418457.87	3773348.94	98.49917	(20121417)	418457.87	3773373.94	96.66099	(20121417)
418457.87	3773398.94	95.09241	(20121417)	418482.87	3772798.94	298.87851	(19120616)
418482.87	3772823.94	316.69801	(19120616)	418482.87	3772848.94	306.22594	(19120616)
418482.87	3772873.94	273.65405	(19120616)	418482.87	3772898.94	228.67260	(19120616)
418482.87	3772923.94	195.88130	(17010617)	418482.87	3772948.94	194.98139	(17010617)
418482.87	3772973.94	191.39151	(17010617)	418482.87	3772998.94	186.56808	(19020117)
418482.87	3773023.94	179.79735	(19020117)	418482.87	3773048.94	169.98499	(19020117)
418482.87	3773073.94	158.32994	(19020117)	418482.87	3773098.94	145.74212	(19020117)
418482.87	3773123.94	132.88336	(19020117)	418482.87	3773148.94	120.21541	(19020117)
418482.87	3773173.94	111.18393	(20121417)	418482.87	3773198.94	111.27152	(20121417)
418482.87	3773223.94	111.23559	(20121417)	418482.87	3773248.94	111.04077	(20121417)
418482.87	3773273.94	109.96486	(20121417)	418482.87	3773298.94	108.58911	(20121417)
418482.87	3773323.94	107.23240	(20121417)	418482.87	3773348.94	105.03837	(20121417)
418482.87	3773373.94	102.63996	(20121417)	418482.87	3773398.94	100.77309	(20121417)
418482.87	3773423.94	98.30517	(20121417)	418482.87	3773448.94	95.72436	(20121417)
418482.87	3773473.94	93.19904	(20121417)	418482.87	3773498.94	90.70522	(20121417)
418507.87	3772798.94	338.45556	(19120616)	418507.87	3772823.94	352.67555	(19120616)

```
        418507.87   3772848.94      333.17172  (19120616)                418507.87
3772873.94      289.56404  (19120616)
        418507.87   3772898.94      235.01407  (19120616)                418507.87
3772923.94      210.12685  (19020117)
        418507.87   3772948.94      215.36307  (19020117)                418507.87
3772973.94      213.24273  (19020117)
        418507.87   3772998.94      205.41830  (19020117)                418507.87
3773023.94      193.70178  (19020117)
        418507.87   3773048.94      179.49208  (19020117)                418507.87
3773073.94      164.20256  (19020117)
        418507.87   3773098.94      148.77352  (19020117)                418507.87
3773123.94      133.78461  (19020117)
        418507.87   3773148.94      123.97661  (20121417)                418507.87
3773173.94      124.20442  (20121417)
        418507.87   3773198.94      122.94627  (20121417)                418507.87
3773223.94      121.99393  (20121417)
        418507.87   3773248.94      121.09784  (20121417)                418507.87
3773273.94      118.76589  (20121417)
        418507.87   3773298.94      116.54037  (20121417)                418507.87
3773323.94      114.11107  (20121417)
        418507.87   3773348.94      111.06055  (20121417)                418507.87
3773373.94      108.08994  (20121417)
        418507.87   3773398.94      105.82723  (20121417)                418507.87
3773423.94      103.78811  (20121417)
        418507.87   3773448.94      101.04180  (20121417)                418507.87
3773473.94       96.55771  (20121417)
        418507.87   3773498.94       93.53153  (20121417)                418532.87
3772798.94      386.54260  (19120616)
        418532.87   3772823.94      394.92792  (19120616)                418532.87
3772848.94      362.67198  (19120616)
        418532.87   3772873.94      304.90465  (19120616)                418532.87
3772898.94      239.41356  (19120616)
        418532.87   3772923.94      247.91384  (19020117)                418532.87
3772948.94      246.90780  (19020117)
        418532.87   3772973.94      237.87512  (19020117)                418532.87
3772998.94      223.38057  (19020117)
        418532.87   3773023.94      205.85778  (19020117)                418532.87
3773048.94      186.88029  (19020117)
        418532.87   3773073.94      167.93147  (19020117)                418532.87
3773098.94      149.82183  (19020117)
 *** AERMOD - VERSION 24142  ***   *** C:\Users\apoll\OneDrive -
Dudek\Desktop\HARP2\HARP\Covina BESS\Covin ***        04/25/25
 *** AERMET - VERSION  22112 ***   ***
                      ***        06:23:25

                                  PAGE 368
 *** MODELOPTs:    RegDFAULT  CONC  ELEV  URBAN  ADJ_U*

                               *** THE   1ST HIGHEST  1-HR AVERAGE CONCENTRATION
VALUES FOR SOURCE GROUP:  ALL      ***
```

INCLUDING SOURCE(S): STCK1 , L0000001 , L0000002 , L0000003 , L0000004 , L0000005 , L0000006 , L0000007 , L0000008 , L0000009 , L0000010 , L0000011 , L0000012 , L0000013 , L0000014 , L0000015 , L0000016 , L0000017 , L0000018 , L0000019 , L0000020 , L0000021 , L0000022 , L0000023 , L0000024 , L0000025 , L0000026 , L0000027 , . . . ,

*** DISCRETE CARTESIAN RECEPTOR POINTS ***

** CONC OF PM_10 IN MICROGRAMS/M**3 **

X-COORD (M)	Y-COORD (M)	CONC	(YYMMDDHH)	X-COORD (M)	Y-COORD (M)	CONC	(YYMMDDHH)
418532.87	3773123.94	137.81305	(20121417)	418532.87	3773148.94	138.32498	(20121417)
418532.87	3773173.94	137.12587	(20121417)	418532.87	3773198.94	134.54754	(20121417)
418532.87	3773223.94	132.53219	(20121417)	418532.87	3773248.94	130.56440	(20121417)
418532.87	3773273.94	127.00341	(20121417)	418532.87	3773298.94	123.71421	(20121417)
418532.87	3773323.94	120.41100	(20121417)	418532.87	3773348.94	116.54232	(20121417)
418532.87	3773373.94	112.82837	(20121417)	418532.87	3773398.94	109.77340	(20121417)
418532.87	3773423.94	107.23915	(20121417)	418532.87	3773448.94	103.11778	(20121417)
418532.87	3773473.94	98.99554	(20121417)	418532.87	3773498.94	95.57536	(20121417)
418557.87	3772798.94	445.87293	(19120616)	418557.87	3772823.94	444.43348	(19120616)
418557.87	3772848.94	394.54795	(19120616)	418557.87	3772873.94	318.81154	(19120616)
418557.87	3772898.94	288.51977	(19020117)	418557.87	3772923.94	290.24571	(19020117)
418557.87	3772948.94	279.96297	(19020117)	418557.87	3772973.94	261.71731	(19020117)
418557.87	3772998.94	239.17923	(19020117)	418557.87	3773023.94	215.23796	(19020117)
418557.87	3773048.94	191.41493	(19020117)	418557.87	3773073.94	169.05359	(19020117)
418557.87	3773098.94	154.75660	(20121417)	418557.87	3773123.94	153.77113	(20121417)
418557.87	3773148.94	152.80113	(20121417)	418557.87			

```
3773173.94      150.14326  (20121417)
        418557.87   3773198.94      145.94421  (20121417)                418557.87
3773223.94      142.45295  (20121417)
        418557.87   3773248.94      139.16529  (20121417)                418557.87
3773273.94      134.52507  (20121417)
        418557.87   3773298.94      130.19817  (20121417)                418557.87
3773323.94      125.96545  (20121417)
        418557.87   3773348.94      121.21729  (20121417)                418557.87
3773373.94      116.75667  (20121417)
        418557.87   3773398.94      112.92582  (20121417)                418557.87
3773423.94      110.10762  (20121417)
        418557.87   3773448.94      105.56671  (20121417)                418557.87
3773473.94      102.67265  (20122917)
        418557.87   3773498.94      100.90114  (20122917)                418582.87
3772798.94      519.82211  (19120616)
        418582.87   3772823.94      502.83211  (19120616)                418582.87
3772848.94      429.61521  (19120616)
        418582.87   3772873.94      340.47204  (19020117)                418582.87
3772898.94      347.26239  (19020117)
        418582.87   3772923.94      335.88175  (19020117)                418582.87
3772948.94      312.45032  (19020117)
        418582.87   3772973.94      282.80168  (19020117)                418582.87
3772998.94      251.29600  (19020117)
        418582.87   3773023.94      220.67937  (19020117)                418582.87
3773048.94      192.49450  (19020117)
        418582.87   3773073.94      174.70125  (20121417)                418582.87
3773098.94      173.13707  (20121417)
        418582.87   3773123.94      169.58698  (20121417)                418582.87
3773148.94      166.74550  (20121417)
        418582.87   3773173.94      162.70286  (20121417)                418582.87
3773198.94      156.61741  (20121417)
        418582.87   3773223.94      151.59307  (20121417)                418582.87
3773248.94      146.69491  (20121417)
        418582.87   3773273.94      140.99362  (20121417)                418582.87
3773298.94      135.69247  (20121417)
        418582.87   3773323.94      130.31989  (20121417)                418582.87
3773348.94      124.87675  (20121417)
        418582.87   3773373.94      119.75984  (20121417)                418582.87
3773398.94      115.14978  (20121417)
        418582.87   3773423.94      112.70117  (20122917)                418582.87
3773448.94      110.35718  (20122917)
        418582.87   3773473.94      108.42749  (20122917)                418582.87
3773498.94      106.53273  (20122917)
        418607.87   3772798.94      614.68894  (19120616)                418607.87
3772823.94      572.71425  (19120616)
        418607.87   3772848.94      465.92118  (19120616)                418607.87
3772873.94      424.95932  (19020117)
        418607.87   3772898.94      413.48451  (19020117)                418607.87
3772923.94      382.42973  (19020117)
 *** AERMOD - VERSION 24142  ***   *** C:\Users\apoll\OneDrive -
```

 *** MODELOPTs: RegDFAULT CONC ELEV URBAN ADJ_U*

                            *** THE   1ST HIGHEST 1-HR AVERAGE CONCENTRATION
VALUES FOR SOURCE GROUP: ALL   ***
                                INCLUDING SOURCE(S):   STCK1   , L0000001
, L0000002   , L0000003   , L0000004   ,
                 L0000005   , L0000006   , L0000007   , L0000008   , L0000009
, L0000010   , L0000011   , L0000012   ,
                 L0000013   , L0000014   , L0000015   , L0000016   , L0000017
, L0000018   , L0000019   , L0000020   ,
                 L0000021   , L0000022   , L0000023   , L0000024   , L0000025
, L0000026   , L0000027   , . . .   ,

                                              *** DISCRETE CARTESIAN RECEPTOR POINTS
***

                                          ** CONC OF PM_10   IN MICROGRAMS/M**3
                **

      X-COORD (M) Y-COORD (M)   CONC   (YYMMDDHH)   X-COORD (M)
Y-COORD (M)   CONC   (YYMMDDHH)
 -
- -
        418607.87   3772948.94   341.64876 (19020117)   418607.87
3772973.94   298.65140 (19020117)
        418607.87   3772998.94   257.97453 (19020117)   418607.87
3773023.94   221.41882 (19020117)
        418607.87   3773048.94   196.33106 (20121417)   418607.87
3773073.94   193.95136 (20121417)
        418607.87   3773098.94   189.79460 (20121417)   418607.87
3773123.94   184.66024 (20121417)
        418607.87   3773148.94   179.50795 (20121417)   418607.87
3773173.94   172.85727 (20121417)
        418607.87   3773198.94   165.84492 (20121417)   418607.87
3773223.94   159.01185 (20121417)
        418607.87   3773248.94   152.41252 (20121417)   418607.87
3773273.94   145.80138 (20121417)
        418607.87   3773298.94   139.39764 (20121417)   418607.87
3773323.94   133.23423 (20121417)
        418607.87   3773348.94   127.32856 (20121417)   418607.87
3773373.94   123.49596 (20122917)
        418607.87   3773398.94   120.94535 (20122917)   418607.87
3773423.94   118.39327 (20122917)
        418607.87   3773448.94   115.61272 (20122917)   418607.87
3773473.94   113.55167 (20122917)

```
        418607.87   3773498.94      111.47068  (20122917)              418632.87
3772798.94      737.81931  (19120616)
        418632.87   3772823.94      655.80703  (19120616)              418632.87
3772848.94      533.38557  (19020117)
        418632.87   3772873.94      526.43673  (19020117)              418632.87
3772898.94      484.09474  (19020117)
        418632.87   3772923.94      425.22902  (19020117)              418632.87
3772948.94      363.50215  (19020117)
        418632.87   3772973.94      306.62848  (19020117)              418632.87
3772998.94      257.71100  (19020117)
        418632.87   3773023.94      221.36456  (20121417)              418632.87
3773048.94      218.24907  (20121417)
        418632.87   3773073.94      212.70876  (20121417)              418632.87
3773098.94      205.59646  (20121417)
        418632.87   3773123.94      198.07240  (20121417)              418632.87
3773148.94      190.04330  (20121417)
        418632.87   3773173.94      181.26455  (20121417)              418632.87
3773198.94      172.49924  (20121417)
        418632.87   3773223.94      164.26633  (20121417)              418632.87
3773248.94      156.85499  (20121417)
        418632.87   3773273.94      149.43323  (20121417)              418632.87
3773298.94      142.52766  (20121417)
        418632.87   3773323.94      136.46847  (21012917)              418632.87
3773348.94      133.14077  (20122917)
        418632.87   3773373.94      130.43909  (20122917)              418632.87
3773398.94      128.01323  (20122917)
        418632.87   3773423.94      125.13628  (20122917)              418632.87
3773448.94      122.12943  (20122917)
        418632.87   3773473.94      119.14669  (20122917)              418632.87
3773498.94      116.03823  (20122917)
        418657.87   3772848.94      698.70649  (19020117)              418657.87
3772873.94      641.50528  (19020117)
        418657.87   3772898.94      551.33318  (19020117)              418657.87
3772923.94      456.89120  (19020117)
        418657.87   3772948.94      372.98864  (19020117)              418657.87
3772973.94      304.24799  (19020117)
        418657.87   3772998.94      251.60554  (20121417)              418657.87
3773023.94      244.74892  (20121417)
        418657.87   3773048.94      237.90939  (20121417)              418657.87
3773073.94      228.80824  (20121417)
        418657.87   3773098.94      218.50288  (20121417)              418657.87
3773123.94      207.56767  (20121417)
        418657.87   3773148.94      198.56509  (20121417)              418657.87
3773173.94      188.34006  (20121417)
        418657.87   3773198.94      177.10862  (20121417)              418657.87
3773223.94      168.12831  (20121417)
        418657.87   3773248.94      160.31387  (20121417)              418657.87
3773273.94      152.07240  (21012917)
        418657.87   3773298.94      146.79339  (20122917)              418657.87
3773323.94      142.88503  (20122917)
```

*** MODELOPTs: RegDFAULT CONC ELEV URBAN ADJ_U*

*** THE 1ST HIGHEST 1-HR AVERAGE CONCENTRATION
VALUES FOR SOURCE GROUP: ALL ***
INCLUDING SOURCE(S): STCK1 , L0000001
, L0000002 , L0000003 , L0000004 ,
L0000005 , L0000006 , L0000007 , L0000008 , L0000009
, L0000010 , L0000011 , L0000012 ,
L0000013 , L0000014 , L0000015 , L0000016 , L0000017
, L0000018 , L0000019 , L0000020 ,
L0000021 , L0000022 , L0000023 , L0000024 , L0000025
, L0000026 , L0000027 , . . . ,

*** DISCRETE CARTESIAN RECEPTOR POINTS
***

** CONC OF PM_10 IN MICROGRAMS/M**3
**

X-COORD (M)	Y-COORD (M)	CONC	(YYMMDDHH)	X-COORD (M)	Y-COORD (M)	CONC	(YYMMDDHH)
418682.87	3772923.94	467.52268	(19020117)	418682.87	3772948.94	365.33408	(19020117)
418682.87	3772973.94	291.33600	(20121417)	418682.87	3772998.94	281.01458	(20121417)
418682.87	3773023.94	268.53556	(20121417)	418682.87	3773048.94	254.42962	(20121417)
418682.87	3773073.94	240.27956	(20121417)	418682.87	3773098.94	226.75438	(20121417)
418682.87	3773123.94	213.80986	(20121417)	418682.87	3773148.94	202.17922	(20121417)
418682.87	3773173.94	190.66969	(20121417)	418682.87	3773198.94	179.39850	(20121417)
418682.87	3773223.94	169.94773	(19111917)	418682.87

3773248.94 162.42776 (21012917)
418682.87 3773273.94 157.19344 (20122917) 418682.87
3773298.94 152.52021 (20122917)
418682.87 3773323.94 147.98879 (20122917) 418682.87
3773348.94 143.66993 (20122917)
418682.87 3773373.94 139.58028 (20122917) 418682.87
3773398.94 135.64241 (20122917)
418682.87 3773423.94 131.84017 (20122917) 418682.87
3773448.94 128.16979 (20122917)
418682.87 3773473.94 124.65217 (20122917) 418682.87
3773498.94 121.12774 (20122917)
418707.87 3772948.94 354.56283 (19101117) 418707.87
3772973.94 316.13647 (20121417)
418707.87 3772998.94 299.44523 (20121417) 418707.87
3773023.94 280.70415 (20121417)
418707.87 3773048.94 262.68347 (20121417) 418707.87
3773073.94 246.11494 (20121417)
418707.87 3773098.94 230.47596 (20121417) 418707.87
3773123.94 215.82365 (20121417)
418707.87 3773148.94 202.57452 (20121417) 418707.87
3773173.94 192.16772 (19111917)
418707.87 3773198.94 181.69788 (19111917) 418707.87
3773223.94 173.02458 (19111917)
418707.87 3773248.94 167.39713 (20122917) 418707.87
3773273.94 161.82658 (20122917)
418707.87 3773298.94 156.57194 (20122917) 418707.87
3773323.94 151.91122 (20122917)
418707.87 3773348.94 146.69627 (20122917) 418707.87
3773373.94 141.71796 (20122917)
418707.87 3773398.94 137.79539 (20122917) 418707.87
3773423.94 133.88663 (20122917)
418707.87 3773448.94 129.65911 (20122917) 418707.87
3773473.94 125.99245 (20122917)
418707.87 3773498.94 122.34907 (20122917) 418732.87
3772948.94 400.11339 (20121416)
418732.87 3772973.94 346.24177 (20121416) 418732.87
3772998.94 306.68765 (20121417)
418732.87 3773023.94 284.39377 (20121417) 418732.87
3773048.94 263.85332 (20121417)
418732.87 3773073.94 245.20669 (20121417) 418732.87
3773098.94 229.50776 (19111917)
418732.87 3773123.94 216.57578 (19111917) 418732.87
3773148.94 205.03160 (19111917)
418732.87 3773173.94 193.94762 (19111917) 418732.87
3773198.94 183.06259 (20122917)
418732.87 3773223.94 176.46631 (20122917) 418732.87
3773248.94 170.33379 (20122917)
418732.87 3773273.94 164.28764 (20122917) 418732.87
3773298.94 158.51522 (20122917)
418732.87 3773323.94 153.34151 (20122917) 418732.87

3773348.94   147.76820 (20122917)
        418732.87   3773373.94   142.54777 (20122917)   418732.87
3773398.94   138.33333 (20122917)
        418732.87   3773423.94   134.05603 (20122917)   418732.87
3773448.94   129.56450 (20122917)
        418732.87   3773473.94   125.75268 (20122917)   418732.87
3773498.94   121.98230 (20122917)
        418757.87   3772948.94   427.68147 (19020717)   418757.87
3772973.94   354.86235 (19020717)
        418757.87   3772998.94   308.27124 (20031016)   418757.87
3773023.94   277.70261 (19111917)
        418757.87   3773048.94   259.89278 (19111917)   418757.87
3773073.94   243.65683 (19111917)
        418757.87   3773098.94   228.70667 (19111917)   418757.87
3773123.94   215.39266 (21121017)
        418757.87   3773148.94   205.77440 (21121017)   418757.87
3773173.94   196.88536 (21121017)

 *** MODELOPTs: RegDFAULT CONC ELEV URBAN ADJ_U*

                              *** THE   1ST HIGHEST 1-HR AVERAGE CONCENTRATION
VALUES FOR SOURCE GROUP: ALL   ***
                                INCLUDING SOURCE(S):   STCK1   , L0000001
, L0000002   , L0000003   , L0000004   ,
                 L0000005   , L0000006   , L0000007   , L0000008   , L0000009
, L0000010   , L0000011   , L0000012   ,
                 L0000013   , L0000014   , L0000015   , L0000016   , L0000017
, L0000018   , L0000019   , L0000020   ,
                 L0000021   , L0000022   , L0000023   , L0000024   , L0000025
, L0000026   , L0000027   , . . .   ,

                                                *** DISCRETE CARTESIAN RECEPTOR POINTS
***

                                          ** CONC OF PM_10   IN MICROGRAMS/M**3
                **

      X-COORD (M) Y-COORD (M)   CONC   (YYMMDDHH)   X-COORD (M)
Y-COORD (M)   CONC   (YYMMDDHH)
 -
- -
        418757.87   3773198.94   188.11419 (21121017)   418757.87
3773223.94   180.52388 (21121017)
        418757.87   3773248.94   173.56329 (21121017)   418757.87
3773273.94   166.30489 (21121017)

```
        418757.87   3773298.94      159.57842  (21121017)              418757.87
3773323.94      153.57186  (21121017)
        418757.87   3773348.94      147.10204  (21121017)              418757.87
3773373.94      141.47369  (20122917)
        418757.87   3773398.94      137.01346  (20122917)              418757.87
3773423.94      132.50933  (20122917)
        418757.87   3773448.94      127.98519  (20122917)              418757.87
3773473.94      124.05782  (20122917)
        418757.87   3773498.94      120.24395  (20122917)              418782.87
3772948.94      534.42598  (21122816)
        418782.87   3772973.94      441.14953  (21122816)              418782.87
3772998.94      378.33486  (21122816)
        418782.87   3773023.94      327.07246  (21122816)              418782.87
3773048.94      287.35071  (21122816)
        418782.87   3773073.94      253.77226  (21122816)              418782.87
3773098.94      235.18910  (21121017)
        418782.87   3773123.94      223.75091  (21121017)              418782.87
3773148.94      213.16839  (21121017)
        418782.87   3773173.94      203.42089  (21121017)              418782.87
3773198.94      193.93882  (21121017)
        418782.87   3773223.94      185.71486  (21121017)              418782.87
3773248.94      178.19071  (21121017)
        418782.87   3773273.94      170.49595  (21121017)              418782.87
3773298.94      163.30728  (21121017)
        418782.87   3773323.94      156.96619  (21121017)              418782.87
3773348.94      150.27246  (21121017)
        418782.87   3773373.94      144.31791  (21121017)              418782.87
3773398.94      139.52785  (21121017)
        418782.87   3773423.94      134.40885  (21121017)              418782.87
3773448.94      129.24165  (21121017)
        418782.87   3773473.94      125.04448  (21121017)              418782.87
3773498.94      121.00147  (21121017)
        418807.87   3772948.94      564.68327  (21122816)              418807.87
3772973.94      472.16141  (21122816)
        418807.87   3772998.94      408.93186  (21122816)              418807.87
3773023.94      352.52347  (21122816)
        418807.87   3773048.94      308.82032  (21122816)              418807.87
3773073.94      273.13947  (21122816)
        418807.87   3773098.94      244.34730  (21122816)              418807.87
3773123.94      226.54355  (21121017)
        418807.87   3773148.94      215.76336  (21121017)              418807.87
3773173.94      205.76831  (21121017)
        418807.87   3773198.94      195.94085  (21121017)              418807.87
3773223.94      187.43147  (21121017)
        418807.87   3773248.94      179.71485  (21121017)              418807.87
3773273.94      171.93043  (21121017)
        418807.87   3773298.94      164.66287  (21121017)              418807.87
3773323.94      158.08302  (21121017)
        418807.87   3773348.94      151.33757  (21121017)              418807.87
3773373.94      145.31429  (21121017)
```

```
        418807.87   3773398.94      140.26683  (21121017)                418807.87
3773423.94      135.05678  (21121017)
        418807.87   3773448.94      130.02549  (21121017)                418807.87
3773473.94      125.79390  (21121017)
        418807.87   3773498.94      121.63544  (21121017)                418832.87
3772948.94      464.22871  (21122816)
        418832.87   3772973.94      407.30166  (21122816)                418832.87
3772998.94      362.22404  (21122816)
        418832.87   3773023.94      320.67678  (21122816)                418832.87
3773048.94      288.73086  (20011617)
        418832.87   3773073.94      261.62276  (20011617)                418832.87
3773098.94      238.41160  (20011617)
        418832.87   3773123.94      223.32720  (21121017)                418832.87
3773148.94      212.82202  (21121017)
        418832.87   3773173.94      203.10518  (21121017)                418832.87
3773198.94      193.68478  (21121017)
        418832.87   3773223.94      185.28273  (21121017)                418832.87
3773248.94      177.59767  (21121017)
        418832.87   3773273.94      170.03976  (21121017)                418832.87
3773298.94      163.04779  (21121017)
        418832.87   3773323.94      156.73819  (21121017)                418832.87
3773348.94      150.21286  (21121017)
        418832.87   3773373.94      144.29547  (21121017)                418832.87
3773398.94      139.26122  (21121017)
        418832.87   3773423.94      134.18690  (21121017)                418832.87
3773448.94      129.15024  (21121017)
 *** AERMOD - VERSION 24142  ***   *** C:\Users\apoll\OneDrive -
Dudek\Desktop\HARP2\HARP\Covina BESS\Covin ***        04/25/25
 *** AERMET - VERSION  22112 ***   ***
                      ***        06:23:25

                                  PAGE 372
 *** MODELOPTs:    RegDFAULT  CONC  ELEV  URBAN  ADJ_U*

                               *** THE   1ST HIGHEST  1-HR AVERAGE CONCENTRATION
VALUES FOR SOURCE GROUP:  ALL      ***
                                  INCLUDING SOURCE(S):     STCK1       , L0000001
, L0000002    , L0000003    , L0000004    ,
                  L0000005    , L0000006    , L0000007    , L0000008    , L0000009
, L0000010    , L0000011    , L0000012    ,
                  L0000013    , L0000014    , L0000015    , L0000016    , L0000017
, L0000018    , L0000019    , L0000020    ,
                  L0000021    , L0000022    , L0000023    , L0000024    , L0000025
, L0000026    , L0000027    ,  . . .      ,

                                              *** DISCRETE CARTESIAN RECEPTOR POINTS
***

                                           ** CONC OF PM_10    IN MICROGRAMS/M**3
                  **
```

X-COORD (M)	Y-COORD (M)	CONC	(YYMMDDHH)	X-COORD (M)	Y-COORD (M)	CONC	(YYMMDDHH)
418832.87	3773473.94	124.97932	(21121017)	418832.87	3773498.94	120.87567	(21121017)
418857.87	3772948.94	454.87194	(20011617)	418857.87	3772973.94	407.94781	(20011617)
418857.87	3772998.94	367.22015	(20011617)	418857.87	3773023.94	330.12419	(20011617)
418857.87	3773048.94	299.10845	(20011617)	418857.87	3773073.94	271.97393	(20011617)
418857.87	3773098.94	248.85121	(20011617)	418857.87	3773123.94	229.14285	(20011617)
418857.87	3773148.94	214.87692	(21120717)	418857.87	3773173.94	204.76727	(21120717)
418857.87	3773198.94	195.56734	(21120717)	418857.87	3773223.94	186.84945	(21120717)
418857.87	3773248.94	178.71208	(21120717)	418857.87	3773273.94	171.08972	(21120717)
418857.87	3773298.94	163.93462	(21120717)	418857.87	3773323.94	157.23915	(21120717)
418857.87	3773348.94	150.83744	(21120717)	418857.87	3773373.94	144.86285	(21120717)
418857.87	3773398.94	139.34275	(21120717)	418857.87	3773423.94	133.99064	(21120717)
418857.87	3773448.94	128.92433	(21120717)	418857.87	3773473.94	124.27641	(21120717)
418857.87	3773498.94	119.83689	(21120717)	418882.87	3772948.94	452.87370	(20110617)
418882.87	3772973.94	402.84068	(20110617)	418882.87	3772998.94	361.64545	(20011617)
418882.87	3773023.94	329.63581	(20011617)	418882.87	3773048.94	301.68408	(20011617)
418882.87	3773073.94	277.38693	(20010917)	418882.87	3773098.94	258.02720	(20010917)
418882.87	3773123.94	240.05111	(20010917)	418882.87	3773148.94	223.91882	(20010917)
418882.87	3773173.94	210.08068	(21120717)	418882.87	3773198.94	200.95074	(21120717)
418882.87	3773223.94	192.39582	(21120717)	418882.87	3773248.94	184.37713	(21120717)
418882.87	3773273.94	176.79563	(21120717)	418882.87	3773298.94	169.69389	(21120717)
418882.87	3773323.94	162.92112	(21120717)	418882.87	3773348.94	156.49340	(21120717)
418882.87	3773373.94	150.47557	(21120717)	418882.87	3773398.94	144.84862	(21120717)
418882.87	3773423.94	139.40973	(21120717)	418882.87			

3773448.94   134.25385 (21120717)
        418882.87   3773473.94   129.50320 (21120717)   418882.87
3773498.94   124.93661 (21120717)
        418907.87   3772948.94   484.45757 (20121017)   418907.87
3772973.94   420.02648 (20121017)
        418907.87   3772998.94   363.14526 (20121017)   418907.87
3773023.94   324.44443 (20110617)
        418907.87   3773048.94   296.93896 (20010917)   418907.87
3773073.94   278.69856 (20010917)
        418907.87   3773098.94   261.27068 (20010917)   418907.87
3773123.94   244.76295 (20010917)
        418907.87   3773148.94   229.40975 (20010917)   418907.87
3773173.94   215.23911 (20010917)
        418907.87   3773198.94   202.38319 (20010917)   418907.87
3773223.94   194.21795 (21120717)
        418907.87   3773248.94   186.68190 (21120717)   418907.87
3773273.94   179.53341 (21120717)
        418907.87   3773298.94   172.76739 (21120717)   418907.87
3773323.94   166.21969 (21120717)
        418907.87   3773348.94   160.00985 (21120717)   418907.87
3773373.94   154.12585 (21120717)
        418907.87   3773398.94   148.52638 (21120717)   418907.87
3773423.94   143.18952 (21120717)
        418907.87   3773448.94   138.09782 (21120717)   418907.87
3773473.94   133.34014 (21120717)
        418907.87   3773498.94   128.81455 (21120717)   418932.87
3772948.94   594.37702 (17010517)
        418932.87   3772973.94   438.69050 (20121017)   418932.87
3772998.94   387.29392 (20121017)
        418932.87   3773023.94   340.53588 (20121017)   418932.87
3773048.94   299.20421 (20121017)
        418932.87   3773073.94   271.64951 (20010917)   418932.87
3773098.94   257.03910 (20010917)
        418932.87   3773123.94   243.07799 (20010917)   418932.87
3773148.94   230.01063 (20010917)

 *** MODELOPTs: RegDFAULT CONC ELEV URBAN ADJ_U*

                             *** THE   1ST HIGHEST 1-HR AVERAGE CONCENTRATION
VALUES FOR SOURCE GROUP: ALL   ***
                                INCLUDING SOURCE(S):   STCK1   , L0000001
, L0000002   , L0000003   , L0000004   ,
                L0000005   , L0000006   , L0000007   , L0000008   , L0000009
, L0000010   , L0000011   , L0000012   ,
                L0000013   , L0000014   , L0000015   , L0000016   , L0000017

, L0000018   , L0000019   , L0000020   ,
                L0000021   , L0000022   , L0000023   , L0000024   , L0000025
, L0000026   , L0000027   , . . .   ,

                                        *** DISCRETE CARTESIAN RECEPTOR POINTS
***

                                     ** CONC OF PM_10   IN MICROGRAMS/M**3
                  **

      X-COORD (M) Y-COORD (M)   CONC   (YYMMDDHH)   X-COORD (M)
Y-COORD (M)   CONC   (YYMMDDHH)
 -
- -
        418932.87   3773173.94   217.22991 (20010917)   418932.87
3773198.94   205.28620 (20010917)
        418932.87   3773223.94   194.86229 (20010917)   418932.87
3773248.94   187.89297 (20010917)
        418932.87   3773273.94   196.34710 (20010917)   418932.87
3773298.94   198.22887 (20010917)
        418932.87   3773323.94   187.51928 (20010917)   418932.87
3773348.94   178.42918 (20010917)
        418932.87   3773373.94   171.47895 (20010917)   418932.87
3773398.94   163.52066 (20010917)
        418932.87   3773423.94   155.78443 (20010917)   418932.87
3773448.94   149.19668 (20010917)
        418932.87   3773473.94   142.68431 (20010917)   418932.87
3773498.94   136.05118 (20010917)
        418957.87   3772948.94   737.84043 (17010517)   418957.87
3772973.94   543.77479 (17010517)
        418957.87   3772998.94   395.48911 (20121017)   418957.87
3773023.94   353.99239 (20121017)
        418957.87   3773048.94   316.54535 (20121017)   418957.87
3773073.94   282.11737 (20121017)
        418957.87   3773098.94   251.24250 (20121017)   418957.87
3773123.94   234.79385 (20010917)
        418957.87   3773148.94   223.49756 (20010917)   418957.87
3773173.94   212.71425 (20010917)
        418957.87   3773198.94   202.29526 (20010917)   418957.87
3773223.94   192.38123 (20010917)
        418957.87   3773248.94   183.62941 (20010917)   418957.87
3773273.94   177.26290 (20010917)
        418957.87   3773298.94   185.60395 (20010917)   418957.87
3773323.94   184.21199 (20010917)
        418957.87   3773348.94   181.79062 (20010917)   418957.87
3773373.94   174.81029 (20010917)
        418957.87   3773398.94   167.47193 (20010917)   418957.87
3773423.94   160.30675 (20010917)
        418957.87   3773448.94   154.07468 (20010917)   418957.87
3773473.94   147.77145 (20010917)

```
        418957.87   3773498.94      141.08872  (20010917)                418982.87
3772948.94      805.93924  (17010517)
        418982.87   3772973.94      647.48928  (17010517)                418982.87
3772998.94      495.34206  (17010517)
        418982.87   3773023.94      367.16444  (17010517)                418982.87
3773048.94      323.97346  (20121017)
        418982.87   3773073.94      293.00013  (20121017)                418982.87
3773098.94      264.49595  (20121017)
        418982.87   3773123.94      238.82206  (21122417)                418982.87
3773148.94      220.25067  (21122417)
        418982.87   3773173.94      204.70924  (20010917)                418982.87
3773198.94      196.11759  (20010917)
        418982.87   3773223.94      189.75547  (20010917)                418982.87
3773248.94      198.02054  (20010917)
        418982.87   3773273.94      198.17200  (20010917)                418982.87
3773298.94      198.14352  (20010917)
        418982.87   3773323.94      191.37552  (20010917)                418982.87
3773348.94      183.79027  (20010917)
        418982.87   3773373.94      176.50575  (20010917)                418982.87
3773398.94      169.45340  (20010917)
        418982.87   3773423.94      162.64416  (20010917)                418982.87
3773448.94      156.89917  (20010917)
        418982.87   3773473.94      151.38438  (20010917)                418982.87
3773498.94      145.12573  (20010917)
        419007.87   3772948.94      794.13506  (17010517)                419007.87
3772973.94      693.62753  (17010517)
        419007.87   3772998.94      571.33136  (17010517)                419007.87
3773023.94      450.79231  (17010517)
        419007.87   3773048.94      343.92067  (17010517)                419007.87
3773073.94      296.33527  (20121017)
        419007.87   3773098.94      271.34672  (20121017)                419007.87
3773123.94      247.96624  (20121017)
        419007.87   3773148.94      249.92386  (21122417)                419007.87
3773173.94      247.85039  (21122417)
        419007.87   3773198.94      241.52665  (21122417)                419007.87
3773223.94      235.57488  (21122417)
        419007.87   3773248.94      219.03125  (21122417)                419007.87
3773273.94      203.05741  (21122417)
        419007.87   3773298.94      197.29894  (20010917)                419007.87
3773323.94      191.06985  (20010917)
        419007.87   3773348.94      184.82977  (20010917)                419007.87
3773373.94      178.91294  (20010917)
        419007.87   3773398.94      172.97936  (20010917)                419007.87
3773423.94      166.93411  (20010917)
 *** AERMOD - VERSION 24142  ***   *** C:\Users\apoll\OneDrive -
Dudek\Desktop\HARP2\HARP\Covina BESS\Covin ***        04/25/25
 *** AERMET - VERSION  22112 ***   ***
                      ***       06:23:25
```

*** MODELOPTs: RegDFAULT CONC ELEV URBAN ADJ_U*

*** THE 1ST HIGHEST 1-HR AVERAGE CONCENTRATION VALUES FOR SOURCE GROUP: ALL ***
INCLUDING SOURCE(S): STCK1 , L0000001 , L0000002 , L0000003 , L0000004 ,
L0000005 , L0000006 , L0000007 , L0000008 , L0000009 , L0000010 , L0000011 , L0000012 ,
L0000013 , L0000014 , L0000015 , L0000016 , L0000017 , L0000018 , L0000019 , L0000020 ,
L0000021 , L0000022 , L0000023 , L0000024 , L0000025 , L0000026 , L0000027 , . . . ,

*** DISCRETE CARTESIAN RECEPTOR POINTS ***

** CONC OF PM_10 IN MICROGRAMS/M**3 **

X-COORD (M)	Y-COORD (M)	CONC	(YYMMDDHH)	X-COORD (M)	Y-COORD (M)	CONC	(YYMMDDHH)
419007.87	3773448.94	162.06761	(20010917)	419007.87	3773473.94	159.48420	(20010917)
419007.87	3773498.94	153.05532	(20010917)	419032.87	3772948.94	720.81104	(17010517)
419032.87	3772973.94	682.20057	(17010517)	419032.87	3772998.94	603.58557	(17010517)
419032.87	3773023.94	507.38528	(17010517)	419032.87	3773048.94	409.74022	(17010517)
419032.87	3773073.94	321.27292	(17010517)	419032.87	3773098.94	272.18619	(20121017)
419032.87	3773123.94	255.04049	(20121017)	419032.87	3773148.94	269.95410	(20121017)
419032.87	3773173.94	262.25946	(21122417)	419032.87	3773198.94	253.60792	(21122417)
419032.87	3773223.94	242.95361	(21122417)	419032.87	3773248.94	227.96687	(21122417)
419032.87	3773273.94	213.30838	(21122417)	419032.87	3773298.94	199.58890	(21122417)
419032.87	3773323.94	186.36195	(21122417)	419032.87	3773348.94	179.38064	(20010917)
419032.87	3773373.94	174.68755	(20010917)	419032.87	3773398.94	171.02030	(20010917)
419032.87	3773423.94	168.86307	(20010917)	419032.87	3773448.94	165.29122	(20010917)
419032.87	3773473.94	163.87910	(20010917)	419032.87	3773498.94	157.87528	(20010917)
419057.87	3772948.94	617.28958	(17010517)	419057.87

```
3772973.94      627.73322  (17010517)
        419057.87   3772998.94      594.14820  (17010517)                419057.87
3773023.94      530.80571  (17010517)
        419057.87   3773048.94      453.43493  (17010517)                419057.87
3773073.94      373.81844  (17010517)
        419057.87   3773098.94      300.04849  (17010517)                419057.87
3773123.94      272.76174  (20121017)
        419057.87   3773148.94      266.68810  (20121017)                419057.87
3773173.94      265.15392  (20121017)
        419057.87   3773198.94      258.11286  (21122417)                419057.87
3773223.94      245.13156  (21122417)
        419057.87   3773248.94      232.18464  (21122417)                419057.87
3773273.94      219.44920  (21122417)
        419057.87   3773298.94      206.97759  (21122417)                419057.87
3773323.94      194.61937  (21122417)
        419057.87   3773348.94      182.41248  (21122417)                419057.87
3773373.94      170.76430  (21122417)
        419057.87   3773398.94      162.70457  (17010217)                419057.87
3773423.94      161.99071  (20010917)
        419057.87   3773448.94      161.17158  (20010917)                419057.87
3773473.94      161.13191  (20010917)
        419057.87   3773498.94      158.54288  (20010917)                419082.87
3772948.94      517.50656  (17010517)
        419082.87   3772973.94      553.66128  (17010517)                419082.87
3772998.94      554.71154  (17010517)
        419082.87   3773023.94      523.95491  (17010517)                419082.87
3773048.94      472.76888  (17010517)
        419082.87   3773073.94      410.48864  (17010517)                419082.87
3773098.94      351.79576  (17010517)
        419082.87   3773123.94      289.98214  (20121017)                419082.87
3773148.94      279.71083  (20121017)
        419082.87   3773173.94      269.39454  (20121017)                419082.87
3773198.94      254.98412  (21122417)
        419082.87   3773223.94      245.10138  (21122417)                419082.87
3773248.94      234.34619  (21122417)
        419082.87   3773273.94      223.24441  (21122417)                419082.87
3773298.94      211.93555  (21122417)
        419082.87   3773323.94      201.00509  (21122417)                419082.87
3773348.94      189.83141  (21122417)
        419082.87   3773373.94      179.41755  (21122417)                419082.87
3773398.94      169.88636  (21122417)
        419082.87   3773423.94      160.40232  (21122417)                419082.87
3773448.94      161.03895  (20010917)
        419082.87   3773473.94      160.59267  (20010917)                419082.87
3773498.94      160.32532  (20010917)
        419107.87   3772948.94      450.78548  (17010517)                419107.87
3772973.94      485.14962  (17010517)
        419107.87   3772998.94      503.71169  (17010517)                419107.87
3773023.94      497.28392  (17010517)
        419107.87   3773048.94      479.72086  (17010517)                419107.87
```

                              *** THE   1ST HIGHEST 1-HR AVERAGE CONCENTRATION
VALUES FOR SOURCE GROUP: ALL   ***
                                   INCLUDING SOURCE(S):   STCK1   , L0000001
, L0000002   , L0000003   , L0000004   ,
                  L0000005   , L0000006   , L0000007   , L0000008   , L0000009
, L0000010   , L0000011   , L0000012   ,
                  L0000013   , L0000014   , L0000015   , L0000016   , L0000017
, L0000018   , L0000019   , L0000020   ,
                  L0000021   , L0000022   , L0000023   , L0000024   , L0000025
, L0000026   , L0000027   , . . .   ,

                                      *** DISCRETE CARTESIAN RECEPTOR POINTS
***

                                    ** CONC OF PM_10   IN MICROGRAMS/M**3
                  **

      X-COORD (M) Y-COORD (M)   CONC   (YYMMDDHH)   X-COORD (M)
Y-COORD (M)   CONC   (YYMMDDHH)
 -
- -
        419107.87   3773148.94   276.04828 (20121017)   419107.87
3773173.94   265.37618 (20121017)
        419107.87   3773198.94   253.13239 (20121017)   419107.87
3773223.94   241.52111 (21122417)
        419107.87   3773248.94   233.55844 (21122417)   419107.87
3773273.94   224.62279 (21122417)
        419107.87   3773298.94   216.93882 (21122417)   419107.87
3773323.94   208.55086 (21122417)
        419107.87   3773348.94   200.06248 (21122417)   419107.87
3773373.94   191.39549 (21122417)
        419107.87   3773398.94   181.94217 (21122417)   419107.87
3773423.94   171.78585 (21122417)
        419107.87   3773448.94   164.18019 (20010917)   419107.87
3773473.94   162.52174 (20010917)
        419107.87   3773498.94   161.21237 (20010917)   419132.87
3772948.94   441.90146 (19112917)
        419132.87   3772973.94   439.25844 (17010517)   419132.87
3772998.94   458.51921 (17010517)

```
        419132.87   3773023.94      469.61693  (17010517)                419132.87
3773048.94      465.20228  (17010517)
        419132.87   3773073.94      441.10397  (17010517)                419132.87
3773098.94      403.41221  (17010517)
        419132.87   3773123.94      356.65040  (17010517)                419132.87
3773148.94      305.88776  (17010517)
        419132.87   3773173.94      255.66284  (17010517)                419132.87
3773198.94      245.40021  (20121017)
        419132.87   3773223.94      235.69926  (20121017)                419132.87
3773248.94      226.19755  (21122417)
        419132.87   3773273.94      222.27665  (21122417)                419132.87
3773298.94      218.20209  (21122417)
        419132.87   3773323.94      210.68150  (21122417)                419132.87
3773348.94      203.83358  (21122417)
        419132.87   3773373.94      196.43428  (21122417)                419132.87
3773398.94      188.50227  (21122417)
        419132.87   3773423.94      179.40006  (21122417)                419132.87
3773448.94      170.20530  (21122417)
        419132.87   3773473.94      161.20578  (21122417)                419132.87
3773498.94      157.84013  (20010917)
        419157.87   3772948.94      456.89392  (19112917)                419157.87
3772973.94      437.40323  (18010417)
        419157.87   3772998.94      422.62216  (17010517)                419157.87
3773023.94      433.79534  (17010517)
        419157.87   3773048.94      437.34496  (17010517)                419157.87
3773073.94      427.54880  (17010517)
        419157.87   3773098.94      404.48308  (17010517)                419157.87
3773123.94      370.50788  (17010517)
        419157.87   3773148.94      329.31812  (17010517)                419157.87
3773173.94      285.08113  (17010517)
        419157.87   3773198.94      241.12123  (17010517)                419157.87
3773223.94      228.10296  (20121017)
        419157.87   3773248.94      225.57291  (20121017)                419157.87
3773273.94      222.30866  (21122417)
        419157.87   3773298.94      214.77615  (21122417)                419157.87
3773323.94      211.78339  (21122417)
        419157.87   3773348.94      203.07358  (21122417)                419157.87
3773373.94      198.56612  (21122417)
        419157.87   3773398.94      193.99246  (21122417)                419157.87
3773423.94      185.38724  (21122417)
        419157.87   3773448.94      176.14603  (21122417)                419157.87
3773473.94      168.04528  (21122417)
        419157.87   3773498.94      160.20245  (21122417)                419182.87
3772948.94      477.59838  (20122117)
        419182.87   3772973.94      451.48574  (20122117)                419182.87
3772998.94      417.34610  (18010417)
        419182.87   3773023.94      405.97951  (17010517)                419182.87
3773048.94      410.11797  (17010517)
        419182.87   3773073.94      407.96655  (17010517)                419182.87
3773098.94      395.83152  (17010517)
```

*** THE 1ST HIGHEST 1-HR AVERAGE CONCENTRATION VALUES FOR SOURCE GROUP: ALL ***
INCLUDING SOURCE(S): STCK1 , L0000001 , L0000002 , L0000003 , L0000004 ,
L0000005 , L0000006 , L0000007 , L0000008 , L0000009 , L0000010 , L0000011 , L0000012 ,
L0000013 , L0000014 , L0000015 , L0000016 , L0000017 , L0000018 , L0000019 , L0000020 ,
L0000021 , L0000022 , L0000023 , L0000024 , L0000025 , L0000026 , L0000027 , . . . ,

*** DISCRETE CARTESIAN RECEPTOR POINTS ***

** CONC OF PM_10 IN MICROGRAMS/M**3 **

X-COORD (M)	Y-COORD (M)	CONC	(YYMMDDHH)	X-COORD (M)	Y-COORD (M)	CONC	(YYMMDDHH)
419182.87	3773423.94	192.56208	(21122417)	419182.87	3773448.94	182.40659	(21122417)
419182.87	3773473.94	175.09601	(21122417)	419182.87	3773498.94	167.81437	(21122417)
419207.87	3772948.94	482.81208	(20122117)	419207.87	3772973.94	449.07912	(20122117)
419207.87	3772998.94	411.35408	(18010417)	419207.87	3773023.94	385.62917	(17010517)
419207.87	3773048.94	386.85537	(17010517)	419207.87			

```
3773073.94      387.39469  (17010517)
        419207.87   3773098.94      381.95850  (17010517)              419207.87
3773123.94      368.40821  (17010517)
        419207.87   3773148.94      345.87390  (17010517)              419207.87
3773173.94      317.68844  (17010517)
        419207.87   3773198.94      285.44488  (17010517)              419207.87
3773223.94      249.40252  (17010517)
        419207.87   3773248.94      227.35719  (20121017)              419207.87
3773273.94      226.46219  (21122417)
        419207.87   3773298.94      222.09739  (21122417)              419207.87
3773323.94      221.75416  (21122417)
        419207.87   3773348.94      210.97924  (21122417)              419207.87
3773373.94      206.64871  (21122417)
        419207.87   3773398.94      201.81978  (21122417)              419207.87
3773423.94      195.75752  (21122417)
        419207.87   3773448.94      186.46710  (21122417)              419207.87
3773473.94      180.04437  (21122417)
        419207.87   3773498.94      173.36575  (21122417)              419232.87
3772923.94      505.94150  (19122417)
        419232.87   3772948.94      471.56026  (20122117)              419232.87
3772973.94      441.91533  (20122117)
        419232.87   3772998.94      407.51786  (20122117)              419232.87
3773023.94      379.57729  (18010417)
        419232.87   3773048.94      366.44596  (17010517)              419232.87
3773073.94      367.09369  (17010517)
        419232.87   3773098.94      364.73422  (17010517)              419232.87
3773123.94      356.51638  (17010517)
        419232.87   3773148.94      340.63374  (17010517)              419232.87
3773173.94      320.70471  (17010517)
        419232.87   3773198.94      295.94498  (17010517)              419232.87
3773223.94      265.06651  (17010517)
        419232.87   3773248.94      233.31728  (17010517)              419232.87
3773273.94      221.57740  (21122417)
        419232.87   3773298.94      221.05941  (21122417)              419232.87
3773323.94      218.23829  (21122417)
        419232.87   3773348.94      210.75585  (21122417)              419232.87
3773373.94      205.77083  (21122417)
        419232.87   3773398.94      202.14342  (21122417)              419232.87
3773423.94      197.14208  (21122417)
        419232.87   3773448.94      189.12445  (21122417)              419232.87
3773473.94      183.82846  (21122417)
        419232.87   3773498.94      177.63334  (21122417)              419257.87
3772923.94      485.83240  (20122517)
        419257.87   3772948.94      455.77045  (19122417)              419257.87
3772973.94      431.60968  (20122117)
        419257.87   3772998.94      404.00524  (20122117)              419257.87
3773023.94      371.19607  (18010417)
        419257.87   3773048.94      351.68414  (18010417)              419257.87
3773073.94      349.07598  (17010517)
        419257.87   3773098.94      347.54241  (17010517)              419257.87
```

```
3773123.94      341.40000  (17010517)
        419257.87   3773148.94      329.86610  (17010517)                419257.87
3773173.94      316.81299  (17010517)
        419257.87   3773198.94      299.14172  (17010517)                419257.87
3773223.94      274.31836  (17010517)
        419257.87   3773248.94      247.63724  (17010517)                419257.87
3773273.94      220.00506  (17010517)
        419257.87   3773298.94      214.54804  (21122417)                419257.87
3773323.94      212.88800  (21122417)
        419257.87   3773348.94      206.90861  (21122417)                419257.87
3773373.94      203.50651  (21122417)
        419257.87   3773398.94      201.06405  (21122417)                419257.87
3773423.94      196.77280  (21122417)
        419257.87   3773448.94      190.41675  (21122417)                419257.87
3773473.94      186.10571  (21122417)
        419257.87   3773498.94      180.74392  (21122417)                419282.87
3772923.94      485.75640  (19102317)
        419282.87   3772948.94      436.72150  (19122417)                419282.87
3772973.94      417.01649  (20122117)
        419282.87   3772998.94      396.44900  (20122117)                419282.87
3773023.94      368.25106  (20122117)
 *** AERMOD - VERSION 24142  ***   *** C:\Users\apoll\OneDrive -
Dudek\Desktop\HARP2\HARP\Covina BESS\Covin ***        04/25/25
 *** AERMET - VERSION  22112 ***   ***
                       ***        06:23:25

                                  PAGE 377
 *** MODELOPTs:    RegDFAULT  CONC  ELEV  URBAN  ADJ_U*

                               *** THE   1ST HIGHEST  1-HR AVERAGE CONCENTRATION
VALUES FOR SOURCE GROUP:  ALL      ***
                                  INCLUDING SOURCE(S):     STCK1       , L0000001
, L0000002    , L0000003    , L0000004    ,
                  L0000005    , L0000006    , L0000007    , L0000008    , L0000009
, L0000010    , L0000011    , L0000012    ,
                  L0000013    , L0000014    , L0000015    , L0000016    , L0000017
, L0000018    , L0000019    , L0000020    ,
                  L0000021    , L0000022    , L0000023    , L0000024    , L0000025
, L0000026    , L0000027    ,  . . .      ,

                                                *** DISCRETE CARTESIAN RECEPTOR POINTS
***

                                          ** CONC OF PM_10    IN MICROGRAMS/M**3
                  **

      X-COORD (M)  Y-COORD (M)        CONC     (YYMMDDHH)              X-COORD (M)
Y-COORD (M)        CONC     (YYMMDDHH)
 - - - - - - - - - - - - - - - - - - - - - - - - - - - - - - - - - - - - - - - - - -
- - - - - - - - - - - - - - - - - - - - - - - - - - -
```

```
        419282.87   3773048.94      350.88740  (18010417)              419282.87
3773073.94      336.11732  (18010417)
        419282.87   3773098.94      331.31227  (17010517)              419282.87
3773123.94      326.38464  (17010517)
        419282.87   3773148.94      318.78920  (17010517)              419282.87
3773173.94      309.65338  (17010517)
        419282.87   3773198.94      297.19936  (17010517)              419282.87
3773223.94      278.49722  (17010517)
        419282.87   3773248.94      257.22797  (17010517)              419282.87
3773273.94      233.41958  (17010517)
        419282.87   3773298.94      209.66769  (18122817)              419282.87
3773323.94      205.51526  (21122417)
        419282.87   3773348.94      202.37725  (21122417)              419282.87
3773373.94      199.97907  (21122417)
        419282.87   3773398.94      197.64130  (21122417)              419282.87
3773423.94      194.24122  (21122417)
        419282.87   3773448.94      190.96572  (21122417)              419282.87
3773473.94      187.04105  (21122417)
        419282.87   3773498.94      182.69557  (21122417)              419307.87
3772923.94      469.96897  (19102317)
        419307.87   3772948.94      420.99082  (20122517)              419307.87
3772973.94      401.52513  (19122417)
        419307.87   3772998.94      389.84868  (20122117)              419307.87
3773023.94      371.27495  (20122117)
        419307.87   3773048.94      358.89214  (18010417)              419307.87
3773073.94      348.72068  (18010417)
        419307.87   3773098.94      324.07753  (20121617)              419307.87
3773123.94      312.30505  (17010517)
        419307.87   3773148.94      308.11059  (17010517)              419307.87
3773173.94      301.86935  (17010517)
        419307.87   3773198.94      292.64613  (17010517)              419307.87
3773223.94      279.21885  (17010517)
        419307.87   3773248.94      262.30643  (17010517)              419307.87
3773273.94      242.52817  (17010517)
        419307.87   3773298.94      220.70261  (17010517)              419332.87
3772923.94      440.21562  (19102317)
        419332.87   3772948.94      413.39722  (20122517)              419332.87
3772973.94      415.81141  (20122117)
        419332.87   3772998.94      420.58825  (20122117)              419332.87
3773023.94      399.36701  (20122117)
        419332.87   3773048.94      389.68346  (18010417)              419332.87
3773073.94      366.53681  (20121617)
        419332.87   3773098.94      338.09775  (20121617)              419332.87
3773123.94      306.62322  (20121617)
        419332.87   3773148.94      296.35738  (17010517)              419332.87
3773173.94      292.48129  (17010517)
        419332.87   3773198.94      286.45745  (17010517)              419332.87
3773223.94      276.57194  (17010517)
        419332.87   3773248.94      263.62054  (17010517)              419332.87
3773273.94      247.79967  (17010517)
```

```
        419332.87   3773298.94      229.38767  (17010517)                419357.87
3772923.94      417.17569  (20122517)
        419357.87   3772948.94      408.51201  (20122517)                419357.87
3772973.94      416.12347  (20122117)
        419357.87   3772998.94      426.89555  (20122117)                419357.87
3773023.94      407.24256  (20122117)
        419357.87   3773048.94      391.34939  (18010417)                419357.87
3773073.94      372.37537  (20121617)
        419357.87   3773098.94      346.94501  (20121617)                419357.87
3773123.94      318.35580  (20121617)
        419357.87   3773148.94      287.62368  (20121617)                419357.87
3773173.94      281.57671  (17010517)
        419357.87   3773198.94      278.28124  (17010517)                419357.87
3773223.94      271.38702  (17010517)
        419357.87   3773248.94      261.84857  (17010517)                419357.87
3773273.94      249.63340  (17010517)
        419357.87   3773298.94      234.65134  (17010517)                419382.87
3772923.94      429.63224  (20122517)
        419382.87   3772948.94      419.43144  (20120217)                419382.87
3772973.94      418.80090  (20122117)
        419382.87   3772998.94      423.44241  (20122117)                419382.87
3773023.94      409.94582  (20122117)
        419382.87   3773048.94      392.79722  (18010417)                419382.87
3773073.94      372.70134  (20121617)
        419382.87   3773098.94      353.11628  (20121617)                419382.87
3773123.94      328.09065  (20121617)
        419382.87   3773148.94      299.21410  (20121617)                419382.87
3773173.94      269.28320  (20121617)
        419382.87   3773198.94      268.17131  (17010517)                419382.87
3773223.94      264.10817  (17010517)
 *** AERMOD - VERSION 24142  ***   *** C:\Users\apoll\OneDrive -
Dudek\Desktop\HARP2\HARP\Covina BESS\Covin ***        04/25/25
 *** AERMET - VERSION  22112 ***   ***
                      ***        06:23:25

                                  PAGE 378
 *** MODELOPTs:    RegDFAULT  CONC  ELEV  URBAN  ADJ_U*

                               *** THE   1ST HIGHEST  1-HR AVERAGE CONCENTRATION
VALUES FOR SOURCE GROUP:  ALL      ***
                                  INCLUDING SOURCE(S):     STCK1       , L0000001
, L0000002    , L0000003    , L0000004    ,
                L0000005    , L0000006    , L0000007    , L0000008    , L0000009
, L0000010    , L0000011    , L0000012    ,
                L0000013    , L0000014    , L0000015    , L0000016    , L0000017
, L0000018    , L0000019    , L0000020    ,
                L0000021    , L0000022    , L0000023    , L0000024    , L0000025
, L0000026    , L0000027    ,  . . .      ,

                                             *** DISCRETE CARTESIAN RECEPTOR POINTS
```

***

** CONC OF PM_10 IN MICROGRAMS/M**3

**

X-COORD (M)	Y-COORD (M)	CONC	(YYMMDDHH)	X-COORD (M)	Y-COORD (M)	CONC	(YYMMDDHH)
419382.87	3773248.94	257.62893	(17010517)	419382.87	3773273.94	248.64858	(17010517)
419382.87	3773298.94	236.86761	(17010517)	419407.87	3772923.94	446.36342	(20122217)
419407.87	3772948.94	457.39032	(20120217)	419407.87	3772973.94	440.27247	(20120217)
419407.87	3772998.94	429.97139	(20122117)	419407.87	3773023.94	411.36503	(20122117)
419407.87	3773048.94	389.94207	(18010417)	419407.87	3773073.94	376.74749	(20121617)
419407.87	3773098.94	359.18949	(20121617)	419407.87	3773123.94	335.43714	(20121617)
419407.87	3773148.94	308.10541	(20121617)	419407.87	3773173.94	279.83600	(20121617)
419407.87	3773198.94	255.96780	(17010517)	419407.87	3773223.94	254.93458	(17010517)
419407.87	3773248.94	251.28884	(17010517)	419407.87	3773273.94	245.12583	(17010517)
419432.87	3772923.94	450.32753	(20122217)	419432.87	3772948.94	439.84813	(20120217)
419432.87	3772973.94	429.20944	(20120217)	419432.87	3772998.94	415.32821	(20122117)
419432.87	3773023.94	402.56428	(20122117)	419432.87	3773048.94	381.58370	(17121517)
419432.87	3773073.94	372.40303	(20121617)	419432.87	3773098.94	360.94532	(20121617)
419432.87	3773123.94	341.43868	(20121617)	419457.87	3772923.94	434.70304	(20122217)
419457.87	3772948.94	421.72674	(20122217)	419457.87	3772973.94	414.52171	(20120217)
419457.87	3772998.94	398.28940	(20120217)	419457.87	3773023.94	391.11620	(20122117)
419457.87	3773048.94	376.71502	(17121517)	419457.87	3773073.94	365.16979	(20121617)
419457.87	3773098.94	360.04630	(20121617)	419638.66	3773235.71	284.77284	(20121617)
419638.66	3773260.71	268.10890	(20121617)	419638.66	3773285.71	250.51246	(20121617)
419638.66	3773310.71	231.07796	(20121617)	419638.66	3773335.71	211.02872	(20121617)
419638.66	3773360.71	191.14592	(20121617)	419638.66			

3773385.71   183.40239 (19010117)
        419638.66   3773410.71   180.45347 (19010117)   419638.66
3773435.71   178.95763 (19010117)
        419638.66   3773460.71   177.28030 (19010117)   419638.66
3773485.71   174.05880 (19010117)
        419663.66   3773235.71   283.53314 (20121617)   419663.66
3773260.71   270.05274 (20121617)
        419663.66   3773285.71   255.07286 (20121617)   419663.66
3773310.71   236.90872 (20121617)
        419663.66   3773335.71   218.05947 (20121617)   419663.66
3773360.71   199.72653 (18120717)
        419663.66   3773385.71   183.58529 (20011017)   419663.66
3773410.71   177.37753 (19010117)
        419663.66   3773435.71   177.37970 (19010117)   419663.66
3773460.71   178.90348 (19010117)
        419663.66   3773485.71   177.69720 (19010117)   419688.66
3773235.71   281.87319 (20121617)
        419688.66   3773260.71   270.18590 (20121617)   419688.66
3773285.71   258.00139 (20121617)
        419688.66   3773310.71   241.48743 (20121617)   419688.66
3773335.71   223.68578 (20121617)
        419688.66   3773360.71   206.15656 (20121617)   419688.66
3773385.71   190.47440 (18120717)
        419688.66   3773410.71   176.11884 (19010117)   419688.66
3773435.71   176.10997 (19010117)
        419688.66   3773460.71   179.41732 (19010117)   419688.66
3773485.71   180.46869 (19010117)
        419713.66   3773235.71   279.66152 (20121617)   419713.66
3773260.71   270.74729 (20121617)
        419713.66   3773285.71   260.34234 (20121617)   419713.66
3773310.71   245.99917 (20121617)
        419713.66   3773335.71   229.51615 (20121617)   419713.66
3773360.71   212.78117 (18120717)
        419713.66   3773385.71   198.14189 (18120717)   419713.66
3773410.71   181.16194 (18120717)
        419713.66   3773435.71   175.58248 (19010117)   419713.66
3773460.71   178.02240 (19010117)
        419713.66   3773485.71   179.75624 (19010117)   419738.66
3773235.71   279.20563 (20120117)

                               *** THE   1ST HIGHEST 1-HR AVERAGE CONCENTRATION
VALUES FOR SOURCE GROUP: ALL   ***
                                 INCLUDING SOURCE(S):   STCK1   , L0000001

```
, L0000002    , L0000003    , L0000004    ,
                L0000005    , L0000006    , L0000007    , L0000008    , L0000009
, L0000010    , L0000011    , L0000012    ,
                L0000013    , L0000014    , L0000015    , L0000016    , L0000017
, L0000018    , L0000019    , L0000020    ,
                L0000021    , L0000022    , L0000023    , L0000024    , L0000025
, L0000026    , L0000027    ,  . . .      ,

                                          *** DISCRETE CARTESIAN RECEPTOR POINTS
***

                                       ** CONC OF PM_10    IN MICROGRAMS/M**3
                  **

      X-COORD (M)  Y-COORD (M)        CONC     (YYMMDDHH)              X-COORD (M)
Y-COORD (M)        CONC     (YYMMDDHH)
 - - - - - - - - - - - - - - - - - - - - - - - - - - - - - - - - - - - - - - - - - - -
- - - - - - - - - - - - - - - - - - - - - - - - - - - - - -
        419738.66   3773260.71      273.77151  (20121617)               419738.66
3773285.71      264.05802  (20121617)
        419738.66   3773310.71      252.34985  (18120717)               419738.66
3773335.71      238.06443  (18120717)
        419738.66   3773360.71      222.14022  (18120717)               419738.66
3773385.71      205.89660  (18120717)
        419738.66   3773410.71      189.86474  (18120717)               419738.66
3773435.71      177.86154  (18121117)
        419738.66   3773460.71      176.62883  (19010117)               419738.66
3773485.71      176.87907  (19010117)
        419763.66   3773160.71      284.77711  (20120117)               419763.66
3773185.71      286.53637  (20120117)
        419763.66   3773210.71      283.49896  (20120117)               419763.66
3773235.71      276.14667  (20120117)
        419763.66   3773260.71      268.69534  (20121617)               419763.66
3773285.71      261.41021  (20120617)
        419763.66   3773310.71      252.00715  (18120717)               419763.66
3773335.71      240.66046  (18120717)
        419763.66   3773360.71      227.09654  (18120717)               419763.66
3773385.71      212.04730  (18120717)
        419763.66   3773410.71      196.51230  (18120717)               419763.66
3773435.71      180.69565  (18120717)
        419763.66   3773460.71      176.35753  (18121117)               419763.66
3773485.71      175.16756  (19010117)
        419788.66   3773160.71      276.16155  (17121417)               419788.66
3773185.71      277.41934  (20120117)
        419788.66   3773210.71      276.79019  (20120117)               419788.66
3773235.71      273.05544  (20120117)
        419788.66   3773260.71      264.41928  (20120117)               419788.66
3773285.71      258.42961  (20121617)
        419788.66   3773310.71      250.96711  (18120717)               419788.66
3773335.71      241.51953  (18120717)
```

```
        419788.66   3773360.71      229.84567  (18120717)                419788.66
3773385.71      216.63703  (18120717)
        419788.66   3773410.71      201.92982  (18120717)                419788.66
3773435.71      186.66730  (18120717)
        419788.66   3773460.71      173.68898  (18121117)                419788.66
3773485.71      174.33355  (18121117)
        419813.66   3773185.71      272.30818  (17121417)                419813.66
3773210.71      272.93359  (20120117)
        419813.66   3773235.71      272.31949  (20120117)                419813.66
3773260.71      265.32874  (20120117)
        419813.66   3773285.71      258.13931  (18120717)                419813.66
3773310.71      253.00347  (18120717)
        419813.66   3773335.71      244.68744  (18120717)                419813.66
3773360.71      233.96116  (18120717)
        419813.66   3773385.71      220.91726  (18120717)                419813.66
3773410.71      207.63139  (18120717)
        419813.66   3773435.71      193.54678  (18120717)                419813.66
3773460.71      179.20572  (18120717)
        419813.66   3773485.71      173.21990  (18121117)                419838.66
3773185.71      267.64232  (17121417)
        419838.66   3773210.71      267.46352  (20120117)                419838.66
3773235.71      269.47345  (20120117)
        419838.66   3773260.71      264.40054  (20120117)                419838.66
3773285.71      256.76873  (20120117)
        419838.66   3773310.71      253.23795  (18120717)                419838.66
3773335.71      246.57244  (18120717)
        419838.66   3773360.71      236.87289  (18120717)                419838.66
3773385.71      225.82542  (18120717)
        419838.66   3773410.71      213.37269  (18120717)                419838.66
3773435.71      199.45678  (18120717)
        419838.66   3773460.71      185.34092  (18120717)                419838.66
3773485.71      171.05387  (18120717)
        419863.66   3773185.71      262.42606  (20121517)                419863.66
3773210.71      261.61238  (17121417)
        419863.66   3773235.71      261.42948  (20120117)                419863.66
3773260.71      258.80689  (20120117)
        419863.66   3773285.71      252.97680  (20120117)                419863.66
3773310.71      246.15542  (18120717)
        419863.66   3773335.71      242.17430  (18120717)                419863.66
3773360.71      235.43303  (18120717)
        419863.66   3773385.71      225.96340  (18120717)                419863.66
3773410.71      214.92683  (18120717)
        419863.66   3773435.71      202.70307  (18120717)                419863.66
3773460.71      189.28412  (18120717)
        419863.66   3773485.71      175.91629  (18120717)                419888.66
3773185.71      257.97554  (20121517)
        419888.66   3773210.71      259.29993  (17121417)                419888.66
3773235.71      259.85337  (19120217)
 *** AERMOD - VERSION 24142  ***   *** C:\Users\apoll\OneDrive -
Dudek\Desktop\HARP2\HARP\Covina BESS\Covin ***        04/25/25
```

*** MODELOPTs: RegDFAULT CONC ELEV URBAN ADJ_U*

                            *** THE   1ST HIGHEST 1-HR AVERAGE CONCENTRATION VALUES FOR SOURCE GROUP: ALL   ***
                                INCLUDING SOURCE(S):   STCK1   , L0000001 , L0000002   , L0000003   , L0000004   ,
                 L0000005   , L0000006   , L0000007   , L0000008   , L0000009 , L0000010   , L0000011   , L0000012   ,
                 L0000013   , L0000014   , L0000015   , L0000016   , L0000017 , L0000018   , L0000019   , L0000020   ,
                 L0000021   , L0000022   , L0000023   , L0000024   , L0000025 , L0000026   , L0000027   , . . .   ,

                                                *** DISCRETE CARTESIAN RECEPTOR POINTS ***

                                          ** CONC OF PM_10   IN MICROGRAMS/M**3
                **

      X-COORD (M) Y-COORD (M)   CONC   (YYMMDDHH)   X-COORD (M) Y-COORD (M)   CONC   (YYMMDDHH)
 - - -

3773160.71 253.88525 (17122217)
419938.66 3773185.71 251.11522 (20123017) 419938.66
3773210.71 251.28659 (20121517)
419938.66 3773235.71 252.14223 (17121417) 419938.66
3773260.71 251.56138 (19120217)
419938.66 3773285.71 250.00300 (19120217) 419938.66
3773310.71 244.69517 (19120217)
419938.66 3773335.71 237.68008 (18120717) 419938.66
3773360.71 235.71738 (18120717)
419938.66 3773385.71 231.04557 (18120717) 419938.66
3773410.71 223.92498 (18120717)
419938.66 3773435.71 216.85425 (18120717) 419938.66
3773460.71 206.24150 (18120717)
419938.66 3773485.71 193.98900 (18120717) 419963.66
3773160.71 251.14460 (17122217)
419963.66 3773185.71 247.57248 (20123017) 419963.66
3773210.71 243.99376 (20121517)
419963.66 3773235.71 244.57486 (20121517) 419963.66
3773260.71 243.00038 (17121417)
419963.66 3773285.71 243.02649 (19120217) 419963.66
3773310.71 239.68462 (19120217)
419963.66 3773335.71 233.45043 (20120117) 419963.66
3773360.71 229.10988 (18120717)
419963.66 3773385.71 226.42494 (18120717) 419963.66
3773410.71 221.57841 (18120717)
419963.66 3773435.71 216.62712 (18120717) 419963.66
3773460.71 209.50433 (18120717)
419963.66 3773485.71 199.40172 (18120717) 419988.66
3773160.71 244.19239 (17122217)
419988.66 3773185.71 241.59857 (17122217) 419988.66
3773210.71 238.11029 (20123017)
419988.66 3773235.71 239.11827 (20121517) 419988.66
3773260.71 239.25361 (17121417)
419988.66 3773285.71 240.69967 (19120217) 419988.66
3773310.71 239.00483 (19120217)
419988.66 3773335.71 233.95762 (19120217) 419988.66
3773360.71 226.79567 (18120717)
419988.66 3773385.71 225.37019 (18120717) 419988.66
3773410.71 221.54865 (18120717)
419988.66 3773435.71 216.50987 (18120717) 419988.66
3773460.71 210.05164 (18120717)
419988.66 3773485.71 201.59056 (18120717) 420013.66
3773160.71 241.68782 (17122217)
420013.66 3773185.71 240.06278 (17122217) 420013.66
3773210.71 235.88690 (20123017)
420013.66 3773235.71 234.41628 (20121517) 420013.66
3773260.71 237.41523 (20121517)
420013.66 3773285.71 236.68442 (17121417) 420013.66
3773310.71 235.58233 (19120217)
420013.66 3773335.71 232.10143 (19120217) 420013.66

3773360.71   226.19591 (19120217)
        420013.66   3773385.71   222.15404 (18120717)   420013.66
3773410.71   220.31305 (18120717)
        420013.66   3773435.71   217.11731 (18120717)   420013.66
3773460.71   211.28327 (18120717)
        420013.66   3773485.71   203.77972 (18120717)   420038.66
3773160.71   240.16419 (17122217)

 *** MODELOPTs: RegDFAULT CONC ELEV URBAN ADJ_U*

                              *** THE   1ST HIGHEST 1-HR AVERAGE CONCENTRATION
VALUES FOR SOURCE GROUP: ALL   ***
                                   INCLUDING SOURCE(S):   STCK1   , L0000001
, L0000002   , L0000003   , L0000004   ,
                L0000005   , L0000006   , L0000007   , L0000008   , L0000009
, L0000010   , L0000011   , L0000012   ,
                L0000013   , L0000014   , L0000015   , L0000016   , L0000017
, L0000018   , L0000019   , L0000020   ,
                L0000021   , L0000022   , L0000023   , L0000024   , L0000025
, L0000026   , L0000027   , . . .   ,

                                              *** DISCRETE CARTESIAN RECEPTOR POINTS
***

                                        ** CONC OF PM_10   IN MICROGRAMS/M**3
                **

      X-COORD (M) Y-COORD (M)   CONC   (YYMMDDHH)   X-COORD (M)
Y-COORD (M)   CONC   (YYMMDDHH)
 - - -

```
        420063.66   3773185.71      234.26058  (17122217)                420063.66
3773210.71      232.48930  (17122217)
        420063.66   3773235.71      228.06658  (20123017)                420063.66
3773260.71      227.50827  (20121517)
        420063.66   3773285.71      228.52156  (20121517)                420063.66
3773310.71      228.32914  (17121417)
        420063.66   3773335.71      228.39470  (19120217)                420063.66
3773360.71      225.87653  (19120217)
        420063.66   3773385.71      220.62926  (19120217)                420063.66
3773410.71      217.26528  (18120717)
        420063.66   3773435.71      215.58180  (18120717)                420063.66
3773460.71      211.48975  (18120717)
        420063.66   3773485.71      206.07753  (18120717)                420088.66
3773160.71      228.68739  (18121217)
        420088.66   3773185.71      231.01832  (17122217)                420088.66
3773210.71      230.71906  (17122217)
        420088.66   3773235.71      226.92287  (17122217)                420088.66
3773260.71      222.59011  (20121517)
        420088.66   3773285.71      225.06463  (20121517)                420088.66
3773310.71      224.96819  (17121417)
        420088.66   3773335.71      225.14795  (19120217)                420088.66
3773360.71      223.98256  (19120217)
        420088.66   3773385.71      220.27712  (19120217)                420088.66
3773410.71      213.76757  (18120717)
        420088.66   3773435.71      213.22923  (18120717)                420088.66
3773460.71      210.69246  (18120717)
        420088.66   3773485.71      206.70091  (18120717)                420113.66
3773160.71      227.25131  (18121217)
        420113.66   3773185.71      226.66012  (17122217)                420113.66
3773210.71      227.86702  (17122217)
        420113.66   3773235.71      226.15723  (17122217)                420113.66
3773260.71      221.17027  (20123017)
        420113.66   3773285.71      221.13674  (20121517)                420113.66
3773310.71      222.12746  (20121517)
        420113.66   3773335.71      221.90903  (19120217)                420113.66
3773360.71      222.26180  (19120217)
        420113.66   3773385.71      220.62629  (19120217)                420113.66
3773410.71      215.49997  (19120217)
        420113.66   3773435.71      212.20966  (18120717)                420113.66
3773460.71      210.82978  (18120717)
        420113.66   3773485.71      207.47670  (18120717)                420138.66
3773160.71      225.00488  (18121217)
        420138.66   3773185.71      221.95989  (17122217)                420138.66
3773210.71      224.08973  (17122217)
        420138.66   3773235.71      223.25709  (17122217)                420138.66
3773260.71      219.02423  (17122217)
        420138.66   3773285.71      216.01858  (20121517)                420138.66
3773310.71      217.99907  (20121517)
        420138.66   3773335.71      217.95285  (17121417)                420138.66
3773360.71      218.56841  (19120217)
```

*** THE 1ST HIGHEST 1-HR AVERAGE CONCENTRATION VALUES FOR SOURCE GROUP: ALL ***
INCLUDING SOURCE(S): STCK1 , L0000001 , L0000002 , L0000003 , L0000004 , L0000005 , L0000006 , L0000007 , L0000008 , L0000009 , L0000010 , L0000011 , L0000012 , L0000013 , L0000014 , L0000015 , L0000016 , L0000017 , L0000018 , L0000019 , L0000020 , L0000021 , L0000022 , L0000023 , L0000024 , L0000025 , L0000026 , L0000027 , . . . ,

*** DISCRETE CARTESIAN RECEPTOR POINTS ***

** CONC OF PM_10 IN MICROGRAMS/M**3 **

X-COORD (M)	Y-COORD (M)	CONC	(YYMMDDHH)	X-COORD (M)	Y-COORD (M)	CONC	(YYMMDDHH)
420163.66	3773435.71	207.37516	(19120217)	420163.66	3773460.71	205.41188	(18120717)
420163.66	3773485.71	204.88177	(18120717)	420188.66	3773160.71	221.10758	(18121217)
420188.66	3773185.71	219.47648	(18121217)	420188.66			

```
3773210.71      215.72848  (17122217)
        420188.66   3773235.71      215.52507  (17122217)              420188.66
3773260.71      213.71984  (17122217)
        420188.66   3773285.71      208.81519  (17122217)              420188.66
3773310.71      207.70495  (20121517)
        420188.66   3773335.71      209.26283  (20121517)              420188.66
3773360.71      209.08831  (17121417)
        420188.66   3773385.71      209.64020  (19120217)              420188.66
3773410.71      209.14776  (19120217)
        420188.66   3773435.71      206.39502  (19120217)              420188.66
3773460.71      201.78324  (19120217)
        420188.66   3773485.71      202.35910  (18120717)              420213.66
3773160.71      217.90547  (18121217)
        420213.66   3773185.71      217.55972  (18121217)              420213.66
3773210.71      213.67151  (18121217)
        420213.66   3773235.71      213.76199  (17122217)              420213.66
3773260.71      212.67908  (17122217)
        420213.66   3773285.71      208.77913  (17122217)              420213.66
3773460.71      203.40093  (19120217)
        420213.66   3773485.71      200.74789  (18120717)              420238.66
3773160.71      215.77807  (20120317)
        420238.66   3773185.71      215.31288  (18121217)              420238.66
3773210.71      212.68144  (18121217)
        420238.66   3773235.71      210.47550  (17122217)              420238.66
3773260.71      210.47602  (17122217)
        420238.66   3773285.71      207.49569  (17122217)              420238.66
3773460.71      203.24804  (19120217)
        420238.66   3773485.71      197.56003  (19120217)              420263.66
3773160.71      213.88705  (20120317)
        420263.66   3773185.71      212.98951  (18121217)              420263.66
3773210.71      211.08423  (18121217)
        420263.66   3773235.71      206.44792  (17122217)              420263.66
3773260.71      207.60649  (17122217)
        420263.66   3773285.71      205.65432  (17122217)              420263.66
3773310.71      201.78548  (17122217)
        420263.66   3773460.71      201.48382  (19120217)              420263.66
3773485.71      196.95158  (19120217)
        420288.66   3773160.71      212.27525  (20120317)              420288.66
3773185.71      210.58991  (18121217)
        420288.66   3773210.71      209.42149  (18121217)              420288.66
3773235.71      205.83123  (18121217)
        420288.66   3773260.71      204.80275  (17122217)              420288.66
3773285.71      203.66471  (17122217)
        420288.66   3773310.71      201.16158  (17122217)              420288.66
3773460.71      199.13095  (19120217)
        420288.66   3773485.71      195.88469  (19120217)              418946.67
3772138.26      318.73894  (19123117)
        418946.67   3772163.26      370.45731  (19123117)              418946.67
3772188.26      429.40201  (19123117)
        418946.67   3772213.26      494.76334  (19123117)              418946.67
```

3772238.26   565.07207 (19123117)
        418946.67   3772263.26   638.92640 (19123117)   418946.67
3772288.26   662.50539 (18122517)
        418946.67   3772313.26   731.85523 (18122517)   418946.67
3772338.26   635.11486 (19123117)
        418946.67   3772363.26   623.16156 (18122517)   418946.67
3772388.26   628.82975 (18122517)
        418946.67   3772413.26   599.94499 (18122517)   418946.67
3772438.26   547.67864 (18122517)
        418946.67   3772463.26   485.43932 (18122517)   418946.67
3772488.26   434.37013 (18122517)
        418946.67   3772513.26   395.94094 (18122517)   418946.67
3772538.26   367.71510 (18122517)
        418971.67   3772113.26   273.78264 (19123117)   418971.67
3772138.26   311.37708 (19123117)
        418971.67   3772163.26   355.03775 (19123117)   418971.67
3772188.26   401.48985 (19123117)
        418971.67   3772213.26   421.82315 (18122517)   418971.67
3772238.26   476.18730 (18122517)
        418971.67   3772263.26   436.79709 (19123117)   418971.67
3772288.26   443.62716 (18122517)
        418971.67   3772313.26   452.78244 (18122517)   418971.67
3772338.26   450.72859 (18122517)
        418971.67   3772363.26   430.49494 (18122517)   418971.67
3772388.26   401.65077 (18122517)

                              *** THE   1ST HIGHEST 1-HR AVERAGE CONCENTRATION
VALUES FOR SOURCE GROUP: ALL   ***
                                   INCLUDING SOURCE(S):   STCK1   , L0000001
, L0000002   , L0000003   , L0000004   ,
                 L0000005   , L0000006   , L0000007   , L0000008   , L0000009
, L0000010   , L0000011   , L0000012   ,
                 L0000013   , L0000014   , L0000015   , L0000016   , L0000017
, L0000018   , L0000019   , L0000020   ,
                 L0000021   , L0000022   , L0000023   , L0000024   , L0000025
, L0000026   , L0000027   , . . .   ,

                                        *** DISCRETE CARTESIAN RECEPTOR POINTS
***

                                     ** CONC OF PM_10   IN MICROGRAMS/M**3
                  **

X-COORD (M)	Y-COORD (M)	CONC	(YYMMDDHH)	X-COORD (M)	Y-COORD (M)	CONC	(YYMMDDHH)
418971.67	3772413.26	373.06796	(18122517)	418971.67	3772438.26	349.09890	(18122517)
418971.67	3772463.26	332.42600	(18122517)	418971.67	3772488.26	325.99408	(18122517)
418971.67	3772513.26	321.48903	(18111417)	418971.67	3772538.26	355.61679	(18111417)
418971.67	3772563.26	395.19730	(18101917)	418996.67	3772113.26	259.72106	(19123117)
418996.67	3772138.26	273.22697	(18122517)	418996.67	3772163.26	306.92130	(18122517)
418996.67	3772188.26	288.23255	(19123117)	418996.67	3772213.26	303.04372	(18122517)
418996.67	3772238.26	320.14740	(18122517)	418996.67	3772263.26	330.11671	(18122517)
418996.67	3772288.26	331.48753	(18122517)	418996.67	3772313.26	317.05516	(18122517)
418996.67	3772338.26	306.26068	(18122517)	418996.67	3772363.26	296.49477	(18122517)
418996.67	3772388.26	290.69826	(18122517)	418996.67	3772413.26	288.40045	(18122517)
418996.67	3772438.26	286.60793	(18122517)	418996.67	3772463.26	284.31655	(17121117)
418996.67	3772488.26	305.19495	(17121117)	418996.67	3772513.26	332.08540	(18111417)
418996.67	3772538.26	359.89893	(18111417)	418996.67	3772563.26	383.08056	(18111417)
419021.67	3772113.26	203.49614	(19123117)	419021.67	3772138.26	217.82528	(18122517)
419021.67	3772163.26	231.27579	(18122517)	419021.67	3772188.26	239.71367	(18122517)
419021.67	3772213.26	243.42366	(18122517)	419021.67	3772238.26	243.32012	(18122517)
419021.67	3772263.26	244.32013	(18122517)	419021.67	3772288.26	246.62372	(18122517)
419021.67	3772313.26	242.61879	(18122517)	419021.67	3772338.26	244.49541	(18122517)
419021.67	3772363.26	247.85794	(18122517)	419021.67	3772388.26	251.62012	(18122517)
419021.67	3772413.26	257.64206	(17121117)	419021.67	3772438.26	273.54056	(17121117)
419021.67	3772463.26	286.31926	(17121117)	419021.67	3772488.26	306.08119	(18111417)
419021.67	3772513.26	331.59632	(18111417)	419021.67	3772538.26	357.74455	(20012917)
419021.67	3772563.26	421.20434	(20012917)	419046.67	3772113.26	184.65189	(18122517)

```
        419046.67   3772138.26      190.21700  (18122517)                419046.67
3772163.26      193.86455  (18122517)
        419046.67   3772188.26      195.80025  (18122517)                419046.67
3772213.26      197.49968  (18122517)
        419046.67   3772238.26      199.47989  (18122517)                419046.67
3772263.26      204.96213  (18122517)
        419046.67   3772288.26      212.82568  (18122517)                419046.67
3772313.26      215.47410  (18122517)
        419046.67   3772338.26      219.70999  (18122517)                419046.67
3772363.26      227.93824  (17121117)
        419046.67   3772388.26      243.92828  (17121117)                419046.67
3772413.26      259.26529  (17121117)
        419046.67   3772438.26      272.39554  (17121117)                419046.67
3772463.26      281.77968  (17121117)
        419046.67   3772488.26      310.95672  (20012917)                419046.67
3772513.26      362.65757  (20012917)
        419046.67   3772538.26      428.52088  (20012917)                419046.67
3772563.26      514.05725  (20012917)
        419071.67   3772113.26      163.06767  (18122517)                419071.67
3772138.26      166.62043  (18122517)
        419071.67   3772163.26      169.82986  (18122517)                419071.67
3772188.26      173.09363  (18122517)
        419071.67   3772213.26      176.82558  (18122517)                419071.67
3772238.26      180.73095  (18122517)
        419071.67   3772263.26      186.07587  (18122517)                419071.67
3772288.26      192.24958  (18122517)
        419071.67   3772313.26      200.90008  (17121117)                419071.67
3772338.26      214.98702  (17121117)
        419071.67   3772363.26      229.48290  (17121117)                419071.67
3772388.26      243.65479  (17121117)
        419071.67   3772413.26      256.27997  (17121117)                419071.67
3772438.26      265.91080  (17121117)
        419071.67   3772463.26      277.08294  (21121717)                419071.67
3772488.26      310.34726  (20012917)
 *** AERMOD - VERSION 24142  ***   *** C:\Users\apoll\OneDrive -
Dudek\Desktop\HARP2\HARP\Covina BESS\Covin ***        04/25/25
 *** AERMET - VERSION  22112 ***   ***
                      ***        06:23:25

                                  PAGE 384
 *** MODELOPTs:    RegDFAULT  CONC  ELEV  URBAN  ADJ_U*

                               *** THE   1ST HIGHEST  1-HR AVERAGE CONCENTRATION
VALUES FOR SOURCE GROUP:  ALL      ***
                                  INCLUDING SOURCE(S):     STCK1       , L0000001
, L0000002    , L0000003    , L0000004    ,
                 L0000005    , L0000006    , L0000007    , L0000008    , L0000009
, L0000010    , L0000011    , L0000012    ,
                 L0000013    , L0000014    , L0000015    , L0000016    , L0000017
, L0000018    , L0000019    , L0000020    ,
```

```
                 L0000021    , L0000022    , L0000023    , L0000024    , L0000025
, L0000026    , L0000027    ,  . . .      ,

                                          *** DISCRETE CARTESIAN RECEPTOR POINTS
***

                                       ** CONC OF PM_10    IN MICROGRAMS/M**3
                  **

      X-COORD (M)  Y-COORD (M)        CONC     (YYMMDDHH)              X-COORD (M)
Y-COORD (M)        CONC     (YYMMDDHH)
 - - - - - - - - - - - - - - - - - - - - - - - - - - - - - - - - - - - - - - - - - - -
- - - - - - - - - - - - - - - - - - - - - - - - - - - - - -
        419071.67   3772513.26      360.77996  (20012917)               419071.67
3772538.26      424.38772  (20012917)
        419071.67   3772563.26      505.58637  (20012917)               419096.67
3772113.26      150.22746  (18122517)
        419096.67   3772138.26      154.09772  (18122517)               419096.67
3772163.26      157.64490  (18122517)
        419096.67   3772188.26      161.32175  (18122517)               419096.67
3772213.26      164.85710  (18122517)
        419096.67   3772238.26      168.11805  (18122517)               419096.67
3772263.26      176.34158  (17121117)
        419096.67   3772288.26      187.98859  (17121117)               419096.67
3772313.26      199.90114  (17121117)
        419096.67   3772338.26      208.21499  (17121117)               419096.67
3772363.26      224.24841  (17121117)
        419096.67   3772388.26      238.73287  (17121117)               419096.67
3772413.26      248.89648  (21121717)
        419096.67   3772438.26      259.64702  (21121717)               419096.67
3772463.26      267.81437  (21121717)
        419096.67   3772488.26      280.10089  (18111417)               419096.67
3772513.26      306.77804  (19120917)
        419096.67   3772538.26      347.06501  (20012917)               419096.67
3772563.26      400.69655  (20012917)
        419121.67   3772113.26      141.86367  (18122517)               419121.67
3772138.26      144.97206  (18122517)
        419121.67   3772163.26      148.43734  (21122017)               419121.67
3772188.26      152.88928  (21122017)
        419121.67   3772213.26      159.57006  (17121117)               419121.67
3772238.26      169.72284  (17121117)
        419121.67   3772263.26      180.12182  (17121117)               419121.67
3772288.26      190.69496  (17121117)
        419121.67   3772313.26      200.77297  (17121117)               419121.67
3772338.26      203.29888  (17121117)
        419121.67   3772363.26      216.76020  (17121117)               419121.67
3772388.26      227.84865  (21121717)
        419121.67   3772413.26      236.61633  (21121717)               419121.67
3772438.26      248.44115  (21121717)
        419121.67   3772463.26      259.01191  (19010317)               419121.67
```

3772488.26   281.04311 (19120917)
        419121.67   3772513.26   309.88260 (19120917)   419121.67
3772538.26   345.49881 (21112517)
        419121.67   3772563.26   405.87150 (19012817)   419146.67
3772113.26   138.54136 (21122017)
        419146.67   3772138.26   142.19064 (21122017)   419146.67
3772163.26   145.71074 (21122017)
        419146.67   3772188.26   152.96445 (17121117)   419146.67
3772213.26   162.08860 (17121117)
        419146.67   3772238.26   171.05506 (17121117)   419146.67
3772263.26   179.99840 (17121117)
        419146.67   3772288.26   188.90749 (17121117)   419146.67
3772313.26   197.45134 (17121117)
        419146.67   3772338.26   204.71099 (17121117)   419146.67
3772363.26   213.02121 (21121717)
        419146.67   3772388.26   217.78481 (21121717)   419146.67
3772413.26   222.70313 (21121717)
        419146.67   3772438.26   238.60338 (19010317)   419146.67
3772463.26   254.65725 (19120917)
        419146.67   3772488.26   284.16265 (19120917)   419146.67
3772513.26   307.97983 (19120917)
        419146.67   3772538.26   358.46214 (19012817)   419146.67
3772563.26   443.27102 (19012817)
        419171.67   3772113.26   136.79500 (21122017)   419171.67
3772138.26   139.85339 (17121117)
        419171.67   3772163.26   147.29980 (17121117)   419171.67
3772188.26   155.13422 (17121117)
        419171.67   3772213.26   163.11644 (17121117)   419171.67
3772238.26   170.75679 (17121117)
        419171.67   3772263.26   178.18909 (17121117)   419171.67
3772288.26   185.23562 (17121117)
        419171.67   3772313.26   191.51729 (17121117)   419171.67
3772338.26   199.95365 (21121717)
        419171.67   3772363.26   208.02306 (21121717)   419171.67
3772388.26   215.31858 (21121717)
        419171.67   3772413.26   224.54463 (19010317)   419171.67
3772438.26   235.89872 (19010317)
        419171.67   3772463.26   255.54734 (19120917)   419171.67
3772488.26   283.67509 (19120917)
        419171.67   3772513.26   314.91358 (19012817)   419171.67
3772538.26   374.48283 (19012817)
        419171.67   3772563.26   453.97215 (19012817)   419196.67
3772113.26   135.83413 (17121117)

*** THE 1ST HIGHEST 1-HR AVERAGE CONCENTRATION VALUES FOR SOURCE GROUP: ALL ***

INCLUDING SOURCE(S): STCK1 , L0000001 , L0000002 , L0000003 , L0000004 , L0000005 , L0000006 , L0000007 , L0000008 , L0000009 , L0000010 , L0000011 , L0000012 , L0000013 , L0000014 , L0000015 , L0000016 , L0000017 , L0000018 , L0000019 , L0000020 , L0000021 , L0000022 , L0000023 , L0000024 , L0000025 , L0000026 , L0000027 , . . . ,

*** DISCRETE CARTESIAN RECEPTOR POINTS ***

** CONC OF PM_10 IN MICROGRAMS/M**3 **

X-COORD (M)	Y-COORD (M)	CONC	(YYMMDDHH)	X-COORD (M)	Y-COORD (M)	CONC	(YYMMDDHH)
419196.67	3772138.26	142.58122	(17121117)	419196.67	3772163.26	149.15019	(17121117)
419196.67	3772188.26	155.99864	(17121117)	419196.67	3772213.26	162.59517	(17121117)
419196.67	3772238.26	168.84257	(17121117)	419196.67	3772263.26	175.01246	(17121117)
419196.67	3772288.26	181.05426	(21121717)	419196.67	3772313.26	189.57582	(21121717)
419196.67	3772338.26	196.55409	(21121717)	419196.67	3772363.26	201.06490	(21121717)
419196.67	3772388.26	208.66148	(19010317)	419196.67	3772413.26	219.76383	(19010317)
419196.67	3772438.26	240.62147	(19120917)	419196.67	3772463.26	261.12965	(19120917)
419196.67	3772488.26	278.99507	(19120917)	419196.67	3772513.26	319.25198	(19012817)
419196.67	3772538.26	372.43046	(19012817)	419196.67	3772563.26	439.08616	(19012817)
419196.67	3772588.26	514.56728	(19012817)	419221.67	3772113.26	137.62473	(17121117)
419221.67	3772138.26	143.52879	(17121117)	419221.67	3772163.26	149.31771	(17121117)
419221.67	3772188.26	154.83580	(17121117)	419221.67	3772213.26	160.02688	(17121117)
419221.67	3772238.26	164.90401	(17121117)	419221.67	3772263.26	170.08200	(21121717)
419221.67	3772288.26	177.19304	(21121717)	419221.67	3772313.26	183.65816	(21121717)

```
        419221.67   3772338.26      189.15956  (21121717)              419221.67
3772363.26      197.52441  (19010317)
        419221.67   3772388.26      208.03191  (19010317)              419221.67
3772413.26      223.00128  (19120917)
        419221.67   3772438.26      241.54463  (19120917)              419221.67
3772463.26      258.76419  (19120917)
        419221.67   3772488.26      274.77958  (19012817)              419221.67
3772513.26      311.48168  (19012817)
        419221.67   3772538.26      354.31178  (19012817)              419221.67
3772563.26      403.32208  (19012817)
        419221.67   3772588.26      446.73922  (19012817)              419246.67
3772113.26      138.24685  (17121117)
        419246.67   3772138.26      143.30761  (17121117)              419246.67
3772163.26      148.20859  (17121117)
        419246.67   3772188.26      152.66970  (17121117)              419246.67
3772213.26      156.36384  (17121117)
        419246.67   3772238.26      160.81141  (21121717)              419246.67
3772263.26      166.53761  (21121717)
        419246.67   3772288.26      171.83513  (21121717)              419246.67
3772313.26      176.26917  (21121717)
        419246.67   3772338.26      184.13599  (19010317)              419246.67
3772363.26      195.02717  (19010317)
        419246.67   3772388.26      207.43921  (19120917)              419246.67
3772413.26      224.41459  (19120917)
        419246.67   3772438.26      240.32204  (19120917)              419246.67
3772463.26      254.24300  (19120917)
        419246.67   3772488.26      272.28442  (21112517)              419246.67
3772513.26      307.40387  (21112517)
        419246.67   3772538.26      343.00332  (21112517)              419246.67
3772563.26      413.38596  (21112517)
        419246.67   3772588.26      398.42014  (21112517)              419271.67
3772113.26      138.14675  (17121117)
        419271.67   3772138.26      142.48489  (17121117)              419271.67
3772163.26      146.33970  (17121117)
        419271.67   3772188.26      149.84431  (17121117)              419271.67
3772213.26      153.84303  (21121717)
        419271.67   3772238.26      158.18782  (21121717)              419271.67
3772263.26      161.92047  (21121717)
        419271.67   3772288.26      165.07389  (21121717)              419271.67
3772313.26      171.78240  (19010317)
        419271.67   3772338.26      180.63754  (19010317)              419271.67
3772363.26      189.85255  (19120917)
        419271.67   3772388.26      209.63745  (19120917)              419271.67
3772413.26      225.11611  (19120917)
        419271.67   3772438.26      237.98377  (19120917)              419271.67
3772463.26      248.05919  (19120917)
        419271.67   3772488.26      273.60161  (21112517)              419271.67
3772513.26      305.43220  (21112517)
        419271.67   3772538.26      381.10752  (21112517)              419271.67
3772563.26      392.86723  (21112517)
```

*** THE 1ST HIGHEST 1-HR AVERAGE CONCENTRATION VALUES FOR SOURCE GROUP: ALL ***
INCLUDING SOURCE(S): STCK1 , L0000001 , L0000002 , L0000003 , L0000004 ,
L0000005 , L0000006 , L0000007 , L0000008 , L0000009 , L0000010 , L0000011 , L0000012 ,
L0000013 , L0000014 , L0000015 , L0000016 , L0000017 , L0000018 , L0000019 , L0000020 ,
L0000021 , L0000022 , L0000023 , L0000024 , L0000025 , L0000026 , L0000027 , . . . ,

*** DISCRETE CARTESIAN RECEPTOR POINTS ***

** CONC OF PM_10 IN MICROGRAMS/M**3 **

X-COORD (M)	Y-COORD (M)	CONC	(YYMMDDHH)	X-COORD (M)	Y-COORD (M)	CONC	(YYMMDDHH)
419296.67	3772138.26	139.57370	(17121117)	419296.67	3772163.26	142.35305	(17121117)
419296.67	3772188.26	146.59189	(21121717)	419296.67	3772213.26	150.70612	(21121717)
419296.67	3772238.26	153.86110	(21121717)	419296.67	3772263.26	156.56227	(21121717)
419296.67	3772288.26	162.81326	(19010317)	419296.67	3772313.26	169.58063	(19010317)
419296.67	3772338.26	177.09860	(19010317)	419296.67	3772363.26	193.90822	(19120917)
419296.67	3772388.26	210.86758	(19120917)	419296.67	3772413.26	223.51183	(19120917)
419296.67	3772438.26	233.69311	(19120917)	419296.67	3772463.26	245.37272	(21112517)
419296.67	3772488.26	272.55087	(21112517)	419296.67	3772513.26	298.04492	(21112517)
419296.67	3772538.26	322.54192	(21112517)	419296.67	3772563.26	386.72602	(21112517)
419296.67	3772588.26	355.18154	(21112517)	419321.67			

3772113.26 133.15499 (17121117)
419321.67 3772138.26 135.52216 (21121717) 419321.67
3772163.26 139.60276 (21121717)
419321.67 3772188.26 143.05958 (21121717) 419321.67
3772213.26 146.04324 (21121717)
419321.67 3772238.26 148.31186 (21121717) 419321.67
3772263.26 154.59640 (19010317)
419321.67 3772288.26 161.16001 (19010317) 419321.67
3772313.26 166.21591 (19010317)
419321.67 3772338.26 177.64071 (19120917) 419321.67
3772363.26 194.23814 (19120917)
419321.67 3772388.26 210.21653 (19120917) 419321.67
3772413.26 220.50907 (19120917)
419321.67 3772438.26 228.08501 (19120917) 419321.67
3772463.26 245.53971 (21112517)
419321.67 3772488.26 269.88991 (21112517) 419321.67
3772513.26 291.91238 (21112517)
419321.67 3772538.26 310.04761 (21112517) 419321.67
3772563.26 323.69669 (21112517)
419321.67 3772588.26 333.30715 (21112517) 419346.67
3772263.26 152.56549 (19010317)
419346.67 3772288.26 157.01537 (19010317) 419346.67
3772313.26 164.65324 (19120917)
419346.67 3772338.26 177.69271 (19120917) 419346.67
3772363.26 192.89354 (19120917)
419346.67 3772388.26 208.21154 (19120917) 419346.67
3772413.26 216.45849 (19120917)
419346.67 3772438.26 221.57310 (19120917) 419346.67
3772463.26 244.05761 (21112517)
419346.67 3772488.26 297.79678 (19121617) 419346.67
3772513.26 316.53242 (21112517)
419346.67 3772538.26 330.09774 (21112517) 419346.67
3772563.26 332.89166 (21112517)
419346.67 3772588.26 311.94028 (21112517) 419371.67
3772288.26 156.39330 (19120917)
419371.67 3772313.26 168.64961 (19120917) 419371.67
3772338.26 179.74686 (19120917)
419371.67 3772363.26 192.33516 (19120917) 419371.67
3772388.26 204.93715 (19120917)
419371.67 3772413.26 211.34734 (19120917) 419371.67
3772438.26 219.99996 (21112517)
419371.67 3772463.26 240.30307 (21112517) 419371.67
3772488.26 261.41985 (21112517)
419371.67 3772513.26 301.73018 (21112517) 419371.67
3772538.26 329.71870 (19121617)
419371.67 3772563.26 333.11711 (19121617) 419371.67
3772588.26 333.06862 (17012617)
419396.67 3772288.26 159.39808 (19120917) 419396.67
3772313.26 171.16616 (19120917)
419396.67 3772338.26 180.54377 (19120917) 419396.67

3772363.26   190.90993 (19120917)
        419396.67   3772388.26   200.71945 (19120917)   419396.67
3772413.26   205.30887 (19120917)
        419396.67   3772438.26   217.38883 (21112517)   419396.67
3772463.26   238.88110 (21112517)
        419396.67   3772488.26   294.91329 (19121617)   419396.67
3772513.26   316.98876 (19121617)
        419396.67   3772538.26   323.01995 (19121617)   419396.67
3772563.26   317.36279 (19121617)
        419396.67   3772588.26   321.18046 (17012617)   419421.67
3772288.26   161.73125 (19120917)

 *** MODELOPTs: RegDFAULT CONC ELEV URBAN ADJ_U*

                              *** THE   1ST HIGHEST 1-HR AVERAGE CONCENTRATION
VALUES FOR SOURCE GROUP: ALL   ***
                                   INCLUDING SOURCE(S):   STCK1   , L0000001
, L0000002   , L0000003   , L0000004   ,
                 L0000005   , L0000006   , L0000007   , L0000008   , L0000009
, L0000010   , L0000011   , L0000012   ,
                 L0000013   , L0000014   , L0000015   , L0000016   , L0000017
, L0000018   , L0000019   , L0000020   ,
                 L0000021   , L0000022   , L0000023   , L0000024   , L0000025
, L0000026   , L0000027   , . . .   ,

                                              *** DISCRETE CARTESIAN RECEPTOR POINTS
***

                                        ** CONC OF PM_10   IN MICROGRAMS/M**3
                 **

      X-COORD (M) Y-COORD (M)   CONC   (YYMMDDHH)   X-COORD (M)
Y-COORD (M)   CONC   (YYMMDDHH)
 -
- -
        419421.67   3772313.26   172.48051 (19120917)   419421.67
3772338.26   180.15716 (19120917)
        419421.67   3772363.26   188.67422 (19120917)   419421.67
3772388.26   195.69162 (19120917)
        419421.67   3772413.26   198.61526 (19120917)   419421.67
3772438.26   214.41585 (21112517)
        419421.67   3772463.26   230.02234 (21112517)   419421.67
3772488.26   296.63753 (19121617)
        419421.67   3772513.26   311.20045 (19121617)   419421.67
3772538.26   313.98138 (19121617)

```
        419421.67   3772563.26      306.71636  (19121617)              419421.67
3772588.26      313.09912  (17012617)
        419446.67   3772288.26      162.48425  (19120917)              419446.67
3772313.26      171.44582  (19120917)
        419446.67   3772338.26      178.32696  (19120917)              419446.67
3772363.26      186.07182  (19120917)
        419446.67   3772388.26      190.27242  (19120917)              419446.67
3772413.26      192.43653  (21112517)
        419446.67   3772438.26      209.31321  (21112517)              419446.67
3772463.26      223.53583  (21112517)
        419446.67   3772488.26      289.31324  (19121617)              419446.67
3772513.26      304.85993  (19121617)
        419446.67   3772538.26      334.66276  (19121617)              419446.67
3772563.26      324.84597  (19121617)
        419446.67   3772588.26      335.12711  (18122017)              419471.67
3772288.26      163.37791  (19120917)
        419471.67   3772313.26      170.71714  (19120917)              419471.67
3772338.26      177.13134  (19120917)
        419471.67   3772363.26      182.26925  (19120917)              419471.67
3772388.26      184.33114  (19120917)
        419471.67   3772413.26      189.73375  (21112517)              419471.67
3772438.26      204.73700  (21112517)
        419471.67   3772463.26      216.20364  (21112517)              419471.67
3772488.26      282.98992  (19121617)
        419471.67   3772513.26      315.77475  (19121617)              419471.67
3772538.26      386.47378  (19121617)
        419471.67   3772563.26      411.68216  (19121617)              419471.67
3772588.26      409.19012  (19121617)
        419496.67   3772288.26      163.56627  (19120917)              419496.67
3772313.26      169.66742  (19120917)
        419496.67   3772338.26      174.37729  (19120917)              419496.67
3772363.26      177.06636  (19120917)
        419496.67   3772388.26      177.85629  (19120917)              419496.67
3772413.26      185.30984  (21112517)
        419496.67   3772438.26      197.90378  (21112517)              419496.67
3772463.26      208.78050  (21112517)
        419496.67   3772488.26      270.52063  (19121617)              419496.67
3772513.26      279.87379  (19121617)
        419496.67   3772538.26      324.21310  (19121617)              419496.67
3772563.26      370.86934  (19121617)
        419496.67   3772588.26      393.75826  (19121617)              419496.67
3772613.26      424.71430  (18122017)
        419521.67   3772288.26      162.16652  (19120917)              419521.67
3772313.26      167.11466  (19120917)
        419521.67   3772338.26      170.36940  (19120917)              419521.67
3772363.26      171.63603  (19120917)
        419521.67   3772388.26      173.30514  (19121617)              419521.67
3772413.26      182.33376  (19121617)
        419521.67   3772438.26      192.57212  (21112517)              419521.67
3772463.26      201.34090  (21112517)
```

```
3772488.26      257.78506  (19121617)
        419546.67   3772513.26      342.21983  (19121617)              419546.67
3772538.26      395.86031  (19121617)
        419546.67   3772563.26      404.62307  (19121617)              419546.67
3772588.26      402.57374  (18122017)
        419546.67   3772613.26      428.74939  (18122017)              419546.67
3772638.26      445.03757  (18122017)
        419571.67   3772113.26      115.52902  (19010317)              419571.67
3772138.26      119.42977  (19120917)
        419571.67   3772163.26      127.51262  (19120917)              419571.67
3772188.26      135.47886  (19120917)
        419571.67   3772213.26      141.78797  (19120917)              419571.67
3772238.26      148.32678  (19120917)
        419571.67   3772263.26      153.60393  (19120917)              419571.67
3772288.26      157.40053  (19120917)
        419571.67   3772313.26      160.05966  (19120917)              419571.67
3772338.26      161.24382  (19120917)
        419571.67   3772363.26      161.61822  (19121617)              419571.67
3772388.26      170.07759  (19121617)
        419571.67   3772413.26      176.70992  (19121617)              419571.67
3772438.26      182.51360  (21112517)
        419571.67   3772463.26      189.66545  (21112517)              419571.67
3772488.26      248.00076  (19121617)
        419571.67   3772513.26      338.80759  (19121617)              419571.67
3772538.26      384.72245  (19121617)
        419571.67   3772563.26      390.52167  (19121617)              419571.67
3772588.26      400.76105  (18122017)
        419571.67   3772613.26      429.63160  (18122017)              419571.67
3772638.26      440.80549  (18122017)
        419596.67   3772113.26      113.51206  (19120917)              419596.67
3772138.26      121.08325  (19120917)
        419596.67   3772163.26      128.56908  (19120917)              419596.67
3772188.26      135.36346  (19120917)
        419596.67   3772213.26      141.26339  (19120917)              419596.67
3772238.26      146.30527  (19120917)
        419596.67   3772263.26      150.57319  (19120917)              419596.67
3772288.26      153.71899  (19120917)
        419596.67   3772313.26      155.29819  (19120917)              419596.67
3772338.26      155.19025  (19120917)
        419596.67   3772363.26      159.67819  (19121617)              419596.67
3772388.26      167.16837  (19121617)
        419596.67   3772413.26      172.80210  (19121617)              419596.67
3772438.26      176.06172  (19121617)
        419596.67   3772463.26      211.77728  (19121617)              419596.67
3772488.26      239.28882  (19121617)
        419596.67   3772513.26      336.07683  (19121617)              419596.67
3772538.26      368.18403  (19121617)
        419596.67   3772563.26      371.43850  (19121617)              419596.67
3772588.26      403.50060  (18122017)
        419596.67   3772613.26      431.11052  (18122017)              419596.67
```

```
3772638.26      435.19647  (18122017)
        419621.67   3772113.26      115.76471  (19120917)                419621.67
3772138.26      122.37216  (19120917)
        419621.67   3772163.26      128.78810  (19120917)                419621.67
3772188.26      135.40085  (19120917)
        419621.67   3772213.26      140.77959  (19120917)                419621.67
3772238.26      145.10294  (19120917)
        419621.67   3772263.26      148.27188  (19120917)                419621.67
3772288.26      150.15053  (19120917)
        419621.67   3772313.26      150.85702  (19120917)                419621.67
3772338.26      150.31595  (19121617)
        419621.67   3772363.26      158.27078  (19121617)                419621.67
3772388.26      164.55687  (19121617)
        419621.67   3772413.26      169.11877  (19121617)                419621.67
3772438.26      174.31860  (19121617)
        419621.67   3772463.26      225.64705  (19121617)                419621.67
3772488.26      232.79493  (19121617)
        419621.67   3772513.26      337.06653  (19121617)                419621.67
3772538.26      352.11043  (19121617)
        419621.67   3772563.26      358.71628  (18122017)                419621.67
3772588.26      405.84045  (18122017)
        419621.67   3772613.26      432.57355  (18122017)                419621.67
3772638.26      430.97873  (18122017)
        419646.67   3772113.26      117.04841  (19120917)                419646.67
3772138.26      123.33266  (19120917)
        419646.67   3772163.26      129.22604  (19120917)                419646.67
3772188.26      134.80362  (19120917)
        419646.67   3772213.26      140.10064  (19120917)                419646.67
3772238.26      143.98582  (19120917)
↟ *** AERMOD - VERSION 24142  ***   *** C:\Users\apoll\OneDrive -
Dudek\Desktop\HARP2\HARP\Covina BESS\Covin ***        04/25/25
 *** AERMET - VERSION  22112 ***   ***
                      ***        06:23:25

                                   PAGE 389
 *** MODELOPTs:    RegDFAULT  CONC  ELEV  URBAN  ADJ_U*

                               *** THE   1ST HIGHEST  1-HR AVERAGE CONCENTRATION
VALUES FOR SOURCE GROUP:  ALL      ***
                                   INCLUDING SOURCE(S):     STCK1       , L0000001
, L0000002    , L0000003    , L0000004    ,
                L0000005    , L0000006    , L0000007    , L0000008    , L0000009
, L0000010    , L0000011    , L0000012    ,
                L0000013    , L0000014    , L0000015    , L0000016    , L0000017
, L0000018    , L0000019    , L0000020    ,
                L0000021    , L0000022    , L0000023    , L0000024    , L0000025
, L0000026    , L0000027    ,  . . .      ,

                                                *** DISCRETE CARTESIAN RECEPTOR POINTS
***
```

** CONC OF PM_10 IN MICROGRAMS/M**3 **

X-COORD (M)	Y-COORD (M)	CONC	(YYMMDDHH)	X-COORD (M)	Y-COORD (M)	CONC	(YYMMDDHH)
419646.67	3772263.26	146.42594	(19120917)	419646.67	3772288.26	147.64055	(19120917)
419646.67	3772313.26	147.53546	(19120917)	419646.67	3772338.26	150.28276	(19121617)
419646.67	3772363.26	157.42460	(19121617)	419646.67	3772388.26	162.73217	(19121617)
419646.67	3772413.26	208.31442	(19121617)	419646.67	3772438.26	221.91191	(19121617)
419646.67	3772463.26	221.22500	(19121617)	419646.67	3772488.26	248.58744	(19121617)
419646.67	3772513.26	328.62668	(19121617)	419646.67	3772538.26	336.76111	(19121617)
419646.67	3772563.26	356.88148	(18122017)	419646.67	3772588.26	406.50084	(18122017)
419646.67	3772613.26	429.45041	(18122017)	419646.67	3772638.26	426.95139	(18122017)
419671.67	3772113.26	118.30074	(19120917)	419671.67	3772138.26	123.76693	(19120917)
419671.67	3772163.26	129.06475	(19120917)	419671.67	3772188.26	134.47940	(19120917)
419671.67	3772213.26	138.49986	(19120917)	419671.67	3772238.26	141.26151	(19120917)
419671.67	3772263.26	142.86653	(19120917)	419671.67	3772288.26	143.25716	(19120917)
419671.67	3772313.26	142.37729	(19120917)	419671.67	3772338.26	148.86934	(19121617)
419671.67	3772363.26	155.04812	(19121617)	419671.67	3772388.26	159.41476	(19121617)
419671.67	3772413.26	206.88709	(19121617)	419671.67	3772438.26	216.99650	(19121617)
419671.67	3772463.26	216.80710	(19121617)	419671.67	3772488.26	267.03009	(19121617)
419671.67	3772513.26	319.34129	(19121617)	419671.67	3772538.26	322.93677	(19121617)
419671.67	3772563.26	354.28036	(18122017)	419671.67	3772588.26	400.83430	(18122017)
419671.67	3772613.26	423.74769	(18122017)	419671.67	3772638.26	414.99879	(18122017)
419696.67	3772113.26	119.11290	(19120917)	419696.67	3772138.26	123.94532	(19120917)
419696.67	3772163.26	128.30564	(19120917)	419696.67	3772188.26	132.73967	(19120917)

```
        419696.67   3772213.26      136.01248  (19120917)                419696.67
3772238.26      138.12096  (19120917)
        419696.67   3772263.26      139.03518  (19120917)                419696.67
3772288.26      138.67430  (19120917)
        419696.67   3772313.26      140.55890  (19121617)                419696.67
3772338.26      147.12883  (19121617)
        419696.67   3772363.26      152.39978  (19121617)                419696.67
3772388.26      155.92997  (19121617)
        419696.67   3772413.26      203.44047  (19121617)                419696.67
3772438.26      211.28050  (19121617)
        419696.67   3772463.26      211.77979  (19121617)                419696.67
3772488.26      283.53259  (19121617)
        419696.67   3772513.26      308.19516  (19121617)                419696.67
3772538.26      309.63449  (18122017)
        419696.67   3772563.26      350.32178  (18122017)                419696.67
3772588.26      392.12490  (18122017)
        419696.67   3772613.26      417.48254  (18122017)                419696.67
3772638.26      403.46469  (18122017)
        419721.67   3772113.26      119.57941  (19120917)                419721.67
3772138.26      123.97531  (19120917)
        419721.67   3772163.26      127.92148  (19120917)                419721.67
3772188.26      131.61812  (19120917)
        419721.67   3772213.26      134.06864  (19120917)                419721.67
3772238.26      135.33258  (19120917)
        419721.67   3772263.26      135.44234  (19120917)                419721.67
3772288.26      134.38066  (19120917)
        419721.67   3772313.26      139.53757  (19121617)                419721.67
3772338.26      145.23639  (19121617)
        419721.67   3772363.26      149.83030  (19121617)                419721.67
3772388.26      155.86588  (19121617)
        419721.67   3772413.26      201.78358  (19121617)                419721.67
3772438.26      207.11012  (19121617)
        419721.67   3772463.26      227.60801  (19121617)                419721.67
3772488.26      288.13088  (19121617)
        419721.67   3772513.26      294.63633  (19121617)                419721.67
3772538.26      306.94595  (18122017)
        419721.67   3772563.26      344.98083  (18122017)                419721.67
3772588.26      381.68148  (18122017)
↟ *** AERMOD - VERSION 24142  ***   *** C:\Users\apoll\OneDrive -
Dudek\Desktop\HARP2\HARP\Covina BESS\Covin ***        04/25/25
 *** AERMET - VERSION  22112 ***   ***
                       ***        06:23:25

                                   PAGE 390
 *** MODELOPTs:    RegDFAULT  CONC  ELEV  URBAN  ADJ_U*

                               *** THE   1ST HIGHEST  1-HR AVERAGE CONCENTRATION
VALUES FOR SOURCE GROUP:  ALL      ***
                                   INCLUDING SOURCE(S):     STCK1       , L0000001
, L0000002    , L0000003    , L0000004    ,
```

```
                 L0000005    , L0000006    , L0000007    , L0000008    , L0000009
, L0000010    , L0000011    , L0000012    ,
                 L0000013    , L0000014    , L0000015    , L0000016    , L0000017
, L0000018    , L0000019    , L0000020    ,
                 L0000021    , L0000022    , L0000023    , L0000024    , L0000025
, L0000026    , L0000027    ,  . . .      ,

                                          *** DISCRETE CARTESIAN RECEPTOR POINTS
***

                                      ** CONC OF PM_10    IN MICROGRAMS/M**3
                  **

      X-COORD (M)  Y-COORD (M)        CONC     (YYMMDDHH)              X-COORD (M)
Y-COORD (M)        CONC     (YYMMDDHH)
 - - - - - - - - - - - - - - - - - - - - - - - - - - - - - - - - - - - - - - - - - - -
- - - - - - - - - - - - - - - - - - - - - - - - - - - - - -
        419721.67   3772613.26      409.57661  (18122017)               419721.67
3772638.26      406.32993  (18122017)
        419721.67   3772663.26      376.76298  (18122017)               419746.67
3772113.26      119.53598  (19120917)
        419746.67   3772138.26      123.69266  (19120917)               419746.67
3772163.26      127.22816  (19120917)
        419746.67   3772188.26      129.98208  (19120917)               419746.67
3772213.26      132.14827  (19120917)
        419746.67   3772238.26      132.58480  (19120917)               419746.67
3772263.26      131.97733  (19120917)
        419746.67   3772288.26      132.80688  (19121617)               419746.67
3772313.26      138.60225  (19121617)
        419746.67   3772338.26      143.52513  (19121617)               419746.67
3772363.26      148.90391  (19121617)
        419746.67   3772388.26      192.64862  (19121617)               419746.67
3772413.26      199.72243  (19121617)
        419746.67   3772438.26      212.03891  (19121617)               419746.67
3772463.26      242.25492  (19121617)
        419746.67   3772488.26      280.78566  (19121617)               419746.67
3772513.26      285.88397  (19121617)
        419746.67   3772538.26      306.84998  (18122017)               419746.67
3772563.26      341.97042  (18122017)
        419746.67   3772588.26      376.66509  (18122017)               419746.67
3772613.26      401.74859  (18122017)
        419746.67   3772638.26      406.26519  (18122017)               419746.67
3772663.26      384.88375  (18122017)
        419746.67   3772688.26      336.53579  (18122017)               419771.67
3772113.26      119.20379  (19120917)
        419771.67   3772138.26      122.85246  (19120917)               419771.67
3772163.26      125.74731  (19120917)
        419771.67   3772188.26      127.61675  (19120917)               419771.67
3772213.26      128.82124  (19120917)
        419771.67   3772238.26      128.69064  (19120917)               419771.67
```

```
3772263.26      127.53416  (19120917)
        419771.67   3772288.26      131.59408  (19121617)                419771.67
3772313.26      136.71569  (19121617)
        419771.67   3772338.26      140.94596  (19121617)                419771.67
3772363.26      143.97164  (19121617)
        419771.67   3772388.26      186.62520  (19121617)                419771.67
3772413.26      193.60115  (19121617)
        419771.67   3772438.26      204.49620  (19121617)                419771.67
3772463.26      250.02943  (19121617)
        419771.67   3772488.26      272.08238  (19121617)                419771.67
3772513.26      274.69632  (19121617)
        419771.67   3772538.26      305.32332  (18122017)                419771.67
3772563.26      338.83200  (18122017)
        419771.67   3772588.26      371.68967  (18122017)                419771.67
3772613.26      393.61296  (18122017)
        419771.67   3772638.26      396.79181  (18122017)                419771.67
3772663.26      379.54052  (18122017)
        419771.67   3772688.26      334.43207  (18122017)                419796.67
3772113.26      118.40126  (19120917)
        419796.67   3772138.26      121.76114  (19120917)                419796.67
3772163.26      124.09013  (19120917)
        419796.67   3772188.26      125.12964  (19120917)                419796.67
3772213.26      125.86003  (19120917)
        419796.67   3772238.26      125.22920  (19120917)                419796.67
3772263.26      125.33380  (19121617)
        419796.67   3772288.26      130.69285  (19121617)                419796.67
3772313.26      135.16267  (19121617)
        419796.67   3772338.26      138.77152  (19121617)                419796.67
3772363.26      172.02414  (19121617)
        419796.67   3772388.26      185.95129  (19121617)                419796.67
3772413.26      189.83557  (19121617)
        419796.67   3772438.26      220.69445  (19121617)                419796.67
3772463.26      252.01912  (19121617)
        419796.67   3772488.26      263.03944  (19121617)                419796.67
3772513.26      270.31153  (18122017)
        419796.67   3772538.26      301.62809  (18122017)                419796.67
3772563.26      333.77034  (18122017)
        419796.67   3772588.26      364.92949  (18122017)                419796.67
3772613.26      384.34500  (18122017)
        419796.67   3772638.26      385.28313  (18122017)                419796.67
3772663.26      368.85323  (18122017)
        419796.67   3772688.26      331.25969  (18122017)                419821.67
3772113.26      117.46509  (19120917)
        419821.67   3772138.26      120.37447  (19120917)                419821.67
3772163.26      122.12196  (19120917)
        419821.67   3772188.26      122.46944  (19120917)                419821.67
3772213.26      122.85225  (19120917)
 *** AERMOD - VERSION 24142  ***   *** C:\Users\apoll\OneDrive -
Dudek\Desktop\HARP2\HARP\Covina BESS\Covin ***        04/25/25
 *** AERMET - VERSION  22112 ***   ***
```

*** MODELOPTs: RegDFAULT CONC ELEV URBAN ADJ_U*

*** THE 1ST HIGHEST 1-HR AVERAGE CONCENTRATION VALUES FOR SOURCE GROUP: ALL ***
INCLUDING SOURCE(S): STCK1 , L0000001 , L0000002 , L0000003 , L0000004 , L0000005 , L0000006 , L0000007 , L0000008 , L0000009 , L0000010 , L0000011 , L0000012 , L0000013 , L0000014 , L0000015 , L0000016 , L0000017 , L0000018 , L0000019 , L0000020 , L0000021 , L0000022 , L0000023 , L0000024 , L0000025 , L0000026 , L0000027 , . . . ,

*** DISCRETE CARTESIAN RECEPTOR POINTS ***

** CONC OF PM_10 IN MICROGRAMS/M**3 **

X-COORD (M)	Y-COORD (M)	CONC	(YYMMDDHH)	X-COORD (M)	Y-COORD (M)	CONC	(YYMMDDHH)
419821.67	3772238.26	122.02824	(19120917)	419821.67	3772263.26	125.33447	(19121617)
419821.67	3772288.26	130.26575	(19121617)	419821.67	3772313.26	139.22213	(19121617)
419821.67	3772338.26	177.71009	(19121617)	419821.67	3772363.26	183.90175	(19121617)
419821.67	3772388.26	185.94493	(19121617)	419821.67	3772413.26	201.52262	(19121617)
419821.67	3772438.26	242.20064	(19121617)	419821.67	3772463.26	251.62698	(19121617)
419821.67	3772488.26	253.62296	(19121617)	419821.67	3772513.26	268.55401	(18122017)
419821.67	3772538.26	297.98403	(18122017)	419821.67	3772563.26	328.63974	(18122017)
419821.67	3772588.26	358.56612	(18122017)	419821.67	3772613.26	375.78526	(18122017)
419821.67	3772638.26	374.84170	(18122017)	419821.67	3772663.26	359.77210	(18122017)
419821.67	3772688.26	331.70541	(19122717)	419846.67	3772113.26	116.75259	(19120917)
419846.67	3772138.26	118.63114	(19120917)	419846.67	3772163.26	119.81362	(19120917)
419846.67	3772188.26	119.71217	(19120917)	419846.67	3772213.26	119.52477	(19120917)

```
        419846.67   3772238.26      119.16691  (19121617)              419846.67
3772263.26      124.45588  (19121617)
        419846.67   3772288.26      130.93812  (19121617)              419846.67
3772313.26      164.98448  (19121617)
        419846.67   3772338.26      175.99897  (19121617)              419846.67
3772363.26      180.68730  (19121617)
        419846.67   3772388.26      181.83086  (19121617)              419846.67
3772413.26      203.96835  (19121617)
        419846.67   3772438.26      241.74923  (19121617)              419846.67
3772463.26      244.66209  (19121617)
        419846.67   3772488.26      243.70129  (19121617)              419846.67
3772513.26      267.20584  (18122017)
        419846.67   3772538.26      294.93599  (18122017)              419846.67
3772563.26      323.96175  (18122017)
        419846.67   3772588.26      352.30115  (18122017)              419846.67
3772613.26      367.28833  (18122017)
        419846.67   3772638.26      364.71757  (18122017)              419846.67
3772663.26      349.58630  (18122017)
        419846.67   3772688.26      334.25731  (19122717)              419871.67
3772113.26      115.33051  (19120917)
        419871.67   3772138.26      116.69645  (19120917)              419871.67
3772163.26      117.41897  (19120917)
        419871.67   3772188.26      116.76496  (19120917)              419871.67
3772213.26      115.80205  (19120917)
        419871.67   3772238.26      118.40656  (19121617)              419871.67
3772263.26      123.16105  (19121617)
        419871.67   3772288.26      129.78525  (19121617)              419871.67
3772313.26      163.69258  (19121617)
        419871.67   3772338.26      171.21903  (19121617)              419871.67
3772363.26      174.88860  (19121617)
        419871.67   3772388.26      175.80437  (19121617)              419871.67
3772413.26      200.34853  (19121617)
        419871.67   3772438.26      239.02520  (19121617)              419871.67
3772463.26      237.76202  (19121617)
        419871.67   3772488.26      237.97825  (18122017)              419871.67
3772513.26      265.42542  (18122017)
        419871.67   3772538.26      291.88002  (18122017)              419871.67
3772563.26      318.48952  (18122017)
        419871.67   3772588.26      343.64904  (18122017)              419871.67
3772613.26      358.11307  (18122017)
        419871.67   3772638.26      355.16611  (18122017)              419871.67
3772663.26      339.41292  (18122017)
        419871.67   3772688.26      332.54073  (19122717)              419896.67
3772113.26      113.73407  (19120917)
        419896.67   3772138.26      114.60981  (19120917)              419896.67
3772163.26      114.80013  (19120917)
        419896.67   3772188.26      113.83654  (19120917)              419896.67
3772213.26      112.85054  (19121617)
        419896.67   3772238.26      117.71608  (19121617)              419896.67
3772263.26      122.64545  (19121617)
```

                               *** THE   1ST HIGHEST 1-HR AVERAGE CONCENTRATION
VALUES FOR SOURCE GROUP: ALL   ***
                                   INCLUDING SOURCE(S):   STCK1   , L0000001
, L0000002   , L0000003   , L0000004   ,
                  L0000005   , L0000006   , L0000007   , L0000008   , L0000009
, L0000010   , L0000011   , L0000012   ,
                  L0000013   , L0000014   , L0000015   , L0000016   , L0000017
, L0000018   , L0000019   , L0000020   ,
                  L0000021   , L0000022   , L0000023   , L0000024   , L0000025
, L0000026   , L0000027   , . . .   ,

                                              *** DISCRETE CARTESIAN RECEPTOR POINTS
***

                                        ** CONC OF PM_10   IN MICROGRAMS/M**3
                  **

      X-COORD (M) Y-COORD (M)   CONC   (YYMMDDHH)   X-COORD (M)
Y-COORD (M)   CONC   (YYMMDDHH)
 -
- -
        419896.67   3772438.26   233.68628 (19121617)   419896.67
3772463.26   230.67418 (19121617)
        419896.67   3772488.26   237.44253 (18122017)   419896.67
3772513.26   263.14421 (18122017)
        419896.67   3772538.26   287.57834 (18122017)   419896.67
3772563.26   311.83084 (18122017)
        419896.67   3772588.26   334.69118 (18122017)   419896.67
3772613.26   349.33783 (18122017)
        419896.67   3772638.26   345.72183 (18122017)   419896.67
3772663.26   329.87491 (18122017)
        419896.67   3772688.26   329.63073 (19122717)   419921.67
3772113.26   112.56695 (19120917)
        419921.67   3772138.26   112.68054 (19120917)   419921.67
3772163.26   112.12854 (19120917)
        419921.67   3772188.26   110.85877 (19120917)   419921.67

3772213.26 113.30051 (19121617)
419921.67 3772238.26 118.91738 (19121617) 419921.67
3772263.26 154.89279 (19121617)
419921.67 3772288.26 162.31463 (19121617) 419921.67
3772313.26 166.54900 (19121617)
419921.67 3772338.26 169.53234 (19121617) 419921.67
3772363.26 183.85127 (19121617)
419921.67 3772388.26 202.84072 (19121617) 419921.67
3772413.26 227.55492 (19121617)
419921.67 3772438.26 228.55561 (19121617) 419921.67
3772463.26 224.13657 (19121617)
419921.67 3772488.26 238.96517 (18122017) 419921.67
3772513.26 260.29630 (18122017)
419921.67 3772538.26 283.25819 (18122017) 419921.67
3772563.26 305.27084 (18122017)
419921.67 3772588.26 324.71418 (18122017) 419921.67
3772613.26 341.20328 (18122017)
419921.67 3772638.26 335.83014 (18122017) 419921.67
3772663.26 320.69533 (18122017)
419921.67 3772688.26 324.83999 (19122717) 419946.67
3772113.26 118.63649 (19120917)
419946.67 3772138.26 110.63380 (19120917) 419946.67
3772163.26 109.16780 (19120917)
419946.67 3772188.26 108.02909 (18011917) 419946.67
3772213.26 117.27575 (19121617)
419946.67 3772238.26 134.14214 (19121617) 419946.67
3772263.26 154.56550 (19121617)
419946.67 3772288.26 160.62754 (19121617) 419946.67
3772313.26 163.36324 (19121617)
419946.67 3772338.26 166.47338 (19121617) 419946.67
3772363.26 177.48989 (19121617)
419946.67 3772388.26 192.94012 (19121617) 419946.67
3772413.26 221.25923 (19121617)
419946.67 3772438.26 222.87031 (19121617) 419946.67
3772463.26 215.71321 (19121617)
419946.67 3772488.26 236.37777 (18122017) 419946.67
3772513.26 253.69774 (18122017)
419946.67 3772538.26 274.97877 (18122017) 419946.67
3772563.26 296.62585 (18122017)
419946.67 3772588.26 315.45474 (18122017) 419946.67
3772613.26 331.70477 (18122017)
419946.67 3772638.26 326.76429 (18122017) 419946.67
3772663.26 318.47902 (19122717)
419946.67 3772688.26 316.13469 (19122717) 419946.67
3772713.26 282.43211 (20011717)
419971.67 3772113.26 109.76324 (19120917) 419971.67
3772138.26 107.18042 (19120917)
419971.67 3772163.26 105.82000 (19120917) 419971.67
3772188.26 107.00027 (19121617)
419971.67 3772213.26 133.62430 (19121617) 419971.67

3772238.26   146.24593 (19121617)
        419971.67   3772263.26   153.87075 (19121617)   419971.67
3772288.26   158.78391 (19121617)
        419971.67   3772313.26   160.79426 (19121617)   419971.67
3772338.26   165.90314 (19121617)
        419971.67   3772363.26   175.11407 (19121617)   419971.67
3772388.26   186.73362 (19121617)
        419971.67   3772413.26   213.11981 (19121617)   419971.67
3772438.26   214.75561 (19121617)
        419971.67   3772463.26   215.53937 (18122017)   419971.67
3772488.26   234.73973 (18122017)
        419971.67   3772513.26   251.96063 (18122017)   419971.67
3772538.26   270.38167 (18122017)
        419971.67   3772563.26   291.99223 (18122017)   419971.67
3772588.26   312.37684 (18122017)

                              *** THE   1ST HIGHEST 1-HR AVERAGE CONCENTRATION
VALUES FOR SOURCE GROUP: ALL   ***
                                 INCLUDING SOURCE(S):   STCK1   , L0000001
, L0000002   , L0000003   , L0000004   ,
                 L0000005   , L0000006   , L0000007   , L0000008   , L0000009
, L0000010   , L0000011   , L0000012   ,
                 L0000013   , L0000014   , L0000015   , L0000016   , L0000017
, L0000018   , L0000019   , L0000020   ,
                 L0000021   , L0000022   , L0000023   , L0000024   , L0000025
, L0000026   , L0000027   , . . .   ,

                                          *** DISCRETE CARTESIAN RECEPTOR POINTS
***

                                       ** CONC OF PM_10   IN MICROGRAMS/M**3
                  **

      X-COORD (M) Y-COORD (M)   CONC   (YYMMDDHH)   X-COORD (M)
Y-COORD (M)   CONC   (YYMMDDHH)
 -
- -
        419971.67   3772613.26   322.36217 (18122017)   419971.67
3772638.26   318.94768 (18122017)
        419971.67   3772663.26   316.05103 (19122717)   419971.67
3772688.26   306.83189 (19122717)
        419971.67   3772713.26   268.71247 (20011717)   419996.67
3772113.26   115.39770 (19120917)

```
        419996.67   3772138.26      104.98972  (19120917)              419996.67
3772163.26      103.30792  (18011917)
        419996.67   3772188.26      108.16328  (19121617)              419996.67
3772213.26      140.38362  (19121617)
        419996.67   3772238.26      146.22839  (19121617)              419996.67
3772263.26      153.77725  (19121617)
        419996.67   3772288.26      165.29019  (19121617)              419996.67
3772313.26      178.98322  (19121617)
        419996.67   3772338.26      194.03228  (19121617)              419996.67
3772363.26      206.42924  (19121617)
        419996.67   3772388.26      205.45032  (19121617)              419996.67
3772413.26      207.72664  (19121617)
        419996.67   3772438.26      206.75224  (19121617)              419996.67
3772463.26      217.10034  (18122017)
        419996.67   3772488.26      238.85450  (18122017)              419996.67
3772513.26      256.08215  (18122017)
        419996.67   3772538.26      272.88492  (18122017)              419996.67
3772563.26      291.28694  (18122017)
        419996.67   3772588.26      308.44698  (18122017)              419996.67
3772613.26      316.59503  (18122017)
        419996.67   3772638.26      311.41612  (18122017)              419996.67
3772663.26      312.35000  (19122717)
        419996.67   3772688.26      304.90799  (19122717)              419996.67
3772713.26      266.97362  (20011717)
        420021.67   3772113.26      117.76652  (19120917)              420021.67
3772138.26      120.21463  (19121617)
        420021.67   3772163.26      115.99970  (19121617)              420021.67
3772188.26      121.96266  (19121617)
        420021.67   3772213.26      139.54232  (19121617)              420021.67
3772238.26      144.43514  (19121617)
        420021.67   3772263.26      151.89932  (19121617)              420021.67
3772288.26      165.93375  (19121617)
        420021.67   3772313.26      176.63421  (19121617)              420021.67
3772338.26      192.01410  (19121617)
        420021.67   3772363.26      206.56408  (19121617)              420021.67
3772388.26      204.24097  (19121617)
        420021.67   3772413.26      202.74781  (19121617)              420021.67
3772438.26      200.34267  (19121617)
        420021.67   3772463.26      216.31022  (18122017)              420021.67
3772488.26      237.42659  (18122017)
        420021.67   3772513.26      252.76331  (18122017)              420021.67
3772538.26      268.36480  (18122017)
        420021.67   3772563.26      283.94939  (18122017)              420021.67
3772588.26      298.13297  (18122017)
        420021.67   3772613.26      307.79409  (18122017)              420021.67
3772638.26      301.86866  (18122017)
        420021.67   3772663.26      305.80689  (19122717)              420021.67
3772688.26      308.99913  (19122717)
        420021.67   3772713.26      287.52878  (19122717)              420046.67
3772113.26      118.73548  (19121617)
```

```
        420046.67   3772138.26      123.07465  (19121617)                420046.67
3772163.26      123.98418  (19121617)
        420046.67   3772188.26      128.21148  (19121617)                420046.67
3772213.26      137.91170  (19121617)
        420046.67   3772238.26      142.68531  (19121617)                420046.67
3772463.26      215.65740  (18122017)
        420046.67   3772488.26      234.45350  (18122017)                420046.67
3772513.26      248.35367  (18122017)
        420046.67   3772538.26      261.70262  (18122017)                420046.67
3772563.26      276.24944  (18122017)
        420046.67   3772588.26      289.63259  (18122017)                420046.67
3772613.26      296.21616  (18122017)
        420046.67   3772638.26      291.03635  (18122017)                420046.67
3772663.26      298.33468  (19122717)
        420046.67   3772688.26      309.18934  (19122717)                420046.67
3772713.26      301.40882  (19122717)
        420071.67   3772113.26      120.68221  (19121617)                420071.67
3772138.26      124.66580  (19121617)
        420071.67   3772163.26      128.13645  (19121617)                420071.67
3772188.26      132.33011  (19121617)
        420071.67   3772213.26      137.64084  (19121617)                420071.67
3772238.26      141.69576  (19121617)
        420071.67   3772463.26      216.58213  (18122017)                420071.67
3772488.26      236.82646  (18122017)
 *** AERMOD - VERSION 24142  ***   *** C:\Users\apoll\OneDrive -
Dudek\Desktop\HARP2\HARP\Covina BESS\Covin ***        04/25/25
 *** AERMET - VERSION  22112 ***   ***
                      ***        06:23:25

                                  PAGE 394
 *** MODELOPTs:    RegDFAULT  CONC  ELEV  URBAN  ADJ_U*

                               *** THE   1ST HIGHEST  1-HR AVERAGE CONCENTRATION
VALUES FOR SOURCE GROUP:  ALL      ***
                                  INCLUDING SOURCE(S):     STCK1       , L0000001
, L0000002    , L0000003    , L0000004    ,
                  L0000005    , L0000006    , L0000007    , L0000008    , L0000009
, L0000010    , L0000011    , L0000012    ,
                  L0000013    , L0000014    , L0000015    , L0000016    , L0000017
, L0000018    , L0000019    , L0000020    ,
                  L0000021    , L0000022    , L0000023    , L0000024    , L0000025
, L0000026    , L0000027    ,  . . .      ,

                                              *** DISCRETE CARTESIAN RECEPTOR POINTS
***

                                          ** CONC OF PM_10    IN MICROGRAMS/M**3
                  **

      X-COORD (M)  Y-COORD (M)        CONC     (YYMMDDHH)              X-COORD (M)
```

```
Y-COORD (M)        CONC     (YYMMDDHH)
 - - -
```

3772163.26   129.64712 (19121617)
        420146.67   3772188.26   132.63571 (19121617)   420146.67
3772213.26   136.52595 (19121617)
        420146.67   3772238.26   145.79231 (19121617)   420146.67
3772463.26   216.81215 (18122017)
        420146.67   3772488.26   230.75418 (18122017)   420146.67
3772513.26   241.58681 (18122017)
        420146.67   3772538.26   250.53498 (18122017)   420146.67
3772563.26   258.58491 (18122017)
        420146.67   3772588.26   264.55426 (18122017)   420146.67
3772613.26   265.45634 (18122017)
        420146.67   3772638.26   259.98908 (19122717)   420146.67
3772663.26   276.76783 (19122717)
        420146.67   3772688.26   287.16455 (19122717)   420146.67
3772713.26   288.11844 (19122717)
        420146.67   3772738.26   276.42552 (19122717)   420171.67
3772113.26   148.89317 (19121617)
        420171.67   3772138.26   139.65060 (19121617)   420171.67
3772163.26   134.62025 (19121617)
        420171.67   3772188.26   137.66152 (19121617)   420171.67
3772213.26   143.85928 (19121617)
        420171.67   3772238.26   154.28661 (19121617)   420171.67
3772463.26   216.90112 (18122017)
        420171.67   3772488.26   230.60242 (18122017)   420171.67
3772513.26   240.23981 (18122017)
        420171.67   3772538.26   247.93382 (18122017)   420171.67
3772563.26   254.20331 (18122017)
        420171.67   3772588.26   258.36216 (18122017)   420171.67
3772613.26   258.24082 (18122017)
        420171.67   3772638.26   256.39554 (19122717)   420171.67
3772663.26   272.33284 (19122717)
        420171.67   3772688.26   282.18778 (19122717)   420171.67
3772713.26   282.99252 (19122717)

 *** MODELOPTs: RegDFAULT CONC ELEV URBAN ADJ_U*

                             *** THE   1ST HIGHEST 1-HR AVERAGE CONCENTRATION
VALUES FOR SOURCE GROUP: ALL   ***
                                 INCLUDING SOURCE(S):   STCK1   , L0000001
, L0000002   , L0000003   , L0000004   ,
                 L0000005   , L0000006   , L0000007   , L0000008   , L0000009
, L0000010   , L0000011   , L0000012   ,
                 L0000013   , L0000014   , L0000015   , L0000016   , L0000017
, L0000018   , L0000019   , L0000020   ,
                 L0000021   , L0000022   , L0000023   , L0000024   , L0000025

, L0000026   , L0000027   , . . .   ,

*** DISCRETE CARTESIAN RECEPTOR POINTS ***

** CONC OF PM_10   IN MICROGRAMS/M**3 **

X-COORD (M)	Y-COORD (M)	CONC	(YYMMDDHH)	X-COORD (M)	Y-COORD (M)	CONC	(YYMMDDHH)
420171.67	3772738.26	271.84919	(19122717)	420196.67	3772113.26	152.25961	(19121617)
420196.67	3772138.26	156.56069	(19121617)	420196.67	3772163.26	158.22264	(19121617)
420196.67	3772188.26	164.84912	(19121617)	420196.67	3772213.26	170.46170	(19121617)
420196.67	3772238.26	176.55956	(19121617)	420196.67	3772463.26	216.75617	(18122017)
420196.67	3772488.26	229.74707	(18122017)	420196.67	3772513.26	238.34215	(18122017)
420196.67	3772538.26	244.17582	(18122017)	420196.67	3772563.26	248.52578	(18122017)
420196.67	3772588.26	250.95713	(18122017)	420196.67	3772613.26	249.46723	(18122017)
420196.67	3772638.26	252.34455	(19122717)	420196.67	3772663.26	267.81135	(19122717)
420196.67	3772688.26	276.89071	(19122717)	420196.67	3772713.26	277.07909	(19122717)
420196.67	3772738.26	265.52067	(19122717)	420221.67	3772113.26	155.56169	(19121617)
420221.67	3772138.26	162.78985	(19121617)	420221.67	3772163.26	169.63943	(19121617)
420221.67	3772188.26	175.52892	(19121617)	420221.67	3772213.26	180.63111	(19121617)
420221.67	3772238.26	183.58445	(19121617)	420221.67	3772463.26	216.22609	(18122017)
420221.67	3772488.26	227.28692	(18122017)	420221.67	3772513.26	234.60886	(18122017)
420221.67	3772538.26	239.11958	(18122017)	420221.67	3772563.26	242.29314	(18122017)
420221.67	3772588.26	244.00469	(18122017)	420221.67	3772613.26	242.47707	(18122017)
420221.67	3772638.26	245.96490	(19122717)	420221.67	3772663.26	261.28346	(19122717)
420221.67	3772688.26	269.65619	(19122717)	420221.67	3772713.26	268.64470	(19122717)
420221.67	3772738.26	255.16367	(19122717)	420246.67	3772113.26	158.67839	(19121617)

```
        420246.67   3772138.26      166.64115  (19121617)                420246.67
3772163.26      173.54031  (19121617)
        420246.67   3772188.26      178.89473  (19121617)                420246.67
3772213.26      183.55716  (19121617)
        420246.67   3772238.26      186.18291  (19121617)                420246.67
3772463.26      216.44616  (18122017)
        420246.67   3772488.26      228.51875  (18122017)                420246.67
3772513.26      234.82705  (18122017)
        420246.67   3772538.26      238.98456  (18122017)                420246.67
3772563.26      241.42523  (18122017)
        420246.67   3772588.26      241.73334  (18122017)                420246.67
3772613.26      238.29421  (18122017)
        420246.67   3772638.26      243.41532  (19122717)                420246.67
3772663.26      256.29133  (19122717)
        420246.67   3772688.26      262.97439  (19122717)                420246.67
3772713.26      258.88941  (19122717)
        420246.67   3772738.26      240.30945  (19122717)                420271.67
3772113.26      162.17967  (19121617)
        420271.67   3772138.26      168.49555  (19121617)                420271.67
3772163.26      174.45780  (19121617)
        420271.67   3772188.26      179.50076  (19121617)                420271.67
3772213.26      183.10724  (19121617)
        420271.67   3772238.26      186.12288  (19121617)                420271.67
3772463.26      216.27091  (18122017)
        420271.67   3772488.26      228.18081  (18122017)                420271.67
3772513.26      234.46543  (18122017)
        420271.67   3772538.26      238.10849  (18122017)                420271.67
3772563.26      239.36918  (18122017)
        420271.67   3772588.26      237.01853  (18122017)                420271.67
3772613.26      230.13557  (18122017)
        420271.67   3772638.26      237.58576  (19122717)                420271.67
3772663.26      248.92305  (19122717)
        420271.67   3772688.26      254.89166  (19122717)                420271.67
3772713.26      250.20080  (19122717)
        420271.67   3772738.26      231.78038  (19122717)                420296.67
3772738.26      227.32108  (19122717)
        418286.29   3772092.84       99.76968  (20122317)                418311.29
3772092.84       99.52524  (19120617)
        418311.29   3772117.84      103.41575  (20122317)                418311.29
3772142.84      108.60750  (20122317)
        418311.29   3772167.84      113.64907  (20122317)                418311.29
3772192.84      118.18090  (20122317)
 *** AERMOD - VERSION 24142  ***   *** C:\Users\apoll\OneDrive -
Dudek\Desktop\HARP2\HARP\Covina BESS\Covin ***        04/25/25
 *** AERMET - VERSION  22112 ***   ***
                      ***        06:23:25

                                  PAGE 396
 *** MODELOPTs:    RegDFAULT  CONC  ELEV  URBAN  ADJ_U*
```

*** THE 1ST HIGHEST 1-HR AVERAGE CONCENTRATION VALUES FOR SOURCE GROUP: ALL ***

INCLUDING SOURCE(S): STCK1 , L0000001 , L0000002 , L0000003 , L0000004 , L0000005 , L0000006 , L0000007 , L0000008 , L0000009 , L0000010 , L0000011 , L0000012 , L0000013 , L0000014 , L0000015 , L0000016 , L0000017 , L0000018 , L0000019 , L0000020 , L0000021 , L0000022 , L0000023 , L0000024 , L0000025 , L0000026 , L0000027 , . . . ,

*** DISCRETE CARTESIAN RECEPTOR POINTS ***

** CONC OF PM_10 IN MICROGRAMS/M**3 **

X-COORD (M)	Y-COORD (M)	CONC	(YYMMDDHH)	X-COORD (M)	Y-COORD (M)	CONC	(YYMMDDHH)
418311.29	3772217.84	122.45641	(20122317)	418311.29	3772242.84	126.09954	(20122317)
418311.29	3772267.84	129.05054	(20122317)	418311.29	3772292.84	131.14840	(20122317)
418311.29	3772317.84	133.36390	(20123117)	418311.29	3772342.84	136.44269	(17011217)
418311.29	3772367.84	138.84832	(17011217)	418311.29	3772392.84	142.10021	(21012017)
418311.29	3772417.84	146.16409	(21012017)	418311.29	3772442.84	148.81809	(21012017)
418336.29	3772092.84	105.44152	(19120617)	418336.29	3772117.84	104.86390	(19120617)
418336.29	3772142.84	107.27221	(20122317)	418336.29	3772167.84	112.83216	(20122317)
418336.29	3772192.84	118.19270	(20122317)	418336.29	3772217.84	123.26271	(20122317)
418336.29	3772242.84	127.80587	(20122317)	418336.29	3772267.84	131.85399	(20122317)
418336.29	3772292.84	136.70375	(20123117)	418336.29	3772317.84	140.52646	(20123117)
418336.29	3772342.84	143.66956	(20123117)	418336.29	3772367.84	145.59939	(20123117)
418336.29	3772392.84	148.64213	(21012017)	418336.29	3772417.84	154.22320	(21012017)
418336.29	3772442.84	158.47219	(21012017)	418361.29	3772092.84	113.77350	(21121317)
418361.29	3772117.84	112.81951	(21121317)	418361.29	3772142.84	111.87178	(21121317)
418361.29	3772167.84	114.49525	(18120517)	418361.29			

3772192.84 119.38342 (21122917)
418361.29 3772217.84 124.67823 (21122917) 418361.29
3772242.84 130.44099 (21122317)
418361.29 3772267.84 135.89380 (21122317) 418361.29
3772292.84 141.99226 (20123117)
418361.29 3772317.84 147.27782 (20123117) 418361.29
3772342.84 152.17677 (20123117)
418361.29 3772367.84 155.58842 (20123117) 418361.29
3772392.84 157.45587 (20123117)
418361.29 3772417.84 162.37298 (21012017) 418361.29
3772442.84 168.50235 (21012017)
418386.29 3772092.84 127.49198 (21121317) 418386.29
3772117.84 125.48210 (21121317)
418386.29 3772142.84 123.11865 (21121317) 418386.29
3772167.84 120.92013 (21121317)
418386.29 3772192.84 122.61673 (18120517) 418386.29
3772217.84 128.12156 (21122917)
418386.29 3772242.84 134.17106 (21122917) 418386.29
3772267.84 140.61909 (21122317)
418386.29 3772292.84 146.89084 (21122317) 418386.29
3772317.84 153.45336 (20123117)
418386.29 3772342.84 160.11214 (20123117) 418386.29
3772367.84 165.56448 (20123117)
418386.29 3772392.84 169.28483 (20123117) 418386.29
3772417.84 171.17870 (20123117)
418386.29 3772442.84 178.77611 (21012017) 418386.29
3772467.84 184.70286 (21012017)
418411.29 3772092.84 147.05300 (21121317) 418411.29
3772117.84 146.73540 (21121317)
418411.29 3772142.84 143.13700 (21121317) 418411.29
3772167.84 138.05247 (21121317)
418411.29 3772192.84 133.04776 (21121317) 418411.29
3772217.84 131.88553 (18120517)
418411.29 3772242.84 138.11484 (18120517) 418411.29
3772267.84 144.85735 (21122917)
418411.29 3772292.84 151.90027 (21122317) 418411.29
3772317.84 158.68874 (20123117)
418411.29 3772342.84 167.16975 (20123117) 418411.29
3772367.84 174.88535 (20123117)
418411.29 3772392.84 180.89964 (20123117) 418411.29
3772417.84 184.94333 (20123117)
418411.29 3772442.84 188.82820 (21012017) 418411.29
3772467.84 197.13684 (21012017)
418436.29 3772092.84 163.50184 (21121317) 418436.29
3772117.84 172.77159 (21121317)
418436.29 3772142.84 175.32846 (21121317) 418436.29
3772167.84 170.90252 (21121317)
418436.29 3772192.84 161.53392 (21121317) 418436.29
3772217.84 151.85402 (21121317)
418436.29 3772242.84 143.82637 (21121317) 418436.29

 *** MODELOPTs: RegDFAULT CONC ELEV URBAN ADJ_U*

                             *** THE   1ST HIGHEST 1-HR AVERAGE CONCENTRATION
VALUES FOR SOURCE GROUP: ALL   ***
                                 INCLUDING SOURCE(S):   STCK1   , L0000001
, L0000002   , L0000003   , L0000004   ,
                 L0000005   , L0000006   , L0000007   , L0000008   , L0000009
, L0000010   , L0000011   , L0000012   ,
                 L0000013   , L0000014   , L0000015   , L0000016   , L0000017
, L0000018   , L0000019   , L0000020   ,
                 L0000021   , L0000022   , L0000023   , L0000024   , L0000025
, L0000026   , L0000027   , . . .   ,

                                          *** DISCRETE CARTESIAN RECEPTOR POINTS
***

                                       ** CONC OF PM_10   IN MICROGRAMS/M**3
                  **

      X-COORD (M) Y-COORD (M)   CONC   (YYMMDDHH)   X-COORD (M)
Y-COORD (M)   CONC   (YYMMDDHH)
 -
- -
        418436.29   3772292.84   156.76276 (21122917)   418436.29
3772317.84   164.20659 (21122317)
        418436.29   3772342.84   173.28371 (20123117)   418436.29
3772367.84   183.30881 (20123117)
        418436.29   3772392.84   191.76915 (20123117)   418436.29
3772417.84   198.40892 (20123117)
        418436.29   3772442.84   203.78320 (20123117)   418436.29
3772467.84   209.50465 (21012017)
        418461.29   3772092.84   187.43941 (21121317)   418461.29
3772117.84   205.72642 (21121317)
        418461.29   3772142.84   204.46434 (21121317)   418461.29
3772167.84   214.75287 (21121317)
        418461.29   3772192.84   212.42277 (21121317)   418461.29
3772217.84   199.98012 (21121317)
        418461.29   3772242.84   182.56026 (21121317)   418461.29
3772267.84   166.31213 (21121317)
        418461.29   3772292.84   162.40064 (18120517)   418461.29
3772317.84   170.38981 (18120517)
        418461.29   3772342.84   179.45858 (21122917)   418461.29
3772367.84   190.38471 (20123117)

```
        418461.29   3772392.84      201.37838  (20123117)              418461.29
3772417.84      210.72088  (20123117)
        418461.29   3772442.84      219.36183  (20123117)              418461.29
3772467.84      224.35320  (20123117)
        418486.29   3772092.84      196.83336  (21121317)              418486.29
3772117.84      220.32766  (21121317)
        418486.29   3772142.84      245.62798  (21121317)              418486.29
3772167.84      271.72804  (21121317)
        418486.29   3772192.84      263.25624  (21121317)              418486.29
3772217.84      271.36292  (21121317)
        418486.29   3772242.84      259.61461  (21121317)              418486.29
3772267.84      233.82878  (21121317)
        418486.29   3772292.84      204.43156  (21121317)              418486.29
3772317.84      186.54249  (20040917)
        418486.29   3772342.84      187.09168  (18120517)              418486.29
3772367.84      197.22010  (21122917)
        418486.29   3772392.84      209.26900  (20123117)              418486.29
3772417.84      221.89754  (20123117)
        418486.29   3772442.84      234.78269  (20123117)              418486.29
3772467.84      243.48331  (20123117)
        418511.29   3772092.84      200.32215  (21121317)              418511.29
3772117.84      228.46497  (21121317)
        418511.29   3772142.84      260.24961  (21121317)              418511.29
3772167.84      294.91477  (21121317)
        418511.29   3772192.84      332.57152  (21121317)              418511.29
3772217.84      368.70443  (21121317)
        418511.29   3772242.84      345.58115  (21121317)              418511.29
3772267.84      345.22772  (21121317)
        418511.29   3772292.84      314.92152  (21121317)              418511.29
3772317.84      268.10982  (21121317)
        418511.29   3772342.84      231.59527  (20040917)              418511.29
3772367.84      225.29534  (20040917)
        418511.29   3772392.84      217.48240  (18120517)              418511.29
3772417.84      231.13685  (20123117)
        418511.29   3772442.84      248.89450  (20123117)              418511.29
3772467.84      262.67278  (20123117)
        418511.29   3772492.84      273.42560  (20123117)              418536.29
3772092.84      174.51480  (21121317)
        418536.29   3772117.84      204.78484  (21121317)              418536.29
3772142.84      264.55310  (21121317)
        418536.29   3772167.84      306.46325  (21121317)              418536.29
3772192.84      355.54067  (21121317)
        418536.29   3772217.84      406.26602  (21121317)              418536.29
3772242.84      456.64993  (21121317)
        418536.29   3772267.84      501.93338  (21121317)              418536.29
3772292.84      450.56932  (21121317)
        418536.29   3772317.84      429.65081  (21121317)              418536.29
3772342.84      371.90909  (21121317)
        418536.29   3772367.84      300.24399  (21121317)              418536.29
3772392.84      289.02478  (20040917)
```

```
        418536.29   3772417.84      257.94242  (20040917)                418536.29
3772442.84      259.32786  (20123117)
        418536.29   3772467.84      279.05402  (20123117)                418536.29
3772492.84      295.34480  (20123117)
        418561.29   3772092.84      149.85688  (21121317)                418561.29
3772117.84      180.05577  (21121317)
        418561.29   3772142.84      219.81141  (21121317)                418561.29
3772167.84      264.25905  (21121317)
        418561.29   3772192.84      358.25006  (21121317)                418561.29
3772217.84      420.74984  (21121317)
 *** AERMOD - VERSION 24142  ***   *** C:\Users\apoll\OneDrive -
Dudek\Desktop\HARP2\HARP\Covina BESS\Covin ***        04/25/25
 *** AERMET - VERSION  22112 ***   ***
                       ***        06:23:25

                                   PAGE 398
 *** MODELOPTs:    RegDFAULT  CONC  ELEV  URBAN  ADJ_U*

                                *** THE   1ST HIGHEST  1-HR AVERAGE CONCENTRATION
VALUES FOR SOURCE GROUP:  ALL      ***
                                   INCLUDING SOURCE(S):     STCK1       , L0000001
, L0000002    , L0000003    , L0000004    ,
                 L0000005    , L0000006    , L0000007    , L0000008    , L0000009
, L0000010    , L0000011    , L0000012    ,
                 L0000013    , L0000014    , L0000015    , L0000016    , L0000017
, L0000018    , L0000019    , L0000020    ,
                 L0000021    , L0000022    , L0000023    , L0000024    , L0000025
, L0000026    , L0000027    ,  . . .      ,

                                              *** DISCRETE CARTESIAN RECEPTOR POINTS
***

                                          ** CONC OF PM_10    IN MICROGRAMS/M**3
                  **

      X-COORD (M)  Y-COORD (M)        CONC     (YYMMDDHH)              X-COORD (M)
Y-COORD (M)        CONC     (YYMMDDHH)
 - - - - - - - - - - - - - - - - - - - - - - - - - - - - - - - - - - - - - - - - - -
- - - - - - - - - - - - - - - - - - - - - - - - - -
        418561.29   3772242.84      489.17098  (21121317)                418561.29
3772267.84      559.12856  (21121317)
        418561.29   3772292.84      622.88689  (21121317)                418561.29
3772317.84      558.83042  (21121317)
        418561.29   3772342.84      575.98391  (21121317)                418561.29
3772367.84      521.88624  (21121317)
        418561.29   3772392.84      419.39565  (21121317)                418561.29
3772417.84      370.24257  (20040917)
        418561.29   3772442.84      341.83048  (20040917)                418561.29
3772467.84      291.70488  (20123117)
        418561.29   3772492.84      315.30431  (20123117)                418586.29
```

3772092.84 138.00970 (18123117)
418586.29 3772117.84 153.55681 (18123117) 418586.29
3772142.84 177.88382 (21121317)
418586.29 3772167.84 223.68658 (21121317) 418586.29
3772192.84 283.81846 (21121317)
418586.29 3772217.84 348.61848 (21121317) 418586.29
3772242.84 489.60184 (21121317)
418586.29 3772267.84 580.04370 (21121317) 418586.29
3772292.84 674.73627 (21121317)
418586.29 3772317.84 760.02249 (21121317) 418586.29
3772342.84 833.50832 (21121317)
418586.29 3772367.84 727.03071 (21121317) 418586.29
3772392.84 704.42470 (21121317)
418586.29 3772417.84 594.47108 (21121317) 418586.29
3772442.84 471.12866 (20040917)
418586.29 3772467.84 455.02902 (20040917) 418586.29
3772492.84 375.05979 (20040917)
418611.29 3772092.84 140.69148 (18120317) 418611.29
3772117.84 145.25846 (18120317)
418611.29 3772142.84 156.44334 (18123117) 418611.29
3772167.84 177.93172 (18123117)
418611.29 3772192.84 215.83631 (21121317) 418611.29
3772217.84 282.42208 (21121317)
418611.29 3772242.84 370.81140 (21121317) 418611.29
3772267.84 462.72404 (21121317)
418611.29 3772292.84 666.29095 (21121317) 418611.29
3772317.84 786.60897 (21121317)
418611.29 3772342.84 908.44641 (21121317) 418611.29
3772367.84 1013.12918 (21121317)
418611.29 3772392.84 1074.09679 (21121317) 418611.29
3772417.84 896.79327 (21121317)
418611.29 3772442.84 834.10074 (21121317) 418611.29
3772467.84 708.67592 (20040917)
418611.29 3772492.84 601.21291 (20040917) 418636.29
3772092.84 143.11451 (18120317)
418636.29 3772117.84 148.52863 (18120317) 418636.29
3772142.84 153.92576 (18120317)
418636.29 3772167.84 159.30347 (18120317) 418636.29
3772192.84 178.81369 (18123117)
418636.29 3772217.84 207.23482 (18123117) 418636.29
3772242.84 262.38594 (21121317)
418636.29 3772267.84 359.15398 (21121317) 418636.29
3772292.84 478.74798 (21121317)
418636.29 3772317.84 598.72216 (21121317) 418636.29
3772342.84 883.14149 (21121317)
418636.29 3772367.84 1045.88344 (21121317) 418636.29
3772392.84 1190.49005 (21121317)
418636.29 3772417.84 1292.41396 (21121317) 418636.29
3772442.84 1338.74250 (21121317)
418636.29 3772467.84 1071.98392 (21121317) 418636.29

3772492.84   919.89245 (21121317)
        418661.29   3772092.84   144.29363 (19121917)   418661.29
3772117.84   149.44209 (18120317)
        418661.29   3772142.84   155.59732 (18120317)   418661.29
3772167.84   162.04657 (18120317)
        418661.29   3772192.84   168.49435 (18120317)   418661.29
3772217.84   178.07552 (18123117)
        418661.29   3772242.84   203.96678 (18123117)   418661.29
3772267.84   242.30979 (18123117)
        418661.29   3772292.84   315.98339 (21121317)   418661.29
3772317.84   445.78161 (21121317)
        418661.29   3772342.84   606.27095 (21121317)   418661.29
3772367.84   761.34473 (21121317)
        418661.29   3772392.84   1141.84572 (21121317)   418661.29
3772417.84   1338.48007 (21121317)
        418661.29   3772442.84   1507.18432 (21121317)   418661.29
3772467.84   1593.94256 (21121317)
        418661.29   3772492.84   1595.64717 (21121317)   418985.82
3773591.44   130.63999 (20010917)

 *** MODELOPTs: RegDFAULT CONC ELEV URBAN ADJ_U*

                             *** THE   1ST HIGHEST 1-HR AVERAGE CONCENTRATION
VALUES FOR SOURCE GROUP: ALL   ***
                                 INCLUDING SOURCE(S):   STCK1   , L0000001
, L0000002   , L0000003   , L0000004   ,
                L0000005   , L0000006   , L0000007   , L0000008   , L0000009
, L0000010   , L0000011   , L0000012   ,
                L0000013   , L0000014   , L0000015   , L0000016   , L0000017
, L0000018   , L0000019   , L0000020   ,
                L0000021   , L0000022   , L0000023   , L0000024   , L0000025
, L0000026   , L0000027   , . . .   ,

                                              *** DISCRETE CARTESIAN RECEPTOR POINTS
***

                                          ** CONC OF PM_10   IN MICROGRAMS/M**3
                  **

      X-COORD (M) Y-COORD (M)   CONC   (YYMMDDHH)   X-COORD (M)
Y-COORD (M)   CONC   (YYMMDDHH)
 -
- -
        418599.42   3770947.00   47.52453 (19121017)   417384.50
3773247.59   39.12072 (17012317)

```
        420097.99   3774008.95      109.15278  (19010117)                417541.50
3772122.21       53.70984  (20120817)
        417013.60   3772133.37       39.26268  (18121417)                417575.88
3772263.40       58.71296  (18121417)
        420228.86   3773728.94      139.70784  (20120417)                420522.56
3773306.25      184.14534  (18121217)
        419908.37   3771897.79       96.33351  (19120917)                420109.30
3772377.30      197.33902  (19121617)
        419286.12   3771755.67       96.77853  (21122017)                417001.17
3771519.26       36.86846  (20120817)
        418671.75   3772791.75     1047.58982  (19120616)                418654.92
3772793.74      890.39304  (19120616)
        418671.60   3772832.67      834.77650  (19020117)

 *** AERMOD - VERSION 24142  ***   *** C:\Users\apoll\OneDrive -
Dudek\Desktop\HARP2\HARP\Covina BESS\Covin ***        04/25/25
 *** AERMET - VERSION  22112 ***   ***
                       ***        06:23:25

                                  PAGE 400
 *** MODELOPTs:    RegDFAULT  CONC  ELEV  URBAN  ADJ_U*

                                       *** THE SUMMARY OF MAXIMUM PERIOD ( 43824
HRS) RESULTS ***


                                    ** CONC OF PM_10    IN MICROGRAMS/M**3
             **


                      NETWORK
GROUP ID                     AVERAGE CONC                RECEPTOR  (XR, YR, ZELEV,
ZHILL, ZFLAG)  OF TYPE  GRID-ID
- - - - - - - - - - - - - - - - - - - - - - - - - - - - - - - - - - - - - - - - - -
- - - - - - - - - - - - - - - - - - -

OFFROAD   1ST HIGHEST VALUE IS      17.52557 AT (  418671.75,  3772791.75,   179.68,
  179.68,    0.00)  DC
          2ND HIGHEST VALUE IS      14.01932 AT (  418671.60,  3772832.67,   179.88,
  179.88,    0.00)  DC
          3RD HIGHEST VALUE IS      13.95168 AT (  419232.87,  3772923.94,   186.80,
  186.80,    0.00)  DC
          4TH HIGHEST VALUE IS      13.31317 AT (  419032.87,  3772948.94,   184.86,
  184.86,    0.00)  DC
          5TH HIGHEST VALUE IS      13.28557 AT (  419007.87,  3772948.94,   184.71,
  184.71,    0.00)  DC
          6TH HIGHEST VALUE IS      13.25326 AT (  418654.92,  3772793.74,   179.39,
  179.39,    0.00)  DC
          7TH HIGHEST VALUE IS      13.13196 AT (  419057.87,  3772948.94,   185.13,
  185.13,    0.00)  DC
```

```
          8TH HIGHEST VALUE IS      13.08735 AT (  418982.87,  3772948.94,   184.32,
  184.32,    0.00)  DC
          9TH HIGHEST VALUE IS      12.94756 AT (  419257.87,  3772923.94,   187.04,
  187.04,    0.00)  DC
         10TH HIGHEST VALUE IS      12.81869 AT (  419082.87,  3772948.94,   185.51,
  185.51,    0.00)  DC

GEN       1ST HIGHEST VALUE IS       9.52969 AT (  418671.75,  3772791.75,   179.68,
  179.68,    0.00)  DC
          2ND HIGHEST VALUE IS       7.99114 AT (  418654.92,  3772793.74,   179.39,
  179.39,    0.00)  DC
          3RD HIGHEST VALUE IS       7.72578 AT (  418671.60,  3772832.67,   179.88,
  179.88,    0.00)  DC
          4TH HIGHEST VALUE IS       7.38552 AT (  419082.87,  3772948.94,   185.51,
  185.51,    0.00)  DC
          5TH HIGHEST VALUE IS       7.35168 AT (  419057.87,  3772948.94,   185.13,
  185.13,    0.00)  DC
          6TH HIGHEST VALUE IS       7.32464 AT (  419107.87,  3772948.94,   185.75,
  185.75,    0.00)  DC
          7TH HIGHEST VALUE IS       7.20103 AT (  419032.87,  3772948.94,   184.86,
  184.86,    0.00)  DC
          8TH HIGHEST VALUE IS       7.17872 AT (  419132.87,  3772948.94,   185.99,
  185.99,    0.00)  DC
          9TH HIGHEST VALUE IS       6.96700 AT (  419157.87,  3772948.94,   186.22,
  186.22,    0.00)  DC
         10TH HIGHEST VALUE IS       6.93291 AT (  419007.87,  3772948.94,   184.71,
  184.71,    0.00)  DC

ALL       1ST HIGHEST VALUE IS      27.05526 AT (  418671.75,  3772791.75,   179.68,
  179.68,    0.00)  DC
          2ND HIGHEST VALUE IS      21.74510 AT (  418671.60,  3772832.67,   179.88,
  179.88,    0.00)  DC
          3RD HIGHEST VALUE IS      21.24440 AT (  418654.92,  3772793.74,   179.39,
  179.39,    0.00)  DC
          4TH HIGHEST VALUE IS      20.60487 AT (  419232.87,  3772923.94,   186.80,
  186.80,    0.00)  DC
          5TH HIGHEST VALUE IS      20.51419 AT (  419032.87,  3772948.94,   184.86,
  184.86,    0.00)  DC
          6TH HIGHEST VALUE IS      20.48364 AT (  419057.87,  3772948.94,   185.13,
  185.13,    0.00)  DC
          7TH HIGHEST VALUE IS      20.21848 AT (  419007.87,  3772948.94,   184.71,
  184.71,    0.00)  DC
          8TH HIGHEST VALUE IS      20.20421 AT (  419082.87,  3772948.94,   185.51,
  185.51,    0.00)  DC
          9TH HIGHEST VALUE IS      19.83609 AT (  419107.87,  3772948.94,   185.75,
  185.75,    0.00)  DC
         10TH HIGHEST VALUE IS      19.67911 AT (  418982.87,  3772948.94,   184.32,
  184.32,    0.00)  DC
```

*** THE SUMMARY OF HIGHEST 1-HR RESULTS ***

** CONC OF PM_10   IN MICROGRAMS/M**3 **

GROUP ID	AVERAGE CONC	DATE (YYMMDDHH)	RECEPTOR (XR, YR, ZELEV, ZHILL, ZFLAG)	NETWORK OF TYPE	GRID-ID
OFFROAD HIGH 1ST HIGH VALUE IS	1004.60636	ON 19120616:	AT (418671.75, 3772791.75, 179.68, 179.68, 0.00)	DC	
GEN HIGH 1ST HIGH VALUE IS	1515.41769	ON 21121317:	AT (418661.29, 3772467.84, 177.44, 177.44, 0.00)	DC	
ALL HIGH 1ST HIGH VALUE IS	1595.64717	ON 21121317:	AT (418661.29, 3772492.84, 177.81, 177.81, 0.00)	DC	

*** Message Summary : AERMOD Model Execution ***

```
 --------- Summary of Total Messages --------

A Total of            0 Fatal Error Message(s)
A Total of            3 Warning Message(s)
A Total of          474 Informational Message(s)

A Total of        43824 Hours Were Processed

A Total of           41 Calm Hours Identified

A Total of          433 Missing Hours Identified (  0.99 Percent)


   ******** FATAL ERROR MESSAGES ********
              ***  NONE  ***


   ********   WARNING MESSAGES   ********
SO W320     203        PPARM: Input Parameter May Be Out-of-Range for Parameter
      VS
ME W186    1770       MEOPEN: THRESH_1MIN 1-min ASOS wind speed threshold used
    0.50
ME W187    1770       MEOPEN: ADJ_U* Option for Stable Low Winds used in AERMET


   ***********************************
   *** AERMOD Finishes Successfully ***
   ***********************************
```

 *** MODELOPTs: RegDFAULT CONC ELEV URBAN ADJ_U*

                                          ***   MODEL SETUP OPTIONS SUMMARY
 ***
 -
- -

 ** Model Options Selected:
      * Model Uses Regulatory DEFAULT Options
      * Model Is Setup For Calculation of Average CONCentration Values.
      * NO GAS DEPOSITION Data Provided.
      * NO PARTICLE DEPOSITION Data Provided.
      * Model Uses NO DRY DEPLETION. DDPLETE = F
      * Model Uses NO WET DEPLETION. WETDPLT = F
      * Stack-tip Downwash.
      * Model Accounts for ELEVated Terrain Effects.
      * Use Calms Processing Routine.
      * Use Missing Data Processing Routine.
      * No Exponential Decay.
      * Model Uses URBAN Dispersion Algorithm for the SBL for   113 Source(s),
        for Total of   1 Urban Area(s):
   Urban Population =   9663345.0 ; Urban Roughness Length = 1.000 m
      * Urban Roughness Length of 1.0 Meter Used.
      * ADJ_U*   - Use ADJ_U* option for SBL in AERMET
      * CCVR_Sub - Meteorological data includes CCVR substitutions
      * TEMP_Sub - Meteorological data includes TEMP substitutions
      * Model Assumes No FLAGPOLE Receptor Heights.
      * The User Specified a Pollutant Type of: PM_10

 **Model Calculates 1 Short Term Average(s) of: 1-HR
     and Calculates PERIOD Averages

 **This Run Includes: 113 Source(s);   3 Source Group(s); and   3132
Receptor(s)

                with: 1 POINT(s), including
                           0 POINTCAP(s) and   0 POINTHOR(s)
                 and: 112 VOLUME source(s)
                 and: 0 AREA type source(s)
                 and: 0 LINE source(s)
                 and: 0 RLINE/RLINEXT source(s)
                 and: 0 OPENPIT source(s)
                 and: 0 BUOYANT LINE source(s) with a total of   0 line(s)
                 and: 0 SWPOINT source(s)

```
 **Model Set To Continue RUNning After the Setup Testing.

 **The AERMET Input Meteorological Data Version Date:  22112

 **Output Options Selected:
         Model Outputs Tables of PERIOD Averages by Receptor
         Model Outputs Tables of Highest Short Term Values by Receptor (RECTABLE
Keyword)
         Model Outputs External File(s) of High Values for Plotting (PLOTFILE
Keyword)
         Model Outputs Separate Summary File of High Ranked Values (SUMMFILE
Keyword)

 **NOTE:  The Following Flags May Appear Following CONC Values:  c for Calm Hours
                                                                 m for Missing Hours
                                                                 b for Both Calm and
Missing Hours

 **Misc. Inputs:  Base Elev. for Pot. Temp. Profile (m MSL) =   187.00 ;  Decay
Coef. =    0.000     ;  Rot. Angle =     0.0
                 Emission Units = GRAMS/SEC                              ;
Emission Rate Unit Factor =   0.10000E+07
                 Output Units   = MICROGRAMS/M**3

 **Approximate Storage Requirements of Model =      4.4 MB of RAM.

 **Input Runstream File:          aermod.inp

 **Output Print File:             aermod.out


 **Detailed Error/Message File:   Covina Operation.err

 **File for Summary of Results:   Covina Operation.sum

 *** AERMOD - VERSION 24142  ***   *** C:\Users\apoll\OneDrive -
Dudek\Desktop\HARP2\HARP\Covina BESS\Covin ***        02/12/25
 *** AERMET - VERSION  22112 ***   ***
                       ***        05:43:50

                                  PAGE   2
 *** MODELOPTs:    RegDFAULT  CONC  ELEV  URBAN  ADJ_U*

                                        *** METEOROLOGICAL DAYS SELECTED FOR
PROCESSING ***
                                                              (1=YES; 0=NO)

           1 1 1 1 1 1 1 1 1 1   1 1 1 1 1 1 1 1 1 1   1 1 1 1 1 1 1 1 1 1   1 1 1
```

```
1 1 1 1 1 1 1   1 1 1 1 1 1 1 1 1 1
            1 1 1 1 1 1 1 1 1 1   1 1 1 1 1 1 1 1 1 1   1 1 1 1 1 1 1 1 1 1   1 1 1
1 1 1 1 1 1 1   1 1 1 1 1 1 1 1 1 1
            1 1 1 1 1 1 1 1 1 1   1 1 1 1 1 1 1 1 1 1   1 1 1 1 1 1 1 1 1 1   1 1 1
1 1 1 1 1 1 1   1 1 1 1 1 1 1 1 1 1
            1 1 1 1 1 1 1 1 1 1   1 1 1 1 1 1 1 1 1 1   1 1 1 1 1 1 1 1 1 1   1 1 1
1 1 1 1 1 1 1   1 1 1 1 1 1 1 1 1 1
            1 1 1 1 1 1 1 1 1 1   1 1 1 1 1 1 1 1 1 1   1 1 1 1 1 1 1 1 1 1   1 1 1
1 1 1 1 1 1 1   1 1 1 1 1 1 1 1 1 1
            1 1 1 1 1 1 1 1 1 1   1 1 1 1 1 1 1 1 1 1   1 1 1 1 1 1 1 1 1 1   1 1 1
1 1 1 1 1 1 1   1 1 1 1 1 1 1 1 1 1
            1 1 1 1 1 1 1 1 1 1   1 1 1 1 1 1 1 1 1 1   1 1 1 1 1 1 1 1 1 1   1 1 1
1 1 1 1 1 1 1   1 1 1 1 1 1 1 1 1 1
            1 1 1 1 1 1 1 1 1 1   1 1 1 1 1
```

NOTE: METEOROLOGICAL DATA ACTUALLY PROCESSED WILL ALSO DEPEND ON WHAT IS INCLUDED IN THE DATA FILE.

*** UPPER BOUND OF FIRST THROUGH FIFTH WIND SPEED CATEGORIES ***

(METERS/SEC)

1.54, 3.09, 5.14, 8.23, 10.80,

*** MODELOPTs: RegDFAULT CONC ELEV URBAN ADJ_U*

*** UP TO THE FIRST 24 HOURS OF METEOROLOGICAL DATA ***

Surface file: ..\azus_sfc_pfl\AZUS_V11_trimmed.sfc
Met Version: 22112
Profile file: ..\azus_sfc_pfl\AZUS_V11_trimmed.PFL

Surface format: FREE

Profile format: FREE

Surface station no.: 3179	Upper air station no.: 3190
Name: UNKNOWN	Name: UNKNOWN
Year: 2017	Year: 2017

First 24 hours of scalar data

YR	MO	DY	JDY	HR	H0	U*	W*	DT/DZ	ZICNV	ZIMCH	M-O LEN	Z0	BOWEN	ALBEDO	REF WS	WD	HT	REF TA	HT
17	01	01	1	01	-11.3	0.154	-9.000	-9.000	-999.	145.	28.6	0.34	0.75	1.00	1.36	97.	10.0	281.4	9.5
17	01	01	1	02	-5.9	0.110	-9.000	-9.000	-999.	88.	20.0	0.29	0.75	1.00	1.05	88.	10.0	281.0	9.5
17	01	01	1	03	-6.6	0.117	-9.000	-9.000	-999.	95.	21.1	0.29	0.75	1.00	1.11	69.	10.0	280.5	9.5
17	01	01	1	04	-6.9	0.119	-9.000	-9.000	-999.	99.	21.7	0.33	0.75	1.00	1.08	132.	10.0	279.8	9.5
17	01	01	1	05	-4.1	0.091	-9.000	-9.000	-999.	66.	16.1	0.17	0.75	1.00	1.00	314.	10.0	279.5	9.5
17	01	01	1	06	-18.0	0.193	-9.000	-9.000	-999.	204.	41.0	0.21	0.75	1.00	1.96	35.	10.0	279.8	9.5
17	01	01	1	07	-10.5	0.147	-9.000	-9.000	-999.	136.	27.0	0.29	0.75	1.00	1.38	80.	10.0	279.6	9.5
17	01	01	1	08	-6.3	0.118	-9.000	-9.000	-999.	97.	22.9	0.29	0.75	0.55	1.12	74.	10.0	279.4	9.5
17	01	01	1	09	25.4	0.209	0.420	0.005	103.	230.	-31.8	0.29	0.75	0.32	1.55	70.	10.0	282.2	9.5
17	01	01	1	10	64.6	0.296	1.020	0.005	581.	386.	-35.4	0.33	0.75	0.25	2.13	126.	10.0	283.6	9.5
17	01	01	1	11	91.0	0.325	1.350	0.005	956.	444.	-33.2	0.33	0.75	0.22	2.32	130.	10.0	284.1	9.5
17	01	01	1	12	87.8	0.248	1.393	0.005	1087.	299.	-15.3	0.32	0.75	0.21	1.62	152.	10.0	285.1	9.5
17	01	01	1	13	103.2	0.182	1.514	0.005	1188.	187.	-5.1	0.33	0.75	0.21	0.97	144.	10.0	286.1	9.5
17	01	01	1	14	74.8	0.225	1.385	0.005	1256.	255.	-13.4	0.23	0.75	0.22	1.61	214.	10.0	286.9	9.5
17	01	01	1	15	50.9	0.150	1.233	0.005	1300.	142.	-5.9	0.07	0.75	0.26	1.37	273.	10.0	286.7	9.5
17	01	01	1	16	1.2	0.122	0.356	0.005	1300.	102.	-130.2	0.23	0.75	0.35	1.08	210.	10.0	286.6	9.5
17	01	01	1	17	-13.1	0.175	-9.000	-9.000	-999.	176.	36.0	0.32	0.75	0.62	1.55	172.	10.0	286.3	9.5
17	01	01	1	18	-13.7	0.171	-9.000	-9.000	-999.	169.	32.2	0.32	0.75	1.00	1.53	179.	10.0	285.8	9.5
17	01	01	1	19	-9.0	0.136	-9.000	-9.000	-999.	121.	24.7	0.23	0.75	1.00	1.38	215.	10.0	285.4	9.5
17	01	01	1	20	-3.7	0.086	-9.000	-9.000	-999.	61.	14.9	0.12	0.75	1.00	1.03	259.	10.0	285.0	9.5
17	01	01	1	21	-1.8	0.070	-9.000	-9.000	-999.	44.	16.4	0.16	0.75	1.00	0.58	349.	10.0	284.9	9.5
17	01	01	1	22	-3.4	0.086	-9.000	-9.000	-999.	61.	16.6	0.29	0.75	1.00	0.78	61.	10.0	284.8	9.5
17	01	01	1	23	-14.0	0.170	-9.000	-9.000	-999.	168.	31.8	0.21	0.75

```
1.00    1.74   43.   10.0  284.2    9.5
 17 01 01   1 24  -21.5  0.220 -9.000 -9.000 -999.  248.     53.3  0.21   0.75
1.00    2.22   43.   10.0  283.9    9.5


 First hour of profile data
 YR MO DY HR HEIGHT F  WDIR    WSPD AMB_TMP sigmaA  sigmaW  sigmaV
 17 01 01 01    9.5 0 -999.  -99.00   281.4   99.0  -99.00  -99.00
 17 01 01 01   10.0 1   97.    1.36  -999.0   99.0  -99.00  -99.00

 F indicates top of profile (=1) or below (=0)
↑ *** AERMOD - VERSION 24142  ***   *** C:\Users\apoll\OneDrive -
Dudek\Desktop\HARP2\HARP\Covina BESS\Covin ***        02/12/25
 *** AERMET - VERSION  22112 ***   ***
                       ***        05:43:50

                                   PAGE   4
 *** MODELOPTs:    RegDFAULT  CONC  ELEV  URBAN  ADJ_U*

                                        *** THE SUMMARY OF MAXIMUM PERIOD ( 43824
HRS) RESULTS ***


                                   ** CONC OF PM_10    IN MICROGRAMS/M**3
             **


                      NETWORK
GROUP ID                      AVERAGE CONC                RECEPTOR  (XR, YR, ZELEV,
ZHILL, ZFLAG)  OF TYPE  GRID-ID
- - - - - - - - - - - - - - - - - - - - - - - - - - - - - - - - - - - - - - - - - - -
- - - - - - - - - - - - - - - - - - -

OFFROAD   1ST HIGHEST VALUE IS      13.95168 AT (  419232.87,  3772923.94,   186.80,
  186.80,    0.00)  DC
          2ND HIGHEST VALUE IS      13.31317 AT (  419032.87,  3772948.94,   184.86,
  184.86,    0.00)  DC
          3RD HIGHEST VALUE IS      13.28557 AT (  419007.87,  3772948.94,   184.71,
  184.71,    0.00)  DC
          4TH HIGHEST VALUE IS      13.13196 AT (  419057.87,  3772948.94,   185.13,
  185.13,    0.00)  DC
          5TH HIGHEST VALUE IS      13.08735 AT (  418982.87,  3772948.94,   184.32,
  184.32,    0.00)  DC
          6TH HIGHEST VALUE IS      12.94756 AT (  419257.87,  3772923.94,   187.04,
  187.04,    0.00)  DC
          7TH HIGHEST VALUE IS      12.81869 AT (  419082.87,  3772948.94,   185.51,
  185.51,    0.00)  DC
          8TH HIGHEST VALUE IS      12.67981 AT (  418957.87,  3772948.94,   184.10,
  184.10,    0.00)  DC
          9TH HIGHEST VALUE IS      12.51145 AT (  419107.87,  3772948.94,   185.75,
```

```
  185.75,    0.00)  DC
        10TH HIGHEST VALUE IS      12.26052 AT (  419132.87,  3772948.94,   185.99,
  185.99,    0.00)  DC

GEN       1ST HIGHEST VALUE IS       7.38552 AT (  419082.87,  3772948.94,   185.51,
  185.51,    0.00)  DC
          2ND HIGHEST VALUE IS       7.35168 AT (  419057.87,  3772948.94,   185.13,
  185.13,    0.00)  DC
          3RD HIGHEST VALUE IS       7.32464 AT (  419107.87,  3772948.94,   185.75,
  185.75,    0.00)  DC
          4TH HIGHEST VALUE IS       7.20103 AT (  419032.87,  3772948.94,   184.86,
  184.86,    0.00)  DC
          5TH HIGHEST VALUE IS       7.17872 AT (  419132.87,  3772948.94,   185.99,
  185.99,    0.00)  DC
          6TH HIGHEST VALUE IS       6.96700 AT (  419157.87,  3772948.94,   186.22,
  186.22,    0.00)  DC
          7TH HIGHEST VALUE IS       6.93291 AT (  419007.87,  3772948.94,   184.71,
  184.71,    0.00)  DC
          8TH HIGHEST VALUE IS       6.70741 AT (  419182.87,  3772948.94,   186.44,
  186.44,    0.00)  DC
          9TH HIGHEST VALUE IS       6.65320 AT (  419232.87,  3772923.94,   186.80,
  186.80,    0.00)  DC
         10TH HIGHEST VALUE IS       6.59176 AT (  418982.87,  3772948.94,   184.32,
  184.32,    0.00)  DC

ALL       1ST HIGHEST VALUE IS      20.60487 AT (  419232.87,  3772923.94,   186.80,
  186.80,    0.00)  DC
          2ND HIGHEST VALUE IS      20.51419 AT (  419032.87,  3772948.94,   184.86,
  184.86,    0.00)  DC
          3RD HIGHEST VALUE IS      20.48364 AT (  419057.87,  3772948.94,   185.13,
  185.13,    0.00)  DC
          4TH HIGHEST VALUE IS      20.21848 AT (  419007.87,  3772948.94,   184.71,
  184.71,    0.00)  DC
          5TH HIGHEST VALUE IS      20.20421 AT (  419082.87,  3772948.94,   185.51,
  185.51,    0.00)  DC
          6TH HIGHEST VALUE IS      19.83609 AT (  419107.87,  3772948.94,   185.75,
  185.75,    0.00)  DC
          7TH HIGHEST VALUE IS      19.67911 AT (  418982.87,  3772948.94,   184.32,
  184.32,    0.00)  DC
          8TH HIGHEST VALUE IS      19.43923 AT (  419132.87,  3772948.94,   185.99,
  185.99,    0.00)  DC
          9TH HIGHEST VALUE IS      19.17080 AT (  419257.87,  3772923.94,   187.04,
  187.04,    0.00)  DC
         10TH HIGHEST VALUE IS      19.07516 AT (  419157.87,  3772948.94,   186.22,
  186.22,    0.00)  DC


 *** RECEPTOR TYPES:  GC = GRIDCART
                      GP = GRIDPOLR
                      DC = DISCCART
```

*** THE SUMMARY OF HIGHEST 1-HR RESULTS ***

** CONC OF PM_10 IN MICROGRAMS/M**3 **

GROUP ID	AVERAGE	CONC	DATE (YYMMDDHH)	RECEPTOR (XR, YR, ZELEV, ZHILL, ZFLAG)	OF TYPE	GRID-ID
OFFROAD	HIGH	1ST HIGH VALUE IS	692.37139	ON 19120616: AT (418632.87, 3772798.94, 179.34, 179.34, 0.00)	DC	
GEN	HIGH	1ST HIGH VALUE IS	1515.41769	ON 21121317: AT (418661.29, 3772467.84, 177.44, 177.44, 0.00)	DC	
ALL	HIGH	1ST HIGH VALUE IS	1595.64717	ON 21121317: AT (418661.29, 3772492.84, 177.81, 177.81, 0.00)	DC	

*** Message Summary : AERMOD Model Execution ***

--------- Summary of Total Messages --------

A Total of 0 Fatal Error Message(s)

```
A Total of            3 Warning Message(s)
A Total of          474 Informational Message(s)

A Total of        43824 Hours Were Processed

A Total of           41 Calm Hours Identified

A Total of          433 Missing Hours Identified (  0.99 Percent)


   ******** FATAL ERROR MESSAGES ********
              ***  NONE  ***


   ********   WARNING MESSAGES   ********
SO W320     203        PPARM: Input Parameter May Be Out-of-Range for Parameter
      VS
ME W186    1770       MEOPEN: THRESH_1MIN 1-min ASOS wind speed threshold used
    0.50
ME W187    1770       MEOPEN: ADJ_U* Option for Stable Low Winds used in AERMET
```

HARP2 - HRACalc (dated 22118) 10/21/2025 12:49:58 PM - Output Log

GLCs loaded successfully
Pollutants loaded successfully
Pathway receptors loaded successfully
****
RISK SCENARIO SETTINGS

Receptor Type: Resident
Scenario: All
Calculation Method: Derived

****
EXPOSURE DURATION PARAMETERS FOR CANCER

Start Age: 1.167
Total Exposure Duration: 30

Exposure Duration Bin Distribution
3rd Trimester Bin: 0
0<2 Years Bin: 0.8329999
2<9 Years Bin: 0
2<16 Years Bin: 14
16<30 Years Bin: 0
16 to 70 Years Bin: 15.167

****
PATHWAYS ENABLED

NOTE: Inhalation is always enabled and used for all assessments. The remaining pathways are only used for cancer and noncancer chronic assessments.

Inhalation: True
Soil: True
Dermal: True
Mother's milk: True
Water: False
Fish: False
Homegrown crops: True
Beef: False
Dairy: False
Pig: False
Chicken: False
Egg: False

****
INHALATION

Daily breathing rate: RMP

Worker Adjustment Factors
Worker adjustment factors enabled: NO

Fraction at time at home
3rd Trimester to 16 years: OFF
16 years to 70 years: OFF

****
SOIL & DERMAL PATHWAY SETTINGS

Deposition rate (m/s): 0.05
Soil mixing depth (m): 0.01
Dermal climate: Warm

****
HOMEGROWN CROP PATHWAY SETTINGS

Household type: HouseholdsthatGarden
Fraction leafy: 0.137
Fraction exposed: 0.137
Fraction protected: 0.137
Fraction root: 0.137

****
TIER 2 SETTINGS

Tier2 adjustments were used in this assessment. Please see the input file for details.
Tier2 - What was changed: ED or start age changed|
Calculating cancer risk
Cancer risk breakdown by pollutant and receptor saved to: C:\Users\apoll\OneDrive - Dudek\Desktop\HARP2\HARP\Covina BESS\COVINA OPERATIONAL HARP\hra\OperationCancerRisk.csv
Cancer risk total by receptor saved to: C:\Users\apoll\OneDrive - Dudek\Desktop\HARP2\HARP\Covina BESS\COVINA OPERATIONAL HARP\hra\OperationCancerRiskSumByRec.csv
Calculating chronic risk
Chronic risk breakdown by pollutant and receptor saved to: C:\Users\apoll\OneDrive - Dudek\Desktop\HARP2\HARP\Covina BESS\COVINA OPERATIONAL HARP\hra\OperationNCChronicRisk.csv
Chronic risk total by receptor saved to: C:\Users\apoll\OneDrive - Dudek\Desktop\HARP2\HARP\Covina BESS\COVINA OPERATIONAL HARP\hra\OperationNCChronicRiskSumByRec.csv
Calculating acute risk
Acute risk breakdown by pollutant and receptor saved to: C:\Users\apoll\OneDrive - Dudek\Desktop\HARP2\HARP\Covina BESS\COVINA OPERATIONAL HARP\hra\OperationNCAcuteRisk.csv
Acute risk total by receptor saved to: C:\Users\apoll\OneDrive - Dudek\Desktop\HARP2\HARP\Covina BESS\COVINA OPERATIONAL HARP\hra\OperationNCAcuteRiskSumByRec.csv

HRA ran successfully

REC	GRP	NETID	X	Y	RISK_SUM	SCENARIO	INH_RISK	SOIL_RISK	DERMAL_R	MMILK_RIS	WATER_RIS	FISH_RISK	CROP_RISK	BEEF_RISK	DAIRY_RISK	PIG_RISK	CHICKEN_F	EGG_RISK
1	ALL		417907.9	3772774	4.94E-09	30YrCance	4.94E-09	0.00E+00	0.00E+00	0.00E+00	0.00E+00	0.00E+00	0.00E+00	0.00E+00	0.00E+00	0.00E+00	0.00E+00	0.00E+00
2	ALL		417932.9	3772799	5.18E-09	30YrCance	5.18E-09	0.00E+00	0.00E+00	0.00E+00	0.00E+00	0.00E+00	0.00E+00	0.00E+00	0.00E+00	0.00E+00	0.00E+00	0.00E+00
3	ALL		417932.9	3772824	5.17E-09	30YrCance	5.17E-09	0.00E+00	0.00E+00	0.00E+00	0.00E+00	0.00E+00	0.00E+00	0.00E+00	0.00E+00	0.00E+00	0.00E+00	0.00E+00
4	ALL		417932.9	3772849	5.15E-09	30YrCance	5.15E-09	0.00E+00	0.00E+00	0.00E+00	0.00E+00	0.00E+00	0.00E+00	0.00E+00	0.00E+00	0.00E+00	0.00E+00	0.00E+00
5	ALL		417932.9	3772874	5.13E-09	30YrCance	5.13E-09	0.00E+00	0.00E+00	0.00E+00	0.00E+00	0.00E+00	0.00E+00	0.00E+00	0.00E+00	0.00E+00	0.00E+00	0.00E+00
6	ALL		417932.9	3772899	5.09E-09	30YrCance	5.09E-09	0.00E+00	0.00E+00	0.00E+00	0.00E+00	0.00E+00	0.00E+00	0.00E+00	0.00E+00	0.00E+00	0.00E+00	0.00E+00
7	ALL		417932.9	3772924	5.06E-09	30YrCance	5.06E-09	0.00E+00	0.00E+00	0.00E+00	0.00E+00	0.00E+00	0.00E+00	0.00E+00	0.00E+00	0.00E+00	0.00E+00	0.00E+00
8	ALL		417932.9	3772949	5.01E-09	30YrCance	5.01E-09	0.00E+00	0.00E+00	0.00E+00	0.00E+00	0.00E+00	0.00E+00	0.00E+00	0.00E+00	0.00E+00	0.00E+00	0.00E+00
9	ALL		417932.9	3772974	4.97E-09	30YrCance	4.97E-09	0.00E+00	0.00E+00	0.00E+00	0.00E+00	0.00E+00	0.00E+00	0.00E+00	0.00E+00	0.00E+00	0.00E+00	0.00E+00
10	ALL		417932.9	3772999	4.91E-09	30YrCance	4.91E-09	0.00E+00	0.00E+00	0.00E+00	0.00E+00	0.00E+00	0.00E+00	0.00E+00	0.00E+00	0.00E+00	0.00E+00	0.00E+00
11	ALL		417932.9	3773024	4.85E-09	30YrCance	4.85E-09	0.00E+00	0.00E+00	0.00E+00	0.00E+00	0.00E+00	0.00E+00	0.00E+00	0.00E+00	0.00E+00	0.00E+00	0.00E+00
12	ALL		417932.9	3773049	4.79E-09	30YrCance	4.79E-09	0.00E+00	0.00E+00	0.00E+00	0.00E+00	0.00E+00	0.00E+00	0.00E+00	0.00E+00	0.00E+00	0.00E+00	0.00E+00
13	ALL		417932.9	3773074	4.72E-09	30YrCance	4.72E-09	0.00E+00	0.00E+00	0.00E+00	0.00E+00	0.00E+00	0.00E+00	0.00E+00	0.00E+00	0.00E+00	0.00E+00	0.00E+00
14	ALL		417932.9	3773099	4.65E-09	30YrCance	4.65E-09	0.00E+00	0.00E+00	0.00E+00	0.00E+00	0.00E+00	0.00E+00	0.00E+00	0.00E+00	0.00E+00	0.00E+00	0.00E+00
15	ALL		417957.9	3772799	5.45E-09	30YrCance	5.45E-09	0.00E+00	0.00E+00	0.00E+00	0.00E+00	0.00E+00	0.00E+00	0.00E+00	0.00E+00	0.00E+00	0.00E+00	0.00E+00
16	ALL		417957.9	3772824	5.43E-09	30YrCance	5.43E-09	0.00E+00	0.00E+00	0.00E+00	0.00E+00	0.00E+00	0.00E+00	0.00E+00	0.00E+00	0.00E+00	0.00E+00	0.00E+00
17	ALL		417957.9	3772849	5.41E-09	30YrCance	5.41E-09	0.00E+00	0.00E+00	0.00E+00	0.00E+00	0.00E+00	0.00E+00	0.00E+00	0.00E+00	0.00E+00	0.00E+00	0.00E+00
18	ALL		417957.9	3772874	5.38E-09	30YrCance	5.38E-09	0.00E+00	0.00E+00	0.00E+00	0.00E+00	0.00E+00	0.00E+00	0.00E+00	0.00E+00	0.00E+00	0.00E+00	0.00E+00
19	ALL		417957.9	3772899	5.35E-09	30YrCance	5.35E-09	0.00E+00	0.00E+00	0.00E+00	0.00E+00	0.00E+00	0.00E+00	0.00E+00	0.00E+00	0.00E+00	0.00E+00	0.00E+00
20	ALL		417957.9	3772924	5.31E-09	30YrCance	5.31E-09	0.00E+00	0.00E+00	0.00E+00	0.00E+00	0.00E+00	0.00E+00	0.00E+00	0.00E+00	0.00E+00	0.00E+00	0.00E+00
21	ALL		417957.9	3772949	5.26E-09	30YrCance	5.26E-09	0.00E+00	0.00E+00	0.00E+00	0.00E+00	0.00E+00	0.00E+00	0.00E+00	0.00E+00	0.00E+00	0.00E+00	0.00E+00
22	ALL		417957.9	3772974	5.20E-09	30YrCance	5.20E-09	0.00E+00	0.00E+00	0.00E+00	0.00E+00	0.00E+00	0.00E+00	0.00E+00	0.00E+00	0.00E+00	0.00E+00	0.00E+00
23	ALL		417957.9	3772999	5.14E-09	30YrCance	5.14E-09	0.00E+00	0.00E+00	0.00E+00	0.00E+00	0.00E+00	0.00E+00	0.00E+00	0.00E+00	0.00E+00	0.00E+00	0.00E+00
24	ALL		417957.9	3773024	5.08E-09	30YrCance	5.08E-09	0.00E+00	0.00E+00	0.00E+00	0.00E+00	0.00E+00	0.00E+00	0.00E+00	0.00E+00	0.00E+00	0.00E+00	0.00E+00
25	ALL		417957.9	3773049	5.01E-09	30YrCance	5.01E-09	0.00E+00	0.00E+00	0.00E+00	0.00E+00	0.00E+00	0.00E+00	0.00E+00	0.00E+00	0.00E+00	0.00E+00	0.00E+00
26	ALL		417957.9	3773074	4.94E-09	30YrCance	4.94E-09	0.00E+00	0.00E+00	0.00E+00	0.00E+00	0.00E+00	0.00E+00	0.00E+00	0.00E+00	0.00E+00	0.00E+00	0.00E+00
27	ALL		417957.9	3773099	4.86E-09	30YrCance	4.86E-09	0.00E+00	0.00E+00	0.00E+00	0.00E+00	0.00E+00	0.00E+00	0.00E+00	0.00E+00	0.00E+00	0.00E+00	0.00E+00
28	ALL		417957.9	3773124	4.77E-09	30YrCance	4.77E-09	0.00E+00	0.00E+00	0.00E+00	0.00E+00	0.00E+00	0.00E+00	0.00E+00	0.00E+00	0.00E+00	0.00E+00	0.00E+00
29	ALL		417982.9	3772799	5.74E-09	30YrCance	5.74E-09	0.00E+00	0.00E+00	0.00E+00	0.00E+00	0.00E+00	0.00E+00	0.00E+00	0.00E+00	0.00E+00	0.00E+00	0.00E+00
30	ALL		417982.9	3772824	5.73E-09	30YrCance	5.73E-09	0.00E+00	0.00E+00	0.00E+00	0.00E+00	0.00E+00	0.00E+00	0.00E+00	0.00E+00	0.00E+00	0.00E+00	0.00E+00
31	ALL		417982.9	3772849	5.70E-09	30YrCance	5.70E-09	0.00E+00	0.00E+00	0.00E+00	0.00E+00	0.00E+00	0.00E+00	0.00E+00	0.00E+00	0.00E+00	0.00E+00	0.00E+00
32	ALL		417982.9	3772874	5.67E-09	30YrCance	5.67E-09	0.00E+00	0.00E+00	0.00E+00	0.00E+00	0.00E+00	0.00E+00	0.00E+00	0.00E+00	0.00E+00	0.00E+00	0.00E+00
33	ALL		417982.9	3772899	5.63E-09	30YrCance	5.63E-09	0.00E+00	0.00E+00	0.00E+00	0.00E+00	0.00E+00	0.00E+00	0.00E+00	0.00E+00	0.00E+00	0.00E+00	0.00E+00
34	ALL		417982.9	3772924	5.58E-09	30YrCance	5.58E-09	0.00E+00	0.00E+00	0.00E+00	0.00E+00	0.00E+00	0.00E+00	0.00E+00	0.00E+00	0.00E+00	0.00E+00	0.00E+00
35	ALL		417982.9	3772949	5.53E-09	30YrCance	5.53E-09	0.00E+00	0.00E+00	0.00E+00	0.00E+00	0.00E+00	0.00E+00	0.00E+00	0.00E+00	0.00E+00	0.00E+00	0.00E+00
36	ALL		417982.9	3772974	5.47E-09	30YrCance	5.47E-09	0.00E+00	0.00E+00	0.00E+00	0.00E+00	0.00E+00	0.00E+00	0.00E+00	0.00E+00	0.00E+00	0.00E+00	0.00E+00
37	ALL		417982.9	3772999	5.40E-09	30YrCance	5.40E-09	0.00E+00	0.00E+00	0.00E+00	0.00E+00	0.00E+00	0.00E+00	0.00E+00	0.00E+00	0.00E+00	0.00E+00	0.00E+00
38	ALL		417982.9	3773024	5.33E-09	30YrCance	5.33E-09	0.00E+00	0.00E+00	0.00E+00	0.00E+00	0.00E+00	0.00E+00	0.00E+00	0.00E+00	0.00E+00	0.00E+00	0.00E+00
39	ALL		417982.9	3773049	5.25E-09	30YrCance	5.25E-09	0.00E+00	0.00E+00	0.00E+00	0.00E+00	0.00E+00	0.00E+00	0.00E+00	0.00E+00	0.00E+00	0.00E+00	0.00E+00
40	ALL		417982.9	3773074	5.17E-09	30YrCance	5.17E-09	0.00E+00	0.00E+00	0.00E+00	0.00E+00	0.00E+00	0.00E+00	0.00E+00	0.00E+00	0.00E+00	0.00E+00	0.00E+00
41	ALL		417982.9	3773099	5.08E-09	30YrCance	5.08E-09	0.00E+00	0.00E+00	0.00E+00	0.00E+00	0.00E+00	0.00E+00	0.00E+00	0.00E+00	0.00E+00	0.00E+00	0.00E+00
42	ALL		417982.9	3773124	4.98E-09	30YrCance	4.98E-09	0.00E+00	0.00E+00	0.00E+00	0.00E+00	0.00E+00	0.00E+00	0.00E+00	0.00E+00	0.00E+00	0.00E+00	0.00E+00
43	ALL		418007.9	3772799	6.07E-09	30YrCance	6.07E-09	0.00E+00	0.00E+00	0.00E+00	0.00E+00	0.00E+00	0.00E+00	0.00E+00	0.00E+00	0.00E+00	0.00E+00	0.00E+00
44	ALL		418007.9	3772824	6.05E-09	30YrCance	6.05E-09	0.00E+00	0.00E+00	0.00E+00	0.00E+00	0.00E+00	0.00E+00	0.00E+00	0.00E+00	0.00E+00	0.00E+00	0.00E+00
45	ALL		418007.9	3772849	6.02E-09	30YrCance	6.02E-09	0.00E+00	0.00E+00	0.00E+00	0.00E+00	0.00E+00	0.00E+00	0.00E+00	0.00E+00	0.00E+00	0.00E+00	0.00E+00
46	ALL		418007.9	3772874	5.98E-09	30YrCance	5.98E-09	0.00E+00	0.00E+00	0.00E+00	0.00E+00	0.00E+00	0.00E+00	0.00E+00	0.00E+00	0.00E+00	0.00E+00	0.00E+00

47	ALL	418007.9	3772899	5.94E-09	30YrCance	5.94E-09	0.00E+00	0.00E+00	0.00E+00	0.00E+00	0.00E+00	0.00E+00	0.00E+00	0.00E+00	0.00E+00	0.00E+00	0.00E+00
48	ALL	418007.9	3772924	5.89E-09	30YrCance	5.89E-09	0.00E+00	0.00E+00	0.00E+00	0.00E+00	0.00E+00	0.00E+00	0.00E+00	0.00E+00	0.00E+00	0.00E+00	0.00E+00
49	ALL	418007.9	3772949	5.82E-09	30YrCance	5.82E-09	0.00E+00	0.00E+00	0.00E+00	0.00E+00	0.00E+00	0.00E+00	0.00E+00	0.00E+00	0.00E+00	0.00E+00	0.00E+00
50	ALL	418007.9	3772974	5.75E-09	30YrCance	5.75E-09	0.00E+00	0.00E+00	0.00E+00	0.00E+00	0.00E+00	0.00E+00	0.00E+00	0.00E+00	0.00E+00	0.00E+00	0.00E+00
51	ALL	418007.9	3772999	5.68E-09	30YrCance	5.68E-09	0.00E+00	0.00E+00	0.00E+00	0.00E+00	0.00E+00	0.00E+00	0.00E+00	0.00E+00	0.00E+00	0.00E+00	0.00E+00
52	ALL	418007.9	3773024	5.60E-09	30YrCance	5.60E-09	0.00E+00	0.00E+00	0.00E+00	0.00E+00	0.00E+00	0.00E+00	0.00E+00	0.00E+00	0.00E+00	0.00E+00	0.00E+00
53	ALL	418007.9	3773049	5.51E-09	30YrCance	5.51E-09	0.00E+00	0.00E+00	0.00E+00	0.00E+00	0.00E+00	0.00E+00	0.00E+00	0.00E+00	0.00E+00	0.00E+00	0.00E+00
54	ALL	418007.9	3773074	5.42E-09	30YrCance	5.42E-09	0.00E+00	0.00E+00	0.00E+00	0.00E+00	0.00E+00	0.00E+00	0.00E+00	0.00E+00	0.00E+00	0.00E+00	0.00E+00
55	ALL	418007.9	3773099	5.32E-09	30YrCance	5.32E-09	0.00E+00	0.00E+00	0.00E+00	0.00E+00	0.00E+00	0.00E+00	0.00E+00	0.00E+00	0.00E+00	0.00E+00	0.00E+00
56	ALL	418007.9	3773124	5.21E-09	30YrCance	5.21E-09	0.00E+00	0.00E+00	0.00E+00	0.00E+00	0.00E+00	0.00E+00	0.00E+00	0.00E+00	0.00E+00	0.00E+00	0.00E+00
57	ALL	418007.9	3773149	5.11E-09	30YrCance	5.11E-09	0.00E+00	0.00E+00	0.00E+00	0.00E+00	0.00E+00	0.00E+00	0.00E+00	0.00E+00	0.00E+00	0.00E+00	0.00E+00
58	ALL	418007.9	3773174	5.00E-09	30YrCance	5.00E-09	0.00E+00	0.00E+00	0.00E+00	0.00E+00	0.00E+00	0.00E+00	0.00E+00	0.00E+00	0.00E+00	0.00E+00	0.00E+00
59	ALL	418007.9	3773199	4.89E-09	30YrCance	4.89E-09	0.00E+00	0.00E+00	0.00E+00	0.00E+00	0.00E+00	0.00E+00	0.00E+00	0.00E+00	0.00E+00	0.00E+00	0.00E+00
60	ALL	418007.9	3773224	4.78E-09	30YrCance	4.78E-09	0.00E+00	0.00E+00	0.00E+00	0.00E+00	0.00E+00	0.00E+00	0.00E+00	0.00E+00	0.00E+00	0.00E+00	0.00E+00
61	ALL	418007.9	3773249	4.67E-09	30YrCance	4.67E-09	0.00E+00	0.00E+00	0.00E+00	0.00E+00	0.00E+00	0.00E+00	0.00E+00	0.00E+00	0.00E+00	0.00E+00	0.00E+00
62	ALL	418007.9	3773274	4.56E-09	30YrCance	4.56E-09	0.00E+00	0.00E+00	0.00E+00	0.00E+00	0.00E+00	0.00E+00	0.00E+00	0.00E+00	0.00E+00	0.00E+00	0.00E+00
63	ALL	418007.9	3773299	4.46E-09	30YrCance	4.46E-09	0.00E+00	0.00E+00	0.00E+00	0.00E+00	0.00E+00	0.00E+00	0.00E+00	0.00E+00	0.00E+00	0.00E+00	0.00E+00
64	ALL	418007.9	3773324	4.35E-09	30YrCance	4.35E-09	0.00E+00	0.00E+00	0.00E+00	0.00E+00	0.00E+00	0.00E+00	0.00E+00	0.00E+00	0.00E+00	0.00E+00	0.00E+00
65	ALL	418007.9	3773349	4.25E-09	30YrCance	4.25E-09	0.00E+00	0.00E+00	0.00E+00	0.00E+00	0.00E+00	0.00E+00	0.00E+00	0.00E+00	0.00E+00	0.00E+00	0.00E+00
66	ALL	418007.9	3773374	4.14E-09	30YrCance	4.14E-09	0.00E+00	0.00E+00	0.00E+00	0.00E+00	0.00E+00	0.00E+00	0.00E+00	0.00E+00	0.00E+00	0.00E+00	0.00E+00
67	ALL	418032.9	3772799	6.42E-09	30YrCance	6.42E-09	0.00E+00	0.00E+00	0.00E+00	0.00E+00	0.00E+00	0.00E+00	0.00E+00	0.00E+00	0.00E+00	0.00E+00	0.00E+00
68	ALL	418032.9	3772824	6.40E-09	30YrCance	6.40E-09	0.00E+00	0.00E+00	0.00E+00	0.00E+00	0.00E+00	0.00E+00	0.00E+00	0.00E+00	0.00E+00	0.00E+00	0.00E+00
69	ALL	418032.9	3772849	6.37E-09	30YrCance	6.37E-09	0.00E+00	0.00E+00	0.00E+00	0.00E+00	0.00E+00	0.00E+00	0.00E+00	0.00E+00	0.00E+00	0.00E+00	0.00E+00
70	ALL	418032.9	3772874	6.33E-09	30YrCance	6.33E-09	0.00E+00	0.00E+00	0.00E+00	0.00E+00	0.00E+00	0.00E+00	0.00E+00	0.00E+00	0.00E+00	0.00E+00	0.00E+00
71	ALL	418032.9	3772899	6.28E-09	30YrCance	6.28E-09	0.00E+00	0.00E+00	0.00E+00	0.00E+00	0.00E+00	0.00E+00	0.00E+00	0.00E+00	0.00E+00	0.00E+00	0.00E+00
72	ALL	418032.9	3772924	6.22E-09	30YrCance	6.22E-09	0.00E+00	0.00E+00	0.00E+00	0.00E+00	0.00E+00	0.00E+00	0.00E+00	0.00E+00	0.00E+00	0.00E+00	0.00E+00
73	ALL	418032.9	3772949	6.15E-09	30YrCance	6.15E-09	0.00E+00	0.00E+00	0.00E+00	0.00E+00	0.00E+00	0.00E+00	0.00E+00	0.00E+00	0.00E+00	0.00E+00	0.00E+00
74	ALL	418032.9	3772974	6.06E-09	30YrCance	6.06E-09	0.00E+00	0.00E+00	0.00E+00	0.00E+00	0.00E+00	0.00E+00	0.00E+00	0.00E+00	0.00E+00	0.00E+00	0.00E+00
75	ALL	418032.9	3772999	5.98E-09	30YrCance	5.98E-09	0.00E+00	0.00E+00	0.00E+00	0.00E+00	0.00E+00	0.00E+00	0.00E+00	0.00E+00	0.00E+00	0.00E+00	0.00E+00
76	ALL	418032.9	3773024	5.89E-09	30YrCance	5.89E-09	0.00E+00	0.00E+00	0.00E+00	0.00E+00	0.00E+00	0.00E+00	0.00E+00	0.00E+00	0.00E+00	0.00E+00	0.00E+00
77	ALL	418032.9	3773049	5.79E-09	30YrCance	5.79E-09	0.00E+00	0.00E+00	0.00E+00	0.00E+00	0.00E+00	0.00E+00	0.00E+00	0.00E+00	0.00E+00	0.00E+00	0.00E+00
78	ALL	418032.9	3773074	5.68E-09	30YrCance	5.68E-09	0.00E+00	0.00E+00	0.00E+00	0.00E+00	0.00E+00	0.00E+00	0.00E+00	0.00E+00	0.00E+00	0.00E+00	0.00E+00
79	ALL	418032.9	3773099	5.57E-09	30YrCance	5.57E-09	0.00E+00	0.00E+00	0.00E+00	0.00E+00	0.00E+00	0.00E+00	0.00E+00	0.00E+00	0.00E+00	0.00E+00	0.00E+00
80	ALL	418032.9	3773124	5.46E-09	30YrCance	5.46E-09	0.00E+00	0.00E+00	0.00E+00	0.00E+00	0.00E+00	0.00E+00	0.00E+00	0.00E+00	0.00E+00	0.00E+00	0.00E+00
81	ALL	418032.9	3773149	5.34E-09	30YrCance	5.34E-09	0.00E+00	0.00E+00	0.00E+00	0.00E+00	0.00E+00	0.00E+00	0.00E+00	0.00E+00	0.00E+00	0.00E+00	0.00E+00
82	ALL	418032.9	3773174	5.22E-09	30YrCance	5.22E-09	0.00E+00	0.00E+00	0.00E+00	0.00E+00	0.00E+00	0.00E+00	0.00E+00	0.00E+00	0.00E+00	0.00E+00	0.00E+00
83	ALL	418032.9	3773199	5.09E-09	30YrCance	5.09E-09	0.00E+00	0.00E+00	0.00E+00	0.00E+00	0.00E+00	0.00E+00	0.00E+00	0.00E+00	0.00E+00	0.00E+00	0.00E+00
84	ALL	418032.9	3773224	4.97E-09	30YrCance	4.97E-09	0.00E+00	0.00E+00	0.00E+00	0.00E+00	0.00E+00	0.00E+00	0.00E+00	0.00E+00	0.00E+00	0.00E+00	0.00E+00
85	ALL	418032.9	3773249	4.86E-09	30YrCance	4.86E-09	0.00E+00	0.00E+00	0.00E+00	0.00E+00	0.00E+00	0.00E+00	0.00E+00	0.00E+00	0.00E+00	0.00E+00	0.00E+00
86	ALL	418032.9	3773274	4.74E-09	30YrCance	4.74E-09	0.00E+00	0.00E+00	0.00E+00	0.00E+00	0.00E+00	0.00E+00	0.00E+00	0.00E+00	0.00E+00	0.00E+00	0.00E+00
87	ALL	418032.9	3773299	4.62E-09	30YrCance	4.62E-09	0.00E+00	0.00E+00	0.00E+00	0.00E+00	0.00E+00	0.00E+00	0.00E+00	0.00E+00	0.00E+00	0.00E+00	0.00E+00
88	ALL	418032.9	3773324	4.51E-09	30YrCance	4.51E-09	0.00E+00	0.00E+00	0.00E+00	0.00E+00	0.00E+00	0.00E+00	0.00E+00	0.00E+00	0.00E+00	0.00E+00	0.00E+00
89	ALL	418032.9	3773349	4.40E-09	30YrCance	4.40E-09	0.00E+00	0.00E+00	0.00E+00	0.00E+00	0.00E+00	0.00E+00	0.00E+00	0.00E+00	0.00E+00	0.00E+00	0.00E+00
90	ALL	418032.9	3773374	4.28E-09	30YrCance	4.28E-09	0.00E+00	0.00E+00	0.00E+00	0.00E+00	0.00E+00	0.00E+00	0.00E+00	0.00E+00	0.00E+00	0.00E+00	0.00E+00
91	ALL	418032.9	3773399	4.18E-09	30YrCance	4.18E-09	0.00E+00	0.00E+00	0.00E+00	0.00E+00	0.00E+00	0.00E+00	0.00E+00	0.00E+00	0.00E+00	0.00E+00	0.00E+00
92	ALL	418032.9	3773424	4.07E-09	30YrCance	4.07E-09	0.00E+00	0.00E+00	0.00E+00	0.00E+00	0.00E+00	0.00E+00	0.00E+00	0.00E+00	0.00E+00	0.00E+00	0.00E+00
93	ALL	418032.9	3773449	3.96E-09	30YrCance	3.96E-09	0.00E+00	0.00E+00	0.00E+00	0.00E+00	0.00E+00	0.00E+00	0.00E+00	0.00E+00	0.00E+00	0.00E+00	0.00E+00

94	ALL	418032.9	3773474	3.86E-09	30YrCance	3.86E-09	0.00E+00	0.00E+00	0.00E+00	0.00E+00	0.00E+00	0.00E+00	0.00E+00	0.00E+00	0.00E+00	0.00E+00	0.00E+00
95	ALL	418032.9	3773499	3.76E-09	30YrCance	3.76E-09	0.00E+00	0.00E+00	0.00E+00	0.00E+00	0.00E+00	0.00E+00	0.00E+00	0.00E+00	0.00E+00	0.00E+00	0.00E+00
96	ALL	418057.9	3772799	6.82E-09	30YrCance	6.82E-09	0.00E+00	0.00E+00	0.00E+00	0.00E+00	0.00E+00	0.00E+00	0.00E+00	0.00E+00	0.00E+00	0.00E+00	0.00E+00
97	ALL	418057.9	3772824	6.79E-09	30YrCance	6.79E-09	0.00E+00	0.00E+00	0.00E+00	0.00E+00	0.00E+00	0.00E+00	0.00E+00	0.00E+00	0.00E+00	0.00E+00	0.00E+00
98	ALL	418057.9	3772849	6.76E-09	30YrCance	6.76E-09	0.00E+00	0.00E+00	0.00E+00	0.00E+00	0.00E+00	0.00E+00	0.00E+00	0.00E+00	0.00E+00	0.00E+00	0.00E+00
99	ALL	418057.9	3772874	6.71E-09	30YrCance	6.71E-09	0.00E+00	0.00E+00	0.00E+00	0.00E+00	0.00E+00	0.00E+00	0.00E+00	0.00E+00	0.00E+00	0.00E+00	0.00E+00
100	ALL	418057.9	3772899	6.65E-09	30YrCance	6.65E-09	0.00E+00	0.00E+00	0.00E+00	0.00E+00	0.00E+00	0.00E+00	0.00E+00	0.00E+00	0.00E+00	0.00E+00	0.00E+00
101	ALL	418057.9	3772924	6.58E-09	30YrCance	6.58E-09	0.00E+00	0.00E+00	0.00E+00	0.00E+00	0.00E+00	0.00E+00	0.00E+00	0.00E+00	0.00E+00	0.00E+00	0.00E+00
102	ALL	418057.9	3772949	6.50E-09	30YrCance	6.50E-09	0.00E+00	0.00E+00	0.00E+00	0.00E+00	0.00E+00	0.00E+00	0.00E+00	0.00E+00	0.00E+00	0.00E+00	0.00E+00
103	ALL	418057.9	3772974	6.40E-09	30YrCance	6.40E-09	0.00E+00	0.00E+00	0.00E+00	0.00E+00	0.00E+00	0.00E+00	0.00E+00	0.00E+00	0.00E+00	0.00E+00	0.00E+00
104	ALL	418057.9	3772999	6.31E-09	30YrCance	6.31E-09	0.00E+00	0.00E+00	0.00E+00	0.00E+00	0.00E+00	0.00E+00	0.00E+00	0.00E+00	0.00E+00	0.00E+00	0.00E+00
105	ALL	418057.9	3773024	6.20E-09	30YrCance	6.20E-09	0.00E+00	0.00E+00	0.00E+00	0.00E+00	0.00E+00	0.00E+00	0.00E+00	0.00E+00	0.00E+00	0.00E+00	0.00E+00
106	ALL	418057.9	3773049	6.09E-09	30YrCance	6.09E-09	0.00E+00	0.00E+00	0.00E+00	0.00E+00	0.00E+00	0.00E+00	0.00E+00	0.00E+00	0.00E+00	0.00E+00	0.00E+00
107	ALL	418057.9	3773074	5.97E-09	30YrCance	5.97E-09	0.00E+00	0.00E+00	0.00E+00	0.00E+00	0.00E+00	0.00E+00	0.00E+00	0.00E+00	0.00E+00	0.00E+00	0.00E+00
108	ALL	418057.9	3773099	5.85E-09	30YrCance	5.85E-09	0.00E+00	0.00E+00	0.00E+00	0.00E+00	0.00E+00	0.00E+00	0.00E+00	0.00E+00	0.00E+00	0.00E+00	0.00E+00
109	ALL	418057.9	3773124	5.72E-09	30YrCance	5.72E-09	0.00E+00	0.00E+00	0.00E+00	0.00E+00	0.00E+00	0.00E+00	0.00E+00	0.00E+00	0.00E+00	0.00E+00	0.00E+00
110	ALL	418057.9	3773149	5.59E-09	30YrCance	5.59E-09	0.00E+00	0.00E+00	0.00E+00	0.00E+00	0.00E+00	0.00E+00	0.00E+00	0.00E+00	0.00E+00	0.00E+00	0.00E+00
111	ALL	418057.9	3773174	5.45E-09	30YrCance	5.45E-09	0.00E+00	0.00E+00	0.00E+00	0.00E+00	0.00E+00	0.00E+00	0.00E+00	0.00E+00	0.00E+00	0.00E+00	0.00E+00
112	ALL	418057.9	3773199	5.32E-09	30YrCance	5.32E-09	0.00E+00	0.00E+00	0.00E+00	0.00E+00	0.00E+00	0.00E+00	0.00E+00	0.00E+00	0.00E+00	0.00E+00	0.00E+00
113	ALL	418057.9	3773224	5.18E-09	30YrCance	5.18E-09	0.00E+00	0.00E+00	0.00E+00	0.00E+00	0.00E+00	0.00E+00	0.00E+00	0.00E+00	0.00E+00	0.00E+00	0.00E+00
114	ALL	418057.9	3773249	5.06E-09	30YrCance	5.06E-09	0.00E+00	0.00E+00	0.00E+00	0.00E+00	0.00E+00	0.00E+00	0.00E+00	0.00E+00	0.00E+00	0.00E+00	0.00E+00
115	ALL	418057.9	3773274	4.93E-09	30YrCance	4.93E-09	0.00E+00	0.00E+00	0.00E+00	0.00E+00	0.00E+00	0.00E+00	0.00E+00	0.00E+00	0.00E+00	0.00E+00	0.00E+00
116	ALL	418057.9	3773299	4.80E-09	30YrCance	4.80E-09	0.00E+00	0.00E+00	0.00E+00	0.00E+00	0.00E+00	0.00E+00	0.00E+00	0.00E+00	0.00E+00	0.00E+00	0.00E+00
117	ALL	418057.9	3773324	4.67E-09	30YrCance	4.67E-09	0.00E+00	0.00E+00	0.00E+00	0.00E+00	0.00E+00	0.00E+00	0.00E+00	0.00E+00	0.00E+00	0.00E+00	0.00E+00
118	ALL	418057.9	3773349	4.55E-09	30YrCance	4.55E-09	0.00E+00	0.00E+00	0.00E+00	0.00E+00	0.00E+00	0.00E+00	0.00E+00	0.00E+00	0.00E+00	0.00E+00	0.00E+00
119	ALL	418057.9	3773374	4.43E-09	30YrCance	4.43E-09	0.00E+00	0.00E+00	0.00E+00	0.00E+00	0.00E+00	0.00E+00	0.00E+00	0.00E+00	0.00E+00	0.00E+00	0.00E+00
120	ALL	418057.9	3773399	4.31E-09	30YrCance	4.31E-09	0.00E+00	0.00E+00	0.00E+00	0.00E+00	0.00E+00	0.00E+00	0.00E+00	0.00E+00	0.00E+00	0.00E+00	0.00E+00
121	ALL	418057.9	3773424	4.19E-09	30YrCance	4.19E-09	0.00E+00	0.00E+00	0.00E+00	0.00E+00	0.00E+00	0.00E+00	0.00E+00	0.00E+00	0.00E+00	0.00E+00	0.00E+00
122	ALL	418057.9	3773449	4.08E-09	30YrCance	4.08E-09	0.00E+00	0.00E+00	0.00E+00	0.00E+00	0.00E+00	0.00E+00	0.00E+00	0.00E+00	0.00E+00	0.00E+00	0.00E+00
123	ALL	418057.9	3773474	3.97E-09	30YrCance	3.97E-09	0.00E+00	0.00E+00	0.00E+00	0.00E+00	0.00E+00	0.00E+00	0.00E+00	0.00E+00	0.00E+00	0.00E+00	0.00E+00
124	ALL	418057.9	3773499	3.86E-09	30YrCance	3.86E-09	0.00E+00	0.00E+00	0.00E+00	0.00E+00	0.00E+00	0.00E+00	0.00E+00	0.00E+00	0.00E+00	0.00E+00	0.00E+00
125	ALL	418082.9	3772799	7.26E-09	30YrCance	7.26E-09	0.00E+00	0.00E+00	0.00E+00	0.00E+00	0.00E+00	0.00E+00	0.00E+00	0.00E+00	0.00E+00	0.00E+00	0.00E+00
126	ALL	418082.9	3772824	7.23E-09	30YrCance	7.23E-09	0.00E+00	0.00E+00	0.00E+00	0.00E+00	0.00E+00	0.00E+00	0.00E+00	0.00E+00	0.00E+00	0.00E+00	0.00E+00
127	ALL	418082.9	3772849	7.19E-09	30YrCance	7.19E-09	0.00E+00	0.00E+00	0.00E+00	0.00E+00	0.00E+00	0.00E+00	0.00E+00	0.00E+00	0.00E+00	0.00E+00	0.00E+00
128	ALL	418082.9	3772874	7.13E-09	30YrCance	7.13E-09	0.00E+00	0.00E+00	0.00E+00	0.00E+00	0.00E+00	0.00E+00	0.00E+00	0.00E+00	0.00E+00	0.00E+00	0.00E+00
129	ALL	418082.9	3772899	7.06E-09	30YrCance	7.06E-09	0.00E+00	0.00E+00	0.00E+00	0.00E+00	0.00E+00	0.00E+00	0.00E+00	0.00E+00	0.00E+00	0.00E+00	0.00E+00
130	ALL	418082.9	3772924	6.98E-09	30YrCance	6.98E-09	0.00E+00	0.00E+00	0.00E+00	0.00E+00	0.00E+00	0.00E+00	0.00E+00	0.00E+00	0.00E+00	0.00E+00	0.00E+00
131	ALL	418082.9	3772949	6.88E-09	30YrCance	6.88E-09	0.00E+00	0.00E+00	0.00E+00	0.00E+00	0.00E+00	0.00E+00	0.00E+00	0.00E+00	0.00E+00	0.00E+00	0.00E+00
132	ALL	418082.9	3772974	6.78E-09	30YrCance	6.78E-09	0.00E+00	0.00E+00	0.00E+00	0.00E+00	0.00E+00	0.00E+00	0.00E+00	0.00E+00	0.00E+00	0.00E+00	0.00E+00
133	ALL	418082.9	3772999	6.67E-09	30YrCance	6.67E-09	0.00E+00	0.00E+00	0.00E+00	0.00E+00	0.00E+00	0.00E+00	0.00E+00	0.00E+00	0.00E+00	0.00E+00	0.00E+00
134	ALL	418082.9	3773024	6.55E-09	30YrCance	6.55E-09	0.00E+00	0.00E+00	0.00E+00	0.00E+00	0.00E+00	0.00E+00	0.00E+00	0.00E+00	0.00E+00	0.00E+00	0.00E+00
135	ALL	418082.9	3773049	6.42E-09	30YrCance	6.42E-09	0.00E+00	0.00E+00	0.00E+00	0.00E+00	0.00E+00	0.00E+00	0.00E+00	0.00E+00	0.00E+00	0.00E+00	0.00E+00
136	ALL	418082.9	3773074	6.29E-09	30YrCance	6.29E-09	0.00E+00	0.00E+00	0.00E+00	0.00E+00	0.00E+00	0.00E+00	0.00E+00	0.00E+00	0.00E+00	0.00E+00	0.00E+00
137	ALL	418082.9	3773099	6.15E-09	30YrCance	6.15E-09	0.00E+00	0.00E+00	0.00E+00	0.00E+00	0.00E+00	0.00E+00	0.00E+00	0.00E+00	0.00E+00	0.00E+00	0.00E+00
138	ALL	418082.9	3773124	6.00E-09	30YrCance	6.00E-09	0.00E+00	0.00E+00	0.00E+00	0.00E+00	0.00E+00	0.00E+00	0.00E+00	0.00E+00	0.00E+00	0.00E+00	0.00E+00
139	ALL	418082.9	3773149	5.85E-09	30YrCance	5.85E-09	0.00E+00	0.00E+00	0.00E+00	0.00E+00	0.00E+00	0.00E+00	0.00E+00	0.00E+00	0.00E+00	0.00E+00	0.00E+00
140	ALL	418082.9	3773174	5.70E-09	30YrCance	5.70E-09	0.00E+00	0.00E+00	0.00E+00	0.00E+00	0.00E+00	0.00E+00	0.00E+00	0.00E+00	0.00E+00	0.00E+00	0.00E+00

141	ALL	418082.9	3773199	5.56E-09	30YrCance	5.56E-09	0.00E+00	0.00E+00	0.00E+00	0.00E+00	0.00E+00	0.00E+00	0.00E+00	0.00E+00	0.00E+00	0.00E+00	0.00E+00
142	ALL	418082.9	3773224	5.41E-09	30YrCance	5.41E-09	0.00E+00	0.00E+00	0.00E+00	0.00E+00	0.00E+00	0.00E+00	0.00E+00	0.00E+00	0.00E+00	0.00E+00	0.00E+00
143	ALL	418082.9	3773249	5.27E-09	30YrCance	5.27E-09	0.00E+00	0.00E+00	0.00E+00	0.00E+00	0.00E+00	0.00E+00	0.00E+00	0.00E+00	0.00E+00	0.00E+00	0.00E+00
144	ALL	418082.9	3773274	5.12E-09	30YrCance	5.12E-09	0.00E+00	0.00E+00	0.00E+00	0.00E+00	0.00E+00	0.00E+00	0.00E+00	0.00E+00	0.00E+00	0.00E+00	0.00E+00
145	ALL	418082.9	3773299	4.98E-09	30YrCance	4.98E-09	0.00E+00	0.00E+00	0.00E+00	0.00E+00	0.00E+00	0.00E+00	0.00E+00	0.00E+00	0.00E+00	0.00E+00	0.00E+00
146	ALL	418082.9	3773324	4.85E-09	30YrCance	4.85E-09	0.00E+00	0.00E+00	0.00E+00	0.00E+00	0.00E+00	0.00E+00	0.00E+00	0.00E+00	0.00E+00	0.00E+00	0.00E+00
147	ALL	418082.9	3773349	4.71E-09	30YrCance	4.71E-09	0.00E+00	0.00E+00	0.00E+00	0.00E+00	0.00E+00	0.00E+00	0.00E+00	0.00E+00	0.00E+00	0.00E+00	0.00E+00
148	ALL	418082.9	3773374	4.58E-09	30YrCance	4.58E-09	0.00E+00	0.00E+00	0.00E+00	0.00E+00	0.00E+00	0.00E+00	0.00E+00	0.00E+00	0.00E+00	0.00E+00	0.00E+00
149	ALL	418082.9	3773399	4.45E-09	30YrCance	4.45E-09	0.00E+00	0.00E+00	0.00E+00	0.00E+00	0.00E+00	0.00E+00	0.00E+00	0.00E+00	0.00E+00	0.00E+00	0.00E+00
150	ALL	418082.9	3773424	4.32E-09	30YrCance	4.32E-09	0.00E+00	0.00E+00	0.00E+00	0.00E+00	0.00E+00	0.00E+00	0.00E+00	0.00E+00	0.00E+00	0.00E+00	0.00E+00
151	ALL	418082.9	3773449	4.20E-09	30YrCance	4.20E-09	0.00E+00	0.00E+00	0.00E+00	0.00E+00	0.00E+00	0.00E+00	0.00E+00	0.00E+00	0.00E+00	0.00E+00	0.00E+00
152	ALL	418082.9	3773474	4.08E-09	30YrCance	4.08E-09	0.00E+00	0.00E+00	0.00E+00	0.00E+00	0.00E+00	0.00E+00	0.00E+00	0.00E+00	0.00E+00	0.00E+00	0.00E+00
153	ALL	418082.9	3773499	3.96E-09	30YrCance	3.96E-09	0.00E+00	0.00E+00	0.00E+00	0.00E+00	0.00E+00	0.00E+00	0.00E+00	0.00E+00	0.00E+00	0.00E+00	0.00E+00
154	ALL	418107.9	3772799	7.74E-09	30YrCance	7.74E-09	0.00E+00	0.00E+00	0.00E+00	0.00E+00	0.00E+00	0.00E+00	0.00E+00	0.00E+00	0.00E+00	0.00E+00	0.00E+00
155	ALL	418107.9	3772824	7.71E-09	30YrCance	7.71E-09	0.00E+00	0.00E+00	0.00E+00	0.00E+00	0.00E+00	0.00E+00	0.00E+00	0.00E+00	0.00E+00	0.00E+00	0.00E+00
156	ALL	418107.9	3772849	7.66E-09	30YrCance	7.66E-09	0.00E+00	0.00E+00	0.00E+00	0.00E+00	0.00E+00	0.00E+00	0.00E+00	0.00E+00	0.00E+00	0.00E+00	0.00E+00
157	ALL	418107.9	3772874	7.59E-09	30YrCance	7.59E-09	0.00E+00	0.00E+00	0.00E+00	0.00E+00	0.00E+00	0.00E+00	0.00E+00	0.00E+00	0.00E+00	0.00E+00	0.00E+00
158	ALL	418107.9	3772899	7.52E-09	30YrCance	7.52E-09	0.00E+00	0.00E+00	0.00E+00	0.00E+00	0.00E+00	0.00E+00	0.00E+00	0.00E+00	0.00E+00	0.00E+00	0.00E+00
159	ALL	418107.9	3772924	7.42E-09	30YrCance	7.42E-09	0.00E+00	0.00E+00	0.00E+00	0.00E+00	0.00E+00	0.00E+00	0.00E+00	0.00E+00	0.00E+00	0.00E+00	0.00E+00
160	ALL	418107.9	3772949	7.31E-09	30YrCance	7.31E-09	0.00E+00	0.00E+00	0.00E+00	0.00E+00	0.00E+00	0.00E+00	0.00E+00	0.00E+00	0.00E+00	0.00E+00	0.00E+00
161	ALL	418107.9	3772974	7.19E-09	30YrCance	7.19E-09	0.00E+00	0.00E+00	0.00E+00	0.00E+00	0.00E+00	0.00E+00	0.00E+00	0.00E+00	0.00E+00	0.00E+00	0.00E+00
162	ALL	418107.9	3772999	7.07E-09	30YrCance	7.07E-09	0.00E+00	0.00E+00	0.00E+00	0.00E+00	0.00E+00	0.00E+00	0.00E+00	0.00E+00	0.00E+00	0.00E+00	0.00E+00
163	ALL	418107.9	3773024	6.93E-09	30YrCance	6.93E-09	0.00E+00	0.00E+00	0.00E+00	0.00E+00	0.00E+00	0.00E+00	0.00E+00	0.00E+00	0.00E+00	0.00E+00	0.00E+00
164	ALL	418107.9	3773049	6.78E-09	30YrCance	6.78E-09	0.00E+00	0.00E+00	0.00E+00	0.00E+00	0.00E+00	0.00E+00	0.00E+00	0.00E+00	0.00E+00	0.00E+00	0.00E+00
165	ALL	418107.9	3773074	6.63E-09	30YrCance	6.63E-09	0.00E+00	0.00E+00	0.00E+00	0.00E+00	0.00E+00	0.00E+00	0.00E+00	0.00E+00	0.00E+00	0.00E+00	0.00E+00
166	ALL	418107.9	3773099	6.48E-09	30YrCance	6.48E-09	0.00E+00	0.00E+00	0.00E+00	0.00E+00	0.00E+00	0.00E+00	0.00E+00	0.00E+00	0.00E+00	0.00E+00	0.00E+00
167	ALL	418107.9	3773124	6.31E-09	30YrCance	6.31E-09	0.00E+00	0.00E+00	0.00E+00	0.00E+00	0.00E+00	0.00E+00	0.00E+00	0.00E+00	0.00E+00	0.00E+00	0.00E+00
168	ALL	418107.9	3773149	6.14E-09	30YrCance	6.14E-09	0.00E+00	0.00E+00	0.00E+00	0.00E+00	0.00E+00	0.00E+00	0.00E+00	0.00E+00	0.00E+00	0.00E+00	0.00E+00
169	ALL	418107.9	3773174	5.98E-09	30YrCance	5.98E-09	0.00E+00	0.00E+00	0.00E+00	0.00E+00	0.00E+00	0.00E+00	0.00E+00	0.00E+00	0.00E+00	0.00E+00	0.00E+00
170	ALL	418107.9	3773199	5.81E-09	30YrCance	5.81E-09	0.00E+00	0.00E+00	0.00E+00	0.00E+00	0.00E+00	0.00E+00	0.00E+00	0.00E+00	0.00E+00	0.00E+00	0.00E+00
171	ALL	418107.9	3773224	5.65E-09	30YrCance	5.65E-09	0.00E+00	0.00E+00	0.00E+00	0.00E+00	0.00E+00	0.00E+00	0.00E+00	0.00E+00	0.00E+00	0.00E+00	0.00E+00
172	ALL	418107.9	3773249	5.49E-09	30YrCance	5.49E-09	0.00E+00	0.00E+00	0.00E+00	0.00E+00	0.00E+00	0.00E+00	0.00E+00	0.00E+00	0.00E+00	0.00E+00	0.00E+00
173	ALL	418107.9	3773274	5.33E-09	30YrCance	5.33E-09	0.00E+00	0.00E+00	0.00E+00	0.00E+00	0.00E+00	0.00E+00	0.00E+00	0.00E+00	0.00E+00	0.00E+00	0.00E+00
174	ALL	418107.9	3773299	5.18E-09	30YrCance	5.18E-09	0.00E+00	0.00E+00	0.00E+00	0.00E+00	0.00E+00	0.00E+00	0.00E+00	0.00E+00	0.00E+00	0.00E+00	0.00E+00
175	ALL	418107.9	3773324	5.03E-09	30YrCance	5.03E-09	0.00E+00	0.00E+00	0.00E+00	0.00E+00	0.00E+00	0.00E+00	0.00E+00	0.00E+00	0.00E+00	0.00E+00	0.00E+00
176	ALL	418107.9	3773349	4.88E-09	30YrCance	4.88E-09	0.00E+00	0.00E+00	0.00E+00	0.00E+00	0.00E+00	0.00E+00	0.00E+00	0.00E+00	0.00E+00	0.00E+00	0.00E+00
177	ALL	418107.9	3773374	4.73E-09	30YrCance	4.73E-09	0.00E+00	0.00E+00	0.00E+00	0.00E+00	0.00E+00	0.00E+00	0.00E+00	0.00E+00	0.00E+00	0.00E+00	0.00E+00
178	ALL	418107.9	3773399	4.59E-09	30YrCance	4.59E-09	0.00E+00	0.00E+00	0.00E+00	0.00E+00	0.00E+00	0.00E+00	0.00E+00	0.00E+00	0.00E+00	0.00E+00	0.00E+00
179	ALL	418107.9	3773424	4.45E-09	30YrCance	4.45E-09	0.00E+00	0.00E+00	0.00E+00	0.00E+00	0.00E+00	0.00E+00	0.00E+00	0.00E+00	0.00E+00	0.00E+00	0.00E+00
180	ALL	418107.9	3773449	4.32E-09	30YrCance	4.32E-09	0.00E+00	0.00E+00	0.00E+00	0.00E+00	0.00E+00	0.00E+00	0.00E+00	0.00E+00	0.00E+00	0.00E+00	0.00E+00
181	ALL	418107.9	3773474	4.19E-09	30YrCance	4.19E-09	0.00E+00	0.00E+00	0.00E+00	0.00E+00	0.00E+00	0.00E+00	0.00E+00	0.00E+00	0.00E+00	0.00E+00	0.00E+00
182	ALL	418107.9	3773499	4.07E-09	30YrCance	4.07E-09	0.00E+00	0.00E+00	0.00E+00	0.00E+00	0.00E+00	0.00E+00	0.00E+00	0.00E+00	0.00E+00	0.00E+00	0.00E+00
183	ALL	418132.9	3772799	8.29E-09	30YrCance	8.29E-09	0.00E+00	0.00E+00	0.00E+00	0.00E+00	0.00E+00	0.00E+00	0.00E+00	0.00E+00	0.00E+00	0.00E+00	0.00E+00
184	ALL	418132.9	3772824	8.25E-09	30YrCance	8.25E-09	0.00E+00	0.00E+00	0.00E+00	0.00E+00	0.00E+00	0.00E+00	0.00E+00	0.00E+00	0.00E+00	0.00E+00	0.00E+00
185	ALL	418132.9	3772849	8.19E-09	30YrCance	8.19E-09	0.00E+00	0.00E+00	0.00E+00	0.00E+00	0.00E+00	0.00E+00	0.00E+00	0.00E+00	0.00E+00	0.00E+00	0.00E+00
186	ALL	418132.9	3772874	8.11E-09	30YrCance	8.11E-09	0.00E+00	0.00E+00	0.00E+00	0.00E+00	0.00E+00	0.00E+00	0.00E+00	0.00E+00	0.00E+00	0.00E+00	0.00E+00
187	ALL	418132.9	3772899	8.02E-09	30YrCance	8.02E-09	0.00E+00	0.00E+00	0.00E+00	0.00E+00	0.00E+00	0.00E+00	0.00E+00	0.00E+00	0.00E+00	0.00E+00	0.00E+00

188	ALL	418132.9	3772924	7.91E-09	30YrCance	7.91E-09	0.00E+00	0.00E+00	0.00E+00	0.00E+00	0.00E+00	0.00E+00	0.00E+00	0.00E+00	0.00E+00	0.00E+00	0.00E+00
189	ALL	418132.9	3772949	7.78E-09	30YrCance	7.78E-09	0.00E+00	0.00E+00	0.00E+00	0.00E+00	0.00E+00	0.00E+00	0.00E+00	0.00E+00	0.00E+00	0.00E+00	0.00E+00
190	ALL	418132.9	3772974	7.65E-09	30YrCance	7.65E-09	0.00E+00	0.00E+00	0.00E+00	0.00E+00	0.00E+00	0.00E+00	0.00E+00	0.00E+00	0.00E+00	0.00E+00	0.00E+00
191	ALL	418132.9	3772999	7.51E-09	30YrCance	7.51E-09	0.00E+00	0.00E+00	0.00E+00	0.00E+00	0.00E+00	0.00E+00	0.00E+00	0.00E+00	0.00E+00	0.00E+00	0.00E+00
192	ALL	418132.9	3773024	7.35E-09	30YrCance	7.35E-09	0.00E+00	0.00E+00	0.00E+00	0.00E+00	0.00E+00	0.00E+00	0.00E+00	0.00E+00	0.00E+00	0.00E+00	0.00E+00
193	ALL	418132.9	3773049	7.18E-09	30YrCance	7.18E-09	0.00E+00	0.00E+00	0.00E+00	0.00E+00	0.00E+00	0.00E+00	0.00E+00	0.00E+00	0.00E+00	0.00E+00	0.00E+00
194	ALL	418132.9	3773074	7.01E-09	30YrCance	7.01E-09	0.00E+00	0.00E+00	0.00E+00	0.00E+00	0.00E+00	0.00E+00	0.00E+00	0.00E+00	0.00E+00	0.00E+00	0.00E+00
195	ALL	418132.9	3773099	6.83E-09	30YrCance	6.83E-09	0.00E+00	0.00E+00	0.00E+00	0.00E+00	0.00E+00	0.00E+00	0.00E+00	0.00E+00	0.00E+00	0.00E+00	0.00E+00
196	ALL	418132.9	3773124	6.64E-09	30YrCance	6.64E-09	0.00E+00	0.00E+00	0.00E+00	0.00E+00	0.00E+00	0.00E+00	0.00E+00	0.00E+00	0.00E+00	0.00E+00	0.00E+00
197	ALL	418132.9	3773149	6.45E-09	30YrCance	6.45E-09	0.00E+00	0.00E+00	0.00E+00	0.00E+00	0.00E+00	0.00E+00	0.00E+00	0.00E+00	0.00E+00	0.00E+00	0.00E+00
198	ALL	418132.9	3773174	6.27E-09	30YrCance	6.27E-09	0.00E+00	0.00E+00	0.00E+00	0.00E+00	0.00E+00	0.00E+00	0.00E+00	0.00E+00	0.00E+00	0.00E+00	0.00E+00
199	ALL	418132.9	3773199	6.08E-09	30YrCance	6.08E-09	0.00E+00	0.00E+00	0.00E+00	0.00E+00	0.00E+00	0.00E+00	0.00E+00	0.00E+00	0.00E+00	0.00E+00	0.00E+00
200	ALL	418132.9	3773224	5.90E-09	30YrCance	5.90E-09	0.00E+00	0.00E+00	0.00E+00	0.00E+00	0.00E+00	0.00E+00	0.00E+00	0.00E+00	0.00E+00	0.00E+00	0.00E+00
201	ALL	418132.9	3773249	5.73E-09	30YrCance	5.73E-09	0.00E+00	0.00E+00	0.00E+00	0.00E+00	0.00E+00	0.00E+00	0.00E+00	0.00E+00	0.00E+00	0.00E+00	0.00E+00
202	ALL	418132.9	3773274	5.55E-09	30YrCance	5.55E-09	0.00E+00	0.00E+00	0.00E+00	0.00E+00	0.00E+00	0.00E+00	0.00E+00	0.00E+00	0.00E+00	0.00E+00	0.00E+00
203	ALL	418132.9	3773299	5.38E-09	30YrCance	5.38E-09	0.00E+00	0.00E+00	0.00E+00	0.00E+00	0.00E+00	0.00E+00	0.00E+00	0.00E+00	0.00E+00	0.00E+00	0.00E+00
204	ALL	418132.9	3773324	5.22E-09	30YrCance	5.22E-09	0.00E+00	0.00E+00	0.00E+00	0.00E+00	0.00E+00	0.00E+00	0.00E+00	0.00E+00	0.00E+00	0.00E+00	0.00E+00
205	ALL	418132.9	3773349	5.05E-09	30YrCance	5.05E-09	0.00E+00	0.00E+00	0.00E+00	0.00E+00	0.00E+00	0.00E+00	0.00E+00	0.00E+00	0.00E+00	0.00E+00	0.00E+00
206	ALL	418132.9	3773374	4.89E-09	30YrCance	4.89E-09	0.00E+00	0.00E+00	0.00E+00	0.00E+00	0.00E+00	0.00E+00	0.00E+00	0.00E+00	0.00E+00	0.00E+00	0.00E+00
207	ALL	418132.9	3773399	4.74E-09	30YrCance	4.74E-09	0.00E+00	0.00E+00	0.00E+00	0.00E+00	0.00E+00	0.00E+00	0.00E+00	0.00E+00	0.00E+00	0.00E+00	0.00E+00
208	ALL	418132.9	3773424	4.59E-09	30YrCance	4.59E-09	0.00E+00	0.00E+00	0.00E+00	0.00E+00	0.00E+00	0.00E+00	0.00E+00	0.00E+00	0.00E+00	0.00E+00	0.00E+00
209	ALL	418132.9	3773449	4.45E-09	30YrCance	4.45E-09	0.00E+00	0.00E+00	0.00E+00	0.00E+00	0.00E+00	0.00E+00	0.00E+00	0.00E+00	0.00E+00	0.00E+00	0.00E+00
210	ALL	418132.9	3773474	4.31E-09	30YrCance	4.31E-09	0.00E+00	0.00E+00	0.00E+00	0.00E+00	0.00E+00	0.00E+00	0.00E+00	0.00E+00	0.00E+00	0.00E+00	0.00E+00
211	ALL	418132.9	3773499	4.18E-09	30YrCance	4.18E-09	0.00E+00	0.00E+00	0.00E+00	0.00E+00	0.00E+00	0.00E+00	0.00E+00	0.00E+00	0.00E+00	0.00E+00	0.00E+00
212	ALL	418157.9	3772799	8.90E-09	30YrCance	8.90E-09	0.00E+00	0.00E+00	0.00E+00	0.00E+00	0.00E+00	0.00E+00	0.00E+00	0.00E+00	0.00E+00	0.00E+00	0.00E+00
213	ALL	418157.9	3772824	8.85E-09	30YrCance	8.85E-09	0.00E+00	0.00E+00	0.00E+00	0.00E+00	0.00E+00	0.00E+00	0.00E+00	0.00E+00	0.00E+00	0.00E+00	0.00E+00
214	ALL	418157.9	3772849	8.79E-09	30YrCance	8.79E-09	0.00E+00	0.00E+00	0.00E+00	0.00E+00	0.00E+00	0.00E+00	0.00E+00	0.00E+00	0.00E+00	0.00E+00	0.00E+00
215	ALL	418157.9	3772874	8.69E-09	30YrCance	8.69E-09	0.00E+00	0.00E+00	0.00E+00	0.00E+00	0.00E+00	0.00E+00	0.00E+00	0.00E+00	0.00E+00	0.00E+00	0.00E+00
216	ALL	418157.9	3772899	8.58E-09	30YrCance	8.58E-09	0.00E+00	0.00E+00	0.00E+00	0.00E+00	0.00E+00	0.00E+00	0.00E+00	0.00E+00	0.00E+00	0.00E+00	0.00E+00
217	ALL	418157.9	3772924	8.45E-09	30YrCance	8.45E-09	0.00E+00	0.00E+00	0.00E+00	0.00E+00	0.00E+00	0.00E+00	0.00E+00	0.00E+00	0.00E+00	0.00E+00	0.00E+00
218	ALL	418157.9	3772949	8.31E-09	30YrCance	8.31E-09	0.00E+00	0.00E+00	0.00E+00	0.00E+00	0.00E+00	0.00E+00	0.00E+00	0.00E+00	0.00E+00	0.00E+00	0.00E+00
219	ALL	418157.9	3772974	8.15E-09	30YrCance	8.15E-09	0.00E+00	0.00E+00	0.00E+00	0.00E+00	0.00E+00	0.00E+00	0.00E+00	0.00E+00	0.00E+00	0.00E+00	0.00E+00
220	ALL	418157.9	3772999	7.98E-09	30YrCance	7.98E-09	0.00E+00	0.00E+00	0.00E+00	0.00E+00	0.00E+00	0.00E+00	0.00E+00	0.00E+00	0.00E+00	0.00E+00	0.00E+00
221	ALL	418157.9	3773024	7.80E-09	30YrCance	7.80E-09	0.00E+00	0.00E+00	0.00E+00	0.00E+00	0.00E+00	0.00E+00	0.00E+00	0.00E+00	0.00E+00	0.00E+00	0.00E+00
222	ALL	418157.9	3773049	7.61E-09	30YrCance	7.61E-09	0.00E+00	0.00E+00	0.00E+00	0.00E+00	0.00E+00	0.00E+00	0.00E+00	0.00E+00	0.00E+00	0.00E+00	0.00E+00
223	ALL	418157.9	3773074	7.41E-09	30YrCance	7.41E-09	0.00E+00	0.00E+00	0.00E+00	0.00E+00	0.00E+00	0.00E+00	0.00E+00	0.00E+00	0.00E+00	0.00E+00	0.00E+00
224	ALL	418157.9	3773099	7.21E-09	30YrCance	7.21E-09	0.00E+00	0.00E+00	0.00E+00	0.00E+00	0.00E+00	0.00E+00	0.00E+00	0.00E+00	0.00E+00	0.00E+00	0.00E+00
225	ALL	418157.9	3773124	7.00E-09	30YrCance	7.00E-09	0.00E+00	0.00E+00	0.00E+00	0.00E+00	0.00E+00	0.00E+00	0.00E+00	0.00E+00	0.00E+00	0.00E+00	0.00E+00
226	ALL	418157.9	3773149	6.79E-09	30YrCance	6.79E-09	0.00E+00	0.00E+00	0.00E+00	0.00E+00	0.00E+00	0.00E+00	0.00E+00	0.00E+00	0.00E+00	0.00E+00	0.00E+00
227	ALL	418157.9	3773174	6.58E-09	30YrCance	6.58E-09	0.00E+00	0.00E+00	0.00E+00	0.00E+00	0.00E+00	0.00E+00	0.00E+00	0.00E+00	0.00E+00	0.00E+00	0.00E+00
228	ALL	418157.9	3773199	6.37E-09	30YrCance	6.37E-09	0.00E+00	0.00E+00	0.00E+00	0.00E+00	0.00E+00	0.00E+00	0.00E+00	0.00E+00	0.00E+00	0.00E+00	0.00E+00
229	ALL	418157.9	3773224	6.17E-09	30YrCance	6.17E-09	0.00E+00	0.00E+00	0.00E+00	0.00E+00	0.00E+00	0.00E+00	0.00E+00	0.00E+00	0.00E+00	0.00E+00	0.00E+00
230	ALL	418157.9	3773249	5.98E-09	30YrCance	5.98E-09	0.00E+00	0.00E+00	0.00E+00	0.00E+00	0.00E+00	0.00E+00	0.00E+00	0.00E+00	0.00E+00	0.00E+00	0.00E+00
231	ALL	418157.9	3773274	5.78E-09	30YrCance	5.78E-09	0.00E+00	0.00E+00	0.00E+00	0.00E+00	0.00E+00	0.00E+00	0.00E+00	0.00E+00	0.00E+00	0.00E+00	0.00E+00
232	ALL	418157.9	3773299	5.60E-09	30YrCance	5.60E-09	0.00E+00	0.00E+00	0.00E+00	0.00E+00	0.00E+00	0.00E+00	0.00E+00	0.00E+00	0.00E+00	0.00E+00	0.00E+00
233	ALL	418157.9	3773324	5.41E-09	30YrCance	5.41E-09	0.00E+00	0.00E+00	0.00E+00	0.00E+00	0.00E+00	0.00E+00	0.00E+00	0.00E+00	0.00E+00	0.00E+00	0.00E+00
234	ALL	418157.9	3773349	5.23E-09	30YrCance	5.23E-09	0.00E+00	0.00E+00	0.00E+00	0.00E+00	0.00E+00	0.00E+00	0.00E+00	0.00E+00	0.00E+00	0.00E+00	0.00E+00

235	ALL	418157.9	3773374	5.05E-09	30YrCance	5.05E-09	0.00E+00	0.00E+00	0.00E+00	0.00E+00	0.00E+00	0.00E+00	0.00E+00	0.00E+00	0.00E+00	0.00E+00	0.00E+00
236	ALL	418157.9	3773399	4.89E-09	30YrCance	4.89E-09	0.00E+00	0.00E+00	0.00E+00	0.00E+00	0.00E+00	0.00E+00	0.00E+00	0.00E+00	0.00E+00	0.00E+00	0.00E+00
237	ALL	418157.9	3773424	4.74E-09	30YrCance	4.74E-09	0.00E+00	0.00E+00	0.00E+00	0.00E+00	0.00E+00	0.00E+00	0.00E+00	0.00E+00	0.00E+00	0.00E+00	0.00E+00
238	ALL	418157.9	3773449	4.58E-09	30YrCance	4.58E-09	0.00E+00	0.00E+00	0.00E+00	0.00E+00	0.00E+00	0.00E+00	0.00E+00	0.00E+00	0.00E+00	0.00E+00	0.00E+00
239	ALL	418157.9	3773474	4.43E-09	30YrCance	4.43E-09	0.00E+00	0.00E+00	0.00E+00	0.00E+00	0.00E+00	0.00E+00	0.00E+00	0.00E+00	0.00E+00	0.00E+00	0.00E+00
240	ALL	418157.9	3773499	4.29E-09	30YrCance	4.29E-09	0.00E+00	0.00E+00	0.00E+00	0.00E+00	0.00E+00	0.00E+00	0.00E+00	0.00E+00	0.00E+00	0.00E+00	0.00E+00
241	ALL	418182.9	3772799	9.58E-09	30YrCance	9.58E-09	0.00E+00	0.00E+00	0.00E+00	0.00E+00	0.00E+00	0.00E+00	0.00E+00	0.00E+00	0.00E+00	0.00E+00	0.00E+00
242	ALL	418182.9	3772824	9.53E-09	30YrCance	9.53E-09	0.00E+00	0.00E+00	0.00E+00	0.00E+00	0.00E+00	0.00E+00	0.00E+00	0.00E+00	0.00E+00	0.00E+00	0.00E+00
243	ALL	418182.9	3772849	9.45E-09	30YrCance	9.45E-09	0.00E+00	0.00E+00	0.00E+00	0.00E+00	0.00E+00	0.00E+00	0.00E+00	0.00E+00	0.00E+00	0.00E+00	0.00E+00
244	ALL	418182.9	3772874	9.34E-09	30YrCance	9.34E-09	0.00E+00	0.00E+00	0.00E+00	0.00E+00	0.00E+00	0.00E+00	0.00E+00	0.00E+00	0.00E+00	0.00E+00	0.00E+00
245	ALL	418182.9	3772899	9.21E-09	30YrCance	9.21E-09	0.00E+00	0.00E+00	0.00E+00	0.00E+00	0.00E+00	0.00E+00	0.00E+00	0.00E+00	0.00E+00	0.00E+00	0.00E+00
246	ALL	418182.9	3772924	9.06E-09	30YrCance	9.06E-09	0.00E+00	0.00E+00	0.00E+00	0.00E+00	0.00E+00	0.00E+00	0.00E+00	0.00E+00	0.00E+00	0.00E+00	0.00E+00
247	ALL	418182.9	3772949	8.89E-09	30YrCance	8.89E-09	0.00E+00	0.00E+00	0.00E+00	0.00E+00	0.00E+00	0.00E+00	0.00E+00	0.00E+00	0.00E+00	0.00E+00	0.00E+00
248	ALL	418182.9	3772974	8.70E-09	30YrCance	8.70E-09	0.00E+00	0.00E+00	0.00E+00	0.00E+00	0.00E+00	0.00E+00	0.00E+00	0.00E+00	0.00E+00	0.00E+00	0.00E+00
249	ALL	418182.9	3772999	8.51E-09	30YrCance	8.51E-09	0.00E+00	0.00E+00	0.00E+00	0.00E+00	0.00E+00	0.00E+00	0.00E+00	0.00E+00	0.00E+00	0.00E+00	0.00E+00
250	ALL	418182.9	3773024	8.30E-09	30YrCance	8.30E-09	0.00E+00	0.00E+00	0.00E+00	0.00E+00	0.00E+00	0.00E+00	0.00E+00	0.00E+00	0.00E+00	0.00E+00	0.00E+00
251	ALL	418182.9	3773049	8.08E-09	30YrCance	8.08E-09	0.00E+00	0.00E+00	0.00E+00	0.00E+00	0.00E+00	0.00E+00	0.00E+00	0.00E+00	0.00E+00	0.00E+00	0.00E+00
252	ALL	418182.9	3773074	7.86E-09	30YrCance	7.86E-09	0.00E+00	0.00E+00	0.00E+00	0.00E+00	0.00E+00	0.00E+00	0.00E+00	0.00E+00	0.00E+00	0.00E+00	0.00E+00
253	ALL	418182.9	3773099	7.62E-09	30YrCance	7.62E-09	0.00E+00	0.00E+00	0.00E+00	0.00E+00	0.00E+00	0.00E+00	0.00E+00	0.00E+00	0.00E+00	0.00E+00	0.00E+00
254	ALL	418182.9	3773124	7.38E-09	30YrCance	7.38E-09	0.00E+00	0.00E+00	0.00E+00	0.00E+00	0.00E+00	0.00E+00	0.00E+00	0.00E+00	0.00E+00	0.00E+00	0.00E+00
255	ALL	418182.9	3773149	7.15E-09	30YrCance	7.15E-09	0.00E+00	0.00E+00	0.00E+00	0.00E+00	0.00E+00	0.00E+00	0.00E+00	0.00E+00	0.00E+00	0.00E+00	0.00E+00
256	ALL	418182.9	3773174	6.92E-09	30YrCance	6.92E-09	0.00E+00	0.00E+00	0.00E+00	0.00E+00	0.00E+00	0.00E+00	0.00E+00	0.00E+00	0.00E+00	0.00E+00	0.00E+00
257	ALL	418182.9	3773199	6.69E-09	30YrCance	6.69E-09	0.00E+00	0.00E+00	0.00E+00	0.00E+00	0.00E+00	0.00E+00	0.00E+00	0.00E+00	0.00E+00	0.00E+00	0.00E+00
258	ALL	418182.9	3773224	6.46E-09	30YrCance	6.46E-09	0.00E+00	0.00E+00	0.00E+00	0.00E+00	0.00E+00	0.00E+00	0.00E+00	0.00E+00	0.00E+00	0.00E+00	0.00E+00
259	ALL	418182.9	3773249	6.25E-09	30YrCance	6.25E-09	0.00E+00	0.00E+00	0.00E+00	0.00E+00	0.00E+00	0.00E+00	0.00E+00	0.00E+00	0.00E+00	0.00E+00	0.00E+00
260	ALL	418182.9	3773274	6.03E-09	30YrCance	6.03E-09	0.00E+00	0.00E+00	0.00E+00	0.00E+00	0.00E+00	0.00E+00	0.00E+00	0.00E+00	0.00E+00	0.00E+00	0.00E+00
261	ALL	418182.9	3773299	5.82E-09	30YrCance	5.82E-09	0.00E+00	0.00E+00	0.00E+00	0.00E+00	0.00E+00	0.00E+00	0.00E+00	0.00E+00	0.00E+00	0.00E+00	0.00E+00
262	ALL	418182.9	3773324	5.62E-09	30YrCance	5.62E-09	0.00E+00	0.00E+00	0.00E+00	0.00E+00	0.00E+00	0.00E+00	0.00E+00	0.00E+00	0.00E+00	0.00E+00	0.00E+00
263	ALL	418182.9	3773349	5.42E-09	30YrCance	5.42E-09	0.00E+00	0.00E+00	0.00E+00	0.00E+00	0.00E+00	0.00E+00	0.00E+00	0.00E+00	0.00E+00	0.00E+00	0.00E+00
264	ALL	418182.9	3773374	5.23E-09	30YrCance	5.23E-09	0.00E+00	0.00E+00	0.00E+00	0.00E+00	0.00E+00	0.00E+00	0.00E+00	0.00E+00	0.00E+00	0.00E+00	0.00E+00
265	ALL	418182.9	3773399	5.05E-09	30YrCance	5.05E-09	0.00E+00	0.00E+00	0.00E+00	0.00E+00	0.00E+00	0.00E+00	0.00E+00	0.00E+00	0.00E+00	0.00E+00	0.00E+00
266	ALL	418182.9	3773424	4.88E-09	30YrCance	4.88E-09	0.00E+00	0.00E+00	0.00E+00	0.00E+00	0.00E+00	0.00E+00	0.00E+00	0.00E+00	0.00E+00	0.00E+00	0.00E+00
267	ALL	418182.9	3773449	4.71E-09	30YrCance	4.71E-09	0.00E+00	0.00E+00	0.00E+00	0.00E+00	0.00E+00	0.00E+00	0.00E+00	0.00E+00	0.00E+00	0.00E+00	0.00E+00
268	ALL	418182.9	3773474	4.55E-09	30YrCance	4.55E-09	0.00E+00	0.00E+00	0.00E+00	0.00E+00	0.00E+00	0.00E+00	0.00E+00	0.00E+00	0.00E+00	0.00E+00	0.00E+00
269	ALL	418182.9	3773499	4.40E-09	30YrCance	4.40E-09	0.00E+00	0.00E+00	0.00E+00	0.00E+00	0.00E+00	0.00E+00	0.00E+00	0.00E+00	0.00E+00	0.00E+00	0.00E+00
270	ALL	418207.9	3772799	1.04E-08	30YrCance	1.04E-08	0.00E+00	0.00E+00	0.00E+00	0.00E+00	0.00E+00	0.00E+00	0.00E+00	0.00E+00	0.00E+00	0.00E+00	0.00E+00
271	ALL	418207.9	3772824	1.03E-08	30YrCance	1.03E-08	0.00E+00	0.00E+00	0.00E+00	0.00E+00	0.00E+00	0.00E+00	0.00E+00	0.00E+00	0.00E+00	0.00E+00	0.00E+00
272	ALL	418207.9	3772849	1.02E-08	30YrCance	1.02E-08	0.00E+00	0.00E+00	0.00E+00	0.00E+00	0.00E+00	0.00E+00	0.00E+00	0.00E+00	0.00E+00	0.00E+00	0.00E+00
273	ALL	418207.9	3772874	1.01E-08	30YrCance	1.01E-08	0.00E+00	0.00E+00	0.00E+00	0.00E+00	0.00E+00	0.00E+00	0.00E+00	0.00E+00	0.00E+00	0.00E+00	0.00E+00
274	ALL	418207.9	3772899	9.91E-09	30YrCance	9.91E-09	0.00E+00	0.00E+00	0.00E+00	0.00E+00	0.00E+00	0.00E+00	0.00E+00	0.00E+00	0.00E+00	0.00E+00	0.00E+00
275	ALL	418207.9	3772924	9.74E-09	30YrCance	9.74E-09	0.00E+00	0.00E+00	0.00E+00	0.00E+00	0.00E+00	0.00E+00	0.00E+00	0.00E+00	0.00E+00	0.00E+00	0.00E+00
276	ALL	418207.9	3772949	9.54E-09	30YrCance	9.54E-09	0.00E+00	0.00E+00	0.00E+00	0.00E+00	0.00E+00	0.00E+00	0.00E+00	0.00E+00	0.00E+00	0.00E+00	0.00E+00
277	ALL	418207.9	3772974	9.32E-09	30YrCance	9.32E-09	0.00E+00	0.00E+00	0.00E+00	0.00E+00	0.00E+00	0.00E+00	0.00E+00	0.00E+00	0.00E+00	0.00E+00	0.00E+00
278	ALL	418207.9	3772999	9.09E-09	30YrCance	9.09E-09	0.00E+00	0.00E+00	0.00E+00	0.00E+00	0.00E+00	0.00E+00	0.00E+00	0.00E+00	0.00E+00	0.00E+00	0.00E+00
279	ALL	418207.9	3773024	8.85E-09	30YrCance	8.85E-09	0.00E+00	0.00E+00	0.00E+00	0.00E+00	0.00E+00	0.00E+00	0.00E+00	0.00E+00	0.00E+00	0.00E+00	0.00E+00
280	ALL	418207.9	3773049	8.60E-09	30YrCance	8.60E-09	0.00E+00	0.00E+00	0.00E+00	0.00E+00	0.00E+00	0.00E+00	0.00E+00	0.00E+00	0.00E+00	0.00E+00	0.00E+00
281	ALL	418207.9	3773074	8.34E-09	30YrCance	8.34E-09	0.00E+00	0.00E+00	0.00E+00	0.00E+00	0.00E+00	0.00E+00	0.00E+00	0.00E+00	0.00E+00	0.00E+00	0.00E+00

282	ALL	418207.9	3773099	8.07E-09	30YrCance	8.07E-09	0.00E+00	0.00E+00	0.00E+00	0.00E+00	0.00E+00	0.00E+00	0.00E+00	0.00E+00	0.00E+00	0.00E+00	0.00E+00
283	ALL	418207.9	3773124	7.80E-09	30YrCance	7.80E-09	0.00E+00	0.00E+00	0.00E+00	0.00E+00	0.00E+00	0.00E+00	0.00E+00	0.00E+00	0.00E+00	0.00E+00	0.00E+00
284	ALL	418207.9	3773149	7.54E-09	30YrCance	7.54E-09	0.00E+00	0.00E+00	0.00E+00	0.00E+00	0.00E+00	0.00E+00	0.00E+00	0.00E+00	0.00E+00	0.00E+00	0.00E+00
285	ALL	418207.9	3773174	7.28E-09	30YrCance	7.28E-09	0.00E+00	0.00E+00	0.00E+00	0.00E+00	0.00E+00	0.00E+00	0.00E+00	0.00E+00	0.00E+00	0.00E+00	0.00E+00
286	ALL	418207.9	3773199	7.02E-09	30YrCance	7.02E-09	0.00E+00	0.00E+00	0.00E+00	0.00E+00	0.00E+00	0.00E+00	0.00E+00	0.00E+00	0.00E+00	0.00E+00	0.00E+00
287	ALL	418207.9	3773224	6.77E-09	30YrCance	6.77E-09	0.00E+00	0.00E+00	0.00E+00	0.00E+00	0.00E+00	0.00E+00	0.00E+00	0.00E+00	0.00E+00	0.00E+00	0.00E+00
288	ALL	418207.9	3773249	6.53E-09	30YrCance	6.53E-09	0.00E+00	0.00E+00	0.00E+00	0.00E+00	0.00E+00	0.00E+00	0.00E+00	0.00E+00	0.00E+00	0.00E+00	0.00E+00
289	ALL	418207.9	3773274	6.29E-09	30YrCance	6.29E-09	0.00E+00	0.00E+00	0.00E+00	0.00E+00	0.00E+00	0.00E+00	0.00E+00	0.00E+00	0.00E+00	0.00E+00	0.00E+00
290	ALL	418207.9	3773299	6.06E-09	30YrCance	6.06E-09	0.00E+00	0.00E+00	0.00E+00	0.00E+00	0.00E+00	0.00E+00	0.00E+00	0.00E+00	0.00E+00	0.00E+00	0.00E+00
291	ALL	418207.9	3773324	5.84E-09	30YrCance	5.84E-09	0.00E+00	0.00E+00	0.00E+00	0.00E+00	0.00E+00	0.00E+00	0.00E+00	0.00E+00	0.00E+00	0.00E+00	0.00E+00
292	ALL	418207.9	3773349	5.62E-09	30YrCance	5.62E-09	0.00E+00	0.00E+00	0.00E+00	0.00E+00	0.00E+00	0.00E+00	0.00E+00	0.00E+00	0.00E+00	0.00E+00	0.00E+00
293	ALL	418207.9	3773374	5.41E-09	30YrCance	5.41E-09	0.00E+00	0.00E+00	0.00E+00	0.00E+00	0.00E+00	0.00E+00	0.00E+00	0.00E+00	0.00E+00	0.00E+00	0.00E+00
294	ALL	418207.9	3773399	5.22E-09	30YrCance	5.22E-09	0.00E+00	0.00E+00	0.00E+00	0.00E+00	0.00E+00	0.00E+00	0.00E+00	0.00E+00	0.00E+00	0.00E+00	0.00E+00
295	ALL	418207.9	3773424	5.03E-09	30YrCance	5.03E-09	0.00E+00	0.00E+00	0.00E+00	0.00E+00	0.00E+00	0.00E+00	0.00E+00	0.00E+00	0.00E+00	0.00E+00	0.00E+00
296	ALL	418207.9	3773449	4.85E-09	30YrCance	4.85E-09	0.00E+00	0.00E+00	0.00E+00	0.00E+00	0.00E+00	0.00E+00	0.00E+00	0.00E+00	0.00E+00	0.00E+00	0.00E+00
297	ALL	418207.9	3773474	4.68E-09	30YrCance	4.68E-09	0.00E+00	0.00E+00	0.00E+00	0.00E+00	0.00E+00	0.00E+00	0.00E+00	0.00E+00	0.00E+00	0.00E+00	0.00E+00
298	ALL	418207.9	3773499	4.52E-09	30YrCance	4.52E-09	0.00E+00	0.00E+00	0.00E+00	0.00E+00	0.00E+00	0.00E+00	0.00E+00	0.00E+00	0.00E+00	0.00E+00	0.00E+00
299	ALL	418232.9	3772799	1.12E-08	30YrCance	1.12E-08	0.00E+00	0.00E+00	0.00E+00	0.00E+00	0.00E+00	0.00E+00	0.00E+00	0.00E+00	0.00E+00	0.00E+00	0.00E+00
300	ALL	418232.9	3772824	1.12E-08	30YrCance	1.12E-08	0.00E+00	0.00E+00	0.00E+00	0.00E+00	0.00E+00	0.00E+00	0.00E+00	0.00E+00	0.00E+00	0.00E+00	0.00E+00
301	ALL	418232.9	3772849	1.10E-08	30YrCance	1.10E-08	0.00E+00	0.00E+00	0.00E+00	0.00E+00	0.00E+00	0.00E+00	0.00E+00	0.00E+00	0.00E+00	0.00E+00	0.00E+00
302	ALL	418232.9	3772874	1.09E-08	30YrCance	1.09E-08	0.00E+00	0.00E+00	0.00E+00	0.00E+00	0.00E+00	0.00E+00	0.00E+00	0.00E+00	0.00E+00	0.00E+00	0.00E+00
303	ALL	418232.9	3772899	1.07E-08	30YrCance	1.07E-08	0.00E+00	0.00E+00	0.00E+00	0.00E+00	0.00E+00	0.00E+00	0.00E+00	0.00E+00	0.00E+00	0.00E+00	0.00E+00
304	ALL	418232.9	3772924	1.05E-08	30YrCance	1.05E-08	0.00E+00	0.00E+00	0.00E+00	0.00E+00	0.00E+00	0.00E+00	0.00E+00	0.00E+00	0.00E+00	0.00E+00	0.00E+00
305	ALL	418232.9	3772949	1.03E-08	30YrCance	1.03E-08	0.00E+00	0.00E+00	0.00E+00	0.00E+00	0.00E+00	0.00E+00	0.00E+00	0.00E+00	0.00E+00	0.00E+00	0.00E+00
306	ALL	418232.9	3772974	1.00E-08	30YrCance	1.00E-08	0.00E+00	0.00E+00	0.00E+00	0.00E+00	0.00E+00	0.00E+00	0.00E+00	0.00E+00	0.00E+00	0.00E+00	0.00E+00
307	ALL	418232.9	3772999	9.74E-09	30YrCance	9.74E-09	0.00E+00	0.00E+00	0.00E+00	0.00E+00	0.00E+00	0.00E+00	0.00E+00	0.00E+00	0.00E+00	0.00E+00	0.00E+00
308	ALL	418232.9	3773024	9.46E-09	30YrCance	9.46E-09	0.00E+00	0.00E+00	0.00E+00	0.00E+00	0.00E+00	0.00E+00	0.00E+00	0.00E+00	0.00E+00	0.00E+00	0.00E+00
309	ALL	418232.9	3773049	9.17E-09	30YrCance	9.17E-09	0.00E+00	0.00E+00	0.00E+00	0.00E+00	0.00E+00	0.00E+00	0.00E+00	0.00E+00	0.00E+00	0.00E+00	0.00E+00
310	ALL	418232.9	3773074	8.87E-09	30YrCance	8.87E-09	0.00E+00	0.00E+00	0.00E+00	0.00E+00	0.00E+00	0.00E+00	0.00E+00	0.00E+00	0.00E+00	0.00E+00	0.00E+00
311	ALL	418232.9	3773099	8.56E-09	30YrCance	8.56E-09	0.00E+00	0.00E+00	0.00E+00	0.00E+00	0.00E+00	0.00E+00	0.00E+00	0.00E+00	0.00E+00	0.00E+00	0.00E+00
312	ALL	418232.9	3773124	8.25E-09	30YrCance	8.25E-09	0.00E+00	0.00E+00	0.00E+00	0.00E+00	0.00E+00	0.00E+00	0.00E+00	0.00E+00	0.00E+00	0.00E+00	0.00E+00
313	ALL	418232.9	3773149	7.96E-09	30YrCance	7.96E-09	0.00E+00	0.00E+00	0.00E+00	0.00E+00	0.00E+00	0.00E+00	0.00E+00	0.00E+00	0.00E+00	0.00E+00	0.00E+00
314	ALL	418232.9	3773174	7.67E-09	30YrCance	7.67E-09	0.00E+00	0.00E+00	0.00E+00	0.00E+00	0.00E+00	0.00E+00	0.00E+00	0.00E+00	0.00E+00	0.00E+00	0.00E+00
315	ALL	418232.9	3773199	7.37E-09	30YrCance	7.37E-09	0.00E+00	0.00E+00	0.00E+00	0.00E+00	0.00E+00	0.00E+00	0.00E+00	0.00E+00	0.00E+00	0.00E+00	0.00E+00
316	ALL	418232.9	3773224	7.09E-09	30YrCance	7.09E-09	0.00E+00	0.00E+00	0.00E+00	0.00E+00	0.00E+00	0.00E+00	0.00E+00	0.00E+00	0.00E+00	0.00E+00	0.00E+00
317	ALL	418232.9	3773249	6.82E-09	30YrCance	6.82E-09	0.00E+00	0.00E+00	0.00E+00	0.00E+00	0.00E+00	0.00E+00	0.00E+00	0.00E+00	0.00E+00	0.00E+00	0.00E+00
318	ALL	418232.9	3773274	6.56E-09	30YrCance	6.56E-09	0.00E+00	0.00E+00	0.00E+00	0.00E+00	0.00E+00	0.00E+00	0.00E+00	0.00E+00	0.00E+00	0.00E+00	0.00E+00
319	ALL	418232.9	3773299	6.30E-09	30YrCance	6.30E-09	0.00E+00	0.00E+00	0.00E+00	0.00E+00	0.00E+00	0.00E+00	0.00E+00	0.00E+00	0.00E+00	0.00E+00	0.00E+00
320	ALL	418232.9	3773324	6.06E-09	30YrCance	6.06E-09	0.00E+00	0.00E+00	0.00E+00	0.00E+00	0.00E+00	0.00E+00	0.00E+00	0.00E+00	0.00E+00	0.00E+00	0.00E+00
321	ALL	418232.9	3773349	5.82E-09	30YrCance	5.82E-09	0.00E+00	0.00E+00	0.00E+00	0.00E+00	0.00E+00	0.00E+00	0.00E+00	0.00E+00	0.00E+00	0.00E+00	0.00E+00
322	ALL	418232.9	3773374	5.59E-09	30YrCance	5.59E-09	0.00E+00	0.00E+00	0.00E+00	0.00E+00	0.00E+00	0.00E+00	0.00E+00	0.00E+00	0.00E+00	0.00E+00	0.00E+00
323	ALL	418232.9	3773399	5.38E-09	30YrCance	5.38E-09	0.00E+00	0.00E+00	0.00E+00	0.00E+00	0.00E+00	0.00E+00	0.00E+00	0.00E+00	0.00E+00	0.00E+00	0.00E+00
324	ALL	418232.9	3773424	5.18E-09	30YrCance	5.18E-09	0.00E+00	0.00E+00	0.00E+00	0.00E+00	0.00E+00	0.00E+00	0.00E+00	0.00E+00	0.00E+00	0.00E+00	0.00E+00
325	ALL	418232.9	3773449	4.99E-09	30YrCance	4.99E-09	0.00E+00	0.00E+00	0.00E+00	0.00E+00	0.00E+00	0.00E+00	0.00E+00	0.00E+00	0.00E+00	0.00E+00	0.00E+00
326	ALL	418232.9	3773474	4.81E-09	30YrCance	4.81E-09	0.00E+00	0.00E+00	0.00E+00	0.00E+00	0.00E+00	0.00E+00	0.00E+00	0.00E+00	0.00E+00	0.00E+00	0.00E+00
327	ALL	418232.9	3773499	4.63E-09	30YrCance	4.63E-09	0.00E+00	0.00E+00	0.00E+00	0.00E+00	0.00E+00	0.00E+00	0.00E+00	0.00E+00	0.00E+00	0.00E+00	0.00E+00
328	ALL	418257.9	3772799	1.22E-08	30YrCance	1.22E-08	0.00E+00	0.00E+00	0.00E+00	0.00E+00	0.00E+00	0.00E+00	0.00E+00	0.00E+00	0.00E+00	0.00E+00	0.00E+00

329	ALL	418257.9	3772824	1.21E-08	30YrCance	1.21E-08	0.00E+00	0.00E+00	0.00E+00	0.00E+00	0.00E+00	0.00E+00	0.00E+00	0.00E+00	0.00E+00	0.00E+00	0.00E+00
330	ALL	418257.9	3772849	1.20E-08	30YrCance	1.20E-08	0.00E+00	0.00E+00	0.00E+00	0.00E+00	0.00E+00	0.00E+00	0.00E+00	0.00E+00	0.00E+00	0.00E+00	0.00E+00
331	ALL	418257.9	3772874	1.18E-08	30YrCance	1.18E-08	0.00E+00	0.00E+00	0.00E+00	0.00E+00	0.00E+00	0.00E+00	0.00E+00	0.00E+00	0.00E+00	0.00E+00	0.00E+00
332	ALL	418257.9	3772899	1.16E-08	30YrCance	1.16E-08	0.00E+00	0.00E+00	0.00E+00	0.00E+00	0.00E+00	0.00E+00	0.00E+00	0.00E+00	0.00E+00	0.00E+00	0.00E+00
333	ALL	418257.9	3772924	1.14E-08	30YrCance	1.14E-08	0.00E+00	0.00E+00	0.00E+00	0.00E+00	0.00E+00	0.00E+00	0.00E+00	0.00E+00	0.00E+00	0.00E+00	0.00E+00
334	ALL	418257.9	3772949	1.11E-08	30YrCance	1.11E-08	0.00E+00	0.00E+00	0.00E+00	0.00E+00	0.00E+00	0.00E+00	0.00E+00	0.00E+00	0.00E+00	0.00E+00	0.00E+00
335	ALL	418257.9	3772974	1.08E-08	30YrCance	1.08E-08	0.00E+00	0.00E+00	0.00E+00	0.00E+00	0.00E+00	0.00E+00	0.00E+00	0.00E+00	0.00E+00	0.00E+00	0.00E+00
336	ALL	418257.9	3772999	1.05E-08	30YrCance	1.05E-08	0.00E+00	0.00E+00	0.00E+00	0.00E+00	0.00E+00	0.00E+00	0.00E+00	0.00E+00	0.00E+00	0.00E+00	0.00E+00
337	ALL	418257.9	3773024	1.01E-08	30YrCance	1.01E-08	0.00E+00	0.00E+00	0.00E+00	0.00E+00	0.00E+00	0.00E+00	0.00E+00	0.00E+00	0.00E+00	0.00E+00	0.00E+00
338	ALL	418257.9	3773049	9.79E-09	30YrCance	9.79E-09	0.00E+00	0.00E+00	0.00E+00	0.00E+00	0.00E+00	0.00E+00	0.00E+00	0.00E+00	0.00E+00	0.00E+00	0.00E+00
339	ALL	418257.9	3773074	9.45E-09	30YrCance	9.45E-09	0.00E+00	0.00E+00	0.00E+00	0.00E+00	0.00E+00	0.00E+00	0.00E+00	0.00E+00	0.00E+00	0.00E+00	0.00E+00
340	ALL	418257.9	3773099	9.09E-09	30YrCance	9.09E-09	0.00E+00	0.00E+00	0.00E+00	0.00E+00	0.00E+00	0.00E+00	0.00E+00	0.00E+00	0.00E+00	0.00E+00	0.00E+00
341	ALL	418257.9	3773124	8.74E-09	30YrCance	8.74E-09	0.00E+00	0.00E+00	0.00E+00	0.00E+00	0.00E+00	0.00E+00	0.00E+00	0.00E+00	0.00E+00	0.00E+00	0.00E+00
342	ALL	418257.9	3773149	8.41E-09	30YrCance	8.41E-09	0.00E+00	0.00E+00	0.00E+00	0.00E+00	0.00E+00	0.00E+00	0.00E+00	0.00E+00	0.00E+00	0.00E+00	0.00E+00
343	ALL	418257.9	3773174	8.08E-09	30YrCance	8.08E-09	0.00E+00	0.00E+00	0.00E+00	0.00E+00	0.00E+00	0.00E+00	0.00E+00	0.00E+00	0.00E+00	0.00E+00	0.00E+00
344	ALL	418257.9	3773199	7.75E-09	30YrCance	7.75E-09	0.00E+00	0.00E+00	0.00E+00	0.00E+00	0.00E+00	0.00E+00	0.00E+00	0.00E+00	0.00E+00	0.00E+00	0.00E+00
345	ALL	418257.9	3773224	7.43E-09	30YrCance	7.43E-09	0.00E+00	0.00E+00	0.00E+00	0.00E+00	0.00E+00	0.00E+00	0.00E+00	0.00E+00	0.00E+00	0.00E+00	0.00E+00
346	ALL	418257.9	3773249	7.14E-09	30YrCance	7.14E-09	0.00E+00	0.00E+00	0.00E+00	0.00E+00	0.00E+00	0.00E+00	0.00E+00	0.00E+00	0.00E+00	0.00E+00	0.00E+00
347	ALL	418257.9	3773274	6.84E-09	30YrCance	6.84E-09	0.00E+00	0.00E+00	0.00E+00	0.00E+00	0.00E+00	0.00E+00	0.00E+00	0.00E+00	0.00E+00	0.00E+00	0.00E+00
348	ALL	418257.9	3773299	6.56E-09	30YrCance	6.56E-09	0.00E+00	0.00E+00	0.00E+00	0.00E+00	0.00E+00	0.00E+00	0.00E+00	0.00E+00	0.00E+00	0.00E+00	0.00E+00
349	ALL	418257.9	3773324	6.29E-09	30YrCance	6.29E-09	0.00E+00	0.00E+00	0.00E+00	0.00E+00	0.00E+00	0.00E+00	0.00E+00	0.00E+00	0.00E+00	0.00E+00	0.00E+00
350	ALL	418257.9	3773349	6.03E-09	30YrCance	6.03E-09	0.00E+00	0.00E+00	0.00E+00	0.00E+00	0.00E+00	0.00E+00	0.00E+00	0.00E+00	0.00E+00	0.00E+00	0.00E+00
351	ALL	418257.9	3773374	5.78E-09	30YrCance	5.78E-09	0.00E+00	0.00E+00	0.00E+00	0.00E+00	0.00E+00	0.00E+00	0.00E+00	0.00E+00	0.00E+00	0.00E+00	0.00E+00
352	ALL	418257.9	3773399	5.55E-09	30YrCance	5.55E-09	0.00E+00	0.00E+00	0.00E+00	0.00E+00	0.00E+00	0.00E+00	0.00E+00	0.00E+00	0.00E+00	0.00E+00	0.00E+00
353	ALL	418257.9	3773424	5.34E-09	30YrCance	5.34E-09	0.00E+00	0.00E+00	0.00E+00	0.00E+00	0.00E+00	0.00E+00	0.00E+00	0.00E+00	0.00E+00	0.00E+00	0.00E+00
354	ALL	418257.9	3773449	5.13E-09	30YrCance	5.13E-09	0.00E+00	0.00E+00	0.00E+00	0.00E+00	0.00E+00	0.00E+00	0.00E+00	0.00E+00	0.00E+00	0.00E+00	0.00E+00
355	ALL	418257.9	3773474	4.93E-09	30YrCance	4.93E-09	0.00E+00	0.00E+00	0.00E+00	0.00E+00	0.00E+00	0.00E+00	0.00E+00	0.00E+00	0.00E+00	0.00E+00	0.00E+00
356	ALL	418257.9	3773499	4.75E-09	30YrCance	4.75E-09	0.00E+00	0.00E+00	0.00E+00	0.00E+00	0.00E+00	0.00E+00	0.00E+00	0.00E+00	0.00E+00	0.00E+00	0.00E+00
357	ALL	418282.9	3772799	1.34E-08	30YrCance	1.34E-08	0.00E+00	0.00E+00	0.00E+00	0.00E+00	0.00E+00	0.00E+00	0.00E+00	0.00E+00	0.00E+00	0.00E+00	0.00E+00
358	ALL	418282.9	3772824	1.33E-08	30YrCance	1.33E-08	0.00E+00	0.00E+00	0.00E+00	0.00E+00	0.00E+00	0.00E+00	0.00E+00	0.00E+00	0.00E+00	0.00E+00	0.00E+00
359	ALL	418282.9	3772849	1.31E-08	30YrCance	1.31E-08	0.00E+00	0.00E+00	0.00E+00	0.00E+00	0.00E+00	0.00E+00	0.00E+00	0.00E+00	0.00E+00	0.00E+00	0.00E+00
360	ALL	418282.9	3772874	1.29E-08	30YrCance	1.29E-08	0.00E+00	0.00E+00	0.00E+00	0.00E+00	0.00E+00	0.00E+00	0.00E+00	0.00E+00	0.00E+00	0.00E+00	0.00E+00
361	ALL	418282.9	3772899	1.26E-08	30YrCance	1.26E-08	0.00E+00	0.00E+00	0.00E+00	0.00E+00	0.00E+00	0.00E+00	0.00E+00	0.00E+00	0.00E+00	0.00E+00	0.00E+00
362	ALL	418282.9	3772924	1.23E-08	30YrCance	1.23E-08	0.00E+00	0.00E+00	0.00E+00	0.00E+00	0.00E+00	0.00E+00	0.00E+00	0.00E+00	0.00E+00	0.00E+00	0.00E+00
363	ALL	418282.9	3772949	1.20E-08	30YrCance	1.20E-08	0.00E+00	0.00E+00	0.00E+00	0.00E+00	0.00E+00	0.00E+00	0.00E+00	0.00E+00	0.00E+00	0.00E+00	0.00E+00
364	ALL	418282.9	3772974	1.16E-08	30YrCance	1.16E-08	0.00E+00	0.00E+00	0.00E+00	0.00E+00	0.00E+00	0.00E+00	0.00E+00	0.00E+00	0.00E+00	0.00E+00	0.00E+00
365	ALL	418282.9	3772999	1.13E-08	30YrCance	1.13E-08	0.00E+00	0.00E+00	0.00E+00	0.00E+00	0.00E+00	0.00E+00	0.00E+00	0.00E+00	0.00E+00	0.00E+00	0.00E+00
366	ALL	418282.9	3773024	1.09E-08	30YrCance	1.09E-08	0.00E+00	0.00E+00	0.00E+00	0.00E+00	0.00E+00	0.00E+00	0.00E+00	0.00E+00	0.00E+00	0.00E+00	0.00E+00
367	ALL	418282.9	3773049	1.05E-08	30YrCance	1.05E-08	0.00E+00	0.00E+00	0.00E+00	0.00E+00	0.00E+00	0.00E+00	0.00E+00	0.00E+00	0.00E+00	0.00E+00	0.00E+00
368	ALL	418282.9	3773074	1.01E-08	30YrCance	1.01E-08	0.00E+00	0.00E+00	0.00E+00	0.00E+00	0.00E+00	0.00E+00	0.00E+00	0.00E+00	0.00E+00	0.00E+00	0.00E+00
369	ALL	418282.9	3773099	9.67E-09	30YrCance	9.67E-09	0.00E+00	0.00E+00	0.00E+00	0.00E+00	0.00E+00	0.00E+00	0.00E+00	0.00E+00	0.00E+00	0.00E+00	0.00E+00
370	ALL	418282.9	3773124	9.27E-09	30YrCance	9.27E-09	0.00E+00	0.00E+00	0.00E+00	0.00E+00	0.00E+00	0.00E+00	0.00E+00	0.00E+00	0.00E+00	0.00E+00	0.00E+00
371	ALL	418282.9	3773149	8.89E-09	30YrCance	8.89E-09	0.00E+00	0.00E+00	0.00E+00	0.00E+00	0.00E+00	0.00E+00	0.00E+00	0.00E+00	0.00E+00	0.00E+00	0.00E+00
372	ALL	418282.9	3773174	8.51E-09	30YrCance	8.51E-09	0.00E+00	0.00E+00	0.00E+00	0.00E+00	0.00E+00	0.00E+00	0.00E+00	0.00E+00	0.00E+00	0.00E+00	0.00E+00
373	ALL	418282.9	3773199	8.14E-09	30YrCance	8.14E-09	0.00E+00	0.00E+00	0.00E+00	0.00E+00	0.00E+00	0.00E+00	0.00E+00	0.00E+00	0.00E+00	0.00E+00	0.00E+00
374	ALL	418282.9	3773224	7.79E-09	30YrCance	7.79E-09	0.00E+00	0.00E+00	0.00E+00	0.00E+00	0.00E+00	0.00E+00	0.00E+00	0.00E+00	0.00E+00	0.00E+00	0.00E+00
375	ALL	418282.9	3773249	7.46E-09	30YrCance	7.46E-09	0.00E+00	0.00E+00	0.00E+00	0.00E+00	0.00E+00	0.00E+00	0.00E+00	0.00E+00	0.00E+00	0.00E+00	0.00E+00

376	ALL	418282.9	3773274	7.14E-09	30YrCance	7.14E-09	0.00E+00	0.00E+00	0.00E+00	0.00E+00	0.00E+00	0.00E+00	0.00E+00	0.00E+00	0.00E+00	0.00E+00	0.00E+00
377	ALL	418282.9	3773299	6.83E-09	30YrCance	6.83E-09	0.00E+00	0.00E+00	0.00E+00	0.00E+00	0.00E+00	0.00E+00	0.00E+00	0.00E+00	0.00E+00	0.00E+00	0.00E+00
378	ALL	418282.9	3773324	6.54E-09	30YrCance	6.54E-09	0.00E+00	0.00E+00	0.00E+00	0.00E+00	0.00E+00	0.00E+00	0.00E+00	0.00E+00	0.00E+00	0.00E+00	0.00E+00
379	ALL	418282.9	3773349	6.26E-09	30YrCance	6.26E-09	0.00E+00	0.00E+00	0.00E+00	0.00E+00	0.00E+00	0.00E+00	0.00E+00	0.00E+00	0.00E+00	0.00E+00	0.00E+00
380	ALL	418282.9	3773374	5.99E-09	30YrCance	5.99E-09	0.00E+00	0.00E+00	0.00E+00	0.00E+00	0.00E+00	0.00E+00	0.00E+00	0.00E+00	0.00E+00	0.00E+00	0.00E+00
381	ALL	418282.9	3773399	5.74E-09	30YrCance	5.74E-09	0.00E+00	0.00E+00	0.00E+00	0.00E+00	0.00E+00	0.00E+00	0.00E+00	0.00E+00	0.00E+00	0.00E+00	0.00E+00
382	ALL	418282.9	3773424	5.50E-09	30YrCance	5.50E-09	0.00E+00	0.00E+00	0.00E+00	0.00E+00	0.00E+00	0.00E+00	0.00E+00	0.00E+00	0.00E+00	0.00E+00	0.00E+00
383	ALL	418282.9	3773449	5.28E-09	30YrCance	5.28E-09	0.00E+00	0.00E+00	0.00E+00	0.00E+00	0.00E+00	0.00E+00	0.00E+00	0.00E+00	0.00E+00	0.00E+00	0.00E+00
384	ALL	418282.9	3773474	5.07E-09	30YrCance	5.07E-09	0.00E+00	0.00E+00	0.00E+00	0.00E+00	0.00E+00	0.00E+00	0.00E+00	0.00E+00	0.00E+00	0.00E+00	0.00E+00
385	ALL	418282.9	3773499	4.87E-09	30YrCance	4.87E-09	0.00E+00	0.00E+00	0.00E+00	0.00E+00	0.00E+00	0.00E+00	0.00E+00	0.00E+00	0.00E+00	0.00E+00	0.00E+00
386	ALL	418307.9	3772799	1.47E-08	30YrCance	1.47E-08	0.00E+00	0.00E+00	0.00E+00	0.00E+00	0.00E+00	0.00E+00	0.00E+00	0.00E+00	0.00E+00	0.00E+00	0.00E+00
387	ALL	418307.9	3772824	1.46E-08	30YrCance	1.46E-08	0.00E+00	0.00E+00	0.00E+00	0.00E+00	0.00E+00	0.00E+00	0.00E+00	0.00E+00	0.00E+00	0.00E+00	0.00E+00
388	ALL	418307.9	3772849	1.43E-08	30YrCance	1.43E-08	0.00E+00	0.00E+00	0.00E+00	0.00E+00	0.00E+00	0.00E+00	0.00E+00	0.00E+00	0.00E+00	0.00E+00	0.00E+00
389	ALL	418307.9	3772874	1.41E-08	30YrCance	1.41E-08	0.00E+00	0.00E+00	0.00E+00	0.00E+00	0.00E+00	0.00E+00	0.00E+00	0.00E+00	0.00E+00	0.00E+00	0.00E+00
390	ALL	418307.9	3772899	1.38E-08	30YrCance	1.38E-08	0.00E+00	0.00E+00	0.00E+00	0.00E+00	0.00E+00	0.00E+00	0.00E+00	0.00E+00	0.00E+00	0.00E+00	0.00E+00
391	ALL	418307.9	3772924	1.34E-08	30YrCance	1.34E-08	0.00E+00	0.00E+00	0.00E+00	0.00E+00	0.00E+00	0.00E+00	0.00E+00	0.00E+00	0.00E+00	0.00E+00	0.00E+00
392	ALL	418307.9	3772949	1.30E-08	30YrCance	1.30E-08	0.00E+00	0.00E+00	0.00E+00	0.00E+00	0.00E+00	0.00E+00	0.00E+00	0.00E+00	0.00E+00	0.00E+00	0.00E+00
393	ALL	418307.9	3772974	1.26E-08	30YrCance	1.26E-08	0.00E+00	0.00E+00	0.00E+00	0.00E+00	0.00E+00	0.00E+00	0.00E+00	0.00E+00	0.00E+00	0.00E+00	0.00E+00
394	ALL	418307.9	3772999	1.22E-08	30YrCance	1.22E-08	0.00E+00	0.00E+00	0.00E+00	0.00E+00	0.00E+00	0.00E+00	0.00E+00	0.00E+00	0.00E+00	0.00E+00	0.00E+00
395	ALL	418307.9	3773024	1.17E-08	30YrCance	1.17E-08	0.00E+00	0.00E+00	0.00E+00	0.00E+00	0.00E+00	0.00E+00	0.00E+00	0.00E+00	0.00E+00	0.00E+00	0.00E+00
396	ALL	418307.9	3773049	1.12E-08	30YrCance	1.12E-08	0.00E+00	0.00E+00	0.00E+00	0.00E+00	0.00E+00	0.00E+00	0.00E+00	0.00E+00	0.00E+00	0.00E+00	0.00E+00
397	ALL	418307.9	3773074	1.08E-08	30YrCance	1.08E-08	0.00E+00	0.00E+00	0.00E+00	0.00E+00	0.00E+00	0.00E+00	0.00E+00	0.00E+00	0.00E+00	0.00E+00	0.00E+00
398	ALL	418307.9	3773099	1.03E-08	30YrCance	1.03E-08	0.00E+00	0.00E+00	0.00E+00	0.00E+00	0.00E+00	0.00E+00	0.00E+00	0.00E+00	0.00E+00	0.00E+00	0.00E+00
399	ALL	418307.9	3773124	9.84E-09	30YrCance	9.84E-09	0.00E+00	0.00E+00	0.00E+00	0.00E+00	0.00E+00	0.00E+00	0.00E+00	0.00E+00	0.00E+00	0.00E+00	0.00E+00
400	ALL	418307.9	3773149	9.40E-09	30YrCance	9.40E-09	0.00E+00	0.00E+00	0.00E+00	0.00E+00	0.00E+00	0.00E+00	0.00E+00	0.00E+00	0.00E+00	0.00E+00	0.00E+00
401	ALL	418307.9	3773174	8.98E-09	30YrCance	8.98E-09	0.00E+00	0.00E+00	0.00E+00	0.00E+00	0.00E+00	0.00E+00	0.00E+00	0.00E+00	0.00E+00	0.00E+00	0.00E+00
402	ALL	418307.9	3773199	8.56E-09	30YrCance	8.56E-09	0.00E+00	0.00E+00	0.00E+00	0.00E+00	0.00E+00	0.00E+00	0.00E+00	0.00E+00	0.00E+00	0.00E+00	0.00E+00
403	ALL	418307.9	3773224	8.17E-09	30YrCance	8.17E-09	0.00E+00	0.00E+00	0.00E+00	0.00E+00	0.00E+00	0.00E+00	0.00E+00	0.00E+00	0.00E+00	0.00E+00	0.00E+00
404	ALL	418307.9	3773249	7.80E-09	30YrCance	7.80E-09	0.00E+00	0.00E+00	0.00E+00	0.00E+00	0.00E+00	0.00E+00	0.00E+00	0.00E+00	0.00E+00	0.00E+00	0.00E+00
405	ALL	418307.9	3773274	7.44E-09	30YrCance	7.44E-09	0.00E+00	0.00E+00	0.00E+00	0.00E+00	0.00E+00	0.00E+00	0.00E+00	0.00E+00	0.00E+00	0.00E+00	0.00E+00
406	ALL	418307.9	3773299	7.10E-09	30YrCance	7.10E-09	0.00E+00	0.00E+00	0.00E+00	0.00E+00	0.00E+00	0.00E+00	0.00E+00	0.00E+00	0.00E+00	0.00E+00	0.00E+00
407	ALL	418307.9	3773324	6.78E-09	30YrCance	6.78E-09	0.00E+00	0.00E+00	0.00E+00	0.00E+00	0.00E+00	0.00E+00	0.00E+00	0.00E+00	0.00E+00	0.00E+00	0.00E+00
408	ALL	418307.9	3773349	6.48E-09	30YrCance	6.48E-09	0.00E+00	0.00E+00	0.00E+00	0.00E+00	0.00E+00	0.00E+00	0.00E+00	0.00E+00	0.00E+00	0.00E+00	0.00E+00
409	ALL	418307.9	3773374	6.19E-09	30YrCance	6.19E-09	0.00E+00	0.00E+00	0.00E+00	0.00E+00	0.00E+00	0.00E+00	0.00E+00	0.00E+00	0.00E+00	0.00E+00	0.00E+00
410	ALL	418307.9	3773399	5.93E-09	30YrCance	5.93E-09	0.00E+00	0.00E+00	0.00E+00	0.00E+00	0.00E+00	0.00E+00	0.00E+00	0.00E+00	0.00E+00	0.00E+00	0.00E+00
411	ALL	418307.9	3773424	5.68E-09	30YrCance	5.68E-09	0.00E+00	0.00E+00	0.00E+00	0.00E+00	0.00E+00	0.00E+00	0.00E+00	0.00E+00	0.00E+00	0.00E+00	0.00E+00
412	ALL	418307.9	3773449	5.44E-09	30YrCance	5.44E-09	0.00E+00	0.00E+00	0.00E+00	0.00E+00	0.00E+00	0.00E+00	0.00E+00	0.00E+00	0.00E+00	0.00E+00	0.00E+00
413	ALL	418307.9	3773474	5.21E-09	30YrCance	5.21E-09	0.00E+00	0.00E+00	0.00E+00	0.00E+00	0.00E+00	0.00E+00	0.00E+00	0.00E+00	0.00E+00	0.00E+00	0.00E+00
414	ALL	418307.9	3773499	5.00E-09	30YrCance	5.00E-09	0.00E+00	0.00E+00	0.00E+00	0.00E+00	0.00E+00	0.00E+00	0.00E+00	0.00E+00	0.00E+00	0.00E+00	0.00E+00
415	ALL	418332.9	3772799	1.62E-08	30YrCance	1.62E-08	0.00E+00	0.00E+00	0.00E+00	0.00E+00	0.00E+00	0.00E+00	0.00E+00	0.00E+00	0.00E+00	0.00E+00	0.00E+00
416	ALL	418332.9	3772824	1.60E-08	30YrCance	1.60E-08	0.00E+00	0.00E+00	0.00E+00	0.00E+00	0.00E+00	0.00E+00	0.00E+00	0.00E+00	0.00E+00	0.00E+00	0.00E+00
417	ALL	418332.9	3772849	1.58E-08	30YrCance	1.58E-08	0.00E+00	0.00E+00	0.00E+00	0.00E+00	0.00E+00	0.00E+00	0.00E+00	0.00E+00	0.00E+00	0.00E+00	0.00E+00
418	ALL	418332.9	3772874	1.55E-08	30YrCance	1.55E-08	0.00E+00	0.00E+00	0.00E+00	0.00E+00	0.00E+00	0.00E+00	0.00E+00	0.00E+00	0.00E+00	0.00E+00	0.00E+00
419	ALL	418332.9	3772899	1.51E-08	30YrCance	1.51E-08	0.00E+00	0.00E+00	0.00E+00	0.00E+00	0.00E+00	0.00E+00	0.00E+00	0.00E+00	0.00E+00	0.00E+00	0.00E+00
420	ALL	418332.9	3772924	1.47E-08	30YrCance	1.47E-08	0.00E+00	0.00E+00	0.00E+00	0.00E+00	0.00E+00	0.00E+00	0.00E+00	0.00E+00	0.00E+00	0.00E+00	0.00E+00
421	ALL	418332.9	3772949	1.42E-08	30YrCance	1.42E-08	0.00E+00	0.00E+00	0.00E+00	0.00E+00	0.00E+00	0.00E+00	0.00E+00	0.00E+00	0.00E+00	0.00E+00	0.00E+00
422	ALL	418332.9	3772974	1.37E-08	30YrCance	1.37E-08	0.00E+00	0.00E+00	0.00E+00	0.00E+00	0.00E+00	0.00E+00	0.00E+00	0.00E+00	0.00E+00	0.00E+00	0.00E+00

423	ALL	418332.9	3772999	1.32E-08	30YrCance	1.32E-08	0.00E+00	0.00E+00	0.00E+00	0.00E+00	0.00E+00	0.00E+00	0.00E+00	0.00E+00	0.00E+00	0.00E+00	0.00E+00
424	ALL	418332.9	3773024	1.26E-08	30YrCance	1.26E-08	0.00E+00	0.00E+00	0.00E+00	0.00E+00	0.00E+00	0.00E+00	0.00E+00	0.00E+00	0.00E+00	0.00E+00	0.00E+00
425	ALL	418332.9	3773049	1.21E-08	30YrCance	1.21E-08	0.00E+00	0.00E+00	0.00E+00	0.00E+00	0.00E+00	0.00E+00	0.00E+00	0.00E+00	0.00E+00	0.00E+00	0.00E+00
426	ALL	418332.9	3773074	1.15E-08	30YrCance	1.15E-08	0.00E+00	0.00E+00	0.00E+00	0.00E+00	0.00E+00	0.00E+00	0.00E+00	0.00E+00	0.00E+00	0.00E+00	0.00E+00
427	ALL	418332.9	3773099	1.10E-08	30YrCance	1.10E-08	0.00E+00	0.00E+00	0.00E+00	0.00E+00	0.00E+00	0.00E+00	0.00E+00	0.00E+00	0.00E+00	0.00E+00	0.00E+00
428	ALL	418332.9	3773124	1.05E-08	30YrCance	1.05E-08	0.00E+00	0.00E+00	0.00E+00	0.00E+00	0.00E+00	0.00E+00	0.00E+00	0.00E+00	0.00E+00	0.00E+00	0.00E+00
429	ALL	418332.9	3773149	9.96E-09	30YrCance	9.96E-09	0.00E+00	0.00E+00	0.00E+00	0.00E+00	0.00E+00	0.00E+00	0.00E+00	0.00E+00	0.00E+00	0.00E+00	0.00E+00
430	ALL	418332.9	3773174	9.48E-09	30YrCance	9.48E-09	0.00E+00	0.00E+00	0.00E+00	0.00E+00	0.00E+00	0.00E+00	0.00E+00	0.00E+00	0.00E+00	0.00E+00	0.00E+00
431	ALL	418332.9	3773199	9.01E-09	30YrCance	9.01E-09	0.00E+00	0.00E+00	0.00E+00	0.00E+00	0.00E+00	0.00E+00	0.00E+00	0.00E+00	0.00E+00	0.00E+00	0.00E+00
432	ALL	418332.9	3773224	8.57E-09	30YrCance	8.57E-09	0.00E+00	0.00E+00	0.00E+00	0.00E+00	0.00E+00	0.00E+00	0.00E+00	0.00E+00	0.00E+00	0.00E+00	0.00E+00
433	ALL	418332.9	3773249	8.16E-09	30YrCance	8.16E-09	0.00E+00	0.00E+00	0.00E+00	0.00E+00	0.00E+00	0.00E+00	0.00E+00	0.00E+00	0.00E+00	0.00E+00	0.00E+00
434	ALL	418332.9	3773274	7.76E-09	30YrCance	7.76E-09	0.00E+00	0.00E+00	0.00E+00	0.00E+00	0.00E+00	0.00E+00	0.00E+00	0.00E+00	0.00E+00	0.00E+00	0.00E+00
435	ALL	418332.9	3773299	7.39E-09	30YrCance	7.39E-09	0.00E+00	0.00E+00	0.00E+00	0.00E+00	0.00E+00	0.00E+00	0.00E+00	0.00E+00	0.00E+00	0.00E+00	0.00E+00
436	ALL	418332.9	3773324	7.04E-09	30YrCance	7.04E-09	0.00E+00	0.00E+00	0.00E+00	0.00E+00	0.00E+00	0.00E+00	0.00E+00	0.00E+00	0.00E+00	0.00E+00	0.00E+00
437	ALL	418332.9	3773349	6.71E-09	30YrCance	6.71E-09	0.00E+00	0.00E+00	0.00E+00	0.00E+00	0.00E+00	0.00E+00	0.00E+00	0.00E+00	0.00E+00	0.00E+00	0.00E+00
438	ALL	418332.9	3773374	6.40E-09	30YrCance	6.40E-09	0.00E+00	0.00E+00	0.00E+00	0.00E+00	0.00E+00	0.00E+00	0.00E+00	0.00E+00	0.00E+00	0.00E+00	0.00E+00
439	ALL	418332.9	3773399	6.11E-09	30YrCance	6.11E-09	0.00E+00	0.00E+00	0.00E+00	0.00E+00	0.00E+00	0.00E+00	0.00E+00	0.00E+00	0.00E+00	0.00E+00	0.00E+00
440	ALL	418332.9	3773424	5.84E-09	30YrCance	5.84E-09	0.00E+00	0.00E+00	0.00E+00	0.00E+00	0.00E+00	0.00E+00	0.00E+00	0.00E+00	0.00E+00	0.00E+00	0.00E+00
441	ALL	418332.9	3773449	5.59E-09	30YrCance	5.59E-09	0.00E+00	0.00E+00	0.00E+00	0.00E+00	0.00E+00	0.00E+00	0.00E+00	0.00E+00	0.00E+00	0.00E+00	0.00E+00
442	ALL	418332.9	3773474	5.35E-09	30YrCance	5.35E-09	0.00E+00	0.00E+00	0.00E+00	0.00E+00	0.00E+00	0.00E+00	0.00E+00	0.00E+00	0.00E+00	0.00E+00	0.00E+00
443	ALL	418357.9	3772799	1.80E-08	30YrCance	1.80E-08	0.00E+00	0.00E+00	0.00E+00	0.00E+00	0.00E+00	0.00E+00	0.00E+00	0.00E+00	0.00E+00	0.00E+00	0.00E+00
444	ALL	418357.9	3772824	1.78E-08	30YrCance	1.78E-08	0.00E+00	0.00E+00	0.00E+00	0.00E+00	0.00E+00	0.00E+00	0.00E+00	0.00E+00	0.00E+00	0.00E+00	0.00E+00
445	ALL	418357.9	3772849	1.75E-08	30YrCance	1.75E-08	0.00E+00	0.00E+00	0.00E+00	0.00E+00	0.00E+00	0.00E+00	0.00E+00	0.00E+00	0.00E+00	0.00E+00	0.00E+00
446	ALL	418357.9	3772874	1.70E-08	30YrCance	1.70E-08	0.00E+00	0.00E+00	0.00E+00	0.00E+00	0.00E+00	0.00E+00	0.00E+00	0.00E+00	0.00E+00	0.00E+00	0.00E+00
447	ALL	418357.9	3772899	1.66E-08	30YrCance	1.66E-08	0.00E+00	0.00E+00	0.00E+00	0.00E+00	0.00E+00	0.00E+00	0.00E+00	0.00E+00	0.00E+00	0.00E+00	0.00E+00
448	ALL	418357.9	3772924	1.61E-08	30YrCance	1.61E-08	0.00E+00	0.00E+00	0.00E+00	0.00E+00	0.00E+00	0.00E+00	0.00E+00	0.00E+00	0.00E+00	0.00E+00	0.00E+00
449	ALL	418357.9	3772949	1.55E-08	30YrCance	1.55E-08	0.00E+00	0.00E+00	0.00E+00	0.00E+00	0.00E+00	0.00E+00	0.00E+00	0.00E+00	0.00E+00	0.00E+00	0.00E+00
450	ALL	418357.9	3772974	1.49E-08	30YrCance	1.49E-08	0.00E+00	0.00E+00	0.00E+00	0.00E+00	0.00E+00	0.00E+00	0.00E+00	0.00E+00	0.00E+00	0.00E+00	0.00E+00
451	ALL	418357.9	3772999	1.43E-08	30YrCance	1.43E-08	0.00E+00	0.00E+00	0.00E+00	0.00E+00	0.00E+00	0.00E+00	0.00E+00	0.00E+00	0.00E+00	0.00E+00	0.00E+00
452	ALL	418357.9	3773024	1.36E-08	30YrCance	1.36E-08	0.00E+00	0.00E+00	0.00E+00	0.00E+00	0.00E+00	0.00E+00	0.00E+00	0.00E+00	0.00E+00	0.00E+00	0.00E+00
453	ALL	418357.9	3773049	1.30E-08	30YrCance	1.30E-08	0.00E+00	0.00E+00	0.00E+00	0.00E+00	0.00E+00	0.00E+00	0.00E+00	0.00E+00	0.00E+00	0.00E+00	0.00E+00
454	ALL	418357.9	3773074	1.24E-08	30YrCance	1.24E-08	0.00E+00	0.00E+00	0.00E+00	0.00E+00	0.00E+00	0.00E+00	0.00E+00	0.00E+00	0.00E+00	0.00E+00	0.00E+00
455	ALL	418357.9	3773099	1.17E-08	30YrCance	1.17E-08	0.00E+00	0.00E+00	0.00E+00	0.00E+00	0.00E+00	0.00E+00	0.00E+00	0.00E+00	0.00E+00	0.00E+00	0.00E+00
456	ALL	418357.9	3773124	1.11E-08	30YrCance	1.11E-08	0.00E+00	0.00E+00	0.00E+00	0.00E+00	0.00E+00	0.00E+00	0.00E+00	0.00E+00	0.00E+00	0.00E+00	0.00E+00
457	ALL	418357.9	3773149	1.05E-08	30YrCance	1.05E-08	0.00E+00	0.00E+00	0.00E+00	0.00E+00	0.00E+00	0.00E+00	0.00E+00	0.00E+00	0.00E+00	0.00E+00	0.00E+00
458	ALL	418357.9	3773174	1.00E-08	30YrCance	1.00E-08	0.00E+00	0.00E+00	0.00E+00	0.00E+00	0.00E+00	0.00E+00	0.00E+00	0.00E+00	0.00E+00	0.00E+00	0.00E+00
459	ALL	418357.9	3773199	9.48E-09	30YrCance	9.48E-09	0.00E+00	0.00E+00	0.00E+00	0.00E+00	0.00E+00	0.00E+00	0.00E+00	0.00E+00	0.00E+00	0.00E+00	0.00E+00
460	ALL	418357.9	3773224	8.99E-09	30YrCance	8.99E-09	0.00E+00	0.00E+00	0.00E+00	0.00E+00	0.00E+00	0.00E+00	0.00E+00	0.00E+00	0.00E+00	0.00E+00	0.00E+00
461	ALL	418357.9	3773249	8.53E-09	30YrCance	8.53E-09	0.00E+00	0.00E+00	0.00E+00	0.00E+00	0.00E+00	0.00E+00	0.00E+00	0.00E+00	0.00E+00	0.00E+00	0.00E+00
462	ALL	418357.9	3773274	8.10E-09	30YrCance	8.10E-09	0.00E+00	0.00E+00	0.00E+00	0.00E+00	0.00E+00	0.00E+00	0.00E+00	0.00E+00	0.00E+00	0.00E+00	0.00E+00
463	ALL	418357.9	3773299	7.69E-09	30YrCance	7.69E-09	0.00E+00	0.00E+00	0.00E+00	0.00E+00	0.00E+00	0.00E+00	0.00E+00	0.00E+00	0.00E+00	0.00E+00	0.00E+00
464	ALL	418357.9	3773324	7.31E-09	30YrCance	7.31E-09	0.00E+00	0.00E+00	0.00E+00	0.00E+00	0.00E+00	0.00E+00	0.00E+00	0.00E+00	0.00E+00	0.00E+00	0.00E+00
465	ALL	418357.9	3773349	6.95E-09	30YrCance	6.95E-09	0.00E+00	0.00E+00	0.00E+00	0.00E+00	0.00E+00	0.00E+00	0.00E+00	0.00E+00	0.00E+00	0.00E+00	0.00E+00
466	ALL	418357.9	3773374	6.61E-09	30YrCance	6.61E-09	0.00E+00	0.00E+00	0.00E+00	0.00E+00	0.00E+00	0.00E+00	0.00E+00	0.00E+00	0.00E+00	0.00E+00	0.00E+00
467	ALL	418357.9	3773399	6.30E-09	30YrCance	6.30E-09	0.00E+00	0.00E+00	0.00E+00	0.00E+00	0.00E+00	0.00E+00	0.00E+00	0.00E+00	0.00E+00	0.00E+00	0.00E+00
468	ALL	418357.9	3773424	6.01E-09	30YrCance	6.01E-09	0.00E+00	0.00E+00	0.00E+00	0.00E+00	0.00E+00	0.00E+00	0.00E+00	0.00E+00	0.00E+00	0.00E+00	0.00E+00
469	ALL	418357.9	3773449	5.74E-09	30YrCance	5.74E-09	0.00E+00	0.00E+00	0.00E+00	0.00E+00	0.00E+00	0.00E+00	0.00E+00	0.00E+00	0.00E+00	0.00E+00	0.00E+00

470	ALL	418382.9	3772799	2.01E-08	30YrCance	2.01E-08	0.00E+00	0.00E+00	0.00E+00	0.00E+00	0.00E+00	0.00E+00	0.00E+00	0.00E+00	0.00E+00	0.00E+00	0.00E+00
471	ALL	418382.9	3772824	1.98E-08	30YrCance	1.98E-08	0.00E+00	0.00E+00	0.00E+00	0.00E+00	0.00E+00	0.00E+00	0.00E+00	0.00E+00	0.00E+00	0.00E+00	0.00E+00
472	ALL	418382.9	3772849	1.94E-08	30YrCance	1.94E-08	0.00E+00	0.00E+00	0.00E+00	0.00E+00	0.00E+00	0.00E+00	0.00E+00	0.00E+00	0.00E+00	0.00E+00	0.00E+00
473	ALL	418382.9	3772874	1.89E-08	30YrCance	1.89E-08	0.00E+00	0.00E+00	0.00E+00	0.00E+00	0.00E+00	0.00E+00	0.00E+00	0.00E+00	0.00E+00	0.00E+00	0.00E+00
474	ALL	418382.9	3772899	1.83E-08	30YrCance	1.83E-08	0.00E+00	0.00E+00	0.00E+00	0.00E+00	0.00E+00	0.00E+00	0.00E+00	0.00E+00	0.00E+00	0.00E+00	0.00E+00
475	ALL	418382.9	3772924	1.77E-08	30YrCance	1.77E-08	0.00E+00	0.00E+00	0.00E+00	0.00E+00	0.00E+00	0.00E+00	0.00E+00	0.00E+00	0.00E+00	0.00E+00	0.00E+00
476	ALL	418382.9	3772949	1.70E-08	30YrCance	1.70E-08	0.00E+00	0.00E+00	0.00E+00	0.00E+00	0.00E+00	0.00E+00	0.00E+00	0.00E+00	0.00E+00	0.00E+00	0.00E+00
477	ALL	418382.9	3772974	1.62E-08	30YrCance	1.62E-08	0.00E+00	0.00E+00	0.00E+00	0.00E+00	0.00E+00	0.00E+00	0.00E+00	0.00E+00	0.00E+00	0.00E+00	0.00E+00
478	ALL	418382.9	3772999	1.55E-08	30YrCance	1.55E-08	0.00E+00	0.00E+00	0.00E+00	0.00E+00	0.00E+00	0.00E+00	0.00E+00	0.00E+00	0.00E+00	0.00E+00	0.00E+00
479	ALL	418382.9	3773024	1.47E-08	30YrCance	1.47E-08	0.00E+00	0.00E+00	0.00E+00	0.00E+00	0.00E+00	0.00E+00	0.00E+00	0.00E+00	0.00E+00	0.00E+00	0.00E+00
480	ALL	418382.9	3773049	1.40E-08	30YrCance	1.40E-08	0.00E+00	0.00E+00	0.00E+00	0.00E+00	0.00E+00	0.00E+00	0.00E+00	0.00E+00	0.00E+00	0.00E+00	0.00E+00
481	ALL	418382.9	3773074	1.32E-08	30YrCance	1.32E-08	0.00E+00	0.00E+00	0.00E+00	0.00E+00	0.00E+00	0.00E+00	0.00E+00	0.00E+00	0.00E+00	0.00E+00	0.00E+00
482	ALL	418382.9	3773099	1.25E-08	30YrCance	1.25E-08	0.00E+00	0.00E+00	0.00E+00	0.00E+00	0.00E+00	0.00E+00	0.00E+00	0.00E+00	0.00E+00	0.00E+00	0.00E+00
483	ALL	418382.9	3773124	1.18E-08	30YrCance	1.18E-08	0.00E+00	0.00E+00	0.00E+00	0.00E+00	0.00E+00	0.00E+00	0.00E+00	0.00E+00	0.00E+00	0.00E+00	0.00E+00
484	ALL	418382.9	3773149	1.12E-08	30YrCance	1.12E-08	0.00E+00	0.00E+00	0.00E+00	0.00E+00	0.00E+00	0.00E+00	0.00E+00	0.00E+00	0.00E+00	0.00E+00	0.00E+00
485	ALL	418382.9	3773174	1.06E-08	30YrCance	1.06E-08	0.00E+00	0.00E+00	0.00E+00	0.00E+00	0.00E+00	0.00E+00	0.00E+00	0.00E+00	0.00E+00	0.00E+00	0.00E+00
486	ALL	418382.9	3773199	9.97E-09	30YrCance	9.97E-09	0.00E+00	0.00E+00	0.00E+00	0.00E+00	0.00E+00	0.00E+00	0.00E+00	0.00E+00	0.00E+00	0.00E+00	0.00E+00
487	ALL	418382.9	3773224	9.42E-09	30YrCance	9.42E-09	0.00E+00	0.00E+00	0.00E+00	0.00E+00	0.00E+00	0.00E+00	0.00E+00	0.00E+00	0.00E+00	0.00E+00	0.00E+00
488	ALL	418382.9	3773249	8.92E-09	30YrCance	8.92E-09	0.00E+00	0.00E+00	0.00E+00	0.00E+00	0.00E+00	0.00E+00	0.00E+00	0.00E+00	0.00E+00	0.00E+00	0.00E+00
489	ALL	418382.9	3773274	8.44E-09	30YrCance	8.44E-09	0.00E+00	0.00E+00	0.00E+00	0.00E+00	0.00E+00	0.00E+00	0.00E+00	0.00E+00	0.00E+00	0.00E+00	0.00E+00
490	ALL	418382.9	3773299	7.99E-09	30YrCance	7.99E-09	0.00E+00	0.00E+00	0.00E+00	0.00E+00	0.00E+00	0.00E+00	0.00E+00	0.00E+00	0.00E+00	0.00E+00	0.00E+00
491	ALL	418382.9	3773324	7.58E-09	30YrCance	7.58E-09	0.00E+00	0.00E+00	0.00E+00	0.00E+00	0.00E+00	0.00E+00	0.00E+00	0.00E+00	0.00E+00	0.00E+00	0.00E+00
492	ALL	418382.9	3773349	7.19E-09	30YrCance	7.19E-09	0.00E+00	0.00E+00	0.00E+00	0.00E+00	0.00E+00	0.00E+00	0.00E+00	0.00E+00	0.00E+00	0.00E+00	0.00E+00
493	ALL	418382.9	3773374	6.82E-09	30YrCance	6.82E-09	0.00E+00	0.00E+00	0.00E+00	0.00E+00	0.00E+00	0.00E+00	0.00E+00	0.00E+00	0.00E+00	0.00E+00	0.00E+00
494	ALL	418382.9	3773399	6.50E-09	30YrCance	6.50E-09	0.00E+00	0.00E+00	0.00E+00	0.00E+00	0.00E+00	0.00E+00	0.00E+00	0.00E+00	0.00E+00	0.00E+00	0.00E+00
495	ALL	418407.9	3772799	2.26E-08	30YrCance	2.26E-08	0.00E+00	0.00E+00	0.00E+00	0.00E+00	0.00E+00	0.00E+00	0.00E+00	0.00E+00	0.00E+00	0.00E+00	0.00E+00
496	ALL	418407.9	3772824	2.22E-08	30YrCance	2.22E-08	0.00E+00	0.00E+00	0.00E+00	0.00E+00	0.00E+00	0.00E+00	0.00E+00	0.00E+00	0.00E+00	0.00E+00	0.00E+00
497	ALL	418407.9	3772849	2.17E-08	30YrCance	2.17E-08	0.00E+00	0.00E+00	0.00E+00	0.00E+00	0.00E+00	0.00E+00	0.00E+00	0.00E+00	0.00E+00	0.00E+00	0.00E+00
498	ALL	418407.9	3772874	2.10E-08	30YrCance	2.10E-08	0.00E+00	0.00E+00	0.00E+00	0.00E+00	0.00E+00	0.00E+00	0.00E+00	0.00E+00	0.00E+00	0.00E+00	0.00E+00
499	ALL	418407.9	3772899	2.03E-08	30YrCance	2.03E-08	0.00E+00	0.00E+00	0.00E+00	0.00E+00	0.00E+00	0.00E+00	0.00E+00	0.00E+00	0.00E+00	0.00E+00	0.00E+00
500	ALL	418407.9	3772924	1.95E-08	30YrCance	1.95E-08	0.00E+00	0.00E+00	0.00E+00	0.00E+00	0.00E+00	0.00E+00	0.00E+00	0.00E+00	0.00E+00	0.00E+00	0.00E+00
501	ALL	418407.9	3772949	1.86E-08	30YrCance	1.86E-08	0.00E+00	0.00E+00	0.00E+00	0.00E+00	0.00E+00	0.00E+00	0.00E+00	0.00E+00	0.00E+00	0.00E+00	0.00E+00
502	ALL	418407.9	3772974	1.77E-08	30YrCance	1.77E-08	0.00E+00	0.00E+00	0.00E+00	0.00E+00	0.00E+00	0.00E+00	0.00E+00	0.00E+00	0.00E+00	0.00E+00	0.00E+00
503	ALL	418407.9	3772999	1.69E-08	30YrCance	1.69E-08	0.00E+00	0.00E+00	0.00E+00	0.00E+00	0.00E+00	0.00E+00	0.00E+00	0.00E+00	0.00E+00	0.00E+00	0.00E+00
504	ALL	418407.9	3773024	1.60E-08	30YrCance	1.60E-08	0.00E+00	0.00E+00	0.00E+00	0.00E+00	0.00E+00	0.00E+00	0.00E+00	0.00E+00	0.00E+00	0.00E+00	0.00E+00
505	ALL	418407.9	3773049	1.51E-08	30YrCance	1.51E-08	0.00E+00	0.00E+00	0.00E+00	0.00E+00	0.00E+00	0.00E+00	0.00E+00	0.00E+00	0.00E+00	0.00E+00	0.00E+00
506	ALL	418407.9	3773074	1.42E-08	30YrCance	1.42E-08	0.00E+00	0.00E+00	0.00E+00	0.00E+00	0.00E+00	0.00E+00	0.00E+00	0.00E+00	0.00E+00	0.00E+00	0.00E+00
507	ALL	418407.9	3773099	1.34E-08	30YrCance	1.34E-08	0.00E+00	0.00E+00	0.00E+00	0.00E+00	0.00E+00	0.00E+00	0.00E+00	0.00E+00	0.00E+00	0.00E+00	0.00E+00
508	ALL	418407.9	3773124	1.26E-08	30YrCance	1.26E-08	0.00E+00	0.00E+00	0.00E+00	0.00E+00	0.00E+00	0.00E+00	0.00E+00	0.00E+00	0.00E+00	0.00E+00	0.00E+00
509	ALL	418407.9	3773149	1.18E-08	30YrCance	1.18E-08	0.00E+00	0.00E+00	0.00E+00	0.00E+00	0.00E+00	0.00E+00	0.00E+00	0.00E+00	0.00E+00	0.00E+00	0.00E+00
510	ALL	418407.9	3773174	1.11E-08	30YrCance	1.11E-08	0.00E+00	0.00E+00	0.00E+00	0.00E+00	0.00E+00	0.00E+00	0.00E+00	0.00E+00	0.00E+00	0.00E+00	0.00E+00
511	ALL	418407.9	3773199	1.05E-08	30YrCance	1.05E-08	0.00E+00	0.00E+00	0.00E+00	0.00E+00	0.00E+00	0.00E+00	0.00E+00	0.00E+00	0.00E+00	0.00E+00	0.00E+00
512	ALL	418407.9	3773224	9.88E-09	30YrCance	9.88E-09	0.00E+00	0.00E+00	0.00E+00	0.00E+00	0.00E+00	0.00E+00	0.00E+00	0.00E+00	0.00E+00	0.00E+00	0.00E+00
513	ALL	418407.9	3773249	9.32E-09	30YrCance	9.32E-09	0.00E+00	0.00E+00	0.00E+00	0.00E+00	0.00E+00	0.00E+00	0.00E+00	0.00E+00	0.00E+00	0.00E+00	0.00E+00
514	ALL	418407.9	3773274	8.79E-09	30YrCance	8.79E-09	0.00E+00	0.00E+00	0.00E+00	0.00E+00	0.00E+00	0.00E+00	0.00E+00	0.00E+00	0.00E+00	0.00E+00	0.00E+00
515	ALL	418407.9	3773299	8.30E-09	30YrCance	8.30E-09	0.00E+00	0.00E+00	0.00E+00	0.00E+00	0.00E+00	0.00E+00	0.00E+00	0.00E+00	0.00E+00	0.00E+00	0.00E+00
516	ALL	418407.9	3773324	7.86E-09	30YrCance	7.86E-09	0.00E+00	0.00E+00	0.00E+00	0.00E+00	0.00E+00	0.00E+00	0.00E+00	0.00E+00	0.00E+00	0.00E+00	0.00E+00

517	ALL	418407.9	3773349	7.44E-09	30YrCance	7.44E-09	0.00E+00	0.00E+00	0.00E+00	0.00E+00	0.00E+00	0.00E+00	0.00E+00	0.00E+00	0.00E+00	0.00E+00	0.00E+00
518	ALL	418407.9	3773374	7.04E-09	30YrCance	7.04E-09	0.00E+00	0.00E+00	0.00E+00	0.00E+00	0.00E+00	0.00E+00	0.00E+00	0.00E+00	0.00E+00	0.00E+00	0.00E+00
519	ALL	418407.9	3773399	6.69E-09	30YrCance	6.69E-09	0.00E+00	0.00E+00	0.00E+00	0.00E+00	0.00E+00	0.00E+00	0.00E+00	0.00E+00	0.00E+00	0.00E+00	0.00E+00
520	ALL	418432.9	3772799	2.56E-08	30YrCance	2.56E-08	0.00E+00	0.00E+00	0.00E+00	0.00E+00	0.00E+00	0.00E+00	0.00E+00	0.00E+00	0.00E+00	0.00E+00	0.00E+00
521	ALL	418432.9	3772824	2.51E-08	30YrCance	2.51E-08	0.00E+00	0.00E+00	0.00E+00	0.00E+00	0.00E+00	0.00E+00	0.00E+00	0.00E+00	0.00E+00	0.00E+00	0.00E+00
522	ALL	418432.9	3772849	2.44E-08	30YrCance	2.44E-08	0.00E+00	0.00E+00	0.00E+00	0.00E+00	0.00E+00	0.00E+00	0.00E+00	0.00E+00	0.00E+00	0.00E+00	0.00E+00
523	ALL	418432.9	3772874	2.36E-08	30YrCance	2.36E-08	0.00E+00	0.00E+00	0.00E+00	0.00E+00	0.00E+00	0.00E+00	0.00E+00	0.00E+00	0.00E+00	0.00E+00	0.00E+00
524	ALL	418432.9	3772899	2.26E-08	30YrCance	2.26E-08	0.00E+00	0.00E+00	0.00E+00	0.00E+00	0.00E+00	0.00E+00	0.00E+00	0.00E+00	0.00E+00	0.00E+00	0.00E+00
525	ALL	418432.9	3772924	2.16E-08	30YrCance	2.16E-08	0.00E+00	0.00E+00	0.00E+00	0.00E+00	0.00E+00	0.00E+00	0.00E+00	0.00E+00	0.00E+00	0.00E+00	0.00E+00
526	ALL	418432.9	3772949	2.05E-08	30YrCance	2.05E-08	0.00E+00	0.00E+00	0.00E+00	0.00E+00	0.00E+00	0.00E+00	0.00E+00	0.00E+00	0.00E+00	0.00E+00	0.00E+00
527	ALL	418432.9	3772974	1.95E-08	30YrCance	1.95E-08	0.00E+00	0.00E+00	0.00E+00	0.00E+00	0.00E+00	0.00E+00	0.00E+00	0.00E+00	0.00E+00	0.00E+00	0.00E+00
528	ALL	418432.9	3772999	1.84E-08	30YrCance	1.84E-08	0.00E+00	0.00E+00	0.00E+00	0.00E+00	0.00E+00	0.00E+00	0.00E+00	0.00E+00	0.00E+00	0.00E+00	0.00E+00
529	ALL	418432.9	3773024	1.73E-08	30YrCance	1.73E-08	0.00E+00	0.00E+00	0.00E+00	0.00E+00	0.00E+00	0.00E+00	0.00E+00	0.00E+00	0.00E+00	0.00E+00	0.00E+00
530	ALL	418432.9	3773049	1.63E-08	30YrCance	1.63E-08	0.00E+00	0.00E+00	0.00E+00	0.00E+00	0.00E+00	0.00E+00	0.00E+00	0.00E+00	0.00E+00	0.00E+00	0.00E+00
531	ALL	418432.9	3773074	1.53E-08	30YrCance	1.53E-08	0.00E+00	0.00E+00	0.00E+00	0.00E+00	0.00E+00	0.00E+00	0.00E+00	0.00E+00	0.00E+00	0.00E+00	0.00E+00
532	ALL	418432.9	3773099	1.43E-08	30YrCance	1.43E-08	0.00E+00	0.00E+00	0.00E+00	0.00E+00	0.00E+00	0.00E+00	0.00E+00	0.00E+00	0.00E+00	0.00E+00	0.00E+00
533	ALL	418432.9	3773124	1.34E-08	30YrCance	1.34E-08	0.00E+00	0.00E+00	0.00E+00	0.00E+00	0.00E+00	0.00E+00	0.00E+00	0.00E+00	0.00E+00	0.00E+00	0.00E+00
534	ALL	418432.9	3773149	1.25E-08	30YrCance	1.25E-08	0.00E+00	0.00E+00	0.00E+00	0.00E+00	0.00E+00	0.00E+00	0.00E+00	0.00E+00	0.00E+00	0.00E+00	0.00E+00
535	ALL	418432.9	3773174	1.18E-08	30YrCance	1.18E-08	0.00E+00	0.00E+00	0.00E+00	0.00E+00	0.00E+00	0.00E+00	0.00E+00	0.00E+00	0.00E+00	0.00E+00	0.00E+00
536	ALL	418432.9	3773199	1.10E-08	30YrCance	1.10E-08	0.00E+00	0.00E+00	0.00E+00	0.00E+00	0.00E+00	0.00E+00	0.00E+00	0.00E+00	0.00E+00	0.00E+00	0.00E+00
537	ALL	418432.9	3773224	1.03E-08	30YrCance	1.03E-08	0.00E+00	0.00E+00	0.00E+00	0.00E+00	0.00E+00	0.00E+00	0.00E+00	0.00E+00	0.00E+00	0.00E+00	0.00E+00
538	ALL	418432.9	3773249	9.73E-09	30YrCance	9.73E-09	0.00E+00	0.00E+00	0.00E+00	0.00E+00	0.00E+00	0.00E+00	0.00E+00	0.00E+00	0.00E+00	0.00E+00	0.00E+00
539	ALL	418432.9	3773274	9.15E-09	30YrCance	9.15E-09	0.00E+00	0.00E+00	0.00E+00	0.00E+00	0.00E+00	0.00E+00	0.00E+00	0.00E+00	0.00E+00	0.00E+00	0.00E+00
540	ALL	418432.9	3773299	8.62E-09	30YrCance	8.62E-09	0.00E+00	0.00E+00	0.00E+00	0.00E+00	0.00E+00	0.00E+00	0.00E+00	0.00E+00	0.00E+00	0.00E+00	0.00E+00
541	ALL	418432.9	3773324	8.14E-09	30YrCance	8.14E-09	0.00E+00	0.00E+00	0.00E+00	0.00E+00	0.00E+00	0.00E+00	0.00E+00	0.00E+00	0.00E+00	0.00E+00	0.00E+00
542	ALL	418432.9	3773349	7.68E-09	30YrCance	7.68E-09	0.00E+00	0.00E+00	0.00E+00	0.00E+00	0.00E+00	0.00E+00	0.00E+00	0.00E+00	0.00E+00	0.00E+00	0.00E+00
543	ALL	418432.9	3773374	7.27E-09	30YrCance	7.27E-09	0.00E+00	0.00E+00	0.00E+00	0.00E+00	0.00E+00	0.00E+00	0.00E+00	0.00E+00	0.00E+00	0.00E+00	0.00E+00
544	ALL	418432.9	3773399	6.89E-09	30YrCance	6.89E-09	0.00E+00	0.00E+00	0.00E+00	0.00E+00	0.00E+00	0.00E+00	0.00E+00	0.00E+00	0.00E+00	0.00E+00	0.00E+00
545	ALL	418457.9	3772799	2.92E-08	30YrCance	2.92E-08	0.00E+00	0.00E+00	0.00E+00	0.00E+00	0.00E+00	0.00E+00	0.00E+00	0.00E+00	0.00E+00	0.00E+00	0.00E+00
546	ALL	418457.9	3772824	2.85E-08	30YrCance	2.85E-08	0.00E+00	0.00E+00	0.00E+00	0.00E+00	0.00E+00	0.00E+00	0.00E+00	0.00E+00	0.00E+00	0.00E+00	0.00E+00
547	ALL	418457.9	3772849	2.76E-08	30YrCance	2.76E-08	0.00E+00	0.00E+00	0.00E+00	0.00E+00	0.00E+00	0.00E+00	0.00E+00	0.00E+00	0.00E+00	0.00E+00	0.00E+00
548	ALL	418457.9	3772874	2.66E-08	30YrCance	2.66E-08	0.00E+00	0.00E+00	0.00E+00	0.00E+00	0.00E+00	0.00E+00	0.00E+00	0.00E+00	0.00E+00	0.00E+00	0.00E+00
549	ALL	418457.9	3772899	2.54E-08	30YrCance	2.54E-08	0.00E+00	0.00E+00	0.00E+00	0.00E+00	0.00E+00	0.00E+00	0.00E+00	0.00E+00	0.00E+00	0.00E+00	0.00E+00
550	ALL	418457.9	3772924	2.41E-08	30YrCance	2.41E-08	0.00E+00	0.00E+00	0.00E+00	0.00E+00	0.00E+00	0.00E+00	0.00E+00	0.00E+00	0.00E+00	0.00E+00	0.00E+00
551	ALL	418457.9	3772949	2.27E-08	30YrCance	2.27E-08	0.00E+00	0.00E+00	0.00E+00	0.00E+00	0.00E+00	0.00E+00	0.00E+00	0.00E+00	0.00E+00	0.00E+00	0.00E+00
552	ALL	418457.9	3772974	2.14E-08	30YrCance	2.14E-08	0.00E+00	0.00E+00	0.00E+00	0.00E+00	0.00E+00	0.00E+00	0.00E+00	0.00E+00	0.00E+00	0.00E+00	0.00E+00
553	ALL	418457.9	3772999	2.01E-08	30YrCance	2.01E-08	0.00E+00	0.00E+00	0.00E+00	0.00E+00	0.00E+00	0.00E+00	0.00E+00	0.00E+00	0.00E+00	0.00E+00	0.00E+00
554	ALL	418457.9	3773024	1.88E-08	30YrCance	1.88E-08	0.00E+00	0.00E+00	0.00E+00	0.00E+00	0.00E+00	0.00E+00	0.00E+00	0.00E+00	0.00E+00	0.00E+00	0.00E+00
555	ALL	418457.9	3773049	1.76E-08	30YrCance	1.76E-08	0.00E+00	0.00E+00	0.00E+00	0.00E+00	0.00E+00	0.00E+00	0.00E+00	0.00E+00	0.00E+00	0.00E+00	0.00E+00
556	ALL	418457.9	3773074	1.64E-08	30YrCance	1.64E-08	0.00E+00	0.00E+00	0.00E+00	0.00E+00	0.00E+00	0.00E+00	0.00E+00	0.00E+00	0.00E+00	0.00E+00	0.00E+00
557	ALL	418457.9	3773099	1.53E-08	30YrCance	1.53E-08	0.00E+00	0.00E+00	0.00E+00	0.00E+00	0.00E+00	0.00E+00	0.00E+00	0.00E+00	0.00E+00	0.00E+00	0.00E+00
558	ALL	418457.9	3773124	1.42E-08	30YrCance	1.42E-08	0.00E+00	0.00E+00	0.00E+00	0.00E+00	0.00E+00	0.00E+00	0.00E+00	0.00E+00	0.00E+00	0.00E+00	0.00E+00
559	ALL	418457.9	3773149	1.33E-08	30YrCance	1.33E-08	0.00E+00	0.00E+00	0.00E+00	0.00E+00	0.00E+00	0.00E+00	0.00E+00	0.00E+00	0.00E+00	0.00E+00	0.00E+00
560	ALL	418457.9	3773174	1.24E-08	30YrCance	1.24E-08	0.00E+00	0.00E+00	0.00E+00	0.00E+00	0.00E+00	0.00E+00	0.00E+00	0.00E+00	0.00E+00	0.00E+00	0.00E+00
561	ALL	418457.9	3773199	1.16E-08	30YrCance	1.16E-08	0.00E+00	0.00E+00	0.00E+00	0.00E+00	0.00E+00	0.00E+00	0.00E+00	0.00E+00	0.00E+00	0.00E+00	0.00E+00
562	ALL	418457.9	3773224	1.08E-08	30YrCance	1.08E-08	0.00E+00	0.00E+00	0.00E+00	0.00E+00	0.00E+00	0.00E+00	0.00E+00	0.00E+00	0.00E+00	0.00E+00	0.00E+00
563	ALL	418457.9	3773249	1.01E-08	30YrCance	1.01E-08	0.00E+00	0.00E+00	0.00E+00	0.00E+00	0.00E+00	0.00E+00	0.00E+00	0.00E+00	0.00E+00	0.00E+00	0.00E+00

564	ALL	418457.9	3773274	9.52E-09	30YrCance	9.52E-09	0.00E+00	0.00E+00	0.00E+00	0.00E+00	0.00E+00	0.00E+00	0.00E+00	0.00E+00	0.00E+00	0.00E+00	0.00E+00
565	ALL	418457.9	3773299	8.95E-09	30YrCance	8.95E-09	0.00E+00	0.00E+00	0.00E+00	0.00E+00	0.00E+00	0.00E+00	0.00E+00	0.00E+00	0.00E+00	0.00E+00	0.00E+00
566	ALL	418457.9	3773324	8.42E-09	30YrCance	8.42E-09	0.00E+00	0.00E+00	0.00E+00	0.00E+00	0.00E+00	0.00E+00	0.00E+00	0.00E+00	0.00E+00	0.00E+00	0.00E+00
567	ALL	418457.9	3773349	7.94E-09	30YrCance	7.94E-09	0.00E+00	0.00E+00	0.00E+00	0.00E+00	0.00E+00	0.00E+00	0.00E+00	0.00E+00	0.00E+00	0.00E+00	0.00E+00
568	ALL	418457.9	3773374	7.49E-09	30YrCance	7.49E-09	0.00E+00	0.00E+00	0.00E+00	0.00E+00	0.00E+00	0.00E+00	0.00E+00	0.00E+00	0.00E+00	0.00E+00	0.00E+00
569	ALL	418457.9	3773399	7.08E-09	30YrCance	7.08E-09	0.00E+00	0.00E+00	0.00E+00	0.00E+00	0.00E+00	0.00E+00	0.00E+00	0.00E+00	0.00E+00	0.00E+00	0.00E+00
570	ALL	418482.9	3772799	3.36E-08	30YrCance	3.36E-08	0.00E+00	0.00E+00	0.00E+00	0.00E+00	0.00E+00	0.00E+00	0.00E+00	0.00E+00	0.00E+00	0.00E+00	0.00E+00
571	ALL	418482.9	3772824	3.26E-08	30YrCance	3.26E-08	0.00E+00	0.00E+00	0.00E+00	0.00E+00	0.00E+00	0.00E+00	0.00E+00	0.00E+00	0.00E+00	0.00E+00	0.00E+00
572	ALL	418482.9	3772849	3.14E-08	30YrCance	3.14E-08	0.00E+00	0.00E+00	0.00E+00	0.00E+00	0.00E+00	0.00E+00	0.00E+00	0.00E+00	0.00E+00	0.00E+00	0.00E+00
573	ALL	418482.9	3772874	3.01E-08	30YrCance	3.01E-08	0.00E+00	0.00E+00	0.00E+00	0.00E+00	0.00E+00	0.00E+00	0.00E+00	0.00E+00	0.00E+00	0.00E+00	0.00E+00
574	ALL	418482.9	3772899	2.85E-08	30YrCance	2.85E-08	0.00E+00	0.00E+00	0.00E+00	0.00E+00	0.00E+00	0.00E+00	0.00E+00	0.00E+00	0.00E+00	0.00E+00	0.00E+00
575	ALL	418482.9	3772924	2.69E-08	30YrCance	2.69E-08	0.00E+00	0.00E+00	0.00E+00	0.00E+00	0.00E+00	0.00E+00	0.00E+00	0.00E+00	0.00E+00	0.00E+00	0.00E+00
576	ALL	418482.9	3772949	2.53E-08	30YrCance	2.53E-08	0.00E+00	0.00E+00	0.00E+00	0.00E+00	0.00E+00	0.00E+00	0.00E+00	0.00E+00	0.00E+00	0.00E+00	0.00E+00
577	ALL	418482.9	3772974	2.36E-08	30YrCance	2.36E-08	0.00E+00	0.00E+00	0.00E+00	0.00E+00	0.00E+00	0.00E+00	0.00E+00	0.00E+00	0.00E+00	0.00E+00	0.00E+00
578	ALL	418482.9	3772999	2.20E-08	30YrCance	2.20E-08	0.00E+00	0.00E+00	0.00E+00	0.00E+00	0.00E+00	0.00E+00	0.00E+00	0.00E+00	0.00E+00	0.00E+00	0.00E+00
579	ALL	418482.9	3773024	2.04E-08	30YrCance	2.04E-08	0.00E+00	0.00E+00	0.00E+00	0.00E+00	0.00E+00	0.00E+00	0.00E+00	0.00E+00	0.00E+00	0.00E+00	0.00E+00
580	ALL	418482.9	3773049	1.90E-08	30YrCance	1.90E-08	0.00E+00	0.00E+00	0.00E+00	0.00E+00	0.00E+00	0.00E+00	0.00E+00	0.00E+00	0.00E+00	0.00E+00	0.00E+00
581	ALL	418482.9	3773074	1.76E-08	30YrCance	1.76E-08	0.00E+00	0.00E+00	0.00E+00	0.00E+00	0.00E+00	0.00E+00	0.00E+00	0.00E+00	0.00E+00	0.00E+00	0.00E+00
582	ALL	418482.9	3773099	1.63E-08	30YrCance	1.63E-08	0.00E+00	0.00E+00	0.00E+00	0.00E+00	0.00E+00	0.00E+00	0.00E+00	0.00E+00	0.00E+00	0.00E+00	0.00E+00
583	ALL	418482.9	3773124	1.51E-08	30YrCance	1.51E-08	0.00E+00	0.00E+00	0.00E+00	0.00E+00	0.00E+00	0.00E+00	0.00E+00	0.00E+00	0.00E+00	0.00E+00	0.00E+00
584	ALL	418482.9	3773149	1.41E-08	30YrCance	1.41E-08	0.00E+00	0.00E+00	0.00E+00	0.00E+00	0.00E+00	0.00E+00	0.00E+00	0.00E+00	0.00E+00	0.00E+00	0.00E+00
585	ALL	418482.9	3773174	1.31E-08	30YrCance	1.31E-08	0.00E+00	0.00E+00	0.00E+00	0.00E+00	0.00E+00	0.00E+00	0.00E+00	0.00E+00	0.00E+00	0.00E+00	0.00E+00
586	ALL	418482.9	3773199	1.21E-08	30YrCance	1.21E-08	0.00E+00	0.00E+00	0.00E+00	0.00E+00	0.00E+00	0.00E+00	0.00E+00	0.00E+00	0.00E+00	0.00E+00	0.00E+00
587	ALL	418482.9	3773224	1.13E-08	30YrCance	1.13E-08	0.00E+00	0.00E+00	0.00E+00	0.00E+00	0.00E+00	0.00E+00	0.00E+00	0.00E+00	0.00E+00	0.00E+00	0.00E+00
588	ALL	418482.9	3773249	1.06E-08	30YrCance	1.06E-08	0.00E+00	0.00E+00	0.00E+00	0.00E+00	0.00E+00	0.00E+00	0.00E+00	0.00E+00	0.00E+00	0.00E+00	0.00E+00
589	ALL	418482.9	3773274	9.90E-09	30YrCance	9.90E-09	0.00E+00	0.00E+00	0.00E+00	0.00E+00	0.00E+00	0.00E+00	0.00E+00	0.00E+00	0.00E+00	0.00E+00	0.00E+00
590	ALL	418482.9	3773299	9.27E-09	30YrCance	9.27E-09	0.00E+00	0.00E+00	0.00E+00	0.00E+00	0.00E+00	0.00E+00	0.00E+00	0.00E+00	0.00E+00	0.00E+00	0.00E+00
591	ALL	418482.9	3773324	8.71E-09	30YrCance	8.71E-09	0.00E+00	0.00E+00	0.00E+00	0.00E+00	0.00E+00	0.00E+00	0.00E+00	0.00E+00	0.00E+00	0.00E+00	0.00E+00
592	ALL	418482.9	3773349	8.19E-09	30YrCance	8.19E-09	0.00E+00	0.00E+00	0.00E+00	0.00E+00	0.00E+00	0.00E+00	0.00E+00	0.00E+00	0.00E+00	0.00E+00	0.00E+00
593	ALL	418482.9	3773374	7.71E-09	30YrCance	7.71E-09	0.00E+00	0.00E+00	0.00E+00	0.00E+00	0.00E+00	0.00E+00	0.00E+00	0.00E+00	0.00E+00	0.00E+00	0.00E+00
594	ALL	418482.9	3773399	7.29E-09	30YrCance	7.29E-09	0.00E+00	0.00E+00	0.00E+00	0.00E+00	0.00E+00	0.00E+00	0.00E+00	0.00E+00	0.00E+00	0.00E+00	0.00E+00
595	ALL	418482.9	3773424	6.89E-09	30YrCance	6.89E-09	0.00E+00	0.00E+00	0.00E+00	0.00E+00	0.00E+00	0.00E+00	0.00E+00	0.00E+00	0.00E+00	0.00E+00	0.00E+00
596	ALL	418482.9	3773449	6.53E-09	30YrCance	6.53E-09	0.00E+00	0.00E+00	0.00E+00	0.00E+00	0.00E+00	0.00E+00	0.00E+00	0.00E+00	0.00E+00	0.00E+00	0.00E+00
597	ALL	418482.9	3773474	6.20E-09	30YrCance	6.20E-09	0.00E+00	0.00E+00	0.00E+00	0.00E+00	0.00E+00	0.00E+00	0.00E+00	0.00E+00	0.00E+00	0.00E+00	0.00E+00
598	ALL	418482.9	3773499	5.89E-09	30YrCance	5.89E-09	0.00E+00	0.00E+00	0.00E+00	0.00E+00	0.00E+00	0.00E+00	0.00E+00	0.00E+00	0.00E+00	0.00E+00	0.00E+00
599	ALL	418507.9	3772799	3.89E-08	30YrCance	3.89E-08	0.00E+00	0.00E+00	0.00E+00	0.00E+00	0.00E+00	0.00E+00	0.00E+00	0.00E+00	0.00E+00	0.00E+00	0.00E+00
600	ALL	418507.9	3772824	3.77E-08	30YrCance	3.77E-08	0.00E+00	0.00E+00	0.00E+00	0.00E+00	0.00E+00	0.00E+00	0.00E+00	0.00E+00	0.00E+00	0.00E+00	0.00E+00
601	ALL	418507.9	3772849	3.61E-08	30YrCance	3.61E-08	0.00E+00	0.00E+00	0.00E+00	0.00E+00	0.00E+00	0.00E+00	0.00E+00	0.00E+00	0.00E+00	0.00E+00	0.00E+00
602	ALL	418507.9	3772874	3.43E-08	30YrCance	3.43E-08	0.00E+00	0.00E+00	0.00E+00	0.00E+00	0.00E+00	0.00E+00	0.00E+00	0.00E+00	0.00E+00	0.00E+00	0.00E+00
603	ALL	418507.9	3772899	3.23E-08	30YrCance	3.23E-08	0.00E+00	0.00E+00	0.00E+00	0.00E+00	0.00E+00	0.00E+00	0.00E+00	0.00E+00	0.00E+00	0.00E+00	0.00E+00
604	ALL	418507.9	3772924	3.02E-08	30YrCance	3.02E-08	0.00E+00	0.00E+00	0.00E+00	0.00E+00	0.00E+00	0.00E+00	0.00E+00	0.00E+00	0.00E+00	0.00E+00	0.00E+00
605	ALL	418507.9	3772949	2.81E-08	30YrCance	2.81E-08	0.00E+00	0.00E+00	0.00E+00	0.00E+00	0.00E+00	0.00E+00	0.00E+00	0.00E+00	0.00E+00	0.00E+00	0.00E+00
606	ALL	418507.9	3772974	2.61E-08	30YrCance	2.61E-08	0.00E+00	0.00E+00	0.00E+00	0.00E+00	0.00E+00	0.00E+00	0.00E+00	0.00E+00	0.00E+00	0.00E+00	0.00E+00
607	ALL	418507.9	3772999	2.41E-08	30YrCance	2.41E-08	0.00E+00	0.00E+00	0.00E+00	0.00E+00	0.00E+00	0.00E+00	0.00E+00	0.00E+00	0.00E+00	0.00E+00	0.00E+00
608	ALL	418507.9	3773024	2.22E-08	30YrCance	2.22E-08	0.00E+00	0.00E+00	0.00E+00	0.00E+00	0.00E+00	0.00E+00	0.00E+00	0.00E+00	0.00E+00	0.00E+00	0.00E+00
609	ALL	418507.9	3773049	2.05E-08	30YrCance	2.05E-08	0.00E+00	0.00E+00	0.00E+00	0.00E+00	0.00E+00	0.00E+00	0.00E+00	0.00E+00	0.00E+00	0.00E+00	0.00E+00
610	ALL	418507.9	3773074	1.89E-08	30YrCance	1.89E-08	0.00E+00	0.00E+00	0.00E+00	0.00E+00	0.00E+00	0.00E+00	0.00E+00	0.00E+00	0.00E+00	0.00E+00	0.00E+00

611 ALL	418507.9	3773099	1.74E-08	30YrCance	1.74E-08	0.00E+00	0.00E+00	0.00E+00	0.00E+00	0.00E+00	0.00E+00	0.00E+00	0.00E+00	0.00E+00	0.00E+00	0.00E+00
612 ALL	418507.9	3773124	1.61E-08	30YrCance	1.61E-08	0.00E+00	0.00E+00	0.00E+00	0.00E+00	0.00E+00	0.00E+00	0.00E+00	0.00E+00	0.00E+00	0.00E+00	0.00E+00
613 ALL	418507.9	3773149	1.49E-08	30YrCance	1.49E-08	0.00E+00	0.00E+00	0.00E+00	0.00E+00	0.00E+00	0.00E+00	0.00E+00	0.00E+00	0.00E+00	0.00E+00	0.00E+00
614 ALL	418507.9	3773174	1.38E-08	30YrCance	1.38E-08	0.00E+00	0.00E+00	0.00E+00	0.00E+00	0.00E+00	0.00E+00	0.00E+00	0.00E+00	0.00E+00	0.00E+00	0.00E+00
615 ALL	418507.9	3773199	1.27E-08	30YrCance	1.27E-08	0.00E+00	0.00E+00	0.00E+00	0.00E+00	0.00E+00	0.00E+00	0.00E+00	0.00E+00	0.00E+00	0.00E+00	0.00E+00
616 ALL	418507.9	3773224	1.18E-08	30YrCance	1.18E-08	0.00E+00	0.00E+00	0.00E+00	0.00E+00	0.00E+00	0.00E+00	0.00E+00	0.00E+00	0.00E+00	0.00E+00	0.00E+00
617 ALL	418507.9	3773249	1.10E-08	30YrCance	1.10E-08	0.00E+00	0.00E+00	0.00E+00	0.00E+00	0.00E+00	0.00E+00	0.00E+00	0.00E+00	0.00E+00	0.00E+00	0.00E+00
618 ALL	418507.9	3773274	1.03E-08	30YrCance	1.03E-08	0.00E+00	0.00E+00	0.00E+00	0.00E+00	0.00E+00	0.00E+00	0.00E+00	0.00E+00	0.00E+00	0.00E+00	0.00E+00
619 ALL	418507.9	3773299	9.61E-09	30YrCance	9.61E-09	0.00E+00	0.00E+00	0.00E+00	0.00E+00	0.00E+00	0.00E+00	0.00E+00	0.00E+00	0.00E+00	0.00E+00	0.00E+00
620 ALL	418507.9	3773324	9.00E-09	30YrCance	9.00E-09	0.00E+00	0.00E+00	0.00E+00	0.00E+00	0.00E+00	0.00E+00	0.00E+00	0.00E+00	0.00E+00	0.00E+00	0.00E+00
621 ALL	418507.9	3773349	8.44E-09	30YrCance	8.44E-09	0.00E+00	0.00E+00	0.00E+00	0.00E+00	0.00E+00	0.00E+00	0.00E+00	0.00E+00	0.00E+00	0.00E+00	0.00E+00
622 ALL	418507.9	3773374	7.94E-09	30YrCance	7.94E-09	0.00E+00	0.00E+00	0.00E+00	0.00E+00	0.00E+00	0.00E+00	0.00E+00	0.00E+00	0.00E+00	0.00E+00	0.00E+00
623 ALL	418507.9	3773399	7.50E-09	30YrCance	7.50E-09	0.00E+00	0.00E+00	0.00E+00	0.00E+00	0.00E+00	0.00E+00	0.00E+00	0.00E+00	0.00E+00	0.00E+00	0.00E+00
624 ALL	418507.9	3773424	7.04E-09	30YrCance	7.04E-09	0.00E+00	0.00E+00	0.00E+00	0.00E+00	0.00E+00	0.00E+00	0.00E+00	0.00E+00	0.00E+00	0.00E+00	0.00E+00
625 ALL	418507.9	3773449	6.65E-09	30YrCance	6.65E-09	0.00E+00	0.00E+00	0.00E+00	0.00E+00	0.00E+00	0.00E+00	0.00E+00	0.00E+00	0.00E+00	0.00E+00	0.00E+00
626 ALL	418507.9	3773474	6.34E-09	30YrCance	6.34E-09	0.00E+00	0.00E+00	0.00E+00	0.00E+00	0.00E+00	0.00E+00	0.00E+00	0.00E+00	0.00E+00	0.00E+00	0.00E+00
627 ALL	418507.9	3773499	6.02E-09	30YrCance	6.02E-09	0.00E+00	0.00E+00	0.00E+00	0.00E+00	0.00E+00	0.00E+00	0.00E+00	0.00E+00	0.00E+00	0.00E+00	0.00E+00
628 ALL	418532.9	3772799	4.57E-08	30YrCance	4.57E-08	0.00E+00	0.00E+00	0.00E+00	0.00E+00	0.00E+00	0.00E+00	0.00E+00	0.00E+00	0.00E+00	0.00E+00	0.00E+00
629 ALL	418532.9	3772824	4.40E-08	30YrCance	4.40E-08	0.00E+00	0.00E+00	0.00E+00	0.00E+00	0.00E+00	0.00E+00	0.00E+00	0.00E+00	0.00E+00	0.00E+00	0.00E+00
630 ALL	418532.9	3772849	4.17E-08	30YrCance	4.17E-08	0.00E+00	0.00E+00	0.00E+00	0.00E+00	0.00E+00	0.00E+00	0.00E+00	0.00E+00	0.00E+00	0.00E+00	0.00E+00
631 ALL	418532.9	3772874	3.92E-08	30YrCance	3.92E-08	0.00E+00	0.00E+00	0.00E+00	0.00E+00	0.00E+00	0.00E+00	0.00E+00	0.00E+00	0.00E+00	0.00E+00	0.00E+00
632 ALL	418532.9	3772899	3.66E-08	30YrCance	3.66E-08	0.00E+00	0.00E+00	0.00E+00	0.00E+00	0.00E+00	0.00E+00	0.00E+00	0.00E+00	0.00E+00	0.00E+00	0.00E+00
633 ALL	418532.9	3772924	3.40E-08	30YrCance	3.40E-08	0.00E+00	0.00E+00	0.00E+00	0.00E+00	0.00E+00	0.00E+00	0.00E+00	0.00E+00	0.00E+00	0.00E+00	0.00E+00
634 ALL	418532.9	3772949	3.13E-08	30YrCance	3.13E-08	0.00E+00	0.00E+00	0.00E+00	0.00E+00	0.00E+00	0.00E+00	0.00E+00	0.00E+00	0.00E+00	0.00E+00	0.00E+00
635 ALL	418532.9	3772974	2.88E-08	30YrCance	2.88E-08	0.00E+00	0.00E+00	0.00E+00	0.00E+00	0.00E+00	0.00E+00	0.00E+00	0.00E+00	0.00E+00	0.00E+00	0.00E+00
636 ALL	418532.9	3772999	2.64E-08	30YrCance	2.64E-08	0.00E+00	0.00E+00	0.00E+00	0.00E+00	0.00E+00	0.00E+00	0.00E+00	0.00E+00	0.00E+00	0.00E+00	0.00E+00
637 ALL	418532.9	3773024	2.41E-08	30YrCance	2.41E-08	0.00E+00	0.00E+00	0.00E+00	0.00E+00	0.00E+00	0.00E+00	0.00E+00	0.00E+00	0.00E+00	0.00E+00	0.00E+00
638 ALL	418532.9	3773049	2.21E-08	30YrCance	2.21E-08	0.00E+00	0.00E+00	0.00E+00	0.00E+00	0.00E+00	0.00E+00	0.00E+00	0.00E+00	0.00E+00	0.00E+00	0.00E+00
639 ALL	418532.9	3773074	2.03E-08	30YrCance	2.03E-08	0.00E+00	0.00E+00	0.00E+00	0.00E+00	0.00E+00	0.00E+00	0.00E+00	0.00E+00	0.00E+00	0.00E+00	0.00E+00
640 ALL	418532.9	3773099	1.86E-08	30YrCance	1.86E-08	0.00E+00	0.00E+00	0.00E+00	0.00E+00	0.00E+00	0.00E+00	0.00E+00	0.00E+00	0.00E+00	0.00E+00	0.00E+00
641 ALL	418532.9	3773124	1.71E-08	30YrCance	1.71E-08	0.00E+00	0.00E+00	0.00E+00	0.00E+00	0.00E+00	0.00E+00	0.00E+00	0.00E+00	0.00E+00	0.00E+00	0.00E+00
642 ALL	418532.9	3773149	1.57E-08	30YrCance	1.57E-08	0.00E+00	0.00E+00	0.00E+00	0.00E+00	0.00E+00	0.00E+00	0.00E+00	0.00E+00	0.00E+00	0.00E+00	0.00E+00
643 ALL	418532.9	3773174	1.45E-08	30YrCance	1.45E-08	0.00E+00	0.00E+00	0.00E+00	0.00E+00	0.00E+00	0.00E+00	0.00E+00	0.00E+00	0.00E+00	0.00E+00	0.00E+00
644 ALL	418532.9	3773199	1.33E-08	30YrCance	1.33E-08	0.00E+00	0.00E+00	0.00E+00	0.00E+00	0.00E+00	0.00E+00	0.00E+00	0.00E+00	0.00E+00	0.00E+00	0.00E+00
645 ALL	418532.9	3773224	1.24E-08	30YrCance	1.24E-08	0.00E+00	0.00E+00	0.00E+00	0.00E+00	0.00E+00	0.00E+00	0.00E+00	0.00E+00	0.00E+00	0.00E+00	0.00E+00
646 ALL	418532.9	3773249	1.15E-08	30YrCance	1.15E-08	0.00E+00	0.00E+00	0.00E+00	0.00E+00	0.00E+00	0.00E+00	0.00E+00	0.00E+00	0.00E+00	0.00E+00	0.00E+00
647 ALL	418532.9	3773274	1.07E-08	30YrCance	1.07E-08	0.00E+00	0.00E+00	0.00E+00	0.00E+00	0.00E+00	0.00E+00	0.00E+00	0.00E+00	0.00E+00	0.00E+00	0.00E+00
648 ALL	418532.9	3773299	9.94E-09	30YrCance	9.94E-09	0.00E+00	0.00E+00	0.00E+00	0.00E+00	0.00E+00	0.00E+00	0.00E+00	0.00E+00	0.00E+00	0.00E+00	0.00E+00
649 ALL	418532.9	3773324	9.29E-09	30YrCance	9.29E-09	0.00E+00	0.00E+00	0.00E+00	0.00E+00	0.00E+00	0.00E+00	0.00E+00	0.00E+00	0.00E+00	0.00E+00	0.00E+00
650 ALL	418532.9	3773349	8.70E-09	30YrCance	8.70E-09	0.00E+00	0.00E+00	0.00E+00	0.00E+00	0.00E+00	0.00E+00	0.00E+00	0.00E+00	0.00E+00	0.00E+00	0.00E+00
651 ALL	418532.9	3773374	8.16E-09	30YrCance	8.16E-09	0.00E+00	0.00E+00	0.00E+00	0.00E+00	0.00E+00	0.00E+00	0.00E+00	0.00E+00	0.00E+00	0.00E+00	0.00E+00
652 ALL	418532.9	3773399	7.69E-09	30YrCance	7.69E-09	0.00E+00	0.00E+00	0.00E+00	0.00E+00	0.00E+00	0.00E+00	0.00E+00	0.00E+00	0.00E+00	0.00E+00	0.00E+00
653 ALL	418532.9	3773424	7.21E-09	30YrCance	7.21E-09	0.00E+00	0.00E+00	0.00E+00	0.00E+00	0.00E+00	0.00E+00	0.00E+00	0.00E+00	0.00E+00	0.00E+00	0.00E+00
654 ALL	418532.9	3773449	6.83E-09	30YrCance	6.83E-09	0.00E+00	0.00E+00	0.00E+00	0.00E+00	0.00E+00	0.00E+00	0.00E+00	0.00E+00	0.00E+00	0.00E+00	0.00E+00
655 ALL	418532.9	3773474	6.48E-09	30YrCance	6.48E-09	0.00E+00	0.00E+00	0.00E+00	0.00E+00	0.00E+00	0.00E+00	0.00E+00	0.00E+00	0.00E+00	0.00E+00	0.00E+00
656 ALL	418532.9	3773499	6.14E-09	30YrCance	6.14E-09	0.00E+00	0.00E+00	0.00E+00	0.00E+00	0.00E+00	0.00E+00	0.00E+00	0.00E+00	0.00E+00	0.00E+00	0.00E+00
657 ALL	418557.9	3772799	5.43E-08	30YrCance	5.43E-08	0.00E+00	0.00E+00	0.00E+00	0.00E+00	0.00E+00	0.00E+00	0.00E+00	0.00E+00	0.00E+00	0.00E+00	0.00E+00

658	ALL	418557.9	3772824	5.18E-08	30YrCance	5.18E-08	0.00E+00	0.00E+00	0.00E+00	0.00E+00	0.00E+00	0.00E+00	0.00E+00	0.00E+00	0.00E+00	0.00E+00	0.00E+00
659	ALL	418557.9	3772849	4.87E-08	30YrCance	4.87E-08	0.00E+00	0.00E+00	0.00E+00	0.00E+00	0.00E+00	0.00E+00	0.00E+00	0.00E+00	0.00E+00	0.00E+00	0.00E+00
660	ALL	418557.9	3772874	4.51E-08	30YrCance	4.51E-08	0.00E+00	0.00E+00	0.00E+00	0.00E+00	0.00E+00	0.00E+00	0.00E+00	0.00E+00	0.00E+00	0.00E+00	0.00E+00
661	ALL	418557.9	3772899	4.16E-08	30YrCance	4.16E-08	0.00E+00	0.00E+00	0.00E+00	0.00E+00	0.00E+00	0.00E+00	0.00E+00	0.00E+00	0.00E+00	0.00E+00	0.00E+00
662	ALL	418557.9	3772924	3.83E-08	30YrCance	3.83E-08	0.00E+00	0.00E+00	0.00E+00	0.00E+00	0.00E+00	0.00E+00	0.00E+00	0.00E+00	0.00E+00	0.00E+00	0.00E+00
663	ALL	418557.9	3772949	3.50E-08	30YrCance	3.50E-08	0.00E+00	0.00E+00	0.00E+00	0.00E+00	0.00E+00	0.00E+00	0.00E+00	0.00E+00	0.00E+00	0.00E+00	0.00E+00
664	ALL	418557.9	3772974	3.18E-08	30YrCance	3.18E-08	0.00E+00	0.00E+00	0.00E+00	0.00E+00	0.00E+00	0.00E+00	0.00E+00	0.00E+00	0.00E+00	0.00E+00	0.00E+00
665	ALL	418557.9	3772999	2.89E-08	30YrCance	2.89E-08	0.00E+00	0.00E+00	0.00E+00	0.00E+00	0.00E+00	0.00E+00	0.00E+00	0.00E+00	0.00E+00	0.00E+00	0.00E+00
666	ALL	418557.9	3773024	2.62E-08	30YrCance	2.62E-08	0.00E+00	0.00E+00	0.00E+00	0.00E+00	0.00E+00	0.00E+00	0.00E+00	0.00E+00	0.00E+00	0.00E+00	0.00E+00
667	ALL	418557.9	3773049	2.39E-08	30YrCance	2.39E-08	0.00E+00	0.00E+00	0.00E+00	0.00E+00	0.00E+00	0.00E+00	0.00E+00	0.00E+00	0.00E+00	0.00E+00	0.00E+00
668	ALL	418557.9	3773074	2.17E-08	30YrCance	2.17E-08	0.00E+00	0.00E+00	0.00E+00	0.00E+00	0.00E+00	0.00E+00	0.00E+00	0.00E+00	0.00E+00	0.00E+00	0.00E+00
669	ALL	418557.9	3773099	1.98E-08	30YrCance	1.98E-08	0.00E+00	0.00E+00	0.00E+00	0.00E+00	0.00E+00	0.00E+00	0.00E+00	0.00E+00	0.00E+00	0.00E+00	0.00E+00
670	ALL	418557.9	3773124	1.81E-08	30YrCance	1.81E-08	0.00E+00	0.00E+00	0.00E+00	0.00E+00	0.00E+00	0.00E+00	0.00E+00	0.00E+00	0.00E+00	0.00E+00	0.00E+00
671	ALL	418557.9	3773149	1.65E-08	30YrCance	1.65E-08	0.00E+00	0.00E+00	0.00E+00	0.00E+00	0.00E+00	0.00E+00	0.00E+00	0.00E+00	0.00E+00	0.00E+00	0.00E+00
672	ALL	418557.9	3773174	1.52E-08	30YrCance	1.52E-08	0.00E+00	0.00E+00	0.00E+00	0.00E+00	0.00E+00	0.00E+00	0.00E+00	0.00E+00	0.00E+00	0.00E+00	0.00E+00
673	ALL	418557.9	3773199	1.39E-08	30YrCance	1.39E-08	0.00E+00	0.00E+00	0.00E+00	0.00E+00	0.00E+00	0.00E+00	0.00E+00	0.00E+00	0.00E+00	0.00E+00	0.00E+00
674	ALL	418557.9	3773224	1.29E-08	30YrCance	1.29E-08	0.00E+00	0.00E+00	0.00E+00	0.00E+00	0.00E+00	0.00E+00	0.00E+00	0.00E+00	0.00E+00	0.00E+00	0.00E+00
675	ALL	418557.9	3773249	1.19E-08	30YrCance	1.19E-08	0.00E+00	0.00E+00	0.00E+00	0.00E+00	0.00E+00	0.00E+00	0.00E+00	0.00E+00	0.00E+00	0.00E+00	0.00E+00
676	ALL	418557.9	3773274	1.10E-08	30YrCance	1.10E-08	0.00E+00	0.00E+00	0.00E+00	0.00E+00	0.00E+00	0.00E+00	0.00E+00	0.00E+00	0.00E+00	0.00E+00	0.00E+00
677	ALL	418557.9	3773299	1.03E-08	30YrCance	1.03E-08	0.00E+00	0.00E+00	0.00E+00	0.00E+00	0.00E+00	0.00E+00	0.00E+00	0.00E+00	0.00E+00	0.00E+00	0.00E+00
678	ALL	418557.9	3773324	9.58E-09	30YrCance	9.58E-09	0.00E+00	0.00E+00	0.00E+00	0.00E+00	0.00E+00	0.00E+00	0.00E+00	0.00E+00	0.00E+00	0.00E+00	0.00E+00
679	ALL	418557.9	3773349	8.95E-09	30YrCance	8.95E-09	0.00E+00	0.00E+00	0.00E+00	0.00E+00	0.00E+00	0.00E+00	0.00E+00	0.00E+00	0.00E+00	0.00E+00	0.00E+00
680	ALL	418557.9	3773374	8.39E-09	30YrCance	8.39E-09	0.00E+00	0.00E+00	0.00E+00	0.00E+00	0.00E+00	0.00E+00	0.00E+00	0.00E+00	0.00E+00	0.00E+00	0.00E+00
681	ALL	418557.9	3773399	7.88E-09	30YrCance	7.88E-09	0.00E+00	0.00E+00	0.00E+00	0.00E+00	0.00E+00	0.00E+00	0.00E+00	0.00E+00	0.00E+00	0.00E+00	0.00E+00
682	ALL	418557.9	3773424	7.38E-09	30YrCance	7.38E-09	0.00E+00	0.00E+00	0.00E+00	0.00E+00	0.00E+00	0.00E+00	0.00E+00	0.00E+00	0.00E+00	0.00E+00	0.00E+00
683	ALL	418557.9	3773449	6.97E-09	30YrCance	6.97E-09	0.00E+00	0.00E+00	0.00E+00	0.00E+00	0.00E+00	0.00E+00	0.00E+00	0.00E+00	0.00E+00	0.00E+00	0.00E+00
684	ALL	418557.9	3773474	6.60E-09	30YrCance	6.60E-09	0.00E+00	0.00E+00	0.00E+00	0.00E+00	0.00E+00	0.00E+00	0.00E+00	0.00E+00	0.00E+00	0.00E+00	0.00E+00
685	ALL	418557.9	3773499	6.26E-09	30YrCance	6.26E-09	0.00E+00	0.00E+00	0.00E+00	0.00E+00	0.00E+00	0.00E+00	0.00E+00	0.00E+00	0.00E+00	0.00E+00	0.00E+00
686	ALL	418582.9	3772799	6.54E-08	30YrCance	6.54E-08	0.00E+00	0.00E+00	0.00E+00	0.00E+00	0.00E+00	0.00E+00	0.00E+00	0.00E+00	0.00E+00	0.00E+00	0.00E+00
687	ALL	418582.9	3772824	6.18E-08	30YrCance	6.18E-08	0.00E+00	0.00E+00	0.00E+00	0.00E+00	0.00E+00	0.00E+00	0.00E+00	0.00E+00	0.00E+00	0.00E+00	0.00E+00
688	ALL	418582.9	3772849	5.75E-08	30YrCance	5.75E-08	0.00E+00	0.00E+00	0.00E+00	0.00E+00	0.00E+00	0.00E+00	0.00E+00	0.00E+00	0.00E+00	0.00E+00	0.00E+00
689	ALL	418582.9	3772874	5.28E-08	30YrCance	5.28E-08	0.00E+00	0.00E+00	0.00E+00	0.00E+00	0.00E+00	0.00E+00	0.00E+00	0.00E+00	0.00E+00	0.00E+00	0.00E+00
690	ALL	418582.9	3772899	4.81E-08	30YrCance	4.81E-08	0.00E+00	0.00E+00	0.00E+00	0.00E+00	0.00E+00	0.00E+00	0.00E+00	0.00E+00	0.00E+00	0.00E+00	0.00E+00
691	ALL	418582.9	3772924	4.34E-08	30YrCance	4.34E-08	0.00E+00	0.00E+00	0.00E+00	0.00E+00	0.00E+00	0.00E+00	0.00E+00	0.00E+00	0.00E+00	0.00E+00	0.00E+00
692	ALL	418582.9	3772949	3.92E-08	30YrCance	3.92E-08	0.00E+00	0.00E+00	0.00E+00	0.00E+00	0.00E+00	0.00E+00	0.00E+00	0.00E+00	0.00E+00	0.00E+00	0.00E+00
693	ALL	418582.9	3772974	3.53E-08	30YrCance	3.53E-08	0.00E+00	0.00E+00	0.00E+00	0.00E+00	0.00E+00	0.00E+00	0.00E+00	0.00E+00	0.00E+00	0.00E+00	0.00E+00
694	ALL	418582.9	3772999	3.16E-08	30YrCance	3.16E-08	0.00E+00	0.00E+00	0.00E+00	0.00E+00	0.00E+00	0.00E+00	0.00E+00	0.00E+00	0.00E+00	0.00E+00	0.00E+00
695	ALL	418582.9	3773024	2.85E-08	30YrCance	2.85E-08	0.00E+00	0.00E+00	0.00E+00	0.00E+00	0.00E+00	0.00E+00	0.00E+00	0.00E+00	0.00E+00	0.00E+00	0.00E+00
696	ALL	418582.9	3773049	2.57E-08	30YrCance	2.57E-08	0.00E+00	0.00E+00	0.00E+00	0.00E+00	0.00E+00	0.00E+00	0.00E+00	0.00E+00	0.00E+00	0.00E+00	0.00E+00
697	ALL	418582.9	3773074	2.32E-08	30YrCance	2.32E-08	0.00E+00	0.00E+00	0.00E+00	0.00E+00	0.00E+00	0.00E+00	0.00E+00	0.00E+00	0.00E+00	0.00E+00	0.00E+00
698	ALL	418582.9	3773099	2.10E-08	30YrCance	2.10E-08	0.00E+00	0.00E+00	0.00E+00	0.00E+00	0.00E+00	0.00E+00	0.00E+00	0.00E+00	0.00E+00	0.00E+00	0.00E+00
699	ALL	418582.9	3773124	1.91E-08	30YrCance	1.91E-08	0.00E+00	0.00E+00	0.00E+00	0.00E+00	0.00E+00	0.00E+00	0.00E+00	0.00E+00	0.00E+00	0.00E+00	0.00E+00
700	ALL	418582.9	3773149	1.74E-08	30YrCance	1.74E-08	0.00E+00	0.00E+00	0.00E+00	0.00E+00	0.00E+00	0.00E+00	0.00E+00	0.00E+00	0.00E+00	0.00E+00	0.00E+00
701	ALL	418582.9	3773174	1.59E-08	30YrCance	1.59E-08	0.00E+00	0.00E+00	0.00E+00	0.00E+00	0.00E+00	0.00E+00	0.00E+00	0.00E+00	0.00E+00	0.00E+00	0.00E+00
702	ALL	418582.9	3773199	1.46E-08	30YrCance	1.46E-08	0.00E+00	0.00E+00	0.00E+00	0.00E+00	0.00E+00	0.00E+00	0.00E+00	0.00E+00	0.00E+00	0.00E+00	0.00E+00
703	ALL	418582.9	3773224	1.34E-08	30YrCance	1.34E-08	0.00E+00	0.00E+00	0.00E+00	0.00E+00	0.00E+00	0.00E+00	0.00E+00	0.00E+00	0.00E+00	0.00E+00	0.00E+00
704	ALL	418582.9	3773249	1.24E-08	30YrCance	1.24E-08	0.00E+00	0.00E+00	0.00E+00	0.00E+00	0.00E+00	0.00E+00	0.00E+00	0.00E+00	0.00E+00	0.00E+00	0.00E+00

705	ALL	418582.9	3773274	1.14E-08	30YrCance	1.14E-08	0.00E+00	0.00E+00	0.00E+00	0.00E+00	0.00E+00	0.00E+00	0.00E+00	0.00E+00	0.00E+00	0.00E+00	0.00E+00
706	ALL	418582.9	3773299	1.06E-08	30YrCance	1.06E-08	0.00E+00	0.00E+00	0.00E+00	0.00E+00	0.00E+00	0.00E+00	0.00E+00	0.00E+00	0.00E+00	0.00E+00	0.00E+00
707	ALL	418582.9	3773324	9.87E-09	30YrCance	9.87E-09	0.00E+00	0.00E+00	0.00E+00	0.00E+00	0.00E+00	0.00E+00	0.00E+00	0.00E+00	0.00E+00	0.00E+00	0.00E+00
708	ALL	418582.9	3773349	9.20E-09	30YrCance	9.20E-09	0.00E+00	0.00E+00	0.00E+00	0.00E+00	0.00E+00	0.00E+00	0.00E+00	0.00E+00	0.00E+00	0.00E+00	0.00E+00
709	ALL	418582.9	3773374	8.60E-09	30YrCance	8.60E-09	0.00E+00	0.00E+00	0.00E+00	0.00E+00	0.00E+00	0.00E+00	0.00E+00	0.00E+00	0.00E+00	0.00E+00	0.00E+00
710	ALL	418582.9	3773399	8.07E-09	30YrCance	8.07E-09	0.00E+00	0.00E+00	0.00E+00	0.00E+00	0.00E+00	0.00E+00	0.00E+00	0.00E+00	0.00E+00	0.00E+00	0.00E+00
711	ALL	418582.9	3773424	7.55E-09	30YrCance	7.55E-09	0.00E+00	0.00E+00	0.00E+00	0.00E+00	0.00E+00	0.00E+00	0.00E+00	0.00E+00	0.00E+00	0.00E+00	0.00E+00
712	ALL	418582.9	3773449	7.13E-09	30YrCance	7.13E-09	0.00E+00	0.00E+00	0.00E+00	0.00E+00	0.00E+00	0.00E+00	0.00E+00	0.00E+00	0.00E+00	0.00E+00	0.00E+00
713	ALL	418582.9	3773474	6.71E-09	30YrCance	6.71E-09	0.00E+00	0.00E+00	0.00E+00	0.00E+00	0.00E+00	0.00E+00	0.00E+00	0.00E+00	0.00E+00	0.00E+00	0.00E+00
714	ALL	418582.9	3773499	6.33E-09	30YrCance	6.33E-09	0.00E+00	0.00E+00	0.00E+00	0.00E+00	0.00E+00	0.00E+00	0.00E+00	0.00E+00	0.00E+00	0.00E+00	0.00E+00
715	ALL	418607.9	3772799	8.02E-08	30YrCance	8.02E-08	0.00E+00	0.00E+00	0.00E+00	0.00E+00	0.00E+00	0.00E+00	0.00E+00	0.00E+00	0.00E+00	0.00E+00	0.00E+00
716	ALL	418607.9	3772824	7.47E-08	30YrCance	7.47E-08	0.00E+00	0.00E+00	0.00E+00	0.00E+00	0.00E+00	0.00E+00	0.00E+00	0.00E+00	0.00E+00	0.00E+00	0.00E+00
717	ALL	418607.9	3772849	6.84E-08	30YrCance	6.84E-08	0.00E+00	0.00E+00	0.00E+00	0.00E+00	0.00E+00	0.00E+00	0.00E+00	0.00E+00	0.00E+00	0.00E+00	0.00E+00
718	ALL	418607.9	3772874	6.20E-08	30YrCance	6.20E-08	0.00E+00	0.00E+00	0.00E+00	0.00E+00	0.00E+00	0.00E+00	0.00E+00	0.00E+00	0.00E+00	0.00E+00	0.00E+00
719	ALL	418607.9	3772899	5.54E-08	30YrCance	5.54E-08	0.00E+00	0.00E+00	0.00E+00	0.00E+00	0.00E+00	0.00E+00	0.00E+00	0.00E+00	0.00E+00	0.00E+00	0.00E+00
720	ALL	418607.9	3772924	4.93E-08	30YrCance	4.93E-08	0.00E+00	0.00E+00	0.00E+00	0.00E+00	0.00E+00	0.00E+00	0.00E+00	0.00E+00	0.00E+00	0.00E+00	0.00E+00
721	ALL	418607.9	3772949	4.38E-08	30YrCance	4.38E-08	0.00E+00	0.00E+00	0.00E+00	0.00E+00	0.00E+00	0.00E+00	0.00E+00	0.00E+00	0.00E+00	0.00E+00	0.00E+00
722	ALL	418607.9	3772974	3.89E-08	30YrCance	3.89E-08	0.00E+00	0.00E+00	0.00E+00	0.00E+00	0.00E+00	0.00E+00	0.00E+00	0.00E+00	0.00E+00	0.00E+00	0.00E+00
723	ALL	418607.9	3772999	3.46E-08	30YrCance	3.46E-08	0.00E+00	0.00E+00	0.00E+00	0.00E+00	0.00E+00	0.00E+00	0.00E+00	0.00E+00	0.00E+00	0.00E+00	0.00E+00
724	ALL	418607.9	3773024	3.08E-08	30YrCance	3.08E-08	0.00E+00	0.00E+00	0.00E+00	0.00E+00	0.00E+00	0.00E+00	0.00E+00	0.00E+00	0.00E+00	0.00E+00	0.00E+00
725	ALL	418607.9	3773049	2.76E-08	30YrCance	2.76E-08	0.00E+00	0.00E+00	0.00E+00	0.00E+00	0.00E+00	0.00E+00	0.00E+00	0.00E+00	0.00E+00	0.00E+00	0.00E+00
726	ALL	418607.9	3773074	2.47E-08	30YrCance	2.47E-08	0.00E+00	0.00E+00	0.00E+00	0.00E+00	0.00E+00	0.00E+00	0.00E+00	0.00E+00	0.00E+00	0.00E+00	0.00E+00
727	ALL	418607.9	3773099	2.23E-08	30YrCance	2.23E-08	0.00E+00	0.00E+00	0.00E+00	0.00E+00	0.00E+00	0.00E+00	0.00E+00	0.00E+00	0.00E+00	0.00E+00	0.00E+00
728	ALL	418607.9	3773124	2.01E-08	30YrCance	2.01E-08	0.00E+00	0.00E+00	0.00E+00	0.00E+00	0.00E+00	0.00E+00	0.00E+00	0.00E+00	0.00E+00	0.00E+00	0.00E+00
729	ALL	418607.9	3773149	1.83E-08	30YrCance	1.83E-08	0.00E+00	0.00E+00	0.00E+00	0.00E+00	0.00E+00	0.00E+00	0.00E+00	0.00E+00	0.00E+00	0.00E+00	0.00E+00
730	ALL	418607.9	3773174	1.66E-08	30YrCance	1.66E-08	0.00E+00	0.00E+00	0.00E+00	0.00E+00	0.00E+00	0.00E+00	0.00E+00	0.00E+00	0.00E+00	0.00E+00	0.00E+00
731	ALL	418607.9	3773199	1.52E-08	30YrCance	1.52E-08	0.00E+00	0.00E+00	0.00E+00	0.00E+00	0.00E+00	0.00E+00	0.00E+00	0.00E+00	0.00E+00	0.00E+00	0.00E+00
732	ALL	418607.9	3773224	1.39E-08	30YrCance	1.39E-08	0.00E+00	0.00E+00	0.00E+00	0.00E+00	0.00E+00	0.00E+00	0.00E+00	0.00E+00	0.00E+00	0.00E+00	0.00E+00
733	ALL	418607.9	3773249	1.28E-08	30YrCance	1.28E-08	0.00E+00	0.00E+00	0.00E+00	0.00E+00	0.00E+00	0.00E+00	0.00E+00	0.00E+00	0.00E+00	0.00E+00	0.00E+00
734	ALL	418607.9	3773274	1.18E-08	30YrCance	1.18E-08	0.00E+00	0.00E+00	0.00E+00	0.00E+00	0.00E+00	0.00E+00	0.00E+00	0.00E+00	0.00E+00	0.00E+00	0.00E+00
735	ALL	418607.9	3773299	1.09E-08	30YrCance	1.09E-08	0.00E+00	0.00E+00	0.00E+00	0.00E+00	0.00E+00	0.00E+00	0.00E+00	0.00E+00	0.00E+00	0.00E+00	0.00E+00
736	ALL	418607.9	3773324	1.01E-08	30YrCance	1.01E-08	0.00E+00	0.00E+00	0.00E+00	0.00E+00	0.00E+00	0.00E+00	0.00E+00	0.00E+00	0.00E+00	0.00E+00	0.00E+00
737	ALL	418607.9	3773349	9.44E-09	30YrCance	9.44E-09	0.00E+00	0.00E+00	0.00E+00	0.00E+00	0.00E+00	0.00E+00	0.00E+00	0.00E+00	0.00E+00	0.00E+00	0.00E+00
738	ALL	418607.9	3773374	8.82E-09	30YrCance	8.82E-09	0.00E+00	0.00E+00	0.00E+00	0.00E+00	0.00E+00	0.00E+00	0.00E+00	0.00E+00	0.00E+00	0.00E+00	0.00E+00
739	ALL	418607.9	3773399	8.24E-09	30YrCance	8.24E-09	0.00E+00	0.00E+00	0.00E+00	0.00E+00	0.00E+00	0.00E+00	0.00E+00	0.00E+00	0.00E+00	0.00E+00	0.00E+00
740	ALL	418607.9	3773424	7.73E-09	30YrCance	7.73E-09	0.00E+00	0.00E+00	0.00E+00	0.00E+00	0.00E+00	0.00E+00	0.00E+00	0.00E+00	0.00E+00	0.00E+00	0.00E+00
741	ALL	418607.9	3773449	7.28E-09	30YrCance	7.28E-09	0.00E+00	0.00E+00	0.00E+00	0.00E+00	0.00E+00	0.00E+00	0.00E+00	0.00E+00	0.00E+00	0.00E+00	0.00E+00
742	ALL	418607.9	3773474	6.83E-09	30YrCance	6.83E-09	0.00E+00	0.00E+00	0.00E+00	0.00E+00	0.00E+00	0.00E+00	0.00E+00	0.00E+00	0.00E+00	0.00E+00	0.00E+00
743	ALL	418607.9	3773499	6.42E-09	30YrCance	6.42E-09	0.00E+00	0.00E+00	0.00E+00	0.00E+00	0.00E+00	0.00E+00	0.00E+00	0.00E+00	0.00E+00	0.00E+00	0.00E+00
744	ALL	418632.9	3772799	9.97E-08	30YrCance	9.97E-08	0.00E+00	0.00E+00	0.00E+00	0.00E+00	0.00E+00	0.00E+00	0.00E+00	0.00E+00	0.00E+00	0.00E+00	0.00E+00
745	ALL	418632.9	3772824	9.14E-08	30YrCance	9.14E-08	0.00E+00	0.00E+00	0.00E+00	0.00E+00	0.00E+00	0.00E+00	0.00E+00	0.00E+00	0.00E+00	0.00E+00	0.00E+00
746	ALL	418632.9	3772849	8.21E-08	30YrCance	8.21E-08	0.00E+00	0.00E+00	0.00E+00	0.00E+00	0.00E+00	0.00E+00	0.00E+00	0.00E+00	0.00E+00	0.00E+00	0.00E+00
747	ALL	418632.9	3772874	7.28E-08	30YrCance	7.28E-08	0.00E+00	0.00E+00	0.00E+00	0.00E+00	0.00E+00	0.00E+00	0.00E+00	0.00E+00	0.00E+00	0.00E+00	0.00E+00
748	ALL	418632.9	3772899	6.39E-08	30YrCance	6.39E-08	0.00E+00	0.00E+00	0.00E+00	0.00E+00	0.00E+00	0.00E+00	0.00E+00	0.00E+00	0.00E+00	0.00E+00	0.00E+00
749	ALL	418632.9	3772924	5.58E-08	30YrCance	5.58E-08	0.00E+00	0.00E+00	0.00E+00	0.00E+00	0.00E+00	0.00E+00	0.00E+00	0.00E+00	0.00E+00	0.00E+00	0.00E+00
750	ALL	418632.9	3772949	4.88E-08	30YrCance	4.88E-08	0.00E+00	0.00E+00	0.00E+00	0.00E+00	0.00E+00	0.00E+00	0.00E+00	0.00E+00	0.00E+00	0.00E+00	0.00E+00
751	ALL	418632.9	3772974	4.28E-08	30YrCance	4.28E-08	0.00E+00	0.00E+00	0.00E+00	0.00E+00	0.00E+00	0.00E+00	0.00E+00	0.00E+00	0.00E+00	0.00E+00	0.00E+00

752	ALL	418632.9	3772999	3.76E-08	30YrCance	3.76E-08	0.00E+00	0.00E+00	0.00E+00	0.00E+00	0.00E+00	0.00E+00	0.00E+00	0.00E+00	0.00E+00	0.00E+00	0.00E+00
753	ALL	418632.9	3773024	3.32E-08	30YrCance	3.32E-08	0.00E+00	0.00E+00	0.00E+00	0.00E+00	0.00E+00	0.00E+00	0.00E+00	0.00E+00	0.00E+00	0.00E+00	0.00E+00
754	ALL	418632.9	3773049	2.95E-08	30YrCance	2.95E-08	0.00E+00	0.00E+00	0.00E+00	0.00E+00	0.00E+00	0.00E+00	0.00E+00	0.00E+00	0.00E+00	0.00E+00	0.00E+00
755	ALL	418632.9	3773074	2.63E-08	30YrCance	2.63E-08	0.00E+00	0.00E+00	0.00E+00	0.00E+00	0.00E+00	0.00E+00	0.00E+00	0.00E+00	0.00E+00	0.00E+00	0.00E+00
756	ALL	418632.9	3773099	2.35E-08	30YrCance	2.35E-08	0.00E+00	0.00E+00	0.00E+00	0.00E+00	0.00E+00	0.00E+00	0.00E+00	0.00E+00	0.00E+00	0.00E+00	0.00E+00
757	ALL	418632.9	3773124	2.11E-08	30YrCance	2.11E-08	0.00E+00	0.00E+00	0.00E+00	0.00E+00	0.00E+00	0.00E+00	0.00E+00	0.00E+00	0.00E+00	0.00E+00	0.00E+00
758	ALL	418632.9	3773149	1.90E-08	30YrCance	1.90E-08	0.00E+00	0.00E+00	0.00E+00	0.00E+00	0.00E+00	0.00E+00	0.00E+00	0.00E+00	0.00E+00	0.00E+00	0.00E+00
759	ALL	418632.9	3773174	1.73E-08	30YrCance	1.73E-08	0.00E+00	0.00E+00	0.00E+00	0.00E+00	0.00E+00	0.00E+00	0.00E+00	0.00E+00	0.00E+00	0.00E+00	0.00E+00
760	ALL	418632.9	3773199	1.57E-08	30YrCance	1.57E-08	0.00E+00	0.00E+00	0.00E+00	0.00E+00	0.00E+00	0.00E+00	0.00E+00	0.00E+00	0.00E+00	0.00E+00	0.00E+00
761	ALL	418632.9	3773224	1.44E-08	30YrCance	1.44E-08	0.00E+00	0.00E+00	0.00E+00	0.00E+00	0.00E+00	0.00E+00	0.00E+00	0.00E+00	0.00E+00	0.00E+00	0.00E+00
762	ALL	418632.9	3773249	1.32E-08	30YrCance	1.32E-08	0.00E+00	0.00E+00	0.00E+00	0.00E+00	0.00E+00	0.00E+00	0.00E+00	0.00E+00	0.00E+00	0.00E+00	0.00E+00
763	ALL	418632.9	3773274	1.21E-08	30YrCance	1.21E-08	0.00E+00	0.00E+00	0.00E+00	0.00E+00	0.00E+00	0.00E+00	0.00E+00	0.00E+00	0.00E+00	0.00E+00	0.00E+00
764	ALL	418632.9	3773299	1.12E-08	30YrCance	1.12E-08	0.00E+00	0.00E+00	0.00E+00	0.00E+00	0.00E+00	0.00E+00	0.00E+00	0.00E+00	0.00E+00	0.00E+00	0.00E+00
765	ALL	418632.9	3773324	1.04E-08	30YrCance	1.04E-08	0.00E+00	0.00E+00	0.00E+00	0.00E+00	0.00E+00	0.00E+00	0.00E+00	0.00E+00	0.00E+00	0.00E+00	0.00E+00
766	ALL	418632.9	3773349	9.63E-09	30YrCance	9.63E-09	0.00E+00	0.00E+00	0.00E+00	0.00E+00	0.00E+00	0.00E+00	0.00E+00	0.00E+00	0.00E+00	0.00E+00	0.00E+00
767	ALL	418632.9	3773374	8.91E-09	30YrCance	8.91E-09	0.00E+00	0.00E+00	0.00E+00	0.00E+00	0.00E+00	0.00E+00	0.00E+00	0.00E+00	0.00E+00	0.00E+00	0.00E+00
768	ALL	418632.9	3773399	8.26E-09	30YrCance	8.26E-09	0.00E+00	0.00E+00	0.00E+00	0.00E+00	0.00E+00	0.00E+00	0.00E+00	0.00E+00	0.00E+00	0.00E+00	0.00E+00
769	ALL	418632.9	3773424	7.73E-09	30YrCance	7.73E-09	0.00E+00	0.00E+00	0.00E+00	0.00E+00	0.00E+00	0.00E+00	0.00E+00	0.00E+00	0.00E+00	0.00E+00	0.00E+00
770	ALL	418632.9	3773449	7.27E-09	30YrCance	7.27E-09	0.00E+00	0.00E+00	0.00E+00	0.00E+00	0.00E+00	0.00E+00	0.00E+00	0.00E+00	0.00E+00	0.00E+00	0.00E+00
771	ALL	418632.9	3773474	6.85E-09	30YrCance	6.85E-09	0.00E+00	0.00E+00	0.00E+00	0.00E+00	0.00E+00	0.00E+00	0.00E+00	0.00E+00	0.00E+00	0.00E+00	0.00E+00
772	ALL	418632.9	3773499	6.48E-09	30YrCance	6.48E-09	0.00E+00	0.00E+00	0.00E+00	0.00E+00	0.00E+00	0.00E+00	0.00E+00	0.00E+00	0.00E+00	0.00E+00	0.00E+00
773	ALL	418657.9	3772849	9.93E-08	30YrCance	9.93E-08	0.00E+00	0.00E+00	0.00E+00	0.00E+00	0.00E+00	0.00E+00	0.00E+00	0.00E+00	0.00E+00	0.00E+00	0.00E+00
774	ALL	418657.9	3772874	8.56E-08	30YrCance	8.56E-08	0.00E+00	0.00E+00	0.00E+00	0.00E+00	0.00E+00	0.00E+00	0.00E+00	0.00E+00	0.00E+00	0.00E+00	0.00E+00
775	ALL	418657.9	3772899	7.35E-08	30YrCance	7.35E-08	0.00E+00	0.00E+00	0.00E+00	0.00E+00	0.00E+00	0.00E+00	0.00E+00	0.00E+00	0.00E+00	0.00E+00	0.00E+00
776	ALL	418657.9	3772924	6.30E-08	30YrCance	6.30E-08	0.00E+00	0.00E+00	0.00E+00	0.00E+00	0.00E+00	0.00E+00	0.00E+00	0.00E+00	0.00E+00	0.00E+00	0.00E+00
777	ALL	418657.9	3772949	5.42E-08	30YrCance	5.42E-08	0.00E+00	0.00E+00	0.00E+00	0.00E+00	0.00E+00	0.00E+00	0.00E+00	0.00E+00	0.00E+00	0.00E+00	0.00E+00
778	ALL	418657.9	3772974	4.68E-08	30YrCance	4.68E-08	0.00E+00	0.00E+00	0.00E+00	0.00E+00	0.00E+00	0.00E+00	0.00E+00	0.00E+00	0.00E+00	0.00E+00	0.00E+00
779	ALL	418657.9	3772999	4.07E-08	30YrCance	4.07E-08	0.00E+00	0.00E+00	0.00E+00	0.00E+00	0.00E+00	0.00E+00	0.00E+00	0.00E+00	0.00E+00	0.00E+00	0.00E+00
780	ALL	418657.9	3773024	3.56E-08	30YrCance	3.56E-08	0.00E+00	0.00E+00	0.00E+00	0.00E+00	0.00E+00	0.00E+00	0.00E+00	0.00E+00	0.00E+00	0.00E+00	0.00E+00
781	ALL	418657.9	3773049	3.14E-08	30YrCance	3.14E-08	0.00E+00	0.00E+00	0.00E+00	0.00E+00	0.00E+00	0.00E+00	0.00E+00	0.00E+00	0.00E+00	0.00E+00	0.00E+00
782	ALL	418657.9	3773074	2.78E-08	30YrCance	2.78E-08	0.00E+00	0.00E+00	0.00E+00	0.00E+00	0.00E+00	0.00E+00	0.00E+00	0.00E+00	0.00E+00	0.00E+00	0.00E+00
783	ALL	418657.9	3773099	2.47E-08	30YrCance	2.47E-08	0.00E+00	0.00E+00	0.00E+00	0.00E+00	0.00E+00	0.00E+00	0.00E+00	0.00E+00	0.00E+00	0.00E+00	0.00E+00
784	ALL	418657.9	3773124	2.21E-08	30YrCance	2.21E-08	0.00E+00	0.00E+00	0.00E+00	0.00E+00	0.00E+00	0.00E+00	0.00E+00	0.00E+00	0.00E+00	0.00E+00	0.00E+00
785	ALL	418657.9	3773149	1.97E-08	30YrCance	1.97E-08	0.00E+00	0.00E+00	0.00E+00	0.00E+00	0.00E+00	0.00E+00	0.00E+00	0.00E+00	0.00E+00	0.00E+00	0.00E+00
786	ALL	418657.9	3773174	1.78E-08	30YrCance	1.78E-08	0.00E+00	0.00E+00	0.00E+00	0.00E+00	0.00E+00	0.00E+00	0.00E+00	0.00E+00	0.00E+00	0.00E+00	0.00E+00
787	ALL	418657.9	3773199	1.63E-08	30YrCance	1.63E-08	0.00E+00	0.00E+00	0.00E+00	0.00E+00	0.00E+00	0.00E+00	0.00E+00	0.00E+00	0.00E+00	0.00E+00	0.00E+00
788	ALL	418657.9	3773224	1.48E-08	30YrCance	1.48E-08	0.00E+00	0.00E+00	0.00E+00	0.00E+00	0.00E+00	0.00E+00	0.00E+00	0.00E+00	0.00E+00	0.00E+00	0.00E+00
789	ALL	418657.9	3773249	1.35E-08	30YrCance	1.35E-08	0.00E+00	0.00E+00	0.00E+00	0.00E+00	0.00E+00	0.00E+00	0.00E+00	0.00E+00	0.00E+00	0.00E+00	0.00E+00
790	ALL	418657.9	3773274	1.24E-08	30YrCance	1.24E-08	0.00E+00	0.00E+00	0.00E+00	0.00E+00	0.00E+00	0.00E+00	0.00E+00	0.00E+00	0.00E+00	0.00E+00	0.00E+00
791	ALL	418657.9	3773299	1.14E-08	30YrCance	1.14E-08	0.00E+00	0.00E+00	0.00E+00	0.00E+00	0.00E+00	0.00E+00	0.00E+00	0.00E+00	0.00E+00	0.00E+00	0.00E+00
792	ALL	418657.9	3773324	1.06E-08	30YrCance	1.06E-08	0.00E+00	0.00E+00	0.00E+00	0.00E+00	0.00E+00	0.00E+00	0.00E+00	0.00E+00	0.00E+00	0.00E+00	0.00E+00
793	ALL	418657.9	3773349	9.80E-09	30YrCance	9.80E-09	0.00E+00	0.00E+00	0.00E+00	0.00E+00	0.00E+00	0.00E+00	0.00E+00	0.00E+00	0.00E+00	0.00E+00	0.00E+00
794	ALL	418657.9	3773374	9.08E-09	30YrCance	9.08E-09	0.00E+00	0.00E+00	0.00E+00	0.00E+00	0.00E+00	0.00E+00	0.00E+00	0.00E+00	0.00E+00	0.00E+00	0.00E+00
795	ALL	418657.9	3773399	8.42E-09	30YrCance	8.42E-09	0.00E+00	0.00E+00	0.00E+00	0.00E+00	0.00E+00	0.00E+00	0.00E+00	0.00E+00	0.00E+00	0.00E+00	0.00E+00
796	ALL	418657.9	3773424	7.86E-09	30YrCance	7.86E-09	0.00E+00	0.00E+00	0.00E+00	0.00E+00	0.00E+00	0.00E+00	0.00E+00	0.00E+00	0.00E+00	0.00E+00	0.00E+00
797	ALL	418657.9	3773449	7.38E-09	30YrCance	7.38E-09	0.00E+00	0.00E+00	0.00E+00	0.00E+00	0.00E+00	0.00E+00	0.00E+00	0.00E+00	0.00E+00	0.00E+00	0.00E+00
798	ALL	418657.9	3773474	6.95E-09	30YrCance	6.95E-09	0.00E+00	0.00E+00	0.00E+00	0.00E+00	0.00E+00	0.00E+00	0.00E+00	0.00E+00	0.00E+00	0.00E+00	0.00E+00

799	ALL	418657.9	3773499	6.56E-09	30YrCance	6.56E-09	0.00E+00	0.00E+00	0.00E+00	0.00E+00	0.00E+00	0.00E+00	0.00E+00	0.00E+00	0.00E+00	0.00E+00	0.00E+00
800	ALL	418682.9	3772899	8.45E-08	30YrCance	8.45E-08	0.00E+00	0.00E+00	0.00E+00	0.00E+00	0.00E+00	0.00E+00	0.00E+00	0.00E+00	0.00E+00	0.00E+00	0.00E+00
801	ALL	418682.9	3772924	7.09E-08	30YrCance	7.09E-08	0.00E+00	0.00E+00	0.00E+00	0.00E+00	0.00E+00	0.00E+00	0.00E+00	0.00E+00	0.00E+00	0.00E+00	0.00E+00
802	ALL	418682.9	3772949	5.99E-08	30YrCance	5.99E-08	0.00E+00	0.00E+00	0.00E+00	0.00E+00	0.00E+00	0.00E+00	0.00E+00	0.00E+00	0.00E+00	0.00E+00	0.00E+00
803	ALL	418682.9	3772974	5.11E-08	30YrCance	5.11E-08	0.00E+00	0.00E+00	0.00E+00	0.00E+00	0.00E+00	0.00E+00	0.00E+00	0.00E+00	0.00E+00	0.00E+00	0.00E+00
804	ALL	418682.9	3772999	4.40E-08	30YrCance	4.40E-08	0.00E+00	0.00E+00	0.00E+00	0.00E+00	0.00E+00	0.00E+00	0.00E+00	0.00E+00	0.00E+00	0.00E+00	0.00E+00
805	ALL	418682.9	3773024	3.81E-08	30YrCance	3.81E-08	0.00E+00	0.00E+00	0.00E+00	0.00E+00	0.00E+00	0.00E+00	0.00E+00	0.00E+00	0.00E+00	0.00E+00	0.00E+00
806	ALL	418682.9	3773049	3.33E-08	30YrCance	3.33E-08	0.00E+00	0.00E+00	0.00E+00	0.00E+00	0.00E+00	0.00E+00	0.00E+00	0.00E+00	0.00E+00	0.00E+00	0.00E+00
807	ALL	418682.9	3773074	2.92E-08	30YrCance	2.92E-08	0.00E+00	0.00E+00	0.00E+00	0.00E+00	0.00E+00	0.00E+00	0.00E+00	0.00E+00	0.00E+00	0.00E+00	0.00E+00
808	ALL	418682.9	3773099	2.58E-08	30YrCance	2.58E-08	0.00E+00	0.00E+00	0.00E+00	0.00E+00	0.00E+00	0.00E+00	0.00E+00	0.00E+00	0.00E+00	0.00E+00	0.00E+00
809	ALL	418682.9	3773124	2.30E-08	30YrCance	2.30E-08	0.00E+00	0.00E+00	0.00E+00	0.00E+00	0.00E+00	0.00E+00	0.00E+00	0.00E+00	0.00E+00	0.00E+00	0.00E+00
810	ALL	418682.9	3773149	2.05E-08	30YrCance	2.05E-08	0.00E+00	0.00E+00	0.00E+00	0.00E+00	0.00E+00	0.00E+00	0.00E+00	0.00E+00	0.00E+00	0.00E+00	0.00E+00
811	ALL	418682.9	3773174	1.84E-08	30YrCance	1.84E-08	0.00E+00	0.00E+00	0.00E+00	0.00E+00	0.00E+00	0.00E+00	0.00E+00	0.00E+00	0.00E+00	0.00E+00	0.00E+00
812	ALL	418682.9	3773199	1.67E-08	30YrCance	1.67E-08	0.00E+00	0.00E+00	0.00E+00	0.00E+00	0.00E+00	0.00E+00	0.00E+00	0.00E+00	0.00E+00	0.00E+00	0.00E+00
813	ALL	418682.9	3773224	1.52E-08	30YrCance	1.52E-08	0.00E+00	0.00E+00	0.00E+00	0.00E+00	0.00E+00	0.00E+00	0.00E+00	0.00E+00	0.00E+00	0.00E+00	0.00E+00
814	ALL	418682.9	3773249	1.38E-08	30YrCance	1.38E-08	0.00E+00	0.00E+00	0.00E+00	0.00E+00	0.00E+00	0.00E+00	0.00E+00	0.00E+00	0.00E+00	0.00E+00	0.00E+00
815	ALL	418682.9	3773274	1.27E-08	30YrCance	1.27E-08	0.00E+00	0.00E+00	0.00E+00	0.00E+00	0.00E+00	0.00E+00	0.00E+00	0.00E+00	0.00E+00	0.00E+00	0.00E+00
816	ALL	418682.9	3773299	1.17E-08	30YrCance	1.17E-08	0.00E+00	0.00E+00	0.00E+00	0.00E+00	0.00E+00	0.00E+00	0.00E+00	0.00E+00	0.00E+00	0.00E+00	0.00E+00
817	ALL	418682.9	3773324	1.08E-08	30YrCance	1.08E-08	0.00E+00	0.00E+00	0.00E+00	0.00E+00	0.00E+00	0.00E+00	0.00E+00	0.00E+00	0.00E+00	0.00E+00	0.00E+00
818	ALL	418682.9	3773349	9.97E-09	30YrCance	9.97E-09	0.00E+00	0.00E+00	0.00E+00	0.00E+00	0.00E+00	0.00E+00	0.00E+00	0.00E+00	0.00E+00	0.00E+00	0.00E+00
819	ALL	418682.9	3773374	9.25E-09	30YrCance	9.25E-09	0.00E+00	0.00E+00	0.00E+00	0.00E+00	0.00E+00	0.00E+00	0.00E+00	0.00E+00	0.00E+00	0.00E+00	0.00E+00
820	ALL	418682.9	3773399	8.61E-09	30YrCance	8.61E-09	0.00E+00	0.00E+00	0.00E+00	0.00E+00	0.00E+00	0.00E+00	0.00E+00	0.00E+00	0.00E+00	0.00E+00	0.00E+00
821	ALL	418682.9	3773424	8.04E-09	30YrCance	8.04E-09	0.00E+00	0.00E+00	0.00E+00	0.00E+00	0.00E+00	0.00E+00	0.00E+00	0.00E+00	0.00E+00	0.00E+00	0.00E+00
822	ALL	418682.9	3773449	7.53E-09	30YrCance	7.53E-09	0.00E+00	0.00E+00	0.00E+00	0.00E+00	0.00E+00	0.00E+00	0.00E+00	0.00E+00	0.00E+00	0.00E+00	0.00E+00
823	ALL	418682.9	3773474	7.07E-09	30YrCance	7.07E-09	0.00E+00	0.00E+00	0.00E+00	0.00E+00	0.00E+00	0.00E+00	0.00E+00	0.00E+00	0.00E+00	0.00E+00	0.00E+00
824	ALL	418682.9	3773499	6.67E-09	30YrCance	6.67E-09	0.00E+00	0.00E+00	0.00E+00	0.00E+00	0.00E+00	0.00E+00	0.00E+00	0.00E+00	0.00E+00	0.00E+00	0.00E+00
825	ALL	418707.9	3772949	6.55E-08	30YrCance	6.55E-08	0.00E+00	0.00E+00	0.00E+00	0.00E+00	0.00E+00	0.00E+00	0.00E+00	0.00E+00	0.00E+00	0.00E+00	0.00E+00
826	ALL	418707.9	3772974	5.51E-08	30YrCance	5.51E-08	0.00E+00	0.00E+00	0.00E+00	0.00E+00	0.00E+00	0.00E+00	0.00E+00	0.00E+00	0.00E+00	0.00E+00	0.00E+00
827	ALL	418707.9	3772999	4.70E-08	30YrCance	4.70E-08	0.00E+00	0.00E+00	0.00E+00	0.00E+00	0.00E+00	0.00E+00	0.00E+00	0.00E+00	0.00E+00	0.00E+00	0.00E+00
828	ALL	418707.9	3773024	4.03E-08	30YrCance	4.03E-08	0.00E+00	0.00E+00	0.00E+00	0.00E+00	0.00E+00	0.00E+00	0.00E+00	0.00E+00	0.00E+00	0.00E+00	0.00E+00
829	ALL	418707.9	3773049	3.50E-08	30YrCance	3.50E-08	0.00E+00	0.00E+00	0.00E+00	0.00E+00	0.00E+00	0.00E+00	0.00E+00	0.00E+00	0.00E+00	0.00E+00	0.00E+00
830	ALL	418707.9	3773074	3.05E-08	30YrCance	3.05E-08	0.00E+00	0.00E+00	0.00E+00	0.00E+00	0.00E+00	0.00E+00	0.00E+00	0.00E+00	0.00E+00	0.00E+00	0.00E+00
831	ALL	418707.9	3773099	2.68E-08	30YrCance	2.68E-08	0.00E+00	0.00E+00	0.00E+00	0.00E+00	0.00E+00	0.00E+00	0.00E+00	0.00E+00	0.00E+00	0.00E+00	0.00E+00
832	ALL	418707.9	3773124	2.37E-08	30YrCance	2.37E-08	0.00E+00	0.00E+00	0.00E+00	0.00E+00	0.00E+00	0.00E+00	0.00E+00	0.00E+00	0.00E+00	0.00E+00	0.00E+00
833	ALL	418707.9	3773149	2.11E-08	30YrCance	2.11E-08	0.00E+00	0.00E+00	0.00E+00	0.00E+00	0.00E+00	0.00E+00	0.00E+00	0.00E+00	0.00E+00	0.00E+00	0.00E+00
834	ALL	418707.9	3773174	1.89E-08	30YrCance	1.89E-08	0.00E+00	0.00E+00	0.00E+00	0.00E+00	0.00E+00	0.00E+00	0.00E+00	0.00E+00	0.00E+00	0.00E+00	0.00E+00
835	ALL	418707.9	3773199	1.72E-08	30YrCance	1.72E-08	0.00E+00	0.00E+00	0.00E+00	0.00E+00	0.00E+00	0.00E+00	0.00E+00	0.00E+00	0.00E+00	0.00E+00	0.00E+00
836	ALL	418707.9	3773224	1.55E-08	30YrCance	1.55E-08	0.00E+00	0.00E+00	0.00E+00	0.00E+00	0.00E+00	0.00E+00	0.00E+00	0.00E+00	0.00E+00	0.00E+00	0.00E+00
837	ALL	418707.9	3773249	1.41E-08	30YrCance	1.41E-08	0.00E+00	0.00E+00	0.00E+00	0.00E+00	0.00E+00	0.00E+00	0.00E+00	0.00E+00	0.00E+00	0.00E+00	0.00E+00
838	ALL	418707.9	3773274	1.29E-08	30YrCance	1.29E-08	0.00E+00	0.00E+00	0.00E+00	0.00E+00	0.00E+00	0.00E+00	0.00E+00	0.00E+00	0.00E+00	0.00E+00	0.00E+00
839	ALL	418707.9	3773299	1.19E-08	30YrCance	1.19E-08	0.00E+00	0.00E+00	0.00E+00	0.00E+00	0.00E+00	0.00E+00	0.00E+00	0.00E+00	0.00E+00	0.00E+00	0.00E+00
840	ALL	418707.9	3773324	1.09E-08	30YrCance	1.09E-08	0.00E+00	0.00E+00	0.00E+00	0.00E+00	0.00E+00	0.00E+00	0.00E+00	0.00E+00	0.00E+00	0.00E+00	0.00E+00
841	ALL	418707.9	3773349	1.01E-08	30YrCance	1.01E-08	0.00E+00	0.00E+00	0.00E+00	0.00E+00	0.00E+00	0.00E+00	0.00E+00	0.00E+00	0.00E+00	0.00E+00	0.00E+00
842	ALL	418707.9	3773374	9.43E-09	30YrCance	9.43E-09	0.00E+00	0.00E+00	0.00E+00	0.00E+00	0.00E+00	0.00E+00	0.00E+00	0.00E+00	0.00E+00	0.00E+00	0.00E+00
843	ALL	418707.9	3773399	8.73E-09	30YrCance	8.73E-09	0.00E+00	0.00E+00	0.00E+00	0.00E+00	0.00E+00	0.00E+00	0.00E+00	0.00E+00	0.00E+00	0.00E+00	0.00E+00
844	ALL	418707.9	3773424	8.13E-09	30YrCance	8.13E-09	0.00E+00	0.00E+00	0.00E+00	0.00E+00	0.00E+00	0.00E+00	0.00E+00	0.00E+00	0.00E+00	0.00E+00	0.00E+00
845	ALL	418707.9	3773449	7.63E-09	30YrCance	7.63E-09	0.00E+00	0.00E+00	0.00E+00	0.00E+00	0.00E+00	0.00E+00	0.00E+00	0.00E+00	0.00E+00	0.00E+00	0.00E+00

846	ALL	418707.9	3773474	7.15E-09	30YrCance	7.15E-09	0.00E+00	0.00E+00	0.00E+00	0.00E+00	0.00E+00	0.00E+00	0.00E+00	0.00E+00	0.00E+00	0.00E+00	0.00E+00
847	ALL	418707.9	3773499	6.73E-09	30YrCance	6.73E-09	0.00E+00	0.00E+00	0.00E+00	0.00E+00	0.00E+00	0.00E+00	0.00E+00	0.00E+00	0.00E+00	0.00E+00	0.00E+00
848	ALL	418732.9	3772949	7.09E-08	30YrCance	7.09E-08	0.00E+00	0.00E+00	0.00E+00	0.00E+00	0.00E+00	0.00E+00	0.00E+00	0.00E+00	0.00E+00	0.00E+00	0.00E+00
849	ALL	418732.9	3772974	5.89E-08	30YrCance	5.89E-08	0.00E+00	0.00E+00	0.00E+00	0.00E+00	0.00E+00	0.00E+00	0.00E+00	0.00E+00	0.00E+00	0.00E+00	0.00E+00
850	ALL	418732.9	3772999	4.94E-08	30YrCance	4.94E-08	0.00E+00	0.00E+00	0.00E+00	0.00E+00	0.00E+00	0.00E+00	0.00E+00	0.00E+00	0.00E+00	0.00E+00	0.00E+00
851	ALL	418732.9	3773024	4.20E-08	30YrCance	4.20E-08	0.00E+00	0.00E+00	0.00E+00	0.00E+00	0.00E+00	0.00E+00	0.00E+00	0.00E+00	0.00E+00	0.00E+00	0.00E+00
852	ALL	418732.9	3773049	3.62E-08	30YrCance	3.62E-08	0.00E+00	0.00E+00	0.00E+00	0.00E+00	0.00E+00	0.00E+00	0.00E+00	0.00E+00	0.00E+00	0.00E+00	0.00E+00
853	ALL	418732.9	3773074	3.14E-08	30YrCance	3.14E-08	0.00E+00	0.00E+00	0.00E+00	0.00E+00	0.00E+00	0.00E+00	0.00E+00	0.00E+00	0.00E+00	0.00E+00	0.00E+00
854	ALL	418732.9	3773099	2.76E-08	30YrCance	2.76E-08	0.00E+00	0.00E+00	0.00E+00	0.00E+00	0.00E+00	0.00E+00	0.00E+00	0.00E+00	0.00E+00	0.00E+00	0.00E+00
855	ALL	418732.9	3773124	2.44E-08	30YrCance	2.44E-08	0.00E+00	0.00E+00	0.00E+00	0.00E+00	0.00E+00	0.00E+00	0.00E+00	0.00E+00	0.00E+00	0.00E+00	0.00E+00
856	ALL	418732.9	3773149	2.16E-08	30YrCance	2.16E-08	0.00E+00	0.00E+00	0.00E+00	0.00E+00	0.00E+00	0.00E+00	0.00E+00	0.00E+00	0.00E+00	0.00E+00	0.00E+00
857	ALL	418732.9	3773174	1.93E-08	30YrCance	1.93E-08	0.00E+00	0.00E+00	0.00E+00	0.00E+00	0.00E+00	0.00E+00	0.00E+00	0.00E+00	0.00E+00	0.00E+00	0.00E+00
858	ALL	418732.9	3773199	1.75E-08	30YrCance	1.75E-08	0.00E+00	0.00E+00	0.00E+00	0.00E+00	0.00E+00	0.00E+00	0.00E+00	0.00E+00	0.00E+00	0.00E+00	0.00E+00
859	ALL	418732.9	3773224	1.58E-08	30YrCance	1.58E-08	0.00E+00	0.00E+00	0.00E+00	0.00E+00	0.00E+00	0.00E+00	0.00E+00	0.00E+00	0.00E+00	0.00E+00	0.00E+00
860	ALL	418732.9	3773249	1.43E-08	30YrCance	1.43E-08	0.00E+00	0.00E+00	0.00E+00	0.00E+00	0.00E+00	0.00E+00	0.00E+00	0.00E+00	0.00E+00	0.00E+00	0.00E+00
861	ALL	418732.9	3773274	1.31E-08	30YrCance	1.31E-08	0.00E+00	0.00E+00	0.00E+00	0.00E+00	0.00E+00	0.00E+00	0.00E+00	0.00E+00	0.00E+00	0.00E+00	0.00E+00
862	ALL	418732.9	3773299	1.20E-08	30YrCance	1.20E-08	0.00E+00	0.00E+00	0.00E+00	0.00E+00	0.00E+00	0.00E+00	0.00E+00	0.00E+00	0.00E+00	0.00E+00	0.00E+00
863	ALL	418732.9	3773324	1.10E-08	30YrCance	1.10E-08	0.00E+00	0.00E+00	0.00E+00	0.00E+00	0.00E+00	0.00E+00	0.00E+00	0.00E+00	0.00E+00	0.00E+00	0.00E+00
864	ALL	418732.9	3773349	1.02E-08	30YrCance	1.02E-08	0.00E+00	0.00E+00	0.00E+00	0.00E+00	0.00E+00	0.00E+00	0.00E+00	0.00E+00	0.00E+00	0.00E+00	0.00E+00
865	ALL	418732.9	3773374	9.54E-09	30YrCance	9.54E-09	0.00E+00	0.00E+00	0.00E+00	0.00E+00	0.00E+00	0.00E+00	0.00E+00	0.00E+00	0.00E+00	0.00E+00	0.00E+00
866	ALL	418732.9	3773399	8.83E-09	30YrCance	8.83E-09	0.00E+00	0.00E+00	0.00E+00	0.00E+00	0.00E+00	0.00E+00	0.00E+00	0.00E+00	0.00E+00	0.00E+00	0.00E+00
867	ALL	418732.9	3773424	8.22E-09	30YrCance	8.22E-09	0.00E+00	0.00E+00	0.00E+00	0.00E+00	0.00E+00	0.00E+00	0.00E+00	0.00E+00	0.00E+00	0.00E+00	0.00E+00
868	ALL	418732.9	3773449	7.72E-09	30YrCance	7.72E-09	0.00E+00	0.00E+00	0.00E+00	0.00E+00	0.00E+00	0.00E+00	0.00E+00	0.00E+00	0.00E+00	0.00E+00	0.00E+00
869	ALL	418732.9	3773474	7.23E-09	30YrCance	7.23E-09	0.00E+00	0.00E+00	0.00E+00	0.00E+00	0.00E+00	0.00E+00	0.00E+00	0.00E+00	0.00E+00	0.00E+00	0.00E+00
870	ALL	418732.9	3773499	6.79E-09	30YrCance	6.79E-09	0.00E+00	0.00E+00	0.00E+00	0.00E+00	0.00E+00	0.00E+00	0.00E+00	0.00E+00	0.00E+00	0.00E+00	0.00E+00
871	ALL	418757.9	3772949	7.55E-08	30YrCance	7.55E-08	0.00E+00	0.00E+00	0.00E+00	0.00E+00	0.00E+00	0.00E+00	0.00E+00	0.00E+00	0.00E+00	0.00E+00	0.00E+00
872	ALL	418757.9	3772974	6.22E-08	30YrCance	6.22E-08	0.00E+00	0.00E+00	0.00E+00	0.00E+00	0.00E+00	0.00E+00	0.00E+00	0.00E+00	0.00E+00	0.00E+00	0.00E+00
873	ALL	418757.9	3772999	5.17E-08	30YrCance	5.17E-08	0.00E+00	0.00E+00	0.00E+00	0.00E+00	0.00E+00	0.00E+00	0.00E+00	0.00E+00	0.00E+00	0.00E+00	0.00E+00
874	ALL	418757.9	3773024	4.37E-08	30YrCance	4.37E-08	0.00E+00	0.00E+00	0.00E+00	0.00E+00	0.00E+00	0.00E+00	0.00E+00	0.00E+00	0.00E+00	0.00E+00	0.00E+00
875	ALL	418757.9	3773049	3.73E-08	30YrCance	3.73E-08	0.00E+00	0.00E+00	0.00E+00	0.00E+00	0.00E+00	0.00E+00	0.00E+00	0.00E+00	0.00E+00	0.00E+00	0.00E+00
876	ALL	418757.9	3773074	3.23E-08	30YrCance	3.23E-08	0.00E+00	0.00E+00	0.00E+00	0.00E+00	0.00E+00	0.00E+00	0.00E+00	0.00E+00	0.00E+00	0.00E+00	0.00E+00
877	ALL	418757.9	3773099	2.83E-08	30YrCance	2.83E-08	0.00E+00	0.00E+00	0.00E+00	0.00E+00	0.00E+00	0.00E+00	0.00E+00	0.00E+00	0.00E+00	0.00E+00	0.00E+00
878	ALL	418757.9	3773124	2.50E-08	30YrCance	2.50E-08	0.00E+00	0.00E+00	0.00E+00	0.00E+00	0.00E+00	0.00E+00	0.00E+00	0.00E+00	0.00E+00	0.00E+00	0.00E+00
879	ALL	418757.9	3773149	2.21E-08	30YrCance	2.21E-08	0.00E+00	0.00E+00	0.00E+00	0.00E+00	0.00E+00	0.00E+00	0.00E+00	0.00E+00	0.00E+00	0.00E+00	0.00E+00
880	ALL	418757.9	3773174	1.97E-08	30YrCance	1.97E-08	0.00E+00	0.00E+00	0.00E+00	0.00E+00	0.00E+00	0.00E+00	0.00E+00	0.00E+00	0.00E+00	0.00E+00	0.00E+00
881	ALL	418757.9	3773199	1.78E-08	30YrCance	1.78E-08	0.00E+00	0.00E+00	0.00E+00	0.00E+00	0.00E+00	0.00E+00	0.00E+00	0.00E+00	0.00E+00	0.00E+00	0.00E+00
882	ALL	418757.9	3773224	1.60E-08	30YrCance	1.60E-08	0.00E+00	0.00E+00	0.00E+00	0.00E+00	0.00E+00	0.00E+00	0.00E+00	0.00E+00	0.00E+00	0.00E+00	0.00E+00
883	ALL	418757.9	3773249	1.45E-08	30YrCance	1.45E-08	0.00E+00	0.00E+00	0.00E+00	0.00E+00	0.00E+00	0.00E+00	0.00E+00	0.00E+00	0.00E+00	0.00E+00	0.00E+00
884	ALL	418757.9	3773274	1.33E-08	30YrCance	1.33E-08	0.00E+00	0.00E+00	0.00E+00	0.00E+00	0.00E+00	0.00E+00	0.00E+00	0.00E+00	0.00E+00	0.00E+00	0.00E+00
885	ALL	418757.9	3773299	1.22E-08	30YrCance	1.22E-08	0.00E+00	0.00E+00	0.00E+00	0.00E+00	0.00E+00	0.00E+00	0.00E+00	0.00E+00	0.00E+00	0.00E+00	0.00E+00
886	ALL	418757.9	3773324	1.12E-08	30YrCance	1.12E-08	0.00E+00	0.00E+00	0.00E+00	0.00E+00	0.00E+00	0.00E+00	0.00E+00	0.00E+00	0.00E+00	0.00E+00	0.00E+00
887	ALL	418757.9	3773349	1.04E-08	30YrCance	1.04E-08	0.00E+00	0.00E+00	0.00E+00	0.00E+00	0.00E+00	0.00E+00	0.00E+00	0.00E+00	0.00E+00	0.00E+00	0.00E+00
888	ALL	418757.9	3773374	9.64E-09	30YrCance	9.64E-09	0.00E+00	0.00E+00	0.00E+00	0.00E+00	0.00E+00	0.00E+00	0.00E+00	0.00E+00	0.00E+00	0.00E+00	0.00E+00
889	ALL	418757.9	3773399	8.92E-09	30YrCance	8.92E-09	0.00E+00	0.00E+00	0.00E+00	0.00E+00	0.00E+00	0.00E+00	0.00E+00	0.00E+00	0.00E+00	0.00E+00	0.00E+00
890	ALL	418757.9	3773424	8.32E-09	30YrCance	8.32E-09	0.00E+00	0.00E+00	0.00E+00	0.00E+00	0.00E+00	0.00E+00	0.00E+00	0.00E+00	0.00E+00	0.00E+00	0.00E+00
891	ALL	418757.9	3773449	7.80E-09	30YrCance	7.80E-09	0.00E+00	0.00E+00	0.00E+00	0.00E+00	0.00E+00	0.00E+00	0.00E+00	0.00E+00	0.00E+00	0.00E+00	0.00E+00
892	ALL	418757.9	3773474	7.30E-09	30YrCance	7.30E-09	0.00E+00	0.00E+00	0.00E+00	0.00E+00	0.00E+00	0.00E+00	0.00E+00	0.00E+00	0.00E+00	0.00E+00	0.00E+00

893	ALL	418757.9	3773499	6.86E-09	30YrCance	6.86E-09	0.00E+00	0.00E+00	0.00E+00	0.00E+00	0.00E+00	0.00E+00	0.00E+00	0.00E+00	0.00E+00	0.00E+00	0.00E+00
894	ALL	418782.9	3772949	7.89E-08	30YrCance	7.89E-08	0.00E+00	0.00E+00	0.00E+00	0.00E+00	0.00E+00	0.00E+00	0.00E+00	0.00E+00	0.00E+00	0.00E+00	0.00E+00
895	ALL	418782.9	3772974	6.45E-08	30YrCance	6.45E-08	0.00E+00	0.00E+00	0.00E+00	0.00E+00	0.00E+00	0.00E+00	0.00E+00	0.00E+00	0.00E+00	0.00E+00	0.00E+00
896	ALL	418782.9	3772999	5.34E-08	30YrCance	5.34E-08	0.00E+00	0.00E+00	0.00E+00	0.00E+00	0.00E+00	0.00E+00	0.00E+00	0.00E+00	0.00E+00	0.00E+00	0.00E+00
897	ALL	418782.9	3773024	4.50E-08	30YrCance	4.50E-08	0.00E+00	0.00E+00	0.00E+00	0.00E+00	0.00E+00	0.00E+00	0.00E+00	0.00E+00	0.00E+00	0.00E+00	0.00E+00
898	ALL	418782.9	3773049	3.83E-08	30YrCance	3.83E-08	0.00E+00	0.00E+00	0.00E+00	0.00E+00	0.00E+00	0.00E+00	0.00E+00	0.00E+00	0.00E+00	0.00E+00	0.00E+00
899	ALL	418782.9	3773074	3.32E-08	30YrCance	3.32E-08	0.00E+00	0.00E+00	0.00E+00	0.00E+00	0.00E+00	0.00E+00	0.00E+00	0.00E+00	0.00E+00	0.00E+00	0.00E+00
900	ALL	418782.9	3773099	2.89E-08	30YrCance	2.89E-08	0.00E+00	0.00E+00	0.00E+00	0.00E+00	0.00E+00	0.00E+00	0.00E+00	0.00E+00	0.00E+00	0.00E+00	0.00E+00
901	ALL	418782.9	3773124	2.54E-08	30YrCance	2.54E-08	0.00E+00	0.00E+00	0.00E+00	0.00E+00	0.00E+00	0.00E+00	0.00E+00	0.00E+00	0.00E+00	0.00E+00	0.00E+00
902	ALL	418782.9	3773149	2.25E-08	30YrCance	2.25E-08	0.00E+00	0.00E+00	0.00E+00	0.00E+00	0.00E+00	0.00E+00	0.00E+00	0.00E+00	0.00E+00	0.00E+00	0.00E+00
903	ALL	418782.9	3773174	2.01E-08	30YrCance	2.01E-08	0.00E+00	0.00E+00	0.00E+00	0.00E+00	0.00E+00	0.00E+00	0.00E+00	0.00E+00	0.00E+00	0.00E+00	0.00E+00
904	ALL	418782.9	3773199	1.81E-08	30YrCance	1.81E-08	0.00E+00	0.00E+00	0.00E+00	0.00E+00	0.00E+00	0.00E+00	0.00E+00	0.00E+00	0.00E+00	0.00E+00	0.00E+00
905	ALL	418782.9	3773224	1.63E-08	30YrCance	1.63E-08	0.00E+00	0.00E+00	0.00E+00	0.00E+00	0.00E+00	0.00E+00	0.00E+00	0.00E+00	0.00E+00	0.00E+00	0.00E+00
906	ALL	418782.9	3773249	1.47E-08	30YrCance	1.47E-08	0.00E+00	0.00E+00	0.00E+00	0.00E+00	0.00E+00	0.00E+00	0.00E+00	0.00E+00	0.00E+00	0.00E+00	0.00E+00
907	ALL	418782.9	3773274	1.34E-08	30YrCance	1.34E-08	0.00E+00	0.00E+00	0.00E+00	0.00E+00	0.00E+00	0.00E+00	0.00E+00	0.00E+00	0.00E+00	0.00E+00	0.00E+00
908	ALL	418782.9	3773299	1.23E-08	30YrCance	1.23E-08	0.00E+00	0.00E+00	0.00E+00	0.00E+00	0.00E+00	0.00E+00	0.00E+00	0.00E+00	0.00E+00	0.00E+00	0.00E+00
909	ALL	418782.9	3773324	1.13E-08	30YrCance	1.13E-08	0.00E+00	0.00E+00	0.00E+00	0.00E+00	0.00E+00	0.00E+00	0.00E+00	0.00E+00	0.00E+00	0.00E+00	0.00E+00
910	ALL	418782.9	3773349	1.05E-08	30YrCance	1.05E-08	0.00E+00	0.00E+00	0.00E+00	0.00E+00	0.00E+00	0.00E+00	0.00E+00	0.00E+00	0.00E+00	0.00E+00	0.00E+00
911	ALL	418782.9	3773374	9.74E-09	30YrCance	9.74E-09	0.00E+00	0.00E+00	0.00E+00	0.00E+00	0.00E+00	0.00E+00	0.00E+00	0.00E+00	0.00E+00	0.00E+00	0.00E+00
912	ALL	418782.9	3773399	9.02E-09	30YrCance	9.02E-09	0.00E+00	0.00E+00	0.00E+00	0.00E+00	0.00E+00	0.00E+00	0.00E+00	0.00E+00	0.00E+00	0.00E+00	0.00E+00
913	ALL	418782.9	3773424	8.41E-09	30YrCance	8.41E-09	0.00E+00	0.00E+00	0.00E+00	0.00E+00	0.00E+00	0.00E+00	0.00E+00	0.00E+00	0.00E+00	0.00E+00	0.00E+00
914	ALL	418782.9	3773449	7.88E-09	30YrCance	7.88E-09	0.00E+00	0.00E+00	0.00E+00	0.00E+00	0.00E+00	0.00E+00	0.00E+00	0.00E+00	0.00E+00	0.00E+00	0.00E+00
915	ALL	418782.9	3773474	7.38E-09	30YrCance	7.38E-09	0.00E+00	0.00E+00	0.00E+00	0.00E+00	0.00E+00	0.00E+00	0.00E+00	0.00E+00	0.00E+00	0.00E+00	0.00E+00
916	ALL	418782.9	3773499	6.93E-09	30YrCance	6.93E-09	0.00E+00	0.00E+00	0.00E+00	0.00E+00	0.00E+00	0.00E+00	0.00E+00	0.00E+00	0.00E+00	0.00E+00	0.00E+00
917	ALL	418807.9	3772949	8.10E-08	30YrCance	8.10E-08	0.00E+00	0.00E+00	0.00E+00	0.00E+00	0.00E+00	0.00E+00	0.00E+00	0.00E+00	0.00E+00	0.00E+00	0.00E+00
918	ALL	418807.9	3772974	6.60E-08	30YrCance	6.60E-08	0.00E+00	0.00E+00	0.00E+00	0.00E+00	0.00E+00	0.00E+00	0.00E+00	0.00E+00	0.00E+00	0.00E+00	0.00E+00
919	ALL	418807.9	3772999	5.44E-08	30YrCance	5.44E-08	0.00E+00	0.00E+00	0.00E+00	0.00E+00	0.00E+00	0.00E+00	0.00E+00	0.00E+00	0.00E+00	0.00E+00	0.00E+00
920	ALL	418807.9	3773024	4.59E-08	30YrCance	4.59E-08	0.00E+00	0.00E+00	0.00E+00	0.00E+00	0.00E+00	0.00E+00	0.00E+00	0.00E+00	0.00E+00	0.00E+00	0.00E+00
921	ALL	418807.9	3773049	3.92E-08	30YrCance	3.92E-08	0.00E+00	0.00E+00	0.00E+00	0.00E+00	0.00E+00	0.00E+00	0.00E+00	0.00E+00	0.00E+00	0.00E+00	0.00E+00
922	ALL	418807.9	3773074	3.38E-08	30YrCance	3.38E-08	0.00E+00	0.00E+00	0.00E+00	0.00E+00	0.00E+00	0.00E+00	0.00E+00	0.00E+00	0.00E+00	0.00E+00	0.00E+00
923	ALL	418807.9	3773099	2.95E-08	30YrCance	2.95E-08	0.00E+00	0.00E+00	0.00E+00	0.00E+00	0.00E+00	0.00E+00	0.00E+00	0.00E+00	0.00E+00	0.00E+00	0.00E+00
924	ALL	418807.9	3773124	2.58E-08	30YrCance	2.58E-08	0.00E+00	0.00E+00	0.00E+00	0.00E+00	0.00E+00	0.00E+00	0.00E+00	0.00E+00	0.00E+00	0.00E+00	0.00E+00
925	ALL	418807.9	3773149	2.28E-08	30YrCance	2.28E-08	0.00E+00	0.00E+00	0.00E+00	0.00E+00	0.00E+00	0.00E+00	0.00E+00	0.00E+00	0.00E+00	0.00E+00	0.00E+00
926	ALL	418807.9	3773174	2.03E-08	30YrCance	2.03E-08	0.00E+00	0.00E+00	0.00E+00	0.00E+00	0.00E+00	0.00E+00	0.00E+00	0.00E+00	0.00E+00	0.00E+00	0.00E+00
927	ALL	418807.9	3773199	1.83E-08	30YrCance	1.83E-08	0.00E+00	0.00E+00	0.00E+00	0.00E+00	0.00E+00	0.00E+00	0.00E+00	0.00E+00	0.00E+00	0.00E+00	0.00E+00
928	ALL	418807.9	3773224	1.65E-08	30YrCance	1.65E-08	0.00E+00	0.00E+00	0.00E+00	0.00E+00	0.00E+00	0.00E+00	0.00E+00	0.00E+00	0.00E+00	0.00E+00	0.00E+00
929	ALL	418807.9	3773249	1.49E-08	30YrCance	1.49E-08	0.00E+00	0.00E+00	0.00E+00	0.00E+00	0.00E+00	0.00E+00	0.00E+00	0.00E+00	0.00E+00	0.00E+00	0.00E+00
930	ALL	418807.9	3773274	1.36E-08	30YrCance	1.36E-08	0.00E+00	0.00E+00	0.00E+00	0.00E+00	0.00E+00	0.00E+00	0.00E+00	0.00E+00	0.00E+00	0.00E+00	0.00E+00
931	ALL	418807.9	3773299	1.24E-08	30YrCance	1.24E-08	0.00E+00	0.00E+00	0.00E+00	0.00E+00	0.00E+00	0.00E+00	0.00E+00	0.00E+00	0.00E+00	0.00E+00	0.00E+00
932	ALL	418807.9	3773324	1.14E-08	30YrCance	1.14E-08	0.00E+00	0.00E+00	0.00E+00	0.00E+00	0.00E+00	0.00E+00	0.00E+00	0.00E+00	0.00E+00	0.00E+00	0.00E+00
933	ALL	418807.9	3773349	1.06E-08	30YrCance	1.06E-08	0.00E+00	0.00E+00	0.00E+00	0.00E+00	0.00E+00	0.00E+00	0.00E+00	0.00E+00	0.00E+00	0.00E+00	0.00E+00
934	ALL	418807.9	3773374	9.82E-09	30YrCance	9.82E-09	0.00E+00	0.00E+00	0.00E+00	0.00E+00	0.00E+00	0.00E+00	0.00E+00	0.00E+00	0.00E+00	0.00E+00	0.00E+00
935	ALL	418807.9	3773399	9.10E-09	30YrCance	9.10E-09	0.00E+00	0.00E+00	0.00E+00	0.00E+00	0.00E+00	0.00E+00	0.00E+00	0.00E+00	0.00E+00	0.00E+00	0.00E+00
936	ALL	418807.9	3773424	8.49E-09	30YrCance	8.49E-09	0.00E+00	0.00E+00	0.00E+00	0.00E+00	0.00E+00	0.00E+00	0.00E+00	0.00E+00	0.00E+00	0.00E+00	0.00E+00
937	ALL	418807.9	3773449	7.94E-09	30YrCance	7.94E-09	0.00E+00	0.00E+00	0.00E+00	0.00E+00	0.00E+00	0.00E+00	0.00E+00	0.00E+00	0.00E+00	0.00E+00	0.00E+00
938	ALL	418807.9	3773474	7.43E-09	30YrCance	7.43E-09	0.00E+00	0.00E+00	0.00E+00	0.00E+00	0.00E+00	0.00E+00	0.00E+00	0.00E+00	0.00E+00	0.00E+00	0.00E+00
939	ALL	418807.9	3773499	6.98E-09	30YrCance	6.98E-09	0.00E+00	0.00E+00	0.00E+00	0.00E+00	0.00E+00	0.00E+00	0.00E+00	0.00E+00	0.00E+00	0.00E+00	0.00E+00

940	ALL	418832.9	3772949	8.23E-08	30YrCance	8.23E-08	0.00E+00	0.00E+00	0.00E+00	0.00E+00	0.00E+00	0.00E+00	0.00E+00	0.00E+00	0.00E+00	0.00E+00	0.00E+00
941	ALL	418832.9	3772974	6.70E-08	30YrCance	6.70E-08	0.00E+00	0.00E+00	0.00E+00	0.00E+00	0.00E+00	0.00E+00	0.00E+00	0.00E+00	0.00E+00	0.00E+00	0.00E+00
942	ALL	418832.9	3772999	5.53E-08	30YrCance	5.53E-08	0.00E+00	0.00E+00	0.00E+00	0.00E+00	0.00E+00	0.00E+00	0.00E+00	0.00E+00	0.00E+00	0.00E+00	0.00E+00
943	ALL	418832.9	3773024	4.67E-08	30YrCance	4.67E-08	0.00E+00	0.00E+00	0.00E+00	0.00E+00	0.00E+00	0.00E+00	0.00E+00	0.00E+00	0.00E+00	0.00E+00	0.00E+00
944	ALL	418832.9	3773049	3.98E-08	30YrCance	3.98E-08	0.00E+00	0.00E+00	0.00E+00	0.00E+00	0.00E+00	0.00E+00	0.00E+00	0.00E+00	0.00E+00	0.00E+00	0.00E+00
945	ALL	418832.9	3773074	3.43E-08	30YrCance	3.43E-08	0.00E+00	0.00E+00	0.00E+00	0.00E+00	0.00E+00	0.00E+00	0.00E+00	0.00E+00	0.00E+00	0.00E+00	0.00E+00
946	ALL	418832.9	3773099	2.99E-08	30YrCance	2.99E-08	0.00E+00	0.00E+00	0.00E+00	0.00E+00	0.00E+00	0.00E+00	0.00E+00	0.00E+00	0.00E+00	0.00E+00	0.00E+00
947	ALL	418832.9	3773124	2.61E-08	30YrCance	2.61E-08	0.00E+00	0.00E+00	0.00E+00	0.00E+00	0.00E+00	0.00E+00	0.00E+00	0.00E+00	0.00E+00	0.00E+00	0.00E+00
948	ALL	418832.9	3773149	2.30E-08	30YrCance	2.30E-08	0.00E+00	0.00E+00	0.00E+00	0.00E+00	0.00E+00	0.00E+00	0.00E+00	0.00E+00	0.00E+00	0.00E+00	0.00E+00
949	ALL	418832.9	3773174	2.05E-08	30YrCance	2.05E-08	0.00E+00	0.00E+00	0.00E+00	0.00E+00	0.00E+00	0.00E+00	0.00E+00	0.00E+00	0.00E+00	0.00E+00	0.00E+00
950	ALL	418832.9	3773199	1.85E-08	30YrCance	1.85E-08	0.00E+00	0.00E+00	0.00E+00	0.00E+00	0.00E+00	0.00E+00	0.00E+00	0.00E+00	0.00E+00	0.00E+00	0.00E+00
951	ALL	418832.9	3773224	1.66E-08	30YrCance	1.66E-08	0.00E+00	0.00E+00	0.00E+00	0.00E+00	0.00E+00	0.00E+00	0.00E+00	0.00E+00	0.00E+00	0.00E+00	0.00E+00
952	ALL	418832.9	3773249	1.50E-08	30YrCance	1.50E-08	0.00E+00	0.00E+00	0.00E+00	0.00E+00	0.00E+00	0.00E+00	0.00E+00	0.00E+00	0.00E+00	0.00E+00	0.00E+00
953	ALL	418832.9	3773274	1.37E-08	30YrCance	1.37E-08	0.00E+00	0.00E+00	0.00E+00	0.00E+00	0.00E+00	0.00E+00	0.00E+00	0.00E+00	0.00E+00	0.00E+00	0.00E+00
954	ALL	418832.9	3773299	1.26E-08	30YrCance	1.26E-08	0.00E+00	0.00E+00	0.00E+00	0.00E+00	0.00E+00	0.00E+00	0.00E+00	0.00E+00	0.00E+00	0.00E+00	0.00E+00
955	ALL	418832.9	3773324	1.15E-08	30YrCance	1.15E-08	0.00E+00	0.00E+00	0.00E+00	0.00E+00	0.00E+00	0.00E+00	0.00E+00	0.00E+00	0.00E+00	0.00E+00	0.00E+00
956	ALL	418832.9	3773349	1.07E-08	30YrCance	1.07E-08	0.00E+00	0.00E+00	0.00E+00	0.00E+00	0.00E+00	0.00E+00	0.00E+00	0.00E+00	0.00E+00	0.00E+00	0.00E+00
957	ALL	418832.9	3773374	9.89E-09	30YrCance	9.89E-09	0.00E+00	0.00E+00	0.00E+00	0.00E+00	0.00E+00	0.00E+00	0.00E+00	0.00E+00	0.00E+00	0.00E+00	0.00E+00
958	ALL	418832.9	3773399	9.16E-09	30YrCance	9.16E-09	0.00E+00	0.00E+00	0.00E+00	0.00E+00	0.00E+00	0.00E+00	0.00E+00	0.00E+00	0.00E+00	0.00E+00	0.00E+00
959	ALL	418832.9	3773424	8.54E-09	30YrCance	8.54E-09	0.00E+00	0.00E+00	0.00E+00	0.00E+00	0.00E+00	0.00E+00	0.00E+00	0.00E+00	0.00E+00	0.00E+00	0.00E+00
960	ALL	418832.9	3773449	8.00E-09	30YrCance	8.00E-09	0.00E+00	0.00E+00	0.00E+00	0.00E+00	0.00E+00	0.00E+00	0.00E+00	0.00E+00	0.00E+00	0.00E+00	0.00E+00
961	ALL	418832.9	3773474	7.48E-09	30YrCance	7.48E-09	0.00E+00	0.00E+00	0.00E+00	0.00E+00	0.00E+00	0.00E+00	0.00E+00	0.00E+00	0.00E+00	0.00E+00	0.00E+00
962	ALL	418832.9	3773499	7.03E-09	30YrCance	7.03E-09	0.00E+00	0.00E+00	0.00E+00	0.00E+00	0.00E+00	0.00E+00	0.00E+00	0.00E+00	0.00E+00	0.00E+00	0.00E+00
963	ALL	418857.9	3772949	8.35E-08	30YrCance	8.35E-08	0.00E+00	0.00E+00	0.00E+00	0.00E+00	0.00E+00	0.00E+00	0.00E+00	0.00E+00	0.00E+00	0.00E+00	0.00E+00
964	ALL	418857.9	3772974	6.78E-08	30YrCance	6.78E-08	0.00E+00	0.00E+00	0.00E+00	0.00E+00	0.00E+00	0.00E+00	0.00E+00	0.00E+00	0.00E+00	0.00E+00	0.00E+00
965	ALL	418857.9	3772999	5.61E-08	30YrCance	5.61E-08	0.00E+00	0.00E+00	0.00E+00	0.00E+00	0.00E+00	0.00E+00	0.00E+00	0.00E+00	0.00E+00	0.00E+00	0.00E+00
966	ALL	418857.9	3773024	4.73E-08	30YrCance	4.73E-08	0.00E+00	0.00E+00	0.00E+00	0.00E+00	0.00E+00	0.00E+00	0.00E+00	0.00E+00	0.00E+00	0.00E+00	0.00E+00
967	ALL	418857.9	3773049	4.03E-08	30YrCance	4.03E-08	0.00E+00	0.00E+00	0.00E+00	0.00E+00	0.00E+00	0.00E+00	0.00E+00	0.00E+00	0.00E+00	0.00E+00	0.00E+00
968	ALL	418857.9	3773074	3.47E-08	30YrCance	3.47E-08	0.00E+00	0.00E+00	0.00E+00	0.00E+00	0.00E+00	0.00E+00	0.00E+00	0.00E+00	0.00E+00	0.00E+00	0.00E+00
969	ALL	418857.9	3773099	3.02E-08	30YrCance	3.02E-08	0.00E+00	0.00E+00	0.00E+00	0.00E+00	0.00E+00	0.00E+00	0.00E+00	0.00E+00	0.00E+00	0.00E+00	0.00E+00
970	ALL	418857.9	3773124	2.64E-08	30YrCance	2.64E-08	0.00E+00	0.00E+00	0.00E+00	0.00E+00	0.00E+00	0.00E+00	0.00E+00	0.00E+00	0.00E+00	0.00E+00	0.00E+00
971	ALL	418857.9	3773149	2.33E-08	30YrCance	2.33E-08	0.00E+00	0.00E+00	0.00E+00	0.00E+00	0.00E+00	0.00E+00	0.00E+00	0.00E+00	0.00E+00	0.00E+00	0.00E+00
972	ALL	418857.9	3773174	2.06E-08	30YrCance	2.06E-08	0.00E+00	0.00E+00	0.00E+00	0.00E+00	0.00E+00	0.00E+00	0.00E+00	0.00E+00	0.00E+00	0.00E+00	0.00E+00
973	ALL	418857.9	3773199	1.86E-08	30YrCance	1.86E-08	0.00E+00	0.00E+00	0.00E+00	0.00E+00	0.00E+00	0.00E+00	0.00E+00	0.00E+00	0.00E+00	0.00E+00	0.00E+00
974	ALL	418857.9	3773224	1.68E-08	30YrCance	1.68E-08	0.00E+00	0.00E+00	0.00E+00	0.00E+00	0.00E+00	0.00E+00	0.00E+00	0.00E+00	0.00E+00	0.00E+00	0.00E+00
975	ALL	418857.9	3773249	1.52E-08	30YrCance	1.52E-08	0.00E+00	0.00E+00	0.00E+00	0.00E+00	0.00E+00	0.00E+00	0.00E+00	0.00E+00	0.00E+00	0.00E+00	0.00E+00
976	ALL	418857.9	3773274	1.38E-08	30YrCance	1.38E-08	0.00E+00	0.00E+00	0.00E+00	0.00E+00	0.00E+00	0.00E+00	0.00E+00	0.00E+00	0.00E+00	0.00E+00	0.00E+00
977	ALL	418857.9	3773299	1.27E-08	30YrCance	1.27E-08	0.00E+00	0.00E+00	0.00E+00	0.00E+00	0.00E+00	0.00E+00	0.00E+00	0.00E+00	0.00E+00	0.00E+00	0.00E+00
978	ALL	418857.9	3773324	1.16E-08	30YrCance	1.16E-08	0.00E+00	0.00E+00	0.00E+00	0.00E+00	0.00E+00	0.00E+00	0.00E+00	0.00E+00	0.00E+00	0.00E+00	0.00E+00
979	ALL	418857.9	3773349	1.07E-08	30YrCance	1.07E-08	0.00E+00	0.00E+00	0.00E+00	0.00E+00	0.00E+00	0.00E+00	0.00E+00	0.00E+00	0.00E+00	0.00E+00	0.00E+00
980	ALL	418857.9	3773374	9.95E-09	30YrCance	9.95E-09	0.00E+00	0.00E+00	0.00E+00	0.00E+00	0.00E+00	0.00E+00	0.00E+00	0.00E+00	0.00E+00	0.00E+00	0.00E+00
981	ALL	418857.9	3773399	9.22E-09	30YrCance	9.22E-09	0.00E+00	0.00E+00	0.00E+00	0.00E+00	0.00E+00	0.00E+00	0.00E+00	0.00E+00	0.00E+00	0.00E+00	0.00E+00
982	ALL	418857.9	3773424	8.60E-09	30YrCance	8.60E-09	0.00E+00	0.00E+00	0.00E+00	0.00E+00	0.00E+00	0.00E+00	0.00E+00	0.00E+00	0.00E+00	0.00E+00	0.00E+00
983	ALL	418857.9	3773449	8.05E-09	30YrCance	8.05E-09	0.00E+00	0.00E+00	0.00E+00	0.00E+00	0.00E+00	0.00E+00	0.00E+00	0.00E+00	0.00E+00	0.00E+00	0.00E+00
984	ALL	418857.9	3773474	7.53E-09	30YrCance	7.53E-09	0.00E+00	0.00E+00	0.00E+00	0.00E+00	0.00E+00	0.00E+00	0.00E+00	0.00E+00	0.00E+00	0.00E+00	0.00E+00
985	ALL	418857.9	3773499	7.07E-09	30YrCance	7.07E-09	0.00E+00	0.00E+00	0.00E+00	0.00E+00	0.00E+00	0.00E+00	0.00E+00	0.00E+00	0.00E+00	0.00E+00	0.00E+00
986	ALL	418882.9	3772949	8.50E-08	30YrCance	8.50E-08	0.00E+00	0.00E+00	0.00E+00	0.00E+00	0.00E+00	0.00E+00	0.00E+00	0.00E+00	0.00E+00	0.00E+00	0.00E+00

987	ALL	418882.9	3772974	6.86E-08	30YrCance	6.86E-08	0.00E+00	0.00E+00	0.00E+00	0.00E+00	0.00E+00	0.00E+00	0.00E+00	0.00E+00	0.00E+00	0.00E+00	0.00E+00
988	ALL	418882.9	3772999	5.66E-08	30YrCance	5.66E-08	0.00E+00	0.00E+00	0.00E+00	0.00E+00	0.00E+00	0.00E+00	0.00E+00	0.00E+00	0.00E+00	0.00E+00	0.00E+00
989	ALL	418882.9	3773024	4.76E-08	30YrCance	4.76E-08	0.00E+00	0.00E+00	0.00E+00	0.00E+00	0.00E+00	0.00E+00	0.00E+00	0.00E+00	0.00E+00	0.00E+00	0.00E+00
990	ALL	418882.9	3773049	4.05E-08	30YrCance	4.05E-08	0.00E+00	0.00E+00	0.00E+00	0.00E+00	0.00E+00	0.00E+00	0.00E+00	0.00E+00	0.00E+00	0.00E+00	0.00E+00
991	ALL	418882.9	3773074	3.48E-08	30YrCance	3.48E-08	0.00E+00	0.00E+00	0.00E+00	0.00E+00	0.00E+00	0.00E+00	0.00E+00	0.00E+00	0.00E+00	0.00E+00	0.00E+00
992	ALL	418882.9	3773099	3.03E-08	30YrCance	3.03E-08	0.00E+00	0.00E+00	0.00E+00	0.00E+00	0.00E+00	0.00E+00	0.00E+00	0.00E+00	0.00E+00	0.00E+00	0.00E+00
993	ALL	418882.9	3773124	2.66E-08	30YrCance	2.66E-08	0.00E+00	0.00E+00	0.00E+00	0.00E+00	0.00E+00	0.00E+00	0.00E+00	0.00E+00	0.00E+00	0.00E+00	0.00E+00
994	ALL	418882.9	3773149	2.36E-08	30YrCance	2.36E-08	0.00E+00	0.00E+00	0.00E+00	0.00E+00	0.00E+00	0.00E+00	0.00E+00	0.00E+00	0.00E+00	0.00E+00	0.00E+00
995	ALL	418882.9	3773174	2.10E-08	30YrCance	2.10E-08	0.00E+00	0.00E+00	0.00E+00	0.00E+00	0.00E+00	0.00E+00	0.00E+00	0.00E+00	0.00E+00	0.00E+00	0.00E+00
996	ALL	418882.9	3773199	1.88E-08	30YrCance	1.88E-08	0.00E+00	0.00E+00	0.00E+00	0.00E+00	0.00E+00	0.00E+00	0.00E+00	0.00E+00	0.00E+00	0.00E+00	0.00E+00
997	ALL	418882.9	3773224	1.69E-08	30YrCance	1.69E-08	0.00E+00	0.00E+00	0.00E+00	0.00E+00	0.00E+00	0.00E+00	0.00E+00	0.00E+00	0.00E+00	0.00E+00	0.00E+00
998	ALL	418882.9	3773249	1.53E-08	30YrCance	1.53E-08	0.00E+00	0.00E+00	0.00E+00	0.00E+00	0.00E+00	0.00E+00	0.00E+00	0.00E+00	0.00E+00	0.00E+00	0.00E+00
999	ALL	418882.9	3773274	1.39E-08	30YrCance	1.39E-08	0.00E+00	0.00E+00	0.00E+00	0.00E+00	0.00E+00	0.00E+00	0.00E+00	0.00E+00	0.00E+00	0.00E+00	0.00E+00
1000	ALL	418882.9	3773299	1.27E-08	30YrCance	1.27E-08	0.00E+00	0.00E+00	0.00E+00	0.00E+00	0.00E+00	0.00E+00	0.00E+00	0.00E+00	0.00E+00	0.00E+00	0.00E+00
1001	ALL	418882.9	3773324	1.17E-08	30YrCance	1.17E-08	0.00E+00	0.00E+00	0.00E+00	0.00E+00	0.00E+00	0.00E+00	0.00E+00	0.00E+00	0.00E+00	0.00E+00	0.00E+00
1002	ALL	418882.9	3773349	1.08E-08	30YrCance	1.08E-08	0.00E+00	0.00E+00	0.00E+00	0.00E+00	0.00E+00	0.00E+00	0.00E+00	0.00E+00	0.00E+00	0.00E+00	0.00E+00
1003	ALL	418882.9	3773374	1.00E-08	30YrCance	1.00E-08	0.00E+00	0.00E+00	0.00E+00	0.00E+00	0.00E+00	0.00E+00	0.00E+00	0.00E+00	0.00E+00	0.00E+00	0.00E+00
1004	ALL	418882.9	3773399	9.28E-09	30YrCance	9.28E-09	0.00E+00	0.00E+00	0.00E+00	0.00E+00	0.00E+00	0.00E+00	0.00E+00	0.00E+00	0.00E+00	0.00E+00	0.00E+00
1005	ALL	418882.9	3773424	8.65E-09	30YrCance	8.65E-09	0.00E+00	0.00E+00	0.00E+00	0.00E+00	0.00E+00	0.00E+00	0.00E+00	0.00E+00	0.00E+00	0.00E+00	0.00E+00
1006	ALL	418882.9	3773449	8.09E-09	30YrCance	8.09E-09	0.00E+00	0.00E+00	0.00E+00	0.00E+00	0.00E+00	0.00E+00	0.00E+00	0.00E+00	0.00E+00	0.00E+00	0.00E+00
1007	ALL	418882.9	3773474	7.57E-09	30YrCance	7.57E-09	0.00E+00	0.00E+00	0.00E+00	0.00E+00	0.00E+00	0.00E+00	0.00E+00	0.00E+00	0.00E+00	0.00E+00	0.00E+00
1008	ALL	418882.9	3773499	7.10E-09	30YrCance	7.10E-09	0.00E+00	0.00E+00	0.00E+00	0.00E+00	0.00E+00	0.00E+00	0.00E+00	0.00E+00	0.00E+00	0.00E+00	0.00E+00
1009	ALL	418907.9	3772949	8.88E-08	30YrCance	8.88E-08	0.00E+00	0.00E+00	0.00E+00	0.00E+00	0.00E+00	0.00E+00	0.00E+00	0.00E+00	0.00E+00	0.00E+00	0.00E+00
1010	ALL	418907.9	3772974	7.09E-08	30YrCance	7.09E-08	0.00E+00	0.00E+00	0.00E+00	0.00E+00	0.00E+00	0.00E+00	0.00E+00	0.00E+00	0.00E+00	0.00E+00	0.00E+00
1011	ALL	418907.9	3772999	5.81E-08	30YrCance	5.81E-08	0.00E+00	0.00E+00	0.00E+00	0.00E+00	0.00E+00	0.00E+00	0.00E+00	0.00E+00	0.00E+00	0.00E+00	0.00E+00
1012	ALL	418907.9	3773024	4.86E-08	30YrCance	4.86E-08	0.00E+00	0.00E+00	0.00E+00	0.00E+00	0.00E+00	0.00E+00	0.00E+00	0.00E+00	0.00E+00	0.00E+00	0.00E+00
1013	ALL	418907.9	3773049	4.11E-08	30YrCance	4.11E-08	0.00E+00	0.00E+00	0.00E+00	0.00E+00	0.00E+00	0.00E+00	0.00E+00	0.00E+00	0.00E+00	0.00E+00	0.00E+00
1014	ALL	418907.9	3773074	3.52E-08	30YrCance	3.52E-08	0.00E+00	0.00E+00	0.00E+00	0.00E+00	0.00E+00	0.00E+00	0.00E+00	0.00E+00	0.00E+00	0.00E+00	0.00E+00
1015	ALL	418907.9	3773099	3.06E-08	30YrCance	3.06E-08	0.00E+00	0.00E+00	0.00E+00	0.00E+00	0.00E+00	0.00E+00	0.00E+00	0.00E+00	0.00E+00	0.00E+00	0.00E+00
1016	ALL	418907.9	3773124	2.68E-08	30YrCance	2.68E-08	0.00E+00	0.00E+00	0.00E+00	0.00E+00	0.00E+00	0.00E+00	0.00E+00	0.00E+00	0.00E+00	0.00E+00	0.00E+00
1017	ALL	418907.9	3773149	2.37E-08	30YrCance	2.37E-08	0.00E+00	0.00E+00	0.00E+00	0.00E+00	0.00E+00	0.00E+00	0.00E+00	0.00E+00	0.00E+00	0.00E+00	0.00E+00
1018	ALL	418907.9	3773174	2.11E-08	30YrCance	2.11E-08	0.00E+00	0.00E+00	0.00E+00	0.00E+00	0.00E+00	0.00E+00	0.00E+00	0.00E+00	0.00E+00	0.00E+00	0.00E+00
1019	ALL	418907.9	3773199	1.89E-08	30YrCance	1.89E-08	0.00E+00	0.00E+00	0.00E+00	0.00E+00	0.00E+00	0.00E+00	0.00E+00	0.00E+00	0.00E+00	0.00E+00	0.00E+00
1020	ALL	418907.9	3773224	1.70E-08	30YrCance	1.70E-08	0.00E+00	0.00E+00	0.00E+00	0.00E+00	0.00E+00	0.00E+00	0.00E+00	0.00E+00	0.00E+00	0.00E+00	0.00E+00
1021	ALL	418907.9	3773249	1.54E-08	30YrCance	1.54E-08	0.00E+00	0.00E+00	0.00E+00	0.00E+00	0.00E+00	0.00E+00	0.00E+00	0.00E+00	0.00E+00	0.00E+00	0.00E+00
1022	ALL	418907.9	3773274	1.40E-08	30YrCance	1.40E-08	0.00E+00	0.00E+00	0.00E+00	0.00E+00	0.00E+00	0.00E+00	0.00E+00	0.00E+00	0.00E+00	0.00E+00	0.00E+00
1023	ALL	418907.9	3773299	1.28E-08	30YrCance	1.28E-08	0.00E+00	0.00E+00	0.00E+00	0.00E+00	0.00E+00	0.00E+00	0.00E+00	0.00E+00	0.00E+00	0.00E+00	0.00E+00
1024	ALL	418907.9	3773324	1.18E-08	30YrCance	1.18E-08	0.00E+00	0.00E+00	0.00E+00	0.00E+00	0.00E+00	0.00E+00	0.00E+00	0.00E+00	0.00E+00	0.00E+00	0.00E+00
1025	ALL	418907.9	3773349	1.08E-08	30YrCance	1.08E-08	0.00E+00	0.00E+00	0.00E+00	0.00E+00	0.00E+00	0.00E+00	0.00E+00	0.00E+00	0.00E+00	0.00E+00	0.00E+00
1026	ALL	418907.9	3773374	1.00E-08	30YrCance	1.00E-08	0.00E+00	0.00E+00	0.00E+00	0.00E+00	0.00E+00	0.00E+00	0.00E+00	0.00E+00	0.00E+00	0.00E+00	0.00E+00
1027	ALL	418907.9	3773399	9.32E-09	30YrCance	9.32E-09	0.00E+00	0.00E+00	0.00E+00	0.00E+00	0.00E+00	0.00E+00	0.00E+00	0.00E+00	0.00E+00	0.00E+00	0.00E+00
1028	ALL	418907.9	3773424	8.68E-09	30YrCance	8.68E-09	0.00E+00	0.00E+00	0.00E+00	0.00E+00	0.00E+00	0.00E+00	0.00E+00	0.00E+00	0.00E+00	0.00E+00	0.00E+00
1029	ALL	418907.9	3773449	8.12E-09	30YrCance	8.12E-09	0.00E+00	0.00E+00	0.00E+00	0.00E+00	0.00E+00	0.00E+00	0.00E+00	0.00E+00	0.00E+00	0.00E+00	0.00E+00
1030	ALL	418907.9	3773474	7.60E-09	30YrCance	7.60E-09	0.00E+00	0.00E+00	0.00E+00	0.00E+00	0.00E+00	0.00E+00	0.00E+00	0.00E+00	0.00E+00	0.00E+00	0.00E+00
1031	ALL	418907.9	3773499	7.13E-09	30YrCance	7.13E-09	0.00E+00	0.00E+00	0.00E+00	0.00E+00	0.00E+00	0.00E+00	0.00E+00	0.00E+00	0.00E+00	0.00E+00	0.00E+00
1032	ALL	418932.9	3772949	9.37E-08	30YrCance	9.37E-08	0.00E+00	0.00E+00	0.00E+00	0.00E+00	0.00E+00	0.00E+00	0.00E+00	0.00E+00	0.00E+00	0.00E+00	0.00E+00
1033	ALL	418932.9	3772974	7.39E-08	30YrCance	7.39E-08	0.00E+00	0.00E+00	0.00E+00	0.00E+00	0.00E+00	0.00E+00	0.00E+00	0.00E+00	0.00E+00	0.00E+00	0.00E+00

1034	ALL	418932.9	3772999	5.98E-08	30YrCance	5.98E-08	0.00E+00	0.00E+00	0.00E+00	0.00E+00	0.00E+00	0.00E+00	0.00E+00	0.00E+00	0.00E+00	0.00E+00	0.00E+00
1035	ALL	418932.9	3773024	4.96E-08	30YrCance	4.96E-08	0.00E+00	0.00E+00	0.00E+00	0.00E+00	0.00E+00	0.00E+00	0.00E+00	0.00E+00	0.00E+00	0.00E+00	0.00E+00
1036	ALL	418932.9	3773049	4.18E-08	30YrCance	4.18E-08	0.00E+00	0.00E+00	0.00E+00	0.00E+00	0.00E+00	0.00E+00	0.00E+00	0.00E+00	0.00E+00	0.00E+00	0.00E+00
1037	ALL	418932.9	3773074	3.57E-08	30YrCance	3.57E-08	0.00E+00	0.00E+00	0.00E+00	0.00E+00	0.00E+00	0.00E+00	0.00E+00	0.00E+00	0.00E+00	0.00E+00	0.00E+00
1038	ALL	418932.9	3773099	3.09E-08	30YrCance	3.09E-08	0.00E+00	0.00E+00	0.00E+00	0.00E+00	0.00E+00	0.00E+00	0.00E+00	0.00E+00	0.00E+00	0.00E+00	0.00E+00
1039	ALL	418932.9	3773124	2.70E-08	30YrCance	2.70E-08	0.00E+00	0.00E+00	0.00E+00	0.00E+00	0.00E+00	0.00E+00	0.00E+00	0.00E+00	0.00E+00	0.00E+00	0.00E+00
1040	ALL	418932.9	3773149	2.38E-08	30YrCance	2.38E-08	0.00E+00	0.00E+00	0.00E+00	0.00E+00	0.00E+00	0.00E+00	0.00E+00	0.00E+00	0.00E+00	0.00E+00	0.00E+00
1041	ALL	418932.9	3773174	2.11E-08	30YrCance	2.11E-08	0.00E+00	0.00E+00	0.00E+00	0.00E+00	0.00E+00	0.00E+00	0.00E+00	0.00E+00	0.00E+00	0.00E+00	0.00E+00
1042	ALL	418932.9	3773199	1.89E-08	30YrCance	1.89E-08	0.00E+00	0.00E+00	0.00E+00	0.00E+00	0.00E+00	0.00E+00	0.00E+00	0.00E+00	0.00E+00	0.00E+00	0.00E+00
1043	ALL	418932.9	3773224	1.70E-08	30YrCance	1.70E-08	0.00E+00	0.00E+00	0.00E+00	0.00E+00	0.00E+00	0.00E+00	0.00E+00	0.00E+00	0.00E+00	0.00E+00	0.00E+00
1044	ALL	418932.9	3773249	1.54E-08	30YrCance	1.54E-08	0.00E+00	0.00E+00	0.00E+00	0.00E+00	0.00E+00	0.00E+00	0.00E+00	0.00E+00	0.00E+00	0.00E+00	0.00E+00
1045	ALL	418932.9	3773274	1.40E-08	30YrCance	1.40E-08	0.00E+00	0.00E+00	0.00E+00	0.00E+00	0.00E+00	0.00E+00	0.00E+00	0.00E+00	0.00E+00	0.00E+00	0.00E+00
1046	ALL	418932.9	3773299	1.28E-08	30YrCance	1.28E-08	0.00E+00	0.00E+00	0.00E+00	0.00E+00	0.00E+00	0.00E+00	0.00E+00	0.00E+00	0.00E+00	0.00E+00	0.00E+00
1047	ALL	418932.9	3773324	1.18E-08	30YrCance	1.18E-08	0.00E+00	0.00E+00	0.00E+00	0.00E+00	0.00E+00	0.00E+00	0.00E+00	0.00E+00	0.00E+00	0.00E+00	0.00E+00
1048	ALL	418932.9	3773349	1.08E-08	30YrCance	1.08E-08	0.00E+00	0.00E+00	0.00E+00	0.00E+00	0.00E+00	0.00E+00	0.00E+00	0.00E+00	0.00E+00	0.00E+00	0.00E+00
1049	ALL	418932.9	3773374	1.00E-08	30YrCance	1.00E-08	0.00E+00	0.00E+00	0.00E+00	0.00E+00	0.00E+00	0.00E+00	0.00E+00	0.00E+00	0.00E+00	0.00E+00	0.00E+00
1050	ALL	418932.9	3773399	9.32E-09	30YrCance	9.32E-09	0.00E+00	0.00E+00	0.00E+00	0.00E+00	0.00E+00	0.00E+00	0.00E+00	0.00E+00	0.00E+00	0.00E+00	0.00E+00
1051	ALL	418932.9	3773424	8.68E-09	30YrCance	8.68E-09	0.00E+00	0.00E+00	0.00E+00	0.00E+00	0.00E+00	0.00E+00	0.00E+00	0.00E+00	0.00E+00	0.00E+00	0.00E+00
1052	ALL	418932.9	3773449	8.11E-09	30YrCance	8.11E-09	0.00E+00	0.00E+00	0.00E+00	0.00E+00	0.00E+00	0.00E+00	0.00E+00	0.00E+00	0.00E+00	0.00E+00	0.00E+00
1053	ALL	418932.9	3773474	7.60E-09	30YrCance	7.60E-09	0.00E+00	0.00E+00	0.00E+00	0.00E+00	0.00E+00	0.00E+00	0.00E+00	0.00E+00	0.00E+00	0.00E+00	0.00E+00
1054	ALL	418932.9	3773499	7.14E-09	30YrCance	7.14E-09	0.00E+00	0.00E+00	0.00E+00	0.00E+00	0.00E+00	0.00E+00	0.00E+00	0.00E+00	0.00E+00	0.00E+00	0.00E+00
1055	ALL	418957.9	3772949	9.96E-08	30YrCance	9.96E-08	0.00E+00	0.00E+00	0.00E+00	0.00E+00	0.00E+00	0.00E+00	0.00E+00	0.00E+00	0.00E+00	0.00E+00	0.00E+00
1056	ALL	418957.9	3772974	7.78E-08	30YrCance	7.78E-08	0.00E+00	0.00E+00	0.00E+00	0.00E+00	0.00E+00	0.00E+00	0.00E+00	0.00E+00	0.00E+00	0.00E+00	0.00E+00
1057	ALL	418957.9	3772999	6.23E-08	30YrCance	6.23E-08	0.00E+00	0.00E+00	0.00E+00	0.00E+00	0.00E+00	0.00E+00	0.00E+00	0.00E+00	0.00E+00	0.00E+00	0.00E+00
1058	ALL	418957.9	3773024	5.12E-08	30YrCance	5.12E-08	0.00E+00	0.00E+00	0.00E+00	0.00E+00	0.00E+00	0.00E+00	0.00E+00	0.00E+00	0.00E+00	0.00E+00	0.00E+00
1059	ALL	418957.9	3773049	4.28E-08	30YrCance	4.28E-08	0.00E+00	0.00E+00	0.00E+00	0.00E+00	0.00E+00	0.00E+00	0.00E+00	0.00E+00	0.00E+00	0.00E+00	0.00E+00
1060	ALL	418957.9	3773074	3.63E-08	30YrCance	3.63E-08	0.00E+00	0.00E+00	0.00E+00	0.00E+00	0.00E+00	0.00E+00	0.00E+00	0.00E+00	0.00E+00	0.00E+00	0.00E+00
1061	ALL	418957.9	3773099	3.13E-08	30YrCance	3.13E-08	0.00E+00	0.00E+00	0.00E+00	0.00E+00	0.00E+00	0.00E+00	0.00E+00	0.00E+00	0.00E+00	0.00E+00	0.00E+00
1062	ALL	418957.9	3773124	2.73E-08	30YrCance	2.73E-08	0.00E+00	0.00E+00	0.00E+00	0.00E+00	0.00E+00	0.00E+00	0.00E+00	0.00E+00	0.00E+00	0.00E+00	0.00E+00
1063	ALL	418957.9	3773149	2.41E-08	30YrCance	2.41E-08	0.00E+00	0.00E+00	0.00E+00	0.00E+00	0.00E+00	0.00E+00	0.00E+00	0.00E+00	0.00E+00	0.00E+00	0.00E+00
1064	ALL	418957.9	3773174	2.13E-08	30YrCance	2.13E-08	0.00E+00	0.00E+00	0.00E+00	0.00E+00	0.00E+00	0.00E+00	0.00E+00	0.00E+00	0.00E+00	0.00E+00	0.00E+00
1065	ALL	418957.9	3773199	1.91E-08	30YrCance	1.91E-08	0.00E+00	0.00E+00	0.00E+00	0.00E+00	0.00E+00	0.00E+00	0.00E+00	0.00E+00	0.00E+00	0.00E+00	0.00E+00
1066	ALL	418957.9	3773224	1.72E-08	30YrCance	1.72E-08	0.00E+00	0.00E+00	0.00E+00	0.00E+00	0.00E+00	0.00E+00	0.00E+00	0.00E+00	0.00E+00	0.00E+00	0.00E+00
1067	ALL	418957.9	3773249	1.55E-08	30YrCance	1.55E-08	0.00E+00	0.00E+00	0.00E+00	0.00E+00	0.00E+00	0.00E+00	0.00E+00	0.00E+00	0.00E+00	0.00E+00	0.00E+00
1068	ALL	418957.9	3773274	1.41E-08	30YrCance	1.41E-08	0.00E+00	0.00E+00	0.00E+00	0.00E+00	0.00E+00	0.00E+00	0.00E+00	0.00E+00	0.00E+00	0.00E+00	0.00E+00
1069	ALL	418957.9	3773299	1.29E-08	30YrCance	1.29E-08	0.00E+00	0.00E+00	0.00E+00	0.00E+00	0.00E+00	0.00E+00	0.00E+00	0.00E+00	0.00E+00	0.00E+00	0.00E+00
1070	ALL	418957.9	3773324	1.18E-08	30YrCance	1.18E-08	0.00E+00	0.00E+00	0.00E+00	0.00E+00	0.00E+00	0.00E+00	0.00E+00	0.00E+00	0.00E+00	0.00E+00	0.00E+00
1071	ALL	418957.9	3773349	1.09E-08	30YrCance	1.09E-08	0.00E+00	0.00E+00	0.00E+00	0.00E+00	0.00E+00	0.00E+00	0.00E+00	0.00E+00	0.00E+00	0.00E+00	0.00E+00
1072	ALL	418957.9	3773374	1.01E-08	30YrCance	1.01E-08	0.00E+00	0.00E+00	0.00E+00	0.00E+00	0.00E+00	0.00E+00	0.00E+00	0.00E+00	0.00E+00	0.00E+00	0.00E+00
1073	ALL	418957.9	3773399	9.36E-09	30YrCance	9.36E-09	0.00E+00	0.00E+00	0.00E+00	0.00E+00	0.00E+00	0.00E+00	0.00E+00	0.00E+00	0.00E+00	0.00E+00	0.00E+00
1074	ALL	418957.9	3773424	8.72E-09	30YrCance	8.72E-09	0.00E+00	0.00E+00	0.00E+00	0.00E+00	0.00E+00	0.00E+00	0.00E+00	0.00E+00	0.00E+00	0.00E+00	0.00E+00
1075	ALL	418957.9	3773449	8.14E-09	30YrCance	8.14E-09	0.00E+00	0.00E+00	0.00E+00	0.00E+00	0.00E+00	0.00E+00	0.00E+00	0.00E+00	0.00E+00	0.00E+00	0.00E+00
1076	ALL	418957.9	3773474	7.63E-09	30YrCance	7.63E-09	0.00E+00	0.00E+00	0.00E+00	0.00E+00	0.00E+00	0.00E+00	0.00E+00	0.00E+00	0.00E+00	0.00E+00	0.00E+00
1077	ALL	418957.9	3773499	7.17E-09	30YrCance	7.17E-09	0.00E+00	0.00E+00	0.00E+00	0.00E+00	0.00E+00	0.00E+00	0.00E+00	0.00E+00	0.00E+00	0.00E+00	0.00E+00
1078	ALL	418982.9	3772949	1.06E-07	30YrCance	1.06E-07	0.00E+00	0.00E+00	0.00E+00	0.00E+00	0.00E+00	0.00E+00	0.00E+00	0.00E+00	0.00E+00	0.00E+00	0.00E+00
1079	ALL	418982.9	3772974	8.21E-08	30YrCance	8.21E-08	0.00E+00	0.00E+00	0.00E+00	0.00E+00	0.00E+00	0.00E+00	0.00E+00	0.00E+00	0.00E+00	0.00E+00	0.00E+00
1080	ALL	418982.9	3772999	6.53E-08	30YrCance	6.53E-08	0.00E+00	0.00E+00	0.00E+00	0.00E+00	0.00E+00	0.00E+00	0.00E+00	0.00E+00	0.00E+00	0.00E+00	0.00E+00

1081	ALL	418982.9	3773024	5.32E-08	30YrCance	5.32E-08	0.00E+00	0.00E+00	0.00E+00	0.00E+00	0.00E+00	0.00E+00	0.00E+00	0.00E+00	0.00E+00	0.00E+00	0.00E+00
1082	ALL	418982.9	3773049	4.41E-08	30YrCance	4.41E-08	0.00E+00	0.00E+00	0.00E+00	0.00E+00	0.00E+00	0.00E+00	0.00E+00	0.00E+00	0.00E+00	0.00E+00	0.00E+00
1083	ALL	418982.9	3773074	3.72E-08	30YrCance	3.72E-08	0.00E+00	0.00E+00	0.00E+00	0.00E+00	0.00E+00	0.00E+00	0.00E+00	0.00E+00	0.00E+00	0.00E+00	0.00E+00
1084	ALL	418982.9	3773099	3.19E-08	30YrCance	3.19E-08	0.00E+00	0.00E+00	0.00E+00	0.00E+00	0.00E+00	0.00E+00	0.00E+00	0.00E+00	0.00E+00	0.00E+00	0.00E+00
1085	ALL	418982.9	3773124	2.77E-08	30YrCance	2.77E-08	0.00E+00	0.00E+00	0.00E+00	0.00E+00	0.00E+00	0.00E+00	0.00E+00	0.00E+00	0.00E+00	0.00E+00	0.00E+00
1086	ALL	418982.9	3773149	2.43E-08	30YrCance	2.43E-08	0.00E+00	0.00E+00	0.00E+00	0.00E+00	0.00E+00	0.00E+00	0.00E+00	0.00E+00	0.00E+00	0.00E+00	0.00E+00
1087	ALL	418982.9	3773174	2.15E-08	30YrCance	2.15E-08	0.00E+00	0.00E+00	0.00E+00	0.00E+00	0.00E+00	0.00E+00	0.00E+00	0.00E+00	0.00E+00	0.00E+00	0.00E+00
1088	ALL	418982.9	3773199	1.92E-08	30YrCance	1.92E-08	0.00E+00	0.00E+00	0.00E+00	0.00E+00	0.00E+00	0.00E+00	0.00E+00	0.00E+00	0.00E+00	0.00E+00	0.00E+00
1089	ALL	418982.9	3773224	1.72E-08	30YrCance	1.72E-08	0.00E+00	0.00E+00	0.00E+00	0.00E+00	0.00E+00	0.00E+00	0.00E+00	0.00E+00	0.00E+00	0.00E+00	0.00E+00
1090	ALL	418982.9	3773249	1.56E-08	30YrCance	1.56E-08	0.00E+00	0.00E+00	0.00E+00	0.00E+00	0.00E+00	0.00E+00	0.00E+00	0.00E+00	0.00E+00	0.00E+00	0.00E+00
1091	ALL	418982.9	3773274	1.42E-08	30YrCance	1.42E-08	0.00E+00	0.00E+00	0.00E+00	0.00E+00	0.00E+00	0.00E+00	0.00E+00	0.00E+00	0.00E+00	0.00E+00	0.00E+00
1092	ALL	418982.9	3773299	1.29E-08	30YrCance	1.29E-08	0.00E+00	0.00E+00	0.00E+00	0.00E+00	0.00E+00	0.00E+00	0.00E+00	0.00E+00	0.00E+00	0.00E+00	0.00E+00
1093	ALL	418982.9	3773324	1.19E-08	30YrCance	1.19E-08	0.00E+00	0.00E+00	0.00E+00	0.00E+00	0.00E+00	0.00E+00	0.00E+00	0.00E+00	0.00E+00	0.00E+00	0.00E+00
1094	ALL	418982.9	3773349	1.09E-08	30YrCance	1.09E-08	0.00E+00	0.00E+00	0.00E+00	0.00E+00	0.00E+00	0.00E+00	0.00E+00	0.00E+00	0.00E+00	0.00E+00	0.00E+00
1095	ALL	418982.9	3773374	1.01E-08	30YrCance	1.01E-08	0.00E+00	0.00E+00	0.00E+00	0.00E+00	0.00E+00	0.00E+00	0.00E+00	0.00E+00	0.00E+00	0.00E+00	0.00E+00
1096	ALL	418982.9	3773399	9.39E-09	30YrCance	9.39E-09	0.00E+00	0.00E+00	0.00E+00	0.00E+00	0.00E+00	0.00E+00	0.00E+00	0.00E+00	0.00E+00	0.00E+00	0.00E+00
1097	ALL	418982.9	3773424	8.75E-09	30YrCance	8.75E-09	0.00E+00	0.00E+00	0.00E+00	0.00E+00	0.00E+00	0.00E+00	0.00E+00	0.00E+00	0.00E+00	0.00E+00	0.00E+00
1098	ALL	418982.9	3773449	8.17E-09	30YrCance	8.17E-09	0.00E+00	0.00E+00	0.00E+00	0.00E+00	0.00E+00	0.00E+00	0.00E+00	0.00E+00	0.00E+00	0.00E+00	0.00E+00
1099	ALL	418982.9	3773474	7.65E-09	30YrCance	7.65E-09	0.00E+00	0.00E+00	0.00E+00	0.00E+00	0.00E+00	0.00E+00	0.00E+00	0.00E+00	0.00E+00	0.00E+00	0.00E+00
1100	ALL	418982.9	3773499	7.19E-09	30YrCance	7.19E-09	0.00E+00	0.00E+00	0.00E+00	0.00E+00	0.00E+00	0.00E+00	0.00E+00	0.00E+00	0.00E+00	0.00E+00	0.00E+00
1101	ALL	419007.9	3772949	1.11E-07	30YrCance	1.11E-07	0.00E+00	0.00E+00	0.00E+00	0.00E+00	0.00E+00	0.00E+00	0.00E+00	0.00E+00	0.00E+00	0.00E+00	0.00E+00
1102	ALL	419007.9	3772974	8.63E-08	30YrCance	8.63E-08	0.00E+00	0.00E+00	0.00E+00	0.00E+00	0.00E+00	0.00E+00	0.00E+00	0.00E+00	0.00E+00	0.00E+00	0.00E+00
1103	ALL	419007.9	3772999	6.86E-08	30YrCance	6.86E-08	0.00E+00	0.00E+00	0.00E+00	0.00E+00	0.00E+00	0.00E+00	0.00E+00	0.00E+00	0.00E+00	0.00E+00	0.00E+00
1104	ALL	419007.9	3773024	5.55E-08	30YrCance	5.55E-08	0.00E+00	0.00E+00	0.00E+00	0.00E+00	0.00E+00	0.00E+00	0.00E+00	0.00E+00	0.00E+00	0.00E+00	0.00E+00
1105	ALL	419007.9	3773049	4.57E-08	30YrCance	4.57E-08	0.00E+00	0.00E+00	0.00E+00	0.00E+00	0.00E+00	0.00E+00	0.00E+00	0.00E+00	0.00E+00	0.00E+00	0.00E+00
1106	ALL	419007.9	3773074	3.83E-08	30YrCance	3.83E-08	0.00E+00	0.00E+00	0.00E+00	0.00E+00	0.00E+00	0.00E+00	0.00E+00	0.00E+00	0.00E+00	0.00E+00	0.00E+00
1107	ALL	419007.9	3773099	3.26E-08	30YrCance	3.26E-08	0.00E+00	0.00E+00	0.00E+00	0.00E+00	0.00E+00	0.00E+00	0.00E+00	0.00E+00	0.00E+00	0.00E+00	0.00E+00
1108	ALL	419007.9	3773124	2.81E-08	30YrCance	2.81E-08	0.00E+00	0.00E+00	0.00E+00	0.00E+00	0.00E+00	0.00E+00	0.00E+00	0.00E+00	0.00E+00	0.00E+00	0.00E+00
1109	ALL	419007.9	3773149	2.45E-08	30YrCance	2.45E-08	0.00E+00	0.00E+00	0.00E+00	0.00E+00	0.00E+00	0.00E+00	0.00E+00	0.00E+00	0.00E+00	0.00E+00	0.00E+00
1110	ALL	419007.9	3773174	2.16E-08	30YrCance	2.16E-08	0.00E+00	0.00E+00	0.00E+00	0.00E+00	0.00E+00	0.00E+00	0.00E+00	0.00E+00	0.00E+00	0.00E+00	0.00E+00
1111	ALL	419007.9	3773199	1.93E-08	30YrCance	1.93E-08	0.00E+00	0.00E+00	0.00E+00	0.00E+00	0.00E+00	0.00E+00	0.00E+00	0.00E+00	0.00E+00	0.00E+00	0.00E+00
1112	ALL	419007.9	3773224	1.73E-08	30YrCance	1.73E-08	0.00E+00	0.00E+00	0.00E+00	0.00E+00	0.00E+00	0.00E+00	0.00E+00	0.00E+00	0.00E+00	0.00E+00	0.00E+00
1113	ALL	419007.9	3773249	1.56E-08	30YrCance	1.56E-08	0.00E+00	0.00E+00	0.00E+00	0.00E+00	0.00E+00	0.00E+00	0.00E+00	0.00E+00	0.00E+00	0.00E+00	0.00E+00
1114	ALL	419007.9	3773274	1.42E-08	30YrCance	1.42E-08	0.00E+00	0.00E+00	0.00E+00	0.00E+00	0.00E+00	0.00E+00	0.00E+00	0.00E+00	0.00E+00	0.00E+00	0.00E+00
1115	ALL	419007.9	3773299	1.29E-08	30YrCance	1.29E-08	0.00E+00	0.00E+00	0.00E+00	0.00E+00	0.00E+00	0.00E+00	0.00E+00	0.00E+00	0.00E+00	0.00E+00	0.00E+00
1116	ALL	419007.9	3773324	1.19E-08	30YrCance	1.19E-08	0.00E+00	0.00E+00	0.00E+00	0.00E+00	0.00E+00	0.00E+00	0.00E+00	0.00E+00	0.00E+00	0.00E+00	0.00E+00
1117	ALL	419007.9	3773349	1.09E-08	30YrCance	1.09E-08	0.00E+00	0.00E+00	0.00E+00	0.00E+00	0.00E+00	0.00E+00	0.00E+00	0.00E+00	0.00E+00	0.00E+00	0.00E+00
1118	ALL	419007.9	3773374	1.01E-08	30YrCance	1.01E-08	0.00E+00	0.00E+00	0.00E+00	0.00E+00	0.00E+00	0.00E+00	0.00E+00	0.00E+00	0.00E+00	0.00E+00	0.00E+00
1119	ALL	419007.9	3773399	9.38E-09	30YrCance	9.38E-09	0.00E+00	0.00E+00	0.00E+00	0.00E+00	0.00E+00	0.00E+00	0.00E+00	0.00E+00	0.00E+00	0.00E+00	0.00E+00
1120	ALL	419007.9	3773424	8.74E-09	30YrCance	8.74E-09	0.00E+00	0.00E+00	0.00E+00	0.00E+00	0.00E+00	0.00E+00	0.00E+00	0.00E+00	0.00E+00	0.00E+00	0.00E+00
1121	ALL	419007.9	3773449	8.16E-09	30YrCance	8.16E-09	0.00E+00	0.00E+00	0.00E+00	0.00E+00	0.00E+00	0.00E+00	0.00E+00	0.00E+00	0.00E+00	0.00E+00	0.00E+00
1122	ALL	419007.9	3773474	7.64E-09	30YrCance	7.64E-09	0.00E+00	0.00E+00	0.00E+00	0.00E+00	0.00E+00	0.00E+00	0.00E+00	0.00E+00	0.00E+00	0.00E+00	0.00E+00
1123	ALL	419007.9	3773499	7.18E-09	30YrCance	7.18E-09	0.00E+00	0.00E+00	0.00E+00	0.00E+00	0.00E+00	0.00E+00	0.00E+00	0.00E+00	0.00E+00	0.00E+00	0.00E+00
1124	ALL	419032.9	3772949	1.14E-07	30YrCance	1.14E-07	0.00E+00	0.00E+00	0.00E+00	0.00E+00	0.00E+00	0.00E+00	0.00E+00	0.00E+00	0.00E+00	0.00E+00	0.00E+00
1125	ALL	419032.9	3772974	9.01E-08	30YrCance	9.01E-08	0.00E+00	0.00E+00	0.00E+00	0.00E+00	0.00E+00	0.00E+00	0.00E+00	0.00E+00	0.00E+00	0.00E+00	0.00E+00
1126	ALL	419032.9	3772999	7.16E-08	30YrCance	7.16E-08	0.00E+00	0.00E+00	0.00E+00	0.00E+00	0.00E+00	0.00E+00	0.00E+00	0.00E+00	0.00E+00	0.00E+00	0.00E+00
1127	ALL	419032.9	3773024	5.79E-08	30YrCance	5.79E-08	0.00E+00	0.00E+00	0.00E+00	0.00E+00	0.00E+00	0.00E+00	0.00E+00	0.00E+00	0.00E+00	0.00E+00	0.00E+00

1128	ALL	419032.9	3773049	4.74E-08	30YrCance	4.74E-08	0.00E+00	0.00E+00	0.00E+00	0.00E+00	0.00E+00	0.00E+00	0.00E+00	0.00E+00	0.00E+00	0.00E+00	0.00E+00
1129	ALL	419032.9	3773074	3.95E-08	30YrCance	3.95E-08	0.00E+00	0.00E+00	0.00E+00	0.00E+00	0.00E+00	0.00E+00	0.00E+00	0.00E+00	0.00E+00	0.00E+00	0.00E+00
1130	ALL	419032.9	3773099	3.35E-08	30YrCance	3.35E-08	0.00E+00	0.00E+00	0.00E+00	0.00E+00	0.00E+00	0.00E+00	0.00E+00	0.00E+00	0.00E+00	0.00E+00	0.00E+00
1131	ALL	419032.9	3773124	2.87E-08	30YrCance	2.87E-08	0.00E+00	0.00E+00	0.00E+00	0.00E+00	0.00E+00	0.00E+00	0.00E+00	0.00E+00	0.00E+00	0.00E+00	0.00E+00
1132	ALL	419032.9	3773149	2.50E-08	30YrCance	2.50E-08	0.00E+00	0.00E+00	0.00E+00	0.00E+00	0.00E+00	0.00E+00	0.00E+00	0.00E+00	0.00E+00	0.00E+00	0.00E+00
1133	ALL	419032.9	3773174	2.20E-08	30YrCance	2.20E-08	0.00E+00	0.00E+00	0.00E+00	0.00E+00	0.00E+00	0.00E+00	0.00E+00	0.00E+00	0.00E+00	0.00E+00	0.00E+00
1134	ALL	419032.9	3773199	1.95E-08	30YrCance	1.95E-08	0.00E+00	0.00E+00	0.00E+00	0.00E+00	0.00E+00	0.00E+00	0.00E+00	0.00E+00	0.00E+00	0.00E+00	0.00E+00
1135	ALL	419032.9	3773224	1.74E-08	30YrCance	1.74E-08	0.00E+00	0.00E+00	0.00E+00	0.00E+00	0.00E+00	0.00E+00	0.00E+00	0.00E+00	0.00E+00	0.00E+00	0.00E+00
1136	ALL	419032.9	3773249	1.57E-08	30YrCance	1.57E-08	0.00E+00	0.00E+00	0.00E+00	0.00E+00	0.00E+00	0.00E+00	0.00E+00	0.00E+00	0.00E+00	0.00E+00	0.00E+00
1137	ALL	419032.9	3773274	1.43E-08	30YrCance	1.43E-08	0.00E+00	0.00E+00	0.00E+00	0.00E+00	0.00E+00	0.00E+00	0.00E+00	0.00E+00	0.00E+00	0.00E+00	0.00E+00
1138	ALL	419032.9	3773299	1.30E-08	30YrCance	1.30E-08	0.00E+00	0.00E+00	0.00E+00	0.00E+00	0.00E+00	0.00E+00	0.00E+00	0.00E+00	0.00E+00	0.00E+00	0.00E+00
1139	ALL	419032.9	3773324	1.19E-08	30YrCance	1.19E-08	0.00E+00	0.00E+00	0.00E+00	0.00E+00	0.00E+00	0.00E+00	0.00E+00	0.00E+00	0.00E+00	0.00E+00	0.00E+00
1140	ALL	419032.9	3773349	1.10E-08	30YrCance	1.10E-08	0.00E+00	0.00E+00	0.00E+00	0.00E+00	0.00E+00	0.00E+00	0.00E+00	0.00E+00	0.00E+00	0.00E+00	0.00E+00
1141	ALL	419032.9	3773374	1.01E-08	30YrCance	1.01E-08	0.00E+00	0.00E+00	0.00E+00	0.00E+00	0.00E+00	0.00E+00	0.00E+00	0.00E+00	0.00E+00	0.00E+00	0.00E+00
1142	ALL	419032.9	3773399	9.40E-09	30YrCance	9.40E-09	0.00E+00	0.00E+00	0.00E+00	0.00E+00	0.00E+00	0.00E+00	0.00E+00	0.00E+00	0.00E+00	0.00E+00	0.00E+00
1143	ALL	419032.9	3773424	8.75E-09	30YrCance	8.75E-09	0.00E+00	0.00E+00	0.00E+00	0.00E+00	0.00E+00	0.00E+00	0.00E+00	0.00E+00	0.00E+00	0.00E+00	0.00E+00
1144	ALL	419032.9	3773449	8.17E-09	30YrCance	8.17E-09	0.00E+00	0.00E+00	0.00E+00	0.00E+00	0.00E+00	0.00E+00	0.00E+00	0.00E+00	0.00E+00	0.00E+00	0.00E+00
1145	ALL	419032.9	3773474	7.65E-09	30YrCance	7.65E-09	0.00E+00	0.00E+00	0.00E+00	0.00E+00	0.00E+00	0.00E+00	0.00E+00	0.00E+00	0.00E+00	0.00E+00	0.00E+00
1146	ALL	419032.9	3773499	7.19E-09	30YrCance	7.19E-09	0.00E+00	0.00E+00	0.00E+00	0.00E+00	0.00E+00	0.00E+00	0.00E+00	0.00E+00	0.00E+00	0.00E+00	0.00E+00
1147	ALL	419057.9	3772949	1.16E-07	30YrCance	1.16E-07	0.00E+00	0.00E+00	0.00E+00	0.00E+00	0.00E+00	0.00E+00	0.00E+00	0.00E+00	0.00E+00	0.00E+00	0.00E+00
1148	ALL	419057.9	3772974	9.28E-08	30YrCance	9.28E-08	0.00E+00	0.00E+00	0.00E+00	0.00E+00	0.00E+00	0.00E+00	0.00E+00	0.00E+00	0.00E+00	0.00E+00	0.00E+00
1149	ALL	419057.9	3772999	7.43E-08	30YrCance	7.43E-08	0.00E+00	0.00E+00	0.00E+00	0.00E+00	0.00E+00	0.00E+00	0.00E+00	0.00E+00	0.00E+00	0.00E+00	0.00E+00
1150	ALL	419057.9	3773024	6.02E-08	30YrCance	6.02E-08	0.00E+00	0.00E+00	0.00E+00	0.00E+00	0.00E+00	0.00E+00	0.00E+00	0.00E+00	0.00E+00	0.00E+00	0.00E+00
1151	ALL	419057.9	3773049	4.92E-08	30YrCance	4.92E-08	0.00E+00	0.00E+00	0.00E+00	0.00E+00	0.00E+00	0.00E+00	0.00E+00	0.00E+00	0.00E+00	0.00E+00	0.00E+00
1152	ALL	419057.9	3773074	4.09E-08	30YrCance	4.09E-08	0.00E+00	0.00E+00	0.00E+00	0.00E+00	0.00E+00	0.00E+00	0.00E+00	0.00E+00	0.00E+00	0.00E+00	0.00E+00
1153	ALL	419057.9	3773099	3.45E-08	30YrCance	3.45E-08	0.00E+00	0.00E+00	0.00E+00	0.00E+00	0.00E+00	0.00E+00	0.00E+00	0.00E+00	0.00E+00	0.00E+00	0.00E+00
1154	ALL	419057.9	3773124	2.95E-08	30YrCance	2.95E-08	0.00E+00	0.00E+00	0.00E+00	0.00E+00	0.00E+00	0.00E+00	0.00E+00	0.00E+00	0.00E+00	0.00E+00	0.00E+00
1155	ALL	419057.9	3773149	2.56E-08	30YrCance	2.56E-08	0.00E+00	0.00E+00	0.00E+00	0.00E+00	0.00E+00	0.00E+00	0.00E+00	0.00E+00	0.00E+00	0.00E+00	0.00E+00
1156	ALL	419057.9	3773174	2.24E-08	30YrCance	2.24E-08	0.00E+00	0.00E+00	0.00E+00	0.00E+00	0.00E+00	0.00E+00	0.00E+00	0.00E+00	0.00E+00	0.00E+00	0.00E+00
1157	ALL	419057.9	3773199	1.98E-08	30YrCance	1.98E-08	0.00E+00	0.00E+00	0.00E+00	0.00E+00	0.00E+00	0.00E+00	0.00E+00	0.00E+00	0.00E+00	0.00E+00	0.00E+00
1158	ALL	419057.9	3773224	1.77E-08	30YrCance	1.77E-08	0.00E+00	0.00E+00	0.00E+00	0.00E+00	0.00E+00	0.00E+00	0.00E+00	0.00E+00	0.00E+00	0.00E+00	0.00E+00
1159	ALL	419057.9	3773249	1.59E-08	30YrCance	1.59E-08	0.00E+00	0.00E+00	0.00E+00	0.00E+00	0.00E+00	0.00E+00	0.00E+00	0.00E+00	0.00E+00	0.00E+00	0.00E+00
1160	ALL	419057.9	3773274	1.44E-08	30YrCance	1.44E-08	0.00E+00	0.00E+00	0.00E+00	0.00E+00	0.00E+00	0.00E+00	0.00E+00	0.00E+00	0.00E+00	0.00E+00	0.00E+00
1161	ALL	419057.9	3773299	1.31E-08	30YrCance	1.31E-08	0.00E+00	0.00E+00	0.00E+00	0.00E+00	0.00E+00	0.00E+00	0.00E+00	0.00E+00	0.00E+00	0.00E+00	0.00E+00
1162	ALL	419057.9	3773324	1.20E-08	30YrCance	1.20E-08	0.00E+00	0.00E+00	0.00E+00	0.00E+00	0.00E+00	0.00E+00	0.00E+00	0.00E+00	0.00E+00	0.00E+00	0.00E+00
1163	ALL	419057.9	3773349	1.10E-08	30YrCance	1.10E-08	0.00E+00	0.00E+00	0.00E+00	0.00E+00	0.00E+00	0.00E+00	0.00E+00	0.00E+00	0.00E+00	0.00E+00	0.00E+00
1164	ALL	419057.9	3773374	1.02E-08	30YrCance	1.02E-08	0.00E+00	0.00E+00	0.00E+00	0.00E+00	0.00E+00	0.00E+00	0.00E+00	0.00E+00	0.00E+00	0.00E+00	0.00E+00
1165	ALL	419057.9	3773399	9.45E-09	30YrCance	9.45E-09	0.00E+00	0.00E+00	0.00E+00	0.00E+00	0.00E+00	0.00E+00	0.00E+00	0.00E+00	0.00E+00	0.00E+00	0.00E+00
1166	ALL	419057.9	3773424	8.79E-09	30YrCance	8.79E-09	0.00E+00	0.00E+00	0.00E+00	0.00E+00	0.00E+00	0.00E+00	0.00E+00	0.00E+00	0.00E+00	0.00E+00	0.00E+00
1167	ALL	419057.9	3773449	8.20E-09	30YrCance	8.20E-09	0.00E+00	0.00E+00	0.00E+00	0.00E+00	0.00E+00	0.00E+00	0.00E+00	0.00E+00	0.00E+00	0.00E+00	0.00E+00
1168	ALL	419057.9	3773474	7.68E-09	30YrCance	7.68E-09	0.00E+00	0.00E+00	0.00E+00	0.00E+00	0.00E+00	0.00E+00	0.00E+00	0.00E+00	0.00E+00	0.00E+00	0.00E+00
1169	ALL	419057.9	3773499	7.21E-09	30YrCance	7.21E-09	0.00E+00	0.00E+00	0.00E+00	0.00E+00	0.00E+00	0.00E+00	0.00E+00	0.00E+00	0.00E+00	0.00E+00	0.00E+00
1170	ALL	419082.9	3772949	1.16E-07	30YrCance	1.16E-07	0.00E+00	0.00E+00	0.00E+00	0.00E+00	0.00E+00	0.00E+00	0.00E+00	0.00E+00	0.00E+00	0.00E+00	0.00E+00
1171	ALL	419082.9	3772974	9.43E-08	30YrCance	9.43E-08	0.00E+00	0.00E+00	0.00E+00	0.00E+00	0.00E+00	0.00E+00	0.00E+00	0.00E+00	0.00E+00	0.00E+00	0.00E+00
1172	ALL	419082.9	3772999	7.63E-08	30YrCance	7.63E-08	0.00E+00	0.00E+00	0.00E+00	0.00E+00	0.00E+00	0.00E+00	0.00E+00	0.00E+00	0.00E+00	0.00E+00	0.00E+00
1173	ALL	419082.9	3773024	6.23E-08	30YrCance	6.23E-08	0.00E+00	0.00E+00	0.00E+00	0.00E+00	0.00E+00	0.00E+00	0.00E+00	0.00E+00	0.00E+00	0.00E+00	0.00E+00
1174	ALL	419082.9	3773049	5.10E-08	30YrCance	5.10E-08	0.00E+00	0.00E+00	0.00E+00	0.00E+00	0.00E+00	0.00E+00	0.00E+00	0.00E+00	0.00E+00	0.00E+00	0.00E+00

1175	ALL	419082.9	3773074	4.24E-08	30YrCance	4.24E-08	0.00E+00	0.00E+00	0.00E+00	0.00E+00	0.00E+00	0.00E+00	0.00E+00	0.00E+00	0.00E+00	0.00E+00	0.00E+00
1176	ALL	419082.9	3773099	3.56E-08	30YrCance	3.56E-08	0.00E+00	0.00E+00	0.00E+00	0.00E+00	0.00E+00	0.00E+00	0.00E+00	0.00E+00	0.00E+00	0.00E+00	0.00E+00
1177	ALL	419082.9	3773124	3.03E-08	30YrCance	3.03E-08	0.00E+00	0.00E+00	0.00E+00	0.00E+00	0.00E+00	0.00E+00	0.00E+00	0.00E+00	0.00E+00	0.00E+00	0.00E+00
1178	ALL	419082.9	3773149	2.62E-08	30YrCance	2.62E-08	0.00E+00	0.00E+00	0.00E+00	0.00E+00	0.00E+00	0.00E+00	0.00E+00	0.00E+00	0.00E+00	0.00E+00	0.00E+00
1179	ALL	419082.9	3773174	2.28E-08	30YrCance	2.28E-08	0.00E+00	0.00E+00	0.00E+00	0.00E+00	0.00E+00	0.00E+00	0.00E+00	0.00E+00	0.00E+00	0.00E+00	0.00E+00
1180	ALL	419082.9	3773199	2.01E-08	30YrCance	2.01E-08	0.00E+00	0.00E+00	0.00E+00	0.00E+00	0.00E+00	0.00E+00	0.00E+00	0.00E+00	0.00E+00	0.00E+00	0.00E+00
1181	ALL	419082.9	3773224	1.79E-08	30YrCance	1.79E-08	0.00E+00	0.00E+00	0.00E+00	0.00E+00	0.00E+00	0.00E+00	0.00E+00	0.00E+00	0.00E+00	0.00E+00	0.00E+00
1182	ALL	419082.9	3773249	1.60E-08	30YrCance	1.60E-08	0.00E+00	0.00E+00	0.00E+00	0.00E+00	0.00E+00	0.00E+00	0.00E+00	0.00E+00	0.00E+00	0.00E+00	0.00E+00
1183	ALL	419082.9	3773274	1.45E-08	30YrCance	1.45E-08	0.00E+00	0.00E+00	0.00E+00	0.00E+00	0.00E+00	0.00E+00	0.00E+00	0.00E+00	0.00E+00	0.00E+00	0.00E+00
1184	ALL	419082.9	3773299	1.32E-08	30YrCance	1.32E-08	0.00E+00	0.00E+00	0.00E+00	0.00E+00	0.00E+00	0.00E+00	0.00E+00	0.00E+00	0.00E+00	0.00E+00	0.00E+00
1185	ALL	419082.9	3773324	1.20E-08	30YrCance	1.20E-08	0.00E+00	0.00E+00	0.00E+00	0.00E+00	0.00E+00	0.00E+00	0.00E+00	0.00E+00	0.00E+00	0.00E+00	0.00E+00
1186	ALL	419082.9	3773349	1.11E-08	30YrCance	1.11E-08	0.00E+00	0.00E+00	0.00E+00	0.00E+00	0.00E+00	0.00E+00	0.00E+00	0.00E+00	0.00E+00	0.00E+00	0.00E+00
1187	ALL	419082.9	3773374	1.02E-08	30YrCance	1.02E-08	0.00E+00	0.00E+00	0.00E+00	0.00E+00	0.00E+00	0.00E+00	0.00E+00	0.00E+00	0.00E+00	0.00E+00	0.00E+00
1188	ALL	419082.9	3773399	9.47E-09	30YrCance	9.47E-09	0.00E+00	0.00E+00	0.00E+00	0.00E+00	0.00E+00	0.00E+00	0.00E+00	0.00E+00	0.00E+00	0.00E+00	0.00E+00
1189	ALL	419082.9	3773424	8.81E-09	30YrCance	8.81E-09	0.00E+00	0.00E+00	0.00E+00	0.00E+00	0.00E+00	0.00E+00	0.00E+00	0.00E+00	0.00E+00	0.00E+00	0.00E+00
1190	ALL	419082.9	3773449	8.22E-09	30YrCance	8.22E-09	0.00E+00	0.00E+00	0.00E+00	0.00E+00	0.00E+00	0.00E+00	0.00E+00	0.00E+00	0.00E+00	0.00E+00	0.00E+00
1191	ALL	419082.9	3773474	7.69E-09	30YrCance	7.69E-09	0.00E+00	0.00E+00	0.00E+00	0.00E+00	0.00E+00	0.00E+00	0.00E+00	0.00E+00	0.00E+00	0.00E+00	0.00E+00
1192	ALL	419082.9	3773499	7.22E-09	30YrCance	7.22E-09	0.00E+00	0.00E+00	0.00E+00	0.00E+00	0.00E+00	0.00E+00	0.00E+00	0.00E+00	0.00E+00	0.00E+00	0.00E+00
1193	ALL	419107.9	3772949	1.15E-07	30YrCance	1.15E-07	0.00E+00	0.00E+00	0.00E+00	0.00E+00	0.00E+00	0.00E+00	0.00E+00	0.00E+00	0.00E+00	0.00E+00	0.00E+00
1194	ALL	419107.9	3772974	9.49E-08	30YrCance	9.49E-08	0.00E+00	0.00E+00	0.00E+00	0.00E+00	0.00E+00	0.00E+00	0.00E+00	0.00E+00	0.00E+00	0.00E+00	0.00E+00
1195	ALL	419107.9	3772999	7.78E-08	30YrCance	7.78E-08	0.00E+00	0.00E+00	0.00E+00	0.00E+00	0.00E+00	0.00E+00	0.00E+00	0.00E+00	0.00E+00	0.00E+00	0.00E+00
1196	ALL	419107.9	3773024	6.39E-08	30YrCance	6.39E-08	0.00E+00	0.00E+00	0.00E+00	0.00E+00	0.00E+00	0.00E+00	0.00E+00	0.00E+00	0.00E+00	0.00E+00	0.00E+00
1197	ALL	419107.9	3773049	5.27E-08	30YrCance	5.27E-08	0.00E+00	0.00E+00	0.00E+00	0.00E+00	0.00E+00	0.00E+00	0.00E+00	0.00E+00	0.00E+00	0.00E+00	0.00E+00
1198	ALL	419107.9	3773074	4.39E-08	30YrCance	4.39E-08	0.00E+00	0.00E+00	0.00E+00	0.00E+00	0.00E+00	0.00E+00	0.00E+00	0.00E+00	0.00E+00	0.00E+00	0.00E+00
1199	ALL	419107.9	3773099	3.68E-08	30YrCance	3.68E-08	0.00E+00	0.00E+00	0.00E+00	0.00E+00	0.00E+00	0.00E+00	0.00E+00	0.00E+00	0.00E+00	0.00E+00	0.00E+00
1200	ALL	419107.9	3773124	3.12E-08	30YrCance	3.12E-08	0.00E+00	0.00E+00	0.00E+00	0.00E+00	0.00E+00	0.00E+00	0.00E+00	0.00E+00	0.00E+00	0.00E+00	0.00E+00
1201	ALL	419107.9	3773149	2.68E-08	30YrCance	2.68E-08	0.00E+00	0.00E+00	0.00E+00	0.00E+00	0.00E+00	0.00E+00	0.00E+00	0.00E+00	0.00E+00	0.00E+00	0.00E+00
1202	ALL	419107.9	3773174	2.33E-08	30YrCance	2.33E-08	0.00E+00	0.00E+00	0.00E+00	0.00E+00	0.00E+00	0.00E+00	0.00E+00	0.00E+00	0.00E+00	0.00E+00	0.00E+00
1203	ALL	419107.9	3773199	2.05E-08	30YrCance	2.05E-08	0.00E+00	0.00E+00	0.00E+00	0.00E+00	0.00E+00	0.00E+00	0.00E+00	0.00E+00	0.00E+00	0.00E+00	0.00E+00
1204	ALL	419107.9	3773224	1.81E-08	30YrCance	1.81E-08	0.00E+00	0.00E+00	0.00E+00	0.00E+00	0.00E+00	0.00E+00	0.00E+00	0.00E+00	0.00E+00	0.00E+00	0.00E+00
1205	ALL	419107.9	3773249	1.62E-08	30YrCance	1.62E-08	0.00E+00	0.00E+00	0.00E+00	0.00E+00	0.00E+00	0.00E+00	0.00E+00	0.00E+00	0.00E+00	0.00E+00	0.00E+00
1206	ALL	419107.9	3773274	1.46E-08	30YrCance	1.46E-08	0.00E+00	0.00E+00	0.00E+00	0.00E+00	0.00E+00	0.00E+00	0.00E+00	0.00E+00	0.00E+00	0.00E+00	0.00E+00
1207	ALL	419107.9	3773299	1.33E-08	30YrCance	1.33E-08	0.00E+00	0.00E+00	0.00E+00	0.00E+00	0.00E+00	0.00E+00	0.00E+00	0.00E+00	0.00E+00	0.00E+00	0.00E+00
1208	ALL	419107.9	3773324	1.21E-08	30YrCance	1.21E-08	0.00E+00	0.00E+00	0.00E+00	0.00E+00	0.00E+00	0.00E+00	0.00E+00	0.00E+00	0.00E+00	0.00E+00	0.00E+00
1209	ALL	419107.9	3773349	1.11E-08	30YrCance	1.11E-08	0.00E+00	0.00E+00	0.00E+00	0.00E+00	0.00E+00	0.00E+00	0.00E+00	0.00E+00	0.00E+00	0.00E+00	0.00E+00
1210	ALL	419107.9	3773374	1.02E-08	30YrCance	1.02E-08	0.00E+00	0.00E+00	0.00E+00	0.00E+00	0.00E+00	0.00E+00	0.00E+00	0.00E+00	0.00E+00	0.00E+00	0.00E+00
1211	ALL	419107.9	3773399	9.48E-09	30YrCance	9.48E-09	0.00E+00	0.00E+00	0.00E+00	0.00E+00	0.00E+00	0.00E+00	0.00E+00	0.00E+00	0.00E+00	0.00E+00	0.00E+00
1212	ALL	419107.9	3773424	8.81E-09	30YrCance	8.81E-09	0.00E+00	0.00E+00	0.00E+00	0.00E+00	0.00E+00	0.00E+00	0.00E+00	0.00E+00	0.00E+00	0.00E+00	0.00E+00
1213	ALL	419107.9	3773449	8.23E-09	30YrCance	8.23E-09	0.00E+00	0.00E+00	0.00E+00	0.00E+00	0.00E+00	0.00E+00	0.00E+00	0.00E+00	0.00E+00	0.00E+00	0.00E+00
1214	ALL	419107.9	3773474	7.70E-09	30YrCance	7.70E-09	0.00E+00	0.00E+00	0.00E+00	0.00E+00	0.00E+00	0.00E+00	0.00E+00	0.00E+00	0.00E+00	0.00E+00	0.00E+00
1215	ALL	419107.9	3773499	7.23E-09	30YrCance	7.23E-09	0.00E+00	0.00E+00	0.00E+00	0.00E+00	0.00E+00	0.00E+00	0.00E+00	0.00E+00	0.00E+00	0.00E+00	0.00E+00
1216	ALL	419132.9	3772949	1.13E-07	30YrCance	1.13E-07	0.00E+00	0.00E+00	0.00E+00	0.00E+00	0.00E+00	0.00E+00	0.00E+00	0.00E+00	0.00E+00	0.00E+00	0.00E+00
1217	ALL	419132.9	3772974	9.45E-08	30YrCance	9.45E-08	0.00E+00	0.00E+00	0.00E+00	0.00E+00	0.00E+00	0.00E+00	0.00E+00	0.00E+00	0.00E+00	0.00E+00	0.00E+00
1218	ALL	419132.9	3772999	7.86E-08	30YrCance	7.86E-08	0.00E+00	0.00E+00	0.00E+00	0.00E+00	0.00E+00	0.00E+00	0.00E+00	0.00E+00	0.00E+00	0.00E+00	0.00E+00
1219	ALL	419132.9	3773024	6.52E-08	30YrCance	6.52E-08	0.00E+00	0.00E+00	0.00E+00	0.00E+00	0.00E+00	0.00E+00	0.00E+00	0.00E+00	0.00E+00	0.00E+00	0.00E+00
1220	ALL	419132.9	3773049	5.41E-08	30YrCance	5.41E-08	0.00E+00	0.00E+00	0.00E+00	0.00E+00	0.00E+00	0.00E+00	0.00E+00	0.00E+00	0.00E+00	0.00E+00	0.00E+00
1221	ALL	419132.9	3773074	4.52E-08	30YrCance	4.52E-08	0.00E+00	0.00E+00	0.00E+00	0.00E+00	0.00E+00	0.00E+00	0.00E+00	0.00E+00	0.00E+00	0.00E+00	0.00E+00

1222	ALL	419132.9	3773099	3.80E-08	30YrCance	3.80E-08	0.00E+00	0.00E+00	0.00E+00	0.00E+00	0.00E+00	0.00E+00	0.00E+00	0.00E+00	0.00E+00	0.00E+00	0.00E+00
1223	ALL	419132.9	3773124	3.22E-08	30YrCance	3.22E-08	0.00E+00	0.00E+00	0.00E+00	0.00E+00	0.00E+00	0.00E+00	0.00E+00	0.00E+00	0.00E+00	0.00E+00	0.00E+00
1224	ALL	419132.9	3773149	2.76E-08	30YrCance	2.76E-08	0.00E+00	0.00E+00	0.00E+00	0.00E+00	0.00E+00	0.00E+00	0.00E+00	0.00E+00	0.00E+00	0.00E+00	0.00E+00
1225	ALL	419132.9	3773174	2.39E-08	30YrCance	2.39E-08	0.00E+00	0.00E+00	0.00E+00	0.00E+00	0.00E+00	0.00E+00	0.00E+00	0.00E+00	0.00E+00	0.00E+00	0.00E+00
1226	ALL	419132.9	3773199	2.09E-08	30YrCance	2.09E-08	0.00E+00	0.00E+00	0.00E+00	0.00E+00	0.00E+00	0.00E+00	0.00E+00	0.00E+00	0.00E+00	0.00E+00	0.00E+00
1227	ALL	419132.9	3773224	1.85E-08	30YrCance	1.85E-08	0.00E+00	0.00E+00	0.00E+00	0.00E+00	0.00E+00	0.00E+00	0.00E+00	0.00E+00	0.00E+00	0.00E+00	0.00E+00
1228	ALL	419132.9	3773249	1.65E-08	30YrCance	1.65E-08	0.00E+00	0.00E+00	0.00E+00	0.00E+00	0.00E+00	0.00E+00	0.00E+00	0.00E+00	0.00E+00	0.00E+00	0.00E+00
1229	ALL	419132.9	3773274	1.48E-08	30YrCance	1.48E-08	0.00E+00	0.00E+00	0.00E+00	0.00E+00	0.00E+00	0.00E+00	0.00E+00	0.00E+00	0.00E+00	0.00E+00	0.00E+00
1230	ALL	419132.9	3773299	1.34E-08	30YrCance	1.34E-08	0.00E+00	0.00E+00	0.00E+00	0.00E+00	0.00E+00	0.00E+00	0.00E+00	0.00E+00	0.00E+00	0.00E+00	0.00E+00
1231	ALL	419132.9	3773324	1.22E-08	30YrCance	1.22E-08	0.00E+00	0.00E+00	0.00E+00	0.00E+00	0.00E+00	0.00E+00	0.00E+00	0.00E+00	0.00E+00	0.00E+00	0.00E+00
1232	ALL	419132.9	3773349	1.12E-08	30YrCance	1.12E-08	0.00E+00	0.00E+00	0.00E+00	0.00E+00	0.00E+00	0.00E+00	0.00E+00	0.00E+00	0.00E+00	0.00E+00	0.00E+00
1233	ALL	419132.9	3773374	1.03E-08	30YrCance	1.03E-08	0.00E+00	0.00E+00	0.00E+00	0.00E+00	0.00E+00	0.00E+00	0.00E+00	0.00E+00	0.00E+00	0.00E+00	0.00E+00
1234	ALL	419132.9	3773399	9.53E-09	30YrCance	9.53E-09	0.00E+00	0.00E+00	0.00E+00	0.00E+00	0.00E+00	0.00E+00	0.00E+00	0.00E+00	0.00E+00	0.00E+00	0.00E+00
1235	ALL	419132.9	3773424	8.85E-09	30YrCance	8.85E-09	0.00E+00	0.00E+00	0.00E+00	0.00E+00	0.00E+00	0.00E+00	0.00E+00	0.00E+00	0.00E+00	0.00E+00	0.00E+00
1236	ALL	419132.9	3773449	8.25E-09	30YrCance	8.25E-09	0.00E+00	0.00E+00	0.00E+00	0.00E+00	0.00E+00	0.00E+00	0.00E+00	0.00E+00	0.00E+00	0.00E+00	0.00E+00
1237	ALL	419132.9	3773474	7.72E-09	30YrCance	7.72E-09	0.00E+00	0.00E+00	0.00E+00	0.00E+00	0.00E+00	0.00E+00	0.00E+00	0.00E+00	0.00E+00	0.00E+00	0.00E+00
1238	ALL	419132.9	3773499	7.24E-09	30YrCance	7.24E-09	0.00E+00	0.00E+00	0.00E+00	0.00E+00	0.00E+00	0.00E+00	0.00E+00	0.00E+00	0.00E+00	0.00E+00	0.00E+00
1239	ALL	419157.9	3772949	1.10E-07	30YrCance	1.10E-07	0.00E+00	0.00E+00	0.00E+00	0.00E+00	0.00E+00	0.00E+00	0.00E+00	0.00E+00	0.00E+00	0.00E+00	0.00E+00
1240	ALL	419157.9	3772974	9.34E-08	30YrCance	9.34E-08	0.00E+00	0.00E+00	0.00E+00	0.00E+00	0.00E+00	0.00E+00	0.00E+00	0.00E+00	0.00E+00	0.00E+00	0.00E+00
1241	ALL	419157.9	3772999	7.86E-08	30YrCance	7.86E-08	0.00E+00	0.00E+00	0.00E+00	0.00E+00	0.00E+00	0.00E+00	0.00E+00	0.00E+00	0.00E+00	0.00E+00	0.00E+00
1242	ALL	419157.9	3773024	6.59E-08	30YrCance	6.59E-08	0.00E+00	0.00E+00	0.00E+00	0.00E+00	0.00E+00	0.00E+00	0.00E+00	0.00E+00	0.00E+00	0.00E+00	0.00E+00
1243	ALL	419157.9	3773049	5.51E-08	30YrCance	5.51E-08	0.00E+00	0.00E+00	0.00E+00	0.00E+00	0.00E+00	0.00E+00	0.00E+00	0.00E+00	0.00E+00	0.00E+00	0.00E+00
1244	ALL	419157.9	3773074	4.63E-08	30YrCance	4.63E-08	0.00E+00	0.00E+00	0.00E+00	0.00E+00	0.00E+00	0.00E+00	0.00E+00	0.00E+00	0.00E+00	0.00E+00	0.00E+00
1245	ALL	419157.9	3773099	3.90E-08	30YrCance	3.90E-08	0.00E+00	0.00E+00	0.00E+00	0.00E+00	0.00E+00	0.00E+00	0.00E+00	0.00E+00	0.00E+00	0.00E+00	0.00E+00
1246	ALL	419157.9	3773124	3.32E-08	30YrCance	3.32E-08	0.00E+00	0.00E+00	0.00E+00	0.00E+00	0.00E+00	0.00E+00	0.00E+00	0.00E+00	0.00E+00	0.00E+00	0.00E+00
1247	ALL	419157.9	3773149	2.84E-08	30YrCance	2.84E-08	0.00E+00	0.00E+00	0.00E+00	0.00E+00	0.00E+00	0.00E+00	0.00E+00	0.00E+00	0.00E+00	0.00E+00	0.00E+00
1248	ALL	419157.9	3773174	2.46E-08	30YrCance	2.46E-08	0.00E+00	0.00E+00	0.00E+00	0.00E+00	0.00E+00	0.00E+00	0.00E+00	0.00E+00	0.00E+00	0.00E+00	0.00E+00
1249	ALL	419157.9	3773199	2.15E-08	30YrCance	2.15E-08	0.00E+00	0.00E+00	0.00E+00	0.00E+00	0.00E+00	0.00E+00	0.00E+00	0.00E+00	0.00E+00	0.00E+00	0.00E+00
1250	ALL	419157.9	3773224	1.89E-08	30YrCance	1.89E-08	0.00E+00	0.00E+00	0.00E+00	0.00E+00	0.00E+00	0.00E+00	0.00E+00	0.00E+00	0.00E+00	0.00E+00	0.00E+00
1251	ALL	419157.9	3773249	1.68E-08	30YrCance	1.68E-08	0.00E+00	0.00E+00	0.00E+00	0.00E+00	0.00E+00	0.00E+00	0.00E+00	0.00E+00	0.00E+00	0.00E+00	0.00E+00
1252	ALL	419157.9	3773274	1.50E-08	30YrCance	1.50E-08	0.00E+00	0.00E+00	0.00E+00	0.00E+00	0.00E+00	0.00E+00	0.00E+00	0.00E+00	0.00E+00	0.00E+00	0.00E+00
1253	ALL	419157.9	3773299	1.36E-08	30YrCance	1.36E-08	0.00E+00	0.00E+00	0.00E+00	0.00E+00	0.00E+00	0.00E+00	0.00E+00	0.00E+00	0.00E+00	0.00E+00	0.00E+00
1254	ALL	419157.9	3773324	1.24E-08	30YrCance	1.24E-08	0.00E+00	0.00E+00	0.00E+00	0.00E+00	0.00E+00	0.00E+00	0.00E+00	0.00E+00	0.00E+00	0.00E+00	0.00E+00
1255	ALL	419157.9	3773349	1.13E-08	30YrCance	1.13E-08	0.00E+00	0.00E+00	0.00E+00	0.00E+00	0.00E+00	0.00E+00	0.00E+00	0.00E+00	0.00E+00	0.00E+00	0.00E+00
1256	ALL	419157.9	3773374	1.04E-08	30YrCance	1.04E-08	0.00E+00	0.00E+00	0.00E+00	0.00E+00	0.00E+00	0.00E+00	0.00E+00	0.00E+00	0.00E+00	0.00E+00	0.00E+00
1257	ALL	419157.9	3773399	9.59E-09	30YrCance	9.59E-09	0.00E+00	0.00E+00	0.00E+00	0.00E+00	0.00E+00	0.00E+00	0.00E+00	0.00E+00	0.00E+00	0.00E+00	0.00E+00
1258	ALL	419157.9	3773424	8.90E-09	30YrCance	8.90E-09	0.00E+00	0.00E+00	0.00E+00	0.00E+00	0.00E+00	0.00E+00	0.00E+00	0.00E+00	0.00E+00	0.00E+00	0.00E+00
1259	ALL	419157.9	3773449	8.30E-09	30YrCance	8.30E-09	0.00E+00	0.00E+00	0.00E+00	0.00E+00	0.00E+00	0.00E+00	0.00E+00	0.00E+00	0.00E+00	0.00E+00	0.00E+00
1260	ALL	419157.9	3773474	7.75E-09	30YrCance	7.75E-09	0.00E+00	0.00E+00	0.00E+00	0.00E+00	0.00E+00	0.00E+00	0.00E+00	0.00E+00	0.00E+00	0.00E+00	0.00E+00
1261	ALL	419157.9	3773499	7.26E-09	30YrCance	7.26E-09	0.00E+00	0.00E+00	0.00E+00	0.00E+00	0.00E+00	0.00E+00	0.00E+00	0.00E+00	0.00E+00	0.00E+00	0.00E+00
1262	ALL	419182.9	3772949	1.06E-07	30YrCance	1.06E-07	0.00E+00	0.00E+00	0.00E+00	0.00E+00	0.00E+00	0.00E+00	0.00E+00	0.00E+00	0.00E+00	0.00E+00	0.00E+00
1263	ALL	419182.9	3772974	9.16E-08	30YrCance	9.16E-08	0.00E+00	0.00E+00	0.00E+00	0.00E+00	0.00E+00	0.00E+00	0.00E+00	0.00E+00	0.00E+00	0.00E+00	0.00E+00
1264	ALL	419182.9	3772999	7.81E-08	30YrCance	7.81E-08	0.00E+00	0.00E+00	0.00E+00	0.00E+00	0.00E+00	0.00E+00	0.00E+00	0.00E+00	0.00E+00	0.00E+00	0.00E+00
1265	ALL	419182.9	3773024	6.62E-08	30YrCance	6.62E-08	0.00E+00	0.00E+00	0.00E+00	0.00E+00	0.00E+00	0.00E+00	0.00E+00	0.00E+00	0.00E+00	0.00E+00	0.00E+00
1266	ALL	419182.9	3773049	5.59E-08	30YrCance	5.59E-08	0.00E+00	0.00E+00	0.00E+00	0.00E+00	0.00E+00	0.00E+00	0.00E+00	0.00E+00	0.00E+00	0.00E+00	0.00E+00
1267	ALL	419182.9	3773074	4.72E-08	30YrCance	4.72E-08	0.00E+00	0.00E+00	0.00E+00	0.00E+00	0.00E+00	0.00E+00	0.00E+00	0.00E+00	0.00E+00	0.00E+00	0.00E+00
1268	ALL	419182.9	3773099	4.00E-08	30YrCance	4.00E-08	0.00E+00	0.00E+00	0.00E+00	0.00E+00	0.00E+00	0.00E+00	0.00E+00	0.00E+00	0.00E+00	0.00E+00	0.00E+00

1269	ALL	419182.9	3773124	3.41E-08	30YrCance	3.41E-08	0.00E+00	0.00E+00	0.00E+00	0.00E+00	0.00E+00	0.00E+00	0.00E+00	0.00E+00	0.00E+00	0.00E+00	0.00E+00
1270	ALL	419182.9	3773149	2.92E-08	30YrCance	2.92E-08	0.00E+00	0.00E+00	0.00E+00	0.00E+00	0.00E+00	0.00E+00	0.00E+00	0.00E+00	0.00E+00	0.00E+00	0.00E+00
1271	ALL	419182.9	3773174	2.52E-08	30YrCance	2.52E-08	0.00E+00	0.00E+00	0.00E+00	0.00E+00	0.00E+00	0.00E+00	0.00E+00	0.00E+00	0.00E+00	0.00E+00	0.00E+00
1272	ALL	419182.9	3773199	2.20E-08	30YrCance	2.20E-08	0.00E+00	0.00E+00	0.00E+00	0.00E+00	0.00E+00	0.00E+00	0.00E+00	0.00E+00	0.00E+00	0.00E+00	0.00E+00
1273	ALL	419182.9	3773224	1.93E-08	30YrCance	1.93E-08	0.00E+00	0.00E+00	0.00E+00	0.00E+00	0.00E+00	0.00E+00	0.00E+00	0.00E+00	0.00E+00	0.00E+00	0.00E+00
1274	ALL	419182.9	3773249	1.71E-08	30YrCance	1.71E-08	0.00E+00	0.00E+00	0.00E+00	0.00E+00	0.00E+00	0.00E+00	0.00E+00	0.00E+00	0.00E+00	0.00E+00	0.00E+00
1275	ALL	419182.9	3773274	1.53E-08	30YrCance	1.53E-08	0.00E+00	0.00E+00	0.00E+00	0.00E+00	0.00E+00	0.00E+00	0.00E+00	0.00E+00	0.00E+00	0.00E+00	0.00E+00
1276	ALL	419182.9	3773299	1.38E-08	30YrCance	1.38E-08	0.00E+00	0.00E+00	0.00E+00	0.00E+00	0.00E+00	0.00E+00	0.00E+00	0.00E+00	0.00E+00	0.00E+00	0.00E+00
1277	ALL	419182.9	3773324	1.25E-08	30YrCance	1.25E-08	0.00E+00	0.00E+00	0.00E+00	0.00E+00	0.00E+00	0.00E+00	0.00E+00	0.00E+00	0.00E+00	0.00E+00	0.00E+00
1278	ALL	419182.9	3773349	1.14E-08	30YrCance	1.14E-08	0.00E+00	0.00E+00	0.00E+00	0.00E+00	0.00E+00	0.00E+00	0.00E+00	0.00E+00	0.00E+00	0.00E+00	0.00E+00
1279	ALL	419182.9	3773374	1.05E-08	30YrCance	1.05E-08	0.00E+00	0.00E+00	0.00E+00	0.00E+00	0.00E+00	0.00E+00	0.00E+00	0.00E+00	0.00E+00	0.00E+00	0.00E+00
1280	ALL	419182.9	3773399	9.64E-09	30YrCance	9.64E-09	0.00E+00	0.00E+00	0.00E+00	0.00E+00	0.00E+00	0.00E+00	0.00E+00	0.00E+00	0.00E+00	0.00E+00	0.00E+00
1281	ALL	419182.9	3773424	8.93E-09	30YrCance	8.93E-09	0.00E+00	0.00E+00	0.00E+00	0.00E+00	0.00E+00	0.00E+00	0.00E+00	0.00E+00	0.00E+00	0.00E+00	0.00E+00
1282	ALL	419182.9	3773449	8.33E-09	30YrCance	8.33E-09	0.00E+00	0.00E+00	0.00E+00	0.00E+00	0.00E+00	0.00E+00	0.00E+00	0.00E+00	0.00E+00	0.00E+00	0.00E+00
1283	ALL	419182.9	3773474	7.78E-09	30YrCance	7.78E-09	0.00E+00	0.00E+00	0.00E+00	0.00E+00	0.00E+00	0.00E+00	0.00E+00	0.00E+00	0.00E+00	0.00E+00	0.00E+00
1284	ALL	419182.9	3773499	7.28E-09	30YrCance	7.28E-09	0.00E+00	0.00E+00	0.00E+00	0.00E+00	0.00E+00	0.00E+00	0.00E+00	0.00E+00	0.00E+00	0.00E+00	0.00E+00
1285	ALL	419207.9	3772949	1.02E-07	30YrCance	1.02E-07	0.00E+00	0.00E+00	0.00E+00	0.00E+00	0.00E+00	0.00E+00	0.00E+00	0.00E+00	0.00E+00	0.00E+00	0.00E+00
1286	ALL	419207.9	3772974	8.91E-08	30YrCance	8.91E-08	0.00E+00	0.00E+00	0.00E+00	0.00E+00	0.00E+00	0.00E+00	0.00E+00	0.00E+00	0.00E+00	0.00E+00	0.00E+00
1287	ALL	419207.9	3772999	7.70E-08	30YrCance	7.70E-08	0.00E+00	0.00E+00	0.00E+00	0.00E+00	0.00E+00	0.00E+00	0.00E+00	0.00E+00	0.00E+00	0.00E+00	0.00E+00
1288	ALL	419207.9	3773024	6.60E-08	30YrCance	6.60E-08	0.00E+00	0.00E+00	0.00E+00	0.00E+00	0.00E+00	0.00E+00	0.00E+00	0.00E+00	0.00E+00	0.00E+00	0.00E+00
1289	ALL	419207.9	3773049	5.63E-08	30YrCance	5.63E-08	0.00E+00	0.00E+00	0.00E+00	0.00E+00	0.00E+00	0.00E+00	0.00E+00	0.00E+00	0.00E+00	0.00E+00	0.00E+00
1290	ALL	419207.9	3773074	4.79E-08	30YrCance	4.79E-08	0.00E+00	0.00E+00	0.00E+00	0.00E+00	0.00E+00	0.00E+00	0.00E+00	0.00E+00	0.00E+00	0.00E+00	0.00E+00
1291	ALL	419207.9	3773099	4.09E-08	30YrCance	4.09E-08	0.00E+00	0.00E+00	0.00E+00	0.00E+00	0.00E+00	0.00E+00	0.00E+00	0.00E+00	0.00E+00	0.00E+00	0.00E+00
1292	ALL	419207.9	3773124	3.49E-08	30YrCance	3.49E-08	0.00E+00	0.00E+00	0.00E+00	0.00E+00	0.00E+00	0.00E+00	0.00E+00	0.00E+00	0.00E+00	0.00E+00	0.00E+00
1293	ALL	419207.9	3773149	3.00E-08	30YrCance	3.00E-08	0.00E+00	0.00E+00	0.00E+00	0.00E+00	0.00E+00	0.00E+00	0.00E+00	0.00E+00	0.00E+00	0.00E+00	0.00E+00
1294	ALL	419207.9	3773174	2.59E-08	30YrCance	2.59E-08	0.00E+00	0.00E+00	0.00E+00	0.00E+00	0.00E+00	0.00E+00	0.00E+00	0.00E+00	0.00E+00	0.00E+00	0.00E+00
1295	ALL	419207.9	3773199	2.26E-08	30YrCance	2.26E-08	0.00E+00	0.00E+00	0.00E+00	0.00E+00	0.00E+00	0.00E+00	0.00E+00	0.00E+00	0.00E+00	0.00E+00	0.00E+00
1296	ALL	419207.9	3773224	1.98E-08	30YrCance	1.98E-08	0.00E+00	0.00E+00	0.00E+00	0.00E+00	0.00E+00	0.00E+00	0.00E+00	0.00E+00	0.00E+00	0.00E+00	0.00E+00
1297	ALL	419207.9	3773249	1.75E-08	30YrCance	1.75E-08	0.00E+00	0.00E+00	0.00E+00	0.00E+00	0.00E+00	0.00E+00	0.00E+00	0.00E+00	0.00E+00	0.00E+00	0.00E+00
1298	ALL	419207.9	3773274	1.56E-08	30YrCance	1.56E-08	0.00E+00	0.00E+00	0.00E+00	0.00E+00	0.00E+00	0.00E+00	0.00E+00	0.00E+00	0.00E+00	0.00E+00	0.00E+00
1299	ALL	419207.9	3773299	1.40E-08	30YrCance	1.40E-08	0.00E+00	0.00E+00	0.00E+00	0.00E+00	0.00E+00	0.00E+00	0.00E+00	0.00E+00	0.00E+00	0.00E+00	0.00E+00
1300	ALL	419207.9	3773324	1.27E-08	30YrCance	1.27E-08	0.00E+00	0.00E+00	0.00E+00	0.00E+00	0.00E+00	0.00E+00	0.00E+00	0.00E+00	0.00E+00	0.00E+00	0.00E+00
1301	ALL	419207.9	3773349	1.16E-08	30YrCance	1.16E-08	0.00E+00	0.00E+00	0.00E+00	0.00E+00	0.00E+00	0.00E+00	0.00E+00	0.00E+00	0.00E+00	0.00E+00	0.00E+00
1302	ALL	419207.9	3773374	1.06E-08	30YrCance	1.06E-08	0.00E+00	0.00E+00	0.00E+00	0.00E+00	0.00E+00	0.00E+00	0.00E+00	0.00E+00	0.00E+00	0.00E+00	0.00E+00
1303	ALL	419207.9	3773399	9.73E-09	30YrCance	9.73E-09	0.00E+00	0.00E+00	0.00E+00	0.00E+00	0.00E+00	0.00E+00	0.00E+00	0.00E+00	0.00E+00	0.00E+00	0.00E+00
1304	ALL	419207.9	3773424	9.00E-09	30YrCance	9.00E-09	0.00E+00	0.00E+00	0.00E+00	0.00E+00	0.00E+00	0.00E+00	0.00E+00	0.00E+00	0.00E+00	0.00E+00	0.00E+00
1305	ALL	419207.9	3773449	8.38E-09	30YrCance	8.38E-09	0.00E+00	0.00E+00	0.00E+00	0.00E+00	0.00E+00	0.00E+00	0.00E+00	0.00E+00	0.00E+00	0.00E+00	0.00E+00
1306	ALL	419207.9	3773474	7.81E-09	30YrCance	7.81E-09	0.00E+00	0.00E+00	0.00E+00	0.00E+00	0.00E+00	0.00E+00	0.00E+00	0.00E+00	0.00E+00	0.00E+00	0.00E+00
1307	ALL	419207.9	3773499	7.31E-09	30YrCance	7.31E-09	0.00E+00	0.00E+00	0.00E+00	0.00E+00	0.00E+00	0.00E+00	0.00E+00	0.00E+00	0.00E+00	0.00E+00	0.00E+00
1308	ALL	419232.9	3772924	1.07E-07	30YrCance	1.07E-07	0.00E+00	0.00E+00	0.00E+00	0.00E+00	0.00E+00	0.00E+00	0.00E+00	0.00E+00	0.00E+00	0.00E+00	0.00E+00
1309	ALL	419232.9	3772949	9.70E-08	30YrCance	9.70E-08	0.00E+00	0.00E+00	0.00E+00	0.00E+00	0.00E+00	0.00E+00	0.00E+00	0.00E+00	0.00E+00	0.00E+00	0.00E+00
1310	ALL	419232.9	3772974	8.61E-08	30YrCance	8.61E-08	0.00E+00	0.00E+00	0.00E+00	0.00E+00	0.00E+00	0.00E+00	0.00E+00	0.00E+00	0.00E+00	0.00E+00	0.00E+00
1311	ALL	419232.9	3772999	7.55E-08	30YrCance	7.55E-08	0.00E+00	0.00E+00	0.00E+00	0.00E+00	0.00E+00	0.00E+00	0.00E+00	0.00E+00	0.00E+00	0.00E+00	0.00E+00
1312	ALL	419232.9	3773024	6.54E-08	30YrCance	6.54E-08	0.00E+00	0.00E+00	0.00E+00	0.00E+00	0.00E+00	0.00E+00	0.00E+00	0.00E+00	0.00E+00	0.00E+00	0.00E+00
1313	ALL	419232.9	3773049	5.64E-08	30YrCance	5.64E-08	0.00E+00	0.00E+00	0.00E+00	0.00E+00	0.00E+00	0.00E+00	0.00E+00	0.00E+00	0.00E+00	0.00E+00	0.00E+00
1314	ALL	419232.9	3773074	4.84E-08	30YrCance	4.84E-08	0.00E+00	0.00E+00	0.00E+00	0.00E+00	0.00E+00	0.00E+00	0.00E+00	0.00E+00	0.00E+00	0.00E+00	0.00E+00
1315	ALL	419232.9	3773099	4.15E-08	30YrCance	4.15E-08	0.00E+00	0.00E+00	0.00E+00	0.00E+00	0.00E+00	0.00E+00	0.00E+00	0.00E+00	0.00E+00	0.00E+00	0.00E+00

1316	ALL	419232.9	3773124	3.56E-08	30YrCance	3.56E-08	0.00E+00	0.00E+00	0.00E+00	0.00E+00	0.00E+00	0.00E+00	0.00E+00	0.00E+00	0.00E+00	0.00E+00	0.00E+00
1317	ALL	419232.9	3773149	3.07E-08	30YrCance	3.07E-08	0.00E+00	0.00E+00	0.00E+00	0.00E+00	0.00E+00	0.00E+00	0.00E+00	0.00E+00	0.00E+00	0.00E+00	0.00E+00
1318	ALL	419232.9	3773174	2.66E-08	30YrCance	2.66E-08	0.00E+00	0.00E+00	0.00E+00	0.00E+00	0.00E+00	0.00E+00	0.00E+00	0.00E+00	0.00E+00	0.00E+00	0.00E+00
1319	ALL	419232.9	3773199	2.32E-08	30YrCance	2.32E-08	0.00E+00	0.00E+00	0.00E+00	0.00E+00	0.00E+00	0.00E+00	0.00E+00	0.00E+00	0.00E+00	0.00E+00	0.00E+00
1320	ALL	419232.9	3773224	2.03E-08	30YrCance	2.03E-08	0.00E+00	0.00E+00	0.00E+00	0.00E+00	0.00E+00	0.00E+00	0.00E+00	0.00E+00	0.00E+00	0.00E+00	0.00E+00
1321	ALL	419232.9	3773249	1.79E-08	30YrCance	1.79E-08	0.00E+00	0.00E+00	0.00E+00	0.00E+00	0.00E+00	0.00E+00	0.00E+00	0.00E+00	0.00E+00	0.00E+00	0.00E+00
1322	ALL	419232.9	3773274	1.59E-08	30YrCance	1.59E-08	0.00E+00	0.00E+00	0.00E+00	0.00E+00	0.00E+00	0.00E+00	0.00E+00	0.00E+00	0.00E+00	0.00E+00	0.00E+00
1323	ALL	419232.9	3773299	1.43E-08	30YrCance	1.43E-08	0.00E+00	0.00E+00	0.00E+00	0.00E+00	0.00E+00	0.00E+00	0.00E+00	0.00E+00	0.00E+00	0.00E+00	0.00E+00
1324	ALL	419232.9	3773324	1.29E-08	30YrCance	1.29E-08	0.00E+00	0.00E+00	0.00E+00	0.00E+00	0.00E+00	0.00E+00	0.00E+00	0.00E+00	0.00E+00	0.00E+00	0.00E+00
1325	ALL	419232.9	3773349	1.17E-08	30YrCance	1.17E-08	0.00E+00	0.00E+00	0.00E+00	0.00E+00	0.00E+00	0.00E+00	0.00E+00	0.00E+00	0.00E+00	0.00E+00	0.00E+00
1326	ALL	419232.9	3773374	1.07E-08	30YrCance	1.07E-08	0.00E+00	0.00E+00	0.00E+00	0.00E+00	0.00E+00	0.00E+00	0.00E+00	0.00E+00	0.00E+00	0.00E+00	0.00E+00
1327	ALL	419232.9	3773399	9.83E-09	30YrCance	9.83E-09	0.00E+00	0.00E+00	0.00E+00	0.00E+00	0.00E+00	0.00E+00	0.00E+00	0.00E+00	0.00E+00	0.00E+00	0.00E+00
1328	ALL	419232.9	3773424	9.08E-09	30YrCance	9.08E-09	0.00E+00	0.00E+00	0.00E+00	0.00E+00	0.00E+00	0.00E+00	0.00E+00	0.00E+00	0.00E+00	0.00E+00	0.00E+00
1329	ALL	419232.9	3773449	8.44E-09	30YrCance	8.44E-09	0.00E+00	0.00E+00	0.00E+00	0.00E+00	0.00E+00	0.00E+00	0.00E+00	0.00E+00	0.00E+00	0.00E+00	0.00E+00
1330	ALL	419232.9	3773474	7.85E-09	30YrCance	7.85E-09	0.00E+00	0.00E+00	0.00E+00	0.00E+00	0.00E+00	0.00E+00	0.00E+00	0.00E+00	0.00E+00	0.00E+00	0.00E+00
1331	ALL	419232.9	3773499	7.34E-09	30YrCance	7.34E-09	0.00E+00	0.00E+00	0.00E+00	0.00E+00	0.00E+00	0.00E+00	0.00E+00	0.00E+00	0.00E+00	0.00E+00	0.00E+00
1332	ALL	419257.9	3772924	1.00E-07	30YrCance	1.00E-07	0.00E+00	0.00E+00	0.00E+00	0.00E+00	0.00E+00	0.00E+00	0.00E+00	0.00E+00	0.00E+00	0.00E+00	0.00E+00
1333	ALL	419257.9	3772949	9.19E-08	30YrCance	9.19E-08	0.00E+00	0.00E+00	0.00E+00	0.00E+00	0.00E+00	0.00E+00	0.00E+00	0.00E+00	0.00E+00	0.00E+00	0.00E+00
1334	ALL	419257.9	3772974	8.28E-08	30YrCance	8.28E-08	0.00E+00	0.00E+00	0.00E+00	0.00E+00	0.00E+00	0.00E+00	0.00E+00	0.00E+00	0.00E+00	0.00E+00	0.00E+00
1335	ALL	419257.9	3772999	7.35E-08	30YrCance	7.35E-08	0.00E+00	0.00E+00	0.00E+00	0.00E+00	0.00E+00	0.00E+00	0.00E+00	0.00E+00	0.00E+00	0.00E+00	0.00E+00
1336	ALL	419257.9	3773024	6.45E-08	30YrCance	6.45E-08	0.00E+00	0.00E+00	0.00E+00	0.00E+00	0.00E+00	0.00E+00	0.00E+00	0.00E+00	0.00E+00	0.00E+00	0.00E+00
1337	ALL	419257.9	3773049	5.61E-08	30YrCance	5.61E-08	0.00E+00	0.00E+00	0.00E+00	0.00E+00	0.00E+00	0.00E+00	0.00E+00	0.00E+00	0.00E+00	0.00E+00	0.00E+00
1338	ALL	419257.9	3773074	4.86E-08	30YrCance	4.86E-08	0.00E+00	0.00E+00	0.00E+00	0.00E+00	0.00E+00	0.00E+00	0.00E+00	0.00E+00	0.00E+00	0.00E+00	0.00E+00
1339	ALL	419257.9	3773099	4.20E-08	30YrCance	4.20E-08	0.00E+00	0.00E+00	0.00E+00	0.00E+00	0.00E+00	0.00E+00	0.00E+00	0.00E+00	0.00E+00	0.00E+00	0.00E+00
1340	ALL	419257.9	3773124	3.62E-08	30YrCance	3.62E-08	0.00E+00	0.00E+00	0.00E+00	0.00E+00	0.00E+00	0.00E+00	0.00E+00	0.00E+00	0.00E+00	0.00E+00	0.00E+00
1341	ALL	419257.9	3773149	3.13E-08	30YrCance	3.13E-08	0.00E+00	0.00E+00	0.00E+00	0.00E+00	0.00E+00	0.00E+00	0.00E+00	0.00E+00	0.00E+00	0.00E+00	0.00E+00
1342	ALL	419257.9	3773174	2.72E-08	30YrCance	2.72E-08	0.00E+00	0.00E+00	0.00E+00	0.00E+00	0.00E+00	0.00E+00	0.00E+00	0.00E+00	0.00E+00	0.00E+00	0.00E+00
1343	ALL	419257.9	3773199	2.38E-08	30YrCance	2.38E-08	0.00E+00	0.00E+00	0.00E+00	0.00E+00	0.00E+00	0.00E+00	0.00E+00	0.00E+00	0.00E+00	0.00E+00	0.00E+00
1344	ALL	419257.9	3773224	2.08E-08	30YrCance	2.08E-08	0.00E+00	0.00E+00	0.00E+00	0.00E+00	0.00E+00	0.00E+00	0.00E+00	0.00E+00	0.00E+00	0.00E+00	0.00E+00
1345	ALL	419257.9	3773249	1.83E-08	30YrCance	1.83E-08	0.00E+00	0.00E+00	0.00E+00	0.00E+00	0.00E+00	0.00E+00	0.00E+00	0.00E+00	0.00E+00	0.00E+00	0.00E+00
1346	ALL	419257.9	3773274	1.63E-08	30YrCance	1.63E-08	0.00E+00	0.00E+00	0.00E+00	0.00E+00	0.00E+00	0.00E+00	0.00E+00	0.00E+00	0.00E+00	0.00E+00	0.00E+00
1347	ALL	419257.9	3773299	1.46E-08	30YrCance	1.46E-08	0.00E+00	0.00E+00	0.00E+00	0.00E+00	0.00E+00	0.00E+00	0.00E+00	0.00E+00	0.00E+00	0.00E+00	0.00E+00
1348	ALL	419257.9	3773324	1.31E-08	30YrCance	1.31E-08	0.00E+00	0.00E+00	0.00E+00	0.00E+00	0.00E+00	0.00E+00	0.00E+00	0.00E+00	0.00E+00	0.00E+00	0.00E+00
1349	ALL	419257.9	3773349	1.19E-08	30YrCance	1.19E-08	0.00E+00	0.00E+00	0.00E+00	0.00E+00	0.00E+00	0.00E+00	0.00E+00	0.00E+00	0.00E+00	0.00E+00	0.00E+00
1350	ALL	419257.9	3773374	1.09E-08	30YrCance	1.09E-08	0.00E+00	0.00E+00	0.00E+00	0.00E+00	0.00E+00	0.00E+00	0.00E+00	0.00E+00	0.00E+00	0.00E+00	0.00E+00
1351	ALL	419257.9	3773399	9.95E-09	30YrCance	9.95E-09	0.00E+00	0.00E+00	0.00E+00	0.00E+00	0.00E+00	0.00E+00	0.00E+00	0.00E+00	0.00E+00	0.00E+00	0.00E+00
1352	ALL	419257.9	3773424	9.17E-09	30YrCance	9.17E-09	0.00E+00	0.00E+00	0.00E+00	0.00E+00	0.00E+00	0.00E+00	0.00E+00	0.00E+00	0.00E+00	0.00E+00	0.00E+00
1353	ALL	419257.9	3773449	8.51E-09	30YrCance	8.51E-09	0.00E+00	0.00E+00	0.00E+00	0.00E+00	0.00E+00	0.00E+00	0.00E+00	0.00E+00	0.00E+00	0.00E+00	0.00E+00
1354	ALL	419257.9	3773474	7.91E-09	30YrCance	7.91E-09	0.00E+00	0.00E+00	0.00E+00	0.00E+00	0.00E+00	0.00E+00	0.00E+00	0.00E+00	0.00E+00	0.00E+00	0.00E+00
1355	ALL	419257.9	3773499	7.38E-09	30YrCance	7.38E-09	0.00E+00	0.00E+00	0.00E+00	0.00E+00	0.00E+00	0.00E+00	0.00E+00	0.00E+00	0.00E+00	0.00E+00	0.00E+00
1356	ALL	419282.9	3772924	9.35E-08	30YrCance	9.35E-08	0.00E+00	0.00E+00	0.00E+00	0.00E+00	0.00E+00	0.00E+00	0.00E+00	0.00E+00	0.00E+00	0.00E+00	0.00E+00
1357	ALL	419282.9	3772949	8.68E-08	30YrCance	8.68E-08	0.00E+00	0.00E+00	0.00E+00	0.00E+00	0.00E+00	0.00E+00	0.00E+00	0.00E+00	0.00E+00	0.00E+00	0.00E+00
1358	ALL	419282.9	3772974	7.92E-08	30YrCance	7.92E-08	0.00E+00	0.00E+00	0.00E+00	0.00E+00	0.00E+00	0.00E+00	0.00E+00	0.00E+00	0.00E+00	0.00E+00	0.00E+00
1359	ALL	419282.9	3772999	7.12E-08	30YrCance	7.12E-08	0.00E+00	0.00E+00	0.00E+00	0.00E+00	0.00E+00	0.00E+00	0.00E+00	0.00E+00	0.00E+00	0.00E+00	0.00E+00
1360	ALL	419282.9	3773024	6.33E-08	30YrCance	6.33E-08	0.00E+00	0.00E+00	0.00E+00	0.00E+00	0.00E+00	0.00E+00	0.00E+00	0.00E+00	0.00E+00	0.00E+00	0.00E+00
1361	ALL	419282.9	3773049	5.56E-08	30YrCance	5.56E-08	0.00E+00	0.00E+00	0.00E+00	0.00E+00	0.00E+00	0.00E+00	0.00E+00	0.00E+00	0.00E+00	0.00E+00	0.00E+00
1362	ALL	419282.9	3773074	4.86E-08	30YrCance	4.86E-08	0.00E+00	0.00E+00	0.00E+00	0.00E+00	0.00E+00	0.00E+00	0.00E+00	0.00E+00	0.00E+00	0.00E+00	0.00E+00

1363	ALL	419282.9	3773099	4.23E-08	30YrCance	4.23E-08	0.00E+00	0.00E+00	0.00E+00	0.00E+00	0.00E+00	0.00E+00	0.00E+00	0.00E+00	0.00E+00	0.00E+00	0.00E+00
1364	ALL	419282.9	3773124	3.67E-08	30YrCance	3.67E-08	0.00E+00	0.00E+00	0.00E+00	0.00E+00	0.00E+00	0.00E+00	0.00E+00	0.00E+00	0.00E+00	0.00E+00	0.00E+00
1365	ALL	419282.9	3773149	3.18E-08	30YrCance	3.18E-08	0.00E+00	0.00E+00	0.00E+00	0.00E+00	0.00E+00	0.00E+00	0.00E+00	0.00E+00	0.00E+00	0.00E+00	0.00E+00
1366	ALL	419282.9	3773174	2.77E-08	30YrCance	2.77E-08	0.00E+00	0.00E+00	0.00E+00	0.00E+00	0.00E+00	0.00E+00	0.00E+00	0.00E+00	0.00E+00	0.00E+00	0.00E+00
1367	ALL	419282.9	3773199	2.43E-08	30YrCance	2.43E-08	0.00E+00	0.00E+00	0.00E+00	0.00E+00	0.00E+00	0.00E+00	0.00E+00	0.00E+00	0.00E+00	0.00E+00	0.00E+00
1368	ALL	419282.9	3773224	2.13E-08	30YrCance	2.13E-08	0.00E+00	0.00E+00	0.00E+00	0.00E+00	0.00E+00	0.00E+00	0.00E+00	0.00E+00	0.00E+00	0.00E+00	0.00E+00
1369	ALL	419282.9	3773249	1.88E-08	30YrCance	1.88E-08	0.00E+00	0.00E+00	0.00E+00	0.00E+00	0.00E+00	0.00E+00	0.00E+00	0.00E+00	0.00E+00	0.00E+00	0.00E+00
1370	ALL	419282.9	3773274	1.66E-08	30YrCance	1.66E-08	0.00E+00	0.00E+00	0.00E+00	0.00E+00	0.00E+00	0.00E+00	0.00E+00	0.00E+00	0.00E+00	0.00E+00	0.00E+00
1371	ALL	419282.9	3773299	1.49E-08	30YrCance	1.49E-08	0.00E+00	0.00E+00	0.00E+00	0.00E+00	0.00E+00	0.00E+00	0.00E+00	0.00E+00	0.00E+00	0.00E+00	0.00E+00
1372	ALL	419282.9	3773324	1.34E-08	30YrCance	1.34E-08	0.00E+00	0.00E+00	0.00E+00	0.00E+00	0.00E+00	0.00E+00	0.00E+00	0.00E+00	0.00E+00	0.00E+00	0.00E+00
1373	ALL	419282.9	3773349	1.21E-08	30YrCance	1.21E-08	0.00E+00	0.00E+00	0.00E+00	0.00E+00	0.00E+00	0.00E+00	0.00E+00	0.00E+00	0.00E+00	0.00E+00	0.00E+00
1374	ALL	419282.9	3773374	1.10E-08	30YrCance	1.10E-08	0.00E+00	0.00E+00	0.00E+00	0.00E+00	0.00E+00	0.00E+00	0.00E+00	0.00E+00	0.00E+00	0.00E+00	0.00E+00
1375	ALL	419282.9	3773399	1.01E-08	30YrCance	1.01E-08	0.00E+00	0.00E+00	0.00E+00	0.00E+00	0.00E+00	0.00E+00	0.00E+00	0.00E+00	0.00E+00	0.00E+00	0.00E+00
1376	ALL	419282.9	3773424	9.29E-09	30YrCance	9.29E-09	0.00E+00	0.00E+00	0.00E+00	0.00E+00	0.00E+00	0.00E+00	0.00E+00	0.00E+00	0.00E+00	0.00E+00	0.00E+00
1377	ALL	419282.9	3773449	8.58E-09	30YrCance	8.58E-09	0.00E+00	0.00E+00	0.00E+00	0.00E+00	0.00E+00	0.00E+00	0.00E+00	0.00E+00	0.00E+00	0.00E+00	0.00E+00
1378	ALL	419282.9	3773474	7.97E-09	30YrCance	7.97E-09	0.00E+00	0.00E+00	0.00E+00	0.00E+00	0.00E+00	0.00E+00	0.00E+00	0.00E+00	0.00E+00	0.00E+00	0.00E+00
1379	ALL	419282.9	3773499	7.43E-09	30YrCance	7.43E-09	0.00E+00	0.00E+00	0.00E+00	0.00E+00	0.00E+00	0.00E+00	0.00E+00	0.00E+00	0.00E+00	0.00E+00	0.00E+00
1380	ALL	419307.9	3772924	8.69E-08	30YrCance	8.69E-08	0.00E+00	0.00E+00	0.00E+00	0.00E+00	0.00E+00	0.00E+00	0.00E+00	0.00E+00	0.00E+00	0.00E+00	0.00E+00
1381	ALL	419307.9	3772949	8.17E-08	30YrCance	8.17E-08	0.00E+00	0.00E+00	0.00E+00	0.00E+00	0.00E+00	0.00E+00	0.00E+00	0.00E+00	0.00E+00	0.00E+00	0.00E+00
1382	ALL	419307.9	3772974	7.55E-08	30YrCance	7.55E-08	0.00E+00	0.00E+00	0.00E+00	0.00E+00	0.00E+00	0.00E+00	0.00E+00	0.00E+00	0.00E+00	0.00E+00	0.00E+00
1383	ALL	419307.9	3772999	6.86E-08	30YrCance	6.86E-08	0.00E+00	0.00E+00	0.00E+00	0.00E+00	0.00E+00	0.00E+00	0.00E+00	0.00E+00	0.00E+00	0.00E+00	0.00E+00
1384	ALL	419307.9	3773024	6.17E-08	30YrCance	6.17E-08	0.00E+00	0.00E+00	0.00E+00	0.00E+00	0.00E+00	0.00E+00	0.00E+00	0.00E+00	0.00E+00	0.00E+00	0.00E+00
1385	ALL	419307.9	3773049	5.48E-08	30YrCance	5.48E-08	0.00E+00	0.00E+00	0.00E+00	0.00E+00	0.00E+00	0.00E+00	0.00E+00	0.00E+00	0.00E+00	0.00E+00	0.00E+00
1386	ALL	419307.9	3773074	4.83E-08	30YrCance	4.83E-08	0.00E+00	0.00E+00	0.00E+00	0.00E+00	0.00E+00	0.00E+00	0.00E+00	0.00E+00	0.00E+00	0.00E+00	0.00E+00
1387	ALL	419307.9	3773099	4.24E-08	30YrCance	4.24E-08	0.00E+00	0.00E+00	0.00E+00	0.00E+00	0.00E+00	0.00E+00	0.00E+00	0.00E+00	0.00E+00	0.00E+00	0.00E+00
1388	ALL	419307.9	3773124	3.70E-08	30YrCance	3.70E-08	0.00E+00	0.00E+00	0.00E+00	0.00E+00	0.00E+00	0.00E+00	0.00E+00	0.00E+00	0.00E+00	0.00E+00	0.00E+00
1389	ALL	419307.9	3773149	3.23E-08	30YrCance	3.23E-08	0.00E+00	0.00E+00	0.00E+00	0.00E+00	0.00E+00	0.00E+00	0.00E+00	0.00E+00	0.00E+00	0.00E+00	0.00E+00
1390	ALL	419307.9	3773174	2.82E-08	30YrCance	2.82E-08	0.00E+00	0.00E+00	0.00E+00	0.00E+00	0.00E+00	0.00E+00	0.00E+00	0.00E+00	0.00E+00	0.00E+00	0.00E+00
1391	ALL	419307.9	3773199	2.48E-08	30YrCance	2.48E-08	0.00E+00	0.00E+00	0.00E+00	0.00E+00	0.00E+00	0.00E+00	0.00E+00	0.00E+00	0.00E+00	0.00E+00	0.00E+00
1392	ALL	419307.9	3773224	2.17E-08	30YrCance	2.17E-08	0.00E+00	0.00E+00	0.00E+00	0.00E+00	0.00E+00	0.00E+00	0.00E+00	0.00E+00	0.00E+00	0.00E+00	0.00E+00
1393	ALL	419307.9	3773249	1.92E-08	30YrCance	1.92E-08	0.00E+00	0.00E+00	0.00E+00	0.00E+00	0.00E+00	0.00E+00	0.00E+00	0.00E+00	0.00E+00	0.00E+00	0.00E+00
1394	ALL	419307.9	3773274	1.70E-08	30YrCance	1.70E-08	0.00E+00	0.00E+00	0.00E+00	0.00E+00	0.00E+00	0.00E+00	0.00E+00	0.00E+00	0.00E+00	0.00E+00	0.00E+00
1395	ALL	419307.9	3773299	1.52E-08	30YrCance	1.52E-08	0.00E+00	0.00E+00	0.00E+00	0.00E+00	0.00E+00	0.00E+00	0.00E+00	0.00E+00	0.00E+00	0.00E+00	0.00E+00
1396	ALL	419332.9	3772924	8.08E-08	30YrCance	8.08E-08	0.00E+00	0.00E+00	0.00E+00	0.00E+00	0.00E+00	0.00E+00	0.00E+00	0.00E+00	0.00E+00	0.00E+00	0.00E+00
1397	ALL	419332.9	3772949	7.68E-08	30YrCance	7.68E-08	0.00E+00	0.00E+00	0.00E+00	0.00E+00	0.00E+00	0.00E+00	0.00E+00	0.00E+00	0.00E+00	0.00E+00	0.00E+00
1398	ALL	419332.9	3772974	7.17E-08	30YrCance	7.17E-08	0.00E+00	0.00E+00	0.00E+00	0.00E+00	0.00E+00	0.00E+00	0.00E+00	0.00E+00	0.00E+00	0.00E+00	0.00E+00
1399	ALL	419332.9	3772999	6.60E-08	30YrCance	6.60E-08	0.00E+00	0.00E+00	0.00E+00	0.00E+00	0.00E+00	0.00E+00	0.00E+00	0.00E+00	0.00E+00	0.00E+00	0.00E+00
1400	ALL	419332.9	3773024	5.99E-08	30YrCance	5.99E-08	0.00E+00	0.00E+00	0.00E+00	0.00E+00	0.00E+00	0.00E+00	0.00E+00	0.00E+00	0.00E+00	0.00E+00	0.00E+00
1401	ALL	419332.9	3773049	5.37E-08	30YrCance	5.37E-08	0.00E+00	0.00E+00	0.00E+00	0.00E+00	0.00E+00	0.00E+00	0.00E+00	0.00E+00	0.00E+00	0.00E+00	0.00E+00
1402	ALL	419332.9	3773074	4.78E-08	30YrCance	4.78E-08	0.00E+00	0.00E+00	0.00E+00	0.00E+00	0.00E+00	0.00E+00	0.00E+00	0.00E+00	0.00E+00	0.00E+00	0.00E+00
1403	ALL	419332.9	3773099	4.22E-08	30YrCance	4.22E-08	0.00E+00	0.00E+00	0.00E+00	0.00E+00	0.00E+00	0.00E+00	0.00E+00	0.00E+00	0.00E+00	0.00E+00	0.00E+00
1404	ALL	419332.9	3773124	3.72E-08	30YrCance	3.72E-08	0.00E+00	0.00E+00	0.00E+00	0.00E+00	0.00E+00	0.00E+00	0.00E+00	0.00E+00	0.00E+00	0.00E+00	0.00E+00
1405	ALL	419332.9	3773149	3.26E-08	30YrCance	3.26E-08	0.00E+00	0.00E+00	0.00E+00	0.00E+00	0.00E+00	0.00E+00	0.00E+00	0.00E+00	0.00E+00	0.00E+00	0.00E+00
1406	ALL	419332.9	3773174	2.86E-08	30YrCance	2.86E-08	0.00E+00	0.00E+00	0.00E+00	0.00E+00	0.00E+00	0.00E+00	0.00E+00	0.00E+00	0.00E+00	0.00E+00	0.00E+00
1407	ALL	419332.9	3773199	2.52E-08	30YrCance	2.52E-08	0.00E+00	0.00E+00	0.00E+00	0.00E+00	0.00E+00	0.00E+00	0.00E+00	0.00E+00	0.00E+00	0.00E+00	0.00E+00
1408	ALL	419332.9	3773224	2.22E-08	30YrCance	2.22E-08	0.00E+00	0.00E+00	0.00E+00	0.00E+00	0.00E+00	0.00E+00	0.00E+00	0.00E+00	0.00E+00	0.00E+00	0.00E+00
1409	ALL	419332.9	3773249	1.96E-08	30YrCance	1.96E-08	0.00E+00	0.00E+00	0.00E+00	0.00E+00	0.00E+00	0.00E+00	0.00E+00	0.00E+00	0.00E+00	0.00E+00	0.00E+00

1410	ALL	419332.9	3773274	1.74E-08	30YrCance	1.74E-08	0.00E+00	0.00E+00	0.00E+00	0.00E+00	0.00E+00	0.00E+00	0.00E+00	0.00E+00	0.00E+00	0.00E+00	0.00E+00
1411	ALL	419332.9	3773299	1.55E-08	30YrCance	1.55E-08	0.00E+00	0.00E+00	0.00E+00	0.00E+00	0.00E+00	0.00E+00	0.00E+00	0.00E+00	0.00E+00	0.00E+00	0.00E+00
1412	ALL	419357.9	3772924	7.51E-08	30YrCance	7.51E-08	0.00E+00	0.00E+00	0.00E+00	0.00E+00	0.00E+00	0.00E+00	0.00E+00	0.00E+00	0.00E+00	0.00E+00	0.00E+00
1413	ALL	419357.9	3772949	7.21E-08	30YrCance	7.21E-08	0.00E+00	0.00E+00	0.00E+00	0.00E+00	0.00E+00	0.00E+00	0.00E+00	0.00E+00	0.00E+00	0.00E+00	0.00E+00
1414	ALL	419357.9	3772974	6.81E-08	30YrCance	6.81E-08	0.00E+00	0.00E+00	0.00E+00	0.00E+00	0.00E+00	0.00E+00	0.00E+00	0.00E+00	0.00E+00	0.00E+00	0.00E+00
1415	ALL	419357.9	3772999	6.32E-08	30YrCance	6.32E-08	0.00E+00	0.00E+00	0.00E+00	0.00E+00	0.00E+00	0.00E+00	0.00E+00	0.00E+00	0.00E+00	0.00E+00	0.00E+00
1416	ALL	419357.9	3773024	5.80E-08	30YrCance	5.80E-08	0.00E+00	0.00E+00	0.00E+00	0.00E+00	0.00E+00	0.00E+00	0.00E+00	0.00E+00	0.00E+00	0.00E+00	0.00E+00
1417	ALL	419357.9	3773049	5.25E-08	30YrCance	5.25E-08	0.00E+00	0.00E+00	0.00E+00	0.00E+00	0.00E+00	0.00E+00	0.00E+00	0.00E+00	0.00E+00	0.00E+00	0.00E+00
1418	ALL	419357.9	3773074	4.71E-08	30YrCance	4.71E-08	0.00E+00	0.00E+00	0.00E+00	0.00E+00	0.00E+00	0.00E+00	0.00E+00	0.00E+00	0.00E+00	0.00E+00	0.00E+00
1419	ALL	419357.9	3773099	4.20E-08	30YrCance	4.20E-08	0.00E+00	0.00E+00	0.00E+00	0.00E+00	0.00E+00	0.00E+00	0.00E+00	0.00E+00	0.00E+00	0.00E+00	0.00E+00
1420	ALL	419357.9	3773124	3.72E-08	30YrCance	3.72E-08	0.00E+00	0.00E+00	0.00E+00	0.00E+00	0.00E+00	0.00E+00	0.00E+00	0.00E+00	0.00E+00	0.00E+00	0.00E+00
1421	ALL	419357.9	3773149	3.28E-08	30YrCance	3.28E-08	0.00E+00	0.00E+00	0.00E+00	0.00E+00	0.00E+00	0.00E+00	0.00E+00	0.00E+00	0.00E+00	0.00E+00	0.00E+00
1422	ALL	419357.9	3773174	2.89E-08	30YrCance	2.89E-08	0.00E+00	0.00E+00	0.00E+00	0.00E+00	0.00E+00	0.00E+00	0.00E+00	0.00E+00	0.00E+00	0.00E+00	0.00E+00
1423	ALL	419357.9	3773199	2.56E-08	30YrCance	2.56E-08	0.00E+00	0.00E+00	0.00E+00	0.00E+00	0.00E+00	0.00E+00	0.00E+00	0.00E+00	0.00E+00	0.00E+00	0.00E+00
1424	ALL	419357.9	3773224	2.26E-08	30YrCance	2.26E-08	0.00E+00	0.00E+00	0.00E+00	0.00E+00	0.00E+00	0.00E+00	0.00E+00	0.00E+00	0.00E+00	0.00E+00	0.00E+00
1425	ALL	419357.9	3773249	2.00E-08	30YrCance	2.00E-08	0.00E+00	0.00E+00	0.00E+00	0.00E+00	0.00E+00	0.00E+00	0.00E+00	0.00E+00	0.00E+00	0.00E+00	0.00E+00
1426	ALL	419357.9	3773274	1.78E-08	30YrCance	1.78E-08	0.00E+00	0.00E+00	0.00E+00	0.00E+00	0.00E+00	0.00E+00	0.00E+00	0.00E+00	0.00E+00	0.00E+00	0.00E+00
1427	ALL	419357.9	3773299	1.59E-08	30YrCance	1.59E-08	0.00E+00	0.00E+00	0.00E+00	0.00E+00	0.00E+00	0.00E+00	0.00E+00	0.00E+00	0.00E+00	0.00E+00	0.00E+00
1428	ALL	419382.9	3772924	6.99E-08	30YrCance	6.99E-08	0.00E+00	0.00E+00	0.00E+00	0.00E+00	0.00E+00	0.00E+00	0.00E+00	0.00E+00	0.00E+00	0.00E+00	0.00E+00
1429	ALL	419382.9	3772949	6.77E-08	30YrCance	6.77E-08	0.00E+00	0.00E+00	0.00E+00	0.00E+00	0.00E+00	0.00E+00	0.00E+00	0.00E+00	0.00E+00	0.00E+00	0.00E+00
1430	ALL	419382.9	3772974	6.45E-08	30YrCance	6.45E-08	0.00E+00	0.00E+00	0.00E+00	0.00E+00	0.00E+00	0.00E+00	0.00E+00	0.00E+00	0.00E+00	0.00E+00	0.00E+00
1431	ALL	419382.9	3772999	6.05E-08	30YrCance	6.05E-08	0.00E+00	0.00E+00	0.00E+00	0.00E+00	0.00E+00	0.00E+00	0.00E+00	0.00E+00	0.00E+00	0.00E+00	0.00E+00
1432	ALL	419382.9	3773024	5.60E-08	30YrCance	5.60E-08	0.00E+00	0.00E+00	0.00E+00	0.00E+00	0.00E+00	0.00E+00	0.00E+00	0.00E+00	0.00E+00	0.00E+00	0.00E+00
1433	ALL	419382.9	3773049	5.12E-08	30YrCance	5.12E-08	0.00E+00	0.00E+00	0.00E+00	0.00E+00	0.00E+00	0.00E+00	0.00E+00	0.00E+00	0.00E+00	0.00E+00	0.00E+00
1434	ALL	419382.9	3773074	4.63E-08	30YrCance	4.63E-08	0.00E+00	0.00E+00	0.00E+00	0.00E+00	0.00E+00	0.00E+00	0.00E+00	0.00E+00	0.00E+00	0.00E+00	0.00E+00
1435	ALL	419382.9	3773099	4.16E-08	30YrCance	4.16E-08	0.00E+00	0.00E+00	0.00E+00	0.00E+00	0.00E+00	0.00E+00	0.00E+00	0.00E+00	0.00E+00	0.00E+00	0.00E+00
1436	ALL	419382.9	3773124	3.71E-08	30YrCance	3.71E-08	0.00E+00	0.00E+00	0.00E+00	0.00E+00	0.00E+00	0.00E+00	0.00E+00	0.00E+00	0.00E+00	0.00E+00	0.00E+00
1437	ALL	419382.9	3773149	3.29E-08	30YrCance	3.29E-08	0.00E+00	0.00E+00	0.00E+00	0.00E+00	0.00E+00	0.00E+00	0.00E+00	0.00E+00	0.00E+00	0.00E+00	0.00E+00
1438	ALL	419382.9	3773174	2.92E-08	30YrCance	2.92E-08	0.00E+00	0.00E+00	0.00E+00	0.00E+00	0.00E+00	0.00E+00	0.00E+00	0.00E+00	0.00E+00	0.00E+00	0.00E+00
1439	ALL	419382.9	3773199	2.59E-08	30YrCance	2.59E-08	0.00E+00	0.00E+00	0.00E+00	0.00E+00	0.00E+00	0.00E+00	0.00E+00	0.00E+00	0.00E+00	0.00E+00	0.00E+00
1440	ALL	419382.9	3773224	2.29E-08	30YrCance	2.29E-08	0.00E+00	0.00E+00	0.00E+00	0.00E+00	0.00E+00	0.00E+00	0.00E+00	0.00E+00	0.00E+00	0.00E+00	0.00E+00
1441	ALL	419382.9	3773249	2.03E-08	30YrCance	2.03E-08	0.00E+00	0.00E+00	0.00E+00	0.00E+00	0.00E+00	0.00E+00	0.00E+00	0.00E+00	0.00E+00	0.00E+00	0.00E+00
1442	ALL	419382.9	3773274	1.81E-08	30YrCance	1.81E-08	0.00E+00	0.00E+00	0.00E+00	0.00E+00	0.00E+00	0.00E+00	0.00E+00	0.00E+00	0.00E+00	0.00E+00	0.00E+00
1443	ALL	419382.9	3773299	1.62E-08	30YrCance	1.62E-08	0.00E+00	0.00E+00	0.00E+00	0.00E+00	0.00E+00	0.00E+00	0.00E+00	0.00E+00	0.00E+00	0.00E+00	0.00E+00
1444	ALL	419407.9	3772924	6.51E-08	30YrCance	6.51E-08	0.00E+00	0.00E+00	0.00E+00	0.00E+00	0.00E+00	0.00E+00	0.00E+00	0.00E+00	0.00E+00	0.00E+00	0.00E+00
1445	ALL	419407.9	3772949	6.36E-08	30YrCance	6.36E-08	0.00E+00	0.00E+00	0.00E+00	0.00E+00	0.00E+00	0.00E+00	0.00E+00	0.00E+00	0.00E+00	0.00E+00	0.00E+00
1446	ALL	419407.9	3772974	6.10E-08	30YrCance	6.10E-08	0.00E+00	0.00E+00	0.00E+00	0.00E+00	0.00E+00	0.00E+00	0.00E+00	0.00E+00	0.00E+00	0.00E+00	0.00E+00
1447	ALL	419407.9	3772999	5.77E-08	30YrCance	5.77E-08	0.00E+00	0.00E+00	0.00E+00	0.00E+00	0.00E+00	0.00E+00	0.00E+00	0.00E+00	0.00E+00	0.00E+00	0.00E+00
1448	ALL	419407.9	3773024	5.38E-08	30YrCance	5.38E-08	0.00E+00	0.00E+00	0.00E+00	0.00E+00	0.00E+00	0.00E+00	0.00E+00	0.00E+00	0.00E+00	0.00E+00	0.00E+00
1449	ALL	419407.9	3773049	4.96E-08	30YrCance	4.96E-08	0.00E+00	0.00E+00	0.00E+00	0.00E+00	0.00E+00	0.00E+00	0.00E+00	0.00E+00	0.00E+00	0.00E+00	0.00E+00
1450	ALL	419407.9	3773074	4.53E-08	30YrCance	4.53E-08	0.00E+00	0.00E+00	0.00E+00	0.00E+00	0.00E+00	0.00E+00	0.00E+00	0.00E+00	0.00E+00	0.00E+00	0.00E+00
1451	ALL	419407.9	3773099	4.10E-08	30YrCance	4.10E-08	0.00E+00	0.00E+00	0.00E+00	0.00E+00	0.00E+00	0.00E+00	0.00E+00	0.00E+00	0.00E+00	0.00E+00	0.00E+00
1452	ALL	419407.9	3773124	3.68E-08	30YrCance	3.68E-08	0.00E+00	0.00E+00	0.00E+00	0.00E+00	0.00E+00	0.00E+00	0.00E+00	0.00E+00	0.00E+00	0.00E+00	0.00E+00
1453	ALL	419407.9	3773149	3.29E-08	30YrCance	3.29E-08	0.00E+00	0.00E+00	0.00E+00	0.00E+00	0.00E+00	0.00E+00	0.00E+00	0.00E+00	0.00E+00	0.00E+00	0.00E+00
1454	ALL	419407.9	3773174	2.94E-08	30YrCance	2.94E-08	0.00E+00	0.00E+00	0.00E+00	0.00E+00	0.00E+00	0.00E+00	0.00E+00	0.00E+00	0.00E+00	0.00E+00	0.00E+00
1455	ALL	419407.9	3773199	2.62E-08	30YrCance	2.62E-08	0.00E+00	0.00E+00	0.00E+00	0.00E+00	0.00E+00	0.00E+00	0.00E+00	0.00E+00	0.00E+00	0.00E+00	0.00E+00
1456	ALL	419407.9	3773224	2.32E-08	30YrCance	2.32E-08	0.00E+00	0.00E+00	0.00E+00	0.00E+00	0.00E+00	0.00E+00	0.00E+00	0.00E+00	0.00E+00	0.00E+00	0.00E+00

1457	ALL	419407.9	3773249	2.07E-08	30YrCance	2.07E-08	0.00E+00	0.00E+00	0.00E+00	0.00E+00	0.00E+00	0.00E+00	0.00E+00	0.00E+00	0.00E+00	0.00E+00	0.00E+00
1458	ALL	419407.9	3773274	1.85E-08	30YrCance	1.85E-08	0.00E+00	0.00E+00	0.00E+00	0.00E+00	0.00E+00	0.00E+00	0.00E+00	0.00E+00	0.00E+00	0.00E+00	0.00E+00
1459	ALL	419432.9	3772924	6.06E-08	30YrCance	6.06E-08	0.00E+00	0.00E+00	0.00E+00	0.00E+00	0.00E+00	0.00E+00	0.00E+00	0.00E+00	0.00E+00	0.00E+00	0.00E+00
1460	ALL	419432.9	3772949	5.96E-08	30YrCance	5.96E-08	0.00E+00	0.00E+00	0.00E+00	0.00E+00	0.00E+00	0.00E+00	0.00E+00	0.00E+00	0.00E+00	0.00E+00	0.00E+00
1461	ALL	419432.9	3772974	5.76E-08	30YrCance	5.76E-08	0.00E+00	0.00E+00	0.00E+00	0.00E+00	0.00E+00	0.00E+00	0.00E+00	0.00E+00	0.00E+00	0.00E+00	0.00E+00
1462	ALL	419432.9	3772999	5.49E-08	30YrCance	5.49E-08	0.00E+00	0.00E+00	0.00E+00	0.00E+00	0.00E+00	0.00E+00	0.00E+00	0.00E+00	0.00E+00	0.00E+00	0.00E+00
1463	ALL	419432.9	3773024	5.17E-08	30YrCance	5.17E-08	0.00E+00	0.00E+00	0.00E+00	0.00E+00	0.00E+00	0.00E+00	0.00E+00	0.00E+00	0.00E+00	0.00E+00	0.00E+00
1464	ALL	419432.9	3773049	4.81E-08	30YrCance	4.81E-08	0.00E+00	0.00E+00	0.00E+00	0.00E+00	0.00E+00	0.00E+00	0.00E+00	0.00E+00	0.00E+00	0.00E+00	0.00E+00
1465	ALL	419432.9	3773074	4.42E-08	30YrCance	4.42E-08	0.00E+00	0.00E+00	0.00E+00	0.00E+00	0.00E+00	0.00E+00	0.00E+00	0.00E+00	0.00E+00	0.00E+00	0.00E+00
1466	ALL	419432.9	3773099	4.03E-08	30YrCance	4.03E-08	0.00E+00	0.00E+00	0.00E+00	0.00E+00	0.00E+00	0.00E+00	0.00E+00	0.00E+00	0.00E+00	0.00E+00	0.00E+00
1467	ALL	419432.9	3773124	3.64E-08	30YrCance	3.64E-08	0.00E+00	0.00E+00	0.00E+00	0.00E+00	0.00E+00	0.00E+00	0.00E+00	0.00E+00	0.00E+00	0.00E+00	0.00E+00
1468	ALL	419457.9	3772924	5.65E-08	30YrCance	5.65E-08	0.00E+00	0.00E+00	0.00E+00	0.00E+00	0.00E+00	0.00E+00	0.00E+00	0.00E+00	0.00E+00	0.00E+00	0.00E+00
1469	ALL	419457.9	3772949	5.59E-08	30YrCance	5.59E-08	0.00E+00	0.00E+00	0.00E+00	0.00E+00	0.00E+00	0.00E+00	0.00E+00	0.00E+00	0.00E+00	0.00E+00	0.00E+00
1470	ALL	419457.9	3772974	5.45E-08	30YrCance	5.45E-08	0.00E+00	0.00E+00	0.00E+00	0.00E+00	0.00E+00	0.00E+00	0.00E+00	0.00E+00	0.00E+00	0.00E+00	0.00E+00
1471	ALL	419457.9	3772999	5.23E-08	30YrCance	5.23E-08	0.00E+00	0.00E+00	0.00E+00	0.00E+00	0.00E+00	0.00E+00	0.00E+00	0.00E+00	0.00E+00	0.00E+00	0.00E+00
1472	ALL	419457.9	3773024	4.96E-08	30YrCance	4.96E-08	0.00E+00	0.00E+00	0.00E+00	0.00E+00	0.00E+00	0.00E+00	0.00E+00	0.00E+00	0.00E+00	0.00E+00	0.00E+00
1473	ALL	419457.9	3773049	4.64E-08	30YrCance	4.64E-08	0.00E+00	0.00E+00	0.00E+00	0.00E+00	0.00E+00	0.00E+00	0.00E+00	0.00E+00	0.00E+00	0.00E+00	0.00E+00
1474	ALL	419457.9	3773074	4.30E-08	30YrCance	4.30E-08	0.00E+00	0.00E+00	0.00E+00	0.00E+00	0.00E+00	0.00E+00	0.00E+00	0.00E+00	0.00E+00	0.00E+00	0.00E+00
1475	ALL	419457.9	3773099	3.95E-08	30YrCance	3.95E-08	0.00E+00	0.00E+00	0.00E+00	0.00E+00	0.00E+00	0.00E+00	0.00E+00	0.00E+00	0.00E+00	0.00E+00	0.00E+00
1476	ALL	419638.7	3773236	2.25E-08	30YrCance	2.25E-08	0.00E+00	0.00E+00	0.00E+00	0.00E+00	0.00E+00	0.00E+00	0.00E+00	0.00E+00	0.00E+00	0.00E+00	0.00E+00
1477	ALL	419638.7	3773261	2.08E-08	30YrCance	2.08E-08	0.00E+00	0.00E+00	0.00E+00	0.00E+00	0.00E+00	0.00E+00	0.00E+00	0.00E+00	0.00E+00	0.00E+00	0.00E+00
1478	ALL	419638.7	3773286	1.91E-08	30YrCance	1.91E-08	0.00E+00	0.00E+00	0.00E+00	0.00E+00	0.00E+00	0.00E+00	0.00E+00	0.00E+00	0.00E+00	0.00E+00	0.00E+00
1479	ALL	419638.7	3773311	1.75E-08	30YrCance	1.75E-08	0.00E+00	0.00E+00	0.00E+00	0.00E+00	0.00E+00	0.00E+00	0.00E+00	0.00E+00	0.00E+00	0.00E+00	0.00E+00
1480	ALL	419638.7	3773336	1.61E-08	30YrCance	1.61E-08	0.00E+00	0.00E+00	0.00E+00	0.00E+00	0.00E+00	0.00E+00	0.00E+00	0.00E+00	0.00E+00	0.00E+00	0.00E+00
1481	ALL	419638.7	3773361	1.47E-08	30YrCance	1.47E-08	0.00E+00	0.00E+00	0.00E+00	0.00E+00	0.00E+00	0.00E+00	0.00E+00	0.00E+00	0.00E+00	0.00E+00	0.00E+00
1482	ALL	419638.7	3773386	1.35E-08	30YrCance	1.35E-08	0.00E+00	0.00E+00	0.00E+00	0.00E+00	0.00E+00	0.00E+00	0.00E+00	0.00E+00	0.00E+00	0.00E+00	0.00E+00
1483	ALL	419638.7	3773411	1.23E-08	30YrCance	1.23E-08	0.00E+00	0.00E+00	0.00E+00	0.00E+00	0.00E+00	0.00E+00	0.00E+00	0.00E+00	0.00E+00	0.00E+00	0.00E+00
1484	ALL	419638.7	3773436	1.13E-08	30YrCance	1.13E-08	0.00E+00	0.00E+00	0.00E+00	0.00E+00	0.00E+00	0.00E+00	0.00E+00	0.00E+00	0.00E+00	0.00E+00	0.00E+00
1485	ALL	419638.7	3773461	1.04E-08	30YrCance	1.04E-08	0.00E+00	0.00E+00	0.00E+00	0.00E+00	0.00E+00	0.00E+00	0.00E+00	0.00E+00	0.00E+00	0.00E+00	0.00E+00
1486	ALL	419638.7	3773486	9.54E-09	30YrCance	9.54E-09	0.00E+00	0.00E+00	0.00E+00	0.00E+00	0.00E+00	0.00E+00	0.00E+00	0.00E+00	0.00E+00	0.00E+00	0.00E+00
1487	ALL	419663.7	3773236	2.24E-08	30YrCance	2.24E-08	0.00E+00	0.00E+00	0.00E+00	0.00E+00	0.00E+00	0.00E+00	0.00E+00	0.00E+00	0.00E+00	0.00E+00	0.00E+00
1488	ALL	419663.7	3773261	2.07E-08	30YrCance	2.07E-08	0.00E+00	0.00E+00	0.00E+00	0.00E+00	0.00E+00	0.00E+00	0.00E+00	0.00E+00	0.00E+00	0.00E+00	0.00E+00
1489	ALL	419663.7	3773286	1.91E-08	30YrCance	1.91E-08	0.00E+00	0.00E+00	0.00E+00	0.00E+00	0.00E+00	0.00E+00	0.00E+00	0.00E+00	0.00E+00	0.00E+00	0.00E+00
1490	ALL	419663.7	3773311	1.76E-08	30YrCance	1.76E-08	0.00E+00	0.00E+00	0.00E+00	0.00E+00	0.00E+00	0.00E+00	0.00E+00	0.00E+00	0.00E+00	0.00E+00	0.00E+00
1491	ALL	419663.7	3773336	1.62E-08	30YrCance	1.62E-08	0.00E+00	0.00E+00	0.00E+00	0.00E+00	0.00E+00	0.00E+00	0.00E+00	0.00E+00	0.00E+00	0.00E+00	0.00E+00
1492	ALL	419663.7	3773361	1.48E-08	30YrCance	1.48E-08	0.00E+00	0.00E+00	0.00E+00	0.00E+00	0.00E+00	0.00E+00	0.00E+00	0.00E+00	0.00E+00	0.00E+00	0.00E+00
1493	ALL	419663.7	3773386	1.36E-08	30YrCance	1.36E-08	0.00E+00	0.00E+00	0.00E+00	0.00E+00	0.00E+00	0.00E+00	0.00E+00	0.00E+00	0.00E+00	0.00E+00	0.00E+00
1494	ALL	419663.7	3773411	1.25E-08	30YrCance	1.25E-08	0.00E+00	0.00E+00	0.00E+00	0.00E+00	0.00E+00	0.00E+00	0.00E+00	0.00E+00	0.00E+00	0.00E+00	0.00E+00
1495	ALL	419663.7	3773436	1.15E-08	30YrCance	1.15E-08	0.00E+00	0.00E+00	0.00E+00	0.00E+00	0.00E+00	0.00E+00	0.00E+00	0.00E+00	0.00E+00	0.00E+00	0.00E+00
1496	ALL	419663.7	3773461	1.05E-08	30YrCance	1.05E-08	0.00E+00	0.00E+00	0.00E+00	0.00E+00	0.00E+00	0.00E+00	0.00E+00	0.00E+00	0.00E+00	0.00E+00	0.00E+00
1497	ALL	419663.7	3773486	9.68E-09	30YrCance	9.68E-09	0.00E+00	0.00E+00	0.00E+00	0.00E+00	0.00E+00	0.00E+00	0.00E+00	0.00E+00	0.00E+00	0.00E+00	0.00E+00
1498	ALL	419688.7	3773236	2.22E-08	30YrCance	2.22E-08	0.00E+00	0.00E+00	0.00E+00	0.00E+00	0.00E+00	0.00E+00	0.00E+00	0.00E+00	0.00E+00	0.00E+00	0.00E+00
1499	ALL	419688.7	3773261	2.06E-08	30YrCance	2.06E-08	0.00E+00	0.00E+00	0.00E+00	0.00E+00	0.00E+00	0.00E+00	0.00E+00	0.00E+00	0.00E+00	0.00E+00	0.00E+00
1500	ALL	419688.7	3773286	1.91E-08	30YrCance	1.91E-08	0.00E+00	0.00E+00	0.00E+00	0.00E+00	0.00E+00	0.00E+00	0.00E+00	0.00E+00	0.00E+00	0.00E+00	0.00E+00
1501	ALL	419688.7	3773311	1.76E-08	30YrCance	1.76E-08	0.00E+00	0.00E+00	0.00E+00	0.00E+00	0.00E+00	0.00E+00	0.00E+00	0.00E+00	0.00E+00	0.00E+00	0.00E+00
1502	ALL	419688.7	3773336	1.63E-08	30YrCance	1.63E-08	0.00E+00	0.00E+00	0.00E+00	0.00E+00	0.00E+00	0.00E+00	0.00E+00	0.00E+00	0.00E+00	0.00E+00	0.00E+00
1503	ALL	419688.7	3773361	1.50E-08	30YrCance	1.50E-08	0.00E+00	0.00E+00	0.00E+00	0.00E+00	0.00E+00	0.00E+00	0.00E+00	0.00E+00	0.00E+00	0.00E+00	0.00E+00

1504	ALL	419688.7	3773386	1.37E-08	30YrCance	1.37E-08	0.00E+00	0.00E+00	0.00E+00	0.00E+00	0.00E+00	0.00E+00	0.00E+00	0.00E+00	0.00E+00	0.00E+00	0.00E+00
1505	ALL	419688.7	3773411	1.27E-08	30YrCance	1.27E-08	0.00E+00	0.00E+00	0.00E+00	0.00E+00	0.00E+00	0.00E+00	0.00E+00	0.00E+00	0.00E+00	0.00E+00	0.00E+00
1506	ALL	419688.7	3773436	1.16E-08	30YrCance	1.16E-08	0.00E+00	0.00E+00	0.00E+00	0.00E+00	0.00E+00	0.00E+00	0.00E+00	0.00E+00	0.00E+00	0.00E+00	0.00E+00
1507	ALL	419688.7	3773461	1.07E-08	30YrCance	1.07E-08	0.00E+00	0.00E+00	0.00E+00	0.00E+00	0.00E+00	0.00E+00	0.00E+00	0.00E+00	0.00E+00	0.00E+00	0.00E+00
1508	ALL	419688.7	3773486	9.81E-09	30YrCance	9.81E-09	0.00E+00	0.00E+00	0.00E+00	0.00E+00	0.00E+00	0.00E+00	0.00E+00	0.00E+00	0.00E+00	0.00E+00	0.00E+00
1509	ALL	419713.7	3773236	2.19E-08	30YrCance	2.19E-08	0.00E+00	0.00E+00	0.00E+00	0.00E+00	0.00E+00	0.00E+00	0.00E+00	0.00E+00	0.00E+00	0.00E+00	0.00E+00
1510	ALL	419713.7	3773261	2.04E-08	30YrCance	2.04E-08	0.00E+00	0.00E+00	0.00E+00	0.00E+00	0.00E+00	0.00E+00	0.00E+00	0.00E+00	0.00E+00	0.00E+00	0.00E+00
1511	ALL	419713.7	3773286	1.90E-08	30YrCance	1.90E-08	0.00E+00	0.00E+00	0.00E+00	0.00E+00	0.00E+00	0.00E+00	0.00E+00	0.00E+00	0.00E+00	0.00E+00	0.00E+00
1512	ALL	419713.7	3773311	1.76E-08	30YrCance	1.76E-08	0.00E+00	0.00E+00	0.00E+00	0.00E+00	0.00E+00	0.00E+00	0.00E+00	0.00E+00	0.00E+00	0.00E+00	0.00E+00
1513	ALL	419713.7	3773336	1.63E-08	30YrCance	1.63E-08	0.00E+00	0.00E+00	0.00E+00	0.00E+00	0.00E+00	0.00E+00	0.00E+00	0.00E+00	0.00E+00	0.00E+00	0.00E+00
1514	ALL	419713.7	3773361	1.50E-08	30YrCance	1.50E-08	0.00E+00	0.00E+00	0.00E+00	0.00E+00	0.00E+00	0.00E+00	0.00E+00	0.00E+00	0.00E+00	0.00E+00	0.00E+00
1515	ALL	419713.7	3773386	1.38E-08	30YrCance	1.38E-08	0.00E+00	0.00E+00	0.00E+00	0.00E+00	0.00E+00	0.00E+00	0.00E+00	0.00E+00	0.00E+00	0.00E+00	0.00E+00
1516	ALL	419713.7	3773411	1.28E-08	30YrCance	1.28E-08	0.00E+00	0.00E+00	0.00E+00	0.00E+00	0.00E+00	0.00E+00	0.00E+00	0.00E+00	0.00E+00	0.00E+00	0.00E+00
1517	ALL	419713.7	3773436	1.18E-08	30YrCance	1.18E-08	0.00E+00	0.00E+00	0.00E+00	0.00E+00	0.00E+00	0.00E+00	0.00E+00	0.00E+00	0.00E+00	0.00E+00	0.00E+00
1518	ALL	419713.7	3773461	1.08E-08	30YrCance	1.08E-08	0.00E+00	0.00E+00	0.00E+00	0.00E+00	0.00E+00	0.00E+00	0.00E+00	0.00E+00	0.00E+00	0.00E+00	0.00E+00
1519	ALL	419713.7	3773486	9.96E-09	30YrCance	9.96E-09	0.00E+00	0.00E+00	0.00E+00	0.00E+00	0.00E+00	0.00E+00	0.00E+00	0.00E+00	0.00E+00	0.00E+00	0.00E+00
1520	ALL	419738.7	3773236	2.16E-08	30YrCance	2.16E-08	0.00E+00	0.00E+00	0.00E+00	0.00E+00	0.00E+00	0.00E+00	0.00E+00	0.00E+00	0.00E+00	0.00E+00	0.00E+00
1521	ALL	419738.7	3773261	2.02E-08	30YrCance	2.02E-08	0.00E+00	0.00E+00	0.00E+00	0.00E+00	0.00E+00	0.00E+00	0.00E+00	0.00E+00	0.00E+00	0.00E+00	0.00E+00
1522	ALL	419738.7	3773286	1.89E-08	30YrCance	1.89E-08	0.00E+00	0.00E+00	0.00E+00	0.00E+00	0.00E+00	0.00E+00	0.00E+00	0.00E+00	0.00E+00	0.00E+00	0.00E+00
1523	ALL	419738.7	3773311	1.75E-08	30YrCance	1.75E-08	0.00E+00	0.00E+00	0.00E+00	0.00E+00	0.00E+00	0.00E+00	0.00E+00	0.00E+00	0.00E+00	0.00E+00	0.00E+00
1524	ALL	419738.7	3773336	1.63E-08	30YrCance	1.63E-08	0.00E+00	0.00E+00	0.00E+00	0.00E+00	0.00E+00	0.00E+00	0.00E+00	0.00E+00	0.00E+00	0.00E+00	0.00E+00
1525	ALL	419738.7	3773361	1.51E-08	30YrCance	1.51E-08	0.00E+00	0.00E+00	0.00E+00	0.00E+00	0.00E+00	0.00E+00	0.00E+00	0.00E+00	0.00E+00	0.00E+00	0.00E+00
1526	ALL	419738.7	3773386	1.39E-08	30YrCance	1.39E-08	0.00E+00	0.00E+00	0.00E+00	0.00E+00	0.00E+00	0.00E+00	0.00E+00	0.00E+00	0.00E+00	0.00E+00	0.00E+00
1527	ALL	419738.7	3773411	1.29E-08	30YrCance	1.29E-08	0.00E+00	0.00E+00	0.00E+00	0.00E+00	0.00E+00	0.00E+00	0.00E+00	0.00E+00	0.00E+00	0.00E+00	0.00E+00
1528	ALL	419738.7	3773436	1.19E-08	30YrCance	1.19E-08	0.00E+00	0.00E+00	0.00E+00	0.00E+00	0.00E+00	0.00E+00	0.00E+00	0.00E+00	0.00E+00	0.00E+00	0.00E+00
1529	ALL	419738.7	3773461	1.10E-08	30YrCance	1.10E-08	0.00E+00	0.00E+00	0.00E+00	0.00E+00	0.00E+00	0.00E+00	0.00E+00	0.00E+00	0.00E+00	0.00E+00	0.00E+00
1530	ALL	419738.7	3773486	1.01E-08	30YrCance	1.01E-08	0.00E+00	0.00E+00	0.00E+00	0.00E+00	0.00E+00	0.00E+00	0.00E+00	0.00E+00	0.00E+00	0.00E+00	0.00E+00
1531	ALL	419763.7	3773161	2.49E-08	30YrCance	2.49E-08	0.00E+00	0.00E+00	0.00E+00	0.00E+00	0.00E+00	0.00E+00	0.00E+00	0.00E+00	0.00E+00	0.00E+00	0.00E+00
1532	ALL	419763.7	3773186	2.38E-08	30YrCance	2.38E-08	0.00E+00	0.00E+00	0.00E+00	0.00E+00	0.00E+00	0.00E+00	0.00E+00	0.00E+00	0.00E+00	0.00E+00	0.00E+00
1533	ALL	419763.7	3773211	2.26E-08	30YrCance	2.26E-08	0.00E+00	0.00E+00	0.00E+00	0.00E+00	0.00E+00	0.00E+00	0.00E+00	0.00E+00	0.00E+00	0.00E+00	0.00E+00
1534	ALL	419763.7	3773236	2.13E-08	30YrCance	2.13E-08	0.00E+00	0.00E+00	0.00E+00	0.00E+00	0.00E+00	0.00E+00	0.00E+00	0.00E+00	0.00E+00	0.00E+00	0.00E+00
1535	ALL	419763.7	3773261	2.00E-08	30YrCance	2.00E-08	0.00E+00	0.00E+00	0.00E+00	0.00E+00	0.00E+00	0.00E+00	0.00E+00	0.00E+00	0.00E+00	0.00E+00	0.00E+00
1536	ALL	419763.7	3773286	1.88E-08	30YrCance	1.88E-08	0.00E+00	0.00E+00	0.00E+00	0.00E+00	0.00E+00	0.00E+00	0.00E+00	0.00E+00	0.00E+00	0.00E+00	0.00E+00
1537	ALL	419763.7	3773311	1.75E-08	30YrCance	1.75E-08	0.00E+00	0.00E+00	0.00E+00	0.00E+00	0.00E+00	0.00E+00	0.00E+00	0.00E+00	0.00E+00	0.00E+00	0.00E+00
1538	ALL	419763.7	3773336	1.63E-08	30YrCance	1.63E-08	0.00E+00	0.00E+00	0.00E+00	0.00E+00	0.00E+00	0.00E+00	0.00E+00	0.00E+00	0.00E+00	0.00E+00	0.00E+00
1539	ALL	419763.7	3773361	1.51E-08	30YrCance	1.51E-08	0.00E+00	0.00E+00	0.00E+00	0.00E+00	0.00E+00	0.00E+00	0.00E+00	0.00E+00	0.00E+00	0.00E+00	0.00E+00
1540	ALL	419763.7	3773386	1.40E-08	30YrCance	1.40E-08	0.00E+00	0.00E+00	0.00E+00	0.00E+00	0.00E+00	0.00E+00	0.00E+00	0.00E+00	0.00E+00	0.00E+00	0.00E+00
1541	ALL	419763.7	3773411	1.30E-08	30YrCance	1.30E-08	0.00E+00	0.00E+00	0.00E+00	0.00E+00	0.00E+00	0.00E+00	0.00E+00	0.00E+00	0.00E+00	0.00E+00	0.00E+00
1542	ALL	419763.7	3773436	1.20E-08	30YrCance	1.20E-08	0.00E+00	0.00E+00	0.00E+00	0.00E+00	0.00E+00	0.00E+00	0.00E+00	0.00E+00	0.00E+00	0.00E+00	0.00E+00
1543	ALL	419763.7	3773461	1.11E-08	30YrCance	1.11E-08	0.00E+00	0.00E+00	0.00E+00	0.00E+00	0.00E+00	0.00E+00	0.00E+00	0.00E+00	0.00E+00	0.00E+00	0.00E+00
1544	ALL	419763.7	3773486	1.02E-08	30YrCance	1.02E-08	0.00E+00	0.00E+00	0.00E+00	0.00E+00	0.00E+00	0.00E+00	0.00E+00	0.00E+00	0.00E+00	0.00E+00	0.00E+00
1545	ALL	419788.7	3773161	2.43E-08	30YrCance	2.43E-08	0.00E+00	0.00E+00	0.00E+00	0.00E+00	0.00E+00	0.00E+00	0.00E+00	0.00E+00	0.00E+00	0.00E+00	0.00E+00
1546	ALL	419788.7	3773186	2.33E-08	30YrCance	2.33E-08	0.00E+00	0.00E+00	0.00E+00	0.00E+00	0.00E+00	0.00E+00	0.00E+00	0.00E+00	0.00E+00	0.00E+00	0.00E+00
1547	ALL	419788.7	3773211	2.22E-08	30YrCance	2.22E-08	0.00E+00	0.00E+00	0.00E+00	0.00E+00	0.00E+00	0.00E+00	0.00E+00	0.00E+00	0.00E+00	0.00E+00	0.00E+00
1548	ALL	419788.7	3773236	2.10E-08	30YrCance	2.10E-08	0.00E+00	0.00E+00	0.00E+00	0.00E+00	0.00E+00	0.00E+00	0.00E+00	0.00E+00	0.00E+00	0.00E+00	0.00E+00
1549	ALL	419788.7	3773261	1.98E-08	30YrCance	1.98E-08	0.00E+00	0.00E+00	0.00E+00	0.00E+00	0.00E+00	0.00E+00	0.00E+00	0.00E+00	0.00E+00	0.00E+00	0.00E+00
1550	ALL	419788.7	3773286	1.86E-08	30YrCance	1.86E-08	0.00E+00	0.00E+00	0.00E+00	0.00E+00	0.00E+00	0.00E+00	0.00E+00	0.00E+00	0.00E+00	0.00E+00	0.00E+00

1551	ALL	419788.7	3773311	1.74E-08	30YrCance	1.74E-08	0.00E+00	0.00E+00	0.00E+00	0.00E+00	0.00E+00	0.00E+00	0.00E+00	0.00E+00	0.00E+00	0.00E+00	0.00E+00
1552	ALL	419788.7	3773336	1.63E-08	30YrCance	1.63E-08	0.00E+00	0.00E+00	0.00E+00	0.00E+00	0.00E+00	0.00E+00	0.00E+00	0.00E+00	0.00E+00	0.00E+00	0.00E+00
1553	ALL	419788.7	3773361	1.51E-08	30YrCance	1.51E-08	0.00E+00	0.00E+00	0.00E+00	0.00E+00	0.00E+00	0.00E+00	0.00E+00	0.00E+00	0.00E+00	0.00E+00	0.00E+00
1554	ALL	419788.7	3773386	1.41E-08	30YrCance	1.41E-08	0.00E+00	0.00E+00	0.00E+00	0.00E+00	0.00E+00	0.00E+00	0.00E+00	0.00E+00	0.00E+00	0.00E+00	0.00E+00
1555	ALL	419788.7	3773411	1.31E-08	30YrCance	1.31E-08	0.00E+00	0.00E+00	0.00E+00	0.00E+00	0.00E+00	0.00E+00	0.00E+00	0.00E+00	0.00E+00	0.00E+00	0.00E+00
1556	ALL	419788.7	3773436	1.21E-08	30YrCance	1.21E-08	0.00E+00	0.00E+00	0.00E+00	0.00E+00	0.00E+00	0.00E+00	0.00E+00	0.00E+00	0.00E+00	0.00E+00	0.00E+00
1557	ALL	419788.7	3773461	1.12E-08	30YrCance	1.12E-08	0.00E+00	0.00E+00	0.00E+00	0.00E+00	0.00E+00	0.00E+00	0.00E+00	0.00E+00	0.00E+00	0.00E+00	0.00E+00
1558	ALL	419788.7	3773486	1.04E-08	30YrCance	1.04E-08	0.00E+00	0.00E+00	0.00E+00	0.00E+00	0.00E+00	0.00E+00	0.00E+00	0.00E+00	0.00E+00	0.00E+00	0.00E+00
1559	ALL	419813.7	3773186	2.27E-08	30YrCance	2.27E-08	0.00E+00	0.00E+00	0.00E+00	0.00E+00	0.00E+00	0.00E+00	0.00E+00	0.00E+00	0.00E+00	0.00E+00	0.00E+00
1560	ALL	419813.7	3773211	2.17E-08	30YrCance	2.17E-08	0.00E+00	0.00E+00	0.00E+00	0.00E+00	0.00E+00	0.00E+00	0.00E+00	0.00E+00	0.00E+00	0.00E+00	0.00E+00
1561	ALL	419813.7	3773236	2.07E-08	30YrCance	2.07E-08	0.00E+00	0.00E+00	0.00E+00	0.00E+00	0.00E+00	0.00E+00	0.00E+00	0.00E+00	0.00E+00	0.00E+00	0.00E+00
1562	ALL	419813.7	3773261	1.96E-08	30YrCance	1.96E-08	0.00E+00	0.00E+00	0.00E+00	0.00E+00	0.00E+00	0.00E+00	0.00E+00	0.00E+00	0.00E+00	0.00E+00	0.00E+00
1563	ALL	419813.7	3773286	1.84E-08	30YrCance	1.84E-08	0.00E+00	0.00E+00	0.00E+00	0.00E+00	0.00E+00	0.00E+00	0.00E+00	0.00E+00	0.00E+00	0.00E+00	0.00E+00
1564	ALL	419813.7	3773311	1.73E-08	30YrCance	1.73E-08	0.00E+00	0.00E+00	0.00E+00	0.00E+00	0.00E+00	0.00E+00	0.00E+00	0.00E+00	0.00E+00	0.00E+00	0.00E+00
1565	ALL	419813.7	3773336	1.62E-08	30YrCance	1.62E-08	0.00E+00	0.00E+00	0.00E+00	0.00E+00	0.00E+00	0.00E+00	0.00E+00	0.00E+00	0.00E+00	0.00E+00	0.00E+00
1566	ALL	419813.7	3773361	1.51E-08	30YrCance	1.51E-08	0.00E+00	0.00E+00	0.00E+00	0.00E+00	0.00E+00	0.00E+00	0.00E+00	0.00E+00	0.00E+00	0.00E+00	0.00E+00
1567	ALL	419813.7	3773386	1.41E-08	30YrCance	1.41E-08	0.00E+00	0.00E+00	0.00E+00	0.00E+00	0.00E+00	0.00E+00	0.00E+00	0.00E+00	0.00E+00	0.00E+00	0.00E+00
1568	ALL	419813.7	3773411	1.31E-08	30YrCance	1.31E-08	0.00E+00	0.00E+00	0.00E+00	0.00E+00	0.00E+00	0.00E+00	0.00E+00	0.00E+00	0.00E+00	0.00E+00	0.00E+00
1569	ALL	419813.7	3773436	1.22E-08	30YrCance	1.22E-08	0.00E+00	0.00E+00	0.00E+00	0.00E+00	0.00E+00	0.00E+00	0.00E+00	0.00E+00	0.00E+00	0.00E+00	0.00E+00
1570	ALL	419813.7	3773461	1.13E-08	30YrCance	1.13E-08	0.00E+00	0.00E+00	0.00E+00	0.00E+00	0.00E+00	0.00E+00	0.00E+00	0.00E+00	0.00E+00	0.00E+00	0.00E+00
1571	ALL	419813.7	3773486	1.05E-08	30YrCance	1.05E-08	0.00E+00	0.00E+00	0.00E+00	0.00E+00	0.00E+00	0.00E+00	0.00E+00	0.00E+00	0.00E+00	0.00E+00	0.00E+00
1572	ALL	419838.7	3773186	2.22E-08	30YrCance	2.22E-08	0.00E+00	0.00E+00	0.00E+00	0.00E+00	0.00E+00	0.00E+00	0.00E+00	0.00E+00	0.00E+00	0.00E+00	0.00E+00
1573	ALL	419838.7	3773211	2.13E-08	30YrCance	2.13E-08	0.00E+00	0.00E+00	0.00E+00	0.00E+00	0.00E+00	0.00E+00	0.00E+00	0.00E+00	0.00E+00	0.00E+00	0.00E+00
1574	ALL	419838.7	3773236	2.03E-08	30YrCance	2.03E-08	0.00E+00	0.00E+00	0.00E+00	0.00E+00	0.00E+00	0.00E+00	0.00E+00	0.00E+00	0.00E+00	0.00E+00	0.00E+00
1575	ALL	419838.7	3773261	1.93E-08	30YrCance	1.93E-08	0.00E+00	0.00E+00	0.00E+00	0.00E+00	0.00E+00	0.00E+00	0.00E+00	0.00E+00	0.00E+00	0.00E+00	0.00E+00
1576	ALL	419838.7	3773286	1.82E-08	30YrCance	1.82E-08	0.00E+00	0.00E+00	0.00E+00	0.00E+00	0.00E+00	0.00E+00	0.00E+00	0.00E+00	0.00E+00	0.00E+00	0.00E+00
1577	ALL	419838.7	3773311	1.72E-08	30YrCance	1.72E-08	0.00E+00	0.00E+00	0.00E+00	0.00E+00	0.00E+00	0.00E+00	0.00E+00	0.00E+00	0.00E+00	0.00E+00	0.00E+00
1578	ALL	419838.7	3773336	1.61E-08	30YrCance	1.61E-08	0.00E+00	0.00E+00	0.00E+00	0.00E+00	0.00E+00	0.00E+00	0.00E+00	0.00E+00	0.00E+00	0.00E+00	0.00E+00
1579	ALL	419838.7	3773361	1.51E-08	30YrCance	1.51E-08	0.00E+00	0.00E+00	0.00E+00	0.00E+00	0.00E+00	0.00E+00	0.00E+00	0.00E+00	0.00E+00	0.00E+00	0.00E+00
1580	ALL	419838.7	3773386	1.41E-08	30YrCance	1.41E-08	0.00E+00	0.00E+00	0.00E+00	0.00E+00	0.00E+00	0.00E+00	0.00E+00	0.00E+00	0.00E+00	0.00E+00	0.00E+00
1581	ALL	419838.7	3773411	1.31E-08	30YrCance	1.31E-08	0.00E+00	0.00E+00	0.00E+00	0.00E+00	0.00E+00	0.00E+00	0.00E+00	0.00E+00	0.00E+00	0.00E+00	0.00E+00
1582	ALL	419838.7	3773436	1.22E-08	30YrCance	1.22E-08	0.00E+00	0.00E+00	0.00E+00	0.00E+00	0.00E+00	0.00E+00	0.00E+00	0.00E+00	0.00E+00	0.00E+00	0.00E+00
1583	ALL	419838.7	3773461	1.14E-08	30YrCance	1.14E-08	0.00E+00	0.00E+00	0.00E+00	0.00E+00	0.00E+00	0.00E+00	0.00E+00	0.00E+00	0.00E+00	0.00E+00	0.00E+00
1584	ALL	419838.7	3773486	1.06E-08	30YrCance	1.06E-08	0.00E+00	0.00E+00	0.00E+00	0.00E+00	0.00E+00	0.00E+00	0.00E+00	0.00E+00	0.00E+00	0.00E+00	0.00E+00
1585	ALL	419863.7	3773186	2.16E-08	30YrCance	2.16E-08	0.00E+00	0.00E+00	0.00E+00	0.00E+00	0.00E+00	0.00E+00	0.00E+00	0.00E+00	0.00E+00	0.00E+00	0.00E+00
1586	ALL	419863.7	3773211	2.08E-08	30YrCance	2.08E-08	0.00E+00	0.00E+00	0.00E+00	0.00E+00	0.00E+00	0.00E+00	0.00E+00	0.00E+00	0.00E+00	0.00E+00	0.00E+00
1587	ALL	419863.7	3773236	1.99E-08	30YrCance	1.99E-08	0.00E+00	0.00E+00	0.00E+00	0.00E+00	0.00E+00	0.00E+00	0.00E+00	0.00E+00	0.00E+00	0.00E+00	0.00E+00
1588	ALL	419863.7	3773261	1.90E-08	30YrCance	1.90E-08	0.00E+00	0.00E+00	0.00E+00	0.00E+00	0.00E+00	0.00E+00	0.00E+00	0.00E+00	0.00E+00	0.00E+00	0.00E+00
1589	ALL	419863.7	3773286	1.80E-08	30YrCance	1.80E-08	0.00E+00	0.00E+00	0.00E+00	0.00E+00	0.00E+00	0.00E+00	0.00E+00	0.00E+00	0.00E+00	0.00E+00	0.00E+00
1590	ALL	419863.7	3773311	1.70E-08	30YrCance	1.70E-08	0.00E+00	0.00E+00	0.00E+00	0.00E+00	0.00E+00	0.00E+00	0.00E+00	0.00E+00	0.00E+00	0.00E+00	0.00E+00
1591	ALL	419863.7	3773336	1.60E-08	30YrCance	1.60E-08	0.00E+00	0.00E+00	0.00E+00	0.00E+00	0.00E+00	0.00E+00	0.00E+00	0.00E+00	0.00E+00	0.00E+00	0.00E+00
1592	ALL	419863.7	3773361	1.51E-08	30YrCance	1.51E-08	0.00E+00	0.00E+00	0.00E+00	0.00E+00	0.00E+00	0.00E+00	0.00E+00	0.00E+00	0.00E+00	0.00E+00	0.00E+00
1593	ALL	419863.7	3773386	1.41E-08	30YrCance	1.41E-08	0.00E+00	0.00E+00	0.00E+00	0.00E+00	0.00E+00	0.00E+00	0.00E+00	0.00E+00	0.00E+00	0.00E+00	0.00E+00
1594	ALL	419863.7	3773411	1.32E-08	30YrCance	1.32E-08	0.00E+00	0.00E+00	0.00E+00	0.00E+00	0.00E+00	0.00E+00	0.00E+00	0.00E+00	0.00E+00	0.00E+00	0.00E+00
1595	ALL	419863.7	3773436	1.23E-08	30YrCance	1.23E-08	0.00E+00	0.00E+00	0.00E+00	0.00E+00	0.00E+00	0.00E+00	0.00E+00	0.00E+00	0.00E+00	0.00E+00	0.00E+00
1596	ALL	419863.7	3773461	1.15E-08	30YrCance	1.15E-08	0.00E+00	0.00E+00	0.00E+00	0.00E+00	0.00E+00	0.00E+00	0.00E+00	0.00E+00	0.00E+00	0.00E+00	0.00E+00
1597	ALL	419863.7	3773486	1.07E-08	30YrCance	1.07E-08	0.00E+00	0.00E+00	0.00E+00	0.00E+00	0.00E+00	0.00E+00	0.00E+00	0.00E+00	0.00E+00	0.00E+00	0.00E+00

1598	ALL	419888.7	3773186	2.11E-08	30YrCance	2.11E-08	0.00E+00	0.00E+00	0.00E+00	0.00E+00	0.00E+00	0.00E+00	0.00E+00	0.00E+00	0.00E+00	0.00E+00	0.00E+00
1599	ALL	419888.7	3773211	2.04E-08	30YrCance	2.04E-08	0.00E+00	0.00E+00	0.00E+00	0.00E+00	0.00E+00	0.00E+00	0.00E+00	0.00E+00	0.00E+00	0.00E+00	0.00E+00
1600	ALL	419888.7	3773236	1.96E-08	30YrCance	1.96E-08	0.00E+00	0.00E+00	0.00E+00	0.00E+00	0.00E+00	0.00E+00	0.00E+00	0.00E+00	0.00E+00	0.00E+00	0.00E+00
1601	ALL	419888.7	3773261	1.87E-08	30YrCance	1.87E-08	0.00E+00	0.00E+00	0.00E+00	0.00E+00	0.00E+00	0.00E+00	0.00E+00	0.00E+00	0.00E+00	0.00E+00	0.00E+00
1602	ALL	419888.7	3773286	1.78E-08	30YrCance	1.78E-08	0.00E+00	0.00E+00	0.00E+00	0.00E+00	0.00E+00	0.00E+00	0.00E+00	0.00E+00	0.00E+00	0.00E+00	0.00E+00
1603	ALL	419888.7	3773311	1.69E-08	30YrCance	1.69E-08	0.00E+00	0.00E+00	0.00E+00	0.00E+00	0.00E+00	0.00E+00	0.00E+00	0.00E+00	0.00E+00	0.00E+00	0.00E+00
1604	ALL	419888.7	3773336	1.59E-08	30YrCance	1.59E-08	0.00E+00	0.00E+00	0.00E+00	0.00E+00	0.00E+00	0.00E+00	0.00E+00	0.00E+00	0.00E+00	0.00E+00	0.00E+00
1605	ALL	419888.7	3773361	1.50E-08	30YrCance	1.50E-08	0.00E+00	0.00E+00	0.00E+00	0.00E+00	0.00E+00	0.00E+00	0.00E+00	0.00E+00	0.00E+00	0.00E+00	0.00E+00
1606	ALL	419888.7	3773386	1.41E-08	30YrCance	1.41E-08	0.00E+00	0.00E+00	0.00E+00	0.00E+00	0.00E+00	0.00E+00	0.00E+00	0.00E+00	0.00E+00	0.00E+00	0.00E+00
1607	ALL	419888.7	3773411	1.32E-08	30YrCance	1.32E-08	0.00E+00	0.00E+00	0.00E+00	0.00E+00	0.00E+00	0.00E+00	0.00E+00	0.00E+00	0.00E+00	0.00E+00	0.00E+00
1608	ALL	419888.7	3773436	1.23E-08	30YrCance	1.23E-08	0.00E+00	0.00E+00	0.00E+00	0.00E+00	0.00E+00	0.00E+00	0.00E+00	0.00E+00	0.00E+00	0.00E+00	0.00E+00
1609	ALL	419888.7	3773461	1.15E-08	30YrCance	1.15E-08	0.00E+00	0.00E+00	0.00E+00	0.00E+00	0.00E+00	0.00E+00	0.00E+00	0.00E+00	0.00E+00	0.00E+00	0.00E+00
1610	ALL	419888.7	3773486	1.08E-08	30YrCance	1.08E-08	0.00E+00	0.00E+00	0.00E+00	0.00E+00	0.00E+00	0.00E+00	0.00E+00	0.00E+00	0.00E+00	0.00E+00	0.00E+00
1611	ALL	419913.7	3773186	2.05E-08	30YrCance	2.05E-08	0.00E+00	0.00E+00	0.00E+00	0.00E+00	0.00E+00	0.00E+00	0.00E+00	0.00E+00	0.00E+00	0.00E+00	0.00E+00
1612	ALL	419913.7	3773211	1.99E-08	30YrCance	1.99E-08	0.00E+00	0.00E+00	0.00E+00	0.00E+00	0.00E+00	0.00E+00	0.00E+00	0.00E+00	0.00E+00	0.00E+00	0.00E+00
1613	ALL	419913.7	3773236	1.92E-08	30YrCance	1.92E-08	0.00E+00	0.00E+00	0.00E+00	0.00E+00	0.00E+00	0.00E+00	0.00E+00	0.00E+00	0.00E+00	0.00E+00	0.00E+00
1614	ALL	419913.7	3773261	1.84E-08	30YrCance	1.84E-08	0.00E+00	0.00E+00	0.00E+00	0.00E+00	0.00E+00	0.00E+00	0.00E+00	0.00E+00	0.00E+00	0.00E+00	0.00E+00
1615	ALL	419913.7	3773286	1.75E-08	30YrCance	1.75E-08	0.00E+00	0.00E+00	0.00E+00	0.00E+00	0.00E+00	0.00E+00	0.00E+00	0.00E+00	0.00E+00	0.00E+00	0.00E+00
1616	ALL	419913.7	3773311	1.67E-08	30YrCance	1.67E-08	0.00E+00	0.00E+00	0.00E+00	0.00E+00	0.00E+00	0.00E+00	0.00E+00	0.00E+00	0.00E+00	0.00E+00	0.00E+00
1617	ALL	419913.7	3773336	1.58E-08	30YrCance	1.58E-08	0.00E+00	0.00E+00	0.00E+00	0.00E+00	0.00E+00	0.00E+00	0.00E+00	0.00E+00	0.00E+00	0.00E+00	0.00E+00
1618	ALL	419913.7	3773361	1.49E-08	30YrCance	1.49E-08	0.00E+00	0.00E+00	0.00E+00	0.00E+00	0.00E+00	0.00E+00	0.00E+00	0.00E+00	0.00E+00	0.00E+00	0.00E+00
1619	ALL	419913.7	3773386	1.41E-08	30YrCance	1.41E-08	0.00E+00	0.00E+00	0.00E+00	0.00E+00	0.00E+00	0.00E+00	0.00E+00	0.00E+00	0.00E+00	0.00E+00	0.00E+00
1620	ALL	419913.7	3773411	1.32E-08	30YrCance	1.32E-08	0.00E+00	0.00E+00	0.00E+00	0.00E+00	0.00E+00	0.00E+00	0.00E+00	0.00E+00	0.00E+00	0.00E+00	0.00E+00
1621	ALL	419913.7	3773436	1.24E-08	30YrCance	1.24E-08	0.00E+00	0.00E+00	0.00E+00	0.00E+00	0.00E+00	0.00E+00	0.00E+00	0.00E+00	0.00E+00	0.00E+00	0.00E+00
1622	ALL	419913.7	3773461	1.16E-08	30YrCance	1.16E-08	0.00E+00	0.00E+00	0.00E+00	0.00E+00	0.00E+00	0.00E+00	0.00E+00	0.00E+00	0.00E+00	0.00E+00	0.00E+00
1623	ALL	419913.7	3773486	1.08E-08	30YrCance	1.08E-08	0.00E+00	0.00E+00	0.00E+00	0.00E+00	0.00E+00	0.00E+00	0.00E+00	0.00E+00	0.00E+00	0.00E+00	0.00E+00
1624	ALL	419938.7	3773161	2.05E-08	30YrCance	2.05E-08	0.00E+00	0.00E+00	0.00E+00	0.00E+00	0.00E+00	0.00E+00	0.00E+00	0.00E+00	0.00E+00	0.00E+00	0.00E+00
1625	ALL	419938.7	3773186	2.00E-08	30YrCance	2.00E-08	0.00E+00	0.00E+00	0.00E+00	0.00E+00	0.00E+00	0.00E+00	0.00E+00	0.00E+00	0.00E+00	0.00E+00	0.00E+00
1626	ALL	419938.7	3773211	1.94E-08	30YrCance	1.94E-08	0.00E+00	0.00E+00	0.00E+00	0.00E+00	0.00E+00	0.00E+00	0.00E+00	0.00E+00	0.00E+00	0.00E+00	0.00E+00
1627	ALL	419938.7	3773236	1.88E-08	30YrCance	1.88E-08	0.00E+00	0.00E+00	0.00E+00	0.00E+00	0.00E+00	0.00E+00	0.00E+00	0.00E+00	0.00E+00	0.00E+00	0.00E+00
1628	ALL	419938.7	3773261	1.80E-08	30YrCance	1.80E-08	0.00E+00	0.00E+00	0.00E+00	0.00E+00	0.00E+00	0.00E+00	0.00E+00	0.00E+00	0.00E+00	0.00E+00	0.00E+00
1629	ALL	419938.7	3773286	1.73E-08	30YrCance	1.73E-08	0.00E+00	0.00E+00	0.00E+00	0.00E+00	0.00E+00	0.00E+00	0.00E+00	0.00E+00	0.00E+00	0.00E+00	0.00E+00
1630	ALL	419938.7	3773311	1.65E-08	30YrCance	1.65E-08	0.00E+00	0.00E+00	0.00E+00	0.00E+00	0.00E+00	0.00E+00	0.00E+00	0.00E+00	0.00E+00	0.00E+00	0.00E+00
1631	ALL	419938.7	3773336	1.57E-08	30YrCance	1.57E-08	0.00E+00	0.00E+00	0.00E+00	0.00E+00	0.00E+00	0.00E+00	0.00E+00	0.00E+00	0.00E+00	0.00E+00	0.00E+00
1632	ALL	419938.7	3773361	1.48E-08	30YrCance	1.48E-08	0.00E+00	0.00E+00	0.00E+00	0.00E+00	0.00E+00	0.00E+00	0.00E+00	0.00E+00	0.00E+00	0.00E+00	0.00E+00
1633	ALL	419938.7	3773386	1.40E-08	30YrCance	1.40E-08	0.00E+00	0.00E+00	0.00E+00	0.00E+00	0.00E+00	0.00E+00	0.00E+00	0.00E+00	0.00E+00	0.00E+00	0.00E+00
1634	ALL	419938.7	3773411	1.32E-08	30YrCance	1.32E-08	0.00E+00	0.00E+00	0.00E+00	0.00E+00	0.00E+00	0.00E+00	0.00E+00	0.00E+00	0.00E+00	0.00E+00	0.00E+00
1635	ALL	419938.7	3773436	1.24E-08	30YrCance	1.24E-08	0.00E+00	0.00E+00	0.00E+00	0.00E+00	0.00E+00	0.00E+00	0.00E+00	0.00E+00	0.00E+00	0.00E+00	0.00E+00
1636	ALL	419938.7	3773461	1.16E-08	30YrCance	1.16E-08	0.00E+00	0.00E+00	0.00E+00	0.00E+00	0.00E+00	0.00E+00	0.00E+00	0.00E+00	0.00E+00	0.00E+00	0.00E+00
1637	ALL	419938.7	3773486	1.09E-08	30YrCance	1.09E-08	0.00E+00	0.00E+00	0.00E+00	0.00E+00	0.00E+00	0.00E+00	0.00E+00	0.00E+00	0.00E+00	0.00E+00	0.00E+00
1638	ALL	419963.7	3773161	1.99E-08	30YrCance	1.99E-08	0.00E+00	0.00E+00	0.00E+00	0.00E+00	0.00E+00	0.00E+00	0.00E+00	0.00E+00	0.00E+00	0.00E+00	0.00E+00
1639	ALL	419963.7	3773186	1.95E-08	30YrCance	1.95E-08	0.00E+00	0.00E+00	0.00E+00	0.00E+00	0.00E+00	0.00E+00	0.00E+00	0.00E+00	0.00E+00	0.00E+00	0.00E+00
1640	ALL	419963.7	3773211	1.90E-08	30YrCance	1.90E-08	0.00E+00	0.00E+00	0.00E+00	0.00E+00	0.00E+00	0.00E+00	0.00E+00	0.00E+00	0.00E+00	0.00E+00	0.00E+00
1641	ALL	419963.7	3773236	1.84E-08	30YrCance	1.84E-08	0.00E+00	0.00E+00	0.00E+00	0.00E+00	0.00E+00	0.00E+00	0.00E+00	0.00E+00	0.00E+00	0.00E+00	0.00E+00
1642	ALL	419963.7	3773261	1.77E-08	30YrCance	1.77E-08	0.00E+00	0.00E+00	0.00E+00	0.00E+00	0.00E+00	0.00E+00	0.00E+00	0.00E+00	0.00E+00	0.00E+00	0.00E+00
1643	ALL	419963.7	3773286	1.70E-08	30YrCance	1.70E-08	0.00E+00	0.00E+00	0.00E+00	0.00E+00	0.00E+00	0.00E+00	0.00E+00	0.00E+00	0.00E+00	0.00E+00	0.00E+00
1644	ALL	419963.7	3773311	1.63E-08	30YrCance	1.63E-08	0.00E+00	0.00E+00	0.00E+00	0.00E+00	0.00E+00	0.00E+00	0.00E+00	0.00E+00	0.00E+00	0.00E+00	0.00E+00

1645	ALL	419963.7	3773336	1.55E-08	30YrCance	1.55E-08	0.00E+00	0.00E+00	0.00E+00	0.00E+00	0.00E+00	0.00E+00	0.00E+00	0.00E+00	0.00E+00	0.00E+00	0.00E+00
1646	ALL	419963.7	3773361	1.47E-08	30YrCance	1.47E-08	0.00E+00	0.00E+00	0.00E+00	0.00E+00	0.00E+00	0.00E+00	0.00E+00	0.00E+00	0.00E+00	0.00E+00	0.00E+00
1647	ALL	419963.7	3773386	1.39E-08	30YrCance	1.39E-08	0.00E+00	0.00E+00	0.00E+00	0.00E+00	0.00E+00	0.00E+00	0.00E+00	0.00E+00	0.00E+00	0.00E+00	0.00E+00
1648	ALL	419963.7	3773411	1.32E-08	30YrCance	1.32E-08	0.00E+00	0.00E+00	0.00E+00	0.00E+00	0.00E+00	0.00E+00	0.00E+00	0.00E+00	0.00E+00	0.00E+00	0.00E+00
1649	ALL	419963.7	3773436	1.24E-08	30YrCance	1.24E-08	0.00E+00	0.00E+00	0.00E+00	0.00E+00	0.00E+00	0.00E+00	0.00E+00	0.00E+00	0.00E+00	0.00E+00	0.00E+00
1650	ALL	419963.7	3773461	1.16E-08	30YrCance	1.16E-08	0.00E+00	0.00E+00	0.00E+00	0.00E+00	0.00E+00	0.00E+00	0.00E+00	0.00E+00	0.00E+00	0.00E+00	0.00E+00
1651	ALL	419963.7	3773486	1.09E-08	30YrCance	1.09E-08	0.00E+00	0.00E+00	0.00E+00	0.00E+00	0.00E+00	0.00E+00	0.00E+00	0.00E+00	0.00E+00	0.00E+00	0.00E+00
1652	ALL	419988.7	3773161	1.93E-08	30YrCance	1.93E-08	0.00E+00	0.00E+00	0.00E+00	0.00E+00	0.00E+00	0.00E+00	0.00E+00	0.00E+00	0.00E+00	0.00E+00	0.00E+00
1653	ALL	419988.7	3773186	1.90E-08	30YrCance	1.90E-08	0.00E+00	0.00E+00	0.00E+00	0.00E+00	0.00E+00	0.00E+00	0.00E+00	0.00E+00	0.00E+00	0.00E+00	0.00E+00
1654	ALL	419988.7	3773211	1.85E-08	30YrCance	1.85E-08	0.00E+00	0.00E+00	0.00E+00	0.00E+00	0.00E+00	0.00E+00	0.00E+00	0.00E+00	0.00E+00	0.00E+00	0.00E+00
1655	ALL	419988.7	3773236	1.80E-08	30YrCance	1.80E-08	0.00E+00	0.00E+00	0.00E+00	0.00E+00	0.00E+00	0.00E+00	0.00E+00	0.00E+00	0.00E+00	0.00E+00	0.00E+00
1656	ALL	419988.7	3773261	1.74E-08	30YrCance	1.74E-08	0.00E+00	0.00E+00	0.00E+00	0.00E+00	0.00E+00	0.00E+00	0.00E+00	0.00E+00	0.00E+00	0.00E+00	0.00E+00
1657	ALL	419988.7	3773286	1.67E-08	30YrCance	1.67E-08	0.00E+00	0.00E+00	0.00E+00	0.00E+00	0.00E+00	0.00E+00	0.00E+00	0.00E+00	0.00E+00	0.00E+00	0.00E+00
1658	ALL	419988.7	3773311	1.61E-08	30YrCance	1.61E-08	0.00E+00	0.00E+00	0.00E+00	0.00E+00	0.00E+00	0.00E+00	0.00E+00	0.00E+00	0.00E+00	0.00E+00	0.00E+00
1659	ALL	419988.7	3773336	1.53E-08	30YrCance	1.53E-08	0.00E+00	0.00E+00	0.00E+00	0.00E+00	0.00E+00	0.00E+00	0.00E+00	0.00E+00	0.00E+00	0.00E+00	0.00E+00
1660	ALL	419988.7	3773361	1.46E-08	30YrCance	1.46E-08	0.00E+00	0.00E+00	0.00E+00	0.00E+00	0.00E+00	0.00E+00	0.00E+00	0.00E+00	0.00E+00	0.00E+00	0.00E+00
1661	ALL	419988.7	3773386	1.39E-08	30YrCance	1.39E-08	0.00E+00	0.00E+00	0.00E+00	0.00E+00	0.00E+00	0.00E+00	0.00E+00	0.00E+00	0.00E+00	0.00E+00	0.00E+00
1662	ALL	419988.7	3773411	1.31E-08	30YrCance	1.31E-08	0.00E+00	0.00E+00	0.00E+00	0.00E+00	0.00E+00	0.00E+00	0.00E+00	0.00E+00	0.00E+00	0.00E+00	0.00E+00
1663	ALL	419988.7	3773436	1.24E-08	30YrCance	1.24E-08	0.00E+00	0.00E+00	0.00E+00	0.00E+00	0.00E+00	0.00E+00	0.00E+00	0.00E+00	0.00E+00	0.00E+00	0.00E+00
1664	ALL	419988.7	3773461	1.16E-08	30YrCance	1.16E-08	0.00E+00	0.00E+00	0.00E+00	0.00E+00	0.00E+00	0.00E+00	0.00E+00	0.00E+00	0.00E+00	0.00E+00	0.00E+00
1665	ALL	419988.7	3773486	1.09E-08	30YrCance	1.09E-08	0.00E+00	0.00E+00	0.00E+00	0.00E+00	0.00E+00	0.00E+00	0.00E+00	0.00E+00	0.00E+00	0.00E+00	0.00E+00
1666	ALL	420013.7	3773161	1.88E-08	30YrCance	1.88E-08	0.00E+00	0.00E+00	0.00E+00	0.00E+00	0.00E+00	0.00E+00	0.00E+00	0.00E+00	0.00E+00	0.00E+00	0.00E+00
1667	ALL	420013.7	3773186	1.85E-08	30YrCance	1.85E-08	0.00E+00	0.00E+00	0.00E+00	0.00E+00	0.00E+00	0.00E+00	0.00E+00	0.00E+00	0.00E+00	0.00E+00	0.00E+00
1668	ALL	420013.7	3773211	1.81E-08	30YrCance	1.81E-08	0.00E+00	0.00E+00	0.00E+00	0.00E+00	0.00E+00	0.00E+00	0.00E+00	0.00E+00	0.00E+00	0.00E+00	0.00E+00
1669	ALL	420013.7	3773236	1.76E-08	30YrCance	1.76E-08	0.00E+00	0.00E+00	0.00E+00	0.00E+00	0.00E+00	0.00E+00	0.00E+00	0.00E+00	0.00E+00	0.00E+00	0.00E+00
1670	ALL	420013.7	3773261	1.71E-08	30YrCance	1.71E-08	0.00E+00	0.00E+00	0.00E+00	0.00E+00	0.00E+00	0.00E+00	0.00E+00	0.00E+00	0.00E+00	0.00E+00	0.00E+00
1671	ALL	420013.7	3773286	1.65E-08	30YrCance	1.65E-08	0.00E+00	0.00E+00	0.00E+00	0.00E+00	0.00E+00	0.00E+00	0.00E+00	0.00E+00	0.00E+00	0.00E+00	0.00E+00
1672	ALL	420013.7	3773311	1.58E-08	30YrCance	1.58E-08	0.00E+00	0.00E+00	0.00E+00	0.00E+00	0.00E+00	0.00E+00	0.00E+00	0.00E+00	0.00E+00	0.00E+00	0.00E+00
1673	ALL	420013.7	3773336	1.52E-08	30YrCance	1.52E-08	0.00E+00	0.00E+00	0.00E+00	0.00E+00	0.00E+00	0.00E+00	0.00E+00	0.00E+00	0.00E+00	0.00E+00	0.00E+00
1674	ALL	420013.7	3773361	1.45E-08	30YrCance	1.45E-08	0.00E+00	0.00E+00	0.00E+00	0.00E+00	0.00E+00	0.00E+00	0.00E+00	0.00E+00	0.00E+00	0.00E+00	0.00E+00
1675	ALL	420013.7	3773386	1.38E-08	30YrCance	1.38E-08	0.00E+00	0.00E+00	0.00E+00	0.00E+00	0.00E+00	0.00E+00	0.00E+00	0.00E+00	0.00E+00	0.00E+00	0.00E+00
1676	ALL	420013.7	3773411	1.31E-08	30YrCance	1.31E-08	0.00E+00	0.00E+00	0.00E+00	0.00E+00	0.00E+00	0.00E+00	0.00E+00	0.00E+00	0.00E+00	0.00E+00	0.00E+00
1677	ALL	420013.7	3773436	1.23E-08	30YrCance	1.23E-08	0.00E+00	0.00E+00	0.00E+00	0.00E+00	0.00E+00	0.00E+00	0.00E+00	0.00E+00	0.00E+00	0.00E+00	0.00E+00
1678	ALL	420013.7	3773461	1.16E-08	30YrCance	1.16E-08	0.00E+00	0.00E+00	0.00E+00	0.00E+00	0.00E+00	0.00E+00	0.00E+00	0.00E+00	0.00E+00	0.00E+00	0.00E+00
1679	ALL	420013.7	3773486	1.10E-08	30YrCance	1.10E-08	0.00E+00	0.00E+00	0.00E+00	0.00E+00	0.00E+00	0.00E+00	0.00E+00	0.00E+00	0.00E+00	0.00E+00	0.00E+00
1680	ALL	420038.7	3773161	1.82E-08	30YrCance	1.82E-08	0.00E+00	0.00E+00	0.00E+00	0.00E+00	0.00E+00	0.00E+00	0.00E+00	0.00E+00	0.00E+00	0.00E+00	0.00E+00
1681	ALL	420038.7	3773186	1.79E-08	30YrCance	1.79E-08	0.00E+00	0.00E+00	0.00E+00	0.00E+00	0.00E+00	0.00E+00	0.00E+00	0.00E+00	0.00E+00	0.00E+00	0.00E+00
1682	ALL	420038.7	3773211	1.76E-08	30YrCance	1.76E-08	0.00E+00	0.00E+00	0.00E+00	0.00E+00	0.00E+00	0.00E+00	0.00E+00	0.00E+00	0.00E+00	0.00E+00	0.00E+00
1683	ALL	420038.7	3773236	1.72E-08	30YrCance	1.72E-08	0.00E+00	0.00E+00	0.00E+00	0.00E+00	0.00E+00	0.00E+00	0.00E+00	0.00E+00	0.00E+00	0.00E+00	0.00E+00
1684	ALL	420038.7	3773261	1.67E-08	30YrCance	1.67E-08	0.00E+00	0.00E+00	0.00E+00	0.00E+00	0.00E+00	0.00E+00	0.00E+00	0.00E+00	0.00E+00	0.00E+00	0.00E+00
1685	ALL	420038.7	3773286	1.62E-08	30YrCance	1.62E-08	0.00E+00	0.00E+00	0.00E+00	0.00E+00	0.00E+00	0.00E+00	0.00E+00	0.00E+00	0.00E+00	0.00E+00	0.00E+00
1686	ALL	420038.7	3773311	1.56E-08	30YrCance	1.56E-08	0.00E+00	0.00E+00	0.00E+00	0.00E+00	0.00E+00	0.00E+00	0.00E+00	0.00E+00	0.00E+00	0.00E+00	0.00E+00
1687	ALL	420038.7	3773336	1.50E-08	30YrCance	1.50E-08	0.00E+00	0.00E+00	0.00E+00	0.00E+00	0.00E+00	0.00E+00	0.00E+00	0.00E+00	0.00E+00	0.00E+00	0.00E+00
1688	ALL	420038.7	3773361	1.43E-08	30YrCance	1.43E-08	0.00E+00	0.00E+00	0.00E+00	0.00E+00	0.00E+00	0.00E+00	0.00E+00	0.00E+00	0.00E+00	0.00E+00	0.00E+00
1689	ALL	420038.7	3773386	1.36E-08	30YrCance	1.36E-08	0.00E+00	0.00E+00	0.00E+00	0.00E+00	0.00E+00	0.00E+00	0.00E+00	0.00E+00	0.00E+00	0.00E+00	0.00E+00
1690	ALL	420038.7	3773411	1.30E-08	30YrCance	1.30E-08	0.00E+00	0.00E+00	0.00E+00	0.00E+00	0.00E+00	0.00E+00	0.00E+00	0.00E+00	0.00E+00	0.00E+00	0.00E+00
1691	ALL	420038.7	3773436	1.23E-08	30YrCance	1.23E-08	0.00E+00	0.00E+00	0.00E+00	0.00E+00	0.00E+00	0.00E+00	0.00E+00	0.00E+00	0.00E+00	0.00E+00	0.00E+00

1692	ALL	420038.7	3773461	1.16E-08	30YrCance	1.16E-08	0.00E+00	0.00E+00	0.00E+00	0.00E+00	0.00E+00	0.00E+00	0.00E+00	0.00E+00	0.00E+00	0.00E+00	0.00E+00
1693	ALL	420038.7	3773486	1.10E-08	30YrCance	1.10E-08	0.00E+00	0.00E+00	0.00E+00	0.00E+00	0.00E+00	0.00E+00	0.00E+00	0.00E+00	0.00E+00	0.00E+00	0.00E+00
1694	ALL	420063.7	3773161	1.77E-08	30YrCance	1.77E-08	0.00E+00	0.00E+00	0.00E+00	0.00E+00	0.00E+00	0.00E+00	0.00E+00	0.00E+00	0.00E+00	0.00E+00	0.00E+00
1695	ALL	420063.7	3773186	1.75E-08	30YrCance	1.75E-08	0.00E+00	0.00E+00	0.00E+00	0.00E+00	0.00E+00	0.00E+00	0.00E+00	0.00E+00	0.00E+00	0.00E+00	0.00E+00
1696	ALL	420063.7	3773211	1.72E-08	30YrCance	1.72E-08	0.00E+00	0.00E+00	0.00E+00	0.00E+00	0.00E+00	0.00E+00	0.00E+00	0.00E+00	0.00E+00	0.00E+00	0.00E+00
1697	ALL	420063.7	3773236	1.68E-08	30YrCance	1.68E-08	0.00E+00	0.00E+00	0.00E+00	0.00E+00	0.00E+00	0.00E+00	0.00E+00	0.00E+00	0.00E+00	0.00E+00	0.00E+00
1698	ALL	420063.7	3773261	1.64E-08	30YrCance	1.64E-08	0.00E+00	0.00E+00	0.00E+00	0.00E+00	0.00E+00	0.00E+00	0.00E+00	0.00E+00	0.00E+00	0.00E+00	0.00E+00
1699	ALL	420063.7	3773286	1.59E-08	30YrCance	1.59E-08	0.00E+00	0.00E+00	0.00E+00	0.00E+00	0.00E+00	0.00E+00	0.00E+00	0.00E+00	0.00E+00	0.00E+00	0.00E+00
1700	ALL	420063.7	3773311	1.53E-08	30YrCance	1.53E-08	0.00E+00	0.00E+00	0.00E+00	0.00E+00	0.00E+00	0.00E+00	0.00E+00	0.00E+00	0.00E+00	0.00E+00	0.00E+00
1701	ALL	420063.7	3773336	1.48E-08	30YrCance	1.48E-08	0.00E+00	0.00E+00	0.00E+00	0.00E+00	0.00E+00	0.00E+00	0.00E+00	0.00E+00	0.00E+00	0.00E+00	0.00E+00
1702	ALL	420063.7	3773361	1.42E-08	30YrCance	1.42E-08	0.00E+00	0.00E+00	0.00E+00	0.00E+00	0.00E+00	0.00E+00	0.00E+00	0.00E+00	0.00E+00	0.00E+00	0.00E+00
1703	ALL	420063.7	3773386	1.35E-08	30YrCance	1.35E-08	0.00E+00	0.00E+00	0.00E+00	0.00E+00	0.00E+00	0.00E+00	0.00E+00	0.00E+00	0.00E+00	0.00E+00	0.00E+00
1704	ALL	420063.7	3773411	1.29E-08	30YrCance	1.29E-08	0.00E+00	0.00E+00	0.00E+00	0.00E+00	0.00E+00	0.00E+00	0.00E+00	0.00E+00	0.00E+00	0.00E+00	0.00E+00
1705	ALL	420063.7	3773436	1.23E-08	30YrCance	1.23E-08	0.00E+00	0.00E+00	0.00E+00	0.00E+00	0.00E+00	0.00E+00	0.00E+00	0.00E+00	0.00E+00	0.00E+00	0.00E+00
1706	ALL	420063.7	3773461	1.16E-08	30YrCance	1.16E-08	0.00E+00	0.00E+00	0.00E+00	0.00E+00	0.00E+00	0.00E+00	0.00E+00	0.00E+00	0.00E+00	0.00E+00	0.00E+00
1707	ALL	420063.7	3773486	1.10E-08	30YrCance	1.10E-08	0.00E+00	0.00E+00	0.00E+00	0.00E+00	0.00E+00	0.00E+00	0.00E+00	0.00E+00	0.00E+00	0.00E+00	0.00E+00
1708	ALL	420088.7	3773161	1.72E-08	30YrCance	1.72E-08	0.00E+00	0.00E+00	0.00E+00	0.00E+00	0.00E+00	0.00E+00	0.00E+00	0.00E+00	0.00E+00	0.00E+00	0.00E+00
1709	ALL	420088.7	3773186	1.70E-08	30YrCance	1.70E-08	0.00E+00	0.00E+00	0.00E+00	0.00E+00	0.00E+00	0.00E+00	0.00E+00	0.00E+00	0.00E+00	0.00E+00	0.00E+00
1710	ALL	420088.7	3773211	1.68E-08	30YrCance	1.68E-08	0.00E+00	0.00E+00	0.00E+00	0.00E+00	0.00E+00	0.00E+00	0.00E+00	0.00E+00	0.00E+00	0.00E+00	0.00E+00
1711	ALL	420088.7	3773236	1.64E-08	30YrCance	1.64E-08	0.00E+00	0.00E+00	0.00E+00	0.00E+00	0.00E+00	0.00E+00	0.00E+00	0.00E+00	0.00E+00	0.00E+00	0.00E+00
1712	ALL	420088.7	3773261	1.60E-08	30YrCance	1.60E-08	0.00E+00	0.00E+00	0.00E+00	0.00E+00	0.00E+00	0.00E+00	0.00E+00	0.00E+00	0.00E+00	0.00E+00	0.00E+00
1713	ALL	420088.7	3773286	1.56E-08	30YrCance	1.56E-08	0.00E+00	0.00E+00	0.00E+00	0.00E+00	0.00E+00	0.00E+00	0.00E+00	0.00E+00	0.00E+00	0.00E+00	0.00E+00
1714	ALL	420088.7	3773311	1.51E-08	30YrCance	1.51E-08	0.00E+00	0.00E+00	0.00E+00	0.00E+00	0.00E+00	0.00E+00	0.00E+00	0.00E+00	0.00E+00	0.00E+00	0.00E+00
1715	ALL	420088.7	3773336	1.46E-08	30YrCance	1.46E-08	0.00E+00	0.00E+00	0.00E+00	0.00E+00	0.00E+00	0.00E+00	0.00E+00	0.00E+00	0.00E+00	0.00E+00	0.00E+00
1716	ALL	420088.7	3773361	1.40E-08	30YrCance	1.40E-08	0.00E+00	0.00E+00	0.00E+00	0.00E+00	0.00E+00	0.00E+00	0.00E+00	0.00E+00	0.00E+00	0.00E+00	0.00E+00
1717	ALL	420088.7	3773386	1.34E-08	30YrCance	1.34E-08	0.00E+00	0.00E+00	0.00E+00	0.00E+00	0.00E+00	0.00E+00	0.00E+00	0.00E+00	0.00E+00	0.00E+00	0.00E+00
1718	ALL	420088.7	3773411	1.28E-08	30YrCance	1.28E-08	0.00E+00	0.00E+00	0.00E+00	0.00E+00	0.00E+00	0.00E+00	0.00E+00	0.00E+00	0.00E+00	0.00E+00	0.00E+00
1719	ALL	420088.7	3773436	1.22E-08	30YrCance	1.22E-08	0.00E+00	0.00E+00	0.00E+00	0.00E+00	0.00E+00	0.00E+00	0.00E+00	0.00E+00	0.00E+00	0.00E+00	0.00E+00
1720	ALL	420088.7	3773461	1.16E-08	30YrCance	1.16E-08	0.00E+00	0.00E+00	0.00E+00	0.00E+00	0.00E+00	0.00E+00	0.00E+00	0.00E+00	0.00E+00	0.00E+00	0.00E+00
1721	ALL	420088.7	3773486	1.10E-08	30YrCance	1.10E-08	0.00E+00	0.00E+00	0.00E+00	0.00E+00	0.00E+00	0.00E+00	0.00E+00	0.00E+00	0.00E+00	0.00E+00	0.00E+00
1722	ALL	420113.7	3773161	1.67E-08	30YrCance	1.67E-08	0.00E+00	0.00E+00	0.00E+00	0.00E+00	0.00E+00	0.00E+00	0.00E+00	0.00E+00	0.00E+00	0.00E+00	0.00E+00
1723	ALL	420113.7	3773186	1.65E-08	30YrCance	1.65E-08	0.00E+00	0.00E+00	0.00E+00	0.00E+00	0.00E+00	0.00E+00	0.00E+00	0.00E+00	0.00E+00	0.00E+00	0.00E+00
1724	ALL	420113.7	3773211	1.63E-08	30YrCance	1.63E-08	0.00E+00	0.00E+00	0.00E+00	0.00E+00	0.00E+00	0.00E+00	0.00E+00	0.00E+00	0.00E+00	0.00E+00	0.00E+00
1725	ALL	420113.7	3773236	1.60E-08	30YrCance	1.60E-08	0.00E+00	0.00E+00	0.00E+00	0.00E+00	0.00E+00	0.00E+00	0.00E+00	0.00E+00	0.00E+00	0.00E+00	0.00E+00
1726	ALL	420113.7	3773261	1.57E-08	30YrCance	1.57E-08	0.00E+00	0.00E+00	0.00E+00	0.00E+00	0.00E+00	0.00E+00	0.00E+00	0.00E+00	0.00E+00	0.00E+00	0.00E+00
1727	ALL	420113.7	3773286	1.53E-08	30YrCance	1.53E-08	0.00E+00	0.00E+00	0.00E+00	0.00E+00	0.00E+00	0.00E+00	0.00E+00	0.00E+00	0.00E+00	0.00E+00	0.00E+00
1728	ALL	420113.7	3773311	1.48E-08	30YrCance	1.48E-08	0.00E+00	0.00E+00	0.00E+00	0.00E+00	0.00E+00	0.00E+00	0.00E+00	0.00E+00	0.00E+00	0.00E+00	0.00E+00
1729	ALL	420113.7	3773336	1.43E-08	30YrCance	1.43E-08	0.00E+00	0.00E+00	0.00E+00	0.00E+00	0.00E+00	0.00E+00	0.00E+00	0.00E+00	0.00E+00	0.00E+00	0.00E+00
1730	ALL	420113.7	3773361	1.38E-08	30YrCance	1.38E-08	0.00E+00	0.00E+00	0.00E+00	0.00E+00	0.00E+00	0.00E+00	0.00E+00	0.00E+00	0.00E+00	0.00E+00	0.00E+00
1731	ALL	420113.7	3773386	1.33E-08	30YrCance	1.33E-08	0.00E+00	0.00E+00	0.00E+00	0.00E+00	0.00E+00	0.00E+00	0.00E+00	0.00E+00	0.00E+00	0.00E+00	0.00E+00
1732	ALL	420113.7	3773411	1.27E-08	30YrCance	1.27E-08	0.00E+00	0.00E+00	0.00E+00	0.00E+00	0.00E+00	0.00E+00	0.00E+00	0.00E+00	0.00E+00	0.00E+00	0.00E+00
1733	ALL	420113.7	3773436	1.21E-08	30YrCance	1.21E-08	0.00E+00	0.00E+00	0.00E+00	0.00E+00	0.00E+00	0.00E+00	0.00E+00	0.00E+00	0.00E+00	0.00E+00	0.00E+00
1734	ALL	420113.7	3773461	1.15E-08	30YrCance	1.15E-08	0.00E+00	0.00E+00	0.00E+00	0.00E+00	0.00E+00	0.00E+00	0.00E+00	0.00E+00	0.00E+00	0.00E+00	0.00E+00
1735	ALL	420113.7	3773486	1.10E-08	30YrCance	1.10E-08	0.00E+00	0.00E+00	0.00E+00	0.00E+00	0.00E+00	0.00E+00	0.00E+00	0.00E+00	0.00E+00	0.00E+00	0.00E+00
1736	ALL	420138.7	3773161	1.62E-08	30YrCance	1.62E-08	0.00E+00	0.00E+00	0.00E+00	0.00E+00	0.00E+00	0.00E+00	0.00E+00	0.00E+00	0.00E+00	0.00E+00	0.00E+00
1737	ALL	420138.7	3773186	1.61E-08	30YrCance	1.61E-08	0.00E+00	0.00E+00	0.00E+00	0.00E+00	0.00E+00	0.00E+00	0.00E+00	0.00E+00	0.00E+00	0.00E+00	0.00E+00
1738	ALL	420138.7	3773211	1.59E-08	30YrCance	1.59E-08	0.00E+00	0.00E+00	0.00E+00	0.00E+00	0.00E+00	0.00E+00	0.00E+00	0.00E+00	0.00E+00	0.00E+00	0.00E+00

1739	ALL	420138.7	3773236	1.57E-08	30YrCance	1.57E-08	0.00E+00	0.00E+00	0.00E+00	0.00E+00	0.00E+00	0.00E+00	0.00E+00	0.00E+00	0.00E+00	0.00E+00	0.00E+00
1740	ALL	420138.7	3773261	1.54E-08	30YrCance	1.54E-08	0.00E+00	0.00E+00	0.00E+00	0.00E+00	0.00E+00	0.00E+00	0.00E+00	0.00E+00	0.00E+00	0.00E+00	0.00E+00
1741	ALL	420138.7	3773286	1.50E-08	30YrCance	1.50E-08	0.00E+00	0.00E+00	0.00E+00	0.00E+00	0.00E+00	0.00E+00	0.00E+00	0.00E+00	0.00E+00	0.00E+00	0.00E+00
1742	ALL	420138.7	3773311	1.46E-08	30YrCance	1.46E-08	0.00E+00	0.00E+00	0.00E+00	0.00E+00	0.00E+00	0.00E+00	0.00E+00	0.00E+00	0.00E+00	0.00E+00	0.00E+00
1743	ALL	420138.7	3773336	1.41E-08	30YrCance	1.41E-08	0.00E+00	0.00E+00	0.00E+00	0.00E+00	0.00E+00	0.00E+00	0.00E+00	0.00E+00	0.00E+00	0.00E+00	0.00E+00
1744	ALL	420138.7	3773361	1.36E-08	30YrCance	1.36E-08	0.00E+00	0.00E+00	0.00E+00	0.00E+00	0.00E+00	0.00E+00	0.00E+00	0.00E+00	0.00E+00	0.00E+00	0.00E+00
1745	ALL	420138.7	3773386	1.31E-08	30YrCance	1.31E-08	0.00E+00	0.00E+00	0.00E+00	0.00E+00	0.00E+00	0.00E+00	0.00E+00	0.00E+00	0.00E+00	0.00E+00	0.00E+00
1746	ALL	420138.7	3773411	1.26E-08	30YrCance	1.26E-08	0.00E+00	0.00E+00	0.00E+00	0.00E+00	0.00E+00	0.00E+00	0.00E+00	0.00E+00	0.00E+00	0.00E+00	0.00E+00
1747	ALL	420138.7	3773436	1.20E-08	30YrCance	1.20E-08	0.00E+00	0.00E+00	0.00E+00	0.00E+00	0.00E+00	0.00E+00	0.00E+00	0.00E+00	0.00E+00	0.00E+00	0.00E+00
1748	ALL	420138.7	3773461	1.15E-08	30YrCance	1.15E-08	0.00E+00	0.00E+00	0.00E+00	0.00E+00	0.00E+00	0.00E+00	0.00E+00	0.00E+00	0.00E+00	0.00E+00	0.00E+00
1749	ALL	420138.7	3773486	1.09E-08	30YrCance	1.09E-08	0.00E+00	0.00E+00	0.00E+00	0.00E+00	0.00E+00	0.00E+00	0.00E+00	0.00E+00	0.00E+00	0.00E+00	0.00E+00
1750	ALL	420163.7	3773161	1.57E-08	30YrCance	1.57E-08	0.00E+00	0.00E+00	0.00E+00	0.00E+00	0.00E+00	0.00E+00	0.00E+00	0.00E+00	0.00E+00	0.00E+00	0.00E+00
1751	ALL	420163.7	3773186	1.57E-08	30YrCance	1.57E-08	0.00E+00	0.00E+00	0.00E+00	0.00E+00	0.00E+00	0.00E+00	0.00E+00	0.00E+00	0.00E+00	0.00E+00	0.00E+00
1752	ALL	420163.7	3773211	1.55E-08	30YrCance	1.55E-08	0.00E+00	0.00E+00	0.00E+00	0.00E+00	0.00E+00	0.00E+00	0.00E+00	0.00E+00	0.00E+00	0.00E+00	0.00E+00
1753	ALL	420163.7	3773236	1.53E-08	30YrCance	1.53E-08	0.00E+00	0.00E+00	0.00E+00	0.00E+00	0.00E+00	0.00E+00	0.00E+00	0.00E+00	0.00E+00	0.00E+00	0.00E+00
1754	ALL	420163.7	3773261	1.50E-08	30YrCance	1.50E-08	0.00E+00	0.00E+00	0.00E+00	0.00E+00	0.00E+00	0.00E+00	0.00E+00	0.00E+00	0.00E+00	0.00E+00	0.00E+00
1755	ALL	420163.7	3773286	1.47E-08	30YrCance	1.47E-08	0.00E+00	0.00E+00	0.00E+00	0.00E+00	0.00E+00	0.00E+00	0.00E+00	0.00E+00	0.00E+00	0.00E+00	0.00E+00
1756	ALL	420163.7	3773311	1.43E-08	30YrCance	1.43E-08	0.00E+00	0.00E+00	0.00E+00	0.00E+00	0.00E+00	0.00E+00	0.00E+00	0.00E+00	0.00E+00	0.00E+00	0.00E+00
1757	ALL	420163.7	3773336	1.39E-08	30YrCance	1.39E-08	0.00E+00	0.00E+00	0.00E+00	0.00E+00	0.00E+00	0.00E+00	0.00E+00	0.00E+00	0.00E+00	0.00E+00	0.00E+00
1758	ALL	420163.7	3773361	1.35E-08	30YrCance	1.35E-08	0.00E+00	0.00E+00	0.00E+00	0.00E+00	0.00E+00	0.00E+00	0.00E+00	0.00E+00	0.00E+00	0.00E+00	0.00E+00
1759	ALL	420163.7	3773386	1.30E-08	30YrCance	1.30E-08	0.00E+00	0.00E+00	0.00E+00	0.00E+00	0.00E+00	0.00E+00	0.00E+00	0.00E+00	0.00E+00	0.00E+00	0.00E+00
1760	ALL	420163.7	3773411	1.25E-08	30YrCance	1.25E-08	0.00E+00	0.00E+00	0.00E+00	0.00E+00	0.00E+00	0.00E+00	0.00E+00	0.00E+00	0.00E+00	0.00E+00	0.00E+00
1761	ALL	420163.7	3773436	1.20E-08	30YrCance	1.20E-08	0.00E+00	0.00E+00	0.00E+00	0.00E+00	0.00E+00	0.00E+00	0.00E+00	0.00E+00	0.00E+00	0.00E+00	0.00E+00
1762	ALL	420163.7	3773461	1.14E-08	30YrCance	1.14E-08	0.00E+00	0.00E+00	0.00E+00	0.00E+00	0.00E+00	0.00E+00	0.00E+00	0.00E+00	0.00E+00	0.00E+00	0.00E+00
1763	ALL	420163.7	3773486	1.09E-08	30YrCance	1.09E-08	0.00E+00	0.00E+00	0.00E+00	0.00E+00	0.00E+00	0.00E+00	0.00E+00	0.00E+00	0.00E+00	0.00E+00	0.00E+00
1764	ALL	420188.7	3773161	1.53E-08	30YrCance	1.53E-08	0.00E+00	0.00E+00	0.00E+00	0.00E+00	0.00E+00	0.00E+00	0.00E+00	0.00E+00	0.00E+00	0.00E+00	0.00E+00
1765	ALL	420188.7	3773186	1.52E-08	30YrCance	1.52E-08	0.00E+00	0.00E+00	0.00E+00	0.00E+00	0.00E+00	0.00E+00	0.00E+00	0.00E+00	0.00E+00	0.00E+00	0.00E+00
1766	ALL	420188.7	3773211	1.51E-08	30YrCance	1.51E-08	0.00E+00	0.00E+00	0.00E+00	0.00E+00	0.00E+00	0.00E+00	0.00E+00	0.00E+00	0.00E+00	0.00E+00	0.00E+00
1767	ALL	420188.7	3773236	1.50E-08	30YrCance	1.50E-08	0.00E+00	0.00E+00	0.00E+00	0.00E+00	0.00E+00	0.00E+00	0.00E+00	0.00E+00	0.00E+00	0.00E+00	0.00E+00
1768	ALL	420188.7	3773261	1.47E-08	30YrCance	1.47E-08	0.00E+00	0.00E+00	0.00E+00	0.00E+00	0.00E+00	0.00E+00	0.00E+00	0.00E+00	0.00E+00	0.00E+00	0.00E+00
1769	ALL	420188.7	3773286	1.44E-08	30YrCance	1.44E-08	0.00E+00	0.00E+00	0.00E+00	0.00E+00	0.00E+00	0.00E+00	0.00E+00	0.00E+00	0.00E+00	0.00E+00	0.00E+00
1770	ALL	420188.7	3773311	1.41E-08	30YrCance	1.41E-08	0.00E+00	0.00E+00	0.00E+00	0.00E+00	0.00E+00	0.00E+00	0.00E+00	0.00E+00	0.00E+00	0.00E+00	0.00E+00
1771	ALL	420188.7	3773336	1.37E-08	30YrCance	1.37E-08	0.00E+00	0.00E+00	0.00E+00	0.00E+00	0.00E+00	0.00E+00	0.00E+00	0.00E+00	0.00E+00	0.00E+00	0.00E+00
1772	ALL	420188.7	3773361	1.33E-08	30YrCance	1.33E-08	0.00E+00	0.00E+00	0.00E+00	0.00E+00	0.00E+00	0.00E+00	0.00E+00	0.00E+00	0.00E+00	0.00E+00	0.00E+00
1773	ALL	420188.7	3773386	1.28E-08	30YrCance	1.28E-08	0.00E+00	0.00E+00	0.00E+00	0.00E+00	0.00E+00	0.00E+00	0.00E+00	0.00E+00	0.00E+00	0.00E+00	0.00E+00
1774	ALL	420188.7	3773411	1.23E-08	30YrCance	1.23E-08	0.00E+00	0.00E+00	0.00E+00	0.00E+00	0.00E+00	0.00E+00	0.00E+00	0.00E+00	0.00E+00	0.00E+00	0.00E+00
1775	ALL	420188.7	3773436	1.19E-08	30YrCance	1.19E-08	0.00E+00	0.00E+00	0.00E+00	0.00E+00	0.00E+00	0.00E+00	0.00E+00	0.00E+00	0.00E+00	0.00E+00	0.00E+00
1776	ALL	420188.7	3773461	1.14E-08	30YrCance	1.14E-08	0.00E+00	0.00E+00	0.00E+00	0.00E+00	0.00E+00	0.00E+00	0.00E+00	0.00E+00	0.00E+00	0.00E+00	0.00E+00
1777	ALL	420188.7	3773486	1.08E-08	30YrCance	1.08E-08	0.00E+00	0.00E+00	0.00E+00	0.00E+00	0.00E+00	0.00E+00	0.00E+00	0.00E+00	0.00E+00	0.00E+00	0.00E+00
1778	ALL	420213.7	3773161	1.48E-08	30YrCance	1.48E-08	0.00E+00	0.00E+00	0.00E+00	0.00E+00	0.00E+00	0.00E+00	0.00E+00	0.00E+00	0.00E+00	0.00E+00	0.00E+00
1779	ALL	420213.7	3773186	1.48E-08	30YrCance	1.48E-08	0.00E+00	0.00E+00	0.00E+00	0.00E+00	0.00E+00	0.00E+00	0.00E+00	0.00E+00	0.00E+00	0.00E+00	0.00E+00
1780	ALL	420213.7	3773211	1.47E-08	30YrCance	1.47E-08	0.00E+00	0.00E+00	0.00E+00	0.00E+00	0.00E+00	0.00E+00	0.00E+00	0.00E+00	0.00E+00	0.00E+00	0.00E+00
1781	ALL	420213.7	3773236	1.46E-08	30YrCance	1.46E-08	0.00E+00	0.00E+00	0.00E+00	0.00E+00	0.00E+00	0.00E+00	0.00E+00	0.00E+00	0.00E+00	0.00E+00	0.00E+00
1782	ALL	420213.7	3773261	1.44E-08	30YrCance	1.44E-08	0.00E+00	0.00E+00	0.00E+00	0.00E+00	0.00E+00	0.00E+00	0.00E+00	0.00E+00	0.00E+00	0.00E+00	0.00E+00
1783	ALL	420213.7	3773286	1.41E-08	30YrCance	1.41E-08	0.00E+00	0.00E+00	0.00E+00	0.00E+00	0.00E+00	0.00E+00	0.00E+00	0.00E+00	0.00E+00	0.00E+00	0.00E+00
1784	ALL	420213.7	3773461	1.13E-08	30YrCance	1.13E-08	0.00E+00	0.00E+00	0.00E+00	0.00E+00	0.00E+00	0.00E+00	0.00E+00	0.00E+00	0.00E+00	0.00E+00	0.00E+00
1785	ALL	420213.7	3773486	1.08E-08	30YrCance	1.08E-08	0.00E+00	0.00E+00	0.00E+00	0.00E+00	0.00E+00	0.00E+00	0.00E+00	0.00E+00	0.00E+00	0.00E+00	0.00E+00

1786	ALL	420238.7	3773161	1.44E-08	30YrCance	1.44E-08	0.00E+00	0.00E+00	0.00E+00	0.00E+00	0.00E+00	0.00E+00	0.00E+00	0.00E+00	0.00E+00	0.00E+00	0.00E+00
1787	ALL	420238.7	3773186	1.44E-08	30YrCance	1.44E-08	0.00E+00	0.00E+00	0.00E+00	0.00E+00	0.00E+00	0.00E+00	0.00E+00	0.00E+00	0.00E+00	0.00E+00	0.00E+00
1788	ALL	420238.7	3773211	1.44E-08	30YrCance	1.44E-08	0.00E+00	0.00E+00	0.00E+00	0.00E+00	0.00E+00	0.00E+00	0.00E+00	0.00E+00	0.00E+00	0.00E+00	0.00E+00
1789	ALL	420238.7	3773236	1.42E-08	30YrCance	1.42E-08	0.00E+00	0.00E+00	0.00E+00	0.00E+00	0.00E+00	0.00E+00	0.00E+00	0.00E+00	0.00E+00	0.00E+00	0.00E+00
1790	ALL	420238.7	3773261	1.41E-08	30YrCance	1.41E-08	0.00E+00	0.00E+00	0.00E+00	0.00E+00	0.00E+00	0.00E+00	0.00E+00	0.00E+00	0.00E+00	0.00E+00	0.00E+00
1791	ALL	420238.7	3773286	1.38E-08	30YrCance	1.38E-08	0.00E+00	0.00E+00	0.00E+00	0.00E+00	0.00E+00	0.00E+00	0.00E+00	0.00E+00	0.00E+00	0.00E+00	0.00E+00
1792	ALL	420238.7	3773461	1.12E-08	30YrCance	1.12E-08	0.00E+00	0.00E+00	0.00E+00	0.00E+00	0.00E+00	0.00E+00	0.00E+00	0.00E+00	0.00E+00	0.00E+00	0.00E+00
1793	ALL	420238.7	3773486	1.07E-08	30YrCance	1.07E-08	0.00E+00	0.00E+00	0.00E+00	0.00E+00	0.00E+00	0.00E+00	0.00E+00	0.00E+00	0.00E+00	0.00E+00	0.00E+00
1794	ALL	420263.7	3773161	1.40E-08	30YrCance	1.40E-08	0.00E+00	0.00E+00	0.00E+00	0.00E+00	0.00E+00	0.00E+00	0.00E+00	0.00E+00	0.00E+00	0.00E+00	0.00E+00
1795	ALL	420263.7	3773186	1.40E-08	30YrCance	1.40E-08	0.00E+00	0.00E+00	0.00E+00	0.00E+00	0.00E+00	0.00E+00	0.00E+00	0.00E+00	0.00E+00	0.00E+00	0.00E+00
1796	ALL	420263.7	3773211	1.40E-08	30YrCance	1.40E-08	0.00E+00	0.00E+00	0.00E+00	0.00E+00	0.00E+00	0.00E+00	0.00E+00	0.00E+00	0.00E+00	0.00E+00	0.00E+00
1797	ALL	420263.7	3773236	1.39E-08	30YrCance	1.39E-08	0.00E+00	0.00E+00	0.00E+00	0.00E+00	0.00E+00	0.00E+00	0.00E+00	0.00E+00	0.00E+00	0.00E+00	0.00E+00
1798	ALL	420263.7	3773261	1.37E-08	30YrCance	1.37E-08	0.00E+00	0.00E+00	0.00E+00	0.00E+00	0.00E+00	0.00E+00	0.00E+00	0.00E+00	0.00E+00	0.00E+00	0.00E+00
1799	ALL	420263.7	3773286	1.36E-08	30YrCance	1.36E-08	0.00E+00	0.00E+00	0.00E+00	0.00E+00	0.00E+00	0.00E+00	0.00E+00	0.00E+00	0.00E+00	0.00E+00	0.00E+00
1800	ALL	420263.7	3773311	1.33E-08	30YrCance	1.33E-08	0.00E+00	0.00E+00	0.00E+00	0.00E+00	0.00E+00	0.00E+00	0.00E+00	0.00E+00	0.00E+00	0.00E+00	0.00E+00
1801	ALL	420263.7	3773461	1.11E-08	30YrCance	1.11E-08	0.00E+00	0.00E+00	0.00E+00	0.00E+00	0.00E+00	0.00E+00	0.00E+00	0.00E+00	0.00E+00	0.00E+00	0.00E+00
1802	ALL	420263.7	3773486	1.07E-08	30YrCance	1.07E-08	0.00E+00	0.00E+00	0.00E+00	0.00E+00	0.00E+00	0.00E+00	0.00E+00	0.00E+00	0.00E+00	0.00E+00	0.00E+00
1803	ALL	420288.7	3773161	1.36E-08	30YrCance	1.36E-08	0.00E+00	0.00E+00	0.00E+00	0.00E+00	0.00E+00	0.00E+00	0.00E+00	0.00E+00	0.00E+00	0.00E+00	0.00E+00
1804	ALL	420288.7	3773186	1.37E-08	30YrCance	1.37E-08	0.00E+00	0.00E+00	0.00E+00	0.00E+00	0.00E+00	0.00E+00	0.00E+00	0.00E+00	0.00E+00	0.00E+00	0.00E+00
1805	ALL	420288.7	3773211	1.36E-08	30YrCance	1.36E-08	0.00E+00	0.00E+00	0.00E+00	0.00E+00	0.00E+00	0.00E+00	0.00E+00	0.00E+00	0.00E+00	0.00E+00	0.00E+00
1806	ALL	420288.7	3773236	1.36E-08	30YrCance	1.36E-08	0.00E+00	0.00E+00	0.00E+00	0.00E+00	0.00E+00	0.00E+00	0.00E+00	0.00E+00	0.00E+00	0.00E+00	0.00E+00
1807	ALL	420288.7	3773261	1.34E-08	30YrCance	1.34E-08	0.00E+00	0.00E+00	0.00E+00	0.00E+00	0.00E+00	0.00E+00	0.00E+00	0.00E+00	0.00E+00	0.00E+00	0.00E+00
1808	ALL	420288.7	3773286	1.33E-08	30YrCance	1.33E-08	0.00E+00	0.00E+00	0.00E+00	0.00E+00	0.00E+00	0.00E+00	0.00E+00	0.00E+00	0.00E+00	0.00E+00	0.00E+00
1809	ALL	420288.7	3773311	1.30E-08	30YrCance	1.30E-08	0.00E+00	0.00E+00	0.00E+00	0.00E+00	0.00E+00	0.00E+00	0.00E+00	0.00E+00	0.00E+00	0.00E+00	0.00E+00
1810	ALL	420288.7	3773461	1.10E-08	30YrCance	1.10E-08	0.00E+00	0.00E+00	0.00E+00	0.00E+00	0.00E+00	0.00E+00	0.00E+00	0.00E+00	0.00E+00	0.00E+00	0.00E+00
1811	ALL	420288.7	3773486	1.06E-08	30YrCance	1.06E-08	0.00E+00	0.00E+00	0.00E+00	0.00E+00	0.00E+00	0.00E+00	0.00E+00	0.00E+00	0.00E+00	0.00E+00	0.00E+00
1812	ALL	418946.7	3772138	9.42E-09	30YrCance	9.42E-09	0.00E+00	0.00E+00	0.00E+00	0.00E+00	0.00E+00	0.00E+00	0.00E+00	0.00E+00	0.00E+00	0.00E+00	0.00E+00
1813	ALL	418946.7	3772163	1.02E-08	30YrCance	1.02E-08	0.00E+00	0.00E+00	0.00E+00	0.00E+00	0.00E+00	0.00E+00	0.00E+00	0.00E+00	0.00E+00	0.00E+00	0.00E+00
1814	ALL	418946.7	3772188	1.11E-08	30YrCance	1.11E-08	0.00E+00	0.00E+00	0.00E+00	0.00E+00	0.00E+00	0.00E+00	0.00E+00	0.00E+00	0.00E+00	0.00E+00	0.00E+00
1815	ALL	418946.7	3772213	1.21E-08	30YrCance	1.21E-08	0.00E+00	0.00E+00	0.00E+00	0.00E+00	0.00E+00	0.00E+00	0.00E+00	0.00E+00	0.00E+00	0.00E+00	0.00E+00
1816	ALL	418946.7	3772238	1.33E-08	30YrCance	1.33E-08	0.00E+00	0.00E+00	0.00E+00	0.00E+00	0.00E+00	0.00E+00	0.00E+00	0.00E+00	0.00E+00	0.00E+00	0.00E+00
1817	ALL	418946.7	3772263	1.46E-08	30YrCance	1.46E-08	0.00E+00	0.00E+00	0.00E+00	0.00E+00	0.00E+00	0.00E+00	0.00E+00	0.00E+00	0.00E+00	0.00E+00	0.00E+00
1818	ALL	418946.7	3772288	1.61E-08	30YrCance	1.61E-08	0.00E+00	0.00E+00	0.00E+00	0.00E+00	0.00E+00	0.00E+00	0.00E+00	0.00E+00	0.00E+00	0.00E+00	0.00E+00
1819	ALL	418946.7	3772313	1.78E-08	30YrCance	1.78E-08	0.00E+00	0.00E+00	0.00E+00	0.00E+00	0.00E+00	0.00E+00	0.00E+00	0.00E+00	0.00E+00	0.00E+00	0.00E+00
1820	ALL	418946.7	3772338	1.97E-08	30YrCance	1.97E-08	0.00E+00	0.00E+00	0.00E+00	0.00E+00	0.00E+00	0.00E+00	0.00E+00	0.00E+00	0.00E+00	0.00E+00	0.00E+00
1821	ALL	418946.7	3772363	2.20E-08	30YrCance	2.20E-08	0.00E+00	0.00E+00	0.00E+00	0.00E+00	0.00E+00	0.00E+00	0.00E+00	0.00E+00	0.00E+00	0.00E+00	0.00E+00
1822	ALL	418946.7	3772388	2.47E-08	30YrCance	2.47E-08	0.00E+00	0.00E+00	0.00E+00	0.00E+00	0.00E+00	0.00E+00	0.00E+00	0.00E+00	0.00E+00	0.00E+00	0.00E+00
1823	ALL	418946.7	3772413	2.78E-08	30YrCance	2.78E-08	0.00E+00	0.00E+00	0.00E+00	0.00E+00	0.00E+00	0.00E+00	0.00E+00	0.00E+00	0.00E+00	0.00E+00	0.00E+00
1824	ALL	418946.7	3772438	3.16E-08	30YrCance	3.16E-08	0.00E+00	0.00E+00	0.00E+00	0.00E+00	0.00E+00	0.00E+00	0.00E+00	0.00E+00	0.00E+00	0.00E+00	0.00E+00
1825	ALL	418946.7	3772463	3.62E-08	30YrCance	3.62E-08	0.00E+00	0.00E+00	0.00E+00	0.00E+00	0.00E+00	0.00E+00	0.00E+00	0.00E+00	0.00E+00	0.00E+00	0.00E+00
1826	ALL	418946.7	3772488	4.18E-08	30YrCance	4.18E-08	0.00E+00	0.00E+00	0.00E+00	0.00E+00	0.00E+00	0.00E+00	0.00E+00	0.00E+00	0.00E+00	0.00E+00	0.00E+00
1827	ALL	418946.7	3772513	4.88E-08	30YrCance	4.88E-08	0.00E+00	0.00E+00	0.00E+00	0.00E+00	0.00E+00	0.00E+00	0.00E+00	0.00E+00	0.00E+00	0.00E+00	0.00E+00
1828	ALL	418946.7	3772538	5.76E-08	30YrCance	5.76E-08	0.00E+00	0.00E+00	0.00E+00	0.00E+00	0.00E+00	0.00E+00	0.00E+00	0.00E+00	0.00E+00	0.00E+00	0.00E+00
1829	ALL	418971.7	3772113	8.56E-09	30YrCance	8.56E-09	0.00E+00	0.00E+00	0.00E+00	0.00E+00	0.00E+00	0.00E+00	0.00E+00	0.00E+00	0.00E+00	0.00E+00	0.00E+00
1830	ALL	418971.7	3772138	9.22E-09	30YrCance	9.22E-09	0.00E+00	0.00E+00	0.00E+00	0.00E+00	0.00E+00	0.00E+00	0.00E+00	0.00E+00	0.00E+00	0.00E+00	0.00E+00
1831	ALL	418971.7	3772163	9.97E-09	30YrCance	9.97E-09	0.00E+00	0.00E+00	0.00E+00	0.00E+00	0.00E+00	0.00E+00	0.00E+00	0.00E+00	0.00E+00	0.00E+00	0.00E+00
1832	ALL	418971.7	3772188	1.08E-08	30YrCance	1.08E-08	0.00E+00	0.00E+00	0.00E+00	0.00E+00	0.00E+00	0.00E+00	0.00E+00	0.00E+00	0.00E+00	0.00E+00	0.00E+00

1833	ALL	418971.7	3772213	1.17E-08	30YrCance	1.17E-08	0.00E+00	0.00E+00	0.00E+00	0.00E+00	0.00E+00	0.00E+00	0.00E+00	0.00E+00	0.00E+00	0.00E+00	0.00E+00
1834	ALL	418971.7	3772238	1.28E-08	30YrCance	1.28E-08	0.00E+00	0.00E+00	0.00E+00	0.00E+00	0.00E+00	0.00E+00	0.00E+00	0.00E+00	0.00E+00	0.00E+00	0.00E+00
1835	ALL	418971.7	3772263	1.40E-08	30YrCance	1.40E-08	0.00E+00	0.00E+00	0.00E+00	0.00E+00	0.00E+00	0.00E+00	0.00E+00	0.00E+00	0.00E+00	0.00E+00	0.00E+00
1836	ALL	418971.7	3772288	1.54E-08	30YrCance	1.54E-08	0.00E+00	0.00E+00	0.00E+00	0.00E+00	0.00E+00	0.00E+00	0.00E+00	0.00E+00	0.00E+00	0.00E+00	0.00E+00
1837	ALL	418971.7	3772313	1.69E-08	30YrCance	1.69E-08	0.00E+00	0.00E+00	0.00E+00	0.00E+00	0.00E+00	0.00E+00	0.00E+00	0.00E+00	0.00E+00	0.00E+00	0.00E+00
1838	ALL	418971.7	3772338	1.87E-08	30YrCance	1.87E-08	0.00E+00	0.00E+00	0.00E+00	0.00E+00	0.00E+00	0.00E+00	0.00E+00	0.00E+00	0.00E+00	0.00E+00	0.00E+00
1839	ALL	418971.7	3772363	2.08E-08	30YrCance	2.08E-08	0.00E+00	0.00E+00	0.00E+00	0.00E+00	0.00E+00	0.00E+00	0.00E+00	0.00E+00	0.00E+00	0.00E+00	0.00E+00
1840	ALL	418971.7	3772388	2.33E-08	30YrCance	2.33E-08	0.00E+00	0.00E+00	0.00E+00	0.00E+00	0.00E+00	0.00E+00	0.00E+00	0.00E+00	0.00E+00	0.00E+00	0.00E+00
1841	ALL	418971.7	3772413	2.62E-08	30YrCance	2.62E-08	0.00E+00	0.00E+00	0.00E+00	0.00E+00	0.00E+00	0.00E+00	0.00E+00	0.00E+00	0.00E+00	0.00E+00	0.00E+00
1842	ALL	418971.7	3772438	2.97E-08	30YrCance	2.97E-08	0.00E+00	0.00E+00	0.00E+00	0.00E+00	0.00E+00	0.00E+00	0.00E+00	0.00E+00	0.00E+00	0.00E+00	0.00E+00
1843	ALL	418971.7	3772463	3.38E-08	30YrCance	3.38E-08	0.00E+00	0.00E+00	0.00E+00	0.00E+00	0.00E+00	0.00E+00	0.00E+00	0.00E+00	0.00E+00	0.00E+00	0.00E+00
1844	ALL	418971.7	3772488	3.90E-08	30YrCance	3.90E-08	0.00E+00	0.00E+00	0.00E+00	0.00E+00	0.00E+00	0.00E+00	0.00E+00	0.00E+00	0.00E+00	0.00E+00	0.00E+00
1845	ALL	418971.7	3772513	4.53E-08	30YrCance	4.53E-08	0.00E+00	0.00E+00	0.00E+00	0.00E+00	0.00E+00	0.00E+00	0.00E+00	0.00E+00	0.00E+00	0.00E+00	0.00E+00
1846	ALL	418971.7	3772538	5.33E-08	30YrCance	5.33E-08	0.00E+00	0.00E+00	0.00E+00	0.00E+00	0.00E+00	0.00E+00	0.00E+00	0.00E+00	0.00E+00	0.00E+00	0.00E+00
1847	ALL	418971.7	3772563	6.34E-08	30YrCance	6.34E-08	0.00E+00	0.00E+00	0.00E+00	0.00E+00	0.00E+00	0.00E+00	0.00E+00	0.00E+00	0.00E+00	0.00E+00	0.00E+00
1848	ALL	418996.7	3772113	8.37E-09	30YrCance	8.37E-09	0.00E+00	0.00E+00	0.00E+00	0.00E+00	0.00E+00	0.00E+00	0.00E+00	0.00E+00	0.00E+00	0.00E+00	0.00E+00
1849	ALL	418996.7	3772138	8.98E-09	30YrCance	8.98E-09	0.00E+00	0.00E+00	0.00E+00	0.00E+00	0.00E+00	0.00E+00	0.00E+00	0.00E+00	0.00E+00	0.00E+00	0.00E+00
1850	ALL	418996.7	3772163	9.68E-09	30YrCance	9.68E-09	0.00E+00	0.00E+00	0.00E+00	0.00E+00	0.00E+00	0.00E+00	0.00E+00	0.00E+00	0.00E+00	0.00E+00	0.00E+00
1851	ALL	418996.7	3772188	1.04E-08	30YrCance	1.04E-08	0.00E+00	0.00E+00	0.00E+00	0.00E+00	0.00E+00	0.00E+00	0.00E+00	0.00E+00	0.00E+00	0.00E+00	0.00E+00
1852	ALL	418996.7	3772213	1.13E-08	30YrCance	1.13E-08	0.00E+00	0.00E+00	0.00E+00	0.00E+00	0.00E+00	0.00E+00	0.00E+00	0.00E+00	0.00E+00	0.00E+00	0.00E+00
1853	ALL	418996.7	3772238	1.23E-08	30YrCance	1.23E-08	0.00E+00	0.00E+00	0.00E+00	0.00E+00	0.00E+00	0.00E+00	0.00E+00	0.00E+00	0.00E+00	0.00E+00	0.00E+00
1854	ALL	418996.7	3772263	1.34E-08	30YrCance	1.34E-08	0.00E+00	0.00E+00	0.00E+00	0.00E+00	0.00E+00	0.00E+00	0.00E+00	0.00E+00	0.00E+00	0.00E+00	0.00E+00
1855	ALL	418996.7	3772288	1.47E-08	30YrCance	1.47E-08	0.00E+00	0.00E+00	0.00E+00	0.00E+00	0.00E+00	0.00E+00	0.00E+00	0.00E+00	0.00E+00	0.00E+00	0.00E+00
1856	ALL	418996.7	3772313	1.61E-08	30YrCance	1.61E-08	0.00E+00	0.00E+00	0.00E+00	0.00E+00	0.00E+00	0.00E+00	0.00E+00	0.00E+00	0.00E+00	0.00E+00	0.00E+00
1857	ALL	418996.7	3772338	1.78E-08	30YrCance	1.78E-08	0.00E+00	0.00E+00	0.00E+00	0.00E+00	0.00E+00	0.00E+00	0.00E+00	0.00E+00	0.00E+00	0.00E+00	0.00E+00
1858	ALL	418996.7	3772363	1.98E-08	30YrCance	1.98E-08	0.00E+00	0.00E+00	0.00E+00	0.00E+00	0.00E+00	0.00E+00	0.00E+00	0.00E+00	0.00E+00	0.00E+00	0.00E+00
1859	ALL	418996.7	3772388	2.21E-08	30YrCance	2.21E-08	0.00E+00	0.00E+00	0.00E+00	0.00E+00	0.00E+00	0.00E+00	0.00E+00	0.00E+00	0.00E+00	0.00E+00	0.00E+00
1860	ALL	418996.7	3772413	2.48E-08	30YrCance	2.48E-08	0.00E+00	0.00E+00	0.00E+00	0.00E+00	0.00E+00	0.00E+00	0.00E+00	0.00E+00	0.00E+00	0.00E+00	0.00E+00
1861	ALL	418996.7	3772438	2.80E-08	30YrCance	2.80E-08	0.00E+00	0.00E+00	0.00E+00	0.00E+00	0.00E+00	0.00E+00	0.00E+00	0.00E+00	0.00E+00	0.00E+00	0.00E+00
1862	ALL	418996.7	3772463	3.17E-08	30YrCance	3.17E-08	0.00E+00	0.00E+00	0.00E+00	0.00E+00	0.00E+00	0.00E+00	0.00E+00	0.00E+00	0.00E+00	0.00E+00	0.00E+00
1863	ALL	418996.7	3772488	3.64E-08	30YrCance	3.64E-08	0.00E+00	0.00E+00	0.00E+00	0.00E+00	0.00E+00	0.00E+00	0.00E+00	0.00E+00	0.00E+00	0.00E+00	0.00E+00
1864	ALL	418996.7	3772513	4.22E-08	30YrCance	4.22E-08	0.00E+00	0.00E+00	0.00E+00	0.00E+00	0.00E+00	0.00E+00	0.00E+00	0.00E+00	0.00E+00	0.00E+00	0.00E+00
1865	ALL	418996.7	3772538	4.93E-08	30YrCance	4.93E-08	0.00E+00	0.00E+00	0.00E+00	0.00E+00	0.00E+00	0.00E+00	0.00E+00	0.00E+00	0.00E+00	0.00E+00	0.00E+00
1866	ALL	418996.7	3772563	5.83E-08	30YrCance	5.83E-08	0.00E+00	0.00E+00	0.00E+00	0.00E+00	0.00E+00	0.00E+00	0.00E+00	0.00E+00	0.00E+00	0.00E+00	0.00E+00
1867	ALL	419021.7	3772113	8.15E-09	30YrCance	8.15E-09	0.00E+00	0.00E+00	0.00E+00	0.00E+00	0.00E+00	0.00E+00	0.00E+00	0.00E+00	0.00E+00	0.00E+00	0.00E+00
1868	ALL	419021.7	3772138	8.72E-09	30YrCance	8.72E-09	0.00E+00	0.00E+00	0.00E+00	0.00E+00	0.00E+00	0.00E+00	0.00E+00	0.00E+00	0.00E+00	0.00E+00	0.00E+00
1869	ALL	419021.7	3772163	9.37E-09	30YrCance	9.37E-09	0.00E+00	0.00E+00	0.00E+00	0.00E+00	0.00E+00	0.00E+00	0.00E+00	0.00E+00	0.00E+00	0.00E+00	0.00E+00
1870	ALL	419021.7	3772188	1.01E-08	30YrCance	1.01E-08	0.00E+00	0.00E+00	0.00E+00	0.00E+00	0.00E+00	0.00E+00	0.00E+00	0.00E+00	0.00E+00	0.00E+00	0.00E+00
1871	ALL	419021.7	3772213	1.09E-08	30YrCance	1.09E-08	0.00E+00	0.00E+00	0.00E+00	0.00E+00	0.00E+00	0.00E+00	0.00E+00	0.00E+00	0.00E+00	0.00E+00	0.00E+00
1872	ALL	419021.7	3772238	1.18E-08	30YrCance	1.18E-08	0.00E+00	0.00E+00	0.00E+00	0.00E+00	0.00E+00	0.00E+00	0.00E+00	0.00E+00	0.00E+00	0.00E+00	0.00E+00
1873	ALL	419021.7	3772263	1.29E-08	30YrCance	1.29E-08	0.00E+00	0.00E+00	0.00E+00	0.00E+00	0.00E+00	0.00E+00	0.00E+00	0.00E+00	0.00E+00	0.00E+00	0.00E+00
1874	ALL	419021.7	3772288	1.41E-08	30YrCance	1.41E-08	0.00E+00	0.00E+00	0.00E+00	0.00E+00	0.00E+00	0.00E+00	0.00E+00	0.00E+00	0.00E+00	0.00E+00	0.00E+00
1875	ALL	419021.7	3772313	1.54E-08	30YrCance	1.54E-08	0.00E+00	0.00E+00	0.00E+00	0.00E+00	0.00E+00	0.00E+00	0.00E+00	0.00E+00	0.00E+00	0.00E+00	0.00E+00
1876	ALL	419021.7	3772338	1.70E-08	30YrCance	1.70E-08	0.00E+00	0.00E+00	0.00E+00	0.00E+00	0.00E+00	0.00E+00	0.00E+00	0.00E+00	0.00E+00	0.00E+00	0.00E+00
1877	ALL	419021.7	3772363	1.88E-08	30YrCance	1.88E-08	0.00E+00	0.00E+00	0.00E+00	0.00E+00	0.00E+00	0.00E+00	0.00E+00	0.00E+00	0.00E+00	0.00E+00	0.00E+00
1878	ALL	419021.7	3772388	2.10E-08	30YrCance	2.10E-08	0.00E+00	0.00E+00	0.00E+00	0.00E+00	0.00E+00	0.00E+00	0.00E+00	0.00E+00	0.00E+00	0.00E+00	0.00E+00
1879	ALL	419021.7	3772413	2.35E-08	30YrCance	2.35E-08	0.00E+00	0.00E+00	0.00E+00	0.00E+00	0.00E+00	0.00E+00	0.00E+00	0.00E+00	0.00E+00	0.00E+00	0.00E+00

1880	ALL	419021.7	3772438	2.63E-08	30YrCance	2.63E-08	0.00E+00	0.00E+00	0.00E+00	0.00E+00	0.00E+00	0.00E+00	0.00E+00	0.00E+00	0.00E+00	0.00E+00	0.00E+00
1881	ALL	419021.7	3772463	2.98E-08	30YrCance	2.98E-08	0.00E+00	0.00E+00	0.00E+00	0.00E+00	0.00E+00	0.00E+00	0.00E+00	0.00E+00	0.00E+00	0.00E+00	0.00E+00
1882	ALL	419021.7	3772488	3.40E-08	30YrCance	3.40E-08	0.00E+00	0.00E+00	0.00E+00	0.00E+00	0.00E+00	0.00E+00	0.00E+00	0.00E+00	0.00E+00	0.00E+00	0.00E+00
1883	ALL	419021.7	3772513	3.92E-08	30YrCance	3.92E-08	0.00E+00	0.00E+00	0.00E+00	0.00E+00	0.00E+00	0.00E+00	0.00E+00	0.00E+00	0.00E+00	0.00E+00	0.00E+00
1884	ALL	419021.7	3772538	4.57E-08	30YrCance	4.57E-08	0.00E+00	0.00E+00	0.00E+00	0.00E+00	0.00E+00	0.00E+00	0.00E+00	0.00E+00	0.00E+00	0.00E+00	0.00E+00
1885	ALL	419021.7	3772563	5.36E-08	30YrCance	5.36E-08	0.00E+00	0.00E+00	0.00E+00	0.00E+00	0.00E+00	0.00E+00	0.00E+00	0.00E+00	0.00E+00	0.00E+00	0.00E+00
1886	ALL	419046.7	3772113	7.93E-09	30YrCance	7.93E-09	0.00E+00	0.00E+00	0.00E+00	0.00E+00	0.00E+00	0.00E+00	0.00E+00	0.00E+00	0.00E+00	0.00E+00	0.00E+00
1887	ALL	419046.7	3772138	8.47E-09	30YrCance	8.47E-09	0.00E+00	0.00E+00	0.00E+00	0.00E+00	0.00E+00	0.00E+00	0.00E+00	0.00E+00	0.00E+00	0.00E+00	0.00E+00
1888	ALL	419046.7	3772163	9.08E-09	30YrCance	9.08E-09	0.00E+00	0.00E+00	0.00E+00	0.00E+00	0.00E+00	0.00E+00	0.00E+00	0.00E+00	0.00E+00	0.00E+00	0.00E+00
1889	ALL	419046.7	3772188	9.74E-09	30YrCance	9.74E-09	0.00E+00	0.00E+00	0.00E+00	0.00E+00	0.00E+00	0.00E+00	0.00E+00	0.00E+00	0.00E+00	0.00E+00	0.00E+00
1890	ALL	419046.7	3772213	1.05E-08	30YrCance	1.05E-08	0.00E+00	0.00E+00	0.00E+00	0.00E+00	0.00E+00	0.00E+00	0.00E+00	0.00E+00	0.00E+00	0.00E+00	0.00E+00
1891	ALL	419046.7	3772238	1.14E-08	30YrCance	1.14E-08	0.00E+00	0.00E+00	0.00E+00	0.00E+00	0.00E+00	0.00E+00	0.00E+00	0.00E+00	0.00E+00	0.00E+00	0.00E+00
1892	ALL	419046.7	3772263	1.24E-08	30YrCance	1.24E-08	0.00E+00	0.00E+00	0.00E+00	0.00E+00	0.00E+00	0.00E+00	0.00E+00	0.00E+00	0.00E+00	0.00E+00	0.00E+00
1893	ALL	419046.7	3772288	1.36E-08	30YrCance	1.36E-08	0.00E+00	0.00E+00	0.00E+00	0.00E+00	0.00E+00	0.00E+00	0.00E+00	0.00E+00	0.00E+00	0.00E+00	0.00E+00
1894	ALL	419046.7	3772313	1.48E-08	30YrCance	1.48E-08	0.00E+00	0.00E+00	0.00E+00	0.00E+00	0.00E+00	0.00E+00	0.00E+00	0.00E+00	0.00E+00	0.00E+00	0.00E+00
1895	ALL	419046.7	3772338	1.62E-08	30YrCance	1.62E-08	0.00E+00	0.00E+00	0.00E+00	0.00E+00	0.00E+00	0.00E+00	0.00E+00	0.00E+00	0.00E+00	0.00E+00	0.00E+00
1896	ALL	419046.7	3772363	1.79E-08	30YrCance	1.79E-08	0.00E+00	0.00E+00	0.00E+00	0.00E+00	0.00E+00	0.00E+00	0.00E+00	0.00E+00	0.00E+00	0.00E+00	0.00E+00
1897	ALL	419046.7	3772388	1.99E-08	30YrCance	1.99E-08	0.00E+00	0.00E+00	0.00E+00	0.00E+00	0.00E+00	0.00E+00	0.00E+00	0.00E+00	0.00E+00	0.00E+00	0.00E+00
1898	ALL	419046.7	3772413	2.21E-08	30YrCance	2.21E-08	0.00E+00	0.00E+00	0.00E+00	0.00E+00	0.00E+00	0.00E+00	0.00E+00	0.00E+00	0.00E+00	0.00E+00	0.00E+00
1899	ALL	419046.7	3772438	2.48E-08	30YrCance	2.48E-08	0.00E+00	0.00E+00	0.00E+00	0.00E+00	0.00E+00	0.00E+00	0.00E+00	0.00E+00	0.00E+00	0.00E+00	0.00E+00
1900	ALL	419046.7	3772463	2.79E-08	30YrCance	2.79E-08	0.00E+00	0.00E+00	0.00E+00	0.00E+00	0.00E+00	0.00E+00	0.00E+00	0.00E+00	0.00E+00	0.00E+00	0.00E+00
1901	ALL	419046.7	3772488	3.18E-08	30YrCance	3.18E-08	0.00E+00	0.00E+00	0.00E+00	0.00E+00	0.00E+00	0.00E+00	0.00E+00	0.00E+00	0.00E+00	0.00E+00	0.00E+00
1902	ALL	419046.7	3772513	3.64E-08	30YrCance	3.64E-08	0.00E+00	0.00E+00	0.00E+00	0.00E+00	0.00E+00	0.00E+00	0.00E+00	0.00E+00	0.00E+00	0.00E+00	0.00E+00
1903	ALL	419046.7	3772538	4.18E-08	30YrCance	4.18E-08	0.00E+00	0.00E+00	0.00E+00	0.00E+00	0.00E+00	0.00E+00	0.00E+00	0.00E+00	0.00E+00	0.00E+00	0.00E+00
1904	ALL	419046.7	3772563	4.93E-08	30YrCance	4.93E-08	0.00E+00	0.00E+00	0.00E+00	0.00E+00	0.00E+00	0.00E+00	0.00E+00	0.00E+00	0.00E+00	0.00E+00	0.00E+00
1905	ALL	419071.7	3772113	7.72E-09	30YrCance	7.72E-09	0.00E+00	0.00E+00	0.00E+00	0.00E+00	0.00E+00	0.00E+00	0.00E+00	0.00E+00	0.00E+00	0.00E+00	0.00E+00
1906	ALL	419071.7	3772138	8.23E-09	30YrCance	8.23E-09	0.00E+00	0.00E+00	0.00E+00	0.00E+00	0.00E+00	0.00E+00	0.00E+00	0.00E+00	0.00E+00	0.00E+00	0.00E+00
1907	ALL	419071.7	3772163	8.80E-09	30YrCance	8.80E-09	0.00E+00	0.00E+00	0.00E+00	0.00E+00	0.00E+00	0.00E+00	0.00E+00	0.00E+00	0.00E+00	0.00E+00	0.00E+00
1908	ALL	419071.7	3772188	9.43E-09	30YrCance	9.43E-09	0.00E+00	0.00E+00	0.00E+00	0.00E+00	0.00E+00	0.00E+00	0.00E+00	0.00E+00	0.00E+00	0.00E+00	0.00E+00
1909	ALL	419071.7	3772213	1.01E-08	30YrCance	1.01E-08	0.00E+00	0.00E+00	0.00E+00	0.00E+00	0.00E+00	0.00E+00	0.00E+00	0.00E+00	0.00E+00	0.00E+00	0.00E+00
1910	ALL	419071.7	3772238	1.09E-08	30YrCance	1.09E-08	0.00E+00	0.00E+00	0.00E+00	0.00E+00	0.00E+00	0.00E+00	0.00E+00	0.00E+00	0.00E+00	0.00E+00	0.00E+00
1911	ALL	419071.7	3772263	1.19E-08	30YrCance	1.19E-08	0.00E+00	0.00E+00	0.00E+00	0.00E+00	0.00E+00	0.00E+00	0.00E+00	0.00E+00	0.00E+00	0.00E+00	0.00E+00
1912	ALL	419071.7	3772288	1.29E-08	30YrCance	1.29E-08	0.00E+00	0.00E+00	0.00E+00	0.00E+00	0.00E+00	0.00E+00	0.00E+00	0.00E+00	0.00E+00	0.00E+00	0.00E+00
1913	ALL	419071.7	3772313	1.41E-08	30YrCance	1.41E-08	0.00E+00	0.00E+00	0.00E+00	0.00E+00	0.00E+00	0.00E+00	0.00E+00	0.00E+00	0.00E+00	0.00E+00	0.00E+00
1914	ALL	419071.7	3772338	1.55E-08	30YrCance	1.55E-08	0.00E+00	0.00E+00	0.00E+00	0.00E+00	0.00E+00	0.00E+00	0.00E+00	0.00E+00	0.00E+00	0.00E+00	0.00E+00
1915	ALL	419071.7	3772363	1.70E-08	30YrCance	1.70E-08	0.00E+00	0.00E+00	0.00E+00	0.00E+00	0.00E+00	0.00E+00	0.00E+00	0.00E+00	0.00E+00	0.00E+00	0.00E+00
1916	ALL	419071.7	3772388	1.88E-08	30YrCance	1.88E-08	0.00E+00	0.00E+00	0.00E+00	0.00E+00	0.00E+00	0.00E+00	0.00E+00	0.00E+00	0.00E+00	0.00E+00	0.00E+00
1917	ALL	419071.7	3772413	2.09E-08	30YrCance	2.09E-08	0.00E+00	0.00E+00	0.00E+00	0.00E+00	0.00E+00	0.00E+00	0.00E+00	0.00E+00	0.00E+00	0.00E+00	0.00E+00
1918	ALL	419071.7	3772438	2.34E-08	30YrCance	2.34E-08	0.00E+00	0.00E+00	0.00E+00	0.00E+00	0.00E+00	0.00E+00	0.00E+00	0.00E+00	0.00E+00	0.00E+00	0.00E+00
1919	ALL	419071.7	3772463	2.62E-08	30YrCance	2.62E-08	0.00E+00	0.00E+00	0.00E+00	0.00E+00	0.00E+00	0.00E+00	0.00E+00	0.00E+00	0.00E+00	0.00E+00	0.00E+00
1920	ALL	419071.7	3772488	2.98E-08	30YrCance	2.98E-08	0.00E+00	0.00E+00	0.00E+00	0.00E+00	0.00E+00	0.00E+00	0.00E+00	0.00E+00	0.00E+00	0.00E+00	0.00E+00
1921	ALL	419071.7	3772513	3.35E-08	30YrCance	3.35E-08	0.00E+00	0.00E+00	0.00E+00	0.00E+00	0.00E+00	0.00E+00	0.00E+00	0.00E+00	0.00E+00	0.00E+00	0.00E+00
1922	ALL	419071.7	3772538	3.84E-08	30YrCance	3.84E-08	0.00E+00	0.00E+00	0.00E+00	0.00E+00	0.00E+00	0.00E+00	0.00E+00	0.00E+00	0.00E+00	0.00E+00	0.00E+00
1923	ALL	419071.7	3772563	4.54E-08	30YrCance	4.54E-08	0.00E+00	0.00E+00	0.00E+00	0.00E+00	0.00E+00	0.00E+00	0.00E+00	0.00E+00	0.00E+00	0.00E+00	0.00E+00
1924	ALL	419096.7	3772113	7.51E-09	30YrCance	7.51E-09	0.00E+00	0.00E+00	0.00E+00	0.00E+00	0.00E+00	0.00E+00	0.00E+00	0.00E+00	0.00E+00	0.00E+00	0.00E+00
1925	ALL	419096.7	3772138	8.00E-09	30YrCance	8.00E-09	0.00E+00	0.00E+00	0.00E+00	0.00E+00	0.00E+00	0.00E+00	0.00E+00	0.00E+00	0.00E+00	0.00E+00	0.00E+00
1926	ALL	419096.7	3772163	8.53E-09	30YrCance	8.53E-09	0.00E+00	0.00E+00	0.00E+00	0.00E+00	0.00E+00	0.00E+00	0.00E+00	0.00E+00	0.00E+00	0.00E+00	0.00E+00

1927	ALL	419096.7	3772188	9.13E-09	30YrCance	9.13E-09	0.00E+00	0.00E+00	0.00E+00	0.00E+00	0.00E+00	0.00E+00	0.00E+00	0.00E+00	0.00E+00	0.00E+00	0.00E+00
1928	ALL	419096.7	3772213	9.80E-09	30YrCance	9.80E-09	0.00E+00	0.00E+00	0.00E+00	0.00E+00	0.00E+00	0.00E+00	0.00E+00	0.00E+00	0.00E+00	0.00E+00	0.00E+00
1929	ALL	419096.7	3772238	1.05E-08	30YrCance	1.05E-08	0.00E+00	0.00E+00	0.00E+00	0.00E+00	0.00E+00	0.00E+00	0.00E+00	0.00E+00	0.00E+00	0.00E+00	0.00E+00
1930	ALL	419096.7	3772263	1.14E-08	30YrCance	1.14E-08	0.00E+00	0.00E+00	0.00E+00	0.00E+00	0.00E+00	0.00E+00	0.00E+00	0.00E+00	0.00E+00	0.00E+00	0.00E+00
1931	ALL	419096.7	3772288	1.23E-08	30YrCance	1.23E-08	0.00E+00	0.00E+00	0.00E+00	0.00E+00	0.00E+00	0.00E+00	0.00E+00	0.00E+00	0.00E+00	0.00E+00	0.00E+00
1932	ALL	419096.7	3772313	1.34E-08	30YrCance	1.34E-08	0.00E+00	0.00E+00	0.00E+00	0.00E+00	0.00E+00	0.00E+00	0.00E+00	0.00E+00	0.00E+00	0.00E+00	0.00E+00
1933	ALL	419096.7	3772338	1.46E-08	30YrCance	1.46E-08	0.00E+00	0.00E+00	0.00E+00	0.00E+00	0.00E+00	0.00E+00	0.00E+00	0.00E+00	0.00E+00	0.00E+00	0.00E+00
1934	ALL	419096.7	3772363	1.61E-08	30YrCance	1.61E-08	0.00E+00	0.00E+00	0.00E+00	0.00E+00	0.00E+00	0.00E+00	0.00E+00	0.00E+00	0.00E+00	0.00E+00	0.00E+00
1935	ALL	419096.7	3772388	1.78E-08	30YrCance	1.78E-08	0.00E+00	0.00E+00	0.00E+00	0.00E+00	0.00E+00	0.00E+00	0.00E+00	0.00E+00	0.00E+00	0.00E+00	0.00E+00
1936	ALL	419096.7	3772413	1.98E-08	30YrCance	1.98E-08	0.00E+00	0.00E+00	0.00E+00	0.00E+00	0.00E+00	0.00E+00	0.00E+00	0.00E+00	0.00E+00	0.00E+00	0.00E+00
1937	ALL	419096.7	3772438	2.20E-08	30YrCance	2.20E-08	0.00E+00	0.00E+00	0.00E+00	0.00E+00	0.00E+00	0.00E+00	0.00E+00	0.00E+00	0.00E+00	0.00E+00	0.00E+00
1938	ALL	419096.7	3772463	2.46E-08	30YrCance	2.46E-08	0.00E+00	0.00E+00	0.00E+00	0.00E+00	0.00E+00	0.00E+00	0.00E+00	0.00E+00	0.00E+00	0.00E+00	0.00E+00
1939	ALL	419096.7	3772488	2.79E-08	30YrCance	2.79E-08	0.00E+00	0.00E+00	0.00E+00	0.00E+00	0.00E+00	0.00E+00	0.00E+00	0.00E+00	0.00E+00	0.00E+00	0.00E+00
1940	ALL	419096.7	3772513	3.13E-08	30YrCance	3.13E-08	0.00E+00	0.00E+00	0.00E+00	0.00E+00	0.00E+00	0.00E+00	0.00E+00	0.00E+00	0.00E+00	0.00E+00	0.00E+00
1941	ALL	419096.7	3772538	3.58E-08	30YrCance	3.58E-08	0.00E+00	0.00E+00	0.00E+00	0.00E+00	0.00E+00	0.00E+00	0.00E+00	0.00E+00	0.00E+00	0.00E+00	0.00E+00
1942	ALL	419096.7	3772563	4.21E-08	30YrCance	4.21E-08	0.00E+00	0.00E+00	0.00E+00	0.00E+00	0.00E+00	0.00E+00	0.00E+00	0.00E+00	0.00E+00	0.00E+00	0.00E+00
1943	ALL	419121.7	3772113	7.30E-09	30YrCance	7.30E-09	0.00E+00	0.00E+00	0.00E+00	0.00E+00	0.00E+00	0.00E+00	0.00E+00	0.00E+00	0.00E+00	0.00E+00	0.00E+00
1944	ALL	419121.7	3772138	7.76E-09	30YrCance	7.76E-09	0.00E+00	0.00E+00	0.00E+00	0.00E+00	0.00E+00	0.00E+00	0.00E+00	0.00E+00	0.00E+00	0.00E+00	0.00E+00
1945	ALL	419121.7	3772163	8.26E-09	30YrCance	8.26E-09	0.00E+00	0.00E+00	0.00E+00	0.00E+00	0.00E+00	0.00E+00	0.00E+00	0.00E+00	0.00E+00	0.00E+00	0.00E+00
1946	ALL	419121.7	3772188	8.83E-09	30YrCance	8.83E-09	0.00E+00	0.00E+00	0.00E+00	0.00E+00	0.00E+00	0.00E+00	0.00E+00	0.00E+00	0.00E+00	0.00E+00	0.00E+00
1947	ALL	419121.7	3772213	9.46E-09	30YrCance	9.46E-09	0.00E+00	0.00E+00	0.00E+00	0.00E+00	0.00E+00	0.00E+00	0.00E+00	0.00E+00	0.00E+00	0.00E+00	0.00E+00
1948	ALL	419121.7	3772238	1.02E-08	30YrCance	1.02E-08	0.00E+00	0.00E+00	0.00E+00	0.00E+00	0.00E+00	0.00E+00	0.00E+00	0.00E+00	0.00E+00	0.00E+00	0.00E+00
1949	ALL	419121.7	3772263	1.10E-08	30YrCance	1.10E-08	0.00E+00	0.00E+00	0.00E+00	0.00E+00	0.00E+00	0.00E+00	0.00E+00	0.00E+00	0.00E+00	0.00E+00	0.00E+00
1950	ALL	419121.7	3772288	1.18E-08	30YrCance	1.18E-08	0.00E+00	0.00E+00	0.00E+00	0.00E+00	0.00E+00	0.00E+00	0.00E+00	0.00E+00	0.00E+00	0.00E+00	0.00E+00
1951	ALL	419121.7	3772313	1.29E-08	30YrCance	1.29E-08	0.00E+00	0.00E+00	0.00E+00	0.00E+00	0.00E+00	0.00E+00	0.00E+00	0.00E+00	0.00E+00	0.00E+00	0.00E+00
1952	ALL	419121.7	3772338	1.39E-08	30YrCance	1.39E-08	0.00E+00	0.00E+00	0.00E+00	0.00E+00	0.00E+00	0.00E+00	0.00E+00	0.00E+00	0.00E+00	0.00E+00	0.00E+00
1953	ALL	419121.7	3772363	1.53E-08	30YrCance	1.53E-08	0.00E+00	0.00E+00	0.00E+00	0.00E+00	0.00E+00	0.00E+00	0.00E+00	0.00E+00	0.00E+00	0.00E+00	0.00E+00
1954	ALL	419121.7	3772388	1.68E-08	30YrCance	1.68E-08	0.00E+00	0.00E+00	0.00E+00	0.00E+00	0.00E+00	0.00E+00	0.00E+00	0.00E+00	0.00E+00	0.00E+00	0.00E+00
1955	ALL	419121.7	3772413	1.86E-08	30YrCance	1.86E-08	0.00E+00	0.00E+00	0.00E+00	0.00E+00	0.00E+00	0.00E+00	0.00E+00	0.00E+00	0.00E+00	0.00E+00	0.00E+00
1956	ALL	419121.7	3772438	2.07E-08	30YrCance	2.07E-08	0.00E+00	0.00E+00	0.00E+00	0.00E+00	0.00E+00	0.00E+00	0.00E+00	0.00E+00	0.00E+00	0.00E+00	0.00E+00
1957	ALL	419121.7	3772463	2.32E-08	30YrCance	2.32E-08	0.00E+00	0.00E+00	0.00E+00	0.00E+00	0.00E+00	0.00E+00	0.00E+00	0.00E+00	0.00E+00	0.00E+00	0.00E+00
1958	ALL	419121.7	3772488	2.62E-08	30YrCance	2.62E-08	0.00E+00	0.00E+00	0.00E+00	0.00E+00	0.00E+00	0.00E+00	0.00E+00	0.00E+00	0.00E+00	0.00E+00	0.00E+00
1959	ALL	419121.7	3772513	2.93E-08	30YrCance	2.93E-08	0.00E+00	0.00E+00	0.00E+00	0.00E+00	0.00E+00	0.00E+00	0.00E+00	0.00E+00	0.00E+00	0.00E+00	0.00E+00
1960	ALL	419121.7	3772538	3.35E-08	30YrCance	3.35E-08	0.00E+00	0.00E+00	0.00E+00	0.00E+00	0.00E+00	0.00E+00	0.00E+00	0.00E+00	0.00E+00	0.00E+00	0.00E+00
1961	ALL	419121.7	3772563	3.91E-08	30YrCance	3.91E-08	0.00E+00	0.00E+00	0.00E+00	0.00E+00	0.00E+00	0.00E+00	0.00E+00	0.00E+00	0.00E+00	0.00E+00	0.00E+00
1962	ALL	419146.7	3772113	7.09E-09	30YrCance	7.09E-09	0.00E+00	0.00E+00	0.00E+00	0.00E+00	0.00E+00	0.00E+00	0.00E+00	0.00E+00	0.00E+00	0.00E+00	0.00E+00
1963	ALL	419146.7	3772138	7.52E-09	30YrCance	7.52E-09	0.00E+00	0.00E+00	0.00E+00	0.00E+00	0.00E+00	0.00E+00	0.00E+00	0.00E+00	0.00E+00	0.00E+00	0.00E+00
1964	ALL	419146.7	3772163	7.99E-09	30YrCance	7.99E-09	0.00E+00	0.00E+00	0.00E+00	0.00E+00	0.00E+00	0.00E+00	0.00E+00	0.00E+00	0.00E+00	0.00E+00	0.00E+00
1965	ALL	419146.7	3772188	8.52E-09	30YrCance	8.52E-09	0.00E+00	0.00E+00	0.00E+00	0.00E+00	0.00E+00	0.00E+00	0.00E+00	0.00E+00	0.00E+00	0.00E+00	0.00E+00
1966	ALL	419146.7	3772213	9.11E-09	30YrCance	9.11E-09	0.00E+00	0.00E+00	0.00E+00	0.00E+00	0.00E+00	0.00E+00	0.00E+00	0.00E+00	0.00E+00	0.00E+00	0.00E+00
1967	ALL	419146.7	3772238	9.77E-09	30YrCance	9.77E-09	0.00E+00	0.00E+00	0.00E+00	0.00E+00	0.00E+00	0.00E+00	0.00E+00	0.00E+00	0.00E+00	0.00E+00	0.00E+00
1968	ALL	419146.7	3772263	1.05E-08	30YrCance	1.05E-08	0.00E+00	0.00E+00	0.00E+00	0.00E+00	0.00E+00	0.00E+00	0.00E+00	0.00E+00	0.00E+00	0.00E+00	0.00E+00
1969	ALL	419146.7	3772288	1.13E-08	30YrCance	1.13E-08	0.00E+00	0.00E+00	0.00E+00	0.00E+00	0.00E+00	0.00E+00	0.00E+00	0.00E+00	0.00E+00	0.00E+00	0.00E+00
1970	ALL	419146.7	3772313	1.23E-08	30YrCance	1.23E-08	0.00E+00	0.00E+00	0.00E+00	0.00E+00	0.00E+00	0.00E+00	0.00E+00	0.00E+00	0.00E+00	0.00E+00	0.00E+00
1971	ALL	419146.7	3772338	1.34E-08	30YrCance	1.34E-08	0.00E+00	0.00E+00	0.00E+00	0.00E+00	0.00E+00	0.00E+00	0.00E+00	0.00E+00	0.00E+00	0.00E+00	0.00E+00
1972	ALL	419146.7	3772363	1.46E-08	30YrCance	1.46E-08	0.00E+00	0.00E+00	0.00E+00	0.00E+00	0.00E+00	0.00E+00	0.00E+00	0.00E+00	0.00E+00	0.00E+00	0.00E+00
1973	ALL	419146.7	3772388	1.59E-08	30YrCance	1.59E-08	0.00E+00	0.00E+00	0.00E+00	0.00E+00	0.00E+00	0.00E+00	0.00E+00	0.00E+00	0.00E+00	0.00E+00	0.00E+00

1974 ALL	419146.7	3772413	1.75E-08	30YrCance	1.75E-08	0.00E+00	0.00E+00	0.00E+00	0.00E+00	0.00E+00	0.00E+00	0.00E+00	0.00E+00	0.00E+00	0.00E+00	0.00E+00
1975 ALL	419146.7	3772438	1.95E-08	30YrCance	1.95E-08	0.00E+00	0.00E+00	0.00E+00	0.00E+00	0.00E+00	0.00E+00	0.00E+00	0.00E+00	0.00E+00	0.00E+00	0.00E+00
1976 ALL	419146.7	3772463	2.18E-08	30YrCance	2.18E-08	0.00E+00	0.00E+00	0.00E+00	0.00E+00	0.00E+00	0.00E+00	0.00E+00	0.00E+00	0.00E+00	0.00E+00	0.00E+00
1977 ALL	419146.7	3772488	2.46E-08	30YrCance	2.46E-08	0.00E+00	0.00E+00	0.00E+00	0.00E+00	0.00E+00	0.00E+00	0.00E+00	0.00E+00	0.00E+00	0.00E+00	0.00E+00
1978 ALL	419146.7	3772513	2.74E-08	30YrCance	2.74E-08	0.00E+00	0.00E+00	0.00E+00	0.00E+00	0.00E+00	0.00E+00	0.00E+00	0.00E+00	0.00E+00	0.00E+00	0.00E+00
1979 ALL	419146.7	3772538	3.12E-08	30YrCance	3.12E-08	0.00E+00	0.00E+00	0.00E+00	0.00E+00	0.00E+00	0.00E+00	0.00E+00	0.00E+00	0.00E+00	0.00E+00	0.00E+00
1980 ALL	419146.7	3772563	3.63E-08	30YrCance	3.63E-08	0.00E+00	0.00E+00	0.00E+00	0.00E+00	0.00E+00	0.00E+00	0.00E+00	0.00E+00	0.00E+00	0.00E+00	0.00E+00
1981 ALL	419171.7	3772113	6.89E-09	30YrCance	6.89E-09	0.00E+00	0.00E+00	0.00E+00	0.00E+00	0.00E+00	0.00E+00	0.00E+00	0.00E+00	0.00E+00	0.00E+00	0.00E+00
1982 ALL	419171.7	3772138	7.29E-09	30YrCance	7.29E-09	0.00E+00	0.00E+00	0.00E+00	0.00E+00	0.00E+00	0.00E+00	0.00E+00	0.00E+00	0.00E+00	0.00E+00	0.00E+00
1983 ALL	419171.7	3772163	7.74E-09	30YrCance	7.74E-09	0.00E+00	0.00E+00	0.00E+00	0.00E+00	0.00E+00	0.00E+00	0.00E+00	0.00E+00	0.00E+00	0.00E+00	0.00E+00
1984 ALL	419171.7	3772188	8.23E-09	30YrCance	8.23E-09	0.00E+00	0.00E+00	0.00E+00	0.00E+00	0.00E+00	0.00E+00	0.00E+00	0.00E+00	0.00E+00	0.00E+00	0.00E+00
1985 ALL	419171.7	3772213	8.79E-09	30YrCance	8.79E-09	0.00E+00	0.00E+00	0.00E+00	0.00E+00	0.00E+00	0.00E+00	0.00E+00	0.00E+00	0.00E+00	0.00E+00	0.00E+00
1986 ALL	419171.7	3772238	9.40E-09	30YrCance	9.40E-09	0.00E+00	0.00E+00	0.00E+00	0.00E+00	0.00E+00	0.00E+00	0.00E+00	0.00E+00	0.00E+00	0.00E+00	0.00E+00
1987 ALL	419171.7	3772263	1.01E-08	30YrCance	1.01E-08	0.00E+00	0.00E+00	0.00E+00	0.00E+00	0.00E+00	0.00E+00	0.00E+00	0.00E+00	0.00E+00	0.00E+00	0.00E+00
1988 ALL	419171.7	3772288	1.09E-08	30YrCance	1.09E-08	0.00E+00	0.00E+00	0.00E+00	0.00E+00	0.00E+00	0.00E+00	0.00E+00	0.00E+00	0.00E+00	0.00E+00	0.00E+00
1989 ALL	419171.7	3772313	1.17E-08	30YrCance	1.17E-08	0.00E+00	0.00E+00	0.00E+00	0.00E+00	0.00E+00	0.00E+00	0.00E+00	0.00E+00	0.00E+00	0.00E+00	0.00E+00
1990 ALL	419171.7	3772338	1.27E-08	30YrCance	1.27E-08	0.00E+00	0.00E+00	0.00E+00	0.00E+00	0.00E+00	0.00E+00	0.00E+00	0.00E+00	0.00E+00	0.00E+00	0.00E+00
1991 ALL	419171.7	3772363	1.39E-08	30YrCance	1.39E-08	0.00E+00	0.00E+00	0.00E+00	0.00E+00	0.00E+00	0.00E+00	0.00E+00	0.00E+00	0.00E+00	0.00E+00	0.00E+00
1992 ALL	419171.7	3772388	1.52E-08	30YrCance	1.52E-08	0.00E+00	0.00E+00	0.00E+00	0.00E+00	0.00E+00	0.00E+00	0.00E+00	0.00E+00	0.00E+00	0.00E+00	0.00E+00
1993 ALL	419171.7	3772413	1.67E-08	30YrCance	1.67E-08	0.00E+00	0.00E+00	0.00E+00	0.00E+00	0.00E+00	0.00E+00	0.00E+00	0.00E+00	0.00E+00	0.00E+00	0.00E+00
1994 ALL	419171.7	3772438	1.85E-08	30YrCance	1.85E-08	0.00E+00	0.00E+00	0.00E+00	0.00E+00	0.00E+00	0.00E+00	0.00E+00	0.00E+00	0.00E+00	0.00E+00	0.00E+00
1995 ALL	419171.7	3772463	2.05E-08	30YrCance	2.05E-08	0.00E+00	0.00E+00	0.00E+00	0.00E+00	0.00E+00	0.00E+00	0.00E+00	0.00E+00	0.00E+00	0.00E+00	0.00E+00
1996 ALL	419171.7	3772488	2.31E-08	30YrCance	2.31E-08	0.00E+00	0.00E+00	0.00E+00	0.00E+00	0.00E+00	0.00E+00	0.00E+00	0.00E+00	0.00E+00	0.00E+00	0.00E+00
1997 ALL	419171.7	3772513	2.57E-08	30YrCance	2.57E-08	0.00E+00	0.00E+00	0.00E+00	0.00E+00	0.00E+00	0.00E+00	0.00E+00	0.00E+00	0.00E+00	0.00E+00	0.00E+00
1998 ALL	419171.7	3772538	2.91E-08	30YrCance	2.91E-08	0.00E+00	0.00E+00	0.00E+00	0.00E+00	0.00E+00	0.00E+00	0.00E+00	0.00E+00	0.00E+00	0.00E+00	0.00E+00
1999 ALL	419171.7	3772563	3.37E-08	30YrCance	3.37E-08	0.00E+00	0.00E+00	0.00E+00	0.00E+00	0.00E+00	0.00E+00	0.00E+00	0.00E+00	0.00E+00	0.00E+00	0.00E+00
2000 ALL	419196.7	3772113	6.69E-09	30YrCance	6.69E-09	0.00E+00	0.00E+00	0.00E+00	0.00E+00	0.00E+00	0.00E+00	0.00E+00	0.00E+00	0.00E+00	0.00E+00	0.00E+00
2001 ALL	419196.7	3772138	7.07E-09	30YrCance	7.07E-09	0.00E+00	0.00E+00	0.00E+00	0.00E+00	0.00E+00	0.00E+00	0.00E+00	0.00E+00	0.00E+00	0.00E+00	0.00E+00
2002 ALL	419196.7	3772163	7.49E-09	30YrCance	7.49E-09	0.00E+00	0.00E+00	0.00E+00	0.00E+00	0.00E+00	0.00E+00	0.00E+00	0.00E+00	0.00E+00	0.00E+00	0.00E+00
2003 ALL	419196.7	3772188	7.96E-09	30YrCance	7.96E-09	0.00E+00	0.00E+00	0.00E+00	0.00E+00	0.00E+00	0.00E+00	0.00E+00	0.00E+00	0.00E+00	0.00E+00	0.00E+00
2004 ALL	419196.7	3772213	8.48E-09	30YrCance	8.48E-09	0.00E+00	0.00E+00	0.00E+00	0.00E+00	0.00E+00	0.00E+00	0.00E+00	0.00E+00	0.00E+00	0.00E+00	0.00E+00
2005 ALL	419196.7	3772238	9.05E-09	30YrCance	9.05E-09	0.00E+00	0.00E+00	0.00E+00	0.00E+00	0.00E+00	0.00E+00	0.00E+00	0.00E+00	0.00E+00	0.00E+00	0.00E+00
2006 ALL	419196.7	3772263	9.70E-09	30YrCance	9.70E-09	0.00E+00	0.00E+00	0.00E+00	0.00E+00	0.00E+00	0.00E+00	0.00E+00	0.00E+00	0.00E+00	0.00E+00	0.00E+00
2007 ALL	419196.7	3772288	1.04E-08	30YrCance	1.04E-08	0.00E+00	0.00E+00	0.00E+00	0.00E+00	0.00E+00	0.00E+00	0.00E+00	0.00E+00	0.00E+00	0.00E+00	0.00E+00
2008 ALL	419196.7	3772313	1.13E-08	30YrCance	1.13E-08	0.00E+00	0.00E+00	0.00E+00	0.00E+00	0.00E+00	0.00E+00	0.00E+00	0.00E+00	0.00E+00	0.00E+00	0.00E+00
2009 ALL	419196.7	3772338	1.22E-08	30YrCance	1.22E-08	0.00E+00	0.00E+00	0.00E+00	0.00E+00	0.00E+00	0.00E+00	0.00E+00	0.00E+00	0.00E+00	0.00E+00	0.00E+00
2010 ALL	419196.7	3772363	1.32E-08	30YrCance	1.32E-08	0.00E+00	0.00E+00	0.00E+00	0.00E+00	0.00E+00	0.00E+00	0.00E+00	0.00E+00	0.00E+00	0.00E+00	0.00E+00
2011 ALL	419196.7	3772388	1.45E-08	30YrCance	1.45E-08	0.00E+00	0.00E+00	0.00E+00	0.00E+00	0.00E+00	0.00E+00	0.00E+00	0.00E+00	0.00E+00	0.00E+00	0.00E+00
2012 ALL	419196.7	3772413	1.59E-08	30YrCance	1.59E-08	0.00E+00	0.00E+00	0.00E+00	0.00E+00	0.00E+00	0.00E+00	0.00E+00	0.00E+00	0.00E+00	0.00E+00	0.00E+00
2013 ALL	419196.7	3772438	1.75E-08	30YrCance	1.75E-08	0.00E+00	0.00E+00	0.00E+00	0.00E+00	0.00E+00	0.00E+00	0.00E+00	0.00E+00	0.00E+00	0.00E+00	0.00E+00
2014 ALL	419196.7	3772463	1.94E-08	30YrCance	1.94E-08	0.00E+00	0.00E+00	0.00E+00	0.00E+00	0.00E+00	0.00E+00	0.00E+00	0.00E+00	0.00E+00	0.00E+00	0.00E+00
2015 ALL	419196.7	3772488	2.14E-08	30YrCance	2.14E-08	0.00E+00	0.00E+00	0.00E+00	0.00E+00	0.00E+00	0.00E+00	0.00E+00	0.00E+00	0.00E+00	0.00E+00	0.00E+00
2016 ALL	419196.7	3772513	2.40E-08	30YrCance	2.40E-08	0.00E+00	0.00E+00	0.00E+00	0.00E+00	0.00E+00	0.00E+00	0.00E+00	0.00E+00	0.00E+00	0.00E+00	0.00E+00
2017 ALL	419196.7	3772538	2.72E-08	30YrCance	2.72E-08	0.00E+00	0.00E+00	0.00E+00	0.00E+00	0.00E+00	0.00E+00	0.00E+00	0.00E+00	0.00E+00	0.00E+00	0.00E+00
2018 ALL	419196.7	3772563	3.12E-08	30YrCance	3.12E-08	0.00E+00	0.00E+00	0.00E+00	0.00E+00	0.00E+00	0.00E+00	0.00E+00	0.00E+00	0.00E+00	0.00E+00	0.00E+00
2019 ALL	419196.7	3772588	3.66E-08	30YrCance	3.66E-08	0.00E+00	0.00E+00	0.00E+00	0.00E+00	0.00E+00	0.00E+00	0.00E+00	0.00E+00	0.00E+00	0.00E+00	0.00E+00
2020 ALL	419221.7	3772113	6.50E-09	30YrCance	6.50E-09	0.00E+00	0.00E+00	0.00E+00	0.00E+00	0.00E+00	0.00E+00	0.00E+00	0.00E+00	0.00E+00	0.00E+00	0.00E+00

2021 ALL	419221.7	3772138	6.86E-09	30YrCance	6.86E-09	0.00E+00	0.00E+00	0.00E+00	0.00E+00	0.00E+00	0.00E+00	0.00E+00	0.00E+00	0.00E+00	0.00E+00	0.00E+00
2022 ALL	419221.7	3772163	7.25E-09	30YrCance	7.25E-09	0.00E+00	0.00E+00	0.00E+00	0.00E+00	0.00E+00	0.00E+00	0.00E+00	0.00E+00	0.00E+00	0.00E+00	0.00E+00
2023 ALL	419221.7	3772188	7.69E-09	30YrCance	7.69E-09	0.00E+00	0.00E+00	0.00E+00	0.00E+00	0.00E+00	0.00E+00	0.00E+00	0.00E+00	0.00E+00	0.00E+00	0.00E+00
2024 ALL	419221.7	3772213	8.18E-09	30YrCance	8.18E-09	0.00E+00	0.00E+00	0.00E+00	0.00E+00	0.00E+00	0.00E+00	0.00E+00	0.00E+00	0.00E+00	0.00E+00	0.00E+00
2025 ALL	419221.7	3772238	8.72E-09	30YrCance	8.72E-09	0.00E+00	0.00E+00	0.00E+00	0.00E+00	0.00E+00	0.00E+00	0.00E+00	0.00E+00	0.00E+00	0.00E+00	0.00E+00
2026 ALL	419221.7	3772263	9.32E-09	30YrCance	9.32E-09	0.00E+00	0.00E+00	0.00E+00	0.00E+00	0.00E+00	0.00E+00	0.00E+00	0.00E+00	0.00E+00	0.00E+00	0.00E+00
2027 ALL	419221.7	3772288	1.00E-08	30YrCance	1.00E-08	0.00E+00	0.00E+00	0.00E+00	0.00E+00	0.00E+00	0.00E+00	0.00E+00	0.00E+00	0.00E+00	0.00E+00	0.00E+00
2028 ALL	419221.7	3772313	1.08E-08	30YrCance	1.08E-08	0.00E+00	0.00E+00	0.00E+00	0.00E+00	0.00E+00	0.00E+00	0.00E+00	0.00E+00	0.00E+00	0.00E+00	0.00E+00
2029 ALL	419221.7	3772338	1.17E-08	30YrCance	1.17E-08	0.00E+00	0.00E+00	0.00E+00	0.00E+00	0.00E+00	0.00E+00	0.00E+00	0.00E+00	0.00E+00	0.00E+00	0.00E+00
2030 ALL	419221.7	3772363	1.27E-08	30YrCance	1.27E-08	0.00E+00	0.00E+00	0.00E+00	0.00E+00	0.00E+00	0.00E+00	0.00E+00	0.00E+00	0.00E+00	0.00E+00	0.00E+00
2031 ALL	419221.7	3772388	1.38E-08	30YrCance	1.38E-08	0.00E+00	0.00E+00	0.00E+00	0.00E+00	0.00E+00	0.00E+00	0.00E+00	0.00E+00	0.00E+00	0.00E+00	0.00E+00
2032 ALL	419221.7	3772413	1.51E-08	30YrCance	1.51E-08	0.00E+00	0.00E+00	0.00E+00	0.00E+00	0.00E+00	0.00E+00	0.00E+00	0.00E+00	0.00E+00	0.00E+00	0.00E+00
2033 ALL	419221.7	3772438	1.65E-08	30YrCance	1.65E-08	0.00E+00	0.00E+00	0.00E+00	0.00E+00	0.00E+00	0.00E+00	0.00E+00	0.00E+00	0.00E+00	0.00E+00	0.00E+00
2034 ALL	419221.7	3772463	1.82E-08	30YrCance	1.82E-08	0.00E+00	0.00E+00	0.00E+00	0.00E+00	0.00E+00	0.00E+00	0.00E+00	0.00E+00	0.00E+00	0.00E+00	0.00E+00
2035 ALL	419221.7	3772488	2.02E-08	30YrCance	2.02E-08	0.00E+00	0.00E+00	0.00E+00	0.00E+00	0.00E+00	0.00E+00	0.00E+00	0.00E+00	0.00E+00	0.00E+00	0.00E+00
2036 ALL	419221.7	3772513	2.25E-08	30YrCance	2.25E-08	0.00E+00	0.00E+00	0.00E+00	0.00E+00	0.00E+00	0.00E+00	0.00E+00	0.00E+00	0.00E+00	0.00E+00	0.00E+00
2037 ALL	419221.7	3772538	2.54E-08	30YrCance	2.54E-08	0.00E+00	0.00E+00	0.00E+00	0.00E+00	0.00E+00	0.00E+00	0.00E+00	0.00E+00	0.00E+00	0.00E+00	0.00E+00
2038 ALL	419221.7	3772563	2.90E-08	30YrCance	2.90E-08	0.00E+00	0.00E+00	0.00E+00	0.00E+00	0.00E+00	0.00E+00	0.00E+00	0.00E+00	0.00E+00	0.00E+00	0.00E+00
2039 ALL	419221.7	3772588	3.41E-08	30YrCance	3.41E-08	0.00E+00	0.00E+00	0.00E+00	0.00E+00	0.00E+00	0.00E+00	0.00E+00	0.00E+00	0.00E+00	0.00E+00	0.00E+00
2040 ALL	419246.7	3772113	6.31E-09	30YrCance	6.31E-09	0.00E+00	0.00E+00	0.00E+00	0.00E+00	0.00E+00	0.00E+00	0.00E+00	0.00E+00	0.00E+00	0.00E+00	0.00E+00
2041 ALL	419246.7	3772138	6.65E-09	30YrCance	6.65E-09	0.00E+00	0.00E+00	0.00E+00	0.00E+00	0.00E+00	0.00E+00	0.00E+00	0.00E+00	0.00E+00	0.00E+00	0.00E+00
2042 ALL	419246.7	3772163	7.02E-09	30YrCance	7.02E-09	0.00E+00	0.00E+00	0.00E+00	0.00E+00	0.00E+00	0.00E+00	0.00E+00	0.00E+00	0.00E+00	0.00E+00	0.00E+00
2043 ALL	419246.7	3772188	7.44E-09	30YrCance	7.44E-09	0.00E+00	0.00E+00	0.00E+00	0.00E+00	0.00E+00	0.00E+00	0.00E+00	0.00E+00	0.00E+00	0.00E+00	0.00E+00
2044 ALL	419246.7	3772213	7.89E-09	30YrCance	7.89E-09	0.00E+00	0.00E+00	0.00E+00	0.00E+00	0.00E+00	0.00E+00	0.00E+00	0.00E+00	0.00E+00	0.00E+00	0.00E+00
2045 ALL	419246.7	3772238	8.40E-09	30YrCance	8.40E-09	0.00E+00	0.00E+00	0.00E+00	0.00E+00	0.00E+00	0.00E+00	0.00E+00	0.00E+00	0.00E+00	0.00E+00	0.00E+00
2046 ALL	419246.7	3772263	8.97E-09	30YrCance	8.97E-09	0.00E+00	0.00E+00	0.00E+00	0.00E+00	0.00E+00	0.00E+00	0.00E+00	0.00E+00	0.00E+00	0.00E+00	0.00E+00
2047 ALL	419246.7	3772288	9.61E-09	30YrCance	9.61E-09	0.00E+00	0.00E+00	0.00E+00	0.00E+00	0.00E+00	0.00E+00	0.00E+00	0.00E+00	0.00E+00	0.00E+00	0.00E+00
2048 ALL	419246.7	3772313	1.03E-08	30YrCance	1.03E-08	0.00E+00	0.00E+00	0.00E+00	0.00E+00	0.00E+00	0.00E+00	0.00E+00	0.00E+00	0.00E+00	0.00E+00	0.00E+00
2049 ALL	419246.7	3772338	1.12E-08	30YrCance	1.12E-08	0.00E+00	0.00E+00	0.00E+00	0.00E+00	0.00E+00	0.00E+00	0.00E+00	0.00E+00	0.00E+00	0.00E+00	0.00E+00
2050 ALL	419246.7	3772363	1.21E-08	30YrCance	1.21E-08	0.00E+00	0.00E+00	0.00E+00	0.00E+00	0.00E+00	0.00E+00	0.00E+00	0.00E+00	0.00E+00	0.00E+00	0.00E+00
2051 ALL	419246.7	3772388	1.32E-08	30YrCance	1.32E-08	0.00E+00	0.00E+00	0.00E+00	0.00E+00	0.00E+00	0.00E+00	0.00E+00	0.00E+00	0.00E+00	0.00E+00	0.00E+00
2052 ALL	419246.7	3772413	1.42E-08	30YrCance	1.42E-08	0.00E+00	0.00E+00	0.00E+00	0.00E+00	0.00E+00	0.00E+00	0.00E+00	0.00E+00	0.00E+00	0.00E+00	0.00E+00
2053 ALL	419246.7	3772438	1.54E-08	30YrCance	1.54E-08	0.00E+00	0.00E+00	0.00E+00	0.00E+00	0.00E+00	0.00E+00	0.00E+00	0.00E+00	0.00E+00	0.00E+00	0.00E+00
2054 ALL	419246.7	3772463	1.71E-08	30YrCance	1.71E-08	0.00E+00	0.00E+00	0.00E+00	0.00E+00	0.00E+00	0.00E+00	0.00E+00	0.00E+00	0.00E+00	0.00E+00	0.00E+00
2055 ALL	419246.7	3772488	1.89E-08	30YrCance	1.89E-08	0.00E+00	0.00E+00	0.00E+00	0.00E+00	0.00E+00	0.00E+00	0.00E+00	0.00E+00	0.00E+00	0.00E+00	0.00E+00
2056 ALL	419246.7	3772513	2.10E-08	30YrCance	2.10E-08	0.00E+00	0.00E+00	0.00E+00	0.00E+00	0.00E+00	0.00E+00	0.00E+00	0.00E+00	0.00E+00	0.00E+00	0.00E+00
2057 ALL	419246.7	3772538	2.35E-08	30YrCance	2.35E-08	0.00E+00	0.00E+00	0.00E+00	0.00E+00	0.00E+00	0.00E+00	0.00E+00	0.00E+00	0.00E+00	0.00E+00	0.00E+00
2058 ALL	419246.7	3772563	2.68E-08	30YrCance	2.68E-08	0.00E+00	0.00E+00	0.00E+00	0.00E+00	0.00E+00	0.00E+00	0.00E+00	0.00E+00	0.00E+00	0.00E+00	0.00E+00
2059 ALL	419246.7	3772588	3.14E-08	30YrCance	3.14E-08	0.00E+00	0.00E+00	0.00E+00	0.00E+00	0.00E+00	0.00E+00	0.00E+00	0.00E+00	0.00E+00	0.00E+00	0.00E+00
2060 ALL	419271.7	3772113	6.13E-09	30YrCance	6.13E-09	0.00E+00	0.00E+00	0.00E+00	0.00E+00	0.00E+00	0.00E+00	0.00E+00	0.00E+00	0.00E+00	0.00E+00	0.00E+00
2061 ALL	419271.7	3772138	6.46E-09	30YrCance	6.46E-09	0.00E+00	0.00E+00	0.00E+00	0.00E+00	0.00E+00	0.00E+00	0.00E+00	0.00E+00	0.00E+00	0.00E+00	0.00E+00
2062 ALL	419271.7	3772163	6.81E-09	30YrCance	6.81E-09	0.00E+00	0.00E+00	0.00E+00	0.00E+00	0.00E+00	0.00E+00	0.00E+00	0.00E+00	0.00E+00	0.00E+00	0.00E+00
2063 ALL	419271.7	3772188	7.20E-09	30YrCance	7.20E-09	0.00E+00	0.00E+00	0.00E+00	0.00E+00	0.00E+00	0.00E+00	0.00E+00	0.00E+00	0.00E+00	0.00E+00	0.00E+00
2064 ALL	419271.7	3772213	7.63E-09	30YrCance	7.63E-09	0.00E+00	0.00E+00	0.00E+00	0.00E+00	0.00E+00	0.00E+00	0.00E+00	0.00E+00	0.00E+00	0.00E+00	0.00E+00
2065 ALL	419271.7	3772238	8.10E-09	30YrCance	8.10E-09	0.00E+00	0.00E+00	0.00E+00	0.00E+00	0.00E+00	0.00E+00	0.00E+00	0.00E+00	0.00E+00	0.00E+00	0.00E+00
2066 ALL	419271.7	3772263	8.63E-09	30YrCance	8.63E-09	0.00E+00	0.00E+00	0.00E+00	0.00E+00	0.00E+00	0.00E+00	0.00E+00	0.00E+00	0.00E+00	0.00E+00	0.00E+00
2067 ALL	419271.7	3772288	9.22E-09	30YrCance	9.22E-09	0.00E+00	0.00E+00	0.00E+00	0.00E+00	0.00E+00	0.00E+00	0.00E+00	0.00E+00	0.00E+00	0.00E+00	0.00E+00

2068 ALL	419271.7	3772313	9.90E-09	30YrCance	9.90E-09	0.00E+00	0.00E+00	0.00E+00	0.00E+00	0.00E+00	0.00E+00	0.00E+00	0.00E+00	0.00E+00	0.00E+00	0.00E+00
2069 ALL	419271.7	3772338	1.07E-08	30YrCance	1.07E-08	0.00E+00	0.00E+00	0.00E+00	0.00E+00	0.00E+00	0.00E+00	0.00E+00	0.00E+00	0.00E+00	0.00E+00	0.00E+00
2070 ALL	419271.7	3772363	1.16E-08	30YrCance	1.16E-08	0.00E+00	0.00E+00	0.00E+00	0.00E+00	0.00E+00	0.00E+00	0.00E+00	0.00E+00	0.00E+00	0.00E+00	0.00E+00
2071 ALL	419271.7	3772388	1.26E-08	30YrCance	1.26E-08	0.00E+00	0.00E+00	0.00E+00	0.00E+00	0.00E+00	0.00E+00	0.00E+00	0.00E+00	0.00E+00	0.00E+00	0.00E+00
2072 ALL	419271.7	3772413	1.36E-08	30YrCance	1.36E-08	0.00E+00	0.00E+00	0.00E+00	0.00E+00	0.00E+00	0.00E+00	0.00E+00	0.00E+00	0.00E+00	0.00E+00	0.00E+00
2073 ALL	419271.7	3772438	1.47E-08	30YrCance	1.47E-08	0.00E+00	0.00E+00	0.00E+00	0.00E+00	0.00E+00	0.00E+00	0.00E+00	0.00E+00	0.00E+00	0.00E+00	0.00E+00
2074 ALL	419271.7	3772463	1.60E-08	30YrCance	1.60E-08	0.00E+00	0.00E+00	0.00E+00	0.00E+00	0.00E+00	0.00E+00	0.00E+00	0.00E+00	0.00E+00	0.00E+00	0.00E+00
2075 ALL	419271.7	3772488	1.77E-08	30YrCance	1.77E-08	0.00E+00	0.00E+00	0.00E+00	0.00E+00	0.00E+00	0.00E+00	0.00E+00	0.00E+00	0.00E+00	0.00E+00	0.00E+00
2076 ALL	419271.7	3772513	1.96E-08	30YrCance	1.96E-08	0.00E+00	0.00E+00	0.00E+00	0.00E+00	0.00E+00	0.00E+00	0.00E+00	0.00E+00	0.00E+00	0.00E+00	0.00E+00
2077 ALL	419271.7	3772538	2.19E-08	30YrCance	2.19E-08	0.00E+00	0.00E+00	0.00E+00	0.00E+00	0.00E+00	0.00E+00	0.00E+00	0.00E+00	0.00E+00	0.00E+00	0.00E+00
2078 ALL	419271.7	3772563	2.52E-08	30YrCance	2.52E-08	0.00E+00	0.00E+00	0.00E+00	0.00E+00	0.00E+00	0.00E+00	0.00E+00	0.00E+00	0.00E+00	0.00E+00	0.00E+00
2079 ALL	419271.7	3772588	2.94E-08	30YrCance	2.94E-08	0.00E+00	0.00E+00	0.00E+00	0.00E+00	0.00E+00	0.00E+00	0.00E+00	0.00E+00	0.00E+00	0.00E+00	0.00E+00
2080 ALL	419296.7	3772113	5.95E-09	30YrCance	5.95E-09	0.00E+00	0.00E+00	0.00E+00	0.00E+00	0.00E+00	0.00E+00	0.00E+00	0.00E+00	0.00E+00	0.00E+00	0.00E+00
2081 ALL	419296.7	3772138	6.26E-09	30YrCance	6.26E-09	0.00E+00	0.00E+00	0.00E+00	0.00E+00	0.00E+00	0.00E+00	0.00E+00	0.00E+00	0.00E+00	0.00E+00	0.00E+00
2082 ALL	419296.7	3772163	6.60E-09	30YrCance	6.60E-09	0.00E+00	0.00E+00	0.00E+00	0.00E+00	0.00E+00	0.00E+00	0.00E+00	0.00E+00	0.00E+00	0.00E+00	0.00E+00
2083 ALL	419296.7	3772188	6.96E-09	30YrCance	6.96E-09	0.00E+00	0.00E+00	0.00E+00	0.00E+00	0.00E+00	0.00E+00	0.00E+00	0.00E+00	0.00E+00	0.00E+00	0.00E+00
2084 ALL	419296.7	3772213	7.37E-09	30YrCance	7.37E-09	0.00E+00	0.00E+00	0.00E+00	0.00E+00	0.00E+00	0.00E+00	0.00E+00	0.00E+00	0.00E+00	0.00E+00	0.00E+00
2085 ALL	419296.7	3772238	7.82E-09	30YrCance	7.82E-09	0.00E+00	0.00E+00	0.00E+00	0.00E+00	0.00E+00	0.00E+00	0.00E+00	0.00E+00	0.00E+00	0.00E+00	0.00E+00
2086 ALL	419296.7	3772263	8.32E-09	30YrCance	8.32E-09	0.00E+00	0.00E+00	0.00E+00	0.00E+00	0.00E+00	0.00E+00	0.00E+00	0.00E+00	0.00E+00	0.00E+00	0.00E+00
2087 ALL	419296.7	3772288	8.88E-09	30YrCance	8.88E-09	0.00E+00	0.00E+00	0.00E+00	0.00E+00	0.00E+00	0.00E+00	0.00E+00	0.00E+00	0.00E+00	0.00E+00	0.00E+00
2088 ALL	419296.7	3772313	9.51E-09	30YrCance	9.51E-09	0.00E+00	0.00E+00	0.00E+00	0.00E+00	0.00E+00	0.00E+00	0.00E+00	0.00E+00	0.00E+00	0.00E+00	0.00E+00
2089 ALL	419296.7	3772338	1.02E-08	30YrCance	1.02E-08	0.00E+00	0.00E+00	0.00E+00	0.00E+00	0.00E+00	0.00E+00	0.00E+00	0.00E+00	0.00E+00	0.00E+00	0.00E+00
2090 ALL	419296.7	3772363	1.11E-08	30YrCance	1.11E-08	0.00E+00	0.00E+00	0.00E+00	0.00E+00	0.00E+00	0.00E+00	0.00E+00	0.00E+00	0.00E+00	0.00E+00	0.00E+00
2091 ALL	419296.7	3772388	1.20E-08	30YrCance	1.20E-08	0.00E+00	0.00E+00	0.00E+00	0.00E+00	0.00E+00	0.00E+00	0.00E+00	0.00E+00	0.00E+00	0.00E+00	0.00E+00
2092 ALL	419296.7	3772413	1.29E-08	30YrCance	1.29E-08	0.00E+00	0.00E+00	0.00E+00	0.00E+00	0.00E+00	0.00E+00	0.00E+00	0.00E+00	0.00E+00	0.00E+00	0.00E+00
2093 ALL	419296.7	3772438	1.39E-08	30YrCance	1.39E-08	0.00E+00	0.00E+00	0.00E+00	0.00E+00	0.00E+00	0.00E+00	0.00E+00	0.00E+00	0.00E+00	0.00E+00	0.00E+00
2094 ALL	419296.7	3772463	1.51E-08	30YrCance	1.51E-08	0.00E+00	0.00E+00	0.00E+00	0.00E+00	0.00E+00	0.00E+00	0.00E+00	0.00E+00	0.00E+00	0.00E+00	0.00E+00
2095 ALL	419296.7	3772488	1.67E-08	30YrCance	1.67E-08	0.00E+00	0.00E+00	0.00E+00	0.00E+00	0.00E+00	0.00E+00	0.00E+00	0.00E+00	0.00E+00	0.00E+00	0.00E+00
2096 ALL	419296.7	3772513	1.87E-08	30YrCance	1.87E-08	0.00E+00	0.00E+00	0.00E+00	0.00E+00	0.00E+00	0.00E+00	0.00E+00	0.00E+00	0.00E+00	0.00E+00	0.00E+00
2097 ALL	419296.7	3772538	2.09E-08	30YrCance	2.09E-08	0.00E+00	0.00E+00	0.00E+00	0.00E+00	0.00E+00	0.00E+00	0.00E+00	0.00E+00	0.00E+00	0.00E+00	0.00E+00
2098 ALL	419296.7	3772563	2.36E-08	30YrCance	2.36E-08	0.00E+00	0.00E+00	0.00E+00	0.00E+00	0.00E+00	0.00E+00	0.00E+00	0.00E+00	0.00E+00	0.00E+00	0.00E+00
2099 ALL	419296.7	3772588	2.76E-08	30YrCance	2.76E-08	0.00E+00	0.00E+00	0.00E+00	0.00E+00	0.00E+00	0.00E+00	0.00E+00	0.00E+00	0.00E+00	0.00E+00	0.00E+00
2100 ALL	419321.7	3772113	5.78E-09	30YrCance	5.78E-09	0.00E+00	0.00E+00	0.00E+00	0.00E+00	0.00E+00	0.00E+00	0.00E+00	0.00E+00	0.00E+00	0.00E+00	0.00E+00
2101 ALL	419321.7	3772138	6.07E-09	30YrCance	6.07E-09	0.00E+00	0.00E+00	0.00E+00	0.00E+00	0.00E+00	0.00E+00	0.00E+00	0.00E+00	0.00E+00	0.00E+00	0.00E+00
2102 ALL	419321.7	3772163	6.39E-09	30YrCance	6.39E-09	0.00E+00	0.00E+00	0.00E+00	0.00E+00	0.00E+00	0.00E+00	0.00E+00	0.00E+00	0.00E+00	0.00E+00	0.00E+00
2103 ALL	419321.7	3772188	6.74E-09	30YrCance	6.74E-09	0.00E+00	0.00E+00	0.00E+00	0.00E+00	0.00E+00	0.00E+00	0.00E+00	0.00E+00	0.00E+00	0.00E+00	0.00E+00
2104 ALL	419321.7	3772213	7.12E-09	30YrCance	7.12E-09	0.00E+00	0.00E+00	0.00E+00	0.00E+00	0.00E+00	0.00E+00	0.00E+00	0.00E+00	0.00E+00	0.00E+00	0.00E+00
2105 ALL	419321.7	3772238	7.55E-09	30YrCance	7.55E-09	0.00E+00	0.00E+00	0.00E+00	0.00E+00	0.00E+00	0.00E+00	0.00E+00	0.00E+00	0.00E+00	0.00E+00	0.00E+00
2106 ALL	419321.7	3772263	8.02E-09	30YrCance	8.02E-09	0.00E+00	0.00E+00	0.00E+00	0.00E+00	0.00E+00	0.00E+00	0.00E+00	0.00E+00	0.00E+00	0.00E+00	0.00E+00
2107 ALL	419321.7	3772288	8.56E-09	30YrCance	8.56E-09	0.00E+00	0.00E+00	0.00E+00	0.00E+00	0.00E+00	0.00E+00	0.00E+00	0.00E+00	0.00E+00	0.00E+00	0.00E+00
2108 ALL	419321.7	3772313	9.15E-09	30YrCance	9.15E-09	0.00E+00	0.00E+00	0.00E+00	0.00E+00	0.00E+00	0.00E+00	0.00E+00	0.00E+00	0.00E+00	0.00E+00	0.00E+00
2109 ALL	419321.7	3772338	9.82E-09	30YrCance	9.82E-09	0.00E+00	0.00E+00	0.00E+00	0.00E+00	0.00E+00	0.00E+00	0.00E+00	0.00E+00	0.00E+00	0.00E+00	0.00E+00
2110 ALL	419321.7	3772363	1.06E-08	30YrCance	1.06E-08	0.00E+00	0.00E+00	0.00E+00	0.00E+00	0.00E+00	0.00E+00	0.00E+00	0.00E+00	0.00E+00	0.00E+00	0.00E+00
2111 ALL	419321.7	3772388	1.15E-08	30YrCance	1.15E-08	0.00E+00	0.00E+00	0.00E+00	0.00E+00	0.00E+00	0.00E+00	0.00E+00	0.00E+00	0.00E+00	0.00E+00	0.00E+00
2112 ALL	419321.7	3772413	1.22E-08	30YrCance	1.22E-08	0.00E+00	0.00E+00	0.00E+00	0.00E+00	0.00E+00	0.00E+00	0.00E+00	0.00E+00	0.00E+00	0.00E+00	0.00E+00
2113 ALL	419321.7	3772438	1.31E-08	30YrCance	1.31E-08	0.00E+00	0.00E+00	0.00E+00	0.00E+00	0.00E+00	0.00E+00	0.00E+00	0.00E+00	0.00E+00	0.00E+00	0.00E+00
2114 ALL	419321.7	3772463	1.43E-08	30YrCance	1.43E-08	0.00E+00	0.00E+00	0.00E+00	0.00E+00	0.00E+00	0.00E+00	0.00E+00	0.00E+00	0.00E+00	0.00E+00	0.00E+00

2115	ALL	419321.7	3772488	1.58E-08	30YrCance	1.58E-08	0.00E+00	0.00E+00	0.00E+00	0.00E+00	0.00E+00	0.00E+00	0.00E+00	0.00E+00	0.00E+00	0.00E+00	0.00E+00
2116	ALL	419321.7	3772513	1.76E-08	30YrCance	1.76E-08	0.00E+00	0.00E+00	0.00E+00	0.00E+00	0.00E+00	0.00E+00	0.00E+00	0.00E+00	0.00E+00	0.00E+00	0.00E+00
2117	ALL	419321.7	3772538	1.98E-08	30YrCance	1.98E-08	0.00E+00	0.00E+00	0.00E+00	0.00E+00	0.00E+00	0.00E+00	0.00E+00	0.00E+00	0.00E+00	0.00E+00	0.00E+00
2118	ALL	419321.7	3772563	2.26E-08	30YrCance	2.26E-08	0.00E+00	0.00E+00	0.00E+00	0.00E+00	0.00E+00	0.00E+00	0.00E+00	0.00E+00	0.00E+00	0.00E+00	0.00E+00
2119	ALL	419321.7	3772588	2.59E-08	30YrCance	2.59E-08	0.00E+00	0.00E+00	0.00E+00	0.00E+00	0.00E+00	0.00E+00	0.00E+00	0.00E+00	0.00E+00	0.00E+00	0.00E+00
2120	ALL	419346.7	3772263	7.74E-09	30YrCance	7.74E-09	0.00E+00	0.00E+00	0.00E+00	0.00E+00	0.00E+00	0.00E+00	0.00E+00	0.00E+00	0.00E+00	0.00E+00	0.00E+00
2121	ALL	419346.7	3772288	8.24E-09	30YrCance	8.24E-09	0.00E+00	0.00E+00	0.00E+00	0.00E+00	0.00E+00	0.00E+00	0.00E+00	0.00E+00	0.00E+00	0.00E+00	0.00E+00
2122	ALL	419346.7	3772313	8.80E-09	30YrCance	8.80E-09	0.00E+00	0.00E+00	0.00E+00	0.00E+00	0.00E+00	0.00E+00	0.00E+00	0.00E+00	0.00E+00	0.00E+00	0.00E+00
2123	ALL	419346.7	3772338	9.42E-09	30YrCance	9.42E-09	0.00E+00	0.00E+00	0.00E+00	0.00E+00	0.00E+00	0.00E+00	0.00E+00	0.00E+00	0.00E+00	0.00E+00	0.00E+00
2124	ALL	419346.7	3772363	1.02E-08	30YrCance	1.02E-08	0.00E+00	0.00E+00	0.00E+00	0.00E+00	0.00E+00	0.00E+00	0.00E+00	0.00E+00	0.00E+00	0.00E+00	0.00E+00
2125	ALL	419346.7	3772388	1.10E-08	30YrCance	1.10E-08	0.00E+00	0.00E+00	0.00E+00	0.00E+00	0.00E+00	0.00E+00	0.00E+00	0.00E+00	0.00E+00	0.00E+00	0.00E+00
2126	ALL	419346.7	3772413	1.16E-08	30YrCance	1.16E-08	0.00E+00	0.00E+00	0.00E+00	0.00E+00	0.00E+00	0.00E+00	0.00E+00	0.00E+00	0.00E+00	0.00E+00	0.00E+00
2127	ALL	419346.7	3772438	1.25E-08	30YrCance	1.25E-08	0.00E+00	0.00E+00	0.00E+00	0.00E+00	0.00E+00	0.00E+00	0.00E+00	0.00E+00	0.00E+00	0.00E+00	0.00E+00
2128	ALL	419346.7	3772463	1.36E-08	30YrCance	1.36E-08	0.00E+00	0.00E+00	0.00E+00	0.00E+00	0.00E+00	0.00E+00	0.00E+00	0.00E+00	0.00E+00	0.00E+00	0.00E+00
2129	ALL	419346.7	3772488	1.49E-08	30YrCance	1.49E-08	0.00E+00	0.00E+00	0.00E+00	0.00E+00	0.00E+00	0.00E+00	0.00E+00	0.00E+00	0.00E+00	0.00E+00	0.00E+00
2130	ALL	419346.7	3772513	1.66E-08	30YrCance	1.66E-08	0.00E+00	0.00E+00	0.00E+00	0.00E+00	0.00E+00	0.00E+00	0.00E+00	0.00E+00	0.00E+00	0.00E+00	0.00E+00
2131	ALL	419346.7	3772538	1.86E-08	30YrCance	1.86E-08	0.00E+00	0.00E+00	0.00E+00	0.00E+00	0.00E+00	0.00E+00	0.00E+00	0.00E+00	0.00E+00	0.00E+00	0.00E+00
2132	ALL	419346.7	3772563	2.11E-08	30YrCance	2.11E-08	0.00E+00	0.00E+00	0.00E+00	0.00E+00	0.00E+00	0.00E+00	0.00E+00	0.00E+00	0.00E+00	0.00E+00	0.00E+00
2133	ALL	419346.7	3772588	2.43E-08	30YrCance	2.43E-08	0.00E+00	0.00E+00	0.00E+00	0.00E+00	0.00E+00	0.00E+00	0.00E+00	0.00E+00	0.00E+00	0.00E+00	0.00E+00
2134	ALL	419371.7	3772288	7.97E-09	30YrCance	7.97E-09	0.00E+00	0.00E+00	0.00E+00	0.00E+00	0.00E+00	0.00E+00	0.00E+00	0.00E+00	0.00E+00	0.00E+00	0.00E+00
2135	ALL	419371.7	3772313	8.49E-09	30YrCance	8.49E-09	0.00E+00	0.00E+00	0.00E+00	0.00E+00	0.00E+00	0.00E+00	0.00E+00	0.00E+00	0.00E+00	0.00E+00	0.00E+00
2136	ALL	419371.7	3772338	9.08E-09	30YrCance	9.08E-09	0.00E+00	0.00E+00	0.00E+00	0.00E+00	0.00E+00	0.00E+00	0.00E+00	0.00E+00	0.00E+00	0.00E+00	0.00E+00
2137	ALL	419371.7	3772363	9.77E-09	30YrCance	9.77E-09	0.00E+00	0.00E+00	0.00E+00	0.00E+00	0.00E+00	0.00E+00	0.00E+00	0.00E+00	0.00E+00	0.00E+00	0.00E+00
2138	ALL	419371.7	3772388	1.06E-08	30YrCance	1.06E-08	0.00E+00	0.00E+00	0.00E+00	0.00E+00	0.00E+00	0.00E+00	0.00E+00	0.00E+00	0.00E+00	0.00E+00	0.00E+00
2139	ALL	419371.7	3772413	1.12E-08	30YrCance	1.12E-08	0.00E+00	0.00E+00	0.00E+00	0.00E+00	0.00E+00	0.00E+00	0.00E+00	0.00E+00	0.00E+00	0.00E+00	0.00E+00
2140	ALL	419371.7	3772438	1.20E-08	30YrCance	1.20E-08	0.00E+00	0.00E+00	0.00E+00	0.00E+00	0.00E+00	0.00E+00	0.00E+00	0.00E+00	0.00E+00	0.00E+00	0.00E+00
2141	ALL	419371.7	3772463	1.30E-08	30YrCance	1.30E-08	0.00E+00	0.00E+00	0.00E+00	0.00E+00	0.00E+00	0.00E+00	0.00E+00	0.00E+00	0.00E+00	0.00E+00	0.00E+00
2142	ALL	419371.7	3772488	1.43E-08	30YrCance	1.43E-08	0.00E+00	0.00E+00	0.00E+00	0.00E+00	0.00E+00	0.00E+00	0.00E+00	0.00E+00	0.00E+00	0.00E+00	0.00E+00
2143	ALL	419371.7	3772513	1.58E-08	30YrCance	1.58E-08	0.00E+00	0.00E+00	0.00E+00	0.00E+00	0.00E+00	0.00E+00	0.00E+00	0.00E+00	0.00E+00	0.00E+00	0.00E+00
2144	ALL	419371.7	3772538	1.76E-08	30YrCance	1.76E-08	0.00E+00	0.00E+00	0.00E+00	0.00E+00	0.00E+00	0.00E+00	0.00E+00	0.00E+00	0.00E+00	0.00E+00	0.00E+00
2145	ALL	419371.7	3772563	1.98E-08	30YrCance	1.98E-08	0.00E+00	0.00E+00	0.00E+00	0.00E+00	0.00E+00	0.00E+00	0.00E+00	0.00E+00	0.00E+00	0.00E+00	0.00E+00
2146	ALL	419371.7	3772588	2.24E-08	30YrCance	2.24E-08	0.00E+00	0.00E+00	0.00E+00	0.00E+00	0.00E+00	0.00E+00	0.00E+00	0.00E+00	0.00E+00	0.00E+00	0.00E+00
2147	ALL	419396.7	3772288	7.70E-09	30YrCance	7.70E-09	0.00E+00	0.00E+00	0.00E+00	0.00E+00	0.00E+00	0.00E+00	0.00E+00	0.00E+00	0.00E+00	0.00E+00	0.00E+00
2148	ALL	419396.7	3772313	8.21E-09	30YrCance	8.21E-09	0.00E+00	0.00E+00	0.00E+00	0.00E+00	0.00E+00	0.00E+00	0.00E+00	0.00E+00	0.00E+00	0.00E+00	0.00E+00
2149	ALL	419396.7	3772338	8.76E-09	30YrCance	8.76E-09	0.00E+00	0.00E+00	0.00E+00	0.00E+00	0.00E+00	0.00E+00	0.00E+00	0.00E+00	0.00E+00	0.00E+00	0.00E+00
2150	ALL	419396.7	3772363	9.41E-09	30YrCance	9.41E-09	0.00E+00	0.00E+00	0.00E+00	0.00E+00	0.00E+00	0.00E+00	0.00E+00	0.00E+00	0.00E+00	0.00E+00	0.00E+00
2151	ALL	419396.7	3772388	1.02E-08	30YrCance	1.02E-08	0.00E+00	0.00E+00	0.00E+00	0.00E+00	0.00E+00	0.00E+00	0.00E+00	0.00E+00	0.00E+00	0.00E+00	0.00E+00
2152	ALL	419396.7	3772413	1.07E-08	30YrCance	1.07E-08	0.00E+00	0.00E+00	0.00E+00	0.00E+00	0.00E+00	0.00E+00	0.00E+00	0.00E+00	0.00E+00	0.00E+00	0.00E+00
2153	ALL	419396.7	3772438	1.15E-08	30YrCance	1.15E-08	0.00E+00	0.00E+00	0.00E+00	0.00E+00	0.00E+00	0.00E+00	0.00E+00	0.00E+00	0.00E+00	0.00E+00	0.00E+00
2154	ALL	419396.7	3772463	1.24E-08	30YrCance	1.24E-08	0.00E+00	0.00E+00	0.00E+00	0.00E+00	0.00E+00	0.00E+00	0.00E+00	0.00E+00	0.00E+00	0.00E+00	0.00E+00
2155	ALL	419396.7	3772488	1.36E-08	30YrCance	1.36E-08	0.00E+00	0.00E+00	0.00E+00	0.00E+00	0.00E+00	0.00E+00	0.00E+00	0.00E+00	0.00E+00	0.00E+00	0.00E+00
2156	ALL	419396.7	3772513	1.50E-08	30YrCance	1.50E-08	0.00E+00	0.00E+00	0.00E+00	0.00E+00	0.00E+00	0.00E+00	0.00E+00	0.00E+00	0.00E+00	0.00E+00	0.00E+00
2157	ALL	419396.7	3772538	1.66E-08	30YrCance	1.66E-08	0.00E+00	0.00E+00	0.00E+00	0.00E+00	0.00E+00	0.00E+00	0.00E+00	0.00E+00	0.00E+00	0.00E+00	0.00E+00
2158	ALL	419396.7	3772563	1.87E-08	30YrCance	1.87E-08	0.00E+00	0.00E+00	0.00E+00	0.00E+00	0.00E+00	0.00E+00	0.00E+00	0.00E+00	0.00E+00	0.00E+00	0.00E+00
2159	ALL	419396.7	3772588	2.11E-08	30YrCance	2.11E-08	0.00E+00	0.00E+00	0.00E+00	0.00E+00	0.00E+00	0.00E+00	0.00E+00	0.00E+00	0.00E+00	0.00E+00	0.00E+00
2160	ALL	419421.7	3772288	7.45E-09	30YrCance	7.45E-09	0.00E+00	0.00E+00	0.00E+00	0.00E+00	0.00E+00	0.00E+00	0.00E+00	0.00E+00	0.00E+00	0.00E+00	0.00E+00
2161	ALL	419421.7	3772313	7.93E-09	30YrCance	7.93E-09	0.00E+00	0.00E+00	0.00E+00	0.00E+00	0.00E+00	0.00E+00	0.00E+00	0.00E+00	0.00E+00	0.00E+00	0.00E+00

2162	ALL	419421.7	3772338	8.46E-09	30YrCance	8.46E-09	0.00E+00	0.00E+00	0.00E+00	0.00E+00	0.00E+00	0.00E+00	0.00E+00	0.00E+00	0.00E+00	0.00E+00	0.00E+00
2163	ALL	419421.7	3772363	9.07E-09	30YrCance	9.07E-09	0.00E+00	0.00E+00	0.00E+00	0.00E+00	0.00E+00	0.00E+00	0.00E+00	0.00E+00	0.00E+00	0.00E+00	0.00E+00
2164	ALL	419421.7	3772388	9.77E-09	30YrCance	9.77E-09	0.00E+00	0.00E+00	0.00E+00	0.00E+00	0.00E+00	0.00E+00	0.00E+00	0.00E+00	0.00E+00	0.00E+00	0.00E+00
2165	ALL	419421.7	3772413	1.03E-08	30YrCance	1.03E-08	0.00E+00	0.00E+00	0.00E+00	0.00E+00	0.00E+00	0.00E+00	0.00E+00	0.00E+00	0.00E+00	0.00E+00	0.00E+00
2166	ALL	419421.7	3772438	1.10E-08	30YrCance	1.10E-08	0.00E+00	0.00E+00	0.00E+00	0.00E+00	0.00E+00	0.00E+00	0.00E+00	0.00E+00	0.00E+00	0.00E+00	0.00E+00
2167	ALL	419421.7	3772463	1.19E-08	30YrCance	1.19E-08	0.00E+00	0.00E+00	0.00E+00	0.00E+00	0.00E+00	0.00E+00	0.00E+00	0.00E+00	0.00E+00	0.00E+00	0.00E+00
2168	ALL	419421.7	3772488	1.29E-08	30YrCance	1.29E-08	0.00E+00	0.00E+00	0.00E+00	0.00E+00	0.00E+00	0.00E+00	0.00E+00	0.00E+00	0.00E+00	0.00E+00	0.00E+00
2169	ALL	419421.7	3772513	1.42E-08	30YrCance	1.42E-08	0.00E+00	0.00E+00	0.00E+00	0.00E+00	0.00E+00	0.00E+00	0.00E+00	0.00E+00	0.00E+00	0.00E+00	0.00E+00
2170	ALL	419421.7	3772538	1.58E-08	30YrCance	1.58E-08	0.00E+00	0.00E+00	0.00E+00	0.00E+00	0.00E+00	0.00E+00	0.00E+00	0.00E+00	0.00E+00	0.00E+00	0.00E+00
2171	ALL	419421.7	3772563	1.77E-08	30YrCance	1.77E-08	0.00E+00	0.00E+00	0.00E+00	0.00E+00	0.00E+00	0.00E+00	0.00E+00	0.00E+00	0.00E+00	0.00E+00	0.00E+00
2172	ALL	419421.7	3772588	1.99E-08	30YrCance	1.99E-08	0.00E+00	0.00E+00	0.00E+00	0.00E+00	0.00E+00	0.00E+00	0.00E+00	0.00E+00	0.00E+00	0.00E+00	0.00E+00
2173	ALL	419446.7	3772288	7.21E-09	30YrCance	7.21E-09	0.00E+00	0.00E+00	0.00E+00	0.00E+00	0.00E+00	0.00E+00	0.00E+00	0.00E+00	0.00E+00	0.00E+00	0.00E+00
2174	ALL	419446.7	3772313	7.66E-09	30YrCance	7.66E-09	0.00E+00	0.00E+00	0.00E+00	0.00E+00	0.00E+00	0.00E+00	0.00E+00	0.00E+00	0.00E+00	0.00E+00	0.00E+00
2175	ALL	419446.7	3772338	8.17E-09	30YrCance	8.17E-09	0.00E+00	0.00E+00	0.00E+00	0.00E+00	0.00E+00	0.00E+00	0.00E+00	0.00E+00	0.00E+00	0.00E+00	0.00E+00
2176	ALL	419446.7	3772363	8.76E-09	30YrCance	8.76E-09	0.00E+00	0.00E+00	0.00E+00	0.00E+00	0.00E+00	0.00E+00	0.00E+00	0.00E+00	0.00E+00	0.00E+00	0.00E+00
2177	ALL	419446.7	3772388	9.36E-09	30YrCance	9.36E-09	0.00E+00	0.00E+00	0.00E+00	0.00E+00	0.00E+00	0.00E+00	0.00E+00	0.00E+00	0.00E+00	0.00E+00	0.00E+00
2178	ALL	419446.7	3772413	9.93E-09	30YrCance	9.93E-09	0.00E+00	0.00E+00	0.00E+00	0.00E+00	0.00E+00	0.00E+00	0.00E+00	0.00E+00	0.00E+00	0.00E+00	0.00E+00
2179	ALL	419446.7	3772438	1.06E-08	30YrCance	1.06E-08	0.00E+00	0.00E+00	0.00E+00	0.00E+00	0.00E+00	0.00E+00	0.00E+00	0.00E+00	0.00E+00	0.00E+00	0.00E+00
2180	ALL	419446.7	3772463	1.14E-08	30YrCance	1.14E-08	0.00E+00	0.00E+00	0.00E+00	0.00E+00	0.00E+00	0.00E+00	0.00E+00	0.00E+00	0.00E+00	0.00E+00	0.00E+00
2181	ALL	419446.7	3772488	1.24E-08	30YrCance	1.24E-08	0.00E+00	0.00E+00	0.00E+00	0.00E+00	0.00E+00	0.00E+00	0.00E+00	0.00E+00	0.00E+00	0.00E+00	0.00E+00
2182	ALL	419446.7	3772513	1.35E-08	30YrCance	1.35E-08	0.00E+00	0.00E+00	0.00E+00	0.00E+00	0.00E+00	0.00E+00	0.00E+00	0.00E+00	0.00E+00	0.00E+00	0.00E+00
2183	ALL	419446.7	3772538	1.50E-08	30YrCance	1.50E-08	0.00E+00	0.00E+00	0.00E+00	0.00E+00	0.00E+00	0.00E+00	0.00E+00	0.00E+00	0.00E+00	0.00E+00	0.00E+00
2184	ALL	419446.7	3772563	1.67E-08	30YrCance	1.67E-08	0.00E+00	0.00E+00	0.00E+00	0.00E+00	0.00E+00	0.00E+00	0.00E+00	0.00E+00	0.00E+00	0.00E+00	0.00E+00
2185	ALL	419446.7	3772588	1.87E-08	30YrCance	1.87E-08	0.00E+00	0.00E+00	0.00E+00	0.00E+00	0.00E+00	0.00E+00	0.00E+00	0.00E+00	0.00E+00	0.00E+00	0.00E+00
2186	ALL	419471.7	3772288	6.99E-09	30YrCance	6.99E-09	0.00E+00	0.00E+00	0.00E+00	0.00E+00	0.00E+00	0.00E+00	0.00E+00	0.00E+00	0.00E+00	0.00E+00	0.00E+00
2187	ALL	419471.7	3772313	7.42E-09	30YrCance	7.42E-09	0.00E+00	0.00E+00	0.00E+00	0.00E+00	0.00E+00	0.00E+00	0.00E+00	0.00E+00	0.00E+00	0.00E+00	0.00E+00
2188	ALL	419471.7	3772338	7.91E-09	30YrCance	7.91E-09	0.00E+00	0.00E+00	0.00E+00	0.00E+00	0.00E+00	0.00E+00	0.00E+00	0.00E+00	0.00E+00	0.00E+00	0.00E+00
2189	ALL	419471.7	3772363	8.46E-09	30YrCance	8.46E-09	0.00E+00	0.00E+00	0.00E+00	0.00E+00	0.00E+00	0.00E+00	0.00E+00	0.00E+00	0.00E+00	0.00E+00	0.00E+00
2190	ALL	419471.7	3772388	8.99E-09	30YrCance	8.99E-09	0.00E+00	0.00E+00	0.00E+00	0.00E+00	0.00E+00	0.00E+00	0.00E+00	0.00E+00	0.00E+00	0.00E+00	0.00E+00
2191	ALL	419471.7	3772413	9.55E-09	30YrCance	9.55E-09	0.00E+00	0.00E+00	0.00E+00	0.00E+00	0.00E+00	0.00E+00	0.00E+00	0.00E+00	0.00E+00	0.00E+00	0.00E+00
2192	ALL	419471.7	3772438	1.02E-08	30YrCance	1.02E-08	0.00E+00	0.00E+00	0.00E+00	0.00E+00	0.00E+00	0.00E+00	0.00E+00	0.00E+00	0.00E+00	0.00E+00	0.00E+00
2193	ALL	419471.7	3772463	1.10E-08	30YrCance	1.10E-08	0.00E+00	0.00E+00	0.00E+00	0.00E+00	0.00E+00	0.00E+00	0.00E+00	0.00E+00	0.00E+00	0.00E+00	0.00E+00
2194	ALL	419471.7	3772488	1.19E-08	30YrCance	1.19E-08	0.00E+00	0.00E+00	0.00E+00	0.00E+00	0.00E+00	0.00E+00	0.00E+00	0.00E+00	0.00E+00	0.00E+00	0.00E+00
2195	ALL	419471.7	3772513	1.29E-08	30YrCance	1.29E-08	0.00E+00	0.00E+00	0.00E+00	0.00E+00	0.00E+00	0.00E+00	0.00E+00	0.00E+00	0.00E+00	0.00E+00	0.00E+00
2196	ALL	419471.7	3772538	1.42E-08	30YrCance	1.42E-08	0.00E+00	0.00E+00	0.00E+00	0.00E+00	0.00E+00	0.00E+00	0.00E+00	0.00E+00	0.00E+00	0.00E+00	0.00E+00
2197	ALL	419471.7	3772563	1.58E-08	30YrCance	1.58E-08	0.00E+00	0.00E+00	0.00E+00	0.00E+00	0.00E+00	0.00E+00	0.00E+00	0.00E+00	0.00E+00	0.00E+00	0.00E+00
2198	ALL	419471.7	3772588	1.77E-08	30YrCance	1.77E-08	0.00E+00	0.00E+00	0.00E+00	0.00E+00	0.00E+00	0.00E+00	0.00E+00	0.00E+00	0.00E+00	0.00E+00	0.00E+00
2199	ALL	419496.7	3772288	6.79E-09	30YrCance	6.79E-09	0.00E+00	0.00E+00	0.00E+00	0.00E+00	0.00E+00	0.00E+00	0.00E+00	0.00E+00	0.00E+00	0.00E+00	0.00E+00
2200	ALL	419496.7	3772313	7.20E-09	30YrCance	7.20E-09	0.00E+00	0.00E+00	0.00E+00	0.00E+00	0.00E+00	0.00E+00	0.00E+00	0.00E+00	0.00E+00	0.00E+00	0.00E+00
2201	ALL	419496.7	3772338	7.66E-09	30YrCance	7.66E-09	0.00E+00	0.00E+00	0.00E+00	0.00E+00	0.00E+00	0.00E+00	0.00E+00	0.00E+00	0.00E+00	0.00E+00	0.00E+00
2202	ALL	419496.7	3772363	8.18E-09	30YrCance	8.18E-09	0.00E+00	0.00E+00	0.00E+00	0.00E+00	0.00E+00	0.00E+00	0.00E+00	0.00E+00	0.00E+00	0.00E+00	0.00E+00
2203	ALL	419496.7	3772388	8.68E-09	30YrCance	8.68E-09	0.00E+00	0.00E+00	0.00E+00	0.00E+00	0.00E+00	0.00E+00	0.00E+00	0.00E+00	0.00E+00	0.00E+00	0.00E+00
2204	ALL	419496.7	3772413	9.24E-09	30YrCance	9.24E-09	0.00E+00	0.00E+00	0.00E+00	0.00E+00	0.00E+00	0.00E+00	0.00E+00	0.00E+00	0.00E+00	0.00E+00	0.00E+00
2205	ALL	419496.7	3772438	9.88E-09	30YrCance	9.88E-09	0.00E+00	0.00E+00	0.00E+00	0.00E+00	0.00E+00	0.00E+00	0.00E+00	0.00E+00	0.00E+00	0.00E+00	0.00E+00
2206	ALL	419496.7	3772463	1.06E-08	30YrCance	1.06E-08	0.00E+00	0.00E+00	0.00E+00	0.00E+00	0.00E+00	0.00E+00	0.00E+00	0.00E+00	0.00E+00	0.00E+00	0.00E+00
2207	ALL	419496.7	3772488	1.14E-08	30YrCance	1.14E-08	0.00E+00	0.00E+00	0.00E+00	0.00E+00	0.00E+00	0.00E+00	0.00E+00	0.00E+00	0.00E+00	0.00E+00	0.00E+00
2208	ALL	419496.7	3772513	1.24E-08	30YrCance	1.24E-08	0.00E+00	0.00E+00	0.00E+00	0.00E+00	0.00E+00	0.00E+00	0.00E+00	0.00E+00	0.00E+00	0.00E+00	0.00E+00

2209	ALL	419496.7	3772538	1.36E-08	30YrCance	1.36E-08	0.00E+00	0.00E+00	0.00E+00	0.00E+00	0.00E+00	0.00E+00	0.00E+00	0.00E+00	0.00E+00	0.00E+00	0.00E+00
2210	ALL	419496.7	3772563	1.51E-08	30YrCance	1.51E-08	0.00E+00	0.00E+00	0.00E+00	0.00E+00	0.00E+00	0.00E+00	0.00E+00	0.00E+00	0.00E+00	0.00E+00	0.00E+00
2211	ALL	419496.7	3772588	1.68E-08	30YrCance	1.68E-08	0.00E+00	0.00E+00	0.00E+00	0.00E+00	0.00E+00	0.00E+00	0.00E+00	0.00E+00	0.00E+00	0.00E+00	0.00E+00
2212	ALL	419496.7	3772613	1.88E-08	30YrCance	1.88E-08	0.00E+00	0.00E+00	0.00E+00	0.00E+00	0.00E+00	0.00E+00	0.00E+00	0.00E+00	0.00E+00	0.00E+00	0.00E+00
2213	ALL	419521.7	3772288	6.59E-09	30YrCance	6.59E-09	0.00E+00	0.00E+00	0.00E+00	0.00E+00	0.00E+00	0.00E+00	0.00E+00	0.00E+00	0.00E+00	0.00E+00	0.00E+00
2214	ALL	419521.7	3772313	6.98E-09	30YrCance	6.98E-09	0.00E+00	0.00E+00	0.00E+00	0.00E+00	0.00E+00	0.00E+00	0.00E+00	0.00E+00	0.00E+00	0.00E+00	0.00E+00
2215	ALL	419521.7	3772338	7.42E-09	30YrCance	7.42E-09	0.00E+00	0.00E+00	0.00E+00	0.00E+00	0.00E+00	0.00E+00	0.00E+00	0.00E+00	0.00E+00	0.00E+00	0.00E+00
2216	ALL	419521.7	3772363	7.89E-09	30YrCance	7.89E-09	0.00E+00	0.00E+00	0.00E+00	0.00E+00	0.00E+00	0.00E+00	0.00E+00	0.00E+00	0.00E+00	0.00E+00	0.00E+00
2217	ALL	419521.7	3772388	8.36E-09	30YrCance	8.36E-09	0.00E+00	0.00E+00	0.00E+00	0.00E+00	0.00E+00	0.00E+00	0.00E+00	0.00E+00	0.00E+00	0.00E+00	0.00E+00
2218	ALL	419521.7	3772413	8.89E-09	30YrCance	8.89E-09	0.00E+00	0.00E+00	0.00E+00	0.00E+00	0.00E+00	0.00E+00	0.00E+00	0.00E+00	0.00E+00	0.00E+00	0.00E+00
2219	ALL	419521.7	3772438	9.51E-09	30YrCance	9.51E-09	0.00E+00	0.00E+00	0.00E+00	0.00E+00	0.00E+00	0.00E+00	0.00E+00	0.00E+00	0.00E+00	0.00E+00	0.00E+00
2220	ALL	419521.7	3772463	1.02E-08	30YrCance	1.02E-08	0.00E+00	0.00E+00	0.00E+00	0.00E+00	0.00E+00	0.00E+00	0.00E+00	0.00E+00	0.00E+00	0.00E+00	0.00E+00
2221	ALL	419521.7	3772488	1.09E-08	30YrCance	1.09E-08	0.00E+00	0.00E+00	0.00E+00	0.00E+00	0.00E+00	0.00E+00	0.00E+00	0.00E+00	0.00E+00	0.00E+00	0.00E+00
2222	ALL	419521.7	3772513	1.19E-08	30YrCance	1.19E-08	0.00E+00	0.00E+00	0.00E+00	0.00E+00	0.00E+00	0.00E+00	0.00E+00	0.00E+00	0.00E+00	0.00E+00	0.00E+00
2223	ALL	419521.7	3772538	1.30E-08	30YrCance	1.30E-08	0.00E+00	0.00E+00	0.00E+00	0.00E+00	0.00E+00	0.00E+00	0.00E+00	0.00E+00	0.00E+00	0.00E+00	0.00E+00
2224	ALL	419521.7	3772563	1.43E-08	30YrCance	1.43E-08	0.00E+00	0.00E+00	0.00E+00	0.00E+00	0.00E+00	0.00E+00	0.00E+00	0.00E+00	0.00E+00	0.00E+00	0.00E+00
2225	ALL	419521.7	3772588	1.59E-08	30YrCance	1.59E-08	0.00E+00	0.00E+00	0.00E+00	0.00E+00	0.00E+00	0.00E+00	0.00E+00	0.00E+00	0.00E+00	0.00E+00	0.00E+00
2226	ALL	419521.7	3772613	1.78E-08	30YrCance	1.78E-08	0.00E+00	0.00E+00	0.00E+00	0.00E+00	0.00E+00	0.00E+00	0.00E+00	0.00E+00	0.00E+00	0.00E+00	0.00E+00
2227	ALL	419546.7	3772113	4.59E-09	30YrCance	4.59E-09	0.00E+00	0.00E+00	0.00E+00	0.00E+00	0.00E+00	0.00E+00	0.00E+00	0.00E+00	0.00E+00	0.00E+00	0.00E+00
2228	ALL	419546.7	3772138	4.78E-09	30YrCance	4.78E-09	0.00E+00	0.00E+00	0.00E+00	0.00E+00	0.00E+00	0.00E+00	0.00E+00	0.00E+00	0.00E+00	0.00E+00	0.00E+00
2229	ALL	419546.7	3772163	5.00E-09	30YrCance	5.00E-09	0.00E+00	0.00E+00	0.00E+00	0.00E+00	0.00E+00	0.00E+00	0.00E+00	0.00E+00	0.00E+00	0.00E+00	0.00E+00
2230	ALL	419546.7	3772188	5.23E-09	30YrCance	5.23E-09	0.00E+00	0.00E+00	0.00E+00	0.00E+00	0.00E+00	0.00E+00	0.00E+00	0.00E+00	0.00E+00	0.00E+00	0.00E+00
2231	ALL	419546.7	3772213	5.48E-09	30YrCance	5.48E-09	0.00E+00	0.00E+00	0.00E+00	0.00E+00	0.00E+00	0.00E+00	0.00E+00	0.00E+00	0.00E+00	0.00E+00	0.00E+00
2232	ALL	419546.7	3772238	5.76E-09	30YrCance	5.76E-09	0.00E+00	0.00E+00	0.00E+00	0.00E+00	0.00E+00	0.00E+00	0.00E+00	0.00E+00	0.00E+00	0.00E+00	0.00E+00
2233	ALL	419546.7	3772263	6.06E-09	30YrCance	6.06E-09	0.00E+00	0.00E+00	0.00E+00	0.00E+00	0.00E+00	0.00E+00	0.00E+00	0.00E+00	0.00E+00	0.00E+00	0.00E+00
2234	ALL	419546.7	3772288	6.40E-09	30YrCance	6.40E-09	0.00E+00	0.00E+00	0.00E+00	0.00E+00	0.00E+00	0.00E+00	0.00E+00	0.00E+00	0.00E+00	0.00E+00	0.00E+00
2235	ALL	419546.7	3772313	6.77E-09	30YrCance	6.77E-09	0.00E+00	0.00E+00	0.00E+00	0.00E+00	0.00E+00	0.00E+00	0.00E+00	0.00E+00	0.00E+00	0.00E+00	0.00E+00
2236	ALL	419546.7	3772338	7.18E-09	30YrCance	7.18E-09	0.00E+00	0.00E+00	0.00E+00	0.00E+00	0.00E+00	0.00E+00	0.00E+00	0.00E+00	0.00E+00	0.00E+00	0.00E+00
2237	ALL	419546.7	3772363	7.59E-09	30YrCance	7.59E-09	0.00E+00	0.00E+00	0.00E+00	0.00E+00	0.00E+00	0.00E+00	0.00E+00	0.00E+00	0.00E+00	0.00E+00	0.00E+00
2238	ALL	419546.7	3772388	8.04E-09	30YrCance	8.04E-09	0.00E+00	0.00E+00	0.00E+00	0.00E+00	0.00E+00	0.00E+00	0.00E+00	0.00E+00	0.00E+00	0.00E+00	0.00E+00
2239	ALL	419546.7	3772413	8.54E-09	30YrCance	8.54E-09	0.00E+00	0.00E+00	0.00E+00	0.00E+00	0.00E+00	0.00E+00	0.00E+00	0.00E+00	0.00E+00	0.00E+00	0.00E+00
2240	ALL	419546.7	3772438	9.12E-09	30YrCance	9.12E-09	0.00E+00	0.00E+00	0.00E+00	0.00E+00	0.00E+00	0.00E+00	0.00E+00	0.00E+00	0.00E+00	0.00E+00	0.00E+00
2241	ALL	419546.7	3772463	9.80E-09	30YrCance	9.80E-09	0.00E+00	0.00E+00	0.00E+00	0.00E+00	0.00E+00	0.00E+00	0.00E+00	0.00E+00	0.00E+00	0.00E+00	0.00E+00
2242	ALL	419546.7	3772488	1.05E-08	30YrCance	1.05E-08	0.00E+00	0.00E+00	0.00E+00	0.00E+00	0.00E+00	0.00E+00	0.00E+00	0.00E+00	0.00E+00	0.00E+00	0.00E+00
2243	ALL	419546.7	3772513	1.13E-08	30YrCance	1.13E-08	0.00E+00	0.00E+00	0.00E+00	0.00E+00	0.00E+00	0.00E+00	0.00E+00	0.00E+00	0.00E+00	0.00E+00	0.00E+00
2244	ALL	419546.7	3772538	1.23E-08	30YrCance	1.23E-08	0.00E+00	0.00E+00	0.00E+00	0.00E+00	0.00E+00	0.00E+00	0.00E+00	0.00E+00	0.00E+00	0.00E+00	0.00E+00
2245	ALL	419546.7	3772563	1.36E-08	30YrCance	1.36E-08	0.00E+00	0.00E+00	0.00E+00	0.00E+00	0.00E+00	0.00E+00	0.00E+00	0.00E+00	0.00E+00	0.00E+00	0.00E+00
2246	ALL	419546.7	3772588	1.50E-08	30YrCance	1.50E-08	0.00E+00	0.00E+00	0.00E+00	0.00E+00	0.00E+00	0.00E+00	0.00E+00	0.00E+00	0.00E+00	0.00E+00	0.00E+00
2247	ALL	419546.7	3772613	1.68E-08	30YrCance	1.68E-08	0.00E+00	0.00E+00	0.00E+00	0.00E+00	0.00E+00	0.00E+00	0.00E+00	0.00E+00	0.00E+00	0.00E+00	0.00E+00
2248	ALL	419546.7	3772638	1.87E-08	30YrCance	1.87E-08	0.00E+00	0.00E+00	0.00E+00	0.00E+00	0.00E+00	0.00E+00	0.00E+00	0.00E+00	0.00E+00	0.00E+00	0.00E+00
2249	ALL	419571.7	3772113	4.48E-09	30YrCance	4.48E-09	0.00E+00	0.00E+00	0.00E+00	0.00E+00	0.00E+00	0.00E+00	0.00E+00	0.00E+00	0.00E+00	0.00E+00	0.00E+00
2250	ALL	419571.7	3772138	4.67E-09	30YrCance	4.67E-09	0.00E+00	0.00E+00	0.00E+00	0.00E+00	0.00E+00	0.00E+00	0.00E+00	0.00E+00	0.00E+00	0.00E+00	0.00E+00
2251	ALL	419571.7	3772163	4.88E-09	30YrCance	4.88E-09	0.00E+00	0.00E+00	0.00E+00	0.00E+00	0.00E+00	0.00E+00	0.00E+00	0.00E+00	0.00E+00	0.00E+00	0.00E+00
2252	ALL	419571.7	3772188	5.10E-09	30YrCance	5.10E-09	0.00E+00	0.00E+00	0.00E+00	0.00E+00	0.00E+00	0.00E+00	0.00E+00	0.00E+00	0.00E+00	0.00E+00	0.00E+00
2253	ALL	419571.7	3772213	5.34E-09	30YrCance	5.34E-09	0.00E+00	0.00E+00	0.00E+00	0.00E+00	0.00E+00	0.00E+00	0.00E+00	0.00E+00	0.00E+00	0.00E+00	0.00E+00
2254	ALL	419571.7	3772238	5.60E-09	30YrCance	5.60E-09	0.00E+00	0.00E+00	0.00E+00	0.00E+00	0.00E+00	0.00E+00	0.00E+00	0.00E+00	0.00E+00	0.00E+00	0.00E+00
2255	ALL	419571.7	3772263	5.90E-09	30YrCance	5.90E-09	0.00E+00	0.00E+00	0.00E+00	0.00E+00	0.00E+00	0.00E+00	0.00E+00	0.00E+00	0.00E+00	0.00E+00	0.00E+00

2256	ALL	419571.7	3772288	6.22E-09	30YrCance	6.22E-09	0.00E+00	0.00E+00	0.00E+00	0.00E+00	0.00E+00	0.00E+00	0.00E+00	0.00E+00	0.00E+00	0.00E+00	0.00E+00
2257	ALL	419571.7	3772313	6.55E-09	30YrCance	6.55E-09	0.00E+00	0.00E+00	0.00E+00	0.00E+00	0.00E+00	0.00E+00	0.00E+00	0.00E+00	0.00E+00	0.00E+00	0.00E+00
2258	ALL	419571.7	3772338	6.91E-09	30YrCance	6.91E-09	0.00E+00	0.00E+00	0.00E+00	0.00E+00	0.00E+00	0.00E+00	0.00E+00	0.00E+00	0.00E+00	0.00E+00	0.00E+00
2259	ALL	419571.7	3772363	7.29E-09	30YrCance	7.29E-09	0.00E+00	0.00E+00	0.00E+00	0.00E+00	0.00E+00	0.00E+00	0.00E+00	0.00E+00	0.00E+00	0.00E+00	0.00E+00
2260	ALL	419571.7	3772388	7.71E-09	30YrCance	7.71E-09	0.00E+00	0.00E+00	0.00E+00	0.00E+00	0.00E+00	0.00E+00	0.00E+00	0.00E+00	0.00E+00	0.00E+00	0.00E+00
2261	ALL	419571.7	3772413	8.19E-09	30YrCance	8.19E-09	0.00E+00	0.00E+00	0.00E+00	0.00E+00	0.00E+00	0.00E+00	0.00E+00	0.00E+00	0.00E+00	0.00E+00	0.00E+00
2262	ALL	419571.7	3772438	8.77E-09	30YrCance	8.77E-09	0.00E+00	0.00E+00	0.00E+00	0.00E+00	0.00E+00	0.00E+00	0.00E+00	0.00E+00	0.00E+00	0.00E+00	0.00E+00
2263	ALL	419571.7	3772463	9.44E-09	30YrCance	9.44E-09	0.00E+00	0.00E+00	0.00E+00	0.00E+00	0.00E+00	0.00E+00	0.00E+00	0.00E+00	0.00E+00	0.00E+00	0.00E+00
2264	ALL	419571.7	3772488	1.01E-08	30YrCance	1.01E-08	0.00E+00	0.00E+00	0.00E+00	0.00E+00	0.00E+00	0.00E+00	0.00E+00	0.00E+00	0.00E+00	0.00E+00	0.00E+00
2265	ALL	419571.7	3772513	1.09E-08	30YrCance	1.09E-08	0.00E+00	0.00E+00	0.00E+00	0.00E+00	0.00E+00	0.00E+00	0.00E+00	0.00E+00	0.00E+00	0.00E+00	0.00E+00
2266	ALL	419571.7	3772538	1.18E-08	30YrCance	1.18E-08	0.00E+00	0.00E+00	0.00E+00	0.00E+00	0.00E+00	0.00E+00	0.00E+00	0.00E+00	0.00E+00	0.00E+00	0.00E+00
2267	ALL	419571.7	3772563	1.29E-08	30YrCance	1.29E-08	0.00E+00	0.00E+00	0.00E+00	0.00E+00	0.00E+00	0.00E+00	0.00E+00	0.00E+00	0.00E+00	0.00E+00	0.00E+00
2268	ALL	419571.7	3772588	1.43E-08	30YrCance	1.43E-08	0.00E+00	0.00E+00	0.00E+00	0.00E+00	0.00E+00	0.00E+00	0.00E+00	0.00E+00	0.00E+00	0.00E+00	0.00E+00
2269	ALL	419571.7	3772613	1.59E-08	30YrCance	1.59E-08	0.00E+00	0.00E+00	0.00E+00	0.00E+00	0.00E+00	0.00E+00	0.00E+00	0.00E+00	0.00E+00	0.00E+00	0.00E+00
2270	ALL	419571.7	3772638	1.77E-08	30YrCance	1.77E-08	0.00E+00	0.00E+00	0.00E+00	0.00E+00	0.00E+00	0.00E+00	0.00E+00	0.00E+00	0.00E+00	0.00E+00	0.00E+00
2271	ALL	419596.7	3772113	4.38E-09	30YrCance	4.38E-09	0.00E+00	0.00E+00	0.00E+00	0.00E+00	0.00E+00	0.00E+00	0.00E+00	0.00E+00	0.00E+00	0.00E+00	0.00E+00
2272	ALL	419596.7	3772138	4.56E-09	30YrCance	4.56E-09	0.00E+00	0.00E+00	0.00E+00	0.00E+00	0.00E+00	0.00E+00	0.00E+00	0.00E+00	0.00E+00	0.00E+00	0.00E+00
2273	ALL	419596.7	3772163	4.76E-09	30YrCance	4.76E-09	0.00E+00	0.00E+00	0.00E+00	0.00E+00	0.00E+00	0.00E+00	0.00E+00	0.00E+00	0.00E+00	0.00E+00	0.00E+00
2274	ALL	419596.7	3772188	4.97E-09	30YrCance	4.97E-09	0.00E+00	0.00E+00	0.00E+00	0.00E+00	0.00E+00	0.00E+00	0.00E+00	0.00E+00	0.00E+00	0.00E+00	0.00E+00
2275	ALL	419596.7	3772213	5.20E-09	30YrCance	5.20E-09	0.00E+00	0.00E+00	0.00E+00	0.00E+00	0.00E+00	0.00E+00	0.00E+00	0.00E+00	0.00E+00	0.00E+00	0.00E+00
2276	ALL	419596.7	3772238	5.45E-09	30YrCance	5.45E-09	0.00E+00	0.00E+00	0.00E+00	0.00E+00	0.00E+00	0.00E+00	0.00E+00	0.00E+00	0.00E+00	0.00E+00	0.00E+00
2277	ALL	419596.7	3772263	5.73E-09	30YrCance	5.73E-09	0.00E+00	0.00E+00	0.00E+00	0.00E+00	0.00E+00	0.00E+00	0.00E+00	0.00E+00	0.00E+00	0.00E+00	0.00E+00
2278	ALL	419596.7	3772288	6.04E-09	30YrCance	6.04E-09	0.00E+00	0.00E+00	0.00E+00	0.00E+00	0.00E+00	0.00E+00	0.00E+00	0.00E+00	0.00E+00	0.00E+00	0.00E+00
2279	ALL	419596.7	3772313	6.39E-09	30YrCance	6.39E-09	0.00E+00	0.00E+00	0.00E+00	0.00E+00	0.00E+00	0.00E+00	0.00E+00	0.00E+00	0.00E+00	0.00E+00	0.00E+00
2280	ALL	419596.7	3772338	6.76E-09	30YrCance	6.76E-09	0.00E+00	0.00E+00	0.00E+00	0.00E+00	0.00E+00	0.00E+00	0.00E+00	0.00E+00	0.00E+00	0.00E+00	0.00E+00
2281	ALL	419596.7	3772363	7.11E-09	30YrCance	7.11E-09	0.00E+00	0.00E+00	0.00E+00	0.00E+00	0.00E+00	0.00E+00	0.00E+00	0.00E+00	0.00E+00	0.00E+00	0.00E+00
2282	ALL	419596.7	3772388	7.51E-09	30YrCance	7.51E-09	0.00E+00	0.00E+00	0.00E+00	0.00E+00	0.00E+00	0.00E+00	0.00E+00	0.00E+00	0.00E+00	0.00E+00	0.00E+00
2283	ALL	419596.7	3772413	7.97E-09	30YrCance	7.97E-09	0.00E+00	0.00E+00	0.00E+00	0.00E+00	0.00E+00	0.00E+00	0.00E+00	0.00E+00	0.00E+00	0.00E+00	0.00E+00
2284	ALL	419596.7	3772438	8.50E-09	30YrCance	8.50E-09	0.00E+00	0.00E+00	0.00E+00	0.00E+00	0.00E+00	0.00E+00	0.00E+00	0.00E+00	0.00E+00	0.00E+00	0.00E+00
2285	ALL	419596.7	3772463	9.10E-09	30YrCance	9.10E-09	0.00E+00	0.00E+00	0.00E+00	0.00E+00	0.00E+00	0.00E+00	0.00E+00	0.00E+00	0.00E+00	0.00E+00	0.00E+00
2286	ALL	419596.7	3772488	9.76E-09	30YrCance	9.76E-09	0.00E+00	0.00E+00	0.00E+00	0.00E+00	0.00E+00	0.00E+00	0.00E+00	0.00E+00	0.00E+00	0.00E+00	0.00E+00
2287	ALL	419596.7	3772513	1.05E-08	30YrCance	1.05E-08	0.00E+00	0.00E+00	0.00E+00	0.00E+00	0.00E+00	0.00E+00	0.00E+00	0.00E+00	0.00E+00	0.00E+00	0.00E+00
2288	ALL	419596.7	3772538	1.14E-08	30YrCance	1.14E-08	0.00E+00	0.00E+00	0.00E+00	0.00E+00	0.00E+00	0.00E+00	0.00E+00	0.00E+00	0.00E+00	0.00E+00	0.00E+00
2289	ALL	419596.7	3772563	1.24E-08	30YrCance	1.24E-08	0.00E+00	0.00E+00	0.00E+00	0.00E+00	0.00E+00	0.00E+00	0.00E+00	0.00E+00	0.00E+00	0.00E+00	0.00E+00
2290	ALL	419596.7	3772588	1.36E-08	30YrCance	1.36E-08	0.00E+00	0.00E+00	0.00E+00	0.00E+00	0.00E+00	0.00E+00	0.00E+00	0.00E+00	0.00E+00	0.00E+00	0.00E+00
2291	ALL	419596.7	3772613	1.51E-08	30YrCance	1.51E-08	0.00E+00	0.00E+00	0.00E+00	0.00E+00	0.00E+00	0.00E+00	0.00E+00	0.00E+00	0.00E+00	0.00E+00	0.00E+00
2292	ALL	419596.7	3772638	1.67E-08	30YrCance	1.67E-08	0.00E+00	0.00E+00	0.00E+00	0.00E+00	0.00E+00	0.00E+00	0.00E+00	0.00E+00	0.00E+00	0.00E+00	0.00E+00
2293	ALL	419621.7	3772113	4.28E-09	30YrCance	4.28E-09	0.00E+00	0.00E+00	0.00E+00	0.00E+00	0.00E+00	0.00E+00	0.00E+00	0.00E+00	0.00E+00	0.00E+00	0.00E+00
2294	ALL	419621.7	3772138	4.46E-09	30YrCance	4.46E-09	0.00E+00	0.00E+00	0.00E+00	0.00E+00	0.00E+00	0.00E+00	0.00E+00	0.00E+00	0.00E+00	0.00E+00	0.00E+00
2295	ALL	419621.7	3772163	4.64E-09	30YrCance	4.64E-09	0.00E+00	0.00E+00	0.00E+00	0.00E+00	0.00E+00	0.00E+00	0.00E+00	0.00E+00	0.00E+00	0.00E+00	0.00E+00
2296	ALL	419621.7	3772188	4.85E-09	30YrCance	4.85E-09	0.00E+00	0.00E+00	0.00E+00	0.00E+00	0.00E+00	0.00E+00	0.00E+00	0.00E+00	0.00E+00	0.00E+00	0.00E+00
2297	ALL	419621.7	3772213	5.07E-09	30YrCance	5.07E-09	0.00E+00	0.00E+00	0.00E+00	0.00E+00	0.00E+00	0.00E+00	0.00E+00	0.00E+00	0.00E+00	0.00E+00	0.00E+00
2298	ALL	419621.7	3772238	5.32E-09	30YrCance	5.32E-09	0.00E+00	0.00E+00	0.00E+00	0.00E+00	0.00E+00	0.00E+00	0.00E+00	0.00E+00	0.00E+00	0.00E+00	0.00E+00
2299	ALL	419621.7	3772263	5.59E-09	30YrCance	5.59E-09	0.00E+00	0.00E+00	0.00E+00	0.00E+00	0.00E+00	0.00E+00	0.00E+00	0.00E+00	0.00E+00	0.00E+00	0.00E+00
2300	ALL	419621.7	3772288	5.88E-09	30YrCance	5.88E-09	0.00E+00	0.00E+00	0.00E+00	0.00E+00	0.00E+00	0.00E+00	0.00E+00	0.00E+00	0.00E+00	0.00E+00	0.00E+00
2301	ALL	419621.7	3772313	6.19E-09	30YrCance	6.19E-09	0.00E+00	0.00E+00	0.00E+00	0.00E+00	0.00E+00	0.00E+00	0.00E+00	0.00E+00	0.00E+00	0.00E+00	0.00E+00
2302	ALL	419621.7	3772338	6.53E-09	30YrCance	6.53E-09	0.00E+00	0.00E+00	0.00E+00	0.00E+00	0.00E+00	0.00E+00	0.00E+00	0.00E+00	0.00E+00	0.00E+00	0.00E+00

2303	ALL	419621.7	3772363	6.86E-09	30YrCance	6.86E-09	0.00E+00	0.00E+00	0.00E+00	0.00E+00	0.00E+00	0.00E+00	0.00E+00	0.00E+00	0.00E+00	0.00E+00	0.00E+00
2304	ALL	419621.7	3772388	7.26E-09	30YrCance	7.26E-09	0.00E+00	0.00E+00	0.00E+00	0.00E+00	0.00E+00	0.00E+00	0.00E+00	0.00E+00	0.00E+00	0.00E+00	0.00E+00
2305	ALL	419621.7	3772413	7.70E-09	30YrCance	7.70E-09	0.00E+00	0.00E+00	0.00E+00	0.00E+00	0.00E+00	0.00E+00	0.00E+00	0.00E+00	0.00E+00	0.00E+00	0.00E+00
2306	ALL	419621.7	3772438	8.19E-09	30YrCance	8.19E-09	0.00E+00	0.00E+00	0.00E+00	0.00E+00	0.00E+00	0.00E+00	0.00E+00	0.00E+00	0.00E+00	0.00E+00	0.00E+00
2307	ALL	419621.7	3772463	8.77E-09	30YrCance	8.77E-09	0.00E+00	0.00E+00	0.00E+00	0.00E+00	0.00E+00	0.00E+00	0.00E+00	0.00E+00	0.00E+00	0.00E+00	0.00E+00
2308	ALL	419621.7	3772488	9.39E-09	30YrCance	9.39E-09	0.00E+00	0.00E+00	0.00E+00	0.00E+00	0.00E+00	0.00E+00	0.00E+00	0.00E+00	0.00E+00	0.00E+00	0.00E+00
2309	ALL	419621.7	3772513	1.01E-08	30YrCance	1.01E-08	0.00E+00	0.00E+00	0.00E+00	0.00E+00	0.00E+00	0.00E+00	0.00E+00	0.00E+00	0.00E+00	0.00E+00	0.00E+00
2310	ALL	419621.7	3772538	1.09E-08	30YrCance	1.09E-08	0.00E+00	0.00E+00	0.00E+00	0.00E+00	0.00E+00	0.00E+00	0.00E+00	0.00E+00	0.00E+00	0.00E+00	0.00E+00
2311	ALL	419621.7	3772563	1.19E-08	30YrCance	1.19E-08	0.00E+00	0.00E+00	0.00E+00	0.00E+00	0.00E+00	0.00E+00	0.00E+00	0.00E+00	0.00E+00	0.00E+00	0.00E+00
2312	ALL	419621.7	3772588	1.30E-08	30YrCance	1.30E-08	0.00E+00	0.00E+00	0.00E+00	0.00E+00	0.00E+00	0.00E+00	0.00E+00	0.00E+00	0.00E+00	0.00E+00	0.00E+00
2313	ALL	419621.7	3772613	1.43E-08	30YrCance	1.43E-08	0.00E+00	0.00E+00	0.00E+00	0.00E+00	0.00E+00	0.00E+00	0.00E+00	0.00E+00	0.00E+00	0.00E+00	0.00E+00
2314	ALL	419621.7	3772638	1.59E-08	30YrCance	1.59E-08	0.00E+00	0.00E+00	0.00E+00	0.00E+00	0.00E+00	0.00E+00	0.00E+00	0.00E+00	0.00E+00	0.00E+00	0.00E+00
2315	ALL	419646.7	3772113	4.19E-09	30YrCance	4.19E-09	0.00E+00	0.00E+00	0.00E+00	0.00E+00	0.00E+00	0.00E+00	0.00E+00	0.00E+00	0.00E+00	0.00E+00	0.00E+00
2316	ALL	419646.7	3772138	4.36E-09	30YrCance	4.36E-09	0.00E+00	0.00E+00	0.00E+00	0.00E+00	0.00E+00	0.00E+00	0.00E+00	0.00E+00	0.00E+00	0.00E+00	0.00E+00
2317	ALL	419646.7	3772163	4.54E-09	30YrCance	4.54E-09	0.00E+00	0.00E+00	0.00E+00	0.00E+00	0.00E+00	0.00E+00	0.00E+00	0.00E+00	0.00E+00	0.00E+00	0.00E+00
2318	ALL	419646.7	3772188	4.74E-09	30YrCance	4.74E-09	0.00E+00	0.00E+00	0.00E+00	0.00E+00	0.00E+00	0.00E+00	0.00E+00	0.00E+00	0.00E+00	0.00E+00	0.00E+00
2319	ALL	419646.7	3772213	4.91E-09	30YrCance	4.91E-09	0.00E+00	0.00E+00	0.00E+00	0.00E+00	0.00E+00	0.00E+00	0.00E+00	0.00E+00	0.00E+00	0.00E+00	0.00E+00
2320	ALL	419646.7	3772238	5.13E-09	30YrCance	5.13E-09	0.00E+00	0.00E+00	0.00E+00	0.00E+00	0.00E+00	0.00E+00	0.00E+00	0.00E+00	0.00E+00	0.00E+00	0.00E+00
2321	ALL	419646.7	3772263	5.37E-09	30YrCance	5.37E-09	0.00E+00	0.00E+00	0.00E+00	0.00E+00	0.00E+00	0.00E+00	0.00E+00	0.00E+00	0.00E+00	0.00E+00	0.00E+00
2322	ALL	419646.7	3772288	5.64E-09	30YrCance	5.64E-09	0.00E+00	0.00E+00	0.00E+00	0.00E+00	0.00E+00	0.00E+00	0.00E+00	0.00E+00	0.00E+00	0.00E+00	0.00E+00
2323	ALL	419646.7	3772313	5.92E-09	30YrCance	5.92E-09	0.00E+00	0.00E+00	0.00E+00	0.00E+00	0.00E+00	0.00E+00	0.00E+00	0.00E+00	0.00E+00	0.00E+00	0.00E+00
2324	ALL	419646.7	3772338	6.25E-09	30YrCance	6.25E-09	0.00E+00	0.00E+00	0.00E+00	0.00E+00	0.00E+00	0.00E+00	0.00E+00	0.00E+00	0.00E+00	0.00E+00	0.00E+00
2325	ALL	419646.7	3772363	6.56E-09	30YrCance	6.56E-09	0.00E+00	0.00E+00	0.00E+00	0.00E+00	0.00E+00	0.00E+00	0.00E+00	0.00E+00	0.00E+00	0.00E+00	0.00E+00
2326	ALL	419646.7	3772388	6.94E-09	30YrCance	6.94E-09	0.00E+00	0.00E+00	0.00E+00	0.00E+00	0.00E+00	0.00E+00	0.00E+00	0.00E+00	0.00E+00	0.00E+00	0.00E+00
2327	ALL	419646.7	3772413	7.36E-09	30YrCance	7.36E-09	0.00E+00	0.00E+00	0.00E+00	0.00E+00	0.00E+00	0.00E+00	0.00E+00	0.00E+00	0.00E+00	0.00E+00	0.00E+00
2328	ALL	419646.7	3772438	7.86E-09	30YrCance	7.86E-09	0.00E+00	0.00E+00	0.00E+00	0.00E+00	0.00E+00	0.00E+00	0.00E+00	0.00E+00	0.00E+00	0.00E+00	0.00E+00
2329	ALL	419646.7	3772463	8.45E-09	30YrCance	8.45E-09	0.00E+00	0.00E+00	0.00E+00	0.00E+00	0.00E+00	0.00E+00	0.00E+00	0.00E+00	0.00E+00	0.00E+00	0.00E+00
2330	ALL	419646.7	3772488	9.04E-09	30YrCance	9.04E-09	0.00E+00	0.00E+00	0.00E+00	0.00E+00	0.00E+00	0.00E+00	0.00E+00	0.00E+00	0.00E+00	0.00E+00	0.00E+00
2331	ALL	419646.7	3772513	9.70E-09	30YrCance	9.70E-09	0.00E+00	0.00E+00	0.00E+00	0.00E+00	0.00E+00	0.00E+00	0.00E+00	0.00E+00	0.00E+00	0.00E+00	0.00E+00
2332	ALL	419646.7	3772538	1.05E-08	30YrCance	1.05E-08	0.00E+00	0.00E+00	0.00E+00	0.00E+00	0.00E+00	0.00E+00	0.00E+00	0.00E+00	0.00E+00	0.00E+00	0.00E+00
2333	ALL	419646.7	3772563	1.14E-08	30YrCance	1.14E-08	0.00E+00	0.00E+00	0.00E+00	0.00E+00	0.00E+00	0.00E+00	0.00E+00	0.00E+00	0.00E+00	0.00E+00	0.00E+00
2334	ALL	419646.7	3772588	1.24E-08	30YrCance	1.24E-08	0.00E+00	0.00E+00	0.00E+00	0.00E+00	0.00E+00	0.00E+00	0.00E+00	0.00E+00	0.00E+00	0.00E+00	0.00E+00
2335	ALL	419646.7	3772613	1.36E-08	30YrCance	1.36E-08	0.00E+00	0.00E+00	0.00E+00	0.00E+00	0.00E+00	0.00E+00	0.00E+00	0.00E+00	0.00E+00	0.00E+00	0.00E+00
2336	ALL	419646.7	3772638	1.51E-08	30YrCance	1.51E-08	0.00E+00	0.00E+00	0.00E+00	0.00E+00	0.00E+00	0.00E+00	0.00E+00	0.00E+00	0.00E+00	0.00E+00	0.00E+00
2337	ALL	419671.7	3772113	4.08E-09	30YrCance	4.08E-09	0.00E+00	0.00E+00	0.00E+00	0.00E+00	0.00E+00	0.00E+00	0.00E+00	0.00E+00	0.00E+00	0.00E+00	0.00E+00
2338	ALL	419671.7	3772138	4.26E-09	30YrCance	4.26E-09	0.00E+00	0.00E+00	0.00E+00	0.00E+00	0.00E+00	0.00E+00	0.00E+00	0.00E+00	0.00E+00	0.00E+00	0.00E+00
2339	ALL	419671.7	3772163	4.44E-09	30YrCance	4.44E-09	0.00E+00	0.00E+00	0.00E+00	0.00E+00	0.00E+00	0.00E+00	0.00E+00	0.00E+00	0.00E+00	0.00E+00	0.00E+00
2340	ALL	419671.7	3772188	4.59E-09	30YrCance	4.59E-09	0.00E+00	0.00E+00	0.00E+00	0.00E+00	0.00E+00	0.00E+00	0.00E+00	0.00E+00	0.00E+00	0.00E+00	0.00E+00
2341	ALL	419671.7	3772213	4.78E-09	30YrCance	4.78E-09	0.00E+00	0.00E+00	0.00E+00	0.00E+00	0.00E+00	0.00E+00	0.00E+00	0.00E+00	0.00E+00	0.00E+00	0.00E+00
2342	ALL	419671.7	3772238	5.00E-09	30YrCance	5.00E-09	0.00E+00	0.00E+00	0.00E+00	0.00E+00	0.00E+00	0.00E+00	0.00E+00	0.00E+00	0.00E+00	0.00E+00	0.00E+00
2343	ALL	419671.7	3772263	5.24E-09	30YrCance	5.24E-09	0.00E+00	0.00E+00	0.00E+00	0.00E+00	0.00E+00	0.00E+00	0.00E+00	0.00E+00	0.00E+00	0.00E+00	0.00E+00
2344	ALL	419671.7	3772288	5.50E-09	30YrCance	5.50E-09	0.00E+00	0.00E+00	0.00E+00	0.00E+00	0.00E+00	0.00E+00	0.00E+00	0.00E+00	0.00E+00	0.00E+00	0.00E+00
2345	ALL	419671.7	3772313	5.78E-09	30YrCance	5.78E-09	0.00E+00	0.00E+00	0.00E+00	0.00E+00	0.00E+00	0.00E+00	0.00E+00	0.00E+00	0.00E+00	0.00E+00	0.00E+00
2346	ALL	419671.7	3772338	6.07E-09	30YrCance	6.07E-09	0.00E+00	0.00E+00	0.00E+00	0.00E+00	0.00E+00	0.00E+00	0.00E+00	0.00E+00	0.00E+00	0.00E+00	0.00E+00
2347	ALL	419671.7	3772363	6.38E-09	30YrCance	6.38E-09	0.00E+00	0.00E+00	0.00E+00	0.00E+00	0.00E+00	0.00E+00	0.00E+00	0.00E+00	0.00E+00	0.00E+00	0.00E+00
2348	ALL	419671.7	3772388	6.74E-09	30YrCance	6.74E-09	0.00E+00	0.00E+00	0.00E+00	0.00E+00	0.00E+00	0.00E+00	0.00E+00	0.00E+00	0.00E+00	0.00E+00	0.00E+00
2349	ALL	419671.7	3772413	7.14E-09	30YrCance	7.14E-09	0.00E+00	0.00E+00	0.00E+00	0.00E+00	0.00E+00	0.00E+00	0.00E+00	0.00E+00	0.00E+00	0.00E+00	0.00E+00

2350	ALL	419671.7	3772438	7.61E-09	30YrCance	7.61E-09	0.00E+00	0.00E+00	0.00E+00	0.00E+00	0.00E+00	0.00E+00	0.00E+00	0.00E+00	0.00E+00	0.00E+00	0.00E+00
2351	ALL	419671.7	3772463	8.16E-09	30YrCance	8.16E-09	0.00E+00	0.00E+00	0.00E+00	0.00E+00	0.00E+00	0.00E+00	0.00E+00	0.00E+00	0.00E+00	0.00E+00	0.00E+00
2352	ALL	419671.7	3772488	8.72E-09	30YrCance	8.72E-09	0.00E+00	0.00E+00	0.00E+00	0.00E+00	0.00E+00	0.00E+00	0.00E+00	0.00E+00	0.00E+00	0.00E+00	0.00E+00
2353	ALL	419671.7	3772513	9.35E-09	30YrCance	9.35E-09	0.00E+00	0.00E+00	0.00E+00	0.00E+00	0.00E+00	0.00E+00	0.00E+00	0.00E+00	0.00E+00	0.00E+00	0.00E+00
2354	ALL	419671.7	3772538	1.01E-08	30YrCance	1.01E-08	0.00E+00	0.00E+00	0.00E+00	0.00E+00	0.00E+00	0.00E+00	0.00E+00	0.00E+00	0.00E+00	0.00E+00	0.00E+00
2355	ALL	419671.7	3772563	1.09E-08	30YrCance	1.09E-08	0.00E+00	0.00E+00	0.00E+00	0.00E+00	0.00E+00	0.00E+00	0.00E+00	0.00E+00	0.00E+00	0.00E+00	0.00E+00
2356	ALL	419671.7	3772588	1.19E-08	30YrCance	1.19E-08	0.00E+00	0.00E+00	0.00E+00	0.00E+00	0.00E+00	0.00E+00	0.00E+00	0.00E+00	0.00E+00	0.00E+00	0.00E+00
2357	ALL	419671.7	3772613	1.30E-08	30YrCance	1.30E-08	0.00E+00	0.00E+00	0.00E+00	0.00E+00	0.00E+00	0.00E+00	0.00E+00	0.00E+00	0.00E+00	0.00E+00	0.00E+00
2358	ALL	419671.7	3772638	1.44E-08	30YrCance	1.44E-08	0.00E+00	0.00E+00	0.00E+00	0.00E+00	0.00E+00	0.00E+00	0.00E+00	0.00E+00	0.00E+00	0.00E+00	0.00E+00
2359	ALL	419696.7	3772113	3.98E-09	30YrCance	3.98E-09	0.00E+00	0.00E+00	0.00E+00	0.00E+00	0.00E+00	0.00E+00	0.00E+00	0.00E+00	0.00E+00	0.00E+00	0.00E+00
2360	ALL	419696.7	3772138	4.15E-09	30YrCance	4.15E-09	0.00E+00	0.00E+00	0.00E+00	0.00E+00	0.00E+00	0.00E+00	0.00E+00	0.00E+00	0.00E+00	0.00E+00	0.00E+00
2361	ALL	419696.7	3772163	4.33E-09	30YrCance	4.33E-09	0.00E+00	0.00E+00	0.00E+00	0.00E+00	0.00E+00	0.00E+00	0.00E+00	0.00E+00	0.00E+00	0.00E+00	0.00E+00
2362	ALL	419696.7	3772188	4.50E-09	30YrCance	4.50E-09	0.00E+00	0.00E+00	0.00E+00	0.00E+00	0.00E+00	0.00E+00	0.00E+00	0.00E+00	0.00E+00	0.00E+00	0.00E+00
2363	ALL	419696.7	3772213	4.68E-09	30YrCance	4.68E-09	0.00E+00	0.00E+00	0.00E+00	0.00E+00	0.00E+00	0.00E+00	0.00E+00	0.00E+00	0.00E+00	0.00E+00	0.00E+00
2364	ALL	419696.7	3772238	4.89E-09	30YrCance	4.89E-09	0.00E+00	0.00E+00	0.00E+00	0.00E+00	0.00E+00	0.00E+00	0.00E+00	0.00E+00	0.00E+00	0.00E+00	0.00E+00
2365	ALL	419696.7	3772263	5.12E-09	30YrCance	5.12E-09	0.00E+00	0.00E+00	0.00E+00	0.00E+00	0.00E+00	0.00E+00	0.00E+00	0.00E+00	0.00E+00	0.00E+00	0.00E+00
2366	ALL	419696.7	3772288	5.37E-09	30YrCance	5.37E-09	0.00E+00	0.00E+00	0.00E+00	0.00E+00	0.00E+00	0.00E+00	0.00E+00	0.00E+00	0.00E+00	0.00E+00	0.00E+00
2367	ALL	419696.7	3772313	5.64E-09	30YrCance	5.64E-09	0.00E+00	0.00E+00	0.00E+00	0.00E+00	0.00E+00	0.00E+00	0.00E+00	0.00E+00	0.00E+00	0.00E+00	0.00E+00
2368	ALL	419696.7	3772338	5.91E-09	30YrCance	5.91E-09	0.00E+00	0.00E+00	0.00E+00	0.00E+00	0.00E+00	0.00E+00	0.00E+00	0.00E+00	0.00E+00	0.00E+00	0.00E+00
2369	ALL	419696.7	3772363	6.21E-09	30YrCance	6.21E-09	0.00E+00	0.00E+00	0.00E+00	0.00E+00	0.00E+00	0.00E+00	0.00E+00	0.00E+00	0.00E+00	0.00E+00	0.00E+00
2370	ALL	419696.7	3772388	6.56E-09	30YrCance	6.56E-09	0.00E+00	0.00E+00	0.00E+00	0.00E+00	0.00E+00	0.00E+00	0.00E+00	0.00E+00	0.00E+00	0.00E+00	0.00E+00
2371	ALL	419696.7	3772413	6.94E-09	30YrCance	6.94E-09	0.00E+00	0.00E+00	0.00E+00	0.00E+00	0.00E+00	0.00E+00	0.00E+00	0.00E+00	0.00E+00	0.00E+00	0.00E+00
2372	ALL	419696.7	3772438	7.37E-09	30YrCance	7.37E-09	0.00E+00	0.00E+00	0.00E+00	0.00E+00	0.00E+00	0.00E+00	0.00E+00	0.00E+00	0.00E+00	0.00E+00	0.00E+00
2373	ALL	419696.7	3772463	7.88E-09	30YrCance	7.88E-09	0.00E+00	0.00E+00	0.00E+00	0.00E+00	0.00E+00	0.00E+00	0.00E+00	0.00E+00	0.00E+00	0.00E+00	0.00E+00
2374	ALL	419696.7	3772488	8.41E-09	30YrCance	8.41E-09	0.00E+00	0.00E+00	0.00E+00	0.00E+00	0.00E+00	0.00E+00	0.00E+00	0.00E+00	0.00E+00	0.00E+00	0.00E+00
2375	ALL	419696.7	3772513	9.03E-09	30YrCance	9.03E-09	0.00E+00	0.00E+00	0.00E+00	0.00E+00	0.00E+00	0.00E+00	0.00E+00	0.00E+00	0.00E+00	0.00E+00	0.00E+00
2376	ALL	419696.7	3772538	9.73E-09	30YrCance	9.73E-09	0.00E+00	0.00E+00	0.00E+00	0.00E+00	0.00E+00	0.00E+00	0.00E+00	0.00E+00	0.00E+00	0.00E+00	0.00E+00
2377	ALL	419696.7	3772563	1.05E-08	30YrCance	1.05E-08	0.00E+00	0.00E+00	0.00E+00	0.00E+00	0.00E+00	0.00E+00	0.00E+00	0.00E+00	0.00E+00	0.00E+00	0.00E+00
2378	ALL	419696.7	3772588	1.14E-08	30YrCance	1.14E-08	0.00E+00	0.00E+00	0.00E+00	0.00E+00	0.00E+00	0.00E+00	0.00E+00	0.00E+00	0.00E+00	0.00E+00	0.00E+00
2379	ALL	419696.7	3772613	1.24E-08	30YrCance	1.24E-08	0.00E+00	0.00E+00	0.00E+00	0.00E+00	0.00E+00	0.00E+00	0.00E+00	0.00E+00	0.00E+00	0.00E+00	0.00E+00
2380	ALL	419696.7	3772638	1.37E-08	30YrCance	1.37E-08	0.00E+00	0.00E+00	0.00E+00	0.00E+00	0.00E+00	0.00E+00	0.00E+00	0.00E+00	0.00E+00	0.00E+00	0.00E+00
2381	ALL	419721.7	3772113	3.88E-09	30YrCance	3.88E-09	0.00E+00	0.00E+00	0.00E+00	0.00E+00	0.00E+00	0.00E+00	0.00E+00	0.00E+00	0.00E+00	0.00E+00	0.00E+00
2382	ALL	419721.7	3772138	4.05E-09	30YrCance	4.05E-09	0.00E+00	0.00E+00	0.00E+00	0.00E+00	0.00E+00	0.00E+00	0.00E+00	0.00E+00	0.00E+00	0.00E+00	0.00E+00
2383	ALL	419721.7	3772163	4.21E-09	30YrCance	4.21E-09	0.00E+00	0.00E+00	0.00E+00	0.00E+00	0.00E+00	0.00E+00	0.00E+00	0.00E+00	0.00E+00	0.00E+00	0.00E+00
2384	ALL	419721.7	3772188	4.37E-09	30YrCance	4.37E-09	0.00E+00	0.00E+00	0.00E+00	0.00E+00	0.00E+00	0.00E+00	0.00E+00	0.00E+00	0.00E+00	0.00E+00	0.00E+00
2385	ALL	419721.7	3772213	4.55E-09	30YrCance	4.55E-09	0.00E+00	0.00E+00	0.00E+00	0.00E+00	0.00E+00	0.00E+00	0.00E+00	0.00E+00	0.00E+00	0.00E+00	0.00E+00
2386	ALL	419721.7	3772238	4.76E-09	30YrCance	4.76E-09	0.00E+00	0.00E+00	0.00E+00	0.00E+00	0.00E+00	0.00E+00	0.00E+00	0.00E+00	0.00E+00	0.00E+00	0.00E+00
2387	ALL	419721.7	3772263	4.98E-09	30YrCance	4.98E-09	0.00E+00	0.00E+00	0.00E+00	0.00E+00	0.00E+00	0.00E+00	0.00E+00	0.00E+00	0.00E+00	0.00E+00	0.00E+00
2388	ALL	419721.7	3772288	5.22E-09	30YrCance	5.22E-09	0.00E+00	0.00E+00	0.00E+00	0.00E+00	0.00E+00	0.00E+00	0.00E+00	0.00E+00	0.00E+00	0.00E+00	0.00E+00
2389	ALL	419721.7	3772313	5.48E-09	30YrCance	5.48E-09	0.00E+00	0.00E+00	0.00E+00	0.00E+00	0.00E+00	0.00E+00	0.00E+00	0.00E+00	0.00E+00	0.00E+00	0.00E+00
2390	ALL	419721.7	3772338	5.75E-09	30YrCance	5.75E-09	0.00E+00	0.00E+00	0.00E+00	0.00E+00	0.00E+00	0.00E+00	0.00E+00	0.00E+00	0.00E+00	0.00E+00	0.00E+00
2391	ALL	419721.7	3772363	6.03E-09	30YrCance	6.03E-09	0.00E+00	0.00E+00	0.00E+00	0.00E+00	0.00E+00	0.00E+00	0.00E+00	0.00E+00	0.00E+00	0.00E+00	0.00E+00
2392	ALL	419721.7	3772388	6.37E-09	30YrCance	6.37E-09	0.00E+00	0.00E+00	0.00E+00	0.00E+00	0.00E+00	0.00E+00	0.00E+00	0.00E+00	0.00E+00	0.00E+00	0.00E+00
2393	ALL	419721.7	3772413	6.73E-09	30YrCance	6.73E-09	0.00E+00	0.00E+00	0.00E+00	0.00E+00	0.00E+00	0.00E+00	0.00E+00	0.00E+00	0.00E+00	0.00E+00	0.00E+00
2394	ALL	419721.7	3772438	7.14E-09	30YrCance	7.14E-09	0.00E+00	0.00E+00	0.00E+00	0.00E+00	0.00E+00	0.00E+00	0.00E+00	0.00E+00	0.00E+00	0.00E+00	0.00E+00
2395	ALL	419721.7	3772463	7.62E-09	30YrCance	7.62E-09	0.00E+00	0.00E+00	0.00E+00	0.00E+00	0.00E+00	0.00E+00	0.00E+00	0.00E+00	0.00E+00	0.00E+00	0.00E+00
2396	ALL	419721.7	3772488	8.13E-09	30YrCance	8.13E-09	0.00E+00	0.00E+00	0.00E+00	0.00E+00	0.00E+00	0.00E+00	0.00E+00	0.00E+00	0.00E+00	0.00E+00	0.00E+00

2397	ALL	419721.7	3772513	8.73E-09	30YrCance	8.73E-09	0.00E+00	0.00E+00	0.00E+00	0.00E+00	0.00E+00	0.00E+00	0.00E+00	0.00E+00	0.00E+00	0.00E+00	0.00E+00
2398	ALL	419721.7	3772538	9.39E-09	30YrCance	9.39E-09	0.00E+00	0.00E+00	0.00E+00	0.00E+00	0.00E+00	0.00E+00	0.00E+00	0.00E+00	0.00E+00	0.00E+00	0.00E+00
2399	ALL	419721.7	3772563	1.01E-08	30YrCance	1.01E-08	0.00E+00	0.00E+00	0.00E+00	0.00E+00	0.00E+00	0.00E+00	0.00E+00	0.00E+00	0.00E+00	0.00E+00	0.00E+00
2400	ALL	419721.7	3772588	1.10E-08	30YrCance	1.10E-08	0.00E+00	0.00E+00	0.00E+00	0.00E+00	0.00E+00	0.00E+00	0.00E+00	0.00E+00	0.00E+00	0.00E+00	0.00E+00
2401	ALL	419721.7	3772613	1.19E-08	30YrCance	1.19E-08	0.00E+00	0.00E+00	0.00E+00	0.00E+00	0.00E+00	0.00E+00	0.00E+00	0.00E+00	0.00E+00	0.00E+00	0.00E+00
2402	ALL	419721.7	3772638	1.30E-08	30YrCance	1.30E-08	0.00E+00	0.00E+00	0.00E+00	0.00E+00	0.00E+00	0.00E+00	0.00E+00	0.00E+00	0.00E+00	0.00E+00	0.00E+00
2403	ALL	419721.7	3772663	1.44E-08	30YrCance	1.44E-08	0.00E+00	0.00E+00	0.00E+00	0.00E+00	0.00E+00	0.00E+00	0.00E+00	0.00E+00	0.00E+00	0.00E+00	0.00E+00
2404	ALL	419746.7	3772113	3.80E-09	30YrCance	3.80E-09	0.00E+00	0.00E+00	0.00E+00	0.00E+00	0.00E+00	0.00E+00	0.00E+00	0.00E+00	0.00E+00	0.00E+00	0.00E+00
2405	ALL	419746.7	3772138	3.94E-09	30YrCance	3.94E-09	0.00E+00	0.00E+00	0.00E+00	0.00E+00	0.00E+00	0.00E+00	0.00E+00	0.00E+00	0.00E+00	0.00E+00	0.00E+00
2406	ALL	419746.7	3772163	4.10E-09	30YrCance	4.10E-09	0.00E+00	0.00E+00	0.00E+00	0.00E+00	0.00E+00	0.00E+00	0.00E+00	0.00E+00	0.00E+00	0.00E+00	0.00E+00
2407	ALL	419746.7	3772188	4.26E-09	30YrCance	4.26E-09	0.00E+00	0.00E+00	0.00E+00	0.00E+00	0.00E+00	0.00E+00	0.00E+00	0.00E+00	0.00E+00	0.00E+00	0.00E+00
2408	ALL	419746.7	3772213	4.42E-09	30YrCance	4.42E-09	0.00E+00	0.00E+00	0.00E+00	0.00E+00	0.00E+00	0.00E+00	0.00E+00	0.00E+00	0.00E+00	0.00E+00	0.00E+00
2409	ALL	419746.7	3772238	4.62E-09	30YrCance	4.62E-09	0.00E+00	0.00E+00	0.00E+00	0.00E+00	0.00E+00	0.00E+00	0.00E+00	0.00E+00	0.00E+00	0.00E+00	0.00E+00
2410	ALL	419746.7	3772263	4.83E-09	30YrCance	4.83E-09	0.00E+00	0.00E+00	0.00E+00	0.00E+00	0.00E+00	0.00E+00	0.00E+00	0.00E+00	0.00E+00	0.00E+00	0.00E+00
2411	ALL	419746.7	3772288	5.06E-09	30YrCance	5.06E-09	0.00E+00	0.00E+00	0.00E+00	0.00E+00	0.00E+00	0.00E+00	0.00E+00	0.00E+00	0.00E+00	0.00E+00	0.00E+00
2412	ALL	419746.7	3772313	5.31E-09	30YrCance	5.31E-09	0.00E+00	0.00E+00	0.00E+00	0.00E+00	0.00E+00	0.00E+00	0.00E+00	0.00E+00	0.00E+00	0.00E+00	0.00E+00
2413	ALL	419746.7	3772338	5.57E-09	30YrCance	5.57E-09	0.00E+00	0.00E+00	0.00E+00	0.00E+00	0.00E+00	0.00E+00	0.00E+00	0.00E+00	0.00E+00	0.00E+00	0.00E+00
2414	ALL	419746.7	3772363	5.85E-09	30YrCance	5.85E-09	0.00E+00	0.00E+00	0.00E+00	0.00E+00	0.00E+00	0.00E+00	0.00E+00	0.00E+00	0.00E+00	0.00E+00	0.00E+00
2415	ALL	419746.7	3772388	6.17E-09	30YrCance	6.17E-09	0.00E+00	0.00E+00	0.00E+00	0.00E+00	0.00E+00	0.00E+00	0.00E+00	0.00E+00	0.00E+00	0.00E+00	0.00E+00
2416	ALL	419746.7	3772413	6.52E-09	30YrCance	6.52E-09	0.00E+00	0.00E+00	0.00E+00	0.00E+00	0.00E+00	0.00E+00	0.00E+00	0.00E+00	0.00E+00	0.00E+00	0.00E+00
2417	ALL	419746.7	3772438	6.92E-09	30YrCance	6.92E-09	0.00E+00	0.00E+00	0.00E+00	0.00E+00	0.00E+00	0.00E+00	0.00E+00	0.00E+00	0.00E+00	0.00E+00	0.00E+00
2418	ALL	419746.7	3772463	7.37E-09	30YrCance	7.37E-09	0.00E+00	0.00E+00	0.00E+00	0.00E+00	0.00E+00	0.00E+00	0.00E+00	0.00E+00	0.00E+00	0.00E+00	0.00E+00
2419	ALL	419746.7	3772488	7.87E-09	30YrCance	7.87E-09	0.00E+00	0.00E+00	0.00E+00	0.00E+00	0.00E+00	0.00E+00	0.00E+00	0.00E+00	0.00E+00	0.00E+00	0.00E+00
2420	ALL	419746.7	3772513	8.43E-09	30YrCance	8.43E-09	0.00E+00	0.00E+00	0.00E+00	0.00E+00	0.00E+00	0.00E+00	0.00E+00	0.00E+00	0.00E+00	0.00E+00	0.00E+00
2421	ALL	419746.7	3772538	9.06E-09	30YrCance	9.06E-09	0.00E+00	0.00E+00	0.00E+00	0.00E+00	0.00E+00	0.00E+00	0.00E+00	0.00E+00	0.00E+00	0.00E+00	0.00E+00
2422	ALL	419746.7	3772563	9.76E-09	30YrCance	9.76E-09	0.00E+00	0.00E+00	0.00E+00	0.00E+00	0.00E+00	0.00E+00	0.00E+00	0.00E+00	0.00E+00	0.00E+00	0.00E+00
2423	ALL	419746.7	3772588	1.05E-08	30YrCance	1.05E-08	0.00E+00	0.00E+00	0.00E+00	0.00E+00	0.00E+00	0.00E+00	0.00E+00	0.00E+00	0.00E+00	0.00E+00	0.00E+00
2424	ALL	419746.7	3772613	1.14E-08	30YrCance	1.14E-08	0.00E+00	0.00E+00	0.00E+00	0.00E+00	0.00E+00	0.00E+00	0.00E+00	0.00E+00	0.00E+00	0.00E+00	0.00E+00
2425	ALL	419746.7	3772638	1.24E-08	30YrCance	1.24E-08	0.00E+00	0.00E+00	0.00E+00	0.00E+00	0.00E+00	0.00E+00	0.00E+00	0.00E+00	0.00E+00	0.00E+00	0.00E+00
2426	ALL	419746.7	3772663	1.36E-08	30YrCance	1.36E-08	0.00E+00	0.00E+00	0.00E+00	0.00E+00	0.00E+00	0.00E+00	0.00E+00	0.00E+00	0.00E+00	0.00E+00	0.00E+00
2427	ALL	419746.7	3772688	1.50E-08	30YrCance	1.50E-08	0.00E+00	0.00E+00	0.00E+00	0.00E+00	0.00E+00	0.00E+00	0.00E+00	0.00E+00	0.00E+00	0.00E+00	0.00E+00
2428	ALL	419771.7	3772113	3.72E-09	30YrCance	3.72E-09	0.00E+00	0.00E+00	0.00E+00	0.00E+00	0.00E+00	0.00E+00	0.00E+00	0.00E+00	0.00E+00	0.00E+00	0.00E+00
2429	ALL	419771.7	3772138	3.85E-09	30YrCance	3.85E-09	0.00E+00	0.00E+00	0.00E+00	0.00E+00	0.00E+00	0.00E+00	0.00E+00	0.00E+00	0.00E+00	0.00E+00	0.00E+00
2430	ALL	419771.7	3772163	4.00E-09	30YrCance	4.00E-09	0.00E+00	0.00E+00	0.00E+00	0.00E+00	0.00E+00	0.00E+00	0.00E+00	0.00E+00	0.00E+00	0.00E+00	0.00E+00
2431	ALL	419771.7	3772188	4.17E-09	30YrCance	4.17E-09	0.00E+00	0.00E+00	0.00E+00	0.00E+00	0.00E+00	0.00E+00	0.00E+00	0.00E+00	0.00E+00	0.00E+00	0.00E+00
2432	ALL	419771.7	3772213	4.33E-09	30YrCance	4.33E-09	0.00E+00	0.00E+00	0.00E+00	0.00E+00	0.00E+00	0.00E+00	0.00E+00	0.00E+00	0.00E+00	0.00E+00	0.00E+00
2433	ALL	419771.7	3772238	4.53E-09	30YrCance	4.53E-09	0.00E+00	0.00E+00	0.00E+00	0.00E+00	0.00E+00	0.00E+00	0.00E+00	0.00E+00	0.00E+00	0.00E+00	0.00E+00
2434	ALL	419771.7	3772263	4.73E-09	30YrCance	4.73E-09	0.00E+00	0.00E+00	0.00E+00	0.00E+00	0.00E+00	0.00E+00	0.00E+00	0.00E+00	0.00E+00	0.00E+00	0.00E+00
2435	ALL	419771.7	3772288	4.95E-09	30YrCance	4.95E-09	0.00E+00	0.00E+00	0.00E+00	0.00E+00	0.00E+00	0.00E+00	0.00E+00	0.00E+00	0.00E+00	0.00E+00	0.00E+00
2436	ALL	419771.7	3772313	5.19E-09	30YrCance	5.19E-09	0.00E+00	0.00E+00	0.00E+00	0.00E+00	0.00E+00	0.00E+00	0.00E+00	0.00E+00	0.00E+00	0.00E+00	0.00E+00
2437	ALL	419771.7	3772338	5.44E-09	30YrCance	5.44E-09	0.00E+00	0.00E+00	0.00E+00	0.00E+00	0.00E+00	0.00E+00	0.00E+00	0.00E+00	0.00E+00	0.00E+00	0.00E+00
2438	ALL	419771.7	3772363	5.71E-09	30YrCance	5.71E-09	0.00E+00	0.00E+00	0.00E+00	0.00E+00	0.00E+00	0.00E+00	0.00E+00	0.00E+00	0.00E+00	0.00E+00	0.00E+00
2439	ALL	419771.7	3772388	6.01E-09	30YrCance	6.01E-09	0.00E+00	0.00E+00	0.00E+00	0.00E+00	0.00E+00	0.00E+00	0.00E+00	0.00E+00	0.00E+00	0.00E+00	0.00E+00
2440	ALL	419771.7	3772413	6.35E-09	30YrCance	6.35E-09	0.00E+00	0.00E+00	0.00E+00	0.00E+00	0.00E+00	0.00E+00	0.00E+00	0.00E+00	0.00E+00	0.00E+00	0.00E+00
2441	ALL	419771.7	3772438	6.73E-09	30YrCance	6.73E-09	0.00E+00	0.00E+00	0.00E+00	0.00E+00	0.00E+00	0.00E+00	0.00E+00	0.00E+00	0.00E+00	0.00E+00	0.00E+00
2442	ALL	419771.7	3772463	7.15E-09	30YrCance	7.15E-09	0.00E+00	0.00E+00	0.00E+00	0.00E+00	0.00E+00	0.00E+00	0.00E+00	0.00E+00	0.00E+00	0.00E+00	0.00E+00
2443	ALL	419771.7	3772488	7.63E-09	30YrCance	7.63E-09	0.00E+00	0.00E+00	0.00E+00	0.00E+00	0.00E+00	0.00E+00	0.00E+00	0.00E+00	0.00E+00	0.00E+00	0.00E+00

2444	ALL	419771.7	3772513	8.15E-09	30YrCance	8.15E-09	0.00E+00	0.00E+00	0.00E+00	0.00E+00	0.00E+00	0.00E+00	0.00E+00	0.00E+00	0.00E+00	0.00E+00	0.00E+00
2445	ALL	419771.7	3772538	8.75E-09	30YrCance	8.75E-09	0.00E+00	0.00E+00	0.00E+00	0.00E+00	0.00E+00	0.00E+00	0.00E+00	0.00E+00	0.00E+00	0.00E+00	0.00E+00
2446	ALL	419771.7	3772563	9.41E-09	30YrCance	9.41E-09	0.00E+00	0.00E+00	0.00E+00	0.00E+00	0.00E+00	0.00E+00	0.00E+00	0.00E+00	0.00E+00	0.00E+00	0.00E+00
2447	ALL	419771.7	3772588	1.01E-08	30YrCance	1.01E-08	0.00E+00	0.00E+00	0.00E+00	0.00E+00	0.00E+00	0.00E+00	0.00E+00	0.00E+00	0.00E+00	0.00E+00	0.00E+00
2448	ALL	419771.7	3772613	1.09E-08	30YrCance	1.09E-08	0.00E+00	0.00E+00	0.00E+00	0.00E+00	0.00E+00	0.00E+00	0.00E+00	0.00E+00	0.00E+00	0.00E+00	0.00E+00
2449	ALL	419771.7	3772638	1.19E-08	30YrCance	1.19E-08	0.00E+00	0.00E+00	0.00E+00	0.00E+00	0.00E+00	0.00E+00	0.00E+00	0.00E+00	0.00E+00	0.00E+00	0.00E+00
2450	ALL	419771.7	3772663	1.29E-08	30YrCance	1.29E-08	0.00E+00	0.00E+00	0.00E+00	0.00E+00	0.00E+00	0.00E+00	0.00E+00	0.00E+00	0.00E+00	0.00E+00	0.00E+00
2451	ALL	419771.7	3772688	1.42E-08	30YrCance	1.42E-08	0.00E+00	0.00E+00	0.00E+00	0.00E+00	0.00E+00	0.00E+00	0.00E+00	0.00E+00	0.00E+00	0.00E+00	0.00E+00
2452	ALL	419796.7	3772113	3.64E-09	30YrCance	3.64E-09	0.00E+00	0.00E+00	0.00E+00	0.00E+00	0.00E+00	0.00E+00	0.00E+00	0.00E+00	0.00E+00	0.00E+00	0.00E+00
2453	ALL	419796.7	3772138	3.77E-09	30YrCance	3.77E-09	0.00E+00	0.00E+00	0.00E+00	0.00E+00	0.00E+00	0.00E+00	0.00E+00	0.00E+00	0.00E+00	0.00E+00	0.00E+00
2454	ALL	419796.7	3772163	3.91E-09	30YrCance	3.91E-09	0.00E+00	0.00E+00	0.00E+00	0.00E+00	0.00E+00	0.00E+00	0.00E+00	0.00E+00	0.00E+00	0.00E+00	0.00E+00
2455	ALL	419796.7	3772188	4.08E-09	30YrCance	4.08E-09	0.00E+00	0.00E+00	0.00E+00	0.00E+00	0.00E+00	0.00E+00	0.00E+00	0.00E+00	0.00E+00	0.00E+00	0.00E+00
2456	ALL	419796.7	3772213	4.23E-09	30YrCance	4.23E-09	0.00E+00	0.00E+00	0.00E+00	0.00E+00	0.00E+00	0.00E+00	0.00E+00	0.00E+00	0.00E+00	0.00E+00	0.00E+00
2457	ALL	419796.7	3772238	4.41E-09	30YrCance	4.41E-09	0.00E+00	0.00E+00	0.00E+00	0.00E+00	0.00E+00	0.00E+00	0.00E+00	0.00E+00	0.00E+00	0.00E+00	0.00E+00
2458	ALL	419796.7	3772263	4.61E-09	30YrCance	4.61E-09	0.00E+00	0.00E+00	0.00E+00	0.00E+00	0.00E+00	0.00E+00	0.00E+00	0.00E+00	0.00E+00	0.00E+00	0.00E+00
2459	ALL	419796.7	3772288	4.82E-09	30YrCance	4.82E-09	0.00E+00	0.00E+00	0.00E+00	0.00E+00	0.00E+00	0.00E+00	0.00E+00	0.00E+00	0.00E+00	0.00E+00	0.00E+00
2460	ALL	419796.7	3772313	5.06E-09	30YrCance	5.06E-09	0.00E+00	0.00E+00	0.00E+00	0.00E+00	0.00E+00	0.00E+00	0.00E+00	0.00E+00	0.00E+00	0.00E+00	0.00E+00
2461	ALL	419796.7	3772338	5.29E-09	30YrCance	5.29E-09	0.00E+00	0.00E+00	0.00E+00	0.00E+00	0.00E+00	0.00E+00	0.00E+00	0.00E+00	0.00E+00	0.00E+00	0.00E+00
2462	ALL	419796.7	3772363	5.55E-09	30YrCance	5.55E-09	0.00E+00	0.00E+00	0.00E+00	0.00E+00	0.00E+00	0.00E+00	0.00E+00	0.00E+00	0.00E+00	0.00E+00	0.00E+00
2463	ALL	419796.7	3772388	5.84E-09	30YrCance	5.84E-09	0.00E+00	0.00E+00	0.00E+00	0.00E+00	0.00E+00	0.00E+00	0.00E+00	0.00E+00	0.00E+00	0.00E+00	0.00E+00
2464	ALL	419796.7	3772413	6.17E-09	30YrCance	6.17E-09	0.00E+00	0.00E+00	0.00E+00	0.00E+00	0.00E+00	0.00E+00	0.00E+00	0.00E+00	0.00E+00	0.00E+00	0.00E+00
2465	ALL	419796.7	3772438	6.53E-09	30YrCance	6.53E-09	0.00E+00	0.00E+00	0.00E+00	0.00E+00	0.00E+00	0.00E+00	0.00E+00	0.00E+00	0.00E+00	0.00E+00	0.00E+00
2466	ALL	419796.7	3772463	6.94E-09	30YrCance	6.94E-09	0.00E+00	0.00E+00	0.00E+00	0.00E+00	0.00E+00	0.00E+00	0.00E+00	0.00E+00	0.00E+00	0.00E+00	0.00E+00
2467	ALL	419796.7	3772488	7.40E-09	30YrCance	7.40E-09	0.00E+00	0.00E+00	0.00E+00	0.00E+00	0.00E+00	0.00E+00	0.00E+00	0.00E+00	0.00E+00	0.00E+00	0.00E+00
2468	ALL	419796.7	3772513	7.90E-09	30YrCance	7.90E-09	0.00E+00	0.00E+00	0.00E+00	0.00E+00	0.00E+00	0.00E+00	0.00E+00	0.00E+00	0.00E+00	0.00E+00	0.00E+00
2469	ALL	419796.7	3772538	8.47E-09	30YrCance	8.47E-09	0.00E+00	0.00E+00	0.00E+00	0.00E+00	0.00E+00	0.00E+00	0.00E+00	0.00E+00	0.00E+00	0.00E+00	0.00E+00
2470	ALL	419796.7	3772563	9.08E-09	30YrCance	9.08E-09	0.00E+00	0.00E+00	0.00E+00	0.00E+00	0.00E+00	0.00E+00	0.00E+00	0.00E+00	0.00E+00	0.00E+00	0.00E+00
2471	ALL	419796.7	3772588	9.75E-09	30YrCance	9.75E-09	0.00E+00	0.00E+00	0.00E+00	0.00E+00	0.00E+00	0.00E+00	0.00E+00	0.00E+00	0.00E+00	0.00E+00	0.00E+00
2472	ALL	419796.7	3772613	1.05E-08	30YrCance	1.05E-08	0.00E+00	0.00E+00	0.00E+00	0.00E+00	0.00E+00	0.00E+00	0.00E+00	0.00E+00	0.00E+00	0.00E+00	0.00E+00
2473	ALL	419796.7	3772638	1.14E-08	30YrCance	1.14E-08	0.00E+00	0.00E+00	0.00E+00	0.00E+00	0.00E+00	0.00E+00	0.00E+00	0.00E+00	0.00E+00	0.00E+00	0.00E+00
2474	ALL	419796.7	3772663	1.24E-08	30YrCance	1.24E-08	0.00E+00	0.00E+00	0.00E+00	0.00E+00	0.00E+00	0.00E+00	0.00E+00	0.00E+00	0.00E+00	0.00E+00	0.00E+00
2475	ALL	419796.7	3772688	1.36E-08	30YrCance	1.36E-08	0.00E+00	0.00E+00	0.00E+00	0.00E+00	0.00E+00	0.00E+00	0.00E+00	0.00E+00	0.00E+00	0.00E+00	0.00E+00
2476	ALL	419821.7	3772113	3.57E-09	30YrCance	3.57E-09	0.00E+00	0.00E+00	0.00E+00	0.00E+00	0.00E+00	0.00E+00	0.00E+00	0.00E+00	0.00E+00	0.00E+00	0.00E+00
2477	ALL	419821.7	3772138	3.69E-09	30YrCance	3.69E-09	0.00E+00	0.00E+00	0.00E+00	0.00E+00	0.00E+00	0.00E+00	0.00E+00	0.00E+00	0.00E+00	0.00E+00	0.00E+00
2478	ALL	419821.7	3772163	3.82E-09	30YrCance	3.82E-09	0.00E+00	0.00E+00	0.00E+00	0.00E+00	0.00E+00	0.00E+00	0.00E+00	0.00E+00	0.00E+00	0.00E+00	0.00E+00
2479	ALL	419821.7	3772188	3.99E-09	30YrCance	3.99E-09	0.00E+00	0.00E+00	0.00E+00	0.00E+00	0.00E+00	0.00E+00	0.00E+00	0.00E+00	0.00E+00	0.00E+00	0.00E+00
2480	ALL	419821.7	3772213	4.13E-09	30YrCance	4.13E-09	0.00E+00	0.00E+00	0.00E+00	0.00E+00	0.00E+00	0.00E+00	0.00E+00	0.00E+00	0.00E+00	0.00E+00	0.00E+00
2481	ALL	419821.7	3772238	4.29E-09	30YrCance	4.29E-09	0.00E+00	0.00E+00	0.00E+00	0.00E+00	0.00E+00	0.00E+00	0.00E+00	0.00E+00	0.00E+00	0.00E+00	0.00E+00
2482	ALL	419821.7	3772263	4.47E-09	30YrCance	4.47E-09	0.00E+00	0.00E+00	0.00E+00	0.00E+00	0.00E+00	0.00E+00	0.00E+00	0.00E+00	0.00E+00	0.00E+00	0.00E+00
2483	ALL	419821.7	3772288	4.67E-09	30YrCance	4.67E-09	0.00E+00	0.00E+00	0.00E+00	0.00E+00	0.00E+00	0.00E+00	0.00E+00	0.00E+00	0.00E+00	0.00E+00	0.00E+00
2484	ALL	419821.7	3772313	4.89E-09	30YrCance	4.89E-09	0.00E+00	0.00E+00	0.00E+00	0.00E+00	0.00E+00	0.00E+00	0.00E+00	0.00E+00	0.00E+00	0.00E+00	0.00E+00
2485	ALL	419821.7	3772338	5.12E-09	30YrCance	5.12E-09	0.00E+00	0.00E+00	0.00E+00	0.00E+00	0.00E+00	0.00E+00	0.00E+00	0.00E+00	0.00E+00	0.00E+00	0.00E+00
2486	ALL	419821.7	3772363	5.37E-09	30YrCance	5.37E-09	0.00E+00	0.00E+00	0.00E+00	0.00E+00	0.00E+00	0.00E+00	0.00E+00	0.00E+00	0.00E+00	0.00E+00	0.00E+00
2487	ALL	419821.7	3772388	5.67E-09	30YrCance	5.67E-09	0.00E+00	0.00E+00	0.00E+00	0.00E+00	0.00E+00	0.00E+00	0.00E+00	0.00E+00	0.00E+00	0.00E+00	0.00E+00
2488	ALL	419821.7	3772413	5.99E-09	30YrCance	5.99E-09	0.00E+00	0.00E+00	0.00E+00	0.00E+00	0.00E+00	0.00E+00	0.00E+00	0.00E+00	0.00E+00	0.00E+00	0.00E+00
2489	ALL	419821.7	3772438	6.33E-09	30YrCance	6.33E-09	0.00E+00	0.00E+00	0.00E+00	0.00E+00	0.00E+00	0.00E+00	0.00E+00	0.00E+00	0.00E+00	0.00E+00	0.00E+00
2490	ALL	419821.7	3772463	6.74E-09	30YrCance	6.74E-09	0.00E+00	0.00E+00	0.00E+00	0.00E+00	0.00E+00	0.00E+00	0.00E+00	0.00E+00	0.00E+00	0.00E+00	0.00E+00

2491	ALL	419821.7	3772488	7.18E-09	30YrCance	7.18E-09	0.00E+00	0.00E+00	0.00E+00	0.00E+00	0.00E+00	0.00E+00	0.00E+00	0.00E+00	0.00E+00	0.00E+00	0.00E+00
2492	ALL	419821.7	3772513	7.66E-09	30YrCance	7.66E-09	0.00E+00	0.00E+00	0.00E+00	0.00E+00	0.00E+00	0.00E+00	0.00E+00	0.00E+00	0.00E+00	0.00E+00	0.00E+00
2493	ALL	419821.7	3772538	8.20E-09	30YrCance	8.20E-09	0.00E+00	0.00E+00	0.00E+00	0.00E+00	0.00E+00	0.00E+00	0.00E+00	0.00E+00	0.00E+00	0.00E+00	0.00E+00
2494	ALL	419821.7	3772563	8.78E-09	30YrCance	8.78E-09	0.00E+00	0.00E+00	0.00E+00	0.00E+00	0.00E+00	0.00E+00	0.00E+00	0.00E+00	0.00E+00	0.00E+00	0.00E+00
2495	ALL	419821.7	3772588	9.40E-09	30YrCance	9.40E-09	0.00E+00	0.00E+00	0.00E+00	0.00E+00	0.00E+00	0.00E+00	0.00E+00	0.00E+00	0.00E+00	0.00E+00	0.00E+00
2496	ALL	419821.7	3772613	1.01E-08	30YrCance	1.01E-08	0.00E+00	0.00E+00	0.00E+00	0.00E+00	0.00E+00	0.00E+00	0.00E+00	0.00E+00	0.00E+00	0.00E+00	0.00E+00
2497	ALL	419821.7	3772638	1.09E-08	30YrCance	1.09E-08	0.00E+00	0.00E+00	0.00E+00	0.00E+00	0.00E+00	0.00E+00	0.00E+00	0.00E+00	0.00E+00	0.00E+00	0.00E+00
2498	ALL	419821.7	3772663	1.18E-08	30YrCance	1.18E-08	0.00E+00	0.00E+00	0.00E+00	0.00E+00	0.00E+00	0.00E+00	0.00E+00	0.00E+00	0.00E+00	0.00E+00	0.00E+00
2499	ALL	419821.7	3772688	1.29E-08	30YrCance	1.29E-08	0.00E+00	0.00E+00	0.00E+00	0.00E+00	0.00E+00	0.00E+00	0.00E+00	0.00E+00	0.00E+00	0.00E+00	0.00E+00
2500	ALL	419846.7	3772113	3.48E-09	30YrCance	3.48E-09	0.00E+00	0.00E+00	0.00E+00	0.00E+00	0.00E+00	0.00E+00	0.00E+00	0.00E+00	0.00E+00	0.00E+00	0.00E+00
2501	ALL	419846.7	3772138	3.61E-09	30YrCance	3.61E-09	0.00E+00	0.00E+00	0.00E+00	0.00E+00	0.00E+00	0.00E+00	0.00E+00	0.00E+00	0.00E+00	0.00E+00	0.00E+00
2502	ALL	419846.7	3772163	3.74E-09	30YrCance	3.74E-09	0.00E+00	0.00E+00	0.00E+00	0.00E+00	0.00E+00	0.00E+00	0.00E+00	0.00E+00	0.00E+00	0.00E+00	0.00E+00
2503	ALL	419846.7	3772188	3.90E-09	30YrCance	3.90E-09	0.00E+00	0.00E+00	0.00E+00	0.00E+00	0.00E+00	0.00E+00	0.00E+00	0.00E+00	0.00E+00	0.00E+00	0.00E+00
2504	ALL	419846.7	3772213	4.04E-09	30YrCance	4.04E-09	0.00E+00	0.00E+00	0.00E+00	0.00E+00	0.00E+00	0.00E+00	0.00E+00	0.00E+00	0.00E+00	0.00E+00	0.00E+00
2505	ALL	419846.7	3772238	4.20E-09	30YrCance	4.20E-09	0.00E+00	0.00E+00	0.00E+00	0.00E+00	0.00E+00	0.00E+00	0.00E+00	0.00E+00	0.00E+00	0.00E+00	0.00E+00
2506	ALL	419846.7	3772263	4.37E-09	30YrCance	4.37E-09	0.00E+00	0.00E+00	0.00E+00	0.00E+00	0.00E+00	0.00E+00	0.00E+00	0.00E+00	0.00E+00	0.00E+00	0.00E+00
2507	ALL	419846.7	3772288	4.56E-09	30YrCance	4.56E-09	0.00E+00	0.00E+00	0.00E+00	0.00E+00	0.00E+00	0.00E+00	0.00E+00	0.00E+00	0.00E+00	0.00E+00	0.00E+00
2508	ALL	419846.7	3772313	4.77E-09	30YrCance	4.77E-09	0.00E+00	0.00E+00	0.00E+00	0.00E+00	0.00E+00	0.00E+00	0.00E+00	0.00E+00	0.00E+00	0.00E+00	0.00E+00
2509	ALL	419846.7	3772338	4.99E-09	30YrCance	4.99E-09	0.00E+00	0.00E+00	0.00E+00	0.00E+00	0.00E+00	0.00E+00	0.00E+00	0.00E+00	0.00E+00	0.00E+00	0.00E+00
2510	ALL	419846.7	3772363	5.24E-09	30YrCance	5.24E-09	0.00E+00	0.00E+00	0.00E+00	0.00E+00	0.00E+00	0.00E+00	0.00E+00	0.00E+00	0.00E+00	0.00E+00	0.00E+00
2511	ALL	419846.7	3772388	5.53E-09	30YrCance	5.53E-09	0.00E+00	0.00E+00	0.00E+00	0.00E+00	0.00E+00	0.00E+00	0.00E+00	0.00E+00	0.00E+00	0.00E+00	0.00E+00
2512	ALL	419846.7	3772413	5.83E-09	30YrCance	5.83E-09	0.00E+00	0.00E+00	0.00E+00	0.00E+00	0.00E+00	0.00E+00	0.00E+00	0.00E+00	0.00E+00	0.00E+00	0.00E+00
2513	ALL	419846.7	3772438	6.17E-09	30YrCance	6.17E-09	0.00E+00	0.00E+00	0.00E+00	0.00E+00	0.00E+00	0.00E+00	0.00E+00	0.00E+00	0.00E+00	0.00E+00	0.00E+00
2514	ALL	419846.7	3772463	6.55E-09	30YrCance	6.55E-09	0.00E+00	0.00E+00	0.00E+00	0.00E+00	0.00E+00	0.00E+00	0.00E+00	0.00E+00	0.00E+00	0.00E+00	0.00E+00
2515	ALL	419846.7	3772488	6.97E-09	30YrCance	6.97E-09	0.00E+00	0.00E+00	0.00E+00	0.00E+00	0.00E+00	0.00E+00	0.00E+00	0.00E+00	0.00E+00	0.00E+00	0.00E+00
2516	ALL	419846.7	3772513	7.43E-09	30YrCance	7.43E-09	0.00E+00	0.00E+00	0.00E+00	0.00E+00	0.00E+00	0.00E+00	0.00E+00	0.00E+00	0.00E+00	0.00E+00	0.00E+00
2517	ALL	419846.7	3772538	7.94E-09	30YrCance	7.94E-09	0.00E+00	0.00E+00	0.00E+00	0.00E+00	0.00E+00	0.00E+00	0.00E+00	0.00E+00	0.00E+00	0.00E+00	0.00E+00
2518	ALL	419846.7	3772563	8.49E-09	30YrCance	8.49E-09	0.00E+00	0.00E+00	0.00E+00	0.00E+00	0.00E+00	0.00E+00	0.00E+00	0.00E+00	0.00E+00	0.00E+00	0.00E+00
2519	ALL	419846.7	3772588	9.07E-09	30YrCance	9.07E-09	0.00E+00	0.00E+00	0.00E+00	0.00E+00	0.00E+00	0.00E+00	0.00E+00	0.00E+00	0.00E+00	0.00E+00	0.00E+00
2520	ALL	419846.7	3772613	9.73E-09	30YrCance	9.73E-09	0.00E+00	0.00E+00	0.00E+00	0.00E+00	0.00E+00	0.00E+00	0.00E+00	0.00E+00	0.00E+00	0.00E+00	0.00E+00
2521	ALL	419846.7	3772638	1.05E-08	30YrCance	1.05E-08	0.00E+00	0.00E+00	0.00E+00	0.00E+00	0.00E+00	0.00E+00	0.00E+00	0.00E+00	0.00E+00	0.00E+00	0.00E+00
2522	ALL	419846.7	3772663	1.14E-08	30YrCance	1.14E-08	0.00E+00	0.00E+00	0.00E+00	0.00E+00	0.00E+00	0.00E+00	0.00E+00	0.00E+00	0.00E+00	0.00E+00	0.00E+00
2523	ALL	419846.7	3772688	1.23E-08	30YrCance	1.23E-08	0.00E+00	0.00E+00	0.00E+00	0.00E+00	0.00E+00	0.00E+00	0.00E+00	0.00E+00	0.00E+00	0.00E+00	0.00E+00
2524	ALL	419871.7	3772113	3.42E-09	30YrCance	3.42E-09	0.00E+00	0.00E+00	0.00E+00	0.00E+00	0.00E+00	0.00E+00	0.00E+00	0.00E+00	0.00E+00	0.00E+00	0.00E+00
2525	ALL	419871.7	3772138	3.54E-09	30YrCance	3.54E-09	0.00E+00	0.00E+00	0.00E+00	0.00E+00	0.00E+00	0.00E+00	0.00E+00	0.00E+00	0.00E+00	0.00E+00	0.00E+00
2526	ALL	419871.7	3772163	3.67E-09	30YrCance	3.67E-09	0.00E+00	0.00E+00	0.00E+00	0.00E+00	0.00E+00	0.00E+00	0.00E+00	0.00E+00	0.00E+00	0.00E+00	0.00E+00
2527	ALL	419871.7	3772188	3.82E-09	30YrCance	3.82E-09	0.00E+00	0.00E+00	0.00E+00	0.00E+00	0.00E+00	0.00E+00	0.00E+00	0.00E+00	0.00E+00	0.00E+00	0.00E+00
2528	ALL	419871.7	3772213	3.96E-09	30YrCance	3.96E-09	0.00E+00	0.00E+00	0.00E+00	0.00E+00	0.00E+00	0.00E+00	0.00E+00	0.00E+00	0.00E+00	0.00E+00	0.00E+00
2529	ALL	419871.7	3772238	4.12E-09	30YrCance	4.12E-09	0.00E+00	0.00E+00	0.00E+00	0.00E+00	0.00E+00	0.00E+00	0.00E+00	0.00E+00	0.00E+00	0.00E+00	0.00E+00
2530	ALL	419871.7	3772263	4.29E-09	30YrCance	4.29E-09	0.00E+00	0.00E+00	0.00E+00	0.00E+00	0.00E+00	0.00E+00	0.00E+00	0.00E+00	0.00E+00	0.00E+00	0.00E+00
2531	ALL	419871.7	3772288	4.47E-09	30YrCance	4.47E-09	0.00E+00	0.00E+00	0.00E+00	0.00E+00	0.00E+00	0.00E+00	0.00E+00	0.00E+00	0.00E+00	0.00E+00	0.00E+00
2532	ALL	419871.7	3772313	4.66E-09	30YrCance	4.66E-09	0.00E+00	0.00E+00	0.00E+00	0.00E+00	0.00E+00	0.00E+00	0.00E+00	0.00E+00	0.00E+00	0.00E+00	0.00E+00
2533	ALL	419871.7	3772338	4.89E-09	30YrCance	4.89E-09	0.00E+00	0.00E+00	0.00E+00	0.00E+00	0.00E+00	0.00E+00	0.00E+00	0.00E+00	0.00E+00	0.00E+00	0.00E+00
2534	ALL	419871.7	3772363	5.13E-09	30YrCance	5.13E-09	0.00E+00	0.00E+00	0.00E+00	0.00E+00	0.00E+00	0.00E+00	0.00E+00	0.00E+00	0.00E+00	0.00E+00	0.00E+00
2535	ALL	419871.7	3772388	5.40E-09	30YrCance	5.40E-09	0.00E+00	0.00E+00	0.00E+00	0.00E+00	0.00E+00	0.00E+00	0.00E+00	0.00E+00	0.00E+00	0.00E+00	0.00E+00
2536	ALL	419871.7	3772413	5.69E-09	30YrCance	5.69E-09	0.00E+00	0.00E+00	0.00E+00	0.00E+00	0.00E+00	0.00E+00	0.00E+00	0.00E+00	0.00E+00	0.00E+00	0.00E+00
2537	ALL	419871.7	3772438	6.01E-09	30YrCance	6.01E-09	0.00E+00	0.00E+00	0.00E+00	0.00E+00	0.00E+00	0.00E+00	0.00E+00	0.00E+00	0.00E+00	0.00E+00	0.00E+00

2538	ALL	419871.7	3772463	6.37E-09	30YrCance	6.37E-09	0.00E+00	0.00E+00	0.00E+00	0.00E+00	0.00E+00	0.00E+00	0.00E+00	0.00E+00	0.00E+00	0.00E+00	0.00E+00
2539	ALL	419871.7	3772488	6.78E-09	30YrCance	6.78E-09	0.00E+00	0.00E+00	0.00E+00	0.00E+00	0.00E+00	0.00E+00	0.00E+00	0.00E+00	0.00E+00	0.00E+00	0.00E+00
2540	ALL	419871.7	3772513	7.21E-09	30YrCance	7.21E-09	0.00E+00	0.00E+00	0.00E+00	0.00E+00	0.00E+00	0.00E+00	0.00E+00	0.00E+00	0.00E+00	0.00E+00	0.00E+00
2541	ALL	419871.7	3772538	7.69E-09	30YrCance	7.69E-09	0.00E+00	0.00E+00	0.00E+00	0.00E+00	0.00E+00	0.00E+00	0.00E+00	0.00E+00	0.00E+00	0.00E+00	0.00E+00
2542	ALL	419871.7	3772563	8.21E-09	30YrCance	8.21E-09	0.00E+00	0.00E+00	0.00E+00	0.00E+00	0.00E+00	0.00E+00	0.00E+00	0.00E+00	0.00E+00	0.00E+00	0.00E+00
2543	ALL	419871.7	3772588	8.77E-09	30YrCance	8.77E-09	0.00E+00	0.00E+00	0.00E+00	0.00E+00	0.00E+00	0.00E+00	0.00E+00	0.00E+00	0.00E+00	0.00E+00	0.00E+00
2544	ALL	419871.7	3772613	9.39E-09	30YrCance	9.39E-09	0.00E+00	0.00E+00	0.00E+00	0.00E+00	0.00E+00	0.00E+00	0.00E+00	0.00E+00	0.00E+00	0.00E+00	0.00E+00
2545	ALL	419871.7	3772638	1.01E-08	30YrCance	1.01E-08	0.00E+00	0.00E+00	0.00E+00	0.00E+00	0.00E+00	0.00E+00	0.00E+00	0.00E+00	0.00E+00	0.00E+00	0.00E+00
2546	ALL	419871.7	3772663	1.09E-08	30YrCance	1.09E-08	0.00E+00	0.00E+00	0.00E+00	0.00E+00	0.00E+00	0.00E+00	0.00E+00	0.00E+00	0.00E+00	0.00E+00	0.00E+00
2547	ALL	419871.7	3772688	1.18E-08	30YrCance	1.18E-08	0.00E+00	0.00E+00	0.00E+00	0.00E+00	0.00E+00	0.00E+00	0.00E+00	0.00E+00	0.00E+00	0.00E+00	0.00E+00
2548	ALL	419896.7	3772113	3.35E-09	30YrCance	3.35E-09	0.00E+00	0.00E+00	0.00E+00	0.00E+00	0.00E+00	0.00E+00	0.00E+00	0.00E+00	0.00E+00	0.00E+00	0.00E+00
2549	ALL	419896.7	3772138	3.47E-09	30YrCance	3.47E-09	0.00E+00	0.00E+00	0.00E+00	0.00E+00	0.00E+00	0.00E+00	0.00E+00	0.00E+00	0.00E+00	0.00E+00	0.00E+00
2550	ALL	419896.7	3772163	3.59E-09	30YrCance	3.59E-09	0.00E+00	0.00E+00	0.00E+00	0.00E+00	0.00E+00	0.00E+00	0.00E+00	0.00E+00	0.00E+00	0.00E+00	0.00E+00
2551	ALL	419896.7	3772188	3.73E-09	30YrCance	3.73E-09	0.00E+00	0.00E+00	0.00E+00	0.00E+00	0.00E+00	0.00E+00	0.00E+00	0.00E+00	0.00E+00	0.00E+00	0.00E+00
2552	ALL	419896.7	3772213	3.87E-09	30YrCance	3.87E-09	0.00E+00	0.00E+00	0.00E+00	0.00E+00	0.00E+00	0.00E+00	0.00E+00	0.00E+00	0.00E+00	0.00E+00	0.00E+00
2553	ALL	419896.7	3772238	4.03E-09	30YrCance	4.03E-09	0.00E+00	0.00E+00	0.00E+00	0.00E+00	0.00E+00	0.00E+00	0.00E+00	0.00E+00	0.00E+00	0.00E+00	0.00E+00
2554	ALL	419896.7	3772263	4.19E-09	30YrCance	4.19E-09	0.00E+00	0.00E+00	0.00E+00	0.00E+00	0.00E+00	0.00E+00	0.00E+00	0.00E+00	0.00E+00	0.00E+00	0.00E+00
2555	ALL	419896.7	3772288	4.36E-09	30YrCance	4.36E-09	0.00E+00	0.00E+00	0.00E+00	0.00E+00	0.00E+00	0.00E+00	0.00E+00	0.00E+00	0.00E+00	0.00E+00	0.00E+00
2556	ALL	419896.7	3772313	4.56E-09	30YrCance	4.56E-09	0.00E+00	0.00E+00	0.00E+00	0.00E+00	0.00E+00	0.00E+00	0.00E+00	0.00E+00	0.00E+00	0.00E+00	0.00E+00
2557	ALL	419896.7	3772338	4.78E-09	30YrCance	4.78E-09	0.00E+00	0.00E+00	0.00E+00	0.00E+00	0.00E+00	0.00E+00	0.00E+00	0.00E+00	0.00E+00	0.00E+00	0.00E+00
2558	ALL	419896.7	3772363	5.01E-09	30YrCance	5.01E-09	0.00E+00	0.00E+00	0.00E+00	0.00E+00	0.00E+00	0.00E+00	0.00E+00	0.00E+00	0.00E+00	0.00E+00	0.00E+00
2559	ALL	419896.7	3772388	5.27E-09	30YrCance	5.27E-09	0.00E+00	0.00E+00	0.00E+00	0.00E+00	0.00E+00	0.00E+00	0.00E+00	0.00E+00	0.00E+00	0.00E+00	0.00E+00
2560	ALL	419896.7	3772413	5.54E-09	30YrCance	5.54E-09	0.00E+00	0.00E+00	0.00E+00	0.00E+00	0.00E+00	0.00E+00	0.00E+00	0.00E+00	0.00E+00	0.00E+00	0.00E+00
2561	ALL	419896.7	3772438	5.85E-09	30YrCance	5.85E-09	0.00E+00	0.00E+00	0.00E+00	0.00E+00	0.00E+00	0.00E+00	0.00E+00	0.00E+00	0.00E+00	0.00E+00	0.00E+00
2562	ALL	419896.7	3772463	6.20E-09	30YrCance	6.20E-09	0.00E+00	0.00E+00	0.00E+00	0.00E+00	0.00E+00	0.00E+00	0.00E+00	0.00E+00	0.00E+00	0.00E+00	0.00E+00
2563	ALL	419896.7	3772488	6.59E-09	30YrCance	6.59E-09	0.00E+00	0.00E+00	0.00E+00	0.00E+00	0.00E+00	0.00E+00	0.00E+00	0.00E+00	0.00E+00	0.00E+00	0.00E+00
2564	ALL	419896.7	3772513	7.01E-09	30YrCance	7.01E-09	0.00E+00	0.00E+00	0.00E+00	0.00E+00	0.00E+00	0.00E+00	0.00E+00	0.00E+00	0.00E+00	0.00E+00	0.00E+00
2565	ALL	419896.7	3772538	7.47E-09	30YrCance	7.47E-09	0.00E+00	0.00E+00	0.00E+00	0.00E+00	0.00E+00	0.00E+00	0.00E+00	0.00E+00	0.00E+00	0.00E+00	0.00E+00
2566	ALL	419896.7	3772563	7.96E-09	30YrCance	7.96E-09	0.00E+00	0.00E+00	0.00E+00	0.00E+00	0.00E+00	0.00E+00	0.00E+00	0.00E+00	0.00E+00	0.00E+00	0.00E+00
2567	ALL	419896.7	3772588	8.49E-09	30YrCance	8.49E-09	0.00E+00	0.00E+00	0.00E+00	0.00E+00	0.00E+00	0.00E+00	0.00E+00	0.00E+00	0.00E+00	0.00E+00	0.00E+00
2568	ALL	419896.7	3772613	9.06E-09	30YrCance	9.06E-09	0.00E+00	0.00E+00	0.00E+00	0.00E+00	0.00E+00	0.00E+00	0.00E+00	0.00E+00	0.00E+00	0.00E+00	0.00E+00
2569	ALL	419896.7	3772638	9.73E-09	30YrCance	9.73E-09	0.00E+00	0.00E+00	0.00E+00	0.00E+00	0.00E+00	0.00E+00	0.00E+00	0.00E+00	0.00E+00	0.00E+00	0.00E+00
2570	ALL	419896.7	3772663	1.05E-08	30YrCance	1.05E-08	0.00E+00	0.00E+00	0.00E+00	0.00E+00	0.00E+00	0.00E+00	0.00E+00	0.00E+00	0.00E+00	0.00E+00	0.00E+00
2571	ALL	419896.7	3772688	1.13E-08	30YrCance	1.13E-08	0.00E+00	0.00E+00	0.00E+00	0.00E+00	0.00E+00	0.00E+00	0.00E+00	0.00E+00	0.00E+00	0.00E+00	0.00E+00
2572	ALL	419921.7	3772113	3.27E-09	30YrCance	3.27E-09	0.00E+00	0.00E+00	0.00E+00	0.00E+00	0.00E+00	0.00E+00	0.00E+00	0.00E+00	0.00E+00	0.00E+00	0.00E+00
2573	ALL	419921.7	3772138	3.39E-09	30YrCance	3.39E-09	0.00E+00	0.00E+00	0.00E+00	0.00E+00	0.00E+00	0.00E+00	0.00E+00	0.00E+00	0.00E+00	0.00E+00	0.00E+00
2574	ALL	419921.7	3772163	3.52E-09	30YrCance	3.52E-09	0.00E+00	0.00E+00	0.00E+00	0.00E+00	0.00E+00	0.00E+00	0.00E+00	0.00E+00	0.00E+00	0.00E+00	0.00E+00
2575	ALL	419921.7	3772188	3.65E-09	30YrCance	3.65E-09	0.00E+00	0.00E+00	0.00E+00	0.00E+00	0.00E+00	0.00E+00	0.00E+00	0.00E+00	0.00E+00	0.00E+00	0.00E+00
2576	ALL	419921.7	3772213	3.78E-09	30YrCance	3.78E-09	0.00E+00	0.00E+00	0.00E+00	0.00E+00	0.00E+00	0.00E+00	0.00E+00	0.00E+00	0.00E+00	0.00E+00	0.00E+00
2577	ALL	419921.7	3772238	3.94E-09	30YrCance	3.94E-09	0.00E+00	0.00E+00	0.00E+00	0.00E+00	0.00E+00	0.00E+00	0.00E+00	0.00E+00	0.00E+00	0.00E+00	0.00E+00
2578	ALL	419921.7	3772263	4.08E-09	30YrCance	4.08E-09	0.00E+00	0.00E+00	0.00E+00	0.00E+00	0.00E+00	0.00E+00	0.00E+00	0.00E+00	0.00E+00	0.00E+00	0.00E+00
2579	ALL	419921.7	3772288	4.25E-09	30YrCance	4.25E-09	0.00E+00	0.00E+00	0.00E+00	0.00E+00	0.00E+00	0.00E+00	0.00E+00	0.00E+00	0.00E+00	0.00E+00	0.00E+00
2580	ALL	419921.7	3772313	4.44E-09	30YrCance	4.44E-09	0.00E+00	0.00E+00	0.00E+00	0.00E+00	0.00E+00	0.00E+00	0.00E+00	0.00E+00	0.00E+00	0.00E+00	0.00E+00
2581	ALL	419921.7	3772338	4.65E-09	30YrCance	4.65E-09	0.00E+00	0.00E+00	0.00E+00	0.00E+00	0.00E+00	0.00E+00	0.00E+00	0.00E+00	0.00E+00	0.00E+00	0.00E+00
2582	ALL	419921.7	3772363	4.88E-09	30YrCance	4.88E-09	0.00E+00	0.00E+00	0.00E+00	0.00E+00	0.00E+00	0.00E+00	0.00E+00	0.00E+00	0.00E+00	0.00E+00	0.00E+00
2583	ALL	419921.7	3772388	5.13E-09	30YrCance	5.13E-09	0.00E+00	0.00E+00	0.00E+00	0.00E+00	0.00E+00	0.00E+00	0.00E+00	0.00E+00	0.00E+00	0.00E+00	0.00E+00
2584	ALL	419921.7	3772413	5.40E-09	30YrCance	5.40E-09	0.00E+00	0.00E+00	0.00E+00	0.00E+00	0.00E+00	0.00E+00	0.00E+00	0.00E+00	0.00E+00	0.00E+00	0.00E+00

2585	ALL	419921.7	3772438	5.70E-09	30YrCance	5.70E-09	0.00E+00	0.00E+00	0.00E+00	0.00E+00	0.00E+00	0.00E+00	0.00E+00	0.00E+00	0.00E+00	0.00E+00	0.00E+00
2586	ALL	419921.7	3772463	6.04E-09	30YrCance	6.04E-09	0.00E+00	0.00E+00	0.00E+00	0.00E+00	0.00E+00	0.00E+00	0.00E+00	0.00E+00	0.00E+00	0.00E+00	0.00E+00
2587	ALL	419921.7	3772488	6.40E-09	30YrCance	6.40E-09	0.00E+00	0.00E+00	0.00E+00	0.00E+00	0.00E+00	0.00E+00	0.00E+00	0.00E+00	0.00E+00	0.00E+00	0.00E+00
2588	ALL	419921.7	3772513	6.81E-09	30YrCance	6.81E-09	0.00E+00	0.00E+00	0.00E+00	0.00E+00	0.00E+00	0.00E+00	0.00E+00	0.00E+00	0.00E+00	0.00E+00	0.00E+00
2589	ALL	419921.7	3772538	7.25E-09	30YrCance	7.25E-09	0.00E+00	0.00E+00	0.00E+00	0.00E+00	0.00E+00	0.00E+00	0.00E+00	0.00E+00	0.00E+00	0.00E+00	0.00E+00
2590	ALL	419921.7	3772563	7.72E-09	30YrCance	7.72E-09	0.00E+00	0.00E+00	0.00E+00	0.00E+00	0.00E+00	0.00E+00	0.00E+00	0.00E+00	0.00E+00	0.00E+00	0.00E+00
2591	ALL	419921.7	3772588	8.23E-09	30YrCance	8.23E-09	0.00E+00	0.00E+00	0.00E+00	0.00E+00	0.00E+00	0.00E+00	0.00E+00	0.00E+00	0.00E+00	0.00E+00	0.00E+00
2592	ALL	419921.7	3772613	8.75E-09	30YrCance	8.75E-09	0.00E+00	0.00E+00	0.00E+00	0.00E+00	0.00E+00	0.00E+00	0.00E+00	0.00E+00	0.00E+00	0.00E+00	0.00E+00
2593	ALL	419921.7	3772638	9.39E-09	30YrCance	9.39E-09	0.00E+00	0.00E+00	0.00E+00	0.00E+00	0.00E+00	0.00E+00	0.00E+00	0.00E+00	0.00E+00	0.00E+00	0.00E+00
2594	ALL	419921.7	3772663	1.01E-08	30YrCance	1.01E-08	0.00E+00	0.00E+00	0.00E+00	0.00E+00	0.00E+00	0.00E+00	0.00E+00	0.00E+00	0.00E+00	0.00E+00	0.00E+00
2595	ALL	419921.7	3772688	1.09E-08	30YrCance	1.09E-08	0.00E+00	0.00E+00	0.00E+00	0.00E+00	0.00E+00	0.00E+00	0.00E+00	0.00E+00	0.00E+00	0.00E+00	0.00E+00
2596	ALL	419946.7	3772113	3.20E-09	30YrCance	3.20E-09	0.00E+00	0.00E+00	0.00E+00	0.00E+00	0.00E+00	0.00E+00	0.00E+00	0.00E+00	0.00E+00	0.00E+00	0.00E+00
2597	ALL	419946.7	3772138	3.32E-09	30YrCance	3.32E-09	0.00E+00	0.00E+00	0.00E+00	0.00E+00	0.00E+00	0.00E+00	0.00E+00	0.00E+00	0.00E+00	0.00E+00	0.00E+00
2598	ALL	419946.7	3772163	3.45E-09	30YrCance	3.45E-09	0.00E+00	0.00E+00	0.00E+00	0.00E+00	0.00E+00	0.00E+00	0.00E+00	0.00E+00	0.00E+00	0.00E+00	0.00E+00
2599	ALL	419946.7	3772188	3.58E-09	30YrCance	3.58E-09	0.00E+00	0.00E+00	0.00E+00	0.00E+00	0.00E+00	0.00E+00	0.00E+00	0.00E+00	0.00E+00	0.00E+00	0.00E+00
2600	ALL	419946.7	3772213	3.71E-09	30YrCance	3.71E-09	0.00E+00	0.00E+00	0.00E+00	0.00E+00	0.00E+00	0.00E+00	0.00E+00	0.00E+00	0.00E+00	0.00E+00	0.00E+00
2601	ALL	419946.7	3772238	3.85E-09	30YrCance	3.85E-09	0.00E+00	0.00E+00	0.00E+00	0.00E+00	0.00E+00	0.00E+00	0.00E+00	0.00E+00	0.00E+00	0.00E+00	0.00E+00
2602	ALL	419946.7	3772263	4.00E-09	30YrCance	4.00E-09	0.00E+00	0.00E+00	0.00E+00	0.00E+00	0.00E+00	0.00E+00	0.00E+00	0.00E+00	0.00E+00	0.00E+00	0.00E+00
2603	ALL	419946.7	3772288	4.16E-09	30YrCance	4.16E-09	0.00E+00	0.00E+00	0.00E+00	0.00E+00	0.00E+00	0.00E+00	0.00E+00	0.00E+00	0.00E+00	0.00E+00	0.00E+00
2604	ALL	419946.7	3772313	4.35E-09	30YrCance	4.35E-09	0.00E+00	0.00E+00	0.00E+00	0.00E+00	0.00E+00	0.00E+00	0.00E+00	0.00E+00	0.00E+00	0.00E+00	0.00E+00
2605	ALL	419946.7	3772338	4.55E-09	30YrCance	4.55E-09	0.00E+00	0.00E+00	0.00E+00	0.00E+00	0.00E+00	0.00E+00	0.00E+00	0.00E+00	0.00E+00	0.00E+00	0.00E+00
2606	ALL	419946.7	3772363	4.78E-09	30YrCance	4.78E-09	0.00E+00	0.00E+00	0.00E+00	0.00E+00	0.00E+00	0.00E+00	0.00E+00	0.00E+00	0.00E+00	0.00E+00	0.00E+00
2607	ALL	419946.7	3772388	5.02E-09	30YrCance	5.02E-09	0.00E+00	0.00E+00	0.00E+00	0.00E+00	0.00E+00	0.00E+00	0.00E+00	0.00E+00	0.00E+00	0.00E+00	0.00E+00
2608	ALL	419946.7	3772413	5.27E-09	30YrCance	5.27E-09	0.00E+00	0.00E+00	0.00E+00	0.00E+00	0.00E+00	0.00E+00	0.00E+00	0.00E+00	0.00E+00	0.00E+00	0.00E+00
2609	ALL	419946.7	3772438	5.56E-09	30YrCance	5.56E-09	0.00E+00	0.00E+00	0.00E+00	0.00E+00	0.00E+00	0.00E+00	0.00E+00	0.00E+00	0.00E+00	0.00E+00	0.00E+00
2610	ALL	419946.7	3772463	5.89E-09	30YrCance	5.89E-09	0.00E+00	0.00E+00	0.00E+00	0.00E+00	0.00E+00	0.00E+00	0.00E+00	0.00E+00	0.00E+00	0.00E+00	0.00E+00
2611	ALL	419946.7	3772488	6.24E-09	30YrCance	6.24E-09	0.00E+00	0.00E+00	0.00E+00	0.00E+00	0.00E+00	0.00E+00	0.00E+00	0.00E+00	0.00E+00	0.00E+00	0.00E+00
2612	ALL	419946.7	3772513	6.64E-09	30YrCance	6.64E-09	0.00E+00	0.00E+00	0.00E+00	0.00E+00	0.00E+00	0.00E+00	0.00E+00	0.00E+00	0.00E+00	0.00E+00	0.00E+00
2613	ALL	419946.7	3772538	7.06E-09	30YrCance	7.06E-09	0.00E+00	0.00E+00	0.00E+00	0.00E+00	0.00E+00	0.00E+00	0.00E+00	0.00E+00	0.00E+00	0.00E+00	0.00E+00
2614	ALL	419946.7	3772563	7.50E-09	30YrCance	7.50E-09	0.00E+00	0.00E+00	0.00E+00	0.00E+00	0.00E+00	0.00E+00	0.00E+00	0.00E+00	0.00E+00	0.00E+00	0.00E+00
2615	ALL	419946.7	3772588	7.98E-09	30YrCance	7.98E-09	0.00E+00	0.00E+00	0.00E+00	0.00E+00	0.00E+00	0.00E+00	0.00E+00	0.00E+00	0.00E+00	0.00E+00	0.00E+00
2616	ALL	419946.7	3772613	8.47E-09	30YrCance	8.47E-09	0.00E+00	0.00E+00	0.00E+00	0.00E+00	0.00E+00	0.00E+00	0.00E+00	0.00E+00	0.00E+00	0.00E+00	0.00E+00
2617	ALL	419946.7	3772638	9.06E-09	30YrCance	9.06E-09	0.00E+00	0.00E+00	0.00E+00	0.00E+00	0.00E+00	0.00E+00	0.00E+00	0.00E+00	0.00E+00	0.00E+00	0.00E+00
2618	ALL	419946.7	3772663	9.69E-09	30YrCance	9.69E-09	0.00E+00	0.00E+00	0.00E+00	0.00E+00	0.00E+00	0.00E+00	0.00E+00	0.00E+00	0.00E+00	0.00E+00	0.00E+00
2619	ALL	419946.7	3772688	1.05E-08	30YrCance	1.05E-08	0.00E+00	0.00E+00	0.00E+00	0.00E+00	0.00E+00	0.00E+00	0.00E+00	0.00E+00	0.00E+00	0.00E+00	0.00E+00
2620	ALL	419946.7	3772713	1.14E-08	30YrCance	1.14E-08	0.00E+00	0.00E+00	0.00E+00	0.00E+00	0.00E+00	0.00E+00	0.00E+00	0.00E+00	0.00E+00	0.00E+00	0.00E+00
2621	ALL	419971.7	3772113	3.16E-09	30YrCance	3.16E-09	0.00E+00	0.00E+00	0.00E+00	0.00E+00	0.00E+00	0.00E+00	0.00E+00	0.00E+00	0.00E+00	0.00E+00	0.00E+00
2622	ALL	419971.7	3772138	3.27E-09	30YrCance	3.27E-09	0.00E+00	0.00E+00	0.00E+00	0.00E+00	0.00E+00	0.00E+00	0.00E+00	0.00E+00	0.00E+00	0.00E+00	0.00E+00
2623	ALL	419971.7	3772163	3.39E-09	30YrCance	3.39E-09	0.00E+00	0.00E+00	0.00E+00	0.00E+00	0.00E+00	0.00E+00	0.00E+00	0.00E+00	0.00E+00	0.00E+00	0.00E+00
2624	ALL	419971.7	3772188	3.52E-09	30YrCance	3.52E-09	0.00E+00	0.00E+00	0.00E+00	0.00E+00	0.00E+00	0.00E+00	0.00E+00	0.00E+00	0.00E+00	0.00E+00	0.00E+00
2625	ALL	419971.7	3772213	3.63E-09	30YrCance	3.63E-09	0.00E+00	0.00E+00	0.00E+00	0.00E+00	0.00E+00	0.00E+00	0.00E+00	0.00E+00	0.00E+00	0.00E+00	0.00E+00
2626	ALL	419971.7	3772238	3.77E-09	30YrCance	3.77E-09	0.00E+00	0.00E+00	0.00E+00	0.00E+00	0.00E+00	0.00E+00	0.00E+00	0.00E+00	0.00E+00	0.00E+00	0.00E+00
2627	ALL	419971.7	3772263	3.92E-09	30YrCance	3.92E-09	0.00E+00	0.00E+00	0.00E+00	0.00E+00	0.00E+00	0.00E+00	0.00E+00	0.00E+00	0.00E+00	0.00E+00	0.00E+00
2628	ALL	419971.7	3772288	4.08E-09	30YrCance	4.08E-09	0.00E+00	0.00E+00	0.00E+00	0.00E+00	0.00E+00	0.00E+00	0.00E+00	0.00E+00	0.00E+00	0.00E+00	0.00E+00
2629	ALL	419971.7	3772313	4.26E-09	30YrCance	4.26E-09	0.00E+00	0.00E+00	0.00E+00	0.00E+00	0.00E+00	0.00E+00	0.00E+00	0.00E+00	0.00E+00	0.00E+00	0.00E+00
2630	ALL	419971.7	3772338	4.46E-09	30YrCance	4.46E-09	0.00E+00	0.00E+00	0.00E+00	0.00E+00	0.00E+00	0.00E+00	0.00E+00	0.00E+00	0.00E+00	0.00E+00	0.00E+00
2631	ALL	419971.7	3772363	4.68E-09	30YrCance	4.68E-09	0.00E+00	0.00E+00	0.00E+00	0.00E+00	0.00E+00	0.00E+00	0.00E+00	0.00E+00	0.00E+00	0.00E+00	0.00E+00

2632	ALL	419971.7	3772388	4.91E-09	30YrCance	4.91E-09	0.00E+00	0.00E+00	0.00E+00	0.00E+00	0.00E+00	0.00E+00	0.00E+00	0.00E+00	0.00E+00	0.00E+00	0.00E+00
2633	ALL	419971.7	3772413	5.16E-09	30YrCance	5.16E-09	0.00E+00	0.00E+00	0.00E+00	0.00E+00	0.00E+00	0.00E+00	0.00E+00	0.00E+00	0.00E+00	0.00E+00	0.00E+00
2634	ALL	419971.7	3772438	5.43E-09	30YrCance	5.43E-09	0.00E+00	0.00E+00	0.00E+00	0.00E+00	0.00E+00	0.00E+00	0.00E+00	0.00E+00	0.00E+00	0.00E+00	0.00E+00
2635	ALL	419971.7	3772463	5.74E-09	30YrCance	5.74E-09	0.00E+00	0.00E+00	0.00E+00	0.00E+00	0.00E+00	0.00E+00	0.00E+00	0.00E+00	0.00E+00	0.00E+00	0.00E+00
2636	ALL	419971.7	3772488	6.08E-09	30YrCance	6.08E-09	0.00E+00	0.00E+00	0.00E+00	0.00E+00	0.00E+00	0.00E+00	0.00E+00	0.00E+00	0.00E+00	0.00E+00	0.00E+00
2637	ALL	419971.7	3772513	6.46E-09	30YrCance	6.46E-09	0.00E+00	0.00E+00	0.00E+00	0.00E+00	0.00E+00	0.00E+00	0.00E+00	0.00E+00	0.00E+00	0.00E+00	0.00E+00
2638	ALL	419971.7	3772538	6.87E-09	30YrCance	6.87E-09	0.00E+00	0.00E+00	0.00E+00	0.00E+00	0.00E+00	0.00E+00	0.00E+00	0.00E+00	0.00E+00	0.00E+00	0.00E+00
2639	ALL	419971.7	3772563	7.28E-09	30YrCance	7.28E-09	0.00E+00	0.00E+00	0.00E+00	0.00E+00	0.00E+00	0.00E+00	0.00E+00	0.00E+00	0.00E+00	0.00E+00	0.00E+00
2640	ALL	419971.7	3772588	7.72E-09	30YrCance	7.72E-09	0.00E+00	0.00E+00	0.00E+00	0.00E+00	0.00E+00	0.00E+00	0.00E+00	0.00E+00	0.00E+00	0.00E+00	0.00E+00
2641	ALL	419971.7	3772613	8.20E-09	30YrCance	8.20E-09	0.00E+00	0.00E+00	0.00E+00	0.00E+00	0.00E+00	0.00E+00	0.00E+00	0.00E+00	0.00E+00	0.00E+00	0.00E+00
2642	ALL	419971.7	3772638	8.74E-09	30YrCance	8.74E-09	0.00E+00	0.00E+00	0.00E+00	0.00E+00	0.00E+00	0.00E+00	0.00E+00	0.00E+00	0.00E+00	0.00E+00	0.00E+00
2643	ALL	419971.7	3772663	9.33E-09	30YrCance	9.33E-09	0.00E+00	0.00E+00	0.00E+00	0.00E+00	0.00E+00	0.00E+00	0.00E+00	0.00E+00	0.00E+00	0.00E+00	0.00E+00
2644	ALL	419971.7	3772688	1.01E-08	30YrCance	1.01E-08	0.00E+00	0.00E+00	0.00E+00	0.00E+00	0.00E+00	0.00E+00	0.00E+00	0.00E+00	0.00E+00	0.00E+00	0.00E+00
2645	ALL	419971.7	3772713	1.10E-08	30YrCance	1.10E-08	0.00E+00	0.00E+00	0.00E+00	0.00E+00	0.00E+00	0.00E+00	0.00E+00	0.00E+00	0.00E+00	0.00E+00	0.00E+00
2646	ALL	419996.7	3772113	3.10E-09	30YrCance	3.10E-09	0.00E+00	0.00E+00	0.00E+00	0.00E+00	0.00E+00	0.00E+00	0.00E+00	0.00E+00	0.00E+00	0.00E+00	0.00E+00
2647	ALL	419996.7	3772138	3.21E-09	30YrCance	3.21E-09	0.00E+00	0.00E+00	0.00E+00	0.00E+00	0.00E+00	0.00E+00	0.00E+00	0.00E+00	0.00E+00	0.00E+00	0.00E+00
2648	ALL	419996.7	3772163	3.33E-09	30YrCance	3.33E-09	0.00E+00	0.00E+00	0.00E+00	0.00E+00	0.00E+00	0.00E+00	0.00E+00	0.00E+00	0.00E+00	0.00E+00	0.00E+00
2649	ALL	419996.7	3772188	3.45E-09	30YrCance	3.45E-09	0.00E+00	0.00E+00	0.00E+00	0.00E+00	0.00E+00	0.00E+00	0.00E+00	0.00E+00	0.00E+00	0.00E+00	0.00E+00
2650	ALL	419996.7	3772213	3.56E-09	30YrCance	3.56E-09	0.00E+00	0.00E+00	0.00E+00	0.00E+00	0.00E+00	0.00E+00	0.00E+00	0.00E+00	0.00E+00	0.00E+00	0.00E+00
2651	ALL	419996.7	3772238	3.70E-09	30YrCance	3.70E-09	0.00E+00	0.00E+00	0.00E+00	0.00E+00	0.00E+00	0.00E+00	0.00E+00	0.00E+00	0.00E+00	0.00E+00	0.00E+00
2652	ALL	419996.7	3772263	3.84E-09	30YrCance	3.84E-09	0.00E+00	0.00E+00	0.00E+00	0.00E+00	0.00E+00	0.00E+00	0.00E+00	0.00E+00	0.00E+00	0.00E+00	0.00E+00
2653	ALL	419996.7	3772288	3.99E-09	30YrCance	3.99E-09	0.00E+00	0.00E+00	0.00E+00	0.00E+00	0.00E+00	0.00E+00	0.00E+00	0.00E+00	0.00E+00	0.00E+00	0.00E+00
2654	ALL	419996.7	3772313	4.16E-09	30YrCance	4.16E-09	0.00E+00	0.00E+00	0.00E+00	0.00E+00	0.00E+00	0.00E+00	0.00E+00	0.00E+00	0.00E+00	0.00E+00	0.00E+00
2655	ALL	419996.7	3772338	4.35E-09	30YrCance	4.35E-09	0.00E+00	0.00E+00	0.00E+00	0.00E+00	0.00E+00	0.00E+00	0.00E+00	0.00E+00	0.00E+00	0.00E+00	0.00E+00
2656	ALL	419996.7	3772363	4.56E-09	30YrCance	4.56E-09	0.00E+00	0.00E+00	0.00E+00	0.00E+00	0.00E+00	0.00E+00	0.00E+00	0.00E+00	0.00E+00	0.00E+00	0.00E+00
2657	ALL	419996.7	3772388	4.79E-09	30YrCance	4.79E-09	0.00E+00	0.00E+00	0.00E+00	0.00E+00	0.00E+00	0.00E+00	0.00E+00	0.00E+00	0.00E+00	0.00E+00	0.00E+00
2658	ALL	419996.7	3772413	5.04E-09	30YrCance	5.04E-09	0.00E+00	0.00E+00	0.00E+00	0.00E+00	0.00E+00	0.00E+00	0.00E+00	0.00E+00	0.00E+00	0.00E+00	0.00E+00
2659	ALL	419996.7	3772438	5.30E-09	30YrCance	5.30E-09	0.00E+00	0.00E+00	0.00E+00	0.00E+00	0.00E+00	0.00E+00	0.00E+00	0.00E+00	0.00E+00	0.00E+00	0.00E+00
2660	ALL	419996.7	3772463	5.59E-09	30YrCance	5.59E-09	0.00E+00	0.00E+00	0.00E+00	0.00E+00	0.00E+00	0.00E+00	0.00E+00	0.00E+00	0.00E+00	0.00E+00	0.00E+00
2661	ALL	419996.7	3772488	5.91E-09	30YrCance	5.91E-09	0.00E+00	0.00E+00	0.00E+00	0.00E+00	0.00E+00	0.00E+00	0.00E+00	0.00E+00	0.00E+00	0.00E+00	0.00E+00
2662	ALL	419996.7	3772513	6.27E-09	30YrCance	6.27E-09	0.00E+00	0.00E+00	0.00E+00	0.00E+00	0.00E+00	0.00E+00	0.00E+00	0.00E+00	0.00E+00	0.00E+00	0.00E+00
2663	ALL	419996.7	3772538	6.65E-09	30YrCance	6.65E-09	0.00E+00	0.00E+00	0.00E+00	0.00E+00	0.00E+00	0.00E+00	0.00E+00	0.00E+00	0.00E+00	0.00E+00	0.00E+00
2664	ALL	419996.7	3772563	7.06E-09	30YrCance	7.06E-09	0.00E+00	0.00E+00	0.00E+00	0.00E+00	0.00E+00	0.00E+00	0.00E+00	0.00E+00	0.00E+00	0.00E+00	0.00E+00
2665	ALL	419996.7	3772588	7.47E-09	30YrCance	7.47E-09	0.00E+00	0.00E+00	0.00E+00	0.00E+00	0.00E+00	0.00E+00	0.00E+00	0.00E+00	0.00E+00	0.00E+00	0.00E+00
2666	ALL	419996.7	3772613	7.93E-09	30YrCance	7.93E-09	0.00E+00	0.00E+00	0.00E+00	0.00E+00	0.00E+00	0.00E+00	0.00E+00	0.00E+00	0.00E+00	0.00E+00	0.00E+00
2667	ALL	419996.7	3772638	8.44E-09	30YrCance	8.44E-09	0.00E+00	0.00E+00	0.00E+00	0.00E+00	0.00E+00	0.00E+00	0.00E+00	0.00E+00	0.00E+00	0.00E+00	0.00E+00
2668	ALL	419996.7	3772663	9.00E-09	30YrCance	9.00E-09	0.00E+00	0.00E+00	0.00E+00	0.00E+00	0.00E+00	0.00E+00	0.00E+00	0.00E+00	0.00E+00	0.00E+00	0.00E+00
2669	ALL	419996.7	3772688	9.73E-09	30YrCance	9.73E-09	0.00E+00	0.00E+00	0.00E+00	0.00E+00	0.00E+00	0.00E+00	0.00E+00	0.00E+00	0.00E+00	0.00E+00	0.00E+00
2670	ALL	419996.7	3772713	1.06E-08	30YrCance	1.06E-08	0.00E+00	0.00E+00	0.00E+00	0.00E+00	0.00E+00	0.00E+00	0.00E+00	0.00E+00	0.00E+00	0.00E+00	0.00E+00
2671	ALL	420021.7	3772113	3.03E-09	30YrCance	3.03E-09	0.00E+00	0.00E+00	0.00E+00	0.00E+00	0.00E+00	0.00E+00	0.00E+00	0.00E+00	0.00E+00	0.00E+00	0.00E+00
2672	ALL	420021.7	3772138	3.15E-09	30YrCance	3.15E-09	0.00E+00	0.00E+00	0.00E+00	0.00E+00	0.00E+00	0.00E+00	0.00E+00	0.00E+00	0.00E+00	0.00E+00	0.00E+00
2673	ALL	420021.7	3772163	3.27E-09	30YrCance	3.27E-09	0.00E+00	0.00E+00	0.00E+00	0.00E+00	0.00E+00	0.00E+00	0.00E+00	0.00E+00	0.00E+00	0.00E+00	0.00E+00
2674	ALL	420021.7	3772188	3.39E-09	30YrCance	3.39E-09	0.00E+00	0.00E+00	0.00E+00	0.00E+00	0.00E+00	0.00E+00	0.00E+00	0.00E+00	0.00E+00	0.00E+00	0.00E+00
2675	ALL	420021.7	3772213	3.50E-09	30YrCance	3.50E-09	0.00E+00	0.00E+00	0.00E+00	0.00E+00	0.00E+00	0.00E+00	0.00E+00	0.00E+00	0.00E+00	0.00E+00	0.00E+00
2676	ALL	420021.7	3772238	3.63E-09	30YrCance	3.63E-09	0.00E+00	0.00E+00	0.00E+00	0.00E+00	0.00E+00	0.00E+00	0.00E+00	0.00E+00	0.00E+00	0.00E+00	0.00E+00
2677	ALL	420021.7	3772263	3.77E-09	30YrCance	3.77E-09	0.00E+00	0.00E+00	0.00E+00	0.00E+00	0.00E+00	0.00E+00	0.00E+00	0.00E+00	0.00E+00	0.00E+00	0.00E+00
2678	ALL	420021.7	3772288	3.91E-09	30YrCance	3.91E-09	0.00E+00	0.00E+00	0.00E+00	0.00E+00	0.00E+00	0.00E+00	0.00E+00	0.00E+00	0.00E+00	0.00E+00	0.00E+00

2679	ALL	420021.7	3772313	4.08E-09	30YrCance	4.08E-09	0.00E+00	0.00E+00	0.00E+00	0.00E+00	0.00E+00	0.00E+00	0.00E+00	0.00E+00	0.00E+00	0.00E+00	0.00E+00
2680	ALL	420021.7	3772338	4.27E-09	30YrCance	4.27E-09	0.00E+00	0.00E+00	0.00E+00	0.00E+00	0.00E+00	0.00E+00	0.00E+00	0.00E+00	0.00E+00	0.00E+00	0.00E+00
2681	ALL	420021.7	3772363	4.46E-09	30YrCance	4.46E-09	0.00E+00	0.00E+00	0.00E+00	0.00E+00	0.00E+00	0.00E+00	0.00E+00	0.00E+00	0.00E+00	0.00E+00	0.00E+00
2682	ALL	420021.7	3772388	4.69E-09	30YrCance	4.69E-09	0.00E+00	0.00E+00	0.00E+00	0.00E+00	0.00E+00	0.00E+00	0.00E+00	0.00E+00	0.00E+00	0.00E+00	0.00E+00
2683	ALL	420021.7	3772413	4.93E-09	30YrCance	4.93E-09	0.00E+00	0.00E+00	0.00E+00	0.00E+00	0.00E+00	0.00E+00	0.00E+00	0.00E+00	0.00E+00	0.00E+00	0.00E+00
2684	ALL	420021.7	3772438	5.18E-09	30YrCance	5.18E-09	0.00E+00	0.00E+00	0.00E+00	0.00E+00	0.00E+00	0.00E+00	0.00E+00	0.00E+00	0.00E+00	0.00E+00	0.00E+00
2685	ALL	420021.7	3772463	5.46E-09	30YrCance	5.46E-09	0.00E+00	0.00E+00	0.00E+00	0.00E+00	0.00E+00	0.00E+00	0.00E+00	0.00E+00	0.00E+00	0.00E+00	0.00E+00
2686	ALL	420021.7	3772488	5.76E-09	30YrCance	5.76E-09	0.00E+00	0.00E+00	0.00E+00	0.00E+00	0.00E+00	0.00E+00	0.00E+00	0.00E+00	0.00E+00	0.00E+00	0.00E+00
2687	ALL	420021.7	3772513	6.11E-09	30YrCance	6.11E-09	0.00E+00	0.00E+00	0.00E+00	0.00E+00	0.00E+00	0.00E+00	0.00E+00	0.00E+00	0.00E+00	0.00E+00	0.00E+00
2688	ALL	420021.7	3772538	6.48E-09	30YrCance	6.48E-09	0.00E+00	0.00E+00	0.00E+00	0.00E+00	0.00E+00	0.00E+00	0.00E+00	0.00E+00	0.00E+00	0.00E+00	0.00E+00
2689	ALL	420021.7	3772563	6.87E-09	30YrCance	6.87E-09	0.00E+00	0.00E+00	0.00E+00	0.00E+00	0.00E+00	0.00E+00	0.00E+00	0.00E+00	0.00E+00	0.00E+00	0.00E+00
2690	ALL	420021.7	3772588	7.27E-09	30YrCance	7.27E-09	0.00E+00	0.00E+00	0.00E+00	0.00E+00	0.00E+00	0.00E+00	0.00E+00	0.00E+00	0.00E+00	0.00E+00	0.00E+00
2691	ALL	420021.7	3772613	7.69E-09	30YrCance	7.69E-09	0.00E+00	0.00E+00	0.00E+00	0.00E+00	0.00E+00	0.00E+00	0.00E+00	0.00E+00	0.00E+00	0.00E+00	0.00E+00
2692	ALL	420021.7	3772638	8.17E-09	30YrCance	8.17E-09	0.00E+00	0.00E+00	0.00E+00	0.00E+00	0.00E+00	0.00E+00	0.00E+00	0.00E+00	0.00E+00	0.00E+00	0.00E+00
2693	ALL	420021.7	3772663	8.71E-09	30YrCance	8.71E-09	0.00E+00	0.00E+00	0.00E+00	0.00E+00	0.00E+00	0.00E+00	0.00E+00	0.00E+00	0.00E+00	0.00E+00	0.00E+00
2694	ALL	420021.7	3772688	9.34E-09	30YrCance	9.34E-09	0.00E+00	0.00E+00	0.00E+00	0.00E+00	0.00E+00	0.00E+00	0.00E+00	0.00E+00	0.00E+00	0.00E+00	0.00E+00
2695	ALL	420021.7	3772713	1.01E-08	30YrCance	1.01E-08	0.00E+00	0.00E+00	0.00E+00	0.00E+00	0.00E+00	0.00E+00	0.00E+00	0.00E+00	0.00E+00	0.00E+00	0.00E+00
2696	ALL	420046.7	3772113	2.98E-09	30YrCance	2.98E-09	0.00E+00	0.00E+00	0.00E+00	0.00E+00	0.00E+00	0.00E+00	0.00E+00	0.00E+00	0.00E+00	0.00E+00	0.00E+00
2697	ALL	420046.7	3772138	3.09E-09	30YrCance	3.09E-09	0.00E+00	0.00E+00	0.00E+00	0.00E+00	0.00E+00	0.00E+00	0.00E+00	0.00E+00	0.00E+00	0.00E+00	0.00E+00
2698	ALL	420046.7	3772163	3.21E-09	30YrCance	3.21E-09	0.00E+00	0.00E+00	0.00E+00	0.00E+00	0.00E+00	0.00E+00	0.00E+00	0.00E+00	0.00E+00	0.00E+00	0.00E+00
2699	ALL	420046.7	3772188	3.33E-09	30YrCance	3.33E-09	0.00E+00	0.00E+00	0.00E+00	0.00E+00	0.00E+00	0.00E+00	0.00E+00	0.00E+00	0.00E+00	0.00E+00	0.00E+00
2700	ALL	420046.7	3772213	3.44E-09	30YrCance	3.44E-09	0.00E+00	0.00E+00	0.00E+00	0.00E+00	0.00E+00	0.00E+00	0.00E+00	0.00E+00	0.00E+00	0.00E+00	0.00E+00
2701	ALL	420046.7	3772238	3.57E-09	30YrCance	3.57E-09	0.00E+00	0.00E+00	0.00E+00	0.00E+00	0.00E+00	0.00E+00	0.00E+00	0.00E+00	0.00E+00	0.00E+00	0.00E+00
2702	ALL	420046.7	3772463	5.33E-09	30YrCance	5.33E-09	0.00E+00	0.00E+00	0.00E+00	0.00E+00	0.00E+00	0.00E+00	0.00E+00	0.00E+00	0.00E+00	0.00E+00	0.00E+00
2703	ALL	420046.7	3772488	5.63E-09	30YrCance	5.63E-09	0.00E+00	0.00E+00	0.00E+00	0.00E+00	0.00E+00	0.00E+00	0.00E+00	0.00E+00	0.00E+00	0.00E+00	0.00E+00
2704	ALL	420046.7	3772513	5.96E-09	30YrCance	5.96E-09	0.00E+00	0.00E+00	0.00E+00	0.00E+00	0.00E+00	0.00E+00	0.00E+00	0.00E+00	0.00E+00	0.00E+00	0.00E+00
2705	ALL	420046.7	3772538	6.32E-09	30YrCance	6.32E-09	0.00E+00	0.00E+00	0.00E+00	0.00E+00	0.00E+00	0.00E+00	0.00E+00	0.00E+00	0.00E+00	0.00E+00	0.00E+00
2706	ALL	420046.7	3772563	6.69E-09	30YrCance	6.69E-09	0.00E+00	0.00E+00	0.00E+00	0.00E+00	0.00E+00	0.00E+00	0.00E+00	0.00E+00	0.00E+00	0.00E+00	0.00E+00
2707	ALL	420046.7	3772588	7.07E-09	30YrCance	7.07E-09	0.00E+00	0.00E+00	0.00E+00	0.00E+00	0.00E+00	0.00E+00	0.00E+00	0.00E+00	0.00E+00	0.00E+00	0.00E+00
2708	ALL	420046.7	3772613	7.48E-09	30YrCance	7.48E-09	0.00E+00	0.00E+00	0.00E+00	0.00E+00	0.00E+00	0.00E+00	0.00E+00	0.00E+00	0.00E+00	0.00E+00	0.00E+00
2709	ALL	420046.7	3772638	7.93E-09	30YrCance	7.93E-09	0.00E+00	0.00E+00	0.00E+00	0.00E+00	0.00E+00	0.00E+00	0.00E+00	0.00E+00	0.00E+00	0.00E+00	0.00E+00
2710	ALL	420046.7	3772663	8.44E-09	30YrCance	8.44E-09	0.00E+00	0.00E+00	0.00E+00	0.00E+00	0.00E+00	0.00E+00	0.00E+00	0.00E+00	0.00E+00	0.00E+00	0.00E+00
2711	ALL	420046.7	3772688	8.99E-09	30YrCance	8.99E-09	0.00E+00	0.00E+00	0.00E+00	0.00E+00	0.00E+00	0.00E+00	0.00E+00	0.00E+00	0.00E+00	0.00E+00	0.00E+00
2712	ALL	420046.7	3772713	9.65E-09	30YrCance	9.65E-09	0.00E+00	0.00E+00	0.00E+00	0.00E+00	0.00E+00	0.00E+00	0.00E+00	0.00E+00	0.00E+00	0.00E+00	0.00E+00
2713	ALL	420071.7	3772113	2.93E-09	30YrCance	2.93E-09	0.00E+00	0.00E+00	0.00E+00	0.00E+00	0.00E+00	0.00E+00	0.00E+00	0.00E+00	0.00E+00	0.00E+00	0.00E+00
2714	ALL	420071.7	3772138	3.04E-09	30YrCance	3.04E-09	0.00E+00	0.00E+00	0.00E+00	0.00E+00	0.00E+00	0.00E+00	0.00E+00	0.00E+00	0.00E+00	0.00E+00	0.00E+00
2715	ALL	420071.7	3772163	3.15E-09	30YrCance	3.15E-09	0.00E+00	0.00E+00	0.00E+00	0.00E+00	0.00E+00	0.00E+00	0.00E+00	0.00E+00	0.00E+00	0.00E+00	0.00E+00
2716	ALL	420071.7	3772188	3.27E-09	30YrCance	3.27E-09	0.00E+00	0.00E+00	0.00E+00	0.00E+00	0.00E+00	0.00E+00	0.00E+00	0.00E+00	0.00E+00	0.00E+00	0.00E+00
2717	ALL	420071.7	3772213	3.38E-09	30YrCance	3.38E-09	0.00E+00	0.00E+00	0.00E+00	0.00E+00	0.00E+00	0.00E+00	0.00E+00	0.00E+00	0.00E+00	0.00E+00	0.00E+00
2718	ALL	420071.7	3772238	3.51E-09	30YrCance	3.51E-09	0.00E+00	0.00E+00	0.00E+00	0.00E+00	0.00E+00	0.00E+00	0.00E+00	0.00E+00	0.00E+00	0.00E+00	0.00E+00
2719	ALL	420071.7	3772463	5.21E-09	30YrCance	5.21E-09	0.00E+00	0.00E+00	0.00E+00	0.00E+00	0.00E+00	0.00E+00	0.00E+00	0.00E+00	0.00E+00	0.00E+00	0.00E+00
2720	ALL	420071.7	3772488	5.48E-09	30YrCance	5.48E-09	0.00E+00	0.00E+00	0.00E+00	0.00E+00	0.00E+00	0.00E+00	0.00E+00	0.00E+00	0.00E+00	0.00E+00	0.00E+00
2721	ALL	420071.7	3772513	5.80E-09	30YrCance	5.80E-09	0.00E+00	0.00E+00	0.00E+00	0.00E+00	0.00E+00	0.00E+00	0.00E+00	0.00E+00	0.00E+00	0.00E+00	0.00E+00
2722	ALL	420071.7	3772538	6.14E-09	30YrCance	6.14E-09	0.00E+00	0.00E+00	0.00E+00	0.00E+00	0.00E+00	0.00E+00	0.00E+00	0.00E+00	0.00E+00	0.00E+00	0.00E+00
2723	ALL	420071.7	3772563	6.50E-09	30YrCance	6.50E-09	0.00E+00	0.00E+00	0.00E+00	0.00E+00	0.00E+00	0.00E+00	0.00E+00	0.00E+00	0.00E+00	0.00E+00	0.00E+00
2724	ALL	420071.7	3772588	6.87E-09	30YrCance	6.87E-09	0.00E+00	0.00E+00	0.00E+00	0.00E+00	0.00E+00	0.00E+00	0.00E+00	0.00E+00	0.00E+00	0.00E+00	0.00E+00
2725	ALL	420071.7	3772613	7.26E-09	30YrCance	7.26E-09	0.00E+00	0.00E+00	0.00E+00	0.00E+00	0.00E+00	0.00E+00	0.00E+00	0.00E+00	0.00E+00	0.00E+00	0.00E+00

2726	ALL	420071.7	3772638	7.69E-09	30YrCance	7.69E-09	0.00E+00	0.00E+00	0.00E+00	0.00E+00	0.00E+00	0.00E+00	0.00E+00	0.00E+00	0.00E+00	0.00E+00	0.00E+00
2727	ALL	420071.7	3772663	8.17E-09	30YrCance	8.17E-09	0.00E+00	0.00E+00	0.00E+00	0.00E+00	0.00E+00	0.00E+00	0.00E+00	0.00E+00	0.00E+00	0.00E+00	0.00E+00
2728	ALL	420071.7	3772688	8.69E-09	30YrCance	8.69E-09	0.00E+00	0.00E+00	0.00E+00	0.00E+00	0.00E+00	0.00E+00	0.00E+00	0.00E+00	0.00E+00	0.00E+00	0.00E+00
2729	ALL	420071.7	3772713	9.28E-09	30YrCance	9.28E-09	0.00E+00	0.00E+00	0.00E+00	0.00E+00	0.00E+00	0.00E+00	0.00E+00	0.00E+00	0.00E+00	0.00E+00	0.00E+00
2730	ALL	420096.7	3772113	2.88E-09	30YrCance	2.88E-09	0.00E+00	0.00E+00	0.00E+00	0.00E+00	0.00E+00	0.00E+00	0.00E+00	0.00E+00	0.00E+00	0.00E+00	0.00E+00
2731	ALL	420096.7	3772138	2.99E-09	30YrCance	2.99E-09	0.00E+00	0.00E+00	0.00E+00	0.00E+00	0.00E+00	0.00E+00	0.00E+00	0.00E+00	0.00E+00	0.00E+00	0.00E+00
2732	ALL	420096.7	3772163	3.10E-09	30YrCance	3.10E-09	0.00E+00	0.00E+00	0.00E+00	0.00E+00	0.00E+00	0.00E+00	0.00E+00	0.00E+00	0.00E+00	0.00E+00	0.00E+00
2733	ALL	420096.7	3772188	3.21E-09	30YrCance	3.21E-09	0.00E+00	0.00E+00	0.00E+00	0.00E+00	0.00E+00	0.00E+00	0.00E+00	0.00E+00	0.00E+00	0.00E+00	0.00E+00
2734	ALL	420096.7	3772213	3.32E-09	30YrCance	3.32E-09	0.00E+00	0.00E+00	0.00E+00	0.00E+00	0.00E+00	0.00E+00	0.00E+00	0.00E+00	0.00E+00	0.00E+00	0.00E+00
2735	ALL	420096.7	3772238	3.44E-09	30YrCance	3.44E-09	0.00E+00	0.00E+00	0.00E+00	0.00E+00	0.00E+00	0.00E+00	0.00E+00	0.00E+00	0.00E+00	0.00E+00	0.00E+00
2736	ALL	420096.7	3772463	5.08E-09	30YrCance	5.08E-09	0.00E+00	0.00E+00	0.00E+00	0.00E+00	0.00E+00	0.00E+00	0.00E+00	0.00E+00	0.00E+00	0.00E+00	0.00E+00
2737	ALL	420096.7	3772488	5.35E-09	30YrCance	5.35E-09	0.00E+00	0.00E+00	0.00E+00	0.00E+00	0.00E+00	0.00E+00	0.00E+00	0.00E+00	0.00E+00	0.00E+00	0.00E+00
2738	ALL	420096.7	3772513	5.65E-09	30YrCance	5.65E-09	0.00E+00	0.00E+00	0.00E+00	0.00E+00	0.00E+00	0.00E+00	0.00E+00	0.00E+00	0.00E+00	0.00E+00	0.00E+00
2739	ALL	420096.7	3772538	5.98E-09	30YrCance	5.98E-09	0.00E+00	0.00E+00	0.00E+00	0.00E+00	0.00E+00	0.00E+00	0.00E+00	0.00E+00	0.00E+00	0.00E+00	0.00E+00
2740	ALL	420096.7	3772563	6.32E-09	30YrCance	6.32E-09	0.00E+00	0.00E+00	0.00E+00	0.00E+00	0.00E+00	0.00E+00	0.00E+00	0.00E+00	0.00E+00	0.00E+00	0.00E+00
2741	ALL	420096.7	3772588	6.68E-09	30YrCance	6.68E-09	0.00E+00	0.00E+00	0.00E+00	0.00E+00	0.00E+00	0.00E+00	0.00E+00	0.00E+00	0.00E+00	0.00E+00	0.00E+00
2742	ALL	420096.7	3772613	7.07E-09	30YrCance	7.07E-09	0.00E+00	0.00E+00	0.00E+00	0.00E+00	0.00E+00	0.00E+00	0.00E+00	0.00E+00	0.00E+00	0.00E+00	0.00E+00
2743	ALL	420096.7	3772638	7.46E-09	30YrCance	7.46E-09	0.00E+00	0.00E+00	0.00E+00	0.00E+00	0.00E+00	0.00E+00	0.00E+00	0.00E+00	0.00E+00	0.00E+00	0.00E+00
2744	ALL	420096.7	3772663	7.91E-09	30YrCance	7.91E-09	0.00E+00	0.00E+00	0.00E+00	0.00E+00	0.00E+00	0.00E+00	0.00E+00	0.00E+00	0.00E+00	0.00E+00	0.00E+00
2745	ALL	420096.7	3772688	8.41E-09	30YrCance	8.41E-09	0.00E+00	0.00E+00	0.00E+00	0.00E+00	0.00E+00	0.00E+00	0.00E+00	0.00E+00	0.00E+00	0.00E+00	0.00E+00
2746	ALL	420096.7	3772713	8.97E-09	30YrCance	8.97E-09	0.00E+00	0.00E+00	0.00E+00	0.00E+00	0.00E+00	0.00E+00	0.00E+00	0.00E+00	0.00E+00	0.00E+00	0.00E+00
2747	ALL	420096.7	3772738	9.62E-09	30YrCance	9.62E-09	0.00E+00	0.00E+00	0.00E+00	0.00E+00	0.00E+00	0.00E+00	0.00E+00	0.00E+00	0.00E+00	0.00E+00	0.00E+00
2748	ALL	420121.7	3772113	2.84E-09	30YrCance	2.84E-09	0.00E+00	0.00E+00	0.00E+00	0.00E+00	0.00E+00	0.00E+00	0.00E+00	0.00E+00	0.00E+00	0.00E+00	0.00E+00
2749	ALL	420121.7	3772138	2.94E-09	30YrCance	2.94E-09	0.00E+00	0.00E+00	0.00E+00	0.00E+00	0.00E+00	0.00E+00	0.00E+00	0.00E+00	0.00E+00	0.00E+00	0.00E+00
2750	ALL	420121.7	3772163	3.05E-09	30YrCance	3.05E-09	0.00E+00	0.00E+00	0.00E+00	0.00E+00	0.00E+00	0.00E+00	0.00E+00	0.00E+00	0.00E+00	0.00E+00	0.00E+00
2751	ALL	420121.7	3772188	3.15E-09	30YrCance	3.15E-09	0.00E+00	0.00E+00	0.00E+00	0.00E+00	0.00E+00	0.00E+00	0.00E+00	0.00E+00	0.00E+00	0.00E+00	0.00E+00
2752	ALL	420121.7	3772213	3.26E-09	30YrCance	3.26E-09	0.00E+00	0.00E+00	0.00E+00	0.00E+00	0.00E+00	0.00E+00	0.00E+00	0.00E+00	0.00E+00	0.00E+00	0.00E+00
2753	ALL	420121.7	3772238	3.38E-09	30YrCance	3.38E-09	0.00E+00	0.00E+00	0.00E+00	0.00E+00	0.00E+00	0.00E+00	0.00E+00	0.00E+00	0.00E+00	0.00E+00	0.00E+00
2754	ALL	420121.7	3772463	4.97E-09	30YrCance	4.97E-09	0.00E+00	0.00E+00	0.00E+00	0.00E+00	0.00E+00	0.00E+00	0.00E+00	0.00E+00	0.00E+00	0.00E+00	0.00E+00
2755	ALL	420121.7	3772488	5.23E-09	30YrCance	5.23E-09	0.00E+00	0.00E+00	0.00E+00	0.00E+00	0.00E+00	0.00E+00	0.00E+00	0.00E+00	0.00E+00	0.00E+00	0.00E+00
2756	ALL	420121.7	3772513	5.52E-09	30YrCance	5.52E-09	0.00E+00	0.00E+00	0.00E+00	0.00E+00	0.00E+00	0.00E+00	0.00E+00	0.00E+00	0.00E+00	0.00E+00	0.00E+00
2757	ALL	420121.7	3772538	5.83E-09	30YrCance	5.83E-09	0.00E+00	0.00E+00	0.00E+00	0.00E+00	0.00E+00	0.00E+00	0.00E+00	0.00E+00	0.00E+00	0.00E+00	0.00E+00
2758	ALL	420121.7	3772563	6.16E-09	30YrCance	6.16E-09	0.00E+00	0.00E+00	0.00E+00	0.00E+00	0.00E+00	0.00E+00	0.00E+00	0.00E+00	0.00E+00	0.00E+00	0.00E+00
2759	ALL	420121.7	3772588	6.51E-09	30YrCance	6.51E-09	0.00E+00	0.00E+00	0.00E+00	0.00E+00	0.00E+00	0.00E+00	0.00E+00	0.00E+00	0.00E+00	0.00E+00	0.00E+00
2760	ALL	420121.7	3772613	6.87E-09	30YrCance	6.87E-09	0.00E+00	0.00E+00	0.00E+00	0.00E+00	0.00E+00	0.00E+00	0.00E+00	0.00E+00	0.00E+00	0.00E+00	0.00E+00
2761	ALL	420121.7	3772638	7.26E-09	30YrCance	7.26E-09	0.00E+00	0.00E+00	0.00E+00	0.00E+00	0.00E+00	0.00E+00	0.00E+00	0.00E+00	0.00E+00	0.00E+00	0.00E+00
2762	ALL	420121.7	3772663	7.68E-09	30YrCance	7.68E-09	0.00E+00	0.00E+00	0.00E+00	0.00E+00	0.00E+00	0.00E+00	0.00E+00	0.00E+00	0.00E+00	0.00E+00	0.00E+00
2763	ALL	420121.7	3772688	8.15E-09	30YrCance	8.15E-09	0.00E+00	0.00E+00	0.00E+00	0.00E+00	0.00E+00	0.00E+00	0.00E+00	0.00E+00	0.00E+00	0.00E+00	0.00E+00
2764	ALL	420121.7	3772713	8.67E-09	30YrCance	8.67E-09	0.00E+00	0.00E+00	0.00E+00	0.00E+00	0.00E+00	0.00E+00	0.00E+00	0.00E+00	0.00E+00	0.00E+00	0.00E+00
2765	ALL	420121.7	3772738	9.28E-09	30YrCance	9.28E-09	0.00E+00	0.00E+00	0.00E+00	0.00E+00	0.00E+00	0.00E+00	0.00E+00	0.00E+00	0.00E+00	0.00E+00	0.00E+00
2766	ALL	420146.7	3772113	2.79E-09	30YrCance	2.79E-09	0.00E+00	0.00E+00	0.00E+00	0.00E+00	0.00E+00	0.00E+00	0.00E+00	0.00E+00	0.00E+00	0.00E+00	0.00E+00
2767	ALL	420146.7	3772138	2.89E-09	30YrCance	2.89E-09	0.00E+00	0.00E+00	0.00E+00	0.00E+00	0.00E+00	0.00E+00	0.00E+00	0.00E+00	0.00E+00	0.00E+00	0.00E+00
2768	ALL	420146.7	3772163	3.00E-09	30YrCance	3.00E-09	0.00E+00	0.00E+00	0.00E+00	0.00E+00	0.00E+00	0.00E+00	0.00E+00	0.00E+00	0.00E+00	0.00E+00	0.00E+00
2769	ALL	420146.7	3772188	3.10E-09	30YrCance	3.10E-09	0.00E+00	0.00E+00	0.00E+00	0.00E+00	0.00E+00	0.00E+00	0.00E+00	0.00E+00	0.00E+00	0.00E+00	0.00E+00
2770	ALL	420146.7	3772213	3.21E-09	30YrCance	3.21E-09	0.00E+00	0.00E+00	0.00E+00	0.00E+00	0.00E+00	0.00E+00	0.00E+00	0.00E+00	0.00E+00	0.00E+00	0.00E+00
2771	ALL	420146.7	3772238	3.32E-09	30YrCance	3.32E-09	0.00E+00	0.00E+00	0.00E+00	0.00E+00	0.00E+00	0.00E+00	0.00E+00	0.00E+00	0.00E+00	0.00E+00	0.00E+00
2772	ALL	420146.7	3772463	4.86E-09	30YrCance	4.86E-09	0.00E+00	0.00E+00	0.00E+00	0.00E+00	0.00E+00	0.00E+00	0.00E+00	0.00E+00	0.00E+00	0.00E+00	0.00E+00

2773	ALL	420146.7	3772488	5.11E-09	30YrCance	5.11E-09	0.00E+00	0.00E+00	0.00E+00	0.00E+00	0.00E+00	0.00E+00	0.00E+00	0.00E+00	0.00E+00	0.00E+00	0.00E+00
2774	ALL	420146.7	3772513	5.39E-09	30YrCance	5.39E-09	0.00E+00	0.00E+00	0.00E+00	0.00E+00	0.00E+00	0.00E+00	0.00E+00	0.00E+00	0.00E+00	0.00E+00	0.00E+00
2775	ALL	420146.7	3772538	5.69E-09	30YrCance	5.69E-09	0.00E+00	0.00E+00	0.00E+00	0.00E+00	0.00E+00	0.00E+00	0.00E+00	0.00E+00	0.00E+00	0.00E+00	0.00E+00
2776	ALL	420146.7	3772563	6.01E-09	30YrCance	6.01E-09	0.00E+00	0.00E+00	0.00E+00	0.00E+00	0.00E+00	0.00E+00	0.00E+00	0.00E+00	0.00E+00	0.00E+00	0.00E+00
2777	ALL	420146.7	3772588	6.34E-09	30YrCance	6.34E-09	0.00E+00	0.00E+00	0.00E+00	0.00E+00	0.00E+00	0.00E+00	0.00E+00	0.00E+00	0.00E+00	0.00E+00	0.00E+00
2778	ALL	420146.7	3772613	6.68E-09	30YrCance	6.68E-09	0.00E+00	0.00E+00	0.00E+00	0.00E+00	0.00E+00	0.00E+00	0.00E+00	0.00E+00	0.00E+00	0.00E+00	0.00E+00
2779	ALL	420146.7	3772638	7.06E-09	30YrCance	7.06E-09	0.00E+00	0.00E+00	0.00E+00	0.00E+00	0.00E+00	0.00E+00	0.00E+00	0.00E+00	0.00E+00	0.00E+00	0.00E+00
2780	ALL	420146.7	3772663	7.46E-09	30YrCance	7.46E-09	0.00E+00	0.00E+00	0.00E+00	0.00E+00	0.00E+00	0.00E+00	0.00E+00	0.00E+00	0.00E+00	0.00E+00	0.00E+00
2781	ALL	420146.7	3772688	7.90E-09	30YrCance	7.90E-09	0.00E+00	0.00E+00	0.00E+00	0.00E+00	0.00E+00	0.00E+00	0.00E+00	0.00E+00	0.00E+00	0.00E+00	0.00E+00
2782	ALL	420146.7	3772713	8.38E-09	30YrCance	8.38E-09	0.00E+00	0.00E+00	0.00E+00	0.00E+00	0.00E+00	0.00E+00	0.00E+00	0.00E+00	0.00E+00	0.00E+00	0.00E+00
2783	ALL	420146.7	3772738	8.93E-09	30YrCance	8.93E-09	0.00E+00	0.00E+00	0.00E+00	0.00E+00	0.00E+00	0.00E+00	0.00E+00	0.00E+00	0.00E+00	0.00E+00	0.00E+00
2784	ALL	420171.7	3772113	2.74E-09	30YrCance	2.74E-09	0.00E+00	0.00E+00	0.00E+00	0.00E+00	0.00E+00	0.00E+00	0.00E+00	0.00E+00	0.00E+00	0.00E+00	0.00E+00
2785	ALL	420171.7	3772138	2.84E-09	30YrCance	2.84E-09	0.00E+00	0.00E+00	0.00E+00	0.00E+00	0.00E+00	0.00E+00	0.00E+00	0.00E+00	0.00E+00	0.00E+00	0.00E+00
2786	ALL	420171.7	3772163	2.94E-09	30YrCance	2.94E-09	0.00E+00	0.00E+00	0.00E+00	0.00E+00	0.00E+00	0.00E+00	0.00E+00	0.00E+00	0.00E+00	0.00E+00	0.00E+00
2787	ALL	420171.7	3772188	3.05E-09	30YrCance	3.05E-09	0.00E+00	0.00E+00	0.00E+00	0.00E+00	0.00E+00	0.00E+00	0.00E+00	0.00E+00	0.00E+00	0.00E+00	0.00E+00
2788	ALL	420171.7	3772213	3.15E-09	30YrCance	3.15E-09	0.00E+00	0.00E+00	0.00E+00	0.00E+00	0.00E+00	0.00E+00	0.00E+00	0.00E+00	0.00E+00	0.00E+00	0.00E+00
2789	ALL	420171.7	3772238	3.26E-09	30YrCance	3.26E-09	0.00E+00	0.00E+00	0.00E+00	0.00E+00	0.00E+00	0.00E+00	0.00E+00	0.00E+00	0.00E+00	0.00E+00	0.00E+00
2790	ALL	420171.7	3772463	4.75E-09	30YrCance	4.75E-09	0.00E+00	0.00E+00	0.00E+00	0.00E+00	0.00E+00	0.00E+00	0.00E+00	0.00E+00	0.00E+00	0.00E+00	0.00E+00
2791	ALL	420171.7	3772488	5.00E-09	30YrCance	5.00E-09	0.00E+00	0.00E+00	0.00E+00	0.00E+00	0.00E+00	0.00E+00	0.00E+00	0.00E+00	0.00E+00	0.00E+00	0.00E+00
2792	ALL	420171.7	3772513	5.27E-09	30YrCance	5.27E-09	0.00E+00	0.00E+00	0.00E+00	0.00E+00	0.00E+00	0.00E+00	0.00E+00	0.00E+00	0.00E+00	0.00E+00	0.00E+00
2793	ALL	420171.7	3772538	5.55E-09	30YrCance	5.55E-09	0.00E+00	0.00E+00	0.00E+00	0.00E+00	0.00E+00	0.00E+00	0.00E+00	0.00E+00	0.00E+00	0.00E+00	0.00E+00
2794	ALL	420171.7	3772563	5.86E-09	30YrCance	5.86E-09	0.00E+00	0.00E+00	0.00E+00	0.00E+00	0.00E+00	0.00E+00	0.00E+00	0.00E+00	0.00E+00	0.00E+00	0.00E+00
2795	ALL	420171.7	3772588	6.18E-09	30YrCance	6.18E-09	0.00E+00	0.00E+00	0.00E+00	0.00E+00	0.00E+00	0.00E+00	0.00E+00	0.00E+00	0.00E+00	0.00E+00	0.00E+00
2796	ALL	420171.7	3772613	6.50E-09	30YrCance	6.50E-09	0.00E+00	0.00E+00	0.00E+00	0.00E+00	0.00E+00	0.00E+00	0.00E+00	0.00E+00	0.00E+00	0.00E+00	0.00E+00
2797	ALL	420171.7	3772638	6.86E-09	30YrCance	6.86E-09	0.00E+00	0.00E+00	0.00E+00	0.00E+00	0.00E+00	0.00E+00	0.00E+00	0.00E+00	0.00E+00	0.00E+00	0.00E+00
2798	ALL	420171.7	3772663	7.25E-09	30YrCance	7.25E-09	0.00E+00	0.00E+00	0.00E+00	0.00E+00	0.00E+00	0.00E+00	0.00E+00	0.00E+00	0.00E+00	0.00E+00	0.00E+00
2799	ALL	420171.7	3772688	7.66E-09	30YrCance	7.66E-09	0.00E+00	0.00E+00	0.00E+00	0.00E+00	0.00E+00	0.00E+00	0.00E+00	0.00E+00	0.00E+00	0.00E+00	0.00E+00
2800	ALL	420171.7	3772713	8.12E-09	30YrCance	8.12E-09	0.00E+00	0.00E+00	0.00E+00	0.00E+00	0.00E+00	0.00E+00	0.00E+00	0.00E+00	0.00E+00	0.00E+00	0.00E+00
2801	ALL	420171.7	3772738	8.63E-09	30YrCance	8.63E-09	0.00E+00	0.00E+00	0.00E+00	0.00E+00	0.00E+00	0.00E+00	0.00E+00	0.00E+00	0.00E+00	0.00E+00	0.00E+00
2802	ALL	420196.7	3772113	2.70E-09	30YrCance	2.70E-09	0.00E+00	0.00E+00	0.00E+00	0.00E+00	0.00E+00	0.00E+00	0.00E+00	0.00E+00	0.00E+00	0.00E+00	0.00E+00
2803	ALL	420196.7	3772138	2.79E-09	30YrCance	2.79E-09	0.00E+00	0.00E+00	0.00E+00	0.00E+00	0.00E+00	0.00E+00	0.00E+00	0.00E+00	0.00E+00	0.00E+00	0.00E+00
2804	ALL	420196.7	3772163	2.89E-09	30YrCance	2.89E-09	0.00E+00	0.00E+00	0.00E+00	0.00E+00	0.00E+00	0.00E+00	0.00E+00	0.00E+00	0.00E+00	0.00E+00	0.00E+00
2805	ALL	420196.7	3772188	2.98E-09	30YrCance	2.98E-09	0.00E+00	0.00E+00	0.00E+00	0.00E+00	0.00E+00	0.00E+00	0.00E+00	0.00E+00	0.00E+00	0.00E+00	0.00E+00
2806	ALL	420196.7	3772213	3.09E-09	30YrCance	3.09E-09	0.00E+00	0.00E+00	0.00E+00	0.00E+00	0.00E+00	0.00E+00	0.00E+00	0.00E+00	0.00E+00	0.00E+00	0.00E+00
2807	ALL	420196.7	3772238	3.20E-09	30YrCance	3.20E-09	0.00E+00	0.00E+00	0.00E+00	0.00E+00	0.00E+00	0.00E+00	0.00E+00	0.00E+00	0.00E+00	0.00E+00	0.00E+00
2808	ALL	420196.7	3772463	4.65E-09	30YrCance	4.65E-09	0.00E+00	0.00E+00	0.00E+00	0.00E+00	0.00E+00	0.00E+00	0.00E+00	0.00E+00	0.00E+00	0.00E+00	0.00E+00
2809	ALL	420196.7	3772488	4.88E-09	30YrCance	4.88E-09	0.00E+00	0.00E+00	0.00E+00	0.00E+00	0.00E+00	0.00E+00	0.00E+00	0.00E+00	0.00E+00	0.00E+00	0.00E+00
2810	ALL	420196.7	3772513	5.14E-09	30YrCance	5.14E-09	0.00E+00	0.00E+00	0.00E+00	0.00E+00	0.00E+00	0.00E+00	0.00E+00	0.00E+00	0.00E+00	0.00E+00	0.00E+00
2811	ALL	420196.7	3772538	5.42E-09	30YrCance	5.42E-09	0.00E+00	0.00E+00	0.00E+00	0.00E+00	0.00E+00	0.00E+00	0.00E+00	0.00E+00	0.00E+00	0.00E+00	0.00E+00
2812	ALL	420196.7	3772563	5.72E-09	30YrCance	5.72E-09	0.00E+00	0.00E+00	0.00E+00	0.00E+00	0.00E+00	0.00E+00	0.00E+00	0.00E+00	0.00E+00	0.00E+00	0.00E+00
2813	ALL	420196.7	3772588	6.03E-09	30YrCance	6.03E-09	0.00E+00	0.00E+00	0.00E+00	0.00E+00	0.00E+00	0.00E+00	0.00E+00	0.00E+00	0.00E+00	0.00E+00	0.00E+00
2814	ALL	420196.7	3772613	6.35E-09	30YrCance	6.35E-09	0.00E+00	0.00E+00	0.00E+00	0.00E+00	0.00E+00	0.00E+00	0.00E+00	0.00E+00	0.00E+00	0.00E+00	0.00E+00
2815	ALL	420196.7	3772638	6.68E-09	30YrCance	6.68E-09	0.00E+00	0.00E+00	0.00E+00	0.00E+00	0.00E+00	0.00E+00	0.00E+00	0.00E+00	0.00E+00	0.00E+00	0.00E+00
2816	ALL	420196.7	3772663	7.04E-09	30YrCance	7.04E-09	0.00E+00	0.00E+00	0.00E+00	0.00E+00	0.00E+00	0.00E+00	0.00E+00	0.00E+00	0.00E+00	0.00E+00	0.00E+00
2817	ALL	420196.7	3772688	7.44E-09	30YrCance	7.44E-09	0.00E+00	0.00E+00	0.00E+00	0.00E+00	0.00E+00	0.00E+00	0.00E+00	0.00E+00	0.00E+00	0.00E+00	0.00E+00
2818	ALL	420196.7	3772713	7.88E-09	30YrCance	7.88E-09	0.00E+00	0.00E+00	0.00E+00	0.00E+00	0.00E+00	0.00E+00	0.00E+00	0.00E+00	0.00E+00	0.00E+00	0.00E+00
2819	ALL	420196.7	3772738	8.37E-09	30YrCance	8.37E-09	0.00E+00	0.00E+00	0.00E+00	0.00E+00	0.00E+00	0.00E+00	0.00E+00	0.00E+00	0.00E+00	0.00E+00	0.00E+00

2820	ALL	420221.7	3772113	2.66E-09	30YrCance	2.66E-09	0.00E+00	0.00E+00	0.00E+00	0.00E+00	0.00E+00	0.00E+00	0.00E+00	0.00E+00	0.00E+00	0.00E+00	0.00E+00
2821	ALL	420221.7	3772138	2.74E-09	30YrCance	2.74E-09	0.00E+00	0.00E+00	0.00E+00	0.00E+00	0.00E+00	0.00E+00	0.00E+00	0.00E+00	0.00E+00	0.00E+00	0.00E+00
2822	ALL	420221.7	3772163	2.83E-09	30YrCance	2.83E-09	0.00E+00	0.00E+00	0.00E+00	0.00E+00	0.00E+00	0.00E+00	0.00E+00	0.00E+00	0.00E+00	0.00E+00	0.00E+00
2823	ALL	420221.7	3772188	2.92E-09	30YrCance	2.92E-09	0.00E+00	0.00E+00	0.00E+00	0.00E+00	0.00E+00	0.00E+00	0.00E+00	0.00E+00	0.00E+00	0.00E+00	0.00E+00
2824	ALL	420221.7	3772213	3.03E-09	30YrCance	3.03E-09	0.00E+00	0.00E+00	0.00E+00	0.00E+00	0.00E+00	0.00E+00	0.00E+00	0.00E+00	0.00E+00	0.00E+00	0.00E+00
2825	ALL	420221.7	3772238	3.13E-09	30YrCance	3.13E-09	0.00E+00	0.00E+00	0.00E+00	0.00E+00	0.00E+00	0.00E+00	0.00E+00	0.00E+00	0.00E+00	0.00E+00	0.00E+00
2826	ALL	420221.7	3772463	4.55E-09	30YrCance	4.55E-09	0.00E+00	0.00E+00	0.00E+00	0.00E+00	0.00E+00	0.00E+00	0.00E+00	0.00E+00	0.00E+00	0.00E+00	0.00E+00
2827	ALL	420221.7	3772488	4.78E-09	30YrCance	4.78E-09	0.00E+00	0.00E+00	0.00E+00	0.00E+00	0.00E+00	0.00E+00	0.00E+00	0.00E+00	0.00E+00	0.00E+00	0.00E+00
2828	ALL	420221.7	3772513	5.03E-09	30YrCance	5.03E-09	0.00E+00	0.00E+00	0.00E+00	0.00E+00	0.00E+00	0.00E+00	0.00E+00	0.00E+00	0.00E+00	0.00E+00	0.00E+00
2829	ALL	420221.7	3772538	5.30E-09	30YrCance	5.30E-09	0.00E+00	0.00E+00	0.00E+00	0.00E+00	0.00E+00	0.00E+00	0.00E+00	0.00E+00	0.00E+00	0.00E+00	0.00E+00
2830	ALL	420221.7	3772563	5.59E-09	30YrCance	5.59E-09	0.00E+00	0.00E+00	0.00E+00	0.00E+00	0.00E+00	0.00E+00	0.00E+00	0.00E+00	0.00E+00	0.00E+00	0.00E+00
2831	ALL	420221.7	3772588	5.88E-09	30YrCance	5.88E-09	0.00E+00	0.00E+00	0.00E+00	0.00E+00	0.00E+00	0.00E+00	0.00E+00	0.00E+00	0.00E+00	0.00E+00	0.00E+00
2832	ALL	420221.7	3772613	6.19E-09	30YrCance	6.19E-09	0.00E+00	0.00E+00	0.00E+00	0.00E+00	0.00E+00	0.00E+00	0.00E+00	0.00E+00	0.00E+00	0.00E+00	0.00E+00
2833	ALL	420221.7	3772638	6.51E-09	30YrCance	6.51E-09	0.00E+00	0.00E+00	0.00E+00	0.00E+00	0.00E+00	0.00E+00	0.00E+00	0.00E+00	0.00E+00	0.00E+00	0.00E+00
2834	ALL	420221.7	3772663	6.86E-09	30YrCance	6.86E-09	0.00E+00	0.00E+00	0.00E+00	0.00E+00	0.00E+00	0.00E+00	0.00E+00	0.00E+00	0.00E+00	0.00E+00	0.00E+00
2835	ALL	420221.7	3772688	7.24E-09	30YrCance	7.24E-09	0.00E+00	0.00E+00	0.00E+00	0.00E+00	0.00E+00	0.00E+00	0.00E+00	0.00E+00	0.00E+00	0.00E+00	0.00E+00
2836	ALL	420221.7	3772713	7.66E-09	30YrCance	7.66E-09	0.00E+00	0.00E+00	0.00E+00	0.00E+00	0.00E+00	0.00E+00	0.00E+00	0.00E+00	0.00E+00	0.00E+00	0.00E+00
2837	ALL	420221.7	3772738	8.15E-09	30YrCance	8.15E-09	0.00E+00	0.00E+00	0.00E+00	0.00E+00	0.00E+00	0.00E+00	0.00E+00	0.00E+00	0.00E+00	0.00E+00	0.00E+00
2838	ALL	420246.7	3772113	2.62E-09	30YrCance	2.62E-09	0.00E+00	0.00E+00	0.00E+00	0.00E+00	0.00E+00	0.00E+00	0.00E+00	0.00E+00	0.00E+00	0.00E+00	0.00E+00
2839	ALL	420246.7	3772138	2.70E-09	30YrCance	2.70E-09	0.00E+00	0.00E+00	0.00E+00	0.00E+00	0.00E+00	0.00E+00	0.00E+00	0.00E+00	0.00E+00	0.00E+00	0.00E+00
2840	ALL	420246.7	3772163	2.78E-09	30YrCance	2.78E-09	0.00E+00	0.00E+00	0.00E+00	0.00E+00	0.00E+00	0.00E+00	0.00E+00	0.00E+00	0.00E+00	0.00E+00	0.00E+00
2841	ALL	420246.7	3772188	2.88E-09	30YrCance	2.88E-09	0.00E+00	0.00E+00	0.00E+00	0.00E+00	0.00E+00	0.00E+00	0.00E+00	0.00E+00	0.00E+00	0.00E+00	0.00E+00
2842	ALL	420246.7	3772213	2.97E-09	30YrCance	2.97E-09	0.00E+00	0.00E+00	0.00E+00	0.00E+00	0.00E+00	0.00E+00	0.00E+00	0.00E+00	0.00E+00	0.00E+00	0.00E+00
2843	ALL	420246.7	3772238	3.08E-09	30YrCance	3.08E-09	0.00E+00	0.00E+00	0.00E+00	0.00E+00	0.00E+00	0.00E+00	0.00E+00	0.00E+00	0.00E+00	0.00E+00	0.00E+00
2844	ALL	420246.7	3772463	4.45E-09	30YrCance	4.45E-09	0.00E+00	0.00E+00	0.00E+00	0.00E+00	0.00E+00	0.00E+00	0.00E+00	0.00E+00	0.00E+00	0.00E+00	0.00E+00
2845	ALL	420246.7	3772488	4.67E-09	30YrCance	4.67E-09	0.00E+00	0.00E+00	0.00E+00	0.00E+00	0.00E+00	0.00E+00	0.00E+00	0.00E+00	0.00E+00	0.00E+00	0.00E+00
2846	ALL	420246.7	3772513	4.91E-09	30YrCance	4.91E-09	0.00E+00	0.00E+00	0.00E+00	0.00E+00	0.00E+00	0.00E+00	0.00E+00	0.00E+00	0.00E+00	0.00E+00	0.00E+00
2847	ALL	420246.7	3772538	5.17E-09	30YrCance	5.17E-09	0.00E+00	0.00E+00	0.00E+00	0.00E+00	0.00E+00	0.00E+00	0.00E+00	0.00E+00	0.00E+00	0.00E+00	0.00E+00
2848	ALL	420246.7	3772563	5.45E-09	30YrCance	5.45E-09	0.00E+00	0.00E+00	0.00E+00	0.00E+00	0.00E+00	0.00E+00	0.00E+00	0.00E+00	0.00E+00	0.00E+00	0.00E+00
2849	ALL	420246.7	3772588	5.73E-09	30YrCance	5.73E-09	0.00E+00	0.00E+00	0.00E+00	0.00E+00	0.00E+00	0.00E+00	0.00E+00	0.00E+00	0.00E+00	0.00E+00	0.00E+00
2850	ALL	420246.7	3772613	6.02E-09	30YrCance	6.02E-09	0.00E+00	0.00E+00	0.00E+00	0.00E+00	0.00E+00	0.00E+00	0.00E+00	0.00E+00	0.00E+00	0.00E+00	0.00E+00
2851	ALL	420246.7	3772638	6.34E-09	30YrCance	6.34E-09	0.00E+00	0.00E+00	0.00E+00	0.00E+00	0.00E+00	0.00E+00	0.00E+00	0.00E+00	0.00E+00	0.00E+00	0.00E+00
2852	ALL	420246.7	3772663	6.68E-09	30YrCance	6.68E-09	0.00E+00	0.00E+00	0.00E+00	0.00E+00	0.00E+00	0.00E+00	0.00E+00	0.00E+00	0.00E+00	0.00E+00	0.00E+00
2853	ALL	420246.7	3772688	7.05E-09	30YrCance	7.05E-09	0.00E+00	0.00E+00	0.00E+00	0.00E+00	0.00E+00	0.00E+00	0.00E+00	0.00E+00	0.00E+00	0.00E+00	0.00E+00
2854	ALL	420246.7	3772713	7.47E-09	30YrCance	7.47E-09	0.00E+00	0.00E+00	0.00E+00	0.00E+00	0.00E+00	0.00E+00	0.00E+00	0.00E+00	0.00E+00	0.00E+00	0.00E+00
2855	ALL	420246.7	3772738	7.95E-09	30YrCance	7.95E-09	0.00E+00	0.00E+00	0.00E+00	0.00E+00	0.00E+00	0.00E+00	0.00E+00	0.00E+00	0.00E+00	0.00E+00	0.00E+00
2856	ALL	420271.7	3772113	2.58E-09	30YrCance	2.58E-09	0.00E+00	0.00E+00	0.00E+00	0.00E+00	0.00E+00	0.00E+00	0.00E+00	0.00E+00	0.00E+00	0.00E+00	0.00E+00
2857	ALL	420271.7	3772138	2.66E-09	30YrCance	2.66E-09	0.00E+00	0.00E+00	0.00E+00	0.00E+00	0.00E+00	0.00E+00	0.00E+00	0.00E+00	0.00E+00	0.00E+00	0.00E+00
2858	ALL	420271.7	3772163	2.74E-09	30YrCance	2.74E-09	0.00E+00	0.00E+00	0.00E+00	0.00E+00	0.00E+00	0.00E+00	0.00E+00	0.00E+00	0.00E+00	0.00E+00	0.00E+00
2859	ALL	420271.7	3772188	2.83E-09	30YrCance	2.83E-09	0.00E+00	0.00E+00	0.00E+00	0.00E+00	0.00E+00	0.00E+00	0.00E+00	0.00E+00	0.00E+00	0.00E+00	0.00E+00
2860	ALL	420271.7	3772213	2.93E-09	30YrCance	2.93E-09	0.00E+00	0.00E+00	0.00E+00	0.00E+00	0.00E+00	0.00E+00	0.00E+00	0.00E+00	0.00E+00	0.00E+00	0.00E+00
2861	ALL	420271.7	3772238	3.03E-09	30YrCance	3.03E-09	0.00E+00	0.00E+00	0.00E+00	0.00E+00	0.00E+00	0.00E+00	0.00E+00	0.00E+00	0.00E+00	0.00E+00	0.00E+00
2862	ALL	420271.7	3772463	4.36E-09	30YrCance	4.36E-09	0.00E+00	0.00E+00	0.00E+00	0.00E+00	0.00E+00	0.00E+00	0.00E+00	0.00E+00	0.00E+00	0.00E+00	0.00E+00
2863	ALL	420271.7	3772488	4.57E-09	30YrCance	4.57E-09	0.00E+00	0.00E+00	0.00E+00	0.00E+00	0.00E+00	0.00E+00	0.00E+00	0.00E+00	0.00E+00	0.00E+00	0.00E+00
2864	ALL	420271.7	3772513	4.80E-09	30YrCance	4.80E-09	0.00E+00	0.00E+00	0.00E+00	0.00E+00	0.00E+00	0.00E+00	0.00E+00	0.00E+00	0.00E+00	0.00E+00	0.00E+00
2865	ALL	420271.7	3772538	5.05E-09	30YrCance	5.05E-09	0.00E+00	0.00E+00	0.00E+00	0.00E+00	0.00E+00	0.00E+00	0.00E+00	0.00E+00	0.00E+00	0.00E+00	0.00E+00
2866	ALL	420271.7	3772563	5.31E-09	30YrCance	5.31E-09	0.00E+00	0.00E+00	0.00E+00	0.00E+00	0.00E+00	0.00E+00	0.00E+00	0.00E+00	0.00E+00	0.00E+00	0.00E+00

2867	ALL	420271.7	3772588	5.59E-09	30YrCance	5.59E-09	0.00E+00	0.00E+00	0.00E+00	0.00E+00	0.00E+00	0.00E+00	0.00E+00	0.00E+00	0.00E+00	0.00E+00	0.00E+00
2868	ALL	420271.7	3772613	5.89E-09	30YrCance	5.89E-09	0.00E+00	0.00E+00	0.00E+00	0.00E+00	0.00E+00	0.00E+00	0.00E+00	0.00E+00	0.00E+00	0.00E+00	0.00E+00
2869	ALL	420271.7	3772638	6.19E-09	30YrCance	6.19E-09	0.00E+00	0.00E+00	0.00E+00	0.00E+00	0.00E+00	0.00E+00	0.00E+00	0.00E+00	0.00E+00	0.00E+00	0.00E+00
2870	ALL	420271.7	3772663	6.52E-09	30YrCance	6.52E-09	0.00E+00	0.00E+00	0.00E+00	0.00E+00	0.00E+00	0.00E+00	0.00E+00	0.00E+00	0.00E+00	0.00E+00	0.00E+00
2871	ALL	420271.7	3772688	6.87E-09	30YrCance	6.87E-09	0.00E+00	0.00E+00	0.00E+00	0.00E+00	0.00E+00	0.00E+00	0.00E+00	0.00E+00	0.00E+00	0.00E+00	0.00E+00
2872	ALL	420271.7	3772713	7.27E-09	30YrCance	7.27E-09	0.00E+00	0.00E+00	0.00E+00	0.00E+00	0.00E+00	0.00E+00	0.00E+00	0.00E+00	0.00E+00	0.00E+00	0.00E+00
2873	ALL	420271.7	3772738	7.74E-09	30YrCance	7.74E-09	0.00E+00	0.00E+00	0.00E+00	0.00E+00	0.00E+00	0.00E+00	0.00E+00	0.00E+00	0.00E+00	0.00E+00	0.00E+00
2874	ALL	420296.7	3772738	7.52E-09	30YrCance	7.52E-09	0.00E+00	0.00E+00	0.00E+00	0.00E+00	0.00E+00	0.00E+00	0.00E+00	0.00E+00	0.00E+00	0.00E+00	0.00E+00
2875	ALL	418286.3	3772093	6.47E-09	30YrCance	6.47E-09	0.00E+00	0.00E+00	0.00E+00	0.00E+00	0.00E+00	0.00E+00	0.00E+00	0.00E+00	0.00E+00	0.00E+00	0.00E+00
2876	ALL	418311.3	3772093	6.71E-09	30YrCance	6.71E-09	0.00E+00	0.00E+00	0.00E+00	0.00E+00	0.00E+00	0.00E+00	0.00E+00	0.00E+00	0.00E+00	0.00E+00	0.00E+00
2877	ALL	418311.3	3772118	7.00E-09	30YrCance	7.00E-09	0.00E+00	0.00E+00	0.00E+00	0.00E+00	0.00E+00	0.00E+00	0.00E+00	0.00E+00	0.00E+00	0.00E+00	0.00E+00
2878	ALL	418311.3	3772143	7.30E-09	30YrCance	7.30E-09	0.00E+00	0.00E+00	0.00E+00	0.00E+00	0.00E+00	0.00E+00	0.00E+00	0.00E+00	0.00E+00	0.00E+00	0.00E+00
2879	ALL	418311.3	3772168	7.61E-09	30YrCance	7.61E-09	0.00E+00	0.00E+00	0.00E+00	0.00E+00	0.00E+00	0.00E+00	0.00E+00	0.00E+00	0.00E+00	0.00E+00	0.00E+00
2880	ALL	418311.3	3772193	7.94E-09	30YrCance	7.94E-09	0.00E+00	0.00E+00	0.00E+00	0.00E+00	0.00E+00	0.00E+00	0.00E+00	0.00E+00	0.00E+00	0.00E+00	0.00E+00
2881	ALL	418311.3	3772218	8.27E-09	30YrCance	8.27E-09	0.00E+00	0.00E+00	0.00E+00	0.00E+00	0.00E+00	0.00E+00	0.00E+00	0.00E+00	0.00E+00	0.00E+00	0.00E+00
2882	ALL	418311.3	3772243	8.62E-09	30YrCance	8.62E-09	0.00E+00	0.00E+00	0.00E+00	0.00E+00	0.00E+00	0.00E+00	0.00E+00	0.00E+00	0.00E+00	0.00E+00	0.00E+00
2883	ALL	418311.3	3772268	8.98E-09	30YrCance	8.98E-09	0.00E+00	0.00E+00	0.00E+00	0.00E+00	0.00E+00	0.00E+00	0.00E+00	0.00E+00	0.00E+00	0.00E+00	0.00E+00
2884	ALL	418311.3	3772293	9.34E-09	30YrCance	9.34E-09	0.00E+00	0.00E+00	0.00E+00	0.00E+00	0.00E+00	0.00E+00	0.00E+00	0.00E+00	0.00E+00	0.00E+00	0.00E+00
2885	ALL	418311.3	3772318	9.70E-09	30YrCance	9.70E-09	0.00E+00	0.00E+00	0.00E+00	0.00E+00	0.00E+00	0.00E+00	0.00E+00	0.00E+00	0.00E+00	0.00E+00	0.00E+00
2886	ALL	418311.3	3772343	1.01E-08	30YrCance	1.01E-08	0.00E+00	0.00E+00	0.00E+00	0.00E+00	0.00E+00	0.00E+00	0.00E+00	0.00E+00	0.00E+00	0.00E+00	0.00E+00
2887	ALL	418311.3	3772368	1.04E-08	30YrCance	1.04E-08	0.00E+00	0.00E+00	0.00E+00	0.00E+00	0.00E+00	0.00E+00	0.00E+00	0.00E+00	0.00E+00	0.00E+00	0.00E+00
2888	ALL	418311.3	3772393	1.08E-08	30YrCance	1.08E-08	0.00E+00	0.00E+00	0.00E+00	0.00E+00	0.00E+00	0.00E+00	0.00E+00	0.00E+00	0.00E+00	0.00E+00	0.00E+00
2889	ALL	418311.3	3772418	1.12E-08	30YrCance	1.12E-08	0.00E+00	0.00E+00	0.00E+00	0.00E+00	0.00E+00	0.00E+00	0.00E+00	0.00E+00	0.00E+00	0.00E+00	0.00E+00
2890	ALL	418311.3	3772443	1.16E-08	30YrCance	1.16E-08	0.00E+00	0.00E+00	0.00E+00	0.00E+00	0.00E+00	0.00E+00	0.00E+00	0.00E+00	0.00E+00	0.00E+00	0.00E+00
2891	ALL	418336.3	3772093	6.96E-09	30YrCance	6.96E-09	0.00E+00	0.00E+00	0.00E+00	0.00E+00	0.00E+00	0.00E+00	0.00E+00	0.00E+00	0.00E+00	0.00E+00	0.00E+00
2892	ALL	418336.3	3772118	7.27E-09	30YrCance	7.27E-09	0.00E+00	0.00E+00	0.00E+00	0.00E+00	0.00E+00	0.00E+00	0.00E+00	0.00E+00	0.00E+00	0.00E+00	0.00E+00
2893	ALL	418336.3	3772143	7.61E-09	30YrCance	7.61E-09	0.00E+00	0.00E+00	0.00E+00	0.00E+00	0.00E+00	0.00E+00	0.00E+00	0.00E+00	0.00E+00	0.00E+00	0.00E+00
2894	ALL	418336.3	3772168	7.95E-09	30YrCance	7.95E-09	0.00E+00	0.00E+00	0.00E+00	0.00E+00	0.00E+00	0.00E+00	0.00E+00	0.00E+00	0.00E+00	0.00E+00	0.00E+00
2895	ALL	418336.3	3772193	8.31E-09	30YrCance	8.31E-09	0.00E+00	0.00E+00	0.00E+00	0.00E+00	0.00E+00	0.00E+00	0.00E+00	0.00E+00	0.00E+00	0.00E+00	0.00E+00
2896	ALL	418336.3	3772218	8.69E-09	30YrCance	8.69E-09	0.00E+00	0.00E+00	0.00E+00	0.00E+00	0.00E+00	0.00E+00	0.00E+00	0.00E+00	0.00E+00	0.00E+00	0.00E+00
2897	ALL	418336.3	3772243	9.09E-09	30YrCance	9.09E-09	0.00E+00	0.00E+00	0.00E+00	0.00E+00	0.00E+00	0.00E+00	0.00E+00	0.00E+00	0.00E+00	0.00E+00	0.00E+00
2898	ALL	418336.3	3772268	9.50E-09	30YrCance	9.50E-09	0.00E+00	0.00E+00	0.00E+00	0.00E+00	0.00E+00	0.00E+00	0.00E+00	0.00E+00	0.00E+00	0.00E+00	0.00E+00
2899	ALL	418336.3	3772293	9.92E-09	30YrCance	9.92E-09	0.00E+00	0.00E+00	0.00E+00	0.00E+00	0.00E+00	0.00E+00	0.00E+00	0.00E+00	0.00E+00	0.00E+00	0.00E+00
2900	ALL	418336.3	3772318	1.03E-08	30YrCance	1.03E-08	0.00E+00	0.00E+00	0.00E+00	0.00E+00	0.00E+00	0.00E+00	0.00E+00	0.00E+00	0.00E+00	0.00E+00	0.00E+00
2901	ALL	418336.3	3772343	1.08E-08	30YrCance	1.08E-08	0.00E+00	0.00E+00	0.00E+00	0.00E+00	0.00E+00	0.00E+00	0.00E+00	0.00E+00	0.00E+00	0.00E+00	0.00E+00
2902	ALL	418336.3	3772368	1.12E-08	30YrCance	1.12E-08	0.00E+00	0.00E+00	0.00E+00	0.00E+00	0.00E+00	0.00E+00	0.00E+00	0.00E+00	0.00E+00	0.00E+00	0.00E+00
2903	ALL	418336.3	3772393	1.16E-08	30YrCance	1.16E-08	0.00E+00	0.00E+00	0.00E+00	0.00E+00	0.00E+00	0.00E+00	0.00E+00	0.00E+00	0.00E+00	0.00E+00	0.00E+00
2904	ALL	418336.3	3772418	1.21E-08	30YrCance	1.21E-08	0.00E+00	0.00E+00	0.00E+00	0.00E+00	0.00E+00	0.00E+00	0.00E+00	0.00E+00	0.00E+00	0.00E+00	0.00E+00
2905	ALL	418336.3	3772443	1.25E-08	30YrCance	1.25E-08	0.00E+00	0.00E+00	0.00E+00	0.00E+00	0.00E+00	0.00E+00	0.00E+00	0.00E+00	0.00E+00	0.00E+00	0.00E+00
2906	ALL	418361.3	3772093	7.21E-09	30YrCance	7.21E-09	0.00E+00	0.00E+00	0.00E+00	0.00E+00	0.00E+00	0.00E+00	0.00E+00	0.00E+00	0.00E+00	0.00E+00	0.00E+00
2907	ALL	418361.3	3772118	7.56E-09	30YrCance	7.56E-09	0.00E+00	0.00E+00	0.00E+00	0.00E+00	0.00E+00	0.00E+00	0.00E+00	0.00E+00	0.00E+00	0.00E+00	0.00E+00
2908	ALL	418361.3	3772143	7.92E-09	30YrCance	7.92E-09	0.00E+00	0.00E+00	0.00E+00	0.00E+00	0.00E+00	0.00E+00	0.00E+00	0.00E+00	0.00E+00	0.00E+00	0.00E+00
2909	ALL	418361.3	3772168	8.31E-09	30YrCance	8.31E-09	0.00E+00	0.00E+00	0.00E+00	0.00E+00	0.00E+00	0.00E+00	0.00E+00	0.00E+00	0.00E+00	0.00E+00	0.00E+00
2910	ALL	418361.3	3772193	8.71E-09	30YrCance	8.71E-09	0.00E+00	0.00E+00	0.00E+00	0.00E+00	0.00E+00	0.00E+00	0.00E+00	0.00E+00	0.00E+00	0.00E+00	0.00E+00
2911	ALL	418361.3	3772218	9.13E-09	30YrCance	9.13E-09	0.00E+00	0.00E+00	0.00E+00	0.00E+00	0.00E+00	0.00E+00	0.00E+00	0.00E+00	0.00E+00	0.00E+00	0.00E+00
2912	ALL	418361.3	3772243	9.58E-09	30YrCance	9.58E-09	0.00E+00	0.00E+00	0.00E+00	0.00E+00	0.00E+00	0.00E+00	0.00E+00	0.00E+00	0.00E+00	0.00E+00	0.00E+00
2913	ALL	418361.3	3772268	1.00E-08	30YrCance	1.00E-08	0.00E+00	0.00E+00	0.00E+00	0.00E+00	0.00E+00	0.00E+00	0.00E+00	0.00E+00	0.00E+00	0.00E+00	0.00E+00

2914	ALL	418361.3	3772293	1.05E-08	30YrCance	1.05E-08	0.00E+00	0.00E+00	0.00E+00	0.00E+00	0.00E+00	0.00E+00	0.00E+00	0.00E+00	0.00E+00	0.00E+00	0.00E+00
2915	ALL	418361.3	3772318	1.10E-08	30YrCance	1.10E-08	0.00E+00	0.00E+00	0.00E+00	0.00E+00	0.00E+00	0.00E+00	0.00E+00	0.00E+00	0.00E+00	0.00E+00	0.00E+00
2916	ALL	418361.3	3772343	1.15E-08	30YrCance	1.15E-08	0.00E+00	0.00E+00	0.00E+00	0.00E+00	0.00E+00	0.00E+00	0.00E+00	0.00E+00	0.00E+00	0.00E+00	0.00E+00
2917	ALL	418361.3	3772368	1.20E-08	30YrCance	1.20E-08	0.00E+00	0.00E+00	0.00E+00	0.00E+00	0.00E+00	0.00E+00	0.00E+00	0.00E+00	0.00E+00	0.00E+00	0.00E+00
2918	ALL	418361.3	3772393	1.25E-08	30YrCance	1.25E-08	0.00E+00	0.00E+00	0.00E+00	0.00E+00	0.00E+00	0.00E+00	0.00E+00	0.00E+00	0.00E+00	0.00E+00	0.00E+00
2919	ALL	418361.3	3772418	1.30E-08	30YrCance	1.30E-08	0.00E+00	0.00E+00	0.00E+00	0.00E+00	0.00E+00	0.00E+00	0.00E+00	0.00E+00	0.00E+00	0.00E+00	0.00E+00
2920	ALL	418361.3	3772443	1.36E-08	30YrCance	1.36E-08	0.00E+00	0.00E+00	0.00E+00	0.00E+00	0.00E+00	0.00E+00	0.00E+00	0.00E+00	0.00E+00	0.00E+00	0.00E+00
2921	ALL	418386.3	3772093	7.47E-09	30YrCance	7.47E-09	0.00E+00	0.00E+00	0.00E+00	0.00E+00	0.00E+00	0.00E+00	0.00E+00	0.00E+00	0.00E+00	0.00E+00	0.00E+00
2922	ALL	418386.3	3772118	7.85E-09	30YrCance	7.85E-09	0.00E+00	0.00E+00	0.00E+00	0.00E+00	0.00E+00	0.00E+00	0.00E+00	0.00E+00	0.00E+00	0.00E+00	0.00E+00
2923	ALL	418386.3	3772143	8.26E-09	30YrCance	8.26E-09	0.00E+00	0.00E+00	0.00E+00	0.00E+00	0.00E+00	0.00E+00	0.00E+00	0.00E+00	0.00E+00	0.00E+00	0.00E+00
2924	ALL	418386.3	3772168	8.68E-09	30YrCance	8.68E-09	0.00E+00	0.00E+00	0.00E+00	0.00E+00	0.00E+00	0.00E+00	0.00E+00	0.00E+00	0.00E+00	0.00E+00	0.00E+00
2925	ALL	418386.3	3772193	9.13E-09	30YrCance	9.13E-09	0.00E+00	0.00E+00	0.00E+00	0.00E+00	0.00E+00	0.00E+00	0.00E+00	0.00E+00	0.00E+00	0.00E+00	0.00E+00
2926	ALL	418386.3	3772218	9.60E-09	30YrCance	9.60E-09	0.00E+00	0.00E+00	0.00E+00	0.00E+00	0.00E+00	0.00E+00	0.00E+00	0.00E+00	0.00E+00	0.00E+00	0.00E+00
2927	ALL	418386.3	3772243	1.01E-08	30YrCance	1.01E-08	0.00E+00	0.00E+00	0.00E+00	0.00E+00	0.00E+00	0.00E+00	0.00E+00	0.00E+00	0.00E+00	0.00E+00	0.00E+00
2928	ALL	418386.3	3772268	1.06E-08	30YrCance	1.06E-08	0.00E+00	0.00E+00	0.00E+00	0.00E+00	0.00E+00	0.00E+00	0.00E+00	0.00E+00	0.00E+00	0.00E+00	0.00E+00
2929	ALL	418386.3	3772293	1.12E-08	30YrCance	1.12E-08	0.00E+00	0.00E+00	0.00E+00	0.00E+00	0.00E+00	0.00E+00	0.00E+00	0.00E+00	0.00E+00	0.00E+00	0.00E+00
2930	ALL	418386.3	3772318	1.17E-08	30YrCance	1.17E-08	0.00E+00	0.00E+00	0.00E+00	0.00E+00	0.00E+00	0.00E+00	0.00E+00	0.00E+00	0.00E+00	0.00E+00	0.00E+00
2931	ALL	418386.3	3772343	1.23E-08	30YrCance	1.23E-08	0.00E+00	0.00E+00	0.00E+00	0.00E+00	0.00E+00	0.00E+00	0.00E+00	0.00E+00	0.00E+00	0.00E+00	0.00E+00
2932	ALL	418386.3	3772368	1.29E-08	30YrCance	1.29E-08	0.00E+00	0.00E+00	0.00E+00	0.00E+00	0.00E+00	0.00E+00	0.00E+00	0.00E+00	0.00E+00	0.00E+00	0.00E+00
2933	ALL	418386.3	3772393	1.35E-08	30YrCance	1.35E-08	0.00E+00	0.00E+00	0.00E+00	0.00E+00	0.00E+00	0.00E+00	0.00E+00	0.00E+00	0.00E+00	0.00E+00	0.00E+00
2934	ALL	418386.3	3772418	1.41E-08	30YrCance	1.41E-08	0.00E+00	0.00E+00	0.00E+00	0.00E+00	0.00E+00	0.00E+00	0.00E+00	0.00E+00	0.00E+00	0.00E+00	0.00E+00
2935	ALL	418386.3	3772443	1.48E-08	30YrCance	1.48E-08	0.00E+00	0.00E+00	0.00E+00	0.00E+00	0.00E+00	0.00E+00	0.00E+00	0.00E+00	0.00E+00	0.00E+00	0.00E+00
2936	ALL	418386.3	3772468	1.54E-08	30YrCance	1.54E-08	0.00E+00	0.00E+00	0.00E+00	0.00E+00	0.00E+00	0.00E+00	0.00E+00	0.00E+00	0.00E+00	0.00E+00	0.00E+00
2937	ALL	418411.3	3772093	7.73E-09	30YrCance	7.73E-09	0.00E+00	0.00E+00	0.00E+00	0.00E+00	0.00E+00	0.00E+00	0.00E+00	0.00E+00	0.00E+00	0.00E+00	0.00E+00
2938	ALL	418411.3	3772118	8.15E-09	30YrCance	8.15E-09	0.00E+00	0.00E+00	0.00E+00	0.00E+00	0.00E+00	0.00E+00	0.00E+00	0.00E+00	0.00E+00	0.00E+00	0.00E+00
2939	ALL	418411.3	3772143	8.60E-09	30YrCance	8.60E-09	0.00E+00	0.00E+00	0.00E+00	0.00E+00	0.00E+00	0.00E+00	0.00E+00	0.00E+00	0.00E+00	0.00E+00	0.00E+00
2940	ALL	418411.3	3772168	9.08E-09	30YrCance	9.08E-09	0.00E+00	0.00E+00	0.00E+00	0.00E+00	0.00E+00	0.00E+00	0.00E+00	0.00E+00	0.00E+00	0.00E+00	0.00E+00
2941	ALL	418411.3	3772193	9.57E-09	30YrCance	9.57E-09	0.00E+00	0.00E+00	0.00E+00	0.00E+00	0.00E+00	0.00E+00	0.00E+00	0.00E+00	0.00E+00	0.00E+00	0.00E+00
2942	ALL	418411.3	3772218	1.01E-08	30YrCance	1.01E-08	0.00E+00	0.00E+00	0.00E+00	0.00E+00	0.00E+00	0.00E+00	0.00E+00	0.00E+00	0.00E+00	0.00E+00	0.00E+00
2943	ALL	418411.3	3772243	1.07E-08	30YrCance	1.07E-08	0.00E+00	0.00E+00	0.00E+00	0.00E+00	0.00E+00	0.00E+00	0.00E+00	0.00E+00	0.00E+00	0.00E+00	0.00E+00
2944	ALL	418411.3	3772268	1.12E-08	30YrCance	1.12E-08	0.00E+00	0.00E+00	0.00E+00	0.00E+00	0.00E+00	0.00E+00	0.00E+00	0.00E+00	0.00E+00	0.00E+00	0.00E+00
2945	ALL	418411.3	3772293	1.19E-08	30YrCance	1.19E-08	0.00E+00	0.00E+00	0.00E+00	0.00E+00	0.00E+00	0.00E+00	0.00E+00	0.00E+00	0.00E+00	0.00E+00	0.00E+00
2946	ALL	418411.3	3772318	1.25E-08	30YrCance	1.25E-08	0.00E+00	0.00E+00	0.00E+00	0.00E+00	0.00E+00	0.00E+00	0.00E+00	0.00E+00	0.00E+00	0.00E+00	0.00E+00
2947	ALL	418411.3	3772343	1.32E-08	30YrCance	1.32E-08	0.00E+00	0.00E+00	0.00E+00	0.00E+00	0.00E+00	0.00E+00	0.00E+00	0.00E+00	0.00E+00	0.00E+00	0.00E+00
2948	ALL	418411.3	3772368	1.39E-08	30YrCance	1.39E-08	0.00E+00	0.00E+00	0.00E+00	0.00E+00	0.00E+00	0.00E+00	0.00E+00	0.00E+00	0.00E+00	0.00E+00	0.00E+00
2949	ALL	418411.3	3772393	1.46E-08	30YrCance	1.46E-08	0.00E+00	0.00E+00	0.00E+00	0.00E+00	0.00E+00	0.00E+00	0.00E+00	0.00E+00	0.00E+00	0.00E+00	0.00E+00
2950	ALL	418411.3	3772418	1.54E-08	30YrCance	1.54E-08	0.00E+00	0.00E+00	0.00E+00	0.00E+00	0.00E+00	0.00E+00	0.00E+00	0.00E+00	0.00E+00	0.00E+00	0.00E+00
2951	ALL	418411.3	3772443	1.61E-08	30YrCance	1.61E-08	0.00E+00	0.00E+00	0.00E+00	0.00E+00	0.00E+00	0.00E+00	0.00E+00	0.00E+00	0.00E+00	0.00E+00	0.00E+00
2952	ALL	418411.3	3772468	1.69E-08	30YrCance	1.69E-08	0.00E+00	0.00E+00	0.00E+00	0.00E+00	0.00E+00	0.00E+00	0.00E+00	0.00E+00	0.00E+00	0.00E+00	0.00E+00
2953	ALL	418436.3	3772093	7.98E-09	30YrCance	7.98E-09	0.00E+00	0.00E+00	0.00E+00	0.00E+00	0.00E+00	0.00E+00	0.00E+00	0.00E+00	0.00E+00	0.00E+00	0.00E+00
2954	ALL	418436.3	3772118	8.45E-09	30YrCance	8.45E-09	0.00E+00	0.00E+00	0.00E+00	0.00E+00	0.00E+00	0.00E+00	0.00E+00	0.00E+00	0.00E+00	0.00E+00	0.00E+00
2955	ALL	418436.3	3772143	8.95E-09	30YrCance	8.95E-09	0.00E+00	0.00E+00	0.00E+00	0.00E+00	0.00E+00	0.00E+00	0.00E+00	0.00E+00	0.00E+00	0.00E+00	0.00E+00
2956	ALL	418436.3	3772168	9.49E-09	30YrCance	9.49E-09	0.00E+00	0.00E+00	0.00E+00	0.00E+00	0.00E+00	0.00E+00	0.00E+00	0.00E+00	0.00E+00	0.00E+00	0.00E+00
2957	ALL	418436.3	3772193	1.00E-08	30YrCance	1.00E-08	0.00E+00	0.00E+00	0.00E+00	0.00E+00	0.00E+00	0.00E+00	0.00E+00	0.00E+00	0.00E+00	0.00E+00	0.00E+00
2958	ALL	418436.3	3772218	1.06E-08	30YrCance	1.06E-08	0.00E+00	0.00E+00	0.00E+00	0.00E+00	0.00E+00	0.00E+00	0.00E+00	0.00E+00	0.00E+00	0.00E+00	0.00E+00
2959	ALL	418436.3	3772243	1.13E-08	30YrCance	1.13E-08	0.00E+00	0.00E+00	0.00E+00	0.00E+00	0.00E+00	0.00E+00	0.00E+00	0.00E+00	0.00E+00	0.00E+00	0.00E+00
2960	ALL	418436.3	3772268	1.19E-08	30YrCance	1.19E-08	0.00E+00	0.00E+00	0.00E+00	0.00E+00	0.00E+00	0.00E+00	0.00E+00	0.00E+00	0.00E+00	0.00E+00	0.00E+00

2961 ALL	418436.3	3772293	1.26E-08	30YrCance	1.26E-08	0.00E+00	0.00E+00	0.00E+00	0.00E+00	0.00E+00	0.00E+00	0.00E+00	0.00E+00	0.00E+00	0.00E+00	0.00E+00
2962 ALL	418436.3	3772318	1.33E-08	30YrCance	1.33E-08	0.00E+00	0.00E+00	0.00E+00	0.00E+00	0.00E+00	0.00E+00	0.00E+00	0.00E+00	0.00E+00	0.00E+00	0.00E+00
2963 ALL	418436.3	3772343	1.41E-08	30YrCance	1.41E-08	0.00E+00	0.00E+00	0.00E+00	0.00E+00	0.00E+00	0.00E+00	0.00E+00	0.00E+00	0.00E+00	0.00E+00	0.00E+00
2964 ALL	418436.3	3772368	1.50E-08	30YrCance	1.50E-08	0.00E+00	0.00E+00	0.00E+00	0.00E+00	0.00E+00	0.00E+00	0.00E+00	0.00E+00	0.00E+00	0.00E+00	0.00E+00
2965 ALL	418436.3	3772393	1.58E-08	30YrCance	1.58E-08	0.00E+00	0.00E+00	0.00E+00	0.00E+00	0.00E+00	0.00E+00	0.00E+00	0.00E+00	0.00E+00	0.00E+00	0.00E+00
2966 ALL	418436.3	3772418	1.67E-08	30YrCance	1.67E-08	0.00E+00	0.00E+00	0.00E+00	0.00E+00	0.00E+00	0.00E+00	0.00E+00	0.00E+00	0.00E+00	0.00E+00	0.00E+00
2967 ALL	418436.3	3772443	1.76E-08	30YrCance	1.76E-08	0.00E+00	0.00E+00	0.00E+00	0.00E+00	0.00E+00	0.00E+00	0.00E+00	0.00E+00	0.00E+00	0.00E+00	0.00E+00
2968 ALL	418436.3	3772468	1.85E-08	30YrCance	1.85E-08	0.00E+00	0.00E+00	0.00E+00	0.00E+00	0.00E+00	0.00E+00	0.00E+00	0.00E+00	0.00E+00	0.00E+00	0.00E+00
2969 ALL	418461.3	3772093	8.22E-09	30YrCance	8.22E-09	0.00E+00	0.00E+00	0.00E+00	0.00E+00	0.00E+00	0.00E+00	0.00E+00	0.00E+00	0.00E+00	0.00E+00	0.00E+00
2970 ALL	418461.3	3772118	8.73E-09	30YrCance	8.73E-09	0.00E+00	0.00E+00	0.00E+00	0.00E+00	0.00E+00	0.00E+00	0.00E+00	0.00E+00	0.00E+00	0.00E+00	0.00E+00
2971 ALL	418461.3	3772143	9.29E-09	30YrCance	9.29E-09	0.00E+00	0.00E+00	0.00E+00	0.00E+00	0.00E+00	0.00E+00	0.00E+00	0.00E+00	0.00E+00	0.00E+00	0.00E+00
2972 ALL	418461.3	3772168	9.90E-09	30YrCance	9.90E-09	0.00E+00	0.00E+00	0.00E+00	0.00E+00	0.00E+00	0.00E+00	0.00E+00	0.00E+00	0.00E+00	0.00E+00	0.00E+00
2973 ALL	418461.3	3772193	1.05E-08	30YrCance	1.05E-08	0.00E+00	0.00E+00	0.00E+00	0.00E+00	0.00E+00	0.00E+00	0.00E+00	0.00E+00	0.00E+00	0.00E+00	0.00E+00
2974 ALL	418461.3	3772218	1.12E-08	30YrCance	1.12E-08	0.00E+00	0.00E+00	0.00E+00	0.00E+00	0.00E+00	0.00E+00	0.00E+00	0.00E+00	0.00E+00	0.00E+00	0.00E+00
2975 ALL	418461.3	3772243	1.19E-08	30YrCance	1.19E-08	0.00E+00	0.00E+00	0.00E+00	0.00E+00	0.00E+00	0.00E+00	0.00E+00	0.00E+00	0.00E+00	0.00E+00	0.00E+00
2976 ALL	418461.3	3772268	1.27E-08	30YrCance	1.27E-08	0.00E+00	0.00E+00	0.00E+00	0.00E+00	0.00E+00	0.00E+00	0.00E+00	0.00E+00	0.00E+00	0.00E+00	0.00E+00
2977 ALL	418461.3	3772293	1.34E-08	30YrCance	1.34E-08	0.00E+00	0.00E+00	0.00E+00	0.00E+00	0.00E+00	0.00E+00	0.00E+00	0.00E+00	0.00E+00	0.00E+00	0.00E+00
2978 ALL	418461.3	3772318	1.43E-08	30YrCance	1.43E-08	0.00E+00	0.00E+00	0.00E+00	0.00E+00	0.00E+00	0.00E+00	0.00E+00	0.00E+00	0.00E+00	0.00E+00	0.00E+00
2979 ALL	418461.3	3772343	1.52E-08	30YrCance	1.52E-08	0.00E+00	0.00E+00	0.00E+00	0.00E+00	0.00E+00	0.00E+00	0.00E+00	0.00E+00	0.00E+00	0.00E+00	0.00E+00
2980 ALL	418461.3	3772368	1.61E-08	30YrCance	1.61E-08	0.00E+00	0.00E+00	0.00E+00	0.00E+00	0.00E+00	0.00E+00	0.00E+00	0.00E+00	0.00E+00	0.00E+00	0.00E+00
2981 ALL	418461.3	3772393	1.71E-08	30YrCance	1.71E-08	0.00E+00	0.00E+00	0.00E+00	0.00E+00	0.00E+00	0.00E+00	0.00E+00	0.00E+00	0.00E+00	0.00E+00	0.00E+00
2982 ALL	418461.3	3772418	1.82E-08	30YrCance	1.82E-08	0.00E+00	0.00E+00	0.00E+00	0.00E+00	0.00E+00	0.00E+00	0.00E+00	0.00E+00	0.00E+00	0.00E+00	0.00E+00
2983 ALL	418461.3	3772443	1.93E-08	30YrCance	1.93E-08	0.00E+00	0.00E+00	0.00E+00	0.00E+00	0.00E+00	0.00E+00	0.00E+00	0.00E+00	0.00E+00	0.00E+00	0.00E+00
2984 ALL	418461.3	3772468	2.04E-08	30YrCance	2.04E-08	0.00E+00	0.00E+00	0.00E+00	0.00E+00	0.00E+00	0.00E+00	0.00E+00	0.00E+00	0.00E+00	0.00E+00	0.00E+00
2985 ALL	418486.3	3772093	8.44E-09	30YrCance	8.44E-09	0.00E+00	0.00E+00	0.00E+00	0.00E+00	0.00E+00	0.00E+00	0.00E+00	0.00E+00	0.00E+00	0.00E+00	0.00E+00
2986 ALL	418486.3	3772118	9.01E-09	30YrCance	9.01E-09	0.00E+00	0.00E+00	0.00E+00	0.00E+00	0.00E+00	0.00E+00	0.00E+00	0.00E+00	0.00E+00	0.00E+00	0.00E+00
2987 ALL	418486.3	3772143	9.62E-09	30YrCance	9.62E-09	0.00E+00	0.00E+00	0.00E+00	0.00E+00	0.00E+00	0.00E+00	0.00E+00	0.00E+00	0.00E+00	0.00E+00	0.00E+00
2988 ALL	418486.3	3772168	1.03E-08	30YrCance	1.03E-08	0.00E+00	0.00E+00	0.00E+00	0.00E+00	0.00E+00	0.00E+00	0.00E+00	0.00E+00	0.00E+00	0.00E+00	0.00E+00
2989 ALL	418486.3	3772193	1.10E-08	30YrCance	1.10E-08	0.00E+00	0.00E+00	0.00E+00	0.00E+00	0.00E+00	0.00E+00	0.00E+00	0.00E+00	0.00E+00	0.00E+00	0.00E+00
2990 ALL	418486.3	3772218	1.18E-08	30YrCance	1.18E-08	0.00E+00	0.00E+00	0.00E+00	0.00E+00	0.00E+00	0.00E+00	0.00E+00	0.00E+00	0.00E+00	0.00E+00	0.00E+00
2991 ALL	418486.3	3772243	1.26E-08	30YrCance	1.26E-08	0.00E+00	0.00E+00	0.00E+00	0.00E+00	0.00E+00	0.00E+00	0.00E+00	0.00E+00	0.00E+00	0.00E+00	0.00E+00
2992 ALL	418486.3	3772268	1.35E-08	30YrCance	1.35E-08	0.00E+00	0.00E+00	0.00E+00	0.00E+00	0.00E+00	0.00E+00	0.00E+00	0.00E+00	0.00E+00	0.00E+00	0.00E+00
2993 ALL	418486.3	3772293	1.44E-08	30YrCance	1.44E-08	0.00E+00	0.00E+00	0.00E+00	0.00E+00	0.00E+00	0.00E+00	0.00E+00	0.00E+00	0.00E+00	0.00E+00	0.00E+00
2994 ALL	418486.3	3772318	1.53E-08	30YrCance	1.53E-08	0.00E+00	0.00E+00	0.00E+00	0.00E+00	0.00E+00	0.00E+00	0.00E+00	0.00E+00	0.00E+00	0.00E+00	0.00E+00
2995 ALL	418486.3	3772343	1.63E-08	30YrCance	1.63E-08	0.00E+00	0.00E+00	0.00E+00	0.00E+00	0.00E+00	0.00E+00	0.00E+00	0.00E+00	0.00E+00	0.00E+00	0.00E+00
2996 ALL	418486.3	3772368	1.74E-08	30YrCance	1.74E-08	0.00E+00	0.00E+00	0.00E+00	0.00E+00	0.00E+00	0.00E+00	0.00E+00	0.00E+00	0.00E+00	0.00E+00	0.00E+00
2997 ALL	418486.3	3772393	1.85E-08	30YrCance	1.85E-08	0.00E+00	0.00E+00	0.00E+00	0.00E+00	0.00E+00	0.00E+00	0.00E+00	0.00E+00	0.00E+00	0.00E+00	0.00E+00
2998 ALL	418486.3	3772418	1.98E-08	30YrCance	1.98E-08	0.00E+00	0.00E+00	0.00E+00	0.00E+00	0.00E+00	0.00E+00	0.00E+00	0.00E+00	0.00E+00	0.00E+00	0.00E+00
2999 ALL	418486.3	3772443	2.11E-08	30YrCance	2.11E-08	0.00E+00	0.00E+00	0.00E+00	0.00E+00	0.00E+00	0.00E+00	0.00E+00	0.00E+00	0.00E+00	0.00E+00	0.00E+00
3000 ALL	418486.3	3772468	2.25E-08	30YrCance	2.25E-08	0.00E+00	0.00E+00	0.00E+00	0.00E+00	0.00E+00	0.00E+00	0.00E+00	0.00E+00	0.00E+00	0.00E+00	0.00E+00
3001 ALL	418511.3	3772093	8.63E-09	30YrCance	8.63E-09	0.00E+00	0.00E+00	0.00E+00	0.00E+00	0.00E+00	0.00E+00	0.00E+00	0.00E+00	0.00E+00	0.00E+00	0.00E+00
3002 ALL	418511.3	3772118	9.23E-09	30YrCance	9.23E-09	0.00E+00	0.00E+00	0.00E+00	0.00E+00	0.00E+00	0.00E+00	0.00E+00	0.00E+00	0.00E+00	0.00E+00	0.00E+00
3003 ALL	418511.3	3772143	9.91E-09	30YrCance	9.91E-09	0.00E+00	0.00E+00	0.00E+00	0.00E+00	0.00E+00	0.00E+00	0.00E+00	0.00E+00	0.00E+00	0.00E+00	0.00E+00
3004 ALL	418511.3	3772168	1.07E-08	30YrCance	1.07E-08	0.00E+00	0.00E+00	0.00E+00	0.00E+00	0.00E+00	0.00E+00	0.00E+00	0.00E+00	0.00E+00	0.00E+00	0.00E+00
3005 ALL	418511.3	3772193	1.15E-08	30YrCance	1.15E-08	0.00E+00	0.00E+00	0.00E+00	0.00E+00	0.00E+00	0.00E+00	0.00E+00	0.00E+00	0.00E+00	0.00E+00	0.00E+00
3006 ALL	418511.3	3772218	1.24E-08	30YrCance	1.24E-08	0.00E+00	0.00E+00	0.00E+00	0.00E+00	0.00E+00	0.00E+00	0.00E+00	0.00E+00	0.00E+00	0.00E+00	0.00E+00
3007 ALL	418511.3	3772243	1.34E-08	30YrCance	1.34E-08	0.00E+00	0.00E+00	0.00E+00	0.00E+00	0.00E+00	0.00E+00	0.00E+00	0.00E+00	0.00E+00	0.00E+00	0.00E+00

3008 ALL	418511.3	3772268	1.44E-08	30YrCance	1.44E-08	0.00E+00	0.00E+00	0.00E+00	0.00E+00	0.00E+00	0.00E+00	0.00E+00	0.00E+00	0.00E+00	0.00E+00	0.00E+00
3009 ALL	418511.3	3772293	1.54E-08	30YrCance	1.54E-08	0.00E+00	0.00E+00	0.00E+00	0.00E+00	0.00E+00	0.00E+00	0.00E+00	0.00E+00	0.00E+00	0.00E+00	0.00E+00
3010 ALL	418511.3	3772318	1.65E-08	30YrCance	1.65E-08	0.00E+00	0.00E+00	0.00E+00	0.00E+00	0.00E+00	0.00E+00	0.00E+00	0.00E+00	0.00E+00	0.00E+00	0.00E+00
3011 ALL	418511.3	3772343	1.76E-08	30YrCance	1.76E-08	0.00E+00	0.00E+00	0.00E+00	0.00E+00	0.00E+00	0.00E+00	0.00E+00	0.00E+00	0.00E+00	0.00E+00	0.00E+00
3012 ALL	418511.3	3772368	1.89E-08	30YrCance	1.89E-08	0.00E+00	0.00E+00	0.00E+00	0.00E+00	0.00E+00	0.00E+00	0.00E+00	0.00E+00	0.00E+00	0.00E+00	0.00E+00
3013 ALL	418511.3	3772393	2.02E-08	30YrCance	2.02E-08	0.00E+00	0.00E+00	0.00E+00	0.00E+00	0.00E+00	0.00E+00	0.00E+00	0.00E+00	0.00E+00	0.00E+00	0.00E+00
3014 ALL	418511.3	3772418	2.16E-08	30YrCance	2.16E-08	0.00E+00	0.00E+00	0.00E+00	0.00E+00	0.00E+00	0.00E+00	0.00E+00	0.00E+00	0.00E+00	0.00E+00	0.00E+00
3015 ALL	418511.3	3772443	2.32E-08	30YrCance	2.32E-08	0.00E+00	0.00E+00	0.00E+00	0.00E+00	0.00E+00	0.00E+00	0.00E+00	0.00E+00	0.00E+00	0.00E+00	0.00E+00
3016 ALL	418511.3	3772468	2.48E-08	30YrCance	2.48E-08	0.00E+00	0.00E+00	0.00E+00	0.00E+00	0.00E+00	0.00E+00	0.00E+00	0.00E+00	0.00E+00	0.00E+00	0.00E+00
3017 ALL	418511.3	3772493	2.66E-08	30YrCance	2.66E-08	0.00E+00	0.00E+00	0.00E+00	0.00E+00	0.00E+00	0.00E+00	0.00E+00	0.00E+00	0.00E+00	0.00E+00	0.00E+00
3018 ALL	418536.3	3772093	8.76E-09	30YrCance	8.76E-09	0.00E+00	0.00E+00	0.00E+00	0.00E+00	0.00E+00	0.00E+00	0.00E+00	0.00E+00	0.00E+00	0.00E+00	0.00E+00
3019 ALL	418536.3	3772118	9.41E-09	30YrCance	9.41E-09	0.00E+00	0.00E+00	0.00E+00	0.00E+00	0.00E+00	0.00E+00	0.00E+00	0.00E+00	0.00E+00	0.00E+00	0.00E+00
3020 ALL	418536.3	3772143	1.01E-08	30YrCance	1.01E-08	0.00E+00	0.00E+00	0.00E+00	0.00E+00	0.00E+00	0.00E+00	0.00E+00	0.00E+00	0.00E+00	0.00E+00	0.00E+00
3021 ALL	418536.3	3772168	1.09E-08	30YrCance	1.09E-08	0.00E+00	0.00E+00	0.00E+00	0.00E+00	0.00E+00	0.00E+00	0.00E+00	0.00E+00	0.00E+00	0.00E+00	0.00E+00
3022 ALL	418536.3	3772193	1.19E-08	30YrCance	1.19E-08	0.00E+00	0.00E+00	0.00E+00	0.00E+00	0.00E+00	0.00E+00	0.00E+00	0.00E+00	0.00E+00	0.00E+00	0.00E+00
3023 ALL	418536.3	3772218	1.29E-08	30YrCance	1.29E-08	0.00E+00	0.00E+00	0.00E+00	0.00E+00	0.00E+00	0.00E+00	0.00E+00	0.00E+00	0.00E+00	0.00E+00	0.00E+00
3024 ALL	418536.3	3772243	1.40E-08	30YrCance	1.40E-08	0.00E+00	0.00E+00	0.00E+00	0.00E+00	0.00E+00	0.00E+00	0.00E+00	0.00E+00	0.00E+00	0.00E+00	0.00E+00
3025 ALL	418536.3	3772268	1.52E-08	30YrCance	1.52E-08	0.00E+00	0.00E+00	0.00E+00	0.00E+00	0.00E+00	0.00E+00	0.00E+00	0.00E+00	0.00E+00	0.00E+00	0.00E+00
3026 ALL	418536.3	3772293	1.65E-08	30YrCance	1.65E-08	0.00E+00	0.00E+00	0.00E+00	0.00E+00	0.00E+00	0.00E+00	0.00E+00	0.00E+00	0.00E+00	0.00E+00	0.00E+00
3027 ALL	418536.3	3772318	1.78E-08	30YrCance	1.78E-08	0.00E+00	0.00E+00	0.00E+00	0.00E+00	0.00E+00	0.00E+00	0.00E+00	0.00E+00	0.00E+00	0.00E+00	0.00E+00
3028 ALL	418536.3	3772343	1.93E-08	30YrCance	1.93E-08	0.00E+00	0.00E+00	0.00E+00	0.00E+00	0.00E+00	0.00E+00	0.00E+00	0.00E+00	0.00E+00	0.00E+00	0.00E+00
3029 ALL	418536.3	3772368	2.07E-08	30YrCance	2.07E-08	0.00E+00	0.00E+00	0.00E+00	0.00E+00	0.00E+00	0.00E+00	0.00E+00	0.00E+00	0.00E+00	0.00E+00	0.00E+00
3030 ALL	418536.3	3772393	2.21E-08	30YrCance	2.21E-08	0.00E+00	0.00E+00	0.00E+00	0.00E+00	0.00E+00	0.00E+00	0.00E+00	0.00E+00	0.00E+00	0.00E+00	0.00E+00
3031 ALL	418536.3	3772418	2.37E-08	30YrCance	2.37E-08	0.00E+00	0.00E+00	0.00E+00	0.00E+00	0.00E+00	0.00E+00	0.00E+00	0.00E+00	0.00E+00	0.00E+00	0.00E+00
3032 ALL	418536.3	3772443	2.55E-08	30YrCance	2.55E-08	0.00E+00	0.00E+00	0.00E+00	0.00E+00	0.00E+00	0.00E+00	0.00E+00	0.00E+00	0.00E+00	0.00E+00	0.00E+00
3033 ALL	418536.3	3772468	2.75E-08	30YrCance	2.75E-08	0.00E+00	0.00E+00	0.00E+00	0.00E+00	0.00E+00	0.00E+00	0.00E+00	0.00E+00	0.00E+00	0.00E+00	0.00E+00
3034 ALL	418536.3	3772493	2.96E-08	30YrCance	2.96E-08	0.00E+00	0.00E+00	0.00E+00	0.00E+00	0.00E+00	0.00E+00	0.00E+00	0.00E+00	0.00E+00	0.00E+00	0.00E+00
3035 ALL	418561.3	3772093	8.88E-09	30YrCance	8.88E-09	0.00E+00	0.00E+00	0.00E+00	0.00E+00	0.00E+00	0.00E+00	0.00E+00	0.00E+00	0.00E+00	0.00E+00	0.00E+00
3036 ALL	418561.3	3772118	9.53E-09	30YrCance	9.53E-09	0.00E+00	0.00E+00	0.00E+00	0.00E+00	0.00E+00	0.00E+00	0.00E+00	0.00E+00	0.00E+00	0.00E+00	0.00E+00
3037 ALL	418561.3	3772143	1.03E-08	30YrCance	1.03E-08	0.00E+00	0.00E+00	0.00E+00	0.00E+00	0.00E+00	0.00E+00	0.00E+00	0.00E+00	0.00E+00	0.00E+00	0.00E+00
3038 ALL	418561.3	3772168	1.11E-08	30YrCance	1.11E-08	0.00E+00	0.00E+00	0.00E+00	0.00E+00	0.00E+00	0.00E+00	0.00E+00	0.00E+00	0.00E+00	0.00E+00	0.00E+00
3039 ALL	418561.3	3772193	1.21E-08	30YrCance	1.21E-08	0.00E+00	0.00E+00	0.00E+00	0.00E+00	0.00E+00	0.00E+00	0.00E+00	0.00E+00	0.00E+00	0.00E+00	0.00E+00
3040 ALL	418561.3	3772218	1.33E-08	30YrCance	1.33E-08	0.00E+00	0.00E+00	0.00E+00	0.00E+00	0.00E+00	0.00E+00	0.00E+00	0.00E+00	0.00E+00	0.00E+00	0.00E+00
3041 ALL	418561.3	3772243	1.45E-08	30YrCance	1.45E-08	0.00E+00	0.00E+00	0.00E+00	0.00E+00	0.00E+00	0.00E+00	0.00E+00	0.00E+00	0.00E+00	0.00E+00	0.00E+00
3042 ALL	418561.3	3772268	1.60E-08	30YrCance	1.60E-08	0.00E+00	0.00E+00	0.00E+00	0.00E+00	0.00E+00	0.00E+00	0.00E+00	0.00E+00	0.00E+00	0.00E+00	0.00E+00
3043 ALL	418561.3	3772293	1.75E-08	30YrCance	1.75E-08	0.00E+00	0.00E+00	0.00E+00	0.00E+00	0.00E+00	0.00E+00	0.00E+00	0.00E+00	0.00E+00	0.00E+00	0.00E+00
3044 ALL	418561.3	3772318	1.91E-08	30YrCance	1.91E-08	0.00E+00	0.00E+00	0.00E+00	0.00E+00	0.00E+00	0.00E+00	0.00E+00	0.00E+00	0.00E+00	0.00E+00	0.00E+00
3045 ALL	418561.3	3772343	2.09E-08	30YrCance	2.09E-08	0.00E+00	0.00E+00	0.00E+00	0.00E+00	0.00E+00	0.00E+00	0.00E+00	0.00E+00	0.00E+00	0.00E+00	0.00E+00
3046 ALL	418561.3	3772368	2.27E-08	30YrCance	2.27E-08	0.00E+00	0.00E+00	0.00E+00	0.00E+00	0.00E+00	0.00E+00	0.00E+00	0.00E+00	0.00E+00	0.00E+00	0.00E+00
3047 ALL	418561.3	3772393	2.45E-08	30YrCance	2.45E-08	0.00E+00	0.00E+00	0.00E+00	0.00E+00	0.00E+00	0.00E+00	0.00E+00	0.00E+00	0.00E+00	0.00E+00	0.00E+00
3048 ALL	418561.3	3772418	2.63E-08	30YrCance	2.63E-08	0.00E+00	0.00E+00	0.00E+00	0.00E+00	0.00E+00	0.00E+00	0.00E+00	0.00E+00	0.00E+00	0.00E+00	0.00E+00
3049 ALL	418561.3	3772443	2.84E-08	30YrCance	2.84E-08	0.00E+00	0.00E+00	0.00E+00	0.00E+00	0.00E+00	0.00E+00	0.00E+00	0.00E+00	0.00E+00	0.00E+00	0.00E+00
3050 ALL	418561.3	3772468	3.06E-08	30YrCance	3.06E-08	0.00E+00	0.00E+00	0.00E+00	0.00E+00	0.00E+00	0.00E+00	0.00E+00	0.00E+00	0.00E+00	0.00E+00	0.00E+00
3051 ALL	418561.3	3772493	3.31E-08	30YrCance	3.31E-08	0.00E+00	0.00E+00	0.00E+00	0.00E+00	0.00E+00	0.00E+00	0.00E+00	0.00E+00	0.00E+00	0.00E+00	0.00E+00
3052 ALL	418586.3	3772093	8.98E-09	30YrCance	8.98E-09	0.00E+00	0.00E+00	0.00E+00	0.00E+00	0.00E+00	0.00E+00	0.00E+00	0.00E+00	0.00E+00	0.00E+00	0.00E+00
3053 ALL	418586.3	3772118	9.65E-09	30YrCance	9.65E-09	0.00E+00	0.00E+00	0.00E+00	0.00E+00	0.00E+00	0.00E+00	0.00E+00	0.00E+00	0.00E+00	0.00E+00	0.00E+00
3054 ALL	418586.3	3772143	1.04E-08	30YrCance	1.04E-08	0.00E+00	0.00E+00	0.00E+00	0.00E+00	0.00E+00	0.00E+00	0.00E+00	0.00E+00	0.00E+00	0.00E+00	0.00E+00

3055	ALL	418586.3	3772168	1.13E-08	30YrCance	1.13E-08	0.00E+00	0.00E+00	0.00E+00	0.00E+00	0.00E+00	0.00E+00	0.00E+00	0.00E+00	0.00E+00	0.00E+00	0.00E+00
3056	ALL	418586.3	3772193	1.23E-08	30YrCance	1.23E-08	0.00E+00	0.00E+00	0.00E+00	0.00E+00	0.00E+00	0.00E+00	0.00E+00	0.00E+00	0.00E+00	0.00E+00	0.00E+00
3057	ALL	418586.3	3772218	1.35E-08	30YrCance	1.35E-08	0.00E+00	0.00E+00	0.00E+00	0.00E+00	0.00E+00	0.00E+00	0.00E+00	0.00E+00	0.00E+00	0.00E+00	0.00E+00
3058	ALL	418586.3	3772243	1.49E-08	30YrCance	1.49E-08	0.00E+00	0.00E+00	0.00E+00	0.00E+00	0.00E+00	0.00E+00	0.00E+00	0.00E+00	0.00E+00	0.00E+00	0.00E+00
3059	ALL	418586.3	3772268	1.64E-08	30YrCance	1.64E-08	0.00E+00	0.00E+00	0.00E+00	0.00E+00	0.00E+00	0.00E+00	0.00E+00	0.00E+00	0.00E+00	0.00E+00	0.00E+00
3060	ALL	418586.3	3772293	1.82E-08	30YrCance	1.82E-08	0.00E+00	0.00E+00	0.00E+00	0.00E+00	0.00E+00	0.00E+00	0.00E+00	0.00E+00	0.00E+00	0.00E+00	0.00E+00
3061	ALL	418586.3	3772318	2.03E-08	30YrCance	2.03E-08	0.00E+00	0.00E+00	0.00E+00	0.00E+00	0.00E+00	0.00E+00	0.00E+00	0.00E+00	0.00E+00	0.00E+00	0.00E+00
3062	ALL	418586.3	3772343	2.25E-08	30YrCance	2.25E-08	0.00E+00	0.00E+00	0.00E+00	0.00E+00	0.00E+00	0.00E+00	0.00E+00	0.00E+00	0.00E+00	0.00E+00	0.00E+00
3063	ALL	418586.3	3772368	2.47E-08	30YrCance	2.47E-08	0.00E+00	0.00E+00	0.00E+00	0.00E+00	0.00E+00	0.00E+00	0.00E+00	0.00E+00	0.00E+00	0.00E+00	0.00E+00
3064	ALL	418586.3	3772393	2.71E-08	30YrCance	2.71E-08	0.00E+00	0.00E+00	0.00E+00	0.00E+00	0.00E+00	0.00E+00	0.00E+00	0.00E+00	0.00E+00	0.00E+00	0.00E+00
3065	ALL	418586.3	3772418	2.95E-08	30YrCance	2.95E-08	0.00E+00	0.00E+00	0.00E+00	0.00E+00	0.00E+00	0.00E+00	0.00E+00	0.00E+00	0.00E+00	0.00E+00	0.00E+00
3066	ALL	418586.3	3772443	3.20E-08	30YrCance	3.20E-08	0.00E+00	0.00E+00	0.00E+00	0.00E+00	0.00E+00	0.00E+00	0.00E+00	0.00E+00	0.00E+00	0.00E+00	0.00E+00
3067	ALL	418586.3	3772468	3.46E-08	30YrCance	3.46E-08	0.00E+00	0.00E+00	0.00E+00	0.00E+00	0.00E+00	0.00E+00	0.00E+00	0.00E+00	0.00E+00	0.00E+00	0.00E+00
3068	ALL	418586.3	3772493	3.75E-08	30YrCance	3.75E-08	0.00E+00	0.00E+00	0.00E+00	0.00E+00	0.00E+00	0.00E+00	0.00E+00	0.00E+00	0.00E+00	0.00E+00	0.00E+00
3069	ALL	418611.3	3772093	9.05E-09	30YrCance	9.05E-09	0.00E+00	0.00E+00	0.00E+00	0.00E+00	0.00E+00	0.00E+00	0.00E+00	0.00E+00	0.00E+00	0.00E+00	0.00E+00
3070	ALL	418611.3	3772118	9.73E-09	30YrCance	9.73E-09	0.00E+00	0.00E+00	0.00E+00	0.00E+00	0.00E+00	0.00E+00	0.00E+00	0.00E+00	0.00E+00	0.00E+00	0.00E+00
3071	ALL	418611.3	3772143	1.05E-08	30YrCance	1.05E-08	0.00E+00	0.00E+00	0.00E+00	0.00E+00	0.00E+00	0.00E+00	0.00E+00	0.00E+00	0.00E+00	0.00E+00	0.00E+00
3072	ALL	418611.3	3772168	1.14E-08	30YrCance	1.14E-08	0.00E+00	0.00E+00	0.00E+00	0.00E+00	0.00E+00	0.00E+00	0.00E+00	0.00E+00	0.00E+00	0.00E+00	0.00E+00
3073	ALL	418611.3	3772193	1.24E-08	30YrCance	1.24E-08	0.00E+00	0.00E+00	0.00E+00	0.00E+00	0.00E+00	0.00E+00	0.00E+00	0.00E+00	0.00E+00	0.00E+00	0.00E+00
3074	ALL	418611.3	3772218	1.36E-08	30YrCance	1.36E-08	0.00E+00	0.00E+00	0.00E+00	0.00E+00	0.00E+00	0.00E+00	0.00E+00	0.00E+00	0.00E+00	0.00E+00	0.00E+00
3075	ALL	418611.3	3772243	1.50E-08	30YrCance	1.50E-08	0.00E+00	0.00E+00	0.00E+00	0.00E+00	0.00E+00	0.00E+00	0.00E+00	0.00E+00	0.00E+00	0.00E+00	0.00E+00
3076	ALL	418611.3	3772268	1.67E-08	30YrCance	1.67E-08	0.00E+00	0.00E+00	0.00E+00	0.00E+00	0.00E+00	0.00E+00	0.00E+00	0.00E+00	0.00E+00	0.00E+00	0.00E+00
3077	ALL	418611.3	3772293	1.86E-08	30YrCance	1.86E-08	0.00E+00	0.00E+00	0.00E+00	0.00E+00	0.00E+00	0.00E+00	0.00E+00	0.00E+00	0.00E+00	0.00E+00	0.00E+00
3078	ALL	418611.3	3772318	2.09E-08	30YrCance	2.09E-08	0.00E+00	0.00E+00	0.00E+00	0.00E+00	0.00E+00	0.00E+00	0.00E+00	0.00E+00	0.00E+00	0.00E+00	0.00E+00
3079	ALL	418611.3	3772343	2.35E-08	30YrCance	2.35E-08	0.00E+00	0.00E+00	0.00E+00	0.00E+00	0.00E+00	0.00E+00	0.00E+00	0.00E+00	0.00E+00	0.00E+00	0.00E+00
3080	ALL	418611.3	3772368	2.66E-08	30YrCance	2.66E-08	0.00E+00	0.00E+00	0.00E+00	0.00E+00	0.00E+00	0.00E+00	0.00E+00	0.00E+00	0.00E+00	0.00E+00	0.00E+00
3081	ALL	418611.3	3772393	2.95E-08	30YrCance	2.95E-08	0.00E+00	0.00E+00	0.00E+00	0.00E+00	0.00E+00	0.00E+00	0.00E+00	0.00E+00	0.00E+00	0.00E+00	0.00E+00
3082	ALL	418611.3	3772418	3.26E-08	30YrCance	3.26E-08	0.00E+00	0.00E+00	0.00E+00	0.00E+00	0.00E+00	0.00E+00	0.00E+00	0.00E+00	0.00E+00	0.00E+00	0.00E+00
3083	ALL	418611.3	3772443	3.61E-08	30YrCance	3.61E-08	0.00E+00	0.00E+00	0.00E+00	0.00E+00	0.00E+00	0.00E+00	0.00E+00	0.00E+00	0.00E+00	0.00E+00	0.00E+00
3084	ALL	418611.3	3772468	3.95E-08	30YrCance	3.95E-08	0.00E+00	0.00E+00	0.00E+00	0.00E+00	0.00E+00	0.00E+00	0.00E+00	0.00E+00	0.00E+00	0.00E+00	0.00E+00
3085	ALL	418611.3	3772493	4.29E-08	30YrCance	4.29E-08	0.00E+00	0.00E+00	0.00E+00	0.00E+00	0.00E+00	0.00E+00	0.00E+00	0.00E+00	0.00E+00	0.00E+00	0.00E+00
3086	ALL	418636.3	3772093	9.10E-09	30YrCance	9.10E-09	0.00E+00	0.00E+00	0.00E+00	0.00E+00	0.00E+00	0.00E+00	0.00E+00	0.00E+00	0.00E+00	0.00E+00	0.00E+00
3087	ALL	418636.3	3772118	9.80E-09	30YrCance	9.80E-09	0.00E+00	0.00E+00	0.00E+00	0.00E+00	0.00E+00	0.00E+00	0.00E+00	0.00E+00	0.00E+00	0.00E+00	0.00E+00
3088	ALL	418636.3	3772143	1.06E-08	30YrCance	1.06E-08	0.00E+00	0.00E+00	0.00E+00	0.00E+00	0.00E+00	0.00E+00	0.00E+00	0.00E+00	0.00E+00	0.00E+00	0.00E+00
3089	ALL	418636.3	3772168	1.15E-08	30YrCance	1.15E-08	0.00E+00	0.00E+00	0.00E+00	0.00E+00	0.00E+00	0.00E+00	0.00E+00	0.00E+00	0.00E+00	0.00E+00	0.00E+00
3090	ALL	418636.3	3772193	1.25E-08	30YrCance	1.25E-08	0.00E+00	0.00E+00	0.00E+00	0.00E+00	0.00E+00	0.00E+00	0.00E+00	0.00E+00	0.00E+00	0.00E+00	0.00E+00
3091	ALL	418636.3	3772218	1.36E-08	30YrCance	1.36E-08	0.00E+00	0.00E+00	0.00E+00	0.00E+00	0.00E+00	0.00E+00	0.00E+00	0.00E+00	0.00E+00	0.00E+00	0.00E+00
3092	ALL	418636.3	3772243	1.50E-08	30YrCance	1.50E-08	0.00E+00	0.00E+00	0.00E+00	0.00E+00	0.00E+00	0.00E+00	0.00E+00	0.00E+00	0.00E+00	0.00E+00	0.00E+00
3093	ALL	418636.3	3772268	1.67E-08	30YrCance	1.67E-08	0.00E+00	0.00E+00	0.00E+00	0.00E+00	0.00E+00	0.00E+00	0.00E+00	0.00E+00	0.00E+00	0.00E+00	0.00E+00
3094	ALL	418636.3	3772293	1.86E-08	30YrCance	1.86E-08	0.00E+00	0.00E+00	0.00E+00	0.00E+00	0.00E+00	0.00E+00	0.00E+00	0.00E+00	0.00E+00	0.00E+00	0.00E+00
3095	ALL	418636.3	3772318	2.11E-08	30YrCance	2.11E-08	0.00E+00	0.00E+00	0.00E+00	0.00E+00	0.00E+00	0.00E+00	0.00E+00	0.00E+00	0.00E+00	0.00E+00	0.00E+00
3096	ALL	418636.3	3772343	2.40E-08	30YrCance	2.40E-08	0.00E+00	0.00E+00	0.00E+00	0.00E+00	0.00E+00	0.00E+00	0.00E+00	0.00E+00	0.00E+00	0.00E+00	0.00E+00
3097	ALL	418636.3	3772368	2.74E-08	30YrCance	2.74E-08	0.00E+00	0.00E+00	0.00E+00	0.00E+00	0.00E+00	0.00E+00	0.00E+00	0.00E+00	0.00E+00	0.00E+00	0.00E+00
3098	ALL	418636.3	3772393	3.12E-08	30YrCance	3.12E-08	0.00E+00	0.00E+00	0.00E+00	0.00E+00	0.00E+00	0.00E+00	0.00E+00	0.00E+00	0.00E+00	0.00E+00	0.00E+00
3099	ALL	418636.3	3772418	3.58E-08	30YrCance	3.58E-08	0.00E+00	0.00E+00	0.00E+00	0.00E+00	0.00E+00	0.00E+00	0.00E+00	0.00E+00	0.00E+00	0.00E+00	0.00E+00
3100	ALL	418636.3	3772443	4.00E-08	30YrCance	4.00E-08	0.00E+00	0.00E+00	0.00E+00	0.00E+00	0.00E+00	0.00E+00	0.00E+00	0.00E+00	0.00E+00	0.00E+00	0.00E+00
3101	ALL	418636.3	3772468	4.46E-08	30YrCance	4.46E-08	0.00E+00	0.00E+00	0.00E+00	0.00E+00	0.00E+00	0.00E+00	0.00E+00	0.00E+00	0.00E+00	0.00E+00	0.00E+00

3102 ALL	418636.3	3772493	4.98E-08	30YrCance	4.98E-08	0.00E+00	0.00E+00	0.00E+00	0.00E+00	0.00E+00	0.00E+00	0.00E+00	0.00E+00	0.00E+00	0.00E+00	0.00E+00
3103 ALL	418661.3	3772093	9.13E-09	30YrCance	9.13E-09	0.00E+00	0.00E+00	0.00E+00	0.00E+00	0.00E+00	0.00E+00	0.00E+00	0.00E+00	0.00E+00	0.00E+00	0.00E+00
3104 ALL	418661.3	3772118	9.83E-09	30YrCance	9.83E-09	0.00E+00	0.00E+00	0.00E+00	0.00E+00	0.00E+00	0.00E+00	0.00E+00	0.00E+00	0.00E+00	0.00E+00	0.00E+00
3105 ALL	418661.3	3772143	1.06E-08	30YrCance	1.06E-08	0.00E+00	0.00E+00	0.00E+00	0.00E+00	0.00E+00	0.00E+00	0.00E+00	0.00E+00	0.00E+00	0.00E+00	0.00E+00
3106 ALL	418661.3	3772168	1.15E-08	30YrCance	1.15E-08	0.00E+00	0.00E+00	0.00E+00	0.00E+00	0.00E+00	0.00E+00	0.00E+00	0.00E+00	0.00E+00	0.00E+00	0.00E+00
3107 ALL	418661.3	3772193	1.25E-08	30YrCance	1.25E-08	0.00E+00	0.00E+00	0.00E+00	0.00E+00	0.00E+00	0.00E+00	0.00E+00	0.00E+00	0.00E+00	0.00E+00	0.00E+00
3108 ALL	418661.3	3772218	1.37E-08	30YrCance	1.37E-08	0.00E+00	0.00E+00	0.00E+00	0.00E+00	0.00E+00	0.00E+00	0.00E+00	0.00E+00	0.00E+00	0.00E+00	0.00E+00
3109 ALL	418661.3	3772243	1.51E-08	30YrCance	1.51E-08	0.00E+00	0.00E+00	0.00E+00	0.00E+00	0.00E+00	0.00E+00	0.00E+00	0.00E+00	0.00E+00	0.00E+00	0.00E+00
3110 ALL	418661.3	3772268	1.67E-08	30YrCance	1.67E-08	0.00E+00	0.00E+00	0.00E+00	0.00E+00	0.00E+00	0.00E+00	0.00E+00	0.00E+00	0.00E+00	0.00E+00	0.00E+00
3111 ALL	418661.3	3772293	1.86E-08	30YrCance	1.86E-08	0.00E+00	0.00E+00	0.00E+00	0.00E+00	0.00E+00	0.00E+00	0.00E+00	0.00E+00	0.00E+00	0.00E+00	0.00E+00
3112 ALL	418661.3	3772318	2.10E-08	30YrCance	2.10E-08	0.00E+00	0.00E+00	0.00E+00	0.00E+00	0.00E+00	0.00E+00	0.00E+00	0.00E+00	0.00E+00	0.00E+00	0.00E+00
3113 ALL	418661.3	3772343	2.38E-08	30YrCance	2.38E-08	0.00E+00	0.00E+00	0.00E+00	0.00E+00	0.00E+00	0.00E+00	0.00E+00	0.00E+00	0.00E+00	0.00E+00	0.00E+00
3114 ALL	418661.3	3772368	2.76E-08	30YrCance	2.76E-08	0.00E+00	0.00E+00	0.00E+00	0.00E+00	0.00E+00	0.00E+00	0.00E+00	0.00E+00	0.00E+00	0.00E+00	0.00E+00
3115 ALL	418661.3	3772393	3.20E-08	30YrCance	3.20E-08	0.00E+00	0.00E+00	0.00E+00	0.00E+00	0.00E+00	0.00E+00	0.00E+00	0.00E+00	0.00E+00	0.00E+00	0.00E+00
3116 ALL	418661.3	3772418	3.70E-08	30YrCance	3.70E-08	0.00E+00	0.00E+00	0.00E+00	0.00E+00	0.00E+00	0.00E+00	0.00E+00	0.00E+00	0.00E+00	0.00E+00	0.00E+00
3117 ALL	418661.3	3772443	4.30E-08	30YrCance	4.30E-08	0.00E+00	0.00E+00	0.00E+00	0.00E+00	0.00E+00	0.00E+00	0.00E+00	0.00E+00	0.00E+00	0.00E+00	0.00E+00
3118 ALL	418661.3	3772468	4.97E-08	30YrCance	4.97E-08	0.00E+00	0.00E+00	0.00E+00	0.00E+00	0.00E+00	0.00E+00	0.00E+00	0.00E+00	0.00E+00	0.00E+00	0.00E+00
3119 ALL	418661.3	3772493	5.62E-08	30YrCance	5.62E-08	0.00E+00	0.00E+00	0.00E+00	0.00E+00	0.00E+00	0.00E+00	0.00E+00	0.00E+00	0.00E+00	0.00E+00	0.00E+00
3120 ALL	418985.8	3773591	5.81E-09	30YrCance	5.81E-09	0.00E+00	0.00E+00	0.00E+00	0.00E+00	0.00E+00	0.00E+00	0.00E+00	0.00E+00	0.00E+00	0.00E+00	0.00E+00
3121 ALL	418599.4	3770947	1.71E-09	30YrCance	1.71E-09	0.00E+00	0.00E+00	0.00E+00	0.00E+00	0.00E+00	0.00E+00	0.00E+00	0.00E+00	0.00E+00	0.00E+00	0.00E+00
3122 ALL	417384.5	3773248	2.22E-09	30YrCance	2.22E-09	0.00E+00	0.00E+00	0.00E+00	0.00E+00	0.00E+00	0.00E+00	0.00E+00	0.00E+00	0.00E+00	0.00E+00	0.00E+00
3123 ALL	420098	3774009	3.49E-09	30YrCance	3.49E-09	0.00E+00	0.00E+00	0.00E+00	0.00E+00	0.00E+00	0.00E+00	0.00E+00	0.00E+00	0.00E+00	0.00E+00	0.00E+00
3124 ALL	417541.5	3772122	2.39E-09	30YrCance	2.39E-09	0.00E+00	0.00E+00	0.00E+00	0.00E+00	0.00E+00	0.00E+00	0.00E+00	0.00E+00	0.00E+00	0.00E+00	0.00E+00
3125 ALL	417013.6	3772133	1.56E-09	30YrCance	1.56E-09	0.00E+00	0.00E+00	0.00E+00	0.00E+00	0.00E+00	0.00E+00	0.00E+00	0.00E+00	0.00E+00	0.00E+00	0.00E+00
3126 ALL	417575.9	3772263	2.60E-09	30YrCance	2.60E-09	0.00E+00	0.00E+00	0.00E+00	0.00E+00	0.00E+00	0.00E+00	0.00E+00	0.00E+00	0.00E+00	0.00E+00	0.00E+00
3127 ALL	420228.9	3773729	6.54E-09	30YrCance	6.54E-09	0.00E+00	0.00E+00	0.00E+00	0.00E+00	0.00E+00	0.00E+00	0.00E+00	0.00E+00	0.00E+00	0.00E+00	0.00E+00
3128 ALL	420522.6	3773306	1.08E-08	30YrCance	1.08E-08	0.00E+00	0.00E+00	0.00E+00	0.00E+00	0.00E+00	0.00E+00	0.00E+00	0.00E+00	0.00E+00	0.00E+00	0.00E+00
3129 ALL	419908.4	3771898	2.52E-09	30YrCance	2.52E-09	0.00E+00	0.00E+00	0.00E+00	0.00E+00	0.00E+00	0.00E+00	0.00E+00	0.00E+00	0.00E+00	0.00E+00	0.00E+00
3130 ALL	420109.3	3772377	4.25E-09	30YrCance	4.25E-09	0.00E+00	0.00E+00	0.00E+00	0.00E+00	0.00E+00	0.00E+00	0.00E+00	0.00E+00	0.00E+00	0.00E+00	0.00E+00
3131 ALL	419286.1	3771756	3.43E-09	30YrCance	3.43E-09	0.00E+00	0.00E+00	0.00E+00	0.00E+00	0.00E+00	0.00E+00	0.00E+00	0.00E+00	0.00E+00	0.00E+00	0.00E+00
3132 ALL	417001.2	3771519	1.38E-09	30YrCance	1.38E-09	0.00E+00	0.00E+00	0.00E+00	0.00E+00	0.00E+00	0.00E+00	0.00E+00	0.00E+00	0.00E+00	0.00E+00	0.00E+00
3133 ALL	418671.8	3772792	1.51E-07	30YrCance	1.51E-07	0.00E+00	0.00E+00	0.00E+00	0.00E+00	0.00E+00	0.00E+00	0.00E+00	0.00E+00	0.00E+00	0.00E+00	0.00E+00
3134 ALL	418654.9	3772794	1.25E-07	30YrCance	1.25E-07	0.00E+00	0.00E+00	0.00E+00	0.00E+00	0.00E+00	0.00E+00	0.00E+00	0.00E+00	0.00E+00	0.00E+00	0.00E+00
3135 ALL	418671.6	3772833	1.22E-07	30YrCance	1.22E-07	0.00E+00	0.00E+00	0.00E+00	0.00E+00	0.00E+00	0.00E+00	0.00E+00	0.00E+00	0.00E+00	0.00E+00	0.00E+00

REC	GRP	NETID	X	Y	SCENARIO	CV	CNS	IMMUN	KIDNEY	GILV	REPRO/DE\	RESP	SKIN	EYE	BONE/TEET	ENDO	BLOOD	ODOR	GENERAL	MAXHI
1	ALL		417907.9	3772774	NonCancer	0.00E+00	0.00E+00	0.00E+00	0.00E+00	0.00E+00	0.00E+00	1.79E-06	0.00E+00	0.00E+00	0.00E+00	0.00E+00	0.00E+00	0.00E+00	0.00E+00	1.79E-06
2	ALL		417932.9	3772799	NonCancer	0.00E+00	0.00E+00	0.00E+00	0.00E+00	0.00E+00	0.00E+00	1.88E-06	0.00E+00	0.00E+00	0.00E+00	0.00E+00	0.00E+00	0.00E+00	0.00E+00	1.88E-06
3	ALL		417932.9	3772824	NonCancer	0.00E+00	0.00E+00	0.00E+00	0.00E+00	0.00E+00	0.00E+00	1.87E-06	0.00E+00	0.00E+00	0.00E+00	0.00E+00	0.00E+00	0.00E+00	0.00E+00	1.87E-06
4	ALL		417932.9	3772849	NonCancer	0.00E+00	0.00E+00	0.00E+00	0.00E+00	0.00E+00	0.00E+00	1.87E-06	0.00E+00	0.00E+00	0.00E+00	0.00E+00	0.00E+00	0.00E+00	0.00E+00	1.87E-06
5	ALL		417932.9	3772874	NonCancer	0.00E+00	0.00E+00	0.00E+00	0.00E+00	0.00E+00	0.00E+00	1.86E-06	0.00E+00	0.00E+00	0.00E+00	0.00E+00	0.00E+00	0.00E+00	0.00E+00	1.86E-06
6	ALL		417932.9	3772899	NonCancer	0.00E+00	0.00E+00	0.00E+00	0.00E+00	0.00E+00	0.00E+00	1.85E-06	0.00E+00	0.00E+00	0.00E+00	0.00E+00	0.00E+00	0.00E+00	0.00E+00	1.85E-06
7	ALL		417932.9	3772924	NonCancer	0.00E+00	0.00E+00	0.00E+00	0.00E+00	0.00E+00	0.00E+00	1.83E-06	0.00E+00	0.00E+00	0.00E+00	0.00E+00	0.00E+00	0.00E+00	0.00E+00	1.83E-06
8	ALL		417932.9	3772949	NonCancer	0.00E+00	0.00E+00	0.00E+00	0.00E+00	0.00E+00	0.00E+00	1.82E-06	0.00E+00	0.00E+00	0.00E+00	0.00E+00	0.00E+00	0.00E+00	0.00E+00	1.82E-06
9	ALL		417932.9	3772974	NonCancer	0.00E+00	0.00E+00	0.00E+00	0.00E+00	0.00E+00	0.00E+00	1.80E-06	0.00E+00	0.00E+00	0.00E+00	0.00E+00	0.00E+00	0.00E+00	0.00E+00	1.80E-06
10	ALL		417932.9	3772999	NonCancer	0.00E+00	0.00E+00	0.00E+00	0.00E+00	0.00E+00	0.00E+00	1.78E-06	0.00E+00	0.00E+00	0.00E+00	0.00E+00	0.00E+00	0.00E+00	0.00E+00	1.78E-06
11	ALL		417932.9	3773024	NonCancer	0.00E+00	0.00E+00	0.00E+00	0.00E+00	0.00E+00	0.00E+00	1.76E-06	0.00E+00	0.00E+00	0.00E+00	0.00E+00	0.00E+00	0.00E+00	0.00E+00	1.76E-06
12	ALL		417932.9	3773049	NonCancer	0.00E+00	0.00E+00	0.00E+00	0.00E+00	0.00E+00	0.00E+00	1.74E-06	0.00E+00	0.00E+00	0.00E+00	0.00E+00	0.00E+00	0.00E+00	0.00E+00	1.74E-06
13	ALL		417932.9	3773074	NonCancer	0.00E+00	0.00E+00	0.00E+00	0.00E+00	0.00E+00	0.00E+00	1.71E-06	0.00E+00	0.00E+00	0.00E+00	0.00E+00	0.00E+00	0.00E+00	0.00E+00	1.71E-06
14	ALL		417932.9	3773099	NonCancer	0.00E+00	0.00E+00	0.00E+00	0.00E+00	0.00E+00	0.00E+00	1.69E-06	0.00E+00	0.00E+00	0.00E+00	0.00E+00	0.00E+00	0.00E+00	0.00E+00	1.69E-06
15	ALL		417957.9	3772799	NonCancer	0.00E+00	0.00E+00	0.00E+00	0.00E+00	0.00E+00	0.00E+00	1.97E-06	0.00E+00	0.00E+00	0.00E+00	0.00E+00	0.00E+00	0.00E+00	0.00E+00	1.97E-06
16	ALL		417957.9	3772824	NonCancer	0.00E+00	0.00E+00	0.00E+00	0.00E+00	0.00E+00	0.00E+00	1.97E-06	0.00E+00	0.00E+00	0.00E+00	0.00E+00	0.00E+00	0.00E+00	0.00E+00	1.97E-06
17	ALL		417957.9	3772849	NonCancer	0.00E+00	0.00E+00	0.00E+00	0.00E+00	0.00E+00	0.00E+00	1.96E-06	0.00E+00	0.00E+00	0.00E+00	0.00E+00	0.00E+00	0.00E+00	0.00E+00	1.96E-06
18	ALL		417957.9	3772874	NonCancer	0.00E+00	0.00E+00	0.00E+00	0.00E+00	0.00E+00	0.00E+00	1.95E-06	0.00E+00	0.00E+00	0.00E+00	0.00E+00	0.00E+00	0.00E+00	0.00E+00	1.95E-06
19	ALL		417957.9	3772899	NonCancer	0.00E+00	0.00E+00	0.00E+00	0.00E+00	0.00E+00	0.00E+00	1.94E-06	0.00E+00	0.00E+00	0.00E+00	0.00E+00	0.00E+00	0.00E+00	0.00E+00	1.94E-06
20	ALL		417957.9	3772924	NonCancer	0.00E+00	0.00E+00	0.00E+00	0.00E+00	0.00E+00	0.00E+00	1.92E-06	0.00E+00	0.00E+00	0.00E+00	0.00E+00	0.00E+00	0.00E+00	0.00E+00	1.92E-06
21	ALL		417957.9	3772949	NonCancer	0.00E+00	0.00E+00	0.00E+00	0.00E+00	0.00E+00	0.00E+00	1.91E-06	0.00E+00	0.00E+00	0.00E+00	0.00E+00	0.00E+00	0.00E+00	0.00E+00	1.91E-06
22	ALL		417957.9	3772974	NonCancer	0.00E+00	0.00E+00	0.00E+00	0.00E+00	0.00E+00	0.00E+00	1.89E-06	0.00E+00	0.00E+00	0.00E+00	0.00E+00	0.00E+00	0.00E+00	0.00E+00	1.89E-06
23	ALL		417957.9	3772999	NonCancer	0.00E+00	0.00E+00	0.00E+00	0.00E+00	0.00E+00	0.00E+00	1.86E-06	0.00E+00	0.00E+00	0.00E+00	0.00E+00	0.00E+00	0.00E+00	0.00E+00	1.86E-06
24	ALL		417957.9	3773024	NonCancer	0.00E+00	0.00E+00	0.00E+00	0.00E+00	0.00E+00	0.00E+00	1.84E-06	0.00E+00	0.00E+00	0.00E+00	0.00E+00	0.00E+00	0.00E+00	0.00E+00	1.84E-06
25	ALL		417957.9	3773049	NonCancer	0.00E+00	0.00E+00	0.00E+00	0.00E+00	0.00E+00	0.00E+00	1.81E-06	0.00E+00	0.00E+00	0.00E+00	0.00E+00	0.00E+00	0.00E+00	0.00E+00	1.81E-06
26	ALL		417957.9	3773074	NonCancer	0.00E+00	0.00E+00	0.00E+00	0.00E+00	0.00E+00	0.00E+00	1.79E-06	0.00E+00	0.00E+00	0.00E+00	0.00E+00	0.00E+00	0.00E+00	0.00E+00	1.79E-06
27	ALL		417957.9	3773099	NonCancer	0.00E+00	0.00E+00	0.00E+00	0.00E+00	0.00E+00	0.00E+00	1.76E-06	0.00E+00	0.00E+00	0.00E+00	0.00E+00	0.00E+00	0.00E+00	0.00E+00	1.76E-06
28	ALL		417957.9	3773124	NonCancer	0.00E+00	0.00E+00	0.00E+00	0.00E+00	0.00E+00	0.00E+00	1.73E-06	0.00E+00	0.00E+00	0.00E+00	0.00E+00	0.00E+00	0.00E+00	0.00E+00	1.73E-06
29	ALL		417982.9	3772799	NonCancer	0.00E+00	0.00E+00	0.00E+00	0.00E+00	0.00E+00	0.00E+00	2.08E-06	0.00E+00	0.00E+00	0.00E+00	0.00E+00	0.00E+00	0.00E+00	0.00E+00	2.08E-06
30	ALL		417982.9	3772824	NonCancer	0.00E+00	0.00E+00	0.00E+00	0.00E+00	0.00E+00	0.00E+00	2.07E-06	0.00E+00	0.00E+00	0.00E+00	0.00E+00	0.00E+00	0.00E+00	0.00E+00	2.07E-06
31	ALL		417982.9	3772849	NonCancer	0.00E+00	0.00E+00	0.00E+00	0.00E+00	0.00E+00	0.00E+00	2.07E-06	0.00E+00	0.00E+00	0.00E+00	0.00E+00	0.00E+00	0.00E+00	0.00E+00	2.07E-06
32	ALL		417982.9	3772874	NonCancer	0.00E+00	0.00E+00	0.00E+00	0.00E+00	0.00E+00	0.00E+00	2.05E-06	0.00E+00	0.00E+00	0.00E+00	0.00E+00	0.00E+00	0.00E+00	0.00E+00	2.05E-06
33	ALL		417982.9	3772899	NonCancer	0.00E+00	0.00E+00	0.00E+00	0.00E+00	0.00E+00	0.00E+00	2.04E-06	0.00E+00	0.00E+00	0.00E+00	0.00E+00	0.00E+00	0.00E+00	0.00E+00	2.04E-06
34	ALL		417982.9	3772924	NonCancer	0.00E+00	0.00E+00	0.00E+00	0.00E+00	0.00E+00	0.00E+00	2.02E-06	0.00E+00	0.00E+00	0.00E+00	0.00E+00	0.00E+00	0.00E+00	0.00E+00	2.02E-06
35	ALL		417982.9	3772949	NonCancer	0.00E+00	0.00E+00	0.00E+00	0.00E+00	0.00E+00	0.00E+00	2.00E-06	0.00E+00	0.00E+00	0.00E+00	0.00E+00	0.00E+00	0.00E+00	0.00E+00	2.00E-06
36	ALL		417982.9	3772974	NonCancer	0.00E+00	0.00E+00	0.00E+00	0.00E+00	0.00E+00	0.00E+00	1.98E-06	0.00E+00	0.00E+00	0.00E+00	0.00E+00	0.00E+00	0.00E+00	0.00E+00	1.98E-06
37	ALL		417982.9	3772999	NonCancer	0.00E+00	0.00E+00	0.00E+00	0.00E+00	0.00E+00	0.00E+00	1.96E-06	0.00E+00	0.00E+00	0.00E+00	0.00E+00	0.00E+00	0.00E+00	0.00E+00	1.96E-06
38	ALL		417982.9	3773024	NonCancer	0.00E+00	0.00E+00	0.00E+00	0.00E+00	0.00E+00	0.00E+00	1.93E-06	0.00E+00	0.00E+00	0.00E+00	0.00E+00	0.00E+00	0.00E+00	0.00E+00	1.93E-06
39	ALL		417982.9	3773049	NonCancer	0.00E+00	0.00E+00	0.00E+00	0.00E+00	0.00E+00	0.00E+00	1.90E-06	0.00E+00	0.00E+00	0.00E+00	0.00E+00	0.00E+00	0.00E+00	0.00E+00	1.90E-06
40	ALL		417982.9	3773074	NonCancer	0.00E+00	0.00E+00	0.00E+00	0.00E+00	0.00E+00	0.00E+00	1.87E-06	0.00E+00	0.00E+00	0.00E+00	0.00E+00	0.00E+00	0.00E+00	0.00E+00	1.87E-06
41	ALL		417982.9	3773099	NonCancer	0.00E+00	0.00E+00	0.00E+00	0.00E+00	0.00E+00	0.00E+00	1.84E-06	0.00E+00	0.00E+00	0.00E+00	0.00E+00	0.00E+00	0.00E+00	0.00E+00	1.84E-06
42	ALL		417982.9	3773124	NonCancer	0.00E+00	0.00E+00	0.00E+00	0.00E+00	0.00E+00	0.00E+00	1.81E-06	0.00E+00	0.00E+00	0.00E+00	0.00E+00	0.00E+00	0.00E+00	0.00E+00	1.81E-06
43	ALL		418007.9	3772799	NonCancer	0.00E+00	0.00E+00	0.00E+00	0.00E+00	0.00E+00	0.00E+00	2.20E-06	0.00E+00	0.00E+00	0.00E+00	0.00E+00	0.00E+00	0.00E+00	0.00E+00	2.20E-06
44	ALL		418007.9	3772824	NonCancer	0.00E+00	0.00E+00	0.00E+00	0.00E+00	0.00E+00	0.00E+00	2.19E-06	0.00E+00	0.00E+00	0.00E+00	0.00E+00	0.00E+00	0.00E+00	0.00E+00	2.19E-06
45	ALL		418007.9	3772849	NonCancer	0.00E+00	0.00E+00	0.00E+00	0.00E+00	0.00E+00	0.00E+00	2.18E-06	0.00E+00	0.00E+00	0.00E+00	0.00E+00	0.00E+00	0.00E+00	0.00E+00	2.18E-06
46	ALL		418007.9	3772874	NonCancer	0.00E+00	0.00E+00	0.00E+00	0.00E+00	0.00E+00	0.00E+00	2.17E-06	0.00E+00	0.00E+00	0.00E+00	0.00E+00	0.00E+00	0.00E+00	0.00E+00	2.17E-06
47	ALL		418007.9	3772899	NonCancer	0.00E+00	0.00E+00	0.00E+00	0.00E+00	0.00E+00	0.00E+00	2.15E-06	0.00E+00	0.00E+00	0.00E+00	0.00E+00	0.00E+00	0.00E+00	0.00E+00	2.15E-06
48	ALL		418007.9	3772924	NonCancer	0.00E+00	0.00E+00	0.00E+00	0.00E+00	0.00E+00	0.00E+00	2.13E-06	0.00E+00	0.00E+00	0.00E+00	0.00E+00	0.00E+00	0.00E+00	0.00E+00	2.13E-06
49	ALL		418007.9	3772949	NonCancer	0.00E+00	0.00E+00	0.00E+00	0.00E+00	0.00E+00	0.00E+00	2.11E-06	0.00E+00	0.00E+00	0.00E+00	0.00E+00	0.00E+00	0.00E+00	0.00E+00	2.11E-06
50	ALL		418007.9	3772974	NonCancer	0.00E+00	0.00E+00	0.00E+00	0.00E+00	0.00E+00	0.00E+00	2.08E-06	0.00E+00	0.00E+00	0.00E+00	0.00E+00	0.00E+00	0.00E+00	0.00E+00	2.08E-06
51	ALL		418007.9	3772999	NonCancer	0.00E+00	0.00E+00	0.00E+00	0.00E+00	0.00E+00	0.00E+00	2.06E-06	0.00E+00	0.00E+00	0.00E+00	0.00E+00	0.00E+00	0.00E+00	0.00E+00	2.06E-06

52	ALL	418007.9	3773024	NonCancer	0.00E+00	0.00E+00	0.00E+00	0.00E+00	0.00E+00	0.00E+00	2.03E-06	0.00E+00	0.00E+00	0.00E+00	0.00E+00	0.00E+00	0.00E+00	0.00E+00	2.03E-06
53	ALL	418007.9	3773049	NonCancer	0.00E+00	0.00E+00	0.00E+00	0.00E+00	0.00E+00	0.00E+00	2.00E-06	0.00E+00	0.00E+00	0.00E+00	0.00E+00	0.00E+00	0.00E+00	0.00E+00	2.00E-06
54	ALL	418007.9	3773074	NonCancer	0.00E+00	0.00E+00	0.00E+00	0.00E+00	0.00E+00	0.00E+00	1.96E-06	0.00E+00	0.00E+00	0.00E+00	0.00E+00	0.00E+00	0.00E+00	0.00E+00	1.96E-06
55	ALL	418007.9	3773099	NonCancer	0.00E+00	0.00E+00	0.00E+00	0.00E+00	0.00E+00	0.00E+00	1.93E-06	0.00E+00	0.00E+00	0.00E+00	0.00E+00	0.00E+00	0.00E+00	0.00E+00	1.93E-06
56	ALL	418007.9	3773124	NonCancer	0.00E+00	0.00E+00	0.00E+00	0.00E+00	0.00E+00	0.00E+00	1.89E-06	0.00E+00	0.00E+00	0.00E+00	0.00E+00	0.00E+00	0.00E+00	0.00E+00	1.89E-06
57	ALL	418007.9	3773149	NonCancer	0.00E+00	0.00E+00	0.00E+00	0.00E+00	0.00E+00	0.00E+00	1.85E-06	0.00E+00	0.00E+00	0.00E+00	0.00E+00	0.00E+00	0.00E+00	0.00E+00	1.85E-06
58	ALL	418007.9	3773174	NonCancer	0.00E+00	0.00E+00	0.00E+00	0.00E+00	0.00E+00	0.00E+00	1.81E-06	0.00E+00	0.00E+00	0.00E+00	0.00E+00	0.00E+00	0.00E+00	0.00E+00	1.81E-06
59	ALL	418007.9	3773199	NonCancer	0.00E+00	0.00E+00	0.00E+00	0.00E+00	0.00E+00	0.00E+00	1.77E-06	0.00E+00	0.00E+00	0.00E+00	0.00E+00	0.00E+00	0.00E+00	0.00E+00	1.77E-06
60	ALL	418007.9	3773224	NonCancer	0.00E+00	0.00E+00	0.00E+00	0.00E+00	0.00E+00	0.00E+00	1.73E-06	0.00E+00	0.00E+00	0.00E+00	0.00E+00	0.00E+00	0.00E+00	0.00E+00	1.73E-06
61	ALL	418007.9	3773249	NonCancer	0.00E+00	0.00E+00	0.00E+00	0.00E+00	0.00E+00	0.00E+00	1.69E-06	0.00E+00	0.00E+00	0.00E+00	0.00E+00	0.00E+00	0.00E+00	0.00E+00	1.69E-06
62	ALL	418007.9	3773274	NonCancer	0.00E+00	0.00E+00	0.00E+00	0.00E+00	0.00E+00	0.00E+00	1.65E-06	0.00E+00	0.00E+00	0.00E+00	0.00E+00	0.00E+00	0.00E+00	0.00E+00	1.65E-06
63	ALL	418007.9	3773299	NonCancer	0.00E+00	0.00E+00	0.00E+00	0.00E+00	0.00E+00	0.00E+00	1.61E-06	0.00E+00	0.00E+00	0.00E+00	0.00E+00	0.00E+00	0.00E+00	0.00E+00	1.61E-06
64	ALL	418007.9	3773324	NonCancer	0.00E+00	0.00E+00	0.00E+00	0.00E+00	0.00E+00	0.00E+00	1.58E-06	0.00E+00	0.00E+00	0.00E+00	0.00E+00	0.00E+00	0.00E+00	0.00E+00	1.58E-06
65	ALL	418007.9	3773349	NonCancer	0.00E+00	0.00E+00	0.00E+00	0.00E+00	0.00E+00	0.00E+00	1.54E-06	0.00E+00	0.00E+00	0.00E+00	0.00E+00	0.00E+00	0.00E+00	0.00E+00	1.54E-06
66	ALL	418007.9	3773374	NonCancer	0.00E+00	0.00E+00	0.00E+00	0.00E+00	0.00E+00	0.00E+00	1.50E-06	0.00E+00	0.00E+00	0.00E+00	0.00E+00	0.00E+00	0.00E+00	0.00E+00	1.50E-06
67	ALL	418032.9	3772799	NonCancer	0.00E+00	0.00E+00	0.00E+00	0.00E+00	0.00E+00	0.00E+00	2.33E-06	0.00E+00	0.00E+00	0.00E+00	0.00E+00	0.00E+00	0.00E+00	0.00E+00	2.33E-06
68	ALL	418032.9	3772824	NonCancer	0.00E+00	0.00E+00	0.00E+00	0.00E+00	0.00E+00	0.00E+00	2.32E-06	0.00E+00	0.00E+00	0.00E+00	0.00E+00	0.00E+00	0.00E+00	0.00E+00	2.32E-06
69	ALL	418032.9	3772849	NonCancer	0.00E+00	0.00E+00	0.00E+00	0.00E+00	0.00E+00	0.00E+00	2.31E-06	0.00E+00	0.00E+00	0.00E+00	0.00E+00	0.00E+00	0.00E+00	0.00E+00	2.31E-06
70	ALL	418032.9	3772874	NonCancer	0.00E+00	0.00E+00	0.00E+00	0.00E+00	0.00E+00	0.00E+00	2.29E-06	0.00E+00	0.00E+00	0.00E+00	0.00E+00	0.00E+00	0.00E+00	0.00E+00	2.29E-06
71	ALL	418032.9	3772899	NonCancer	0.00E+00	0.00E+00	0.00E+00	0.00E+00	0.00E+00	0.00E+00	2.27E-06	0.00E+00	0.00E+00	0.00E+00	0.00E+00	0.00E+00	0.00E+00	0.00E+00	2.27E-06
72	ALL	418032.9	3772924	NonCancer	0.00E+00	0.00E+00	0.00E+00	0.00E+00	0.00E+00	0.00E+00	2.25E-06	0.00E+00	0.00E+00	0.00E+00	0.00E+00	0.00E+00	0.00E+00	0.00E+00	2.25E-06
73	ALL	418032.9	3772949	NonCancer	0.00E+00	0.00E+00	0.00E+00	0.00E+00	0.00E+00	0.00E+00	2.23E-06	0.00E+00	0.00E+00	0.00E+00	0.00E+00	0.00E+00	0.00E+00	0.00E+00	2.23E-06
74	ALL	418032.9	3772974	NonCancer	0.00E+00	0.00E+00	0.00E+00	0.00E+00	0.00E+00	0.00E+00	2.20E-06	0.00E+00	0.00E+00	0.00E+00	0.00E+00	0.00E+00	0.00E+00	0.00E+00	2.20E-06
75	ALL	418032.9	3772999	NonCancer	0.00E+00	0.00E+00	0.00E+00	0.00E+00	0.00E+00	0.00E+00	2.17E-06	0.00E+00	0.00E+00	0.00E+00	0.00E+00	0.00E+00	0.00E+00	0.00E+00	2.17E-06
76	ALL	418032.9	3773024	NonCancer	0.00E+00	0.00E+00	0.00E+00	0.00E+00	0.00E+00	0.00E+00	2.13E-06	0.00E+00	0.00E+00	0.00E+00	0.00E+00	0.00E+00	0.00E+00	0.00E+00	2.13E-06
77	ALL	418032.9	3773049	NonCancer	0.00E+00	0.00E+00	0.00E+00	0.00E+00	0.00E+00	0.00E+00	2.10E-06	0.00E+00	0.00E+00	0.00E+00	0.00E+00	0.00E+00	0.00E+00	0.00E+00	2.10E-06
78	ALL	418032.9	3773074	NonCancer	0.00E+00	0.00E+00	0.00E+00	0.00E+00	0.00E+00	0.00E+00	2.06E-06	0.00E+00	0.00E+00	0.00E+00	0.00E+00	0.00E+00	0.00E+00	0.00E+00	2.06E-06
79	ALL	418032.9	3773099	NonCancer	0.00E+00	0.00E+00	0.00E+00	0.00E+00	0.00E+00	0.00E+00	2.02E-06	0.00E+00	0.00E+00	0.00E+00	0.00E+00	0.00E+00	0.00E+00	0.00E+00	2.02E-06
80	ALL	418032.9	3773124	NonCancer	0.00E+00	0.00E+00	0.00E+00	0.00E+00	0.00E+00	0.00E+00	1.98E-06	0.00E+00	0.00E+00	0.00E+00	0.00E+00	0.00E+00	0.00E+00	0.00E+00	1.98E-06
81	ALL	418032.9	3773149	NonCancer	0.00E+00	0.00E+00	0.00E+00	0.00E+00	0.00E+00	0.00E+00	1.93E-06	0.00E+00	0.00E+00	0.00E+00	0.00E+00	0.00E+00	0.00E+00	0.00E+00	1.93E-06
82	ALL	418032.9	3773174	NonCancer	0.00E+00	0.00E+00	0.00E+00	0.00E+00	0.00E+00	0.00E+00	1.89E-06	0.00E+00	0.00E+00	0.00E+00	0.00E+00	0.00E+00	0.00E+00	0.00E+00	1.89E-06
83	ALL	418032.9	3773199	NonCancer	0.00E+00	0.00E+00	0.00E+00	0.00E+00	0.00E+00	0.00E+00	1.85E-06	0.00E+00	0.00E+00	0.00E+00	0.00E+00	0.00E+00	0.00E+00	0.00E+00	1.85E-06
84	ALL	418032.9	3773224	NonCancer	0.00E+00	0.00E+00	0.00E+00	0.00E+00	0.00E+00	0.00E+00	1.80E-06	0.00E+00	0.00E+00	0.00E+00	0.00E+00	0.00E+00	0.00E+00	0.00E+00	1.80E-06
85	ALL	418032.9	3773249	NonCancer	0.00E+00	0.00E+00	0.00E+00	0.00E+00	0.00E+00	0.00E+00	1.76E-06	0.00E+00	0.00E+00	0.00E+00	0.00E+00	0.00E+00	0.00E+00	0.00E+00	1.76E-06
86	ALL	418032.9	3773274	NonCancer	0.00E+00	0.00E+00	0.00E+00	0.00E+00	0.00E+00	0.00E+00	1.72E-06	0.00E+00	0.00E+00	0.00E+00	0.00E+00	0.00E+00	0.00E+00	0.00E+00	1.72E-06
87	ALL	418032.9	3773299	NonCancer	0.00E+00	0.00E+00	0.00E+00	0.00E+00	0.00E+00	0.00E+00	1.67E-06	0.00E+00	0.00E+00	0.00E+00	0.00E+00	0.00E+00	0.00E+00	0.00E+00	1.67E-06
88	ALL	418032.9	3773324	NonCancer	0.00E+00	0.00E+00	0.00E+00	0.00E+00	0.00E+00	0.00E+00	1.63E-06	0.00E+00	0.00E+00	0.00E+00	0.00E+00	0.00E+00	0.00E+00	0.00E+00	1.63E-06
89	ALL	418032.9	3773349	NonCancer	0.00E+00	0.00E+00	0.00E+00	0.00E+00	0.00E+00	0.00E+00	1.59E-06	0.00E+00	0.00E+00	0.00E+00	0.00E+00	0.00E+00	0.00E+00	0.00E+00	1.59E-06
90	ALL	418032.9	3773374	NonCancer	0.00E+00	0.00E+00	0.00E+00	0.00E+00	0.00E+00	0.00E+00	1.55E-06	0.00E+00	0.00E+00	0.00E+00	0.00E+00	0.00E+00	0.00E+00	0.00E+00	1.55E-06
91	ALL	418032.9	3773399	NonCancer	0.00E+00	0.00E+00	0.00E+00	0.00E+00	0.00E+00	0.00E+00	1.51E-06	0.00E+00	0.00E+00	0.00E+00	0.00E+00	0.00E+00	0.00E+00	0.00E+00	1.51E-06
92	ALL	418032.9	3773424	NonCancer	0.00E+00	0.00E+00	0.00E+00	0.00E+00	0.00E+00	0.00E+00	1.47E-06	0.00E+00	0.00E+00	0.00E+00	0.00E+00	0.00E+00	0.00E+00	0.00E+00	1.47E-06
93	ALL	418032.9	3773449	NonCancer	0.00E+00	0.00E+00	0.00E+00	0.00E+00	0.00E+00	0.00E+00	1.43E-06	0.00E+00	0.00E+00	0.00E+00	0.00E+00	0.00E+00	0.00E+00	0.00E+00	1.43E-06
94	ALL	418032.9	3773474	NonCancer	0.00E+00	0.00E+00	0.00E+00	0.00E+00	0.00E+00	0.00E+00	1.40E-06	0.00E+00	0.00E+00	0.00E+00	0.00E+00	0.00E+00	0.00E+00	0.00E+00	1.40E-06
95	ALL	418032.9	3773499	NonCancer	0.00E+00	0.00E+00	0.00E+00	0.00E+00	0.00E+00	0.00E+00	1.36E-06	0.00E+00	0.00E+00	0.00E+00	0.00E+00	0.00E+00	0.00E+00	0.00E+00	1.36E-06
96	ALL	418057.9	3772799	NonCancer	0.00E+00	0.00E+00	0.00E+00	0.00E+00	0.00E+00	0.00E+00	2.47E-06	0.00E+00	0.00E+00	0.00E+00	0.00E+00	0.00E+00	0.00E+00	0.00E+00	2.47E-06
97	ALL	418057.9	3772824	NonCancer	0.00E+00	0.00E+00	0.00E+00	0.00E+00	0.00E+00	0.00E+00	2.46E-06	0.00E+00	0.00E+00	0.00E+00	0.00E+00	0.00E+00	0.00E+00	0.00E+00	2.46E-06
98	ALL	418057.9	3772849	NonCancer	0.00E+00	0.00E+00	0.00E+00	0.00E+00	0.00E+00	0.00E+00	2.45E-06	0.00E+00	0.00E+00	0.00E+00	0.00E+00	0.00E+00	0.00E+00	0.00E+00	2.45E-06
99	ALL	418057.9	3772874	NonCancer	0.00E+00	0.00E+00	0.00E+00	0.00E+00	0.00E+00	0.00E+00	2.43E-06	0.00E+00	0.00E+00	0.00E+00	0.00E+00	0.00E+00	0.00E+00	0.00E+00	2.43E-06
100	ALL	418057.9	3772899	NonCancer	0.00E+00	0.00E+00	0.00E+00	0.00E+00	0.00E+00	0.00E+00	2.41E-06	0.00E+00	0.00E+00	0.00E+00	0.00E+00	0.00E+00	0.00E+00	0.00E+00	2.41E-06
101	ALL	418057.9	3772924	NonCancer	0.00E+00	0.00E+00	0.00E+00	0.00E+00	0.00E+00	0.00E+00	2.38E-06	0.00E+00	0.00E+00	0.00E+00	0.00E+00	0.00E+00	0.00E+00	0.00E+00	2.38E-06
102	ALL	418057.9	3772949	NonCancer	0.00E+00	0.00E+00	0.00E+00	0.00E+00	0.00E+00	0.00E+00	2.35E-06	0.00E+00	0.00E+00	0.00E+00	0.00E+00	0.00E+00	0.00E+00	0.00E+00	2.35E-06
103	ALL	418057.9	3772974	NonCancer	0.00E+00	0.00E+00	0.00E+00	0.00E+00	0.00E+00	0.00E+00	2.32E-06	0.00E+00	0.00E+00	0.00E+00	0.00E+00	0.00E+00	0.00E+00	0.00E+00	2.32E-06

104	ALL	418057.9	3772999	NonCancer	0.00E+00	0.00E+00	0.00E+00	0.00E+00	0.00E+00	0.00E+00	2.29E-06	0.00E+00	0.00E+00	0.00E+00	0.00E+00	0.00E+00	0.00E+00	0.00E+00	2.29E-06
105	ALL	418057.9	3773024	NonCancer	0.00E+00	0.00E+00	0.00E+00	0.00E+00	0.00E+00	0.00E+00	2.25E-06	0.00E+00	0.00E+00	0.00E+00	0.00E+00	0.00E+00	0.00E+00	0.00E+00	2.25E-06
106	ALL	418057.9	3773049	NonCancer	0.00E+00	0.00E+00	0.00E+00	0.00E+00	0.00E+00	0.00E+00	2.21E-06	0.00E+00	0.00E+00	0.00E+00	0.00E+00	0.00E+00	0.00E+00	0.00E+00	2.21E-06
107	ALL	418057.9	3773074	NonCancer	0.00E+00	0.00E+00	0.00E+00	0.00E+00	0.00E+00	0.00E+00	2.16E-06	0.00E+00	0.00E+00	0.00E+00	0.00E+00	0.00E+00	0.00E+00	0.00E+00	2.16E-06
108	ALL	418057.9	3773099	NonCancer	0.00E+00	0.00E+00	0.00E+00	0.00E+00	0.00E+00	0.00E+00	2.12E-06	0.00E+00	0.00E+00	0.00E+00	0.00E+00	0.00E+00	0.00E+00	0.00E+00	2.12E-06
109	ALL	418057.9	3773124	NonCancer	0.00E+00	0.00E+00	0.00E+00	0.00E+00	0.00E+00	0.00E+00	2.07E-06	0.00E+00	0.00E+00	0.00E+00	0.00E+00	0.00E+00	0.00E+00	0.00E+00	2.07E-06
110	ALL	418057.9	3773149	NonCancer	0.00E+00	0.00E+00	0.00E+00	0.00E+00	0.00E+00	0.00E+00	2.02E-06	0.00E+00	0.00E+00	0.00E+00	0.00E+00	0.00E+00	0.00E+00	0.00E+00	2.02E-06
111	ALL	418057.9	3773174	NonCancer	0.00E+00	0.00E+00	0.00E+00	0.00E+00	0.00E+00	0.00E+00	1.98E-06	0.00E+00	0.00E+00	0.00E+00	0.00E+00	0.00E+00	0.00E+00	0.00E+00	1.98E-06
112	ALL	418057.9	3773199	NonCancer	0.00E+00	0.00E+00	0.00E+00	0.00E+00	0.00E+00	0.00E+00	1.93E-06	0.00E+00	0.00E+00	0.00E+00	0.00E+00	0.00E+00	0.00E+00	0.00E+00	1.93E-06
113	ALL	418057.9	3773224	NonCancer	0.00E+00	0.00E+00	0.00E+00	0.00E+00	0.00E+00	0.00E+00	1.88E-06	0.00E+00	0.00E+00	0.00E+00	0.00E+00	0.00E+00	0.00E+00	0.00E+00	1.88E-06
114	ALL	418057.9	3773249	NonCancer	0.00E+00	0.00E+00	0.00E+00	0.00E+00	0.00E+00	0.00E+00	1.83E-06	0.00E+00	0.00E+00	0.00E+00	0.00E+00	0.00E+00	0.00E+00	0.00E+00	1.83E-06
115	ALL	418057.9	3773274	NonCancer	0.00E+00	0.00E+00	0.00E+00	0.00E+00	0.00E+00	0.00E+00	1.78E-06	0.00E+00	0.00E+00	0.00E+00	0.00E+00	0.00E+00	0.00E+00	0.00E+00	1.78E-06
116	ALL	418057.9	3773299	NonCancer	0.00E+00	0.00E+00	0.00E+00	0.00E+00	0.00E+00	0.00E+00	1.74E-06	0.00E+00	0.00E+00	0.00E+00	0.00E+00	0.00E+00	0.00E+00	0.00E+00	1.74E-06
117	ALL	418057.9	3773324	NonCancer	0.00E+00	0.00E+00	0.00E+00	0.00E+00	0.00E+00	0.00E+00	1.69E-06	0.00E+00	0.00E+00	0.00E+00	0.00E+00	0.00E+00	0.00E+00	0.00E+00	1.69E-06
118	ALL	418057.9	3773349	NonCancer	0.00E+00	0.00E+00	0.00E+00	0.00E+00	0.00E+00	0.00E+00	1.65E-06	0.00E+00	0.00E+00	0.00E+00	0.00E+00	0.00E+00	0.00E+00	0.00E+00	1.65E-06
119	ALL	418057.9	3773374	NonCancer	0.00E+00	0.00E+00	0.00E+00	0.00E+00	0.00E+00	0.00E+00	1.60E-06	0.00E+00	0.00E+00	0.00E+00	0.00E+00	0.00E+00	0.00E+00	0.00E+00	1.60E-06
120	ALL	418057.9	3773399	NonCancer	0.00E+00	0.00E+00	0.00E+00	0.00E+00	0.00E+00	0.00E+00	1.56E-06	0.00E+00	0.00E+00	0.00E+00	0.00E+00	0.00E+00	0.00E+00	0.00E+00	1.56E-06
121	ALL	418057.9	3773424	NonCancer	0.00E+00	0.00E+00	0.00E+00	0.00E+00	0.00E+00	0.00E+00	1.52E-06	0.00E+00	0.00E+00	0.00E+00	0.00E+00	0.00E+00	0.00E+00	0.00E+00	1.52E-06
122	ALL	418057.9	3773449	NonCancer	0.00E+00	0.00E+00	0.00E+00	0.00E+00	0.00E+00	0.00E+00	1.48E-06	0.00E+00	0.00E+00	0.00E+00	0.00E+00	0.00E+00	0.00E+00	0.00E+00	1.48E-06
123	ALL	418057.9	3773474	NonCancer	0.00E+00	0.00E+00	0.00E+00	0.00E+00	0.00E+00	0.00E+00	1.44E-06	0.00E+00	0.00E+00	0.00E+00	0.00E+00	0.00E+00	0.00E+00	0.00E+00	1.44E-06
124	ALL	418057.9	3773499	NonCancer	0.00E+00	0.00E+00	0.00E+00	0.00E+00	0.00E+00	0.00E+00	1.40E-06	0.00E+00	0.00E+00	0.00E+00	0.00E+00	0.00E+00	0.00E+00	0.00E+00	1.40E-06
125	ALL	418082.9	3772799	NonCancer	0.00E+00	0.00E+00	0.00E+00	0.00E+00	0.00E+00	0.00E+00	2.63E-06	0.00E+00	0.00E+00	0.00E+00	0.00E+00	0.00E+00	0.00E+00	0.00E+00	2.63E-06
126	ALL	418082.9	3772824	NonCancer	0.00E+00	0.00E+00	0.00E+00	0.00E+00	0.00E+00	0.00E+00	2.62E-06	0.00E+00	0.00E+00	0.00E+00	0.00E+00	0.00E+00	0.00E+00	0.00E+00	2.62E-06
127	ALL	418082.9	3772849	NonCancer	0.00E+00	0.00E+00	0.00E+00	0.00E+00	0.00E+00	0.00E+00	2.60E-06	0.00E+00	0.00E+00	0.00E+00	0.00E+00	0.00E+00	0.00E+00	0.00E+00	2.60E-06
128	ALL	418082.9	3772874	NonCancer	0.00E+00	0.00E+00	0.00E+00	0.00E+00	0.00E+00	0.00E+00	2.58E-06	0.00E+00	0.00E+00	0.00E+00	0.00E+00	0.00E+00	0.00E+00	0.00E+00	2.58E-06
129	ALL	418082.9	3772899	NonCancer	0.00E+00	0.00E+00	0.00E+00	0.00E+00	0.00E+00	0.00E+00	2.56E-06	0.00E+00	0.00E+00	0.00E+00	0.00E+00	0.00E+00	0.00E+00	0.00E+00	2.56E-06
130	ALL	418082.9	3772924	NonCancer	0.00E+00	0.00E+00	0.00E+00	0.00E+00	0.00E+00	0.00E+00	2.53E-06	0.00E+00	0.00E+00	0.00E+00	0.00E+00	0.00E+00	0.00E+00	0.00E+00	2.53E-06
131	ALL	418082.9	3772949	NonCancer	0.00E+00	0.00E+00	0.00E+00	0.00E+00	0.00E+00	0.00E+00	2.49E-06	0.00E+00	0.00E+00	0.00E+00	0.00E+00	0.00E+00	0.00E+00	0.00E+00	2.49E-06
132	ALL	418082.9	3772974	NonCancer	0.00E+00	0.00E+00	0.00E+00	0.00E+00	0.00E+00	0.00E+00	2.46E-06	0.00E+00	0.00E+00	0.00E+00	0.00E+00	0.00E+00	0.00E+00	0.00E+00	2.46E-06
133	ALL	418082.9	3772999	NonCancer	0.00E+00	0.00E+00	0.00E+00	0.00E+00	0.00E+00	0.00E+00	2.42E-06	0.00E+00	0.00E+00	0.00E+00	0.00E+00	0.00E+00	0.00E+00	0.00E+00	2.42E-06
134	ALL	418082.9	3773024	NonCancer	0.00E+00	0.00E+00	0.00E+00	0.00E+00	0.00E+00	0.00E+00	2.37E-06	0.00E+00	0.00E+00	0.00E+00	0.00E+00	0.00E+00	0.00E+00	0.00E+00	2.37E-06
135	ALL	418082.9	3773049	NonCancer	0.00E+00	0.00E+00	0.00E+00	0.00E+00	0.00E+00	0.00E+00	2.33E-06	0.00E+00	0.00E+00	0.00E+00	0.00E+00	0.00E+00	0.00E+00	0.00E+00	2.33E-06
136	ALL	418082.9	3773074	NonCancer	0.00E+00	0.00E+00	0.00E+00	0.00E+00	0.00E+00	0.00E+00	2.28E-06	0.00E+00	0.00E+00	0.00E+00	0.00E+00	0.00E+00	0.00E+00	0.00E+00	2.28E-06
137	ALL	418082.9	3773099	NonCancer	0.00E+00	0.00E+00	0.00E+00	0.00E+00	0.00E+00	0.00E+00	2.23E-06	0.00E+00	0.00E+00	0.00E+00	0.00E+00	0.00E+00	0.00E+00	0.00E+00	2.23E-06
138	ALL	418082.9	3773124	NonCancer	0.00E+00	0.00E+00	0.00E+00	0.00E+00	0.00E+00	0.00E+00	2.17E-06	0.00E+00	0.00E+00	0.00E+00	0.00E+00	0.00E+00	0.00E+00	0.00E+00	2.17E-06
139	ALL	418082.9	3773149	NonCancer	0.00E+00	0.00E+00	0.00E+00	0.00E+00	0.00E+00	0.00E+00	2.12E-06	0.00E+00	0.00E+00	0.00E+00	0.00E+00	0.00E+00	0.00E+00	0.00E+00	2.12E-06
140	ALL	418082.9	3773174	NonCancer	0.00E+00	0.00E+00	0.00E+00	0.00E+00	0.00E+00	0.00E+00	2.07E-06	0.00E+00	0.00E+00	0.00E+00	0.00E+00	0.00E+00	0.00E+00	0.00E+00	2.07E-06
141	ALL	418082.9	3773199	NonCancer	0.00E+00	0.00E+00	0.00E+00	0.00E+00	0.00E+00	0.00E+00	2.01E-06	0.00E+00	0.00E+00	0.00E+00	0.00E+00	0.00E+00	0.00E+00	0.00E+00	2.01E-06
142	ALL	418082.9	3773224	NonCancer	0.00E+00	0.00E+00	0.00E+00	0.00E+00	0.00E+00	0.00E+00	1.96E-06	0.00E+00	0.00E+00	0.00E+00	0.00E+00	0.00E+00	0.00E+00	0.00E+00	1.96E-06
143	ALL	418082.9	3773249	NonCancer	0.00E+00	0.00E+00	0.00E+00	0.00E+00	0.00E+00	0.00E+00	1.91E-06	0.00E+00	0.00E+00	0.00E+00	0.00E+00	0.00E+00	0.00E+00	0.00E+00	1.91E-06
144	ALL	418082.9	3773274	NonCancer	0.00E+00	0.00E+00	0.00E+00	0.00E+00	0.00E+00	0.00E+00	1.86E-06	0.00E+00	0.00E+00	0.00E+00	0.00E+00	0.00E+00	0.00E+00	0.00E+00	1.86E-06
145	ALL	418082.9	3773299	NonCancer	0.00E+00	0.00E+00	0.00E+00	0.00E+00	0.00E+00	0.00E+00	1.81E-06	0.00E+00	0.00E+00	0.00E+00	0.00E+00	0.00E+00	0.00E+00	0.00E+00	1.81E-06
146	ALL	418082.9	3773324	NonCancer	0.00E+00	0.00E+00	0.00E+00	0.00E+00	0.00E+00	0.00E+00	1.76E-06	0.00E+00	0.00E+00	0.00E+00	0.00E+00	0.00E+00	0.00E+00	0.00E+00	1.76E-06
147	ALL	418082.9	3773349	NonCancer	0.00E+00	0.00E+00	0.00E+00	0.00E+00	0.00E+00	0.00E+00	1.71E-06	0.00E+00	0.00E+00	0.00E+00	0.00E+00	0.00E+00	0.00E+00	0.00E+00	1.71E-06
148	ALL	418082.9	3773374	NonCancer	0.00E+00	0.00E+00	0.00E+00	0.00E+00	0.00E+00	0.00E+00	1.66E-06	0.00E+00	0.00E+00	0.00E+00	0.00E+00	0.00E+00	0.00E+00	0.00E+00	1.66E-06
149	ALL	418082.9	3773399	NonCancer	0.00E+00	0.00E+00	0.00E+00	0.00E+00	0.00E+00	0.00E+00	1.61E-06	0.00E+00	0.00E+00	0.00E+00	0.00E+00	0.00E+00	0.00E+00	0.00E+00	1.61E-06
150	ALL	418082.9	3773424	NonCancer	0.00E+00	0.00E+00	0.00E+00	0.00E+00	0.00E+00	0.00E+00	1.57E-06	0.00E+00	0.00E+00	0.00E+00	0.00E+00	0.00E+00	0.00E+00	0.00E+00	1.57E-06
151	ALL	418082.9	3773449	NonCancer	0.00E+00	0.00E+00	0.00E+00	0.00E+00	0.00E+00	0.00E+00	1.52E-06	0.00E+00	0.00E+00	0.00E+00	0.00E+00	0.00E+00	0.00E+00	0.00E+00	1.52E-06
152	ALL	418082.9	3773474	NonCancer	0.00E+00	0.00E+00	0.00E+00	0.00E+00	0.00E+00	0.00E+00	1.48E-06	0.00E+00	0.00E+00	0.00E+00	0.00E+00	0.00E+00	0.00E+00	0.00E+00	1.48E-06
153	ALL	418082.9	3773499	NonCancer	0.00E+00	0.00E+00	0.00E+00	0.00E+00	0.00E+00	0.00E+00	1.44E-06	0.00E+00	0.00E+00	0.00E+00	0.00E+00	0.00E+00	0.00E+00	0.00E+00	1.44E-06
154	ALL	418107.9	3772799	NonCancer	0.00E+00	0.00E+00	0.00E+00	0.00E+00	0.00E+00	0.00E+00	2.81E-06	0.00E+00	0.00E+00	0.00E+00	0.00E+00	0.00E+00	0.00E+00	0.00E+00	2.81E-06
155	ALL	418107.9	3772824	NonCancer	0.00E+00	0.00E+00	0.00E+00	0.00E+00	0.00E+00	0.00E+00	2.79E-06	0.00E+00	0.00E+00	0.00E+00	0.00E+00	0.00E+00	0.00E+00	0.00E+00	2.79E-06

156	ALL	418107.9	3772849	NonCancer	0.00E+00	0.00E+00	0.00E+00	0.00E+00	0.00E+00	0.00E+00	2.78E-06	0.00E+00	0.00E+00	0.00E+00	0.00E+00	0.00E+00	0.00E+00	0.00E+00	2.78E-06
157	ALL	418107.9	3772874	NonCancer	0.00E+00	0.00E+00	0.00E+00	0.00E+00	0.00E+00	0.00E+00	2.75E-06	0.00E+00	0.00E+00	0.00E+00	0.00E+00	0.00E+00	0.00E+00	0.00E+00	2.75E-06
158	ALL	418107.9	3772899	NonCancer	0.00E+00	0.00E+00	0.00E+00	0.00E+00	0.00E+00	0.00E+00	2.72E-06	0.00E+00	0.00E+00	0.00E+00	0.00E+00	0.00E+00	0.00E+00	0.00E+00	2.72E-06
159	ALL	418107.9	3772924	NonCancer	0.00E+00	0.00E+00	0.00E+00	0.00E+00	0.00E+00	0.00E+00	2.69E-06	0.00E+00	0.00E+00	0.00E+00	0.00E+00	0.00E+00	0.00E+00	0.00E+00	2.69E-06
160	ALL	418107.9	3772949	NonCancer	0.00E+00	0.00E+00	0.00E+00	0.00E+00	0.00E+00	0.00E+00	2.65E-06	0.00E+00	0.00E+00	0.00E+00	0.00E+00	0.00E+00	0.00E+00	0.00E+00	2.65E-06
161	ALL	418107.9	3772974	NonCancer	0.00E+00	0.00E+00	0.00E+00	0.00E+00	0.00E+00	0.00E+00	2.60E-06	0.00E+00	0.00E+00	0.00E+00	0.00E+00	0.00E+00	0.00E+00	0.00E+00	2.60E-06
162	ALL	418107.9	3772999	NonCancer	0.00E+00	0.00E+00	0.00E+00	0.00E+00	0.00E+00	0.00E+00	2.56E-06	0.00E+00	0.00E+00	0.00E+00	0.00E+00	0.00E+00	0.00E+00	0.00E+00	2.56E-06
163	ALL	418107.9	3773024	NonCancer	0.00E+00	0.00E+00	0.00E+00	0.00E+00	0.00E+00	0.00E+00	2.51E-06	0.00E+00	0.00E+00	0.00E+00	0.00E+00	0.00E+00	0.00E+00	0.00E+00	2.51E-06
164	ALL	418107.9	3773049	NonCancer	0.00E+00	0.00E+00	0.00E+00	0.00E+00	0.00E+00	0.00E+00	2.46E-06	0.00E+00	0.00E+00	0.00E+00	0.00E+00	0.00E+00	0.00E+00	0.00E+00	2.46E-06
165	ALL	418107.9	3773074	NonCancer	0.00E+00	0.00E+00	0.00E+00	0.00E+00	0.00E+00	0.00E+00	2.40E-06	0.00E+00	0.00E+00	0.00E+00	0.00E+00	0.00E+00	0.00E+00	0.00E+00	2.40E-06
166	ALL	418107.9	3773099	NonCancer	0.00E+00	0.00E+00	0.00E+00	0.00E+00	0.00E+00	0.00E+00	2.35E-06	0.00E+00	0.00E+00	0.00E+00	0.00E+00	0.00E+00	0.00E+00	0.00E+00	2.35E-06
167	ALL	418107.9	3773124	NonCancer	0.00E+00	0.00E+00	0.00E+00	0.00E+00	0.00E+00	0.00E+00	2.29E-06	0.00E+00	0.00E+00	0.00E+00	0.00E+00	0.00E+00	0.00E+00	0.00E+00	2.29E-06
168	ALL	418107.9	3773149	NonCancer	0.00E+00	0.00E+00	0.00E+00	0.00E+00	0.00E+00	0.00E+00	2.23E-06	0.00E+00	0.00E+00	0.00E+00	0.00E+00	0.00E+00	0.00E+00	0.00E+00	2.23E-06
169	ALL	418107.9	3773174	NonCancer	0.00E+00	0.00E+00	0.00E+00	0.00E+00	0.00E+00	0.00E+00	2.16E-06	0.00E+00	0.00E+00	0.00E+00	0.00E+00	0.00E+00	0.00E+00	0.00E+00	2.16E-06
170	ALL	418107.9	3773199	NonCancer	0.00E+00	0.00E+00	0.00E+00	0.00E+00	0.00E+00	0.00E+00	2.11E-06	0.00E+00	0.00E+00	0.00E+00	0.00E+00	0.00E+00	0.00E+00	0.00E+00	2.11E-06
171	ALL	418107.9	3773224	NonCancer	0.00E+00	0.00E+00	0.00E+00	0.00E+00	0.00E+00	0.00E+00	2.05E-06	0.00E+00	0.00E+00	0.00E+00	0.00E+00	0.00E+00	0.00E+00	0.00E+00	2.05E-06
172	ALL	418107.9	3773249	NonCancer	0.00E+00	0.00E+00	0.00E+00	0.00E+00	0.00E+00	0.00E+00	1.99E-06	0.00E+00	0.00E+00	0.00E+00	0.00E+00	0.00E+00	0.00E+00	0.00E+00	1.99E-06
173	ALL	418107.9	3773274	NonCancer	0.00E+00	0.00E+00	0.00E+00	0.00E+00	0.00E+00	0.00E+00	1.93E-06	0.00E+00	0.00E+00	0.00E+00	0.00E+00	0.00E+00	0.00E+00	0.00E+00	1.93E-06
174	ALL	418107.9	3773299	NonCancer	0.00E+00	0.00E+00	0.00E+00	0.00E+00	0.00E+00	0.00E+00	1.88E-06	0.00E+00	0.00E+00	0.00E+00	0.00E+00	0.00E+00	0.00E+00	0.00E+00	1.88E-06
175	ALL	418107.9	3773324	NonCancer	0.00E+00	0.00E+00	0.00E+00	0.00E+00	0.00E+00	0.00E+00	1.82E-06	0.00E+00	0.00E+00	0.00E+00	0.00E+00	0.00E+00	0.00E+00	0.00E+00	1.82E-06
176	ALL	418107.9	3773349	NonCancer	0.00E+00	0.00E+00	0.00E+00	0.00E+00	0.00E+00	0.00E+00	1.77E-06	0.00E+00	0.00E+00	0.00E+00	0.00E+00	0.00E+00	0.00E+00	0.00E+00	1.77E-06
177	ALL	418107.9	3773374	NonCancer	0.00E+00	0.00E+00	0.00E+00	0.00E+00	0.00E+00	0.00E+00	1.71E-06	0.00E+00	0.00E+00	0.00E+00	0.00E+00	0.00E+00	0.00E+00	0.00E+00	1.71E-06
178	ALL	418107.9	3773399	NonCancer	0.00E+00	0.00E+00	0.00E+00	0.00E+00	0.00E+00	0.00E+00	1.66E-06	0.00E+00	0.00E+00	0.00E+00	0.00E+00	0.00E+00	0.00E+00	0.00E+00	1.66E-06
179	ALL	418107.9	3773424	NonCancer	0.00E+00	0.00E+00	0.00E+00	0.00E+00	0.00E+00	0.00E+00	1.61E-06	0.00E+00	0.00E+00	0.00E+00	0.00E+00	0.00E+00	0.00E+00	0.00E+00	1.61E-06
180	ALL	418107.9	3773449	NonCancer	0.00E+00	0.00E+00	0.00E+00	0.00E+00	0.00E+00	0.00E+00	1.57E-06	0.00E+00	0.00E+00	0.00E+00	0.00E+00	0.00E+00	0.00E+00	0.00E+00	1.57E-06
181	ALL	418107.9	3773474	NonCancer	0.00E+00	0.00E+00	0.00E+00	0.00E+00	0.00E+00	0.00E+00	1.52E-06	0.00E+00	0.00E+00	0.00E+00	0.00E+00	0.00E+00	0.00E+00	0.00E+00	1.52E-06
182	ALL	418107.9	3773499	NonCancer	0.00E+00	0.00E+00	0.00E+00	0.00E+00	0.00E+00	0.00E+00	1.47E-06	0.00E+00	0.00E+00	0.00E+00	0.00E+00	0.00E+00	0.00E+00	0.00E+00	1.47E-06
183	ALL	418132.9	3772799	NonCancer	0.00E+00	0.00E+00	0.00E+00	0.00E+00	0.00E+00	0.00E+00	3.00E-06	0.00E+00	0.00E+00	0.00E+00	0.00E+00	0.00E+00	0.00E+00	0.00E+00	3.00E-06
184	ALL	418132.9	3772824	NonCancer	0.00E+00	0.00E+00	0.00E+00	0.00E+00	0.00E+00	0.00E+00	2.99E-06	0.00E+00	0.00E+00	0.00E+00	0.00E+00	0.00E+00	0.00E+00	0.00E+00	2.99E-06
185	ALL	418132.9	3772849	NonCancer	0.00E+00	0.00E+00	0.00E+00	0.00E+00	0.00E+00	0.00E+00	2.97E-06	0.00E+00	0.00E+00	0.00E+00	0.00E+00	0.00E+00	0.00E+00	0.00E+00	2.97E-06
186	ALL	418132.9	3772874	NonCancer	0.00E+00	0.00E+00	0.00E+00	0.00E+00	0.00E+00	0.00E+00	2.94E-06	0.00E+00	0.00E+00	0.00E+00	0.00E+00	0.00E+00	0.00E+00	0.00E+00	2.94E-06
187	ALL	418132.9	3772899	NonCancer	0.00E+00	0.00E+00	0.00E+00	0.00E+00	0.00E+00	0.00E+00	2.91E-06	0.00E+00	0.00E+00	0.00E+00	0.00E+00	0.00E+00	0.00E+00	0.00E+00	2.91E-06
188	ALL	418132.9	3772924	NonCancer	0.00E+00	0.00E+00	0.00E+00	0.00E+00	0.00E+00	0.00E+00	2.87E-06	0.00E+00	0.00E+00	0.00E+00	0.00E+00	0.00E+00	0.00E+00	0.00E+00	2.87E-06
189	ALL	418132.9	3772949	NonCancer	0.00E+00	0.00E+00	0.00E+00	0.00E+00	0.00E+00	0.00E+00	2.82E-06	0.00E+00	0.00E+00	0.00E+00	0.00E+00	0.00E+00	0.00E+00	0.00E+00	2.82E-06
190	ALL	418132.9	3772974	NonCancer	0.00E+00	0.00E+00	0.00E+00	0.00E+00	0.00E+00	0.00E+00	2.77E-06	0.00E+00	0.00E+00	0.00E+00	0.00E+00	0.00E+00	0.00E+00	0.00E+00	2.77E-06
191	ALL	418132.9	3772999	NonCancer	0.00E+00	0.00E+00	0.00E+00	0.00E+00	0.00E+00	0.00E+00	2.72E-06	0.00E+00	0.00E+00	0.00E+00	0.00E+00	0.00E+00	0.00E+00	0.00E+00	2.72E-06
192	ALL	418132.9	3773024	NonCancer	0.00E+00	0.00E+00	0.00E+00	0.00E+00	0.00E+00	0.00E+00	2.66E-06	0.00E+00	0.00E+00	0.00E+00	0.00E+00	0.00E+00	0.00E+00	0.00E+00	2.66E-06
193	ALL	418132.9	3773049	NonCancer	0.00E+00	0.00E+00	0.00E+00	0.00E+00	0.00E+00	0.00E+00	2.60E-06	0.00E+00	0.00E+00	0.00E+00	0.00E+00	0.00E+00	0.00E+00	0.00E+00	2.60E-06
194	ALL	418132.9	3773074	NonCancer	0.00E+00	0.00E+00	0.00E+00	0.00E+00	0.00E+00	0.00E+00	2.54E-06	0.00E+00	0.00E+00	0.00E+00	0.00E+00	0.00E+00	0.00E+00	0.00E+00	2.54E-06
195	ALL	418132.9	3773099	NonCancer	0.00E+00	0.00E+00	0.00E+00	0.00E+00	0.00E+00	0.00E+00	2.47E-06	0.00E+00	0.00E+00	0.00E+00	0.00E+00	0.00E+00	0.00E+00	0.00E+00	2.47E-06
196	ALL	418132.9	3773124	NonCancer	0.00E+00	0.00E+00	0.00E+00	0.00E+00	0.00E+00	0.00E+00	2.41E-06	0.00E+00	0.00E+00	0.00E+00	0.00E+00	0.00E+00	0.00E+00	0.00E+00	2.41E-06
197	ALL	418132.9	3773149	NonCancer	0.00E+00	0.00E+00	0.00E+00	0.00E+00	0.00E+00	0.00E+00	2.34E-06	0.00E+00	0.00E+00	0.00E+00	0.00E+00	0.00E+00	0.00E+00	0.00E+00	2.34E-06
198	ALL	418132.9	3773174	NonCancer	0.00E+00	0.00E+00	0.00E+00	0.00E+00	0.00E+00	0.00E+00	2.27E-06	0.00E+00	0.00E+00	0.00E+00	0.00E+00	0.00E+00	0.00E+00	0.00E+00	2.27E-06
199	ALL	418132.9	3773199	NonCancer	0.00E+00	0.00E+00	0.00E+00	0.00E+00	0.00E+00	0.00E+00	2.20E-06	0.00E+00	0.00E+00	0.00E+00	0.00E+00	0.00E+00	0.00E+00	0.00E+00	2.20E-06
200	ALL	418132.9	3773224	NonCancer	0.00E+00	0.00E+00	0.00E+00	0.00E+00	0.00E+00	0.00E+00	2.14E-06	0.00E+00	0.00E+00	0.00E+00	0.00E+00	0.00E+00	0.00E+00	0.00E+00	2.14E-06
201	ALL	418132.9	3773249	NonCancer	0.00E+00	0.00E+00	0.00E+00	0.00E+00	0.00E+00	0.00E+00	2.08E-06	0.00E+00	0.00E+00	0.00E+00	0.00E+00	0.00E+00	0.00E+00	0.00E+00	2.08E-06
202	ALL	418132.9	3773274	NonCancer	0.00E+00	0.00E+00	0.00E+00	0.00E+00	0.00E+00	0.00E+00	2.01E-06	0.00E+00	0.00E+00	0.00E+00	0.00E+00	0.00E+00	0.00E+00	0.00E+00	2.01E-06
203	ALL	418132.9	3773299	NonCancer	0.00E+00	0.00E+00	0.00E+00	0.00E+00	0.00E+00	0.00E+00	1.95E-06	0.00E+00	0.00E+00	0.00E+00	0.00E+00	0.00E+00	0.00E+00	0.00E+00	1.95E-06
204	ALL	418132.9	3773324	NonCancer	0.00E+00	0.00E+00	0.00E+00	0.00E+00	0.00E+00	0.00E+00	1.89E-06	0.00E+00	0.00E+00	0.00E+00	0.00E+00	0.00E+00	0.00E+00	0.00E+00	1.89E-06
205	ALL	418132.9	3773349	NonCancer	0.00E+00	0.00E+00	0.00E+00	0.00E+00	0.00E+00	0.00E+00	1.83E-06	0.00E+00	0.00E+00	0.00E+00	0.00E+00	0.00E+00	0.00E+00	0.00E+00	1.83E-06
206	ALL	418132.9	3773374	NonCancer	0.00E+00	0.00E+00	0.00E+00	0.00E+00	0.00E+00	0.00E+00	1.77E-06	0.00E+00	0.00E+00	0.00E+00	0.00E+00	0.00E+00	0.00E+00	0.00E+00	1.77E-06
207	ALL	418132.9	3773399	NonCancer	0.00E+00	0.00E+00	0.00E+00	0.00E+00	0.00E+00	0.00E+00	1.72E-06	0.00E+00	0.00E+00	0.00E+00	0.00E+00	0.00E+00	0.00E+00	0.00E+00	1.72E-06

208	ALL	418132.9	3773424	NonCancer	0.00E+00	0.00E+00	0.00E+00	0.00E+00	0.00E+00	0.00E+00	1.66E-06	0.00E+00	0.00E+00	0.00E+00	0.00E+00	0.00E+00	0.00E+00	0.00E+00	1.66E-06
209	ALL	418132.9	3773449	NonCancer	0.00E+00	0.00E+00	0.00E+00	0.00E+00	0.00E+00	0.00E+00	1.61E-06	0.00E+00	0.00E+00	0.00E+00	0.00E+00	0.00E+00	0.00E+00	0.00E+00	1.61E-06
210	ALL	418132.9	3773474	NonCancer	0.00E+00	0.00E+00	0.00E+00	0.00E+00	0.00E+00	0.00E+00	1.56E-06	0.00E+00	0.00E+00	0.00E+00	0.00E+00	0.00E+00	0.00E+00	0.00E+00	1.56E-06
211	ALL	418132.9	3773499	NonCancer	0.00E+00	0.00E+00	0.00E+00	0.00E+00	0.00E+00	0.00E+00	1.51E-06	0.00E+00	0.00E+00	0.00E+00	0.00E+00	0.00E+00	0.00E+00	0.00E+00	1.51E-06
212	ALL	418157.9	3772799	NonCancer	0.00E+00	0.00E+00	0.00E+00	0.00E+00	0.00E+00	0.00E+00	3.22E-06	0.00E+00	0.00E+00	0.00E+00	0.00E+00	0.00E+00	0.00E+00	0.00E+00	3.22E-06
213	ALL	418157.9	3772824	NonCancer	0.00E+00	0.00E+00	0.00E+00	0.00E+00	0.00E+00	0.00E+00	3.21E-06	0.00E+00	0.00E+00	0.00E+00	0.00E+00	0.00E+00	0.00E+00	0.00E+00	3.21E-06
214	ALL	418157.9	3772849	NonCancer	0.00E+00	0.00E+00	0.00E+00	0.00E+00	0.00E+00	0.00E+00	3.18E-06	0.00E+00	0.00E+00	0.00E+00	0.00E+00	0.00E+00	0.00E+00	0.00E+00	3.18E-06
215	ALL	418157.9	3772874	NonCancer	0.00E+00	0.00E+00	0.00E+00	0.00E+00	0.00E+00	0.00E+00	3.15E-06	0.00E+00	0.00E+00	0.00E+00	0.00E+00	0.00E+00	0.00E+00	0.00E+00	3.15E-06
216	ALL	418157.9	3772899	NonCancer	0.00E+00	0.00E+00	0.00E+00	0.00E+00	0.00E+00	0.00E+00	3.11E-06	0.00E+00	0.00E+00	0.00E+00	0.00E+00	0.00E+00	0.00E+00	0.00E+00	3.11E-06
217	ALL	418157.9	3772924	NonCancer	0.00E+00	0.00E+00	0.00E+00	0.00E+00	0.00E+00	0.00E+00	3.06E-06	0.00E+00	0.00E+00	0.00E+00	0.00E+00	0.00E+00	0.00E+00	0.00E+00	3.06E-06
218	ALL	418157.9	3772949	NonCancer	0.00E+00	0.00E+00	0.00E+00	0.00E+00	0.00E+00	0.00E+00	3.01E-06	0.00E+00	0.00E+00	0.00E+00	0.00E+00	0.00E+00	0.00E+00	0.00E+00	3.01E-06
219	ALL	418157.9	3772974	NonCancer	0.00E+00	0.00E+00	0.00E+00	0.00E+00	0.00E+00	0.00E+00	2.95E-06	0.00E+00	0.00E+00	0.00E+00	0.00E+00	0.00E+00	0.00E+00	0.00E+00	2.95E-06
220	ALL	418157.9	3772999	NonCancer	0.00E+00	0.00E+00	0.00E+00	0.00E+00	0.00E+00	0.00E+00	2.89E-06	0.00E+00	0.00E+00	0.00E+00	0.00E+00	0.00E+00	0.00E+00	0.00E+00	2.89E-06
221	ALL	418157.9	3773024	NonCancer	0.00E+00	0.00E+00	0.00E+00	0.00E+00	0.00E+00	0.00E+00	2.83E-06	0.00E+00	0.00E+00	0.00E+00	0.00E+00	0.00E+00	0.00E+00	0.00E+00	2.83E-06
222	ALL	418157.9	3773049	NonCancer	0.00E+00	0.00E+00	0.00E+00	0.00E+00	0.00E+00	0.00E+00	2.76E-06	0.00E+00	0.00E+00	0.00E+00	0.00E+00	0.00E+00	0.00E+00	0.00E+00	2.76E-06
223	ALL	418157.9	3773074	NonCancer	0.00E+00	0.00E+00	0.00E+00	0.00E+00	0.00E+00	0.00E+00	2.69E-06	0.00E+00	0.00E+00	0.00E+00	0.00E+00	0.00E+00	0.00E+00	0.00E+00	2.69E-06
224	ALL	418157.9	3773099	NonCancer	0.00E+00	0.00E+00	0.00E+00	0.00E+00	0.00E+00	0.00E+00	2.61E-06	0.00E+00	0.00E+00	0.00E+00	0.00E+00	0.00E+00	0.00E+00	0.00E+00	2.61E-06
225	ALL	418157.9	3773124	NonCancer	0.00E+00	0.00E+00	0.00E+00	0.00E+00	0.00E+00	0.00E+00	2.53E-06	0.00E+00	0.00E+00	0.00E+00	0.00E+00	0.00E+00	0.00E+00	0.00E+00	2.53E-06
226	ALL	418157.9	3773149	NonCancer	0.00E+00	0.00E+00	0.00E+00	0.00E+00	0.00E+00	0.00E+00	2.46E-06	0.00E+00	0.00E+00	0.00E+00	0.00E+00	0.00E+00	0.00E+00	0.00E+00	2.46E-06
227	ALL	418157.9	3773174	NonCancer	0.00E+00	0.00E+00	0.00E+00	0.00E+00	0.00E+00	0.00E+00	2.38E-06	0.00E+00	0.00E+00	0.00E+00	0.00E+00	0.00E+00	0.00E+00	0.00E+00	2.38E-06
228	ALL	418157.9	3773199	NonCancer	0.00E+00	0.00E+00	0.00E+00	0.00E+00	0.00E+00	0.00E+00	2.31E-06	0.00E+00	0.00E+00	0.00E+00	0.00E+00	0.00E+00	0.00E+00	0.00E+00	2.31E-06
229	ALL	418157.9	3773224	NonCancer	0.00E+00	0.00E+00	0.00E+00	0.00E+00	0.00E+00	0.00E+00	2.24E-06	0.00E+00	0.00E+00	0.00E+00	0.00E+00	0.00E+00	0.00E+00	0.00E+00	2.24E-06
230	ALL	418157.9	3773249	NonCancer	0.00E+00	0.00E+00	0.00E+00	0.00E+00	0.00E+00	0.00E+00	2.17E-06	0.00E+00	0.00E+00	0.00E+00	0.00E+00	0.00E+00	0.00E+00	0.00E+00	2.17E-06
231	ALL	418157.9	3773274	NonCancer	0.00E+00	0.00E+00	0.00E+00	0.00E+00	0.00E+00	0.00E+00	2.10E-06	0.00E+00	0.00E+00	0.00E+00	0.00E+00	0.00E+00	0.00E+00	0.00E+00	2.10E-06
232	ALL	418157.9	3773299	NonCancer	0.00E+00	0.00E+00	0.00E+00	0.00E+00	0.00E+00	0.00E+00	2.03E-06	0.00E+00	0.00E+00	0.00E+00	0.00E+00	0.00E+00	0.00E+00	0.00E+00	2.03E-06
233	ALL	418157.9	3773324	NonCancer	0.00E+00	0.00E+00	0.00E+00	0.00E+00	0.00E+00	0.00E+00	1.96E-06	0.00E+00	0.00E+00	0.00E+00	0.00E+00	0.00E+00	0.00E+00	0.00E+00	1.96E-06
234	ALL	418157.9	3773349	NonCancer	0.00E+00	0.00E+00	0.00E+00	0.00E+00	0.00E+00	0.00E+00	1.90E-06	0.00E+00	0.00E+00	0.00E+00	0.00E+00	0.00E+00	0.00E+00	0.00E+00	1.90E-06
235	ALL	418157.9	3773374	NonCancer	0.00E+00	0.00E+00	0.00E+00	0.00E+00	0.00E+00	0.00E+00	1.83E-06	0.00E+00	0.00E+00	0.00E+00	0.00E+00	0.00E+00	0.00E+00	0.00E+00	1.83E-06
236	ALL	418157.9	3773399	NonCancer	0.00E+00	0.00E+00	0.00E+00	0.00E+00	0.00E+00	0.00E+00	1.77E-06	0.00E+00	0.00E+00	0.00E+00	0.00E+00	0.00E+00	0.00E+00	0.00E+00	1.77E-06
237	ALL	418157.9	3773424	NonCancer	0.00E+00	0.00E+00	0.00E+00	0.00E+00	0.00E+00	0.00E+00	1.72E-06	0.00E+00	0.00E+00	0.00E+00	0.00E+00	0.00E+00	0.00E+00	0.00E+00	1.72E-06
238	ALL	418157.9	3773449	NonCancer	0.00E+00	0.00E+00	0.00E+00	0.00E+00	0.00E+00	0.00E+00	1.66E-06	0.00E+00	0.00E+00	0.00E+00	0.00E+00	0.00E+00	0.00E+00	0.00E+00	1.66E-06
239	ALL	418157.9	3773474	NonCancer	0.00E+00	0.00E+00	0.00E+00	0.00E+00	0.00E+00	0.00E+00	1.60E-06	0.00E+00	0.00E+00	0.00E+00	0.00E+00	0.00E+00	0.00E+00	0.00E+00	1.60E-06
240	ALL	418157.9	3773499	NonCancer	0.00E+00	0.00E+00	0.00E+00	0.00E+00	0.00E+00	0.00E+00	1.55E-06	0.00E+00	0.00E+00	0.00E+00	0.00E+00	0.00E+00	0.00E+00	0.00E+00	1.55E-06
241	ALL	418182.9	3772799	NonCancer	0.00E+00	0.00E+00	0.00E+00	0.00E+00	0.00E+00	0.00E+00	3.47E-06	0.00E+00	0.00E+00	0.00E+00	0.00E+00	0.00E+00	0.00E+00	0.00E+00	3.47E-06
242	ALL	418182.9	3772824	NonCancer	0.00E+00	0.00E+00	0.00E+00	0.00E+00	0.00E+00	0.00E+00	3.45E-06	0.00E+00	0.00E+00	0.00E+00	0.00E+00	0.00E+00	0.00E+00	0.00E+00	3.45E-06
243	ALL	418182.9	3772849	NonCancer	0.00E+00	0.00E+00	0.00E+00	0.00E+00	0.00E+00	0.00E+00	3.42E-06	0.00E+00	0.00E+00	0.00E+00	0.00E+00	0.00E+00	0.00E+00	0.00E+00	3.42E-06
244	ALL	418182.9	3772874	NonCancer	0.00E+00	0.00E+00	0.00E+00	0.00E+00	0.00E+00	0.00E+00	3.38E-06	0.00E+00	0.00E+00	0.00E+00	0.00E+00	0.00E+00	0.00E+00	0.00E+00	3.38E-06
245	ALL	418182.9	3772899	NonCancer	0.00E+00	0.00E+00	0.00E+00	0.00E+00	0.00E+00	0.00E+00	3.34E-06	0.00E+00	0.00E+00	0.00E+00	0.00E+00	0.00E+00	0.00E+00	0.00E+00	3.34E-06
246	ALL	418182.9	3772924	NonCancer	0.00E+00	0.00E+00	0.00E+00	0.00E+00	0.00E+00	0.00E+00	3.28E-06	0.00E+00	0.00E+00	0.00E+00	0.00E+00	0.00E+00	0.00E+00	0.00E+00	3.28E-06
247	ALL	418182.9	3772949	NonCancer	0.00E+00	0.00E+00	0.00E+00	0.00E+00	0.00E+00	0.00E+00	3.22E-06	0.00E+00	0.00E+00	0.00E+00	0.00E+00	0.00E+00	0.00E+00	0.00E+00	3.22E-06
248	ALL	418182.9	3772974	NonCancer	0.00E+00	0.00E+00	0.00E+00	0.00E+00	0.00E+00	0.00E+00	3.15E-06	0.00E+00	0.00E+00	0.00E+00	0.00E+00	0.00E+00	0.00E+00	0.00E+00	3.15E-06
249	ALL	418182.9	3772999	NonCancer	0.00E+00	0.00E+00	0.00E+00	0.00E+00	0.00E+00	0.00E+00	3.08E-06	0.00E+00	0.00E+00	0.00E+00	0.00E+00	0.00E+00	0.00E+00	0.00E+00	3.08E-06
250	ALL	418182.9	3773024	NonCancer	0.00E+00	0.00E+00	0.00E+00	0.00E+00	0.00E+00	0.00E+00	3.01E-06	0.00E+00	0.00E+00	0.00E+00	0.00E+00	0.00E+00	0.00E+00	0.00E+00	3.01E-06
251	ALL	418182.9	3773049	NonCancer	0.00E+00	0.00E+00	0.00E+00	0.00E+00	0.00E+00	0.00E+00	2.93E-06	0.00E+00	0.00E+00	0.00E+00	0.00E+00	0.00E+00	0.00E+00	0.00E+00	2.93E-06
252	ALL	418182.9	3773074	NonCancer	0.00E+00	0.00E+00	0.00E+00	0.00E+00	0.00E+00	0.00E+00	2.85E-06	0.00E+00	0.00E+00	0.00E+00	0.00E+00	0.00E+00	0.00E+00	0.00E+00	2.85E-06
253	ALL	418182.9	3773099	NonCancer	0.00E+00	0.00E+00	0.00E+00	0.00E+00	0.00E+00	0.00E+00	2.76E-06	0.00E+00	0.00E+00	0.00E+00	0.00E+00	0.00E+00	0.00E+00	0.00E+00	2.76E-06
254	ALL	418182.9	3773124	NonCancer	0.00E+00	0.00E+00	0.00E+00	0.00E+00	0.00E+00	0.00E+00	2.68E-06	0.00E+00	0.00E+00	0.00E+00	0.00E+00	0.00E+00	0.00E+00	0.00E+00	2.68E-06
255	ALL	418182.9	3773149	NonCancer	0.00E+00	0.00E+00	0.00E+00	0.00E+00	0.00E+00	0.00E+00	2.59E-06	0.00E+00	0.00E+00	0.00E+00	0.00E+00	0.00E+00	0.00E+00	0.00E+00	2.59E-06
256	ALL	418182.9	3773174	NonCancer	0.00E+00	0.00E+00	0.00E+00	0.00E+00	0.00E+00	0.00E+00	2.51E-06	0.00E+00	0.00E+00	0.00E+00	0.00E+00	0.00E+00	0.00E+00	0.00E+00	2.51E-06
257	ALL	418182.9	3773199	NonCancer	0.00E+00	0.00E+00	0.00E+00	0.00E+00	0.00E+00	0.00E+00	2.42E-06	0.00E+00	0.00E+00	0.00E+00	0.00E+00	0.00E+00	0.00E+00	0.00E+00	2.42E-06
258	ALL	418182.9	3773224	NonCancer	0.00E+00	0.00E+00	0.00E+00	0.00E+00	0.00E+00	0.00E+00	2.34E-06	0.00E+00	0.00E+00	0.00E+00	0.00E+00	0.00E+00	0.00E+00	0.00E+00	2.34E-06
259	ALL	418182.9	3773249	NonCancer	0.00E+00	0.00E+00	0.00E+00	0.00E+00	0.00E+00	0.00E+00	2.26E-06	0.00E+00	0.00E+00	0.00E+00	0.00E+00	0.00E+00	0.00E+00	0.00E+00	2.26E-06

260	ALL	418182.9	3773274	NonCancer	0.00E+00	0.00E+00	0.00E+00	0.00E+00	0.00E+00	0.00E+00	2.18E-06	0.00E+00	0.00E+00	0.00E+00	0.00E+00	0.00E+00	0.00E+00	0.00E+00	2.18E-06
261	ALL	418182.9	3773299	NonCancer	0.00E+00	0.00E+00	0.00E+00	0.00E+00	0.00E+00	0.00E+00	2.11E-06	0.00E+00	0.00E+00	0.00E+00	0.00E+00	0.00E+00	0.00E+00	0.00E+00	2.11E-06
262	ALL	418182.9	3773324	NonCancer	0.00E+00	0.00E+00	0.00E+00	0.00E+00	0.00E+00	0.00E+00	2.04E-06	0.00E+00	0.00E+00	0.00E+00	0.00E+00	0.00E+00	0.00E+00	0.00E+00	2.04E-06
263	ALL	418182.9	3773349	NonCancer	0.00E+00	0.00E+00	0.00E+00	0.00E+00	0.00E+00	0.00E+00	1.96E-06	0.00E+00	0.00E+00	0.00E+00	0.00E+00	0.00E+00	0.00E+00	0.00E+00	1.96E-06
264	ALL	418182.9	3773374	NonCancer	0.00E+00	0.00E+00	0.00E+00	0.00E+00	0.00E+00	0.00E+00	1.89E-06	0.00E+00	0.00E+00	0.00E+00	0.00E+00	0.00E+00	0.00E+00	0.00E+00	1.89E-06
265	ALL	418182.9	3773399	NonCancer	0.00E+00	0.00E+00	0.00E+00	0.00E+00	0.00E+00	0.00E+00	1.83E-06	0.00E+00	0.00E+00	0.00E+00	0.00E+00	0.00E+00	0.00E+00	0.00E+00	1.83E-06
266	ALL	418182.9	3773424	NonCancer	0.00E+00	0.00E+00	0.00E+00	0.00E+00	0.00E+00	0.00E+00	1.77E-06	0.00E+00	0.00E+00	0.00E+00	0.00E+00	0.00E+00	0.00E+00	0.00E+00	1.77E-06
267	ALL	418182.9	3773449	NonCancer	0.00E+00	0.00E+00	0.00E+00	0.00E+00	0.00E+00	0.00E+00	1.71E-06	0.00E+00	0.00E+00	0.00E+00	0.00E+00	0.00E+00	0.00E+00	0.00E+00	1.71E-06
268	ALL	418182.9	3773474	NonCancer	0.00E+00	0.00E+00	0.00E+00	0.00E+00	0.00E+00	0.00E+00	1.65E-06	0.00E+00	0.00E+00	0.00E+00	0.00E+00	0.00E+00	0.00E+00	0.00E+00	1.65E-06
269	ALL	418182.9	3773499	NonCancer	0.00E+00	0.00E+00	0.00E+00	0.00E+00	0.00E+00	0.00E+00	1.59E-06	0.00E+00	0.00E+00	0.00E+00	0.00E+00	0.00E+00	0.00E+00	0.00E+00	1.59E-06
270	ALL	418207.9	3772799	NonCancer	0.00E+00	0.00E+00	0.00E+00	0.00E+00	0.00E+00	0.00E+00	3.75E-06	0.00E+00	0.00E+00	0.00E+00	0.00E+00	0.00E+00	0.00E+00	0.00E+00	3.75E-06
271	ALL	418207.9	3772824	NonCancer	0.00E+00	0.00E+00	0.00E+00	0.00E+00	0.00E+00	0.00E+00	3.73E-06	0.00E+00	0.00E+00	0.00E+00	0.00E+00	0.00E+00	0.00E+00	0.00E+00	3.73E-06
272	ALL	418207.9	3772849	NonCancer	0.00E+00	0.00E+00	0.00E+00	0.00E+00	0.00E+00	0.00E+00	3.70E-06	0.00E+00	0.00E+00	0.00E+00	0.00E+00	0.00E+00	0.00E+00	0.00E+00	3.70E-06
273	ALL	418207.9	3772874	NonCancer	0.00E+00	0.00E+00	0.00E+00	0.00E+00	0.00E+00	0.00E+00	3.65E-06	0.00E+00	0.00E+00	0.00E+00	0.00E+00	0.00E+00	0.00E+00	0.00E+00	3.65E-06
274	ALL	418207.9	3772899	NonCancer	0.00E+00	0.00E+00	0.00E+00	0.00E+00	0.00E+00	0.00E+00	3.59E-06	0.00E+00	0.00E+00	0.00E+00	0.00E+00	0.00E+00	0.00E+00	0.00E+00	3.59E-06
275	ALL	418207.9	3772924	NonCancer	0.00E+00	0.00E+00	0.00E+00	0.00E+00	0.00E+00	0.00E+00	3.53E-06	0.00E+00	0.00E+00	0.00E+00	0.00E+00	0.00E+00	0.00E+00	0.00E+00	3.53E-06
276	ALL	418207.9	3772949	NonCancer	0.00E+00	0.00E+00	0.00E+00	0.00E+00	0.00E+00	0.00E+00	3.46E-06	0.00E+00	0.00E+00	0.00E+00	0.00E+00	0.00E+00	0.00E+00	0.00E+00	3.46E-06
277	ALL	418207.9	3772974	NonCancer	0.00E+00	0.00E+00	0.00E+00	0.00E+00	0.00E+00	0.00E+00	3.38E-06	0.00E+00	0.00E+00	0.00E+00	0.00E+00	0.00E+00	0.00E+00	0.00E+00	3.38E-06
278	ALL	418207.9	3772999	NonCancer	0.00E+00	0.00E+00	0.00E+00	0.00E+00	0.00E+00	0.00E+00	3.29E-06	0.00E+00	0.00E+00	0.00E+00	0.00E+00	0.00E+00	0.00E+00	0.00E+00	3.29E-06
279	ALL	418207.9	3773024	NonCancer	0.00E+00	0.00E+00	0.00E+00	0.00E+00	0.00E+00	0.00E+00	3.21E-06	0.00E+00	0.00E+00	0.00E+00	0.00E+00	0.00E+00	0.00E+00	0.00E+00	3.21E-06
280	ALL	418207.9	3773049	NonCancer	0.00E+00	0.00E+00	0.00E+00	0.00E+00	0.00E+00	0.00E+00	3.12E-06	0.00E+00	0.00E+00	0.00E+00	0.00E+00	0.00E+00	0.00E+00	0.00E+00	3.12E-06
281	ALL	418207.9	3773074	NonCancer	0.00E+00	0.00E+00	0.00E+00	0.00E+00	0.00E+00	0.00E+00	3.02E-06	0.00E+00	0.00E+00	0.00E+00	0.00E+00	0.00E+00	0.00E+00	0.00E+00	3.02E-06
282	ALL	418207.9	3773099	NonCancer	0.00E+00	0.00E+00	0.00E+00	0.00E+00	0.00E+00	0.00E+00	2.93E-06	0.00E+00	0.00E+00	0.00E+00	0.00E+00	0.00E+00	0.00E+00	0.00E+00	2.93E-06
283	ALL	418207.9	3773124	NonCancer	0.00E+00	0.00E+00	0.00E+00	0.00E+00	0.00E+00	0.00E+00	2.83E-06	0.00E+00	0.00E+00	0.00E+00	0.00E+00	0.00E+00	0.00E+00	0.00E+00	2.83E-06
284	ALL	418207.9	3773149	NonCancer	0.00E+00	0.00E+00	0.00E+00	0.00E+00	0.00E+00	0.00E+00	2.73E-06	0.00E+00	0.00E+00	0.00E+00	0.00E+00	0.00E+00	0.00E+00	0.00E+00	2.73E-06
285	ALL	418207.9	3773174	NonCancer	0.00E+00	0.00E+00	0.00E+00	0.00E+00	0.00E+00	0.00E+00	2.64E-06	0.00E+00	0.00E+00	0.00E+00	0.00E+00	0.00E+00	0.00E+00	0.00E+00	2.64E-06
286	ALL	418207.9	3773199	NonCancer	0.00E+00	0.00E+00	0.00E+00	0.00E+00	0.00E+00	0.00E+00	2.54E-06	0.00E+00	0.00E+00	0.00E+00	0.00E+00	0.00E+00	0.00E+00	0.00E+00	2.54E-06
287	ALL	418207.9	3773224	NonCancer	0.00E+00	0.00E+00	0.00E+00	0.00E+00	0.00E+00	0.00E+00	2.45E-06	0.00E+00	0.00E+00	0.00E+00	0.00E+00	0.00E+00	0.00E+00	0.00E+00	2.45E-06
288	ALL	418207.9	3773249	NonCancer	0.00E+00	0.00E+00	0.00E+00	0.00E+00	0.00E+00	0.00E+00	2.36E-06	0.00E+00	0.00E+00	0.00E+00	0.00E+00	0.00E+00	0.00E+00	0.00E+00	2.36E-06
289	ALL	418207.9	3773274	NonCancer	0.00E+00	0.00E+00	0.00E+00	0.00E+00	0.00E+00	0.00E+00	2.28E-06	0.00E+00	0.00E+00	0.00E+00	0.00E+00	0.00E+00	0.00E+00	0.00E+00	2.28E-06
290	ALL	418207.9	3773299	NonCancer	0.00E+00	0.00E+00	0.00E+00	0.00E+00	0.00E+00	0.00E+00	2.19E-06	0.00E+00	0.00E+00	0.00E+00	0.00E+00	0.00E+00	0.00E+00	0.00E+00	2.19E-06
291	ALL	418207.9	3773324	NonCancer	0.00E+00	0.00E+00	0.00E+00	0.00E+00	0.00E+00	0.00E+00	2.11E-06	0.00E+00	0.00E+00	0.00E+00	0.00E+00	0.00E+00	0.00E+00	0.00E+00	2.11E-06
292	ALL	418207.9	3773349	NonCancer	0.00E+00	0.00E+00	0.00E+00	0.00E+00	0.00E+00	0.00E+00	2.04E-06	0.00E+00	0.00E+00	0.00E+00	0.00E+00	0.00E+00	0.00E+00	0.00E+00	2.04E-06
293	ALL	418207.9	3773374	NonCancer	0.00E+00	0.00E+00	0.00E+00	0.00E+00	0.00E+00	0.00E+00	1.96E-06	0.00E+00	0.00E+00	0.00E+00	0.00E+00	0.00E+00	0.00E+00	0.00E+00	1.96E-06
294	ALL	418207.9	3773399	NonCancer	0.00E+00	0.00E+00	0.00E+00	0.00E+00	0.00E+00	0.00E+00	1.89E-06	0.00E+00	0.00E+00	0.00E+00	0.00E+00	0.00E+00	0.00E+00	0.00E+00	1.89E-06
295	ALL	418207.9	3773424	NonCancer	0.00E+00	0.00E+00	0.00E+00	0.00E+00	0.00E+00	0.00E+00	1.82E-06	0.00E+00	0.00E+00	0.00E+00	0.00E+00	0.00E+00	0.00E+00	0.00E+00	1.82E-06
296	ALL	418207.9	3773449	NonCancer	0.00E+00	0.00E+00	0.00E+00	0.00E+00	0.00E+00	0.00E+00	1.76E-06	0.00E+00	0.00E+00	0.00E+00	0.00E+00	0.00E+00	0.00E+00	0.00E+00	1.76E-06
297	ALL	418207.9	3773474	NonCancer	0.00E+00	0.00E+00	0.00E+00	0.00E+00	0.00E+00	0.00E+00	1.69E-06	0.00E+00	0.00E+00	0.00E+00	0.00E+00	0.00E+00	0.00E+00	0.00E+00	1.69E-06
298	ALL	418207.9	3773499	NonCancer	0.00E+00	0.00E+00	0.00E+00	0.00E+00	0.00E+00	0.00E+00	1.64E-06	0.00E+00	0.00E+00	0.00E+00	0.00E+00	0.00E+00	0.00E+00	0.00E+00	1.64E-06
299	ALL	418232.9	3772799	NonCancer	0.00E+00	0.00E+00	0.00E+00	0.00E+00	0.00E+00	0.00E+00	4.07E-06	0.00E+00	0.00E+00	0.00E+00	0.00E+00	0.00E+00	0.00E+00	0.00E+00	4.07E-06
300	ALL	418232.9	3772824	NonCancer	0.00E+00	0.00E+00	0.00E+00	0.00E+00	0.00E+00	0.00E+00	4.04E-06	0.00E+00	0.00E+00	0.00E+00	0.00E+00	0.00E+00	0.00E+00	0.00E+00	4.04E-06
301	ALL	418232.9	3772849	NonCancer	0.00E+00	0.00E+00	0.00E+00	0.00E+00	0.00E+00	0.00E+00	4.00E-06	0.00E+00	0.00E+00	0.00E+00	0.00E+00	0.00E+00	0.00E+00	0.00E+00	4.00E-06
302	ALL	418232.9	3772874	NonCancer	0.00E+00	0.00E+00	0.00E+00	0.00E+00	0.00E+00	0.00E+00	3.94E-06	0.00E+00	0.00E+00	0.00E+00	0.00E+00	0.00E+00	0.00E+00	0.00E+00	3.94E-06
303	ALL	418232.9	3772899	NonCancer	0.00E+00	0.00E+00	0.00E+00	0.00E+00	0.00E+00	0.00E+00	3.88E-06	0.00E+00	0.00E+00	0.00E+00	0.00E+00	0.00E+00	0.00E+00	0.00E+00	3.88E-06
304	ALL	418232.9	3772924	NonCancer	0.00E+00	0.00E+00	0.00E+00	0.00E+00	0.00E+00	0.00E+00	3.80E-06	0.00E+00	0.00E+00	0.00E+00	0.00E+00	0.00E+00	0.00E+00	0.00E+00	3.80E-06
305	ALL	418232.9	3772949	NonCancer	0.00E+00	0.00E+00	0.00E+00	0.00E+00	0.00E+00	0.00E+00	3.72E-06	0.00E+00	0.00E+00	0.00E+00	0.00E+00	0.00E+00	0.00E+00	0.00E+00	3.72E-06
306	ALL	418232.9	3772974	NonCancer	0.00E+00	0.00E+00	0.00E+00	0.00E+00	0.00E+00	0.00E+00	3.62E-06	0.00E+00	0.00E+00	0.00E+00	0.00E+00	0.00E+00	0.00E+00	0.00E+00	3.62E-06
307	ALL	418232.9	3772999	NonCancer	0.00E+00	0.00E+00	0.00E+00	0.00E+00	0.00E+00	0.00E+00	3.53E-06	0.00E+00	0.00E+00	0.00E+00	0.00E+00	0.00E+00	0.00E+00	0.00E+00	3.53E-06
308	ALL	418232.9	3773024	NonCancer	0.00E+00	0.00E+00	0.00E+00	0.00E+00	0.00E+00	0.00E+00	3.43E-06	0.00E+00	0.00E+00	0.00E+00	0.00E+00	0.00E+00	0.00E+00	0.00E+00	3.43E-06
309	ALL	418232.9	3773049	NonCancer	0.00E+00	0.00E+00	0.00E+00	0.00E+00	0.00E+00	0.00E+00	3.32E-06	0.00E+00	0.00E+00	0.00E+00	0.00E+00	0.00E+00	0.00E+00	0.00E+00	3.32E-06
310	ALL	418232.9	3773074	NonCancer	0.00E+00	0.00E+00	0.00E+00	0.00E+00	0.00E+00	0.00E+00	3.21E-06	0.00E+00	0.00E+00	0.00E+00	0.00E+00	0.00E+00	0.00E+00	0.00E+00	3.21E-06
311	ALL	418232.9	3773099	NonCancer	0.00E+00	0.00E+00	0.00E+00	0.00E+00	0.00E+00	0.00E+00	3.10E-06	0.00E+00	0.00E+00	0.00E+00	0.00E+00	0.00E+00	0.00E+00	0.00E+00	3.10E-06

312	ALL	418232.9	3773124	NonCancer	0.00E+00	0.00E+00	0.00E+00	0.00E+00	0.00E+00	0.00E+00	2.99E-06	0.00E+00	0.00E+00	0.00E+00	0.00E+00	0.00E+00	0.00E+00	0.00E+00	2.99E-06
313	ALL	418232.9	3773149	NonCancer	0.00E+00	0.00E+00	0.00E+00	0.00E+00	0.00E+00	0.00E+00	2.88E-06	0.00E+00	0.00E+00	0.00E+00	0.00E+00	0.00E+00	0.00E+00	0.00E+00	2.88E-06
314	ALL	418232.9	3773174	NonCancer	0.00E+00	0.00E+00	0.00E+00	0.00E+00	0.00E+00	0.00E+00	2.78E-06	0.00E+00	0.00E+00	0.00E+00	0.00E+00	0.00E+00	0.00E+00	0.00E+00	2.78E-06
315	ALL	418232.9	3773199	NonCancer	0.00E+00	0.00E+00	0.00E+00	0.00E+00	0.00E+00	0.00E+00	2.67E-06	0.00E+00	0.00E+00	0.00E+00	0.00E+00	0.00E+00	0.00E+00	0.00E+00	2.67E-06
316	ALL	418232.9	3773224	NonCancer	0.00E+00	0.00E+00	0.00E+00	0.00E+00	0.00E+00	0.00E+00	2.57E-06	0.00E+00	0.00E+00	0.00E+00	0.00E+00	0.00E+00	0.00E+00	0.00E+00	2.57E-06
317	ALL	418232.9	3773249	NonCancer	0.00E+00	0.00E+00	0.00E+00	0.00E+00	0.00E+00	0.00E+00	2.47E-06	0.00E+00	0.00E+00	0.00E+00	0.00E+00	0.00E+00	0.00E+00	0.00E+00	2.47E-06
318	ALL	418232.9	3773274	NonCancer	0.00E+00	0.00E+00	0.00E+00	0.00E+00	0.00E+00	0.00E+00	2.38E-06	0.00E+00	0.00E+00	0.00E+00	0.00E+00	0.00E+00	0.00E+00	0.00E+00	2.38E-06
319	ALL	418232.9	3773299	NonCancer	0.00E+00	0.00E+00	0.00E+00	0.00E+00	0.00E+00	0.00E+00	2.28E-06	0.00E+00	0.00E+00	0.00E+00	0.00E+00	0.00E+00	0.00E+00	0.00E+00	2.28E-06
320	ALL	418232.9	3773324	NonCancer	0.00E+00	0.00E+00	0.00E+00	0.00E+00	0.00E+00	0.00E+00	2.20E-06	0.00E+00	0.00E+00	0.00E+00	0.00E+00	0.00E+00	0.00E+00	0.00E+00	2.20E-06
321	ALL	418232.9	3773349	NonCancer	0.00E+00	0.00E+00	0.00E+00	0.00E+00	0.00E+00	0.00E+00	2.11E-06	0.00E+00	0.00E+00	0.00E+00	0.00E+00	0.00E+00	0.00E+00	0.00E+00	2.11E-06
322	ALL	418232.9	3773374	NonCancer	0.00E+00	0.00E+00	0.00E+00	0.00E+00	0.00E+00	0.00E+00	2.03E-06	0.00E+00	0.00E+00	0.00E+00	0.00E+00	0.00E+00	0.00E+00	0.00E+00	2.03E-06
323	ALL	418232.9	3773399	NonCancer	0.00E+00	0.00E+00	0.00E+00	0.00E+00	0.00E+00	0.00E+00	1.95E-06	0.00E+00	0.00E+00	0.00E+00	0.00E+00	0.00E+00	0.00E+00	0.00E+00	1.95E-06
324	ALL	418232.9	3773424	NonCancer	0.00E+00	0.00E+00	0.00E+00	0.00E+00	0.00E+00	0.00E+00	1.88E-06	0.00E+00	0.00E+00	0.00E+00	0.00E+00	0.00E+00	0.00E+00	0.00E+00	1.88E-06
325	ALL	418232.9	3773449	NonCancer	0.00E+00	0.00E+00	0.00E+00	0.00E+00	0.00E+00	0.00E+00	1.81E-06	0.00E+00	0.00E+00	0.00E+00	0.00E+00	0.00E+00	0.00E+00	0.00E+00	1.81E-06
326	ALL	418232.9	3773474	NonCancer	0.00E+00	0.00E+00	0.00E+00	0.00E+00	0.00E+00	0.00E+00	1.74E-06	0.00E+00	0.00E+00	0.00E+00	0.00E+00	0.00E+00	0.00E+00	0.00E+00	1.74E-06
327	ALL	418232.9	3773499	NonCancer	0.00E+00	0.00E+00	0.00E+00	0.00E+00	0.00E+00	0.00E+00	1.68E-06	0.00E+00	0.00E+00	0.00E+00	0.00E+00	0.00E+00	0.00E+00	0.00E+00	1.68E-06
328	ALL	418257.9	3772799	NonCancer	0.00E+00	0.00E+00	0.00E+00	0.00E+00	0.00E+00	0.00E+00	4.44E-06	0.00E+00	0.00E+00	0.00E+00	0.00E+00	0.00E+00	0.00E+00	0.00E+00	4.44E-06
329	ALL	418257.9	3772824	NonCancer	0.00E+00	0.00E+00	0.00E+00	0.00E+00	0.00E+00	0.00E+00	4.40E-06	0.00E+00	0.00E+00	0.00E+00	0.00E+00	0.00E+00	0.00E+00	0.00E+00	4.40E-06
330	ALL	418257.9	3772849	NonCancer	0.00E+00	0.00E+00	0.00E+00	0.00E+00	0.00E+00	0.00E+00	4.35E-06	0.00E+00	0.00E+00	0.00E+00	0.00E+00	0.00E+00	0.00E+00	0.00E+00	4.35E-06
331	ALL	418257.9	3772874	NonCancer	0.00E+00	0.00E+00	0.00E+00	0.00E+00	0.00E+00	0.00E+00	4.28E-06	0.00E+00	0.00E+00	0.00E+00	0.00E+00	0.00E+00	0.00E+00	0.00E+00	4.28E-06
332	ALL	418257.9	3772899	NonCancer	0.00E+00	0.00E+00	0.00E+00	0.00E+00	0.00E+00	0.00E+00	4.20E-06	0.00E+00	0.00E+00	0.00E+00	0.00E+00	0.00E+00	0.00E+00	0.00E+00	4.20E-06
333	ALL	418257.9	3772924	NonCancer	0.00E+00	0.00E+00	0.00E+00	0.00E+00	0.00E+00	0.00E+00	4.11E-06	0.00E+00	0.00E+00	0.00E+00	0.00E+00	0.00E+00	0.00E+00	0.00E+00	4.11E-06
334	ALL	418257.9	3772949	NonCancer	0.00E+00	0.00E+00	0.00E+00	0.00E+00	0.00E+00	0.00E+00	4.01E-06	0.00E+00	0.00E+00	0.00E+00	0.00E+00	0.00E+00	0.00E+00	0.00E+00	4.01E-06
335	ALL	418257.9	3772974	NonCancer	0.00E+00	0.00E+00	0.00E+00	0.00E+00	0.00E+00	0.00E+00	3.90E-06	0.00E+00	0.00E+00	0.00E+00	0.00E+00	0.00E+00	0.00E+00	0.00E+00	3.90E-06
336	ALL	418257.9	3772999	NonCancer	0.00E+00	0.00E+00	0.00E+00	0.00E+00	0.00E+00	0.00E+00	3.79E-06	0.00E+00	0.00E+00	0.00E+00	0.00E+00	0.00E+00	0.00E+00	0.00E+00	3.79E-06
337	ALL	418257.9	3773024	NonCancer	0.00E+00	0.00E+00	0.00E+00	0.00E+00	0.00E+00	0.00E+00	3.67E-06	0.00E+00	0.00E+00	0.00E+00	0.00E+00	0.00E+00	0.00E+00	0.00E+00	3.67E-06
338	ALL	418257.9	3773049	NonCancer	0.00E+00	0.00E+00	0.00E+00	0.00E+00	0.00E+00	0.00E+00	3.55E-06	0.00E+00	0.00E+00	0.00E+00	0.00E+00	0.00E+00	0.00E+00	0.00E+00	3.55E-06
339	ALL	418257.9	3773074	NonCancer	0.00E+00	0.00E+00	0.00E+00	0.00E+00	0.00E+00	0.00E+00	3.42E-06	0.00E+00	0.00E+00	0.00E+00	0.00E+00	0.00E+00	0.00E+00	0.00E+00	3.42E-06
340	ALL	418257.9	3773099	NonCancer	0.00E+00	0.00E+00	0.00E+00	0.00E+00	0.00E+00	0.00E+00	3.29E-06	0.00E+00	0.00E+00	0.00E+00	0.00E+00	0.00E+00	0.00E+00	0.00E+00	3.29E-06
341	ALL	418257.9	3773124	NonCancer	0.00E+00	0.00E+00	0.00E+00	0.00E+00	0.00E+00	0.00E+00	3.17E-06	0.00E+00	0.00E+00	0.00E+00	0.00E+00	0.00E+00	0.00E+00	0.00E+00	3.17E-06
342	ALL	418257.9	3773149	NonCancer	0.00E+00	0.00E+00	0.00E+00	0.00E+00	0.00E+00	0.00E+00	3.05E-06	0.00E+00	0.00E+00	0.00E+00	0.00E+00	0.00E+00	0.00E+00	0.00E+00	3.05E-06
343	ALL	418257.9	3773174	NonCancer	0.00E+00	0.00E+00	0.00E+00	0.00E+00	0.00E+00	0.00E+00	2.93E-06	0.00E+00	0.00E+00	0.00E+00	0.00E+00	0.00E+00	0.00E+00	0.00E+00	2.93E-06
344	ALL	418257.9	3773199	NonCancer	0.00E+00	0.00E+00	0.00E+00	0.00E+00	0.00E+00	0.00E+00	2.81E-06	0.00E+00	0.00E+00	0.00E+00	0.00E+00	0.00E+00	0.00E+00	0.00E+00	2.81E-06
345	ALL	418257.9	3773224	NonCancer	0.00E+00	0.00E+00	0.00E+00	0.00E+00	0.00E+00	0.00E+00	2.69E-06	0.00E+00	0.00E+00	0.00E+00	0.00E+00	0.00E+00	0.00E+00	0.00E+00	2.69E-06
346	ALL	418257.9	3773249	NonCancer	0.00E+00	0.00E+00	0.00E+00	0.00E+00	0.00E+00	0.00E+00	2.58E-06	0.00E+00	0.00E+00	0.00E+00	0.00E+00	0.00E+00	0.00E+00	0.00E+00	2.58E-06
347	ALL	418257.9	3773274	NonCancer	0.00E+00	0.00E+00	0.00E+00	0.00E+00	0.00E+00	0.00E+00	2.48E-06	0.00E+00	0.00E+00	0.00E+00	0.00E+00	0.00E+00	0.00E+00	0.00E+00	2.48E-06
348	ALL	418257.9	3773299	NonCancer	0.00E+00	0.00E+00	0.00E+00	0.00E+00	0.00E+00	0.00E+00	2.38E-06	0.00E+00	0.00E+00	0.00E+00	0.00E+00	0.00E+00	0.00E+00	0.00E+00	2.38E-06
349	ALL	418257.9	3773324	NonCancer	0.00E+00	0.00E+00	0.00E+00	0.00E+00	0.00E+00	0.00E+00	2.28E-06	0.00E+00	0.00E+00	0.00E+00	0.00E+00	0.00E+00	0.00E+00	0.00E+00	2.28E-06
350	ALL	418257.9	3773349	NonCancer	0.00E+00	0.00E+00	0.00E+00	0.00E+00	0.00E+00	0.00E+00	2.19E-06	0.00E+00	0.00E+00	0.00E+00	0.00E+00	0.00E+00	0.00E+00	0.00E+00	2.19E-06
351	ALL	418257.9	3773374	NonCancer	0.00E+00	0.00E+00	0.00E+00	0.00E+00	0.00E+00	0.00E+00	2.10E-06	0.00E+00	0.00E+00	0.00E+00	0.00E+00	0.00E+00	0.00E+00	0.00E+00	2.10E-06
352	ALL	418257.9	3773399	NonCancer	0.00E+00	0.00E+00	0.00E+00	0.00E+00	0.00E+00	0.00E+00	2.01E-06	0.00E+00	0.00E+00	0.00E+00	0.00E+00	0.00E+00	0.00E+00	0.00E+00	2.01E-06
353	ALL	418257.9	3773424	NonCancer	0.00E+00	0.00E+00	0.00E+00	0.00E+00	0.00E+00	0.00E+00	1.93E-06	0.00E+00	0.00E+00	0.00E+00	0.00E+00	0.00E+00	0.00E+00	0.00E+00	1.93E-06
354	ALL	418257.9	3773449	NonCancer	0.00E+00	0.00E+00	0.00E+00	0.00E+00	0.00E+00	0.00E+00	1.86E-06	0.00E+00	0.00E+00	0.00E+00	0.00E+00	0.00E+00	0.00E+00	0.00E+00	1.86E-06
355	ALL	418257.9	3773474	NonCancer	0.00E+00	0.00E+00	0.00E+00	0.00E+00	0.00E+00	0.00E+00	1.79E-06	0.00E+00	0.00E+00	0.00E+00	0.00E+00	0.00E+00	0.00E+00	0.00E+00	1.79E-06
356	ALL	418257.9	3773499	NonCancer	0.00E+00	0.00E+00	0.00E+00	0.00E+00	0.00E+00	0.00E+00	1.72E-06	0.00E+00	0.00E+00	0.00E+00	0.00E+00	0.00E+00	0.00E+00	0.00E+00	1.72E-06
357	ALL	418282.9	3772799	NonCancer	0.00E+00	0.00E+00	0.00E+00	0.00E+00	0.00E+00	0.00E+00	4.85E-06	0.00E+00	0.00E+00	0.00E+00	0.00E+00	0.00E+00	0.00E+00	0.00E+00	4.85E-06
358	ALL	418282.9	3772824	NonCancer	0.00E+00	0.00E+00	0.00E+00	0.00E+00	0.00E+00	0.00E+00	4.80E-06	0.00E+00	0.00E+00	0.00E+00	0.00E+00	0.00E+00	0.00E+00	0.00E+00	4.80E-06
359	ALL	418282.9	3772849	NonCancer	0.00E+00	0.00E+00	0.00E+00	0.00E+00	0.00E+00	0.00E+00	4.74E-06	0.00E+00	0.00E+00	0.00E+00	0.00E+00	0.00E+00	0.00E+00	0.00E+00	4.74E-06
360	ALL	418282.9	3772874	NonCancer	0.00E+00	0.00E+00	0.00E+00	0.00E+00	0.00E+00	0.00E+00	4.66E-06	0.00E+00	0.00E+00	0.00E+00	0.00E+00	0.00E+00	0.00E+00	0.00E+00	4.66E-06
361	ALL	418282.9	3772899	NonCancer	0.00E+00	0.00E+00	0.00E+00	0.00E+00	0.00E+00	0.00E+00	4.57E-06	0.00E+00	0.00E+00	0.00E+00	0.00E+00	0.00E+00	0.00E+00	0.00E+00	4.57E-06
362	ALL	418282.9	3772924	NonCancer	0.00E+00	0.00E+00	0.00E+00	0.00E+00	0.00E+00	0.00E+00	4.46E-06	0.00E+00	0.00E+00	0.00E+00	0.00E+00	0.00E+00	0.00E+00	0.00E+00	4.46E-06
363	ALL	418282.9	3772949	NonCancer	0.00E+00	0.00E+00	0.00E+00	0.00E+00	0.00E+00	0.00E+00	4.34E-06	0.00E+00	0.00E+00	0.00E+00	0.00E+00	0.00E+00	0.00E+00	0.00E+00	4.34E-06

364	ALL	418282.9	3772974	NonCancer	0.00E+00	0.00E+00	0.00E+00	0.00E+00	0.00E+00	0.00E+00	4.21E-06	0.00E+00	0.00E+00	0.00E+00	0.00E+00	0.00E+00	0.00E+00	0.00E+00	4.21E-06
365	ALL	418282.9	3772999	NonCancer	0.00E+00	0.00E+00	0.00E+00	0.00E+00	0.00E+00	0.00E+00	4.08E-06	0.00E+00	0.00E+00	0.00E+00	0.00E+00	0.00E+00	0.00E+00	0.00E+00	4.08E-06
366	ALL	418282.9	3773024	NonCancer	0.00E+00	0.00E+00	0.00E+00	0.00E+00	0.00E+00	0.00E+00	3.94E-06	0.00E+00	0.00E+00	0.00E+00	0.00E+00	0.00E+00	0.00E+00	0.00E+00	3.94E-06
367	ALL	418282.9	3773049	NonCancer	0.00E+00	0.00E+00	0.00E+00	0.00E+00	0.00E+00	0.00E+00	3.80E-06	0.00E+00	0.00E+00	0.00E+00	0.00E+00	0.00E+00	0.00E+00	0.00E+00	3.80E-06
368	ALL	418282.9	3773074	NonCancer	0.00E+00	0.00E+00	0.00E+00	0.00E+00	0.00E+00	0.00E+00	3.65E-06	0.00E+00	0.00E+00	0.00E+00	0.00E+00	0.00E+00	0.00E+00	0.00E+00	3.65E-06
369	ALL	418282.9	3773099	NonCancer	0.00E+00	0.00E+00	0.00E+00	0.00E+00	0.00E+00	0.00E+00	3.50E-06	0.00E+00	0.00E+00	0.00E+00	0.00E+00	0.00E+00	0.00E+00	0.00E+00	3.50E-06
370	ALL	418282.9	3773124	NonCancer	0.00E+00	0.00E+00	0.00E+00	0.00E+00	0.00E+00	0.00E+00	3.36E-06	0.00E+00	0.00E+00	0.00E+00	0.00E+00	0.00E+00	0.00E+00	0.00E+00	3.36E-06
371	ALL	418282.9	3773149	NonCancer	0.00E+00	0.00E+00	0.00E+00	0.00E+00	0.00E+00	0.00E+00	3.22E-06	0.00E+00	0.00E+00	0.00E+00	0.00E+00	0.00E+00	0.00E+00	0.00E+00	3.22E-06
372	ALL	418282.9	3773174	NonCancer	0.00E+00	0.00E+00	0.00E+00	0.00E+00	0.00E+00	0.00E+00	3.08E-06	0.00E+00	0.00E+00	0.00E+00	0.00E+00	0.00E+00	0.00E+00	0.00E+00	3.08E-06
373	ALL	418282.9	3773199	NonCancer	0.00E+00	0.00E+00	0.00E+00	0.00E+00	0.00E+00	0.00E+00	2.95E-06	0.00E+00	0.00E+00	0.00E+00	0.00E+00	0.00E+00	0.00E+00	0.00E+00	2.95E-06
374	ALL	418282.9	3773224	NonCancer	0.00E+00	0.00E+00	0.00E+00	0.00E+00	0.00E+00	0.00E+00	2.82E-06	0.00E+00	0.00E+00	0.00E+00	0.00E+00	0.00E+00	0.00E+00	0.00E+00	2.82E-06
375	ALL	418282.9	3773249	NonCancer	0.00E+00	0.00E+00	0.00E+00	0.00E+00	0.00E+00	0.00E+00	2.70E-06	0.00E+00	0.00E+00	0.00E+00	0.00E+00	0.00E+00	0.00E+00	0.00E+00	2.70E-06
376	ALL	418282.9	3773274	NonCancer	0.00E+00	0.00E+00	0.00E+00	0.00E+00	0.00E+00	0.00E+00	2.58E-06	0.00E+00	0.00E+00	0.00E+00	0.00E+00	0.00E+00	0.00E+00	0.00E+00	2.58E-06
377	ALL	418282.9	3773299	NonCancer	0.00E+00	0.00E+00	0.00E+00	0.00E+00	0.00E+00	0.00E+00	2.47E-06	0.00E+00	0.00E+00	0.00E+00	0.00E+00	0.00E+00	0.00E+00	0.00E+00	2.47E-06
378	ALL	418282.9	3773324	NonCancer	0.00E+00	0.00E+00	0.00E+00	0.00E+00	0.00E+00	0.00E+00	2.37E-06	0.00E+00	0.00E+00	0.00E+00	0.00E+00	0.00E+00	0.00E+00	0.00E+00	2.37E-06
379	ALL	418282.9	3773349	NonCancer	0.00E+00	0.00E+00	0.00E+00	0.00E+00	0.00E+00	0.00E+00	2.27E-06	0.00E+00	0.00E+00	0.00E+00	0.00E+00	0.00E+00	0.00E+00	0.00E+00	2.27E-06
380	ALL	418282.9	3773374	NonCancer	0.00E+00	0.00E+00	0.00E+00	0.00E+00	0.00E+00	0.00E+00	2.17E-06	0.00E+00	0.00E+00	0.00E+00	0.00E+00	0.00E+00	0.00E+00	0.00E+00	2.17E-06
381	ALL	418282.9	3773399	NonCancer	0.00E+00	0.00E+00	0.00E+00	0.00E+00	0.00E+00	0.00E+00	2.08E-06	0.00E+00	0.00E+00	0.00E+00	0.00E+00	0.00E+00	0.00E+00	0.00E+00	2.08E-06
382	ALL	418282.9	3773424	NonCancer	0.00E+00	0.00E+00	0.00E+00	0.00E+00	0.00E+00	0.00E+00	1.99E-06	0.00E+00	0.00E+00	0.00E+00	0.00E+00	0.00E+00	0.00E+00	0.00E+00	1.99E-06
383	ALL	418282.9	3773449	NonCancer	0.00E+00	0.00E+00	0.00E+00	0.00E+00	0.00E+00	0.00E+00	1.91E-06	0.00E+00	0.00E+00	0.00E+00	0.00E+00	0.00E+00	0.00E+00	0.00E+00	1.91E-06
384	ALL	418282.9	3773474	NonCancer	0.00E+00	0.00E+00	0.00E+00	0.00E+00	0.00E+00	0.00E+00	1.84E-06	0.00E+00	0.00E+00	0.00E+00	0.00E+00	0.00E+00	0.00E+00	0.00E+00	1.84E-06
385	ALL	418282.9	3773499	NonCancer	0.00E+00	0.00E+00	0.00E+00	0.00E+00	0.00E+00	0.00E+00	1.77E-06	0.00E+00	0.00E+00	0.00E+00	0.00E+00	0.00E+00	0.00E+00	0.00E+00	1.77E-06
386	ALL	418307.9	3772799	NonCancer	0.00E+00	0.00E+00	0.00E+00	0.00E+00	0.00E+00	0.00E+00	5.33E-06	0.00E+00	0.00E+00	0.00E+00	0.00E+00	0.00E+00	0.00E+00	0.00E+00	5.33E-06
387	ALL	418307.9	3772824	NonCancer	0.00E+00	0.00E+00	0.00E+00	0.00E+00	0.00E+00	0.00E+00	5.27E-06	0.00E+00	0.00E+00	0.00E+00	0.00E+00	0.00E+00	0.00E+00	0.00E+00	5.27E-06
388	ALL	418307.9	3772849	NonCancer	0.00E+00	0.00E+00	0.00E+00	0.00E+00	0.00E+00	0.00E+00	5.20E-06	0.00E+00	0.00E+00	0.00E+00	0.00E+00	0.00E+00	0.00E+00	0.00E+00	5.20E-06
389	ALL	418307.9	3772874	NonCancer	0.00E+00	0.00E+00	0.00E+00	0.00E+00	0.00E+00	0.00E+00	5.10E-06	0.00E+00	0.00E+00	0.00E+00	0.00E+00	0.00E+00	0.00E+00	0.00E+00	5.10E-06
390	ALL	418307.9	3772899	NonCancer	0.00E+00	0.00E+00	0.00E+00	0.00E+00	0.00E+00	0.00E+00	4.99E-06	0.00E+00	0.00E+00	0.00E+00	0.00E+00	0.00E+00	0.00E+00	0.00E+00	4.99E-06
391	ALL	418307.9	3772924	NonCancer	0.00E+00	0.00E+00	0.00E+00	0.00E+00	0.00E+00	0.00E+00	4.86E-06	0.00E+00	0.00E+00	0.00E+00	0.00E+00	0.00E+00	0.00E+00	0.00E+00	4.86E-06
392	ALL	418307.9	3772949	NonCancer	0.00E+00	0.00E+00	0.00E+00	0.00E+00	0.00E+00	0.00E+00	4.71E-06	0.00E+00	0.00E+00	0.00E+00	0.00E+00	0.00E+00	0.00E+00	0.00E+00	4.71E-06
393	ALL	418307.9	3772974	NonCancer	0.00E+00	0.00E+00	0.00E+00	0.00E+00	0.00E+00	0.00E+00	4.56E-06	0.00E+00	0.00E+00	0.00E+00	0.00E+00	0.00E+00	0.00E+00	0.00E+00	4.56E-06
394	ALL	418307.9	3772999	NonCancer	0.00E+00	0.00E+00	0.00E+00	0.00E+00	0.00E+00	0.00E+00	4.40E-06	0.00E+00	0.00E+00	0.00E+00	0.00E+00	0.00E+00	0.00E+00	0.00E+00	4.40E-06
395	ALL	418307.9	3773024	NonCancer	0.00E+00	0.00E+00	0.00E+00	0.00E+00	0.00E+00	0.00E+00	4.24E-06	0.00E+00	0.00E+00	0.00E+00	0.00E+00	0.00E+00	0.00E+00	0.00E+00	4.24E-06
396	ALL	418307.9	3773049	NonCancer	0.00E+00	0.00E+00	0.00E+00	0.00E+00	0.00E+00	0.00E+00	4.07E-06	0.00E+00	0.00E+00	0.00E+00	0.00E+00	0.00E+00	0.00E+00	0.00E+00	4.07E-06
397	ALL	418307.9	3773074	NonCancer	0.00E+00	0.00E+00	0.00E+00	0.00E+00	0.00E+00	0.00E+00	3.90E-06	0.00E+00	0.00E+00	0.00E+00	0.00E+00	0.00E+00	0.00E+00	0.00E+00	3.90E-06
398	ALL	418307.9	3773099	NonCancer	0.00E+00	0.00E+00	0.00E+00	0.00E+00	0.00E+00	0.00E+00	3.73E-06	0.00E+00	0.00E+00	0.00E+00	0.00E+00	0.00E+00	0.00E+00	0.00E+00	3.73E-06
399	ALL	418307.9	3773124	NonCancer	0.00E+00	0.00E+00	0.00E+00	0.00E+00	0.00E+00	0.00E+00	3.57E-06	0.00E+00	0.00E+00	0.00E+00	0.00E+00	0.00E+00	0.00E+00	0.00E+00	3.57E-06
400	ALL	418307.9	3773149	NonCancer	0.00E+00	0.00E+00	0.00E+00	0.00E+00	0.00E+00	0.00E+00	3.41E-06	0.00E+00	0.00E+00	0.00E+00	0.00E+00	0.00E+00	0.00E+00	0.00E+00	3.41E-06
401	ALL	418307.9	3773174	NonCancer	0.00E+00	0.00E+00	0.00E+00	0.00E+00	0.00E+00	0.00E+00	3.25E-06	0.00E+00	0.00E+00	0.00E+00	0.00E+00	0.00E+00	0.00E+00	0.00E+00	3.25E-06
402	ALL	418307.9	3773199	NonCancer	0.00E+00	0.00E+00	0.00E+00	0.00E+00	0.00E+00	0.00E+00	3.10E-06	0.00E+00	0.00E+00	0.00E+00	0.00E+00	0.00E+00	0.00E+00	0.00E+00	3.10E-06
403	ALL	418307.9	3773224	NonCancer	0.00E+00	0.00E+00	0.00E+00	0.00E+00	0.00E+00	0.00E+00	2.96E-06	0.00E+00	0.00E+00	0.00E+00	0.00E+00	0.00E+00	0.00E+00	0.00E+00	2.96E-06
404	ALL	418307.9	3773249	NonCancer	0.00E+00	0.00E+00	0.00E+00	0.00E+00	0.00E+00	0.00E+00	2.82E-06	0.00E+00	0.00E+00	0.00E+00	0.00E+00	0.00E+00	0.00E+00	0.00E+00	2.82E-06
405	ALL	418307.9	3773274	NonCancer	0.00E+00	0.00E+00	0.00E+00	0.00E+00	0.00E+00	0.00E+00	2.70E-06	0.00E+00	0.00E+00	0.00E+00	0.00E+00	0.00E+00	0.00E+00	0.00E+00	2.70E-06
406	ALL	418307.9	3773299	NonCancer	0.00E+00	0.00E+00	0.00E+00	0.00E+00	0.00E+00	0.00E+00	2.57E-06	0.00E+00	0.00E+00	0.00E+00	0.00E+00	0.00E+00	0.00E+00	0.00E+00	2.57E-06
407	ALL	418307.9	3773324	NonCancer	0.00E+00	0.00E+00	0.00E+00	0.00E+00	0.00E+00	0.00E+00	2.46E-06	0.00E+00	0.00E+00	0.00E+00	0.00E+00	0.00E+00	0.00E+00	0.00E+00	2.46E-06
408	ALL	418307.9	3773349	NonCancer	0.00E+00	0.00E+00	0.00E+00	0.00E+00	0.00E+00	0.00E+00	2.35E-06	0.00E+00	0.00E+00	0.00E+00	0.00E+00	0.00E+00	0.00E+00	0.00E+00	2.35E-06
409	ALL	418307.9	3773374	NonCancer	0.00E+00	0.00E+00	0.00E+00	0.00E+00	0.00E+00	0.00E+00	2.24E-06	0.00E+00	0.00E+00	0.00E+00	0.00E+00	0.00E+00	0.00E+00	0.00E+00	2.24E-06
410	ALL	418307.9	3773399	NonCancer	0.00E+00	0.00E+00	0.00E+00	0.00E+00	0.00E+00	0.00E+00	2.15E-06	0.00E+00	0.00E+00	0.00E+00	0.00E+00	0.00E+00	0.00E+00	0.00E+00	2.15E-06
411	ALL	418307.9	3773424	NonCancer	0.00E+00	0.00E+00	0.00E+00	0.00E+00	0.00E+00	0.00E+00	2.06E-06	0.00E+00	0.00E+00	0.00E+00	0.00E+00	0.00E+00	0.00E+00	0.00E+00	2.06E-06
412	ALL	418307.9	3773449	NonCancer	0.00E+00	0.00E+00	0.00E+00	0.00E+00	0.00E+00	0.00E+00	1.97E-06	0.00E+00	0.00E+00	0.00E+00	0.00E+00	0.00E+00	0.00E+00	0.00E+00	1.97E-06
413	ALL	418307.9	3773474	NonCancer	0.00E+00	0.00E+00	0.00E+00	0.00E+00	0.00E+00	0.00E+00	1.89E-06	0.00E+00	0.00E+00	0.00E+00	0.00E+00	0.00E+00	0.00E+00	0.00E+00	1.89E-06
414	ALL	418307.9	3773499	NonCancer	0.00E+00	0.00E+00	0.00E+00	0.00E+00	0.00E+00	0.00E+00	1.81E-06	0.00E+00	0.00E+00	0.00E+00	0.00E+00	0.00E+00	0.00E+00	0.00E+00	1.81E-06
415	ALL	418332.9	3772799	NonCancer	0.00E+00	0.00E+00	0.00E+00	0.00E+00	0.00E+00	0.00E+00	5.88E-06	0.00E+00	0.00E+00	0.00E+00	0.00E+00	0.00E+00	0.00E+00	0.00E+00	5.88E-06

416	ALL	418332.9	3772824	NonCancer	0.00E+00	0.00E+00	0.00E+00	0.00E+00	0.00E+00	0.00E+00	5.81E-06	0.00E+00	0.00E+00	0.00E+00	0.00E+00	0.00E+00	0.00E+00	0.00E+00	5.81E-06
417	ALL	418332.9	3772849	NonCancer	0.00E+00	0.00E+00	0.00E+00	0.00E+00	0.00E+00	0.00E+00	5.72E-06	0.00E+00	0.00E+00	0.00E+00	0.00E+00	0.00E+00	0.00E+00	0.00E+00	5.72E-06
418	ALL	418332.9	3772874	NonCancer	0.00E+00	0.00E+00	0.00E+00	0.00E+00	0.00E+00	0.00E+00	5.60E-06	0.00E+00	0.00E+00	0.00E+00	0.00E+00	0.00E+00	0.00E+00	0.00E+00	5.60E-06
419	ALL	418332.9	3772899	NonCancer	0.00E+00	0.00E+00	0.00E+00	0.00E+00	0.00E+00	0.00E+00	5.46E-06	0.00E+00	0.00E+00	0.00E+00	0.00E+00	0.00E+00	0.00E+00	0.00E+00	5.46E-06
420	ALL	418332.9	3772924	NonCancer	0.00E+00	0.00E+00	0.00E+00	0.00E+00	0.00E+00	0.00E+00	5.31E-06	0.00E+00	0.00E+00	0.00E+00	0.00E+00	0.00E+00	0.00E+00	0.00E+00	5.31E-06
421	ALL	418332.9	3772949	NonCancer	0.00E+00	0.00E+00	0.00E+00	0.00E+00	0.00E+00	0.00E+00	5.13E-06	0.00E+00	0.00E+00	0.00E+00	0.00E+00	0.00E+00	0.00E+00	0.00E+00	5.13E-06
422	ALL	418332.9	3772974	NonCancer	0.00E+00	0.00E+00	0.00E+00	0.00E+00	0.00E+00	0.00E+00	4.95E-06	0.00E+00	0.00E+00	0.00E+00	0.00E+00	0.00E+00	0.00E+00	0.00E+00	4.95E-06
423	ALL	418332.9	3772999	NonCancer	0.00E+00	0.00E+00	0.00E+00	0.00E+00	0.00E+00	0.00E+00	4.77E-06	0.00E+00	0.00E+00	0.00E+00	0.00E+00	0.00E+00	0.00E+00	0.00E+00	4.77E-06
424	ALL	418332.9	3773024	NonCancer	0.00E+00	0.00E+00	0.00E+00	0.00E+00	0.00E+00	0.00E+00	4.57E-06	0.00E+00	0.00E+00	0.00E+00	0.00E+00	0.00E+00	0.00E+00	0.00E+00	4.57E-06
425	ALL	418332.9	3773049	NonCancer	0.00E+00	0.00E+00	0.00E+00	0.00E+00	0.00E+00	0.00E+00	4.37E-06	0.00E+00	0.00E+00	0.00E+00	0.00E+00	0.00E+00	0.00E+00	0.00E+00	4.37E-06
426	ALL	418332.9	3773074	NonCancer	0.00E+00	0.00E+00	0.00E+00	0.00E+00	0.00E+00	0.00E+00	4.18E-06	0.00E+00	0.00E+00	0.00E+00	0.00E+00	0.00E+00	0.00E+00	0.00E+00	4.18E-06
427	ALL	418332.9	3773099	NonCancer	0.00E+00	0.00E+00	0.00E+00	0.00E+00	0.00E+00	0.00E+00	3.98E-06	0.00E+00	0.00E+00	0.00E+00	0.00E+00	0.00E+00	0.00E+00	0.00E+00	3.98E-06
428	ALL	418332.9	3773124	NonCancer	0.00E+00	0.00E+00	0.00E+00	0.00E+00	0.00E+00	0.00E+00	3.79E-06	0.00E+00	0.00E+00	0.00E+00	0.00E+00	0.00E+00	0.00E+00	0.00E+00	3.79E-06
429	ALL	418332.9	3773149	NonCancer	0.00E+00	0.00E+00	0.00E+00	0.00E+00	0.00E+00	0.00E+00	3.61E-06	0.00E+00	0.00E+00	0.00E+00	0.00E+00	0.00E+00	0.00E+00	0.00E+00	3.61E-06
430	ALL	418332.9	3773174	NonCancer	0.00E+00	0.00E+00	0.00E+00	0.00E+00	0.00E+00	0.00E+00	3.43E-06	0.00E+00	0.00E+00	0.00E+00	0.00E+00	0.00E+00	0.00E+00	0.00E+00	3.43E-06
431	ALL	418332.9	3773199	NonCancer	0.00E+00	0.00E+00	0.00E+00	0.00E+00	0.00E+00	0.00E+00	3.26E-06	0.00E+00	0.00E+00	0.00E+00	0.00E+00	0.00E+00	0.00E+00	0.00E+00	3.26E-06
432	ALL	418332.9	3773224	NonCancer	0.00E+00	0.00E+00	0.00E+00	0.00E+00	0.00E+00	0.00E+00	3.11E-06	0.00E+00	0.00E+00	0.00E+00	0.00E+00	0.00E+00	0.00E+00	0.00E+00	3.11E-06
433	ALL	418332.9	3773249	NonCancer	0.00E+00	0.00E+00	0.00E+00	0.00E+00	0.00E+00	0.00E+00	2.96E-06	0.00E+00	0.00E+00	0.00E+00	0.00E+00	0.00E+00	0.00E+00	0.00E+00	2.96E-06
434	ALL	418332.9	3773274	NonCancer	0.00E+00	0.00E+00	0.00E+00	0.00E+00	0.00E+00	0.00E+00	2.81E-06	0.00E+00	0.00E+00	0.00E+00	0.00E+00	0.00E+00	0.00E+00	0.00E+00	2.81E-06
435	ALL	418332.9	3773299	NonCancer	0.00E+00	0.00E+00	0.00E+00	0.00E+00	0.00E+00	0.00E+00	2.68E-06	0.00E+00	0.00E+00	0.00E+00	0.00E+00	0.00E+00	0.00E+00	0.00E+00	2.68E-06
436	ALL	418332.9	3773324	NonCancer	0.00E+00	0.00E+00	0.00E+00	0.00E+00	0.00E+00	0.00E+00	2.55E-06	0.00E+00	0.00E+00	0.00E+00	0.00E+00	0.00E+00	0.00E+00	0.00E+00	2.55E-06
437	ALL	418332.9	3773349	NonCancer	0.00E+00	0.00E+00	0.00E+00	0.00E+00	0.00E+00	0.00E+00	2.43E-06	0.00E+00	0.00E+00	0.00E+00	0.00E+00	0.00E+00	0.00E+00	0.00E+00	2.43E-06
438	ALL	418332.9	3773374	NonCancer	0.00E+00	0.00E+00	0.00E+00	0.00E+00	0.00E+00	0.00E+00	2.32E-06	0.00E+00	0.00E+00	0.00E+00	0.00E+00	0.00E+00	0.00E+00	0.00E+00	2.32E-06
439	ALL	418332.9	3773399	NonCancer	0.00E+00	0.00E+00	0.00E+00	0.00E+00	0.00E+00	0.00E+00	2.22E-06	0.00E+00	0.00E+00	0.00E+00	0.00E+00	0.00E+00	0.00E+00	0.00E+00	2.22E-06
440	ALL	418332.9	3773424	NonCancer	0.00E+00	0.00E+00	0.00E+00	0.00E+00	0.00E+00	0.00E+00	2.12E-06	0.00E+00	0.00E+00	0.00E+00	0.00E+00	0.00E+00	0.00E+00	0.00E+00	2.12E-06
441	ALL	418332.9	3773449	NonCancer	0.00E+00	0.00E+00	0.00E+00	0.00E+00	0.00E+00	0.00E+00	2.02E-06	0.00E+00	0.00E+00	0.00E+00	0.00E+00	0.00E+00	0.00E+00	0.00E+00	2.02E-06
442	ALL	418332.9	3773474	NonCancer	0.00E+00	0.00E+00	0.00E+00	0.00E+00	0.00E+00	0.00E+00	1.94E-06	0.00E+00	0.00E+00	0.00E+00	0.00E+00	0.00E+00	0.00E+00	0.00E+00	1.94E-06
443	ALL	418357.9	3772799	NonCancer	0.00E+00	0.00E+00	0.00E+00	0.00E+00	0.00E+00	0.00E+00	6.53E-06	0.00E+00	0.00E+00	0.00E+00	0.00E+00	0.00E+00	0.00E+00	0.00E+00	6.53E-06
444	ALL	418357.9	3772824	NonCancer	0.00E+00	0.00E+00	0.00E+00	0.00E+00	0.00E+00	0.00E+00	6.44E-06	0.00E+00	0.00E+00	0.00E+00	0.00E+00	0.00E+00	0.00E+00	0.00E+00	6.44E-06
445	ALL	418357.9	3772849	NonCancer	0.00E+00	0.00E+00	0.00E+00	0.00E+00	0.00E+00	0.00E+00	6.33E-06	0.00E+00	0.00E+00	0.00E+00	0.00E+00	0.00E+00	0.00E+00	0.00E+00	6.33E-06
446	ALL	418357.9	3772874	NonCancer	0.00E+00	0.00E+00	0.00E+00	0.00E+00	0.00E+00	0.00E+00	6.18E-06	0.00E+00	0.00E+00	0.00E+00	0.00E+00	0.00E+00	0.00E+00	0.00E+00	6.18E-06
447	ALL	418357.9	3772899	NonCancer	0.00E+00	0.00E+00	0.00E+00	0.00E+00	0.00E+00	0.00E+00	6.01E-06	0.00E+00	0.00E+00	0.00E+00	0.00E+00	0.00E+00	0.00E+00	0.00E+00	6.01E-06
448	ALL	418357.9	3772924	NonCancer	0.00E+00	0.00E+00	0.00E+00	0.00E+00	0.00E+00	0.00E+00	5.82E-06	0.00E+00	0.00E+00	0.00E+00	0.00E+00	0.00E+00	0.00E+00	0.00E+00	5.82E-06
449	ALL	418357.9	3772949	NonCancer	0.00E+00	0.00E+00	0.00E+00	0.00E+00	0.00E+00	0.00E+00	5.60E-06	0.00E+00	0.00E+00	0.00E+00	0.00E+00	0.00E+00	0.00E+00	0.00E+00	5.60E-06
450	ALL	418357.9	3772974	NonCancer	0.00E+00	0.00E+00	0.00E+00	0.00E+00	0.00E+00	0.00E+00	5.38E-06	0.00E+00	0.00E+00	0.00E+00	0.00E+00	0.00E+00	0.00E+00	0.00E+00	5.38E-06
451	ALL	418357.9	3772999	NonCancer	0.00E+00	0.00E+00	0.00E+00	0.00E+00	0.00E+00	0.00E+00	5.17E-06	0.00E+00	0.00E+00	0.00E+00	0.00E+00	0.00E+00	0.00E+00	0.00E+00	5.17E-06
452	ALL	418357.9	3773024	NonCancer	0.00E+00	0.00E+00	0.00E+00	0.00E+00	0.00E+00	0.00E+00	4.93E-06	0.00E+00	0.00E+00	0.00E+00	0.00E+00	0.00E+00	0.00E+00	0.00E+00	4.93E-06
453	ALL	418357.9	3773049	NonCancer	0.00E+00	0.00E+00	0.00E+00	0.00E+00	0.00E+00	0.00E+00	4.70E-06	0.00E+00	0.00E+00	0.00E+00	0.00E+00	0.00E+00	0.00E+00	0.00E+00	4.70E-06
454	ALL	418357.9	3773074	NonCancer	0.00E+00	0.00E+00	0.00E+00	0.00E+00	0.00E+00	0.00E+00	4.47E-06	0.00E+00	0.00E+00	0.00E+00	0.00E+00	0.00E+00	0.00E+00	0.00E+00	4.47E-06
455	ALL	418357.9	3773099	NonCancer	0.00E+00	0.00E+00	0.00E+00	0.00E+00	0.00E+00	0.00E+00	4.25E-06	0.00E+00	0.00E+00	0.00E+00	0.00E+00	0.00E+00	0.00E+00	0.00E+00	4.25E-06
456	ALL	418357.9	3773124	NonCancer	0.00E+00	0.00E+00	0.00E+00	0.00E+00	0.00E+00	0.00E+00	4.03E-06	0.00E+00	0.00E+00	0.00E+00	0.00E+00	0.00E+00	0.00E+00	0.00E+00	4.03E-06
457	ALL	418357.9	3773149	NonCancer	0.00E+00	0.00E+00	0.00E+00	0.00E+00	0.00E+00	0.00E+00	3.82E-06	0.00E+00	0.00E+00	0.00E+00	0.00E+00	0.00E+00	0.00E+00	0.00E+00	3.82E-06
458	ALL	418357.9	3773174	NonCancer	0.00E+00	0.00E+00	0.00E+00	0.00E+00	0.00E+00	0.00E+00	3.62E-06	0.00E+00	0.00E+00	0.00E+00	0.00E+00	0.00E+00	0.00E+00	0.00E+00	3.62E-06
459	ALL	418357.9	3773199	NonCancer	0.00E+00	0.00E+00	0.00E+00	0.00E+00	0.00E+00	0.00E+00	3.43E-06	0.00E+00	0.00E+00	0.00E+00	0.00E+00	0.00E+00	0.00E+00	0.00E+00	3.43E-06
460	ALL	418357.9	3773224	NonCancer	0.00E+00	0.00E+00	0.00E+00	0.00E+00	0.00E+00	0.00E+00	3.26E-06	0.00E+00	0.00E+00	0.00E+00	0.00E+00	0.00E+00	0.00E+00	0.00E+00	3.26E-06
461	ALL	418357.9	3773249	NonCancer	0.00E+00	0.00E+00	0.00E+00	0.00E+00	0.00E+00	0.00E+00	3.09E-06	0.00E+00	0.00E+00	0.00E+00	0.00E+00	0.00E+00	0.00E+00	0.00E+00	3.09E-06
462	ALL	418357.9	3773274	NonCancer	0.00E+00	0.00E+00	0.00E+00	0.00E+00	0.00E+00	0.00E+00	2.93E-06	0.00E+00	0.00E+00	0.00E+00	0.00E+00	0.00E+00	0.00E+00	0.00E+00	2.93E-06
463	ALL	418357.9	3773299	NonCancer	0.00E+00	0.00E+00	0.00E+00	0.00E+00	0.00E+00	0.00E+00	2.78E-06	0.00E+00	0.00E+00	0.00E+00	0.00E+00	0.00E+00	0.00E+00	0.00E+00	2.78E-06
464	ALL	418357.9	3773324	NonCancer	0.00E+00	0.00E+00	0.00E+00	0.00E+00	0.00E+00	0.00E+00	2.65E-06	0.00E+00	0.00E+00	0.00E+00	0.00E+00	0.00E+00	0.00E+00	0.00E+00	2.65E-06
465	ALL	418357.9	3773349	NonCancer	0.00E+00	0.00E+00	0.00E+00	0.00E+00	0.00E+00	0.00E+00	2.52E-06	0.00E+00	0.00E+00	0.00E+00	0.00E+00	0.00E+00	0.00E+00	0.00E+00	2.52E-06
466	ALL	418357.9	3773374	NonCancer	0.00E+00	0.00E+00	0.00E+00	0.00E+00	0.00E+00	0.00E+00	2.39E-06	0.00E+00	0.00E+00	0.00E+00	0.00E+00	0.00E+00	0.00E+00	0.00E+00	2.39E-06
467	ALL	418357.9	3773399	NonCancer	0.00E+00	0.00E+00	0.00E+00	0.00E+00	0.00E+00	0.00E+00	2.28E-06	0.00E+00	0.00E+00	0.00E+00	0.00E+00	0.00E+00	0.00E+00	0.00E+00	2.28E-06

468	ALL	418357.9	3773424	NonCancer	0.00E+00	0.00E+00	0.00E+00	0.00E+00	0.00E+00	0.00E+00	2.18E-06	0.00E+00	0.00E+00	0.00E+00	0.00E+00	0.00E+00	0.00E+00	0.00E+00	2.18E-06
469	ALL	418357.9	3773449	NonCancer	0.00E+00	0.00E+00	0.00E+00	0.00E+00	0.00E+00	0.00E+00	2.08E-06	0.00E+00	0.00E+00	0.00E+00	0.00E+00	0.00E+00	0.00E+00	0.00E+00	2.08E-06
470	ALL	418382.9	3772799	NonCancer	0.00E+00	0.00E+00	0.00E+00	0.00E+00	0.00E+00	0.00E+00	7.28E-06	0.00E+00	0.00E+00	0.00E+00	0.00E+00	0.00E+00	0.00E+00	0.00E+00	7.28E-06
471	ALL	418382.9	3772824	NonCancer	0.00E+00	0.00E+00	0.00E+00	0.00E+00	0.00E+00	0.00E+00	7.18E-06	0.00E+00	0.00E+00	0.00E+00	0.00E+00	0.00E+00	0.00E+00	0.00E+00	7.18E-06
472	ALL	418382.9	3772849	NonCancer	0.00E+00	0.00E+00	0.00E+00	0.00E+00	0.00E+00	0.00E+00	7.03E-06	0.00E+00	0.00E+00	0.00E+00	0.00E+00	0.00E+00	0.00E+00	0.00E+00	7.03E-06
473	ALL	418382.9	3772874	NonCancer	0.00E+00	0.00E+00	0.00E+00	0.00E+00	0.00E+00	0.00E+00	6.84E-06	0.00E+00	0.00E+00	0.00E+00	0.00E+00	0.00E+00	0.00E+00	0.00E+00	6.84E-06
474	ALL	418382.9	3772899	NonCancer	0.00E+00	0.00E+00	0.00E+00	0.00E+00	0.00E+00	0.00E+00	6.64E-06	0.00E+00	0.00E+00	0.00E+00	0.00E+00	0.00E+00	0.00E+00	0.00E+00	6.64E-06
475	ALL	418382.9	3772924	NonCancer	0.00E+00	0.00E+00	0.00E+00	0.00E+00	0.00E+00	0.00E+00	6.40E-06	0.00E+00	0.00E+00	0.00E+00	0.00E+00	0.00E+00	0.00E+00	0.00E+00	6.40E-06
476	ALL	418382.9	3772949	NonCancer	0.00E+00	0.00E+00	0.00E+00	0.00E+00	0.00E+00	0.00E+00	6.14E-06	0.00E+00	0.00E+00	0.00E+00	0.00E+00	0.00E+00	0.00E+00	0.00E+00	6.14E-06
477	ALL	418382.9	3772974	NonCancer	0.00E+00	0.00E+00	0.00E+00	0.00E+00	0.00E+00	0.00E+00	5.88E-06	0.00E+00	0.00E+00	0.00E+00	0.00E+00	0.00E+00	0.00E+00	0.00E+00	5.88E-06
478	ALL	418382.9	3772999	NonCancer	0.00E+00	0.00E+00	0.00E+00	0.00E+00	0.00E+00	0.00E+00	5.62E-06	0.00E+00	0.00E+00	0.00E+00	0.00E+00	0.00E+00	0.00E+00	0.00E+00	5.62E-06
479	ALL	418382.9	3773024	NonCancer	0.00E+00	0.00E+00	0.00E+00	0.00E+00	0.00E+00	0.00E+00	5.34E-06	0.00E+00	0.00E+00	0.00E+00	0.00E+00	0.00E+00	0.00E+00	0.00E+00	5.34E-06
480	ALL	418382.9	3773049	NonCancer	0.00E+00	0.00E+00	0.00E+00	0.00E+00	0.00E+00	0.00E+00	5.07E-06	0.00E+00	0.00E+00	0.00E+00	0.00E+00	0.00E+00	0.00E+00	0.00E+00	5.07E-06
481	ALL	418382.9	3773074	NonCancer	0.00E+00	0.00E+00	0.00E+00	0.00E+00	0.00E+00	0.00E+00	4.80E-06	0.00E+00	0.00E+00	0.00E+00	0.00E+00	0.00E+00	0.00E+00	0.00E+00	4.80E-06
482	ALL	418382.9	3773099	NonCancer	0.00E+00	0.00E+00	0.00E+00	0.00E+00	0.00E+00	0.00E+00	4.54E-06	0.00E+00	0.00E+00	0.00E+00	0.00E+00	0.00E+00	0.00E+00	0.00E+00	4.54E-06
483	ALL	418382.9	3773124	NonCancer	0.00E+00	0.00E+00	0.00E+00	0.00E+00	0.00E+00	0.00E+00	4.28E-06	0.00E+00	0.00E+00	0.00E+00	0.00E+00	0.00E+00	0.00E+00	0.00E+00	4.28E-06
484	ALL	418382.9	3773149	NonCancer	0.00E+00	0.00E+00	0.00E+00	0.00E+00	0.00E+00	0.00E+00	4.05E-06	0.00E+00	0.00E+00	0.00E+00	0.00E+00	0.00E+00	0.00E+00	0.00E+00	4.05E-06
485	ALL	418382.9	3773174	NonCancer	0.00E+00	0.00E+00	0.00E+00	0.00E+00	0.00E+00	0.00E+00	3.83E-06	0.00E+00	0.00E+00	0.00E+00	0.00E+00	0.00E+00	0.00E+00	0.00E+00	3.83E-06
486	ALL	418382.9	3773199	NonCancer	0.00E+00	0.00E+00	0.00E+00	0.00E+00	0.00E+00	0.00E+00	3.61E-06	0.00E+00	0.00E+00	0.00E+00	0.00E+00	0.00E+00	0.00E+00	0.00E+00	3.61E-06
487	ALL	418382.9	3773224	NonCancer	0.00E+00	0.00E+00	0.00E+00	0.00E+00	0.00E+00	0.00E+00	3.41E-06	0.00E+00	0.00E+00	0.00E+00	0.00E+00	0.00E+00	0.00E+00	0.00E+00	3.41E-06
488	ALL	418382.9	3773249	NonCancer	0.00E+00	0.00E+00	0.00E+00	0.00E+00	0.00E+00	0.00E+00	3.23E-06	0.00E+00	0.00E+00	0.00E+00	0.00E+00	0.00E+00	0.00E+00	0.00E+00	3.23E-06
489	ALL	418382.9	3773274	NonCancer	0.00E+00	0.00E+00	0.00E+00	0.00E+00	0.00E+00	0.00E+00	3.06E-06	0.00E+00	0.00E+00	0.00E+00	0.00E+00	0.00E+00	0.00E+00	0.00E+00	3.06E-06
490	ALL	418382.9	3773299	NonCancer	0.00E+00	0.00E+00	0.00E+00	0.00E+00	0.00E+00	0.00E+00	2.89E-06	0.00E+00	0.00E+00	0.00E+00	0.00E+00	0.00E+00	0.00E+00	0.00E+00	2.89E-06
491	ALL	418382.9	3773324	NonCancer	0.00E+00	0.00E+00	0.00E+00	0.00E+00	0.00E+00	0.00E+00	2.75E-06	0.00E+00	0.00E+00	0.00E+00	0.00E+00	0.00E+00	0.00E+00	0.00E+00	2.75E-06
492	ALL	418382.9	3773349	NonCancer	0.00E+00	0.00E+00	0.00E+00	0.00E+00	0.00E+00	0.00E+00	2.60E-06	0.00E+00	0.00E+00	0.00E+00	0.00E+00	0.00E+00	0.00E+00	0.00E+00	2.60E-06
493	ALL	418382.9	3773374	NonCancer	0.00E+00	0.00E+00	0.00E+00	0.00E+00	0.00E+00	0.00E+00	2.47E-06	0.00E+00	0.00E+00	0.00E+00	0.00E+00	0.00E+00	0.00E+00	0.00E+00	2.47E-06
494	ALL	418382.9	3773399	NonCancer	0.00E+00	0.00E+00	0.00E+00	0.00E+00	0.00E+00	0.00E+00	2.35E-06	0.00E+00	0.00E+00	0.00E+00	0.00E+00	0.00E+00	0.00E+00	0.00E+00	2.35E-06
495	ALL	418407.9	3772799	NonCancer	0.00E+00	0.00E+00	0.00E+00	0.00E+00	0.00E+00	0.00E+00	8.18E-06	0.00E+00	0.00E+00	0.00E+00	0.00E+00	0.00E+00	0.00E+00	0.00E+00	8.18E-06
496	ALL	418407.9	3772824	NonCancer	0.00E+00	0.00E+00	0.00E+00	0.00E+00	0.00E+00	0.00E+00	8.04E-06	0.00E+00	0.00E+00	0.00E+00	0.00E+00	0.00E+00	0.00E+00	0.00E+00	8.04E-06
497	ALL	418407.9	3772849	NonCancer	0.00E+00	0.00E+00	0.00E+00	0.00E+00	0.00E+00	0.00E+00	7.85E-06	0.00E+00	0.00E+00	0.00E+00	0.00E+00	0.00E+00	0.00E+00	0.00E+00	7.85E-06
498	ALL	418407.9	3772874	NonCancer	0.00E+00	0.00E+00	0.00E+00	0.00E+00	0.00E+00	0.00E+00	7.62E-06	0.00E+00	0.00E+00	0.00E+00	0.00E+00	0.00E+00	0.00E+00	0.00E+00	7.62E-06
499	ALL	418407.9	3772899	NonCancer	0.00E+00	0.00E+00	0.00E+00	0.00E+00	0.00E+00	0.00E+00	7.36E-06	0.00E+00	0.00E+00	0.00E+00	0.00E+00	0.00E+00	0.00E+00	0.00E+00	7.36E-06
500	ALL	418407.9	3772924	NonCancer	0.00E+00	0.00E+00	0.00E+00	0.00E+00	0.00E+00	0.00E+00	7.07E-06	0.00E+00	0.00E+00	0.00E+00	0.00E+00	0.00E+00	0.00E+00	0.00E+00	7.07E-06
501	ALL	418407.9	3772949	NonCancer	0.00E+00	0.00E+00	0.00E+00	0.00E+00	0.00E+00	0.00E+00	6.75E-06	0.00E+00	0.00E+00	0.00E+00	0.00E+00	0.00E+00	0.00E+00	0.00E+00	6.75E-06
502	ALL	418407.9	3772974	NonCancer	0.00E+00	0.00E+00	0.00E+00	0.00E+00	0.00E+00	0.00E+00	6.43E-06	0.00E+00	0.00E+00	0.00E+00	0.00E+00	0.00E+00	0.00E+00	0.00E+00	6.43E-06
503	ALL	418407.9	3772999	NonCancer	0.00E+00	0.00E+00	0.00E+00	0.00E+00	0.00E+00	0.00E+00	6.12E-06	0.00E+00	0.00E+00	0.00E+00	0.00E+00	0.00E+00	0.00E+00	0.00E+00	6.12E-06
504	ALL	418407.9	3773024	NonCancer	0.00E+00	0.00E+00	0.00E+00	0.00E+00	0.00E+00	0.00E+00	5.79E-06	0.00E+00	0.00E+00	0.00E+00	0.00E+00	0.00E+00	0.00E+00	0.00E+00	5.79E-06
505	ALL	418407.9	3773049	NonCancer	0.00E+00	0.00E+00	0.00E+00	0.00E+00	0.00E+00	0.00E+00	5.46E-06	0.00E+00	0.00E+00	0.00E+00	0.00E+00	0.00E+00	0.00E+00	0.00E+00	5.46E-06
506	ALL	418407.9	3773074	NonCancer	0.00E+00	0.00E+00	0.00E+00	0.00E+00	0.00E+00	0.00E+00	5.15E-06	0.00E+00	0.00E+00	0.00E+00	0.00E+00	0.00E+00	0.00E+00	0.00E+00	5.15E-06
507	ALL	418407.9	3773099	NonCancer	0.00E+00	0.00E+00	0.00E+00	0.00E+00	0.00E+00	0.00E+00	4.85E-06	0.00E+00	0.00E+00	0.00E+00	0.00E+00	0.00E+00	0.00E+00	0.00E+00	4.85E-06
508	ALL	418407.9	3773124	NonCancer	0.00E+00	0.00E+00	0.00E+00	0.00E+00	0.00E+00	0.00E+00	4.56E-06	0.00E+00	0.00E+00	0.00E+00	0.00E+00	0.00E+00	0.00E+00	0.00E+00	4.56E-06
509	ALL	418407.9	3773149	NonCancer	0.00E+00	0.00E+00	0.00E+00	0.00E+00	0.00E+00	0.00E+00	4.29E-06	0.00E+00	0.00E+00	0.00E+00	0.00E+00	0.00E+00	0.00E+00	0.00E+00	4.29E-06
510	ALL	418407.9	3773174	NonCancer	0.00E+00	0.00E+00	0.00E+00	0.00E+00	0.00E+00	0.00E+00	4.04E-06	0.00E+00	0.00E+00	0.00E+00	0.00E+00	0.00E+00	0.00E+00	0.00E+00	4.04E-06
511	ALL	418407.9	3773199	NonCancer	0.00E+00	0.00E+00	0.00E+00	0.00E+00	0.00E+00	0.00E+00	3.80E-06	0.00E+00	0.00E+00	0.00E+00	0.00E+00	0.00E+00	0.00E+00	0.00E+00	3.80E-06
512	ALL	418407.9	3773224	NonCancer	0.00E+00	0.00E+00	0.00E+00	0.00E+00	0.00E+00	0.00E+00	3.58E-06	0.00E+00	0.00E+00	0.00E+00	0.00E+00	0.00E+00	0.00E+00	0.00E+00	3.58E-06
513	ALL	418407.9	3773249	NonCancer	0.00E+00	0.00E+00	0.00E+00	0.00E+00	0.00E+00	0.00E+00	3.38E-06	0.00E+00	0.00E+00	0.00E+00	0.00E+00	0.00E+00	0.00E+00	0.00E+00	3.38E-06
514	ALL	418407.9	3773274	NonCancer	0.00E+00	0.00E+00	0.00E+00	0.00E+00	0.00E+00	0.00E+00	3.18E-06	0.00E+00	0.00E+00	0.00E+00	0.00E+00	0.00E+00	0.00E+00	0.00E+00	3.18E-06
515	ALL	418407.9	3773299	NonCancer	0.00E+00	0.00E+00	0.00E+00	0.00E+00	0.00E+00	0.00E+00	3.01E-06	0.00E+00	0.00E+00	0.00E+00	0.00E+00	0.00E+00	0.00E+00	0.00E+00	3.01E-06
516	ALL	418407.9	3773324	NonCancer	0.00E+00	0.00E+00	0.00E+00	0.00E+00	0.00E+00	0.00E+00	2.85E-06	0.00E+00	0.00E+00	0.00E+00	0.00E+00	0.00E+00	0.00E+00	0.00E+00	2.85E-06
517	ALL	418407.9	3773349	NonCancer	0.00E+00	0.00E+00	0.00E+00	0.00E+00	0.00E+00	0.00E+00	2.69E-06	0.00E+00	0.00E+00	0.00E+00	0.00E+00	0.00E+00	0.00E+00	0.00E+00	2.69E-06
518	ALL	418407.9	3773374	NonCancer	0.00E+00	0.00E+00	0.00E+00	0.00E+00	0.00E+00	0.00E+00	2.55E-06	0.00E+00	0.00E+00	0.00E+00	0.00E+00	0.00E+00	0.00E+00	0.00E+00	2.55E-06
519	ALL	418407.9	3773399	NonCancer	0.00E+00	0.00E+00	0.00E+00	0.00E+00	0.00E+00	0.00E+00	2.42E-06	0.00E+00	0.00E+00	0.00E+00	0.00E+00	0.00E+00	0.00E+00	0.00E+00	2.42E-06

520	ALL	418432.9	3772799	NonCancer	0.00E+00	0.00E+00	0.00E+00	0.00E+00	0.00E+00	0.00E+00	9.26E-06	0.00E+00	0.00E+00	0.00E+00	0.00E+00	0.00E+00	0.00E+00	0.00E+00	9.26E-06
521	ALL	418432.9	3772824	NonCancer	0.00E+00	0.00E+00	0.00E+00	0.00E+00	0.00E+00	0.00E+00	9.08E-06	0.00E+00	0.00E+00	0.00E+00	0.00E+00	0.00E+00	0.00E+00	0.00E+00	9.08E-06
522	ALL	418432.9	3772849	NonCancer	0.00E+00	0.00E+00	0.00E+00	0.00E+00	0.00E+00	0.00E+00	8.84E-06	0.00E+00	0.00E+00	0.00E+00	0.00E+00	0.00E+00	0.00E+00	0.00E+00	8.84E-06
523	ALL	418432.9	3772874	NonCancer	0.00E+00	0.00E+00	0.00E+00	0.00E+00	0.00E+00	0.00E+00	8.54E-06	0.00E+00	0.00E+00	0.00E+00	0.00E+00	0.00E+00	0.00E+00	0.00E+00	8.54E-06
524	ALL	418432.9	3772899	NonCancer	0.00E+00	0.00E+00	0.00E+00	0.00E+00	0.00E+00	0.00E+00	8.20E-06	0.00E+00	0.00E+00	0.00E+00	0.00E+00	0.00E+00	0.00E+00	0.00E+00	8.20E-06
525	ALL	418432.9	3772924	NonCancer	0.00E+00	0.00E+00	0.00E+00	0.00E+00	0.00E+00	0.00E+00	7.84E-06	0.00E+00	0.00E+00	0.00E+00	0.00E+00	0.00E+00	0.00E+00	0.00E+00	7.84E-06
526	ALL	418432.9	3772949	NonCancer	0.00E+00	0.00E+00	0.00E+00	0.00E+00	0.00E+00	0.00E+00	7.44E-06	0.00E+00	0.00E+00	0.00E+00	0.00E+00	0.00E+00	0.00E+00	0.00E+00	7.44E-06
527	ALL	418432.9	3772974	NonCancer	0.00E+00	0.00E+00	0.00E+00	0.00E+00	0.00E+00	0.00E+00	7.05E-06	0.00E+00	0.00E+00	0.00E+00	0.00E+00	0.00E+00	0.00E+00	0.00E+00	7.05E-06
528	ALL	418432.9	3772999	NonCancer	0.00E+00	0.00E+00	0.00E+00	0.00E+00	0.00E+00	0.00E+00	6.67E-06	0.00E+00	0.00E+00	0.00E+00	0.00E+00	0.00E+00	0.00E+00	0.00E+00	6.67E-06
529	ALL	418432.9	3773024	NonCancer	0.00E+00	0.00E+00	0.00E+00	0.00E+00	0.00E+00	0.00E+00	6.28E-06	0.00E+00	0.00E+00	0.00E+00	0.00E+00	0.00E+00	0.00E+00	0.00E+00	6.28E-06
530	ALL	418432.9	3773049	NonCancer	0.00E+00	0.00E+00	0.00E+00	0.00E+00	0.00E+00	0.00E+00	5.90E-06	0.00E+00	0.00E+00	0.00E+00	0.00E+00	0.00E+00	0.00E+00	0.00E+00	5.90E-06
531	ALL	418432.9	3773074	NonCancer	0.00E+00	0.00E+00	0.00E+00	0.00E+00	0.00E+00	0.00E+00	5.53E-06	0.00E+00	0.00E+00	0.00E+00	0.00E+00	0.00E+00	0.00E+00	0.00E+00	5.53E-06
532	ALL	418432.9	3773099	NonCancer	0.00E+00	0.00E+00	0.00E+00	0.00E+00	0.00E+00	0.00E+00	5.18E-06	0.00E+00	0.00E+00	0.00E+00	0.00E+00	0.00E+00	0.00E+00	0.00E+00	5.18E-06
533	ALL	418432.9	3773124	NonCancer	0.00E+00	0.00E+00	0.00E+00	0.00E+00	0.00E+00	0.00E+00	4.85E-06	0.00E+00	0.00E+00	0.00E+00	0.00E+00	0.00E+00	0.00E+00	0.00E+00	4.85E-06
534	ALL	418432.9	3773149	NonCancer	0.00E+00	0.00E+00	0.00E+00	0.00E+00	0.00E+00	0.00E+00	4.55E-06	0.00E+00	0.00E+00	0.00E+00	0.00E+00	0.00E+00	0.00E+00	0.00E+00	4.55E-06
535	ALL	418432.9	3773174	NonCancer	0.00E+00	0.00E+00	0.00E+00	0.00E+00	0.00E+00	0.00E+00	4.26E-06	0.00E+00	0.00E+00	0.00E+00	0.00E+00	0.00E+00	0.00E+00	0.00E+00	4.26E-06
536	ALL	418432.9	3773199	NonCancer	0.00E+00	0.00E+00	0.00E+00	0.00E+00	0.00E+00	0.00E+00	3.99E-06	0.00E+00	0.00E+00	0.00E+00	0.00E+00	0.00E+00	0.00E+00	0.00E+00	3.99E-06
537	ALL	418432.9	3773224	NonCancer	0.00E+00	0.00E+00	0.00E+00	0.00E+00	0.00E+00	0.00E+00	3.75E-06	0.00E+00	0.00E+00	0.00E+00	0.00E+00	0.00E+00	0.00E+00	0.00E+00	3.75E-06
538	ALL	418432.9	3773249	NonCancer	0.00E+00	0.00E+00	0.00E+00	0.00E+00	0.00E+00	0.00E+00	3.53E-06	0.00E+00	0.00E+00	0.00E+00	0.00E+00	0.00E+00	0.00E+00	0.00E+00	3.53E-06
539	ALL	418432.9	3773274	NonCancer	0.00E+00	0.00E+00	0.00E+00	0.00E+00	0.00E+00	0.00E+00	3.32E-06	0.00E+00	0.00E+00	0.00E+00	0.00E+00	0.00E+00	0.00E+00	0.00E+00	3.32E-06
540	ALL	418432.9	3773299	NonCancer	0.00E+00	0.00E+00	0.00E+00	0.00E+00	0.00E+00	0.00E+00	3.12E-06	0.00E+00	0.00E+00	0.00E+00	0.00E+00	0.00E+00	0.00E+00	0.00E+00	3.12E-06
541	ALL	418432.9	3773324	NonCancer	0.00E+00	0.00E+00	0.00E+00	0.00E+00	0.00E+00	0.00E+00	2.95E-06	0.00E+00	0.00E+00	0.00E+00	0.00E+00	0.00E+00	0.00E+00	0.00E+00	2.95E-06
542	ALL	418432.9	3773349	NonCancer	0.00E+00	0.00E+00	0.00E+00	0.00E+00	0.00E+00	0.00E+00	2.78E-06	0.00E+00	0.00E+00	0.00E+00	0.00E+00	0.00E+00	0.00E+00	0.00E+00	2.78E-06
543	ALL	418432.9	3773374	NonCancer	0.00E+00	0.00E+00	0.00E+00	0.00E+00	0.00E+00	0.00E+00	2.63E-06	0.00E+00	0.00E+00	0.00E+00	0.00E+00	0.00E+00	0.00E+00	0.00E+00	2.63E-06
544	ALL	418432.9	3773399	NonCancer	0.00E+00	0.00E+00	0.00E+00	0.00E+00	0.00E+00	0.00E+00	2.50E-06	0.00E+00	0.00E+00	0.00E+00	0.00E+00	0.00E+00	0.00E+00	0.00E+00	2.50E-06
545	ALL	418457.9	3772799	NonCancer	0.00E+00	0.00E+00	0.00E+00	0.00E+00	0.00E+00	0.00E+00	1.06E-05	0.00E+00	0.00E+00	0.00E+00	0.00E+00	0.00E+00	0.00E+00	0.00E+00	1.06E-05
546	ALL	418457.9	3772824	NonCancer	0.00E+00	0.00E+00	0.00E+00	0.00E+00	0.00E+00	0.00E+00	1.03E-05	0.00E+00	0.00E+00	0.00E+00	0.00E+00	0.00E+00	0.00E+00	0.00E+00	1.03E-05
547	ALL	418457.9	3772849	NonCancer	0.00E+00	0.00E+00	0.00E+00	0.00E+00	0.00E+00	0.00E+00	1.00E-05	0.00E+00	0.00E+00	0.00E+00	0.00E+00	0.00E+00	0.00E+00	0.00E+00	1.00E-05
548	ALL	418457.9	3772874	NonCancer	0.00E+00	0.00E+00	0.00E+00	0.00E+00	0.00E+00	0.00E+00	9.62E-06	0.00E+00	0.00E+00	0.00E+00	0.00E+00	0.00E+00	0.00E+00	0.00E+00	9.62E-06
549	ALL	418457.9	3772899	NonCancer	0.00E+00	0.00E+00	0.00E+00	0.00E+00	0.00E+00	0.00E+00	9.19E-06	0.00E+00	0.00E+00	0.00E+00	0.00E+00	0.00E+00	0.00E+00	0.00E+00	9.19E-06
550	ALL	418457.9	3772924	NonCancer	0.00E+00	0.00E+00	0.00E+00	0.00E+00	0.00E+00	0.00E+00	8.72E-06	0.00E+00	0.00E+00	0.00E+00	0.00E+00	0.00E+00	0.00E+00	0.00E+00	8.72E-06
551	ALL	418457.9	3772949	NonCancer	0.00E+00	0.00E+00	0.00E+00	0.00E+00	0.00E+00	0.00E+00	8.24E-06	0.00E+00	0.00E+00	0.00E+00	0.00E+00	0.00E+00	0.00E+00	0.00E+00	8.24E-06
552	ALL	418457.9	3772974	NonCancer	0.00E+00	0.00E+00	0.00E+00	0.00E+00	0.00E+00	0.00E+00	7.76E-06	0.00E+00	0.00E+00	0.00E+00	0.00E+00	0.00E+00	0.00E+00	0.00E+00	7.76E-06
553	ALL	418457.9	3772999	NonCancer	0.00E+00	0.00E+00	0.00E+00	0.00E+00	0.00E+00	0.00E+00	7.29E-06	0.00E+00	0.00E+00	0.00E+00	0.00E+00	0.00E+00	0.00E+00	0.00E+00	7.29E-06
554	ALL	418457.9	3773024	NonCancer	0.00E+00	0.00E+00	0.00E+00	0.00E+00	0.00E+00	0.00E+00	6.82E-06	0.00E+00	0.00E+00	0.00E+00	0.00E+00	0.00E+00	0.00E+00	0.00E+00	6.82E-06
555	ALL	418457.9	3773049	NonCancer	0.00E+00	0.00E+00	0.00E+00	0.00E+00	0.00E+00	0.00E+00	6.37E-06	0.00E+00	0.00E+00	0.00E+00	0.00E+00	0.00E+00	0.00E+00	0.00E+00	6.37E-06
556	ALL	418457.9	3773074	NonCancer	0.00E+00	0.00E+00	0.00E+00	0.00E+00	0.00E+00	0.00E+00	5.94E-06	0.00E+00	0.00E+00	0.00E+00	0.00E+00	0.00E+00	0.00E+00	0.00E+00	5.94E-06
557	ALL	418457.9	3773099	NonCancer	0.00E+00	0.00E+00	0.00E+00	0.00E+00	0.00E+00	0.00E+00	5.54E-06	0.00E+00	0.00E+00	0.00E+00	0.00E+00	0.00E+00	0.00E+00	0.00E+00	5.54E-06
558	ALL	418457.9	3773124	NonCancer	0.00E+00	0.00E+00	0.00E+00	0.00E+00	0.00E+00	0.00E+00	5.16E-06	0.00E+00	0.00E+00	0.00E+00	0.00E+00	0.00E+00	0.00E+00	0.00E+00	5.16E-06
559	ALL	418457.9	3773149	NonCancer	0.00E+00	0.00E+00	0.00E+00	0.00E+00	0.00E+00	0.00E+00	4.81E-06	0.00E+00	0.00E+00	0.00E+00	0.00E+00	0.00E+00	0.00E+00	0.00E+00	4.81E-06
560	ALL	418457.9	3773174	NonCancer	0.00E+00	0.00E+00	0.00E+00	0.00E+00	0.00E+00	0.00E+00	4.49E-06	0.00E+00	0.00E+00	0.00E+00	0.00E+00	0.00E+00	0.00E+00	0.00E+00	4.49E-06
561	ALL	418457.9	3773199	NonCancer	0.00E+00	0.00E+00	0.00E+00	0.00E+00	0.00E+00	0.00E+00	4.19E-06	0.00E+00	0.00E+00	0.00E+00	0.00E+00	0.00E+00	0.00E+00	0.00E+00	4.19E-06
562	ALL	418457.9	3773224	NonCancer	0.00E+00	0.00E+00	0.00E+00	0.00E+00	0.00E+00	0.00E+00	3.92E-06	0.00E+00	0.00E+00	0.00E+00	0.00E+00	0.00E+00	0.00E+00	0.00E+00	3.92E-06
563	ALL	418457.9	3773249	NonCancer	0.00E+00	0.00E+00	0.00E+00	0.00E+00	0.00E+00	0.00E+00	3.68E-06	0.00E+00	0.00E+00	0.00E+00	0.00E+00	0.00E+00	0.00E+00	0.00E+00	3.68E-06
564	ALL	418457.9	3773274	NonCancer	0.00E+00	0.00E+00	0.00E+00	0.00E+00	0.00E+00	0.00E+00	3.45E-06	0.00E+00	0.00E+00	0.00E+00	0.00E+00	0.00E+00	0.00E+00	0.00E+00	3.45E-06
565	ALL	418457.9	3773299	NonCancer	0.00E+00	0.00E+00	0.00E+00	0.00E+00	0.00E+00	0.00E+00	3.24E-06	0.00E+00	0.00E+00	0.00E+00	0.00E+00	0.00E+00	0.00E+00	0.00E+00	3.24E-06
566	ALL	418457.9	3773324	NonCancer	0.00E+00	0.00E+00	0.00E+00	0.00E+00	0.00E+00	0.00E+00	3.05E-06	0.00E+00	0.00E+00	0.00E+00	0.00E+00	0.00E+00	0.00E+00	0.00E+00	3.05E-06
567	ALL	418457.9	3773349	NonCancer	0.00E+00	0.00E+00	0.00E+00	0.00E+00	0.00E+00	0.00E+00	2.88E-06	0.00E+00	0.00E+00	0.00E+00	0.00E+00	0.00E+00	0.00E+00	0.00E+00	2.88E-06
568	ALL	418457.9	3773374	NonCancer	0.00E+00	0.00E+00	0.00E+00	0.00E+00	0.00E+00	0.00E+00	2.71E-06	0.00E+00	0.00E+00	0.00E+00	0.00E+00	0.00E+00	0.00E+00	0.00E+00	2.71E-06
569	ALL	418457.9	3773399	NonCancer	0.00E+00	0.00E+00	0.00E+00	0.00E+00	0.00E+00	0.00E+00	2.57E-06	0.00E+00	0.00E+00	0.00E+00	0.00E+00	0.00E+00	0.00E+00	0.00E+00	2.57E-06
570	ALL	418482.9	3772799	NonCancer	0.00E+00	0.00E+00	0.00E+00	0.00E+00	0.00E+00	0.00E+00	1.22E-05	0.00E+00	0.00E+00	0.00E+00	0.00E+00	0.00E+00	0.00E+00	0.00E+00	1.22E-05
571	ALL	418482.9	3772824	NonCancer	0.00E+00	0.00E+00	0.00E+00	0.00E+00	0.00E+00	0.00E+00	1.18E-05	0.00E+00	0.00E+00	0.00E+00	0.00E+00	0.00E+00	0.00E+00	0.00E+00	1.18E-05

572	ALL	418482.9	3772849	NonCancer	0.00E+00	0.00E+00	0.00E+00	0.00E+00	0.00E+00	0.00E+00	1.14E-05	0.00E+00	0.00E+00	0.00E+00	0.00E+00	0.00E+00	0.00E+00	0.00E+00	1.14E-05
573	ALL	418482.9	3772874	NonCancer	0.00E+00	0.00E+00	0.00E+00	0.00E+00	0.00E+00	0.00E+00	1.09E-05	0.00E+00	0.00E+00	0.00E+00	0.00E+00	0.00E+00	0.00E+00	0.00E+00	1.09E-05
574	ALL	418482.9	3772899	NonCancer	0.00E+00	0.00E+00	0.00E+00	0.00E+00	0.00E+00	0.00E+00	1.03E-05	0.00E+00	0.00E+00	0.00E+00	0.00E+00	0.00E+00	0.00E+00	0.00E+00	1.03E-05
575	ALL	418482.9	3772924	NonCancer	0.00E+00	0.00E+00	0.00E+00	0.00E+00	0.00E+00	0.00E+00	9.75E-06	0.00E+00	0.00E+00	0.00E+00	0.00E+00	0.00E+00	0.00E+00	0.00E+00	9.75E-06
576	ALL	418482.9	3772949	NonCancer	0.00E+00	0.00E+00	0.00E+00	0.00E+00	0.00E+00	0.00E+00	9.15E-06	0.00E+00	0.00E+00	0.00E+00	0.00E+00	0.00E+00	0.00E+00	0.00E+00	9.15E-06
577	ALL	418482.9	3772974	NonCancer	0.00E+00	0.00E+00	0.00E+00	0.00E+00	0.00E+00	0.00E+00	8.56E-06	0.00E+00	0.00E+00	0.00E+00	0.00E+00	0.00E+00	0.00E+00	0.00E+00	8.56E-06
578	ALL	418482.9	3772999	NonCancer	0.00E+00	0.00E+00	0.00E+00	0.00E+00	0.00E+00	0.00E+00	7.98E-06	0.00E+00	0.00E+00	0.00E+00	0.00E+00	0.00E+00	0.00E+00	0.00E+00	7.98E-06
579	ALL	418482.9	3773024	NonCancer	0.00E+00	0.00E+00	0.00E+00	0.00E+00	0.00E+00	0.00E+00	7.41E-06	0.00E+00	0.00E+00	0.00E+00	0.00E+00	0.00E+00	0.00E+00	0.00E+00	7.41E-06
580	ALL	418482.9	3773049	NonCancer	0.00E+00	0.00E+00	0.00E+00	0.00E+00	0.00E+00	0.00E+00	6.88E-06	0.00E+00	0.00E+00	0.00E+00	0.00E+00	0.00E+00	0.00E+00	0.00E+00	6.88E-06
581	ALL	418482.9	3773074	NonCancer	0.00E+00	0.00E+00	0.00E+00	0.00E+00	0.00E+00	0.00E+00	6.38E-06	0.00E+00	0.00E+00	0.00E+00	0.00E+00	0.00E+00	0.00E+00	0.00E+00	6.38E-06
582	ALL	418482.9	3773099	NonCancer	0.00E+00	0.00E+00	0.00E+00	0.00E+00	0.00E+00	0.00E+00	5.92E-06	0.00E+00	0.00E+00	0.00E+00	0.00E+00	0.00E+00	0.00E+00	0.00E+00	5.92E-06
583	ALL	418482.9	3773124	NonCancer	0.00E+00	0.00E+00	0.00E+00	0.00E+00	0.00E+00	0.00E+00	5.48E-06	0.00E+00	0.00E+00	0.00E+00	0.00E+00	0.00E+00	0.00E+00	0.00E+00	5.48E-06
584	ALL	418482.9	3773149	NonCancer	0.00E+00	0.00E+00	0.00E+00	0.00E+00	0.00E+00	0.00E+00	5.09E-06	0.00E+00	0.00E+00	0.00E+00	0.00E+00	0.00E+00	0.00E+00	0.00E+00	5.09E-06
585	ALL	418482.9	3773174	NonCancer	0.00E+00	0.00E+00	0.00E+00	0.00E+00	0.00E+00	0.00E+00	4.73E-06	0.00E+00	0.00E+00	0.00E+00	0.00E+00	0.00E+00	0.00E+00	0.00E+00	4.73E-06
586	ALL	418482.9	3773199	NonCancer	0.00E+00	0.00E+00	0.00E+00	0.00E+00	0.00E+00	0.00E+00	4.40E-06	0.00E+00	0.00E+00	0.00E+00	0.00E+00	0.00E+00	0.00E+00	0.00E+00	4.40E-06
587	ALL	418482.9	3773224	NonCancer	0.00E+00	0.00E+00	0.00E+00	0.00E+00	0.00E+00	0.00E+00	4.10E-06	0.00E+00	0.00E+00	0.00E+00	0.00E+00	0.00E+00	0.00E+00	0.00E+00	4.10E-06
588	ALL	418482.9	3773249	NonCancer	0.00E+00	0.00E+00	0.00E+00	0.00E+00	0.00E+00	0.00E+00	3.83E-06	0.00E+00	0.00E+00	0.00E+00	0.00E+00	0.00E+00	0.00E+00	0.00E+00	3.83E-06
589	ALL	418482.9	3773274	NonCancer	0.00E+00	0.00E+00	0.00E+00	0.00E+00	0.00E+00	0.00E+00	3.58E-06	0.00E+00	0.00E+00	0.00E+00	0.00E+00	0.00E+00	0.00E+00	0.00E+00	3.58E-06
590	ALL	418482.9	3773299	NonCancer	0.00E+00	0.00E+00	0.00E+00	0.00E+00	0.00E+00	0.00E+00	3.36E-06	0.00E+00	0.00E+00	0.00E+00	0.00E+00	0.00E+00	0.00E+00	0.00E+00	3.36E-06
591	ALL	418482.9	3773324	NonCancer	0.00E+00	0.00E+00	0.00E+00	0.00E+00	0.00E+00	0.00E+00	3.16E-06	0.00E+00	0.00E+00	0.00E+00	0.00E+00	0.00E+00	0.00E+00	0.00E+00	3.16E-06
592	ALL	418482.9	3773349	NonCancer	0.00E+00	0.00E+00	0.00E+00	0.00E+00	0.00E+00	0.00E+00	2.97E-06	0.00E+00	0.00E+00	0.00E+00	0.00E+00	0.00E+00	0.00E+00	0.00E+00	2.97E-06
593	ALL	418482.9	3773374	NonCancer	0.00E+00	0.00E+00	0.00E+00	0.00E+00	0.00E+00	0.00E+00	2.79E-06	0.00E+00	0.00E+00	0.00E+00	0.00E+00	0.00E+00	0.00E+00	0.00E+00	2.79E-06
594	ALL	418482.9	3773399	NonCancer	0.00E+00	0.00E+00	0.00E+00	0.00E+00	0.00E+00	0.00E+00	2.64E-06	0.00E+00	0.00E+00	0.00E+00	0.00E+00	0.00E+00	0.00E+00	0.00E+00	2.64E-06
595	ALL	418482.9	3773424	NonCancer	0.00E+00	0.00E+00	0.00E+00	0.00E+00	0.00E+00	0.00E+00	2.50E-06	0.00E+00	0.00E+00	0.00E+00	0.00E+00	0.00E+00	0.00E+00	0.00E+00	2.50E-06
596	ALL	418482.9	3773449	NonCancer	0.00E+00	0.00E+00	0.00E+00	0.00E+00	0.00E+00	0.00E+00	2.37E-06	0.00E+00	0.00E+00	0.00E+00	0.00E+00	0.00E+00	0.00E+00	0.00E+00	2.37E-06
597	ALL	418482.9	3773474	NonCancer	0.00E+00	0.00E+00	0.00E+00	0.00E+00	0.00E+00	0.00E+00	2.24E-06	0.00E+00	0.00E+00	0.00E+00	0.00E+00	0.00E+00	0.00E+00	0.00E+00	2.24E-06
598	ALL	418482.9	3773499	NonCancer	0.00E+00	0.00E+00	0.00E+00	0.00E+00	0.00E+00	0.00E+00	2.13E-06	0.00E+00	0.00E+00	0.00E+00	0.00E+00	0.00E+00	0.00E+00	0.00E+00	2.13E-06
599	ALL	418507.9	3772799	NonCancer	0.00E+00	0.00E+00	0.00E+00	0.00E+00	0.00E+00	0.00E+00	1.41E-05	0.00E+00	0.00E+00	0.00E+00	0.00E+00	0.00E+00	0.00E+00	0.00E+00	1.41E-05
600	ALL	418507.9	3772824	NonCancer	0.00E+00	0.00E+00	0.00E+00	0.00E+00	0.00E+00	0.00E+00	1.37E-05	0.00E+00	0.00E+00	0.00E+00	0.00E+00	0.00E+00	0.00E+00	0.00E+00	1.37E-05
601	ALL	418507.9	3772849	NonCancer	0.00E+00	0.00E+00	0.00E+00	0.00E+00	0.00E+00	0.00E+00	1.31E-05	0.00E+00	0.00E+00	0.00E+00	0.00E+00	0.00E+00	0.00E+00	0.00E+00	1.31E-05
602	ALL	418507.9	3772874	NonCancer	0.00E+00	0.00E+00	0.00E+00	0.00E+00	0.00E+00	0.00E+00	1.24E-05	0.00E+00	0.00E+00	0.00E+00	0.00E+00	0.00E+00	0.00E+00	0.00E+00	1.24E-05
603	ALL	418507.9	3772899	NonCancer	0.00E+00	0.00E+00	0.00E+00	0.00E+00	0.00E+00	0.00E+00	1.17E-05	0.00E+00	0.00E+00	0.00E+00	0.00E+00	0.00E+00	0.00E+00	0.00E+00	1.17E-05
604	ALL	418507.9	3772924	NonCancer	0.00E+00	0.00E+00	0.00E+00	0.00E+00	0.00E+00	0.00E+00	1.09E-05	0.00E+00	0.00E+00	0.00E+00	0.00E+00	0.00E+00	0.00E+00	0.00E+00	1.09E-05
605	ALL	418507.9	3772949	NonCancer	0.00E+00	0.00E+00	0.00E+00	0.00E+00	0.00E+00	0.00E+00	1.02E-05	0.00E+00	0.00E+00	0.00E+00	0.00E+00	0.00E+00	0.00E+00	0.00E+00	1.02E-05
606	ALL	418507.9	3772974	NonCancer	0.00E+00	0.00E+00	0.00E+00	0.00E+00	0.00E+00	0.00E+00	9.45E-06	0.00E+00	0.00E+00	0.00E+00	0.00E+00	0.00E+00	0.00E+00	0.00E+00	9.45E-06
607	ALL	418507.9	3772999	NonCancer	0.00E+00	0.00E+00	0.00E+00	0.00E+00	0.00E+00	0.00E+00	8.74E-06	0.00E+00	0.00E+00	0.00E+00	0.00E+00	0.00E+00	0.00E+00	0.00E+00	8.74E-06
608	ALL	418507.9	3773024	NonCancer	0.00E+00	0.00E+00	0.00E+00	0.00E+00	0.00E+00	0.00E+00	8.05E-06	0.00E+00	0.00E+00	0.00E+00	0.00E+00	0.00E+00	0.00E+00	0.00E+00	8.05E-06
609	ALL	418507.9	3773049	NonCancer	0.00E+00	0.00E+00	0.00E+00	0.00E+00	0.00E+00	0.00E+00	7.44E-06	0.00E+00	0.00E+00	0.00E+00	0.00E+00	0.00E+00	0.00E+00	0.00E+00	7.44E-06
610	ALL	418507.9	3773074	NonCancer	0.00E+00	0.00E+00	0.00E+00	0.00E+00	0.00E+00	0.00E+00	6.86E-06	0.00E+00	0.00E+00	0.00E+00	0.00E+00	0.00E+00	0.00E+00	0.00E+00	6.86E-06
611	ALL	418507.9	3773099	NonCancer	0.00E+00	0.00E+00	0.00E+00	0.00E+00	0.00E+00	0.00E+00	6.32E-06	0.00E+00	0.00E+00	0.00E+00	0.00E+00	0.00E+00	0.00E+00	0.00E+00	6.32E-06
612	ALL	418507.9	3773124	NonCancer	0.00E+00	0.00E+00	0.00E+00	0.00E+00	0.00E+00	0.00E+00	5.82E-06	0.00E+00	0.00E+00	0.00E+00	0.00E+00	0.00E+00	0.00E+00	0.00E+00	5.82E-06
613	ALL	418507.9	3773149	NonCancer	0.00E+00	0.00E+00	0.00E+00	0.00E+00	0.00E+00	0.00E+00	5.39E-06	0.00E+00	0.00E+00	0.00E+00	0.00E+00	0.00E+00	0.00E+00	0.00E+00	5.39E-06
614	ALL	418507.9	3773174	NonCancer	0.00E+00	0.00E+00	0.00E+00	0.00E+00	0.00E+00	0.00E+00	4.98E-06	0.00E+00	0.00E+00	0.00E+00	0.00E+00	0.00E+00	0.00E+00	0.00E+00	4.98E-06
615	ALL	418507.9	3773199	NonCancer	0.00E+00	0.00E+00	0.00E+00	0.00E+00	0.00E+00	0.00E+00	4.61E-06	0.00E+00	0.00E+00	0.00E+00	0.00E+00	0.00E+00	0.00E+00	0.00E+00	4.61E-06
616	ALL	418507.9	3773224	NonCancer	0.00E+00	0.00E+00	0.00E+00	0.00E+00	0.00E+00	0.00E+00	4.29E-06	0.00E+00	0.00E+00	0.00E+00	0.00E+00	0.00E+00	0.00E+00	0.00E+00	4.29E-06
617	ALL	418507.9	3773249	NonCancer	0.00E+00	0.00E+00	0.00E+00	0.00E+00	0.00E+00	0.00E+00	4.00E-06	0.00E+00	0.00E+00	0.00E+00	0.00E+00	0.00E+00	0.00E+00	0.00E+00	4.00E-06
618	ALL	418507.9	3773274	NonCancer	0.00E+00	0.00E+00	0.00E+00	0.00E+00	0.00E+00	0.00E+00	3.72E-06	0.00E+00	0.00E+00	0.00E+00	0.00E+00	0.00E+00	0.00E+00	0.00E+00	3.72E-06
619	ALL	418507.9	3773299	NonCancer	0.00E+00	0.00E+00	0.00E+00	0.00E+00	0.00E+00	0.00E+00	3.48E-06	0.00E+00	0.00E+00	0.00E+00	0.00E+00	0.00E+00	0.00E+00	0.00E+00	3.48E-06
620	ALL	418507.9	3773324	NonCancer	0.00E+00	0.00E+00	0.00E+00	0.00E+00	0.00E+00	0.00E+00	3.26E-06	0.00E+00	0.00E+00	0.00E+00	0.00E+00	0.00E+00	0.00E+00	0.00E+00	3.26E-06
621	ALL	418507.9	3773349	NonCancer	0.00E+00	0.00E+00	0.00E+00	0.00E+00	0.00E+00	0.00E+00	3.06E-06	0.00E+00	0.00E+00	0.00E+00	0.00E+00	0.00E+00	0.00E+00	0.00E+00	3.06E-06
622	ALL	418507.9	3773374	NonCancer	0.00E+00	0.00E+00	0.00E+00	0.00E+00	0.00E+00	0.00E+00	2.88E-06	0.00E+00	0.00E+00	0.00E+00	0.00E+00	0.00E+00	0.00E+00	0.00E+00	2.88E-06
623	ALL	418507.9	3773399	NonCancer	0.00E+00	0.00E+00	0.00E+00	0.00E+00	0.00E+00	0.00E+00	2.72E-06	0.00E+00	0.00E+00	0.00E+00	0.00E+00	0.00E+00	0.00E+00	0.00E+00	2.72E-06

624	ALL	418507.9	3773424	NonCancer	0.00E+00	0.00E+00	0.00E+00	0.00E+00	0.00E+00	0.00E+00	2.55E-06	0.00E+00	0.00E+00	0.00E+00	0.00E+00	0.00E+00	0.00E+00	0.00E+00	2.55E-06
625	ALL	418507.9	3773449	NonCancer	0.00E+00	0.00E+00	0.00E+00	0.00E+00	0.00E+00	0.00E+00	2.41E-06	0.00E+00	0.00E+00	0.00E+00	0.00E+00	0.00E+00	0.00E+00	0.00E+00	2.41E-06
626	ALL	418507.9	3773474	NonCancer	0.00E+00	0.00E+00	0.00E+00	0.00E+00	0.00E+00	0.00E+00	2.30E-06	0.00E+00	0.00E+00	0.00E+00	0.00E+00	0.00E+00	0.00E+00	0.00E+00	2.30E-06
627	ALL	418507.9	3773499	NonCancer	0.00E+00	0.00E+00	0.00E+00	0.00E+00	0.00E+00	0.00E+00	2.18E-06	0.00E+00	0.00E+00	0.00E+00	0.00E+00	0.00E+00	0.00E+00	0.00E+00	2.18E-06
628	ALL	418532.9	3772799	NonCancer	0.00E+00	0.00E+00	0.00E+00	0.00E+00	0.00E+00	0.00E+00	1.66E-05	0.00E+00	0.00E+00	0.00E+00	0.00E+00	0.00E+00	0.00E+00	0.00E+00	1.66E-05
629	ALL	418532.9	3772824	NonCancer	0.00E+00	0.00E+00	0.00E+00	0.00E+00	0.00E+00	0.00E+00	1.59E-05	0.00E+00	0.00E+00	0.00E+00	0.00E+00	0.00E+00	0.00E+00	0.00E+00	1.59E-05
630	ALL	418532.9	3772849	NonCancer	0.00E+00	0.00E+00	0.00E+00	0.00E+00	0.00E+00	0.00E+00	1.51E-05	0.00E+00	0.00E+00	0.00E+00	0.00E+00	0.00E+00	0.00E+00	0.00E+00	1.51E-05
631	ALL	418532.9	3772874	NonCancer	0.00E+00	0.00E+00	0.00E+00	0.00E+00	0.00E+00	0.00E+00	1.42E-05	0.00E+00	0.00E+00	0.00E+00	0.00E+00	0.00E+00	0.00E+00	0.00E+00	1.42E-05
632	ALL	418532.9	3772899	NonCancer	0.00E+00	0.00E+00	0.00E+00	0.00E+00	0.00E+00	0.00E+00	1.33E-05	0.00E+00	0.00E+00	0.00E+00	0.00E+00	0.00E+00	0.00E+00	0.00E+00	1.33E-05
633	ALL	418532.9	3772924	NonCancer	0.00E+00	0.00E+00	0.00E+00	0.00E+00	0.00E+00	0.00E+00	1.23E-05	0.00E+00	0.00E+00	0.00E+00	0.00E+00	0.00E+00	0.00E+00	0.00E+00	1.23E-05
634	ALL	418532.9	3772949	NonCancer	0.00E+00	0.00E+00	0.00E+00	0.00E+00	0.00E+00	0.00E+00	1.14E-05	0.00E+00	0.00E+00	0.00E+00	0.00E+00	0.00E+00	0.00E+00	0.00E+00	1.14E-05
635	ALL	418532.9	3772974	NonCancer	0.00E+00	0.00E+00	0.00E+00	0.00E+00	0.00E+00	0.00E+00	1.04E-05	0.00E+00	0.00E+00	0.00E+00	0.00E+00	0.00E+00	0.00E+00	0.00E+00	1.04E-05
636	ALL	418532.9	3772999	NonCancer	0.00E+00	0.00E+00	0.00E+00	0.00E+00	0.00E+00	0.00E+00	9.57E-06	0.00E+00	0.00E+00	0.00E+00	0.00E+00	0.00E+00	0.00E+00	0.00E+00	9.57E-06
637	ALL	418532.9	3773024	NonCancer	0.00E+00	0.00E+00	0.00E+00	0.00E+00	0.00E+00	0.00E+00	8.74E-06	0.00E+00	0.00E+00	0.00E+00	0.00E+00	0.00E+00	0.00E+00	0.00E+00	8.74E-06
638	ALL	418532.9	3773049	NonCancer	0.00E+00	0.00E+00	0.00E+00	0.00E+00	0.00E+00	0.00E+00	8.02E-06	0.00E+00	0.00E+00	0.00E+00	0.00E+00	0.00E+00	0.00E+00	0.00E+00	8.02E-06
639	ALL	418532.9	3773074	NonCancer	0.00E+00	0.00E+00	0.00E+00	0.00E+00	0.00E+00	0.00E+00	7.35E-06	0.00E+00	0.00E+00	0.00E+00	0.00E+00	0.00E+00	0.00E+00	0.00E+00	7.35E-06
640	ALL	418532.9	3773099	NonCancer	0.00E+00	0.00E+00	0.00E+00	0.00E+00	0.00E+00	0.00E+00	6.73E-06	0.00E+00	0.00E+00	0.00E+00	0.00E+00	0.00E+00	0.00E+00	0.00E+00	6.73E-06
641	ALL	418532.9	3773124	NonCancer	0.00E+00	0.00E+00	0.00E+00	0.00E+00	0.00E+00	0.00E+00	6.18E-06	0.00E+00	0.00E+00	0.00E+00	0.00E+00	0.00E+00	0.00E+00	0.00E+00	6.18E-06
642	ALL	418532.9	3773149	NonCancer	0.00E+00	0.00E+00	0.00E+00	0.00E+00	0.00E+00	0.00E+00	5.69E-06	0.00E+00	0.00E+00	0.00E+00	0.00E+00	0.00E+00	0.00E+00	0.00E+00	5.69E-06
643	ALL	418532.9	3773174	NonCancer	0.00E+00	0.00E+00	0.00E+00	0.00E+00	0.00E+00	0.00E+00	5.24E-06	0.00E+00	0.00E+00	0.00E+00	0.00E+00	0.00E+00	0.00E+00	0.00E+00	5.24E-06
644	ALL	418532.9	3773199	NonCancer	0.00E+00	0.00E+00	0.00E+00	0.00E+00	0.00E+00	0.00E+00	4.83E-06	0.00E+00	0.00E+00	0.00E+00	0.00E+00	0.00E+00	0.00E+00	0.00E+00	4.83E-06
645	ALL	418532.9	3773224	NonCancer	0.00E+00	0.00E+00	0.00E+00	0.00E+00	0.00E+00	0.00E+00	4.47E-06	0.00E+00	0.00E+00	0.00E+00	0.00E+00	0.00E+00	0.00E+00	0.00E+00	4.47E-06
646	ALL	418532.9	3773249	NonCancer	0.00E+00	0.00E+00	0.00E+00	0.00E+00	0.00E+00	0.00E+00	4.16E-06	0.00E+00	0.00E+00	0.00E+00	0.00E+00	0.00E+00	0.00E+00	0.00E+00	4.16E-06
647	ALL	418532.9	3773274	NonCancer	0.00E+00	0.00E+00	0.00E+00	0.00E+00	0.00E+00	0.00E+00	3.86E-06	0.00E+00	0.00E+00	0.00E+00	0.00E+00	0.00E+00	0.00E+00	0.00E+00	3.86E-06
648	ALL	418532.9	3773299	NonCancer	0.00E+00	0.00E+00	0.00E+00	0.00E+00	0.00E+00	0.00E+00	3.60E-06	0.00E+00	0.00E+00	0.00E+00	0.00E+00	0.00E+00	0.00E+00	0.00E+00	3.60E-06
649	ALL	418532.9	3773324	NonCancer	0.00E+00	0.00E+00	0.00E+00	0.00E+00	0.00E+00	0.00E+00	3.37E-06	0.00E+00	0.00E+00	0.00E+00	0.00E+00	0.00E+00	0.00E+00	0.00E+00	3.37E-06
650	ALL	418532.9	3773349	NonCancer	0.00E+00	0.00E+00	0.00E+00	0.00E+00	0.00E+00	0.00E+00	3.15E-06	0.00E+00	0.00E+00	0.00E+00	0.00E+00	0.00E+00	0.00E+00	0.00E+00	3.15E-06
651	ALL	418532.9	3773374	NonCancer	0.00E+00	0.00E+00	0.00E+00	0.00E+00	0.00E+00	0.00E+00	2.96E-06	0.00E+00	0.00E+00	0.00E+00	0.00E+00	0.00E+00	0.00E+00	0.00E+00	2.96E-06
652	ALL	418532.9	3773399	NonCancer	0.00E+00	0.00E+00	0.00E+00	0.00E+00	0.00E+00	0.00E+00	2.79E-06	0.00E+00	0.00E+00	0.00E+00	0.00E+00	0.00E+00	0.00E+00	0.00E+00	2.79E-06
653	ALL	418532.9	3773424	NonCancer	0.00E+00	0.00E+00	0.00E+00	0.00E+00	0.00E+00	0.00E+00	2.61E-06	0.00E+00	0.00E+00	0.00E+00	0.00E+00	0.00E+00	0.00E+00	0.00E+00	2.61E-06
654	ALL	418532.9	3773449	NonCancer	0.00E+00	0.00E+00	0.00E+00	0.00E+00	0.00E+00	0.00E+00	2.47E-06	0.00E+00	0.00E+00	0.00E+00	0.00E+00	0.00E+00	0.00E+00	0.00E+00	2.47E-06
655	ALL	418532.9	3773474	NonCancer	0.00E+00	0.00E+00	0.00E+00	0.00E+00	0.00E+00	0.00E+00	2.35E-06	0.00E+00	0.00E+00	0.00E+00	0.00E+00	0.00E+00	0.00E+00	0.00E+00	2.35E-06
656	ALL	418532.9	3773499	NonCancer	0.00E+00	0.00E+00	0.00E+00	0.00E+00	0.00E+00	0.00E+00	2.23E-06	0.00E+00	0.00E+00	0.00E+00	0.00E+00	0.00E+00	0.00E+00	0.00E+00	2.23E-06
657	ALL	418557.9	3772799	NonCancer	0.00E+00	0.00E+00	0.00E+00	0.00E+00	0.00E+00	0.00E+00	1.97E-05	0.00E+00	0.00E+00	0.00E+00	0.00E+00	0.00E+00	0.00E+00	0.00E+00	1.97E-05
658	ALL	418557.9	3772824	NonCancer	0.00E+00	0.00E+00	0.00E+00	0.00E+00	0.00E+00	0.00E+00	1.88E-05	0.00E+00	0.00E+00	0.00E+00	0.00E+00	0.00E+00	0.00E+00	0.00E+00	1.88E-05
659	ALL	418557.9	3772849	NonCancer	0.00E+00	0.00E+00	0.00E+00	0.00E+00	0.00E+00	0.00E+00	1.76E-05	0.00E+00	0.00E+00	0.00E+00	0.00E+00	0.00E+00	0.00E+00	0.00E+00	1.76E-05
660	ALL	418557.9	3772874	NonCancer	0.00E+00	0.00E+00	0.00E+00	0.00E+00	0.00E+00	0.00E+00	1.63E-05	0.00E+00	0.00E+00	0.00E+00	0.00E+00	0.00E+00	0.00E+00	0.00E+00	1.63E-05
661	ALL	418557.9	3772899	NonCancer	0.00E+00	0.00E+00	0.00E+00	0.00E+00	0.00E+00	0.00E+00	1.51E-05	0.00E+00	0.00E+00	0.00E+00	0.00E+00	0.00E+00	0.00E+00	0.00E+00	1.51E-05
662	ALL	418557.9	3772924	NonCancer	0.00E+00	0.00E+00	0.00E+00	0.00E+00	0.00E+00	0.00E+00	1.39E-05	0.00E+00	0.00E+00	0.00E+00	0.00E+00	0.00E+00	0.00E+00	0.00E+00	1.39E-05
663	ALL	418557.9	3772949	NonCancer	0.00E+00	0.00E+00	0.00E+00	0.00E+00	0.00E+00	0.00E+00	1.27E-05	0.00E+00	0.00E+00	0.00E+00	0.00E+00	0.00E+00	0.00E+00	0.00E+00	1.27E-05
664	ALL	418557.9	3772974	NonCancer	0.00E+00	0.00E+00	0.00E+00	0.00E+00	0.00E+00	0.00E+00	1.15E-05	0.00E+00	0.00E+00	0.00E+00	0.00E+00	0.00E+00	0.00E+00	0.00E+00	1.15E-05
665	ALL	418557.9	3772999	NonCancer	0.00E+00	0.00E+00	0.00E+00	0.00E+00	0.00E+00	0.00E+00	1.05E-05	0.00E+00	0.00E+00	0.00E+00	0.00E+00	0.00E+00	0.00E+00	0.00E+00	1.05E-05
666	ALL	418557.9	3773024	NonCancer	0.00E+00	0.00E+00	0.00E+00	0.00E+00	0.00E+00	0.00E+00	9.50E-06	0.00E+00	0.00E+00	0.00E+00	0.00E+00	0.00E+00	0.00E+00	0.00E+00	9.50E-06
667	ALL	418557.9	3773049	NonCancer	0.00E+00	0.00E+00	0.00E+00	0.00E+00	0.00E+00	0.00E+00	8.65E-06	0.00E+00	0.00E+00	0.00E+00	0.00E+00	0.00E+00	0.00E+00	0.00E+00	8.65E-06
668	ALL	418557.9	3773074	NonCancer	0.00E+00	0.00E+00	0.00E+00	0.00E+00	0.00E+00	0.00E+00	7.87E-06	0.00E+00	0.00E+00	0.00E+00	0.00E+00	0.00E+00	0.00E+00	0.00E+00	7.87E-06
669	ALL	418557.9	3773099	NonCancer	0.00E+00	0.00E+00	0.00E+00	0.00E+00	0.00E+00	0.00E+00	7.17E-06	0.00E+00	0.00E+00	0.00E+00	0.00E+00	0.00E+00	0.00E+00	0.00E+00	7.17E-06
670	ALL	418557.9	3773124	NonCancer	0.00E+00	0.00E+00	0.00E+00	0.00E+00	0.00E+00	0.00E+00	6.54E-06	0.00E+00	0.00E+00	0.00E+00	0.00E+00	0.00E+00	0.00E+00	0.00E+00	6.54E-06
671	ALL	418557.9	3773149	NonCancer	0.00E+00	0.00E+00	0.00E+00	0.00E+00	0.00E+00	0.00E+00	5.99E-06	0.00E+00	0.00E+00	0.00E+00	0.00E+00	0.00E+00	0.00E+00	0.00E+00	5.99E-06
672	ALL	418557.9	3773174	NonCancer	0.00E+00	0.00E+00	0.00E+00	0.00E+00	0.00E+00	0.00E+00	5.50E-06	0.00E+00	0.00E+00	0.00E+00	0.00E+00	0.00E+00	0.00E+00	0.00E+00	5.50E-06
673	ALL	418557.9	3773199	NonCancer	0.00E+00	0.00E+00	0.00E+00	0.00E+00	0.00E+00	0.00E+00	5.05E-06	0.00E+00	0.00E+00	0.00E+00	0.00E+00	0.00E+00	0.00E+00	0.00E+00	5.05E-06
674	ALL	418557.9	3773224	NonCancer	0.00E+00	0.00E+00	0.00E+00	0.00E+00	0.00E+00	0.00E+00	4.66E-06	0.00E+00	0.00E+00	0.00E+00	0.00E+00	0.00E+00	0.00E+00	0.00E+00	4.66E-06
675	ALL	418557.9	3773249	NonCancer	0.00E+00	0.00E+00	0.00E+00	0.00E+00	0.00E+00	0.00E+00	4.32E-06	0.00E+00	0.00E+00	0.00E+00	0.00E+00	0.00E+00	0.00E+00	0.00E+00	4.32E-06

676	ALL	418557.9	3773274	NonCancer	0.00E+00	0.00E+00	0.00E+00	0.00E+00	0.00E+00	0.00E+00	4.00E-06	0.00E+00	0.00E+00	0.00E+00	0.00E+00	0.00E+00	0.00E+00	0.00E+00	4.00E-06
677	ALL	418557.9	3773299	NonCancer	0.00E+00	0.00E+00	0.00E+00	0.00E+00	0.00E+00	0.00E+00	3.72E-06	0.00E+00	0.00E+00	0.00E+00	0.00E+00	0.00E+00	0.00E+00	0.00E+00	3.72E-06
678	ALL	418557.9	3773324	NonCancer	0.00E+00	0.00E+00	0.00E+00	0.00E+00	0.00E+00	0.00E+00	3.47E-06	0.00E+00	0.00E+00	0.00E+00	0.00E+00	0.00E+00	0.00E+00	0.00E+00	3.47E-06
679	ALL	418557.9	3773349	NonCancer	0.00E+00	0.00E+00	0.00E+00	0.00E+00	0.00E+00	0.00E+00	3.24E-06	0.00E+00	0.00E+00	0.00E+00	0.00E+00	0.00E+00	0.00E+00	0.00E+00	3.24E-06
680	ALL	418557.9	3773374	NonCancer	0.00E+00	0.00E+00	0.00E+00	0.00E+00	0.00E+00	0.00E+00	3.04E-06	0.00E+00	0.00E+00	0.00E+00	0.00E+00	0.00E+00	0.00E+00	0.00E+00	3.04E-06
681	ALL	418557.9	3773399	NonCancer	0.00E+00	0.00E+00	0.00E+00	0.00E+00	0.00E+00	0.00E+00	2.86E-06	0.00E+00	0.00E+00	0.00E+00	0.00E+00	0.00E+00	0.00E+00	0.00E+00	2.86E-06
682	ALL	418557.9	3773424	NonCancer	0.00E+00	0.00E+00	0.00E+00	0.00E+00	0.00E+00	0.00E+00	2.67E-06	0.00E+00	0.00E+00	0.00E+00	0.00E+00	0.00E+00	0.00E+00	0.00E+00	2.67E-06
683	ALL	418557.9	3773449	NonCancer	0.00E+00	0.00E+00	0.00E+00	0.00E+00	0.00E+00	0.00E+00	2.53E-06	0.00E+00	0.00E+00	0.00E+00	0.00E+00	0.00E+00	0.00E+00	0.00E+00	2.53E-06
684	ALL	418557.9	3773474	NonCancer	0.00E+00	0.00E+00	0.00E+00	0.00E+00	0.00E+00	0.00E+00	2.39E-06	0.00E+00	0.00E+00	0.00E+00	0.00E+00	0.00E+00	0.00E+00	0.00E+00	2.39E-06
685	ALL	418557.9	3773499	NonCancer	0.00E+00	0.00E+00	0.00E+00	0.00E+00	0.00E+00	0.00E+00	2.27E-06	0.00E+00	0.00E+00	0.00E+00	0.00E+00	0.00E+00	0.00E+00	0.00E+00	2.27E-06
686	ALL	418582.9	3772799	NonCancer	0.00E+00	0.00E+00	0.00E+00	0.00E+00	0.00E+00	0.00E+00	2.37E-05	0.00E+00	0.00E+00	0.00E+00	0.00E+00	0.00E+00	0.00E+00	0.00E+00	2.37E-05
687	ALL	418582.9	3772824	NonCancer	0.00E+00	0.00E+00	0.00E+00	0.00E+00	0.00E+00	0.00E+00	2.24E-05	0.00E+00	0.00E+00	0.00E+00	0.00E+00	0.00E+00	0.00E+00	0.00E+00	2.24E-05
688	ALL	418582.9	3772849	NonCancer	0.00E+00	0.00E+00	0.00E+00	0.00E+00	0.00E+00	0.00E+00	2.08E-05	0.00E+00	0.00E+00	0.00E+00	0.00E+00	0.00E+00	0.00E+00	0.00E+00	2.08E-05
689	ALL	418582.9	3772874	NonCancer	0.00E+00	0.00E+00	0.00E+00	0.00E+00	0.00E+00	0.00E+00	1.91E-05	0.00E+00	0.00E+00	0.00E+00	0.00E+00	0.00E+00	0.00E+00	0.00E+00	1.91E-05
690	ALL	418582.9	3772899	NonCancer	0.00E+00	0.00E+00	0.00E+00	0.00E+00	0.00E+00	0.00E+00	1.74E-05	0.00E+00	0.00E+00	0.00E+00	0.00E+00	0.00E+00	0.00E+00	0.00E+00	1.74E-05
691	ALL	418582.9	3772924	NonCancer	0.00E+00	0.00E+00	0.00E+00	0.00E+00	0.00E+00	0.00E+00	1.57E-05	0.00E+00	0.00E+00	0.00E+00	0.00E+00	0.00E+00	0.00E+00	0.00E+00	1.57E-05
692	ALL	418582.9	3772949	NonCancer	0.00E+00	0.00E+00	0.00E+00	0.00E+00	0.00E+00	0.00E+00	1.42E-05	0.00E+00	0.00E+00	0.00E+00	0.00E+00	0.00E+00	0.00E+00	0.00E+00	1.42E-05
693	ALL	418582.9	3772974	NonCancer	0.00E+00	0.00E+00	0.00E+00	0.00E+00	0.00E+00	0.00E+00	1.28E-05	0.00E+00	0.00E+00	0.00E+00	0.00E+00	0.00E+00	0.00E+00	0.00E+00	1.28E-05
694	ALL	418582.9	3772999	NonCancer	0.00E+00	0.00E+00	0.00E+00	0.00E+00	0.00E+00	0.00E+00	1.15E-05	0.00E+00	0.00E+00	0.00E+00	0.00E+00	0.00E+00	0.00E+00	0.00E+00	1.15E-05
695	ALL	418582.9	3773024	NonCancer	0.00E+00	0.00E+00	0.00E+00	0.00E+00	0.00E+00	0.00E+00	1.03E-05	0.00E+00	0.00E+00	0.00E+00	0.00E+00	0.00E+00	0.00E+00	0.00E+00	1.03E-05
696	ALL	418582.9	3773049	NonCancer	0.00E+00	0.00E+00	0.00E+00	0.00E+00	0.00E+00	0.00E+00	9.31E-06	0.00E+00	0.00E+00	0.00E+00	0.00E+00	0.00E+00	0.00E+00	0.00E+00	9.31E-06
697	ALL	418582.9	3773074	NonCancer	0.00E+00	0.00E+00	0.00E+00	0.00E+00	0.00E+00	0.00E+00	8.42E-06	0.00E+00	0.00E+00	0.00E+00	0.00E+00	0.00E+00	0.00E+00	0.00E+00	8.42E-06
698	ALL	418582.9	3773099	NonCancer	0.00E+00	0.00E+00	0.00E+00	0.00E+00	0.00E+00	0.00E+00	7.62E-06	0.00E+00	0.00E+00	0.00E+00	0.00E+00	0.00E+00	0.00E+00	0.00E+00	7.62E-06
699	ALL	418582.9	3773124	NonCancer	0.00E+00	0.00E+00	0.00E+00	0.00E+00	0.00E+00	0.00E+00	6.91E-06	0.00E+00	0.00E+00	0.00E+00	0.00E+00	0.00E+00	0.00E+00	0.00E+00	6.91E-06
700	ALL	418582.9	3773149	NonCancer	0.00E+00	0.00E+00	0.00E+00	0.00E+00	0.00E+00	0.00E+00	6.30E-06	0.00E+00	0.00E+00	0.00E+00	0.00E+00	0.00E+00	0.00E+00	0.00E+00	6.30E-06
701	ALL	418582.9	3773174	NonCancer	0.00E+00	0.00E+00	0.00E+00	0.00E+00	0.00E+00	0.00E+00	5.76E-06	0.00E+00	0.00E+00	0.00E+00	0.00E+00	0.00E+00	0.00E+00	0.00E+00	5.76E-06
702	ALL	418582.9	3773199	NonCancer	0.00E+00	0.00E+00	0.00E+00	0.00E+00	0.00E+00	0.00E+00	5.27E-06	0.00E+00	0.00E+00	0.00E+00	0.00E+00	0.00E+00	0.00E+00	0.00E+00	5.27E-06
703	ALL	418582.9	3773224	NonCancer	0.00E+00	0.00E+00	0.00E+00	0.00E+00	0.00E+00	0.00E+00	4.85E-06	0.00E+00	0.00E+00	0.00E+00	0.00E+00	0.00E+00	0.00E+00	0.00E+00	4.85E-06
704	ALL	418582.9	3773249	NonCancer	0.00E+00	0.00E+00	0.00E+00	0.00E+00	0.00E+00	0.00E+00	4.48E-06	0.00E+00	0.00E+00	0.00E+00	0.00E+00	0.00E+00	0.00E+00	0.00E+00	4.48E-06
705	ALL	418582.9	3773274	NonCancer	0.00E+00	0.00E+00	0.00E+00	0.00E+00	0.00E+00	0.00E+00	4.14E-06	0.00E+00	0.00E+00	0.00E+00	0.00E+00	0.00E+00	0.00E+00	0.00E+00	4.14E-06
706	ALL	418582.9	3773299	NonCancer	0.00E+00	0.00E+00	0.00E+00	0.00E+00	0.00E+00	0.00E+00	3.84E-06	0.00E+00	0.00E+00	0.00E+00	0.00E+00	0.00E+00	0.00E+00	0.00E+00	3.84E-06
707	ALL	418582.9	3773324	NonCancer	0.00E+00	0.00E+00	0.00E+00	0.00E+00	0.00E+00	0.00E+00	3.57E-06	0.00E+00	0.00E+00	0.00E+00	0.00E+00	0.00E+00	0.00E+00	0.00E+00	3.57E-06
708	ALL	418582.9	3773349	NonCancer	0.00E+00	0.00E+00	0.00E+00	0.00E+00	0.00E+00	0.00E+00	3.33E-06	0.00E+00	0.00E+00	0.00E+00	0.00E+00	0.00E+00	0.00E+00	0.00E+00	3.33E-06
709	ALL	418582.9	3773374	NonCancer	0.00E+00	0.00E+00	0.00E+00	0.00E+00	0.00E+00	0.00E+00	3.12E-06	0.00E+00	0.00E+00	0.00E+00	0.00E+00	0.00E+00	0.00E+00	0.00E+00	3.12E-06
710	ALL	418582.9	3773399	NonCancer	0.00E+00	0.00E+00	0.00E+00	0.00E+00	0.00E+00	0.00E+00	2.92E-06	0.00E+00	0.00E+00	0.00E+00	0.00E+00	0.00E+00	0.00E+00	0.00E+00	2.92E-06
711	ALL	418582.9	3773424	NonCancer	0.00E+00	0.00E+00	0.00E+00	0.00E+00	0.00E+00	0.00E+00	2.73E-06	0.00E+00	0.00E+00	0.00E+00	0.00E+00	0.00E+00	0.00E+00	0.00E+00	2.73E-06
712	ALL	418582.9	3773449	NonCancer	0.00E+00	0.00E+00	0.00E+00	0.00E+00	0.00E+00	0.00E+00	2.58E-06	0.00E+00	0.00E+00	0.00E+00	0.00E+00	0.00E+00	0.00E+00	0.00E+00	2.58E-06
713	ALL	418582.9	3773474	NonCancer	0.00E+00	0.00E+00	0.00E+00	0.00E+00	0.00E+00	0.00E+00	2.43E-06	0.00E+00	0.00E+00	0.00E+00	0.00E+00	0.00E+00	0.00E+00	0.00E+00	2.43E-06
714	ALL	418582.9	3773499	NonCancer	0.00E+00	0.00E+00	0.00E+00	0.00E+00	0.00E+00	0.00E+00	2.29E-06	0.00E+00	0.00E+00	0.00E+00	0.00E+00	0.00E+00	0.00E+00	0.00E+00	2.29E-06
715	ALL	418607.9	3772799	NonCancer	0.00E+00	0.00E+00	0.00E+00	0.00E+00	0.00E+00	0.00E+00	2.90E-05	0.00E+00	0.00E+00	0.00E+00	0.00E+00	0.00E+00	0.00E+00	0.00E+00	2.90E-05
716	ALL	418607.9	3772824	NonCancer	0.00E+00	0.00E+00	0.00E+00	0.00E+00	0.00E+00	0.00E+00	2.71E-05	0.00E+00	0.00E+00	0.00E+00	0.00E+00	0.00E+00	0.00E+00	0.00E+00	2.71E-05
717	ALL	418607.9	3772849	NonCancer	0.00E+00	0.00E+00	0.00E+00	0.00E+00	0.00E+00	0.00E+00	2.48E-05	0.00E+00	0.00E+00	0.00E+00	0.00E+00	0.00E+00	0.00E+00	0.00E+00	2.48E-05
718	ALL	418607.9	3772874	NonCancer	0.00E+00	0.00E+00	0.00E+00	0.00E+00	0.00E+00	0.00E+00	2.25E-05	0.00E+00	0.00E+00	0.00E+00	0.00E+00	0.00E+00	0.00E+00	0.00E+00	2.25E-05
719	ALL	418607.9	3772899	NonCancer	0.00E+00	0.00E+00	0.00E+00	0.00E+00	0.00E+00	0.00E+00	2.01E-05	0.00E+00	0.00E+00	0.00E+00	0.00E+00	0.00E+00	0.00E+00	0.00E+00	2.01E-05
720	ALL	418607.9	3772924	NonCancer	0.00E+00	0.00E+00	0.00E+00	0.00E+00	0.00E+00	0.00E+00	1.78E-05	0.00E+00	0.00E+00	0.00E+00	0.00E+00	0.00E+00	0.00E+00	0.00E+00	1.78E-05
721	ALL	418607.9	3772949	NonCancer	0.00E+00	0.00E+00	0.00E+00	0.00E+00	0.00E+00	0.00E+00	1.59E-05	0.00E+00	0.00E+00	0.00E+00	0.00E+00	0.00E+00	0.00E+00	0.00E+00	1.59E-05
722	ALL	418607.9	3772974	NonCancer	0.00E+00	0.00E+00	0.00E+00	0.00E+00	0.00E+00	0.00E+00	1.41E-05	0.00E+00	0.00E+00	0.00E+00	0.00E+00	0.00E+00	0.00E+00	0.00E+00	1.41E-05
723	ALL	418607.9	3772999	NonCancer	0.00E+00	0.00E+00	0.00E+00	0.00E+00	0.00E+00	0.00E+00	1.25E-05	0.00E+00	0.00E+00	0.00E+00	0.00E+00	0.00E+00	0.00E+00	0.00E+00	1.25E-05
724	ALL	418607.9	3773024	NonCancer	0.00E+00	0.00E+00	0.00E+00	0.00E+00	0.00E+00	0.00E+00	1.12E-05	0.00E+00	0.00E+00	0.00E+00	0.00E+00	0.00E+00	0.00E+00	0.00E+00	1.12E-05
725	ALL	418607.9	3773049	NonCancer	0.00E+00	0.00E+00	0.00E+00	0.00E+00	0.00E+00	0.00E+00	9.99E-06	0.00E+00	0.00E+00	0.00E+00	0.00E+00	0.00E+00	0.00E+00	0.00E+00	9.99E-06
726	ALL	418607.9	3773074	NonCancer	0.00E+00	0.00E+00	0.00E+00	0.00E+00	0.00E+00	0.00E+00	8.96E-06	0.00E+00	0.00E+00	0.00E+00	0.00E+00	0.00E+00	0.00E+00	0.00E+00	8.96E-06
727	ALL	418607.9	3773099	NonCancer	0.00E+00	0.00E+00	0.00E+00	0.00E+00	0.00E+00	0.00E+00	8.06E-06	0.00E+00	0.00E+00	0.00E+00	0.00E+00	0.00E+00	0.00E+00	0.00E+00	8.06E-06

728	ALL	418607.9	3773124	NonCancer	0.00E+00	0.00E+00	0.00E+00	0.00E+00	0.00E+00	0.00E+00	7.29E-06	0.00E+00	0.00E+00	0.00E+00	0.00E+00	0.00E+00	0.00E+00	0.00E+00	7.29E-06
729	ALL	418607.9	3773149	NonCancer	0.00E+00	0.00E+00	0.00E+00	0.00E+00	0.00E+00	0.00E+00	6.61E-06	0.00E+00	0.00E+00	0.00E+00	0.00E+00	0.00E+00	0.00E+00	0.00E+00	6.61E-06
730	ALL	418607.9	3773174	NonCancer	0.00E+00	0.00E+00	0.00E+00	0.00E+00	0.00E+00	0.00E+00	6.02E-06	0.00E+00	0.00E+00	0.00E+00	0.00E+00	0.00E+00	0.00E+00	0.00E+00	6.02E-06
731	ALL	418607.9	3773199	NonCancer	0.00E+00	0.00E+00	0.00E+00	0.00E+00	0.00E+00	0.00E+00	5.49E-06	0.00E+00	0.00E+00	0.00E+00	0.00E+00	0.00E+00	0.00E+00	0.00E+00	5.49E-06
732	ALL	418607.9	3773224	NonCancer	0.00E+00	0.00E+00	0.00E+00	0.00E+00	0.00E+00	0.00E+00	5.03E-06	0.00E+00	0.00E+00	0.00E+00	0.00E+00	0.00E+00	0.00E+00	0.00E+00	5.03E-06
733	ALL	418607.9	3773249	NonCancer	0.00E+00	0.00E+00	0.00E+00	0.00E+00	0.00E+00	0.00E+00	4.63E-06	0.00E+00	0.00E+00	0.00E+00	0.00E+00	0.00E+00	0.00E+00	0.00E+00	4.63E-06
734	ALL	418607.9	3773274	NonCancer	0.00E+00	0.00E+00	0.00E+00	0.00E+00	0.00E+00	0.00E+00	4.27E-06	0.00E+00	0.00E+00	0.00E+00	0.00E+00	0.00E+00	0.00E+00	0.00E+00	4.27E-06
735	ALL	418607.9	3773299	NonCancer	0.00E+00	0.00E+00	0.00E+00	0.00E+00	0.00E+00	0.00E+00	3.96E-06	0.00E+00	0.00E+00	0.00E+00	0.00E+00	0.00E+00	0.00E+00	0.00E+00	3.96E-06
736	ALL	418607.9	3773324	NonCancer	0.00E+00	0.00E+00	0.00E+00	0.00E+00	0.00E+00	0.00E+00	3.67E-06	0.00E+00	0.00E+00	0.00E+00	0.00E+00	0.00E+00	0.00E+00	0.00E+00	3.67E-06
737	ALL	418607.9	3773349	NonCancer	0.00E+00	0.00E+00	0.00E+00	0.00E+00	0.00E+00	0.00E+00	3.42E-06	0.00E+00	0.00E+00	0.00E+00	0.00E+00	0.00E+00	0.00E+00	0.00E+00	3.42E-06
738	ALL	418607.9	3773374	NonCancer	0.00E+00	0.00E+00	0.00E+00	0.00E+00	0.00E+00	0.00E+00	3.19E-06	0.00E+00	0.00E+00	0.00E+00	0.00E+00	0.00E+00	0.00E+00	0.00E+00	3.19E-06
739	ALL	418607.9	3773399	NonCancer	0.00E+00	0.00E+00	0.00E+00	0.00E+00	0.00E+00	0.00E+00	2.99E-06	0.00E+00	0.00E+00	0.00E+00	0.00E+00	0.00E+00	0.00E+00	0.00E+00	2.99E-06
740	ALL	418607.9	3773424	NonCancer	0.00E+00	0.00E+00	0.00E+00	0.00E+00	0.00E+00	0.00E+00	2.80E-06	0.00E+00	0.00E+00	0.00E+00	0.00E+00	0.00E+00	0.00E+00	0.00E+00	2.80E-06
741	ALL	418607.9	3773449	NonCancer	0.00E+00	0.00E+00	0.00E+00	0.00E+00	0.00E+00	0.00E+00	2.64E-06	0.00E+00	0.00E+00	0.00E+00	0.00E+00	0.00E+00	0.00E+00	0.00E+00	2.64E-06
742	ALL	418607.9	3773474	NonCancer	0.00E+00	0.00E+00	0.00E+00	0.00E+00	0.00E+00	0.00E+00	2.47E-06	0.00E+00	0.00E+00	0.00E+00	0.00E+00	0.00E+00	0.00E+00	0.00E+00	2.47E-06
743	ALL	418607.9	3773499	NonCancer	0.00E+00	0.00E+00	0.00E+00	0.00E+00	0.00E+00	0.00E+00	2.33E-06	0.00E+00	0.00E+00	0.00E+00	0.00E+00	0.00E+00	0.00E+00	0.00E+00	2.33E-06
744	ALL	418632.9	3772799	NonCancer	0.00E+00	0.00E+00	0.00E+00	0.00E+00	0.00E+00	0.00E+00	3.61E-05	0.00E+00	0.00E+00	0.00E+00	0.00E+00	0.00E+00	0.00E+00	0.00E+00	3.61E-05
745	ALL	418632.9	3772824	NonCancer	0.00E+00	0.00E+00	0.00E+00	0.00E+00	0.00E+00	0.00E+00	3.31E-05	0.00E+00	0.00E+00	0.00E+00	0.00E+00	0.00E+00	0.00E+00	0.00E+00	3.31E-05
746	ALL	418632.9	3772849	NonCancer	0.00E+00	0.00E+00	0.00E+00	0.00E+00	0.00E+00	0.00E+00	2.97E-05	0.00E+00	0.00E+00	0.00E+00	0.00E+00	0.00E+00	0.00E+00	0.00E+00	2.97E-05
747	ALL	418632.9	3772874	NonCancer	0.00E+00	0.00E+00	0.00E+00	0.00E+00	0.00E+00	0.00E+00	2.64E-05	0.00E+00	0.00E+00	0.00E+00	0.00E+00	0.00E+00	0.00E+00	0.00E+00	2.64E-05
748	ALL	418632.9	3772899	NonCancer	0.00E+00	0.00E+00	0.00E+00	0.00E+00	0.00E+00	0.00E+00	2.31E-05	0.00E+00	0.00E+00	0.00E+00	0.00E+00	0.00E+00	0.00E+00	0.00E+00	2.31E-05
749	ALL	418632.9	3772924	NonCancer	0.00E+00	0.00E+00	0.00E+00	0.00E+00	0.00E+00	0.00E+00	2.02E-05	0.00E+00	0.00E+00	0.00E+00	0.00E+00	0.00E+00	0.00E+00	0.00E+00	2.02E-05
750	ALL	418632.9	3772949	NonCancer	0.00E+00	0.00E+00	0.00E+00	0.00E+00	0.00E+00	0.00E+00	1.77E-05	0.00E+00	0.00E+00	0.00E+00	0.00E+00	0.00E+00	0.00E+00	0.00E+00	1.77E-05
751	ALL	418632.9	3772974	NonCancer	0.00E+00	0.00E+00	0.00E+00	0.00E+00	0.00E+00	0.00E+00	1.55E-05	0.00E+00	0.00E+00	0.00E+00	0.00E+00	0.00E+00	0.00E+00	0.00E+00	1.55E-05
752	ALL	418632.9	3772999	NonCancer	0.00E+00	0.00E+00	0.00E+00	0.00E+00	0.00E+00	0.00E+00	1.36E-05	0.00E+00	0.00E+00	0.00E+00	0.00E+00	0.00E+00	0.00E+00	0.00E+00	1.36E-05
753	ALL	418632.9	3773024	NonCancer	0.00E+00	0.00E+00	0.00E+00	0.00E+00	0.00E+00	0.00E+00	1.20E-05	0.00E+00	0.00E+00	0.00E+00	0.00E+00	0.00E+00	0.00E+00	0.00E+00	1.20E-05
754	ALL	418632.9	3773049	NonCancer	0.00E+00	0.00E+00	0.00E+00	0.00E+00	0.00E+00	0.00E+00	1.07E-05	0.00E+00	0.00E+00	0.00E+00	0.00E+00	0.00E+00	0.00E+00	0.00E+00	1.07E-05
755	ALL	418632.9	3773074	NonCancer	0.00E+00	0.00E+00	0.00E+00	0.00E+00	0.00E+00	0.00E+00	9.52E-06	0.00E+00	0.00E+00	0.00E+00	0.00E+00	0.00E+00	0.00E+00	0.00E+00	9.52E-06
756	ALL	418632.9	3773099	NonCancer	0.00E+00	0.00E+00	0.00E+00	0.00E+00	0.00E+00	0.00E+00	8.52E-06	0.00E+00	0.00E+00	0.00E+00	0.00E+00	0.00E+00	0.00E+00	0.00E+00	8.52E-06
757	ALL	418632.9	3773124	NonCancer	0.00E+00	0.00E+00	0.00E+00	0.00E+00	0.00E+00	0.00E+00	7.66E-06	0.00E+00	0.00E+00	0.00E+00	0.00E+00	0.00E+00	0.00E+00	0.00E+00	7.66E-06
758	ALL	418632.9	3773149	NonCancer	0.00E+00	0.00E+00	0.00E+00	0.00E+00	0.00E+00	0.00E+00	6.90E-06	0.00E+00	0.00E+00	0.00E+00	0.00E+00	0.00E+00	0.00E+00	0.00E+00	6.90E-06
759	ALL	418632.9	3773174	NonCancer	0.00E+00	0.00E+00	0.00E+00	0.00E+00	0.00E+00	0.00E+00	6.26E-06	0.00E+00	0.00E+00	0.00E+00	0.00E+00	0.00E+00	0.00E+00	0.00E+00	6.26E-06
760	ALL	418632.9	3773199	NonCancer	0.00E+00	0.00E+00	0.00E+00	0.00E+00	0.00E+00	0.00E+00	5.70E-06	0.00E+00	0.00E+00	0.00E+00	0.00E+00	0.00E+00	0.00E+00	0.00E+00	5.70E-06
761	ALL	418632.9	3773224	NonCancer	0.00E+00	0.00E+00	0.00E+00	0.00E+00	0.00E+00	0.00E+00	5.21E-06	0.00E+00	0.00E+00	0.00E+00	0.00E+00	0.00E+00	0.00E+00	0.00E+00	5.21E-06
762	ALL	418632.9	3773249	NonCancer	0.00E+00	0.00E+00	0.00E+00	0.00E+00	0.00E+00	0.00E+00	4.77E-06	0.00E+00	0.00E+00	0.00E+00	0.00E+00	0.00E+00	0.00E+00	0.00E+00	4.77E-06
763	ALL	418632.9	3773274	NonCancer	0.00E+00	0.00E+00	0.00E+00	0.00E+00	0.00E+00	0.00E+00	4.39E-06	0.00E+00	0.00E+00	0.00E+00	0.00E+00	0.00E+00	0.00E+00	0.00E+00	4.39E-06
764	ALL	418632.9	3773299	NonCancer	0.00E+00	0.00E+00	0.00E+00	0.00E+00	0.00E+00	0.00E+00	4.05E-06	0.00E+00	0.00E+00	0.00E+00	0.00E+00	0.00E+00	0.00E+00	0.00E+00	4.05E-06
765	ALL	418632.9	3773324	NonCancer	0.00E+00	0.00E+00	0.00E+00	0.00E+00	0.00E+00	0.00E+00	3.76E-06	0.00E+00	0.00E+00	0.00E+00	0.00E+00	0.00E+00	0.00E+00	0.00E+00	3.76E-06
766	ALL	418632.9	3773349	NonCancer	0.00E+00	0.00E+00	0.00E+00	0.00E+00	0.00E+00	0.00E+00	3.49E-06	0.00E+00	0.00E+00	0.00E+00	0.00E+00	0.00E+00	0.00E+00	0.00E+00	3.49E-06
767	ALL	418632.9	3773374	NonCancer	0.00E+00	0.00E+00	0.00E+00	0.00E+00	0.00E+00	0.00E+00	3.23E-06	0.00E+00	0.00E+00	0.00E+00	0.00E+00	0.00E+00	0.00E+00	0.00E+00	3.23E-06
768	ALL	418632.9	3773399	NonCancer	0.00E+00	0.00E+00	0.00E+00	0.00E+00	0.00E+00	0.00E+00	2.99E-06	0.00E+00	0.00E+00	0.00E+00	0.00E+00	0.00E+00	0.00E+00	0.00E+00	2.99E-06
769	ALL	418632.9	3773424	NonCancer	0.00E+00	0.00E+00	0.00E+00	0.00E+00	0.00E+00	0.00E+00	2.80E-06	0.00E+00	0.00E+00	0.00E+00	0.00E+00	0.00E+00	0.00E+00	0.00E+00	2.80E-06
770	ALL	418632.9	3773449	NonCancer	0.00E+00	0.00E+00	0.00E+00	0.00E+00	0.00E+00	0.00E+00	2.63E-06	0.00E+00	0.00E+00	0.00E+00	0.00E+00	0.00E+00	0.00E+00	0.00E+00	2.63E-06
771	ALL	418632.9	3773474	NonCancer	0.00E+00	0.00E+00	0.00E+00	0.00E+00	0.00E+00	0.00E+00	2.48E-06	0.00E+00	0.00E+00	0.00E+00	0.00E+00	0.00E+00	0.00E+00	0.00E+00	2.48E-06
772	ALL	418632.9	3773499	NonCancer	0.00E+00	0.00E+00	0.00E+00	0.00E+00	0.00E+00	0.00E+00	2.35E-06	0.00E+00	0.00E+00	0.00E+00	0.00E+00	0.00E+00	0.00E+00	0.00E+00	2.35E-06
773	ALL	418657.9	3772849	NonCancer	0.00E+00	0.00E+00	0.00E+00	0.00E+00	0.00E+00	0.00E+00	3.60E-05	0.00E+00	0.00E+00	0.00E+00	0.00E+00	0.00E+00	0.00E+00	0.00E+00	3.60E-05
774	ALL	418657.9	3772874	NonCancer	0.00E+00	0.00E+00	0.00E+00	0.00E+00	0.00E+00	0.00E+00	3.10E-05	0.00E+00	0.00E+00	0.00E+00	0.00E+00	0.00E+00	0.00E+00	0.00E+00	3.10E-05
775	ALL	418657.9	3772899	NonCancer	0.00E+00	0.00E+00	0.00E+00	0.00E+00	0.00E+00	0.00E+00	2.66E-05	0.00E+00	0.00E+00	0.00E+00	0.00E+00	0.00E+00	0.00E+00	0.00E+00	2.66E-05
776	ALL	418657.9	3772924	NonCancer	0.00E+00	0.00E+00	0.00E+00	0.00E+00	0.00E+00	0.00E+00	2.28E-05	0.00E+00	0.00E+00	0.00E+00	0.00E+00	0.00E+00	0.00E+00	0.00E+00	2.28E-05
777	ALL	418657.9	3772949	NonCancer	0.00E+00	0.00E+00	0.00E+00	0.00E+00	0.00E+00	0.00E+00	1.96E-05	0.00E+00	0.00E+00	0.00E+00	0.00E+00	0.00E+00	0.00E+00	0.00E+00	1.96E-05
778	ALL	418657.9	3772974	NonCancer	0.00E+00	0.00E+00	0.00E+00	0.00E+00	0.00E+00	0.00E+00	1.70E-05	0.00E+00	0.00E+00	0.00E+00	0.00E+00	0.00E+00	0.00E+00	0.00E+00	1.70E-05
779	ALL	418657.9	3772999	NonCancer	0.00E+00	0.00E+00	0.00E+00	0.00E+00	0.00E+00	0.00E+00	1.47E-05	0.00E+00	0.00E+00	0.00E+00	0.00E+00	0.00E+00	0.00E+00	0.00E+00	1.47E-05

780	ALL	418657.9	3773024	NonCancer	0.00E+00	0.00E+00	0.00E+00	0.00E+00	0.00E+00	0.00E+00	1.29E-05	0.00E+00	0.00E+00	0.00E+00	0.00E+00	0.00E+00	0.00E+00	0.00E+00	1.29E-05
781	ALL	418657.9	3773049	NonCancer	0.00E+00	0.00E+00	0.00E+00	0.00E+00	0.00E+00	0.00E+00	1.14E-05	0.00E+00	0.00E+00	0.00E+00	0.00E+00	0.00E+00	0.00E+00	0.00E+00	1.14E-05
782	ALL	418657.9	3773074	NonCancer	0.00E+00	0.00E+00	0.00E+00	0.00E+00	0.00E+00	0.00E+00	1.01E-05	0.00E+00	0.00E+00	0.00E+00	0.00E+00	0.00E+00	0.00E+00	0.00E+00	1.01E-05
783	ALL	418657.9	3773099	NonCancer	0.00E+00	0.00E+00	0.00E+00	0.00E+00	0.00E+00	0.00E+00	8.96E-06	0.00E+00	0.00E+00	0.00E+00	0.00E+00	0.00E+00	0.00E+00	0.00E+00	8.96E-06
784	ALL	418657.9	3773124	NonCancer	0.00E+00	0.00E+00	0.00E+00	0.00E+00	0.00E+00	0.00E+00	8.01E-06	0.00E+00	0.00E+00	0.00E+00	0.00E+00	0.00E+00	0.00E+00	0.00E+00	8.01E-06
785	ALL	418657.9	3773149	NonCancer	0.00E+00	0.00E+00	0.00E+00	0.00E+00	0.00E+00	0.00E+00	7.14E-06	0.00E+00	0.00E+00	0.00E+00	0.00E+00	0.00E+00	0.00E+00	0.00E+00	7.14E-06
786	ALL	418657.9	3773174	NonCancer	0.00E+00	0.00E+00	0.00E+00	0.00E+00	0.00E+00	0.00E+00	6.45E-06	0.00E+00	0.00E+00	0.00E+00	0.00E+00	0.00E+00	0.00E+00	0.00E+00	6.45E-06
787	ALL	418657.9	3773199	NonCancer	0.00E+00	0.00E+00	0.00E+00	0.00E+00	0.00E+00	0.00E+00	5.89E-06	0.00E+00	0.00E+00	0.00E+00	0.00E+00	0.00E+00	0.00E+00	0.00E+00	5.89E-06
788	ALL	418657.9	3773224	NonCancer	0.00E+00	0.00E+00	0.00E+00	0.00E+00	0.00E+00	0.00E+00	5.36E-06	0.00E+00	0.00E+00	0.00E+00	0.00E+00	0.00E+00	0.00E+00	0.00E+00	5.36E-06
789	ALL	418657.9	3773249	NonCancer	0.00E+00	0.00E+00	0.00E+00	0.00E+00	0.00E+00	0.00E+00	4.88E-06	0.00E+00	0.00E+00	0.00E+00	0.00E+00	0.00E+00	0.00E+00	0.00E+00	4.88E-06
790	ALL	418657.9	3773274	NonCancer	0.00E+00	0.00E+00	0.00E+00	0.00E+00	0.00E+00	0.00E+00	4.49E-06	0.00E+00	0.00E+00	0.00E+00	0.00E+00	0.00E+00	0.00E+00	0.00E+00	4.49E-06
791	ALL	418657.9	3773299	NonCancer	0.00E+00	0.00E+00	0.00E+00	0.00E+00	0.00E+00	0.00E+00	4.14E-06	0.00E+00	0.00E+00	0.00E+00	0.00E+00	0.00E+00	0.00E+00	0.00E+00	4.14E-06
792	ALL	418657.9	3773324	NonCancer	0.00E+00	0.00E+00	0.00E+00	0.00E+00	0.00E+00	0.00E+00	3.83E-06	0.00E+00	0.00E+00	0.00E+00	0.00E+00	0.00E+00	0.00E+00	0.00E+00	3.83E-06
793	ALL	418657.9	3773349	NonCancer	0.00E+00	0.00E+00	0.00E+00	0.00E+00	0.00E+00	0.00E+00	3.55E-06	0.00E+00	0.00E+00	0.00E+00	0.00E+00	0.00E+00	0.00E+00	0.00E+00	3.55E-06
794	ALL	418657.9	3773374	NonCancer	0.00E+00	0.00E+00	0.00E+00	0.00E+00	0.00E+00	0.00E+00	3.29E-06	0.00E+00	0.00E+00	0.00E+00	0.00E+00	0.00E+00	0.00E+00	0.00E+00	3.29E-06
795	ALL	418657.9	3773399	NonCancer	0.00E+00	0.00E+00	0.00E+00	0.00E+00	0.00E+00	0.00E+00	3.05E-06	0.00E+00	0.00E+00	0.00E+00	0.00E+00	0.00E+00	0.00E+00	0.00E+00	3.05E-06
796	ALL	418657.9	3773424	NonCancer	0.00E+00	0.00E+00	0.00E+00	0.00E+00	0.00E+00	0.00E+00	2.85E-06	0.00E+00	0.00E+00	0.00E+00	0.00E+00	0.00E+00	0.00E+00	0.00E+00	2.85E-06
797	ALL	418657.9	3773449	NonCancer	0.00E+00	0.00E+00	0.00E+00	0.00E+00	0.00E+00	0.00E+00	2.67E-06	0.00E+00	0.00E+00	0.00E+00	0.00E+00	0.00E+00	0.00E+00	0.00E+00	2.67E-06
798	ALL	418657.9	3773474	NonCancer	0.00E+00	0.00E+00	0.00E+00	0.00E+00	0.00E+00	0.00E+00	2.52E-06	0.00E+00	0.00E+00	0.00E+00	0.00E+00	0.00E+00	0.00E+00	0.00E+00	2.52E-06
799	ALL	418657.9	3773499	NonCancer	0.00E+00	0.00E+00	0.00E+00	0.00E+00	0.00E+00	0.00E+00	2.38E-06	0.00E+00	0.00E+00	0.00E+00	0.00E+00	0.00E+00	0.00E+00	0.00E+00	2.38E-06
800	ALL	418682.9	3772899	NonCancer	0.00E+00	0.00E+00	0.00E+00	0.00E+00	0.00E+00	0.00E+00	3.06E-05	0.00E+00	0.00E+00	0.00E+00	0.00E+00	0.00E+00	0.00E+00	0.00E+00	3.06E-05
801	ALL	418682.9	3772924	NonCancer	0.00E+00	0.00E+00	0.00E+00	0.00E+00	0.00E+00	0.00E+00	2.57E-05	0.00E+00	0.00E+00	0.00E+00	0.00E+00	0.00E+00	0.00E+00	0.00E+00	2.57E-05
802	ALL	418682.9	3772949	NonCancer	0.00E+00	0.00E+00	0.00E+00	0.00E+00	0.00E+00	0.00E+00	2.17E-05	0.00E+00	0.00E+00	0.00E+00	0.00E+00	0.00E+00	0.00E+00	0.00E+00	2.17E-05
803	ALL	418682.9	3772974	NonCancer	0.00E+00	0.00E+00	0.00E+00	0.00E+00	0.00E+00	0.00E+00	1.85E-05	0.00E+00	0.00E+00	0.00E+00	0.00E+00	0.00E+00	0.00E+00	0.00E+00	1.85E-05
804	ALL	418682.9	3772999	NonCancer	0.00E+00	0.00E+00	0.00E+00	0.00E+00	0.00E+00	0.00E+00	1.59E-05	0.00E+00	0.00E+00	0.00E+00	0.00E+00	0.00E+00	0.00E+00	0.00E+00	1.59E-05
805	ALL	418682.9	3773024	NonCancer	0.00E+00	0.00E+00	0.00E+00	0.00E+00	0.00E+00	0.00E+00	1.38E-05	0.00E+00	0.00E+00	0.00E+00	0.00E+00	0.00E+00	0.00E+00	0.00E+00	1.38E-05
806	ALL	418682.9	3773049	NonCancer	0.00E+00	0.00E+00	0.00E+00	0.00E+00	0.00E+00	0.00E+00	1.20E-05	0.00E+00	0.00E+00	0.00E+00	0.00E+00	0.00E+00	0.00E+00	0.00E+00	1.20E-05
807	ALL	418682.9	3773074	NonCancer	0.00E+00	0.00E+00	0.00E+00	0.00E+00	0.00E+00	0.00E+00	1.06E-05	0.00E+00	0.00E+00	0.00E+00	0.00E+00	0.00E+00	0.00E+00	0.00E+00	1.06E-05
808	ALL	418682.9	3773099	NonCancer	0.00E+00	0.00E+00	0.00E+00	0.00E+00	0.00E+00	0.00E+00	9.36E-06	0.00E+00	0.00E+00	0.00E+00	0.00E+00	0.00E+00	0.00E+00	0.00E+00	9.36E-06
809	ALL	418682.9	3773124	NonCancer	0.00E+00	0.00E+00	0.00E+00	0.00E+00	0.00E+00	0.00E+00	8.32E-06	0.00E+00	0.00E+00	0.00E+00	0.00E+00	0.00E+00	0.00E+00	0.00E+00	8.32E-06
810	ALL	418682.9	3773149	NonCancer	0.00E+00	0.00E+00	0.00E+00	0.00E+00	0.00E+00	0.00E+00	7.42E-06	0.00E+00	0.00E+00	0.00E+00	0.00E+00	0.00E+00	0.00E+00	0.00E+00	7.42E-06
811	ALL	418682.9	3773174	NonCancer	0.00E+00	0.00E+00	0.00E+00	0.00E+00	0.00E+00	0.00E+00	6.67E-06	0.00E+00	0.00E+00	0.00E+00	0.00E+00	0.00E+00	0.00E+00	0.00E+00	6.67E-06
812	ALL	418682.9	3773199	NonCancer	0.00E+00	0.00E+00	0.00E+00	0.00E+00	0.00E+00	0.00E+00	6.05E-06	0.00E+00	0.00E+00	0.00E+00	0.00E+00	0.00E+00	0.00E+00	0.00E+00	6.05E-06
813	ALL	418682.9	3773224	NonCancer	0.00E+00	0.00E+00	0.00E+00	0.00E+00	0.00E+00	0.00E+00	5.49E-06	0.00E+00	0.00E+00	0.00E+00	0.00E+00	0.00E+00	0.00E+00	0.00E+00	5.49E-06
814	ALL	418682.9	3773249	NonCancer	0.00E+00	0.00E+00	0.00E+00	0.00E+00	0.00E+00	0.00E+00	5.01E-06	0.00E+00	0.00E+00	0.00E+00	0.00E+00	0.00E+00	0.00E+00	0.00E+00	5.01E-06
815	ALL	418682.9	3773274	NonCancer	0.00E+00	0.00E+00	0.00E+00	0.00E+00	0.00E+00	0.00E+00	4.59E-06	0.00E+00	0.00E+00	0.00E+00	0.00E+00	0.00E+00	0.00E+00	0.00E+00	4.59E-06
816	ALL	418682.9	3773299	NonCancer	0.00E+00	0.00E+00	0.00E+00	0.00E+00	0.00E+00	0.00E+00	4.23E-06	0.00E+00	0.00E+00	0.00E+00	0.00E+00	0.00E+00	0.00E+00	0.00E+00	4.23E-06
817	ALL	418682.9	3773324	NonCancer	0.00E+00	0.00E+00	0.00E+00	0.00E+00	0.00E+00	0.00E+00	3.90E-06	0.00E+00	0.00E+00	0.00E+00	0.00E+00	0.00E+00	0.00E+00	0.00E+00	3.90E-06
818	ALL	418682.9	3773349	NonCancer	0.00E+00	0.00E+00	0.00E+00	0.00E+00	0.00E+00	0.00E+00	3.61E-06	0.00E+00	0.00E+00	0.00E+00	0.00E+00	0.00E+00	0.00E+00	0.00E+00	3.61E-06
819	ALL	418682.9	3773374	NonCancer	0.00E+00	0.00E+00	0.00E+00	0.00E+00	0.00E+00	0.00E+00	3.35E-06	0.00E+00	0.00E+00	0.00E+00	0.00E+00	0.00E+00	0.00E+00	0.00E+00	3.35E-06
820	ALL	418682.9	3773399	NonCancer	0.00E+00	0.00E+00	0.00E+00	0.00E+00	0.00E+00	0.00E+00	3.12E-06	0.00E+00	0.00E+00	0.00E+00	0.00E+00	0.00E+00	0.00E+00	0.00E+00	3.12E-06
821	ALL	418682.9	3773424	NonCancer	0.00E+00	0.00E+00	0.00E+00	0.00E+00	0.00E+00	0.00E+00	2.91E-06	0.00E+00	0.00E+00	0.00E+00	0.00E+00	0.00E+00	0.00E+00	0.00E+00	2.91E-06
822	ALL	418682.9	3773449	NonCancer	0.00E+00	0.00E+00	0.00E+00	0.00E+00	0.00E+00	0.00E+00	2.73E-06	0.00E+00	0.00E+00	0.00E+00	0.00E+00	0.00E+00	0.00E+00	0.00E+00	2.73E-06
823	ALL	418682.9	3773474	NonCancer	0.00E+00	0.00E+00	0.00E+00	0.00E+00	0.00E+00	0.00E+00	2.56E-06	0.00E+00	0.00E+00	0.00E+00	0.00E+00	0.00E+00	0.00E+00	0.00E+00	2.56E-06
824	ALL	418682.9	3773499	NonCancer	0.00E+00	0.00E+00	0.00E+00	0.00E+00	0.00E+00	0.00E+00	2.42E-06	0.00E+00	0.00E+00	0.00E+00	0.00E+00	0.00E+00	0.00E+00	0.00E+00	2.42E-06
825	ALL	418707.9	3772949	NonCancer	0.00E+00	0.00E+00	0.00E+00	0.00E+00	0.00E+00	0.00E+00	2.37E-05	0.00E+00	0.00E+00	0.00E+00	0.00E+00	0.00E+00	0.00E+00	0.00E+00	2.37E-05
826	ALL	418707.9	3772974	NonCancer	0.00E+00	0.00E+00	0.00E+00	0.00E+00	0.00E+00	0.00E+00	2.00E-05	0.00E+00	0.00E+00	0.00E+00	0.00E+00	0.00E+00	0.00E+00	0.00E+00	2.00E-05
827	ALL	418707.9	3772999	NonCancer	0.00E+00	0.00E+00	0.00E+00	0.00E+00	0.00E+00	0.00E+00	1.70E-05	0.00E+00	0.00E+00	0.00E+00	0.00E+00	0.00E+00	0.00E+00	0.00E+00	1.70E-05
828	ALL	418707.9	3773024	NonCancer	0.00E+00	0.00E+00	0.00E+00	0.00E+00	0.00E+00	0.00E+00	1.46E-05	0.00E+00	0.00E+00	0.00E+00	0.00E+00	0.00E+00	0.00E+00	0.00E+00	1.46E-05
829	ALL	418707.9	3773049	NonCancer	0.00E+00	0.00E+00	0.00E+00	0.00E+00	0.00E+00	0.00E+00	1.27E-05	0.00E+00	0.00E+00	0.00E+00	0.00E+00	0.00E+00	0.00E+00	0.00E+00	1.27E-05
830	ALL	418707.9	3773074	NonCancer	0.00E+00	0.00E+00	0.00E+00	0.00E+00	0.00E+00	0.00E+00	1.10E-05	0.00E+00	0.00E+00	0.00E+00	0.00E+00	0.00E+00	0.00E+00	0.00E+00	1.10E-05
831	ALL	418707.9	3773099	NonCancer	0.00E+00	0.00E+00	0.00E+00	0.00E+00	0.00E+00	0.00E+00	9.70E-06	0.00E+00	0.00E+00	0.00E+00	0.00E+00	0.00E+00	0.00E+00	0.00E+00	9.70E-06

832	ALL	418707.9	3773124	NonCancer	0.00E+00	0.00E+00	0.00E+00	0.00E+00	0.00E+00	0.00E+00	8.59E-06	0.00E+00	0.00E+00	0.00E+00	0.00E+00	0.00E+00	0.00E+00	0.00E+00	8.59E-06
833	ALL	418707.9	3773149	NonCancer	0.00E+00	0.00E+00	0.00E+00	0.00E+00	0.00E+00	0.00E+00	7.64E-06	0.00E+00	0.00E+00	0.00E+00	0.00E+00	0.00E+00	0.00E+00	0.00E+00	7.64E-06
834	ALL	418707.9	3773174	NonCancer	0.00E+00	0.00E+00	0.00E+00	0.00E+00	0.00E+00	0.00E+00	6.85E-06	0.00E+00	0.00E+00	0.00E+00	0.00E+00	0.00E+00	0.00E+00	0.00E+00	6.85E-06
835	ALL	418707.9	3773199	NonCancer	0.00E+00	0.00E+00	0.00E+00	0.00E+00	0.00E+00	0.00E+00	6.22E-06	0.00E+00	0.00E+00	0.00E+00	0.00E+00	0.00E+00	0.00E+00	0.00E+00	6.22E-06
836	ALL	418707.9	3773224	NonCancer	0.00E+00	0.00E+00	0.00E+00	0.00E+00	0.00E+00	0.00E+00	5.62E-06	0.00E+00	0.00E+00	0.00E+00	0.00E+00	0.00E+00	0.00E+00	0.00E+00	5.62E-06
837	ALL	418707.9	3773249	NonCancer	0.00E+00	0.00E+00	0.00E+00	0.00E+00	0.00E+00	0.00E+00	5.10E-06	0.00E+00	0.00E+00	0.00E+00	0.00E+00	0.00E+00	0.00E+00	0.00E+00	5.10E-06
838	ALL	418707.9	3773274	NonCancer	0.00E+00	0.00E+00	0.00E+00	0.00E+00	0.00E+00	0.00E+00	4.68E-06	0.00E+00	0.00E+00	0.00E+00	0.00E+00	0.00E+00	0.00E+00	0.00E+00	4.68E-06
839	ALL	418707.9	3773299	NonCancer	0.00E+00	0.00E+00	0.00E+00	0.00E+00	0.00E+00	0.00E+00	4.30E-06	0.00E+00	0.00E+00	0.00E+00	0.00E+00	0.00E+00	0.00E+00	0.00E+00	4.30E-06
840	ALL	418707.9	3773324	NonCancer	0.00E+00	0.00E+00	0.00E+00	0.00E+00	0.00E+00	0.00E+00	3.94E-06	0.00E+00	0.00E+00	0.00E+00	0.00E+00	0.00E+00	0.00E+00	0.00E+00	3.94E-06
841	ALL	418707.9	3773349	NonCancer	0.00E+00	0.00E+00	0.00E+00	0.00E+00	0.00E+00	0.00E+00	3.66E-06	0.00E+00	0.00E+00	0.00E+00	0.00E+00	0.00E+00	0.00E+00	0.00E+00	3.66E-06
842	ALL	418707.9	3773374	NonCancer	0.00E+00	0.00E+00	0.00E+00	0.00E+00	0.00E+00	0.00E+00	3.41E-06	0.00E+00	0.00E+00	0.00E+00	0.00E+00	0.00E+00	0.00E+00	0.00E+00	3.41E-06
843	ALL	418707.9	3773399	NonCancer	0.00E+00	0.00E+00	0.00E+00	0.00E+00	0.00E+00	0.00E+00	3.16E-06	0.00E+00	0.00E+00	0.00E+00	0.00E+00	0.00E+00	0.00E+00	0.00E+00	3.16E-06
844	ALL	418707.9	3773424	NonCancer	0.00E+00	0.00E+00	0.00E+00	0.00E+00	0.00E+00	0.00E+00	2.94E-06	0.00E+00	0.00E+00	0.00E+00	0.00E+00	0.00E+00	0.00E+00	0.00E+00	2.94E-06
845	ALL	418707.9	3773449	NonCancer	0.00E+00	0.00E+00	0.00E+00	0.00E+00	0.00E+00	0.00E+00	2.76E-06	0.00E+00	0.00E+00	0.00E+00	0.00E+00	0.00E+00	0.00E+00	0.00E+00	2.76E-06
846	ALL	418707.9	3773474	NonCancer	0.00E+00	0.00E+00	0.00E+00	0.00E+00	0.00E+00	0.00E+00	2.59E-06	0.00E+00	0.00E+00	0.00E+00	0.00E+00	0.00E+00	0.00E+00	0.00E+00	2.59E-06
847	ALL	418707.9	3773499	NonCancer	0.00E+00	0.00E+00	0.00E+00	0.00E+00	0.00E+00	0.00E+00	2.44E-06	0.00E+00	0.00E+00	0.00E+00	0.00E+00	0.00E+00	0.00E+00	0.00E+00	2.44E-06
848	ALL	418732.9	3772949	NonCancer	0.00E+00	0.00E+00	0.00E+00	0.00E+00	0.00E+00	0.00E+00	2.57E-05	0.00E+00	0.00E+00	0.00E+00	0.00E+00	0.00E+00	0.00E+00	0.00E+00	2.57E-05
849	ALL	418732.9	3772974	NonCancer	0.00E+00	0.00E+00	0.00E+00	0.00E+00	0.00E+00	0.00E+00	2.13E-05	0.00E+00	0.00E+00	0.00E+00	0.00E+00	0.00E+00	0.00E+00	0.00E+00	2.13E-05
850	ALL	418732.9	3772999	NonCancer	0.00E+00	0.00E+00	0.00E+00	0.00E+00	0.00E+00	0.00E+00	1.79E-05	0.00E+00	0.00E+00	0.00E+00	0.00E+00	0.00E+00	0.00E+00	0.00E+00	1.79E-05
851	ALL	418732.9	3773024	NonCancer	0.00E+00	0.00E+00	0.00E+00	0.00E+00	0.00E+00	0.00E+00	1.52E-05	0.00E+00	0.00E+00	0.00E+00	0.00E+00	0.00E+00	0.00E+00	0.00E+00	1.52E-05
852	ALL	418732.9	3773049	NonCancer	0.00E+00	0.00E+00	0.00E+00	0.00E+00	0.00E+00	0.00E+00	1.31E-05	0.00E+00	0.00E+00	0.00E+00	0.00E+00	0.00E+00	0.00E+00	0.00E+00	1.31E-05
853	ALL	418732.9	3773074	NonCancer	0.00E+00	0.00E+00	0.00E+00	0.00E+00	0.00E+00	0.00E+00	1.14E-05	0.00E+00	0.00E+00	0.00E+00	0.00E+00	0.00E+00	0.00E+00	0.00E+00	1.14E-05
854	ALL	418732.9	3773099	NonCancer	0.00E+00	0.00E+00	0.00E+00	0.00E+00	0.00E+00	0.00E+00	9.99E-06	0.00E+00	0.00E+00	0.00E+00	0.00E+00	0.00E+00	0.00E+00	0.00E+00	9.99E-06
855	ALL	418732.9	3773124	NonCancer	0.00E+00	0.00E+00	0.00E+00	0.00E+00	0.00E+00	0.00E+00	8.83E-06	0.00E+00	0.00E+00	0.00E+00	0.00E+00	0.00E+00	0.00E+00	0.00E+00	8.83E-06
856	ALL	418732.9	3773149	NonCancer	0.00E+00	0.00E+00	0.00E+00	0.00E+00	0.00E+00	0.00E+00	7.83E-06	0.00E+00	0.00E+00	0.00E+00	0.00E+00	0.00E+00	0.00E+00	0.00E+00	7.83E-06
857	ALL	418732.9	3773174	NonCancer	0.00E+00	0.00E+00	0.00E+00	0.00E+00	0.00E+00	0.00E+00	7.00E-06	0.00E+00	0.00E+00	0.00E+00	0.00E+00	0.00E+00	0.00E+00	0.00E+00	7.00E-06
858	ALL	418732.9	3773199	NonCancer	0.00E+00	0.00E+00	0.00E+00	0.00E+00	0.00E+00	0.00E+00	6.34E-06	0.00E+00	0.00E+00	0.00E+00	0.00E+00	0.00E+00	0.00E+00	0.00E+00	6.34E-06
859	ALL	418732.9	3773224	NonCancer	0.00E+00	0.00E+00	0.00E+00	0.00E+00	0.00E+00	0.00E+00	5.72E-06	0.00E+00	0.00E+00	0.00E+00	0.00E+00	0.00E+00	0.00E+00	0.00E+00	5.72E-06
860	ALL	418732.9	3773249	NonCancer	0.00E+00	0.00E+00	0.00E+00	0.00E+00	0.00E+00	0.00E+00	5.18E-06	0.00E+00	0.00E+00	0.00E+00	0.00E+00	0.00E+00	0.00E+00	0.00E+00	5.18E-06
861	ALL	418732.9	3773274	NonCancer	0.00E+00	0.00E+00	0.00E+00	0.00E+00	0.00E+00	0.00E+00	4.74E-06	0.00E+00	0.00E+00	0.00E+00	0.00E+00	0.00E+00	0.00E+00	0.00E+00	4.74E-06
862	ALL	418732.9	3773299	NonCancer	0.00E+00	0.00E+00	0.00E+00	0.00E+00	0.00E+00	0.00E+00	4.35E-06	0.00E+00	0.00E+00	0.00E+00	0.00E+00	0.00E+00	0.00E+00	0.00E+00	4.35E-06
863	ALL	418732.9	3773324	NonCancer	0.00E+00	0.00E+00	0.00E+00	0.00E+00	0.00E+00	0.00E+00	3.99E-06	0.00E+00	0.00E+00	0.00E+00	0.00E+00	0.00E+00	0.00E+00	0.00E+00	3.99E-06
864	ALL	418732.9	3773349	NonCancer	0.00E+00	0.00E+00	0.00E+00	0.00E+00	0.00E+00	0.00E+00	3.71E-06	0.00E+00	0.00E+00	0.00E+00	0.00E+00	0.00E+00	0.00E+00	0.00E+00	3.71E-06
865	ALL	418732.9	3773374	NonCancer	0.00E+00	0.00E+00	0.00E+00	0.00E+00	0.00E+00	0.00E+00	3.46E-06	0.00E+00	0.00E+00	0.00E+00	0.00E+00	0.00E+00	0.00E+00	0.00E+00	3.46E-06
866	ALL	418732.9	3773399	NonCancer	0.00E+00	0.00E+00	0.00E+00	0.00E+00	0.00E+00	0.00E+00	3.20E-06	0.00E+00	0.00E+00	0.00E+00	0.00E+00	0.00E+00	0.00E+00	0.00E+00	3.20E-06
867	ALL	418732.9	3773424	NonCancer	0.00E+00	0.00E+00	0.00E+00	0.00E+00	0.00E+00	0.00E+00	2.98E-06	0.00E+00	0.00E+00	0.00E+00	0.00E+00	0.00E+00	0.00E+00	0.00E+00	2.98E-06
868	ALL	418732.9	3773449	NonCancer	0.00E+00	0.00E+00	0.00E+00	0.00E+00	0.00E+00	0.00E+00	2.80E-06	0.00E+00	0.00E+00	0.00E+00	0.00E+00	0.00E+00	0.00E+00	0.00E+00	2.80E-06
869	ALL	418732.9	3773474	NonCancer	0.00E+00	0.00E+00	0.00E+00	0.00E+00	0.00E+00	0.00E+00	2.62E-06	0.00E+00	0.00E+00	0.00E+00	0.00E+00	0.00E+00	0.00E+00	0.00E+00	2.62E-06
870	ALL	418732.9	3773499	NonCancer	0.00E+00	0.00E+00	0.00E+00	0.00E+00	0.00E+00	0.00E+00	2.46E-06	0.00E+00	0.00E+00	0.00E+00	0.00E+00	0.00E+00	0.00E+00	0.00E+00	2.46E-06
871	ALL	418757.9	3772949	NonCancer	0.00E+00	0.00E+00	0.00E+00	0.00E+00	0.00E+00	0.00E+00	2.73E-05	0.00E+00	0.00E+00	0.00E+00	0.00E+00	0.00E+00	0.00E+00	0.00E+00	2.73E-05
872	ALL	418757.9	3772974	NonCancer	0.00E+00	0.00E+00	0.00E+00	0.00E+00	0.00E+00	0.00E+00	2.25E-05	0.00E+00	0.00E+00	0.00E+00	0.00E+00	0.00E+00	0.00E+00	0.00E+00	2.25E-05
873	ALL	418757.9	3772999	NonCancer	0.00E+00	0.00E+00	0.00E+00	0.00E+00	0.00E+00	0.00E+00	1.87E-05	0.00E+00	0.00E+00	0.00E+00	0.00E+00	0.00E+00	0.00E+00	0.00E+00	1.87E-05
874	ALL	418757.9	3773024	NonCancer	0.00E+00	0.00E+00	0.00E+00	0.00E+00	0.00E+00	0.00E+00	1.58E-05	0.00E+00	0.00E+00	0.00E+00	0.00E+00	0.00E+00	0.00E+00	0.00E+00	1.58E-05
875	ALL	418757.9	3773049	NonCancer	0.00E+00	0.00E+00	0.00E+00	0.00E+00	0.00E+00	0.00E+00	1.35E-05	0.00E+00	0.00E+00	0.00E+00	0.00E+00	0.00E+00	0.00E+00	0.00E+00	1.35E-05
876	ALL	418757.9	3773074	NonCancer	0.00E+00	0.00E+00	0.00E+00	0.00E+00	0.00E+00	0.00E+00	1.17E-05	0.00E+00	0.00E+00	0.00E+00	0.00E+00	0.00E+00	0.00E+00	0.00E+00	1.17E-05
877	ALL	418757.9	3773099	NonCancer	0.00E+00	0.00E+00	0.00E+00	0.00E+00	0.00E+00	0.00E+00	1.03E-05	0.00E+00	0.00E+00	0.00E+00	0.00E+00	0.00E+00	0.00E+00	0.00E+00	1.03E-05
878	ALL	418757.9	3773124	NonCancer	0.00E+00	0.00E+00	0.00E+00	0.00E+00	0.00E+00	0.00E+00	9.04E-06	0.00E+00	0.00E+00	0.00E+00	0.00E+00	0.00E+00	0.00E+00	0.00E+00	9.04E-06
879	ALL	418757.9	3773149	NonCancer	0.00E+00	0.00E+00	0.00E+00	0.00E+00	0.00E+00	0.00E+00	8.02E-06	0.00E+00	0.00E+00	0.00E+00	0.00E+00	0.00E+00	0.00E+00	0.00E+00	8.02E-06
880	ALL	418757.9	3773174	NonCancer	0.00E+00	0.00E+00	0.00E+00	0.00E+00	0.00E+00	0.00E+00	7.15E-06	0.00E+00	0.00E+00	0.00E+00	0.00E+00	0.00E+00	0.00E+00	0.00E+00	7.15E-06
881	ALL	418757.9	3773199	NonCancer	0.00E+00	0.00E+00	0.00E+00	0.00E+00	0.00E+00	0.00E+00	6.46E-06	0.00E+00	0.00E+00	0.00E+00	0.00E+00	0.00E+00	0.00E+00	0.00E+00	6.46E-06
882	ALL	418757.9	3773224	NonCancer	0.00E+00	0.00E+00	0.00E+00	0.00E+00	0.00E+00	0.00E+00	5.81E-06	0.00E+00	0.00E+00	0.00E+00	0.00E+00	0.00E+00	0.00E+00	0.00E+00	5.81E-06
883	ALL	418757.9	3773249	NonCancer	0.00E+00	0.00E+00	0.00E+00	0.00E+00	0.00E+00	0.00E+00	5.25E-06	0.00E+00	0.00E+00	0.00E+00	0.00E+00	0.00E+00	0.00E+00	0.00E+00	5.25E-06

884	ALL	418757.9	3773274	NonCancer	0.00E+00	0.00E+00	0.00E+00	0.00E+00	0.00E+00	0.00E+00	4.80E-06	0.00E+00	0.00E+00	0.00E+00	0.00E+00	0.00E+00	0.00E+00	0.00E+00	4.80E-06
885	ALL	418757.9	3773299	NonCancer	0.00E+00	0.00E+00	0.00E+00	0.00E+00	0.00E+00	0.00E+00	4.41E-06	0.00E+00	0.00E+00	0.00E+00	0.00E+00	0.00E+00	0.00E+00	0.00E+00	4.41E-06
886	ALL	418757.9	3773324	NonCancer	0.00E+00	0.00E+00	0.00E+00	0.00E+00	0.00E+00	0.00E+00	4.05E-06	0.00E+00	0.00E+00	0.00E+00	0.00E+00	0.00E+00	0.00E+00	0.00E+00	4.05E-06
887	ALL	418757.9	3773349	NonCancer	0.00E+00	0.00E+00	0.00E+00	0.00E+00	0.00E+00	0.00E+00	3.76E-06	0.00E+00	0.00E+00	0.00E+00	0.00E+00	0.00E+00	0.00E+00	0.00E+00	3.76E-06
888	ALL	418757.9	3773374	NonCancer	0.00E+00	0.00E+00	0.00E+00	0.00E+00	0.00E+00	0.00E+00	3.49E-06	0.00E+00	0.00E+00	0.00E+00	0.00E+00	0.00E+00	0.00E+00	0.00E+00	3.49E-06
889	ALL	418757.9	3773399	NonCancer	0.00E+00	0.00E+00	0.00E+00	0.00E+00	0.00E+00	0.00E+00	3.23E-06	0.00E+00	0.00E+00	0.00E+00	0.00E+00	0.00E+00	0.00E+00	0.00E+00	3.23E-06
890	ALL	418757.9	3773424	NonCancer	0.00E+00	0.00E+00	0.00E+00	0.00E+00	0.00E+00	0.00E+00	3.01E-06	0.00E+00	0.00E+00	0.00E+00	0.00E+00	0.00E+00	0.00E+00	0.00E+00	3.01E-06
891	ALL	418757.9	3773449	NonCancer	0.00E+00	0.00E+00	0.00E+00	0.00E+00	0.00E+00	0.00E+00	2.83E-06	0.00E+00	0.00E+00	0.00E+00	0.00E+00	0.00E+00	0.00E+00	0.00E+00	2.83E-06
892	ALL	418757.9	3773474	NonCancer	0.00E+00	0.00E+00	0.00E+00	0.00E+00	0.00E+00	0.00E+00	2.65E-06	0.00E+00	0.00E+00	0.00E+00	0.00E+00	0.00E+00	0.00E+00	0.00E+00	2.65E-06
893	ALL	418757.9	3773499	NonCancer	0.00E+00	0.00E+00	0.00E+00	0.00E+00	0.00E+00	0.00E+00	2.49E-06	0.00E+00	0.00E+00	0.00E+00	0.00E+00	0.00E+00	0.00E+00	0.00E+00	2.49E-06
894	ALL	418782.9	3772949	NonCancer	0.00E+00	0.00E+00	0.00E+00	0.00E+00	0.00E+00	0.00E+00	2.86E-05	0.00E+00	0.00E+00	0.00E+00	0.00E+00	0.00E+00	0.00E+00	0.00E+00	2.86E-05
895	ALL	418782.9	3772974	NonCancer	0.00E+00	0.00E+00	0.00E+00	0.00E+00	0.00E+00	0.00E+00	2.34E-05	0.00E+00	0.00E+00	0.00E+00	0.00E+00	0.00E+00	0.00E+00	0.00E+00	2.34E-05
896	ALL	418782.9	3772999	NonCancer	0.00E+00	0.00E+00	0.00E+00	0.00E+00	0.00E+00	0.00E+00	1.93E-05	0.00E+00	0.00E+00	0.00E+00	0.00E+00	0.00E+00	0.00E+00	0.00E+00	1.93E-05
897	ALL	418782.9	3773024	NonCancer	0.00E+00	0.00E+00	0.00E+00	0.00E+00	0.00E+00	0.00E+00	1.63E-05	0.00E+00	0.00E+00	0.00E+00	0.00E+00	0.00E+00	0.00E+00	0.00E+00	1.63E-05
898	ALL	418782.9	3773049	NonCancer	0.00E+00	0.00E+00	0.00E+00	0.00E+00	0.00E+00	0.00E+00	1.39E-05	0.00E+00	0.00E+00	0.00E+00	0.00E+00	0.00E+00	0.00E+00	0.00E+00	1.39E-05
899	ALL	418782.9	3773074	NonCancer	0.00E+00	0.00E+00	0.00E+00	0.00E+00	0.00E+00	0.00E+00	1.20E-05	0.00E+00	0.00E+00	0.00E+00	0.00E+00	0.00E+00	0.00E+00	0.00E+00	1.20E-05
900	ALL	418782.9	3773099	NonCancer	0.00E+00	0.00E+00	0.00E+00	0.00E+00	0.00E+00	0.00E+00	1.05E-05	0.00E+00	0.00E+00	0.00E+00	0.00E+00	0.00E+00	0.00E+00	0.00E+00	1.05E-05
901	ALL	418782.9	3773124	NonCancer	0.00E+00	0.00E+00	0.00E+00	0.00E+00	0.00E+00	0.00E+00	9.22E-06	0.00E+00	0.00E+00	0.00E+00	0.00E+00	0.00E+00	0.00E+00	0.00E+00	9.22E-06
902	ALL	418782.9	3773149	NonCancer	0.00E+00	0.00E+00	0.00E+00	0.00E+00	0.00E+00	0.00E+00	8.16E-06	0.00E+00	0.00E+00	0.00E+00	0.00E+00	0.00E+00	0.00E+00	0.00E+00	8.16E-06
903	ALL	418782.9	3773174	NonCancer	0.00E+00	0.00E+00	0.00E+00	0.00E+00	0.00E+00	0.00E+00	7.27E-06	0.00E+00	0.00E+00	0.00E+00	0.00E+00	0.00E+00	0.00E+00	0.00E+00	7.27E-06
904	ALL	418782.9	3773199	NonCancer	0.00E+00	0.00E+00	0.00E+00	0.00E+00	0.00E+00	0.00E+00	6.56E-06	0.00E+00	0.00E+00	0.00E+00	0.00E+00	0.00E+00	0.00E+00	0.00E+00	6.56E-06
905	ALL	418782.9	3773224	NonCancer	0.00E+00	0.00E+00	0.00E+00	0.00E+00	0.00E+00	0.00E+00	5.90E-06	0.00E+00	0.00E+00	0.00E+00	0.00E+00	0.00E+00	0.00E+00	0.00E+00	5.90E-06
906	ALL	418782.9	3773249	NonCancer	0.00E+00	0.00E+00	0.00E+00	0.00E+00	0.00E+00	0.00E+00	5.33E-06	0.00E+00	0.00E+00	0.00E+00	0.00E+00	0.00E+00	0.00E+00	0.00E+00	5.33E-06
907	ALL	418782.9	3773274	NonCancer	0.00E+00	0.00E+00	0.00E+00	0.00E+00	0.00E+00	0.00E+00	4.87E-06	0.00E+00	0.00E+00	0.00E+00	0.00E+00	0.00E+00	0.00E+00	0.00E+00	4.87E-06
908	ALL	418782.9	3773299	NonCancer	0.00E+00	0.00E+00	0.00E+00	0.00E+00	0.00E+00	0.00E+00	4.47E-06	0.00E+00	0.00E+00	0.00E+00	0.00E+00	0.00E+00	0.00E+00	0.00E+00	4.47E-06
909	ALL	418782.9	3773324	NonCancer	0.00E+00	0.00E+00	0.00E+00	0.00E+00	0.00E+00	0.00E+00	4.10E-06	0.00E+00	0.00E+00	0.00E+00	0.00E+00	0.00E+00	0.00E+00	0.00E+00	4.10E-06
910	ALL	418782.9	3773349	NonCancer	0.00E+00	0.00E+00	0.00E+00	0.00E+00	0.00E+00	0.00E+00	3.80E-06	0.00E+00	0.00E+00	0.00E+00	0.00E+00	0.00E+00	0.00E+00	0.00E+00	3.80E-06
911	ALL	418782.9	3773374	NonCancer	0.00E+00	0.00E+00	0.00E+00	0.00E+00	0.00E+00	0.00E+00	3.53E-06	0.00E+00	0.00E+00	0.00E+00	0.00E+00	0.00E+00	0.00E+00	0.00E+00	3.53E-06
912	ALL	418782.9	3773399	NonCancer	0.00E+00	0.00E+00	0.00E+00	0.00E+00	0.00E+00	0.00E+00	3.27E-06	0.00E+00	0.00E+00	0.00E+00	0.00E+00	0.00E+00	0.00E+00	0.00E+00	3.27E-06
913	ALL	418782.9	3773424	NonCancer	0.00E+00	0.00E+00	0.00E+00	0.00E+00	0.00E+00	0.00E+00	3.05E-06	0.00E+00	0.00E+00	0.00E+00	0.00E+00	0.00E+00	0.00E+00	0.00E+00	3.05E-06
914	ALL	418782.9	3773449	NonCancer	0.00E+00	0.00E+00	0.00E+00	0.00E+00	0.00E+00	0.00E+00	2.86E-06	0.00E+00	0.00E+00	0.00E+00	0.00E+00	0.00E+00	0.00E+00	0.00E+00	2.86E-06
915	ALL	418782.9	3773474	NonCancer	0.00E+00	0.00E+00	0.00E+00	0.00E+00	0.00E+00	0.00E+00	2.67E-06	0.00E+00	0.00E+00	0.00E+00	0.00E+00	0.00E+00	0.00E+00	0.00E+00	2.67E-06
916	ALL	418782.9	3773499	NonCancer	0.00E+00	0.00E+00	0.00E+00	0.00E+00	0.00E+00	0.00E+00	2.51E-06	0.00E+00	0.00E+00	0.00E+00	0.00E+00	0.00E+00	0.00E+00	0.00E+00	2.51E-06
917	ALL	418807.9	3772949	NonCancer	0.00E+00	0.00E+00	0.00E+00	0.00E+00	0.00E+00	0.00E+00	2.93E-05	0.00E+00	0.00E+00	0.00E+00	0.00E+00	0.00E+00	0.00E+00	0.00E+00	2.93E-05
918	ALL	418807.9	3772974	NonCancer	0.00E+00	0.00E+00	0.00E+00	0.00E+00	0.00E+00	0.00E+00	2.39E-05	0.00E+00	0.00E+00	0.00E+00	0.00E+00	0.00E+00	0.00E+00	0.00E+00	2.39E-05
919	ALL	418807.9	3772999	NonCancer	0.00E+00	0.00E+00	0.00E+00	0.00E+00	0.00E+00	0.00E+00	1.97E-05	0.00E+00	0.00E+00	0.00E+00	0.00E+00	0.00E+00	0.00E+00	0.00E+00	1.97E-05
920	ALL	418807.9	3773024	NonCancer	0.00E+00	0.00E+00	0.00E+00	0.00E+00	0.00E+00	0.00E+00	1.66E-05	0.00E+00	0.00E+00	0.00E+00	0.00E+00	0.00E+00	0.00E+00	0.00E+00	1.66E-05
921	ALL	418807.9	3773049	NonCancer	0.00E+00	0.00E+00	0.00E+00	0.00E+00	0.00E+00	0.00E+00	1.42E-05	0.00E+00	0.00E+00	0.00E+00	0.00E+00	0.00E+00	0.00E+00	0.00E+00	1.42E-05
922	ALL	418807.9	3773074	NonCancer	0.00E+00	0.00E+00	0.00E+00	0.00E+00	0.00E+00	0.00E+00	1.23E-05	0.00E+00	0.00E+00	0.00E+00	0.00E+00	0.00E+00	0.00E+00	0.00E+00	1.23E-05
923	ALL	418807.9	3773099	NonCancer	0.00E+00	0.00E+00	0.00E+00	0.00E+00	0.00E+00	0.00E+00	1.07E-05	0.00E+00	0.00E+00	0.00E+00	0.00E+00	0.00E+00	0.00E+00	0.00E+00	1.07E-05
924	ALL	418807.9	3773124	NonCancer	0.00E+00	0.00E+00	0.00E+00	0.00E+00	0.00E+00	0.00E+00	9.36E-06	0.00E+00	0.00E+00	0.00E+00	0.00E+00	0.00E+00	0.00E+00	0.00E+00	9.36E-06
925	ALL	418807.9	3773149	NonCancer	0.00E+00	0.00E+00	0.00E+00	0.00E+00	0.00E+00	0.00E+00	8.25E-06	0.00E+00	0.00E+00	0.00E+00	0.00E+00	0.00E+00	0.00E+00	0.00E+00	8.25E-06
926	ALL	418807.9	3773174	NonCancer	0.00E+00	0.00E+00	0.00E+00	0.00E+00	0.00E+00	0.00E+00	7.35E-06	0.00E+00	0.00E+00	0.00E+00	0.00E+00	0.00E+00	0.00E+00	0.00E+00	7.35E-06
927	ALL	418807.9	3773199	NonCancer	0.00E+00	0.00E+00	0.00E+00	0.00E+00	0.00E+00	0.00E+00	6.63E-06	0.00E+00	0.00E+00	0.00E+00	0.00E+00	0.00E+00	0.00E+00	0.00E+00	6.63E-06
928	ALL	418807.9	3773224	NonCancer	0.00E+00	0.00E+00	0.00E+00	0.00E+00	0.00E+00	0.00E+00	5.97E-06	0.00E+00	0.00E+00	0.00E+00	0.00E+00	0.00E+00	0.00E+00	0.00E+00	5.97E-06
929	ALL	418807.9	3773249	NonCancer	0.00E+00	0.00E+00	0.00E+00	0.00E+00	0.00E+00	0.00E+00	5.39E-06	0.00E+00	0.00E+00	0.00E+00	0.00E+00	0.00E+00	0.00E+00	0.00E+00	5.39E-06
930	ALL	418807.9	3773274	NonCancer	0.00E+00	0.00E+00	0.00E+00	0.00E+00	0.00E+00	0.00E+00	4.92E-06	0.00E+00	0.00E+00	0.00E+00	0.00E+00	0.00E+00	0.00E+00	0.00E+00	4.92E-06
931	ALL	418807.9	3773299	NonCancer	0.00E+00	0.00E+00	0.00E+00	0.00E+00	0.00E+00	0.00E+00	4.51E-06	0.00E+00	0.00E+00	0.00E+00	0.00E+00	0.00E+00	0.00E+00	0.00E+00	4.51E-06
932	ALL	418807.9	3773324	NonCancer	0.00E+00	0.00E+00	0.00E+00	0.00E+00	0.00E+00	0.00E+00	4.14E-06	0.00E+00	0.00E+00	0.00E+00	0.00E+00	0.00E+00	0.00E+00	0.00E+00	4.14E-06
933	ALL	418807.9	3773349	NonCancer	0.00E+00	0.00E+00	0.00E+00	0.00E+00	0.00E+00	0.00E+00	3.84E-06	0.00E+00	0.00E+00	0.00E+00	0.00E+00	0.00E+00	0.00E+00	0.00E+00	3.84E-06
934	ALL	418807.9	3773374	NonCancer	0.00E+00	0.00E+00	0.00E+00	0.00E+00	0.00E+00	0.00E+00	3.56E-06	0.00E+00	0.00E+00	0.00E+00	0.00E+00	0.00E+00	0.00E+00	0.00E+00	3.56E-06
935	ALL	418807.9	3773399	NonCancer	0.00E+00	0.00E+00	0.00E+00	0.00E+00	0.00E+00	0.00E+00	3.30E-06	0.00E+00	0.00E+00	0.00E+00	0.00E+00	0.00E+00	0.00E+00	0.00E+00	3.30E-06

936	ALL	418807.9	3773424	NonCancer	0.00E+00	0.00E+00	0.00E+00	0.00E+00	0.00E+00	0.00E+00	3.07E-06	0.00E+00	0.00E+00	0.00E+00	0.00E+00	0.00E+00	0.00E+00	0.00E+00	3.07E-06
937	ALL	418807.9	3773449	NonCancer	0.00E+00	0.00E+00	0.00E+00	0.00E+00	0.00E+00	0.00E+00	2.88E-06	0.00E+00	0.00E+00	0.00E+00	0.00E+00	0.00E+00	0.00E+00	0.00E+00	2.88E-06
938	ALL	418807.9	3773474	NonCancer	0.00E+00	0.00E+00	0.00E+00	0.00E+00	0.00E+00	0.00E+00	2.69E-06	0.00E+00	0.00E+00	0.00E+00	0.00E+00	0.00E+00	0.00E+00	0.00E+00	2.69E-06
939	ALL	418807.9	3773499	NonCancer	0.00E+00	0.00E+00	0.00E+00	0.00E+00	0.00E+00	0.00E+00	2.53E-06	0.00E+00	0.00E+00	0.00E+00	0.00E+00	0.00E+00	0.00E+00	0.00E+00	2.53E-06
940	ALL	418832.9	3772949	NonCancer	0.00E+00	0.00E+00	0.00E+00	0.00E+00	0.00E+00	0.00E+00	2.98E-05	0.00E+00	0.00E+00	0.00E+00	0.00E+00	0.00E+00	0.00E+00	0.00E+00	2.98E-05
941	ALL	418832.9	3772974	NonCancer	0.00E+00	0.00E+00	0.00E+00	0.00E+00	0.00E+00	0.00E+00	2.43E-05	0.00E+00	0.00E+00	0.00E+00	0.00E+00	0.00E+00	0.00E+00	0.00E+00	2.43E-05
942	ALL	418832.9	3772999	NonCancer	0.00E+00	0.00E+00	0.00E+00	0.00E+00	0.00E+00	0.00E+00	2.00E-05	0.00E+00	0.00E+00	0.00E+00	0.00E+00	0.00E+00	0.00E+00	0.00E+00	2.00E-05
943	ALL	418832.9	3773024	NonCancer	0.00E+00	0.00E+00	0.00E+00	0.00E+00	0.00E+00	0.00E+00	1.69E-05	0.00E+00	0.00E+00	0.00E+00	0.00E+00	0.00E+00	0.00E+00	0.00E+00	1.69E-05
944	ALL	418832.9	3773049	NonCancer	0.00E+00	0.00E+00	0.00E+00	0.00E+00	0.00E+00	0.00E+00	1.44E-05	0.00E+00	0.00E+00	0.00E+00	0.00E+00	0.00E+00	0.00E+00	0.00E+00	1.44E-05
945	ALL	418832.9	3773074	NonCancer	0.00E+00	0.00E+00	0.00E+00	0.00E+00	0.00E+00	0.00E+00	1.24E-05	0.00E+00	0.00E+00	0.00E+00	0.00E+00	0.00E+00	0.00E+00	0.00E+00	1.24E-05
946	ALL	418832.9	3773099	NonCancer	0.00E+00	0.00E+00	0.00E+00	0.00E+00	0.00E+00	0.00E+00	1.08E-05	0.00E+00	0.00E+00	0.00E+00	0.00E+00	0.00E+00	0.00E+00	0.00E+00	1.08E-05
947	ALL	418832.9	3773124	NonCancer	0.00E+00	0.00E+00	0.00E+00	0.00E+00	0.00E+00	0.00E+00	9.47E-06	0.00E+00	0.00E+00	0.00E+00	0.00E+00	0.00E+00	0.00E+00	0.00E+00	9.47E-06
948	ALL	418832.9	3773149	NonCancer	0.00E+00	0.00E+00	0.00E+00	0.00E+00	0.00E+00	0.00E+00	8.35E-06	0.00E+00	0.00E+00	0.00E+00	0.00E+00	0.00E+00	0.00E+00	0.00E+00	8.35E-06
949	ALL	418832.9	3773174	NonCancer	0.00E+00	0.00E+00	0.00E+00	0.00E+00	0.00E+00	0.00E+00	7.43E-06	0.00E+00	0.00E+00	0.00E+00	0.00E+00	0.00E+00	0.00E+00	0.00E+00	7.43E-06
950	ALL	418832.9	3773199	NonCancer	0.00E+00	0.00E+00	0.00E+00	0.00E+00	0.00E+00	0.00E+00	6.70E-06	0.00E+00	0.00E+00	0.00E+00	0.00E+00	0.00E+00	0.00E+00	0.00E+00	6.70E-06
951	ALL	418832.9	3773224	NonCancer	0.00E+00	0.00E+00	0.00E+00	0.00E+00	0.00E+00	0.00E+00	6.03E-06	0.00E+00	0.00E+00	0.00E+00	0.00E+00	0.00E+00	0.00E+00	0.00E+00	6.03E-06
952	ALL	418832.9	3773249	NonCancer	0.00E+00	0.00E+00	0.00E+00	0.00E+00	0.00E+00	0.00E+00	5.45E-06	0.00E+00	0.00E+00	0.00E+00	0.00E+00	0.00E+00	0.00E+00	0.00E+00	5.45E-06
953	ALL	418832.9	3773274	NonCancer	0.00E+00	0.00E+00	0.00E+00	0.00E+00	0.00E+00	0.00E+00	4.97E-06	0.00E+00	0.00E+00	0.00E+00	0.00E+00	0.00E+00	0.00E+00	0.00E+00	4.97E-06
954	ALL	418832.9	3773299	NonCancer	0.00E+00	0.00E+00	0.00E+00	0.00E+00	0.00E+00	0.00E+00	4.55E-06	0.00E+00	0.00E+00	0.00E+00	0.00E+00	0.00E+00	0.00E+00	0.00E+00	4.55E-06
955	ALL	418832.9	3773324	NonCancer	0.00E+00	0.00E+00	0.00E+00	0.00E+00	0.00E+00	0.00E+00	4.17E-06	0.00E+00	0.00E+00	0.00E+00	0.00E+00	0.00E+00	0.00E+00	0.00E+00	4.17E-06
956	ALL	418832.9	3773349	NonCancer	0.00E+00	0.00E+00	0.00E+00	0.00E+00	0.00E+00	0.00E+00	3.86E-06	0.00E+00	0.00E+00	0.00E+00	0.00E+00	0.00E+00	0.00E+00	0.00E+00	3.86E-06
957	ALL	418832.9	3773374	NonCancer	0.00E+00	0.00E+00	0.00E+00	0.00E+00	0.00E+00	0.00E+00	3.58E-06	0.00E+00	0.00E+00	0.00E+00	0.00E+00	0.00E+00	0.00E+00	0.00E+00	3.58E-06
958	ALL	418832.9	3773399	NonCancer	0.00E+00	0.00E+00	0.00E+00	0.00E+00	0.00E+00	0.00E+00	3.32E-06	0.00E+00	0.00E+00	0.00E+00	0.00E+00	0.00E+00	0.00E+00	0.00E+00	3.32E-06
959	ALL	418832.9	3773424	NonCancer	0.00E+00	0.00E+00	0.00E+00	0.00E+00	0.00E+00	0.00E+00	3.09E-06	0.00E+00	0.00E+00	0.00E+00	0.00E+00	0.00E+00	0.00E+00	0.00E+00	3.09E-06
960	ALL	418832.9	3773449	NonCancer	0.00E+00	0.00E+00	0.00E+00	0.00E+00	0.00E+00	0.00E+00	2.90E-06	0.00E+00	0.00E+00	0.00E+00	0.00E+00	0.00E+00	0.00E+00	0.00E+00	2.90E-06
961	ALL	418832.9	3773474	NonCancer	0.00E+00	0.00E+00	0.00E+00	0.00E+00	0.00E+00	0.00E+00	2.71E-06	0.00E+00	0.00E+00	0.00E+00	0.00E+00	0.00E+00	0.00E+00	0.00E+00	2.71E-06
962	ALL	418832.9	3773499	NonCancer	0.00E+00	0.00E+00	0.00E+00	0.00E+00	0.00E+00	0.00E+00	2.55E-06	0.00E+00	0.00E+00	0.00E+00	0.00E+00	0.00E+00	0.00E+00	0.00E+00	2.55E-06
963	ALL	418857.9	3772949	NonCancer	0.00E+00	0.00E+00	0.00E+00	0.00E+00	0.00E+00	0.00E+00	3.03E-05	0.00E+00	0.00E+00	0.00E+00	0.00E+00	0.00E+00	0.00E+00	0.00E+00	3.03E-05
964	ALL	418857.9	3772974	NonCancer	0.00E+00	0.00E+00	0.00E+00	0.00E+00	0.00E+00	0.00E+00	2.46E-05	0.00E+00	0.00E+00	0.00E+00	0.00E+00	0.00E+00	0.00E+00	0.00E+00	2.46E-05
965	ALL	418857.9	3772999	NonCancer	0.00E+00	0.00E+00	0.00E+00	0.00E+00	0.00E+00	0.00E+00	2.03E-05	0.00E+00	0.00E+00	0.00E+00	0.00E+00	0.00E+00	0.00E+00	0.00E+00	2.03E-05
966	ALL	418857.9	3773024	NonCancer	0.00E+00	0.00E+00	0.00E+00	0.00E+00	0.00E+00	0.00E+00	1.71E-05	0.00E+00	0.00E+00	0.00E+00	0.00E+00	0.00E+00	0.00E+00	0.00E+00	1.71E-05
967	ALL	418857.9	3773049	NonCancer	0.00E+00	0.00E+00	0.00E+00	0.00E+00	0.00E+00	0.00E+00	1.46E-05	0.00E+00	0.00E+00	0.00E+00	0.00E+00	0.00E+00	0.00E+00	0.00E+00	1.46E-05
968	ALL	418857.9	3773074	NonCancer	0.00E+00	0.00E+00	0.00E+00	0.00E+00	0.00E+00	0.00E+00	1.26E-05	0.00E+00	0.00E+00	0.00E+00	0.00E+00	0.00E+00	0.00E+00	0.00E+00	1.26E-05
969	ALL	418857.9	3773099	NonCancer	0.00E+00	0.00E+00	0.00E+00	0.00E+00	0.00E+00	0.00E+00	1.09E-05	0.00E+00	0.00E+00	0.00E+00	0.00E+00	0.00E+00	0.00E+00	0.00E+00	1.09E-05
970	ALL	418857.9	3773124	NonCancer	0.00E+00	0.00E+00	0.00E+00	0.00E+00	0.00E+00	0.00E+00	9.57E-06	0.00E+00	0.00E+00	0.00E+00	0.00E+00	0.00E+00	0.00E+00	0.00E+00	9.57E-06
971	ALL	418857.9	3773149	NonCancer	0.00E+00	0.00E+00	0.00E+00	0.00E+00	0.00E+00	0.00E+00	8.43E-06	0.00E+00	0.00E+00	0.00E+00	0.00E+00	0.00E+00	0.00E+00	0.00E+00	8.43E-06
972	ALL	418857.9	3773174	NonCancer	0.00E+00	0.00E+00	0.00E+00	0.00E+00	0.00E+00	0.00E+00	7.48E-06	0.00E+00	0.00E+00	0.00E+00	0.00E+00	0.00E+00	0.00E+00	0.00E+00	7.48E-06
973	ALL	418857.9	3773199	NonCancer	0.00E+00	0.00E+00	0.00E+00	0.00E+00	0.00E+00	0.00E+00	6.75E-06	0.00E+00	0.00E+00	0.00E+00	0.00E+00	0.00E+00	0.00E+00	0.00E+00	6.75E-06
974	ALL	418857.9	3773224	NonCancer	0.00E+00	0.00E+00	0.00E+00	0.00E+00	0.00E+00	0.00E+00	6.08E-06	0.00E+00	0.00E+00	0.00E+00	0.00E+00	0.00E+00	0.00E+00	0.00E+00	6.08E-06
975	ALL	418857.9	3773249	NonCancer	0.00E+00	0.00E+00	0.00E+00	0.00E+00	0.00E+00	0.00E+00	5.50E-06	0.00E+00	0.00E+00	0.00E+00	0.00E+00	0.00E+00	0.00E+00	0.00E+00	5.50E-06
976	ALL	418857.9	3773274	NonCancer	0.00E+00	0.00E+00	0.00E+00	0.00E+00	0.00E+00	0.00E+00	5.01E-06	0.00E+00	0.00E+00	0.00E+00	0.00E+00	0.00E+00	0.00E+00	0.00E+00	5.01E-06
977	ALL	418857.9	3773299	NonCancer	0.00E+00	0.00E+00	0.00E+00	0.00E+00	0.00E+00	0.00E+00	4.58E-06	0.00E+00	0.00E+00	0.00E+00	0.00E+00	0.00E+00	0.00E+00	0.00E+00	4.58E-06
978	ALL	418857.9	3773324	NonCancer	0.00E+00	0.00E+00	0.00E+00	0.00E+00	0.00E+00	0.00E+00	4.21E-06	0.00E+00	0.00E+00	0.00E+00	0.00E+00	0.00E+00	0.00E+00	0.00E+00	4.21E-06
979	ALL	418857.9	3773349	NonCancer	0.00E+00	0.00E+00	0.00E+00	0.00E+00	0.00E+00	0.00E+00	3.89E-06	0.00E+00	0.00E+00	0.00E+00	0.00E+00	0.00E+00	0.00E+00	0.00E+00	3.89E-06
980	ALL	418857.9	3773374	NonCancer	0.00E+00	0.00E+00	0.00E+00	0.00E+00	0.00E+00	0.00E+00	3.60E-06	0.00E+00	0.00E+00	0.00E+00	0.00E+00	0.00E+00	0.00E+00	0.00E+00	3.60E-06
981	ALL	418857.9	3773399	NonCancer	0.00E+00	0.00E+00	0.00E+00	0.00E+00	0.00E+00	0.00E+00	3.34E-06	0.00E+00	0.00E+00	0.00E+00	0.00E+00	0.00E+00	0.00E+00	0.00E+00	3.34E-06
982	ALL	418857.9	3773424	NonCancer	0.00E+00	0.00E+00	0.00E+00	0.00E+00	0.00E+00	0.00E+00	3.12E-06	0.00E+00	0.00E+00	0.00E+00	0.00E+00	0.00E+00	0.00E+00	0.00E+00	3.12E-06
983	ALL	418857.9	3773449	NonCancer	0.00E+00	0.00E+00	0.00E+00	0.00E+00	0.00E+00	0.00E+00	2.92E-06	0.00E+00	0.00E+00	0.00E+00	0.00E+00	0.00E+00	0.00E+00	0.00E+00	2.92E-06
984	ALL	418857.9	3773474	NonCancer	0.00E+00	0.00E+00	0.00E+00	0.00E+00	0.00E+00	0.00E+00	2.73E-06	0.00E+00	0.00E+00	0.00E+00	0.00E+00	0.00E+00	0.00E+00	0.00E+00	2.73E-06
985	ALL	418857.9	3773499	NonCancer	0.00E+00	0.00E+00	0.00E+00	0.00E+00	0.00E+00	0.00E+00	2.56E-06	0.00E+00	0.00E+00	0.00E+00	0.00E+00	0.00E+00	0.00E+00	0.00E+00	2.56E-06
986	ALL	418882.9	3772949	NonCancer	0.00E+00	0.00E+00	0.00E+00	0.00E+00	0.00E+00	0.00E+00	3.08E-05	0.00E+00	0.00E+00	0.00E+00	0.00E+00	0.00E+00	0.00E+00	0.00E+00	3.08E-05
987	ALL	418882.9	3772974	NonCancer	0.00E+00	0.00E+00	0.00E+00	0.00E+00	0.00E+00	0.00E+00	2.49E-05	0.00E+00	0.00E+00	0.00E+00	0.00E+00	0.00E+00	0.00E+00	0.00E+00	2.49E-05

988	ALL	418882.9	3772999	NonCancer	0.00E+00	0.00E+00	0.00E+00	0.00E+00	0.00E+00	0.00E+00	2.05E-05	0.00E+00	0.00E+00	0.00E+00	0.00E+00	0.00E+00	0.00E+00	0.00E+00	2.05E-05
989	ALL	418882.9	3773024	NonCancer	0.00E+00	0.00E+00	0.00E+00	0.00E+00	0.00E+00	0.00E+00	1.72E-05	0.00E+00	0.00E+00	0.00E+00	0.00E+00	0.00E+00	0.00E+00	0.00E+00	1.72E-05
990	ALL	418882.9	3773049	NonCancer	0.00E+00	0.00E+00	0.00E+00	0.00E+00	0.00E+00	0.00E+00	1.47E-05	0.00E+00	0.00E+00	0.00E+00	0.00E+00	0.00E+00	0.00E+00	0.00E+00	1.47E-05
991	ALL	418882.9	3773074	NonCancer	0.00E+00	0.00E+00	0.00E+00	0.00E+00	0.00E+00	0.00E+00	1.26E-05	0.00E+00	0.00E+00	0.00E+00	0.00E+00	0.00E+00	0.00E+00	0.00E+00	1.26E-05
992	ALL	418882.9	3773099	NonCancer	0.00E+00	0.00E+00	0.00E+00	0.00E+00	0.00E+00	0.00E+00	1.10E-05	0.00E+00	0.00E+00	0.00E+00	0.00E+00	0.00E+00	0.00E+00	0.00E+00	1.10E-05
993	ALL	418882.9	3773124	NonCancer	0.00E+00	0.00E+00	0.00E+00	0.00E+00	0.00E+00	0.00E+00	9.65E-06	0.00E+00	0.00E+00	0.00E+00	0.00E+00	0.00E+00	0.00E+00	0.00E+00	9.65E-06
994	ALL	418882.9	3773149	NonCancer	0.00E+00	0.00E+00	0.00E+00	0.00E+00	0.00E+00	0.00E+00	8.54E-06	0.00E+00	0.00E+00	0.00E+00	0.00E+00	0.00E+00	0.00E+00	0.00E+00	8.54E-06
995	ALL	418882.9	3773174	NonCancer	0.00E+00	0.00E+00	0.00E+00	0.00E+00	0.00E+00	0.00E+00	7.59E-06	0.00E+00	0.00E+00	0.00E+00	0.00E+00	0.00E+00	0.00E+00	0.00E+00	7.59E-06
996	ALL	418882.9	3773199	NonCancer	0.00E+00	0.00E+00	0.00E+00	0.00E+00	0.00E+00	0.00E+00	6.81E-06	0.00E+00	0.00E+00	0.00E+00	0.00E+00	0.00E+00	0.00E+00	0.00E+00	6.81E-06
997	ALL	418882.9	3773224	NonCancer	0.00E+00	0.00E+00	0.00E+00	0.00E+00	0.00E+00	0.00E+00	6.13E-06	0.00E+00	0.00E+00	0.00E+00	0.00E+00	0.00E+00	0.00E+00	0.00E+00	6.13E-06
998	ALL	418882.9	3773249	NonCancer	0.00E+00	0.00E+00	0.00E+00	0.00E+00	0.00E+00	0.00E+00	5.55E-06	0.00E+00	0.00E+00	0.00E+00	0.00E+00	0.00E+00	0.00E+00	0.00E+00	5.55E-06
999	ALL	418882.9	3773274	NonCancer	0.00E+00	0.00E+00	0.00E+00	0.00E+00	0.00E+00	0.00E+00	5.05E-06	0.00E+00	0.00E+00	0.00E+00	0.00E+00	0.00E+00	0.00E+00	0.00E+00	5.05E-06
1000	ALL	418882.9	3773299	NonCancer	0.00E+00	0.00E+00	0.00E+00	0.00E+00	0.00E+00	0.00E+00	4.61E-06	0.00E+00	0.00E+00	0.00E+00	0.00E+00	0.00E+00	0.00E+00	0.00E+00	4.61E-06
1001	ALL	418882.9	3773324	NonCancer	0.00E+00	0.00E+00	0.00E+00	0.00E+00	0.00E+00	0.00E+00	4.24E-06	0.00E+00	0.00E+00	0.00E+00	0.00E+00	0.00E+00	0.00E+00	0.00E+00	4.24E-06
1002	ALL	418882.9	3773349	NonCancer	0.00E+00	0.00E+00	0.00E+00	0.00E+00	0.00E+00	0.00E+00	3.92E-06	0.00E+00	0.00E+00	0.00E+00	0.00E+00	0.00E+00	0.00E+00	0.00E+00	3.92E-06
1003	ALL	418882.9	3773374	NonCancer	0.00E+00	0.00E+00	0.00E+00	0.00E+00	0.00E+00	0.00E+00	3.62E-06	0.00E+00	0.00E+00	0.00E+00	0.00E+00	0.00E+00	0.00E+00	0.00E+00	3.62E-06
1004	ALL	418882.9	3773399	NonCancer	0.00E+00	0.00E+00	0.00E+00	0.00E+00	0.00E+00	0.00E+00	3.36E-06	0.00E+00	0.00E+00	0.00E+00	0.00E+00	0.00E+00	0.00E+00	0.00E+00	3.36E-06
1005	ALL	418882.9	3773424	NonCancer	0.00E+00	0.00E+00	0.00E+00	0.00E+00	0.00E+00	0.00E+00	3.13E-06	0.00E+00	0.00E+00	0.00E+00	0.00E+00	0.00E+00	0.00E+00	0.00E+00	3.13E-06
1006	ALL	418882.9	3773449	NonCancer	0.00E+00	0.00E+00	0.00E+00	0.00E+00	0.00E+00	0.00E+00	2.93E-06	0.00E+00	0.00E+00	0.00E+00	0.00E+00	0.00E+00	0.00E+00	0.00E+00	2.93E-06
1007	ALL	418882.9	3773474	NonCancer	0.00E+00	0.00E+00	0.00E+00	0.00E+00	0.00E+00	0.00E+00	2.74E-06	0.00E+00	0.00E+00	0.00E+00	0.00E+00	0.00E+00	0.00E+00	0.00E+00	2.74E-06
1008	ALL	418882.9	3773499	NonCancer	0.00E+00	0.00E+00	0.00E+00	0.00E+00	0.00E+00	0.00E+00	2.57E-06	0.00E+00	0.00E+00	0.00E+00	0.00E+00	0.00E+00	0.00E+00	0.00E+00	2.57E-06
1009	ALL	418907.9	3772949	NonCancer	0.00E+00	0.00E+00	0.00E+00	0.00E+00	0.00E+00	0.00E+00	3.22E-05	0.00E+00	0.00E+00	0.00E+00	0.00E+00	0.00E+00	0.00E+00	0.00E+00	3.22E-05
1010	ALL	418907.9	3772974	NonCancer	0.00E+00	0.00E+00	0.00E+00	0.00E+00	0.00E+00	0.00E+00	2.57E-05	0.00E+00	0.00E+00	0.00E+00	0.00E+00	0.00E+00	0.00E+00	0.00E+00	2.57E-05
1011	ALL	418907.9	3772999	NonCancer	0.00E+00	0.00E+00	0.00E+00	0.00E+00	0.00E+00	0.00E+00	2.11E-05	0.00E+00	0.00E+00	0.00E+00	0.00E+00	0.00E+00	0.00E+00	0.00E+00	2.11E-05
1012	ALL	418907.9	3773024	NonCancer	0.00E+00	0.00E+00	0.00E+00	0.00E+00	0.00E+00	0.00E+00	1.76E-05	0.00E+00	0.00E+00	0.00E+00	0.00E+00	0.00E+00	0.00E+00	0.00E+00	1.76E-05
1013	ALL	418907.9	3773049	NonCancer	0.00E+00	0.00E+00	0.00E+00	0.00E+00	0.00E+00	0.00E+00	1.49E-05	0.00E+00	0.00E+00	0.00E+00	0.00E+00	0.00E+00	0.00E+00	0.00E+00	1.49E-05
1014	ALL	418907.9	3773074	NonCancer	0.00E+00	0.00E+00	0.00E+00	0.00E+00	0.00E+00	0.00E+00	1.28E-05	0.00E+00	0.00E+00	0.00E+00	0.00E+00	0.00E+00	0.00E+00	0.00E+00	1.28E-05
1015	ALL	418907.9	3773099	NonCancer	0.00E+00	0.00E+00	0.00E+00	0.00E+00	0.00E+00	0.00E+00	1.11E-05	0.00E+00	0.00E+00	0.00E+00	0.00E+00	0.00E+00	0.00E+00	0.00E+00	1.11E-05
1016	ALL	418907.9	3773124	NonCancer	0.00E+00	0.00E+00	0.00E+00	0.00E+00	0.00E+00	0.00E+00	9.72E-06	0.00E+00	0.00E+00	0.00E+00	0.00E+00	0.00E+00	0.00E+00	0.00E+00	9.72E-06
1017	ALL	418907.9	3773149	NonCancer	0.00E+00	0.00E+00	0.00E+00	0.00E+00	0.00E+00	0.00E+00	8.59E-06	0.00E+00	0.00E+00	0.00E+00	0.00E+00	0.00E+00	0.00E+00	0.00E+00	8.59E-06
1018	ALL	418907.9	3773174	NonCancer	0.00E+00	0.00E+00	0.00E+00	0.00E+00	0.00E+00	0.00E+00	7.65E-06	0.00E+00	0.00E+00	0.00E+00	0.00E+00	0.00E+00	0.00E+00	0.00E+00	7.65E-06
1019	ALL	418907.9	3773199	NonCancer	0.00E+00	0.00E+00	0.00E+00	0.00E+00	0.00E+00	0.00E+00	6.84E-06	0.00E+00	0.00E+00	0.00E+00	0.00E+00	0.00E+00	0.00E+00	0.00E+00	6.84E-06
1020	ALL	418907.9	3773224	NonCancer	0.00E+00	0.00E+00	0.00E+00	0.00E+00	0.00E+00	0.00E+00	6.16E-06	0.00E+00	0.00E+00	0.00E+00	0.00E+00	0.00E+00	0.00E+00	0.00E+00	6.16E-06
1021	ALL	418907.9	3773249	NonCancer	0.00E+00	0.00E+00	0.00E+00	0.00E+00	0.00E+00	0.00E+00	5.57E-06	0.00E+00	0.00E+00	0.00E+00	0.00E+00	0.00E+00	0.00E+00	0.00E+00	5.57E-06
1022	ALL	418907.9	3773274	NonCancer	0.00E+00	0.00E+00	0.00E+00	0.00E+00	0.00E+00	0.00E+00	5.07E-06	0.00E+00	0.00E+00	0.00E+00	0.00E+00	0.00E+00	0.00E+00	0.00E+00	5.07E-06
1023	ALL	418907.9	3773299	NonCancer	0.00E+00	0.00E+00	0.00E+00	0.00E+00	0.00E+00	0.00E+00	4.63E-06	0.00E+00	0.00E+00	0.00E+00	0.00E+00	0.00E+00	0.00E+00	0.00E+00	4.63E-06
1024	ALL	418907.9	3773324	NonCancer	0.00E+00	0.00E+00	0.00E+00	0.00E+00	0.00E+00	0.00E+00	4.26E-06	0.00E+00	0.00E+00	0.00E+00	0.00E+00	0.00E+00	0.00E+00	0.00E+00	4.26E-06
1025	ALL	418907.9	3773349	NonCancer	0.00E+00	0.00E+00	0.00E+00	0.00E+00	0.00E+00	0.00E+00	3.93E-06	0.00E+00	0.00E+00	0.00E+00	0.00E+00	0.00E+00	0.00E+00	0.00E+00	3.93E-06
1026	ALL	418907.9	3773374	NonCancer	0.00E+00	0.00E+00	0.00E+00	0.00E+00	0.00E+00	0.00E+00	3.64E-06	0.00E+00	0.00E+00	0.00E+00	0.00E+00	0.00E+00	0.00E+00	0.00E+00	3.64E-06
1027	ALL	418907.9	3773399	NonCancer	0.00E+00	0.00E+00	0.00E+00	0.00E+00	0.00E+00	0.00E+00	3.38E-06	0.00E+00	0.00E+00	0.00E+00	0.00E+00	0.00E+00	0.00E+00	0.00E+00	3.38E-06
1028	ALL	418907.9	3773424	NonCancer	0.00E+00	0.00E+00	0.00E+00	0.00E+00	0.00E+00	0.00E+00	3.15E-06	0.00E+00	0.00E+00	0.00E+00	0.00E+00	0.00E+00	0.00E+00	0.00E+00	3.15E-06
1029	ALL	418907.9	3773449	NonCancer	0.00E+00	0.00E+00	0.00E+00	0.00E+00	0.00E+00	0.00E+00	2.94E-06	0.00E+00	0.00E+00	0.00E+00	0.00E+00	0.00E+00	0.00E+00	0.00E+00	2.94E-06
1030	ALL	418907.9	3773474	NonCancer	0.00E+00	0.00E+00	0.00E+00	0.00E+00	0.00E+00	0.00E+00	2.75E-06	0.00E+00	0.00E+00	0.00E+00	0.00E+00	0.00E+00	0.00E+00	0.00E+00	2.75E-06
1031	ALL	418907.9	3773499	NonCancer	0.00E+00	0.00E+00	0.00E+00	0.00E+00	0.00E+00	0.00E+00	2.58E-06	0.00E+00	0.00E+00	0.00E+00	0.00E+00	0.00E+00	0.00E+00	0.00E+00	2.58E-06
1032	ALL	418932.9	3772949	NonCancer	0.00E+00	0.00E+00	0.00E+00	0.00E+00	0.00E+00	0.00E+00	3.40E-05	0.00E+00	0.00E+00	0.00E+00	0.00E+00	0.00E+00	0.00E+00	0.00E+00	3.40E-05
1033	ALL	418932.9	3772974	NonCancer	0.00E+00	0.00E+00	0.00E+00	0.00E+00	0.00E+00	0.00E+00	2.68E-05	0.00E+00	0.00E+00	0.00E+00	0.00E+00	0.00E+00	0.00E+00	0.00E+00	2.68E-05
1034	ALL	418932.9	3772999	NonCancer	0.00E+00	0.00E+00	0.00E+00	0.00E+00	0.00E+00	0.00E+00	2.17E-05	0.00E+00	0.00E+00	0.00E+00	0.00E+00	0.00E+00	0.00E+00	0.00E+00	2.17E-05
1035	ALL	418932.9	3773024	NonCancer	0.00E+00	0.00E+00	0.00E+00	0.00E+00	0.00E+00	0.00E+00	1.80E-05	0.00E+00	0.00E+00	0.00E+00	0.00E+00	0.00E+00	0.00E+00	0.00E+00	1.80E-05
1036	ALL	418932.9	3773049	NonCancer	0.00E+00	0.00E+00	0.00E+00	0.00E+00	0.00E+00	0.00E+00	1.51E-05	0.00E+00	0.00E+00	0.00E+00	0.00E+00	0.00E+00	0.00E+00	0.00E+00	1.51E-05
1037	ALL	418932.9	3773074	NonCancer	0.00E+00	0.00E+00	0.00E+00	0.00E+00	0.00E+00	0.00E+00	1.29E-05	0.00E+00	0.00E+00	0.00E+00	0.00E+00	0.00E+00	0.00E+00	0.00E+00	1.29E-05
1038	ALL	418932.9	3773099	NonCancer	0.00E+00	0.00E+00	0.00E+00	0.00E+00	0.00E+00	0.00E+00	1.12E-05	0.00E+00	0.00E+00	0.00E+00	0.00E+00	0.00E+00	0.00E+00	0.00E+00	1.12E-05
1039	ALL	418932.9	3773124	NonCancer	0.00E+00	0.00E+00	0.00E+00	0.00E+00	0.00E+00	0.00E+00	9.78E-06	0.00E+00	0.00E+00	0.00E+00	0.00E+00	0.00E+00	0.00E+00	0.00E+00	9.78E-06

1040	ALL	418932.9	3773149	NonCancer	0.00E+00	0.00E+00	0.00E+00	0.00E+00	0.00E+00	0.00E+00	8.61E-06	0.00E+00	0.00E+00	0.00E+00	0.00E+00	0.00E+00	0.00E+00	0.00E+00	8.61E-06
1041	ALL	418932.9	3773174	NonCancer	0.00E+00	0.00E+00	0.00E+00	0.00E+00	0.00E+00	0.00E+00	7.66E-06	0.00E+00	0.00E+00	0.00E+00	0.00E+00	0.00E+00	0.00E+00	0.00E+00	7.66E-06
1042	ALL	418932.9	3773199	NonCancer	0.00E+00	0.00E+00	0.00E+00	0.00E+00	0.00E+00	0.00E+00	6.85E-06	0.00E+00	0.00E+00	0.00E+00	0.00E+00	0.00E+00	0.00E+00	0.00E+00	6.85E-06
1043	ALL	418932.9	3773224	NonCancer	0.00E+00	0.00E+00	0.00E+00	0.00E+00	0.00E+00	0.00E+00	6.17E-06	0.00E+00	0.00E+00	0.00E+00	0.00E+00	0.00E+00	0.00E+00	0.00E+00	6.17E-06
1044	ALL	418932.9	3773249	NonCancer	0.00E+00	0.00E+00	0.00E+00	0.00E+00	0.00E+00	0.00E+00	5.58E-06	0.00E+00	0.00E+00	0.00E+00	0.00E+00	0.00E+00	0.00E+00	0.00E+00	5.58E-06
1045	ALL	418932.9	3773274	NonCancer	0.00E+00	0.00E+00	0.00E+00	0.00E+00	0.00E+00	0.00E+00	5.07E-06	0.00E+00	0.00E+00	0.00E+00	0.00E+00	0.00E+00	0.00E+00	0.00E+00	5.07E-06
1046	ALL	418932.9	3773299	NonCancer	0.00E+00	0.00E+00	0.00E+00	0.00E+00	0.00E+00	0.00E+00	4.63E-06	0.00E+00	0.00E+00	0.00E+00	0.00E+00	0.00E+00	0.00E+00	0.00E+00	4.63E-06
1047	ALL	418932.9	3773324	NonCancer	0.00E+00	0.00E+00	0.00E+00	0.00E+00	0.00E+00	0.00E+00	4.26E-06	0.00E+00	0.00E+00	0.00E+00	0.00E+00	0.00E+00	0.00E+00	0.00E+00	4.26E-06
1048	ALL	418932.9	3773349	NonCancer	0.00E+00	0.00E+00	0.00E+00	0.00E+00	0.00E+00	0.00E+00	3.93E-06	0.00E+00	0.00E+00	0.00E+00	0.00E+00	0.00E+00	0.00E+00	0.00E+00	3.93E-06
1049	ALL	418932.9	3773374	NonCancer	0.00E+00	0.00E+00	0.00E+00	0.00E+00	0.00E+00	0.00E+00	3.63E-06	0.00E+00	0.00E+00	0.00E+00	0.00E+00	0.00E+00	0.00E+00	0.00E+00	3.63E-06
1050	ALL	418932.9	3773399	NonCancer	0.00E+00	0.00E+00	0.00E+00	0.00E+00	0.00E+00	0.00E+00	3.38E-06	0.00E+00	0.00E+00	0.00E+00	0.00E+00	0.00E+00	0.00E+00	0.00E+00	3.38E-06
1051	ALL	418932.9	3773424	NonCancer	0.00E+00	0.00E+00	0.00E+00	0.00E+00	0.00E+00	0.00E+00	3.15E-06	0.00E+00	0.00E+00	0.00E+00	0.00E+00	0.00E+00	0.00E+00	0.00E+00	3.15E-06
1052	ALL	418932.9	3773449	NonCancer	0.00E+00	0.00E+00	0.00E+00	0.00E+00	0.00E+00	0.00E+00	2.94E-06	0.00E+00	0.00E+00	0.00E+00	0.00E+00	0.00E+00	0.00E+00	0.00E+00	2.94E-06
1053	ALL	418932.9	3773474	NonCancer	0.00E+00	0.00E+00	0.00E+00	0.00E+00	0.00E+00	0.00E+00	2.75E-06	0.00E+00	0.00E+00	0.00E+00	0.00E+00	0.00E+00	0.00E+00	0.00E+00	2.75E-06
1054	ALL	418932.9	3773499	NonCancer	0.00E+00	0.00E+00	0.00E+00	0.00E+00	0.00E+00	0.00E+00	2.59E-06	0.00E+00	0.00E+00	0.00E+00	0.00E+00	0.00E+00	0.00E+00	0.00E+00	2.59E-06
1055	ALL	418957.9	3772949	NonCancer	0.00E+00	0.00E+00	0.00E+00	0.00E+00	0.00E+00	0.00E+00	3.61E-05	0.00E+00	0.00E+00	0.00E+00	0.00E+00	0.00E+00	0.00E+00	0.00E+00	3.61E-05
1056	ALL	418957.9	3772974	NonCancer	0.00E+00	0.00E+00	0.00E+00	0.00E+00	0.00E+00	0.00E+00	2.82E-05	0.00E+00	0.00E+00	0.00E+00	0.00E+00	0.00E+00	0.00E+00	0.00E+00	2.82E-05
1057	ALL	418957.9	3772999	NonCancer	0.00E+00	0.00E+00	0.00E+00	0.00E+00	0.00E+00	0.00E+00	2.26E-05	0.00E+00	0.00E+00	0.00E+00	0.00E+00	0.00E+00	0.00E+00	0.00E+00	2.26E-05
1058	ALL	418957.9	3773024	NonCancer	0.00E+00	0.00E+00	0.00E+00	0.00E+00	0.00E+00	0.00E+00	1.85E-05	0.00E+00	0.00E+00	0.00E+00	0.00E+00	0.00E+00	0.00E+00	0.00E+00	1.85E-05
1059	ALL	418957.9	3773049	NonCancer	0.00E+00	0.00E+00	0.00E+00	0.00E+00	0.00E+00	0.00E+00	1.55E-05	0.00E+00	0.00E+00	0.00E+00	0.00E+00	0.00E+00	0.00E+00	0.00E+00	1.55E-05
1060	ALL	418957.9	3773074	NonCancer	0.00E+00	0.00E+00	0.00E+00	0.00E+00	0.00E+00	0.00E+00	1.32E-05	0.00E+00	0.00E+00	0.00E+00	0.00E+00	0.00E+00	0.00E+00	0.00E+00	1.32E-05
1061	ALL	418957.9	3773099	NonCancer	0.00E+00	0.00E+00	0.00E+00	0.00E+00	0.00E+00	0.00E+00	1.13E-05	0.00E+00	0.00E+00	0.00E+00	0.00E+00	0.00E+00	0.00E+00	0.00E+00	1.13E-05
1062	ALL	418957.9	3773124	NonCancer	0.00E+00	0.00E+00	0.00E+00	0.00E+00	0.00E+00	0.00E+00	9.89E-06	0.00E+00	0.00E+00	0.00E+00	0.00E+00	0.00E+00	0.00E+00	0.00E+00	9.89E-06
1063	ALL	418957.9	3773149	NonCancer	0.00E+00	0.00E+00	0.00E+00	0.00E+00	0.00E+00	0.00E+00	8.72E-06	0.00E+00	0.00E+00	0.00E+00	0.00E+00	0.00E+00	0.00E+00	0.00E+00	8.72E-06
1064	ALL	418957.9	3773174	NonCancer	0.00E+00	0.00E+00	0.00E+00	0.00E+00	0.00E+00	0.00E+00	7.73E-06	0.00E+00	0.00E+00	0.00E+00	0.00E+00	0.00E+00	0.00E+00	0.00E+00	7.73E-06
1065	ALL	418957.9	3773199	NonCancer	0.00E+00	0.00E+00	0.00E+00	0.00E+00	0.00E+00	0.00E+00	6.91E-06	0.00E+00	0.00E+00	0.00E+00	0.00E+00	0.00E+00	0.00E+00	0.00E+00	6.91E-06
1066	ALL	418957.9	3773224	NonCancer	0.00E+00	0.00E+00	0.00E+00	0.00E+00	0.00E+00	0.00E+00	6.22E-06	0.00E+00	0.00E+00	0.00E+00	0.00E+00	0.00E+00	0.00E+00	0.00E+00	6.22E-06
1067	ALL	418957.9	3773249	NonCancer	0.00E+00	0.00E+00	0.00E+00	0.00E+00	0.00E+00	0.00E+00	5.63E-06	0.00E+00	0.00E+00	0.00E+00	0.00E+00	0.00E+00	0.00E+00	0.00E+00	5.63E-06
1068	ALL	418957.9	3773274	NonCancer	0.00E+00	0.00E+00	0.00E+00	0.00E+00	0.00E+00	0.00E+00	5.12E-06	0.00E+00	0.00E+00	0.00E+00	0.00E+00	0.00E+00	0.00E+00	0.00E+00	5.12E-06
1069	ALL	418957.9	3773299	NonCancer	0.00E+00	0.00E+00	0.00E+00	0.00E+00	0.00E+00	0.00E+00	4.67E-06	0.00E+00	0.00E+00	0.00E+00	0.00E+00	0.00E+00	0.00E+00	0.00E+00	4.67E-06
1070	ALL	418957.9	3773324	NonCancer	0.00E+00	0.00E+00	0.00E+00	0.00E+00	0.00E+00	0.00E+00	4.29E-06	0.00E+00	0.00E+00	0.00E+00	0.00E+00	0.00E+00	0.00E+00	0.00E+00	4.29E-06
1071	ALL	418957.9	3773349	NonCancer	0.00E+00	0.00E+00	0.00E+00	0.00E+00	0.00E+00	0.00E+00	3.95E-06	0.00E+00	0.00E+00	0.00E+00	0.00E+00	0.00E+00	0.00E+00	0.00E+00	3.95E-06
1072	ALL	418957.9	3773374	NonCancer	0.00E+00	0.00E+00	0.00E+00	0.00E+00	0.00E+00	0.00E+00	3.65E-06	0.00E+00	0.00E+00	0.00E+00	0.00E+00	0.00E+00	0.00E+00	0.00E+00	3.65E-06
1073	ALL	418957.9	3773399	NonCancer	0.00E+00	0.00E+00	0.00E+00	0.00E+00	0.00E+00	0.00E+00	3.39E-06	0.00E+00	0.00E+00	0.00E+00	0.00E+00	0.00E+00	0.00E+00	0.00E+00	3.39E-06
1074	ALL	418957.9	3773424	NonCancer	0.00E+00	0.00E+00	0.00E+00	0.00E+00	0.00E+00	0.00E+00	3.16E-06	0.00E+00	0.00E+00	0.00E+00	0.00E+00	0.00E+00	0.00E+00	0.00E+00	3.16E-06
1075	ALL	418957.9	3773449	NonCancer	0.00E+00	0.00E+00	0.00E+00	0.00E+00	0.00E+00	0.00E+00	2.95E-06	0.00E+00	0.00E+00	0.00E+00	0.00E+00	0.00E+00	0.00E+00	0.00E+00	2.95E-06
1076	ALL	418957.9	3773474	NonCancer	0.00E+00	0.00E+00	0.00E+00	0.00E+00	0.00E+00	0.00E+00	2.76E-06	0.00E+00	0.00E+00	0.00E+00	0.00E+00	0.00E+00	0.00E+00	0.00E+00	2.76E-06
1077	ALL	418957.9	3773499	NonCancer	0.00E+00	0.00E+00	0.00E+00	0.00E+00	0.00E+00	0.00E+00	2.60E-06	0.00E+00	0.00E+00	0.00E+00	0.00E+00	0.00E+00	0.00E+00	0.00E+00	2.60E-06
1078	ALL	418982.9	3772949	NonCancer	0.00E+00	0.00E+00	0.00E+00	0.00E+00	0.00E+00	0.00E+00	3.83E-05	0.00E+00	0.00E+00	0.00E+00	0.00E+00	0.00E+00	0.00E+00	0.00E+00	3.83E-05
1079	ALL	418982.9	3772974	NonCancer	0.00E+00	0.00E+00	0.00E+00	0.00E+00	0.00E+00	0.00E+00	2.98E-05	0.00E+00	0.00E+00	0.00E+00	0.00E+00	0.00E+00	0.00E+00	0.00E+00	2.98E-05
1080	ALL	418982.9	3772999	NonCancer	0.00E+00	0.00E+00	0.00E+00	0.00E+00	0.00E+00	0.00E+00	2.37E-05	0.00E+00	0.00E+00	0.00E+00	0.00E+00	0.00E+00	0.00E+00	0.00E+00	2.37E-05
1081	ALL	418982.9	3773024	NonCancer	0.00E+00	0.00E+00	0.00E+00	0.00E+00	0.00E+00	0.00E+00	1.93E-05	0.00E+00	0.00E+00	0.00E+00	0.00E+00	0.00E+00	0.00E+00	0.00E+00	1.93E-05
1082	ALL	418982.9	3773049	NonCancer	0.00E+00	0.00E+00	0.00E+00	0.00E+00	0.00E+00	0.00E+00	1.60E-05	0.00E+00	0.00E+00	0.00E+00	0.00E+00	0.00E+00	0.00E+00	0.00E+00	1.60E-05
1083	ALL	418982.9	3773074	NonCancer	0.00E+00	0.00E+00	0.00E+00	0.00E+00	0.00E+00	0.00E+00	1.35E-05	0.00E+00	0.00E+00	0.00E+00	0.00E+00	0.00E+00	0.00E+00	0.00E+00	1.35E-05
1084	ALL	418982.9	3773099	NonCancer	0.00E+00	0.00E+00	0.00E+00	0.00E+00	0.00E+00	0.00E+00	1.16E-05	0.00E+00	0.00E+00	0.00E+00	0.00E+00	0.00E+00	0.00E+00	0.00E+00	1.16E-05
1085	ALL	418982.9	3773124	NonCancer	0.00E+00	0.00E+00	0.00E+00	0.00E+00	0.00E+00	0.00E+00	1.00E-05	0.00E+00	0.00E+00	0.00E+00	0.00E+00	0.00E+00	0.00E+00	0.00E+00	1.00E-05
1086	ALL	418982.9	3773149	NonCancer	0.00E+00	0.00E+00	0.00E+00	0.00E+00	0.00E+00	0.00E+00	8.80E-06	0.00E+00	0.00E+00	0.00E+00	0.00E+00	0.00E+00	0.00E+00	0.00E+00	8.80E-06
1087	ALL	418982.9	3773174	NonCancer	0.00E+00	0.00E+00	0.00E+00	0.00E+00	0.00E+00	0.00E+00	7.79E-06	0.00E+00	0.00E+00	0.00E+00	0.00E+00	0.00E+00	0.00E+00	0.00E+00	7.79E-06
1088	ALL	418982.9	3773199	NonCancer	0.00E+00	0.00E+00	0.00E+00	0.00E+00	0.00E+00	0.00E+00	6.95E-06	0.00E+00	0.00E+00	0.00E+00	0.00E+00	0.00E+00	0.00E+00	0.00E+00	6.95E-06
1089	ALL	418982.9	3773224	NonCancer	0.00E+00	0.00E+00	0.00E+00	0.00E+00	0.00E+00	0.00E+00	6.25E-06	0.00E+00	0.00E+00	0.00E+00	0.00E+00	0.00E+00	0.00E+00	0.00E+00	6.25E-06
1090	ALL	418982.9	3773249	NonCancer	0.00E+00	0.00E+00	0.00E+00	0.00E+00	0.00E+00	0.00E+00	5.64E-06	0.00E+00	0.00E+00	0.00E+00	0.00E+00	0.00E+00	0.00E+00	0.00E+00	5.64E-06
1091	ALL	418982.9	3773274	NonCancer	0.00E+00	0.00E+00	0.00E+00	0.00E+00	0.00E+00	0.00E+00	5.13E-06	0.00E+00	0.00E+00	0.00E+00	0.00E+00	0.00E+00	0.00E+00	0.00E+00	5.13E-06

1092	ALL	418982.9	3773299	NonCancer	0.00E+00	0.00E+00	0.00E+00	0.00E+00	0.00E+00	0.00E+00	4.68E-06	0.00E+00	0.00E+00	0.00E+00	0.00E+00	0.00E+00	0.00E+00	0.00E+00	4.68E-06
1093	ALL	418982.9	3773324	NonCancer	0.00E+00	0.00E+00	0.00E+00	0.00E+00	0.00E+00	0.00E+00	4.29E-06	0.00E+00	0.00E+00	0.00E+00	0.00E+00	0.00E+00	0.00E+00	0.00E+00	4.29E-06
1094	ALL	418982.9	3773349	NonCancer	0.00E+00	0.00E+00	0.00E+00	0.00E+00	0.00E+00	0.00E+00	3.96E-06	0.00E+00	0.00E+00	0.00E+00	0.00E+00	0.00E+00	0.00E+00	0.00E+00	3.96E-06
1095	ALL	418982.9	3773374	NonCancer	0.00E+00	0.00E+00	0.00E+00	0.00E+00	0.00E+00	0.00E+00	3.66E-06	0.00E+00	0.00E+00	0.00E+00	0.00E+00	0.00E+00	0.00E+00	0.00E+00	3.66E-06
1096	ALL	418982.9	3773399	NonCancer	0.00E+00	0.00E+00	0.00E+00	0.00E+00	0.00E+00	0.00E+00	3.40E-06	0.00E+00	0.00E+00	0.00E+00	0.00E+00	0.00E+00	0.00E+00	0.00E+00	3.40E-06
1097	ALL	418982.9	3773424	NonCancer	0.00E+00	0.00E+00	0.00E+00	0.00E+00	0.00E+00	0.00E+00	3.17E-06	0.00E+00	0.00E+00	0.00E+00	0.00E+00	0.00E+00	0.00E+00	0.00E+00	3.17E-06
1098	ALL	418982.9	3773449	NonCancer	0.00E+00	0.00E+00	0.00E+00	0.00E+00	0.00E+00	0.00E+00	2.96E-06	0.00E+00	0.00E+00	0.00E+00	0.00E+00	0.00E+00	0.00E+00	0.00E+00	2.96E-06
1099	ALL	418982.9	3773474	NonCancer	0.00E+00	0.00E+00	0.00E+00	0.00E+00	0.00E+00	0.00E+00	2.77E-06	0.00E+00	0.00E+00	0.00E+00	0.00E+00	0.00E+00	0.00E+00	0.00E+00	2.77E-06
1100	ALL	418982.9	3773499	NonCancer	0.00E+00	0.00E+00	0.00E+00	0.00E+00	0.00E+00	0.00E+00	2.61E-06	0.00E+00	0.00E+00	0.00E+00	0.00E+00	0.00E+00	0.00E+00	0.00E+00	2.61E-06
1101	ALL	419007.9	3772949	NonCancer	0.00E+00	0.00E+00	0.00E+00	0.00E+00	0.00E+00	0.00E+00	4.01E-05	0.00E+00	0.00E+00	0.00E+00	0.00E+00	0.00E+00	0.00E+00	0.00E+00	4.01E-05
1102	ALL	419007.9	3772974	NonCancer	0.00E+00	0.00E+00	0.00E+00	0.00E+00	0.00E+00	0.00E+00	3.13E-05	0.00E+00	0.00E+00	0.00E+00	0.00E+00	0.00E+00	0.00E+00	0.00E+00	3.13E-05
1103	ALL	419007.9	3772999	NonCancer	0.00E+00	0.00E+00	0.00E+00	0.00E+00	0.00E+00	0.00E+00	2.48E-05	0.00E+00	0.00E+00	0.00E+00	0.00E+00	0.00E+00	0.00E+00	0.00E+00	2.48E-05
1104	ALL	419007.9	3773024	NonCancer	0.00E+00	0.00E+00	0.00E+00	0.00E+00	0.00E+00	0.00E+00	2.01E-05	0.00E+00	0.00E+00	0.00E+00	0.00E+00	0.00E+00	0.00E+00	0.00E+00	2.01E-05
1105	ALL	419007.9	3773049	NonCancer	0.00E+00	0.00E+00	0.00E+00	0.00E+00	0.00E+00	0.00E+00	1.65E-05	0.00E+00	0.00E+00	0.00E+00	0.00E+00	0.00E+00	0.00E+00	0.00E+00	1.65E-05
1106	ALL	419007.9	3773074	NonCancer	0.00E+00	0.00E+00	0.00E+00	0.00E+00	0.00E+00	0.00E+00	1.39E-05	0.00E+00	0.00E+00	0.00E+00	0.00E+00	0.00E+00	0.00E+00	0.00E+00	1.39E-05
1107	ALL	419007.9	3773099	NonCancer	0.00E+00	0.00E+00	0.00E+00	0.00E+00	0.00E+00	0.00E+00	1.18E-05	0.00E+00	0.00E+00	0.00E+00	0.00E+00	0.00E+00	0.00E+00	0.00E+00	1.18E-05
1108	ALL	419007.9	3773124	NonCancer	0.00E+00	0.00E+00	0.00E+00	0.00E+00	0.00E+00	0.00E+00	1.02E-05	0.00E+00	0.00E+00	0.00E+00	0.00E+00	0.00E+00	0.00E+00	0.00E+00	1.02E-05
1109	ALL	419007.9	3773149	NonCancer	0.00E+00	0.00E+00	0.00E+00	0.00E+00	0.00E+00	0.00E+00	8.88E-06	0.00E+00	0.00E+00	0.00E+00	0.00E+00	0.00E+00	0.00E+00	0.00E+00	8.88E-06
1110	ALL	419007.9	3773174	NonCancer	0.00E+00	0.00E+00	0.00E+00	0.00E+00	0.00E+00	0.00E+00	7.84E-06	0.00E+00	0.00E+00	0.00E+00	0.00E+00	0.00E+00	0.00E+00	0.00E+00	7.84E-06
1111	ALL	419007.9	3773199	NonCancer	0.00E+00	0.00E+00	0.00E+00	0.00E+00	0.00E+00	0.00E+00	6.98E-06	0.00E+00	0.00E+00	0.00E+00	0.00E+00	0.00E+00	0.00E+00	0.00E+00	6.98E-06
1112	ALL	419007.9	3773224	NonCancer	0.00E+00	0.00E+00	0.00E+00	0.00E+00	0.00E+00	0.00E+00	6.26E-06	0.00E+00	0.00E+00	0.00E+00	0.00E+00	0.00E+00	0.00E+00	0.00E+00	6.26E-06
1113	ALL	419007.9	3773249	NonCancer	0.00E+00	0.00E+00	0.00E+00	0.00E+00	0.00E+00	0.00E+00	5.65E-06	0.00E+00	0.00E+00	0.00E+00	0.00E+00	0.00E+00	0.00E+00	0.00E+00	5.65E-06
1114	ALL	419007.9	3773274	NonCancer	0.00E+00	0.00E+00	0.00E+00	0.00E+00	0.00E+00	0.00E+00	5.13E-06	0.00E+00	0.00E+00	0.00E+00	0.00E+00	0.00E+00	0.00E+00	0.00E+00	5.13E-06
1115	ALL	419007.9	3773299	NonCancer	0.00E+00	0.00E+00	0.00E+00	0.00E+00	0.00E+00	0.00E+00	4.68E-06	0.00E+00	0.00E+00	0.00E+00	0.00E+00	0.00E+00	0.00E+00	0.00E+00	4.68E-06
1116	ALL	419007.9	3773324	NonCancer	0.00E+00	0.00E+00	0.00E+00	0.00E+00	0.00E+00	0.00E+00	4.30E-06	0.00E+00	0.00E+00	0.00E+00	0.00E+00	0.00E+00	0.00E+00	0.00E+00	4.30E-06
1117	ALL	419007.9	3773349	NonCancer	0.00E+00	0.00E+00	0.00E+00	0.00E+00	0.00E+00	0.00E+00	3.96E-06	0.00E+00	0.00E+00	0.00E+00	0.00E+00	0.00E+00	0.00E+00	0.00E+00	3.96E-06
1118	ALL	419007.9	3773374	NonCancer	0.00E+00	0.00E+00	0.00E+00	0.00E+00	0.00E+00	0.00E+00	3.66E-06	0.00E+00	0.00E+00	0.00E+00	0.00E+00	0.00E+00	0.00E+00	0.00E+00	3.66E-06
1119	ALL	419007.9	3773399	NonCancer	0.00E+00	0.00E+00	0.00E+00	0.00E+00	0.00E+00	0.00E+00	3.40E-06	0.00E+00	0.00E+00	0.00E+00	0.00E+00	0.00E+00	0.00E+00	0.00E+00	3.40E-06
1120	ALL	419007.9	3773424	NonCancer	0.00E+00	0.00E+00	0.00E+00	0.00E+00	0.00E+00	0.00E+00	3.16E-06	0.00E+00	0.00E+00	0.00E+00	0.00E+00	0.00E+00	0.00E+00	0.00E+00	3.16E-06
1121	ALL	419007.9	3773449	NonCancer	0.00E+00	0.00E+00	0.00E+00	0.00E+00	0.00E+00	0.00E+00	2.96E-06	0.00E+00	0.00E+00	0.00E+00	0.00E+00	0.00E+00	0.00E+00	0.00E+00	2.96E-06
1122	ALL	419007.9	3773474	NonCancer	0.00E+00	0.00E+00	0.00E+00	0.00E+00	0.00E+00	0.00E+00	2.77E-06	0.00E+00	0.00E+00	0.00E+00	0.00E+00	0.00E+00	0.00E+00	0.00E+00	2.77E-06
1123	ALL	419007.9	3773499	NonCancer	0.00E+00	0.00E+00	0.00E+00	0.00E+00	0.00E+00	0.00E+00	2.60E-06	0.00E+00	0.00E+00	0.00E+00	0.00E+00	0.00E+00	0.00E+00	0.00E+00	2.60E-06
1124	ALL	419032.9	3772949	NonCancer	0.00E+00	0.00E+00	0.00E+00	0.00E+00	0.00E+00	0.00E+00	4.14E-05	0.00E+00	0.00E+00	0.00E+00	0.00E+00	0.00E+00	0.00E+00	0.00E+00	4.14E-05
1125	ALL	419032.9	3772974	NonCancer	0.00E+00	0.00E+00	0.00E+00	0.00E+00	0.00E+00	0.00E+00	3.26E-05	0.00E+00	0.00E+00	0.00E+00	0.00E+00	0.00E+00	0.00E+00	0.00E+00	3.26E-05
1126	ALL	419032.9	3772999	NonCancer	0.00E+00	0.00E+00	0.00E+00	0.00E+00	0.00E+00	0.00E+00	2.59E-05	0.00E+00	0.00E+00	0.00E+00	0.00E+00	0.00E+00	0.00E+00	0.00E+00	2.59E-05
1127	ALL	419032.9	3773024	NonCancer	0.00E+00	0.00E+00	0.00E+00	0.00E+00	0.00E+00	0.00E+00	2.10E-05	0.00E+00	0.00E+00	0.00E+00	0.00E+00	0.00E+00	0.00E+00	0.00E+00	2.10E-05
1128	ALL	419032.9	3773049	NonCancer	0.00E+00	0.00E+00	0.00E+00	0.00E+00	0.00E+00	0.00E+00	1.72E-05	0.00E+00	0.00E+00	0.00E+00	0.00E+00	0.00E+00	0.00E+00	0.00E+00	1.72E-05
1129	ALL	419032.9	3773074	NonCancer	0.00E+00	0.00E+00	0.00E+00	0.00E+00	0.00E+00	0.00E+00	1.43E-05	0.00E+00	0.00E+00	0.00E+00	0.00E+00	0.00E+00	0.00E+00	0.00E+00	1.43E-05
1130	ALL	419032.9	3773099	NonCancer	0.00E+00	0.00E+00	0.00E+00	0.00E+00	0.00E+00	0.00E+00	1.21E-05	0.00E+00	0.00E+00	0.00E+00	0.00E+00	0.00E+00	0.00E+00	0.00E+00	1.21E-05
1131	ALL	419032.9	3773124	NonCancer	0.00E+00	0.00E+00	0.00E+00	0.00E+00	0.00E+00	0.00E+00	1.04E-05	0.00E+00	0.00E+00	0.00E+00	0.00E+00	0.00E+00	0.00E+00	0.00E+00	1.04E-05
1132	ALL	419032.9	3773149	NonCancer	0.00E+00	0.00E+00	0.00E+00	0.00E+00	0.00E+00	0.00E+00	9.04E-06	0.00E+00	0.00E+00	0.00E+00	0.00E+00	0.00E+00	0.00E+00	0.00E+00	9.04E-06
1133	ALL	419032.9	3773174	NonCancer	0.00E+00	0.00E+00	0.00E+00	0.00E+00	0.00E+00	0.00E+00	7.95E-06	0.00E+00	0.00E+00	0.00E+00	0.00E+00	0.00E+00	0.00E+00	0.00E+00	7.95E-06
1134	ALL	419032.9	3773199	NonCancer	0.00E+00	0.00E+00	0.00E+00	0.00E+00	0.00E+00	0.00E+00	7.06E-06	0.00E+00	0.00E+00	0.00E+00	0.00E+00	0.00E+00	0.00E+00	0.00E+00	7.06E-06
1135	ALL	419032.9	3773224	NonCancer	0.00E+00	0.00E+00	0.00E+00	0.00E+00	0.00E+00	0.00E+00	6.32E-06	0.00E+00	0.00E+00	0.00E+00	0.00E+00	0.00E+00	0.00E+00	0.00E+00	6.32E-06
1136	ALL	419032.9	3773249	NonCancer	0.00E+00	0.00E+00	0.00E+00	0.00E+00	0.00E+00	0.00E+00	5.70E-06	0.00E+00	0.00E+00	0.00E+00	0.00E+00	0.00E+00	0.00E+00	0.00E+00	5.70E-06
1137	ALL	419032.9	3773274	NonCancer	0.00E+00	0.00E+00	0.00E+00	0.00E+00	0.00E+00	0.00E+00	5.17E-06	0.00E+00	0.00E+00	0.00E+00	0.00E+00	0.00E+00	0.00E+00	0.00E+00	5.17E-06
1138	ALL	419032.9	3773299	NonCancer	0.00E+00	0.00E+00	0.00E+00	0.00E+00	0.00E+00	0.00E+00	4.71E-06	0.00E+00	0.00E+00	0.00E+00	0.00E+00	0.00E+00	0.00E+00	0.00E+00	4.71E-06
1139	ALL	419032.9	3773324	NonCancer	0.00E+00	0.00E+00	0.00E+00	0.00E+00	0.00E+00	0.00E+00	4.32E-06	0.00E+00	0.00E+00	0.00E+00	0.00E+00	0.00E+00	0.00E+00	0.00E+00	4.32E-06
1140	ALL	419032.9	3773349	NonCancer	0.00E+00	0.00E+00	0.00E+00	0.00E+00	0.00E+00	0.00E+00	3.97E-06	0.00E+00	0.00E+00	0.00E+00	0.00E+00	0.00E+00	0.00E+00	0.00E+00	3.97E-06
1141	ALL	419032.9	3773374	NonCancer	0.00E+00	0.00E+00	0.00E+00	0.00E+00	0.00E+00	0.00E+00	3.67E-06	0.00E+00	0.00E+00	0.00E+00	0.00E+00	0.00E+00	0.00E+00	0.00E+00	3.67E-06
1142	ALL	419032.9	3773399	NonCancer	0.00E+00	0.00E+00	0.00E+00	0.00E+00	0.00E+00	0.00E+00	3.41E-06	0.00E+00	0.00E+00	0.00E+00	0.00E+00	0.00E+00	0.00E+00	0.00E+00	3.41E-06
1143	ALL	419032.9	3773424	NonCancer	0.00E+00	0.00E+00	0.00E+00	0.00E+00	0.00E+00	0.00E+00	3.17E-06	0.00E+00	0.00E+00	0.00E+00	0.00E+00	0.00E+00	0.00E+00	0.00E+00	3.17E-06

1144	ALL	419032.9	3773449	NonCancer	0.00E+00	0.00E+00	0.00E+00	0.00E+00	0.00E+00	0.00E+00	2.96E-06	0.00E+00	0.00E+00	0.00E+00	0.00E+00	0.00E+00	0.00E+00	0.00E+00	2.96E-06
1145	ALL	419032.9	3773474	NonCancer	0.00E+00	0.00E+00	0.00E+00	0.00E+00	0.00E+00	0.00E+00	2.77E-06	0.00E+00	0.00E+00	0.00E+00	0.00E+00	0.00E+00	0.00E+00	0.00E+00	2.77E-06
1146	ALL	419032.9	3773499	NonCancer	0.00E+00	0.00E+00	0.00E+00	0.00E+00	0.00E+00	0.00E+00	2.60E-06	0.00E+00	0.00E+00	0.00E+00	0.00E+00	0.00E+00	0.00E+00	0.00E+00	2.60E-06
1147	ALL	419057.9	3772949	NonCancer	0.00E+00	0.00E+00	0.00E+00	0.00E+00	0.00E+00	0.00E+00	4.21E-05	0.00E+00	0.00E+00	0.00E+00	0.00E+00	0.00E+00	0.00E+00	0.00E+00	4.21E-05
1148	ALL	419057.9	3772974	NonCancer	0.00E+00	0.00E+00	0.00E+00	0.00E+00	0.00E+00	0.00E+00	3.36E-05	0.00E+00	0.00E+00	0.00E+00	0.00E+00	0.00E+00	0.00E+00	0.00E+00	3.36E-05
1149	ALL	419057.9	3772999	NonCancer	0.00E+00	0.00E+00	0.00E+00	0.00E+00	0.00E+00	0.00E+00	2.69E-05	0.00E+00	0.00E+00	0.00E+00	0.00E+00	0.00E+00	0.00E+00	0.00E+00	2.69E-05
1150	ALL	419057.9	3773024	NonCancer	0.00E+00	0.00E+00	0.00E+00	0.00E+00	0.00E+00	0.00E+00	2.18E-05	0.00E+00	0.00E+00	0.00E+00	0.00E+00	0.00E+00	0.00E+00	0.00E+00	2.18E-05
1151	ALL	419057.9	3773049	NonCancer	0.00E+00	0.00E+00	0.00E+00	0.00E+00	0.00E+00	0.00E+00	1.78E-05	0.00E+00	0.00E+00	0.00E+00	0.00E+00	0.00E+00	0.00E+00	0.00E+00	1.78E-05
1152	ALL	419057.9	3773074	NonCancer	0.00E+00	0.00E+00	0.00E+00	0.00E+00	0.00E+00	0.00E+00	1.48E-05	0.00E+00	0.00E+00	0.00E+00	0.00E+00	0.00E+00	0.00E+00	0.00E+00	1.48E-05
1153	ALL	419057.9	3773099	NonCancer	0.00E+00	0.00E+00	0.00E+00	0.00E+00	0.00E+00	0.00E+00	1.25E-05	0.00E+00	0.00E+00	0.00E+00	0.00E+00	0.00E+00	0.00E+00	0.00E+00	1.25E-05
1154	ALL	419057.9	3773124	NonCancer	0.00E+00	0.00E+00	0.00E+00	0.00E+00	0.00E+00	0.00E+00	1.07E-05	0.00E+00	0.00E+00	0.00E+00	0.00E+00	0.00E+00	0.00E+00	0.00E+00	1.07E-05
1155	ALL	419057.9	3773149	NonCancer	0.00E+00	0.00E+00	0.00E+00	0.00E+00	0.00E+00	0.00E+00	9.26E-06	0.00E+00	0.00E+00	0.00E+00	0.00E+00	0.00E+00	0.00E+00	0.00E+00	9.26E-06
1156	ALL	419057.9	3773174	NonCancer	0.00E+00	0.00E+00	0.00E+00	0.00E+00	0.00E+00	0.00E+00	8.10E-06	0.00E+00	0.00E+00	0.00E+00	0.00E+00	0.00E+00	0.00E+00	0.00E+00	8.10E-06
1157	ALL	419057.9	3773199	NonCancer	0.00E+00	0.00E+00	0.00E+00	0.00E+00	0.00E+00	0.00E+00	7.17E-06	0.00E+00	0.00E+00	0.00E+00	0.00E+00	0.00E+00	0.00E+00	0.00E+00	7.17E-06
1158	ALL	419057.9	3773224	NonCancer	0.00E+00	0.00E+00	0.00E+00	0.00E+00	0.00E+00	0.00E+00	6.40E-06	0.00E+00	0.00E+00	0.00E+00	0.00E+00	0.00E+00	0.00E+00	0.00E+00	6.40E-06
1159	ALL	419057.9	3773249	NonCancer	0.00E+00	0.00E+00	0.00E+00	0.00E+00	0.00E+00	0.00E+00	5.75E-06	0.00E+00	0.00E+00	0.00E+00	0.00E+00	0.00E+00	0.00E+00	0.00E+00	5.75E-06
1160	ALL	419057.9	3773274	NonCancer	0.00E+00	0.00E+00	0.00E+00	0.00E+00	0.00E+00	0.00E+00	5.21E-06	0.00E+00	0.00E+00	0.00E+00	0.00E+00	0.00E+00	0.00E+00	0.00E+00	5.21E-06
1161	ALL	419057.9	3773299	NonCancer	0.00E+00	0.00E+00	0.00E+00	0.00E+00	0.00E+00	0.00E+00	4.74E-06	0.00E+00	0.00E+00	0.00E+00	0.00E+00	0.00E+00	0.00E+00	0.00E+00	4.74E-06
1162	ALL	419057.9	3773324	NonCancer	0.00E+00	0.00E+00	0.00E+00	0.00E+00	0.00E+00	0.00E+00	4.34E-06	0.00E+00	0.00E+00	0.00E+00	0.00E+00	0.00E+00	0.00E+00	0.00E+00	4.34E-06
1163	ALL	419057.9	3773349	NonCancer	0.00E+00	0.00E+00	0.00E+00	0.00E+00	0.00E+00	0.00E+00	3.99E-06	0.00E+00	0.00E+00	0.00E+00	0.00E+00	0.00E+00	0.00E+00	0.00E+00	3.99E-06
1164	ALL	419057.9	3773374	NonCancer	0.00E+00	0.00E+00	0.00E+00	0.00E+00	0.00E+00	0.00E+00	3.69E-06	0.00E+00	0.00E+00	0.00E+00	0.00E+00	0.00E+00	0.00E+00	0.00E+00	3.69E-06
1165	ALL	419057.9	3773399	NonCancer	0.00E+00	0.00E+00	0.00E+00	0.00E+00	0.00E+00	0.00E+00	3.42E-06	0.00E+00	0.00E+00	0.00E+00	0.00E+00	0.00E+00	0.00E+00	0.00E+00	3.42E-06
1166	ALL	419057.9	3773424	NonCancer	0.00E+00	0.00E+00	0.00E+00	0.00E+00	0.00E+00	0.00E+00	3.18E-06	0.00E+00	0.00E+00	0.00E+00	0.00E+00	0.00E+00	0.00E+00	0.00E+00	3.18E-06
1167	ALL	419057.9	3773449	NonCancer	0.00E+00	0.00E+00	0.00E+00	0.00E+00	0.00E+00	0.00E+00	2.97E-06	0.00E+00	0.00E+00	0.00E+00	0.00E+00	0.00E+00	0.00E+00	0.00E+00	2.97E-06
1168	ALL	419057.9	3773474	NonCancer	0.00E+00	0.00E+00	0.00E+00	0.00E+00	0.00E+00	0.00E+00	2.78E-06	0.00E+00	0.00E+00	0.00E+00	0.00E+00	0.00E+00	0.00E+00	0.00E+00	2.78E-06
1169	ALL	419057.9	3773499	NonCancer	0.00E+00	0.00E+00	0.00E+00	0.00E+00	0.00E+00	0.00E+00	2.61E-06	0.00E+00	0.00E+00	0.00E+00	0.00E+00	0.00E+00	0.00E+00	0.00E+00	2.61E-06
1170	ALL	419082.9	3772949	NonCancer	0.00E+00	0.00E+00	0.00E+00	0.00E+00	0.00E+00	0.00E+00	4.22E-05	0.00E+00	0.00E+00	0.00E+00	0.00E+00	0.00E+00	0.00E+00	0.00E+00	4.22E-05
1171	ALL	419082.9	3772974	NonCancer	0.00E+00	0.00E+00	0.00E+00	0.00E+00	0.00E+00	0.00E+00	3.42E-05	0.00E+00	0.00E+00	0.00E+00	0.00E+00	0.00E+00	0.00E+00	0.00E+00	3.42E-05
1172	ALL	419082.9	3772999	NonCancer	0.00E+00	0.00E+00	0.00E+00	0.00E+00	0.00E+00	0.00E+00	2.77E-05	0.00E+00	0.00E+00	0.00E+00	0.00E+00	0.00E+00	0.00E+00	0.00E+00	2.77E-05
1173	ALL	419082.9	3773024	NonCancer	0.00E+00	0.00E+00	0.00E+00	0.00E+00	0.00E+00	0.00E+00	2.26E-05	0.00E+00	0.00E+00	0.00E+00	0.00E+00	0.00E+00	0.00E+00	0.00E+00	2.26E-05
1174	ALL	419082.9	3773049	NonCancer	0.00E+00	0.00E+00	0.00E+00	0.00E+00	0.00E+00	0.00E+00	1.85E-05	0.00E+00	0.00E+00	0.00E+00	0.00E+00	0.00E+00	0.00E+00	0.00E+00	1.85E-05
1175	ALL	419082.9	3773074	NonCancer	0.00E+00	0.00E+00	0.00E+00	0.00E+00	0.00E+00	0.00E+00	1.54E-05	0.00E+00	0.00E+00	0.00E+00	0.00E+00	0.00E+00	0.00E+00	0.00E+00	1.54E-05
1176	ALL	419082.9	3773099	NonCancer	0.00E+00	0.00E+00	0.00E+00	0.00E+00	0.00E+00	0.00E+00	1.29E-05	0.00E+00	0.00E+00	0.00E+00	0.00E+00	0.00E+00	0.00E+00	0.00E+00	1.29E-05
1177	ALL	419082.9	3773124	NonCancer	0.00E+00	0.00E+00	0.00E+00	0.00E+00	0.00E+00	0.00E+00	1.10E-05	0.00E+00	0.00E+00	0.00E+00	0.00E+00	0.00E+00	0.00E+00	0.00E+00	1.10E-05
1178	ALL	419082.9	3773149	NonCancer	0.00E+00	0.00E+00	0.00E+00	0.00E+00	0.00E+00	0.00E+00	9.49E-06	0.00E+00	0.00E+00	0.00E+00	0.00E+00	0.00E+00	0.00E+00	0.00E+00	9.49E-06
1179	ALL	419082.9	3773174	NonCancer	0.00E+00	0.00E+00	0.00E+00	0.00E+00	0.00E+00	0.00E+00	8.27E-06	0.00E+00	0.00E+00	0.00E+00	0.00E+00	0.00E+00	0.00E+00	0.00E+00	8.27E-06
1180	ALL	419082.9	3773199	NonCancer	0.00E+00	0.00E+00	0.00E+00	0.00E+00	0.00E+00	0.00E+00	7.28E-06	0.00E+00	0.00E+00	0.00E+00	0.00E+00	0.00E+00	0.00E+00	0.00E+00	7.28E-06
1181	ALL	419082.9	3773224	NonCancer	0.00E+00	0.00E+00	0.00E+00	0.00E+00	0.00E+00	0.00E+00	6.48E-06	0.00E+00	0.00E+00	0.00E+00	0.00E+00	0.00E+00	0.00E+00	0.00E+00	6.48E-06
1182	ALL	419082.9	3773249	NonCancer	0.00E+00	0.00E+00	0.00E+00	0.00E+00	0.00E+00	0.00E+00	5.81E-06	0.00E+00	0.00E+00	0.00E+00	0.00E+00	0.00E+00	0.00E+00	0.00E+00	5.81E-06
1183	ALL	419082.9	3773274	NonCancer	0.00E+00	0.00E+00	0.00E+00	0.00E+00	0.00E+00	0.00E+00	5.25E-06	0.00E+00	0.00E+00	0.00E+00	0.00E+00	0.00E+00	0.00E+00	0.00E+00	5.25E-06
1184	ALL	419082.9	3773299	NonCancer	0.00E+00	0.00E+00	0.00E+00	0.00E+00	0.00E+00	0.00E+00	4.77E-06	0.00E+00	0.00E+00	0.00E+00	0.00E+00	0.00E+00	0.00E+00	0.00E+00	4.77E-06
1185	ALL	419082.9	3773324	NonCancer	0.00E+00	0.00E+00	0.00E+00	0.00E+00	0.00E+00	0.00E+00	4.36E-06	0.00E+00	0.00E+00	0.00E+00	0.00E+00	0.00E+00	0.00E+00	0.00E+00	4.36E-06
1186	ALL	419082.9	3773349	NonCancer	0.00E+00	0.00E+00	0.00E+00	0.00E+00	0.00E+00	0.00E+00	4.01E-06	0.00E+00	0.00E+00	0.00E+00	0.00E+00	0.00E+00	0.00E+00	0.00E+00	4.01E-06
1187	ALL	419082.9	3773374	NonCancer	0.00E+00	0.00E+00	0.00E+00	0.00E+00	0.00E+00	0.00E+00	3.70E-06	0.00E+00	0.00E+00	0.00E+00	0.00E+00	0.00E+00	0.00E+00	0.00E+00	3.70E-06
1188	ALL	419082.9	3773399	NonCancer	0.00E+00	0.00E+00	0.00E+00	0.00E+00	0.00E+00	0.00E+00	3.43E-06	0.00E+00	0.00E+00	0.00E+00	0.00E+00	0.00E+00	0.00E+00	0.00E+00	3.43E-06
1189	ALL	419082.9	3773424	NonCancer	0.00E+00	0.00E+00	0.00E+00	0.00E+00	0.00E+00	0.00E+00	3.19E-06	0.00E+00	0.00E+00	0.00E+00	0.00E+00	0.00E+00	0.00E+00	0.00E+00	3.19E-06
1190	ALL	419082.9	3773449	NonCancer	0.00E+00	0.00E+00	0.00E+00	0.00E+00	0.00E+00	0.00E+00	2.98E-06	0.00E+00	0.00E+00	0.00E+00	0.00E+00	0.00E+00	0.00E+00	0.00E+00	2.98E-06
1191	ALL	419082.9	3773474	NonCancer	0.00E+00	0.00E+00	0.00E+00	0.00E+00	0.00E+00	0.00E+00	2.79E-06	0.00E+00	0.00E+00	0.00E+00	0.00E+00	0.00E+00	0.00E+00	0.00E+00	2.79E-06
1192	ALL	419082.9	3773499	NonCancer	0.00E+00	0.00E+00	0.00E+00	0.00E+00	0.00E+00	0.00E+00	2.62E-06	0.00E+00	0.00E+00	0.00E+00	0.00E+00	0.00E+00	0.00E+00	0.00E+00	2.62E-06
1193	ALL	419107.9	3772949	NonCancer	0.00E+00	0.00E+00	0.00E+00	0.00E+00	0.00E+00	0.00E+00	4.18E-05	0.00E+00	0.00E+00	0.00E+00	0.00E+00	0.00E+00	0.00E+00	0.00E+00	4.18E-05
1194	ALL	419107.9	3772974	NonCancer	0.00E+00	0.00E+00	0.00E+00	0.00E+00	0.00E+00	0.00E+00	3.44E-05	0.00E+00	0.00E+00	0.00E+00	0.00E+00	0.00E+00	0.00E+00	0.00E+00	3.44E-05
1195	ALL	419107.9	3772999	NonCancer	0.00E+00	0.00E+00	0.00E+00	0.00E+00	0.00E+00	0.00E+00	2.82E-05	0.00E+00	0.00E+00	0.00E+00	0.00E+00	0.00E+00	0.00E+00	0.00E+00	2.82E-05

1196	ALL	419107.9	3773024	NonCancer	0.00E+00	0.00E+00	0.00E+00	0.00E+00	0.00E+00	0.00E+00	2.32E-05	0.00E+00	0.00E+00	0.00E+00	0.00E+00	0.00E+00	0.00E+00	0.00E+00	2.32E-05
1197	ALL	419107.9	3773049	NonCancer	0.00E+00	0.00E+00	0.00E+00	0.00E+00	0.00E+00	0.00E+00	1.91E-05	0.00E+00	0.00E+00	0.00E+00	0.00E+00	0.00E+00	0.00E+00	0.00E+00	1.91E-05
1198	ALL	419107.9	3773074	NonCancer	0.00E+00	0.00E+00	0.00E+00	0.00E+00	0.00E+00	0.00E+00	1.59E-05	0.00E+00	0.00E+00	0.00E+00	0.00E+00	0.00E+00	0.00E+00	0.00E+00	1.59E-05
1199	ALL	419107.9	3773099	NonCancer	0.00E+00	0.00E+00	0.00E+00	0.00E+00	0.00E+00	0.00E+00	1.33E-05	0.00E+00	0.00E+00	0.00E+00	0.00E+00	0.00E+00	0.00E+00	0.00E+00	1.33E-05
1200	ALL	419107.9	3773124	NonCancer	0.00E+00	0.00E+00	0.00E+00	0.00E+00	0.00E+00	0.00E+00	1.13E-05	0.00E+00	0.00E+00	0.00E+00	0.00E+00	0.00E+00	0.00E+00	0.00E+00	1.13E-05
1201	ALL	419107.9	3773149	NonCancer	0.00E+00	0.00E+00	0.00E+00	0.00E+00	0.00E+00	0.00E+00	9.72E-06	0.00E+00	0.00E+00	0.00E+00	0.00E+00	0.00E+00	0.00E+00	0.00E+00	9.72E-06
1202	ALL	419107.9	3773174	NonCancer	0.00E+00	0.00E+00	0.00E+00	0.00E+00	0.00E+00	0.00E+00	8.44E-06	0.00E+00	0.00E+00	0.00E+00	0.00E+00	0.00E+00	0.00E+00	0.00E+00	8.44E-06
1203	ALL	419107.9	3773199	NonCancer	0.00E+00	0.00E+00	0.00E+00	0.00E+00	0.00E+00	0.00E+00	7.41E-06	0.00E+00	0.00E+00	0.00E+00	0.00E+00	0.00E+00	0.00E+00	0.00E+00	7.41E-06
1204	ALL	419107.9	3773224	NonCancer	0.00E+00	0.00E+00	0.00E+00	0.00E+00	0.00E+00	0.00E+00	6.57E-06	0.00E+00	0.00E+00	0.00E+00	0.00E+00	0.00E+00	0.00E+00	0.00E+00	6.57E-06
1205	ALL	419107.9	3773249	NonCancer	0.00E+00	0.00E+00	0.00E+00	0.00E+00	0.00E+00	0.00E+00	5.88E-06	0.00E+00	0.00E+00	0.00E+00	0.00E+00	0.00E+00	0.00E+00	0.00E+00	5.88E-06
1206	ALL	419107.9	3773274	NonCancer	0.00E+00	0.00E+00	0.00E+00	0.00E+00	0.00E+00	0.00E+00	5.30E-06	0.00E+00	0.00E+00	0.00E+00	0.00E+00	0.00E+00	0.00E+00	0.00E+00	5.30E-06
1207	ALL	419107.9	3773299	NonCancer	0.00E+00	0.00E+00	0.00E+00	0.00E+00	0.00E+00	0.00E+00	4.80E-06	0.00E+00	0.00E+00	0.00E+00	0.00E+00	0.00E+00	0.00E+00	0.00E+00	4.80E-06
1208	ALL	419107.9	3773324	NonCancer	0.00E+00	0.00E+00	0.00E+00	0.00E+00	0.00E+00	0.00E+00	4.39E-06	0.00E+00	0.00E+00	0.00E+00	0.00E+00	0.00E+00	0.00E+00	0.00E+00	4.39E-06
1209	ALL	419107.9	3773349	NonCancer	0.00E+00	0.00E+00	0.00E+00	0.00E+00	0.00E+00	0.00E+00	4.02E-06	0.00E+00	0.00E+00	0.00E+00	0.00E+00	0.00E+00	0.00E+00	0.00E+00	4.02E-06
1210	ALL	419107.9	3773374	NonCancer	0.00E+00	0.00E+00	0.00E+00	0.00E+00	0.00E+00	0.00E+00	3.71E-06	0.00E+00	0.00E+00	0.00E+00	0.00E+00	0.00E+00	0.00E+00	0.00E+00	3.71E-06
1211	ALL	419107.9	3773399	NonCancer	0.00E+00	0.00E+00	0.00E+00	0.00E+00	0.00E+00	0.00E+00	3.43E-06	0.00E+00	0.00E+00	0.00E+00	0.00E+00	0.00E+00	0.00E+00	0.00E+00	3.43E-06
1212	ALL	419107.9	3773424	NonCancer	0.00E+00	0.00E+00	0.00E+00	0.00E+00	0.00E+00	0.00E+00	3.19E-06	0.00E+00	0.00E+00	0.00E+00	0.00E+00	0.00E+00	0.00E+00	0.00E+00	3.19E-06
1213	ALL	419107.9	3773449	NonCancer	0.00E+00	0.00E+00	0.00E+00	0.00E+00	0.00E+00	0.00E+00	2.98E-06	0.00E+00	0.00E+00	0.00E+00	0.00E+00	0.00E+00	0.00E+00	0.00E+00	2.98E-06
1214	ALL	419107.9	3773474	NonCancer	0.00E+00	0.00E+00	0.00E+00	0.00E+00	0.00E+00	0.00E+00	2.79E-06	0.00E+00	0.00E+00	0.00E+00	0.00E+00	0.00E+00	0.00E+00	0.00E+00	2.79E-06
1215	ALL	419107.9	3773499	NonCancer	0.00E+00	0.00E+00	0.00E+00	0.00E+00	0.00E+00	0.00E+00	2.62E-06	0.00E+00	0.00E+00	0.00E+00	0.00E+00	0.00E+00	0.00E+00	0.00E+00	2.62E-06
1216	ALL	419132.9	3772949	NonCancer	0.00E+00	0.00E+00	0.00E+00	0.00E+00	0.00E+00	0.00E+00	4.09E-05	0.00E+00	0.00E+00	0.00E+00	0.00E+00	0.00E+00	0.00E+00	0.00E+00	4.09E-05
1217	ALL	419132.9	3772974	NonCancer	0.00E+00	0.00E+00	0.00E+00	0.00E+00	0.00E+00	0.00E+00	3.42E-05	0.00E+00	0.00E+00	0.00E+00	0.00E+00	0.00E+00	0.00E+00	0.00E+00	3.42E-05
1218	ALL	419132.9	3772999	NonCancer	0.00E+00	0.00E+00	0.00E+00	0.00E+00	0.00E+00	0.00E+00	2.85E-05	0.00E+00	0.00E+00	0.00E+00	0.00E+00	0.00E+00	0.00E+00	0.00E+00	2.85E-05
1219	ALL	419132.9	3773024	NonCancer	0.00E+00	0.00E+00	0.00E+00	0.00E+00	0.00E+00	0.00E+00	2.36E-05	0.00E+00	0.00E+00	0.00E+00	0.00E+00	0.00E+00	0.00E+00	0.00E+00	2.36E-05
1220	ALL	419132.9	3773049	NonCancer	0.00E+00	0.00E+00	0.00E+00	0.00E+00	0.00E+00	0.00E+00	1.96E-05	0.00E+00	0.00E+00	0.00E+00	0.00E+00	0.00E+00	0.00E+00	0.00E+00	1.96E-05
1221	ALL	419132.9	3773074	NonCancer	0.00E+00	0.00E+00	0.00E+00	0.00E+00	0.00E+00	0.00E+00	1.64E-05	0.00E+00	0.00E+00	0.00E+00	0.00E+00	0.00E+00	0.00E+00	0.00E+00	1.64E-05
1222	ALL	419132.9	3773099	NonCancer	0.00E+00	0.00E+00	0.00E+00	0.00E+00	0.00E+00	0.00E+00	1.38E-05	0.00E+00	0.00E+00	0.00E+00	0.00E+00	0.00E+00	0.00E+00	0.00E+00	1.38E-05
1223	ALL	419132.9	3773124	NonCancer	0.00E+00	0.00E+00	0.00E+00	0.00E+00	0.00E+00	0.00E+00	1.17E-05	0.00E+00	0.00E+00	0.00E+00	0.00E+00	0.00E+00	0.00E+00	0.00E+00	1.17E-05
1224	ALL	419132.9	3773149	NonCancer	0.00E+00	0.00E+00	0.00E+00	0.00E+00	0.00E+00	0.00E+00	1.00E-05	0.00E+00	0.00E+00	0.00E+00	0.00E+00	0.00E+00	0.00E+00	0.00E+00	1.00E-05
1225	ALL	419132.9	3773174	NonCancer	0.00E+00	0.00E+00	0.00E+00	0.00E+00	0.00E+00	0.00E+00	8.67E-06	0.00E+00	0.00E+00	0.00E+00	0.00E+00	0.00E+00	0.00E+00	0.00E+00	8.67E-06
1226	ALL	419132.9	3773199	NonCancer	0.00E+00	0.00E+00	0.00E+00	0.00E+00	0.00E+00	0.00E+00	7.59E-06	0.00E+00	0.00E+00	0.00E+00	0.00E+00	0.00E+00	0.00E+00	0.00E+00	7.59E-06
1227	ALL	419132.9	3773224	NonCancer	0.00E+00	0.00E+00	0.00E+00	0.00E+00	0.00E+00	0.00E+00	6.70E-06	0.00E+00	0.00E+00	0.00E+00	0.00E+00	0.00E+00	0.00E+00	0.00E+00	6.70E-06
1228	ALL	419132.9	3773249	NonCancer	0.00E+00	0.00E+00	0.00E+00	0.00E+00	0.00E+00	0.00E+00	5.97E-06	0.00E+00	0.00E+00	0.00E+00	0.00E+00	0.00E+00	0.00E+00	0.00E+00	5.97E-06
1229	ALL	419132.9	3773274	NonCancer	0.00E+00	0.00E+00	0.00E+00	0.00E+00	0.00E+00	0.00E+00	5.37E-06	0.00E+00	0.00E+00	0.00E+00	0.00E+00	0.00E+00	0.00E+00	0.00E+00	5.37E-06
1230	ALL	419132.9	3773299	NonCancer	0.00E+00	0.00E+00	0.00E+00	0.00E+00	0.00E+00	0.00E+00	4.86E-06	0.00E+00	0.00E+00	0.00E+00	0.00E+00	0.00E+00	0.00E+00	0.00E+00	4.86E-06
1231	ALL	419132.9	3773324	NonCancer	0.00E+00	0.00E+00	0.00E+00	0.00E+00	0.00E+00	0.00E+00	4.43E-06	0.00E+00	0.00E+00	0.00E+00	0.00E+00	0.00E+00	0.00E+00	0.00E+00	4.43E-06
1232	ALL	419132.9	3773349	NonCancer	0.00E+00	0.00E+00	0.00E+00	0.00E+00	0.00E+00	0.00E+00	4.06E-06	0.00E+00	0.00E+00	0.00E+00	0.00E+00	0.00E+00	0.00E+00	0.00E+00	4.06E-06
1233	ALL	419132.9	3773374	NonCancer	0.00E+00	0.00E+00	0.00E+00	0.00E+00	0.00E+00	0.00E+00	3.73E-06	0.00E+00	0.00E+00	0.00E+00	0.00E+00	0.00E+00	0.00E+00	0.00E+00	3.73E-06
1234	ALL	419132.9	3773399	NonCancer	0.00E+00	0.00E+00	0.00E+00	0.00E+00	0.00E+00	0.00E+00	3.45E-06	0.00E+00	0.00E+00	0.00E+00	0.00E+00	0.00E+00	0.00E+00	0.00E+00	3.45E-06
1235	ALL	419132.9	3773424	NonCancer	0.00E+00	0.00E+00	0.00E+00	0.00E+00	0.00E+00	0.00E+00	3.21E-06	0.00E+00	0.00E+00	0.00E+00	0.00E+00	0.00E+00	0.00E+00	0.00E+00	3.21E-06
1236	ALL	419132.9	3773449	NonCancer	0.00E+00	0.00E+00	0.00E+00	0.00E+00	0.00E+00	0.00E+00	2.99E-06	0.00E+00	0.00E+00	0.00E+00	0.00E+00	0.00E+00	0.00E+00	0.00E+00	2.99E-06
1237	ALL	419132.9	3773474	NonCancer	0.00E+00	0.00E+00	0.00E+00	0.00E+00	0.00E+00	0.00E+00	2.80E-06	0.00E+00	0.00E+00	0.00E+00	0.00E+00	0.00E+00	0.00E+00	0.00E+00	2.80E-06
1238	ALL	419132.9	3773499	NonCancer	0.00E+00	0.00E+00	0.00E+00	0.00E+00	0.00E+00	0.00E+00	2.62E-06	0.00E+00	0.00E+00	0.00E+00	0.00E+00	0.00E+00	0.00E+00	0.00E+00	2.62E-06
1239	ALL	419157.9	3772949	NonCancer	0.00E+00	0.00E+00	0.00E+00	0.00E+00	0.00E+00	0.00E+00	3.98E-05	0.00E+00	0.00E+00	0.00E+00	0.00E+00	0.00E+00	0.00E+00	0.00E+00	3.98E-05
1240	ALL	419157.9	3772974	NonCancer	0.00E+00	0.00E+00	0.00E+00	0.00E+00	0.00E+00	0.00E+00	3.38E-05	0.00E+00	0.00E+00	0.00E+00	0.00E+00	0.00E+00	0.00E+00	0.00E+00	3.38E-05
1241	ALL	419157.9	3772999	NonCancer	0.00E+00	0.00E+00	0.00E+00	0.00E+00	0.00E+00	0.00E+00	2.85E-05	0.00E+00	0.00E+00	0.00E+00	0.00E+00	0.00E+00	0.00E+00	0.00E+00	2.85E-05
1242	ALL	419157.9	3773024	NonCancer	0.00E+00	0.00E+00	0.00E+00	0.00E+00	0.00E+00	0.00E+00	2.39E-05	0.00E+00	0.00E+00	0.00E+00	0.00E+00	0.00E+00	0.00E+00	0.00E+00	2.39E-05
1243	ALL	419157.9	3773049	NonCancer	0.00E+00	0.00E+00	0.00E+00	0.00E+00	0.00E+00	0.00E+00	2.00E-05	0.00E+00	0.00E+00	0.00E+00	0.00E+00	0.00E+00	0.00E+00	0.00E+00	2.00E-05
1244	ALL	419157.9	3773074	NonCancer	0.00E+00	0.00E+00	0.00E+00	0.00E+00	0.00E+00	0.00E+00	1.68E-05	0.00E+00	0.00E+00	0.00E+00	0.00E+00	0.00E+00	0.00E+00	0.00E+00	1.68E-05
1245	ALL	419157.9	3773099	NonCancer	0.00E+00	0.00E+00	0.00E+00	0.00E+00	0.00E+00	0.00E+00	1.41E-05	0.00E+00	0.00E+00	0.00E+00	0.00E+00	0.00E+00	0.00E+00	0.00E+00	1.41E-05
1246	ALL	419157.9	3773124	NonCancer	0.00E+00	0.00E+00	0.00E+00	0.00E+00	0.00E+00	0.00E+00	1.20E-05	0.00E+00	0.00E+00	0.00E+00	0.00E+00	0.00E+00	0.00E+00	0.00E+00	1.20E-05
1247	ALL	419157.9	3773149	NonCancer	0.00E+00	0.00E+00	0.00E+00	0.00E+00	0.00E+00	0.00E+00	1.03E-05	0.00E+00	0.00E+00	0.00E+00	0.00E+00	0.00E+00	0.00E+00	0.00E+00	1.03E-05

1248	ALL	419157.9	3773174	NonCancer	0.00E+00	0.00E+00	0.00E+00	0.00E+00	0.00E+00	0.00E+00	8.91E-06	0.00E+00	0.00E+00	0.00E+00	0.00E+00	0.00E+00	0.00E+00	0.00E+00	8.91E-06
1249	ALL	419157.9	3773199	NonCancer	0.00E+00	0.00E+00	0.00E+00	0.00E+00	0.00E+00	0.00E+00	7.79E-06	0.00E+00	0.00E+00	0.00E+00	0.00E+00	0.00E+00	0.00E+00	0.00E+00	7.79E-06
1250	ALL	419157.9	3773224	NonCancer	0.00E+00	0.00E+00	0.00E+00	0.00E+00	0.00E+00	0.00E+00	6.85E-06	0.00E+00	0.00E+00	0.00E+00	0.00E+00	0.00E+00	0.00E+00	0.00E+00	6.85E-06
1251	ALL	419157.9	3773249	NonCancer	0.00E+00	0.00E+00	0.00E+00	0.00E+00	0.00E+00	0.00E+00	6.08E-06	0.00E+00	0.00E+00	0.00E+00	0.00E+00	0.00E+00	0.00E+00	0.00E+00	6.08E-06
1252	ALL	419157.9	3773274	NonCancer	0.00E+00	0.00E+00	0.00E+00	0.00E+00	0.00E+00	0.00E+00	5.45E-06	0.00E+00	0.00E+00	0.00E+00	0.00E+00	0.00E+00	0.00E+00	0.00E+00	5.45E-06
1253	ALL	419157.9	3773299	NonCancer	0.00E+00	0.00E+00	0.00E+00	0.00E+00	0.00E+00	0.00E+00	4.93E-06	0.00E+00	0.00E+00	0.00E+00	0.00E+00	0.00E+00	0.00E+00	0.00E+00	4.93E-06
1254	ALL	419157.9	3773324	NonCancer	0.00E+00	0.00E+00	0.00E+00	0.00E+00	0.00E+00	0.00E+00	4.48E-06	0.00E+00	0.00E+00	0.00E+00	0.00E+00	0.00E+00	0.00E+00	0.00E+00	4.48E-06
1255	ALL	419157.9	3773349	NonCancer	0.00E+00	0.00E+00	0.00E+00	0.00E+00	0.00E+00	0.00E+00	4.10E-06	0.00E+00	0.00E+00	0.00E+00	0.00E+00	0.00E+00	0.00E+00	0.00E+00	4.10E-06
1256	ALL	419157.9	3773374	NonCancer	0.00E+00	0.00E+00	0.00E+00	0.00E+00	0.00E+00	0.00E+00	3.77E-06	0.00E+00	0.00E+00	0.00E+00	0.00E+00	0.00E+00	0.00E+00	0.00E+00	3.77E-06
1257	ALL	419157.9	3773399	NonCancer	0.00E+00	0.00E+00	0.00E+00	0.00E+00	0.00E+00	0.00E+00	3.47E-06	0.00E+00	0.00E+00	0.00E+00	0.00E+00	0.00E+00	0.00E+00	0.00E+00	3.47E-06
1258	ALL	419157.9	3773424	NonCancer	0.00E+00	0.00E+00	0.00E+00	0.00E+00	0.00E+00	0.00E+00	3.22E-06	0.00E+00	0.00E+00	0.00E+00	0.00E+00	0.00E+00	0.00E+00	0.00E+00	3.22E-06
1259	ALL	419157.9	3773449	NonCancer	0.00E+00	0.00E+00	0.00E+00	0.00E+00	0.00E+00	0.00E+00	3.01E-06	0.00E+00	0.00E+00	0.00E+00	0.00E+00	0.00E+00	0.00E+00	0.00E+00	3.01E-06
1260	ALL	419157.9	3773474	NonCancer	0.00E+00	0.00E+00	0.00E+00	0.00E+00	0.00E+00	0.00E+00	2.81E-06	0.00E+00	0.00E+00	0.00E+00	0.00E+00	0.00E+00	0.00E+00	0.00E+00	2.81E-06
1261	ALL	419157.9	3773499	NonCancer	0.00E+00	0.00E+00	0.00E+00	0.00E+00	0.00E+00	0.00E+00	2.63E-06	0.00E+00	0.00E+00	0.00E+00	0.00E+00	0.00E+00	0.00E+00	0.00E+00	2.63E-06
1262	ALL	419182.9	3772949	NonCancer	0.00E+00	0.00E+00	0.00E+00	0.00E+00	0.00E+00	0.00E+00	3.84E-05	0.00E+00	0.00E+00	0.00E+00	0.00E+00	0.00E+00	0.00E+00	0.00E+00	3.84E-05
1263	ALL	419182.9	3772974	NonCancer	0.00E+00	0.00E+00	0.00E+00	0.00E+00	0.00E+00	0.00E+00	3.32E-05	0.00E+00	0.00E+00	0.00E+00	0.00E+00	0.00E+00	0.00E+00	0.00E+00	3.32E-05
1264	ALL	419182.9	3772999	NonCancer	0.00E+00	0.00E+00	0.00E+00	0.00E+00	0.00E+00	0.00E+00	2.83E-05	0.00E+00	0.00E+00	0.00E+00	0.00E+00	0.00E+00	0.00E+00	0.00E+00	2.83E-05
1265	ALL	419182.9	3773024	NonCancer	0.00E+00	0.00E+00	0.00E+00	0.00E+00	0.00E+00	0.00E+00	2.40E-05	0.00E+00	0.00E+00	0.00E+00	0.00E+00	0.00E+00	0.00E+00	0.00E+00	2.40E-05
1266	ALL	419182.9	3773049	NonCancer	0.00E+00	0.00E+00	0.00E+00	0.00E+00	0.00E+00	0.00E+00	2.02E-05	0.00E+00	0.00E+00	0.00E+00	0.00E+00	0.00E+00	0.00E+00	0.00E+00	2.02E-05
1267	ALL	419182.9	3773074	NonCancer	0.00E+00	0.00E+00	0.00E+00	0.00E+00	0.00E+00	0.00E+00	1.71E-05	0.00E+00	0.00E+00	0.00E+00	0.00E+00	0.00E+00	0.00E+00	0.00E+00	1.71E-05
1268	ALL	419182.9	3773099	NonCancer	0.00E+00	0.00E+00	0.00E+00	0.00E+00	0.00E+00	0.00E+00	1.45E-05	0.00E+00	0.00E+00	0.00E+00	0.00E+00	0.00E+00	0.00E+00	0.00E+00	1.45E-05
1269	ALL	419182.9	3773124	NonCancer	0.00E+00	0.00E+00	0.00E+00	0.00E+00	0.00E+00	0.00E+00	1.23E-05	0.00E+00	0.00E+00	0.00E+00	0.00E+00	0.00E+00	0.00E+00	0.00E+00	1.23E-05
1270	ALL	419182.9	3773149	NonCancer	0.00E+00	0.00E+00	0.00E+00	0.00E+00	0.00E+00	0.00E+00	1.06E-05	0.00E+00	0.00E+00	0.00E+00	0.00E+00	0.00E+00	0.00E+00	0.00E+00	1.06E-05
1271	ALL	419182.9	3773174	NonCancer	0.00E+00	0.00E+00	0.00E+00	0.00E+00	0.00E+00	0.00E+00	9.14E-06	0.00E+00	0.00E+00	0.00E+00	0.00E+00	0.00E+00	0.00E+00	0.00E+00	9.14E-06
1272	ALL	419182.9	3773199	NonCancer	0.00E+00	0.00E+00	0.00E+00	0.00E+00	0.00E+00	0.00E+00	7.99E-06	0.00E+00	0.00E+00	0.00E+00	0.00E+00	0.00E+00	0.00E+00	0.00E+00	7.99E-06
1273	ALL	419182.9	3773224	NonCancer	0.00E+00	0.00E+00	0.00E+00	0.00E+00	0.00E+00	0.00E+00	7.00E-06	0.00E+00	0.00E+00	0.00E+00	0.00E+00	0.00E+00	0.00E+00	0.00E+00	7.00E-06
1274	ALL	419182.9	3773249	NonCancer	0.00E+00	0.00E+00	0.00E+00	0.00E+00	0.00E+00	0.00E+00	6.19E-06	0.00E+00	0.00E+00	0.00E+00	0.00E+00	0.00E+00	0.00E+00	0.00E+00	6.19E-06
1275	ALL	419182.9	3773274	NonCancer	0.00E+00	0.00E+00	0.00E+00	0.00E+00	0.00E+00	0.00E+00	5.53E-06	0.00E+00	0.00E+00	0.00E+00	0.00E+00	0.00E+00	0.00E+00	0.00E+00	5.53E-06
1276	ALL	419182.9	3773299	NonCancer	0.00E+00	0.00E+00	0.00E+00	0.00E+00	0.00E+00	0.00E+00	4.99E-06	0.00E+00	0.00E+00	0.00E+00	0.00E+00	0.00E+00	0.00E+00	0.00E+00	4.99E-06
1277	ALL	419182.9	3773324	NonCancer	0.00E+00	0.00E+00	0.00E+00	0.00E+00	0.00E+00	0.00E+00	4.52E-06	0.00E+00	0.00E+00	0.00E+00	0.00E+00	0.00E+00	0.00E+00	0.00E+00	4.52E-06
1278	ALL	419182.9	3773349	NonCancer	0.00E+00	0.00E+00	0.00E+00	0.00E+00	0.00E+00	0.00E+00	4.14E-06	0.00E+00	0.00E+00	0.00E+00	0.00E+00	0.00E+00	0.00E+00	0.00E+00	4.14E-06
1279	ALL	419182.9	3773374	NonCancer	0.00E+00	0.00E+00	0.00E+00	0.00E+00	0.00E+00	0.00E+00	3.79E-06	0.00E+00	0.00E+00	0.00E+00	0.00E+00	0.00E+00	0.00E+00	0.00E+00	3.79E-06
1280	ALL	419182.9	3773399	NonCancer	0.00E+00	0.00E+00	0.00E+00	0.00E+00	0.00E+00	0.00E+00	3.49E-06	0.00E+00	0.00E+00	0.00E+00	0.00E+00	0.00E+00	0.00E+00	0.00E+00	3.49E-06
1281	ALL	419182.9	3773424	NonCancer	0.00E+00	0.00E+00	0.00E+00	0.00E+00	0.00E+00	0.00E+00	3.24E-06	0.00E+00	0.00E+00	0.00E+00	0.00E+00	0.00E+00	0.00E+00	0.00E+00	3.24E-06
1282	ALL	419182.9	3773449	NonCancer	0.00E+00	0.00E+00	0.00E+00	0.00E+00	0.00E+00	0.00E+00	3.02E-06	0.00E+00	0.00E+00	0.00E+00	0.00E+00	0.00E+00	0.00E+00	0.00E+00	3.02E-06
1283	ALL	419182.9	3773474	NonCancer	0.00E+00	0.00E+00	0.00E+00	0.00E+00	0.00E+00	0.00E+00	2.82E-06	0.00E+00	0.00E+00	0.00E+00	0.00E+00	0.00E+00	0.00E+00	0.00E+00	2.82E-06
1284	ALL	419182.9	3773499	NonCancer	0.00E+00	0.00E+00	0.00E+00	0.00E+00	0.00E+00	0.00E+00	2.64E-06	0.00E+00	0.00E+00	0.00E+00	0.00E+00	0.00E+00	0.00E+00	0.00E+00	2.64E-06
1285	ALL	419207.9	3772949	NonCancer	0.00E+00	0.00E+00	0.00E+00	0.00E+00	0.00E+00	0.00E+00	3.69E-05	0.00E+00	0.00E+00	0.00E+00	0.00E+00	0.00E+00	0.00E+00	0.00E+00	3.69E-05
1286	ALL	419207.9	3772974	NonCancer	0.00E+00	0.00E+00	0.00E+00	0.00E+00	0.00E+00	0.00E+00	3.23E-05	0.00E+00	0.00E+00	0.00E+00	0.00E+00	0.00E+00	0.00E+00	0.00E+00	3.23E-05
1287	ALL	419207.9	3772999	NonCancer	0.00E+00	0.00E+00	0.00E+00	0.00E+00	0.00E+00	0.00E+00	2.79E-05	0.00E+00	0.00E+00	0.00E+00	0.00E+00	0.00E+00	0.00E+00	0.00E+00	2.79E-05
1288	ALL	419207.9	3773024	NonCancer	0.00E+00	0.00E+00	0.00E+00	0.00E+00	0.00E+00	0.00E+00	2.39E-05	0.00E+00	0.00E+00	0.00E+00	0.00E+00	0.00E+00	0.00E+00	0.00E+00	2.39E-05
1289	ALL	419207.9	3773049	NonCancer	0.00E+00	0.00E+00	0.00E+00	0.00E+00	0.00E+00	0.00E+00	2.04E-05	0.00E+00	0.00E+00	0.00E+00	0.00E+00	0.00E+00	0.00E+00	0.00E+00	2.04E-05
1290	ALL	419207.9	3773074	NonCancer	0.00E+00	0.00E+00	0.00E+00	0.00E+00	0.00E+00	0.00E+00	1.74E-05	0.00E+00	0.00E+00	0.00E+00	0.00E+00	0.00E+00	0.00E+00	0.00E+00	1.74E-05
1291	ALL	419207.9	3773099	NonCancer	0.00E+00	0.00E+00	0.00E+00	0.00E+00	0.00E+00	0.00E+00	1.48E-05	0.00E+00	0.00E+00	0.00E+00	0.00E+00	0.00E+00	0.00E+00	0.00E+00	1.48E-05
1292	ALL	419207.9	3773124	NonCancer	0.00E+00	0.00E+00	0.00E+00	0.00E+00	0.00E+00	0.00E+00	1.26E-05	0.00E+00	0.00E+00	0.00E+00	0.00E+00	0.00E+00	0.00E+00	0.00E+00	1.26E-05
1293	ALL	419207.9	3773149	NonCancer	0.00E+00	0.00E+00	0.00E+00	0.00E+00	0.00E+00	0.00E+00	1.09E-05	0.00E+00	0.00E+00	0.00E+00	0.00E+00	0.00E+00	0.00E+00	0.00E+00	1.09E-05
1294	ALL	419207.9	3773174	NonCancer	0.00E+00	0.00E+00	0.00E+00	0.00E+00	0.00E+00	0.00E+00	9.39E-06	0.00E+00	0.00E+00	0.00E+00	0.00E+00	0.00E+00	0.00E+00	0.00E+00	9.39E-06
1295	ALL	419207.9	3773199	NonCancer	0.00E+00	0.00E+00	0.00E+00	0.00E+00	0.00E+00	0.00E+00	8.20E-06	0.00E+00	0.00E+00	0.00E+00	0.00E+00	0.00E+00	0.00E+00	0.00E+00	8.20E-06
1296	ALL	419207.9	3773224	NonCancer	0.00E+00	0.00E+00	0.00E+00	0.00E+00	0.00E+00	0.00E+00	7.18E-06	0.00E+00	0.00E+00	0.00E+00	0.00E+00	0.00E+00	0.00E+00	0.00E+00	7.18E-06
1297	ALL	419207.9	3773249	NonCancer	0.00E+00	0.00E+00	0.00E+00	0.00E+00	0.00E+00	0.00E+00	6.33E-06	0.00E+00	0.00E+00	0.00E+00	0.00E+00	0.00E+00	0.00E+00	0.00E+00	6.33E-06
1298	ALL	419207.9	3773274	NonCancer	0.00E+00	0.00E+00	0.00E+00	0.00E+00	0.00E+00	0.00E+00	5.65E-06	0.00E+00	0.00E+00	0.00E+00	0.00E+00	0.00E+00	0.00E+00	0.00E+00	5.65E-06
1299	ALL	419207.9	3773299	NonCancer	0.00E+00	0.00E+00	0.00E+00	0.00E+00	0.00E+00	0.00E+00	5.08E-06	0.00E+00	0.00E+00	0.00E+00	0.00E+00	0.00E+00	0.00E+00	0.00E+00	5.08E-06

1300	ALL	419207.9	3773324	NonCancer	0.00E+00	0.00E+00	0.00E+00	0.00E+00	0.00E+00	0.00E+00	4.59E-06	0.00E+00	0.00E+00	0.00E+00	0.00E+00	0.00E+00	0.00E+00	0.00E+00	4.59E-06
1301	ALL	419207.9	3773349	NonCancer	0.00E+00	0.00E+00	0.00E+00	0.00E+00	0.00E+00	0.00E+00	4.19E-06	0.00E+00	0.00E+00	0.00E+00	0.00E+00	0.00E+00	0.00E+00	0.00E+00	4.19E-06
1302	ALL	419207.9	3773374	NonCancer	0.00E+00	0.00E+00	0.00E+00	0.00E+00	0.00E+00	0.00E+00	3.84E-06	0.00E+00	0.00E+00	0.00E+00	0.00E+00	0.00E+00	0.00E+00	0.00E+00	3.84E-06
1303	ALL	419207.9	3773399	NonCancer	0.00E+00	0.00E+00	0.00E+00	0.00E+00	0.00E+00	0.00E+00	3.53E-06	0.00E+00	0.00E+00	0.00E+00	0.00E+00	0.00E+00	0.00E+00	0.00E+00	3.53E-06
1304	ALL	419207.9	3773424	NonCancer	0.00E+00	0.00E+00	0.00E+00	0.00E+00	0.00E+00	0.00E+00	3.26E-06	0.00E+00	0.00E+00	0.00E+00	0.00E+00	0.00E+00	0.00E+00	0.00E+00	3.26E-06
1305	ALL	419207.9	3773449	NonCancer	0.00E+00	0.00E+00	0.00E+00	0.00E+00	0.00E+00	0.00E+00	3.04E-06	0.00E+00	0.00E+00	0.00E+00	0.00E+00	0.00E+00	0.00E+00	0.00E+00	3.04E-06
1306	ALL	419207.9	3773474	NonCancer	0.00E+00	0.00E+00	0.00E+00	0.00E+00	0.00E+00	0.00E+00	2.83E-06	0.00E+00	0.00E+00	0.00E+00	0.00E+00	0.00E+00	0.00E+00	0.00E+00	2.83E-06
1307	ALL	419207.9	3773499	NonCancer	0.00E+00	0.00E+00	0.00E+00	0.00E+00	0.00E+00	0.00E+00	2.65E-06	0.00E+00	0.00E+00	0.00E+00	0.00E+00	0.00E+00	0.00E+00	0.00E+00	2.65E-06
1308	ALL	419232.9	3772924	NonCancer	0.00E+00	0.00E+00	0.00E+00	0.00E+00	0.00E+00	0.00E+00	3.89E-05	0.00E+00	0.00E+00	0.00E+00	0.00E+00	0.00E+00	0.00E+00	0.00E+00	3.89E-05
1309	ALL	419232.9	3772949	NonCancer	0.00E+00	0.00E+00	0.00E+00	0.00E+00	0.00E+00	0.00E+00	3.51E-05	0.00E+00	0.00E+00	0.00E+00	0.00E+00	0.00E+00	0.00E+00	0.00E+00	3.51E-05
1310	ALL	419232.9	3772974	NonCancer	0.00E+00	0.00E+00	0.00E+00	0.00E+00	0.00E+00	0.00E+00	3.12E-05	0.00E+00	0.00E+00	0.00E+00	0.00E+00	0.00E+00	0.00E+00	0.00E+00	3.12E-05
1311	ALL	419232.9	3772999	NonCancer	0.00E+00	0.00E+00	0.00E+00	0.00E+00	0.00E+00	0.00E+00	2.73E-05	0.00E+00	0.00E+00	0.00E+00	0.00E+00	0.00E+00	0.00E+00	0.00E+00	2.73E-05
1312	ALL	419232.9	3773024	NonCancer	0.00E+00	0.00E+00	0.00E+00	0.00E+00	0.00E+00	0.00E+00	2.37E-05	0.00E+00	0.00E+00	0.00E+00	0.00E+00	0.00E+00	0.00E+00	0.00E+00	2.37E-05
1313	ALL	419232.9	3773049	NonCancer	0.00E+00	0.00E+00	0.00E+00	0.00E+00	0.00E+00	0.00E+00	2.04E-05	0.00E+00	0.00E+00	0.00E+00	0.00E+00	0.00E+00	0.00E+00	0.00E+00	2.04E-05
1314	ALL	419232.9	3773074	NonCancer	0.00E+00	0.00E+00	0.00E+00	0.00E+00	0.00E+00	0.00E+00	1.75E-05	0.00E+00	0.00E+00	0.00E+00	0.00E+00	0.00E+00	0.00E+00	0.00E+00	1.75E-05
1315	ALL	419232.9	3773099	NonCancer	0.00E+00	0.00E+00	0.00E+00	0.00E+00	0.00E+00	0.00E+00	1.50E-05	0.00E+00	0.00E+00	0.00E+00	0.00E+00	0.00E+00	0.00E+00	0.00E+00	1.50E-05
1316	ALL	419232.9	3773124	NonCancer	0.00E+00	0.00E+00	0.00E+00	0.00E+00	0.00E+00	0.00E+00	1.29E-05	0.00E+00	0.00E+00	0.00E+00	0.00E+00	0.00E+00	0.00E+00	0.00E+00	1.29E-05
1317	ALL	419232.9	3773149	NonCancer	0.00E+00	0.00E+00	0.00E+00	0.00E+00	0.00E+00	0.00E+00	1.11E-05	0.00E+00	0.00E+00	0.00E+00	0.00E+00	0.00E+00	0.00E+00	0.00E+00	1.11E-05
1318	ALL	419232.9	3773174	NonCancer	0.00E+00	0.00E+00	0.00E+00	0.00E+00	0.00E+00	0.00E+00	9.63E-06	0.00E+00	0.00E+00	0.00E+00	0.00E+00	0.00E+00	0.00E+00	0.00E+00	9.63E-06
1319	ALL	419232.9	3773199	NonCancer	0.00E+00	0.00E+00	0.00E+00	0.00E+00	0.00E+00	0.00E+00	8.40E-06	0.00E+00	0.00E+00	0.00E+00	0.00E+00	0.00E+00	0.00E+00	0.00E+00	8.40E-06
1320	ALL	419232.9	3773224	NonCancer	0.00E+00	0.00E+00	0.00E+00	0.00E+00	0.00E+00	0.00E+00	7.36E-06	0.00E+00	0.00E+00	0.00E+00	0.00E+00	0.00E+00	0.00E+00	0.00E+00	7.36E-06
1321	ALL	419232.9	3773249	NonCancer	0.00E+00	0.00E+00	0.00E+00	0.00E+00	0.00E+00	0.00E+00	6.49E-06	0.00E+00	0.00E+00	0.00E+00	0.00E+00	0.00E+00	0.00E+00	0.00E+00	6.49E-06
1322	ALL	419232.9	3773274	NonCancer	0.00E+00	0.00E+00	0.00E+00	0.00E+00	0.00E+00	0.00E+00	5.77E-06	0.00E+00	0.00E+00	0.00E+00	0.00E+00	0.00E+00	0.00E+00	0.00E+00	5.77E-06
1323	ALL	419232.9	3773299	NonCancer	0.00E+00	0.00E+00	0.00E+00	0.00E+00	0.00E+00	0.00E+00	5.17E-06	0.00E+00	0.00E+00	0.00E+00	0.00E+00	0.00E+00	0.00E+00	0.00E+00	5.17E-06
1324	ALL	419232.9	3773324	NonCancer	0.00E+00	0.00E+00	0.00E+00	0.00E+00	0.00E+00	0.00E+00	4.66E-06	0.00E+00	0.00E+00	0.00E+00	0.00E+00	0.00E+00	0.00E+00	0.00E+00	4.66E-06
1325	ALL	419232.9	3773349	NonCancer	0.00E+00	0.00E+00	0.00E+00	0.00E+00	0.00E+00	0.00E+00	4.25E-06	0.00E+00	0.00E+00	0.00E+00	0.00E+00	0.00E+00	0.00E+00	0.00E+00	4.25E-06
1326	ALL	419232.9	3773374	NonCancer	0.00E+00	0.00E+00	0.00E+00	0.00E+00	0.00E+00	0.00E+00	3.88E-06	0.00E+00	0.00E+00	0.00E+00	0.00E+00	0.00E+00	0.00E+00	0.00E+00	3.88E-06
1327	ALL	419232.9	3773399	NonCancer	0.00E+00	0.00E+00	0.00E+00	0.00E+00	0.00E+00	0.00E+00	3.56E-06	0.00E+00	0.00E+00	0.00E+00	0.00E+00	0.00E+00	0.00E+00	0.00E+00	3.56E-06
1328	ALL	419232.9	3773424	NonCancer	0.00E+00	0.00E+00	0.00E+00	0.00E+00	0.00E+00	0.00E+00	3.29E-06	0.00E+00	0.00E+00	0.00E+00	0.00E+00	0.00E+00	0.00E+00	0.00E+00	3.29E-06
1329	ALL	419232.9	3773449	NonCancer	0.00E+00	0.00E+00	0.00E+00	0.00E+00	0.00E+00	0.00E+00	3.06E-06	0.00E+00	0.00E+00	0.00E+00	0.00E+00	0.00E+00	0.00E+00	0.00E+00	3.06E-06
1330	ALL	419232.9	3773474	NonCancer	0.00E+00	0.00E+00	0.00E+00	0.00E+00	0.00E+00	0.00E+00	2.85E-06	0.00E+00	0.00E+00	0.00E+00	0.00E+00	0.00E+00	0.00E+00	0.00E+00	2.85E-06
1331	ALL	419232.9	3773499	NonCancer	0.00E+00	0.00E+00	0.00E+00	0.00E+00	0.00E+00	0.00E+00	2.66E-06	0.00E+00	0.00E+00	0.00E+00	0.00E+00	0.00E+00	0.00E+00	0.00E+00	2.66E-06
1332	ALL	419257.9	3772924	NonCancer	0.00E+00	0.00E+00	0.00E+00	0.00E+00	0.00E+00	0.00E+00	3.64E-05	0.00E+00	0.00E+00	0.00E+00	0.00E+00	0.00E+00	0.00E+00	0.00E+00	3.64E-05
1333	ALL	419257.9	3772949	NonCancer	0.00E+00	0.00E+00	0.00E+00	0.00E+00	0.00E+00	0.00E+00	3.33E-05	0.00E+00	0.00E+00	0.00E+00	0.00E+00	0.00E+00	0.00E+00	0.00E+00	3.33E-05
1334	ALL	419257.9	3772974	NonCancer	0.00E+00	0.00E+00	0.00E+00	0.00E+00	0.00E+00	0.00E+00	3.00E-05	0.00E+00	0.00E+00	0.00E+00	0.00E+00	0.00E+00	0.00E+00	0.00E+00	3.00E-05
1335	ALL	419257.9	3772999	NonCancer	0.00E+00	0.00E+00	0.00E+00	0.00E+00	0.00E+00	0.00E+00	2.66E-05	0.00E+00	0.00E+00	0.00E+00	0.00E+00	0.00E+00	0.00E+00	0.00E+00	2.66E-05
1336	ALL	419257.9	3773024	NonCancer	0.00E+00	0.00E+00	0.00E+00	0.00E+00	0.00E+00	0.00E+00	2.34E-05	0.00E+00	0.00E+00	0.00E+00	0.00E+00	0.00E+00	0.00E+00	0.00E+00	2.34E-05
1337	ALL	419257.9	3773049	NonCancer	0.00E+00	0.00E+00	0.00E+00	0.00E+00	0.00E+00	0.00E+00	2.03E-05	0.00E+00	0.00E+00	0.00E+00	0.00E+00	0.00E+00	0.00E+00	0.00E+00	2.03E-05
1338	ALL	419257.9	3773074	NonCancer	0.00E+00	0.00E+00	0.00E+00	0.00E+00	0.00E+00	0.00E+00	1.76E-05	0.00E+00	0.00E+00	0.00E+00	0.00E+00	0.00E+00	0.00E+00	0.00E+00	1.76E-05
1339	ALL	419257.9	3773099	NonCancer	0.00E+00	0.00E+00	0.00E+00	0.00E+00	0.00E+00	0.00E+00	1.52E-05	0.00E+00	0.00E+00	0.00E+00	0.00E+00	0.00E+00	0.00E+00	0.00E+00	1.52E-05
1340	ALL	419257.9	3773124	NonCancer	0.00E+00	0.00E+00	0.00E+00	0.00E+00	0.00E+00	0.00E+00	1.31E-05	0.00E+00	0.00E+00	0.00E+00	0.00E+00	0.00E+00	0.00E+00	0.00E+00	1.31E-05
1341	ALL	419257.9	3773149	NonCancer	0.00E+00	0.00E+00	0.00E+00	0.00E+00	0.00E+00	0.00E+00	1.13E-05	0.00E+00	0.00E+00	0.00E+00	0.00E+00	0.00E+00	0.00E+00	0.00E+00	1.13E-05
1342	ALL	419257.9	3773174	NonCancer	0.00E+00	0.00E+00	0.00E+00	0.00E+00	0.00E+00	0.00E+00	9.84E-06	0.00E+00	0.00E+00	0.00E+00	0.00E+00	0.00E+00	0.00E+00	0.00E+00	9.84E-06
1343	ALL	419257.9	3773199	NonCancer	0.00E+00	0.00E+00	0.00E+00	0.00E+00	0.00E+00	0.00E+00	8.60E-06	0.00E+00	0.00E+00	0.00E+00	0.00E+00	0.00E+00	0.00E+00	0.00E+00	8.60E-06
1344	ALL	419257.9	3773224	NonCancer	0.00E+00	0.00E+00	0.00E+00	0.00E+00	0.00E+00	0.00E+00	7.53E-06	0.00E+00	0.00E+00	0.00E+00	0.00E+00	0.00E+00	0.00E+00	0.00E+00	7.53E-06
1345	ALL	419257.9	3773249	NonCancer	0.00E+00	0.00E+00	0.00E+00	0.00E+00	0.00E+00	0.00E+00	6.64E-06	0.00E+00	0.00E+00	0.00E+00	0.00E+00	0.00E+00	0.00E+00	0.00E+00	6.64E-06
1346	ALL	419257.9	3773274	NonCancer	0.00E+00	0.00E+00	0.00E+00	0.00E+00	0.00E+00	0.00E+00	5.90E-06	0.00E+00	0.00E+00	0.00E+00	0.00E+00	0.00E+00	0.00E+00	0.00E+00	5.90E-06
1347	ALL	419257.9	3773299	NonCancer	0.00E+00	0.00E+00	0.00E+00	0.00E+00	0.00E+00	0.00E+00	5.28E-06	0.00E+00	0.00E+00	0.00E+00	0.00E+00	0.00E+00	0.00E+00	0.00E+00	5.28E-06
1348	ALL	419257.9	3773324	NonCancer	0.00E+00	0.00E+00	0.00E+00	0.00E+00	0.00E+00	0.00E+00	4.75E-06	0.00E+00	0.00E+00	0.00E+00	0.00E+00	0.00E+00	0.00E+00	0.00E+00	4.75E-06
1349	ALL	419257.9	3773349	NonCancer	0.00E+00	0.00E+00	0.00E+00	0.00E+00	0.00E+00	0.00E+00	4.32E-06	0.00E+00	0.00E+00	0.00E+00	0.00E+00	0.00E+00	0.00E+00	0.00E+00	4.32E-06
1350	ALL	419257.9	3773374	NonCancer	0.00E+00	0.00E+00	0.00E+00	0.00E+00	0.00E+00	0.00E+00	3.94E-06	0.00E+00	0.00E+00	0.00E+00	0.00E+00	0.00E+00	0.00E+00	0.00E+00	3.94E-06
1351	ALL	419257.9	3773399	NonCancer	0.00E+00	0.00E+00	0.00E+00	0.00E+00	0.00E+00	0.00E+00	3.60E-06	0.00E+00	0.00E+00	0.00E+00	0.00E+00	0.00E+00	0.00E+00	0.00E+00	3.60E-06

1352	ALL	419257.9	3773424	NonCancer	0.00E+00	0.00E+00	0.00E+00	0.00E+00	0.00E+00	0.00E+00	3.32E-06	0.00E+00	0.00E+00	0.00E+00	0.00E+00	0.00E+00	0.00E+00	0.00E+00	3.32E-06
1353	ALL	419257.9	3773449	NonCancer	0.00E+00	0.00E+00	0.00E+00	0.00E+00	0.00E+00	0.00E+00	3.08E-06	0.00E+00	0.00E+00	0.00E+00	0.00E+00	0.00E+00	0.00E+00	0.00E+00	3.08E-06
1354	ALL	419257.9	3773474	NonCancer	0.00E+00	0.00E+00	0.00E+00	0.00E+00	0.00E+00	0.00E+00	2.86E-06	0.00E+00	0.00E+00	0.00E+00	0.00E+00	0.00E+00	0.00E+00	0.00E+00	2.86E-06
1355	ALL	419257.9	3773499	NonCancer	0.00E+00	0.00E+00	0.00E+00	0.00E+00	0.00E+00	0.00E+00	2.67E-06	0.00E+00	0.00E+00	0.00E+00	0.00E+00	0.00E+00	0.00E+00	0.00E+00	2.67E-06
1356	ALL	419282.9	3772924	NonCancer	0.00E+00	0.00E+00	0.00E+00	0.00E+00	0.00E+00	0.00E+00	3.39E-05	0.00E+00	0.00E+00	0.00E+00	0.00E+00	0.00E+00	0.00E+00	0.00E+00	3.39E-05
1357	ALL	419282.9	3772949	NonCancer	0.00E+00	0.00E+00	0.00E+00	0.00E+00	0.00E+00	0.00E+00	3.14E-05	0.00E+00	0.00E+00	0.00E+00	0.00E+00	0.00E+00	0.00E+00	0.00E+00	3.14E-05
1358	ALL	419282.9	3772974	NonCancer	0.00E+00	0.00E+00	0.00E+00	0.00E+00	0.00E+00	0.00E+00	2.87E-05	0.00E+00	0.00E+00	0.00E+00	0.00E+00	0.00E+00	0.00E+00	0.00E+00	2.87E-05
1359	ALL	419282.9	3772999	NonCancer	0.00E+00	0.00E+00	0.00E+00	0.00E+00	0.00E+00	0.00E+00	2.58E-05	0.00E+00	0.00E+00	0.00E+00	0.00E+00	0.00E+00	0.00E+00	0.00E+00	2.58E-05
1360	ALL	419282.9	3773024	NonCancer	0.00E+00	0.00E+00	0.00E+00	0.00E+00	0.00E+00	0.00E+00	2.29E-05	0.00E+00	0.00E+00	0.00E+00	0.00E+00	0.00E+00	0.00E+00	0.00E+00	2.29E-05
1361	ALL	419282.9	3773049	NonCancer	0.00E+00	0.00E+00	0.00E+00	0.00E+00	0.00E+00	0.00E+00	2.02E-05	0.00E+00	0.00E+00	0.00E+00	0.00E+00	0.00E+00	0.00E+00	0.00E+00	2.02E-05
1362	ALL	419282.9	3773074	NonCancer	0.00E+00	0.00E+00	0.00E+00	0.00E+00	0.00E+00	0.00E+00	1.76E-05	0.00E+00	0.00E+00	0.00E+00	0.00E+00	0.00E+00	0.00E+00	0.00E+00	1.76E-05
1363	ALL	419282.9	3773099	NonCancer	0.00E+00	0.00E+00	0.00E+00	0.00E+00	0.00E+00	0.00E+00	1.53E-05	0.00E+00	0.00E+00	0.00E+00	0.00E+00	0.00E+00	0.00E+00	0.00E+00	1.53E-05
1364	ALL	419282.9	3773124	NonCancer	0.00E+00	0.00E+00	0.00E+00	0.00E+00	0.00E+00	0.00E+00	1.33E-05	0.00E+00	0.00E+00	0.00E+00	0.00E+00	0.00E+00	0.00E+00	0.00E+00	1.33E-05
1365	ALL	419282.9	3773149	NonCancer	0.00E+00	0.00E+00	0.00E+00	0.00E+00	0.00E+00	0.00E+00	1.15E-05	0.00E+00	0.00E+00	0.00E+00	0.00E+00	0.00E+00	0.00E+00	0.00E+00	1.15E-05
1366	ALL	419282.9	3773174	NonCancer	0.00E+00	0.00E+00	0.00E+00	0.00E+00	0.00E+00	0.00E+00	1.00E-05	0.00E+00	0.00E+00	0.00E+00	0.00E+00	0.00E+00	0.00E+00	0.00E+00	1.00E-05
1367	ALL	419282.9	3773199	NonCancer	0.00E+00	0.00E+00	0.00E+00	0.00E+00	0.00E+00	0.00E+00	8.79E-06	0.00E+00	0.00E+00	0.00E+00	0.00E+00	0.00E+00	0.00E+00	0.00E+00	8.79E-06
1368	ALL	419282.9	3773224	NonCancer	0.00E+00	0.00E+00	0.00E+00	0.00E+00	0.00E+00	0.00E+00	7.71E-06	0.00E+00	0.00E+00	0.00E+00	0.00E+00	0.00E+00	0.00E+00	0.00E+00	7.71E-06
1369	ALL	419282.9	3773249	NonCancer	0.00E+00	0.00E+00	0.00E+00	0.00E+00	0.00E+00	0.00E+00	6.79E-06	0.00E+00	0.00E+00	0.00E+00	0.00E+00	0.00E+00	0.00E+00	0.00E+00	6.79E-06
1370	ALL	419282.9	3773274	NonCancer	0.00E+00	0.00E+00	0.00E+00	0.00E+00	0.00E+00	0.00E+00	6.03E-06	0.00E+00	0.00E+00	0.00E+00	0.00E+00	0.00E+00	0.00E+00	0.00E+00	6.03E-06
1371	ALL	419282.9	3773299	NonCancer	0.00E+00	0.00E+00	0.00E+00	0.00E+00	0.00E+00	0.00E+00	5.39E-06	0.00E+00	0.00E+00	0.00E+00	0.00E+00	0.00E+00	0.00E+00	0.00E+00	5.39E-06
1372	ALL	419282.9	3773324	NonCancer	0.00E+00	0.00E+00	0.00E+00	0.00E+00	0.00E+00	0.00E+00	4.85E-06	0.00E+00	0.00E+00	0.00E+00	0.00E+00	0.00E+00	0.00E+00	0.00E+00	4.85E-06
1373	ALL	419282.9	3773349	NonCancer	0.00E+00	0.00E+00	0.00E+00	0.00E+00	0.00E+00	0.00E+00	4.39E-06	0.00E+00	0.00E+00	0.00E+00	0.00E+00	0.00E+00	0.00E+00	0.00E+00	4.39E-06
1374	ALL	419282.9	3773374	NonCancer	0.00E+00	0.00E+00	0.00E+00	0.00E+00	0.00E+00	0.00E+00	4.00E-06	0.00E+00	0.00E+00	0.00E+00	0.00E+00	0.00E+00	0.00E+00	0.00E+00	4.00E-06
1375	ALL	419282.9	3773399	NonCancer	0.00E+00	0.00E+00	0.00E+00	0.00E+00	0.00E+00	0.00E+00	3.66E-06	0.00E+00	0.00E+00	0.00E+00	0.00E+00	0.00E+00	0.00E+00	0.00E+00	3.66E-06
1376	ALL	419282.9	3773424	NonCancer	0.00E+00	0.00E+00	0.00E+00	0.00E+00	0.00E+00	0.00E+00	3.36E-06	0.00E+00	0.00E+00	0.00E+00	0.00E+00	0.00E+00	0.00E+00	0.00E+00	3.36E-06
1377	ALL	419282.9	3773449	NonCancer	0.00E+00	0.00E+00	0.00E+00	0.00E+00	0.00E+00	0.00E+00	3.11E-06	0.00E+00	0.00E+00	0.00E+00	0.00E+00	0.00E+00	0.00E+00	0.00E+00	3.11E-06
1378	ALL	419282.9	3773474	NonCancer	0.00E+00	0.00E+00	0.00E+00	0.00E+00	0.00E+00	0.00E+00	2.89E-06	0.00E+00	0.00E+00	0.00E+00	0.00E+00	0.00E+00	0.00E+00	0.00E+00	2.89E-06
1379	ALL	419282.9	3773499	NonCancer	0.00E+00	0.00E+00	0.00E+00	0.00E+00	0.00E+00	0.00E+00	2.69E-06	0.00E+00	0.00E+00	0.00E+00	0.00E+00	0.00E+00	0.00E+00	0.00E+00	2.69E-06
1380	ALL	419307.9	3772924	NonCancer	0.00E+00	0.00E+00	0.00E+00	0.00E+00	0.00E+00	0.00E+00	3.15E-05	0.00E+00	0.00E+00	0.00E+00	0.00E+00	0.00E+00	0.00E+00	0.00E+00	3.15E-05
1381	ALL	419307.9	3772949	NonCancer	0.00E+00	0.00E+00	0.00E+00	0.00E+00	0.00E+00	0.00E+00	2.96E-05	0.00E+00	0.00E+00	0.00E+00	0.00E+00	0.00E+00	0.00E+00	0.00E+00	2.96E-05
1382	ALL	419307.9	3772974	NonCancer	0.00E+00	0.00E+00	0.00E+00	0.00E+00	0.00E+00	0.00E+00	2.73E-05	0.00E+00	0.00E+00	0.00E+00	0.00E+00	0.00E+00	0.00E+00	0.00E+00	2.73E-05
1383	ALL	419307.9	3772999	NonCancer	0.00E+00	0.00E+00	0.00E+00	0.00E+00	0.00E+00	0.00E+00	2.49E-05	0.00E+00	0.00E+00	0.00E+00	0.00E+00	0.00E+00	0.00E+00	0.00E+00	2.49E-05
1384	ALL	419307.9	3773024	NonCancer	0.00E+00	0.00E+00	0.00E+00	0.00E+00	0.00E+00	0.00E+00	2.23E-05	0.00E+00	0.00E+00	0.00E+00	0.00E+00	0.00E+00	0.00E+00	0.00E+00	2.23E-05
1385	ALL	419307.9	3773049	NonCancer	0.00E+00	0.00E+00	0.00E+00	0.00E+00	0.00E+00	0.00E+00	1.99E-05	0.00E+00	0.00E+00	0.00E+00	0.00E+00	0.00E+00	0.00E+00	0.00E+00	1.99E-05
1386	ALL	419307.9	3773074	NonCancer	0.00E+00	0.00E+00	0.00E+00	0.00E+00	0.00E+00	0.00E+00	1.75E-05	0.00E+00	0.00E+00	0.00E+00	0.00E+00	0.00E+00	0.00E+00	0.00E+00	1.75E-05
1387	ALL	419307.9	3773099	NonCancer	0.00E+00	0.00E+00	0.00E+00	0.00E+00	0.00E+00	0.00E+00	1.53E-05	0.00E+00	0.00E+00	0.00E+00	0.00E+00	0.00E+00	0.00E+00	0.00E+00	1.53E-05
1388	ALL	419307.9	3773124	NonCancer	0.00E+00	0.00E+00	0.00E+00	0.00E+00	0.00E+00	0.00E+00	1.34E-05	0.00E+00	0.00E+00	0.00E+00	0.00E+00	0.00E+00	0.00E+00	0.00E+00	1.34E-05
1389	ALL	419307.9	3773149	NonCancer	0.00E+00	0.00E+00	0.00E+00	0.00E+00	0.00E+00	0.00E+00	1.17E-05	0.00E+00	0.00E+00	0.00E+00	0.00E+00	0.00E+00	0.00E+00	0.00E+00	1.17E-05
1390	ALL	419307.9	3773174	NonCancer	0.00E+00	0.00E+00	0.00E+00	0.00E+00	0.00E+00	0.00E+00	1.02E-05	0.00E+00	0.00E+00	0.00E+00	0.00E+00	0.00E+00	0.00E+00	0.00E+00	1.02E-05
1391	ALL	419307.9	3773199	NonCancer	0.00E+00	0.00E+00	0.00E+00	0.00E+00	0.00E+00	0.00E+00	8.97E-06	0.00E+00	0.00E+00	0.00E+00	0.00E+00	0.00E+00	0.00E+00	0.00E+00	8.97E-06
1392	ALL	419307.9	3773224	NonCancer	0.00E+00	0.00E+00	0.00E+00	0.00E+00	0.00E+00	0.00E+00	7.88E-06	0.00E+00	0.00E+00	0.00E+00	0.00E+00	0.00E+00	0.00E+00	0.00E+00	7.88E-06
1393	ALL	419307.9	3773249	NonCancer	0.00E+00	0.00E+00	0.00E+00	0.00E+00	0.00E+00	0.00E+00	6.95E-06	0.00E+00	0.00E+00	0.00E+00	0.00E+00	0.00E+00	0.00E+00	0.00E+00	6.95E-06
1394	ALL	419307.9	3773274	NonCancer	0.00E+00	0.00E+00	0.00E+00	0.00E+00	0.00E+00	0.00E+00	6.16E-06	0.00E+00	0.00E+00	0.00E+00	0.00E+00	0.00E+00	0.00E+00	0.00E+00	6.16E-06
1395	ALL	419307.9	3773299	NonCancer	0.00E+00	0.00E+00	0.00E+00	0.00E+00	0.00E+00	0.00E+00	5.51E-06	0.00E+00	0.00E+00	0.00E+00	0.00E+00	0.00E+00	0.00E+00	0.00E+00	5.51E-06
1396	ALL	419332.9	3772924	NonCancer	0.00E+00	0.00E+00	0.00E+00	0.00E+00	0.00E+00	0.00E+00	2.93E-05	0.00E+00	0.00E+00	0.00E+00	0.00E+00	0.00E+00	0.00E+00	0.00E+00	2.93E-05
1397	ALL	419332.9	3772949	NonCancer	0.00E+00	0.00E+00	0.00E+00	0.00E+00	0.00E+00	0.00E+00	2.78E-05	0.00E+00	0.00E+00	0.00E+00	0.00E+00	0.00E+00	0.00E+00	0.00E+00	2.78E-05
1398	ALL	419332.9	3772974	NonCancer	0.00E+00	0.00E+00	0.00E+00	0.00E+00	0.00E+00	0.00E+00	2.60E-05	0.00E+00	0.00E+00	0.00E+00	0.00E+00	0.00E+00	0.00E+00	0.00E+00	2.60E-05
1399	ALL	419332.9	3772999	NonCancer	0.00E+00	0.00E+00	0.00E+00	0.00E+00	0.00E+00	0.00E+00	2.39E-05	0.00E+00	0.00E+00	0.00E+00	0.00E+00	0.00E+00	0.00E+00	0.00E+00	2.39E-05
1400	ALL	419332.9	3773024	NonCancer	0.00E+00	0.00E+00	0.00E+00	0.00E+00	0.00E+00	0.00E+00	2.17E-05	0.00E+00	0.00E+00	0.00E+00	0.00E+00	0.00E+00	0.00E+00	0.00E+00	2.17E-05
1401	ALL	419332.9	3773049	NonCancer	0.00E+00	0.00E+00	0.00E+00	0.00E+00	0.00E+00	0.00E+00	1.95E-05	0.00E+00	0.00E+00	0.00E+00	0.00E+00	0.00E+00	0.00E+00	0.00E+00	1.95E-05
1402	ALL	419332.9	3773074	NonCancer	0.00E+00	0.00E+00	0.00E+00	0.00E+00	0.00E+00	0.00E+00	1.73E-05	0.00E+00	0.00E+00	0.00E+00	0.00E+00	0.00E+00	0.00E+00	0.00E+00	1.73E-05
1403	ALL	419332.9	3773099	NonCancer	0.00E+00	0.00E+00	0.00E+00	0.00E+00	0.00E+00	0.00E+00	1.53E-05	0.00E+00	0.00E+00	0.00E+00	0.00E+00	0.00E+00	0.00E+00	0.00E+00	1.53E-05

1404	ALL	419332.9	3773124	NonCancer	0.00E+00	0.00E+00	0.00E+00	0.00E+00	0.00E+00	0.00E+00	1.35E-05	0.00E+00	0.00E+00	0.00E+00	0.00E+00	0.00E+00	0.00E+00	0.00E+00	1.35E-05
1405	ALL	419332.9	3773149	NonCancer	0.00E+00	0.00E+00	0.00E+00	0.00E+00	0.00E+00	0.00E+00	1.18E-05	0.00E+00	0.00E+00	0.00E+00	0.00E+00	0.00E+00	0.00E+00	0.00E+00	1.18E-05
1406	ALL	419332.9	3773174	NonCancer	0.00E+00	0.00E+00	0.00E+00	0.00E+00	0.00E+00	0.00E+00	1.04E-05	0.00E+00	0.00E+00	0.00E+00	0.00E+00	0.00E+00	0.00E+00	0.00E+00	1.04E-05
1407	ALL	419332.9	3773199	NonCancer	0.00E+00	0.00E+00	0.00E+00	0.00E+00	0.00E+00	0.00E+00	9.13E-06	0.00E+00	0.00E+00	0.00E+00	0.00E+00	0.00E+00	0.00E+00	0.00E+00	9.13E-06
1408	ALL	419332.9	3773224	NonCancer	0.00E+00	0.00E+00	0.00E+00	0.00E+00	0.00E+00	0.00E+00	8.03E-06	0.00E+00	0.00E+00	0.00E+00	0.00E+00	0.00E+00	0.00E+00	0.00E+00	8.03E-06
1409	ALL	419332.9	3773249	NonCancer	0.00E+00	0.00E+00	0.00E+00	0.00E+00	0.00E+00	0.00E+00	7.09E-06	0.00E+00	0.00E+00	0.00E+00	0.00E+00	0.00E+00	0.00E+00	0.00E+00	7.09E-06
1410	ALL	419332.9	3773274	NonCancer	0.00E+00	0.00E+00	0.00E+00	0.00E+00	0.00E+00	0.00E+00	6.30E-06	0.00E+00	0.00E+00	0.00E+00	0.00E+00	0.00E+00	0.00E+00	0.00E+00	6.30E-06
1411	ALL	419332.9	3773299	NonCancer	0.00E+00	0.00E+00	0.00E+00	0.00E+00	0.00E+00	0.00E+00	5.62E-06	0.00E+00	0.00E+00	0.00E+00	0.00E+00	0.00E+00	0.00E+00	0.00E+00	5.62E-06
1412	ALL	419357.9	3772924	NonCancer	0.00E+00	0.00E+00	0.00E+00	0.00E+00	0.00E+00	0.00E+00	2.72E-05	0.00E+00	0.00E+00	0.00E+00	0.00E+00	0.00E+00	0.00E+00	0.00E+00	2.72E-05
1413	ALL	419357.9	3772949	NonCancer	0.00E+00	0.00E+00	0.00E+00	0.00E+00	0.00E+00	0.00E+00	2.61E-05	0.00E+00	0.00E+00	0.00E+00	0.00E+00	0.00E+00	0.00E+00	0.00E+00	2.61E-05
1414	ALL	419357.9	3772974	NonCancer	0.00E+00	0.00E+00	0.00E+00	0.00E+00	0.00E+00	0.00E+00	2.47E-05	0.00E+00	0.00E+00	0.00E+00	0.00E+00	0.00E+00	0.00E+00	0.00E+00	2.47E-05
1415	ALL	419357.9	3772999	NonCancer	0.00E+00	0.00E+00	0.00E+00	0.00E+00	0.00E+00	0.00E+00	2.29E-05	0.00E+00	0.00E+00	0.00E+00	0.00E+00	0.00E+00	0.00E+00	0.00E+00	2.29E-05
1416	ALL	419357.9	3773024	NonCancer	0.00E+00	0.00E+00	0.00E+00	0.00E+00	0.00E+00	0.00E+00	2.10E-05	0.00E+00	0.00E+00	0.00E+00	0.00E+00	0.00E+00	0.00E+00	0.00E+00	2.10E-05
1417	ALL	419357.9	3773049	NonCancer	0.00E+00	0.00E+00	0.00E+00	0.00E+00	0.00E+00	0.00E+00	1.90E-05	0.00E+00	0.00E+00	0.00E+00	0.00E+00	0.00E+00	0.00E+00	0.00E+00	1.90E-05
1418	ALL	419357.9	3773074	NonCancer	0.00E+00	0.00E+00	0.00E+00	0.00E+00	0.00E+00	0.00E+00	1.71E-05	0.00E+00	0.00E+00	0.00E+00	0.00E+00	0.00E+00	0.00E+00	0.00E+00	1.71E-05
1419	ALL	419357.9	3773099	NonCancer	0.00E+00	0.00E+00	0.00E+00	0.00E+00	0.00E+00	0.00E+00	1.52E-05	0.00E+00	0.00E+00	0.00E+00	0.00E+00	0.00E+00	0.00E+00	0.00E+00	1.52E-05
1420	ALL	419357.9	3773124	NonCancer	0.00E+00	0.00E+00	0.00E+00	0.00E+00	0.00E+00	0.00E+00	1.35E-05	0.00E+00	0.00E+00	0.00E+00	0.00E+00	0.00E+00	0.00E+00	0.00E+00	1.35E-05
1421	ALL	419357.9	3773149	NonCancer	0.00E+00	0.00E+00	0.00E+00	0.00E+00	0.00E+00	0.00E+00	1.19E-05	0.00E+00	0.00E+00	0.00E+00	0.00E+00	0.00E+00	0.00E+00	0.00E+00	1.19E-05
1422	ALL	419357.9	3773174	NonCancer	0.00E+00	0.00E+00	0.00E+00	0.00E+00	0.00E+00	0.00E+00	1.05E-05	0.00E+00	0.00E+00	0.00E+00	0.00E+00	0.00E+00	0.00E+00	0.00E+00	1.05E-05
1423	ALL	419357.9	3773199	NonCancer	0.00E+00	0.00E+00	0.00E+00	0.00E+00	0.00E+00	0.00E+00	9.27E-06	0.00E+00	0.00E+00	0.00E+00	0.00E+00	0.00E+00	0.00E+00	0.00E+00	9.27E-06
1424	ALL	419357.9	3773224	NonCancer	0.00E+00	0.00E+00	0.00E+00	0.00E+00	0.00E+00	0.00E+00	8.17E-06	0.00E+00	0.00E+00	0.00E+00	0.00E+00	0.00E+00	0.00E+00	0.00E+00	8.17E-06
1425	ALL	419357.9	3773249	NonCancer	0.00E+00	0.00E+00	0.00E+00	0.00E+00	0.00E+00	0.00E+00	7.23E-06	0.00E+00	0.00E+00	0.00E+00	0.00E+00	0.00E+00	0.00E+00	0.00E+00	7.23E-06
1426	ALL	419357.9	3773274	NonCancer	0.00E+00	0.00E+00	0.00E+00	0.00E+00	0.00E+00	0.00E+00	6.44E-06	0.00E+00	0.00E+00	0.00E+00	0.00E+00	0.00E+00	0.00E+00	0.00E+00	6.44E-06
1427	ALL	419357.9	3773299	NonCancer	0.00E+00	0.00E+00	0.00E+00	0.00E+00	0.00E+00	0.00E+00	5.74E-06	0.00E+00	0.00E+00	0.00E+00	0.00E+00	0.00E+00	0.00E+00	0.00E+00	5.74E-06
1428	ALL	419382.9	3772924	NonCancer	0.00E+00	0.00E+00	0.00E+00	0.00E+00	0.00E+00	0.00E+00	2.53E-05	0.00E+00	0.00E+00	0.00E+00	0.00E+00	0.00E+00	0.00E+00	0.00E+00	2.53E-05
1429	ALL	419382.9	3772949	NonCancer	0.00E+00	0.00E+00	0.00E+00	0.00E+00	0.00E+00	0.00E+00	2.45E-05	0.00E+00	0.00E+00	0.00E+00	0.00E+00	0.00E+00	0.00E+00	0.00E+00	2.45E-05
1430	ALL	419382.9	3772974	NonCancer	0.00E+00	0.00E+00	0.00E+00	0.00E+00	0.00E+00	0.00E+00	2.34E-05	0.00E+00	0.00E+00	0.00E+00	0.00E+00	0.00E+00	0.00E+00	0.00E+00	2.34E-05
1431	ALL	419382.9	3772999	NonCancer	0.00E+00	0.00E+00	0.00E+00	0.00E+00	0.00E+00	0.00E+00	2.19E-05	0.00E+00	0.00E+00	0.00E+00	0.00E+00	0.00E+00	0.00E+00	0.00E+00	2.19E-05
1432	ALL	419382.9	3773024	NonCancer	0.00E+00	0.00E+00	0.00E+00	0.00E+00	0.00E+00	0.00E+00	2.03E-05	0.00E+00	0.00E+00	0.00E+00	0.00E+00	0.00E+00	0.00E+00	0.00E+00	2.03E-05
1433	ALL	419382.9	3773049	NonCancer	0.00E+00	0.00E+00	0.00E+00	0.00E+00	0.00E+00	0.00E+00	1.85E-05	0.00E+00	0.00E+00	0.00E+00	0.00E+00	0.00E+00	0.00E+00	0.00E+00	1.85E-05
1434	ALL	419382.9	3773074	NonCancer	0.00E+00	0.00E+00	0.00E+00	0.00E+00	0.00E+00	0.00E+00	1.68E-05	0.00E+00	0.00E+00	0.00E+00	0.00E+00	0.00E+00	0.00E+00	0.00E+00	1.68E-05
1435	ALL	419382.9	3773099	NonCancer	0.00E+00	0.00E+00	0.00E+00	0.00E+00	0.00E+00	0.00E+00	1.51E-05	0.00E+00	0.00E+00	0.00E+00	0.00E+00	0.00E+00	0.00E+00	0.00E+00	1.51E-05
1436	ALL	419382.9	3773124	NonCancer	0.00E+00	0.00E+00	0.00E+00	0.00E+00	0.00E+00	0.00E+00	1.34E-05	0.00E+00	0.00E+00	0.00E+00	0.00E+00	0.00E+00	0.00E+00	0.00E+00	1.34E-05
1437	ALL	419382.9	3773149	NonCancer	0.00E+00	0.00E+00	0.00E+00	0.00E+00	0.00E+00	0.00E+00	1.19E-05	0.00E+00	0.00E+00	0.00E+00	0.00E+00	0.00E+00	0.00E+00	0.00E+00	1.19E-05
1438	ALL	419382.9	3773174	NonCancer	0.00E+00	0.00E+00	0.00E+00	0.00E+00	0.00E+00	0.00E+00	1.06E-05	0.00E+00	0.00E+00	0.00E+00	0.00E+00	0.00E+00	0.00E+00	0.00E+00	1.06E-05
1439	ALL	419382.9	3773199	NonCancer	0.00E+00	0.00E+00	0.00E+00	0.00E+00	0.00E+00	0.00E+00	9.39E-06	0.00E+00	0.00E+00	0.00E+00	0.00E+00	0.00E+00	0.00E+00	0.00E+00	9.39E-06
1440	ALL	419382.9	3773224	NonCancer	0.00E+00	0.00E+00	0.00E+00	0.00E+00	0.00E+00	0.00E+00	8.30E-06	0.00E+00	0.00E+00	0.00E+00	0.00E+00	0.00E+00	0.00E+00	0.00E+00	8.30E-06
1441	ALL	419382.9	3773249	NonCancer	0.00E+00	0.00E+00	0.00E+00	0.00E+00	0.00E+00	0.00E+00	7.37E-06	0.00E+00	0.00E+00	0.00E+00	0.00E+00	0.00E+00	0.00E+00	0.00E+00	7.37E-06
1442	ALL	419382.9	3773274	NonCancer	0.00E+00	0.00E+00	0.00E+00	0.00E+00	0.00E+00	0.00E+00	6.56E-06	0.00E+00	0.00E+00	0.00E+00	0.00E+00	0.00E+00	0.00E+00	0.00E+00	6.56E-06
1443	ALL	419382.9	3773299	NonCancer	0.00E+00	0.00E+00	0.00E+00	0.00E+00	0.00E+00	0.00E+00	5.86E-06	0.00E+00	0.00E+00	0.00E+00	0.00E+00	0.00E+00	0.00E+00	0.00E+00	5.86E-06
1444	ALL	419407.9	3772924	NonCancer	0.00E+00	0.00E+00	0.00E+00	0.00E+00	0.00E+00	0.00E+00	2.36E-05	0.00E+00	0.00E+00	0.00E+00	0.00E+00	0.00E+00	0.00E+00	0.00E+00	2.36E-05
1445	ALL	419407.9	3772949	NonCancer	0.00E+00	0.00E+00	0.00E+00	0.00E+00	0.00E+00	0.00E+00	2.30E-05	0.00E+00	0.00E+00	0.00E+00	0.00E+00	0.00E+00	0.00E+00	0.00E+00	2.30E-05
1446	ALL	419407.9	3772974	NonCancer	0.00E+00	0.00E+00	0.00E+00	0.00E+00	0.00E+00	0.00E+00	2.21E-05	0.00E+00	0.00E+00	0.00E+00	0.00E+00	0.00E+00	0.00E+00	0.00E+00	2.21E-05
1447	ALL	419407.9	3772999	NonCancer	0.00E+00	0.00E+00	0.00E+00	0.00E+00	0.00E+00	0.00E+00	2.09E-05	0.00E+00	0.00E+00	0.00E+00	0.00E+00	0.00E+00	0.00E+00	0.00E+00	2.09E-05
1448	ALL	419407.9	3773024	NonCancer	0.00E+00	0.00E+00	0.00E+00	0.00E+00	0.00E+00	0.00E+00	1.95E-05	0.00E+00	0.00E+00	0.00E+00	0.00E+00	0.00E+00	0.00E+00	0.00E+00	1.95E-05
1449	ALL	419407.9	3773049	NonCancer	0.00E+00	0.00E+00	0.00E+00	0.00E+00	0.00E+00	0.00E+00	1.80E-05	0.00E+00	0.00E+00	0.00E+00	0.00E+00	0.00E+00	0.00E+00	0.00E+00	1.80E-05
1450	ALL	419407.9	3773074	NonCancer	0.00E+00	0.00E+00	0.00E+00	0.00E+00	0.00E+00	0.00E+00	1.64E-05	0.00E+00	0.00E+00	0.00E+00	0.00E+00	0.00E+00	0.00E+00	0.00E+00	1.64E-05
1451	ALL	419407.9	3773099	NonCancer	0.00E+00	0.00E+00	0.00E+00	0.00E+00	0.00E+00	0.00E+00	1.48E-05	0.00E+00	0.00E+00	0.00E+00	0.00E+00	0.00E+00	0.00E+00	0.00E+00	1.48E-05
1452	ALL	419407.9	3773124	NonCancer	0.00E+00	0.00E+00	0.00E+00	0.00E+00	0.00E+00	0.00E+00	1.33E-05	0.00E+00	0.00E+00	0.00E+00	0.00E+00	0.00E+00	0.00E+00	0.00E+00	1.33E-05
1453	ALL	419407.9	3773149	NonCancer	0.00E+00	0.00E+00	0.00E+00	0.00E+00	0.00E+00	0.00E+00	1.19E-05	0.00E+00	0.00E+00	0.00E+00	0.00E+00	0.00E+00	0.00E+00	0.00E+00	1.19E-05
1454	ALL	419407.9	3773174	NonCancer	0.00E+00	0.00E+00	0.00E+00	0.00E+00	0.00E+00	0.00E+00	1.06E-05	0.00E+00	0.00E+00	0.00E+00	0.00E+00	0.00E+00	0.00E+00	0.00E+00	1.06E-05
1455	ALL	419407.9	3773199	NonCancer	0.00E+00	0.00E+00	0.00E+00	0.00E+00	0.00E+00	0.00E+00	9.48E-06	0.00E+00	0.00E+00	0.00E+00	0.00E+00	0.00E+00	0.00E+00	0.00E+00	9.48E-06

1456	ALL	419407.9	3773224	NonCancer	0.00E+00	0.00E+00	0.00E+00	0.00E+00	0.00E+00	0.00E+00	8.42E-06	0.00E+00	0.00E+00	0.00E+00	0.00E+00	0.00E+00	0.00E+00	0.00E+00	8.42E-06
1457	ALL	419407.9	3773249	NonCancer	0.00E+00	0.00E+00	0.00E+00	0.00E+00	0.00E+00	0.00E+00	7.49E-06	0.00E+00	0.00E+00	0.00E+00	0.00E+00	0.00E+00	0.00E+00	0.00E+00	7.49E-06
1458	ALL	419407.9	3773274	NonCancer	0.00E+00	0.00E+00	0.00E+00	0.00E+00	0.00E+00	0.00E+00	6.69E-06	0.00E+00	0.00E+00	0.00E+00	0.00E+00	0.00E+00	0.00E+00	0.00E+00	6.69E-06
1459	ALL	419432.9	3772924	NonCancer	0.00E+00	0.00E+00	0.00E+00	0.00E+00	0.00E+00	0.00E+00	2.20E-05	0.00E+00	0.00E+00	0.00E+00	0.00E+00	0.00E+00	0.00E+00	0.00E+00	2.20E-05
1460	ALL	419432.9	3772949	NonCancer	0.00E+00	0.00E+00	0.00E+00	0.00E+00	0.00E+00	0.00E+00	2.16E-05	0.00E+00	0.00E+00	0.00E+00	0.00E+00	0.00E+00	0.00E+00	0.00E+00	2.16E-05
1461	ALL	419432.9	3772974	NonCancer	0.00E+00	0.00E+00	0.00E+00	0.00E+00	0.00E+00	0.00E+00	2.09E-05	0.00E+00	0.00E+00	0.00E+00	0.00E+00	0.00E+00	0.00E+00	0.00E+00	2.09E-05
1462	ALL	419432.9	3772999	NonCancer	0.00E+00	0.00E+00	0.00E+00	0.00E+00	0.00E+00	0.00E+00	1.99E-05	0.00E+00	0.00E+00	0.00E+00	0.00E+00	0.00E+00	0.00E+00	0.00E+00	1.99E-05
1463	ALL	419432.9	3773024	NonCancer	0.00E+00	0.00E+00	0.00E+00	0.00E+00	0.00E+00	0.00E+00	1.87E-05	0.00E+00	0.00E+00	0.00E+00	0.00E+00	0.00E+00	0.00E+00	0.00E+00	1.87E-05
1464	ALL	419432.9	3773049	NonCancer	0.00E+00	0.00E+00	0.00E+00	0.00E+00	0.00E+00	0.00E+00	1.74E-05	0.00E+00	0.00E+00	0.00E+00	0.00E+00	0.00E+00	0.00E+00	0.00E+00	1.74E-05
1465	ALL	419432.9	3773074	NonCancer	0.00E+00	0.00E+00	0.00E+00	0.00E+00	0.00E+00	0.00E+00	1.60E-05	0.00E+00	0.00E+00	0.00E+00	0.00E+00	0.00E+00	0.00E+00	0.00E+00	1.60E-05
1466	ALL	419432.9	3773099	NonCancer	0.00E+00	0.00E+00	0.00E+00	0.00E+00	0.00E+00	0.00E+00	1.46E-05	0.00E+00	0.00E+00	0.00E+00	0.00E+00	0.00E+00	0.00E+00	0.00E+00	1.46E-05
1467	ALL	419432.9	3773124	NonCancer	0.00E+00	0.00E+00	0.00E+00	0.00E+00	0.00E+00	0.00E+00	1.32E-05	0.00E+00	0.00E+00	0.00E+00	0.00E+00	0.00E+00	0.00E+00	0.00E+00	1.32E-05
1468	ALL	419457.9	3772924	NonCancer	0.00E+00	0.00E+00	0.00E+00	0.00E+00	0.00E+00	0.00E+00	2.05E-05	0.00E+00	0.00E+00	0.00E+00	0.00E+00	0.00E+00	0.00E+00	0.00E+00	2.05E-05
1469	ALL	419457.9	3772949	NonCancer	0.00E+00	0.00E+00	0.00E+00	0.00E+00	0.00E+00	0.00E+00	2.03E-05	0.00E+00	0.00E+00	0.00E+00	0.00E+00	0.00E+00	0.00E+00	0.00E+00	2.03E-05
1470	ALL	419457.9	3772974	NonCancer	0.00E+00	0.00E+00	0.00E+00	0.00E+00	0.00E+00	0.00E+00	1.97E-05	0.00E+00	0.00E+00	0.00E+00	0.00E+00	0.00E+00	0.00E+00	0.00E+00	1.97E-05
1471	ALL	419457.9	3772999	NonCancer	0.00E+00	0.00E+00	0.00E+00	0.00E+00	0.00E+00	0.00E+00	1.89E-05	0.00E+00	0.00E+00	0.00E+00	0.00E+00	0.00E+00	0.00E+00	0.00E+00	1.89E-05
1472	ALL	419457.9	3773024	NonCancer	0.00E+00	0.00E+00	0.00E+00	0.00E+00	0.00E+00	0.00E+00	1.80E-05	0.00E+00	0.00E+00	0.00E+00	0.00E+00	0.00E+00	0.00E+00	0.00E+00	1.80E-05
1473	ALL	419457.9	3773049	NonCancer	0.00E+00	0.00E+00	0.00E+00	0.00E+00	0.00E+00	0.00E+00	1.68E-05	0.00E+00	0.00E+00	0.00E+00	0.00E+00	0.00E+00	0.00E+00	0.00E+00	1.68E-05
1474	ALL	419457.9	3773074	NonCancer	0.00E+00	0.00E+00	0.00E+00	0.00E+00	0.00E+00	0.00E+00	1.56E-05	0.00E+00	0.00E+00	0.00E+00	0.00E+00	0.00E+00	0.00E+00	0.00E+00	1.56E-05
1475	ALL	419457.9	3773099	NonCancer	0.00E+00	0.00E+00	0.00E+00	0.00E+00	0.00E+00	0.00E+00	1.43E-05	0.00E+00	0.00E+00	0.00E+00	0.00E+00	0.00E+00	0.00E+00	0.00E+00	1.43E-05
1476	ALL	419638.7	3773236	NonCancer	0.00E+00	0.00E+00	0.00E+00	0.00E+00	0.00E+00	0.00E+00	8.16E-06	0.00E+00	0.00E+00	0.00E+00	0.00E+00	0.00E+00	0.00E+00	0.00E+00	8.16E-06
1477	ALL	419638.7	3773261	NonCancer	0.00E+00	0.00E+00	0.00E+00	0.00E+00	0.00E+00	0.00E+00	7.53E-06	0.00E+00	0.00E+00	0.00E+00	0.00E+00	0.00E+00	0.00E+00	0.00E+00	7.53E-06
1478	ALL	419638.7	3773286	NonCancer	0.00E+00	0.00E+00	0.00E+00	0.00E+00	0.00E+00	0.00E+00	6.92E-06	0.00E+00	0.00E+00	0.00E+00	0.00E+00	0.00E+00	0.00E+00	0.00E+00	6.92E-06
1479	ALL	419638.7	3773311	NonCancer	0.00E+00	0.00E+00	0.00E+00	0.00E+00	0.00E+00	0.00E+00	6.35E-06	0.00E+00	0.00E+00	0.00E+00	0.00E+00	0.00E+00	0.00E+00	0.00E+00	6.35E-06
1480	ALL	419638.7	3773336	NonCancer	0.00E+00	0.00E+00	0.00E+00	0.00E+00	0.00E+00	0.00E+00	5.82E-06	0.00E+00	0.00E+00	0.00E+00	0.00E+00	0.00E+00	0.00E+00	0.00E+00	5.82E-06
1481	ALL	419638.7	3773361	NonCancer	0.00E+00	0.00E+00	0.00E+00	0.00E+00	0.00E+00	0.00E+00	5.33E-06	0.00E+00	0.00E+00	0.00E+00	0.00E+00	0.00E+00	0.00E+00	0.00E+00	5.33E-06
1482	ALL	419638.7	3773386	NonCancer	0.00E+00	0.00E+00	0.00E+00	0.00E+00	0.00E+00	0.00E+00	4.88E-06	0.00E+00	0.00E+00	0.00E+00	0.00E+00	0.00E+00	0.00E+00	0.00E+00	4.88E-06
1483	ALL	419638.7	3773411	NonCancer	0.00E+00	0.00E+00	0.00E+00	0.00E+00	0.00E+00	0.00E+00	4.47E-06	0.00E+00	0.00E+00	0.00E+00	0.00E+00	0.00E+00	0.00E+00	0.00E+00	4.47E-06
1484	ALL	419638.7	3773436	NonCancer	0.00E+00	0.00E+00	0.00E+00	0.00E+00	0.00E+00	0.00E+00	4.10E-06	0.00E+00	0.00E+00	0.00E+00	0.00E+00	0.00E+00	0.00E+00	0.00E+00	4.10E-06
1485	ALL	419638.7	3773461	NonCancer	0.00E+00	0.00E+00	0.00E+00	0.00E+00	0.00E+00	0.00E+00	3.76E-06	0.00E+00	0.00E+00	0.00E+00	0.00E+00	0.00E+00	0.00E+00	0.00E+00	3.76E-06
1486	ALL	419638.7	3773486	NonCancer	0.00E+00	0.00E+00	0.00E+00	0.00E+00	0.00E+00	0.00E+00	3.46E-06	0.00E+00	0.00E+00	0.00E+00	0.00E+00	0.00E+00	0.00E+00	0.00E+00	3.46E-06
1487	ALL	419663.7	3773236	NonCancer	0.00E+00	0.00E+00	0.00E+00	0.00E+00	0.00E+00	0.00E+00	8.11E-06	0.00E+00	0.00E+00	0.00E+00	0.00E+00	0.00E+00	0.00E+00	0.00E+00	8.11E-06
1488	ALL	419663.7	3773261	NonCancer	0.00E+00	0.00E+00	0.00E+00	0.00E+00	0.00E+00	0.00E+00	7.50E-06	0.00E+00	0.00E+00	0.00E+00	0.00E+00	0.00E+00	0.00E+00	0.00E+00	7.50E-06
1489	ALL	419663.7	3773286	NonCancer	0.00E+00	0.00E+00	0.00E+00	0.00E+00	0.00E+00	0.00E+00	6.92E-06	0.00E+00	0.00E+00	0.00E+00	0.00E+00	0.00E+00	0.00E+00	0.00E+00	6.92E-06
1490	ALL	419663.7	3773311	NonCancer	0.00E+00	0.00E+00	0.00E+00	0.00E+00	0.00E+00	0.00E+00	6.37E-06	0.00E+00	0.00E+00	0.00E+00	0.00E+00	0.00E+00	0.00E+00	0.00E+00	6.37E-06
1491	ALL	419663.7	3773336	NonCancer	0.00E+00	0.00E+00	0.00E+00	0.00E+00	0.00E+00	0.00E+00	5.86E-06	0.00E+00	0.00E+00	0.00E+00	0.00E+00	0.00E+00	0.00E+00	0.00E+00	5.86E-06
1492	ALL	419663.7	3773361	NonCancer	0.00E+00	0.00E+00	0.00E+00	0.00E+00	0.00E+00	0.00E+00	5.38E-06	0.00E+00	0.00E+00	0.00E+00	0.00E+00	0.00E+00	0.00E+00	0.00E+00	5.38E-06
1493	ALL	419663.7	3773386	NonCancer	0.00E+00	0.00E+00	0.00E+00	0.00E+00	0.00E+00	0.00E+00	4.93E-06	0.00E+00	0.00E+00	0.00E+00	0.00E+00	0.00E+00	0.00E+00	0.00E+00	4.93E-06
1494	ALL	419663.7	3773411	NonCancer	0.00E+00	0.00E+00	0.00E+00	0.00E+00	0.00E+00	0.00E+00	4.53E-06	0.00E+00	0.00E+00	0.00E+00	0.00E+00	0.00E+00	0.00E+00	0.00E+00	4.53E-06
1495	ALL	419663.7	3773436	NonCancer	0.00E+00	0.00E+00	0.00E+00	0.00E+00	0.00E+00	0.00E+00	4.16E-06	0.00E+00	0.00E+00	0.00E+00	0.00E+00	0.00E+00	0.00E+00	0.00E+00	4.16E-06
1496	ALL	419663.7	3773461	NonCancer	0.00E+00	0.00E+00	0.00E+00	0.00E+00	0.00E+00	0.00E+00	3.82E-06	0.00E+00	0.00E+00	0.00E+00	0.00E+00	0.00E+00	0.00E+00	0.00E+00	3.82E-06
1497	ALL	419663.7	3773486	NonCancer	0.00E+00	0.00E+00	0.00E+00	0.00E+00	0.00E+00	0.00E+00	3.51E-06	0.00E+00	0.00E+00	0.00E+00	0.00E+00	0.00E+00	0.00E+00	0.00E+00	3.51E-06
1498	ALL	419688.7	3773236	NonCancer	0.00E+00	0.00E+00	0.00E+00	0.00E+00	0.00E+00	0.00E+00	8.03E-06	0.00E+00	0.00E+00	0.00E+00	0.00E+00	0.00E+00	0.00E+00	0.00E+00	8.03E-06
1499	ALL	419688.7	3773261	NonCancer	0.00E+00	0.00E+00	0.00E+00	0.00E+00	0.00E+00	0.00E+00	7.46E-06	0.00E+00	0.00E+00	0.00E+00	0.00E+00	0.00E+00	0.00E+00	0.00E+00	7.46E-06
1500	ALL	419688.7	3773286	NonCancer	0.00E+00	0.00E+00	0.00E+00	0.00E+00	0.00E+00	0.00E+00	6.91E-06	0.00E+00	0.00E+00	0.00E+00	0.00E+00	0.00E+00	0.00E+00	0.00E+00	6.91E-06
1501	ALL	419688.7	3773311	NonCancer	0.00E+00	0.00E+00	0.00E+00	0.00E+00	0.00E+00	0.00E+00	6.38E-06	0.00E+00	0.00E+00	0.00E+00	0.00E+00	0.00E+00	0.00E+00	0.00E+00	6.38E-06
1502	ALL	419688.7	3773336	NonCancer	0.00E+00	0.00E+00	0.00E+00	0.00E+00	0.00E+00	0.00E+00	5.89E-06	0.00E+00	0.00E+00	0.00E+00	0.00E+00	0.00E+00	0.00E+00	0.00E+00	5.89E-06
1503	ALL	419688.7	3773361	NonCancer	0.00E+00	0.00E+00	0.00E+00	0.00E+00	0.00E+00	0.00E+00	5.42E-06	0.00E+00	0.00E+00	0.00E+00	0.00E+00	0.00E+00	0.00E+00	0.00E+00	5.42E-06
1504	ALL	419688.7	3773386	NonCancer	0.00E+00	0.00E+00	0.00E+00	0.00E+00	0.00E+00	0.00E+00	4.98E-06	0.00E+00	0.00E+00	0.00E+00	0.00E+00	0.00E+00	0.00E+00	0.00E+00	4.98E-06
1505	ALL	419688.7	3773411	NonCancer	0.00E+00	0.00E+00	0.00E+00	0.00E+00	0.00E+00	0.00E+00	4.58E-06	0.00E+00	0.00E+00	0.00E+00	0.00E+00	0.00E+00	0.00E+00	0.00E+00	4.58E-06
1506	ALL	419688.7	3773436	NonCancer	0.00E+00	0.00E+00	0.00E+00	0.00E+00	0.00E+00	0.00E+00	4.22E-06	0.00E+00	0.00E+00	0.00E+00	0.00E+00	0.00E+00	0.00E+00	0.00E+00	4.22E-06
1507	ALL	419688.7	3773461	NonCancer	0.00E+00	0.00E+00	0.00E+00	0.00E+00	0.00E+00	0.00E+00	3.87E-06	0.00E+00	0.00E+00	0.00E+00	0.00E+00	0.00E+00	0.00E+00	0.00E+00	3.87E-06

1508	ALL	419688.7	3773486	NonCancer	0.00E+00	0.00E+00	0.00E+00	0.00E+00	0.00E+00	0.00E+00	3.56E-06	0.00E+00	0.00E+00	0.00E+00	0.00E+00	0.00E+00	0.00E+00	0.00E+00	3.56E-06
1509	ALL	419713.7	3773236	NonCancer	0.00E+00	0.00E+00	0.00E+00	0.00E+00	0.00E+00	0.00E+00	7.94E-06	0.00E+00	0.00E+00	0.00E+00	0.00E+00	0.00E+00	0.00E+00	0.00E+00	7.94E-06
1510	ALL	419713.7	3773261	NonCancer	0.00E+00	0.00E+00	0.00E+00	0.00E+00	0.00E+00	0.00E+00	7.41E-06	0.00E+00	0.00E+00	0.00E+00	0.00E+00	0.00E+00	0.00E+00	0.00E+00	7.41E-06
1511	ALL	419713.7	3773286	NonCancer	0.00E+00	0.00E+00	0.00E+00	0.00E+00	0.00E+00	0.00E+00	6.88E-06	0.00E+00	0.00E+00	0.00E+00	0.00E+00	0.00E+00	0.00E+00	0.00E+00	6.88E-06
1512	ALL	419713.7	3773311	NonCancer	0.00E+00	0.00E+00	0.00E+00	0.00E+00	0.00E+00	0.00E+00	6.38E-06	0.00E+00	0.00E+00	0.00E+00	0.00E+00	0.00E+00	0.00E+00	0.00E+00	6.38E-06
1513	ALL	419713.7	3773336	NonCancer	0.00E+00	0.00E+00	0.00E+00	0.00E+00	0.00E+00	0.00E+00	5.90E-06	0.00E+00	0.00E+00	0.00E+00	0.00E+00	0.00E+00	0.00E+00	0.00E+00	5.90E-06
1514	ALL	419713.7	3773361	NonCancer	0.00E+00	0.00E+00	0.00E+00	0.00E+00	0.00E+00	0.00E+00	5.45E-06	0.00E+00	0.00E+00	0.00E+00	0.00E+00	0.00E+00	0.00E+00	0.00E+00	5.45E-06
1515	ALL	419713.7	3773386	NonCancer	0.00E+00	0.00E+00	0.00E+00	0.00E+00	0.00E+00	0.00E+00	5.02E-06	0.00E+00	0.00E+00	0.00E+00	0.00E+00	0.00E+00	0.00E+00	0.00E+00	5.02E-06
1516	ALL	419713.7	3773411	NonCancer	0.00E+00	0.00E+00	0.00E+00	0.00E+00	0.00E+00	0.00E+00	4.62E-06	0.00E+00	0.00E+00	0.00E+00	0.00E+00	0.00E+00	0.00E+00	0.00E+00	4.62E-06
1517	ALL	419713.7	3773436	NonCancer	0.00E+00	0.00E+00	0.00E+00	0.00E+00	0.00E+00	0.00E+00	4.26E-06	0.00E+00	0.00E+00	0.00E+00	0.00E+00	0.00E+00	0.00E+00	0.00E+00	4.26E-06
1518	ALL	419713.7	3773461	NonCancer	0.00E+00	0.00E+00	0.00E+00	0.00E+00	0.00E+00	0.00E+00	3.92E-06	0.00E+00	0.00E+00	0.00E+00	0.00E+00	0.00E+00	0.00E+00	0.00E+00	3.92E-06
1519	ALL	419713.7	3773486	NonCancer	0.00E+00	0.00E+00	0.00E+00	0.00E+00	0.00E+00	0.00E+00	3.61E-06	0.00E+00	0.00E+00	0.00E+00	0.00E+00	0.00E+00	0.00E+00	0.00E+00	3.61E-06
1520	ALL	419738.7	3773236	NonCancer	0.00E+00	0.00E+00	0.00E+00	0.00E+00	0.00E+00	0.00E+00	7.83E-06	0.00E+00	0.00E+00	0.00E+00	0.00E+00	0.00E+00	0.00E+00	0.00E+00	7.83E-06
1521	ALL	419738.7	3773261	NonCancer	0.00E+00	0.00E+00	0.00E+00	0.00E+00	0.00E+00	0.00E+00	7.33E-06	0.00E+00	0.00E+00	0.00E+00	0.00E+00	0.00E+00	0.00E+00	0.00E+00	7.33E-06
1522	ALL	419738.7	3773286	NonCancer	0.00E+00	0.00E+00	0.00E+00	0.00E+00	0.00E+00	0.00E+00	6.83E-06	0.00E+00	0.00E+00	0.00E+00	0.00E+00	0.00E+00	0.00E+00	0.00E+00	6.83E-06
1523	ALL	419738.7	3773311	NonCancer	0.00E+00	0.00E+00	0.00E+00	0.00E+00	0.00E+00	0.00E+00	6.35E-06	0.00E+00	0.00E+00	0.00E+00	0.00E+00	0.00E+00	0.00E+00	0.00E+00	6.35E-06
1524	ALL	419738.7	3773336	NonCancer	0.00E+00	0.00E+00	0.00E+00	0.00E+00	0.00E+00	0.00E+00	5.89E-06	0.00E+00	0.00E+00	0.00E+00	0.00E+00	0.00E+00	0.00E+00	0.00E+00	5.89E-06
1525	ALL	419738.7	3773361	NonCancer	0.00E+00	0.00E+00	0.00E+00	0.00E+00	0.00E+00	0.00E+00	5.46E-06	0.00E+00	0.00E+00	0.00E+00	0.00E+00	0.00E+00	0.00E+00	0.00E+00	5.46E-06
1526	ALL	419738.7	3773386	NonCancer	0.00E+00	0.00E+00	0.00E+00	0.00E+00	0.00E+00	0.00E+00	5.05E-06	0.00E+00	0.00E+00	0.00E+00	0.00E+00	0.00E+00	0.00E+00	0.00E+00	5.05E-06
1527	ALL	419738.7	3773411	NonCancer	0.00E+00	0.00E+00	0.00E+00	0.00E+00	0.00E+00	0.00E+00	4.66E-06	0.00E+00	0.00E+00	0.00E+00	0.00E+00	0.00E+00	0.00E+00	0.00E+00	4.66E-06
1528	ALL	419738.7	3773436	NonCancer	0.00E+00	0.00E+00	0.00E+00	0.00E+00	0.00E+00	0.00E+00	4.30E-06	0.00E+00	0.00E+00	0.00E+00	0.00E+00	0.00E+00	0.00E+00	0.00E+00	4.30E-06
1529	ALL	419738.7	3773461	NonCancer	0.00E+00	0.00E+00	0.00E+00	0.00E+00	0.00E+00	0.00E+00	3.97E-06	0.00E+00	0.00E+00	0.00E+00	0.00E+00	0.00E+00	0.00E+00	0.00E+00	3.97E-06
1530	ALL	419738.7	3773486	NonCancer	0.00E+00	0.00E+00	0.00E+00	0.00E+00	0.00E+00	0.00E+00	3.66E-06	0.00E+00	0.00E+00	0.00E+00	0.00E+00	0.00E+00	0.00E+00	0.00E+00	3.66E-06
1531	ALL	419763.7	3773161	NonCancer	0.00E+00	0.00E+00	0.00E+00	0.00E+00	0.00E+00	0.00E+00	9.03E-06	0.00E+00	0.00E+00	0.00E+00	0.00E+00	0.00E+00	0.00E+00	0.00E+00	9.03E-06
1532	ALL	419763.7	3773186	NonCancer	0.00E+00	0.00E+00	0.00E+00	0.00E+00	0.00E+00	0.00E+00	8.62E-06	0.00E+00	0.00E+00	0.00E+00	0.00E+00	0.00E+00	0.00E+00	0.00E+00	8.62E-06
1533	ALL	419763.7	3773211	NonCancer	0.00E+00	0.00E+00	0.00E+00	0.00E+00	0.00E+00	0.00E+00	8.18E-06	0.00E+00	0.00E+00	0.00E+00	0.00E+00	0.00E+00	0.00E+00	0.00E+00	8.18E-06
1534	ALL	419763.7	3773236	NonCancer	0.00E+00	0.00E+00	0.00E+00	0.00E+00	0.00E+00	0.00E+00	7.73E-06	0.00E+00	0.00E+00	0.00E+00	0.00E+00	0.00E+00	0.00E+00	0.00E+00	7.73E-06
1535	ALL	419763.7	3773261	NonCancer	0.00E+00	0.00E+00	0.00E+00	0.00E+00	0.00E+00	0.00E+00	7.26E-06	0.00E+00	0.00E+00	0.00E+00	0.00E+00	0.00E+00	0.00E+00	0.00E+00	7.26E-06
1536	ALL	419763.7	3773286	NonCancer	0.00E+00	0.00E+00	0.00E+00	0.00E+00	0.00E+00	0.00E+00	6.80E-06	0.00E+00	0.00E+00	0.00E+00	0.00E+00	0.00E+00	0.00E+00	0.00E+00	6.80E-06
1537	ALL	419763.7	3773311	NonCancer	0.00E+00	0.00E+00	0.00E+00	0.00E+00	0.00E+00	0.00E+00	6.34E-06	0.00E+00	0.00E+00	0.00E+00	0.00E+00	0.00E+00	0.00E+00	0.00E+00	6.34E-06
1538	ALL	419763.7	3773336	NonCancer	0.00E+00	0.00E+00	0.00E+00	0.00E+00	0.00E+00	0.00E+00	5.90E-06	0.00E+00	0.00E+00	0.00E+00	0.00E+00	0.00E+00	0.00E+00	0.00E+00	5.90E-06
1539	ALL	419763.7	3773361	NonCancer	0.00E+00	0.00E+00	0.00E+00	0.00E+00	0.00E+00	0.00E+00	5.47E-06	0.00E+00	0.00E+00	0.00E+00	0.00E+00	0.00E+00	0.00E+00	0.00E+00	5.47E-06
1540	ALL	419763.7	3773386	NonCancer	0.00E+00	0.00E+00	0.00E+00	0.00E+00	0.00E+00	0.00E+00	5.07E-06	0.00E+00	0.00E+00	0.00E+00	0.00E+00	0.00E+00	0.00E+00	0.00E+00	5.07E-06
1541	ALL	419763.7	3773411	NonCancer	0.00E+00	0.00E+00	0.00E+00	0.00E+00	0.00E+00	0.00E+00	4.70E-06	0.00E+00	0.00E+00	0.00E+00	0.00E+00	0.00E+00	0.00E+00	0.00E+00	4.70E-06
1542	ALL	419763.7	3773436	NonCancer	0.00E+00	0.00E+00	0.00E+00	0.00E+00	0.00E+00	0.00E+00	4.34E-06	0.00E+00	0.00E+00	0.00E+00	0.00E+00	0.00E+00	0.00E+00	0.00E+00	4.34E-06
1543	ALL	419763.7	3773461	NonCancer	0.00E+00	0.00E+00	0.00E+00	0.00E+00	0.00E+00	0.00E+00	4.01E-06	0.00E+00	0.00E+00	0.00E+00	0.00E+00	0.00E+00	0.00E+00	0.00E+00	4.01E-06
1544	ALL	419763.7	3773486	NonCancer	0.00E+00	0.00E+00	0.00E+00	0.00E+00	0.00E+00	0.00E+00	3.71E-06	0.00E+00	0.00E+00	0.00E+00	0.00E+00	0.00E+00	0.00E+00	0.00E+00	3.71E-06
1545	ALL	419788.7	3773161	NonCancer	0.00E+00	0.00E+00	0.00E+00	0.00E+00	0.00E+00	0.00E+00	8.79E-06	0.00E+00	0.00E+00	0.00E+00	0.00E+00	0.00E+00	0.00E+00	0.00E+00	8.79E-06
1546	ALL	419788.7	3773186	NonCancer	0.00E+00	0.00E+00	0.00E+00	0.00E+00	0.00E+00	0.00E+00	8.43E-06	0.00E+00	0.00E+00	0.00E+00	0.00E+00	0.00E+00	0.00E+00	0.00E+00	8.43E-06
1547	ALL	419788.7	3773211	NonCancer	0.00E+00	0.00E+00	0.00E+00	0.00E+00	0.00E+00	0.00E+00	8.03E-06	0.00E+00	0.00E+00	0.00E+00	0.00E+00	0.00E+00	0.00E+00	0.00E+00	8.03E-06
1548	ALL	419788.7	3773236	NonCancer	0.00E+00	0.00E+00	0.00E+00	0.00E+00	0.00E+00	0.00E+00	7.61E-06	0.00E+00	0.00E+00	0.00E+00	0.00E+00	0.00E+00	0.00E+00	0.00E+00	7.61E-06
1549	ALL	419788.7	3773261	NonCancer	0.00E+00	0.00E+00	0.00E+00	0.00E+00	0.00E+00	0.00E+00	7.18E-06	0.00E+00	0.00E+00	0.00E+00	0.00E+00	0.00E+00	0.00E+00	0.00E+00	7.18E-06
1550	ALL	419788.7	3773286	NonCancer	0.00E+00	0.00E+00	0.00E+00	0.00E+00	0.00E+00	0.00E+00	6.74E-06	0.00E+00	0.00E+00	0.00E+00	0.00E+00	0.00E+00	0.00E+00	0.00E+00	6.74E-06
1551	ALL	419788.7	3773311	NonCancer	0.00E+00	0.00E+00	0.00E+00	0.00E+00	0.00E+00	0.00E+00	6.31E-06	0.00E+00	0.00E+00	0.00E+00	0.00E+00	0.00E+00	0.00E+00	0.00E+00	6.31E-06
1552	ALL	419788.7	3773336	NonCancer	0.00E+00	0.00E+00	0.00E+00	0.00E+00	0.00E+00	0.00E+00	5.89E-06	0.00E+00	0.00E+00	0.00E+00	0.00E+00	0.00E+00	0.00E+00	0.00E+00	5.89E-06
1553	ALL	419788.7	3773361	NonCancer	0.00E+00	0.00E+00	0.00E+00	0.00E+00	0.00E+00	0.00E+00	5.48E-06	0.00E+00	0.00E+00	0.00E+00	0.00E+00	0.00E+00	0.00E+00	0.00E+00	5.48E-06
1554	ALL	419788.7	3773386	NonCancer	0.00E+00	0.00E+00	0.00E+00	0.00E+00	0.00E+00	0.00E+00	5.09E-06	0.00E+00	0.00E+00	0.00E+00	0.00E+00	0.00E+00	0.00E+00	0.00E+00	5.09E-06
1555	ALL	419788.7	3773411	NonCancer	0.00E+00	0.00E+00	0.00E+00	0.00E+00	0.00E+00	0.00E+00	4.73E-06	0.00E+00	0.00E+00	0.00E+00	0.00E+00	0.00E+00	0.00E+00	0.00E+00	4.73E-06
1556	ALL	419788.7	3773436	NonCancer	0.00E+00	0.00E+00	0.00E+00	0.00E+00	0.00E+00	0.00E+00	4.38E-06	0.00E+00	0.00E+00	0.00E+00	0.00E+00	0.00E+00	0.00E+00	0.00E+00	4.38E-06
1557	ALL	419788.7	3773461	NonCancer	0.00E+00	0.00E+00	0.00E+00	0.00E+00	0.00E+00	0.00E+00	4.06E-06	0.00E+00	0.00E+00	0.00E+00	0.00E+00	0.00E+00	0.00E+00	0.00E+00	4.06E-06
1558	ALL	419788.7	3773486	NonCancer	0.00E+00	0.00E+00	0.00E+00	0.00E+00	0.00E+00	0.00E+00	3.75E-06	0.00E+00	0.00E+00	0.00E+00	0.00E+00	0.00E+00	0.00E+00	0.00E+00	3.75E-06
1559	ALL	419813.7	3773186	NonCancer	0.00E+00	0.00E+00	0.00E+00	0.00E+00	0.00E+00	0.00E+00	8.23E-06	0.00E+00	0.00E+00	0.00E+00	0.00E+00	0.00E+00	0.00E+00	0.00E+00	8.23E-06

1560	ALL	419813.7	3773211	NonCancer	0.00E+00	0.00E+00	0.00E+00	0.00E+00	0.00E+00	0.00E+00	7.87E-06	0.00E+00	0.00E+00	0.00E+00	0.00E+00	0.00E+00	0.00E+00	0.00E+00	7.87E-06
1561	ALL	419813.7	3773236	NonCancer	0.00E+00	0.00E+00	0.00E+00	0.00E+00	0.00E+00	0.00E+00	7.48E-06	0.00E+00	0.00E+00	0.00E+00	0.00E+00	0.00E+00	0.00E+00	0.00E+00	7.48E-06
1562	ALL	419813.7	3773261	NonCancer	0.00E+00	0.00E+00	0.00E+00	0.00E+00	0.00E+00	0.00E+00	7.08E-06	0.00E+00	0.00E+00	0.00E+00	0.00E+00	0.00E+00	0.00E+00	0.00E+00	7.08E-06
1563	ALL	419813.7	3773286	NonCancer	0.00E+00	0.00E+00	0.00E+00	0.00E+00	0.00E+00	0.00E+00	6.68E-06	0.00E+00	0.00E+00	0.00E+00	0.00E+00	0.00E+00	0.00E+00	0.00E+00	6.68E-06
1564	ALL	419813.7	3773311	NonCancer	0.00E+00	0.00E+00	0.00E+00	0.00E+00	0.00E+00	0.00E+00	6.27E-06	0.00E+00	0.00E+00	0.00E+00	0.00E+00	0.00E+00	0.00E+00	0.00E+00	6.27E-06
1565	ALL	419813.7	3773336	NonCancer	0.00E+00	0.00E+00	0.00E+00	0.00E+00	0.00E+00	0.00E+00	5.87E-06	0.00E+00	0.00E+00	0.00E+00	0.00E+00	0.00E+00	0.00E+00	0.00E+00	5.87E-06
1566	ALL	419813.7	3773361	NonCancer	0.00E+00	0.00E+00	0.00E+00	0.00E+00	0.00E+00	0.00E+00	5.48E-06	0.00E+00	0.00E+00	0.00E+00	0.00E+00	0.00E+00	0.00E+00	0.00E+00	5.48E-06
1567	ALL	419813.7	3773386	NonCancer	0.00E+00	0.00E+00	0.00E+00	0.00E+00	0.00E+00	0.00E+00	5.11E-06	0.00E+00	0.00E+00	0.00E+00	0.00E+00	0.00E+00	0.00E+00	0.00E+00	5.11E-06
1568	ALL	419813.7	3773411	NonCancer	0.00E+00	0.00E+00	0.00E+00	0.00E+00	0.00E+00	0.00E+00	4.75E-06	0.00E+00	0.00E+00	0.00E+00	0.00E+00	0.00E+00	0.00E+00	0.00E+00	4.75E-06
1569	ALL	419813.7	3773436	NonCancer	0.00E+00	0.00E+00	0.00E+00	0.00E+00	0.00E+00	0.00E+00	4.41E-06	0.00E+00	0.00E+00	0.00E+00	0.00E+00	0.00E+00	0.00E+00	0.00E+00	4.41E-06
1570	ALL	419813.7	3773461	NonCancer	0.00E+00	0.00E+00	0.00E+00	0.00E+00	0.00E+00	0.00E+00	4.09E-06	0.00E+00	0.00E+00	0.00E+00	0.00E+00	0.00E+00	0.00E+00	0.00E+00	4.09E-06
1571	ALL	419813.7	3773486	NonCancer	0.00E+00	0.00E+00	0.00E+00	0.00E+00	0.00E+00	0.00E+00	3.79E-06	0.00E+00	0.00E+00	0.00E+00	0.00E+00	0.00E+00	0.00E+00	0.00E+00	3.79E-06
1572	ALL	419838.7	3773186	NonCancer	0.00E+00	0.00E+00	0.00E+00	0.00E+00	0.00E+00	0.00E+00	8.03E-06	0.00E+00	0.00E+00	0.00E+00	0.00E+00	0.00E+00	0.00E+00	0.00E+00	8.03E-06
1573	ALL	419838.7	3773211	NonCancer	0.00E+00	0.00E+00	0.00E+00	0.00E+00	0.00E+00	0.00E+00	7.71E-06	0.00E+00	0.00E+00	0.00E+00	0.00E+00	0.00E+00	0.00E+00	0.00E+00	7.71E-06
1574	ALL	419838.7	3773236	NonCancer	0.00E+00	0.00E+00	0.00E+00	0.00E+00	0.00E+00	0.00E+00	7.35E-06	0.00E+00	0.00E+00	0.00E+00	0.00E+00	0.00E+00	0.00E+00	0.00E+00	7.35E-06
1575	ALL	419838.7	3773261	NonCancer	0.00E+00	0.00E+00	0.00E+00	0.00E+00	0.00E+00	0.00E+00	6.98E-06	0.00E+00	0.00E+00	0.00E+00	0.00E+00	0.00E+00	0.00E+00	0.00E+00	6.98E-06
1576	ALL	419838.7	3773286	NonCancer	0.00E+00	0.00E+00	0.00E+00	0.00E+00	0.00E+00	0.00E+00	6.60E-06	0.00E+00	0.00E+00	0.00E+00	0.00E+00	0.00E+00	0.00E+00	0.00E+00	6.60E-06
1577	ALL	419838.7	3773311	NonCancer	0.00E+00	0.00E+00	0.00E+00	0.00E+00	0.00E+00	0.00E+00	6.22E-06	0.00E+00	0.00E+00	0.00E+00	0.00E+00	0.00E+00	0.00E+00	0.00E+00	6.22E-06
1578	ALL	419838.7	3773336	NonCancer	0.00E+00	0.00E+00	0.00E+00	0.00E+00	0.00E+00	0.00E+00	5.84E-06	0.00E+00	0.00E+00	0.00E+00	0.00E+00	0.00E+00	0.00E+00	0.00E+00	5.84E-06
1579	ALL	419838.7	3773361	NonCancer	0.00E+00	0.00E+00	0.00E+00	0.00E+00	0.00E+00	0.00E+00	5.47E-06	0.00E+00	0.00E+00	0.00E+00	0.00E+00	0.00E+00	0.00E+00	0.00E+00	5.47E-06
1580	ALL	419838.7	3773386	NonCancer	0.00E+00	0.00E+00	0.00E+00	0.00E+00	0.00E+00	0.00E+00	5.11E-06	0.00E+00	0.00E+00	0.00E+00	0.00E+00	0.00E+00	0.00E+00	0.00E+00	5.11E-06
1581	ALL	419838.7	3773411	NonCancer	0.00E+00	0.00E+00	0.00E+00	0.00E+00	0.00E+00	0.00E+00	4.76E-06	0.00E+00	0.00E+00	0.00E+00	0.00E+00	0.00E+00	0.00E+00	0.00E+00	4.76E-06
1582	ALL	419838.7	3773436	NonCancer	0.00E+00	0.00E+00	0.00E+00	0.00E+00	0.00E+00	0.00E+00	4.44E-06	0.00E+00	0.00E+00	0.00E+00	0.00E+00	0.00E+00	0.00E+00	0.00E+00	4.44E-06
1583	ALL	419838.7	3773461	NonCancer	0.00E+00	0.00E+00	0.00E+00	0.00E+00	0.00E+00	0.00E+00	4.13E-06	0.00E+00	0.00E+00	0.00E+00	0.00E+00	0.00E+00	0.00E+00	0.00E+00	4.13E-06
1584	ALL	419838.7	3773486	NonCancer	0.00E+00	0.00E+00	0.00E+00	0.00E+00	0.00E+00	0.00E+00	3.83E-06	0.00E+00	0.00E+00	0.00E+00	0.00E+00	0.00E+00	0.00E+00	0.00E+00	3.83E-06
1585	ALL	419863.7	3773186	NonCancer	0.00E+00	0.00E+00	0.00E+00	0.00E+00	0.00E+00	0.00E+00	7.83E-06	0.00E+00	0.00E+00	0.00E+00	0.00E+00	0.00E+00	0.00E+00	0.00E+00	7.83E-06
1586	ALL	419863.7	3773211	NonCancer	0.00E+00	0.00E+00	0.00E+00	0.00E+00	0.00E+00	0.00E+00	7.55E-06	0.00E+00	0.00E+00	0.00E+00	0.00E+00	0.00E+00	0.00E+00	0.00E+00	7.55E-06
1587	ALL	419863.7	3773236	NonCancer	0.00E+00	0.00E+00	0.00E+00	0.00E+00	0.00E+00	0.00E+00	7.23E-06	0.00E+00	0.00E+00	0.00E+00	0.00E+00	0.00E+00	0.00E+00	0.00E+00	7.23E-06
1588	ALL	419863.7	3773261	NonCancer	0.00E+00	0.00E+00	0.00E+00	0.00E+00	0.00E+00	0.00E+00	6.89E-06	0.00E+00	0.00E+00	0.00E+00	0.00E+00	0.00E+00	0.00E+00	0.00E+00	6.89E-06
1589	ALL	419863.7	3773286	NonCancer	0.00E+00	0.00E+00	0.00E+00	0.00E+00	0.00E+00	0.00E+00	6.53E-06	0.00E+00	0.00E+00	0.00E+00	0.00E+00	0.00E+00	0.00E+00	0.00E+00	6.53E-06
1590	ALL	419863.7	3773311	NonCancer	0.00E+00	0.00E+00	0.00E+00	0.00E+00	0.00E+00	0.00E+00	6.17E-06	0.00E+00	0.00E+00	0.00E+00	0.00E+00	0.00E+00	0.00E+00	0.00E+00	6.17E-06
1591	ALL	419863.7	3773336	NonCancer	0.00E+00	0.00E+00	0.00E+00	0.00E+00	0.00E+00	0.00E+00	5.81E-06	0.00E+00	0.00E+00	0.00E+00	0.00E+00	0.00E+00	0.00E+00	0.00E+00	5.81E-06
1592	ALL	419863.7	3773361	NonCancer	0.00E+00	0.00E+00	0.00E+00	0.00E+00	0.00E+00	0.00E+00	5.46E-06	0.00E+00	0.00E+00	0.00E+00	0.00E+00	0.00E+00	0.00E+00	0.00E+00	5.46E-06
1593	ALL	419863.7	3773386	NonCancer	0.00E+00	0.00E+00	0.00E+00	0.00E+00	0.00E+00	0.00E+00	5.11E-06	0.00E+00	0.00E+00	0.00E+00	0.00E+00	0.00E+00	0.00E+00	0.00E+00	5.11E-06
1594	ALL	419863.7	3773411	NonCancer	0.00E+00	0.00E+00	0.00E+00	0.00E+00	0.00E+00	0.00E+00	4.78E-06	0.00E+00	0.00E+00	0.00E+00	0.00E+00	0.00E+00	0.00E+00	0.00E+00	4.78E-06
1595	ALL	419863.7	3773436	NonCancer	0.00E+00	0.00E+00	0.00E+00	0.00E+00	0.00E+00	0.00E+00	4.46E-06	0.00E+00	0.00E+00	0.00E+00	0.00E+00	0.00E+00	0.00E+00	0.00E+00	4.46E-06
1596	ALL	419863.7	3773461	NonCancer	0.00E+00	0.00E+00	0.00E+00	0.00E+00	0.00E+00	0.00E+00	4.16E-06	0.00E+00	0.00E+00	0.00E+00	0.00E+00	0.00E+00	0.00E+00	0.00E+00	4.16E-06
1597	ALL	419863.7	3773486	NonCancer	0.00E+00	0.00E+00	0.00E+00	0.00E+00	0.00E+00	0.00E+00	3.87E-06	0.00E+00	0.00E+00	0.00E+00	0.00E+00	0.00E+00	0.00E+00	0.00E+00	3.87E-06
1598	ALL	419888.7	3773186	NonCancer	0.00E+00	0.00E+00	0.00E+00	0.00E+00	0.00E+00	0.00E+00	7.64E-06	0.00E+00	0.00E+00	0.00E+00	0.00E+00	0.00E+00	0.00E+00	0.00E+00	7.64E-06
1599	ALL	419888.7	3773211	NonCancer	0.00E+00	0.00E+00	0.00E+00	0.00E+00	0.00E+00	0.00E+00	7.37E-06	0.00E+00	0.00E+00	0.00E+00	0.00E+00	0.00E+00	0.00E+00	0.00E+00	7.37E-06
1600	ALL	419888.7	3773236	NonCancer	0.00E+00	0.00E+00	0.00E+00	0.00E+00	0.00E+00	0.00E+00	7.08E-06	0.00E+00	0.00E+00	0.00E+00	0.00E+00	0.00E+00	0.00E+00	0.00E+00	7.08E-06
1601	ALL	419888.7	3773261	NonCancer	0.00E+00	0.00E+00	0.00E+00	0.00E+00	0.00E+00	0.00E+00	6.77E-06	0.00E+00	0.00E+00	0.00E+00	0.00E+00	0.00E+00	0.00E+00	0.00E+00	6.77E-06
1602	ALL	419888.7	3773286	NonCancer	0.00E+00	0.00E+00	0.00E+00	0.00E+00	0.00E+00	0.00E+00	6.44E-06	0.00E+00	0.00E+00	0.00E+00	0.00E+00	0.00E+00	0.00E+00	0.00E+00	6.44E-06
1603	ALL	419888.7	3773311	NonCancer	0.00E+00	0.00E+00	0.00E+00	0.00E+00	0.00E+00	0.00E+00	6.11E-06	0.00E+00	0.00E+00	0.00E+00	0.00E+00	0.00E+00	0.00E+00	0.00E+00	6.11E-06
1604	ALL	419888.7	3773336	NonCancer	0.00E+00	0.00E+00	0.00E+00	0.00E+00	0.00E+00	0.00E+00	5.77E-06	0.00E+00	0.00E+00	0.00E+00	0.00E+00	0.00E+00	0.00E+00	0.00E+00	5.77E-06
1605	ALL	419888.7	3773361	NonCancer	0.00E+00	0.00E+00	0.00E+00	0.00E+00	0.00E+00	0.00E+00	5.43E-06	0.00E+00	0.00E+00	0.00E+00	0.00E+00	0.00E+00	0.00E+00	0.00E+00	5.43E-06
1606	ALL	419888.7	3773386	NonCancer	0.00E+00	0.00E+00	0.00E+00	0.00E+00	0.00E+00	0.00E+00	5.10E-06	0.00E+00	0.00E+00	0.00E+00	0.00E+00	0.00E+00	0.00E+00	0.00E+00	5.10E-06
1607	ALL	419888.7	3773411	NonCancer	0.00E+00	0.00E+00	0.00E+00	0.00E+00	0.00E+00	0.00E+00	4.78E-06	0.00E+00	0.00E+00	0.00E+00	0.00E+00	0.00E+00	0.00E+00	0.00E+00	4.78E-06
1608	ALL	419888.7	3773436	NonCancer	0.00E+00	0.00E+00	0.00E+00	0.00E+00	0.00E+00	0.00E+00	4.47E-06	0.00E+00	0.00E+00	0.00E+00	0.00E+00	0.00E+00	0.00E+00	0.00E+00	4.47E-06
1609	ALL	419888.7	3773461	NonCancer	0.00E+00	0.00E+00	0.00E+00	0.00E+00	0.00E+00	0.00E+00	4.18E-06	0.00E+00	0.00E+00	0.00E+00	0.00E+00	0.00E+00	0.00E+00	0.00E+00	4.18E-06
1610	ALL	419888.7	3773486	NonCancer	0.00E+00	0.00E+00	0.00E+00	0.00E+00	0.00E+00	0.00E+00	3.90E-06	0.00E+00	0.00E+00	0.00E+00	0.00E+00	0.00E+00	0.00E+00	0.00E+00	3.90E-06
1611	ALL	419913.7	3773186	NonCancer	0.00E+00	0.00E+00	0.00E+00	0.00E+00	0.00E+00	0.00E+00	7.44E-06	0.00E+00	0.00E+00	0.00E+00	0.00E+00	0.00E+00	0.00E+00	0.00E+00	7.44E-06

1612	ALL	419913.7	3773211	NonCancer	0.00E+00	0.00E+00	0.00E+00	0.00E+00	0.00E+00	0.00E+00	7.21E-06	0.00E+00	0.00E+00	0.00E+00	0.00E+00	0.00E+00	0.00E+00	0.00E+00	7.21E-06
1613	ALL	419913.7	3773236	NonCancer	0.00E+00	0.00E+00	0.00E+00	0.00E+00	0.00E+00	0.00E+00	6.94E-06	0.00E+00	0.00E+00	0.00E+00	0.00E+00	0.00E+00	0.00E+00	0.00E+00	6.94E-06
1614	ALL	419913.7	3773261	NonCancer	0.00E+00	0.00E+00	0.00E+00	0.00E+00	0.00E+00	0.00E+00	6.66E-06	0.00E+00	0.00E+00	0.00E+00	0.00E+00	0.00E+00	0.00E+00	0.00E+00	6.66E-06
1615	ALL	419913.7	3773286	NonCancer	0.00E+00	0.00E+00	0.00E+00	0.00E+00	0.00E+00	0.00E+00	6.35E-06	0.00E+00	0.00E+00	0.00E+00	0.00E+00	0.00E+00	0.00E+00	0.00E+00	6.35E-06
1616	ALL	419913.7	3773311	NonCancer	0.00E+00	0.00E+00	0.00E+00	0.00E+00	0.00E+00	0.00E+00	6.04E-06	0.00E+00	0.00E+00	0.00E+00	0.00E+00	0.00E+00	0.00E+00	0.00E+00	6.04E-06
1617	ALL	419913.7	3773336	NonCancer	0.00E+00	0.00E+00	0.00E+00	0.00E+00	0.00E+00	0.00E+00	5.72E-06	0.00E+00	0.00E+00	0.00E+00	0.00E+00	0.00E+00	0.00E+00	0.00E+00	5.72E-06
1618	ALL	419913.7	3773361	NonCancer	0.00E+00	0.00E+00	0.00E+00	0.00E+00	0.00E+00	0.00E+00	5.41E-06	0.00E+00	0.00E+00	0.00E+00	0.00E+00	0.00E+00	0.00E+00	0.00E+00	5.41E-06
1619	ALL	419913.7	3773386	NonCancer	0.00E+00	0.00E+00	0.00E+00	0.00E+00	0.00E+00	0.00E+00	5.09E-06	0.00E+00	0.00E+00	0.00E+00	0.00E+00	0.00E+00	0.00E+00	0.00E+00	5.09E-06
1620	ALL	419913.7	3773411	NonCancer	0.00E+00	0.00E+00	0.00E+00	0.00E+00	0.00E+00	0.00E+00	4.78E-06	0.00E+00	0.00E+00	0.00E+00	0.00E+00	0.00E+00	0.00E+00	0.00E+00	4.78E-06
1621	ALL	419913.7	3773436	NonCancer	0.00E+00	0.00E+00	0.00E+00	0.00E+00	0.00E+00	0.00E+00	4.48E-06	0.00E+00	0.00E+00	0.00E+00	0.00E+00	0.00E+00	0.00E+00	0.00E+00	4.48E-06
1622	ALL	419913.7	3773461	NonCancer	0.00E+00	0.00E+00	0.00E+00	0.00E+00	0.00E+00	0.00E+00	4.20E-06	0.00E+00	0.00E+00	0.00E+00	0.00E+00	0.00E+00	0.00E+00	0.00E+00	4.20E-06
1623	ALL	419913.7	3773486	NonCancer	0.00E+00	0.00E+00	0.00E+00	0.00E+00	0.00E+00	0.00E+00	3.92E-06	0.00E+00	0.00E+00	0.00E+00	0.00E+00	0.00E+00	0.00E+00	0.00E+00	3.92E-06
1624	ALL	419938.7	3773161	NonCancer	0.00E+00	0.00E+00	0.00E+00	0.00E+00	0.00E+00	0.00E+00	7.42E-06	0.00E+00	0.00E+00	0.00E+00	0.00E+00	0.00E+00	0.00E+00	0.00E+00	7.42E-06
1625	ALL	419938.7	3773186	NonCancer	0.00E+00	0.00E+00	0.00E+00	0.00E+00	0.00E+00	0.00E+00	7.24E-06	0.00E+00	0.00E+00	0.00E+00	0.00E+00	0.00E+00	0.00E+00	0.00E+00	7.24E-06
1626	ALL	419938.7	3773211	NonCancer	0.00E+00	0.00E+00	0.00E+00	0.00E+00	0.00E+00	0.00E+00	7.04E-06	0.00E+00	0.00E+00	0.00E+00	0.00E+00	0.00E+00	0.00E+00	0.00E+00	7.04E-06
1627	ALL	419938.7	3773236	NonCancer	0.00E+00	0.00E+00	0.00E+00	0.00E+00	0.00E+00	0.00E+00	6.80E-06	0.00E+00	0.00E+00	0.00E+00	0.00E+00	0.00E+00	0.00E+00	0.00E+00	6.80E-06
1628	ALL	419938.7	3773261	NonCancer	0.00E+00	0.00E+00	0.00E+00	0.00E+00	0.00E+00	0.00E+00	6.54E-06	0.00E+00	0.00E+00	0.00E+00	0.00E+00	0.00E+00	0.00E+00	0.00E+00	6.54E-06
1629	ALL	419938.7	3773286	NonCancer	0.00E+00	0.00E+00	0.00E+00	0.00E+00	0.00E+00	0.00E+00	6.26E-06	0.00E+00	0.00E+00	0.00E+00	0.00E+00	0.00E+00	0.00E+00	0.00E+00	6.26E-06
1630	ALL	419938.7	3773311	NonCancer	0.00E+00	0.00E+00	0.00E+00	0.00E+00	0.00E+00	0.00E+00	5.97E-06	0.00E+00	0.00E+00	0.00E+00	0.00E+00	0.00E+00	0.00E+00	0.00E+00	5.97E-06
1631	ALL	419938.7	3773336	NonCancer	0.00E+00	0.00E+00	0.00E+00	0.00E+00	0.00E+00	0.00E+00	5.67E-06	0.00E+00	0.00E+00	0.00E+00	0.00E+00	0.00E+00	0.00E+00	0.00E+00	5.67E-06
1632	ALL	419938.7	3773361	NonCancer	0.00E+00	0.00E+00	0.00E+00	0.00E+00	0.00E+00	0.00E+00	5.37E-06	0.00E+00	0.00E+00	0.00E+00	0.00E+00	0.00E+00	0.00E+00	0.00E+00	5.37E-06
1633	ALL	419938.7	3773386	NonCancer	0.00E+00	0.00E+00	0.00E+00	0.00E+00	0.00E+00	0.00E+00	5.07E-06	0.00E+00	0.00E+00	0.00E+00	0.00E+00	0.00E+00	0.00E+00	0.00E+00	5.07E-06
1634	ALL	419938.7	3773411	NonCancer	0.00E+00	0.00E+00	0.00E+00	0.00E+00	0.00E+00	0.00E+00	4.77E-06	0.00E+00	0.00E+00	0.00E+00	0.00E+00	0.00E+00	0.00E+00	0.00E+00	4.77E-06
1635	ALL	419938.7	3773436	NonCancer	0.00E+00	0.00E+00	0.00E+00	0.00E+00	0.00E+00	0.00E+00	4.48E-06	0.00E+00	0.00E+00	0.00E+00	0.00E+00	0.00E+00	0.00E+00	0.00E+00	4.48E-06
1636	ALL	419938.7	3773461	NonCancer	0.00E+00	0.00E+00	0.00E+00	0.00E+00	0.00E+00	0.00E+00	4.20E-06	0.00E+00	0.00E+00	0.00E+00	0.00E+00	0.00E+00	0.00E+00	0.00E+00	4.20E-06
1637	ALL	419938.7	3773486	NonCancer	0.00E+00	0.00E+00	0.00E+00	0.00E+00	0.00E+00	0.00E+00	3.94E-06	0.00E+00	0.00E+00	0.00E+00	0.00E+00	0.00E+00	0.00E+00	0.00E+00	3.94E-06
1638	ALL	419963.7	3773161	NonCancer	0.00E+00	0.00E+00	0.00E+00	0.00E+00	0.00E+00	0.00E+00	7.20E-06	0.00E+00	0.00E+00	0.00E+00	0.00E+00	0.00E+00	0.00E+00	0.00E+00	7.20E-06
1639	ALL	419963.7	3773186	NonCancer	0.00E+00	0.00E+00	0.00E+00	0.00E+00	0.00E+00	0.00E+00	7.06E-06	0.00E+00	0.00E+00	0.00E+00	0.00E+00	0.00E+00	0.00E+00	0.00E+00	7.06E-06
1640	ALL	419963.7	3773211	NonCancer	0.00E+00	0.00E+00	0.00E+00	0.00E+00	0.00E+00	0.00E+00	6.87E-06	0.00E+00	0.00E+00	0.00E+00	0.00E+00	0.00E+00	0.00E+00	0.00E+00	6.87E-06
1641	ALL	419963.7	3773236	NonCancer	0.00E+00	0.00E+00	0.00E+00	0.00E+00	0.00E+00	0.00E+00	6.66E-06	0.00E+00	0.00E+00	0.00E+00	0.00E+00	0.00E+00	0.00E+00	0.00E+00	6.66E-06
1642	ALL	419963.7	3773261	NonCancer	0.00E+00	0.00E+00	0.00E+00	0.00E+00	0.00E+00	0.00E+00	6.43E-06	0.00E+00	0.00E+00	0.00E+00	0.00E+00	0.00E+00	0.00E+00	0.00E+00	6.43E-06
1643	ALL	419963.7	3773286	NonCancer	0.00E+00	0.00E+00	0.00E+00	0.00E+00	0.00E+00	0.00E+00	6.17E-06	0.00E+00	0.00E+00	0.00E+00	0.00E+00	0.00E+00	0.00E+00	0.00E+00	6.17E-06
1644	ALL	419963.7	3773311	NonCancer	0.00E+00	0.00E+00	0.00E+00	0.00E+00	0.00E+00	0.00E+00	5.90E-06	0.00E+00	0.00E+00	0.00E+00	0.00E+00	0.00E+00	0.00E+00	0.00E+00	5.90E-06
1645	ALL	419963.7	3773336	NonCancer	0.00E+00	0.00E+00	0.00E+00	0.00E+00	0.00E+00	0.00E+00	5.62E-06	0.00E+00	0.00E+00	0.00E+00	0.00E+00	0.00E+00	0.00E+00	0.00E+00	5.62E-06
1646	ALL	419963.7	3773361	NonCancer	0.00E+00	0.00E+00	0.00E+00	0.00E+00	0.00E+00	0.00E+00	5.34E-06	0.00E+00	0.00E+00	0.00E+00	0.00E+00	0.00E+00	0.00E+00	0.00E+00	5.34E-06
1647	ALL	419963.7	3773386	NonCancer	0.00E+00	0.00E+00	0.00E+00	0.00E+00	0.00E+00	0.00E+00	5.05E-06	0.00E+00	0.00E+00	0.00E+00	0.00E+00	0.00E+00	0.00E+00	0.00E+00	5.05E-06
1648	ALL	419963.7	3773411	NonCancer	0.00E+00	0.00E+00	0.00E+00	0.00E+00	0.00E+00	0.00E+00	4.77E-06	0.00E+00	0.00E+00	0.00E+00	0.00E+00	0.00E+00	0.00E+00	0.00E+00	4.77E-06
1649	ALL	419963.7	3773436	NonCancer	0.00E+00	0.00E+00	0.00E+00	0.00E+00	0.00E+00	0.00E+00	4.48E-06	0.00E+00	0.00E+00	0.00E+00	0.00E+00	0.00E+00	0.00E+00	0.00E+00	4.48E-06
1650	ALL	419963.7	3773461	NonCancer	0.00E+00	0.00E+00	0.00E+00	0.00E+00	0.00E+00	0.00E+00	4.21E-06	0.00E+00	0.00E+00	0.00E+00	0.00E+00	0.00E+00	0.00E+00	0.00E+00	4.21E-06
1651	ALL	419963.7	3773486	NonCancer	0.00E+00	0.00E+00	0.00E+00	0.00E+00	0.00E+00	0.00E+00	3.95E-06	0.00E+00	0.00E+00	0.00E+00	0.00E+00	0.00E+00	0.00E+00	0.00E+00	3.95E-06
1652	ALL	419988.7	3773161	NonCancer	0.00E+00	0.00E+00	0.00E+00	0.00E+00	0.00E+00	0.00E+00	7.00E-06	0.00E+00	0.00E+00	0.00E+00	0.00E+00	0.00E+00	0.00E+00	0.00E+00	7.00E-06
1653	ALL	419988.7	3773186	NonCancer	0.00E+00	0.00E+00	0.00E+00	0.00E+00	0.00E+00	0.00E+00	6.87E-06	0.00E+00	0.00E+00	0.00E+00	0.00E+00	0.00E+00	0.00E+00	0.00E+00	6.87E-06
1654	ALL	419988.7	3773211	NonCancer	0.00E+00	0.00E+00	0.00E+00	0.00E+00	0.00E+00	0.00E+00	6.71E-06	0.00E+00	0.00E+00	0.00E+00	0.00E+00	0.00E+00	0.00E+00	0.00E+00	6.71E-06
1655	ALL	419988.7	3773236	NonCancer	0.00E+00	0.00E+00	0.00E+00	0.00E+00	0.00E+00	0.00E+00	6.52E-06	0.00E+00	0.00E+00	0.00E+00	0.00E+00	0.00E+00	0.00E+00	0.00E+00	6.52E-06
1656	ALL	419988.7	3773261	NonCancer	0.00E+00	0.00E+00	0.00E+00	0.00E+00	0.00E+00	0.00E+00	6.31E-06	0.00E+00	0.00E+00	0.00E+00	0.00E+00	0.00E+00	0.00E+00	0.00E+00	6.31E-06
1657	ALL	419988.7	3773286	NonCancer	0.00E+00	0.00E+00	0.00E+00	0.00E+00	0.00E+00	0.00E+00	6.07E-06	0.00E+00	0.00E+00	0.00E+00	0.00E+00	0.00E+00	0.00E+00	0.00E+00	6.07E-06
1658	ALL	419988.7	3773311	NonCancer	0.00E+00	0.00E+00	0.00E+00	0.00E+00	0.00E+00	0.00E+00	5.82E-06	0.00E+00	0.00E+00	0.00E+00	0.00E+00	0.00E+00	0.00E+00	0.00E+00	5.82E-06
1659	ALL	419988.7	3773336	NonCancer	0.00E+00	0.00E+00	0.00E+00	0.00E+00	0.00E+00	0.00E+00	5.56E-06	0.00E+00	0.00E+00	0.00E+00	0.00E+00	0.00E+00	0.00E+00	0.00E+00	5.56E-06
1660	ALL	419988.7	3773361	NonCancer	0.00E+00	0.00E+00	0.00E+00	0.00E+00	0.00E+00	0.00E+00	5.29E-06	0.00E+00	0.00E+00	0.00E+00	0.00E+00	0.00E+00	0.00E+00	0.00E+00	5.29E-06
1661	ALL	419988.7	3773386	NonCancer	0.00E+00	0.00E+00	0.00E+00	0.00E+00	0.00E+00	0.00E+00	5.02E-06	0.00E+00	0.00E+00	0.00E+00	0.00E+00	0.00E+00	0.00E+00	0.00E+00	5.02E-06
1662	ALL	419988.7	3773411	NonCancer	0.00E+00	0.00E+00	0.00E+00	0.00E+00	0.00E+00	0.00E+00	4.75E-06	0.00E+00	0.00E+00	0.00E+00	0.00E+00	0.00E+00	0.00E+00	0.00E+00	4.75E-06
1663	ALL	419988.7	3773436	NonCancer	0.00E+00	0.00E+00	0.00E+00	0.00E+00	0.00E+00	0.00E+00	4.48E-06	0.00E+00	0.00E+00	0.00E+00	0.00E+00	0.00E+00	0.00E+00	0.00E+00	4.48E-06

1664	ALL	419988.7	3773461	NonCancer	0.00E+00	0.00E+00	0.00E+00	0.00E+00	0.00E+00	0.00E+00	4.22E-06	0.00E+00	0.00E+00	0.00E+00	0.00E+00	0.00E+00	0.00E+00	0.00E+00	4.22E-06
1665	ALL	419988.7	3773486	NonCancer	0.00E+00	0.00E+00	0.00E+00	0.00E+00	0.00E+00	0.00E+00	3.96E-06	0.00E+00	0.00E+00	0.00E+00	0.00E+00	0.00E+00	0.00E+00	0.00E+00	3.96E-06
1666	ALL	420013.7	3773161	NonCancer	0.00E+00	0.00E+00	0.00E+00	0.00E+00	0.00E+00	0.00E+00	6.79E-06	0.00E+00	0.00E+00	0.00E+00	0.00E+00	0.00E+00	0.00E+00	0.00E+00	6.79E-06
1667	ALL	420013.7	3773186	NonCancer	0.00E+00	0.00E+00	0.00E+00	0.00E+00	0.00E+00	0.00E+00	6.69E-06	0.00E+00	0.00E+00	0.00E+00	0.00E+00	0.00E+00	0.00E+00	0.00E+00	6.69E-06
1668	ALL	420013.7	3773211	NonCancer	0.00E+00	0.00E+00	0.00E+00	0.00E+00	0.00E+00	0.00E+00	6.55E-06	0.00E+00	0.00E+00	0.00E+00	0.00E+00	0.00E+00	0.00E+00	0.00E+00	6.55E-06
1669	ALL	420013.7	3773236	NonCancer	0.00E+00	0.00E+00	0.00E+00	0.00E+00	0.00E+00	0.00E+00	6.38E-06	0.00E+00	0.00E+00	0.00E+00	0.00E+00	0.00E+00	0.00E+00	0.00E+00	6.38E-06
1670	ALL	420013.7	3773261	NonCancer	0.00E+00	0.00E+00	0.00E+00	0.00E+00	0.00E+00	0.00E+00	6.18E-06	0.00E+00	0.00E+00	0.00E+00	0.00E+00	0.00E+00	0.00E+00	0.00E+00	6.18E-06
1671	ALL	420013.7	3773286	NonCancer	0.00E+00	0.00E+00	0.00E+00	0.00E+00	0.00E+00	0.00E+00	5.96E-06	0.00E+00	0.00E+00	0.00E+00	0.00E+00	0.00E+00	0.00E+00	0.00E+00	5.96E-06
1672	ALL	420013.7	3773311	NonCancer	0.00E+00	0.00E+00	0.00E+00	0.00E+00	0.00E+00	0.00E+00	5.73E-06	0.00E+00	0.00E+00	0.00E+00	0.00E+00	0.00E+00	0.00E+00	0.00E+00	5.73E-06
1673	ALL	420013.7	3773336	NonCancer	0.00E+00	0.00E+00	0.00E+00	0.00E+00	0.00E+00	0.00E+00	5.49E-06	0.00E+00	0.00E+00	0.00E+00	0.00E+00	0.00E+00	0.00E+00	0.00E+00	5.49E-06
1674	ALL	420013.7	3773361	NonCancer	0.00E+00	0.00E+00	0.00E+00	0.00E+00	0.00E+00	0.00E+00	5.24E-06	0.00E+00	0.00E+00	0.00E+00	0.00E+00	0.00E+00	0.00E+00	0.00E+00	5.24E-06
1675	ALL	420013.7	3773386	NonCancer	0.00E+00	0.00E+00	0.00E+00	0.00E+00	0.00E+00	0.00E+00	4.99E-06	0.00E+00	0.00E+00	0.00E+00	0.00E+00	0.00E+00	0.00E+00	0.00E+00	4.99E-06
1676	ALL	420013.7	3773411	NonCancer	0.00E+00	0.00E+00	0.00E+00	0.00E+00	0.00E+00	0.00E+00	4.73E-06	0.00E+00	0.00E+00	0.00E+00	0.00E+00	0.00E+00	0.00E+00	0.00E+00	4.73E-06
1677	ALL	420013.7	3773436	NonCancer	0.00E+00	0.00E+00	0.00E+00	0.00E+00	0.00E+00	0.00E+00	4.47E-06	0.00E+00	0.00E+00	0.00E+00	0.00E+00	0.00E+00	0.00E+00	0.00E+00	4.47E-06
1678	ALL	420013.7	3773461	NonCancer	0.00E+00	0.00E+00	0.00E+00	0.00E+00	0.00E+00	0.00E+00	4.22E-06	0.00E+00	0.00E+00	0.00E+00	0.00E+00	0.00E+00	0.00E+00	0.00E+00	4.22E-06
1679	ALL	420013.7	3773486	NonCancer	0.00E+00	0.00E+00	0.00E+00	0.00E+00	0.00E+00	0.00E+00	3.97E-06	0.00E+00	0.00E+00	0.00E+00	0.00E+00	0.00E+00	0.00E+00	0.00E+00	3.97E-06
1680	ALL	420038.7	3773161	NonCancer	0.00E+00	0.00E+00	0.00E+00	0.00E+00	0.00E+00	0.00E+00	6.59E-06	0.00E+00	0.00E+00	0.00E+00	0.00E+00	0.00E+00	0.00E+00	0.00E+00	6.59E-06
1681	ALL	420038.7	3773186	NonCancer	0.00E+00	0.00E+00	0.00E+00	0.00E+00	0.00E+00	0.00E+00	6.50E-06	0.00E+00	0.00E+00	0.00E+00	0.00E+00	0.00E+00	0.00E+00	0.00E+00	6.50E-06
1682	ALL	420038.7	3773211	NonCancer	0.00E+00	0.00E+00	0.00E+00	0.00E+00	0.00E+00	0.00E+00	6.38E-06	0.00E+00	0.00E+00	0.00E+00	0.00E+00	0.00E+00	0.00E+00	0.00E+00	6.38E-06
1683	ALL	420038.7	3773236	NonCancer	0.00E+00	0.00E+00	0.00E+00	0.00E+00	0.00E+00	0.00E+00	6.23E-06	0.00E+00	0.00E+00	0.00E+00	0.00E+00	0.00E+00	0.00E+00	0.00E+00	6.23E-06
1684	ALL	420038.7	3773261	NonCancer	0.00E+00	0.00E+00	0.00E+00	0.00E+00	0.00E+00	0.00E+00	6.05E-06	0.00E+00	0.00E+00	0.00E+00	0.00E+00	0.00E+00	0.00E+00	0.00E+00	6.05E-06
1685	ALL	420038.7	3773286	NonCancer	0.00E+00	0.00E+00	0.00E+00	0.00E+00	0.00E+00	0.00E+00	5.86E-06	0.00E+00	0.00E+00	0.00E+00	0.00E+00	0.00E+00	0.00E+00	0.00E+00	5.86E-06
1686	ALL	420038.7	3773311	NonCancer	0.00E+00	0.00E+00	0.00E+00	0.00E+00	0.00E+00	0.00E+00	5.64E-06	0.00E+00	0.00E+00	0.00E+00	0.00E+00	0.00E+00	0.00E+00	0.00E+00	5.64E-06
1687	ALL	420038.7	3773336	NonCancer	0.00E+00	0.00E+00	0.00E+00	0.00E+00	0.00E+00	0.00E+00	5.42E-06	0.00E+00	0.00E+00	0.00E+00	0.00E+00	0.00E+00	0.00E+00	0.00E+00	5.42E-06
1688	ALL	420038.7	3773361	NonCancer	0.00E+00	0.00E+00	0.00E+00	0.00E+00	0.00E+00	0.00E+00	5.18E-06	0.00E+00	0.00E+00	0.00E+00	0.00E+00	0.00E+00	0.00E+00	0.00E+00	5.18E-06
1689	ALL	420038.7	3773386	NonCancer	0.00E+00	0.00E+00	0.00E+00	0.00E+00	0.00E+00	0.00E+00	4.94E-06	0.00E+00	0.00E+00	0.00E+00	0.00E+00	0.00E+00	0.00E+00	0.00E+00	4.94E-06
1690	ALL	420038.7	3773411	NonCancer	0.00E+00	0.00E+00	0.00E+00	0.00E+00	0.00E+00	0.00E+00	4.70E-06	0.00E+00	0.00E+00	0.00E+00	0.00E+00	0.00E+00	0.00E+00	0.00E+00	4.70E-06
1691	ALL	420038.7	3773436	NonCancer	0.00E+00	0.00E+00	0.00E+00	0.00E+00	0.00E+00	0.00E+00	4.45E-06	0.00E+00	0.00E+00	0.00E+00	0.00E+00	0.00E+00	0.00E+00	0.00E+00	4.45E-06
1692	ALL	420038.7	3773461	NonCancer	0.00E+00	0.00E+00	0.00E+00	0.00E+00	0.00E+00	0.00E+00	4.21E-06	0.00E+00	0.00E+00	0.00E+00	0.00E+00	0.00E+00	0.00E+00	0.00E+00	4.21E-06
1693	ALL	420038.7	3773486	NonCancer	0.00E+00	0.00E+00	0.00E+00	0.00E+00	0.00E+00	0.00E+00	3.98E-06	0.00E+00	0.00E+00	0.00E+00	0.00E+00	0.00E+00	0.00E+00	0.00E+00	3.98E-06
1694	ALL	420063.7	3773161	NonCancer	0.00E+00	0.00E+00	0.00E+00	0.00E+00	0.00E+00	0.00E+00	6.40E-06	0.00E+00	0.00E+00	0.00E+00	0.00E+00	0.00E+00	0.00E+00	0.00E+00	6.40E-06
1695	ALL	420063.7	3773186	NonCancer	0.00E+00	0.00E+00	0.00E+00	0.00E+00	0.00E+00	0.00E+00	6.33E-06	0.00E+00	0.00E+00	0.00E+00	0.00E+00	0.00E+00	0.00E+00	0.00E+00	6.33E-06
1696	ALL	420063.7	3773211	NonCancer	0.00E+00	0.00E+00	0.00E+00	0.00E+00	0.00E+00	0.00E+00	6.23E-06	0.00E+00	0.00E+00	0.00E+00	0.00E+00	0.00E+00	0.00E+00	0.00E+00	6.23E-06
1697	ALL	420063.7	3773236	NonCancer	0.00E+00	0.00E+00	0.00E+00	0.00E+00	0.00E+00	0.00E+00	6.09E-06	0.00E+00	0.00E+00	0.00E+00	0.00E+00	0.00E+00	0.00E+00	0.00E+00	6.09E-06
1698	ALL	420063.7	3773261	NonCancer	0.00E+00	0.00E+00	0.00E+00	0.00E+00	0.00E+00	0.00E+00	5.93E-06	0.00E+00	0.00E+00	0.00E+00	0.00E+00	0.00E+00	0.00E+00	0.00E+00	5.93E-06
1699	ALL	420063.7	3773286	NonCancer	0.00E+00	0.00E+00	0.00E+00	0.00E+00	0.00E+00	0.00E+00	5.76E-06	0.00E+00	0.00E+00	0.00E+00	0.00E+00	0.00E+00	0.00E+00	0.00E+00	5.76E-06
1700	ALL	420063.7	3773311	NonCancer	0.00E+00	0.00E+00	0.00E+00	0.00E+00	0.00E+00	0.00E+00	5.56E-06	0.00E+00	0.00E+00	0.00E+00	0.00E+00	0.00E+00	0.00E+00	0.00E+00	5.56E-06
1701	ALL	420063.7	3773336	NonCancer	0.00E+00	0.00E+00	0.00E+00	0.00E+00	0.00E+00	0.00E+00	5.35E-06	0.00E+00	0.00E+00	0.00E+00	0.00E+00	0.00E+00	0.00E+00	0.00E+00	5.35E-06
1702	ALL	420063.7	3773361	NonCancer	0.00E+00	0.00E+00	0.00E+00	0.00E+00	0.00E+00	0.00E+00	5.13E-06	0.00E+00	0.00E+00	0.00E+00	0.00E+00	0.00E+00	0.00E+00	0.00E+00	5.13E-06
1703	ALL	420063.7	3773386	NonCancer	0.00E+00	0.00E+00	0.00E+00	0.00E+00	0.00E+00	0.00E+00	4.90E-06	0.00E+00	0.00E+00	0.00E+00	0.00E+00	0.00E+00	0.00E+00	0.00E+00	4.90E-06
1704	ALL	420063.7	3773411	NonCancer	0.00E+00	0.00E+00	0.00E+00	0.00E+00	0.00E+00	0.00E+00	4.67E-06	0.00E+00	0.00E+00	0.00E+00	0.00E+00	0.00E+00	0.00E+00	0.00E+00	4.67E-06
1705	ALL	420063.7	3773436	NonCancer	0.00E+00	0.00E+00	0.00E+00	0.00E+00	0.00E+00	0.00E+00	4.44E-06	0.00E+00	0.00E+00	0.00E+00	0.00E+00	0.00E+00	0.00E+00	0.00E+00	4.44E-06
1706	ALL	420063.7	3773461	NonCancer	0.00E+00	0.00E+00	0.00E+00	0.00E+00	0.00E+00	0.00E+00	4.21E-06	0.00E+00	0.00E+00	0.00E+00	0.00E+00	0.00E+00	0.00E+00	0.00E+00	4.21E-06
1707	ALL	420063.7	3773486	NonCancer	0.00E+00	0.00E+00	0.00E+00	0.00E+00	0.00E+00	0.00E+00	3.98E-06	0.00E+00	0.00E+00	0.00E+00	0.00E+00	0.00E+00	0.00E+00	0.00E+00	3.98E-06
1708	ALL	420088.7	3773161	NonCancer	0.00E+00	0.00E+00	0.00E+00	0.00E+00	0.00E+00	0.00E+00	6.22E-06	0.00E+00	0.00E+00	0.00E+00	0.00E+00	0.00E+00	0.00E+00	0.00E+00	6.22E-06
1709	ALL	420088.7	3773186	NonCancer	0.00E+00	0.00E+00	0.00E+00	0.00E+00	0.00E+00	0.00E+00	6.16E-06	0.00E+00	0.00E+00	0.00E+00	0.00E+00	0.00E+00	0.00E+00	0.00E+00	6.16E-06
1710	ALL	420088.7	3773211	NonCancer	0.00E+00	0.00E+00	0.00E+00	0.00E+00	0.00E+00	0.00E+00	6.07E-06	0.00E+00	0.00E+00	0.00E+00	0.00E+00	0.00E+00	0.00E+00	0.00E+00	6.07E-06
1711	ALL	420088.7	3773236	NonCancer	0.00E+00	0.00E+00	0.00E+00	0.00E+00	0.00E+00	0.00E+00	5.95E-06	0.00E+00	0.00E+00	0.00E+00	0.00E+00	0.00E+00	0.00E+00	0.00E+00	5.95E-06
1712	ALL	420088.7	3773261	NonCancer	0.00E+00	0.00E+00	0.00E+00	0.00E+00	0.00E+00	0.00E+00	5.81E-06	0.00E+00	0.00E+00	0.00E+00	0.00E+00	0.00E+00	0.00E+00	0.00E+00	5.81E-06
1713	ALL	420088.7	3773286	NonCancer	0.00E+00	0.00E+00	0.00E+00	0.00E+00	0.00E+00	0.00E+00	5.65E-06	0.00E+00	0.00E+00	0.00E+00	0.00E+00	0.00E+00	0.00E+00	0.00E+00	5.65E-06
1714	ALL	420088.7	3773311	NonCancer	0.00E+00	0.00E+00	0.00E+00	0.00E+00	0.00E+00	0.00E+00	5.47E-06	0.00E+00	0.00E+00	0.00E+00	0.00E+00	0.00E+00	0.00E+00	0.00E+00	5.47E-06
1715	ALL	420088.7	3773336	NonCancer	0.00E+00	0.00E+00	0.00E+00	0.00E+00	0.00E+00	0.00E+00	5.27E-06	0.00E+00	0.00E+00	0.00E+00	0.00E+00	0.00E+00	0.00E+00	0.00E+00	5.27E-06

1716	ALL	420088.7	3773361	NonCancer	0.00E+00	0.00E+00	0.00E+00	0.00E+00	0.00E+00	0.00E+00	5.07E-06	0.00E+00	0.00E+00	0.00E+00	0.00E+00	0.00E+00	0.00E+00	0.00E+00	5.07E-06
1717	ALL	420088.7	3773386	NonCancer	0.00E+00	0.00E+00	0.00E+00	0.00E+00	0.00E+00	0.00E+00	4.85E-06	0.00E+00	0.00E+00	0.00E+00	0.00E+00	0.00E+00	0.00E+00	0.00E+00	4.85E-06
1718	ALL	420088.7	3773411	NonCancer	0.00E+00	0.00E+00	0.00E+00	0.00E+00	0.00E+00	0.00E+00	4.64E-06	0.00E+00	0.00E+00	0.00E+00	0.00E+00	0.00E+00	0.00E+00	0.00E+00	4.64E-06
1719	ALL	420088.7	3773436	NonCancer	0.00E+00	0.00E+00	0.00E+00	0.00E+00	0.00E+00	0.00E+00	4.42E-06	0.00E+00	0.00E+00	0.00E+00	0.00E+00	0.00E+00	0.00E+00	0.00E+00	4.42E-06
1720	ALL	420088.7	3773461	NonCancer	0.00E+00	0.00E+00	0.00E+00	0.00E+00	0.00E+00	0.00E+00	4.20E-06	0.00E+00	0.00E+00	0.00E+00	0.00E+00	0.00E+00	0.00E+00	0.00E+00	4.20E-06
1721	ALL	420088.7	3773486	NonCancer	0.00E+00	0.00E+00	0.00E+00	0.00E+00	0.00E+00	0.00E+00	3.98E-06	0.00E+00	0.00E+00	0.00E+00	0.00E+00	0.00E+00	0.00E+00	0.00E+00	3.98E-06
1722	ALL	420113.7	3773161	NonCancer	0.00E+00	0.00E+00	0.00E+00	0.00E+00	0.00E+00	0.00E+00	6.04E-06	0.00E+00	0.00E+00	0.00E+00	0.00E+00	0.00E+00	0.00E+00	0.00E+00	6.04E-06
1723	ALL	420113.7	3773186	NonCancer	0.00E+00	0.00E+00	0.00E+00	0.00E+00	0.00E+00	0.00E+00	5.99E-06	0.00E+00	0.00E+00	0.00E+00	0.00E+00	0.00E+00	0.00E+00	0.00E+00	5.99E-06
1724	ALL	420113.7	3773211	NonCancer	0.00E+00	0.00E+00	0.00E+00	0.00E+00	0.00E+00	0.00E+00	5.91E-06	0.00E+00	0.00E+00	0.00E+00	0.00E+00	0.00E+00	0.00E+00	0.00E+00	5.91E-06
1725	ALL	420113.7	3773236	NonCancer	0.00E+00	0.00E+00	0.00E+00	0.00E+00	0.00E+00	0.00E+00	5.81E-06	0.00E+00	0.00E+00	0.00E+00	0.00E+00	0.00E+00	0.00E+00	0.00E+00	5.81E-06
1726	ALL	420113.7	3773261	NonCancer	0.00E+00	0.00E+00	0.00E+00	0.00E+00	0.00E+00	0.00E+00	5.69E-06	0.00E+00	0.00E+00	0.00E+00	0.00E+00	0.00E+00	0.00E+00	0.00E+00	5.69E-06
1727	ALL	420113.7	3773286	NonCancer	0.00E+00	0.00E+00	0.00E+00	0.00E+00	0.00E+00	0.00E+00	5.54E-06	0.00E+00	0.00E+00	0.00E+00	0.00E+00	0.00E+00	0.00E+00	0.00E+00	5.54E-06
1728	ALL	420113.7	3773311	NonCancer	0.00E+00	0.00E+00	0.00E+00	0.00E+00	0.00E+00	0.00E+00	5.38E-06	0.00E+00	0.00E+00	0.00E+00	0.00E+00	0.00E+00	0.00E+00	0.00E+00	5.38E-06
1729	ALL	420113.7	3773336	NonCancer	0.00E+00	0.00E+00	0.00E+00	0.00E+00	0.00E+00	0.00E+00	5.20E-06	0.00E+00	0.00E+00	0.00E+00	0.00E+00	0.00E+00	0.00E+00	0.00E+00	5.20E-06
1730	ALL	420113.7	3773361	NonCancer	0.00E+00	0.00E+00	0.00E+00	0.00E+00	0.00E+00	0.00E+00	5.00E-06	0.00E+00	0.00E+00	0.00E+00	0.00E+00	0.00E+00	0.00E+00	0.00E+00	5.00E-06
1731	ALL	420113.7	3773386	NonCancer	0.00E+00	0.00E+00	0.00E+00	0.00E+00	0.00E+00	0.00E+00	4.80E-06	0.00E+00	0.00E+00	0.00E+00	0.00E+00	0.00E+00	0.00E+00	0.00E+00	4.80E-06
1732	ALL	420113.7	3773411	NonCancer	0.00E+00	0.00E+00	0.00E+00	0.00E+00	0.00E+00	0.00E+00	4.60E-06	0.00E+00	0.00E+00	0.00E+00	0.00E+00	0.00E+00	0.00E+00	0.00E+00	4.60E-06
1733	ALL	420113.7	3773436	NonCancer	0.00E+00	0.00E+00	0.00E+00	0.00E+00	0.00E+00	0.00E+00	4.39E-06	0.00E+00	0.00E+00	0.00E+00	0.00E+00	0.00E+00	0.00E+00	0.00E+00	4.39E-06
1734	ALL	420113.7	3773461	NonCancer	0.00E+00	0.00E+00	0.00E+00	0.00E+00	0.00E+00	0.00E+00	4.18E-06	0.00E+00	0.00E+00	0.00E+00	0.00E+00	0.00E+00	0.00E+00	0.00E+00	4.18E-06
1735	ALL	420113.7	3773486	NonCancer	0.00E+00	0.00E+00	0.00E+00	0.00E+00	0.00E+00	0.00E+00	3.97E-06	0.00E+00	0.00E+00	0.00E+00	0.00E+00	0.00E+00	0.00E+00	0.00E+00	3.97E-06
1736	ALL	420138.7	3773161	NonCancer	0.00E+00	0.00E+00	0.00E+00	0.00E+00	0.00E+00	0.00E+00	5.86E-06	0.00E+00	0.00E+00	0.00E+00	0.00E+00	0.00E+00	0.00E+00	0.00E+00	5.86E-06
1737	ALL	420138.7	3773186	NonCancer	0.00E+00	0.00E+00	0.00E+00	0.00E+00	0.00E+00	0.00E+00	5.83E-06	0.00E+00	0.00E+00	0.00E+00	0.00E+00	0.00E+00	0.00E+00	0.00E+00	5.83E-06
1738	ALL	420138.7	3773211	NonCancer	0.00E+00	0.00E+00	0.00E+00	0.00E+00	0.00E+00	0.00E+00	5.77E-06	0.00E+00	0.00E+00	0.00E+00	0.00E+00	0.00E+00	0.00E+00	0.00E+00	5.77E-06
1739	ALL	420138.7	3773236	NonCancer	0.00E+00	0.00E+00	0.00E+00	0.00E+00	0.00E+00	0.00E+00	5.68E-06	0.00E+00	0.00E+00	0.00E+00	0.00E+00	0.00E+00	0.00E+00	0.00E+00	5.68E-06
1740	ALL	420138.7	3773261	NonCancer	0.00E+00	0.00E+00	0.00E+00	0.00E+00	0.00E+00	0.00E+00	5.57E-06	0.00E+00	0.00E+00	0.00E+00	0.00E+00	0.00E+00	0.00E+00	0.00E+00	5.57E-06
1741	ALL	420138.7	3773286	NonCancer	0.00E+00	0.00E+00	0.00E+00	0.00E+00	0.00E+00	0.00E+00	5.43E-06	0.00E+00	0.00E+00	0.00E+00	0.00E+00	0.00E+00	0.00E+00	0.00E+00	5.43E-06
1742	ALL	420138.7	3773311	NonCancer	0.00E+00	0.00E+00	0.00E+00	0.00E+00	0.00E+00	0.00E+00	5.28E-06	0.00E+00	0.00E+00	0.00E+00	0.00E+00	0.00E+00	0.00E+00	0.00E+00	5.28E-06
1743	ALL	420138.7	3773336	NonCancer	0.00E+00	0.00E+00	0.00E+00	0.00E+00	0.00E+00	0.00E+00	5.12E-06	0.00E+00	0.00E+00	0.00E+00	0.00E+00	0.00E+00	0.00E+00	0.00E+00	5.12E-06
1744	ALL	420138.7	3773361	NonCancer	0.00E+00	0.00E+00	0.00E+00	0.00E+00	0.00E+00	0.00E+00	4.94E-06	0.00E+00	0.00E+00	0.00E+00	0.00E+00	0.00E+00	0.00E+00	0.00E+00	4.94E-06
1745	ALL	420138.7	3773386	NonCancer	0.00E+00	0.00E+00	0.00E+00	0.00E+00	0.00E+00	0.00E+00	4.75E-06	0.00E+00	0.00E+00	0.00E+00	0.00E+00	0.00E+00	0.00E+00	0.00E+00	4.75E-06
1746	ALL	420138.7	3773411	NonCancer	0.00E+00	0.00E+00	0.00E+00	0.00E+00	0.00E+00	0.00E+00	4.56E-06	0.00E+00	0.00E+00	0.00E+00	0.00E+00	0.00E+00	0.00E+00	0.00E+00	4.56E-06
1747	ALL	420138.7	3773436	NonCancer	0.00E+00	0.00E+00	0.00E+00	0.00E+00	0.00E+00	0.00E+00	4.36E-06	0.00E+00	0.00E+00	0.00E+00	0.00E+00	0.00E+00	0.00E+00	0.00E+00	4.36E-06
1748	ALL	420138.7	3773461	NonCancer	0.00E+00	0.00E+00	0.00E+00	0.00E+00	0.00E+00	0.00E+00	4.16E-06	0.00E+00	0.00E+00	0.00E+00	0.00E+00	0.00E+00	0.00E+00	0.00E+00	4.16E-06
1749	ALL	420138.7	3773486	NonCancer	0.00E+00	0.00E+00	0.00E+00	0.00E+00	0.00E+00	0.00E+00	3.96E-06	0.00E+00	0.00E+00	0.00E+00	0.00E+00	0.00E+00	0.00E+00	0.00E+00	3.96E-06
1750	ALL	420163.7	3773161	NonCancer	0.00E+00	0.00E+00	0.00E+00	0.00E+00	0.00E+00	0.00E+00	5.69E-06	0.00E+00	0.00E+00	0.00E+00	0.00E+00	0.00E+00	0.00E+00	0.00E+00	5.69E-06
1751	ALL	420163.7	3773186	NonCancer	0.00E+00	0.00E+00	0.00E+00	0.00E+00	0.00E+00	0.00E+00	5.67E-06	0.00E+00	0.00E+00	0.00E+00	0.00E+00	0.00E+00	0.00E+00	0.00E+00	5.67E-06
1752	ALL	420163.7	3773211	NonCancer	0.00E+00	0.00E+00	0.00E+00	0.00E+00	0.00E+00	0.00E+00	5.62E-06	0.00E+00	0.00E+00	0.00E+00	0.00E+00	0.00E+00	0.00E+00	0.00E+00	5.62E-06
1753	ALL	420163.7	3773236	NonCancer	0.00E+00	0.00E+00	0.00E+00	0.00E+00	0.00E+00	0.00E+00	5.55E-06	0.00E+00	0.00E+00	0.00E+00	0.00E+00	0.00E+00	0.00E+00	0.00E+00	5.55E-06
1754	ALL	420163.7	3773261	NonCancer	0.00E+00	0.00E+00	0.00E+00	0.00E+00	0.00E+00	0.00E+00	5.45E-06	0.00E+00	0.00E+00	0.00E+00	0.00E+00	0.00E+00	0.00E+00	0.00E+00	5.45E-06
1755	ALL	420163.7	3773286	NonCancer	0.00E+00	0.00E+00	0.00E+00	0.00E+00	0.00E+00	0.00E+00	5.33E-06	0.00E+00	0.00E+00	0.00E+00	0.00E+00	0.00E+00	0.00E+00	0.00E+00	5.33E-06
1756	ALL	420163.7	3773311	NonCancer	0.00E+00	0.00E+00	0.00E+00	0.00E+00	0.00E+00	0.00E+00	5.20E-06	0.00E+00	0.00E+00	0.00E+00	0.00E+00	0.00E+00	0.00E+00	0.00E+00	5.20E-06
1757	ALL	420163.7	3773336	NonCancer	0.00E+00	0.00E+00	0.00E+00	0.00E+00	0.00E+00	0.00E+00	5.04E-06	0.00E+00	0.00E+00	0.00E+00	0.00E+00	0.00E+00	0.00E+00	0.00E+00	5.04E-06
1758	ALL	420163.7	3773361	NonCancer	0.00E+00	0.00E+00	0.00E+00	0.00E+00	0.00E+00	0.00E+00	4.88E-06	0.00E+00	0.00E+00	0.00E+00	0.00E+00	0.00E+00	0.00E+00	0.00E+00	4.88E-06
1759	ALL	420163.7	3773386	NonCancer	0.00E+00	0.00E+00	0.00E+00	0.00E+00	0.00E+00	0.00E+00	4.70E-06	0.00E+00	0.00E+00	0.00E+00	0.00E+00	0.00E+00	0.00E+00	0.00E+00	4.70E-06
1760	ALL	420163.7	3773411	NonCancer	0.00E+00	0.00E+00	0.00E+00	0.00E+00	0.00E+00	0.00E+00	4.52E-06	0.00E+00	0.00E+00	0.00E+00	0.00E+00	0.00E+00	0.00E+00	0.00E+00	4.52E-06
1761	ALL	420163.7	3773436	NonCancer	0.00E+00	0.00E+00	0.00E+00	0.00E+00	0.00E+00	0.00E+00	4.33E-06	0.00E+00	0.00E+00	0.00E+00	0.00E+00	0.00E+00	0.00E+00	0.00E+00	4.33E-06
1762	ALL	420163.7	3773461	NonCancer	0.00E+00	0.00E+00	0.00E+00	0.00E+00	0.00E+00	0.00E+00	4.14E-06	0.00E+00	0.00E+00	0.00E+00	0.00E+00	0.00E+00	0.00E+00	0.00E+00	4.14E-06
1763	ALL	420163.7	3773486	NonCancer	0.00E+00	0.00E+00	0.00E+00	0.00E+00	0.00E+00	0.00E+00	3.94E-06	0.00E+00	0.00E+00	0.00E+00	0.00E+00	0.00E+00	0.00E+00	0.00E+00	3.94E-06
1764	ALL	420188.7	3773161	NonCancer	0.00E+00	0.00E+00	0.00E+00	0.00E+00	0.00E+00	0.00E+00	5.53E-06	0.00E+00	0.00E+00	0.00E+00	0.00E+00	0.00E+00	0.00E+00	0.00E+00	5.53E-06
1765	ALL	420188.7	3773186	NonCancer	0.00E+00	0.00E+00	0.00E+00	0.00E+00	0.00E+00	0.00E+00	5.52E-06	0.00E+00	0.00E+00	0.00E+00	0.00E+00	0.00E+00	0.00E+00	0.00E+00	5.52E-06
1766	ALL	420188.7	3773211	NonCancer	0.00E+00	0.00E+00	0.00E+00	0.00E+00	0.00E+00	0.00E+00	5.48E-06	0.00E+00	0.00E+00	0.00E+00	0.00E+00	0.00E+00	0.00E+00	0.00E+00	5.48E-06
1767	ALL	420188.7	3773236	NonCancer	0.00E+00	0.00E+00	0.00E+00	0.00E+00	0.00E+00	0.00E+00	5.42E-06	0.00E+00	0.00E+00	0.00E+00	0.00E+00	0.00E+00	0.00E+00	0.00E+00	5.42E-06

1768	ALL	420188.7	3773261	NonCancer	0.00E+00	0.00E+00	0.00E+00	0.00E+00	0.00E+00	0.00E+00	5.33E-06	0.00E+00	0.00E+00	0.00E+00	0.00E+00	0.00E+00	0.00E+00	0.00E+00	5.33E-06
1769	ALL	420188.7	3773286	NonCancer	0.00E+00	0.00E+00	0.00E+00	0.00E+00	0.00E+00	0.00E+00	5.23E-06	0.00E+00	0.00E+00	0.00E+00	0.00E+00	0.00E+00	0.00E+00	0.00E+00	5.23E-06
1770	ALL	420188.7	3773311	NonCancer	0.00E+00	0.00E+00	0.00E+00	0.00E+00	0.00E+00	0.00E+00	5.10E-06	0.00E+00	0.00E+00	0.00E+00	0.00E+00	0.00E+00	0.00E+00	0.00E+00	5.10E-06
1771	ALL	420188.7	3773336	NonCancer	0.00E+00	0.00E+00	0.00E+00	0.00E+00	0.00E+00	0.00E+00	4.96E-06	0.00E+00	0.00E+00	0.00E+00	0.00E+00	0.00E+00	0.00E+00	0.00E+00	4.96E-06
1772	ALL	420188.7	3773361	NonCancer	0.00E+00	0.00E+00	0.00E+00	0.00E+00	0.00E+00	0.00E+00	4.81E-06	0.00E+00	0.00E+00	0.00E+00	0.00E+00	0.00E+00	0.00E+00	0.00E+00	4.81E-06
1773	ALL	420188.7	3773386	NonCancer	0.00E+00	0.00E+00	0.00E+00	0.00E+00	0.00E+00	0.00E+00	4.65E-06	0.00E+00	0.00E+00	0.00E+00	0.00E+00	0.00E+00	0.00E+00	0.00E+00	4.65E-06
1774	ALL	420188.7	3773411	NonCancer	0.00E+00	0.00E+00	0.00E+00	0.00E+00	0.00E+00	0.00E+00	4.47E-06	0.00E+00	0.00E+00	0.00E+00	0.00E+00	0.00E+00	0.00E+00	0.00E+00	4.47E-06
1775	ALL	420188.7	3773436	NonCancer	0.00E+00	0.00E+00	0.00E+00	0.00E+00	0.00E+00	0.00E+00	4.30E-06	0.00E+00	0.00E+00	0.00E+00	0.00E+00	0.00E+00	0.00E+00	0.00E+00	4.30E-06
1776	ALL	420188.7	3773461	NonCancer	0.00E+00	0.00E+00	0.00E+00	0.00E+00	0.00E+00	0.00E+00	4.11E-06	0.00E+00	0.00E+00	0.00E+00	0.00E+00	0.00E+00	0.00E+00	0.00E+00	4.11E-06
1777	ALL	420188.7	3773486	NonCancer	0.00E+00	0.00E+00	0.00E+00	0.00E+00	0.00E+00	0.00E+00	3.93E-06	0.00E+00	0.00E+00	0.00E+00	0.00E+00	0.00E+00	0.00E+00	0.00E+00	3.93E-06
1778	ALL	420213.7	3773161	NonCancer	0.00E+00	0.00E+00	0.00E+00	0.00E+00	0.00E+00	0.00E+00	5.37E-06	0.00E+00	0.00E+00	0.00E+00	0.00E+00	0.00E+00	0.00E+00	0.00E+00	5.37E-06
1779	ALL	420213.7	3773186	NonCancer	0.00E+00	0.00E+00	0.00E+00	0.00E+00	0.00E+00	0.00E+00	5.37E-06	0.00E+00	0.00E+00	0.00E+00	0.00E+00	0.00E+00	0.00E+00	0.00E+00	5.37E-06
1780	ALL	420213.7	3773211	NonCancer	0.00E+00	0.00E+00	0.00E+00	0.00E+00	0.00E+00	0.00E+00	5.34E-06	0.00E+00	0.00E+00	0.00E+00	0.00E+00	0.00E+00	0.00E+00	0.00E+00	5.34E-06
1781	ALL	420213.7	3773236	NonCancer	0.00E+00	0.00E+00	0.00E+00	0.00E+00	0.00E+00	0.00E+00	5.28E-06	0.00E+00	0.00E+00	0.00E+00	0.00E+00	0.00E+00	0.00E+00	0.00E+00	5.28E-06
1782	ALL	420213.7	3773261	NonCancer	0.00E+00	0.00E+00	0.00E+00	0.00E+00	0.00E+00	0.00E+00	5.21E-06	0.00E+00	0.00E+00	0.00E+00	0.00E+00	0.00E+00	0.00E+00	0.00E+00	5.21E-06
1783	ALL	420213.7	3773286	NonCancer	0.00E+00	0.00E+00	0.00E+00	0.00E+00	0.00E+00	0.00E+00	5.12E-06	0.00E+00	0.00E+00	0.00E+00	0.00E+00	0.00E+00	0.00E+00	0.00E+00	5.12E-06
1784	ALL	420213.7	3773461	NonCancer	0.00E+00	0.00E+00	0.00E+00	0.00E+00	0.00E+00	0.00E+00	4.08E-06	0.00E+00	0.00E+00	0.00E+00	0.00E+00	0.00E+00	0.00E+00	0.00E+00	4.08E-06
1785	ALL	420213.7	3773486	NonCancer	0.00E+00	0.00E+00	0.00E+00	0.00E+00	0.00E+00	0.00E+00	3.90E-06	0.00E+00	0.00E+00	0.00E+00	0.00E+00	0.00E+00	0.00E+00	0.00E+00	3.90E-06
1786	ALL	420238.7	3773161	NonCancer	0.00E+00	0.00E+00	0.00E+00	0.00E+00	0.00E+00	0.00E+00	5.22E-06	0.00E+00	0.00E+00	0.00E+00	0.00E+00	0.00E+00	0.00E+00	0.00E+00	5.22E-06
1787	ALL	420238.7	3773186	NonCancer	0.00E+00	0.00E+00	0.00E+00	0.00E+00	0.00E+00	0.00E+00	5.22E-06	0.00E+00	0.00E+00	0.00E+00	0.00E+00	0.00E+00	0.00E+00	0.00E+00	5.22E-06
1788	ALL	420238.7	3773211	NonCancer	0.00E+00	0.00E+00	0.00E+00	0.00E+00	0.00E+00	0.00E+00	5.20E-06	0.00E+00	0.00E+00	0.00E+00	0.00E+00	0.00E+00	0.00E+00	0.00E+00	5.20E-06
1789	ALL	420238.7	3773236	NonCancer	0.00E+00	0.00E+00	0.00E+00	0.00E+00	0.00E+00	0.00E+00	5.16E-06	0.00E+00	0.00E+00	0.00E+00	0.00E+00	0.00E+00	0.00E+00	0.00E+00	5.16E-06
1790	ALL	420238.7	3773261	NonCancer	0.00E+00	0.00E+00	0.00E+00	0.00E+00	0.00E+00	0.00E+00	5.09E-06	0.00E+00	0.00E+00	0.00E+00	0.00E+00	0.00E+00	0.00E+00	0.00E+00	5.09E-06
1791	ALL	420238.7	3773286	NonCancer	0.00E+00	0.00E+00	0.00E+00	0.00E+00	0.00E+00	0.00E+00	5.01E-06	0.00E+00	0.00E+00	0.00E+00	0.00E+00	0.00E+00	0.00E+00	0.00E+00	5.01E-06
1792	ALL	420238.7	3773461	NonCancer	0.00E+00	0.00E+00	0.00E+00	0.00E+00	0.00E+00	0.00E+00	4.05E-06	0.00E+00	0.00E+00	0.00E+00	0.00E+00	0.00E+00	0.00E+00	0.00E+00	4.05E-06
1793	ALL	420238.7	3773486	NonCancer	0.00E+00	0.00E+00	0.00E+00	0.00E+00	0.00E+00	0.00E+00	3.88E-06	0.00E+00	0.00E+00	0.00E+00	0.00E+00	0.00E+00	0.00E+00	0.00E+00	3.88E-06
1794	ALL	420263.7	3773161	NonCancer	0.00E+00	0.00E+00	0.00E+00	0.00E+00	0.00E+00	0.00E+00	5.07E-06	0.00E+00	0.00E+00	0.00E+00	0.00E+00	0.00E+00	0.00E+00	0.00E+00	5.07E-06
1795	ALL	420263.7	3773186	NonCancer	0.00E+00	0.00E+00	0.00E+00	0.00E+00	0.00E+00	0.00E+00	5.08E-06	0.00E+00	0.00E+00	0.00E+00	0.00E+00	0.00E+00	0.00E+00	0.00E+00	5.08E-06
1796	ALL	420263.7	3773211	NonCancer	0.00E+00	0.00E+00	0.00E+00	0.00E+00	0.00E+00	0.00E+00	5.07E-06	0.00E+00	0.00E+00	0.00E+00	0.00E+00	0.00E+00	0.00E+00	0.00E+00	5.07E-06
1797	ALL	420263.7	3773236	NonCancer	0.00E+00	0.00E+00	0.00E+00	0.00E+00	0.00E+00	0.00E+00	5.03E-06	0.00E+00	0.00E+00	0.00E+00	0.00E+00	0.00E+00	0.00E+00	0.00E+00	5.03E-06
1798	ALL	420263.7	3773261	NonCancer	0.00E+00	0.00E+00	0.00E+00	0.00E+00	0.00E+00	0.00E+00	4.98E-06	0.00E+00	0.00E+00	0.00E+00	0.00E+00	0.00E+00	0.00E+00	0.00E+00	4.98E-06
1799	ALL	420263.7	3773286	NonCancer	0.00E+00	0.00E+00	0.00E+00	0.00E+00	0.00E+00	0.00E+00	4.91E-06	0.00E+00	0.00E+00	0.00E+00	0.00E+00	0.00E+00	0.00E+00	0.00E+00	4.91E-06
1800	ALL	420263.7	3773311	NonCancer	0.00E+00	0.00E+00	0.00E+00	0.00E+00	0.00E+00	0.00E+00	4.82E-06	0.00E+00	0.00E+00	0.00E+00	0.00E+00	0.00E+00	0.00E+00	0.00E+00	4.82E-06
1801	ALL	420263.7	3773461	NonCancer	0.00E+00	0.00E+00	0.00E+00	0.00E+00	0.00E+00	0.00E+00	4.02E-06	0.00E+00	0.00E+00	0.00E+00	0.00E+00	0.00E+00	0.00E+00	0.00E+00	4.02E-06
1802	ALL	420263.7	3773486	NonCancer	0.00E+00	0.00E+00	0.00E+00	0.00E+00	0.00E+00	0.00E+00	3.86E-06	0.00E+00	0.00E+00	0.00E+00	0.00E+00	0.00E+00	0.00E+00	0.00E+00	3.86E-06
1803	ALL	420288.7	3773161	NonCancer	0.00E+00	0.00E+00	0.00E+00	0.00E+00	0.00E+00	0.00E+00	4.93E-06	0.00E+00	0.00E+00	0.00E+00	0.00E+00	0.00E+00	0.00E+00	0.00E+00	4.93E-06
1804	ALL	420288.7	3773186	NonCancer	0.00E+00	0.00E+00	0.00E+00	0.00E+00	0.00E+00	0.00E+00	4.95E-06	0.00E+00	0.00E+00	0.00E+00	0.00E+00	0.00E+00	0.00E+00	0.00E+00	4.95E-06
1805	ALL	420288.7	3773211	NonCancer	0.00E+00	0.00E+00	0.00E+00	0.00E+00	0.00E+00	0.00E+00	4.94E-06	0.00E+00	0.00E+00	0.00E+00	0.00E+00	0.00E+00	0.00E+00	0.00E+00	4.94E-06
1806	ALL	420288.7	3773236	NonCancer	0.00E+00	0.00E+00	0.00E+00	0.00E+00	0.00E+00	0.00E+00	4.91E-06	0.00E+00	0.00E+00	0.00E+00	0.00E+00	0.00E+00	0.00E+00	0.00E+00	4.91E-06
1807	ALL	420288.7	3773261	NonCancer	0.00E+00	0.00E+00	0.00E+00	0.00E+00	0.00E+00	0.00E+00	4.87E-06	0.00E+00	0.00E+00	0.00E+00	0.00E+00	0.00E+00	0.00E+00	0.00E+00	4.87E-06
1808	ALL	420288.7	3773286	NonCancer	0.00E+00	0.00E+00	0.00E+00	0.00E+00	0.00E+00	0.00E+00	4.81E-06	0.00E+00	0.00E+00	0.00E+00	0.00E+00	0.00E+00	0.00E+00	0.00E+00	4.81E-06
1809	ALL	420288.7	3773311	NonCancer	0.00E+00	0.00E+00	0.00E+00	0.00E+00	0.00E+00	0.00E+00	4.73E-06	0.00E+00	0.00E+00	0.00E+00	0.00E+00	0.00E+00	0.00E+00	0.00E+00	4.73E-06
1810	ALL	420288.7	3773461	NonCancer	0.00E+00	0.00E+00	0.00E+00	0.00E+00	0.00E+00	0.00E+00	3.98E-06	0.00E+00	0.00E+00	0.00E+00	0.00E+00	0.00E+00	0.00E+00	0.00E+00	3.98E-06
1811	ALL	420288.7	3773486	NonCancer	0.00E+00	0.00E+00	0.00E+00	0.00E+00	0.00E+00	0.00E+00	3.83E-06	0.00E+00	0.00E+00	0.00E+00	0.00E+00	0.00E+00	0.00E+00	0.00E+00	3.83E-06
1812	ALL	418946.7	3772138	NonCancer	0.00E+00	0.00E+00	0.00E+00	0.00E+00	0.00E+00	0.00E+00	3.41E-06	0.00E+00	0.00E+00	0.00E+00	0.00E+00	0.00E+00	0.00E+00	0.00E+00	3.41E-06
1813	ALL	418946.7	3772163	NonCancer	0.00E+00	0.00E+00	0.00E+00	0.00E+00	0.00E+00	0.00E+00	3.70E-06	0.00E+00	0.00E+00	0.00E+00	0.00E+00	0.00E+00	0.00E+00	0.00E+00	3.70E-06
1814	ALL	418946.7	3772188	NonCancer	0.00E+00	0.00E+00	0.00E+00	0.00E+00	0.00E+00	0.00E+00	4.02E-06	0.00E+00	0.00E+00	0.00E+00	0.00E+00	0.00E+00	0.00E+00	0.00E+00	4.02E-06
1815	ALL	418946.7	3772213	NonCancer	0.00E+00	0.00E+00	0.00E+00	0.00E+00	0.00E+00	0.00E+00	4.39E-06	0.00E+00	0.00E+00	0.00E+00	0.00E+00	0.00E+00	0.00E+00	0.00E+00	4.39E-06
1816	ALL	418946.7	3772238	NonCancer	0.00E+00	0.00E+00	0.00E+00	0.00E+00	0.00E+00	0.00E+00	4.80E-06	0.00E+00	0.00E+00	0.00E+00	0.00E+00	0.00E+00	0.00E+00	0.00E+00	4.80E-06
1817	ALL	418946.7	3772263	NonCancer	0.00E+00	0.00E+00	0.00E+00	0.00E+00	0.00E+00	0.00E+00	5.28E-06	0.00E+00	0.00E+00	0.00E+00	0.00E+00	0.00E+00	0.00E+00	0.00E+00	5.28E-06
1818	ALL	418946.7	3772288	NonCancer	0.00E+00	0.00E+00	0.00E+00	0.00E+00	0.00E+00	0.00E+00	5.82E-06	0.00E+00	0.00E+00	0.00E+00	0.00E+00	0.00E+00	0.00E+00	0.00E+00	5.82E-06
1819	ALL	418946.7	3772313	NonCancer	0.00E+00	0.00E+00	0.00E+00	0.00E+00	0.00E+00	0.00E+00	6.43E-06	0.00E+00	0.00E+00	0.00E+00	0.00E+00	0.00E+00	0.00E+00	0.00E+00	6.43E-06

1820	ALL	418946.7	3772338	NonCancer	0.00E+00	0.00E+00	0.00E+00	0.00E+00	0.00E+00	0.00E+00	7.13E-06	0.00E+00	0.00E+00	0.00E+00	0.00E+00	0.00E+00	0.00E+00	0.00E+00	7.13E-06
1821	ALL	418946.7	3772363	NonCancer	0.00E+00	0.00E+00	0.00E+00	0.00E+00	0.00E+00	0.00E+00	7.96E-06	0.00E+00	0.00E+00	0.00E+00	0.00E+00	0.00E+00	0.00E+00	0.00E+00	7.96E-06
1822	ALL	418946.7	3772388	NonCancer	0.00E+00	0.00E+00	0.00E+00	0.00E+00	0.00E+00	0.00E+00	8.93E-06	0.00E+00	0.00E+00	0.00E+00	0.00E+00	0.00E+00	0.00E+00	0.00E+00	8.93E-06
1823	ALL	418946.7	3772413	NonCancer	0.00E+00	0.00E+00	0.00E+00	0.00E+00	0.00E+00	0.00E+00	1.01E-05	0.00E+00	0.00E+00	0.00E+00	0.00E+00	0.00E+00	0.00E+00	0.00E+00	1.01E-05
1824	ALL	418946.7	3772438	NonCancer	0.00E+00	0.00E+00	0.00E+00	0.00E+00	0.00E+00	0.00E+00	1.14E-05	0.00E+00	0.00E+00	0.00E+00	0.00E+00	0.00E+00	0.00E+00	0.00E+00	1.14E-05
1825	ALL	418946.7	3772463	NonCancer	0.00E+00	0.00E+00	0.00E+00	0.00E+00	0.00E+00	0.00E+00	1.31E-05	0.00E+00	0.00E+00	0.00E+00	0.00E+00	0.00E+00	0.00E+00	0.00E+00	1.31E-05
1826	ALL	418946.7	3772488	NonCancer	0.00E+00	0.00E+00	0.00E+00	0.00E+00	0.00E+00	0.00E+00	1.51E-05	0.00E+00	0.00E+00	0.00E+00	0.00E+00	0.00E+00	0.00E+00	0.00E+00	1.51E-05
1827	ALL	418946.7	3772513	NonCancer	0.00E+00	0.00E+00	0.00E+00	0.00E+00	0.00E+00	0.00E+00	1.77E-05	0.00E+00	0.00E+00	0.00E+00	0.00E+00	0.00E+00	0.00E+00	0.00E+00	1.77E-05
1828	ALL	418946.7	3772538	NonCancer	0.00E+00	0.00E+00	0.00E+00	0.00E+00	0.00E+00	0.00E+00	2.09E-05	0.00E+00	0.00E+00	0.00E+00	0.00E+00	0.00E+00	0.00E+00	0.00E+00	2.09E-05
1829	ALL	418971.7	3772113	NonCancer	0.00E+00	0.00E+00	0.00E+00	0.00E+00	0.00E+00	0.00E+00	3.10E-06	0.00E+00	0.00E+00	0.00E+00	0.00E+00	0.00E+00	0.00E+00	0.00E+00	3.10E-06
1830	ALL	418971.7	3772138	NonCancer	0.00E+00	0.00E+00	0.00E+00	0.00E+00	0.00E+00	0.00E+00	3.34E-06	0.00E+00	0.00E+00	0.00E+00	0.00E+00	0.00E+00	0.00E+00	0.00E+00	3.34E-06
1831	ALL	418971.7	3772163	NonCancer	0.00E+00	0.00E+00	0.00E+00	0.00E+00	0.00E+00	0.00E+00	3.61E-06	0.00E+00	0.00E+00	0.00E+00	0.00E+00	0.00E+00	0.00E+00	0.00E+00	3.61E-06
1832	ALL	418971.7	3772188	NonCancer	0.00E+00	0.00E+00	0.00E+00	0.00E+00	0.00E+00	0.00E+00	3.91E-06	0.00E+00	0.00E+00	0.00E+00	0.00E+00	0.00E+00	0.00E+00	0.00E+00	3.91E-06
1833	ALL	418971.7	3772213	NonCancer	0.00E+00	0.00E+00	0.00E+00	0.00E+00	0.00E+00	0.00E+00	4.25E-06	0.00E+00	0.00E+00	0.00E+00	0.00E+00	0.00E+00	0.00E+00	0.00E+00	4.25E-06
1834	ALL	418971.7	3772238	NonCancer	0.00E+00	0.00E+00	0.00E+00	0.00E+00	0.00E+00	0.00E+00	4.65E-06	0.00E+00	0.00E+00	0.00E+00	0.00E+00	0.00E+00	0.00E+00	0.00E+00	4.65E-06
1835	ALL	418971.7	3772263	NonCancer	0.00E+00	0.00E+00	0.00E+00	0.00E+00	0.00E+00	0.00E+00	5.08E-06	0.00E+00	0.00E+00	0.00E+00	0.00E+00	0.00E+00	0.00E+00	0.00E+00	5.08E-06
1836	ALL	418971.7	3772288	NonCancer	0.00E+00	0.00E+00	0.00E+00	0.00E+00	0.00E+00	0.00E+00	5.58E-06	0.00E+00	0.00E+00	0.00E+00	0.00E+00	0.00E+00	0.00E+00	0.00E+00	5.58E-06
1837	ALL	418971.7	3772313	NonCancer	0.00E+00	0.00E+00	0.00E+00	0.00E+00	0.00E+00	0.00E+00	6.13E-06	0.00E+00	0.00E+00	0.00E+00	0.00E+00	0.00E+00	0.00E+00	0.00E+00	6.13E-06
1838	ALL	418971.7	3772338	NonCancer	0.00E+00	0.00E+00	0.00E+00	0.00E+00	0.00E+00	0.00E+00	6.79E-06	0.00E+00	0.00E+00	0.00E+00	0.00E+00	0.00E+00	0.00E+00	0.00E+00	6.79E-06
1839	ALL	418971.7	3772363	NonCancer	0.00E+00	0.00E+00	0.00E+00	0.00E+00	0.00E+00	0.00E+00	7.55E-06	0.00E+00	0.00E+00	0.00E+00	0.00E+00	0.00E+00	0.00E+00	0.00E+00	7.55E-06
1840	ALL	418971.7	3772388	NonCancer	0.00E+00	0.00E+00	0.00E+00	0.00E+00	0.00E+00	0.00E+00	8.44E-06	0.00E+00	0.00E+00	0.00E+00	0.00E+00	0.00E+00	0.00E+00	0.00E+00	8.44E-06
1841	ALL	418971.7	3772413	NonCancer	0.00E+00	0.00E+00	0.00E+00	0.00E+00	0.00E+00	0.00E+00	9.50E-06	0.00E+00	0.00E+00	0.00E+00	0.00E+00	0.00E+00	0.00E+00	0.00E+00	9.50E-06
1842	ALL	418971.7	3772438	NonCancer	0.00E+00	0.00E+00	0.00E+00	0.00E+00	0.00E+00	0.00E+00	1.07E-05	0.00E+00	0.00E+00	0.00E+00	0.00E+00	0.00E+00	0.00E+00	0.00E+00	1.07E-05
1843	ALL	418971.7	3772463	NonCancer	0.00E+00	0.00E+00	0.00E+00	0.00E+00	0.00E+00	0.00E+00	1.22E-05	0.00E+00	0.00E+00	0.00E+00	0.00E+00	0.00E+00	0.00E+00	0.00E+00	1.22E-05
1844	ALL	418971.7	3772488	NonCancer	0.00E+00	0.00E+00	0.00E+00	0.00E+00	0.00E+00	0.00E+00	1.41E-05	0.00E+00	0.00E+00	0.00E+00	0.00E+00	0.00E+00	0.00E+00	0.00E+00	1.41E-05
1845	ALL	418971.7	3772513	NonCancer	0.00E+00	0.00E+00	0.00E+00	0.00E+00	0.00E+00	0.00E+00	1.64E-05	0.00E+00	0.00E+00	0.00E+00	0.00E+00	0.00E+00	0.00E+00	0.00E+00	1.64E-05
1846	ALL	418971.7	3772538	NonCancer	0.00E+00	0.00E+00	0.00E+00	0.00E+00	0.00E+00	0.00E+00	1.93E-05	0.00E+00	0.00E+00	0.00E+00	0.00E+00	0.00E+00	0.00E+00	0.00E+00	1.93E-05
1847	ALL	418971.7	3772563	NonCancer	0.00E+00	0.00E+00	0.00E+00	0.00E+00	0.00E+00	0.00E+00	2.30E-05	0.00E+00	0.00E+00	0.00E+00	0.00E+00	0.00E+00	0.00E+00	0.00E+00	2.30E-05
1848	ALL	418996.7	3772113	NonCancer	0.00E+00	0.00E+00	0.00E+00	0.00E+00	0.00E+00	0.00E+00	3.03E-06	0.00E+00	0.00E+00	0.00E+00	0.00E+00	0.00E+00	0.00E+00	0.00E+00	3.03E-06
1849	ALL	418996.7	3772138	NonCancer	0.00E+00	0.00E+00	0.00E+00	0.00E+00	0.00E+00	0.00E+00	3.25E-06	0.00E+00	0.00E+00	0.00E+00	0.00E+00	0.00E+00	0.00E+00	0.00E+00	3.25E-06
1850	ALL	418996.7	3772163	NonCancer	0.00E+00	0.00E+00	0.00E+00	0.00E+00	0.00E+00	0.00E+00	3.51E-06	0.00E+00	0.00E+00	0.00E+00	0.00E+00	0.00E+00	0.00E+00	0.00E+00	3.51E-06
1851	ALL	418996.7	3772188	NonCancer	0.00E+00	0.00E+00	0.00E+00	0.00E+00	0.00E+00	0.00E+00	3.78E-06	0.00E+00	0.00E+00	0.00E+00	0.00E+00	0.00E+00	0.00E+00	0.00E+00	3.78E-06
1852	ALL	418996.7	3772213	NonCancer	0.00E+00	0.00E+00	0.00E+00	0.00E+00	0.00E+00	0.00E+00	4.10E-06	0.00E+00	0.00E+00	0.00E+00	0.00E+00	0.00E+00	0.00E+00	0.00E+00	4.10E-06
1853	ALL	418996.7	3772238	NonCancer	0.00E+00	0.00E+00	0.00E+00	0.00E+00	0.00E+00	0.00E+00	4.45E-06	0.00E+00	0.00E+00	0.00E+00	0.00E+00	0.00E+00	0.00E+00	0.00E+00	4.45E-06
1854	ALL	418996.7	3772263	NonCancer	0.00E+00	0.00E+00	0.00E+00	0.00E+00	0.00E+00	0.00E+00	4.87E-06	0.00E+00	0.00E+00	0.00E+00	0.00E+00	0.00E+00	0.00E+00	0.00E+00	4.87E-06
1855	ALL	418996.7	3772288	NonCancer	0.00E+00	0.00E+00	0.00E+00	0.00E+00	0.00E+00	0.00E+00	5.34E-06	0.00E+00	0.00E+00	0.00E+00	0.00E+00	0.00E+00	0.00E+00	0.00E+00	5.34E-06
1856	ALL	418996.7	3772313	NonCancer	0.00E+00	0.00E+00	0.00E+00	0.00E+00	0.00E+00	0.00E+00	5.85E-06	0.00E+00	0.00E+00	0.00E+00	0.00E+00	0.00E+00	0.00E+00	0.00E+00	5.85E-06
1857	ALL	418996.7	3772338	NonCancer	0.00E+00	0.00E+00	0.00E+00	0.00E+00	0.00E+00	0.00E+00	6.46E-06	0.00E+00	0.00E+00	0.00E+00	0.00E+00	0.00E+00	0.00E+00	0.00E+00	6.46E-06
1858	ALL	418996.7	3772363	NonCancer	0.00E+00	0.00E+00	0.00E+00	0.00E+00	0.00E+00	0.00E+00	7.18E-06	0.00E+00	0.00E+00	0.00E+00	0.00E+00	0.00E+00	0.00E+00	0.00E+00	7.18E-06
1859	ALL	418996.7	3772388	NonCancer	0.00E+00	0.00E+00	0.00E+00	0.00E+00	0.00E+00	0.00E+00	8.01E-06	0.00E+00	0.00E+00	0.00E+00	0.00E+00	0.00E+00	0.00E+00	0.00E+00	8.01E-06
1860	ALL	418996.7	3772413	NonCancer	0.00E+00	0.00E+00	0.00E+00	0.00E+00	0.00E+00	0.00E+00	8.99E-06	0.00E+00	0.00E+00	0.00E+00	0.00E+00	0.00E+00	0.00E+00	0.00E+00	8.99E-06
1861	ALL	418996.7	3772438	NonCancer	0.00E+00	0.00E+00	0.00E+00	0.00E+00	0.00E+00	0.00E+00	1.01E-05	0.00E+00	0.00E+00	0.00E+00	0.00E+00	0.00E+00	0.00E+00	0.00E+00	1.01E-05
1862	ALL	418996.7	3772463	NonCancer	0.00E+00	0.00E+00	0.00E+00	0.00E+00	0.00E+00	0.00E+00	1.15E-05	0.00E+00	0.00E+00	0.00E+00	0.00E+00	0.00E+00	0.00E+00	0.00E+00	1.15E-05
1863	ALL	418996.7	3772488	NonCancer	0.00E+00	0.00E+00	0.00E+00	0.00E+00	0.00E+00	0.00E+00	1.32E-05	0.00E+00	0.00E+00	0.00E+00	0.00E+00	0.00E+00	0.00E+00	0.00E+00	1.32E-05
1864	ALL	418996.7	3772513	NonCancer	0.00E+00	0.00E+00	0.00E+00	0.00E+00	0.00E+00	0.00E+00	1.53E-05	0.00E+00	0.00E+00	0.00E+00	0.00E+00	0.00E+00	0.00E+00	0.00E+00	1.53E-05
1865	ALL	418996.7	3772538	NonCancer	0.00E+00	0.00E+00	0.00E+00	0.00E+00	0.00E+00	0.00E+00	1.79E-05	0.00E+00	0.00E+00	0.00E+00	0.00E+00	0.00E+00	0.00E+00	0.00E+00	1.79E-05
1866	ALL	418996.7	3772563	NonCancer	0.00E+00	0.00E+00	0.00E+00	0.00E+00	0.00E+00	0.00E+00	2.11E-05	0.00E+00	0.00E+00	0.00E+00	0.00E+00	0.00E+00	0.00E+00	0.00E+00	2.11E-05
1867	ALL	419021.7	3772113	NonCancer	0.00E+00	0.00E+00	0.00E+00	0.00E+00	0.00E+00	0.00E+00	2.95E-06	0.00E+00	0.00E+00	0.00E+00	0.00E+00	0.00E+00	0.00E+00	0.00E+00	2.95E-06
1868	ALL	419021.7	3772138	NonCancer	0.00E+00	0.00E+00	0.00E+00	0.00E+00	0.00E+00	0.00E+00	3.16E-06	0.00E+00	0.00E+00	0.00E+00	0.00E+00	0.00E+00	0.00E+00	0.00E+00	3.16E-06
1869	ALL	419021.7	3772163	NonCancer	0.00E+00	0.00E+00	0.00E+00	0.00E+00	0.00E+00	0.00E+00	3.39E-06	0.00E+00	0.00E+00	0.00E+00	0.00E+00	0.00E+00	0.00E+00	0.00E+00	3.39E-06
1870	ALL	419021.7	3772188	NonCancer	0.00E+00	0.00E+00	0.00E+00	0.00E+00	0.00E+00	0.00E+00	3.65E-06	0.00E+00	0.00E+00	0.00E+00	0.00E+00	0.00E+00	0.00E+00	0.00E+00	3.65E-06
1871	ALL	419021.7	3772213	NonCancer	0.00E+00	0.00E+00	0.00E+00	0.00E+00	0.00E+00	0.00E+00	3.94E-06	0.00E+00	0.00E+00	0.00E+00	0.00E+00	0.00E+00	0.00E+00	0.00E+00	3.94E-06

1872	ALL	419021.7	3772238	NonCancer	0.00E+00	0.00E+00	0.00E+00	0.00E+00	0.00E+00	0.00E+00	4.27E-06	0.00E+00	0.00E+00	0.00E+00	0.00E+00	0.00E+00	0.00E+00	0.00E+00	4.27E-06
1873	ALL	419021.7	3772263	NonCancer	0.00E+00	0.00E+00	0.00E+00	0.00E+00	0.00E+00	0.00E+00	4.66E-06	0.00E+00	0.00E+00	0.00E+00	0.00E+00	0.00E+00	0.00E+00	0.00E+00	4.66E-06
1874	ALL	419021.7	3772288	NonCancer	0.00E+00	0.00E+00	0.00E+00	0.00E+00	0.00E+00	0.00E+00	5.12E-06	0.00E+00	0.00E+00	0.00E+00	0.00E+00	0.00E+00	0.00E+00	0.00E+00	5.12E-06
1875	ALL	419021.7	3772313	NonCancer	0.00E+00	0.00E+00	0.00E+00	0.00E+00	0.00E+00	0.00E+00	5.59E-06	0.00E+00	0.00E+00	0.00E+00	0.00E+00	0.00E+00	0.00E+00	0.00E+00	5.59E-06
1876	ALL	419021.7	3772338	NonCancer	0.00E+00	0.00E+00	0.00E+00	0.00E+00	0.00E+00	0.00E+00	6.17E-06	0.00E+00	0.00E+00	0.00E+00	0.00E+00	0.00E+00	0.00E+00	0.00E+00	6.17E-06
1877	ALL	419021.7	3772363	NonCancer	0.00E+00	0.00E+00	0.00E+00	0.00E+00	0.00E+00	0.00E+00	6.83E-06	0.00E+00	0.00E+00	0.00E+00	0.00E+00	0.00E+00	0.00E+00	0.00E+00	6.83E-06
1878	ALL	419021.7	3772388	NonCancer	0.00E+00	0.00E+00	0.00E+00	0.00E+00	0.00E+00	0.00E+00	7.60E-06	0.00E+00	0.00E+00	0.00E+00	0.00E+00	0.00E+00	0.00E+00	0.00E+00	7.60E-06
1879	ALL	419021.7	3772413	NonCancer	0.00E+00	0.00E+00	0.00E+00	0.00E+00	0.00E+00	0.00E+00	8.50E-06	0.00E+00	0.00E+00	0.00E+00	0.00E+00	0.00E+00	0.00E+00	0.00E+00	8.50E-06
1880	ALL	419021.7	3772438	NonCancer	0.00E+00	0.00E+00	0.00E+00	0.00E+00	0.00E+00	0.00E+00	9.55E-06	0.00E+00	0.00E+00	0.00E+00	0.00E+00	0.00E+00	0.00E+00	0.00E+00	9.55E-06
1881	ALL	419021.7	3772463	NonCancer	0.00E+00	0.00E+00	0.00E+00	0.00E+00	0.00E+00	0.00E+00	1.08E-05	0.00E+00	0.00E+00	0.00E+00	0.00E+00	0.00E+00	0.00E+00	0.00E+00	1.08E-05
1882	ALL	419021.7	3772488	NonCancer	0.00E+00	0.00E+00	0.00E+00	0.00E+00	0.00E+00	0.00E+00	1.23E-05	0.00E+00	0.00E+00	0.00E+00	0.00E+00	0.00E+00	0.00E+00	0.00E+00	1.23E-05
1883	ALL	419021.7	3772513	NonCancer	0.00E+00	0.00E+00	0.00E+00	0.00E+00	0.00E+00	0.00E+00	1.42E-05	0.00E+00	0.00E+00	0.00E+00	0.00E+00	0.00E+00	0.00E+00	0.00E+00	1.42E-05
1884	ALL	419021.7	3772538	NonCancer	0.00E+00	0.00E+00	0.00E+00	0.00E+00	0.00E+00	0.00E+00	1.66E-05	0.00E+00	0.00E+00	0.00E+00	0.00E+00	0.00E+00	0.00E+00	0.00E+00	1.66E-05
1885	ALL	419021.7	3772563	NonCancer	0.00E+00	0.00E+00	0.00E+00	0.00E+00	0.00E+00	0.00E+00	1.94E-05	0.00E+00	0.00E+00	0.00E+00	0.00E+00	0.00E+00	0.00E+00	0.00E+00	1.94E-05
1886	ALL	419046.7	3772113	NonCancer	0.00E+00	0.00E+00	0.00E+00	0.00E+00	0.00E+00	0.00E+00	2.87E-06	0.00E+00	0.00E+00	0.00E+00	0.00E+00	0.00E+00	0.00E+00	0.00E+00	2.87E-06
1887	ALL	419046.7	3772138	NonCancer	0.00E+00	0.00E+00	0.00E+00	0.00E+00	0.00E+00	0.00E+00	3.07E-06	0.00E+00	0.00E+00	0.00E+00	0.00E+00	0.00E+00	0.00E+00	0.00E+00	3.07E-06
1888	ALL	419046.7	3772163	NonCancer	0.00E+00	0.00E+00	0.00E+00	0.00E+00	0.00E+00	0.00E+00	3.29E-06	0.00E+00	0.00E+00	0.00E+00	0.00E+00	0.00E+00	0.00E+00	0.00E+00	3.29E-06
1889	ALL	419046.7	3772188	NonCancer	0.00E+00	0.00E+00	0.00E+00	0.00E+00	0.00E+00	0.00E+00	3.53E-06	0.00E+00	0.00E+00	0.00E+00	0.00E+00	0.00E+00	0.00E+00	0.00E+00	3.53E-06
1890	ALL	419046.7	3772213	NonCancer	0.00E+00	0.00E+00	0.00E+00	0.00E+00	0.00E+00	0.00E+00	3.80E-06	0.00E+00	0.00E+00	0.00E+00	0.00E+00	0.00E+00	0.00E+00	0.00E+00	3.80E-06
1891	ALL	419046.7	3772238	NonCancer	0.00E+00	0.00E+00	0.00E+00	0.00E+00	0.00E+00	0.00E+00	4.11E-06	0.00E+00	0.00E+00	0.00E+00	0.00E+00	0.00E+00	0.00E+00	0.00E+00	4.11E-06
1892	ALL	419046.7	3772263	NonCancer	0.00E+00	0.00E+00	0.00E+00	0.00E+00	0.00E+00	0.00E+00	4.48E-06	0.00E+00	0.00E+00	0.00E+00	0.00E+00	0.00E+00	0.00E+00	0.00E+00	4.48E-06
1893	ALL	419046.7	3772288	NonCancer	0.00E+00	0.00E+00	0.00E+00	0.00E+00	0.00E+00	0.00E+00	4.91E-06	0.00E+00	0.00E+00	0.00E+00	0.00E+00	0.00E+00	0.00E+00	0.00E+00	4.91E-06
1894	ALL	419046.7	3772313	NonCancer	0.00E+00	0.00E+00	0.00E+00	0.00E+00	0.00E+00	0.00E+00	5.36E-06	0.00E+00	0.00E+00	0.00E+00	0.00E+00	0.00E+00	0.00E+00	0.00E+00	5.36E-06
1895	ALL	419046.7	3772338	NonCancer	0.00E+00	0.00E+00	0.00E+00	0.00E+00	0.00E+00	0.00E+00	5.89E-06	0.00E+00	0.00E+00	0.00E+00	0.00E+00	0.00E+00	0.00E+00	0.00E+00	5.89E-06
1896	ALL	419046.7	3772363	NonCancer	0.00E+00	0.00E+00	0.00E+00	0.00E+00	0.00E+00	0.00E+00	6.49E-06	0.00E+00	0.00E+00	0.00E+00	0.00E+00	0.00E+00	0.00E+00	0.00E+00	6.49E-06
1897	ALL	419046.7	3772388	NonCancer	0.00E+00	0.00E+00	0.00E+00	0.00E+00	0.00E+00	0.00E+00	7.20E-06	0.00E+00	0.00E+00	0.00E+00	0.00E+00	0.00E+00	0.00E+00	0.00E+00	7.20E-06
1898	ALL	419046.7	3772413	NonCancer	0.00E+00	0.00E+00	0.00E+00	0.00E+00	0.00E+00	0.00E+00	8.02E-06	0.00E+00	0.00E+00	0.00E+00	0.00E+00	0.00E+00	0.00E+00	0.00E+00	8.02E-06
1899	ALL	419046.7	3772438	NonCancer	0.00E+00	0.00E+00	0.00E+00	0.00E+00	0.00E+00	0.00E+00	8.99E-06	0.00E+00	0.00E+00	0.00E+00	0.00E+00	0.00E+00	0.00E+00	0.00E+00	8.99E-06
1900	ALL	419046.7	3772463	NonCancer	0.00E+00	0.00E+00	0.00E+00	0.00E+00	0.00E+00	0.00E+00	1.01E-05	0.00E+00	0.00E+00	0.00E+00	0.00E+00	0.00E+00	0.00E+00	0.00E+00	1.01E-05
1901	ALL	419046.7	3772488	NonCancer	0.00E+00	0.00E+00	0.00E+00	0.00E+00	0.00E+00	0.00E+00	1.15E-05	0.00E+00	0.00E+00	0.00E+00	0.00E+00	0.00E+00	0.00E+00	0.00E+00	1.15E-05
1902	ALL	419046.7	3772513	NonCancer	0.00E+00	0.00E+00	0.00E+00	0.00E+00	0.00E+00	0.00E+00	1.32E-05	0.00E+00	0.00E+00	0.00E+00	0.00E+00	0.00E+00	0.00E+00	0.00E+00	1.32E-05
1903	ALL	419046.7	3772538	NonCancer	0.00E+00	0.00E+00	0.00E+00	0.00E+00	0.00E+00	0.00E+00	1.51E-05	0.00E+00	0.00E+00	0.00E+00	0.00E+00	0.00E+00	0.00E+00	0.00E+00	1.51E-05
1904	ALL	419046.7	3772563	NonCancer	0.00E+00	0.00E+00	0.00E+00	0.00E+00	0.00E+00	0.00E+00	1.78E-05	0.00E+00	0.00E+00	0.00E+00	0.00E+00	0.00E+00	0.00E+00	0.00E+00	1.78E-05
1905	ALL	419071.7	3772113	NonCancer	0.00E+00	0.00E+00	0.00E+00	0.00E+00	0.00E+00	0.00E+00	2.80E-06	0.00E+00	0.00E+00	0.00E+00	0.00E+00	0.00E+00	0.00E+00	0.00E+00	2.80E-06
1906	ALL	419071.7	3772138	NonCancer	0.00E+00	0.00E+00	0.00E+00	0.00E+00	0.00E+00	0.00E+00	2.98E-06	0.00E+00	0.00E+00	0.00E+00	0.00E+00	0.00E+00	0.00E+00	0.00E+00	2.98E-06
1907	ALL	419071.7	3772163	NonCancer	0.00E+00	0.00E+00	0.00E+00	0.00E+00	0.00E+00	0.00E+00	3.19E-06	0.00E+00	0.00E+00	0.00E+00	0.00E+00	0.00E+00	0.00E+00	0.00E+00	3.19E-06
1908	ALL	419071.7	3772188	NonCancer	0.00E+00	0.00E+00	0.00E+00	0.00E+00	0.00E+00	0.00E+00	3.42E-06	0.00E+00	0.00E+00	0.00E+00	0.00E+00	0.00E+00	0.00E+00	0.00E+00	3.42E-06
1909	ALL	419071.7	3772213	NonCancer	0.00E+00	0.00E+00	0.00E+00	0.00E+00	0.00E+00	0.00E+00	3.67E-06	0.00E+00	0.00E+00	0.00E+00	0.00E+00	0.00E+00	0.00E+00	0.00E+00	3.67E-06
1910	ALL	419071.7	3772238	NonCancer	0.00E+00	0.00E+00	0.00E+00	0.00E+00	0.00E+00	0.00E+00	3.96E-06	0.00E+00	0.00E+00	0.00E+00	0.00E+00	0.00E+00	0.00E+00	0.00E+00	3.96E-06
1911	ALL	419071.7	3772263	NonCancer	0.00E+00	0.00E+00	0.00E+00	0.00E+00	0.00E+00	0.00E+00	4.30E-06	0.00E+00	0.00E+00	0.00E+00	0.00E+00	0.00E+00	0.00E+00	0.00E+00	4.30E-06
1912	ALL	419071.7	3772288	NonCancer	0.00E+00	0.00E+00	0.00E+00	0.00E+00	0.00E+00	0.00E+00	4.69E-06	0.00E+00	0.00E+00	0.00E+00	0.00E+00	0.00E+00	0.00E+00	0.00E+00	4.69E-06
1913	ALL	419071.7	3772313	NonCancer	0.00E+00	0.00E+00	0.00E+00	0.00E+00	0.00E+00	0.00E+00	5.11E-06	0.00E+00	0.00E+00	0.00E+00	0.00E+00	0.00E+00	0.00E+00	0.00E+00	5.11E-06
1914	ALL	419071.7	3772338	NonCancer	0.00E+00	0.00E+00	0.00E+00	0.00E+00	0.00E+00	0.00E+00	5.60E-06	0.00E+00	0.00E+00	0.00E+00	0.00E+00	0.00E+00	0.00E+00	0.00E+00	5.60E-06
1915	ALL	419071.7	3772363	NonCancer	0.00E+00	0.00E+00	0.00E+00	0.00E+00	0.00E+00	0.00E+00	6.17E-06	0.00E+00	0.00E+00	0.00E+00	0.00E+00	0.00E+00	0.00E+00	0.00E+00	6.17E-06
1916	ALL	419071.7	3772388	NonCancer	0.00E+00	0.00E+00	0.00E+00	0.00E+00	0.00E+00	0.00E+00	6.82E-06	0.00E+00	0.00E+00	0.00E+00	0.00E+00	0.00E+00	0.00E+00	0.00E+00	6.82E-06
1917	ALL	419071.7	3772413	NonCancer	0.00E+00	0.00E+00	0.00E+00	0.00E+00	0.00E+00	0.00E+00	7.58E-06	0.00E+00	0.00E+00	0.00E+00	0.00E+00	0.00E+00	0.00E+00	0.00E+00	7.58E-06
1918	ALL	419071.7	3772438	NonCancer	0.00E+00	0.00E+00	0.00E+00	0.00E+00	0.00E+00	0.00E+00	8.46E-06	0.00E+00	0.00E+00	0.00E+00	0.00E+00	0.00E+00	0.00E+00	0.00E+00	8.46E-06
1919	ALL	419071.7	3772463	NonCancer	0.00E+00	0.00E+00	0.00E+00	0.00E+00	0.00E+00	0.00E+00	9.50E-06	0.00E+00	0.00E+00	0.00E+00	0.00E+00	0.00E+00	0.00E+00	0.00E+00	9.50E-06
1920	ALL	419071.7	3772488	NonCancer	0.00E+00	0.00E+00	0.00E+00	0.00E+00	0.00E+00	0.00E+00	1.08E-05	0.00E+00	0.00E+00	0.00E+00	0.00E+00	0.00E+00	0.00E+00	0.00E+00	1.08E-05
1921	ALL	419071.7	3772513	NonCancer	0.00E+00	0.00E+00	0.00E+00	0.00E+00	0.00E+00	0.00E+00	1.21E-05	0.00E+00	0.00E+00	0.00E+00	0.00E+00	0.00E+00	0.00E+00	0.00E+00	1.21E-05
1922	ALL	419071.7	3772538	NonCancer	0.00E+00	0.00E+00	0.00E+00	0.00E+00	0.00E+00	0.00E+00	1.39E-05	0.00E+00	0.00E+00	0.00E+00	0.00E+00	0.00E+00	0.00E+00	0.00E+00	1.39E-05
1923	ALL	419071.7	3772563	NonCancer	0.00E+00	0.00E+00	0.00E+00	0.00E+00	0.00E+00	0.00E+00	1.64E-05	0.00E+00	0.00E+00	0.00E+00	0.00E+00	0.00E+00	0.00E+00	0.00E+00	1.64E-05

1924	ALL	419096.7	3772113	NonCancer	0.00E+00	0.00E+00	0.00E+00	0.00E+00	0.00E+00	0.00E+00	2.72E-06	0.00E+00	0.00E+00	0.00E+00	0.00E+00	0.00E+00	0.00E+00	0.00E+00	2.72E-06
1925	ALL	419096.7	3772138	NonCancer	0.00E+00	0.00E+00	0.00E+00	0.00E+00	0.00E+00	0.00E+00	2.90E-06	0.00E+00	0.00E+00	0.00E+00	0.00E+00	0.00E+00	0.00E+00	0.00E+00	2.90E-06
1926	ALL	419096.7	3772163	NonCancer	0.00E+00	0.00E+00	0.00E+00	0.00E+00	0.00E+00	0.00E+00	3.09E-06	0.00E+00	0.00E+00	0.00E+00	0.00E+00	0.00E+00	0.00E+00	0.00E+00	3.09E-06
1927	ALL	419096.7	3772188	NonCancer	0.00E+00	0.00E+00	0.00E+00	0.00E+00	0.00E+00	0.00E+00	3.31E-06	0.00E+00	0.00E+00	0.00E+00	0.00E+00	0.00E+00	0.00E+00	0.00E+00	3.31E-06
1928	ALL	419096.7	3772213	NonCancer	0.00E+00	0.00E+00	0.00E+00	0.00E+00	0.00E+00	0.00E+00	3.55E-06	0.00E+00	0.00E+00	0.00E+00	0.00E+00	0.00E+00	0.00E+00	0.00E+00	3.55E-06
1929	ALL	419096.7	3772238	NonCancer	0.00E+00	0.00E+00	0.00E+00	0.00E+00	0.00E+00	0.00E+00	3.82E-06	0.00E+00	0.00E+00	0.00E+00	0.00E+00	0.00E+00	0.00E+00	0.00E+00	3.82E-06
1930	ALL	419096.7	3772263	NonCancer	0.00E+00	0.00E+00	0.00E+00	0.00E+00	0.00E+00	0.00E+00	4.13E-06	0.00E+00	0.00E+00	0.00E+00	0.00E+00	0.00E+00	0.00E+00	0.00E+00	4.13E-06
1931	ALL	419096.7	3772288	NonCancer	0.00E+00	0.00E+00	0.00E+00	0.00E+00	0.00E+00	0.00E+00	4.47E-06	0.00E+00	0.00E+00	0.00E+00	0.00E+00	0.00E+00	0.00E+00	0.00E+00	4.47E-06
1932	ALL	419096.7	3772313	NonCancer	0.00E+00	0.00E+00	0.00E+00	0.00E+00	0.00E+00	0.00E+00	4.87E-06	0.00E+00	0.00E+00	0.00E+00	0.00E+00	0.00E+00	0.00E+00	0.00E+00	4.87E-06
1933	ALL	419096.7	3772338	NonCancer	0.00E+00	0.00E+00	0.00E+00	0.00E+00	0.00E+00	0.00E+00	5.30E-06	0.00E+00	0.00E+00	0.00E+00	0.00E+00	0.00E+00	0.00E+00	0.00E+00	5.30E-06
1934	ALL	419096.7	3772363	NonCancer	0.00E+00	0.00E+00	0.00E+00	0.00E+00	0.00E+00	0.00E+00	5.84E-06	0.00E+00	0.00E+00	0.00E+00	0.00E+00	0.00E+00	0.00E+00	0.00E+00	5.84E-06
1935	ALL	419096.7	3772388	NonCancer	0.00E+00	0.00E+00	0.00E+00	0.00E+00	0.00E+00	0.00E+00	6.46E-06	0.00E+00	0.00E+00	0.00E+00	0.00E+00	0.00E+00	0.00E+00	0.00E+00	6.46E-06
1936	ALL	419096.7	3772413	NonCancer	0.00E+00	0.00E+00	0.00E+00	0.00E+00	0.00E+00	0.00E+00	7.16E-06	0.00E+00	0.00E+00	0.00E+00	0.00E+00	0.00E+00	0.00E+00	0.00E+00	7.16E-06
1937	ALL	419096.7	3772438	NonCancer	0.00E+00	0.00E+00	0.00E+00	0.00E+00	0.00E+00	0.00E+00	7.97E-06	0.00E+00	0.00E+00	0.00E+00	0.00E+00	0.00E+00	0.00E+00	0.00E+00	7.97E-06
1938	ALL	419096.7	3772463	NonCancer	0.00E+00	0.00E+00	0.00E+00	0.00E+00	0.00E+00	0.00E+00	8.93E-06	0.00E+00	0.00E+00	0.00E+00	0.00E+00	0.00E+00	0.00E+00	0.00E+00	8.93E-06
1939	ALL	419096.7	3772488	NonCancer	0.00E+00	0.00E+00	0.00E+00	0.00E+00	0.00E+00	0.00E+00	1.01E-05	0.00E+00	0.00E+00	0.00E+00	0.00E+00	0.00E+00	0.00E+00	0.00E+00	1.01E-05
1940	ALL	419096.7	3772513	NonCancer	0.00E+00	0.00E+00	0.00E+00	0.00E+00	0.00E+00	0.00E+00	1.13E-05	0.00E+00	0.00E+00	0.00E+00	0.00E+00	0.00E+00	0.00E+00	0.00E+00	1.13E-05
1941	ALL	419096.7	3772538	NonCancer	0.00E+00	0.00E+00	0.00E+00	0.00E+00	0.00E+00	0.00E+00	1.30E-05	0.00E+00	0.00E+00	0.00E+00	0.00E+00	0.00E+00	0.00E+00	0.00E+00	1.30E-05
1942	ALL	419096.7	3772563	NonCancer	0.00E+00	0.00E+00	0.00E+00	0.00E+00	0.00E+00	0.00E+00	1.52E-05	0.00E+00	0.00E+00	0.00E+00	0.00E+00	0.00E+00	0.00E+00	0.00E+00	1.52E-05
1943	ALL	419121.7	3772113	NonCancer	0.00E+00	0.00E+00	0.00E+00	0.00E+00	0.00E+00	0.00E+00	2.65E-06	0.00E+00	0.00E+00	0.00E+00	0.00E+00	0.00E+00	0.00E+00	0.00E+00	2.65E-06
1944	ALL	419121.7	3772138	NonCancer	0.00E+00	0.00E+00	0.00E+00	0.00E+00	0.00E+00	0.00E+00	2.81E-06	0.00E+00	0.00E+00	0.00E+00	0.00E+00	0.00E+00	0.00E+00	0.00E+00	2.81E-06
1945	ALL	419121.7	3772163	NonCancer	0.00E+00	0.00E+00	0.00E+00	0.00E+00	0.00E+00	0.00E+00	2.99E-06	0.00E+00	0.00E+00	0.00E+00	0.00E+00	0.00E+00	0.00E+00	0.00E+00	2.99E-06
1946	ALL	419121.7	3772188	NonCancer	0.00E+00	0.00E+00	0.00E+00	0.00E+00	0.00E+00	0.00E+00	3.20E-06	0.00E+00	0.00E+00	0.00E+00	0.00E+00	0.00E+00	0.00E+00	0.00E+00	3.20E-06
1947	ALL	419121.7	3772213	NonCancer	0.00E+00	0.00E+00	0.00E+00	0.00E+00	0.00E+00	0.00E+00	3.43E-06	0.00E+00	0.00E+00	0.00E+00	0.00E+00	0.00E+00	0.00E+00	0.00E+00	3.43E-06
1948	ALL	419121.7	3772238	NonCancer	0.00E+00	0.00E+00	0.00E+00	0.00E+00	0.00E+00	0.00E+00	3.68E-06	0.00E+00	0.00E+00	0.00E+00	0.00E+00	0.00E+00	0.00E+00	0.00E+00	3.68E-06
1949	ALL	419121.7	3772263	NonCancer	0.00E+00	0.00E+00	0.00E+00	0.00E+00	0.00E+00	0.00E+00	3.97E-06	0.00E+00	0.00E+00	0.00E+00	0.00E+00	0.00E+00	0.00E+00	0.00E+00	3.97E-06
1950	ALL	419121.7	3772288	NonCancer	0.00E+00	0.00E+00	0.00E+00	0.00E+00	0.00E+00	0.00E+00	4.29E-06	0.00E+00	0.00E+00	0.00E+00	0.00E+00	0.00E+00	0.00E+00	0.00E+00	4.29E-06
1951	ALL	419121.7	3772313	NonCancer	0.00E+00	0.00E+00	0.00E+00	0.00E+00	0.00E+00	0.00E+00	4.66E-06	0.00E+00	0.00E+00	0.00E+00	0.00E+00	0.00E+00	0.00E+00	0.00E+00	4.66E-06
1952	ALL	419121.7	3772338	NonCancer	0.00E+00	0.00E+00	0.00E+00	0.00E+00	0.00E+00	0.00E+00	5.04E-06	0.00E+00	0.00E+00	0.00E+00	0.00E+00	0.00E+00	0.00E+00	0.00E+00	5.04E-06
1953	ALL	419121.7	3772363	NonCancer	0.00E+00	0.00E+00	0.00E+00	0.00E+00	0.00E+00	0.00E+00	5.54E-06	0.00E+00	0.00E+00	0.00E+00	0.00E+00	0.00E+00	0.00E+00	0.00E+00	5.54E-06
1954	ALL	419121.7	3772388	NonCancer	0.00E+00	0.00E+00	0.00E+00	0.00E+00	0.00E+00	0.00E+00	6.10E-06	0.00E+00	0.00E+00	0.00E+00	0.00E+00	0.00E+00	0.00E+00	0.00E+00	6.10E-06
1955	ALL	419121.7	3772413	NonCancer	0.00E+00	0.00E+00	0.00E+00	0.00E+00	0.00E+00	0.00E+00	6.73E-06	0.00E+00	0.00E+00	0.00E+00	0.00E+00	0.00E+00	0.00E+00	0.00E+00	6.73E-06
1956	ALL	419121.7	3772438	NonCancer	0.00E+00	0.00E+00	0.00E+00	0.00E+00	0.00E+00	0.00E+00	7.50E-06	0.00E+00	0.00E+00	0.00E+00	0.00E+00	0.00E+00	0.00E+00	0.00E+00	7.50E-06
1957	ALL	419121.7	3772463	NonCancer	0.00E+00	0.00E+00	0.00E+00	0.00E+00	0.00E+00	0.00E+00	8.40E-06	0.00E+00	0.00E+00	0.00E+00	0.00E+00	0.00E+00	0.00E+00	0.00E+00	8.40E-06
1958	ALL	419121.7	3772488	NonCancer	0.00E+00	0.00E+00	0.00E+00	0.00E+00	0.00E+00	0.00E+00	9.47E-06	0.00E+00	0.00E+00	0.00E+00	0.00E+00	0.00E+00	0.00E+00	0.00E+00	9.47E-06
1959	ALL	419121.7	3772513	NonCancer	0.00E+00	0.00E+00	0.00E+00	0.00E+00	0.00E+00	0.00E+00	1.06E-05	0.00E+00	0.00E+00	0.00E+00	0.00E+00	0.00E+00	0.00E+00	0.00E+00	1.06E-05
1960	ALL	419121.7	3772538	NonCancer	0.00E+00	0.00E+00	0.00E+00	0.00E+00	0.00E+00	0.00E+00	1.21E-05	0.00E+00	0.00E+00	0.00E+00	0.00E+00	0.00E+00	0.00E+00	0.00E+00	1.21E-05
1961	ALL	419121.7	3772563	NonCancer	0.00E+00	0.00E+00	0.00E+00	0.00E+00	0.00E+00	0.00E+00	1.41E-05	0.00E+00	0.00E+00	0.00E+00	0.00E+00	0.00E+00	0.00E+00	0.00E+00	1.41E-05
1962	ALL	419146.7	3772113	NonCancer	0.00E+00	0.00E+00	0.00E+00	0.00E+00	0.00E+00	0.00E+00	2.57E-06	0.00E+00	0.00E+00	0.00E+00	0.00E+00	0.00E+00	0.00E+00	0.00E+00	2.57E-06
1963	ALL	419146.7	3772138	NonCancer	0.00E+00	0.00E+00	0.00E+00	0.00E+00	0.00E+00	0.00E+00	2.72E-06	0.00E+00	0.00E+00	0.00E+00	0.00E+00	0.00E+00	0.00E+00	0.00E+00	2.72E-06
1964	ALL	419146.7	3772163	NonCancer	0.00E+00	0.00E+00	0.00E+00	0.00E+00	0.00E+00	0.00E+00	2.90E-06	0.00E+00	0.00E+00	0.00E+00	0.00E+00	0.00E+00	0.00E+00	0.00E+00	2.90E-06
1965	ALL	419146.7	3772188	NonCancer	0.00E+00	0.00E+00	0.00E+00	0.00E+00	0.00E+00	0.00E+00	3.09E-06	0.00E+00	0.00E+00	0.00E+00	0.00E+00	0.00E+00	0.00E+00	0.00E+00	3.09E-06
1966	ALL	419146.7	3772213	NonCancer	0.00E+00	0.00E+00	0.00E+00	0.00E+00	0.00E+00	0.00E+00	3.30E-06	0.00E+00	0.00E+00	0.00E+00	0.00E+00	0.00E+00	0.00E+00	0.00E+00	3.30E-06
1967	ALL	419146.7	3772238	NonCancer	0.00E+00	0.00E+00	0.00E+00	0.00E+00	0.00E+00	0.00E+00	3.54E-06	0.00E+00	0.00E+00	0.00E+00	0.00E+00	0.00E+00	0.00E+00	0.00E+00	3.54E-06
1968	ALL	419146.7	3772263	NonCancer	0.00E+00	0.00E+00	0.00E+00	0.00E+00	0.00E+00	0.00E+00	3.81E-06	0.00E+00	0.00E+00	0.00E+00	0.00E+00	0.00E+00	0.00E+00	0.00E+00	3.81E-06
1969	ALL	419146.7	3772288	NonCancer	0.00E+00	0.00E+00	0.00E+00	0.00E+00	0.00E+00	0.00E+00	4.11E-06	0.00E+00	0.00E+00	0.00E+00	0.00E+00	0.00E+00	0.00E+00	0.00E+00	4.11E-06
1970	ALL	419146.7	3772313	NonCancer	0.00E+00	0.00E+00	0.00E+00	0.00E+00	0.00E+00	0.00E+00	4.45E-06	0.00E+00	0.00E+00	0.00E+00	0.00E+00	0.00E+00	0.00E+00	0.00E+00	4.45E-06
1971	ALL	419146.7	3772338	NonCancer	0.00E+00	0.00E+00	0.00E+00	0.00E+00	0.00E+00	0.00E+00	4.84E-06	0.00E+00	0.00E+00	0.00E+00	0.00E+00	0.00E+00	0.00E+00	0.00E+00	4.84E-06
1972	ALL	419146.7	3772363	NonCancer	0.00E+00	0.00E+00	0.00E+00	0.00E+00	0.00E+00	0.00E+00	5.28E-06	0.00E+00	0.00E+00	0.00E+00	0.00E+00	0.00E+00	0.00E+00	0.00E+00	5.28E-06
1973	ALL	419146.7	3772388	NonCancer	0.00E+00	0.00E+00	0.00E+00	0.00E+00	0.00E+00	0.00E+00	5.77E-06	0.00E+00	0.00E+00	0.00E+00	0.00E+00	0.00E+00	0.00E+00	0.00E+00	5.77E-06
1974	ALL	419146.7	3772413	NonCancer	0.00E+00	0.00E+00	0.00E+00	0.00E+00	0.00E+00	0.00E+00	6.34E-06	0.00E+00	0.00E+00	0.00E+00	0.00E+00	0.00E+00	0.00E+00	0.00E+00	6.34E-06
1975	ALL	419146.7	3772438	NonCancer	0.00E+00	0.00E+00	0.00E+00	0.00E+00	0.00E+00	0.00E+00	7.08E-06	0.00E+00	0.00E+00	0.00E+00	0.00E+00	0.00E+00	0.00E+00	0.00E+00	7.08E-06

1976	ALL	419146.7	3772463	NonCancer	0.00E+00	0.00E+00	0.00E+00	0.00E+00	0.00E+00	0.00E+00	7.90E-06	0.00E+00	0.00E+00	0.00E+00	0.00E+00	0.00E+00	0.00E+00	0.00E+00	7.90E-06
1977	ALL	419146.7	3772488	NonCancer	0.00E+00	0.00E+00	0.00E+00	0.00E+00	0.00E+00	0.00E+00	8.90E-06	0.00E+00	0.00E+00	0.00E+00	0.00E+00	0.00E+00	0.00E+00	0.00E+00	8.90E-06
1978	ALL	419146.7	3772513	NonCancer	0.00E+00	0.00E+00	0.00E+00	0.00E+00	0.00E+00	0.00E+00	9.92E-06	0.00E+00	0.00E+00	0.00E+00	0.00E+00	0.00E+00	0.00E+00	0.00E+00	9.92E-06
1979	ALL	419146.7	3772538	NonCancer	0.00E+00	0.00E+00	0.00E+00	0.00E+00	0.00E+00	0.00E+00	1.13E-05	0.00E+00	0.00E+00	0.00E+00	0.00E+00	0.00E+00	0.00E+00	0.00E+00	1.13E-05
1980	ALL	419146.7	3772563	NonCancer	0.00E+00	0.00E+00	0.00E+00	0.00E+00	0.00E+00	0.00E+00	1.32E-05	0.00E+00	0.00E+00	0.00E+00	0.00E+00	0.00E+00	0.00E+00	0.00E+00	1.32E-05
1981	ALL	419171.7	3772113	NonCancer	0.00E+00	0.00E+00	0.00E+00	0.00E+00	0.00E+00	0.00E+00	2.49E-06	0.00E+00	0.00E+00	0.00E+00	0.00E+00	0.00E+00	0.00E+00	0.00E+00	2.49E-06
1982	ALL	419171.7	3772138	NonCancer	0.00E+00	0.00E+00	0.00E+00	0.00E+00	0.00E+00	0.00E+00	2.64E-06	0.00E+00	0.00E+00	0.00E+00	0.00E+00	0.00E+00	0.00E+00	0.00E+00	2.64E-06
1983	ALL	419171.7	3772163	NonCancer	0.00E+00	0.00E+00	0.00E+00	0.00E+00	0.00E+00	0.00E+00	2.80E-06	0.00E+00	0.00E+00	0.00E+00	0.00E+00	0.00E+00	0.00E+00	0.00E+00	2.80E-06
1984	ALL	419171.7	3772188	NonCancer	0.00E+00	0.00E+00	0.00E+00	0.00E+00	0.00E+00	0.00E+00	2.98E-06	0.00E+00	0.00E+00	0.00E+00	0.00E+00	0.00E+00	0.00E+00	0.00E+00	2.98E-06
1985	ALL	419171.7	3772213	NonCancer	0.00E+00	0.00E+00	0.00E+00	0.00E+00	0.00E+00	0.00E+00	3.18E-06	0.00E+00	0.00E+00	0.00E+00	0.00E+00	0.00E+00	0.00E+00	0.00E+00	3.18E-06
1986	ALL	419171.7	3772238	NonCancer	0.00E+00	0.00E+00	0.00E+00	0.00E+00	0.00E+00	0.00E+00	3.41E-06	0.00E+00	0.00E+00	0.00E+00	0.00E+00	0.00E+00	0.00E+00	0.00E+00	3.41E-06
1987	ALL	419171.7	3772263	NonCancer	0.00E+00	0.00E+00	0.00E+00	0.00E+00	0.00E+00	0.00E+00	3.66E-06	0.00E+00	0.00E+00	0.00E+00	0.00E+00	0.00E+00	0.00E+00	0.00E+00	3.66E-06
1988	ALL	419171.7	3772288	NonCancer	0.00E+00	0.00E+00	0.00E+00	0.00E+00	0.00E+00	0.00E+00	3.94E-06	0.00E+00	0.00E+00	0.00E+00	0.00E+00	0.00E+00	0.00E+00	0.00E+00	3.94E-06
1989	ALL	419171.7	3772313	NonCancer	0.00E+00	0.00E+00	0.00E+00	0.00E+00	0.00E+00	0.00E+00	4.25E-06	0.00E+00	0.00E+00	0.00E+00	0.00E+00	0.00E+00	0.00E+00	0.00E+00	4.25E-06
1990	ALL	419171.7	3772338	NonCancer	0.00E+00	0.00E+00	0.00E+00	0.00E+00	0.00E+00	0.00E+00	4.62E-06	0.00E+00	0.00E+00	0.00E+00	0.00E+00	0.00E+00	0.00E+00	0.00E+00	4.62E-06
1991	ALL	419171.7	3772363	NonCancer	0.00E+00	0.00E+00	0.00E+00	0.00E+00	0.00E+00	0.00E+00	5.03E-06	0.00E+00	0.00E+00	0.00E+00	0.00E+00	0.00E+00	0.00E+00	0.00E+00	5.03E-06
1992	ALL	419171.7	3772388	NonCancer	0.00E+00	0.00E+00	0.00E+00	0.00E+00	0.00E+00	0.00E+00	5.51E-06	0.00E+00	0.00E+00	0.00E+00	0.00E+00	0.00E+00	0.00E+00	0.00E+00	5.51E-06
1993	ALL	419171.7	3772413	NonCancer	0.00E+00	0.00E+00	0.00E+00	0.00E+00	0.00E+00	0.00E+00	6.06E-06	0.00E+00	0.00E+00	0.00E+00	0.00E+00	0.00E+00	0.00E+00	0.00E+00	6.06E-06
1994	ALL	419171.7	3772438	NonCancer	0.00E+00	0.00E+00	0.00E+00	0.00E+00	0.00E+00	0.00E+00	6.71E-06	0.00E+00	0.00E+00	0.00E+00	0.00E+00	0.00E+00	0.00E+00	0.00E+00	6.71E-06
1995	ALL	419171.7	3772463	NonCancer	0.00E+00	0.00E+00	0.00E+00	0.00E+00	0.00E+00	0.00E+00	7.43E-06	0.00E+00	0.00E+00	0.00E+00	0.00E+00	0.00E+00	0.00E+00	0.00E+00	7.43E-06
1996	ALL	419171.7	3772488	NonCancer	0.00E+00	0.00E+00	0.00E+00	0.00E+00	0.00E+00	0.00E+00	8.37E-06	0.00E+00	0.00E+00	0.00E+00	0.00E+00	0.00E+00	0.00E+00	0.00E+00	8.37E-06
1997	ALL	419171.7	3772513	NonCancer	0.00E+00	0.00E+00	0.00E+00	0.00E+00	0.00E+00	0.00E+00	9.29E-06	0.00E+00	0.00E+00	0.00E+00	0.00E+00	0.00E+00	0.00E+00	0.00E+00	9.29E-06
1998	ALL	419171.7	3772538	NonCancer	0.00E+00	0.00E+00	0.00E+00	0.00E+00	0.00E+00	0.00E+00	1.06E-05	0.00E+00	0.00E+00	0.00E+00	0.00E+00	0.00E+00	0.00E+00	0.00E+00	1.06E-05
1999	ALL	419171.7	3772563	NonCancer	0.00E+00	0.00E+00	0.00E+00	0.00E+00	0.00E+00	0.00E+00	1.22E-05	0.00E+00	0.00E+00	0.00E+00	0.00E+00	0.00E+00	0.00E+00	0.00E+00	1.22E-05
2000	ALL	419196.7	3772113	NonCancer	0.00E+00	0.00E+00	0.00E+00	0.00E+00	0.00E+00	0.00E+00	2.42E-06	0.00E+00	0.00E+00	0.00E+00	0.00E+00	0.00E+00	0.00E+00	0.00E+00	2.42E-06
2001	ALL	419196.7	3772138	NonCancer	0.00E+00	0.00E+00	0.00E+00	0.00E+00	0.00E+00	0.00E+00	2.56E-06	0.00E+00	0.00E+00	0.00E+00	0.00E+00	0.00E+00	0.00E+00	0.00E+00	2.56E-06
2002	ALL	419196.7	3772163	NonCancer	0.00E+00	0.00E+00	0.00E+00	0.00E+00	0.00E+00	0.00E+00	2.71E-06	0.00E+00	0.00E+00	0.00E+00	0.00E+00	0.00E+00	0.00E+00	0.00E+00	2.71E-06
2003	ALL	419196.7	3772188	NonCancer	0.00E+00	0.00E+00	0.00E+00	0.00E+00	0.00E+00	0.00E+00	2.88E-06	0.00E+00	0.00E+00	0.00E+00	0.00E+00	0.00E+00	0.00E+00	0.00E+00	2.88E-06
2004	ALL	419196.7	3772213	NonCancer	0.00E+00	0.00E+00	0.00E+00	0.00E+00	0.00E+00	0.00E+00	3.07E-06	0.00E+00	0.00E+00	0.00E+00	0.00E+00	0.00E+00	0.00E+00	0.00E+00	3.07E-06
2005	ALL	419196.7	3772238	NonCancer	0.00E+00	0.00E+00	0.00E+00	0.00E+00	0.00E+00	0.00E+00	3.28E-06	0.00E+00	0.00E+00	0.00E+00	0.00E+00	0.00E+00	0.00E+00	0.00E+00	3.28E-06
2006	ALL	419196.7	3772263	NonCancer	0.00E+00	0.00E+00	0.00E+00	0.00E+00	0.00E+00	0.00E+00	3.52E-06	0.00E+00	0.00E+00	0.00E+00	0.00E+00	0.00E+00	0.00E+00	0.00E+00	3.52E-06
2007	ALL	419196.7	3772288	NonCancer	0.00E+00	0.00E+00	0.00E+00	0.00E+00	0.00E+00	0.00E+00	3.78E-06	0.00E+00	0.00E+00	0.00E+00	0.00E+00	0.00E+00	0.00E+00	0.00E+00	3.78E-06
2008	ALL	419196.7	3772313	NonCancer	0.00E+00	0.00E+00	0.00E+00	0.00E+00	0.00E+00	0.00E+00	4.08E-06	0.00E+00	0.00E+00	0.00E+00	0.00E+00	0.00E+00	0.00E+00	0.00E+00	4.08E-06
2009	ALL	419196.7	3772338	NonCancer	0.00E+00	0.00E+00	0.00E+00	0.00E+00	0.00E+00	0.00E+00	4.42E-06	0.00E+00	0.00E+00	0.00E+00	0.00E+00	0.00E+00	0.00E+00	0.00E+00	4.42E-06
2010	ALL	419196.7	3772363	NonCancer	0.00E+00	0.00E+00	0.00E+00	0.00E+00	0.00E+00	0.00E+00	4.80E-06	0.00E+00	0.00E+00	0.00E+00	0.00E+00	0.00E+00	0.00E+00	0.00E+00	4.80E-06
2011	ALL	419196.7	3772388	NonCancer	0.00E+00	0.00E+00	0.00E+00	0.00E+00	0.00E+00	0.00E+00	5.24E-06	0.00E+00	0.00E+00	0.00E+00	0.00E+00	0.00E+00	0.00E+00	0.00E+00	5.24E-06
2012	ALL	419196.7	3772413	NonCancer	0.00E+00	0.00E+00	0.00E+00	0.00E+00	0.00E+00	0.00E+00	5.75E-06	0.00E+00	0.00E+00	0.00E+00	0.00E+00	0.00E+00	0.00E+00	0.00E+00	5.75E-06
2013	ALL	419196.7	3772438	NonCancer	0.00E+00	0.00E+00	0.00E+00	0.00E+00	0.00E+00	0.00E+00	6.35E-06	0.00E+00	0.00E+00	0.00E+00	0.00E+00	0.00E+00	0.00E+00	0.00E+00	6.35E-06
2014	ALL	419196.7	3772463	NonCancer	0.00E+00	0.00E+00	0.00E+00	0.00E+00	0.00E+00	0.00E+00	7.01E-06	0.00E+00	0.00E+00	0.00E+00	0.00E+00	0.00E+00	0.00E+00	0.00E+00	7.01E-06
2015	ALL	419196.7	3772488	NonCancer	0.00E+00	0.00E+00	0.00E+00	0.00E+00	0.00E+00	0.00E+00	7.77E-06	0.00E+00	0.00E+00	0.00E+00	0.00E+00	0.00E+00	0.00E+00	0.00E+00	7.77E-06
2016	ALL	419196.7	3772513	NonCancer	0.00E+00	0.00E+00	0.00E+00	0.00E+00	0.00E+00	0.00E+00	8.70E-06	0.00E+00	0.00E+00	0.00E+00	0.00E+00	0.00E+00	0.00E+00	0.00E+00	8.70E-06
2017	ALL	419196.7	3772538	NonCancer	0.00E+00	0.00E+00	0.00E+00	0.00E+00	0.00E+00	0.00E+00	9.85E-06	0.00E+00	0.00E+00	0.00E+00	0.00E+00	0.00E+00	0.00E+00	0.00E+00	9.85E-06
2018	ALL	419196.7	3772563	NonCancer	0.00E+00	0.00E+00	0.00E+00	0.00E+00	0.00E+00	0.00E+00	1.13E-05	0.00E+00	0.00E+00	0.00E+00	0.00E+00	0.00E+00	0.00E+00	0.00E+00	1.13E-05
2019	ALL	419196.7	3772588	NonCancer	0.00E+00	0.00E+00	0.00E+00	0.00E+00	0.00E+00	0.00E+00	1.33E-05	0.00E+00	0.00E+00	0.00E+00	0.00E+00	0.00E+00	0.00E+00	0.00E+00	1.33E-05
2020	ALL	419221.7	3772113	NonCancer	0.00E+00	0.00E+00	0.00E+00	0.00E+00	0.00E+00	0.00E+00	2.35E-06	0.00E+00	0.00E+00	0.00E+00	0.00E+00	0.00E+00	0.00E+00	0.00E+00	2.35E-06
2021	ALL	419221.7	3772138	NonCancer	0.00E+00	0.00E+00	0.00E+00	0.00E+00	0.00E+00	0.00E+00	2.48E-06	0.00E+00	0.00E+00	0.00E+00	0.00E+00	0.00E+00	0.00E+00	0.00E+00	2.48E-06
2022	ALL	419221.7	3772163	NonCancer	0.00E+00	0.00E+00	0.00E+00	0.00E+00	0.00E+00	0.00E+00	2.63E-06	0.00E+00	0.00E+00	0.00E+00	0.00E+00	0.00E+00	0.00E+00	0.00E+00	2.63E-06
2023	ALL	419221.7	3772188	NonCancer	0.00E+00	0.00E+00	0.00E+00	0.00E+00	0.00E+00	0.00E+00	2.79E-06	0.00E+00	0.00E+00	0.00E+00	0.00E+00	0.00E+00	0.00E+00	0.00E+00	2.79E-06
2024	ALL	419221.7	3772213	NonCancer	0.00E+00	0.00E+00	0.00E+00	0.00E+00	0.00E+00	0.00E+00	2.96E-06	0.00E+00	0.00E+00	0.00E+00	0.00E+00	0.00E+00	0.00E+00	0.00E+00	2.96E-06
2025	ALL	419221.7	3772238	NonCancer	0.00E+00	0.00E+00	0.00E+00	0.00E+00	0.00E+00	0.00E+00	3.16E-06	0.00E+00	0.00E+00	0.00E+00	0.00E+00	0.00E+00	0.00E+00	0.00E+00	3.16E-06
2026	ALL	419221.7	3772263	NonCancer	0.00E+00	0.00E+00	0.00E+00	0.00E+00	0.00E+00	0.00E+00	3.38E-06	0.00E+00	0.00E+00	0.00E+00	0.00E+00	0.00E+00	0.00E+00	0.00E+00	3.38E-06
2027	ALL	419221.7	3772288	NonCancer	0.00E+00	0.00E+00	0.00E+00	0.00E+00	0.00E+00	0.00E+00	3.63E-06	0.00E+00	0.00E+00	0.00E+00	0.00E+00	0.00E+00	0.00E+00	0.00E+00	3.63E-06

2028	ALL	419221.7	3772313	NonCancer	0.00E+00	0.00E+00	0.00E+00	0.00E+00	0.00E+00	0.00E+00	3.91E-06	0.00E+00	0.00E+00	0.00E+00	0.00E+00	0.00E+00	0.00E+00	0.00E+00	3.91E-06
2029	ALL	419221.7	3772338	NonCancer	0.00E+00	0.00E+00	0.00E+00	0.00E+00	0.00E+00	0.00E+00	4.22E-06	0.00E+00	0.00E+00	0.00E+00	0.00E+00	0.00E+00	0.00E+00	0.00E+00	4.22E-06
2030	ALL	419221.7	3772363	NonCancer	0.00E+00	0.00E+00	0.00E+00	0.00E+00	0.00E+00	0.00E+00	4.59E-06	0.00E+00	0.00E+00	0.00E+00	0.00E+00	0.00E+00	0.00E+00	0.00E+00	4.59E-06
2031	ALL	419221.7	3772388	NonCancer	0.00E+00	0.00E+00	0.00E+00	0.00E+00	0.00E+00	0.00E+00	5.00E-06	0.00E+00	0.00E+00	0.00E+00	0.00E+00	0.00E+00	0.00E+00	0.00E+00	5.00E-06
2032	ALL	419221.7	3772413	NonCancer	0.00E+00	0.00E+00	0.00E+00	0.00E+00	0.00E+00	0.00E+00	5.47E-06	0.00E+00	0.00E+00	0.00E+00	0.00E+00	0.00E+00	0.00E+00	0.00E+00	5.47E-06
2033	ALL	419221.7	3772438	NonCancer	0.00E+00	0.00E+00	0.00E+00	0.00E+00	0.00E+00	0.00E+00	5.96E-06	0.00E+00	0.00E+00	0.00E+00	0.00E+00	0.00E+00	0.00E+00	0.00E+00	5.96E-06
2034	ALL	419221.7	3772463	NonCancer	0.00E+00	0.00E+00	0.00E+00	0.00E+00	0.00E+00	0.00E+00	6.59E-06	0.00E+00	0.00E+00	0.00E+00	0.00E+00	0.00E+00	0.00E+00	0.00E+00	6.59E-06
2035	ALL	419221.7	3772488	NonCancer	0.00E+00	0.00E+00	0.00E+00	0.00E+00	0.00E+00	0.00E+00	7.30E-06	0.00E+00	0.00E+00	0.00E+00	0.00E+00	0.00E+00	0.00E+00	0.00E+00	7.30E-06
2036	ALL	419221.7	3772513	NonCancer	0.00E+00	0.00E+00	0.00E+00	0.00E+00	0.00E+00	0.00E+00	8.17E-06	0.00E+00	0.00E+00	0.00E+00	0.00E+00	0.00E+00	0.00E+00	0.00E+00	8.17E-06
2037	ALL	419221.7	3772538	NonCancer	0.00E+00	0.00E+00	0.00E+00	0.00E+00	0.00E+00	0.00E+00	9.20E-06	0.00E+00	0.00E+00	0.00E+00	0.00E+00	0.00E+00	0.00E+00	0.00E+00	9.20E-06
2038	ALL	419221.7	3772563	NonCancer	0.00E+00	0.00E+00	0.00E+00	0.00E+00	0.00E+00	0.00E+00	1.05E-05	0.00E+00	0.00E+00	0.00E+00	0.00E+00	0.00E+00	0.00E+00	0.00E+00	1.05E-05
2039	ALL	419221.7	3772588	NonCancer	0.00E+00	0.00E+00	0.00E+00	0.00E+00	0.00E+00	0.00E+00	1.23E-05	0.00E+00	0.00E+00	0.00E+00	0.00E+00	0.00E+00	0.00E+00	0.00E+00	1.23E-05
2040	ALL	419246.7	3772113	NonCancer	0.00E+00	0.00E+00	0.00E+00	0.00E+00	0.00E+00	0.00E+00	2.29E-06	0.00E+00	0.00E+00	0.00E+00	0.00E+00	0.00E+00	0.00E+00	0.00E+00	2.29E-06
2041	ALL	419246.7	3772138	NonCancer	0.00E+00	0.00E+00	0.00E+00	0.00E+00	0.00E+00	0.00E+00	2.41E-06	0.00E+00	0.00E+00	0.00E+00	0.00E+00	0.00E+00	0.00E+00	0.00E+00	2.41E-06
2042	ALL	419246.7	3772163	NonCancer	0.00E+00	0.00E+00	0.00E+00	0.00E+00	0.00E+00	0.00E+00	2.54E-06	0.00E+00	0.00E+00	0.00E+00	0.00E+00	0.00E+00	0.00E+00	0.00E+00	2.54E-06
2043	ALL	419246.7	3772188	NonCancer	0.00E+00	0.00E+00	0.00E+00	0.00E+00	0.00E+00	0.00E+00	2.69E-06	0.00E+00	0.00E+00	0.00E+00	0.00E+00	0.00E+00	0.00E+00	0.00E+00	2.69E-06
2044	ALL	419246.7	3772213	NonCancer	0.00E+00	0.00E+00	0.00E+00	0.00E+00	0.00E+00	0.00E+00	2.86E-06	0.00E+00	0.00E+00	0.00E+00	0.00E+00	0.00E+00	0.00E+00	0.00E+00	2.86E-06
2045	ALL	419246.7	3772238	NonCancer	0.00E+00	0.00E+00	0.00E+00	0.00E+00	0.00E+00	0.00E+00	3.04E-06	0.00E+00	0.00E+00	0.00E+00	0.00E+00	0.00E+00	0.00E+00	0.00E+00	3.04E-06
2046	ALL	419246.7	3772263	NonCancer	0.00E+00	0.00E+00	0.00E+00	0.00E+00	0.00E+00	0.00E+00	3.25E-06	0.00E+00	0.00E+00	0.00E+00	0.00E+00	0.00E+00	0.00E+00	0.00E+00	3.25E-06
2047	ALL	419246.7	3772288	NonCancer	0.00E+00	0.00E+00	0.00E+00	0.00E+00	0.00E+00	0.00E+00	3.48E-06	0.00E+00	0.00E+00	0.00E+00	0.00E+00	0.00E+00	0.00E+00	0.00E+00	3.48E-06
2048	ALL	419246.7	3772313	NonCancer	0.00E+00	0.00E+00	0.00E+00	0.00E+00	0.00E+00	0.00E+00	3.74E-06	0.00E+00	0.00E+00	0.00E+00	0.00E+00	0.00E+00	0.00E+00	0.00E+00	3.74E-06
2049	ALL	419246.7	3772338	NonCancer	0.00E+00	0.00E+00	0.00E+00	0.00E+00	0.00E+00	0.00E+00	4.04E-06	0.00E+00	0.00E+00	0.00E+00	0.00E+00	0.00E+00	0.00E+00	0.00E+00	4.04E-06
2050	ALL	419246.7	3772363	NonCancer	0.00E+00	0.00E+00	0.00E+00	0.00E+00	0.00E+00	0.00E+00	4.39E-06	0.00E+00	0.00E+00	0.00E+00	0.00E+00	0.00E+00	0.00E+00	0.00E+00	4.39E-06
2051	ALL	419246.7	3772388	NonCancer	0.00E+00	0.00E+00	0.00E+00	0.00E+00	0.00E+00	0.00E+00	4.77E-06	0.00E+00	0.00E+00	0.00E+00	0.00E+00	0.00E+00	0.00E+00	0.00E+00	4.77E-06
2052	ALL	419246.7	3772413	NonCancer	0.00E+00	0.00E+00	0.00E+00	0.00E+00	0.00E+00	0.00E+00	5.14E-06	0.00E+00	0.00E+00	0.00E+00	0.00E+00	0.00E+00	0.00E+00	0.00E+00	5.14E-06
2053	ALL	419246.7	3772438	NonCancer	0.00E+00	0.00E+00	0.00E+00	0.00E+00	0.00E+00	0.00E+00	5.59E-06	0.00E+00	0.00E+00	0.00E+00	0.00E+00	0.00E+00	0.00E+00	0.00E+00	5.59E-06
2054	ALL	419246.7	3772463	NonCancer	0.00E+00	0.00E+00	0.00E+00	0.00E+00	0.00E+00	0.00E+00	6.18E-06	0.00E+00	0.00E+00	0.00E+00	0.00E+00	0.00E+00	0.00E+00	0.00E+00	6.18E-06
2055	ALL	419246.7	3772488	NonCancer	0.00E+00	0.00E+00	0.00E+00	0.00E+00	0.00E+00	0.00E+00	6.85E-06	0.00E+00	0.00E+00	0.00E+00	0.00E+00	0.00E+00	0.00E+00	0.00E+00	6.85E-06
2056	ALL	419246.7	3772513	NonCancer	0.00E+00	0.00E+00	0.00E+00	0.00E+00	0.00E+00	0.00E+00	7.60E-06	0.00E+00	0.00E+00	0.00E+00	0.00E+00	0.00E+00	0.00E+00	0.00E+00	7.60E-06
2057	ALL	419246.7	3772538	NonCancer	0.00E+00	0.00E+00	0.00E+00	0.00E+00	0.00E+00	0.00E+00	8.50E-06	0.00E+00	0.00E+00	0.00E+00	0.00E+00	0.00E+00	0.00E+00	0.00E+00	8.50E-06
2058	ALL	419246.7	3772563	NonCancer	0.00E+00	0.00E+00	0.00E+00	0.00E+00	0.00E+00	0.00E+00	9.70E-06	0.00E+00	0.00E+00	0.00E+00	0.00E+00	0.00E+00	0.00E+00	0.00E+00	9.70E-06
2059	ALL	419246.7	3772588	NonCancer	0.00E+00	0.00E+00	0.00E+00	0.00E+00	0.00E+00	0.00E+00	1.14E-05	0.00E+00	0.00E+00	0.00E+00	0.00E+00	0.00E+00	0.00E+00	0.00E+00	1.14E-05
2060	ALL	419271.7	3772113	NonCancer	0.00E+00	0.00E+00	0.00E+00	0.00E+00	0.00E+00	0.00E+00	2.22E-06	0.00E+00	0.00E+00	0.00E+00	0.00E+00	0.00E+00	0.00E+00	0.00E+00	2.22E-06
2061	ALL	419271.7	3772138	NonCancer	0.00E+00	0.00E+00	0.00E+00	0.00E+00	0.00E+00	0.00E+00	2.34E-06	0.00E+00	0.00E+00	0.00E+00	0.00E+00	0.00E+00	0.00E+00	0.00E+00	2.34E-06
2062	ALL	419271.7	3772163	NonCancer	0.00E+00	0.00E+00	0.00E+00	0.00E+00	0.00E+00	0.00E+00	2.47E-06	0.00E+00	0.00E+00	0.00E+00	0.00E+00	0.00E+00	0.00E+00	0.00E+00	2.47E-06
2063	ALL	419271.7	3772188	NonCancer	0.00E+00	0.00E+00	0.00E+00	0.00E+00	0.00E+00	0.00E+00	2.61E-06	0.00E+00	0.00E+00	0.00E+00	0.00E+00	0.00E+00	0.00E+00	0.00E+00	2.61E-06
2064	ALL	419271.7	3772213	NonCancer	0.00E+00	0.00E+00	0.00E+00	0.00E+00	0.00E+00	0.00E+00	2.76E-06	0.00E+00	0.00E+00	0.00E+00	0.00E+00	0.00E+00	0.00E+00	0.00E+00	2.76E-06
2065	ALL	419271.7	3772238	NonCancer	0.00E+00	0.00E+00	0.00E+00	0.00E+00	0.00E+00	0.00E+00	2.94E-06	0.00E+00	0.00E+00	0.00E+00	0.00E+00	0.00E+00	0.00E+00	0.00E+00	2.94E-06
2066	ALL	419271.7	3772263	NonCancer	0.00E+00	0.00E+00	0.00E+00	0.00E+00	0.00E+00	0.00E+00	3.13E-06	0.00E+00	0.00E+00	0.00E+00	0.00E+00	0.00E+00	0.00E+00	0.00E+00	3.13E-06
2067	ALL	419271.7	3772288	NonCancer	0.00E+00	0.00E+00	0.00E+00	0.00E+00	0.00E+00	0.00E+00	3.34E-06	0.00E+00	0.00E+00	0.00E+00	0.00E+00	0.00E+00	0.00E+00	0.00E+00	3.34E-06
2068	ALL	419271.7	3772313	NonCancer	0.00E+00	0.00E+00	0.00E+00	0.00E+00	0.00E+00	0.00E+00	3.59E-06	0.00E+00	0.00E+00	0.00E+00	0.00E+00	0.00E+00	0.00E+00	0.00E+00	3.59E-06
2069	ALL	419271.7	3772338	NonCancer	0.00E+00	0.00E+00	0.00E+00	0.00E+00	0.00E+00	0.00E+00	3.87E-06	0.00E+00	0.00E+00	0.00E+00	0.00E+00	0.00E+00	0.00E+00	0.00E+00	3.87E-06
2070	ALL	419271.7	3772363	NonCancer	0.00E+00	0.00E+00	0.00E+00	0.00E+00	0.00E+00	0.00E+00	4.19E-06	0.00E+00	0.00E+00	0.00E+00	0.00E+00	0.00E+00	0.00E+00	0.00E+00	4.19E-06
2071	ALL	419271.7	3772388	NonCancer	0.00E+00	0.00E+00	0.00E+00	0.00E+00	0.00E+00	0.00E+00	4.55E-06	0.00E+00	0.00E+00	0.00E+00	0.00E+00	0.00E+00	0.00E+00	0.00E+00	4.55E-06
2072	ALL	419271.7	3772413	NonCancer	0.00E+00	0.00E+00	0.00E+00	0.00E+00	0.00E+00	0.00E+00	4.93E-06	0.00E+00	0.00E+00	0.00E+00	0.00E+00	0.00E+00	0.00E+00	0.00E+00	4.93E-06
2073	ALL	419271.7	3772438	NonCancer	0.00E+00	0.00E+00	0.00E+00	0.00E+00	0.00E+00	0.00E+00	5.32E-06	0.00E+00	0.00E+00	0.00E+00	0.00E+00	0.00E+00	0.00E+00	0.00E+00	5.32E-06
2074	ALL	419271.7	3772463	NonCancer	0.00E+00	0.00E+00	0.00E+00	0.00E+00	0.00E+00	0.00E+00	5.81E-06	0.00E+00	0.00E+00	0.00E+00	0.00E+00	0.00E+00	0.00E+00	0.00E+00	5.81E-06
2075	ALL	419271.7	3772488	NonCancer	0.00E+00	0.00E+00	0.00E+00	0.00E+00	0.00E+00	0.00E+00	6.43E-06	0.00E+00	0.00E+00	0.00E+00	0.00E+00	0.00E+00	0.00E+00	0.00E+00	6.43E-06
2076	ALL	419271.7	3772513	NonCancer	0.00E+00	0.00E+00	0.00E+00	0.00E+00	0.00E+00	0.00E+00	7.10E-06	0.00E+00	0.00E+00	0.00E+00	0.00E+00	0.00E+00	0.00E+00	0.00E+00	7.10E-06
2077	ALL	419271.7	3772538	NonCancer	0.00E+00	0.00E+00	0.00E+00	0.00E+00	0.00E+00	0.00E+00	7.94E-06	0.00E+00	0.00E+00	0.00E+00	0.00E+00	0.00E+00	0.00E+00	0.00E+00	7.94E-06
2078	ALL	419271.7	3772563	NonCancer	0.00E+00	0.00E+00	0.00E+00	0.00E+00	0.00E+00	0.00E+00	9.11E-06	0.00E+00	0.00E+00	0.00E+00	0.00E+00	0.00E+00	0.00E+00	0.00E+00	9.11E-06
2079	ALL	419271.7	3772588	NonCancer	0.00E+00	0.00E+00	0.00E+00	0.00E+00	0.00E+00	0.00E+00	1.06E-05	0.00E+00	0.00E+00	0.00E+00	0.00E+00	0.00E+00	0.00E+00	0.00E+00	1.06E-05

2080	ALL	419296.7	3772113	NonCancer	0.00E+00	0.00E+00	0.00E+00	0.00E+00	0.00E+00	0.00E+00	2.16E-06	0.00E+00	0.00E+00	0.00E+00	0.00E+00	0.00E+00	0.00E+00	0.00E+00	2.16E-06
2081	ALL	419296.7	3772138	NonCancer	0.00E+00	0.00E+00	0.00E+00	0.00E+00	0.00E+00	0.00E+00	2.27E-06	0.00E+00	0.00E+00	0.00E+00	0.00E+00	0.00E+00	0.00E+00	0.00E+00	2.27E-06
2082	ALL	419296.7	3772163	NonCancer	0.00E+00	0.00E+00	0.00E+00	0.00E+00	0.00E+00	0.00E+00	2.39E-06	0.00E+00	0.00E+00	0.00E+00	0.00E+00	0.00E+00	0.00E+00	0.00E+00	2.39E-06
2083	ALL	419296.7	3772188	NonCancer	0.00E+00	0.00E+00	0.00E+00	0.00E+00	0.00E+00	0.00E+00	2.52E-06	0.00E+00	0.00E+00	0.00E+00	0.00E+00	0.00E+00	0.00E+00	0.00E+00	2.52E-06
2084	ALL	419296.7	3772213	NonCancer	0.00E+00	0.00E+00	0.00E+00	0.00E+00	0.00E+00	0.00E+00	2.67E-06	0.00E+00	0.00E+00	0.00E+00	0.00E+00	0.00E+00	0.00E+00	0.00E+00	2.67E-06
2085	ALL	419296.7	3772238	NonCancer	0.00E+00	0.00E+00	0.00E+00	0.00E+00	0.00E+00	0.00E+00	2.83E-06	0.00E+00	0.00E+00	0.00E+00	0.00E+00	0.00E+00	0.00E+00	0.00E+00	2.83E-06
2086	ALL	419296.7	3772263	NonCancer	0.00E+00	0.00E+00	0.00E+00	0.00E+00	0.00E+00	0.00E+00	3.01E-06	0.00E+00	0.00E+00	0.00E+00	0.00E+00	0.00E+00	0.00E+00	0.00E+00	3.01E-06
2087	ALL	419296.7	3772288	NonCancer	0.00E+00	0.00E+00	0.00E+00	0.00E+00	0.00E+00	0.00E+00	3.22E-06	0.00E+00	0.00E+00	0.00E+00	0.00E+00	0.00E+00	0.00E+00	0.00E+00	3.22E-06
2088	ALL	419296.7	3772313	NonCancer	0.00E+00	0.00E+00	0.00E+00	0.00E+00	0.00E+00	0.00E+00	3.45E-06	0.00E+00	0.00E+00	0.00E+00	0.00E+00	0.00E+00	0.00E+00	0.00E+00	3.45E-06
2089	ALL	419296.7	3772338	NonCancer	0.00E+00	0.00E+00	0.00E+00	0.00E+00	0.00E+00	0.00E+00	3.71E-06	0.00E+00	0.00E+00	0.00E+00	0.00E+00	0.00E+00	0.00E+00	0.00E+00	3.71E-06
2090	ALL	419296.7	3772363	NonCancer	0.00E+00	0.00E+00	0.00E+00	0.00E+00	0.00E+00	0.00E+00	4.01E-06	0.00E+00	0.00E+00	0.00E+00	0.00E+00	0.00E+00	0.00E+00	0.00E+00	4.01E-06
2091	ALL	419296.7	3772388	NonCancer	0.00E+00	0.00E+00	0.00E+00	0.00E+00	0.00E+00	0.00E+00	4.35E-06	0.00E+00	0.00E+00	0.00E+00	0.00E+00	0.00E+00	0.00E+00	0.00E+00	4.35E-06
2092	ALL	419296.7	3772413	NonCancer	0.00E+00	0.00E+00	0.00E+00	0.00E+00	0.00E+00	0.00E+00	4.67E-06	0.00E+00	0.00E+00	0.00E+00	0.00E+00	0.00E+00	0.00E+00	0.00E+00	4.67E-06
2093	ALL	419296.7	3772438	NonCancer	0.00E+00	0.00E+00	0.00E+00	0.00E+00	0.00E+00	0.00E+00	5.03E-06	0.00E+00	0.00E+00	0.00E+00	0.00E+00	0.00E+00	0.00E+00	0.00E+00	5.03E-06
2094	ALL	419296.7	3772463	NonCancer	0.00E+00	0.00E+00	0.00E+00	0.00E+00	0.00E+00	0.00E+00	5.49E-06	0.00E+00	0.00E+00	0.00E+00	0.00E+00	0.00E+00	0.00E+00	0.00E+00	5.49E-06
2095	ALL	419296.7	3772488	NonCancer	0.00E+00	0.00E+00	0.00E+00	0.00E+00	0.00E+00	0.00E+00	6.06E-06	0.00E+00	0.00E+00	0.00E+00	0.00E+00	0.00E+00	0.00E+00	0.00E+00	6.06E-06
2096	ALL	419296.7	3772513	NonCancer	0.00E+00	0.00E+00	0.00E+00	0.00E+00	0.00E+00	0.00E+00	6.77E-06	0.00E+00	0.00E+00	0.00E+00	0.00E+00	0.00E+00	0.00E+00	0.00E+00	6.77E-06
2097	ALL	419296.7	3772538	NonCancer	0.00E+00	0.00E+00	0.00E+00	0.00E+00	0.00E+00	0.00E+00	7.58E-06	0.00E+00	0.00E+00	0.00E+00	0.00E+00	0.00E+00	0.00E+00	0.00E+00	7.58E-06
2098	ALL	419296.7	3772563	NonCancer	0.00E+00	0.00E+00	0.00E+00	0.00E+00	0.00E+00	0.00E+00	8.56E-06	0.00E+00	0.00E+00	0.00E+00	0.00E+00	0.00E+00	0.00E+00	0.00E+00	8.56E-06
2099	ALL	419296.7	3772588	NonCancer	0.00E+00	0.00E+00	0.00E+00	0.00E+00	0.00E+00	0.00E+00	1.00E-05	0.00E+00	0.00E+00	0.00E+00	0.00E+00	0.00E+00	0.00E+00	0.00E+00	1.00E-05
2100	ALL	419321.7	3772113	NonCancer	0.00E+00	0.00E+00	0.00E+00	0.00E+00	0.00E+00	0.00E+00	2.09E-06	0.00E+00	0.00E+00	0.00E+00	0.00E+00	0.00E+00	0.00E+00	0.00E+00	2.09E-06
2101	ALL	419321.7	3772138	NonCancer	0.00E+00	0.00E+00	0.00E+00	0.00E+00	0.00E+00	0.00E+00	2.20E-06	0.00E+00	0.00E+00	0.00E+00	0.00E+00	0.00E+00	0.00E+00	0.00E+00	2.20E-06
2102	ALL	419321.7	3772163	NonCancer	0.00E+00	0.00E+00	0.00E+00	0.00E+00	0.00E+00	0.00E+00	2.31E-06	0.00E+00	0.00E+00	0.00E+00	0.00E+00	0.00E+00	0.00E+00	0.00E+00	2.31E-06
2103	ALL	419321.7	3772188	NonCancer	0.00E+00	0.00E+00	0.00E+00	0.00E+00	0.00E+00	0.00E+00	2.44E-06	0.00E+00	0.00E+00	0.00E+00	0.00E+00	0.00E+00	0.00E+00	0.00E+00	2.44E-06
2104	ALL	419321.7	3772213	NonCancer	0.00E+00	0.00E+00	0.00E+00	0.00E+00	0.00E+00	0.00E+00	2.58E-06	0.00E+00	0.00E+00	0.00E+00	0.00E+00	0.00E+00	0.00E+00	0.00E+00	2.58E-06
2105	ALL	419321.7	3772238	NonCancer	0.00E+00	0.00E+00	0.00E+00	0.00E+00	0.00E+00	0.00E+00	2.73E-06	0.00E+00	0.00E+00	0.00E+00	0.00E+00	0.00E+00	0.00E+00	0.00E+00	2.73E-06
2106	ALL	419321.7	3772263	NonCancer	0.00E+00	0.00E+00	0.00E+00	0.00E+00	0.00E+00	0.00E+00	2.91E-06	0.00E+00	0.00E+00	0.00E+00	0.00E+00	0.00E+00	0.00E+00	0.00E+00	2.91E-06
2107	ALL	419321.7	3772288	NonCancer	0.00E+00	0.00E+00	0.00E+00	0.00E+00	0.00E+00	0.00E+00	3.10E-06	0.00E+00	0.00E+00	0.00E+00	0.00E+00	0.00E+00	0.00E+00	0.00E+00	3.10E-06
2108	ALL	419321.7	3772313	NonCancer	0.00E+00	0.00E+00	0.00E+00	0.00E+00	0.00E+00	0.00E+00	3.31E-06	0.00E+00	0.00E+00	0.00E+00	0.00E+00	0.00E+00	0.00E+00	0.00E+00	3.31E-06
2109	ALL	419321.7	3772338	NonCancer	0.00E+00	0.00E+00	0.00E+00	0.00E+00	0.00E+00	0.00E+00	3.56E-06	0.00E+00	0.00E+00	0.00E+00	0.00E+00	0.00E+00	0.00E+00	0.00E+00	3.56E-06
2110	ALL	419321.7	3772363	NonCancer	0.00E+00	0.00E+00	0.00E+00	0.00E+00	0.00E+00	0.00E+00	3.84E-06	0.00E+00	0.00E+00	0.00E+00	0.00E+00	0.00E+00	0.00E+00	0.00E+00	3.84E-06
2111	ALL	419321.7	3772388	NonCancer	0.00E+00	0.00E+00	0.00E+00	0.00E+00	0.00E+00	0.00E+00	4.16E-06	0.00E+00	0.00E+00	0.00E+00	0.00E+00	0.00E+00	0.00E+00	0.00E+00	4.16E-06
2112	ALL	419321.7	3772413	NonCancer	0.00E+00	0.00E+00	0.00E+00	0.00E+00	0.00E+00	0.00E+00	4.41E-06	0.00E+00	0.00E+00	0.00E+00	0.00E+00	0.00E+00	0.00E+00	0.00E+00	4.41E-06
2113	ALL	419321.7	3772438	NonCancer	0.00E+00	0.00E+00	0.00E+00	0.00E+00	0.00E+00	0.00E+00	4.76E-06	0.00E+00	0.00E+00	0.00E+00	0.00E+00	0.00E+00	0.00E+00	0.00E+00	4.76E-06
2114	ALL	419321.7	3772463	NonCancer	0.00E+00	0.00E+00	0.00E+00	0.00E+00	0.00E+00	0.00E+00	5.19E-06	0.00E+00	0.00E+00	0.00E+00	0.00E+00	0.00E+00	0.00E+00	0.00E+00	5.19E-06
2115	ALL	419321.7	3772488	NonCancer	0.00E+00	0.00E+00	0.00E+00	0.00E+00	0.00E+00	0.00E+00	5.72E-06	0.00E+00	0.00E+00	0.00E+00	0.00E+00	0.00E+00	0.00E+00	0.00E+00	5.72E-06
2116	ALL	419321.7	3772513	NonCancer	0.00E+00	0.00E+00	0.00E+00	0.00E+00	0.00E+00	0.00E+00	6.37E-06	0.00E+00	0.00E+00	0.00E+00	0.00E+00	0.00E+00	0.00E+00	0.00E+00	6.37E-06
2117	ALL	419321.7	3772538	NonCancer	0.00E+00	0.00E+00	0.00E+00	0.00E+00	0.00E+00	0.00E+00	7.19E-06	0.00E+00	0.00E+00	0.00E+00	0.00E+00	0.00E+00	0.00E+00	0.00E+00	7.19E-06
2118	ALL	419321.7	3772563	NonCancer	0.00E+00	0.00E+00	0.00E+00	0.00E+00	0.00E+00	0.00E+00	8.20E-06	0.00E+00	0.00E+00	0.00E+00	0.00E+00	0.00E+00	0.00E+00	0.00E+00	8.20E-06
2119	ALL	419321.7	3772588	NonCancer	0.00E+00	0.00E+00	0.00E+00	0.00E+00	0.00E+00	0.00E+00	9.37E-06	0.00E+00	0.00E+00	0.00E+00	0.00E+00	0.00E+00	0.00E+00	0.00E+00	9.37E-06
2120	ALL	419346.7	3772263	NonCancer	0.00E+00	0.00E+00	0.00E+00	0.00E+00	0.00E+00	0.00E+00	2.81E-06	0.00E+00	0.00E+00	0.00E+00	0.00E+00	0.00E+00	0.00E+00	0.00E+00	2.81E-06
2121	ALL	419346.7	3772288	NonCancer	0.00E+00	0.00E+00	0.00E+00	0.00E+00	0.00E+00	0.00E+00	2.98E-06	0.00E+00	0.00E+00	0.00E+00	0.00E+00	0.00E+00	0.00E+00	0.00E+00	2.98E-06
2122	ALL	419346.7	3772313	NonCancer	0.00E+00	0.00E+00	0.00E+00	0.00E+00	0.00E+00	0.00E+00	3.19E-06	0.00E+00	0.00E+00	0.00E+00	0.00E+00	0.00E+00	0.00E+00	0.00E+00	3.19E-06
2123	ALL	419346.7	3772338	NonCancer	0.00E+00	0.00E+00	0.00E+00	0.00E+00	0.00E+00	0.00E+00	3.41E-06	0.00E+00	0.00E+00	0.00E+00	0.00E+00	0.00E+00	0.00E+00	0.00E+00	3.41E-06
2124	ALL	419346.7	3772363	NonCancer	0.00E+00	0.00E+00	0.00E+00	0.00E+00	0.00E+00	0.00E+00	3.68E-06	0.00E+00	0.00E+00	0.00E+00	0.00E+00	0.00E+00	0.00E+00	0.00E+00	3.68E-06
2125	ALL	419346.7	3772388	NonCancer	0.00E+00	0.00E+00	0.00E+00	0.00E+00	0.00E+00	0.00E+00	3.98E-06	0.00E+00	0.00E+00	0.00E+00	0.00E+00	0.00E+00	0.00E+00	0.00E+00	3.98E-06
2126	ALL	419346.7	3772413	NonCancer	0.00E+00	0.00E+00	0.00E+00	0.00E+00	0.00E+00	0.00E+00	4.21E-06	0.00E+00	0.00E+00	0.00E+00	0.00E+00	0.00E+00	0.00E+00	0.00E+00	4.21E-06
2127	ALL	419346.7	3772438	NonCancer	0.00E+00	0.00E+00	0.00E+00	0.00E+00	0.00E+00	0.00E+00	4.54E-06	0.00E+00	0.00E+00	0.00E+00	0.00E+00	0.00E+00	0.00E+00	0.00E+00	4.54E-06
2128	ALL	419346.7	3772463	NonCancer	0.00E+00	0.00E+00	0.00E+00	0.00E+00	0.00E+00	0.00E+00	4.93E-06	0.00E+00	0.00E+00	0.00E+00	0.00E+00	0.00E+00	0.00E+00	0.00E+00	4.93E-06
2129	ALL	419346.7	3772488	NonCancer	0.00E+00	0.00E+00	0.00E+00	0.00E+00	0.00E+00	0.00E+00	5.40E-06	0.00E+00	0.00E+00	0.00E+00	0.00E+00	0.00E+00	0.00E+00	0.00E+00	5.40E-06
2130	ALL	419346.7	3772513	NonCancer	0.00E+00	0.00E+00	0.00E+00	0.00E+00	0.00E+00	0.00E+00	6.01E-06	0.00E+00	0.00E+00	0.00E+00	0.00E+00	0.00E+00	0.00E+00	0.00E+00	6.01E-06
2131	ALL	419346.7	3772538	NonCancer	0.00E+00	0.00E+00	0.00E+00	0.00E+00	0.00E+00	0.00E+00	6.74E-06	0.00E+00	0.00E+00	0.00E+00	0.00E+00	0.00E+00	0.00E+00	0.00E+00	6.74E-06

2132	ALL	419346.7	3772563	NonCancer	0.00E+00	0.00E+00	0.00E+00	0.00E+00	0.00E+00	0.00E+00	7.63E-06	0.00E+00	0.00E+00	0.00E+00	0.00E+00	0.00E+00	0.00E+00	0.00E+00	7.63E-06
2133	ALL	419346.7	3772588	NonCancer	0.00E+00	0.00E+00	0.00E+00	0.00E+00	0.00E+00	0.00E+00	8.79E-06	0.00E+00	0.00E+00	0.00E+00	0.00E+00	0.00E+00	0.00E+00	0.00E+00	8.79E-06
2134	ALL	419371.7	3772288	NonCancer	0.00E+00	0.00E+00	0.00E+00	0.00E+00	0.00E+00	0.00E+00	2.89E-06	0.00E+00	0.00E+00	0.00E+00	0.00E+00	0.00E+00	0.00E+00	0.00E+00	2.89E-06
2135	ALL	419371.7	3772313	NonCancer	0.00E+00	0.00E+00	0.00E+00	0.00E+00	0.00E+00	0.00E+00	3.08E-06	0.00E+00	0.00E+00	0.00E+00	0.00E+00	0.00E+00	0.00E+00	0.00E+00	3.08E-06
2136	ALL	419371.7	3772338	NonCancer	0.00E+00	0.00E+00	0.00E+00	0.00E+00	0.00E+00	0.00E+00	3.29E-06	0.00E+00	0.00E+00	0.00E+00	0.00E+00	0.00E+00	0.00E+00	0.00E+00	3.29E-06
2137	ALL	419371.7	3772363	NonCancer	0.00E+00	0.00E+00	0.00E+00	0.00E+00	0.00E+00	0.00E+00	3.54E-06	0.00E+00	0.00E+00	0.00E+00	0.00E+00	0.00E+00	0.00E+00	0.00E+00	3.54E-06
2138	ALL	419371.7	3772388	NonCancer	0.00E+00	0.00E+00	0.00E+00	0.00E+00	0.00E+00	0.00E+00	3.83E-06	0.00E+00	0.00E+00	0.00E+00	0.00E+00	0.00E+00	0.00E+00	0.00E+00	3.83E-06
2139	ALL	419371.7	3772413	NonCancer	0.00E+00	0.00E+00	0.00E+00	0.00E+00	0.00E+00	0.00E+00	4.05E-06	0.00E+00	0.00E+00	0.00E+00	0.00E+00	0.00E+00	0.00E+00	0.00E+00	4.05E-06
2140	ALL	419371.7	3772438	NonCancer	0.00E+00	0.00E+00	0.00E+00	0.00E+00	0.00E+00	0.00E+00	4.33E-06	0.00E+00	0.00E+00	0.00E+00	0.00E+00	0.00E+00	0.00E+00	0.00E+00	4.33E-06
2141	ALL	419371.7	3772463	NonCancer	0.00E+00	0.00E+00	0.00E+00	0.00E+00	0.00E+00	0.00E+00	4.71E-06	0.00E+00	0.00E+00	0.00E+00	0.00E+00	0.00E+00	0.00E+00	0.00E+00	4.71E-06
2142	ALL	419371.7	3772488	NonCancer	0.00E+00	0.00E+00	0.00E+00	0.00E+00	0.00E+00	0.00E+00	5.17E-06	0.00E+00	0.00E+00	0.00E+00	0.00E+00	0.00E+00	0.00E+00	0.00E+00	5.17E-06
2143	ALL	419371.7	3772513	NonCancer	0.00E+00	0.00E+00	0.00E+00	0.00E+00	0.00E+00	0.00E+00	5.72E-06	0.00E+00	0.00E+00	0.00E+00	0.00E+00	0.00E+00	0.00E+00	0.00E+00	5.72E-06
2144	ALL	419371.7	3772538	NonCancer	0.00E+00	0.00E+00	0.00E+00	0.00E+00	0.00E+00	0.00E+00	6.38E-06	0.00E+00	0.00E+00	0.00E+00	0.00E+00	0.00E+00	0.00E+00	0.00E+00	6.38E-06
2145	ALL	419371.7	3772563	NonCancer	0.00E+00	0.00E+00	0.00E+00	0.00E+00	0.00E+00	0.00E+00	7.16E-06	0.00E+00	0.00E+00	0.00E+00	0.00E+00	0.00E+00	0.00E+00	0.00E+00	7.16E-06
2146	ALL	419371.7	3772588	NonCancer	0.00E+00	0.00E+00	0.00E+00	0.00E+00	0.00E+00	0.00E+00	8.11E-06	0.00E+00	0.00E+00	0.00E+00	0.00E+00	0.00E+00	0.00E+00	0.00E+00	8.11E-06
2147	ALL	419396.7	3772288	NonCancer	0.00E+00	0.00E+00	0.00E+00	0.00E+00	0.00E+00	0.00E+00	2.79E-06	0.00E+00	0.00E+00	0.00E+00	0.00E+00	0.00E+00	0.00E+00	0.00E+00	2.79E-06
2148	ALL	419396.7	3772313	NonCancer	0.00E+00	0.00E+00	0.00E+00	0.00E+00	0.00E+00	0.00E+00	2.97E-06	0.00E+00	0.00E+00	0.00E+00	0.00E+00	0.00E+00	0.00E+00	0.00E+00	2.97E-06
2149	ALL	419396.7	3772338	NonCancer	0.00E+00	0.00E+00	0.00E+00	0.00E+00	0.00E+00	0.00E+00	3.17E-06	0.00E+00	0.00E+00	0.00E+00	0.00E+00	0.00E+00	0.00E+00	0.00E+00	3.17E-06
2150	ALL	419396.7	3772363	NonCancer	0.00E+00	0.00E+00	0.00E+00	0.00E+00	0.00E+00	0.00E+00	3.41E-06	0.00E+00	0.00E+00	0.00E+00	0.00E+00	0.00E+00	0.00E+00	0.00E+00	3.41E-06
2151	ALL	419396.7	3772388	NonCancer	0.00E+00	0.00E+00	0.00E+00	0.00E+00	0.00E+00	0.00E+00	3.68E-06	0.00E+00	0.00E+00	0.00E+00	0.00E+00	0.00E+00	0.00E+00	0.00E+00	3.68E-06
2152	ALL	419396.7	3772413	NonCancer	0.00E+00	0.00E+00	0.00E+00	0.00E+00	0.00E+00	0.00E+00	3.89E-06	0.00E+00	0.00E+00	0.00E+00	0.00E+00	0.00E+00	0.00E+00	0.00E+00	3.89E-06
2153	ALL	419396.7	3772438	NonCancer	0.00E+00	0.00E+00	0.00E+00	0.00E+00	0.00E+00	0.00E+00	4.16E-06	0.00E+00	0.00E+00	0.00E+00	0.00E+00	0.00E+00	0.00E+00	0.00E+00	4.16E-06
2154	ALL	419396.7	3772463	NonCancer	0.00E+00	0.00E+00	0.00E+00	0.00E+00	0.00E+00	0.00E+00	4.49E-06	0.00E+00	0.00E+00	0.00E+00	0.00E+00	0.00E+00	0.00E+00	0.00E+00	4.49E-06
2155	ALL	419396.7	3772488	NonCancer	0.00E+00	0.00E+00	0.00E+00	0.00E+00	0.00E+00	0.00E+00	4.92E-06	0.00E+00	0.00E+00	0.00E+00	0.00E+00	0.00E+00	0.00E+00	0.00E+00	4.92E-06
2156	ALL	419396.7	3772513	NonCancer	0.00E+00	0.00E+00	0.00E+00	0.00E+00	0.00E+00	0.00E+00	5.42E-06	0.00E+00	0.00E+00	0.00E+00	0.00E+00	0.00E+00	0.00E+00	0.00E+00	5.42E-06
2157	ALL	419396.7	3772538	NonCancer	0.00E+00	0.00E+00	0.00E+00	0.00E+00	0.00E+00	0.00E+00	6.03E-06	0.00E+00	0.00E+00	0.00E+00	0.00E+00	0.00E+00	0.00E+00	0.00E+00	6.03E-06
2158	ALL	419396.7	3772563	NonCancer	0.00E+00	0.00E+00	0.00E+00	0.00E+00	0.00E+00	0.00E+00	6.78E-06	0.00E+00	0.00E+00	0.00E+00	0.00E+00	0.00E+00	0.00E+00	0.00E+00	6.78E-06
2159	ALL	419396.7	3772588	NonCancer	0.00E+00	0.00E+00	0.00E+00	0.00E+00	0.00E+00	0.00E+00	7.66E-06	0.00E+00	0.00E+00	0.00E+00	0.00E+00	0.00E+00	0.00E+00	0.00E+00	7.66E-06
2160	ALL	419421.7	3772288	NonCancer	0.00E+00	0.00E+00	0.00E+00	0.00E+00	0.00E+00	0.00E+00	2.70E-06	0.00E+00	0.00E+00	0.00E+00	0.00E+00	0.00E+00	0.00E+00	0.00E+00	2.70E-06
2161	ALL	419421.7	3772313	NonCancer	0.00E+00	0.00E+00	0.00E+00	0.00E+00	0.00E+00	0.00E+00	2.87E-06	0.00E+00	0.00E+00	0.00E+00	0.00E+00	0.00E+00	0.00E+00	0.00E+00	2.87E-06
2162	ALL	419421.7	3772338	NonCancer	0.00E+00	0.00E+00	0.00E+00	0.00E+00	0.00E+00	0.00E+00	3.06E-06	0.00E+00	0.00E+00	0.00E+00	0.00E+00	0.00E+00	0.00E+00	0.00E+00	3.06E-06
2163	ALL	419421.7	3772363	NonCancer	0.00E+00	0.00E+00	0.00E+00	0.00E+00	0.00E+00	0.00E+00	3.29E-06	0.00E+00	0.00E+00	0.00E+00	0.00E+00	0.00E+00	0.00E+00	0.00E+00	3.29E-06
2164	ALL	419421.7	3772388	NonCancer	0.00E+00	0.00E+00	0.00E+00	0.00E+00	0.00E+00	0.00E+00	3.54E-06	0.00E+00	0.00E+00	0.00E+00	0.00E+00	0.00E+00	0.00E+00	0.00E+00	3.54E-06
2165	ALL	419421.7	3772413	NonCancer	0.00E+00	0.00E+00	0.00E+00	0.00E+00	0.00E+00	0.00E+00	3.74E-06	0.00E+00	0.00E+00	0.00E+00	0.00E+00	0.00E+00	0.00E+00	0.00E+00	3.74E-06
2166	ALL	419421.7	3772438	NonCancer	0.00E+00	0.00E+00	0.00E+00	0.00E+00	0.00E+00	0.00E+00	3.98E-06	0.00E+00	0.00E+00	0.00E+00	0.00E+00	0.00E+00	0.00E+00	0.00E+00	3.98E-06
2167	ALL	419421.7	3772463	NonCancer	0.00E+00	0.00E+00	0.00E+00	0.00E+00	0.00E+00	0.00E+00	4.32E-06	0.00E+00	0.00E+00	0.00E+00	0.00E+00	0.00E+00	0.00E+00	0.00E+00	4.32E-06
2168	ALL	419421.7	3772488	NonCancer	0.00E+00	0.00E+00	0.00E+00	0.00E+00	0.00E+00	0.00E+00	4.69E-06	0.00E+00	0.00E+00	0.00E+00	0.00E+00	0.00E+00	0.00E+00	0.00E+00	4.69E-06
2169	ALL	419421.7	3772513	NonCancer	0.00E+00	0.00E+00	0.00E+00	0.00E+00	0.00E+00	0.00E+00	5.15E-06	0.00E+00	0.00E+00	0.00E+00	0.00E+00	0.00E+00	0.00E+00	0.00E+00	5.15E-06
2170	ALL	419421.7	3772538	NonCancer	0.00E+00	0.00E+00	0.00E+00	0.00E+00	0.00E+00	0.00E+00	5.72E-06	0.00E+00	0.00E+00	0.00E+00	0.00E+00	0.00E+00	0.00E+00	0.00E+00	5.72E-06
2171	ALL	419421.7	3772563	NonCancer	0.00E+00	0.00E+00	0.00E+00	0.00E+00	0.00E+00	0.00E+00	6.40E-06	0.00E+00	0.00E+00	0.00E+00	0.00E+00	0.00E+00	0.00E+00	0.00E+00	6.40E-06
2172	ALL	419421.7	3772588	NonCancer	0.00E+00	0.00E+00	0.00E+00	0.00E+00	0.00E+00	0.00E+00	7.20E-06	0.00E+00	0.00E+00	0.00E+00	0.00E+00	0.00E+00	0.00E+00	0.00E+00	7.20E-06
2173	ALL	419446.7	3772288	NonCancer	0.00E+00	0.00E+00	0.00E+00	0.00E+00	0.00E+00	0.00E+00	2.61E-06	0.00E+00	0.00E+00	0.00E+00	0.00E+00	0.00E+00	0.00E+00	0.00E+00	2.61E-06
2174	ALL	419446.7	3772313	NonCancer	0.00E+00	0.00E+00	0.00E+00	0.00E+00	0.00E+00	0.00E+00	2.78E-06	0.00E+00	0.00E+00	0.00E+00	0.00E+00	0.00E+00	0.00E+00	0.00E+00	2.78E-06
2175	ALL	419446.7	3772338	NonCancer	0.00E+00	0.00E+00	0.00E+00	0.00E+00	0.00E+00	0.00E+00	2.96E-06	0.00E+00	0.00E+00	0.00E+00	0.00E+00	0.00E+00	0.00E+00	0.00E+00	2.96E-06
2176	ALL	419446.7	3772363	NonCancer	0.00E+00	0.00E+00	0.00E+00	0.00E+00	0.00E+00	0.00E+00	3.17E-06	0.00E+00	0.00E+00	0.00E+00	0.00E+00	0.00E+00	0.00E+00	0.00E+00	3.17E-06
2177	ALL	419446.7	3772388	NonCancer	0.00E+00	0.00E+00	0.00E+00	0.00E+00	0.00E+00	0.00E+00	3.39E-06	0.00E+00	0.00E+00	0.00E+00	0.00E+00	0.00E+00	0.00E+00	0.00E+00	3.39E-06
2178	ALL	419446.7	3772413	NonCancer	0.00E+00	0.00E+00	0.00E+00	0.00E+00	0.00E+00	0.00E+00	3.60E-06	0.00E+00	0.00E+00	0.00E+00	0.00E+00	0.00E+00	0.00E+00	0.00E+00	3.60E-06
2179	ALL	419446.7	3772438	NonCancer	0.00E+00	0.00E+00	0.00E+00	0.00E+00	0.00E+00	0.00E+00	3.84E-06	0.00E+00	0.00E+00	0.00E+00	0.00E+00	0.00E+00	0.00E+00	0.00E+00	3.84E-06
2180	ALL	419446.7	3772463	NonCancer	0.00E+00	0.00E+00	0.00E+00	0.00E+00	0.00E+00	0.00E+00	4.14E-06	0.00E+00	0.00E+00	0.00E+00	0.00E+00	0.00E+00	0.00E+00	0.00E+00	4.14E-06
2181	ALL	419446.7	3772488	NonCancer	0.00E+00	0.00E+00	0.00E+00	0.00E+00	0.00E+00	0.00E+00	4.49E-06	0.00E+00	0.00E+00	0.00E+00	0.00E+00	0.00E+00	0.00E+00	0.00E+00	4.49E-06
2182	ALL	419446.7	3772513	NonCancer	0.00E+00	0.00E+00	0.00E+00	0.00E+00	0.00E+00	0.00E+00	4.90E-06	0.00E+00	0.00E+00	0.00E+00	0.00E+00	0.00E+00	0.00E+00	0.00E+00	4.90E-06
2183	ALL	419446.7	3772538	NonCancer	0.00E+00	0.00E+00	0.00E+00	0.00E+00	0.00E+00	0.00E+00	5.42E-06	0.00E+00	0.00E+00	0.00E+00	0.00E+00	0.00E+00	0.00E+00	0.00E+00	5.42E-06

2184	ALL	419446.7	3772563	NonCancer	0.00E+00	0.00E+00	0.00E+00	0.00E+00	0.00E+00	0.00E+00	6.05E-06	0.00E+00	0.00E+00	0.00E+00	0.00E+00	0.00E+00	0.00E+00	0.00E+00	6.05E-06
2185	ALL	419446.7	3772588	NonCancer	0.00E+00	0.00E+00	0.00E+00	0.00E+00	0.00E+00	0.00E+00	6.79E-06	0.00E+00	0.00E+00	0.00E+00	0.00E+00	0.00E+00	0.00E+00	0.00E+00	6.79E-06
2186	ALL	419471.7	3772288	NonCancer	0.00E+00	0.00E+00	0.00E+00	0.00E+00	0.00E+00	0.00E+00	2.53E-06	0.00E+00	0.00E+00	0.00E+00	0.00E+00	0.00E+00	0.00E+00	0.00E+00	2.53E-06
2187	ALL	419471.7	3772313	NonCancer	0.00E+00	0.00E+00	0.00E+00	0.00E+00	0.00E+00	0.00E+00	2.69E-06	0.00E+00	0.00E+00	0.00E+00	0.00E+00	0.00E+00	0.00E+00	0.00E+00	2.69E-06
2188	ALL	419471.7	3772338	NonCancer	0.00E+00	0.00E+00	0.00E+00	0.00E+00	0.00E+00	0.00E+00	2.87E-06	0.00E+00	0.00E+00	0.00E+00	0.00E+00	0.00E+00	0.00E+00	0.00E+00	2.87E-06
2189	ALL	419471.7	3772363	NonCancer	0.00E+00	0.00E+00	0.00E+00	0.00E+00	0.00E+00	0.00E+00	3.07E-06	0.00E+00	0.00E+00	0.00E+00	0.00E+00	0.00E+00	0.00E+00	0.00E+00	3.07E-06
2190	ALL	419471.7	3772388	NonCancer	0.00E+00	0.00E+00	0.00E+00	0.00E+00	0.00E+00	0.00E+00	3.26E-06	0.00E+00	0.00E+00	0.00E+00	0.00E+00	0.00E+00	0.00E+00	0.00E+00	3.26E-06
2191	ALL	419471.7	3772413	NonCancer	0.00E+00	0.00E+00	0.00E+00	0.00E+00	0.00E+00	0.00E+00	3.46E-06	0.00E+00	0.00E+00	0.00E+00	0.00E+00	0.00E+00	0.00E+00	0.00E+00	3.46E-06
2192	ALL	419471.7	3772438	NonCancer	0.00E+00	0.00E+00	0.00E+00	0.00E+00	0.00E+00	0.00E+00	3.69E-06	0.00E+00	0.00E+00	0.00E+00	0.00E+00	0.00E+00	0.00E+00	0.00E+00	3.69E-06
2193	ALL	419471.7	3772463	NonCancer	0.00E+00	0.00E+00	0.00E+00	0.00E+00	0.00E+00	0.00E+00	3.99E-06	0.00E+00	0.00E+00	0.00E+00	0.00E+00	0.00E+00	0.00E+00	0.00E+00	3.99E-06
2194	ALL	419471.7	3772488	NonCancer	0.00E+00	0.00E+00	0.00E+00	0.00E+00	0.00E+00	0.00E+00	4.30E-06	0.00E+00	0.00E+00	0.00E+00	0.00E+00	0.00E+00	0.00E+00	0.00E+00	4.30E-06
2195	ALL	419471.7	3772513	NonCancer	0.00E+00	0.00E+00	0.00E+00	0.00E+00	0.00E+00	0.00E+00	4.68E-06	0.00E+00	0.00E+00	0.00E+00	0.00E+00	0.00E+00	0.00E+00	0.00E+00	4.68E-06
2196	ALL	419471.7	3772538	NonCancer	0.00E+00	0.00E+00	0.00E+00	0.00E+00	0.00E+00	0.00E+00	5.15E-06	0.00E+00	0.00E+00	0.00E+00	0.00E+00	0.00E+00	0.00E+00	0.00E+00	5.15E-06
2197	ALL	419471.7	3772563	NonCancer	0.00E+00	0.00E+00	0.00E+00	0.00E+00	0.00E+00	0.00E+00	5.72E-06	0.00E+00	0.00E+00	0.00E+00	0.00E+00	0.00E+00	0.00E+00	0.00E+00	5.72E-06
2198	ALL	419471.7	3772588	NonCancer	0.00E+00	0.00E+00	0.00E+00	0.00E+00	0.00E+00	0.00E+00	6.40E-06	0.00E+00	0.00E+00	0.00E+00	0.00E+00	0.00E+00	0.00E+00	0.00E+00	6.40E-06
2199	ALL	419496.7	3772288	NonCancer	0.00E+00	0.00E+00	0.00E+00	0.00E+00	0.00E+00	0.00E+00	2.46E-06	0.00E+00	0.00E+00	0.00E+00	0.00E+00	0.00E+00	0.00E+00	0.00E+00	2.46E-06
2200	ALL	419496.7	3772313	NonCancer	0.00E+00	0.00E+00	0.00E+00	0.00E+00	0.00E+00	0.00E+00	2.61E-06	0.00E+00	0.00E+00	0.00E+00	0.00E+00	0.00E+00	0.00E+00	0.00E+00	2.61E-06
2201	ALL	419496.7	3772338	NonCancer	0.00E+00	0.00E+00	0.00E+00	0.00E+00	0.00E+00	0.00E+00	2.77E-06	0.00E+00	0.00E+00	0.00E+00	0.00E+00	0.00E+00	0.00E+00	0.00E+00	2.77E-06
2202	ALL	419496.7	3772363	NonCancer	0.00E+00	0.00E+00	0.00E+00	0.00E+00	0.00E+00	0.00E+00	2.96E-06	0.00E+00	0.00E+00	0.00E+00	0.00E+00	0.00E+00	0.00E+00	0.00E+00	2.96E-06
2203	ALL	419496.7	3772388	NonCancer	0.00E+00	0.00E+00	0.00E+00	0.00E+00	0.00E+00	0.00E+00	3.14E-06	0.00E+00	0.00E+00	0.00E+00	0.00E+00	0.00E+00	0.00E+00	0.00E+00	3.14E-06
2204	ALL	419496.7	3772413	NonCancer	0.00E+00	0.00E+00	0.00E+00	0.00E+00	0.00E+00	0.00E+00	3.35E-06	0.00E+00	0.00E+00	0.00E+00	0.00E+00	0.00E+00	0.00E+00	0.00E+00	3.35E-06
2205	ALL	419496.7	3772438	NonCancer	0.00E+00	0.00E+00	0.00E+00	0.00E+00	0.00E+00	0.00E+00	3.58E-06	0.00E+00	0.00E+00	0.00E+00	0.00E+00	0.00E+00	0.00E+00	0.00E+00	3.58E-06
2206	ALL	419496.7	3772463	NonCancer	0.00E+00	0.00E+00	0.00E+00	0.00E+00	0.00E+00	0.00E+00	3.84E-06	0.00E+00	0.00E+00	0.00E+00	0.00E+00	0.00E+00	0.00E+00	0.00E+00	3.84E-06
2207	ALL	419496.7	3772488	NonCancer	0.00E+00	0.00E+00	0.00E+00	0.00E+00	0.00E+00	0.00E+00	4.14E-06	0.00E+00	0.00E+00	0.00E+00	0.00E+00	0.00E+00	0.00E+00	0.00E+00	4.14E-06
2208	ALL	419496.7	3772513	NonCancer	0.00E+00	0.00E+00	0.00E+00	0.00E+00	0.00E+00	0.00E+00	4.50E-06	0.00E+00	0.00E+00	0.00E+00	0.00E+00	0.00E+00	0.00E+00	0.00E+00	4.50E-06
2209	ALL	419496.7	3772538	NonCancer	0.00E+00	0.00E+00	0.00E+00	0.00E+00	0.00E+00	0.00E+00	4.94E-06	0.00E+00	0.00E+00	0.00E+00	0.00E+00	0.00E+00	0.00E+00	0.00E+00	4.94E-06
2210	ALL	419496.7	3772563	NonCancer	0.00E+00	0.00E+00	0.00E+00	0.00E+00	0.00E+00	0.00E+00	5.46E-06	0.00E+00	0.00E+00	0.00E+00	0.00E+00	0.00E+00	0.00E+00	0.00E+00	5.46E-06
2211	ALL	419496.7	3772588	NonCancer	0.00E+00	0.00E+00	0.00E+00	0.00E+00	0.00E+00	0.00E+00	6.08E-06	0.00E+00	0.00E+00	0.00E+00	0.00E+00	0.00E+00	0.00E+00	0.00E+00	6.08E-06
2212	ALL	419496.7	3772613	NonCancer	0.00E+00	0.00E+00	0.00E+00	0.00E+00	0.00E+00	0.00E+00	6.80E-06	0.00E+00	0.00E+00	0.00E+00	0.00E+00	0.00E+00	0.00E+00	0.00E+00	6.80E-06
2213	ALL	419521.7	3772288	NonCancer	0.00E+00	0.00E+00	0.00E+00	0.00E+00	0.00E+00	0.00E+00	2.39E-06	0.00E+00	0.00E+00	0.00E+00	0.00E+00	0.00E+00	0.00E+00	0.00E+00	2.39E-06
2214	ALL	419521.7	3772313	NonCancer	0.00E+00	0.00E+00	0.00E+00	0.00E+00	0.00E+00	0.00E+00	2.53E-06	0.00E+00	0.00E+00	0.00E+00	0.00E+00	0.00E+00	0.00E+00	0.00E+00	2.53E-06
2215	ALL	419521.7	3772338	NonCancer	0.00E+00	0.00E+00	0.00E+00	0.00E+00	0.00E+00	0.00E+00	2.69E-06	0.00E+00	0.00E+00	0.00E+00	0.00E+00	0.00E+00	0.00E+00	0.00E+00	2.69E-06
2216	ALL	419521.7	3772363	NonCancer	0.00E+00	0.00E+00	0.00E+00	0.00E+00	0.00E+00	0.00E+00	2.86E-06	0.00E+00	0.00E+00	0.00E+00	0.00E+00	0.00E+00	0.00E+00	0.00E+00	2.86E-06
2217	ALL	419521.7	3772388	NonCancer	0.00E+00	0.00E+00	0.00E+00	0.00E+00	0.00E+00	0.00E+00	3.03E-06	0.00E+00	0.00E+00	0.00E+00	0.00E+00	0.00E+00	0.00E+00	0.00E+00	3.03E-06
2218	ALL	419521.7	3772413	NonCancer	0.00E+00	0.00E+00	0.00E+00	0.00E+00	0.00E+00	0.00E+00	3.22E-06	0.00E+00	0.00E+00	0.00E+00	0.00E+00	0.00E+00	0.00E+00	0.00E+00	3.22E-06
2219	ALL	419521.7	3772438	NonCancer	0.00E+00	0.00E+00	0.00E+00	0.00E+00	0.00E+00	0.00E+00	3.44E-06	0.00E+00	0.00E+00	0.00E+00	0.00E+00	0.00E+00	0.00E+00	0.00E+00	3.44E-06
2220	ALL	419521.7	3772463	NonCancer	0.00E+00	0.00E+00	0.00E+00	0.00E+00	0.00E+00	0.00E+00	3.69E-06	0.00E+00	0.00E+00	0.00E+00	0.00E+00	0.00E+00	0.00E+00	0.00E+00	3.69E-06
2221	ALL	419521.7	3772488	NonCancer	0.00E+00	0.00E+00	0.00E+00	0.00E+00	0.00E+00	0.00E+00	3.96E-06	0.00E+00	0.00E+00	0.00E+00	0.00E+00	0.00E+00	0.00E+00	0.00E+00	3.96E-06
2222	ALL	419521.7	3772513	NonCancer	0.00E+00	0.00E+00	0.00E+00	0.00E+00	0.00E+00	0.00E+00	4.30E-06	0.00E+00	0.00E+00	0.00E+00	0.00E+00	0.00E+00	0.00E+00	0.00E+00	4.30E-06
2223	ALL	419521.7	3772538	NonCancer	0.00E+00	0.00E+00	0.00E+00	0.00E+00	0.00E+00	0.00E+00	4.69E-06	0.00E+00	0.00E+00	0.00E+00	0.00E+00	0.00E+00	0.00E+00	0.00E+00	4.69E-06
2224	ALL	419521.7	3772563	NonCancer	0.00E+00	0.00E+00	0.00E+00	0.00E+00	0.00E+00	0.00E+00	5.17E-06	0.00E+00	0.00E+00	0.00E+00	0.00E+00	0.00E+00	0.00E+00	0.00E+00	5.17E-06
2225	ALL	419521.7	3772588	NonCancer	0.00E+00	0.00E+00	0.00E+00	0.00E+00	0.00E+00	0.00E+00	5.75E-06	0.00E+00	0.00E+00	0.00E+00	0.00E+00	0.00E+00	0.00E+00	0.00E+00	5.75E-06
2226	ALL	419521.7	3772613	NonCancer	0.00E+00	0.00E+00	0.00E+00	0.00E+00	0.00E+00	0.00E+00	6.43E-06	0.00E+00	0.00E+00	0.00E+00	0.00E+00	0.00E+00	0.00E+00	0.00E+00	6.43E-06
2227	ALL	419546.7	3772113	NonCancer	0.00E+00	0.00E+00	0.00E+00	0.00E+00	0.00E+00	0.00E+00	1.66E-06	0.00E+00	0.00E+00	0.00E+00	0.00E+00	0.00E+00	0.00E+00	0.00E+00	1.66E-06
2228	ALL	419546.7	3772138	NonCancer	0.00E+00	0.00E+00	0.00E+00	0.00E+00	0.00E+00	0.00E+00	1.73E-06	0.00E+00	0.00E+00	0.00E+00	0.00E+00	0.00E+00	0.00E+00	0.00E+00	1.73E-06
2229	ALL	419546.7	3772163	NonCancer	0.00E+00	0.00E+00	0.00E+00	0.00E+00	0.00E+00	0.00E+00	1.81E-06	0.00E+00	0.00E+00	0.00E+00	0.00E+00	0.00E+00	0.00E+00	0.00E+00	1.81E-06
2230	ALL	419546.7	3772188	NonCancer	0.00E+00	0.00E+00	0.00E+00	0.00E+00	0.00E+00	0.00E+00	1.90E-06	0.00E+00	0.00E+00	0.00E+00	0.00E+00	0.00E+00	0.00E+00	0.00E+00	1.90E-06
2231	ALL	419546.7	3772213	NonCancer	0.00E+00	0.00E+00	0.00E+00	0.00E+00	0.00E+00	0.00E+00	1.98E-06	0.00E+00	0.00E+00	0.00E+00	0.00E+00	0.00E+00	0.00E+00	0.00E+00	1.98E-06
2232	ALL	419546.7	3772238	NonCancer	0.00E+00	0.00E+00	0.00E+00	0.00E+00	0.00E+00	0.00E+00	2.09E-06	0.00E+00	0.00E+00	0.00E+00	0.00E+00	0.00E+00	0.00E+00	0.00E+00	2.09E-06
2233	ALL	419546.7	3772263	NonCancer	0.00E+00	0.00E+00	0.00E+00	0.00E+00	0.00E+00	0.00E+00	2.20E-06	0.00E+00	0.00E+00	0.00E+00	0.00E+00	0.00E+00	0.00E+00	0.00E+00	2.20E-06
2234	ALL	419546.7	3772288	NonCancer	0.00E+00	0.00E+00	0.00E+00	0.00E+00	0.00E+00	0.00E+00	2.32E-06	0.00E+00	0.00E+00	0.00E+00	0.00E+00	0.00E+00	0.00E+00	0.00E+00	2.32E-06
2235	ALL	419546.7	3772313	NonCancer	0.00E+00	0.00E+00	0.00E+00	0.00E+00	0.00E+00	0.00E+00	2.45E-06	0.00E+00	0.00E+00	0.00E+00	0.00E+00	0.00E+00	0.00E+00	0.00E+00	2.45E-06

2236	ALL	419546.7	3772338	NonCancer	0.00E+00	0.00E+00	0.00E+00	0.00E+00	0.00E+00	0.00E+00	2.60E-06	0.00E+00	0.00E+00	0.00E+00	0.00E+00	0.00E+00	0.00E+00	0.00E+00	2.60E-06
2237	ALL	419546.7	3772363	NonCancer	0.00E+00	0.00E+00	0.00E+00	0.00E+00	0.00E+00	0.00E+00	2.75E-06	0.00E+00	0.00E+00	0.00E+00	0.00E+00	0.00E+00	0.00E+00	0.00E+00	2.75E-06
2238	ALL	419546.7	3772388	NonCancer	0.00E+00	0.00E+00	0.00E+00	0.00E+00	0.00E+00	0.00E+00	2.91E-06	0.00E+00	0.00E+00	0.00E+00	0.00E+00	0.00E+00	0.00E+00	0.00E+00	2.91E-06
2239	ALL	419546.7	3772413	NonCancer	0.00E+00	0.00E+00	0.00E+00	0.00E+00	0.00E+00	0.00E+00	3.09E-06	0.00E+00	0.00E+00	0.00E+00	0.00E+00	0.00E+00	0.00E+00	0.00E+00	3.09E-06
2240	ALL	419546.7	3772438	NonCancer	0.00E+00	0.00E+00	0.00E+00	0.00E+00	0.00E+00	0.00E+00	3.30E-06	0.00E+00	0.00E+00	0.00E+00	0.00E+00	0.00E+00	0.00E+00	0.00E+00	3.30E-06
2241	ALL	419546.7	3772463	NonCancer	0.00E+00	0.00E+00	0.00E+00	0.00E+00	0.00E+00	0.00E+00	3.55E-06	0.00E+00	0.00E+00	0.00E+00	0.00E+00	0.00E+00	0.00E+00	0.00E+00	3.55E-06
2242	ALL	419546.7	3772488	NonCancer	0.00E+00	0.00E+00	0.00E+00	0.00E+00	0.00E+00	0.00E+00	3.81E-06	0.00E+00	0.00E+00	0.00E+00	0.00E+00	0.00E+00	0.00E+00	0.00E+00	3.81E-06
2243	ALL	419546.7	3772513	NonCancer	0.00E+00	0.00E+00	0.00E+00	0.00E+00	0.00E+00	0.00E+00	4.11E-06	0.00E+00	0.00E+00	0.00E+00	0.00E+00	0.00E+00	0.00E+00	0.00E+00	4.11E-06
2244	ALL	419546.7	3772538	NonCancer	0.00E+00	0.00E+00	0.00E+00	0.00E+00	0.00E+00	0.00E+00	4.47E-06	0.00E+00	0.00E+00	0.00E+00	0.00E+00	0.00E+00	0.00E+00	0.00E+00	4.47E-06
2245	ALL	419546.7	3772563	NonCancer	0.00E+00	0.00E+00	0.00E+00	0.00E+00	0.00E+00	0.00E+00	4.91E-06	0.00E+00	0.00E+00	0.00E+00	0.00E+00	0.00E+00	0.00E+00	0.00E+00	4.91E-06
2246	ALL	419546.7	3772588	NonCancer	0.00E+00	0.00E+00	0.00E+00	0.00E+00	0.00E+00	0.00E+00	5.44E-06	0.00E+00	0.00E+00	0.00E+00	0.00E+00	0.00E+00	0.00E+00	0.00E+00	5.44E-06
2247	ALL	419546.7	3772613	NonCancer	0.00E+00	0.00E+00	0.00E+00	0.00E+00	0.00E+00	0.00E+00	6.07E-06	0.00E+00	0.00E+00	0.00E+00	0.00E+00	0.00E+00	0.00E+00	0.00E+00	6.07E-06
2248	ALL	419546.7	3772638	NonCancer	0.00E+00	0.00E+00	0.00E+00	0.00E+00	0.00E+00	0.00E+00	6.78E-06	0.00E+00	0.00E+00	0.00E+00	0.00E+00	0.00E+00	0.00E+00	0.00E+00	6.78E-06
2249	ALL	419571.7	3772113	NonCancer	0.00E+00	0.00E+00	0.00E+00	0.00E+00	0.00E+00	0.00E+00	1.62E-06	0.00E+00	0.00E+00	0.00E+00	0.00E+00	0.00E+00	0.00E+00	0.00E+00	1.62E-06
2250	ALL	419571.7	3772138	NonCancer	0.00E+00	0.00E+00	0.00E+00	0.00E+00	0.00E+00	0.00E+00	1.69E-06	0.00E+00	0.00E+00	0.00E+00	0.00E+00	0.00E+00	0.00E+00	0.00E+00	1.69E-06
2251	ALL	419571.7	3772163	NonCancer	0.00E+00	0.00E+00	0.00E+00	0.00E+00	0.00E+00	0.00E+00	1.77E-06	0.00E+00	0.00E+00	0.00E+00	0.00E+00	0.00E+00	0.00E+00	0.00E+00	1.77E-06
2252	ALL	419571.7	3772188	NonCancer	0.00E+00	0.00E+00	0.00E+00	0.00E+00	0.00E+00	0.00E+00	1.85E-06	0.00E+00	0.00E+00	0.00E+00	0.00E+00	0.00E+00	0.00E+00	0.00E+00	1.85E-06
2253	ALL	419571.7	3772213	NonCancer	0.00E+00	0.00E+00	0.00E+00	0.00E+00	0.00E+00	0.00E+00	1.93E-06	0.00E+00	0.00E+00	0.00E+00	0.00E+00	0.00E+00	0.00E+00	0.00E+00	1.93E-06
2254	ALL	419571.7	3772238	NonCancer	0.00E+00	0.00E+00	0.00E+00	0.00E+00	0.00E+00	0.00E+00	2.03E-06	0.00E+00	0.00E+00	0.00E+00	0.00E+00	0.00E+00	0.00E+00	0.00E+00	2.03E-06
2255	ALL	419571.7	3772263	NonCancer	0.00E+00	0.00E+00	0.00E+00	0.00E+00	0.00E+00	0.00E+00	2.14E-06	0.00E+00	0.00E+00	0.00E+00	0.00E+00	0.00E+00	0.00E+00	0.00E+00	2.14E-06
2256	ALL	419571.7	3772288	NonCancer	0.00E+00	0.00E+00	0.00E+00	0.00E+00	0.00E+00	0.00E+00	2.25E-06	0.00E+00	0.00E+00	0.00E+00	0.00E+00	0.00E+00	0.00E+00	0.00E+00	2.25E-06
2257	ALL	419571.7	3772313	NonCancer	0.00E+00	0.00E+00	0.00E+00	0.00E+00	0.00E+00	0.00E+00	2.37E-06	0.00E+00	0.00E+00	0.00E+00	0.00E+00	0.00E+00	0.00E+00	0.00E+00	2.37E-06
2258	ALL	419571.7	3772338	NonCancer	0.00E+00	0.00E+00	0.00E+00	0.00E+00	0.00E+00	0.00E+00	2.50E-06	0.00E+00	0.00E+00	0.00E+00	0.00E+00	0.00E+00	0.00E+00	0.00E+00	2.50E-06
2259	ALL	419571.7	3772363	NonCancer	0.00E+00	0.00E+00	0.00E+00	0.00E+00	0.00E+00	0.00E+00	2.64E-06	0.00E+00	0.00E+00	0.00E+00	0.00E+00	0.00E+00	0.00E+00	0.00E+00	2.64E-06
2260	ALL	419571.7	3772388	NonCancer	0.00E+00	0.00E+00	0.00E+00	0.00E+00	0.00E+00	0.00E+00	2.79E-06	0.00E+00	0.00E+00	0.00E+00	0.00E+00	0.00E+00	0.00E+00	0.00E+00	2.79E-06
2261	ALL	419571.7	3772413	NonCancer	0.00E+00	0.00E+00	0.00E+00	0.00E+00	0.00E+00	0.00E+00	2.97E-06	0.00E+00	0.00E+00	0.00E+00	0.00E+00	0.00E+00	0.00E+00	0.00E+00	2.97E-06
2262	ALL	419571.7	3772438	NonCancer	0.00E+00	0.00E+00	0.00E+00	0.00E+00	0.00E+00	0.00E+00	3.18E-06	0.00E+00	0.00E+00	0.00E+00	0.00E+00	0.00E+00	0.00E+00	0.00E+00	3.18E-06
2263	ALL	419571.7	3772463	NonCancer	0.00E+00	0.00E+00	0.00E+00	0.00E+00	0.00E+00	0.00E+00	3.42E-06	0.00E+00	0.00E+00	0.00E+00	0.00E+00	0.00E+00	0.00E+00	0.00E+00	3.42E-06
2264	ALL	419571.7	3772488	NonCancer	0.00E+00	0.00E+00	0.00E+00	0.00E+00	0.00E+00	0.00E+00	3.67E-06	0.00E+00	0.00E+00	0.00E+00	0.00E+00	0.00E+00	0.00E+00	0.00E+00	3.67E-06
2265	ALL	419571.7	3772513	NonCancer	0.00E+00	0.00E+00	0.00E+00	0.00E+00	0.00E+00	0.00E+00	3.95E-06	0.00E+00	0.00E+00	0.00E+00	0.00E+00	0.00E+00	0.00E+00	0.00E+00	3.95E-06
2266	ALL	419571.7	3772538	NonCancer	0.00E+00	0.00E+00	0.00E+00	0.00E+00	0.00E+00	0.00E+00	4.28E-06	0.00E+00	0.00E+00	0.00E+00	0.00E+00	0.00E+00	0.00E+00	0.00E+00	4.28E-06
2267	ALL	419571.7	3772563	NonCancer	0.00E+00	0.00E+00	0.00E+00	0.00E+00	0.00E+00	0.00E+00	4.69E-06	0.00E+00	0.00E+00	0.00E+00	0.00E+00	0.00E+00	0.00E+00	0.00E+00	4.69E-06
2268	ALL	419571.7	3772588	NonCancer	0.00E+00	0.00E+00	0.00E+00	0.00E+00	0.00E+00	0.00E+00	5.18E-06	0.00E+00	0.00E+00	0.00E+00	0.00E+00	0.00E+00	0.00E+00	0.00E+00	5.18E-06
2269	ALL	419571.7	3772613	NonCancer	0.00E+00	0.00E+00	0.00E+00	0.00E+00	0.00E+00	0.00E+00	5.75E-06	0.00E+00	0.00E+00	0.00E+00	0.00E+00	0.00E+00	0.00E+00	0.00E+00	5.75E-06
2270	ALL	419571.7	3772638	NonCancer	0.00E+00	0.00E+00	0.00E+00	0.00E+00	0.00E+00	0.00E+00	6.41E-06	0.00E+00	0.00E+00	0.00E+00	0.00E+00	0.00E+00	0.00E+00	0.00E+00	6.41E-06
2271	ALL	419596.7	3772113	NonCancer	0.00E+00	0.00E+00	0.00E+00	0.00E+00	0.00E+00	0.00E+00	1.59E-06	0.00E+00	0.00E+00	0.00E+00	0.00E+00	0.00E+00	0.00E+00	0.00E+00	1.59E-06
2272	ALL	419596.7	3772138	NonCancer	0.00E+00	0.00E+00	0.00E+00	0.00E+00	0.00E+00	0.00E+00	1.65E-06	0.00E+00	0.00E+00	0.00E+00	0.00E+00	0.00E+00	0.00E+00	0.00E+00	1.65E-06
2273	ALL	419596.7	3772163	NonCancer	0.00E+00	0.00E+00	0.00E+00	0.00E+00	0.00E+00	0.00E+00	1.72E-06	0.00E+00	0.00E+00	0.00E+00	0.00E+00	0.00E+00	0.00E+00	0.00E+00	1.72E-06
2274	ALL	419596.7	3772188	NonCancer	0.00E+00	0.00E+00	0.00E+00	0.00E+00	0.00E+00	0.00E+00	1.80E-06	0.00E+00	0.00E+00	0.00E+00	0.00E+00	0.00E+00	0.00E+00	0.00E+00	1.80E-06
2275	ALL	419596.7	3772213	NonCancer	0.00E+00	0.00E+00	0.00E+00	0.00E+00	0.00E+00	0.00E+00	1.88E-06	0.00E+00	0.00E+00	0.00E+00	0.00E+00	0.00E+00	0.00E+00	0.00E+00	1.88E-06
2276	ALL	419596.7	3772238	NonCancer	0.00E+00	0.00E+00	0.00E+00	0.00E+00	0.00E+00	0.00E+00	1.98E-06	0.00E+00	0.00E+00	0.00E+00	0.00E+00	0.00E+00	0.00E+00	0.00E+00	1.98E-06
2277	ALL	419596.7	3772263	NonCancer	0.00E+00	0.00E+00	0.00E+00	0.00E+00	0.00E+00	0.00E+00	2.08E-06	0.00E+00	0.00E+00	0.00E+00	0.00E+00	0.00E+00	0.00E+00	0.00E+00	2.08E-06
2278	ALL	419596.7	3772288	NonCancer	0.00E+00	0.00E+00	0.00E+00	0.00E+00	0.00E+00	0.00E+00	2.19E-06	0.00E+00	0.00E+00	0.00E+00	0.00E+00	0.00E+00	0.00E+00	0.00E+00	2.19E-06
2279	ALL	419596.7	3772313	NonCancer	0.00E+00	0.00E+00	0.00E+00	0.00E+00	0.00E+00	0.00E+00	2.31E-06	0.00E+00	0.00E+00	0.00E+00	0.00E+00	0.00E+00	0.00E+00	0.00E+00	2.31E-06
2280	ALL	419596.7	3772338	NonCancer	0.00E+00	0.00E+00	0.00E+00	0.00E+00	0.00E+00	0.00E+00	2.45E-06	0.00E+00	0.00E+00	0.00E+00	0.00E+00	0.00E+00	0.00E+00	0.00E+00	2.45E-06
2281	ALL	419596.7	3772363	NonCancer	0.00E+00	0.00E+00	0.00E+00	0.00E+00	0.00E+00	0.00E+00	2.58E-06	0.00E+00	0.00E+00	0.00E+00	0.00E+00	0.00E+00	0.00E+00	0.00E+00	2.58E-06
2282	ALL	419596.7	3772388	NonCancer	0.00E+00	0.00E+00	0.00E+00	0.00E+00	0.00E+00	0.00E+00	2.72E-06	0.00E+00	0.00E+00	0.00E+00	0.00E+00	0.00E+00	0.00E+00	0.00E+00	2.72E-06
2283	ALL	419596.7	3772413	NonCancer	0.00E+00	0.00E+00	0.00E+00	0.00E+00	0.00E+00	0.00E+00	2.89E-06	0.00E+00	0.00E+00	0.00E+00	0.00E+00	0.00E+00	0.00E+00	0.00E+00	2.89E-06
2284	ALL	419596.7	3772438	NonCancer	0.00E+00	0.00E+00	0.00E+00	0.00E+00	0.00E+00	0.00E+00	3.08E-06	0.00E+00	0.00E+00	0.00E+00	0.00E+00	0.00E+00	0.00E+00	0.00E+00	3.08E-06
2285	ALL	419596.7	3772463	NonCancer	0.00E+00	0.00E+00	0.00E+00	0.00E+00	0.00E+00	0.00E+00	3.30E-06	0.00E+00	0.00E+00	0.00E+00	0.00E+00	0.00E+00	0.00E+00	0.00E+00	3.30E-06
2286	ALL	419596.7	3772488	NonCancer	0.00E+00	0.00E+00	0.00E+00	0.00E+00	0.00E+00	0.00E+00	3.53E-06	0.00E+00	0.00E+00	0.00E+00	0.00E+00	0.00E+00	0.00E+00	0.00E+00	3.53E-06
2287	ALL	419596.7	3772513	NonCancer	0.00E+00	0.00E+00	0.00E+00	0.00E+00	0.00E+00	0.00E+00	3.80E-06	0.00E+00	0.00E+00	0.00E+00	0.00E+00	0.00E+00	0.00E+00	0.00E+00	3.80E-06

2288	ALL	419596.7	3772538	NonCancer	0.00E+00	0.00E+00	0.00E+00	0.00E+00	0.00E+00	0.00E+00	4.11E-06	0.00E+00	0.00E+00	0.00E+00	0.00E+00	0.00E+00	0.00E+00	0.00E+00	4.11E-06
2289	ALL	419596.7	3772563	NonCancer	0.00E+00	0.00E+00	0.00E+00	0.00E+00	0.00E+00	0.00E+00	4.49E-06	0.00E+00	0.00E+00	0.00E+00	0.00E+00	0.00E+00	0.00E+00	0.00E+00	4.49E-06
2290	ALL	419596.7	3772588	NonCancer	0.00E+00	0.00E+00	0.00E+00	0.00E+00	0.00E+00	0.00E+00	4.93E-06	0.00E+00	0.00E+00	0.00E+00	0.00E+00	0.00E+00	0.00E+00	0.00E+00	4.93E-06
2291	ALL	419596.7	3772613	NonCancer	0.00E+00	0.00E+00	0.00E+00	0.00E+00	0.00E+00	0.00E+00	5.46E-06	0.00E+00	0.00E+00	0.00E+00	0.00E+00	0.00E+00	0.00E+00	0.00E+00	5.46E-06
2292	ALL	419596.7	3772638	NonCancer	0.00E+00	0.00E+00	0.00E+00	0.00E+00	0.00E+00	0.00E+00	6.07E-06	0.00E+00	0.00E+00	0.00E+00	0.00E+00	0.00E+00	0.00E+00	0.00E+00	6.07E-06
2293	ALL	419621.7	3772113	NonCancer	0.00E+00	0.00E+00	0.00E+00	0.00E+00	0.00E+00	0.00E+00	1.55E-06	0.00E+00	0.00E+00	0.00E+00	0.00E+00	0.00E+00	0.00E+00	0.00E+00	1.55E-06
2294	ALL	419621.7	3772138	NonCancer	0.00E+00	0.00E+00	0.00E+00	0.00E+00	0.00E+00	0.00E+00	1.61E-06	0.00E+00	0.00E+00	0.00E+00	0.00E+00	0.00E+00	0.00E+00	0.00E+00	1.61E-06
2295	ALL	419621.7	3772163	NonCancer	0.00E+00	0.00E+00	0.00E+00	0.00E+00	0.00E+00	0.00E+00	1.68E-06	0.00E+00	0.00E+00	0.00E+00	0.00E+00	0.00E+00	0.00E+00	0.00E+00	1.68E-06
2296	ALL	419621.7	3772188	NonCancer	0.00E+00	0.00E+00	0.00E+00	0.00E+00	0.00E+00	0.00E+00	1.76E-06	0.00E+00	0.00E+00	0.00E+00	0.00E+00	0.00E+00	0.00E+00	0.00E+00	1.76E-06
2297	ALL	419621.7	3772213	NonCancer	0.00E+00	0.00E+00	0.00E+00	0.00E+00	0.00E+00	0.00E+00	1.84E-06	0.00E+00	0.00E+00	0.00E+00	0.00E+00	0.00E+00	0.00E+00	0.00E+00	1.84E-06
2298	ALL	419621.7	3772238	NonCancer	0.00E+00	0.00E+00	0.00E+00	0.00E+00	0.00E+00	0.00E+00	1.93E-06	0.00E+00	0.00E+00	0.00E+00	0.00E+00	0.00E+00	0.00E+00	0.00E+00	1.93E-06
2299	ALL	419621.7	3772263	NonCancer	0.00E+00	0.00E+00	0.00E+00	0.00E+00	0.00E+00	0.00E+00	2.02E-06	0.00E+00	0.00E+00	0.00E+00	0.00E+00	0.00E+00	0.00E+00	0.00E+00	2.02E-06
2300	ALL	419621.7	3772288	NonCancer	0.00E+00	0.00E+00	0.00E+00	0.00E+00	0.00E+00	0.00E+00	2.13E-06	0.00E+00	0.00E+00	0.00E+00	0.00E+00	0.00E+00	0.00E+00	0.00E+00	2.13E-06
2301	ALL	419621.7	3772313	NonCancer	0.00E+00	0.00E+00	0.00E+00	0.00E+00	0.00E+00	0.00E+00	2.24E-06	0.00E+00	0.00E+00	0.00E+00	0.00E+00	0.00E+00	0.00E+00	0.00E+00	2.24E-06
2302	ALL	419621.7	3772338	NonCancer	0.00E+00	0.00E+00	0.00E+00	0.00E+00	0.00E+00	0.00E+00	2.37E-06	0.00E+00	0.00E+00	0.00E+00	0.00E+00	0.00E+00	0.00E+00	0.00E+00	2.37E-06
2303	ALL	419621.7	3772363	NonCancer	0.00E+00	0.00E+00	0.00E+00	0.00E+00	0.00E+00	0.00E+00	2.49E-06	0.00E+00	0.00E+00	0.00E+00	0.00E+00	0.00E+00	0.00E+00	0.00E+00	2.49E-06
2304	ALL	419621.7	3772388	NonCancer	0.00E+00	0.00E+00	0.00E+00	0.00E+00	0.00E+00	0.00E+00	2.63E-06	0.00E+00	0.00E+00	0.00E+00	0.00E+00	0.00E+00	0.00E+00	0.00E+00	2.63E-06
2305	ALL	419621.7	3772413	NonCancer	0.00E+00	0.00E+00	0.00E+00	0.00E+00	0.00E+00	0.00E+00	2.79E-06	0.00E+00	0.00E+00	0.00E+00	0.00E+00	0.00E+00	0.00E+00	0.00E+00	2.79E-06
2306	ALL	419621.7	3772438	NonCancer	0.00E+00	0.00E+00	0.00E+00	0.00E+00	0.00E+00	0.00E+00	2.97E-06	0.00E+00	0.00E+00	0.00E+00	0.00E+00	0.00E+00	0.00E+00	0.00E+00	2.97E-06
2307	ALL	419621.7	3772463	NonCancer	0.00E+00	0.00E+00	0.00E+00	0.00E+00	0.00E+00	0.00E+00	3.18E-06	0.00E+00	0.00E+00	0.00E+00	0.00E+00	0.00E+00	0.00E+00	0.00E+00	3.18E-06
2308	ALL	419621.7	3772488	NonCancer	0.00E+00	0.00E+00	0.00E+00	0.00E+00	0.00E+00	0.00E+00	3.40E-06	0.00E+00	0.00E+00	0.00E+00	0.00E+00	0.00E+00	0.00E+00	0.00E+00	3.40E-06
2309	ALL	419621.7	3772513	NonCancer	0.00E+00	0.00E+00	0.00E+00	0.00E+00	0.00E+00	0.00E+00	3.65E-06	0.00E+00	0.00E+00	0.00E+00	0.00E+00	0.00E+00	0.00E+00	0.00E+00	3.65E-06
2310	ALL	419621.7	3772538	NonCancer	0.00E+00	0.00E+00	0.00E+00	0.00E+00	0.00E+00	0.00E+00	3.95E-06	0.00E+00	0.00E+00	0.00E+00	0.00E+00	0.00E+00	0.00E+00	0.00E+00	3.95E-06
2311	ALL	419621.7	3772563	NonCancer	0.00E+00	0.00E+00	0.00E+00	0.00E+00	0.00E+00	0.00E+00	4.30E-06	0.00E+00	0.00E+00	0.00E+00	0.00E+00	0.00E+00	0.00E+00	0.00E+00	4.30E-06
2312	ALL	419621.7	3772588	NonCancer	0.00E+00	0.00E+00	0.00E+00	0.00E+00	0.00E+00	0.00E+00	4.70E-06	0.00E+00	0.00E+00	0.00E+00	0.00E+00	0.00E+00	0.00E+00	0.00E+00	4.70E-06
2313	ALL	419621.7	3772613	NonCancer	0.00E+00	0.00E+00	0.00E+00	0.00E+00	0.00E+00	0.00E+00	5.18E-06	0.00E+00	0.00E+00	0.00E+00	0.00E+00	0.00E+00	0.00E+00	0.00E+00	5.18E-06
2314	ALL	419621.7	3772638	NonCancer	0.00E+00	0.00E+00	0.00E+00	0.00E+00	0.00E+00	0.00E+00	5.75E-06	0.00E+00	0.00E+00	0.00E+00	0.00E+00	0.00E+00	0.00E+00	0.00E+00	5.75E-06
2315	ALL	419646.7	3772113	NonCancer	0.00E+00	0.00E+00	0.00E+00	0.00E+00	0.00E+00	0.00E+00	1.52E-06	0.00E+00	0.00E+00	0.00E+00	0.00E+00	0.00E+00	0.00E+00	0.00E+00	1.52E-06
2316	ALL	419646.7	3772138	NonCancer	0.00E+00	0.00E+00	0.00E+00	0.00E+00	0.00E+00	0.00E+00	1.58E-06	0.00E+00	0.00E+00	0.00E+00	0.00E+00	0.00E+00	0.00E+00	0.00E+00	1.58E-06
2317	ALL	419646.7	3772163	NonCancer	0.00E+00	0.00E+00	0.00E+00	0.00E+00	0.00E+00	0.00E+00	1.64E-06	0.00E+00	0.00E+00	0.00E+00	0.00E+00	0.00E+00	0.00E+00	0.00E+00	1.64E-06
2318	ALL	419646.7	3772188	NonCancer	0.00E+00	0.00E+00	0.00E+00	0.00E+00	0.00E+00	0.00E+00	1.72E-06	0.00E+00	0.00E+00	0.00E+00	0.00E+00	0.00E+00	0.00E+00	0.00E+00	1.72E-06
2319	ALL	419646.7	3772213	NonCancer	0.00E+00	0.00E+00	0.00E+00	0.00E+00	0.00E+00	0.00E+00	1.78E-06	0.00E+00	0.00E+00	0.00E+00	0.00E+00	0.00E+00	0.00E+00	0.00E+00	1.78E-06
2320	ALL	419646.7	3772238	NonCancer	0.00E+00	0.00E+00	0.00E+00	0.00E+00	0.00E+00	0.00E+00	1.86E-06	0.00E+00	0.00E+00	0.00E+00	0.00E+00	0.00E+00	0.00E+00	0.00E+00	1.86E-06
2321	ALL	419646.7	3772263	NonCancer	0.00E+00	0.00E+00	0.00E+00	0.00E+00	0.00E+00	0.00E+00	1.95E-06	0.00E+00	0.00E+00	0.00E+00	0.00E+00	0.00E+00	0.00E+00	0.00E+00	1.95E-06
2322	ALL	419646.7	3772288	NonCancer	0.00E+00	0.00E+00	0.00E+00	0.00E+00	0.00E+00	0.00E+00	2.04E-06	0.00E+00	0.00E+00	0.00E+00	0.00E+00	0.00E+00	0.00E+00	0.00E+00	2.04E-06
2323	ALL	419646.7	3772313	NonCancer	0.00E+00	0.00E+00	0.00E+00	0.00E+00	0.00E+00	0.00E+00	2.15E-06	0.00E+00	0.00E+00	0.00E+00	0.00E+00	0.00E+00	0.00E+00	0.00E+00	2.15E-06
2324	ALL	419646.7	3772338	NonCancer	0.00E+00	0.00E+00	0.00E+00	0.00E+00	0.00E+00	0.00E+00	2.26E-06	0.00E+00	0.00E+00	0.00E+00	0.00E+00	0.00E+00	0.00E+00	0.00E+00	2.26E-06
2325	ALL	419646.7	3772363	NonCancer	0.00E+00	0.00E+00	0.00E+00	0.00E+00	0.00E+00	0.00E+00	2.38E-06	0.00E+00	0.00E+00	0.00E+00	0.00E+00	0.00E+00	0.00E+00	0.00E+00	2.38E-06
2326	ALL	419646.7	3772388	NonCancer	0.00E+00	0.00E+00	0.00E+00	0.00E+00	0.00E+00	0.00E+00	2.51E-06	0.00E+00	0.00E+00	0.00E+00	0.00E+00	0.00E+00	0.00E+00	0.00E+00	2.51E-06
2327	ALL	419646.7	3772413	NonCancer	0.00E+00	0.00E+00	0.00E+00	0.00E+00	0.00E+00	0.00E+00	2.67E-06	0.00E+00	0.00E+00	0.00E+00	0.00E+00	0.00E+00	0.00E+00	0.00E+00	2.67E-06
2328	ALL	419646.7	3772438	NonCancer	0.00E+00	0.00E+00	0.00E+00	0.00E+00	0.00E+00	0.00E+00	2.85E-06	0.00E+00	0.00E+00	0.00E+00	0.00E+00	0.00E+00	0.00E+00	0.00E+00	2.85E-06
2329	ALL	419646.7	3772463	NonCancer	0.00E+00	0.00E+00	0.00E+00	0.00E+00	0.00E+00	0.00E+00	3.06E-06	0.00E+00	0.00E+00	0.00E+00	0.00E+00	0.00E+00	0.00E+00	0.00E+00	3.06E-06
2330	ALL	419646.7	3772488	NonCancer	0.00E+00	0.00E+00	0.00E+00	0.00E+00	0.00E+00	0.00E+00	3.28E-06	0.00E+00	0.00E+00	0.00E+00	0.00E+00	0.00E+00	0.00E+00	0.00E+00	3.28E-06
2331	ALL	419646.7	3772513	NonCancer	0.00E+00	0.00E+00	0.00E+00	0.00E+00	0.00E+00	0.00E+00	3.52E-06	0.00E+00	0.00E+00	0.00E+00	0.00E+00	0.00E+00	0.00E+00	0.00E+00	3.52E-06
2332	ALL	419646.7	3772538	NonCancer	0.00E+00	0.00E+00	0.00E+00	0.00E+00	0.00E+00	0.00E+00	3.80E-06	0.00E+00	0.00E+00	0.00E+00	0.00E+00	0.00E+00	0.00E+00	0.00E+00	3.80E-06
2333	ALL	419646.7	3772563	NonCancer	0.00E+00	0.00E+00	0.00E+00	0.00E+00	0.00E+00	0.00E+00	4.13E-06	0.00E+00	0.00E+00	0.00E+00	0.00E+00	0.00E+00	0.00E+00	0.00E+00	4.13E-06
2334	ALL	419646.7	3772588	NonCancer	0.00E+00	0.00E+00	0.00E+00	0.00E+00	0.00E+00	0.00E+00	4.48E-06	0.00E+00	0.00E+00	0.00E+00	0.00E+00	0.00E+00	0.00E+00	0.00E+00	4.48E-06
2335	ALL	419646.7	3772613	NonCancer	0.00E+00	0.00E+00	0.00E+00	0.00E+00	0.00E+00	0.00E+00	4.93E-06	0.00E+00	0.00E+00	0.00E+00	0.00E+00	0.00E+00	0.00E+00	0.00E+00	4.93E-06
2336	ALL	419646.7	3772638	NonCancer	0.00E+00	0.00E+00	0.00E+00	0.00E+00	0.00E+00	0.00E+00	5.46E-06	0.00E+00	0.00E+00	0.00E+00	0.00E+00	0.00E+00	0.00E+00	0.00E+00	5.46E-06
2337	ALL	419671.7	3772113	NonCancer	0.00E+00	0.00E+00	0.00E+00	0.00E+00	0.00E+00	0.00E+00	1.48E-06	0.00E+00	0.00E+00	0.00E+00	0.00E+00	0.00E+00	0.00E+00	0.00E+00	1.48E-06
2338	ALL	419671.7	3772138	NonCancer	0.00E+00	0.00E+00	0.00E+00	0.00E+00	0.00E+00	0.00E+00	1.54E-06	0.00E+00	0.00E+00	0.00E+00	0.00E+00	0.00E+00	0.00E+00	0.00E+00	1.54E-06
2339	ALL	419671.7	3772163	NonCancer	0.00E+00	0.00E+00	0.00E+00	0.00E+00	0.00E+00	0.00E+00	1.61E-06	0.00E+00	0.00E+00	0.00E+00	0.00E+00	0.00E+00	0.00E+00	0.00E+00	1.61E-06

2340	ALL	419671.7	3772188	NonCancer	0.00E+00	0.00E+00	0.00E+00	0.00E+00	0.00E+00	0.00E+00	1.66E-06	0.00E+00	0.00E+00	0.00E+00	0.00E+00	0.00E+00	0.00E+00	0.00E+00	1.66E-06
2341	ALL	419671.7	3772213	NonCancer	0.00E+00	0.00E+00	0.00E+00	0.00E+00	0.00E+00	0.00E+00	1.73E-06	0.00E+00	0.00E+00	0.00E+00	0.00E+00	0.00E+00	0.00E+00	0.00E+00	1.73E-06
2342	ALL	419671.7	3772238	NonCancer	0.00E+00	0.00E+00	0.00E+00	0.00E+00	0.00E+00	0.00E+00	1.81E-06	0.00E+00	0.00E+00	0.00E+00	0.00E+00	0.00E+00	0.00E+00	0.00E+00	1.81E-06
2343	ALL	419671.7	3772263	NonCancer	0.00E+00	0.00E+00	0.00E+00	0.00E+00	0.00E+00	0.00E+00	1.90E-06	0.00E+00	0.00E+00	0.00E+00	0.00E+00	0.00E+00	0.00E+00	0.00E+00	1.90E-06
2344	ALL	419671.7	3772288	NonCancer	0.00E+00	0.00E+00	0.00E+00	0.00E+00	0.00E+00	0.00E+00	1.99E-06	0.00E+00	0.00E+00	0.00E+00	0.00E+00	0.00E+00	0.00E+00	0.00E+00	1.99E-06
2345	ALL	419671.7	3772313	NonCancer	0.00E+00	0.00E+00	0.00E+00	0.00E+00	0.00E+00	0.00E+00	2.09E-06	0.00E+00	0.00E+00	0.00E+00	0.00E+00	0.00E+00	0.00E+00	0.00E+00	2.09E-06
2346	ALL	419671.7	3772338	NonCancer	0.00E+00	0.00E+00	0.00E+00	0.00E+00	0.00E+00	0.00E+00	2.20E-06	0.00E+00	0.00E+00	0.00E+00	0.00E+00	0.00E+00	0.00E+00	0.00E+00	2.20E-06
2347	ALL	419671.7	3772363	NonCancer	0.00E+00	0.00E+00	0.00E+00	0.00E+00	0.00E+00	0.00E+00	2.31E-06	0.00E+00	0.00E+00	0.00E+00	0.00E+00	0.00E+00	0.00E+00	0.00E+00	2.31E-06
2348	ALL	419671.7	3772388	NonCancer	0.00E+00	0.00E+00	0.00E+00	0.00E+00	0.00E+00	0.00E+00	2.44E-06	0.00E+00	0.00E+00	0.00E+00	0.00E+00	0.00E+00	0.00E+00	0.00E+00	2.44E-06
2349	ALL	419671.7	3772413	NonCancer	0.00E+00	0.00E+00	0.00E+00	0.00E+00	0.00E+00	0.00E+00	2.59E-06	0.00E+00	0.00E+00	0.00E+00	0.00E+00	0.00E+00	0.00E+00	0.00E+00	2.59E-06
2350	ALL	419671.7	3772438	NonCancer	0.00E+00	0.00E+00	0.00E+00	0.00E+00	0.00E+00	0.00E+00	2.76E-06	0.00E+00	0.00E+00	0.00E+00	0.00E+00	0.00E+00	0.00E+00	0.00E+00	2.76E-06
2351	ALL	419671.7	3772463	NonCancer	0.00E+00	0.00E+00	0.00E+00	0.00E+00	0.00E+00	0.00E+00	2.95E-06	0.00E+00	0.00E+00	0.00E+00	0.00E+00	0.00E+00	0.00E+00	0.00E+00	2.95E-06
2352	ALL	419671.7	3772488	NonCancer	0.00E+00	0.00E+00	0.00E+00	0.00E+00	0.00E+00	0.00E+00	3.16E-06	0.00E+00	0.00E+00	0.00E+00	0.00E+00	0.00E+00	0.00E+00	0.00E+00	3.16E-06
2353	ALL	419671.7	3772513	NonCancer	0.00E+00	0.00E+00	0.00E+00	0.00E+00	0.00E+00	0.00E+00	3.39E-06	0.00E+00	0.00E+00	0.00E+00	0.00E+00	0.00E+00	0.00E+00	0.00E+00	3.39E-06
2354	ALL	419671.7	3772538	NonCancer	0.00E+00	0.00E+00	0.00E+00	0.00E+00	0.00E+00	0.00E+00	3.66E-06	0.00E+00	0.00E+00	0.00E+00	0.00E+00	0.00E+00	0.00E+00	0.00E+00	3.66E-06
2355	ALL	419671.7	3772563	NonCancer	0.00E+00	0.00E+00	0.00E+00	0.00E+00	0.00E+00	0.00E+00	3.96E-06	0.00E+00	0.00E+00	0.00E+00	0.00E+00	0.00E+00	0.00E+00	0.00E+00	3.96E-06
2356	ALL	419671.7	3772588	NonCancer	0.00E+00	0.00E+00	0.00E+00	0.00E+00	0.00E+00	0.00E+00	4.29E-06	0.00E+00	0.00E+00	0.00E+00	0.00E+00	0.00E+00	0.00E+00	0.00E+00	4.29E-06
2357	ALL	419671.7	3772613	NonCancer	0.00E+00	0.00E+00	0.00E+00	0.00E+00	0.00E+00	0.00E+00	4.70E-06	0.00E+00	0.00E+00	0.00E+00	0.00E+00	0.00E+00	0.00E+00	0.00E+00	4.70E-06
2358	ALL	419671.7	3772638	NonCancer	0.00E+00	0.00E+00	0.00E+00	0.00E+00	0.00E+00	0.00E+00	5.20E-06	0.00E+00	0.00E+00	0.00E+00	0.00E+00	0.00E+00	0.00E+00	0.00E+00	5.20E-06
2359	ALL	419696.7	3772113	NonCancer	0.00E+00	0.00E+00	0.00E+00	0.00E+00	0.00E+00	0.00E+00	1.44E-06	0.00E+00	0.00E+00	0.00E+00	0.00E+00	0.00E+00	0.00E+00	0.00E+00	1.44E-06
2360	ALL	419696.7	3772138	NonCancer	0.00E+00	0.00E+00	0.00E+00	0.00E+00	0.00E+00	0.00E+00	1.50E-06	0.00E+00	0.00E+00	0.00E+00	0.00E+00	0.00E+00	0.00E+00	0.00E+00	1.50E-06
2361	ALL	419696.7	3772163	NonCancer	0.00E+00	0.00E+00	0.00E+00	0.00E+00	0.00E+00	0.00E+00	1.57E-06	0.00E+00	0.00E+00	0.00E+00	0.00E+00	0.00E+00	0.00E+00	0.00E+00	1.57E-06
2362	ALL	419696.7	3772188	NonCancer	0.00E+00	0.00E+00	0.00E+00	0.00E+00	0.00E+00	0.00E+00	1.63E-06	0.00E+00	0.00E+00	0.00E+00	0.00E+00	0.00E+00	0.00E+00	0.00E+00	1.63E-06
2363	ALL	419696.7	3772213	NonCancer	0.00E+00	0.00E+00	0.00E+00	0.00E+00	0.00E+00	0.00E+00	1.70E-06	0.00E+00	0.00E+00	0.00E+00	0.00E+00	0.00E+00	0.00E+00	0.00E+00	1.70E-06
2364	ALL	419696.7	3772238	NonCancer	0.00E+00	0.00E+00	0.00E+00	0.00E+00	0.00E+00	0.00E+00	1.77E-06	0.00E+00	0.00E+00	0.00E+00	0.00E+00	0.00E+00	0.00E+00	0.00E+00	1.77E-06
2365	ALL	419696.7	3772263	NonCancer	0.00E+00	0.00E+00	0.00E+00	0.00E+00	0.00E+00	0.00E+00	1.85E-06	0.00E+00	0.00E+00	0.00E+00	0.00E+00	0.00E+00	0.00E+00	0.00E+00	1.85E-06
2366	ALL	419696.7	3772288	NonCancer	0.00E+00	0.00E+00	0.00E+00	0.00E+00	0.00E+00	0.00E+00	1.94E-06	0.00E+00	0.00E+00	0.00E+00	0.00E+00	0.00E+00	0.00E+00	0.00E+00	1.94E-06
2367	ALL	419696.7	3772313	NonCancer	0.00E+00	0.00E+00	0.00E+00	0.00E+00	0.00E+00	0.00E+00	2.04E-06	0.00E+00	0.00E+00	0.00E+00	0.00E+00	0.00E+00	0.00E+00	0.00E+00	2.04E-06
2368	ALL	419696.7	3772338	NonCancer	0.00E+00	0.00E+00	0.00E+00	0.00E+00	0.00E+00	0.00E+00	2.14E-06	0.00E+00	0.00E+00	0.00E+00	0.00E+00	0.00E+00	0.00E+00	0.00E+00	2.14E-06
2369	ALL	419696.7	3772363	NonCancer	0.00E+00	0.00E+00	0.00E+00	0.00E+00	0.00E+00	0.00E+00	2.25E-06	0.00E+00	0.00E+00	0.00E+00	0.00E+00	0.00E+00	0.00E+00	0.00E+00	2.25E-06
2370	ALL	419696.7	3772388	NonCancer	0.00E+00	0.00E+00	0.00E+00	0.00E+00	0.00E+00	0.00E+00	2.38E-06	0.00E+00	0.00E+00	0.00E+00	0.00E+00	0.00E+00	0.00E+00	0.00E+00	2.38E-06
2371	ALL	419696.7	3772413	NonCancer	0.00E+00	0.00E+00	0.00E+00	0.00E+00	0.00E+00	0.00E+00	2.51E-06	0.00E+00	0.00E+00	0.00E+00	0.00E+00	0.00E+00	0.00E+00	0.00E+00	2.51E-06
2372	ALL	419696.7	3772438	NonCancer	0.00E+00	0.00E+00	0.00E+00	0.00E+00	0.00E+00	0.00E+00	2.67E-06	0.00E+00	0.00E+00	0.00E+00	0.00E+00	0.00E+00	0.00E+00	0.00E+00	2.67E-06
2373	ALL	419696.7	3772463	NonCancer	0.00E+00	0.00E+00	0.00E+00	0.00E+00	0.00E+00	0.00E+00	2.85E-06	0.00E+00	0.00E+00	0.00E+00	0.00E+00	0.00E+00	0.00E+00	0.00E+00	2.85E-06
2374	ALL	419696.7	3772488	NonCancer	0.00E+00	0.00E+00	0.00E+00	0.00E+00	0.00E+00	0.00E+00	3.05E-06	0.00E+00	0.00E+00	0.00E+00	0.00E+00	0.00E+00	0.00E+00	0.00E+00	3.05E-06
2375	ALL	419696.7	3772513	NonCancer	0.00E+00	0.00E+00	0.00E+00	0.00E+00	0.00E+00	0.00E+00	3.27E-06	0.00E+00	0.00E+00	0.00E+00	0.00E+00	0.00E+00	0.00E+00	0.00E+00	3.27E-06
2376	ALL	419696.7	3772538	NonCancer	0.00E+00	0.00E+00	0.00E+00	0.00E+00	0.00E+00	0.00E+00	3.53E-06	0.00E+00	0.00E+00	0.00E+00	0.00E+00	0.00E+00	0.00E+00	0.00E+00	3.53E-06
2377	ALL	419696.7	3772563	NonCancer	0.00E+00	0.00E+00	0.00E+00	0.00E+00	0.00E+00	0.00E+00	3.81E-06	0.00E+00	0.00E+00	0.00E+00	0.00E+00	0.00E+00	0.00E+00	0.00E+00	3.81E-06
2378	ALL	419696.7	3772588	NonCancer	0.00E+00	0.00E+00	0.00E+00	0.00E+00	0.00E+00	0.00E+00	4.12E-06	0.00E+00	0.00E+00	0.00E+00	0.00E+00	0.00E+00	0.00E+00	0.00E+00	4.12E-06
2379	ALL	419696.7	3772613	NonCancer	0.00E+00	0.00E+00	0.00E+00	0.00E+00	0.00E+00	0.00E+00	4.50E-06	0.00E+00	0.00E+00	0.00E+00	0.00E+00	0.00E+00	0.00E+00	0.00E+00	4.50E-06
2380	ALL	419696.7	3772638	NonCancer	0.00E+00	0.00E+00	0.00E+00	0.00E+00	0.00E+00	0.00E+00	4.97E-06	0.00E+00	0.00E+00	0.00E+00	0.00E+00	0.00E+00	0.00E+00	0.00E+00	4.97E-06
2381	ALL	419721.7	3772113	NonCancer	0.00E+00	0.00E+00	0.00E+00	0.00E+00	0.00E+00	0.00E+00	1.41E-06	0.00E+00	0.00E+00	0.00E+00	0.00E+00	0.00E+00	0.00E+00	0.00E+00	1.41E-06
2382	ALL	419721.7	3772138	NonCancer	0.00E+00	0.00E+00	0.00E+00	0.00E+00	0.00E+00	0.00E+00	1.47E-06	0.00E+00	0.00E+00	0.00E+00	0.00E+00	0.00E+00	0.00E+00	0.00E+00	1.47E-06
2383	ALL	419721.7	3772163	NonCancer	0.00E+00	0.00E+00	0.00E+00	0.00E+00	0.00E+00	0.00E+00	1.53E-06	0.00E+00	0.00E+00	0.00E+00	0.00E+00	0.00E+00	0.00E+00	0.00E+00	1.53E-06
2384	ALL	419721.7	3772188	NonCancer	0.00E+00	0.00E+00	0.00E+00	0.00E+00	0.00E+00	0.00E+00	1.58E-06	0.00E+00	0.00E+00	0.00E+00	0.00E+00	0.00E+00	0.00E+00	0.00E+00	1.58E-06
2385	ALL	419721.7	3772213	NonCancer	0.00E+00	0.00E+00	0.00E+00	0.00E+00	0.00E+00	0.00E+00	1.65E-06	0.00E+00	0.00E+00	0.00E+00	0.00E+00	0.00E+00	0.00E+00	0.00E+00	1.65E-06
2386	ALL	419721.7	3772238	NonCancer	0.00E+00	0.00E+00	0.00E+00	0.00E+00	0.00E+00	0.00E+00	1.72E-06	0.00E+00	0.00E+00	0.00E+00	0.00E+00	0.00E+00	0.00E+00	0.00E+00	1.72E-06
2387	ALL	419721.7	3772263	NonCancer	0.00E+00	0.00E+00	0.00E+00	0.00E+00	0.00E+00	0.00E+00	1.80E-06	0.00E+00	0.00E+00	0.00E+00	0.00E+00	0.00E+00	0.00E+00	0.00E+00	1.80E-06
2388	ALL	419721.7	3772288	NonCancer	0.00E+00	0.00E+00	0.00E+00	0.00E+00	0.00E+00	0.00E+00	1.89E-06	0.00E+00	0.00E+00	0.00E+00	0.00E+00	0.00E+00	0.00E+00	0.00E+00	1.89E-06
2389	ALL	419721.7	3772313	NonCancer	0.00E+00	0.00E+00	0.00E+00	0.00E+00	0.00E+00	0.00E+00	1.98E-06	0.00E+00	0.00E+00	0.00E+00	0.00E+00	0.00E+00	0.00E+00	0.00E+00	1.98E-06
2390	ALL	419721.7	3772338	NonCancer	0.00E+00	0.00E+00	0.00E+00	0.00E+00	0.00E+00	0.00E+00	2.08E-06	0.00E+00	0.00E+00	0.00E+00	0.00E+00	0.00E+00	0.00E+00	0.00E+00	2.08E-06
2391	ALL	419721.7	3772363	NonCancer	0.00E+00	0.00E+00	0.00E+00	0.00E+00	0.00E+00	0.00E+00	2.19E-06	0.00E+00	0.00E+00	0.00E+00	0.00E+00	0.00E+00	0.00E+00	0.00E+00	2.19E-06

2392	ALL	419721.7	3772388	NonCancer	0.00E+00	0.00E+00	0.00E+00	0.00E+00	0.00E+00	0.00E+00	2.31E-06	0.00E+00	0.00E+00	0.00E+00	0.00E+00	0.00E+00	0.00E+00	0.00E+00	2.31E-06
2393	ALL	419721.7	3772413	NonCancer	0.00E+00	0.00E+00	0.00E+00	0.00E+00	0.00E+00	0.00E+00	2.44E-06	0.00E+00	0.00E+00	0.00E+00	0.00E+00	0.00E+00	0.00E+00	0.00E+00	2.44E-06
2394	ALL	419721.7	3772438	NonCancer	0.00E+00	0.00E+00	0.00E+00	0.00E+00	0.00E+00	0.00E+00	2.59E-06	0.00E+00	0.00E+00	0.00E+00	0.00E+00	0.00E+00	0.00E+00	0.00E+00	2.59E-06
2395	ALL	419721.7	3772463	NonCancer	0.00E+00	0.00E+00	0.00E+00	0.00E+00	0.00E+00	0.00E+00	2.76E-06	0.00E+00	0.00E+00	0.00E+00	0.00E+00	0.00E+00	0.00E+00	0.00E+00	2.76E-06
2396	ALL	419721.7	3772488	NonCancer	0.00E+00	0.00E+00	0.00E+00	0.00E+00	0.00E+00	0.00E+00	2.95E-06	0.00E+00	0.00E+00	0.00E+00	0.00E+00	0.00E+00	0.00E+00	0.00E+00	2.95E-06
2397	ALL	419721.7	3772513	NonCancer	0.00E+00	0.00E+00	0.00E+00	0.00E+00	0.00E+00	0.00E+00	3.16E-06	0.00E+00	0.00E+00	0.00E+00	0.00E+00	0.00E+00	0.00E+00	0.00E+00	3.16E-06
2398	ALL	419721.7	3772538	NonCancer	0.00E+00	0.00E+00	0.00E+00	0.00E+00	0.00E+00	0.00E+00	3.40E-06	0.00E+00	0.00E+00	0.00E+00	0.00E+00	0.00E+00	0.00E+00	0.00E+00	3.40E-06
2399	ALL	419721.7	3772563	NonCancer	0.00E+00	0.00E+00	0.00E+00	0.00E+00	0.00E+00	0.00E+00	3.67E-06	0.00E+00	0.00E+00	0.00E+00	0.00E+00	0.00E+00	0.00E+00	0.00E+00	3.67E-06
2400	ALL	419721.7	3772588	NonCancer	0.00E+00	0.00E+00	0.00E+00	0.00E+00	0.00E+00	0.00E+00	3.97E-06	0.00E+00	0.00E+00	0.00E+00	0.00E+00	0.00E+00	0.00E+00	0.00E+00	3.97E-06
2401	ALL	419721.7	3772613	NonCancer	0.00E+00	0.00E+00	0.00E+00	0.00E+00	0.00E+00	0.00E+00	4.30E-06	0.00E+00	0.00E+00	0.00E+00	0.00E+00	0.00E+00	0.00E+00	0.00E+00	4.30E-06
2402	ALL	419721.7	3772638	NonCancer	0.00E+00	0.00E+00	0.00E+00	0.00E+00	0.00E+00	0.00E+00	4.72E-06	0.00E+00	0.00E+00	0.00E+00	0.00E+00	0.00E+00	0.00E+00	0.00E+00	4.72E-06
2403	ALL	419721.7	3772663	NonCancer	0.00E+00	0.00E+00	0.00E+00	0.00E+00	0.00E+00	0.00E+00	5.20E-06	0.00E+00	0.00E+00	0.00E+00	0.00E+00	0.00E+00	0.00E+00	0.00E+00	5.20E-06
2404	ALL	419746.7	3772113	NonCancer	0.00E+00	0.00E+00	0.00E+00	0.00E+00	0.00E+00	0.00E+00	1.38E-06	0.00E+00	0.00E+00	0.00E+00	0.00E+00	0.00E+00	0.00E+00	0.00E+00	1.38E-06
2405	ALL	419746.7	3772138	NonCancer	0.00E+00	0.00E+00	0.00E+00	0.00E+00	0.00E+00	0.00E+00	1.43E-06	0.00E+00	0.00E+00	0.00E+00	0.00E+00	0.00E+00	0.00E+00	0.00E+00	1.43E-06
2406	ALL	419746.7	3772163	NonCancer	0.00E+00	0.00E+00	0.00E+00	0.00E+00	0.00E+00	0.00E+00	1.48E-06	0.00E+00	0.00E+00	0.00E+00	0.00E+00	0.00E+00	0.00E+00	0.00E+00	1.48E-06
2407	ALL	419746.7	3772188	NonCancer	0.00E+00	0.00E+00	0.00E+00	0.00E+00	0.00E+00	0.00E+00	1.54E-06	0.00E+00	0.00E+00	0.00E+00	0.00E+00	0.00E+00	0.00E+00	0.00E+00	1.54E-06
2408	ALL	419746.7	3772213	NonCancer	0.00E+00	0.00E+00	0.00E+00	0.00E+00	0.00E+00	0.00E+00	1.60E-06	0.00E+00	0.00E+00	0.00E+00	0.00E+00	0.00E+00	0.00E+00	0.00E+00	1.60E-06
2409	ALL	419746.7	3772238	NonCancer	0.00E+00	0.00E+00	0.00E+00	0.00E+00	0.00E+00	0.00E+00	1.67E-06	0.00E+00	0.00E+00	0.00E+00	0.00E+00	0.00E+00	0.00E+00	0.00E+00	1.67E-06
2410	ALL	419746.7	3772263	NonCancer	0.00E+00	0.00E+00	0.00E+00	0.00E+00	0.00E+00	0.00E+00	1.75E-06	0.00E+00	0.00E+00	0.00E+00	0.00E+00	0.00E+00	0.00E+00	0.00E+00	1.75E-06
2411	ALL	419746.7	3772288	NonCancer	0.00E+00	0.00E+00	0.00E+00	0.00E+00	0.00E+00	0.00E+00	1.83E-06	0.00E+00	0.00E+00	0.00E+00	0.00E+00	0.00E+00	0.00E+00	0.00E+00	1.83E-06
2412	ALL	419746.7	3772313	NonCancer	0.00E+00	0.00E+00	0.00E+00	0.00E+00	0.00E+00	0.00E+00	1.92E-06	0.00E+00	0.00E+00	0.00E+00	0.00E+00	0.00E+00	0.00E+00	0.00E+00	1.92E-06
2413	ALL	419746.7	3772338	NonCancer	0.00E+00	0.00E+00	0.00E+00	0.00E+00	0.00E+00	0.00E+00	2.02E-06	0.00E+00	0.00E+00	0.00E+00	0.00E+00	0.00E+00	0.00E+00	0.00E+00	2.02E-06
2414	ALL	419746.7	3772363	NonCancer	0.00E+00	0.00E+00	0.00E+00	0.00E+00	0.00E+00	0.00E+00	2.12E-06	0.00E+00	0.00E+00	0.00E+00	0.00E+00	0.00E+00	0.00E+00	0.00E+00	2.12E-06
2415	ALL	419746.7	3772388	NonCancer	0.00E+00	0.00E+00	0.00E+00	0.00E+00	0.00E+00	0.00E+00	2.23E-06	0.00E+00	0.00E+00	0.00E+00	0.00E+00	0.00E+00	0.00E+00	0.00E+00	2.23E-06
2416	ALL	419746.7	3772413	NonCancer	0.00E+00	0.00E+00	0.00E+00	0.00E+00	0.00E+00	0.00E+00	2.36E-06	0.00E+00	0.00E+00	0.00E+00	0.00E+00	0.00E+00	0.00E+00	0.00E+00	2.36E-06
2417	ALL	419746.7	3772438	NonCancer	0.00E+00	0.00E+00	0.00E+00	0.00E+00	0.00E+00	0.00E+00	2.51E-06	0.00E+00	0.00E+00	0.00E+00	0.00E+00	0.00E+00	0.00E+00	0.00E+00	2.51E-06
2418	ALL	419746.7	3772463	NonCancer	0.00E+00	0.00E+00	0.00E+00	0.00E+00	0.00E+00	0.00E+00	2.67E-06	0.00E+00	0.00E+00	0.00E+00	0.00E+00	0.00E+00	0.00E+00	0.00E+00	2.67E-06
2419	ALL	419746.7	3772488	NonCancer	0.00E+00	0.00E+00	0.00E+00	0.00E+00	0.00E+00	0.00E+00	2.85E-06	0.00E+00	0.00E+00	0.00E+00	0.00E+00	0.00E+00	0.00E+00	0.00E+00	2.85E-06
2420	ALL	419746.7	3772513	NonCancer	0.00E+00	0.00E+00	0.00E+00	0.00E+00	0.00E+00	0.00E+00	3.05E-06	0.00E+00	0.00E+00	0.00E+00	0.00E+00	0.00E+00	0.00E+00	0.00E+00	3.05E-06
2421	ALL	419746.7	3772538	NonCancer	0.00E+00	0.00E+00	0.00E+00	0.00E+00	0.00E+00	0.00E+00	3.28E-06	0.00E+00	0.00E+00	0.00E+00	0.00E+00	0.00E+00	0.00E+00	0.00E+00	3.28E-06
2422	ALL	419746.7	3772563	NonCancer	0.00E+00	0.00E+00	0.00E+00	0.00E+00	0.00E+00	0.00E+00	3.54E-06	0.00E+00	0.00E+00	0.00E+00	0.00E+00	0.00E+00	0.00E+00	0.00E+00	3.54E-06
2423	ALL	419746.7	3772588	NonCancer	0.00E+00	0.00E+00	0.00E+00	0.00E+00	0.00E+00	0.00E+00	3.81E-06	0.00E+00	0.00E+00	0.00E+00	0.00E+00	0.00E+00	0.00E+00	0.00E+00	3.81E-06
2424	ALL	419746.7	3772613	NonCancer	0.00E+00	0.00E+00	0.00E+00	0.00E+00	0.00E+00	0.00E+00	4.13E-06	0.00E+00	0.00E+00	0.00E+00	0.00E+00	0.00E+00	0.00E+00	0.00E+00	4.13E-06
2425	ALL	419746.7	3772638	NonCancer	0.00E+00	0.00E+00	0.00E+00	0.00E+00	0.00E+00	0.00E+00	4.49E-06	0.00E+00	0.00E+00	0.00E+00	0.00E+00	0.00E+00	0.00E+00	0.00E+00	4.49E-06
2426	ALL	419746.7	3772663	NonCancer	0.00E+00	0.00E+00	0.00E+00	0.00E+00	0.00E+00	0.00E+00	4.92E-06	0.00E+00	0.00E+00	0.00E+00	0.00E+00	0.00E+00	0.00E+00	0.00E+00	4.92E-06
2427	ALL	419746.7	3772688	NonCancer	0.00E+00	0.00E+00	0.00E+00	0.00E+00	0.00E+00	0.00E+00	5.43E-06	0.00E+00	0.00E+00	0.00E+00	0.00E+00	0.00E+00	0.00E+00	0.00E+00	5.43E-06
2428	ALL	419771.7	3772113	NonCancer	0.00E+00	0.00E+00	0.00E+00	0.00E+00	0.00E+00	0.00E+00	1.35E-06	0.00E+00	0.00E+00	0.00E+00	0.00E+00	0.00E+00	0.00E+00	0.00E+00	1.35E-06
2429	ALL	419771.7	3772138	NonCancer	0.00E+00	0.00E+00	0.00E+00	0.00E+00	0.00E+00	0.00E+00	1.40E-06	0.00E+00	0.00E+00	0.00E+00	0.00E+00	0.00E+00	0.00E+00	0.00E+00	1.40E-06
2430	ALL	419771.7	3772163	NonCancer	0.00E+00	0.00E+00	0.00E+00	0.00E+00	0.00E+00	0.00E+00	1.45E-06	0.00E+00	0.00E+00	0.00E+00	0.00E+00	0.00E+00	0.00E+00	0.00E+00	1.45E-06
2431	ALL	419771.7	3772188	NonCancer	0.00E+00	0.00E+00	0.00E+00	0.00E+00	0.00E+00	0.00E+00	1.51E-06	0.00E+00	0.00E+00	0.00E+00	0.00E+00	0.00E+00	0.00E+00	0.00E+00	1.51E-06
2432	ALL	419771.7	3772213	NonCancer	0.00E+00	0.00E+00	0.00E+00	0.00E+00	0.00E+00	0.00E+00	1.57E-06	0.00E+00	0.00E+00	0.00E+00	0.00E+00	0.00E+00	0.00E+00	0.00E+00	1.57E-06
2433	ALL	419771.7	3772238	NonCancer	0.00E+00	0.00E+00	0.00E+00	0.00E+00	0.00E+00	0.00E+00	1.64E-06	0.00E+00	0.00E+00	0.00E+00	0.00E+00	0.00E+00	0.00E+00	0.00E+00	1.64E-06
2434	ALL	419771.7	3772263	NonCancer	0.00E+00	0.00E+00	0.00E+00	0.00E+00	0.00E+00	0.00E+00	1.71E-06	0.00E+00	0.00E+00	0.00E+00	0.00E+00	0.00E+00	0.00E+00	0.00E+00	1.71E-06
2435	ALL	419771.7	3772288	NonCancer	0.00E+00	0.00E+00	0.00E+00	0.00E+00	0.00E+00	0.00E+00	1.79E-06	0.00E+00	0.00E+00	0.00E+00	0.00E+00	0.00E+00	0.00E+00	0.00E+00	1.79E-06
2436	ALL	419771.7	3772313	NonCancer	0.00E+00	0.00E+00	0.00E+00	0.00E+00	0.00E+00	0.00E+00	1.88E-06	0.00E+00	0.00E+00	0.00E+00	0.00E+00	0.00E+00	0.00E+00	0.00E+00	1.88E-06
2437	ALL	419771.7	3772338	NonCancer	0.00E+00	0.00E+00	0.00E+00	0.00E+00	0.00E+00	0.00E+00	1.97E-06	0.00E+00	0.00E+00	0.00E+00	0.00E+00	0.00E+00	0.00E+00	0.00E+00	1.97E-06
2438	ALL	419771.7	3772363	NonCancer	0.00E+00	0.00E+00	0.00E+00	0.00E+00	0.00E+00	0.00E+00	2.07E-06	0.00E+00	0.00E+00	0.00E+00	0.00E+00	0.00E+00	0.00E+00	0.00E+00	2.07E-06
2439	ALL	419771.7	3772388	NonCancer	0.00E+00	0.00E+00	0.00E+00	0.00E+00	0.00E+00	0.00E+00	2.18E-06	0.00E+00	0.00E+00	0.00E+00	0.00E+00	0.00E+00	0.00E+00	0.00E+00	2.18E-06
2440	ALL	419771.7	3772413	NonCancer	0.00E+00	0.00E+00	0.00E+00	0.00E+00	0.00E+00	0.00E+00	2.30E-06	0.00E+00	0.00E+00	0.00E+00	0.00E+00	0.00E+00	0.00E+00	0.00E+00	2.30E-06
2441	ALL	419771.7	3772438	NonCancer	0.00E+00	0.00E+00	0.00E+00	0.00E+00	0.00E+00	0.00E+00	2.44E-06	0.00E+00	0.00E+00	0.00E+00	0.00E+00	0.00E+00	0.00E+00	0.00E+00	2.44E-06
2442	ALL	419771.7	3772463	NonCancer	0.00E+00	0.00E+00	0.00E+00	0.00E+00	0.00E+00	0.00E+00	2.59E-06	0.00E+00	0.00E+00	0.00E+00	0.00E+00	0.00E+00	0.00E+00	0.00E+00	2.59E-06
2443	ALL	419771.7	3772488	NonCancer	0.00E+00	0.00E+00	0.00E+00	0.00E+00	0.00E+00	0.00E+00	2.76E-06	0.00E+00	0.00E+00	0.00E+00	0.00E+00	0.00E+00	0.00E+00	0.00E+00	2.76E-06

2444	ALL	419771.7	3772513	NonCancer	0.00E+00	0.00E+00	0.00E+00	0.00E+00	0.00E+00	0.00E+00	2.95E-06	0.00E+00	0.00E+00	0.00E+00	0.00E+00	0.00E+00	0.00E+00	0.00E+00	2.95E-06
2445	ALL	419771.7	3772538	NonCancer	0.00E+00	0.00E+00	0.00E+00	0.00E+00	0.00E+00	0.00E+00	3.17E-06	0.00E+00	0.00E+00	0.00E+00	0.00E+00	0.00E+00	0.00E+00	0.00E+00	3.17E-06
2446	ALL	419771.7	3772563	NonCancer	0.00E+00	0.00E+00	0.00E+00	0.00E+00	0.00E+00	0.00E+00	3.41E-06	0.00E+00	0.00E+00	0.00E+00	0.00E+00	0.00E+00	0.00E+00	0.00E+00	3.41E-06
2447	ALL	419771.7	3772588	NonCancer	0.00E+00	0.00E+00	0.00E+00	0.00E+00	0.00E+00	0.00E+00	3.67E-06	0.00E+00	0.00E+00	0.00E+00	0.00E+00	0.00E+00	0.00E+00	0.00E+00	3.67E-06
2448	ALL	419771.7	3772613	NonCancer	0.00E+00	0.00E+00	0.00E+00	0.00E+00	0.00E+00	0.00E+00	3.96E-06	0.00E+00	0.00E+00	0.00E+00	0.00E+00	0.00E+00	0.00E+00	0.00E+00	3.96E-06
2449	ALL	419771.7	3772638	NonCancer	0.00E+00	0.00E+00	0.00E+00	0.00E+00	0.00E+00	0.00E+00	4.30E-06	0.00E+00	0.00E+00	0.00E+00	0.00E+00	0.00E+00	0.00E+00	0.00E+00	4.30E-06
2450	ALL	419771.7	3772663	NonCancer	0.00E+00	0.00E+00	0.00E+00	0.00E+00	0.00E+00	0.00E+00	4.69E-06	0.00E+00	0.00E+00	0.00E+00	0.00E+00	0.00E+00	0.00E+00	0.00E+00	4.69E-06
2451	ALL	419771.7	3772688	NonCancer	0.00E+00	0.00E+00	0.00E+00	0.00E+00	0.00E+00	0.00E+00	5.16E-06	0.00E+00	0.00E+00	0.00E+00	0.00E+00	0.00E+00	0.00E+00	0.00E+00	5.16E-06
2452	ALL	419796.7	3772113	NonCancer	0.00E+00	0.00E+00	0.00E+00	0.00E+00	0.00E+00	0.00E+00	1.32E-06	0.00E+00	0.00E+00	0.00E+00	0.00E+00	0.00E+00	0.00E+00	0.00E+00	1.32E-06
2453	ALL	419796.7	3772138	NonCancer	0.00E+00	0.00E+00	0.00E+00	0.00E+00	0.00E+00	0.00E+00	1.37E-06	0.00E+00	0.00E+00	0.00E+00	0.00E+00	0.00E+00	0.00E+00	0.00E+00	1.37E-06
2454	ALL	419796.7	3772163	NonCancer	0.00E+00	0.00E+00	0.00E+00	0.00E+00	0.00E+00	0.00E+00	1.42E-06	0.00E+00	0.00E+00	0.00E+00	0.00E+00	0.00E+00	0.00E+00	0.00E+00	1.42E-06
2455	ALL	419796.7	3772188	NonCancer	0.00E+00	0.00E+00	0.00E+00	0.00E+00	0.00E+00	0.00E+00	1.48E-06	0.00E+00	0.00E+00	0.00E+00	0.00E+00	0.00E+00	0.00E+00	0.00E+00	1.48E-06
2456	ALL	419796.7	3772213	NonCancer	0.00E+00	0.00E+00	0.00E+00	0.00E+00	0.00E+00	0.00E+00	1.53E-06	0.00E+00	0.00E+00	0.00E+00	0.00E+00	0.00E+00	0.00E+00	0.00E+00	1.53E-06
2457	ALL	419796.7	3772238	NonCancer	0.00E+00	0.00E+00	0.00E+00	0.00E+00	0.00E+00	0.00E+00	1.60E-06	0.00E+00	0.00E+00	0.00E+00	0.00E+00	0.00E+00	0.00E+00	0.00E+00	1.60E-06
2458	ALL	419796.7	3772263	NonCancer	0.00E+00	0.00E+00	0.00E+00	0.00E+00	0.00E+00	0.00E+00	1.67E-06	0.00E+00	0.00E+00	0.00E+00	0.00E+00	0.00E+00	0.00E+00	0.00E+00	1.67E-06
2459	ALL	419796.7	3772288	NonCancer	0.00E+00	0.00E+00	0.00E+00	0.00E+00	0.00E+00	0.00E+00	1.75E-06	0.00E+00	0.00E+00	0.00E+00	0.00E+00	0.00E+00	0.00E+00	0.00E+00	1.75E-06
2460	ALL	419796.7	3772313	NonCancer	0.00E+00	0.00E+00	0.00E+00	0.00E+00	0.00E+00	0.00E+00	1.83E-06	0.00E+00	0.00E+00	0.00E+00	0.00E+00	0.00E+00	0.00E+00	0.00E+00	1.83E-06
2461	ALL	419796.7	3772338	NonCancer	0.00E+00	0.00E+00	0.00E+00	0.00E+00	0.00E+00	0.00E+00	1.92E-06	0.00E+00	0.00E+00	0.00E+00	0.00E+00	0.00E+00	0.00E+00	0.00E+00	1.92E-06
2462	ALL	419796.7	3772363	NonCancer	0.00E+00	0.00E+00	0.00E+00	0.00E+00	0.00E+00	0.00E+00	2.01E-06	0.00E+00	0.00E+00	0.00E+00	0.00E+00	0.00E+00	0.00E+00	0.00E+00	2.01E-06
2463	ALL	419796.7	3772388	NonCancer	0.00E+00	0.00E+00	0.00E+00	0.00E+00	0.00E+00	0.00E+00	2.12E-06	0.00E+00	0.00E+00	0.00E+00	0.00E+00	0.00E+00	0.00E+00	0.00E+00	2.12E-06
2464	ALL	419796.7	3772413	NonCancer	0.00E+00	0.00E+00	0.00E+00	0.00E+00	0.00E+00	0.00E+00	2.23E-06	0.00E+00	0.00E+00	0.00E+00	0.00E+00	0.00E+00	0.00E+00	0.00E+00	2.23E-06
2465	ALL	419796.7	3772438	NonCancer	0.00E+00	0.00E+00	0.00E+00	0.00E+00	0.00E+00	0.00E+00	2.36E-06	0.00E+00	0.00E+00	0.00E+00	0.00E+00	0.00E+00	0.00E+00	0.00E+00	2.36E-06
2466	ALL	419796.7	3772463	NonCancer	0.00E+00	0.00E+00	0.00E+00	0.00E+00	0.00E+00	0.00E+00	2.51E-06	0.00E+00	0.00E+00	0.00E+00	0.00E+00	0.00E+00	0.00E+00	0.00E+00	2.51E-06
2467	ALL	419796.7	3772488	NonCancer	0.00E+00	0.00E+00	0.00E+00	0.00E+00	0.00E+00	0.00E+00	2.68E-06	0.00E+00	0.00E+00	0.00E+00	0.00E+00	0.00E+00	0.00E+00	0.00E+00	2.68E-06
2468	ALL	419796.7	3772513	NonCancer	0.00E+00	0.00E+00	0.00E+00	0.00E+00	0.00E+00	0.00E+00	2.86E-06	0.00E+00	0.00E+00	0.00E+00	0.00E+00	0.00E+00	0.00E+00	0.00E+00	2.86E-06
2469	ALL	419796.7	3772538	NonCancer	0.00E+00	0.00E+00	0.00E+00	0.00E+00	0.00E+00	0.00E+00	3.07E-06	0.00E+00	0.00E+00	0.00E+00	0.00E+00	0.00E+00	0.00E+00	0.00E+00	3.07E-06
2470	ALL	419796.7	3772563	NonCancer	0.00E+00	0.00E+00	0.00E+00	0.00E+00	0.00E+00	0.00E+00	3.29E-06	0.00E+00	0.00E+00	0.00E+00	0.00E+00	0.00E+00	0.00E+00	0.00E+00	3.29E-06
2471	ALL	419796.7	3772588	NonCancer	0.00E+00	0.00E+00	0.00E+00	0.00E+00	0.00E+00	0.00E+00	3.53E-06	0.00E+00	0.00E+00	0.00E+00	0.00E+00	0.00E+00	0.00E+00	0.00E+00	3.53E-06
2472	ALL	419796.7	3772613	NonCancer	0.00E+00	0.00E+00	0.00E+00	0.00E+00	0.00E+00	0.00E+00	3.81E-06	0.00E+00	0.00E+00	0.00E+00	0.00E+00	0.00E+00	0.00E+00	0.00E+00	3.81E-06
2473	ALL	419796.7	3772638	NonCancer	0.00E+00	0.00E+00	0.00E+00	0.00E+00	0.00E+00	0.00E+00	4.12E-06	0.00E+00	0.00E+00	0.00E+00	0.00E+00	0.00E+00	0.00E+00	0.00E+00	4.12E-06
2474	ALL	419796.7	3772663	NonCancer	0.00E+00	0.00E+00	0.00E+00	0.00E+00	0.00E+00	0.00E+00	4.49E-06	0.00E+00	0.00E+00	0.00E+00	0.00E+00	0.00E+00	0.00E+00	0.00E+00	4.49E-06
2475	ALL	419796.7	3772688	NonCancer	0.00E+00	0.00E+00	0.00E+00	0.00E+00	0.00E+00	0.00E+00	4.91E-06	0.00E+00	0.00E+00	0.00E+00	0.00E+00	0.00E+00	0.00E+00	0.00E+00	4.91E-06
2476	ALL	419821.7	3772113	NonCancer	0.00E+00	0.00E+00	0.00E+00	0.00E+00	0.00E+00	0.00E+00	1.29E-06	0.00E+00	0.00E+00	0.00E+00	0.00E+00	0.00E+00	0.00E+00	0.00E+00	1.29E-06
2477	ALL	419821.7	3772138	NonCancer	0.00E+00	0.00E+00	0.00E+00	0.00E+00	0.00E+00	0.00E+00	1.34E-06	0.00E+00	0.00E+00	0.00E+00	0.00E+00	0.00E+00	0.00E+00	0.00E+00	1.34E-06
2478	ALL	419821.7	3772163	NonCancer	0.00E+00	0.00E+00	0.00E+00	0.00E+00	0.00E+00	0.00E+00	1.39E-06	0.00E+00	0.00E+00	0.00E+00	0.00E+00	0.00E+00	0.00E+00	0.00E+00	1.39E-06
2479	ALL	419821.7	3772188	NonCancer	0.00E+00	0.00E+00	0.00E+00	0.00E+00	0.00E+00	0.00E+00	1.44E-06	0.00E+00	0.00E+00	0.00E+00	0.00E+00	0.00E+00	0.00E+00	0.00E+00	1.44E-06
2480	ALL	419821.7	3772213	NonCancer	0.00E+00	0.00E+00	0.00E+00	0.00E+00	0.00E+00	0.00E+00	1.50E-06	0.00E+00	0.00E+00	0.00E+00	0.00E+00	0.00E+00	0.00E+00	0.00E+00	1.50E-06
2481	ALL	419821.7	3772238	NonCancer	0.00E+00	0.00E+00	0.00E+00	0.00E+00	0.00E+00	0.00E+00	1.55E-06	0.00E+00	0.00E+00	0.00E+00	0.00E+00	0.00E+00	0.00E+00	0.00E+00	1.55E-06
2482	ALL	419821.7	3772263	NonCancer	0.00E+00	0.00E+00	0.00E+00	0.00E+00	0.00E+00	0.00E+00	1.62E-06	0.00E+00	0.00E+00	0.00E+00	0.00E+00	0.00E+00	0.00E+00	0.00E+00	1.62E-06
2483	ALL	419821.7	3772288	NonCancer	0.00E+00	0.00E+00	0.00E+00	0.00E+00	0.00E+00	0.00E+00	1.69E-06	0.00E+00	0.00E+00	0.00E+00	0.00E+00	0.00E+00	0.00E+00	0.00E+00	1.69E-06
2484	ALL	419821.7	3772313	NonCancer	0.00E+00	0.00E+00	0.00E+00	0.00E+00	0.00E+00	0.00E+00	1.77E-06	0.00E+00	0.00E+00	0.00E+00	0.00E+00	0.00E+00	0.00E+00	0.00E+00	1.77E-06
2485	ALL	419821.7	3772338	NonCancer	0.00E+00	0.00E+00	0.00E+00	0.00E+00	0.00E+00	0.00E+00	1.85E-06	0.00E+00	0.00E+00	0.00E+00	0.00E+00	0.00E+00	0.00E+00	0.00E+00	1.85E-06
2486	ALL	419821.7	3772363	NonCancer	0.00E+00	0.00E+00	0.00E+00	0.00E+00	0.00E+00	0.00E+00	1.95E-06	0.00E+00	0.00E+00	0.00E+00	0.00E+00	0.00E+00	0.00E+00	0.00E+00	1.95E-06
2487	ALL	419821.7	3772388	NonCancer	0.00E+00	0.00E+00	0.00E+00	0.00E+00	0.00E+00	0.00E+00	2.05E-06	0.00E+00	0.00E+00	0.00E+00	0.00E+00	0.00E+00	0.00E+00	0.00E+00	2.05E-06
2488	ALL	419821.7	3772413	NonCancer	0.00E+00	0.00E+00	0.00E+00	0.00E+00	0.00E+00	0.00E+00	2.17E-06	0.00E+00	0.00E+00	0.00E+00	0.00E+00	0.00E+00	0.00E+00	0.00E+00	2.17E-06
2489	ALL	419821.7	3772438	NonCancer	0.00E+00	0.00E+00	0.00E+00	0.00E+00	0.00E+00	0.00E+00	2.29E-06	0.00E+00	0.00E+00	0.00E+00	0.00E+00	0.00E+00	0.00E+00	0.00E+00	2.29E-06
2490	ALL	419821.7	3772463	NonCancer	0.00E+00	0.00E+00	0.00E+00	0.00E+00	0.00E+00	0.00E+00	2.44E-06	0.00E+00	0.00E+00	0.00E+00	0.00E+00	0.00E+00	0.00E+00	0.00E+00	2.44E-06
2491	ALL	419821.7	3772488	NonCancer	0.00E+00	0.00E+00	0.00E+00	0.00E+00	0.00E+00	0.00E+00	2.60E-06	0.00E+00	0.00E+00	0.00E+00	0.00E+00	0.00E+00	0.00E+00	0.00E+00	2.60E-06
2492	ALL	419821.7	3772513	NonCancer	0.00E+00	0.00E+00	0.00E+00	0.00E+00	0.00E+00	0.00E+00	2.78E-06	0.00E+00	0.00E+00	0.00E+00	0.00E+00	0.00E+00	0.00E+00	0.00E+00	2.78E-06
2493	ALL	419821.7	3772538	NonCancer	0.00E+00	0.00E+00	0.00E+00	0.00E+00	0.00E+00	0.00E+00	2.97E-06	0.00E+00	0.00E+00	0.00E+00	0.00E+00	0.00E+00	0.00E+00	0.00E+00	2.97E-06
2494	ALL	419821.7	3772563	NonCancer	0.00E+00	0.00E+00	0.00E+00	0.00E+00	0.00E+00	0.00E+00	3.18E-06	0.00E+00	0.00E+00	0.00E+00	0.00E+00	0.00E+00	0.00E+00	0.00E+00	3.18E-06
2495	ALL	419821.7	3772588	NonCancer	0.00E+00	0.00E+00	0.00E+00	0.00E+00	0.00E+00	0.00E+00	3.40E-06	0.00E+00	0.00E+00	0.00E+00	0.00E+00	0.00E+00	0.00E+00	0.00E+00	3.40E-06

2496	ALL	419821.7	3772613	NonCancer	0.00E+00	0.00E+00	0.00E+00	0.00E+00	0.00E+00	0.00E+00	3.66E-06	0.00E+00	0.00E+00	0.00E+00	0.00E+00	0.00E+00	0.00E+00	0.00E+00	3.66E-06
2497	ALL	419821.7	3772638	NonCancer	0.00E+00	0.00E+00	0.00E+00	0.00E+00	0.00E+00	0.00E+00	3.96E-06	0.00E+00	0.00E+00	0.00E+00	0.00E+00	0.00E+00	0.00E+00	0.00E+00	3.96E-06
2498	ALL	419821.7	3772663	NonCancer	0.00E+00	0.00E+00	0.00E+00	0.00E+00	0.00E+00	0.00E+00	4.29E-06	0.00E+00	0.00E+00	0.00E+00	0.00E+00	0.00E+00	0.00E+00	0.00E+00	4.29E-06
2499	ALL	419821.7	3772688	NonCancer	0.00E+00	0.00E+00	0.00E+00	0.00E+00	0.00E+00	0.00E+00	4.68E-06	0.00E+00	0.00E+00	0.00E+00	0.00E+00	0.00E+00	0.00E+00	0.00E+00	4.68E-06
2500	ALL	419846.7	3772113	NonCancer	0.00E+00	0.00E+00	0.00E+00	0.00E+00	0.00E+00	0.00E+00	1.26E-06	0.00E+00	0.00E+00	0.00E+00	0.00E+00	0.00E+00	0.00E+00	0.00E+00	1.26E-06
2501	ALL	419846.7	3772138	NonCancer	0.00E+00	0.00E+00	0.00E+00	0.00E+00	0.00E+00	0.00E+00	1.31E-06	0.00E+00	0.00E+00	0.00E+00	0.00E+00	0.00E+00	0.00E+00	0.00E+00	1.31E-06
2502	ALL	419846.7	3772163	NonCancer	0.00E+00	0.00E+00	0.00E+00	0.00E+00	0.00E+00	0.00E+00	1.36E-06	0.00E+00	0.00E+00	0.00E+00	0.00E+00	0.00E+00	0.00E+00	0.00E+00	1.36E-06
2503	ALL	419846.7	3772188	NonCancer	0.00E+00	0.00E+00	0.00E+00	0.00E+00	0.00E+00	0.00E+00	1.41E-06	0.00E+00	0.00E+00	0.00E+00	0.00E+00	0.00E+00	0.00E+00	0.00E+00	1.41E-06
2504	ALL	419846.7	3772213	NonCancer	0.00E+00	0.00E+00	0.00E+00	0.00E+00	0.00E+00	0.00E+00	1.46E-06	0.00E+00	0.00E+00	0.00E+00	0.00E+00	0.00E+00	0.00E+00	0.00E+00	1.46E-06
2505	ALL	419846.7	3772238	NonCancer	0.00E+00	0.00E+00	0.00E+00	0.00E+00	0.00E+00	0.00E+00	1.52E-06	0.00E+00	0.00E+00	0.00E+00	0.00E+00	0.00E+00	0.00E+00	0.00E+00	1.52E-06
2506	ALL	419846.7	3772263	NonCancer	0.00E+00	0.00E+00	0.00E+00	0.00E+00	0.00E+00	0.00E+00	1.58E-06	0.00E+00	0.00E+00	0.00E+00	0.00E+00	0.00E+00	0.00E+00	0.00E+00	1.58E-06
2507	ALL	419846.7	3772288	NonCancer	0.00E+00	0.00E+00	0.00E+00	0.00E+00	0.00E+00	0.00E+00	1.65E-06	0.00E+00	0.00E+00	0.00E+00	0.00E+00	0.00E+00	0.00E+00	0.00E+00	1.65E-06
2508	ALL	419846.7	3772313	NonCancer	0.00E+00	0.00E+00	0.00E+00	0.00E+00	0.00E+00	0.00E+00	1.73E-06	0.00E+00	0.00E+00	0.00E+00	0.00E+00	0.00E+00	0.00E+00	0.00E+00	1.73E-06
2509	ALL	419846.7	3772338	NonCancer	0.00E+00	0.00E+00	0.00E+00	0.00E+00	0.00E+00	0.00E+00	1.81E-06	0.00E+00	0.00E+00	0.00E+00	0.00E+00	0.00E+00	0.00E+00	0.00E+00	1.81E-06
2510	ALL	419846.7	3772363	NonCancer	0.00E+00	0.00E+00	0.00E+00	0.00E+00	0.00E+00	0.00E+00	1.90E-06	0.00E+00	0.00E+00	0.00E+00	0.00E+00	0.00E+00	0.00E+00	0.00E+00	1.90E-06
2511	ALL	419846.7	3772388	NonCancer	0.00E+00	0.00E+00	0.00E+00	0.00E+00	0.00E+00	0.00E+00	2.00E-06	0.00E+00	0.00E+00	0.00E+00	0.00E+00	0.00E+00	0.00E+00	0.00E+00	2.00E-06
2512	ALL	419846.7	3772413	NonCancer	0.00E+00	0.00E+00	0.00E+00	0.00E+00	0.00E+00	0.00E+00	2.11E-06	0.00E+00	0.00E+00	0.00E+00	0.00E+00	0.00E+00	0.00E+00	0.00E+00	2.11E-06
2513	ALL	419846.7	3772438	NonCancer	0.00E+00	0.00E+00	0.00E+00	0.00E+00	0.00E+00	0.00E+00	2.23E-06	0.00E+00	0.00E+00	0.00E+00	0.00E+00	0.00E+00	0.00E+00	0.00E+00	2.23E-06
2514	ALL	419846.7	3772463	NonCancer	0.00E+00	0.00E+00	0.00E+00	0.00E+00	0.00E+00	0.00E+00	2.37E-06	0.00E+00	0.00E+00	0.00E+00	0.00E+00	0.00E+00	0.00E+00	0.00E+00	2.37E-06
2515	ALL	419846.7	3772488	NonCancer	0.00E+00	0.00E+00	0.00E+00	0.00E+00	0.00E+00	0.00E+00	2.53E-06	0.00E+00	0.00E+00	0.00E+00	0.00E+00	0.00E+00	0.00E+00	0.00E+00	2.53E-06
2516	ALL	419846.7	3772513	NonCancer	0.00E+00	0.00E+00	0.00E+00	0.00E+00	0.00E+00	0.00E+00	2.69E-06	0.00E+00	0.00E+00	0.00E+00	0.00E+00	0.00E+00	0.00E+00	0.00E+00	2.69E-06
2517	ALL	419846.7	3772538	NonCancer	0.00E+00	0.00E+00	0.00E+00	0.00E+00	0.00E+00	0.00E+00	2.88E-06	0.00E+00	0.00E+00	0.00E+00	0.00E+00	0.00E+00	0.00E+00	0.00E+00	2.88E-06
2518	ALL	419846.7	3772563	NonCancer	0.00E+00	0.00E+00	0.00E+00	0.00E+00	0.00E+00	0.00E+00	3.07E-06	0.00E+00	0.00E+00	0.00E+00	0.00E+00	0.00E+00	0.00E+00	0.00E+00	3.07E-06
2519	ALL	419846.7	3772588	NonCancer	0.00E+00	0.00E+00	0.00E+00	0.00E+00	0.00E+00	0.00E+00	3.29E-06	0.00E+00	0.00E+00	0.00E+00	0.00E+00	0.00E+00	0.00E+00	0.00E+00	3.29E-06
2520	ALL	419846.7	3772613	NonCancer	0.00E+00	0.00E+00	0.00E+00	0.00E+00	0.00E+00	0.00E+00	3.53E-06	0.00E+00	0.00E+00	0.00E+00	0.00E+00	0.00E+00	0.00E+00	0.00E+00	3.53E-06
2521	ALL	419846.7	3772638	NonCancer	0.00E+00	0.00E+00	0.00E+00	0.00E+00	0.00E+00	0.00E+00	3.81E-06	0.00E+00	0.00E+00	0.00E+00	0.00E+00	0.00E+00	0.00E+00	0.00E+00	3.81E-06
2522	ALL	419846.7	3772663	NonCancer	0.00E+00	0.00E+00	0.00E+00	0.00E+00	0.00E+00	0.00E+00	4.11E-06	0.00E+00	0.00E+00	0.00E+00	0.00E+00	0.00E+00	0.00E+00	0.00E+00	4.11E-06
2523	ALL	419846.7	3772688	NonCancer	0.00E+00	0.00E+00	0.00E+00	0.00E+00	0.00E+00	0.00E+00	4.47E-06	0.00E+00	0.00E+00	0.00E+00	0.00E+00	0.00E+00	0.00E+00	0.00E+00	4.47E-06
2524	ALL	419871.7	3772113	NonCancer	0.00E+00	0.00E+00	0.00E+00	0.00E+00	0.00E+00	0.00E+00	1.24E-06	0.00E+00	0.00E+00	0.00E+00	0.00E+00	0.00E+00	0.00E+00	0.00E+00	1.24E-06
2525	ALL	419871.7	3772138	NonCancer	0.00E+00	0.00E+00	0.00E+00	0.00E+00	0.00E+00	0.00E+00	1.28E-06	0.00E+00	0.00E+00	0.00E+00	0.00E+00	0.00E+00	0.00E+00	0.00E+00	1.28E-06
2526	ALL	419871.7	3772163	NonCancer	0.00E+00	0.00E+00	0.00E+00	0.00E+00	0.00E+00	0.00E+00	1.33E-06	0.00E+00	0.00E+00	0.00E+00	0.00E+00	0.00E+00	0.00E+00	0.00E+00	1.33E-06
2527	ALL	419871.7	3772188	NonCancer	0.00E+00	0.00E+00	0.00E+00	0.00E+00	0.00E+00	0.00E+00	1.38E-06	0.00E+00	0.00E+00	0.00E+00	0.00E+00	0.00E+00	0.00E+00	0.00E+00	1.38E-06
2528	ALL	419871.7	3772213	NonCancer	0.00E+00	0.00E+00	0.00E+00	0.00E+00	0.00E+00	0.00E+00	1.43E-06	0.00E+00	0.00E+00	0.00E+00	0.00E+00	0.00E+00	0.00E+00	0.00E+00	1.43E-06
2529	ALL	419871.7	3772238	NonCancer	0.00E+00	0.00E+00	0.00E+00	0.00E+00	0.00E+00	0.00E+00	1.49E-06	0.00E+00	0.00E+00	0.00E+00	0.00E+00	0.00E+00	0.00E+00	0.00E+00	1.49E-06
2530	ALL	419871.7	3772263	NonCancer	0.00E+00	0.00E+00	0.00E+00	0.00E+00	0.00E+00	0.00E+00	1.55E-06	0.00E+00	0.00E+00	0.00E+00	0.00E+00	0.00E+00	0.00E+00	0.00E+00	1.55E-06
2531	ALL	419871.7	3772288	NonCancer	0.00E+00	0.00E+00	0.00E+00	0.00E+00	0.00E+00	0.00E+00	1.62E-06	0.00E+00	0.00E+00	0.00E+00	0.00E+00	0.00E+00	0.00E+00	0.00E+00	1.62E-06
2532	ALL	419871.7	3772313	NonCancer	0.00E+00	0.00E+00	0.00E+00	0.00E+00	0.00E+00	0.00E+00	1.69E-06	0.00E+00	0.00E+00	0.00E+00	0.00E+00	0.00E+00	0.00E+00	0.00E+00	1.69E-06
2533	ALL	419871.7	3772338	NonCancer	0.00E+00	0.00E+00	0.00E+00	0.00E+00	0.00E+00	0.00E+00	1.77E-06	0.00E+00	0.00E+00	0.00E+00	0.00E+00	0.00E+00	0.00E+00	0.00E+00	1.77E-06
2534	ALL	419871.7	3772363	NonCancer	0.00E+00	0.00E+00	0.00E+00	0.00E+00	0.00E+00	0.00E+00	1.86E-06	0.00E+00	0.00E+00	0.00E+00	0.00E+00	0.00E+00	0.00E+00	0.00E+00	1.86E-06
2535	ALL	419871.7	3772388	NonCancer	0.00E+00	0.00E+00	0.00E+00	0.00E+00	0.00E+00	0.00E+00	1.96E-06	0.00E+00	0.00E+00	0.00E+00	0.00E+00	0.00E+00	0.00E+00	0.00E+00	1.96E-06
2536	ALL	419871.7	3772413	NonCancer	0.00E+00	0.00E+00	0.00E+00	0.00E+00	0.00E+00	0.00E+00	2.06E-06	0.00E+00	0.00E+00	0.00E+00	0.00E+00	0.00E+00	0.00E+00	0.00E+00	2.06E-06
2537	ALL	419871.7	3772438	NonCancer	0.00E+00	0.00E+00	0.00E+00	0.00E+00	0.00E+00	0.00E+00	2.18E-06	0.00E+00	0.00E+00	0.00E+00	0.00E+00	0.00E+00	0.00E+00	0.00E+00	2.18E-06
2538	ALL	419871.7	3772463	NonCancer	0.00E+00	0.00E+00	0.00E+00	0.00E+00	0.00E+00	0.00E+00	2.31E-06	0.00E+00	0.00E+00	0.00E+00	0.00E+00	0.00E+00	0.00E+00	0.00E+00	2.31E-06
2539	ALL	419871.7	3772488	NonCancer	0.00E+00	0.00E+00	0.00E+00	0.00E+00	0.00E+00	0.00E+00	2.45E-06	0.00E+00	0.00E+00	0.00E+00	0.00E+00	0.00E+00	0.00E+00	0.00E+00	2.45E-06
2540	ALL	419871.7	3772513	NonCancer	0.00E+00	0.00E+00	0.00E+00	0.00E+00	0.00E+00	0.00E+00	2.61E-06	0.00E+00	0.00E+00	0.00E+00	0.00E+00	0.00E+00	0.00E+00	0.00E+00	2.61E-06
2541	ALL	419871.7	3772538	NonCancer	0.00E+00	0.00E+00	0.00E+00	0.00E+00	0.00E+00	0.00E+00	2.79E-06	0.00E+00	0.00E+00	0.00E+00	0.00E+00	0.00E+00	0.00E+00	0.00E+00	2.79E-06
2542	ALL	419871.7	3772563	NonCancer	0.00E+00	0.00E+00	0.00E+00	0.00E+00	0.00E+00	0.00E+00	2.98E-06	0.00E+00	0.00E+00	0.00E+00	0.00E+00	0.00E+00	0.00E+00	0.00E+00	2.98E-06
2543	ALL	419871.7	3772588	NonCancer	0.00E+00	0.00E+00	0.00E+00	0.00E+00	0.00E+00	0.00E+00	3.18E-06	0.00E+00	0.00E+00	0.00E+00	0.00E+00	0.00E+00	0.00E+00	0.00E+00	3.18E-06
2544	ALL	419871.7	3772613	NonCancer	0.00E+00	0.00E+00	0.00E+00	0.00E+00	0.00E+00	0.00E+00	3.40E-06	0.00E+00	0.00E+00	0.00E+00	0.00E+00	0.00E+00	0.00E+00	0.00E+00	3.40E-06
2545	ALL	419871.7	3772638	NonCancer	0.00E+00	0.00E+00	0.00E+00	0.00E+00	0.00E+00	0.00E+00	3.66E-06	0.00E+00	0.00E+00	0.00E+00	0.00E+00	0.00E+00	0.00E+00	0.00E+00	3.66E-06
2546	ALL	419871.7	3772663	NonCancer	0.00E+00	0.00E+00	0.00E+00	0.00E+00	0.00E+00	0.00E+00	3.95E-06	0.00E+00	0.00E+00	0.00E+00	0.00E+00	0.00E+00	0.00E+00	0.00E+00	3.95E-06
2547	ALL	419871.7	3772688	NonCancer	0.00E+00	0.00E+00	0.00E+00	0.00E+00	0.00E+00	0.00E+00	4.27E-06	0.00E+00	0.00E+00	0.00E+00	0.00E+00	0.00E+00	0.00E+00	0.00E+00	4.27E-06

2548	ALL	419896.7	3772113	NonCancer	0.00E+00	0.00E+00	0.00E+00	0.00E+00	0.00E+00	0.00E+00	1.21E-06	0.00E+00	0.00E+00	0.00E+00	0.00E+00	0.00E+00	0.00E+00	0.00E+00	1.21E-06
2549	ALL	419896.7	3772138	NonCancer	0.00E+00	0.00E+00	0.00E+00	0.00E+00	0.00E+00	0.00E+00	1.26E-06	0.00E+00	0.00E+00	0.00E+00	0.00E+00	0.00E+00	0.00E+00	0.00E+00	1.26E-06
2550	ALL	419896.7	3772163	NonCancer	0.00E+00	0.00E+00	0.00E+00	0.00E+00	0.00E+00	0.00E+00	1.30E-06	0.00E+00	0.00E+00	0.00E+00	0.00E+00	0.00E+00	0.00E+00	0.00E+00	1.30E-06
2551	ALL	419896.7	3772188	NonCancer	0.00E+00	0.00E+00	0.00E+00	0.00E+00	0.00E+00	0.00E+00	1.35E-06	0.00E+00	0.00E+00	0.00E+00	0.00E+00	0.00E+00	0.00E+00	0.00E+00	1.35E-06
2552	ALL	419896.7	3772213	NonCancer	0.00E+00	0.00E+00	0.00E+00	0.00E+00	0.00E+00	0.00E+00	1.40E-06	0.00E+00	0.00E+00	0.00E+00	0.00E+00	0.00E+00	0.00E+00	0.00E+00	1.40E-06
2553	ALL	419896.7	3772238	NonCancer	0.00E+00	0.00E+00	0.00E+00	0.00E+00	0.00E+00	0.00E+00	1.46E-06	0.00E+00	0.00E+00	0.00E+00	0.00E+00	0.00E+00	0.00E+00	0.00E+00	1.46E-06
2554	ALL	419896.7	3772263	NonCancer	0.00E+00	0.00E+00	0.00E+00	0.00E+00	0.00E+00	0.00E+00	1.52E-06	0.00E+00	0.00E+00	0.00E+00	0.00E+00	0.00E+00	0.00E+00	0.00E+00	1.52E-06
2555	ALL	419896.7	3772288	NonCancer	0.00E+00	0.00E+00	0.00E+00	0.00E+00	0.00E+00	0.00E+00	1.58E-06	0.00E+00	0.00E+00	0.00E+00	0.00E+00	0.00E+00	0.00E+00	0.00E+00	1.58E-06
2556	ALL	419896.7	3772313	NonCancer	0.00E+00	0.00E+00	0.00E+00	0.00E+00	0.00E+00	0.00E+00	1.65E-06	0.00E+00	0.00E+00	0.00E+00	0.00E+00	0.00E+00	0.00E+00	0.00E+00	1.65E-06
2557	ALL	419896.7	3772338	NonCancer	0.00E+00	0.00E+00	0.00E+00	0.00E+00	0.00E+00	0.00E+00	1.73E-06	0.00E+00	0.00E+00	0.00E+00	0.00E+00	0.00E+00	0.00E+00	0.00E+00	1.73E-06
2558	ALL	419896.7	3772363	NonCancer	0.00E+00	0.00E+00	0.00E+00	0.00E+00	0.00E+00	0.00E+00	1.81E-06	0.00E+00	0.00E+00	0.00E+00	0.00E+00	0.00E+00	0.00E+00	0.00E+00	1.81E-06
2559	ALL	419896.7	3772388	NonCancer	0.00E+00	0.00E+00	0.00E+00	0.00E+00	0.00E+00	0.00E+00	1.91E-06	0.00E+00	0.00E+00	0.00E+00	0.00E+00	0.00E+00	0.00E+00	0.00E+00	1.91E-06
2560	ALL	419896.7	3772413	NonCancer	0.00E+00	0.00E+00	0.00E+00	0.00E+00	0.00E+00	0.00E+00	2.01E-06	0.00E+00	0.00E+00	0.00E+00	0.00E+00	0.00E+00	0.00E+00	0.00E+00	2.01E-06
2561	ALL	419896.7	3772438	NonCancer	0.00E+00	0.00E+00	0.00E+00	0.00E+00	0.00E+00	0.00E+00	2.12E-06	0.00E+00	0.00E+00	0.00E+00	0.00E+00	0.00E+00	0.00E+00	0.00E+00	2.12E-06
2562	ALL	419896.7	3772463	NonCancer	0.00E+00	0.00E+00	0.00E+00	0.00E+00	0.00E+00	0.00E+00	2.25E-06	0.00E+00	0.00E+00	0.00E+00	0.00E+00	0.00E+00	0.00E+00	0.00E+00	2.25E-06
2563	ALL	419896.7	3772488	NonCancer	0.00E+00	0.00E+00	0.00E+00	0.00E+00	0.00E+00	0.00E+00	2.39E-06	0.00E+00	0.00E+00	0.00E+00	0.00E+00	0.00E+00	0.00E+00	0.00E+00	2.39E-06
2564	ALL	419896.7	3772513	NonCancer	0.00E+00	0.00E+00	0.00E+00	0.00E+00	0.00E+00	0.00E+00	2.54E-06	0.00E+00	0.00E+00	0.00E+00	0.00E+00	0.00E+00	0.00E+00	0.00E+00	2.54E-06
2565	ALL	419896.7	3772538	NonCancer	0.00E+00	0.00E+00	0.00E+00	0.00E+00	0.00E+00	0.00E+00	2.71E-06	0.00E+00	0.00E+00	0.00E+00	0.00E+00	0.00E+00	0.00E+00	0.00E+00	2.71E-06
2566	ALL	419896.7	3772563	NonCancer	0.00E+00	0.00E+00	0.00E+00	0.00E+00	0.00E+00	0.00E+00	2.88E-06	0.00E+00	0.00E+00	0.00E+00	0.00E+00	0.00E+00	0.00E+00	0.00E+00	2.88E-06
2567	ALL	419896.7	3772588	NonCancer	0.00E+00	0.00E+00	0.00E+00	0.00E+00	0.00E+00	0.00E+00	3.07E-06	0.00E+00	0.00E+00	0.00E+00	0.00E+00	0.00E+00	0.00E+00	0.00E+00	3.07E-06
2568	ALL	419896.7	3772613	NonCancer	0.00E+00	0.00E+00	0.00E+00	0.00E+00	0.00E+00	0.00E+00	3.28E-06	0.00E+00	0.00E+00	0.00E+00	0.00E+00	0.00E+00	0.00E+00	0.00E+00	3.28E-06
2569	ALL	419896.7	3772638	NonCancer	0.00E+00	0.00E+00	0.00E+00	0.00E+00	0.00E+00	0.00E+00	3.53E-06	0.00E+00	0.00E+00	0.00E+00	0.00E+00	0.00E+00	0.00E+00	0.00E+00	3.53E-06
2570	ALL	419896.7	3772663	NonCancer	0.00E+00	0.00E+00	0.00E+00	0.00E+00	0.00E+00	0.00E+00	3.79E-06	0.00E+00	0.00E+00	0.00E+00	0.00E+00	0.00E+00	0.00E+00	0.00E+00	3.79E-06
2571	ALL	419896.7	3772688	NonCancer	0.00E+00	0.00E+00	0.00E+00	0.00E+00	0.00E+00	0.00E+00	4.10E-06	0.00E+00	0.00E+00	0.00E+00	0.00E+00	0.00E+00	0.00E+00	0.00E+00	4.10E-06
2572	ALL	419921.7	3772113	NonCancer	0.00E+00	0.00E+00	0.00E+00	0.00E+00	0.00E+00	0.00E+00	1.18E-06	0.00E+00	0.00E+00	0.00E+00	0.00E+00	0.00E+00	0.00E+00	0.00E+00	1.18E-06
2573	ALL	419921.7	3772138	NonCancer	0.00E+00	0.00E+00	0.00E+00	0.00E+00	0.00E+00	0.00E+00	1.23E-06	0.00E+00	0.00E+00	0.00E+00	0.00E+00	0.00E+00	0.00E+00	0.00E+00	1.23E-06
2574	ALL	419921.7	3772163	NonCancer	0.00E+00	0.00E+00	0.00E+00	0.00E+00	0.00E+00	0.00E+00	1.27E-06	0.00E+00	0.00E+00	0.00E+00	0.00E+00	0.00E+00	0.00E+00	0.00E+00	1.27E-06
2575	ALL	419921.7	3772188	NonCancer	0.00E+00	0.00E+00	0.00E+00	0.00E+00	0.00E+00	0.00E+00	1.32E-06	0.00E+00	0.00E+00	0.00E+00	0.00E+00	0.00E+00	0.00E+00	0.00E+00	1.32E-06
2576	ALL	419921.7	3772213	NonCancer	0.00E+00	0.00E+00	0.00E+00	0.00E+00	0.00E+00	0.00E+00	1.37E-06	0.00E+00	0.00E+00	0.00E+00	0.00E+00	0.00E+00	0.00E+00	0.00E+00	1.37E-06
2577	ALL	419921.7	3772238	NonCancer	0.00E+00	0.00E+00	0.00E+00	0.00E+00	0.00E+00	0.00E+00	1.43E-06	0.00E+00	0.00E+00	0.00E+00	0.00E+00	0.00E+00	0.00E+00	0.00E+00	1.43E-06
2578	ALL	419921.7	3772263	NonCancer	0.00E+00	0.00E+00	0.00E+00	0.00E+00	0.00E+00	0.00E+00	1.48E-06	0.00E+00	0.00E+00	0.00E+00	0.00E+00	0.00E+00	0.00E+00	0.00E+00	1.48E-06
2579	ALL	419921.7	3772288	NonCancer	0.00E+00	0.00E+00	0.00E+00	0.00E+00	0.00E+00	0.00E+00	1.54E-06	0.00E+00	0.00E+00	0.00E+00	0.00E+00	0.00E+00	0.00E+00	0.00E+00	1.54E-06
2580	ALL	419921.7	3772313	NonCancer	0.00E+00	0.00E+00	0.00E+00	0.00E+00	0.00E+00	0.00E+00	1.61E-06	0.00E+00	0.00E+00	0.00E+00	0.00E+00	0.00E+00	0.00E+00	0.00E+00	1.61E-06
2581	ALL	419921.7	3772338	NonCancer	0.00E+00	0.00E+00	0.00E+00	0.00E+00	0.00E+00	0.00E+00	1.69E-06	0.00E+00	0.00E+00	0.00E+00	0.00E+00	0.00E+00	0.00E+00	0.00E+00	1.69E-06
2582	ALL	419921.7	3772363	NonCancer	0.00E+00	0.00E+00	0.00E+00	0.00E+00	0.00E+00	0.00E+00	1.77E-06	0.00E+00	0.00E+00	0.00E+00	0.00E+00	0.00E+00	0.00E+00	0.00E+00	1.77E-06
2583	ALL	419921.7	3772388	NonCancer	0.00E+00	0.00E+00	0.00E+00	0.00E+00	0.00E+00	0.00E+00	1.86E-06	0.00E+00	0.00E+00	0.00E+00	0.00E+00	0.00E+00	0.00E+00	0.00E+00	1.86E-06
2584	ALL	419921.7	3772413	NonCancer	0.00E+00	0.00E+00	0.00E+00	0.00E+00	0.00E+00	0.00E+00	1.96E-06	0.00E+00	0.00E+00	0.00E+00	0.00E+00	0.00E+00	0.00E+00	0.00E+00	1.96E-06
2585	ALL	419921.7	3772438	NonCancer	0.00E+00	0.00E+00	0.00E+00	0.00E+00	0.00E+00	0.00E+00	2.07E-06	0.00E+00	0.00E+00	0.00E+00	0.00E+00	0.00E+00	0.00E+00	0.00E+00	2.07E-06
2586	ALL	419921.7	3772463	NonCancer	0.00E+00	0.00E+00	0.00E+00	0.00E+00	0.00E+00	0.00E+00	2.19E-06	0.00E+00	0.00E+00	0.00E+00	0.00E+00	0.00E+00	0.00E+00	0.00E+00	2.19E-06
2587	ALL	419921.7	3772488	NonCancer	0.00E+00	0.00E+00	0.00E+00	0.00E+00	0.00E+00	0.00E+00	2.32E-06	0.00E+00	0.00E+00	0.00E+00	0.00E+00	0.00E+00	0.00E+00	0.00E+00	2.32E-06
2588	ALL	419921.7	3772513	NonCancer	0.00E+00	0.00E+00	0.00E+00	0.00E+00	0.00E+00	0.00E+00	2.47E-06	0.00E+00	0.00E+00	0.00E+00	0.00E+00	0.00E+00	0.00E+00	0.00E+00	2.47E-06
2589	ALL	419921.7	3772538	NonCancer	0.00E+00	0.00E+00	0.00E+00	0.00E+00	0.00E+00	0.00E+00	2.63E-06	0.00E+00	0.00E+00	0.00E+00	0.00E+00	0.00E+00	0.00E+00	0.00E+00	2.63E-06
2590	ALL	419921.7	3772563	NonCancer	0.00E+00	0.00E+00	0.00E+00	0.00E+00	0.00E+00	0.00E+00	2.80E-06	0.00E+00	0.00E+00	0.00E+00	0.00E+00	0.00E+00	0.00E+00	0.00E+00	2.80E-06
2591	ALL	419921.7	3772588	NonCancer	0.00E+00	0.00E+00	0.00E+00	0.00E+00	0.00E+00	0.00E+00	2.98E-06	0.00E+00	0.00E+00	0.00E+00	0.00E+00	0.00E+00	0.00E+00	0.00E+00	2.98E-06
2592	ALL	419921.7	3772613	NonCancer	0.00E+00	0.00E+00	0.00E+00	0.00E+00	0.00E+00	0.00E+00	3.17E-06	0.00E+00	0.00E+00	0.00E+00	0.00E+00	0.00E+00	0.00E+00	0.00E+00	3.17E-06
2593	ALL	419921.7	3772638	NonCancer	0.00E+00	0.00E+00	0.00E+00	0.00E+00	0.00E+00	0.00E+00	3.40E-06	0.00E+00	0.00E+00	0.00E+00	0.00E+00	0.00E+00	0.00E+00	0.00E+00	3.40E-06
2594	ALL	419921.7	3772663	NonCancer	0.00E+00	0.00E+00	0.00E+00	0.00E+00	0.00E+00	0.00E+00	3.65E-06	0.00E+00	0.00E+00	0.00E+00	0.00E+00	0.00E+00	0.00E+00	0.00E+00	3.65E-06
2595	ALL	419921.7	3772688	NonCancer	0.00E+00	0.00E+00	0.00E+00	0.00E+00	0.00E+00	0.00E+00	3.94E-06	0.00E+00	0.00E+00	0.00E+00	0.00E+00	0.00E+00	0.00E+00	0.00E+00	3.94E-06
2596	ALL	419946.7	3772113	NonCancer	0.00E+00	0.00E+00	0.00E+00	0.00E+00	0.00E+00	0.00E+00	1.16E-06	0.00E+00	0.00E+00	0.00E+00	0.00E+00	0.00E+00	0.00E+00	0.00E+00	1.16E-06
2597	ALL	419946.7	3772138	NonCancer	0.00E+00	0.00E+00	0.00E+00	0.00E+00	0.00E+00	0.00E+00	1.20E-06	0.00E+00	0.00E+00	0.00E+00	0.00E+00	0.00E+00	0.00E+00	0.00E+00	1.20E-06
2598	ALL	419946.7	3772163	NonCancer	0.00E+00	0.00E+00	0.00E+00	0.00E+00	0.00E+00	0.00E+00	1.25E-06	0.00E+00	0.00E+00	0.00E+00	0.00E+00	0.00E+00	0.00E+00	0.00E+00	1.25E-06
2599	ALL	419946.7	3772188	NonCancer	0.00E+00	0.00E+00	0.00E+00	0.00E+00	0.00E+00	0.00E+00	1.30E-06	0.00E+00	0.00E+00	0.00E+00	0.00E+00	0.00E+00	0.00E+00	0.00E+00	1.30E-06

2600	ALL	419946.7	3772213	NonCancer	0.00E+00	0.00E+00	0.00E+00	0.00E+00	0.00E+00	0.00E+00	1.34E-06	0.00E+00	0.00E+00	0.00E+00	0.00E+00	0.00E+00	0.00E+00	0.00E+00	1.34E-06
2601	ALL	419946.7	3772238	NonCancer	0.00E+00	0.00E+00	0.00E+00	0.00E+00	0.00E+00	0.00E+00	1.40E-06	0.00E+00	0.00E+00	0.00E+00	0.00E+00	0.00E+00	0.00E+00	0.00E+00	1.40E-06
2602	ALL	419946.7	3772263	NonCancer	0.00E+00	0.00E+00	0.00E+00	0.00E+00	0.00E+00	0.00E+00	1.45E-06	0.00E+00	0.00E+00	0.00E+00	0.00E+00	0.00E+00	0.00E+00	0.00E+00	1.45E-06
2603	ALL	419946.7	3772288	NonCancer	0.00E+00	0.00E+00	0.00E+00	0.00E+00	0.00E+00	0.00E+00	1.51E-06	0.00E+00	0.00E+00	0.00E+00	0.00E+00	0.00E+00	0.00E+00	0.00E+00	1.51E-06
2604	ALL	419946.7	3772313	NonCancer	0.00E+00	0.00E+00	0.00E+00	0.00E+00	0.00E+00	0.00E+00	1.58E-06	0.00E+00	0.00E+00	0.00E+00	0.00E+00	0.00E+00	0.00E+00	0.00E+00	1.58E-06
2605	ALL	419946.7	3772338	NonCancer	0.00E+00	0.00E+00	0.00E+00	0.00E+00	0.00E+00	0.00E+00	1.65E-06	0.00E+00	0.00E+00	0.00E+00	0.00E+00	0.00E+00	0.00E+00	0.00E+00	1.65E-06
2606	ALL	419946.7	3772363	NonCancer	0.00E+00	0.00E+00	0.00E+00	0.00E+00	0.00E+00	0.00E+00	1.73E-06	0.00E+00	0.00E+00	0.00E+00	0.00E+00	0.00E+00	0.00E+00	0.00E+00	1.73E-06
2607	ALL	419946.7	3772388	NonCancer	0.00E+00	0.00E+00	0.00E+00	0.00E+00	0.00E+00	0.00E+00	1.82E-06	0.00E+00	0.00E+00	0.00E+00	0.00E+00	0.00E+00	0.00E+00	0.00E+00	1.82E-06
2608	ALL	419946.7	3772413	NonCancer	0.00E+00	0.00E+00	0.00E+00	0.00E+00	0.00E+00	0.00E+00	1.91E-06	0.00E+00	0.00E+00	0.00E+00	0.00E+00	0.00E+00	0.00E+00	0.00E+00	1.91E-06
2609	ALL	419946.7	3772438	NonCancer	0.00E+00	0.00E+00	0.00E+00	0.00E+00	0.00E+00	0.00E+00	2.01E-06	0.00E+00	0.00E+00	0.00E+00	0.00E+00	0.00E+00	0.00E+00	0.00E+00	2.01E-06
2610	ALL	419946.7	3772463	NonCancer	0.00E+00	0.00E+00	0.00E+00	0.00E+00	0.00E+00	0.00E+00	2.13E-06	0.00E+00	0.00E+00	0.00E+00	0.00E+00	0.00E+00	0.00E+00	0.00E+00	2.13E-06
2611	ALL	419946.7	3772488	NonCancer	0.00E+00	0.00E+00	0.00E+00	0.00E+00	0.00E+00	0.00E+00	2.26E-06	0.00E+00	0.00E+00	0.00E+00	0.00E+00	0.00E+00	0.00E+00	0.00E+00	2.26E-06
2612	ALL	419946.7	3772513	NonCancer	0.00E+00	0.00E+00	0.00E+00	0.00E+00	0.00E+00	0.00E+00	2.41E-06	0.00E+00	0.00E+00	0.00E+00	0.00E+00	0.00E+00	0.00E+00	0.00E+00	2.41E-06
2613	ALL	419946.7	3772538	NonCancer	0.00E+00	0.00E+00	0.00E+00	0.00E+00	0.00E+00	0.00E+00	2.56E-06	0.00E+00	0.00E+00	0.00E+00	0.00E+00	0.00E+00	0.00E+00	0.00E+00	2.56E-06
2614	ALL	419946.7	3772563	NonCancer	0.00E+00	0.00E+00	0.00E+00	0.00E+00	0.00E+00	0.00E+00	2.72E-06	0.00E+00	0.00E+00	0.00E+00	0.00E+00	0.00E+00	0.00E+00	0.00E+00	2.72E-06
2615	ALL	419946.7	3772588	NonCancer	0.00E+00	0.00E+00	0.00E+00	0.00E+00	0.00E+00	0.00E+00	2.89E-06	0.00E+00	0.00E+00	0.00E+00	0.00E+00	0.00E+00	0.00E+00	0.00E+00	2.89E-06
2616	ALL	419946.7	3772613	NonCancer	0.00E+00	0.00E+00	0.00E+00	0.00E+00	0.00E+00	0.00E+00	3.07E-06	0.00E+00	0.00E+00	0.00E+00	0.00E+00	0.00E+00	0.00E+00	0.00E+00	3.07E-06
2617	ALL	419946.7	3772638	NonCancer	0.00E+00	0.00E+00	0.00E+00	0.00E+00	0.00E+00	0.00E+00	3.28E-06	0.00E+00	0.00E+00	0.00E+00	0.00E+00	0.00E+00	0.00E+00	0.00E+00	3.28E-06
2618	ALL	419946.7	3772663	NonCancer	0.00E+00	0.00E+00	0.00E+00	0.00E+00	0.00E+00	0.00E+00	3.51E-06	0.00E+00	0.00E+00	0.00E+00	0.00E+00	0.00E+00	0.00E+00	0.00E+00	3.51E-06
2619	ALL	419946.7	3772688	NonCancer	0.00E+00	0.00E+00	0.00E+00	0.00E+00	0.00E+00	0.00E+00	3.79E-06	0.00E+00	0.00E+00	0.00E+00	0.00E+00	0.00E+00	0.00E+00	0.00E+00	3.79E-06
2620	ALL	419946.7	3772713	NonCancer	0.00E+00	0.00E+00	0.00E+00	0.00E+00	0.00E+00	0.00E+00	4.13E-06	0.00E+00	0.00E+00	0.00E+00	0.00E+00	0.00E+00	0.00E+00	0.00E+00	4.13E-06
2621	ALL	419971.7	3772113	NonCancer	0.00E+00	0.00E+00	0.00E+00	0.00E+00	0.00E+00	0.00E+00	1.14E-06	0.00E+00	0.00E+00	0.00E+00	0.00E+00	0.00E+00	0.00E+00	0.00E+00	1.14E-06
2622	ALL	419971.7	3772138	NonCancer	0.00E+00	0.00E+00	0.00E+00	0.00E+00	0.00E+00	0.00E+00	1.19E-06	0.00E+00	0.00E+00	0.00E+00	0.00E+00	0.00E+00	0.00E+00	0.00E+00	1.19E-06
2623	ALL	419971.7	3772163	NonCancer	0.00E+00	0.00E+00	0.00E+00	0.00E+00	0.00E+00	0.00E+00	1.23E-06	0.00E+00	0.00E+00	0.00E+00	0.00E+00	0.00E+00	0.00E+00	0.00E+00	1.23E-06
2624	ALL	419971.7	3772188	NonCancer	0.00E+00	0.00E+00	0.00E+00	0.00E+00	0.00E+00	0.00E+00	1.27E-06	0.00E+00	0.00E+00	0.00E+00	0.00E+00	0.00E+00	0.00E+00	0.00E+00	1.27E-06
2625	ALL	419971.7	3772213	NonCancer	0.00E+00	0.00E+00	0.00E+00	0.00E+00	0.00E+00	0.00E+00	1.32E-06	0.00E+00	0.00E+00	0.00E+00	0.00E+00	0.00E+00	0.00E+00	0.00E+00	1.32E-06
2626	ALL	419971.7	3772238	NonCancer	0.00E+00	0.00E+00	0.00E+00	0.00E+00	0.00E+00	0.00E+00	1.37E-06	0.00E+00	0.00E+00	0.00E+00	0.00E+00	0.00E+00	0.00E+00	0.00E+00	1.37E-06
2627	ALL	419971.7	3772263	NonCancer	0.00E+00	0.00E+00	0.00E+00	0.00E+00	0.00E+00	0.00E+00	1.42E-06	0.00E+00	0.00E+00	0.00E+00	0.00E+00	0.00E+00	0.00E+00	0.00E+00	1.42E-06
2628	ALL	419971.7	3772288	NonCancer	0.00E+00	0.00E+00	0.00E+00	0.00E+00	0.00E+00	0.00E+00	1.48E-06	0.00E+00	0.00E+00	0.00E+00	0.00E+00	0.00E+00	0.00E+00	0.00E+00	1.48E-06
2629	ALL	419971.7	3772313	NonCancer	0.00E+00	0.00E+00	0.00E+00	0.00E+00	0.00E+00	0.00E+00	1.54E-06	0.00E+00	0.00E+00	0.00E+00	0.00E+00	0.00E+00	0.00E+00	0.00E+00	1.54E-06
2630	ALL	419971.7	3772338	NonCancer	0.00E+00	0.00E+00	0.00E+00	0.00E+00	0.00E+00	0.00E+00	1.62E-06	0.00E+00	0.00E+00	0.00E+00	0.00E+00	0.00E+00	0.00E+00	0.00E+00	1.62E-06
2631	ALL	419971.7	3772363	NonCancer	0.00E+00	0.00E+00	0.00E+00	0.00E+00	0.00E+00	0.00E+00	1.69E-06	0.00E+00	0.00E+00	0.00E+00	0.00E+00	0.00E+00	0.00E+00	0.00E+00	1.69E-06
2632	ALL	419971.7	3772388	NonCancer	0.00E+00	0.00E+00	0.00E+00	0.00E+00	0.00E+00	0.00E+00	1.78E-06	0.00E+00	0.00E+00	0.00E+00	0.00E+00	0.00E+00	0.00E+00	0.00E+00	1.78E-06
2633	ALL	419971.7	3772413	NonCancer	0.00E+00	0.00E+00	0.00E+00	0.00E+00	0.00E+00	0.00E+00	1.87E-06	0.00E+00	0.00E+00	0.00E+00	0.00E+00	0.00E+00	0.00E+00	0.00E+00	1.87E-06
2634	ALL	419971.7	3772438	NonCancer	0.00E+00	0.00E+00	0.00E+00	0.00E+00	0.00E+00	0.00E+00	1.97E-06	0.00E+00	0.00E+00	0.00E+00	0.00E+00	0.00E+00	0.00E+00	0.00E+00	1.97E-06
2635	ALL	419971.7	3772463	NonCancer	0.00E+00	0.00E+00	0.00E+00	0.00E+00	0.00E+00	0.00E+00	2.08E-06	0.00E+00	0.00E+00	0.00E+00	0.00E+00	0.00E+00	0.00E+00	0.00E+00	2.08E-06
2636	ALL	419971.7	3772488	NonCancer	0.00E+00	0.00E+00	0.00E+00	0.00E+00	0.00E+00	0.00E+00	2.20E-06	0.00E+00	0.00E+00	0.00E+00	0.00E+00	0.00E+00	0.00E+00	0.00E+00	2.20E-06
2637	ALL	419971.7	3772513	NonCancer	0.00E+00	0.00E+00	0.00E+00	0.00E+00	0.00E+00	0.00E+00	2.34E-06	0.00E+00	0.00E+00	0.00E+00	0.00E+00	0.00E+00	0.00E+00	0.00E+00	2.34E-06
2638	ALL	419971.7	3772538	NonCancer	0.00E+00	0.00E+00	0.00E+00	0.00E+00	0.00E+00	0.00E+00	2.49E-06	0.00E+00	0.00E+00	0.00E+00	0.00E+00	0.00E+00	0.00E+00	0.00E+00	2.49E-06
2639	ALL	419971.7	3772563	NonCancer	0.00E+00	0.00E+00	0.00E+00	0.00E+00	0.00E+00	0.00E+00	2.64E-06	0.00E+00	0.00E+00	0.00E+00	0.00E+00	0.00E+00	0.00E+00	0.00E+00	2.64E-06
2640	ALL	419971.7	3772588	NonCancer	0.00E+00	0.00E+00	0.00E+00	0.00E+00	0.00E+00	0.00E+00	2.80E-06	0.00E+00	0.00E+00	0.00E+00	0.00E+00	0.00E+00	0.00E+00	0.00E+00	2.80E-06
2641	ALL	419971.7	3772613	NonCancer	0.00E+00	0.00E+00	0.00E+00	0.00E+00	0.00E+00	0.00E+00	2.97E-06	0.00E+00	0.00E+00	0.00E+00	0.00E+00	0.00E+00	0.00E+00	0.00E+00	2.97E-06
2642	ALL	419971.7	3772638	NonCancer	0.00E+00	0.00E+00	0.00E+00	0.00E+00	0.00E+00	0.00E+00	3.17E-06	0.00E+00	0.00E+00	0.00E+00	0.00E+00	0.00E+00	0.00E+00	0.00E+00	3.17E-06
2643	ALL	419971.7	3772663	NonCancer	0.00E+00	0.00E+00	0.00E+00	0.00E+00	0.00E+00	0.00E+00	3.38E-06	0.00E+00	0.00E+00	0.00E+00	0.00E+00	0.00E+00	0.00E+00	0.00E+00	3.38E-06
2644	ALL	419971.7	3772688	NonCancer	0.00E+00	0.00E+00	0.00E+00	0.00E+00	0.00E+00	0.00E+00	3.66E-06	0.00E+00	0.00E+00	0.00E+00	0.00E+00	0.00E+00	0.00E+00	0.00E+00	3.66E-06
2645	ALL	419971.7	3772713	NonCancer	0.00E+00	0.00E+00	0.00E+00	0.00E+00	0.00E+00	0.00E+00	3.99E-06	0.00E+00	0.00E+00	0.00E+00	0.00E+00	0.00E+00	0.00E+00	0.00E+00	3.99E-06
2646	ALL	419996.7	3772113	NonCancer	0.00E+00	0.00E+00	0.00E+00	0.00E+00	0.00E+00	0.00E+00	1.12E-06	0.00E+00	0.00E+00	0.00E+00	0.00E+00	0.00E+00	0.00E+00	0.00E+00	1.12E-06
2647	ALL	419996.7	3772138	NonCancer	0.00E+00	0.00E+00	0.00E+00	0.00E+00	0.00E+00	0.00E+00	1.16E-06	0.00E+00	0.00E+00	0.00E+00	0.00E+00	0.00E+00	0.00E+00	0.00E+00	1.16E-06
2648	ALL	419996.7	3772163	NonCancer	0.00E+00	0.00E+00	0.00E+00	0.00E+00	0.00E+00	0.00E+00	1.21E-06	0.00E+00	0.00E+00	0.00E+00	0.00E+00	0.00E+00	0.00E+00	0.00E+00	1.21E-06
2649	ALL	419996.7	3772188	NonCancer	0.00E+00	0.00E+00	0.00E+00	0.00E+00	0.00E+00	0.00E+00	1.25E-06	0.00E+00	0.00E+00	0.00E+00	0.00E+00	0.00E+00	0.00E+00	0.00E+00	1.25E-06
2650	ALL	419996.7	3772213	NonCancer	0.00E+00	0.00E+00	0.00E+00	0.00E+00	0.00E+00	0.00E+00	1.29E-06	0.00E+00	0.00E+00	0.00E+00	0.00E+00	0.00E+00	0.00E+00	0.00E+00	1.29E-06
2651	ALL	419996.7	3772238	NonCancer	0.00E+00	0.00E+00	0.00E+00	0.00E+00	0.00E+00	0.00E+00	1.34E-06	0.00E+00	0.00E+00	0.00E+00	0.00E+00	0.00E+00	0.00E+00	0.00E+00	1.34E-06

2652	ALL	419996.7	3772263	NonCancer	0.00E+00	0.00E+00	0.00E+00	0.00E+00	0.00E+00	0.00E+00	1.39E-06	0.00E+00	0.00E+00	0.00E+00	0.00E+00	0.00E+00	0.00E+00	0.00E+00	1.39E-06
2653	ALL	419996.7	3772288	NonCancer	0.00E+00	0.00E+00	0.00E+00	0.00E+00	0.00E+00	0.00E+00	1.45E-06	0.00E+00	0.00E+00	0.00E+00	0.00E+00	0.00E+00	0.00E+00	0.00E+00	1.45E-06
2654	ALL	419996.7	3772313	NonCancer	0.00E+00	0.00E+00	0.00E+00	0.00E+00	0.00E+00	0.00E+00	1.51E-06	0.00E+00	0.00E+00	0.00E+00	0.00E+00	0.00E+00	0.00E+00	0.00E+00	1.51E-06
2655	ALL	419996.7	3772338	NonCancer	0.00E+00	0.00E+00	0.00E+00	0.00E+00	0.00E+00	0.00E+00	1.58E-06	0.00E+00	0.00E+00	0.00E+00	0.00E+00	0.00E+00	0.00E+00	0.00E+00	1.58E-06
2656	ALL	419996.7	3772363	NonCancer	0.00E+00	0.00E+00	0.00E+00	0.00E+00	0.00E+00	0.00E+00	1.65E-06	0.00E+00	0.00E+00	0.00E+00	0.00E+00	0.00E+00	0.00E+00	0.00E+00	1.65E-06
2657	ALL	419996.7	3772388	NonCancer	0.00E+00	0.00E+00	0.00E+00	0.00E+00	0.00E+00	0.00E+00	1.74E-06	0.00E+00	0.00E+00	0.00E+00	0.00E+00	0.00E+00	0.00E+00	0.00E+00	1.74E-06
2658	ALL	419996.7	3772413	NonCancer	0.00E+00	0.00E+00	0.00E+00	0.00E+00	0.00E+00	0.00E+00	1.83E-06	0.00E+00	0.00E+00	0.00E+00	0.00E+00	0.00E+00	0.00E+00	0.00E+00	1.83E-06
2659	ALL	419996.7	3772438	NonCancer	0.00E+00	0.00E+00	0.00E+00	0.00E+00	0.00E+00	0.00E+00	1.92E-06	0.00E+00	0.00E+00	0.00E+00	0.00E+00	0.00E+00	0.00E+00	0.00E+00	1.92E-06
2660	ALL	419996.7	3772463	NonCancer	0.00E+00	0.00E+00	0.00E+00	0.00E+00	0.00E+00	0.00E+00	2.03E-06	0.00E+00	0.00E+00	0.00E+00	0.00E+00	0.00E+00	0.00E+00	0.00E+00	2.03E-06
2661	ALL	419996.7	3772488	NonCancer	0.00E+00	0.00E+00	0.00E+00	0.00E+00	0.00E+00	0.00E+00	2.14E-06	0.00E+00	0.00E+00	0.00E+00	0.00E+00	0.00E+00	0.00E+00	0.00E+00	2.14E-06
2662	ALL	419996.7	3772513	NonCancer	0.00E+00	0.00E+00	0.00E+00	0.00E+00	0.00E+00	0.00E+00	2.27E-06	0.00E+00	0.00E+00	0.00E+00	0.00E+00	0.00E+00	0.00E+00	0.00E+00	2.27E-06
2663	ALL	419996.7	3772538	NonCancer	0.00E+00	0.00E+00	0.00E+00	0.00E+00	0.00E+00	0.00E+00	2.41E-06	0.00E+00	0.00E+00	0.00E+00	0.00E+00	0.00E+00	0.00E+00	0.00E+00	2.41E-06
2664	ALL	419996.7	3772563	NonCancer	0.00E+00	0.00E+00	0.00E+00	0.00E+00	0.00E+00	0.00E+00	2.56E-06	0.00E+00	0.00E+00	0.00E+00	0.00E+00	0.00E+00	0.00E+00	0.00E+00	2.56E-06
2665	ALL	419996.7	3772588	NonCancer	0.00E+00	0.00E+00	0.00E+00	0.00E+00	0.00E+00	0.00E+00	2.71E-06	0.00E+00	0.00E+00	0.00E+00	0.00E+00	0.00E+00	0.00E+00	0.00E+00	2.71E-06
2666	ALL	419996.7	3772613	NonCancer	0.00E+00	0.00E+00	0.00E+00	0.00E+00	0.00E+00	0.00E+00	2.87E-06	0.00E+00	0.00E+00	0.00E+00	0.00E+00	0.00E+00	0.00E+00	0.00E+00	2.87E-06
2667	ALL	419996.7	3772638	NonCancer	0.00E+00	0.00E+00	0.00E+00	0.00E+00	0.00E+00	0.00E+00	3.06E-06	0.00E+00	0.00E+00	0.00E+00	0.00E+00	0.00E+00	0.00E+00	0.00E+00	3.06E-06
2668	ALL	419996.7	3772663	NonCancer	0.00E+00	0.00E+00	0.00E+00	0.00E+00	0.00E+00	0.00E+00	3.26E-06	0.00E+00	0.00E+00	0.00E+00	0.00E+00	0.00E+00	0.00E+00	0.00E+00	3.26E-06
2669	ALL	419996.7	3772688	NonCancer	0.00E+00	0.00E+00	0.00E+00	0.00E+00	0.00E+00	0.00E+00	3.52E-06	0.00E+00	0.00E+00	0.00E+00	0.00E+00	0.00E+00	0.00E+00	0.00E+00	3.52E-06
2670	ALL	419996.7	3772713	NonCancer	0.00E+00	0.00E+00	0.00E+00	0.00E+00	0.00E+00	0.00E+00	3.83E-06	0.00E+00	0.00E+00	0.00E+00	0.00E+00	0.00E+00	0.00E+00	0.00E+00	3.83E-06
2671	ALL	420021.7	3772113	NonCancer	0.00E+00	0.00E+00	0.00E+00	0.00E+00	0.00E+00	0.00E+00	1.10E-06	0.00E+00	0.00E+00	0.00E+00	0.00E+00	0.00E+00	0.00E+00	0.00E+00	1.10E-06
2672	ALL	420021.7	3772138	NonCancer	0.00E+00	0.00E+00	0.00E+00	0.00E+00	0.00E+00	0.00E+00	1.14E-06	0.00E+00	0.00E+00	0.00E+00	0.00E+00	0.00E+00	0.00E+00	0.00E+00	1.14E-06
2673	ALL	420021.7	3772163	NonCancer	0.00E+00	0.00E+00	0.00E+00	0.00E+00	0.00E+00	0.00E+00	1.18E-06	0.00E+00	0.00E+00	0.00E+00	0.00E+00	0.00E+00	0.00E+00	0.00E+00	1.18E-06
2674	ALL	420021.7	3772188	NonCancer	0.00E+00	0.00E+00	0.00E+00	0.00E+00	0.00E+00	0.00E+00	1.23E-06	0.00E+00	0.00E+00	0.00E+00	0.00E+00	0.00E+00	0.00E+00	0.00E+00	1.23E-06
2675	ALL	420021.7	3772213	NonCancer	0.00E+00	0.00E+00	0.00E+00	0.00E+00	0.00E+00	0.00E+00	1.27E-06	0.00E+00	0.00E+00	0.00E+00	0.00E+00	0.00E+00	0.00E+00	0.00E+00	1.27E-06
2676	ALL	420021.7	3772238	NonCancer	0.00E+00	0.00E+00	0.00E+00	0.00E+00	0.00E+00	0.00E+00	1.32E-06	0.00E+00	0.00E+00	0.00E+00	0.00E+00	0.00E+00	0.00E+00	0.00E+00	1.32E-06
2677	ALL	420021.7	3772263	NonCancer	0.00E+00	0.00E+00	0.00E+00	0.00E+00	0.00E+00	0.00E+00	1.36E-06	0.00E+00	0.00E+00	0.00E+00	0.00E+00	0.00E+00	0.00E+00	0.00E+00	1.36E-06
2678	ALL	420021.7	3772288	NonCancer	0.00E+00	0.00E+00	0.00E+00	0.00E+00	0.00E+00	0.00E+00	1.42E-06	0.00E+00	0.00E+00	0.00E+00	0.00E+00	0.00E+00	0.00E+00	0.00E+00	1.42E-06
2679	ALL	420021.7	3772313	NonCancer	0.00E+00	0.00E+00	0.00E+00	0.00E+00	0.00E+00	0.00E+00	1.48E-06	0.00E+00	0.00E+00	0.00E+00	0.00E+00	0.00E+00	0.00E+00	0.00E+00	1.48E-06
2680	ALL	420021.7	3772338	NonCancer	0.00E+00	0.00E+00	0.00E+00	0.00E+00	0.00E+00	0.00E+00	1.55E-06	0.00E+00	0.00E+00	0.00E+00	0.00E+00	0.00E+00	0.00E+00	0.00E+00	1.55E-06
2681	ALL	420021.7	3772363	NonCancer	0.00E+00	0.00E+00	0.00E+00	0.00E+00	0.00E+00	0.00E+00	1.62E-06	0.00E+00	0.00E+00	0.00E+00	0.00E+00	0.00E+00	0.00E+00	0.00E+00	1.62E-06
2682	ALL	420021.7	3772388	NonCancer	0.00E+00	0.00E+00	0.00E+00	0.00E+00	0.00E+00	0.00E+00	1.70E-06	0.00E+00	0.00E+00	0.00E+00	0.00E+00	0.00E+00	0.00E+00	0.00E+00	1.70E-06
2683	ALL	420021.7	3772413	NonCancer	0.00E+00	0.00E+00	0.00E+00	0.00E+00	0.00E+00	0.00E+00	1.78E-06	0.00E+00	0.00E+00	0.00E+00	0.00E+00	0.00E+00	0.00E+00	0.00E+00	1.78E-06
2684	ALL	420021.7	3772438	NonCancer	0.00E+00	0.00E+00	0.00E+00	0.00E+00	0.00E+00	0.00E+00	1.88E-06	0.00E+00	0.00E+00	0.00E+00	0.00E+00	0.00E+00	0.00E+00	0.00E+00	1.88E-06
2685	ALL	420021.7	3772463	NonCancer	0.00E+00	0.00E+00	0.00E+00	0.00E+00	0.00E+00	0.00E+00	1.98E-06	0.00E+00	0.00E+00	0.00E+00	0.00E+00	0.00E+00	0.00E+00	0.00E+00	1.98E-06
2686	ALL	420021.7	3772488	NonCancer	0.00E+00	0.00E+00	0.00E+00	0.00E+00	0.00E+00	0.00E+00	2.09E-06	0.00E+00	0.00E+00	0.00E+00	0.00E+00	0.00E+00	0.00E+00	0.00E+00	2.09E-06
2687	ALL	420021.7	3772513	NonCancer	0.00E+00	0.00E+00	0.00E+00	0.00E+00	0.00E+00	0.00E+00	2.21E-06	0.00E+00	0.00E+00	0.00E+00	0.00E+00	0.00E+00	0.00E+00	0.00E+00	2.21E-06
2688	ALL	420021.7	3772538	NonCancer	0.00E+00	0.00E+00	0.00E+00	0.00E+00	0.00E+00	0.00E+00	2.35E-06	0.00E+00	0.00E+00	0.00E+00	0.00E+00	0.00E+00	0.00E+00	0.00E+00	2.35E-06
2689	ALL	420021.7	3772563	NonCancer	0.00E+00	0.00E+00	0.00E+00	0.00E+00	0.00E+00	0.00E+00	2.49E-06	0.00E+00	0.00E+00	0.00E+00	0.00E+00	0.00E+00	0.00E+00	0.00E+00	2.49E-06
2690	ALL	420021.7	3772588	NonCancer	0.00E+00	0.00E+00	0.00E+00	0.00E+00	0.00E+00	0.00E+00	2.63E-06	0.00E+00	0.00E+00	0.00E+00	0.00E+00	0.00E+00	0.00E+00	0.00E+00	2.63E-06
2691	ALL	420021.7	3772613	NonCancer	0.00E+00	0.00E+00	0.00E+00	0.00E+00	0.00E+00	0.00E+00	2.79E-06	0.00E+00	0.00E+00	0.00E+00	0.00E+00	0.00E+00	0.00E+00	0.00E+00	2.79E-06
2692	ALL	420021.7	3772638	NonCancer	0.00E+00	0.00E+00	0.00E+00	0.00E+00	0.00E+00	0.00E+00	2.96E-06	0.00E+00	0.00E+00	0.00E+00	0.00E+00	0.00E+00	0.00E+00	0.00E+00	2.96E-06
2693	ALL	420021.7	3772663	NonCancer	0.00E+00	0.00E+00	0.00E+00	0.00E+00	0.00E+00	0.00E+00	3.16E-06	0.00E+00	0.00E+00	0.00E+00	0.00E+00	0.00E+00	0.00E+00	0.00E+00	3.16E-06
2694	ALL	420021.7	3772688	NonCancer	0.00E+00	0.00E+00	0.00E+00	0.00E+00	0.00E+00	0.00E+00	3.38E-06	0.00E+00	0.00E+00	0.00E+00	0.00E+00	0.00E+00	0.00E+00	0.00E+00	3.38E-06
2695	ALL	420021.7	3772713	NonCancer	0.00E+00	0.00E+00	0.00E+00	0.00E+00	0.00E+00	0.00E+00	3.66E-06	0.00E+00	0.00E+00	0.00E+00	0.00E+00	0.00E+00	0.00E+00	0.00E+00	3.66E-06
2696	ALL	420046.7	3772113	NonCancer	0.00E+00	0.00E+00	0.00E+00	0.00E+00	0.00E+00	0.00E+00	1.08E-06	0.00E+00	0.00E+00	0.00E+00	0.00E+00	0.00E+00	0.00E+00	0.00E+00	1.08E-06
2697	ALL	420046.7	3772138	NonCancer	0.00E+00	0.00E+00	0.00E+00	0.00E+00	0.00E+00	0.00E+00	1.12E-06	0.00E+00	0.00E+00	0.00E+00	0.00E+00	0.00E+00	0.00E+00	0.00E+00	1.12E-06
2698	ALL	420046.7	3772163	NonCancer	0.00E+00	0.00E+00	0.00E+00	0.00E+00	0.00E+00	0.00E+00	1.16E-06	0.00E+00	0.00E+00	0.00E+00	0.00E+00	0.00E+00	0.00E+00	0.00E+00	1.16E-06
2699	ALL	420046.7	3772188	NonCancer	0.00E+00	0.00E+00	0.00E+00	0.00E+00	0.00E+00	0.00E+00	1.20E-06	0.00E+00	0.00E+00	0.00E+00	0.00E+00	0.00E+00	0.00E+00	0.00E+00	1.20E-06
2700	ALL	420046.7	3772213	NonCancer	0.00E+00	0.00E+00	0.00E+00	0.00E+00	0.00E+00	0.00E+00	1.25E-06	0.00E+00	0.00E+00	0.00E+00	0.00E+00	0.00E+00	0.00E+00	0.00E+00	1.25E-06
2701	ALL	420046.7	3772238	NonCancer	0.00E+00	0.00E+00	0.00E+00	0.00E+00	0.00E+00	0.00E+00	1.29E-06	0.00E+00	0.00E+00	0.00E+00	0.00E+00	0.00E+00	0.00E+00	0.00E+00	1.29E-06
2702	ALL	420046.7	3772463	NonCancer	0.00E+00	0.00E+00	0.00E+00	0.00E+00	0.00E+00	0.00E+00	1.93E-06	0.00E+00	0.00E+00	0.00E+00	0.00E+00	0.00E+00	0.00E+00	0.00E+00	1.93E-06
2703	ALL	420046.7	3772488	NonCancer	0.00E+00	0.00E+00	0.00E+00	0.00E+00	0.00E+00	0.00E+00	2.04E-06	0.00E+00	0.00E+00	0.00E+00	0.00E+00	0.00E+00	0.00E+00	0.00E+00	2.04E-06

2704	ALL	420046.7	3772513	NonCancer	0.00E+00	0.00E+00	0.00E+00	0.00E+00	0.00E+00	0.00E+00	2.16E-06	0.00E+00	0.00E+00	0.00E+00	0.00E+00	0.00E+00	0.00E+00	0.00E+00	2.16E-06
2705	ALL	420046.7	3772538	NonCancer	0.00E+00	0.00E+00	0.00E+00	0.00E+00	0.00E+00	0.00E+00	2.29E-06	0.00E+00	0.00E+00	0.00E+00	0.00E+00	0.00E+00	0.00E+00	0.00E+00	2.29E-06
2706	ALL	420046.7	3772563	NonCancer	0.00E+00	0.00E+00	0.00E+00	0.00E+00	0.00E+00	0.00E+00	2.42E-06	0.00E+00	0.00E+00	0.00E+00	0.00E+00	0.00E+00	0.00E+00	0.00E+00	2.42E-06
2707	ALL	420046.7	3772588	NonCancer	0.00E+00	0.00E+00	0.00E+00	0.00E+00	0.00E+00	0.00E+00	2.56E-06	0.00E+00	0.00E+00	0.00E+00	0.00E+00	0.00E+00	0.00E+00	0.00E+00	2.56E-06
2708	ALL	420046.7	3772613	NonCancer	0.00E+00	0.00E+00	0.00E+00	0.00E+00	0.00E+00	0.00E+00	2.71E-06	0.00E+00	0.00E+00	0.00E+00	0.00E+00	0.00E+00	0.00E+00	0.00E+00	2.71E-06
2709	ALL	420046.7	3772638	NonCancer	0.00E+00	0.00E+00	0.00E+00	0.00E+00	0.00E+00	0.00E+00	2.87E-06	0.00E+00	0.00E+00	0.00E+00	0.00E+00	0.00E+00	0.00E+00	0.00E+00	2.87E-06
2710	ALL	420046.7	3772663	NonCancer	0.00E+00	0.00E+00	0.00E+00	0.00E+00	0.00E+00	0.00E+00	3.06E-06	0.00E+00	0.00E+00	0.00E+00	0.00E+00	0.00E+00	0.00E+00	0.00E+00	3.06E-06
2711	ALL	420046.7	3772688	NonCancer	0.00E+00	0.00E+00	0.00E+00	0.00E+00	0.00E+00	0.00E+00	3.26E-06	0.00E+00	0.00E+00	0.00E+00	0.00E+00	0.00E+00	0.00E+00	0.00E+00	3.26E-06
2712	ALL	420046.7	3772713	NonCancer	0.00E+00	0.00E+00	0.00E+00	0.00E+00	0.00E+00	0.00E+00	3.49E-06	0.00E+00	0.00E+00	0.00E+00	0.00E+00	0.00E+00	0.00E+00	0.00E+00	3.49E-06
2713	ALL	420071.7	3772113	NonCancer	0.00E+00	0.00E+00	0.00E+00	0.00E+00	0.00E+00	0.00E+00	1.06E-06	0.00E+00	0.00E+00	0.00E+00	0.00E+00	0.00E+00	0.00E+00	0.00E+00	1.06E-06
2714	ALL	420071.7	3772138	NonCancer	0.00E+00	0.00E+00	0.00E+00	0.00E+00	0.00E+00	0.00E+00	1.10E-06	0.00E+00	0.00E+00	0.00E+00	0.00E+00	0.00E+00	0.00E+00	0.00E+00	1.10E-06
2715	ALL	420071.7	3772163	NonCancer	0.00E+00	0.00E+00	0.00E+00	0.00E+00	0.00E+00	0.00E+00	1.14E-06	0.00E+00	0.00E+00	0.00E+00	0.00E+00	0.00E+00	0.00E+00	0.00E+00	1.14E-06
2716	ALL	420071.7	3772188	NonCancer	0.00E+00	0.00E+00	0.00E+00	0.00E+00	0.00E+00	0.00E+00	1.18E-06	0.00E+00	0.00E+00	0.00E+00	0.00E+00	0.00E+00	0.00E+00	0.00E+00	1.18E-06
2717	ALL	420071.7	3772213	NonCancer	0.00E+00	0.00E+00	0.00E+00	0.00E+00	0.00E+00	0.00E+00	1.23E-06	0.00E+00	0.00E+00	0.00E+00	0.00E+00	0.00E+00	0.00E+00	0.00E+00	1.23E-06
2718	ALL	420071.7	3772238	NonCancer	0.00E+00	0.00E+00	0.00E+00	0.00E+00	0.00E+00	0.00E+00	1.27E-06	0.00E+00	0.00E+00	0.00E+00	0.00E+00	0.00E+00	0.00E+00	0.00E+00	1.27E-06
2719	ALL	420071.7	3772463	NonCancer	0.00E+00	0.00E+00	0.00E+00	0.00E+00	0.00E+00	0.00E+00	1.89E-06	0.00E+00	0.00E+00	0.00E+00	0.00E+00	0.00E+00	0.00E+00	0.00E+00	1.89E-06
2720	ALL	420071.7	3772488	NonCancer	0.00E+00	0.00E+00	0.00E+00	0.00E+00	0.00E+00	0.00E+00	1.99E-06	0.00E+00	0.00E+00	0.00E+00	0.00E+00	0.00E+00	0.00E+00	0.00E+00	1.99E-06
2721	ALL	420071.7	3772513	NonCancer	0.00E+00	0.00E+00	0.00E+00	0.00E+00	0.00E+00	0.00E+00	2.10E-06	0.00E+00	0.00E+00	0.00E+00	0.00E+00	0.00E+00	0.00E+00	0.00E+00	2.10E-06
2722	ALL	420071.7	3772538	NonCancer	0.00E+00	0.00E+00	0.00E+00	0.00E+00	0.00E+00	0.00E+00	2.22E-06	0.00E+00	0.00E+00	0.00E+00	0.00E+00	0.00E+00	0.00E+00	0.00E+00	2.22E-06
2723	ALL	420071.7	3772563	NonCancer	0.00E+00	0.00E+00	0.00E+00	0.00E+00	0.00E+00	0.00E+00	2.35E-06	0.00E+00	0.00E+00	0.00E+00	0.00E+00	0.00E+00	0.00E+00	0.00E+00	2.35E-06
2724	ALL	420071.7	3772588	NonCancer	0.00E+00	0.00E+00	0.00E+00	0.00E+00	0.00E+00	0.00E+00	2.49E-06	0.00E+00	0.00E+00	0.00E+00	0.00E+00	0.00E+00	0.00E+00	0.00E+00	2.49E-06
2725	ALL	420071.7	3772613	NonCancer	0.00E+00	0.00E+00	0.00E+00	0.00E+00	0.00E+00	0.00E+00	2.63E-06	0.00E+00	0.00E+00	0.00E+00	0.00E+00	0.00E+00	0.00E+00	0.00E+00	2.63E-06
2726	ALL	420071.7	3772638	NonCancer	0.00E+00	0.00E+00	0.00E+00	0.00E+00	0.00E+00	0.00E+00	2.79E-06	0.00E+00	0.00E+00	0.00E+00	0.00E+00	0.00E+00	0.00E+00	0.00E+00	2.79E-06
2727	ALL	420071.7	3772663	NonCancer	0.00E+00	0.00E+00	0.00E+00	0.00E+00	0.00E+00	0.00E+00	2.96E-06	0.00E+00	0.00E+00	0.00E+00	0.00E+00	0.00E+00	0.00E+00	0.00E+00	2.96E-06
2728	ALL	420071.7	3772688	NonCancer	0.00E+00	0.00E+00	0.00E+00	0.00E+00	0.00E+00	0.00E+00	3.15E-06	0.00E+00	0.00E+00	0.00E+00	0.00E+00	0.00E+00	0.00E+00	0.00E+00	3.15E-06
2729	ALL	420071.7	3772713	NonCancer	0.00E+00	0.00E+00	0.00E+00	0.00E+00	0.00E+00	0.00E+00	3.36E-06	0.00E+00	0.00E+00	0.00E+00	0.00E+00	0.00E+00	0.00E+00	0.00E+00	3.36E-06
2730	ALL	420096.7	3772113	NonCancer	0.00E+00	0.00E+00	0.00E+00	0.00E+00	0.00E+00	0.00E+00	1.04E-06	0.00E+00	0.00E+00	0.00E+00	0.00E+00	0.00E+00	0.00E+00	0.00E+00	1.04E-06
2731	ALL	420096.7	3772138	NonCancer	0.00E+00	0.00E+00	0.00E+00	0.00E+00	0.00E+00	0.00E+00	1.08E-06	0.00E+00	0.00E+00	0.00E+00	0.00E+00	0.00E+00	0.00E+00	0.00E+00	1.08E-06
2732	ALL	420096.7	3772163	NonCancer	0.00E+00	0.00E+00	0.00E+00	0.00E+00	0.00E+00	0.00E+00	1.12E-06	0.00E+00	0.00E+00	0.00E+00	0.00E+00	0.00E+00	0.00E+00	0.00E+00	1.12E-06
2733	ALL	420096.7	3772188	NonCancer	0.00E+00	0.00E+00	0.00E+00	0.00E+00	0.00E+00	0.00E+00	1.16E-06	0.00E+00	0.00E+00	0.00E+00	0.00E+00	0.00E+00	0.00E+00	0.00E+00	1.16E-06
2734	ALL	420096.7	3772213	NonCancer	0.00E+00	0.00E+00	0.00E+00	0.00E+00	0.00E+00	0.00E+00	1.20E-06	0.00E+00	0.00E+00	0.00E+00	0.00E+00	0.00E+00	0.00E+00	0.00E+00	1.20E-06
2735	ALL	420096.7	3772238	NonCancer	0.00E+00	0.00E+00	0.00E+00	0.00E+00	0.00E+00	0.00E+00	1.25E-06	0.00E+00	0.00E+00	0.00E+00	0.00E+00	0.00E+00	0.00E+00	0.00E+00	1.25E-06
2736	ALL	420096.7	3772463	NonCancer	0.00E+00	0.00E+00	0.00E+00	0.00E+00	0.00E+00	0.00E+00	1.84E-06	0.00E+00	0.00E+00	0.00E+00	0.00E+00	0.00E+00	0.00E+00	0.00E+00	1.84E-06
2737	ALL	420096.7	3772488	NonCancer	0.00E+00	0.00E+00	0.00E+00	0.00E+00	0.00E+00	0.00E+00	1.94E-06	0.00E+00	0.00E+00	0.00E+00	0.00E+00	0.00E+00	0.00E+00	0.00E+00	1.94E-06
2738	ALL	420096.7	3772513	NonCancer	0.00E+00	0.00E+00	0.00E+00	0.00E+00	0.00E+00	0.00E+00	2.05E-06	0.00E+00	0.00E+00	0.00E+00	0.00E+00	0.00E+00	0.00E+00	0.00E+00	2.05E-06
2739	ALL	420096.7	3772538	NonCancer	0.00E+00	0.00E+00	0.00E+00	0.00E+00	0.00E+00	0.00E+00	2.17E-06	0.00E+00	0.00E+00	0.00E+00	0.00E+00	0.00E+00	0.00E+00	0.00E+00	2.17E-06
2740	ALL	420096.7	3772563	NonCancer	0.00E+00	0.00E+00	0.00E+00	0.00E+00	0.00E+00	0.00E+00	2.29E-06	0.00E+00	0.00E+00	0.00E+00	0.00E+00	0.00E+00	0.00E+00	0.00E+00	2.29E-06
2741	ALL	420096.7	3772588	NonCancer	0.00E+00	0.00E+00	0.00E+00	0.00E+00	0.00E+00	0.00E+00	2.42E-06	0.00E+00	0.00E+00	0.00E+00	0.00E+00	0.00E+00	0.00E+00	0.00E+00	2.42E-06
2742	ALL	420096.7	3772613	NonCancer	0.00E+00	0.00E+00	0.00E+00	0.00E+00	0.00E+00	0.00E+00	2.56E-06	0.00E+00	0.00E+00	0.00E+00	0.00E+00	0.00E+00	0.00E+00	0.00E+00	2.56E-06
2743	ALL	420096.7	3772638	NonCancer	0.00E+00	0.00E+00	0.00E+00	0.00E+00	0.00E+00	0.00E+00	2.70E-06	0.00E+00	0.00E+00	0.00E+00	0.00E+00	0.00E+00	0.00E+00	0.00E+00	2.70E-06
2744	ALL	420096.7	3772663	NonCancer	0.00E+00	0.00E+00	0.00E+00	0.00E+00	0.00E+00	0.00E+00	2.87E-06	0.00E+00	0.00E+00	0.00E+00	0.00E+00	0.00E+00	0.00E+00	0.00E+00	2.87E-06
2745	ALL	420096.7	3772688	NonCancer	0.00E+00	0.00E+00	0.00E+00	0.00E+00	0.00E+00	0.00E+00	3.05E-06	0.00E+00	0.00E+00	0.00E+00	0.00E+00	0.00E+00	0.00E+00	0.00E+00	3.05E-06
2746	ALL	420096.7	3772713	NonCancer	0.00E+00	0.00E+00	0.00E+00	0.00E+00	0.00E+00	0.00E+00	3.25E-06	0.00E+00	0.00E+00	0.00E+00	0.00E+00	0.00E+00	0.00E+00	0.00E+00	3.25E-06
2747	ALL	420096.7	3772738	NonCancer	0.00E+00	0.00E+00	0.00E+00	0.00E+00	0.00E+00	0.00E+00	3.48E-06	0.00E+00	0.00E+00	0.00E+00	0.00E+00	0.00E+00	0.00E+00	0.00E+00	3.48E-06
2748	ALL	420121.7	3772113	NonCancer	0.00E+00	0.00E+00	0.00E+00	0.00E+00	0.00E+00	0.00E+00	1.03E-06	0.00E+00	0.00E+00	0.00E+00	0.00E+00	0.00E+00	0.00E+00	0.00E+00	1.03E-06
2749	ALL	420121.7	3772138	NonCancer	0.00E+00	0.00E+00	0.00E+00	0.00E+00	0.00E+00	0.00E+00	1.07E-06	0.00E+00	0.00E+00	0.00E+00	0.00E+00	0.00E+00	0.00E+00	0.00E+00	1.07E-06
2750	ALL	420121.7	3772163	NonCancer	0.00E+00	0.00E+00	0.00E+00	0.00E+00	0.00E+00	0.00E+00	1.10E-06	0.00E+00	0.00E+00	0.00E+00	0.00E+00	0.00E+00	0.00E+00	0.00E+00	1.10E-06
2751	ALL	420121.7	3772188	NonCancer	0.00E+00	0.00E+00	0.00E+00	0.00E+00	0.00E+00	0.00E+00	1.14E-06	0.00E+00	0.00E+00	0.00E+00	0.00E+00	0.00E+00	0.00E+00	0.00E+00	1.14E-06
2752	ALL	420121.7	3772213	NonCancer	0.00E+00	0.00E+00	0.00E+00	0.00E+00	0.00E+00	0.00E+00	1.18E-06	0.00E+00	0.00E+00	0.00E+00	0.00E+00	0.00E+00	0.00E+00	0.00E+00	1.18E-06
2753	ALL	420121.7	3772238	NonCancer	0.00E+00	0.00E+00	0.00E+00	0.00E+00	0.00E+00	0.00E+00	1.22E-06	0.00E+00	0.00E+00	0.00E+00	0.00E+00	0.00E+00	0.00E+00	0.00E+00	1.22E-06
2754	ALL	420121.7	3772463	NonCancer	0.00E+00	0.00E+00	0.00E+00	0.00E+00	0.00E+00	0.00E+00	1.80E-06	0.00E+00	0.00E+00	0.00E+00	0.00E+00	0.00E+00	0.00E+00	0.00E+00	1.80E-06
2755	ALL	420121.7	3772488	NonCancer	0.00E+00	0.00E+00	0.00E+00	0.00E+00	0.00E+00	0.00E+00	1.90E-06	0.00E+00	0.00E+00	0.00E+00	0.00E+00	0.00E+00	0.00E+00	0.00E+00	1.90E-06

2756	ALL	420121.7	3772513	NonCancer	0.00E+00	0.00E+00	0.00E+00	0.00E+00	0.00E+00	0.00E+00	2.00E-06	0.00E+00	0.00E+00	0.00E+00	0.00E+00	0.00E+00	0.00E+00	0.00E+00	2.00E-06
2757	ALL	420121.7	3772538	NonCancer	0.00E+00	0.00E+00	0.00E+00	0.00E+00	0.00E+00	0.00E+00	2.11E-06	0.00E+00	0.00E+00	0.00E+00	0.00E+00	0.00E+00	0.00E+00	0.00E+00	2.11E-06
2758	ALL	420121.7	3772563	NonCancer	0.00E+00	0.00E+00	0.00E+00	0.00E+00	0.00E+00	0.00E+00	2.23E-06	0.00E+00	0.00E+00	0.00E+00	0.00E+00	0.00E+00	0.00E+00	0.00E+00	2.23E-06
2759	ALL	420121.7	3772588	NonCancer	0.00E+00	0.00E+00	0.00E+00	0.00E+00	0.00E+00	0.00E+00	2.36E-06	0.00E+00	0.00E+00	0.00E+00	0.00E+00	0.00E+00	0.00E+00	0.00E+00	2.36E-06
2760	ALL	420121.7	3772613	NonCancer	0.00E+00	0.00E+00	0.00E+00	0.00E+00	0.00E+00	0.00E+00	2.49E-06	0.00E+00	0.00E+00	0.00E+00	0.00E+00	0.00E+00	0.00E+00	0.00E+00	2.49E-06
2761	ALL	420121.7	3772638	NonCancer	0.00E+00	0.00E+00	0.00E+00	0.00E+00	0.00E+00	0.00E+00	2.63E-06	0.00E+00	0.00E+00	0.00E+00	0.00E+00	0.00E+00	0.00E+00	0.00E+00	2.63E-06
2762	ALL	420121.7	3772663	NonCancer	0.00E+00	0.00E+00	0.00E+00	0.00E+00	0.00E+00	0.00E+00	2.78E-06	0.00E+00	0.00E+00	0.00E+00	0.00E+00	0.00E+00	0.00E+00	0.00E+00	2.78E-06
2763	ALL	420121.7	3772688	NonCancer	0.00E+00	0.00E+00	0.00E+00	0.00E+00	0.00E+00	0.00E+00	2.95E-06	0.00E+00	0.00E+00	0.00E+00	0.00E+00	0.00E+00	0.00E+00	0.00E+00	2.95E-06
2764	ALL	420121.7	3772713	NonCancer	0.00E+00	0.00E+00	0.00E+00	0.00E+00	0.00E+00	0.00E+00	3.14E-06	0.00E+00	0.00E+00	0.00E+00	0.00E+00	0.00E+00	0.00E+00	0.00E+00	3.14E-06
2765	ALL	420121.7	3772738	NonCancer	0.00E+00	0.00E+00	0.00E+00	0.00E+00	0.00E+00	0.00E+00	3.36E-06	0.00E+00	0.00E+00	0.00E+00	0.00E+00	0.00E+00	0.00E+00	0.00E+00	3.36E-06
2766	ALL	420146.7	3772113	NonCancer	0.00E+00	0.00E+00	0.00E+00	0.00E+00	0.00E+00	0.00E+00	1.01E-06	0.00E+00	0.00E+00	0.00E+00	0.00E+00	0.00E+00	0.00E+00	0.00E+00	1.01E-06
2767	ALL	420146.7	3772138	NonCancer	0.00E+00	0.00E+00	0.00E+00	0.00E+00	0.00E+00	0.00E+00	1.05E-06	0.00E+00	0.00E+00	0.00E+00	0.00E+00	0.00E+00	0.00E+00	0.00E+00	1.05E-06
2768	ALL	420146.7	3772163	NonCancer	0.00E+00	0.00E+00	0.00E+00	0.00E+00	0.00E+00	0.00E+00	1.09E-06	0.00E+00	0.00E+00	0.00E+00	0.00E+00	0.00E+00	0.00E+00	0.00E+00	1.09E-06
2769	ALL	420146.7	3772188	NonCancer	0.00E+00	0.00E+00	0.00E+00	0.00E+00	0.00E+00	0.00E+00	1.12E-06	0.00E+00	0.00E+00	0.00E+00	0.00E+00	0.00E+00	0.00E+00	0.00E+00	1.12E-06
2770	ALL	420146.7	3772213	NonCancer	0.00E+00	0.00E+00	0.00E+00	0.00E+00	0.00E+00	0.00E+00	1.16E-06	0.00E+00	0.00E+00	0.00E+00	0.00E+00	0.00E+00	0.00E+00	0.00E+00	1.16E-06
2771	ALL	420146.7	3772238	NonCancer	0.00E+00	0.00E+00	0.00E+00	0.00E+00	0.00E+00	0.00E+00	1.20E-06	0.00E+00	0.00E+00	0.00E+00	0.00E+00	0.00E+00	0.00E+00	0.00E+00	1.20E-06
2772	ALL	420146.7	3772463	NonCancer	0.00E+00	0.00E+00	0.00E+00	0.00E+00	0.00E+00	0.00E+00	1.76E-06	0.00E+00	0.00E+00	0.00E+00	0.00E+00	0.00E+00	0.00E+00	0.00E+00	1.76E-06
2773	ALL	420146.7	3772488	NonCancer	0.00E+00	0.00E+00	0.00E+00	0.00E+00	0.00E+00	0.00E+00	1.85E-06	0.00E+00	0.00E+00	0.00E+00	0.00E+00	0.00E+00	0.00E+00	0.00E+00	1.85E-06
2774	ALL	420146.7	3772513	NonCancer	0.00E+00	0.00E+00	0.00E+00	0.00E+00	0.00E+00	0.00E+00	1.95E-06	0.00E+00	0.00E+00	0.00E+00	0.00E+00	0.00E+00	0.00E+00	0.00E+00	1.95E-06
2775	ALL	420146.7	3772538	NonCancer	0.00E+00	0.00E+00	0.00E+00	0.00E+00	0.00E+00	0.00E+00	2.06E-06	0.00E+00	0.00E+00	0.00E+00	0.00E+00	0.00E+00	0.00E+00	0.00E+00	2.06E-06
2776	ALL	420146.7	3772563	NonCancer	0.00E+00	0.00E+00	0.00E+00	0.00E+00	0.00E+00	0.00E+00	2.18E-06	0.00E+00	0.00E+00	0.00E+00	0.00E+00	0.00E+00	0.00E+00	0.00E+00	2.18E-06
2777	ALL	420146.7	3772588	NonCancer	0.00E+00	0.00E+00	0.00E+00	0.00E+00	0.00E+00	0.00E+00	2.30E-06	0.00E+00	0.00E+00	0.00E+00	0.00E+00	0.00E+00	0.00E+00	0.00E+00	2.30E-06
2778	ALL	420146.7	3772613	NonCancer	0.00E+00	0.00E+00	0.00E+00	0.00E+00	0.00E+00	0.00E+00	2.42E-06	0.00E+00	0.00E+00	0.00E+00	0.00E+00	0.00E+00	0.00E+00	0.00E+00	2.42E-06
2779	ALL	420146.7	3772638	NonCancer	0.00E+00	0.00E+00	0.00E+00	0.00E+00	0.00E+00	0.00E+00	2.56E-06	0.00E+00	0.00E+00	0.00E+00	0.00E+00	0.00E+00	0.00E+00	0.00E+00	2.56E-06
2780	ALL	420146.7	3772663	NonCancer	0.00E+00	0.00E+00	0.00E+00	0.00E+00	0.00E+00	0.00E+00	2.70E-06	0.00E+00	0.00E+00	0.00E+00	0.00E+00	0.00E+00	0.00E+00	0.00E+00	2.70E-06
2781	ALL	420146.7	3772688	NonCancer	0.00E+00	0.00E+00	0.00E+00	0.00E+00	0.00E+00	0.00E+00	2.86E-06	0.00E+00	0.00E+00	0.00E+00	0.00E+00	0.00E+00	0.00E+00	0.00E+00	2.86E-06
2782	ALL	420146.7	3772713	NonCancer	0.00E+00	0.00E+00	0.00E+00	0.00E+00	0.00E+00	0.00E+00	3.04E-06	0.00E+00	0.00E+00	0.00E+00	0.00E+00	0.00E+00	0.00E+00	0.00E+00	3.04E-06
2783	ALL	420146.7	3772738	NonCancer	0.00E+00	0.00E+00	0.00E+00	0.00E+00	0.00E+00	0.00E+00	3.23E-06	0.00E+00	0.00E+00	0.00E+00	0.00E+00	0.00E+00	0.00E+00	0.00E+00	3.23E-06
2784	ALL	420171.7	3772113	NonCancer	0.00E+00	0.00E+00	0.00E+00	0.00E+00	0.00E+00	0.00E+00	9.93E-07	0.00E+00	0.00E+00	0.00E+00	0.00E+00	0.00E+00	0.00E+00	0.00E+00	9.93E-07
2785	ALL	420171.7	3772138	NonCancer	0.00E+00	0.00E+00	0.00E+00	0.00E+00	0.00E+00	0.00E+00	1.03E-06	0.00E+00	0.00E+00	0.00E+00	0.00E+00	0.00E+00	0.00E+00	0.00E+00	1.03E-06
2786	ALL	420171.7	3772163	NonCancer	0.00E+00	0.00E+00	0.00E+00	0.00E+00	0.00E+00	0.00E+00	1.07E-06	0.00E+00	0.00E+00	0.00E+00	0.00E+00	0.00E+00	0.00E+00	0.00E+00	1.07E-06
2787	ALL	420171.7	3772188	NonCancer	0.00E+00	0.00E+00	0.00E+00	0.00E+00	0.00E+00	0.00E+00	1.10E-06	0.00E+00	0.00E+00	0.00E+00	0.00E+00	0.00E+00	0.00E+00	0.00E+00	1.10E-06
2788	ALL	420171.7	3772213	NonCancer	0.00E+00	0.00E+00	0.00E+00	0.00E+00	0.00E+00	0.00E+00	1.14E-06	0.00E+00	0.00E+00	0.00E+00	0.00E+00	0.00E+00	0.00E+00	0.00E+00	1.14E-06
2789	ALL	420171.7	3772238	NonCancer	0.00E+00	0.00E+00	0.00E+00	0.00E+00	0.00E+00	0.00E+00	1.18E-06	0.00E+00	0.00E+00	0.00E+00	0.00E+00	0.00E+00	0.00E+00	0.00E+00	1.18E-06
2790	ALL	420171.7	3772463	NonCancer	0.00E+00	0.00E+00	0.00E+00	0.00E+00	0.00E+00	0.00E+00	1.72E-06	0.00E+00	0.00E+00	0.00E+00	0.00E+00	0.00E+00	0.00E+00	0.00E+00	1.72E-06
2791	ALL	420171.7	3772488	NonCancer	0.00E+00	0.00E+00	0.00E+00	0.00E+00	0.00E+00	0.00E+00	1.81E-06	0.00E+00	0.00E+00	0.00E+00	0.00E+00	0.00E+00	0.00E+00	0.00E+00	1.81E-06
2792	ALL	420171.7	3772513	NonCancer	0.00E+00	0.00E+00	0.00E+00	0.00E+00	0.00E+00	0.00E+00	1.91E-06	0.00E+00	0.00E+00	0.00E+00	0.00E+00	0.00E+00	0.00E+00	0.00E+00	1.91E-06
2793	ALL	420171.7	3772538	NonCancer	0.00E+00	0.00E+00	0.00E+00	0.00E+00	0.00E+00	0.00E+00	2.01E-06	0.00E+00	0.00E+00	0.00E+00	0.00E+00	0.00E+00	0.00E+00	0.00E+00	2.01E-06
2794	ALL	420171.7	3772563	NonCancer	0.00E+00	0.00E+00	0.00E+00	0.00E+00	0.00E+00	0.00E+00	2.12E-06	0.00E+00	0.00E+00	0.00E+00	0.00E+00	0.00E+00	0.00E+00	0.00E+00	2.12E-06
2795	ALL	420171.7	3772588	NonCancer	0.00E+00	0.00E+00	0.00E+00	0.00E+00	0.00E+00	0.00E+00	2.24E-06	0.00E+00	0.00E+00	0.00E+00	0.00E+00	0.00E+00	0.00E+00	0.00E+00	2.24E-06
2796	ALL	420171.7	3772613	NonCancer	0.00E+00	0.00E+00	0.00E+00	0.00E+00	0.00E+00	0.00E+00	2.36E-06	0.00E+00	0.00E+00	0.00E+00	0.00E+00	0.00E+00	0.00E+00	0.00E+00	2.36E-06
2797	ALL	420171.7	3772638	NonCancer	0.00E+00	0.00E+00	0.00E+00	0.00E+00	0.00E+00	0.00E+00	2.49E-06	0.00E+00	0.00E+00	0.00E+00	0.00E+00	0.00E+00	0.00E+00	0.00E+00	2.49E-06
2798	ALL	420171.7	3772663	NonCancer	0.00E+00	0.00E+00	0.00E+00	0.00E+00	0.00E+00	0.00E+00	2.63E-06	0.00E+00	0.00E+00	0.00E+00	0.00E+00	0.00E+00	0.00E+00	0.00E+00	2.63E-06
2799	ALL	420171.7	3772688	NonCancer	0.00E+00	0.00E+00	0.00E+00	0.00E+00	0.00E+00	0.00E+00	2.78E-06	0.00E+00	0.00E+00	0.00E+00	0.00E+00	0.00E+00	0.00E+00	0.00E+00	2.78E-06
2800	ALL	420171.7	3772713	NonCancer	0.00E+00	0.00E+00	0.00E+00	0.00E+00	0.00E+00	0.00E+00	2.94E-06	0.00E+00	0.00E+00	0.00E+00	0.00E+00	0.00E+00	0.00E+00	0.00E+00	2.94E-06
2801	ALL	420171.7	3772738	NonCancer	0.00E+00	0.00E+00	0.00E+00	0.00E+00	0.00E+00	0.00E+00	3.13E-06	0.00E+00	0.00E+00	0.00E+00	0.00E+00	0.00E+00	0.00E+00	0.00E+00	3.13E-06
2802	ALL	420196.7	3772113	NonCancer	0.00E+00	0.00E+00	0.00E+00	0.00E+00	0.00E+00	0.00E+00	9.77E-07	0.00E+00	0.00E+00	0.00E+00	0.00E+00	0.00E+00	0.00E+00	0.00E+00	9.77E-07
2803	ALL	420196.7	3772138	NonCancer	0.00E+00	0.00E+00	0.00E+00	0.00E+00	0.00E+00	0.00E+00	1.01E-06	0.00E+00	0.00E+00	0.00E+00	0.00E+00	0.00E+00	0.00E+00	0.00E+00	1.01E-06
2804	ALL	420196.7	3772163	NonCancer	0.00E+00	0.00E+00	0.00E+00	0.00E+00	0.00E+00	0.00E+00	1.05E-06	0.00E+00	0.00E+00	0.00E+00	0.00E+00	0.00E+00	0.00E+00	0.00E+00	1.05E-06
2805	ALL	420196.7	3772188	NonCancer	0.00E+00	0.00E+00	0.00E+00	0.00E+00	0.00E+00	0.00E+00	1.08E-06	0.00E+00	0.00E+00	0.00E+00	0.00E+00	0.00E+00	0.00E+00	0.00E+00	1.08E-06
2806	ALL	420196.7	3772213	NonCancer	0.00E+00	0.00E+00	0.00E+00	0.00E+00	0.00E+00	0.00E+00	1.12E-06	0.00E+00	0.00E+00	0.00E+00	0.00E+00	0.00E+00	0.00E+00	0.00E+00	1.12E-06
2807	ALL	420196.7	3772238	NonCancer	0.00E+00	0.00E+00	0.00E+00	0.00E+00	0.00E+00	0.00E+00	1.16E-06	0.00E+00	0.00E+00	0.00E+00	0.00E+00	0.00E+00	0.00E+00	0.00E+00	1.16E-06

2808	ALL	420196.7	3772463	NonCancer	0.00E+00	0.00E+00	0.00E+00	0.00E+00	0.00E+00	0.00E+00	1.68E-06	0.00E+00	0.00E+00	0.00E+00	0.00E+00	0.00E+00	0.00E+00	0.00E+00	1.68E-06
2809	ALL	420196.7	3772488	NonCancer	0.00E+00	0.00E+00	0.00E+00	0.00E+00	0.00E+00	0.00E+00	1.77E-06	0.00E+00	0.00E+00	0.00E+00	0.00E+00	0.00E+00	0.00E+00	0.00E+00	1.77E-06
2810	ALL	420196.7	3772513	NonCancer	0.00E+00	0.00E+00	0.00E+00	0.00E+00	0.00E+00	0.00E+00	1.86E-06	0.00E+00	0.00E+00	0.00E+00	0.00E+00	0.00E+00	0.00E+00	0.00E+00	1.86E-06
2811	ALL	420196.7	3772538	NonCancer	0.00E+00	0.00E+00	0.00E+00	0.00E+00	0.00E+00	0.00E+00	1.97E-06	0.00E+00	0.00E+00	0.00E+00	0.00E+00	0.00E+00	0.00E+00	0.00E+00	1.97E-06
2812	ALL	420196.7	3772563	NonCancer	0.00E+00	0.00E+00	0.00E+00	0.00E+00	0.00E+00	0.00E+00	2.07E-06	0.00E+00	0.00E+00	0.00E+00	0.00E+00	0.00E+00	0.00E+00	0.00E+00	2.07E-06
2813	ALL	420196.7	3772588	NonCancer	0.00E+00	0.00E+00	0.00E+00	0.00E+00	0.00E+00	0.00E+00	2.18E-06	0.00E+00	0.00E+00	0.00E+00	0.00E+00	0.00E+00	0.00E+00	0.00E+00	2.18E-06
2814	ALL	420196.7	3772613	NonCancer	0.00E+00	0.00E+00	0.00E+00	0.00E+00	0.00E+00	0.00E+00	2.30E-06	0.00E+00	0.00E+00	0.00E+00	0.00E+00	0.00E+00	0.00E+00	0.00E+00	2.30E-06
2815	ALL	420196.7	3772638	NonCancer	0.00E+00	0.00E+00	0.00E+00	0.00E+00	0.00E+00	0.00E+00	2.42E-06	0.00E+00	0.00E+00	0.00E+00	0.00E+00	0.00E+00	0.00E+00	0.00E+00	2.42E-06
2816	ALL	420196.7	3772663	NonCancer	0.00E+00	0.00E+00	0.00E+00	0.00E+00	0.00E+00	0.00E+00	2.55E-06	0.00E+00	0.00E+00	0.00E+00	0.00E+00	0.00E+00	0.00E+00	0.00E+00	2.55E-06
2817	ALL	420196.7	3772688	NonCancer	0.00E+00	0.00E+00	0.00E+00	0.00E+00	0.00E+00	0.00E+00	2.70E-06	0.00E+00	0.00E+00	0.00E+00	0.00E+00	0.00E+00	0.00E+00	0.00E+00	2.70E-06
2818	ALL	420196.7	3772713	NonCancer	0.00E+00	0.00E+00	0.00E+00	0.00E+00	0.00E+00	0.00E+00	2.85E-06	0.00E+00	0.00E+00	0.00E+00	0.00E+00	0.00E+00	0.00E+00	0.00E+00	2.85E-06
2819	ALL	420196.7	3772738	NonCancer	0.00E+00	0.00E+00	0.00E+00	0.00E+00	0.00E+00	0.00E+00	3.03E-06	0.00E+00	0.00E+00	0.00E+00	0.00E+00	0.00E+00	0.00E+00	0.00E+00	3.03E-06
2820	ALL	420221.7	3772113	NonCancer	0.00E+00	0.00E+00	0.00E+00	0.00E+00	0.00E+00	0.00E+00	9.62E-07	0.00E+00	0.00E+00	0.00E+00	0.00E+00	0.00E+00	0.00E+00	0.00E+00	9.62E-07
2821	ALL	420221.7	3772138	NonCancer	0.00E+00	0.00E+00	0.00E+00	0.00E+00	0.00E+00	0.00E+00	9.93E-07	0.00E+00	0.00E+00	0.00E+00	0.00E+00	0.00E+00	0.00E+00	0.00E+00	9.93E-07
2822	ALL	420221.7	3772163	NonCancer	0.00E+00	0.00E+00	0.00E+00	0.00E+00	0.00E+00	0.00E+00	1.03E-06	0.00E+00	0.00E+00	0.00E+00	0.00E+00	0.00E+00	0.00E+00	0.00E+00	1.03E-06
2823	ALL	420221.7	3772188	NonCancer	0.00E+00	0.00E+00	0.00E+00	0.00E+00	0.00E+00	0.00E+00	1.06E-06	0.00E+00	0.00E+00	0.00E+00	0.00E+00	0.00E+00	0.00E+00	0.00E+00	1.06E-06
2824	ALL	420221.7	3772213	NonCancer	0.00E+00	0.00E+00	0.00E+00	0.00E+00	0.00E+00	0.00E+00	1.10E-06	0.00E+00	0.00E+00	0.00E+00	0.00E+00	0.00E+00	0.00E+00	0.00E+00	1.10E-06
2825	ALL	420221.7	3772238	NonCancer	0.00E+00	0.00E+00	0.00E+00	0.00E+00	0.00E+00	0.00E+00	1.14E-06	0.00E+00	0.00E+00	0.00E+00	0.00E+00	0.00E+00	0.00E+00	0.00E+00	1.14E-06
2826	ALL	420221.7	3772463	NonCancer	0.00E+00	0.00E+00	0.00E+00	0.00E+00	0.00E+00	0.00E+00	1.65E-06	0.00E+00	0.00E+00	0.00E+00	0.00E+00	0.00E+00	0.00E+00	0.00E+00	1.65E-06
2827	ALL	420221.7	3772488	NonCancer	0.00E+00	0.00E+00	0.00E+00	0.00E+00	0.00E+00	0.00E+00	1.73E-06	0.00E+00	0.00E+00	0.00E+00	0.00E+00	0.00E+00	0.00E+00	0.00E+00	1.73E-06
2828	ALL	420221.7	3772513	NonCancer	0.00E+00	0.00E+00	0.00E+00	0.00E+00	0.00E+00	0.00E+00	1.82E-06	0.00E+00	0.00E+00	0.00E+00	0.00E+00	0.00E+00	0.00E+00	0.00E+00	1.82E-06
2829	ALL	420221.7	3772538	NonCancer	0.00E+00	0.00E+00	0.00E+00	0.00E+00	0.00E+00	0.00E+00	1.92E-06	0.00E+00	0.00E+00	0.00E+00	0.00E+00	0.00E+00	0.00E+00	0.00E+00	1.92E-06
2830	ALL	420221.7	3772563	NonCancer	0.00E+00	0.00E+00	0.00E+00	0.00E+00	0.00E+00	0.00E+00	2.02E-06	0.00E+00	0.00E+00	0.00E+00	0.00E+00	0.00E+00	0.00E+00	0.00E+00	2.02E-06
2831	ALL	420221.7	3772588	NonCancer	0.00E+00	0.00E+00	0.00E+00	0.00E+00	0.00E+00	0.00E+00	2.13E-06	0.00E+00	0.00E+00	0.00E+00	0.00E+00	0.00E+00	0.00E+00	0.00E+00	2.13E-06
2832	ALL	420221.7	3772613	NonCancer	0.00E+00	0.00E+00	0.00E+00	0.00E+00	0.00E+00	0.00E+00	2.24E-06	0.00E+00	0.00E+00	0.00E+00	0.00E+00	0.00E+00	0.00E+00	0.00E+00	2.24E-06
2833	ALL	420221.7	3772638	NonCancer	0.00E+00	0.00E+00	0.00E+00	0.00E+00	0.00E+00	0.00E+00	2.36E-06	0.00E+00	0.00E+00	0.00E+00	0.00E+00	0.00E+00	0.00E+00	0.00E+00	2.36E-06
2834	ALL	420221.7	3772663	NonCancer	0.00E+00	0.00E+00	0.00E+00	0.00E+00	0.00E+00	0.00E+00	2.49E-06	0.00E+00	0.00E+00	0.00E+00	0.00E+00	0.00E+00	0.00E+00	0.00E+00	2.49E-06
2835	ALL	420221.7	3772688	NonCancer	0.00E+00	0.00E+00	0.00E+00	0.00E+00	0.00E+00	0.00E+00	2.62E-06	0.00E+00	0.00E+00	0.00E+00	0.00E+00	0.00E+00	0.00E+00	0.00E+00	2.62E-06
2836	ALL	420221.7	3772713	NonCancer	0.00E+00	0.00E+00	0.00E+00	0.00E+00	0.00E+00	0.00E+00	2.78E-06	0.00E+00	0.00E+00	0.00E+00	0.00E+00	0.00E+00	0.00E+00	0.00E+00	2.78E-06
2837	ALL	420221.7	3772738	NonCancer	0.00E+00	0.00E+00	0.00E+00	0.00E+00	0.00E+00	0.00E+00	2.95E-06	0.00E+00	0.00E+00	0.00E+00	0.00E+00	0.00E+00	0.00E+00	0.00E+00	2.95E-06
2838	ALL	420246.7	3772113	NonCancer	0.00E+00	0.00E+00	0.00E+00	0.00E+00	0.00E+00	0.00E+00	9.48E-07	0.00E+00	0.00E+00	0.00E+00	0.00E+00	0.00E+00	0.00E+00	0.00E+00	9.48E-07
2839	ALL	420246.7	3772138	NonCancer	0.00E+00	0.00E+00	0.00E+00	0.00E+00	0.00E+00	0.00E+00	9.77E-07	0.00E+00	0.00E+00	0.00E+00	0.00E+00	0.00E+00	0.00E+00	0.00E+00	9.77E-07
2840	ALL	420246.7	3772163	NonCancer	0.00E+00	0.00E+00	0.00E+00	0.00E+00	0.00E+00	0.00E+00	1.01E-06	0.00E+00	0.00E+00	0.00E+00	0.00E+00	0.00E+00	0.00E+00	0.00E+00	1.01E-06
2841	ALL	420246.7	3772188	NonCancer	0.00E+00	0.00E+00	0.00E+00	0.00E+00	0.00E+00	0.00E+00	1.04E-06	0.00E+00	0.00E+00	0.00E+00	0.00E+00	0.00E+00	0.00E+00	0.00E+00	1.04E-06
2842	ALL	420246.7	3772213	NonCancer	0.00E+00	0.00E+00	0.00E+00	0.00E+00	0.00E+00	0.00E+00	1.08E-06	0.00E+00	0.00E+00	0.00E+00	0.00E+00	0.00E+00	0.00E+00	0.00E+00	1.08E-06
2843	ALL	420246.7	3772238	NonCancer	0.00E+00	0.00E+00	0.00E+00	0.00E+00	0.00E+00	0.00E+00	1.12E-06	0.00E+00	0.00E+00	0.00E+00	0.00E+00	0.00E+00	0.00E+00	0.00E+00	1.12E-06
2844	ALL	420246.7	3772463	NonCancer	0.00E+00	0.00E+00	0.00E+00	0.00E+00	0.00E+00	0.00E+00	1.61E-06	0.00E+00	0.00E+00	0.00E+00	0.00E+00	0.00E+00	0.00E+00	0.00E+00	1.61E-06
2845	ALL	420246.7	3772488	NonCancer	0.00E+00	0.00E+00	0.00E+00	0.00E+00	0.00E+00	0.00E+00	1.69E-06	0.00E+00	0.00E+00	0.00E+00	0.00E+00	0.00E+00	0.00E+00	0.00E+00	1.69E-06
2846	ALL	420246.7	3772513	NonCancer	0.00E+00	0.00E+00	0.00E+00	0.00E+00	0.00E+00	0.00E+00	1.78E-06	0.00E+00	0.00E+00	0.00E+00	0.00E+00	0.00E+00	0.00E+00	0.00E+00	1.78E-06
2847	ALL	420246.7	3772538	NonCancer	0.00E+00	0.00E+00	0.00E+00	0.00E+00	0.00E+00	0.00E+00	1.87E-06	0.00E+00	0.00E+00	0.00E+00	0.00E+00	0.00E+00	0.00E+00	0.00E+00	1.87E-06
2848	ALL	420246.7	3772563	NonCancer	0.00E+00	0.00E+00	0.00E+00	0.00E+00	0.00E+00	0.00E+00	1.97E-06	0.00E+00	0.00E+00	0.00E+00	0.00E+00	0.00E+00	0.00E+00	0.00E+00	1.97E-06
2849	ALL	420246.7	3772588	NonCancer	0.00E+00	0.00E+00	0.00E+00	0.00E+00	0.00E+00	0.00E+00	2.08E-06	0.00E+00	0.00E+00	0.00E+00	0.00E+00	0.00E+00	0.00E+00	0.00E+00	2.08E-06
2850	ALL	420246.7	3772613	NonCancer	0.00E+00	0.00E+00	0.00E+00	0.00E+00	0.00E+00	0.00E+00	2.18E-06	0.00E+00	0.00E+00	0.00E+00	0.00E+00	0.00E+00	0.00E+00	0.00E+00	2.18E-06
2851	ALL	420246.7	3772638	NonCancer	0.00E+00	0.00E+00	0.00E+00	0.00E+00	0.00E+00	0.00E+00	2.30E-06	0.00E+00	0.00E+00	0.00E+00	0.00E+00	0.00E+00	0.00E+00	0.00E+00	2.30E-06
2852	ALL	420246.7	3772663	NonCancer	0.00E+00	0.00E+00	0.00E+00	0.00E+00	0.00E+00	0.00E+00	2.42E-06	0.00E+00	0.00E+00	0.00E+00	0.00E+00	0.00E+00	0.00E+00	0.00E+00	2.42E-06
2853	ALL	420246.7	3772688	NonCancer	0.00E+00	0.00E+00	0.00E+00	0.00E+00	0.00E+00	0.00E+00	2.55E-06	0.00E+00	0.00E+00	0.00E+00	0.00E+00	0.00E+00	0.00E+00	0.00E+00	2.55E-06
2854	ALL	420246.7	3772713	NonCancer	0.00E+00	0.00E+00	0.00E+00	0.00E+00	0.00E+00	0.00E+00	2.70E-06	0.00E+00	0.00E+00	0.00E+00	0.00E+00	0.00E+00	0.00E+00	0.00E+00	2.70E-06
2855	ALL	420246.7	3772738	NonCancer	0.00E+00	0.00E+00	0.00E+00	0.00E+00	0.00E+00	0.00E+00	2.88E-06	0.00E+00	0.00E+00	0.00E+00	0.00E+00	0.00E+00	0.00E+00	0.00E+00	2.88E-06
2856	ALL	420271.7	3772113	NonCancer	0.00E+00	0.00E+00	0.00E+00	0.00E+00	0.00E+00	0.00E+00	9.33E-07	0.00E+00	0.00E+00	0.00E+00	0.00E+00	0.00E+00	0.00E+00	0.00E+00	9.33E-07
2857	ALL	420271.7	3772138	NonCancer	0.00E+00	0.00E+00	0.00E+00	0.00E+00	0.00E+00	0.00E+00	9.62E-07	0.00E+00	0.00E+00	0.00E+00	0.00E+00	0.00E+00	0.00E+00	0.00E+00	9.62E-07
2858	ALL	420271.7	3772163	NonCancer	0.00E+00	0.00E+00	0.00E+00	0.00E+00	0.00E+00	0.00E+00	9.93E-07	0.00E+00	0.00E+00	0.00E+00	0.00E+00	0.00E+00	0.00E+00	0.00E+00	9.93E-07
2859	ALL	420271.7	3772188	NonCancer	0.00E+00	0.00E+00	0.00E+00	0.00E+00	0.00E+00	0.00E+00	1.03E-06	0.00E+00	0.00E+00	0.00E+00	0.00E+00	0.00E+00	0.00E+00	0.00E+00	1.03E-06

2860	ALL	420271.7	3772213	NonCancer	0.00E+00	0.00E+00	0.00E+00	0.00E+00	0.00E+00	0.00E+00	1.06E-06	0.00E+00	0.00E+00	0.00E+00	0.00E+00	0.00E+00	0.00E+00	0.00E+00	1.06E-06
2861	ALL	420271.7	3772238	NonCancer	0.00E+00	0.00E+00	0.00E+00	0.00E+00	0.00E+00	0.00E+00	1.10E-06	0.00E+00	0.00E+00	0.00E+00	0.00E+00	0.00E+00	0.00E+00	0.00E+00	1.10E-06
2862	ALL	420271.7	3772463	NonCancer	0.00E+00	0.00E+00	0.00E+00	0.00E+00	0.00E+00	0.00E+00	1.58E-06	0.00E+00	0.00E+00	0.00E+00	0.00E+00	0.00E+00	0.00E+00	0.00E+00	1.58E-06
2863	ALL	420271.7	3772488	NonCancer	0.00E+00	0.00E+00	0.00E+00	0.00E+00	0.00E+00	0.00E+00	1.66E-06	0.00E+00	0.00E+00	0.00E+00	0.00E+00	0.00E+00	0.00E+00	0.00E+00	1.66E-06
2864	ALL	420271.7	3772513	NonCancer	0.00E+00	0.00E+00	0.00E+00	0.00E+00	0.00E+00	0.00E+00	1.74E-06	0.00E+00	0.00E+00	0.00E+00	0.00E+00	0.00E+00	0.00E+00	0.00E+00	1.74E-06
2865	ALL	420271.7	3772538	NonCancer	0.00E+00	0.00E+00	0.00E+00	0.00E+00	0.00E+00	0.00E+00	1.83E-06	0.00E+00	0.00E+00	0.00E+00	0.00E+00	0.00E+00	0.00E+00	0.00E+00	1.83E-06
2866	ALL	420271.7	3772563	NonCancer	0.00E+00	0.00E+00	0.00E+00	0.00E+00	0.00E+00	0.00E+00	1.92E-06	0.00E+00	0.00E+00	0.00E+00	0.00E+00	0.00E+00	0.00E+00	0.00E+00	1.92E-06
2867	ALL	420271.7	3772588	NonCancer	0.00E+00	0.00E+00	0.00E+00	0.00E+00	0.00E+00	0.00E+00	2.03E-06	0.00E+00	0.00E+00	0.00E+00	0.00E+00	0.00E+00	0.00E+00	0.00E+00	2.03E-06
2868	ALL	420271.7	3772613	NonCancer	0.00E+00	0.00E+00	0.00E+00	0.00E+00	0.00E+00	0.00E+00	2.13E-06	0.00E+00	0.00E+00	0.00E+00	0.00E+00	0.00E+00	0.00E+00	0.00E+00	2.13E-06
2869	ALL	420271.7	3772638	NonCancer	0.00E+00	0.00E+00	0.00E+00	0.00E+00	0.00E+00	0.00E+00	2.24E-06	0.00E+00	0.00E+00	0.00E+00	0.00E+00	0.00E+00	0.00E+00	0.00E+00	2.24E-06
2870	ALL	420271.7	3772663	NonCancer	0.00E+00	0.00E+00	0.00E+00	0.00E+00	0.00E+00	0.00E+00	2.36E-06	0.00E+00	0.00E+00	0.00E+00	0.00E+00	0.00E+00	0.00E+00	0.00E+00	2.36E-06
2871	ALL	420271.7	3772688	NonCancer	0.00E+00	0.00E+00	0.00E+00	0.00E+00	0.00E+00	0.00E+00	2.49E-06	0.00E+00	0.00E+00	0.00E+00	0.00E+00	0.00E+00	0.00E+00	0.00E+00	2.49E-06
2872	ALL	420271.7	3772713	NonCancer	0.00E+00	0.00E+00	0.00E+00	0.00E+00	0.00E+00	0.00E+00	2.64E-06	0.00E+00	0.00E+00	0.00E+00	0.00E+00	0.00E+00	0.00E+00	0.00E+00	2.64E-06
2873	ALL	420271.7	3772738	NonCancer	0.00E+00	0.00E+00	0.00E+00	0.00E+00	0.00E+00	0.00E+00	2.80E-06	0.00E+00	0.00E+00	0.00E+00	0.00E+00	0.00E+00	0.00E+00	0.00E+00	2.80E-06
2874	ALL	420296.7	3772738	NonCancer	0.00E+00	0.00E+00	0.00E+00	0.00E+00	0.00E+00	0.00E+00	2.72E-06	0.00E+00	0.00E+00	0.00E+00	0.00E+00	0.00E+00	0.00E+00	0.00E+00	2.72E-06
2875	ALL	418286.3	3772093	NonCancer	0.00E+00	0.00E+00	0.00E+00	0.00E+00	0.00E+00	0.00E+00	2.34E-06	0.00E+00	0.00E+00	0.00E+00	0.00E+00	0.00E+00	0.00E+00	0.00E+00	2.34E-06
2876	ALL	418311.3	3772093	NonCancer	0.00E+00	0.00E+00	0.00E+00	0.00E+00	0.00E+00	0.00E+00	2.43E-06	0.00E+00	0.00E+00	0.00E+00	0.00E+00	0.00E+00	0.00E+00	0.00E+00	2.43E-06
2877	ALL	418311.3	3772118	NonCancer	0.00E+00	0.00E+00	0.00E+00	0.00E+00	0.00E+00	0.00E+00	2.54E-06	0.00E+00	0.00E+00	0.00E+00	0.00E+00	0.00E+00	0.00E+00	0.00E+00	2.54E-06
2878	ALL	418311.3	3772143	NonCancer	0.00E+00	0.00E+00	0.00E+00	0.00E+00	0.00E+00	0.00E+00	2.64E-06	0.00E+00	0.00E+00	0.00E+00	0.00E+00	0.00E+00	0.00E+00	0.00E+00	2.64E-06
2879	ALL	418311.3	3772168	NonCancer	0.00E+00	0.00E+00	0.00E+00	0.00E+00	0.00E+00	0.00E+00	2.76E-06	0.00E+00	0.00E+00	0.00E+00	0.00E+00	0.00E+00	0.00E+00	0.00E+00	2.76E-06
2880	ALL	418311.3	3772193	NonCancer	0.00E+00	0.00E+00	0.00E+00	0.00E+00	0.00E+00	0.00E+00	2.87E-06	0.00E+00	0.00E+00	0.00E+00	0.00E+00	0.00E+00	0.00E+00	0.00E+00	2.87E-06
2881	ALL	418311.3	3772218	NonCancer	0.00E+00	0.00E+00	0.00E+00	0.00E+00	0.00E+00	0.00E+00	3.00E-06	0.00E+00	0.00E+00	0.00E+00	0.00E+00	0.00E+00	0.00E+00	0.00E+00	3.00E-06
2882	ALL	418311.3	3772243	NonCancer	0.00E+00	0.00E+00	0.00E+00	0.00E+00	0.00E+00	0.00E+00	3.12E-06	0.00E+00	0.00E+00	0.00E+00	0.00E+00	0.00E+00	0.00E+00	0.00E+00	3.12E-06
2883	ALL	418311.3	3772268	NonCancer	0.00E+00	0.00E+00	0.00E+00	0.00E+00	0.00E+00	0.00E+00	3.25E-06	0.00E+00	0.00E+00	0.00E+00	0.00E+00	0.00E+00	0.00E+00	0.00E+00	3.25E-06
2884	ALL	418311.3	3772293	NonCancer	0.00E+00	0.00E+00	0.00E+00	0.00E+00	0.00E+00	0.00E+00	3.39E-06	0.00E+00	0.00E+00	0.00E+00	0.00E+00	0.00E+00	0.00E+00	0.00E+00	3.39E-06
2885	ALL	418311.3	3772318	NonCancer	0.00E+00	0.00E+00	0.00E+00	0.00E+00	0.00E+00	0.00E+00	3.51E-06	0.00E+00	0.00E+00	0.00E+00	0.00E+00	0.00E+00	0.00E+00	0.00E+00	3.51E-06
2886	ALL	418311.3	3772343	NonCancer	0.00E+00	0.00E+00	0.00E+00	0.00E+00	0.00E+00	0.00E+00	3.65E-06	0.00E+00	0.00E+00	0.00E+00	0.00E+00	0.00E+00	0.00E+00	0.00E+00	3.65E-06
2887	ALL	418311.3	3772368	NonCancer	0.00E+00	0.00E+00	0.00E+00	0.00E+00	0.00E+00	0.00E+00	3.78E-06	0.00E+00	0.00E+00	0.00E+00	0.00E+00	0.00E+00	0.00E+00	0.00E+00	3.78E-06
2888	ALL	418311.3	3772393	NonCancer	0.00E+00	0.00E+00	0.00E+00	0.00E+00	0.00E+00	0.00E+00	3.92E-06	0.00E+00	0.00E+00	0.00E+00	0.00E+00	0.00E+00	0.00E+00	0.00E+00	3.92E-06
2889	ALL	418311.3	3772418	NonCancer	0.00E+00	0.00E+00	0.00E+00	0.00E+00	0.00E+00	0.00E+00	4.05E-06	0.00E+00	0.00E+00	0.00E+00	0.00E+00	0.00E+00	0.00E+00	0.00E+00	4.05E-06
2890	ALL	418311.3	3772443	NonCancer	0.00E+00	0.00E+00	0.00E+00	0.00E+00	0.00E+00	0.00E+00	4.19E-06	0.00E+00	0.00E+00	0.00E+00	0.00E+00	0.00E+00	0.00E+00	0.00E+00	4.19E-06
2891	ALL	418336.3	3772093	NonCancer	0.00E+00	0.00E+00	0.00E+00	0.00E+00	0.00E+00	0.00E+00	2.52E-06	0.00E+00	0.00E+00	0.00E+00	0.00E+00	0.00E+00	0.00E+00	0.00E+00	2.52E-06
2892	ALL	418336.3	3772118	NonCancer	0.00E+00	0.00E+00	0.00E+00	0.00E+00	0.00E+00	0.00E+00	2.64E-06	0.00E+00	0.00E+00	0.00E+00	0.00E+00	0.00E+00	0.00E+00	0.00E+00	2.64E-06
2893	ALL	418336.3	3772143	NonCancer	0.00E+00	0.00E+00	0.00E+00	0.00E+00	0.00E+00	0.00E+00	2.76E-06	0.00E+00	0.00E+00	0.00E+00	0.00E+00	0.00E+00	0.00E+00	0.00E+00	2.76E-06
2894	ALL	418336.3	3772168	NonCancer	0.00E+00	0.00E+00	0.00E+00	0.00E+00	0.00E+00	0.00E+00	2.88E-06	0.00E+00	0.00E+00	0.00E+00	0.00E+00	0.00E+00	0.00E+00	0.00E+00	2.88E-06
2895	ALL	418336.3	3772193	NonCancer	0.00E+00	0.00E+00	0.00E+00	0.00E+00	0.00E+00	0.00E+00	3.01E-06	0.00E+00	0.00E+00	0.00E+00	0.00E+00	0.00E+00	0.00E+00	0.00E+00	3.01E-06
2896	ALL	418336.3	3772218	NonCancer	0.00E+00	0.00E+00	0.00E+00	0.00E+00	0.00E+00	0.00E+00	3.15E-06	0.00E+00	0.00E+00	0.00E+00	0.00E+00	0.00E+00	0.00E+00	0.00E+00	3.15E-06
2897	ALL	418336.3	3772243	NonCancer	0.00E+00	0.00E+00	0.00E+00	0.00E+00	0.00E+00	0.00E+00	3.29E-06	0.00E+00	0.00E+00	0.00E+00	0.00E+00	0.00E+00	0.00E+00	0.00E+00	3.29E-06
2898	ALL	418336.3	3772268	NonCancer	0.00E+00	0.00E+00	0.00E+00	0.00E+00	0.00E+00	0.00E+00	3.44E-06	0.00E+00	0.00E+00	0.00E+00	0.00E+00	0.00E+00	0.00E+00	0.00E+00	3.44E-06
2899	ALL	418336.3	3772293	NonCancer	0.00E+00	0.00E+00	0.00E+00	0.00E+00	0.00E+00	0.00E+00	3.59E-06	0.00E+00	0.00E+00	0.00E+00	0.00E+00	0.00E+00	0.00E+00	0.00E+00	3.59E-06
2900	ALL	418336.3	3772318	NonCancer	0.00E+00	0.00E+00	0.00E+00	0.00E+00	0.00E+00	0.00E+00	3.74E-06	0.00E+00	0.00E+00	0.00E+00	0.00E+00	0.00E+00	0.00E+00	0.00E+00	3.74E-06
2901	ALL	418336.3	3772343	NonCancer	0.00E+00	0.00E+00	0.00E+00	0.00E+00	0.00E+00	0.00E+00	3.90E-06	0.00E+00	0.00E+00	0.00E+00	0.00E+00	0.00E+00	0.00E+00	0.00E+00	3.90E-06
2902	ALL	418336.3	3772368	NonCancer	0.00E+00	0.00E+00	0.00E+00	0.00E+00	0.00E+00	0.00E+00	4.05E-06	0.00E+00	0.00E+00	0.00E+00	0.00E+00	0.00E+00	0.00E+00	0.00E+00	4.05E-06
2903	ALL	418336.3	3772393	NonCancer	0.00E+00	0.00E+00	0.00E+00	0.00E+00	0.00E+00	0.00E+00	4.21E-06	0.00E+00	0.00E+00	0.00E+00	0.00E+00	0.00E+00	0.00E+00	0.00E+00	4.21E-06
2904	ALL	418336.3	3772418	NonCancer	0.00E+00	0.00E+00	0.00E+00	0.00E+00	0.00E+00	0.00E+00	4.37E-06	0.00E+00	0.00E+00	0.00E+00	0.00E+00	0.00E+00	0.00E+00	0.00E+00	4.37E-06
2905	ALL	418336.3	3772443	NonCancer	0.00E+00	0.00E+00	0.00E+00	0.00E+00	0.00E+00	0.00E+00	4.53E-06	0.00E+00	0.00E+00	0.00E+00	0.00E+00	0.00E+00	0.00E+00	0.00E+00	4.53E-06
2906	ALL	418361.3	3772093	NonCancer	0.00E+00	0.00E+00	0.00E+00	0.00E+00	0.00E+00	0.00E+00	2.61E-06	0.00E+00	0.00E+00	0.00E+00	0.00E+00	0.00E+00	0.00E+00	0.00E+00	2.61E-06
2907	ALL	418361.3	3772118	NonCancer	0.00E+00	0.00E+00	0.00E+00	0.00E+00	0.00E+00	0.00E+00	2.74E-06	0.00E+00	0.00E+00	0.00E+00	0.00E+00	0.00E+00	0.00E+00	0.00E+00	2.74E-06
2908	ALL	418361.3	3772143	NonCancer	0.00E+00	0.00E+00	0.00E+00	0.00E+00	0.00E+00	0.00E+00	2.87E-06	0.00E+00	0.00E+00	0.00E+00	0.00E+00	0.00E+00	0.00E+00	0.00E+00	2.87E-06
2909	ALL	418361.3	3772168	NonCancer	0.00E+00	0.00E+00	0.00E+00	0.00E+00	0.00E+00	0.00E+00	3.01E-06	0.00E+00	0.00E+00	0.00E+00	0.00E+00	0.00E+00	0.00E+00	0.00E+00	3.01E-06
2910	ALL	418361.3	3772193	NonCancer	0.00E+00	0.00E+00	0.00E+00	0.00E+00	0.00E+00	0.00E+00	3.15E-06	0.00E+00	0.00E+00	0.00E+00	0.00E+00	0.00E+00	0.00E+00	0.00E+00	3.15E-06
2911	ALL	418361.3	3772218	NonCancer	0.00E+00	0.00E+00	0.00E+00	0.00E+00	0.00E+00	0.00E+00	3.31E-06	0.00E+00	0.00E+00	0.00E+00	0.00E+00	0.00E+00	0.00E+00	0.00E+00	3.31E-06

2912	ALL	418361.3	3772243	NonCancer	0.00E+00	0.00E+00	0.00E+00	0.00E+00	0.00E+00	0.00E+00	3.47E-06	0.00E+00	0.00E+00	0.00E+00	0.00E+00	0.00E+00	0.00E+00	0.00E+00	3.47E-06
2913	ALL	418361.3	3772268	NonCancer	0.00E+00	0.00E+00	0.00E+00	0.00E+00	0.00E+00	0.00E+00	3.64E-06	0.00E+00	0.00E+00	0.00E+00	0.00E+00	0.00E+00	0.00E+00	0.00E+00	3.64E-06
2914	ALL	418361.3	3772293	NonCancer	0.00E+00	0.00E+00	0.00E+00	0.00E+00	0.00E+00	0.00E+00	3.81E-06	0.00E+00	0.00E+00	0.00E+00	0.00E+00	0.00E+00	0.00E+00	0.00E+00	3.81E-06
2915	ALL	418361.3	3772318	NonCancer	0.00E+00	0.00E+00	0.00E+00	0.00E+00	0.00E+00	0.00E+00	3.99E-06	0.00E+00	0.00E+00	0.00E+00	0.00E+00	0.00E+00	0.00E+00	0.00E+00	3.99E-06
2916	ALL	418361.3	3772343	NonCancer	0.00E+00	0.00E+00	0.00E+00	0.00E+00	0.00E+00	0.00E+00	4.17E-06	0.00E+00	0.00E+00	0.00E+00	0.00E+00	0.00E+00	0.00E+00	0.00E+00	4.17E-06
2917	ALL	418361.3	3772368	NonCancer	0.00E+00	0.00E+00	0.00E+00	0.00E+00	0.00E+00	0.00E+00	4.36E-06	0.00E+00	0.00E+00	0.00E+00	0.00E+00	0.00E+00	0.00E+00	0.00E+00	4.36E-06
2918	ALL	418361.3	3772393	NonCancer	0.00E+00	0.00E+00	0.00E+00	0.00E+00	0.00E+00	0.00E+00	4.54E-06	0.00E+00	0.00E+00	0.00E+00	0.00E+00	0.00E+00	0.00E+00	0.00E+00	4.54E-06
2919	ALL	418361.3	3772418	NonCancer	0.00E+00	0.00E+00	0.00E+00	0.00E+00	0.00E+00	0.00E+00	4.73E-06	0.00E+00	0.00E+00	0.00E+00	0.00E+00	0.00E+00	0.00E+00	0.00E+00	4.73E-06
2920	ALL	418361.3	3772443	NonCancer	0.00E+00	0.00E+00	0.00E+00	0.00E+00	0.00E+00	0.00E+00	4.92E-06	0.00E+00	0.00E+00	0.00E+00	0.00E+00	0.00E+00	0.00E+00	0.00E+00	4.92E-06
2921	ALL	418386.3	3772093	NonCancer	0.00E+00	0.00E+00	0.00E+00	0.00E+00	0.00E+00	0.00E+00	2.71E-06	0.00E+00	0.00E+00	0.00E+00	0.00E+00	0.00E+00	0.00E+00	0.00E+00	2.71E-06
2922	ALL	418386.3	3772118	NonCancer	0.00E+00	0.00E+00	0.00E+00	0.00E+00	0.00E+00	0.00E+00	2.85E-06	0.00E+00	0.00E+00	0.00E+00	0.00E+00	0.00E+00	0.00E+00	0.00E+00	2.85E-06
2923	ALL	418386.3	3772143	NonCancer	0.00E+00	0.00E+00	0.00E+00	0.00E+00	0.00E+00	0.00E+00	2.99E-06	0.00E+00	0.00E+00	0.00E+00	0.00E+00	0.00E+00	0.00E+00	0.00E+00	2.99E-06
2924	ALL	418386.3	3772168	NonCancer	0.00E+00	0.00E+00	0.00E+00	0.00E+00	0.00E+00	0.00E+00	3.14E-06	0.00E+00	0.00E+00	0.00E+00	0.00E+00	0.00E+00	0.00E+00	0.00E+00	3.14E-06
2925	ALL	418386.3	3772193	NonCancer	0.00E+00	0.00E+00	0.00E+00	0.00E+00	0.00E+00	0.00E+00	3.31E-06	0.00E+00	0.00E+00	0.00E+00	0.00E+00	0.00E+00	0.00E+00	0.00E+00	3.31E-06
2926	ALL	418386.3	3772218	NonCancer	0.00E+00	0.00E+00	0.00E+00	0.00E+00	0.00E+00	0.00E+00	3.48E-06	0.00E+00	0.00E+00	0.00E+00	0.00E+00	0.00E+00	0.00E+00	0.00E+00	3.48E-06
2927	ALL	418386.3	3772243	NonCancer	0.00E+00	0.00E+00	0.00E+00	0.00E+00	0.00E+00	0.00E+00	3.66E-06	0.00E+00	0.00E+00	0.00E+00	0.00E+00	0.00E+00	0.00E+00	0.00E+00	3.66E-06
2928	ALL	418386.3	3772268	NonCancer	0.00E+00	0.00E+00	0.00E+00	0.00E+00	0.00E+00	0.00E+00	3.85E-06	0.00E+00	0.00E+00	0.00E+00	0.00E+00	0.00E+00	0.00E+00	0.00E+00	3.85E-06
2929	ALL	418386.3	3772293	NonCancer	0.00E+00	0.00E+00	0.00E+00	0.00E+00	0.00E+00	0.00E+00	4.05E-06	0.00E+00	0.00E+00	0.00E+00	0.00E+00	0.00E+00	0.00E+00	0.00E+00	4.05E-06
2930	ALL	418386.3	3772318	NonCancer	0.00E+00	0.00E+00	0.00E+00	0.00E+00	0.00E+00	0.00E+00	4.25E-06	0.00E+00	0.00E+00	0.00E+00	0.00E+00	0.00E+00	0.00E+00	0.00E+00	4.25E-06
2931	ALL	418386.3	3772343	NonCancer	0.00E+00	0.00E+00	0.00E+00	0.00E+00	0.00E+00	0.00E+00	4.47E-06	0.00E+00	0.00E+00	0.00E+00	0.00E+00	0.00E+00	0.00E+00	0.00E+00	4.47E-06
2932	ALL	418386.3	3772368	NonCancer	0.00E+00	0.00E+00	0.00E+00	0.00E+00	0.00E+00	0.00E+00	4.68E-06	0.00E+00	0.00E+00	0.00E+00	0.00E+00	0.00E+00	0.00E+00	0.00E+00	4.68E-06
2933	ALL	418386.3	3772393	NonCancer	0.00E+00	0.00E+00	0.00E+00	0.00E+00	0.00E+00	0.00E+00	4.90E-06	0.00E+00	0.00E+00	0.00E+00	0.00E+00	0.00E+00	0.00E+00	0.00E+00	4.90E-06
2934	ALL	418386.3	3772418	NonCancer	0.00E+00	0.00E+00	0.00E+00	0.00E+00	0.00E+00	0.00E+00	5.13E-06	0.00E+00	0.00E+00	0.00E+00	0.00E+00	0.00E+00	0.00E+00	0.00E+00	5.13E-06
2935	ALL	418386.3	3772443	NonCancer	0.00E+00	0.00E+00	0.00E+00	0.00E+00	0.00E+00	0.00E+00	5.36E-06	0.00E+00	0.00E+00	0.00E+00	0.00E+00	0.00E+00	0.00E+00	0.00E+00	5.36E-06
2936	ALL	418386.3	3772468	NonCancer	0.00E+00	0.00E+00	0.00E+00	0.00E+00	0.00E+00	0.00E+00	5.58E-06	0.00E+00	0.00E+00	0.00E+00	0.00E+00	0.00E+00	0.00E+00	0.00E+00	5.58E-06
2937	ALL	418411.3	3772093	NonCancer	0.00E+00	0.00E+00	0.00E+00	0.00E+00	0.00E+00	0.00E+00	2.80E-06	0.00E+00	0.00E+00	0.00E+00	0.00E+00	0.00E+00	0.00E+00	0.00E+00	2.80E-06
2938	ALL	418411.3	3772118	NonCancer	0.00E+00	0.00E+00	0.00E+00	0.00E+00	0.00E+00	0.00E+00	2.95E-06	0.00E+00	0.00E+00	0.00E+00	0.00E+00	0.00E+00	0.00E+00	0.00E+00	2.95E-06
2939	ALL	418411.3	3772143	NonCancer	0.00E+00	0.00E+00	0.00E+00	0.00E+00	0.00E+00	0.00E+00	3.12E-06	0.00E+00	0.00E+00	0.00E+00	0.00E+00	0.00E+00	0.00E+00	0.00E+00	3.12E-06
2940	ALL	418411.3	3772168	NonCancer	0.00E+00	0.00E+00	0.00E+00	0.00E+00	0.00E+00	0.00E+00	3.29E-06	0.00E+00	0.00E+00	0.00E+00	0.00E+00	0.00E+00	0.00E+00	0.00E+00	3.29E-06
2941	ALL	418411.3	3772193	NonCancer	0.00E+00	0.00E+00	0.00E+00	0.00E+00	0.00E+00	0.00E+00	3.47E-06	0.00E+00	0.00E+00	0.00E+00	0.00E+00	0.00E+00	0.00E+00	0.00E+00	3.47E-06
2942	ALL	418411.3	3772218	NonCancer	0.00E+00	0.00E+00	0.00E+00	0.00E+00	0.00E+00	0.00E+00	3.66E-06	0.00E+00	0.00E+00	0.00E+00	0.00E+00	0.00E+00	0.00E+00	0.00E+00	3.66E-06
2943	ALL	418411.3	3772243	NonCancer	0.00E+00	0.00E+00	0.00E+00	0.00E+00	0.00E+00	0.00E+00	3.86E-06	0.00E+00	0.00E+00	0.00E+00	0.00E+00	0.00E+00	0.00E+00	0.00E+00	3.86E-06
2944	ALL	418411.3	3772268	NonCancer	0.00E+00	0.00E+00	0.00E+00	0.00E+00	0.00E+00	0.00E+00	4.07E-06	0.00E+00	0.00E+00	0.00E+00	0.00E+00	0.00E+00	0.00E+00	0.00E+00	4.07E-06
2945	ALL	418411.3	3772293	NonCancer	0.00E+00	0.00E+00	0.00E+00	0.00E+00	0.00E+00	0.00E+00	4.30E-06	0.00E+00	0.00E+00	0.00E+00	0.00E+00	0.00E+00	0.00E+00	0.00E+00	4.30E-06
2946	ALL	418411.3	3772318	NonCancer	0.00E+00	0.00E+00	0.00E+00	0.00E+00	0.00E+00	0.00E+00	4.53E-06	0.00E+00	0.00E+00	0.00E+00	0.00E+00	0.00E+00	0.00E+00	0.00E+00	4.53E-06
2947	ALL	418411.3	3772343	NonCancer	0.00E+00	0.00E+00	0.00E+00	0.00E+00	0.00E+00	0.00E+00	4.78E-06	0.00E+00	0.00E+00	0.00E+00	0.00E+00	0.00E+00	0.00E+00	0.00E+00	4.78E-06
2948	ALL	418411.3	3772368	NonCancer	0.00E+00	0.00E+00	0.00E+00	0.00E+00	0.00E+00	0.00E+00	5.04E-06	0.00E+00	0.00E+00	0.00E+00	0.00E+00	0.00E+00	0.00E+00	0.00E+00	5.04E-06
2949	ALL	418411.3	3772393	NonCancer	0.00E+00	0.00E+00	0.00E+00	0.00E+00	0.00E+00	0.00E+00	5.30E-06	0.00E+00	0.00E+00	0.00E+00	0.00E+00	0.00E+00	0.00E+00	0.00E+00	5.30E-06
2950	ALL	418411.3	3772418	NonCancer	0.00E+00	0.00E+00	0.00E+00	0.00E+00	0.00E+00	0.00E+00	5.57E-06	0.00E+00	0.00E+00	0.00E+00	0.00E+00	0.00E+00	0.00E+00	0.00E+00	5.57E-06
2951	ALL	418411.3	3772443	NonCancer	0.00E+00	0.00E+00	0.00E+00	0.00E+00	0.00E+00	0.00E+00	5.84E-06	0.00E+00	0.00E+00	0.00E+00	0.00E+00	0.00E+00	0.00E+00	0.00E+00	5.84E-06
2952	ALL	418411.3	3772468	NonCancer	0.00E+00	0.00E+00	0.00E+00	0.00E+00	0.00E+00	0.00E+00	6.11E-06	0.00E+00	0.00E+00	0.00E+00	0.00E+00	0.00E+00	0.00E+00	0.00E+00	6.11E-06
2953	ALL	418436.3	3772093	NonCancer	0.00E+00	0.00E+00	0.00E+00	0.00E+00	0.00E+00	0.00E+00	2.89E-06	0.00E+00	0.00E+00	0.00E+00	0.00E+00	0.00E+00	0.00E+00	0.00E+00	2.89E-06
2954	ALL	418436.3	3772118	NonCancer	0.00E+00	0.00E+00	0.00E+00	0.00E+00	0.00E+00	0.00E+00	3.06E-06	0.00E+00	0.00E+00	0.00E+00	0.00E+00	0.00E+00	0.00E+00	0.00E+00	3.06E-06
2955	ALL	418436.3	3772143	NonCancer	0.00E+00	0.00E+00	0.00E+00	0.00E+00	0.00E+00	0.00E+00	3.24E-06	0.00E+00	0.00E+00	0.00E+00	0.00E+00	0.00E+00	0.00E+00	0.00E+00	3.24E-06
2956	ALL	418436.3	3772168	NonCancer	0.00E+00	0.00E+00	0.00E+00	0.00E+00	0.00E+00	0.00E+00	3.44E-06	0.00E+00	0.00E+00	0.00E+00	0.00E+00	0.00E+00	0.00E+00	0.00E+00	3.44E-06
2957	ALL	418436.3	3772193	NonCancer	0.00E+00	0.00E+00	0.00E+00	0.00E+00	0.00E+00	0.00E+00	3.64E-06	0.00E+00	0.00E+00	0.00E+00	0.00E+00	0.00E+00	0.00E+00	0.00E+00	3.64E-06
2958	ALL	418436.3	3772218	NonCancer	0.00E+00	0.00E+00	0.00E+00	0.00E+00	0.00E+00	0.00E+00	3.86E-06	0.00E+00	0.00E+00	0.00E+00	0.00E+00	0.00E+00	0.00E+00	0.00E+00	3.86E-06
2959	ALL	418436.3	3772243	NonCancer	0.00E+00	0.00E+00	0.00E+00	0.00E+00	0.00E+00	0.00E+00	4.08E-06	0.00E+00	0.00E+00	0.00E+00	0.00E+00	0.00E+00	0.00E+00	0.00E+00	4.08E-06
2960	ALL	418436.3	3772268	NonCancer	0.00E+00	0.00E+00	0.00E+00	0.00E+00	0.00E+00	0.00E+00	4.32E-06	0.00E+00	0.00E+00	0.00E+00	0.00E+00	0.00E+00	0.00E+00	0.00E+00	4.32E-06
2961	ALL	418436.3	3772293	NonCancer	0.00E+00	0.00E+00	0.00E+00	0.00E+00	0.00E+00	0.00E+00	4.57E-06	0.00E+00	0.00E+00	0.00E+00	0.00E+00	0.00E+00	0.00E+00	0.00E+00	4.57E-06
2962	ALL	418436.3	3772318	NonCancer	0.00E+00	0.00E+00	0.00E+00	0.00E+00	0.00E+00	0.00E+00	4.83E-06	0.00E+00	0.00E+00	0.00E+00	0.00E+00	0.00E+00	0.00E+00	0.00E+00	4.83E-06
2963	ALL	418436.3	3772343	NonCancer	0.00E+00	0.00E+00	0.00E+00	0.00E+00	0.00E+00	0.00E+00	5.12E-06	0.00E+00	0.00E+00	0.00E+00	0.00E+00	0.00E+00	0.00E+00	0.00E+00	5.12E-06

2964	ALL	418436.3	3772368	NonCancer	0.00E+00	0.00E+00	0.00E+00	0.00E+00	0.00E+00	0.00E+00	5.42E-06	0.00E+00	0.00E+00	0.00E+00	0.00E+00	0.00E+00	0.00E+00	0.00E+00	5.42E-06
2965	ALL	418436.3	3772393	NonCancer	0.00E+00	0.00E+00	0.00E+00	0.00E+00	0.00E+00	0.00E+00	5.73E-06	0.00E+00	0.00E+00	0.00E+00	0.00E+00	0.00E+00	0.00E+00	0.00E+00	5.73E-06
2966	ALL	418436.3	3772418	NonCancer	0.00E+00	0.00E+00	0.00E+00	0.00E+00	0.00E+00	0.00E+00	6.05E-06	0.00E+00	0.00E+00	0.00E+00	0.00E+00	0.00E+00	0.00E+00	0.00E+00	6.05E-06
2967	ALL	418436.3	3772443	NonCancer	0.00E+00	0.00E+00	0.00E+00	0.00E+00	0.00E+00	0.00E+00	6.39E-06	0.00E+00	0.00E+00	0.00E+00	0.00E+00	0.00E+00	0.00E+00	0.00E+00	6.39E-06
2968	ALL	418436.3	3772468	NonCancer	0.00E+00	0.00E+00	0.00E+00	0.00E+00	0.00E+00	0.00E+00	6.72E-06	0.00E+00	0.00E+00	0.00E+00	0.00E+00	0.00E+00	0.00E+00	0.00E+00	6.72E-06
2969	ALL	418461.3	3772093	NonCancer	0.00E+00	0.00E+00	0.00E+00	0.00E+00	0.00E+00	0.00E+00	2.98E-06	0.00E+00	0.00E+00	0.00E+00	0.00E+00	0.00E+00	0.00E+00	0.00E+00	2.98E-06
2970	ALL	418461.3	3772118	NonCancer	0.00E+00	0.00E+00	0.00E+00	0.00E+00	0.00E+00	0.00E+00	3.16E-06	0.00E+00	0.00E+00	0.00E+00	0.00E+00	0.00E+00	0.00E+00	0.00E+00	3.16E-06
2971	ALL	418461.3	3772143	NonCancer	0.00E+00	0.00E+00	0.00E+00	0.00E+00	0.00E+00	0.00E+00	3.37E-06	0.00E+00	0.00E+00	0.00E+00	0.00E+00	0.00E+00	0.00E+00	0.00E+00	3.37E-06
2972	ALL	418461.3	3772168	NonCancer	0.00E+00	0.00E+00	0.00E+00	0.00E+00	0.00E+00	0.00E+00	3.59E-06	0.00E+00	0.00E+00	0.00E+00	0.00E+00	0.00E+00	0.00E+00	0.00E+00	3.59E-06
2973	ALL	418461.3	3772193	NonCancer	0.00E+00	0.00E+00	0.00E+00	0.00E+00	0.00E+00	0.00E+00	3.82E-06	0.00E+00	0.00E+00	0.00E+00	0.00E+00	0.00E+00	0.00E+00	0.00E+00	3.82E-06
2974	ALL	418461.3	3772218	NonCancer	0.00E+00	0.00E+00	0.00E+00	0.00E+00	0.00E+00	0.00E+00	4.06E-06	0.00E+00	0.00E+00	0.00E+00	0.00E+00	0.00E+00	0.00E+00	0.00E+00	4.06E-06
2975	ALL	418461.3	3772243	NonCancer	0.00E+00	0.00E+00	0.00E+00	0.00E+00	0.00E+00	0.00E+00	4.32E-06	0.00E+00	0.00E+00	0.00E+00	0.00E+00	0.00E+00	0.00E+00	0.00E+00	4.32E-06
2976	ALL	418461.3	3772268	NonCancer	0.00E+00	0.00E+00	0.00E+00	0.00E+00	0.00E+00	0.00E+00	4.58E-06	0.00E+00	0.00E+00	0.00E+00	0.00E+00	0.00E+00	0.00E+00	0.00E+00	4.58E-06
2977	ALL	418461.3	3772293	NonCancer	0.00E+00	0.00E+00	0.00E+00	0.00E+00	0.00E+00	0.00E+00	4.87E-06	0.00E+00	0.00E+00	0.00E+00	0.00E+00	0.00E+00	0.00E+00	0.00E+00	4.87E-06
2978	ALL	418461.3	3772318	NonCancer	0.00E+00	0.00E+00	0.00E+00	0.00E+00	0.00E+00	0.00E+00	5.17E-06	0.00E+00	0.00E+00	0.00E+00	0.00E+00	0.00E+00	0.00E+00	0.00E+00	5.17E-06
2979	ALL	418461.3	3772343	NonCancer	0.00E+00	0.00E+00	0.00E+00	0.00E+00	0.00E+00	0.00E+00	5.49E-06	0.00E+00	0.00E+00	0.00E+00	0.00E+00	0.00E+00	0.00E+00	0.00E+00	5.49E-06
2980	ALL	418461.3	3772368	NonCancer	0.00E+00	0.00E+00	0.00E+00	0.00E+00	0.00E+00	0.00E+00	5.84E-06	0.00E+00	0.00E+00	0.00E+00	0.00E+00	0.00E+00	0.00E+00	0.00E+00	5.84E-06
2981	ALL	418461.3	3772393	NonCancer	0.00E+00	0.00E+00	0.00E+00	0.00E+00	0.00E+00	0.00E+00	6.20E-06	0.00E+00	0.00E+00	0.00E+00	0.00E+00	0.00E+00	0.00E+00	0.00E+00	6.20E-06
2982	ALL	418461.3	3772418	NonCancer	0.00E+00	0.00E+00	0.00E+00	0.00E+00	0.00E+00	0.00E+00	6.58E-06	0.00E+00	0.00E+00	0.00E+00	0.00E+00	0.00E+00	0.00E+00	0.00E+00	6.58E-06
2983	ALL	418461.3	3772443	NonCancer	0.00E+00	0.00E+00	0.00E+00	0.00E+00	0.00E+00	0.00E+00	6.98E-06	0.00E+00	0.00E+00	0.00E+00	0.00E+00	0.00E+00	0.00E+00	0.00E+00	6.98E-06
2984	ALL	418461.3	3772468	NonCancer	0.00E+00	0.00E+00	0.00E+00	0.00E+00	0.00E+00	0.00E+00	7.39E-06	0.00E+00	0.00E+00	0.00E+00	0.00E+00	0.00E+00	0.00E+00	0.00E+00	7.39E-06
2985	ALL	418486.3	3772093	NonCancer	0.00E+00	0.00E+00	0.00E+00	0.00E+00	0.00E+00	0.00E+00	3.06E-06	0.00E+00	0.00E+00	0.00E+00	0.00E+00	0.00E+00	0.00E+00	0.00E+00	3.06E-06
2986	ALL	418486.3	3772118	NonCancer	0.00E+00	0.00E+00	0.00E+00	0.00E+00	0.00E+00	0.00E+00	3.26E-06	0.00E+00	0.00E+00	0.00E+00	0.00E+00	0.00E+00	0.00E+00	0.00E+00	3.26E-06
2987	ALL	418486.3	3772143	NonCancer	0.00E+00	0.00E+00	0.00E+00	0.00E+00	0.00E+00	0.00E+00	3.48E-06	0.00E+00	0.00E+00	0.00E+00	0.00E+00	0.00E+00	0.00E+00	0.00E+00	3.48E-06
2988	ALL	418486.3	3772168	NonCancer	0.00E+00	0.00E+00	0.00E+00	0.00E+00	0.00E+00	0.00E+00	3.73E-06	0.00E+00	0.00E+00	0.00E+00	0.00E+00	0.00E+00	0.00E+00	0.00E+00	3.73E-06
2989	ALL	418486.3	3772193	NonCancer	0.00E+00	0.00E+00	0.00E+00	0.00E+00	0.00E+00	0.00E+00	3.99E-06	0.00E+00	0.00E+00	0.00E+00	0.00E+00	0.00E+00	0.00E+00	0.00E+00	3.99E-06
2990	ALL	418486.3	3772218	NonCancer	0.00E+00	0.00E+00	0.00E+00	0.00E+00	0.00E+00	0.00E+00	4.27E-06	0.00E+00	0.00E+00	0.00E+00	0.00E+00	0.00E+00	0.00E+00	0.00E+00	4.27E-06
2991	ALL	418486.3	3772243	NonCancer	0.00E+00	0.00E+00	0.00E+00	0.00E+00	0.00E+00	0.00E+00	4.57E-06	0.00E+00	0.00E+00	0.00E+00	0.00E+00	0.00E+00	0.00E+00	0.00E+00	4.57E-06
2992	ALL	418486.3	3772268	NonCancer	0.00E+00	0.00E+00	0.00E+00	0.00E+00	0.00E+00	0.00E+00	4.89E-06	0.00E+00	0.00E+00	0.00E+00	0.00E+00	0.00E+00	0.00E+00	0.00E+00	4.89E-06
2993	ALL	418486.3	3772293	NonCancer	0.00E+00	0.00E+00	0.00E+00	0.00E+00	0.00E+00	0.00E+00	5.21E-06	0.00E+00	0.00E+00	0.00E+00	0.00E+00	0.00E+00	0.00E+00	0.00E+00	5.21E-06
2994	ALL	418486.3	3772318	NonCancer	0.00E+00	0.00E+00	0.00E+00	0.00E+00	0.00E+00	0.00E+00	5.54E-06	0.00E+00	0.00E+00	0.00E+00	0.00E+00	0.00E+00	0.00E+00	0.00E+00	5.54E-06
2995	ALL	418486.3	3772343	NonCancer	0.00E+00	0.00E+00	0.00E+00	0.00E+00	0.00E+00	0.00E+00	5.91E-06	0.00E+00	0.00E+00	0.00E+00	0.00E+00	0.00E+00	0.00E+00	0.00E+00	5.91E-06
2996	ALL	418486.3	3772368	NonCancer	0.00E+00	0.00E+00	0.00E+00	0.00E+00	0.00E+00	0.00E+00	6.31E-06	0.00E+00	0.00E+00	0.00E+00	0.00E+00	0.00E+00	0.00E+00	0.00E+00	6.31E-06
2997	ALL	418486.3	3772393	NonCancer	0.00E+00	0.00E+00	0.00E+00	0.00E+00	0.00E+00	0.00E+00	6.72E-06	0.00E+00	0.00E+00	0.00E+00	0.00E+00	0.00E+00	0.00E+00	0.00E+00	6.72E-06
2998	ALL	418486.3	3772418	NonCancer	0.00E+00	0.00E+00	0.00E+00	0.00E+00	0.00E+00	0.00E+00	7.16E-06	0.00E+00	0.00E+00	0.00E+00	0.00E+00	0.00E+00	0.00E+00	0.00E+00	7.16E-06
2999	ALL	418486.3	3772443	NonCancer	0.00E+00	0.00E+00	0.00E+00	0.00E+00	0.00E+00	0.00E+00	7.65E-06	0.00E+00	0.00E+00	0.00E+00	0.00E+00	0.00E+00	0.00E+00	0.00E+00	7.65E-06
3000	ALL	418486.3	3772468	NonCancer	0.00E+00	0.00E+00	0.00E+00	0.00E+00	0.00E+00	0.00E+00	8.14E-06	0.00E+00	0.00E+00	0.00E+00	0.00E+00	0.00E+00	0.00E+00	0.00E+00	8.14E-06
3001	ALL	418511.3	3772093	NonCancer	0.00E+00	0.00E+00	0.00E+00	0.00E+00	0.00E+00	0.00E+00	3.13E-06	0.00E+00	0.00E+00	0.00E+00	0.00E+00	0.00E+00	0.00E+00	0.00E+00	3.13E-06
3002	ALL	418511.3	3772118	NonCancer	0.00E+00	0.00E+00	0.00E+00	0.00E+00	0.00E+00	0.00E+00	3.34E-06	0.00E+00	0.00E+00	0.00E+00	0.00E+00	0.00E+00	0.00E+00	0.00E+00	3.34E-06
3003	ALL	418511.3	3772143	NonCancer	0.00E+00	0.00E+00	0.00E+00	0.00E+00	0.00E+00	0.00E+00	3.59E-06	0.00E+00	0.00E+00	0.00E+00	0.00E+00	0.00E+00	0.00E+00	0.00E+00	3.59E-06
3004	ALL	418511.3	3772168	NonCancer	0.00E+00	0.00E+00	0.00E+00	0.00E+00	0.00E+00	0.00E+00	3.86E-06	0.00E+00	0.00E+00	0.00E+00	0.00E+00	0.00E+00	0.00E+00	0.00E+00	3.86E-06
3005	ALL	418511.3	3772193	NonCancer	0.00E+00	0.00E+00	0.00E+00	0.00E+00	0.00E+00	0.00E+00	4.16E-06	0.00E+00	0.00E+00	0.00E+00	0.00E+00	0.00E+00	0.00E+00	0.00E+00	4.16E-06
3006	ALL	418511.3	3772218	NonCancer	0.00E+00	0.00E+00	0.00E+00	0.00E+00	0.00E+00	0.00E+00	4.48E-06	0.00E+00	0.00E+00	0.00E+00	0.00E+00	0.00E+00	0.00E+00	0.00E+00	4.48E-06
3007	ALL	418511.3	3772243	NonCancer	0.00E+00	0.00E+00	0.00E+00	0.00E+00	0.00E+00	0.00E+00	4.84E-06	0.00E+00	0.00E+00	0.00E+00	0.00E+00	0.00E+00	0.00E+00	0.00E+00	4.84E-06
3008	ALL	418511.3	3772268	NonCancer	0.00E+00	0.00E+00	0.00E+00	0.00E+00	0.00E+00	0.00E+00	5.20E-06	0.00E+00	0.00E+00	0.00E+00	0.00E+00	0.00E+00	0.00E+00	0.00E+00	5.20E-06
3009	ALL	418511.3	3772293	NonCancer	0.00E+00	0.00E+00	0.00E+00	0.00E+00	0.00E+00	0.00E+00	5.59E-06	0.00E+00	0.00E+00	0.00E+00	0.00E+00	0.00E+00	0.00E+00	0.00E+00	5.59E-06
3010	ALL	418511.3	3772318	NonCancer	0.00E+00	0.00E+00	0.00E+00	0.00E+00	0.00E+00	0.00E+00	5.99E-06	0.00E+00	0.00E+00	0.00E+00	0.00E+00	0.00E+00	0.00E+00	0.00E+00	5.99E-06
3011	ALL	418511.3	3772343	NonCancer	0.00E+00	0.00E+00	0.00E+00	0.00E+00	0.00E+00	0.00E+00	6.39E-06	0.00E+00	0.00E+00	0.00E+00	0.00E+00	0.00E+00	0.00E+00	0.00E+00	6.39E-06
3012	ALL	418511.3	3772368	NonCancer	0.00E+00	0.00E+00	0.00E+00	0.00E+00	0.00E+00	0.00E+00	6.85E-06	0.00E+00	0.00E+00	0.00E+00	0.00E+00	0.00E+00	0.00E+00	0.00E+00	6.85E-06
3013	ALL	418511.3	3772393	NonCancer	0.00E+00	0.00E+00	0.00E+00	0.00E+00	0.00E+00	0.00E+00	7.31E-06	0.00E+00	0.00E+00	0.00E+00	0.00E+00	0.00E+00	0.00E+00	0.00E+00	7.31E-06
3014	ALL	418511.3	3772418	NonCancer	0.00E+00	0.00E+00	0.00E+00	0.00E+00	0.00E+00	0.00E+00	7.82E-06	0.00E+00	0.00E+00	0.00E+00	0.00E+00	0.00E+00	0.00E+00	0.00E+00	7.82E-06
3015	ALL	418511.3	3772443	NonCancer	0.00E+00	0.00E+00	0.00E+00	0.00E+00	0.00E+00	0.00E+00	8.40E-06	0.00E+00	0.00E+00	0.00E+00	0.00E+00	0.00E+00	0.00E+00	0.00E+00	8.40E-06

3016	ALL	418511.3	3772468	NonCancer	0.00E+00	0.00E+00	0.00E+00	0.00E+00	0.00E+00	0.00E+00	8.99E-06	0.00E+00	0.00E+00	0.00E+00	0.00E+00	0.00E+00	0.00E+00	0.00E+00	8.99E-06
3017	ALL	418511.3	3772493	NonCancer	0.00E+00	0.00E+00	0.00E+00	0.00E+00	0.00E+00	0.00E+00	9.63E-06	0.00E+00	0.00E+00	0.00E+00	0.00E+00	0.00E+00	0.00E+00	0.00E+00	9.63E-06
3018	ALL	418536.3	3772093	NonCancer	0.00E+00	0.00E+00	0.00E+00	0.00E+00	0.00E+00	0.00E+00	3.17E-06	0.00E+00	0.00E+00	0.00E+00	0.00E+00	0.00E+00	0.00E+00	0.00E+00	3.17E-06
3019	ALL	418536.3	3772118	NonCancer	0.00E+00	0.00E+00	0.00E+00	0.00E+00	0.00E+00	0.00E+00	3.41E-06	0.00E+00	0.00E+00	0.00E+00	0.00E+00	0.00E+00	0.00E+00	0.00E+00	3.41E-06
3020	ALL	418536.3	3772143	NonCancer	0.00E+00	0.00E+00	0.00E+00	0.00E+00	0.00E+00	0.00E+00	3.67E-06	0.00E+00	0.00E+00	0.00E+00	0.00E+00	0.00E+00	0.00E+00	0.00E+00	3.67E-06
3021	ALL	418536.3	3772168	NonCancer	0.00E+00	0.00E+00	0.00E+00	0.00E+00	0.00E+00	0.00E+00	3.96E-06	0.00E+00	0.00E+00	0.00E+00	0.00E+00	0.00E+00	0.00E+00	0.00E+00	3.96E-06
3022	ALL	418536.3	3772193	NonCancer	0.00E+00	0.00E+00	0.00E+00	0.00E+00	0.00E+00	0.00E+00	4.30E-06	0.00E+00	0.00E+00	0.00E+00	0.00E+00	0.00E+00	0.00E+00	0.00E+00	4.30E-06
3023	ALL	418536.3	3772218	NonCancer	0.00E+00	0.00E+00	0.00E+00	0.00E+00	0.00E+00	0.00E+00	4.67E-06	0.00E+00	0.00E+00	0.00E+00	0.00E+00	0.00E+00	0.00E+00	0.00E+00	4.67E-06
3024	ALL	418536.3	3772243	NonCancer	0.00E+00	0.00E+00	0.00E+00	0.00E+00	0.00E+00	0.00E+00	5.07E-06	0.00E+00	0.00E+00	0.00E+00	0.00E+00	0.00E+00	0.00E+00	0.00E+00	5.07E-06
3025	ALL	418536.3	3772268	NonCancer	0.00E+00	0.00E+00	0.00E+00	0.00E+00	0.00E+00	0.00E+00	5.52E-06	0.00E+00	0.00E+00	0.00E+00	0.00E+00	0.00E+00	0.00E+00	0.00E+00	5.52E-06
3026	ALL	418536.3	3772293	NonCancer	0.00E+00	0.00E+00	0.00E+00	0.00E+00	0.00E+00	0.00E+00	5.98E-06	0.00E+00	0.00E+00	0.00E+00	0.00E+00	0.00E+00	0.00E+00	0.00E+00	5.98E-06
3027	ALL	418536.3	3772318	NonCancer	0.00E+00	0.00E+00	0.00E+00	0.00E+00	0.00E+00	0.00E+00	6.46E-06	0.00E+00	0.00E+00	0.00E+00	0.00E+00	0.00E+00	0.00E+00	0.00E+00	6.46E-06
3028	ALL	418536.3	3772343	NonCancer	0.00E+00	0.00E+00	0.00E+00	0.00E+00	0.00E+00	0.00E+00	6.98E-06	0.00E+00	0.00E+00	0.00E+00	0.00E+00	0.00E+00	0.00E+00	0.00E+00	6.98E-06
3029	ALL	418536.3	3772368	NonCancer	0.00E+00	0.00E+00	0.00E+00	0.00E+00	0.00E+00	0.00E+00	7.48E-06	0.00E+00	0.00E+00	0.00E+00	0.00E+00	0.00E+00	0.00E+00	0.00E+00	7.48E-06
3030	ALL	418536.3	3772393	NonCancer	0.00E+00	0.00E+00	0.00E+00	0.00E+00	0.00E+00	0.00E+00	8.01E-06	0.00E+00	0.00E+00	0.00E+00	0.00E+00	0.00E+00	0.00E+00	0.00E+00	8.01E-06
3031	ALL	418536.3	3772418	NonCancer	0.00E+00	0.00E+00	0.00E+00	0.00E+00	0.00E+00	0.00E+00	8.60E-06	0.00E+00	0.00E+00	0.00E+00	0.00E+00	0.00E+00	0.00E+00	0.00E+00	8.60E-06
3032	ALL	418536.3	3772443	NonCancer	0.00E+00	0.00E+00	0.00E+00	0.00E+00	0.00E+00	0.00E+00	9.25E-06	0.00E+00	0.00E+00	0.00E+00	0.00E+00	0.00E+00	0.00E+00	0.00E+00	9.25E-06
3033	ALL	418536.3	3772468	NonCancer	0.00E+00	0.00E+00	0.00E+00	0.00E+00	0.00E+00	0.00E+00	9.96E-06	0.00E+00	0.00E+00	0.00E+00	0.00E+00	0.00E+00	0.00E+00	0.00E+00	9.96E-06
3034	ALL	418536.3	3772493	NonCancer	0.00E+00	0.00E+00	0.00E+00	0.00E+00	0.00E+00	0.00E+00	1.07E-05	0.00E+00	0.00E+00	0.00E+00	0.00E+00	0.00E+00	0.00E+00	0.00E+00	1.07E-05
3035	ALL	418561.3	3772093	NonCancer	0.00E+00	0.00E+00	0.00E+00	0.00E+00	0.00E+00	0.00E+00	3.22E-06	0.00E+00	0.00E+00	0.00E+00	0.00E+00	0.00E+00	0.00E+00	0.00E+00	3.22E-06
3036	ALL	418561.3	3772118	NonCancer	0.00E+00	0.00E+00	0.00E+00	0.00E+00	0.00E+00	0.00E+00	3.45E-06	0.00E+00	0.00E+00	0.00E+00	0.00E+00	0.00E+00	0.00E+00	0.00E+00	3.45E-06
3037	ALL	418561.3	3772143	NonCancer	0.00E+00	0.00E+00	0.00E+00	0.00E+00	0.00E+00	0.00E+00	3.72E-06	0.00E+00	0.00E+00	0.00E+00	0.00E+00	0.00E+00	0.00E+00	0.00E+00	3.72E-06
3038	ALL	418561.3	3772168	NonCancer	0.00E+00	0.00E+00	0.00E+00	0.00E+00	0.00E+00	0.00E+00	4.04E-06	0.00E+00	0.00E+00	0.00E+00	0.00E+00	0.00E+00	0.00E+00	0.00E+00	4.04E-06
3039	ALL	418561.3	3772193	NonCancer	0.00E+00	0.00E+00	0.00E+00	0.00E+00	0.00E+00	0.00E+00	4.40E-06	0.00E+00	0.00E+00	0.00E+00	0.00E+00	0.00E+00	0.00E+00	0.00E+00	4.40E-06
3040	ALL	418561.3	3772218	NonCancer	0.00E+00	0.00E+00	0.00E+00	0.00E+00	0.00E+00	0.00E+00	4.80E-06	0.00E+00	0.00E+00	0.00E+00	0.00E+00	0.00E+00	0.00E+00	0.00E+00	4.80E-06
3041	ALL	418561.3	3772243	NonCancer	0.00E+00	0.00E+00	0.00E+00	0.00E+00	0.00E+00	0.00E+00	5.26E-06	0.00E+00	0.00E+00	0.00E+00	0.00E+00	0.00E+00	0.00E+00	0.00E+00	5.26E-06
3042	ALL	418561.3	3772268	NonCancer	0.00E+00	0.00E+00	0.00E+00	0.00E+00	0.00E+00	0.00E+00	5.78E-06	0.00E+00	0.00E+00	0.00E+00	0.00E+00	0.00E+00	0.00E+00	0.00E+00	5.78E-06
3043	ALL	418561.3	3772293	NonCancer	0.00E+00	0.00E+00	0.00E+00	0.00E+00	0.00E+00	0.00E+00	6.35E-06	0.00E+00	0.00E+00	0.00E+00	0.00E+00	0.00E+00	0.00E+00	0.00E+00	6.35E-06
3044	ALL	418561.3	3772318	NonCancer	0.00E+00	0.00E+00	0.00E+00	0.00E+00	0.00E+00	0.00E+00	6.93E-06	0.00E+00	0.00E+00	0.00E+00	0.00E+00	0.00E+00	0.00E+00	0.00E+00	6.93E-06
3045	ALL	418561.3	3772343	NonCancer	0.00E+00	0.00E+00	0.00E+00	0.00E+00	0.00E+00	0.00E+00	7.56E-06	0.00E+00	0.00E+00	0.00E+00	0.00E+00	0.00E+00	0.00E+00	0.00E+00	7.56E-06
3046	ALL	418561.3	3772368	NonCancer	0.00E+00	0.00E+00	0.00E+00	0.00E+00	0.00E+00	0.00E+00	8.22E-06	0.00E+00	0.00E+00	0.00E+00	0.00E+00	0.00E+00	0.00E+00	0.00E+00	8.22E-06
3047	ALL	418561.3	3772393	NonCancer	0.00E+00	0.00E+00	0.00E+00	0.00E+00	0.00E+00	0.00E+00	8.89E-06	0.00E+00	0.00E+00	0.00E+00	0.00E+00	0.00E+00	0.00E+00	0.00E+00	8.89E-06
3048	ALL	418561.3	3772418	NonCancer	0.00E+00	0.00E+00	0.00E+00	0.00E+00	0.00E+00	0.00E+00	9.51E-06	0.00E+00	0.00E+00	0.00E+00	0.00E+00	0.00E+00	0.00E+00	0.00E+00	9.51E-06
3049	ALL	418561.3	3772443	NonCancer	0.00E+00	0.00E+00	0.00E+00	0.00E+00	0.00E+00	0.00E+00	1.03E-05	0.00E+00	0.00E+00	0.00E+00	0.00E+00	0.00E+00	0.00E+00	0.00E+00	1.03E-05
3050	ALL	418561.3	3772468	NonCancer	0.00E+00	0.00E+00	0.00E+00	0.00E+00	0.00E+00	0.00E+00	1.11E-05	0.00E+00	0.00E+00	0.00E+00	0.00E+00	0.00E+00	0.00E+00	0.00E+00	1.11E-05
3051	ALL	418561.3	3772493	NonCancer	0.00E+00	0.00E+00	0.00E+00	0.00E+00	0.00E+00	0.00E+00	1.20E-05	0.00E+00	0.00E+00	0.00E+00	0.00E+00	0.00E+00	0.00E+00	0.00E+00	1.20E-05
3052	ALL	418586.3	3772093	NonCancer	0.00E+00	0.00E+00	0.00E+00	0.00E+00	0.00E+00	0.00E+00	3.25E-06	0.00E+00	0.00E+00	0.00E+00	0.00E+00	0.00E+00	0.00E+00	0.00E+00	3.25E-06
3053	ALL	418586.3	3772118	NonCancer	0.00E+00	0.00E+00	0.00E+00	0.00E+00	0.00E+00	0.00E+00	3.49E-06	0.00E+00	0.00E+00	0.00E+00	0.00E+00	0.00E+00	0.00E+00	0.00E+00	3.49E-06
3054	ALL	418586.3	3772143	NonCancer	0.00E+00	0.00E+00	0.00E+00	0.00E+00	0.00E+00	0.00E+00	3.77E-06	0.00E+00	0.00E+00	0.00E+00	0.00E+00	0.00E+00	0.00E+00	0.00E+00	3.77E-06
3055	ALL	418586.3	3772168	NonCancer	0.00E+00	0.00E+00	0.00E+00	0.00E+00	0.00E+00	0.00E+00	4.08E-06	0.00E+00	0.00E+00	0.00E+00	0.00E+00	0.00E+00	0.00E+00	0.00E+00	4.08E-06
3056	ALL	418586.3	3772193	NonCancer	0.00E+00	0.00E+00	0.00E+00	0.00E+00	0.00E+00	0.00E+00	4.45E-06	0.00E+00	0.00E+00	0.00E+00	0.00E+00	0.00E+00	0.00E+00	0.00E+00	4.45E-06
3057	ALL	418586.3	3772218	NonCancer	0.00E+00	0.00E+00	0.00E+00	0.00E+00	0.00E+00	0.00E+00	4.88E-06	0.00E+00	0.00E+00	0.00E+00	0.00E+00	0.00E+00	0.00E+00	0.00E+00	4.88E-06
3058	ALL	418586.3	3772243	NonCancer	0.00E+00	0.00E+00	0.00E+00	0.00E+00	0.00E+00	0.00E+00	5.38E-06	0.00E+00	0.00E+00	0.00E+00	0.00E+00	0.00E+00	0.00E+00	0.00E+00	5.38E-06
3059	ALL	418586.3	3772268	NonCancer	0.00E+00	0.00E+00	0.00E+00	0.00E+00	0.00E+00	0.00E+00	5.96E-06	0.00E+00	0.00E+00	0.00E+00	0.00E+00	0.00E+00	0.00E+00	0.00E+00	5.96E-06
3060	ALL	418586.3	3772293	NonCancer	0.00E+00	0.00E+00	0.00E+00	0.00E+00	0.00E+00	0.00E+00	6.61E-06	0.00E+00	0.00E+00	0.00E+00	0.00E+00	0.00E+00	0.00E+00	0.00E+00	6.61E-06
3061	ALL	418586.3	3772318	NonCancer	0.00E+00	0.00E+00	0.00E+00	0.00E+00	0.00E+00	0.00E+00	7.34E-06	0.00E+00	0.00E+00	0.00E+00	0.00E+00	0.00E+00	0.00E+00	0.00E+00	7.34E-06
3062	ALL	418586.3	3772343	NonCancer	0.00E+00	0.00E+00	0.00E+00	0.00E+00	0.00E+00	0.00E+00	8.14E-06	0.00E+00	0.00E+00	0.00E+00	0.00E+00	0.00E+00	0.00E+00	0.00E+00	8.14E-06
3063	ALL	418586.3	3772368	NonCancer	0.00E+00	0.00E+00	0.00E+00	0.00E+00	0.00E+00	0.00E+00	8.94E-06	0.00E+00	0.00E+00	0.00E+00	0.00E+00	0.00E+00	0.00E+00	0.00E+00	8.94E-06
3064	ALL	418586.3	3772393	NonCancer	0.00E+00	0.00E+00	0.00E+00	0.00E+00	0.00E+00	0.00E+00	9.80E-06	0.00E+00	0.00E+00	0.00E+00	0.00E+00	0.00E+00	0.00E+00	0.00E+00	9.80E-06
3065	ALL	418586.3	3772418	NonCancer	0.00E+00	0.00E+00	0.00E+00	0.00E+00	0.00E+00	0.00E+00	1.07E-05	0.00E+00	0.00E+00	0.00E+00	0.00E+00	0.00E+00	0.00E+00	0.00E+00	1.07E-05
3066	ALL	418586.3	3772443	NonCancer	0.00E+00	0.00E+00	0.00E+00	0.00E+00	0.00E+00	0.00E+00	1.16E-05	0.00E+00	0.00E+00	0.00E+00	0.00E+00	0.00E+00	0.00E+00	0.00E+00	1.16E-05
3067	ALL	418586.3	3772468	NonCancer	0.00E+00	0.00E+00	0.00E+00	0.00E+00	0.00E+00	0.00E+00	1.25E-05	0.00E+00	0.00E+00	0.00E+00	0.00E+00	0.00E+00	0.00E+00	0.00E+00	1.25E-05

3068	ALL	418586.3	3772493	NonCancer	0.00E+00	0.00E+00	0.00E+00	0.00E+00	0.00E+00	0.00E+00	1.36E-05	0.00E+00	0.00E+00	0.00E+00	0.00E+00	0.00E+00	0.00E+00	0.00E+00	1.36E-05
3069	ALL	418611.3	3772093	NonCancer	0.00E+00	0.00E+00	0.00E+00	0.00E+00	0.00E+00	0.00E+00	3.28E-06	0.00E+00	0.00E+00	0.00E+00	0.00E+00	0.00E+00	0.00E+00	0.00E+00	3.28E-06
3070	ALL	418611.3	3772118	NonCancer	0.00E+00	0.00E+00	0.00E+00	0.00E+00	0.00E+00	0.00E+00	3.53E-06	0.00E+00	0.00E+00	0.00E+00	0.00E+00	0.00E+00	0.00E+00	0.00E+00	3.53E-06
3071	ALL	418611.3	3772143	NonCancer	0.00E+00	0.00E+00	0.00E+00	0.00E+00	0.00E+00	0.00E+00	3.80E-06	0.00E+00	0.00E+00	0.00E+00	0.00E+00	0.00E+00	0.00E+00	0.00E+00	3.80E-06
3072	ALL	418611.3	3772168	NonCancer	0.00E+00	0.00E+00	0.00E+00	0.00E+00	0.00E+00	0.00E+00	4.12E-06	0.00E+00	0.00E+00	0.00E+00	0.00E+00	0.00E+00	0.00E+00	0.00E+00	4.12E-06
3073	ALL	418611.3	3772193	NonCancer	0.00E+00	0.00E+00	0.00E+00	0.00E+00	0.00E+00	0.00E+00	4.49E-06	0.00E+00	0.00E+00	0.00E+00	0.00E+00	0.00E+00	0.00E+00	0.00E+00	4.49E-06
3074	ALL	418611.3	3772218	NonCancer	0.00E+00	0.00E+00	0.00E+00	0.00E+00	0.00E+00	0.00E+00	4.91E-06	0.00E+00	0.00E+00	0.00E+00	0.00E+00	0.00E+00	0.00E+00	0.00E+00	4.91E-06
3075	ALL	418611.3	3772243	NonCancer	0.00E+00	0.00E+00	0.00E+00	0.00E+00	0.00E+00	0.00E+00	5.42E-06	0.00E+00	0.00E+00	0.00E+00	0.00E+00	0.00E+00	0.00E+00	0.00E+00	5.42E-06
3076	ALL	418611.3	3772268	NonCancer	0.00E+00	0.00E+00	0.00E+00	0.00E+00	0.00E+00	0.00E+00	6.05E-06	0.00E+00	0.00E+00	0.00E+00	0.00E+00	0.00E+00	0.00E+00	0.00E+00	6.05E-06
3077	ALL	418611.3	3772293	NonCancer	0.00E+00	0.00E+00	0.00E+00	0.00E+00	0.00E+00	0.00E+00	6.76E-06	0.00E+00	0.00E+00	0.00E+00	0.00E+00	0.00E+00	0.00E+00	0.00E+00	6.76E-06
3078	ALL	418611.3	3772318	NonCancer	0.00E+00	0.00E+00	0.00E+00	0.00E+00	0.00E+00	0.00E+00	7.58E-06	0.00E+00	0.00E+00	0.00E+00	0.00E+00	0.00E+00	0.00E+00	0.00E+00	7.58E-06
3079	ALL	418611.3	3772343	NonCancer	0.00E+00	0.00E+00	0.00E+00	0.00E+00	0.00E+00	0.00E+00	8.52E-06	0.00E+00	0.00E+00	0.00E+00	0.00E+00	0.00E+00	0.00E+00	0.00E+00	8.52E-06
3080	ALL	418611.3	3772368	NonCancer	0.00E+00	0.00E+00	0.00E+00	0.00E+00	0.00E+00	0.00E+00	9.62E-06	0.00E+00	0.00E+00	0.00E+00	0.00E+00	0.00E+00	0.00E+00	0.00E+00	9.62E-06
3081	ALL	418611.3	3772393	NonCancer	0.00E+00	0.00E+00	0.00E+00	0.00E+00	0.00E+00	0.00E+00	1.07E-05	0.00E+00	0.00E+00	0.00E+00	0.00E+00	0.00E+00	0.00E+00	0.00E+00	1.07E-05
3082	ALL	418611.3	3772418	NonCancer	0.00E+00	0.00E+00	0.00E+00	0.00E+00	0.00E+00	0.00E+00	1.18E-05	0.00E+00	0.00E+00	0.00E+00	0.00E+00	0.00E+00	0.00E+00	0.00E+00	1.18E-05
3083	ALL	418611.3	3772443	NonCancer	0.00E+00	0.00E+00	0.00E+00	0.00E+00	0.00E+00	0.00E+00	1.31E-05	0.00E+00	0.00E+00	0.00E+00	0.00E+00	0.00E+00	0.00E+00	0.00E+00	1.31E-05
3084	ALL	418611.3	3772468	NonCancer	0.00E+00	0.00E+00	0.00E+00	0.00E+00	0.00E+00	0.00E+00	1.43E-05	0.00E+00	0.00E+00	0.00E+00	0.00E+00	0.00E+00	0.00E+00	0.00E+00	1.43E-05
3085	ALL	418611.3	3772493	NonCancer	0.00E+00	0.00E+00	0.00E+00	0.00E+00	0.00E+00	0.00E+00	1.55E-05	0.00E+00	0.00E+00	0.00E+00	0.00E+00	0.00E+00	0.00E+00	0.00E+00	1.55E-05
3086	ALL	418636.3	3772093	NonCancer	0.00E+00	0.00E+00	0.00E+00	0.00E+00	0.00E+00	0.00E+00	3.30E-06	0.00E+00	0.00E+00	0.00E+00	0.00E+00	0.00E+00	0.00E+00	0.00E+00	3.30E-06
3087	ALL	418636.3	3772118	NonCancer	0.00E+00	0.00E+00	0.00E+00	0.00E+00	0.00E+00	0.00E+00	3.55E-06	0.00E+00	0.00E+00	0.00E+00	0.00E+00	0.00E+00	0.00E+00	0.00E+00	3.55E-06
3088	ALL	418636.3	3772143	NonCancer	0.00E+00	0.00E+00	0.00E+00	0.00E+00	0.00E+00	0.00E+00	3.83E-06	0.00E+00	0.00E+00	0.00E+00	0.00E+00	0.00E+00	0.00E+00	0.00E+00	3.83E-06
3089	ALL	418636.3	3772168	NonCancer	0.00E+00	0.00E+00	0.00E+00	0.00E+00	0.00E+00	0.00E+00	4.15E-06	0.00E+00	0.00E+00	0.00E+00	0.00E+00	0.00E+00	0.00E+00	0.00E+00	4.15E-06
3090	ALL	418636.3	3772193	NonCancer	0.00E+00	0.00E+00	0.00E+00	0.00E+00	0.00E+00	0.00E+00	4.52E-06	0.00E+00	0.00E+00	0.00E+00	0.00E+00	0.00E+00	0.00E+00	0.00E+00	4.52E-06
3091	ALL	418636.3	3772218	NonCancer	0.00E+00	0.00E+00	0.00E+00	0.00E+00	0.00E+00	0.00E+00	4.94E-06	0.00E+00	0.00E+00	0.00E+00	0.00E+00	0.00E+00	0.00E+00	0.00E+00	4.94E-06
3092	ALL	418636.3	3772243	NonCancer	0.00E+00	0.00E+00	0.00E+00	0.00E+00	0.00E+00	0.00E+00	5.45E-06	0.00E+00	0.00E+00	0.00E+00	0.00E+00	0.00E+00	0.00E+00	0.00E+00	5.45E-06
3093	ALL	418636.3	3772268	NonCancer	0.00E+00	0.00E+00	0.00E+00	0.00E+00	0.00E+00	0.00E+00	6.04E-06	0.00E+00	0.00E+00	0.00E+00	0.00E+00	0.00E+00	0.00E+00	0.00E+00	6.04E-06
3094	ALL	418636.3	3772293	NonCancer	0.00E+00	0.00E+00	0.00E+00	0.00E+00	0.00E+00	0.00E+00	6.75E-06	0.00E+00	0.00E+00	0.00E+00	0.00E+00	0.00E+00	0.00E+00	0.00E+00	6.75E-06
3095	ALL	418636.3	3772318	NonCancer	0.00E+00	0.00E+00	0.00E+00	0.00E+00	0.00E+00	0.00E+00	7.66E-06	0.00E+00	0.00E+00	0.00E+00	0.00E+00	0.00E+00	0.00E+00	0.00E+00	7.66E-06
3096	ALL	418636.3	3772343	NonCancer	0.00E+00	0.00E+00	0.00E+00	0.00E+00	0.00E+00	0.00E+00	8.70E-06	0.00E+00	0.00E+00	0.00E+00	0.00E+00	0.00E+00	0.00E+00	0.00E+00	8.70E-06
3097	ALL	418636.3	3772368	NonCancer	0.00E+00	0.00E+00	0.00E+00	0.00E+00	0.00E+00	0.00E+00	9.93E-06	0.00E+00	0.00E+00	0.00E+00	0.00E+00	0.00E+00	0.00E+00	0.00E+00	9.93E-06
3098	ALL	418636.3	3772393	NonCancer	0.00E+00	0.00E+00	0.00E+00	0.00E+00	0.00E+00	0.00E+00	1.13E-05	0.00E+00	0.00E+00	0.00E+00	0.00E+00	0.00E+00	0.00E+00	0.00E+00	1.13E-05
3099	ALL	418636.3	3772418	NonCancer	0.00E+00	0.00E+00	0.00E+00	0.00E+00	0.00E+00	0.00E+00	1.30E-05	0.00E+00	0.00E+00	0.00E+00	0.00E+00	0.00E+00	0.00E+00	0.00E+00	1.30E-05
3100	ALL	418636.3	3772443	NonCancer	0.00E+00	0.00E+00	0.00E+00	0.00E+00	0.00E+00	0.00E+00	1.45E-05	0.00E+00	0.00E+00	0.00E+00	0.00E+00	0.00E+00	0.00E+00	0.00E+00	1.45E-05
3101	ALL	418636.3	3772468	NonCancer	0.00E+00	0.00E+00	0.00E+00	0.00E+00	0.00E+00	0.00E+00	1.62E-05	0.00E+00	0.00E+00	0.00E+00	0.00E+00	0.00E+00	0.00E+00	0.00E+00	1.62E-05
3102	ALL	418636.3	3772493	NonCancer	0.00E+00	0.00E+00	0.00E+00	0.00E+00	0.00E+00	0.00E+00	1.80E-05	0.00E+00	0.00E+00	0.00E+00	0.00E+00	0.00E+00	0.00E+00	0.00E+00	1.80E-05
3103	ALL	418661.3	3772093	NonCancer	0.00E+00	0.00E+00	0.00E+00	0.00E+00	0.00E+00	0.00E+00	3.31E-06	0.00E+00	0.00E+00	0.00E+00	0.00E+00	0.00E+00	0.00E+00	0.00E+00	3.31E-06
3104	ALL	418661.3	3772118	NonCancer	0.00E+00	0.00E+00	0.00E+00	0.00E+00	0.00E+00	0.00E+00	3.56E-06	0.00E+00	0.00E+00	0.00E+00	0.00E+00	0.00E+00	0.00E+00	0.00E+00	3.56E-06
3105	ALL	418661.3	3772143	NonCancer	0.00E+00	0.00E+00	0.00E+00	0.00E+00	0.00E+00	0.00E+00	3.85E-06	0.00E+00	0.00E+00	0.00E+00	0.00E+00	0.00E+00	0.00E+00	0.00E+00	3.85E-06
3106	ALL	418661.3	3772168	NonCancer	0.00E+00	0.00E+00	0.00E+00	0.00E+00	0.00E+00	0.00E+00	4.17E-06	0.00E+00	0.00E+00	0.00E+00	0.00E+00	0.00E+00	0.00E+00	0.00E+00	4.17E-06
3107	ALL	418661.3	3772193	NonCancer	0.00E+00	0.00E+00	0.00E+00	0.00E+00	0.00E+00	0.00E+00	4.54E-06	0.00E+00	0.00E+00	0.00E+00	0.00E+00	0.00E+00	0.00E+00	0.00E+00	4.54E-06
3108	ALL	418661.3	3772218	NonCancer	0.00E+00	0.00E+00	0.00E+00	0.00E+00	0.00E+00	0.00E+00	4.97E-06	0.00E+00	0.00E+00	0.00E+00	0.00E+00	0.00E+00	0.00E+00	0.00E+00	4.97E-06
3109	ALL	418661.3	3772243	NonCancer	0.00E+00	0.00E+00	0.00E+00	0.00E+00	0.00E+00	0.00E+00	5.46E-06	0.00E+00	0.00E+00	0.00E+00	0.00E+00	0.00E+00	0.00E+00	0.00E+00	5.46E-06
3110	ALL	418661.3	3772268	NonCancer	0.00E+00	0.00E+00	0.00E+00	0.00E+00	0.00E+00	0.00E+00	6.05E-06	0.00E+00	0.00E+00	0.00E+00	0.00E+00	0.00E+00	0.00E+00	0.00E+00	6.05E-06
3111	ALL	418661.3	3772293	NonCancer	0.00E+00	0.00E+00	0.00E+00	0.00E+00	0.00E+00	0.00E+00	6.75E-06	0.00E+00	0.00E+00	0.00E+00	0.00E+00	0.00E+00	0.00E+00	0.00E+00	6.75E-06
3112	ALL	418661.3	3772318	NonCancer	0.00E+00	0.00E+00	0.00E+00	0.00E+00	0.00E+00	0.00E+00	7.59E-06	0.00E+00	0.00E+00	0.00E+00	0.00E+00	0.00E+00	0.00E+00	0.00E+00	7.59E-06
3113	ALL	418661.3	3772343	NonCancer	0.00E+00	0.00E+00	0.00E+00	0.00E+00	0.00E+00	0.00E+00	8.62E-06	0.00E+00	0.00E+00	0.00E+00	0.00E+00	0.00E+00	0.00E+00	0.00E+00	8.62E-06
3114	ALL	418661.3	3772368	NonCancer	0.00E+00	0.00E+00	0.00E+00	0.00E+00	0.00E+00	0.00E+00	1.00E-05	0.00E+00	0.00E+00	0.00E+00	0.00E+00	0.00E+00	0.00E+00	0.00E+00	1.00E-05
3115	ALL	418661.3	3772393	NonCancer	0.00E+00	0.00E+00	0.00E+00	0.00E+00	0.00E+00	0.00E+00	1.16E-05	0.00E+00	0.00E+00	0.00E+00	0.00E+00	0.00E+00	0.00E+00	0.00E+00	1.16E-05
3116	ALL	418661.3	3772418	NonCancer	0.00E+00	0.00E+00	0.00E+00	0.00E+00	0.00E+00	0.00E+00	1.34E-05	0.00E+00	0.00E+00	0.00E+00	0.00E+00	0.00E+00	0.00E+00	0.00E+00	1.34E-05
3117	ALL	418661.3	3772443	NonCancer	0.00E+00	0.00E+00	0.00E+00	0.00E+00	0.00E+00	0.00E+00	1.56E-05	0.00E+00	0.00E+00	0.00E+00	0.00E+00	0.00E+00	0.00E+00	0.00E+00	1.56E-05
3118	ALL	418661.3	3772468	NonCancer	0.00E+00	0.00E+00	0.00E+00	0.00E+00	0.00E+00	0.00E+00	1.80E-05	0.00E+00	0.00E+00	0.00E+00	0.00E+00	0.00E+00	0.00E+00	0.00E+00	1.80E-05
3119	ALL	418661.3	3772493	NonCancer	0.00E+00	0.00E+00	0.00E+00	0.00E+00	0.00E+00	0.00E+00	2.04E-05	0.00E+00	0.00E+00	0.00E+00	0.00E+00	0.00E+00	0.00E+00	0.00E+00	2.04E-05

3120	ALL	418985.8	3773591	NonCancer	0.00E+00	0.00E+00	0.00E+00	0.00E+00	0.00E+00	0.00E+00	2.11E-06	0.00E+00	0.00E+00	0.00E+00	0.00E+00	0.00E+00	0.00E+00	0.00E+00	2.11E-06
3121	ALL	418599.4	3770947	NonCancer	0.00E+00	0.00E+00	0.00E+00	0.00E+00	0.00E+00	0.00E+00	6.20E-07	0.00E+00	0.00E+00	0.00E+00	0.00E+00	0.00E+00	0.00E+00	0.00E+00	6.20E-07
3122	ALL	417384.5	3773248	NonCancer	0.00E+00	0.00E+00	0.00E+00	0.00E+00	0.00E+00	0.00E+00	8.04E-07	0.00E+00	0.00E+00	0.00E+00	0.00E+00	0.00E+00	0.00E+00	0.00E+00	8.04E-07
3123	ALL	420098	3774009	NonCancer	0.00E+00	0.00E+00	0.00E+00	0.00E+00	0.00E+00	0.00E+00	1.26E-06	0.00E+00	0.00E+00	0.00E+00	0.00E+00	0.00E+00	0.00E+00	0.00E+00	1.26E-06
3124	ALL	417541.5	3772122	NonCancer	0.00E+00	0.00E+00	0.00E+00	0.00E+00	0.00E+00	0.00E+00	8.66E-07	0.00E+00	0.00E+00	0.00E+00	0.00E+00	0.00E+00	0.00E+00	0.00E+00	8.66E-07
3125	ALL	417013.6	3772133	NonCancer	0.00E+00	0.00E+00	0.00E+00	0.00E+00	0.00E+00	0.00E+00	5.67E-07	0.00E+00	0.00E+00	0.00E+00	0.00E+00	0.00E+00	0.00E+00	0.00E+00	5.67E-07
3126	ALL	417575.9	3772263	NonCancer	0.00E+00	0.00E+00	0.00E+00	0.00E+00	0.00E+00	0.00E+00	9.42E-07	0.00E+00	0.00E+00	0.00E+00	0.00E+00	0.00E+00	0.00E+00	0.00E+00	9.42E-07
3127	ALL	420228.9	3773729	NonCancer	0.00E+00	0.00E+00	0.00E+00	0.00E+00	0.00E+00	0.00E+00	2.37E-06	0.00E+00	0.00E+00	0.00E+00	0.00E+00	0.00E+00	0.00E+00	0.00E+00	2.37E-06
3128	ALL	420522.6	3773306	NonCancer	0.00E+00	0.00E+00	0.00E+00	0.00E+00	0.00E+00	0.00E+00	3.92E-06	0.00E+00	0.00E+00	0.00E+00	0.00E+00	0.00E+00	0.00E+00	0.00E+00	3.92E-06
3129	ALL	419908.4	3771898	NonCancer	0.00E+00	0.00E+00	0.00E+00	0.00E+00	0.00E+00	0.00E+00	9.13E-07	0.00E+00	0.00E+00	0.00E+00	0.00E+00	0.00E+00	0.00E+00	0.00E+00	9.13E-07
3130	ALL	420109.3	3772377	NonCancer	0.00E+00	0.00E+00	0.00E+00	0.00E+00	0.00E+00	0.00E+00	1.54E-06	0.00E+00	0.00E+00	0.00E+00	0.00E+00	0.00E+00	0.00E+00	0.00E+00	1.54E-06
3131	ALL	419286.1	3771756	NonCancer	0.00E+00	0.00E+00	0.00E+00	0.00E+00	0.00E+00	0.00E+00	1.24E-06	0.00E+00	0.00E+00	0.00E+00	0.00E+00	0.00E+00	0.00E+00	0.00E+00	1.24E-06
3132	ALL	417001.2	3771519	NonCancer	0.00E+00	0.00E+00	0.00E+00	0.00E+00	0.00E+00	0.00E+00	4.99E-07	0.00E+00	0.00E+00	0.00E+00	0.00E+00	0.00E+00	0.00E+00	0.00E+00	4.99E-07
3133	ALL	418671.8	3772792	NonCancer	0.00E+00	0.00E+00	0.00E+00	0.00E+00	0.00E+00	0.00E+00	5.48E-05	0.00E+00	0.00E+00	0.00E+00	0.00E+00	0.00E+00	0.00E+00	0.00E+00	5.48E-05
3134	ALL	418654.9	3772794	NonCancer	0.00E+00	0.00E+00	0.00E+00	0.00E+00	0.00E+00	0.00E+00	4.54E-05	0.00E+00	0.00E+00	0.00E+00	0.00E+00	0.00E+00	0.00E+00	0.00E+00	4.54E-05
3135	ALL	418671.6	3772833	NonCancer	0.00E+00	0.00E+00	0.00E+00	0.00E+00	0.00E+00	0.00E+00	4.44E-05	0.00E+00	0.00E+00	0.00E+00	0.00E+00	0.00E+00	0.00E+00	0.00E+00	4.44E-05

```
** Lakes Environmental AERMOD MPI
**
**************************************
**
** AERMOD Input Produced by:
** AERMOD View Ver. 13.0.0
** Lakes Environmental Software Inc.
** Date: 4/16/2025
** File: C:\Users\apoll\OneDrive - Dudek\Desktop\HARP2\HARP\Covina BESS\Covina
Operation - Worker\Covina Operation.ADI
**
**************************************
**
**
**************************************
** AERMOD Control Pathway
**************************************
**
**
CO STARTING
   TITLEONE C:\Users\apoll\OneDrive - Dudek\Desktop\HARP2\HARP\Covina BESS\Covin
   MODELOPT DFAULT CONC
   AVERTIME 1 PERIOD
   URBANOPT 9663345
   POLLUTID PM_10
   RUNORNOT RUN
   ERRORFIL "Covina Operation.err"
CO FINISHED
**
**************************************
** AERMOD Source Pathway
**************************************
**
**
SO STARTING
** Source Location **
** Source ID - Type - X Coord. - Y Coord. **
   LOCATION STCK1        POINT      418806.029  3772735.815      181.320
** DESCRSRC Gen
** ------------------------------------------------------------------------
** Line Source Represented by Adjacent Volume Sources
** LINE VOLUME Source ID = SLINE1
** DESCRSRC
** PREFIX
** Length of Side = 10.00
** Configuration = Adjacent
** Emission Rate = 0.4642857143
** Vertical Dimension = 10.00
** SZINIT = 4.65
** Nodes = 12
```

```
** 418764.437, 3772804.993, 181.09, 5.00, 4.65
** 418764.437, 3772728.318, 180.86, 5.00, 4.65
** 418810.442, 3772728.318, 181.29, 5.00, 4.65
** 418810.442, 3772804.993, 181.60, 5.00, 4.65
** 418772.105, 3772804.403, 181.17, 5.00, 4.65
** 418772.105, 3772737.755, 181.10, 5.00, 4.65
** 418802.185, 3772738.344, 181.37, 5.00, 4.65
** 418802.185, 3772797.326, 181.58, 5.00, 4.65
** 418780.362, 3772796.736, 181.28, 5.00, 4.65
** 418780.362, 3772747.192, 181.29, 5.00, 4.65
** 418791.568, 3772747.192, 181.29, 5.00, 4.65
** 418791.568, 3772789.658, 181.35, 5.00, 4.65
** ------------------------------------------------------------------
   LOCATION L0000001     VOLUME   418764.437 3772799.993 181.15
   LOCATION L0000002     VOLUME   418764.437 3772789.993 181.19
   LOCATION L0000003     VOLUME   418764.437 3772779.993 181.23
   LOCATION L0000004     VOLUME   418764.437 3772769.993 181.21
   LOCATION L0000005     VOLUME   418764.437 3772759.993 181.16
   LOCATION L0000006     VOLUME   418764.437 3772749.993 181.12
   LOCATION L0000007     VOLUME   418764.437 3772739.993 181.02
   LOCATION L0000008     VOLUME   418764.437 3772729.993 180.90
   LOCATION L0000009     VOLUME   418772.762 3772728.318 180.97
   LOCATION L0000010     VOLUME   418782.762 3772728.318 181.08
   LOCATION L0000011     VOLUME   418792.762 3772728.318 181.16
   LOCATION L0000012     VOLUME   418802.762 3772728.318 181.24
   LOCATION L0000013     VOLUME   418810.442 3772730.637 181.32
   LOCATION L0000014     VOLUME   418810.442 3772740.637 181.38
   LOCATION L0000015     VOLUME   418810.442 3772750.637 181.45
   LOCATION L0000016     VOLUME   418810.442 3772760.637 181.53
   LOCATION L0000017     VOLUME   418810.442 3772770.637 181.61
   LOCATION L0000018     VOLUME   418810.442 3772780.637 181.66
   LOCATION L0000019     VOLUME   418810.442 3772790.637 181.64
   LOCATION L0000020     VOLUME   418810.442 3772800.637 181.63
   LOCATION L0000021     VOLUME   418804.799 3772804.906 181.55
   LOCATION L0000022     VOLUME   418794.800 3772804.752 181.41
   LOCATION L0000023     VOLUME   418784.801 3772804.599 181.27
   LOCATION L0000024     VOLUME   418774.803 3772804.445 181.19
   LOCATION L0000025     VOLUME   418772.105 3772797.102 181.20
   LOCATION L0000026     VOLUME   418772.105 3772787.102 181.23
   LOCATION L0000027     VOLUME   418772.105 3772777.102 181.26
   LOCATION L0000028     VOLUME   418772.105 3772767.102 181.23
   LOCATION L0000029     VOLUME   418772.105 3772757.102 181.21
   LOCATION L0000030     VOLUME   418772.105 3772747.102 181.19
   LOCATION L0000031     VOLUME   418772.758 3772737.767 181.09
   LOCATION L0000032     VOLUME   418782.756 3772737.963 181.20
   LOCATION L0000033     VOLUME   418792.754 3772738.160 181.26
   LOCATION L0000034     VOLUME   418802.185 3772738.911 181.32
   LOCATION L0000035     VOLUME   418802.185 3772748.911 181.39
   LOCATION L0000036     VOLUME   418802.185 3772758.911 181.45
   LOCATION L0000037     VOLUME   418802.185 3772768.911 181.51
```

```
   LOCATION L0000038     VOLUME   418802.185 3772778.911 181.56
   LOCATION L0000039     VOLUME   418802.185 3772788.911 181.54
   LOCATION L0000040     VOLUME   418800.600 3772797.283 181.50
   LOCATION L0000041     VOLUME   418790.603 3772797.013 181.36
   LOCATION L0000042     VOLUME   418780.607 3772796.742 181.24
   LOCATION L0000043     VOLUME   418780.362 3772786.981 181.26
   LOCATION L0000044     VOLUME   418780.362 3772776.981 181.27
   LOCATION L0000045     VOLUME   418780.362 3772766.981 181.27
   LOCATION L0000046     VOLUME   418780.362 3772756.981 181.27
   LOCATION L0000047     VOLUME   418780.573 3772747.192 181.28
   LOCATION L0000048     VOLUME   418790.573 3772747.192 181.33
   LOCATION L0000049     VOLUME   418791.568 3772756.196 181.36
   LOCATION L0000050     VOLUME   418791.568 3772766.196 181.38
   LOCATION L0000051     VOLUME   418791.568 3772776.196 181.41
   LOCATION L0000052     VOLUME   418791.568 3772786.196 181.39
** End of LINE VOLUME Source ID = SLINE1
** ----------------------------------------------------------------------
** Line Source Represented by Adjacent Volume Sources
** LINE VOLUME Source ID = SLINE2
** DESCRSRC
** PREFIX
** Length of Side = 10.00
** Configuration = Adjacent
** Emission Rate = 0.5357142857
** Vertical Dimension = 10.00
** SZINIT = 4.65
** Nodes = 14
** 419013.337, 3772803.813, 183.48, 5.00, 4.65
** 419013.337, 3772727.138, 183.25, 5.00, 4.65
** 419092.962, 3772725.958, 184.33, 5.00, 4.65
** 419092.372, 3772802.044, 184.40, 5.00, 4.65
** 419026.903, 3772797.915, 183.69, 5.00, 4.65
** 419025.723, 3772741.883, 183.33, 5.00, 4.65
** 419078.806, 3772741.294, 184.03, 5.00, 4.65
** 419075.857, 3772789.068, 184.19, 5.00, 4.65
** 419039.879, 3772789.068, 183.71, 5.00, 4.65
** 419038.699, 3772755.449, 183.53, 5.00, 4.65
** 419062.292, 3772755.449, 183.88, 5.00, 4.65
** 419061.702, 3772779.041, 183.97, 5.00, 4.65
** 419049.906, 3772779.041, 183.76, 5.00, 4.65
** 419049.316, 3772765.476, 183.67, 5.00, 4.65
** ----------------------------------------------------------------------
   LOCATION L0000053     VOLUME   419013.337 3772798.813 183.44
   LOCATION L0000054     VOLUME   419013.337 3772788.813 183.38
   LOCATION L0000055     VOLUME   419013.337 3772778.813 183.32
   LOCATION L0000056     VOLUME   419013.337 3772768.813 183.26
   LOCATION L0000057     VOLUME   419013.337 3772758.813 183.20
   LOCATION L0000058     VOLUME   419013.337 3772748.813 183.14
   LOCATION L0000059     VOLUME   419013.337 3772738.813 183.16
   LOCATION L0000060     VOLUME   419013.337 3772728.813 183.25
```

LOCATION L0000061 VOLUME 419021.661 3772727.015 183.37
LOCATION L0000062 VOLUME 419031.660 3772726.867 183.51
LOCATION L0000063 VOLUME 419041.659 3772726.718 183.64
LOCATION L0000064 VOLUME 419051.658 3772726.570 183.77
LOCATION L0000065 VOLUME 419061.657 3772726.422 183.89
LOCATION L0000066 VOLUME 419071.655 3772726.274 184.02
LOCATION L0000067 VOLUME 419081.654 3772726.126 184.14
LOCATION L0000068 VOLUME 419091.653 3772725.978 184.30
LOCATION L0000069 VOLUME 419092.894 3772734.650 184.25
LOCATION L0000070 VOLUME 419092.817 3772744.649 184.16
LOCATION L0000071 VOLUME 419092.739 3772754.649 184.23
LOCATION L0000072 VOLUME 419092.662 3772764.649 184.30
LOCATION L0000073 VOLUME 419092.584 3772774.648 184.37
LOCATION L0000074 VOLUME 419092.507 3772784.648 184.39
LOCATION L0000075 VOLUME 419092.429 3772794.648 184.41
LOCATION L0000076 VOLUME 419089.774 3772801.880 184.37
LOCATION L0000077 VOLUME 419079.793 3772801.251 184.25
LOCATION L0000078 VOLUME 419069.813 3772800.621 184.13
LOCATION L0000079 VOLUME 419059.833 3772799.992 184.01
LOCATION L0000080 VOLUME 419049.853 3772799.363 183.89
LOCATION L0000081 VOLUME 419039.873 3772798.733 183.77
LOCATION L0000082 VOLUME 419029.893 3772798.104 183.64
LOCATION L0000083 VOLUME 419026.756 3772790.913 183.57
LOCATION L0000084 VOLUME 419026.545 3772780.915 183.52
LOCATION L0000085 VOLUME 419026.335 3772770.917 183.46
LOCATION L0000086 VOLUME 419026.124 3772760.919 183.39
LOCATION L0000087 VOLUME 419025.914 3772750.921 183.32
LOCATION L0000088 VOLUME 419026.683 3772741.873 183.31
LOCATION L0000089 VOLUME 419036.683 3772741.762 183.44
LOCATION L0000090 VOLUME 419046.682 3772741.650 183.57
LOCATION L0000091 VOLUME 419056.681 3772741.539 183.69
LOCATION L0000092 VOLUME 419066.681 3772741.428 183.81
LOCATION L0000093 VOLUME 419076.680 3772741.317 183.92
LOCATION L0000094 VOLUME 419078.321 3772749.152 183.95
LOCATION L0000095 VOLUME 419077.705 3772759.133 184.02
LOCATION L0000096 VOLUME 419077.089 3772769.114 184.10
LOCATION L0000097 VOLUME 419076.473 3772779.095 184.15
LOCATION L0000098 VOLUME 419075.849 3772789.068 184.17
LOCATION L0000099 VOLUME 419065.849 3772789.068 184.05
LOCATION L0000100 VOLUME 419055.849 3772789.068 183.93
LOCATION L0000101 VOLUME 419045.849 3772789.068 183.81
LOCATION L0000102 VOLUME 419039.737 3772785.041 183.72
LOCATION L0000103 VOLUME 419039.387 3772775.047 183.68
LOCATION L0000104 VOLUME 419039.036 3772765.053 183.60
LOCATION L0000105 VOLUME 419039.089 3772755.449 183.53
LOCATION L0000106 VOLUME 419049.089 3772755.449 183.65
LOCATION L0000107 VOLUME 419059.089 3772755.449 183.77
LOCATION L0000108 VOLUME 419062.122 3772762.244 183.86
LOCATION L0000109 VOLUME 419061.872 3772772.241 183.93
LOCATION L0000110 VOLUME 419058.504 3772779.041 183.92

```
   LOCATION L0000111     VOLUME   419049.845 3772777.641 183.81
   LOCATION L0000112     VOLUME   419049.410 3772767.651 183.74
** End of LINE VOLUME Source ID = SLINE2
** Source Parameters **
   SRCPARAM STCK1              1.0     2.499   772.594 60.5539654123367 0.1347216
** LINE VOLUME Source ID = SLINE1
   SRCPARAM L0000001     0.0089285714      5.00      4.65      4.65
   SRCPARAM L0000002     0.0089285714      5.00      4.65      4.65
   SRCPARAM L0000003     0.0089285714      5.00      4.65      4.65
   SRCPARAM L0000004     0.0089285714      5.00      4.65      4.65
   SRCPARAM L0000005     0.0089285714      5.00      4.65      4.65
   SRCPARAM L0000006     0.0089285714      5.00      4.65      4.65
   SRCPARAM L0000007     0.0089285714      5.00      4.65      4.65
   SRCPARAM L0000008     0.0089285714      5.00      4.65      4.65
   SRCPARAM L0000009     0.0089285714      5.00      4.65      4.65
   SRCPARAM L0000010     0.0089285714      5.00      4.65      4.65
   SRCPARAM L0000011     0.0089285714      5.00      4.65      4.65
   SRCPARAM L0000012     0.0089285714      5.00      4.65      4.65
   SRCPARAM L0000013     0.0089285714      5.00      4.65      4.65
   SRCPARAM L0000014     0.0089285714      5.00      4.65      4.65
   SRCPARAM L0000015     0.0089285714      5.00      4.65      4.65
   SRCPARAM L0000016     0.0089285714      5.00      4.65      4.65
   SRCPARAM L0000017     0.0089285714      5.00      4.65      4.65
   SRCPARAM L0000018     0.0089285714      5.00      4.65      4.65
   SRCPARAM L0000019     0.0089285714      5.00      4.65      4.65
   SRCPARAM L0000020     0.0089285714      5.00      4.65      4.65
   SRCPARAM L0000021     0.0089285714      5.00      4.65      4.65
   SRCPARAM L0000022     0.0089285714      5.00      4.65      4.65
   SRCPARAM L0000023     0.0089285714      5.00      4.65      4.65
   SRCPARAM L0000024     0.0089285714      5.00      4.65      4.65
   SRCPARAM L0000025     0.0089285714      5.00      4.65      4.65
   SRCPARAM L0000026     0.0089285714      5.00      4.65      4.65
   SRCPARAM L0000027     0.0089285714      5.00      4.65      4.65
   SRCPARAM L0000028     0.0089285714      5.00      4.65      4.65
   SRCPARAM L0000029     0.0089285714      5.00      4.65      4.65
   SRCPARAM L0000030     0.0089285714      5.00      4.65      4.65
   SRCPARAM L0000031     0.0089285714      5.00      4.65      4.65
   SRCPARAM L0000032     0.0089285714      5.00      4.65      4.65
   SRCPARAM L0000033     0.0089285714      5.00      4.65      4.65
   SRCPARAM L0000034     0.0089285714      5.00      4.65      4.65
   SRCPARAM L0000035     0.0089285714      5.00      4.65      4.65
   SRCPARAM L0000036     0.0089285714      5.00      4.65      4.65
   SRCPARAM L0000037     0.0089285714      5.00      4.65      4.65
   SRCPARAM L0000038     0.0089285714      5.00      4.65      4.65
   SRCPARAM L0000039     0.0089285714      5.00      4.65      4.65
   SRCPARAM L0000040     0.0089285714      5.00      4.65      4.65
   SRCPARAM L0000041     0.0089285714      5.00      4.65      4.65
   SRCPARAM L0000042     0.0089285714      5.00      4.65      4.65
   SRCPARAM L0000043     0.0089285714      5.00      4.65      4.65
   SRCPARAM L0000044     0.0089285714      5.00      4.65      4.65
```

```
   SRCPARAM L0000045     0.0089285714      5.00      4.65      4.65
   SRCPARAM L0000046     0.0089285714      5.00      4.65      4.65
   SRCPARAM L0000047     0.0089285714      5.00      4.65      4.65
   SRCPARAM L0000048     0.0089285714      5.00      4.65      4.65
   SRCPARAM L0000049     0.0089285714      5.00      4.65      4.65
   SRCPARAM L0000050     0.0089285714      5.00      4.65      4.65
   SRCPARAM L0000051     0.0089285714      5.00      4.65      4.65
   SRCPARAM L0000052     0.0089285714      5.00      4.65      4.65
** ----------------------------------------------------------------------
** LINE VOLUME Source ID = SLINE2
   SRCPARAM L0000053     0.0089285714      5.00      4.65      4.65
   SRCPARAM L0000054     0.0089285714      5.00      4.65      4.65
   SRCPARAM L0000055     0.0089285714      5.00      4.65      4.65
   SRCPARAM L0000056     0.0089285714      5.00      4.65      4.65
   SRCPARAM L0000057     0.0089285714      5.00      4.65      4.65
   SRCPARAM L0000058     0.0089285714      5.00      4.65      4.65
   SRCPARAM L0000059     0.0089285714      5.00      4.65      4.65
   SRCPARAM L0000060     0.0089285714      5.00      4.65      4.65
   SRCPARAM L0000061     0.0089285714      5.00      4.65      4.65
   SRCPARAM L0000062     0.0089285714      5.00      4.65      4.65
   SRCPARAM L0000063     0.0089285714      5.00      4.65      4.65
   SRCPARAM L0000064     0.0089285714      5.00      4.65      4.65
   SRCPARAM L0000065     0.0089285714      5.00      4.65      4.65
   SRCPARAM L0000066     0.0089285714      5.00      4.65      4.65
   SRCPARAM L0000067     0.0089285714      5.00      4.65      4.65
   SRCPARAM L0000068     0.0089285714      5.00      4.65      4.65
   SRCPARAM L0000069     0.0089285714      5.00      4.65      4.65
   SRCPARAM L0000070     0.0089285714      5.00      4.65      4.65
   SRCPARAM L0000071     0.0089285714      5.00      4.65      4.65
   SRCPARAM L0000072     0.0089285714      5.00      4.65      4.65
   SRCPARAM L0000073     0.0089285714      5.00      4.65      4.65
   SRCPARAM L0000074     0.0089285714      5.00      4.65      4.65
   SRCPARAM L0000075     0.0089285714      5.00      4.65      4.65
   SRCPARAM L0000076     0.0089285714      5.00      4.65      4.65
   SRCPARAM L0000077     0.0089285714      5.00      4.65      4.65
   SRCPARAM L0000078     0.0089285714      5.00      4.65      4.65
   SRCPARAM L0000079     0.0089285714      5.00      4.65      4.65
   SRCPARAM L0000080     0.0089285714      5.00      4.65      4.65
   SRCPARAM L0000081     0.0089285714      5.00      4.65      4.65
   SRCPARAM L0000082     0.0089285714      5.00      4.65      4.65
   SRCPARAM L0000083     0.0089285714      5.00      4.65      4.65
   SRCPARAM L0000084     0.0089285714      5.00      4.65      4.65
   SRCPARAM L0000085     0.0089285714      5.00      4.65      4.65
   SRCPARAM L0000086     0.0089285714      5.00      4.65      4.65
   SRCPARAM L0000087     0.0089285714      5.00      4.65      4.65
   SRCPARAM L0000088     0.0089285714      5.00      4.65      4.65
   SRCPARAM L0000089     0.0089285714      5.00      4.65      4.65
   SRCPARAM L0000090     0.0089285714      5.00      4.65      4.65
   SRCPARAM L0000091     0.0089285714      5.00      4.65      4.65
   SRCPARAM L0000092     0.0089285714      5.00      4.65      4.65
```

```
   SRCPARAM L0000093     0.0089285714      5.00      4.65      4.65
   SRCPARAM L0000094     0.0089285714      5.00      4.65      4.65
   SRCPARAM L0000095     0.0089285714      5.00      4.65      4.65
   SRCPARAM L0000096     0.0089285714      5.00      4.65      4.65
   SRCPARAM L0000097     0.0089285714      5.00      4.65      4.65
   SRCPARAM L0000098     0.0089285714      5.00      4.65      4.65
   SRCPARAM L0000099     0.0089285714      5.00      4.65      4.65
   SRCPARAM L0000100     0.0089285714      5.00      4.65      4.65
   SRCPARAM L0000101     0.0089285714      5.00      4.65      4.65
   SRCPARAM L0000102     0.0089285714      5.00      4.65      4.65
   SRCPARAM L0000103     0.0089285714      5.00      4.65      4.65
   SRCPARAM L0000104     0.0089285714      5.00      4.65      4.65
   SRCPARAM L0000105     0.0089285714      5.00      4.65      4.65
   SRCPARAM L0000106     0.0089285714      5.00      4.65      4.65
   SRCPARAM L0000107     0.0089285714      5.00      4.65      4.65
   SRCPARAM L0000108     0.0089285714      5.00      4.65      4.65
   SRCPARAM L0000109     0.0089285714      5.00      4.65      4.65
   SRCPARAM L0000110     0.0089285714      5.00      4.65      4.65
   SRCPARAM L0000111     0.0089285714      5.00      4.65      4.65
   SRCPARAM L0000112     0.0089285714      5.00      4.65      4.65
** ------------------------------------------------------------------

** Building Downwash **
   BUILDHGT STCK1           10.67    10.67    10.67     0.00     0.00     0.00
   BUILDHGT STCK1            0.00     0.00     0.00     0.00     0.00     0.00
   BUILDHGT STCK1            0.00     0.00     0.00    10.67     0.00     0.00
   BUILDHGT STCK1            0.00     0.00    10.67     0.00     0.00     0.00
   BUILDHGT STCK1            0.00     0.00     0.00     0.00     0.00     0.00
   BUILDHGT STCK1            0.00     0.00     0.00    10.67    10.67    10.67

   BUILDWID STCK1           25.93    28.76    30.71     0.00     0.00     0.00
   BUILDWID STCK1            0.00     0.00     0.00     0.00     0.00     0.00
   BUILDWID STCK1            0.00     0.00     0.00    27.86     0.00     0.00
   BUILDWID STCK1            0.00     0.00    30.71     0.00     0.00     0.00
   BUILDWID STCK1            0.00     0.00     0.00     0.00     0.00     0.00
   BUILDWID STCK1            0.00     0.00     0.00    27.86    24.99    22.31

   BUILDLEN STCK1           26.14    28.71    30.41     0.00     0.00     0.00
   BUILDLEN STCK1            0.00     0.00     0.00     0.00     0.00     0.00
   BUILDLEN STCK1            0.00     0.00     0.00    29.04     0.00     0.00
   BUILDLEN STCK1            0.00     0.00    30.41     0.00     0.00     0.00
   BUILDLEN STCK1            0.00     0.00     0.00     0.00     0.00     0.00
   BUILDLEN STCK1            0.00     0.00     0.00    29.04    26.31    23.49

   XBADJ    STCK1          -51.68   -52.15   -51.05     0.00     0.00     0.00
   XBADJ    STCK1            0.00     0.00     0.00     0.00     0.00     0.00
   XBADJ    STCK1            0.00     0.00     0.00    20.38     0.00     0.00
   XBADJ    STCK1            0.00     0.00    20.64     0.00     0.00     0.00
   XBADJ    STCK1            0.00     0.00     0.00     0.00     0.00     0.00
   XBADJ    STCK1            0.00     0.00     0.00   -49.42   -50.65   -50.34
```

```
   YBADJ    STCK1           -1.86    -8.65   -15.17     0.00     0.00     0.00
   YBADJ    STCK1            0.00     0.00     0.00     0.00     0.00     0.00
   YBADJ    STCK1            0.00     0.00     0.00   -18.20     0.00     0.00
   YBADJ    STCK1            0.00     0.00    15.17     0.00     0.00     0.00
   YBADJ    STCK1            0.00     0.00     0.00     0.00     0.00     0.00
   YBADJ    STCK1            0.00     0.00     0.00    18.20    12.01     4.97

   URBANSRC ALL

** Variable Emissions Type: "By Hour / Day (HRDOW)"
** Variable Emission Scenario: "Scenario 1"
** WeekDays:
   EMISFACT STCK1        HRDOW 0.0 0.0 0.0 0.0 0.0 0.0
   EMISFACT STCK1        HRDOW 0.0 0.0 8.0 8.0 8.0 8.0
   EMISFACT STCK1        HRDOW 8.0 8.0 8.0 8.0 8.0 0.0
   EMISFACT STCK1        HRDOW 0.0 0.0 0.0 0.0 0.0 0.0
** Saturday:
   EMISFACT STCK1        HRDOW 0.0 0.0 0.0 0.0 0.0 0.0
   EMISFACT STCK1        HRDOW 0.0 0.0 0.0 0.0 0.0 0.0
   EMISFACT STCK1        HRDOW 0.0 0.0 0.0 0.0 0.0 0.0
   EMISFACT STCK1        HRDOW 0.0 0.0 0.0 0.0 0.0 0.0
** Sunday:
   EMISFACT STCK1        HRDOW 0.0 0.0 0.0 0.0 0.0 0.0
   EMISFACT STCK1        HRDOW 0.0 0.0 0.0 0.0 0.0 0.0
   EMISFACT STCK1        HRDOW 0.0 0.0 0.0 0.0 0.0 0.0
   EMISFACT STCK1        HRDOW 0.0 0.0 0.0 0.0 0.0 0.0
** WeekDays:
   EMISFACT L0000001     HRDOW 0.0 0.0 0.0 0.0 0.0 0.0
   EMISFACT L0000001     HRDOW 0.0 0.0 8.0 8.0 8.0 8.0
   EMISFACT L0000001     HRDOW 8.0 8.0 8.0 8.0 8.0 0.0
   EMISFACT L0000001     HRDOW 0.0 0.0 0.0 0.0 0.0 0.0
   EMISFACT L0000002     HRDOW 0.0 0.0 0.0 0.0 0.0 0.0
   EMISFACT L0000002     HRDOW 0.0 0.0 8.0 8.0 8.0 8.0
   EMISFACT L0000002     HRDOW 8.0 8.0 8.0 8.0 8.0 0.0
   EMISFACT L0000002     HRDOW 0.0 0.0 0.0 0.0 0.0 0.0
   EMISFACT L0000003     HRDOW 0.0 0.0 0.0 0.0 0.0 0.0
   EMISFACT L0000003     HRDOW 0.0 0.0 8.0 8.0 8.0 8.0
   EMISFACT L0000003     HRDOW 8.0 8.0 8.0 8.0 8.0 0.0
   EMISFACT L0000003     HRDOW 0.0 0.0 0.0 0.0 0.0 0.0
   EMISFACT L0000004     HRDOW 0.0 0.0 0.0 0.0 0.0 0.0
   EMISFACT L0000004     HRDOW 0.0 0.0 8.0 8.0 8.0 8.0
   EMISFACT L0000004     HRDOW 8.0 8.0 8.0 8.0 8.0 0.0
   EMISFACT L0000004     HRDOW 0.0 0.0 0.0 0.0 0.0 0.0
   EMISFACT L0000005     HRDOW 0.0 0.0 0.0 0.0 0.0 0.0
   EMISFACT L0000005     HRDOW 0.0 0.0 8.0 8.0 8.0 8.0
   EMISFACT L0000005     HRDOW 8.0 8.0 8.0 8.0 8.0 0.0
   EMISFACT L0000005     HRDOW 0.0 0.0 0.0 0.0 0.0 0.0
   EMISFACT L0000006     HRDOW 0.0 0.0 0.0 0.0 0.0 0.0
   EMISFACT L0000006     HRDOW 0.0 0.0 8.0 8.0 8.0 8.0
```

```
EMISFACT L0000006     HRDOW 8.0 8.0 8.0 8.0 8.0 0.0
EMISFACT L0000006     HRDOW 0.0 0.0 0.0 0.0 0.0 0.0
EMISFACT L0000007     HRDOW 0.0 0.0 0.0 0.0 0.0 0.0
EMISFACT L0000007     HRDOW 0.0 0.0 8.0 8.0 8.0 8.0
EMISFACT L0000007     HRDOW 8.0 8.0 8.0 8.0 8.0 0.0
EMISFACT L0000007     HRDOW 0.0 0.0 0.0 0.0 0.0 0.0
EMISFACT L0000008     HRDOW 0.0 0.0 0.0 0.0 0.0 0.0
EMISFACT L0000008     HRDOW 0.0 0.0 8.0 8.0 8.0 8.0
EMISFACT L0000008     HRDOW 8.0 8.0 8.0 8.0 8.0 0.0
EMISFACT L0000008     HRDOW 0.0 0.0 0.0 0.0 0.0 0.0
EMISFACT L0000009     HRDOW 0.0 0.0 0.0 0.0 0.0 0.0
EMISFACT L0000009     HRDOW 0.0 0.0 8.0 8.0 8.0 8.0
EMISFACT L0000009     HRDOW 8.0 8.0 8.0 8.0 8.0 0.0
EMISFACT L0000009     HRDOW 0.0 0.0 0.0 0.0 0.0 0.0
EMISFACT L0000010     HRDOW 0.0 0.0 0.0 0.0 0.0 0.0
EMISFACT L0000010     HRDOW 0.0 0.0 8.0 8.0 8.0 8.0
EMISFACT L0000010     HRDOW 8.0 8.0 8.0 8.0 8.0 0.0
EMISFACT L0000010     HRDOW 0.0 0.0 0.0 0.0 0.0 0.0
EMISFACT L0000011     HRDOW 0.0 0.0 0.0 0.0 0.0 0.0
EMISFACT L0000011     HRDOW 0.0 0.0 8.0 8.0 8.0 8.0
EMISFACT L0000011     HRDOW 8.0 8.0 8.0 8.0 8.0 0.0
EMISFACT L0000011     HRDOW 0.0 0.0 0.0 0.0 0.0 0.0
EMISFACT L0000012     HRDOW 0.0 0.0 0.0 0.0 0.0 0.0
EMISFACT L0000012     HRDOW 0.0 0.0 8.0 8.0 8.0 8.0
EMISFACT L0000012     HRDOW 8.0 8.0 8.0 8.0 8.0 0.0
EMISFACT L0000012     HRDOW 0.0 0.0 0.0 0.0 0.0 0.0
EMISFACT L0000013     HRDOW 0.0 0.0 0.0 0.0 0.0 0.0
EMISFACT L0000013     HRDOW 0.0 0.0 8.0 8.0 8.0 8.0
EMISFACT L0000013     HRDOW 8.0 8.0 8.0 8.0 8.0 0.0
EMISFACT L0000013     HRDOW 0.0 0.0 0.0 0.0 0.0 0.0
EMISFACT L0000014     HRDOW 0.0 0.0 0.0 0.0 0.0 0.0
EMISFACT L0000014     HRDOW 0.0 0.0 8.0 8.0 8.0 8.0
EMISFACT L0000014     HRDOW 8.0 8.0 8.0 8.0 8.0 0.0
EMISFACT L0000014     HRDOW 0.0 0.0 0.0 0.0 0.0 0.0
EMISFACT L0000015     HRDOW 0.0 0.0 0.0 0.0 0.0 0.0
EMISFACT L0000015     HRDOW 0.0 0.0 8.0 8.0 8.0 8.0
EMISFACT L0000015     HRDOW 8.0 8.0 8.0 8.0 8.0 0.0
EMISFACT L0000015     HRDOW 0.0 0.0 0.0 0.0 0.0 0.0
EMISFACT L0000016     HRDOW 0.0 0.0 0.0 0.0 0.0 0.0
EMISFACT L0000016     HRDOW 0.0 0.0 8.0 8.0 8.0 8.0
EMISFACT L0000016     HRDOW 8.0 8.0 8.0 8.0 8.0 0.0
EMISFACT L0000016     HRDOW 0.0 0.0 0.0 0.0 0.0 0.0
EMISFACT L0000017     HRDOW 0.0 0.0 0.0 0.0 0.0 0.0
EMISFACT L0000017     HRDOW 0.0 0.0 8.0 8.0 8.0 8.0
EMISFACT L0000017     HRDOW 8.0 8.0 8.0 8.0 8.0 0.0
EMISFACT L0000017     HRDOW 0.0 0.0 0.0 0.0 0.0 0.0
EMISFACT L0000018     HRDOW 0.0 0.0 0.0 0.0 0.0 0.0
EMISFACT L0000018     HRDOW 0.0 0.0 8.0 8.0 8.0 8.0
EMISFACT L0000018     HRDOW 8.0 8.0 8.0 8.0 8.0 0.0
EMISFACT L0000018     HRDOW 0.0 0.0 0.0 0.0 0.0 0.0
```

```
EMISFACT L0000019     HRDOW 0.0 0.0 0.0 0.0 0.0 0.0
EMISFACT L0000019     HRDOW 0.0 0.0 8.0 8.0 8.0 8.0
EMISFACT L0000019     HRDOW 8.0 8.0 8.0 8.0 8.0 0.0
EMISFACT L0000019     HRDOW 0.0 0.0 0.0 0.0 0.0 0.0
EMISFACT L0000020     HRDOW 0.0 0.0 0.0 0.0 0.0 0.0
EMISFACT L0000020     HRDOW 0.0 0.0 8.0 8.0 8.0 8.0
EMISFACT L0000020     HRDOW 8.0 8.0 8.0 8.0 8.0 0.0
EMISFACT L0000020     HRDOW 0.0 0.0 0.0 0.0 0.0 0.0
EMISFACT L0000021     HRDOW 0.0 0.0 0.0 0.0 0.0 0.0
EMISFACT L0000021     HRDOW 0.0 0.0 8.0 8.0 8.0 8.0
EMISFACT L0000021     HRDOW 8.0 8.0 8.0 8.0 8.0 0.0
EMISFACT L0000021     HRDOW 0.0 0.0 0.0 0.0 0.0 0.0
EMISFACT L0000022     HRDOW 0.0 0.0 0.0 0.0 0.0 0.0
EMISFACT L0000022     HRDOW 0.0 0.0 8.0 8.0 8.0 8.0
EMISFACT L0000022     HRDOW 8.0 8.0 8.0 8.0 8.0 0.0
EMISFACT L0000022     HRDOW 0.0 0.0 0.0 0.0 0.0 0.0
EMISFACT L0000023     HRDOW 0.0 0.0 0.0 0.0 0.0 0.0
EMISFACT L0000023     HRDOW 0.0 0.0 8.0 8.0 8.0 8.0
EMISFACT L0000023     HRDOW 8.0 8.0 8.0 8.0 8.0 0.0
EMISFACT L0000023     HRDOW 0.0 0.0 0.0 0.0 0.0 0.0
EMISFACT L0000024     HRDOW 0.0 0.0 0.0 0.0 0.0 0.0
EMISFACT L0000024     HRDOW 0.0 0.0 8.0 8.0 8.0 8.0
EMISFACT L0000024     HRDOW 8.0 8.0 8.0 8.0 8.0 0.0
EMISFACT L0000024     HRDOW 0.0 0.0 0.0 0.0 0.0 0.0
EMISFACT L0000025     HRDOW 0.0 0.0 0.0 0.0 0.0 0.0
EMISFACT L0000025     HRDOW 0.0 0.0 8.0 8.0 8.0 8.0
EMISFACT L0000025     HRDOW 8.0 8.0 8.0 8.0 8.0 0.0
EMISFACT L0000025     HRDOW 0.0 0.0 0.0 0.0 0.0 0.0
EMISFACT L0000026     HRDOW 0.0 0.0 0.0 0.0 0.0 0.0
EMISFACT L0000026     HRDOW 0.0 0.0 8.0 8.0 8.0 8.0
EMISFACT L0000026     HRDOW 8.0 8.0 8.0 8.0 8.0 0.0
EMISFACT L0000026     HRDOW 0.0 0.0 0.0 0.0 0.0 0.0
EMISFACT L0000027     HRDOW 0.0 0.0 0.0 0.0 0.0 0.0
EMISFACT L0000027     HRDOW 0.0 0.0 8.0 8.0 8.0 8.0
EMISFACT L0000027     HRDOW 8.0 8.0 8.0 8.0 8.0 0.0
EMISFACT L0000027     HRDOW 0.0 0.0 0.0 0.0 0.0 0.0
EMISFACT L0000028     HRDOW 0.0 0.0 0.0 0.0 0.0 0.0
EMISFACT L0000028     HRDOW 0.0 0.0 8.0 8.0 8.0 8.0
EMISFACT L0000028     HRDOW 8.0 8.0 8.0 8.0 8.0 0.0
EMISFACT L0000028     HRDOW 0.0 0.0 0.0 0.0 0.0 0.0
EMISFACT L0000029     HRDOW 0.0 0.0 0.0 0.0 0.0 0.0
EMISFACT L0000029     HRDOW 0.0 0.0 8.0 8.0 8.0 8.0
EMISFACT L0000029     HRDOW 8.0 8.0 8.0 8.0 8.0 0.0
EMISFACT L0000029     HRDOW 0.0 0.0 0.0 0.0 0.0 0.0
EMISFACT L0000030     HRDOW 0.0 0.0 0.0 0.0 0.0 0.0
EMISFACT L0000030     HRDOW 0.0 0.0 8.0 8.0 8.0 8.0
EMISFACT L0000030     HRDOW 8.0 8.0 8.0 8.0 8.0 0.0
EMISFACT L0000030     HRDOW 0.0 0.0 0.0 0.0 0.0 0.0
EMISFACT L0000031     HRDOW 0.0 0.0 0.0 0.0 0.0 0.0
EMISFACT L0000031     HRDOW 0.0 0.0 8.0 8.0 8.0 8.0
```

```
EMISFACT L0000031     HRDOW 8.0 8.0 8.0 8.0 8.0 0.0
EMISFACT L0000031     HRDOW 0.0 0.0 0.0 0.0 0.0 0.0
EMISFACT L0000032     HRDOW 0.0 0.0 0.0 0.0 0.0 0.0
EMISFACT L0000032     HRDOW 0.0 0.0 8.0 8.0 8.0 8.0
EMISFACT L0000032     HRDOW 8.0 8.0 8.0 8.0 8.0 0.0
EMISFACT L0000032     HRDOW 0.0 0.0 0.0 0.0 0.0 0.0
EMISFACT L0000033     HRDOW 0.0 0.0 0.0 0.0 0.0 0.0
EMISFACT L0000033     HRDOW 0.0 0.0 8.0 8.0 8.0 8.0
EMISFACT L0000033     HRDOW 8.0 8.0 8.0 8.0 8.0 0.0
EMISFACT L0000033     HRDOW 0.0 0.0 0.0 0.0 0.0 0.0
EMISFACT L0000034     HRDOW 0.0 0.0 0.0 0.0 0.0 0.0
EMISFACT L0000034     HRDOW 0.0 0.0 8.0 8.0 8.0 8.0
EMISFACT L0000034     HRDOW 8.0 8.0 8.0 8.0 8.0 0.0
EMISFACT L0000034     HRDOW 0.0 0.0 0.0 0.0 0.0 0.0
EMISFACT L0000035     HRDOW 0.0 0.0 0.0 0.0 0.0 0.0
EMISFACT L0000035     HRDOW 0.0 0.0 8.0 8.0 8.0 8.0
EMISFACT L0000035     HRDOW 8.0 8.0 8.0 8.0 8.0 0.0
EMISFACT L0000035     HRDOW 0.0 0.0 0.0 0.0 0.0 0.0
EMISFACT L0000036     HRDOW 0.0 0.0 0.0 0.0 0.0 0.0
EMISFACT L0000036     HRDOW 0.0 0.0 8.0 8.0 8.0 8.0
EMISFACT L0000036     HRDOW 8.0 8.0 8.0 8.0 8.0 0.0
EMISFACT L0000036     HRDOW 0.0 0.0 0.0 0.0 0.0 0.0
EMISFACT L0000037     HRDOW 0.0 0.0 0.0 0.0 0.0 0.0
EMISFACT L0000037     HRDOW 0.0 0.0 8.0 8.0 8.0 8.0
EMISFACT L0000037     HRDOW 8.0 8.0 8.0 8.0 8.0 0.0
EMISFACT L0000037     HRDOW 0.0 0.0 0.0 0.0 0.0 0.0
EMISFACT L0000038     HRDOW 0.0 0.0 0.0 0.0 0.0 0.0
EMISFACT L0000038     HRDOW 0.0 0.0 8.0 8.0 8.0 8.0
EMISFACT L0000038     HRDOW 8.0 8.0 8.0 8.0 8.0 0.0
EMISFACT L0000038     HRDOW 0.0 0.0 0.0 0.0 0.0 0.0
EMISFACT L0000039     HRDOW 0.0 0.0 0.0 0.0 0.0 0.0
EMISFACT L0000039     HRDOW 0.0 0.0 8.0 8.0 8.0 8.0
EMISFACT L0000039     HRDOW 8.0 8.0 8.0 8.0 8.0 0.0
EMISFACT L0000039     HRDOW 0.0 0.0 0.0 0.0 0.0 0.0
EMISFACT L0000040     HRDOW 0.0 0.0 0.0 0.0 0.0 0.0
EMISFACT L0000040     HRDOW 0.0 0.0 8.0 8.0 8.0 8.0
EMISFACT L0000040     HRDOW 8.0 8.0 8.0 8.0 8.0 0.0
EMISFACT L0000040     HRDOW 0.0 0.0 0.0 0.0 0.0 0.0
EMISFACT L0000041     HRDOW 0.0 0.0 0.0 0.0 0.0 0.0
EMISFACT L0000041     HRDOW 0.0 0.0 8.0 8.0 8.0 8.0
EMISFACT L0000041     HRDOW 8.0 8.0 8.0 8.0 8.0 0.0
EMISFACT L0000041     HRDOW 0.0 0.0 0.0 0.0 0.0 0.0
EMISFACT L0000042     HRDOW 0.0 0.0 0.0 0.0 0.0 0.0
EMISFACT L0000042     HRDOW 0.0 0.0 8.0 8.0 8.0 8.0
EMISFACT L0000042     HRDOW 8.0 8.0 8.0 8.0 8.0 0.0
EMISFACT L0000042     HRDOW 0.0 0.0 0.0 0.0 0.0 0.0
EMISFACT L0000043     HRDOW 0.0 0.0 0.0 0.0 0.0 0.0
EMISFACT L0000043     HRDOW 0.0 0.0 8.0 8.0 8.0 8.0
EMISFACT L0000043     HRDOW 8.0 8.0 8.0 8.0 8.0 0.0
EMISFACT L0000043     HRDOW 0.0 0.0 0.0 0.0 0.0 0.0
```

```
   EMISFACT L0000044     HRDOW 0.0 0.0 0.0 0.0 0.0 0.0
   EMISFACT L0000044     HRDOW 0.0 0.0 8.0 8.0 8.0 8.0
   EMISFACT L0000044     HRDOW 8.0 8.0 8.0 8.0 8.0 0.0
   EMISFACT L0000044     HRDOW 0.0 0.0 0.0 0.0 0.0 0.0
   EMISFACT L0000045     HRDOW 0.0 0.0 0.0 0.0 0.0 0.0
   EMISFACT L0000045     HRDOW 0.0 0.0 8.0 8.0 8.0 8.0
   EMISFACT L0000045     HRDOW 8.0 8.0 8.0 8.0 8.0 0.0
   EMISFACT L0000045     HRDOW 0.0 0.0 0.0 0.0 0.0 0.0
   EMISFACT L0000046     HRDOW 0.0 0.0 0.0 0.0 0.0 0.0
   EMISFACT L0000046     HRDOW 0.0 0.0 8.0 8.0 8.0 8.0
   EMISFACT L0000046     HRDOW 8.0 8.0 8.0 8.0 8.0 0.0
   EMISFACT L0000046     HRDOW 0.0 0.0 0.0 0.0 0.0 0.0
   EMISFACT L0000047     HRDOW 0.0 0.0 0.0 0.0 0.0 0.0
   EMISFACT L0000047     HRDOW 0.0 0.0 8.0 8.0 8.0 8.0
   EMISFACT L0000047     HRDOW 8.0 8.0 8.0 8.0 8.0 0.0
   EMISFACT L0000047     HRDOW 0.0 0.0 0.0 0.0 0.0 0.0
   EMISFACT L0000048     HRDOW 0.0 0.0 0.0 0.0 0.0 0.0
   EMISFACT L0000048     HRDOW 0.0 0.0 8.0 8.0 8.0 8.0
   EMISFACT L0000048     HRDOW 8.0 8.0 8.0 8.0 8.0 0.0
   EMISFACT L0000048     HRDOW 0.0 0.0 0.0 0.0 0.0 0.0
   EMISFACT L0000049     HRDOW 0.0 0.0 0.0 0.0 0.0 0.0
   EMISFACT L0000049     HRDOW 0.0 0.0 8.0 8.0 8.0 8.0
   EMISFACT L0000049     HRDOW 8.0 8.0 8.0 8.0 8.0 0.0
   EMISFACT L0000049     HRDOW 0.0 0.0 0.0 0.0 0.0 0.0
   EMISFACT L0000050     HRDOW 0.0 0.0 0.0 0.0 0.0 0.0
   EMISFACT L0000050     HRDOW 0.0 0.0 8.0 8.0 8.0 8.0
   EMISFACT L0000050     HRDOW 8.0 8.0 8.0 8.0 8.0 0.0
   EMISFACT L0000050     HRDOW 0.0 0.0 0.0 0.0 0.0 0.0
   EMISFACT L0000051     HRDOW 0.0 0.0 0.0 0.0 0.0 0.0
   EMISFACT L0000051     HRDOW 0.0 0.0 8.0 8.0 8.0 8.0
   EMISFACT L0000051     HRDOW 8.0 8.0 8.0 8.0 8.0 0.0
   EMISFACT L0000051     HRDOW 0.0 0.0 0.0 0.0 0.0 0.0
   EMISFACT L0000052     HRDOW 0.0 0.0 0.0 0.0 0.0 0.0
   EMISFACT L0000052     HRDOW 0.0 0.0 8.0 8.0 8.0 8.0
   EMISFACT L0000052     HRDOW 8.0 8.0 8.0 8.0 8.0 0.0
   EMISFACT L0000052     HRDOW 0.0 0.0 0.0 0.0 0.0 0.0
** Saturday:
   EMISFACT L0000001     HRDOW 0.0 0.0 0.0 0.0 0.0 0.0
   EMISFACT L0000001     HRDOW 0.0 0.0 0.0 0.0 0.0 0.0
   EMISFACT L0000001     HRDOW 0.0 0.0 0.0 0.0 0.0 0.0
   EMISFACT L0000001     HRDOW 0.0 0.0 0.0 0.0 0.0 0.0
   EMISFACT L0000002     HRDOW 0.0 0.0 0.0 0.0 0.0 0.0
   EMISFACT L0000002     HRDOW 0.0 0.0 0.0 0.0 0.0 0.0
   EMISFACT L0000002     HRDOW 0.0 0.0 0.0 0.0 0.0 0.0
   EMISFACT L0000002     HRDOW 0.0 0.0 0.0 0.0 0.0 0.0
   EMISFACT L0000003     HRDOW 0.0 0.0 0.0 0.0 0.0 0.0
   EMISFACT L0000003     HRDOW 0.0 0.0 0.0 0.0 0.0 0.0
   EMISFACT L0000003     HRDOW 0.0 0.0 0.0 0.0 0.0 0.0
   EMISFACT L0000003     HRDOW 0.0 0.0 0.0 0.0 0.0 0.0
   EMISFACT L0000004     HRDOW 0.0 0.0 0.0 0.0 0.0 0.0
```

```
EMISFACT L0000004     HRDOW 0.0 0.0 0.0 0.0 0.0 0.0
EMISFACT L0000004     HRDOW 0.0 0.0 0.0 0.0 0.0 0.0
EMISFACT L0000004     HRDOW 0.0 0.0 0.0 0.0 0.0 0.0
EMISFACT L0000005     HRDOW 0.0 0.0 0.0 0.0 0.0 0.0
EMISFACT L0000005     HRDOW 0.0 0.0 0.0 0.0 0.0 0.0
EMISFACT L0000005     HRDOW 0.0 0.0 0.0 0.0 0.0 0.0
EMISFACT L0000005     HRDOW 0.0 0.0 0.0 0.0 0.0 0.0
EMISFACT L0000006     HRDOW 0.0 0.0 0.0 0.0 0.0 0.0
EMISFACT L0000006     HRDOW 0.0 0.0 0.0 0.0 0.0 0.0
EMISFACT L0000006     HRDOW 0.0 0.0 0.0 0.0 0.0 0.0
EMISFACT L0000006     HRDOW 0.0 0.0 0.0 0.0 0.0 0.0
EMISFACT L0000007     HRDOW 0.0 0.0 0.0 0.0 0.0 0.0
EMISFACT L0000007     HRDOW 0.0 0.0 0.0 0.0 0.0 0.0
EMISFACT L0000007     HRDOW 0.0 0.0 0.0 0.0 0.0 0.0
EMISFACT L0000007     HRDOW 0.0 0.0 0.0 0.0 0.0 0.0
EMISFACT L0000008     HRDOW 0.0 0.0 0.0 0.0 0.0 0.0
EMISFACT L0000008     HRDOW 0.0 0.0 0.0 0.0 0.0 0.0
EMISFACT L0000008     HRDOW 0.0 0.0 0.0 0.0 0.0 0.0
EMISFACT L0000008     HRDOW 0.0 0.0 0.0 0.0 0.0 0.0
EMISFACT L0000009     HRDOW 0.0 0.0 0.0 0.0 0.0 0.0
EMISFACT L0000009     HRDOW 0.0 0.0 0.0 0.0 0.0 0.0
EMISFACT L0000009     HRDOW 0.0 0.0 0.0 0.0 0.0 0.0
EMISFACT L0000009     HRDOW 0.0 0.0 0.0 0.0 0.0 0.0
EMISFACT L0000010     HRDOW 0.0 0.0 0.0 0.0 0.0 0.0
EMISFACT L0000010     HRDOW 0.0 0.0 0.0 0.0 0.0 0.0
EMISFACT L0000010     HRDOW 0.0 0.0 0.0 0.0 0.0 0.0
EMISFACT L0000010     HRDOW 0.0 0.0 0.0 0.0 0.0 0.0
EMISFACT L0000011     HRDOW 0.0 0.0 0.0 0.0 0.0 0.0
EMISFACT L0000011     HRDOW 0.0 0.0 0.0 0.0 0.0 0.0
EMISFACT L0000011     HRDOW 0.0 0.0 0.0 0.0 0.0 0.0
EMISFACT L0000011     HRDOW 0.0 0.0 0.0 0.0 0.0 0.0
EMISFACT L0000012     HRDOW 0.0 0.0 0.0 0.0 0.0 0.0
EMISFACT L0000012     HRDOW 0.0 0.0 0.0 0.0 0.0 0.0
EMISFACT L0000012     HRDOW 0.0 0.0 0.0 0.0 0.0 0.0
EMISFACT L0000012     HRDOW 0.0 0.0 0.0 0.0 0.0 0.0
EMISFACT L0000013     HRDOW 0.0 0.0 0.0 0.0 0.0 0.0
EMISFACT L0000013     HRDOW 0.0 0.0 0.0 0.0 0.0 0.0
EMISFACT L0000013     HRDOW 0.0 0.0 0.0 0.0 0.0 0.0
EMISFACT L0000013     HRDOW 0.0 0.0 0.0 0.0 0.0 0.0
EMISFACT L0000014     HRDOW 0.0 0.0 0.0 0.0 0.0 0.0
EMISFACT L0000014     HRDOW 0.0 0.0 0.0 0.0 0.0 0.0
EMISFACT L0000014     HRDOW 0.0 0.0 0.0 0.0 0.0 0.0
EMISFACT L0000014     HRDOW 0.0 0.0 0.0 0.0 0.0 0.0
EMISFACT L0000015     HRDOW 0.0 0.0 0.0 0.0 0.0 0.0
EMISFACT L0000015     HRDOW 0.0 0.0 0.0 0.0 0.0 0.0
EMISFACT L0000015     HRDOW 0.0 0.0 0.0 0.0 0.0 0.0
EMISFACT L0000015     HRDOW 0.0 0.0 0.0 0.0 0.0 0.0
EMISFACT L0000016     HRDOW 0.0 0.0 0.0 0.0 0.0 0.0
EMISFACT L0000016     HRDOW 0.0 0.0 0.0 0.0 0.0 0.0
EMISFACT L0000016     HRDOW 0.0 0.0 0.0 0.0 0.0 0.0
```

```
EMISFACT L0000016     HRDOW 0.0 0.0 0.0 0.0 0.0 0.0
EMISFACT L0000017     HRDOW 0.0 0.0 0.0 0.0 0.0 0.0
EMISFACT L0000017     HRDOW 0.0 0.0 0.0 0.0 0.0 0.0
EMISFACT L0000017     HRDOW 0.0 0.0 0.0 0.0 0.0 0.0
EMISFACT L0000017     HRDOW 0.0 0.0 0.0 0.0 0.0 0.0
EMISFACT L0000018     HRDOW 0.0 0.0 0.0 0.0 0.0 0.0
EMISFACT L0000018     HRDOW 0.0 0.0 0.0 0.0 0.0 0.0
EMISFACT L0000018     HRDOW 0.0 0.0 0.0 0.0 0.0 0.0
EMISFACT L0000018     HRDOW 0.0 0.0 0.0 0.0 0.0 0.0
EMISFACT L0000019     HRDOW 0.0 0.0 0.0 0.0 0.0 0.0
EMISFACT L0000019     HRDOW 0.0 0.0 0.0 0.0 0.0 0.0
EMISFACT L0000019     HRDOW 0.0 0.0 0.0 0.0 0.0 0.0
EMISFACT L0000019     HRDOW 0.0 0.0 0.0 0.0 0.0 0.0
EMISFACT L0000020     HRDOW 0.0 0.0 0.0 0.0 0.0 0.0
EMISFACT L0000020     HRDOW 0.0 0.0 0.0 0.0 0.0 0.0
EMISFACT L0000020     HRDOW 0.0 0.0 0.0 0.0 0.0 0.0
EMISFACT L0000020     HRDOW 0.0 0.0 0.0 0.0 0.0 0.0
EMISFACT L0000021     HRDOW 0.0 0.0 0.0 0.0 0.0 0.0
EMISFACT L0000021     HRDOW 0.0 0.0 0.0 0.0 0.0 0.0
EMISFACT L0000021     HRDOW 0.0 0.0 0.0 0.0 0.0 0.0
EMISFACT L0000021     HRDOW 0.0 0.0 0.0 0.0 0.0 0.0
EMISFACT L0000022     HRDOW 0.0 0.0 0.0 0.0 0.0 0.0
EMISFACT L0000022     HRDOW 0.0 0.0 0.0 0.0 0.0 0.0
EMISFACT L0000022     HRDOW 0.0 0.0 0.0 0.0 0.0 0.0
EMISFACT L0000022     HRDOW 0.0 0.0 0.0 0.0 0.0 0.0
EMISFACT L0000023     HRDOW 0.0 0.0 0.0 0.0 0.0 0.0
EMISFACT L0000023     HRDOW 0.0 0.0 0.0 0.0 0.0 0.0
EMISFACT L0000023     HRDOW 0.0 0.0 0.0 0.0 0.0 0.0
EMISFACT L0000023     HRDOW 0.0 0.0 0.0 0.0 0.0 0.0
EMISFACT L0000024     HRDOW 0.0 0.0 0.0 0.0 0.0 0.0
EMISFACT L0000024     HRDOW 0.0 0.0 0.0 0.0 0.0 0.0
EMISFACT L0000024     HRDOW 0.0 0.0 0.0 0.0 0.0 0.0
EMISFACT L0000024     HRDOW 0.0 0.0 0.0 0.0 0.0 0.0
EMISFACT L0000025     HRDOW 0.0 0.0 0.0 0.0 0.0 0.0
EMISFACT L0000025     HRDOW 0.0 0.0 0.0 0.0 0.0 0.0
EMISFACT L0000025     HRDOW 0.0 0.0 0.0 0.0 0.0 0.0
EMISFACT L0000025     HRDOW 0.0 0.0 0.0 0.0 0.0 0.0
EMISFACT L0000026     HRDOW 0.0 0.0 0.0 0.0 0.0 0.0
EMISFACT L0000026     HRDOW 0.0 0.0 0.0 0.0 0.0 0.0
EMISFACT L0000026     HRDOW 0.0 0.0 0.0 0.0 0.0 0.0
EMISFACT L0000026     HRDOW 0.0 0.0 0.0 0.0 0.0 0.0
EMISFACT L0000027     HRDOW 0.0 0.0 0.0 0.0 0.0 0.0
EMISFACT L0000027     HRDOW 0.0 0.0 0.0 0.0 0.0 0.0
EMISFACT L0000027     HRDOW 0.0 0.0 0.0 0.0 0.0 0.0
EMISFACT L0000027     HRDOW 0.0 0.0 0.0 0.0 0.0 0.0
EMISFACT L0000028     HRDOW 0.0 0.0 0.0 0.0 0.0 0.0
EMISFACT L0000028     HRDOW 0.0 0.0 0.0 0.0 0.0 0.0
EMISFACT L0000028     HRDOW 0.0 0.0 0.0 0.0 0.0 0.0
EMISFACT L0000028     HRDOW 0.0 0.0 0.0 0.0 0.0 0.0
EMISFACT L0000029     HRDOW 0.0 0.0 0.0 0.0 0.0 0.0
```

```
EMISFACT L0000029     HRDOW 0.0 0.0 0.0 0.0 0.0 0.0
EMISFACT L0000029     HRDOW 0.0 0.0 0.0 0.0 0.0 0.0
EMISFACT L0000029     HRDOW 0.0 0.0 0.0 0.0 0.0 0.0
EMISFACT L0000030     HRDOW 0.0 0.0 0.0 0.0 0.0 0.0
EMISFACT L0000030     HRDOW 0.0 0.0 0.0 0.0 0.0 0.0
EMISFACT L0000030     HRDOW 0.0 0.0 0.0 0.0 0.0 0.0
EMISFACT L0000030     HRDOW 0.0 0.0 0.0 0.0 0.0 0.0
EMISFACT L0000031     HRDOW 0.0 0.0 0.0 0.0 0.0 0.0
EMISFACT L0000031     HRDOW 0.0 0.0 0.0 0.0 0.0 0.0
EMISFACT L0000031     HRDOW 0.0 0.0 0.0 0.0 0.0 0.0
EMISFACT L0000031     HRDOW 0.0 0.0 0.0 0.0 0.0 0.0
EMISFACT L0000032     HRDOW 0.0 0.0 0.0 0.0 0.0 0.0
EMISFACT L0000032     HRDOW 0.0 0.0 0.0 0.0 0.0 0.0
EMISFACT L0000032     HRDOW 0.0 0.0 0.0 0.0 0.0 0.0
EMISFACT L0000032     HRDOW 0.0 0.0 0.0 0.0 0.0 0.0
EMISFACT L0000033     HRDOW 0.0 0.0 0.0 0.0 0.0 0.0
EMISFACT L0000033     HRDOW 0.0 0.0 0.0 0.0 0.0 0.0
EMISFACT L0000033     HRDOW 0.0 0.0 0.0 0.0 0.0 0.0
EMISFACT L0000033     HRDOW 0.0 0.0 0.0 0.0 0.0 0.0
EMISFACT L0000034     HRDOW 0.0 0.0 0.0 0.0 0.0 0.0
EMISFACT L0000034     HRDOW 0.0 0.0 0.0 0.0 0.0 0.0
EMISFACT L0000034     HRDOW 0.0 0.0 0.0 0.0 0.0 0.0
EMISFACT L0000034     HRDOW 0.0 0.0 0.0 0.0 0.0 0.0
EMISFACT L0000035     HRDOW 0.0 0.0 0.0 0.0 0.0 0.0
EMISFACT L0000035     HRDOW 0.0 0.0 0.0 0.0 0.0 0.0
EMISFACT L0000035     HRDOW 0.0 0.0 0.0 0.0 0.0 0.0
EMISFACT L0000035     HRDOW 0.0 0.0 0.0 0.0 0.0 0.0
EMISFACT L0000036     HRDOW 0.0 0.0 0.0 0.0 0.0 0.0
EMISFACT L0000036     HRDOW 0.0 0.0 0.0 0.0 0.0 0.0
EMISFACT L0000036     HRDOW 0.0 0.0 0.0 0.0 0.0 0.0
EMISFACT L0000036     HRDOW 0.0 0.0 0.0 0.0 0.0 0.0
EMISFACT L0000037     HRDOW 0.0 0.0 0.0 0.0 0.0 0.0
EMISFACT L0000037     HRDOW 0.0 0.0 0.0 0.0 0.0 0.0
EMISFACT L0000037     HRDOW 0.0 0.0 0.0 0.0 0.0 0.0
EMISFACT L0000037     HRDOW 0.0 0.0 0.0 0.0 0.0 0.0
EMISFACT L0000038     HRDOW 0.0 0.0 0.0 0.0 0.0 0.0
EMISFACT L0000038     HRDOW 0.0 0.0 0.0 0.0 0.0 0.0
EMISFACT L0000038     HRDOW 0.0 0.0 0.0 0.0 0.0 0.0
EMISFACT L0000038     HRDOW 0.0 0.0 0.0 0.0 0.0 0.0
EMISFACT L0000039     HRDOW 0.0 0.0 0.0 0.0 0.0 0.0
EMISFACT L0000039     HRDOW 0.0 0.0 0.0 0.0 0.0 0.0
EMISFACT L0000039     HRDOW 0.0 0.0 0.0 0.0 0.0 0.0
EMISFACT L0000039     HRDOW 0.0 0.0 0.0 0.0 0.0 0.0
EMISFACT L0000040     HRDOW 0.0 0.0 0.0 0.0 0.0 0.0
EMISFACT L0000040     HRDOW 0.0 0.0 0.0 0.0 0.0 0.0
EMISFACT L0000040     HRDOW 0.0 0.0 0.0 0.0 0.0 0.0
EMISFACT L0000040     HRDOW 0.0 0.0 0.0 0.0 0.0 0.0
EMISFACT L0000041     HRDOW 0.0 0.0 0.0 0.0 0.0 0.0
EMISFACT L0000041     HRDOW 0.0 0.0 0.0 0.0 0.0 0.0
EMISFACT L0000041     HRDOW 0.0 0.0 0.0 0.0 0.0 0.0
```

```
   EMISFACT L0000041     HRDOW 0.0 0.0 0.0 0.0 0.0 0.0
   EMISFACT L0000042     HRDOW 0.0 0.0 0.0 0.0 0.0 0.0
   EMISFACT L0000042     HRDOW 0.0 0.0 0.0 0.0 0.0 0.0
   EMISFACT L0000042     HRDOW 0.0 0.0 0.0 0.0 0.0 0.0
   EMISFACT L0000042     HRDOW 0.0 0.0 0.0 0.0 0.0 0.0
   EMISFACT L0000043     HRDOW 0.0 0.0 0.0 0.0 0.0 0.0
   EMISFACT L0000043     HRDOW 0.0 0.0 0.0 0.0 0.0 0.0
   EMISFACT L0000043     HRDOW 0.0 0.0 0.0 0.0 0.0 0.0
   EMISFACT L0000043     HRDOW 0.0 0.0 0.0 0.0 0.0 0.0
   EMISFACT L0000044     HRDOW 0.0 0.0 0.0 0.0 0.0 0.0
   EMISFACT L0000044     HRDOW 0.0 0.0 0.0 0.0 0.0 0.0
   EMISFACT L0000044     HRDOW 0.0 0.0 0.0 0.0 0.0 0.0
   EMISFACT L0000044     HRDOW 0.0 0.0 0.0 0.0 0.0 0.0
   EMISFACT L0000045     HRDOW 0.0 0.0 0.0 0.0 0.0 0.0
   EMISFACT L0000045     HRDOW 0.0 0.0 0.0 0.0 0.0 0.0
   EMISFACT L0000045     HRDOW 0.0 0.0 0.0 0.0 0.0 0.0
   EMISFACT L0000045     HRDOW 0.0 0.0 0.0 0.0 0.0 0.0
   EMISFACT L0000046     HRDOW 0.0 0.0 0.0 0.0 0.0 0.0
   EMISFACT L0000046     HRDOW 0.0 0.0 0.0 0.0 0.0 0.0
   EMISFACT L0000046     HRDOW 0.0 0.0 0.0 0.0 0.0 0.0
   EMISFACT L0000046     HRDOW 0.0 0.0 0.0 0.0 0.0 0.0
   EMISFACT L0000047     HRDOW 0.0 0.0 0.0 0.0 0.0 0.0
   EMISFACT L0000047     HRDOW 0.0 0.0 0.0 0.0 0.0 0.0
   EMISFACT L0000047     HRDOW 0.0 0.0 0.0 0.0 0.0 0.0
   EMISFACT L0000047     HRDOW 0.0 0.0 0.0 0.0 0.0 0.0
   EMISFACT L0000048     HRDOW 0.0 0.0 0.0 0.0 0.0 0.0
   EMISFACT L0000048     HRDOW 0.0 0.0 0.0 0.0 0.0 0.0
   EMISFACT L0000048     HRDOW 0.0 0.0 0.0 0.0 0.0 0.0
   EMISFACT L0000048     HRDOW 0.0 0.0 0.0 0.0 0.0 0.0
   EMISFACT L0000049     HRDOW 0.0 0.0 0.0 0.0 0.0 0.0
   EMISFACT L0000049     HRDOW 0.0 0.0 0.0 0.0 0.0 0.0
   EMISFACT L0000049     HRDOW 0.0 0.0 0.0 0.0 0.0 0.0
   EMISFACT L0000049     HRDOW 0.0 0.0 0.0 0.0 0.0 0.0
   EMISFACT L0000050     HRDOW 0.0 0.0 0.0 0.0 0.0 0.0
   EMISFACT L0000050     HRDOW 0.0 0.0 0.0 0.0 0.0 0.0
   EMISFACT L0000050     HRDOW 0.0 0.0 0.0 0.0 0.0 0.0
   EMISFACT L0000050     HRDOW 0.0 0.0 0.0 0.0 0.0 0.0
   EMISFACT L0000051     HRDOW 0.0 0.0 0.0 0.0 0.0 0.0
   EMISFACT L0000051     HRDOW 0.0 0.0 0.0 0.0 0.0 0.0
   EMISFACT L0000051     HRDOW 0.0 0.0 0.0 0.0 0.0 0.0
   EMISFACT L0000051     HRDOW 0.0 0.0 0.0 0.0 0.0 0.0
   EMISFACT L0000052     HRDOW 0.0 0.0 0.0 0.0 0.0 0.0
   EMISFACT L0000052     HRDOW 0.0 0.0 0.0 0.0 0.0 0.0
   EMISFACT L0000052     HRDOW 0.0 0.0 0.0 0.0 0.0 0.0
   EMISFACT L0000052     HRDOW 0.0 0.0 0.0 0.0 0.0 0.0
** Sunday:
   EMISFACT L0000001     HRDOW 0.0 0.0 0.0 0.0 0.0 0.0
   EMISFACT L0000001     HRDOW 0.0 0.0 0.0 0.0 0.0 0.0
   EMISFACT L0000001     HRDOW 0.0 0.0 0.0 0.0 0.0 0.0
   EMISFACT L0000001     HRDOW 0.0 0.0 0.0 0.0 0.0 0.0
```

```
EMISFACT L0000002     HRDOW 0.0 0.0 0.0 0.0 0.0 0.0
EMISFACT L0000002     HRDOW 0.0 0.0 0.0 0.0 0.0 0.0
EMISFACT L0000002     HRDOW 0.0 0.0 0.0 0.0 0.0 0.0
EMISFACT L0000002     HRDOW 0.0 0.0 0.0 0.0 0.0 0.0
EMISFACT L0000003     HRDOW 0.0 0.0 0.0 0.0 0.0 0.0
EMISFACT L0000003     HRDOW 0.0 0.0 0.0 0.0 0.0 0.0
EMISFACT L0000003     HRDOW 0.0 0.0 0.0 0.0 0.0 0.0
EMISFACT L0000003     HRDOW 0.0 0.0 0.0 0.0 0.0 0.0
EMISFACT L0000004     HRDOW 0.0 0.0 0.0 0.0 0.0 0.0
EMISFACT L0000004     HRDOW 0.0 0.0 0.0 0.0 0.0 0.0
EMISFACT L0000004     HRDOW 0.0 0.0 0.0 0.0 0.0 0.0
EMISFACT L0000004     HRDOW 0.0 0.0 0.0 0.0 0.0 0.0
EMISFACT L0000005     HRDOW 0.0 0.0 0.0 0.0 0.0 0.0
EMISFACT L0000005     HRDOW 0.0 0.0 0.0 0.0 0.0 0.0
EMISFACT L0000005     HRDOW 0.0 0.0 0.0 0.0 0.0 0.0
EMISFACT L0000005     HRDOW 0.0 0.0 0.0 0.0 0.0 0.0
EMISFACT L0000006     HRDOW 0.0 0.0 0.0 0.0 0.0 0.0
EMISFACT L0000006     HRDOW 0.0 0.0 0.0 0.0 0.0 0.0
EMISFACT L0000006     HRDOW 0.0 0.0 0.0 0.0 0.0 0.0
EMISFACT L0000006     HRDOW 0.0 0.0 0.0 0.0 0.0 0.0
EMISFACT L0000007     HRDOW 0.0 0.0 0.0 0.0 0.0 0.0
EMISFACT L0000007     HRDOW 0.0 0.0 0.0 0.0 0.0 0.0
EMISFACT L0000007     HRDOW 0.0 0.0 0.0 0.0 0.0 0.0
EMISFACT L0000007     HRDOW 0.0 0.0 0.0 0.0 0.0 0.0
EMISFACT L0000008     HRDOW 0.0 0.0 0.0 0.0 0.0 0.0
EMISFACT L0000008     HRDOW 0.0 0.0 0.0 0.0 0.0 0.0
EMISFACT L0000008     HRDOW 0.0 0.0 0.0 0.0 0.0 0.0
EMISFACT L0000008     HRDOW 0.0 0.0 0.0 0.0 0.0 0.0
EMISFACT L0000009     HRDOW 0.0 0.0 0.0 0.0 0.0 0.0
EMISFACT L0000009     HRDOW 0.0 0.0 0.0 0.0 0.0 0.0
EMISFACT L0000009     HRDOW 0.0 0.0 0.0 0.0 0.0 0.0
EMISFACT L0000009     HRDOW 0.0 0.0 0.0 0.0 0.0 0.0
EMISFACT L0000010     HRDOW 0.0 0.0 0.0 0.0 0.0 0.0
EMISFACT L0000010     HRDOW 0.0 0.0 0.0 0.0 0.0 0.0
EMISFACT L0000010     HRDOW 0.0 0.0 0.0 0.0 0.0 0.0
EMISFACT L0000010     HRDOW 0.0 0.0 0.0 0.0 0.0 0.0
EMISFACT L0000011     HRDOW 0.0 0.0 0.0 0.0 0.0 0.0
EMISFACT L0000011     HRDOW 0.0 0.0 0.0 0.0 0.0 0.0
EMISFACT L0000011     HRDOW 0.0 0.0 0.0 0.0 0.0 0.0
EMISFACT L0000011     HRDOW 0.0 0.0 0.0 0.0 0.0 0.0
EMISFACT L0000012     HRDOW 0.0 0.0 0.0 0.0 0.0 0.0
EMISFACT L0000012     HRDOW 0.0 0.0 0.0 0.0 0.0 0.0
EMISFACT L0000012     HRDOW 0.0 0.0 0.0 0.0 0.0 0.0
EMISFACT L0000012     HRDOW 0.0 0.0 0.0 0.0 0.0 0.0
EMISFACT L0000013     HRDOW 0.0 0.0 0.0 0.0 0.0 0.0
EMISFACT L0000013     HRDOW 0.0 0.0 0.0 0.0 0.0 0.0
EMISFACT L0000013     HRDOW 0.0 0.0 0.0 0.0 0.0 0.0
EMISFACT L0000013     HRDOW 0.0 0.0 0.0 0.0 0.0 0.0
EMISFACT L0000014     HRDOW 0.0 0.0 0.0 0.0 0.0 0.0
EMISFACT L0000014     HRDOW 0.0 0.0 0.0 0.0 0.0 0.0
```

```
EMISFACT L0000014     HRDOW 0.0 0.0 0.0 0.0 0.0 0.0
EMISFACT L0000014     HRDOW 0.0 0.0 0.0 0.0 0.0 0.0
EMISFACT L0000015     HRDOW 0.0 0.0 0.0 0.0 0.0 0.0
EMISFACT L0000015     HRDOW 0.0 0.0 0.0 0.0 0.0 0.0
EMISFACT L0000015     HRDOW 0.0 0.0 0.0 0.0 0.0 0.0
EMISFACT L0000015     HRDOW 0.0 0.0 0.0 0.0 0.0 0.0
EMISFACT L0000016     HRDOW 0.0 0.0 0.0 0.0 0.0 0.0
EMISFACT L0000016     HRDOW 0.0 0.0 0.0 0.0 0.0 0.0
EMISFACT L0000016     HRDOW 0.0 0.0 0.0 0.0 0.0 0.0
EMISFACT L0000016     HRDOW 0.0 0.0 0.0 0.0 0.0 0.0
EMISFACT L0000017     HRDOW 0.0 0.0 0.0 0.0 0.0 0.0
EMISFACT L0000017     HRDOW 0.0 0.0 0.0 0.0 0.0 0.0
EMISFACT L0000017     HRDOW 0.0 0.0 0.0 0.0 0.0 0.0
EMISFACT L0000017     HRDOW 0.0 0.0 0.0 0.0 0.0 0.0
EMISFACT L0000018     HRDOW 0.0 0.0 0.0 0.0 0.0 0.0
EMISFACT L0000018     HRDOW 0.0 0.0 0.0 0.0 0.0 0.0
EMISFACT L0000018     HRDOW 0.0 0.0 0.0 0.0 0.0 0.0
EMISFACT L0000018     HRDOW 0.0 0.0 0.0 0.0 0.0 0.0
EMISFACT L0000019     HRDOW 0.0 0.0 0.0 0.0 0.0 0.0
EMISFACT L0000019     HRDOW 0.0 0.0 0.0 0.0 0.0 0.0
EMISFACT L0000019     HRDOW 0.0 0.0 0.0 0.0 0.0 0.0
EMISFACT L0000019     HRDOW 0.0 0.0 0.0 0.0 0.0 0.0
EMISFACT L0000020     HRDOW 0.0 0.0 0.0 0.0 0.0 0.0
EMISFACT L0000020     HRDOW 0.0 0.0 0.0 0.0 0.0 0.0
EMISFACT L0000020     HRDOW 0.0 0.0 0.0 0.0 0.0 0.0
EMISFACT L0000020     HRDOW 0.0 0.0 0.0 0.0 0.0 0.0
EMISFACT L0000021     HRDOW 0.0 0.0 0.0 0.0 0.0 0.0
EMISFACT L0000021     HRDOW 0.0 0.0 0.0 0.0 0.0 0.0
EMISFACT L0000021     HRDOW 0.0 0.0 0.0 0.0 0.0 0.0
EMISFACT L0000021     HRDOW 0.0 0.0 0.0 0.0 0.0 0.0
EMISFACT L0000022     HRDOW 0.0 0.0 0.0 0.0 0.0 0.0
EMISFACT L0000022     HRDOW 0.0 0.0 0.0 0.0 0.0 0.0
EMISFACT L0000022     HRDOW 0.0 0.0 0.0 0.0 0.0 0.0
EMISFACT L0000022     HRDOW 0.0 0.0 0.0 0.0 0.0 0.0
EMISFACT L0000023     HRDOW 0.0 0.0 0.0 0.0 0.0 0.0
EMISFACT L0000023     HRDOW 0.0 0.0 0.0 0.0 0.0 0.0
EMISFACT L0000023     HRDOW 0.0 0.0 0.0 0.0 0.0 0.0
EMISFACT L0000023     HRDOW 0.0 0.0 0.0 0.0 0.0 0.0
EMISFACT L0000024     HRDOW 0.0 0.0 0.0 0.0 0.0 0.0
EMISFACT L0000024     HRDOW 0.0 0.0 0.0 0.0 0.0 0.0
EMISFACT L0000024     HRDOW 0.0 0.0 0.0 0.0 0.0 0.0
EMISFACT L0000024     HRDOW 0.0 0.0 0.0 0.0 0.0 0.0
EMISFACT L0000025     HRDOW 0.0 0.0 0.0 0.0 0.0 0.0
EMISFACT L0000025     HRDOW 0.0 0.0 0.0 0.0 0.0 0.0
EMISFACT L0000025     HRDOW 0.0 0.0 0.0 0.0 0.0 0.0
EMISFACT L0000025     HRDOW 0.0 0.0 0.0 0.0 0.0 0.0
EMISFACT L0000026     HRDOW 0.0 0.0 0.0 0.0 0.0 0.0
EMISFACT L0000026     HRDOW 0.0 0.0 0.0 0.0 0.0 0.0
EMISFACT L0000026     HRDOW 0.0 0.0 0.0 0.0 0.0 0.0
EMISFACT L0000026     HRDOW 0.0 0.0 0.0 0.0 0.0 0.0
```

```
EMISFACT L0000027     HRDOW 0.0 0.0 0.0 0.0 0.0 0.0
EMISFACT L0000027     HRDOW 0.0 0.0 0.0 0.0 0.0 0.0
EMISFACT L0000027     HRDOW 0.0 0.0 0.0 0.0 0.0 0.0
EMISFACT L0000027     HRDOW 0.0 0.0 0.0 0.0 0.0 0.0
EMISFACT L0000028     HRDOW 0.0 0.0 0.0 0.0 0.0 0.0
EMISFACT L0000028     HRDOW 0.0 0.0 0.0 0.0 0.0 0.0
EMISFACT L0000028     HRDOW 0.0 0.0 0.0 0.0 0.0 0.0
EMISFACT L0000028     HRDOW 0.0 0.0 0.0 0.0 0.0 0.0
EMISFACT L0000029     HRDOW 0.0 0.0 0.0 0.0 0.0 0.0
EMISFACT L0000029     HRDOW 0.0 0.0 0.0 0.0 0.0 0.0
EMISFACT L0000029     HRDOW 0.0 0.0 0.0 0.0 0.0 0.0
EMISFACT L0000029     HRDOW 0.0 0.0 0.0 0.0 0.0 0.0
EMISFACT L0000030     HRDOW 0.0 0.0 0.0 0.0 0.0 0.0
EMISFACT L0000030     HRDOW 0.0 0.0 0.0 0.0 0.0 0.0
EMISFACT L0000030     HRDOW 0.0 0.0 0.0 0.0 0.0 0.0
EMISFACT L0000030     HRDOW 0.0 0.0 0.0 0.0 0.0 0.0
EMISFACT L0000031     HRDOW 0.0 0.0 0.0 0.0 0.0 0.0
EMISFACT L0000031     HRDOW 0.0 0.0 0.0 0.0 0.0 0.0
EMISFACT L0000031     HRDOW 0.0 0.0 0.0 0.0 0.0 0.0
EMISFACT L0000031     HRDOW 0.0 0.0 0.0 0.0 0.0 0.0
EMISFACT L0000032     HRDOW 0.0 0.0 0.0 0.0 0.0 0.0
EMISFACT L0000032     HRDOW 0.0 0.0 0.0 0.0 0.0 0.0
EMISFACT L0000032     HRDOW 0.0 0.0 0.0 0.0 0.0 0.0
EMISFACT L0000032     HRDOW 0.0 0.0 0.0 0.0 0.0 0.0
EMISFACT L0000033     HRDOW 0.0 0.0 0.0 0.0 0.0 0.0
EMISFACT L0000033     HRDOW 0.0 0.0 0.0 0.0 0.0 0.0
EMISFACT L0000033     HRDOW 0.0 0.0 0.0 0.0 0.0 0.0
EMISFACT L0000033     HRDOW 0.0 0.0 0.0 0.0 0.0 0.0
EMISFACT L0000034     HRDOW 0.0 0.0 0.0 0.0 0.0 0.0
EMISFACT L0000034     HRDOW 0.0 0.0 0.0 0.0 0.0 0.0
EMISFACT L0000034     HRDOW 0.0 0.0 0.0 0.0 0.0 0.0
EMISFACT L0000034     HRDOW 0.0 0.0 0.0 0.0 0.0 0.0
EMISFACT L0000035     HRDOW 0.0 0.0 0.0 0.0 0.0 0.0
EMISFACT L0000035     HRDOW 0.0 0.0 0.0 0.0 0.0 0.0
EMISFACT L0000035     HRDOW 0.0 0.0 0.0 0.0 0.0 0.0
EMISFACT L0000035     HRDOW 0.0 0.0 0.0 0.0 0.0 0.0
EMISFACT L0000036     HRDOW 0.0 0.0 0.0 0.0 0.0 0.0
EMISFACT L0000036     HRDOW 0.0 0.0 0.0 0.0 0.0 0.0
EMISFACT L0000036     HRDOW 0.0 0.0 0.0 0.0 0.0 0.0
EMISFACT L0000036     HRDOW 0.0 0.0 0.0 0.0 0.0 0.0
EMISFACT L0000037     HRDOW 0.0 0.0 0.0 0.0 0.0 0.0
EMISFACT L0000037     HRDOW 0.0 0.0 0.0 0.0 0.0 0.0
EMISFACT L0000037     HRDOW 0.0 0.0 0.0 0.0 0.0 0.0
EMISFACT L0000037     HRDOW 0.0 0.0 0.0 0.0 0.0 0.0
EMISFACT L0000038     HRDOW 0.0 0.0 0.0 0.0 0.0 0.0
EMISFACT L0000038     HRDOW 0.0 0.0 0.0 0.0 0.0 0.0
EMISFACT L0000038     HRDOW 0.0 0.0 0.0 0.0 0.0 0.0
EMISFACT L0000038     HRDOW 0.0 0.0 0.0 0.0 0.0 0.0
EMISFACT L0000039     HRDOW 0.0 0.0 0.0 0.0 0.0 0.0
EMISFACT L0000039     HRDOW 0.0 0.0 0.0 0.0 0.0 0.0
```

```
EMISFACT L0000039     HRDOW 0.0 0.0 0.0 0.0 0.0 0.0
EMISFACT L0000039     HRDOW 0.0 0.0 0.0 0.0 0.0 0.0
EMISFACT L0000040     HRDOW 0.0 0.0 0.0 0.0 0.0 0.0
EMISFACT L0000040     HRDOW 0.0 0.0 0.0 0.0 0.0 0.0
EMISFACT L0000040     HRDOW 0.0 0.0 0.0 0.0 0.0 0.0
EMISFACT L0000040     HRDOW 0.0 0.0 0.0 0.0 0.0 0.0
EMISFACT L0000041     HRDOW 0.0 0.0 0.0 0.0 0.0 0.0
EMISFACT L0000041     HRDOW 0.0 0.0 0.0 0.0 0.0 0.0
EMISFACT L0000041     HRDOW 0.0 0.0 0.0 0.0 0.0 0.0
EMISFACT L0000041     HRDOW 0.0 0.0 0.0 0.0 0.0 0.0
EMISFACT L0000042     HRDOW 0.0 0.0 0.0 0.0 0.0 0.0
EMISFACT L0000042     HRDOW 0.0 0.0 0.0 0.0 0.0 0.0
EMISFACT L0000042     HRDOW 0.0 0.0 0.0 0.0 0.0 0.0
EMISFACT L0000042     HRDOW 0.0 0.0 0.0 0.0 0.0 0.0
EMISFACT L0000043     HRDOW 0.0 0.0 0.0 0.0 0.0 0.0
EMISFACT L0000043     HRDOW 0.0 0.0 0.0 0.0 0.0 0.0
EMISFACT L0000043     HRDOW 0.0 0.0 0.0 0.0 0.0 0.0
EMISFACT L0000043     HRDOW 0.0 0.0 0.0 0.0 0.0 0.0
EMISFACT L0000044     HRDOW 0.0 0.0 0.0 0.0 0.0 0.0
EMISFACT L0000044     HRDOW 0.0 0.0 0.0 0.0 0.0 0.0
EMISFACT L0000044     HRDOW 0.0 0.0 0.0 0.0 0.0 0.0
EMISFACT L0000044     HRDOW 0.0 0.0 0.0 0.0 0.0 0.0
EMISFACT L0000045     HRDOW 0.0 0.0 0.0 0.0 0.0 0.0
EMISFACT L0000045     HRDOW 0.0 0.0 0.0 0.0 0.0 0.0
EMISFACT L0000045     HRDOW 0.0 0.0 0.0 0.0 0.0 0.0
EMISFACT L0000045     HRDOW 0.0 0.0 0.0 0.0 0.0 0.0
EMISFACT L0000046     HRDOW 0.0 0.0 0.0 0.0 0.0 0.0
EMISFACT L0000046     HRDOW 0.0 0.0 0.0 0.0 0.0 0.0
EMISFACT L0000046     HRDOW 0.0 0.0 0.0 0.0 0.0 0.0
EMISFACT L0000046     HRDOW 0.0 0.0 0.0 0.0 0.0 0.0
EMISFACT L0000047     HRDOW 0.0 0.0 0.0 0.0 0.0 0.0
EMISFACT L0000047     HRDOW 0.0 0.0 0.0 0.0 0.0 0.0
EMISFACT L0000047     HRDOW 0.0 0.0 0.0 0.0 0.0 0.0
EMISFACT L0000047     HRDOW 0.0 0.0 0.0 0.0 0.0 0.0
EMISFACT L0000048     HRDOW 0.0 0.0 0.0 0.0 0.0 0.0
EMISFACT L0000048     HRDOW 0.0 0.0 0.0 0.0 0.0 0.0
EMISFACT L0000048     HRDOW 0.0 0.0 0.0 0.0 0.0 0.0
EMISFACT L0000048     HRDOW 0.0 0.0 0.0 0.0 0.0 0.0
EMISFACT L0000049     HRDOW 0.0 0.0 0.0 0.0 0.0 0.0
EMISFACT L0000049     HRDOW 0.0 0.0 0.0 0.0 0.0 0.0
EMISFACT L0000049     HRDOW 0.0 0.0 0.0 0.0 0.0 0.0
EMISFACT L0000049     HRDOW 0.0 0.0 0.0 0.0 0.0 0.0
EMISFACT L0000050     HRDOW 0.0 0.0 0.0 0.0 0.0 0.0
EMISFACT L0000050     HRDOW 0.0 0.0 0.0 0.0 0.0 0.0
EMISFACT L0000050     HRDOW 0.0 0.0 0.0 0.0 0.0 0.0
EMISFACT L0000050     HRDOW 0.0 0.0 0.0 0.0 0.0 0.0
EMISFACT L0000051     HRDOW 0.0 0.0 0.0 0.0 0.0 0.0
EMISFACT L0000051     HRDOW 0.0 0.0 0.0 0.0 0.0 0.0
EMISFACT L0000051     HRDOW 0.0 0.0 0.0 0.0 0.0 0.0
EMISFACT L0000051     HRDOW 0.0 0.0 0.0 0.0 0.0 0.0
```

```
   EMISFACT L0000052     HRDOW 0.0 0.0 0.0 0.0 0.0 0.0
   EMISFACT L0000052     HRDOW 0.0 0.0 0.0 0.0 0.0 0.0
   EMISFACT L0000052     HRDOW 0.0 0.0 0.0 0.0 0.0 0.0
   EMISFACT L0000052     HRDOW 0.0 0.0 0.0 0.0 0.0 0.0
** WeekDays:
   EMISFACT L0000053     HRDOW 0.0 0.0 0.0 0.0 0.0 0.0
   EMISFACT L0000053     HRDOW 0.0 0.0 8.0 8.0 8.0 8.0
   EMISFACT L0000053     HRDOW 8.0 8.0 8.0 8.0 8.0 0.0
   EMISFACT L0000053     HRDOW 0.0 0.0 0.0 0.0 0.0 0.0
   EMISFACT L0000054     HRDOW 0.0 0.0 0.0 0.0 0.0 0.0
   EMISFACT L0000054     HRDOW 0.0 0.0 8.0 8.0 8.0 8.0
   EMISFACT L0000054     HRDOW 8.0 8.0 8.0 8.0 8.0 0.0
   EMISFACT L0000054     HRDOW 0.0 0.0 0.0 0.0 0.0 0.0
   EMISFACT L0000055     HRDOW 0.0 0.0 0.0 0.0 0.0 0.0
   EMISFACT L0000055     HRDOW 0.0 0.0 8.0 8.0 8.0 8.0
   EMISFACT L0000055     HRDOW 8.0 8.0 8.0 8.0 8.0 0.0
   EMISFACT L0000055     HRDOW 0.0 0.0 0.0 0.0 0.0 0.0
   EMISFACT L0000056     HRDOW 0.0 0.0 0.0 0.0 0.0 0.0
   EMISFACT L0000056     HRDOW 0.0 0.0 8.0 8.0 8.0 8.0
   EMISFACT L0000056     HRDOW 8.0 8.0 8.0 8.0 8.0 0.0
   EMISFACT L0000056     HRDOW 0.0 0.0 0.0 0.0 0.0 0.0
   EMISFACT L0000057     HRDOW 0.0 0.0 0.0 0.0 0.0 0.0
   EMISFACT L0000057     HRDOW 0.0 0.0 8.0 8.0 8.0 8.0
   EMISFACT L0000057     HRDOW 8.0 8.0 8.0 8.0 8.0 0.0
   EMISFACT L0000057     HRDOW 0.0 0.0 0.0 0.0 0.0 0.0
   EMISFACT L0000058     HRDOW 0.0 0.0 0.0 0.0 0.0 0.0
   EMISFACT L0000058     HRDOW 0.0 0.0 8.0 8.0 8.0 8.0
   EMISFACT L0000058     HRDOW 8.0 8.0 8.0 8.0 8.0 0.0
   EMISFACT L0000058     HRDOW 0.0 0.0 0.0 0.0 0.0 0.0
   EMISFACT L0000059     HRDOW 0.0 0.0 0.0 0.0 0.0 0.0
   EMISFACT L0000059     HRDOW 0.0 0.0 8.0 8.0 8.0 8.0
   EMISFACT L0000059     HRDOW 8.0 8.0 8.0 8.0 8.0 0.0
   EMISFACT L0000059     HRDOW 0.0 0.0 0.0 0.0 0.0 0.0
   EMISFACT L0000060     HRDOW 0.0 0.0 0.0 0.0 0.0 0.0
   EMISFACT L0000060     HRDOW 0.0 0.0 8.0 8.0 8.0 8.0
   EMISFACT L0000060     HRDOW 8.0 8.0 8.0 8.0 8.0 0.0
   EMISFACT L0000060     HRDOW 0.0 0.0 0.0 0.0 0.0 0.0
   EMISFACT L0000061     HRDOW 0.0 0.0 0.0 0.0 0.0 0.0
   EMISFACT L0000061     HRDOW 0.0 0.0 8.0 8.0 8.0 8.0
   EMISFACT L0000061     HRDOW 8.0 8.0 8.0 8.0 8.0 0.0
   EMISFACT L0000061     HRDOW 0.0 0.0 0.0 0.0 0.0 0.0
   EMISFACT L0000062     HRDOW 0.0 0.0 0.0 0.0 0.0 0.0
   EMISFACT L0000062     HRDOW 0.0 0.0 8.0 8.0 8.0 8.0
   EMISFACT L0000062     HRDOW 8.0 8.0 8.0 8.0 8.0 0.0
   EMISFACT L0000062     HRDOW 0.0 0.0 0.0 0.0 0.0 0.0
   EMISFACT L0000063     HRDOW 0.0 0.0 0.0 0.0 0.0 0.0
   EMISFACT L0000063     HRDOW 0.0 0.0 8.0 8.0 8.0 8.0
   EMISFACT L0000063     HRDOW 8.0 8.0 8.0 8.0 8.0 0.0
   EMISFACT L0000063     HRDOW 0.0 0.0 0.0 0.0 0.0 0.0
   EMISFACT L0000064     HRDOW 0.0 0.0 0.0 0.0 0.0 0.0
```

```
EMISFACT L0000064     HRDOW 0.0 0.0 8.0 8.0 8.0 8.0
EMISFACT L0000064     HRDOW 8.0 8.0 8.0 8.0 8.0 0.0
EMISFACT L0000064     HRDOW 0.0 0.0 0.0 0.0 0.0 0.0
EMISFACT L0000065     HRDOW 0.0 0.0 0.0 0.0 0.0 0.0
EMISFACT L0000065     HRDOW 0.0 0.0 8.0 8.0 8.0 8.0
EMISFACT L0000065     HRDOW 8.0 8.0 8.0 8.0 8.0 0.0
EMISFACT L0000065     HRDOW 0.0 0.0 0.0 0.0 0.0 0.0
EMISFACT L0000066     HRDOW 0.0 0.0 0.0 0.0 0.0 0.0
EMISFACT L0000066     HRDOW 0.0 0.0 8.0 8.0 8.0 8.0
EMISFACT L0000066     HRDOW 8.0 8.0 8.0 8.0 8.0 0.0
EMISFACT L0000066     HRDOW 0.0 0.0 0.0 0.0 0.0 0.0
EMISFACT L0000067     HRDOW 0.0 0.0 0.0 0.0 0.0 0.0
EMISFACT L0000067     HRDOW 0.0 0.0 8.0 8.0 8.0 8.0
EMISFACT L0000067     HRDOW 8.0 8.0 8.0 8.0 8.0 0.0
EMISFACT L0000067     HRDOW 0.0 0.0 0.0 0.0 0.0 0.0
EMISFACT L0000068     HRDOW 0.0 0.0 0.0 0.0 0.0 0.0
EMISFACT L0000068     HRDOW 0.0 0.0 8.0 8.0 8.0 8.0
EMISFACT L0000068     HRDOW 8.0 8.0 8.0 8.0 8.0 0.0
EMISFACT L0000068     HRDOW 0.0 0.0 0.0 0.0 0.0 0.0
EMISFACT L0000069     HRDOW 0.0 0.0 0.0 0.0 0.0 0.0
EMISFACT L0000069     HRDOW 0.0 0.0 8.0 8.0 8.0 8.0
EMISFACT L0000069     HRDOW 8.0 8.0 8.0 8.0 8.0 0.0
EMISFACT L0000069     HRDOW 0.0 0.0 0.0 0.0 0.0 0.0
EMISFACT L0000070     HRDOW 0.0 0.0 0.0 0.0 0.0 0.0
EMISFACT L0000070     HRDOW 0.0 0.0 8.0 8.0 8.0 8.0
EMISFACT L0000070     HRDOW 8.0 8.0 8.0 8.0 8.0 0.0
EMISFACT L0000070     HRDOW 0.0 0.0 0.0 0.0 0.0 0.0
EMISFACT L0000071     HRDOW 0.0 0.0 0.0 0.0 0.0 0.0
EMISFACT L0000071     HRDOW 0.0 0.0 8.0 8.0 8.0 8.0
EMISFACT L0000071     HRDOW 8.0 8.0 8.0 8.0 8.0 0.0
EMISFACT L0000071     HRDOW 0.0 0.0 0.0 0.0 0.0 0.0
EMISFACT L0000072     HRDOW 0.0 0.0 0.0 0.0 0.0 0.0
EMISFACT L0000072     HRDOW 0.0 0.0 8.0 8.0 8.0 8.0
EMISFACT L0000072     HRDOW 8.0 8.0 8.0 8.0 8.0 0.0
EMISFACT L0000072     HRDOW 0.0 0.0 0.0 0.0 0.0 0.0
EMISFACT L0000073     HRDOW 0.0 0.0 0.0 0.0 0.0 0.0
EMISFACT L0000073     HRDOW 0.0 0.0 8.0 8.0 8.0 8.0
EMISFACT L0000073     HRDOW 8.0 8.0 8.0 8.0 8.0 0.0
EMISFACT L0000073     HRDOW 0.0 0.0 0.0 0.0 0.0 0.0
EMISFACT L0000074     HRDOW 0.0 0.0 0.0 0.0 0.0 0.0
EMISFACT L0000074     HRDOW 0.0 0.0 8.0 8.0 8.0 8.0
EMISFACT L0000074     HRDOW 8.0 8.0 8.0 8.0 8.0 0.0
EMISFACT L0000074     HRDOW 0.0 0.0 0.0 0.0 0.0 0.0
EMISFACT L0000075     HRDOW 0.0 0.0 0.0 0.0 0.0 0.0
EMISFACT L0000075     HRDOW 0.0 0.0 8.0 8.0 8.0 8.0
EMISFACT L0000075     HRDOW 8.0 8.0 8.0 8.0 8.0 0.0
EMISFACT L0000075     HRDOW 0.0 0.0 0.0 0.0 0.0 0.0
EMISFACT L0000076     HRDOW 0.0 0.0 0.0 0.0 0.0 0.0
EMISFACT L0000076     HRDOW 0.0 0.0 8.0 8.0 8.0 8.0
EMISFACT L0000076     HRDOW 8.0 8.0 8.0 8.0 8.0 0.0
```

```
EMISFACT L0000076     HRDOW 0.0 0.0 0.0 0.0 0.0 0.0
EMISFACT L0000077     HRDOW 0.0 0.0 0.0 0.0 0.0 0.0
EMISFACT L0000077     HRDOW 0.0 0.0 8.0 8.0 8.0 8.0
EMISFACT L0000077     HRDOW 8.0 8.0 8.0 8.0 8.0 0.0
EMISFACT L0000077     HRDOW 0.0 0.0 0.0 0.0 0.0 0.0
EMISFACT L0000078     HRDOW 0.0 0.0 0.0 0.0 0.0 0.0
EMISFACT L0000078     HRDOW 0.0 0.0 8.0 8.0 8.0 8.0
EMISFACT L0000078     HRDOW 8.0 8.0 8.0 8.0 8.0 0.0
EMISFACT L0000078     HRDOW 0.0 0.0 0.0 0.0 0.0 0.0
EMISFACT L0000079     HRDOW 0.0 0.0 0.0 0.0 0.0 0.0
EMISFACT L0000079     HRDOW 0.0 0.0 8.0 8.0 8.0 8.0
EMISFACT L0000079     HRDOW 8.0 8.0 8.0 8.0 8.0 0.0
EMISFACT L0000079     HRDOW 0.0 0.0 0.0 0.0 0.0 0.0
EMISFACT L0000080     HRDOW 0.0 0.0 0.0 0.0 0.0 0.0
EMISFACT L0000080     HRDOW 0.0 0.0 8.0 8.0 8.0 8.0
EMISFACT L0000080     HRDOW 8.0 8.0 8.0 8.0 8.0 0.0
EMISFACT L0000080     HRDOW 0.0 0.0 0.0 0.0 0.0 0.0
EMISFACT L0000081     HRDOW 0.0 0.0 0.0 0.0 0.0 0.0
EMISFACT L0000081     HRDOW 0.0 0.0 8.0 8.0 8.0 8.0
EMISFACT L0000081     HRDOW 8.0 8.0 8.0 8.0 8.0 0.0
EMISFACT L0000081     HRDOW 0.0 0.0 0.0 0.0 0.0 0.0
EMISFACT L0000082     HRDOW 0.0 0.0 0.0 0.0 0.0 0.0
EMISFACT L0000082     HRDOW 0.0 0.0 8.0 8.0 8.0 8.0
EMISFACT L0000082     HRDOW 8.0 8.0 8.0 8.0 8.0 0.0
EMISFACT L0000082     HRDOW 0.0 0.0 0.0 0.0 0.0 0.0
EMISFACT L0000083     HRDOW 0.0 0.0 0.0 0.0 0.0 0.0
EMISFACT L0000083     HRDOW 0.0 0.0 8.0 8.0 8.0 8.0
EMISFACT L0000083     HRDOW 8.0 8.0 8.0 8.0 8.0 0.0
EMISFACT L0000083     HRDOW 0.0 0.0 0.0 0.0 0.0 0.0
EMISFACT L0000084     HRDOW 0.0 0.0 0.0 0.0 0.0 0.0
EMISFACT L0000084     HRDOW 0.0 0.0 8.0 8.0 8.0 8.0
EMISFACT L0000084     HRDOW 8.0 8.0 8.0 8.0 8.0 0.0
EMISFACT L0000084     HRDOW 0.0 0.0 0.0 0.0 0.0 0.0
EMISFACT L0000085     HRDOW 0.0 0.0 0.0 0.0 0.0 0.0
EMISFACT L0000085     HRDOW 0.0 0.0 8.0 8.0 8.0 8.0
EMISFACT L0000085     HRDOW 8.0 8.0 8.0 8.0 8.0 0.0
EMISFACT L0000085     HRDOW 0.0 0.0 0.0 0.0 0.0 0.0
EMISFACT L0000086     HRDOW 0.0 0.0 0.0 0.0 0.0 0.0
EMISFACT L0000086     HRDOW 0.0 0.0 8.0 8.0 8.0 8.0
EMISFACT L0000086     HRDOW 8.0 8.0 8.0 8.0 8.0 0.0
EMISFACT L0000086     HRDOW 0.0 0.0 0.0 0.0 0.0 0.0
EMISFACT L0000087     HRDOW 0.0 0.0 0.0 0.0 0.0 0.0
EMISFACT L0000087     HRDOW 0.0 0.0 8.0 8.0 8.0 8.0
EMISFACT L0000087     HRDOW 8.0 8.0 8.0 8.0 8.0 0.0
EMISFACT L0000087     HRDOW 0.0 0.0 0.0 0.0 0.0 0.0
EMISFACT L0000088     HRDOW 0.0 0.0 0.0 0.0 0.0 0.0
EMISFACT L0000088     HRDOW 0.0 0.0 8.0 8.0 8.0 8.0
EMISFACT L0000088     HRDOW 8.0 8.0 8.0 8.0 8.0 0.0
EMISFACT L0000088     HRDOW 0.0 0.0 0.0 0.0 0.0 0.0
EMISFACT L0000089     HRDOW 0.0 0.0 0.0 0.0 0.0 0.0
```

```
EMISFACT L0000089     HRDOW 0.0 0.0 8.0 8.0 8.0 8.0
EMISFACT L0000089     HRDOW 8.0 8.0 8.0 8.0 8.0 0.0
EMISFACT L0000089     HRDOW 0.0 0.0 0.0 0.0 0.0 0.0
EMISFACT L0000090     HRDOW 0.0 0.0 0.0 0.0 0.0 0.0
EMISFACT L0000090     HRDOW 0.0 0.0 8.0 8.0 8.0 8.0
EMISFACT L0000090     HRDOW 8.0 8.0 8.0 8.0 8.0 0.0
EMISFACT L0000090     HRDOW 0.0 0.0 0.0 0.0 0.0 0.0
EMISFACT L0000091     HRDOW 0.0 0.0 0.0 0.0 0.0 0.0
EMISFACT L0000091     HRDOW 0.0 0.0 8.0 8.0 8.0 8.0
EMISFACT L0000091     HRDOW 8.0 8.0 8.0 8.0 8.0 0.0
EMISFACT L0000091     HRDOW 0.0 0.0 0.0 0.0 0.0 0.0
EMISFACT L0000092     HRDOW 0.0 0.0 0.0 0.0 0.0 0.0
EMISFACT L0000092     HRDOW 0.0 0.0 8.0 8.0 8.0 8.0
EMISFACT L0000092     HRDOW 8.0 8.0 8.0 8.0 8.0 0.0
EMISFACT L0000092     HRDOW 0.0 0.0 0.0 0.0 0.0 0.0
EMISFACT L0000093     HRDOW 0.0 0.0 0.0 0.0 0.0 0.0
EMISFACT L0000093     HRDOW 0.0 0.0 8.0 8.0 8.0 8.0
EMISFACT L0000093     HRDOW 8.0 8.0 8.0 8.0 8.0 0.0
EMISFACT L0000093     HRDOW 0.0 0.0 0.0 0.0 0.0 0.0
EMISFACT L0000094     HRDOW 0.0 0.0 0.0 0.0 0.0 0.0
EMISFACT L0000094     HRDOW 0.0 0.0 8.0 8.0 8.0 8.0
EMISFACT L0000094     HRDOW 8.0 8.0 8.0 8.0 8.0 0.0
EMISFACT L0000094     HRDOW 0.0 0.0 0.0 0.0 0.0 0.0
EMISFACT L0000095     HRDOW 0.0 0.0 0.0 0.0 0.0 0.0
EMISFACT L0000095     HRDOW 0.0 0.0 8.0 8.0 8.0 8.0
EMISFACT L0000095     HRDOW 8.0 8.0 8.0 8.0 8.0 0.0
EMISFACT L0000095     HRDOW 0.0 0.0 0.0 0.0 0.0 0.0
EMISFACT L0000096     HRDOW 0.0 0.0 0.0 0.0 0.0 0.0
EMISFACT L0000096     HRDOW 0.0 0.0 8.0 8.0 8.0 8.0
EMISFACT L0000096     HRDOW 8.0 8.0 8.0 8.0 8.0 0.0
EMISFACT L0000096     HRDOW 0.0 0.0 0.0 0.0 0.0 0.0
EMISFACT L0000097     HRDOW 0.0 0.0 0.0 0.0 0.0 0.0
EMISFACT L0000097     HRDOW 0.0 0.0 8.0 8.0 8.0 8.0
EMISFACT L0000097     HRDOW 8.0 8.0 8.0 8.0 8.0 0.0
EMISFACT L0000097     HRDOW 0.0 0.0 0.0 0.0 0.0 0.0
EMISFACT L0000098     HRDOW 0.0 0.0 0.0 0.0 0.0 0.0
EMISFACT L0000098     HRDOW 0.0 0.0 8.0 8.0 8.0 8.0
EMISFACT L0000098     HRDOW 8.0 8.0 8.0 8.0 8.0 0.0
EMISFACT L0000098     HRDOW 0.0 0.0 0.0 0.0 0.0 0.0
EMISFACT L0000099     HRDOW 0.0 0.0 0.0 0.0 0.0 0.0
EMISFACT L0000099     HRDOW 0.0 0.0 8.0 8.0 8.0 8.0
EMISFACT L0000099     HRDOW 8.0 8.0 8.0 8.0 8.0 0.0
EMISFACT L0000099     HRDOW 0.0 0.0 0.0 0.0 0.0 0.0
EMISFACT L0000100     HRDOW 0.0 0.0 0.0 0.0 0.0 0.0
EMISFACT L0000100     HRDOW 0.0 0.0 8.0 8.0 8.0 8.0
EMISFACT L0000100     HRDOW 8.0 8.0 8.0 8.0 8.0 0.0
EMISFACT L0000100     HRDOW 0.0 0.0 0.0 0.0 0.0 0.0
EMISFACT L0000101     HRDOW 0.0 0.0 0.0 0.0 0.0 0.0
EMISFACT L0000101     HRDOW 0.0 0.0 8.0 8.0 8.0 8.0
EMISFACT L0000101     HRDOW 8.0 8.0 8.0 8.0 8.0 0.0
```

```
   EMISFACT L0000101     HRDOW 0.0 0.0 0.0 0.0 0.0 0.0
   EMISFACT L0000102     HRDOW 0.0 0.0 0.0 0.0 0.0 0.0
   EMISFACT L0000102     HRDOW 0.0 0.0 8.0 8.0 8.0 8.0
   EMISFACT L0000102     HRDOW 8.0 8.0 8.0 8.0 8.0 0.0
   EMISFACT L0000102     HRDOW 0.0 0.0 0.0 0.0 0.0 0.0
   EMISFACT L0000103     HRDOW 0.0 0.0 0.0 0.0 0.0 0.0
   EMISFACT L0000103     HRDOW 0.0 0.0 8.0 8.0 8.0 8.0
   EMISFACT L0000103     HRDOW 8.0 8.0 8.0 8.0 8.0 0.0
   EMISFACT L0000103     HRDOW 0.0 0.0 0.0 0.0 0.0 0.0
   EMISFACT L0000104     HRDOW 0.0 0.0 0.0 0.0 0.0 0.0
   EMISFACT L0000104     HRDOW 0.0 0.0 8.0 8.0 8.0 8.0
   EMISFACT L0000104     HRDOW 8.0 8.0 8.0 8.0 8.0 0.0
   EMISFACT L0000104     HRDOW 0.0 0.0 0.0 0.0 0.0 0.0
   EMISFACT L0000105     HRDOW 0.0 0.0 0.0 0.0 0.0 0.0
   EMISFACT L0000105     HRDOW 0.0 0.0 8.0 8.0 8.0 8.0
   EMISFACT L0000105     HRDOW 8.0 8.0 8.0 8.0 8.0 0.0
   EMISFACT L0000105     HRDOW 0.0 0.0 0.0 0.0 0.0 0.0
   EMISFACT L0000106     HRDOW 0.0 0.0 0.0 0.0 0.0 0.0
   EMISFACT L0000106     HRDOW 0.0 0.0 8.0 8.0 8.0 8.0
   EMISFACT L0000106     HRDOW 8.0 8.0 8.0 8.0 8.0 0.0
   EMISFACT L0000106     HRDOW 0.0 0.0 0.0 0.0 0.0 0.0
   EMISFACT L0000107     HRDOW 0.0 0.0 0.0 0.0 0.0 0.0
   EMISFACT L0000107     HRDOW 0.0 0.0 8.0 8.0 8.0 8.0
   EMISFACT L0000107     HRDOW 8.0 8.0 8.0 8.0 8.0 0.0
   EMISFACT L0000107     HRDOW 0.0 0.0 0.0 0.0 0.0 0.0
   EMISFACT L0000108     HRDOW 0.0 0.0 0.0 0.0 0.0 0.0
   EMISFACT L0000108     HRDOW 0.0 0.0 8.0 8.0 8.0 8.0
   EMISFACT L0000108     HRDOW 8.0 8.0 8.0 8.0 8.0 0.0
   EMISFACT L0000108     HRDOW 0.0 0.0 0.0 0.0 0.0 0.0
   EMISFACT L0000109     HRDOW 0.0 0.0 0.0 0.0 0.0 0.0
   EMISFACT L0000109     HRDOW 0.0 0.0 8.0 8.0 8.0 8.0
   EMISFACT L0000109     HRDOW 8.0 8.0 8.0 8.0 8.0 0.0
   EMISFACT L0000109     HRDOW 0.0 0.0 0.0 0.0 0.0 0.0
   EMISFACT L0000110     HRDOW 0.0 0.0 0.0 0.0 0.0 0.0
   EMISFACT L0000110     HRDOW 0.0 0.0 8.0 8.0 8.0 8.0
   EMISFACT L0000110     HRDOW 8.0 8.0 8.0 8.0 8.0 0.0
   EMISFACT L0000110     HRDOW 0.0 0.0 0.0 0.0 0.0 0.0
   EMISFACT L0000111     HRDOW 0.0 0.0 0.0 0.0 0.0 0.0
   EMISFACT L0000111     HRDOW 0.0 0.0 8.0 8.0 8.0 8.0
   EMISFACT L0000111     HRDOW 8.0 8.0 8.0 8.0 8.0 0.0
   EMISFACT L0000111     HRDOW 0.0 0.0 0.0 0.0 0.0 0.0
   EMISFACT L0000112     HRDOW 0.0 0.0 0.0 0.0 0.0 0.0
   EMISFACT L0000112     HRDOW 0.0 0.0 8.0 8.0 8.0 8.0
   EMISFACT L0000112     HRDOW 8.0 8.0 8.0 8.0 8.0 0.0
   EMISFACT L0000112     HRDOW 0.0 0.0 0.0 0.0 0.0 0.0
** Saturday:
   EMISFACT L0000053     HRDOW 0.0 0.0 0.0 0.0 0.0 0.0
   EMISFACT L0000053     HRDOW 0.0 0.0 0.0 0.0 0.0 0.0
   EMISFACT L0000053     HRDOW 0.0 0.0 0.0 0.0 0.0 0.0
   EMISFACT L0000053     HRDOW 0.0 0.0 0.0 0.0 0.0 0.0
```

```
EMISFACT L0000054     HRDOW 0.0 0.0 0.0 0.0 0.0 0.0
EMISFACT L0000054     HRDOW 0.0 0.0 0.0 0.0 0.0 0.0
EMISFACT L0000054     HRDOW 0.0 0.0 0.0 0.0 0.0 0.0
EMISFACT L0000054     HRDOW 0.0 0.0 0.0 0.0 0.0 0.0
EMISFACT L0000055     HRDOW 0.0 0.0 0.0 0.0 0.0 0.0
EMISFACT L0000055     HRDOW 0.0 0.0 0.0 0.0 0.0 0.0
EMISFACT L0000055     HRDOW 0.0 0.0 0.0 0.0 0.0 0.0
EMISFACT L0000055     HRDOW 0.0 0.0 0.0 0.0 0.0 0.0
EMISFACT L0000056     HRDOW 0.0 0.0 0.0 0.0 0.0 0.0
EMISFACT L0000056     HRDOW 0.0 0.0 0.0 0.0 0.0 0.0
EMISFACT L0000056     HRDOW 0.0 0.0 0.0 0.0 0.0 0.0
EMISFACT L0000056     HRDOW 0.0 0.0 0.0 0.0 0.0 0.0
EMISFACT L0000057     HRDOW 0.0 0.0 0.0 0.0 0.0 0.0
EMISFACT L0000057     HRDOW 0.0 0.0 0.0 0.0 0.0 0.0
EMISFACT L0000057     HRDOW 0.0 0.0 0.0 0.0 0.0 0.0
EMISFACT L0000057     HRDOW 0.0 0.0 0.0 0.0 0.0 0.0
EMISFACT L0000058     HRDOW 0.0 0.0 0.0 0.0 0.0 0.0
EMISFACT L0000058     HRDOW 0.0 0.0 0.0 0.0 0.0 0.0
EMISFACT L0000058     HRDOW 0.0 0.0 0.0 0.0 0.0 0.0
EMISFACT L0000058     HRDOW 0.0 0.0 0.0 0.0 0.0 0.0
EMISFACT L0000059     HRDOW 0.0 0.0 0.0 0.0 0.0 0.0
EMISFACT L0000059     HRDOW 0.0 0.0 0.0 0.0 0.0 0.0
EMISFACT L0000059     HRDOW 0.0 0.0 0.0 0.0 0.0 0.0
EMISFACT L0000059     HRDOW 0.0 0.0 0.0 0.0 0.0 0.0
EMISFACT L0000060     HRDOW 0.0 0.0 0.0 0.0 0.0 0.0
EMISFACT L0000060     HRDOW 0.0 0.0 0.0 0.0 0.0 0.0
EMISFACT L0000060     HRDOW 0.0 0.0 0.0 0.0 0.0 0.0
EMISFACT L0000060     HRDOW 0.0 0.0 0.0 0.0 0.0 0.0
EMISFACT L0000061     HRDOW 0.0 0.0 0.0 0.0 0.0 0.0
EMISFACT L0000061     HRDOW 0.0 0.0 0.0 0.0 0.0 0.0
EMISFACT L0000061     HRDOW 0.0 0.0 0.0 0.0 0.0 0.0
EMISFACT L0000061     HRDOW 0.0 0.0 0.0 0.0 0.0 0.0
EMISFACT L0000062     HRDOW 0.0 0.0 0.0 0.0 0.0 0.0
EMISFACT L0000062     HRDOW 0.0 0.0 0.0 0.0 0.0 0.0
EMISFACT L0000062     HRDOW 0.0 0.0 0.0 0.0 0.0 0.0
EMISFACT L0000062     HRDOW 0.0 0.0 0.0 0.0 0.0 0.0
EMISFACT L0000063     HRDOW 0.0 0.0 0.0 0.0 0.0 0.0
EMISFACT L0000063     HRDOW 0.0 0.0 0.0 0.0 0.0 0.0
EMISFACT L0000063     HRDOW 0.0 0.0 0.0 0.0 0.0 0.0
EMISFACT L0000063     HRDOW 0.0 0.0 0.0 0.0 0.0 0.0
EMISFACT L0000064     HRDOW 0.0 0.0 0.0 0.0 0.0 0.0
EMISFACT L0000064     HRDOW 0.0 0.0 0.0 0.0 0.0 0.0
EMISFACT L0000064     HRDOW 0.0 0.0 0.0 0.0 0.0 0.0
EMISFACT L0000064     HRDOW 0.0 0.0 0.0 0.0 0.0 0.0
EMISFACT L0000065     HRDOW 0.0 0.0 0.0 0.0 0.0 0.0
EMISFACT L0000065     HRDOW 0.0 0.0 0.0 0.0 0.0 0.0
EMISFACT L0000065     HRDOW 0.0 0.0 0.0 0.0 0.0 0.0
EMISFACT L0000065     HRDOW 0.0 0.0 0.0 0.0 0.0 0.0
EMISFACT L0000066     HRDOW 0.0 0.0 0.0 0.0 0.0 0.0
EMISFACT L0000066     HRDOW 0.0 0.0 0.0 0.0 0.0 0.0
```

```
EMISFACT L0000066     HRDOW 0.0 0.0 0.0 0.0 0.0 0.0
EMISFACT L0000066     HRDOW 0.0 0.0 0.0 0.0 0.0 0.0
EMISFACT L0000067     HRDOW 0.0 0.0 0.0 0.0 0.0 0.0
EMISFACT L0000067     HRDOW 0.0 0.0 0.0 0.0 0.0 0.0
EMISFACT L0000067     HRDOW 0.0 0.0 0.0 0.0 0.0 0.0
EMISFACT L0000067     HRDOW 0.0 0.0 0.0 0.0 0.0 0.0
EMISFACT L0000068     HRDOW 0.0 0.0 0.0 0.0 0.0 0.0
EMISFACT L0000068     HRDOW 0.0 0.0 0.0 0.0 0.0 0.0
EMISFACT L0000068     HRDOW 0.0 0.0 0.0 0.0 0.0 0.0
EMISFACT L0000068     HRDOW 0.0 0.0 0.0 0.0 0.0 0.0
EMISFACT L0000069     HRDOW 0.0 0.0 0.0 0.0 0.0 0.0
EMISFACT L0000069     HRDOW 0.0 0.0 0.0 0.0 0.0 0.0
EMISFACT L0000069     HRDOW 0.0 0.0 0.0 0.0 0.0 0.0
EMISFACT L0000069     HRDOW 0.0 0.0 0.0 0.0 0.0 0.0
EMISFACT L0000070     HRDOW 0.0 0.0 0.0 0.0 0.0 0.0
EMISFACT L0000070     HRDOW 0.0 0.0 0.0 0.0 0.0 0.0
EMISFACT L0000070     HRDOW 0.0 0.0 0.0 0.0 0.0 0.0
EMISFACT L0000070     HRDOW 0.0 0.0 0.0 0.0 0.0 0.0
EMISFACT L0000071     HRDOW 0.0 0.0 0.0 0.0 0.0 0.0
EMISFACT L0000071     HRDOW 0.0 0.0 0.0 0.0 0.0 0.0
EMISFACT L0000071     HRDOW 0.0 0.0 0.0 0.0 0.0 0.0
EMISFACT L0000071     HRDOW 0.0 0.0 0.0 0.0 0.0 0.0
EMISFACT L0000072     HRDOW 0.0 0.0 0.0 0.0 0.0 0.0
EMISFACT L0000072     HRDOW 0.0 0.0 0.0 0.0 0.0 0.0
EMISFACT L0000072     HRDOW 0.0 0.0 0.0 0.0 0.0 0.0
EMISFACT L0000072     HRDOW 0.0 0.0 0.0 0.0 0.0 0.0
EMISFACT L0000073     HRDOW 0.0 0.0 0.0 0.0 0.0 0.0
EMISFACT L0000073     HRDOW 0.0 0.0 0.0 0.0 0.0 0.0
EMISFACT L0000073     HRDOW 0.0 0.0 0.0 0.0 0.0 0.0
EMISFACT L0000073     HRDOW 0.0 0.0 0.0 0.0 0.0 0.0
EMISFACT L0000074     HRDOW 0.0 0.0 0.0 0.0 0.0 0.0
EMISFACT L0000074     HRDOW 0.0 0.0 0.0 0.0 0.0 0.0
EMISFACT L0000074     HRDOW 0.0 0.0 0.0 0.0 0.0 0.0
EMISFACT L0000074     HRDOW 0.0 0.0 0.0 0.0 0.0 0.0
EMISFACT L0000075     HRDOW 0.0 0.0 0.0 0.0 0.0 0.0
EMISFACT L0000075     HRDOW 0.0 0.0 0.0 0.0 0.0 0.0
EMISFACT L0000075     HRDOW 0.0 0.0 0.0 0.0 0.0 0.0
EMISFACT L0000075     HRDOW 0.0 0.0 0.0 0.0 0.0 0.0
EMISFACT L0000076     HRDOW 0.0 0.0 0.0 0.0 0.0 0.0
EMISFACT L0000076     HRDOW 0.0 0.0 0.0 0.0 0.0 0.0
EMISFACT L0000076     HRDOW 0.0 0.0 0.0 0.0 0.0 0.0
EMISFACT L0000076     HRDOW 0.0 0.0 0.0 0.0 0.0 0.0
EMISFACT L0000077     HRDOW 0.0 0.0 0.0 0.0 0.0 0.0
EMISFACT L0000077     HRDOW 0.0 0.0 0.0 0.0 0.0 0.0
EMISFACT L0000077     HRDOW 0.0 0.0 0.0 0.0 0.0 0.0
EMISFACT L0000077     HRDOW 0.0 0.0 0.0 0.0 0.0 0.0
EMISFACT L0000078     HRDOW 0.0 0.0 0.0 0.0 0.0 0.0
EMISFACT L0000078     HRDOW 0.0 0.0 0.0 0.0 0.0 0.0
EMISFACT L0000078     HRDOW 0.0 0.0 0.0 0.0 0.0 0.0
EMISFACT L0000078     HRDOW 0.0 0.0 0.0 0.0 0.0 0.0
```

```
EMISFACT L0000079     HRDOW 0.0 0.0 0.0 0.0 0.0 0.0
EMISFACT L0000079     HRDOW 0.0 0.0 0.0 0.0 0.0 0.0
EMISFACT L0000079     HRDOW 0.0 0.0 0.0 0.0 0.0 0.0
EMISFACT L0000079     HRDOW 0.0 0.0 0.0 0.0 0.0 0.0
EMISFACT L0000080     HRDOW 0.0 0.0 0.0 0.0 0.0 0.0
EMISFACT L0000080     HRDOW 0.0 0.0 0.0 0.0 0.0 0.0
EMISFACT L0000080     HRDOW 0.0 0.0 0.0 0.0 0.0 0.0
EMISFACT L0000080     HRDOW 0.0 0.0 0.0 0.0 0.0 0.0
EMISFACT L0000081     HRDOW 0.0 0.0 0.0 0.0 0.0 0.0
EMISFACT L0000081     HRDOW 0.0 0.0 0.0 0.0 0.0 0.0
EMISFACT L0000081     HRDOW 0.0 0.0 0.0 0.0 0.0 0.0
EMISFACT L0000081     HRDOW 0.0 0.0 0.0 0.0 0.0 0.0
EMISFACT L0000082     HRDOW 0.0 0.0 0.0 0.0 0.0 0.0
EMISFACT L0000082     HRDOW 0.0 0.0 0.0 0.0 0.0 0.0
EMISFACT L0000082     HRDOW 0.0 0.0 0.0 0.0 0.0 0.0
EMISFACT L0000082     HRDOW 0.0 0.0 0.0 0.0 0.0 0.0
EMISFACT L0000083     HRDOW 0.0 0.0 0.0 0.0 0.0 0.0
EMISFACT L0000083     HRDOW 0.0 0.0 0.0 0.0 0.0 0.0
EMISFACT L0000083     HRDOW 0.0 0.0 0.0 0.0 0.0 0.0
EMISFACT L0000083     HRDOW 0.0 0.0 0.0 0.0 0.0 0.0
EMISFACT L0000084     HRDOW 0.0 0.0 0.0 0.0 0.0 0.0
EMISFACT L0000084     HRDOW 0.0 0.0 0.0 0.0 0.0 0.0
EMISFACT L0000084     HRDOW 0.0 0.0 0.0 0.0 0.0 0.0
EMISFACT L0000084     HRDOW 0.0 0.0 0.0 0.0 0.0 0.0
EMISFACT L0000085     HRDOW 0.0 0.0 0.0 0.0 0.0 0.0
EMISFACT L0000085     HRDOW 0.0 0.0 0.0 0.0 0.0 0.0
EMISFACT L0000085     HRDOW 0.0 0.0 0.0 0.0 0.0 0.0
EMISFACT L0000085     HRDOW 0.0 0.0 0.0 0.0 0.0 0.0
EMISFACT L0000086     HRDOW 0.0 0.0 0.0 0.0 0.0 0.0
EMISFACT L0000086     HRDOW 0.0 0.0 0.0 0.0 0.0 0.0
EMISFACT L0000086     HRDOW 0.0 0.0 0.0 0.0 0.0 0.0
EMISFACT L0000086     HRDOW 0.0 0.0 0.0 0.0 0.0 0.0
EMISFACT L0000087     HRDOW 0.0 0.0 0.0 0.0 0.0 0.0
EMISFACT L0000087     HRDOW 0.0 0.0 0.0 0.0 0.0 0.0
EMISFACT L0000087     HRDOW 0.0 0.0 0.0 0.0 0.0 0.0
EMISFACT L0000087     HRDOW 0.0 0.0 0.0 0.0 0.0 0.0
EMISFACT L0000088     HRDOW 0.0 0.0 0.0 0.0 0.0 0.0
EMISFACT L0000088     HRDOW 0.0 0.0 0.0 0.0 0.0 0.0
EMISFACT L0000088     HRDOW 0.0 0.0 0.0 0.0 0.0 0.0
EMISFACT L0000088     HRDOW 0.0 0.0 0.0 0.0 0.0 0.0
EMISFACT L0000089     HRDOW 0.0 0.0 0.0 0.0 0.0 0.0
EMISFACT L0000089     HRDOW 0.0 0.0 0.0 0.0 0.0 0.0
EMISFACT L0000089     HRDOW 0.0 0.0 0.0 0.0 0.0 0.0
EMISFACT L0000089     HRDOW 0.0 0.0 0.0 0.0 0.0 0.0
EMISFACT L0000090     HRDOW 0.0 0.0 0.0 0.0 0.0 0.0
EMISFACT L0000090     HRDOW 0.0 0.0 0.0 0.0 0.0 0.0
EMISFACT L0000090     HRDOW 0.0 0.0 0.0 0.0 0.0 0.0
EMISFACT L0000090     HRDOW 0.0 0.0 0.0 0.0 0.0 0.0
EMISFACT L0000091     HRDOW 0.0 0.0 0.0 0.0 0.0 0.0
EMISFACT L0000091     HRDOW 0.0 0.0 0.0 0.0 0.0 0.0
```

```
EMISFACT L0000091     HRDOW 0.0 0.0 0.0 0.0 0.0 0.0
EMISFACT L0000091     HRDOW 0.0 0.0 0.0 0.0 0.0 0.0
EMISFACT L0000092     HRDOW 0.0 0.0 0.0 0.0 0.0 0.0
EMISFACT L0000092     HRDOW 0.0 0.0 0.0 0.0 0.0 0.0
EMISFACT L0000092     HRDOW 0.0 0.0 0.0 0.0 0.0 0.0
EMISFACT L0000092     HRDOW 0.0 0.0 0.0 0.0 0.0 0.0
EMISFACT L0000093     HRDOW 0.0 0.0 0.0 0.0 0.0 0.0
EMISFACT L0000093     HRDOW 0.0 0.0 0.0 0.0 0.0 0.0
EMISFACT L0000093     HRDOW 0.0 0.0 0.0 0.0 0.0 0.0
EMISFACT L0000093     HRDOW 0.0 0.0 0.0 0.0 0.0 0.0
EMISFACT L0000094     HRDOW 0.0 0.0 0.0 0.0 0.0 0.0
EMISFACT L0000094     HRDOW 0.0 0.0 0.0 0.0 0.0 0.0
EMISFACT L0000094     HRDOW 0.0 0.0 0.0 0.0 0.0 0.0
EMISFACT L0000094     HRDOW 0.0 0.0 0.0 0.0 0.0 0.0
EMISFACT L0000095     HRDOW 0.0 0.0 0.0 0.0 0.0 0.0
EMISFACT L0000095     HRDOW 0.0 0.0 0.0 0.0 0.0 0.0
EMISFACT L0000095     HRDOW 0.0 0.0 0.0 0.0 0.0 0.0
EMISFACT L0000095     HRDOW 0.0 0.0 0.0 0.0 0.0 0.0
EMISFACT L0000096     HRDOW 0.0 0.0 0.0 0.0 0.0 0.0
EMISFACT L0000096     HRDOW 0.0 0.0 0.0 0.0 0.0 0.0
EMISFACT L0000096     HRDOW 0.0 0.0 0.0 0.0 0.0 0.0
EMISFACT L0000096     HRDOW 0.0 0.0 0.0 0.0 0.0 0.0
EMISFACT L0000097     HRDOW 0.0 0.0 0.0 0.0 0.0 0.0
EMISFACT L0000097     HRDOW 0.0 0.0 0.0 0.0 0.0 0.0
EMISFACT L0000097     HRDOW 0.0 0.0 0.0 0.0 0.0 0.0
EMISFACT L0000097     HRDOW 0.0 0.0 0.0 0.0 0.0 0.0
EMISFACT L0000098     HRDOW 0.0 0.0 0.0 0.0 0.0 0.0
EMISFACT L0000098     HRDOW 0.0 0.0 0.0 0.0 0.0 0.0
EMISFACT L0000098     HRDOW 0.0 0.0 0.0 0.0 0.0 0.0
EMISFACT L0000098     HRDOW 0.0 0.0 0.0 0.0 0.0 0.0
EMISFACT L0000099     HRDOW 0.0 0.0 0.0 0.0 0.0 0.0
EMISFACT L0000099     HRDOW 0.0 0.0 0.0 0.0 0.0 0.0
EMISFACT L0000099     HRDOW 0.0 0.0 0.0 0.0 0.0 0.0
EMISFACT L0000099     HRDOW 0.0 0.0 0.0 0.0 0.0 0.0
EMISFACT L0000100     HRDOW 0.0 0.0 0.0 0.0 0.0 0.0
EMISFACT L0000100     HRDOW 0.0 0.0 0.0 0.0 0.0 0.0
EMISFACT L0000100     HRDOW 0.0 0.0 0.0 0.0 0.0 0.0
EMISFACT L0000100     HRDOW 0.0 0.0 0.0 0.0 0.0 0.0
EMISFACT L0000101     HRDOW 0.0 0.0 0.0 0.0 0.0 0.0
EMISFACT L0000101     HRDOW 0.0 0.0 0.0 0.0 0.0 0.0
EMISFACT L0000101     HRDOW 0.0 0.0 0.0 0.0 0.0 0.0
EMISFACT L0000101     HRDOW 0.0 0.0 0.0 0.0 0.0 0.0
EMISFACT L0000102     HRDOW 0.0 0.0 0.0 0.0 0.0 0.0
EMISFACT L0000102     HRDOW 0.0 0.0 0.0 0.0 0.0 0.0
EMISFACT L0000102     HRDOW 0.0 0.0 0.0 0.0 0.0 0.0
EMISFACT L0000102     HRDOW 0.0 0.0 0.0 0.0 0.0 0.0
EMISFACT L0000103     HRDOW 0.0 0.0 0.0 0.0 0.0 0.0
EMISFACT L0000103     HRDOW 0.0 0.0 0.0 0.0 0.0 0.0
EMISFACT L0000103     HRDOW 0.0 0.0 0.0 0.0 0.0 0.0
EMISFACT L0000103     HRDOW 0.0 0.0 0.0 0.0 0.0 0.0
```

```
   EMISFACT L0000104     HRDOW 0.0 0.0 0.0 0.0 0.0 0.0
   EMISFACT L0000104     HRDOW 0.0 0.0 0.0 0.0 0.0 0.0
   EMISFACT L0000104     HRDOW 0.0 0.0 0.0 0.0 0.0 0.0
   EMISFACT L0000104     HRDOW 0.0 0.0 0.0 0.0 0.0 0.0
   EMISFACT L0000105     HRDOW 0.0 0.0 0.0 0.0 0.0 0.0
   EMISFACT L0000105     HRDOW 0.0 0.0 0.0 0.0 0.0 0.0
   EMISFACT L0000105     HRDOW 0.0 0.0 0.0 0.0 0.0 0.0
   EMISFACT L0000105     HRDOW 0.0 0.0 0.0 0.0 0.0 0.0
   EMISFACT L0000106     HRDOW 0.0 0.0 0.0 0.0 0.0 0.0
   EMISFACT L0000106     HRDOW 0.0 0.0 0.0 0.0 0.0 0.0
   EMISFACT L0000106     HRDOW 0.0 0.0 0.0 0.0 0.0 0.0
   EMISFACT L0000106     HRDOW 0.0 0.0 0.0 0.0 0.0 0.0
   EMISFACT L0000107     HRDOW 0.0 0.0 0.0 0.0 0.0 0.0
   EMISFACT L0000107     HRDOW 0.0 0.0 0.0 0.0 0.0 0.0
   EMISFACT L0000107     HRDOW 0.0 0.0 0.0 0.0 0.0 0.0
   EMISFACT L0000107     HRDOW 0.0 0.0 0.0 0.0 0.0 0.0
   EMISFACT L0000108     HRDOW 0.0 0.0 0.0 0.0 0.0 0.0
   EMISFACT L0000108     HRDOW 0.0 0.0 0.0 0.0 0.0 0.0
   EMISFACT L0000108     HRDOW 0.0 0.0 0.0 0.0 0.0 0.0
   EMISFACT L0000108     HRDOW 0.0 0.0 0.0 0.0 0.0 0.0
   EMISFACT L0000109     HRDOW 0.0 0.0 0.0 0.0 0.0 0.0
   EMISFACT L0000109     HRDOW 0.0 0.0 0.0 0.0 0.0 0.0
   EMISFACT L0000109     HRDOW 0.0 0.0 0.0 0.0 0.0 0.0
   EMISFACT L0000109     HRDOW 0.0 0.0 0.0 0.0 0.0 0.0
   EMISFACT L0000110     HRDOW 0.0 0.0 0.0 0.0 0.0 0.0
   EMISFACT L0000110     HRDOW 0.0 0.0 0.0 0.0 0.0 0.0
   EMISFACT L0000110     HRDOW 0.0 0.0 0.0 0.0 0.0 0.0
   EMISFACT L0000110     HRDOW 0.0 0.0 0.0 0.0 0.0 0.0
   EMISFACT L0000111     HRDOW 0.0 0.0 0.0 0.0 0.0 0.0
   EMISFACT L0000111     HRDOW 0.0 0.0 0.0 0.0 0.0 0.0
   EMISFACT L0000111     HRDOW 0.0 0.0 0.0 0.0 0.0 0.0
   EMISFACT L0000111     HRDOW 0.0 0.0 0.0 0.0 0.0 0.0
   EMISFACT L0000112     HRDOW 0.0 0.0 0.0 0.0 0.0 0.0
   EMISFACT L0000112     HRDOW 0.0 0.0 0.0 0.0 0.0 0.0
   EMISFACT L0000112     HRDOW 0.0 0.0 0.0 0.0 0.0 0.0
   EMISFACT L0000112     HRDOW 0.0 0.0 0.0 0.0 0.0 0.0
** Sunday:
   EMISFACT L0000053     HRDOW 0.0 0.0 0.0 0.0 0.0 0.0
   EMISFACT L0000053     HRDOW 0.0 0.0 0.0 0.0 0.0 0.0
   EMISFACT L0000053     HRDOW 0.0 0.0 0.0 0.0 0.0 0.0
   EMISFACT L0000053     HRDOW 0.0 0.0 0.0 0.0 0.0 0.0
   EMISFACT L0000054     HRDOW 0.0 0.0 0.0 0.0 0.0 0.0
   EMISFACT L0000054     HRDOW 0.0 0.0 0.0 0.0 0.0 0.0
   EMISFACT L0000054     HRDOW 0.0 0.0 0.0 0.0 0.0 0.0
   EMISFACT L0000054     HRDOW 0.0 0.0 0.0 0.0 0.0 0.0
   EMISFACT L0000055     HRDOW 0.0 0.0 0.0 0.0 0.0 0.0
   EMISFACT L0000055     HRDOW 0.0 0.0 0.0 0.0 0.0 0.0
   EMISFACT L0000055     HRDOW 0.0 0.0 0.0 0.0 0.0 0.0
   EMISFACT L0000055     HRDOW 0.0 0.0 0.0 0.0 0.0 0.0
   EMISFACT L0000056     HRDOW 0.0 0.0 0.0 0.0 0.0 0.0
```

```
EMISFACT L0000056     HRDOW 0.0 0.0 0.0 0.0 0.0 0.0
EMISFACT L0000056     HRDOW 0.0 0.0 0.0 0.0 0.0 0.0
EMISFACT L0000056     HRDOW 0.0 0.0 0.0 0.0 0.0 0.0
EMISFACT L0000057     HRDOW 0.0 0.0 0.0 0.0 0.0 0.0
EMISFACT L0000057     HRDOW 0.0 0.0 0.0 0.0 0.0 0.0
EMISFACT L0000057     HRDOW 0.0 0.0 0.0 0.0 0.0 0.0
EMISFACT L0000057     HRDOW 0.0 0.0 0.0 0.0 0.0 0.0
EMISFACT L0000058     HRDOW 0.0 0.0 0.0 0.0 0.0 0.0
EMISFACT L0000058     HRDOW 0.0 0.0 0.0 0.0 0.0 0.0
EMISFACT L0000058     HRDOW 0.0 0.0 0.0 0.0 0.0 0.0
EMISFACT L0000058     HRDOW 0.0 0.0 0.0 0.0 0.0 0.0
EMISFACT L0000059     HRDOW 0.0 0.0 0.0 0.0 0.0 0.0
EMISFACT L0000059     HRDOW 0.0 0.0 0.0 0.0 0.0 0.0
EMISFACT L0000059     HRDOW 0.0 0.0 0.0 0.0 0.0 0.0
EMISFACT L0000059     HRDOW 0.0 0.0 0.0 0.0 0.0 0.0
EMISFACT L0000060     HRDOW 0.0 0.0 0.0 0.0 0.0 0.0
EMISFACT L0000060     HRDOW 0.0 0.0 0.0 0.0 0.0 0.0
EMISFACT L0000060     HRDOW 0.0 0.0 0.0 0.0 0.0 0.0
EMISFACT L0000060     HRDOW 0.0 0.0 0.0 0.0 0.0 0.0
EMISFACT L0000061     HRDOW 0.0 0.0 0.0 0.0 0.0 0.0
EMISFACT L0000061     HRDOW 0.0 0.0 0.0 0.0 0.0 0.0
EMISFACT L0000061     HRDOW 0.0 0.0 0.0 0.0 0.0 0.0
EMISFACT L0000061     HRDOW 0.0 0.0 0.0 0.0 0.0 0.0
EMISFACT L0000062     HRDOW 0.0 0.0 0.0 0.0 0.0 0.0
EMISFACT L0000062     HRDOW 0.0 0.0 0.0 0.0 0.0 0.0
EMISFACT L0000062     HRDOW 0.0 0.0 0.0 0.0 0.0 0.0
EMISFACT L0000062     HRDOW 0.0 0.0 0.0 0.0 0.0 0.0
EMISFACT L0000063     HRDOW 0.0 0.0 0.0 0.0 0.0 0.0
EMISFACT L0000063     HRDOW 0.0 0.0 0.0 0.0 0.0 0.0
EMISFACT L0000063     HRDOW 0.0 0.0 0.0 0.0 0.0 0.0
EMISFACT L0000063     HRDOW 0.0 0.0 0.0 0.0 0.0 0.0
EMISFACT L0000064     HRDOW 0.0 0.0 0.0 0.0 0.0 0.0
EMISFACT L0000064     HRDOW 0.0 0.0 0.0 0.0 0.0 0.0
EMISFACT L0000064     HRDOW 0.0 0.0 0.0 0.0 0.0 0.0
EMISFACT L0000064     HRDOW 0.0 0.0 0.0 0.0 0.0 0.0
EMISFACT L0000065     HRDOW 0.0 0.0 0.0 0.0 0.0 0.0
EMISFACT L0000065     HRDOW 0.0 0.0 0.0 0.0 0.0 0.0
EMISFACT L0000065     HRDOW 0.0 0.0 0.0 0.0 0.0 0.0
EMISFACT L0000065     HRDOW 0.0 0.0 0.0 0.0 0.0 0.0
EMISFACT L0000066     HRDOW 0.0 0.0 0.0 0.0 0.0 0.0
EMISFACT L0000066     HRDOW 0.0 0.0 0.0 0.0 0.0 0.0
EMISFACT L0000066     HRDOW 0.0 0.0 0.0 0.0 0.0 0.0
EMISFACT L0000066     HRDOW 0.0 0.0 0.0 0.0 0.0 0.0
EMISFACT L0000067     HRDOW 0.0 0.0 0.0 0.0 0.0 0.0
EMISFACT L0000067     HRDOW 0.0 0.0 0.0 0.0 0.0 0.0
EMISFACT L0000067     HRDOW 0.0 0.0 0.0 0.0 0.0 0.0
EMISFACT L0000067     HRDOW 0.0 0.0 0.0 0.0 0.0 0.0
EMISFACT L0000068     HRDOW 0.0 0.0 0.0 0.0 0.0 0.0
EMISFACT L0000068     HRDOW 0.0 0.0 0.0 0.0 0.0 0.0
EMISFACT L0000068     HRDOW 0.0 0.0 0.0 0.0 0.0 0.0
```

```
EMISFACT L0000068     HRDOW 0.0 0.0 0.0 0.0 0.0 0.0
EMISFACT L0000069     HRDOW 0.0 0.0 0.0 0.0 0.0 0.0
EMISFACT L0000069     HRDOW 0.0 0.0 0.0 0.0 0.0 0.0
EMISFACT L0000069     HRDOW 0.0 0.0 0.0 0.0 0.0 0.0
EMISFACT L0000069     HRDOW 0.0 0.0 0.0 0.0 0.0 0.0
EMISFACT L0000070     HRDOW 0.0 0.0 0.0 0.0 0.0 0.0
EMISFACT L0000070     HRDOW 0.0 0.0 0.0 0.0 0.0 0.0
EMISFACT L0000070     HRDOW 0.0 0.0 0.0 0.0 0.0 0.0
EMISFACT L0000070     HRDOW 0.0 0.0 0.0 0.0 0.0 0.0
EMISFACT L0000071     HRDOW 0.0 0.0 0.0 0.0 0.0 0.0
EMISFACT L0000071     HRDOW 0.0 0.0 0.0 0.0 0.0 0.0
EMISFACT L0000071     HRDOW 0.0 0.0 0.0 0.0 0.0 0.0
EMISFACT L0000071     HRDOW 0.0 0.0 0.0 0.0 0.0 0.0
EMISFACT L0000072     HRDOW 0.0 0.0 0.0 0.0 0.0 0.0
EMISFACT L0000072     HRDOW 0.0 0.0 0.0 0.0 0.0 0.0
EMISFACT L0000072     HRDOW 0.0 0.0 0.0 0.0 0.0 0.0
EMISFACT L0000072     HRDOW 0.0 0.0 0.0 0.0 0.0 0.0
EMISFACT L0000073     HRDOW 0.0 0.0 0.0 0.0 0.0 0.0
EMISFACT L0000073     HRDOW 0.0 0.0 0.0 0.0 0.0 0.0
EMISFACT L0000073     HRDOW 0.0 0.0 0.0 0.0 0.0 0.0
EMISFACT L0000073     HRDOW 0.0 0.0 0.0 0.0 0.0 0.0
EMISFACT L0000074     HRDOW 0.0 0.0 0.0 0.0 0.0 0.0
EMISFACT L0000074     HRDOW 0.0 0.0 0.0 0.0 0.0 0.0
EMISFACT L0000074     HRDOW 0.0 0.0 0.0 0.0 0.0 0.0
EMISFACT L0000074     HRDOW 0.0 0.0 0.0 0.0 0.0 0.0
EMISFACT L0000075     HRDOW 0.0 0.0 0.0 0.0 0.0 0.0
EMISFACT L0000075     HRDOW 0.0 0.0 0.0 0.0 0.0 0.0
EMISFACT L0000075     HRDOW 0.0 0.0 0.0 0.0 0.0 0.0
EMISFACT L0000075     HRDOW 0.0 0.0 0.0 0.0 0.0 0.0
EMISFACT L0000076     HRDOW 0.0 0.0 0.0 0.0 0.0 0.0
EMISFACT L0000076     HRDOW 0.0 0.0 0.0 0.0 0.0 0.0
EMISFACT L0000076     HRDOW 0.0 0.0 0.0 0.0 0.0 0.0
EMISFACT L0000076     HRDOW 0.0 0.0 0.0 0.0 0.0 0.0
EMISFACT L0000077     HRDOW 0.0 0.0 0.0 0.0 0.0 0.0
EMISFACT L0000077     HRDOW 0.0 0.0 0.0 0.0 0.0 0.0
EMISFACT L0000077     HRDOW 0.0 0.0 0.0 0.0 0.0 0.0
EMISFACT L0000077     HRDOW 0.0 0.0 0.0 0.0 0.0 0.0
EMISFACT L0000078     HRDOW 0.0 0.0 0.0 0.0 0.0 0.0
EMISFACT L0000078     HRDOW 0.0 0.0 0.0 0.0 0.0 0.0
EMISFACT L0000078     HRDOW 0.0 0.0 0.0 0.0 0.0 0.0
EMISFACT L0000078     HRDOW 0.0 0.0 0.0 0.0 0.0 0.0
EMISFACT L0000079     HRDOW 0.0 0.0 0.0 0.0 0.0 0.0
EMISFACT L0000079     HRDOW 0.0 0.0 0.0 0.0 0.0 0.0
EMISFACT L0000079     HRDOW 0.0 0.0 0.0 0.0 0.0 0.0
EMISFACT L0000079     HRDOW 0.0 0.0 0.0 0.0 0.0 0.0
EMISFACT L0000080     HRDOW 0.0 0.0 0.0 0.0 0.0 0.0
EMISFACT L0000080     HRDOW 0.0 0.0 0.0 0.0 0.0 0.0
EMISFACT L0000080     HRDOW 0.0 0.0 0.0 0.0 0.0 0.0
EMISFACT L0000080     HRDOW 0.0 0.0 0.0 0.0 0.0 0.0
EMISFACT L0000081     HRDOW 0.0 0.0 0.0 0.0 0.0 0.0
```

```
EMISFACT L0000081     HRDOW 0.0 0.0 0.0 0.0 0.0 0.0
EMISFACT L0000081     HRDOW 0.0 0.0 0.0 0.0 0.0 0.0
EMISFACT L0000081     HRDOW 0.0 0.0 0.0 0.0 0.0 0.0
EMISFACT L0000082     HRDOW 0.0 0.0 0.0 0.0 0.0 0.0
EMISFACT L0000082     HRDOW 0.0 0.0 0.0 0.0 0.0 0.0
EMISFACT L0000082     HRDOW 0.0 0.0 0.0 0.0 0.0 0.0
EMISFACT L0000082     HRDOW 0.0 0.0 0.0 0.0 0.0 0.0
EMISFACT L0000083     HRDOW 0.0 0.0 0.0 0.0 0.0 0.0
EMISFACT L0000083     HRDOW 0.0 0.0 0.0 0.0 0.0 0.0
EMISFACT L0000083     HRDOW 0.0 0.0 0.0 0.0 0.0 0.0
EMISFACT L0000083     HRDOW 0.0 0.0 0.0 0.0 0.0 0.0
EMISFACT L0000084     HRDOW 0.0 0.0 0.0 0.0 0.0 0.0
EMISFACT L0000084     HRDOW 0.0 0.0 0.0 0.0 0.0 0.0
EMISFACT L0000084     HRDOW 0.0 0.0 0.0 0.0 0.0 0.0
EMISFACT L0000084     HRDOW 0.0 0.0 0.0 0.0 0.0 0.0
EMISFACT L0000085     HRDOW 0.0 0.0 0.0 0.0 0.0 0.0
EMISFACT L0000085     HRDOW 0.0 0.0 0.0 0.0 0.0 0.0
EMISFACT L0000085     HRDOW 0.0 0.0 0.0 0.0 0.0 0.0
EMISFACT L0000085     HRDOW 0.0 0.0 0.0 0.0 0.0 0.0
EMISFACT L0000086     HRDOW 0.0 0.0 0.0 0.0 0.0 0.0
EMISFACT L0000086     HRDOW 0.0 0.0 0.0 0.0 0.0 0.0
EMISFACT L0000086     HRDOW 0.0 0.0 0.0 0.0 0.0 0.0
EMISFACT L0000086     HRDOW 0.0 0.0 0.0 0.0 0.0 0.0
EMISFACT L0000087     HRDOW 0.0 0.0 0.0 0.0 0.0 0.0
EMISFACT L0000087     HRDOW 0.0 0.0 0.0 0.0 0.0 0.0
EMISFACT L0000087     HRDOW 0.0 0.0 0.0 0.0 0.0 0.0
EMISFACT L0000087     HRDOW 0.0 0.0 0.0 0.0 0.0 0.0
EMISFACT L0000088     HRDOW 0.0 0.0 0.0 0.0 0.0 0.0
EMISFACT L0000088     HRDOW 0.0 0.0 0.0 0.0 0.0 0.0
EMISFACT L0000088     HRDOW 0.0 0.0 0.0 0.0 0.0 0.0
EMISFACT L0000088     HRDOW 0.0 0.0 0.0 0.0 0.0 0.0
EMISFACT L0000089     HRDOW 0.0 0.0 0.0 0.0 0.0 0.0
EMISFACT L0000089     HRDOW 0.0 0.0 0.0 0.0 0.0 0.0
EMISFACT L0000089     HRDOW 0.0 0.0 0.0 0.0 0.0 0.0
EMISFACT L0000089     HRDOW 0.0 0.0 0.0 0.0 0.0 0.0
EMISFACT L0000090     HRDOW 0.0 0.0 0.0 0.0 0.0 0.0
EMISFACT L0000090     HRDOW 0.0 0.0 0.0 0.0 0.0 0.0
EMISFACT L0000090     HRDOW 0.0 0.0 0.0 0.0 0.0 0.0
EMISFACT L0000090     HRDOW 0.0 0.0 0.0 0.0 0.0 0.0
EMISFACT L0000091     HRDOW 0.0 0.0 0.0 0.0 0.0 0.0
EMISFACT L0000091     HRDOW 0.0 0.0 0.0 0.0 0.0 0.0
EMISFACT L0000091     HRDOW 0.0 0.0 0.0 0.0 0.0 0.0
EMISFACT L0000091     HRDOW 0.0 0.0 0.0 0.0 0.0 0.0
EMISFACT L0000092     HRDOW 0.0 0.0 0.0 0.0 0.0 0.0
EMISFACT L0000092     HRDOW 0.0 0.0 0.0 0.0 0.0 0.0
EMISFACT L0000092     HRDOW 0.0 0.0 0.0 0.0 0.0 0.0
EMISFACT L0000092     HRDOW 0.0 0.0 0.0 0.0 0.0 0.0
EMISFACT L0000093     HRDOW 0.0 0.0 0.0 0.0 0.0 0.0
EMISFACT L0000093     HRDOW 0.0 0.0 0.0 0.0 0.0 0.0
EMISFACT L0000093     HRDOW 0.0 0.0 0.0 0.0 0.0 0.0
```

```
EMISFACT L0000093     HRDOW 0.0 0.0 0.0 0.0 0.0 0.0
EMISFACT L0000094     HRDOW 0.0 0.0 0.0 0.0 0.0 0.0
EMISFACT L0000094     HRDOW 0.0 0.0 0.0 0.0 0.0 0.0
EMISFACT L0000094     HRDOW 0.0 0.0 0.0 0.0 0.0 0.0
EMISFACT L0000094     HRDOW 0.0 0.0 0.0 0.0 0.0 0.0
EMISFACT L0000095     HRDOW 0.0 0.0 0.0 0.0 0.0 0.0
EMISFACT L0000095     HRDOW 0.0 0.0 0.0 0.0 0.0 0.0
EMISFACT L0000095     HRDOW 0.0 0.0 0.0 0.0 0.0 0.0
EMISFACT L0000095     HRDOW 0.0 0.0 0.0 0.0 0.0 0.0
EMISFACT L0000096     HRDOW 0.0 0.0 0.0 0.0 0.0 0.0
EMISFACT L0000096     HRDOW 0.0 0.0 0.0 0.0 0.0 0.0
EMISFACT L0000096     HRDOW 0.0 0.0 0.0 0.0 0.0 0.0
EMISFACT L0000096     HRDOW 0.0 0.0 0.0 0.0 0.0 0.0
EMISFACT L0000097     HRDOW 0.0 0.0 0.0 0.0 0.0 0.0
EMISFACT L0000097     HRDOW 0.0 0.0 0.0 0.0 0.0 0.0
EMISFACT L0000097     HRDOW 0.0 0.0 0.0 0.0 0.0 0.0
EMISFACT L0000097     HRDOW 0.0 0.0 0.0 0.0 0.0 0.0
EMISFACT L0000098     HRDOW 0.0 0.0 0.0 0.0 0.0 0.0
EMISFACT L0000098     HRDOW 0.0 0.0 0.0 0.0 0.0 0.0
EMISFACT L0000098     HRDOW 0.0 0.0 0.0 0.0 0.0 0.0
EMISFACT L0000098     HRDOW 0.0 0.0 0.0 0.0 0.0 0.0
EMISFACT L0000099     HRDOW 0.0 0.0 0.0 0.0 0.0 0.0
EMISFACT L0000099     HRDOW 0.0 0.0 0.0 0.0 0.0 0.0
EMISFACT L0000099     HRDOW 0.0 0.0 0.0 0.0 0.0 0.0
EMISFACT L0000099     HRDOW 0.0 0.0 0.0 0.0 0.0 0.0
EMISFACT L0000100     HRDOW 0.0 0.0 0.0 0.0 0.0 0.0
EMISFACT L0000100     HRDOW 0.0 0.0 0.0 0.0 0.0 0.0
EMISFACT L0000100     HRDOW 0.0 0.0 0.0 0.0 0.0 0.0
EMISFACT L0000100     HRDOW 0.0 0.0 0.0 0.0 0.0 0.0
EMISFACT L0000101     HRDOW 0.0 0.0 0.0 0.0 0.0 0.0
EMISFACT L0000101     HRDOW 0.0 0.0 0.0 0.0 0.0 0.0
EMISFACT L0000101     HRDOW 0.0 0.0 0.0 0.0 0.0 0.0
EMISFACT L0000101     HRDOW 0.0 0.0 0.0 0.0 0.0 0.0
EMISFACT L0000102     HRDOW 0.0 0.0 0.0 0.0 0.0 0.0
EMISFACT L0000102     HRDOW 0.0 0.0 0.0 0.0 0.0 0.0
EMISFACT L0000102     HRDOW 0.0 0.0 0.0 0.0 0.0 0.0
EMISFACT L0000102     HRDOW 0.0 0.0 0.0 0.0 0.0 0.0
EMISFACT L0000103     HRDOW 0.0 0.0 0.0 0.0 0.0 0.0
EMISFACT L0000103     HRDOW 0.0 0.0 0.0 0.0 0.0 0.0
EMISFACT L0000103     HRDOW 0.0 0.0 0.0 0.0 0.0 0.0
EMISFACT L0000103     HRDOW 0.0 0.0 0.0 0.0 0.0 0.0
EMISFACT L0000104     HRDOW 0.0 0.0 0.0 0.0 0.0 0.0
EMISFACT L0000104     HRDOW 0.0 0.0 0.0 0.0 0.0 0.0
EMISFACT L0000104     HRDOW 0.0 0.0 0.0 0.0 0.0 0.0
EMISFACT L0000104     HRDOW 0.0 0.0 0.0 0.0 0.0 0.0
EMISFACT L0000105     HRDOW 0.0 0.0 0.0 0.0 0.0 0.0
EMISFACT L0000105     HRDOW 0.0 0.0 0.0 0.0 0.0 0.0
EMISFACT L0000105     HRDOW 0.0 0.0 0.0 0.0 0.0 0.0
EMISFACT L0000105     HRDOW 0.0 0.0 0.0 0.0 0.0 0.0
EMISFACT L0000106     HRDOW 0.0 0.0 0.0 0.0 0.0 0.0
```

```
   EMISFACT L0000106     HRDOW 0.0 0.0 0.0 0.0 0.0 0.0
   EMISFACT L0000106     HRDOW 0.0 0.0 0.0 0.0 0.0 0.0
   EMISFACT L0000106     HRDOW 0.0 0.0 0.0 0.0 0.0 0.0
   EMISFACT L0000107     HRDOW 0.0 0.0 0.0 0.0 0.0 0.0
   EMISFACT L0000107     HRDOW 0.0 0.0 0.0 0.0 0.0 0.0
   EMISFACT L0000107     HRDOW 0.0 0.0 0.0 0.0 0.0 0.0
   EMISFACT L0000107     HRDOW 0.0 0.0 0.0 0.0 0.0 0.0
   EMISFACT L0000108     HRDOW 0.0 0.0 0.0 0.0 0.0 0.0
   EMISFACT L0000108     HRDOW 0.0 0.0 0.0 0.0 0.0 0.0
   EMISFACT L0000108     HRDOW 0.0 0.0 0.0 0.0 0.0 0.0
   EMISFACT L0000108     HRDOW 0.0 0.0 0.0 0.0 0.0 0.0
   EMISFACT L0000109     HRDOW 0.0 0.0 0.0 0.0 0.0 0.0
   EMISFACT L0000109     HRDOW 0.0 0.0 0.0 0.0 0.0 0.0
   EMISFACT L0000109     HRDOW 0.0 0.0 0.0 0.0 0.0 0.0
   EMISFACT L0000109     HRDOW 0.0 0.0 0.0 0.0 0.0 0.0
   EMISFACT L0000110     HRDOW 0.0 0.0 0.0 0.0 0.0 0.0
   EMISFACT L0000110     HRDOW 0.0 0.0 0.0 0.0 0.0 0.0
   EMISFACT L0000110     HRDOW 0.0 0.0 0.0 0.0 0.0 0.0
   EMISFACT L0000110     HRDOW 0.0 0.0 0.0 0.0 0.0 0.0
   EMISFACT L0000111     HRDOW 0.0 0.0 0.0 0.0 0.0 0.0
   EMISFACT L0000111     HRDOW 0.0 0.0 0.0 0.0 0.0 0.0
   EMISFACT L0000111     HRDOW 0.0 0.0 0.0 0.0 0.0 0.0
   EMISFACT L0000111     HRDOW 0.0 0.0 0.0 0.0 0.0 0.0
   EMISFACT L0000112     HRDOW 0.0 0.0 0.0 0.0 0.0 0.0
   EMISFACT L0000112     HRDOW 0.0 0.0 0.0 0.0 0.0 0.0
   EMISFACT L0000112     HRDOW 0.0 0.0 0.0 0.0 0.0 0.0
   EMISFACT L0000112     HRDOW 0.0 0.0 0.0 0.0 0.0 0.0
   SRCGROUP Offroad  L0000001 L0000002 L0000003 L0000004 L0000005 L0000006
   SRCGROUP Offroad  L0000007 L0000008 L0000009 L0000010 L0000011 L0000012
   SRCGROUP Offroad  L0000013 L0000014 L0000015 L0000016 L0000017 L0000018
   SRCGROUP Offroad  L0000019 L0000020 L0000021 L0000022 L0000023 L0000024
   SRCGROUP Offroad  L0000025 L0000026 L0000027 L0000028 L0000029 L0000030
   SRCGROUP Offroad  L0000031 L0000032 L0000033 L0000034 L0000035 L0000036
   SRCGROUP Offroad  L0000037 L0000038 L0000039 L0000040 L0000041 L0000042
   SRCGROUP Offroad  L0000043 L0000044 L0000045 L0000046 L0000047 L0000048
   SRCGROUP Offroad  L0000049 L0000050 L0000051 L0000052 L0000053 L0000054
   SRCGROUP Offroad  L0000055 L0000056 L0000057 L0000058 L0000059 L0000060
   SRCGROUP Offroad  L0000061 L0000062 L0000063 L0000064 L0000065 L0000066
   SRCGROUP Offroad  L0000067 L0000068 L0000069 L0000070 L0000071 L0000072
   SRCGROUP Offroad  L0000073 L0000074 L0000075 L0000076 L0000077 L0000078
   SRCGROUP Offroad  L0000079 L0000080 L0000081 L0000082 L0000083 L0000084
   SRCGROUP Offroad  L0000085 L0000086 L0000087 L0000088 L0000089 L0000090
   SRCGROUP Offroad  L0000091 L0000092 L0000093 L0000094 L0000095 L0000096
   SRCGROUP Offroad  L0000097 L0000098 L0000099 L0000100 L0000101 L0000102
   SRCGROUP Offroad  L0000103 L0000104 L0000105 L0000106 L0000107 L0000108
   SRCGROUP Offroad  L0000109 L0000110 L0000111 L0000112
   SRCGROUP Gen      STCK1
   SRCGROUP ALL
SO FINISHED
**
```

```
**************************************
** AERMOD Receptor Pathway
**************************************
**
**
RE STARTING
   INCLUDED "Covina Operation.rou"
RE FINISHED
**
**************************************
** AERMOD Meteorology Pathway
**************************************
**
**
ME STARTING
   SURFFILE ..\azus_sfc_pfl\AZUS_V11_trimmed.sfc
   PROFFILE ..\azus_sfc_pfl\AZUS_V11_trimmed.PFL
   SURFDATA 3179 2017
   UAIRDATA 3190 2017
   SITEDATA 60370002 2017
   PROFBASE 187.0 METERS
ME FINISHED
**
**************************************
** AERMOD Output Pathway
**************************************
**
**
OU STARTING
   RECTABLE ALLAVE 1ST
   RECTABLE 1 1ST
** Auto-Generated Plotfiles
   PLOTFILE 1 ALL 1ST "Covina Operation.AD\01H1GALL.PLT" 31
   PLOTFILE 1 Offroad 1ST "Covina Operation.AD\01H1G001.PLT" 32
   PLOTFILE 1 Gen 1ST "Covina Operation.AD\01H1G002.PLT" 33
   PLOTFILE PERIOD ALL "Covina Operation.AD\PE00GALL.PLT" 34
   PLOTFILE PERIOD Offroad "Covina Operation.AD\PE00G001.PLT" 35
   PLOTFILE PERIOD Gen "Covina Operation.AD\PE00G002.PLT" 36
   SUMMFILE "Covina Operation.sum"
OU FINISHED


  *** Message Summary For AERMOD Model Setup ***

  --------- Summary of Total Messages --------

 A Total of            0 Fatal Error Message(s)
 A Total of            3 Warning Message(s)
 A Total of            0 Informational Message(s)
```

```
   ******** FATAL ERROR MESSAGES ********
             ***  NONE  ***


   ********   WARNING MESSAGES   ********
 SO W320     203        PPARM: Input Parameter May Be Out-of-Range for Parameter
       VS
 ME W186    1770       MEOPEN: THRESH_1MIN 1-min ASOS wind speed threshold used
     0.50
 ME W187    1770       MEOPEN: ADJ_U* Option for Stable Low Winds used in AERMET


 **********************************
 *** SETUP Finishes Successfully ***
 **********************************

 *** AERMOD - VERSION 24142  ***   *** C:\Users\apoll\OneDrive -
Dudek\Desktop\HARP2\HARP\Covina BESS\Covin ***        04/16/25
 *** AERMET - VERSION  22112 ***   ***
                       ***        08:51:06

                                  PAGE   1
 *** MODELOPTs:    RegDFAULT  CONC  ELEV  URBAN  ADJ_U*

                                             ***     MODEL SETUP OPTIONS SUMMARY
 ***
 - - - - - - - - - - - - - - - - - - - - - - - - - - - - - - - - - - - - - - - - -
- - - - - - - - - - - - - - - - - - - -

 ** Model Options Selected:
      * Model Uses Regulatory DEFAULT Options
      * Model Is Setup For Calculation of Average CONCentration Values.
      * NO GAS DEPOSITION Data Provided.
      * NO PARTICLE DEPOSITION Data Provided.
      * Model Uses NO DRY DEPLETION. DDPLETE  =  F
      * Model Uses NO WET DEPLETION. WETDPLT  =  F
      * Stack-tip Downwash.
      * Model Accounts for ELEVated Terrain Effects.
      * Use Calms Processing Routine.
      * Use Missing Data Processing Routine.
      * No Exponential Decay.
      * Model Uses URBAN Dispersion Algorithm for the SBL for   113 Source(s),
        for Total of    1 Urban Area(s):
   Urban Population =   9663345.0 ;  Urban Roughness Length =  1.000 m
      * Urban Roughness Length of 1.0 Meter Used.
      * ADJ_U*   - Use ADJ_U* option for SBL in AERMET
      * CCVR_Sub - Meteorological data includes CCVR substitutions
      * TEMP_Sub - Meteorological data includes TEMP substitutions
      * Model Assumes No FLAGPOLE Receptor Heights.
```

```
     * The User Specified a Pollutant Type of: PM_10

 **Model Calculates  1 Short Term Average(s) of:   1-HR
     and Calculates PERIOD Averages

 **This Run Includes:    113 Source(s);       3 Source Group(s); and      41
Receptor(s)

                with:      1 POINT(s), including
                           0 POINTCAP(s) and      0 POINTHOR(s)
                 and:    112 VOLUME source(s)
                 and:      0 AREA type source(s)
                 and:      0 LINE source(s)
                 and:      0 RLINE/RLINEXT source(s)
                 and:      0 OPENPIT source(s)
                 and:      0 BUOYANT LINE source(s) with a total of     0 line(s)
                 and:      0 SWPOINT source(s)


 **Model Set To Continue RUNning After the Setup Testing.

 **The AERMET Input Meteorological Data Version Date:  22112

 **Output Options Selected:
          Model Outputs Tables of PERIOD Averages by Receptor
          Model Outputs Tables of Highest Short Term Values by Receptor (RECTABLE
Keyword)
          Model Outputs External File(s) of High Values for Plotting (PLOTFILE
Keyword)
          Model Outputs Separate Summary File of High Ranked Values (SUMMFILE
Keyword)

 **NOTE:  The Following Flags May Appear Following CONC Values:  c for Calm Hours
                                                                 m for Missing Hours
                                                                 b for Both Calm and
Missing Hours

 **Misc. Inputs:  Base Elev. for Pot. Temp. Profile (m MSL) =   187.00 ;  Decay
Coef. =    0.000     ;  Rot. Angle =     0.0
                  Emission Units = GRAMS/SEC                                ;
Emission Rate Unit Factor =   0.10000E+07
                  Output Units   = MICROGRAMS/M**3

 **Approximate Storage Requirements of Model =      3.8 MB of RAM.

 **Input Runstream File:          aermod.inp

 **Output Print File:             aermod.out
```

**Detailed Error/Message File: Covina Operation.err

**File for Summary of Results: Covina Operation.sum

*** POINT SOURCE DATA ***

SOURCE ID	NUMBER EMISSION RATE PART. CATS.	EMISSION RATE (GRAMS/SEC)	X (METERS)	Y (METERS)	BASE ELEV. (METERS)	STACK HEIGHT (METERS)	STACK TEMP. (DEG.K)	STACK EXIT VEL. (M/SEC)	STACK DIAMETER (METERS)	BLDG EXISTS VARY BY	URBAN SOURCE	CAP/ HOR SCALAR
STCK1	0	0.10000E+01	418806.0	3772735.8	181.3	2.50	772.59	60.55	0.13	YES	YES	NO HRDOW

*** VOLUME SOURCE DATA ***

SOURCE ID	NUMBER EMISSION RATE PART. CATS.	EMISSION RATE (GRAMS/SEC)	X (METERS)	Y (METERS)	BASE ELEV. (METERS)	RELEASE HEIGHT (METERS)	INIT. SY (METERS)	INIT. SZ (METERS)	URBAN SOURCE	EMISSION RATE SCALAR VARY BY	AIRCRAFT
L0000001	0	0.89286E-02	418764.4	3772800.0	181.2	5.00	4.65	4.65	YES	HRDOW	NO
L0000002	0	0.89286E-02	418764.4	3772790.0	181.2	5.00	4.65	4.65	YES	HRDOW	NO

```
 L0000003         0   0.89286E-02  418764.4 3772780.0   181.2     5.00     4.65
4.65     YES   HRDOW            NO
 L0000004         0   0.89286E-02  418764.4 3772770.0   181.2     5.00     4.65
4.65     YES   HRDOW            NO
 L0000005         0   0.89286E-02  418764.4 3772760.0   181.2     5.00     4.65
4.65     YES   HRDOW            NO
 L0000006         0   0.89286E-02  418764.4 3772750.0   181.1     5.00     4.65
4.65     YES   HRDOW            NO
 L0000007         0   0.89286E-02  418764.4 3772740.0   181.0     5.00     4.65
4.65     YES   HRDOW            NO
 L0000008         0   0.89286E-02  418764.4 3772730.0   180.9     5.00     4.65
4.65     YES   HRDOW            NO
 L0000009         0   0.89286E-02  418772.8 3772728.3   181.0     5.00     4.65
4.65     YES   HRDOW            NO
 L0000010         0   0.89286E-02  418782.8 3772728.3   181.1     5.00     4.65
4.65     YES   HRDOW            NO
 L0000011         0   0.89286E-02  418792.8 3772728.3   181.2     5.00     4.65
4.65     YES   HRDOW            NO
 L0000012         0   0.89286E-02  418802.8 3772728.3   181.2     5.00     4.65
4.65     YES   HRDOW            NO
 L0000013         0   0.89286E-02  418810.4 3772730.6   181.3     5.00     4.65
4.65     YES   HRDOW            NO
 L0000014         0   0.89286E-02  418810.4 3772740.6   181.4     5.00     4.65
4.65     YES   HRDOW            NO
 L0000015         0   0.89286E-02  418810.4 3772750.6   181.5     5.00     4.65
4.65     YES   HRDOW            NO
 L0000016         0   0.89286E-02  418810.4 3772760.6   181.5     5.00     4.65
4.65     YES   HRDOW            NO
 L0000017         0   0.89286E-02  418810.4 3772770.6   181.6     5.00     4.65
4.65     YES   HRDOW            NO
 L0000018         0   0.89286E-02  418810.4 3772780.6   181.7     5.00     4.65
4.65     YES   HRDOW            NO
 L0000019         0   0.89286E-02  418810.4 3772790.6   181.6     5.00     4.65
4.65     YES   HRDOW            NO
 L0000020         0   0.89286E-02  418810.4 3772800.6   181.6     5.00     4.65
4.65     YES   HRDOW            NO
 L0000021         0   0.89286E-02  418804.8 3772804.9   181.6     5.00     4.65
4.65     YES   HRDOW            NO
 L0000022         0   0.89286E-02  418794.8 3772804.8   181.4     5.00     4.65
4.65     YES   HRDOW            NO
 L0000023         0   0.89286E-02  418784.8 3772804.6   181.3     5.00     4.65
4.65     YES   HRDOW            NO
 L0000024         0   0.89286E-02  418774.8 3772804.4   181.2     5.00     4.65
4.65     YES   HRDOW            NO
 L0000025         0   0.89286E-02  418772.1 3772797.1   181.2     5.00     4.65
4.65     YES   HRDOW            NO
 L0000026         0   0.89286E-02  418772.1 3772787.1   181.2     5.00     4.65
4.65     YES   HRDOW            NO
 L0000027         0   0.89286E-02  418772.1 3772777.1   181.3     5.00     4.65
4.65     YES   HRDOW            NO
```

```
 L0000028         0   0.89286E-02  418772.1 3772767.1   181.2     5.00     4.65
4.65     YES   HRDOW            NO
 L0000029         0   0.89286E-02  418772.1 3772757.1   181.2     5.00     4.65
4.65     YES   HRDOW            NO
 L0000030         0   0.89286E-02  418772.1 3772747.1   181.2     5.00     4.65
4.65     YES   HRDOW            NO
 L0000031         0   0.89286E-02  418772.8 3772737.8   181.1     5.00     4.65
4.65     YES   HRDOW            NO
 L0000032         0   0.89286E-02  418782.8 3772738.0   181.2     5.00     4.65
4.65     YES   HRDOW            NO
 L0000033         0   0.89286E-02  418792.8 3772738.2   181.3     5.00     4.65
4.65     YES   HRDOW            NO
 L0000034         0   0.89286E-02  418802.2 3772738.9   181.3     5.00     4.65
4.65     YES   HRDOW            NO
 L0000035         0   0.89286E-02  418802.2 3772748.9   181.4     5.00     4.65
4.65     YES   HRDOW            NO
 L0000036         0   0.89286E-02  418802.2 3772758.9   181.5     5.00     4.65
4.65     YES   HRDOW            NO
 L0000037         0   0.89286E-02  418802.2 3772768.9   181.5     5.00     4.65
4.65     YES   HRDOW            NO
 L0000038         0   0.89286E-02  418802.2 3772778.9   181.6     5.00     4.65
4.65     YES   HRDOW            NO
 L0000039         0   0.89286E-02  418802.2 3772788.9   181.5     5.00     4.65
4.65     YES   HRDOW            NO
 L0000040         0   0.89286E-02  418800.6 3772797.3   181.5     5.00     4.65
4.65     YES   HRDOW            NO
 *** AERMOD - VERSION 24142  ***   *** C:\Users\apoll\OneDrive -
Dudek\Desktop\HARP2\HARP\Covina BESS\Covin ***        04/16/25
 *** AERMET - VERSION  22112 ***   ***
                      ***        08:51:06

                                  PAGE   4
 *** MODELOPTs:    RegDFAULT  CONC  ELEV  URBAN  ADJ_U*


                                                    *** VOLUME SOURCE DATA ***

               NUMBER EMISSION RATE                    BASE    RELEASE    INIT.
INIT.   URBAN  EMISSION RATE   AIRCRAFT
   SOURCE       PART.  (GRAMS/SEC)     X        Y      ELEV.   HEIGHT      SY
SZ     SOURCE  SCALAR VARY
     ID         CATS.               (METERS) (METERS) (METERS) (METERS) (METERS)
(METERS)             BY
 - - - - - - - - - - - - - - - - - - - - - - - - - - - - - - - - - - - - - - - - -
- - - - - - - - - - - - - - - - - - - - - - -

 L0000041         0   0.89286E-02  418790.6 3772797.0   181.4     5.00     4.65
4.65     YES   HRDOW            NO
 L0000042         0   0.89286E-02  418780.6 3772796.7   181.2     5.00     4.65
4.65     YES   HRDOW            NO
```

```
 L0000043         0   0.89286E-02  418780.4 3772787.0   181.3     5.00     4.65
4.65     YES   HRDOW            NO
 L0000044         0   0.89286E-02  418780.4 3772777.0   181.3     5.00     4.65
4.65     YES   HRDOW            NO
 L0000045         0   0.89286E-02  418780.4 3772767.0   181.3     5.00     4.65
4.65     YES   HRDOW            NO
 L0000046         0   0.89286E-02  418780.4 3772757.0   181.3     5.00     4.65
4.65     YES   HRDOW            NO
 L0000047         0   0.89286E-02  418780.6 3772747.2   181.3     5.00     4.65
4.65     YES   HRDOW            NO
 L0000048         0   0.89286E-02  418790.6 3772747.2   181.3     5.00     4.65
4.65     YES   HRDOW            NO
 L0000049         0   0.89286E-02  418791.6 3772756.2   181.4     5.00     4.65
4.65     YES   HRDOW            NO
 L0000050         0   0.89286E-02  418791.6 3772766.2   181.4     5.00     4.65
4.65     YES   HRDOW            NO
 L0000051         0   0.89286E-02  418791.6 3772776.2   181.4     5.00     4.65
4.65     YES   HRDOW            NO
 L0000052         0   0.89286E-02  418791.6 3772786.2   181.4     5.00     4.65
4.65     YES   HRDOW            NO
 L0000053         0   0.89286E-02  419013.3 3772798.8   183.4     5.00     4.65
4.65     YES   HRDOW            NO
 L0000054         0   0.89286E-02  419013.3 3772788.8   183.4     5.00     4.65
4.65     YES   HRDOW            NO
 L0000055         0   0.89286E-02  419013.3 3772778.8   183.3     5.00     4.65
4.65     YES   HRDOW            NO
 L0000056         0   0.89286E-02  419013.3 3772768.8   183.3     5.00     4.65
4.65     YES   HRDOW            NO
 L0000057         0   0.89286E-02  419013.3 3772758.8   183.2     5.00     4.65
4.65     YES   HRDOW            NO
 L0000058         0   0.89286E-02  419013.3 3772748.8   183.1     5.00     4.65
4.65     YES   HRDOW            NO
 L0000059         0   0.89286E-02  419013.3 3772738.8   183.2     5.00     4.65
4.65     YES   HRDOW            NO
 L0000060         0   0.89286E-02  419013.3 3772728.8   183.2     5.00     4.65
4.65     YES   HRDOW            NO
 L0000061         0   0.89286E-02  419021.7 3772727.0   183.4     5.00     4.65
4.65     YES   HRDOW            NO
 L0000062         0   0.89286E-02  419031.7 3772726.9   183.5     5.00     4.65
4.65     YES   HRDOW            NO
 L0000063         0   0.89286E-02  419041.7 3772726.7   183.6     5.00     4.65
4.65     YES   HRDOW            NO
 L0000064         0   0.89286E-02  419051.7 3772726.6   183.8     5.00     4.65
4.65     YES   HRDOW            NO
 L0000065         0   0.89286E-02  419061.7 3772726.4   183.9     5.00     4.65
4.65     YES   HRDOW            NO
 L0000066         0   0.89286E-02  419071.7 3772726.3   184.0     5.00     4.65
4.65     YES   HRDOW            NO
 L0000067         0   0.89286E-02  419081.7 3772726.1   184.1     5.00     4.65
4.65     YES   HRDOW            NO
```

```
 L0000068         0   0.89286E-02  419091.7 3772726.0   184.3     5.00     4.65
4.65     YES   HRDOW            NO
 L0000069         0   0.89286E-02  419092.9 3772734.6   184.2     5.00     4.65
4.65     YES   HRDOW            NO
 L0000070         0   0.89286E-02  419092.8 3772744.6   184.2     5.00     4.65
4.65     YES   HRDOW            NO
 L0000071         0   0.89286E-02  419092.7 3772754.6   184.2     5.00     4.65
4.65     YES   HRDOW            NO
 L0000072         0   0.89286E-02  419092.7 3772764.6   184.3     5.00     4.65
4.65     YES   HRDOW            NO
 L0000073         0   0.89286E-02  419092.6 3772774.6   184.4     5.00     4.65
4.65     YES   HRDOW            NO
 L0000074         0   0.89286E-02  419092.5 3772784.6   184.4     5.00     4.65
4.65     YES   HRDOW            NO
 L0000075         0   0.89286E-02  419092.4 3772794.6   184.4     5.00     4.65
4.65     YES   HRDOW            NO
 L0000076         0   0.89286E-02  419089.8 3772801.9   184.4     5.00     4.65
4.65     YES   HRDOW            NO
 L0000077         0   0.89286E-02  419079.8 3772801.3   184.2     5.00     4.65
4.65     YES   HRDOW            NO
 L0000078         0   0.89286E-02  419069.8 3772800.6   184.1     5.00     4.65
4.65     YES   HRDOW            NO
 L0000079         0   0.89286E-02  419059.8 3772800.0   184.0     5.00     4.65
4.65     YES   HRDOW            NO
 L0000080         0   0.89286E-02  419049.9 3772799.4   183.9     5.00     4.65
4.65     YES   HRDOW            NO
↟ *** AERMOD - VERSION 24142  ***   *** C:\Users\apoll\OneDrive -
Dudek\Desktop\HARP2\HARP\Covina BESS\Covin ***        04/16/25
 *** AERMET - VERSION  22112 ***   ***
                      ***        08:51:06

                                  PAGE   5
 *** MODELOPTs:    RegDFAULT  CONC  ELEV  URBAN  ADJ_U*


                                                    *** VOLUME SOURCE DATA ***

               NUMBER EMISSION RATE                    BASE    RELEASE    INIT.
INIT.   URBAN  EMISSION RATE   AIRCRAFT
   SOURCE       PART.  (GRAMS/SEC)     X        Y      ELEV.   HEIGHT      SY
SZ     SOURCE  SCALAR VARY
     ID         CATS.               (METERS) (METERS) (METERS) (METERS) (METERS)
(METERS)              BY
 - - - - - - - - - - - - - - - - - - - - - - - - - - - - - - - - - - - - - - - - -
- - - - - - - - - - - - - - - - - - - - - - -

 L0000081         0   0.89286E-02  419039.9 3772798.7   183.8     5.00     4.65
4.65     YES   HRDOW            NO
 L0000082         0   0.89286E-02  419029.9 3772798.1   183.6     5.00     4.65
4.65     YES   HRDOW            NO
```

```
 L0000083         0   0.89286E-02  419026.8 3772790.9   183.6     5.00     4.65
4.65     YES   HRDOW            NO
 L0000084         0   0.89286E-02  419026.5 3772780.9   183.5     5.00     4.65
4.65     YES   HRDOW            NO
 L0000085         0   0.89286E-02  419026.3 3772770.9   183.5     5.00     4.65
4.65     YES   HRDOW            NO
 L0000086         0   0.89286E-02  419026.1 3772760.9   183.4     5.00     4.65
4.65     YES   HRDOW            NO
 L0000087         0   0.89286E-02  419025.9 3772750.9   183.3     5.00     4.65
4.65     YES   HRDOW            NO
 L0000088         0   0.89286E-02  419026.7 3772741.9   183.3     5.00     4.65
4.65     YES   HRDOW            NO
 L0000089         0   0.89286E-02  419036.7 3772741.8   183.4     5.00     4.65
4.65     YES   HRDOW            NO
 L0000090         0   0.89286E-02  419046.7 3772741.6   183.6     5.00     4.65
4.65     YES   HRDOW            NO
 L0000091         0   0.89286E-02  419056.7 3772741.5   183.7     5.00     4.65
4.65     YES   HRDOW            NO
 L0000092         0   0.89286E-02  419066.7 3772741.4   183.8     5.00     4.65
4.65     YES   HRDOW            NO
 L0000093         0   0.89286E-02  419076.7 3772741.3   183.9     5.00     4.65
4.65     YES   HRDOW            NO
 L0000094         0   0.89286E-02  419078.3 3772749.2   184.0     5.00     4.65
4.65     YES   HRDOW            NO
 L0000095         0   0.89286E-02  419077.7 3772759.1   184.0     5.00     4.65
4.65     YES   HRDOW            NO
 L0000096         0   0.89286E-02  419077.1 3772769.1   184.1     5.00     4.65
4.65     YES   HRDOW            NO
 L0000097         0   0.89286E-02  419076.5 3772779.1   184.2     5.00     4.65
4.65     YES   HRDOW            NO
 L0000098         0   0.89286E-02  419075.8 3772789.1   184.2     5.00     4.65
4.65     YES   HRDOW            NO
 L0000099         0   0.89286E-02  419065.8 3772789.1   184.1     5.00     4.65
4.65     YES   HRDOW            NO
 L0000100         0   0.89286E-02  419055.8 3772789.1   183.9     5.00     4.65
4.65     YES   HRDOW            NO
 L0000101         0   0.89286E-02  419045.8 3772789.1   183.8     5.00     4.65
4.65     YES   HRDOW            NO
 L0000102         0   0.89286E-02  419039.7 3772785.0   183.7     5.00     4.65
4.65     YES   HRDOW            NO
 L0000103         0   0.89286E-02  419039.4 3772775.0   183.7     5.00     4.65
4.65     YES   HRDOW            NO
 L0000104         0   0.89286E-02  419039.0 3772765.1   183.6     5.00     4.65
4.65     YES   HRDOW            NO
 L0000105         0   0.89286E-02  419039.1 3772755.4   183.5     5.00     4.65
4.65     YES   HRDOW            NO
 L0000106         0   0.89286E-02  419049.1 3772755.4   183.7     5.00     4.65
4.65     YES   HRDOW            NO
 L0000107         0   0.89286E-02  419059.1 3772755.4   183.8     5.00     4.65
4.65     YES   HRDOW            NO
```

*** SOURCE IDs DEFINING SOURCE GROUPS ***

SRCGROUP ID	SOURCE IDs
OFFROAD	L0000001 , L0000002 , L0000003 , L0000004 , L0000005 , L0000006 , L0000007 , L0000008 , L0000009 , L0000010 , L0000011 , L0000012 , L0000013 , L0000014 , L0000015 , L0000016 , L0000017 , L0000018 , L0000019 , L0000020 , L0000021 , L0000022 , L0000023 , L0000024 , L0000025 , L0000026 , L0000027 , L0000028 , L0000029 , L0000030 , L0000031 , L0000032 , L0000033 , L0000034 , L0000035 , L0000036 , L0000037 , L0000038 , L0000039 , L0000040 , L0000041 , L0000042 , L0000043 , L0000044 , L0000045 , L0000046 , L0000047 , L0000048 , L0000049 , L0000050 , L0000051 , L0000052 , L0000053 , L0000054 , L0000055 , L0000056 , L0000057 , L0000058 , L0000059 , L0000060 , L0000061 , L0000062 , L0000063 , L0000064 , L0000065 , L0000066 , L0000067 , L0000068 , L0000069 ,

```
L0000070    , L0000071    , L0000072    ,

             L0000073    , L0000074    , L0000075    , L0000076    , L0000077    ,
L0000078    , L0000079    , L0000080    ,

             L0000081    , L0000082    , L0000083    , L0000084    , L0000085    ,
L0000086    , L0000087    , L0000088    ,

             L0000089    , L0000090    , L0000091    , L0000092    , L0000093    ,
L0000094    , L0000095    , L0000096    ,

             L0000097    , L0000098    , L0000099    , L0000100    , L0000101    ,
L0000102    , L0000103    , L0000104    ,

             L0000105    , L0000106    , L0000107    , L0000108    , L0000109    ,
L0000110    , L0000111    , L0000112    ,

  GEN        STCK1       ,

  ALL        STCK1       , L0000001    , L0000002    , L0000003    , L0000004    ,
L0000005    , L0000006    , L0000007    ,

             L0000008    , L0000009    , L0000010    , L0000011    , L0000012    ,
L0000013    , L0000014    , L0000015    ,

             L0000016    , L0000017    , L0000018    , L0000019    , L0000020    ,
L0000021    , L0000022    , L0000023    ,

             L0000024    , L0000025    , L0000026    , L0000027    , L0000028    ,
L0000029    , L0000030    , L0000031    ,

             L0000032    , L0000033    , L0000034    , L0000035    , L0000036    ,
L0000037    , L0000038    , L0000039    ,
↟ *** AERMOD - VERSION 24142  ***   *** C:\Users\apoll\OneDrive -
Dudek\Desktop\HARP2\HARP\Covina BESS\Covin ***        04/16/25
 *** AERMET - VERSION  22112 ***   ***
                       ***        08:51:06

                                  PAGE   7
 *** MODELOPTs:    RegDFAULT  CONC  ELEV  URBAN  ADJ_U*


                                              *** SOURCE IDs DEFINING SOURCE GROUPS ***

 SRCGROUP ID                                          SOURCE IDs
 -----------                                          ----------


             L0000040    , L0000041    , L0000042    , L0000043    , L0000044    ,
L0000045    , L0000046    , L0000047    ,
```

```
             L0000048    , L0000049    , L0000050    , L0000051    , L0000052    ,
L0000053    , L0000054    , L0000055    ,

             L0000056    , L0000057    , L0000058    , L0000059    , L0000060    ,
L0000061    , L0000062    , L0000063    ,

             L0000064    , L0000065    , L0000066    , L0000067    , L0000068    ,
L0000069    , L0000070    , L0000071    ,

             L0000072    , L0000073    , L0000074    , L0000075    , L0000076    ,
L0000077    , L0000078    , L0000079    ,

             L0000080    , L0000081    , L0000082    , L0000083    , L0000084    ,
L0000085    , L0000086    , L0000087    ,

             L0000088    , L0000089    , L0000090    , L0000091    , L0000092    ,
L0000093    , L0000094    , L0000095    ,

             L0000096    , L0000097    , L0000098    , L0000099    , L0000100    ,
L0000101    , L0000102    , L0000103    ,

             L0000104    , L0000105    , L0000106    , L0000107    , L0000108    ,
L0000109    , L0000110    , L0000111    ,

             L0000112    ,
 *** AERMOD - VERSION 24142  ***   *** C:\Users\apoll\OneDrive -
Dudek\Desktop\HARP2\HARP\Covina BESS\Covin ***        04/16/25
 *** AERMET - VERSION  22112 ***   ***
                      ***        08:51:06

                                  PAGE   8
 *** MODELOPTs:    RegDFAULT  CONC  ELEV  URBAN  ADJ_U*


                                          *** SOURCE IDs DEFINED AS URBAN SOURCES
***

  URBAN ID   URBAN POP                                    SOURCE IDs
  --------   ---------                                    ----------


              9663345.   STCK1       , L0000001    , L0000002    , L0000003    ,
L0000004    , L0000005    , L0000006    ,
 L0000007    ,

             L0000008    , L0000009    , L0000010    , L0000011    , L0000012    ,
L0000013    , L0000014    , L0000015    ,

             L0000016    , L0000017    , L0000018    , L0000019    , L0000020    ,
```

```
L0000021    , L0000022    , L0000023    ,

             L0000024    , L0000025    , L0000026    , L0000027    , L0000028    ,
L0000029    , L0000030    , L0000031    ,

             L0000032    , L0000033    , L0000034    , L0000035    , L0000036    ,
L0000037    , L0000038    , L0000039    ,

             L0000040    , L0000041    , L0000042    , L0000043    , L0000044    ,
L0000045    , L0000046    , L0000047    ,

             L0000048    , L0000049    , L0000050    , L0000051    , L0000052    ,
L0000053    , L0000054    , L0000055    ,

             L0000056    , L0000057    , L0000058    , L0000059    , L0000060    ,
L0000061    , L0000062    , L0000063    ,

             L0000064    , L0000065    , L0000066    , L0000067    , L0000068    ,
L0000069    , L0000070    , L0000071    ,

             L0000072    , L0000073    , L0000074    , L0000075    , L0000076    ,
L0000077    , L0000078    , L0000079    ,

             L0000080    , L0000081    , L0000082    , L0000083    , L0000084    ,
L0000085    , L0000086    , L0000087    ,

             L0000088    , L0000089    , L0000090    , L0000091    , L0000092    ,
L0000093    , L0000094    , L0000095    ,

             L0000096    , L0000097    , L0000098    , L0000099    , L0000100    ,
L0000101    , L0000102    , L0000103    ,

             L0000104    , L0000105    , L0000106    , L0000107    , L0000108    ,
L0000109    , L0000110    , L0000111    ,

             L0000112    ,
↟ *** AERMOD - VERSION 24142  ***   *** C:\Users\apoll\OneDrive -
Dudek\Desktop\HARP2\HARP\Covina BESS\Covin ***        04/16/25
 *** AERMET - VERSION  22112 ***   ***
                      ***        08:51:06

                                  PAGE   9
 *** MODELOPTs:    RegDFAULT  CONC  ELEV  URBAN  ADJ_U*

                                       *** DIRECTION SPECIFIC BUILDING DIMENSIONS
***


 SOURCE ID: STCK1
  IFV    BH      BW      BL     XADJ    YADJ     IFV    BH      BW      BL     XADJ
```

```
  YADJ
    1   10.7,   25.9,   26.1,  -51.7,   -1.9,      2   10.7,   28.8,   28.7,  -52.1,
  -8.7,
    3   10.7,   30.7,   30.4,  -51.0,  -15.2,      4    0.0,    0.0,    0.0,    0.0,
   0.0,
    5    0.0,    0.0,    0.0,    0.0,    0.0,      6    0.0,    0.0,    0.0,    0.0,
   0.0,
    7    0.0,    0.0,    0.0,    0.0,    0.0,      8    0.0,    0.0,    0.0,    0.0,
   0.0,
    9    0.0,    0.0,    0.0,    0.0,    0.0,     10    0.0,    0.0,    0.0,    0.0,
   0.0,
   11    0.0,    0.0,    0.0,    0.0,    0.0,     12    0.0,    0.0,    0.0,    0.0,
   0.0,
   13    0.0,    0.0,    0.0,    0.0,    0.0,     14    0.0,    0.0,    0.0,    0.0,
   0.0,
   15    0.0,    0.0,    0.0,    0.0,    0.0,     16   10.7,   27.9,   29.0,   20.4,
 -18.2,
   17    0.0,    0.0,    0.0,    0.0,    0.0,     18    0.0,    0.0,    0.0,    0.0,
   0.0,
   19    0.0,    0.0,    0.0,    0.0,    0.0,     20    0.0,    0.0,    0.0,    0.0,
   0.0,
   21   10.7,   30.7,   30.4,   20.6,   15.2,     22    0.0,    0.0,    0.0,    0.0,
   0.0,
   23    0.0,    0.0,    0.0,    0.0,    0.0,     24    0.0,    0.0,    0.0,    0.0,
   0.0,
   25    0.0,    0.0,    0.0,    0.0,    0.0,     26    0.0,    0.0,    0.0,    0.0,
   0.0,
   27    0.0,    0.0,    0.0,    0.0,    0.0,     28    0.0,    0.0,    0.0,    0.0,
   0.0,
   29    0.0,    0.0,    0.0,    0.0,    0.0,     30    0.0,    0.0,    0.0,    0.0,
   0.0,
   31    0.0,    0.0,    0.0,    0.0,    0.0,     32    0.0,    0.0,    0.0,    0.0,
   0.0,
   33    0.0,    0.0,    0.0,    0.0,    0.0,     34   10.7,   27.9,   29.0,  -49.4,
  18.2,
   35   10.7,   25.0,   26.3,  -50.6,   12.0,     36   10.7,   22.3,   23.5,  -50.3,
   5.0,

 *** AERMOD - VERSION 24142  ***   *** C:\Users\apoll\OneDrive -
Dudek\Desktop\HARP2\HARP\Covina BESS\Covin ***        04/16/25
 *** AERMET - VERSION  22112 ***   ***
                         ***        08:51:06

                                    PAGE  10
 *** MODELOPTs:    RegDFAULT  CONC  ELEV  URBAN  ADJ_U*

                   * SOURCE EMISSION RATE SCALARS WHICH VARY DIURNALLY AND BY DAY OF
WEEK (HRDOW) *

 SOURCE ID = STCK1        ; SOURCE TYPE = POINT    :
```

```
  HOUR   SCALAR   HOUR   SCALAR   HOUR   SCALAR   HOUR   SCALAR   HOUR   SCALAR
HOUR   SCALAR   HOUR   SCALAR   HOUR   SCALAR
 - - - - - - - - - - - - - - - - - - - - - - - - - - - - - - - - - - - - - - - - -
- - - - - - - - - - - - - - - - - - - - - - - - -
                                                 DAY OF WEEK = WEEKDAY
    1  .0000E+00    2  .0000E+00    3  .0000E+00    4  .0000E+00    5  .0000E+00
6  .0000E+00    7  .0000E+00    8  .0000E+00
    9  .8000E+01   10  .8000E+01   11  .8000E+01   12  .8000E+01   13  .8000E+01
14  .8000E+01   15  .8000E+01   16  .8000E+01
   17  .8000E+01   18  .0000E+00   19  .0000E+00   20  .0000E+00   21  .0000E+00
22  .0000E+00   23  .0000E+00   24  .0000E+00
                                                 DAY OF WEEK = SATURDAY
    1  .0000E+00    2  .0000E+00    3  .0000E+00    4  .0000E+00    5  .0000E+00
6  .0000E+00    7  .0000E+00    8  .0000E+00
    9  .0000E+00   10  .0000E+00   11  .0000E+00   12  .0000E+00   13  .0000E+00
14  .0000E+00   15  .0000E+00   16  .0000E+00
   17  .0000E+00   18  .0000E+00   19  .0000E+00   20  .0000E+00   21  .0000E+00
22  .0000E+00   23  .0000E+00   24  .0000E+00
                                                 DAY OF WEEK = SUNDAY
    1  .0000E+00    2  .0000E+00    3  .0000E+00    4  .0000E+00    5  .0000E+00
6  .0000E+00    7  .0000E+00    8  .0000E+00
    9  .0000E+00   10  .0000E+00   11  .0000E+00   12  .0000E+00   13  .0000E+00
14  .0000E+00   15  .0000E+00   16  .0000E+00
   17  .0000E+00   18  .0000E+00   19  .0000E+00   20  .0000E+00   21  .0000E+00
22  .0000E+00   23  .0000E+00   24  .0000E+00
↟ *** AERMOD - VERSION 24142  ***   *** C:\Users\apoll\OneDrive -
Dudek\Desktop\HARP2\HARP\Covina BESS\Covin ***        04/16/25
 *** AERMET - VERSION  22112 ***   ***
                       ***        08:51:06

                                  PAGE  11
 *** MODELOPTs:    RegDFAULT  CONC  ELEV  URBAN  ADJ_U*

                   * SOURCE EMISSION RATE SCALARS WHICH VARY DIURNALLY AND BY DAY OF
WEEK (HRDOW) *

 SOURCE ID = L0000001     ; SOURCE TYPE = VOLUME   :
  HOUR   SCALAR   HOUR   SCALAR   HOUR   SCALAR   HOUR   SCALAR   HOUR   SCALAR
HOUR   SCALAR   HOUR   SCALAR   HOUR   SCALAR
 - - - - - - - - - - - - - - - - - - - - - - - - - - - - - - - - - - - - - - - - -
- - - - - - - - - - - - - - - - - - - - - - - - -
                                                 DAY OF WEEK = WEEKDAY
    1  .0000E+00    2  .0000E+00    3  .0000E+00    4  .0000E+00    5  .0000E+00
6  .0000E+00    7  .0000E+00    8  .0000E+00
    9  .8000E+01   10  .8000E+01   11  .8000E+01   12  .8000E+01   13  .8000E+01
14  .8000E+01   15  .8000E+01   16  .8000E+01
   17  .8000E+01   18  .0000E+00   19  .0000E+00   20  .0000E+00   21  .0000E+00
22  .0000E+00   23  .0000E+00   24  .0000E+00
                                                 DAY OF WEEK = SATURDAY
    1  .0000E+00    2  .0000E+00    3  .0000E+00    4  .0000E+00    5  .0000E+00
```

6 .0000E+00   7 .0000E+00   8 .0000E+00
    9 .0000E+00   10 .0000E+00   11 .0000E+00   12 .0000E+00   13 .0000E+00
14 .0000E+00   15 .0000E+00   16 .0000E+00
   17 .0000E+00   18 .0000E+00   19 .0000E+00   20 .0000E+00   21 .0000E+00
22 .0000E+00   23 .0000E+00   24 .0000E+00
                                                DAY OF WEEK = SUNDAY
    1 .0000E+00   2 .0000E+00   3 .0000E+00   4 .0000E+00   5 .0000E+00
6 .0000E+00   7 .0000E+00   8 .0000E+00
    9 .0000E+00   10 .0000E+00   11 .0000E+00   12 .0000E+00   13 .0000E+00
14 .0000E+00   15 .0000E+00   16 .0000E+00
   17 .0000E+00   18 .0000E+00   19 .0000E+00   20 .0000E+00   21 .0000E+00
22 .0000E+00   23 .0000E+00   24 .0000E+00

 *** MODELOPTs: RegDFAULT CONC ELEV URBAN ADJ_U*

                  * SOURCE EMISSION RATE SCALARS WHICH VARY DIURNALLY AND BY DAY OF
WEEK (HRDOW) *

 SOURCE ID = L0000002   ; SOURCE TYPE = VOLUME   :
  HOUR   SCALAR   HOUR   SCALAR   HOUR   SCALAR   HOUR   SCALAR   HOUR   SCALAR
HOUR   SCALAR   HOUR   SCALAR   HOUR   SCALAR
 -
- -
                                                DAY OF WEEK = WEEKDAY
    1 .0000E+00   2 .0000E+00   3 .0000E+00   4 .0000E+00   5 .0000E+00
6 .0000E+00   7 .0000E+00   8 .0000E+00
    9 .8000E+01   10 .8000E+01   11 .8000E+01   12 .8000E+01   13 .8000E+01
14 .8000E+01   15 .8000E+01   16 .8000E+01
   17 .8000E+01   18 .0000E+00   19 .0000E+00   20 .0000E+00   21 .0000E+00
22 .0000E+00   23 .0000E+00   24 .0000E+00
                                                DAY OF WEEK = SATURDAY
    1 .0000E+00   2 .0000E+00   3 .0000E+00   4 .0000E+00   5 .0000E+00
6 .0000E+00   7 .0000E+00   8 .0000E+00
    9 .0000E+00   10 .0000E+00   11 .0000E+00   12 .0000E+00   13 .0000E+00
14 .0000E+00   15 .0000E+00   16 .0000E+00
   17 .0000E+00   18 .0000E+00   19 .0000E+00   20 .0000E+00   21 .0000E+00
22 .0000E+00   23 .0000E+00   24 .0000E+00
                                                DAY OF WEEK = SUNDAY
    1 .0000E+00   2 .0000E+00   3 .0000E+00   4 .0000E+00   5 .0000E+00
6 .0000E+00   7 .0000E+00   8 .0000E+00
    9 .0000E+00   10 .0000E+00   11 .0000E+00   12 .0000E+00   13 .0000E+00
14 .0000E+00   15 .0000E+00   16 .0000E+00
   17 .0000E+00   18 .0000E+00   19 .0000E+00   20 .0000E+00   21 .0000E+00
22 .0000E+00   23 .0000E+00   24 .0000E+00

                    * SOURCE EMISSION RATE SCALARS WHICH VARY DIURNALLY AND BY DAY OF WEEK (HRDOW) *

 SOURCE ID = L0000003   ; SOURCE TYPE = VOLUME   :
  HOUR   SCALAR   HOUR   SCALAR   HOUR   SCALAR   HOUR   SCALAR   HOUR   SCALAR   HOUR   SCALAR   HOUR   SCALAR
 -

                                                DAY OF WEEK = WEEKDAY
    1 .0000E+00   2 .0000E+00   3 .0000E+00   4 .0000E+00   5 .0000E+00   6 .0000E+00   7 .0000E+00   8 .0000E+00
    9 .8000E+01   10 .8000E+01   11 .8000E+01   12 .8000E+01   13 .8000E+01   14 .8000E+01   15 .8000E+01   16 .8000E+01
   17 .8000E+01   18 .0000E+00   19 .0000E+00   20 .0000E+00   21 .0000E+00   22 .0000E+00   23 .0000E+00   24 .0000E+00
                                                DAY OF WEEK = SATURDAY
    1 .0000E+00   2 .0000E+00   3 .0000E+00   4 .0000E+00   5 .0000E+00   6 .0000E+00   7 .0000E+00   8 .0000E+00
    9 .0000E+00   10 .0000E+00   11 .0000E+00   12 .0000E+00   13 .0000E+00   14 .0000E+00   15 .0000E+00   16 .0000E+00
   17 .0000E+00   18 .0000E+00   19 .0000E+00   20 .0000E+00   21 .0000E+00   22 .0000E+00   23 .0000E+00   24 .0000E+00
                                                DAY OF WEEK = SUNDAY
    1 .0000E+00   2 .0000E+00   3 .0000E+00   4 .0000E+00   5 .0000E+00   6 .0000E+00   7 .0000E+00   8 .0000E+00
    9 .0000E+00   10 .0000E+00   11 .0000E+00   12 .0000E+00   13 .0000E+00   14 .0000E+00   15 .0000E+00   16 .0000E+00
   17 .0000E+00   18 .0000E+00   19 .0000E+00   20 .0000E+00   21 .0000E+00   22 .0000E+00   23 .0000E+00   24 .0000E+00

                    * SOURCE EMISSION RATE SCALARS WHICH VARY DIURNALLY AND BY DAY OF WEEK (HRDOW) *

 SOURCE ID = L0000004   ; SOURCE TYPE = VOLUME   :
  HOUR   SCALAR   HOUR   SCALAR   HOUR   SCALAR   HOUR   SCALAR   HOUR   SCALAR   HOUR   SCALAR   HOUR   SCALAR

```
 - - -
```

* SOURCE EMISSION RATE SCALARS WHICH VARY DIURNALLY AND BY DAY OF WEEK (HRDOW) *

SOURCE ID = L0000006 ; SOURCE TYPE = VOLUME :

HOUR	SCALAR	HOUR	SCALAR	HOUR	SCALAR	HOUR	SCALAR	HOUR	SCALAR	HOUR	SCALAR	HOUR	SCALAR	HOUR	SCALAR

DAY OF WEEK = WEEKDAY

1 .0000E+00 2 .0000E+00 3 .0000E+00 4 .0000E+00 5 .0000E+00
6 .0000E+00 7 .0000E+00 8 .0000E+00
9 .8000E+01 10 .8000E+01 11 .8000E+01 12 .8000E+01 13 .8000E+01
14 .8000E+01 15 .8000E+01 16 .8000E+01
17 .8000E+01 18 .0000E+00 19 .0000E+00 20 .0000E+00 21 .0000E+00
22 .0000E+00 23 .0000E+00 24 .0000E+00

DAY OF WEEK = SATURDAY

1 .0000E+00 2 .0000E+00 3 .0000E+00 4 .0000E+00 5 .0000E+00
6 .0000E+00 7 .0000E+00 8 .0000E+00
9 .0000E+00 10 .0000E+00 11 .0000E+00 12 .0000E+00 13 .0000E+00
14 .0000E+00 15 .0000E+00 16 .0000E+00
17 .0000E+00 18 .0000E+00 19 .0000E+00 20 .0000E+00 21 .0000E+00
22 .0000E+00 23 .0000E+00 24 .0000E+00

DAY OF WEEK = SUNDAY

1 .0000E+00 2 .0000E+00 3 .0000E+00 4 .0000E+00 5 .0000E+00
6 .0000E+00 7 .0000E+00 8 .0000E+00
9 .0000E+00 10 .0000E+00 11 .0000E+00 12 .0000E+00 13 .0000E+00
14 .0000E+00 15 .0000E+00 16 .0000E+00
17 .0000E+00 18 .0000E+00 19 .0000E+00 20 .0000E+00 21 .0000E+00
22 .0000E+00 23 .0000E+00 24 .0000E+00

* SOURCE EMISSION RATE SCALARS WHICH VARY DIURNALLY AND BY DAY OF WEEK (HRDOW) *

SOURCE ID = L0000007 ; SOURCE TYPE = VOLUME :

HOUR	SCALAR	HOUR	SCALAR	HOUR	SCALAR	HOUR	SCALAR	HOUR	SCALAR	HOUR	SCALAR	HOUR	SCALAR	HOUR	SCALAR
DAY OF WEEK = WEEKDAY															
1	.0000E+00	2	.0000E+00	3	.0000E+00	4	.0000E+00	5	.0000E+00	6	.0000E+00	7	.0000E+00	8	.0000E+00
9	.8000E+01	10	.8000E+01	11	.8000E+01	12	.8000E+01	13	.8000E+01	14	.8000E+01	15	.8000E+01	16	.8000E+01
17	.8000E+01	18	.0000E+00	19	.0000E+00	20	.0000E+00	21	.0000E+00	22	.0000E+00	23	.0000E+00	24	.0000E+00
DAY OF WEEK = SATURDAY															
1	.0000E+00	2	.0000E+00	3	.0000E+00	4	.0000E+00	5	.0000E+00	6	.0000E+00	7	.0000E+00	8	.0000E+00
9	.0000E+00	10	.0000E+00	11	.0000E+00	12	.0000E+00	13	.0000E+00	14	.0000E+00	15	.0000E+00	16	.0000E+00
17	.0000E+00	18	.0000E+00	19	.0000E+00	20	.0000E+00	21	.0000E+00	22	.0000E+00	23	.0000E+00	24	.0000E+00
DAY OF WEEK = SUNDAY															
1	.0000E+00	2	.0000E+00	3	.0000E+00	4	.0000E+00	5	.0000E+00	6	.0000E+00	7	.0000E+00	8	.0000E+00
9	.0000E+00	10	.0000E+00	11	.0000E+00	12	.0000E+00	13	.0000E+00	14	.0000E+00	15	.0000E+00	16	.0000E+00
17	.0000E+00	18	.0000E+00	19	.0000E+00	20	.0000E+00	21	.0000E+00	22	.0000E+00	23	.0000E+00	24	.0000E+00

* SOURCE EMISSION RATE SCALARS WHICH VARY DIURNALLY AND BY DAY OF WEEK (HRDOW) *

SOURCE ID = L0000008 ; SOURCE TYPE = VOLUME :

HOUR	SCALAR	HOUR	SCALAR	HOUR	SCALAR	HOUR	SCALAR	HOUR	SCALAR	HOUR	SCALAR	HOUR	SCALAR	HOUR	SCALAR

* SOURCE EMISSION RATE SCALARS WHICH VARY DIURNALLY AND BY DAY OF WEEK (HRDOW) *

SOURCE ID = L0000009 ; SOURCE TYPE = VOLUME :

HOUR	SCALAR	HOUR	SCALAR	HOUR	SCALAR	HOUR	SCALAR	HOUR	SCALAR	HOUR	SCALAR	HOUR	SCALAR	HOUR	SCALAR

DAY OF WEEK = WEEKDAY
1 .0000E+00 2 .0000E+00 3 .0000E+00 4 .0000E+00 5 .0000E+00
6 .0000E+00 7 .0000E+00 8 .0000E+00
9 .8000E+01 10 .8000E+01 11 .8000E+01 12 .8000E+01 13 .8000E+01
14 .8000E+01 15 .8000E+01 16 .8000E+01
17 .8000E+01 18 .0000E+00 19 .0000E+00 20 .0000E+00 21 .0000E+00
22 .0000E+00 23 .0000E+00 24 .0000E+00
DAY OF WEEK = SATURDAY
1 .0000E+00 2 .0000E+00 3 .0000E+00 4 .0000E+00 5 .0000E+00
6 .0000E+00 7 .0000E+00 8 .0000E+00
9 .0000E+00 10 .0000E+00 11 .0000E+00 12 .0000E+00 13 .0000E+00
14 .0000E+00 15 .0000E+00 16 .0000E+00
17 .0000E+00 18 .0000E+00 19 .0000E+00 20 .0000E+00 21 .0000E+00

22 .0000E+00   23 .0000E+00   24 .0000E+00

DAY OF WEEK = SUNDAY

1 .0000E+00   2 .0000E+00   3 .0000E+00   4 .0000E+00   5 .0000E+00
6 .0000E+00   7 .0000E+00   8 .0000E+00
9 .0000E+00   10 .0000E+00   11 .0000E+00   12 .0000E+00   13 .0000E+00
14 .0000E+00   15 .0000E+00   16 .0000E+00
17 .0000E+00   18 .0000E+00   19 .0000E+00   20 .0000E+00   21 .0000E+00
22 .0000E+00   23 .0000E+00   24 .0000E+00

*** MODELOPTs: RegDFAULT CONC ELEV URBAN ADJ_U*

* SOURCE EMISSION RATE SCALARS WHICH VARY DIURNALLY AND BY DAY OF WEEK (HRDOW) *

SOURCE ID = L0000010   ; SOURCE TYPE = VOLUME   :

HOUR	SCALAR	HOUR	SCALAR	HOUR	SCALAR	HOUR	SCALAR	HOUR	SCALAR	HOUR	SCALAR	HOUR	SCALAR	HOUR	SCALAR

DAY OF WEEK = WEEKDAY

1 .0000E+00   2 .0000E+00   3 .0000E+00   4 .0000E+00   5 .0000E+00
6 .0000E+00   7 .0000E+00   8 .0000E+00
9 .8000E+01   10 .8000E+01   11 .8000E+01   12 .8000E+01   13 .8000E+01
14 .8000E+01   15 .8000E+01   16 .8000E+01
17 .8000E+01   18 .0000E+00   19 .0000E+00   20 .0000E+00   21 .0000E+00
22 .0000E+00   23 .0000E+00   24 .0000E+00

DAY OF WEEK = SATURDAY

1 .0000E+00   2 .0000E+00   3 .0000E+00   4 .0000E+00   5 .0000E+00
6 .0000E+00   7 .0000E+00   8 .0000E+00
9 .0000E+00   10 .0000E+00   11 .0000E+00   12 .0000E+00   13 .0000E+00
14 .0000E+00   15 .0000E+00   16 .0000E+00
17 .0000E+00   18 .0000E+00   19 .0000E+00   20 .0000E+00   21 .0000E+00
22 .0000E+00   23 .0000E+00   24 .0000E+00

DAY OF WEEK = SUNDAY

1 .0000E+00   2 .0000E+00   3 .0000E+00   4 .0000E+00   5 .0000E+00
6 .0000E+00   7 .0000E+00   8 .0000E+00
9 .0000E+00   10 .0000E+00   11 .0000E+00   12 .0000E+00   13 .0000E+00
14 .0000E+00   15 .0000E+00   16 .0000E+00
17 .0000E+00   18 .0000E+00   19 .0000E+00   20 .0000E+00   21 .0000E+00
22 .0000E+00   23 .0000E+00   24 .0000E+00

*** MODELOPTs: RegDFAULT CONC ELEV URBAN ADJ_U*

* SOURCE EMISSION RATE SCALARS WHICH VARY DIURNALLY AND BY DAY OF WEEK (HRDOW) *

SOURCE ID = L0000011 ; SOURCE TYPE = VOLUME :

HOUR	SCALAR	HOUR	SCALAR	HOUR	SCALAR	HOUR	SCALAR	HOUR	SCALAR	HOUR	SCALAR	HOUR	SCALAR	HOUR	SCALAR

DAY OF WEEK = WEEKDAY

1	.0000E+00	2	.0000E+00	3	.0000E+00	4	.0000E+00	5	.0000E+00	6	.0000E+00	7	.0000E+00	8	.0000E+00
9	.8000E+01	10	.8000E+01	11	.8000E+01	12	.8000E+01	13	.8000E+01	14	.8000E+01	15	.8000E+01	16	.8000E+01
17	.8000E+01	18	.0000E+00	19	.0000E+00	20	.0000E+00	21	.0000E+00	22	.0000E+00	23	.0000E+00	24	.0000E+00

DAY OF WEEK = SATURDAY

1	.0000E+00	2	.0000E+00	3	.0000E+00	4	.0000E+00	5	.0000E+00	6	.0000E+00	7	.0000E+00	8	.0000E+00
9	.0000E+00	10	.0000E+00	11	.0000E+00	12	.0000E+00	13	.0000E+00	14	.0000E+00	15	.0000E+00	16	.0000E+00
17	.0000E+00	18	.0000E+00	19	.0000E+00	20	.0000E+00	21	.0000E+00	22	.0000E+00	23	.0000E+00	24	.0000E+00

DAY OF WEEK = SUNDAY

1	.0000E+00	2	.0000E+00	3	.0000E+00	4	.0000E+00	5	.0000E+00	6	.0000E+00	7	.0000E+00	8	.0000E+00
9	.0000E+00	10	.0000E+00	11	.0000E+00	12	.0000E+00	13	.0000E+00	14	.0000E+00	15	.0000E+00	16	.0000E+00
17	.0000E+00	18	.0000E+00	19	.0000E+00	20	.0000E+00	21	.0000E+00	22	.0000E+00	23	.0000E+00	24	.0000E+00

*** MODELOPTs: RegDFAULT CONC ELEV URBAN ADJ_U*

* SOURCE EMISSION RATE SCALARS WHICH VARY DIURNALLY AND BY DAY OF WEEK (HRDOW) *

SOURCE ID = L0000012 ; SOURCE TYPE = VOLUME :

HOUR	SCALAR	HOUR	SCALAR	HOUR	SCALAR	HOUR	SCALAR	HOUR	SCALAR	HOUR	SCALAR	HOUR	SCALAR	HOUR	SCALAR

DAY OF WEEK = WEEKDAY

1	.0000E+00	2	.0000E+00	3	.0000E+00	4	.0000E+00	5	.0000E+00

```
6  .0000E+00    7  .0000E+00    8  .0000E+00
    9  .8000E+01   10  .8000E+01   11  .8000E+01   12  .8000E+01   13  .8000E+01
14  .8000E+01   15  .8000E+01   16  .8000E+01
   17  .8000E+01   18  .0000E+00   19  .0000E+00   20  .0000E+00   21  .0000E+00
22  .0000E+00   23  .0000E+00   24  .0000E+00
                                              DAY OF WEEK = SATURDAY
    1  .0000E+00    2  .0000E+00    3  .0000E+00    4  .0000E+00    5  .0000E+00
6  .0000E+00    7  .0000E+00    8  .0000E+00
    9  .0000E+00   10  .0000E+00   11  .0000E+00   12  .0000E+00   13  .0000E+00
14  .0000E+00   15  .0000E+00   16  .0000E+00
   17  .0000E+00   18  .0000E+00   19  .0000E+00   20  .0000E+00   21  .0000E+00
22  .0000E+00   23  .0000E+00   24  .0000E+00
                                              DAY OF WEEK = SUNDAY
    1  .0000E+00    2  .0000E+00    3  .0000E+00    4  .0000E+00    5  .0000E+00
6  .0000E+00    7  .0000E+00    8  .0000E+00
    9  .0000E+00   10  .0000E+00   11  .0000E+00   12  .0000E+00   13  .0000E+00
14  .0000E+00   15  .0000E+00   16  .0000E+00
   17  .0000E+00   18  .0000E+00   19  .0000E+00   20  .0000E+00   21  .0000E+00
22  .0000E+00   23  .0000E+00   24  .0000E+00
↟ *** AERMOD - VERSION 24142  ***   *** C:\Users\apoll\OneDrive -
Dudek\Desktop\HARP2\HARP\Covina BESS\Covin ***        04/16/25
 *** AERMET - VERSION  22112 ***   ***
                      ***        08:51:06

                                PAGE  23
 *** MODELOPTs:    RegDFAULT  CONC  ELEV  URBAN  ADJ_U*

                   * SOURCE EMISSION RATE SCALARS WHICH VARY DIURNALLY AND BY DAY OF
WEEK (HRDOW) *

 SOURCE ID = L0000013     ; SOURCE TYPE = VOLUME   :
  HOUR   SCALAR   HOUR   SCALAR   HOUR   SCALAR   HOUR   SCALAR   HOUR   SCALAR
HOUR   SCALAR   HOUR   SCALAR   HOUR   SCALAR
 - - - - - - - - - - - - - - - - - - - - - - - - - - - - - - - - - - - - - - - - -
- - - - - - - - - - - - - - - - - - - - - - - - -
                                              DAY OF WEEK = WEEKDAY
    1  .0000E+00    2  .0000E+00    3  .0000E+00    4  .0000E+00    5  .0000E+00
6  .0000E+00    7  .0000E+00    8  .0000E+00
    9  .8000E+01   10  .8000E+01   11  .8000E+01   12  .8000E+01   13  .8000E+01
14  .8000E+01   15  .8000E+01   16  .8000E+01
   17  .8000E+01   18  .0000E+00   19  .0000E+00   20  .0000E+00   21  .0000E+00
22  .0000E+00   23  .0000E+00   24  .0000E+00
                                              DAY OF WEEK = SATURDAY
    1  .0000E+00    2  .0000E+00    3  .0000E+00    4  .0000E+00    5  .0000E+00
6  .0000E+00    7  .0000E+00    8  .0000E+00
    9  .0000E+00   10  .0000E+00   11  .0000E+00   12  .0000E+00   13  .0000E+00
14  .0000E+00   15  .0000E+00   16  .0000E+00
   17  .0000E+00   18  .0000E+00   19  .0000E+00   20  .0000E+00   21  .0000E+00
22  .0000E+00   23  .0000E+00   24  .0000E+00
                                              DAY OF WEEK = SUNDAY
```

```
    1  .0000E+00    2  .0000E+00    3  .0000E+00    4  .0000E+00    5  .0000E+00
6  .0000E+00    7  .0000E+00    8  .0000E+00
    9  .0000E+00   10  .0000E+00   11  .0000E+00   12  .0000E+00   13  .0000E+00
14  .0000E+00   15  .0000E+00   16  .0000E+00
   17  .0000E+00   18  .0000E+00   19  .0000E+00   20  .0000E+00   21  .0000E+00
22  .0000E+00   23  .0000E+00   24  .0000E+00
*** AERMOD - VERSION 24142  ***   *** C:\Users\apoll\OneDrive -
Dudek\Desktop\HARP2\HARP\Covina BESS\Covin ***        04/16/25
 *** AERMET - VERSION  22112 ***   ***
                      ***        08:51:06

                                  PAGE  24
 *** MODELOPTs:    RegDFAULT  CONC  ELEV  URBAN  ADJ_U*

                   * SOURCE EMISSION RATE SCALARS WHICH VARY DIURNALLY AND BY DAY OF
WEEK (HRDOW) *

 SOURCE ID = L0000014     ; SOURCE TYPE = VOLUME   :
  HOUR   SCALAR   HOUR   SCALAR   HOUR   SCALAR   HOUR   SCALAR   HOUR   SCALAR
HOUR   SCALAR   HOUR   SCALAR   HOUR   SCALAR
 - - - - - - - - - - - - - - - - - - - - - - - - - - - - - - - - - - - - - - - - -
- - - - - - - - - - - - - - - - - - - - - - - - -
                                                DAY OF WEEK = WEEKDAY
    1  .0000E+00    2  .0000E+00    3  .0000E+00    4  .0000E+00    5  .0000E+00
6  .0000E+00    7  .0000E+00    8  .0000E+00
    9  .8000E+01   10  .8000E+01   11  .8000E+01   12  .8000E+01   13  .8000E+01
14  .8000E+01   15  .8000E+01   16  .8000E+01
   17  .8000E+01   18  .0000E+00   19  .0000E+00   20  .0000E+00   21  .0000E+00
22  .0000E+00   23  .0000E+00   24  .0000E+00
                                                DAY OF WEEK = SATURDAY
    1  .0000E+00    2  .0000E+00    3  .0000E+00    4  .0000E+00    5  .0000E+00
6  .0000E+00    7  .0000E+00    8  .0000E+00
    9  .0000E+00   10  .0000E+00   11  .0000E+00   12  .0000E+00   13  .0000E+00
14  .0000E+00   15  .0000E+00   16  .0000E+00
   17  .0000E+00   18  .0000E+00   19  .0000E+00   20  .0000E+00   21  .0000E+00
22  .0000E+00   23  .0000E+00   24  .0000E+00
                                                DAY OF WEEK = SUNDAY
    1  .0000E+00    2  .0000E+00    3  .0000E+00    4  .0000E+00    5  .0000E+00
6  .0000E+00    7  .0000E+00    8  .0000E+00
    9  .0000E+00   10  .0000E+00   11  .0000E+00   12  .0000E+00   13  .0000E+00
14  .0000E+00   15  .0000E+00   16  .0000E+00
   17  .0000E+00   18  .0000E+00   19  .0000E+00   20  .0000E+00   21  .0000E+00
22  .0000E+00   23  .0000E+00   24  .0000E+00
*** AERMOD - VERSION 24142  ***   *** C:\Users\apoll\OneDrive -
Dudek\Desktop\HARP2\HARP\Covina BESS\Covin ***        04/16/25
 *** AERMET - VERSION  22112 ***   ***
                      ***        08:51:06

                                  PAGE  25
 *** MODELOPTs:    RegDFAULT  CONC  ELEV  URBAN  ADJ_U*
```

 SOURCE ID = L0000015   ; SOURCE TYPE = VOLUME   :
  HOUR   SCALAR   HOUR   SCALAR   HOUR   SCALAR   HOUR   SCALAR   HOUR   SCALAR
HOUR   SCALAR   HOUR   SCALAR   HOUR   SCALAR
 - - -

14 .8000E+01   15 .8000E+01   16 .8000E+01
   17 .8000E+01   18 .0000E+00   19 .0000E+00   20 .0000E+00   21 .0000E+00
22 .0000E+00   23 .0000E+00   24 .0000E+00
                                          DAY OF WEEK = SATURDAY
    1 .0000E+00   2 .0000E+00   3 .0000E+00   4 .0000E+00   5 .0000E+00
6 .0000E+00   7 .0000E+00   8 .0000E+00
    9 .0000E+00   10 .0000E+00   11 .0000E+00   12 .0000E+00   13 .0000E+00
14 .0000E+00   15 .0000E+00   16 .0000E+00
   17 .0000E+00   18 .0000E+00   19 .0000E+00   20 .0000E+00   21 .0000E+00
22 .0000E+00   23 .0000E+00   24 .0000E+00
                                          DAY OF WEEK = SUNDAY
    1 .0000E+00   2 .0000E+00   3 .0000E+00   4 .0000E+00   5 .0000E+00
6 .0000E+00   7 .0000E+00   8 .0000E+00
    9 .0000E+00   10 .0000E+00   11 .0000E+00   12 .0000E+00   13 .0000E+00
14 .0000E+00   15 .0000E+00   16 .0000E+00
   17 .0000E+00   18 .0000E+00   19 .0000E+00   20 .0000E+00   21 .0000E+00
22 .0000E+00   23 .0000E+00   24 .0000E+00

 *** MODELOPTs: RegDFAULT CONC ELEV URBAN ADJ_U*

                  * SOURCE EMISSION RATE SCALARS WHICH VARY DIURNALLY AND BY DAY OF
WEEK (HRDOW) *

 SOURCE ID = L0000017   ; SOURCE TYPE = VOLUME   :
  HOUR   SCALAR   HOUR   SCALAR   HOUR   SCALAR   HOUR   SCALAR   HOUR   SCALAR
HOUR   SCALAR   HOUR   SCALAR   HOUR   SCALAR
 -
- -
                                          DAY OF WEEK = WEEKDAY
    1 .0000E+00   2 .0000E+00   3 .0000E+00   4 .0000E+00   5 .0000E+00
6 .0000E+00   7 .0000E+00   8 .0000E+00
    9 .8000E+01   10 .8000E+01   11 .8000E+01   12 .8000E+01   13 .8000E+01
14 .8000E+01   15 .8000E+01   16 .8000E+01
   17 .8000E+01   18 .0000E+00   19 .0000E+00   20 .0000E+00   21 .0000E+00
22 .0000E+00   23 .0000E+00   24 .0000E+00
                                          DAY OF WEEK = SATURDAY
    1 .0000E+00   2 .0000E+00   3 .0000E+00   4 .0000E+00   5 .0000E+00
6 .0000E+00   7 .0000E+00   8 .0000E+00
    9 .0000E+00   10 .0000E+00   11 .0000E+00   12 .0000E+00   13 .0000E+00
14 .0000E+00   15 .0000E+00   16 .0000E+00
   17 .0000E+00   18 .0000E+00   19 .0000E+00   20 .0000E+00   21 .0000E+00
22 .0000E+00   23 .0000E+00   24 .0000E+00
                                          DAY OF WEEK = SUNDAY
    1 .0000E+00   2 .0000E+00   3 .0000E+00   4 .0000E+00   5 .0000E+00
6 .0000E+00   7 .0000E+00   8 .0000E+00

                   * SOURCE EMISSION RATE SCALARS WHICH VARY DIURNALLY AND BY DAY OF
WEEK (HRDOW) *

 SOURCE ID = L0000018   ; SOURCE TYPE = VOLUME   :
  HOUR   SCALAR   HOUR   SCALAR   HOUR   SCALAR   HOUR   SCALAR   HOUR   SCALAR
HOUR   SCALAR   HOUR   SCALAR   HOUR   SCALAR
 -
- -
                                            DAY OF WEEK = WEEKDAY
    1 .0000E+00   2 .0000E+00   3 .0000E+00   4 .0000E+00   5 .0000E+00
6 .0000E+00   7 .0000E+00   8 .0000E+00
    9 .8000E+01   10 .8000E+01   11 .8000E+01   12 .8000E+01   13 .8000E+01
14 .8000E+01   15 .8000E+01   16 .8000E+01
   17 .8000E+01   18 .0000E+00   19 .0000E+00   20 .0000E+00   21 .0000E+00
22 .0000E+00   23 .0000E+00   24 .0000E+00
                                            DAY OF WEEK = SATURDAY
    1 .0000E+00   2 .0000E+00   3 .0000E+00   4 .0000E+00   5 .0000E+00
6 .0000E+00   7 .0000E+00   8 .0000E+00
    9 .0000E+00   10 .0000E+00   11 .0000E+00   12 .0000E+00   13 .0000E+00
14 .0000E+00   15 .0000E+00   16 .0000E+00
   17 .0000E+00   18 .0000E+00   19 .0000E+00   20 .0000E+00   21 .0000E+00
22 .0000E+00   23 .0000E+00   24 .0000E+00
                                            DAY OF WEEK = SUNDAY
    1 .0000E+00   2 .0000E+00   3 .0000E+00   4 .0000E+00   5 .0000E+00
6 .0000E+00   7 .0000E+00   8 .0000E+00
    9 .0000E+00   10 .0000E+00   11 .0000E+00   12 .0000E+00   13 .0000E+00
14 .0000E+00   15 .0000E+00   16 .0000E+00
   17 .0000E+00   18 .0000E+00   19 .0000E+00   20 .0000E+00   21 .0000E+00
22 .0000E+00   23 .0000E+00   24 .0000E+00

                   * SOURCE EMISSION RATE SCALARS WHICH VARY DIURNALLY AND BY DAY OF

WEEK (HRDOW) *

 SOURCE ID = L0000019   ; SOURCE TYPE = VOLUME   :
  HOUR   SCALAR   HOUR   SCALAR   HOUR   SCALAR   HOUR   SCALAR   HOUR   SCALAR
HOUR   SCALAR   HOUR   SCALAR   HOUR   SCALAR
 - - -

22 .0000E+00   23 .0000E+00   24 .0000E+00

DAY OF WEEK = SATURDAY

1 .0000E+00   2 .0000E+00   3 .0000E+00   4 .0000E+00   5 .0000E+00
6 .0000E+00   7 .0000E+00   8 .0000E+00
9 .0000E+00   10 .0000E+00   11 .0000E+00   12 .0000E+00   13 .0000E+00
14 .0000E+00   15 .0000E+00   16 .0000E+00
17 .0000E+00   18 .0000E+00   19 .0000E+00   20 .0000E+00   21 .0000E+00
22 .0000E+00   23 .0000E+00   24 .0000E+00

DAY OF WEEK = SUNDAY

1 .0000E+00   2 .0000E+00   3 .0000E+00   4 .0000E+00   5 .0000E+00
6 .0000E+00   7 .0000E+00   8 .0000E+00
9 .0000E+00   10 .0000E+00   11 .0000E+00   12 .0000E+00   13 .0000E+00
14 .0000E+00   15 .0000E+00   16 .0000E+00
17 .0000E+00   18 .0000E+00   19 .0000E+00   20 .0000E+00   21 .0000E+00
22 .0000E+00   23 .0000E+00   24 .0000E+00

* SOURCE EMISSION RATE SCALARS WHICH VARY DIURNALLY AND BY DAY OF WEEK (HRDOW) *

SOURCE ID = L0000021   ; SOURCE TYPE = VOLUME   :

HOUR	SCALAR	HOUR	SCALAR	HOUR	SCALAR	HOUR	SCALAR	HOUR	SCALAR	HOUR	SCALAR	HOUR	SCALAR	HOUR	SCALAR

DAY OF WEEK = WEEKDAY

1 .0000E+00   2 .0000E+00   3 .0000E+00   4 .0000E+00   5 .0000E+00
6 .0000E+00   7 .0000E+00   8 .0000E+00
9 .8000E+01   10 .8000E+01   11 .8000E+01   12 .8000E+01   13 .8000E+01
14 .8000E+01   15 .8000E+01   16 .8000E+01
17 .8000E+01   18 .0000E+00   19 .0000E+00   20 .0000E+00   21 .0000E+00
22 .0000E+00   23 .0000E+00   24 .0000E+00

DAY OF WEEK = SATURDAY

1 .0000E+00   2 .0000E+00   3 .0000E+00   4 .0000E+00   5 .0000E+00
6 .0000E+00   7 .0000E+00   8 .0000E+00
9 .0000E+00   10 .0000E+00   11 .0000E+00   12 .0000E+00   13 .0000E+00
14 .0000E+00   15 .0000E+00   16 .0000E+00
17 .0000E+00   18 .0000E+00   19 .0000E+00   20 .0000E+00   21 .0000E+00
22 .0000E+00   23 .0000E+00   24 .0000E+00

DAY OF WEEK = SUNDAY

1 .0000E+00   2 .0000E+00   3 .0000E+00   4 .0000E+00   5 .0000E+00
6 .0000E+00   7 .0000E+00   8 .0000E+00
9 .0000E+00   10 .0000E+00   11 .0000E+00   12 .0000E+00   13 .0000E+00
14 .0000E+00   15 .0000E+00   16 .0000E+00

                   * SOURCE EMISSION RATE SCALARS WHICH VARY DIURNALLY AND BY DAY OF
WEEK (HRDOW) *

 SOURCE ID = L0000022   ; SOURCE TYPE = VOLUME   :
  HOUR   SCALAR   HOUR   SCALAR   HOUR   SCALAR   HOUR   SCALAR   HOUR   SCALAR
HOUR   SCALAR   HOUR   SCALAR   HOUR   SCALAR
 -
- -
                                                DAY OF WEEK = WEEKDAY
    1 .0000E+00   2 .0000E+00   3 .0000E+00   4 .0000E+00   5 .0000E+00
6 .0000E+00   7 .0000E+00   8 .0000E+00
    9 .8000E+01   10 .8000E+01   11 .8000E+01   12 .8000E+01   13 .8000E+01
14 .8000E+01   15 .8000E+01   16 .8000E+01
   17 .8000E+01   18 .0000E+00   19 .0000E+00   20 .0000E+00   21 .0000E+00
22 .0000E+00   23 .0000E+00   24 .0000E+00
                                                DAY OF WEEK = SATURDAY
    1 .0000E+00   2 .0000E+00   3 .0000E+00   4 .0000E+00   5 .0000E+00
6 .0000E+00   7 .0000E+00   8 .0000E+00
    9 .0000E+00   10 .0000E+00   11 .0000E+00   12 .0000E+00   13 .0000E+00
14 .0000E+00   15 .0000E+00   16 .0000E+00
   17 .0000E+00   18 .0000E+00   19 .0000E+00   20 .0000E+00   21 .0000E+00
22 .0000E+00   23 .0000E+00   24 .0000E+00
                                                DAY OF WEEK = SUNDAY
    1 .0000E+00   2 .0000E+00   3 .0000E+00   4 .0000E+00   5 .0000E+00
6 .0000E+00   7 .0000E+00   8 .0000E+00
    9 .0000E+00   10 .0000E+00   11 .0000E+00   12 .0000E+00   13 .0000E+00
14 .0000E+00   15 .0000E+00   16 .0000E+00
   17 .0000E+00   18 .0000E+00   19 .0000E+00   20 .0000E+00   21 .0000E+00
22 .0000E+00   23 .0000E+00   24 .0000E+00

                   * SOURCE EMISSION RATE SCALARS WHICH VARY DIURNALLY AND BY DAY OF
WEEK (HRDOW) *

```
 SOURCE ID = L0000023     ; SOURCE TYPE = VOLUME   :
  HOUR   SCALAR   HOUR   SCALAR   HOUR   SCALAR   HOUR   SCALAR   HOUR   SCALAR
HOUR   SCALAR   HOUR   SCALAR   HOUR   SCALAR
 - - - - - - - - - - - - - - - - - - - - - - - - - - - - - - - - - - - - - - - - -
- - - - - - - - - - - - - - - - - - - - - - - - -
                                                DAY OF WEEK = WEEKDAY
    1  .0000E+00    2  .0000E+00    3  .0000E+00    4  .0000E+00    5  .0000E+00
6  .0000E+00    7  .0000E+00    8  .0000E+00
    9  .8000E+01   10  .8000E+01   11  .8000E+01   12  .8000E+01   13  .8000E+01
14  .8000E+01   15  .8000E+01   16  .8000E+01
   17  .8000E+01   18  .0000E+00   19  .0000E+00   20  .0000E+00   21  .0000E+00
22  .0000E+00   23  .0000E+00   24  .0000E+00
                                                DAY OF WEEK = SATURDAY
    1  .0000E+00    2  .0000E+00    3  .0000E+00    4  .0000E+00    5  .0000E+00
6  .0000E+00    7  .0000E+00    8  .0000E+00
    9  .0000E+00   10  .0000E+00   11  .0000E+00   12  .0000E+00   13  .0000E+00
14  .0000E+00   15  .0000E+00   16  .0000E+00
   17  .0000E+00   18  .0000E+00   19  .0000E+00   20  .0000E+00   21  .0000E+00
22  .0000E+00   23  .0000E+00   24  .0000E+00
                                                DAY OF WEEK = SUNDAY
    1  .0000E+00    2  .0000E+00    3  .0000E+00    4  .0000E+00    5  .0000E+00
6  .0000E+00    7  .0000E+00    8  .0000E+00
    9  .0000E+00   10  .0000E+00   11  .0000E+00   12  .0000E+00   13  .0000E+00
14  .0000E+00   15  .0000E+00   16  .0000E+00
   17  .0000E+00   18  .0000E+00   19  .0000E+00   20  .0000E+00   21  .0000E+00
22  .0000E+00   23  .0000E+00   24  .0000E+00
↟ *** AERMOD - VERSION 24142  ***   *** C:\Users\apoll\OneDrive -
Dudek\Desktop\HARP2\HARP\Covina BESS\Covin ***        04/16/25
 *** AERMET - VERSION  22112 ***   ***
                      ***        08:51:06

                                  PAGE  34
 *** MODELOPTs:    RegDFAULT  CONC  ELEV  URBAN  ADJ_U*

                   * SOURCE EMISSION RATE SCALARS WHICH VARY DIURNALLY AND BY DAY OF
WEEK (HRDOW) *

 SOURCE ID = L0000024     ; SOURCE TYPE = VOLUME   :
  HOUR   SCALAR   HOUR   SCALAR   HOUR   SCALAR   HOUR   SCALAR   HOUR   SCALAR
HOUR   SCALAR   HOUR   SCALAR   HOUR   SCALAR
 - - - - - - - - - - - - - - - - - - - - - - - - - - - - - - - - - - - - - - - - -
- - - - - - - - - - - - - - - - - - - - - - - - -
                                                DAY OF WEEK = WEEKDAY
    1  .0000E+00    2  .0000E+00    3  .0000E+00    4  .0000E+00    5  .0000E+00
6  .0000E+00    7  .0000E+00    8  .0000E+00
    9  .8000E+01   10  .8000E+01   11  .8000E+01   12  .8000E+01   13  .8000E+01
14  .8000E+01   15  .8000E+01   16  .8000E+01
   17  .8000E+01   18  .0000E+00   19  .0000E+00   20  .0000E+00   21  .0000E+00
22  .0000E+00   23  .0000E+00   24  .0000E+00
                                                DAY OF WEEK = SATURDAY
```

```
    1  .0000E+00    2  .0000E+00    3  .0000E+00    4  .0000E+00    5  .0000E+00
6  .0000E+00    7  .0000E+00    8  .0000E+00
    9  .0000E+00   10  .0000E+00   11  .0000E+00   12  .0000E+00   13  .0000E+00
14  .0000E+00   15  .0000E+00   16  .0000E+00
   17  .0000E+00   18  .0000E+00   19  .0000E+00   20  .0000E+00   21  .0000E+00
22  .0000E+00   23  .0000E+00   24  .0000E+00
                                                DAY OF WEEK = SUNDAY
    1  .0000E+00    2  .0000E+00    3  .0000E+00    4  .0000E+00    5  .0000E+00
6  .0000E+00    7  .0000E+00    8  .0000E+00
    9  .0000E+00   10  .0000E+00   11  .0000E+00   12  .0000E+00   13  .0000E+00
14  .0000E+00   15  .0000E+00   16  .0000E+00
   17  .0000E+00   18  .0000E+00   19  .0000E+00   20  .0000E+00   21  .0000E+00
22  .0000E+00   23  .0000E+00   24  .0000E+00
 *** AERMOD - VERSION 24142  ***   *** C:\Users\apoll\OneDrive -
Dudek\Desktop\HARP2\HARP\Covina BESS\Covin ***        04/16/25
 *** AERMET - VERSION  22112 ***   ***
                      ***        08:51:06

                                  PAGE  35
 *** MODELOPTs:    RegDFAULT  CONC  ELEV  URBAN  ADJ_U*

                   * SOURCE EMISSION RATE SCALARS WHICH VARY DIURNALLY AND BY DAY OF
WEEK (HRDOW) *

 SOURCE ID = L0000025     ; SOURCE TYPE = VOLUME   :
  HOUR   SCALAR   HOUR   SCALAR   HOUR   SCALAR   HOUR   SCALAR   HOUR   SCALAR
HOUR   SCALAR   HOUR   SCALAR   HOUR   SCALAR
 - - - - - - - - - - - - - - - - - - - - - - - - - - - - - - - - - - - - - - - - -
- - - - - - - - - - - - - - - - - - - - - - - -
                                                DAY OF WEEK = WEEKDAY
    1  .0000E+00    2  .0000E+00    3  .0000E+00    4  .0000E+00    5  .0000E+00
6  .0000E+00    7  .0000E+00    8  .0000E+00
    9  .8000E+01   10  .8000E+01   11  .8000E+01   12  .8000E+01   13  .8000E+01
14  .8000E+01   15  .8000E+01   16  .8000E+01
   17  .8000E+01   18  .0000E+00   19  .0000E+00   20  .0000E+00   21  .0000E+00
22  .0000E+00   23  .0000E+00   24  .0000E+00
                                                DAY OF WEEK = SATURDAY
    1  .0000E+00    2  .0000E+00    3  .0000E+00    4  .0000E+00    5  .0000E+00
6  .0000E+00    7  .0000E+00    8  .0000E+00
    9  .0000E+00   10  .0000E+00   11  .0000E+00   12  .0000E+00   13  .0000E+00
14  .0000E+00   15  .0000E+00   16  .0000E+00
   17  .0000E+00   18  .0000E+00   19  .0000E+00   20  .0000E+00   21  .0000E+00
22  .0000E+00   23  .0000E+00   24  .0000E+00
                                                DAY OF WEEK = SUNDAY
    1  .0000E+00    2  .0000E+00    3  .0000E+00    4  .0000E+00    5  .0000E+00
6  .0000E+00    7  .0000E+00    8  .0000E+00
    9  .0000E+00   10  .0000E+00   11  .0000E+00   12  .0000E+00   13  .0000E+00
14  .0000E+00   15  .0000E+00   16  .0000E+00
   17  .0000E+00   18  .0000E+00   19  .0000E+00   20  .0000E+00   21  .0000E+00
22  .0000E+00   23  .0000E+00   24  .0000E+00
```

* SOURCE EMISSION RATE SCALARS WHICH VARY DIURNALLY AND BY DAY OF WEEK (HRDOW) *

SOURCE ID = L0000026 ; SOURCE TYPE = VOLUME :

HOUR	SCALAR	HOUR	SCALAR	HOUR	SCALAR	HOUR	SCALAR	HOUR	SCALAR	HOUR	SCALAR	HOUR	SCALAR	HOUR	SCALAR
DAY OF WEEK = WEEKDAY															
1	.0000E+00	2	.0000E+00	3	.0000E+00	4	.0000E+00	5	.0000E+00	6	.0000E+00	7	.0000E+00	8	.0000E+00
9	.8000E+01	10	.8000E+01	11	.8000E+01	12	.8000E+01	13	.8000E+01	14	.8000E+01	15	.8000E+01	16	.8000E+01
17	.8000E+01	18	.0000E+00	19	.0000E+00	20	.0000E+00	21	.0000E+00	22	.0000E+00	23	.0000E+00	24	.0000E+00
DAY OF WEEK = SATURDAY															
1	.0000E+00	2	.0000E+00	3	.0000E+00	4	.0000E+00	5	.0000E+00	6	.0000E+00	7	.0000E+00	8	.0000E+00
9	.0000E+00	10	.0000E+00	11	.0000E+00	12	.0000E+00	13	.0000E+00	14	.0000E+00	15	.0000E+00	16	.0000E+00
17	.0000E+00	18	.0000E+00	19	.0000E+00	20	.0000E+00	21	.0000E+00	22	.0000E+00	23	.0000E+00	24	.0000E+00
DAY OF WEEK = SUNDAY															
1	.0000E+00	2	.0000E+00	3	.0000E+00	4	.0000E+00	5	.0000E+00	6	.0000E+00	7	.0000E+00	8	.0000E+00
9	.0000E+00	10	.0000E+00	11	.0000E+00	12	.0000E+00	13	.0000E+00	14	.0000E+00	15	.0000E+00	16	.0000E+00
17	.0000E+00	18	.0000E+00	19	.0000E+00	20	.0000E+00	21	.0000E+00	22	.0000E+00	23	.0000E+00	24	.0000E+00

* SOURCE EMISSION RATE SCALARS WHICH VARY DIURNALLY AND BY DAY OF WEEK (HRDOW) *

SOURCE ID = L0000027 ; SOURCE TYPE = VOLUME :

HOUR	SCALAR	HOUR	SCALAR	HOUR	SCALAR	HOUR	SCALAR	HOUR	SCALAR

HOUR   SCALAR   HOUR   SCALAR   HOUR   SCALAR
 - - -

```
    9  .0000E+00   10  .0000E+00   11  .0000E+00   12  .0000E+00   13  .0000E+00
14  .0000E+00   15  .0000E+00   16  .0000E+00
   17  .0000E+00   18  .0000E+00   19  .0000E+00   20  .0000E+00   21  .0000E+00
22  .0000E+00   23  .0000E+00   24  .0000E+00
                                                DAY OF WEEK = SUNDAY
    1  .0000E+00    2  .0000E+00    3  .0000E+00    4  .0000E+00    5  .0000E+00
6  .0000E+00    7  .0000E+00    8  .0000E+00
    9  .0000E+00   10  .0000E+00   11  .0000E+00   12  .0000E+00   13  .0000E+00
14  .0000E+00   15  .0000E+00   16  .0000E+00
   17  .0000E+00   18  .0000E+00   19  .0000E+00   20  .0000E+00   21  .0000E+00
22  .0000E+00   23  .0000E+00   24  .0000E+00
↑ *** AERMOD - VERSION 24142  ***   *** C:\Users\apoll\OneDrive -
Dudek\Desktop\HARP2\HARP\Covina BESS\Covin ***        04/16/25
 *** AERMET - VERSION  22112 ***   ***
                       ***        08:51:06

                                  PAGE  39
 *** MODELOPTs:    RegDFAULT  CONC  ELEV  URBAN  ADJ_U*

                   * SOURCE EMISSION RATE SCALARS WHICH VARY DIURNALLY AND BY DAY OF
WEEK (HRDOW) *

 SOURCE ID = L0000029     ; SOURCE TYPE = VOLUME   :
  HOUR   SCALAR   HOUR   SCALAR   HOUR   SCALAR   HOUR   SCALAR   HOUR   SCALAR
HOUR   SCALAR   HOUR   SCALAR   HOUR   SCALAR
 - - - - - - - - - - - - - - - - - - - - - - - - - - - - - - - - - - - - - - - - -
- - - - - - - - - - - - - - - - - - - - - - - -
                                                DAY OF WEEK = WEEKDAY
    1  .0000E+00    2  .0000E+00    3  .0000E+00    4  .0000E+00    5  .0000E+00
6  .0000E+00    7  .0000E+00    8  .0000E+00
    9  .8000E+01   10  .8000E+01   11  .8000E+01   12  .8000E+01   13  .8000E+01
14  .8000E+01   15  .8000E+01   16  .8000E+01
   17  .8000E+01   18  .0000E+00   19  .0000E+00   20  .0000E+00   21  .0000E+00
22  .0000E+00   23  .0000E+00   24  .0000E+00
                                                DAY OF WEEK = SATURDAY
    1  .0000E+00    2  .0000E+00    3  .0000E+00    4  .0000E+00    5  .0000E+00
6  .0000E+00    7  .0000E+00    8  .0000E+00
    9  .0000E+00   10  .0000E+00   11  .0000E+00   12  .0000E+00   13  .0000E+00
14  .0000E+00   15  .0000E+00   16  .0000E+00
   17  .0000E+00   18  .0000E+00   19  .0000E+00   20  .0000E+00   21  .0000E+00
22  .0000E+00   23  .0000E+00   24  .0000E+00
                                                DAY OF WEEK = SUNDAY
    1  .0000E+00    2  .0000E+00    3  .0000E+00    4  .0000E+00    5  .0000E+00
6  .0000E+00    7  .0000E+00    8  .0000E+00
    9  .0000E+00   10  .0000E+00   11  .0000E+00   12  .0000E+00   13  .0000E+00
14  .0000E+00   15  .0000E+00   16  .0000E+00
   17  .0000E+00   18  .0000E+00   19  .0000E+00   20  .0000E+00   21  .0000E+00
22  .0000E+00   23  .0000E+00   24  .0000E+00
↑ *** AERMOD - VERSION 24142  ***   *** C:\Users\apoll\OneDrive -
Dudek\Desktop\HARP2\HARP\Covina BESS\Covin ***        04/16/25
```

                  * SOURCE EMISSION RATE SCALARS WHICH VARY DIURNALLY AND BY DAY OF WEEK (HRDOW) *

 SOURCE ID = L0000030   ; SOURCE TYPE = VOLUME   :
  HOUR   SCALAR   HOUR   SCALAR   HOUR   SCALAR   HOUR   SCALAR   HOUR   SCALAR   HOUR   SCALAR   HOUR   SCALAR
 -

                                                  DAY OF WEEK = WEEKDAY
    1 .0000E+00   2 .0000E+00   3 .0000E+00   4 .0000E+00   5 .0000E+00   6 .0000E+00   7 .0000E+00   8 .0000E+00
    9 .8000E+01   10 .8000E+01   11 .8000E+01   12 .8000E+01   13 .8000E+01   14 .8000E+01   15 .8000E+01   16 .8000E+01
   17 .8000E+01   18 .0000E+00   19 .0000E+00   20 .0000E+00   21 .0000E+00   22 .0000E+00   23 .0000E+00   24 .0000E+00
                                                  DAY OF WEEK = SATURDAY
    1 .0000E+00   2 .0000E+00   3 .0000E+00   4 .0000E+00   5 .0000E+00   6 .0000E+00   7 .0000E+00   8 .0000E+00
    9 .0000E+00   10 .0000E+00   11 .0000E+00   12 .0000E+00   13 .0000E+00   14 .0000E+00   15 .0000E+00   16 .0000E+00
   17 .0000E+00   18 .0000E+00   19 .0000E+00   20 .0000E+00   21 .0000E+00   22 .0000E+00   23 .0000E+00   24 .0000E+00
                                                  DAY OF WEEK = SUNDAY
    1 .0000E+00   2 .0000E+00   3 .0000E+00   4 .0000E+00   5 .0000E+00   6 .0000E+00   7 .0000E+00   8 .0000E+00
    9 .0000E+00   10 .0000E+00   11 .0000E+00   12 .0000E+00   13 .0000E+00   14 .0000E+00   15 .0000E+00   16 .0000E+00
   17 .0000E+00   18 .0000E+00   19 .0000E+00   20 .0000E+00   21 .0000E+00   22 .0000E+00   23 .0000E+00   24 .0000E+00

                  * SOURCE EMISSION RATE SCALARS WHICH VARY DIURNALLY AND BY DAY OF WEEK (HRDOW) *

 SOURCE ID = L0000031   ; SOURCE TYPE = VOLUME   :
  HOUR   SCALAR   HOUR   SCALAR   HOUR   SCALAR   HOUR   SCALAR   HOUR   SCALAR   HOUR   SCALAR   HOUR   SCALAR
 -

- - - -

                   * SOURCE EMISSION RATE SCALARS WHICH VARY DIURNALLY AND BY DAY OF
WEEK (HRDOW) *

 SOURCE ID = L0000033   ; SOURCE TYPE = VOLUME   :
  HOUR   SCALAR   HOUR   SCALAR   HOUR   SCALAR   HOUR   SCALAR   HOUR   SCALAR
HOUR   SCALAR   HOUR   SCALAR   HOUR   SCALAR
 -
- -
                                                DAY OF WEEK = WEEKDAY
    1 .0000E+00   2 .0000E+00   3 .0000E+00   4 .0000E+00   5 .0000E+00
6 .0000E+00   7 .0000E+00   8 .0000E+00
    9 .8000E+01   10 .8000E+01   11 .8000E+01   12 .8000E+01   13 .8000E+01
14 .8000E+01   15 .8000E+01   16 .8000E+01
   17 .8000E+01   18 .0000E+00   19 .0000E+00   20 .0000E+00   21 .0000E+00
22 .0000E+00   23 .0000E+00   24 .0000E+00
                                                DAY OF WEEK = SATURDAY
    1 .0000E+00   2 .0000E+00   3 .0000E+00   4 .0000E+00   5 .0000E+00
6 .0000E+00   7 .0000E+00   8 .0000E+00
    9 .0000E+00   10 .0000E+00   11 .0000E+00   12 .0000E+00   13 .0000E+00
14 .0000E+00   15 .0000E+00   16 .0000E+00
   17 .0000E+00   18 .0000E+00   19 .0000E+00   20 .0000E+00   21 .0000E+00
22 .0000E+00   23 .0000E+00   24 .0000E+00
                                                DAY OF WEEK = SUNDAY
    1 .0000E+00   2 .0000E+00   3 .0000E+00   4 .0000E+00   5 .0000E+00
6 .0000E+00   7 .0000E+00   8 .0000E+00
    9 .0000E+00   10 .0000E+00   11 .0000E+00   12 .0000E+00   13 .0000E+00
14 .0000E+00   15 .0000E+00   16 .0000E+00
   17 .0000E+00   18 .0000E+00   19 .0000E+00   20 .0000E+00   21 .0000E+00
22 .0000E+00   23 .0000E+00   24 .0000E+00

* SOURCE EMISSION RATE SCALARS WHICH VARY DIURNALLY AND BY DAY OF WEEK (HRDOW) *

SOURCE ID = L0000034   ; SOURCE TYPE = VOLUME   :
HOUR   SCALAR   HOUR   SCALAR   HOUR   SCALAR   HOUR   SCALAR   HOUR   SCALAR   HOUR   SCALAR   HOUR   SCALAR   HOUR   SCALAR

DAY OF WEEK = WEEKDAY

1	.0000E+00	2	.0000E+00	3	.0000E+00	4	.0000E+00	5	.0000E+00	6	.0000E+00	7	.0000E+00	8	.0000E+00
9	.8000E+01	10	.8000E+01	11	.8000E+01	12	.8000E+01	13	.8000E+01	14	.8000E+01	15	.8000E+01	16	.8000E+01
17	.8000E+01	18	.0000E+00	19	.0000E+00	20	.0000E+00	21	.0000E+00	22	.0000E+00	23	.0000E+00	24	.0000E+00

DAY OF WEEK = SATURDAY

1	.0000E+00	2	.0000E+00	3	.0000E+00	4	.0000E+00	5	.0000E+00	6	.0000E+00	7	.0000E+00	8	.0000E+00
9	.0000E+00	10	.0000E+00	11	.0000E+00	12	.0000E+00	13	.0000E+00	14	.0000E+00	15	.0000E+00	16	.0000E+00
17	.0000E+00	18	.0000E+00	19	.0000E+00	20	.0000E+00	21	.0000E+00	22	.0000E+00	23	.0000E+00	24	.0000E+00

DAY OF WEEK = SUNDAY

1	.0000E+00	2	.0000E+00	3	.0000E+00	4	.0000E+00	5	.0000E+00	6	.0000E+00	7	.0000E+00	8	.0000E+00
9	.0000E+00	10	.0000E+00	11	.0000E+00	12	.0000E+00	13	.0000E+00	14	.0000E+00	15	.0000E+00	16	.0000E+00
17	.0000E+00	18	.0000E+00	19	.0000E+00	20	.0000E+00	21	.0000E+00	22	.0000E+00	23	.0000E+00	24	.0000E+00

* SOURCE EMISSION RATE SCALARS WHICH VARY DIURNALLY AND BY DAY OF WEEK (HRDOW) *

SOURCE ID = L0000035   ; SOURCE TYPE = VOLUME   :
HOUR   SCALAR   HOUR   SCALAR   HOUR   SCALAR   HOUR   SCALAR   HOUR   SCALAR   HOUR   SCALAR   HOUR   SCALAR   HOUR   SCALAR

DAY OF WEEK = WEEKDAY

```
    1  .0000E+00    2  .0000E+00    3  .0000E+00    4  .0000E+00    5  .0000E+00
6  .0000E+00    7  .0000E+00    8  .0000E+00
    9  .8000E+01   10  .8000E+01   11  .8000E+01   12  .8000E+01   13  .8000E+01
14  .8000E+01   15  .8000E+01   16  .8000E+01
   17  .8000E+01   18  .0000E+00   19  .0000E+00   20  .0000E+00   21  .0000E+00
22  .0000E+00   23  .0000E+00   24  .0000E+00
                                                DAY OF WEEK = SATURDAY
    1  .0000E+00    2  .0000E+00    3  .0000E+00    4  .0000E+00    5  .0000E+00
6  .0000E+00    7  .0000E+00    8  .0000E+00
    9  .0000E+00   10  .0000E+00   11  .0000E+00   12  .0000E+00   13  .0000E+00
14  .0000E+00   15  .0000E+00   16  .0000E+00
   17  .0000E+00   18  .0000E+00   19  .0000E+00   20  .0000E+00   21  .0000E+00
22  .0000E+00   23  .0000E+00   24  .0000E+00
                                                DAY OF WEEK = SUNDAY
    1  .0000E+00    2  .0000E+00    3  .0000E+00    4  .0000E+00    5  .0000E+00
6  .0000E+00    7  .0000E+00    8  .0000E+00
    9  .0000E+00   10  .0000E+00   11  .0000E+00   12  .0000E+00   13  .0000E+00
14  .0000E+00   15  .0000E+00   16  .0000E+00
   17  .0000E+00   18  .0000E+00   19  .0000E+00   20  .0000E+00   21  .0000E+00
22  .0000E+00   23  .0000E+00   24  .0000E+00
```



```
                    * SOURCE EMISSION RATE SCALARS WHICH VARY DIURNALLY AND BY DAY OF
WEEK (HRDOW) *

 SOURCE ID = L0000036     ; SOURCE TYPE = VOLUME   :
  HOUR   SCALAR   HOUR   SCALAR   HOUR   SCALAR   HOUR   SCALAR   HOUR   SCALAR
HOUR   SCALAR   HOUR   SCALAR   HOUR   SCALAR
 - - - - - - - - - - - - - - - - - - - - - - - - - - - - - - - - - - - - - - - - - -
- - - - - - - - - - - - - - - - - - - - - - - -
                                                DAY OF WEEK = WEEKDAY
    1  .0000E+00    2  .0000E+00    3  .0000E+00    4  .0000E+00    5  .0000E+00
6  .0000E+00    7  .0000E+00    8  .0000E+00
    9  .8000E+01   10  .8000E+01   11  .8000E+01   12  .8000E+01   13  .8000E+01
14  .8000E+01   15  .8000E+01   16  .8000E+01
   17  .8000E+01   18  .0000E+00   19  .0000E+00   20  .0000E+00   21  .0000E+00
22  .0000E+00   23  .0000E+00   24  .0000E+00
                                                DAY OF WEEK = SATURDAY
    1  .0000E+00    2  .0000E+00    3  .0000E+00    4  .0000E+00    5  .0000E+00
6  .0000E+00    7  .0000E+00    8  .0000E+00
    9  .0000E+00   10  .0000E+00   11  .0000E+00   12  .0000E+00   13  .0000E+00
14  .0000E+00   15  .0000E+00   16  .0000E+00
   17  .0000E+00   18  .0000E+00   19  .0000E+00   20  .0000E+00   21  .0000E+00
22  .0000E+00   23  .0000E+00   24  .0000E+00
```

```
                                                DAY OF WEEK = SUNDAY
    1  .0000E+00    2  .0000E+00    3  .0000E+00    4  .0000E+00    5  .0000E+00
6  .0000E+00    7  .0000E+00    8  .0000E+00
    9  .0000E+00   10  .0000E+00   11  .0000E+00   12  .0000E+00   13  .0000E+00
14  .0000E+00   15  .0000E+00   16  .0000E+00
   17  .0000E+00   18  .0000E+00   19  .0000E+00   20  .0000E+00   21  .0000E+00
22  .0000E+00   23  .0000E+00   24  .0000E+00
↟ *** AERMOD - VERSION 24142  ***   *** C:\Users\apoll\OneDrive -
Dudek\Desktop\HARP2\HARP\Covina BESS\Covin ***        04/16/25
 *** AERMET - VERSION  22112 ***   ***
                       ***        08:51:06

                                  PAGE  47
 *** MODELOPTs:    RegDFAULT  CONC  ELEV  URBAN  ADJ_U*

                   * SOURCE EMISSION RATE SCALARS WHICH VARY DIURNALLY AND BY DAY OF
WEEK (HRDOW) *

 SOURCE ID = L0000037     ; SOURCE TYPE = VOLUME   :
  HOUR   SCALAR   HOUR   SCALAR   HOUR   SCALAR   HOUR   SCALAR   HOUR   SCALAR
HOUR   SCALAR   HOUR   SCALAR   HOUR   SCALAR
 - - - - - - - - - - - - - - - - - - - - - - - - - - - - - - - - - - - - - - - - -
- - - - - - - - - - - - - - - - - - - - - - - -
                                                DAY OF WEEK = WEEKDAY
    1  .0000E+00    2  .0000E+00    3  .0000E+00    4  .0000E+00    5  .0000E+00
6  .0000E+00    7  .0000E+00    8  .0000E+00
    9  .8000E+01   10  .8000E+01   11  .8000E+01   12  .8000E+01   13  .8000E+01
14  .8000E+01   15  .8000E+01   16  .8000E+01
   17  .8000E+01   18  .0000E+00   19  .0000E+00   20  .0000E+00   21  .0000E+00
22  .0000E+00   23  .0000E+00   24  .0000E+00
                                                DAY OF WEEK = SATURDAY
    1  .0000E+00    2  .0000E+00    3  .0000E+00    4  .0000E+00    5  .0000E+00
6  .0000E+00    7  .0000E+00    8  .0000E+00
    9  .0000E+00   10  .0000E+00   11  .0000E+00   12  .0000E+00   13  .0000E+00
14  .0000E+00   15  .0000E+00   16  .0000E+00
   17  .0000E+00   18  .0000E+00   19  .0000E+00   20  .0000E+00   21  .0000E+00
22  .0000E+00   23  .0000E+00   24  .0000E+00
                                                DAY OF WEEK = SUNDAY
    1  .0000E+00    2  .0000E+00    3  .0000E+00    4  .0000E+00    5  .0000E+00
6  .0000E+00    7  .0000E+00    8  .0000E+00
    9  .0000E+00   10  .0000E+00   11  .0000E+00   12  .0000E+00   13  .0000E+00
14  .0000E+00   15  .0000E+00   16  .0000E+00
   17  .0000E+00   18  .0000E+00   19  .0000E+00   20  .0000E+00   21  .0000E+00
22  .0000E+00   23  .0000E+00   24  .0000E+00
↟ *** AERMOD - VERSION 24142  ***   *** C:\Users\apoll\OneDrive -
Dudek\Desktop\HARP2\HARP\Covina BESS\Covin ***        04/16/25
 *** AERMET - VERSION  22112 ***   ***
                       ***        08:51:06

                                  PAGE  48
```

* SOURCE EMISSION RATE SCALARS WHICH VARY DIURNALLY AND BY DAY OF WEEK (HRDOW) *

SOURCE ID = L0000038 ; SOURCE TYPE = VOLUME :

HOUR	SCALAR	HOUR	SCALAR	HOUR	SCALAR	HOUR	SCALAR	HOUR	SCALAR	HOUR	SCALAR	HOUR	SCALAR	HOUR	SCALAR

DAY OF WEEK = WEEKDAY

1	.0000E+00	2	.0000E+00	3	.0000E+00	4	.0000E+00	5	.0000E+00	6	.0000E+00	7	.0000E+00	8	.0000E+00
9	.8000E+01	10	.8000E+01	11	.8000E+01	12	.8000E+01	13	.8000E+01	14	.8000E+01	15	.8000E+01	16	.8000E+01
17	.8000E+01	18	.0000E+00	19	.0000E+00	20	.0000E+00	21	.0000E+00	22	.0000E+00	23	.0000E+00	24	.0000E+00

DAY OF WEEK = SATURDAY

1	.0000E+00	2	.0000E+00	3	.0000E+00	4	.0000E+00	5	.0000E+00	6	.0000E+00	7	.0000E+00	8	.0000E+00
9	.0000E+00	10	.0000E+00	11	.0000E+00	12	.0000E+00	13	.0000E+00	14	.0000E+00	15	.0000E+00	16	.0000E+00
17	.0000E+00	18	.0000E+00	19	.0000E+00	20	.0000E+00	21	.0000E+00	22	.0000E+00	23	.0000E+00	24	.0000E+00

DAY OF WEEK = SUNDAY

1	.0000E+00	2	.0000E+00	3	.0000E+00	4	.0000E+00	5	.0000E+00	6	.0000E+00	7	.0000E+00	8	.0000E+00
9	.0000E+00	10	.0000E+00	11	.0000E+00	12	.0000E+00	13	.0000E+00	14	.0000E+00	15	.0000E+00	16	.0000E+00
17	.0000E+00	18	.0000E+00	19	.0000E+00	20	.0000E+00	21	.0000E+00	22	.0000E+00	23	.0000E+00	24	.0000E+00

* SOURCE EMISSION RATE SCALARS WHICH VARY DIURNALLY AND BY DAY OF WEEK (HRDOW) *

SOURCE ID = L0000039 ; SOURCE TYPE = VOLUME :

HOUR	SCALAR	HOUR	SCALAR	HOUR	SCALAR	HOUR	SCALAR	HOUR	SCALAR	HOUR	SCALAR	HOUR	SCALAR	HOUR	SCALAR

DAY OF WEEK = WEEKDAY

1	.0000E+00	2	.0000E+00	3	.0000E+00	4	.0000E+00	5	.0000E+00	6	.0000E+00	7	.0000E+00	8	.0000E+00

```
    9  .8000E+01   10  .8000E+01   11  .8000E+01   12  .8000E+01   13  .8000E+01
14  .8000E+01   15  .8000E+01   16  .8000E+01
   17  .8000E+01   18  .0000E+00   19  .0000E+00   20  .0000E+00   21  .0000E+00
22  .0000E+00   23  .0000E+00   24  .0000E+00
                                                DAY OF WEEK = SATURDAY
    1  .0000E+00    2  .0000E+00    3  .0000E+00    4  .0000E+00    5  .0000E+00
6  .0000E+00    7  .0000E+00    8  .0000E+00
    9  .0000E+00   10  .0000E+00   11  .0000E+00   12  .0000E+00   13  .0000E+00
14  .0000E+00   15  .0000E+00   16  .0000E+00
   17  .0000E+00   18  .0000E+00   19  .0000E+00   20  .0000E+00   21  .0000E+00
22  .0000E+00   23  .0000E+00   24  .0000E+00
                                                DAY OF WEEK = SUNDAY
    1  .0000E+00    2  .0000E+00    3  .0000E+00    4  .0000E+00    5  .0000E+00
6  .0000E+00    7  .0000E+00    8  .0000E+00
    9  .0000E+00   10  .0000E+00   11  .0000E+00   12  .0000E+00   13  .0000E+00
14  .0000E+00   15  .0000E+00   16  .0000E+00
   17  .0000E+00   18  .0000E+00   19  .0000E+00   20  .0000E+00   21  .0000E+00
22  .0000E+00   23  .0000E+00   24  .0000E+00
↟ *** AERMOD - VERSION 24142  ***   *** C:\Users\apoll\OneDrive -
Dudek\Desktop\HARP2\HARP\Covina BESS\Covin ***        04/16/25
 *** AERMET - VERSION  22112 ***   ***
                      ***        08:51:06

                                  PAGE  50
 *** MODELOPTs:    RegDFAULT  CONC  ELEV  URBAN  ADJ_U*

                   * SOURCE EMISSION RATE SCALARS WHICH VARY DIURNALLY AND BY DAY OF
WEEK (HRDOW) *

 SOURCE ID = L0000040     ; SOURCE TYPE = VOLUME   :
  HOUR   SCALAR   HOUR   SCALAR   HOUR   SCALAR   HOUR   SCALAR   HOUR   SCALAR
HOUR   SCALAR   HOUR   SCALAR   HOUR   SCALAR
 - - - - - - - - - - - - - - - - - - - - - - - - - - - - - - - - - - - - - - - - -
- - - - - - - - - - - - - - - - - - - - - - - - -
                                                DAY OF WEEK = WEEKDAY
    1  .0000E+00    2  .0000E+00    3  .0000E+00    4  .0000E+00    5  .0000E+00
6  .0000E+00    7  .0000E+00    8  .0000E+00
    9  .8000E+01   10  .8000E+01   11  .8000E+01   12  .8000E+01   13  .8000E+01
14  .8000E+01   15  .8000E+01   16  .8000E+01
   17  .8000E+01   18  .0000E+00   19  .0000E+00   20  .0000E+00   21  .0000E+00
22  .0000E+00   23  .0000E+00   24  .0000E+00
                                                DAY OF WEEK = SATURDAY
    1  .0000E+00    2  .0000E+00    3  .0000E+00    4  .0000E+00    5  .0000E+00
6  .0000E+00    7  .0000E+00    8  .0000E+00
    9  .0000E+00   10  .0000E+00   11  .0000E+00   12  .0000E+00   13  .0000E+00
14  .0000E+00   15  .0000E+00   16  .0000E+00
   17  .0000E+00   18  .0000E+00   19  .0000E+00   20  .0000E+00   21  .0000E+00
22  .0000E+00   23  .0000E+00   24  .0000E+00
                                                DAY OF WEEK = SUNDAY
    1  .0000E+00    2  .0000E+00    3  .0000E+00    4  .0000E+00    5  .0000E+00
```

6 .0000E+00   7 .0000E+00   8 .0000E+00
    9 .0000E+00   10 .0000E+00   11 .0000E+00   12 .0000E+00   13 .0000E+00
14 .0000E+00   15 .0000E+00   16 .0000E+00
   17 .0000E+00   18 .0000E+00   19 .0000E+00   20 .0000E+00   21 .0000E+00
22 .0000E+00   23 .0000E+00   24 .0000E+00

                    * SOURCE EMISSION RATE SCALARS WHICH VARY DIURNALLY AND BY DAY OF
WEEK (HRDOW) *

 SOURCE ID = L0000041   ; SOURCE TYPE = VOLUME   :
  HOUR   SCALAR   HOUR   SCALAR   HOUR   SCALAR   HOUR   SCALAR   HOUR   SCALAR
HOUR   SCALAR   HOUR   SCALAR   HOUR   SCALAR
 -
- -
                                                DAY OF WEEK = WEEKDAY
    1 .0000E+00   2 .0000E+00   3 .0000E+00   4 .0000E+00   5 .0000E+00
6 .0000E+00   7 .0000E+00   8 .0000E+00
    9 .8000E+01   10 .8000E+01   11 .8000E+01   12 .8000E+01   13 .8000E+01
14 .8000E+01   15 .8000E+01   16 .8000E+01
   17 .8000E+01   18 .0000E+00   19 .0000E+00   20 .0000E+00   21 .0000E+00
22 .0000E+00   23 .0000E+00   24 .0000E+00
                                                DAY OF WEEK = SATURDAY
    1 .0000E+00   2 .0000E+00   3 .0000E+00   4 .0000E+00   5 .0000E+00
6 .0000E+00   7 .0000E+00   8 .0000E+00
    9 .0000E+00   10 .0000E+00   11 .0000E+00   12 .0000E+00   13 .0000E+00
14 .0000E+00   15 .0000E+00   16 .0000E+00
   17 .0000E+00   18 .0000E+00   19 .0000E+00   20 .0000E+00   21 .0000E+00
22 .0000E+00   23 .0000E+00   24 .0000E+00
                                                DAY OF WEEK = SUNDAY
    1 .0000E+00   2 .0000E+00   3 .0000E+00   4 .0000E+00   5 .0000E+00
6 .0000E+00   7 .0000E+00   8 .0000E+00
    9 .0000E+00   10 .0000E+00   11 .0000E+00   12 .0000E+00   13 .0000E+00
14 .0000E+00   15 .0000E+00   16 .0000E+00
   17 .0000E+00   18 .0000E+00   19 .0000E+00   20 .0000E+00   21 .0000E+00
22 .0000E+00   23 .0000E+00   24 .0000E+00

* SOURCE EMISSION RATE SCALARS WHICH VARY DIURNALLY AND BY DAY OF WEEK (HRDOW) *

SOURCE ID = L0000042 ; SOURCE TYPE = VOLUME :

HOUR	SCALAR	HOUR	SCALAR	HOUR	SCALAR	HOUR	SCALAR	HOUR	SCALAR	HOUR	SCALAR	HOUR	SCALAR	HOUR	SCALAR

DAY OF WEEK = WEEKDAY

1	.0000E+00	2	.0000E+00	3	.0000E+00	4	.0000E+00	5	.0000E+00	6	.0000E+00	7	.0000E+00	8	.0000E+00
9	.8000E+01	10	.8000E+01	11	.8000E+01	12	.8000E+01	13	.8000E+01	14	.8000E+01	15	.8000E+01	16	.8000E+01
17	.8000E+01	18	.0000E+00	19	.0000E+00	20	.0000E+00	21	.0000E+00	22	.0000E+00	23	.0000E+00	24	.0000E+00

DAY OF WEEK = SATURDAY

1	.0000E+00	2	.0000E+00	3	.0000E+00	4	.0000E+00	5	.0000E+00	6	.0000E+00	7	.0000E+00	8	.0000E+00
9	.0000E+00	10	.0000E+00	11	.0000E+00	12	.0000E+00	13	.0000E+00	14	.0000E+00	15	.0000E+00	16	.0000E+00
17	.0000E+00	18	.0000E+00	19	.0000E+00	20	.0000E+00	21	.0000E+00	22	.0000E+00	23	.0000E+00	24	.0000E+00

DAY OF WEEK = SUNDAY

1	.0000E+00	2	.0000E+00	3	.0000E+00	4	.0000E+00	5	.0000E+00	6	.0000E+00	7	.0000E+00	8	.0000E+00
9	.0000E+00	10	.0000E+00	11	.0000E+00	12	.0000E+00	13	.0000E+00	14	.0000E+00	15	.0000E+00	16	.0000E+00
17	.0000E+00	18	.0000E+00	19	.0000E+00	20	.0000E+00	21	.0000E+00	22	.0000E+00	23	.0000E+00	24	.0000E+00

* SOURCE EMISSION RATE SCALARS WHICH VARY DIURNALLY AND BY DAY OF WEEK (HRDOW) *

SOURCE ID = L0000043 ; SOURCE TYPE = VOLUME :

HOUR	SCALAR	HOUR	SCALAR	HOUR	SCALAR	HOUR	SCALAR	HOUR	SCALAR	HOUR	SCALAR	HOUR	SCALAR	HOUR	SCALAR

DAY OF WEEK = WEEKDAY

1	.0000E+00	2	.0000E+00	3	.0000E+00	4	.0000E+00	5	.0000E+00	6	.0000E+00	7	.0000E+00	8	.0000E+00
9	.8000E+01	10	.8000E+01	11	.8000E+01	12	.8000E+01	13	.8000E+01	14	.8000E+01	15	.8000E+01	16	.8000E+01

```
   17  .8000E+01   18  .0000E+00   19  .0000E+00   20  .0000E+00   21  .0000E+00
22  .0000E+00   23  .0000E+00   24  .0000E+00
                                                DAY OF WEEK = SATURDAY
    1  .0000E+00    2  .0000E+00    3  .0000E+00    4  .0000E+00    5  .0000E+00
6  .0000E+00    7  .0000E+00    8  .0000E+00
    9  .0000E+00   10  .0000E+00   11  .0000E+00   12  .0000E+00   13  .0000E+00
14  .0000E+00   15  .0000E+00   16  .0000E+00
   17  .0000E+00   18  .0000E+00   19  .0000E+00   20  .0000E+00   21  .0000E+00
22  .0000E+00   23  .0000E+00   24  .0000E+00
                                                DAY OF WEEK = SUNDAY
    1  .0000E+00    2  .0000E+00    3  .0000E+00    4  .0000E+00    5  .0000E+00
6  .0000E+00    7  .0000E+00    8  .0000E+00
    9  .0000E+00   10  .0000E+00   11  .0000E+00   12  .0000E+00   13  .0000E+00
14  .0000E+00   15  .0000E+00   16  .0000E+00
   17  .0000E+00   18  .0000E+00   19  .0000E+00   20  .0000E+00   21  .0000E+00
22  .0000E+00   23  .0000E+00   24  .0000E+00
↟ *** AERMOD - VERSION 24142  ***   *** C:\Users\apoll\OneDrive -
Dudek\Desktop\HARP2\HARP\Covina BESS\Covin ***        04/16/25
 *** AERMET - VERSION  22112 ***   ***
                       ***        08:51:06

                                  PAGE  54
 *** MODELOPTs:    RegDFAULT  CONC  ELEV  URBAN  ADJ_U*

                   * SOURCE EMISSION RATE SCALARS WHICH VARY DIURNALLY AND BY DAY OF
WEEK (HRDOW) *

 SOURCE ID = L0000044     ; SOURCE TYPE = VOLUME   :
  HOUR   SCALAR   HOUR   SCALAR   HOUR   SCALAR   HOUR   SCALAR   HOUR   SCALAR
HOUR   SCALAR   HOUR   SCALAR   HOUR   SCALAR
 - - - - - - - - - - - - - - - - - - - - - - - - - - - - - - - - - - - - - - - - -
- - - - - - - - - - - - - - - - - - - - - - - -
                                                DAY OF WEEK = WEEKDAY
    1  .0000E+00    2  .0000E+00    3  .0000E+00    4  .0000E+00    5  .0000E+00
6  .0000E+00    7  .0000E+00    8  .0000E+00
    9  .8000E+01   10  .8000E+01   11  .8000E+01   12  .8000E+01   13  .8000E+01
14  .8000E+01   15  .8000E+01   16  .8000E+01
   17  .8000E+01   18  .0000E+00   19  .0000E+00   20  .0000E+00   21  .0000E+00
22  .0000E+00   23  .0000E+00   24  .0000E+00
                                                DAY OF WEEK = SATURDAY
    1  .0000E+00    2  .0000E+00    3  .0000E+00    4  .0000E+00    5  .0000E+00
6  .0000E+00    7  .0000E+00    8  .0000E+00
    9  .0000E+00   10  .0000E+00   11  .0000E+00   12  .0000E+00   13  .0000E+00
14  .0000E+00   15  .0000E+00   16  .0000E+00
   17  .0000E+00   18  .0000E+00   19  .0000E+00   20  .0000E+00   21  .0000E+00
22  .0000E+00   23  .0000E+00   24  .0000E+00
                                                DAY OF WEEK = SUNDAY
    1  .0000E+00    2  .0000E+00    3  .0000E+00    4  .0000E+00    5  .0000E+00
6  .0000E+00    7  .0000E+00    8  .0000E+00
    9  .0000E+00   10  .0000E+00   11  .0000E+00   12  .0000E+00   13  .0000E+00
```

                   * SOURCE EMISSION RATE SCALARS WHICH VARY DIURNALLY AND BY DAY OF
WEEK (HRDOW) *

 SOURCE ID = L0000045   ; SOURCE TYPE = VOLUME   :
  HOUR   SCALAR   HOUR   SCALAR   HOUR   SCALAR   HOUR   SCALAR   HOUR   SCALAR
HOUR   SCALAR   HOUR   SCALAR   HOUR   SCALAR
 -
- -
                                             DAY OF WEEK = WEEKDAY
    1 .0000E+00   2 .0000E+00   3 .0000E+00   4 .0000E+00   5 .0000E+00
6 .0000E+00   7 .0000E+00   8 .0000E+00
    9 .8000E+01   10 .8000E+01   11 .8000E+01   12 .8000E+01   13 .8000E+01
14 .8000E+01   15 .8000E+01   16 .8000E+01
   17 .8000E+01   18 .0000E+00   19 .0000E+00   20 .0000E+00   21 .0000E+00
22 .0000E+00   23 .0000E+00   24 .0000E+00
                                             DAY OF WEEK = SATURDAY
    1 .0000E+00   2 .0000E+00   3 .0000E+00   4 .0000E+00   5 .0000E+00
6 .0000E+00   7 .0000E+00   8 .0000E+00
    9 .0000E+00   10 .0000E+00   11 .0000E+00   12 .0000E+00   13 .0000E+00
14 .0000E+00   15 .0000E+00   16 .0000E+00
   17 .0000E+00   18 .0000E+00   19 .0000E+00   20 .0000E+00   21 .0000E+00
22 .0000E+00   23 .0000E+00   24 .0000E+00
                                             DAY OF WEEK = SUNDAY
    1 .0000E+00   2 .0000E+00   3 .0000E+00   4 .0000E+00   5 .0000E+00
6 .0000E+00   7 .0000E+00   8 .0000E+00
    9 .0000E+00   10 .0000E+00   11 .0000E+00   12 .0000E+00   13 .0000E+00
14 .0000E+00   15 .0000E+00   16 .0000E+00
   17 .0000E+00   18 .0000E+00   19 .0000E+00   20 .0000E+00   21 .0000E+00
22 .0000E+00   23 .0000E+00   24 .0000E+00

                   * SOURCE EMISSION RATE SCALARS WHICH VARY DIURNALLY AND BY DAY OF
WEEK (HRDOW) *

```
 SOURCE ID = L0000046     ; SOURCE TYPE = VOLUME   :
  HOUR   SCALAR   HOUR   SCALAR   HOUR   SCALAR   HOUR   SCALAR   HOUR   SCALAR
HOUR   SCALAR   HOUR   SCALAR   HOUR   SCALAR
 - - - - - - - - - - - - - - - - - - - - - - - - - - - - - - - - - - - - - - - - -
- - - - - - - - - - - - - - - - - - - - - - - -
                                                DAY OF WEEK = WEEKDAY
    1  .0000E+00    2  .0000E+00    3  .0000E+00    4  .0000E+00    5  .0000E+00
6  .0000E+00    7  .0000E+00    8  .0000E+00
    9  .8000E+01   10  .8000E+01   11  .8000E+01   12  .8000E+01   13  .8000E+01
14  .8000E+01   15  .8000E+01   16  .8000E+01
   17  .8000E+01   18  .0000E+00   19  .0000E+00   20  .0000E+00   21  .0000E+00
22  .0000E+00   23  .0000E+00   24  .0000E+00
                                                DAY OF WEEK = SATURDAY
    1  .0000E+00    2  .0000E+00    3  .0000E+00    4  .0000E+00    5  .0000E+00
6  .0000E+00    7  .0000E+00    8  .0000E+00
    9  .0000E+00   10  .0000E+00   11  .0000E+00   12  .0000E+00   13  .0000E+00
14  .0000E+00   15  .0000E+00   16  .0000E+00
   17  .0000E+00   18  .0000E+00   19  .0000E+00   20  .0000E+00   21  .0000E+00
22  .0000E+00   23  .0000E+00   24  .0000E+00
                                                DAY OF WEEK = SUNDAY
    1  .0000E+00    2  .0000E+00    3  .0000E+00    4  .0000E+00    5  .0000E+00
6  .0000E+00    7  .0000E+00    8  .0000E+00
    9  .0000E+00   10  .0000E+00   11  .0000E+00   12  .0000E+00   13  .0000E+00
14  .0000E+00   15  .0000E+00   16  .0000E+00
   17  .0000E+00   18  .0000E+00   19  .0000E+00   20  .0000E+00   21  .0000E+00
22  .0000E+00   23  .0000E+00   24  .0000E+00
↟ *** AERMOD - VERSION 24142  ***   *** C:\Users\apoll\OneDrive -
Dudek\Desktop\HARP2\HARP\Covina BESS\Covin ***        04/16/25
 *** AERMET - VERSION  22112 ***   ***
                      ***        08:51:06

                                  PAGE  57
 *** MODELOPTs:    RegDFAULT  CONC  ELEV  URBAN  ADJ_U*

                   * SOURCE EMISSION RATE SCALARS WHICH VARY DIURNALLY AND BY DAY OF
WEEK (HRDOW) *

 SOURCE ID = L0000047     ; SOURCE TYPE = VOLUME   :
  HOUR   SCALAR   HOUR   SCALAR   HOUR   SCALAR   HOUR   SCALAR   HOUR   SCALAR
HOUR   SCALAR   HOUR   SCALAR   HOUR   SCALAR
 - - - - - - - - - - - - - - - - - - - - - - - - - - - - - - - - - - - - - - - - -
- - - - - - - - - - - - - - - - - - - - - - - -
                                                DAY OF WEEK = WEEKDAY
    1  .0000E+00    2  .0000E+00    3  .0000E+00    4  .0000E+00    5  .0000E+00
6  .0000E+00    7  .0000E+00    8  .0000E+00
    9  .8000E+01   10  .8000E+01   11  .8000E+01   12  .8000E+01   13  .8000E+01
14  .8000E+01   15  .8000E+01   16  .8000E+01
   17  .8000E+01   18  .0000E+00   19  .0000E+00   20  .0000E+00   21  .0000E+00
22  .0000E+00   23  .0000E+00   24  .0000E+00
```

                    * SOURCE EMISSION RATE SCALARS WHICH VARY DIURNALLY AND BY DAY OF
WEEK (HRDOW) *

 SOURCE ID = L0000048   ; SOURCE TYPE = VOLUME   :
  HOUR   SCALAR   HOUR   SCALAR   HOUR   SCALAR   HOUR   SCALAR   HOUR   SCALAR
HOUR   SCALAR   HOUR   SCALAR   HOUR   SCALAR
 -
- -
                                                DAY OF WEEK = WEEKDAY
    1 .0000E+00   2 .0000E+00   3 .0000E+00   4 .0000E+00   5 .0000E+00
6 .0000E+00   7 .0000E+00   8 .0000E+00
    9 .8000E+01   10 .8000E+01   11 .8000E+01   12 .8000E+01   13 .8000E+01
14 .8000E+01   15 .8000E+01   16 .8000E+01
   17 .8000E+01   18 .0000E+00   19 .0000E+00   20 .0000E+00   21 .0000E+00
22 .0000E+00   23 .0000E+00   24 .0000E+00
                                                DAY OF WEEK = SATURDAY
    1 .0000E+00   2 .0000E+00   3 .0000E+00   4 .0000E+00   5 .0000E+00
6 .0000E+00   7 .0000E+00   8 .0000E+00
    9 .0000E+00   10 .0000E+00   11 .0000E+00   12 .0000E+00   13 .0000E+00
14 .0000E+00   15 .0000E+00   16 .0000E+00
   17 .0000E+00   18 .0000E+00   19 .0000E+00   20 .0000E+00   21 .0000E+00
22 .0000E+00   23 .0000E+00   24 .0000E+00
                                                DAY OF WEEK = SUNDAY
    1 .0000E+00   2 .0000E+00   3 .0000E+00   4 .0000E+00   5 .0000E+00
6 .0000E+00   7 .0000E+00   8 .0000E+00
    9 .0000E+00   10 .0000E+00   11 .0000E+00   12 .0000E+00   13 .0000E+00
14 .0000E+00   15 .0000E+00   16 .0000E+00
   17 .0000E+00   18 .0000E+00   19 .0000E+00   20 .0000E+00   21 .0000E+00

                   * SOURCE EMISSION RATE SCALARS WHICH VARY DIURNALLY AND BY DAY OF
WEEK (HRDOW) *

 SOURCE ID = L0000049   ; SOURCE TYPE = VOLUME   :
  HOUR   SCALAR   HOUR   SCALAR   HOUR   SCALAR   HOUR   SCALAR   HOUR   SCALAR
HOUR   SCALAR   HOUR   SCALAR   HOUR   SCALAR
 -
- -
                                                DAY OF WEEK = WEEKDAY
    1 .0000E+00   2 .0000E+00   3 .0000E+00   4 .0000E+00   5 .0000E+00
6 .0000E+00   7 .0000E+00   8 .0000E+00
    9 .8000E+01   10 .8000E+01   11 .8000E+01   12 .8000E+01   13 .8000E+01
14 .8000E+01   15 .8000E+01   16 .8000E+01
   17 .8000E+01   18 .0000E+00   19 .0000E+00   20 .0000E+00   21 .0000E+00
22 .0000E+00   23 .0000E+00   24 .0000E+00
                                                DAY OF WEEK = SATURDAY
    1 .0000E+00   2 .0000E+00   3 .0000E+00   4 .0000E+00   5 .0000E+00
6 .0000E+00   7 .0000E+00   8 .0000E+00
    9 .0000E+00   10 .0000E+00   11 .0000E+00   12 .0000E+00   13 .0000E+00
14 .0000E+00   15 .0000E+00   16 .0000E+00
   17 .0000E+00   18 .0000E+00   19 .0000E+00   20 .0000E+00   21 .0000E+00
22 .0000E+00   23 .0000E+00   24 .0000E+00
                                                DAY OF WEEK = SUNDAY
    1 .0000E+00   2 .0000E+00   3 .0000E+00   4 .0000E+00   5 .0000E+00
6 .0000E+00   7 .0000E+00   8 .0000E+00
    9 .0000E+00   10 .0000E+00   11 .0000E+00   12 .0000E+00   13 .0000E+00
14 .0000E+00   15 .0000E+00   16 .0000E+00
   17 .0000E+00   18 .0000E+00   19 .0000E+00   20 .0000E+00   21 .0000E+00
22 .0000E+00   23 .0000E+00   24 .0000E+00

                   * SOURCE EMISSION RATE SCALARS WHICH VARY DIURNALLY AND BY DAY OF
WEEK (HRDOW) *

 SOURCE ID = L0000050   ; SOURCE TYPE = VOLUME   :

```
  HOUR   SCALAR   HOUR   SCALAR   HOUR   SCALAR   HOUR   SCALAR   HOUR   SCALAR
HOUR   SCALAR   HOUR   SCALAR   HOUR   SCALAR
 - - - - - - - - - - - - - - - - - - - - - - - - - - - - - - - - - - - - - - - - -
- - - - - - - - - - - - - - - - - - - - - - - - -
                                                DAY OF WEEK = WEEKDAY
    1  .0000E+00    2  .0000E+00    3  .0000E+00    4  .0000E+00    5  .0000E+00
6  .0000E+00    7  .0000E+00    8  .0000E+00
    9  .8000E+01   10  .8000E+01   11  .8000E+01   12  .8000E+01   13  .8000E+01
14  .8000E+01   15  .8000E+01   16  .8000E+01
   17  .8000E+01   18  .0000E+00   19  .0000E+00   20  .0000E+00   21  .0000E+00
22  .0000E+00   23  .0000E+00   24  .0000E+00
                                                DAY OF WEEK = SATURDAY
    1  .0000E+00    2  .0000E+00    3  .0000E+00    4  .0000E+00    5  .0000E+00
6  .0000E+00    7  .0000E+00    8  .0000E+00
    9  .0000E+00   10  .0000E+00   11  .0000E+00   12  .0000E+00   13  .0000E+00
14  .0000E+00   15  .0000E+00   16  .0000E+00
   17  .0000E+00   18  .0000E+00   19  .0000E+00   20  .0000E+00   21  .0000E+00
22  .0000E+00   23  .0000E+00   24  .0000E+00
                                                DAY OF WEEK = SUNDAY
    1  .0000E+00    2  .0000E+00    3  .0000E+00    4  .0000E+00    5  .0000E+00
6  .0000E+00    7  .0000E+00    8  .0000E+00
    9  .0000E+00   10  .0000E+00   11  .0000E+00   12  .0000E+00   13  .0000E+00
14  .0000E+00   15  .0000E+00   16  .0000E+00
   17  .0000E+00   18  .0000E+00   19  .0000E+00   20  .0000E+00   21  .0000E+00
22  .0000E+00   23  .0000E+00   24  .0000E+00
↟ *** AERMOD - VERSION 24142  ***   *** C:\Users\apoll\OneDrive -
Dudek\Desktop\HARP2\HARP\Covina BESS\Covin ***        04/16/25
 *** AERMET - VERSION  22112 ***   ***
                       ***        08:51:06

                                   PAGE  61
 *** MODELOPTs:    RegDFAULT  CONC  ELEV  URBAN  ADJ_U*

                   * SOURCE EMISSION RATE SCALARS WHICH VARY DIURNALLY AND BY DAY OF
WEEK (HRDOW) *

 SOURCE ID = L0000051     ; SOURCE TYPE = VOLUME   :
  HOUR   SCALAR   HOUR   SCALAR   HOUR   SCALAR   HOUR   SCALAR   HOUR   SCALAR
HOUR   SCALAR   HOUR   SCALAR   HOUR   SCALAR
 - - - - - - - - - - - - - - - - - - - - - - - - - - - - - - - - - - - - - - - - -
- - - - - - - - - - - - - - - - - - - - - - - - -
                                                DAY OF WEEK = WEEKDAY
    1  .0000E+00    2  .0000E+00    3  .0000E+00    4  .0000E+00    5  .0000E+00
6  .0000E+00    7  .0000E+00    8  .0000E+00
    9  .8000E+01   10  .8000E+01   11  .8000E+01   12  .8000E+01   13  .8000E+01
14  .8000E+01   15  .8000E+01   16  .8000E+01
   17  .8000E+01   18  .0000E+00   19  .0000E+00   20  .0000E+00   21  .0000E+00
22  .0000E+00   23  .0000E+00   24  .0000E+00
                                                DAY OF WEEK = SATURDAY
    1  .0000E+00    2  .0000E+00    3  .0000E+00    4  .0000E+00    5  .0000E+00
```

6 .0000E+00   7 .0000E+00   8 .0000E+00
    9 .0000E+00   10 .0000E+00   11 .0000E+00   12 .0000E+00   13 .0000E+00
14 .0000E+00   15 .0000E+00   16 .0000E+00
   17 .0000E+00   18 .0000E+00   19 .0000E+00   20 .0000E+00   21 .0000E+00
22 .0000E+00   23 .0000E+00   24 .0000E+00
                                              DAY OF WEEK = SUNDAY
    1 .0000E+00   2 .0000E+00   3 .0000E+00   4 .0000E+00   5 .0000E+00
6 .0000E+00   7 .0000E+00   8 .0000E+00
    9 .0000E+00   10 .0000E+00   11 .0000E+00   12 .0000E+00   13 .0000E+00
14 .0000E+00   15 .0000E+00   16 .0000E+00
   17 .0000E+00   18 .0000E+00   19 .0000E+00   20 .0000E+00   21 .0000E+00
22 .0000E+00   23 .0000E+00   24 .0000E+00

                   * SOURCE EMISSION RATE SCALARS WHICH VARY DIURNALLY AND BY DAY OF
WEEK (HRDOW) *

 SOURCE ID = L0000052   ; SOURCE TYPE = VOLUME   :
  HOUR   SCALAR   HOUR   SCALAR   HOUR   SCALAR   HOUR   SCALAR   HOUR   SCALAR
HOUR   SCALAR   HOUR   SCALAR   HOUR   SCALAR
 -
- -
                                              DAY OF WEEK = WEEKDAY
    1 .0000E+00   2 .0000E+00   3 .0000E+00   4 .0000E+00   5 .0000E+00
6 .0000E+00   7 .0000E+00   8 .0000E+00
    9 .8000E+01   10 .8000E+01   11 .8000E+01   12 .8000E+01   13 .8000E+01
14 .8000E+01   15 .8000E+01   16 .8000E+01
   17 .8000E+01   18 .0000E+00   19 .0000E+00   20 .0000E+00   21 .0000E+00
22 .0000E+00   23 .0000E+00   24 .0000E+00
                                              DAY OF WEEK = SATURDAY
    1 .0000E+00   2 .0000E+00   3 .0000E+00   4 .0000E+00   5 .0000E+00
6 .0000E+00   7 .0000E+00   8 .0000E+00
    9 .0000E+00   10 .0000E+00   11 .0000E+00   12 .0000E+00   13 .0000E+00
14 .0000E+00   15 .0000E+00   16 .0000E+00
   17 .0000E+00   18 .0000E+00   19 .0000E+00   20 .0000E+00   21 .0000E+00
22 .0000E+00   23 .0000E+00   24 .0000E+00
                                              DAY OF WEEK = SUNDAY
    1 .0000E+00   2 .0000E+00   3 .0000E+00   4 .0000E+00   5 .0000E+00
6 .0000E+00   7 .0000E+00   8 .0000E+00
    9 .0000E+00   10 .0000E+00   11 .0000E+00   12 .0000E+00   13 .0000E+00
14 .0000E+00   15 .0000E+00   16 .0000E+00
   17 .0000E+00   18 .0000E+00   19 .0000E+00   20 .0000E+00   21 .0000E+00
22 .0000E+00   23 .0000E+00   24 .0000E+00

                  * SOURCE EMISSION RATE SCALARS WHICH VARY DIURNALLY AND BY DAY OF WEEK (HRDOW) *

 SOURCE ID = L0000053   ; SOURCE TYPE = VOLUME   :
  HOUR   SCALAR   HOUR   SCALAR   HOUR   SCALAR   HOUR   SCALAR   HOUR   SCALAR   HOUR   SCALAR   HOUR   SCALAR
 -

                                                DAY OF WEEK = WEEKDAY
    1 .0000E+00   2 .0000E+00   3 .0000E+00   4 .0000E+00   5 .0000E+00   6 .0000E+00   7 .0000E+00   8 .0000E+00
    9 .8000E+01   10 .8000E+01   11 .8000E+01   12 .8000E+01   13 .8000E+01   14 .8000E+01   15 .8000E+01   16 .8000E+01
   17 .8000E+01   18 .0000E+00   19 .0000E+00   20 .0000E+00   21 .0000E+00   22 .0000E+00   23 .0000E+00   24 .0000E+00
                                                DAY OF WEEK = SATURDAY
    1 .0000E+00   2 .0000E+00   3 .0000E+00   4 .0000E+00   5 .0000E+00   6 .0000E+00   7 .0000E+00   8 .0000E+00
    9 .0000E+00   10 .0000E+00   11 .0000E+00   12 .0000E+00   13 .0000E+00   14 .0000E+00   15 .0000E+00   16 .0000E+00
   17 .0000E+00   18 .0000E+00   19 .0000E+00   20 .0000E+00   21 .0000E+00   22 .0000E+00   23 .0000E+00   24 .0000E+00
                                                DAY OF WEEK = SUNDAY
    1 .0000E+00   2 .0000E+00   3 .0000E+00   4 .0000E+00   5 .0000E+00   6 .0000E+00   7 .0000E+00   8 .0000E+00
    9 .0000E+00   10 .0000E+00   11 .0000E+00   12 .0000E+00   13 .0000E+00   14 .0000E+00   15 .0000E+00   16 .0000E+00
   17 .0000E+00   18 .0000E+00   19 .0000E+00   20 .0000E+00   21 .0000E+00   22 .0000E+00   23 .0000E+00   24 .0000E+00

                  * SOURCE EMISSION RATE SCALARS WHICH VARY DIURNALLY AND BY DAY OF WEEK (HRDOW) *

 SOURCE ID = L0000054   ; SOURCE TYPE = VOLUME   :
  HOUR   SCALAR   HOUR   SCALAR   HOUR   SCALAR   HOUR   SCALAR   HOUR   SCALAR   HOUR   SCALAR   HOUR   SCALAR

```
 - - -
```

14 .0000E+00   15 .0000E+00   16 .0000E+00
   17 .0000E+00   18 .0000E+00   19 .0000E+00   20 .0000E+00   21 .0000E+00
22 .0000E+00   23 .0000E+00   24 .0000E+00

                                          DAY OF WEEK = SUNDAY
    1 .0000E+00   2 .0000E+00   3 .0000E+00   4 .0000E+00   5 .0000E+00
6 .0000E+00   7 .0000E+00   8 .0000E+00
    9 .0000E+00   10 .0000E+00   11 .0000E+00   12 .0000E+00   13 .0000E+00
14 .0000E+00   15 .0000E+00   16 .0000E+00
   17 .0000E+00   18 .0000E+00   19 .0000E+00   20 .0000E+00   21 .0000E+00
22 .0000E+00   23 .0000E+00   24 .0000E+00

                   * SOURCE EMISSION RATE SCALARS WHICH VARY DIURNALLY AND BY DAY OF
WEEK (HRDOW) *

 SOURCE ID = L0000056   ; SOURCE TYPE = VOLUME   :
  HOUR   SCALAR   HOUR   SCALAR   HOUR   SCALAR   HOUR   SCALAR   HOUR   SCALAR
HOUR   SCALAR   HOUR   SCALAR   HOUR   SCALAR
 -
- -
                                          DAY OF WEEK = WEEKDAY
    1 .0000E+00   2 .0000E+00   3 .0000E+00   4 .0000E+00   5 .0000E+00
6 .0000E+00   7 .0000E+00   8 .0000E+00
    9 .8000E+01   10 .8000E+01   11 .8000E+01   12 .8000E+01   13 .8000E+01
14 .8000E+01   15 .8000E+01   16 .8000E+01
   17 .8000E+01   18 .0000E+00   19 .0000E+00   20 .0000E+00   21 .0000E+00
22 .0000E+00   23 .0000E+00   24 .0000E+00
                                          DAY OF WEEK = SATURDAY
    1 .0000E+00   2 .0000E+00   3 .0000E+00   4 .0000E+00   5 .0000E+00
6 .0000E+00   7 .0000E+00   8 .0000E+00
    9 .0000E+00   10 .0000E+00   11 .0000E+00   12 .0000E+00   13 .0000E+00
14 .0000E+00   15 .0000E+00   16 .0000E+00
   17 .0000E+00   18 .0000E+00   19 .0000E+00   20 .0000E+00   21 .0000E+00
22 .0000E+00   23 .0000E+00   24 .0000E+00
                                          DAY OF WEEK = SUNDAY
    1 .0000E+00   2 .0000E+00   3 .0000E+00   4 .0000E+00   5 .0000E+00
6 .0000E+00   7 .0000E+00   8 .0000E+00
    9 .0000E+00   10 .0000E+00   11 .0000E+00   12 .0000E+00   13 .0000E+00
14 .0000E+00   15 .0000E+00   16 .0000E+00
   17 .0000E+00   18 .0000E+00   19 .0000E+00   20 .0000E+00   21 .0000E+00
22 .0000E+00   23 .0000E+00   24 .0000E+00

* SOURCE EMISSION RATE SCALARS WHICH VARY DIURNALLY AND BY DAY OF WEEK (HRDOW) *

SOURCE ID = L0000057 ; SOURCE TYPE = VOLUME :

HOUR	SCALAR	HOUR	SCALAR	HOUR	SCALAR	HOUR	SCALAR	HOUR	SCALAR	HOUR	SCALAR	HOUR	SCALAR	HOUR	SCALAR

DAY OF WEEK = WEEKDAY

1	.0000E+00	2	.0000E+00	3	.0000E+00	4	.0000E+00	5	.0000E+00	6	.0000E+00	7	.0000E+00	8	.0000E+00
9	.8000E+01	10	.8000E+01	11	.8000E+01	12	.8000E+01	13	.8000E+01	14	.8000E+01	15	.8000E+01	16	.8000E+01
17	.8000E+01	18	.0000E+00	19	.0000E+00	20	.0000E+00	21	.0000E+00	22	.0000E+00	23	.0000E+00	24	.0000E+00

DAY OF WEEK = SATURDAY

1	.0000E+00	2	.0000E+00	3	.0000E+00	4	.0000E+00	5	.0000E+00	6	.0000E+00	7	.0000E+00	8	.0000E+00
9	.0000E+00	10	.0000E+00	11	.0000E+00	12	.0000E+00	13	.0000E+00	14	.0000E+00	15	.0000E+00	16	.0000E+00
17	.0000E+00	18	.0000E+00	19	.0000E+00	20	.0000E+00	21	.0000E+00	22	.0000E+00	23	.0000E+00	24	.0000E+00

DAY OF WEEK = SUNDAY

1	.0000E+00	2	.0000E+00	3	.0000E+00	4	.0000E+00	5	.0000E+00	6	.0000E+00	7	.0000E+00	8	.0000E+00
9	.0000E+00	10	.0000E+00	11	.0000E+00	12	.0000E+00	13	.0000E+00	14	.0000E+00	15	.0000E+00	16	.0000E+00
17	.0000E+00	18	.0000E+00	19	.0000E+00	20	.0000E+00	21	.0000E+00	22	.0000E+00	23	.0000E+00	24	.0000E+00

* SOURCE EMISSION RATE SCALARS WHICH VARY DIURNALLY AND BY DAY OF WEEK (HRDOW) *

SOURCE ID = L0000058 ; SOURCE TYPE = VOLUME :

HOUR	SCALAR	HOUR	SCALAR	HOUR	SCALAR	HOUR	SCALAR	HOUR	SCALAR	HOUR	SCALAR	HOUR	SCALAR	HOUR	SCALAR

1 .0000E+00 2 .0000E+00 3 .0000E+00 4 .0000E+00 5 .0000E+00
6 .0000E+00 7 .0000E+00 8 .0000E+00
9 .8000E+01 10 .8000E+01 11 .8000E+01 12 .8000E+01 13 .8000E+01
14 .8000E+01 15 .8000E+01 16 .8000E+01
17 .8000E+01 18 .0000E+00 19 .0000E+00 20 .0000E+00 21 .0000E+00
22 .0000E+00 23 .0000E+00 24 .0000E+00

DAY OF WEEK = SATURDAY
1 .0000E+00 2 .0000E+00 3 .0000E+00 4 .0000E+00 5 .0000E+00
6 .0000E+00 7 .0000E+00 8 .0000E+00
9 .0000E+00 10 .0000E+00 11 .0000E+00 12 .0000E+00 13 .0000E+00
14 .0000E+00 15 .0000E+00 16 .0000E+00
17 .0000E+00 18 .0000E+00 19 .0000E+00 20 .0000E+00 21 .0000E+00
22 .0000E+00 23 .0000E+00 24 .0000E+00

DAY OF WEEK = SUNDAY
1 .0000E+00 2 .0000E+00 3 .0000E+00 4 .0000E+00 5 .0000E+00
6 .0000E+00 7 .0000E+00 8 .0000E+00
9 .0000E+00 10 .0000E+00 11 .0000E+00 12 .0000E+00 13 .0000E+00
14 .0000E+00 15 .0000E+00 16 .0000E+00
17 .0000E+00 18 .0000E+00 19 .0000E+00 20 .0000E+00 21 .0000E+00
22 .0000E+00 23 .0000E+00 24 .0000E+00

* SOURCE EMISSION RATE SCALARS WHICH VARY DIURNALLY AND BY DAY OF WEEK (HRDOW) *

SOURCE ID = L0000059 ; SOURCE TYPE = VOLUME :
HOUR SCALAR HOUR SCALAR HOUR SCALAR HOUR SCALAR HOUR SCALAR HOUR SCALAR HOUR SCALAR HOUR SCALAR
- - - -

22 .0000E+00   23 .0000E+00   24 .0000E+00

DAY OF WEEK = SUNDAY

1 .0000E+00   2 .0000E+00   3 .0000E+00   4 .0000E+00   5 .0000E+00
6 .0000E+00   7 .0000E+00   8 .0000E+00

9 .0000E+00   10 .0000E+00   11 .0000E+00   12 .0000E+00   13 .0000E+00
14 .0000E+00   15 .0000E+00   16 .0000E+00

17 .0000E+00   18 .0000E+00   19 .0000E+00   20 .0000E+00   21 .0000E+00
22 .0000E+00   23 .0000E+00   24 .0000E+00

*** MODELOPTs: RegDFAULT CONC ELEV URBAN ADJ_U*

* SOURCE EMISSION RATE SCALARS WHICH VARY DIURNALLY AND BY DAY OF WEEK (HRDOW) *

SOURCE ID = L0000060   ; SOURCE TYPE = VOLUME   :

HOUR   SCALAR   HOUR   SCALAR   HOUR   SCALAR   HOUR   SCALAR   HOUR   SCALAR   HOUR   SCALAR   HOUR   SCALAR   HOUR   SCALAR

- -

DAY OF WEEK = WEEKDAY

1 .0000E+00   2 .0000E+00   3 .0000E+00   4 .0000E+00   5 .0000E+00
6 .0000E+00   7 .0000E+00   8 .0000E+00

9 .8000E+01   10 .8000E+01   11 .8000E+01   12 .8000E+01   13 .8000E+01
14 .8000E+01   15 .8000E+01   16 .8000E+01

17 .8000E+01   18 .0000E+00   19 .0000E+00   20 .0000E+00   21 .0000E+00
22 .0000E+00   23 .0000E+00   24 .0000E+00

DAY OF WEEK = SATURDAY

1 .0000E+00   2 .0000E+00   3 .0000E+00   4 .0000E+00   5 .0000E+00
6 .0000E+00   7 .0000E+00   8 .0000E+00

9 .0000E+00   10 .0000E+00   11 .0000E+00   12 .0000E+00   13 .0000E+00
14 .0000E+00   15 .0000E+00   16 .0000E+00

17 .0000E+00   18 .0000E+00   19 .0000E+00   20 .0000E+00   21 .0000E+00
22 .0000E+00   23 .0000E+00   24 .0000E+00

DAY OF WEEK = SUNDAY

1 .0000E+00   2 .0000E+00   3 .0000E+00   4 .0000E+00   5 .0000E+00
6 .0000E+00   7 .0000E+00   8 .0000E+00

9 .0000E+00   10 .0000E+00   11 .0000E+00   12 .0000E+00   13 .0000E+00
14 .0000E+00   15 .0000E+00   16 .0000E+00

17 .0000E+00   18 .0000E+00   19 .0000E+00   20 .0000E+00   21 .0000E+00
22 .0000E+00   23 .0000E+00   24 .0000E+00

*** MODELOPTs: RegDFAULT CONC ELEV URBAN ADJ_U*

* SOURCE EMISSION RATE SCALARS WHICH VARY DIURNALLY AND BY DAY OF WEEK (HRDOW) *

SOURCE ID = L0000061 ; SOURCE TYPE = VOLUME :

HOUR	SCALAR	HOUR	SCALAR	HOUR	SCALAR	HOUR	SCALAR	HOUR	SCALAR	HOUR	SCALAR	HOUR	SCALAR	HOUR	SCALAR

DAY OF WEEK = WEEKDAY

1	.0000E+00	2	.0000E+00	3	.0000E+00	4	.0000E+00	5	.0000E+00	6	.0000E+00	7	.0000E+00	8	.0000E+00
9	.8000E+01	10	.8000E+01	11	.8000E+01	12	.8000E+01	13	.8000E+01	14	.8000E+01	15	.8000E+01	16	.8000E+01
17	.8000E+01	18	.0000E+00	19	.0000E+00	20	.0000E+00	21	.0000E+00	22	.0000E+00	23	.0000E+00	24	.0000E+00

DAY OF WEEK = SATURDAY

1	.0000E+00	2	.0000E+00	3	.0000E+00	4	.0000E+00	5	.0000E+00	6	.0000E+00	7	.0000E+00	8	.0000E+00
9	.0000E+00	10	.0000E+00	11	.0000E+00	12	.0000E+00	13	.0000E+00	14	.0000E+00	15	.0000E+00	16	.0000E+00
17	.0000E+00	18	.0000E+00	19	.0000E+00	20	.0000E+00	21	.0000E+00	22	.0000E+00	23	.0000E+00	24	.0000E+00

DAY OF WEEK = SUNDAY

1	.0000E+00	2	.0000E+00	3	.0000E+00	4	.0000E+00	5	.0000E+00	6	.0000E+00	7	.0000E+00	8	.0000E+00
9	.0000E+00	10	.0000E+00	11	.0000E+00	12	.0000E+00	13	.0000E+00	14	.0000E+00	15	.0000E+00	16	.0000E+00
17	.0000E+00	18	.0000E+00	19	.0000E+00	20	.0000E+00	21	.0000E+00	22	.0000E+00	23	.0000E+00	24	.0000E+00

*** MODELOPTs: RegDFAULT CONC ELEV URBAN ADJ_U*

* SOURCE EMISSION RATE SCALARS WHICH VARY DIURNALLY AND BY DAY OF WEEK (HRDOW) *

SOURCE ID = L0000062 ; SOURCE TYPE = VOLUME :

HOUR	SCALAR	HOUR	SCALAR	HOUR	SCALAR	HOUR	SCALAR	HOUR	SCALAR	HOUR	SCALAR	HOUR	SCALAR	HOUR	SCALAR

DAY OF WEEK = WEEKDAY

1	.0000E+00	2	.0000E+00	3	.0000E+00	4	.0000E+00	5	.0000E+00

6 .0000E+00   7 .0000E+00   8 .0000E+00
    9 .8000E+01   10 .8000E+01   11 .8000E+01   12 .8000E+01   13 .8000E+01
14 .8000E+01   15 .8000E+01   16 .8000E+01
   17 .8000E+01   18 .0000E+00   19 .0000E+00   20 .0000E+00   21 .0000E+00
22 .0000E+00   23 .0000E+00   24 .0000E+00
                                                DAY OF WEEK = SATURDAY
    1 .0000E+00   2 .0000E+00   3 .0000E+00   4 .0000E+00   5 .0000E+00
6 .0000E+00   7 .0000E+00   8 .0000E+00
    9 .0000E+00   10 .0000E+00   11 .0000E+00   12 .0000E+00   13 .0000E+00
14 .0000E+00   15 .0000E+00   16 .0000E+00
   17 .0000E+00   18 .0000E+00   19 .0000E+00   20 .0000E+00   21 .0000E+00
22 .0000E+00   23 .0000E+00   24 .0000E+00
                                                DAY OF WEEK = SUNDAY
    1 .0000E+00   2 .0000E+00   3 .0000E+00   4 .0000E+00   5 .0000E+00
6 .0000E+00   7 .0000E+00   8 .0000E+00
    9 .0000E+00   10 .0000E+00   11 .0000E+00   12 .0000E+00   13 .0000E+00
14 .0000E+00   15 .0000E+00   16 .0000E+00
   17 .0000E+00   18 .0000E+00   19 .0000E+00   20 .0000E+00   21 .0000E+00
22 .0000E+00   23 .0000E+00   24 .0000E+00

                    * SOURCE EMISSION RATE SCALARS WHICH VARY DIURNALLY AND BY DAY OF
WEEK (HRDOW) *

 SOURCE ID = L0000063   ; SOURCE TYPE = VOLUME   :
  HOUR   SCALAR   HOUR   SCALAR   HOUR   SCALAR   HOUR   SCALAR   HOUR   SCALAR
HOUR   SCALAR   HOUR   SCALAR   HOUR   SCALAR
 -
- -
                                                DAY OF WEEK = WEEKDAY
    1 .0000E+00   2 .0000E+00   3 .0000E+00   4 .0000E+00   5 .0000E+00
6 .0000E+00   7 .0000E+00   8 .0000E+00
    9 .8000E+01   10 .8000E+01   11 .8000E+01   12 .8000E+01   13 .8000E+01
14 .8000E+01   15 .8000E+01   16 .8000E+01
   17 .8000E+01   18 .0000E+00   19 .0000E+00   20 .0000E+00   21 .0000E+00
22 .0000E+00   23 .0000E+00   24 .0000E+00
                                                DAY OF WEEK = SATURDAY
    1 .0000E+00   2 .0000E+00   3 .0000E+00   4 .0000E+00   5 .0000E+00
6 .0000E+00   7 .0000E+00   8 .0000E+00
    9 .0000E+00   10 .0000E+00   11 .0000E+00   12 .0000E+00   13 .0000E+00
14 .0000E+00   15 .0000E+00   16 .0000E+00
   17 .0000E+00   18 .0000E+00   19 .0000E+00   20 .0000E+00   21 .0000E+00
22 .0000E+00   23 .0000E+00   24 .0000E+00
                                                DAY OF WEEK = SUNDAY

```
                    * SOURCE EMISSION RATE SCALARS WHICH VARY DIURNALLY AND BY DAY OF
WEEK (HRDOW) *

 SOURCE ID = L0000064     ; SOURCE TYPE = VOLUME   :
  HOUR   SCALAR   HOUR   SCALAR   HOUR   SCALAR   HOUR   SCALAR   HOUR   SCALAR
HOUR   SCALAR   HOUR   SCALAR   HOUR   SCALAR
 - - - - - - - - - - - - - - - - - - - - - - - - - - - - - - - - - - - - - - - - -
- - - - - - - - - - - - - - - - - - - - - - - - -
                                              DAY OF WEEK = WEEKDAY
    1  .0000E+00    2  .0000E+00    3  .0000E+00    4  .0000E+00    5  .0000E+00
6  .0000E+00    7  .0000E+00    8  .0000E+00
    9  .8000E+01   10  .8000E+01   11  .8000E+01   12  .8000E+01   13  .8000E+01
14  .8000E+01   15  .8000E+01   16  .8000E+01
   17  .8000E+01   18  .0000E+00   19  .0000E+00   20  .0000E+00   21  .0000E+00
22  .0000E+00   23  .0000E+00   24  .0000E+00
                                              DAY OF WEEK = SATURDAY
    1  .0000E+00    2  .0000E+00    3  .0000E+00    4  .0000E+00    5  .0000E+00
6  .0000E+00    7  .0000E+00    8  .0000E+00
    9  .0000E+00   10  .0000E+00   11  .0000E+00   12  .0000E+00   13  .0000E+00
14  .0000E+00   15  .0000E+00   16  .0000E+00
   17  .0000E+00   18  .0000E+00   19  .0000E+00   20  .0000E+00   21  .0000E+00
22  .0000E+00   23  .0000E+00   24  .0000E+00
                                              DAY OF WEEK = SUNDAY
    1  .0000E+00    2  .0000E+00    3  .0000E+00    4  .0000E+00    5  .0000E+00
6  .0000E+00    7  .0000E+00    8  .0000E+00
    9  .0000E+00   10  .0000E+00   11  .0000E+00   12  .0000E+00   13  .0000E+00
14  .0000E+00   15  .0000E+00   16  .0000E+00
   17  .0000E+00   18  .0000E+00   19  .0000E+00   20  .0000E+00   21  .0000E+00
22  .0000E+00   23  .0000E+00   24  .0000E+00
```

 SOURCE ID = L0000065   ; SOURCE TYPE = VOLUME   :
  HOUR   SCALAR   HOUR   SCALAR   HOUR   SCALAR   HOUR   SCALAR   HOUR   SCALAR
HOUR   SCALAR   HOUR   SCALAR   HOUR   SCALAR
 - - -

14 .8000E+01   15 .8000E+01   16 .8000E+01
   17 .8000E+01   18 .0000E+00   19 .0000E+00   20 .0000E+00   21 .0000E+00
22 .0000E+00   23 .0000E+00   24 .0000E+00
                                          DAY OF WEEK = SATURDAY
    1 .0000E+00   2 .0000E+00   3 .0000E+00   4 .0000E+00   5 .0000E+00
6 .0000E+00   7 .0000E+00   8 .0000E+00
    9 .0000E+00   10 .0000E+00   11 .0000E+00   12 .0000E+00   13 .0000E+00
14 .0000E+00   15 .0000E+00   16 .0000E+00
   17 .0000E+00   18 .0000E+00   19 .0000E+00   20 .0000E+00   21 .0000E+00
22 .0000E+00   23 .0000E+00   24 .0000E+00
                                          DAY OF WEEK = SUNDAY
    1 .0000E+00   2 .0000E+00   3 .0000E+00   4 .0000E+00   5 .0000E+00
6 .0000E+00   7 .0000E+00   8 .0000E+00
    9 .0000E+00   10 .0000E+00   11 .0000E+00   12 .0000E+00   13 .0000E+00
14 .0000E+00   15 .0000E+00   16 .0000E+00
   17 .0000E+00   18 .0000E+00   19 .0000E+00   20 .0000E+00   21 .0000E+00
22 .0000E+00   23 .0000E+00   24 .0000E+00

 *** MODELOPTs: RegDFAULT CONC ELEV URBAN ADJ_U*

                  * SOURCE EMISSION RATE SCALARS WHICH VARY DIURNALLY AND BY DAY OF
WEEK (HRDOW) *

 SOURCE ID = L0000067   ; SOURCE TYPE = VOLUME   :
  HOUR   SCALAR   HOUR   SCALAR   HOUR   SCALAR   HOUR   SCALAR   HOUR   SCALAR
HOUR   SCALAR   HOUR   SCALAR   HOUR   SCALAR
 -
- -
                                          DAY OF WEEK = WEEKDAY
    1 .0000E+00   2 .0000E+00   3 .0000E+00   4 .0000E+00   5 .0000E+00
6 .0000E+00   7 .0000E+00   8 .0000E+00
    9 .8000E+01   10 .8000E+01   11 .8000E+01   12 .8000E+01   13 .8000E+01
14 .8000E+01   15 .8000E+01   16 .8000E+01
   17 .8000E+01   18 .0000E+00   19 .0000E+00   20 .0000E+00   21 .0000E+00
22 .0000E+00   23 .0000E+00   24 .0000E+00
                                          DAY OF WEEK = SATURDAY
    1 .0000E+00   2 .0000E+00   3 .0000E+00   4 .0000E+00   5 .0000E+00
6 .0000E+00   7 .0000E+00   8 .0000E+00
    9 .0000E+00   10 .0000E+00   11 .0000E+00   12 .0000E+00   13 .0000E+00
14 .0000E+00   15 .0000E+00   16 .0000E+00
   17 .0000E+00   18 .0000E+00   19 .0000E+00   20 .0000E+00   21 .0000E+00
22 .0000E+00   23 .0000E+00   24 .0000E+00
                                          DAY OF WEEK = SUNDAY
    1 .0000E+00   2 .0000E+00   3 .0000E+00   4 .0000E+00   5 .0000E+00
6 .0000E+00   7 .0000E+00   8 .0000E+00

* SOURCE EMISSION RATE SCALARS WHICH VARY DIURNALLY AND BY DAY OF WEEK (HRDOW) *

SOURCE ID = L0000068 ; SOURCE TYPE = VOLUME :

HOUR	SCALAR	HOUR	SCALAR	HOUR	SCALAR	HOUR	SCALAR	HOUR	SCALAR	HOUR	SCALAR	HOUR	SCALAR	HOUR	SCALAR
DAY OF WEEK = WEEKDAY															
1	.0000E+00	2	.0000E+00	3	.0000E+00	4	.0000E+00	5	.0000E+00	6	.0000E+00	7	.0000E+00	8	.0000E+00
9	.8000E+01	10	.8000E+01	11	.8000E+01	12	.8000E+01	13	.8000E+01	14	.8000E+01	15	.8000E+01	16	.8000E+01
17	.8000E+01	18	.0000E+00	19	.0000E+00	20	.0000E+00	21	.0000E+00	22	.0000E+00	23	.0000E+00	24	.0000E+00
DAY OF WEEK = SATURDAY															
1	.0000E+00	2	.0000E+00	3	.0000E+00	4	.0000E+00	5	.0000E+00	6	.0000E+00	7	.0000E+00	8	.0000E+00
9	.0000E+00	10	.0000E+00	11	.0000E+00	12	.0000E+00	13	.0000E+00	14	.0000E+00	15	.0000E+00	16	.0000E+00
17	.0000E+00	18	.0000E+00	19	.0000E+00	20	.0000E+00	21	.0000E+00	22	.0000E+00	23	.0000E+00	24	.0000E+00
DAY OF WEEK = SUNDAY															
1	.0000E+00	2	.0000E+00	3	.0000E+00	4	.0000E+00	5	.0000E+00	6	.0000E+00	7	.0000E+00	8	.0000E+00
9	.0000E+00	10	.0000E+00	11	.0000E+00	12	.0000E+00	13	.0000E+00	14	.0000E+00	15	.0000E+00	16	.0000E+00
17	.0000E+00	18	.0000E+00	19	.0000E+00	20	.0000E+00	21	.0000E+00	22	.0000E+00	23	.0000E+00	24	.0000E+00

* SOURCE EMISSION RATE SCALARS WHICH VARY DIURNALLY AND BY DAY OF

WEEK (HRDOW) *

 SOURCE ID = L0000069   ; SOURCE TYPE = VOLUME   :
  HOUR   SCALAR   HOUR   SCALAR   HOUR   SCALAR   HOUR   SCALAR   HOUR   SCALAR
HOUR   SCALAR   HOUR   SCALAR   HOUR   SCALAR
 -
- -
                                                DAY OF WEEK = WEEKDAY
    1 .0000E+00   2 .0000E+00   3 .0000E+00   4 .0000E+00   5 .0000E+00
6 .0000E+00   7 .0000E+00   8 .0000E+00
    9 .8000E+01   10 .8000E+01   11 .8000E+01   12 .8000E+01   13 .8000E+01
14 .8000E+01   15 .8000E+01   16 .8000E+01
   17 .8000E+01   18 .0000E+00   19 .0000E+00   20 .0000E+00   21 .0000E+00
22 .0000E+00   23 .0000E+00   24 .0000E+00
                                                DAY OF WEEK = SATURDAY
    1 .0000E+00   2 .0000E+00   3 .0000E+00   4 .0000E+00   5 .0000E+00
6 .0000E+00   7 .0000E+00   8 .0000E+00
    9 .0000E+00   10 .0000E+00   11 .0000E+00   12 .0000E+00   13 .0000E+00
14 .0000E+00   15 .0000E+00   16 .0000E+00
   17 .0000E+00   18 .0000E+00   19 .0000E+00   20 .0000E+00   21 .0000E+00
22 .0000E+00   23 .0000E+00   24 .0000E+00
                                                DAY OF WEEK = SUNDAY
    1 .0000E+00   2 .0000E+00   3 .0000E+00   4 .0000E+00   5 .0000E+00
6 .0000E+00   7 .0000E+00   8 .0000E+00
    9 .0000E+00   10 .0000E+00   11 .0000E+00   12 .0000E+00   13 .0000E+00
14 .0000E+00   15 .0000E+00   16 .0000E+00
   17 .0000E+00   18 .0000E+00   19 .0000E+00   20 .0000E+00   21 .0000E+00
22 .0000E+00   23 .0000E+00   24 .0000E+00

                   * SOURCE EMISSION RATE SCALARS WHICH VARY DIURNALLY AND BY DAY OF
WEEK (HRDOW) *

 SOURCE ID = L0000070   ; SOURCE TYPE = VOLUME   :
  HOUR   SCALAR   HOUR   SCALAR   HOUR   SCALAR   HOUR   SCALAR   HOUR   SCALAR
HOUR   SCALAR   HOUR   SCALAR   HOUR   SCALAR
 -
- -
                                                DAY OF WEEK = WEEKDAY
    1 .0000E+00   2 .0000E+00   3 .0000E+00   4 .0000E+00   5 .0000E+00
6 .0000E+00   7 .0000E+00   8 .0000E+00
    9 .8000E+01   10 .8000E+01   11 .8000E+01   12 .8000E+01   13 .8000E+01
14 .8000E+01   15 .8000E+01   16 .8000E+01
   17 .8000E+01   18 .0000E+00   19 .0000E+00   20 .0000E+00   21 .0000E+00

22 .0000E+00   23 .0000E+00   24 .0000E+00

DAY OF WEEK = SATURDAY

1 .0000E+00   2 .0000E+00   3 .0000E+00   4 .0000E+00   5 .0000E+00
6 .0000E+00   7 .0000E+00   8 .0000E+00
9 .0000E+00   10 .0000E+00   11 .0000E+00   12 .0000E+00   13 .0000E+00
14 .0000E+00   15 .0000E+00   16 .0000E+00
17 .0000E+00   18 .0000E+00   19 .0000E+00   20 .0000E+00   21 .0000E+00
22 .0000E+00   23 .0000E+00   24 .0000E+00

DAY OF WEEK = SUNDAY

1 .0000E+00   2 .0000E+00   3 .0000E+00   4 .0000E+00   5 .0000E+00
6 .0000E+00   7 .0000E+00   8 .0000E+00
9 .0000E+00   10 .0000E+00   11 .0000E+00   12 .0000E+00   13 .0000E+00
14 .0000E+00   15 .0000E+00   16 .0000E+00
17 .0000E+00   18 .0000E+00   19 .0000E+00   20 .0000E+00   21 .0000E+00
22 .0000E+00   23 .0000E+00   24 .0000E+00

*** MODELOPTs: RegDFAULT CONC ELEV URBAN ADJ_U*

* SOURCE EMISSION RATE SCALARS WHICH VARY DIURNALLY AND BY DAY OF WEEK (HRDOW) *

SOURCE ID = L0000071   ; SOURCE TYPE = VOLUME   :

HOUR   SCALAR   HOUR   SCALAR   HOUR   SCALAR   HOUR   SCALAR   HOUR   SCALAR   HOUR   SCALAR   HOUR   SCALAR   HOUR   SCALAR

- - - -

                   * SOURCE EMISSION RATE SCALARS WHICH VARY DIURNALLY AND BY DAY OF
WEEK (HRDOW) *

 SOURCE ID = L0000072   ; SOURCE TYPE = VOLUME   :
  HOUR   SCALAR   HOUR   SCALAR   HOUR   SCALAR   HOUR   SCALAR   HOUR   SCALAR
HOUR   SCALAR   HOUR   SCALAR   HOUR   SCALAR
 - - -

```
 SOURCE ID = L0000073     ; SOURCE TYPE = VOLUME   :
  HOUR   SCALAR   HOUR   SCALAR   HOUR   SCALAR   HOUR   SCALAR   HOUR   SCALAR
HOUR   SCALAR   HOUR   SCALAR   HOUR   SCALAR
 - - - - - - - - - - - - - - - - - - - - - - - - - - - - - - - - - - - - - - - - -
- - - - - - - - - - - - - - - - - - - - - - - - -
                                                DAY OF WEEK = WEEKDAY
    1  .0000E+00    2  .0000E+00    3  .0000E+00    4  .0000E+00    5  .0000E+00
6  .0000E+00    7  .0000E+00    8  .0000E+00
    9  .8000E+01   10  .8000E+01   11  .8000E+01   12  .8000E+01   13  .8000E+01
14  .8000E+01   15  .8000E+01   16  .8000E+01
   17  .8000E+01   18  .0000E+00   19  .0000E+00   20  .0000E+00   21  .0000E+00
22  .0000E+00   23  .0000E+00   24  .0000E+00
                                                DAY OF WEEK = SATURDAY
    1  .0000E+00    2  .0000E+00    3  .0000E+00    4  .0000E+00    5  .0000E+00
6  .0000E+00    7  .0000E+00    8  .0000E+00
    9  .0000E+00   10  .0000E+00   11  .0000E+00   12  .0000E+00   13  .0000E+00
14  .0000E+00   15  .0000E+00   16  .0000E+00
   17  .0000E+00   18  .0000E+00   19  .0000E+00   20  .0000E+00   21  .0000E+00
22  .0000E+00   23  .0000E+00   24  .0000E+00
                                                DAY OF WEEK = SUNDAY
    1  .0000E+00    2  .0000E+00    3  .0000E+00    4  .0000E+00    5  .0000E+00
6  .0000E+00    7  .0000E+00    8  .0000E+00
    9  .0000E+00   10  .0000E+00   11  .0000E+00   12  .0000E+00   13  .0000E+00
14  .0000E+00   15  .0000E+00   16  .0000E+00
   17  .0000E+00   18  .0000E+00   19  .0000E+00   20  .0000E+00   21  .0000E+00
22  .0000E+00   23  .0000E+00   24  .0000E+00
↟ *** AERMOD - VERSION 24142  ***   *** C:\Users\apoll\OneDrive -
Dudek\Desktop\HARP2\HARP\Covina BESS\Covin ***        04/16/25
 *** AERMET - VERSION  22112 ***   ***
                      ***        08:51:06

                                PAGE  84
 *** MODELOPTs:    RegDFAULT  CONC  ELEV  URBAN  ADJ_U*

                   * SOURCE EMISSION RATE SCALARS WHICH VARY DIURNALLY AND BY DAY OF
WEEK (HRDOW) *

 SOURCE ID = L0000074     ; SOURCE TYPE = VOLUME   :
  HOUR   SCALAR   HOUR   SCALAR   HOUR   SCALAR   HOUR   SCALAR   HOUR   SCALAR
HOUR   SCALAR   HOUR   SCALAR   HOUR   SCALAR
 - - - - - - - - - - - - - - - - - - - - - - - - - - - - - - - - - - - - - - - - -
- - - - - - - - - - - - - - - - - - - - - - - - -
                                                DAY OF WEEK = WEEKDAY
    1  .0000E+00    2  .0000E+00    3  .0000E+00    4  .0000E+00    5  .0000E+00
6  .0000E+00    7  .0000E+00    8  .0000E+00
    9  .8000E+01   10  .8000E+01   11  .8000E+01   12  .8000E+01   13  .8000E+01
14  .8000E+01   15  .8000E+01   16  .8000E+01
   17  .8000E+01   18  .0000E+00   19  .0000E+00   20  .0000E+00   21  .0000E+00
22  .0000E+00   23  .0000E+00   24  .0000E+00
                                                DAY OF WEEK = SATURDAY
```

```
    1  .0000E+00    2  .0000E+00    3  .0000E+00    4  .0000E+00    5  .0000E+00
6  .0000E+00    7  .0000E+00    8  .0000E+00
    9  .0000E+00   10  .0000E+00   11  .0000E+00   12  .0000E+00   13  .0000E+00
14  .0000E+00   15  .0000E+00   16  .0000E+00
   17  .0000E+00   18  .0000E+00   19  .0000E+00   20  .0000E+00   21  .0000E+00
22  .0000E+00   23  .0000E+00   24  .0000E+00
                                                DAY OF WEEK = SUNDAY
    1  .0000E+00    2  .0000E+00    3  .0000E+00    4  .0000E+00    5  .0000E+00
6  .0000E+00    7  .0000E+00    8  .0000E+00
    9  .0000E+00   10  .0000E+00   11  .0000E+00   12  .0000E+00   13  .0000E+00
14  .0000E+00   15  .0000E+00   16  .0000E+00
   17  .0000E+00   18  .0000E+00   19  .0000E+00   20  .0000E+00   21  .0000E+00
22  .0000E+00   23  .0000E+00   24  .0000E+00
 *** AERMOD - VERSION 24142  ***   *** C:\Users\apoll\OneDrive -
Dudek\Desktop\HARP2\HARP\Covina BESS\Covin ***        04/16/25
 *** AERMET - VERSION  22112 ***   ***
                      ***        08:51:06

                                  PAGE  85
 *** MODELOPTs:    RegDFAULT  CONC  ELEV  URBAN  ADJ_U*

                   * SOURCE EMISSION RATE SCALARS WHICH VARY DIURNALLY AND BY DAY OF
WEEK (HRDOW) *

 SOURCE ID = L0000075     ; SOURCE TYPE = VOLUME   :
  HOUR   SCALAR   HOUR   SCALAR   HOUR   SCALAR   HOUR   SCALAR   HOUR   SCALAR
HOUR   SCALAR   HOUR   SCALAR   HOUR   SCALAR
 - - - - - - - - - - - - - - - - - - - - - - - - - - - - - - - - - - - - - - - - -
- - - - - - - - - - - - - - - - - - - - - - - -
                                                DAY OF WEEK = WEEKDAY
    1  .0000E+00    2  .0000E+00    3  .0000E+00    4  .0000E+00    5  .0000E+00
6  .0000E+00    7  .0000E+00    8  .0000E+00
    9  .8000E+01   10  .8000E+01   11  .8000E+01   12  .8000E+01   13  .8000E+01
14  .8000E+01   15  .8000E+01   16  .8000E+01
   17  .8000E+01   18  .0000E+00   19  .0000E+00   20  .0000E+00   21  .0000E+00
22  .0000E+00   23  .0000E+00   24  .0000E+00
                                                DAY OF WEEK = SATURDAY
    1  .0000E+00    2  .0000E+00    3  .0000E+00    4  .0000E+00    5  .0000E+00
6  .0000E+00    7  .0000E+00    8  .0000E+00
    9  .0000E+00   10  .0000E+00   11  .0000E+00   12  .0000E+00   13  .0000E+00
14  .0000E+00   15  .0000E+00   16  .0000E+00
   17  .0000E+00   18  .0000E+00   19  .0000E+00   20  .0000E+00   21  .0000E+00
22  .0000E+00   23  .0000E+00   24  .0000E+00
                                                DAY OF WEEK = SUNDAY
    1  .0000E+00    2  .0000E+00    3  .0000E+00    4  .0000E+00    5  .0000E+00
6  .0000E+00    7  .0000E+00    8  .0000E+00
    9  .0000E+00   10  .0000E+00   11  .0000E+00   12  .0000E+00   13  .0000E+00
14  .0000E+00   15  .0000E+00   16  .0000E+00
   17  .0000E+00   18  .0000E+00   19  .0000E+00   20  .0000E+00   21  .0000E+00
22  .0000E+00   23  .0000E+00   24  .0000E+00
```

* SOURCE EMISSION RATE SCALARS WHICH VARY DIURNALLY AND BY DAY OF WEEK (HRDOW) *

SOURCE ID = L0000076 ; SOURCE TYPE = VOLUME :

HOUR	SCALAR	HOUR	SCALAR	HOUR	SCALAR	HOUR	SCALAR	HOUR	SCALAR	HOUR	SCALAR	HOUR	SCALAR	HOUR	SCALAR
DAY OF WEEK = WEEKDAY															
1	.0000E+00	2	.0000E+00	3	.0000E+00	4	.0000E+00	5	.0000E+00	6	.0000E+00	7	.0000E+00	8	.0000E+00
9	.8000E+01	10	.8000E+01	11	.8000E+01	12	.8000E+01	13	.8000E+01	14	.8000E+01	15	.8000E+01	16	.8000E+01
17	.8000E+01	18	.0000E+00	19	.0000E+00	20	.0000E+00	21	.0000E+00	22	.0000E+00	23	.0000E+00	24	.0000E+00
DAY OF WEEK = SATURDAY															
1	.0000E+00	2	.0000E+00	3	.0000E+00	4	.0000E+00	5	.0000E+00	6	.0000E+00	7	.0000E+00	8	.0000E+00
9	.0000E+00	10	.0000E+00	11	.0000E+00	12	.0000E+00	13	.0000E+00	14	.0000E+00	15	.0000E+00	16	.0000E+00
17	.0000E+00	18	.0000E+00	19	.0000E+00	20	.0000E+00	21	.0000E+00	22	.0000E+00	23	.0000E+00	24	.0000E+00
DAY OF WEEK = SUNDAY															
1	.0000E+00	2	.0000E+00	3	.0000E+00	4	.0000E+00	5	.0000E+00	6	.0000E+00	7	.0000E+00	8	.0000E+00
9	.0000E+00	10	.0000E+00	11	.0000E+00	12	.0000E+00	13	.0000E+00	14	.0000E+00	15	.0000E+00	16	.0000E+00
17	.0000E+00	18	.0000E+00	19	.0000E+00	20	.0000E+00	21	.0000E+00	22	.0000E+00	23	.0000E+00	24	.0000E+00

* SOURCE EMISSION RATE SCALARS WHICH VARY DIURNALLY AND BY DAY OF WEEK (HRDOW) *

SOURCE ID = L0000077 ; SOURCE TYPE = VOLUME :

HOUR	SCALAR	HOUR	SCALAR	HOUR	SCALAR	HOUR	SCALAR	HOUR	SCALAR

HOUR SCALAR HOUR SCALAR HOUR SCALAR
 - - -

```
    9  .0000E+00   10  .0000E+00   11  .0000E+00   12  .0000E+00   13  .0000E+00
14  .0000E+00   15  .0000E+00   16  .0000E+00
   17  .0000E+00   18  .0000E+00   19  .0000E+00   20  .0000E+00   21  .0000E+00
22  .0000E+00   23  .0000E+00   24  .0000E+00
                                                DAY OF WEEK = SUNDAY
    1  .0000E+00    2  .0000E+00    3  .0000E+00    4  .0000E+00    5  .0000E+00
6  .0000E+00    7  .0000E+00    8  .0000E+00
    9  .0000E+00   10  .0000E+00   11  .0000E+00   12  .0000E+00   13  .0000E+00
14  .0000E+00   15  .0000E+00   16  .0000E+00
   17  .0000E+00   18  .0000E+00   19  .0000E+00   20  .0000E+00   21  .0000E+00
22  .0000E+00   23  .0000E+00   24  .0000E+00
↑ *** AERMOD - VERSION 24142  ***   *** C:\Users\apoll\OneDrive -
Dudek\Desktop\HARP2\HARP\Covina BESS\Covin ***        04/16/25
 *** AERMET - VERSION  22112 ***   ***
                       ***        08:51:06

                                  PAGE  89
 *** MODELOPTs:    RegDFAULT  CONC  ELEV  URBAN  ADJ_U*

                   * SOURCE EMISSION RATE SCALARS WHICH VARY DIURNALLY AND BY DAY OF
WEEK (HRDOW) *

 SOURCE ID = L0000079     ; SOURCE TYPE = VOLUME   :
  HOUR   SCALAR   HOUR   SCALAR   HOUR   SCALAR   HOUR   SCALAR   HOUR   SCALAR
HOUR   SCALAR   HOUR   SCALAR   HOUR   SCALAR
 - - - - - - - - - - - - - - - - - - - - - - - - - - - - - - - - - - - - - - - - -
- - - - - - - - - - - - - - - - - - - - - - - -
                                                DAY OF WEEK = WEEKDAY
    1  .0000E+00    2  .0000E+00    3  .0000E+00    4  .0000E+00    5  .0000E+00
6  .0000E+00    7  .0000E+00    8  .0000E+00
    9  .8000E+01   10  .8000E+01   11  .8000E+01   12  .8000E+01   13  .8000E+01
14  .8000E+01   15  .8000E+01   16  .8000E+01
   17  .8000E+01   18  .0000E+00   19  .0000E+00   20  .0000E+00   21  .0000E+00
22  .0000E+00   23  .0000E+00   24  .0000E+00
                                                DAY OF WEEK = SATURDAY
    1  .0000E+00    2  .0000E+00    3  .0000E+00    4  .0000E+00    5  .0000E+00
6  .0000E+00    7  .0000E+00    8  .0000E+00
    9  .0000E+00   10  .0000E+00   11  .0000E+00   12  .0000E+00   13  .0000E+00
14  .0000E+00   15  .0000E+00   16  .0000E+00
   17  .0000E+00   18  .0000E+00   19  .0000E+00   20  .0000E+00   21  .0000E+00
22  .0000E+00   23  .0000E+00   24  .0000E+00
                                                DAY OF WEEK = SUNDAY
    1  .0000E+00    2  .0000E+00    3  .0000E+00    4  .0000E+00    5  .0000E+00
6  .0000E+00    7  .0000E+00    8  .0000E+00
    9  .0000E+00   10  .0000E+00   11  .0000E+00   12  .0000E+00   13  .0000E+00
14  .0000E+00   15  .0000E+00   16  .0000E+00
   17  .0000E+00   18  .0000E+00   19  .0000E+00   20  .0000E+00   21  .0000E+00
22  .0000E+00   23  .0000E+00   24  .0000E+00
↑ *** AERMOD - VERSION 24142  ***   *** C:\Users\apoll\OneDrive -
Dudek\Desktop\HARP2\HARP\Covina BESS\Covin ***        04/16/25
```

                  * SOURCE EMISSION RATE SCALARS WHICH VARY DIURNALLY AND BY DAY OF WEEK (HRDOW) *

 SOURCE ID = L0000080   ; SOURCE TYPE = VOLUME   :
  HOUR   SCALAR   HOUR   SCALAR   HOUR   SCALAR   HOUR   SCALAR   HOUR   SCALAR   HOUR   SCALAR   HOUR   SCALAR
 -

                                                  DAY OF WEEK = WEEKDAY
    1 .0000E+00   2 .0000E+00   3 .0000E+00   4 .0000E+00   5 .0000E+00   6 .0000E+00   7 .0000E+00   8 .0000E+00
    9 .8000E+01   10 .8000E+01   11 .8000E+01   12 .8000E+01   13 .8000E+01   14 .8000E+01   15 .8000E+01   16 .8000E+01
   17 .8000E+01   18 .0000E+00   19 .0000E+00   20 .0000E+00   21 .0000E+00   22 .0000E+00   23 .0000E+00   24 .0000E+00
                                                  DAY OF WEEK = SATURDAY
    1 .0000E+00   2 .0000E+00   3 .0000E+00   4 .0000E+00   5 .0000E+00   6 .0000E+00   7 .0000E+00   8 .0000E+00
    9 .0000E+00   10 .0000E+00   11 .0000E+00   12 .0000E+00   13 .0000E+00   14 .0000E+00   15 .0000E+00   16 .0000E+00
   17 .0000E+00   18 .0000E+00   19 .0000E+00   20 .0000E+00   21 .0000E+00   22 .0000E+00   23 .0000E+00   24 .0000E+00
                                                  DAY OF WEEK = SUNDAY
    1 .0000E+00   2 .0000E+00   3 .0000E+00   4 .0000E+00   5 .0000E+00   6 .0000E+00   7 .0000E+00   8 .0000E+00
    9 .0000E+00   10 .0000E+00   11 .0000E+00   12 .0000E+00   13 .0000E+00   14 .0000E+00   15 .0000E+00   16 .0000E+00
   17 .0000E+00   18 .0000E+00   19 .0000E+00   20 .0000E+00   21 .0000E+00   22 .0000E+00   23 .0000E+00   24 .0000E+00

                  * SOURCE EMISSION RATE SCALARS WHICH VARY DIURNALLY AND BY DAY OF WEEK (HRDOW) *

 SOURCE ID = L0000081   ; SOURCE TYPE = VOLUME   :
  HOUR   SCALAR   HOUR   SCALAR   HOUR   SCALAR   HOUR   SCALAR   HOUR   SCALAR   HOUR   SCALAR   HOUR   SCALAR
 -

- -
DAY OF WEEK = WEEKDAY
1 .0000E+00 2 .0000E+00 3 .0000E+00 4 .0000E+00 5 .0000E+00
6 .0000E+00 7 .0000E+00 8 .0000E+00
9 .8000E+01 10 .8000E+01 11 .8000E+01 12 .8000E+01 13 .8000E+01
14 .8000E+01 15 .8000E+01 16 .8000E+01
17 .8000E+01 18 .0000E+00 19 .0000E+00 20 .0000E+00 21 .0000E+00
22 .0000E+00 23 .0000E+00 24 .0000E+00
DAY OF WEEK = SATURDAY
1 .0000E+00 2 .0000E+00 3 .0000E+00 4 .0000E+00 5 .0000E+00
6 .0000E+00 7 .0000E+00 8 .0000E+00
9 .0000E+00 10 .0000E+00 11 .0000E+00 12 .0000E+00 13 .0000E+00
14 .0000E+00 15 .0000E+00 16 .0000E+00
17 .0000E+00 18 .0000E+00 19 .0000E+00 20 .0000E+00 21 .0000E+00
22 .0000E+00 23 .0000E+00 24 .0000E+00
DAY OF WEEK = SUNDAY
1 .0000E+00 2 .0000E+00 3 .0000E+00 4 .0000E+00 5 .0000E+00
6 .0000E+00 7 .0000E+00 8 .0000E+00
9 .0000E+00 10 .0000E+00 11 .0000E+00 12 .0000E+00 13 .0000E+00
14 .0000E+00 15 .0000E+00 16 .0000E+00
17 .0000E+00 18 .0000E+00 19 .0000E+00 20 .0000E+00 21 .0000E+00
22 .0000E+00 23 .0000E+00 24 .0000E+00

*** MODELOPTs: RegDFAULT CONC ELEV URBAN ADJ_U*

* SOURCE EMISSION RATE SCALARS WHICH VARY DIURNALLY AND BY DAY OF WEEK (HRDOW) *

SOURCE ID = L0000082 ; SOURCE TYPE = VOLUME :
HOUR SCALAR HOUR SCALAR HOUR SCALAR HOUR SCALAR HOUR SCALAR HOUR SCALAR HOUR SCALAR HOUR SCALAR
- -
DAY OF WEEK = WEEKDAY
1 .0000E+00 2 .0000E+00 3 .0000E+00 4 .0000E+00 5 .0000E+00
6 .0000E+00 7 .0000E+00 8 .0000E+00
9 .8000E+01 10 .8000E+01 11 .8000E+01 12 .8000E+01 13 .8000E+01
14 .8000E+01 15 .8000E+01 16 .8000E+01
17 .8000E+01 18 .0000E+00 19 .0000E+00 20 .0000E+00 21 .0000E+00
22 .0000E+00 23 .0000E+00 24 .0000E+00
DAY OF WEEK = SATURDAY
1 .0000E+00 2 .0000E+00 3 .0000E+00 4 .0000E+00 5 .0000E+00
6 .0000E+00 7 .0000E+00 8 .0000E+00
9 .0000E+00 10 .0000E+00 11 .0000E+00 12 .0000E+00 13 .0000E+00
14 .0000E+00 15 .0000E+00 16 .0000E+00

                   * SOURCE EMISSION RATE SCALARS WHICH VARY DIURNALLY AND BY DAY OF
WEEK (HRDOW) *

 SOURCE ID = L0000083   ; SOURCE TYPE = VOLUME   :
  HOUR   SCALAR   HOUR   SCALAR   HOUR   SCALAR   HOUR   SCALAR   HOUR   SCALAR
HOUR   SCALAR   HOUR   SCALAR   HOUR   SCALAR
 -
- -
                                                DAY OF WEEK = WEEKDAY
    1 .0000E+00   2 .0000E+00   3 .0000E+00   4 .0000E+00   5 .0000E+00
6 .0000E+00   7 .0000E+00   8 .0000E+00
    9 .8000E+01   10 .8000E+01   11 .8000E+01   12 .8000E+01   13 .8000E+01
14 .8000E+01   15 .8000E+01   16 .8000E+01
   17 .8000E+01   18 .0000E+00   19 .0000E+00   20 .0000E+00   21 .0000E+00
22 .0000E+00   23 .0000E+00   24 .0000E+00
                                                DAY OF WEEK = SATURDAY
    1 .0000E+00   2 .0000E+00   3 .0000E+00   4 .0000E+00   5 .0000E+00
6 .0000E+00   7 .0000E+00   8 .0000E+00
    9 .0000E+00   10 .0000E+00   11 .0000E+00   12 .0000E+00   13 .0000E+00
14 .0000E+00   15 .0000E+00   16 .0000E+00
   17 .0000E+00   18 .0000E+00   19 .0000E+00   20 .0000E+00   21 .0000E+00
22 .0000E+00   23 .0000E+00   24 .0000E+00
                                                DAY OF WEEK = SUNDAY
    1 .0000E+00   2 .0000E+00   3 .0000E+00   4 .0000E+00   5 .0000E+00
6 .0000E+00   7 .0000E+00   8 .0000E+00
    9 .0000E+00   10 .0000E+00   11 .0000E+00   12 .0000E+00   13 .0000E+00
14 .0000E+00   15 .0000E+00   16 .0000E+00
   17 .0000E+00   18 .0000E+00   19 .0000E+00   20 .0000E+00   21 .0000E+00
22 .0000E+00   23 .0000E+00   24 .0000E+00

* SOURCE EMISSION RATE SCALARS WHICH VARY DIURNALLY AND BY DAY OF WEEK (HRDOW) *

SOURCE ID = L0000084   ; SOURCE TYPE = VOLUME   :

HOUR	SCALAR	HOUR	SCALAR	HOUR	SCALAR	HOUR	SCALAR	HOUR	SCALAR	HOUR	SCALAR	HOUR	SCALAR	HOUR	SCALAR

DAY OF WEEK = WEEKDAY

1	.0000E+00	2	.0000E+00	3	.0000E+00	4	.0000E+00	5	.0000E+00	6	.0000E+00	7	.0000E+00	8	.0000E+00
9	.8000E+01	10	.8000E+01	11	.8000E+01	12	.8000E+01	13	.8000E+01	14	.8000E+01	15	.8000E+01	16	.8000E+01
17	.8000E+01	18	.0000E+00	19	.0000E+00	20	.0000E+00	21	.0000E+00	22	.0000E+00	23	.0000E+00	24	.0000E+00

DAY OF WEEK = SATURDAY

1	.0000E+00	2	.0000E+00	3	.0000E+00	4	.0000E+00	5	.0000E+00	6	.0000E+00	7	.0000E+00	8	.0000E+00
9	.0000E+00	10	.0000E+00	11	.0000E+00	12	.0000E+00	13	.0000E+00	14	.0000E+00	15	.0000E+00	16	.0000E+00
17	.0000E+00	18	.0000E+00	19	.0000E+00	20	.0000E+00	21	.0000E+00	22	.0000E+00	23	.0000E+00	24	.0000E+00

DAY OF WEEK = SUNDAY

1	.0000E+00	2	.0000E+00	3	.0000E+00	4	.0000E+00	5	.0000E+00	6	.0000E+00	7	.0000E+00	8	.0000E+00
9	.0000E+00	10	.0000E+00	11	.0000E+00	12	.0000E+00	13	.0000E+00	14	.0000E+00	15	.0000E+00	16	.0000E+00
17	.0000E+00	18	.0000E+00	19	.0000E+00	20	.0000E+00	21	.0000E+00	22	.0000E+00	23	.0000E+00	24	.0000E+00

* SOURCE EMISSION RATE SCALARS WHICH VARY DIURNALLY AND BY DAY OF WEEK (HRDOW) *

SOURCE ID = L0000085   ; SOURCE TYPE = VOLUME   :

HOUR	SCALAR	HOUR	SCALAR	HOUR	SCALAR	HOUR	SCALAR	HOUR	SCALAR	HOUR	SCALAR	HOUR	SCALAR	HOUR	SCALAR

DAY OF WEEK = WEEKDAY

```
    1  .0000E+00    2  .0000E+00    3  .0000E+00    4  .0000E+00    5  .0000E+00
6  .0000E+00    7  .0000E+00    8  .0000E+00
    9  .8000E+01   10  .8000E+01   11  .8000E+01   12  .8000E+01   13  .8000E+01
14  .8000E+01   15  .8000E+01   16  .8000E+01
   17  .8000E+01   18  .0000E+00   19  .0000E+00   20  .0000E+00   21  .0000E+00
22  .0000E+00   23  .0000E+00   24  .0000E+00
                                                DAY OF WEEK = SATURDAY
    1  .0000E+00    2  .0000E+00    3  .0000E+00    4  .0000E+00    5  .0000E+00
6  .0000E+00    7  .0000E+00    8  .0000E+00
    9  .0000E+00   10  .0000E+00   11  .0000E+00   12  .0000E+00   13  .0000E+00
14  .0000E+00   15  .0000E+00   16  .0000E+00
   17  .0000E+00   18  .0000E+00   19  .0000E+00   20  .0000E+00   21  .0000E+00
22  .0000E+00   23  .0000E+00   24  .0000E+00
                                                DAY OF WEEK = SUNDAY
    1  .0000E+00    2  .0000E+00    3  .0000E+00    4  .0000E+00    5  .0000E+00
6  .0000E+00    7  .0000E+00    8  .0000E+00
    9  .0000E+00   10  .0000E+00   11  .0000E+00   12  .0000E+00   13  .0000E+00
14  .0000E+00   15  .0000E+00   16  .0000E+00
   17  .0000E+00   18  .0000E+00   19  .0000E+00   20  .0000E+00   21  .0000E+00
22  .0000E+00   23  .0000E+00   24  .0000E+00
↟ *** AERMOD - VERSION 24142  ***   *** C:\Users\apoll\OneDrive -
Dudek\Desktop\HARP2\HARP\Covina BESS\Covin ***        04/16/25
 *** AERMET - VERSION  22112 ***   ***
                      ***        08:51:06

                                  PAGE  96
 *** MODELOPTs:    RegDFAULT  CONC  ELEV  URBAN  ADJ_U*

                  * SOURCE EMISSION RATE SCALARS WHICH VARY DIURNALLY AND BY DAY OF
WEEK (HRDOW) *

 SOURCE ID = L0000086     ; SOURCE TYPE = VOLUME   :
  HOUR   SCALAR   HOUR   SCALAR   HOUR   SCALAR   HOUR   SCALAR   HOUR   SCALAR
HOUR   SCALAR   HOUR   SCALAR   HOUR   SCALAR
 - - - - - - - - - - - - - - - - - - - - - - - - - - - - - - - - - - - - - - - - -
- - - - - - - - - - - - - - - - - - - - - - - - -
                                                DAY OF WEEK = WEEKDAY
    1  .0000E+00    2  .0000E+00    3  .0000E+00    4  .0000E+00    5  .0000E+00
6  .0000E+00    7  .0000E+00    8  .0000E+00
    9  .8000E+01   10  .8000E+01   11  .8000E+01   12  .8000E+01   13  .8000E+01
14  .8000E+01   15  .8000E+01   16  .8000E+01
   17  .8000E+01   18  .0000E+00   19  .0000E+00   20  .0000E+00   21  .0000E+00
22  .0000E+00   23  .0000E+00   24  .0000E+00
                                                DAY OF WEEK = SATURDAY
    1  .0000E+00    2  .0000E+00    3  .0000E+00    4  .0000E+00    5  .0000E+00
6  .0000E+00    7  .0000E+00    8  .0000E+00
    9  .0000E+00   10  .0000E+00   11  .0000E+00   12  .0000E+00   13  .0000E+00
14  .0000E+00   15  .0000E+00   16  .0000E+00
   17  .0000E+00   18  .0000E+00   19  .0000E+00   20  .0000E+00   21  .0000E+00
22  .0000E+00   23  .0000E+00   24  .0000E+00
```

1 .0000E+00 2 .0000E+00 3 .0000E+00 4 .0000E+00 5 .0000E+00
6 .0000E+00 7 .0000E+00 8 .0000E+00
9 .0000E+00 10 .0000E+00 11 .0000E+00 12 .0000E+00 13 .0000E+00
14 .0000E+00 15 .0000E+00 16 .0000E+00
17 .0000E+00 18 .0000E+00 19 .0000E+00 20 .0000E+00 21 .0000E+00
22 .0000E+00 23 .0000E+00 24 .0000E+00

* SOURCE EMISSION RATE SCALARS WHICH VARY DIURNALLY AND BY DAY OF WEEK (HRDOW) *

SOURCE ID = L0000087 ; SOURCE TYPE = VOLUME :
HOUR SCALAR HOUR SCALAR HOUR SCALAR HOUR SCALAR HOUR SCALAR HOUR SCALAR HOUR SCALAR HOUR SCALAR
- - - -

* SOURCE EMISSION RATE SCALARS WHICH VARY DIURNALLY AND BY DAY OF WEEK (HRDOW) *

SOURCE ID = L0000088 ; SOURCE TYPE = VOLUME :

HOUR	SCALAR	HOUR	SCALAR	HOUR	SCALAR	HOUR	SCALAR	HOUR	SCALAR	HOUR	SCALAR	HOUR	SCALAR	HOUR	SCALAR
DAY OF WEEK = WEEKDAY															
1	.0000E+00	2	.0000E+00	3	.0000E+00	4	.0000E+00	5	.0000E+00	6	.0000E+00	7	.0000E+00	8	.0000E+00
9	.8000E+01	10	.8000E+01	11	.8000E+01	12	.8000E+01	13	.8000E+01	14	.8000E+01	15	.8000E+01	16	.8000E+01
17	.8000E+01	18	.0000E+00	19	.0000E+00	20	.0000E+00	21	.0000E+00	22	.0000E+00	23	.0000E+00	24	.0000E+00
DAY OF WEEK = SATURDAY															
1	.0000E+00	2	.0000E+00	3	.0000E+00	4	.0000E+00	5	.0000E+00	6	.0000E+00	7	.0000E+00	8	.0000E+00
9	.0000E+00	10	.0000E+00	11	.0000E+00	12	.0000E+00	13	.0000E+00	14	.0000E+00	15	.0000E+00	16	.0000E+00
17	.0000E+00	18	.0000E+00	19	.0000E+00	20	.0000E+00	21	.0000E+00	22	.0000E+00	23	.0000E+00	24	.0000E+00
DAY OF WEEK = SUNDAY															
1	.0000E+00	2	.0000E+00	3	.0000E+00	4	.0000E+00	5	.0000E+00	6	.0000E+00	7	.0000E+00	8	.0000E+00
9	.0000E+00	10	.0000E+00	11	.0000E+00	12	.0000E+00	13	.0000E+00	14	.0000E+00	15	.0000E+00	16	.0000E+00
17	.0000E+00	18	.0000E+00	19	.0000E+00	20	.0000E+00	21	.0000E+00	22	.0000E+00	23	.0000E+00	24	.0000E+00

* SOURCE EMISSION RATE SCALARS WHICH VARY DIURNALLY AND BY DAY OF WEEK (HRDOW) *

SOURCE ID = L0000089 ; SOURCE TYPE = VOLUME :

HOUR	SCALAR	HOUR	SCALAR	HOUR	SCALAR	HOUR	SCALAR	HOUR	SCALAR	HOUR	SCALAR	HOUR	SCALAR	HOUR	SCALAR
DAY OF WEEK = WEEKDAY															
1	.0000E+00	2	.0000E+00	3	.0000E+00	4	.0000E+00	5	.0000E+00	6	.0000E+00	7	.0000E+00	8	.0000E+00

```
    9  .8000E+01   10  .8000E+01   11  .8000E+01   12  .8000E+01   13  .8000E+01
14  .8000E+01   15  .8000E+01   16  .8000E+01
   17  .8000E+01   18  .0000E+00   19  .0000E+00   20  .0000E+00   21  .0000E+00
22  .0000E+00   23  .0000E+00   24  .0000E+00
                                                DAY OF WEEK = SATURDAY
    1  .0000E+00    2  .0000E+00    3  .0000E+00    4  .0000E+00    5  .0000E+00
6  .0000E+00    7  .0000E+00    8  .0000E+00
    9  .0000E+00   10  .0000E+00   11  .0000E+00   12  .0000E+00   13  .0000E+00
14  .0000E+00   15  .0000E+00   16  .0000E+00
   17  .0000E+00   18  .0000E+00   19  .0000E+00   20  .0000E+00   21  .0000E+00
22  .0000E+00   23  .0000E+00   24  .0000E+00
                                                DAY OF WEEK = SUNDAY
    1  .0000E+00    2  .0000E+00    3  .0000E+00    4  .0000E+00    5  .0000E+00
6  .0000E+00    7  .0000E+00    8  .0000E+00
    9  .0000E+00   10  .0000E+00   11  .0000E+00   12  .0000E+00   13  .0000E+00
14  .0000E+00   15  .0000E+00   16  .0000E+00
   17  .0000E+00   18  .0000E+00   19  .0000E+00   20  .0000E+00   21  .0000E+00
22  .0000E+00   23  .0000E+00   24  .0000E+00
↟ *** AERMOD - VERSION 24142  ***   *** C:\Users\apoll\OneDrive -
Dudek\Desktop\HARP2\HARP\Covina BESS\Covin ***        04/16/25
 *** AERMET - VERSION  22112 ***   ***
                      ***        08:51:06

                                  PAGE 100
 *** MODELOPTs:    RegDFAULT  CONC  ELEV  URBAN  ADJ_U*

                  * SOURCE EMISSION RATE SCALARS WHICH VARY DIURNALLY AND BY DAY OF
WEEK (HRDOW) *

 SOURCE ID = L0000090     ; SOURCE TYPE = VOLUME   :
  HOUR   SCALAR   HOUR   SCALAR   HOUR   SCALAR   HOUR   SCALAR   HOUR   SCALAR
HOUR   SCALAR   HOUR   SCALAR   HOUR   SCALAR
 - - - - - - - - - - - - - - - - - - - - - - - - - - - - - - - - - - - - - - - - -
- - - - - - - - - - - - - - - - - - - - - - - -
                                                DAY OF WEEK = WEEKDAY
    1  .0000E+00    2  .0000E+00    3  .0000E+00    4  .0000E+00    5  .0000E+00
6  .0000E+00    7  .0000E+00    8  .0000E+00
    9  .8000E+01   10  .8000E+01   11  .8000E+01   12  .8000E+01   13  .8000E+01
14  .8000E+01   15  .8000E+01   16  .8000E+01
   17  .8000E+01   18  .0000E+00   19  .0000E+00   20  .0000E+00   21  .0000E+00
22  .0000E+00   23  .0000E+00   24  .0000E+00
                                                DAY OF WEEK = SATURDAY
    1  .0000E+00    2  .0000E+00    3  .0000E+00    4  .0000E+00    5  .0000E+00
6  .0000E+00    7  .0000E+00    8  .0000E+00
    9  .0000E+00   10  .0000E+00   11  .0000E+00   12  .0000E+00   13  .0000E+00
14  .0000E+00   15  .0000E+00   16  .0000E+00
   17  .0000E+00   18  .0000E+00   19  .0000E+00   20  .0000E+00   21  .0000E+00
22  .0000E+00   23  .0000E+00   24  .0000E+00
                                                DAY OF WEEK = SUNDAY
    1  .0000E+00    2  .0000E+00    3  .0000E+00    4  .0000E+00    5  .0000E+00
```

6 .0000E+00   7 .0000E+00   8 .0000E+00
    9 .0000E+00   10 .0000E+00   11 .0000E+00   12 .0000E+00   13 .0000E+00
14 .0000E+00   15 .0000E+00   16 .0000E+00
   17 .0000E+00   18 .0000E+00   19 .0000E+00   20 .0000E+00   21 .0000E+00
22 .0000E+00   23 .0000E+00   24 .0000E+00

                    * SOURCE EMISSION RATE SCALARS WHICH VARY DIURNALLY AND BY DAY OF
WEEK (HRDOW) *

 SOURCE ID = L0000091   ; SOURCE TYPE = VOLUME   :
  HOUR   SCALAR   HOUR   SCALAR   HOUR   SCALAR   HOUR   SCALAR   HOUR   SCALAR
HOUR   SCALAR   HOUR   SCALAR   HOUR   SCALAR
 -
- -
                                                DAY OF WEEK = WEEKDAY
    1 .0000E+00   2 .0000E+00   3 .0000E+00   4 .0000E+00   5 .0000E+00
6 .0000E+00   7 .0000E+00   8 .0000E+00
    9 .8000E+01   10 .8000E+01   11 .8000E+01   12 .8000E+01   13 .8000E+01
14 .8000E+01   15 .8000E+01   16 .8000E+01
   17 .8000E+01   18 .0000E+00   19 .0000E+00   20 .0000E+00   21 .0000E+00
22 .0000E+00   23 .0000E+00   24 .0000E+00
                                                DAY OF WEEK = SATURDAY
    1 .0000E+00   2 .0000E+00   3 .0000E+00   4 .0000E+00   5 .0000E+00
6 .0000E+00   7 .0000E+00   8 .0000E+00
    9 .0000E+00   10 .0000E+00   11 .0000E+00   12 .0000E+00   13 .0000E+00
14 .0000E+00   15 .0000E+00   16 .0000E+00
   17 .0000E+00   18 .0000E+00   19 .0000E+00   20 .0000E+00   21 .0000E+00
22 .0000E+00   23 .0000E+00   24 .0000E+00
                                                DAY OF WEEK = SUNDAY
    1 .0000E+00   2 .0000E+00   3 .0000E+00   4 .0000E+00   5 .0000E+00
6 .0000E+00   7 .0000E+00   8 .0000E+00
    9 .0000E+00   10 .0000E+00   11 .0000E+00   12 .0000E+00   13 .0000E+00
14 .0000E+00   15 .0000E+00   16 .0000E+00
   17 .0000E+00   18 .0000E+00   19 .0000E+00   20 .0000E+00   21 .0000E+00
22 .0000E+00   23 .0000E+00   24 .0000E+00

* SOURCE EMISSION RATE SCALARS WHICH VARY DIURNALLY AND BY DAY OF WEEK (HRDOW) *

SOURCE ID = L0000092 ; SOURCE TYPE = VOLUME :
HOUR SCALAR HOUR SCALAR HOUR SCALAR HOUR SCALAR HOUR SCALAR HOUR SCALAR HOUR SCALAR HOUR SCALAR
- - - -

```
   17  .8000E+01   18  .0000E+00   19  .0000E+00   20  .0000E+00   21  .0000E+00
22  .0000E+00   23  .0000E+00   24  .0000E+00
                                                DAY OF WEEK = SATURDAY
    1  .0000E+00    2  .0000E+00    3  .0000E+00    4  .0000E+00    5  .0000E+00
6  .0000E+00    7  .0000E+00    8  .0000E+00
    9  .0000E+00   10  .0000E+00   11  .0000E+00   12  .0000E+00   13  .0000E+00
14  .0000E+00   15  .0000E+00   16  .0000E+00
   17  .0000E+00   18  .0000E+00   19  .0000E+00   20  .0000E+00   21  .0000E+00
22  .0000E+00   23  .0000E+00   24  .0000E+00
                                                DAY OF WEEK = SUNDAY
    1  .0000E+00    2  .0000E+00    3  .0000E+00    4  .0000E+00    5  .0000E+00
6  .0000E+00    7  .0000E+00    8  .0000E+00
    9  .0000E+00   10  .0000E+00   11  .0000E+00   12  .0000E+00   13  .0000E+00
14  .0000E+00   15  .0000E+00   16  .0000E+00
   17  .0000E+00   18  .0000E+00   19  .0000E+00   20  .0000E+00   21  .0000E+00
22  .0000E+00   23  .0000E+00   24  .0000E+00
↟ *** AERMOD - VERSION 24142  ***   *** C:\Users\apoll\OneDrive -
Dudek\Desktop\HARP2\HARP\Covina BESS\Covin ***        04/16/25
 *** AERMET - VERSION  22112 ***   ***
                       ***        08:51:06

                                  PAGE 104
 *** MODELOPTs:    RegDFAULT  CONC  ELEV  URBAN  ADJ_U*

                   * SOURCE EMISSION RATE SCALARS WHICH VARY DIURNALLY AND BY DAY OF
WEEK (HRDOW) *

 SOURCE ID = L0000094     ; SOURCE TYPE = VOLUME   :
  HOUR   SCALAR   HOUR   SCALAR   HOUR   SCALAR   HOUR   SCALAR   HOUR   SCALAR
HOUR   SCALAR   HOUR   SCALAR   HOUR   SCALAR
 - - - - - - - - - - - - - - - - - - - - - - - - - - - - - - - - - - - - - - - - -
- - - - - - - - - - - - - - - - - - - - - - - -
                                                DAY OF WEEK = WEEKDAY
    1  .0000E+00    2  .0000E+00    3  .0000E+00    4  .0000E+00    5  .0000E+00
6  .0000E+00    7  .0000E+00    8  .0000E+00
    9  .8000E+01   10  .8000E+01   11  .8000E+01   12  .8000E+01   13  .8000E+01
14  .8000E+01   15  .8000E+01   16  .8000E+01
   17  .8000E+01   18  .0000E+00   19  .0000E+00   20  .0000E+00   21  .0000E+00
22  .0000E+00   23  .0000E+00   24  .0000E+00
                                                DAY OF WEEK = SATURDAY
    1  .0000E+00    2  .0000E+00    3  .0000E+00    4  .0000E+00    5  .0000E+00
6  .0000E+00    7  .0000E+00    8  .0000E+00
    9  .0000E+00   10  .0000E+00   11  .0000E+00   12  .0000E+00   13  .0000E+00
14  .0000E+00   15  .0000E+00   16  .0000E+00
   17  .0000E+00   18  .0000E+00   19  .0000E+00   20  .0000E+00   21  .0000E+00
22  .0000E+00   23  .0000E+00   24  .0000E+00
                                                DAY OF WEEK = SUNDAY
    1  .0000E+00    2  .0000E+00    3  .0000E+00    4  .0000E+00    5  .0000E+00
6  .0000E+00    7  .0000E+00    8  .0000E+00
    9  .0000E+00   10  .0000E+00   11  .0000E+00   12  .0000E+00   13  .0000E+00
```

14 .0000E+00   15 .0000E+00   16 .0000E+00
   17 .0000E+00   18 .0000E+00   19 .0000E+00   20 .0000E+00   21 .0000E+00
22 .0000E+00   23 .0000E+00   24 .0000E+00

                   * SOURCE EMISSION RATE SCALARS WHICH VARY DIURNALLY AND BY DAY OF
WEEK (HRDOW) *

 SOURCE ID = L0000095   ; SOURCE TYPE = VOLUME   :
  HOUR   SCALAR   HOUR   SCALAR   HOUR   SCALAR   HOUR   SCALAR   HOUR   SCALAR
HOUR   SCALAR   HOUR   SCALAR   HOUR   SCALAR
 -
- -
                                             DAY OF WEEK = WEEKDAY
    1 .0000E+00   2 .0000E+00   3 .0000E+00   4 .0000E+00   5 .0000E+00
6 .0000E+00   7 .0000E+00   8 .0000E+00
    9 .8000E+01   10 .8000E+01   11 .8000E+01   12 .8000E+01   13 .8000E+01
14 .8000E+01   15 .8000E+01   16 .8000E+01
   17 .8000E+01   18 .0000E+00   19 .0000E+00   20 .0000E+00   21 .0000E+00
22 .0000E+00   23 .0000E+00   24 .0000E+00
                                             DAY OF WEEK = SATURDAY
    1 .0000E+00   2 .0000E+00   3 .0000E+00   4 .0000E+00   5 .0000E+00
6 .0000E+00   7 .0000E+00   8 .0000E+00
    9 .0000E+00   10 .0000E+00   11 .0000E+00   12 .0000E+00   13 .0000E+00
14 .0000E+00   15 .0000E+00   16 .0000E+00
   17 .0000E+00   18 .0000E+00   19 .0000E+00   20 .0000E+00   21 .0000E+00
22 .0000E+00   23 .0000E+00   24 .0000E+00
                                             DAY OF WEEK = SUNDAY
    1 .0000E+00   2 .0000E+00   3 .0000E+00   4 .0000E+00   5 .0000E+00
6 .0000E+00   7 .0000E+00   8 .0000E+00
    9 .0000E+00   10 .0000E+00   11 .0000E+00   12 .0000E+00   13 .0000E+00
14 .0000E+00   15 .0000E+00   16 .0000E+00
   17 .0000E+00   18 .0000E+00   19 .0000E+00   20 .0000E+00   21 .0000E+00
22 .0000E+00   23 .0000E+00   24 .0000E+00

                   * SOURCE EMISSION RATE SCALARS WHICH VARY DIURNALLY AND BY DAY OF
WEEK (HRDOW) *

```
 SOURCE ID = L0000096     ; SOURCE TYPE = VOLUME   :
  HOUR   SCALAR   HOUR   SCALAR   HOUR   SCALAR   HOUR   SCALAR   HOUR   SCALAR
HOUR   SCALAR   HOUR   SCALAR   HOUR   SCALAR
 - - - - - - - - - - - - - - - - - - - - - - - - - - - - - - - - - - - - - - - - -
- - - - - - - - - - - - - - - - - - - - - - - -
                                                DAY OF WEEK = WEEKDAY
    1  .0000E+00    2  .0000E+00    3  .0000E+00    4  .0000E+00    5  .0000E+00
6  .0000E+00    7  .0000E+00    8  .0000E+00
    9  .8000E+01   10  .8000E+01   11  .8000E+01   12  .8000E+01   13  .8000E+01
14  .8000E+01   15  .8000E+01   16  .8000E+01
   17  .8000E+01   18  .0000E+00   19  .0000E+00   20  .0000E+00   21  .0000E+00
22  .0000E+00   23  .0000E+00   24  .0000E+00
                                                DAY OF WEEK = SATURDAY
    1  .0000E+00    2  .0000E+00    3  .0000E+00    4  .0000E+00    5  .0000E+00
6  .0000E+00    7  .0000E+00    8  .0000E+00
    9  .0000E+00   10  .0000E+00   11  .0000E+00   12  .0000E+00   13  .0000E+00
14  .0000E+00   15  .0000E+00   16  .0000E+00
   17  .0000E+00   18  .0000E+00   19  .0000E+00   20  .0000E+00   21  .0000E+00
22  .0000E+00   23  .0000E+00   24  .0000E+00
                                                DAY OF WEEK = SUNDAY
    1  .0000E+00    2  .0000E+00    3  .0000E+00    4  .0000E+00    5  .0000E+00
6  .0000E+00    7  .0000E+00    8  .0000E+00
    9  .0000E+00   10  .0000E+00   11  .0000E+00   12  .0000E+00   13  .0000E+00
14  .0000E+00   15  .0000E+00   16  .0000E+00
   17  .0000E+00   18  .0000E+00   19  .0000E+00   20  .0000E+00   21  .0000E+00
22  .0000E+00   23  .0000E+00   24  .0000E+00
↟ *** AERMOD - VERSION 24142  ***   *** C:\Users\apoll\OneDrive -
Dudek\Desktop\HARP2\HARP\Covina BESS\Covin ***        04/16/25
 *** AERMET - VERSION  22112 ***   ***
                      ***        08:51:06

                                PAGE 107
 *** MODELOPTs:    RegDFAULT  CONC  ELEV  URBAN  ADJ_U*

                   * SOURCE EMISSION RATE SCALARS WHICH VARY DIURNALLY AND BY DAY OF
WEEK (HRDOW) *

 SOURCE ID = L0000097     ; SOURCE TYPE = VOLUME   :
  HOUR   SCALAR   HOUR   SCALAR   HOUR   SCALAR   HOUR   SCALAR   HOUR   SCALAR
HOUR   SCALAR   HOUR   SCALAR   HOUR   SCALAR
 - - - - - - - - - - - - - - - - - - - - - - - - - - - - - - - - - - - - - - - - -
- - - - - - - - - - - - - - - - - - - - - - - -
                                                DAY OF WEEK = WEEKDAY
    1  .0000E+00    2  .0000E+00    3  .0000E+00    4  .0000E+00    5  .0000E+00
6  .0000E+00    7  .0000E+00    8  .0000E+00
    9  .8000E+01   10  .8000E+01   11  .8000E+01   12  .8000E+01   13  .8000E+01
14  .8000E+01   15  .8000E+01   16  .8000E+01
   17  .8000E+01   18  .0000E+00   19  .0000E+00   20  .0000E+00   21  .0000E+00
22  .0000E+00   23  .0000E+00   24  .0000E+00
```

* SOURCE EMISSION RATE SCALARS WHICH VARY DIURNALLY AND BY DAY OF WEEK (HRDOW) *

 SOURCE ID = L0000098   ; SOURCE TYPE = VOLUME   :
  HOUR   SCALAR   HOUR   SCALAR   HOUR   SCALAR   HOUR   SCALAR   HOUR   SCALAR
HOUR   SCALAR   HOUR   SCALAR   HOUR   SCALAR
 -
- -
DAY OF WEEK = WEEKDAY
    1 .0000E+00   2 .0000E+00   3 .0000E+00   4 .0000E+00   5 .0000E+00
6 .0000E+00   7 .0000E+00   8 .0000E+00
    9 .8000E+01   10 .8000E+01   11 .8000E+01   12 .8000E+01   13 .8000E+01
14 .8000E+01   15 .8000E+01   16 .8000E+01
   17 .8000E+01   18 .0000E+00   19 .0000E+00   20 .0000E+00   21 .0000E+00
22 .0000E+00   23 .0000E+00   24 .0000E+00
DAY OF WEEK = SATURDAY
    1 .0000E+00   2 .0000E+00   3 .0000E+00   4 .0000E+00   5 .0000E+00
6 .0000E+00   7 .0000E+00   8 .0000E+00
    9 .0000E+00   10 .0000E+00   11 .0000E+00   12 .0000E+00   13 .0000E+00
14 .0000E+00   15 .0000E+00   16 .0000E+00
   17 .0000E+00   18 .0000E+00   19 .0000E+00   20 .0000E+00   21 .0000E+00
22 .0000E+00   23 .0000E+00   24 .0000E+00
DAY OF WEEK = SUNDAY
    1 .0000E+00   2 .0000E+00   3 .0000E+00   4 .0000E+00   5 .0000E+00
6 .0000E+00   7 .0000E+00   8 .0000E+00
    9 .0000E+00   10 .0000E+00   11 .0000E+00   12 .0000E+00   13 .0000E+00
14 .0000E+00   15 .0000E+00   16 .0000E+00
   17 .0000E+00   18 .0000E+00   19 .0000E+00   20 .0000E+00   21 .0000E+00

                    * SOURCE EMISSION RATE SCALARS WHICH VARY DIURNALLY AND BY DAY OF
WEEK (HRDOW) *

 SOURCE ID = L0000099   ; SOURCE TYPE = VOLUME   :
  HOUR   SCALAR   HOUR   SCALAR   HOUR   SCALAR   HOUR   SCALAR   HOUR   SCALAR
HOUR   SCALAR   HOUR   SCALAR   HOUR   SCALAR
 -
- -
                                                DAY OF WEEK = WEEKDAY
    1 .0000E+00   2 .0000E+00   3 .0000E+00   4 .0000E+00   5 .0000E+00
6 .0000E+00   7 .0000E+00   8 .0000E+00
    9 .8000E+01   10 .8000E+01   11 .8000E+01   12 .8000E+01   13 .8000E+01
14 .8000E+01   15 .8000E+01   16 .8000E+01
   17 .8000E+01   18 .0000E+00   19 .0000E+00   20 .0000E+00   21 .0000E+00
22 .0000E+00   23 .0000E+00   24 .0000E+00
                                                DAY OF WEEK = SATURDAY
    1 .0000E+00   2 .0000E+00   3 .0000E+00   4 .0000E+00   5 .0000E+00
6 .0000E+00   7 .0000E+00   8 .0000E+00
    9 .0000E+00   10 .0000E+00   11 .0000E+00   12 .0000E+00   13 .0000E+00
14 .0000E+00   15 .0000E+00   16 .0000E+00
   17 .0000E+00   18 .0000E+00   19 .0000E+00   20 .0000E+00   21 .0000E+00
22 .0000E+00   23 .0000E+00   24 .0000E+00
                                                DAY OF WEEK = SUNDAY
    1 .0000E+00   2 .0000E+00   3 .0000E+00   4 .0000E+00   5 .0000E+00
6 .0000E+00   7 .0000E+00   8 .0000E+00
    9 .0000E+00   10 .0000E+00   11 .0000E+00   12 .0000E+00   13 .0000E+00
14 .0000E+00   15 .0000E+00   16 .0000E+00
   17 .0000E+00   18 .0000E+00   19 .0000E+00   20 .0000E+00   21 .0000E+00
22 .0000E+00   23 .0000E+00   24 .0000E+00

                    * SOURCE EMISSION RATE SCALARS WHICH VARY DIURNALLY AND BY DAY OF
WEEK (HRDOW) *

 SOURCE ID = L0000100   ; SOURCE TYPE = VOLUME   :

```
  HOUR   SCALAR   HOUR   SCALAR   HOUR   SCALAR   HOUR   SCALAR   HOUR   SCALAR
HOUR   SCALAR   HOUR   SCALAR   HOUR   SCALAR
 - - - - - - - - - - - - - - - - - - - - - - - - - - - - - - - - - - - - - - - - -
- - - - - - - - - - - - - - - - - - - - - - - - -
                                                DAY OF WEEK = WEEKDAY
    1  .0000E+00    2  .0000E+00    3  .0000E+00    4  .0000E+00    5  .0000E+00
6  .0000E+00    7  .0000E+00    8  .0000E+00
    9  .8000E+01   10  .8000E+01   11  .8000E+01   12  .8000E+01   13  .8000E+01
14  .8000E+01   15  .8000E+01   16  .8000E+01
   17  .8000E+01   18  .0000E+00   19  .0000E+00   20  .0000E+00   21  .0000E+00
22  .0000E+00   23  .0000E+00   24  .0000E+00
                                                DAY OF WEEK = SATURDAY
    1  .0000E+00    2  .0000E+00    3  .0000E+00    4  .0000E+00    5  .0000E+00
6  .0000E+00    7  .0000E+00    8  .0000E+00
    9  .0000E+00   10  .0000E+00   11  .0000E+00   12  .0000E+00   13  .0000E+00
14  .0000E+00   15  .0000E+00   16  .0000E+00
   17  .0000E+00   18  .0000E+00   19  .0000E+00   20  .0000E+00   21  .0000E+00
22  .0000E+00   23  .0000E+00   24  .0000E+00
                                                DAY OF WEEK = SUNDAY
    1  .0000E+00    2  .0000E+00    3  .0000E+00    4  .0000E+00    5  .0000E+00
6  .0000E+00    7  .0000E+00    8  .0000E+00
    9  .0000E+00   10  .0000E+00   11  .0000E+00   12  .0000E+00   13  .0000E+00
14  .0000E+00   15  .0000E+00   16  .0000E+00
   17  .0000E+00   18  .0000E+00   19  .0000E+00   20  .0000E+00   21  .0000E+00
22  .0000E+00   23  .0000E+00   24  .0000E+00
↟ *** AERMOD - VERSION 24142  ***   *** C:\Users\apoll\OneDrive -
Dudek\Desktop\HARP2\HARP\Covina BESS\Covin ***        04/16/25
 *** AERMET - VERSION  22112 ***   ***
                       ***        08:51:06

                                  PAGE 111
 *** MODELOPTs:    RegDFAULT  CONC  ELEV  URBAN  ADJ_U*

                   * SOURCE EMISSION RATE SCALARS WHICH VARY DIURNALLY AND BY DAY OF
WEEK (HRDOW) *

 SOURCE ID = L0000101     ; SOURCE TYPE = VOLUME   :
  HOUR   SCALAR   HOUR   SCALAR   HOUR   SCALAR   HOUR   SCALAR   HOUR   SCALAR
HOUR   SCALAR   HOUR   SCALAR   HOUR   SCALAR
 - - - - - - - - - - - - - - - - - - - - - - - - - - - - - - - - - - - - - - - - -
- - - - - - - - - - - - - - - - - - - - - - - - -
                                                DAY OF WEEK = WEEKDAY
    1  .0000E+00    2  .0000E+00    3  .0000E+00    4  .0000E+00    5  .0000E+00
6  .0000E+00    7  .0000E+00    8  .0000E+00
    9  .8000E+01   10  .8000E+01   11  .8000E+01   12  .8000E+01   13  .8000E+01
14  .8000E+01   15  .8000E+01   16  .8000E+01
   17  .8000E+01   18  .0000E+00   19  .0000E+00   20  .0000E+00   21  .0000E+00
22  .0000E+00   23  .0000E+00   24  .0000E+00
                                                DAY OF WEEK = SATURDAY
    1  .0000E+00    2  .0000E+00    3  .0000E+00    4  .0000E+00    5  .0000E+00
```

6 .0000E+00   7 .0000E+00   8 .0000E+00
    9 .0000E+00   10 .0000E+00   11 .0000E+00   12 .0000E+00   13 .0000E+00
14 .0000E+00   15 .0000E+00   16 .0000E+00
   17 .0000E+00   18 .0000E+00   19 .0000E+00   20 .0000E+00   21 .0000E+00
22 .0000E+00   23 .0000E+00   24 .0000E+00
                                                DAY OF WEEK = SUNDAY
    1 .0000E+00   2 .0000E+00   3 .0000E+00   4 .0000E+00   5 .0000E+00
6 .0000E+00   7 .0000E+00   8 .0000E+00
    9 .0000E+00   10 .0000E+00   11 .0000E+00   12 .0000E+00   13 .0000E+00
14 .0000E+00   15 .0000E+00   16 .0000E+00
   17 .0000E+00   18 .0000E+00   19 .0000E+00   20 .0000E+00   21 .0000E+00
22 .0000E+00   23 .0000E+00   24 .0000E+00

                   * SOURCE EMISSION RATE SCALARS WHICH VARY DIURNALLY AND BY DAY OF
WEEK (HRDOW) *

 SOURCE ID = L0000102   ; SOURCE TYPE = VOLUME   :
  HOUR   SCALAR   HOUR   SCALAR   HOUR   SCALAR   HOUR   SCALAR   HOUR   SCALAR
HOUR   SCALAR   HOUR   SCALAR   HOUR   SCALAR
 -
- -
                                                DAY OF WEEK = WEEKDAY
    1 .0000E+00   2 .0000E+00   3 .0000E+00   4 .0000E+00   5 .0000E+00
6 .0000E+00   7 .0000E+00   8 .0000E+00
    9 .8000E+01   10 .8000E+01   11 .8000E+01   12 .8000E+01   13 .8000E+01
14 .8000E+01   15 .8000E+01   16 .8000E+01
   17 .8000E+01   18 .0000E+00   19 .0000E+00   20 .0000E+00   21 .0000E+00
22 .0000E+00   23 .0000E+00   24 .0000E+00
                                                DAY OF WEEK = SATURDAY
    1 .0000E+00   2 .0000E+00   3 .0000E+00   4 .0000E+00   5 .0000E+00
6 .0000E+00   7 .0000E+00   8 .0000E+00
    9 .0000E+00   10 .0000E+00   11 .0000E+00   12 .0000E+00   13 .0000E+00
14 .0000E+00   15 .0000E+00   16 .0000E+00
   17 .0000E+00   18 .0000E+00   19 .0000E+00   20 .0000E+00   21 .0000E+00
22 .0000E+00   23 .0000E+00   24 .0000E+00
                                                DAY OF WEEK = SUNDAY
    1 .0000E+00   2 .0000E+00   3 .0000E+00   4 .0000E+00   5 .0000E+00
6 .0000E+00   7 .0000E+00   8 .0000E+00
    9 .0000E+00   10 .0000E+00   11 .0000E+00   12 .0000E+00   13 .0000E+00
14 .0000E+00   15 .0000E+00   16 .0000E+00
   17 .0000E+00   18 .0000E+00   19 .0000E+00   20 .0000E+00   21 .0000E+00
22 .0000E+00   23 .0000E+00   24 .0000E+00

                  * SOURCE EMISSION RATE SCALARS WHICH VARY DIURNALLY AND BY DAY OF WEEK (HRDOW) *

 SOURCE ID = L0000103   ; SOURCE TYPE = VOLUME   :
  HOUR   SCALAR   HOUR   SCALAR   HOUR   SCALAR   HOUR   SCALAR   HOUR   SCALAR   HOUR   SCALAR   HOUR   SCALAR
 -

                                                DAY OF WEEK = WEEKDAY
    1 .0000E+00   2 .0000E+00   3 .0000E+00   4 .0000E+00   5 .0000E+00   6 .0000E+00   7 .0000E+00   8 .0000E+00
    9 .8000E+01   10 .8000E+01   11 .8000E+01   12 .8000E+01   13 .8000E+01   14 .8000E+01   15 .8000E+01   16 .8000E+01
   17 .8000E+01   18 .0000E+00   19 .0000E+00   20 .0000E+00   21 .0000E+00   22 .0000E+00   23 .0000E+00   24 .0000E+00
                                                DAY OF WEEK = SATURDAY
    1 .0000E+00   2 .0000E+00   3 .0000E+00   4 .0000E+00   5 .0000E+00   6 .0000E+00   7 .0000E+00   8 .0000E+00
    9 .0000E+00   10 .0000E+00   11 .0000E+00   12 .0000E+00   13 .0000E+00   14 .0000E+00   15 .0000E+00   16 .0000E+00
   17 .0000E+00   18 .0000E+00   19 .0000E+00   20 .0000E+00   21 .0000E+00   22 .0000E+00   23 .0000E+00   24 .0000E+00
                                                DAY OF WEEK = SUNDAY
    1 .0000E+00   2 .0000E+00   3 .0000E+00   4 .0000E+00   5 .0000E+00   6 .0000E+00   7 .0000E+00   8 .0000E+00
    9 .0000E+00   10 .0000E+00   11 .0000E+00   12 .0000E+00   13 .0000E+00   14 .0000E+00   15 .0000E+00   16 .0000E+00
   17 .0000E+00   18 .0000E+00   19 .0000E+00   20 .0000E+00   21 .0000E+00   22 .0000E+00   23 .0000E+00   24 .0000E+00

                  * SOURCE EMISSION RATE SCALARS WHICH VARY DIURNALLY AND BY DAY OF WEEK (HRDOW) *

 SOURCE ID = L0000104   ; SOURCE TYPE = VOLUME   :
  HOUR   SCALAR   HOUR   SCALAR   HOUR   SCALAR   HOUR   SCALAR   HOUR   SCALAR   HOUR   SCALAR   HOUR   SCALAR

```
 - - -
```

14 .0000E+00   15 .0000E+00   16 .0000E+00
   17 .0000E+00   18 .0000E+00   19 .0000E+00   20 .0000E+00   21 .0000E+00
22 .0000E+00   23 .0000E+00   24 .0000E+00

                                              DAY OF WEEK = SUNDAY
    1 .0000E+00   2 .0000E+00   3 .0000E+00   4 .0000E+00   5 .0000E+00
6 .0000E+00   7 .0000E+00   8 .0000E+00
    9 .0000E+00   10 .0000E+00   11 .0000E+00   12 .0000E+00   13 .0000E+00
14 .0000E+00   15 .0000E+00   16 .0000E+00
   17 .0000E+00   18 .0000E+00   19 .0000E+00   20 .0000E+00   21 .0000E+00
22 .0000E+00   23 .0000E+00   24 .0000E+00

                   * SOURCE EMISSION RATE SCALARS WHICH VARY DIURNALLY AND BY DAY OF
WEEK (HRDOW) *

 SOURCE ID = L0000106   ; SOURCE TYPE = VOLUME   :
  HOUR   SCALAR   HOUR   SCALAR   HOUR   SCALAR   HOUR   SCALAR   HOUR   SCALAR
HOUR   SCALAR   HOUR   SCALAR   HOUR   SCALAR
 -
- -

                                              DAY OF WEEK = WEEKDAY
    1 .0000E+00   2 .0000E+00   3 .0000E+00   4 .0000E+00   5 .0000E+00
6 .0000E+00   7 .0000E+00   8 .0000E+00
    9 .8000E+01   10 .8000E+01   11 .8000E+01   12 .8000E+01   13 .8000E+01
14 .8000E+01   15 .8000E+01   16 .8000E+01
   17 .8000E+01   18 .0000E+00   19 .0000E+00   20 .0000E+00   21 .0000E+00
22 .0000E+00   23 .0000E+00   24 .0000E+00

                                              DAY OF WEEK = SATURDAY
    1 .0000E+00   2 .0000E+00   3 .0000E+00   4 .0000E+00   5 .0000E+00
6 .0000E+00   7 .0000E+00   8 .0000E+00
    9 .0000E+00   10 .0000E+00   11 .0000E+00   12 .0000E+00   13 .0000E+00
14 .0000E+00   15 .0000E+00   16 .0000E+00
   17 .0000E+00   18 .0000E+00   19 .0000E+00   20 .0000E+00   21 .0000E+00
22 .0000E+00   23 .0000E+00   24 .0000E+00

                                              DAY OF WEEK = SUNDAY
    1 .0000E+00   2 .0000E+00   3 .0000E+00   4 .0000E+00   5 .0000E+00
6 .0000E+00   7 .0000E+00   8 .0000E+00
    9 .0000E+00   10 .0000E+00   11 .0000E+00   12 .0000E+00   13 .0000E+00
14 .0000E+00   15 .0000E+00   16 .0000E+00
   17 .0000E+00   18 .0000E+00   19 .0000E+00   20 .0000E+00   21 .0000E+00
22 .0000E+00   23 .0000E+00   24 .0000E+00

* SOURCE EMISSION RATE SCALARS WHICH VARY DIURNALLY AND BY DAY OF WEEK (HRDOW) *

SOURCE ID = L0000107 ; SOURCE TYPE = VOLUME :

HOUR	SCALAR	HOUR	SCALAR	HOUR	SCALAR	HOUR	SCALAR	HOUR	SCALAR	HOUR	SCALAR	HOUR	SCALAR	HOUR	SCALAR

DAY OF WEEK = WEEKDAY

1	.0000E+00	2	.0000E+00	3	.0000E+00	4	.0000E+00	5	.0000E+00	6	.0000E+00	7	.0000E+00	8	.0000E+00
9	.8000E+01	10	.8000E+01	11	.8000E+01	12	.8000E+01	13	.8000E+01	14	.8000E+01	15	.8000E+01	16	.8000E+01
17	.8000E+01	18	.0000E+00	19	.0000E+00	20	.0000E+00	21	.0000E+00	22	.0000E+00	23	.0000E+00	24	.0000E+00

DAY OF WEEK = SATURDAY

1	.0000E+00	2	.0000E+00	3	.0000E+00	4	.0000E+00	5	.0000E+00	6	.0000E+00	7	.0000E+00	8	.0000E+00
9	.0000E+00	10	.0000E+00	11	.0000E+00	12	.0000E+00	13	.0000E+00	14	.0000E+00	15	.0000E+00	16	.0000E+00
17	.0000E+00	18	.0000E+00	19	.0000E+00	20	.0000E+00	21	.0000E+00	22	.0000E+00	23	.0000E+00	24	.0000E+00

DAY OF WEEK = SUNDAY

1	.0000E+00	2	.0000E+00	3	.0000E+00	4	.0000E+00	5	.0000E+00	6	.0000E+00	7	.0000E+00	8	.0000E+00
9	.0000E+00	10	.0000E+00	11	.0000E+00	12	.0000E+00	13	.0000E+00	14	.0000E+00	15	.0000E+00	16	.0000E+00
17	.0000E+00	18	.0000E+00	19	.0000E+00	20	.0000E+00	21	.0000E+00	22	.0000E+00	23	.0000E+00	24	.0000E+00

* SOURCE EMISSION RATE SCALARS WHICH VARY DIURNALLY AND BY DAY OF WEEK (HRDOW) *

SOURCE ID = L0000108 ; SOURCE TYPE = VOLUME :

HOUR	SCALAR	HOUR	SCALAR	HOUR	SCALAR	HOUR	SCALAR	HOUR	SCALAR	HOUR	SCALAR	HOUR	SCALAR	HOUR	SCALAR

* SOURCE EMISSION RATE SCALARS WHICH VARY DIURNALLY AND BY DAY OF WEEK (HRDOW) *

SOURCE ID = L0000109 ; SOURCE TYPE = VOLUME :
HOUR SCALAR HOUR SCALAR HOUR SCALAR HOUR SCALAR HOUR SCALAR HOUR SCALAR HOUR SCALAR HOUR SCALAR
- - - -

22 .0000E+00   23 .0000E+00   24 .0000E+00

DAY OF WEEK = SUNDAY

1 .0000E+00   2 .0000E+00   3 .0000E+00   4 .0000E+00   5 .0000E+00
6 .0000E+00   7 .0000E+00   8 .0000E+00
9 .0000E+00   10 .0000E+00   11 .0000E+00   12 .0000E+00   13 .0000E+00
14 .0000E+00   15 .0000E+00   16 .0000E+00
17 .0000E+00   18 .0000E+00   19 .0000E+00   20 .0000E+00   21 .0000E+00
22 .0000E+00   23 .0000E+00   24 .0000E+00

*** MODELOPTs: RegDFAULT CONC ELEV URBAN ADJ_U*

* SOURCE EMISSION RATE SCALARS WHICH VARY DIURNALLY AND BY DAY OF WEEK (HRDOW) *

SOURCE ID = L0000110   ; SOURCE TYPE = VOLUME   :

HOUR	SCALAR	HOUR	SCALAR	HOUR	SCALAR	HOUR	SCALAR	HOUR	SCALAR	HOUR	SCALAR	HOUR	SCALAR	HOUR	SCALAR

DAY OF WEEK = WEEKDAY

1 .0000E+00   2 .0000E+00   3 .0000E+00   4 .0000E+00   5 .0000E+00
6 .0000E+00   7 .0000E+00   8 .0000E+00
9 .8000E+01   10 .8000E+01   11 .8000E+01   12 .8000E+01   13 .8000E+01
14 .8000E+01   15 .8000E+01   16 .8000E+01
17 .8000E+01   18 .0000E+00   19 .0000E+00   20 .0000E+00   21 .0000E+00
22 .0000E+00   23 .0000E+00   24 .0000E+00

DAY OF WEEK = SATURDAY

1 .0000E+00   2 .0000E+00   3 .0000E+00   4 .0000E+00   5 .0000E+00
6 .0000E+00   7 .0000E+00   8 .0000E+00
9 .0000E+00   10 .0000E+00   11 .0000E+00   12 .0000E+00   13 .0000E+00
14 .0000E+00   15 .0000E+00   16 .0000E+00
17 .0000E+00   18 .0000E+00   19 .0000E+00   20 .0000E+00   21 .0000E+00
22 .0000E+00   23 .0000E+00   24 .0000E+00

DAY OF WEEK = SUNDAY

1 .0000E+00   2 .0000E+00   3 .0000E+00   4 .0000E+00   5 .0000E+00
6 .0000E+00   7 .0000E+00   8 .0000E+00
9 .0000E+00   10 .0000E+00   11 .0000E+00   12 .0000E+00   13 .0000E+00
14 .0000E+00   15 .0000E+00   16 .0000E+00
17 .0000E+00   18 .0000E+00   19 .0000E+00   20 .0000E+00   21 .0000E+00
22 .0000E+00   23 .0000E+00   24 .0000E+00

*** MODELOPTs: RegDFAULT CONC ELEV URBAN ADJ_U*

* SOURCE EMISSION RATE SCALARS WHICH VARY DIURNALLY AND BY DAY OF WEEK (HRDOW) *

SOURCE ID = L0000111 ; SOURCE TYPE = VOLUME :

HOUR	SCALAR	HOUR	SCALAR	HOUR	SCALAR	HOUR	SCALAR	HOUR	SCALAR	HOUR	SCALAR	HOUR	SCALAR	HOUR	SCALAR

DAY OF WEEK = WEEKDAY

1	.0000E+00	2	.0000E+00	3	.0000E+00	4	.0000E+00	5	.0000E+00	6	.0000E+00	7	.0000E+00	8	.0000E+00
9	.8000E+01	10	.8000E+01	11	.8000E+01	12	.8000E+01	13	.8000E+01	14	.8000E+01	15	.8000E+01	16	.8000E+01
17	.8000E+01	18	.0000E+00	19	.0000E+00	20	.0000E+00	21	.0000E+00	22	.0000E+00	23	.0000E+00	24	.0000E+00

DAY OF WEEK = SATURDAY

1	.0000E+00	2	.0000E+00	3	.0000E+00	4	.0000E+00	5	.0000E+00	6	.0000E+00	7	.0000E+00	8	.0000E+00
9	.0000E+00	10	.0000E+00	11	.0000E+00	12	.0000E+00	13	.0000E+00	14	.0000E+00	15	.0000E+00	16	.0000E+00
17	.0000E+00	18	.0000E+00	19	.0000E+00	20	.0000E+00	21	.0000E+00	22	.0000E+00	23	.0000E+00	24	.0000E+00

DAY OF WEEK = SUNDAY

1	.0000E+00	2	.0000E+00	3	.0000E+00	4	.0000E+00	5	.0000E+00	6	.0000E+00	7	.0000E+00	8	.0000E+00
9	.0000E+00	10	.0000E+00	11	.0000E+00	12	.0000E+00	13	.0000E+00	14	.0000E+00	15	.0000E+00	16	.0000E+00
17	.0000E+00	18	.0000E+00	19	.0000E+00	20	.0000E+00	21	.0000E+00	22	.0000E+00	23	.0000E+00	24	.0000E+00

*** MODELOPTs: RegDFAULT CONC ELEV URBAN ADJ_U*

* SOURCE EMISSION RATE SCALARS WHICH VARY DIURNALLY AND BY DAY OF WEEK (HRDOW) *

SOURCE ID = L0000112 ; SOURCE TYPE = VOLUME :

HOUR	SCALAR	HOUR	SCALAR	HOUR	SCALAR	HOUR	SCALAR	HOUR	SCALAR	HOUR	SCALAR	HOUR	SCALAR	HOUR	SCALAR

DAY OF WEEK = WEEKDAY

1	.0000E+00	2	.0000E+00	3	.0000E+00	4	.0000E+00	5	.0000E+00

*** DISCRETE CARTESIAN RECEPTORS ***
(X-COORD, Y-COORD, ZELEV, ZHILL, ZFLAG)
(METERS)

(418734.2, 3772743.6, 180.8, 180.8, 0.0); (418733.7,
3772786.2, 180.9, 180.9, 0.0);
(418744.2, 3772848.3, 181.1, 181.1, 0.0); (418806.3,
3772850.4, 182.0, 182.0, 0.0);
(418805.2, 3772888.2, 182.0, 182.0, 0.0); (418864.6,
3772850.4, 182.7, 182.7, 0.0);
(418904.1, 3772848.3, 182.9, 182.9, 0.0); (418946.2,
3772847.7, 183.3, 183.3, 0.0);
(418978.2, 3772847.2, 183.5, 183.5, 0.0); (419004.0,
3772845.6, 183.7, 183.7, 0.0);
(419032.4, 3772847.2, 184.1, 184.1, 0.0); (419057.1,
3772847.2, 184.4, 184.4, 0.0);
(418892.0, 3772764.6, 182.2, 182.2, 0.0); (418928.3,
3772790.4, 182.6, 182.6, 0.0);
(418951.9, 3772790.4, 182.8, 182.8, 0.0); (418986.6,
3772788.3, 183.2, 183.2, 0.0);
(418931.4, 3772734.1, 182.5, 182.5, 0.0); (418933.5,
3772761.5, 182.6, 182.6, 0.0);
(418965.1, 3772747.3, 182.8, 182.8, 0.0); (419113.9,

3772779.4,   184.9,   184.9,   0.0);
     (419148.1, 3772782.0,   185.3,   185.3,   0.0);   (419131.3,
3772736.8,   185.2,   185.2,   0.0);
     (419183.8, 3772786.7,   186.0,   186.0,   0.0);   (419118.1,
3772847.2,   185.0,   185.0,   0.0);
     (419093.9, 3772850.4,   184.9,   184.9,   0.0);   (419140.7,
3772849.8,   185.3,   185.3,   0.0);
     (419170.7, 3772849.8,   185.6,   185.6,   0.0);   (419207.5,
3772849.8,   186.0,   186.0,   0.0);
     (419283.2, 3772842.5,   186.9,   186.9,   0.0);   (419232.8,
3772786.2,   186.4,   186.4,   0.0);
     (419202.3, 3772730.5,   186.1,   186.1,   0.0);   (418740.5,
3772705.2,   180.2,   180.2,   0.0);
     (418651.1, 3772742.0,   179.7,   179.7,   0.0);   (418803.6,
3772697.9,   180.7,   180.7,   0.0);
     (418846.2, 3772705.2,   181.3,   181.3,   0.0);   (418874.1,
3772705.8,   181.6,   181.6,   0.0);
     (419000.8, 3772704.7,   183.1,   183.1,   0.0);   (418989.8,
3772685.2,   182.8,   182.8,   0.0);
     (419072.9, 3772684.7,   183.6,   183.6,   0.0);   (419159.7,
3772703.1,   185.2,   185.2,   0.0);
     (419108.1, 3772705.2,   184.6,   184.6,   0.0);

 *** MODELOPTs: RegDFAULT CONC ELEV URBAN ADJ_U*

                                          *** METEOROLOGICAL DAYS SELECTED FOR
PROCESSING ***
                                                          (1=YES; 0=NO)

           1 1 1 1 1 1 1 1 1 1   1 1 1 1 1 1 1 1 1 1   1 1 1 1 1 1 1 1 1 1   1 1 1
1 1 1 1 1 1 1   1 1 1 1 1 1 1 1 1 1
           1 1 1 1 1 1 1 1 1 1   1 1 1 1 1 1 1 1 1 1   1 1 1 1 1 1 1 1 1 1   1 1 1
1 1 1 1 1 1 1   1 1 1 1 1 1 1 1 1 1
           1 1 1 1 1 1 1 1 1 1   1 1 1 1 1 1 1 1 1 1   1 1 1 1 1 1 1 1 1 1   1 1 1
1 1 1 1 1 1 1   1 1 1 1 1 1 1 1 1 1
           1 1 1 1 1 1 1 1 1 1   1 1 1 1 1 1 1 1 1 1   1 1 1 1 1 1 1 1 1 1   1 1 1
1 1 1 1 1 1 1   1 1 1 1 1 1 1 1 1 1
           1 1 1 1 1 1 1 1 1 1   1 1 1 1 1 1 1 1 1 1   1 1 1 1 1 1 1 1 1 1   1 1 1
1 1 1 1 1 1 1   1 1 1 1 1 1 1 1 1 1
           1 1 1 1 1 1 1 1 1 1   1 1 1 1 1 1 1 1 1 1   1 1 1 1 1 1 1 1 1 1   1 1 1
1 1 1 1 1 1 1   1 1 1 1 1 1 1 1 1 1
           1 1 1 1 1 1 1 1 1 1   1 1 1 1 1 1 1 1 1 1   1 1 1 1 1 1 1 1 1 1   1 1 1
1 1 1 1 1 1 1   1 1 1 1 1 1 1 1 1 1
           1 1 1 1 1 1 1 1 1 1   1 1 1 1 1

NOTE: METEOROLOGICAL DATA ACTUALLY PROCESSED WILL ALSO DEPEND ON WHAT IS INCLUDED IN THE DATA FILE.

*** UPPER BOUND OF FIRST THROUGH FIFTH WIND SPEED CATEGORIES ***

(METERS/SEC)

1.54, 3.09, 5.14, 8.23, 10.80,

*** MODELOPTs: RegDFAULT CONC ELEV URBAN ADJ_U*

*** UP TO THE FIRST 24 HOURS OF METEOROLOGICAL DATA ***

Surface file: ..\azus_sfc_pfl\AZUS_V11_trimmed.sfc
Met Version: 22112
Profile file: ..\azus_sfc_pfl\AZUS_V11_trimmed.PFL

Surface format: FREE

Profile format: FREE

Surface station no.: 3179 Upper air station no.: 3190
Name: UNKNOWN Name: UNKNOWN

Year: 2017 Year: 2017

First 24 hours of scalar data

YR	MO	DY	JDY	HR	H0	U*	W*	DT/DZ	ZICNV	ZIMCH	M-O LEN	Z0	BOWEN	ALBEDO	REF WS	WD	HT	REF TA	HT
17	01	01	1	01	-11.3	0.154	-9.000	-9.000	-999.	145.	28.6	0.34	0.75	1.00	1.36	97.	10.0	281.4	9.5
17	01	01	1	02	-5.9	0.110	-9.000	-9.000	-999.	88.	20.0	0.29	0.75	1.00	1.05	88.	10.0	281.0	9.5
17	01	01	1	03	-6.6	0.117	-9.000	-9.000	-999.	95.	21.1	0.29	0.75	1.00	1.11	69.	10.0	280.5	9.5
17	01	01	1	04	-6.9	0.119	-9.000	-9.000	-999.	99.	21.7	0.33	0.75	1.00	1.08	132.	10.0	279.8	9.5
17	01	01	1	05	-4.1	0.091	-9.000	-9.000	-999.	66.	16.1	0.17	0.75						

```
1.00    1.00  314.   10.0  279.5    9.5
 17 01 01   1 06  -18.0  0.193 -9.000 -9.000 -999.  204.     41.0  0.21   0.75
1.00    1.96   35.   10.0  279.8    9.5
 17 01 01   1 07  -10.5  0.147 -9.000 -9.000 -999.  136.     27.0  0.29   0.75
1.00    1.38   80.   10.0  279.6    9.5
 17 01 01   1 08   -6.3  0.118 -9.000 -9.000 -999.   97.     22.9  0.29   0.75
0.55    1.12   74.   10.0  279.4    9.5
 17 01 01   1 09   25.4  0.209  0.420  0.005  103.  230.    -31.8  0.29   0.75
0.32    1.55   70.   10.0  282.2    9.5
 17 01 01   1 10   64.6  0.296  1.020  0.005  581.  386.    -35.4  0.33   0.75
0.25    2.13  126.   10.0  283.6    9.5
 17 01 01   1 11   91.0  0.325  1.350  0.005  956.  444.    -33.2  0.33   0.75
0.22    2.32  130.   10.0  284.1    9.5
 17 01 01   1 12   87.8  0.248  1.393  0.005 1087.  299.    -15.3  0.32   0.75
0.21    1.62  152.   10.0  285.1    9.5
 17 01 01   1 13  103.2  0.182  1.514  0.005 1188.  187.     -5.1  0.33   0.75
0.21    0.97  144.   10.0  286.1    9.5
 17 01 01   1 14   74.8  0.225  1.385  0.005 1256.  255.    -13.4  0.23   0.75
0.22    1.61  214.   10.0  286.9    9.5
 17 01 01   1 15   50.9  0.150  1.233  0.005 1300.  142.     -5.9  0.07   0.75
0.26    1.37  273.   10.0  286.7    9.5
 17 01 01   1 16    1.2  0.122  0.356  0.005 1300.  102.   -130.2  0.23   0.75
0.35    1.08  210.   10.0  286.6    9.5
 17 01 01   1 17  -13.1  0.175 -9.000 -9.000 -999.  176.     36.0  0.32   0.75
0.62    1.55  172.   10.0  286.3    9.5
 17 01 01   1 18  -13.7  0.171 -9.000 -9.000 -999.  169.     32.2  0.32   0.75
1.00    1.53  179.   10.0  285.8    9.5
 17 01 01   1 19   -9.0  0.136 -9.000 -9.000 -999.  121.     24.7  0.23   0.75
1.00    1.38  215.   10.0  285.4    9.5
 17 01 01   1 20   -3.7  0.086 -9.000 -9.000 -999.   61.     14.9  0.12   0.75
1.00    1.03  259.   10.0  285.0    9.5
 17 01 01   1 21   -1.8  0.070 -9.000 -9.000 -999.   44.     16.4  0.16   0.75
1.00    0.58  349.   10.0  284.9    9.5
 17 01 01   1 22   -3.4  0.086 -9.000 -9.000 -999.   61.     16.6  0.29   0.75
1.00    0.78   61.   10.0  284.8    9.5
 17 01 01   1 23  -14.0  0.170 -9.000 -9.000 -999.  168.     31.8  0.21   0.75
1.00    1.74   43.   10.0  284.2    9.5
 17 01 01   1 24  -21.5  0.220 -9.000 -9.000 -999.  248.     53.3  0.21   0.75
1.00    2.22   43.   10.0  283.9    9.5


 First hour of profile data
 YR MO DY HR HEIGHT F  WDIR    WSPD AMB_TMP sigmaA  sigmaW  sigmaV
 17 01 01 01    9.5 0 -999.  -99.00   281.4   99.0  -99.00  -99.00
 17 01 01 01   10.0 1   97.    1.36  -999.0   99.0  -99.00  -99.00

 F indicates top of profile (=1) or below (=0)
↟ *** AERMOD - VERSION 24142  ***   *** C:\Users\apoll\OneDrive -
Dudek\Desktop\HARP2\HARP\Covina BESS\Covin ***        04/16/25
 *** AERMET - VERSION  22112 ***   ***
```

*** MODELOPTs: RegDFAULT CONC ELEV URBAN ADJ_U*

*** THE PERIOD (43824 HRS) AVERAGE CONCENTRATION VALUES FOR SOURCE GROUP: OFFROAD ***

INCLUDING SOURCE(S): L0000001 , L0000002 , L0000003 , L0000004 , L0000005 , L0000006 , L0000007 , L0000008 , L0000009 , L0000010 , L0000011 , L0000012 , L0000013 , L0000014 , L0000015 , L0000016 , L0000017 , L0000018 , L0000019 , L0000020 , L0000021 , L0000022 , L0000023 , L0000024 , L0000025 , L0000026 , L0000027 , L0000028 , . . . ,

*** DISCRETE CARTESIAN RECEPTOR POINTS ***

** CONC OF PM_10 IN MICROGRAMS/M**3 **

X-COORD (M)	Y-COORD (M)	CONC	X-COORD (M)	Y-COORD (M)	CONC
418734.23	3772743.62	85.02702	418733.71	3772786.21	84.43757
418744.23	3772848.26	34.50978	418806.28	3772850.37	51.39123
418805.23	3772888.23	21.00599	418864.65	3772850.37	46.71197
418904.09	3772848.26	39.93080	418946.16	3772847.74	36.65555
418978.24	3772847.21	40.30371	419004.01	3772845.64	48.40554
419032.40	3772847.21	55.59770	419057.12	3772847.21	61.25363
418892.00	3772764.65	60.72858	418928.28	3772790.42	49.29800
418951.94	3772790.42	51.82377	418986.65	3772788.32	93.59145
418931.44	3772734.15	38.92921	418933.54	3772761.50	46.40937
418965.09	3772747.30	57.71675	419113.91	3772779.38	182.51583
419148.09	3772782.00	86.72287	419131.27	3772736.78	88.85966
419183.85	3772786.74	48.78761	419118.12	3772847.21	57.00154

```
         419093.93    3772850.37       57.03611                      419140.73
3772849.84       47.95347
         419170.71    3772849.84       38.95374                      419207.52
3772849.84       29.33193
         419283.24    3772842.48       17.15690                      419232.76
3772786.21       26.64274
         419202.26    3772730.47       25.54808                      418740.54
3772705.23       53.52086
         418651.15    3772742.04       12.60821                      418803.65
3772697.87       70.70512
         418846.24    3772705.23       49.44558                      418874.12
3772705.75       36.02236
         419000.85    3772704.70       69.89640                      418989.81
3772685.24       38.76752
         419072.89    3772684.72       54.11936                      419159.66
3772703.12       29.27496
         419108.13    3772705.23       68.84444

 *** AERMOD - VERSION 24142  ***   *** C:\Users\apoll\OneDrive -
Dudek\Desktop\HARP2\HARP\Covina BESS\Covin ***        04/16/25
 *** AERMET - VERSION  22112 ***   ***
                       ***        08:51:06

                                  PAGE 127
 *** MODELOPTs:    RegDFAULT  CONC  ELEV  URBAN  ADJ_U*

                               *** THE PERIOD ( 43824 HRS) AVERAGE CONCENTRATION
VALUES FOR SOURCE GROUP: GEN       ***
                                   INCLUDING SOURCE(S):     STCK1       ,

                                            *** DISCRETE CARTESIAN RECEPTOR POINTS
***

                                            ** CONC OF PM_10    IN MICROGRAMS/M**3
                  **

       X-COORD (M)   Y-COORD (M)        CONC                         X-COORD (M)
Y-COORD (M)        CONC
 - - - - - - - - - - - - - - - - - - - - - - - - - - - - - - - - - - - - - - - - - -
- - - - - - - - - - - - - - - - - - - - - - - - - -
         418734.23    3772743.62       25.27144                      418733.71
3772786.21       19.99677
         418744.23    3772848.26       11.63807                      418806.28
3772850.37       14.01727
         418805.23    3772888.23        9.02690                      418864.65
3772850.37       15.52139
         418904.09    3772848.26       19.23452                      418946.16
3772847.74       20.76606
         418978.24    3772847.21       20.09593                      419004.01
3772845.64       18.99344
```

```
         419032.40    3772847.21       17.03018                       419057.12
3772847.21       15.46660
         418892.00    3772764.65       59.64769                       418928.28
3772790.42       39.79533
         418951.94    3772790.42       34.04274                       418986.65
3772788.32       26.82790
         418931.44    3772734.15       34.13883                       418933.54
3772761.50       40.50555
         418965.09    3772747.30       28.27892                       419113.91
3772779.38       11.62369
         419148.09    3772782.00        9.71985                       419131.27
3772736.78        8.49917
         419183.85    3772786.74        8.22014                       419118.12
3772847.21       11.95497
         419093.93    3772850.37       13.14300                       419140.73
3772849.84       10.80348
         419170.71    3772849.84        9.52116                       419207.52
3772849.84        8.17363
         419283.24    3772842.48        6.00847                       419232.76
3772786.21        6.52220
         419202.26    3772730.47        5.75508                       418740.54
3772705.23       25.47617
         418651.15    3772742.04        8.53784                       418803.65
3772697.87       42.76928
         418846.24    3772705.23       36.96533                       418874.12
3772705.75       33.00394
         419000.85    3772704.70       14.01677                       418989.81
3772685.24       11.80422
         419072.89    3772684.72        7.59540                       419159.66
3772703.12        5.84355
         419108.13    3772705.23        7.62260

 *** AERMOD - VERSION 24142  ***   *** C:\Users\apoll\OneDrive -
Dudek\Desktop\HARP2\HARP\Covina BESS\Covin ***        04/16/25
 *** AERMET - VERSION  22112 ***   ***
                       ***        08:51:06

                                  PAGE 128
 *** MODELOPTs:    RegDFAULT  CONC  ELEV  URBAN  ADJ_U*

                                *** THE PERIOD ( 43824 HRS) AVERAGE CONCENTRATION
VALUES FOR SOURCE GROUP: ALL      ***
                                  INCLUDING SOURCE(S):     STCK1       , L0000001
, L0000002    , L0000003    , L0000004    ,
                  L0000005    , L0000006    , L0000007    , L0000008    , L0000009
, L0000010    , L0000011    , L0000012    ,
                  L0000013    , L0000014    , L0000015    , L0000016    , L0000017
, L0000018    , L0000019    , L0000020    ,
                  L0000021    , L0000022    , L0000023    , L0000024    , L0000025
, L0000026    , L0000027    ,  . . .      ,
```

*** DISCRETE CARTESIAN RECEPTOR POINTS ***

** CONC OF PM_10 IN MICROGRAMS/M**3 **

X-COORD (M)	Y-COORD (M)	CONC	X-COORD (M)	Y-COORD (M)	CONC
418734.23	3772743.62	110.29846	418733.71	3772786.21	104.43435
418744.23	3772848.26	46.14785	418806.28	3772850.37	65.40851
418805.23	3772888.23	30.03290	418864.65	3772850.37	62.23336
418904.09	3772848.26	59.16532	418946.16	3772847.74	57.42162
418978.24	3772847.21	60.39964	419004.01	3772845.64	67.39898
419032.40	3772847.21	72.62789	419057.12	3772847.21	76.72023
418892.00	3772764.65	120.37627	418928.28	3772790.42	89.09333
418951.94	3772790.42	85.86652	418986.65	3772788.32	120.41935
418931.44	3772734.15	73.06804	418933.54	3772761.50	86.91492
418965.09	3772747.30	85.99567	419113.91	3772779.38	194.13952
419148.09	3772782.00	96.44272	419131.27	3772736.78	97.35884
419183.85	3772786.74	57.00775	419118.12	3772847.21	68.95650
419093.93	3772850.37	70.17911	419140.73	3772849.84	58.75694
419170.71	3772849.84	48.47490	419207.52	3772849.84	37.50556
419283.24	3772842.48	23.16537	419232.76	3772786.21	33.16494
419202.26	3772730.47	31.30316	418740.54	3772705.23	78.99703
418651.15	3772742.04	21.14605	418803.65	3772697.87	113.47440
418846.24	3772705.23	86.41091	418874.12	3772705.75	69.02630
419000.85	3772704.70	83.91316	418989.81	3772685.24	50.57174
419072.89	3772684.72	61.71476	419159.66		

                               *** THE   1ST HIGHEST 1-HR AVERAGE CONCENTRATION
VALUES FOR SOURCE GROUP: OFFROAD ***
                                   INCLUDING SOURCE(S):   L0000001   , L0000002
, L0000003   , L0000004   , L0000005   ,
                  L0000006   , L0000007   , L0000008   , L0000009   , L0000010
, L0000011   , L0000012   , L0000013   ,
                  L0000014   , L0000015   , L0000016   , L0000017   , L0000018
, L0000019   , L0000020   , L0000021   ,
                  L0000022   , L0000023   , L0000024   , L0000025   , L0000026
, L0000027   , L0000028   , . . .   ,

                                                *** DISCRETE CARTESIAN RECEPTOR POINTS
***

                                          ** CONC OF PM_10   IN MICROGRAMS/M**3
                  **

      X-COORD (M) Y-COORD (M)   CONC   (YYMMDDHH)   X-COORD (M)
Y-COORD (M)   CONC   (YYMMDDHH)
 -
- -
        418734.23   3772743.62   2319.41175 (19021217)   418733.71
3772786.21   2288.14830 (19120616)
        418744.23   3772848.26   1337.76985 (19020117)   418806.28
3772850.37   1536.49892 (21122816)
        418805.23   3772888.23   926.21051 (21122816)   418864.65
3772850.37   1086.91136 (20012116)
        418904.09   3772848.26   1021.00760 (19102317)   418946.16
3772847.74   957.40114 (19020117)
        418978.24   3772847.21   1216.98753 (19020117)   419004.01
3772845.64   1307.43388 (19020117)
        419032.40   3772847.21   1371.27991 (19020717)   419057.12
3772847.21   1570.80693 (21122816)
        418892.00   3772764.65   1674.87322 (19021117)   418928.28
3772790.42   1277.40487 (20020717)
        418951.94   3772790.42   1263.59408 (19120616)   418986.65
3772788.32   2246.62468 (19020117)
        418931.44   3772734.15   1019.85107 (19021117)   418933.54
3772761.50   1084.90285 (19021217)

```
        418965.09   3772747.30     1618.93498  (19021217)               419113.91
3772779.38     3565.73526  (20020717)
        419148.09   3772782.00     2520.19587  (20020717)               419131.27
3772736.78     2750.62737  (19021117)
        419183.85   3772786.74     1757.70898  (20020717)               419118.12
3772847.21     1275.51165  (20012116)
        419093.93   3772850.37     1112.22944  (20120316)               419140.73
3772849.84     1120.53126  (20012116)
        419170.71   3772849.84     1156.96707  (19102317)               419207.52
3772849.84     1062.87105  (20020717)
        419283.24   3772842.48      870.09310  (20020717)               419232.76
3772786.21     1039.27877  (20020717)
        419202.26   3772730.47     1148.85501  (19021117)               418740.54
3772705.23     1465.29232  (21121315)
        418651.15   3772742.04      879.19644  (19021217)               418803.65
3772697.87     2298.59747  (19012817)
        418846.24   3772705.23     2320.78867  (19012817)               418874.12
3772705.75     1390.55463  (19012817)
        419000.85   3772704.70     1641.36465  (21121315)               418989.81
3772685.24     1132.63011  (21121315)
        419072.89   3772684.72     1835.88647  (19012817)               419159.66
3772703.12     1387.52988  (17020717)
        419108.13   3772705.23     2966.13613  (19012817)

 *** AERMOD - VERSION 24142  ***   *** C:\Users\apoll\OneDrive -
Dudek\Desktop\HARP2\HARP\Covina BESS\Covin ***        04/16/25
 *** AERMET - VERSION  22112 ***   ***
                      ***        08:51:06

                                 PAGE 130
 *** MODELOPTs:    RegDFAULT  CONC  ELEV  URBAN  ADJ_U*

                             *** THE   1ST HIGHEST  1-HR AVERAGE CONCENTRATION
VALUES FOR SOURCE GROUP:  GEN      ***
                                 INCLUDING SOURCE(S):     STCK1       ,

                                          *** DISCRETE CARTESIAN RECEPTOR POINTS
***

                                       ** CONC OF PM_10    IN MICROGRAMS/M**3
                  **

      X-COORD (M)  Y-COORD (M)        CONC     (YYMMDDHH)              X-COORD (M)
Y-COORD (M)        CONC     (YYMMDDHH)
 - - - - - - - - - - - - - - - - - - - - - - - - - - - - - - - - - - - - - - - - - - -
- - - - - - - - - - - - - - - - - - - - - - - - - - - - - - - - - - - - - - - - - - -
        418734.23   3772743.62     1283.74630  (19021317)               418733.71
3772786.21      827.05863  (18120617)
        418744.23   3772848.26      519.65755  (17021717)               418806.28
3772850.37      409.80882  (21121410)
```

```
        418805.23   3772888.23      362.90700  (20011617)                418864.65
3772850.37      538.96583  (21012617)
        418904.09   3772848.26     1163.86836  (17010517)                418946.16
3772847.74      946.40301  (17010517)
        418978.24   3772847.21      578.86088  (17010517)                419004.01
3772845.64      462.77598  (21121416)
        419032.40   3772847.21      413.18049  (21121416)                419057.12
3772847.21      369.54448  (21121416)
        418892.00   3772764.65     1265.35563  (17012017)                418928.28
3772790.42      848.37705  (17012017)
        418951.94   3772790.42      776.56759  (17012017)                418986.65
3772788.32      647.75472  (17012017)
        418931.44   3772734.15     1114.89035  (21012517)                418933.54
3772761.50      978.71564  (17012017)
        418965.09   3772747.30      726.41572  (21012517)                419113.91
3772779.38      355.31265  (21121417)
        419148.09   3772782.00      314.12101  (17011817)                419131.27
3772736.78      308.82664  (21012517)
        419183.85   3772786.74      284.22078  (17011817)                419118.12
3772847.21      321.16462  (17011117)
        419093.93   3772850.37      334.50335  (17011117)                419140.73
3772849.84      302.60266  (17011117)
        419170.71   3772849.84      279.99511  (17011117)                419207.52
3772849.84      253.27067  (17011117)
        419283.24   3772842.48      209.57569  (21121417)                419232.76
3772786.21      248.83275  (17011817)
        419202.26   3772730.47      248.08605  (19012117)                418740.54
3772705.23     1252.23770  (20122417)
        418651.15   3772742.04      427.62795  (19021317)                418803.65
3772697.87     2709.31494  (17120517)
        418846.24   3772705.23     1278.70106  (18062113)                418874.12
3772705.75     1297.11644  (18062113)
        419000.85   3772704.70      690.90015  (21012517)                418989.81
3772685.24      626.92981  (21012517)
        419072.89   3772684.72      428.51740  (21012517)                419159.66
3772703.12      304.03527  (21012517)
        419108.13   3772705.23      382.86091  (21012517)

 *** AERMOD - VERSION 24142  ***   *** C:\Users\apoll\OneDrive -
Dudek\Desktop\HARP2\HARP\Covina BESS\Covin ***        04/16/25
 *** AERMET - VERSION  22112 ***   ***
                       ***        08:51:06

                                   PAGE 131
 *** MODELOPTs:    RegDFAULT  CONC  ELEV  URBAN  ADJ_U*

                               *** THE   1ST HIGHEST  1-HR AVERAGE CONCENTRATION
VALUES FOR SOURCE GROUP:  ALL      ***
                                   INCLUDING SOURCE(S):     STCK1       , L0000001
, L0000002    , L0000003    , L0000004    ,
```

```
                 L0000005    , L0000006    , L0000007    , L0000008    , L0000009
, L0000010    , L0000011    , L0000012    ,
                 L0000013    , L0000014    , L0000015    , L0000016    , L0000017
, L0000018    , L0000019    , L0000020    ,
                 L0000021    , L0000022    , L0000023    , L0000024    , L0000025
, L0000026    , L0000027    ,  . . .      ,

                                          *** DISCRETE CARTESIAN RECEPTOR POINTS
***

                                      ** CONC OF PM_10    IN MICROGRAMS/M**3
                  **

      X-COORD (M)  Y-COORD (M)        CONC     (YYMMDDHH)              X-COORD (M)
Y-COORD (M)        CONC     (YYMMDDHH)
 - - - - - - - - - - - - - - - - - - - - - - - - - - - - - - - - - - - - - - - - - - -
- - - - - - - - - - - - - - - - - - - - - - - - - - - - - -
        418734.23   3772743.62     2351.82467  (19021217)               418733.71
3772786.21     2297.82039  (19120616)
        418744.23   3772848.26     1351.41463  (19020117)               418806.28
3772850.37     1619.83880  (21122816)
        418805.23   3772888.23     1012.99052  (21122816)               418864.65
3772850.37     1219.68882  (17010517)
        418904.09   3772848.26     1668.16038  (17010517)               418946.16
3772847.74     1193.92597  (17010517)
        418978.24   3772847.21     1217.72081  (19020117)               419004.01
3772845.64     1308.12507  (19020117)
        419032.40   3772847.21     1372.06153  (19020717)               419057.12
3772847.21     1571.16934  (21122816)
        418892.00   3772764.65     1782.76889  (17012017)               418928.28
3772790.42     1321.91804  (20020717)
        418951.94   3772790.42     1264.11189  (19120616)               418986.65
3772788.32     2247.39708  (19020117)
        418931.44   3772734.15     1563.84913  (21012517)               418933.54
3772761.50     1320.99181  (17012017)
        418965.09   3772747.30     1619.44908  (19021217)               419113.91
3772779.38     3595.95036  (20020717)
        419148.09   3772782.00     2547.55042  (20020717)               419131.27
3772736.78     2781.70575  (19021117)
        419183.85   3772786.74     1783.21848  (20020717)               419118.12
3772847.21     1297.33857  (20012116)
        419093.93   3772850.37     1118.31341  (20120316)               419140.73
3772849.84     1144.81383  (19102317)
        419170.71   3772849.84     1185.13959  (19102317)               419207.52
3772849.84     1100.87196  (20020717)
        419283.24   3772842.48      902.46835  (20020717)               419232.76
3772786.21     1060.31196  (20020717)
        419202.26   3772730.47     1179.27793  (19021117)               418740.54
3772705.23     1943.26528  (20122417)
        418651.15   3772742.04      930.57364  (19021217)               418803.65
```

3772697.87   4126.11473 (20102209)
        418846.24   3772705.23   2369.34784 (19012817)   418874.12
3772705.75   1774.63494 (18062113)
        419000.85   3772704.70   1644.68605 (21121315)   418989.81
3772685.24   1136.10557 (21121315)
        419072.89   3772684.72   1838.82278 (19012817)   419159.66
3772703.12   1424.45890 (17020717)
        419108.13   3772705.23   2967.59474 (19012817)

 *** MODELOPTs: RegDFAULT CONC ELEV URBAN ADJ_U*

                                     *** THE SUMMARY OF MAXIMUM PERIOD (43824
HRS) RESULTS ***

                                  ** CONC OF PM_10   IN MICROGRAMS/M**3
             **

                       NETWORK
GROUP ID   AVERAGE CONC   RECEPTOR (XR, YR, ZELEV,
ZHILL, ZFLAG) OF TYPE GRID-ID
- -
- - - - - - - - - - - - - - - - - - -

OFFROAD   1ST HIGHEST VALUE IS   182.51583 AT (419113.91, 3772779.38,   184.87,
  184.87,   0.00) DC
         2ND HIGHEST VALUE IS   93.59145 AT (418986.65, 3772788.32,   183.23,
  183.23,   0.00) DC
         3RD HIGHEST VALUE IS   88.85966 AT (419131.27, 3772736.78,   185.19,
  185.19,   0.00) DC
         4TH HIGHEST VALUE IS   86.72287 AT (419148.09, 3772782.00,   185.32,
  185.32,   0.00) DC
         5TH HIGHEST VALUE IS   85.02702 AT (418734.23, 3772743.62,   180.77,
  180.77,   0.00) DC
         6TH HIGHEST VALUE IS   84.43757 AT (418733.71, 3772786.21,   180.91,
  180.91,   0.00) DC
         7TH HIGHEST VALUE IS   70.70512 AT (418803.65, 3772697.87,   180.67,
  180.67,   0.00) DC
         8TH HIGHEST VALUE IS   69.89640 AT (419000.85, 3772704.70,   183.11,
  183.11,   0.00) DC
         9TH HIGHEST VALUE IS   68.84444 AT (419108.13, 3772705.23,   184.55,
  184.55,   0.00) DC
        10TH HIGHEST VALUE IS   61.25363 AT (419057.12, 3772847.21,   184.38,

```
  184.38,    0.00)  DC

GEN       1ST HIGHEST VALUE IS      59.64769 AT (  418892.00,  3772764.65,   182.24,
  182.24,    0.00)  DC
          2ND HIGHEST VALUE IS      42.76928 AT (  418803.65,  3772697.87,   180.67,
  180.67,    0.00)  DC
          3RD HIGHEST VALUE IS      40.50555 AT (  418933.54,  3772761.50,   182.55,
  182.55,    0.00)  DC
          4TH HIGHEST VALUE IS      39.79533 AT (  418928.28,  3772790.42,   182.59,
  182.59,    0.00)  DC
          5TH HIGHEST VALUE IS      36.96533 AT (  418846.24,  3772705.23,   181.31,
  181.31,    0.00)  DC
          6TH HIGHEST VALUE IS      34.13883 AT (  418931.44,  3772734.15,   182.46,
  182.46,    0.00)  DC
          7TH HIGHEST VALUE IS      34.04274 AT (  418951.94,  3772790.42,   182.82,
  182.82,    0.00)  DC
          8TH HIGHEST VALUE IS      33.00394 AT (  418874.12,  3772705.75,   181.61,
  181.61,    0.00)  DC
          9TH HIGHEST VALUE IS      28.27892 AT (  418965.09,  3772747.30,   182.81,
  182.81,    0.00)  DC
         10TH HIGHEST VALUE IS      26.82790 AT (  418986.65,  3772788.32,   183.23,
  183.23,    0.00)  DC

ALL       1ST HIGHEST VALUE IS     194.13952 AT (  419113.91,  3772779.38,   184.87,
  184.87,    0.00)  DC
          2ND HIGHEST VALUE IS     120.41935 AT (  418986.65,  3772788.32,   183.23,
  183.23,    0.00)  DC
          3RD HIGHEST VALUE IS     120.37627 AT (  418892.00,  3772764.65,   182.24,
  182.24,    0.00)  DC
          4TH HIGHEST VALUE IS     113.47440 AT (  418803.65,  3772697.87,   180.67,
  180.67,    0.00)  DC
          5TH HIGHEST VALUE IS     110.29846 AT (  418734.23,  3772743.62,   180.77,
  180.77,    0.00)  DC
          6TH HIGHEST VALUE IS     104.43435 AT (  418733.71,  3772786.21,   180.91,
  180.91,    0.00)  DC
          7TH HIGHEST VALUE IS      97.35884 AT (  419131.27,  3772736.78,   185.19,
  185.19,    0.00)  DC
          8TH HIGHEST VALUE IS      96.44272 AT (  419148.09,  3772782.00,   185.32,
  185.32,    0.00)  DC
          9TH HIGHEST VALUE IS      89.09333 AT (  418928.28,  3772790.42,   182.59,
  182.59,    0.00)  DC
         10TH HIGHEST VALUE IS      86.91492 AT (  418933.54,  3772761.50,   182.55,
  182.55,    0.00)  DC


 *** RECEPTOR TYPES:  GC = GRIDCART
                      GP = GRIDPOLR
                      DC = DISCCART
                      DP = DISCPOLR
 *** AERMOD - VERSION 24142  ***   *** C:\Users\apoll\OneDrive -
```

*** THE SUMMARY OF HIGHEST 1-HR RESULTS ***

** CONC OF PM_10   IN MICROGRAMS/M**3 **

GROUP ID	AVERAGE CONC	DATE (YYMMDDHH)	RECEPTOR (XR, YR, ZELEV, ZHILL, ZFLAG)	NETWORK OF TYPE	GRID-ID
OFFROAD	HIGH 1ST HIGH VALUE IS	3565.73526	ON 20020717: AT (419113.91, 3772779.38, 184.87, 184.87, 0.00)	DC	
GEN	HIGH 1ST HIGH VALUE IS	2709.31494	ON 17120517: AT (418803.65, 3772697.87, 180.67, 180.67, 0.00)	DC	
ALL	HIGH 1ST HIGH VALUE IS	4126.11473	ON 20102209: AT (418803.65, 3772697.87, 180.67, 180.67, 0.00)	DC	

 *** RECEPTOR TYPES: GC = GRIDCART
                      GP = GRIDPOLR
                      DC = DISCCART
                      DP = DISCPOLR

 *** Message Summary : AERMOD Model Execution ***

  --------- Summary of Total Messages --------

 A Total of   0 Fatal Error Message(s)
 A Total of   3 Warning Message(s)
 A Total of   474 Informational Message(s)

```
A Total of        43824 Hours Were Processed

A Total of           41 Calm Hours Identified

A Total of          433 Missing Hours Identified (  0.99 Percent)


   ******** FATAL ERROR MESSAGES ********
              ***  NONE  ***


   ********   WARNING MESSAGES   ********
SO W320     203        PPARM: Input Parameter May Be Out-of-Range for Parameter
      VS
ME W186    1770       MEOPEN: THRESH_1MIN 1-min ASOS wind speed threshold used
    0.50
ME W187    1770       MEOPEN: ADJ_U* Option for Stable Low Winds used in AERMET


   ***********************************
   *** AERMOD Finishes Successfully ***
   ***********************************
```

 *** MODELOPTs: RegDFAULT CONC ELEV URBAN ADJ_U*

                                            ***   MODEL SETUP OPTIONS SUMMARY
 ***
 - - -

```
 **Model Set To Continue RUNning After the Setup Testing.

 **The AERMET Input Meteorological Data Version Date:  22112

 **Output Options Selected:
          Model Outputs Tables of PERIOD Averages by Receptor
          Model Outputs Tables of Highest Short Term Values by Receptor (RECTABLE
Keyword)
          Model Outputs External File(s) of High Values for Plotting (PLOTFILE
Keyword)
          Model Outputs Separate Summary File of High Ranked Values (SUMMFILE
Keyword)

 **NOTE:  The Following Flags May Appear Following CONC Values:  c for Calm Hours
                                                                 m for Missing Hours
                                                                 b for Both Calm and
Missing Hours

 **Misc. Inputs:  Base Elev. for Pot. Temp. Profile (m MSL) =   187.00 ;  Decay
Coef. =    0.000     ;  Rot. Angle =     0.0
                  Emission Units = GRAMS/SEC                                ;
Emission Rate Unit Factor =   0.10000E+07
                  Output Units   = MICROGRAMS/M**3

 **Approximate Storage Requirements of Model =      3.8 MB of RAM.

 **Input Runstream File:          aermod.inp

 **Output Print File:             aermod.out


 **Detailed Error/Message File:   Covina Operation.err

 **File for Summary of Results:   Covina Operation.sum

 *** AERMOD - VERSION 24142  ***   *** C:\Users\apoll\OneDrive -
Dudek\Desktop\HARP2\HARP\Covina BESS\Covin ***        04/16/25
 *** AERMET - VERSION  22112 ***   ***
                       ***        08:51:06

                                  PAGE   2
 *** MODELOPTs:    RegDFAULT  CONC  ELEV  URBAN  ADJ_U*

                                        *** METEOROLOGICAL DAYS SELECTED FOR
PROCESSING ***
                                                              (1=YES; 0=NO)

           1 1 1 1 1 1 1 1 1 1   1 1 1 1 1 1 1 1 1 1   1 1 1 1 1 1 1 1 1 1   1 1 1
```

1 1 1 1 1 1 1   1 1 1 1 1 1 1 1 1 1
           1 1 1 1 1 1 1 1 1 1   1 1 1 1 1 1 1 1 1 1   1 1 1 1 1 1 1 1 1 1   1 1 1
1 1 1 1 1 1 1   1 1 1 1 1 1 1 1 1 1
           1 1 1 1 1 1 1 1 1 1   1 1 1 1 1 1 1 1 1 1   1 1 1 1 1 1 1 1 1 1   1 1 1
1 1 1 1 1 1 1   1 1 1 1 1 1 1 1 1 1
           1 1 1 1 1 1 1 1 1 1   1 1 1 1 1 1 1 1 1 1   1 1 1 1 1 1 1 1 1 1   1 1 1
1 1 1 1 1 1 1   1 1 1 1 1 1 1 1 1 1
           1 1 1 1 1 1 1 1 1 1   1 1 1 1 1 1 1 1 1 1   1 1 1 1 1 1 1 1 1 1   1 1 1
1 1 1 1 1 1 1   1 1 1 1 1 1 1 1 1 1
           1 1 1 1 1 1 1 1 1 1   1 1 1 1 1 1 1 1 1 1   1 1 1 1 1 1 1 1 1 1   1 1 1
1 1 1 1 1 1 1   1 1 1 1 1 1 1 1 1 1
           1 1 1 1 1 1 1 1 1 1   1 1 1 1 1 1 1 1 1 1   1 1 1 1 1 1 1 1 1 1   1 1 1
1 1 1 1 1 1 1   1 1 1 1 1 1 1 1 1 1
           1 1 1 1 1 1 1 1 1 1   1 1 1 1 1

NOTE: METEOROLOGICAL DATA ACTUALLY PROCESSED WILL ALSO DEPEND ON WHAT IS INCLUDED IN THE DATA FILE.

*** UPPER BOUND OF FIRST THROUGH FIFTH WIND SPEED CATEGORIES ***
(METERS/SEC)

1.54, 3.09, 5.14, 8.23, 10.80,

*** MODELOPTs: RegDFAULT CONC ELEV URBAN ADJ_U*

*** UP TO THE FIRST 24 HOURS OF METEOROLOGICAL DATA ***

Surface file: ..\azus_sfc_pfl\AZUS_V11_trimmed.sfc
Met Version: 22112
Profile file: ..\azus_sfc_pfl\AZUS_V11_trimmed.PFL

Surface format: FREE

Profile format: FREE

Surface station no.: 3179 Upper air station no.: 3190
Name: UNKNOWN Name: UNKNOWN

Year: 2017 Year: 2017

First 24 hours of scalar data

YR	MO	DY	JDY	HR	H0	U*	W*	DT/DZ	ZICNV	ZIMCH	M-O LEN	Z0	BOWEN	ALBEDO	REF WS	WD	HT	REF TA	HT
17	01	01	1	01	-11.3	0.154	-9.000	-9.000	-999.	145.	28.6	0.34	0.75	1.00	1.36	97.	10.0	281.4	9.5
17	01	01	1	02	-5.9	0.110	-9.000	-9.000	-999.	88.	20.0	0.29	0.75	1.00	1.05	88.	10.0	281.0	9.5
17	01	01	1	03	-6.6	0.117	-9.000	-9.000	-999.	95.	21.1	0.29	0.75	1.00	1.11	69.	10.0	280.5	9.5
17	01	01	1	04	-6.9	0.119	-9.000	-9.000	-999.	99.	21.7	0.33	0.75	1.00	1.08	132.	10.0	279.8	9.5
17	01	01	1	05	-4.1	0.091	-9.000	-9.000	-999.	66.	16.1	0.17	0.75	1.00	1.00	314.	10.0	279.5	9.5
17	01	01	1	06	-18.0	0.193	-9.000	-9.000	-999.	204.	41.0	0.21	0.75	1.00	1.96	35.	10.0	279.8	9.5
17	01	01	1	07	-10.5	0.147	-9.000	-9.000	-999.	136.	27.0	0.29	0.75	1.00	1.38	80.	10.0	279.6	9.5
17	01	01	1	08	-6.3	0.118	-9.000	-9.000	-999.	97.	22.9	0.29	0.75	0.55	1.12	74.	10.0	279.4	9.5
17	01	01	1	09	25.4	0.209	0.420	0.005	103.	230.	-31.8	0.29	0.75	0.32	1.55	70.	10.0	282.2	9.5
17	01	01	1	10	64.6	0.296	1.020	0.005	581.	386.	-35.4	0.33	0.75	0.25	2.13	126.	10.0	283.6	9.5
17	01	01	1	11	91.0	0.325	1.350	0.005	956.	444.	-33.2	0.33	0.75	0.22	2.32	130.	10.0	284.1	9.5
17	01	01	1	12	87.8	0.248	1.393	0.005	1087.	299.	-15.3	0.32	0.75	0.21	1.62	152.	10.0	285.1	9.5
17	01	01	1	13	103.2	0.182	1.514	0.005	1188.	187.	-5.1	0.33	0.75	0.21	0.97	144.	10.0	286.1	9.5
17	01	01	1	14	74.8	0.225	1.385	0.005	1256.	255.	-13.4	0.23	0.75	0.22	1.61	214.	10.0	286.9	9.5
17	01	01	1	15	50.9	0.150	1.233	0.005	1300.	142.	-5.9	0.07	0.75	0.26	1.37	273.	10.0	286.7	9.5
17	01	01	1	16	1.2	0.122	0.356	0.005	1300.	102.	-130.2	0.23	0.75	0.35	1.08	210.	10.0	286.6	9.5
17	01	01	1	17	-13.1	0.175	-9.000	-9.000	-999.	176.	36.0	0.32	0.75	0.62	1.55	172.	10.0	286.3	9.5
17	01	01	1	18	-13.7	0.171	-9.000	-9.000	-999.	169.	32.2	0.32	0.75	1.00	1.53	179.	10.0	285.8	9.5
17	01	01	1	19	-9.0	0.136	-9.000	-9.000	-999.	121.	24.7	0.23	0.75	1.00	1.38	215.	10.0	285.4	9.5
17	01	01	1	20	-3.7	0.086	-9.000	-9.000	-999.	61.	14.9	0.12	0.75	1.00	1.03	259.	10.0	285.0	9.5
17	01	01	1	21	-1.8	0.070	-9.000	-9.000	-999.	44.	16.4	0.16	0.75	1.00	0.58	349.	10.0	284.9	9.5
17	01	01	1	22	-3.4	0.086	-9.000	-9.000	-999.	61.	16.6	0.29	0.75	1.00	0.78	61.	10.0	284.8	9.5
17	01	01	1	23	-14.0	0.170	-9.000	-9.000	-999.	168.	31.8	0.21	0.75

```
1.00    1.74   43.   10.0  284.2    9.5
 17 01 01   1 24  -21.5  0.220 -9.000 -9.000 -999.  248.     53.3  0.21   0.75
1.00    2.22   43.   10.0  283.9    9.5


 First hour of profile data
 YR MO DY HR HEIGHT F  WDIR    WSPD AMB_TMP sigmaA  sigmaW  sigmaV
 17 01 01 01    9.5 0 -999.  -99.00   281.4   99.0  -99.00  -99.00
 17 01 01 01   10.0 1   97.    1.36  -999.0   99.0  -99.00  -99.00

 F indicates top of profile (=1) or below (=0)
↑ *** AERMOD - VERSION 24142  ***   *** C:\Users\apoll\OneDrive -
Dudek\Desktop\HARP2\HARP\Covina BESS\Covin ***        04/16/25
 *** AERMET - VERSION  22112 ***   ***
                       ***        08:51:06

                                  PAGE   4
 *** MODELOPTs:    RegDFAULT  CONC  ELEV  URBAN  ADJ_U*

                                       *** THE SUMMARY OF MAXIMUM PERIOD ( 43824
HRS) RESULTS ***


                                    ** CONC OF PM_10    IN MICROGRAMS/M**3
             **


                      NETWORK
GROUP ID                      AVERAGE CONC                RECEPTOR  (XR, YR, ZELEV,
ZHILL, ZFLAG)  OF TYPE  GRID-ID
- - - - - - - - - - - - - - - - - - - - - - - - - - - - - - - - - - - - - - - - - - -
- - - - - - - - - - - - - - - - - - -

OFFROAD   1ST HIGHEST VALUE IS     182.51583 AT (  419113.91,  3772779.38,   184.87,
  184.87,    0.00)  DC
         2ND HIGHEST VALUE IS      93.59145 AT (  418986.65,  3772788.32,   183.23,
  183.23,    0.00)  DC
         3RD HIGHEST VALUE IS      88.85966 AT (  419131.27,  3772736.78,   185.19,
  185.19,    0.00)  DC
         4TH HIGHEST VALUE IS      86.72287 AT (  419148.09,  3772782.00,   185.32,
  185.32,    0.00)  DC
         5TH HIGHEST VALUE IS      85.02702 AT (  418734.23,  3772743.62,   180.77,
  180.77,    0.00)  DC
         6TH HIGHEST VALUE IS      84.43757 AT (  418733.71,  3772786.21,   180.91,
  180.91,    0.00)  DC
         7TH HIGHEST VALUE IS      70.70512 AT (  418803.65,  3772697.87,   180.67,
  180.67,    0.00)  DC
         8TH HIGHEST VALUE IS      69.89640 AT (  419000.85,  3772704.70,   183.11,
  183.11,    0.00)  DC
         9TH HIGHEST VALUE IS      68.84444 AT (  419108.13,  3772705.23,   184.55,
```

```
  184.55,    0.00)  DC
        10TH HIGHEST VALUE IS      61.25363 AT (  419057.12,  3772847.21,   184.38,
  184.38,    0.00)  DC

GEN       1ST HIGHEST VALUE IS      59.64769 AT (  418892.00,  3772764.65,   182.24,
  182.24,    0.00)  DC
          2ND HIGHEST VALUE IS      42.76928 AT (  418803.65,  3772697.87,   180.67,
  180.67,    0.00)  DC
          3RD HIGHEST VALUE IS      40.50555 AT (  418933.54,  3772761.50,   182.55,
  182.55,    0.00)  DC
          4TH HIGHEST VALUE IS      39.79533 AT (  418928.28,  3772790.42,   182.59,
  182.59,    0.00)  DC
          5TH HIGHEST VALUE IS      36.96533 AT (  418846.24,  3772705.23,   181.31,
  181.31,    0.00)  DC
          6TH HIGHEST VALUE IS      34.13883 AT (  418931.44,  3772734.15,   182.46,
  182.46,    0.00)  DC
          7TH HIGHEST VALUE IS      34.04274 AT (  418951.94,  3772790.42,   182.82,
  182.82,    0.00)  DC
          8TH HIGHEST VALUE IS      33.00394 AT (  418874.12,  3772705.75,   181.61,
  181.61,    0.00)  DC
          9TH HIGHEST VALUE IS      28.27892 AT (  418965.09,  3772747.30,   182.81,
  182.81,    0.00)  DC
         10TH HIGHEST VALUE IS      26.82790 AT (  418986.65,  3772788.32,   183.23,
  183.23,    0.00)  DC

ALL       1ST HIGHEST VALUE IS     194.13952 AT (  419113.91,  3772779.38,   184.87,
  184.87,    0.00)  DC
          2ND HIGHEST VALUE IS     120.41935 AT (  418986.65,  3772788.32,   183.23,
  183.23,    0.00)  DC
          3RD HIGHEST VALUE IS     120.37627 AT (  418892.00,  3772764.65,   182.24,
  182.24,    0.00)  DC
          4TH HIGHEST VALUE IS     113.47440 AT (  418803.65,  3772697.87,   180.67,
  180.67,    0.00)  DC
          5TH HIGHEST VALUE IS     110.29846 AT (  418734.23,  3772743.62,   180.77,
  180.77,    0.00)  DC
          6TH HIGHEST VALUE IS     104.43435 AT (  418733.71,  3772786.21,   180.91,
  180.91,    0.00)  DC
          7TH HIGHEST VALUE IS      97.35884 AT (  419131.27,  3772736.78,   185.19,
  185.19,    0.00)  DC
          8TH HIGHEST VALUE IS      96.44272 AT (  419148.09,  3772782.00,   185.32,
  185.32,    0.00)  DC
          9TH HIGHEST VALUE IS      89.09333 AT (  418928.28,  3772790.42,   182.59,
  182.59,    0.00)  DC
         10TH HIGHEST VALUE IS      86.91492 AT (  418933.54,  3772761.50,   182.55,
  182.55,    0.00)  DC


 *** RECEPTOR TYPES:  GC = GRIDCART
                      GP = GRIDPOLR
                      DC = DISCCART
```

*** THE SUMMARY OF HIGHEST 1-HR RESULTS ***

** CONC OF PM_10 IN MICROGRAMS/M**3 **

GROUP ID	AVERAGE	CONC	DATE (YYMMDDHH)	RECEPTOR (XR, YR, ZELEV, ZHILL, ZFLAG)	NETWORK OF TYPE	GRID-ID
OFFROAD	HIGH	1ST HIGH VALUE IS	3565.73526	ON 20020717: AT (419113.91, 3772779.38, 184.87, 184.87, 0.00)	DC	
GEN	HIGH	1ST HIGH VALUE IS	2709.31494	ON 17120517: AT (418803.65, 3772697.87, 180.67, 180.67, 0.00)	DC	
ALL	HIGH	1ST HIGH VALUE IS	4126.11473	ON 20102209: AT (418803.65, 3772697.87, 180.67, 180.67, 0.00)	DC	

*** Message Summary : AERMOD Model Execution ***

--------- Summary of Total Messages --------

A Total of 0 Fatal Error Message(s)

```
A Total of            3 Warning Message(s)
A Total of          474 Informational Message(s)

A Total of        43824 Hours Were Processed

A Total of           41 Calm Hours Identified

A Total of          433 Missing Hours Identified (  0.99 Percent)


   ******** FATAL ERROR MESSAGES ********
              ***  NONE  ***


   ********   WARNING MESSAGES   ********
SO W320     203        PPARM: Input Parameter May Be Out-of-Range for Parameter
      VS
ME W186    1770       MEOPEN: THRESH_1MIN 1-min ASOS wind speed threshold used
    0.50
ME W187    1770       MEOPEN: ADJ_U* Option for Stable Low Winds used in AERMET
```

HARP2 - HRACalc (dated 22118) 10/21/2025 4:16:14 PM - Output Log

GLCs loaded successfully
Pollutants loaded successfully
Pathway receptors loaded successfully
****
RISK SCENARIO SETTINGS

Receptor Type: Worker
Scenario: All
Calculation Method: Derived

****
EXPOSURE DURATION PARAMETERS FOR CANCER

Start Age: 16
Total Exposure Duration: 25

Exposure Duration Bin Distribution
3rd Trimester Bin: 0
0<2 Years Bin: 0
2<9 Years Bin: 0
2<16 Years Bin: 0
16<30 Years Bin: 0
16 to 70 Years Bin: 25

****
PATHWAYS ENABLED

NOTE: Inhalation is always enabled and used for all assessments. The remaining pathways are only used for cancer and noncancer chronic assessments.

Inhalation: True
Soil: True
Dermal: True
Mother's milk: False
Water: False
Fish: False
Homegrown crops: False
Beef: False
Dairy: False
Pig: False
Chicken: False
Egg: False

****
INHALATION

Daily breathing rate: Moderate8HR

Worker Adjustment Factors
Worker adjustment factors enabled: NO

Fraction at time at home
3rd Trimester to 16 years: OFF
16 years to 70 years: OFF

****
SOIL & DERMAL PATHWAY SETTINGS

Deposition rate (m/s): 0.05
Soil mixing depth (m): 0.01
Dermal climate: Warm

****
TIER 2 SETTINGS
Tier2 not used.

****

Calculating cancer risk
Cancer risk breakdown by pollutant and receptor saved to: C:\Users\apoll\OneDrive - Dudek\Desktop\HARP2\HARP\Covina BESS\COVINA OPERATIONAL HARP Worker\hra\OperationCancerRisk.csv
Cancer risk total by receptor saved to: C:\Users\apoll\OneDrive - Dudek\Desktop\HARP2\HARP\Covina BESS\COVINA OPERATIONAL HARP Worker\hra\OperationCancerRiskSumByRec.csv
Calculating chronic risk
Chronic risk breakdown by pollutant and receptor saved to: C:\Users\apoll\OneDrive - Dudek\Desktop\HARP2\HARP\Covina BESS\COVINA OPERATIONAL HARP Worker\hra\OperationNCChronicRisk.csv
Chronic risk total by receptor saved to: C:\Users\apoll\OneDrive - Dudek\Desktop\HARP2\HARP\Covina BESS\COVINA OPERATIONAL HARP Worker\hra\OperationNCChronicRiskSumByRec.csv
Calculating acute risk
Acute risk breakdown by pollutant and receptor saved to: C:\Users\apoll\OneDrive - Dudek\Desktop\HARP2\HARP\Covina BESS\COVINA OPERATIONAL HARP Worker\hra\OperationNCAcuteRisk.csv
Acute risk total by receptor saved to: C:\Users\apoll\OneDrive - Dudek\Desktop\HARP2\HARP\Covina BESS\COVINA OPERATIONAL HARP Worker\hra\OperationNCAcuteRiskSumByRec.csv
HRA ran successfully

REC	GRP	NETID	X	Y	RISK_SUM	SCENARIO	INH_RISK	SOIL_RISK	DERMAL_R	MMILK_RIS	WATER_RIS	FISH_RISK	CROP_RISK	BEEF_RISK	DAIRY_RISK	PIG_RISK	CHICKEN_F	EGG_RISK
1	ALL		418734.2	3772744	4.94E-08	25YrCance	4.94E-08	0.00E+00	0.00E+00	0.00E+00	0.00E+00	0.00E+00	0.00E+00	0.00E+00	0.00E+00	0.00E+00	0.00E+00	0.00E+00
2	ALL		418733.7	3772786	4.11E-08	25YrCance	4.11E-08	0.00E+00	0.00E+00	0.00E+00	0.00E+00	0.00E+00	0.00E+00	0.00E+00	0.00E+00	0.00E+00	0.00E+00	0.00E+00
3	ALL		418744.2	3772848	2.22E-08	25YrCance	2.22E-08	0.00E+00	0.00E+00	0.00E+00	0.00E+00	0.00E+00	0.00E+00	0.00E+00	0.00E+00	0.00E+00	0.00E+00	0.00E+00
4	ALL		418806.3	3772850	2.79E-08	25YrCance	2.79E-08	0.00E+00	0.00E+00	0.00E+00	0.00E+00	0.00E+00	0.00E+00	0.00E+00	0.00E+00	0.00E+00	0.00E+00	0.00E+00
5	ALL		418805.2	3772888	1.66E-08	25YrCance	1.66E-08	0.00E+00	0.00E+00	0.00E+00	0.00E+00	0.00E+00	0.00E+00	0.00E+00	0.00E+00	0.00E+00	0.00E+00	0.00E+00
6	ALL		418864.7	3772850	2.97E-08	25YrCance	2.97E-08	0.00E+00	0.00E+00	0.00E+00	0.00E+00	0.00E+00	0.00E+00	0.00E+00	0.00E+00	0.00E+00	0.00E+00	0.00E+00
7	ALL		418904.1	3772848	3.48E-08	25YrCance	3.48E-08	0.00E+00	0.00E+00	0.00E+00	0.00E+00	0.00E+00	0.00E+00	0.00E+00	0.00E+00	0.00E+00	0.00E+00	0.00E+00
8	ALL		418946.2	3772848	3.68E-08	25YrCance	3.68E-08	0.00E+00	0.00E+00	0.00E+00	0.00E+00	0.00E+00	0.00E+00	0.00E+00	0.00E+00	0.00E+00	0.00E+00	0.00E+00
9	ALL		418978.2	3772847	3.61E-08	25YrCance	3.61E-08	0.00E+00	0.00E+00	0.00E+00	0.00E+00	0.00E+00	0.00E+00	0.00E+00	0.00E+00	0.00E+00	0.00E+00	0.00E+00
10	ALL		419004	3772846	3.54E-08	25YrCance	3.54E-08	0.00E+00	0.00E+00	0.00E+00	0.00E+00	0.00E+00	0.00E+00	0.00E+00	0.00E+00	0.00E+00	0.00E+00	0.00E+00
11	ALL		419032.4	3772847	3.31E-08	25YrCance	3.31E-08	0.00E+00	0.00E+00	0.00E+00	0.00E+00	0.00E+00	0.00E+00	0.00E+00	0.00E+00	0.00E+00	0.00E+00	0.00E+00
12	ALL		419057.1	3772847	3.13E-08	25YrCance	3.13E-08	0.00E+00	0.00E+00	0.00E+00	0.00E+00	0.00E+00	0.00E+00	0.00E+00	0.00E+00	0.00E+00	0.00E+00	0.00E+00
13	ALL		418892	3772765	1.00E-07	25YrCance	1.00E-07	0.00E+00	0.00E+00	0.00E+00	0.00E+00	0.00E+00	0.00E+00	0.00E+00	0.00E+00	0.00E+00	0.00E+00	0.00E+00
14	ALL		418928.3	3772790	6.81E-08	25YrCance	6.81E-08	0.00E+00	0.00E+00	0.00E+00	0.00E+00	0.00E+00	0.00E+00	0.00E+00	0.00E+00	0.00E+00	0.00E+00	0.00E+00
15	ALL		418951.9	3772790	5.93E-08	25YrCance	5.93E-08	0.00E+00	0.00E+00	0.00E+00	0.00E+00	0.00E+00	0.00E+00	0.00E+00	0.00E+00	0.00E+00	0.00E+00	0.00E+00
16	ALL		418986.7	3772788	5.29E-08	25YrCance	5.29E-08	0.00E+00	0.00E+00	0.00E+00	0.00E+00	0.00E+00	0.00E+00	0.00E+00	0.00E+00	0.00E+00	0.00E+00	0.00E+00
17	ALL		418931.4	3772734	5.80E-08	25YrCance	5.80E-08	0.00E+00	0.00E+00	0.00E+00	0.00E+00	0.00E+00	0.00E+00	0.00E+00	0.00E+00	0.00E+00	0.00E+00	0.00E+00
18	ALL		418933.5	3772762	6.88E-08	25YrCance	6.88E-08	0.00E+00	0.00E+00	0.00E+00	0.00E+00	0.00E+00	0.00E+00	0.00E+00	0.00E+00	0.00E+00	0.00E+00	0.00E+00
19	ALL		418965.1	3772747	5.10E-08	25YrCance	5.10E-08	0.00E+00	0.00E+00	0.00E+00	0.00E+00	0.00E+00	0.00E+00	0.00E+00	0.00E+00	0.00E+00	0.00E+00	0.00E+00
20	ALL		419113.9	3772779	3.93E-08	25YrCance	3.93E-08	0.00E+00	0.00E+00	0.00E+00	0.00E+00	0.00E+00	0.00E+00	0.00E+00	0.00E+00	0.00E+00	0.00E+00	0.00E+00
21	ALL		419148.1	3772782	2.53E-08	25YrCance	2.53E-08	0.00E+00	0.00E+00	0.00E+00	0.00E+00	0.00E+00	0.00E+00	0.00E+00	0.00E+00	0.00E+00	0.00E+00	0.00E+00
22	ALL		419131.3	3772737	2.36E-08	25YrCance	2.36E-08	0.00E+00	0.00E+00	0.00E+00	0.00E+00	0.00E+00	0.00E+00	0.00E+00	0.00E+00	0.00E+00	0.00E+00	0.00E+00
23	ALL		419183.9	3772787	1.85E-08	25YrCance	1.85E-08	0.00E+00	0.00E+00	0.00E+00	0.00E+00	0.00E+00	0.00E+00	0.00E+00	0.00E+00	0.00E+00	0.00E+00	0.00E+00
24	ALL		419118.1	3772847	2.53E-08	25YrCance	2.53E-08	0.00E+00	0.00E+00	0.00E+00	0.00E+00	0.00E+00	0.00E+00	0.00E+00	0.00E+00	0.00E+00	0.00E+00	0.00E+00
25	ALL		419093.9	3772850	2.72E-08	25YrCance	2.72E-08	0.00E+00	0.00E+00	0.00E+00	0.00E+00	0.00E+00	0.00E+00	0.00E+00	0.00E+00	0.00E+00	0.00E+00	0.00E+00
26	ALL		419140.7	3772850	2.25E-08	25YrCance	2.25E-08	0.00E+00	0.00E+00	0.00E+00	0.00E+00	0.00E+00	0.00E+00	0.00E+00	0.00E+00	0.00E+00	0.00E+00	0.00E+00
27	ALL		419170.7	3772850	1.94E-08	25YrCance	1.94E-08	0.00E+00	0.00E+00	0.00E+00	0.00E+00	0.00E+00	0.00E+00	0.00E+00	0.00E+00	0.00E+00	0.00E+00	0.00E+00
28	ALL		419207.5	3772850	1.62E-08	25YrCance	1.62E-08	0.00E+00	0.00E+00	0.00E+00	0.00E+00	0.00E+00	0.00E+00	0.00E+00	0.00E+00	0.00E+00	0.00E+00	0.00E+00
29	ALL		419283.2	3772842	1.14E-08	25YrCance	1.14E-08	0.00E+00	0.00E+00	0.00E+00	0.00E+00	0.00E+00	0.00E+00	0.00E+00	0.00E+00	0.00E+00	0.00E+00	0.00E+00
30	ALL		419232.8	3772786	1.33E-08	25YrCance	1.33E-08	0.00E+00	0.00E+00	0.00E+00	0.00E+00	0.00E+00	0.00E+00	0.00E+00	0.00E+00	0.00E+00	0.00E+00	0.00E+00
31	ALL		419202.3	3772730	1.20E-08	25YrCance	1.20E-08	0.00E+00	0.00E+00	0.00E+00	0.00E+00	0.00E+00	0.00E+00	0.00E+00	0.00E+00	0.00E+00	0.00E+00	0.00E+00
32	ALL		418740.5	3772705	4.61E-08	25YrCance	4.61E-08	0.00E+00	0.00E+00	0.00E+00	0.00E+00	0.00E+00	0.00E+00	0.00E+00	0.00E+00	0.00E+00	0.00E+00	0.00E+00
33	ALL		418651.2	3772742	1.48E-08	25YrCance	1.48E-08	0.00E+00	0.00E+00	0.00E+00	0.00E+00	0.00E+00	0.00E+00	0.00E+00	0.00E+00	0.00E+00	0.00E+00	0.00E+00
34	ALL		418803.7	3772698	7.52E-08	25YrCance	7.52E-08	0.00E+00	0.00E+00	0.00E+00	0.00E+00	0.00E+00	0.00E+00	0.00E+00	0.00E+00	0.00E+00	0.00E+00	0.00E+00
35	ALL		418846.2	3772705	6.36E-08	25YrCance	6.36E-08	0.00E+00	0.00E+00	0.00E+00	0.00E+00	0.00E+00	0.00E+00	0.00E+00	0.00E+00	0.00E+00	0.00E+00	0.00E+00
36	ALL		418874.1	3772706	5.59E-08	25YrCance	5.59E-08	0.00E+00	0.00E+00	0.00E+00	0.00E+00	0.00E+00	0.00E+00	0.00E+00	0.00E+00	0.00E+00	0.00E+00	0.00E+00
37	ALL		419000.9	3772705	3.00E-08	25YrCance	3.00E-08	0.00E+00	0.00E+00	0.00E+00	0.00E+00	0.00E+00	0.00E+00	0.00E+00	0.00E+00	0.00E+00	0.00E+00	0.00E+00
38	ALL		418989.8	3772685	2.30E-08	25YrCance	2.30E-08	0.00E+00	0.00E+00	0.00E+00	0.00E+00	0.00E+00	0.00E+00	0.00E+00	0.00E+00	0.00E+00	0.00E+00	0.00E+00
39	ALL		419072.9	3772685	1.82E-08	25YrCance	1.82E-08	0.00E+00	0.00E+00	0.00E+00	0.00E+00	0.00E+00	0.00E+00	0.00E+00	0.00E+00	0.00E+00	0.00E+00	0.00E+00
40	ALL		419159.7	3772703	1.25E-08	25YrCance	1.25E-08	0.00E+00	0.00E+00	0.00E+00	0.00E+00	0.00E+00	0.00E+00	0.00E+00	0.00E+00	0.00E+00	0.00E+00	0.00E+00
41	ALL		419108.1	3772705	1.99E-08	25YrCance	1.99E-08	0.00E+00	0.00E+00	0.00E+00	0.00E+00	0.00E+00	0.00E+00	0.00E+00	0.00E+00	0.00E+00	0.00E+00	0.00E+00

REC	GRP	NETID	X	Y	SCENARIO	CV	CNS	IMMUN	KIDNEY	GILV	REPRO/DE\	RESP	SKIN	EYE	BONE/TEET	ENDO	BLOOD	ODOR	GENERAL	MAXHI
1	ALL		418734.2	3772744	NonCancer	0.00E+00	0.00E+00	0.00E+00	0.00E+00	0.00E+00	0.00E+00	1.60E-04	0.00E+00	0.00E+00	0.00E+00	0.00E+00	0.00E+00	0.00E+00	0.00E+00	1.60E-04
2	ALL		418733.7	3772786	NonCancer	0.00E+00	0.00E+00	0.00E+00	0.00E+00	0.00E+00	0.00E+00	1.33E-04	0.00E+00	0.00E+00	0.00E+00	0.00E+00	0.00E+00	0.00E+00	0.00E+00	1.33E-04
3	ALL		418744.2	3772848	NonCancer	0.00E+00	0.00E+00	0.00E+00	0.00E+00	0.00E+00	0.00E+00	7.18E-05	0.00E+00	0.00E+00	0.00E+00	0.00E+00	0.00E+00	0.00E+00	0.00E+00	7.18E-05
4	ALL		418806.3	3772850	NonCancer	0.00E+00	0.00E+00	0.00E+00	0.00E+00	0.00E+00	0.00E+00	9.02E-05	0.00E+00	0.00E+00	0.00E+00	0.00E+00	0.00E+00	0.00E+00	0.00E+00	9.02E-05
5	ALL		418805.2	3772888	NonCancer	0.00E+00	0.00E+00	0.00E+00	0.00E+00	0.00E+00	0.00E+00	5.36E-05	0.00E+00	0.00E+00	0.00E+00	0.00E+00	0.00E+00	0.00E+00	0.00E+00	5.36E-05
6	ALL		418864.7	3772850	NonCancer	0.00E+00	0.00E+00	0.00E+00	0.00E+00	0.00E+00	0.00E+00	9.61E-05	0.00E+00	0.00E+00	0.00E+00	0.00E+00	0.00E+00	0.00E+00	0.00E+00	9.61E-05
7	ALL		418904.1	3772848	NonCancer	0.00E+00	0.00E+00	0.00E+00	0.00E+00	0.00E+00	0.00E+00	1.12E-04	0.00E+00	0.00E+00	0.00E+00	0.00E+00	0.00E+00	0.00E+00	0.00E+00	1.12E-04
8	ALL		418946.2	3772848	NonCancer	0.00E+00	0.00E+00	0.00E+00	0.00E+00	0.00E+00	0.00E+00	1.19E-04	0.00E+00	0.00E+00	0.00E+00	0.00E+00	0.00E+00	0.00E+00	0.00E+00	1.19E-04
9	ALL		418978.2	3772847	NonCancer	0.00E+00	0.00E+00	0.00E+00	0.00E+00	0.00E+00	0.00E+00	1.17E-04	0.00E+00	0.00E+00	0.00E+00	0.00E+00	0.00E+00	0.00E+00	0.00E+00	1.17E-04
10	ALL		419004	3772846	NonCancer	0.00E+00	0.00E+00	0.00E+00	0.00E+00	0.00E+00	0.00E+00	1.14E-04	0.00E+00	0.00E+00	0.00E+00	0.00E+00	0.00E+00	0.00E+00	0.00E+00	1.14E-04
11	ALL		419032.4	3772847	NonCancer	0.00E+00	0.00E+00	0.00E+00	0.00E+00	0.00E+00	0.00E+00	1.07E-04	0.00E+00	0.00E+00	0.00E+00	0.00E+00	0.00E+00	0.00E+00	0.00E+00	1.07E-04
12	ALL		419057.1	3772847	NonCancer	0.00E+00	0.00E+00	0.00E+00	0.00E+00	0.00E+00	0.00E+00	1.01E-04	0.00E+00	0.00E+00	0.00E+00	0.00E+00	0.00E+00	0.00E+00	0.00E+00	1.01E-04
13	ALL		418892	3772765	NonCancer	0.00E+00	0.00E+00	0.00E+00	0.00E+00	0.00E+00	0.00E+00	3.25E-04	0.00E+00	0.00E+00	0.00E+00	0.00E+00	0.00E+00	0.00E+00	0.00E+00	3.25E-04
14	ALL		418928.3	3772790	NonCancer	0.00E+00	0.00E+00	0.00E+00	0.00E+00	0.00E+00	0.00E+00	2.20E-04	0.00E+00	0.00E+00	0.00E+00	0.00E+00	0.00E+00	0.00E+00	0.00E+00	2.20E-04
15	ALL		418951.9	3772790	NonCancer	0.00E+00	0.00E+00	0.00E+00	0.00E+00	0.00E+00	0.00E+00	1.92E-04	0.00E+00	0.00E+00	0.00E+00	0.00E+00	0.00E+00	0.00E+00	0.00E+00	1.92E-04
16	ALL		418986.7	3772788	NonCancer	0.00E+00	0.00E+00	0.00E+00	0.00E+00	0.00E+00	0.00E+00	1.71E-04	0.00E+00	0.00E+00	0.00E+00	0.00E+00	0.00E+00	0.00E+00	0.00E+00	1.71E-04
17	ALL		418931.4	3772734	NonCancer	0.00E+00	0.00E+00	0.00E+00	0.00E+00	0.00E+00	0.00E+00	1.87E-04	0.00E+00	0.00E+00	0.00E+00	0.00E+00	0.00E+00	0.00E+00	0.00E+00	1.87E-04
18	ALL		418933.5	3772762	NonCancer	0.00E+00	0.00E+00	0.00E+00	0.00E+00	0.00E+00	0.00E+00	2.22E-04	0.00E+00	0.00E+00	0.00E+00	0.00E+00	0.00E+00	0.00E+00	0.00E+00	2.22E-04
19	ALL		418965.1	3772747	NonCancer	0.00E+00	0.00E+00	0.00E+00	0.00E+00	0.00E+00	0.00E+00	1.65E-04	0.00E+00	0.00E+00	0.00E+00	0.00E+00	0.00E+00	0.00E+00	0.00E+00	1.65E-04
20	ALL		419113.9	3772779	NonCancer	0.00E+00	0.00E+00	0.00E+00	0.00E+00	0.00E+00	0.00E+00	1.27E-04	0.00E+00	0.00E+00	0.00E+00	0.00E+00	0.00E+00	0.00E+00	0.00E+00	1.27E-04
21	ALL		419148.1	3772782	NonCancer	0.00E+00	0.00E+00	0.00E+00	0.00E+00	0.00E+00	0.00E+00	8.16E-05	0.00E+00	0.00E+00	0.00E+00	0.00E+00	0.00E+00	0.00E+00	0.00E+00	8.16E-05
22	ALL		419131.3	3772737	NonCancer	0.00E+00	0.00E+00	0.00E+00	0.00E+00	0.00E+00	0.00E+00	7.63E-05	0.00E+00	0.00E+00	0.00E+00	0.00E+00	0.00E+00	0.00E+00	0.00E+00	7.63E-05
23	ALL		419183.9	3772787	NonCancer	0.00E+00	0.00E+00	0.00E+00	0.00E+00	0.00E+00	0.00E+00	5.99E-05	0.00E+00	0.00E+00	0.00E+00	0.00E+00	0.00E+00	0.00E+00	0.00E+00	5.99E-05
24	ALL		419118.1	3772847	NonCancer	0.00E+00	0.00E+00	0.00E+00	0.00E+00	0.00E+00	0.00E+00	8.18E-05	0.00E+00	0.00E+00	0.00E+00	0.00E+00	0.00E+00	0.00E+00	0.00E+00	8.18E-05
25	ALL		419093.9	3772850	NonCancer	0.00E+00	0.00E+00	0.00E+00	0.00E+00	0.00E+00	0.00E+00	8.79E-05	0.00E+00	0.00E+00	0.00E+00	0.00E+00	0.00E+00	0.00E+00	0.00E+00	8.79E-05
26	ALL		419140.7	3772850	NonCancer	0.00E+00	0.00E+00	0.00E+00	0.00E+00	0.00E+00	0.00E+00	7.26E-05	0.00E+00	0.00E+00	0.00E+00	0.00E+00	0.00E+00	0.00E+00	0.00E+00	7.26E-05
27	ALL		419170.7	3772850	NonCancer	0.00E+00	0.00E+00	0.00E+00	0.00E+00	0.00E+00	0.00E+00	6.28E-05	0.00E+00	0.00E+00	0.00E+00	0.00E+00	0.00E+00	0.00E+00	0.00E+00	6.28E-05
28	ALL		419207.5	3772850	NonCancer	0.00E+00	0.00E+00	0.00E+00	0.00E+00	0.00E+00	0.00E+00	5.24E-05	0.00E+00	0.00E+00	0.00E+00	0.00E+00	0.00E+00	0.00E+00	0.00E+00	5.24E-05
29	ALL		419283.2	3772842	NonCancer	0.00E+00	0.00E+00	0.00E+00	0.00E+00	0.00E+00	0.00E+00	3.68E-05	0.00E+00	0.00E+00	0.00E+00	0.00E+00	0.00E+00	0.00E+00	0.00E+00	3.68E-05
30	ALL		419232.8	3772786	NonCancer	0.00E+00	0.00E+00	0.00E+00	0.00E+00	0.00E+00	0.00E+00	4.30E-05	0.00E+00	0.00E+00	0.00E+00	0.00E+00	0.00E+00	0.00E+00	0.00E+00	4.30E-05
31	ALL		419202.3	3772730	NonCancer	0.00E+00	0.00E+00	0.00E+00	0.00E+00	0.00E+00	0.00E+00	3.87E-05	0.00E+00	0.00E+00	0.00E+00	0.00E+00	0.00E+00	0.00E+00	0.00E+00	3.87E-05
32	ALL		418740.5	3772705	NonCancer	0.00E+00	0.00E+00	0.00E+00	0.00E+00	0.00E+00	0.00E+00	1.49E-04	0.00E+00	0.00E+00	0.00E+00	0.00E+00	0.00E+00	0.00E+00	0.00E+00	1.49E-04
33	ALL		418651.2	3772742	NonCancer	0.00E+00	0.00E+00	0.00E+00	0.00E+00	0.00E+00	0.00E+00	4.79E-05	0.00E+00	0.00E+00	0.00E+00	0.00E+00	0.00E+00	0.00E+00	0.00E+00	4.79E-05
34	ALL		418803.7	3772698	NonCancer	0.00E+00	0.00E+00	0.00E+00	0.00E+00	0.00E+00	0.00E+00	2.43E-04	0.00E+00	0.00E+00	0.00E+00	0.00E+00	0.00E+00	0.00E+00	0.00E+00	2.43E-04
35	ALL		418846.2	3772705	NonCancer	0.00E+00	0.00E+00	0.00E+00	0.00E+00	0.00E+00	0.00E+00	2.06E-04	0.00E+00	0.00E+00	0.00E+00	0.00E+00	0.00E+00	0.00E+00	0.00E+00	2.06E-04
36	ALL		418874.1	3772706	NonCancer	0.00E+00	0.00E+00	0.00E+00	0.00E+00	0.00E+00	0.00E+00	1.81E-04	0.00E+00	0.00E+00	0.00E+00	0.00E+00	0.00E+00	0.00E+00	0.00E+00	1.81E-04
37	ALL		419000.9	3772705	NonCancer	0.00E+00	0.00E+00	0.00E+00	0.00E+00	0.00E+00	0.00E+00	9.71E-05	0.00E+00	0.00E+00	0.00E+00	0.00E+00	0.00E+00	0.00E+00	0.00E+00	9.71E-05
38	ALL		418989.8	3772685	NonCancer	0.00E+00	0.00E+00	0.00E+00	0.00E+00	0.00E+00	0.00E+00	7.43E-05	0.00E+00	0.00E+00	0.00E+00	0.00E+00	0.00E+00	0.00E+00	0.00E+00	7.43E-05
39	ALL		419072.9	3772685	NonCancer	0.00E+00	0.00E+00	0.00E+00	0.00E+00	0.00E+00	0.00E+00	5.87E-05	0.00E+00	0.00E+00	0.00E+00	0.00E+00	0.00E+00	0.00E+00	0.00E+00	5.87E-05
40	ALL		419159.7	3772703	NonCancer	0.00E+00	0.00E+00	0.00E+00	0.00E+00	0.00E+00	0.00E+00	4.05E-05	0.00E+00	0.00E+00	0.00E+00	0.00E+00	0.00E+00	0.00E+00	0.00E+00	4.05E-05
41	ALL		419108.1	3772705	NonCancer	0.00E+00	0.00E+00	0.00E+00	0.00E+00	0.00E+00	0.00E+00	6.43E-05	0.00E+00	0.00E+00	0.00E+00	0.00E+00	0.00E+00	0.00E+00	0.00E+00	6.43E-05

Appendix B

Biological Technical Study Memorandum

MEMORANDUM

To:	Kimberly Comacho, Covina Reliability Project, LLC
From:	Michael Cady, Senior Biologist
Subject:	Biological Technical Study Memorandum for the Covina Reliability Project
Date:	October 23, 2025
cc:	Chelsea Ohanesian, Dudek
Attachment(s):	Figures 1-1, 2-4 Attachment A: USFWS IPaC Search Results

Dudek is pleased to present Covina Reliability Project, LLC (Applicant) with our biological technical study memorandum for the Covina Reliability Project (Project). The Applicant has applied to the City of Covina, California (City) for approval for the development of a battery energy storage system (BESS) (Figure 1-1, Project Location).

The purpose of this biological technical study is to provide a desktop-level review of the Project site and identify any biological resources present at the Project site. No biological resources are present at the Project site. As further described below, the memorandum confirms that the Project will not result in significant impacts to biological resources based on the applicable thresholds of significance.

1 Methodology

This biological technical study provides a desktop-level review based on publicly available data obtained from satellite imagery, recent site photographs, and federal, state, and local electronic repositories. No fieldwork was performed as part of this effort. The following data sources were reviewed:

- California Department of Fish and Wildlife's (CDFW) California Natural Diversity Database (CDFW 2025a)
- California Native Plant Society's Online Inventory of Rare and Endangered Vascular Plants (CNPS 2025)
- U.S. Fish and Wildlife Service's (USFWS) Information for Planning and Consultation (IPaC) (USFWS 2025a)
- CDFW Biogeographic Information and Observation System (BIOS) (CDFW 2025b)
- U.S. Geological Survey's National Hydrography Dataset (USGS 2025)
- USFWS Wetland Mapper online viewer (USFWS 2025b)
- U.S. Department of Agriculture Natural Resources Conservation Service's Web Soil Survey (USDA 2025)

2 Project Overview

The Project is designed to charge or discharge electricity to and from the grid via battery energy storage system (BESS) with associated on-site support components consisting of battery enclosures, inverters, collector lines, fencing, access roads, supervisory control, a SCADA system, and other ancillary facilities or equipment. The Project would also include an on-site Project substation on the west site that will allow interconnection to the adjacent SCE Cortez Substation via an overhead gen-tie line.

Utilizing similar battery technology used in electric vehicles, the Project would provide additional capacity to the electrical grid to assist with serving load during periods of peak demand by charging when demand is low and discharging when demand is high. This accommodates the integration of additional intermittent renewables such as wind and solar and reduces the need to operate natural gas power plants. The Project would also serve as an additional local capacity resource that would enhance grid reliability.

The Project site is located in the City of Covina (City), north of San Bernardino Freeway/Interstate (I) 10 and south of I-210, in the southeast portion of Los Angeles County (County). The City is approximately 15 miles east of the City of Los Angeles. The Project site is a developed industrial and commercial area, located south of East Edna Place and west of Barranca Avenue. The Project site is comprised of two sites (east and west), which total approximately 3.4 acres of private land, on APNs 8429-008-029, 8429-008-028, 8429-007-007, 8429-007-006 and 842-9-00-7-005.

As discussed above, the Project site comprises two sites (east and west), with a total area of approximately 3.4 acres of private land. Additionally, the Project will require work within the existing, fully developed, 1.32-acre Southern California Edison (SCE) Cortez Substation (APN 8429-008-800). The west site (APNs 8429-008-029 and 8429-008-028) is developed with two buildings currently operating with commercial, manufacturing, and light industrial uses and associated surface parking. The east site (APNs 8429-007-007, 8429-007-006 and 8429-007-005) is developed with a surface parking lot where recreational and commercial vehicles and boats are currently stored (Figure 1-1, Project Location).

Project Substation

The Project substation would be the termination point of the 34.5-kilovolt (kV) medium voltage collection system. The power to and from the BESS would be passed through a final interconnection step-up transformer to convert it from 34.5kV to 66kV, which is the Project's interconnection voltage at the SCE Cortez Substation. The open-air Project substation would be on the southern portion of the west site adjacent to the SCE Cortez Substation as shown in the Preliminary Site Plan Improvements.

Generation Transmission and Collection Lines

Gen-Tie Line – West Site

The energy would be transported to and from the Project substation to the adjacent SCE Cortez Substation through a gen-tie line. The 66kV gen-tie line would be installed above ground from an approximately 50-foot point of change over (POCO) pole located within the Project substation, travel overhead approximately 90 feet into the SCE Cortez Substation, where it would connect to a 39-foot tall 66kV dead end switchyard structure, as described further below under SCE Cortez Substation Improvements. The 50-foot gen-tie POCO pole would be constructed of steel and would be at a height that is consistent with the existing equipment within the SCE Cortez Substation and the existing transmission lines along East Edna Place.

Collection Line

The Project would include a 34.5kV below-ground collection (feeder) line that would connect the east site to the west site and substation. As shown in Figure 1-1, Project Location, the collection line would extend from northeast

corner of the east site, west along the south side of East Edna Place within a portion of the public right-of-way approximately 600 feet before turning south and interconnecting with the Project substation.

SCE Cortez Substation Improvements

In order to facilitate operation of the Project, SCE would make improvements to the SCE Cortez Substation to accommodate new equipment. These improvements would be made within the existing SCE substation footprint, would be within areas previously disturbed, and would be of a similar height and scale as existing improvements within the SCE Cortez Substation. Below is a summary of improvements to the SCE Cortez Substation:

- Install facilities for a new 66kV switchrack position to terminate the Project's gen-tie line within the SCE
  - Cortez Substation. This work includes the following:
  - One (1) 39-foot tall 66kV dead end switchyard structure
  - Two (2) 66kV voltage transformers with steel pedestal support structures
  - Three (3) 66kV line drops
  - One (1) 66kV circuit breaker
  - Three (3) 66kV group operated disconnect switches, one with grounding equipment
  - Extend bus 1 position to the west within the SCE Cortez Substation fence line
  - 200 feet of conductor from the 39-foot tall 66kV dead end structure within the SCE Cortez Substation to the Project's point of change in ownership location outside SCE Cortez Substation fence line.
- Install telecommunications facilities:
  - Approximately 150 feet of underground fiber optic cable and one (1) vault would extend fiber optic cable to the communications room at the SCE Cortez Substation. Approximately 55 feet of 1-to-5-inch conduit would also be installed from the relay house to the new vault within a trench that would be approximately 18 inches wide and 36 inches deep.
  - Approximately 150 feet of underground fiber optic cable and one (1) vault would extend the Project's diverse telecommunications into the communication room at the SCE Cortez Substation. Approximately 55 feet of 1-to-5-inch conduit would also be installed from the relay house to the new vault within a trench that would be approximately 18 inches wide and 36 inches deep.
  - Lightwave, channel, and associated equipment (including terminal equipment), supporting protection, remote terminal unit and SCADA requirements at the Project and SCE Cortez Substation.

3 Existing Project Setting

The west site (APNs 8429-008-029 and 8429-008-028) is developed with two buildings currently operating with commercial, manufacturing, and light industrial uses and associated surface parking. The east site (APNs 8429-007-007, 8429-007-006 and 8429-007-005) is developed with a surface parking lot where recreational and commercial vehicles and boats are currently stored.

The general area immediately surrounding the Project site includes similar commercial, manufacturing, and light industrial uses. Beyond this area to the west and north, there are multi-family residential uses and a senior center and park to the northwest beyond these uses. There is a railroad alignment immediately bordering the Project site

to the south, with commercial and institutional uses beyond this. The west site is bordered by the SCE Cortez Substation to the east (see Figure 1-1) and there are similar commercial, manufacturing, and light industrial uses beyond both sites. There are no trees or landscaping within the Project boundary; however, the adjacent SCE Cortez Substation site has several trees along the northern perimeter.

4 Environmental Information

The following is a brief summary of environmental information present at the Project site.

4.1 Special-Status Species

Dudek reviewed the California Department of Fish and Wildlife's (CDFW) California Natural Diversity Database (CNDDB) and federally designated critical habitat from the United States Fish and Wildlife Service (USFWS), within a 5-mile radius of the Project and SCE Cortez Substation to determine the potential for special-status wildlife and plant species to occur in the Project area (see Figure 2). USFWS IPaC search results for the Project site are provided in Attachment A.

Table 1. Special-Status Species with Records from the Project Vicinity

Common Name	Scientific Name	Status (Federal/State)	Occurrence Within 5 Miles	Overlap Project Boundaries
Plants				
Nevin's Barberry	*Berberis nevinii*	FE/1B.1	No	No
Slender-horned Spineflower	*Dodecahema leptoceras*	FE/1B.1	No	No
Chaparral Ragwort	*Senecio aphanactis*	None/2B.2	Yes	No
Greata's Aster	*Symphyotrichum greatae*	None/1B.3	Yes	No
Intermediate Mariposa-Lilly	*Calochortus weedii* var. *intermedius*	None/1B.2	Yes	No
Many-Stemmed Dudleya	*Dudleya multicaulis*	None/1B.2	Yes	No
Mesa Horkelia	*Horkelia cuneata* var. *puberula*	None/1B.1	Yes	No
Parry's Spineflower	*Chorizanthe parryi* var. *parryi*	None/1B.1	Yes	No
San Gabriel Mountains Dudleya	*Dudleya densiflora*	None/1B.1	Yes	No
Slender Mariposa-Lily	*Calochortus clavatus* var. *gracilis*	None/1B.2	Yes	No
Sonoran Maiden Fern	*Pelazoneuron puberulum* var. *sonorense*	None/2B.2	Yes	No
Thread-Leaved Brodiaea	*Brodiaea filifolia*	None/1B.1	Yes	No

Table 1. Special-Status Species with Records from the Project Vicinity

Common Name	Scientific Name	Status (Federal/State)	Occurrence Within 5 Miles	Overlap Project Boundaries
White Rabbit-Tobacco	*Pseudognaphalium leucocephalum*	None/2B.2	Yes	No
Insects				
Monarch Butterfly	*Danaus plexippus*	FPT/None	No	No
Crotch's Bumble Bee	*Bombus crotchii*	None/C	Yes	No
Amphibians				
Western Spadefoot	*Spea hammondii*	FPT/None	No	No
Coast Range Newt	*Taricha torosa*	None/SSC	Yes	No
Reptiles				
Southwestern Pond Turtle	*Actinemys pallida*	FPT/None	No	No
Coast Horned Lizard	*Phrynosoma blainvillii*	None/SSC	Yes	No
Coastal Whiptail	*Aspidoscelis tigris stejnegeri*	None/SSC	Yes	No
Two-Striped Gartersnake	*Thamnophis hammondii*	None/SSC	Yes	No
Birds				
Coastal California Gnatcatcher	*Polioptila californica californica*	FT/SSC	Yes	No
Least Bell's Vireo	*Vireo bellii pusillus*	FE/SE	Yes	No
Yellow Breasted Chat	*Icteria virens*	None/SSC	Yes	No
Mammals				
American Badger	*Taxidea taxus*	None/SSC	Yes	Yes
Big Free Tailed Bat	*Nyctinomops macrotis*	None/SSC	Yes	No
Pallid Bat	*Antrozous pallidus*	None/SSC	Yes	No
Pocketed Free-Tailed Bat	*Nyctinomops femorosaccus*	None/SSC	Yes	Yes
Western Mastiff Bat	*Eumops perotis californicus*	None/SSC	Yes	Yes
Western Yellow Bat	*Lasiurus xanthinus*	None/SSC	Yes	No

Source: USFWS 2025; CDFW 2025a; CNPS 2025

Status Legend

None: No Status

Federal

FE: Federally Listed as Endangered
FT: Federally Listed as Threatened
FPT: Federally Proposed for Listing as Threatened

State

C: Candidate Species
SE: State Listed as Endangered
SSC: Species of Special Concern

California Rare Plant Rank (CNPS 2025)

1B: Plants rare, threatened, or endangered in California and elsewhere
2B: Plants rare, threatened, or endangered in California but more common elsewhere

Threat Rank
0.1 – Seriously threatened in California (over 80% of occurrences threatened/high degree and immediacy of threat)
0.2 – Moderately threatened in California (20%–80% occurrences threatened/moderate degree and immediacy of threat)
0.3 – Not very threatened in California (less than 20% of occurrences threatened/low degree and immediacy of threat or no current threats known)

Suitable Habitat: No vegetation communities are mapped within the Project site (Figure 4; CALFIRE-FRAP 2015). Suitable habitat is not present for special-status or listed species at the Project site due to the developed nature of the Project site and surrounding area. The Project is within a highly urbanized area where all natural vegetation communities, soils, and hydrology have been removed or substantially altered. Furthermore, the upgrades to the SCE Cortez Substation will occur within areas previously disturbed and occupied by existing electrical facilities within and adjacent to the substation.

Critical Habitat: No critical habitat is designated within the Project boundary (USFWS 2025a).

USFWS Migratory Birds: The Project site does not provide suitable nesting habitat for migratory bird species; however, there could be potential for migratory birds in adjacent areas, such as the northern perimeter of the SCE Cortez Substation, and standard protections for nesting species protected by the Migratory Bird Treaty Act (MBTA) would need to be incorporated into the Project (USFWS 2025a).

4.2 Identification of Aquatic Resources

As shown in Figure 3, the Project site is located within the Los Angeles-San Gabriel River subarea unit (USGS 2025). The Project is within the jurisdiction of the Los Angeles Regional Water Quality Control Board (Region 4). The Project site is entirely developed and is covered with impervious surfaces. A review of the USFWS National Wetlands Inventory confirmed that there are no wetland features located within the Project site (Figure 3; USFWS 2025b). The Project site is located within an area of minimal flood hazard (Zone X), per the Federal Emergency Management Agency (FEMA) National Flood Hazard Layer Flood Insurance Rate Map panel for the area (Figure 3) (FEMA 2025).

The Clean Water Act prohibits the discharge of pollutants into waters of the U.S. without a National Pollutant Discharge Elimination System permit, which contains provisions to ensure that the discharge does not hurt water quality or the health of the public. These provisions include limits on what can be discharged and monitoring and reporting requirements. Construction projects that disturb more than one acre of soil require a Construction General Permit and are required to obtain coverage under the General Permit for Discharges of Storm Water Associated with Construction Activity. Under the Construction General Permit, the development of a Storm Water Pollution Prevention Plan (SWPPP) is required by a certified Qualified SWPPP Developer.

5 Summary

The Project site is a developed industrial site surrounded by other industrial and commercial urban developments. Upgrades to the SCE Cortez Substation as part of the Project will occur within areas previously disturbed and occupied by existing electrical facilities within and adjacent to the substation. No suitable habitat exists on site to support listed species; however, trees along the adjacent SCE Cortez Substation may provide suitable nesting habitat for migratory bird species. Compliance with MBTA regulations will be incorporated as part of the Project to avoid and minimize disturbances to nesting birds. Furthermore, there are no mapped jurisdictional waters within

the Project site. As such, development of the Project is anticipated to have no impact to sensitive biological resources.

6 References

California Department of Fish and Wildlife (CDFW). 2025a. *California Natural Diversity Database (CNDDB). Rarefind. Version 5.0 (Commercial Subscription).* Sacramento, California: CDFW: Biogeographic Branch. Accessed February 2025. https://apps.wildlife.ca.gov/myaccount/login?ReturnUrl=%2frarefind%2fview%2fRareFind.aspx.

CDFW. 2025b. Biogeographic Information and Observation System (BIOS). Accessed February 2025. https://wildlife.ca.gov/Data/BIOS.

California Department of Forestry and Fire Protection. 2015. *Fire and Resource Assessment Program (FRAP) Vegetation Mapping – Southern California.* Accessed February 2025. https://databasin.org/datasets/4dfe319bc27b443b8970579e4de108fe/.

CNPS (California Native Plant Society). 2025. Inventory of Rare and Endangered Plants (online edition, v8-03). Accessed February 2025. www.rareplants.cnps.org.

Federal Emergency Management Agency (FEMA). 2025. *FEMA's National Flood Hazard Layer (NFHL) Viewer*. Accessed February 2025. https://www.arcgis.com/apps/webappviewer/index.html?id=8b0adb51996444d4879338b5529aa9cd.

United States Fish and Wildlife Service (USFWS). 2025a. *Information for Planning and Consultation (IPaC)*. Accessed February 2025. https://ecos.fws.gov/ipac/.

USFWS. 2025b. *National Wetlands Inventory*. Accessed February 2025. https://www.fws.gov/program/nationalwetlands-inventory/wetlands-mapper.

USDA (U.S. Department of Agriculture). 2025. Web Soil Survey. USDA, Natural Resources Conservation Service. Accessed February 2025. http://websoilsurvey.nrcs.usda.gov.

United States Geological Survey (USGS). 2025. *National Water Information System: Mapper*. Accessed February 2025. https://maps.waterdata.usgs.gov/mapper/index.html.



SOURCE: Maxar 2024; Los Angeles County 2023; Open Street Map 2023

DUDEK

0 50 100 Feet

FIGURE 1-1

Project Location

Covina Reliability Project

Project Boundary
5-mi Buffer

CNDDB

Plant Occurrences
1,white rabbit-tobacco,(*Pseudognaphalium leucocephalum*)
2,mesa horkelia,(*Horkelia cuneata var. puberula*)
3,Parry's spineflower,(*Chorizanthe parryi var. parryi*)
4,many-stemmed dudleya,(*Dudleya multicaulis*)
5,Greata's aster,(*Symphyotrichum greatae*)
6,chaparral ragwort,(*Senecio aphanactis*)
7,Plummer's mariposa-lily,(*Calochortus plummerae*)
8,thread-leaved brodiaea,(*Brodiaea filifolia*)
9,San Gabriel Mountains dudleya,(*Dudleya densiflora*)
10,Robinson's pepper-grass,(*Lepidium virginicum var. robinsonii*)
11,intermediate mariposa-lily,(*Calochortus weedii var. intermedius*)
12,slender mariposa-lily,(*Calochortus clavatus var. gracilis*)

Animal Occurrences
13,two-striped gartersnake,(*Thamnophis hammondii*)
14,Coast Range newt,(*Taricha torosa*)
15,American bumble bee,(*Bombus pensylvanicus*)
16,pocketed free-tailed bat,(*Nyctinomops femorosaccus*)
17,western mastiff bat,(*Eumops perotis californicus*)
18,American badger,(*Taxidea taxus*)
19,San Gabriel chestnut,(*Glyptostoma gabrielense*)
20,hoary bat,(*Lasiurus cinereus*)
21,western yellow bat,(*Lasiurus xanthinus*)
22,big free-tailed bat,(*Nyctinomops macrotis*)
23,pallid bat,(*Antrozous pallidus*)
24,Crotch's bumble bee,(*Bombus crotchii*)
25,coast horned lizard,(*Phrynosoma blainvillii*)
26,southern California rufous-crowned sparrow,(*Aimophila ruficeps canescens*)
27,coastal whiptail,(*Aspidoscelis tigris stejnegeri*)
28,coastal California gnatcatcher,(*Polioptila californica californica*)
29,yellow-breasted chat,(*Icteria virens*)
30,Cooper's hawk,(*Accipiter cooperii*)
31,San Diego black-tailed jackrabbit,(*Lepus californicus bennettii*)
32,merlin,(*Falco columbarius*)
33,least Bell's vireo,(*Vireo bellii pusillus*)
34,arroyo chub,(*Gila orcuttii*)

Community Occurences
35,Riversidian Alluvial Fan Sage Scrub
36,California Walnut Woodland
37,Southern Coast Live Oak Riparian Forest
38,Walnut Forest
39,Canyon Live Oak Ravine Forest

SOURCE: Bing Maps 2023; Open Street Map 2023; CA Dept. of Fish and Wildlife 2023

DUDEK

N

0 2,500 5,000 Feet

FIGURE 2

CNDDB Occurrences

Covina Reliability Project

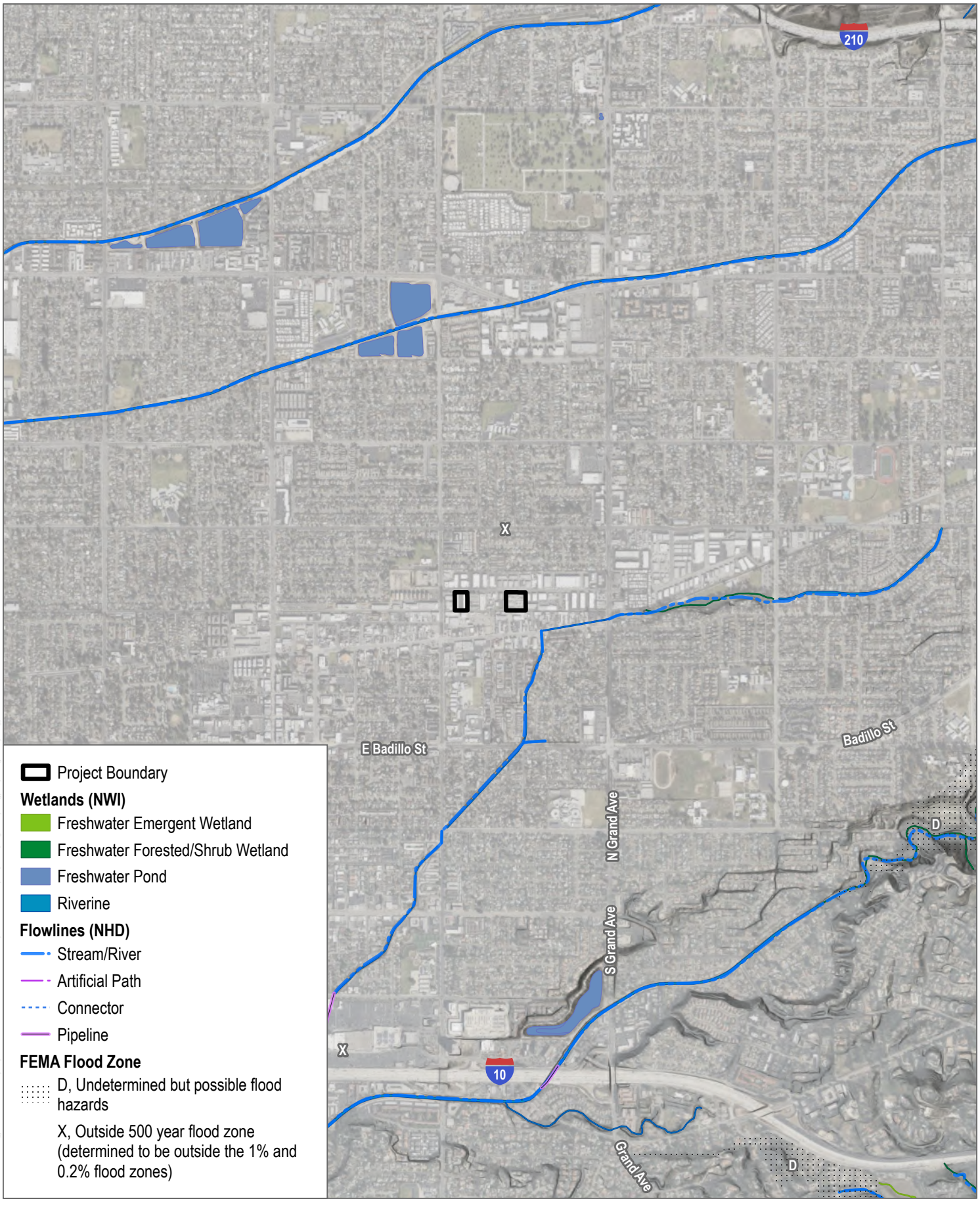

SOURCE: Esri 2025; Bing Maps 2024; USFWS 2024; FEMA 2024; USGS 2023

DUDEK

0 500 1,000 Feet

FIGURE 3

Hydrology

Covina Reliability Project

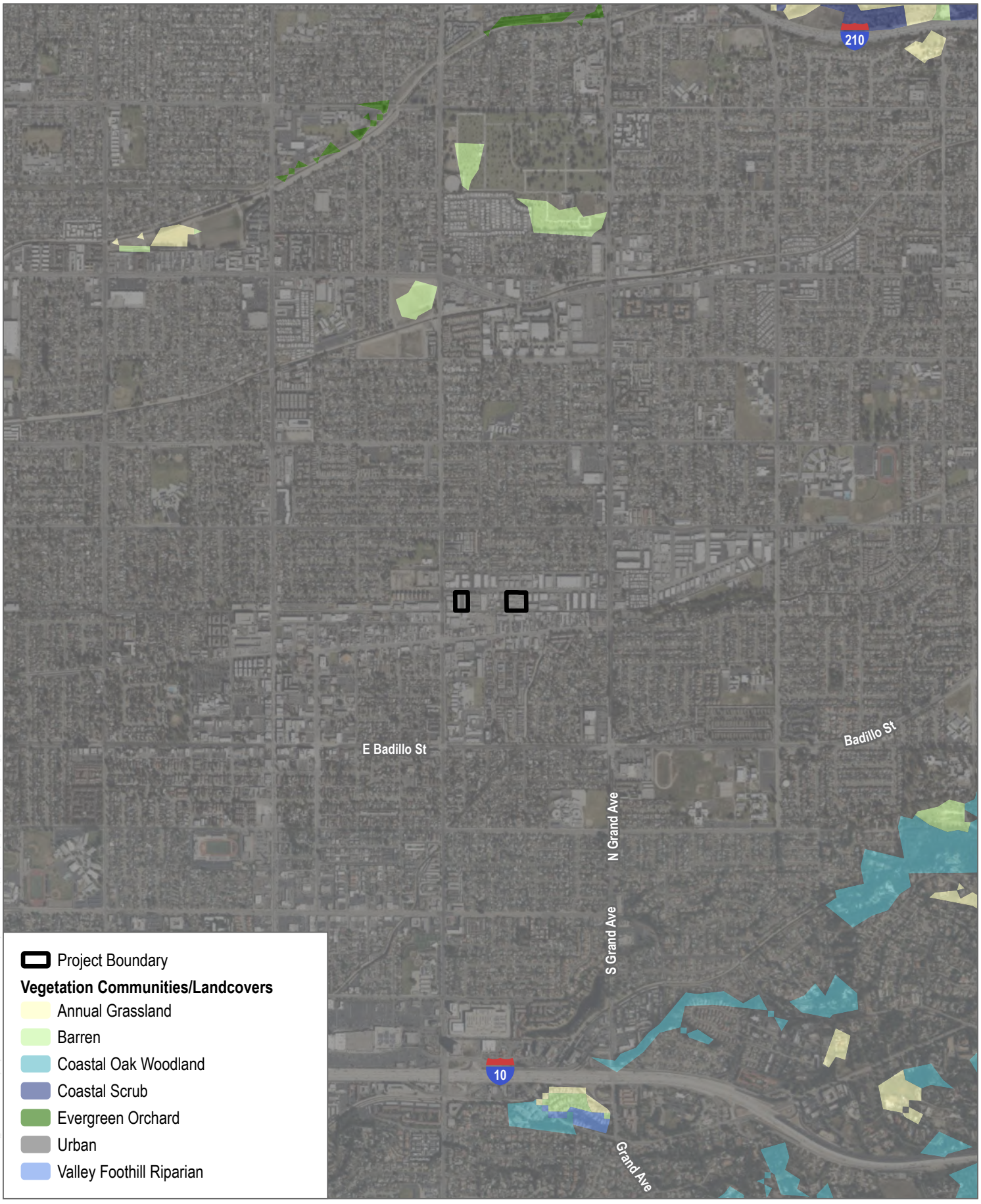

SOURCE: Bing Maps 2024; FRAP 2015

DUDEK

0 500 1,000 Feet

FIGURE 4

Vegetation and Land Covers

Covina Reliability Project

IPaC resource list

This report is an automatically generated list of species and other resources such as critical habitat (collectively referred to as *trust resources*) under the U.S. Fish and Wildlife Service's (USFWS) jurisdiction that are known or expected to be on or near the project area referenced below. The list may also include trust resources that occur outside of the project area, but that could potentially be directly or indirectly affected by activities in the project area. However, determining the likelihood and extent of effects a project may have on trust resources typically requires gathering additional site-specific (e.g., vegetation/species surveys) and project-specific (e.g., magnitude and timing of proposed activities) information.

Below is a summary of the project information you provided and contact information for the USFWS office(s) with jurisdiction in the defined project area. Please read the introduction to each section that follows (Endangered Species, Migratory Birds, USFWS Facilities, and NWI Wetlands) for additional information applicable to the trust resources addressed in that section.

NOT FOR CONSULTATION

Location

Los Angeles County, California



Local office

Carlsbad Fish And Wildlife Office

(760) 431-9440
(760) 431-5901

2177 Salk Avenue - Suite 250
Carlsbad, CA 92008-7385

NOT FOR CONSULTATION

Endangered species

This resource list is for informational purposes only and does not constitute an analysis of project level impacts.

The primary information used to generate this list is the known or expected range of each species. Additional areas of influence (AOI) for species are also considered. An AOI includes areas outside of the species range if the species could be indirectly affected by activities in that area (e.g., placing a dam upstream of a fish population even if that fish does not occur at the dam site, may indirectly impact the species by reducing or eliminating water flow downstream). Because species can move, and site conditions can change, the species on this list are not guaranteed to be found on or near the project area. To fully determine any potential effects to species, additional site-specific and project-specific information is often required.

Section 7 of the Endangered Species Act **requires** Federal agencies to "request of the Secretary information whether any species which is listed or proposed to be listed may be present in the area of such proposed action" for any project that is conducted, permitted, funded, or licensed by any Federal agency. A letter from the local office and a species list which fulfills this requirement can **only** be obtained by requesting an official species list from either the Regulatory Review section in IPaC (see directions below) or from the local field office directly.

For project evaluations that require USFWS concurrence/review, please return to the IPaC website and request an official species list by doing the following:

1. Draw the project location and click CONTINUE.
2. Click DEFINE PROJECT.
3. Log in (if directed to do so).
4. Provide a name and description for your project.
5. Click REQUEST SPECIES LIST.

Listed species[1] and their critical habitats are managed by the Ecological Services Program of the U.S. Fish and Wildlife Service (USFWS) and the fisheries division of the National Oceanic and Atmospheric Administration (NOAA Fisheries[2]).

Species and critical habitats under the sole responsibility of NOAA Fisheries are **not** shown on this list. Please contact NOAA Fisheries for species under their jurisdiction.

---

1. Species listed under the Endangered Species Act are threatened or endangered; IPaC also shows species that are candidates, or proposed, for listing. See the listing status page for more information. IPaC only shows species that are regulated by USFWS (see FAQ).

NOT FOR CONSULTATION

2. NOAA Fisheries, also known as the National Marine Fisheries Service (NMFS), is an office of the National Oceanic and Atmospheric Administration within the Department of Commerce.

The following species are potentially affected by activities in this location:

Birds

NAME	STATUS
Coastal California Gnatcatcher *Polioptila californica californica* Wherever found There is **final** critical habitat for this species. Your location does not overlap the critical habitat. https://ecos.fws.gov/ecp/species/8178	Threatened
Least Bell's Vireo *Vireo bellii pusillus* Wherever found There is **final** critical habitat for this species. Your location does not overlap the critical habitat. https://ecos.fws.gov/ecp/species/5945	Endangered

Reptiles

NAME	STATUS
Southwestern Pond Turtle *Actinemys pallida* Wherever found No critical habitat has been designated for this species. https://ecos.fws.gov/ecp/species/4768	Proposed Threatened

Amphibians

NAME	STATUS
Western Spadefoot *Spea hammondii* Wherever found No critical habitat has been designated for this species. https://ecos.fws.gov/ecp/species/5425	Proposed Threatened

Insects

NAME	STATUS

NOT FOR CONSULTATION

NAME	STATUS
Monarch Butterfly Danaus plexippus Wherever found There is **proposed** critical habitat for this species. Your location does not overlap the critical habitat. https://ecos.fws.gov/ecp/species/9743	Proposed Threatened

Flowering Plants

NAME	STATUS
Nevin's Barberry Berberis nevinii Wherever found There is **final** critical habitat for this species. Your location does not overlap the critical habitat. https://ecos.fws.gov/ecp/species/8025	Endangered
Slender-horned Spineflower Dodecahema leptoceras Wherever found No critical habitat has been designated for this species. https://ecos.fws.gov/ecp/species/4007	Endangered

Critical habitats

Potential effects to critical habitat(s) in this location must be analyzed along with the endangered species themselves.

There are no critical habitats at this location.

You are still required to determine if your project(s) may have effects on all above listed species.

Bald & Golden Eagles

Bald and Golden Eagles are protected under the Bald and Golden Eagle Protection Act [2] and the Migratory Bird Treaty Act (MBTA) [1]. Any person or organization who plans or conducts activities that may result in impacts to Bald or Golden Eagles, or their habitats, should follow appropriate regulations and consider implementing appropriate avoidance and minimization measures, as described in the various links on this page.

NOT FOR CONSULTATION

Additional information can be found using the following links:

- Eagle Management https://www.fws.gov/program/eagle-management
- Measures for avoiding and minimizing impacts to birds https://www.fws.gov/library/collections/avoiding-and-minimizing-incidental-take-migratory-birds
- Nationwide avoidance and minimization measures for birds https://www.fws.gov/sites/default/files/documents/nationwide-standard-conservation-measures.pdf
- Supplemental Information for Migratory Birds and Eagles in IPaC https://www.fws.gov/media/supplemental-information-migratory-birds-and-bald-and-golden-eagles-may-occur-project-action

There are Bald Eagles and/or Golden Eagles in your project area.

Measures for Proactively Minimizing Eagle Impacts
For information on how to best avoid and minimize disturbance to nesting bald eagles, please review the National Bald Eagle Management Guidelines. You may employ the timing and activity-specific distance recommendations in this document when designing your project/activity to avoid and minimize eagle impacts. For bald eagle information specific to Alaska, please refer to Bald Eagle Nesting and Sensitivity to Human Activity.

The FWS does not currently have guidelines for avoiding and minimizing disturbance to nesting Golden Eagles. For site-specific recommendations regarding nesting Golden Eagles, please consult with the appropriate Regional Migratory Bird Office or Ecological Services Field Office.

If disturbance or take of eagles cannot be avoided, an incidental take permit may be available to authorize any take that results from, but is not the purpose of, an otherwise lawful activity. For assistance making this determination for Bald Eagles, visit the Do I Need A Permit Tool. For assistance making this determination for golden eagles, please consult with the appropriate Regional Migratory Bird Office or Ecological Services Field Office.

Ensure Your Eagle List is Accurate and Complete
If your project area is in a poorly surveyed area in IPaC, your list may not be complete and you may need to rely on other resources to determine what species may be present (e.g. your local FWS field office, state surveys, your own surveys). Please review the Supplemental Information on Migratory Birds and Eagles, to help you properly interpret the report for your specified location, including determining if there is sufficient data to ensure your list is accurate.

For guidance on when to schedule activities or implement avoidance and minimization measures to reduce impacts to bald or golden eagles on your list, see the "Probability of Presence Summary" below to see when these bald or golden eagles are most likely to be present and breeding in your project area.

Review the FAQs

NOT FOR CONSULTATION

The FAQs below provide important additional information and resources.

NAME	BREEDING SEASON
Bald Eagle *Haliaeetus leucocephalus* This is not a Bird of Conservation Concern (BCC) in this area, but warrants attention because of the Eagle Act or for potential susceptibilities in offshore areas from certain types of development or activities. https://ecos.fws.gov/ecp/species/1626	Breeds Jan 1 to Aug 31
Golden Eagle *Aquila chrysaetos* This is not a Bird of Conservation Concern (BCC) in this area, but warrants attention because of the Eagle Act or for potential susceptibilities in offshore areas from certain types of development or activities. https://ecos.fws.gov/ecp/species/1680	Breeds Jan 1 to Aug 31

NOT FOR CONSULTATION

Probability of Presence Summary

The graphs below provide our best understanding of when birds of concern are most likely to be present in your project area. This information can be used to tailor and schedule your project activities to avoid or minimize impacts to birds. Please make sure you read "Supplemental Information on Migratory Birds and Eagles", specifically the FAQ section titled "Proper Interpretation and Use of Your Migratory Bird Report" before using or attempting to interpret this report.

Probability of Presence (■)

Each green bar represents the bird's relative probability of presence in the 10km grid cell(s) your project overlaps during a particular week of the year. (A year is represented as 12 4-week months.) A taller bar indicates a higher probability of species presence. The survey effort (see below) can be used to establish a level of confidence in the presence score. One can have higher confidence in the presence score if the corresponding survey effort is also high.

How is the probability of presence score calculated? The calculation is done in three steps:

1. The probability of presence for each week is calculated as the number of survey events in the week where the species was detected divided by the total number of survey events for that week. For example, if in week 12 there were 20 survey events and the Spotted Towhee was found in 5 of them, the probability of presence of the Spotted Towhee in week 12 is 0.25.
2. To properly present the pattern of presence across the year, the relative probability of presence is calculated. This is the probability of presence divided by the maximum probability of presence across all weeks. For example, imagine the probability of presence in week 20 for the Spotted Towhee is 0.05, and that the probability of presence at week 12

(0.25) is the maximum of any week of the year. The relative probability of presence on week 12 is 0.25/0.25 = 1; at week 20 it is 0.05/0.25 = 0.2.

3. The relative probability of presence calculated in the previous step undergoes a statistical conversion so that all possible values fall between 0 and 10, inclusive. This is the probability of presence score.

To see a bar's probability of presence score, simply hover your mouse cursor over the bar.

Breeding Season (▪)
Yellow bars denote a very liberal estimate of the time-frame inside which the bird breeds across its entire range. If there are no yellow bars shown for a bird, it does not breed in your project area.

Survey Effort (|)
Vertical black lines superimposed on probability of presence bars indicate the number of surveys performed for that species in the 10km grid cell(s) your project area overlaps. The number of surveys is expressed as a range, for example, 33 to 64 surveys.

To see a bar's survey effort range, simply hover your mouse cursor over the bar.

No Data (–)
A week is marked as having no data if there were no survey events for that week.

Survey Timeframe
Surveys from only the last 10 years are used in order to ensure delivery of currently relevant information. The exception to this is areas off the Atlantic coast, where bird returns are based on all years of available data, since data in these areas is currently much more sparse.

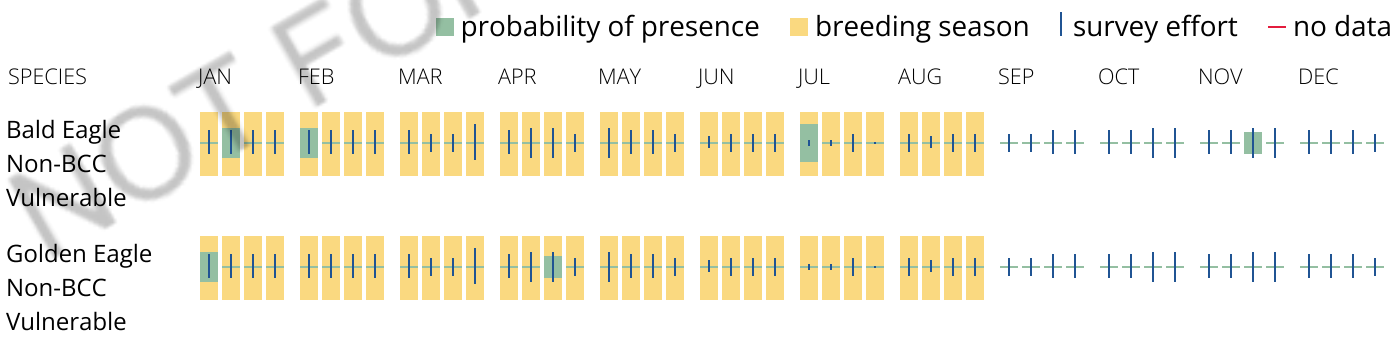

NOT FOR CONSULTATION

Bald & Golden Eagles FAQs

What does IPaC use to generate the potential presence of bald and golden eagles in my specified location?

The potential for eagle presence is derived from data provided by the Avian Knowledge Network (AKN). The AKN data is based on a growing collection of survey, banding, and citizen science datasets and is queried and filtered to return a list of those birds reported as occurring in the 10km grid cell(s) which your project intersects, and that have been identified as warranting special attention because they are an eagle (Bald and Golden Eagle Protection Act requirements may apply).

Proper interpretation and use of your eagle report

On the graphs provided, please look carefully at the survey effort (indicated by the black vertical line) and for the existence of the "no data" indicator (a red horizontal line). A high survey effort is the key component. If the survey effort is high, then the probability of presence score can be viewed as more dependable. In contrast, a low survey effort line or no data line (red horizontal) means a lack of data and, therefore, a lack of certainty about presence of the species. This list is not perfect; it is simply a starting point for identifying what birds have the potential to be in your project area, when they might be there, and if they might be breeding (which means nests might be present). The list and associated information help you know what to look for to confirm presence and helps guide you in knowing when to implement avoidance and minimization measures to eliminate or reduce potential impacts from your project activities or get the appropriate permits should presence be confirmed.

How do I know if eagles are breeding, wintering, or migrating in my area?

To see what part of a particular bird's range your project area falls within (i.e. breeding, wintering, migrating, or resident), you may query your location using the RAIL Tool and view the range maps provided for birds in your area at the bottom of the profiles provided for each bird in your results. If an eagle on your IPaC migratory bird species list has a breeding season associated with it (indicated by yellow vertical bars on the phenology graph in your “IPaC PROBABILITY OF PRESENCE SUMMARY” at the top of your results list), there may be nests present at some point within the timeframe specified. If "Breeds elsewhere" is indicated, then the bird likely does not breed in your project area.

Interpreting the Probability of Presence Graphs

Each green bar represents the bird's relative probability of presence in the 10km grid cell(s) your project overlaps during a particular week of the year. A taller bar indicates a higher probability of species presence. The survey effort can be used to establish a level of confidence in the presence score.

How is the probability of presence score calculated? The calculation is done in three steps:

The probability of presence for each week is calculated as the number of survey events in the week where the species was detected divided by the total number of survey events for that week. For example, if in week 12 there were 20 survey events and the Spotted Towhee was found in 5 of them, the probability of presence of the Spotted Towhee in week 12 is 0.25.

To properly present the pattern of presence across the year, the relative probability of presence is calculated. This is the probability of presence divided by the maximum probability of presence across all weeks. For example, imagine the probability of presence in week 20 for the Spotted Towhee is 0.05, and that the probability of presence at week 12 (0.25) is the maximum of any week of the year. The relative probability of presence on week 12 is 0.25/0.25 = 1; at week 20 it is 0.05/0.25 = 0.2.

The relative probability of presence calculated in the previous step undergoes a statistical conversion so that all possible values fall between 0 and 10, inclusive. This is the probability of presence score.

Breeding Season ()

Yellow bars denote a very liberal estimate of the time-frame inside which the bird breeds across its entire range. If there are no yellow bars shown for a bird, it does not breed in your project area.

Survey Effort ()

Vertical black lines superimposed on probability of presence bars indicate the number of surveys performed for that species in the 10km grid cell(s) your project area overlaps.

No Data ()

A week is marked as having no data if there were no survey events for that week.

NOT FOR CONSULTATION

Survey Timeframe
Surveys from only the last 10 years are used in order to ensure delivery of currently relevant information. The exception to this is areas off the Atlantic coast, where bird returns are based on all years of available data, since data in these areas is currently much more sparse.

Migratory birds

The Migratory Bird Treaty Act (MBTA) [1] prohibits the take (including killing, capturing, selling, trading, and transport) of protected migratory bird species without prior authorization by the Department of Interior U.S. Fish and Wildlife Service (Service). The incidental take of migratory birds is the injury or death of birds that results from, but is not the purpose, of an activity. The Service interprets the MBTA to prohibit incidental take.

1. The Migratory Birds Treaty Act of 1918.
2. The Bald and Golden Eagle Protection Act of 1940.

Additional information can be found using the following links:

- Eagle Management https://www.fws.gov/program/eagle-management
- Measures for avoiding and minimizing impacts to birds https://www.fws.gov/library/collections/avoiding-and-minimizing-incidental-take-migratory-birds
- Nationwide avoidance and minimization measures for birds
- Supplemental Information for Migratory Birds and Eagles in IPaC https://www.fws.gov/media/supplemental-information-migratory-birds-and-bald-and-golden-eagles-may-occur-project-action

Measures for Proactively Minimizing Migratory Bird Impacts

Your IPaC Migratory Bird list showcases birds of concern, including Birds of Conservation Concern (BCC), in your project location. This is not a comprehensive list of all birds found in your project area. However, you can help proactively minimize significant impacts to all birds at your project location by implementing the measures in the Nationwide avoidance and minimization measures for birds document, and any other project-specific avoidance and minimization measures suggested at the link Measures for avoiding and minimizing impacts to birds for the birds of concern on your list below.

Ensure Your Migratory Bird List is Accurate and Complete

If your project area is in a poorly surveyed area, your list may not be complete and you may need to rely on other resources to determine what species may be present (e.g. your local FWS field office, state surveys, your own surveys). Please review the Supplemental

NOT FOR CONSULTATION

Information on Migratory Birds and Eagles document, to help you properly interpret the report for your specified location, including determining if there is sufficient data to ensure your list is accurate.

For guidance on when to schedule activities or implement avoidance and minimization measures to reduce impacts to migratory birds on your list, see the "Probability of Presence Summary" below to see when these birds are most likely to be present and breeding in your project area.

Review the FAQs

The FAQs below provide important additional information and resources.

NAME	BREEDING SEASON
Allen's Hummingbird Selasphorus sasin This is a Bird of Conservation Concern (BCC) throughout its range in the continental USA and Alaska. https://ecos.fws.gov/ecp/species/9637	Breeds Feb 1 to Jul 15
Bald Eagle Haliaeetus leucocephalus This is not a Bird of Conservation Concern (BCC) in this area, but warrants attention because of the Eagle Act or for potential susceptibilities in offshore areas from certain types of development or activities. https://ecos.fws.gov/ecp/species/1626	Breeds Jan 1 to Aug 31
Belding's Savannah Sparrow Passerculus sandwichensis beldingi This is a Bird of Conservation Concern (BCC) only in particular Bird Conservation Regions (BCRs) in the continental USA https://ecos.fws.gov/ecp/species/8	Breeds Apr 1 to Aug 15
Black Swift Cypseloides niger This is a Bird of Conservation Concern (BCC) throughout its range in the continental USA and Alaska. https://ecos.fws.gov/ecp/species/8878	Breeds Jun 15 to Sep 10
Black-chinned Sparrow Spizella atrogularis This is a Bird of Conservation Concern (BCC) throughout its range in the continental USA and Alaska. https://ecos.fws.gov/ecp/species/9447	Breeds Apr 15 to Jul 31
Bullock's Oriole Icterus bullockii This is a Bird of Conservation Concern (BCC) only in particular Bird Conservation Regions (BCRs) in the continental USA	Breeds Mar 21 to Jul 25

NOT FOR CONSULTATION

California Gull Larus californicus — Breeds Mar 1 to Jul 31

This is a Bird of Conservation Concern (BCC) throughout its range in the continental USA and Alaska.

California Thrasher Toxostoma redivivum — Breeds Jan 1 to Jul 31

This is a Bird of Conservation Concern (BCC) throughout its range in the continental USA and Alaska.

Clark's Grebe Aechmophorus clarkii — Breeds Jun 1 to Aug 31

This is a Bird of Conservation Concern (BCC) throughout its range in the continental USA and Alaska.

Common Yellowthroat Geothlypis trichas sinuosa — Breeds May 20 to Jul 31

This is a Bird of Conservation Concern (BCC) only in particular Bird Conservation Regions (BCRs) in the continental USA
https://ecos.fws.gov/ecp/species/2084

Golden Eagle Aquila chrysaetos — Breeds Jan 1 to Aug 31

This is not a Bird of Conservation Concern (BCC) in this area, but warrants attention because of the Eagle Act or for potential susceptibilities in offshore areas from certain types of development or activities.
https://ecos.fws.gov/ecp/species/1680

Lawrence's Goldfinch Spinus lawrencei — Breeds Mar 20 to Sep 20

This is a Bird of Conservation Concern (BCC) throughout its range in the continental USA and Alaska.
https://ecos.fws.gov/ecp/species/9464

Marbled Godwit Limosa fedoa — Breeds elsewhere

This is a Bird of Conservation Concern (BCC) throughout its range in the continental USA and Alaska.
https://ecos.fws.gov/ecp/species/9481

Mountain Plover Charadrius montanus — Breeds elsewhere

This is a Bird of Conservation Concern (BCC) throughout its range in the continental USA and Alaska.
https://ecos.fws.gov/ecp/species/3638

NOT FOR CONSULTATION

Northern Harrier Circus hudsonius — Breeds Apr 1 to Sep 15
This is a Bird of Conservation Concern (BCC) only in particular Bird Conservation Regions (BCRs) in the continental USA
https://ecos.fws.gov/ecp/species/8350

Nuttall's Woodpecker Dryobates nuttallii — Breeds Apr 1 to Jul 20
This is a Bird of Conservation Concern (BCC) only in particular Bird Conservation Regions (BCRs) in the continental USA
https://ecos.fws.gov/ecp/species/9410

Oak Titmouse Baeolophus inornatus — Breeds Mar 15 to Jul 15
This is a Bird of Conservation Concern (BCC) throughout its range in the continental USA and Alaska.
https://ecos.fws.gov/ecp/species/9656

Olive-sided Flycatcher Contopus cooperi — Breeds May 20 to Aug 31
This is a Bird of Conservation Concern (BCC) throughout its range in the continental USA and Alaska.
https://ecos.fws.gov/ecp/species/3914

Santa Barbara Song Sparrow Melospiza melodia graminea — Breeds Mar 1 to Sep 5
This is a Bird of Conservation Concern (BCC) only in particular Bird Conservation Regions (BCRs) in the continental USA
https://ecos.fws.gov/ecp/species/5513

Tricolored Blackbird Agelaius tricolor — Breeds Mar 15 to Aug 10
This is a Bird of Conservation Concern (BCC) throughout its range in the continental USA and Alaska.
https://ecos.fws.gov/ecp/species/3910

Western Grebe aechmophorus occidentalis — Breeds Jun 1 to Aug 31
This is a Bird of Conservation Concern (BCC) throughout its range in the continental USA and Alaska.
https://ecos.fws.gov/ecp/species/6743

Western Gull Larus occidentalis — Breeds Apr 21 to Aug 25
This is a Bird of Conservation Concern (BCC) throughout its range in the continental USA and Alaska.

Western Screech-owl Megascops kennicottii cardonensis — Breeds Mar 1 to Jun 30
This is a Bird of Conservation Concern (BCC) only in particular Bird Conservation Regions (BCRs) in the continental USA

NOT FOR CONSULTATION

Wrentit *Chamaea fasciata* Breeds Mar 15 to Aug 10

This is a Bird of Conservation Concern (BCC) throughout its range in the continental USA and Alaska.

Probability of Presence Summary

The graphs below provide our best understanding of when birds of concern are most likely to be present in your project area. This information can be used to tailor and schedule your project activities to avoid or minimize impacts to birds. Please make sure you read "Supplemental Information on Migratory Birds and Eagles", specifically the FAQ section titled "Proper Interpretation and Use of Your Migratory Bird Report" before using or attempting to interpret this report.

Probability of Presence (■)

Each green bar represents the bird's relative probability of presence in the 10km grid cell(s) your project overlaps during a particular week of the year. (A year is represented as 12 4-week months.) A taller bar indicates a higher probability of species presence. The survey effort (see below) can be used to establish a level of confidence in the presence score. One can have higher confidence in the presence score if the corresponding survey effort is also high.

How is the probability of presence score calculated? The calculation is done in three steps:

1. The probability of presence for each week is calculated as the number of survey events in the week where the species was detected divided by the total number of survey events for that week. For example, if in week 12 there were 20 survey events and the Spotted Towhee was found in 5 of them, the probability of presence of the Spotted Towhee in week 12 is 0.25.
2. To properly present the pattern of presence across the year, the relative probability of presence is calculated. This is the probability of presence divided by the maximum probability of presence across all weeks. For example, imagine the probability of presence in week 20 for the Spotted Towhee is 0.05, and that the probability of presence at week 12 (0.25) is the maximum of any week of the year. The relative probability of presence on week 12 is 0.25/0.25 = 1; at week 20 it is 0.05/0.25 = 0.2.
3. The relative probability of presence calculated in the previous step undergoes a statistical conversion so that all possible values fall between 0 and 10, inclusive. This is the probability of presence score.

To see a bar's probability of presence score, simply hover your mouse cursor over the bar.

Breeding Season (■)

Yellow bars denote a very liberal estimate of the time-frame inside which the bird breeds across its entire range. If there are no yellow bars shown for a bird, it does not breed in your project area.

NOT FOR CONSULTATION

Survey Effort (|)
Vertical black lines superimposed on probability of presence bars indicate the number of surveys performed for that species in the 10km grid cell(s) your project area overlaps. The number of surveys is expressed as a range, for example, 33 to 64 surveys.

To see a bar's survey effort range, simply hover your mouse cursor over the bar.

No Data (–)
A week is marked as having no data if there were no survey events for that week.

Survey Timeframe
Surveys from only the last 10 years are used in order to ensure delivery of currently relevant information. The exception to this is areas off the Atlantic coast, where bird returns are based on all years of available data, since data in these areas is currently much more sparse.



NOT FOR CONSULTATION



NOT FOR CONSULTATION

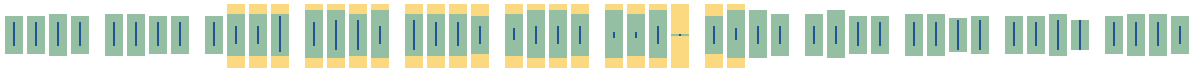

Migratory Bird FAQs

Tell me more about avoidance and minimization measures I can implement to avoid or minimize impacts to migratory birds.

Nationwide Avoidance & Minimization Measures for Birds describes measures that can help avoid and minimize impacts to all birds at any location year-round. When birds may be breeding in the area, identifying the locations of any active nests and avoiding their destruction is one of the most effective ways to minimize impacts. To see when birds are most likely to occur and breed in your project area, view the Probability of Presence Summary. Additional measures or permits may be advisable depending on the type of activity you are conducting and the type of infrastructure or bird species present on your project site.

What does IPaC use to generate the list of migratory birds that potentially occur in my specified location?

The Migratory Bird Resource List is comprised of Birds of Conservation Concern (BCC) and other species that may warrant special attention in your project location, such as those listed under the Endangered Species Act or the Bald and Golden Eagle Protection Act and those species marked as "Vulnerable". See the FAQ "What are the levels of concern for migratory birds?" for more information on the levels of concern covered in the IPaC migratory bird species list.

The migratory bird list generated for your project is derived from data provided by the Avian Knowledge Network (AKN). The AKN data is based on a growing collection of survey, banding, and citizen science datasets and is queried and filtered to return a list of those birds reported as occurring in the 10km grid cell(s) with which your project intersects. These species have been identified as warranting special attention because they are BCC species in that area, an eagle (Bald and Golden Eagle Protection Act requirements may apply), or a species that has a particular vulnerability to offshore activities or development.

Again, the Migratory Bird Resource list includes only a subset of birds that may occur in your project area. It is not representative of all birds that may occur in your project area. To get a list of all birds potentially present in your project area, and to verify survey effort when no results present, please visit the Rapid Avian Information Locator (RAIL) Tool.

Why are subspecies showing up on my list?

Subspecies profiles are included on the list of species present in your project area because observations in the AKN for **the species** are being detected. If the species are present, that means that the subspecies may also be present. If a subspecies shows up on your list, you may need to rely on other resources to determine if that subspecies may be present (e.g. your local FWS field office, state surveys, your own surveys).

What does IPaC use to generate the probability of presence graphs for the migratory birds potentially occurring in my specified location?

NOT FOR CONSULTATION

The probability of presence graphs associated with your migratory bird list are based on data provided by the Avian Knowledge Network (AKN). This data is derived from a growing collection of survey, banding, and citizen science datasets.

Probability of presence data is continuously being updated as new and better information becomes available. To learn more about how the probability of presence graphs are produced and how to interpret them, go to the Probability of Presence Summary and then click on the "Tell me about these graphs" link.

How do I know if a bird is breeding, wintering, or migrating in my area?

To see what part of a particular bird's range your project area falls within (i.e. breeding, wintering, migrating, or resident), you may query your location using the RAIL Tool and view the range maps provided for birds in your area at the bottom of the profiles provided for each bird in your results. If a bird on your IPaC migratory bird species list has a breeding season associated with it (indicated by yellow vertical bars on the phenology graph in your “IPaC PROBABILITY OF PRESENCE SUMMARY” at the top of your results list), there may be nests present at some point within the timeframe specified. If "Breeds elsewhere" is indicated, then the bird likely does not breed in your project area.

What are the levels of concern for migratory birds?

Migratory birds delivered through IPaC fall into the following distinct categories of concern:

1. "BCC Rangewide" birds are Birds of Conservation Concern (BCC) that are of concern throughout their range anywhere within the USA (including Hawaii, the Pacific Islands, Puerto Rico, and the Virgin Islands);
2. "BCC - BCR" birds are BCCs that are of concern only in particular Bird Conservation Regions (BCRs) in the continental USA; and
3. "Non-BCC - Vulnerable" birds are not BCC species in your project area, but appear on your list either because of the Bald and Golden Eagle Protection Act requirements (for eagles) or (for non-eagles) potential susceptibilities in offshore areas from certain types of development or activities (e.g. offshore energy development or longline fishing).

Although it is important to avoid and minimize impacts to all birds, efforts should be made, in particular, to avoid and minimize impacts to the birds on this list, especially BCC species. For more information on avoidance and minimization measures you can implement to help avoid and minimize migratory bird impacts, please see the FAQ “Tell me more about avoidance and minimization measures I can implement to avoid or minimize impacts to migratory birds”.

Details about birds that are potentially affected by offshore projects

For additional details about the relative occurrence and abundance of both individual bird species and groups of bird species within your project area off the Atlantic Coast, please visit the Northeast Ocean Data Portal. The Portal also offers data and information about other taxa besides birds that may be helpful to you in your project review. Alternately, you may download the bird model results files underlying the portal maps through the NOAA NCCOS Integrative Statistical Modeling and Predictive Mapping of Marine Bird Distributions and Abundance on the Atlantic Outer Continental Shelf project webpage.

Proper interpretation and use of your migratory bird report

NOT FOR CONSULTATION

The migratory bird list generated is not a list of all birds in your project area, only a subset of birds of priority concern. To learn more about how your list is generated and see options for identifying what other birds may be in your project area, please see the FAQ "What does IPaC use to generate the migratory birds potentially occurring in my specified location". Please be aware this report provides the "probability of presence" of birds within the 10 km grid cell(s) that overlap your project; not your exact project footprint. On the graphs provided, please look carefully at the survey effort (indicated by the black vertical line) and for the existence of the "no data" indicator (a red horizontal line). A high survey effort is the key component. If the survey effort is high, then the probability of presence score can be viewed as more dependable. In contrast, a low survey effort bar or no data bar means a lack of data and, therefore, a lack of certainty about presence of the species. This list does not represent all birds present in your project area. It is simply a starting point for identifying what birds of concern have the potential to be in your project area, when they might be there, and if they might be breeding (which means nests might be present). The list and associated information help you know what to look for to confirm presence and helps guide implementation of avoidance and minimization measures to eliminate or reduce potential impacts from your project activities, should presence be confirmed. To learn more about avoidance and minimization measures, visit the FAQ "Tell me about avoidance and minimization measures I can implement to avoid or minimize impacts to migratory birds".

Interpreting the Probability of Presence Graphs
Each green bar represents the bird's relative probability of presence in the 10km grid cell(s) your project overlaps during a particular week of the year. A taller bar indicates a higher probability of species presence. The survey effort can be used to establish a level of confidence in the presence score.

How is the probability of presence score calculated? The calculation is done in three steps:
The probability of presence for each week is calculated as the number of survey events in the week where the species was detected divided by the total number of survey events for that week. For example, if in week 12 there were 20 survey events and the Spotted Towhee was found in 5 of them, the probability of presence of the Spotted Towhee in week 12 is 0.25.

To properly present the pattern of presence across the year, the relative probability of presence is calculated. This is the probability of presence divided by the maximum probability of presence across all weeks. For example, imagine the probability of presence in week 20 for the Spotted Towhee is 0.05, and that the probability of presence at week 12 (0.25) is the maximum of any week of the year. The relative probability of presence on week 12 is 0.25/0.25 = 1; at week 20 it is 0.05/0.25 = 0.2.

The relative probability of presence calculated in the previous step undergoes a statistical conversion so that all possible values fall between 0 and 10, inclusive. This is the probability of presence score.

Breeding Season ()
Yellow bars denote a very liberal estimate of the time-frame inside which the bird breeds across its entire range. If there are no yellow bars shown for a bird, it does not breed in your project area.

Survey Effort ()
Vertical black lines superimposed on probability of presence bars indicate the number of surveys performed for that species in the 10km grid cell(s) your project area overlaps.

No Data ()
A week is marked as having no data if there were no survey events for that week.

Survey Timeframe

NOT FOR CONSULTATION

Surveys from only the last 10 years are used in order to ensure delivery of currently relevant information. The exception to this is areas off the Atlantic coast, where bird returns are based on all years of available data, since data in these areas is currently much more sparse.

Facilities

Wildlife refuges and fish hatcheries

Refuge and fish hatchery information is not available at this time

Wetlands in the National Wetlands Inventory (NWI)

Impacts to NWI wetlands and other aquatic habitats may be subject to regulation under Section 404 of the Clean Water Act, or other State/Federal statutes.

For more information please contact the Regulatory Program of the local U.S. Army Corps of Engineers District.

This location did not intersect any wetlands mapped by NWI.

NOTE: This initial screening does **not** replace an on-site delineation to determine whether wetlands occur. Additional information on the NWI data is provided below.

Data limitations

The Service's objective of mapping wetlands and deepwater habitats is to produce reconnaissance level information on the location, type and size of these resources. The maps are prepared from the analysis of high altitude imagery. Wetlands are identified based on vegetation, visible hydrology and geography. A margin of error is inherent in the use of imagery; thus, detailed on-the-ground inspection of any particular site may result in revision of the wetland boundaries or classification established through image analysis.

The accuracy of image interpretation depends on the quality of the imagery, the experience of the image analysts, the amount and quality of the collateral data and the amount of ground truth verification work conducted. Metadata should be consulted to determine the date of the source imagery used and any mapping problems.

Wetlands or other mapped features may have changed since the date of the imagery or field work. There may be occasional differences in polygon boundaries or classifications between the information depicted on the map and the actual conditions on site.

NOT FOR CONSULTATION

Data exclusions

Certain wetland habitats are excluded from the National mapping program because of the limitations of aerial imagery as the primary data source used to detect wetlands. These habitats include seagrasses or submerged aquatic vegetation that are found in the intertidal and subtidal zones of estuaries and nearshore coastal waters. Some deepwater reef communities (coral or tuberficid worm reefs) have also been excluded from the inventory. These habitats, because of their depth, go undetected by aerial imagery.

Data precautions

Federal, state, and local regulatory agencies with jurisdiction over wetlands may define and describe wetlands in a different manner than that used in this inventory. There is no attempt, in either the design or products of this inventory, to define the limits of proprietary jurisdiction of any Federal, state, or local government or to establish the geographical scope of the regulatory programs of government agencies. Persons intending to engage in activities involving modifications within or adjacent to wetland areas should seek the advice of appropriate Federal, state, or local agencies concerning specified agency regulatory programs and proprietary jurisdictions that may affect such activities.

NOT FOR CONSULTATION

Appendix C-1

Built Environment Inventory and Evaluation Report

Built Environment Inventory and Evaluation Report

Covina Reliability Project, Covina, California

OCTOBER 2025

Prepared for:

COVINA RELIABILITY PROJECT, LLC
101 West Broadway, 11th Floor
San Diego, California 92101
Attn: Kimberly Comacho

Prepared by:

Katie Ahmanson, MHC
Patricia Ambacher, MA

DUDEK
225 S. Lake Ave, Ste. M210
Pasadena, California 91101
Contact: Patricia Ambacher, MA
pambacher@dudek.com
916.709.7761

Printed on 30% post-consumer recycled material.

Acknowledgments

Primary Report Authors: This report was prepared by Katie Ahmanson, MHC, who meets the Secretary of the Interior's Professional Qualification Standards for architectural history.

Report Contributions: The report was also prepared with contributions from Senior Architectural Historian Patricia Ambacher, MA, who provided a senior-level review of the report. Ms. Ambacher meets the Secretary of the Interior's Professional Qualifications Standards for architectural history and history.

Team Support: Nathan Reid, GIS analyst, managed the geographic information system data and created the figures in the report.

Intended Use: This report is intended for the Client's and its representatives' exclusive use. Based on the results of Dudek's investigation, it contains professional conclusions and recommendations concerning the potential for Project-related impacts to cultural resources. It should not be considered to constitute Project clearance with regard to the treatment of cultural resources or permission to proceed with the Project described in lieu of review by the appropriate reviewing or permitting agency. This report should be submitted to the appropriate federal, state, and local review agencies for their comments prior to the commencement of the Project.

INTENTIONALLY LEFT BLANK

Executive Summary

Dudek prepared a built environment inventory and evaluation report for the proposed Covina Reliability Project (Project) in Covina, California. The Project site is comprised of two sites (east and west), which total approximately 3.4 acres of private land[1]. The Project site consists of five parcels at 534 East Edna Place (Assessor Parcel Number [APN] 8429-008-028), 522 East Edna Place (APN 8429-008-029), and APNs 8429-007-007, 8429-007-006, and 8429-007-005. The Project site includes two historic-age properties at 534 East Edna Place (APN 8429-008-028) and 522 East Edna Place (APN 8429-008-029). The Project includes the construction and operation of a battery energy storage system at 534 East Edna Place (APN 8429-008-028), which would connect to the existing and adjacent Southern California Edison (SCE) Cortez Substation at 578 East Edna Place (APN 8429-008-800) via a generation transmission line. To facilitate operation of the Project, SCE would make improvements to the SCE Cortez Substation to accommodate new equipment. These improvements would be made within the existing SCE substation footprint, would be within areas previously disturbed, and would be of a similar height and scale as existing improvements within the SCE Cortez Substation. The west site is bordered directly to the east by the 1.32-acre SCE Cortez Substation on APN 8429-008-800, which occupies approximately 1.32 acres and is developed with electrical distribution infrastructure within a fenced and previously disturbed area. The SCE Cortez Substation is considered an off-site impact area associated with the Project, and therefore, is included in the area of potential impacts (API). The API is the study area delineated to assess potential impacts from the construction and operation of the Project on historic built environment resources. The API encompasses the geographic areas within which the Project may directly or indirectly cause a substantial adverse change in the significance of a known or unknown historical resource.

This report documents Dudek's efforts to identify and evaluate built environment cultural resources consistent with the requirements of the California Environmental Quality Act. These efforts included a records search of the California Historical Resources Information System; the development of a study area or area of potential impacts (API); an intensive-level survey of the API for built resources of historic age (45 years of age or older); building development and archival research; the creation of an appropriate historic context; and recordation and evaluation of historic-era properties located in the API under National Register of Historic Places, California Register of Historical Resources, and City of Covina Historic Resources Inventory designation criteria.

Dudek's archival research and field survey identified three historic-era properties in the API, at 534 East Edna Place (APN 8429-008-028) and 522 East Edna Place (APN 8429-008-029) within the Project site, and at the adjacent SCE Cortez Substation at 578 East Edna Place (APN 8429-008-800), within the off-site impact area. Dudek concludes that none of the subject properties are eligible for listing in the National Register of Historic Places, California Register of Historical Resources, or the City of Covina Historic Resources Inventory due to a lack of significant associations and architectural merit. The recommended California Historical Resource Status code for the three properties is 6Z, meaning it was found ineligible for the National Register of Historic Places, California Register of Historical Resources, or the City of Covina Historic Resources Inventory through survey evaluation. Because there are no historical resources, the proposed Project would cause No Impact to historic-era buildings in the Project site or the off-site impact area under the California Environmental Quality Act.

[1] West site is approximately 1.34 acres and east site is approximately 2.07 acres for a total of approximately 3.4 acres, rounded.

INTENTIONALLY LEFT BLANK

Table of Contents

SECTION **PAGE NO.**

Acknowledgments i

Executive Summary iii

Acronyms and Abbreviations vii

1 Introduction 1
- 1.1 Project Location 1
- 1.2 Project Description 1
- 1.3 Regulatory Setting 5
  - 1.3.1 Federal 5
  - 1.3.2 State 6
  - 1.3.3 Local Regulations 8
- 1.4 Area of Potential Impacts 9
  - 1.4.1 Area of Potential Impacts for Built Environment Properties 10

2 Literature Review, Background Research, and Methods 14
- 2.1 California Historical Resources Information System Records Search 14
  - 2.1.1 Previously Conducted Cultural Resource Studies 14
  - 2.1.2 Previously Recorded Built Environment Resources 15
- 2.2 Additional Records Reviewed 15
  - 2.2.1 Built Environment Resource Directory 15
  - 2.2.2 Calisphere 15
  - 2.2.3 Online Archive of California 16
  - 2.2.4 City of Covina Building Permits 16
  - 2.2.5 Covina Town Center Historic Resources Survey 16
  - 2.2.6 Historic Aerials and Maps 16
  - 2.2.7 Historical Newspapers 16
  - 2.2.8 ParcelQuest 16
- 2.3 Interested Party Correspondence 17
- 2.4 Field Survey 17

3 Historic Context 18
- 3.1 Historical Overview of the City of Covina 18
- 3.2 Southern California Edison Company 19
  - 3.2.1 Company History 19
  - 3.2.2 Substations and Southern California Edison Substations 20

4 Results of Identification and Evaluation Efforts 24
- 4.1 Survey Results 24

4.2 Descriptions and Evaluations of Resources in the API 24
4.2.1 Map ID 1: 534 East Edna Place (APN 8429-008-028)/522 East Edna Place (APN 8429-008-029) 24
4.2.2 Map ID 2: Southern California Edison Cortez Substation 30
5 Findings and Conclusions 34
6 References 36

TABLES

Table 1. Resources Located within the API for Built Resources 11
Table 2. Previous Cultural Resources Studies Within 1 Mile of the API 14
Table 3. Previously Recorded Built Environment Resources Within 1 Mile of the API 15
Table 4. Built Environment Properties Recorded and Evaluated in the API 24
Table 5. Summary of Significance Evaluations and Findings 34

PHOTOGRAPHS

Photograph 1. The primary (west) and north elevations of 534 East Edna Place, view looking southeast. Photograph taken on March 14, 2025. 25
Photograph 2. The north and rear (east) elevations of 534 East Edna Place, view looking southwest. Photograph taken on March 14, 2025. 26
Photograph 3. The primary (east) and north elevations of 522 East Edna Place, view looking southwest. Photograph taken on March 14, 2025. 27
Photograph 4. The north elevation of 522 East Edna Place, view looking south. Photograph taken on March 14, 2025. 27
Photograph 5. Electrical infrastructure at the SCE Cortez Substation, view looking west. Photograph taken on March 14, 2025. 30
Photograph 6. View of the electrical infrastructure and building at the SCE Cortez Substation, view looking southeast. Photograph taken on March 14, 2025. 31

FIGURES

1 Project Location 4
2 Built Environment Area of Potential Impacts 12

APPENDICES

Interested Party Correspondence
DPR Forms

Acronyms and Abbreviations

Acronym/Abbreviation	Definition
APN	Assessor Parcel Number
API	area of potential impacts
c.	circa
CCR	California Code of Regulations
CEQA	California Environmental Quality Act
CHRIS	California Historical Resources Information System
CRHR	California Register of Historical Resources
gen-tie line	generation transmission line
kV	kilovolt
NRHP	National Register of Historic Places
OHP	Office of Historic Preservation
PRC	Public Resources Code
Project	Covina Reliability Project
SCCIC	South Central Coastal Information Center
SCE	Southern California Edison

INTENTIONALLY LEFT BLANK

1 Introduction

This built environment inventory and evaluation report documents the identification and evaluation of built environment cultural resources within or adjacent to the proposed Covina Reliability Project (Project) site that may require additional analysis for compliance under the California Environmental Quality Act (CEQA). This report includes the following components: (1) an introduction including Project location, description, the area of potential impacts (API), and the regulatory context; (2) background research, which includes a focused records search review of previously recorded built environment resources included in the California Historical Resources Information System (CHRIS), a review of primary and secondary sources, summary of interested parties consultation, and the field methodology; (3) the development of an applicable historic context for the Project area; (4) an evaluation of significance for all resources within the API; (5) findings and conclusions; and (6) references cited.

1.1 Project Location

The proposed Project is located within Sections 12 of Township 1 South and Ranges 9 West and 10 West of the *Baldwin Park*, California USGS 7.5 Minute Series Quadrangle (Figure 1-1: Project Location). The Project site is in Los Angeles County, approximately 15 miles east of the City of Los Angeles, in the City of Covina. The Project site is comprised of two sites (east and west), which total approximately 3.4 acres of private land. The west site (APNs 8429-008-029 and 8429-008-028) is developed with two buildings currently operating with commercial, manufacturing, and light industrial uses and associated surface parking. It is bordered directly to the east by the 1.32-acre SCE Cortez Substation on APN 8429-008-800.The east site (APNs 8429-007-007, 8429-007-006 and 8429-007-005) is developed with a surface parking lot where recreational and commercial vehicles and boats are stored. The general area immediately surrounding the Project site includes similar commercial, manufacturing, and light industrial uses. Beyond this area to the west and north, there are multi-family residential uses, and a senior center and park to the northwest beyond these uses. There is a railroad alignment immediately bordering the Project site to the south, with commercial and institutional uses beyond this. The west site is bordered by the SCE Cortez Substation to the east with similar commercial, manufacturing, and light industrial uses beyond both sites.

1.2 Project Description

The Project is designed to charge or discharge electricity to and from the grid via battery energy storage system (BESS) with associated on-site support components consisting of battery enclosures, inverters, collector lines, fencing, access roads, supervisory control, a SCADA system, and other ancillary facilities or equipment. The Project would also include an on-site Project substation on the west site that will allow interconnection to the adjacent SCE Cortez Substation via an overhead gen-tie line.

Utilizing similar battery technology used in electric vehicles, the Project would provide additional capacity to the electrical grid to assist with serving load during periods of peak demand by charging when demand is low and discharging when demand is high. This accommodates the integration of additional intermittent renewables such as wind and solar and reduces the need to operate natural gas power plants. The Project would also serve as an additional local capacity resource that would enhance grid reliability.

The Project is expected to create approximately 40 jobs during construction, many of which can be sourced from the City and adjacent cities. The Project would be operated remotely, with weekly visits by one to two workers in a

light utility truck for routine inspections. Periodic on-site maintenance, including occasional equipment replacement and electrical repairs, would be performed as needed by regional employees and contractors.

Battery Energy Storage System

The Project would include placement of battery energy storage enclosures and associated electrical equipment, including medium voltage transformers and power conversation systems. Each unit consists of a storage enclosure/non-occupiable steel cabinet that houses battery modules and power conversion system equipment. The battery storage units are prefabricated off site and arrive to the site fully assembled and ready to be installed and operated. The actual number of energy storage enclosures and types are approximate and subject to change based on available battery technology at the time of construction. Each battery energy storage enclosure would have insulation, a module cooling system, a battery management system, fire detection equipment, power conversion system (PCS) equipment containing the electronic controls, inverters, and a medium voltage step-up transformer. The primary storage components would consist of self-contained electrochemical battery systems using conventional storage technologies with proven safety and performance records. The BESS enclosures would be designed such that the periodic maintenance and replacement of underperforming battery components can be easily performed on an as-needed basis without replacing the entire module.

Project Substation

The Project substation would be the termination point of the 34.5-kilovolt (kV) medium voltage collection system. The power to and from the BESS would be passed through a final interconnection step-up transformer to convert it from 34.5kV to 66kV, which is the Project's interconnection voltage at the SCE Cortez Substation. The open-air Project substation would be on the southern portion of the west site adjacent to the SCE Cortez Substation as shown in the Preliminary Site Plan Improvements.

Generation Transmission and Collection Lines

Gen-Tie Line – West Site

The energy would be transported to and from the Project substation to the adjacent SCE Cortez Substation through a gen-tie line. The 66kV gen-tie line would be installed above ground from an approximately 50-foot point of change over (POCO) pole located within the Project substation, travel overhead approximately 90 feet into the SCE Cortez Substation, where it would connect to a 39-foot tall 66kV dead end switchyard structure, as described further below under SCE Cortez Substation Improvements. The 50-foot gen-tie POCO pole would be constructed of steel and would be at a height that is consistent with the existing equipment within the SCE Cortez Substation and the existing transmission lines along East Edna Place.

Collection Line

The Project would include a 34.5kV below-ground collection (feeder) line that would connect the east site to the west site and substation. As shown in Figure 1-1, Project Location, the collection line would extend from northeast corner of the east site, west along the south side of East Edna Place within a portion of the public right-of-way approximately 600 feet before turning south and interconnecting with the Project substation.

SCE Cortez Substation Improvements

In order to facilitate operation of the Project, SCE would make improvements to the SCE Cortez Substation to accommodate new equipment. These improvements would be made within the existing SCE substation footprint, would be within areas previously disturbed, and would be of a similar height and scale as existing improvements within the SCE Cortez Substation. Below is a summary of improvements to the SCE Cortez Substation:

- Install facilities for a new 66kV switchrack position to terminate the Project's gen-tie line within the SCE Cortez Substation. This work includes the following:
  - One (1) 39-foot tall 66kV dead end switchyard structure
  - Two (2) 66kV voltage transformers with steel pedestal support structures
  - Three (3) 66kV line drops
  - One (1) 66kV circuit breaker
  - Three (3) 66kV group operated disconnect switches, one with grounding equipment
  - Extend bus 1 position to the west within the SCE Cortez Substation fence line
  - 200 feet of conductor from the 39-foot tall 66kV dead end structure within the SCE Cortez Substation to the Project's point of change in ownership location outside SCE Cortez Substation fence line.
- Install telecommunications facilities:
  - Approximately 150 feet of underground fiber optic cable and one (1) vault would extend fiber optic cable to the communications room at the SCE Cortez Substation. Approximately 55 feet of 1-to-5-inch conduit would also be installed from the relay house to the new vault within a trench that would be approximately 18 inches wide and 36 inches deep.
  - Approximately 150 feet of underground fiber optic cable and one (1) vault would extend the Project's diverse telecommunications into the communication room at the SCE Cortez Substation. Approximately 55 feet of 1-to-5-inch conduit would also be installed from the relay house to the new vault within a trench that would be approximately 18 inches wide and 36 inches deep.
  - Lightwave, channel, and associated equipment (including terminal equipment), supporting protection, remote terminal unit and SCADA requirements at the Project and SCE Cortez Substation.



SOURCE: Maxar 2024; Los Angeles County 2023; Open Street Map 2023

DUDEK

0 50 100 Feet

FIGURE 1-1

Project Location

Covina Reliability Project

1.3 Regulatory Setting

The following sections provide a brief overview of the federal and state regulatory framework through which historic properties and historical resources are identified and evaluated. While the Project as currently planned is subject only to state and local regulatory conditions, federal regulations are also provided here for reference should they be relevant in the future.

1.3.1 Federal

National Historic Preservation Act (54 USC 300101 et seq., including Section 106 of the National Historic Preservation Act, 54 USC 306108)

The National Historic Preservation Act established the National Register of Historic Places (NRHP) and the Advisory Council on Historic Preservation. Under the act, significant cultural resources are referred to as historic properties, which include any prehistoric or historic district, site, building, structure, or object included in, or determined eligible for inclusion in, the NRHP. Historic properties that are designated by the Secretary of the Interior to be National Historic Landmarks are nationally significant historic places that possess exceptional value or quality in illustrating or interpreting the heritage of the United States. A property is considered historically significant if it meets one of the NRHP criteria and retains sufficient historic integrity to convey its significance.

Implementing Regulations for Section 106 of the National Historic Preservation Act (Title 36 Code of Federal Regulations Part 800)

Section 106 of the National Historic Preservation Act requires federal agencies to consider the effects of their undertakings on historic properties. The Section 106 process consists of four principal steps: (1) initiation of the Section 106 process, which includes identifying and initiating consultation with Native American tribes, local governments, and other interested parties; (2) identification of historic properties; (3) assessment of adverse effects; and (4) delineation of stipulations to resolve adverse effects in an agreement document.

Section 106 affords the Advisory Council on Historic Preservation and the State Historic Preservation Officer, as well as other consulting parties, a reasonable opportunity to comment on any project that would adversely affect historic properties. The Advisory Council on Historic Preservation is an independent administering agency that develops procedures at the federal level to protect cultural resources included in, or eligible for inclusion in, the NRHP. The State Historic Preservation Officers administer the national historic preservation program at the state level, in addition to reviewing NRHP nominations, maintaining data on historic properties, and consulting with federal agencies during the Section 106 review.

The NRHP criteria for evaluation (Title 36 Code of Federal Regulations Section 60.4) consider the quality of significance in American history, architecture, archaeology, engineering, and culture in districts, sites, buildings, structures, and objects that possess integrity of location, design, setting, materials, workmanship, feeling, and association, and that:

A. Are associated with events that have made a significant contribution to the broad patterns of our history
B. Are associated with the lives of persons significant in our past

C. Embody the distinctive characteristics of a type, period, or method of construction, or that represent the work of a master, or that possess high artistic values, or that represent a significant and distinguishable entity whose components may lack individual distinction

D. Have yielded or may be likely to yield, information important in prehistory or history

To be listed in the NRHP, a property must not only be shown to be significant under the NRHP criteria, but it also must have integrity. Integrity is the ability of a property to convey its significance. Because the concept of integrity is based on significance, the assessment of a property's integrity can only proceed after its significance has been fully established. In addition to meeting at least one of the significance criteria discussed above, the assessment of integrity requires consideration under the following seven aspects or qualities: location, design, materials, workmanship, setting, feeling, and association. To retain integrity, a property will always possess several, and generally most, of these aspects (NPS 1995:44).

Certain properties are not typically considered for listing in the NRHP: religious properties, moved properties, birthplaces and graves, cemeteries, reconstructed properties, commemorative properties, and properties achieving significance within the past 50 years. These properties may be eligible for listing in the NRHP if the property meets one of the four criteria listed above and if the property also meets the appropriate Criteria Consideration for the property.

1.3.2 State

California Environmental Quality Act (California Public Resources Code, Section 21083.2) and California Environmental Quality Act Guidelines (14 CCR 15064.5)

CEQA requires that the lead agency consider the impacts of a project on historical resources. California Public Resources Code (PRC), Section 21084.1, defines historical resources as those listed, or eligible for listing, in the California Register of Historical Resources (CRHR), or those officially designated or recognized as historically significant by a local government pursuant to a local county or city ordinance or jurisdiction, unless the preponderance of the evidence demonstrates that the resource is not historically or culturally significant. Historical resources also include "historic properties" in California that are listed, or determined eligible for listing, in the NRHP and CRHR. The CEQA Guidelines provide specific guidance for determining the significance of impacts on historical resources. As described in in Section 15064.5(b) of the CEQA Guidelines, a "project with an effect that may cause a substantial adverse change in the significance of an historical resource is a project that may have a significant effect on the environment."

- A "substantial adverse change in the significance of an historical resource means physical demolition, destruction, relocation, or alteration of the resource or its immediate surroundings such that the significance of an historical resource would be materially impaired" (Section 15064.5[b][1]).
- The significance of a historical resource is materially impaired when a project would do one or more of the following:
  - Demolishes or materially alters in an adverse manner those physical characteristics of an historical resource that convey its historical significance and that justify its inclusion in, or eligibility for, inclusion in the CRHR (Section 15064.5[b][2][A])

- Demolishes or materially alters in an adverse manner those physical characteristics that account for it inclusion in a local register of historical resources pursuant to section 5020.1(k) of the Public Resources Code or its identification in an historical resources survey meeting the requirements of section 5024.1(g) of the California PRC, unless the public agency reviewing the effects of the project establishes by a preponderance of the evidence that the resource is not historically or culturally significant (Section 15064.5[b][2][B])
- Demolishes or materially alters in an adverse manner those physical characteristics of a historical resource that convey its historic significance and that justify its inclusion in the CRHR as determined by a lead agency for purposes of CEQA (Section 15064.5[b][2][C])

The CEQA Guidelines also provide guidance on minimizing or avoiding significant adverse impacts on historical resources as outlined in the following provisions of Section 15064.5(b)(3)–(5).

- Generally, a project that follows the Secretary of the Interior's Standards for the Treatment of Historic Properties with Guidelines for Preserving, Rehabilitating, Restoring, and Reconstructing Historic Buildings or the Secretary of the Interior's Standards for Rehabilitation and Guidelines for Rehabilitating Historic Buildings (1995), Weeks and Grimmer, shall be considered as mitigated to a level of less than a significant impact on the historical resource (Section 15064.5[b][3]).
- A lead agency shall identify potentially feasible measures to mitigate significant adverse changes in the significance of an historical resource. The lead agency shall ensure that any adopted measures to mitigate or avoid significant adverse changes are fully enforceable through permit conditions, agreements, or other measures (Section 15064.5[b][4]).
- When a project will affect state-owned historical resources, as described in California PRC Section 5024, and the lead agency is a state agency, the lead agency shall consult with the State Historic Preservation Officer as provided in California PRC Section 5024.5. Consultation should be coordinated in a timely fashion with the preparation of the environmental documents (Section 15064.5[b][5]).

California Register of Historical Resources (California Public Resources Code Section 5024.1 and 14 CCR 4850)

PRC Section 5024.1 establishes the CRHR, which lists all significant resources in California that are considered to be historical resources. In California, the term "historical resource" includes, but is not limited to, "any object, building, structure, site, area, place, record, or manuscript which is historically or archaeologically significant, or is significant in the architectural, engineering, scientific, economic, agricultural, educational, social, political, military, or cultural annals of California" (PRC Section 5020.1[j]). In 1992, the California legislature established the CRHR "to be used by state and local agencies, private groups, and citizens to identify the state's historical resources and to indicate what properties are to be protected, to the extent prudent and feasible, from substantial adverse change" (PRC Section 5024.1[a]). The criteria for listing resources in the CRHR were expressly developed to be in accordance with previously established criteria developed for listing in the NRHP. As such, a resource is considered historically significant if it meets at least one of the following criteria outlined under PRC Section 5024.1(c):

1. Is associated with events that have made a significant contribution to the broad patterns of California's history and cultural heritage.
2. Is associated with the lives of persons important in our past.
3. Embodies the distinctive characteristics of a type, period, region, or method of construction, or represents the work of an important creative individual, or possesses high artistic values.
4. Has yielded, or may be likely to yield, information important in prehistory or history.

In addition to meeting one of the significance criteria described in PRC Section 5024.1(c), a resource must also possess sufficient integrity to qualify for listing in the CRHR. Integrity as defined in Title 14 of the California Code of Regulations (CCR), Section 4852(c), as "the authenticity of an historical resource's physical identity evidenced by the survival of characteristics that existed during the resource's period of significance" as evaluated with regard to the resource's retention of location, design, setting, materials, workmanship, feeling, and association. Historical resources that lack sufficient integrity to meet the criteria for listing in the NRHP may still be eligible for listing in the CRHR if they have the potential to yield significant scientific or historical information or specific data. The CRHR has three special considerations for resources described under 14 CCR 4852(d).

The CRHR includes not only listed prehistoric and historic cultural resources but also resources that are identified through local historical resource surveys or designated under local ordinances, provided the survey and ordinance meet the criteria in 14 CCR 4852(e) and (f).

1.3.3 Local Regulations

City of Covina Municipal Code – Section 17.81.050 Historic Designation Criteria

Chapter 17.81 of the City of Covina (City) Municipal Code, also known as the City's Historic Preservation Ordinance, establishes the eligibility criteria for landmarks and historic districts within Covina. Ordinance Chapter 17.81 states that any archaeological site, natural feature, or property that has special historical, cultural, aesthetic, or architectural character, interest, or value as part of the development, heritage, or history of the City of Covina is eligible for local designation if they meet any or all of the following criteria:

1. It exemplifies or reflects special elements of the city's cultural, social, economic, political, aesthetic, engineering, architectural or natural history; or
2. It is identified with persons or events significant in local, state, or national history; or
3. It represents the work of a notable builder, designer, or architect; or
4. It embodies distinctive characteristics of a style, type, period, or method of construction, or is a valuable example of the use of indigenous materials or craftsmanship; or
5. It contributes to the significance of an historic area, being a geographically definable area possessing a concentration of historic or scenic properties or thematically related grouping of properties which contribute to each other and are unified aesthetically by plan or physical development; or
6. It is one of the few remaining examples in the city of Covina, region, state, or nation possessing distinguishing characteristics of an architectural or historic type or specimen.

1.4 Area of Potential Impacts

The API is the study area delineated to assess potential impacts from the construction and operation of the Project on both archaeological and historic built environment resources. The API for built environment resources encompasses the geographic area or areas within which the Project may directly or indirectly cause a substantial adverse change in the significance of a known or unknown historical resource. A substantial adverse change in the significance of a historical resource means physical demolition, destruction, relocation, or alteration of the resource or its immediate surroundings such that the significance of the resource is materially impaired (14 CCR 15064.5[b][1]). Under CEQA, material impairment of a historical resource is considered a significant impact (or effect), which can be direct, indirect, or cumulative.[2]

A direct or primary effect on a historical resource is one that is caused by the Project and occurs at the same time and place (14 CCR 15358[a][1]). Examples of direct effects that are caused by, and immediately related to, the Project include, but are not limited to, demolition, destruction, relocation, and alteration of a historical resource from ground disturbance or other construction activities. Direct effects, however, are not limited to physical effects and, in certain circumstances, can be visual, vibratory, auditory, or atmospheric in nature if the effect is immediate and it results in the material impairment of the significance of a historical resource. Visual intrusions within the viewshed of a historical resource, for example, could result in the material impairment of the resource's integrity of setting if an unencumbered view of the surrounding area or a specific area is a characteristic that contributes to the significance of the resource. Similarly, operational noise that exceeds the ambient level of a sensitive noise receptor can cause material impairment to a historical resource that derives part or all its significance from an inherently quiet auditory setting.[3] Finally, atmospheric intrusions, such as those caused by the introduction of high levels of fugitive dust emissions or chemical pollutants, can result in adverse effects that directly and physically affect biological landscape features that have been identified as historical resources for the purposes of CEQA. Overall, while direct effects clearly include physical effects, they may also include other types of effects that are visual, vibratory, auditory, or atmospheric in nature if the effect is caused by and occurs at the same time and place as the Project and there is no other intervening cause between the activities or components of the Project and the historical resource.

By contrast, an indirect or secondary effect is a reasonably foreseeable effect caused by the Project that occurs later in time or is farther removed in distance. Indirect effects may include growth-inducing effects and other effects related to induced changes in the pattern of land use, population density, or growth rate, and related effects on air and water and other natural systems, including ecosystems (14 CCR 15358[a][2]). Because these types of effects are not immediately related to the Project, they are considered secondary effects.

Cumulative impacts refer to two or more individual effects that, when considered together, are considerable or compound or increase other environmental impacts. The individual effects may be changes resulting from a single project or a number of separate projects. The cumulative impact from several projects is the change in the environment that results from the incremental impact of the Project when added to other closely related past,

[2] As used in the CEQA Guidelines and 14 CCR 15358, the terms "effects" and "impacts" are synonymous in this report.

[3] Construction noise that exceeds the ambient level of a sensitive noise receptor is not analyzed because it is considered a temporary impact that would not have an adverse effect on historical resources because it would not cause physical damage and would not permanently alter or diminish the integrity of such resources. Temporary construction noise would not result in a substantial adverse change in the significance of a historical resource and, therefore, would not cause a significant impact under CEQA.

present, and reasonably foreseeable probable future projects. Cumulative impacts can result from individually minor but collectively significant projects taking place over a period of time (14 CCR 15355[a]–[b]). The API for cumulative impacts, if any exist, would include the API for direct effects, indirect effects, or both because in order for a cumulative impact to exist, a historical resource must first be directly or indirectly affected by the Project.

1.4.1 Area of Potential Impacts for Built Environment Properties

Dudek's delineation of the API considered the proposed Project activities in conjunction with historic era-built resources that are 45 years of age or older (those built in or prior to 1980) that may sustain impacts due to the construction or operation of the Project.[4] The horizontal limits of the API incorporate areas of direct physical effect that encompass two historic-age properties within the Project site, 534 East Edna Place (APN 8429-008-028) (Map ID 1a) and 522 East Edna Place (APN 8429-008-029) (Map ID 1b), as well as an adjacent historic-age property, the SCE Cortez Substation at 578 East Edna Place (APN 8429-008-800) (Map ID 2). The other three parcels included in the Project site, APN 8429-007-007 (Map ID 3), APN 8429-007-006 (Map ID 4), and APN 8429-007-005 (Map ID 5), were not included in in the API because they do not contain any built environment resources. Because of the geographically constrained nature of the Project activities, the API is horizontally confined to the delineation presented in Figure 2, Built Environment Area of Potential Impacts. The buildings and structures evaluated in the API are also included in Table 1.

Energy would be transported between the Project substation at 534 East Edna Place (APN 8429-008-028) and the adjacent SCE Cortez Substation through a proposed gen-tie line. The 66 kilovolt (kV) gen-tie line would be installed aboveground, pending detailed engineering design. The vertical aboveground extent of the API is anticipated to be the approximately 75-foot height of the gen-tie line. At this height, it would be consistent with the existing equipment at the SCE Cortez Substation and the existing transmission lines along East Edna Place. Therefore, the proposed Project would not cause any adverse visual effects to the setting characteristics of any historic built resources within the API.

The vertical underground extent of the API is currently unknown. There will be a collection line between the east and west site, installed below ground on Edna Place or above ground along the southern boundary of the Project sites, with an overhead easement along the properties between the two sites. The vertical underground extent would consist of the ground disturbance associated with the trenching for the line. It would be located within a duct bank, which is an underground reinforced concrete container used for laying utility lines such as electric and telecommunication cables. Overall, the vertical underground extent of the API would be limited to the depth required for the duct bank.

The API excludes the historic-age properties directly across from the Project site on the north side of East Edna Place (545 East Edna Place, built 1957, and 522 East Edna Place, built 1960), the adjacent properties to the east (576 East Edna Place, built 1961) and west (636 North Barranca Avenue, built 1961), and the former Southern Pacific Railroad (built circa [c.] 1897) directly south of the Project site (ParcelQuest 2025; Nationwide

[4] While the 50-year threshold is generally used for listing resources in the NRHP and the CRHR, the California Office of Historic Preservation's (OHP) Instructions for Recording Historical Resources recommends recording "any physical evidence of human activities over 45 years . . . for the purposes of inclusion in the OHP's filing system." It also allows for the "documentation of resources less than 45 years . . . if those resources have been formally evaluated, regardless of the outcome of the evaluation." Further, the guidance notes that the 45-year threshold recognizes that there is commonly a 5-year lag between resource identification and the date that planning decisions are made, and thus it explicitly encourages the collection of data about resources that may become eligible for the NRHP or CRHR within that planning period. More restrictive criteria must be met before the resources included in OHP's filing system are listed, found eligible for listing, or otherwise determined to be important in connection with federal, state, and local legal statuses and registration programs (OHP 1995:2).

Environmental Title Research, LLC [NETR] 2025a). These properties would not be directly affected by the proposed Project construction activity, which would remain within the right-of-way of East Edna Place and would not transect these properties.

Finally, since there are no reasonably foreseeable Project activities that would occur later in time or that would be farther removed in distance that could indirectly affect historical resources, the API contains no geographic areas under consideration for indirect effects.

Table 1. Resources Located within the API for Built Resources

Map ID	Name/Use	APN	Address	Year Built	Evaluation Status
Inside the Project Site					
1a	Industrial building	8429-008-028	534 E. Edna Place	1959	Previously unevaluated
1b	Industrial building	8429-008-029	522 E. Edna Place	1960	Previously unevaluated
2	SCE Cortez Substation	8429-008-800	578 E. Edna Place	c. 1964	Previously unevaluated

Note: APN = Assessor Parcel Number; E. = East; SCE = Southern California Edison; c. = circa.



SOURCE: Bing Maps 2024; OpenStreetMaps 2019

DUDEK

0 75 150 Feet

FIGURE 2

Built Environment Area of Potential Impacts

Covina Reliability Project

INTENTIONALLY LEFT BLANK

2 Literature Review, Background Research, and Methods

This section provides the results of the CHRIS records search from the South Central Coastal Information Center (SCCIC) and a summary of archival research methods and additional records reviewed. This information was used to prepare the historic context and the significance evaluations.

2.1 California Historical Resources Information System Records Search

On February 17, 2025, Dudek conducted a search of the CHRIS at the SCCIC, located on the campus of California State University, Fullerton. The search included any previously recorded cultural resources and investigations within a 1-mile radius of the Project site. The CHRIS search also included a review of the NRHP, the CRHR, California Points of Historical Interest, California Historical Landmarks, the Archaeological Determinations of Eligibility list, and the California State Historic Resources Inventory list. Dudek reviewed the SCCIC records to determine whether implementation of the proposed Project would have the potential to impact any known and unknown cultural resources. The results presented below only discuss previously conducted cultural resource studies that include historic built environment resources and previously recorded historic built environment resources.

2.1.1 Previously Conducted Cultural Resource Studies

Results of the cultural resources records search indicate that three previous cultural resource studies were conducted within 1 mile of the Project site between 2011 and 2017. None of the three previous cultural resource studies containing built environment resources overlap or are immediately adjacent to the Project site, indicating that the entirety (100%) of the Project site has not been subject to any previous built environment investigations. Table 2, below, includes the three cultural resource studies that appear to include built environment resources. These studies primarily consist of cultural resource records searches. However, copies of the reports were not provided by the SCCIC. For the full results of the records search including archaeological resource studies, see Dudek's Cultural Resources Inventory and Evaluation Report Covina Reliability Project (Dudek 2025).

Table 2. Previous Cultural Resources Studies Within 1 Mile of the API

IC Report ID	Author	Year	Report Title
Outside Project Site			
LA-11223	Shannon L. Loftus	2011	Cultural Resource Records Search and Site Survey - Clear Wireless, LLC Site CA-LOS0119A Covina Center for the Performing Arts, 104 North Citrus Avenue, Covina, Los Angeles County, California 91723
LA-13246	Natalie Loukianoff and Stevan Treffers	2015	Historical Resource/Historic Property Analysis of the Covina Substation, City of Covina, Los Angeles County, California
LA-13246A	Audry Williams	2017	Addendum To: Historical Resource/Historic Property Analysis of the Covina Substation, City of Covina, Los Angeles County, California

2.1.2 Previously Recorded Built Environment Resources

The SCCIC records search indicated that there are no previously recorded built environment resources in the API. Two previously recorded built environment resources were identified within 1 mile of the API. The Covina Center for the Performing Arts (P-19-189466) at 104 North Citrus Avenue was determined ineligible for the NRHP and is located approximately 1 mile southwest of the Project site. The Covina Substation (P-19-192461) at East San Bernardino Road and Second Avenue did not have a listed status code and is located approximately 0.6 miles southwest of the Project site. All previously recorded built environment resources located within a 1-mile radius of the API are summarized in Table 3 below.

Table 3. Previously Recorded Built Environment Resources Within 1 Mile of the API

Primary Number	Description	Recording Events	CRHR Status
Outside Project Site			
P-19-189466	The Covina Center for the Performing Arts 104 N. Citrus Avenue	2011 (Loftus)	6Y
P-19-192461	Covina Substation E. San Bernardino Road and Second Avenue	2015 (Loukianoff)	Not listed

Notes: CRHR = California Register of Historical Resources; CHL = California Historical Landmark; N. = North; E. = East.
California Historical Resource Status Codes
6Y = Determined ineligible for NRHP by consensus through Section 106 process – Not evaluated for CRHR or local listing.

2.2 Additional Records Reviewed

The following sources provide additional information regarding the potential of built environment resources located within the API. This information was used to understand the history of the area and how the landscape has changed and developed over time.

2.2.1 Built Environment Resource Directory

The California Office of Historic Preservation maintains and processes the Built Environment Resource Directory, an inventory of built environment cultural resources. On February 26, 2025, Dudek searched for the subject properties in the Built Environment Resource Directory. None of the properties were included in the directory, indicating they have not been previously identified or evaluated.

2.2.2 Calisphere

Calisphere provides access to 2,000 collections contributed by more than 300 cultural heritage organizations in California, including universities, libraries, archives, museums, and historical societies. Dudek searched for the subject properties' addresses and other keywords on Calisphere on February 26, 2025. This search did not identify any materials pertaining to the subject properties.

2.2.3 Online Archive of California

The Online Archive of California provides free public access to detailed descriptions of primary resource collections maintained by more than 300 contributing institutions including libraries, special collections, archives, historical societies, and museums throughout California and collections maintained by the 10 University of California campuses. Dudek searched for historical tenants and addresses associated with the subject property on Online Archive of California on February 26, 2025, and did not identify any relevant materials.

2.2.4 City of Covina Building Permits

Dudek submitted a public records request for building permits associated with the Project on February 27, 2025 (Reference No: 25-072). The City responded to the public records request on March 4, 2025, and sent Dudek a link to digital building permits for 534 East Edna Place and 522 East Edna Place. However, there were no building permits on file for 578 East Edna Place. Dudek reviewed all available permits consisting of building, electrical, and plumbing permits. Property ownership information from these documents was used in Section 4.2, Descriptions and Evaluations of Resources in the API, of this report.

2.2.5 Covina Town Center Historic Resources Survey

As part of the background research for this study, Dudek reviewed the Covina Town Center Historic Resources Survey from 2007. Historic Preservation Partners completed a citywide survey and developed an inventory of sites and groupings recommended for inclusion in the City of Covina Historic Resources Inventory. The subject properties are not included in the report's recommended inventory (HPP 2007).

2.2.6 Historic Aerials and Maps

A review of historic aerial photographs was conducted as part of the archival research effort for the proposed Project. The aerial photographs provided a general idea of growth in the neighborhoods and on the subject properties (NETR 2025a). U.S. Geological Survey topographic maps were examined to determine the growth in the area and how the properties developed over time (NETR 2025b).

2.2.7 Historical Newspapers

Dudek reviewed historical newspapers from the California Digital Newspaper Collection and Newspapers.com covering Covina and the surrounding area to understand the development of the city and the subject properties. These documents were used in the preparation of Chapter 3, Historic Context, and Chapter 4, Results of Identification and Evaluation Efforts.

2.2.8 ParcelQuest

Dudek obtained assessor data from ParcelQuest for the subject properties on February 26, 2025. These data provided information about the properties' construction date, square footage, and current owners.

2.3 Interested Party Correspondence

On March 3, 2025, Dudek Architectural Historian Katie Ahmanson, MHC, sent an outreach letter and figure depicting the Project site to the Covina Valley Historical Society, Covina Library, and Covina Community Development Department. The letter provided a brief description of the proposed Project and requested information about historic and cultural components in or near the Project site. To date, no responses have been received. Copies of the interested party correspondence have been submitted in conjunction with this Project and all responses are in Appendix A.

2.4 Field Survey

Dudek Architectural Historian Katie Ahmanson, MHC, conducted an intensive survey of the API on March 14, 2025. The survey entailed documenting the exteriors of each property with notes and photographs; specifically noting character-defining features, spatial relationships, and observed alterations; and examining any historic landscape features on the properties.

3 Historic Context

This context is provided to ascertain what significant themes and building types are present. Dudek provides this information to better understand the context of any of the newly documented resources in the API.

3.1 Historical Overview of the City of Covina

Covina was established in 1885 in the San Gabriel Valley about 22 miles east of Los Angeles (City of Covina 2023a). Initially, the area was inhabited by the Tongva band of Native Americans, who dominated the area until the arrival of the Spanish. During the Spanish period in the 1770s, the area was part of Rancho La Puente, which supported the San Gabriel Mission. Members of the local tribes were gathered from the surrounding area and required to build the mission structure and worked on the ranch to cultivate crops (LA County Library 2023).

In 1822, the political situation changed as Mexico won its independence from Spain, and the San Gabriel Valley region became part of the Mexican Republic. Rancho La Puente was passed into private ownership for several years until the land was granted to John Rowland in 1842 (LA County Library 2023). Rowland purchased the land from the Mexican government with his partner William Workman and expanded the rancho from 17,740 acres to 48,790 acres by 1845. However, after Rowland's death in 1873, his wife sold 5,500 acres of the ranch to Julian and Antonia Badillo. The Badillos made a failed attempt to grow coffee on the land and sold their land to the Hollenbecks, who sold about 2,000 acres of the ranch to Joseph Swift Philips in 1883 (Town Square Publications 2023). Philips planted wheat and barley on the land but soon subdivided the land for the development of the Town of Covina. In January 1885, the Phillips tract officially opened for sale and the first issue of the Covina Independent was published (Broadwell 2022).

The fertile soil in the area lent itself to a successful agricultural industry that encouraged settlers to move to Covina. Additionally, the Southern Pacific Railroad and Pacific Electric Streetcar developed railroads through the city, aiding in the growth of the population and the transportation of the local produce. By 1901, the city was incorporated and had become the largest shipper of citrus in Los Angeles County at the time. The citrus industry continued to dominate Covina's economy throughout the early twentieth century until the end of World War II (City of Covina 2023b:1).

As the nation entered World War II, the area's sparsely populated agricultural landscape rapidly transformed into a residential center. Covina continued to develop during the post-war years, as a population boom in the Los Angeles area turned the region into a megalopolis. Automobile-oriented development increased access to the once rural area, and the development of the San Bernardino Freeway in 1954 further bolstered Covina's growth (City of Covina 2023b:1). The population of Covina increased over 400% between 1950 and 1960, and historic aerial photographs from the period show that suburbanization overtook the remaining agricultural areas (City of Covina 2023b:1; NETR 2025a). Although Covina was focused on residential growth throughout the 1950s, the city saw more institutional and commercial growth during the 1960s. Historic aerial photographs show the construction of the Project site, as well as the industrial properties directly north, east, and south of the Project site, occurring between 1954 and 1964. Further industrial development in the surrounding area is visible in aerial photographs between 1964 and 1977 (NETR 2025a). Examples of nearby industrial buildings constructed in this period include 545 East Edna Place (1957), 515 East Edna Place (1961), and 565 East Edna Place (1963) on the north side of Edna Place across from the Project site, as well as 576 East Edna Place (1961) directly east of the Project site (ParcelQuest 2025).

The 1970s were a period of slower growth and development than the previous decades since much of Covina's infrastructure had been established during the 1950s and 1960s (Covina Past 2015). Throughout the late 1970s to the 1990s, Covina's economy was dominated by commercial industries. By 1997, Covina contained about 46,500 residents and reached a span of 10 square miles, including unincorporated territory designed to eventually be annexed by Covina (City of Covina 2023b:1). Today, Covina is primarily composed of residential properties and continues to thrive in its commercial industries. The current population stands at about 47,914 residents (World Population Review 2025).

3.2 Southern California Edison Company

3.2.1 Company History

SCE is a subsidiary company of Edison International and is the largest electrical supply company in Southern California. Edison International was formed by the merger and acquisition of smaller electrical companies in 1886. At the time, Thomas Edison only allowed electrical utilities to use his patent if his name was used in the title of the company (EI 2023; SCE 2023).

As the population of Los Angeles steadily increased during the late 1890s, the need for power grew. Several businessmen in Los Angeles formed the Westside Lighting Company, later known as the SCE, as a subsidiary of Edison International to address residents' needs. By 1897, Los Angeles adopted an undergrounding ordinance to reduce the overhead clutter of power infrastructure. To create underground lines throughout Los Angeles, Westside Lighting used Thomas Edison's patented three-wire conduit technology. However, because of the use of Edison's patent, the company was required to change its name; they chose the Edison Electric Company. By 1907, Edison Electric completed construction of the Kern River Hydro Powerhouse and began producing power to the Los Angeles Basin with a 75 kV transmission line, the highest voltage in the nation at the time. Additionally, it was the first line to be built on steel towers. In 1909, Edison Electric merged with several smaller electrical companies throughout the Southern California region to form SCE (EI 2023; SCE 2023).

In 1912, the Los Angeles Water Department began extending its operations to include hydroelectric generation and local electricity distribution after the Los Angeles City Council voted to begin negotiations to purchase local electrical facilities. Between 1922 and 1937, SCE sold its hydroelectric facilities to the City of Los Angeles. However, its loss of business was offset by the suburban growth of Los Angeles County. With more energy generation needed throughout the area, SCE created a transmission line with the capacity to retain 220 kV by 1922. As a result of their innovative achievement, SCE became the first recipient of the Charles A. Coffin Medal, known as the Thomas A. Edison award today. In 1926, SCE completed construction of the largest multiple-arch dam in the world at the time, the Florence Lake Dam. The groundbreaking design reduced the amount of concrete needed to be carried up the mountains. By 1929, construction began on the SCE's headquarters in downtown Los Angeles, and it was completed in 1931. In 1939, the SCE received its share of power from the Hoover Dam after completing a 220 kV transmission to the dam (EI 2023).

During the outbreak of World War II, Edison International collected scraps of materials from their plants, such as rubber, copper, iron, steel, and brass to donate to the war effort. Additionally, SCE engineers helped design the electrical system for a plutonium extraction facility to develop nuclear weapons for the war. Because of their efforts, SCE was awarded the Charles A. Coffin Medal and the National Security Award. By 1946, the country established a standard for electricity that required a current alternating at 60 cycles per second. To accommodate the new

standard, SCE changes its 50-cycle system to a 60-cycle system, requiring a massive rewiring program taking nearly 3 years to complete. In addition, the company completed construction of 10 gas- and oil-fired steel plants between 1945 and 1970 (EI 2023).

By 1957, SCE completed construction of the 7.5-megawatt nuclear power plant, the Santa Susana Experimental Nuclear Station, in the Santa Susanna Mountains. The company became the first investor in the country to generate electricity commercially from a nuclear reactor. During the 1960s, SCE continued to expand their facilities. In 1962, purchased the electric, gas, and water systems on Catalina Island and installed modern facilities, as well as a seawater desalination plant to support the production of freshwater on the island. The company further expanded in 1964 when they acquired the California Electric Power Company. By 1968, SCE completed construction of the 450-megawatt San Onofre Nuclear Generation Station Unit 1, and between 1967 and 1970, they built the Pacific AC-DC Intertie, the first major high-voltage direct current line in the country capable of transporting 8,000 megawatts of power. In 1972, Units 2 and 3 of the San Onofre Nuclear Generation Stations were completed (EI 2023).

The rising cost of fossil fuel during the 1970s led to SCE's interest in producing renewable energy technologies to generate alternative power. Throughout the 1970s and 1980s, the SCE research, development, and demonstration department researched cutting-edge power development. By 1978, they established the Wind Energy Research Center in Palm Springs and constructed a 10-megawatt geothermal power plant in Brawley. In 1980, SCE Chief Executive Officer William R. Gould announced the company's initiative to develop 2,000 megawatts of alternative and renewable energy. Along with the U.S. Department of Energy and the Los Angeles Department of Water and Power, SCE developed a solar thermal plant in the Mojave Desert during the 1980s that began operating by 1996 (EI 2023).

The California energy crisis of the early 2000s saw the price of independent power rise. As a result, SCE purchased abandoned plants through Southern California to relieve power shortages. To alleviate power costs, SCE began construction of the first transmission line to only carry renewable power with the Tehachapi Renewable Transmission Line in 2007. Likewise, in 2008, SCE launched their solar photovoltaic rooftop program to promote the addition of solar panels to buildings. Today SCE owns over 104,000 miles of circuits across its service territory. SCE maintains its infrastructure with individually constructed substations that distribute electricity throughout the area through transmission lines. The SCE service territory includes portions of Fresno, Inyo, Kern, Kings, Los Angeles, Madera, Mono, Orange, Riverside, San Bernardino, San Diego, Santa Barbara, Tulare, and Ventura Counties. As of 2023, SCE continues to promote the production of renewable energy and serves over 15 million people throughout Southern California with over 700 substations (EI 2023; SCE 2023).

3.2.2 Substations and Southern California Edison Substations

Substations disseminate electricity that is transmitted from a generating facility. The primary function of a substation is the conversion of electrical currents between voltages and circuits. As transmission lines carry electrical circuits to the substation, switchgears carry the current to transformers that convert the current to the desired voltage (Pacific Gas & Electric 2020:4.21). Substation design includes structures such as the intake from high-voltage transmission lines, transformers, switchgear, shield wires, and lightning arrestors that divert lightning to the ground through towers (Kramer 2012:49). There are three types of substations: step-up transmission substations, step-down transmission substations, and distribution substations. As described in SCE's Historic-Era Electrical Infrastructure Management Program (Tinsley Becker et al. 2017:65):

The step-up type receives power from a nearby generating facility and uses a large power transformer to increase the voltage for transmission to distant locations. The stepdown type serves as switching points wherein the transmitted voltage may be reduced to a sub transmission level and further transmitted to customers via the electrical grid. The distribution substation type is the end-user facility that connects to local customers at varying low-voltage levels. Substations are designed to fulfill all or some of the following functions:

- Change voltage from one level to another,
- Regulate voltage to compensate for system voltage changes,
- Switch transmission and distribution circuits into and out of the grid system,
- Measure electric power qualities flowing in the circuits,
- Connect communication signals to the circuits,
- Eliminate lightning and other electrical surges from the system,
- Connect electric generation plants to the system,
- Make interconnections between the electric systems of more than one utility, and
- Control reactive kilovolt-amperes supplied to and the flow of reactive kilovolt amperes in the circuits.

Early SCE substations in Southern California, constructed between c. 1909 and the 1930s, were often designed in architectural styles associated with the time such as the Classical Revival, Mission Revival, and Spanish Revival. In some cases, substations were designed to resemble a single-family residence within neighborhoods to complement their surroundings. These substations were primarily constructed as stand-alone structures containing engineering equipment. Substations were expanded based on consumer demand and typically consisted of the addition of transformers and switches (Tinsley Becker and Chiang 2015:13).

By the 1940s, shortages of material due to World War II resulted in substations constructed with no particular style or decoration. As a result, SCE promoted more utilitarian style substations that could be efficiently built and stopped constructing Monumental buildings to disguise the power infrastructure. Structures built to contain equipment were void of stylistic details and typically constructed of corrugated aluminum or transite siding. Before 1950, SCE had installed approximately 150 substations. In 1950, SCE acquired or developed approximately 401 additional substations, and the company's portfolio continued to steadily increase in subsequent decades. At the time the SCE Cortez Substation was constructed, c. 1964, the company often used standardized, utilitarian components (Tinsley Becker and Chiang 2015:13).

In 2015, the SCE developed a typology for its historic-era substations categorized by the types of buildings they resemble defined six types of substations: Monumental, Commercial, Residential, Civic, Religious, and Astylistic (Tinsley Becker and Chiang 2015:13).

Monumental type substations do not resemble a property type but rather reflect a substantial presence through their scale, massing, and formal appearance. These substations are properties constructed with an emphasis on architectural value and aesthetics. They were typically constructed with reinforced concrete with a height between one and six stories. There are three subtypes of the Monumental type: the Block, Box, and Multi-Part subtypes. The Block subtype consists of buildings that are over three stories with bays of windows and overhangs. The Box subtype consists of rectangular buildings with either a cornice or recessed panels. The Multi-Part subtype is organized in

two to three parts and features the Classical Revival style or classical elements such as pediments and piers (SCEC 1968:7-14).

Commercial types resemble buildings for businesses and were often constructed in Period Revival styles. There are three subtypes, banks, offices, and retail. The Commercial type is primarily used in commercial areas to disguise the appearance of electrical infrastructure substations (Tinsley Becker and Chiang 2015:13).

The Residential type refers to substations designed to look like single-family or multifamily residences. There are three subtypes, Apartments, Bungalows, and Cottages. Residential type substations are typically constructed in residential neighborhoods, designed to blend in with the surrounding architecture substations, and mostly designed in the Spanish Colonial Revival style (Tinsley Becker and Chiang 2015:14).

Civic substations are the most common types of substations and typically reflect Classical Revival style brick buildings. There are four subtypes, three of which resemble libraries and one that resembles post offices (Tinsley Becker and Chiang 2015:13). The library subtypes are divided into three models with Library 1 being the most common (Tinsley Becker et al. 2017:97).

Religious type substations are the least common and often resemble Spanish Colonial Revival style churches. They do not have any subtypes (Tinsley Becker et al. 2017:98).

Lastly, Asytlistic type substations are defined as substations that are not architecturally significant but may be historically significant for other reasons (for example, their association with a historical event or for innovation in engineering). During the 1940s, SCE substations were void of ornamentation or architectural style and this utilitarian approach to substation development continued for the succeeding decades. SCE no longer attempted to disguise its power infrastructure with buildings and instead left structures exposed with smaller buildings to contain equipment (SCE 2023; Tinsley Becker and Chiang 2015:14). There are four subtypes: Steel 1, Steel 2, Brick, and Concrete (Tinsley Becker et al. 2017:99).

INTENTIONALLY LEFT BLANK

4 Results of Identification and Evaluation Efforts

This section provides a physical description and an evaluation of each of the resources identified in the API under NRHP, CRHR, and local listing criteria to assess the historical significance and integrity. California Department of Parks and Recreation 523 Forms are available in Appendix B.

4.1 Survey Results

Three resources over 45 years of age at the time of survey were recorded and evaluated for historical significance. These resources are summarized below in Table 4. Descriptions and evaluations of these resources are presented in Section 4.2 in order by Map ID.

Table 4. Built Environment Properties Recorded and Evaluated in the API

Map ID	Property Type	Address/APN	Year Built
1a	Industrial	534 E. Edna Place (APN 8429-008-028)	1959
1b	Industrial	522 E. Edna Place (APN 8429-008-029)	1960
2	Substation	578 E. Edna Place (APN 8429-008-800)	c. 1964

Notes: APN = Assessor's Identification Number; E. = East; c. = circa.

4.2 Descriptions and Evaluations of Resources in the API

4.2.1 Map ID 1: 534 East Edna Place (APN 8429-008-028)/522 East Edna Place (APN 8429-008-029)

Property History

Due to their shared histories, the industrial buildings are evaluated as a single resource in this report (Map ID 1). The industrial buildings located at 534 East Edna Place (Map ID 1a) and 522 East Edna Place (Map ID 1b) were constructed in 1959 and 1960 respectively (ParcelQuest 2025). Building permit applications on file with the City indicate that Louis J. Frye owned both parcels in 1958 before their development (Permits No. 41410 and No. 44206) (City of Covina 2025). The original building permit for 534 East Edna Place reveals that a 12,960-square-foot one-story building designed by George Thomson was constructed in 1959 (Permit No. 41084) (City of Covina 2025). That same year, both properties were sold to Edwin A. Begin, who built a 60-foot × 72-foot concrete block addition to the existing building (Permit No. 72085) (City of Covina 2025). In 1960, Begin constructed a 5,880-square-foot warehouse and storage building at 522 East Edna Place and added a 10,080-square-foot concrete-block addition 3 months later (Permits No. 00245 and No. 00341) (City of Covina 2025).

After Begin's ownership, 534 East Edna Place changed hands multiple times as identified in the following timeline (City of Covina 2025):

- 1962: Zerunieth MFC (Permit No. 06423)
- 1962: United Engineering Co. (Permit No. 01102)

- 1967: Michigan Landau Tops (Permit No. 18521)
- 1976-1977: Champion Billiard Specialists (PG 1976: 5; LAT 1977:168)
- 1978: James Seedurger (Permit No. 46308)
- 1993: Joe C. Bowling (Permit No. 2788-93)
- 2011: Romona B. Bowling (Permit No. B00-004-202)
- 2023–2025: Bory Brothers LLC (ParcelQuest 2025)

The owners and occupants of 522 East Edna Place changed hands in 1961 when it became Hermes Café (Permit No. 00245) (City of Covina 2025). The next known owner/occupant was Bory Brothers LLC between 2023 and 2025 (ParcelQuest 2025).

Description

Map ID 1a at 534 East Edna Place (APN 8429-008-028) contains an industrial building and associated parking lot constructed in 1959 (ParcelQuest 2025). A concrete driveway leads south from East Edna Place to the asphalt parking lot fronting the primary (west) elevation of the building. The industrial building is rectangular and one story with a flat roof featuring a parapet and painted concrete masonry unit cladding. The primary (west) elevation contains 12 bays each containing a metal roll-up garage door, a metal-sash multi-light double-hung window, and a single-panel metal door covered by a metal awning (Photograph 1). The north elevation features a metal roll-up garage door covered by a metal awning and three metal-sash double-hung windows (Photograph 2). The rear (east) elevation includes single-panel metal doors and metal-sash multi-light double-hung windows covered by metal awnings. Chain-link fencing encases the rear (east) elevation. All fenestration is recessed on the elevations. Only the south elevation was not visible during the survey.

Photograph 1. The primary (west) and north elevations of 534 East Edna Place, view looking southeast. Photograph taken on March 14, 2025.



Source: Dudek, IMG_9011.

Photograph 2. The north and rear (east) elevations of 534 East Edna Place, view looking southwest. Photograph taken on March 14, 2025.



Source: Dudek, IMG_9006.

Map ID 1b, 522 East Edna Place (APN 8429-008-029), is an industrial building and associated parking lot constructed in 1960 (ParcelQuest 2025). A concrete driveway leads south from East Edna Place to the asphalt parking lot fronting the primary (east) elevation of the building. The industrial building is rectangular and one story with a flat roof featuring a parapet and painted concrete masonry unit cladding. The primary (east) elevation contains 12 bays each containing a metal roll-up garage door, a metal-sash multi-light double-casement window, and a single-panel door obscured by a metal security screen door covered by a metal awning (Photograph 3). The north elevation features two bays each containing a single-panel fully glazed store-front door with metal-sash fixed windows covered by a projecting stucco clad flat roof (Photograph 4). All fenestration is recessed on the elevations. A concrete masonry unit wall extends along the rear (west) and south elevations west. As such, only the primary (east) and north elevations were visible during the survey. Visible alterations to the building since it was constructed include window and door replacements on the north elevation (dates unknown).

Photograph 3. The primary (east) and north elevations of 522 East Edna Place, view looking southwest. Photograph taken on March 14, 2025.



Source: Dudek, IMG_9031.

Photograph 4. The north elevation of 522 East Edna Place, view looking south. Photograph taken on March 14, 2025.



Source: Dudek, IMG_9024.

4.2.1.1 Statement of Significance

NRHP and CRHR Evaluation

Archival research did not find any direct associations between Map IDs 1a and 1b and events that have made a significant contribution to the broad patterns of our history. The industrial buildings were constructed in 1959 and 1960 during a period of increased industrial development in Covina. Covina experienced an exponential population increase between 1950 and 1960. This population growth was reflective of statewide trends in the decades following World War II's conclusion in 1945, as well as a shift in the region's predominately agricultural economy to one that included additional industries. Development of the San Bernardino Freeway in 1954 further facilitated accessibility to the region, which allowed for more efficient transportation of goods from Covina to the wider Los Angeles County area. The subject property is generally associated with Covina's industrial development during 1950s and 1960s. However, a mere association with this trend is not sufficient to meet NRHP Criterion A or CRHR Criterion 1. Research also did not identify a significant historical event that occurred on the subject property. Therefore, Map ID 1 is not eligible under NRHP Criterion A or CRHR Criterion 1.

Archival research did not indicate that Map IDs 1a and 1b have a direct association with individuals who made a significant contribution to history at the national, state, or local level. The earliest identified owners of the subject properties were Louis Frye from 1958 to 1959 and Edwin Begin from 1959 to 1960. The buildings were subsequently occupied by short-term owners/occupants until c. 2023 when the current owner, Bory Brothers LLC, purchased the properties (ParcelQuest 2025). Research did not identify additional individuals associated with the identified business and did not uncover information that would indicate that any of the owners/occupants made a significant contribution to history. Due to a lack of identified significant associations with any persons important in our past, Map ID 1 is not eligible under NRHP Criterion B or CRHR Criterion 2.

Both buildings are modest and architecturally undistinguished examples of industrial buildings constructed in 1959 and 1960 with no particular style. They are ubiquitous examples of their type and there are many similar examples in Covina, Los Angeles County, California, and the United States. The buildings are not the work of a notable architect or builder, and archival research failed to reveal substantial information about the contractors of the properties, George Thomas and Edwin Begin. Likewise, the buildings appear to have been constructed through already well-documented and common construction techniques and methods and do not possess high artistic values by articulating a particular concept of design to the extent that they express an aesthetic ideal. The last portion of Criterion C refers to a district, which is defined as a significant and distinguishable entity whose components may lack individual distinction. The subject properties do not contribute to the significance of a potential or existing historic district. Overall, Map IDs 1a and 1b lack sufficient design and construction value to meet NRHP Criterion C or CRHR Criterion 3.

The buildings are not significant as a source, or likely source, of important historical information, nor do they appear likely to yield important information about historic construction methods, materials, or technologies. This technology is well understood through contemporary trade journals and scientific monographs. As such, the subject properties lack significance under NRHP Criterion D or CRHR Criterion 4.

City of Covina Evaluation

As discussed regarding NRHP/CRHR Criterion A/1, research does not indicate that the subject properties were associated with a special element of Covina's cultural, social, economic, political, aesthetic, engineering,

architectural, or natural history. The subject properties are located in a portion of Covina that experienced steady industrial growth through the 1950s and 1960s. They do not appear to be associated with any developmental trends significant to the history of Covina, California, or the United States. Research did not identify the subject properties as being the site of a significant historical event. Therefore, they do not meet eligibility requirements for City of Covina Criterion 1.

As discussed regarding NRHP/CRHR Criterion B/2, research does not indicate that the subject properties were associated with persons or events significant in local, state, or national history. Therefore, they are not eligible under City of Covina Criterion 2.

As discussed regarding NRHP/CRHR Criterion C/3, the subject properties are not representative of the work of a notable builder, designer, or architect. Therefore, they are not eligible under City of Covina Criterion 3.

As discussed regarding NRHP/CRHR Criterion C/3, the subject properties do not embody distinctive characteristics of a style, type, period, or method of construction, nor are they valuable examples of the use of indigenous materials or craftsmanship. The buildings are a ubiquitous typology found throughout Covina, California, and the nation. Therefore, they are not eligible under City of Covina Criterion 4.

The subject properties do not contribute to the significance of a historic area, being a geographically definable area possessing a concentration of historic or scenic properties or thematically related grouping of properties that contribute to each other and are unified aesthetically by plan or physical development. Although the buildings are located within an industrial area of Covina, the subject properties are not a significant example of industrial development from the late 1950s and 1960s. Likewise, they were not constructed as part of a grouping of properties that contribute to each other or are unified aesthetically by plan or physical development. Development of the properties simply followed an already existing pattern of industrial development in the area. The subject properties are utilitarian industrial buildings and do not contribute to a concentration of historic or scenic properties or a thematically related grouping of properties unified by plan or physical development. Furthermore, they do not contribute to the City's two districts: the Downtown Commercial District (designated in 2007) and the Cottage Drive Historic District (designated in 2007) (HPP 2007: Appendix B). Therefore, the subject properties do not meet eligibility requirements for City of Covina Criterion 5.

As discussed regarding NRHP/CRHR Criterion C/3, the subject properties are not one of the few remaining examples in Covina, the region, the state, or the nation possessing distinguishing characteristics of an architectural or historic type or specimen. They do not contain enough distinguishing characteristics of an architectural or historic type or specimen to be considered a significant example of its style or type. The subject properties are a ubiquitous typology and are not some of the few remaining examples in the city, region, state, or nation. Therefore, they are not eligible under City of Covina Criterion 6.

Integrity Assessment

Integrity is the ability of a property to convey its significance. Because the concept of integrity is based on significance, the assessment of a property's integrity can only proceed after its significance has been fully established. Because the subject properties lack sufficient significance to meet any of the criteria for listing in the NRHP, CRHR, or the City of Covina Historic Resources Inventory, an integrity analysis is immaterial for Map IDs 1a and 1b.

4.2.2 Map ID 2: Southern California Edison Cortez Substation

Description

The subject property at 578 East Edna Place (APN 8429-008-800) contains the SCE Cortez Substation constructed c. 1964 by SCE (NETR 2025a). The SCE Cortez Substation consists of one building and power infrastructure including high voltage transmission towers, lightning arrestors, switchgear, transformers, busbars, and shield wires (Photograph 5). The one-story rectangular building on the southwest corner of the property is clad with painted concrete and has a flat roof with wide overhanging eaves (Photograph 6). A single-panel metal door is located on the west elevation. The property is covered with crushed-stone gravel and is accessed by an asphalt driveway along the western boundary of the property leading south from East Edna Place. Chain-link fencing encases the perimeter of the property. Only partial views of property were visible from the public right-of-way during the survey. Aerial imagery indicates that the substation was altered between 1965 and 1972 by the addition of more electrical infrastructure (NETR 2025a).

Photograph 5. Electrical infrastructure at the SCE Cortez Substation, view looking west. Photograph taken on March 14, 2025.



Source: Dudek, IMG_8984.

Photograph 6. View of the electrical infrastructure and building at the SCE Cortez Substation, view looking southeast. Photograph taken on March 14, 2025.



Source: Dudek, IMG_8997.

4.2.2.1 Statement of Significance

NRHP and CRHR Evaluation

Electrical substations are a necessary component of electrical infrastructure and play an important role in facilitating a city's economic and physical growth. The SCE Cortez Substation was constructed c. 1964 to provide electrical service during a period of increased development in Covina. Although serving an important function, the SCE Cortez Substation is one of many substations developed in the 1950s and 1960s by SCE that represents the expansion of already-existing electrical infrastructure network in the region following World War II. Before 1950, for example, SCE had installed approximately 150 substations. In 1950, they acquired or developed approximately 401 additional substations, and the company's portfolio continued to steadily increase in subsequent decades (Tinsley Becker and Chiang 2015:13). Research also did not identify a significant historical event that occurred at the SCE Cortez Substation. As such, the subject property represents a continuation of a decades-long pattern of SCE's electrical infrastructure expansion in the region that accelerated to accommodate post-World War II residential, commercial, and industrial growth. Therefore, the SCE Cortez Substation is not eligible under NRHP Criterion A or CRHR Criterion 1.

Research did not identify any individuals associated with the SCE Cortez Substation. Since its construction c. 1964, the SCE Cortez Substation has been owned by SCE. Due to a lack of identified significant associations with any persons important in our past, the subject property is not eligible under NRHP Criterion B or CRHR Criterion 2.

The SCE Cortez Substation and associated structures are utilitarian in design and lack the distinctive characteristics of a particular type, period, or method of construction. It is an example of an Astylistic substation, which were constructed post-World War II. Astylistic type substations are defined by the Historic-Era Electrical Infrastructure Management Program document as substations that are not architecturally significant (Tinsley Becker et al. 2017). The Cortez Substation was constructed through already well-documented and common construction techniques and research indicates that it was not technologically or materially innovative within the history of electrical substations. Archival research did not identify an architect, designer, or builder, indicating it is not the work of a master architect or engineer. The last portion of Criterion C refers to a district, which is defined as a significant and distinguishable entity whose components may lack individual distinction. The SCE Cortez Substation does not contribute to the significance of a potential or existing historic district. Overall, the property lacks sufficient design and construction value to meet NRHP Criterion C or CRHR Criterion 3.

The subject property is not significant as a source, or likely source, of important historical information, nor does it appear likely to yield important information about historic construction methods, materials, or technologies. This technology is well understood through contemporary trade journals and scientific monographs. As such, the subject property lacks significance under NRHP Criterion D or CRHR Criterion 4.

City of Covina Evaluation

As discussed regarding NRHP/CRHR Criterion A/1, research does not indicate that the subject property was associated with a special element of Covina's cultural, social, economic, political, aesthetic, engineering, architectural, or natural history. The subject property is located in a portion of Covina that experienced steady industrial growth through the 1950s and 1960s. The subject property is not associated with any developmental trends significant to the history of Covina, California, or the United States. Research did not identify the subject property as being the site of a significant historical event. Therefore, it does not appear eligible under City of Covina Criterion 1.

As discussed regarding NRHP/CRHR Criterion B/2, research does not indicate that the subject property was associated with persons or events significant in local, state, or national history. Therefore, it is not eligible under City of Covina Criterion 2.

As discussed regarding NRHP/CRHR Criterion C/3, the subject property does not appear to be representative of the work of a notable builder, designer, or architect. The original building permits for the buildings were not on file with the City and additional research did not identify an architect or builder for the property. Therefore, it is not eligible under City of Covina Criterion 3.

As discussed regarding NRHP/CRHR Criterion C/3, the subject property does not embody distinctive characteristics of a style, type, period, or method of construction, nor is it a valuable example of the use of indigenous materials or craftsmanship. The building is a common example of an Astylistic substation, which is not considered architecturally significant. The subject property is a ubiquitous typology found throughout Covina, California, and the nation. Therefore, it is not eligible under City of Covina Criterion 4.

The property does not contribute to the significance of a historic area, being a geographically definable area possessing a concentration of historic or scenic properties or thematically related grouping of properties that contribute to each other and are unified aesthetically by plan or physical development. The subject property is an SCE substation and, as such, it is neither a concentration of historic or scenic properties nor a thematically related

grouping of properties unified by plan or physical development. It does not contribute to the City's two districts: the Downtown Commercial District (designated in 2007) and the Cottage Drive Historic District (designated in 2007) (HPP 2007:Appendix B). The subject property does not appear to be part of a grouping of properties that contribute to each other and are unified aesthetically by plan or physical development. Therefore, it is not eligible under City of Covina Criterion 5.

As discussed regarding NRHP/CRHR Criterion C/3, the subject property is not one of the few remaining examples in Covina, the region, the state, or the nation possessing distinguishing characteristics of an architectural or historic type or specimen. It does not contain enough distinguishing characteristics of an architectural or historic type or specimen to be considered a significant example of its style or type. Furthermore, as an Astylistic substation it is not considered architecturally significant. The subject property is a ubiquitous typology and is not one of the few remaining examples in the city, region, state, or nation. Therefore, it is not eligible under City of Covina Criterion 6.

Integrity Assessment

Integrity is the ability of a property to convey its significance. Because the concept of integrity is based on significance, the assessment of a property's integrity can only proceed after its significance has been fully established. Because the subject property lacks sufficient significance to meet any of the criteria for listing in the NRHP, CRHR, or the City of Covina Historic Resources Inventory, analysis was is immaterial for the subject properties.

5 Findings and Conclusions

The subject properties were evaluated in consideration of NRHP, CRHR, and City of Covina criteria and integrity requirements. As a result of the evaluation, Map ID 1a (534 East Edna Place), Map ID 1b (522 East Edna Place), and Map ID 2 (SCE Cortez Substation) are not recommended eligible for inclusion in the NRHP, CRHR, or the City of Covina Historic Resources Inventory.

No historical resources or historic properties were identified within the Project API as a result of archival research, an SCCIC records search, a field survey, and significance evaluations. The subject properties are not currently listed in any national, state, or local registers, nor have they been previously identified in any local historic resource surveys.

Dudek evaluated the resources in the API in accordance with Section 15064.5(a)(2)–(3) of the CEQA Guidelines using the criteria outlined in Section 5024.1 of the PRC and found that none of the resources within the API are considered historical resources for the purposes of CEQA. The recommended Status Code for Map IDs 1a, 1b, and 2 is 6Z. A summary of the findings is provided below in Table 5.

Table 5. Summary of Significance Evaluations and Findings

Map ID	Address/APN	Year Built	NRHP/CRHR/ City of Covina Eligibility	Assigned California Historical Resource Status code
1a	534 E. Edna Place (APN 8429-008-028)	1959	Not eligible	6Z
1b	522 E. Edna Place (APN 8429-008-029)	1960	Not eligible	6Z
2	578 E. Edna Place (APN 8429-008-800)	c. 1964	Not eligible	6Z

Notes: APN = Assessor Parcel Number; NRHP = National Register of Historic Places; CRHR = California Register of Historical Resources; E. = East; c. = circa.

California Historical Resource Status Codes

6Z = Found ineligible for NRHP, CRHR, or local designation through survey evaluation.

INTENTIONALLY LEFT BLANK

6 References

Broadwell, M.E. 2022. "Down Memory Lane." Covina Valley Historical Society. Accessed May 11, 2023. https://covinamuseum.org/js-phillips.

City of Covina. 2023a. "History." Accessed May 11, 2023. https://covinaca.gov/community/page/history.

City of Covina. 2023b. "Covina General Plan Introduction." Accessed May 11, 2023. https://covinaca.gov/wp-content/uploads/2024/03/0-Covina-General-Plan-2000-ALL.pdf

City of Covina. 2025. "Building Permits for 522 and 534 E. Edna Place, Covina, California 91723." On file at the City of Covina City Clerk. Accessed March 4, 2025. http://covinaca.gov/weblink/.

Covina Past. 2015. "Covina History Timeline" [blog post]. August 20, 2015. https://covinapast.blogspot.com/2015/08/covina-history-timeline.html.

Dudek. 2025. Cultural Resources Inventory and Evaluation Report Covina Reliability Project. City of Covina, Los Angeles County, California. March 2025.

EI (Edison International). 2023. "Our History." Accessed December 14, 2023. https://www.edison.com/about-us/our-history.

HPP (Historic Preservation Partners). 2007. Covina Town Center Historic Resource Survey. Prepared for the City of Covina. Spring 2007. Accessed February 27, 2025. https://covinaca.gov/wp-content/uploads/2024/03/Covina-Historical-Survey-Report.pdf.

Kramer, G. 2012. "Bonneville Power Administration [BPA] Pacific Northwest Transmission System." Multiple Property Documentation Form. National Park Service, U.S. Department of the Interior.

LA County Library (Los Angeles County Library). 2023. "Community History." Accessed February 1, 2023. https://lacountylibrary.org/lapuente-local-history/.

LAT (Los Angeles Times). 1977. "Pool Table." April 3, 1977. Page 168. Newspapers.com.

NETR (Nationwide Environmental Title Research, LLC). 2025a. Historic Aerial Photographs of 522, 534, and 578 E. Edna Place, Covina, CA, dating from 1948, 1953, 1954, 1964, 1965, 1972, 1977, 1978, 1980, 1987, 1988, 1992, 1993, 1994, 1995, 1996, 1997, 1998, 1999, 2000, 2002, 2003, 2004, 2005, 2009, 2010, 2012, 2014, 2016, 2018, 2020, 2022. Accessed February 27, 2025. https://www.historicaerials.com/viewer.

NETR. 2025b. Historic Topographic Maps of 522, 534, and 578 E. Edna Place, Covina, CA, dating from 1897, 1989, 1902, 1904, 1908, 1912, 1923, 1927, 1932, 1939, 1941, 1946, 1955, 1960, 1967, 1975, 1982, 2012, 2015, 2018, 2021. Accessed February 27, 2025. https://www.historicaerials.com/viewer.

NPS (National Park Service). 1995. National Register Bulletin 15: How to Apply the National Register Criteria for Evaluation. Washington, DC: Department of the Interior, Government Printing Office. https://www.nps.gov/subjects/nationalregister/upload/NRB-15_web508.pdf.

OHP (Office of Historic Preservation). 1995. Instructions for Recording Historical Resources. Sacramento: California Office of Historic Preservation. March 1995. Accessed December 17, 2024. https://ohp.parks.ca.gov/pages/1054/files/manual95.pdf.

PG&E (Pacific Gas & Electric). 2020. "Pacific Gas and Electric Company Historic-Era Electric Infrastructure Management Plan." April 2020.

ParcelQuest. 2025. Property information for the subject properties within the API. ParcelQuest. Accessed March 2025. https://pqweb.parcelquest.com/#home.

SCE (Southern California Edison). 2023. "About Us." Southern California Edison Company. Accessed December 14, 2023. https://www.sce.com/about-us#:~:text=We%20are%20an%20investor%2Downed,Angeles%20and%20some%20other%20cities.

SCEC (Southern California Edison Company). 1968. "Southern California Edison Company Substations, Monumental Type." Historic American Engineering Record, HAER CA-2318. Washington, DC: National Park Service.

Tinsley Becker, W., and C. Chiang. 2015. "HAER CA-2318: Historic American Engineering Record of Southern California Edison Company Substations, Monumental Type." Prepared by Urbana Preservation and Planning for Southern California Edison Company (Los Angeles County, CA). https://tile.loc.gov/storage-services/master/pnp/habshaer/ca/ca4200/ca4201/data/ca4201data.pdf.

Tinsley Becker, W.L., A. Williams, T. Jackson, and A. Sriro. 2017. Historic-Era Electrical Infrastructure Management Program: A Program for the Identification, Review, Exemption, and Treatment of Generating Facilities, Transmission Lines, Sub transmission Lines, Distribution Lines, and Substations within the Southern California Edison Company's Service Territory. Prepared by Urbana Preservation for the Southern California Edison Company. Revised 2017.

Town Square Publications. 2023. "History of Covina." Accessed May 11, 2023. https://townsquarepublications.com/history-of-covina-ca/.

World Population Review. 2025. "Covina, California." Accessed February 28, 2025. https://worldpopulationreview.com/us-cities/california/covina#:~:text=Covina%20has%20a%202025%20population,population%20of%2051%2C170%20in%202020.

Appendix A

Interested Party Correspondence

From: Katie Ahmanson
To: Planning@covinaca.gov
Subject: Interested Part Outreach for the Covina Reliability Project - Covina Community Development Department
Date: Monday, March 3, 2025 3:55:00 PM
Attachments: Covina Community Development Department.pdf
image001.png
image002.png
image003.png
image004.png
image005.png

To Whom it May Concern,

I am reaching out today on behalf of Dudek and Covina Reliability Project, LLC to provide you with some information about the Covina Reliability Project. As part of the cultural resources study for the proposed project, Dudek is consulting all regional historical organizations to determine if there are any known historic or cultural resources that may be within the proposed project area. Please see the attached letter and map for more information about the nature and location of the project, and please feel free to contact me should you have questions or information regarding cultural or historical resources in this area.

Thank you,

Katie Ahmanson

Katie Ahmanson (she/her)
Architectural Historian
DUDEK

O: 626 204 9807
dudek.com



DUDEK
38 NORTH MARENGO AVENUE
PASADENA, CALIFORNIA 91101
T 626.204.9800 F 626.204.9834

Covina Community Development Department
125 E. College Street
Covina, CA 91723

March 3, 2025

Subject: Covina Reliability Project, Covina, Los Angeles County, California

To Whom it May Concern:

Dudek has been retained by Covina Reliability Project, LLC to complete a cultural resources study for the Covina Reliability Project (Proposed Project). The Proposed Project is located at 522 E. Edna Place (Assessor Parcel Number [APN] 8429-008-029), 534 E. Edna Place (APN 8429-008-028), and the Southern California Edison (SCE) Cortez Substation at 578 E. Edna Place (APN 8429-008-800) in Covina, California (see Figure 1 enclosed).

The Proposed Project is to demolish the buildings at 522 E. Edna Place (APN 8429-008-029) and 534 E. Edna Place (APN 8429-008-028) for the construction of a substation. The specific size and equipment for the substation would be finalized as the detailed engineering stages for the Proposed Project progresses. The energy would be transported to and from the Proposed Project substation to the adjacent SCE Cortez Substation through a proposed gen-tie line.

As part of our study, we are consulting all regional historical organizations to determine if there are any known cultural resources that may be affected by the Proposed Project. Your efforts in this process will provide invaluable information for the proper identification and treatment of such resources. If you have any information regarding known cultural resources in the Proposed Project area, please contact me via phone or email (listed below). All comments, emails, or letters received will be included in the reports generated by this study. Thank you for your time regarding our request.

Sincerely,

Katie Ahmanson

Katie Ahmanson, MHC
Architectural Historian
323.829.9088 / kahmanson@dudek.com
Att.: Figure 1, Project Location



SOURCE: DigitalGlobe 2023; Los Angeles County 2023; Open Street Map 2023

DUDEK

0 50 100 Feet

FIGURE 1

Project Location

Covina Reliability Project

From:	Katie Ahmanson
To:	covinalibrary@covinaca.gov
Subject:	Interested Part Outreach for the Covina Reliability Project - Covina Library
Date:	Monday, March 3, 2025 3:54:00 PM
Attachments:	Covina Library.pdf image001.png image002.png image003.png image004.png image005.png

---

To Whom it May Concern,

I am reaching out today on behalf of Dudek and Covina Reliability Project, LLC to provide you with some information about the Covina Reliability Project. As part of the cultural resources study for the proposed project, Dudek is consulting all regional historical organizations to determine if there are any known historic or cultural resources that may be within the proposed project area. Please see the attached letter and map for more information about the nature and location of the project, and please feel free to contact me should you have questions or information regarding cultural or historical resources in this area.

Thank you,

Katie Ahmanson

Katie Ahmanson (she/her)
Architectural Historian
DUDEK

O: 626 204 9807
dudek.com



DUDEK
38 NORTH MARENGO AVENUE
PASADENA, CALIFORNIA 91101
T 626.204.9800 F 626.204.9834

Covina Library
234 N Second Avenue
Covina, CA 91723

March 3, 2025

Subject: Covina Reliability Project, Covina, Los Angeles County, California

To Whom it May Concern:

Dudek has been retained by Covina Reliability Project, LLC to complete a cultural resources study for the Covina Reliability Project (Proposed Project). The Proposed Project is located at 522 E. Edna Place (Assessor Parcel Number [APN] 8429-008-029), 534 E. Edna Place (APN 8429-008-028), and the Southern California Edison (SCE) Cortez Substation at 578 E. Edna Place (APN 8429-008-800) in Covina, California (see Figure 1 enclosed).

The Proposed Project is to demolish the buildings at 522 E. Edna Place (APN 8429-008-029) and 534 E. Edna Place (APN 8429-008-028) for the construction of a substation. The specific size and equipment for the substation would be finalized as the detailed engineering stages for the Proposed Project progresses. The energy would be transported to and from the Proposed Project substation to the adjacent SCE Cortez Substation through a proposed gen-tie line.

As part of our study, we are consulting all regional historical organizations to determine if there are any known cultural resources that may be affected by the Proposed Project. Your efforts in this process will provide invaluable information for the proper identification and treatment of such resources. If you have any information regarding known cultural resources in the Proposed Project area, please contact me via phone or email (listed below). All comments, emails, or letters received will be included in the reports generated by this study. Thank you for your time regarding our request.

Sincerely,

Katie Ahmanson

Katie Ahmanson, MHC
Architectural Historian
323.829.9088 / kahmanson@dudek.com
Att.: Figure 1, Project Location



SOURCE: DigitalGlobe 2023; Los Angeles County 2023; Open Street Map 2023

DUDEK

0 50 100 Feet

FIGURE 1

Project Location

Covina Reliability Project

From:	Katie Ahmanson
To:	covinamuseum@gmail.com
Subject:	Interested Part Outreach for the Covina Reliability Project - Covina Valley Historical Society
Date:	Monday, March 3, 2025 3:53:00 PM
Attachments:	Covina Valley Historical Society.pdf image001.png image002.png image003.png image004.png image005.png

---

To Whom it May Concern,

I am reaching out today on behalf of Dudek and Covina Reliability Project, LLC to provide you with some information about the Covina Reliability Project. As part of the cultural resources study for the proposed project, Dudek is consulting all regional historical organizations to determine if there are any known historic or cultural resources that may be within the proposed project area. Please see the attached letter and map for more information about the nature and location of the project, and please feel free to contact me should you have questions or information regarding cultural or historical resources in this area.

Thank you,

Katie Ahmanson

Katie Ahmanson (she/her)
Architectural Historian
DUDEK

O: 626 204 9807
dudek.com



DUDEK
38 NORTH MARENGO AVENUE
PASADENA, CALIFORNIA 91101
T 626.204.9800 F 626.204.9834

Covina Valley Historical Society
125 East College Street
Covina, CA 91723

March 3, 2025

Subject: Covina Reliability Project, Covina, Los Angeles County, California

To Whom it May Concern:

Dudek has been retained by Covina Reliability Project, LLC to complete a cultural resources study for the Covina Reliability Project (Proposed Project). The Proposed Project is located at 522 E. Edna Place (Assessor Parcel Number [APN] 8429-008-029), 534 E. Edna Place (APN 8429-008-028), and the Southern California Edison (SCE) Cortez Substation at 578 E. Edna Place (APN 8429-008-800) in Covina, California (see Figure 1 enclosed).

The Proposed Project is to demolish the buildings at 522 E. Edna Place (APN 8429-008-029) and 534 E. Edna Place (APN 8429-008-028) for the construction of a substation. The specific size and equipment for the substation would be finalized as the detailed engineering stages for the Proposed Project progresses. The energy would be transported to and from the Proposed Project substation to the adjacent SCE Cortez Substation through a proposed gen-tie line.

As part of our study, we are consulting all regional historical organizations to determine if there are any known cultural resources that may be affected by the Proposed Project. Your efforts in this process will provide invaluable information for the proper identification and treatment of such resources. If you have any information regarding known cultural resources in the Proposed Project area, please contact me via phone or email (listed below). All comments, emails, or letters received will be included in the reports generated by this study. Thank you for your time regarding our request.

Sincerely,

Katie Ahmanson

Katie Ahmanson, MHC
Architectural Historian
323.829.9088 / kahmanson@dudek.com
Att.: Figure 1, Project Location



SOURCE: DigitalGlobe 2023; Los Angeles County 2023; Open Street Map 2023

DUDEK

0 50 100 Feet

FIGURE 1

Project Location

Covina Reliability Project

Appendix B
DPR Forms

State of California - The Resources Agency
DEPARTMENT OF PARKS AND RECREATION

PRIMARY RECORD

Primary #
HRI #
Trinomial
NRHP Status Code 6Z

Other Listings
Review Code Reviewer Date

 ***Resource Name or #:** (Assigned by recorder) 534 E. Edna Place

P1. Other Identifier: Map ID 1a
*__P2. Location:__ ☐ **Not for Publication** ☒ **Unrestricted** ***a. County** Los Angeles
and (P2c, P2e, and P2b or P2d. Attach a Location Map as necessary.)
***b. USGS 7.5' Quad** Baldwin Park, Calif. **Date** 1966 **T** 1S; **R** 4W; ¼ **of** ¼ **of Sec** 12; San Bernardino **B.M.**
c. Address 534 E. Edna Place City Covina Zip 91723
d. UTM: (Give more than one for large and/or linear resources) Zone 11, 418761 mE/ 3772802 mN
e. Other Locational Data: (e.g., parcel #, directions to resource, elevation, decimal degrees, etc., as appropriate)
AIN 8429-008-028

***P3a. Description:** (Describe resource and its major elements. Include design, materials, condition, alterations, size, setting, and boundaries)
534 E. Edna Place (AIN 8429-008-028) contains an industrial building and associated parking lot constructed in 1959. A concrete driveway leads south from E. Edna Place to the asphalt parking lot fronting the primary (west) elevation of the building. The industrial building is rectangular in plan and one-story in height with a flat roof featuring a parapet and painted concrete masonry unit cladding. The primary (west) elevation contains 12 bays each containing a metal roll-up garage door, a metal-sash multi-light double-hung window, and a single-panel metal door covered by a metal awning (Photograph 2). See Continuation Sheet.

***P3b. Resource Attributes:** (List attributes and codes) HP8. Industrial Building
***P4. Resources Present:** ☒ Building ☐ Structure ☐ Object ☐ Site ☐ District ☐ Element of District ☐ Other (Isolates, etc.)

P5a. Photograph or Drawing (Photograph required for buildings, structures, and objects.)



P5b. Description of Photo: (View, date, accession #) Photo 1, north elevation, looking southwest, 3/14/2025, Dudek IMG_9004.

***P6. Date Constructed/Age and Sources:**
☒ Historic ☐ Prehistoric ☐ Both
1959 (City of Covina 2025: Permit #41084)

***P7. Owner and Address:**
Bory Brother LLC
7405 Charmant Drive #2410
San Diego, CA 92122

***P8. Recorded by:** (Name, affiliation, address)
Katie Ahmanson, MHC
225 S. Lake Ave, Ste. M210
Pasadena, CA 91101

***P9. Date Recorded:**
March 14, 2025

***P10. Survey Type:** (Describe)
Intensive

***P11. Report Citation:** (Cite survey report and other sources, or enter "none.") Dudek. 2025. *Built Environment Inventory and Evaluation Report for the Covina Reliability Project*. Prepared for the City of Covina. March 2025.
***Attachments:** ☐ NONE ☒Location Map ☒Continuation Sheet ☒Building, Structure, and Object Record
☐Archaeological Record ☐District Record ☐Linear Feature Record ☐Milling Station Record ☐Rock Art Record
☐Artifact Record ☐Photograph Record ☐Sketch Map ☐Other (List):

BUILDING, STRUCTURE, AND OBJECT RECORD

***NRHP Status Code** 6Z
***Resource Name or #** (Assigned by recorder) 534 E. Edna Place

B1. Historic Name: N/A
B2. Common Name: N/A
B3. Original Use: Industrial
B4. Present Use: Industrial
***B5. Architectural Style:** None
***B6. Construction History:** (Construction date, alterations, and date of alterations) In 1960, Edwin A. Begin built a 60'x72' concrete block addition to the building (City of Covina 2025: Permit #72085).

***B7. Moved?** ☒**No** ☐**Yes** ☐**Unknown** **Date:** **Original Location:**
***B8. Related Features:** A parking lot along the primary (east) elevation of the building.

B9a. Architect: George Thomson b. Builder: N/A
***B10. Significance: Theme** N/A **Area:** N/A
Period of Significance N/A **Property Type** N/A **Applicable Criteria** N/A
(Discuss importance in terms of historical or architectural context as defined by theme, period, and geographic scope. Also address integrity.)

534 E. Edna Place does not meet the criteria for the National Register of Historic Places (NRHP), California Register of Historical Resources (CRHR) or the City of Covina Historic Resources Inventory. The property was evaluated in accordance with Section 15064.5 (a)(2)-(3) of the CEQA Guidelines using the criteria outlined in Section 5024.1 of the California Public Resources Code. The property is not considered a historical resource under CEQA. As such, this evaluation assigns a 6Z California Historical Resources Status Code to 534 E. Edna Place. See Continuation Sheet.

B11. Additional Resource Attributes: (List attributes and codes)

***B12. References:** See Continuation Sheet.

B13. Remarks:

***B14. Evaluator:** Katie Ahmanson, MHC

***Date of Evaluation:** March 2025

(This space reserved for official comments.)

(Sketch Map with north arrow required.)



State of California - The Resources Agency
DEPARTMENT OF PARKS AND RECREATION

LOCATION MAP

Primary #
HRI#
Trinomial

Page 3 **of** 8 ***Resource Name or #** (Assigned by recorder) 534 E. Edna Place
***Map Name:** *Baldwin Park, Calif.* ***Scale:** 1:24,000 ***Date of map:** 1966

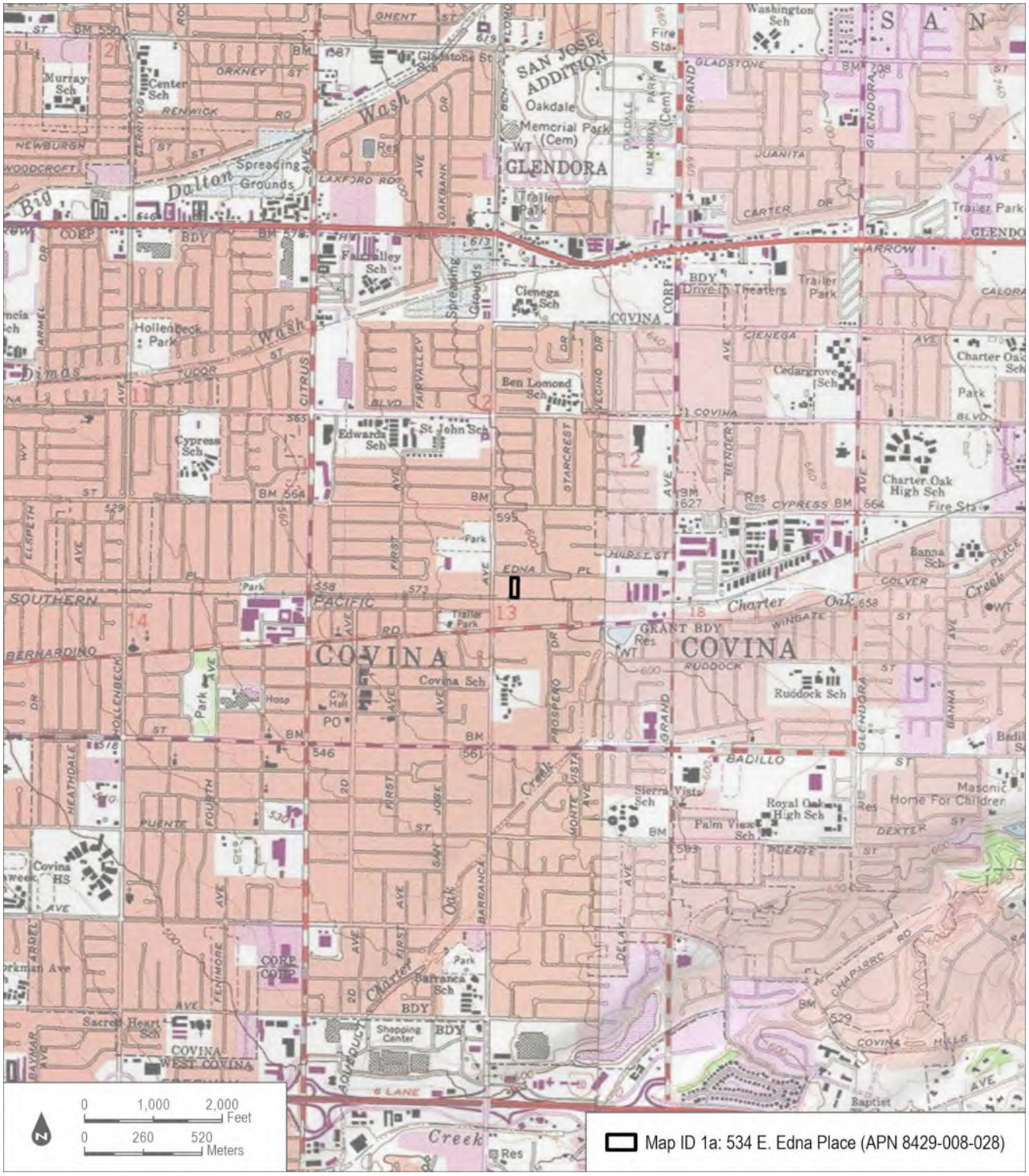

* Required information

***P3a. Description**

The north elevation features a metal roll-up garage door covered by a metal awning and three metal-sash double-hung windows (Photograph 3). The rear (east) elevation includes single-panel metal doors and a metal-sash multi-light double-hung windows covered by metal awnings. Chain-link fence encases the rear (east) elevation. All fenestration is recessed on the elevations. Only the south elevation was not visible during the survey.

***B10. Significance**

The following historic context is adapted from the *Built Environment Inventory and Evaluation Report for the Covina Reliability Project* prepared in March 2025 by Dudek.

Historical Overview of the City of Covina

Covina was established in 1885 in the San Gabriel Valley about 22 miles east of Los Angeles (City of Covina 2023a). During the Spanish period in the 1770s, the area was part of Rancho La Puente that supported the San Gabriel Mission (Homestead Museum 2023). In 1822, the political situation changed as Mexico won its independence from Spain, and the San Gabriel Valley region became part of the Mexican Republic. Rancho La Puente was passed into private ownership for several years until the land was granted to John Rowland in 1842 (Homestead Museum 2023). After Rowland's death in 1873, his wife sold 5,500-acres of the ranch to Julian and Antonia Badillo. The Badillo's sold their land to the Hollenbecks, who sold about 2,000-acres of the ranch to Joseph Swift Philips in 1883 (Town Square Publications 2023). Philips subdivided the land for the development of the town of Covina. In January 1885, the Phillips tract officially opened for sale and the first issue of the *Covina Independent* was published (Broadwell 2022).

The fertile soil in the area lent itself to a successful agricultural industry that encouraged settlers to move to Covina. Additionally, the Southern Pacific Railroad and Pacific Electric Streetcar developed railroads through the city, aiding in the growth of the population and the transportation of the local produce. By 1901, the city was incorporated and had become the largest shipper of citrus in Los Angeles County at the time. The citrus industry continued to dominate the city's economy throughout the early twentieth century until the end of World War II (City of Covina 2023b: 1).

As the nation entered World War II, the area's sparsely populated agricultural landscape rapidly transformed into a residential center that continued to develop during the post-war years (City of Covina 2023b: 1). The population of Covina increased over 400% between 1950 and 1960, and historic aerial photographs from the period show that suburbanization overtook the remaining agricultural areas (City of Covina 2023b: 1; NETR 2025). Although the city was focused on residential growth throughout the 1950s, the city saw more institutional and commercial growth during the 1960s. Historic aerial photographs show the construction of the Project site, as well as the industrial properties directly north, east, and south of the Project site, between 1954 and 1964. Further industrial development in the surrounding area is visible in aerial photographs between 1964 and 1977 (NETR 2025). Examples of nearby industrial buildings constructed in this period include 545 E Edna Place (1957), 515 E. Edna Place (1961), and 565 E. Edna Place (1963) on the north side of Edna Place across from the Project site, as well as 576 E. Edna Place (1961) directly east of the Project site (ParcelQuest 2025).

The 1970s were a period of slower growth and development than the previous decades since much of the city's infrastructure had been established during the 1950s and 1960s (Covina Past 2015). Throughout the late 1970s to the 1990s, Covina's economy was dominated by commercial industries (City of Covina 2023b: 1). Today, the City of Covina is primarily composed of residential properties and continues to thrive in its commercial industries. The current population stands at about 47,914 residents (World Population Review 2025).

NRHP/CRHR Evaluation

Archival research did not find any direct associations between 534 E. Edna Place and events that have made a significant contribution to the broad patterns of our history. The industrial building was constructed in 1959 during a period of increased industrial development in Covina. The city experienced an exponential population increase between 1950 and 1960. This population growth was reflective of both state-wide trends in the decades following World War II's conclusion in 1945, as well as a shift in the region's predominately agricultural economy to one that included additional industries. Development of the San Bernardino Freeway in 1954 further facilitated accessibility to the region that allowed for more efficient transportation of goods from Covina to the wider Los Angeles County area. The subject property is generally associated with Covina's industrial development during 1950s and 1960s. However, a mere association with this trend is not sufficient to meet NRHP Criterion A or CRHR Criterion 1. Research also did not identify a significant historical event that occurred on the subject property. Therefore, 534 E. Edna Place is not eligible under NRHP Criterion A or CRHR Criterion 1.

Archival research did not indicate that 534 E. Edna Place has a direct association with individuals who made a significant contribution to history at the national, state, or local level. The earliest identified owner of the subject property was Louis Frye from 1958 to 1959, and Edwin Begin from 1959 to 1960. The building was subsequently occupied by short-term owners/occupants until c. 2023 when the current owner, Bory Brothers LLC, purchased the property (ParcelQuest 2025). Research did not identify additional individuals associated with the identified business and did not uncover information that would indicate that any of the owners/occupants made a significant contribution to history. Due to a lack of identified significant associations with any persons important in our past, 534 E. Edna Place is not eligible under NRHP Criterion B or CRHR Criterion 2.

The building is a modest and architecturally undistinguished example of an industrial building constructed in 1959 with no particular style. It is a ubiquitous example of the type and there are many similar examples in Covina, Los Angeles County, California, and the United States. The building is not the work of a notable architect or builder, and archival research failed to reveal substantial information about the contractor of the property, George Thomas. Likewise, the building appears to have been constructed through already well-documented and common construction techniques and methods and does not possess high artistic values by articulating a particular concept of design to the extent that they express an aesthetic ideal. The last portion of Criterion C refers to a district, which is defined as a significant and distinguishable entity whose components may lack individual distinction. The subject property does not contribute to the significance of a potential or existing historic district. Overall, 534 E. Edna Place lacks sufficient design and construction value to meet NRHP Criterion C or CRHR Criterion 3.

The building is not significant as a source, or likely source, of important historical information, nor does it appear likely to yield important information about historic construction methods, materials, or technologies. This technology is well understood through contemporary trade journals and scientific monographs. As such, the subject property lacks significance under NRHP Criterion D or CRHR Criterion 4.

City of Covina Evaluation

As discussed in NRHP/CRHR Criteria A/1 research does not indicate that the subject property was associated with a special element of the city's cultural, social, economic, political, aesthetic, engineering, architectural or natural history. The subject property is located in a portion of Covina that experienced steady industrial growth through the 1950s and 1960s. It does not appear to be associated with any developmental trends significant to the history of Covina, California, or the United States. Research did not identify the subject property as being the site of a significant historical event. Therefore, it does not meet eligibility requirements for City of Covina Criterion 1.

As discussed in NRHP/CRHR B/2, research does not indicate that the subject property was associated with persons or events significant in local, state, or national history. Therefore, it is not eligible under City of Covina Criterion 2.

As discussed in NRHP/CRHR Criterion C/3, the subject property is not representative of the work of a notable builder, designer, or architect. Therefore, it is not eligible under City of Covina Criterion 3.

As discussed in NRHP/CRHR Criterion C/3, the subject property does not embody distinctive characteristics of a style, type, period, or method of construction, or are valuable examples of the use of indigenous materials or craftsmanship. The building is a ubiquitous typology found throughout Covina, California, and the nation. Therefore, it is not eligible under City of Covina Criterion 4.

The subject property does not contribute to the significance of an historic area, being a geographically definable area possessing a concentration of historic or scenic properties or thematically related grouping of properties which contribute to each other and are unified aesthetically by plan or physical development. Although the building is located within an industrial area of the city, the subject property is not a significant example of industrial development from the late 1950s. Likewise, it was not constructed as part of a grouping of properties that contribute to each other or are unified aesthetically by plan or physical development. Development of the property simply followed an already existing pattern of industrial development in the area. The subject property is a utilitarian industrial building and does not contribute to a concentration of historic or scenic properties, nor a thematically related grouping of properties unified by plan or physical development. Furthermore, it does not contribute to the City's two districts: the Downtown Commercial District (designated in 2007) and the Cottage Drive Historic District (designated in 2007) (HPP 2007: Appendix B). Therefore, the subject property does not meet eligibility requirements for City of Covina Criterion 5.

As discussed in NRHP/CRHR Criterion C/3, the subject property is not one of the few remaining examples in the city of Covina, region, state, or nation possessing distinguishing characteristics of an architectural or historic type or specimen. It does not contain enough distinguishing characteristics of an architectural or historic type or specimen to be considered a significant example of its style or type. The subject property is a ubiquitous typology and is not one of the few remaining examples in the city, region, state, or nation. Therefore, it is not eligible under City of Covina Criterion 6.

Integrity Considerations

Integrity is the ability of a property to convey its significance. Because the concept of integrity is based on significance, the assessment of a property's integrity can only proceed after its significance has been fully established. Because the subject property lacks sufficient significance to meet any of the criteria for listing in the NRHP, CRHR, or the City of Covina Historic Resources Inventory, an integrity analysis is immaterial for 534 E. Edna Place.

Summary of Evaluation Findings

Dudek concludes that the subject property is not eligible for listing in the NRHP CRHR, or the City of Covina Historic Resources Inventory due to a lack of significant associations and architectural merit. The recommended California Historical Resource Status Code for the property is 6Z, meaning it was found ineligible for the NRHP, CRHR, or the City of Covina Historic Resources Inventory through survey evaluation.

***B12. References**

Broadwell, Mary Etta. 2022. "Down Memory Lane." Covina Historical Society: Covina, California. Accessed May 11. 2023. https://covinamuseum.org/js-phillips

City of Covina. 2023a. "History." City of Covina: Covina, California. Accessed May 11, 2023. https://covinaca.gov/community/page/history

City of Covina. 2023b. "Covina General Plan Introduction." City of Covina: Covina, California. Accessed. May 11, 2023. https://covinaca.gov/sites/default/files/fileattachments/planning_commission/page/1073/introduction.pdf

City of Covina. 2025. Building Permits for 522 and 534 E. Edna Place, Covina, California 91723. On file at the City of Covina City Clerk. Accessed March 4, 2025. http://covinaca.gov/weblink/.

Covina Past. 2015. "Covina History Timeline." Covina Past Blog: Covina, California. August 20, 2015. https://covinapast.blogspot.com/2015/08/covina-history-timeline.html

HPP (Historic Preservation Partners). 2007. Covina Town Center Historic Resource Survey. Prepared for the City of Covina (Covina, CA). Spring 2007. Accessed February 27, 2025. https://covinaca.gov/wp-content/uploads/2024/03/Covina-Historical-Survey-Report.pdf

Homestead Museum. 2023. "Rancho La Puente." Homestead Museum: City of Industry, CA. Accessed May 11, 2023. https://www.homesteadmuseum.org/about-us/rancho-la-puente

NETR (Nationwide Environmental Title Research, LLC). 2025. Historic Aerial Photographs of 522, 534, and 578 E. Edna Place, Covina, CA, dating from 1948, 1953, 1954, 1964, 1965, 1972, 1977, 1978, 1980, 1987, 1988, 1992, 1993, 1994, 1995, 1996, 1997, 1998, 1999, 2000, 2002, 2003, 2004, 2005, 2009, 2010, 2012, 2014, 2016, 2018, 2020, 2022. Accessed February 27, 2025. https://www.historicaerials.com/viewer

ParcelQuest. 2025. Property information for the subject properties within the API. ParcelQuest. Accessed March 2025. https://pqweb.parcelquest.com/#home

Town Square Publications. 2023. "History of Covina." Town Square Publications. Accessed May 11, 2023. https://townsquarepublications.com/history-of-covina-ca/

World Population Review. 2025. "Covina, California." Work Population Review. Accessed February 28, 2025. https://worldpopulationreview.com/us-cities/covina-ca-population

***Pfa. Photographs**

Photograph 2. The primary (west) and north elevations of 534 E. Edna Place, view looking southeast.



Source: Dudek, IMG_9011. March 14, 2025.

Photograph 3. The north and rear (east) elevations of 534 E. Edna Place, view looking southwest.



Source: Dudek, IMG_9006. March 14, 2025.

State of California - The Resources Agency
DEPARTMENT OF PARKS AND RECREATION

PRIMARY RECORD

Primary #
HRI #
Trinomial
NRHP Status Code 6Z

Other Listings
Review Code Reviewer Date

 ***Resource Name or #:** (Assigned by recorder) 522 E. Edna Place

P1. Other Identifier: Map ID 1b
*P2. **Location:** ☐ **Not for Publication** ☒ **Unrestricted** ***a. County** Los Angeles
and (P2c, P2e, and P2b or P2d. Attach a Location Map as necessary.)
***b. USGS 7.5' Quad** *Baldwin Park, Calif.* **Date** 1966 **T** 1S; **R** 4W; ¼ **of** ¼ **of Sec** 12; San Bernardino **B.M.**
c. Address 522 E. Edna Place City Covina Zip 91723
d. UTM: (Give more than one for large and/or linear resources) Zone 11, 418761 mE/ 3772802 mN
e. Other Locational Data: (e.g., parcel #, directions to resource, elevation, decimal degrees, etc., as appropriate)
AIN 8429-008-029

***P3a. Description:** (Describe resource and its major elements. Include design, materials, condition, alterations, size, setting, and boundaries)
522 E. Edna Place (AIN 8429-008-029) is an industrial building and associated parking lot constructed in 1960 (ParcelQuest 2025). A concrete driveway leads south from E. Edna Place to the asphalt parking lot fronting the primary (east) elevation of the building. The industrial building is rectangular in plan and one story in height with a flat roof featuring a parapet and painted concrete masonry unit (CMU) cladding. The primary (east) elevation contains 12 bays each containing a metal roll-up garage door, a metal-sash multi-light double-casement window, and a single-panel door obscured by a metal security screen door covered by a metal awning (Photograph 2). See Continuation Sheet.

***P3b. Resource Attributes:** (List attributes and codes) HP8. Industrial Building
***P4. Resources Present:** ☒ Building ☐ Structure ☐ Object ☐ Site ☐ District ☐ Element of District ☐ Other (Isolates, etc.)

P5a. Photograph or Drawing (Photograph required for buildings, structures, and objects.)



P5b. Description of Photo: (View, date, accession #) Photo 1, north elevation, looking southeast, 3/14/2025, Dudek IMG_9029.

***P6. Date Constructed/Age and Sources:**
☒ Historic ☐ Prehistoric ☐ Both
1960 (ParcelQuest 2025)

***P7. Owner and Address:**
Bory Brother LLC
7405 Charmant Drive #2410
San Diego, CA 92122

***P8. Recorded by:** (Name, affiliation, address)
Katie Ahmanson, MHC
225 S. Lake Ave, Ste. M210
Pasadena, CA 91101

***P9. Date Recorded:**
March 14, 2025

***P10. Survey Type:** (Describe)
Intensive

***P11. Report Citation:** (Cite survey report and other sources, or enter "none.") Dudek. 2025. *Built Environment Inventory and Evaluation Report for the Covina Reliability Project*. Prepared for the City of Covina. March 2025.
***Attachments:** ☐ NONE ☒Location Map ☒Continuation Sheet ☒Building, Structure, and Object Record
☐Archaeological Record ☐District Record ☐Linear Feature Record ☐Milling Station Record ☐Rock Art Record
☐Artifact Record ☐Photograph Record ☐Sketch Map ☐Other (List):

BUILDING, STRUCTURE, AND OBJECT RECORD

***NRHP Status Code** 6Z
***Resource Name or #** (Assigned by recorder) 522 E. Edna Place

B1. Historic Name: N/A
B2. Common Name: N/A
B3. Original Use: Industrial
B4. Present Use: Industrial
***B5. Architectural Style:** None
***B6. Construction History:** (Construction date, alterations, and date of alterations)

In 1960, Edwin A. Begin added a 10,080, concrete-block addition to the building (City of Covina 2025: Permit #00341).

***B7. Moved?** ☒**No** ☐**Yes** ☐**Unknown** **Date:** **Original Location:**
***B8. Related Features:** A parking lot along the primary (east) elevation of the building.

B9a. Architect: Edwin A. Begin b. Builder: N/A
***B10. Significance: Theme** N/A **Area:** N/A
Period of Significance N/A **Property Type** N/A **Applicable Criteria** N/A
(Discuss importance in terms of historical or architectural context as defined by theme, period, and geographic scope. Also address integrity.)

522 E. Edna Place does not meet the criteria for the National Register of Historic Places (NRHP), California Register of Historical Resources (CRHR) or the City of Covina Historic Resources Inventory. The property was evaluated in accordance with Section 15064.5 (a)(2)-(3) of the CEQA Guidelines using the criteria outlined in Section 5024.1 of the California Public Resources Code. The property is not considered a historical resource under CEQA. As such, this evaluation assigns a 6Z California Historical Resources Status Code to 522 E. Edna Place. See Continuation Sheet.

B11. Additional Resource Attributes: (List attributes and codes)

***B12. References:** See Continuation Sheet.

B13. Remarks:

***B14. Evaluator:** Katie Ahmanson, MHC, Dudek

***Date of Evaluation:** March 2025

(This space reserved for official comments.)

(Sketch Map with north arrow required.)



State of California - The Resources Agency
DEPARTMENT OF PARKS AND RECREATION

LOCATION MAP

Primary #
HRI#
Trinomial

***Resource Name or #** (Assigned by recorder) 522 E. Edna Place

***Map Name:** Baldwin Park, Calif.

***Scale:** 1:24,000

***Date of map:** 1966

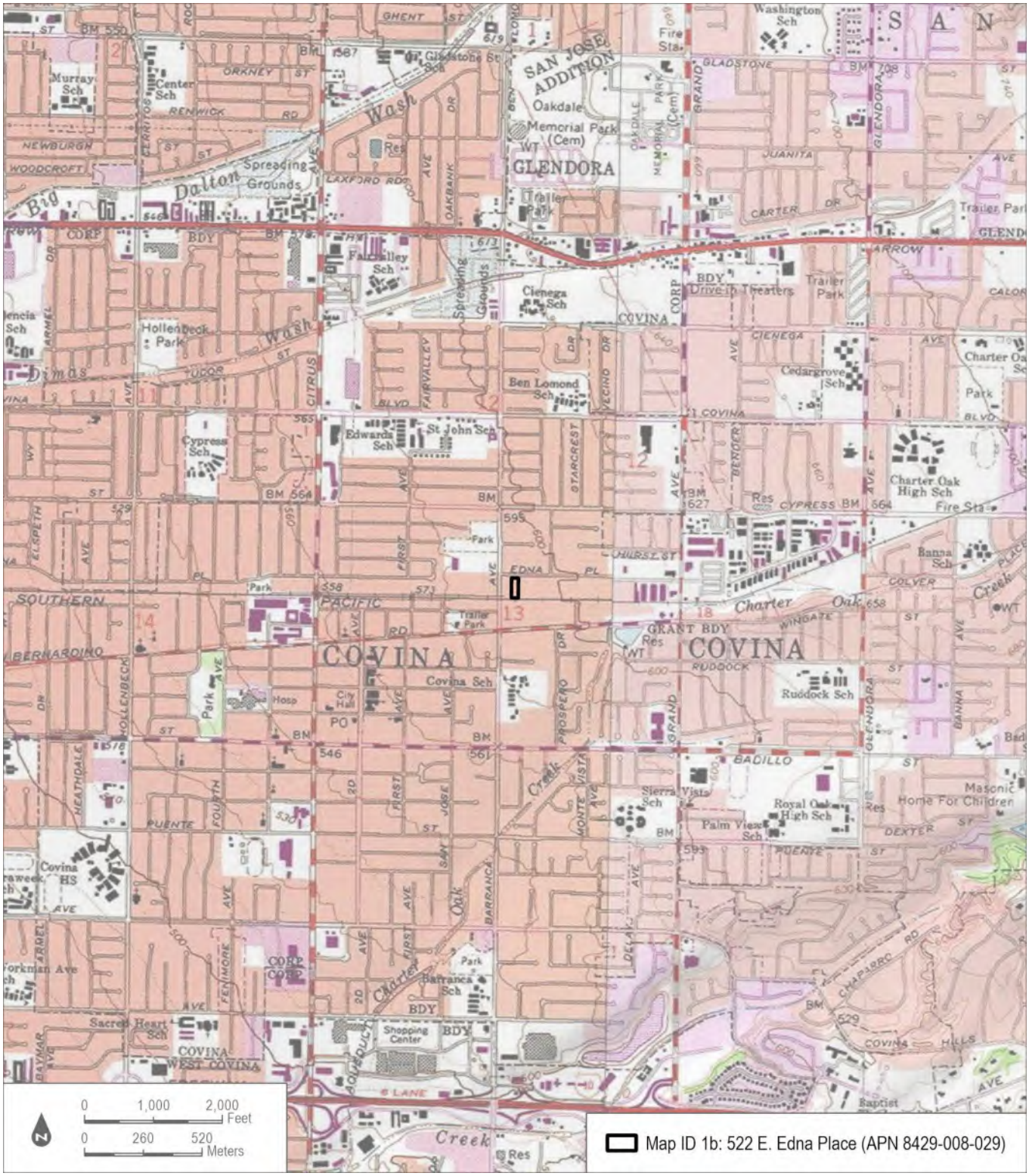

*** Required information**

***P3a. Description**

The north elevation features two bays each containing a single-panel fully glazed store-front doors with metal-sash fixed windows covered by a projecting stucco clad flat roof (Photograph 3). All fenestration is recessed on the elevations. A CMU wall extends along the rear (west) and south elevations west. As such, only the primary (east) and north elevations were visible during the survey. Visible alterations to the building since it was constructed include window and door replacements on the north elevation (dates unknown).

***B10. Significance**

The following historic context is adapted from the *Built Environment Inventory and Evaluation Report for the Covina Reliability Project* prepared in March 2025 by Dudek.

Historical Overview of the City of Covina

Covina was established in 1885 in the San Gabriel Valley about 22 miles east of Los Angeles (City of Covina 2023a). During the Spanish period in the 1770s, the area was part of Rancho La Puente that supported the San Gabriel Mission (Homestead Museum 2023). In 1822, the political situation changed as Mexico won its independence from Spain, and the San Gabriel Valley region became part of the Mexican Republic. Rancho La Puente was passed into private ownership for several years until the land was granted to John Rowland in 1842 (Homestead Museum 2023). After Rowland's death in 1873, his wife sold 5,500-acres of the ranch to Julian and Antonia Badillo. The Badillo's sold their land to the Hollenbecks, who sold about 2,000-acres of the ranch to Joseph Swift Philips in 1883 (Town Square Publications 2023). Philips subdivided the land for the development of the town of Covina. In January 1885, the Phillips tract officially opened for sale and the first issue of the *Covina Independent* was published (Broadwell 2022).

The fertile soil in the area lent itself to a successful agricultural industry that encouraged settlers to move to Covina. Additionally, the Southern Pacific Railroad and Pacific Electric Streetcar developed railroads through the city, aiding in the growth of the population and the transportation of the local produce. By 1901, the city was incorporated and had become the largest shipper of citrus in Los Angeles County at the time. The citrus industry continued to dominate the city's economy throughout the early twentieth century until the end of World War II (City of Covina 2023b: 1).

As the nation entered World War II, the area's sparsely populated agricultural landscape rapidly transformed into a residential center that continued to develop during the post-war years (City of Covina 2023b: 1). The population of Covina increased over 400% between 1950 and 1960, and historic aerial photographs from the period show that suburbanization overtook the remaining agricultural areas (City of Covina 2023b: 1; NETR 2025a). Although the city was focused on residential growth throughout the 1950s, the city saw more institutional and commercial growth during the 1960s. Historic aerial photographs show the construction of the Project site, as well as the industrial properties directly north, east, and south of the Project site, between 1954 and 1964. Further industrial development in the surrounding area is visible in aerial photographs between 1964 and 1977 (NETR 2025a). Examples of nearby industrial buildings constructed in this period include 545 E Edna Place (1957), 515 E. Edna Place (1961), and 565 E. Edna Place (1963) on the north side of Edna Place across from the Project site, as well as 576 E. Edna Place (1961) directly east of the Project site (ParcelQuest 2025).

The 1970s were a period of slower growth and development than the previous decades since much of the city's infrastructure had been established during the 1950s and 1960s (Covina Past 2015). Throughout the late 1970s to the 1990s, Covina's economy was dominated by commercial industries (City of Covina 2023b: 1). Today, the City of Covina is primarily composed of residential properties and continues to thrive in its commercial industries. The current population stands at about 47,914 residents (World Population Review 2025).

NRHP/CRHR Evaluation

Archival research did not find any direct associations between 522 E. Edna Place and events that have made a significant contribution to the broad patterns of our history. The industrial building was constructed in 1960 during a period of increased industrial development in Covina. The city experienced an exponential population increase between 1950 and 1960. This population growth was reflective of both state-wide trends in the decades following World War II's conclusion in 1945, as well as a shift in the region's predominately agricultural economy to one that included additional industries. Development of the San Bernardino Freeway in 1954 further facilitated accessibility to the region that allowed for more efficient transportation of goods from Covina to the wider Los Angeles County area. The subject property is generally associated with Covina's industrial development during 1950s and 1960s. However, a mere association with this trend is not sufficient to meet NRHP Criterion A or CRHR Criterion 1. Research also did not identify a significant historical event that occurred on the subject property. Therefore, 522 E. Edna Place is not eligible under NRHP Criterion A or CRHR Criterion 1.

Archival research did not indicate that 522 E. Edna Place has a direct association with individuals who made a significant contribution to history at the national, state, or local level. The earliest identified owner of the subject property was Louis Frye from 1958 to 1959, and Edwin Begin from 1959 to 1960. The building was subsequently occupied by short-term owners/occupants until c. 2023 when the current owner, Bory Brothers LLC, purchased the property (ParcelQuest 2025). Research did not identify additional individuals associated with the identified business and did not uncover information that would indicate that any of the owners/occupants made a significant contribution to history. Due to a lack of identified significant associations with any persons important in our past, 522 E. Edna Place is not eligible under NRHP Criterion B or CRHR Criterion 2.

The building is a modest and architecturally undistinguished example of an industrial building constructed in 1960 with no particular style. It is a ubiquitous example of the type and there are many similar examples in Covina, Los Angeles County, California, and the United States. The building is not the work of a notable architect or builder, and archival research failed to reveal substantial information about the contractor of the property, Edwin A. Begin. Likewise, the building appears to have been constructed through already well-documented and common construction techniques and methods and does not possess high artistic values by articulating a particular concept of design to the extent that they express an aesthetic ideal. The last portion of Criterion C refers to a district, which is defined as a significant and distinguishable entity whose components may lack individual distinction. The subject property does not contribute to the significance of a potential or existing historic district. Overall, 522 E. Edna Place lacks sufficient design and construction value to meet NRHP Criterion C or CRHR Criterion 3.

The building is not significant as a source, or likely source, of important historical information, nor does it appear likely to yield important information about historic construction methods, materials, or technologies. This technology is well understood through contemporary trade journals and scientific monographs. As such, the subject property lacks significance under NRHP Criterion D or CRHR Criterion 4.

City of Covina Evaluation

As discussed in NRHP/CRHR Criteria A/1 research does not indicate that the subject property was associated with a special element of the city's cultural, social, economic, political, aesthetic, engineering, architectural or natural history. The subject property is located in a portion of Covina that experienced steady industrial growth through the 1950s and 1960s. It does not appear to be associated with any developmental trends significant to the history of Covina, California, or the United States. Research did not identify the subject property as being the site of a significant historical event. Therefore, it does not meet eligibility requirements for City of Covina Criterion 1.

As discussed in NRHP/CRHR B/2, research does not indicate that the subject property was associated with persons or events significant in local, state, or national history. Therefore, it is not eligible under City of Covina Criterion 2.

As discussed in NRHP/CRHR Criterion C/3, the subject property does not appear to be representative of the work of a notable builder, designer, or architect. Therefore, it is not eligible under City of Covina Criterion 3.

As discussed in NRHP/CRHR Criterion C/3, the subject property does not embody distinctive characteristics of a style, type, period, or method of construction, or are valuable examples of the use of indigenous materials or craftsmanship. The building is a ubiquitous typology found throughout Covina, California, and the nation. Therefore, it is not eligible under City of Covina Criterion 4.

The subject property does not contribute to the significance of an historic area, being a geographically definable area possessing a concentration of historic or scenic properties or thematically related grouping of properties which contribute to each other and are unified aesthetically by plan or physical development. Although the building is located within an industrial area of the city, the subject property is not a significant example of industrial development from the late 1950s. Likewise, it was not constructed as part of a grouping of properties that contribute to each other or are unified aesthetically by plan or physical development. Development of the property simply followed an already existing pattern of industrial development in the area. The subject property is a utilitarian industrial building and does not contribute to a concentration of historic or scenic properties, nor a thematically related grouping of properties unified by plan or physical development. Furthermore, it does not contribute to the City's two districts: the Downtown Commercial District (designated in 2007) and the Cottage Drive Historic District (designated in 2007) (HPP 2007: Appendix B). Therefore, the subject property does not meet eligibility requirements for City of Covina Criterion 5.

As discussed in NRHP/CRHR Criterion C/3, the subject property is not one of the few remaining examples in the city of Covina, region, state, or nation possessing distinguishing characteristics of an architectural or historic type or specimen. It does not contain enough distinguishing characteristics of an architectural or historic type or specimen to be considered a significant example of its style or type. The subject property is a ubiquitous typology and is not one of the few remaining examples in the city, region, state, or nation. Therefore, it is not eligible under City of Covina Criterion 6.

Integrity Considerations

Integrity is the ability of a property to convey its significance. Because the concept of integrity is based on significance, the assessment of a property's integrity can only proceed after its significance has been fully established. Because the subject property lacks sufficient significance to meet any of the criteria for listing in the NRHP, CRHR, or the City of Covina Historic Resources Inventory, an integrity analysis is immaterial for 522 E. Edna Place.

Summary of Evaluation Findings

Dudek concludes that the subject property is not eligible for listing in the NRHP CRHR, or the City of Covina Historic Resources Inventory due to a lack of significant associations and architectural merit. The recommended California Historical Resource Status Code for the property is 6Z, meaning it was found ineligible for the NRHP, CRHR, or the City of Covina Historic Resources Inventory through survey evaluation.

***B12. References**

Broadwell, Mary Etta. 2022. "Down Memory Lane." Covina Historical Society: Covina, California. Accessed May 11. 2023. https://covinamuseum.org/js-phillips

City of Covina. 2023a. "History." City of Covina: Covina, California. Accessed May 11, 2023. https://covinaca.gov/community/page/history

City of Covina. 2023b. "Covina General Plan Introduction." City of Covina: Covina, California. Accessed. May 11, 2023. https://covinaca.gov/sites/default/files/fileattachments/planning_commission/page/1073/introduction.pdf

City of Covina. 2025. Building Permits for 522 and 534 E. Edna Place, Covina, California 91723. On file at the City of Covina City Clerk. Accessed March 4, 2025. http://covinaca.gov/weblink/.

Covina Past. 2015. "Covina History Timeline." Covina Past Blog: Covina, California. August 20, 2015. https://covinapast.blogspot.com/2015/08/covina-history-timeline.html

HPP (Historic Preservation Partners). 2007. Covina Town Center Historic Resource Survey. Prepared for the City of Covina (Covina, CA). Spring 2007. Accessed February 27, 2025. https://covinaca.gov/wp-content/uploads/2024/03/Covina-Historical-Survey-Report.pdf

Homestead Museum. 2023. "Rancho La Puente." Homestead Museum: City of Industry, CA. Accessed May 11, 2023. https://www.homesteadmuseum.org/about-us/rancho-la-puente

NETR (Nationwide Environmental Title Research, LLC). 2025. Historic Aerial Photographs of 522, 534, and 578 E. Edna Place, Covina, CA, dating from 1948, 1953, 1954, 1964, 1965, 1972, 1977, 1978, 1980, 1987, 1988, 1992, 1993, 1994, 1995, 1996, 1997, 1998, 1999, 2000, 2002, 2003, 2004, 2005, 2009, 2010, 2012, 2014, 2016, 2018, 2020, 2022. Accessed February 27, 2025. https://www.historicaerials.com/viewer

ParcelQuest. 2025. Property information for the subject properties within the API. ParcelQuest. Accessed March 2025. https://pqweb.parcelquest.com/#home

Town Square Publications. 2023. "History of Covina." Town Square Publications. Accessed May 11, 2023. https://townsquarepublications.com/history-of-covina-ca/

World Population Review. 2025. "Covina, California." Work Population Review. Accessed February 28, 2025. https://worldpopulationreview.com/us-cities/covina-ca-population

***Pfa. Photographs**

Photograph 2. The primary (east) and north elevations of 522 E. Edna Place, view looking southwest.



Source: Dudek, IMG_9031. March 14, 2025.

Photograph 3. The north elevation of 522 E. Edna Place, view looking south.



Source: Dudek, IMG_9024. March 14, 2025.

State of California - The Resources Agency
DEPARTMENT OF PARKS AND RECREATION

PRIMARY RECORD

Primary #
HRI #
Trinomial
NRHP Status Code 6Z

Other Listings
Review Code Reviewer Date

 ***Resource Name or #:** (Assigned by recorder) Cortez Substation

P1. Other Identifier: Map ID 1b
***P2. Location:** ☐ **Not for Publication** ☒ **Unrestricted** ***a. County** Los Angeles
and (P2c, P2e, and P2b or P2d. Attach a Location Map as necessary.)
***b. USGS 7.5' Quad** Baldwin Park, Calif. **Date** 1966 **T** 1S; **R** 4W; ¼ **of** ¼ **of Sec** 12; San Bernardino **B.M.**
c. Address 578 E. Edna Place City Covina Zip 91723
d. UTM: (Give more than one for large and/or linear resources) Zone 11, 418761 mE/ 3772802 mN
e. Other Locational Data: (e.g., parcel #, directions to resource, elevation, decimal degrees, etc., as appropriate)
AIN 8429-008-800

***P3a. Description:** (Describe resource and its major elements. Include design, materials, condition, alterations, size, setting, and boundaries)
The subject property at 578 E. Edna Place (AIN 8429-008-800) contains the Southern California Edison (SCE) Cortez Substation constructed c. 1964 by the SCE Company (NETR 2024). The SCE Cortez Substation consists of one building and power infrastructure including high voltage transmission towers, lightning arrestors, switchgear, transformers, busbars, and shield wires (Photograph 2). The one-story rectangular in plan building on the southwest corner of the property is clad with painted concrete and has a flat roof with wide overhanging eaves (Photograph 3). A single-panel metal door is located on the west elevation. See Continuation Sheet.

***P3b. Resource Attributes:** (List attributes and codes) HP11. Engineering Structure
***P4. Resources Present:** ☒ Building ☐ Structure ☐ Object ☐ Site ☐ District ☐ Element of District ☐ Other (Isolates, etc.)

P5a. Photograph or Drawing (Photograph required for buildings, structures, and objects.)



P5b. Description of Photo: (View, date, accession #) Photo 1, SCE Cortez Substation, looking south, 3/14/2025, Dudek IMG_9000.

***P6. Date Constructed/Age and Sources:**
☒ Historic ☐ Prehistoric ☐ Both
c. 1964 (NETR 2024)

***P7. Owner and Address:**
Southern California Edison
2244 Walnut Grove Avenue
Rosemead, CA 91770

***P8. Recorded by:** (Name, affiliation, address)
Katie Ahmanson, MHC
Dudek
225 S. Lake Ave, Ste. M210
Pasadena, CA 91101

***P9. Date Recorded:**
March 14, 2025

***P10. Survey Type:** (Describe)
Intensive

***P11. Report Citation:** (Cite survey report and other sources, or enter "none.") Dudek. 2025. *Built Environment Inventory and Evaluation Report for the Covina Reliability Project*. Prepared for the City of Covina. March 2025.
***Attachments:** ☐ NONE ☒Location Map ☒Continuation Sheet ☒Building, Structure, and Object Record
☐Archaeological Record ☐District Record ☐Linear Feature Record ☐Milling Station Record ☐Rock Art Record
☐Artifact Record ☐Photograph Record ☐Sketch Map ☐Other (List):

BUILDING, STRUCTURE, AND OBJECT RECORD

***NRHP Status Code** 6Z

***Resource Name or #** (Assigned by recorder) Cortez Substation

B1. Historic Name: Cortez Substation
B2. Common Name: Cortez Substation
B3. Original Use: Substation
B4. Present Use: Substation
***B5. Architectural Style:** None
***B6. Construction History:** (Construction date, alterations, and date of alterations) Aerial imagery indicates that the substation was altered between 1965 and 1972: by the addition of more electrical infrastructure (NETR 2024).

***B7. Moved?** ☒**No** ☐**Yes** ☐**Unknown** **Date:** **Original Location:**
***B8. Related Features:** parking lot between the buildings.

B9a. Architect: N/A b. Builder: N/A
***B10. Significance: Theme** N/A **Area:** N/A
Period of Significance N/A **Property Type** N/A **Applicable Criteria** N/A
(Discuss importance in terms of historical or architectural context as defined by theme, period, and geographic scope. Also address integrity.)

578 E. Edna Place does not meet the criteria for the National Register of Historic Places (NRHP), California Register of Historical Resources (CRHR) or the City of Covina Historic Resources Inventory. The property was evaluated in accordance with Section 15064.5 (a)(2)-(3) of the CEQA Guidelines using the criteria outlined in Section 5024.1 of the California Public Resources Code. The property is not considered a historical resource under CEQA. As such, this evaluation assigns a 6Z California Historical Resources Status Code to 578 E. Edna Place. See Continuation Sheet.

B11. Additional Resource Attributes: (List attributes and codes)

***B12. References:** See Continuation Sheet.

B13. Remarks:

***B14. Evaluator:** Katie Ahmanson, MHC

***Date of Evaluation:** March 2025

(This space reserved for official comments.)

(Sketch Map with north arrow required.)



State of California - The Resources Agency
DEPARTMENT OF PARKS AND RECREATION

LOCATION MAP

Primary #
HRI#
Trinomial

***Resource Name or #** (Assigned by recorder) Cortez Substation

***Map Name:** *Baldwin Park, Calif.*

***Scale:** 1:24,000

***Date of map:** 1966

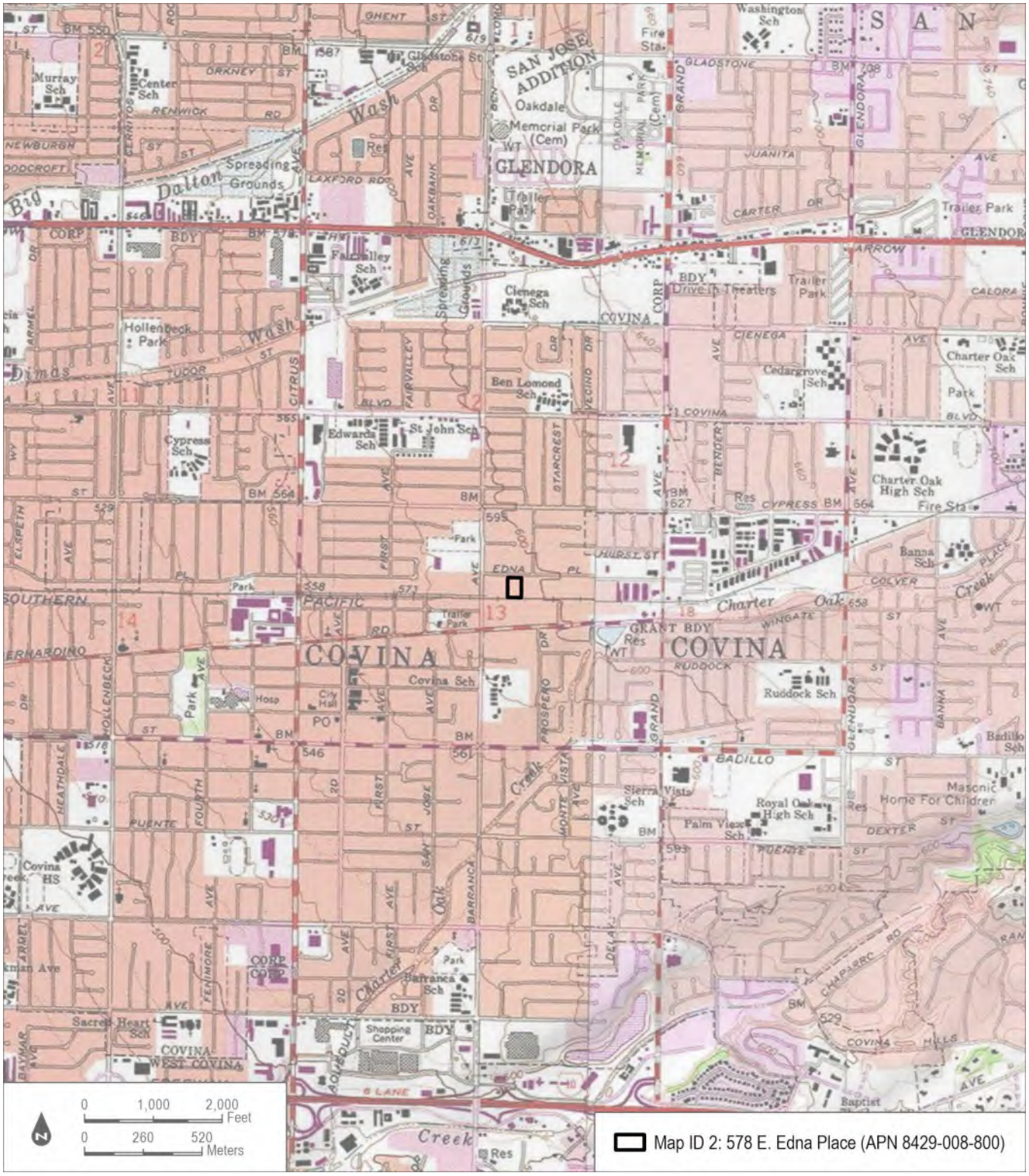

* Required information

***P3a. Description**

The property is covered with crushed-stone gravel and is accessed by an asphalt driveway along the western boundary of the property leading south from E. Edna Place. Chain-link fencing encases the perimeter of the property. Only partial views of property were visible from the public right-of-way during the survey.

***B10. Significance**

The following historic context is adapted from the *Built Environment Inventory and Evaluation Report for the Covina Reliability Project* prepared in March 2025 by Dudek.

Historical Overview of the City of Covina

Covina was established in 1885 in the San Gabriel Valley about 22 miles east of Los Angeles (City of Covina 2023a). During the Spanish period in the 1770s, the area was part of Rancho La Puente that supported the San Gabriel Mission (Homestead Museum 2023). In 1822, the political situation changed as Mexico won its independence from Spain, and the San Gabriel Valley region became part of the Mexican Republic. Rancho La Puente was passed into private ownership for several years until the land was granted to John Rowland in 1842 (Homestead Museum 2023). After Rowland's death in 1873, his wife sold 5,500-acres of the ranch to Julian and Antonia Badillo. The Badillo's sold their land to the Hollenbecks, who sold about 2,000-acres of the ranch to Joseph Swift Philips in 1883 (Town Square Publications 2023). Philips subdivided the land for the development of the town of Covina. In January 1885, the Phillips tract officially opened for sale and the first issue of the *Covina Independent* was published (Broadwell 2022).

The fertile soil in the area lent itself to a successful agricultural industry that encouraged settlers to move to Covina. Additionally, the Southern Pacific Railroad and Pacific Electric Streetcar developed railroads through the city, aiding in the growth of the population and the transportation of the local produce. By 1901, the city was incorporated and had become the largest shipper of citrus in Los Angeles County at the time. The citrus industry continued to dominate the city's economy throughout the early twentieth century until the end of World War II (City of Covina 2023b: 1).

As the nation entered World War II, the area's sparsely populated agricultural landscape rapidly transformed into a residential center that continued to develop during the post-war years (City of Covina 2023b: 1). The population of Covina increased over 400% between 1950 and 1960, and historic aerial photographs from the period show that suburbanization overtook the remaining agricultural areas (City of Covina 2023b: 1; NETR 2025). Although the city was focused on residential growth throughout the 1950s, the city saw more institutional and commercial growth during the 1960s. Historic aerial photographs show the construction of the Project site, as well as the industrial properties directly north, east, and south of the Project site, between 1954 and 1964. Further industrial development in the surrounding area is visible in aerial photographs between 1964 and 1977 (NETR 2025). Examples of nearby industrial buildings constructed in this period include 545 E Edna Place (1957), 515 E. Edna Place (1961), and 565 E. Edna Place (1963) on the north side of Edna Place across from the Project site, as well as 576 E. Edna Place (1961) directly east of the Project site (ParcelQuest 2025).

The 1970s were a period of slower growth and development than the previous decades since much of the city's infrastructure had been established during the 1950s and 1960s (Covina Past 2015). Throughout the late 1970s to the 1990s, Covina's economy was dominated by commercial industries (City of Covina 2023b: 1). Today, the City of Covina is primarily composed of residential properties and continues to thrive in its commercial industries. The current population stands at about 47,914 residents (World Population Review 2025).

Southern California Edison Company History

The SCE is a subsidiary company of Edison International and is the largest electrical supply company in Southern California. Edison International was formed by the merger and acquisition of smaller electrical companies in 1886. As the population of Los Angeles steadily increased during the late 1890s, the need for power grew. Several businessmen in Los Angeles formed the Westside Lighting Company, later known as the SCE, as a subsidiary of Edison International to address residents' needs. By 1907, Edison Electric completed construction of the Kern River Hydro Powerhouse and began producing power to the Los Angeles Basin with a 75 kV transmission line, the highest voltage in the nation at the time (EI 2023; SCE 2023).

In 1912, the Los Angeles Water Department began extending its operations to include hydroelectric generation and local electricity distribution after the Los Angeles City Council voted to begin negotiations to purchase local electrical facilities. Between 1922 and 1937, SCE sold its hydroelectric facilities to the city. However, its loss of business was offset by the suburban growth of Los Angeles County. With more energy generation needed throughout the area, SCE created a transmission line with the capacity to retain 220 kV by 1922. In 1926, SCE completed construction of the largest multiple-arch dam in the world at the time, the Florence Lake Dam. The groundbreaking design reduced the amount of concrete needed to be carried up the mountains. In 1939, the SCE received its share of power from the Hoover Dam after completing a 220 kV transmission to the dam (EI 2023).

During the outbreak of World War II, Edison International collected scraps of materials from their plants, such as rubber, copper, iron, steel, and brass to donate to the war effort. Additionally, SCE engineers helped design the electrical system for a plutonium extraction facility to develop nuclear weapons for the war. By 1946, the country established a standard for electricity that required a currently alternating at sixty cycles per second. To accommodate the new standard, SCE changes its fifty-cycle system to a sixty-cycle system, requiring a massive rewiring program taking nearly three years to complete (EI 2023).

During the 1960s, SCE continued to expand their facilities. By 1968, SCE completed construction of the 450-megawatt San Onofre Nuclear Generation Station Unit 1, and between 1967 and 1970, they built the Pacific AC-DC Intertie, the first major high-voltage DC line in the country capable of transporting 8,000 megawatts of power. The rising cost of fossil fuel during the 1970s led to SCE's interest in producing renewable energy technologies to generate alternative power. Throughout the 1970s and 1980s, the SCE research, development, and demonstration department research cutting-edge power development. In 1980, the SCE CEO William R. Gould, announced the company's initiative to develop 2,000 megawatts of alternative and renewable energy. Along with the department of energy and the Los Angeles Department of Water and Power, SCE developed a solar thermal plant in the Mojave Desert during the 1980s that began operating by 1996 (EI 2023).

The California energy crisis of the early 2000s saw the price of independent power rise. As a result, SCE purchased abandoned plants through Southern California to relieve power shortages. To alleviate power costs, SCE began construction of the first transmission line to only carry renewable power with the Tehachapi Renewable Transmission line in 2007. Likewise, in 2008, SCE launched their solar photovoltaic rooftop program to promote the addition of solar panels to buildings. Today SCE owns over 104,000 miles of circuits across its service territory. SCE maintains its infrastructure with individually constructed substations that distribute electricity throughout the area through transmission lines (EI 2023; SCE 2023).

Substation Typology

Substations disseminate electricity that is transmitted from a generating facility. The primary function of a substation is the conversion of electrical currents between voltages and circuits. As transmission lines carry electrical circuits to the substation, switchgears carry the current to transformers that convert the current to the desired voltage (PG&E 2020: 4.21). Substation design includes structures such as the intake from high-voltage transmission lines, transformers, switchgear, shield wires, and lightning arrestors that divert lightning to the ground through towers (Kramer 2012: 49). There are three types of substations: a step-up transmission substation, a step-down transmission substation, and a distribution substation. As described in SCE's *Historic-Era Electrical Infrastructure Management Program:*

> The step-up type receives power from a nearby generating facility and uses a large power transformer to increase the voltage for transmission to distant locations. The stepdown type serves as switching points wherein the transmitted voltage may be reduced to a sub transmission level and further transmitted to customers via the electrical grid. The distribution substation type is the end-user facility that connects to local customers at varying low-voltage levels. Substations are designed to fulfill all or some of the following functions (Tinsley Becker 2017: 65):
>
> - Change voltage from one level to another,
> - Regulate voltage to compensate for system voltage changes,
> - Switch transmission and distribution circuits into and out of the grid system,
> - Measure electric power qualities flowing in the circuits,
> - Connect communication signals to the circuits,
> - Eliminate lightning and other electrical surges from the system,
> - Connect electric generation plants to the system,
> - Make interconnections between the electric systems of more than one utility, and
> - Control reactive kilovolt-amperes supplied to and the flow of reactive kilovolt amperes in the circuits.

Early SCE substations in Southern California, constructed between c. 1909 and the 1930s, were often designed in architectural styles associated with the time such as the Classical Revival, Mission Revival, and Spanish Revival. These substations were primarily constructed as stand-alone structures containing engineering equipment. By the 1940s, shortages of material due to World War II resulted in substations constructed with no particular style or decoration. As a result, SCE promoted more utilitarian style substations that could be efficiently built to contain equipment and were void of stylistic details. Before 1950, SCE had installed approximately 150 substations. In 1950, SCE acquired or developed approximately 401 additional substations, and the company's portfolio continued to steadily increase in subsequent decades (Tinsley Becker et al. 2015: 13).

In 2015, the SCE developed a typology for its historic-era substations categorized by the types of buildings they resemble defined six types of substations: Monumental, Commercial, Residential, Civic, Religious, and Astylistic. Monumental type substations do not resemble a property type but rather reflect a substantial presence through their scale, massing, and formal appearance. These substations are properties constructed with an emphasis on architectural value and aesthetics. There are three subtypes of the Monumental type: the Block, Box, and Multi-Part subtypes. The Block subtype consists of buildings that are over three stories with bays of windows

and overhangs. The Box subtype consists of rectangular in plan buildings with either a cornice or recessed panels. The Multi-Part subtype is organized in two to three parts and features the Classical Revival style or classical elements such as pediments and piers. Commercial types resemble buildings for businesses and were often constructed in Period Revival styles. There are three subtypes, banks, offices, and retail. The Commercial subtype is primarily used in commercial areas to disguise the appearance of electrical infrastructure substations. The Residential type refers to substations designed to look like single or multi-family residences in residential neighborhoods. There are three subtypes, apartments, bungalows, and cottages. Civic substations are the most common types of substations and typically reflect Classical Revival style brick buildings. There are four subtypes, three of which resemble libraries and one that resembles post offices. Religious type substations are the least common and often resemble Spanish Colonial Revival style churches. They do not have any subtypes. Lastly, Asytlistic type substations are defined as substations that are not architecturally significant but may be historically significant for other reasons (for example, their association with a historical event or for innovation in engineering). During the 1940s, SCE substations were void of ornamentation or architectural style and this utilitarian approach to substation development continued for the succeeding decades. SCE no longer attempted to disguise its power infrastructure with buildings and instead left structures exposed with smaller buildings to contain equipment (SCE 2023; Tinsley Becker et al. 2015: 14). There are four subtypes: Steel 1, Steel 2, Brick, and Concrete (Tinsley Becker et. al. 2017: 7-99).

NRHP/CRHR Evaluation

Electrical substations are a necessary component of electrical infrastructure and play an important role in facilitating a city's economic and physical growth. The SCE Cortez Substation was constructed c. 1964, to provide electrical service during a period of increased development in the city. Although serving an important function, the SCE Cortez Substation is one of many substations developed in the 1950s and 1960s by the SCE Company that represents the expansion of already-existing electrical infrastructure network in the region following World War II. Before 1950, for example, the SCE Company had installed approximately 150 substations. In 1950, they acquired or developed approximately 401 additional substations, and the company's portfolio continued to steadily increase in subsequent decades (Tinsley Becker et al. 2015: 13). Research also did not identify a significant historical event that occurred at the SCE Cortez Substation. As such, the subject property represents a continuation of a decades-long pattern of the SCE Company's electrical infrastructure expansion in the region that accelerated to accommodate post-World War II residential, commercial, and industrial growth. Therefore, the SCE Cortez Substation is not eligible under NRHP Criterion A or CRHR Criterion 1.

Research did not identify any individuals associated with the SCE Cortez Substation. Since its construction c. 1964, the SCE Cortez Substation has been owned by the SCE Company. Due to a lack of identified significant associations with any persons important in our past, the subject property is not eligible under NRHP Criterion B or CRHR Criterion 2.

The SCE Cortez Substation and associated structures are utilitarian in design and lack the distinctive characteristics of a particular type, period, or method of construction. It is an example of an Astylistic substation, which were constructed post-World War II. Astylistic type substations are defined by the *Historic-Era Electrical Infrastructure Management Program* document as substations that are not architecturally significant. The Cortez Substation was constructed through already well-documented and common construction techniques and research indicates that it was not technologically or materially innovative within the history of electrical substations. Archival research did not identify an architect, designer, or builder indicating it is not the work of a master architect or engineer. The last portion of Criterion C refers to a district, which is defined as a significant and distinguishable entity whose components may lack individual

distinction. The SCE Cortez Substation does not contribute to the significance of a potential or existing historic district. Overall, the property lacks sufficient design and construction value to meet NRHP Criterion C or CRHR Criterion 3.

The subject property is not significant as a source, or likely source, of important historical information, nor does it appear likely to yield important information about historic construction methods, materials, or technologies. This technology is well understood through contemporary trade journals and scientific monographs. As such, the subject property lacks significance under NRHP Criterion D or CRHR Criterion 4.

City of Covina Evaluation

As discussed in NRHP/CRHR Criteria A/1 research does not indicate that the subject property was associated with a special element of the city's cultural, social, economic, political, aesthetic, engineering, architectural or natural history. The subject property is located in a portion of Covina that experienced steady industrial growth through the 1950s and 1960s. The subject property is not to be associated with any developmental trends significant to the history of Covina, California, or the United States. Research did not identify the subject property as being the site of a significant historical event. Therefore, it does not appear eligible under City of Covina Criterion 1.

As discussed in NRHP/CRHR B/2, research does not indicate that the subject property was associated with persons or events significant in local, state, or national history. Therefore, it is not eligible under City of Covina Criterion 2.

As discussed in NRHP/CRHR Criterion C/3, the subject property does not appear to be representative of the work of a notable builder, designer, or architect. The original building permits for the buildings were not on file with the City and additional research did not identify an architect or builder for the property. Therefore, it is not eligible under City of Covina Criterion 3.

As discussed in NRHP/CRHR Criterion C/3, the subject property does not embody distinctive characteristics of a style, type, period, or method of construction, or is a valuable example of the use of indigenous materials or craftsmanship. The building is a common example of an Astylistic substation, which is not considered architecturally significant. The subject property is a ubiquitous typology found throughout Covina, California, and the nation. Therefore, it is not eligible under City of Covina Criterion 4.

The property does not contribute to the significance of an historic area, being a geographically definable area possessing a concentration of historic or scenic properties or thematically related grouping of properties which contribute to each other and are unified aesthetically by plan or physical development. The subject property is a SCE substation and, as such, it is neither a concentration of historic or scenic properties, nor a thematically related grouping of properties unified by plan or physical development. It does not contribute to the City's two districts: the Downtown Commercial District (designated in 2007) and the Cottage Drive Historic District (designated in 2007) (HPP 2007: Appendix B). The subject property does not appear to be part of a grouping of properties that contribute to each other and are unified aesthetically by plan or physical development. Therefore, it is not eligible under City of Covina Criterion 5.

As discussed in NRHP/CRHR Criterion C/3, the subject property is not one of the few remaining examples in the city of Covina, region, state, or nation possessing distinguishing characteristics of an architectural or historic type or specimen. It does not contain enough distinguishing characteristics of an architectural or historic type or specimen to be considered a significant example of its style or type. Furthermore, as an Astylistic substation it is not considered architecturally significant. The subject property is a ubiquitous typology and is not one of the few remaining examples

in the city, region, state, or nation. Therefore, it is not eligible under City of Covina Criterion 6.

Integrity Considerations

Integrity is the ability of a property to convey its significance. Because the concept of integrity is based on significance, the assessment of a property's integrity can only proceed after its significance has been fully established. Because the subject property lacks sufficient significance to meet any of the criteria for listing in the NRHP, CRHR, or the City of Covina Historic Resources Inventory, an integrity analysis is immaterial for 578 E. Edna Place.

Summary of Evaluation Findings

Dudek concludes that the subject property is not eligible for listing in the NRHP CRHR, or the City of Covina Historic Resources Inventory due to a lack of significant associations and architectural merit. The recommended California Historical Resource Status Code for the property is 6Z, meaning it was found ineligible for the NRHP, CRHR, or the City of Covina Historic Resources Inventory through survey evaluation.

***B12. References**

Broadwell, Mary Etta. 2022. "Down Memory Lane." Covina Historical Society: Covina, California. Accessed May 11. 2023. https://covinamuseum.org/js-phillips.

EI (Edison International). 2023. "Our History". Edison International. Accessed December 14, 2023.

City of Covina. 2023a. "History." City of Covina: Covina, California. Accessed May 11, 2023. https://covinaca.gov/community/page/history

City of Covina. 2023b. "Covina General Plan Introduction." City of Covina: Covina, California. Accessed. May 11, 2023. https://covinaca.gov/sites/default/files/fileattachments/planning_commission/page/1073/introduction.pdf

Covina Past. 2015. "Covina History Timeline." Covina Past Blog: Covina, California. August 20, 2015. https://covinapast.blogspot.com/2015/08/covina-history-timeline.html

HPP (Historic Preservation Partners). 2007. Covina Town Center Historic Resource Survey. Prepared for the City of Covina (Covina, CA). Spring 2007. Accessed February 27, 2025. https://covinaca.gov/wp-content/uploads/2024/03/Covina-Historical-Survey-Report.pdf.

Homestead Museum. 2023. "Rancho La Puente." Homestead Museum: City of Industry, CA. Accessed May 11, 2023. https://www.homesteadmuseum.org/about-us/rancho-la-puente

Kramer, G. 2012. "Bonneville Power Administration [BPA] Pacific Northwest Transmission System." Multiple Property Documentation Form. National Park Service. United States Department of the Interior.

NETR (Nationwide Environmental Title Research, LLC). 2025. Historic Aerial Photographs of 522, 534, and 578 E. Edna Place, Covina, CA, dating from 1948, 1953, 1954, 1964, 1965, 1972, 1977, 1978, 1980, 1987, 1988, 1992, 1993, 1994, 1995, 1996, 1997, 1998, 1999, 2000, 2002, 2003, 2004, 2005, 2009, 2010, 2012, 2014, 2016, 2018, 2020, 2022. Accessed February 27, 2025. https://www.historicaerials.com/viewer.

PG&E (Pacific Gas and Electric). 2020. "Pacific Gas and Electric Company Historic-Era Electric Infrastructure Management Plan." Pacific Gas and Electric (San Francisco, CA). April 2020.

ParcelQuest. 2025. Property information for the subject properties within the API. ParcelQuest. Accessed March 2025. https://pqweb.parcelquest.com/#home.

PB (Progress Bulletin). 1976. "Pool Table." Newspapers.com: *Progress Bulletin* (Pomona, CA). October 30, 1976. Page 15. Newspapers.com.

SCE (Southern California Edison). 2023. "Who We Are." Southern California Edison Company. Accessed December 14, 2023.

Tinsley Becker, Wendy and Christina Chiang. 2015. "HAER CA-2318: Historic American Engineering Record of Southern California Edison Company Substations, Monumental Type." Prepared by Urbana Preservation and Planning for Southern California Edison Company (Los Angeles County, CA). chrome-extension ://efaidnbmnnnibpcajpcglclefindmkaj/https://memory.loc.gov/master/pnp/habshaer/ca/ca4200/ca4201/data/ca4201data.pdf.

Tinsley Becker et. al. 2017. "Historic-Era Electrical Infrastructure Management Program: A Program for the Identification, Review, Exemption, and Treatment of Generating Facilities, Transmission Lines, Sub transmission Lines, Distribution Lines, and Substations within the Southern California Edison Company's Service Territory." Prepared by Urbana Preservation for the Southern California Edison Company. Revised 2017.

Town Square Publications. 2023. "History of Covina." Town Square Publications. Accessed May 11, 2023. https://townsquarepublications.com/history-of-covina-ca/.

World Population Review. 2025. "Covina, California." Work Population Review. Accessed February 28, 2025. https://worldpopulationreview.com/us-cities/covina-ca-population.

***Pfa. Photographs**

Photograph 2. Electrical infrastructure, view looking west. Photograph taken on March 14, 2025.



Source: Dudek, IMG_8984.

Photograph 3. View of the electrical infrastructure and building, view looking southeast. Photograph taken on March 14, 2025.



Source: Dudek, IMG_8997.

Appendix C-2

Cultural Resources Inventory and Evaluation Report

Cultural Resources Inventory and Evaluation Report

Covina Reliability Project, Covina, California

OCTOBER 2025

Prepared for:

CITY OF COVINA
125 East College Street
Covina, California 91723
Attn: Community Development Department

Prepared by:

DUDEK

225 S. Lake Ave, Ste. M210
Pasadena, California 91101
Contact: Ryan Glenn, M.A.

INTENTIONALLY LEFT BLANK

Table of Contents

SECTION **PAGE NO.**

Management Summary v

1 Introduction 1
1.1 Project Location and Description 1

2 Regulatory Setting 9
2.1 State Requirements 9
2.2 Local Regulations 13

3 Setting and Context 13
3.1 Environmental 13
3.2 Prehistoric Context 14
3.2.1 Ethnographic Overview 16
3.3 Historic Period 18

4 Background Research 21
4.1 Records Search 21
4.1.1 Previously Conducted Cultural Resources Studies 21
4.1.2 Previously Identified Cultural Resources 22
4.2 Archival Research 23
4.2.1 Historical Aerial and Topographic Map Review 23
4.3 Review of Geomorphological Context 24
4.4 Native American Heritage Commission Sacred Lands File Search 24
4.5 1938 Kirkman-Harriman Historical Map Review 25

5 Survey 25
5.1 Methods 25
5.2 Results 26

7 Summary and Mitigation Measures 27

8 References 29

TABLES

Table 1. Previously Recorded Cultural Resources Studies within One Mile of Project Site 21
Table 2. Previously Recorded Cultural Resources within One Mile of Project Site 22

FIGURES/EXHIBITS

Figure 1. Project Location Map 5
Figure 1-1. Project Site Map 7
Exhibit 1. Excerpt of the 1938 Kirkman Herriman Map depicting the Project area 25

APPENDICES

South Central Coastal Information Center
Record Search Results
Native American Heritage Commission
Sacred Lands File Search Results
Department of Parks and Recreation Site Forms

Management Summary

This report presents the results of Dudek's cultural resources inventory and evaluation conducted for the Covina Reliability Project (Project), located in the City of Covina, Los Angeles County, California. The Project is located within Section 12 of Township 1 South and Ranges 9 West and 10 West of the *Baldwin Park*, California U.S. Geological Survey (USGS) 7.5 Minute Series Quadrangle (Figure 1, Project Location). The Project proposes to construct and operate a battery energy storage system (BESS).

The City of Covina (City) is the Lead Agency responsible for compliance with the California Environmental Quality Act (CEQA). In accordance with CEQA and local regulations, Dudek performed a cultural resources inventory that included a records search, an archival information and literature review, correspondence with the Native American Heritage Commission, and a cultural resources pedestrian survey.

Dudek conducted a California Historical Resources Information System (CHRIS) records search of the Project site and surrounding one-mile radius at the South Central Coastal Information Center (SCCIC). The records search identified one cultural resource within the Project site, P-19-187085, a historic-era route and a California Registered Historical Landmark. Additionally, three cultural resources including one prehistoric resource and two historic-era built environment resources were identified within one-mile of the Project site. A Native American Heritage Commission (NAHC) Sacred Lands File (SLF) search was also requested for the Project, and results were negative for Native American cultural resources.

A Dudek archaeologist conducted an intensive-level pedestrian survey of the Project site on March 14, 2025. During the pedestrian survey, no archaeological resources were observed; however, no exposed soil was present as the entire Project site is developed and/or paved. A review of historical aerial imagery and historical topographic maps reveal that the Project site has been developed and/or paved with the present-day development since at least 1964, and prior to being developed the Project area was in use as an orchard. An updated California Department of Parks and Recreation (DPR) 523 Series form was prepared for previously recorded resource P-19-187085 and will be submitted to the SCCIC of the CHRIS at California State University, Fullerton.

Based on the previous disturbances within the Project site due to agriculture and development, there is a low potential to encounter intact cultural deposits containing archaeological and tribal cultural resources during Project implementation. However, in the event that archaeological resources are exposed during construction activities involving ground disturbance, the Project would have the potential to negatively affect archeological resources, which would be a significant impact under CEQA. Implementation of mitigation measures MM-CUL-1 Workers Environmental Awareness Program Training and MM-CUL-2 Inadvertent Discovery Treatment would reduce this impact to below a level of significance. Therefore, impacts to archeological resources would be less than significant with mitigation incorporated.

INTENTIONALLY LEFT BLANK

1 Introduction

In accordance with CEQA and local regulations, Dudek performed a cultural resources inventory that included a records search, an archival information and literature review, correspondence with the Native American Heritage Commission, and a cultural resources pedestrian survey.

1.1 Project Location and Description

The Project is located within Sections 12 of Township 1 South and Ranges 9 West and 10 West of the *Baldwin Park*, California USGS 7.5 Minute Series Quadrangle (Figure 1: Project Location). Specifically, the Project comprises two sites (east and west), with a total area of approximately 3.4 acres of private land, on Assessor's Parcel Numbers (APNs) 8429-008-029, 8429-008-028, 8429-007-007, 8429-007-006 and 8429-007-005 (Project site). The west site (APNs 8429-008-029 and 8429-008-028) is developed with two buildings currently operating with commercial, manufacturing, and light industrial uses and associated surface parking. It is bordered directly to the east by the 1.32-acre SCE Cortez Substation on APN 8429-008-800, which occupies approximately 1.32 acres and is developed with electrical distribution infrastructure within a fenced and previously disturbed area. The SCE Cortez Substation is considered an off-site impact area associated with the Project, and therefore, is included in the Project site. The east site (APNs 8429-007-007, 8429-007-006 and 8429-007-005) is developed with a surface parking lot where recreational and commercial vehicles and boats are currently stored (Figure 1-1: Project Site).

The Project is designed to charge or discharge electricity to and from the grid via a battery energy storage system with associated on-site support components consisting of inverters, collector lines, fencing, access roads, supervisory control, a Supervisory Control and Data Acquisition (SCADA) system, and other ancillary facilities or equipment. The Project would include construction of an on-site Project substation on the west site, which will allow interconnection to the existing and adjacent Southern California Edison (SCE) Cortez Substation via an overhead generation transmission (gen-tie) line. To facilitate operation of the Project, SCE would make various improvements to the Cortez Substation. SCE's improvements would occur within areas previously disturbed and occupied by existing electrical facilities within and adjacent to the substation.

Battery Energy Storage System

The Project would include placement of battery energy storage enclosures and associated electrical equipment, including medium voltage transformers and power conversation systems. Each unit consists of a storage enclosure/non-occupiable steel cabinet that houses battery modules and power conversion system equipment. The battery storage units are prefabricated off site and arrive to the site fully assembled and ready to be installed and operated. The actual number of energy storage enclosures and types are approximate and subject to change based on available battery technology at the time of construction. Each battery energy storage enclosure would have insulation, a module cooling system, a battery management system, fire detection equipment, power conversion system (PCS) equipment containing the electronic controls, inverters, and a medium voltage step-up transformer. The primary storage components would consist of self-contained electrochemical battery systems using conventional storage technologies with proven safety and performance records. The BESS enclosures would be designed such that the periodic maintenance and replacement of underperforming battery components can be easily performed on an as-needed basis without replacing the entire module.

Project Substation

The Project substation would be the termination point of the 34.5-kilovolt (kV) medium voltage collection system. The power to and from the BESS would be passed through a final interconnection step-up transformer to convert it from 34.5kV to 66kV, which is the Project's interconnection voltage at the SCE Cortez Substation. The open-air Project substation would be on the southern portion of the west site adjacent to the SCE Cortez Substation.

Generation Transmission and Collection Lines

Gen-Tie Line – West Site

The energy would be transported to and from the Project substation to the adjacent SCE Cortez Substation through a gen-tie line. The 66kV gen-tie line would be installed above ground from an approximately 50-foot point of change over (POCO) pole located within the Project substation, travel overhead approximately 90 feet into the SCE Cortez Substation, where it would connect to a 39-foot tall 66kV dead end switchyard structure, as described further below under SCE Cortez Substation Improvements. The 50-foot gen-tie POCO pole would be constructed of steel and would be at a height that is consistent with the existing equipment within the SCE Cortez Substation and the existing transmission lines along East Edna Place.

Collection Line

The Project would include a 34.5kV below-ground collection (feeder) line that would connect the east site to the west site and substation. The collection line would extend from northeast corner of the east site, west along the south side of East Edna Place within a portion of the public right-of-way approximately 600 feet before turning south and interconnecting with the Project substation.

SCE Cortez Substation Improvements

In order to facilitate operation of the Project, SCE would make improvements to the SCE Cortez Substation to accommodate new equipment. These improvements would be made within the existing SCE substation footprint, would be within areas previously disturbed, and would be of a similar height and scale as existing improvements within the SCE Cortez Substation. Below is a summary of improvements to the SCE Cortez Substation:

- Install facilities for a new 66kV switchrack position to terminate the Project's gen-tie line within the SCE Cortez Substation. This work includes the following:
  - One (1) 39-foot tall 66kV dead end switchyard structure
  - Two (2) 66kV voltage transformers with steel pedestal support structures
  - Three (3) 66kV line drops
  - One (1) 66kV circuit breaker
  - Three (3) 66kV group operated disconnect switches, one with grounding equipment
  - Extend bus 1 position to the west within the SCE Cortez Substation fence line
  - 200 feet of conductor from the 39-foot tall 66kV dead end structure within the SCE Cortez Substation to the Project's point of change in ownership location outside SCE Cortez Substation fence line.
- Install telecommunications facilities:

- Approximately 150 feet of underground fiber optic cable and one (1) vault would extend fiber optic cable to the communications room at the SCE Cortez Substation. Approximately 55 feet of 1-to-5-inch conduit would also be installed from the relay house to the new vault within a trench that would be approximately 18 inches wide and 36 inches deep.
- Approximately 150 feet of underground fiber optic cable and one (1) vault would extend the Project's diverse telecommunications into the communication room at the SCE Cortez Substation. Approximately 55 feet of 1-to-5-inch conduit would also be installed from the relay house to the new vault within a trench that would be approximately 18 inches wide and 36 inches deep.
- Lightwave, channel, and associated equipment (including terminal equipment), supporting protection, remote terminal unit and SCADA requirements at the Project and SCE Cortez Substation.

INTENTIONALLY LEFT BLANK

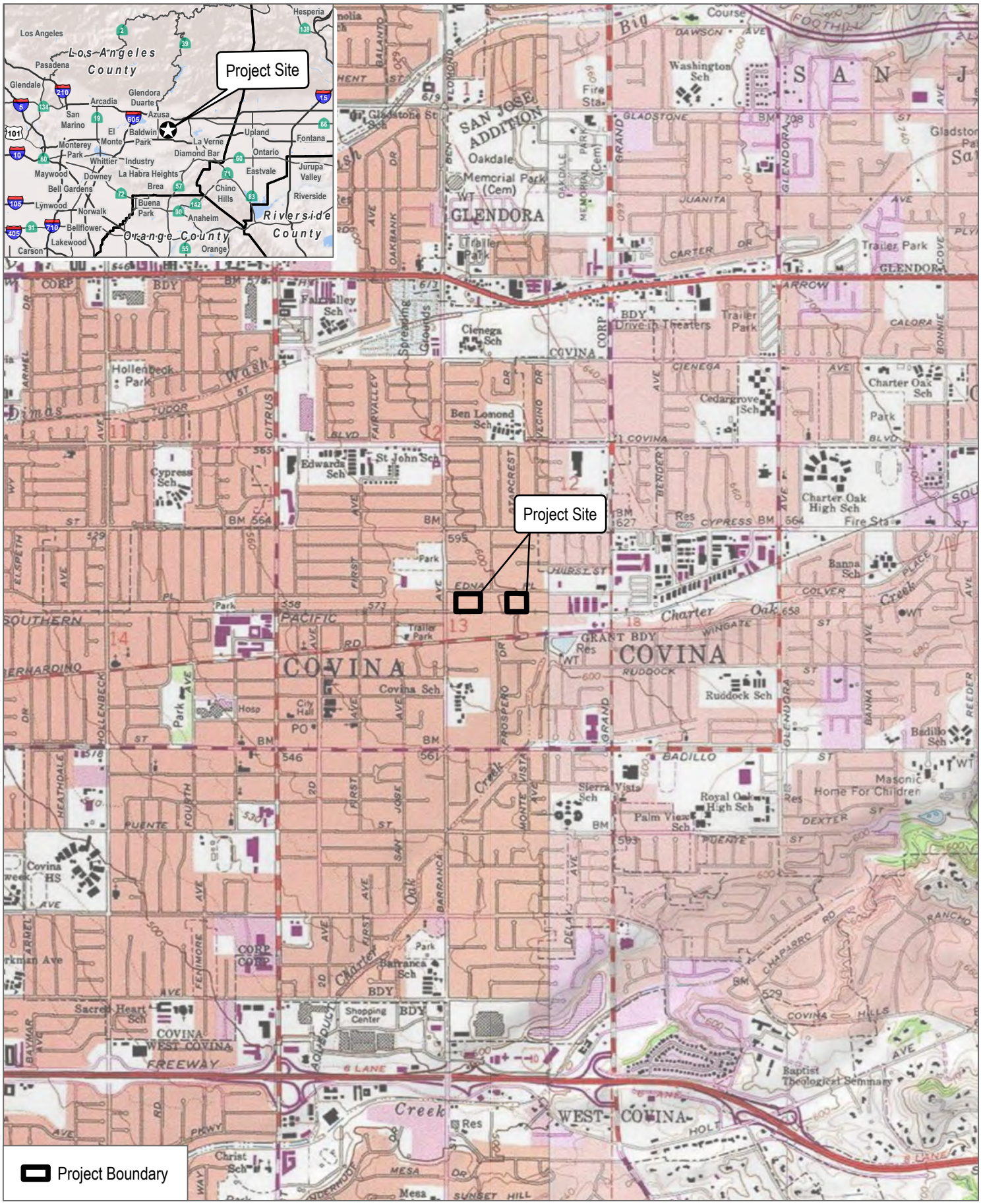

SOURCE: USGS 7.5-Minute Series Baldwin Park Quadrangle
Township 1S; Range 10W, 9W; Section 12

DUDEK

0 1,000 2,000 Feet

FIGURE 1

Project Location

Covina Reliability Project

INTENTIONALLY LEFT BLANK



SOURCE: Maxar 2024; Los Angeles County 2023; Open Street Map 2023

DUDEK

0 50 100 Feet

FIGURE 1-1

Project Location

Covina Reliability Project

2 Regulatory Setting

2.1 State Requirements

The California Register of Historical Resources

A cultural resource is considered "historically significant" under CEQA if the resource meets one or more of the criteria for listing on the California Register of Historical Resources (CRHR). The CRHR was designed to be used by state and local agencies, private groups, and citizens to identify existing cultural resources within the state and to indicate which of those resources should be protected, to the extent prudent and feasible, from substantial adverse change. The following criteria have been established for the CRHR. A resource is considered significant if it:

1. is associated with events that have made a significant contribution to the broad patterns of California's history and cultural heritage;
2. is associated with the lives of persons important in our past;
3. embodies the distinctive characteristics of a type, period, region, or method of construction, or represents the work of an important creative individual, or possesses high artistic values; or
4. has yielded, or may be likely to yield, information important in prehistory or history.

In addition to meeting one or more of the above criteria, historical resources eligible for listing in the CRHR must retain enough of their historic character or appearance to be able to convey the reasons for their significance. Such integrity is evaluated in regard to the retention of location, design, setting, materials, workmanship, feeling, and association.

Under CEQA, if an archeological site is not a historical resource but meets the definition of a "unique archeological resource" as defined in PRC Section 21083.2, then it should be treated in accordance with the provisions of that section. A unique archaeological resource is defined as follows:

- An archaeological artifact, object, or site about which it can be clearly demonstrated that, without merely adding to the current body of knowledge, there is a high probability that it meets any of the following criteria:
    - Contains information needed to answer important scientific research questions and that there is a demonstrable public interest in that information
    - Has a special and particular quality, such as being the oldest of its type or the best available example of its type
    - Is directly associated with a scientifically recognized important prehistoric or historic event or person

Resources that neither meet any of these criteria for listing in the CRHR nor qualify as a "unique archaeological resource" under CEQA (PRC Section 21083.2) are viewed as not significant. Under CEQA, "A non-unique archaeological resource need be given no further consideration, other than the simple recording of its existence by the lead agency if it so elects" (PRC Section 21083.2[h]).

Impacts that adversely alter the significance of a resource listed in or eligible for listing in the CRHR are considered a significant effect on the environment. Impacts to historical resources from a Project are thus considered significant if the project (1) physically destroys or damages all or part of a resource; (2) changes the character of the use of the resource or physical feature within the setting of the resource, which contributes to its significance; or (3) introduces visual, atmospheric, or audible elements that diminish the integrity of significant features of the resource.

California State Assembly Bill 52

Assembly Bill 52 of 2014 (AB 52) amended PRC Section 5097.94 and added PRC Sections 21073, 21074, 21080.3.1, 21080.3.2, 21082.3, 21083.09, 21084.2, and 21084.3.

Consultation with Native Americans

AB 52 formalizes the consultation process between lead agencies and tribal representatives, requiring the lead agency to initiate consultation with California Native American groups that are traditionally and culturally affiliated with a project area. This includes tribes that may not be federally recognized. Lead agencies are required to begin consultation prior to the release of a negative declaration, mitigated negative declaration, or environmental impact report.

Tribal Cultural Resources

Section 4 of AB 52 adds Sections 21074 (a) and (b) to the PRC, addressing tribal cultural resources (TCRs) and cultural landscapes. Section 21074 (a) defines tribal cultural resources as one of the following:

1. Sites, features, places, cultural landscapes, sacred places, and objects with cultural value to a California Native American tribe that are either of the following:
   a. Included or determined to be eligible for inclusion in the California Register of Historical Resources.
   b. Included in a local register of historical resources as defined in subdivision (k) of Section 5020.1.
2. A resource determined by the lead agency, in its discretion and supported by substantial evidence, to be significant pursuant to criteria set forth in subdivision (c) of Section 5024.1. In applying the criteria set forth in subdivision (c) of Section 5024.1 for the purposes of this paragraph, the lead agency shall consider the significance of the resource to a California Native American tribe.

Section 1 (a)(9) of AB 52 establishes that "a substantial adverse change to a tribal cultural resource has a significant effect on the environment." Effects on tribal cultural resources should be considered under CEQA. Section 6 of AB 52 adds Section 21080.3.2 to the PRC, which states that parties may propose mitigation measures "capable of avoiding or substantially lessening potential significant impacts to a tribal cultural resource or alternatives that would avoid significant impacts to a tribal cultural resource." Further, if a California Native American tribe requests consultation regarding project alternatives, mitigation measures, or significant effects to tribal cultural resources, the consultation shall include those topics (PRC Section 21080.3.2[a]). The environmental document and the mitigation monitoring and reporting program (where applicable) shall include any mitigation measures that are adopted (PRC Section 21082.3[a]).

Native American Historic Cultural Sites

The Native American Historic Resources Protection Act (California Public Resources Code Section 5097, et seq.) addresses the disposition of Native American burials in archaeological sites and protects such remains from disturbance, vandalism, or inadvertent destruction; establishes procedures to be implemented if Native American skeletal remains are discovered during construction of a project; and establishes the NRHC to resolve disputes regarding the disposition of such remains. In addition, the Native American Historic Resource Protection Act makes it a misdemeanor punishable by up to 1 year in jail to deface or destroy an Indian historic or cultural site that is listed or may be eligible for listing in the CRHR.

California Native American Graves Protection and Repatriation Act

The California Native American Graves Protection and Repatriation Act (California Repatriation Act), enacted in 2001, requires all state agencies and museums that receive state funding and that have possession or control over collections of human remains or cultural items, as defined, to complete an inventory and summary of these remains and items on or before January 1, 2003, with certain exceptions. The California Repatriation Act also provides a process for the identification and repatriation of these items to the appropriate tribes.

CEQA

As described further, the following CEQA statutes (PRC Section 21000 et seq.) and CEQA Guidelines (14 CCR 15000 et seq.) are of relevance to the analysis of archaeological, historic, and tribal cultural resources:

- PRC Section 21083.2(g) defines "unique archaeological resource."
- PRC Section 21084.1 and CEQA Guidelines Section 15064.5(a) defines "historical resources." In addition, CEQA Guidelines Section 15064.5(b) defines the phrase "substantial adverse change in the significance of an historical resource;" it also defines the circumstances when a project would materially impair the significance of a historical resource.
- PRC Section 21074(a) defines "tribal cultural resources."
- PRC Section 5097.98 and CEQA Guidelines Section 15064.5(e) set forth standards and steps to be employed following the accidental discovery of human remains in any location other than a dedicated ceremony.
- PRC Sections 21083.2(b) and 21083.2(c) and CEQA Guidelines Section 15126.4 provide information regarding the mitigation framework for archaeological and historic resources, including examples of preservation-in-place mitigation measures. Preservation in place is the preferred manner of mitigating impacts to significant archaeological sites because it maintains the relationship between artifacts and the archaeological context and may also help avoid conflict with religious or cultural values of groups associated with the archaeological site(s).

More specifically, under CEQA, a project may have a significant effect on the environment if it may cause "a substantial adverse change in the significance of an historical resource" (PRC Section 21084.1; CEQA Guidelines Section 15064.5(b)). If a site is listed or eligible for listing in the CRHR, or included in a local register of historic resources, or identified as significant in a historical resources survey (meeting the requirements of PRC Section 5024.1(q)), it is an "historical resource" and is presumed to be historically or culturally significant for purposes of CEQA (PRC Section 21084.1; CEQA Guidelines Section 15064.5(a)). The lead agency is not precluded from determining that a resource is a historical resource even if it does not fall within this presumption (PRC Section 21084.1; CEQA Guidelines Section 15064.5(a)).

A "substantial adverse change in the significance of an historical resource" reflecting a significant effect under CEQA means "physical demolition, destruction, relocation, or alteration of the resource or its immediate surroundings such that the significance of an historical resource would be materially impaired" (CEQA Guidelines Section 15064.5(b)(1); PRC Section 5020.1(q)). In turn, the significance of a historical resource is materially impaired when a project does any of the following:

(1) Demolishes or materially alters in an adverse manner those physical characteristics of an historical resource that convey its historical significance and that justify its inclusion in, or eligibility for, inclusion in the California Register; or

(2) Demolishes or materially alters in an adverse manner those physical characteristics that account for its inclusion in a local register of historical resources pursuant to Section 5020.1(k) of the PRC or its identification in an historical resources survey meeting the requirements of Section 5024.1(g) of the PRC, unless the public agency reviewing the effects of the project establishes by a preponderance of evidence that the resource is not historically or culturally significant; or

(3) Demolishes or materially alters in an adverse manner those physical characteristics of a historical resource that convey its historical significance and that justify its eligibility for inclusion in the California Register as determined by a lead agency for purposes of CEQA (CEQA Guidelines Section 15064.5(b)(2)).

Pursuant to these sections, the CEQA inquiry begins with evaluating whether a project site contains any "historical resources," then evaluates whether that project will cause a substantial adverse change in the significance of a historical resource such that the resource's historical significance is materially impaired.

If it can be demonstrated that a project will cause damage to a unique archaeological resource, the lead agency may require reasonable efforts be made to permit any or all of these resources to be preserved in place or left in an undisturbed state. To the extent that they cannot be left undisturbed, mitigation measures are required (PRC Sections 21083.2(a)–(c)).

Section 21083.2(g) defines a unique archaeological resource as an archaeological artifact, object, or site about which it can be clearly demonstrated that without merely adding to the current body of knowledge, there is a high probability that it meets any of the following criteria:

(1) Contains information needed to answer important scientific research questions and that there is a demonstrable public interest in that information.

(2) Has a special and particular quality such as being the oldest of its type or the best available example of its type.

(3) Is directly associated with a scientifically recognized important prehistoric or historic event or person (PRC Section 21083.2(g)).

Impacts on nonunique archaeological resources are generally not considered a significant environmental impact (PRC Section 21083.2(a); CEQA Guidelines Section 15064.5(c)(4)). However, if a nonunique archaeological resource qualifies as a TCR (PRC Sections 21074(c) and 21083.2(h)), further consideration of significant impacts is required.

CEQA Guidelines Section 15064.5 assigns special importance to human remains and specifies procedures to be used when Native American remains are discovered. As described below, these procedures are detailed in PRC Section 5097.98.

California Health and Safety Code Section 7050.5

California law protects Native American burials, skeletal remains, and associated grave goods, regardless of their antiquity, and provides for the sensitive treatment and disposition of those remains. California Health and Safety Code Section 7050.5 requires that if human remains are discovered in any place other than a dedicated cemetery, no further disturbance or excavation of the site or nearby area reasonably suspected to contain human remains shall occur until the county coroner has examined the remains (Section 7050.5(b)). PRC Section 5097.98 also outlines the process to be followed in the event that remains are discovered. If the coroner determines or has reason to believe the remains are those of a Native American, the coroner must contact NAHC within 24 hours (Section 7050.5(c)). NAHC will notify the "most likely descendant." With the permission of the landowner, the most

likely descendant may inspect the site of discovery. The inspection must be completed within 48 hours of notification of the most likely descendant by NAHC. The most likely descendant may recommend means of treating or disposing of, with appropriate dignity, the human remains, and items associated with Native Americans.

2.2 Local Regulations

City of Covina Municipal Code – Section 17.81.050 Historic Designation Criteria

The City of Covina's Municipal Code from September 3, 2024, also known as the City's Historic Preservation Ordinance, establishes the eligibility criteria for landmarks and historic districts within Covina. Ordinance Chapter 17.81 identifies that any archaeological site, natural feature or property that has special historical, cultural, aesthetic, or architectural character, interest, or value as part of the development, heritage, or history of the city of Covina are eligible for local designation if they meet any or all of the following criteria:

1. It exemplifies or reflects special elements of the city's cultural, social, economic, political, aesthetic, engineering, architectural or natural history; or

2. It is identified with persons or events significant in local, state, or national history; or

3. It represents the work of a notable builder, designer, or architect; or

4. It embodies distinctive characteristics of a style, type, period, or method of construction, or is a valuable example of the use of indigenous materials or craftsmanship; or

5. It contributes to the significance of an historic area, being a geographically definable area possessing a concentration of historic or scenic properties or thematically related grouping of properties which contribute to each other and are unified aesthetically by plan or physical development; or

6. It is one of the few remaining examples in the City of Covina, region, state, or nation possessing distinguishing characteristics of an architectural or historic type or specimen.

3 Setting and Context

3.1 Environmental

The Project site is located in the San Gabriel Valley, northwest of the San Jose Hills, within the City of Covina in Los Angeles County, California as depicted on the *Baldwin Park*, California USGS 7.5 Minute Series Quadrangle. The closest prehistoric water source would have been the San Dimas Wash, which was located approximately 0.75 miles northwest of the Project site. Elevation throughout the Project site ranges from around 595 to 605 feet above mean sea level (amsl). The Project site is completely developed and/or paved; no native vegetation is present within the Project site.

3.2 Prehistoric Context

Evidence for continuous human occupation in Southern California spans the last 10,000 years. Various attempts to parse out variability in archaeological assemblages over this broad period have led to the development of several cultural chronologies; while some of these are based on geologic time, most are based on temporal trends in archaeological assemblages, and others are interpretive reconstructions. To be more inclusive, this research employs a common set of generalized terms used to describe chronological trends in assemblage composition: Paleoindian (pre-5500 BC), Archaic (8000 BC–AD 500), Late Prehistoric (AD 500–1769), and Ethnohistoric (post-AD 1769).

Paleoindian Period (pre-5500 BC)

Evidence for Paleoindian occupation in the region is tenuous. Our knowledge of associated cultural pattern(s) is informed by a relatively sparse body of data that has been collected from within an area extending from coastal San Diego, through the Mojave Desert, and beyond. One of the earliest dated archaeological assemblages in the region is located in coastal Southern California (though contemporaneous sites are present in the Channel Islands) derives from SDI-4669/W-12 in La Jolla. A human burial from SDI-4669 was radiocarbon dated to 9,590–9,920 years before present (95.4% probability) (Hector 2006). The burial is part of a larger site complex that contained more than 29 human burials associated with an assemblage that fits the Archaic profile (i.e., large amounts of ground stone, battered cobbles, and expedient flake tools). In contrast, typical Paleoindian assemblages include large-stemmed projectile points, high proportions of formal lithic tools, bifacial lithic reduction strategies, and relatively small proportions of ground stone tools. Prime examples of this pattern are sites that were studied by Emma Lou Davis (1978) on Naval Air Weapons Station China Lake near Ridgecrest, California. These sites contained fluted and unfluted stemmed points and large numbers of formal flake tools (e.g., shaped scrapers, blades). Other typical Paleoindian sites include the Komodo site (MNO-679)—a multi-component fluted point site, and MNO-680—a single component Great Basined Stemmed point site (see Basgall et al. 2002). At MNO-679 and -680, ground stone tools were rare while finely made projectile points were common.

Warren et al. (2004) claimed that a biface (prehistoric stone tool that has been flaked on both faces), manufacturing tradition present at the Harris site complex (SDI-149) is representative of typical Paleoindian occupation in the region that possibly dates between 10,365 and 8,200 BC (Warren et al. 2004). Termed San Dieguito (see also Rogers 1945), assemblages at the Harris site are qualitatively distinct from most others in region because the site has large numbers of finely made bifaces (including projectile points), formal flake tools, a biface reduction trajectory, and relatively small amounts of processing tools (see also Warren 1968). Despite the unique assemblage composition, the definition of San Dieguito as a separate cultural tradition is hotly debated. Gallegos (1987) suggested that the San Dieguito pattern is simply an inland manifestation of a broader economic pattern. Gallegos's interpretation of San Dieguito has been widely accepted in recent years, in part because of the difficulty in distinguishing San Dieguito components from other assemblage constituents. In other words, it is easier to ignore San Dieguito as a distinct socioeconomic pattern than it is to draw it out of mixed assemblages.

The large number of finished bifaces (i.e., projectile points and non-projectile blades), along with large numbers of formal flake tools at the Harris site complex, is very different than nearly all other assemblages throughout the region, regardless of age. Warren et al. (2004) made this point, tabulating basic assemblage constituents for key early Holocene sites. Producing finely made bifaces and formal flake tools implies that relatively large amounts of time were spent for tool manufacture. Such a strategy contrasts with the expedient flake-based tools and cobble-core reduction strategy that typifies non-San Dieguito Archaic sites. It can be inferred from the uniquely high degree

of San Dieguito assemblage formality that the Harris site complex represents a distinct economic strategy from non-San Dieguito assemblages.

San Dieguito sites are rare in the inland valleys, with one possible candidate, RIV-2798/H, located on the shore of Lake Elsinore. Excavations at Locus B at RIV-2798/H produced a toolkit consisting predominantly of flaked stone tools, including crescents, points, and bifaces, and lesser amounts of groundstone tools, among other items (Grenda 1997). A calibrated and reservoir-corrected radiocarbon date from a shell produced a date of 6630 BC. Grenda (1997) suggested this site represents seasonal exploitation of lacustrine resources and small game and resembles coastal San Dieguito assemblages and spatial patterning.

If San Dieguito truly represents a distinct socioeconomic strategy from the non-San Dieguito Archaic processing regime, its rarity implies that it was not only short-lived, but that it was not as economically successful as the Archaic strategy. Such a conclusion would fit with other trends in Southern California deserts, where hunting-related tools were replaced by processing tools during the early Holocene (see Basgall and Hall 1990).

Archaic Period (8000 BC–AD 500)

The more than 2,500-year overlap between the presumed age of Paleoindian occupations and the Archaic period highlights the difficulty in defining a cultural chronology in Southern California. If San Dieguito is the only recognized Paleoindian component in coastal Southern California, then the dominance of hunting tools implies that it derives from Great Basin adaptive strategies and is not necessarily a local adaptation. Warren et al. (2004) admitted as much, citing strong desert connections with San Dieguito. Thus, the Archaic pattern is the earliest local socioeconomic adaptation in the region (see Hale 2001, 2009).

The Archaic pattern, which has also been termed the Millingstone Horizon (among others), is relatively easy to define with assemblages that consist primarily of processing tools, such as millingstones, handstones, battered cobbles, heavy crude scrapers, incipient flake-based tools, and cobble-core reduction. These assemblages occur in all environments across the region with little variability in tool composition. Low assemblage variability over time and space among Archaic sites has been equated with cultural conservatism (see Basgall and Hall 1990; Byrd and Reddy 2002; Warren 1968; Warren et al. 2004). Despite enormous amounts of archaeological work at Archaic sites, little change in assemblage composition occurred until the bow and arrow was adopted around AD 500, as well as ceramics at approximately the same time (Griset 1996; Hale 2009). Even then, assemblage formality remained low. After the bow was adopted, small arrow points appear in large quantities and already low amounts of formal flake tools are replaced by increasing amounts of expedient flake tools. Similarly, shaped millingstones and handstones decreased in proportion relative to expedient, unshaped ground stone tools (Hale 2009). Thus, the terminus of the Archaic period is equally as hard to define as its beginning because basic assemblage constituents and patterns of manufacturing investment remain stable, complemented only by the addition of the bow and ceramics.

Late Prehistoric Period (AD 500–1769)

The period of time following the Archaic and before Ethnohistoric times (AD 1769) is commonly referred to as the Late Prehistoric (Rogers 1945; Wallace 1955; Warren et al. 2004); however, several other subdivisions continue to be used to describe various shifts in assemblage composition. In general, this period is defined by the addition of arrow points and ceramics, as well as the widespread use of bedrock mortars. The fundamental Late Prehistoric assemblage is very similar to the Archaic pattern but includes arrow points and large quantities of fine debitage from producing arrow points, ceramics, and cremations. The appearance of mortars and pestles is difficult to place in time because most mortars are on bedrock surfaces. Some argue that the Ethnohistoric intensive acorn economy

extends as far back as AD 500 (Bean and Shipek 1978). However, there is no substantial evidence that reliance on acorns, and the accompanying use of mortars and pestles, occurred before AD 1400. Millingstones and handstones persisted in higher frequencies than mortars and pestles until the last 500 years (Basgall and Hall 1990); even then, weighing the economic significance of millingstone-handstone versus mortar-pestle technology is tenuous due to incomplete information on archaeological assemblages.

3.2.1 Ethnographic Overview

The history of the Native American communities prior to the mid-1700s has largely been reconstructed through later mission-period and early ethnographic accounts. The first written records of the Native American inhabitants of the region come predominantly from European merchants, missionaries, military personnel, and explorers. These brief, and generally peripheral, accounts were prepared with the intent of furthering respective colonial and economic aims and were combined with observations of the landscape. They were not intended to be unbiased accounts regarding the cultural structures and community practices of the newly encountered cultural groups. The establishment of the missions in the region brought more extensive documentation of Native American communities, though these groups did not become the focus of formal and in-depth ethnographic study until the early twentieth century (Bean and Shipek 1978; Boscana 1846; Harrington 1934; Laylander 2000; Sparkman 1908; White 1963). The principal intent of these researchers was to record the precontact and culturally specific practices, ideologies, and languages that had survived the destabilizing effects of missionization and colonialism. This research, often understood as "salvage ethnography," was driven by the understanding that traditional knowledge was being lost due to the impacts of modernization and cultural assimilation. Alfred Kroeber applied his "memory culture" approach (Lightfoot 2005, p. 32) by recording languages and oral histories within the region. Ethnographic research by Dubois, Kroeber, Harrington, Spier, and others during the early twentieth century seemed to indicate that traditional cultural practices and beliefs survived among local Native American communities.

It is important to note that even though there were many informants for these early ethnographies who were able to provide information from personal experiences about native life before the Europeans, a significantly large proportion of these informants were born after 1850 (Heizer and Nissen 1973); therefore, the documentation of precontact, aboriginal culture was being increasingly supplied by individuals born in California after considerable contact with Europeans. As Heizer (1978) stated, this is an important issue to note when examining these ethnographies, since considerable culture change had undoubtedly occurred by 1850 among the Native American survivors of California.

Based on ethnographic information, it is believed that at least 88 different languages were spoken from Baja California Sur to the southern Oregon state border at the time of Spanish contact (Johnson and Lorenz 2006, p. 34). The distribution of recorded Native American languages has been dispersed as a geographic mosaic across California through six primary language families (Golla 2007).

Golla contended that one can interpret the amount of variability within specific language groups as being associated with the relative "time depth" of the speaking populations (Golla 2007, p. 80). A large amount of variation within the language of a group represents a greater time depth than a group's language with less internal diversity. One method that he has employed is by drawing comparisons with historically documented changes in Germanic and Romantic language groups. Golla observed that the "absolute chronology of the internal diversification within a language family" can be correlated with archaeological dates (2007, p. 71). This type of interpretation is modeled on concepts of genetic drift and gene flows that are associated with migration and population isolation in the biological sciences.

The tribes of this area have traditionally spoken Takic languages that may be assigned to the larger Uto–Aztecan family (Golla 2007, p. 74). These groups include the Gabrielino, Cahuilla, and Serrano. Golla interpreted the amount of internal diversity within these language-speaking communities to reflect a time depth of approximately 2,000 years. Other researchers have contended that Takic may have diverged from Uto–Aztecan ca. 2600 BC–AD 1, which was later followed by the diversification within the Takic speaking tribes, occurring approximately 1500 BC–AD 1000 (Laylander 2000).

Gabrielino/Tongva

Based on evidence presented through past archaeological investigations, the Gabrieliño appear to have arrived in the Los Angeles Basin around 500 BC. Surrounding native groups included the Chumash and Tataviam to the northwest, the Serrano and Cahuilla to the northeast, and the Juaneño and Luiseño to the southeast.

The names by which Native Americans identified themselves have, for the most part, been lost and replaced by those derived by the Spanish people administering the local Missions. These names were not necessarily representative of a specific ethnic or tribal group, and traditional tribal names are unknown in the post-Contact period. The name "Gabrieliño" or "Gabrieleno" was first established by the Spanish from the San Gabriel Mission and included people from the established Gabrieliño area as well as other social groups (Bean and Smith 1978; Kroeber 1925). Many modern Native Americans commonly referred to as Gabrieliño/Gabrieleno identify themselves as descendants of the Indigenous people living across the plains of the Los Angeles Basin. While distinct bands of the Indigenous people of Los Angeles Basin have adopted their own unique name, the term Gabrieliño is applied here.

The Gabrieliño established large, permanent villages along rivers and streams, and lived in sheltered areas along the coast. Gabrieliño lands included the greater Los Angeles Basin and three Channel Islands, San Clemente, San Nicolas, and Santa Catalina and stretched from the foothills of the San Gabriel Mountains to the Pacific Ocean. Tribal population has been estimated to be at least 5,000 (Bean and Smith 1978), but recent ethnohistoric work suggests a much larger population, approaching 10,000 (O'Neil 2002). Archaeological sites composed of villages with variously sized structures have been identified through the Los Angeles Basin. Within the permanent village sites, the Gabrieliño constructed large, circular, domed houses made of willow poles thatched with tule, each of which could hold upwards of 50 people (Bean and Smith 1978). Other structures constructed throughout the villages probably served as sweathouses, menstrual huts, ceremonial enclosures, and communal granaries. Cleared fields for races and games, such as lacrosse and pole throwing, were created adjacent to Gabrieliño villages (McCawley 1996).

The largest, and best documented, ethnographic Gabrieliño village in the vicinity was that of Yanga (also known as Yaangna, Janga, and Yabit), which was in the vicinity of the downtown Los Angeles (McCawley 1996:56-57; NEA and King 2004). This village was reportedly first encountered by the Portola expedition in 1769. In 1771, Mission San Gabriel was established. Yanga provided a large number of the recruitments to this mission; however, following the founding of the Pueblo of Los Angeles in 1781, opportunities for local paid work became increasingly common, which had the result of reducing the number of Native American neophytes from the immediately surrounding area (NEA and King 2004). Mission records indicate that 179 Gabrieliño inhabitants of Yanga were recruited to San Gabriel Mission (King 2000: 65; NEA and King 2004: 104). Based on this information, Yanga may have been the most populated village in the Western Gabrieliño territory. Second in size, and less thoroughly documented, the village of Cahuenga was located slightly closer, just north of the Cahuenga Pass.

The environment surrounding the Gabrieliño included mountains, foothills, valleys, deserts, riparian, estuarine, and open and rocky coastal eco-niches. Like most native Californians, acorns (the processing of which was established by the early Intermediate Period) were the staple food source. Acorns were supplemented by the roots, leaves, seeds, and fruits of a wide variety of flora (e.g., islay, cactus, yucca, sages, and agave). Fresh water and saltwater fish, shellfish, birds, reptiles, and insects, as well as large and small mammals, were also consumed (Bean and Smith 1978:546; Kroeber 1925; McCawley 1996).

Tools and implements used by the Gabrieliño to gather and collect food resources included the bow and arrow, traps, nets, blinds, throwing sticks and slings, spears, harpoons, and hooks. Trade between the mainland and the Channel Islands Groups was conducted using plank canoes as well as tule balsa canoes. These canoes were also used for general fishing and travel (McCawley 1996).

The collected food resources were processed with hammerstones and anvils, mortars and pestles, manos and metates, strainers, leaching baskets and bowls, knives, bone saws, and wooden drying racks. Catalina Island steatite was used to make ollas and cooking vessels (Blackburn 1963; Kroeber 1925; McCawley 1996).

The Chinigchinich cult, centered on the last of a series of heroic mythological figures, was the basis of religious life at the time of Spanish contact. The Chinigchinich cult not only provided laws and institutions, but it also taught people how to dance, which was the primary religious act for this society. The Chinigchinich religion seems to have been relatively new when the Spanish arrived. It was spreading south into the Southern Takic groups even as Christian missions were being built. This cult may be the result of a mixture of native and Christian belief systems and practices (McCawley 1996).

Deceased Tongva were either buried or cremated, with inhumation more common on the Channel Islands and the neighboring mainland coast and cremation predominating on the remainder of the coast and in the interior (Harrington 1942; McCawley 1996). Cremation ashes have been found buried within stone bowls and in shell dishes (Ashby and Winterbourne 1966), as well as scattered among broken ground stone implements (Cleland et al. 2007). Supporting this finding in the archaeological record, ethnographic descriptions have provided an elaborate mourning ceremony. Offerings varied with the sex and status of the deceased (Johnston 1962; McCawley 1996; Reid 1926). At the behest of the Spanish missionaries, cremation essentially ceased during the post-Contact period (McCawley 1996).

3.3 Historic Period

Post-Contact history for the state of California is generally divided into three periods: the Spanish Period (1769–1822), Mexican Period (1822–1848), and American Period (1848–present). Although Spanish, Russian, and British explorers visited the area for brief periods between 1529 and 1769, the Spanish Period in California began with the establishment in 1769 of a settlement at San Diego and the founding of Mission San Diego de Alcalá, the first of 21 missions constructed between 1769 and 1823. Independence from Spain, which took effect in California in 1822, marks the beginning of the Mexican Period, and the signing of the Treaty of Guadalupe Hidalgo in 1848, ending the Mexican-American War, signals the beginning of the American Period, when California became a territory of the United States.

Spanish Period (1769–1822)

Spanish explorers made sailing expeditions along the coast of southern California between the mid-1500s and mid-1700s. In search of the legendary Northwest Passage, Juan Rodríquez Cabrílo stopped in 1542 at present-day San Diego Bay. With his crew, Cabrílo explored the shorelines of present Catalina Island as well as San Pedro and Santa Monica bays. Much of the present California and Oregon coastline was mapped and recorded in the next half-century by Spanish naval officer Sebastián Vizcaíno. Vizcaíno's crew also landed on Santa Catalina Island and at San Pedro and Santa Monica bays, giving each location its current name. The Spanish crown laid claim to California based on the surveys conducted by Cabrílo and Vizcaíno (Bancroft 1885:96–99; Gumprecht 1999:35).

More than 200 years passed before Spain began the colonization and inland exploration of Alta California. The 1769 overland expedition by Captain Gaspar de Portolá marks the beginning of California's Historic period, occurring just after the king of Spain installed the Franciscan Order to direct religious and colonization matters in assigned territories of the Americas. With a band of 64 soldiers, missionaries, Baja (lower) California Native Americans, and Mexican civilians, Portolá established the Presidio of San Diego, a fortified military outpost, as the first Spanish settlement in Alta California. In July of 1769, while Portolá was exploring southern California, Franciscan Fr. Junípero Serra founded Mission San Diego de Alcalá at Presidio Hill, the first of the 21 missions that would be established in Alta California by the Spanish and the Franciscan Order between 1769 and 1823.

A major emphasis during the Spanish Period was the construction of missions and associated presidios to integrate the Native American population into Christianity and communal enterprise. Incentives were also provided to bring settlers to pueblos or towns, but just three pueblos were established during the Spanish Period, two of which were successful and remain as California cities (San José and Los Angeles). Several factors kept growth within Alta California to a minimum, including the threat of foreign invasion, political dissatisfaction, and unrest among the Indigenous population.

Mexican Period (1822–1848)

After more than a decade of intermittent rebellion and warfare, New Spain (Mexico and the California territory) won independence from Spain in 1821. In 1822, the Mexican legislative body in California ended isolationist policies designed to protect the Spanish monopoly on trade, and decreed California ports open to foreign merchants (Dallas 1955:14).

Extensive land grants were established in the interior during the Mexican Period, in part to increase the population inland from the more settled coastal areas where the Spanish had first concentrated their colonization efforts. The secularization of the missions following Mexico's independence from Spain resulted in the subdivision of former mission lands and establishment of many additional ranchos. During the supremacy of the ranchos (1834–1848), landowners largely focused on the cattle industry and devoted large tracts to grazing. Cattle hides became a primary southern California export, providing a commodity to trade for goods from the east and other areas in the United States and Mexico. The number of nonnative inhabitants increased during this period because of the influx of explorers, trappers, and ranchers associated with the land grants. The rising California population contributed to the introduction and spread of diseases foreign to the Native American population, who had no associated immunities.

American Period (1848–Present)

War in 1846 between Mexico and the United States brought U.S. Colonel Stephen Watts Kearny and part of his Army of the West from Kansas to California through present-day Imperial Valley. Lt. Colonel Philip St. George Cooke and the Mormon Battalion, following Kearny west to map a strategic wagon road through the territory, likewise moved through Imperial Valley. The Mexican-American War ended with the Treaty of Guadalupe Hidalgo signed in 1848, ushering California into its American Period.

Horticulture and livestock, based primarily on cattle as the currency and staple of the rancho system, continued to dominate the southern California economy through the first decade of the Gold Rush, which began in 1848. With the influx of people seeking gold, cattle were no longer desired mainly for their hides, but also as a source of meat and other goods. During the 1850s cattle boom, rancho vaqueros drove large herds from southern to northern California to feed that region's burgeoning mining and commercial boom. The cattle boom ended for southern California as neighbor states and territories drove herds to northern California at reduced prices, as operation of the huge ranchos became increasingly difficult, and as droughts severely reduced their productivity. The disruption of the Civil War and severe drought during the winters of 1862–1863 and 1863–1864 ruined many surviving ranchero families and resulted in the refocusing of grazing activities in southern California upon sheep (Beattie and Beattie 1939; Brown 1985; Ingersoll 1904).

During the Gold Rush, thousands of people traveled the Gila (or Southern Overland) Trail from Yuma to Temecula and on to Los Angeles. Thousands more traveled the Old Spanish Trail from Santa Fe across the Mojave Desert to Mission San Gabriel Arcángel and the Pueblo de Los Ángeles. Wagon roads and railroads constructed across the Colorado and Mojave deserts from the 1850s to the 1870s connected coastal California with the rest of the county. These modes of transport served to carry mail, prospectors, miners, entrepreneurs, merchants, immigrants, laborers, muleteers, settlers, and military personnel, as well as civilian and military supplies, livestock, produce, timber, and minerals produced by desert mines, among other necessities. The construction of permanent roadways across the desert trails and wagon roads accompanied the increased use of the automobile at the turn of the twentieth century. California became one of the United States with the Compromise of 1850, which also designated Utah and New Mexico (with present Arizona) as U.S. territories.

4 Background Research

4.1 Records Search

On February 17, 2025, Dudek conducted a search of the California Historical Resources Information System (CHRIS) at the SCCIC, located on the campus of California State University, Fullerton. The search included any previously recorded cultural resources and investigations within a one-mile radius of the Project site. The CHRIS search also included a review of the lists for the National Register of Historic Places (NRHP), the CRHR, the California Points of Historical Interest, the California Historical Landmarks, the Archaeological Determinations of Eligibility list, and the California State Historic Resources Inventory list. Results from the records search are provided in Confidential Appendix A.

4.1.1 Previously Conducted Cultural Resources Studies

The SCCIC records search identified ten previous cultural resources studies that have been conducted within a one-mile radius of the Project site. None of these studies overlap with the Project site. One study (LA-10641) is located adjacent to the Project site. Table 1, below, includes all cultural resource studies within one mile of the Project site, followed by a brief summary of the adjacent report.

Table 1. Previously Recorded Cultural Resources Studies within One Mile of Project Site

Report Number	Year	Title	Author
Outside Project Site			
LA-05001	2000	Negative Phase 1 Archaeological Survey of Approximately 0.5 Acres for the Senior Housing Creation Project 522 and 554 North Citrus Avenue Covina, California 91723	Maki, Mary K.
LA-05725	2001	Cultural Resource Assessment, Cingular Wireless Facility No. Vy 095-01 Los Angeles County, California	Duke, Curt
LA-05924	2000	Records Search for Attws Site C826, Located at 984 Badillo Street, Covina, Los Angeles County, California. San Dimas Quadrangle	Bonner, Wayne H.
LA-06295	2001	Nepa Screening for Wireless Telecommunication Site - Oakdale, 668 Arrow Grand Circle, Covina (Los Angeles County), California	Bell, Heather
LA-07239	2004	Cultural Resource Records Search Results and Site Visit for Sprint Telecommunications Facility Candidate La60xc008g (Covina Plaza), 948 North Citrus Avenue, Covina, Los Angeles County, California	Bonner, Wayne H.
LA-07923	2006	Cultural Resources Records Search Results and Site Visit for Global Signal Candidate 3019318 (5014-69) (charter Oaks), 1066 East Edna Place, Covina, Los Angeles County, California	Bonner, Wayne H.
LA-10641	2010	Preliminary Historical/Archaeological Resources Study, San Bernadino Line Positive Train Control Project, Southern California Regional Rail Authority, Counties of Los Angeles and San Bernadino	Tang, Bai "Tom"

Table 1. Previously Recorded Cultural Resources Studies within One Mile of Project Site

Report Number	Year	Title	Author
LA-11060	2009	New Tower Submission Packet FCC090611B, IE04770F Cotown, 535 S. 2nd Street	Smith, Brian
LA-11223	2011	Cultural Resource Records Search and Site Survey - Clear Wireless, LLC Site CA-LOS0119A Covina Center for the Performing Arts, 104 North Citrus Avenue, Covina, Los Angeles County, California 91723	Loftus, Shannon L.
LA-13246	2015	Historical Resource/Historic Property Analysis of the Covina Substation, City of Covina, Los Angeles County, California	Loukianoff, Natalie and Steven Treffers
LA-13246A	2017	Addendum To: Historical Resource/Historic Property Analysis of the Covina Substation, City of Covina, Los Angeles County, California	Williams, Audry

Report No. LA-10641

Preliminary Historical/Archaeological Resources Study, San Bernadino Line Positive Train Control Project, Southern California Regional Rail Authority, Counties of Los Angeles and San Bernadino (Tang 2010), documents the results of a cultural resources study. The area of study consists of 56.2-miles of the railroad right-of-way, including the portion directly south of the Project site. The study included a records search, literature review, Native American outreach, and a reconnaissance survey. No cultural resources were identified within the Project site as a result of this study.

4.1.2 Previously Identified Cultural Resources

The SCCIC records search identified four previously recorded cultural resources within one mile of the Project site, one of which intersects with the Project site. The overlapping resource, P-19-187085, is a historic-era route and a California Registered Historical Landmark. Of the remaining three resources identified in the SCCIC records search, one is a prehistoric resource and two are historic-era built environment resources. Table 2. below, includes all cultural resources within one mile of the Project site, followed by a brief summary of the overlapping resource.

Table 2. Previously Recorded Cultural Resources within One Mile of Project Site

Primary Number	Trinomial	Age	Description	Eligibility Status	Recording Events
Inside the Project site					
P-19-187085	-	Historic-era	Mojave Road (CHL No. 963)	Listed on NRHP and CRHR	1989 (Elder) 2014 (Beherec)
Outside the Project site					
P-19-000329	CA-LAN-000329	Prehistoric	Site containing three mano fragments and three metate fragments, observed during construction activities	Not evaluated	1966 (Boon and Eberhart) 1966 (Eberhart and Wasson)

Table 2. Previously Recorded Cultural Resources within One Mile of Project Site

Primary Number	Trinomial	Age	Description	Eligibility Status	Recording Events
P-19-189466	-	Historic-era	The Covina Center for the Performing Arts	6Y: Determined ineligible for NR by consensus through Section 106 process - Not evaluated for CR or Local Listing	2011 (Loftus)
P-19-192461	-	Historic-era	Covina Substation	6Z: Found ineligible for NR, CR, or Local designation through survey evaluation	2015 (Loukianoff)

P-19-187085

P-19-187085, the Mojave Road, is a historic-era route that was utilized as a federal Government supply and mail route, a wagon route, a recreational trail, and a Native American trail. The Mojave Road covered approximately 300 miles across California, and connected Drum Barracks at Wilmington, California, to the Nevada State Line (Beherec 2014). As mapped, the Mojave Road intersects the eastern site of the Project site, APNs 8429-007-005, -006, and -007. The Mojave Road is a California Historical Landmark (no. 963) and is listed on the California Register of Historic Places. The portion of the Mojave Road that is located in San Bernardino County, is listed on the National Register of Historic Places.

4.2 Archival Research

4.2.1 Historical Aerial and Topographic Map Review

Dudek conducted an online review of historical aerial photographs (historic aerials or aerial images) and historical topographic maps (historic topos) to better understand the development of the Project site and surrounding vicinities over time. Historic aerials of the Project site available from 1948 to 2022 (NETR 2025). The first available historic aerial image from 1948 shows the Project site and surrounding area as orchards, with the railroad alignment located directly to the south of the Project site. The next available historic aerial shows the Project site as vacant land, the trees have been removed. The 1964 historic aerial shows the Project site as it appears present day, SCE Cortez Substation is present within APN 8429-008-800, there are structures within the western site of the Project site (APNs 8429-008-028 and -029), and the eastern site of the Project site (APNs 8429-007-005, -006, and -007) appears to be a parking lot. The roads currently known as East Edna Place and Barranca Avenue are present north and west of the Project site, respectively. The surrounding area is developed with residential and commercial properties. The 1965 to 2022 historic aerials do not show any changes to the Project site.

Historic topographic maps of the Project site are available from 1897 to 2021 (NETR 2025). The first available historic topo from 1897 depicts the Project site as undeveloped and the Southern Pacific Railroad is depicted approximately 490 feet south of the Project site. There are unlabeled roads located approximately 480 feet north and 815 feet east of the Project site. The Covina Canal is located approximately 0.30 miles east of the Project site, Walnut Creek is located approximately 1.25 miles southeast of the Project site, and San Dimas Wash is located approximately 0.75 miles northwest of the Project site. There are no changes to the Project site, as depicted in the

historic topos, until 1927. The 1927 historic topo depicts the Southern Pacific Railroad along the Project site's southern boundary. San Bernardino Road and Grand Avenue are present to the south and east, respectfully. By 1955 there is an increase of development to the north and the south, but there are no significant changes to the Project site. The 1967 historic topo depicts an increase of development surrounding the Project site; the road layout surrounding the Project site appears as it does present day. There are no structures depicted within the Project site. The 1975 to 2021 historic topos do not depict any changes to the Project site.

Overall, Dudek's review of historic aerial photographs and historic topographic maps reveals that the Project site has been developed with the current structures, and parking lot since at least 1964. The SCE Cortez Substation has also been present since at least 1964. Prior to its development, the Project site was used for agriculture, specifically as an orchard.

4.3 Review of Geomorphological Context

According to Natural Resources Conservation Service (NRCS) Web Soil Survey, soils within the Project site are comprised of Urban land-Palmview-Tujunga complex with 0 to 5 percent slopes (USDA 2025a). Urban land soils are associated with human-transported materials, human-altered materials, or minimally altered or intact "native" soils, and are present in developed area/areas of built environment (USDA 2023); no official soil description for Urban Land soils is available through the USDA. The Palmview Series soils consist of soils that formed in alluvium from granitic or related rock sources and generally occur at elevations ranging from 20 to 1,000 meters (65 to 3280 feet) on alluvial fans (USDA 2025b). The Tujunga Series consists of soils that formed in alluvium from granitic sources and generally occur at elevations ranging from 2 to 600 meters (6 to 1968 feet) on alluvial fans and floodplains, including urban areas (USDA 2025c). Alluvial soils are present within the Project site, which have a moderate potential for supporting the presence of subsurface archaeological deposits.

A review of the United States Geological Society mineral resources (USGS 2025) online spatial data for geology indicates that the Project site is comprised of one type of geologic unit. The entirety of the Project site is underlain by Quaternary alluvium and marine deposits, generally dating between the Pleistocene to Holocene. Late Pleistocene-era alluvial formations do have the potential to support the presence of buried archaeological resources. These soils are associated with the period of prehistoric human use, as well as represent ongoing processes of development that have potential to preserve cultural material in context, depending on area-specific topographical setting.

4.4 Native American Heritage Commission Sacred Lands File Search

On February 21, 2025, Dudek requested a search of the Native American Heritage Commissions (NAHC) Sacred Lands File (SLF). The SLF consists of a database of known Native American resources. These resources may not be included in the SCCIC database. The NAHC emailed a response letter on March 7, 2025. The NAHC SLF record search results were negative. The NAHC additionally provided a list of 15 Native American tribes and individuals/organizations with traditional geographic associations that might have knowledge of cultural resources in this area. To date, Dudek has not initiated contact with the individuals on the NAHC's contact list regarding the Project. Documentation of the search and correspondence with the NAHC is provided in Appendix B.

4.5 1938 Kirkman-Harriman Historical Map Review

Dudek reviewed pertinent academic and ethnographic literature for information pertaining to past Native American use of the Project site and vicinity. This review included consideration of sources commonly identified during tribal consultation, notably the 1938 Kirkman-Harriman Historical Map (Exhibit 1). Based on this map, there is an unnamed, northeast-southwest trending road directly west of the Project site and a portion of the east-west trending Old San Bernardino Road/Mission Road was located approximately 0.45 miles north of the Project site. The Project site is mapped northwest of the San Jose Hills. The nearest waterway to the Project site is the "San Dimas", mapped approximately 0.80 miles miles to the northwest.

Exhibit 1. Excerpt of the 1938 Kirkman Herriman Map depicting the Project area

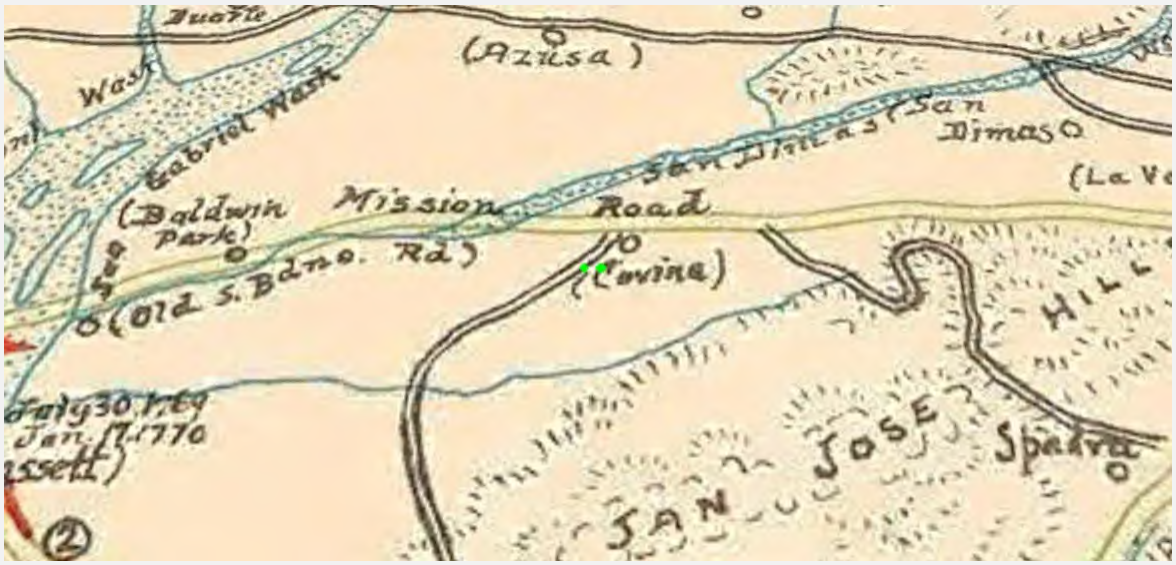

Source: Compiled by Geo. W. Kirkman, C.E.B.S. August 1937, Los Angeles, California. Copyright 1938 by George W. Kirkman

While the Kirkman-Harriman Historical Map is a valuable representation of post-mission history, it should be noted that this map is highly generalized due to scale and age and may be inaccurate with regard to distance and location of mapped features. Additionally, this map was prepared based on review of historic documents and notes more than 100 years following secularization of the missions (in 1833). Although the map contains no specific primary references, it matches with the details documented by the Portola expedition (circa 1769-1770).

5 Survey

5.1 Methods

A pedestrian survey of the Project site was conducted by a qualified archaeologist on March 14, 2025, as part of this cultural evaluation All survey work was conducted using standard archaeological procedures and techniques consistent with the Secretary of the Interior's Qualifications Standards for archaeology. Where visible, the ground surface was examined for prehistoric artifacts (e.g., flaked stone tools, tool-making debris, stone milling tools,

ceramics, fire-affected rock), soil discoloration that might indicate the presence of a cultural midden, soil depressions, features indicative of the current or former presence of structures or buildings (e.g., standing exterior walls, post holes, foundations), and historic artifacts (e.g., metal, glass, ceramics, building materials).

All fieldwork was documented using field notes and iPad technology with close-scale field maps, and aerial photographs. Location-specific photographs were taken using an Apple 11th Generation iPad equipped with 8 mega-pixel (MP) resolution and georeferenced PDF maps of the Project area. All field notes, photographs, and records related to the current study are on file at Dudek's Pasadena, California office.

5.2 Results

The Project site consists of two separate sites, the Western site (APNs 8429-008-028 and -029) and the Eastern site (APN's 8429-007-005, -006, and -007). The survey results for the two sites are discussed below.

Western Project Site: This portion of the Project site is developed with two buildings currently operating with commercial, manufacturing, and light industrial uses. The property consists of two separate, equal size buildings on the eastern and western portions of the site with a parking lot in the middle. The western site is bounded by East Edna Place to the north, the SCE Cortez Substation to the east, industrial development to the west, and the railroad alignment to the south. No exposed soil was present for observation at this location and no archaeological resources were observed.

Eastern Project Site: This portion of the Project site is currently being used as a storage facility for RVs, boats and other vehicles. The surface area is completely paved with no exposed soil for observation. The site is fenced with a chain link fence and the western portion has a concrete wall that separates it from the adjacent property. The eastern site is bordered by East Edna Place to the north, commercial and industrial development to the east and west, and the railroad alignment to the south. No archaeological resources were observed.

SCE Cortez Substation: This off-site impact area associated with the project was visually inspected from the perimeter and areas of exposed soil along East Edna Place were inspected for cultural resources. The substation consists of one building and power infrastructure including high voltage transmission towers, lightning arrestors, switchgear, transformers, busbars, and shield wires. The area was completely graded and covered in ballast and due to previous excavations associated with the installation of infrastructure, this location exhibited a high degree of disturbance. No archaeological resources were observed.

7 Summary and Mitigation Measures

Dudek conducted a cultural resources inventory and evaluation in support of the Covina Reliability Project. Efforts included a CHRIS records search, an archival information and literature review, correspondence with the Native American Heritage Commission, a cultural resources pedestrian survey and an updated California Department of Parks and Recreation (DPR) 523 Series form for previously recorded cultural resource P-19-187085.

The SCCIC records search indicate that the Project site has not been subject to any previous archaeological investigations that would have included a records search or pedestrian survey prior to development. The SCCIC records search also indicates four previously recorded cultural resources are located within one mile of the Project site. These resources consist of a prehistoric lithic scatter (P-19-000329), two historic-era built environment resources (P-19-189466, P-19-192461) and one historic-era route (P-19-187085). One of the identified cultural resources, P-19-187085, overlaps the eastern site of the Project site. P-19-187085 known as the Mojave Road, was a federal Government supply and mail route, a wagon route, a recreational trail, and Native American trail, covering approximately 300 miles across California, and was utilized during the mid-19th century. The portion of the Mojave Road which overlaps the Project site is a California Historical Landmark. Although a segment of the historic-era route is currently mapped within the Project site, there is no potential for adverse effects to P-19-187085. A review of historical topographic maps and aerial photographs indicate that the Project site has been developed and/or paved since at 1964, possibly earlier, and prior to development the Project site was in use as an orchard. Therefore, any physical remnant of P-19-187085 which may have existed within the Project site would no longer be present.

It is also possible that the mapped location of P-19-187085 is not the exact location of the historic-era route. Generally, the Mojave Road was located in the vicinity of the Project site. Review of the 1938 Kirkman-Harriman Historical Map indicates the Old San Bernardino Road/Mission Road was located approximately 0.45 miles north of the Project site and an unnamed road was located directly west of the Project site. It is possible the Mojave Road followed the route of one of the roads depicted on the 1938 Kirkman-Harriman Historical Map and is not within the Project site.

An NAHC SLF search results were negative for Native American cultural resources within the Project site. The pedestrian survey was negative for cultural resources; however, the conditions were less than reliable as the entire Project site is developed and/or paved, and no native soils were visible.

In consideration of all these factors, the potential to encounter intact cultural deposits containing archaeological and tribal cultural resources within soils is unlikely. However, in the event that archaeological resources are exposed during construction activities involving ground disturbance, the Project would have the potential to negatively affect archeological resources, which would be a significant impact under CEQA. Implementation of mitigation measures MM-CUL-1 and MM-CUL-2 would reduce this impact to below a level of significance. Therefore, impacts to archeological resources would be less than significant with mitigation incorporated.

MM-CUL- 1 Workers Environmental Awareness Program Training.

All construction personnel and monitors who are not trained archaeologists shall be briefed regarding inadvertent discoveries prior to the start of construction activities. A basic presentation

and handout or pamphlet shall be prepared in order to ensure proper identification and treatment of inadvertent discoveries. The purpose of the Workers Environmental Awareness Program (WEAP) training is to provide specific details on the kinds of archaeological materials that may be identified during construction of the Project and explain the importance of and legal basis for the protection of significant archaeological resources. Each worker shall also learn the proper procedures to follow in the event that cultural resources or human remains are uncovered during ground-disturbing activities. These procedures include work curtailment or redirection, and the immediate contact of the site supervisor and archaeological monitor.

MM-CUL-2 Inadvertent Discovery Treatment..

In the event that archaeological resources (sites, features, or artifacts) are exposed during construction activities for the Project, all construction work occurring within 50 feet of the find should immediately stop and a qualified archaeologist should be notified immediately to assess the significance of the find and determine whether or not additional study is warranted. If human remains or suspected human remains are discovered, all construction work occurring within 50 feet of the find should immediately stop. Depending upon the significance of the find, the archaeologist may simply record the find and allow work to continue. If the discovery proves significant under CEQA, additional work such as preparation of an archaeological treatment plan, testing, data recovery, or monitoring may be warranted.

In accordance with Section 7050.5 of the California Health and Safety Code, if potential human remains are found, the county coroner shall be immediately notified of the discovery. The coroner shall provide a determination within 48 hours of notification. No further excavation or disturbance of the identified material, or any area reasonably suspected to overlie additional remains, shall occur until a determination has been made regarding if the find is human in origin. If the county coroner determines that the remains are, or are believed to be, Native American, the coroner shall notify the NAHC within 24 hours. In accordance with PRC Section 5097.98, the NAHC must immediately notify those persons it believes to be the most likely descendent from the deceased Native American. The most likely descendent shall then recommend to the lead agency their preferred treatment of the remains and associated grave goods.

8 References

Ashby, G. E., and J. W. Winterbourne. 1966. A Study of Primitive Man in Orange County and Some of its Coastal Areas. *Pacific Coast Archaeological Society Quarterly* 2(1):3-52.

Bancroft, Hubert Howe. 1885. *History of California, Volume III: 1825-1840*. A.L. Bancroft & Co., San Francisco.

Basgall, M. E., L. Johnson, and M. Hale. 2002. "An Evaluation of Four Archaeological Sites in the Lead Mountain Training Area, Marine Corps Air Ground Combat Center, Twentynine Palms, California." Submitted to U.S. Army Corps of Engineers, Fort Worth, Texas.

Basgall, M. E., and M. Hall. 1990. Adaptive Variation in the North-Central Mojave Desert. Paper Presented at the 55th Annual Meeting of the Society for American Archaeology, Las Vegas.

Bean, Lowell, J., and Florence C. Shipek, 1978. "Luiseño," in California, Robert F. Hazier (ed.), pp. 550-563, Handbook of North American Indians, Vol. 8, W.C. Sturtevant (general editor), Smithsonian Institution, Washington, D.C.

Bean, Lowell J., and Charles R. Smith. 1978. Gabrielino. In *California,* edited by Robert F. Heizer, pp. 538–549. Handbook of North American Indians, Vol. 8, William G. Sturtevant, general editor, Smithsonian Institution, Washington, D.C.

Beattie, George W., and Helen P. Beattie. 1939. *Heritage of the Valley, San Bernardino's First Century.* San Pasqual Press, Pasadena, CA.

Beherec. 2014. P-19-187085 Site Record. On file at the South Central Coast Information Center, CSU Fullerton. Accessed February 17, 2025.

Blackburn, Thomas. 1963. *Ethnohistoric Descriptions of Gabrielino Material Culture*. Annual Report, Archaeological Survey. University of California, Los Angeles.

Boscana, G. 1846. "Chinigchinich; A Historical Account of the Origin, Customs, and Traditions of the Indians at the Missionary Establishment of St. Juan Capistrano, Alta California." In Life in California, by Alfred Robinson, 227–341. New York, New York: Wiley & Putnam.

Brown, James T. 1985. Harvest *of the Sun: An Illustrated History of Riverside County.* Windsor Publications, Northridge, CA.

Byrd, Brian F., and Seetha N. Reddy, 2002. Late Holocene Adaptations along the Northern San Diego Coastline: New Perspectives on Old Paradigms. In *Catalysts to Complexity: Late Holocene Societies of the California Coast*, edited by Jon M. Erlandson and Terry L. Jones, pp. 41-62. Cotsen Institute of Archaeology, University of California, Los Angeles.

Cleland, James H., Andrew L. York, and Lorraine M. Willey. 2007. *Piecing Together the Prehistory of Landing Hill: A Place Remembered.* EDAW Cultural Publications No. 3. EDAW, Inc., San Diego.

Dallas, S. F. 1955. *The Hide and Tallow Trade in Alta California 1822–1848*. Ph.D. dissertation, Indiana University, Bloomington Davis, E.L. (editor). 1978. *The Ancient Californians: Rancholabrean Hunters of the Mohave Lakes Country*. Natural History Museum of Los Angeles County, Science Series No. 29

Davis, E.L. 1978. *The Ancient Californians: Rancholabrean Hunters of the Mojave Lakes Country*. Los Angeles, California: Natural History Museum of Los Angeles County.

Gallegos, D.R. 1987. "San Dieguito-La Jolla: Chronology and Controversy." San Diego County Archaeological Society, Research Paper No. 1.

Golla, V. 2007. "Linguistic Prehistory." In California Prehistory: Colonization, Culture, and Complexity, edited by T.L. Jones and K.A. Klar, 71–82. New York, New York: Altamira Press.

Grenda, D. R. 1997. *Continuity and Change: 8,500 Years of Lacustrine Adaptation on the Shores of Lake Elsinore: Archaeological Investigations at a Stratified Site in Southern California.* Statistical Research, Inc. Technical Series 59. Tucson, Arizona.

Griset, S. 1996. "Southern California Brown Ware." Unpublished PhD dissertation; University of California, Riverside.

Gumprecht, Blake. 1999. *The Los Angeles River: Its Life, Death, and Possible Rebirth*. The Johns Hopkins University Press, Baltimore, Maryland.

Hale, M. 2001. "Technological Organization of the Millingstone Pattern in Southern California." Master's thesis; California State University, Sacramento.

Hale, M. 2009. "San Diego and Santa Barbara: Socioeconomic Divergence in Southern California." PhD dissertation; University of California, Davis.

Harrington, J.P. 1934. "A New Original Version of Boscana's Historical Account of the San Juan Capistrano Indians of Southern California." Smithsonian Miscellaneous Collections 92(4).

Harrington, John P. 1942. Culture Element Distributions: XIX, Central California Coast. *Anthropological Records* 7:1. University of California Press: Berkeley.

Hector, S.M. 2006. Cultural Resources Study for the Maintenance of Old Mission Dam, Mission Trails Regional Park, San Diego, California. Prepared for the City of San Diego.

Heizer, R. 1978. "Introduction." In California, edited by R.F. Heizer, 1–6. Handbook of North American Indians, Vol. 8, edited by W.C. Sturtevant. Washington, D.C.: Smithsonian Institution.

Heizer, R. and K.M. Nissen. 1973. The Human Sources of California Ethnography. Berkeley, California: University of California Archaeological Research Facility, Berkeley.

Ingersoll, Luther A. 1904. *Ingersoll's Century Annals of San Bernardino County, California 1764 to 1904.* L. A. Ingersoll, Los Angeles, California.

Johnson, J.R., and J.G. Lorenz. 2006. "Genetics, Linguistics, and Prehistoric Migrations: An Analysis of California Indian Mitochondrial DNA Lineages." Journal of California and Great Basin Anthropology 26:33–64.

Johnston, Bernice E. 1962. *California's Gabrielino Indians.* Frederick Webb Hodge Anniversary Publication Fund 8, Southwest Museum, Los Angeles.

King, Chester D. 2000. Native American Indian Cultural Sites in the Santa Monica Mountains. Report prepared for the Santa Monica Mountains and Seashore Foundation (Cooperative Agreement No. 8540-94-003), National Park Service West Region, Santa Monica Mountains National Recreation Area. Topanga Anthropological Consultants, Topanga, California

Kroeber, Alfred J. 1925. *Handbook of the Indians of California.* Bureau of American Ethnology Bulletin 78. Dover Publications, Inc., New York.

Laylander, D. 2000. Early Ethnography of the Californias, 1533-1825. Salinas, California: Coyote Press Archives of California Prehistory.

Lightfoot, K.G. 2005. *Indians, missionaries, and merchants: the legacy of colonial encounters on the California frontiers.* Berkeley, California: University of California Press.

McCawley, William 1996. The First Angelinos, the Gabrielino Indians of Los Angeles. Malki Museum Press, Banning.

NEA (Northwest Economic Associates) and Chester King 2004. Ethnographic Overview of the Angeles National Forest: Tataviam and San Gabriel Mountain Serrano Ethnohistory. Prepared for the U.S. Department of Agriculture.

NETR (National Environmental Title Research). 2025. Historical Aerials and Topographic Maps. Accessed March 25, 2025. https://www.historicaerials.com/viewer.

O'Neil, Stephen. 2002. The Acjachemen in the Franciscan Mission System: Demographic Collapse and Social Change. Master's thesis, Department of Anthropology, California State University, Fullerton.

Reid, Hugo. 1926. *The Indians of Los Angeles County.* Privately printed, Los Angeles.

Rogers, M.J. 1945. "An Outline of Yuman Prehistory." *Southwestern Journal of Anthropology* 1:167–198.

Sparkman, Philip. 1908. The Culture of the Luiseño Indians. *University of California Publications in American Archaeology and Ethnology* 8:187–234. Berkeley.

Tang, Bai "Tom". 2010. *Preliminary Historical/Archaeological Resources Study, San Bernadino Line Positive Train Control Project, Southern California Regional Rail Authority, Counties of Los Angeles and San Bernadino*. On file at the South Central Coast Information Center, CSU Fullerton. Accessed February 17, 2025

USDA (U.S. Department of Agriculture). 2023. Urban Soil Primer. https://www.nrcs.usda.gov/sites/default/files/2023-01/Urban-Soil-Primer-Homeowners-and-Renters.pdf. Accessed March 25, 2025.

USDA. 2025a. Natural Resources Conservation Science: Web Soil Survey. Electronic resource, https://websoilsurvey.sc.egov.usda.gov/App/WebSoilSurvey.aspx. Accessed, March 25, 2025.

USDA. 2025b. Palmview Series Description. https://soilseries.sc.egov.usda.gov/OSD_Docs/P/PALMVIEW.html. Accessed March 25, 2025.

USDA. 2025c. Tujunga Series Description. https://soilseries.sc.egov.usda.gov/OSD_Docs/T/TUJUNGA.html. Accessed March 25, 2025.

USGS (United States Geological Society). 2025. Mineral Resources Online Spatial Data. Interactive maps and downloadable data for regional and global analysis. https://mrdata.usgs.gov. Accessed March 25, 2025.

Wallace, William. 1955. Suggested Chronology for Southern California Coastal Archaeology. *Southwestern Journal of Anthropology* 11:214–230.

Warren, Claude N. 1968. "Cultural Tradition and Ecological Adaptation on the Southern California Coast." In *Archaic Prehistory in the Western United States*, edited by Cynthia Irwin-Williams, pp. 1-14. Eastern New Mexico University Contributions in Anthropology No. 1. Portales.

Warren, C.N., G. Siegler, and F. Dittmer. 2004. "Paleoindian and Early Archaic Periods." In *Prehistoric and Historic Archaeology of Metropolitan San Diego: A Historic Properties Background Study*. Prepared for the Metropolitan Wastewater Department, City of San Diego. Encinitas, California: ASM Affiliates.

White, Raymond. 1963. Luiseño Social Organization. University of California Publications in American Archaeology and Ethnology 48:91-194. Berkeley.

CONFIDENTIAL Appendix A

South Central Coastal Information Center
Record Search Results

INTENTIONALLY LEFT BLANK

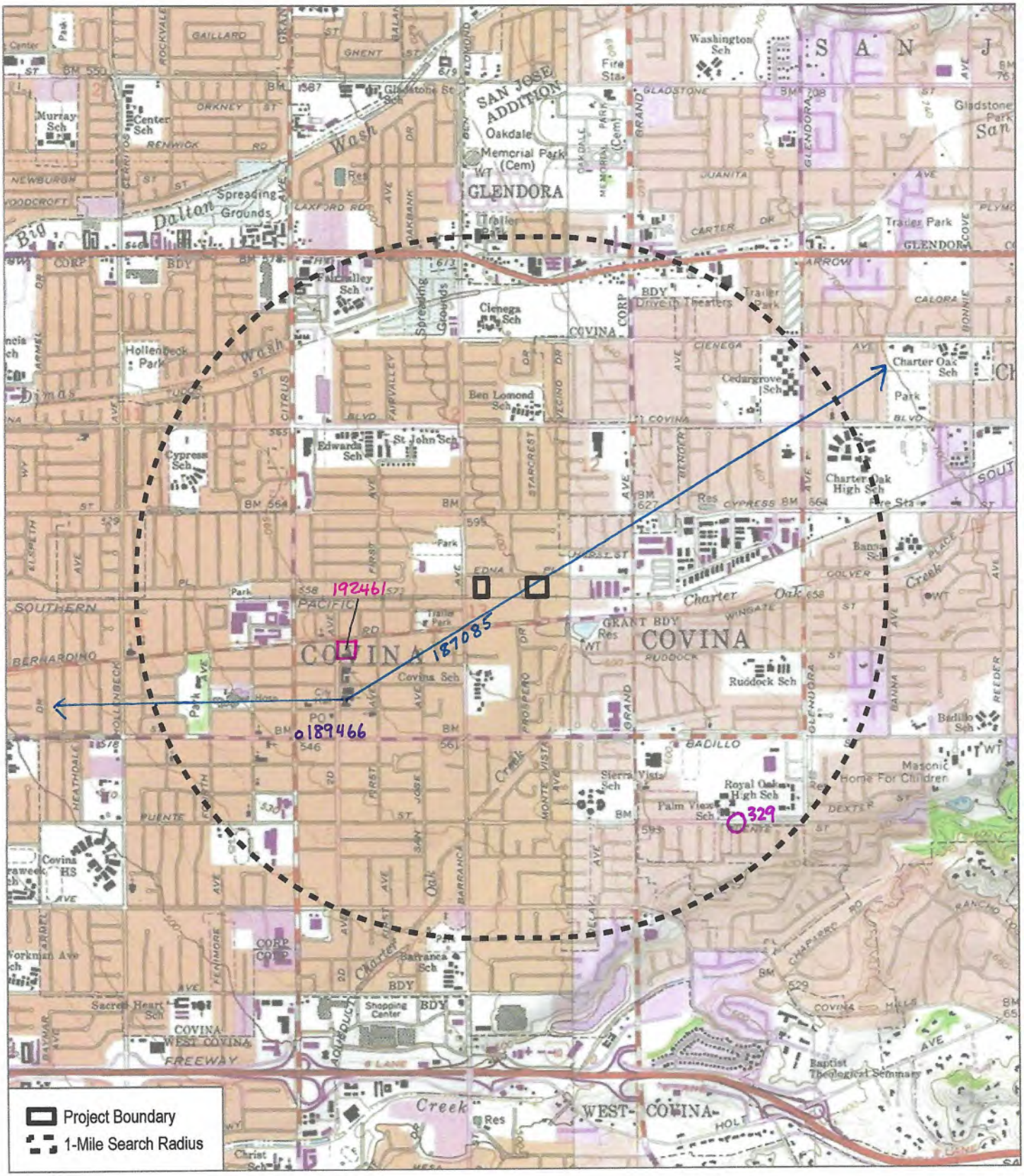

SOURCE: USGS 7.5-Minute Series Baldwin Park Quadrangle
Township 1S; Range 10W, 9W; Section 12

0 1,000 2,000 Feet
1:24,000
0 250 500 Meters

Resources 1 of 1

DUDEK

FIGURE 1

Records Search

Covina Reliability Project

Resource List

Primary No.	Trinomial	Other IDs	Type	Age	Attribute codes	Recorded by	Reports
P-19-000329	CA-LAN-000329	Voided - 19-000399	Site	Prehistoric	AP15		LA-10653
P-19-187085		Resource Name - The Mojave Rd; CHL - 963	Structure, Other	Historic	HP37		LA-12788, LA-12808, LA-13259
P-19-189466		Resource Name - Covina Theater; Other - Covina Center for Performing Arts	Building	Historic	HP10		LA-11223
P-19-192461		Resource Name - Covina Substation	Building	Historic	HP09		LA-13246

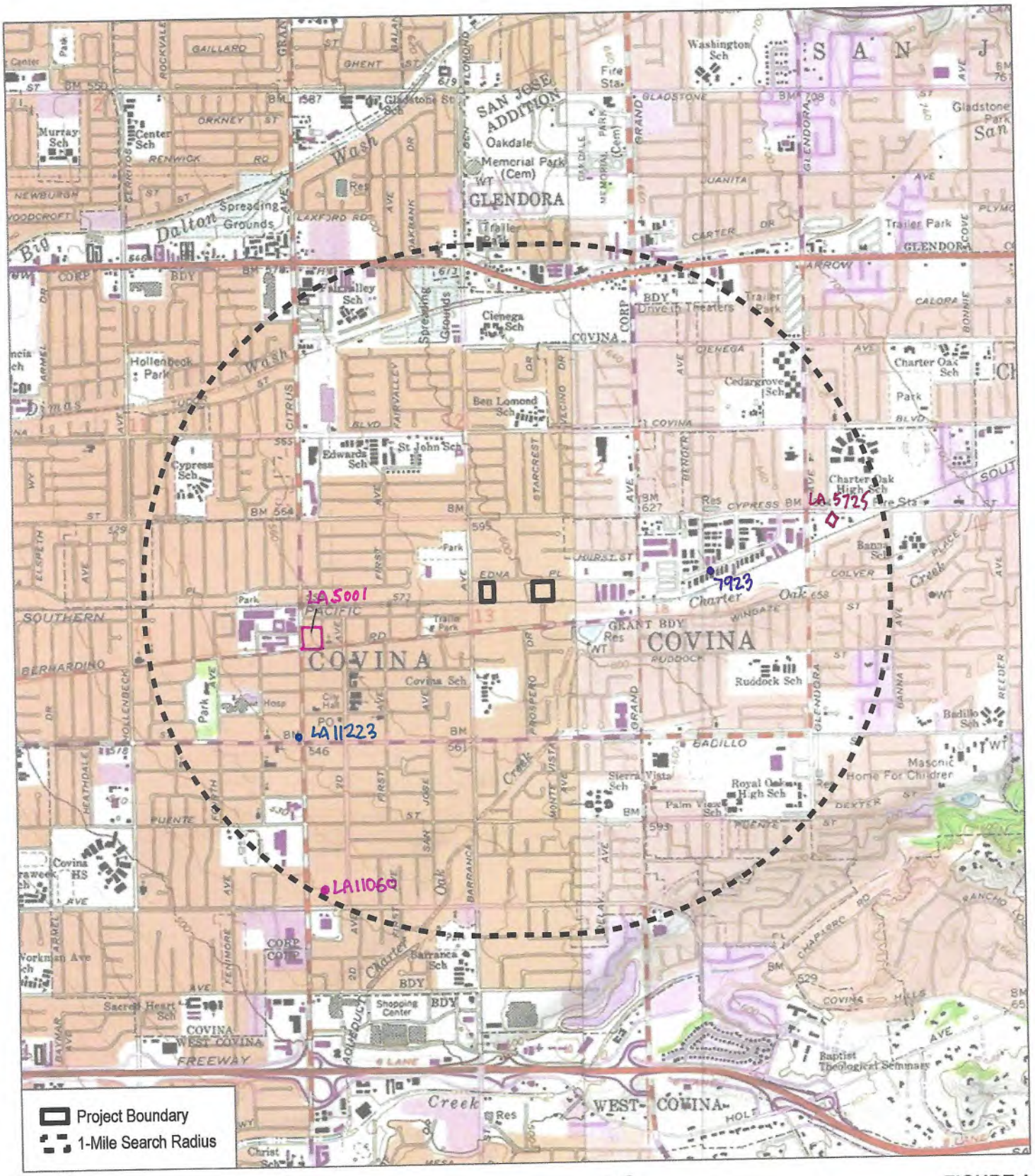

SOURCE: USGS 7.5-Minute Series Baldwin Park Quadrangle
Township 1S; Range 10W, 9W; Section 12

N

0 1,000 2,000 Feet

1:24,000 0 250 500 Meters

Reports 1 of 3

DUDEK

FIGURE 1

Records Search

Covina Reliability Project

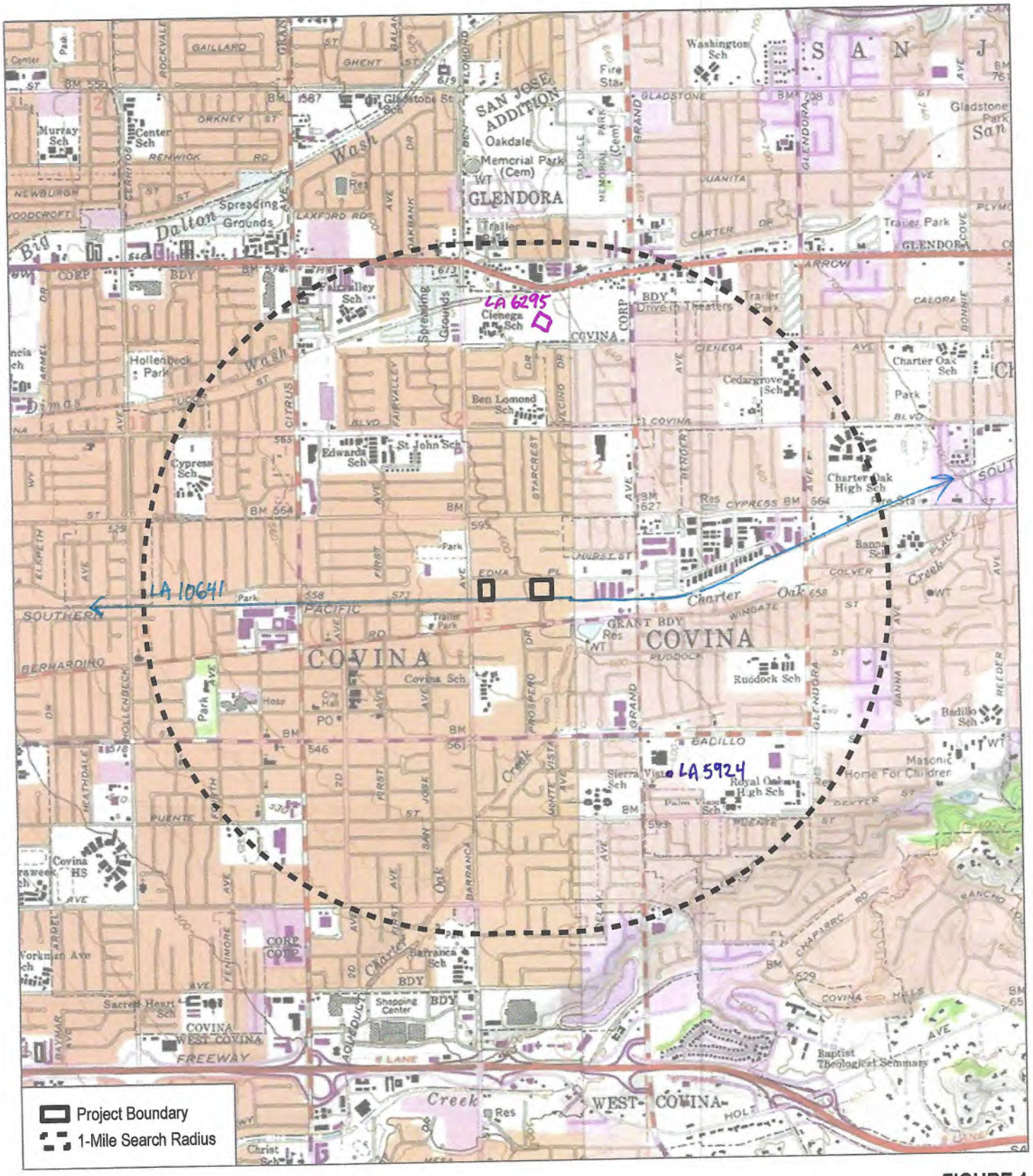

SOURCE: USGS 7.5-Minute Series Baldwin Park Quadrangle
Township 1S; Range 10W, 9W; Section 12

N

0 1,000 2,000 Feet

1:24,000 0 250 500 Meters

DUDEK

Reports 2 of 3

FIGURE 1

Records Search

Covina Reliability Project

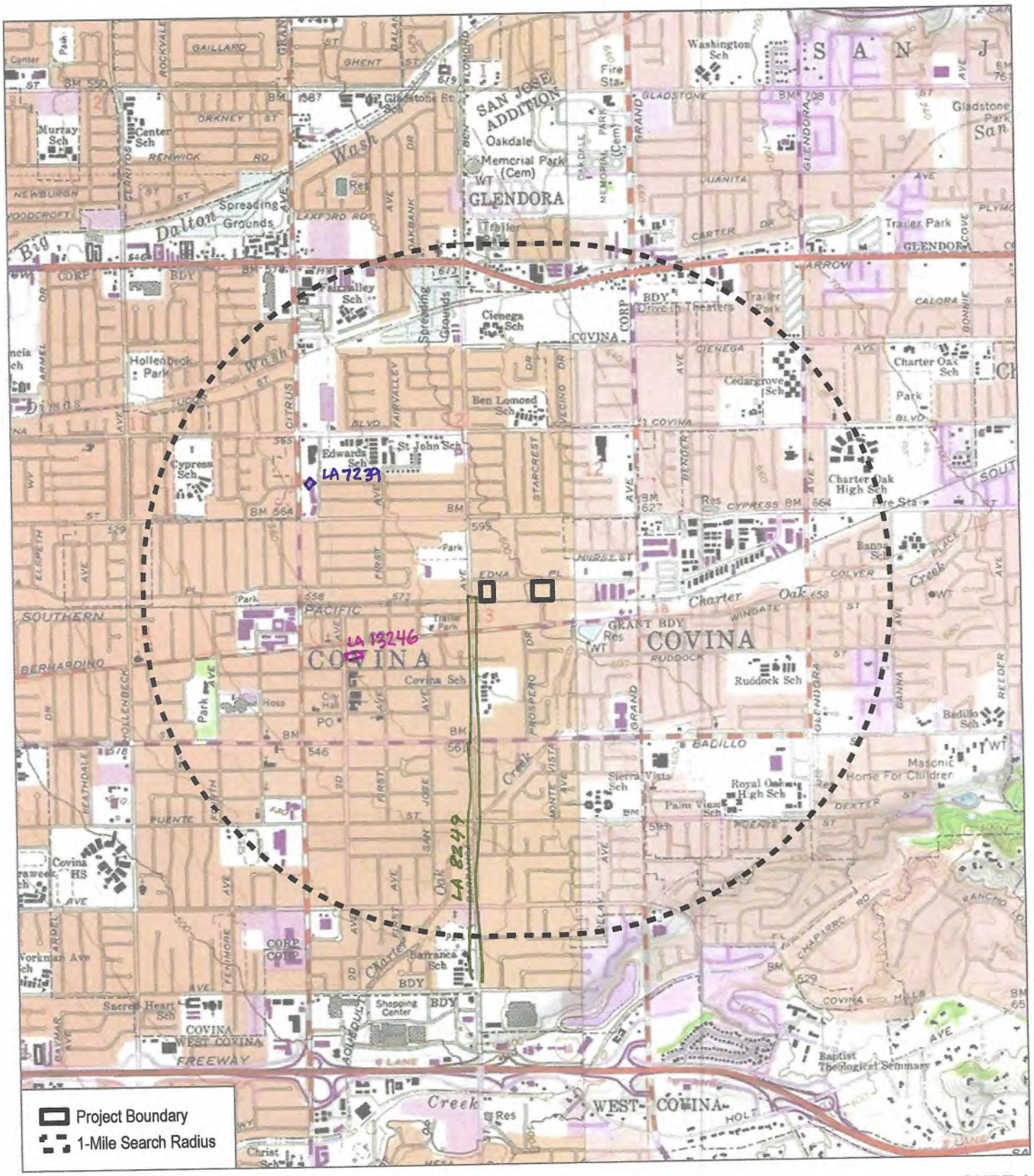

SOURCE: USGS 7.5-Minute Series Baldwin Park Quadrangle
Township 1S; Range 10W, 9W; Section 12

0 1,000 2,000 Feet

1:24,000 0 250 500 Meters

Reports 3 of 3

FIGURE 1

Records Search

Covina Reliability Project

DUDEK

Report List

Covina Reliability

Report No.	Other IDs	Year	Author(s)	Title	Affiliation	Resources
LA-05001		2000	Maki, Mary K.	Negative Phase 1 Archaeological Survey of Approximately 0.5 Acres for the Senior Housing Creation Project 522 and 554 North Citrus Avenue Covina, California 91723	Conejo Archaeological Consultants	
LA-05725	Cellular -	2001	Duke, Curt	Cultural Resource Assessment, Cingular Wireless Facility No. Vy 095-01 Los Angeles County, California	LSA Associates, Inc.	
LA-05924		2000	Bonner, Wayne H.	Records Search for Attws Site C826, Located at 984 Badillo Street, Covina, Los Angeles County, California. San Dimas Quadrangle	W.H. Bonner Associates	
LA-06295		2001	Bell, Heather	Nepa Screening for Wireless Telecommunication Site - Oakdale, 668 Arrow Grand Circle, Covina (Los Angeles County), California	Clayton Group Services, Inc.	
LA-07239		2004	Bonner, Wayne H.	Cultural Resource Records Search Results and Site Visit for Sprint Telecommunications Facility Candidate La60xc008g (Covina Plaza), 948 North Citrus Avenue, Covina, Los Angeles County, California	Michael Brandman Associates	
LA-07923		2006	Bonner, Wayne H.	Cultural Resources Records Search Results and Site Visit for Global Signal Candidate 3019318 (5014-69) (charter Oaks), 1066 East Edna Place, Covina, Los Angeles County, California	Michael Brandman Associates	
LA-08249		2002	Peterson, Patricia A.	Cultural Resources Records Search and Survey Report for the Reclaimed Water Backbone Transmission Project, Los Angeles County, California	Chambers Group, Inc.	19-000179, 19-001044, 19-001045, 19-001046, 19-002805, 19-120031, 19-186112
LA-10641		2010	Tang, Bai "Tom"	Preliminary Historical/Archaeological Resources Study, San Bernadino Line Positive Train Control Project, Southern California Regional Rail Authority, Counties of Los Angeles and San Bernadino	CRM Tech	
LA-11060		2009	Smith, Brian	New Tower Submission Packet FCC090611B, IE04770F Cotown, 535 S. 2nd Street	Novacom	
LA-11223		2011	Loftus, Shannon L.	Cultural Resource Records Search and Site Survey - Clear Wireless, LLC Site CA-LOS0119A Covina Center for the Performing Arts, 104 North Citrus Avenue, Covina, Los Angeles County, California 91723	ACE Environmental, LLC	19-189466

Report List

Covina Reliability

Report No.	Other IDs	Year	Author(s)	Title	Affiliation	Resources
LA-13246		2015	Loukianoff, Natalie and Steven Treffers	Historical Resource/Historic Property Analysis of the Covina Substation, City of Covina, Los Angeles County, California	SWCA Environmental Consultants	19-192461
LA-13246A		2017	Williams, Audry	Addendum To: Historical Resource/Historic Property Analysis of the Covina Substation, City of Covina, Los Angeles County, California	Southern California Edison	

Appendix B

Native American Heritage Commission
Sacred Lands File Search Results

INTENTIONALLY LEFT BLANK

Sacred Lands File & Native American Contacts List Request

Native American Heritage Commission
1550 Harbor Blvd, Suite 100
West Sacramento, CA 95691
916-373-3710
916-373-5471 – Fax
nahc@nahc.ca.gov

Information Below is Required for a Sacred Lands File Search

Project: Covina Reliability Project

County: Los Angeles

USGS Quadrangle Name: Baldwin Park

Township: 1S **Range:** 10W, 9W **Section(s):** 12

Company/Firm/Agency: Dudek

Street Address: 225 South Lake Avenue, Suite M210

City: Pasadena **Zip:** 91101

Phone: (425) 213-2349

Fax:

Email: rglenn@dudek.com

Project Description:

Covina Reliability Project, LLC is proposing to construct and operate the Covina Reliability Project, a Battery Energy Storage System (BESS) located within the City of Covina, California. The Project will include construction of an onsite substation, which will connect to the existing and adjacent Southern California Edison (SCE) Cortez Substation via a generation transmission (gen-tie) line. The Project will be developed on approximately 3.4 acres consisting of five parcels identified as assessor parcel numbers (APNs) 8429-008-029, 8429-008-028, 8429-007-007, 8429-007-006, and 842

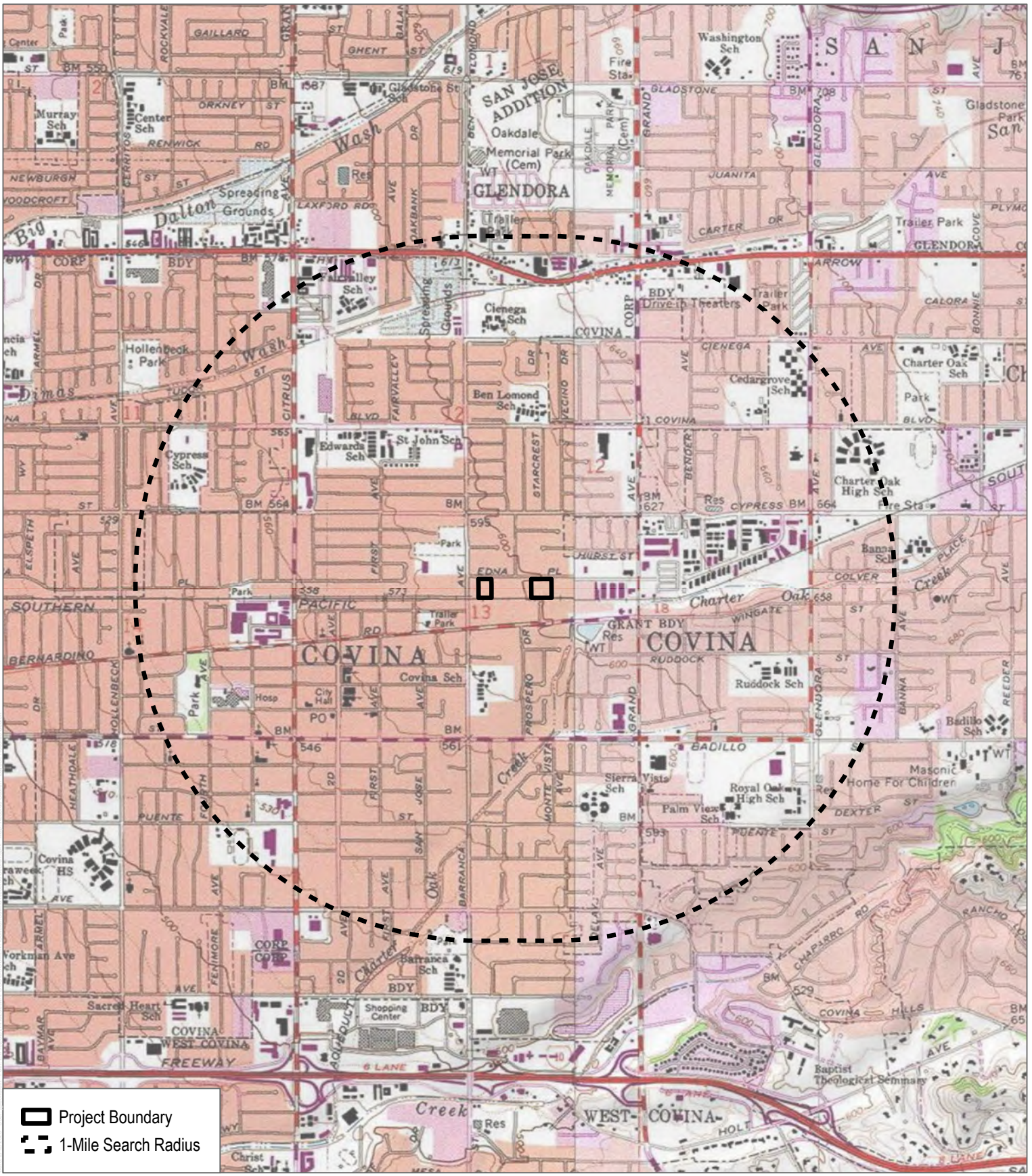

SOURCE: USGS 7.5-Minute Series Baldwin Park Quadrangle
Township 1S; Range 10W, 9W; Section 12

DUDEK

1:24,000

0 1,000 2,000 Feet

0 250 500 Meters

FIGURE 1

Records Search

Covina Reliability Project

NATIVE AMERICAN HERITAGE COMMISSION

CHAIRPERSON
Reginald Pagaling
Chumash

VICE-CHAIRPERSON
Buffy McQuillen
Yokayo Pomo, Yuki, Nomlaki

SECRETARY
Sara Dutschke
Miwok

PARLIAMENTARIAN
Wayne Nelson
Luiseño

COMMISSIONER
Isaac Bojorquez
Ohlone-Costanoan

COMMISSIONER
Stanley Rodriguez
Kumeyaay

COMMISSIONER
Reid Milanovich
Cahuilla

COMMISSIONER
Bennae Calac
Pauma-Yuima Band of Luiseño Indians

COMMISSIONER
Vacant

ACTING EXECUTIVE SECRETARY
Steven Quinn

NAHC HEADQUARTERS
1550 Harbor Boulevard
Suite 100
West Sacramento,
California 95691
(916) 373-3710
nahc@nahc.ca.gov

March 7, 2025

Ryan Glenn
Dudek

Via Email to: rglenn@dudek.com

Re: Covina Reliability Project, Los Angeles County

To Whom It May Concern:

As requested, a record search of the Native American Heritage Commission (NAHC) Sacred Lands File (SLF) was completed based on information submitted for the above referenced project. The results were negative. Please note that tribes do not always record their sacred sites in the SLF, nor are they required to do so. As such, a SLF search is not a substitute for consultation with all tribes that are traditionally and culturally affiliated with a project's geographic area.

Attached is a list of Native American tribes who may also have knowledge of cultural resources in the project area. This list should provide a starting place in locating areas of potential adverse impact within the proposed project area. Please contact all of those listed; if they cannot supply information, they may recommend others with specific knowledge. If within two weeks of notification, a response has not been received, the Commission requests that you follow-up with a telephone call or email to ensure that the project information was received.

If you receive notification of a change of address or phone number from a tribe, please notify the NAHC so that we can assure that our lists contain current information.

In addition to engaging in tribal consultation, you should consult the appropriate regional California Historical Research Information System (CHRIS) archaeological Information Center to determine whether it has information regarding the presence of recorded archaeological sites within the project area.

If you have any questions or need additional information, please contact me at Andrew.Green@nahc.ca.gov.

Sincerely,

Andrew Green

Andrew Green
Cultural Resources Analyst

Attachment

Native American Heritage Commission
Native American Contact List
Los Angeles County
3/7/2025

Tribe Name	Fed (F) Non-Fed (N)	Contact Person	Contact Address	Phone #	Fax #	Email Address	Cultural Affiliation	Counties	Last Updated
Cahuilla Band of Indians	F	BobbyRay Esparza, Cultural Director	52701 CA Highway 371 Anza, CA, 92539	(951) 763-5549		besparza@cahuilla-nsn.gov	Cahuilla	Imperial,Los Angeles,Orange,Riverside,San Bernardino,San Diego	6/28/2023
Cahuilla Band of Indians	F	Anthony Madrigal, Tribal Historic Preservation Officer	52701 CA Highway 371 Anza, CA, 92539	(951) 763-5549		anthonymad2002@gmail.com	Cahuilla	Imperial,Los Angeles,Orange,Riverside,San Bernardino,San Diego	6/28/2023
Cahuilla Band of Indians	F	Erica Schenk, Chairperson	52701 CA Highway 371 Anza, CA, 92539	(951) 590-0942	(951) 763-2808	chair@cahuilla-nsn.gov	Cahuilla	Imperial,Los Angeles,Orange,Riverside,San Bernardino,San Diego	2/1/2024
Gabrieleno Band of Mission Indians - Kizh Nation	N	Andrew Salas, Chairperson	P.O. Box 393 Covina, CA, 91723	(844) 390-0787		admin@gabrielenoindians.org	Gabrieleno	Los Angeles,Orange,Riverside,San Bernardino,Santa Barbara,Ventura	8/18/2023
Gabrieleno Band of Mission Indians - Kizh Nation	N	Christina Swindall Martinez, Secretary	P.O. Box 393 Covina, CA, 91723	(844) 390-0787		admin@gabrielenoindians.org	Gabrieleno	Los Angeles,Orange,Riverside,San Bernardino,Santa Barbara,Ventura	8/18/2023
Gabrieleno/Tongva San Gabriel Band of Mission Indians	N	Anthony Morales, Chairperson	P.O. Box 693 San Gabriel, CA, 91778	(626) 483-3564	(626) 286-1262	GTTribalcouncil@aol.com	Gabrieleno	Los Angeles,Orange,Riverside,San Bernardino,Santa Barbara,Ventura	12/4/2023
Gabrielino Tongva Indians of California Tribal Council	N	Robert Dorame, Chairperson	P.O. Box 490 Bellflower, CA, 90707	(562) 761-6417	(562) 761-6417	gtongva@gmail.com	Gabrielino	Los Angeles,Orange,Riverside,San Bernardino,Santa Barbara,Ventura	3/16/2023
Gabrielino Tongva Indians of California Tribal Council	N	Christina Conley, Cultural Resource Administrator	P.O. Box 941078 Simi Valley, CA, 93094	(626) 407-8761		christina.marsden@alumni.usc.edu	Gabrielino	Los Angeles,Orange,Riverside,San Bernardino,Santa Barbara,Ventura	3/16/2023
Gabrielino/Tongva Nation	N	Sandonne Goad, Chairperson	106 1/2 Judge John Aiso St., #231 Los Angeles, CA, 90012	(951) 807-0479		sgoad@gabrielino-tongva.com	Gabrielino	Los Angeles,Orange,Riverside,San Bernardino,Santa Barbara,Ventura	3/28/2023
Gabrielino-Tongva Tribe	N	Sam Dunlap, Cultural Resource Director	P.O. Box 3919 Seal Beach, CA, 90740	(909) 262-9351		tongvatcr@gmail.com	Gabrielino	Los Angeles,Orange,Riverside,San Bernardino,Santa Barbara,Ventura	5/30/2023
Gabrielino-Tongva Tribe	N	Charles Alvarez, Chairperson	23454 Vanowen Street West Hills, CA, 91307	(310) 403-6048		Chavez1956metro@gmail.com	Gabrielino	Los Angeles,Orange,Riverside,San Bernardino,Santa Barbara,Ventura	5/30/2023
Santa Rosa Band of Cahuilla Indians	F	Vanessa Minott, Tribal Administrator	P.O. Box 391820 Anza, CA, 92539	(951) 659-2700	(951) 659-2228	vminott@santarosa-nsn.gov	Cahuilla	Imperial,Los Angeles,Orange,Riverside,San Bernardino,San Diego	4/8/2024

Native American Heritage Commission
Native American Contact List
Los Angeles County
3/7/2025

Santa Rosa Band of Cahuilla Indians	F	Steven Estrada, Tribal Chairman	P.O. Box 391820 Anza, CA, 92539	(951) 659-2700	(951) 659-2228	sestrada@santarosa-nsn.gov	Cahuilla	Imperial,Los Angeles,Orange,Riverside,San Bernardino,San Diego	4/8/2024
Soboba Band of Luiseno Indians	F	Jessica Valdez, Cultural Resource Specialist	P.O. Box 487 San Jacinto, CA, 92581	(951) 663-6261	(951) 654-4198	jvaldez@soboba-nsn.gov	Cahuilla Luiseno	Imperial,Los Angeles,Orange,Riverside,San Bernardino,San Diego	7/14/2023
Soboba Band of Luiseno Indians	F	Joseph Ontiveros, Tribal Historic Preservation Officer	P.O. Box 487 San Jacinto, CA, 92581	(951) 663-5279	(951) 654-4198	jontiveros@soboba-nsn.gov	Cahuilla Luiseno	Imperial,Los Angeles,Orange,Riverside,San Bernardino,San Diego	7/14/2023

This list is current only as of the date of this document. Distribution of this list does not relieve any person of statutory responsibility as defined in Section 7050.5 of the Health and Safety Code, Section 5097.94 of the Public Resources Code and Section 5097.98 of the Public Resources Code.

This list is only applicable for contacting local Native Americans with regard to cultural resources assessment for the proposed Covina Reliability Project, Los Angeles County.

Record: PROJ-2025-001268
Report Type: List of Tribes
Counties: Los Angeles
NAHC Group: All

CONFIDENTIAL Appendix C

Department of Parks and Recreation Site Forms

INTENTIONALLY LEFT BLANK

***Recorded by:** Dudek ***Date:** March 2025 ☐ Continuation ☒ Update

This update applies to an approximate 300 feet segment of P-19-187085, the Mojave Road, which is documented within Assessor's Identification Numbers 8429-007-005, 8429-007-006, and 8429-007-007, with an elevation of 600 feet, located south of East Edna Place and north of the Railroad tracks, within the City of Covina, Los Angeles County, California with UTM Coordinates as follows: 11S 419043E/ 3772787N (see Location Map). The site could not be located during a pedestrian survey as the parcels are entirely paved over. Review of the 1938 Kirkman-Harriman Historical Map suggests it is possible P-19-187085, the Mojave Road, could be located further to the north.

Reference: Dudek. 2025. *Cultural Resources Inventory and Evaluation Report for the Covina Reliability Project, City of Covina, California*. Prepared for the City of Covina. On file at CHRIS Information Center, located at South Central Coast Information Center, California State University, Fullerton.

March 14, 2025
View southwest, Overview of mapped location of P-19-187085



State of California – The Resources Agency DEPARTMENT OF PARKS AND RECREATION **LOCATION MAP**	Primary # HRI# Trinomial

Page 2 **of** 3 ***Resource Name or #:** P-19-187085

***Map Name:** Location Map ***Scale:** 1:24,000 ***Date of Map:** 2012

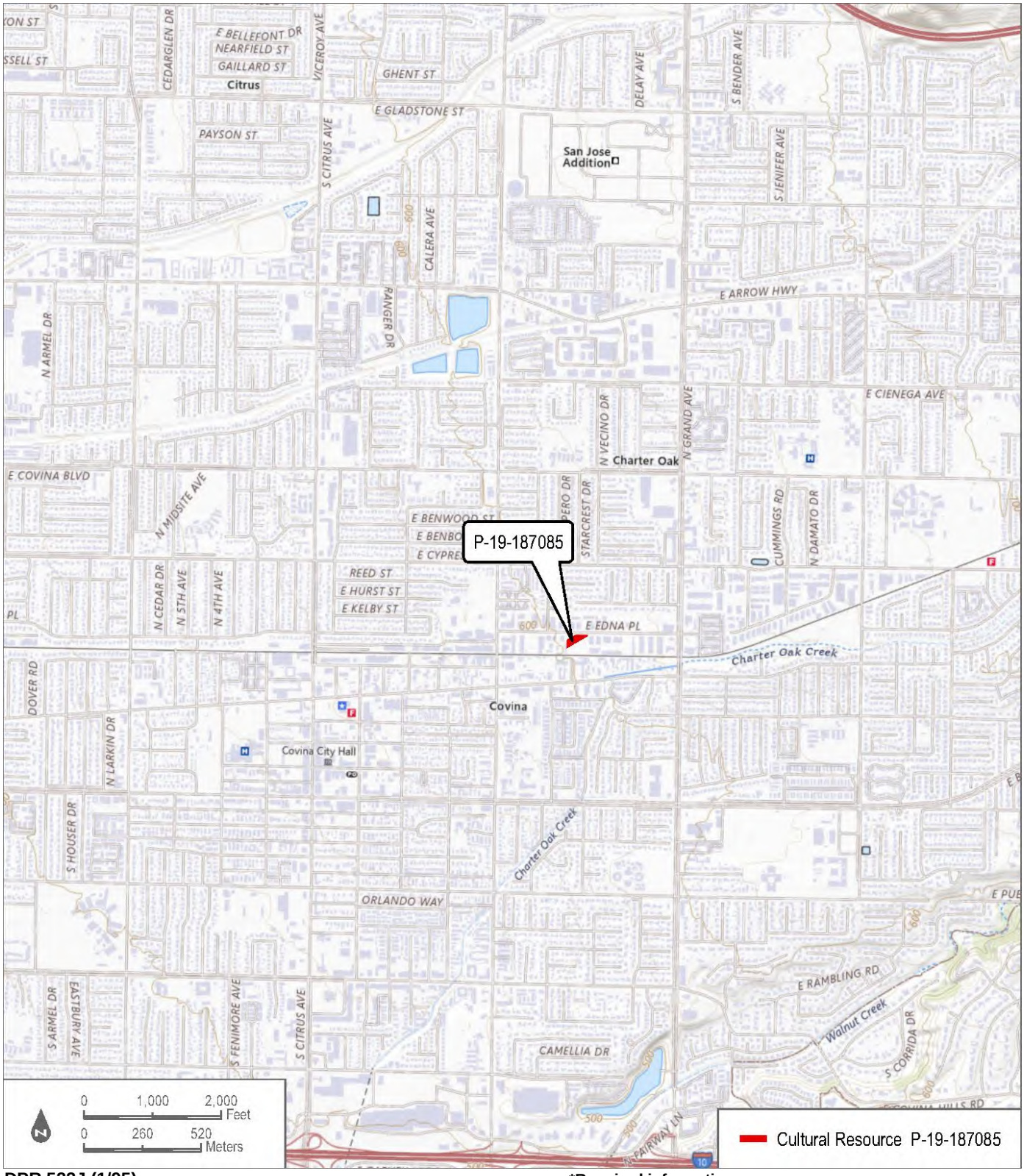

DPR 523J (1/95) ***Required information**

State of California — The Resources Agency
DEPARTMENT OF PARKS AND RECREATION

SKETCH MAP

Primary #
HRI#
Trinomial

 ***Resource Name or #** P-19-187085

***Drawn By:** Jason Greenstein, Dudek GIS Analyst ***Date:** March 2025



 ***Required information**

Appendix D

Geotechnical Engineering Report

Covina BESS and Substation

Geotechnical Engineering Report

October 23, 2024 | Terracon Project No. LA245153

Prepared for:

RWE Clean Energy, LLC
701 Brazos Street, Suite 1400
Austin, Texas 78701



Terracon
Explore with us

Nationwide
Terracon.com

- Facilities
- Environmental
- Geotechnical
- Materials

145 W Walnut St.
Gardena, CA 90248
P (949) 261-0051
Terracon.com

October 23, 2024

RWE Clean Energy, LLC
701 Brazos Street, Suite 1400
Austin, Texas 78701

Attn: Sunil Bhatti
P: (312) 810-5258
E: sunil.bhatti@rwe.com

Re: Geotechnical Engineering Report
Covina BESS and Substation
530 & 680 E. Edna Place
Covina, California
Terracon Project No. LA245153

Dear Mr. Bhatti:

We have completed the scope of Geotechnical Engineering services for the above referenced project in general accordance with Terracon Proposal No. PLA245153 dated July 26, 2024 and Purchase Order No. 4900008246-S1-N35 dated August 9, 2024. This report presents the findings of the subsurface exploration and provides geotechnical recommendations concerning earthwork and the design and construction of pavements and foundations for the proposed Battery Energy Storage Systems (BESS) and substation facility.

We appreciate the opportunity to be of service to you on this project. If you have any questions concerning this report or if we may be of further service, please contact us.

Sincerely,

Terracon

Sean Paroski, E.I.T.
Staff Engineer

F. Fred Buhamdan, P.E.
Regional Manager



Table of Contents

Introduction **1**
Project Description **1**
Site Conditions **3**
Geotechnical Characterization **4**
Subsurface Conditions 4
Lab Results 4
Groundwater 5
Seismic Site Class **5**
Faulting and Estimated Ground Motions 7
Liquefaction **8**
Corrosivity **8**
Electrical Resistivity Testing **9**
Thermal Resistivity Testing **9**
Stormwater Management **9**
Geotechnical Overview **12**
Earthwork **12**
Site Preparation 13
Subgrade Preparation 14
Excavation 14
Fill Material and Placement 15
Compaction Requirements 16
Utility Trench Backfill 17
Grading and Drainage 17
Exterior Slab Design and Construction 18
Earthwork Construction Considerations 18
Construction Observation and Testing 19
Shallow Foundations **20**
Shallow Foundation Design Recommendations 20
Lateral Earth Pressures **22**
Design Parameters 22
Deep Foundations **22**
Driven Pile Design Parameters 22
Driven Piles Construction Considerations **24**
Drilled Shaft Design Recommendations 24
Drilled Shaft Axial Loading 24
Drilled Shaft Lateral Loading 25
Drilled Shaft Construction Considerations 27
Gravel-Surfaced Drives and Parking **28**
Subgrade Preparation 28
Design Recommendations 28
Maintenance 30

General Comments 31

Figures

GeoModel

Attachments

Exploration and Testing Procedures
Site Location and Exploration Plans
Exploration and Laboratory Results
Supporting Information

Note: This report was originally delivered in a web-based format. **Blue Bold** text in the report indicates a referenced section heading. The PDF version also includes hyperlinks which direct the reader to that section and clicking on the terracon logo will bring you back to this page. For more interactive features, please view your project online at **client.terracon.com**.

Refer to each individual Attachment for a listing of contents.

Introduction

This report presents the results of our subsurface exploration and Geotechnical Engineering services performed for the proposed Battery Energy Storage System and substation facility to be located at 530 & 680 E. Edna Place in Covina, California. The purpose of these services was to provide information and geotechnical engineering recommendations relative to:

- Subsurface soil conditions
- Groundwater conditions
- Seismic site classification per CBC
- Site preparation and earthwork
- Foundation design and construction
- Gravel Surface Road Design and construction

The geotechnical engineering Scope of Services for this project included the advancement of test borings, electrical resistivity testing, laboratory testing, engineering analysis, and preparation of this report. The geotechnical engineering Scope of Services for our current scope of work included the following:

- One soil test boring to approximately 51.5 feet below ground surface (bgs) in the proposed substation areas
- Five soil test borings from approximately 25.5 to 26.5 feet below ground surface (bgs) in the proposed BESS areas
- Corrosion testing on soil samples obtained from one location
- Lab thermal resistivity testing on soil samples obtained from one location
- Field electrical resistivity at two locations
- Infiltration test borings at five locations from 5 to 10 feet bgs

Drawings showing the site, borings and electrical resistivity arrays are shown on the **Site Location** and **Exploration Plan**, respectively. The results of the laboratory testing performed on soil samples obtained from the site during our field exploration are included on the boring logs and/or as separate graphs in the **Exploration Results** section.

Project Description

Our initial understanding of the project was provided in our proposal and was discussed during project planning. A period of collaboration has transpired since the project was initiated, and our final understanding of the project conditions is as follows:

Item	Description
Project Description	The project consists of a proposed Battery Energy Storage System (BESS) and substation facility. The project is located in two separated parcels. The western parcel encompasses an approximate footprint of 1.32 acres and the eastern parcel encompasses an approximate footprint of 2.1 acres. The combined footprint of the project is 3.42 acres. The BESS and substation facility will encompass an approximate footprint of 3.12 and 0.3 acres, respectively. In addition, the site development includes approximately 3,120 square feet (sqft) of proposed biofiltration basins and proposed graded swales.
Proposed Foundation Structure	We assume concrete pads and pile foundation per the clients request for the proposed BESS and inverter units. We anticipate the substation will include a control room building, self-contained structures, and other substation elements to be supported on shallow spread footings, equipment slabs-on-grade/mat foundations, and/or drilled shafts.
Maximum Loads	Assumed maximum loads for the proposed development are as follows: ▪ BESS enclosure pads: 1000 to 1200 psf contact pressure ▪ BESS Axial Load: 75 kips ▪ BESS Shear Load: 5 kips ▪ Transformers: 500 – 1,000 psf contact pressure
Grading/Slopes	We assume that the field grade will follow the existing site grades with minimum grading required to bring the site to finish grade.
Pavements	We anticipate low-volume, aggregate-surfaced and native soil access roads that will have a maximum vehicle load of 10,000 lbs. and will travel over the access roads only once per week.
Infiltration Systems	Bioretention basins and swales are included in the site plan.

Terracon should be notified if any of the above information is inconsistent with the planned construction, especially the grading limits, as modifications to our recommendations may be necessary.

Site Conditions

The following description of site conditions is derived from our site visit in association with the field exploration and our review of publicly available geologic and topographic maps.

Item	Description
Parcel Information	The project is located at 530 and 680 E. Edna Place, Covina, California. The project site encompasses a total area of approximately 3.42 acres. The coordinates of the approximate center of the sites are (Western Parcel) 530 E. Edna Place: 34.0925°N, 117.8803°W (Eastern Parcel) 680 E. Edna Place: 34.0925°N, 117.8775°W
Existing Improvements	Based on our site visits and review of available aerial photographs, existing structures on the western parcel include two commercial warehouses with associated commercial parking and drive areas. The eastern parcel is yard parking and driveway. Adjacent and east of the western parcel is an existing SCE substation.
Current Ground Cover	The commercial parking and drive areas and yard parking and drive areas are covered with asphalt.
Existing Topography	The western parcel is generally flat with south to north elevations ranging from 594 to 597 feet. The eastern parcel is generally flat with south to north elevations ranging from 598 to 604 feet.

Geotechnical Characterization

Subsurface Conditions

We have developed a general characterization of the subsurface conditions based upon our review of the subsurface exploration, laboratory data, geologic setting and our understanding of the project. This characterization, termed GeoModel, forms the basis of our geotechnical calculations and evaluation of the site. Conditions observed at each exploration point are indicated on the individual logs. The individual logs can be found in the **Exploration Results** and the GeoModel can be found in the **Figures** attachment of this report.

As part of our analyses, we identified the following model layers within the subsurface profile. For a more detailed view of the model layer depths at each boring location, refer to the GeoModel.

Model Layer	Layer Name	Consistency/Density
--	**Surface Cover**	Asphalt Concrete (AC) pavement 2½ to 3 inches thick
1	**Upper Soils**	Low bearing capacity soils within the upper 10 feet consisting of very loose to loose silty sand and medium stiff sandy silt
2	**Lower Soils**	Competent soils consisting of medium dense to very dense sands with varying amounts of silt and gravel, and sandy silt and lean clay, stiff to very stiff.

The geotechnical characterization forms the basis of our geotechnical calculations and evaluation of site preparation and foundation options. As noted in **General Comments**, the characterization is based upon widely spaced exploration points across the site, and variations are likely.

Lab Results

Laboratory tests were conducted on selected soil samples and the test results are presented in the **Exploration Results** section and on the boring logs. Atterberg limit test results indicate that the on-site soils generally have low plasticity. Consolidation tests indicated that the sands encountered between the depths of approximately 2.5 and 7.5 feet bgs have a slight collapse potential when saturated under normal footing loads

of 2,000 psf. Direct shear testing on silty sands encountered between 2.5 and 5 feet indicate soils have an effective friction angle of approximately 23 to 30 degrees with apparent cohesion value of 240 to 510 psf. Maximum density/optimum moisture content testing conducted in accordance with ASTM 698 (Proctor) and ASTM D1557 (Modified Proctor) indicate that near surface soils tested have maximum dry densities ranging from 115.0 to 125.1 pounds per cubic feet (pcf) and optimum water contents ranging from 9.7 to 11.1 percent.

Groundwater

Groundwater was not encountered in our exploratory borings to the maximum depth of 51½ feet. According to data collected from the Los Angeles County Public Works Water Data Library for the State of California from a nearby well 3111A, located approximately 0.9 miles southwest of the site, historic groundwater elevation was recorded at depths greater than 200 feet below ground surface between June of 1973 and May of 2015.[1]

Groundwater level fluctuations occur due to seasonal variations in the amount of rainfall, runoff and other factors not evident at the time the borings were performed. Therefore, groundwater levels during construction or at other times in the life of the structure may be higher or lower than the levels indicated on the boring logs. The possibility of groundwater level fluctuations should be considered when developing the design and construction plans for the project.

Seismic Site Class

Based on the soil properties encountered at the site and as described on the exploration logs and results, it is our opinion that the Seismic Site Class is D. The 2022 California Building Code (CBC) Seismic Design Parameters have been generated using the ASCE 7 Hazard Tool. This web-based software application calculates seismic design parameters in accordance with ASCE 7-16 and 2022 CBC. The 2022 CBC requires that a site-specific ground motion study be performed in accordance with Section 11.4.8 of ASCE 7-16 for Site Class D sites with a mapped S_s value greater than or equal 0.2.

An exception to this requirement is included in Supplement 3 to ASCE 7 that states: "A ground motion hazard analysis is not required where the value of the parameter S_{M1} determined by Eq. (11.4-2) is increased by 50% for all applications of S_{M1} in this standard.

[1] Los Angeles Public Works. https://dpw.lacounty.gov/general/wells/#

The resulting value of the parameter S_{D1} determined by Eq. (11.4-4) shall be used for all applications of S_{D1} in the Standard."

Based on this exception, the spectral response accelerations presented in the following table were calculated using the site coefficients (F_a and F_v) from Tables 1613.2.3(1) and 1613.2.3(2) presented in Section 16.4.4 of the 2022 CBC.

Eastern Parcel Seismic Parameters	Value
2022 California Building Code Site Classification (CBC)[1]	D[2]
Site Latitude (°N)	34.0925
Site Longitude (°W)	117.8775
S_s Spectral Acceleration for a 0.2-Second Period	1.653
S_1 Spectral Acceleration for a 1-Second Period	0.612
F_a Site Coefficient for a 0.2-Second Period	1.0
F_v Site Coefficient for a 1-Second Period	1.7
Western Parcel Seismic Parameters	**Value**
2022 California Building Code Site Classification (CBC)[1]	D[2]
Site Latitude (°N)	34.0925
Site Longitude (°W)	117.8803
S_s Spectral Acceleration for a 0.2-Second Period	1.652
S_1 Spectral Acceleration for a 1-Second Period	0.612
F_a Site Coefficient for a 0.2-Second Period	1.0
F_v Site Coefficient for a 1-Second Period	1.7

1. Seismic site classification in general accordance with the *2022 California Building Code*.
2. The 2022 California Building Code (CBC) requires a site soil profile determination extending to a depth of 100 feet for seismic site classification. The current scope does not include the 100-foot soil profile determination. Borings were extended to a maximum depth of 51½ feet, and this seismic site class definition considers that similar or denser soils continue below the maximum depth of the subsurface exploration. Additional exploration to deeper depths would be required to confirm the conditions below the current depth of exploration.

Typically, a site-specific ground motion study may generate less conservative coefficients and acceleration values which may reduce construction costs. We recommend consulting with a structural engineer to evaluate the need for such study and its potential impact on construction costs. Terracon should be contacted if a site-specific ground motion study is desired

Faulting and Estimated Ground Motions

The site is located in southern California, which is a seismically active area. The type and magnitude of seismic hazards affecting the site are dependent on the distance to causative faults, the intensity, and the magnitude of the seismic event. As calculated using the USGS Unified Hazard Tool, the following faults are considered to have the most significant effects at the site from a design standpoint:

Fault Name	Magnitude	Distance miles (km)
Sierra Madre	7.66	4.5 (7.3)
San Jose	6.95	3.0 (4.8)
Puente Hills (Coyote Hills)	7.26	7.5 (12.0)
San Andreas (Mojave)	8.04	22.3 (35.9)
Richfield	6.25	8.7 (14.1)
Whittier alt 2	7.38	9.8 (15.7)
Raymond	7.14	8.3 (13.3)
Chino alt 2	6.80	8.5 (13.6)

Based on the USGS Design Maps Summary Report, using the American Society of Civil Engineers (ASCE 7-16) standard, the design peak ground acceleration (PGA_M) for the eastern project site is 0.771g. Based on the USGS Unified Hazard Tool, the project site seismicity for the 2% chance of exceedance in 50 years (return period of 2475 years) hazard is defined by a mean magnitude of 6.97.

Based on the USGS Design Maps Summary Report, using the American Society of Civil Engineers (ASCE 7-16) standard, the design peak ground acceleration (PGA_M) for the western project site is 0.77g. Based on the USGS Unified Hazard Tool, the project site seismicity for the 2% chance of exceedance in 50 years (return period of 2475 years) hazard is defined by a mean magnitude of 6.94.

The site is not located within an Alquist-Priolo Earthquake Fault Zone based on our review of the State Fault Hazard Maps.[2]

Liquefaction

Liquefaction is a mode of ground failure that results from the generation of high pore water pressures during earthquake ground shaking, causing loss of shear strength. Liquefaction is typically a hazard where loose sandy soils exist below groundwater. The California Geological Survey (CGS) has designated certain areas as potential liquefaction hazard zones. These are areas considered at a risk of liquefaction-related ground failure during a seismic event, based upon mapped surficial deposits and the presence of a relatively shallow water table.

The project site has not been mapped by CGS as being located within a liquefaction hazard zone. Groundwater was not encountered in our exploratory borings, and depth to groundwater has historically been greater than 200 feet. Based upon the depth to groundwater and soil properties encountered, we consider the risk of liquefaction settlement to be low.

Corrosivity

The results of laboratory sulfides, soluble sulfate, chlorides, electrical resistivity, redox potential, total salts, and pH testing are presented in our appendix within the **Exploration Results** section. The values may be used to estimate potential corrosive characteristics of the on-site soils with respect to contact with the various underground materials which will be used for project construction.

Results of soluble sulfate testing indicate the sample of the on-site soils tested possessed negligible sulfate concentrations when classified in accordance with Table 19.3.1.1 of the ACI Design Manual. Concrete should be designed in accordance with the exposure class S0 provisions of the ACI Design Manual, Section 318, Chapter 19.

For protection against corrosion to buried metals, Terracon recommends that an experienced corrosion engineer be consulted to evaluate the need for further measures and to design a suitable corrosion protection system for underground metal structures or components. If corrosion of buried metal is critical, it should be protected using a non-

[2] California Geological Survey. https://maps.conservation.ca.gov/cgs/informationwarehouse.

corrosive backfill, wrapping, coating, sacrificial anodes, or a combination of these methods, as designed by a qualified corrosion engineer.

Electrical Resistivity Testing

Terracon performed field measurements of soil electrical resistivity for the support of grounding design. Soil resistivity data was obtained from two test arrays at two locations in the proposed project site. The approximate locations of the tests are shown in the **Exploration Plan**. The testing was performed in general accordance with Wenner Array (4-pin) method per ASTM G57. This method was performed in with IEEE Standard 81, IEEE Guide for Measuring Earth Resistivity, Ground Impedance and Earth Surface Potentials of a Ground System. The test in the proposed locations included perpendicular arrays, North-South and East-West, with "a" spacings 2, 4, 6, 8, 12, 20, 30, 50, and 70 feet. The North-South spacings reached a maximum length of 70 feet while the East-West spacings reached a maximum length of 20 and 70 feet, for the substation and BESS tests, respectively. Spacings up to 80 feet were proposed for the substation and BESS areas. However, these spacings were omitted due to site constraints including the site's length and allowable access area. The "a" spacing is generally considered to be the depth of influence of the test. The electrical resistivity test results are presented in **Exploration Results**.

Thermal Resistivity Testing

Terracon subcontracted Geotherm USA to perform laboratory thermal resistivity testing. Testing was conducted on two (2) bulk samples at the project site from a depth of 1 to 5 feet bgs within the proposed BESS and substation area each. The tests were conducted on soil samples remolded to 90% (as determined by ASTM D1557) of the material's maximum dry density for a total of two tests. Dry out curves targeted the higher of either the in-situ moisture content of the optimum moisture content as determined by ASTM D1557, totally dry condition, and two intermediate points.

In accordance with our scope of work, bulk samples were shipped to Geotherm to perform thermal resistivity testing. The results of testing have not been completed at the time of preparation of this report and will be provided in the final report.

Stormwater Management

Two shallow in-situ infiltration tests (falling head borehole permeability) were performed at approximate depths of 5 and 10 feet bgs within boreholes drilled with an 8-inch diameter auger. The objective of the testing is to provide infiltration rates of in situ soils for designing the proposed infiltration system. A 2-inch thick, ¾-inch gravel layer was placed in the bottom of each boring after the borings were drilled to investigate the soil

profile. A three-inch diameter perforated pipe was installed on top of the gravel layer and gravel was used to backfill between the perforated pipes and the boring sidewall. The borings were then filled with water for a pre-soak period.

At the beginning of each test, the pipes were refilled with water and readings were taken at periodic time intervals as the water level dropped. The soil at the percolation test locations was classified in the field using a visual/manual procedure. The infiltration velocity is presented as the infiltration rate and is summarized in the following table. The infiltration rates provided do not include safety factors.

Test Location	Boring Depth (ft.)[1]	Test Depth Range (ft.) [1]	Soil Type	Percolation Rate Average (in./hr.)	Infiltration Rate Average (in./hr.) [2]
P-1	5	0 to 5	SM	88.0	8.4
P-2	10	5 to 10	SP-SM	96.0	9.6
P-3	5	0 to 5	SM	84.0	7.8
P-4	5	0 to 5	SM	42.3	3.4
P-5	10	5 to 10	ML	43.3	3.3

1. Below existing ground surface.
2. If proposed infiltration system will mainly rely on vertical downward seepage, the correlated infiltration rates should be used. Correlation was based on the County of Los Angeles method.

The subsurface materials encountered in our borings are characterized by clayey soils within the upper 5 to 10 feet, underlain by interbedded layers of silty and clayey sand with lower fines content. It is our opinion that that the infiltration test conducted at boring P-2 was draining into these highly permeable soils with low fine grained soil content, accounting for the higher measured infiltration rate. If the proposed infiltration system will be designed using these higher rates, it should be accounted for in the system's designed depth to reach these highly permeable soils.

The field test results are not intended to be design rates. They represent the result of our tests, at the depths and locations indicated, as described above. The design rate should be determined by the designer by applying an appropriate factor of safety. Based on the County of Los Angeles Department of Public Works GS200.1 document, the following reduction factors are recommended:

LA County Reduction Factor	Value
RF_t	2
RF_v	1
RF_s	2[1]
RF, Total Reduction Factor $RF=RF_t + RF_v + RF_s$	5

1. This factor 1 may be used if stormwater will be clear and filtered of silts and sediments prior to infiltration. We recommend the designer confirm this Reduction Factor

Infiltration rates can be affected by silt buildup, debris, degree of soil saturation, site variability and other factors. The rate obtained at specific location and depth is representative of the location and depth tested and may not be representative of the entire site. Application of an appropriate safety factor is prudent to account for subsoil inconsistencies, possible compaction related to site grading, and potential silting of the percolating soils, depending on the application.

With time, the bottoms of infiltration systems tend to plug with organics, sediments, and other debris. Long term maintenance will likely be required to remove these deleterious materials to help reduce decreases in actual percolation rates.

The design engineer should also check with the local agency for the limitation of the infiltration rate allowed in the design. If the maximum allowable design infiltration rate is lower than the above recommended rate, the maximum allowable design infiltration rate should be used. The designer of the basins should also consider other possible site variability in the design.

The percolation tests were performed with clear water, whereas the storm water will likely not be clear, but may contain organics, fines, and grease/oil. The presence of these deleterious materials will tend to decrease the rate that water percolates from the infiltration systems. Design of the storm water infiltration systems should account for the presence of these materials and should incorporate structures/devices to remove these deleterious materials.

Based on the soils encountered in our borings, we expect the percolation rates of the soils could be different than measured in the field due to variations in fines and gravel content. The design elevation and size of the proposed infiltration system should account for this expected variability in infiltration rates.

Infiltration testing should be performed after construction of the infiltration system to verify the design infiltration rates. It should be noted that siltation and vegetation growth along with other factors may affect the infiltration rates of the infiltration areas. The actual infiltration rate may vary from the values reported here. Infiltration systems should be located at least 10 feet from any existing or proposed foundation system.

Geotechnical Overview

The site appears suitable for the proposed construction based upon geotechnical conditions encountered in the test borings, provided that the recommendations provided in this report are implemented in the design and construction phases of this project.

We anticipate that the proposed BESS structures will be supported on short driven steel piles. Substation pads will be supported by a shallow foundation system bearing on engineered fill, or mat foundations and other appurtenant electrical equipment will be supported on drilled shaft foundations.

Based on the findings summarized in this report, it is our professional opinion that the proposed construction will not be subjected to a hazard from settlement, slippage, or landslide, provided the recommendations of our report are incorporated into the proposed construction. It is also our opinion that the proposed construction will not adversely affect the geologic stability of the site or adjacent properties provided the recommendations contained in our report are incorporated into the proposed construction.

Geotechnical engineering recommendations for foundation systems and other earth connected phases of the project are outlined below. The recommendations contained in this report are based upon the results of field and laboratory testing (presented in the **Exploration Results**), engineering analyses, and our current understanding of the proposed project. The **General Comments** section provides an understanding of the report limitations.

Earthwork

The following presents recommendations for site preparation, excavation, subgrade preparation, and placement of engineered fills on the project. The recommendations presented for the design and construction of foundations are contingent upon following the recommendations outlined in this section.

Earthwork on the project should be observed and evaluated by Terracon. The evaluation of earthwork should include observation and testing of engineered fill, subgrade

preparation, foundation of bearing soils, and other geotechnical conditions exposed during construction of the project.

An on-site, pre-job meeting with the owner, the contractor and the Geotechnical Engineer should occur prior to all grading-related operations. Observation, testing, documentation, and reporting of the grading operation should be performed by the Geotechnical Engineer of Record. A final compaction report should be issued by the Geotechnical Engineer of Record at the completion of the grading operation. Interim reports may be issued according to project requirements. Operations undertaken at the site without the Geotechnical Engineer present may result in exclusions of affected areas from compaction reports for the project.

Grading of the subject site should be performed, at a minimum, in accordance with these recommendations and with applicable portions of the current version of CBC. The following recommendations are presented for your assistance in establishing proper grading criteria.

Site Preparation

Prior to placing fill, existing pavement, debris, and other deleterious materials should be removed from proposed foundation and roadway areas. Exposed surfaces within these areas should be free of mounds and depressions which could prevent uniform compaction. The site should be initially graded to create a relatively level surface to receive fill and provide for a relatively uniform thickness of fill beneath proposed structures.

Demolition of the existing buildings should include complete removal of all foundation systems and remaining underground utilities within the proposed construction area. This should include removal of any loose backfill found adjacent to existing foundations. All materials derived from the demolition of existing structures and pavements should be removed from the site and not be allowed for use as on-site fill, unless processed in accordance with the fill requirements included in this report.

In the event the contractor desires to crush on-site pavements and concrete and use these materials as engineered fill, the crushed materials should be evaluated and tested for compliance with the requirements and specifications of the State of California Department of Transportation, or other approved local governing specifications.

Although no evidence of fills or underground facilities such as septic tanks, cesspools, or basements was observed during the site reconnaissance, such features could be encountered during construction. If unexpected fills, utilities, or underground facilities are encountered, such features should be removed, and the excavation thoroughly cleaned prior to backfill placement and/or construction.

Subgrade Preparation

Due to the anticipated disturbance of near surface soils during the demolition of existing structures and grading, shallow foundations bearing on engineered fill are recommended for support of the proposed BESS/substation equipment pads.

Engineered fill should extend to a minimum depth of 2 feet below the bottom of foundations, to the depth of disturbed zone associated with demolition of the existing building, or 4 feet below existing grades, whichever is greater. Grading for the proposed BESS/substation should incorporate the limits of the overexcavation plus a lateral distance of 2 feet beyond the outside edge of perimeter footings. Beyond site preparation and removal of disturbed soils associated with the demolition of the existing building, overexcavation and replacement is not required for support of drilled shaft foundations or driven piles.

Subgrade soils beneath proposed exterior slabs and gravel access roads should be scarified to a minimum depth of 10 inches, moisture conditioned, and compacted. The moisture content and compaction of subgrade soils should be maintained until slab or pavement construction.

All exposed areas which will receive fill, once properly cleared and benched where necessary, should be scarified to a minimum depth of 10 inches, moisture conditioned as necessary, and compacted per the compaction requirements in this report. Compacted structural fill soils should then be placed to the proposed design grade and the moisture content and compaction of subgrade soils should be maintained until foundation or pavement construction.

Based upon the subsurface conditions determined from the geotechnical exploration, subgrade soils exposed during construction are anticipated to be relatively workable; however, the workability of the subgrade may be affected by precipitation, repetitive construction traffic or other factors. If unworkable conditions develop, workability may be improved by scarifying and drying.

Excavation

We anticipate that excavations for the proposed construction can be accomplished with conventional earthmoving equipment.

The bottom of excavations should be thoroughly cleaned of loose soils and disturbed materials prior to backfill placement and/or construction.

If new foundations are constructed near existing foundations, there is a risk that the bearing material could become undermined and/or overstressed due to overlapping stresses. Provisions should be made during construction to prevent undermining or disturbing the soils supporting the existing foundations. Excavations should not extend below an imaginary 1H:1V inclined plane projecting below the bottom edge of any adjacent existing foundations as shown in the figure to the right.

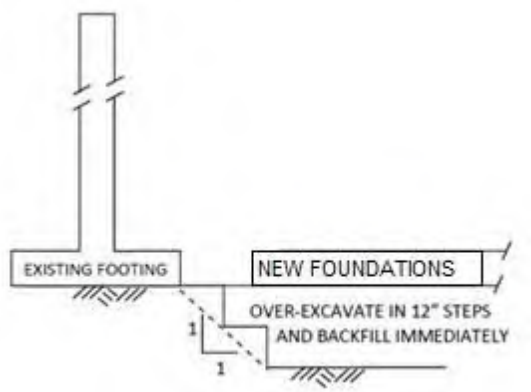

Maintaining a sufficient clear distance between new and existing foundations will reduce the potential for increased bearing stresses and additional foundation settlement. Connections between the existing building and the new addition should allow for some differential movement. Individual contractors are responsible for designing and constructing stable, temporary excavations. Excavations should be sloped or shored in the interest of safety following local, and federal regulations, including current OSHA excavation and trench safety standards.

Onsite soils consist of cohesionless sandy soils. Such soils have the tendency to cave and slough during excavations. Therefore, formwork may be needed for foundation excavations.

Fill Material and Placement

All fill materials should be inorganic soils free of vegetation, debris, and fragments larger than six inches in size. Pea gravel or other open-graded materials should not be used as fill or backfill without the prior approval of the geotechnical engineer.

Clean on-site soils (Provided they are screened for oversized particles with dimensions larger than 3 inches) or approved imported materials may be used as fill material for the following:

- general site grading
- foundation areas
- interior floor slab areas
- foundation backfill
- gravel access roads
- exterior slab areas

Imported soils for use as fill material within proposed structure areas should conform to low volume change materials as indicated in the following specifications:

Gradation	Percent Finer by Weight (ASTM C 136)
3"	100
No. 4 Sieve	50-100
No. 200 Sieve	40(max)

- Liquid Limit ..... 30 (max)
- Plasticity Index ..... 10 (max)
- Maximum Expansion Index* ..... 20 (max)

*ASTM D4829

The contractor shall notify the Geotechnical Engineer of import sources sufficiently ahead of their use so that the sources can be observed and approved as to the physical characteristic of the import material. For all import material, the contractor shall also submit current verified reports from a recognized analytical laboratory indicating that the import has a "not applicable" (Class S0) potential for sulfate attack based upon current ACI criteria and is "mildly corrosive" to ferrous metal and copper. The reports shall be accompanied by a written statement from the contractor that the laboratory test results are representative of all import material that will be brought to the job.

Engineered fill should be placed and compacted in horizontal lifts, using equipment and procedures that will produce recommended moisture contents and densities throughout the lift. Fill lifts should not exceed 10 inches loose thickness.

Compaction Requirements

Recommended compaction and moisture content criteria for engineered fill materials are as follows:

Material Type and Location	Per the Modified Proctor Test (ASTM D 1557)		
	Minimum Compaction Requirement	Range of Moisture Contents for Compaction Above Optimum	
		Minimum	Maximum
Approved on-site or imported fill soils:			
Beneath shallow foundations:	90%	0%	+4%
Beneath gravel access roads:	95%	0%	+4%

Material Type and Location	Per the Modified Proctor Test (ASTM D 1557)		
	Minimum Compaction Requirement	Range of Moisture Contents for Compaction Above Optimum	
		Minimum	Maximum
Utility trenches[1]:	95%	0%	+4%
Exterior Slabs:	90%	0%	+4%
Miscellaneous backfill:	90%	0%	+4%

1. Upper 12 inches should be compacted to 95% within pavement and structural areas. Low-volume change imported soils should be used in lightly loaded equipment areas.

Utility Trench Backfill

We anticipate that the on-site soils will provide suitable support for underground utilities and piping that may be installed. Any soft and/or unsuitable material encountered at the bottom of excavations should be removed and be replaced with an adequate bedding material.

Trench excavation should not be conducted below a downward 1:1 projection from existing foundations without engineering review of shoring requirements and geotechnical observation during construction.

A non-expansive granular material with a sand equivalent greater than 30 should be used for bedding and shading of utilities, unless allowed or specified otherwise by the utility manufacturer.

On-site materials are considered suitable for backfill of utility and pipe trenches from 1 foot above the top of the pipe to the final ground surface, provided the material is free of organic matter and deleterious substances.

Trench backfill should be mechanically placed and compacted as discussed earlier in this report. Compaction of initial lifts should be accomplished with hand-operated tampers or other lightweight compactors. Where trenches are placed beneath footings, the backfill should satisfy the gradation and expansion index requirements of engineered fill discussed in this report. Flooding or jetting for placement and compaction of backfill is not recommended.

Grading and Drainage

All grades must provide effective drainage away from the proposed structure during and after construction and should be maintained throughout the life of the structure. Water

retained next to the structures result in soil movements greater than those discussed in this report. Greater movements can result in unacceptable differential foundation movements, cracked slabs and walls, and roof leaks.

Backfill against footings and in utility and sprinkler line trenches should be well compacted and structure of all construction debris to reduce the possibility of moisture infiltration.

We recommend a minimum horizontal setback distance of 10 feet from the perimeter of any structure and the high-water elevation of the nearest storm-water retention basin.

Roof drainage should discharge into splash blocks or extensions when the ground surface beneath such features is not protected by exterior slabs or paving. Sprinkler systems and landscaped irrigation should not be installed within 5 feet of foundation walls.

Exterior Slab Design and Construction

Exterior slabs-on-grade, exterior architectural features, and utilities founded on, or in backfill may experience some movement due to the volume change of the backfill. To reduce the potential for damage caused by movement, we recommend:

- minimizing moisture increases in the backfill;
- controlling moisture-density during placement of backfill;
- using designs which allow vertical movement between the exterior features and adjoining structural elements;
- placing effective control joints on relatively close centers.

Earthwork Construction Considerations

Upon completion of filling and grading, care should be taken to maintain the subgrade water content prior to construction of roadways. Construction traffic over the completed subgrades should be avoided to the extent practical. The site should also be graded to prevent ponding of surface water on the prepared subgrades or in excavations. Water collecting over or adjacent to construction areas should be removed. If the subgrade desiccates, saturates, or is disturbed, the affected material should be removed, or the materials should be scarified, moisture conditioned, and recompacted prior to roadway construction.

Construction site safety is the sole responsibility of the contractor who controls the means, methods, and sequencing of construction operations. Under no circumstances shall the information provided herein be interpreted to mean Terracon is assuming responsibility for construction site safety, or the contractor's activities; such responsibility shall neither be implied nor inferred.

We recommend that the earthwork portion of this project be completed during extended periods of dry weather if possible. If earthwork is completed during the wet season (typically November through April) it may be necessary to take extra precautionary measures to protect subgrade soils. Wet season earthwork operations may require additional mitigative measures beyond that which would be expected during the drier summer and fall months. This could include diversion of surface runoff around exposed soils and draining of ponded water on the site. Once subgrades are established, it may be necessary to protect the exposed subgrade soils from construction traffic.

The individual contractor(s) is responsible for designing and constructing stable, temporary excavations as required to maintain stability of both the excavation sides and bottom. Excavations should be sloped or shored in the interest of safety following local, and federal regulations, including current Occupational Safety and Health Administration (OSHA) excavation and trench safety standards.

Construction Observation and Testing

The geotechnical engineer should be retained during the construction phase of the project to observe earthwork and to perform necessary tests and observations during subgrade preparation, proof-rolling, placement and compaction of controlled compacted fills, backfilling of excavations to the completed subgrade.

The exposed subgrade and each lift of compacted fill should be tested, evaluated, and reworked, as necessary, as recommended by the Geotechnical Engineer prior to placement of additional lifts. Each lift of fill should be tested for density and water content at a frequency of at least one test for every 2,500 square feet of compacted fill in the building areas and 5,000 square feet in pavement areas. Where not specified by local ordinance, one density and water content test should be performed for every 50 linear feet of compacted utility trench backfill. This testing frequency criteria may be adjusted during construction as specified by the geotechnical engineer of record.

In areas of foundation excavations, the bearing subgrade should be evaluated by the Geotechnical Engineer. If unanticipated conditions are observed, the Geotechnical Engineer should prescribe mitigation options.

In addition to the documentation of the essential parameters necessary for construction, the continuation of the Geotechnical Engineer into the construction phase of the project provides the continuity to maintain the Geotechnical Engineer’s evaluation of subsurface conditions, including assessing variations and associated design changes.

Shallow Foundations

We anticipate that the proposed BESS/substation equipment will be supported on either spread footings, mat foundation or drilled shafts.

Recommendations for foundation for the proposed structures and related structural elements are presented in the following paragraphs.

If the site has been prepared in accordance with the requirements noted in **Earthwork**, the following design parameters are applicable for shallow foundations.

Shallow Foundation Design Recommendations

Item	Description
Foundation System	Spread footings, mat foundation
Maximum Net Allowable Bearing Pressure (for a total static settlement of 1 inch)[1, 2]	3,000 psf 2 to 5 feet wide 1,500 psf up to 10 feet wide 1,000 psf up to 20 feet wide
Maximum Net Allowable Bearing Pressure (for a total static settlement of 2 inch)[1, 2]	4,000 psf 2 to 5 feet wide 6,000 psf up to 10 feet wide 3,000 psf up to 20 feet wide
Required Bearing Stratum [3]	Engineered fill extending to a minimum of 2 feet below the bottom of foundations, or 4 feet below existing grade, or the depth of undocumented fill/disturbed soils associated with demolition of the existing building, whichever is greater.
Design Modulus of Subgrade Reaction, k[3]	175 pounds per square inch per inch (psi/in) The modulus was obtained on estimates obtained from NAVFAC 7.1 design charts. This value is for a small-loaded area (1 sq.ft. or less) such as for forklift wheel loads or point loads and should be adjusted for larger loaded areas.
Modulus Correction Factor[3]	$k_s = \left(B + 1/2B\right)^2$
Minimum Embedment Below Finished Grade	12 inches
Minimum Dimensions	Square footings and mats: 24 inches Strip footings: 18 inches
Estimated Total Settlement from Structural Loads	About 1 inch

Item	Description
Estimated Differential Settlement	About 1/2 of total settlement over a horizontal distance of 40 feet

1. The maximum net allowable bearing pressure is the pressure in excess of the minimum surrounding overburden pressure at the footing base elevation. An appropriate factor of safety has been applied. These bearing pressures can be increased by 1/3 for transient loads unless those loads have been factored to account for transient conditions.
2. **Maximum allowable pressure is based on both calculated bearing capacities and allowable settlements**.
3. k values should be reduced to account for dimensional effects of largely loaded areas. Where kc is the corrected or design modulus value and B is the mat width in feet.

Settlement calculations were performed utilizing Westergaard and Hough's methods[3] to estimate the static settlement for various foundations widths with allowable settlements of 1 to 2 inches.

Finished grade is defined as the lowest adjacent grade within five feet of the foundation for perimeter (or exterior) footings.

The allowable foundation bearing pressure applies to dead loads plus design live load conditions. The design bearing pressure may be increased by one-third when considering total loads that include wind or seismic conditions. The weight of foundation concrete below grade may be neglected in dead load computations.

Foundation should be reinforced as necessary to reduce the potential for distress caused by differential foundation movement. Foundation excavations should be observed by the geotechnical engineer. If the soil conditions encountered differ significantly from those presented in this report, supplemental recommendation will be required.

[3] *FHWA Geotechnical Engineering Circular No. 6 – Shallow Foundations, FHWA – SA-02-054*

Lateral Earth Pressures

Design Parameters

For engineered fill comprised of on-site soils or imported low volume change materials above any free water surface, recommended equivalent fluid pressure of unrestrained foundation elements are:

Item	Recommended Value
Active Case	38 psf/ft
Passive Case	400 psf/ft
At-Rest Case	58 psf/ft
Ultimate Coefficient of Sliding Friction	0.39

1. The values are based on engineered fill materials used as backfill.
2. Uniform, horizontal backfill, compacted to at least 90% of the ASTM D 1557 maximum dry density, rendering a maximum
3. Use of passive earth pressures require the sides of the excavation for the foundation to be nearly vertical and the concrete placed neat against these vertical faces or that the foundation forms be removed and compacted engineered fill be placed against the vertical foundation face
4. Can be used to compute sliding resistance where foundations are placed on suitable soil/materials. Should be neglected for foundations subject to net uplift conditions.
5. Passive pressure and sliding friction may be combined to resist sliding provided that either the passive pressure or frictional resistance (adhesion) is reduced by 50 percent.

The lateral earth pressures herein do not include any factor of safety and are not applicable for submerged soils/hydrostatic loading. Additional recommendations may be necessary if such conditions are to be included in the design.

Fill against foundation walls should be compacted to densities specified in the Earthwork section of this report. Compaction of each lift adjacent to walls should be accomplished with hand-operated tampers of other lightweight compactors.

Deep Foundations

Driven Pile Design Parameters

Proposed battery storage units can be supported on driven steel W-section foundations (assumed to be W6x9 or similar) in general accordance with the following sections.

The design capacity of a single-driven pile is a function of several factors including:

- Size and type of pile;
- Type and capacity of pile installation equipment;
- Pile integrity after installation; and
- Engineering properties of the subsurface soils.

Based on specific conditions encountered on site, the soils are generally considered drivable for pile installation. The most effective means of verifying pile drivability and capacities for either tension or lateral loads is through pile load tests. Pile foundation design parameters have been based upon correlated capacities utilizing soil strength criteria determined from the soil borings and laboratory testing.

The tables below neglect a depth of 1 foot for axial and lateral resistance. This neglect is estimated based on our experience and accounts for depth of scour and/or disturbance from utilities near the piles. Depth of neglect should be verified and adjusted by the design engineer based on the scour analysis. Allowable capacities were based on a minimum factor-of-safety (FOS) of 2.0 for skin friction and 3.0 for end bearing.

Stratigraphy[1]		γ′ (pcf)	Allowable Compression Unit Skin friction (psf)[1]	Allowable Bearing Pressure (psf)[2]
Layer	Depth Below Finished Grade (feet)			
1	1	105	45	2,800
	5			
2	5	105	115	3,500
	10			
3	10	110	220	10,800
	20			

1. Allowable uplift capacity is on the order of 60% of the compression capacity values in the table. The values provided should be multiplied by the box perimeter of the pile times the depth. The box perimeter is considered two times the width of the flange plus two times the depth of the web.
2. The values provided should be multiplied by the box area of the pile and be used for compression resistance only.

Recommended soil parameters for lateral load analysis of driven pile foundations have been developed for use in LPILE computer programs. Engineering properties have been estimated as outlined below:

Description	Top Depth Bottom Depth	Effective Unit Weight (pcf)	L-PILE/ GROUP Soil Type	ϕ (°)
Stratum 1	1	105	Sand	29
	10			

Description	Top Depth Bottom Depth	Effective Unit Weight (pcf)	L-PILE/ GROUP Soil Type	ϕ (°)
Stratum 2	10 20	110	Sand	35

Driven Piles Construction Considerations

Based on the field exploration and laboratory testing, it is our opinion that the soils on the site are suitable for pile installation into native soils.

A geotechnical engineer should be engaged to make periodic observations of pile driving operations during construction. Each pile should be observed and checked for buckling, crimping and alignment in addition to recording penetration resistance, depth of embedment, and general pile driving operations.

As part of the overall quality control program, the time rate of installation (seconds per foot of embedment) should be recorded during production post driving. As a direct extension of the design process, additional "proof" testing should be performed on a representative number of production posts that do not meet the minimum installation rate criteria outlined in this report.

Drilled Shaft Design Recommendations

Proposed substation structures may be supported on drilled shafts. Total required embedment of the drilled shaft should be determined by the structural engineer based on structural loading and parameters provided in this report.

Drilled Shaft Axial Loading

Allowable skin friction and total capacity charts are attached to our **Supporting Information** section at the end of this report. The values presented for allowable side friction and end bearing include a factor of safety of 2.5.

Drilled piers should have a minimum (center-to-center) spacing of three diameters. Closer spacing may require a reduction in axial load capacity. Axial capacity reduction can be determined by comparing the allowable axial capacity determined from the sum of individual piers in a group versus the capacity calculated using the perimeter and base of the pier group acting as a unit. The lesser of the two capacities should be used in design.

The allowable uplift capacities should only be based on 60% of the side friction of the shaft; however, the weight of the foundation should be added to these values to obtain the actual allowable uplift capacities for drilled shafts. Tensile reinforcement should extend to the bottom of shafts subjected to uplift loading.

Drilled Shaft Lateral Loading

Based on our review of the subsurface conditions in the area of the BESS/substation, our laboratory testing, and the Standard Penetration Test (SPT) results, engineering properties have been estimated for the soils conditions as shown in the following table. Due to potential for disturbance within the upper 2 feet should be neglected.

Recommended geotechnical parameters for lateral load analyses by others of drilled shaft foundations have been developed for use in the LPILE computer program. The following table summarizes input values for use in LPILE analyses. LPILE estimated values of k_h and $\mathcal{E}50$ may be used. Since deflection or a service limit criterion will most likely control lateral capacity design, no safety/resistance factor is included with the parameters.

Stratigraphy[1]		L-Pile Soil Model	ϕ[2]	Cohesion (psf)	γ' (pcf)[2]
Layer	Depth Below Finished Grade (feet)				
1	2	Sand	29	--	105
	10				
2	10	Sand	35	--	110
	20				
3	20	Stiff Clay w/o Water	--	2,000	110
	30				
4	30	Sand	42	--	115
	40				
5	40	Sand	32	--	115
	50				

1. See Subsurface Profile in **Geotechnical Characterization** for more details on Stratigraphy.
2. Definition of Terms:
   ϕ: Internal friction angle

Stratigraphy[1]		L-Pile Soil Model	ϕ[2]	Cohesion (psf)	γ' (pcf)[2]
Layer	Depth Below Finished Grade (feet)				

γ': Effective unit weight

The load capacities provided herein are based on the stresses induced in the supporting soil strata. The structural capacity of the shafts/piles should be checked to assure they can safely accommodate the combined stresses induced by axial and lateral forces. Lateral deflections of shafts/piles should be evaluated using an appropriate analysis method, and will depend upon the pile's diameter, length, configuration, stiffness and "fixed head" or "free head" condition. We can provide additional analyses and estimates of lateral deflections for specific loading conditions upon request. The load-carrying capacity of shafts/piles may be increased by increasing the diameter and/or length.

When piers are used in groups, the lateral capacities of the piers in the second, third, and subsequent rows of the group should be reduced as compared to the capacity of a single, independent pier. Guidance for applying p-multiplier factors to the p values in the p-y curves for each row of pier foundations within a pier group are as follows:

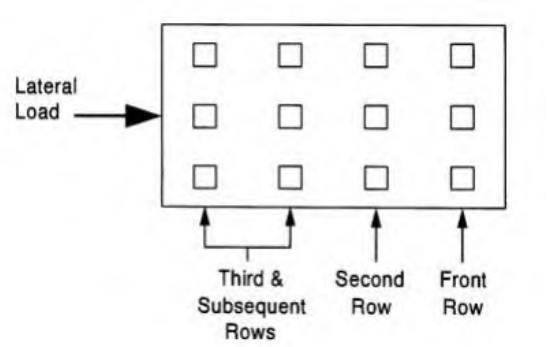

1. Front row: Pm = 0.8
2. Second row: Pm = 0.4
3. Third and subsequent row: Pm= 0.3

For the case of a single row of piers supporting a laterally loaded grade beam, group action for lateral resistance of piers would need to be considered when spacing is less than five pier diameters (measured center-to-center). However, spacing closer than 3D (where D is the diameter of the pier) is not recommended due to the potential for the installation of a new pier disturbing an adjacent installed pier, likely resulting in axial capacity reduction.

Drilled Shaft Construction Considerations

Drilling to design depths should be possible with conventional single flight power augers. For drilled shaft depths above the depth of groundwater, temporary steel casing will likely be required to properly drill and clean shafts prior to concrete placement. Drilled pier bearing surfaces must be thoroughly cleaned and all loose materials removed from the bottom of the pier excavation prior to concrete placement.

We do not anticipate drilled shafts to extend below the depth of groundwater. However, if foundation concrete cannot be placed in dry conditions, a tremie should be used for concrete placement.

Drilled shaft foundation concrete should be placed immediately after completion of drilling and cleaning. Due to potential sloughing and raveling, foundation concrete quantities may exceed calculated geometric volumes.

In the event drilled hole walls slough during drilling, temporary steel casing may be required to properly drilled shafts prior to concrete placement. We recommend the use of slurry drilling methods with polymers method to keep the solids in suspension during the drilling. Drilled shaft foundation concrete should be placed within 6 inches of the shaft base of the slurry-filled excavation immediately after completion of drilling and cleaning. The tremie should remain inserted several feet into the fresh concrete as it displaces the slurry upward and until placement is complete. The slurry should have a sand content no greater than 1% at the time concrete placement commences. The maximum unit weight of the slurry should be established in consultation with Terracon.

If casing is used for drilled shaft construction, it should be withdrawn in a slow continuous manner maintaining a sufficient head of concrete to prevent infiltration of water or the creation of voids in shaft concrete. Shaft concrete should have a relatively high fluidity when placed in cased shaft holes or through a tremie. Shaft concrete with slump in the range of 6 to 8 inches is recommended.

Foundation concrete should be placed immediately after completion of drilling and cleaning. Closely spaced shafts should be drilled and filled alternatively, allowing the concrete to set at least eight hours before drilling the adjacent shaft. All excavations should be filled with concrete as soon after drilling as possible. In no event should shaft holes be left open overnight.

Formation of mushrooms or enlargements at the tops of shafts should be avoided during shaft drilling. If mushrooms develop at the tops of the shafts during drilling, sono-tubes should be placed at the shaft tops to help isolate the shafts.

Free-fall concrete placement in drilled piers will only be acceptable if provisions are taken to avoid striking the concrete on the sides of the hole or reinforcing steel. The use

of a bottom-dump hopper, or an "elephant's trunk" discharging near the bottom of the hole where concrete segregation will be minimized, is recommended.

We recommend that all drilled shaft installations be observed on a full-time basis by an experienced geotechnical engineer in order to evaluate that the soils encountered are consistent with the recommended design parameters. If the subsurface soil conditions encountered differ significantly from those presented in this report, supplemental recommendations will be required. The Geotechnical Engineer should observe the installation of drilled piers to verify the soil conditions and the diameter and depth of piers. Drilled piers should be constructed true and plumb.

Drilled pier end bearing surfaces must be thoroughly cleaned prior to concrete placement. A representative of the Geotechnical Engineer should inspect the bearing surface and foundation pier configuration. If the subsurface soil conditions encountered differ significantly from those presented in this report, supplemental recommendations will be required.

The contractor should check for gas and/or oxygen deficiency before any workers enter the excavation for observation and manual cleanup. All necessary monitoring and safety precautions as required by OSHA, State or local codes should be strictly enforced.

Gravel-Surfaced Drives and Parking

Subgrade Preparation

On most project sites, the site grading is accomplished relatively early in the construction phase. Fills are typically placed and compacted in a uniform manner. However, as construction proceeds, the subgrade may be disturbed due to utility excavations, construction traffic, desiccation, or rainfall/snow melt. As a result, the aggregate-surfaced roadway or parking area subgrade may not be suitable for construction traffic and corrective action will be required. The subgrade should be carefully evaluated at the time of construction for signs of disturbance or instability. We recommend the subgrade be thoroughly proofrolled with a loaded tandem-axle dump truck prior to final grading. The top 10 inches of the exposed subgrade should be scarified, moisture conditioned, and recompacted to at least 95 percent of the maximum dry unit weight as determined by ASTM D698 before any new fill or aggregate is placed.

Design Recommendations

Design of aggregate-surfaced roadways for the project has been based in general accordance with the "Aggregate-Surfaced Road Design Catalog" subsection of the 1993 AASHTO "Guide for the Design of Pavement Structures" and based on subsurface conditions observed at the site and laboratory test results.

The unpaved road sections for post-construction use have been developed under the following assumptions:

Aggregate Roadway Design Parameters		
Parameter	**Design Value**	**Comments**
Traffic Loading	5,000 ESALs [1]	Assumed
Design Life	30 years	Assumed
Design CBR	12	Tested value of 12
Resilient Modulus	12,500 psi (all-weather)	Based on CBR of 12
Aggregate Base Elastic Modulus	36,000 psi	Assumed
Allowable Rut Depth	2.0 inches	Assumed
Design Serviceability Loss	2.5	Assumed
Vehicle Tire Pressure	80 psi	Assumed

1. ESAL = 18 kips Equivalent Single Axle Load

As a minimum, we recommend the following options for unpaved access roads:

Typical Unpaved Road Section – Post Construction Traffic	
Base Course Thickness (inches)	**Traffic (ESALs)**
5[1, 2]	5,000

1. Minimum section thickness is anticipated to support fire trucks and pick-up trucks associated with on-going maintenance. Trucks containing heavy equipment may require localized repairs.
2. Base materials shall consist of Class II Base meeting requirements of the Caltrans Standard Specifications.

Quality roadway surfacing materials should consist of a blend of gravel, sand, and fines (clay and silt). We believe the maximum size particle should not exceed 1 inch in diameter and the gravel should be crushed with angular edges (not rounded). The blend

of materials should be selected to allow for easy compaction resulting in a firm, low permeable surface promoting surface drainage off the roadway surface. Materials meeting California Department of Transportation (CalTrans) Class II specifications can be used for aggregate surfacing material. Aggregate surfacing material should be placed in lifts not exceeding 6 inches and compacted to a minimum of 95 percent of the maximum dry unit weight as determined by ASTM D1557.

A quality roadway surfacing material should also contain approximately 10 to 25 percent fines (silt and clay-sized particles passing the No. 200 sieve). The fines should exhibit low to moderate plasticity (plastic index less than 15) and will act as a binder to help reduce risk for wash boarding. If the fines content of a roadway surfacing material is comprised mostly of silt, the fines will be non-plastic and the surfacing materials will not have the benefit of the binder or cohesive aspects.

In order to reduce dust, reclaimed asphalt pavement (RAP) may be used as the upper 2 to 4 inches of the aggregate-surfacing. The RAP should be graded to the specified limits for CalTrans Class II aggregate base course but modified to contain 10 to 25 percent fines and properly compacted. Periodic spraying (1 to 2 times a year following maintenance grading) of the surface with magnesium chloride or other dust suppressant may also be considered to reduce dust and wash boarding.

Aggregate-surfaced roadways performance is affected by its surroundings. In addition to providing preventive maintenance, the civil engineer should consider the following recommendations in the design and layout of aggregate-surfaced roadways:

- Site grades should slope a minimum of 10 percent away from the roadways;
- The subgrade and the aggregate-surfaced roadways have a minimum 10 percent slope to promote proper surface drainage;
- Consider appropriate edge drainage; and
- Install pavement drainage in surrounding areas anticipated for frequent wetting.

Maintenance

Periodic maintenance extends the service life of the aggregate-surfaced roadways and parking areas and should include re-grading and replacement of aggregate base course in any deteriorated areas. Thicker aggregate base course sections could be used to reduce the required maintenance and extend the service life of the aggregate-surfaced roadways. Design alternatives which could reduce the risk of subgrade saturation and improve long-term performance include installing surface drains next to any areas where surface water could pond. Properly designed and constructed subsurface drainage will reduce the time subgrade soils are saturated and can also improve subgrade strength and performance

Regardless of the design, un-surfaced roadways will display varying levels of wear and deterioration. We recommend an implementation of a site inspection program at a frequency

of at least once per year to verify the adequacy of the roadways. Preventative measures should be applied as needed for erosion control and re-grading. An initial site inspection should be completed approximately three months following construction.

Preventative maintenance should be planned and provided for through an on-going management program to enhance future roadway performance. Preventative maintenance activities are intended to slow the rate of deterioration, and to preserve the roadway investment.

Surfacing materials should not be placed when the surface is wet. Surface drainage should be provided away from the edge of roadways to reduce lateral moisture transmission into the subgrade.

If rut depths become excessive as construction work progresses, re-grading and re-compaction should be performed as necessary. Care should be taken to reduce or eliminate trafficking of the unpaved access road when the subgrade is wet as this will result in accelerated rutting conditions. Scarification, moisture treatment as necessary, and re-compaction of the roadways will likely be necessary as the roadways deteriorate.

General Comments

Our analysis and opinions are based upon our understanding of the project, the geotechnical conditions in the area, and the data obtained from our site exploration. Variations will occur between exploration point locations or due to the modifying effects of construction or weather. The nature and extent of such variations may not become evident until during or after construction. Terracon should be retained as the Geotechnical Engineer, where noted in this report, to provide observation and testing services during pertinent construction phases. If variations appear, we can provide further evaluation and supplemental recommendations. If variations are noted in the absence of our observation and testing services on-site, we should be immediately notified so that we can provide evaluation and supplemental recommendations.

Our Scope of Services does not include either specifically or by implication any environmental or biological (e.g., mold, fungi, bacteria) assessment of the site or identification or prevention of pollutants, hazardous materials, or conditions. If the owner is concerned about the potential for such contamination or pollution, other studies should be undertaken.

Our services and any correspondence are intended for the sole benefit and exclusive use of our client for specific application to the project discussed and are accomplished in accordance with generally accepted geotechnical engineering practices with no third-

party beneficiaries intended. Any third-party access to services or correspondence is solely for information purposes to support the services provided by Terracon to our client. Reliance upon the services and any work product is limited to our client and is not intended for third parties. Any use or reliance of the provided information by third parties is done solely at their own risk. No warranties, either express or implied, are intended or made.

Site characteristics as provided are for design purposes and not to estimate excavation cost. Any use of our report in that regard is done at the sole risk of the excavating cost estimator as there may be variations on the site that are not apparent in the data that could significantly effect excavation cost. Any parties charged with estimating excavation costs should seek their own site characterization for specific purposes to obtain the specific level of detail necessary for costing. Site safety and cost estimating including excavation support and dewatering requirements/design are the responsibility of others. Construction and site development have the potential to affect adjacent properties. Such impacts can include damages due to vibration, modification of groundwater/surface water flow during construction, foundation movement due to undermining or subsidence from excavation, as well as noise or air quality concerns. Evaluation of these items on nearby properties are commonly associated with contractor means and methods and are not addressed in this report. The owner and contractor should consider a preconstruction/precondition survey of surrounding development. If changes in the nature, design, or location of the project are planned, our conclusions and recommendations shall not be considered valid unless we review the changes and either verify or modify our conclusions in writing.

Figures

Contents:

GeoModel

Covina BESS and substation
530 & 680 E Edna Place | Covina, CA
Terracon Project No. LA245153

Terracon
145 W Walnut St
Gardena, CA

GeoModel

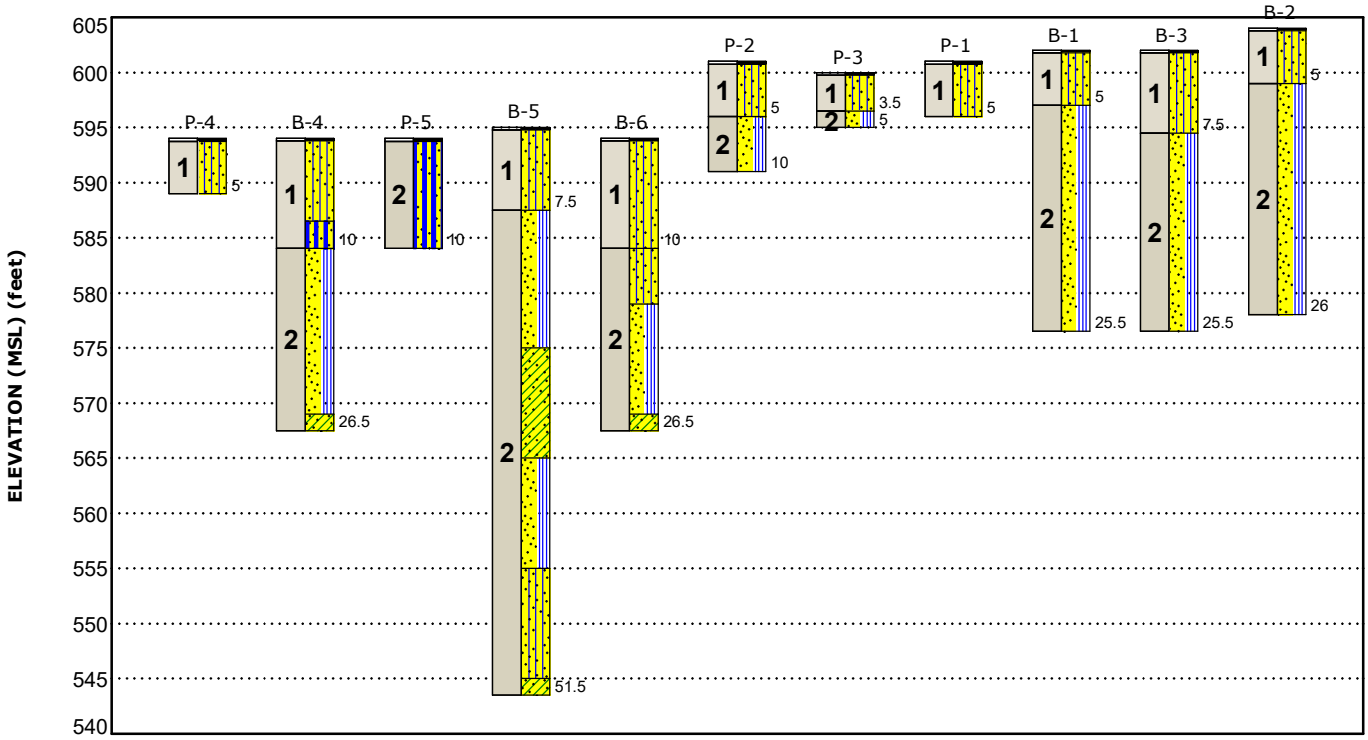

This is not a cross section. This is intended to display the Geotechnical Model only. See individual logs for more detailed conditions.

Model Layer	Layer Name	General Description
1	Upper Soils	Low bearing capacity soils within the upper 10 feet consisting of very loose to loose silty sand and medium stiff sandy silt
2	Lower Soils	Competent soils consisting of medium dense to very dense sands with varying amounts of silt and gravel, and sandy silt and lean clay, stiff to very stiff.

Legend

- Asphalt
- Poorly-graded Sand with Silt
- Sandy Lean Clay
- Silty Sand
- Sandy Silt

NOTES:
Layering shown on this figure has been developed by the geotechnical engineer for purposes of modeling the subsurface conditions as required for the subsequent geotechnical engineering for this project.
Numbers adjacent to soil column indicate depth below ground surface.

Attachments

Exploration and Testing Procedures

Field Exploration

Number of Borings	Approximate Boring Depth (feet)	Location
5	26.5 or auger refusal	Proposed BESS Area
1	51.5 or auger refusal	Proposed Substation Area
5	5 to 10 feet	Infiltration Area

Boring Layout and Elevations: Terracon personnel provided the boring layout using handheld GPS equipment (estimated horizontal accuracy of about ±10 feet) and referencing existing site features. Approximate ground surface elevations were estimated using Google Earth. If elevations and a more precise boring layout are desired, we recommend borings be surveyed.

Subsurface Exploration Procedures: We advanced the borings with a truck-mounted drill rig using continuous hollow stem flight. Four samples were obtained in the upper 10 feet of each boring and at intervals of 5 feet thereafter. Test samples were collected during drilling in general accordance with the appropriate ASTM methods using Standard Penetration Testing (SPT) and sampling using either standard split-spoon or Modified California samplers. A sampling spoon was driven into the ground by a 140 pound automatic hammer falling a distance of 30 inches. The number of blows required to advance the sampling spoon the last 12 inches of a normal 18 inch penetration was recorded as the Standard Penetration Test (SPT) resistance value, also referred to as N-values. The N-values are indicated on the boring logs at the test depths. The samples were placed in appropriate containers, taken to our soil laboratory for testing, and classified by a geotechnical engineer.

For safety purposes, all borings were backfilled with auger cuttings after their completion.

We also observed the boreholes while drilling and at the completion of drilling for the presence of groundwater. Groundwater was encountered in borings B-1, B-3, B-5 and B-6.

The sampling depths, penetration distances, and other sampling information was recorded on the field boring logs. The samples were placed in appropriate containers and taken to our soil laboratory for testing and classification by a Geotechnical Engineer. Our exploration team prepared field boring logs as part of the drilling operations. These field logs included visual classifications of the materials observed during drilling and our interpretation of the subsurface conditions between samples. Final boring logs were

prepared from the field logs. The final boring logs represent the Geotechnical Engineer's interpretation of the field logs and include modifications based on observations and tests of the samples in our laboratory.

Electrical Resistivity Testing: Soil electrical resistivity data was be obtained in accordance with ASTM G57 Standard Test Method for Field Measurement of Soil Resistivity Using the Wenner Four-Electrode Method. At the test location, two near perpendicular lines was tested. Electrode "a" spacings are summarized in the following table. Electrode spacing was adjusted to conform to site conditions.

No. of Test Locations	Electrode "a" Spacing (feet) [1]	Planned Location
2	2, 4, 6, 8, 12, 20, 30, 50, 70	Proposed BESS and Substation Areas

Laboratory Testing

The project engineer reviewed the field data and assigned laboratory tests. The laboratory testing program included the following types of tests:

- Moisture Content
- Dry Unit Weight
- Atterberg Limits
- Compaction
- Swell Consolidation Test
- Direct Shear
- Corrosivity
- Thermal Resistivity

The laboratory testing program often included examination of soil samples by an engineer. Based on the results of our field and laboratory programs, we described and classified the soil samples in accordance with the Unified Soil Classification System.

Site Location and Exploration Plans

Contents:

Site Location Plan
Exploration Plan

Note: All attachments are one page unless noted above.

Site Location

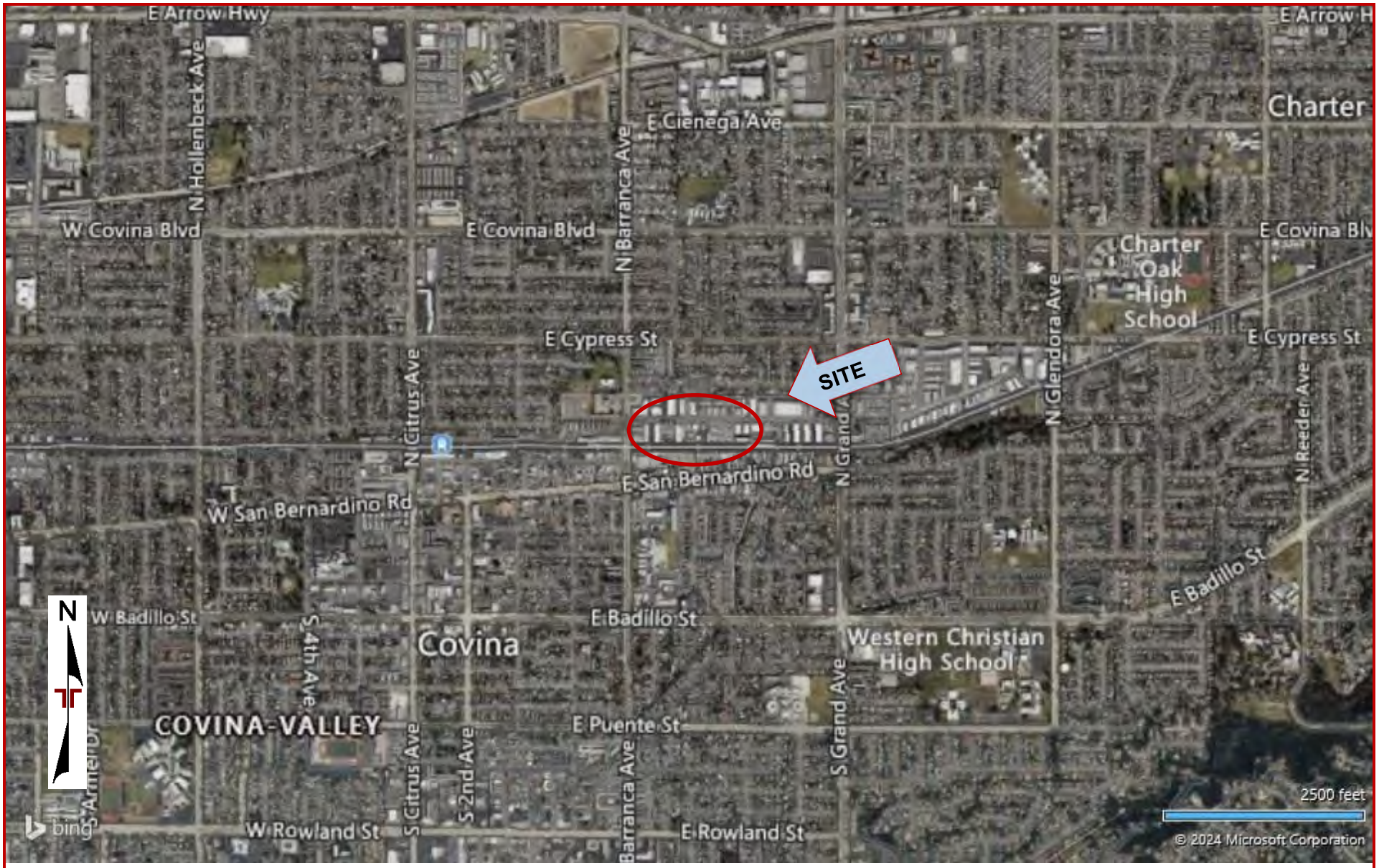

DIAGRAM IS FOR GENERAL LOCATION ONLY, AND IS NOT INTENDED FOR CONSTRUCTION PURPOSES

MAP PROVIDED BY MICROSOFT BING MAPS

Exploration Plan – Substation

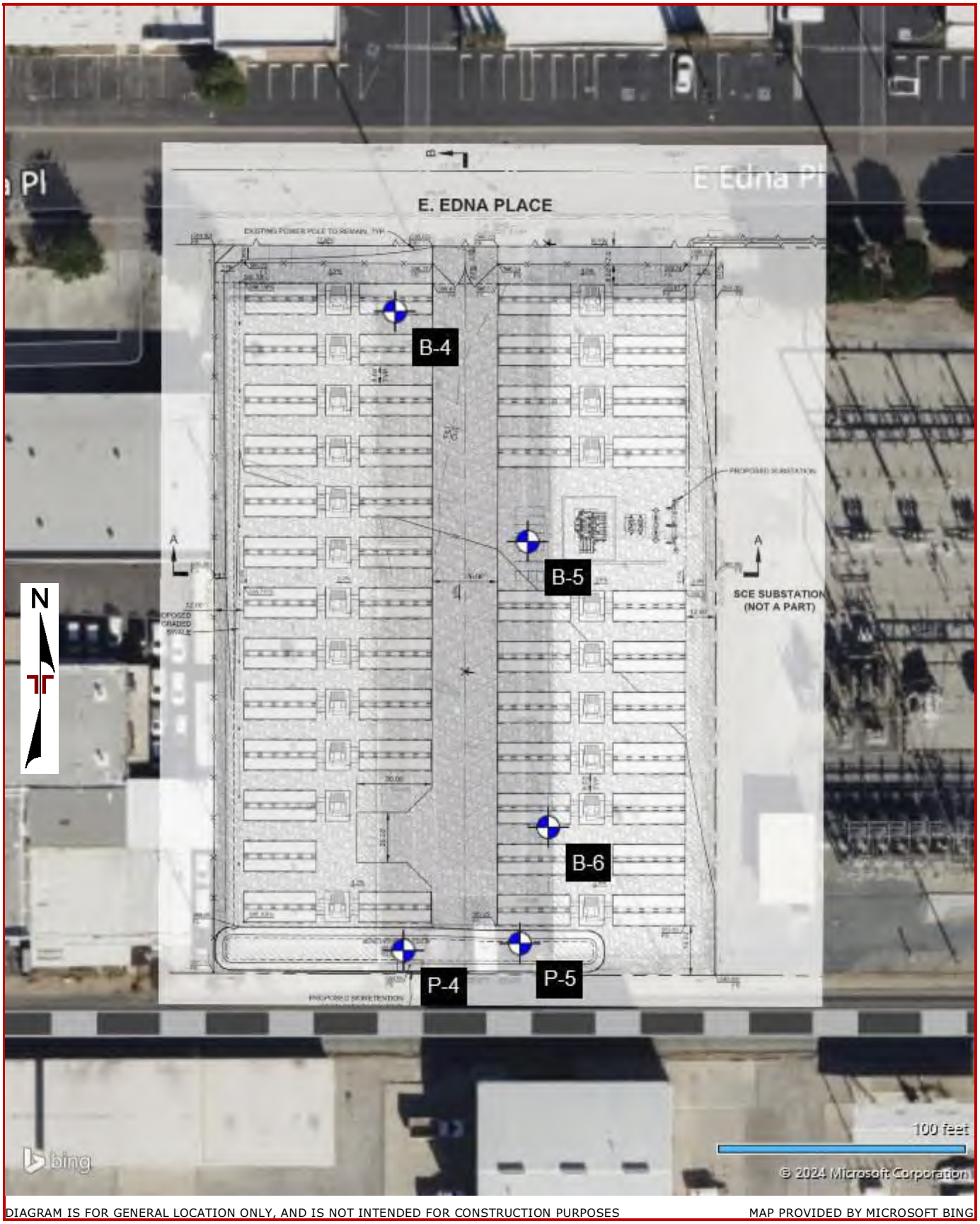

DIAGRAM IS FOR GENERAL LOCATION ONLY, AND IS NOT INTENDED FOR CONSTRUCTION PURPOSES

MAP PROVIDED BY MICROSOFT BING

Exploration Plan – BESS Area

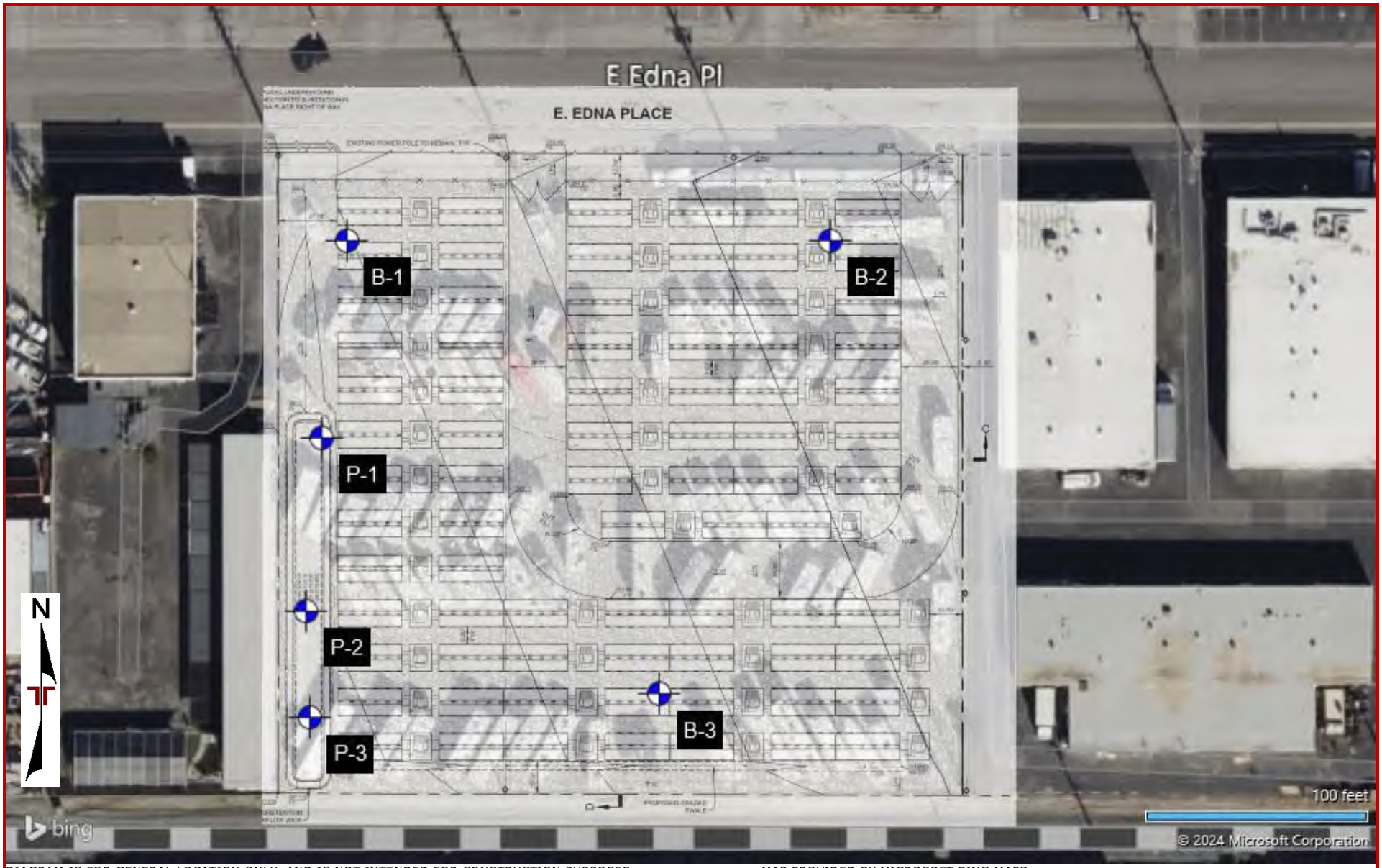

DIAGRAM IS FOR GENERAL LOCATION ONLY, AND IS NOT INTENDED FOR CONSTRUCTION PURPOSES

MAP PROVIDED BY MICROSOFT BING MAPS

Exploration and Laboratory Results

Contents:

Boring Logs (B-1 through B-6, P-1 through P-5)
Atterberg Limits
Swell Consolidation Test Graph
Compaction Graphs
Direct Shear Graphs
Electrical Resistivity Results
Corrosivity Results
California Bearing Ratio (CBR) Results

Note: All attachments are one page unless noted above.

Covina BESS and substation
530 & 680 E Edna Place | Covina, CA
Terracon Project No. LA245153

Terracon
145 W Walnut St
Gardena, CA

Boring Log No. B-1

Location: See Exploration Plan

Latitude: 34.0928° Longitude: -117.8779°

Model Layer	Graphic Log	Depth (Ft.)	Material Description	Depth (Ft.)	Water Level Observations	Sample Type	Field Test Results	Water Content (%)	Dry Unit Weight (pcf)	Atterberg Limits LL-PL-PI	Percent Fines
		0.2	**ASPHALT**, 2.5 inches thick								
1			**SILTY SAND (SM)**, dark brown trace gravel, loose				5-6-8	3.8	100	NP	14
		5.0		5			5-6-8 N=14				
2			**POORLY GRADED SAND WITH SILT (SP-SM)**, trace gravel, tannish brown, medium dense brown				9-11-16	4.6	108		
				10			8-9-13 N=22				
			very dense	15			40-50/4"	2.4	111		
				20			36-35-35 N=70				
		25.5		25			50/5"	5.3	101		
			Boring Terminated at 25.5 Feet								

See Exploration and Testing Procedures for a description of field and laboratory procedures used and additional data (If any).

See Supporting Information for explanation of symbols and abbreviations.

Water Level Observations
Groundwater not encountered

Drill Rig
CME 75

Hammer Type
Automatic

Driller
2R

Notes

Advancement Method
Hollow Stem Auger

Logged by
AC

Boring Started
09-20-2024

Abandonment Method
Boring backfilled with bentonite grout upon completion

Boring Completed
09-20-2024

Covina BESS and substation
530 & 680 E Edna Place | Covina, CA
Terracon Project No. LA245153

145 W Walnut St
Gardena, CA

Boring Log No. B-2

Location: See Exploration Plan

Latitude: 34.0928° Longitude: -117.8772°

Model Layer	Depth (Ft.)	Material Description	Depth (Ft.)	Water Level Observations	Sample Type	Field Test Results	Water Content (%)	Dry Unit Weight (pcf)	Atterberg Limits LL-PL-PI	Percent Fines
1	0.2	**ASPHALT**, 2.5 inches thick								
		SILTY SAND (SM), dark brown, loose				2-2-2 N=4				
	5.0		5			5-12-15				
2		**POORLY GRADED SAND WITH SILT (SP-SM)**, trace gravel, tannish brown, medium dense								3
		brown				9-10-13 N=23				
			10			18-25-28	5.2	109		
		dense	15			22-18-15 N=33				
		trace cobbles, very dense	20			50/5"	4.4	116		
	26.0		25			32-50/6"				
		Boring Terminated at 26 Feet								

See Exploration and Testing Procedures for a description of field and laboratory procedures used and additional data (If any).

See Supporting Information for explanation of symbols and abbreviations.

Water Level Observations
Groundwater not encountered

Drill Rig
CME 75

Hammer Type
Automatic

Driller
2R

Notes

Advancement Method
Hollow Stem Auger

Logged by
AC

Boring Started
09-20-2024

Abandonment Method
Boring backfilled with bentonite grout upon completion

Boring Completed
09-20-2024

Covina BESS and substation
530 & 680 E Edna Place | Covina, CA
Terracon Project No. LA245153

Terracon
145 W Walnut St
Gardena, CA

Boring Log No. B-3

Location: See Exploration Plan

Latitude: 34.0923° Longitude: -117.8774°

Model Layer	Graphic Log	Depth (Ft.)	Material Description	Depth (Ft.)	Water Level Observations	Sample Type	Field Test Results	Water Content (%)	Dry Unit Weight (pcf)	Atterberg Limits LL-PL-PI	Percent Fines
		0.2	**ASPHALT**, 2.5 inches thick								
1			**SILTY SAND (SM)**, trace gravel, dark brown loose				4-4-6			NP	26
				5			2-2-4 N=6				
		7.5									
2			**POORLY GRADED SAND WITH SILT (SP-SM)**, trace gravel, tannish brown, medium dense				16-24-27	2.6	111		
			dense	10			12-14-20 N=34				7
			very dense	15			50/6"	3.4	105		
				20			18-23-50/6"				
		25.5		25			50/4"	5.7	99		
			Boring Terminated at 25.5 Feet								

See Exploration and Testing Procedures for a description of field and laboratory procedures used and additional data (If any).

See Supporting Information for explanation of symbols and abbreviations.

Water Level Observations
Groundwater not encountered

Drill Rig
CME 75

Hammer Type
Automatic

Driller
2R

Notes

Advancement Method
Hollow Stem Auger

Abandonment Method
Boring backfilled with gravel upon completion

Logged by
AC

Boring Started
09-20-2024

Boring Completed
09-20-2024

Covina BESS and substation
530 & 680 E Edna Place | Covina, CA
Terracon Project No. LA245153

Terracon
145 W Walnut St
Gardena, CA

Boring Log No. B-4

Location: See Exploration Plan

Latitude: 34.0929° Longitude: -117.8804°

Model Layer	Depth (Ft.)	Graphic Log	Material Description	Depth (Ft.)	Water Level Observations	Sample Type	Field Test Results	Water Content (%)	Dry Unit Weight (pcf)	Atterberg Limits LL-PL-PI	Percent Fines
	0.2		**ASPHALT**, 2.5 inches thick								
1			**SILTY SAND (SM)**, light brown				2-2-5 N=7			NP	31
1			trace gravel, loose	5			5-9-7	10.8	108		
1	7.5		**SANDY SILT (ML)**, brown, medium stiff				2-3-3 N=6				58
2	10.0		**POORLY GRADED SAND WITH SILT (SP-SM)**, trace gravel, tan, medium dense	10			9-16-28	1.9	107		
2			with gravel, very dense	15			15-35-43 N=78				
2			medium dense	20			26-24-21	6.5	107		
2	25.0		**SANDY LEAN CLAY (CL)**, brown, very stiff	25			6-7-10 N=17				
	26.5		***Boring Terminated at 26.5 Feet***								

See Exploration and Testing Procedures for a description of field and laboratory procedures used and additional data (If any).

See Supporting Information for explanation of symbols and abbreviations.

Water Level Observations
Groundwater not encountered

Drill Rig
CME 75

Hammer Type
Automatic

Driller
2R

Notes

Advancement Method
Hollow Stem Auger

Logged by
AC

Abandonment Method
Boring backfilled with bentonite grout upon completion

Boring Started
09-21-2024

Boring Completed
09-21-2024

Covina BESS and substation
530 & 680 E Edna Place | Covina, CA
Terracon Project No. LA245153

145 W Walnut St
Gardena, CA

Boring Log No. B-5

Location: See Exploration Plan

Latitude: 34.0926° Longitude: -117.8803°

Model Layer	Depth (Ft.)	Material Description	Depth (Ft.)	Water Level Observations	Sample Type	Field Test Results	Water Content (%)	Dry Unit Weight (pcf)	Atterberg Limits LL-PL-PI	Percent Fines
	0.3	**ASPHALT**, 3 inches thick								
1		**SILTY SAND (SM)**, light brown							21-18-3	39
		loose	5			4-5-8				
	7.5					4-5-6 N=11				
		POORLY GRADED SAND WITH SILT (SP-SM), tan, medium dense	10			9-17-22	2.2	108		
		with gravel	15			9-15-12 N=27				
2	20.0									
		SANDY LEAN CLAY (CL), trace gravel, brown, very stiff	20			5-9-12	10.6	100		61
			25			5-6-10 N=16				58
	30.0		30							

See Exploration and Testing Procedures for a description of field and laboratory procedures used and additional data (If any).

See Supporting Information for explanation of symbols and abbreviations.

Hand Auger to 5' for utilities

Water Level Observations
Groundwater not encountered

Drill Rig
CME 75

Hammer Type
Automatic

Driller
2R

Notes

Advancement Method
Hollow Stem Auger

Logged by
AC

Boring Started
09-21-2024

Abandonment Method
Boring backfilled with bentonite grout upon completion

Boring Completed
09-21-2024

Terracon
145 W Walnut St
Gardena, CA

Boring Log No. B-5

Model Layer	Graphic Log	Location: See Exploration Plan Latitude: 34.0926° Longitude: -117.8803° Depth (Ft.)	Depth (Ft.)	Water Level Observations	Sample Type	Field Test Results	Water Content (%)	Dry Unit Weight (pcf)	Atterberg Limits LL-PL-PI	Percent Fines
		POORLY GRADED SAND WITH SILT (SP-SM), with gravel, tannish brown, very dense				32-50/2"				
			35			50/5"				
		40.0								
2		**SILTY SAND (SM)**, brown, medium dense	40			6-7-9 N=16				
			45			9-8-10 N=18				
		50.0								
		SANDY LEAN CLAY (CL), brown, very stiff	50			5-9-9 N=18				
		51.5								
		Boring Terminated at 51.5 Feet								

See Exploration and Testing Procedures for a description of field and laboratory procedures used and additional data (If any).

See Supporting Information for explanation of symbols and abbreviations.

Hand Auger to 5' for utilities

Water Level Observations
Groundwater not encountered

Drill Rig
CME 75

Hammer Type
Automatic

Driller
2R

Notes

Advancement Method
Hollow Stem Auger

Logged by
AC

Boring Started
09-21-2024

Abandonment Method
Boring backfilled with bentonite grout upon completion

Boring Completed
09-21-2024

Terracon
145 W Walnut St
Gardena, CA

Boring Log No. B-6

Location: See Exploration Plan

Latitude: 34.0923° Longitude: -117.8802°

Model Layer	Depth (Ft.)	Material Description	Depth (Ft.)	Sample Type	Field Test Results	Water Content (%)	Dry Unit Weight (pcf)	Atterberg Limits LL-PL-PI	Percent Fines
	0.2	**ASPHALT**, 2.5 inches thick							
1		**SILTY SAND (SM)**, dark brown, very loose			3-3-3			NP	34
1		loose	5		2-2-2 N=4				
1	10.0				2-4-6				
1		**SILTY SAND (SM)**, dark brown, medium dense	10		3-6-12 N=18				
1	15.0								
2		**POORLY GRADED SAND WITH SILT (SP-SM)**, with gravel, tannish brown, dense	15		16-34-40	3.0	113		
2		very dense	20		22-28-23 N=51				
2	25.0								
		SANDY LEAN CLAY (CL), brown, very stiff	25		17-10-14	16.9	104		
	26.5	***Boring Terminated at 26.5 Feet***							

See Exploration and Testing Procedures for a description of field and laboratory procedures used and additional data (If any).

See Supporting Information for explanation of symbols and abbreviations.

Water Level Observations
Groundwater not encountered

Drill Rig
CME 75

Hammer Type
Automatic

Driller
2R

Notes

Advancement Method
Hollow Stem Auger

Logged by
AC

Abandonment Method
Boring backfilled with bentonite grout upon completion

Boring Started
09-21-2024

Boring Completed
09-21-2024

Covina BESS and substation
530 & 680 E Edna Place | Covina, CA
Terracon Project No. LA245153

145 W Walnut St
Gardena, CA

Boring Log No. P-1

Model Layer	Graphic Log	Location: See Exploration Plan Latitude: 34.0926° Longitude: -117.8779° Depth (Ft.)	Depth (Ft.)	Water Level Observations	Sample Type	Field Test Results	Water Content (%)	Dry Unit Weight (pcf)	Atterberg Limits LL-PL-PI	Percent Fines
		0.3 **ASPHALT**, 3 inches thick								
1		**SILTY SAND (SM)**, dark brown trace gravel, loose				2-5-11				
		5.0 ***Boring Terminated at 5 Feet***	5							

See Exploration and Testing Procedures for a description of field and laboratory procedures used and additional data (If any).
See Supporting Information for explanation of symbols and abbreviations.

Water Level Observations
Groundwater not encountered

Drill Rig
CME 75

Hammer Type
Automatic

Driller
2R

Notes

Advancement Method
Hollow Stem Auger

Logged by
AC

Boring Started
09-20-2024

Abandonment Method
Boring backfilled with Auger Cuttings
Surface capped with asphalt

Boring Completed
09-20-2024

Covina BESS and substation
530 & 680 E Edna Place | Covina, CA
Terracon Project No. LA245153

145 W Walnut St
Gardena, CA

Boring Log No. P-2

Location: See Exploration Plan

Latitude: 34.0924° Longitude: -117.8780°

Model Layer	Graphic Log	Depth (Ft.)	Depth (Ft.)	Water Level Observations	Sample Type	Field Test Results	Water Content (%)	Dry Unit Weight (pcf)	Atterberg Limits LL-PL-PI	Percent Fines
1		0.3 **ASPHALT**, 3 inches thick **SILTY SAND (SM)**, trace gravel, dark brown 5.0	5							
2		**POORLY GRADED SAND WITH SILT (SP-SM)**, tannish brown, medium dense 10.0				5-17-15	2.4	110		
						16-23-26	3.3	93		
		Boring Terminated at 10 Feet	10							

See Exploration and Testing Procedures for a description of field and laboratory procedures used and additional data (If any).

See Supporting Information for explanation of symbols and abbreviations.

Water Level Observations
Groundwater not encountered

Drill Rig
CME 75

Hammer Type
Automatic

Driller
2R

Notes

Advancement Method
Hollow Stem Auger

Logged by
AC

Boring Started
09-20-2024

Abandonment Method
Boring backfilled with Auger Cuttings
Surface capped with asphalt

Boring Completed
09-20-2024

Covina BESS and substation
530 & 680 E Edna Place | Covina, CA
Terracon Project No. LA245153

145 W Walnut St
Gardena, CA

Boring Log No. P-3

Model Layer	Graphic Log	Location: See Exploration Plan Latitude: 34.0922° Longitude: -117.8780° Depth (Ft.)	Depth (Ft.)	Water Level Observations	Sample Type	Field Test Results	Water Content (%)	Dry Unit Weight (pcf)	Atterberg Limits LL-PL-PI	Percent Fines
		0.3 **ASPHALT**, 3 inches thick								
1		**SILTY SAND (SM)**, dark brown 3.5								
2		**POORLY GRADED SAND WITH SILT (SP-SM)**, dark brown, medium dense 5.0				7-9-11	2.6	109		
		Boring Terminated at 5 Feet	5							

See Exploration and Testing Procedures for a description of field and laboratory procedures used and additional data (If any).
See Supporting Information for explanation of symbols and abbreviations.

Water Level Observations
Groundwater not encountered

Drill Rig
CME 75

Hammer Type
Automatic

Driller
2R

Notes

Advancement Method
Hollow Stem Auger

Logged by
AC

Boring Started
09-20-2024

Abandonment Method
Boring backfilled with Auger Cuttings
Surface capped with asphalt

Boring Completed
09-20-2024

Covina BESS and substation
530 & 680 E Edna Place | Covina, CA
Terracon Project No. LA245153

145 W Walnut St
Gardena, CA

Boring Log No. P-4

Model Layer	Graphic Log	Location: See Exploration Plan Latitude: 34.0922° Longitude: -117.8804° Depth (Ft.)	Depth (Ft.)	Water Level Observations	Sample Type	Field Test Results	Water Content (%)	Dry Unit Weight (pcf)	Atterberg Limits LL-PL-PI	Percent Fines
		0.3 **ASPHALT**, 3 inches thick								
1		**SILTY SAND (SM)**, dark brown loose				3-6-7	5.4	104		47
		5.0 ***Boring Terminated at 5 Feet***	5							

See Exploration and Testing Procedures for a description of field and laboratory procedures used and additional data (If any).
See Supporting Information for explanation of symbols and abbreviations.

Water Level Observations
Groundwater not encountered

Drill Rig
CME 75

Hammer Type
Automatic

Driller
2R

Notes

Advancement Method
Hollow Stem Auger

Abandonment Method
Boring backfilled with Auger Cuttings
Surface capped with asphalt

Logged by
AC

Boring Started
09-20-2024

Boring Completed
09-20-2024

Covina BESS and substation
530 & 680 E Edna Place | Covina, CA
Terracon Project No. LA245153

145 W Walnut St
Gardena, CA

Boring Log No. P-5

Model Layer	Graphic Log	Location: See Exploration Plan Latitude: 34.0922° Longitude: -117.8803° Depth (Ft.)	Depth (Ft.)	Water Level Observations	Sample Type	Field Test Results	Water Content (%)	Dry Unit Weight (pcf)	Atterberg Limits LL-PL-PI	Percent Fines
		0.3 **ASPHALT**, 3 inches thick								
2		**SANDY SILT (ML)**, dark brown								
		stiff	5			4-4-6	9.1	99		
		very stiff				4-9-15	12.1	112		
		10.0	10							
		Boring Terminated at 10 Feet								

See Exploration and Testing Procedures for a description of field and laboratory procedures used and additional data (If any).
See Supporting Information for explanation of symbols and abbreviations.

Water Level Observations
Groundwater not encountered

Drill Rig
CME 75

Hammer Type
Automatic

Driller
2R

Notes

Advancement Method
Hollow Stem Auger

Logged by
AC

Boring Started
09-20-2024

Abandonment Method
Boring backfilled with Auger Cuttings
Surface capped with asphalt

Boring Completed
09-20-2024

145 W Walnut St
Gardena, CA

Atterberg Limit Results

ASTM D4318

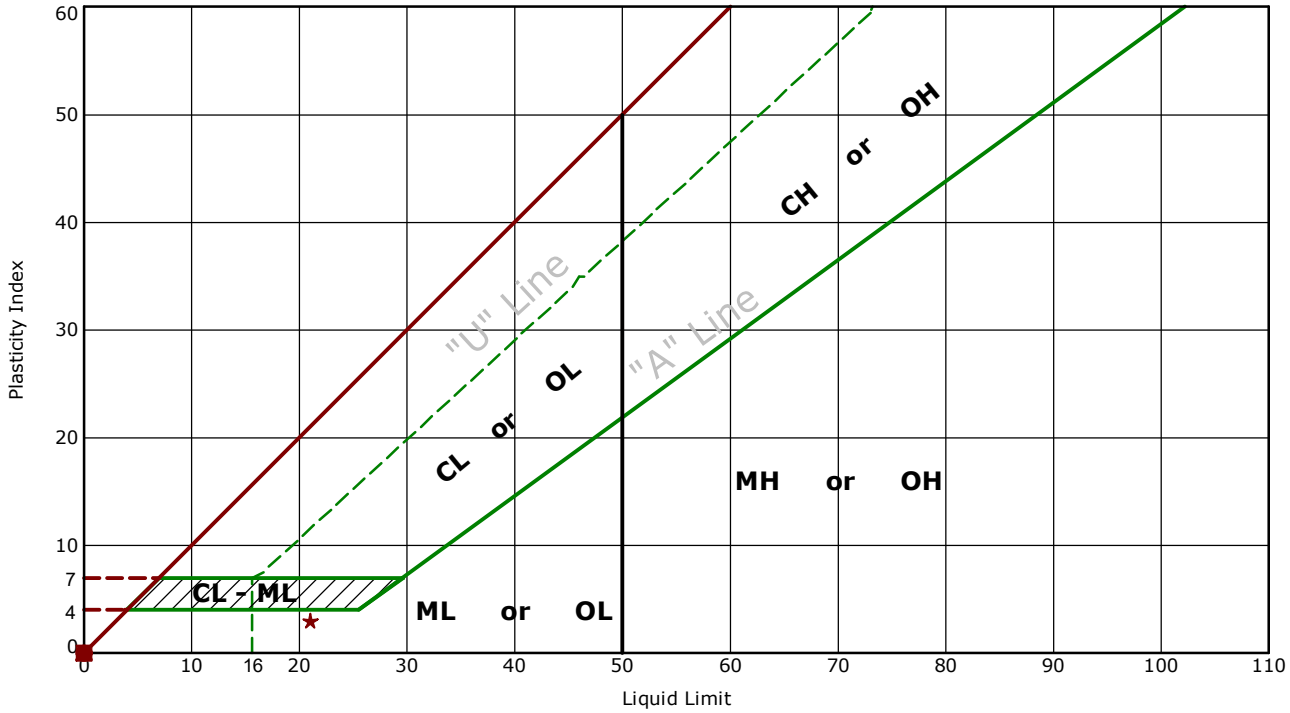

	Boring ID	Depth (Ft)	LL	PL	PI	Fines	USCS	Description
●	B-1	0.5 - 5	NP	NP	NP	13.8	SM	SILTY SAND
⊠	B-3	0.5 - 5	NP	NP	NP	25.8	SM	SILTY SAND
▲	B-4	0.5 - 5	NP	NP	NP	31.0	SM	SILTY SAND
★	B-5	0.5 - 5	21	18	3	39.1	SM	SILTY SAND
⊙	B-6	0.5 - 5	NP	NP	NP	33.6	SM	SILTY SAND

145 W Walnut St
Gardena, CA

One-Dimensional Swell or Collapse

ASTM D4546

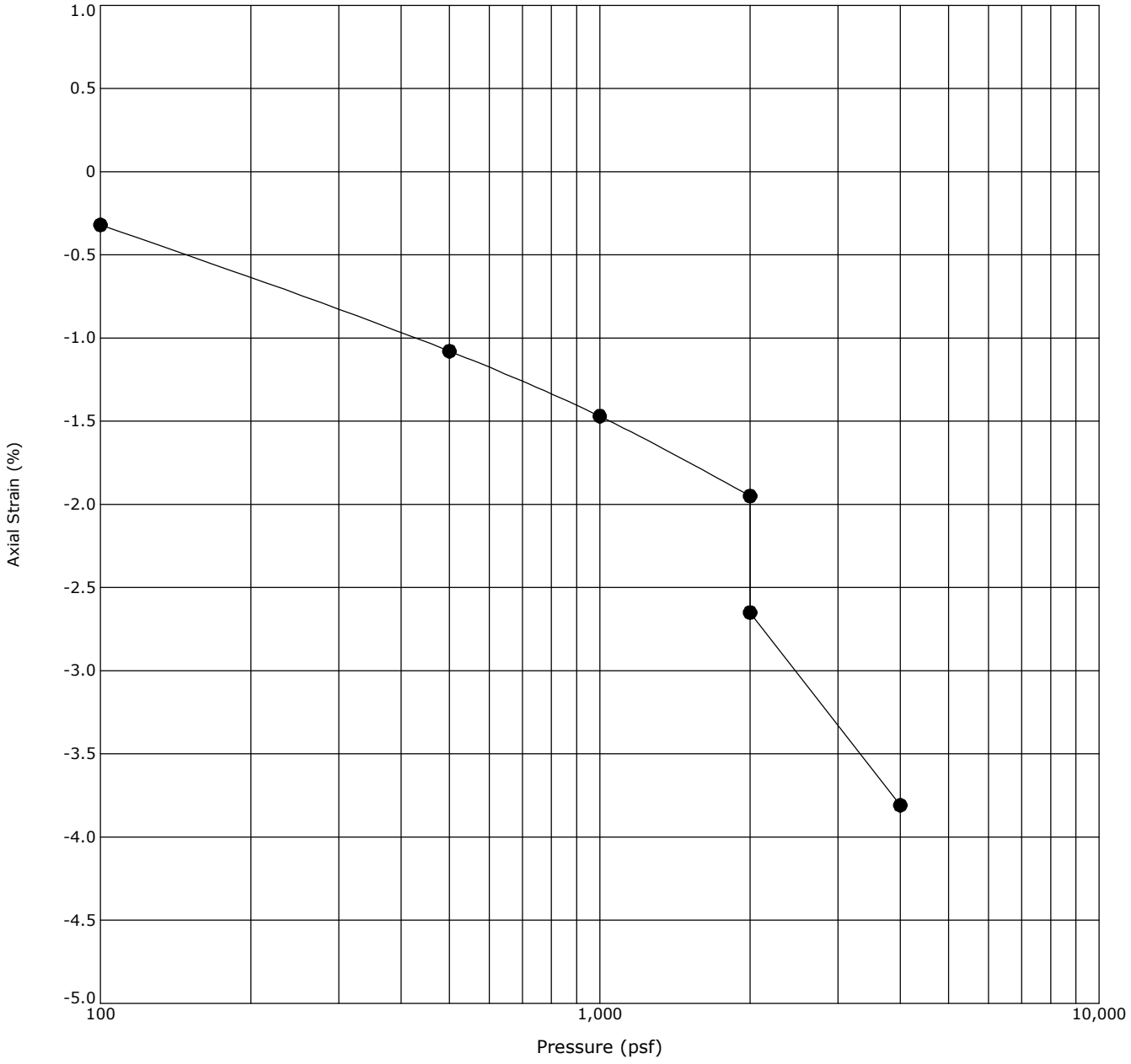

Boring ID		Depth (Ft)	Description	USCS	γ_d(pcf)	WC (%)
●	B-2	5 - 6.5	POORLY GRADED SAND with SILT	SP-SM		

Notes: Sample saturated at 2,000 psf

145 W Walnut St
Gardena, CA

One-Dimensional Swell or Collapse

ASTM D4546

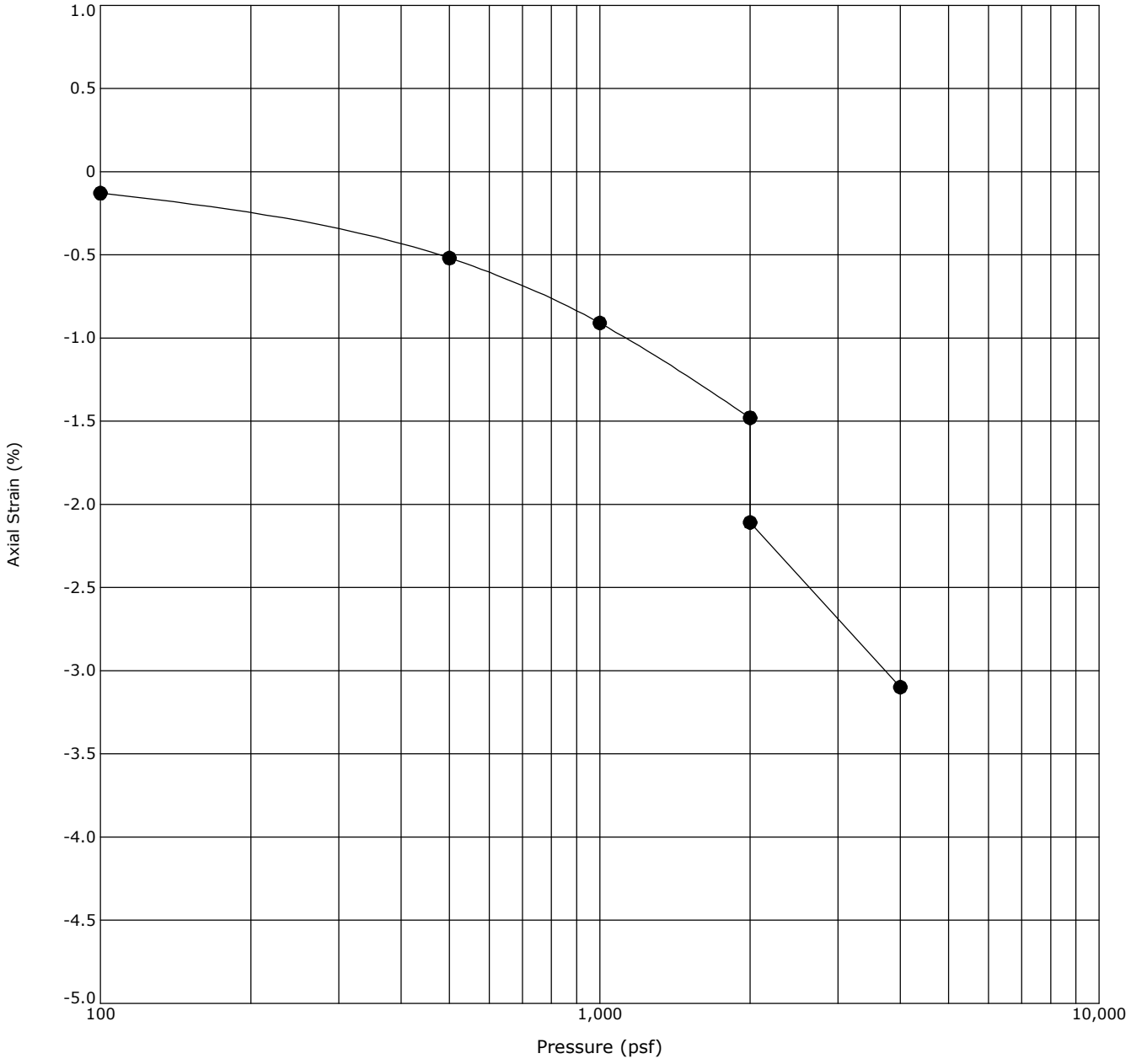

Boring ID		Depth (Ft)	Description	USCS	γ_d(pcf)	WC (%)
●	B-3	2.5 - 4	SILTY SAND	SM		

Notes: Sample saturated at 2,000 psf

145 W Walnut St
Gardena, CA

One-Dimensional Swell or Collapse

ASTM D4546

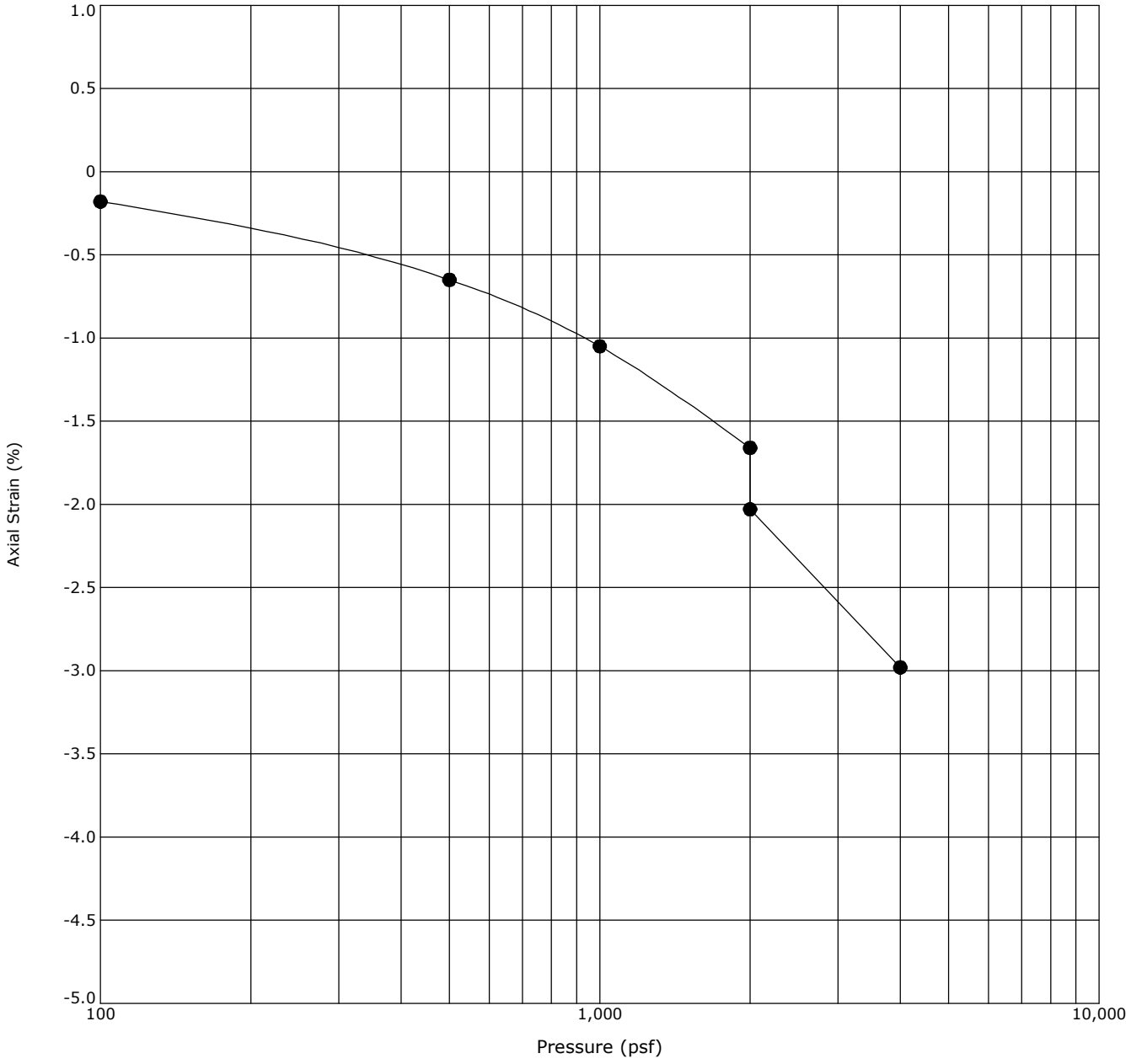

Boring ID	Depth (Ft)	Description	USCS	γ_d(pcf)	WC (%)
● B-5	5 - 6.5	SILTY SAND	SM		

Notes: Sample saturated at 2,000 psf

145 W Walnut St
Gardena, CA

One-Dimensional Swell or Collapse

ASTM D4546

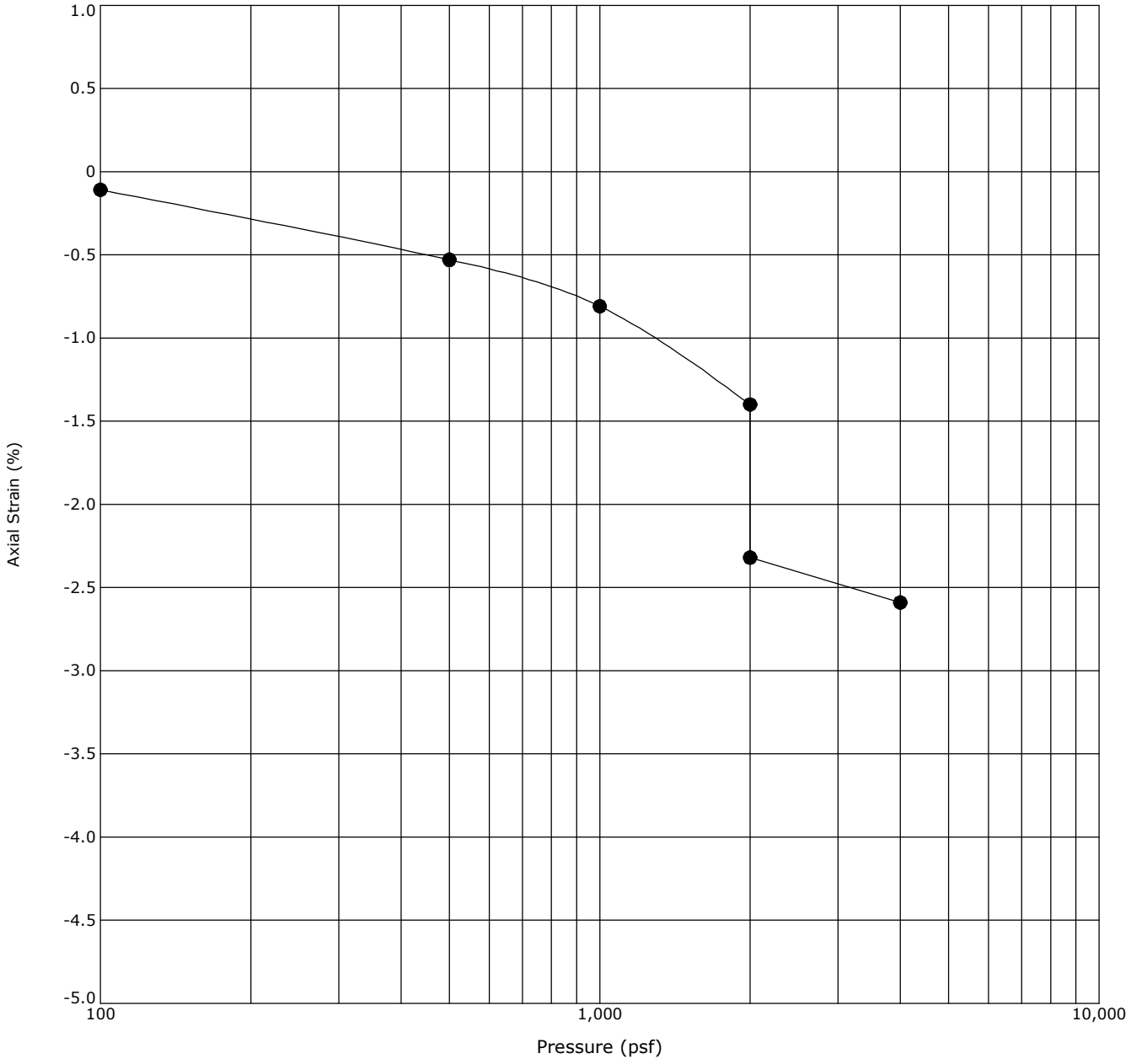

Boring ID		Depth (Ft)	Description	USCS	γ_d(pcf)	WC (%)
●	B-6	2.5 - 4	SILTY SAND	SM		

Notes: Sample saturated at 2,000 psf

145 W Walnut St
Gardena, CA

One-Dimensional Swell or Collapse

ASTM D4546

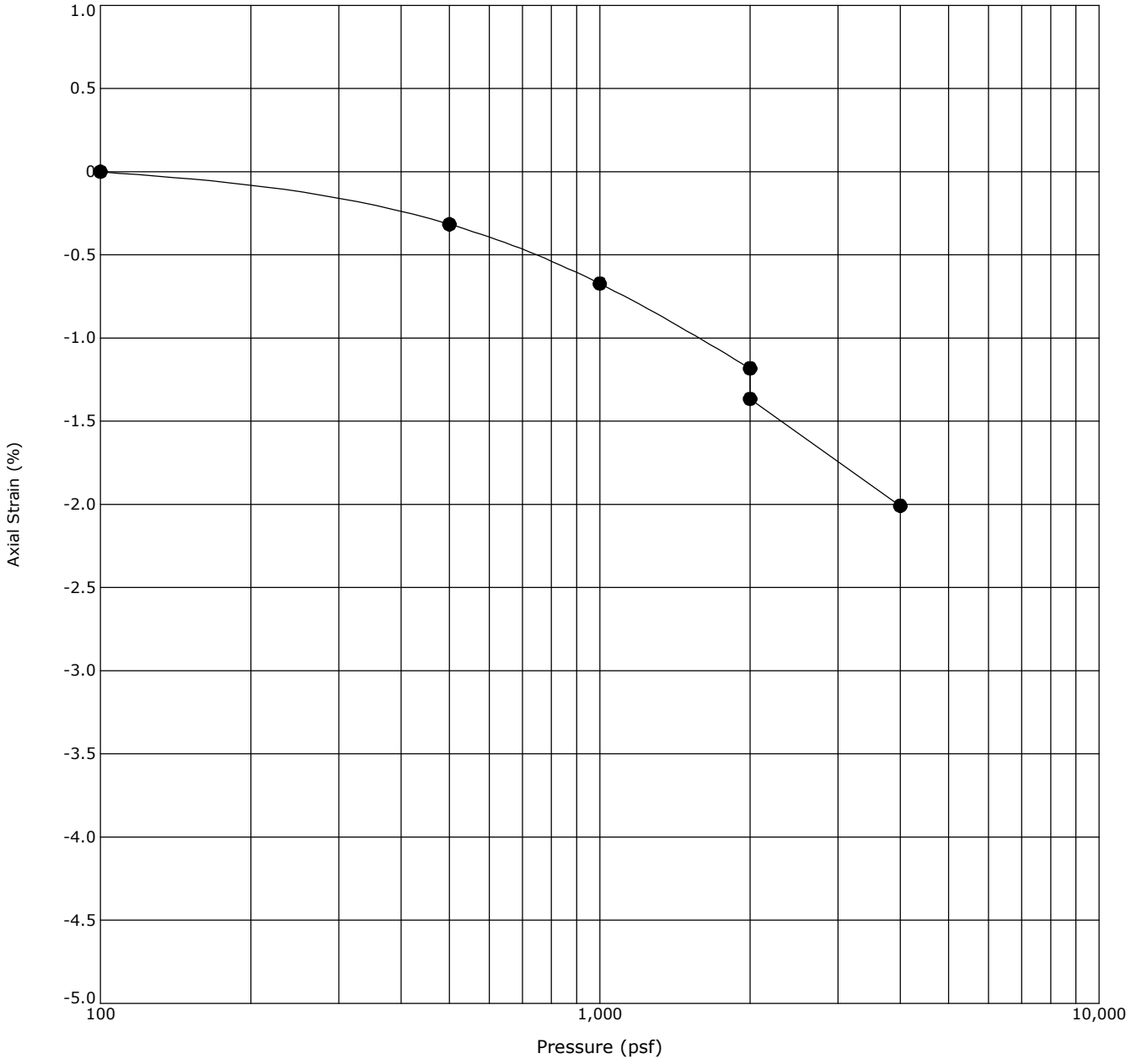

Boring ID	Depth (Ft)	Description	USCS	γ_d(pcf)	WC (%)
● B-6	7.5 - 9	SILTY SAND	SM		

Notes: Sample saturated at 2,000 psf

145 W Walnut St
Gardena, CA

Moisture-Density Relationship

ASTM D698-Method A

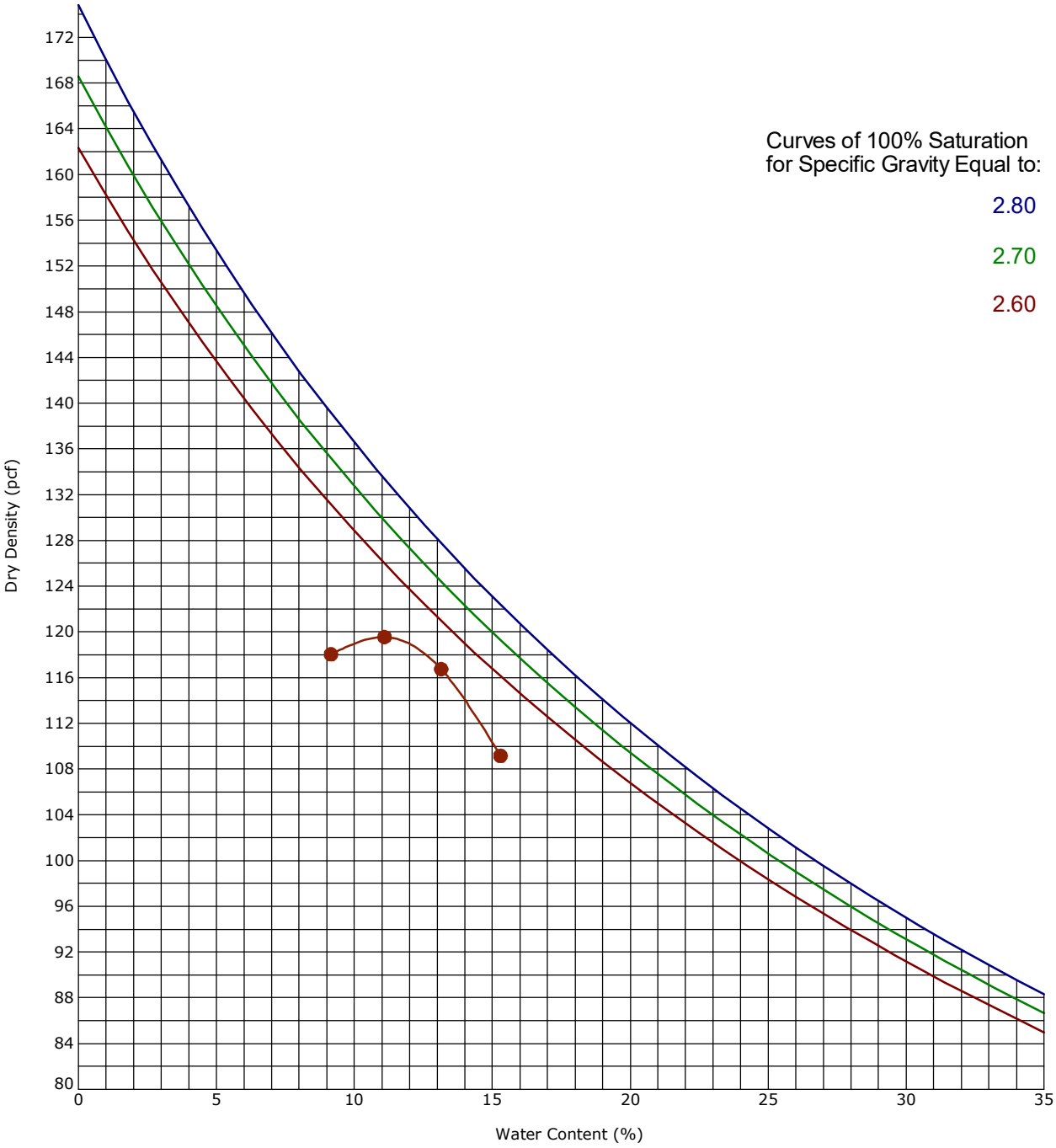

Boring ID	Depth (Ft)	Description of Materials
B-1	0.5 - 5	SILTY SAND(SM)

Fines (%)	Fraction >4.75 mm size	LL	PL	PI	Test Method	Maximum Dry Density (pcf)	Optimum Water Content (%)
14	0.0	NP	NP	NP	ASTM D698-Method A	119.5	11.1

145 W Walnut St
Gardena, CA

Moisture-Density Relationship

ASTM D1557-Method D

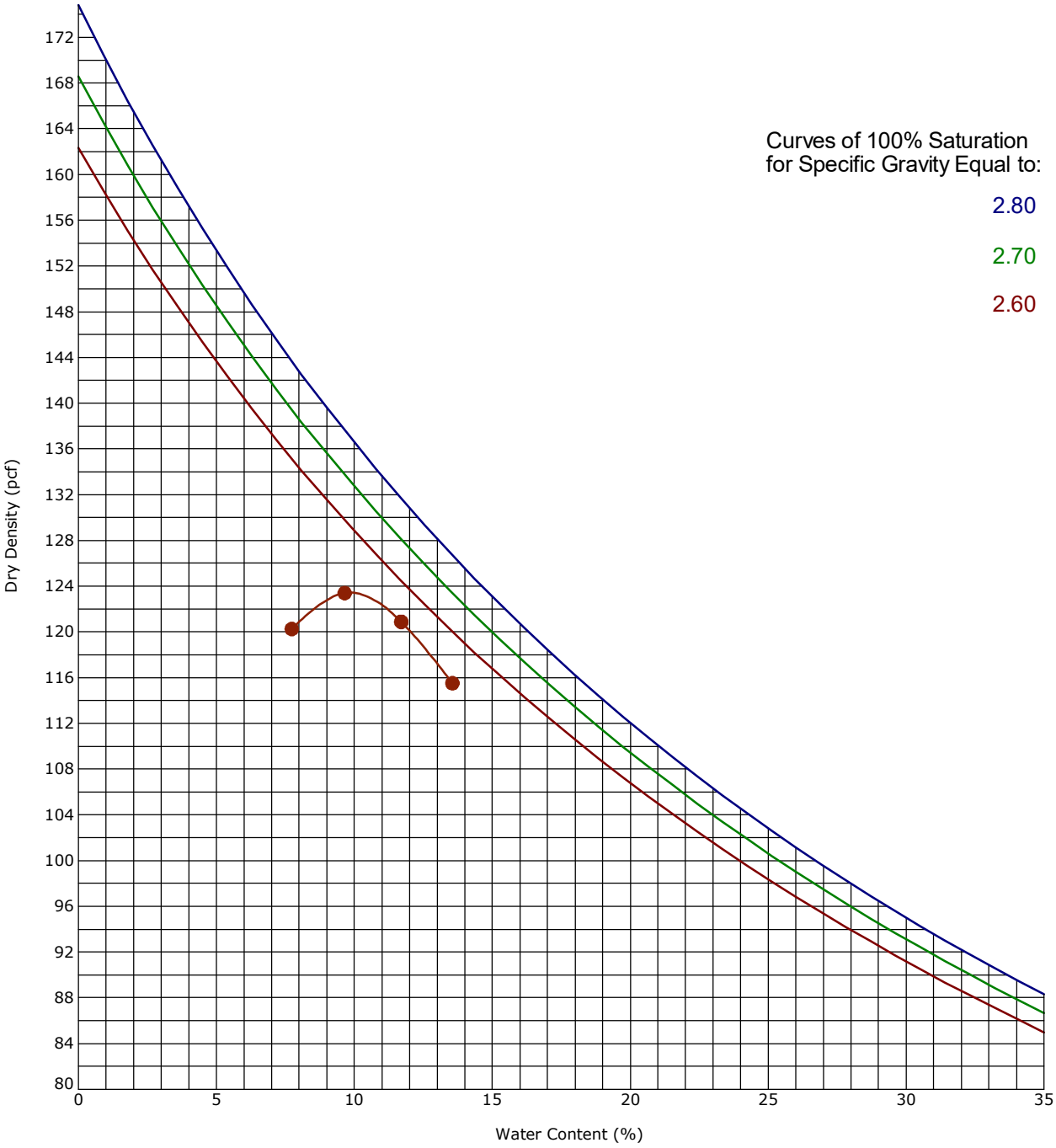

Boring ID	Depth (Ft)	Description of Materials
B-3	0.5 - 5	SILTY SAND(SM)

Fines (%)	Fraction >4.75 mm size	LL	PL	PI	Test Method	Maximum Dry Density (pcf)	Optimum Water Content (%)
26	0.0	NP	NP	NP	ASTM D1557-Method D	123.4	9.9

Terracon
145 W Walnut St
Gardena, CA

Moisture-Density Relationship

ASTM D698-Method A

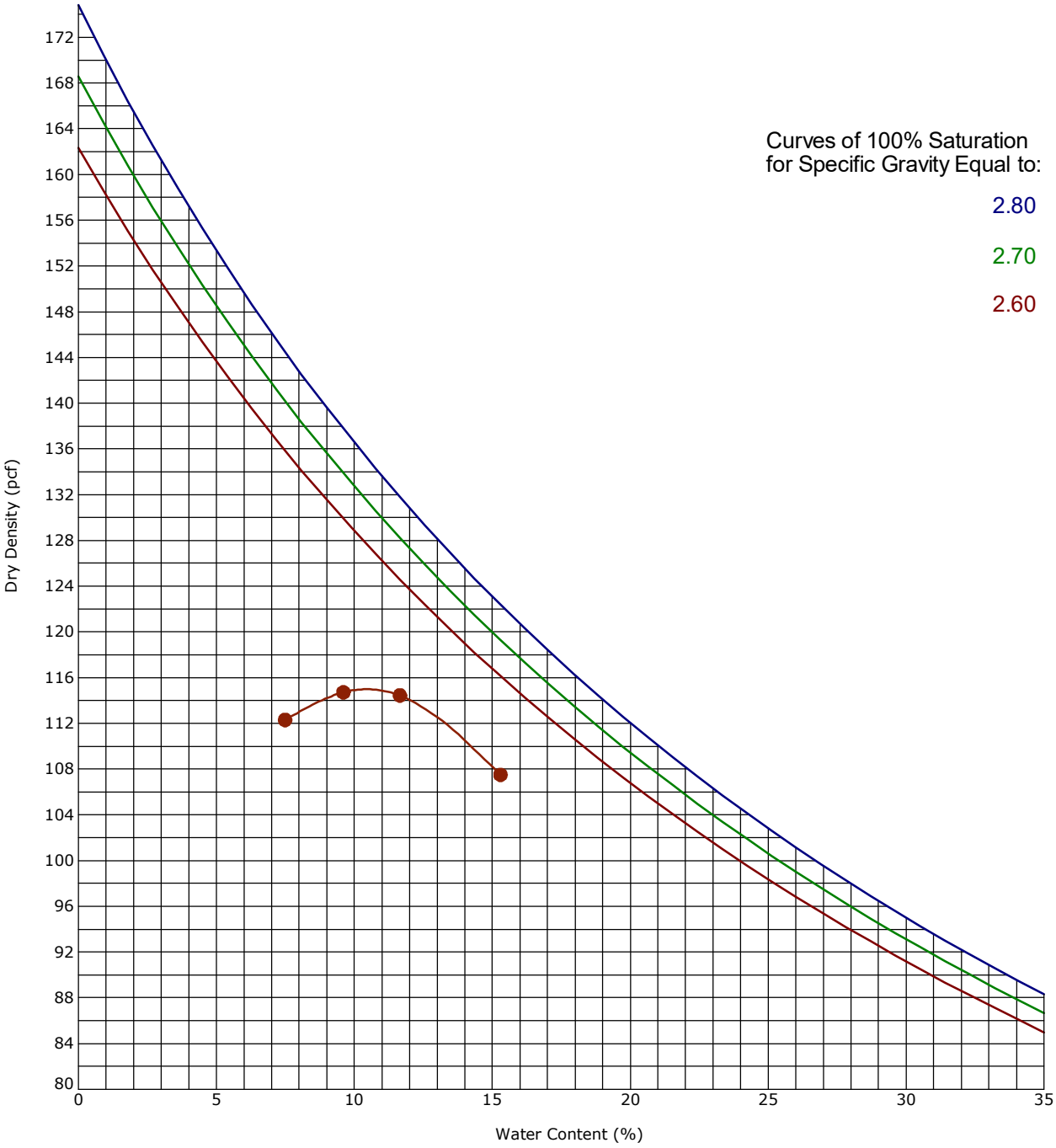

Boring ID	Depth (Ft)	Description of Materials
B-4	0.5 - 5	SILTY SAND(SM)

Fines (%)	Fraction >4.75 mm size	LL	PL	PI	Test Method	Maximum Dry Density (pcf)	Optimum Water Content (%)
31	0.0	NP	NP	NP	ASTM D698-Method A	115.0	10.5

Terracon
145 W Walnut St
Gardena, CA

Moisture-Density Relationship

ASTM D1557-Method D

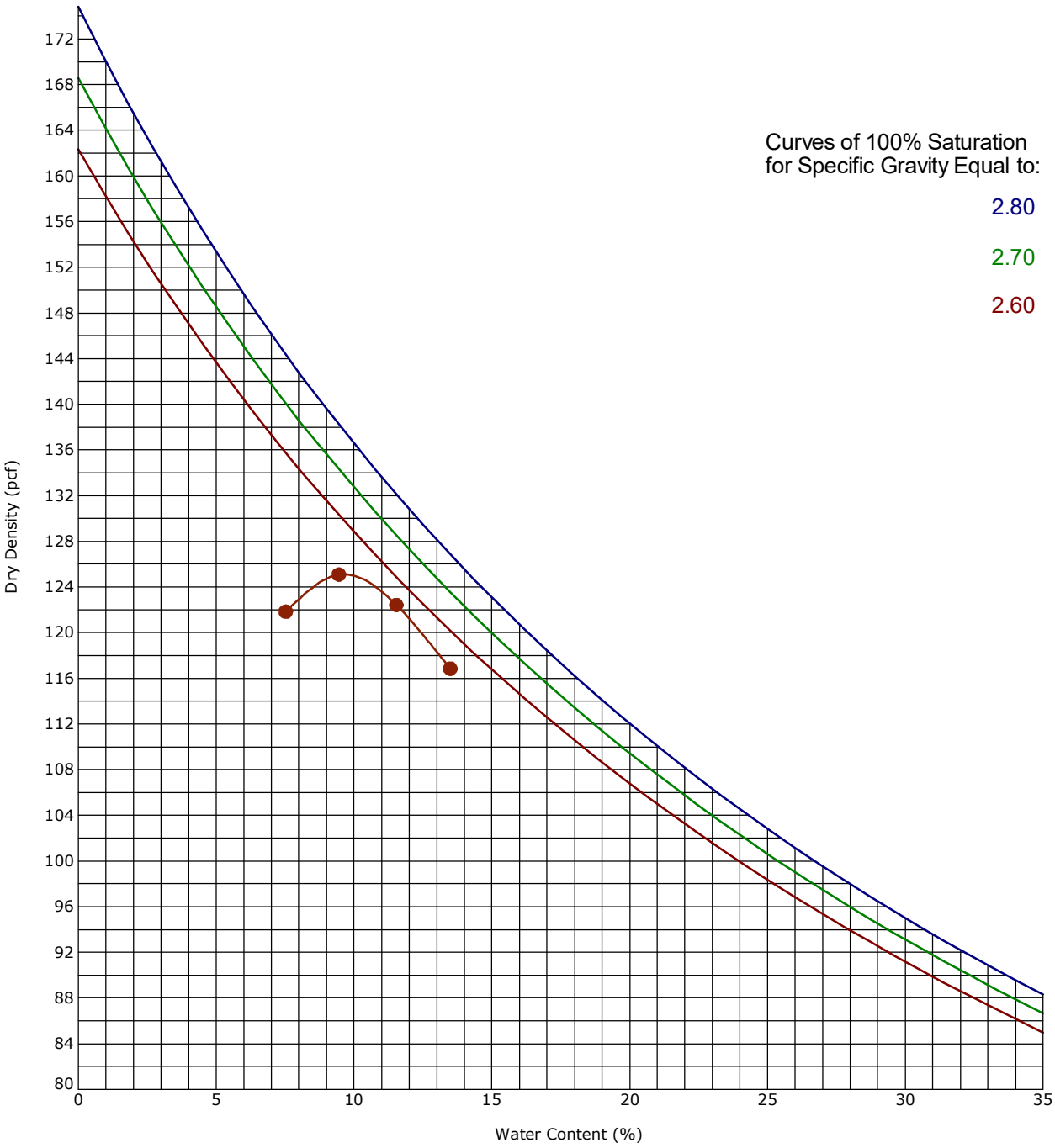

Boring ID	Depth (Ft)	Description of Materials
B-6	0.5 - 5	SILTY SAND(SM)

Fines (%)	Fraction >4.75 mm size	LL	PL	PI	Test Method	Maximum Dry Density (pcf)	Optimum Water Content (%)
34	0.0	NP	NP	NP	ASTM D1557-Method D	125.1	9.7

Covina BESS and Substation
530 & 680 E Edna Place l Covina, CA
Terracon Project No.: LA245153

1355 E Cooley Dr, Ste C
Colton, CA

Direct Shear Test

ASTM D3080

Boring ID	Depth	Description	USCS	γ_d (pcf)	W(%)
B-1	2.5	Silty Sand	SM	100	3.8

Normal Stress (psf)	Peak Shear Stress (psf)	Ultimate Shear Stress (psf)	Peak		Ultimate	
			φ°	C (psf)	φ°	C (psf)
1000	732	636	**27.6**	**240**	**24.2**	**198**
2000	1332	1116				
4000	2316	1992				

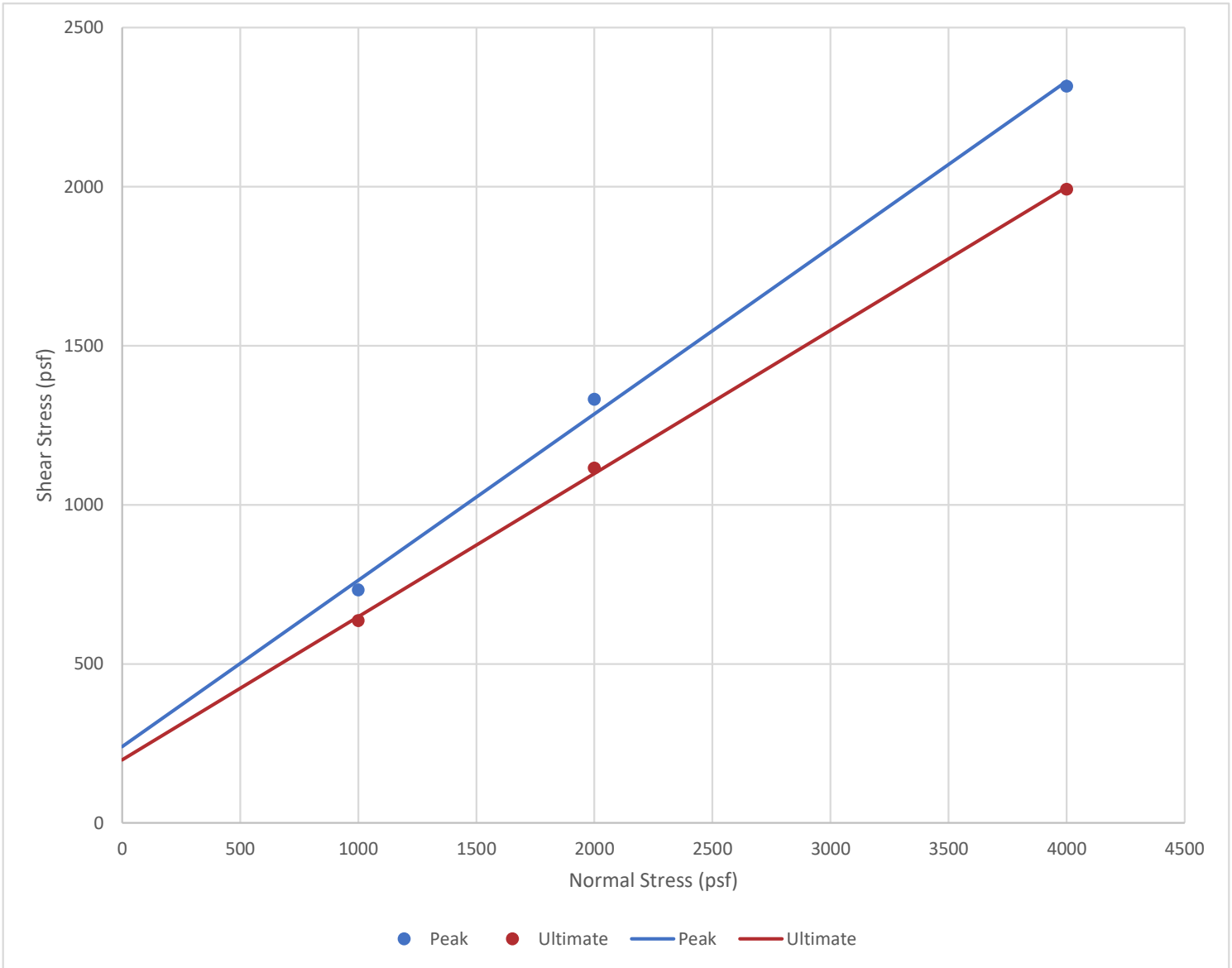

Covina BESS and Substation
530 & 680 E Edna Place l Covina, CA
Terracon Project No.: LA245153

1355 E Cooley Dr, Ste C
Colton, CA

Direct Shear Test

ASTM D3080

Boring ID	Depth	Description	USCS	γ_d (pcf)	W(%)
B-4	5	Silty Sand	SM	108	10.8

Normal Stress (psf)	Peak Shear Stress (psf)	Ultimate Shear Stress (psf)	Peak		Ultimate	
			φ°	C (psf)	φ°	C (psf)
1000	996	996	**23.2**	**510**	**16.2**	**648**
2000	1284	1140				
4000	2256	1836				

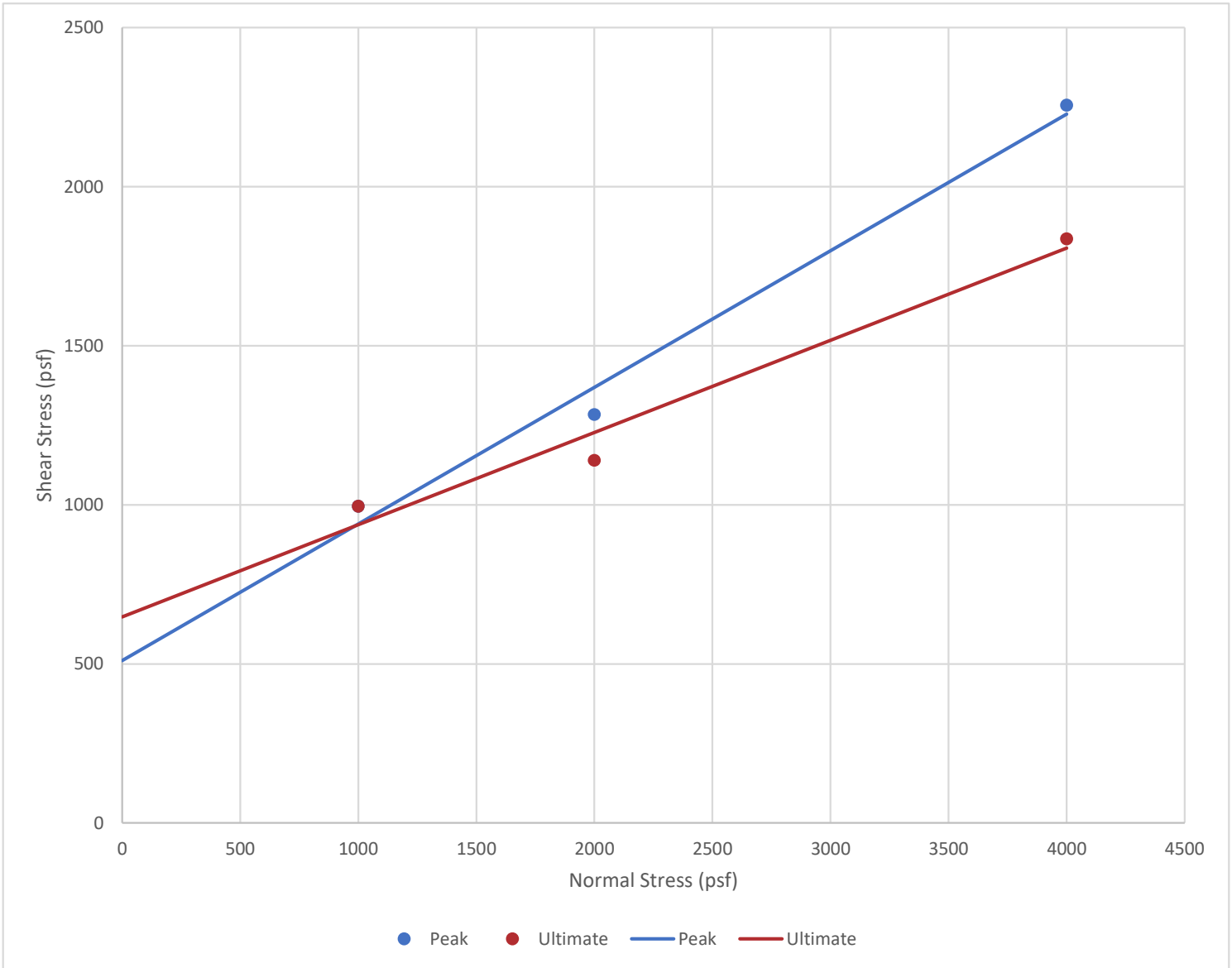

Covina BESS and Substation
530 & 680 E Edna Place l Covina, CA
Terracon Project No.: LA245153

1355 E Cooley Dr, Ste C
Colton, CA

Direct Shear Test

ASTM D3080

Boring ID	Depth	Description	USCS	γ_d (pcf)	W(%)
B-6	7.5	Silty Sand	SM		

Normal Stress (psf)	Peak Shear Stress (psf)	Ultimate Shear Stress (psf)	Peak		Ultimate	
			φ°	C (psf)	φ°	C (psf)
1000	780	720	**30.3**	**246**	**30.9**	**54**
2000	1488	1152				
4000	2556	2484				

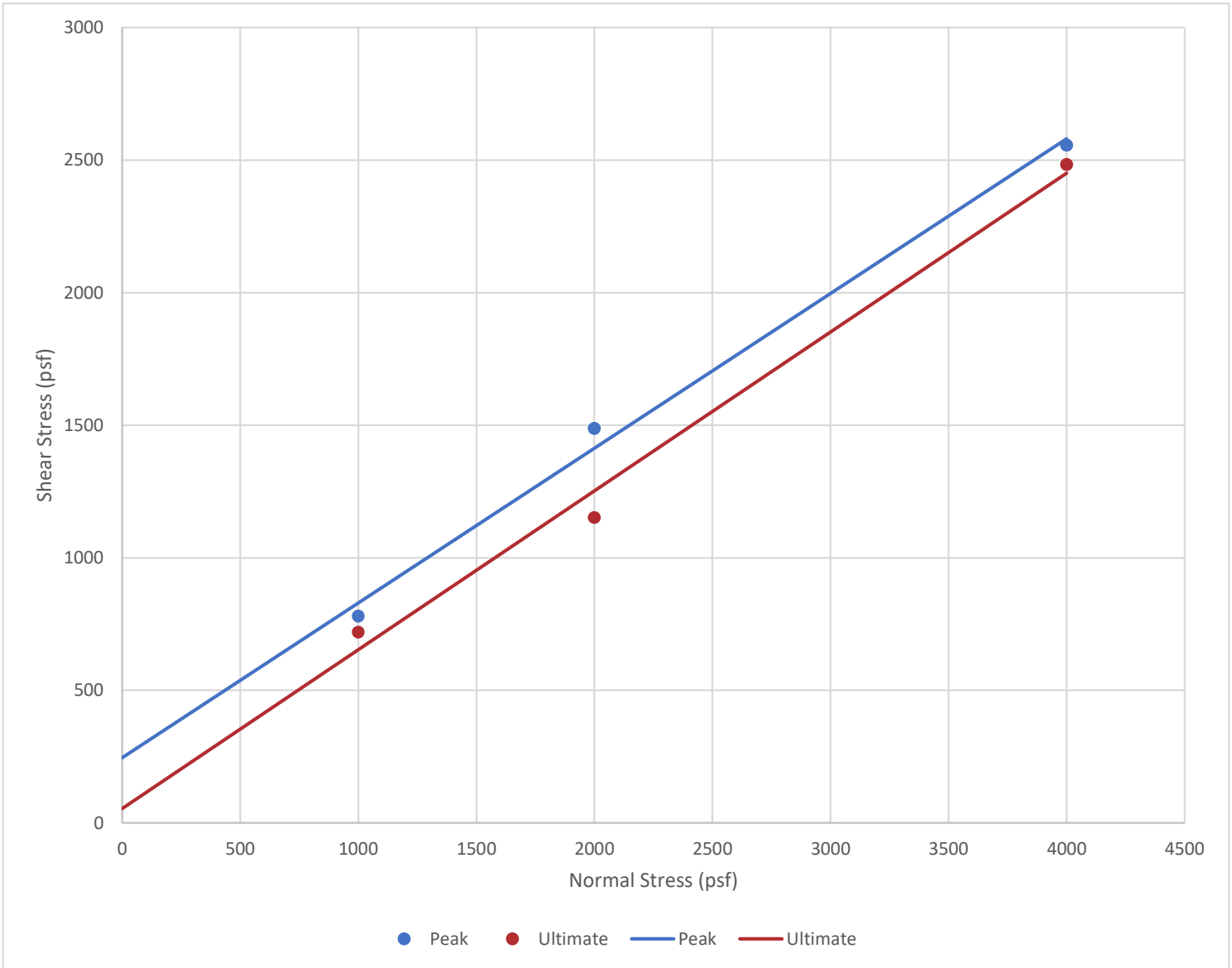

FIELD ELECTRICAL RESISTIVITY TEST DATA
Covina BESS and substation Project | Covina, California
Terracon Project No. LA245153

Array Loc.	ER - BESS		
Instrument	Terrameter	**Weather**	Cloudy
Serial #	LS2617460002	**Ground Cond.**	Asphalt
Calib. Due	February 16, 2025	**Tested By**	DM/AC
Test Date	September 14, 2024	**Method**	Wenner 4-pin (ASTM G57-06 (2012); IEEE 81-2012)
Notes & Conflicts	Electrode depths have increased to achieve more coductivity in order to obtain higher quality data. Site limitation on both arrays due to walls and RVs.		

Apparent resistivity ρ is calculated as : $\rho = \dfrac{4\pi aR}{1 + \dfrac{2a}{\sqrt{a^2+4b^2}} - \dfrac{a}{\sqrt{a^2+b^2}}}$

Electrode Spacing *a*		**Electrode Depth *b***		**N-S Test**		**E-W Test**	
(feet)	(centimeters)	(inches)	(centimeters)	Measured Resistance *R*	Apparent Resistivity ρ	Measured Resistance *R*	Apparent Resistivity ρ
				Ω	(Ω-cm)	Ω	(Ω-cm)
2	61	10	25	77	36310	83	39050
4	122	10	25	53	43760	51	42120
6	183	10	25	45	53150	42	49940
8	244	10	25	37.3	58220	36	56190
12	366	10	25	29.5	68390	26.6	61670
20	610	10	25	16.7	64190	15.2	58430
30	914	10	25	9.5	54460	8.4	48360
50	1524	10	25	3.15	30180	3.91	37460
70	2134	10	25	1.45	19450	1.97	26420

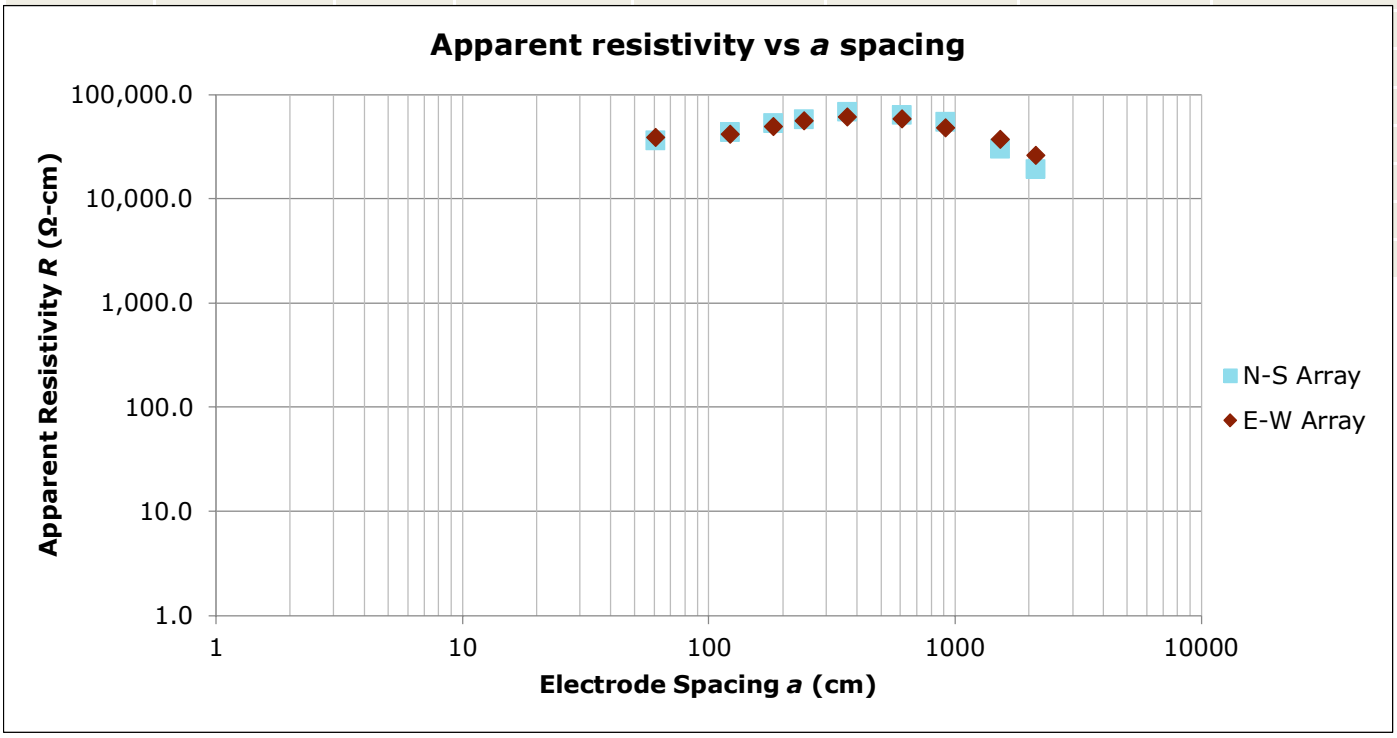

FIELD ELECTRICAL RESISTIVITY TEST DATA
Covina BESS and substation Project | Covina, California
Terracon Project No. LA245153

Array Loc.	ER - SUB		
Instrument	Terrameter	**Weather**	Cloudy
Serial #	LS2617460002	**Ground Cond.**	Asphalt
Calib. Due	February 16, 2025	**Tested By**	DM/AC
Test Date	September 14, 2024	**Method**	Wenner 4-pin (ASTM G57-06 (2012); IEEE 81-2012)
Notes & Conflicts	Electrode depths have increased to achieve more coductivity in order to obtain higher quality data. Site limitation on both arrays due to walls and cars.		

Apparent resistivity ρ is calculated as : $\rho = \dfrac{4\pi aR}{1 + \dfrac{2a}{\sqrt{a^2+4b^2}} - \dfrac{a}{\sqrt{a^2+b^2}}}$

Electrode Spacing *a*		Electrode Depth *b*		N-S Test		E-W Test	
(feet)	(centimeters)	(inches)	(centimeters)	Measured Resistance *R*	Apparent Resistivity ρ	Measured Resistance *R*	Apparent Resistivity ρ
				Ω	(Ω-cm)	Ω	(Ω-cm)
2	61	10	25	37	17490	49	23210
4	122	10	25	18	14910	28	22780
6	183	10	25	13	15540	18	21350
8	244	10	25	9.7	15200	14	21230
12	366	10	25	6.6	15250	9.1	21170
20	610	10	25	3.6	13680	5.8	22260
30	914	10	25	1.9	11100		
50	1524	10	25	0.58	5510		
70	2134	10	25	0.57	7620		

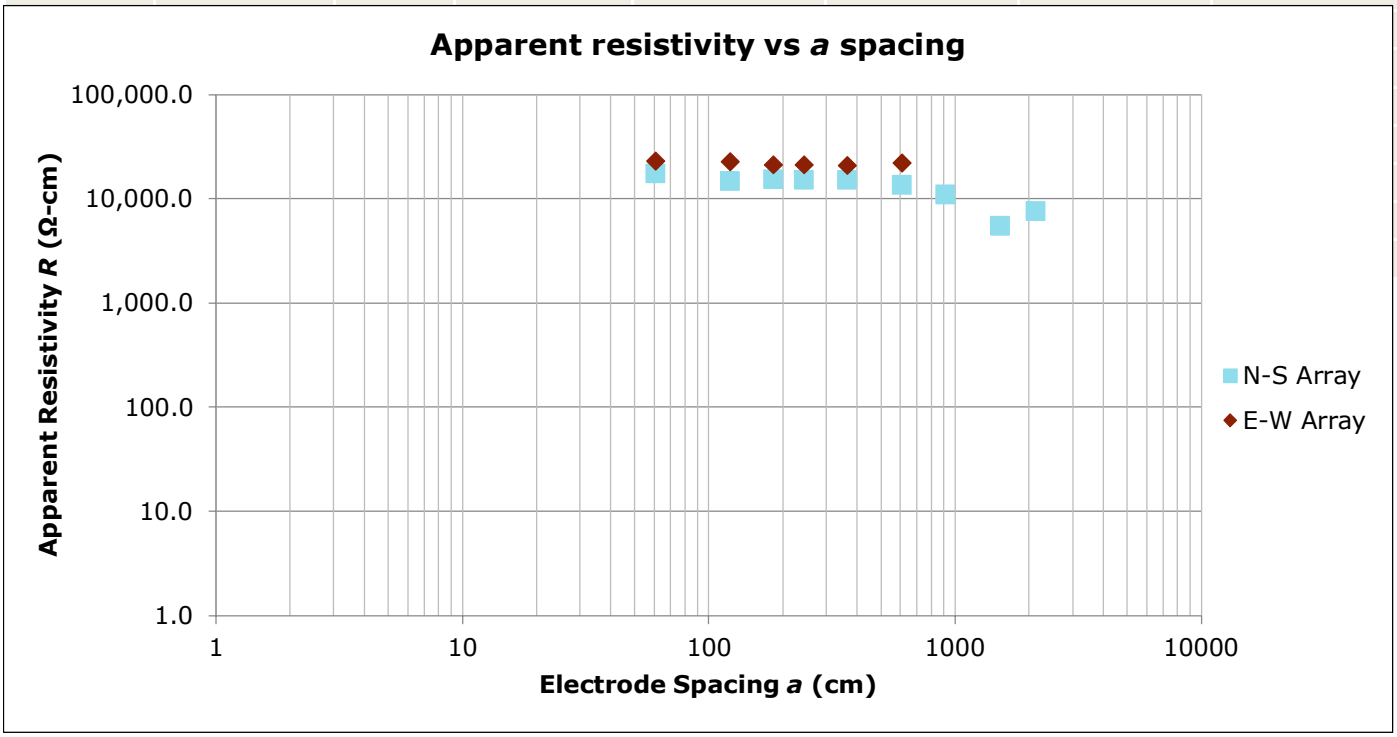

9123 Chesapeake Dr
San Diego, CA 92123
(619) 821-3630

Client
RWE Clean Energy Develpoment LLC

Project
Covina BESS and Substation

Sample Submitted By: J. Valdez **Date Tested:** 10/11/2024 **Project Number:** LA245153

Results of Corrosion Analysis

Sample Type	Grab	Grab
Sample Location	B-2	B-6
Sample Depth (ft.)	0.0' - 5.0'	0.0' - 5.0'
pH Analysis, ASTM G 51	6.44	7.10
Water Soluble Sulfate (SO4), ASTM D516 (%)	0.06	0.08
Sulfides, AWWA 4500-S^{2-} D, (mg/kg)	Nil	Nil
Chlorides, ASTM D512, (mg/kg)	14.6	2.6
Red-Ox, ASTM G 200, (mV)	+431	+155
Total Salts, AWWA 2520 B, (mg/kg)	382	390
Saturated Minimum Resistivity, ASTM G 57, (ohm-cm)	4,700	4,500

Reviewed By:

Tom Remmel
Laboratory Manager

The tests were performed in general accordance with applicable ASTM and AWWA test methods. This report is exclusively for the use of the client indicated above and shall not be reproduced except in full without the written consent. Test results transmitted herein are only applicable to the actual samples tested at the location(s) referenced and are not necessarily indicative of the properties of other apparently similar or identical materials.

CBR(CALIFORNIA BEARING RATIO) OF LABORATORY-COMPACTED SOILS
ASTM D1883 (SOAKED)

PROJECT:	Covina BESS and Substation	**JOB NO:**	LA245153
LOCATION:	Covina, CA	**WORK ORDER NO:**	LA245153 B3
MATERIAL:	Silty Sand (SM)	**LAB NO:**	B3 @ 0' - 5'
SAMPLE SOURCE:	B3 @ 0' - 5'	**DATE SAMPLED:**	9/20/24

	Correction Factor		Corrected CBR			ASTM D1557				95% COMPACTION CBR
	0.1"	0.2"	0.1"	0.2"	CBR	Moisture	Dry Density (pcf)			
						%	100%	95%	90%	
Point 1	0.04	0.04	5	5	5					15
Point 2	0.03	0.03	13	15	15					
Point 3	0.03	0.03	22	25	25	9.7	123.4	117.2	111.1	

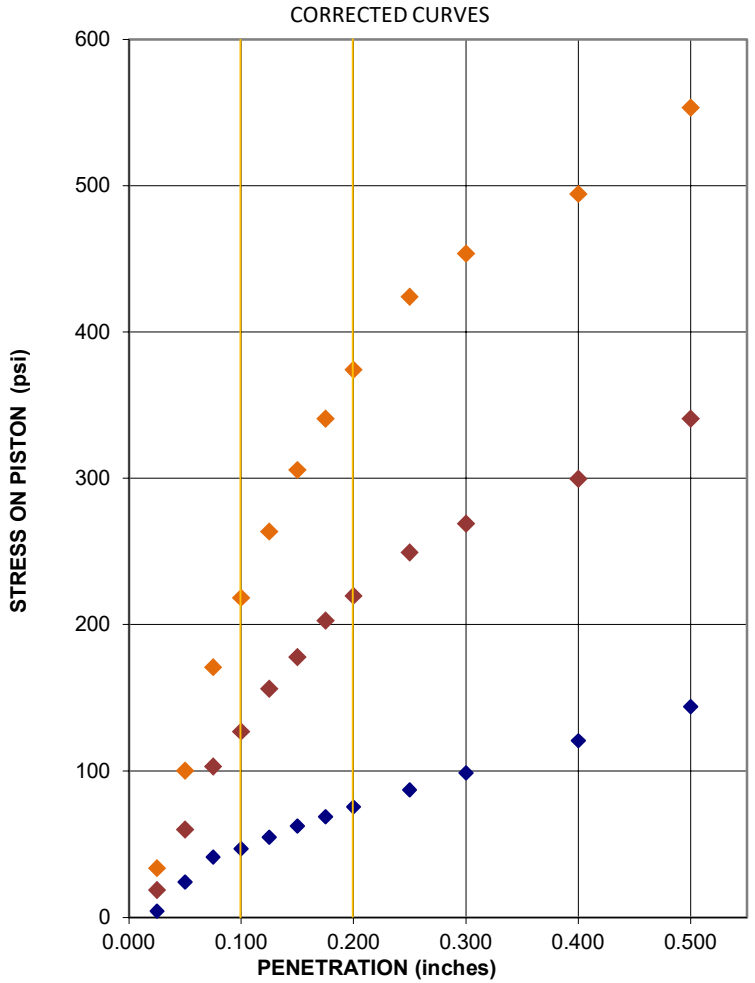

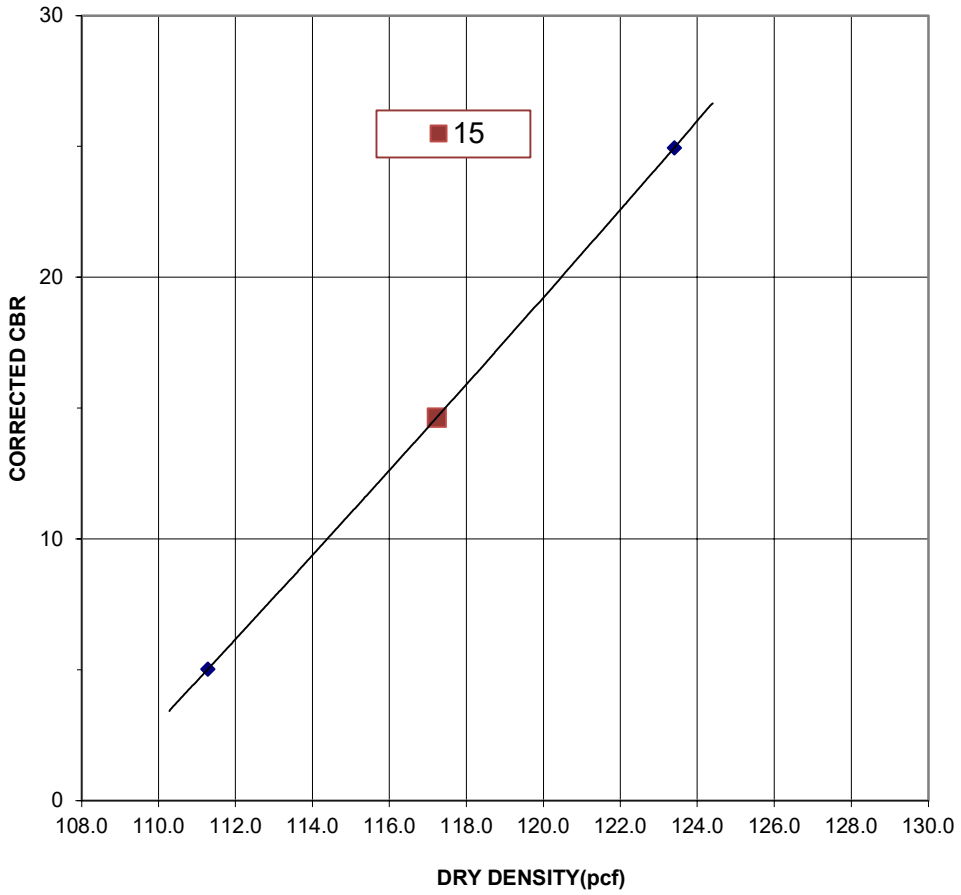

CBR(CALIFORNIA BEARING RATIO) OF LABORATORY-COMPACTED SOILS
ASTM D1883 (SOAKED)

PROJECT:	Covina BESS and Substation	**JOB NO:**	LA245153
LOCATION:	Covina, CA	**WORK ORDER NO:**	LA245153 B6
MATERIAL:	Silty Sand (SM)	**LAB NO:**	B6 @ 0' - 5'
SAMPLE SOURCE:	B6 @ 0' - 5'	**DATE SAMPLED:**	9/20/24

	Correction Factor		Corrected CBR			ASTM D1557				95% COMPACTION
	0.1"	0.2"	0.1"	0.2"	CBR	Moisture	Dry Density (pcf)			CBR
						%	100%	95%	90%	
Point 1	0.04	0.04	4	4	4					
Point 2	0.07	0.07	7	13	13					12
Point 3	0.05	0.05	19	30	30	9.5	125.1	118.8	112.6	

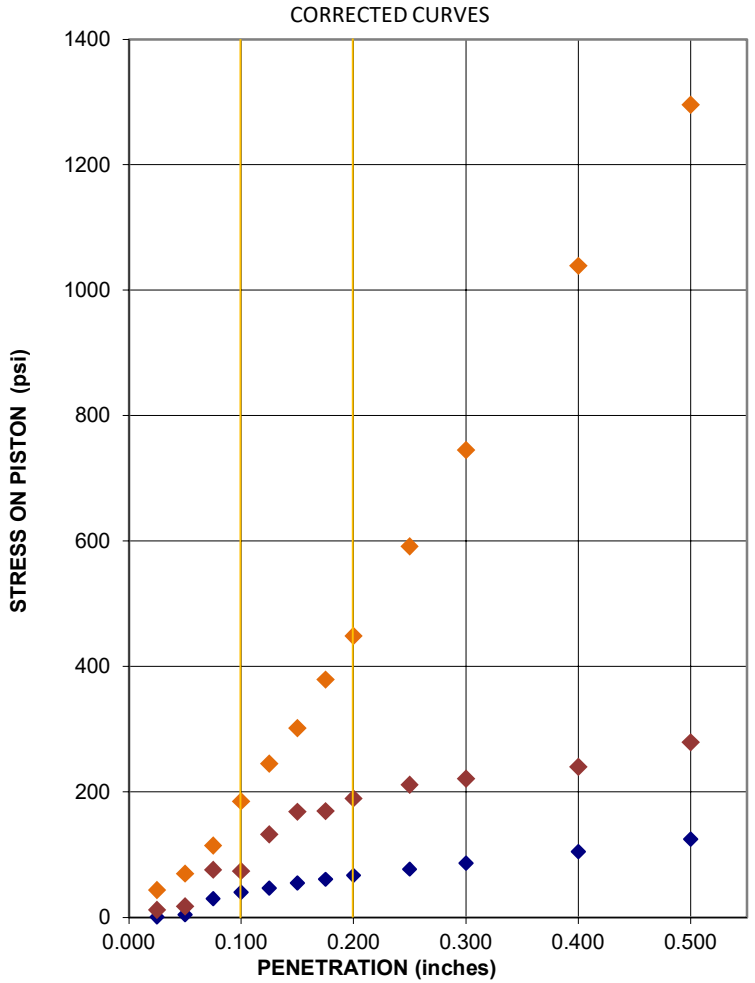

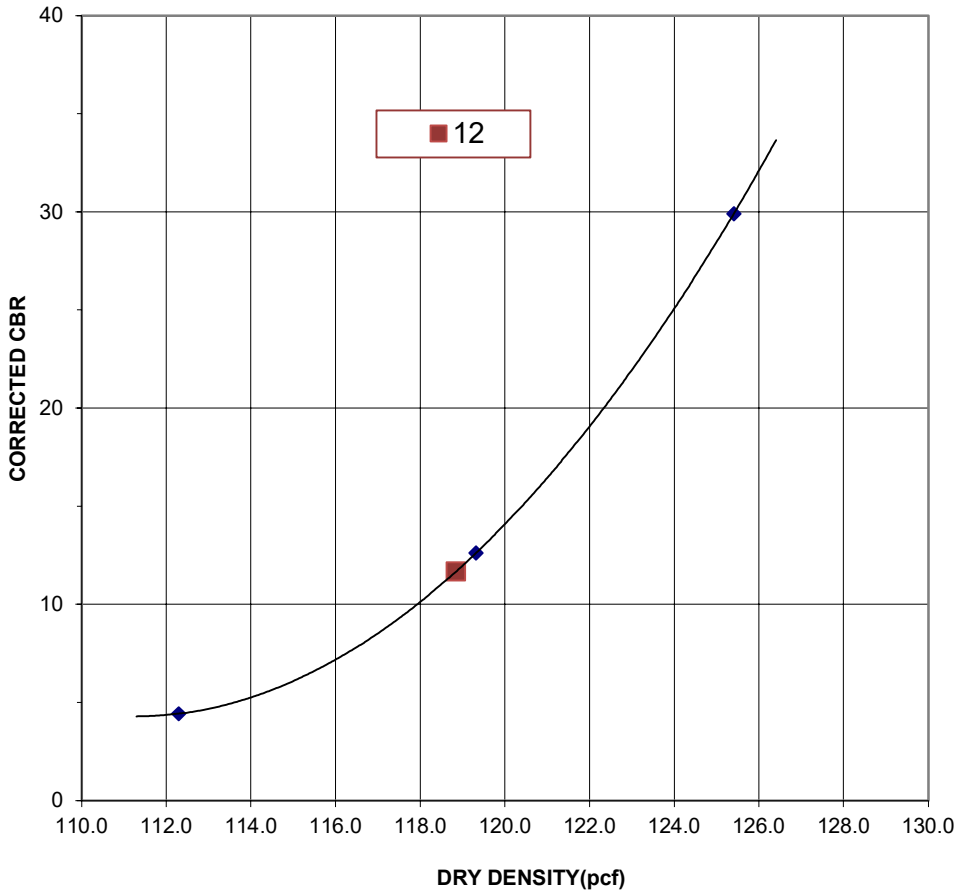

Supporting Information

Contents:

Shaft Analyses
General Notes
Unified Soil Classification System

Note: All attachments are one page unless noted above.

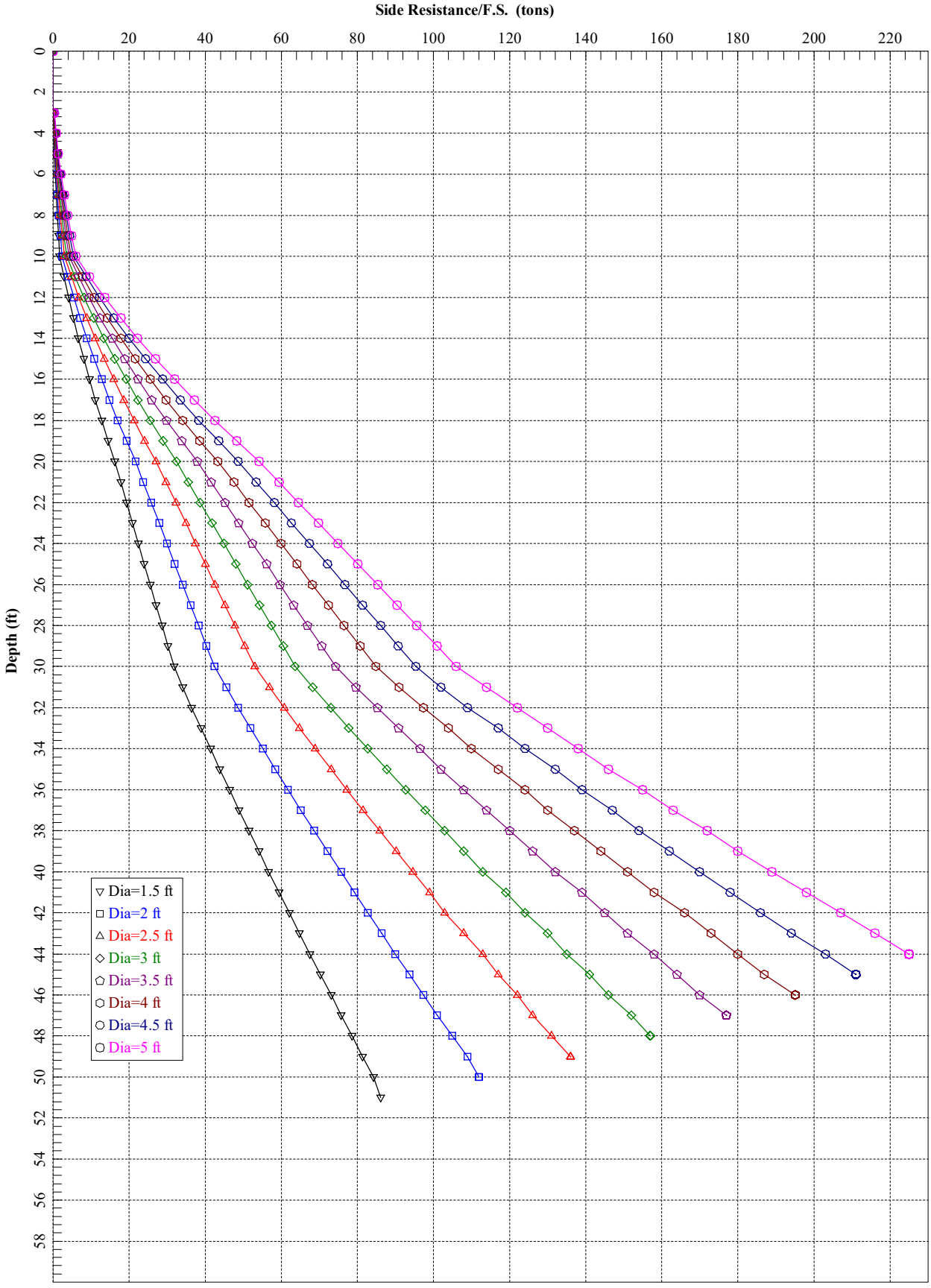
Side Resistance/F.S. (tons)
0
20
40
60
80
100
120
140
160
180
200
220
Depth (ft)
0
2
4
6
8
10
12
14
16
18
20
22
24
26
28
30
32
34
36
38
40
42
44
46
48
50
52
54
56
58
Dia=1.5 ft
Dia=2 ft
Dia=2.5 ft
Dia=3 ft
Dia=3.5 ft
Dia=4 ft
Dia=4.5 ft
Dia=5 ft

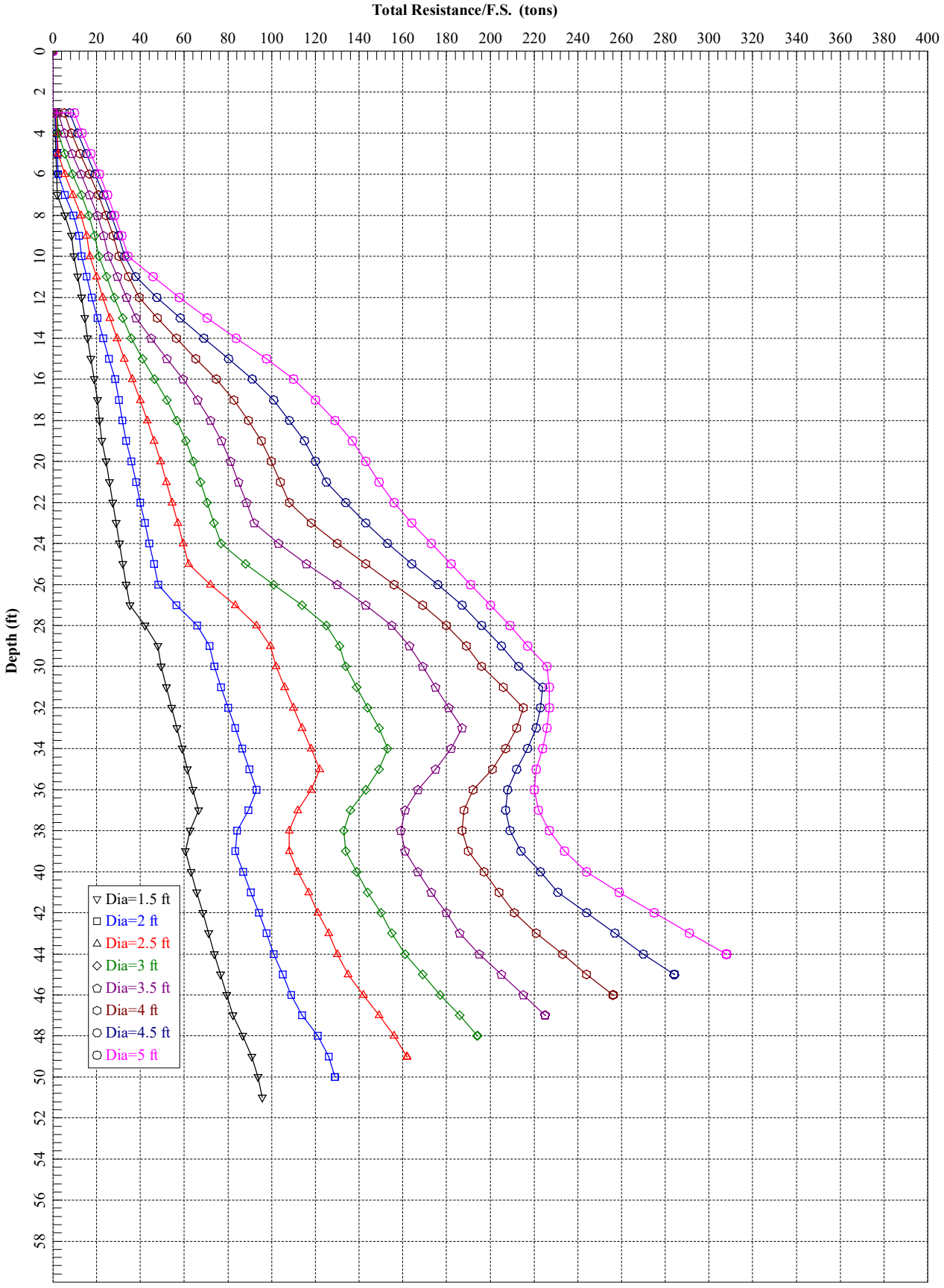
Total Resistance/F.S. (tons)
0
20
40
60
80
100
120
140
160
180
200
220
240
260
280
300
320
340
360
380
400
Depth (ft)
0
2
4
6
8
10
12
14
16
18
20
22
24
26
28
30
32
34
36
38
40
42
44
46
48
50
52
54
56
58
Dia=1.5 ft
Dia=2 ft
Dia=2.5 ft
Dia=3 ft
Dia=3.5 ft
Dia=4 ft
Dia=4.5 ft
Dia=5 ft

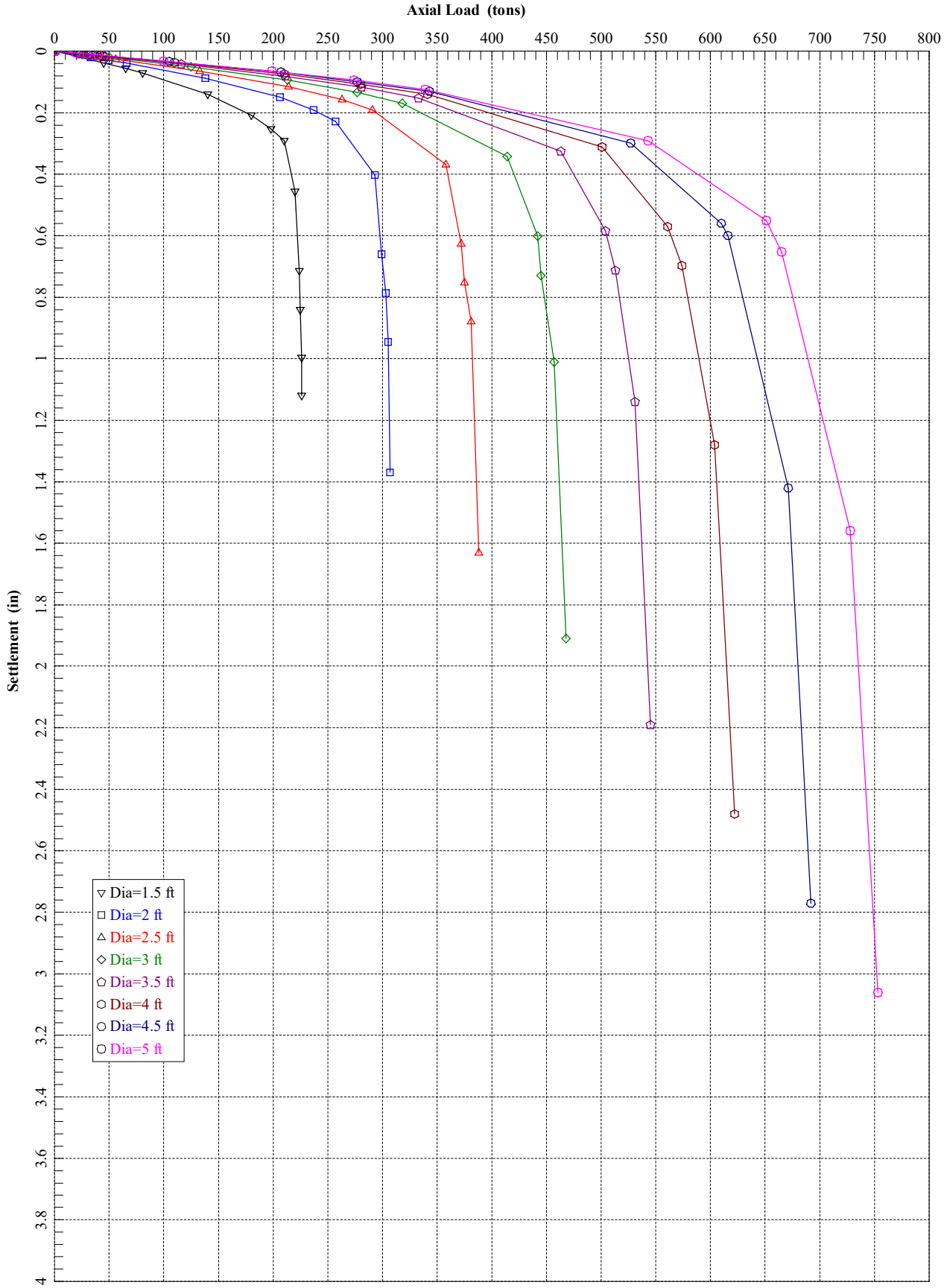
Axial Load (tons)
0
50
100
150
200
250
300
350
400
450
500
550
600
650
700
750
800
Settlement (in)
0
0.2
0.4
0.6
0.8
1
1.2
1.4
1.6
1.8
2
2.2
2.4
2.6
2.8
3
3.2
3.4
3.6
3.8
4
Dia=1.5 ft
Dia=2 ft
Dia=2.5 ft
Dia=3 ft
Dia=3.5 ft
Dia=4 ft
Dia=4.5 ft
Dia=5 ft

145 W Walnut St
Carson, CA

General Notes

Sampling	Water Level	Field Tests
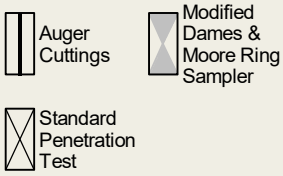	 Water levels indicated on the soil boring logs are the levels measured in the borehole at the times indicated. Groundwater level variations will occur over time. In low permeability soils, accurate determination of groundwater levels is not possible with short term water level observations.	N Standard Penetration Test Resistance (Blows/Ft.) (HP) Hand Penetrometer (T) Torvane (DCP) Dynamic Cone Penetrometer UC Unconfined Compressive Strength (PID) Photo-Ionization Detector (OVA) Organic Vapor Analyzer

Descriptive Soil Classification

Soil classification as noted on the soil boring logs is based Unified Soil Classification System. Where sufficient laboratory data exist to classify the soils consistent with ASTM D2487 "Classification of Soils for Engineering Purposes" this procedure is used. ASTM D2488 "Description and Identification of Soils (Visual-Manual Procedure)" is also used to classify the soils, particularly where insufficient laboratory data exist to classify the soils in accordance with ASTM D2487. In addition to USCS classification, coarse grained soils are classified on the basis of their in-place relative density, and fine-grained soils are classified on the basis of their consistency. See "Strength Terms" table below for details. The ASTM standards noted above are for reference to methodology in general. In some cases, variations to methods are applied as a result of local practice or professional judgment.

Location And Elevation Notes

Exploration point locations as shown on the Exploration Plan and as noted on the soil boring logs in the form of Latitude and Longitude are approximate. See Exploration and Testing Procedures in the report for the methods used to locate the exploration points for this project. Surface elevation data annotated with +/- indicates that no actual topographical survey was conducted to confirm the surface elevation. Instead, the surface elevation was approximately determined from topographic maps of the area.

Strength Terms

Relative Density of Coarse-Grained Soils
(More than 50% retained on No. 200 sieve.)
Density determined by Standard Penetration Resistance

Relative Density	Standard Penetration or N-Value (Blows/Ft.)	Ring Sampler (Blows/Ft.)
Very Loose	0 - 3	0 - 6
Loose	4 - 9	7 - 18
Medium Dense	10 - 29	19 - 58
Dense	30 - 50	59 - 98
Very Dense	> 50	> 99

Consistency of Fine-Grained Soils
(50% or more passing the No. 200 sieve.)
Consistency determined by laboratory shear strength testing, field visual-manual procedures or standard penetration resistance

Consistency	Unconfined Compressive Strength Qu (tsf)	Standard Penetration or N-Value (Blows/Ft.)	Ring Sampler (Blows/Ft.)
Very Soft	less than 0.25	0 - 1	< 3
Soft	0.25 to 0.50	2 - 4	3 - 4
Medium Stiff	0.50 to 1.00	4 - 8	5 - 9
Stiff	1.00 to 2.00	8 - 15	10 - 18
Very Stiff	2.00 to 4.00	15 - 30	19 - 42
Hard	> 4.00	> 30	> 42

Relevance of Exploration and Laboratory Test Results

Exploration/field results and/or laboratory test data contained within this document are intended for application to the project as described in this document. Use of such exploration/field results and/or laboratory test data should not be used independently of this document.

Unified Soil Classification System

Criteria for Assigning Group Symbols and Group Names Using Laboratory Tests [A]				Soil Classification	
				Group Symbol	Group Name [B]
Coarse-Grained Soils: More than 50% retained on No. 4 sieve	**Gravels:** More than 50% of coarse fraction retained on No. 4 sieve	**Clean Gravels:** Less than 5% fines [C]	Cu≥4 and 1≤Cc≤3 [E]	GW	Well-graded gravel [F]
			Cu<4 and/or [Cc<1 or Cc>3.0] [E]	GP	Poorly graded gravel [F]
		Gravels with Fines: More than 12% fines [C]	Fines classify as ML or MH	GM	Silty gravel [F, G, H]
			Fines classify as CL or CH	GC	Clayey gravel [F, G, H]
	Sands: 50% or more of coarse fraction passes No. 4 sieve	**Clean Sands:** Less than 5% fines [D]	Cu≥6 and 1≤Cc≤3 [E]	SW	Well-graded sand [I]
			Cu<6 and/or [Cc<1 or Cc>3.0] [E]	SP	Poorly graded sand [I]
		Sands with Fines: More than 12% fines [D]	Fines classify as ML or MH	SM	Silty sand [G, H, I]
			Fines classify as CL or CH	SC	Clayey sand [G, H, I]
Fine-Grained Soils: 50% or more passes the No. 200 sieve	**Silts and Clays:** Liquid limit less than 50	**Inorganic:**	PI > 7 and plots above "A" line [J]	CL	Lean clay [K, L, M]
			PI < 4 or plots below "A" line [J]	ML	Silt [K, L, M]
		Organic:	$\frac{LL\ oven\ dried}{LL\ not\ dried} < 0.75$	OL	Organic clay [K, L, M, N]
					Organic silt [K, L, M, O]
	Silts and Clays: Liquid limit 50 or more	**Inorganic:**	PI plots on or above "A" line	CH	Fat clay [K, L, M]
			PI plots below "A" line	MH	Elastic silt [K, L, M]
		Organic:	$\frac{LL\ oven\ dried}{LL\ not\ dried} < 0.75$	OH	Organic clay [K, L, M, P]
					Organic silt [K, L, M, Q]
Highly organic soils:	Primarily organic matter, dark in color, and organic odor			PT	Peat

[A] Based on the material passing the 3-inch (75-mm) sieve.
[B] If field sample contained cobbles or boulders, or both, add "with cobbles or boulders, or both" to group name.
[C] Gravels with 5 to 12% fines require dual symbols: GW-GM well-graded gravel with silt, GW-GC well-graded gravel with clay, GP-GM poorly graded gravel with silt, GP-GC poorly graded gravel with clay.
[D] Sands with 5 to 12% fines require dual symbols: SW-SM well-graded sand with silt, SW-SC well-graded sand with clay, SP-SM poorly graded sand with silt, SP-SC poorly graded sand with clay.
[E] $Cu = D_{60}/D_{10}$ $Cc = \frac{(D_{30})^2}{D_{10} \times D_{60}}$
[F] If soil contains ≥ 15% sand, add "with sand" to group name.
[G] If fines classify as CL-ML, use dual symbol GC-GM, or SC-SM.
[H] If fines are organic, add "with organic fines" to group name.
[I] If soil contains ≥ 15% gravel, add "with gravel" to group name.
[J] If Atterberg limits plot in shaded area, soil is a CL-ML, silty clay.
[K] If soil contains 15 to 29% plus No. 200, add "with sand" or "with gravel," whichever is predominant.
[L] If soil contains ≥ 30% plus No. 200 predominantly sand, add "sandy" to group name.
[M] If soil contains ≥ 30% plus No. 200, predominantly gravel, add "gravelly" to group name.
[N] PI ≥ 4 and plots on or above "A" line.
[O] PI < 4 or plots below "A" line.
[P] PI plots on or above "A" line.
[Q] PI plots below "A" line.

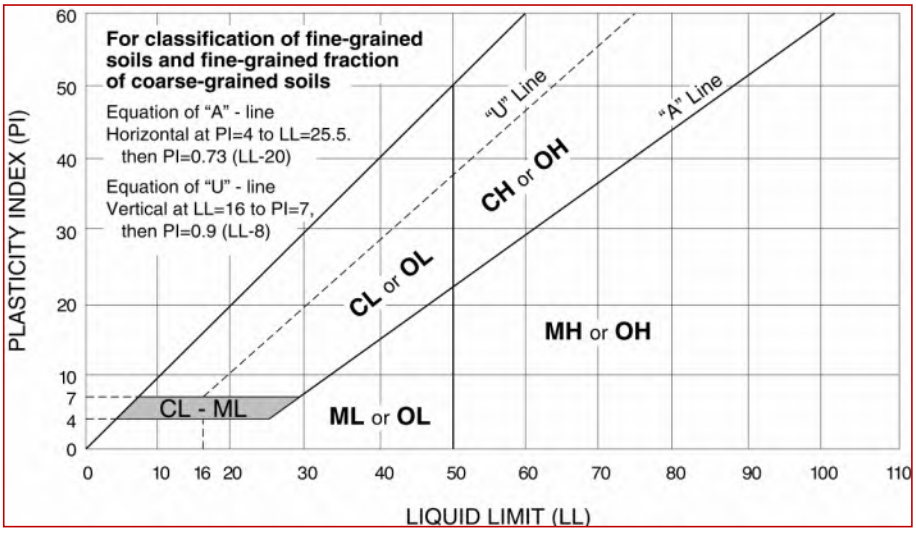

Appendix E
Paleontological Resources Assessment

MEMORANDUM

To:	RWE Clean Energy
From:	Shawna L. Johnson, PhD Paleontologist, Dudek
Subject:	Covina Reliability Project– Paleontological Resources Assessment
Date:	October 24, 2025
cc:	Elora Babbini, Keith Carwana, Sarah Siren, Dudek
Attachments:	A – Figures
	B – Confidential NHMLA Paleontological Records Search Results

Dudek has conducted an evaluation pursuant to the requirements of the California Environmental Quality Act (CEQA) and guidelines of the Society of Vertebrate Paleontology ([SVP] 2010) to determine the presence of and potential impacts related to paleontological resources associated with construction and operation of the proposed Covina Reliability Project (Project), located in the City of Covina, Los Angeles County, California (Figure 1-1 – Project Location). This technical memorandum provides the results of the paleontological resources investigation and was prepared by Shawna L. Johnson, MSc with editorial comments by Sarah Siren, MSc and Michael Williams, PhD.

To determine the paleontological sensitivity of the Project site, Dudek performed a paleontological resources inventory in compliance with the CEQA and SVP (2010) guidelines. The inventory consisted of a paleontological records search through the Natural History Museum of Los Angeles County (NHMLA), and a review of geological mapping and geological and paleontological literature. The results of the paleontological records search were negative for paleontological resources within the Project site.

1 Project Description and Location

The Project site is located in the City of Covina (City), north of San Bernardino Freeway/Interstate (I) 10 and south of I-210, in the southeast portion of Los Angeles County (County). The City is approximately 15 miles east of the City of Los Angeles.

The Project comprises two sites (east and west), with a total area of approximately 3.4 acres of private land, on Assessor's Parcel Numbers (APNs) 8429-008-029, 8429-008-028, 8429-007-007, 8429-007-006 and 8429-007-005 (Project site). The west site (APNs 8429-008-029 and 8429-008-028) is developed with two buildings currently operating with commercial, manufacturing, and light industrial uses and associated surface parking. The east site (APNs 8429-007-007, 8429-007-006 and 8429-007-005) is developed with a surface parking lot where recreational and commercial vehicles and boats are currently stored. The west site is bordered directly to the east by the Southern California Edison (SCE) Cortez Substation (APN 8429-008-800), which occupies approximately 1.32 acres of private land currently operating electrical distribution infrastructure. (Figure 1-1, Project Location).

The Project is designed to charge or discharge electricity to and from the grid via a battery energy storage system with associated on-site support components consisting of inverters, collector lines, fencing, access roads, supervisory control, a Supervisory Control and Data Acquisition (SCADA) system, and other ancillary facilities or equipment. The Project would include construction of an on-site Project substation on the west site, which will allow

interconnection to the existing and adjacent SCE Cortez Substation via an overhead generation transmission (gen-tie) line (Figure 1-2A and Figure 1-2B, Preliminary Site Improvement Plan). To facilitate operation of the Project, SCE would make various improvements to the Cortez Substation. SCE's improvements would occur within areas previously disturbed and occupied by existing electrical facilities. For the purpose of this analysis, the SCE Cortez Substation is considered an off-site impact area associated with the Project.

Project Substation

The Project substation would be the termination point of the 34.5-kilovolt (kV) medium voltage collection system. The power to and from the BESS would be passed through a final interconnection step-up transformer to convert it from 34.5kV to 66kV, which is the Project's interconnection voltage at the SCE Cortez Substation. The open-air Project substation would be on the southern portion of the west site adjacent to the SCE Cortez Substation as shown in the Preliminary Site Plan Improvements.

Generation Transmission and Collection Lines

Gen-Tie Line – West Site

The energy would be transported to and from the Project substation to the adjacent SCE Cortez Substation through a gen-tie line. The 66kV gen-tie line would be installed above ground from an approximately 50-foot point of change over (POCO) pole located within the Project substation, travel overhead approximately 90 feet into the SCE Cortez Substation, where it would connect to a 39-foot tall 66kV dead end switchyard structure, as described further below under SCE Cortez Substation Improvements. The 50-foot gen-tie POCO pole would be constructed of steel and would be at a height that is consistent with the existing equipment within the SCE Cortez Substation and the existing transmission lines along East Edna Place.

Collection Line

The Project would include a 34.5kV below-ground collection (feeder) line that would connect the east site to the west site and substation. As shown in Figure 1-1, Project Location, the collection line would extend from northeast corner of the east site, west along the south side of East Edna Place within a portion of the public right-of-way approximately 600 feet before turning south and interconnecting with the Project substation.

SCE Cortez Substation Improvements

In order to facilitate operation of the Project, SCE would make improvements to the SCE Cortez Substation to accommodate new equipment. These improvements would be made within the existing SCE substation footprint, would be within areas previously disturbed, and would be of a similar height and scale as existing improvements within the SCE Cortez Substation. Below is a summary of improvements to the SCE Cortez Substation:

a) Install facilities for a new 66kV switchrack position to terminate the Project's gen-tie line within the SCE Cortez Substation. This work includes the following:
   - One (1) 39-foot tall 66kV dead end switchyard structure
   - Two (2) 66kV voltage transformers with steel pedestal support structures
   - Three (3) 66kV line drops

- One (1) 66kV circuit breaker
- Three (3) 66kV group operated disconnect switches, one with grounding equipment
- Extend bus 1 position to the west within the SCE Cortez Substation fence line
- 200 feet of conductor from the 39-foot tall 66kV dead end structure within the SCE Cortez Substation to the Project's point of change in ownership location outside SCE Cortez Substation fence line.

b) Install telecommunications facilities:

- Approximately 150 feet of underground fiber optic cable and one (1) vault would extend fiber optic cable to the communications room at the SCE Cortez Substation. Approximately 55 feet of 1-to-5-inch conduit would also be installed from the relay house to the new vault within a trench that would be approximately 18 inches wide and 36 inches deep.
- Approximately 150 feet of underground fiber optic cable and one (1) vault would extend the Project's diverse telecommunications into the communication room at the SCE Cortez Substation. Approximately 55 feet of 1-to-5-inch conduit would also be installed from the relay house to the new vault within a trench that would be approximately 18 inches wide and 36 inches deep.
- Lightwave, channel, and associated equipment (including terminal equipment), supporting protection, remote terminal unit and SCADA requirements at the Project and SCE Cortez Substation.

2 Analysis Methodology

The analysis presented herein considers the potential environmental impacts of the Project relative to existing conditions. Establishment of the Project site's existing paleontological conditions have been informed by reviewing published geological maps and published and unpublished reports to identify geological units located on the Project site and determine their paleontological sensitivity.

A paleontological records search request was sent to the NHMLA on March 4, 2025. The records search area included the Project site and a one-mile radius buffer. The purpose of the records search was to determine whether there are any known fossil localities within or near the Project site to aide in determining whether a paleontological monitoring program is warranted to avoid or minimize potential adverse effects of construction on paleontological resources.

3 Paleontological Resources

Paleontological resources are the remains or traces of plants and animals that are preserved in the Earth's crust, and per SVP (2010) guidelines, are older than written history or older than approximately 5,000 years, which approximates the middle Holocene of Cohen et al. (2024). They are limited, nonrenewable resources of scientific and educational value and are afforded protection under state laws and regulations. This analysis complies with guidelines and significance criteria specified by CEQA and SVP (2010). Table 1, Paleontological Resource Sensitivity Criteria, provides definitions for high, undetermined, low, and no paleontological resource potential, or sensitivity, as set forth in and by the SVP (2010) Standard Procedures for the Assessment and Mitigation of Adverse Impacts to Paleontological Resources.

Table 1. Paleontological Resource Sensitivity Criteria

Resource Sensitivity/Potential	Definition
High	Rock units from which vertebrate or significant invertebrate, plant, or trace fossils have been recovered are considered to have a high potential for containing additional significant paleontological resources. Rocks units classified as having high potential for producing paleontological resources include, but are not limited to, sedimentary formations and some volcaniclastic formations (e. g., ashes or tephras), and some low-grade metamorphic rocks which contain significant paleontological resources anywhere within their geographical extent, and sedimentary rock units temporally or lithologically suitable for the preservation of fossils (e. g., middle Holocene and older, fine-grained fluvial sandstones, argillaceous and carbonate-rich paleosols, cross-bedded point bar sandstones, fine-grained marine sandstones, etc.). Paleontological potential consists of both (a) the potential for yielding abundant or significant vertebrate fossils or for yielding a few significant fossils, large or small, vertebrate, invertebrate, plant, or trace fossils and (b) the importance of recovered evidence for new and significant taxonomic, phylogenetic, paleoecologic, taphonomic, biochronologic, or stratigraphic data. Rock units which contain potentially datable organic remains older than late Holocene, including deposits associated with animal nests or middens, and rock units which may contain new vertebrate deposits, traces, or trackways are also classified as having high potential.
Undetermined	Rock units for which little information is available concerning their paleontological content, geologic age, and depositional environment are considered to have undetermined potential. Further study is necessary to determine if these rock units have high or low potential to contain significant paleontological resources. A field survey by a qualified professional paleontologist (see "definitions" section in this document) to specifically determine the paleontological resource potential of these rock units is required before a paleontological resource impact mitigation program can be developed. In cases where no subsurface data are available, paleontological potential can sometimes be determined by strategically located excavations into subsurface stratigraphy.
Low	Reports in the paleontological literature or field surveys by a qualified professional paleontologist may allow determination that some rock units have low potential for yielding significant fossils. Such rock units will be poorly represented by fossil specimens in institutional collections, or based on general scientific consensus only preserve fossils in rare circumstances and the presence of fossils is the exception not the rule, e. g. basalt flows or Recent colluvium. Rock units with low potential typically will not require impact mitigation measures to protect fossils.
No Sensitivity	Some rock units have no potential to contain significant paleontological resources, for instance high grade metamorphic rocks (such as gneisses and schists) and plutonic igneous rocks (such as granites and diorites). Rock units with no potential require no protection nor impact mitigation measures relative to paleontological resources.

Source: SVP (2010).

3.1 Regulatory Framework

The California Environmental Quality Act

This paleontological resources evaluation was completed to satisfy the requirements of CEQA, which requires that all private and public activities not specifically exempted be evaluated against the potential for environmental impacts, including effects to paleontological resources. Paleontological resources, which are limited, nonrenewable resources of scientific, cultural, and educational value, are recognized as part of the environment under these state guidelines. This study satisfies Project requirements in accordance with CEQA (13 PRC [Public Resources Code], 15000 et seq.).

Paleontological resources are explicitly afforded protection by CEQA, specifically in Section VII(f) of CEQA Guidelines Appendix G, the "Environmental Checklist Form," which addresses the potential for adverse impacts to "unique paleontological resource[s] or site[s] or … unique geological feature[s]." This provision covers scientifically significant fossils, which include, but are not limited to, newly discovered species or genera, fossils exhibiting morphological features not previously recognized for a given animal group, fossils that increase the temporal range of the species, fossils discovered from geological units within which they were previously unknown, fossils that expand the biogeographic range of the species, and/or localities that yield fossils significant in their abundance, diversity, and preservation.

California Public Resources Code Section 5097.5

In addition to CEQA's requirements, Public Resources Code Section 5097.5 (Stats 1965, c 1136, p. 2792) regulates removal of paleontological resources from state lands, defines unauthorized removal of fossil resources as a misdemeanor, and requires mitigation of disturbed sites.

The Los Angeles County General Plan (2035)

Los Angeles County General Plan states that "over 1,000 fossil localities have been recorded in excess of a million specimens" (Los Angeles County 2015). Due to this high concentration of fossil resources, the General Plan includes goals and policies in the Chapter 9. Conservation and Natural Resources Element, Section 8- Historic, Cultural, and Paleontological Resources, that would protect paleontological resources. The goals and policies for Los Angeles County, that pertain to paleontological resources, are as follows:

Goal:
C/NR 14: Protected historic, cultural, and paleontological resources.

Policy:

C/NR 14.1: Mitigate all impacts from new development on or adjacent to historic, cultural, and paleontological resources to the greatest extent feasible.

C/NR 14.2: Support an inter-jurisdictional collaborative system that protects and enhances historic, cultural, and paleontological resources.

C/NR 14.5: Promote public awareness of historic, cultural, and paleontological resources.

C/NR 14.6: Ensure proper notification and recovery processes are carried out for development on or near historic, cultural, and paleontological resources.

Covina General Plan, Environmental Impact Report

The Environmental Impact Report for the Covina General Plan addresses paleontological resources and provides a mitigation measure to ensure protection of unknown paleontological resources. This mitigation measure is reproduced below:

Potential impacts on cultural resources must be analyzed on a case-by-case basis. If any paleontological or archaeological resources are discovered in conjunction with any construction at excavation activity, then the following measure is recommended as a condition of approval:

1. If any archaeological remains are uncovered during excavation or construction, work in the affected area will be suspended. In such an event, a recognized specialist from an established educational or other institution will be contacted to conduct a survey of the affected area. A preliminary determination will then be made by the City of Covina and the specialist as to the significance of die survey findings. This procedure will be a condition of approval for the proposed project. All actions under this measure will be in accordance with the State CEQA Guidelines.

3.2 Environmental Setting

Geological Literature, Map, and Geotechnical Report Review

The Project site is located within the northeastern portion of the Peninsular Ranges Geomorphic Province. The Peninsular Ranges Geomorphic Province consists of a series of northwest-trending mountain ranges separated by long valleys, formed from subparallel faults branching from the San Andreas Fault (California Geological Survey [CGS] 2002). The Project site is also located within the northeastern block of the Los Angeles Basin which also lies in the northern portion of the Peninsular Ranges Geomorphic Province. This block forms a triangular wedge about 35 miles long. The sedimentary rocks within this portion of the Los Angeles Basin are mainly marine clastic rocks of Cenozoic age that are overlain by Holocene (<11,700 years ago) and Pleistocene (11,700 – 2.58 million years ago [mya] alluvial deposits in low-lying areas (Yerkes et al. 1965).

According to surficial geological mapping by Tan (2000) at a 1:24,000 scale and the geological time scale of Cohen et al. (2024), the Project site is underlain by Holocene (Recent to 11,700 years ago) younger undivided alluvial fan and valley deposits, unconsolidated (map unit Qyf), and potentially underlain at depth by Pleistocene (11,700 years ago to 2.58 million years ago) older undivided alluvial fan and valley deposits, moderately to well consolidated (map unit Qof) which is mapped approximately 634 feet east-southeast of the Project site. The younger Holocene undivided alluvial fan and valley deposits have low paleontological sensitivity at the surface that increases to high sensitivity with depth. The older Pleistocene undivided alluvial fan and valley deposits, if encountered, have high paleontological sensitivity.

The geotechnical study conducted by Terracon (2024) did not differentiate any deposits based on geology, geologic mapping, or age, only by soils determinations. Most boreholes were drilled to a depth of 20 to 25 feet below ground

surface (bgs) and showed a more notable change in sediment (loose versus dense) between five and seven and a half feet (Terracon 2024). Whether this density change marks a difference in geological units is not clear. Tan (2000) states a major difference between the two geologic units as being the consolidation of the sediments, with the Holocene sediments being unconsolidated and the Pleistocene sediments being moderately to well-consolidated. Regardless of the geologic unit or sediments, the geotechnical plan recommends an over excavation of two feet below foundations, two feet beyond the outside edge of perimeter footings, and a minimum of 4 feet below existing grades (Terracon 2024).

Paleontological Literature Review

A search of paleontological literature (Jefferson [1991]) indicated there are numerous Pleistocene fossil localities in western Los Angeles County, and a search of online fossil locality databases produced localities that are nearby but are from older sediments than those that underlie the Project site, and therefore, are not applicable to this analysis.

Paleontological Records Search

The NHMLA paleontological records search results were received on March 16, 2025 (Confidential Attachment B). The NHMLA did not report any fossil localities from within the Project site; however, they did report several localities from the same or similar sediments as those that underlie the Project site. The nearest locality, LACM VP 1807, is located approximately 2.73 miles west-northwest of the Project site and produced a mammoth from an unknown Pleistocene formation, 115-120 feet bgs (Confidential Attachment B).

4 Impact Analysis and Conclusions

4.1 Thresholds of Significance

The thresholds of significance used to evaluate the impacts of the proposed Project related to paleontological resources are based on Appendix G of the California Environmental Quality Act (CEQA) Guidelines. A significant impact under CEQA would occur if the proposed Project would:

b) Directly or indirectly destroy a unique paleontological resource or site or unique geologic feature.

4.2 Impact Analysis

a) Would the Project directly or indirectly destroy a unique paleontological resource or site or unique geologic feature?

Less Than Significant Impact with Mitigation Incorporated. No known paleontological resources were identified within the Project site, including the adjacent SCE Cortez Substation, as a result of the institutional records search or desktop geological and paleontological review (Appendix F). In addition, the Project site is not anticipated to be underlain by unique geologic features. The Project site is underlain by Holocene younger undivided alluvial fan and valley deposits, unconsolidated and at depth by Pleistocene older undivided alluvial fan and valley deposits, moderately to well consolidated. Holocene younger undivided alluvial fan and valley deposits have low paleontological sensitivity at the surface that increases

to high paleontological sensitivity with depth. If encountered, which is dependent on the depth of excavations, Pleistocene older undivided alluvial fan and valley deposits, would have high paleontological sensitivity. The geotechnical report suggests a difference in sediment densities that may indicate the transition into Pleistocene age sediments at 5 feet below ground surface. Institutional records searches and literature review show that fossils have been found from the same sediments that underlie the Project site, from as close as 2 miles away, which supports the finding of high sensitivity for these sediments. If intact paleontological resources are located on site, ground-disturbing activities associated with construction of the Project, such as grading during site preparation, large diameter (2 feet or greater) augering and boreholes, and trenching for utilities, have the potential to destroy a unique paleontological resource or site. As such, the Project site is considered to be potentially sensitive for paleontological resources, and without monitoring, the potential damage to paleontological resources during construction associated with the Project is considered a potentially significant impact. Given the potential for Pleistocene sediments at depth, the Project site is highly sensitive for supporting paleontological resources below the depth of fill and younger sediments. Mitigation measures (**MM-GEO-1** and **MM-GEO-2**), presented below, would reduce potentially significant impacts to a less-than-significant level. Therefore, the Project would have a **less than significant impact with mitigation incorporated**..

MM-GEO-1 Retain a Qualified Paleontologist

Retain a Qualified Paleontologist. Prior to commencement of any grading activity on-site, the Applicant would retain a qualified paleontologist per the Society of Vertebrate Paleontology (SVP) (2010) guidelines to prepare and implement a Paleontological Resources Mitigation and Monitoring Plan (PRMMP) for the Project. The PRMMP shall be consistent with the SVP (2010) guidelines and would outline requirements for preconstruction meeting attendance and worker environmental awareness training; where monitoring is required within the Project site based on construction plans and/or geotechnical reports; procedures for adequate paleontological monitoring and discoveries treatment; and paleontological methods (including sediment sampling for microvertebrate fossils), reporting, and collections management. The qualified paleontologist or their designee shall attend the preconstruction meeting, and a qualified paleontological monitor shall be on-site during all rough grading and other significant ground-disturbing activities (including augering) in previously undisturbed, fine-grained Pleistocene alluvial deposits at depths starting at 5 feet or deeper and monitoring would conclude once ground disturbance below this depth is complete.

MM-GEO-2 Paleontological Resource Discovery

In the event that paleontological resources (e.g., fossils) are unearthed during grading, the paleontological monitor will temporarily halt and/or divert grading activity to allow recovery of paleontological resources. The area of discovery will be roped off with a 50-foot radius buffer. Once documentation and collection of the find is completed, the monitor would remove the rope and allow grading to recommence in the area of the find. Costs for laboratory processing and curation fees are the responsibility of the Applicant.

Implementation of these mitigation measures will ensure that the Project and associated SCE improvements would further avoid or minimize impacts to paleontological resources. Impacts related to paleontological resources would, therefore, be **less than significant.**

5 References

CGS (California Geological Survey). 2002. "California Geomorphic Provinces: Note 36." 4 pp. Available; https://koordinates.com/layer/97118-california-geomorphic-provinces/.

City of Covina. 1998. *Final Program Environmental Impact Report for Covina General Plan*. Approved April 18, 2000. Accessed October 20, 2025.

Cohen, K.M., S.C. Finney, P.L. Gibbard, and J.-X. Fan. 2024. "The ICS International Chronostratigraphic Chart." *Episodes* 36: 199-204. https://stratigraphy.org/ICSchart/ChronostratChart2024-12.pdf.

Jefferson, G.T. 1991 [2012]. "A Catalogue of Late Quaternary Vertebrates from California." Natural History Museum of Los Angeles County. Updated May 18, 2012.

Los Angeles County. 2015. "Los Angeles County General Plan 2035, Chapter 9. Conservation and Natural Resources Element." October 6, 2015.

SVP (Society of Vertebrate Paleontology). 2010. "Standard Procedures for the Assessment and Mitigation of Adverse Impacts to Paleontological Resources." 11 p. Available; https://vertpaleo.org/wp-content/uploads/2021/01/SVP_Impact_Mitigation_Guidelines-1.pdf.

Tan, S.S. 2000. "Geologic Map of the Baldwin Park 7.5 Quadrangle, Los Angeles County, California" [map]. 1:24,000. California Division of Mines and Geology, Open-File Report OFR-98-30.

Terracon. 2024. Covina BESS and Substation Geotechnical Engineering Report. Prepared for RWE Clean Energy, LLC. October 23, 2024.

Yerkes, R.F., T.H. McCulloh, J.E. Schoellhamer, and J.G. Vedder. 1965. *Geology of the Los Angeles Basin California- An Introduction*. Geological Survey Professional Paper 420-A. https://pubs.usgs.gov/pp/0420a/report.pdf.

Attachment A

Figures



SOURCE: Maxar 2024; Los Angeles County 2023; Open Street Map 2023

DUDEK

0 50 100 Feet

FIGURE 1-1

Project Location

Covina Reliability Project

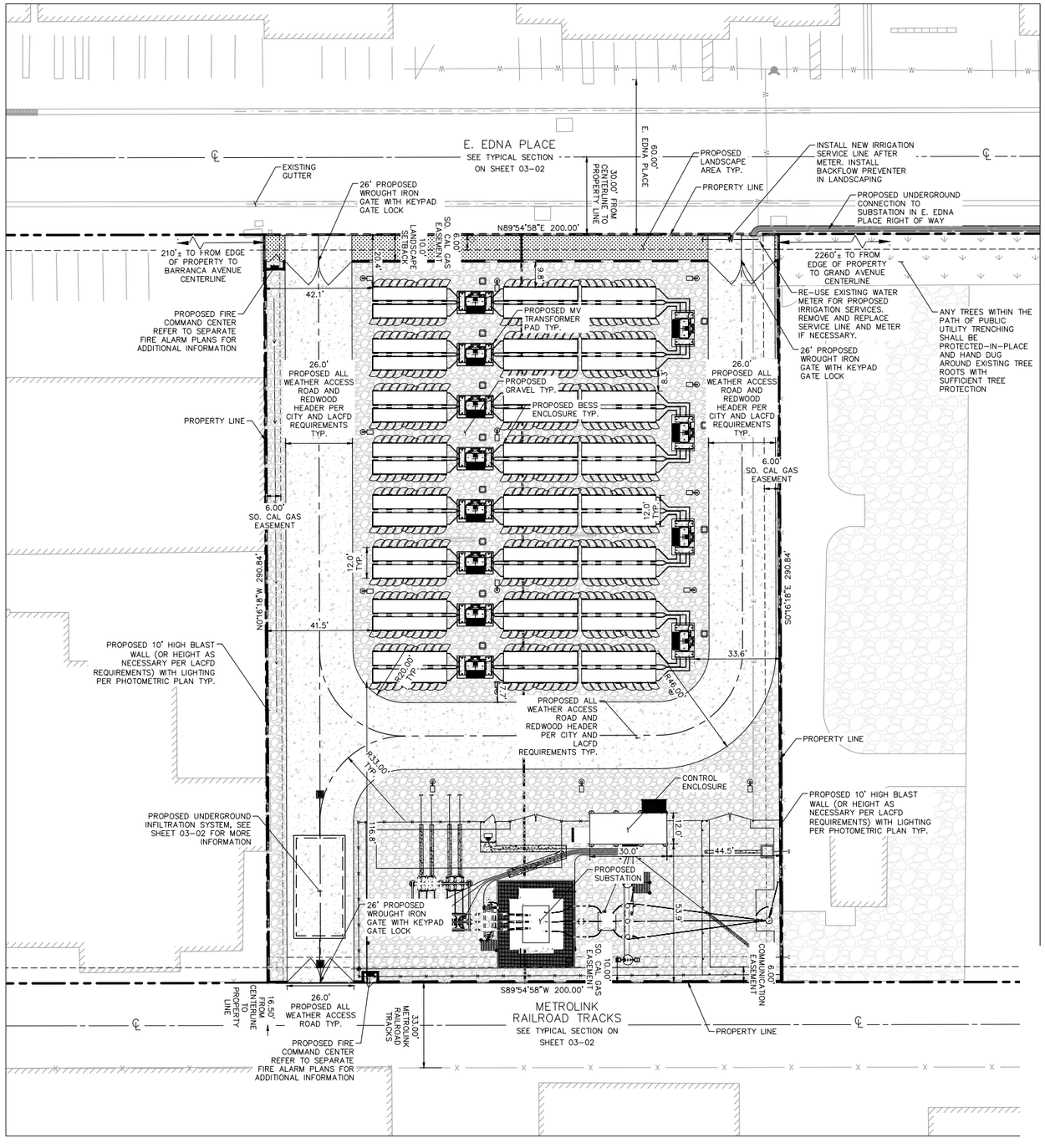

LEGEND

- PROPERTY LINE
- EASEMENT LINE
- CENTERLINE
- SETBACK
- PROPOSED ACCESS GATE
- PROPOSED LIGHT POLES PER PHOTOMETRIC PLANS
- PROPOSED ALL WEATHER ACCESS ROAD AND REDWOOD HEADER PER CITY AND LACFD REQUIREMENTS
- PROPOSED GRAVEL
- PROPOSED LANDSCAPE/PLANTER AREA

FIRE ACCESS ROAD NOTES

1. THE FIRE ACCESS ROAD SHALL HAVE A 33' CENTERLINE TURNING RADIUS ON ALL TURNS.
2. THE FIRE ACCESS ROAD IS WITHIN 150 FEET OF ALL PORTIONS OF THE FACILITY AND ALL PORTIONS OF THE EXTERIOR WALLS
3. THE FIRE ACCESS ROAD SHALL BE ABLE TO SUPPORT AN IMPOSED LOAD OF AT LEAST 75,000 POUNDS.

SOURCE: Kimley Horn 2025

FIGURE 1-2A

Preliminary West Site Improvement Plan

Covina Reliability Project

DUDEK

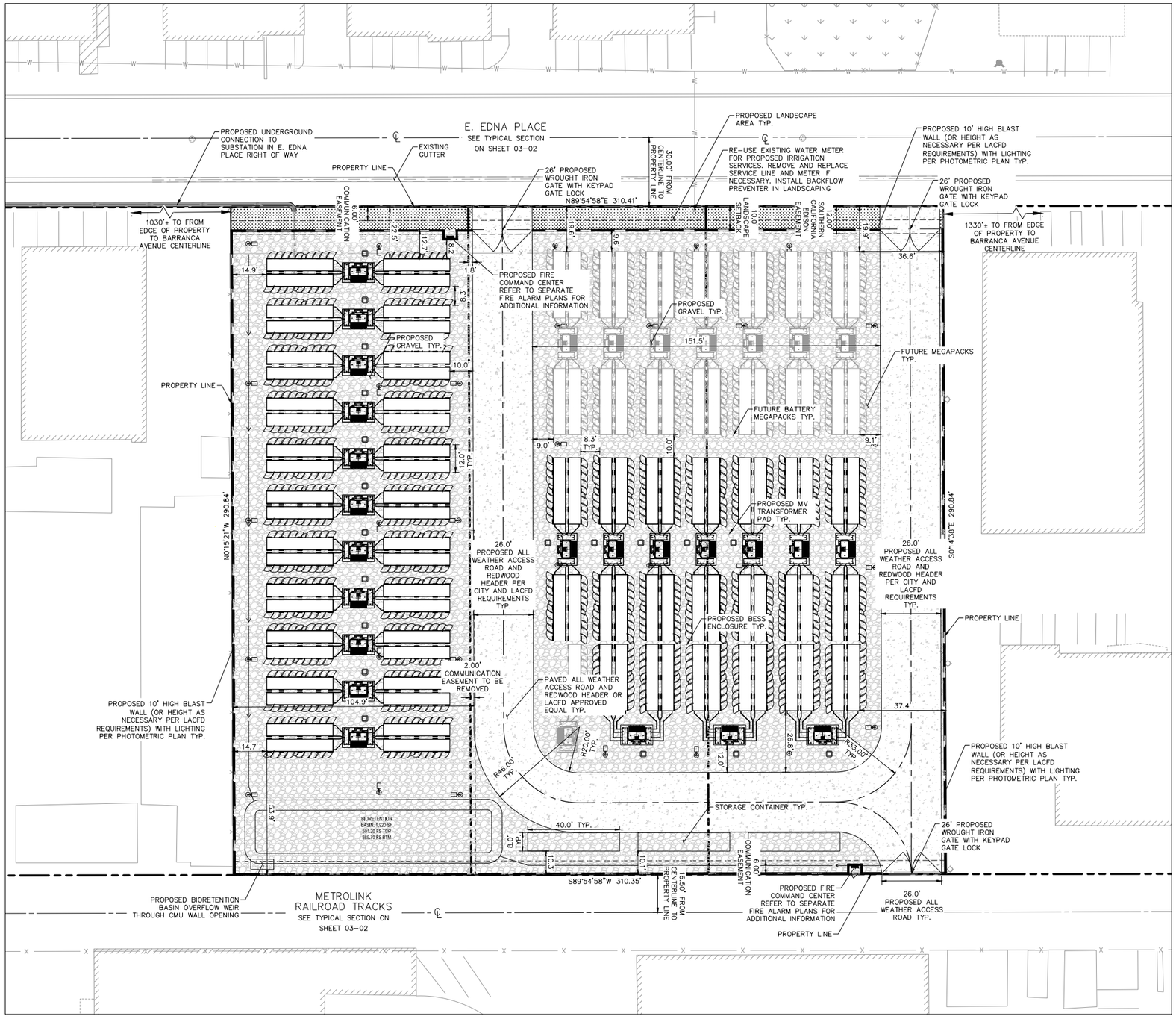

LEGEND

- PROPERTY LINE
- EASEMENT LINE
- CENTERLINE
- SETBACK
- PROPOSED ACCESS GATE
- PROPOSED LIGHT POLES PER PHOTOMETRIC PLANS
- PROPOSED ALL WEATHER ACCESS ROAD AND REDWOOD HEADER PER CITY AND LACFD REQUIREMENTS
- PROPOSED GRAVEL
- PROPOSED LANDSCAPE/PLANTER AREA

FIRE ACCESS ROAD NOTES

1. THE FIRE ACCESS ROAD SHALL HAVE A 33' CENTERLINE TURNING RADIUS ON ALL TURNS.
2. THE FIRE ACCESS ROAD IS WITHIN 150 FEET OF ALL PORTIONS OF THE FACILITY AND ALL PORTIONS OF THE EXTERIOR WALLS
3. THE FIRE ACCESS ROAD SHALL BE ABLE TO SUPPORT AN IMPOSED LOAD OF AT LEAST 75,000 POUNDS.

SOURCE: Kimley Horn 2025

FIGURE 1-2B

Preliminary East Site Improvement Plan

Covina Reliability Project

DUDEK

Confidential Attachment B

Paleontological Records Search Results

Natural History Museum
of Los Angeles County
900 Exposition Boulevard
Los Angeles, CA 90007
tel 213.763.DINO
www.nhm.org

NATURAL HISTORY MUSEUM
LOS ANGELES COUNTY

Research & Collections

e-mail: paleorecords@nhm.org

March 16, 2025

Dudek
Attn: Shawna Johnson

re: Paleontological resources records search for the Covina Reliability Project (PN: 14182.06)

Dear Shawna:

I have conducted a thorough search of our paleontology collection records for the locality and specimen data for proposed development at the Covina Reliability project area as outlined on the portion of the Baldwin Park USGS topographic quadrangle map that you sent to me via e-mail on March 4, 2025. We do not have any fossil localities that lie directly within the proposed project area, but we do have fossil localities nearby from the same sedimentary deposits that may occur in the proposed project area, either at the surface or at depth.

The following table shows the closest known localities in the collection of the Natural History Museum of Los Angeles County (NHMLA).

Locality Number	Location	Formation	Taxa	Depth
LACM VP 1807	Manning Gravel Pits, Irwindale	Unknown formation (Pleistocene)	Mammoth (*Mammut*)	115 - 120 ft bgs
LACM VP 1728	W of intersection of English Rd & Peyton Dr, Chino	Unknown (light brown shale with interbeds of very coarse brown sand; Pleistocene)	Horse (*Equus*), camel (*Camelops*)	15-20 ft bgs
LACM VP 7508	Near intersection of Vellano Club Dr. and Palmero Dr., Oakcrest Development; N of Serrano Canyon, Chino Hills	Unknown formation (Pleistocene)	Ground sloth (*Nothrotheriops*); elephant family (Proboscidea); horse (*Equus*)	Unknown
LACM VP 2027	1600 block, Bridgen Rd., Pasadena	Unknown formation (Pleistocene)	Mammoth (*Mammuthus*)	Unknown

VP, Vertebrate Paleontology; IP, Invertebrate Paleontology; bgs, below ground surface

This records search covers only the records of the NHMLA. It is not intended as a paleontological assessment of the project area for the purposes of CEQA or NEPA. Potentially fossil-bearing units are present in the project area, either at the surface or in the subsurface. As such, NHMLA recommends that a full paleontological assessment of the project area be

conducted by a paleontologist meeting Federal (43 Code of Federal Regulations Part 49.110) or Society of Vertebrate Paleontology standards.

Sincerely,



Alyssa Bell, Ph.D.
Natural History Museum of Los Angeles County

Appendix F

Greenhouse Gas Emissions Technical Report

MEMORANDUM

To:	Kimberly Comacho, Covina Reliability Project, LLC
From:	Adam Poll, Dudek
Subject:	Covina Reliability Project Greenhouse Gas Emissions Technical Memorandum
Date:	November 19, 2025
cc:	Elora Babbini, Dudek
Attachment:	Attachment A – CalEEMod Emissions Outputs

Dudek is pleased to present Covina Reliability Project, LLC (Applicant) with the following greenhouse gas (GHG) emissions analysis for the proposed Covina Reliability Project (Project) located within the City of Covina (City). The Project proposes the development of an approximately 110-megawatt (MW)/440 MW-hour battery energy storage system (BESS) facility.

This memorandum estimates GHG emissions and impacts from construction and operation of the Project in accordance with the California Environmental Quality Act (CEQA) Guidelines. As further described below, this memorandum confirms that the Project will not result in significant impacts in the form of GHG emissions based on the applicable thresholds of significance.

1 Project Description

The Project is designed to charge or discharge electricity to and from the grid via BESS with associated on-site support components consisting of battery enclosures, inverters, collector lines, fencing, access roads, supervisory control, a Supervisory Control and Data Acquisition (SCADA) system, and other ancillary facilities or equipment. The Project would also include an on-site Project substation on the west site that will allow interconnection to the adjacent SCE Cortez Substation via an overhead gen-tie line.

Utilizing similar battery technology used in electric vehicles, the Project would provide additional capacity to the electrical grid to assist with serving load during periods of peak demand by charging when demand is low and discharging when demand is high. This accommodates the integration of additional intermittent renewables such as wind and solar and reduces the need to operate natural gas power plants. The Project would also serve as an additional local capacity resource that would enhance grid reliability.

The Project is expected to create approximately 40 jobs during construction, many of which can be sourced from the City and adjacent cities. The Project would be operated remotely, with weekly visits by one to two workers in a light utility truck for routine inspections. Periodic on-site maintenance, including occasional equipment replacement and electrical repairs, would be performed as needed by regional employees and contractors.

Battery Energy Storage System

The Project would include placement of battery energy storage enclosures and associated electrical equipment, including medium voltage transformers and power conversation systems. Each unit consists of a storage enclosure/non-occupiable steel cabinet that houses battery modules and power conversion system equipment. The

battery storage units are prefabricated off site and would arrive to the site fully assembled and ready to be installed and operated. The actual number of energy storage enclosures and types are approximate and subject to change based on available battery technology at the time of construction. Each battery energy storage enclosure would have insulation, a module cooling system, a battery management system, fire detection equipment, power conversion system (PCS) equipment containing the electronic controls, inverters, and a medium voltage step-up transformer. The primary storage components would consist of self-contained electrochemical battery systems using conventional storage technologies with proven safety and performance records. The BESS enclosures would be designed such that the periodic maintenance and replacement of underperforming battery components can be easily performed on an as-needed basis without replacing the entire module.

Fire detection measures are incorporated in the Project design in accordance with National Fire Protection Association (NFPA) safety standards. It should be noted that selection of batteries would be based on supply chain considerations;[1] as such, the capacity and size of the containers may change, as may the ratings of the conversion equipment (inverters and transformers). The number of containers, inverters, and transformers and expected total megawatt capacity are an estimate based on currently available technology and are similar to components typically found in BESS facilities. While the battery technology may change, the overall development footprint of the Project would remain consistent. As further described herein, anticipated minor alterations to the configuration of the BESS containers and related facilities within the Project footprint would not substantially change the Project design in a manner that would result in new significant environmental impacts or substantially increase the severity of impacts identified in this IS/MND.[2] Individual lithium-ion, or similar technology, battery cells form the core of the BESS. Cells are assembled either in series or parallel connection in sealed battery modules. The battery modules would be installed in self-supporting racks electrically connected either in a series or parallel to each other. The individual battery racks are connected in series or parallel configuration to deliver the BESS power rating. The battery racks would be fused.

The BESS facility would be unstaffed and would include remote operational control. The BESS facility would be uninhabited with no bathroom facilities, running water, or office space. Project operations would be monitored remotely through the SCADA system that would be housed in an enclosure adjacent to the Project substation. Periodic inspections and maintenance activities would occur on the Project site.

Project Substation

The Project substation would be the termination point of the 34.5-kilovolt (kV) medium voltage collection system. The power to and from the BESS would be passed through a final interconnection step-up transformer to convert it from 34.5kV to 66kV, which is the Project's interconnection voltage at the SCE Cortez Substation. The open-air Project substation would be on the southern portion of the west site adjacent to the SCE Cortez Substation as shown in the Preliminary Site Plan Improvements.

Operations and Maintenance

Once constructed, the Project would operate 7 days per week, 365 days per year. The facility would be remotely monitored by the original equipment manufacturer and the Applicant. Project operations would be monitored

1 The battery energy storage enclosures are manufactured by Tesla, Fluence, LG Chem, and a number of other manufacturers. The specific manufacturer will be selected at a future date based on supply chain considerations and available battery technology at the time of construction.

2 *Residents Against Specific Plan 380 v. County of Riverside* (2017) 9 Cal.App.5th 941.

remotely through the SCADA system. The Project would include one single story control enclosure for the SCADA system (approximately 400 to 700 square feet and a height of about 15 feet) near the Project substation.

During operation of the Project substation, operation and maintenance staff would visit the substation periodically for maintenance activities. Routine operations would require one or two workers in a light utility truck to visit the facility on a weekly basis.

Periodic augmentation of batteries within the Project site would occur to maintain the capacity over an approximate 30-year life. Occasionally, on-site maintenance would be required, which may include replacement of equipment and miscellaneous electrical repairs on an as-needed basis. No permanent sanitary facilities would be required. Maintenance trucks would be utilized to perform routine maintenance, including but not limited to equipment testing, monitoring, repair, routine procedures to ensure service continuity, and standard preventative maintenance. Typically, one major maintenance inspection would take place annually.

Generation Transmission and Collection Lines

Gen-Tie Line – West Site

The energy would be transported to and from the Project substation to the adjacent SCE Cortez Substation through a gen-tie line. The 66kV gen-tie line would be installed above ground from an approximately 50-foot point of change over (POCO) pole located within the Project substation, travel overhead approximately 90 feet into the SCE Cortez Substation, where it would connect to a 39-foot tall 66kV dead end switchyard structure, as described further below under SCE Cortez Substation Improvements. The 50-foot gen-tie POCO pole would be constructed of steel and would be at a height that is consistent with the existing equipment within the SCE Cortez Substation and the existing transmission lines along East Edna Place.

Collection Line

The Project would include a 34.5kV below-ground collection (feeder) line that would connect the east site to the west site and substation. The collection line would extend from northeast corner of the east site, west along the south side of East Edna Place within a portion of the public right-of-way approximately 600 feet before turning south and interconnecting with the Project substation.

Perimeter Fencing, Landscaping, Signage, and Lighting

The Project site would be enclosed by an 8-foot-tall perimeter concrete block wall and include wrought iron gates to enter the site. The primary purpose of the wall and rolling driveway gates, which would be equipped with a keypad, is to prevent unauthorized access to the site and to provide a buffer between the Project and surrounding uses. The portions of the Project site that front East Edna Place would be landscaped.

Low elevation (less than 14 feet) controlled security lighting would be installed throughout the site as necessary. Lighting installed as part of the Project would be required to incorporate light-emitting diode (LED) lighting for parking areas, entryways, and pedestrian areas, including wall-mounted motion-sensor LED lights on both the interior and exterior of the proposed concrete wall. Operational lighting would only be switched on when personnel enter the area through a manual activation (switch). All fixtures would be downward-directed and shielded to prevent light trespass and comply with applicable light-pollution standards.

Drainage Improvements

The Project proposes to match drainage patterns to those of existing conditions. The Project would redevelop the existing impervious surface lots to include pervious landscape and gravel areas, resulting in an overall increase in pervious area compared to existing conditions. Although detention is not required due to the Project's proposed increases to perviousness and improved infiltration capacity, the Project would include two bioretention basins designed to meet Low Impact Development (LID) standards and treat on-site runoff consistent with the City's MS4 permit requirements. Once operational, runoff would continue to surface flow generally south and southwest, discharging into the two respective bioretention basins for treatment and infiltration. Flows that exceed the basin capacity during large storm events would weir overflow south onto the Metrolink railroad tracks. Subsurface storm drain infrastructure is not proposed.

SCE Cortez Substation Improvements

In order to facilitate operation of the Project, SCE would make improvements to the SCE Cortez Substation to accommodate new equipment. These improvements would be made within the existing SCE substation footprint, would be within areas previously disturbed, and would be of a similar height and scale as existing improvements within the SCE Cortez Substation. Below is a summary of improvements to the SCE Cortez Substation:

- Install facilities for a new 66kV switchrack position to terminate the Project's gen-tie line within the SCE Cortez Substation. This work includes the following:
  - One (1) 39-foot tall 66kV dead end switchyard structure
  - Two (2) 66kV voltage transformers with steel pedestal support structures
  - Three (3) 66kV line drops
  - One (1) 66kV circuit breaker
  - Three (3) 66kV group operated disconnect switches, one with grounding equipment
  - Extend bus 1 position to the west within the SCE Cortez Substation fence line
  - 200 feet of conductor from the 39-foot tall 66kV dead end structure within the SCE Cortez Substation to the Project's point of change in ownership location outside SCE Cortez Substation fence line.
- Install telecommunications facilities:
  - Approximately 150 feet of underground fiber optic cable and one (1) vault would extend fiber optic cable to the communications room at the SCE Cortez Substation. Approximately 55 feet of 1-to-5-inch conduit would also be installed from the relay house to the new vault within a trench that would be approximately 18 inches wide and 36 inches deep.
  - Approximately 150 feet of underground fiber optic cable and one (1) vault would extend the Project's diverse telecommunications into the communication room at the SCE Cortez Substation. Approximately 55 feet of 1-to-5-inch conduit would also be installed from the relay house to the new vault within a trench that would be approximately 18 inches wide and 36 inches deep.
- Lightwave, channel, and associated equipment (including terminal equipment), supporting protection, remote terminal unit and SCADA requirements at the Project and SCE Cortez Substation.

2 General Analysis and Methodology

The Project site is located within the South Coast Air Basin (SCAB) and is within the jurisdictional boundaries of the South Coast Air Quality Management District (SCAQMD), which has jurisdiction over Los Angeles County (County) where the Project is located.

GHGs are gases that absorb infrared radiation in the atmosphere. The greenhouse effect is a natural process that contributes to regulating the Earth's temperature. Global climate change concerns are focused on whether human activities are leading to an enhancement of the greenhouse effect. Principal GHGs include carbon dioxide (CO_2), methane (CH_4), nitrous oxide (N_2O), O_3, and water vapor. If the atmospheric concentrations of GHGs rise, the average temperature of the lower atmosphere will gradually increase. Globally, climate change has the potential to impact numerous environmental resources though uncertain impacts related to future air temperatures and precipitation patterns. Although climate change is driven by global atmospheric conditions, climate change impacts are felt locally. Climate change is already affecting California: average temperatures have increased, leading to more extreme hot days and fewer cold nights; shifts in the water cycle have been observed, with less winter precipitation falling as snow, and both snowmelt and rainwater running off earlier in the year; sea levels have risen; and wildland fires are becoming more frequent and intense due to dry seasons that start earlier and end later (Climate Action Team [CAT] 2010).

The effect each GHG has on climate change is measured as a combination of the mass of its emissions and the potential of a gas or aerosol to trap heat in the atmosphere, known as its global warming potential (GWP), which varies among GHGs. Total GHG emissions are expressed as a function of how much warming would be caused by the same mass of CO_2. Thus, GHG emissions are typically measured in terms of pounds or tons of CO_2 equivalent (CO_2e). The CO_2e for a gas is derived by multiplying the mass of the gas by the associated GWP, such that metric tons (MT) of CO_2e = (MT of a GHG) × (GWP of the GHG). The California Emissions Estimator Model (CalEEMod) assumes that the GWP for CH_4 is 25, which means that emissions of one MT of CH_4 are equivalent to emissions of 25 MT of CO_2, and the GWP for N_2O is 298, based on the Intergovernmental Panel on Climate Change's (IPCC's) Fourth Assessment Report (IPCC 2007).

GHG emissions associated with construction of the Project were estimated for the following emission sources: operation of off-road construction equipment, on-road vendor trucks, and worker vehicles. GHG emission sources associated with operation of the Project conservatively include area, energy, mobile, offroad, solid waste, stationary, water, and wastewater categories. The Project would be operated remotely with no permanent on-site operations and a limited number of maintenance personnel, and no occupied buildings or habitable structures. In addition, the BESS facility would be uninhabited with no bathroom facilities, running water, or office space. As such, solid waste, water, and wastewater emissions are not anticipated to be included in Project operations. However, these sources are still conservatively included in the assessment and estimated herein. The detailed Project construction and operational assumptions are included in Attachment A.

2.1 Construction

CalEEMod Version 2022.1.1.30 was used to estimate emissions from construction of the Project (California Air Pollution Control Officers Association [CAPCOA] 2025). CalEEMod is a statewide computer model developed in cooperation with air districts throughout the state to quantify GHG emissions associated with construction activities and operation of a variety of land use projects, such as residential, commercial, and industrial facilities. CalEEMod

input parameters, including the land use type used to represent the Project and its size, construction schedule, and anticipated use of construction equipment, were based on information provided by the Applicant or default model assumptions if Project specifics were unavailable.

For purposes of estimating Project emissions (including on-site and off-site construction activities) and based on information provided by the Applicant and engineers, construction of the Project would commence in October 2025[3] and would last approximately 14 months, ending in November 2026.[4] The Project is assumed to have a 30-year lifespan (i.e., ending in 2056) and at the end of operation will be decommissioned. However, the EMFAC and OFFROAD models in CalEEMod only have emission factors through 2050. As such, the year 2050 was assumed for estimating emissions from the decommissioning phase. The analysis contained herein is based on the following assumptions (duration of phases are approximate):

- Demolition of Existing Facilities / Site Preparation – 2 months
- Grading – 1 month
- Collector Substation Installation – 5 months
- Battery/Container Installation – 6 months
- SCE Substation Construction/Upgrades – 12 months
- Gen-tie Installation – 3 months[5]
- Decommissioning – 6 months (year 2056)

Tier 4 Final offroad equipment would be used during construction. The SCE required improvements conservatively assumed a default tier mix. The construction equipment mix and vehicle trips used for estimating the Project-generated construction emissions are shown in Table 1, Construction Scenario Assumptions.

Table 1. Construction Scenario Assumptions

Construction Phase	One-Way Vehicle Trips			Equipment		
	Average Daily Worker Trips	Average Daily Vendor Truck Trips	Average Daily Haul Truck Trips	Equipment Type	Quantity	Usage Hours
Demolition of Existing Facilities / Site Preparation	40	0	12	Excavators	1	8
				Graders	1	8
				Rubber Tired Loaders	1	8
				Skid Steer Loaders	1	8
				Tractors/Loaders/ Backhoes	1	8
				Generator Sets	1	8
Grading	40	2	4	Graders	1	8

[3] The analysis assumes a construction start date of October 2025, which represents the earliest date construction would initiate. Assuming the earliest start date for construction represents the worst-case scenario for GHG emissions because equipment and vehicle emission factors for later years would be slightly less due to more stringent standards for in-use off-road equipment and heavy-duty trucks, as well as fleet turnover replacing older equipment and vehicles in later years.

[4] The analysis assumes overlap of construction phases. See Attachment A for detailed construction schedule assumptions.

[5] For modeling purposes the gen-tie line construction was assumed to be up to 3 months but will likely be less.

Table 1. Construction Scenario Assumptions

Construction Phase	One-Way Vehicle Trips			Equipment		
	Average Daily Worker Trips	Average Daily Vendor Truck Trips	Average Daily Haul Truck Trips	Equipment Type	Quantity	Usage Hours
				Tractors/Loaders/ Backhoes	1	8
				Skid Steer Loaders	1	8
				Generator Sets	1	8
Collector Substation Installation	40	4	4	Tractors/Loaders/ Backhoes	1	8
Battery/Container Installation	12	14	4	Rubber Tired Loaders	1	8
				Excavators	1	8
				Rough Terrain Forklifts	1	8
				Cranes	1	8
				Graders	1	8
				Skid Steer Loaders	1	8
				Welders	1	8
				Generator Sets	1	8
				Paving Equipment	1	8
				Rollers	1	8
SCE Substation Construction/ Upgrades	36	28	0	Cranes	1	3
				Forklifts	2	3
				Generator Sets	4	3
				Air Compressors	1	8
				Sweepers	1	4
				Tractors/Loaders/ Backhoes	1	8
				Trenchers	1	8
Gen-tie Installation	10	4	4	Tractors/Loaders/ Backhoes	1	8
				Concrete/Industrial Saws	1	8
				Other General Industrial Equipment	1	8
Decommissioning	40	10	8	Tractors/Loaders/ Backhoes	1	8
				Cranes	1	8

Source: See Attachment A.

Vendor trucks transporting building materials were assumed for building construction. The Project is assumed to require 750 cubic yards of cut and 400 cubic yards of fill, with 350 cubic yards of export during grading. Additional details regarding construction assumptions are provided in the modeling output, Attachment A.

2.2 Operations

The project site is currently occupied by two buildings with commercial, manufacturing, and light industrial uses and associated surface parking. The existing operational emissions were modeled using the CalEEMod with the following assumptions.

Existing Site

Area Sources

CalEEMod was used to estimate operational emissions from area sources, including emissions from landscape maintenance equipment. Emissions associated with natural gas usage in space heating and water heating are calculated in the building energy use module of CalEEMod, as described in the following text.

Landscape maintenance includes fuel combustion emissions from equipment such as lawn mowers, rototillers, shredders/grinders, blowers, trimmers, chainsaws, and hedge trimmers. The emissions associated with landscape equipment use are estimated based on CalEEMod default values for emission factors (grams per square foot of building space per day), as well as number of summer days (when landscape maintenance would generally be performed, 180 days) and winter days. The Project Applicant, as a project design feature and condition of approval, has committed to requiring all landscaping equipment to be electric.

Energy Sources

As represented in CalEEMod, energy sources include GHG emissions associated with building electricity and natural gas usage (non-hearth). Electricity use would contribute indirectly to GHGs, since GHG emissions occur at the site of the power plant, which is typically off site. Emissions were calculated by multiplying the energy use by the utility's carbon intensity (pounds of GHGs per megawatt-hour for electricity or 1,000 British thermal units for natural gas) for carbon dioxide (CO_2) and other GHGs. Annual electricity emissions were estimated in CalEEMod using the emissions factors for Southern California Edison, which would be the energy source provider for the existing site. The electricity and natural gas demand for the existing site was based on CalEEMod defaults.

Mobile Sources

The existing site generates criteria pollutant emissions from mobile sources (vehicular traffic) as a result of the employees and customers. CalEEMod default data, including trip rates, trip lengths, trip characteristics, and emissions factors, were used for the model inputs. Traffic was assumed to include a mixture of vehicles in accordance with the associated use, as modeled within the CalEEMod. Emission factors representing the vehicle mix and emissions for 2025 for the existing site were used to estimate emissions associated with vehicular sources.

Refrigerants

Refrigerants are substances used in equipment for air conditioning (A/C) and refrigeration. Most of the refrigerants used today are HFCs or blends thereof, which can have high GWP values. All equipment that uses refrigerants has a charge size (i.e., quantity of refrigerant the equipment contains), and an operational refrigerant leak rate, and each refrigerant has a GWP that is specific to that refrigerant. CalEEMod quantifies refrigerant

emissions from leaks during regular operation and routine servicing over the equipment lifetime, and then derives average annual emissions from the lifetime estimate. The default CalEEMod assumptions for the existing land use were assumed.

Solid Waste

The existing land use generates solid waste and would, therefore, result in CO_2 and methane (CH_4) emissions associated with landfill off-gassing. Solid waste generation was derived from the CalEEMod default rates for each land use type. Emission estimates associated with solid waste were estimated using CalEEMod.

Water Supply and Wastewater

Water supplied to the existing site requires the use of electricity. Accordingly, the supply, conveyance, treatment, and distribution of water would indirectly result in GHG emissions through use of electricity. Annual water use for the existing site and GHG emissions associated with the electricity used for water supply were calculated based upon default water use estimates for each land use type, as estimated by CalEEMod and Southern California Edison factors. The existing site is connected to municipal sewer. Default water use estimated from CalEEMod for indoor and outdoor water use were assumed.

Project

Area Sources

CalEEMod was used to estimate operational emissions from area sources, including emissions from landscape maintenance equipment, which was conservatively included herein.

During operations and maintenance, GHG emissions would include fugitive emissions from equipment containing SF_6 gas installed at the proposed collector substation. SF_6 has a GWP of 23,900 using CO_2 at a reference value of 1 (IPCC 2007). The collector substation would include 138 kilovolt (kV) breakers that would contain SF_6 gas. It is estimated that the Project would maintain a total of 500 pounds (lbs) of SF_6 gas at the collector substation. Although leakage is unlikely, for the purposes of the Project's emissions inventory, it was assumed that the breakers would have a maximum annual leak rate of 0.5% in accordance with the Institute of Electrical and Electronics Engineers (IEEE) PC37.122 - Standard for High Voltage Gas-Insulated Substations Rated Above 52 kV (IEEE 2018). Emissions from SF_6 gas are included as part of area source emissions.

Energy Sources

As represented in CalEEMod, energy sources include emissions associated with building electricity. The Project would use electricity for lighting, heating, ventilation, and air conditioning, and fire suppression systems along with losses during transmission to and from the grid. Electricity use would contribute indirectly to criteria air pollutant emissions; however, the emissions from electricity use are only quantified for GHGs in CalEEMod, since criteria pollutant emissions occur at the site of the power plant, which is typically off-site. The auxiliary energy use associated with the Project was provided by the Applicant and estimated to be 4,818,000 kilowatt-hours per year.

Emissions are calculated by multiplying the energy use by the utility carbon intensity (pounds of GHGs per kilowatt-hour for electricity or 1,000 British thermal units for natural gas) for CO_2 and other GHGs. Annual electricity emissions were estimated in CalEEMod using the emissions factors for SCE, which would be the energy source provider for the

Project. CalEEMod default energy intensity factors (CO_2, CH_4, and N_2O mass emissions per kilowatt-hour) for SCE is based on the value for SCE's energy mix in 2021.

Offroad Sources

During irregular maintenance, the Project may require the movement or replacement of battery enclosures during the lifetime of the Project. As such, the use of a crane was assumed to assist the lifting and movement of the BESS containers. CalEEMod was used to estimate emissions of the crane assuming 1 day of operation every 5 years.

Mobile Sources

Following the completion of construction activities, the Project would generate criteria pollutant emissions from mobile sources (vehicular traffic) as a result of the periodic maintenance of the Project. The Project was assumed to require up to 4 employees twice per month visiting the site for maintenance.[6] The estimated trip lengths and trip modes were based on CalEEMod defaults. CalEEMod was used to estimate emissions from proposed vehicular sources (refer to Attachment A). CalEEMod default data, including temperature, trip characteristics, variable start information, emissions factors, and trip distances, were conservatively used for the model inputs. Project-related traffic was assumed to include a mixture of vehicles in accordance with the associated use, as modeled within CalEEMod, which is based on the California Air Resources Board (CARB) EMFAC2021 model. Emission factors representing the vehicle mix and emissions for 2027 were used to estimate emissions associated with vehicular sources.

Solid Waste

The Project would be operated remotely with no permanent on-site operations or bathroom facilities. However, CalEEMod default values for solid waste generation (based on the general light industry land use) were used to conservatively estimate GHG emissions associated with solid waste.

Stationary Sources

Following the completion of construction activities, the Project would generate criteria pollutant emissions from maintenance and testing of a backup diesel emergency generator. It was assumed that the generator is rated at 400 horsepower and would operate up to 200 hours per year for maintenance and testing purposes and potential emergency use. CalEEMod default emission factors were assumed.

Water

Supply, conveyance, treatment, and distribution of water for the Project require the use of electricity, which would result in associated indirect GHG emissions. No wastewater would be generated by the Project. The electricity consumption from outdoor water use was conservatively estimated using CalEEMod default values for the Project.

[6] Although not quantitatively assessed in the Project modeling, mobile source emissions compared to existing baseline conditions will be substantially reduced, given that the current site includes two developed industrial and manufacturing buildings that generate mobile source emissions through vehicles accessing the property.

CalEEMod was used to estimate the gain of sequestered carbon that would result from the planting and growth of trees on-site (refer to Attachment A). However, this estimate was conservatively not included in the analysis herein.

3 Greenhouse Gas Emissions Assessment

3.1 Thresholds of Significance

The significance criteria used to evaluate the Project impacts to GHG emissions are based on Appendix G of the CEQA Guidelines. According to Appendix G of the CEQA Guidelines, a significant impact related to GHG emissions would occur if the project would:

A. Generate GHG emissions, either directly or indirectly, that may have a significant impact on the environment.
B. Conflict with an applicable plan, policy, or regulation adopted for the purpose of reducing the emissions of GHGs.

Global climate change is a cumulative impact; a project participates in this potential impact through its incremental contribution combined with the cumulative increase of all other sources of GHGs. There are currently no established quantitative thresholds in Appendix G for assessing whether the GHG emissions of a project, such as the Project, would be considered a cumulatively considerable contribution to global climate change; however, all reasonable efforts should be made to minimize a project's contribution to global climate change. In addition, while GHG impacts are recognized exclusively as cumulative impacts (CAPCOA 2008), GHG emissions impacts must also be evaluated at a project level under CEQA.

The CEQA Guidelines do not prescribe specific methodologies for performing an assessment, do not establish specific thresholds of significance, and do not mandate specific mitigation measures. Rather, the CEQA Guidelines emphasize the lead agency's discretion to determine the appropriate methodologies and thresholds of significance consistent with the manner in which other impact areas are handled in CEQA (CNRA 2009). The State of California has not adopted emission-based thresholds for GHG emissions under CEQA. The Governor's Office of Planning and Research's Technical Advisory, titled "Discussion Draft CEQA and Climate Change Advisory," states that

> "Neither the CEQA statute nor the CEQA Guidelines prescribe thresholds of significance or particular methodologies for perming an impact analysis. This is left to lead agency judgment and discretion, based upon factual data and guidance from regulatory agencies and other sources where available and applicable. Even in the absence of clearly defined thresholds for GHG emissions, such emissions must be disclosed and mitigated to the extent feasible whenever the lead agency determines that the project contributes to a significant, cumulative climate change impact. (OPR 2018) Furthermore, the advisory document indicates that "in the absence of regulatory standards for GHG emissions or other scientific data to clearly define what constitutes a 'significant impact,' individual lead agencies may undertake a project-by-project analysis, consistent with available guidance and current CEQA practice." Section 15064.7(c) of the CEQA Guidelines specifies that "when adopting thresholds of significance, a lead agency may consider thresholds of significance previously adopted or recommended by other public agencies, or recommended by experts, provided the decision of the lead agency to adopt such thresholds is supported by substantial evidence."

OPR Guidance

The OPR's Technical Advisory titled *CEQA and Climate Change: Addressing Climate Change through California Environmental Quality Act (CEQA) Review* states that "public agencies are encouraged but not required to adopt thresholds of significance for environmental impacts. Even in the absence of clearly defined thresholds for GHG emissions, the law requires that such emissions from CEQA projects must be disclosed and mitigated to the extent feasible whenever the lead agency determines that the project contributes to a significant, cumulative climate change impact" (OPR 2008). Furthermore, the advisory document indicates that "in the absence of regulatory standards for GHG emissions or other scientific data to clearly define what constitutes a 'significant impact,' individual lead agencies may undertake a project-by-project analysis, consistent with available guidance and current CEQA practice" (OPR 2008).

SCAQMD

SCAQMD formed a GHG CEQA Significance Threshold Working Group to work with SCAQMD staff on developing GHG CEQA significance thresholds until statewide significance thresholds or guidelines are established. In December 2008, SCAQMD adopted an interim 10,000 metric tons (MT) of CO_2 equivalent (CO_2e) per year screening level threshold for stationary-source/industrial projects for which SCAQMD is the lead agency. From December 2008 through September 2010, SCAQMD hosted working group meetings and revised the draft threshold proposal several times, although it did not officially provide these proposals in a subsequent document. SCAQMD has continued to consider adoption of significance thresholds for residential and general land use development projects. The most recent proposal, issued in September 2010, uses the following tiered approach to evaluate potential GHG impacts from various uses (SCAQMD 2010):

Tier 1 Determine if CEQA categorical exemptions are applicable. If not, move to Tier 2.

Tier 2 Consider whether or not the proposed project is consistent with a locally adopted GHG reduction plan that has gone through public hearing and CEQA review, that has an approved inventory, includes monitoring, etc. If not, move to Tier 3.

Tier 3 Consider whether the project generates GHG emissions in excess of screening thresholds for individual land uses. The 10,000 MT CO_2e per year threshold for industrial uses would be recommended for use by all lead agencies. Under option 1, separate screening thresholds are proposed for residential projects (3,500 MT CO_2e per year), commercial projects (1,400 MT CO_2e per year), and mixed-use projects (3,000 MT CO_2e per year). Under option 2, a single numerical screening threshold of 3,000 MT CO_2e per year would be used for all non-industrial projects. If the project generates emissions in excess of the applicable screening threshold, move to Tier 4.

Tier 4 Consider whether the project generates GHG emissions in excess of applicable performance standards for the project service population (population plus employment). The efficiency targets were established based on the goal of AB 32 to reduce statewide GHG emissions to 1990 levels by 2020. The 2020 efficiency targets are 4.8 MT CO_2e per service population for project level analyses and 6.6 MT CO_2e per service population for plan level analyses. If the project generates emissions in excess of the applicable efficiency targets, move to Tier 5.

Tier 5 Consider the implementation of CEQA mitigation (including the purchase of GHG offsets) to reduce the project efficiency target to Tier 4 levels.

The 3,000 MT CO_2e per year threshold was proposed a decade ago and was never adopted. However, the 3,000 MT CO_2e per year threshold was developed and recommended by SCAQMD, an expert agency, based on substantial evidence as provided in the Draft Guidance Document – Interim CEQA Greenhouse Gas Significance Threshold (SCAQMD 2008) and subsequent Working Group meetings (latest in 2010). This threshold uses the Executive Order S-3-05 goal as the basis, so it is not tied to only the 2020 target year and is thus not outdated. This threshold is also based on the 90% capture rate methodology, which means that 90% of total emissions from all new or modified projects would be subject to some type of CEQA analysis, which was the approach taken by SCAQMD to establish the stationary/industrial source threshold and by CARB (for interim threshold for stationary source projects); it was also one of the options suggested by the California Air Pollution Control Officers Association (quantitative threshold based on market capture). Further, this threshold has been used for hundreds, if not thousands, of GHG analyses performed for projects located within SCAQMD's jurisdiction.

Under Tier 3 option 2, the recommended SCAQMD threshold to apply to the Project is the 3,000 MT CO_2e per year for all non-industrial projects. Per the SCAQMD guidance, construction emissions should be amortized over the operational life of the Project, which is assumed to be 30 years (SCAQMD 2008). This impact analysis, therefore, adds amortized construction emissions to the estimated annual operational emissions, and then compares operational emissions to the proposed SCAQMD threshold of 3,000 MT CO_2e per year.

This analysis also considers consistency with regulations or requirements adopted by the 2008 Climate Change Scoping Plan (Scoping Plan) and subsequent updates and the SCAG 2024 RTP/SCS.

3.2 Impact Analysis

a) Would the project generate greenhouse gas emissions, either directly or indirectly, that may have a significant impact on the environment?

Construction and Decommissioning Emissions

Both construction and decommissioning of the Project including SCE improvements would result in GHG emissions, which are primarily associated with use of off-road construction equipment, on-road vendor trucks, and worker vehicles. As stated above, the SCAQMD recommends that construction emissions be amortized over a 30-year project lifetime; therefore, the total construction GHG emissions were calculated, amortized over 30 years, and added to the operational emissions. For conservative purposes, GHG emissions associated with decommissioning have also been amortized and have been added to the operational emissions.

CalEEMod was used to estimate GHG emissions during construction and decommissioning. Construction of the Project is anticipated to last up to 14 months. On-site sources of GHG emissions include off-road equipment and off-site sources include on-road vehicles (vendor trucks and worker vehicles). Decommissioning is assumed to last up to 7 months and includes similar on-site and off-site sources of GHG emissions. Table 2 presents construction GHG emissions for the Project from on-site and off-site construction and decommissioning emission sources.

Table 2. Estimated Annual Construction GHG Emissions

Year	CO_2	CH_4	N_2O	CO_2e
	Metric Tons			
2025	82.58	<0.01	<0.01	84.08
2026	720.79	0.03	0.04	733.96
2050[1]	136.72	<0.01	0.01	138.64
			Total	**956.68**
			Annualized emissions over 30 years (metric tons per year)	***31.89***

Notes: CO_2 = carbon dioxide; CH_4 = methane; N_2O = nitrous oxide; CO_2e = carbon dioxide equivalent; GHG = greenhouse gas.
[1] 2050 represent the decommissioning phase of the Project.
See Attachment A for complete results. <0.01 = less than 0.005

As shown in Table 2, the estimated total GHG emissions during construction and decommissioning of the Project including SCE improvements would be approximately 957 MT CO_2e. Estimated Project-generated construction and decommissioning emissions including SCE improvements amortized over 30 years would be approximately 32 MT CO_2e per year.

Operational Emissions

CalEEMod was used to estimate potential Project-generated operational GHG emissions from energy (electricity), mobile, and offroad sources, and conservatively solid waste and water supply sources. Emissions from each category are discussed in the following text with respect to the Project. For additional details, see Section 2.2 for a discussion of operational emission calculation methodology and assumptions, specifically for area, energy (electricity), mobile, offroad, solid waste, stationary, and water supply sources. Operational year 2027 was assumed as the first year of operation. Table 3 presents the GHG emissions of the existing site and Project during operation including SCE improvements.

Table 3. Estimated Annual Operation GHG Emissions

Emissions Source	CO_2	CH_4	N_2O	CO_2e
	Metric Tons per Year			
Project				
Area	0.02	<0.01	<0.01	27.12
Energy	756.58	0.07	0.01	760.99
Mobile	1.40	<0.01	<0.01	1.42
Offroad	0.45	<0.01	<0.01	0.45
Stationary	41.73	<0.01	<0.01	41.87
Waste	0.11	0.01	0.00	0.39
Water	0.04	<0.01	<0.01	0.04
			Total	**832.28**
			Amortized construction and decommissioning emissions	28.91
			Total with amortized construction emissions	**861.19**
Existing Site				
Area	0.61	<0.01	<0.01	0.61

Table 3. Estimated Annual Operation GHG Emissions

Emissions Source	CO_2	CH_4	N_2O	CO_2e
	Metric Tons per Year			
Energy	124.81	0.01	<0.01	125.32
Mobile	214.03	0.01	0.01	217.19
Refrigerants	0.00	0.00	0.00	1.29
Waste	3.32	0.33	0.00	11.61
Water	9.71	0.23	0.01	16.99
			Total	**373.03**
			Net (Project minus Existing Site)	**488.16**

Notes: CO_2 = carbon dioxide; CH_4 = methane; N_2O = nitrous oxide; CO_2e = carbon dioxide equivalent.
See Attachment A for complete results. <0.01 = less than 0.005

As shown in Table 3, the estimated total GHG emissions during operation of the Project including SCE improvements would be approximately 861 MT CO_2e per year, including amortized construction and decommissioning emissions. The net emissions (Project minus Existing Site) would be 488 MT CO_2e per year. The Project including SCE improvements would not exceed the SCAQMD bright-line threshold of 3,000 MT CO_2e per year. Therefore, impacts would be less than significant.

b) Would the project conflict with an applicable plan, policy, or regulation adopted for the purpose of reducing the emissions of greenhouse gases?

Consistency with CARB's Scoping Plan

The Scoping Plan, approved by CARB in 2008 and updated in 2014, 2017, and 2022 provides a framework for actions to reduce California's GHG emissions and requires CARB and other state agencies to adopt regulations and other initiatives to reduce GHGs. As such, the Scoping Plan is not directly applicable to specific projects, nor is it intended to be used for project-level evaluations.[7] Under the Scoping Plan, however, there are several state regulatory measures aimed at the identification and reduction of GHG emissions. CARB and other state agencies have adopted many of the measures identified in the Scoping Plan. Most of these measures focus on area source emissions (e.g., energy usage, high-GWP GHGs in consumer products) and changes to the vehicle fleet (i.e., hybrid, electric, and more fuel-efficient vehicles) and associated fuels (e.g., Low-Carbon Fuel Standard), among others. The Project would comply with all applicable regulations adopted in furtherance of the Scoping Plan to the extent required by law.

The Scoping Plan recommends strategies for implementation at the statewide level to meet the goals of AB 32 and establishes an overall framework for the measures that will be adopted to reduce California's GHG emissions. Table 9 highlights measures that have been developed under the Scoping Plan and the Project's consistency with those measures. Table 4 also includes measures recommended in the Scoping Plan. To the extent that these regulations

[7] The Final Statement of Reasons for the amendments to the CEQA Guidelines reiterates the statement in the Initial Statement of Reasons that "[t]he Scoping Plan may not be appropriate for use in determining the significance of individual projects because it is conceptual at this stage and relies on the future development of regulations to implement the strategies identified in the Scoping Plan" (CNRA 2009).

are applicable to the Project, its inhabitants, or uses, the Project including SCE improvements would comply with all applicable regulations adopted in furtherance of the Scoping Plan.

Table 4. Project Consistency with Scoping Plan GHG Emission-Reduction Strategies

Scoping Plan Measure	Measure Number	Project Consistency
Transportation Sector		
Advanced Clean Cars	T-1	*Consistent.* The Project's employees would purchase vehicles in compliance with CARB vehicle standards that are in effect at the time of vehicle purchase.
Low Carbon Fuel Standard	T-2	*Consistent.* Motor vehicles driven by the Project's employees would use compliant fuels.
Low Carbon Fuel Standard (18% reduction in carbon intensity by 2030)	Recommended	*Consistent.* Motor vehicles driven by the Project's employees would use compliant fuels.
Regional Transportation-Related GHG Targets	T-3	*Not applicable.* The Project would not prevent CARB from implementing this measure.
Advanced Clean Transit	Recommended	*Not applicable.* This measure does not apply to the Project. The Project would not inhibit CARB from implementing this Scoping Plan Measure.
Last Mile Delivery	Recommended	*Not applicable.* This measure does not apply to the Project. The Project would not inhibit CARB from implementing this Scoping Plan Measure.
Reduction in Vehicle Miles Traveled	Recommended	*Not applicable.* The Project would not prevent CARB from implementing this measure.
Vehicle Efficiency Measures 1. Tire Pressure 2. Fuel Efficiency Tire Program 3. Low-Friction Oil 4. Solar-Reflective Automotive Paint and Window Glazing	T-4	*Consistent.* These standards would be applicable to the light-duty vehicles that would access the Project site. Motor vehicles driven by the Project's employees would maintain proper tire pressure when their vehicles are serviced. The Project's employees would replace tires in compliance with CARB vehicle standards that are in effect at the time of vehicle purchase. Motor vehicles driven by the Project's employees would use low-friction oils when their vehicles are serviced. The Project's employees would purchase vehicles in compliance with CARB vehicle standards that are in effect at the time of vehicle purchase. In addition, the Project would not prevent CARB from implementing this measure.
Ship Electrification at Ports (Shore Power)	T-5	*Not applicable.* This measure does not apply to the Project. The Project would not inhibit CARB from implementing this Scoping Plan Measure.

Table 4. Project Consistency with Scoping Plan GHG Emission-Reduction Strategies

Scoping Plan Measure	Measure Number	Project Consistency
Goods Movement Efficiency Measures 1. Port Drayage Trucks 2. Transport Refrigeration Units Cold Storage Prohibition 3. Cargo Handling Equipment, Anti-Idling, Hybrid, Electrification 4. Goods Movement Systemwide Efficiency Improvements 5. Commercial Harbor Craft Maintenance and Design Efficiency 6. Clean Ships 7. Vessel Speed Reduction	T-6	*Not applicable.* The Project would not prevent CARB from implementing this measure.
California Sustainable Freight Action Plan	Recommended	*Not applicable.* The Project would not prevent CARB from implementing this measure.
Heavy-Duty Vehicle GHG Emission Reduction 1. Tractor-Trailer GHG Regulation 2. Heavy-Duty Greenhouse Gas Standards for New Vehicle and Engines (Phase I)	T-7	*Consistent.* Heavy-duty vehicles would be required to comply with CARB GHG reduction measures. In addition, the Project would not prevent CARB from implementing this measure.
Medium- and Heavy-Duty Vehicle Hybridization Voucher Incentive project	T-8	*Consistent.* The Project medium- and heavy-duty vehicles (e.g., delivery trucks) during construction and operation could take advantage of the vehicle hybridization action, which would reduce GHG emissions through increased fuel efficiency. In addition, the Project would not prevent CARB from implementing this measure.
Medium and Heavy-Duty GHG Phase 2	Recommended	*Not applicable.* This measure does not apply to the Project. The Project would not inhibit CARB from implementing this Scoping Plan Measure.
High-Speed Rail	T-9	*Not applicable.* This measure does not apply to the Project. The Project would not inhibit CARB from implementing this Scoping Plan Measure.
Transportation Electrification	2022 Appendix D	*Not applicable.* This measure does not apply to the Project. The Project would not inhibit CARB from implementing this Scoping Plan Measure.

Table 4. Project Consistency with Scoping Plan GHG Emission-Reduction Strategies

Scoping Plan Measure	Measure Number	Project Consistency
VMT Reduction		
Is located on infill sites that are surrounded by existing urban uses and reuses or redevelops previously undeveloped or underutilized land that is presently served by existing utilities and essential public services (e.g., transit, streets, water, sewer)	2022 Appendix D	*Consistent.* The Project site is located on a developed parcel within the City. The Project site is surrounded by developed industrial parcels and is in close proximity to residential uses.
Does not result in the loss or conversion of natural and working lands	2022 Appendix D	*Consistent.* The Project site is located on a developed parcel within the City and would not result in the loss or conversion of natural and working land.
Consists of transit-supportive densities (minimum of 20 residential dwelling units per acre), or, Is in proximity to existing transit stops (within a half mile), or Satisfies more detailed and stringent criteria specified in the region's SCS.	2022 Appendix D	*Not applicable.* This measure does not apply to the Project. The Project would not inhibit CARB from implementing this Scoping Plan Measure.
Reduces parking requirements by: Eliminating parking requirements or including maximum allowable parking ratios (i.e., the ratio of parking spaces to residential units or square feet); or Providing residential parking supply at a ratio of less than one parking space per dwelling unit; or For multifamily residential development, requiring parking costs to be unbundled from costs to rent or own a residential unit.	2022 Appendix D	*Not applicable.* This measure does not apply to the Project. The Project would not inhibit CARB from implementing this Scoping Plan Measure.
At least 20 percent of units included are affordable to lower-income residents	2022 Appendix D	*Not applicable.* This measure does not apply to the Project. The Project would not inhibit CARB from implementing this Scoping Plan Measure.

Table 4. Project Consistency with Scoping Plan GHG Emission-Reduction Strategies

Scoping Plan Measure	Measure Number	Project Consistency
Results in no net loss of existing affordable units	2022 Appendix D	*Not applicable.* This measure does not apply to the Project. The Project would not inhibit CARB from implementing this Scoping Plan Measure.
Uses all-electric appliances without any natural gas connections and does not use propane or other fossil fuels for space heating, water heating, or indoor cooking	2022 Appendix D	*Consistent.* There will be no natural gas used on-site.
Electricity and Natural Gas Sector		
Energy Efficiency Measures (Electricity)	E-1	*Consistent.* The Project will comply with current Title 24, Part 6, of the California Code of Regulations energy efficiency standards for electrical appliances and other devices at the time of building construction.
Energy Efficiency (Natural Gas)	CR-1	*Consistent.* The Project would be all-electric and would not use natural gas during operation.
Solar Water Heating (California Solar Initiative Thermal Program)	CR-2	*Not applicable.* The Project would not prevent CARB from implementing this Scoping Plan Measure.
Combined Heat and Power	E-2	*Not applicable.* This measure does not apply to the Project. The Project would not inhibit CARB from implementing this Scoping Plan Measure.
Renewable Portfolios Standard (33% by 2020)	E-3	*Consistent.* While the Project supports this goal, the 2020 goal has passed and no longer applies.
Renewable Portfolios Standard (50% by 2050)	Recommended	*Consistent.* The Project would support the Renewable Portfolios Standard goal by helping integrate renewable energy to the electric grid and supporting grid reliability and resilience, thereby assisting the State to reach GHG emissions reduction targets.
Senate Bill 1 Million Solar Roofs (California Solar Initiative, New Solar Home Partnership, Public Utility Programs) and Earlier Solar Programs	E-4	*Not applicable.* The Project would not prevent CARB from implementing this measure.
Water Sector		
Water Use Efficiency	W-1	*Not applicable.* The Project would not prevent CARB from implementing this Scoping Plan Measure.
Water Recycling	W-2	*Not applicable.* The Project would not prevent CARB from implementing this Scoping Plan Measure.
Water System Energy Efficiency	W-3	*Not applicable.* This is applicable for the transmission and treatment of water, but it is not applicable for the Project.

Table 4. Project Consistency with Scoping Plan GHG Emission-Reduction Strategies

Scoping Plan Measure	Measure Number	Project Consistency
Reuse Urban Runoff	W-4	*Not applicable.* The reuse of urban water on-site was determined to not be feasible. The Project would not prevent CARB from implementing this Scoping Plan Measure.
Renewable Energy Production	W-5	*Not applicable.* Applicable for wastewater treatment systems. Not applicable for the Project.
Green Buildings		
State Green Building Initiative: Leading the Way with State Buildings (Greening New and Existing State Buildings)	GB-1	*Not applicable.* The Project would not prevent CARB from implementing this Scoping Plan Measure.
Green Building Standards Code (Greening New Public Schools, Residential and Commercial Buildings)	GB-2	*Not applicable.* The Project would not prevent CARB from implementing this Scoping Plan Measure.
Beyond Code: Voluntary Programs at the Local Level (Greening New Public Schools, Residential and Commercial Buildings)	GB-3	*Not applicable.* The Project would not prevent CARB from implementing this Scoping Plan Measure.
Greening Existing Buildings (Greening Existing Homes and Commercial Buildings)	GB-4	*Not applicable.* The Project would not prevent CARB from implementing this Scoping Plan Measure.
Industry Sector		
Energy Efficiency and Co-Benefits Audits for Large Industrial Sources	I-1	*Not applicable.* This measure does not apply to the Project. The Project would not inhibit CARB from implementing this Scoping Plan Measure.
Oil and Gas Extraction GHG Emission Reduction	I-2	*Not applicable.* This measure does not apply to the Project. The Project would not inhibit CARB from implementing this Scoping Plan Measure.
Reduce GHG Emissions by 20% in Oil Refinery Sector	Recommended	*Not applicable.* This measure does not apply to the Project. The Project would not inhibit CARB from implementing this Scoping Plan Measure.
GHG Emissions Reduction from Natural Gas Transmission and Distribution	I-3	*Not applicable.* This measure does not apply to the Project. The Project would not inhibit CARB from implementing this Scoping Plan Measure.
Refinery Flare Recovery Process Improvements	I-4	*Not applicable.* This measure does not apply to the Project. The Project would not inhibit CARB from implementing this Scoping Plan Measure.

Table 4. Project Consistency with Scoping Plan GHG Emission-Reduction Strategies

Scoping Plan Measure	Measure Number	Project Consistency
Work with the local air districts to evaluate amendments to their existing leak detection and repair rules for industrial facilities to include methane leaks	I-5	*Not applicable.* This measure does not apply to the Project. The Project would not inhibit CARB from implementing this Scoping Plan Measure.
Recycling and Waste Management Sector		
Landfill Methane Control Measure	RW-1	*Not applicable.* This measure does not apply to the Project. The Project would not inhibit CARB from implementing this Scoping Plan Measure.
Increasing the Efficiency of Landfill Methane Capture	RW-2	*Not applicable.* This measure does not apply to the Project. The Project would not inhibit CARB from implementing this Scoping Plan Measure.
Mandatory Commercial Recycling	RW-3	*Consistent.* During both construction and operation, the Project would comply with all state regulations related to solid waste generation, storage, and disposal, including the California Integrated Waste Management Act, as amended. During construction, all wastes would be recycled to the maximum extent possible.
Increase Production and Markets for Compost and Other Organics	RW-4	*Not applicable.* This measure does not apply to the Project. The Project would not inhibit CARB from implementing this Scoping Plan Measure.
Anaerobic/Aerobic Digestion	RW-5	*Not applicable.* This measure does not apply to the Project. The Project would not inhibit CARB from implementing this Scoping Plan Measure.
Extended Producer Responsibility	RW-6	*Not applicable.* This measure does not apply to the Project. The Project would not inhibit CARB from implementing this Scoping Plan Measure.
Environmentally Preferable Purchasing	RW-7	*Not applicable.* This measure does not apply to the Project. The Project would not inhibit CARB from implementing this Scoping Plan Measure.
Forests Sector		
Sustainable Forest Target	F-1	*Not applicable.* This measure does not apply to the Project. The Project would not inhibit CARB from implementing this Scoping Plan Measure.
High Global Warming Potential Gases Sector		
Motor Vehicle Air Conditioning Systems: Reduction of Refrigerant Emissions from Non-Professional Servicing	H-1	*Not applicable.* This measure does not apply to the Project. The Project would not inhibit CARB from implementing this Scoping Plan Measure.
SF_6 Limits in Non-Utility and Non-Semiconductor Applications	H-2	*Not applicable.* This measure does not apply to the Project. The Project would not inhibit CARB from implementing this Scoping Plan Measure.

Table 4. Project Consistency with Scoping Plan GHG Emission-Reduction Strategies

Scoping Plan Measure	Measure Number	Project Consistency
Reduction of Perfluorocarbons in Semiconductor Manufacturing	H-3	*Not applicable.* This measure does not apply to the Project. The Project would not inhibit CARB from implementing this Scoping Plan Measure.
Limit High Global Warming Potential Use in Consumer Products	H-4	*Consistent.* The Project's employees would use consumer products that would comply with the regulations that are in effect at the time of manufacture.
Air Conditioning Refrigerant Leak Test During Vehicle Smog Check	H-5	*Consistent.* Employees of the Project would conduct air conditioning refrigerant leak tests during periodic vehicle smog checks.
Stationary Equipment Refrigerant Management Program – Refrigerant Tracking/Reporting/Repair Program	H-6	*Not applicable.* This measure does not apply to the Project. The Project would not inhibit CARB from implementing this Scoping Plan Measure.
Stationary Equipment Refrigerant Management Program – Specifications for Commercial and Industrial Refrigeration	H-6	*Not applicable.* This measure does not apply to the Project. The Project would not inhibit CARB from implementing this Scoping Plan Measure.
SF_6 Leak Reduction Gas Insulated Switchgear	H-6	*Consistent.* The Project would use gas insulated switchgear that would be subject to CARB regulations and meet the leak rate mandates.
40% reduction in methane and hydrofluorocarbon emissions	Recommended	*Not applicable.* This measure does not apply to the Project. The Project would not inhibit CARB from implementing this Scoping Plan Measure.
50% reduction in black carbon emissions	Recommended	*Not applicable.* This measure does not apply to the Project. The Project would not inhibit CARB from implementing this Scoping Plan Measure.
Agriculture Sector		
Methane Capture at Large Dairies	A-1	*Not applicable.* This measure does not apply to the Project. The Project would not inhibit CARB from implementing this Scoping Plan Measure.

Source: CARB 2008, 2014, 2017, 2022.
Notes: CARB = California Air Resources Board; EV = electric vehicle; GHG = greenhouse gas; project = 14800 W. Schulte Road Logistics Center project; SF_6 = sulfur hexafluoride

Consistency Evaluation with Senate Bill 375 (Southern California Association of Governments Regional Transportation Plan/Sustainable Communities Strategy)

SCAG updates the RTP/SCS every 4 years. The currently adopted RTP/SCS is the 2024–2050 RTP/SCS, also known as Connect SoCal 2024 (SCAG 2024). The 2024–2050 RTP/SCS identifies the following strategy areas to support its environmental goals: Sustainable Development, Air Quality, Clean Transportation, Natural and Agricultural Lands Preservation, and Climate Resilience. An analysis of the Project's compliance with the applicable strategies is presented below.

- **Sustainable Development.** The 2024–2050 RTP/SCS identifies sustainable development, including water and energy-efficient building practices and green infrastructure, as a strategy to reduce GHG emissions. Landscaping would use water-saving native plantings and contribute to passive cooling strategies. The Project would support the continued development of renewable energy sources. The Project would be remotely managed and would not result in an increase in daily operational mobile trips.

- **Air Quality.** The 2024–2050 RTP/SCS identifies air quality and meeting federal and state ambient air quality standards as a co-benefit of reducing GHG emissions. The Project would not exceed the SCAQMD's threshold of significance for any criteria air pollutant and would not result in any significant impacts related to air quality.
- **Clean Transportation.** The 2024–2050 RTP/SCS identifies electric vehicle charging infrastructure, adoption of zero-emission vehicles, and clean transit as ways to reduce GHG emissions from mobile sources. The Project would not increase traffic in the area during operation as it will be remotely managed and only require periodic maintenance visits.
- **Natural and Agricultural Lands Preservation.** The 2024–2050 RTP/SCS promotes the conservation and restoration of natural and agricultural lands through several policies, such as quantifying the carbon sequestration potential of natural and agricultural lands and prioritization of sensitive habitat and wildlife corridors for permanent protection. The Project would be located on an existing developed site and not on natural or agricultural lands.
- **Climate Resilience:** The 2024–2050 RTP/SCS promotes regional coordination and solutions for effective emergency response for climate-related hazards. Additionally, in the category of climate resilience, SCAG has established the following policies: prioritize the most vulnerable populations and communities subject to climate hazards; support local and regional climate and hazard planning; support nature-based solutions to increase regional resilience; promote sustainable water use planning; and, support an integrated planning approach to help jurisdictions meet housing needs in a drier environment. While it does not directly pertain to these climate resilience efforts, the Project would not conflict with these policies. The Project would repurpose existing developed land, which is generally considered more efficient and sustainable than new construction.

Based on the analysis above, the Project including SCE improvements would be consistent with the Connect SoCal 2024.

As discussed above, the Project including SCE improvements would be consistent with applicable GHG reduction measures found within the Scoping Plan and AB 32 and the SCAG Connect SoCal. Therefore, the Project including SCE improvements would not conflict with an applicable GHG reduction plan and impacts would be considered less than significant.

The Project including SCE improvements would not impede the attainment of the GHG reduction goals for 2030 or 2050 identified in Executive Order (EO) S-03-05, SB 32, and AB 1279. EO S-03-05 establishes the following goals: GHG emissions should be reduced to 2000 levels by 2010, to 1990 levels by 2020, and to 80% below 1990 levels by 2050. SB 32 establishes for a statewide GHG emissions reduction target whereby CARB, in adopting rules and regulations to achieve the maximum technologically feasible and cost-effective GHG emissions reductions, shall ensure that statewide GHG emissions are reduced to at least 40% below 1990 levels by December 31, 2030. AB 1279 requires GHG emissions be reduced to 85% below 1990 levels by 2045. In addition, AB 1279 requires the

state to achieve net zero GHG emissions by no later than 2045 and achieve and maintain net negative GHG emissions thereafter.

While there are no established protocols or thresholds of significance for that future year analysis, CARB forecasts that compliance with the current Scoping Plan puts the state on a trajectory toward meeting these long-term GHG goals, although the specific path to compliance is unknown (CARB 2014).

As discussed previously, the Project including SCE improvements is consistent with the GHG emission reduction measures in the Scoping Plan and would not conflict with the state's trajectory toward future GHG reductions. The Project would help integrate renewable energy to the electric grid and support grid reliability and resilience, thereby assisting the State and the City to reach greenhouse gas emissions reduction goals. The Project's compliance with applicable Scoping Plan strategies and Connect SoCal 2024 measures would assist in meeting the City's contribution to GHG emission reduction targets in California. With respect to future GHG targets under SB 32, EO S-03-05, and AB 1279, Based on the considerations previously outlined, the Project including SCE improvements would not conflict with an applicable plan, policy, or regulation adopted for the purpose of reducing the emissions of GHGs, and no mitigation is required. Therefore, the Project's impact including SCE improvements associated with an applicable plan, policy, or regulation adopted for the purpose of reducing the emissions of GHGs would be less than significant.

4 Conclusions

The Project including SCE improvements would not exceed the SCAQMD bright-line significance threshold of 3,000 MT CO_2e per year. The Project including SCE improvements would also not conflict with an applicable plan, policy, or regulation adopted for the purpose of reducing the emissions of GHGs as there are currently no mandatory GHG regulations or finalized agency guidelines that would apply to implementation of this Project. Accordingly, potential cumulative GHG impacts would be less than significant. As such, the Project including SCE improvements would not result in significant impacts to GHG emissions.

Sincerely,



Adam Poll, QEP, LEED AP BD+C
Senior Air Quality Specialist

5 References Cited

14 CCR (California Code of Regulations) 15000–15387 and Appendices A–L. Guidelines for Implementation of the California Environmental Quality Act, as amended.

CAPCOA (California Air Pollution Control Officers Association). 2008. *CEQA & Climate Change: Evaluating and Addressing Greenhouse Gas Emissions from Projects Subject to the California Environmental Quality Act*. January 2008.

CAPCOA. 2025. *California Emissions Estimator Model (CalEEMod) Version 2022.1.1.30.* http://www.caleemod.com/

CARB (California Air Resources Board). 2008. *Climate Change Scoping Plan: A Framework for Change*. December 2008. Accessed January 2019. http://www.arb.ca.gov/cc/scopingplan/document/scopingplandocument.htm.

CARB. 2014. *First Update to the Climate Change Scoping Plan Building on the Framework Pursuant to AB 32 – The California Global Warming Solutions Act of 2006*. May 2014. Accessed January 2019. http://www.arb.ca.gov/cc/scopingplan/2013_update/first_update_climate_change_scoping_plan.pdf.

CARB. 2017. *The 2017 Climate Change Scoping Plan Update*. January 20. Accessed January 2019. https://www.arb.ca.gov/cc/scopingplan/2030sp_pp_final.pdf.

CARB. 2022. 2022 Scoping Plan for Achieving Carbon Neutrality. November 16. https://ww2.arb.ca.gov/sites/default/files/2022-12/2022-sp.pdf.

CAT (Climate Action Team). 2010. *Climate Action Team Biennial Report*. Sacramento, California. April 2010. Accessed January 2019. http://www.energy.ca.gov/2010publications/CAT-1000-2010-004/CAT-1000-2010-004.PDF.

CNRA (California Natural Resources Agency). 2009. *Final Statement of Reasons for Regulatory Action: Amendments to the State CEQA Guidelines Addressing Analysis and Mitigation of Greenhouse Gas Emissions Pursuant to SB 97*. December 2009.

EPA (U.S. Environmental Protection Agency). 2016. “Health and Environmental Effects of Particulate Matter (PM).” https://www.epa.gov/pm-pollution/health-and-environmental-effects-particulate-matter-pm.

IEEE (Institute of Electrical and Electronics Engineers). 2018. PC37.122 – Standard for High Voltage Gas-Insulated Substations Rated Above 52 kV. March 8, 2018. Accessed March 2022. https://standards.ieee.org/project/C37_122.html.

IPCC. 2007. *IPCC Fourth Assessment Synthesis of Scientific-Technical Information Relevant to Interpreting Article 2 of the U.N. Framework Convention on Climate Change*. November. Accessed January 2019. https://www.ipcc.ch/pdf/assessment-report/ar4/syr/ar4_syr.pdf.

i-Tree. 2023. I-Tree Planting Calculator v 2.6.0. https://planting.itreetools.org/.

OPR (Governor's Office of Planning and Research). 2008. *CEQA and Climate Change: Addressing Climate Change through California Environmental Quality Act (CEQA) Review.*

SCAG (Southern California Association of Governments). 2024. Connect SoCal 2024 – A Plan for Navigating to a Brighter Future. April 4. https://scag.ca.gov/sites/main/files/file-attachments/23-2987-connect-socal-2024-final-complete-040424.pdf?1714175547.

SCAQMD (South Coast Air Quality Management District). 1993. *CEQA Air Quality Handbook*. Accessed January 2019. http://www.aqmd.gov/home/rules-compliance/ceqa/air-quality-analysis-handbook/ceqa-air-quality-handbook-(1993).

SCAQMD. 2008. *Draft Guidance Document – Interim CEQA Greenhouse Gas (GHG) Significance Threshold*. October 2008. Accessed January 2019. http://www.aqmd.gov/docs/default-source/ceqa/handbook/greenhouse-gases-(ghg)-ceqa-significance-thresholds/ghgattachmente.pdf.

SCAQMD. 2010. "Greenhouse Gases CEQA Significance Thresholds Working Group Meeting No. 15." September 28, 2010. Accessed January 2019. http://www.aqmd.gov/docs/default-source/ceqa/handbook/greenhouse-gases-(ghg)-ceqa-significance-thresholds/year-2008-2009/ghg-meeting-15/ghg-meeting-15-main-presentation.pdf?sfvrsn=2.

Attachment A

CalEEMod Emissions Output

Table of Contents

Covina Reliability Project - Existing Operations Detailed Report GHG 2

Covina Reliability Project Detailed Report GHG 27

i-Tree_Planting-v2.7.1-data_Covina-CA 70

SF6_Calculations 71

Covina Reliability Project - Existing Operations Detailed Report

Table of Contents

1. Basic Project Information

1.1. Basic Project Information

1.2. Land Use Types

1.3. User-Selected Emission Reduction Measures by Emissions Sector

2. Emissions Summary

2.4. Operations Emissions Compared Against Thresholds

2.5. Operations Emissions by Sector, Unmitigated

4. Operations Emissions Details

4.1. Mobile Emissions by Land Use

4.1.1. Unmitigated

4.2. Energy

4.2.1. Electricity Emissions By Land Use - Unmitigated

4.2.3. Natural Gas Emissions By Land Use - Unmitigated

4.3. Area Emissions by Source

4.3.1. Unmitigated

4.4. Water Emissions by Land Use

4.4.1. Unmitigated

4.5. Waste Emissions by Land Use

4.5.1. Unmitigated

4.6. Refrigerant Emissions by Land Use

4.6.1. Unmitigated

4.7. Offroad Emissions By Equipment Type

4.7.1. Unmitigated

4.8. Stationary Emissions By Equipment Type

4.8.1. Unmitigated

4.9. User Defined Emissions By Equipment Type

4.9.1. Unmitigated

4.10. Soil Carbon Accumulation By Vegetation Type

4.10.1. Soil Carbon Accumulation By Vegetation Type - Unmitigated

4.10.2. Above and Belowground Carbon Accumulation by Land Use Type - Unmitigated

4.10.3. Avoided and Sequestered Emissions by Species - Unmitigated

5. Activity Data

5.9. Operational Mobile Sources

5.9.1. Unmitigated

5.10. Operational Area Sources

5.10.1. Hearths

5.10.1.1. Unmitigated

5.10.2. Architectural Coatings

5.10.3. Landscape Equipment

5.11. Operational Energy Consumption

5.11.1. Unmitigated

5.12. Operational Water and Wastewater Consumption

5.12.1. Unmitigated

5.13. Operational Waste Generation

5.13.1. Unmitigated

5.14. Operational Refrigeration and Air Conditioning Equipment

5.14.1. Unmitigated

5.15. Operational Off-Road Equipment

5.15.1. Unmitigated

5.16. Stationary Sources

5.16.1. Emergency Generators and Fire Pumps

5.16.2. Process Boilers

5.17. User Defined

5.18. Vegetation

5.18.1. Land Use Change

5.18.1.1. Unmitigated

5.18.1. Biomass Cover Type

5.18.1.1. Unmitigated

5.18.2. Sequestration

5.18.2.1. Unmitigated

6. Climate Risk Detailed Report

6.1. Climate Risk Summary

6.2. Initial Climate Risk Scores

6.3. Adjusted Climate Risk Scores

6.4. Climate Risk Reduction Measures

7. Health and Equity Details

7.1. CalEnviroScreen 4.0 Scores

7.2. Healthy Places Index Scores

7.3. Overall Health & Equity Scores

7.4. Health & Equity Measures

7.5. Evaluation Scorecard

7.6. Health & Equity Custom Measures

8. User Changes to Default Data

1. Basic Project Information

1.1. Basic Project Information

Data Field	Value
Project Name	Covina Reliability Project - Existing Operations
Operational Year	2025
Lead Agency	—
Land Use Scale	Project/site
Analysis Level for Defaults	County
Windspeed (m/s)	1.80
Precipitation (days)	22.4
Location	34.09257760757768, -117.88040796594223
County	Los Angeles-South Coast
City	Covina
Air District	South Coast AQMD
Air Basin	South Coast
TAZ	5040
EDFZ	7
Electric Utility	Southern California Edison
Gas Utility	Southern California Gas
App Version	2022.1.1.30

1.2. Land Use Types

Land Use Subtype	Size	Unit	Lot Acreage	Building Area (sq ft)	Landscape Area (sq ft)	Special Landscape Area (sq ft)	Population	Description
General Light Industry	30.0	1000sqft	0.69	30,000	3,500	—	—	—
Parking Lot	1.85	Acre	1.85	0.00	0.00	—	—	—

1.3. User-Selected Emission Reduction Measures by Emissions Sector

No measures selected

2. Emissions Summary

2.4. Operations Emissions Compared Against Thresholds

Criteria Pollutants (lb/day for daily, ton/yr for annual) and GHGs (lb/day for daily, MT/yr for annual)

Un/Mit.	BCO2	NBCO2	CO2T	CH4	N2O	R	CO2e
Daily, Summer (Max)	—	—	—	—	—	—	—
Unmit.	33.3	2,273	2,307	3.50	0.09	13.3	2,435
Daily, Winter (Max)	—	—	—	—	—	—	—
Unmit.	33.3	2,206	2,239	3.51	0.09	7.95	2,363
Average Daily (Max)	—	—	—	—	—	—	—
Unmit.	33.3	2,096	2,129	3.50	0.09	9.95	2,253
Annual (Max)	—	—	—	—	—	—	—
Unmit.	5.52	347	352	0.58	0.01	1.65	373

2.5. Operations Emissions by Sector, Unmitigated

Criteria Pollutants (lb/day for daily, ton/yr for annual) and GHGs (lb/day for daily, MT/yr for annual)

Sector	BCO2	NBCO2	CO2T	CH4	N2O	R	CO2e
Daily, Summer (Max)	—	—	—	—	—	—	—
Mobile	—	1,469	1,469	0.06	0.05	5.45	1,492
Area	—	5.37	5.37	< 0.005	< 0.005	—	5.38
Energy	—	754	754	0.07	< 0.005	—	757
Water	13.3	45.4	58.7	1.37	0.03	—	103
Waste	20.0	0.00	20.0	2.00	0.00	—	70.1
Refrig.	—	—	—	—	—	7.81	7.81
Total	33.3	2,273	2,307	3.50	0.09	13.3	2,435

Daily, Winter (Max)	—	—	—	—	—	—	—
Mobile	—	1,406	1,406	0.07	0.06	0.14	1,425
Area	—	—	—	—	—	—	—
Energy	—	754	754	0.07	< 0.005	—	757
Water	13.3	45.4	58.7	1.37	0.03	—	103
Waste	20.0	0.00	20.0	2.00	0.00	—	70.1
Refrig.	—	—	—	—	—	7.81	7.81
Total	33.3	2,206	2,239	3.51	0.09	7.95	2,363
Average Daily	—	—	—	—	—	—	—
Mobile	—	1,293	1,293	0.06	0.05	2.14	1,312
Area	—	3.67	3.67	< 0.005	< 0.005	—	3.69
Energy	—	754	754	0.07	< 0.005	—	757
Water	13.3	45.4	58.7	1.37	0.03	—	103
Waste	20.0	0.00	20.0	2.00	0.00	—	70.1
Refrig.	—	—	—	—	—	7.81	7.81
Total	33.3	2,096	2,129	3.50	0.09	9.95	2,253
Annual	—	—	—	—	—	—	—
Mobile	—	214	214	0.01	0.01	0.35	217
Area	—	0.61	0.61	< 0.005	< 0.005	—	0.61
Energy	—	125	125	0.01	< 0.005	—	125
Water	2.20	7.51	9.71	0.23	0.01	—	17.0
Waste	3.32	0.00	3.32	0.33	0.00	—	11.6
Refrig.	—	—	—	—	—	1.29	1.29
Total	5.52	347	352	0.58	0.01	1.65	373

4. Operations Emissions Details

4.1. Mobile Emissions by Land Use

4.1.1. Unmitigated

Criteria Pollutants (lb/day for daily, ton/yr for annual) and GHGs (lb/day for daily, MT/yr for annual)

Land Use	BCO2	NBCO2	CO2T	CH4	N2O	R	CO2e
Daily, Summer (Max)	—	—	—	—	—	—	—
General Light Industry	—	1,469	1,469	0.06	0.05	5.45	1,492
Parking Lot	—	0.00	0.00	0.00	0.00	0.00	0.00
Total	—	1,469	1,469	0.06	0.05	5.45	1,492
Daily, Winter (Max)	—	—	—	—	—	—	—
General Light Industry	—	1,406	1,406	0.07	0.06	0.14	1,425
Parking Lot	—	0.00	0.00	0.00	0.00	0.00	0.00
Total	—	1,406	1,406	0.07	0.06	0.14	1,425
Annual	—	—	—	—	—	—	—
General Light Industry	—	214	214	0.01	0.01	0.35	217
Parking Lot	—	0.00	0.00	0.00	0.00	0.00	0.00
Total	—	214	214	0.01	0.01	0.35	217

4.2. Energy

4.2.1. Electricity Emissions By Land Use - Unmitigated

Criteria Pollutants (lb/day for daily, ton/yr for annual) and GHGs (lb/day for daily, MT/yr for annual)

Land Use	BCO2	NBCO2	CO2T	CH4	N2O	R	CO2e
Daily, Summer (Max)	—	—	—	—	—	—	—
General Light Industry	—	275	275	0.03	< 0.005	—	276
Parking Lot	—	67.4	67.4	0.01	< 0.005	—	67.8
Total	—	342	342	0.03	< 0.005	—	344
Daily, Winter (Max)	—	—	—	—	—	—	—
General Light Industry	—	275	275	0.03	< 0.005	—	276
Parking Lot	—	67.4	67.4	0.01	< 0.005	—	67.8

Total	—	342	342	0.03	< 0.005	—	344
Annual	—	—	—	—	—	—	—
General Light Industry	—	45.5	45.5	< 0.005	< 0.005	—	45.8
Parking Lot	—	11.2	11.2	< 0.005	< 0.005	—	11.2
Total	—	56.7	56.7	0.01	< 0.005	—	57.0

4.2.3. Natural Gas Emissions By Land Use - Unmitigated

Criteria Pollutants (lb/day for daily, ton/yr for annual) and GHGs (lb/day for daily, MT/yr for annual)

Land Use	BCO2	NBCO2	CO2T	CH4	N2O	R	CO2e
Daily, Summer (Max)	—	—	—	—	—	—	—
General Light Industry	—	412	412	0.04	< 0.005	—	413
Parking Lot	—	0.00	0.00	0.00	0.00	—	0.00
Total	—	412	412	0.04	< 0.005	—	413
Daily, Winter (Max)	—	—	—	—	—	—	—
General Light Industry	—	412	412	0.04	< 0.005	—	413
Parking Lot	—	0.00	0.00	0.00	0.00	—	0.00
Total	—	412	412	0.04	< 0.005	—	413
Annual	—	—	—	—	—	—	—
General Light Industry	—	68.1	68.1	0.01	< 0.005	—	68.3
Parking Lot	—	0.00	0.00	0.00	0.00	—	0.00
Total	—	68.1	68.1	0.01	< 0.005	—	68.3

4.3. Area Emissions by Source

4.3.1. Unmitigated

Criteria Pollutants (lb/day for daily, ton/yr for annual) and GHGs (lb/day for daily, MT/yr for annual)

Source	BCO2	NBCO2	CO2T	CH4	N2O	R	CO2e
Daily, Summer (Max)	—	—	—	—	—	—	—

Consumer Products	—	—	—	—	—	—	—
Architectural Coatings	—	—	—	—	—	—	—
Landscape Equipment	—	5.37	5.37	< 0.005	< 0.005	—	5.38
Total	—	5.37	5.37	< 0.005	< 0.005	—	5.38
Daily, Winter (Max)	—	—	—	—	—	—	—
Consumer Products	—	—	—	—	—	—	—
Architectural Coatings	—	—	—	—	—	—	—
Total	—	—	—	—	—	—	—
Annual	—	—	—	—	—	—	—
Consumer Products	—	—	—	—	—	—	—
Architectural Coatings	—	—	—	—	—	—	—
Landscape Equipment	—	0.61	0.61	< 0.005	< 0.005	—	0.61
Total	—	0.61	0.61	< 0.005	< 0.005	—	0.61

4.4. Water Emissions by Land Use

4.4.1. Unmitigated

Criteria Pollutants (lb/day for daily, ton/yr for annual) and GHGs (lb/day for daily, MT/yr for annual)

Land Use	BCO2	NBCO2	CO2T	CH4	N2O	R	CO2e
Daily, Summer (Max)	—	—	—	—	—	—	—
General Light Industry	13.3	45.4	58.7	1.37	0.03	—	103
Parking Lot	0.00	0.00	0.00	0.00	0.00	—	0.00
Total	13.3	45.4	58.7	1.37	0.03	—	103
Daily, Winter (Max)	—	—	—	—	—	—	—
General Light Industry	13.3	45.4	58.7	1.37	0.03	—	103
Parking Lot	0.00	0.00	0.00	0.00	0.00	—	0.00
Total	13.3	45.4	58.7	1.37	0.03	—	103
Annual	—	—	—	—	—	—	—

General Light Industry	2.20	7.51	9.71	0.23	0.01	—	17.0
Parking Lot	0.00	0.00	0.00	0.00	0.00	—	0.00
Total	2.20	7.51	9.71	0.23	0.01	—	17.0

4.5. Waste Emissions by Land Use

4.5.1. Unmitigated

Criteria Pollutants (lb/day for daily, ton/yr for annual) and GHGs (lb/day for daily, MT/yr for annual)

Land Use	BCO2	NBCO2	CO2T	CH4	N2O	R	CO2e
Daily, Summer (Max)	—	—	—	—	—	—	—
General Light Industry	20.0	0.00	20.0	2.00	0.00	—	70.1
Parking Lot	0.00	0.00	0.00	0.00	0.00	—	0.00
Total	20.0	0.00	20.0	2.00	0.00	—	70.1
Daily, Winter (Max)	—	—	—	—	—	—	—
General Light Industry	20.0	0.00	20.0	2.00	0.00	—	70.1
Parking Lot	0.00	0.00	0.00	0.00	0.00	—	0.00
Total	20.0	0.00	20.0	2.00	0.00	—	70.1
Annual	—	—	—	—	—	—	—
General Light Industry	3.32	0.00	3.32	0.33	0.00	—	11.6
Parking Lot	0.00	0.00	0.00	0.00	0.00	—	0.00
Total	3.32	0.00	3.32	0.33	0.00	—	11.6

4.6. Refrigerant Emissions by Land Use

4.6.1. Unmitigated

Criteria Pollutants (lb/day for daily, ton/yr for annual) and GHGs (lb/day for daily, MT/yr for annual)

Land Use	BCO2	NBCO2	CO2T	CH4	N2O	R	CO2e
Daily, Summer (Max)	—	—	—	—	—	—	—

General Light Industry	—	—	—	—	—	7.81	7.81
Total	—	—	—	—	—	7.81	7.81
Daily, Winter (Max)	—	—	—	—	—	—	—
General Light Industry	—	—	—	—	—	7.81	7.81
Total	—	—	—	—	—	7.81	7.81
Annual	—	—	—	—	—	—	—
General Light Industry	—	—	—	—	—	1.29	1.29
Total	—	—	—	—	—	1.29	1.29

4.7. Offroad Emissions By Equipment Type

4.7.1. Unmitigated

Criteria Pollutants (lb/day for daily, ton/yr for annual) and GHGs (lb/day for daily, MT/yr for annual)

Equipment Type	BCO2	NBCO2	CO2T	CH4	N2O	R	CO2e
Daily, Summer (Max)	—	—	—	—	—	—	—
Total	—	—	—	—	—	—	—
Daily, Winter (Max)	—	—	—	—	—	—	—
Total	—	—	—	—	—	—	—
Annual	—	—	—	—	—	—	—
Total	—	—	—	—	—	—	—

4.8. Stationary Emissions By Equipment Type

4.8.1. Unmitigated

Criteria Pollutants (lb/day for daily, ton/yr for annual) and GHGs (lb/day for daily, MT/yr for annual)

Equipment Type	BCO2	NBCO2	CO2T	CH4	N2O	R	CO2e
Daily, Summer (Max)	—	—	—	—	—	—	—
Total	—	—	—	—	—	—	—

Daily, Winter (Max)	—	—	—	—	—	—	—
Total	—	—	—	—	—	—	—
Annual	—	—	—	—	—	—	—
Total	—	—	—	—	—	—	—

4.9. User Defined Emissions By Equipment Type

4.9.1. Unmitigated

Criteria Pollutants (lb/day for daily, ton/yr for annual) and GHGs (lb/day for daily, MT/yr for annual)

Equipment Type	BCO2	NBCO2	CO2T	CH4	N2O	R	CO2e
Daily, Summer (Max)	—	—	—	—	—	—	—
Total	—	—	—	—	—	—	—
Daily, Winter (Max)	—	—	—	—	—	—	—
Total	—	—	—	—	—	—	—
Annual	—	—	—	—	—	—	—
Total	—	—	—	—	—	—	—

4.10. Soil Carbon Accumulation By Vegetation Type

4.10.1. Soil Carbon Accumulation By Vegetation Type - Unmitigated

Criteria Pollutants (lb/day for daily, ton/yr for annual) and GHGs (lb/day for daily, MT/yr for annual)

Vegetation	BCO2	NBCO2	CO2T	CH4	N2O	R	CO2e
Daily, Summer (Max)	—	—	—	—	—	—	—
Total	—	—	—	—	—	—	—
Daily, Winter (Max)	—	—	—	—	—	—	—
Total	—	—	—	—	—	—	—
Annual	—	—	—	—	—	—	—
Total	—	—	—	—	—	—	—

4.10.2. Above and Belowground Carbon Accumulation by Land Use Type - Unmitigated

Criteria Pollutants (lb/day for daily, ton/yr for annual) and GHGs (lb/day for daily, MT/yr for annual)

Land Use	BCO2	NBCO2	CO2T	CH4	N2O	R	CO2e
Daily, Summer (Max)	—	—	—	—	—	—	—
Total	—	—	—	—	—	—	—
Daily, Winter (Max)	—	—	—	—	—	—	—
Total	—	—	—	—	—	—	—
Annual	—	—	—	—	—	—	—
Total	—	—	—	—	—	—	—

4.10.3. Avoided and Sequestered Emissions by Species - Unmitigated

Criteria Pollutants (lb/day for daily, ton/yr for annual) and GHGs (lb/day for daily, MT/yr for annual)

Species	BCO2	NBCO2	CO2T	CH4	N2O	R	CO2e
Daily, Summer (Max)	—	—	—	—	—	—	—
Avoided	—	—	—	—	—	—	—
Subtotal	—	—	—	—	—	—	—
Sequestered	—	—	—	—	—	—	—
Subtotal	—	—	—	—	—	—	—
Removed	—	—	—	—	—	—	—
Subtotal	—	—	—	—	—	—	—
—	—	—	—	—	—	—	—
Daily, Winter (Max)	—	—	—	—	—	—	—
Avoided	—	—	—	—	—	—	—
Subtotal	—	—	—	—	—	—	—
Sequestered	—	—	—	—	—	—	—
Subtotal	—	—	—	—	—	—	—
Removed	—	—	—	—	—	—	—
Subtotal	—	—	—	—	—	—	—

—	—	—	—	—	—	—	—
Annual	—	—	—	—	—	—	—
Avoided	—	—	—	—	—	—	—
Subtotal	—	—	—	—	—	—	—
Sequestered	—	—	—	—	—	—	—
Subtotal	—	—	—	—	—	—	—
Removed	—	—	—	—	—	—	—
Subtotal	—	—	—	—	—	—	—
—	—	—	—	—	—	—	—

5. Activity Data

5.9. Operational Mobile Sources

5.9.1. Unmitigated

Land Use Type	Trips/Weekday	Trips/Saturday	Trips/Sunday	Trips/Year	VMT/Weekday	VMT/Saturday	VMT/Sunday	VMT/Year
General Light Industry	149	59.7	150	49,729	1,828	734	1,843	610,993
Parking Lot	0.00	0.00	0.00	0.00	0.00	0.00	0.00	0.00

5.10. Operational Area Sources

5.10.1. Hearths

5.10.1.1. Unmitigated

5.10.2. Architectural Coatings

Residential Interior Area Coated (sq ft)	Residential Exterior Area Coated (sq ft)	Non-Residential Interior Area Coated (sq ft)	Non-Residential Exterior Area Coated (sq ft)	Parking Area Coated (sq ft)
0	0.00	45,000	15,000	4,835

5.10.3. Landscape Equipment

Season	Unit	Value
Snow Days	day/yr	0.00
Summer Days	day/yr	250

5.11. Operational Energy Consumption

5.11.1. Unmitigated

Electricity (kWh/yr) and CO2 and CH4 and N2O and Natural Gas (kBTU/yr)

Land Use	Electricity (kWh/yr)	CO2	CH4	N2O	Natural Gas (kBTU/yr)
General Light Industry	287,782	349	0.0330	0.0040	1,284,058
Parking Lot	70,593	349	0.0330	0.0040	0.00

5.12. Operational Water and Wastewater Consumption

5.12.1. Unmitigated

Land Use	Indoor Water (gal/year)	Outdoor Water (gal/year)
General Light Industry	6,937,500	49,086
Parking Lot	0.00	0.00

5.13. Operational Waste Generation

5.13.1. Unmitigated

Land Use	Waste (ton/year)	Cogeneration (kWh/year)
General Light Industry	37.2	—
Parking Lot	0.00	—

5.14. Operational Refrigeration and Air Conditioning Equipment

5.14.1. Unmitigated

Land Use Type	Equipment Type	Refrigerant	GWP	Quantity (kg)	Operations Leak Rate	Service Leak Rate	Times Serviced
General Light Industry	Other commercial A/C and heat pumps	R-410A	2,088	0.30	4.00	4.00	18.0

5.15. Operational Off-Road Equipment

5.15.1. Unmitigated

Equipment Type	Fuel Type	Engine Tier	Number per Day	Hours Per Day	Horsepower	Load Factor

5.16. Stationary Sources

5.16.1. Emergency Generators and Fire Pumps

Equipment Type	Fuel Type	Number per Day	Hours per Day	Hours per Year	Horsepower	Load Factor

5.16.2. Process Boilers

Equipment Type	Fuel Type	Number	Boiler Rating (MMBtu/hr)	Daily Heat Input (MMBtu/day)	Annual Heat Input (MMBtu/yr)

5.17. User Defined

Equipment Type	Fuel Type

5.18. Vegetation

5.18.1. Land Use Change

5.18.1.1. Unmitigated

Vegetation Land Use Type	Vegetation Soil Type	Initial Acres	Final Acres

5.18.1. Biomass Cover Type

5.18.1.1. Unmitigated

Biomass Cover Type	Initial Acres	Final Acres

5.18.2. Sequestration

5.18.2.1. Unmitigated

Tree Type	Number	Electricity Saved (kWh/year)	Natural Gas Saved (btu/year)

6. Climate Risk Detailed Report

6.1. Climate Risk Summary

Cal-Adapt midcentury 2040–2059 average projections for four hazards are reported below for your project location. These are under Representation Concentration Pathway (RCP) 8.5 which assumes GHG emissions will continue to rise strongly through 2050 and then plateau around 2100.

Climate Hazard	Result for Project Location	Unit
Temperature and Extreme Heat	23.4	annual days of extreme heat
Extreme Precipitation	6.20	annual days with precipitation above 20 mm
Sea Level Rise	—	meters of inundation depth
Wildfire	0.00	annual hectares burned

Temperature and Extreme Heat data are for grid cell in which your project are located. The projection is based on the 98th historical percentile of daily maximum/minimum temperatures from observed historical data (32 climate model ensemble from Cal-Adapt, 2040–2059 average under RCP 8.5). Each grid cell is 6 kilometers (km) by 6 km, or 3.7 miles (mi) by 3.7 mi.
Extreme Precipitation data are for the grid cell in which your project are located. The threshold of 20 mm is equivalent to about ¾ an inch of rain, which would be light to moderate rainfall if received over a full day or heavy rain if received over a period of 2 to 4 hours. Each grid cell is 6 kilometers (km) by 6 km, or 3.7 miles (mi) by 3.7 mi.
Sea Level Rise data are for the grid cell in which your project are located. The projections are from Radke et al. (2017), as reported in Cal-Adapt (Radke et al., 2017, CEC-500-2017-008), and consider inundation location and depth for the San Francisco Bay, the Sacramento-San Joaquin River Delta and California coast resulting different increments of sea level rise coupled with extreme storm events. Users may select from four scenarios to view the range in potential inundation depth for the grid cell. The four scenarios are: No rise, 0.5 meter, 1.0 meter, 1.41 meters

Wildfire data are for the grid cell in which your project are located. The projections are from UC Davis, as reported in Cal-Adapt (2040–2059 average under RCP 8.5), and consider historical data of climate, vegetation, population density, and large (> 400 ha) fire history. Users may select from four model simulations to view the range in potential wildfire probabilities for the grid cell. The four simulations make different assumptions about expected rainfall and temperature are: Warmer/drier (HadGEM2-ES), Cooler/wetter (CNRM-CM5), Average conditions (CanESM2), Range of different rainfall and temperature possibilities (MIROC5). Each grid cell is 6 kilometers (km) by 6 km, or 3.7 miles (mi) by 3.7 mi.

6.2. Initial Climate Risk Scores

Climate Hazard	Exposure Score	Sensitivity Score	Adaptive Capacity Score	Vulnerability Score
Temperature and Extreme Heat	N/A	N/A	N/A	N/A
Extreme Precipitation	N/A	N/A	N/A	N/A
Sea Level Rise	N/A	N/A	N/A	N/A
Wildfire	N/A	N/A	N/A	N/A
Flooding	N/A	N/A	N/A	N/A
Drought	N/A	N/A	N/A	N/A
Snowpack Reduction	N/A	N/A	N/A	N/A
Air Quality Degradation	N/A	N/A	N/A	N/A

The sensitivity score reflects the extent to which a project would be adversely affected by exposure to a climate hazard. Exposure is rated on a scale of 1 to 5, with a score of 5 representing the greatest exposure.
The adaptive capacity of a project refers to its ability to manage and reduce vulnerabilities from projected climate hazards. Adaptive capacity is rated on a scale of 1 to 5, with a score of 5 representing the greatest ability to adapt.
The overall vulnerability scores are calculated based on the potential impacts and adaptive capacity assessments for each hazard. Scores do not include implementation of climate risk reduction measures.

6.3. Adjusted Climate Risk Scores

Climate Hazard	Exposure Score	Sensitivity Score	Adaptive Capacity Score	Vulnerability Score
Temperature and Extreme Heat	N/A	N/A	N/A	N/A
Extreme Precipitation	N/A	N/A	N/A	N/A
Sea Level Rise	N/A	N/A	N/A	N/A
Wildfire	N/A	N/A	N/A	N/A
Flooding	N/A	N/A	N/A	N/A
Drought	N/A	N/A	N/A	N/A
Snowpack Reduction	N/A	N/A	N/A	N/A
Air Quality Degradation	N/A	N/A	N/A	N/A

The sensitivity score reflects the extent to which a project would be adversely affected by exposure to a climate hazard. Exposure is rated on a scale of 1 to 5, with a score of 5 representing the greatest exposure.
The adaptive capacity of a project refers to its ability to manage and reduce vulnerabilities from projected climate hazards. Adaptive capacity is rated on a scale of 1 to 5, with a score of 5 representing the greatest ability to adapt.
The overall vulnerability scores are calculated based on the potential impacts and adaptive capacity assessments for each hazard. Scores include implementation of climate risk reduction measures.

6.4. Climate Risk Reduction Measures

7. Health and Equity Details

7.1. CalEnviroScreen 4.0 Scores

The maximum CalEnviroScreen score is 100. A high score (i.e., greater than 50) reflects a higher pollution burden compared to other census tracts in the state.

Indicator	Result for Project Census Tract
Exposure Indicators	—
AQ-Ozone	78.0
AQ-PM	79.9
AQ-DPM	32.2
Drinking Water	96.7
Lead Risk Housing	60.5
Pesticides	0.00
Toxic Releases	70.6
Traffic	34.4
Effect Indicators	—
CleanUp Sites	59.6
Groundwater	17.5
Haz Waste Facilities/Generators	65.2
Impaired Water Bodies	0.00
Solid Waste	75.7
Sensitive Population	—
Asthma	48.1

Cardio-vascular	37.3
Low Birth Weights	41.7
Socioeconomic Factor Indicators	—
Education	62.5
Housing	66.1
Linguistic	37.0
Poverty	44.9
Unemployment	77.8

7.2. Healthy Places Index Scores

The maximum Health Places Index score is 100. A high score (i.e., greater than 50) reflects healthier community conditions compared to other census tracts in the state.

Indicator	Result for Project Census Tract
Economic	—
Above Poverty	68.66418581
Employed	84.28076479
Median HI	66.62389324
Education	—
Bachelor's or higher	46.81124086
High school enrollment	100
Preschool enrollment	87.91222892
Transportation	—
Auto Access	58.83485179
Active commuting	45.8488387
Social	—
2-parent households	72.92441935
Voting	23.46978057
Neighborhood	—
Alcohol availability	30.98934942

Park access	52.70114205
Retail density	83.24137046
Supermarket access	86.15424099
Tree canopy	18.13165661
Housing	—
Homeownership	67.43231105
Housing habitability	68.0354164
Low-inc homeowner severe housing cost burden	68.00975234
Low-inc renter severe housing cost burden	28.6154241
Uncrowded housing	65.16104196
Health Outcomes	—
Insured adults	85.29449506
Arthritis	0.0
Asthma ER Admissions	56.3
High Blood Pressure	0.0
Cancer (excluding skin)	0.0
Asthma	0.0
Coronary Heart Disease	0.0
Chronic Obstructive Pulmonary Disease	0.0
Diagnosed Diabetes	0.0
Life Expectancy at Birth	35.4
Cognitively Disabled	64.4
Physically Disabled	41.1
Heart Attack ER Admissions	65.8
Mental Health Not Good	0.0
Chronic Kidney Disease	0.0
Obesity	0.0
Pedestrian Injuries	19.6

Physical Health Not Good	0.0
Stroke	0.0
Health Risk Behaviors	—
Binge Drinking	0.0
Current Smoker	0.0
No Leisure Time for Physical Activity	0.0
Climate Change Exposures	—
Wildfire Risk	0.0
SLR Inundation Area	0.0
Children	14.8
Elderly	37.4
English Speaking	65.0
Foreign-born	47.5
Outdoor Workers	54.5
Climate Change Adaptive Capacity	—
Impervious Surface Cover	29.0
Traffic Density	36.3
Traffic Access	61.2
Other Indices	—
Hardship	35.0
Other Decision Support	—
2016 Voting	30.6

7.3. Overall Health & Equity Scores

Metric	Result for Project Census Tract
CalEnviroScreen 4.0 Score for Project Location (a)	64.0
Healthy Places Index Score for Project Location (b)	71.0
Project Located in a Designated Disadvantaged Community (Senate Bill 535)	No

Project Located in a Low-Income Community (Assembly Bill 1550)	No
Project Located in a Community Air Protection Program Community (Assembly Bill 617)	No

a: The maximum CalEnviroScreen score is 100. A high score (i.e., greater than 50) reflects a higher pollution burden compared to other census tracts in the state.
b: The maximum Health Places Index score is 100. A high score (i.e., greater than 50) reflects healthier community conditions compared to other census tracts in the state.

7.4. Health & Equity Measures

No Health & Equity Measures selected.

7.5. Evaluation Scorecard

Health & Equity Evaluation Scorecard not completed.

7.6. Health & Equity Custom Measures

No Health & Equity Custom Measures created.

8. User Changes to Default Data

Screen	Justification
Construction: Construction Phases	Based on applicant provided information.
Construction: Off-Road Equipment	Based on applicant provided information.
Construction: Trips and VMT	Based on applicant provided information.
Operations: Energy Use	Energy for auxiliary use.
Operations: Water and Waste Water	No indoor water use.
Operations: Refrigerants	SF6 emissions estimated outside of CalEEMod.
Operations: Off-Road Equipment	One crane used to move containers every few years.
Operations: Emergency Generators and Fire Pumps	100% load assumed.

Covina Reliability Project Detailed Report

Table of Contents

1. Basic Project Information

1.1. Basic Project Information

1.2. Land Use Types

1.3. User-Selected Emission Reduction Measures by Emissions Sector

2. Emissions Summary

2.1. Construction Emissions Compared Against Thresholds

2.2. Construction Emissions by Year, Unmitigated

2.4. Operations Emissions Compared Against Thresholds

2.5. Operations Emissions by Sector, Unmitigated

3. Construction Emissions Details

3.1. Demolition of Existing Facilities/Site Preparation (2026) - Unmitigated

3.3. Decommissioning (2050) - Unmitigated

3.5. Grading (2026) - Unmitigated

3.7. Collector Substation Installation (2026) - Unmitigated

3.9. Battery/Container Installation (2026) - Unmitigated

3.11. Gen-tie Installation (2026) - Unmitigated

3.13. SCE Substation Construction/Upgrades (2025) - Unmitigated

3.15. SCE Substation Construction/Upgrades (2026) - Unmitigated

4. Operations Emissions Details

4.1. Mobile Emissions by Land Use

4.1.1. Unmitigated

4.2. Energy

4.2.1. Electricity Emissions By Land Use - Unmitigated

4.2.3. Natural Gas Emissions By Land Use - Unmitigated

4.3. Area Emissions by Source

4.3.1. Unmitigated

4.4. Water Emissions by Land Use

4.4.1. Unmitigated

4.5. Waste Emissions by Land Use

4.5.1. Unmitigated

4.6. Refrigerant Emissions by Land Use

4.6.1. Unmitigated

4.7. Offroad Emissions By Equipment Type

4.7.1. Unmitigated

4.8. Stationary Emissions By Equipment Type

4.8.1. Unmitigated

4.9. User Defined Emissions By Equipment Type

4.9.1. Unmitigated

4.10. Soil Carbon Accumulation By Vegetation Type

4.10.1. Soil Carbon Accumulation By Vegetation Type - Unmitigated

4.10.2. Above and Belowground Carbon Accumulation by Land Use Type - Unmitigated

4.10.3. Avoided and Sequestered Emissions by Species - Unmitigated

5. Activity Data

5.1. Construction Schedule

5.2. Off-Road Equipment

5.2.1. Unmitigated

5.3. Construction Vehicles

5.3.1. Unmitigated

5.4. Vehicles

5.4.1. Construction Vehicle Control Strategies

5.5. Architectural Coatings

5.6. Dust Mitigation

5.6.1. Construction Earthmoving Activities

5.6.2. Construction Earthmoving Control Strategies

5.7. Construction Paving

5.8. Construction Electricity Consumption and Emissions Factors

5.9. Operational Mobile Sources

5.9.1. Unmitigated

5.10. Operational Area Sources

5.10.1. Hearths

5.10.1.1. Unmitigated

5.10.2. Architectural Coatings

5.10.3. Landscape Equipment

5.11. Operational Energy Consumption

5.11.1. Unmitigated

5.12. Operational Water and Wastewater Consumption

5.12.1. Unmitigated

5.13. Operational Waste Generation

5.13.1. Unmitigated

5.14. Operational Refrigeration and Air Conditioning Equipment

5.14.1. Unmitigated

5.15. Operational Off-Road Equipment

5.15.1. Unmitigated

5.16. Stationary Sources

5.16.1. Emergency Generators and Fire Pumps

5.16.2. Process Boilers

5.17. User Defined

5.18. Vegetation

5.18.1. Land Use Change

5.18.1.1. Unmitigated

5.18.1. Biomass Cover Type

5.18.1.1. Unmitigated

5.18.2. Sequestration

5.18.2.1. Unmitigated

6. Climate Risk Detailed Report

6.1. Climate Risk Summary

6.2. Initial Climate Risk Scores

6.3. Adjusted Climate Risk Scores

6.4. Climate Risk Reduction Measures

7. Health and Equity Details

7.1. CalEnviroScreen 4.0 Scores

7.2. Healthy Places Index Scores

7.3. Overall Health & Equity Scores

7.4. Health & Equity Measures

7.5. Evaluation Scorecard

7.6. Health & Equity Custom Measures

8. User Changes to Default Data

1. Basic Project Information

1.1. Basic Project Information

Data Field	Value
Project Name	Covina Reliability Project
Construction Start Date	10/1/2025
Operational Year	2027
Lead Agency	—
Land Use Scale	Project/site
Analysis Level for Defaults	County
Windspeed (m/s)	1.80
Precipitation (days)	22.4
Location	34.09257760757768, -117.88040796594223
County	Los Angeles-South Coast
City	Covina
Air District	South Coast AQMD
Air Basin	South Coast
TAZ	5040
EDFZ	7
Electric Utility	Southern California Edison
Gas Utility	Southern California Gas
App Version	2022.1.1.30

1.2. Land Use Types

Land Use Subtype	Size	Unit	Lot Acreage	Building Area (sq ft)	Landscape Area (sq ft)	Special Landscape Area (sq ft)	Population	Description
General Light Industry	1.00	1000sqft	0.02	1,000	3,500	—	—	—

1.3. User-Selected Emission Reduction Measures by Emissions Sector

No measures selected

2. Emissions Summary

2.1. Construction Emissions Compared Against Thresholds

Criteria Pollutants (lb/day for daily, ton/yr for annual) and GHGs (lb/day for daily, MT/yr for annual)

Un/Mit.	BCO2	NBCO2	CO2T	CH4	N2O	R	CO2e
Daily, Summer (Max)	—	—	—	—	—	—	—
Unmit.	—	10,923	10,923	0.44	0.62	14.0	11,134
Daily, Winter (Max)	—	—	—	—	—	—	—
Unmit.	—	8,471	8,471	0.34	0.47	0.25	8,620
Average Daily (Max)	—	—	—	—	—	—	—
Unmit.	—	4,354	4,354	0.18	0.24	2.43	4,433
Annual (Max)	—	—	—	—	—	—	—
Unmit.	—	721	721	0.03	0.04	0.40	734

2.2. Construction Emissions by Year, Unmitigated

Criteria Pollutants (lb/day for daily, ton/yr for annual) and GHGs (lb/day for daily, MT/yr for annual)

Year	BCO2	NBCO2	CO2T	CH4	N2O	R	CO2e
Daily - Summer (Max)	—	—	—	—	—	—	—
2026	—	10,923	10,923	0.44	0.62	14.0	11,134
2050	—	2,283	2,283	0.07	0.10	0.14	2,314
Daily - Winter (Max)	—	—	—	—	—	—	—
2025	—	2,764	2,764	0.12	0.15	0.11	2,812
2026	—	8,471	8,471	0.34	0.47	0.25	8,620
2050	—	2,261	2,261	0.07	0.10	< 0.005	2,292
Average Daily	—	—	—	—	—	—	—

2025	—	499	499	0.02	0.03	0.33	508
2026	—	4,354	4,354	0.18	0.24	2.43	4,433
2050	—	826	826	0.03	0.04	0.02	837
Annual	—	—	—	—	—	—	—
2025	—	82.6	82.6	< 0.005	< 0.005	0.05	84.1
2026	—	721	721	0.03	0.04	0.40	734
2050	—	137	137	< 0.005	0.01	< 0.005	139

2.4. Operations Emissions Compared Against Thresholds

Criteria Pollutants (lb/day for daily, ton/yr for annual) and GHGs (lb/day for daily, MT/yr for annual)

Un/Mit.	BCO2	NBCO2	CO2T	CH4	N2O	R	CO2e
Daily, Summer (Max)	—	—	—	—	—	—	—
Unmit.	0.67	6,528	6,529	0.58	0.07	0.19	6,564
Daily, Winter (Max)	—	—	—	—	—	—	—
Unmit.	0.67	6,525	6,526	0.58	0.07	< 0.005	6,561
Average Daily (Max)	—	—	—	—	—	—	—
Unmit.	0.67	4,820	4,821	0.51	0.06	0.01	4,850
Annual (Max)	—	—	—	—	—	—	—
Unmit.	0.11	798	798	0.08	0.01	< 0.005	803

2.5. Operations Emissions by Sector, Unmitigated

Criteria Pollutants (lb/day for daily, ton/yr for annual) and GHGs (lb/day for daily, MT/yr for annual)

Sector	BCO2	NBCO2	CO2T	CH4	N2O	R	CO2e
Daily, Summer (Max)	—	—	—	—	—	—	—
Mobile	—	61.0	61.0	< 0.005	< 0.005	0.19	61.8
Area	—	0.18	0.18	< 0.005	< 0.005	—	0.18
Energy	—	4,570	4,570	0.44	0.05	—	4,596
Water	0.00	0.25	0.25	< 0.005	< 0.005	—	0.25

Waste	0.67	0.00	0.67	0.07	0.00	—	2.34
Off-Road	—	990	990	0.04	0.01	—	993
Stationary	0.00	920	920	0.04	0.01	0.00	923
Vegetation	—	-13.3	-13.3	—	—	—	-13.3
Total	0.67	6,528	6,529	0.58	0.07	0.19	6,564
Daily, Winter (Max)	—	—	—	—	—	—	—
Mobile	—	58.4	58.4	< 0.005	< 0.005	< 0.005	59.1
Area	—	—	—	—	—	—	—
Energy	—	4,570	4,570	0.44	0.05	—	4,596
Water	0.00	0.25	0.25	< 0.005	< 0.005	—	0.25
Waste	0.67	0.00	0.67	0.07	0.00	—	2.34
Off-Road	—	990	990	0.04	0.01	—	993
Stationary	0.00	920	920	0.04	0.01	0.00	923
Vegetation	—	-13.3	-13.3	—	—	—	-13.3
Total	0.67	6,525	6,526	0.58	0.07	< 0.005	6,561
Average Daily	—	—	—	—	—	—	—
Mobile	—	8.44	8.44	< 0.005	< 0.005	0.01	8.55
Area	—	0.12	0.12	< 0.005	< 0.005	—	0.12
Energy	—	4,570	4,570	0.44	0.05	—	4,596
Water	0.00	0.25	0.25	< 0.005	< 0.005	—	0.25
Waste	0.67	0.00	0.67	0.07	0.00	—	2.34
Off-Road	—	2.71	2.71	< 0.005	< 0.005	—	2.72
Stationary	0.00	252	252	0.01	< 0.005	0.00	253
Vegetation	—	-13.3	-13.3	—	—	—	-13.3
Total	0.67	4,820	4,821	0.51	0.06	0.01	4,850
Annual	—	—	—	—	—	—	—
Mobile	—	1.40	1.40	< 0.005	< 0.005	< 0.005	1.42
Area	—	0.02	0.02	< 0.005	< 0.005	—	0.02

Energy	—	757	757	0.07	0.01	—	761
Water	0.00	0.04	0.04	< 0.005	< 0.005	—	0.04
Waste	0.11	0.00	0.11	0.01	0.00	—	0.39
Off-Road	—	0.45	0.45	< 0.005	< 0.005	—	0.45
Stationary	0.00	41.7	41.7	< 0.005	< 0.005	0.00	41.9
Vegetation	—	-2.20	-2.20	—	—	—	-2.20
Total	0.11	798	798	0.08	0.01	< 0.005	803

3. Construction Emissions Details

3.1. Demolition of Existing Facilities/Site Preparation (2026) - Unmitigated

Criteria Pollutants (lb/day for daily, ton/yr for annual) and GHGs (lb/day for daily, MT/yr for annual)

Location	BCO2	NBCO2	CO2T	CH4	N2O	R	CO2e
Onsite	—	—	—	—	—	—	—
Daily, Summer (Max)	—	—	—	—	—	—	—
Daily, Winter (Max)	—	—	—	—	—	—	—
Off-Road Equipment	—	1,746	1,746	0.07	0.01	—	1,752
Demolition	—	—	—	—	—	—	—
Onsite truck	—	0.00	0.00	0.00	0.00	0.00	0.00
Average Daily	—	—	—	—	—	—	—
Off-Road Equipment	—	148	148	0.01	< 0.005	—	149
Demolition	—	—	—	—	—	—	—
Onsite truck	—	0.00	0.00	0.00	0.00	0.00	0.00
Annual	—	—	—	—	—	—	—
Off-Road Equipment	—	24.6	24.6	< 0.005	< 0.005	—	24.6
Demolition	—	—	—	—	—	—	—
Onsite truck	—	0.00	0.00	0.00	0.00	0.00	0.00
Offsite	—	—	—	—	—	—	—

Daily, Summer (Max)	—	—	—	—	—	—	—
Daily, Winter (Max)	—	—	—	—	—	—	—
Worker	—	514	514	0.02	0.02	0.05	520
Vendor	—	0.00	0.00	0.00	0.00	0.00	0.00
Hauling	—	817	817	0.05	0.13	0.05	857
Average Daily	—	—	—	—	—	—	—
Worker	—	44.3	44.3	< 0.005	< 0.005	0.07	44.9
Vendor	—	0.00	0.00	0.00	0.00	0.00	0.00
Hauling	—	69.3	69.3	< 0.005	0.01	0.07	72.8
Annual	—	—	—	—	—	—	—
Worker	—	7.33	7.33	< 0.005	< 0.005	0.01	7.43
Vendor	—	0.00	0.00	0.00	0.00	0.00	0.00
Hauling	—	11.5	11.5	< 0.005	< 0.005	0.01	12.1

3.3. Decommissioning (2050) - Unmitigated

Criteria Pollutants (lb/day for daily, ton/yr for annual) and GHGs (lb/day for daily, MT/yr for annual)

Location	BCO2	NBCO2	CO2T	CH4	N2O	R	CO2e
Onsite	—	—	—	—	—	—	—
Daily, Summer (Max)	—	—	—	—	—	—	—
Off-Road Equipment	—	1,280	1,280	0.05	0.01	—	1,285
Demolition	—	—	—	—	—	—	—
Onsite truck	—	0.00	0.00	0.00	0.00	0.00	0.00
Daily, Winter (Max)	—	—	—	—	—	—	—
Off-Road Equipment	—	1,280	1,280	0.05	0.01	—	1,285
Demolition	—	—	—	—	—	—	—
Onsite truck	—	0.00	0.00	0.00	0.00	0.00	0.00
Average Daily	—	—	—	—	—	—	—
Off-Road Equipment	—	467	467	0.02	< 0.005	—	468

Demolition	—	—	—	—	—	—	—
Onsite truck	—	0.00	0.00	0.00	0.00	0.00	0.00
Annual	—	—	—	—	—	—	—
Off-Road Equipment	—	77.2	77.2	< 0.005	< 0.005	—	77.5
Demolition	—	—	—	—	—	—	—
Onsite truck	—	0.00	0.00	0.00	0.00	0.00	0.00
Offsite	—	—	—	—	—	—	—
Daily, Summer (Max)	—	—	—	—	—	—	—
Worker	—	443	443	< 0.005	< 0.005	0.07	444
Vendor	—	180	180	< 0.005	0.03	0.01	188
Hauling	—	380	380	0.01	0.06	0.06	398
Daily, Winter (Max)	—	—	—	—	—	—	—
Worker	—	420	420	< 0.005	< 0.005	< 0.005	421
Vendor	—	180	180	< 0.005	0.03	< 0.005	188
Hauling	—	380	380	0.01	0.06	< 0.005	399
Average Daily	—	—	—	—	—	—	—
Worker	—	155	155	< 0.005	< 0.005	0.01	156
Vendor	—	65.5	65.5	< 0.005	0.01	< 0.005	68.4
Hauling	—	138	138	< 0.005	0.02	0.01	145
Annual	—	—	—	—	—	—	—
Worker	—	25.7	25.7	< 0.005	< 0.005	< 0.005	25.8
Vendor	—	10.8	10.8	< 0.005	< 0.005	< 0.005	11.3
Hauling	—	22.9	22.9	< 0.005	< 0.005	< 0.005	24.0

3.5. Grading (2026) - Unmitigated

Criteria Pollutants (lb/day for daily, ton/yr for annual) and GHGs (lb/day for daily, MT/yr for annual)

Location	BCO2	NBCO2	CO2T	CH4	N2O	R	CO2e
Onsite	—	—	—	—	—	—	—

Daily, Summer (Max)	—	—	—	—	—	—	—
Off-Road Equipment	—	1,289	1,289	0.05	0.01	—	1,293
Dust From Material Movement	—	—	—	—	—	—	—
Onsite truck	—	0.00	0.00	0.00	0.00	0.00	0.00
Daily, Winter (Max)	—	—	—	—	—	—	—
Off-Road Equipment	—	1,289	1,289	0.05	0.01	—	1,293
Dust From Material Movement	—	—	—	—	—	—	—
Onsite truck	—	0.00	0.00	0.00	0.00	0.00	0.00
Average Daily	—	—	—	—	—	—	—
Off-Road Equipment	—	84.7	84.7	< 0.005	< 0.005	—	85.0
Dust From Material Movement	—	—	—	—	—	—	—
Onsite truck	—	0.00	0.00	0.00	0.00	0.00	0.00
Annual	—	—	—	—	—	—	—
Off-Road Equipment	—	14.0	14.0	< 0.005	< 0.005	—	14.1
Dust From Material Movement	—	—	—	—	—	—	—
Onsite truck	—	0.00	0.00	0.00	0.00	0.00	0.00
Offsite	—	—	—	—	—	—	—
Daily, Summer (Max)	—	—	—	—	—	—	—
Worker	—	542	542	0.02	0.02	1.83	550
Vendor	—	62.4	62.4	< 0.005	0.01	0.17	65.2
Hauling	—	272	272	0.02	0.04	0.61	286
Daily, Winter (Max)	—	—	—	—	—	—	—
Worker	—	514	514	0.02	0.02	0.05	520
Vendor	—	62.4	62.4	< 0.005	0.01	< 0.005	65.1
Hauling	—	272	272	0.02	0.04	0.02	286
Average Daily	—	—	—	—	—	—	—

Worker	—	34.3	34.3	< 0.005	< 0.005	0.05	34.7
Vendor	—	4.10	4.10	< 0.005	< 0.005	< 0.005	4.28
Hauling	—	17.9	17.9	< 0.005	< 0.005	0.02	18.8
Annual	—	—	—	—	—	—	—
Worker	—	5.68	5.68	< 0.005	< 0.005	0.01	5.75
Vendor	—	0.68	0.68	< 0.005	< 0.005	< 0.005	0.71
Hauling	—	2.96	2.96	< 0.005	< 0.005	< 0.005	3.11

3.7. Collector Substation Installation (2026) - Unmitigated

Criteria Pollutants (lb/day for daily, ton/yr for annual) and GHGs (lb/day for daily, MT/yr for annual)

Location	BCO2	NBCO2	CO2T	CH4	N2O	R	CO2e
Onsite	—	—	—	—	—	—	—
Daily, Summer (Max)	—	—	—	—	—	—	—
Off-Road Equipment	—	290	290	0.01	< 0.005	—	291
Onsite truck	—	0.00	0.00	0.00	0.00	0.00	0.00
Daily, Winter (Max)	—	—	—	—	—	—	—
Average Daily	—	—	—	—	—	—	—
Off-Road Equipment	—	85.1	85.1	< 0.005	< 0.005	—	85.4
Onsite truck	—	0.00	0.00	0.00	0.00	0.00	0.00
Annual	—	—	—	—	—	—	—
Off-Road Equipment	—	14.1	14.1	< 0.005	< 0.005	—	14.1
Onsite truck	—	0.00	0.00	0.00	0.00	0.00	0.00
Offsite	—	—	—	—	—	—	—
Daily, Summer (Max)	—	—	—	—	—	—	—
Worker	—	542	542	0.02	0.02	1.83	550
Vendor	—	125	125	0.01	0.02	0.34	130
Hauling	—	272	272	0.02	0.04	0.61	286
Daily, Winter (Max)	—	—	—	—	—	—	—

Average Daily	—	—	—	—	—	—	—
Worker	—	153	153	0.01	0.01	0.23	155
Vendor	—	36.6	36.6	< 0.005	0.01	0.04	38.2
Hauling	—	79.8	79.8	< 0.005	0.01	0.08	83.8
Annual	—	—	—	—	—	—	—
Worker	—	25.3	25.3	< 0.005	< 0.005	0.04	25.6
Vendor	—	6.05	6.05	< 0.005	< 0.005	0.01	6.32
Hauling	—	13.2	13.2	< 0.005	< 0.005	0.01	13.9

3.9. Battery/Container Installation (2026) - Unmitigated

Criteria Pollutants (lb/day for daily, ton/yr for annual) and GHGs (lb/day for daily, MT/yr for annual)

Location	BCO2	NBCO2	CO2T	CH4	N2O	R	CO2e
Onsite	—	—	—	—	—	—	—
Daily, Summer (Max)	—	—	—	—	—	—	—
Off-Road Equipment	—	3,637	3,637	0.15	0.03	—	3,649
Onsite truck	—	0.00	0.00	0.00	0.00	0.00	0.00
Daily, Winter (Max)	—	—	—	—	—	—	—
Off-Road Equipment	—	3,637	3,637	0.15	0.03	—	3,649
Onsite truck	—	0.00	0.00	0.00	0.00	0.00	0.00
Average Daily	—	—	—	—	—	—	—
Off-Road Equipment	—	1,196	1,196	0.05	0.01	—	1,200
Onsite truck	—	0.00	0.00	0.00	0.00	0.00	0.00
Annual	—	—	—	—	—	—	—
Off-Road Equipment	—	198	198	0.01	< 0.005	—	199
Onsite truck	—	0.00	0.00	0.00	0.00	0.00	0.00
Offsite	—	—	—	—	—	—	—
Daily, Summer (Max)	—	—	—	—	—	—	—
Worker	—	163	163	0.01	0.01	0.55	165

Vendor	—	1,669	1,669	0.05	0.24	4.63	1,746
Hauling	—	272	272	0.02	0.04	0.61	286
Daily, Winter (Max)	—	—	—	—	—	—	—
Worker	—	154	154	0.01	0.01	0.01	156
Vendor	—	1,669	1,669	0.05	0.24	0.12	1,741
Hauling	—	272	272	0.02	0.04	0.02	286
Average Daily	—	—	—	—	—	—	—
Worker	—	51.4	51.4	< 0.005	< 0.005	0.08	52.1
Vendor	—	549	549	0.02	0.08	0.66	573
Hauling	—	89.5	89.5	< 0.005	0.01	0.09	93.9
Annual	—	—	—	—	—	—	—
Worker	—	8.51	8.51	< 0.005	< 0.005	0.01	8.63
Vendor	—	90.8	90.8	< 0.005	0.01	0.11	94.9
Hauling	—	14.8	14.8	< 0.005	< 0.005	0.01	15.6

3.11. Gen-tie Installation (2026) - Unmitigated

Criteria Pollutants (lb/day for daily, ton/yr for annual) and GHGs (lb/day for daily, MT/yr for annual)

Location	BCO2	NBCO2	CO2T	CH4	N2O	R	CO2e
Onsite	—	—	—	—	—	—	—
Daily, Summer (Max)	—	—	—	—	—	—	—
Off-Road Equipment	—	658	658	0.03	0.01	—	660
Onsite truck	—	0.00	0.00	0.00	0.00	0.00	0.00
Daily, Winter (Max)	—	—	—	—	—	—	—
Average Daily	—	—	—	—	—	—	—
Off-Road Equipment	—	121	121	< 0.005	< 0.005	—	121
Onsite truck	—	0.00	0.00	0.00	0.00	0.00	0.00
Annual	—	—	—	—	—	—	—
Off-Road Equipment	—	20.0	20.0	< 0.005	< 0.005	—	20.1

Onsite truck	—	0.00	0.00	0.00	0.00	0.00	0.00
Offsite	—	—	—	—	—	—	—
Daily, Summer (Max)	—	—	—	—	—	—	—
Worker	—	135	135	0.01	< 0.005	0.46	137
Vendor	—	125	125	0.01	0.02	0.34	130
Hauling	—	272	272	0.02	0.04	0.61	286
Daily, Winter (Max)	—	—	—	—	—	—	—
Average Daily	—	—	—	—	—	—	—
Worker	—	23.9	23.9	< 0.005	< 0.005	0.04	24.2
Vendor	—	22.9	22.9	< 0.005	< 0.005	0.03	23.9
Hauling	—	50.0	50.0	< 0.005	0.01	0.05	52.4
Annual	—	—	—	—	—	—	—
Worker	—	3.96	3.96	< 0.005	< 0.005	0.01	4.01
Vendor	—	3.79	3.79	< 0.005	< 0.005	< 0.005	3.96
Hauling	—	8.27	8.27	< 0.005	< 0.005	0.01	8.68

3.13. SCE Substation Construction/Upgrades (2025) - Unmitigated

Criteria Pollutants (lb/day for daily, ton/yr for annual) and GHGs (lb/day for daily, MT/yr for annual)

Location	BCO2	NBCO2	CO2T	CH4	N2O	R	CO2e
Onsite	—	—	—	—	—	—	—
Daily, Summer (Max)	—	—	—	—	—	—	—
Daily, Winter (Max)	—	—	—	—	—	—	—
Off-Road Equipment	—	1,403	1,403	0.06	0.01	—	1,408
Onsite truck	—	0.00	0.00	0.00	0.00	0.00	0.00
Average Daily	—	—	—	—	—	—	—
Off-Road Equipment	—	253	253	0.01	< 0.005	—	253
Onsite truck	—	0.00	0.00	0.00	0.00	0.00	0.00
Annual	—	—	—	—	—	—	—

Off-Road Equipment	—	41.8	41.8	< 0.005	< 0.005	—	42.0
Onsite truck	—	0.00	0.00	0.00	0.00	0.00	0.00
Offsite	—	—	—	—	—	—	—
Daily, Summer (Max)	—	—	—	—	—	—	—
Daily, Winter (Max)	—	—	—	—	—	—	—
Worker	—	472	472	0.02	0.02	0.05	478
Vendor	—	889	889	0.04	0.12	0.06	927
Hauling	—	0.00	0.00	0.00	0.00	0.00	0.00
Average Daily	—	—	—	—	—	—	—
Worker	—	86.2	86.2	< 0.005	< 0.005	0.14	87.4
Vendor	—	160	160	0.01	0.02	0.19	167
Hauling	—	0.00	0.00	0.00	0.00	0.00	0.00
Annual	—	—	—	—	—	—	—
Worker	—	14.3	14.3	< 0.005	< 0.005	0.02	14.5
Vendor	—	26.5	26.5	< 0.005	< 0.005	0.03	27.6
Hauling	—	0.00	0.00	0.00	0.00	0.00	0.00

3.15. SCE Substation Construction/Upgrades (2026) - Unmitigated

Criteria Pollutants (lb/day for daily, ton/yr for annual) and GHGs (lb/day for daily, MT/yr for annual)

Location	BCO2	NBCO2	CO2T	CH4	N2O	R	CO2e
Onsite	—	—	—	—	—	—	—
Daily, Summer (Max)	—	—	—	—	—	—	—
Off-Road Equipment	—	1,403	1,403	0.06	0.01	—	1,408
Onsite truck	—	0.00	0.00	0.00	0.00	0.00	0.00
Daily, Winter (Max)	—	—	—	—	—	—	—
Off-Road Equipment	—	1,403	1,403	0.06	0.01	—	1,408
Onsite truck	—	0.00	0.00	0.00	0.00	0.00	0.00
Average Daily	—	—	—	—	—	—	—

Off-Road Equipment	—	763	763	0.03	0.01	—	766
Onsite truck	—	0.00	0.00	0.00	0.00	0.00	0.00
Annual	—	—	—	—	—	—	—
Off-Road Equipment	—	126	126	0.01	< 0.005	—	127
Onsite truck	—	0.00	0.00	0.00	0.00	0.00	0.00
Offsite	—	—	—	—	—	—	—
Daily, Summer (Max)	—	—	—	—	—	—	—
Worker	—	488	488	0.02	0.02	1.65	495
Vendor	—	873	873	0.04	0.12	2.36	913
Hauling	—	0.00	0.00	0.00	0.00	0.00	0.00
Daily, Winter (Max)	—	—	—	—	—	—	—
Worker	—	462	462	0.02	0.02	0.04	468
Vendor	—	873	873	0.04	0.12	0.06	911
Hauling	—	0.00	0.00	0.00	0.00	0.00	0.00
Average Daily	—	—	—	—	—	—	—
Worker	—	255	255	0.01	0.01	0.39	259
Vendor	—	475	475	0.02	0.07	0.55	496
Hauling	—	0.00	0.00	0.00	0.00	0.00	0.00
Annual	—	—	—	—	—	—	—
Worker	—	42.3	42.3	< 0.005	< 0.005	0.06	42.8
Vendor	—	78.6	78.6	< 0.005	0.01	0.09	82.2
Hauling	—	0.00	0.00	0.00	0.00	0.00	0.00

4. Operations Emissions Details

4.1. Mobile Emissions by Land Use

4.1.1. Unmitigated

Mobile source emissions results are presented in Sections 2.6. No further detailed breakdown of emissions is available.

4.2. Energy

4.2.1. Electricity Emissions By Land Use - Unmitigated

Criteria Pollutants (lb/day for daily, ton/yr for annual) and GHGs (lb/day for daily, MT/yr for annual)

Land Use	BCO2	NBCO2	CO2T	CH4	N2O	R	CO2e
Daily, Summer (Max)	—	—	—	—	—	—	—
General Light Industry	—	4,570	4,570	0.44	0.05	—	4,596
Total	—	4,570	4,570	0.44	0.05	—	4,596
Daily, Winter (Max)	—	—	—	—	—	—	—
General Light Industry	—	4,570	4,570	0.44	0.05	—	4,596
Total	—	4,570	4,570	0.44	0.05	—	4,596
Annual	—	—	—	—	—	—	—
General Light Industry	—	757	757	0.07	0.01	—	761
Total	—	757	757	0.07	0.01	—	761

4.2.3. Natural Gas Emissions By Land Use - Unmitigated

Criteria Pollutants (lb/day for daily, ton/yr for annual) and GHGs (lb/day for daily, MT/yr for annual)

Land Use	BCO2	NBCO2	CO2T	CH4	N2O	R	CO2e
Daily, Summer (Max)	—	—	—	—	—	—	—
General Light Industry	—	0.00	0.00	0.00	0.00	—	0.00
Total	—	0.00	0.00	0.00	0.00	—	0.00
Daily, Winter (Max)	—	—	—	—	—	—	—
General Light Industry	—	0.00	0.00	0.00	0.00	—	0.00
Total	—	0.00	0.00	0.00	0.00	—	0.00
Annual	—	—	—	—	—	—	—
General Light Industry	—	0.00	0.00	0.00	0.00	—	0.00
Total	—	0.00	0.00	0.00	0.00	—	0.00

4.3. Area Emissions by Source

4.3.1. Unmitigated

Criteria Pollutants (lb/day for daily, ton/yr for annual) and GHGs (lb/day for daily, MT/yr for annual)

Source	BCO2	NBCO2	CO2T	CH4	N2O	R	CO2e
Daily, Summer (Max)	—	—	—	—	—	—	—
Consumer Products	—	—	—	—	—	—	—
Architectural Coatings	—	—	—	—	—	—	—
Landscape Equipment	—	0.18	0.18	< 0.005	< 0.005	—	0.18
Total	—	0.18	0.18	< 0.005	< 0.005	—	0.18
Daily, Winter (Max)	—	—	—	—	—	—	—
Consumer Products	—	—	—	—	—	—	—
Architectural Coatings	—	—	—	—	—	—	—
Total	—	—	—	—	—	—	—
Annual	—	—	—	—	—	—	—
Consumer Products	—	—	—	—	—	—	—
Architectural Coatings	—	—	—	—	—	—	—
Landscape Equipment	—	0.02	0.02	< 0.005	< 0.005	—	0.02
Total	—	0.02	0.02	< 0.005	< 0.005	—	0.02

4.4. Water Emissions by Land Use

4.4.1. Unmitigated

Criteria Pollutants (lb/day for daily, ton/yr for annual) and GHGs (lb/day for daily, MT/yr for annual)

Land Use	BCO2	NBCO2	CO2T	CH4	N2O	R	CO2e
Daily, Summer (Max)	—	—	—	—	—	—	—
General Light Industry	0.00	0.25	0.25	< 0.005	< 0.005	—	0.25
Total	0.00	0.25	0.25	< 0.005	< 0.005	—	0.25

Daily, Winter (Max)	—	—	—	—	—	—	—
General Light Industry	0.00	0.25	0.25	< 0.005	< 0.005	—	0.25
Total	0.00	0.25	0.25	< 0.005	< 0.005	—	0.25
Annual	—	—	—	—	—	—	—
General Light Industry	0.00	0.04	0.04	< 0.005	< 0.005	—	0.04
Total	0.00	0.04	0.04	< 0.005	< 0.005	—	0.04

4.5. Waste Emissions by Land Use

4.5.1. Unmitigated

Criteria Pollutants (lb/day for daily, ton/yr for annual) and GHGs (lb/day for daily, MT/yr for annual)

Land Use	BCO2	NBCO2	CO2T	CH4	N2O	R	CO2e
Daily, Summer (Max)	—	—	—	—	—	—	—
General Light Industry	0.67	0.00	0.67	0.07	0.00	—	2.34
Total	0.67	0.00	0.67	0.07	0.00	—	2.34
Daily, Winter (Max)	—	—	—	—	—	—	—
General Light Industry	0.67	0.00	0.67	0.07	0.00	—	2.34
Total	0.67	0.00	0.67	0.07	0.00	—	2.34
Annual	—	—	—	—	—	—	—
General Light Industry	0.11	0.00	0.11	0.01	0.00	—	0.39
Total	0.11	0.00	0.11	0.01	0.00	—	0.39

4.6. Refrigerant Emissions by Land Use

4.6.1. Unmitigated

Criteria Pollutants (lb/day for daily, ton/yr for annual) and GHGs (lb/day for daily, MT/yr for annual)

Land Use	BCO2	NBCO2	CO2T	CH4	N2O	R	CO2e
Daily, Summer (Max)	—	—	—	—	—	—	—

Total	—	—	—	—	—	—	—
Daily, Winter (Max)	—	—	—	—	—	—	—
Total	—	—	—	—	—	—	—
Annual	—	—	—	—	—	—	—
Total	—	—	—	—	—	—	—

4.7. Offroad Emissions By Equipment Type

4.7.1. Unmitigated

Criteria Pollutants (lb/day for daily, ton/yr for annual) and GHGs (lb/day for daily, MT/yr for annual)

Equipment Type	BCO2	NBCO2	CO2T	CH4	N2O	R	CO2e
Daily, Summer (Max)	—	—	—	—	—	—	—
Cranes	—	990	990	0.04	0.01	—	993
Total	—	990	990	0.04	0.01	—	993
Daily, Winter (Max)	—	—	—	—	—	—	—
Cranes	—	990	990	0.04	0.01	—	993
Total	—	990	990	0.04	0.01	—	993
Annual	—	—	—	—	—	—	—
Cranes	—	0.45	0.45	< 0.005	< 0.005	—	0.45
Total	—	0.45	0.45	< 0.005	< 0.005	—	0.45

4.8. Stationary Emissions By Equipment Type

4.8.1. Unmitigated

Criteria Pollutants (lb/day for daily, ton/yr for annual) and GHGs (lb/day for daily, MT/yr for annual)

Equipment Type	BCO2	NBCO2	CO2T	CH4	N2O	R	CO2e
Daily, Summer (Max)	—	—	—	—	—	—	—
Emergency Generator	0.00	920	920	0.04	0.01	0.00	923

Total	0.00	920	920	0.04	0.01	0.00	923
Daily, Winter (Max)	—	—	—	—	—	—	—
Emergency Generator	0.00	920	920	0.04	0.01	0.00	923
Total	0.00	920	920	0.04	0.01	0.00	923
Annual	—	—	—	—	—	—	—
Emergency Generator	0.00	41.7	41.7	< 0.005	< 0.005	0.00	41.9
Total	0.00	41.7	41.7	< 0.005	< 0.005	0.00	41.9

4.9. User Defined Emissions By Equipment Type

4.9.1. Unmitigated

Criteria Pollutants (lb/day for daily, ton/yr for annual) and GHGs (lb/day for daily, MT/yr for annual)

Equipment Type	BCO2	NBCO2	CO2T	CH4	N2O	R	CO2e
Daily, Summer (Max)	—	—	—	—	—	—	—
Total	—	—	—	—	—	—	—
Daily, Winter (Max)	—	—	—	—	—	—	—
Total	—	—	—	—	—	—	—
Annual	—	—	—	—	—	—	—
Total	—	—	—	—	—	—	—

4.10. Soil Carbon Accumulation By Vegetation Type

4.10.1. Soil Carbon Accumulation By Vegetation Type - Unmitigated

Criteria Pollutants (lb/day for daily, ton/yr for annual) and GHGs (lb/day for daily, MT/yr for annual)

Vegetation	BCO2	NBCO2	CO2T	CH4	N2O	R	CO2e
Daily, Summer (Max)	—	—	—	—	—	—	—
Total	—	—	—	—	—	—	—
Daily, Winter (Max)	—	—	—	—	—	—	—

Total	—	—	—	—	—	—	—
Annual	—	—	—	—	—	—	—
Total	—	—	—	—	—	—	—

4.10.2. Above and Belowground Carbon Accumulation by Land Use Type - Unmitigated

Criteria Pollutants (lb/day for daily, ton/yr for annual) and GHGs (lb/day for daily, MT/yr for annual)

Land Use	BCO2	NBCO2	CO2T	CH4	N2O	R	CO2e
Daily, Summer (Max)	—	—	—	—	—	—	—
Total	—	—	—	—	—	—	—
Daily, Winter (Max)	—	—	—	—	—	—	—
Total	—	—	—	—	—	—	—
Annual	—	—	—	—	—	—	—
Total	—	—	—	—	—	—	—

4.10.3. Avoided and Sequestered Emissions by Species - Unmitigated

Criteria Pollutants (lb/day for daily, ton/yr for annual) and GHGs (lb/day for daily, MT/yr for annual)

Species	BCO2	NBCO2	CO2T	CH4	N2O	R	CO2e
Daily, Summer (Max)	—	—	—	—	—	—	—
Avoided	—	—	—	—	—	—	—
Crape Myrtle	—	-0.32	-0.32	—	—	—	-0.32
Brisbane Box	—	-1.59	-1.59	—	—	—	-1.59
Subtotal	—	-1.91	-1.91	—	—	—	-1.91
Sequestered	—	—	—	—	—	—	—
Crape Myrtle	—	-3.18	-3.18	—	—	—	-3.18
Brisbane Box	—	-8.18	-8.18	—	—	—	-8.18
Subtotal	—	-11.4	-11.4	—	—	—	-11.4
Removed	—	—	—	—	—	—	—
Crape Myrtle	—	—	—	—	—	—	—

Brisbane Box	—	—	—	—	—	—	—
Subtotal	—	—	—	—	—	—	—
—	—	—	—	—	—	—	—
Total	—	-13.3	-13.3	—	—	—	-13.3
Daily, Winter (Max)	—	—	—	—	—	—	—
Avoided	—	—	—	—	—	—	—
Crape Myrtle	—	-0.32	-0.32	—	—	—	-0.32
Brisbane Box	—	-1.59	-1.59	—	—	—	-1.59
Subtotal	—	-1.91	-1.91	—	—	—	-1.91
Sequestered	—	—	—	—	—	—	—
Crape Myrtle	—	-3.18	-3.18	—	—	—	-3.18
Brisbane Box	—	-8.18	-8.18	—	—	—	-8.18
Subtotal	—	-11.4	-11.4	—	—	—	-11.4
Removed	—	—	—	—	—	—	—
Crape Myrtle	—	—	—	—	—	—	—
Brisbane Box	—	—	—	—	—	—	—
Subtotal	—	—	—	—	—	—	—
—	—	—	—	—	—	—	—
Total	—	-13.3	-13.3	—	—	—	-13.3
Annual	—	—	—	—	—	—	—
Avoided	—	—	—	—	—	—	—
Crape Myrtle	—	-0.05	-0.05	—	—	—	-0.05
Brisbane Box	—	-0.26	-0.26	—	—	—	-0.26
Subtotal	—	-0.32	-0.32	—	—	—	-0.32
Sequestered	—	—	—	—	—	—	—
Crape Myrtle	—	-0.53	-0.53	—	—	—	-0.53
Brisbane Box	—	-1.35	-1.35	—	—	—	-1.35
Subtotal	—	-1.88	-1.88	—	—	—	-1.88

Removed	—	—	—	—	—	—	—
Crape Myrtle	—	—	—	—	—	—	—
Brisbane Box	—	—	—	—	—	—	—
Subtotal	—	—	—	—	—	—	—
—	—	—	—	—	—	—	—
Total	—	-2.20	-2.20	—	—	—	-2.20

5. Activity Data

5.1. Construction Schedule

Phase Name	Phase Type	Start Date	End Date	Days Per Week	Work Days per Phase	Phase Description
Demolition of Existing Facilities/Site Preparation	Demolition	2/2/2026	3/16/2026	5.00	31.0	—
Decommissioning	Demolition	3/30/2050	9/30/2050	5.00	133	—
Grading	Grading	3/17/2026	4/17/2026	5.00	24.0	—
Collector Substation Installation	Building Construction	4/18/2026	9/15/2026	5.00	107	—
Battery/Container Installation	Building Construction	5/29/2026	11/12/2026	5.00	120	—
Gen-tie Installation	Building Construction	5/29/2026	8/31/2026	5.00	67.0	—
SCE Substation Construction/Upgrades	Building Construction	10/1/2025	10/5/2026	5.00	264	—

5.2. Off-Road Equipment

5.2.1. Unmitigated

Phase Name	Equipment Type	Fuel Type	Engine Tier	Number per Day	Hours Per Day	Horsepower	Load Factor
Demolition of Existing Facilities/Site Preparation	Tractors/Loaders/Backhoes	Diesel	Tier 4 Final	1.00	8.00	84.0	0.37

Demolition of Existing Facilities/Site Preparation	Excavators	Diesel	Tier 4 Final	1.00	8.00	36.0	0.38
Demolition of Existing Facilities/Site Preparation	Graders	Diesel	Tier 4 Final	1.00	8.00	148	0.41
Demolition of Existing Facilities/Site Preparation	Rubber Tired Loaders	Diesel	Tier 4 Final	1.00	8.00	150	0.36
Demolition of Existing Facilities/Site Preparation	Skid Steer Loaders	Diesel	Tier 4 Final	1.00	8.00	71.0	0.37
Decommissioning	Tractors/Loaders/Backhoes	Diesel	Tier 4 Final	1.00	8.00	84.0	0.37
Decommissioning	Cranes	Diesel	Tier 4 Final	1.00	8.00	367	0.29
Grading	Graders	Diesel	Tier 4 Final	1.00	8.00	148	0.41
Grading	Tractors/Loaders/Backhoes	Diesel	Tier 4 Final	1.00	8.00	84.0	0.37
Grading	Skid Steer Loaders	Diesel	Tier 4 Final	1.00	8.00	71.0	0.37
Grading	Generator Sets	Diesel	Tier 4 Final	1.00	8.00	25.0	0.74
Collector Substation Installation	Tractors/Loaders/Backhoes	Diesel	Tier 4 Final	1.00	8.00	84.0	0.37
Battery/Container Installation	Rubber Tired Loaders	Diesel	Tier 4 Final	1.00	8.00	150	0.36
Battery/Container Installation	Excavators	Diesel	Tier 4 Final	1.00	8.00	36.0	0.38
Battery/Container Installation	Rough Terrain Forklifts	Diesel	Tier 4 Final	1.00	8.00	96.0	0.40
Battery/Container Installation	Cranes	Diesel	Tier 4 Final	1.00	8.00	367	0.29
Battery/Container Installation	Graders	Diesel	Tier 4 Final	1.00	8.00	148	0.41
Battery/Container Installation	Skid Steer Loaders	Diesel	Tier 4 Final	1.00	8.00	71.0	0.37

Battery/Container Installation	Welders	Diesel	Tier 4 Final	1.00	8.00	46.0	0.45
Battery/Container Installation	Generator Sets	Diesel	Tier 4 Final	1.00	8.00	25.0	0.74
Battery/Container Installation	Paving Equipment	Diesel	Tier 4 Final	1.00	8.00	89.0	0.36
Battery/Container Installation	Rollers	Diesel	Tier 4 Final	1.00	8.00	36.0	0.38
Gen-tie Installation	Tractors/Loaders/Backhoes	Diesel	Tier 4 Final	1.00	8.00	84.0	0.37
Gen-tie Installation	Concrete/Industrial Saws	Diesel	Tier 4 Final	1.00	8.00	33.0	0.73
Gen-tie Installation	Other General Industrial Equipment	Diesel	Tier 4 Final	1.00	8.00	35.0	0.34
SCE Substation Construction/Upgrades	Cranes	Diesel	Average	1.00	3.00	367	0.29
SCE Substation Construction/Upgrades	Forklifts	Diesel	Average	2.00	3.00	82.0	0.20
SCE Substation Construction/Upgrades	Generator Sets	Diesel	Average	4.00	3.00	14.0	0.74
SCE Substation Construction/Upgrades	Air Compressors	Diesel	Average	1.00	8.00	37.0	0.48
SCE Substation Construction/Upgrades	Sweepers/Scrubbers	Diesel	Average	1.00	4.00	36.0	0.46
SCE Substation Construction/Upgrades	Tractors/Loaders/Backhoes	Diesel	Average	1.00	8.00	84.0	0.37
SCE Substation Construction/Upgrades	Trenchers	Diesel	Average	1.00	8.00	40.0	0.50

5.3. Construction Vehicles

5.3.1. Unmitigated

Phase Name	Trip Type	One-Way Trips per Day	Miles per Trip	Vehicle Mix

Demolition of Existing Facilities/Site Preparation	—	—	—	—
Demolition of Existing Facilities/Site Preparation	Worker	40.0	18.5	LDA,LDT1,LDT2
Demolition of Existing Facilities/Site Preparation	Vendor	0.00	10.2	HHDT,MHDT
Demolition of Existing Facilities/Site Preparation	Hauling	12.0	20.0	HHDT
Demolition of Existing Facilities/Site Preparation	Onsite truck	—	—	HHDT
Grading	—	—	—	—
Grading	Worker	40.0	18.5	LDA,LDT1,LDT2
Grading	Vendor	2.00	10.2	HHDT,MHDT
Grading	Hauling	4.00	20.0	HHDT
Grading	Onsite truck	—	—	HHDT
Collector Substation Installation	—	—	—	—
Collector Substation Installation	Worker	40.0	18.5	LDA,LDT1,LDT2
Collector Substation Installation	Vendor	4.00	10.2	HHDT,MHDT
Collector Substation Installation	Hauling	4.00	20.0	HHDT
Collector Substation Installation	Onsite truck	—	—	HHDT
Decommissioning	—	—	—	—
Decommissioning	Worker	40.0	18.5	LDA,LDT1,LDT2
Decommissioning	Vendor	10.0	10.2	HHDT,MHDT
Decommissioning	Hauling	8.00	20.0	HHDT
Decommissioning	Onsite truck	—	—	HHDT
Battery/Container Installation	—	—	—	—
Battery/Container Installation	Worker	12.0	18.5	LDA,LDT1,LDT2
Battery/Container Installation	Vendor	14.0	40.0	HHDT,MHDT
Battery/Container Installation	Hauling	4.00	20.0	HHDT
Battery/Container Installation	Onsite truck	—	—	HHDT

Gen-tie Installation	—	—	—	—
Gen-tie Installation	Worker	10.0	18.5	LDA,LDT1,LDT2
Gen-tie Installation	Vendor	4.00	10.2	HHDT,MHDT
Gen-tie Installation	Hauling	4.00	20.0	HHDT
Gen-tie Installation	Onsite truck	—	—	HHDT
SCE Substation Construction/Upgrades	—	—	—	—
SCE Substation Construction/Upgrades	Worker	36.0	18.5	LDA,LDT1,LDT2
SCE Substation Construction/Upgrades	Vendor	28.0	10.2	HHDT,MHDT
SCE Substation Construction/Upgrades	Hauling	0.00	20.0	HHDT
SCE Substation Construction/Upgrades	Onsite truck	—	—	HHDT

5.4. Vehicles

5.4.1. Construction Vehicle Control Strategies

Non-applicable. No control strategies activated by user.

5.5. Architectural Coatings

Phase Name	Residential Interior Area Coated (sq ft)	Residential Exterior Area Coated (sq ft)	Non-Residential Interior Area Coated (sq ft)	Non-Residential Exterior Area Coated (sq ft)	Parking Area Coated (sq ft)

5.6. Dust Mitigation

5.6.1. Construction Earthmoving Activities

Phase Name	Material Imported (Cubic Yards)	Material Exported (Cubic Yards)	Acres Graded (acres)	Material Demolished (Building Square Footage)	Acres Paved (acres)
Demolition of Existing Facilities/Site Preparation	0.00	0.00	0.00	30,000	—

Decommissioning	0.00	0.00	0.00	—	—
Grading	—	350	12.0	0.00	—

5.6.2. Construction Earthmoving Control Strategies

Non-applicable. No control strategies activated by user.

5.7. Construction Paving

Land Use	Area Paved (acres)	% Asphalt
General Light Industry	0.00	0%

5.8. Construction Electricity Consumption and Emissions Factors

kWh per Year and Emission Factor (lb/MWh)

Year	kWh per Year	CO2	CH4	N2O
2026	0.00	532	0.03	< 0.005
2050	0.00	532	0.03	< 0.005
2025	0.00	532	0.03	< 0.005

5.9. Operational Mobile Sources

5.9.1. Unmitigated

Land Use Type	Trips/Weekday	Trips/Saturday	Trips/Sunday	Trips/Year	VMT/Weekday	VMT/Saturday	VMT/Sunday	VMT/Year
Total all Land Uses	0.00	4.00	0.00	209	0.00	80.0	0.00	4,171

5.10. Operational Area Sources

5.10.1. Hearths

5.10.1.1. Unmitigated

5.10.2. Architectural Coatings

Residential Interior Area Coated (sq ft)	Residential Exterior Area Coated (sq ft)	Non-Residential Interior Area Coated (sq ft)	Non-Residential Exterior Area Coated (sq ft)	Parking Area Coated (sq ft)
0	0.00	1,500	500	—

5.10.3. Landscape Equipment

Season	Unit	Value
Snow Days	day/yr	0.00
Summer Days	day/yr	250

5.11. Operational Energy Consumption

5.11.1. Unmitigated

Electricity (kWh/yr) and CO2 and CH4 and N2O and Natural Gas (kBTU/yr)

Land Use	Electricity (kWh/yr)	CO2	CH4	N2O	Natural Gas (kBTU/yr)
General Light Industry	4,818,000	346	0.0330	0.0040	0.00

5.12. Operational Water and Wastewater Consumption

5.12.1. Unmitigated

Land Use	Indoor Water (gal/year)	Outdoor Water (gal/year)
General Light Industry	0.00	49,086

5.13. Operational Waste Generation

5.13.1. Unmitigated

Land Use	Waste (ton/year)	Cogeneration (kWh/year)

General Light Industry	1.24	—

5.14. Operational Refrigeration and Air Conditioning Equipment

5.14.1. Unmitigated

Land Use Type	Equipment Type	Refrigerant	GWP	Quantity (kg)	Operations Leak Rate	Service Leak Rate	Times Serviced

5.15. Operational Off-Road Equipment

5.15.1. Unmitigated

Equipment Type	Fuel Type	Engine Tier	Number per Day	Hours Per Day	Horsepower	Load Factor
Cranes	Diesel	Average	1.00	8.00	367	0.29

5.16. Stationary Sources

5.16.1. Emergency Generators and Fire Pumps

Equipment Type	Fuel Type	Number per Day	Hours per Day	Hours per Year	Horsepower	Load Factor
Emergency Generator	Diesel	1.00	2.00	200	400	1.00

5.16.2. Process Boilers

Equipment Type	Fuel Type	Number	Boiler Rating (MMBtu/hr)	Daily Heat Input (MMBtu/day)	Annual Heat Input (MMBtu/yr)

5.17. User Defined

Equipment Type	Fuel Type

5.18. Vegetation

5.18.1. Land Use Change

5.18.1.1. Unmitigated

Vegetation Land Use Type	Vegetation Soil Type	Initial Acres	Final Acres

5.18.1. Biomass Cover Type

5.18.1.1. Unmitigated

Biomass Cover Type	Initial Acres	Final Acres

5.18.2. Sequestration

5.18.2.1. Unmitigated

Tree Type	Number	Electricity Saved (kWh/year)	Natural Gas Saved (btu/year)
Crape Myrtle	11.0	3,506	11.8
Brisbane Box	14.0	15,563	68.8

6. Climate Risk Detailed Report

6.1. Climate Risk Summary

Cal-Adapt midcentury 2040–2059 average projections for four hazards are reported below for your project location. These are under Representation Concentration Pathway (RCP) 8.5 which assumes GHG emissions will continue to rise strongly through 2050 and then plateau around 2100.

Climate Hazard	Result for Project Location	Unit
Temperature and Extreme Heat	23.4	annual days of extreme heat
Extreme Precipitation	6.20	annual days with precipitation above 20 mm
Sea Level Rise	—	meters of inundation depth
Wildfire	0.00	annual hectares burned

Temperature and Extreme Heat data are for grid cell in which your project are located. The projection is based on the 98th historical percentile of daily maximum/minimum temperatures from observed historical data (32 climate model ensemble from Cal-Adapt, 2040–2059 average under RCP 8.5). Each grid cell is 6 kilometers (km) by 6 km, or 3.7 miles (mi) by 3.7 mi.
Extreme Precipitation data are for the grid cell in which your project are located. The threshold of 20 mm is equivalent to about ¾ an inch of rain, which would be light to moderate rainfall if received over a full day or heavy rain if received over a period of 2 to 4 hours. Each grid cell is 6 kilometers (km) by 6 km, or 3.7 miles (mi) by 3.7 mi.
Sea Level Rise data are for the grid cell in which your project are located. The projections are from Radke et al. (2017), as reported in Cal-Adapt (Radke et al., 2017, CEC-500-2017-008), and consider inundation location and depth for the San Francisco Bay, the Sacramento-San Joaquin River Delta and California coast resulting different increments of sea level rise coupled with extreme storm events. Users may select from four scenarios to view the range in potential inundation depth for the grid cell. The four scenarios are: No rise, 0.5 meter, 1.0 meter, 1.41 meters
Wildfire data are for the grid cell in which your project are located. The projections are from UC Davis, as reported in Cal-Adapt (2040–2059 average under RCP 8.5), and consider historical data of climate, vegetation, population density, and large (> 400 ha) fire history. Users may select from four model simulations to view the range in potential wildfire probabilities for the grid cell. The four simulations make different assumptions about expected rainfall and temperature are: Warmer/drier (HadGEM2-ES), Cooler/wetter (CNRM-CM5), Average conditions (CanESM2), Range of different rainfall and temperature possibilities (MIROC5). Each grid cell is 6 kilometers (km) by 6 km, or 3.7 miles (mi) by 3.7 mi.

6.2. Initial Climate Risk Scores

Climate Hazard	Exposure Score	Sensitivity Score	Adaptive Capacity Score	Vulnerability Score
Temperature and Extreme Heat	N/A	N/A	N/A	N/A
Extreme Precipitation	N/A	N/A	N/A	N/A
Sea Level Rise	N/A	N/A	N/A	N/A
Wildfire	N/A	N/A	N/A	N/A
Flooding	N/A	N/A	N/A	N/A
Drought	N/A	N/A	N/A	N/A
Snowpack Reduction	N/A	N/A	N/A	N/A
Air Quality Degradation	N/A	N/A	N/A	N/A

The sensitivity score reflects the extent to which a project would be adversely affected by exposure to a climate hazard. Exposure is rated on a scale of 1 to 5, with a score of 5 representing the greatest exposure.
The adaptive capacity of a project refers to its ability to manage and reduce vulnerabilities from projected climate hazards. Adaptive capacity is rated on a scale of 1 to 5, with a score of 5 representing the greatest ability to adapt.
The overall vulnerability scores are calculated based on the potential impacts and adaptive capacity assessments for each hazard. Scores do not include implementation of climate risk reduction measures.

6.3. Adjusted Climate Risk Scores

Climate Hazard	Exposure Score	Sensitivity Score	Adaptive Capacity Score	Vulnerability Score
Temperature and Extreme Heat	N/A	N/A	N/A	N/A
Extreme Precipitation	N/A	N/A	N/A	N/A
Sea Level Rise	N/A	N/A	N/A	N/A

Wildfire	N/A	N/A	N/A	N/A
Flooding	N/A	N/A	N/A	N/A
Drought	N/A	N/A	N/A	N/A
Snowpack Reduction	N/A	N/A	N/A	N/A
Air Quality Degradation	N/A	N/A	N/A	N/A

The sensitivity score reflects the extent to which a project would be adversely affected by exposure to a climate hazard. Exposure is rated on a scale of 1 to 5, with a score of 5 representing the greatest exposure.
The adaptive capacity of a project refers to its ability to manage and reduce vulnerabilities from projected climate hazards. Adaptive capacity is rated on a scale of 1 to 5, with a score of 5 representing the greatest ability to adapt.
The overall vulnerability scores are calculated based on the potential impacts and adaptive capacity assessments for each hazard. Scores include implementation of climate risk reduction measures.

6.4. Climate Risk Reduction Measures

7. Health and Equity Details

7.1. CalEnviroScreen 4.0 Scores

The maximum CalEnviroScreen score is 100. A high score (i.e., greater than 50) reflects a higher pollution burden compared to other census tracts in the state.

Indicator	Result for Project Census Tract
Exposure Indicators	—
AQ-Ozone	78.0
AQ-PM	79.9
AQ-DPM	32.2
Drinking Water	96.7
Lead Risk Housing	60.5
Pesticides	0.00
Toxic Releases	70.6
Traffic	34.4
Effect Indicators	—
CleanUp Sites	59.6
Groundwater	17.5

Haz Waste Facilities/Generators	65.2
Impaired Water Bodies	0.00
Solid Waste	75.7
Sensitive Population	—
Asthma	48.1
Cardio-vascular	37.3
Low Birth Weights	41.7
Socioeconomic Factor Indicators	—
Education	62.5
Housing	66.1
Linguistic	37.0
Poverty	44.9
Unemployment	77.8

7.2. Healthy Places Index Scores

The maximum Health Places Index score is 100. A high score (i.e., greater than 50) reflects healthier community conditions compared to other census tracts in the state.

Indicator	Result for Project Census Tract
Economic	—
Above Poverty	68.66418581
Employed	84.28076479
Median HI	66.62389324
Education	—
Bachelor's or higher	46.81124086
High school enrollment	100
Preschool enrollment	87.91222892
Transportation	—
Auto Access	58.83485179
Active commuting	45.8488387

Social	—
2-parent households	72.92441935
Voting	23.46978057
Neighborhood	—
Alcohol availability	30.98934942
Park access	52.70114205
Retail density	83.24137046
Supermarket access	86.15424099
Tree canopy	18.13165661
Housing	—
Homeownership	67.43231105
Housing habitability	68.0354164
Low-inc homeowner severe housing cost burden	68.00975234
Low-inc renter severe housing cost burden	28.6154241
Uncrowded housing	65.16104196
Health Outcomes	—
Insured adults	85.29449506
Arthritis	0.0
Asthma ER Admissions	56.3
High Blood Pressure	0.0
Cancer (excluding skin)	0.0
Asthma	0.0
Coronary Heart Disease	0.0
Chronic Obstructive Pulmonary Disease	0.0
Diagnosed Diabetes	0.0
Life Expectancy at Birth	35.4
Cognitively Disabled	64.4
Physically Disabled	41.1

Heart Attack ER Admissions	65.8
Mental Health Not Good	0.0
Chronic Kidney Disease	0.0
Obesity	0.0
Pedestrian Injuries	19.6
Physical Health Not Good	0.0
Stroke	0.0
Health Risk Behaviors	—
Binge Drinking	0.0
Current Smoker	0.0
No Leisure Time for Physical Activity	0.0
Climate Change Exposures	—
Wildfire Risk	0.0
SLR Inundation Area	0.0
Children	14.8
Elderly	37.4
English Speaking	65.0
Foreign-born	47.5
Outdoor Workers	54.5
Climate Change Adaptive Capacity	—
Impervious Surface Cover	29.0
Traffic Density	36.3
Traffic Access	61.2
Other Indices	—
Hardship	35.0
Other Decision Support	—
2016 Voting	30.6

7.3. Overall Health & Equity Scores

Metric	Result for Project Census Tract
CalEnviroScreen 4.0 Score for Project Location (a)	64.0
Healthy Places Index Score for Project Location (b)	71.0
Project Located in a Designated Disadvantaged Community (Senate Bill 535)	No
Project Located in a Low-Income Community (Assembly Bill 1550)	No
Project Located in a Community Air Protection Program Community (Assembly Bill 617)	No

a: The maximum CalEnviroScreen score is 100. A high score (i.e., greater than 50) reflects a higher pollution burden compared to other census tracts in the state.
b: The maximum Health Places Index score is 100. A high score (i.e., greater than 50) reflects healthier community conditions compared to other census tracts in the state.

7.4. Health & Equity Measures

No Health & Equity Measures selected.

7.5. Evaluation Scorecard

Health & Equity Evaluation Scorecard not completed.

7.6. Health & Equity Custom Measures

No Health & Equity Custom Measures created.

8. User Changes to Default Data

Screen	Justification
Construction: Construction Phases	Based on applicant provided information.
Construction: Off-Road Equipment	Based on applicant provided information.
Construction: Trips and VMT	Based on applicant provided information.
Operations: Energy Use	Energy for auxiliary use.
Operations: Water and Waste Water	No indoor water use.
Operations: Refrigerants	SF6 emissions estimated outside of CalEEMod.
Operations: Off-Road Equipment	One crane used to move containers every few years.
Operations: Emergency Generators and Fire Pumps	100% load assumed.

Operations: Generators + Pumps EF	Tier 4

This data was produced from the i-Tree Planting Calculator version 2.7.1 for Covina, CA.
Location: Covina, CA 91723
Total number of trees planted in this project: 25
Electricity Emissions Factor: 252.4
Fuel Emissions Factor: 52
Lifetime: 30
Annual Tree Mortality: 3
Run Date: 2-6-2025

Group Identifier	Tree Group Characteristics	Initial Number of Trees	Species	Initial DBH (inches)	Distance to Building (feet)	Direction	Building Vintage	Tree Condition	Crown Light Exposure	DBH (inches)	Height (feet)	Surviving Trees	Basal Area (square feet)	Canopy Cover (square feet)	Biomass (short ton)	CO2 Avoided (pounds)	CO2 Avoided ($)	CO2 Sequestered (pounds)	CO2 Sequestered ($)	Electricity Saved (kWh)	Electricity Saved ($)	Fuel Saved (MMBtu)	Fuel Saved ($)	Rainfall Interception (gallons)	Evaporation (gallons)	Transpiration (gallons)	Avoided Runoff (gallons)	Avoided Runoff ($)	O3 Removed (pounds)	NO2 Avoided (pounds)	NO2 Removed (pounds)	SO2 Avoided (pounds)	SO2 Removed (pounds)	VOC Avoided (pounds)	PM2.5 Avoided (pounds)	PM2.5 Removed (pounds)	Avoided Value ($)	Removal Value ($)
1	11 London's copie myrtleLage	11	London's	1	0-19	north (0â°)	post-1980	excellent	full sun	18.8	26	4.5	8.8	1,439.20	6.8	3,495.00	$206.24	34,808.80	$2,054.01	3,506.30	$717.73	11.8	$132.84	28,578.30	28,378.20	154,715.30	10,743.90	$96.01	30.2	0.25	6.66	0.88	0.49	1.82	1.15	0.2	$7.55	$166.69
2	14 Tristania sooTristania	trees 14	Tristania	1	0-19	north (0â°)	post-1980	excellent	full sun	18.8	55.9	5.8	11.2	2,711.60	17.4	17,392.20	$1,026.29	89,519.00	$5,282.37	15,563.40	$3,185.83	68.8	$890.47	57,843.60	57,843.50	313,150.20	21,746.00	$194.32	76.04	1.25	19.01	4.4	1.34	8.17	5.12	0.91	$34.23	$505.60

Cumulative graph data

Year	1	2	3	4	5	6	7	8	9	10	11	12	13	14	15	16	17	18	19	20	21	22	23	24	25	26	27	28	29	30
Sequestered & Avt	53.31636347	120.8611769	204.3	304.5579926	421.97172	556.9904	711.0446974	883.7917194	1079.823861	1293.504701	1524.31711	1771.721499	2035.152572	2314.024886	2607.737441	2915.677452	3237.272429	3571.89945	3918.921995	4277.701586	4647.599175	5027.976288	5450.791758	5879.577391	6315.054099	6756.726105	7202.933741	7653.687626	8109.170816	8568.898203
Energy	121.0433339	238.3592874	352.75	465.2287911	575.6387515	684.7224	796.7101009	910.9172354	1068.78874	1228.502583	1386.84716	1544.367777	1700.856215	1856.092764	2009.890164	2162.088496	2312.642973	2461.446356	2608.381223	2753.386275	2896.354313	3037.230383	3301.98212	3558.659469	3808.016539	4048.885176	4284.490265	4512.049938	4732.775775	4946.870902
Avoided Runoff	5.556514843	11.48047049	17.759	24.3819841	31.3425795	38.63294	46.24553243	54.17268119	62.40647337	70.93875665	79.7611394	88.86500589	98.24153759	107.8817377	117.776457	127.9164195	138.2922484	148.8944907	159.7136405	170.7401618	181.9640095	193.3771493	204.9685759	216.7293306	228.6500171	240.721316	252.933999	265.2789404	277.7471295	290.3296803
Air Pollution	6.21562378	13.64390304	21.859	30.97100727	41.00664393	52.00567	64.03755567	77.14131355	91.82782314	107.6608011	124.687547	142.9563063	162.51567	183.4139806	205.6987183	229.4158562	254.6094631	281.3354304	309.5859021	339.4385367	370.8568603	403.8129623	439.3390421	476.2238136	514.1257637	553.0122213	592.8598057	633.385749	674.4665832	716.065338
Combined Benefit	186.131836	384.3448478	596.67	825.139775	1069.965147	1352.351	1618.037963	1926.012935	2303.846898	2700.656842	3115.61295	3547.910589	3996.769994	4461.413389	4941.10278	5435.098224	5942.817114	6463.560727	6996.612761	7541.26656	8096.779077	8662.396782	9396.661496	10131.19	10865.84642	11600.34482	12333.20881	13064.41225	13794.1603	14522.16622

Breaker (kV)	Number of Breakers	Pounds of SF_6	MT of SF_6	Leak Rate	Global Warming Potential	MT CO_2e
138	6	500	0.227	0.5%	23,900	27.10

Appendix G

Phase I Environmental Site Assessment

Phase I Environmental Site Assessment

522 and 534 East Edna Place

Covina, Los Angeles County, California

JULY 2023

Prepared for:

UPSTREAM
7650 Girard Avenue, Suite 300
La Jolla, California 92037

Prepared by:

DUDEK

Corporate Office:
605 Third Street
Encinitas, California 92024

Susan Smith, PG
Geologist

Stephanie Chao
Environmental Engineer

Table of Contents

SECTION **PAGE NO.**

Acronyms and Abbreviations iv

1 Executive Summary 1

2 Introduction 3
2.1 Assessment Procedure and Scope of Investigation 3
2.2 Qualifications of Environmental Professionals 4

3 Site Location 5

4 Environmental Setting 6
4.1 Topography and Geology 6
4.2 Groundwater 6
4.3 Agricultural Use 6

5 Regulatory Agency Records Search Review 7
5.1 Subject Property 8
5.2 Adjoining and Nearby Properties 9
5.3 Unmapped Sites 11

6 Interviews 12
6.1 Site Representative Interview 12
6.2 User-Provided Information 12
6.3 Local Agency Records 13
6.3.1 County of Los Angeles 13
6.3.2 City of Covina 14
6.3.3 California Department of Resources Recycling and Recovery Solid Waste Information System 14
6.3.4 State Water Resources Control Board 15
6.3.5 Department of Toxic Substances Control 15
6.3.6 California Environmental Protection Agency Regulated Site Portal 15
6.3.7 California Geologic Energy Management Division 16
6.3.8 National Pipeline Mapping System 16

7 Site Reconnaissance 18
7.1 Description of Subject Property and Surroundings 18
7.2 Summary of Observations 19

8 Site History 21

8.1 Historical Aerial Photographs 21
8.2 Historical Topographic Maps 23
8.3 Fire Insurance Maps 25
8.4 City Directory 25
8.5 Title Information/Environmental Liens 29
9 Previous Environmental Site Assessments 32
10 Vapor Encroachment 33
11 Non-ASTM Considerations 34
12 Findings and Conclusions 35
13 Limitations 36
13.1 Data Gaps and Data Failures 36
13.2 Report Limitations 36
14 References 38

APPENDICES

A Qualifications of Environmental Professionals
B Historical Topographic Maps
C EDR Radius Map Report
D Site Representative Interview
E Local Agency Records
F Site Reconnaissance Photographs
G Historical Aerial Photographs
H Certified Sanborn Map Report
I City Directory Report
J Environmental Lien Search Report
K Vapor Encroachment Condition Report

FIGURE

1 Subject Property Location 2

TABLES

1 Regulatory Database Search Summary 7
2 Evaluation of Nearby Sites 10
3 Summary of Aerial Photographs 21
4 Summary of Topographic Maps 24
5 City Directory Listings 26
6a Title Information Summary for Assessor's Parcel Number 8429-008-028 30
6b Title Information Summary for Assessor's Parcel Number 8429-008-029 30

Acronyms and Abbreviations

Acronym/Abbreviation	Definition
APN	Assessor's Parcel Number
ASTM	American Society for Testing and Materials
AUL	activity and use limitation
CERCLA	Comprehensive Environmental Response, Compensation, and Liability Act
CREC	controlled recognized environmental condition
EDR	Environmental Data Resources
ESA	Environmental Site Assessment
HREC	historical recognized environmental condition
LACoFD	Los Angeles County Fire Department
pCi/L	picocuries per liter
REC	recognized environmental condition
VEC	vapor encroachment condition

1 Executive Summary

Dudek conducted a Phase I Environmental Site Assessment (ESA) for approximately 1.3 acres of land located in Covina, Los Angeles County, California (subject property; see Figure 1, Subject Property Location). The subject property is located on Assessor's Parcel Numbers (APNs) 8429-008-028 and 8429-008-029.

The findings of this investigation are based on historical sources, information contained in regulatory agency databases, interviews, and a site reconnaissance.

Information gathered for this report indicated the following:

- The subject property was used for agricultural purposes (orchards) as early as 1928 until sometime before 1954. Historical and agricultural use is generally associated with the use of pesticides and herbicides, which can result in elevated concentrations of chlorinated compounds and metals. However, since the site was graded and redeveloped by 1964, residual chlorinated compounds and metals, if present, were disturbed and redistributed and are therefore unlikely to impact the environmental conditions of the subject property.
- The subject property buildings were constructed in 1958 and 1960 as multi-tenant commercial properties.
- Adjacent properties include commercial/industrial properties, and nearby properties include a mix of residential housing and commercial/industrial properties.

This assessment did not reveal evidence of recognized environmental conditions (RECs), historical RECs (HRECs), controlled RECs (CRECs), or vapor encroachment conditions (VECs) (significant data gaps are discussed in Section 13.1, Data Gaps and Data Failures).

Dudek performed this Phase I ESA of the subject property in conformance with the scope and limitations of ASTM Standard E1527-21, Standard Practice for Environmental Site Assessments: Phase I Environmental Site Assessment Process. This report summarizes the research and findings of the Phase I ESA data gaps, which were determined not to be significant and are discussed in Section 13.1.



SOURCE: ESRI Imagery

DUDEK

0 50 100 Feet

FIGURE 1

Subject Property Location

522 and 534 East Edna Place, Covina, Los Angeles County, California - Phase I Environmental Site Assessment

2 Introduction

This Phase I Environmental Site Assessment (ESA) was performed according to the guidelines stipulated in the ASTM Standard E1527-21, Standard Practice for Environmental Site Assessments: Phase I Environmental Site Assessment Process (ASTM 2021). This Phase I ESA is being conducted on behalf of Upstream, as part of environmental due diligence prior to acquiring the subject property. As defined in Section 3.2.94 of ASTM Standard E1527-21, the user is defined as the party seeking to complete the Phase I ESA on the subject property. User obligations, as defined in ASTM Standard E1527-21, are discussed further in Section 6.2, User-Provided Information.

2.1 Assessment Procedure and Scope of Investigation

Phase I ESAs assist in identifying past and present land use, including identification of possible releases or disposal of manufacturing or other wastes if such information is contained within regulatory reports or files and/or is currently visible on site. The assessment reviews federal (U.S. Environmental Protection Agency), state, county, and local lists of known or potentially hazardous waste sites, landfills, and sites currently under investigation for environmental violations that may be of concern to a site.

The scope of this environmental investigation consisted of (1) a reconnaissance of the subject property; (2) a search of regulatory agency records; (3) a review of available historical aerial photographs, topographic maps, Sanborn fire insurance maps, city directory listings, and building department records; (4) an environmental lien and activity and use limitation (AUL) search; (5) interviews with the owner of the subject property and user of this report; and (6) preparation of this Phase I ESA report detailing the findings of the investigation.

These activities were conducted to identify RECs. The term *recognized environmental condition* (REC) means the presence or likely presence of any hazardous substances or petroleum products in, on, or at the subject property due to a release, likely release, past release, or material threat of a future release to the environment.

The term *controlled recognized environmental condition* (CREC) is an environmental condition that would have been considered a REC in the past but that has been remediated and received risk-based closure by a regulatory agency (i.e., received a "No Further Action" letter) where residual contamination remains in place. Furthermore, the term *CREC* is used if the property is subject to a control or use restriction (i.e., property use restrictions, AULs, institutional controls, or engineering controls) due to residual on-site contamination.

The term *historical recognized environmental condition* (HREC) is an environmental condition that would have been considered a REC in the past but that has been remediated and received unrestricted residential use closure by the regulatory agency. Therefore, no controls or use restrictions have been applied to the property.

The term *REC* is not intended to include de minimis conditions. De minimis conditions are conditions that generally do not present a material risk of harm to public health or the environment and thus would not be subject to an enforcement action if brought to the attention of governmental agencies.

2.2 Qualifications of Environmental Professionals

This Phase I ESA was prepared by Susan Smith, geologist, and Stephanie Chao, environmental engineer. Qualifications for Ms. Smith and Ms. Chao are included in Appendix A.

I, Susan Smith, declare that, to the best of my professional knowledge and belief, I meet the definition of environmental professional as defined in Section 312.10 of 40 Code of Federal Regulations Part 312. I have the specific qualifications based on education, training, and experience to assess a property of the nature, history, and setting of the subject property. I have developed and performed all appropriate inquiries in conformance with the standards and practices set forth in 40 Code of Federal Regulations Part 312.

3 Site Location

The subject property is located east of the southeast corner of the intersection of East Edna Place and Barranca Avenue in Covina, Los Angeles County, California. The subject property consists of approximately 1.3 acres of land located on two contiguous parcels (Assessor's Parcel Numbers [APNs] 8429-008-028 and 8429-008-029). Two addresses, 522 and 534 East Edna Place, are associated with the subject property.

The subject property is currently developed with two multi-tenant commercial buildings and an associated parking lot. The subject property is approximately 1.39 miles north of the Interstate 10 and approximately 1.55 miles east of California State Route 39 (Azusa Avenue) in the City of Covina in southeastern Los Angeles County.

The subject property is adjoined by commercial properties to the north and west, by train tracks to the south, and by a substation to the west. Surrounding properties consist of commercial properties, single- and multi-family residential properties, an adult school, and a community park.

4 Environmental Setting

4.1 Topography and Geology

General topographic information for the subject property and the surrounding area was obtained from a review of topographic maps (Appendix B), the Environmental Data Resources (EDR) Radius Map Report (Appendix C), and a site visit. The natural topography of the subject property is relatively flat with an overall gentle downward slope toward the west/southwest. The subject property sits at an average elevation of 595 feet above mean sea level.

No subsurface geologic investigations were performed as part of this Phase I ESA. According to the EDR Radius Map Report (Appendix C), the subject property is primarily underlain by URBAN LAND soil components. These soil components and characteristics are not well defined; drainage and infiltration rates are not available.

4.2 Groundwater

According to the EDR Radius Map Report (Appendix C), there are nine water wells located within 1 mile of the subject property, none of which are depicted on the subject property. Of the nine wells, one is listed as a Federal U.S. Geological Survey monitoring well, one as a Federal Public Water Supply well, one is listed as an abandoned City Hall well, one is listed as an inactive well on Grand Avenue, and three are listed with unknown uses; no uses were identified for the remaining 2 wells. Dudek reviewed information on the California Water Boards Groundwater Information System and did not identify any wells located on the subject property; one water supply well was located approximately 0.35 miles east of the subject property (GAMA 2023). Dudek also reviewed nearby monitoring sites on GeoTracker to obtain information about groundwater near the subject property. A site located 1,000 feet west of the subject property (Robert's Holiday Lines) reported a depth to water of 308.4 feet in 1990 (Aman Environmental, Inc. 1991).

4.3 Agricultural Use

Historical resources (see Section 8, Site History) indicate the subject property was developed with orchards from at least 1928 through 1948, before the land was cleared and commercial development occurred on the subject property. Soils were likely disturbed during commercial development of the subject property, which occurred prior to 1958 when the first building was constructed on the subject property.

As with all agricultural properties, pesticides and herbicides are likely used. The chemicals of concern associated with these compounds, such as organochlorinated compounds and metals, accumulate and persistent in shallow soils. Therefore, the longer a property is used for agricultural purposes, the more likely there is an accumulation of these chemicals of concern. While the subject property was used for agricultural purposes from the 1920s through the 1940s, it was redeveloped in 1958 for commercial properties, including grading and excavation for construction of the existing buildings. Surface soils were likely removed during construction activities; therefore, concentrations of any residual pesticide- and herbicide-related compounds are likely low. Therefore, it is unlikely the historical agricultural use is a REC.

5 Regulatory Agency Records Search Review

The regulatory database search gives a listing of sites within up to a 1-mile radius of the subject property ("target property" is the term used by EDR) that are known to be chemical handlers or hazardous waste generators or have reported releases of hazardous substances or petroleum products. Information in these listings includes the location of the site relative to the subject property, type of potential environmental concern present, and the status of the site. On June 16, 2023, EDR provided the database search for this Phase I ESA.

Table 1 summarizes the environmental databases that were searched as required by ASTM E1527-21, as well as additional environmental databases providing information on hazardous materials and petroleum products on the subject property that were searched. The comprehensive list of databases is included in the EDR Radius Map Report (Appendix C).

Table 1. Regulatory Database Search Summary

Acronym	Database	Search Distance*	Subject Property Listed?	Number of Surrounding Sites Listed
NPL	National Priorities List (including proposed NPL sites and NPL Liens [target property only])	1 mile	No	0
Proposed NPL	Sites proposed for NPL	1 mile	No	0
Delisted NPL	NPL Deletions	1 mile	No	0
CERCLIS – Federal Facility	Comprehensive Environmental Response, Compensation, and Liability Information System for the Comprehensive Environmental Response, Compensation, and Liability Act (CERCLA) with U.S. Environmental Protection Agency Federal Restoration and Reuse Office involvement	0.5 miles	No	0
CERCLIS – SEMS	CERCLA Superfund Enterprise Management System	0.5 miles	No	0
CERCLIS NFRAP (SEMS ARCHIVE)	No Further Remedial Action Planned – CERCLA SEMS Archive	0.5 miles	No	1
CORRACTS	Resource Conservation and Recovery Act (RCRA) Corrective Action	1 mile	No	0
RCRA TSDF	RCRA – Transportation, Storage, and Disposal Facilities	0.5 miles	No	0
RCRA-LQG	RCRA Large Quantity Generators	0.25 miles	No	1
RCRA-SQG	RCRA Small Quantity Generators	0.25 miles	No	14
RCRA-VSQG	RCRA Very Small Quantity Generators	0.25 miles	No	0

Table 1. Regulatory Database Search Summary

Acronym	Database	Search Distance*	Subject Property Listed?	Number of Surrounding Sites Listed
ERNS	Emergency Response Notification System	Target property	No	0
LUCIS	Land Use Control Information System – Institutional Control/Engineering Control	0.5 miles	No	0
US ENG CONTROLS	Federal sites with Engineering Controls	0.5 miles	No	0
US INST CONTROLS	Federal sites with Institutional Controls	0.5 miles	No	0
SWF/LF	State and Tribal Landfill and/or Solid Waste Disposal Site	0.5 miles	No	0
RESPONSE	Superfund	1 mile	No	0
ENVIROSTOR	State and tribal hazardous waste facilities	1 mile	No	6
LUST	State Leaking Underground Storage Tank	0.5 miles	No	13
CPS-SLIC	Cleanup Program Sites	0.5 miles	No	0
Indian LUST	Tribal LUST	0.5 miles	No	0
AST	State and Tribal Registered Aboveground Storage Tank	0.25 miles	No	2
UST	State and Tribal Registered Underground Storage Tank	0.25 miles	No	6
Indian UST	Registered Underground Storage Tank on Tribal Land	0.25 miles	No	0
FEMA UST	Federal Emergency Management Agency (FEMA)-owned Registered UST	0.25 miles	No	0
Indian VCP	Voluntary Cleanup on Tribal Land	0.5 miles	No	0
VCP	State and Tribal Voluntary Cleanup	0.5 miles	No	1
Brownfields	State and Tribal Brownfields	0.5 miles	No	0
Additional environmental records, including local lists		Varies	Yes	168

Note:
* The search distances in the EDR Radius Map Report and listed in this table are equal to or greater than the search distances required by ASTM Standard E1527-21.

5.1 Subject Property

The subject property was identified under the following names: LA Framing Wholesaler (534 East Edna Place), Condal Precision Machine (526 ½ East Edna Place), Southern California Edison (540 East Edna Place), Western Meter Exchange (532 Edna Place), Winter Engineering (530A East Edna Place), ACP Tag & Labels (538 East Edna Place), and BW Precision Inc. (526 ½ Edna Place). Discussions about the database listings for each of the subject property listings are presented below.

- LA Framing Wholesaler (534 East Edna Place) was listed in the Los Angeles Co. HMS database. The Los Angeles Co. HMS database provides information about active and inactive hazardous materials facilities in Los Angeles; the site is listed as "open." This listing is not indicative of a spill or release of hazardous materials and is administrative in nature; therefore, it is unlikely this site has impacted the environmental conditions of the subject property.
- Condal Precision Machine (526 ½ East Edna Place) was listed in the Los Angeles Co. HMS database. The Los Angeles Co. HMS database provides information about active and inactive hazardous materials facilities in Los Angeles; the site is listed as "open." This listing is not indicative of a spill or release of hazardous materials and is administrative in nature; therefore, it is unlikely this site has impacted the environmental conditions of the subject property.
- Southern California Edison (540 East Edna Place) was listed in the HAZNET and HWTS databases. These databases present information about facilities, generator identification numbers, waste manifests, and other administrative information. These listings are administrative in nature and no spills or releases were reported; therefore, this site is unlikely to impact the environmental conditions of the subject property.
- Western Meter Exchange (532 Edna Place) was listed in the HAZNET, HWTS, RCRA-SQG, FINDS, and ECHO databases. These databases present information about facilities, generator identification numbers, waste manifests, enforcement and compliance, and other administrative information. These listings are administrative in nature and no spills, releases, or violations were reported; therefore, this site is unlikely to impact to the environmental conditions of the subject property.
- Winter Engineering (530A East Edna Place), also listed as Decorator's Concept Builders, was listed in the Los Angeles Co. HMS, NPDES, CIWQS, and CERS databases. These databases present information about facilities, permits, and other administrative information. These listings are administrative in nature and no spills or releases were reported; therefore, this site is unlikely to impact the environmental conditions of the subject property.
- ACP Tag & Labels (538 East Edna Place) was listed in the Los Angeles Co. HMS database. The Los Angeles Co. HMS database provides information about active and inactive hazardous materials facilities in Los Angeles; the site is listed as "open." This listing is not indicative of a spill or release of hazardous materials and is administrative in nature; therefore, it is unlikely this site has impacted the environmental conditions of the subject property.
- BW Precision Inc. (526 ½ Edna Place) was listed in the HAZNET and HWTS databases. These databases present information about facilities, generator identification numbers, waste manifests, and other administrative information. These listings are administrative in nature and no spills or releases were reported; therefore, this site is unlikely to impact the environmental conditions of the subject property.

5.2 Adjoining and Nearby Properties

A total of 159 listings with 78 unique addresses were identified within 1 mile of the subject property. Of those, 18 unique sites were identified as adjoining the subject property and/or have a regulatory file that indicates a release of hazardous substances or petroleum products to the environment with the potential to impact the subject property. For these sites, the site name, address, database listings, relative location (approximate distance and direction) as measured from the nearest edge of the subject property, and discussion of the site status are included in Table 2. Potential impacts to the subject property are based on distance from the subject property, known groundwater gradients, and status of the regulatory listing provided. Information presented in Table 2 was gathered

from the EDR Radius Map Report and from documents available for review on GeoTracker (SWRCB 2023) and EnviroStor (DTSC 2023).

The remaining listings are administrative in nature and do not necessarily represent a release of hazardous materials or petroleum products to the environment or are at such distance from the subject property, are downgradient relative to the subject property, and/or have contamination contained to soil media and that they are not likely to impact the subject property. Therefore, the sites not listed in the table are not likely to have impacted the environmental conditions of the subject property.

Table 2. Evaluation of Nearby Sites

Site Name and Address	Database Listings	Relative Location with Respect to Subject Property	Case Status	Flow Direction and Relative Gradient to SP
Adjoining Properties				
Eldon Draper Cleaners (also reported as "Eldon Dry Cleaners [Former], "Eldon Dry Cleaners, Samanta Tai," and "Eldon Dry Cleaners, F.X. Zacharias") 551 East Edna Place	ENVIROSTOR, RCRA-SQG, FINDS, ECHO, DRYCLEANERS, EDR HIST CLEANER	Adjoining to the north	Not applicable	South/southwest, upgradient
A drycleaner was in operation at this site from at least 1991 to 1999. The site is listed for having been a small-quantity generator that historically used tetrachloroethylene. No violations or evaluations were identified for the site. Due to the proximity to the subject property and the upgradient direction relative to the subject property, this site may impact the environmental conditions of the subject property and is therefore considered a REC.				
City of Covina Field Operation Yard (also reported as "City of Covina Corp. Yard," "City Yard," "City of Covina," and "LA County Sanitation Districts/Covina City Yard") 534 North Barranca Avenue	RCRA NONGEN/ NLR, HWTS, LUST, SWEEPS UST, HIST UST, CORTESE, EMI, HAZNET, CERS, CERZ HAZ WASTE, CERS TANKS, UST, AST, LOS ANGELES CO. HMS	Adjoining to the south	Completed – Case closed as of September 2005	South/southwest, crossgradient
This site is a former leaking underground storage tank cleanup site that had diesel-contaminated soil. Soil analysis data from the Q3 2003 Report on Underground Storage Tank Removal/Replacement (GeoTracker 2023) did not detect any contaminants of concern above laboratory reporting limits. Given the lack of reportable levels of contamination and contamination confined to soil media, it is unlikely that this site has impacted the environmental conditions of the subject property.				

5.3 Unmapped Sites

Unmapped sites are flagged by EDR but not mapped due to insufficient address information. They are usually included in the database search report because they are in the same zip code as the subject property. The EDR Radius Map Report identified two unmapped sites. Dudek reviewed the sites and determined that one location, Glendora City Dump #247, is listed in the SWF/LF (SWIS: Solid Waste Information System) database and is located more than 3 miles northeast of the subject property. This site is closed and was used as an inert landfill with its current use being listed as vacant, industrial land. Based on the distance from the subject property, it is unlikely that this site has impacted the environmental conditions of the subject property. The other site, Covina Substation, is listed in the CPS-SLIC (Cleanup Program Site – Spills, Leaks, Investigations, and Cleanups) database and is located approximately 0.49 miles southwest of the subject property. This site is a completed/case closed site as of October 2022 with potential arsenic- and total petroleum hydrocarbons-contaminated soil present at the site. Based on the impacted media at this site (soil only) and regulatory case status (closed), it is unlikely that this site has impacted the environmental conditions of the subject property.

6 Interviews

6.1 Site Representative Interview

On June 20, 2023, Joshua Bory, owner of the subject property, completed a site background questionnaire. A copy of the questionnaire is presented in Appendix D. Below is the summary of the responses to the questionnaire.

- Mr. Bory has owned the property since August 1984.
- The subject property is currently used as rental units for commercial use (e.g., personal storage, personal hobby shops, and light commercial business use).
- The subject property has been used for these purposes for 65 years.
- Buildings on the property consist of single-story, concrete block buildings on a cement foundation, constructed in 1958.
- The property has been used as industrial rentals since it was constructed.
- The previous owner of the property was Edwin Begin (deceased).
- The subject property and adjoining properties have not been used as a gas station, printing facility, metal plating manufacturing, landfill, auto repair/service facility, dry cleaner, junkyard/auto dismantling, waste treatment, or other industrial use.
- The subject property has not been used for agricultural purposes, as a dump/burn area, or for hazardous substances storage.
- The representative was not aware of any previous hazardous materials use, storage, or other activities on the subject property that could indicate a release of hazardous materials or petroleum products.

6.2 User-Provided Information

In accordance with ASTM Standard E1527-21 (ASTM 2021), to qualify for one of the Landowner Liability Protections offered by the Small Business Liability Relief and Brownfields Revitalization Act of 2001, the tasks outlined in Section 6.2 through 6.6 of ASTM Standard E1527-21 must be completed, including a search for environmental liens and AULs. To facilitate this requirement, Dudek sent the following questions to the user of this report. Answers to these questions fulfill the requirement of Sections 6.2 through 6.6 of the ASTM Standard. Dudek sent the following questions to the user of this report. Max Margolin, Director of Development at Upstream, provided the following responses on June 20, 2023.

1. **Question:** Are you aware of any environmental cleanup liens against the property that are filed or recorded under federal, tribal, state, or local law?

   No.

2. **Question:** Are you aware of any activity and land use limitations, such as engineering controls, land use restrictions, or institutional controls that are in place at the site and/or have been filed or recorded in a registry under federal, tribal, state, or local law?

   No.

3. **Question:** As the user of this ESA, do you have any specialized knowledge or experience related to the property or nearby properties? For example, are you involved in the same line of business as the current or former occupants of the property or an adjoining property so that you would have specialized knowledge of the chemicals and processes used by this type of business?

   No.

4. **Question:** Does the purchase price being paid for this property reasonably reflect the fair market value of the property? If you conclude that there is a difference, have you considered whether the lower purchase price is because contamination is known or believed to be present at the property?

   N/A.

5. **Question:** Are you aware of commonly known or reasonably ascertainable information about the property that would help the environmental professional to identify conditions indicative of releases or threatened releases?

   No.

   a. Do you know the past uses of the property? Light industrial buildings with numerous tenants.
   b. Do you know of specific chemicals that are present or once were present at the property? No.
   c. Do you know of spills or other chemical releases that have taken place at the property? No.
   d. Do you know of any environmental cleanups that have taken place at the property? No.

6. **Question:** As the user of this ESA, based on your knowledge and experience related to the property, are there any obvious indicators that point to the presence or likely presence of contamination at the property?

   No.

6.3 Local Agency Records

6.3.1 County of Los Angeles

6.3.1.1 Fire Department

Dudek reviewed the Los Angeles County Fire Department (LACoFD) online Certified Unified Program Agency lists (LACoFD 2023) for information about the subject property. The LACoFD Health Hazardous Materials Division acts as Los Angeles County's Certified Unified Program Agency and as a local oversight regulatory program maintaining information about potential spills, cleanups, tanks, or chemical use that may have impacted the environmental conditions of the subject property. The subject property was identified in one of the Health Hazardous Materials Division databases searched. Don's Off Road 4x4, located at the historical subject property address, 532 East Edna Place, was listed in the Inactive Facility Inventory (Appendix E).

Dudek submitted requests to LACoFD for files pertaining to the subject property on June 16, 2023. A response was received on June 26, 2023, that no records were identified for the subject property addresses.

6.3.1.2 Office of the Assessor

Zoning information for the subject property was obtained from the Los Angeles County Office of the Assessor Property Assessment Information System. The subject property type is listed as commercial/industrial with one approximately 16,800-square-foot building constructed in 1960 at 522 East Edna Place, and one approximately 15,840-square-foot building constructed in 1958 at 534 East Edna Place (Los Angeles County 2023).

6.3.1.3 Department of Public Works

Dudek contacted the Los Angeles County Department of Public Works on June 16, 2023, to obtain files relating to any underground storage tanks. A response was received on June 20, 2023, that no records were identified for the subject property addresses. Dudek also submitted a request on July 10, 2023, for records and permit information pertaining to the subject property. A response was received on July 11, 2023, with two inspection records from November 2000 and February 2001 for 534 East Edna Place, identified as L A Framing Wholesaler. The inspection records indicate that the site best management practices were used and effective (Appendix E).

6.3.1.4 Agricultural Commissioner/Weights & Measures

Dudek contacted the Los Angeles County Agricultural Commissioner/Weights & Measures Department on July 10, 2023, to obtain files relating to historical pesticide and herbicide use as it pertains to the subject property. As of the date of this report, no response has been received.

6.3.2 City of Covina

6.3.2.1 Planning Division

Dudek contacted the City of Covina's Planning Division on July 10, 2023, to obtain files relating to building records, inspection records, permits, and/or code violations as it pertains to the subject property. As of the date of this report, no response has been received.

6.3.2.2 City Clerk

Dudek contacted the City of Covina's City Clerk on July 10, 2023, to obtain files relating to building records, inspection records, permits, and/or code violations as it pertains to the subject property. As of the date of this report, no response has been received.

6.3.3 California Department of Resources Recycling and Recovery Solid Waste Information System

Dudek reviewed the California Department of Resources Recycling and Recovery Solid Waste Information System online database (CalRecycle 2023). The database has information for all solid waste facilities, operation, and disposal sites in California. No sites were identified on the subject property. No sites were identified within 1 mile of the subject property.

6.3.4 State Water Resources Control Board

Dudek searched GeoTracker, the State Water Resources Control Board's data management system, for sites that impact, or have the potential to impact, water quality in California. Records include sites that require cleanup, various unregulated projects, and permitted facilities (SWRCB 2023). The subject property was not identified in the database. Seventeen sites were identified within 0.5 miles of the subject property. All these sites were at a given distance from the subject property, downgradient relative to the subject property, had contamination contained to soil media, and/or matched sites listed in the EDR Radius Map Report (discussed in Section 5.2, Adjoining and Nearby Properties); therefore, it would be unlikely that any of those sites have impacted the environmental conditions of the subject property.

Dudek also requested records from the Los Angeles Regional Water Quality Control Board on July 11, 2023, pertaining to the subject property. As of the date of this report, no response has been received.

6.3.5 Department of Toxic Substances Control

Dudek searched the EnviroStor database management system used for tracking cleanup, permitting, enforcement, and investigation efforts at hazardous waste facilities and sites with known contamination (DTSC 2023). The subject property was not identified in the database. Five sites were identified within 1 mile of the subject property. Of the five sites, two are tiered permit sites, one is an evaluation site, and two are voluntary cleanup sites. Of the two voluntary cleanup sites, one is approximately 0.72 miles west and downgradient of the subject property; therefore, the site is not considered close enough to potentially impact the subject property. The other voluntary cleanup site, Vita Pakt – Area 1, does not have contamination considered likely impactful to the environmental conditions of the subject property, due to the contamination contained to soil and soil vapor, and its distance relative to the subject property.

6.3.6 California Environmental Protection Agency Regulated Site Portal

Dudek reviewed the California Environmental Protection Agency Regulated Site Portal, which contains data about environmentally regulated sites and facilities in California (CalEPA 2023). Data sources for the portal include the California Environmental Reporting System, the Department of Toxic Substances Control EnviroStor, the State Water Resources Control Board GeoTracker, the California Integrated Water Quality System, and the Federal Toxics Release Inventory.

California Environmental Protection Agency sites are generally administrative in nature, identifying sites that have environmental permits or that handle hazardous materials or generate hazardous waste, but that do not necessarily have an uncontrolled release of hazardous substances to the environment. Two sites were identified on the subject property.

- Terra Furniture was identified on the subject property at the address 549 East Edna Place. The site is listed as a chemical storage facility that stores propane and argon mixed with carbon dioxide. The site has had a single violation that was returned to compliance for failure to complete and electronically submit a Hazardous Materials Release Response Plan. Due to the administrative nature of the database listing and single violation, it is unlikely this listing has impacted the environmental conditions of the subject property.

- Winter Engineering was identified on the subject property at the address 530A East Edna Place. The site is listed as an industrial stormwater facility. This site listing is administrative in nature and is not indicative of a release or spill of hazardous materials; therefore, it is unlikely this site has impacted the environmental conditions of the subject property.

Five sites were identified adjoining the subject property.

- SHS Honda & Acura Service, located at 650 North Barranca Avenue, Suite B, is adjoining to the west of the subject property and is listed as a chemical storage facility and hazardous waste generator. The site has had multiple violations that were administrative in nature and not indicative of a release or spill of hazardous materials; therefore, it is unlikely this site has impacted the environmental conditions of the subject property.
- Covina Smog, located at 650 North Barranca Avenue, Unit C, is adjoining to the west of the subject property and is listed as a chemical storage facility and hazardous waste generator. The site has had multiple violations that were administrative in nature and not indicative of a release or spill of hazardous materials; therefore, it is unlikely this site has impacted the environmental conditions of the subject property.
- SMHE, located at 525 East Edna Place, is adjoining to the north of the subject property and is listed as an industrial stormwater facility. This site has had one violation that was administrative in nature, therefore it is unlikely that this site has impacted the environmental conditions of the subject property.
- SCE Cortez Substation, located at 560 East Edna Place, is adjoining to the east of the subject property and is listed as a chemical storage facility with no violations. This site listing is administrative in nature and not indicative of a release or spill of hazardous materials; therefore, it is unlikely this site has impacted the environmental conditions of the subject property.
- City of Covina, located at 534 North Barranca Avenue, is adjoining to the south of the subject property and is listed as a chemical storage facility, hazardous waste generator, and aboveground petroleum storage facility. The site has had multiple violations that were administrative in nature or did not indicate an uncontrolled spill or release of hazardous materials to the environment; therefore, it is unlikely that this site has impacted the environmental conditions of the subject property.

6.3.7 California Geologic Energy Management Division

Dudek reviewed the California Geologic Energy Management Division database on July 11, 2023 (CalGEM 2023). No oil or gas wells were identified on the subject property. The nearest oil and gas well is approximately 0.84 miles to the northeast of the subject property. Two wells are mapped within 1 mile of the subject property. Both wells are identified as plugged, dry-hole oil and/or gas wells.

6.3.8 National Pipeline Mapping System

Dudek searched the National Pipeline Mapping System online database, which provides a public map viewer application that displays data related to gas transmission and hazardous liquid pipelines, liquefied natural gas plants, and breakout tanks under the Department of Transportation Pipeline and Hazardous Material Safety Administration jurisdiction (NPMS 2023).

One gas transmission pipeline was identified approximately 0.04 miles west of the subject property. The pipeline is an active (filled) natural gas distribution pipeline operated by Southern California Gas Co. No hazardous liquid pipelines, accidents (liquid), or incidents (gas) were reported or identified within 1 mile of the subject property.

7 Site Reconnaissance

A site reconnaissance was conducted on June 22, 2023, by Stephanie Chao of Dudek. The site reconnaissance consisted of walking the subject property, taking notes on observations, and taking photographs. All interior spaces were not accessible during site reconnaissance. Photographs are presented in Appendix F. Ms. Chao was unaccompanied during the site reconnaissance.

7.1 Description of Subject Property and Surroundings

The subject property consists of two contiguous parcels that make up approximately 1.3 acres of land developed with two multi-tenant commercial buildings and an associated parking lot. The subject property is located south of East Edna Place. The subject property can be accessed from East Edna Place to the north (Photograph 1). Access to the individual tenant units was not available at the time of the site reconnaissance though the tenant businesses and uses were identified through an email from the site representative. In an email from the site representative, Max Margolin, at the time of site reconnaissance, the tenant spaces were occupied by the following:

- 522 and 524 East Edna Place – Band Recording Studio (Photograph 2)
- 526 East Edna Place – CMC Solutions (Computer Tech)
- 526 ½ East Edna Place – Tuff Skin Truck Beds
- 528 East Edna Place – Suazo's HVAC
- 528 ½ and 532 East Edna Place – AD Security
- 530 and 530A East Edna Place – Winter Engineering
- 530B East Edna Place – Personal Hobby Shop
- 532A and 532B East Edna Place – Josh Mason's Workshop
- 532A – RP Construction Storage
- 534 and 536 East Edna Place – Shabbyology Boutique (Photograph 3)
- 538 East Edna Place – Art Studio
- 540 and 542 East Edna Place – Garcia's Nets
- 544 East Edna Place – Personal Home Storage
- 546 East Edna Place – Personal Storage
- 548 East Edna Place – Personal Storage
- 550 East Edna Place – MPC Trading
- 550A East Edna Place – BBQ Pellet Storage
- 550B East Edna Place – Family Storage

During the site visit, only the outsides of the garages and tenant units was observed, along with the parking lot that separates the two commercial buildings (Photograph 4). Overhead powerlines were observed along the boundaries of the subject property; transformers were located on the eastern and southwestern powerline poles (Photographs 5 and 6). The subject property is adjoined to the west by commercial properties (Photograph 7), to the north by

multi-tenant commercial properties (Photograph 8), to the south by railroad tracks and additional commercial properties (Photograph 9), and to the east by the Cortez Substation (Photograph 10). Along the northern edge of the subject property, a manhole cover and utility box were observed (Photograph 11). Outside of some of the units were municipal trash receptacles (Photograph 12). Two mobile storage units were observed in the parking lot, along the southern edge of the subject property (Photograph 13). De minimis staining was observed throughout the parking lot (Photograph 14) with one stain approximately 3 feet by 3 feet (Photograph 15).

The main areas of interest noted during the site reconnaissance are described in the following section.

7.2 Summary of Observations

Potable Water Supply or Source

Municipal water shutoff valves were observed at staggered locations between some of the tenant units (Photograph 16).

Sewage Disposal System

A manhole cover was observed along the northern edge of the subject property boundary that potentially connects to an underground sewer system (Photograph 11).

Wetlands and Natural Waterways

No natural waterways or wetlands were observed on the subject property.

Surface Water Discharge

Surface water flows off the parking lot and toward the northern and southern boundaries of the subject property.

Distressed Vegetation

No distressed vegetation was observed on the subject property.

Solid Debris Storage

No solid debris disposal or storage was observed on the subject property.

Hazardous Material and Petroleum Product Use and Storage

No hazardous material or petroleum product storage or use was observed on the subject property.

Unnaturally Discolored Ponds or Flowing Waters

No unnaturally discolored pools or flowing water were observed on the subject property.

Groundwater Wells, Cisterns, Cesspools, or Septic Tanks

No groundwater wells, cisterns, cesspools, or septic tanks were observed on the subject property.

Polychlorinated Biphenyl-Containing Items

Seven pole-mounted transformers were observed along the eastern and western subject property boundaries. The transformers were not able to be observed as they were in a locked alleyway.

Sumps or Ponds

No sumps or ponds were observed on the subject property.

Abnormal Odor

No abnormal odors were noted on the subject property.

Surface Staining, Corrosion, and Soil Disturbances

Oil staining was observed on the paved parking lot portions of the subject property (Photographs 14 and 15).

Tanks, Drums, Totes, and Intermediate Bulk Containers

No tanks, drums, totes, or intermediate bulk containers were observed on the subject property during the site reconnaissance.

Agricultural Use

Based on a review of historical sources, the subject property was used for agricultural purposes from at least 1928 through 1948.

Off-Site Sources

No off-site sources were observed during site reconnaissance.

Fill Material

Fill material was not observed on the subject property.

Unidentified Substance Containers

No unidentified substance containers were observed on the subject property.

Pipelines

No hazardous material pipelines were observed on the subject property. A review of the National Pipeline Mapping System Public Viewer (NPMS 2023) identified one gas transmission pipeline located approximately 0.04 miles west of the subject property. This pipeline was reported as actively distributing natural gas. No access manholes were observed along the subject property during site reconnaissance.

8 Site History

Based on a review of the historical aerial photographs, historical topographic maps, agency records, and the city directory report, the subject property was developed for agricultural purposes sometime between 1928 and 1948. The land was then cleared and redeveloped to its current configuration as commercial development with associated parking beginning in 1958 when the first commercial structure was built on the subject property.

Gaps greater than the 5-year interval required by the ASTM Standard were identified in historical resources. This constitutes a data failure and is discussed further in Section 13, Limitations.

An east–west-trending railroad track has been adjoining to the south of the subject property from at least 1894 until the present. The northern-, eastern-, and western-adjoining properties were agriculturally developed from at least 1928 to 1948, before being cleared prior to 1958 for commercial development that occurred in 1958 and 1960. The eastern-adjoining property has been developed as a substation since at least 1964 to the present. The southern-adjoining properties were predominantly agriculturally developed from at least 1928 to 1938, before being cleared between 1938 and 1948 for commercial development that occurred between 1948 and 1954. Surrounding properties have been predominantly mixed-use residential and commercial/industrial development as early as 1954 with continued development up until the present.

8.1 Historical Aerial Photographs

Dudek reviewed historical aerial photographs obtained from EDR for 1928, 1938, 1948, 1954, 1964, 1970, 1977, 1983, 1989, 1990, 1995, 2005, 2009, 2012, 2016, and 2020 (Appendix G). Dudek also reviewed aerial photographs from Google Earth for 2023 (Google Earth 2023). The photographs provided background information to assess the possibility of past activities that could present environmental concerns. The aerial photographs are described in Table 3.

Table 3. Summary of Aerial Photographs

Date	Subject Property	Adjoining and Surrounding Properties
1928	The subject property appears to consist entirely of orchard vegetation.	The adjoining areas to the north, east, and west appear to be orchards. A road is observed adjoining to the south of the subject property with orchards south of that road. A structure is observed on the southern-adjoining property. The greater surrounding areas appear to be predominantly orchards with some areas in the western, northern, and eastern surrounding areas. A reservoir is observed approximately 0.25 miles southeast of the subject property. A parcel of land in the western and northern surrounding areas appears to be cleared for development. Scattered structures are observed in the greater surrounding areas with a larger concentration of structures observed in the southwestern surrounding area.
1938	The subject property appears similar to the 1928 aerial photograph.	The adjoining properties appear similar to the 1928 aerial photograph. Additional structures and increased areas of agricultural land use are observed in the northern and eastern surrounding areas where the land had previously

Table 3. Summary of Aerial Photographs

Date	Subject Property	Adjoining and Surrounding Properties
		been cleared. The rest of the surrounding areas appear similar to the 1928 aerial photograph.
1948	The orchard vegetation on the subject property appears less dense, particularly in the northern region, than in previous aerial photographs.	The southern-adjoining area has been cleared of orchard vegetation. The orchards on the northern-, eastern-, and western-adjoining areas appear to be less dense than in previous aerial photographs. Additional areas in the greater surrounding region, particularly to the west, have been cleared of their previous orchards with some residential-sized structures observed in the southwestern surrounding area. Multiple large structures are observed approximately 230 feet to the west of the subject property.
1954	The subject property has been cleared of any remaining orchard vegetation and now appears as a cleared parcel of land.	The adjoining areas to the north, east, and west have been cleared of any remaining orchards and now appear as cleared parcels of land. Development has occurred on the southern-adjoining property where various-sized structures are observed. Additional areas of cleared orchards are observed in the greater surrounding area. Residential development is observed in the northern, eastern, and western surrounding areas. Additional large structures and further development are observed in the western surrounding area.
1964	Two large commercial structures are observed on the eastern and western regions of the subject property with a parking lot observed between them.	A road where present-day Edna Place can be found is adjoining to the north of the subject property, with commercial/industrial development observed just north of that road. Commercial/industrial development is also observed on the eastern- and western-adjoining properties. The eastern-adjoining property appears to be developed as a substation. Almost all orchards have been removed in the greater surrounding areas where continued development is observed. An increased number of paved roads and residential development are observed in all the greater surrounding areas.
1970	The subject property appears similar to the 1964 aerial photograph.	The adjoining properties appear similar to the 1964 aerial photograph. Continued commercial/industrial development is observed in the eastern and western surrounding areas. The rest of the surrounding properties appear similar to the 1964 aerial photograph.
1977	The subject property appears similar to the 1970 aerial photograph.	The adjoining and surrounding properties appear similar to the 1970 aerial photograph.
1983	The subject property appears similar to the 1977 aerial photograph.	A large structure is observed on the southern-adjoining property where there was previously a portion of a parking lot. The rest of the adjoining properties appear similar to the 1977 aerial photograph. Scattered residential and commercial/industrial development is observed to be continuing in the greater surrounding areas.
1989	The subject property appears similar to the 1983 aerial photograph.	The adjoining and surrounding properties appear similar to the 1983 aerial photograph.
1990	The subject property appears similar to the 1989 aerial photograph.	The adjoining and surrounding properties appear similar to the 1989 aerial photograph.

Table 3. Summary of Aerial Photographs

Date	Subject Property	Adjoining and Surrounding Properties
1995	The subject property appears similar to the 1990 aerial photograph.	The adjoining and surrounding properties appear similar to the 1990 aerial photograph.
2005	The subject property appears similar to the 1995 aerial photograph.	A large commercial/industrial-sized structure is observed on the portion of the western-adjoining property that was previously a parking lot. An additional structure is observed on the southern-adjoining property. The rest of the adjoining properties appear similar to the 1995 aerial photograph. A new parking lot and an additional commercial/industrial-sized structure is observed in the northwestern surrounding area where previously there was a parking lot and empty lot. The rest of the surrounding properties appear similar to the 1995 aerial photograph.
2009	The subject property appears similar to the 2005 aerial photograph.	The adjoining and surrounding properties appear similar to the 2005 aerial photograph.
2012	The subject property appears similar to the 2009 aerial photograph.	The adjoining and surrounding properties appear similar to the 2009 aerial photograph.
2016	The subject property appears similar to the 2012 aerial photograph.	The adjoining and surrounding properties appear similar to the 2012 aerial photograph.
2020	The subject property appears similar to the 2016 aerial photograph.	Portions of the western-adjoining property have been extended farther east. The rest of the adjoining and surrounding properties appear similar to the 2016 aerial photograph. Continued commercial development is observed in the northeastern and northwestern surrounding area. The rest of the surrounding properties appear similar to the 2016 aerial photograph.
2023	The subject property appears similar to the 2020 aerial photograph.	The adjoining properties appear similar to the 2020 aerial photograph. A region of the western surrounding areas has been redeveloped as a residential development and a portion of the northwestern region is in the process of redevelopment. The rest of the surrounding areas appear similar to the 2020 aerial photograph.

Note: See Appendix G for corresponding photographs for 1928 through 2020. The 2023 Google Earth photo is available online and therefore is not included in Appendix G.

8.2 Historical Topographic Maps

Dudek reviewed historical topographic maps from 1894, 1897, 1898, 1904, 1927/1928, 1953, 1966, 1972, 1981, 2012, 2015, and 2018 (Appendix B). Topographic maps from 1925, 1933, and 1939 were provided but were incomplete and did not depict the subject property, adjoining properties, or a majority of the surrounding properties. The topographic maps are a historical source that can be used to document the prior use of the subject property and surrounding area. The topographic maps are described in Table 4.

Table 4. Summary of Topographic Maps

Date	Subject Property	Adjoining and Surrounding Properties
1894	The subject property is depicted as vacant and undeveloped land.	An east–west-trending railroad track is depicted adjoining to the south of the subject property and an east–west-trending road is depicted approximately 480 feet north of the subject property. A forest service administrative area boundary is depicted in the eastern/northeastern surrounding area. A reservoir is depicted in the southeastern surrounding area with a path that leads into the eastern and northeastern surrounding area. A wash is depicted approximately 0.75 miles north of the subject property. Multiple roads and small structures are depicted in the greater surrounding areas.
1897	The subject property is depicted similarly to the 1894 topographic map.	The adjoining and surrounding areas are depicted similarly to the 1894 topographic map.
1898	The subject property is depicted similarly to the 1897 topographic map.	The adjoining and surrounding areas are depicted similarly to the 1897 topographic map.
1904	The subject property is depicted similarly to the 1898 topographic map.	The adjoining and surrounding areas are depicted similarly to the 1898 topographic map.
1927/ 1928	The subject property is depicted similarly to the 1904 topographic map.	A town or city boundary is depicted on the west side of the western-adjoining area. The southern-, eastern-, and northern-adjoining areas are depicted similarly to the 1904 topographic map. An intermittent stream or river is depicted approximately 0.25 miles east of the subject property. Two additional reservoirs are depicted in the eastern and northeastern surrounding areas. An increased number of structures and roads are depicted in the greater surrounding areas, particularly to the west/southwest where commercial- and/or industrial-sized structures are also depicted.
1953	The subject property is depicted similarly to the 1927/1928 topographic map.	The adjoining areas are depicted similarly to the 1927/1928 topographic map. An increased number of structures and road development are depicted in the greater surrounding areas, particularly to the north, east, and south. The eastern/southeastern surrounding area is depicted as a built-up area. Large portions of the greater surrounding areas are depicted as vegetation.
1966	The subject property is depicted as a built-up area that remains vacant and undeveloped.	An east–west-trending road, Edna Place, is depicted adjoining to the north of the subject property. A north–south-trending road, Barranca Avenue, is depicted adjoining to the west of the western-adjoining area. The rest of the adjoining areas are depicted similarly to the 1953 topographic map. Most of the surrounding areas are depicted as built-up areas with a majority of the previously depicted vegetation no longer depicted. A Spreading Grounds is depicted approximately 0.72 miles north of the subject property. An increased number of commercial- and/or industrial-sized structures are depicted in the greater surrounding areas.

Table 4. Summary of Topographic Maps

Date	Subject Property	Adjoining and Surrounding Properties
1972	The subject property is depicted similarly to the 1966 topographic map.	The adjoining areas are depicted similarly to the 1966 topographic map. An increased number of commercial- and/or industrial-sized structures are depicted in the western, northern, and eastern surrounding areas.
1981	The subject property is depicted similarly to the 1972 topographic map.	The adjoining areas are depicted similarly to the 1972 topographic map. An increased number of commercial- and/or industrial-sized structures are depicted in the western and eastern surrounding areas. The rest of the surrounding areas appear similar to the 1972 topographic map.
2012	The subject property is depicted similarly to the 1981 topographic map.	Individual structures and site features are no longer depicted on the topographic map. The only structures or site features still depicted are hospitals and a fire station. The streets depicted are in a similar configuration as present-day roads.
2015	The subject property is depicted similarly to the 2012 topographic map.	School structure features have been added to the surrounding areas. The previously depicted forest service area boundary is depicted again in the eastern/northeastern surrounding area. The rest of the adjoining and surrounding areas are depicted similarly to the 2012 topographic map.
2018	The subject property is depicted similarly to the 2015 topographic map.	The adjoining and surrounding areas are depicted similarly to the 2015 topographic map.

Note: See Appendix B for corresponding maps.

8.3 Fire Insurance Maps

Historical Sanborn fire insurance maps were requested from EDR. Sanborn maps provide information regarding the historical uses of the subject property and surrounding properties. Sanborn maps typically exist for cities with populations of 2,000 or more; the coverage is dependent on the location of the subject site within the city limits. Sanborn fire insurance maps were not found in the database for the subject property and it is considered an unmapped property. The Sanborn Map Report is provided in Appendix H.

8.4 City Directory

City directory listings were requested from EDR (Appendix I). For the city directory review, 522 and 534 East Edna Place were used to identify the subject property. Multiple adjoining or target property addresses were identified in research sources. Findings for the subject property and for adjoining property sites that have a high probability of containing hazardous material are summarized below in Table 5.

Table 5. City Directory Listings

Address	Date	Listings
Subject Property		
550 and	2020	Defense Evolution
	2020	MPCK Trading Inc.
	2010	Richard Frederick Drapery
	1995, 2003	Woodwork Specialists
	1992, 1995	Leftwich, Jim W
	1992	P B S
	1975	Commercial Products Metal Spinning
	1966	Edwards Mach. Shop
	1960	Cal Best Foods
	1960	Plunkett Cabinets East Edna Place
550A Edna/East Edna Place	1966	ABC Vacuum Co.
549 Edna/East Edna Place	1995	Namra OQ The Game Academy of Baseball
548 Edna/East Edna Place	2003	XXXX
	1995	Mueller, Paul
	1992	Wicks Print
	1975, 1980	Anderson Pattern Co. East Edna Place Covina
	1966	House of Lloyd S Inc.
	1960	Covina Furn. Refinishing Co.
546 Edna/East Edna Place	2020	IJR Ventures
	2020	Germavoid Inc.
	2020	Top Brand Appliance Inc.
	1992, 1995, 2003	Frontier Printing
	1960	Dean Leonard W
544 Edna/East Edna Place	2014, 2020	Future Packaging Preservation
	2003, 2005	Winter Engineering
542 Edna/East Edna Place	2010, 2014	Joe Iron Works
	2010	West Coast Pro Mod As
	2003	XXXX
	1980, 1985	Doc S Garage Doors
	1960	C & G Dress MFG Co.
540 Edna/East Edna Place	2003	XXXX
	1995	Occupant Unknown
	1992	Vending Services
	1992	Drews Bob Inc.
	1985	Guido Tile
	1975	A & J Air Conditioning Co.
	1975	San Gabriel Valley Electric Air Inc.
	1966	A & J Sheet Metal Inc.

Table 5. City Directory Listings

Address	Date	Listings
538 Edna/East Edna Place	2020	Orso Fine Arts Productions
	2003, 2005	ACP Tags & Labels
	1995	Professional Labels
	1992	Neuser Thos Intrs.
	1985	Gallagher Daniel Construction Co.
	1975, 1980	Gallagher Glass Co East Edna Place Covina
536 Edna Place	2003	XXXX
	1966	Zeruneith MFG
	1960	Charlie S Woodcraft
534 Edna/East Edna Place	2020	Shabbyology
	2003, 2005, 2010, 2014	LA Framing
	1995	Bob Drews Inc.
	1995	I Drews Co.
	1985	Covina Numerical Control
	1975	R & D Maldment Inc Covina
	1975	World of Leisure & Sporting Center MFG Co.
532 and	2020	Off Grid Engineering LLC
	1985, 1992, 1995, 2003, 2010	John Begin
	1995	Medovitch, Don
	1985, 1992	Western Meter Exchange
	1985	Single Point Threading Co.
	1975	Moorhead Sidney M Co.
	1966	Mayday Enterprises Plastic Prods
532A and	1980	Apollo Products East Edna Place Covina
	1966	Yare Co.
532B Edna/East Edna Place	1966, 1975	Plastic & Steel Products Inc.
530 Edna/East Edna Place	2010, 2014, 2020	Winter Engineering
	1995, 2003, 2005, 2010, 2014	Decorators Concept Builders
	2005	Pro Interactive Ventures Inc.
	2003	DSCabinet
	1992, 1995	Andersons Custom Cabinets
	1995	Andersons Ironworks & Fabrication
	1995	Andersons LE
	1995	Decorators Local Union
	1975, 1980, 1985	Mapco-Modular Arch Products Corp.
	1966	Sports Cars Body Shop
	1960	Covina Cabinet and Display Co.
528 Edna/East Edna Place	2010, 2014, 2020	Suazos Heating & Air Conditioning
	2005, 2014	Dunwell Plumbing & Drain
	2010	Hoag Plumbing
	2005	Aarons Plumbing Inc.
	1966	Velosa Electrical Contrs.
	1960	Polyware Distr. of Calif. Gift Shop Edna Pl

Table 5. City Directory Listings

Address	Date	Listings
526 and	2005	Gargoyle Custom
	1992, 1995, 2003	Condal Precision Machine
	1966	Times Los Angeles Circulation Dealers
	1960	Phifer Western Inc. Screens
526 ½ Edna/East Edna Place	1995	Condal Precision Machine
	1966, 1975	Olson S Electric
524 Edna Place	1960	All State Builders
	1960	Astro Printing Supply Co.
522 Edna/East Edna Place	2003, 2005	Pad Thai & Desserts
	1992, 1995	Opaso Café
	1985	Tae S Snacks
	1980	Galley The East Edna Place Covina
	1975	Sherms Café
	1966	Herms Café
	1960	Russo S Restaurant
Adjoining to the West		
502 East Edna Place	2005	Plumbing & Drainage
636 N Barranca Avenue	1975–2020	Auto Repair & Tire Shop
638 N Barranca Avenue	1975–2014	Auto Shop
640 N Barranca Avenue	2003–2005	Residential
	1992–1995	Commercial
	1985	Painting & Maintenance Co.
	1980	Hardware
650 N Barranca Avenue	2010–2020	Commercial and Auto
682 N Barranca Avenue	1980	Personal
724 N Barranca Avenue	1966–2020	Personal and Commercial
	1985	Drywall Co.
728 N Barranca Avenue	2010–2020	Commercial
Adjoining to the North		
515 East Edna Place	2010–2020	Pool Construction
	1975–2005	Commercial
525 East Edna Place	1975–2014	Commercial
	1960	Firestone Tire & Rubber Co.
527 East Edna Place	1960	Armada Van Lines
541 East Edna Place	2020	Personal
	2005	Escort Racing Products Inc.
	1995–2003	Electrical Company
	1992–1995	Northwestern Warehouse
	1966–1985	Commercial
	1980	Mobile Home Roofing
	1966	Armada Van Lines Inc.

Table 5. City Directory Listings

Address	Date	Listings
549 East Edna Place	1971–2020	Commercial
555 East Edna Place	2014 2005–2010 1975–2005 2003 1992 1985 1980 1966	Environmental Company Window Company Commercial Woodworking Corrosion Engineering Services Mobile Home Roofing J C Electric Cork Products MGF Co.
551 East Edna Place	1975–2020 1985–1995	Commercial and Construction Drapery Cleaners
565 East Edna Place	1960–1966 1960	Commercial Wire Processing
575 East Edna Place	1971–2020 1975 1960–1966	Commercial Cleaning Service Custom Drapery Service
577 East Edna Place	2014 1980–2005 1975	Auto Supply Commercial Drapery and Fabric Service
Adjoining to the East		
578 East Edna Place	1966	Van Storage
Adjoining to the South		
534 N Barranca Avenue	1992–2020 2010–2014	City of Covina Public Works Dept. Covina Area Emergency Aide
552L N Barranca Avenue	1975	Personal
574 N Barranca Avenue	2005–2010 2005	Personal City of Covina
612 N Barranca Avenue	1985–2014	Personal and Commercial

8.5 Title Information/Environmental Liens

As discussed in Section 6.2, the user is required to complete a search for environmental liens and AULs to satisfy the requirements of the All Appropriate Inquiries Rule for CERCLA (Comprehensive Environmental Response, Compensation, and Liability Act) liability protection. An environmental lien search including available records from 1980 to the present was conducted for the subject property parcels (APNS 8429-008-028 and 8429-008-029) located at the addresses 522 and 534 East Edna Place, Covina, California 91723 (Appendix J).

The current legal owner of APN 8429-008-028, located at 534 East Edna Place, is listed as the Bory Brothers LLC, An Idaho Limited Liability Company. No environmental liens or AULs were identified through the parcel search (Appendix J). A summary of the title information is presented in Table 6a.

Table 6a. Title Information Summary for Assessor's Parcel Number 8429-008-028

Grantee	Grantor	Date	Notes
Bory Brothers, LLC, an Idaho Limited Liability Company	Jacob Bory, Joshua Bory, George Bory, Romona B. Bowling, Trustee of the Joseph C. Bowling Decedent's Trust, Dated January 11, 2003	March 2023	Grant Deed
Jacob Bory, Joshua Bory, George Bory, Romona B. Bowling, Trustee of the Joseph C. Bowling Decedent's Trust, Dated January 11, 2003	Romona B. Bowling, Trustee of the Joseph C. Bowling Decedent's Trust, Dated January 11, 2003	September 2022	Grant Deed
Romona B. Bowling, As Trustee of the Joseph C. Bowling Decedent's Trust Dated January 11, 2003	Romona B. Bowling, Trustee	March 2003	Grant Deed
Joseph C. Bowling and Romona B. Bowling, Trustees of the Bowling Trust (Dated June 25, 1980)	Joseph C. Bowling and Romona B. Bowling, H' & W', as J/T	July 1986	Grant Deed
Joseph C. Bowling, Romona B. Bowling	Evelyn A. Begin	December 1984	Grant Deed

The current legal owner of APN 8429-008-029, located at 522 East Edna Place, is listed as the Bory Brothers LLC, An Idaho Limited Liability Company. No environmental liens or AULs were identified through the parcel search (Appendix J). A summary of the title information is presented in Table 6b.

Table 6b. Title Information Summary for Assessor's Parcel Number 8429-008-029

Grantee	Grantor	Date	Notes
Bory Brothers LLC, an Idaho Limited Liability Company	Jacob Bory, Joshua Bory, George Bory, Romona B. Bowling, Trustee of the Joseph C. Bowling Decedent's Trust, Dated January 11, 2003	March 2023	Grant Deed
Jacob Bory, Joshua Bory, George Bory, Romona B. Bowling, Trustee of the Joseph C. Bowling Decedent's Trust, Dated January 11, 2003	Romona B. Bowling, Trustee of the Joseph C. Bowling Decedent's Trust, Dated January 11, 2003	September 2022	Grant Deed
Romona B. Bowling, As Trustee of the Joseph C. Bowling Decedent's Trust Dated January 11, 2003	Romona B. Bowling, Trustee	March 2003	Grant Deed

Table 6b. Title Information Summary for Assessor's Parcel Number 8429-008-029

Grantee	Grantor	Date	Notes
Joseph C. Bowling and Romona B. Bowling, Trustees of the Bowling Trust (Dated June 25, 1980)	Joseph C. Bowling and Romona B. Bowling, H' & W', as J/T	July 1986	Grant Deed
Joseph C. Bowling, Romona B. Bowling	Evelyn A. Begin	December 1984	Grant Deed

9 Previous Environmental Site Assessments

No previous environmental assessments were provided to Dudek during this Phase I ESA.

10 Vapor Encroachment

Dudek evaluated vapor encroachment to determine whether there is a potential for vapors originating from contaminated soil and/or groundwater to occur in the subsurface below the existing and potential future on-site structures. Information obtained from other sources (geologic and hydrogeological information, site reconnaissance, local regulatory agency responses), as discussed in this report, was also considered. The vapor encroachment condition (VEC) assessment was conducted in accordance with ASTM Standard E2600-15 guidance (ASTM 2015). The EDR Radius Map Report (Appendix C) was used to evaluate listed contaminated sites as identified in federal, state, and local databases. A VEC assessment report is provided in Appendix K.

No sites were identified as having groundwater contamination or soil vapor contamination that could impact the subject property; as such, no VEC was identified.

11 Non-ASTM Considerations

This section discusses non-ASTM scope considerations that were included in this Phase I ESA based on the conditions at the subject property. These items are not required to be evaluated per the ASTM Standard but may still pose environmental health and safety risks.

Asbestos

Asbestos has been specifically designated a hazardous substance pursuant to CERCLA Section 102, but abatement costs are generally not recoverable under CERCLA. Many building materials commonly contained asbestos until the late 1970s, and a smaller list of building materials contained asbestos in the 1980s, such as drywall, joint compounds, vinyl flooring, roofing, asbestos-cement products, and stucco. Under the Toxic Substances Control Act, the U.S. Environmental Protection Agency banned the use of asbestos in many products, with partial bans occurring in 1989 and 1993. However, a full ban of asbestos products did not occur until 2019. Therefore, if a building was constructed prior to 1989, it is likely to contain asbestos products. If it was constructed between 1989 and 2019, it is less likely asbestos is present, but the potential persists.

The subject property buildings were constructed in 1958 and 1960. Asbestos could be present in the building materials of the subject property buildings. A full asbestos survey should be conducted prior to disturbing any potential asbestos-containing materials.

Lead-Based Paint

Paint manufacturers frequently used lead as a primary paint ingredient through the 1940s and gradually decreased its use in the 1950s and 1960s. The federal department of Housing and Urban Development estimates 30% of homes built in the United States before 1978 contain some lead-based paint. The Consumer Product Safety Commission prohibited the use of lead-based paints in residential buildings in 1978; however, the use of lead-based paints in commercial and industrial buildings is not prohibited.

The subject property buildings were constructed in 1958 and 1960; therefore, lead-based paint is likely present in building materials.

Radon

Radon is a radioactive gas that is produced from the natural decay of uranium, radium, and thorium in soil, rock, and groundwater. When radon becomes trapped in buildings and concentrations accumulate, exposure to radon can be a concern.

The EDR Radius Map Report presents radon test results for the vicinity of the subject property. A total of 63 sites within Los Angeles County were evaluated. The radon concentration at these sites averaged 0.711 picocuries per liter (pCi/L) on the first floor living area and 0.933 pCi/L in the basement. The U.S. Environmental Protection Agency radon zone for Los Angeles County is 2, which corresponds with average expected indoor radon levels between 2 and 4 pCi/L. The federal radon action level is 4 pCi/L.

12 Findings and Conclusions

Information gathered for this report indicated the following:

- The subject property was used for agricultural purposes (orchards) as early as 1928 until sometime before 1954. Historical and agricultural use is generally associated with the use of pesticides and herbicides, which can result in elevated concentrations of chlorinated compounds and metals. However, since the site was graded and redeveloped by 1964, residual chlorinated compounds and metals, if present, were disturbed and redistributed and are therefore unlikely to impact the environmental conditions of the subject property.
- The subject property buildings were constructed in 1958 and 1960 as multi-tenant commercial properties.
- Adjacent properties include commercial/industrial properties, and nearby properties include a mix of residential housing and commercial/industrial properties.

This assessment did not reveal evidence of RECs, HRECs, CRECs, or VECs (significant data gaps are discussed in Section 13.1).

Dudek performed this Phase I ESA of the subject property in conformance with the scope and limitations of ASTM Standard E1527-13, Standard Practice for Environmental Site Assessments: Phase I Environmental Site Assessment Process. This report summarizes the research and findings of the Phase I ESA data gaps, which were determined not to be significant and are discussed in Section 13.1.

13 Limitations

13.1 Data Gaps and Data Failures

As defined in ASTM Standard E1527-21, a data failure is a failure to achieve the historical research objective required by the ASTM Standard even after reviewing the standard historical resources that are reasonably ascertainable and likely to be useful. A data failure is a type of data gap.

The following data failures were identified for this Phase I ESA:

- Gaps greater than the 5-year interval required by the ASTM Standard were identified in historical resources between 1898 and 1904, 1904 and 1927, 1928 and 1938, 1938 and 1948, 1954 and 1964, 1983 and 1989, and 1995 and 2005. This constitutes a data failure.

As defined in ASTM Standard E1527-21, a data gap is the lack of or inability to obtain information required by this practice despite good faith efforts. A data gap is considered significant when it affects the ability of the environmental professional to identify RECs.

The following data gaps were identified for this Phase I ESA:

- While there is a gap in historical resources in exceedance of 5-year intervals, current records indicate that the subject property was first developed for commercial use (current configuration) in 1958. As such, this data gap does not limit the environmental professional's ability to identify a REC or hazardous material use on the subject property; therefore, this gap is not significant.
- No response was received from the Los Angeles Regional Water Quality Control Board, City of Covina City Clerk or Planning Division, or the Los Angeles County Agricultural Commissioner/Weights & Measures Department for records requests. Although this is a data gap, based on the site history, available historical and regulatory information, and present-day use, Dudek has determined this data gap is less than significant as it did not limit the ability to identify a REC.
- Access to the interior portions of the buildings was not provided during the site reconnaissance. Several of the subject property tenants were listed in databases that document hazardous materials and waste storage. Dudek was not able to verify the materials stored or their conditions. As such, this is considered a significant data gap.

Should information be obtained following submittal of this Phase I ESA report that resolves the data gaps and changes the findings of the Phase I ESA report, Dudek will submit the findings to the user in an addendum.

13.2 Report Limitations

The findings and conclusions presented in this report are professional opinions based solely on the indicated data described in this report, as reflected in the discussion in this report of the visual observations of the subject property and vicinity and documentation reviewed and, based on the foregoing, our interpretation of this information and these documents. Dudek makes no warranty, guarantee, or representation, express or implied, as to statements made by

others or information included in documentation reviewed or otherwise provided to Dudek, as described in this report. This report does not purport to identify or describe all potential contamination or other issues related to the environment respecting the subject property and/or the vicinity. Likewise, it is understood that it is possible that conditions or contamination exist at the subject property or in the vicinity that are not identified in this Phase I ESA.

No warranties, guarantees, or representations, expressed or implied, are made by Dudek, except for the representation that this report has been prepared in accordance with the current generally accepted practices and standards consistent with the level of care and skill exercised under similar circumstances by other professionals performing the same or similar services in the same or similar geographical locality. This report, including its conclusions and/or recommendations, is intended exclusively and solely for the purpose outlined herein and for the client identified hereunder. This report may not be relied upon by any other person or entity without the express advance written consent of Dudek specifically identifying such person or entity. Dudek reserves the right to further condition any such third-party use based on matters it deems appropriate under the circumstances, in its sole discretion.

This report is subject to the conditions and restrictions and limitations described in ASTM Standard E1527-21.

In accordance with Section 4.6.1 of ASTM Standard E1527-21, this Phase I ESA is valid as a general matter for not longer than 180 days from the date of the first interview, first review of government records, or first visual inspection. If this Phase I ESA has been prepared for the purposes of a transaction, the report must have been completed no more than 180 days prior to the transaction date to be considered viable. Otherwise, the report must be updated or revised in accordance with ASTM Standard E1527-21.

14 References

Aman Environmental, Inc. 1991. *Closure Report, Robert's Holiday Lines, 359 East Front Street, Covina, California*. August 1991. Accessed July 14, 2023. https://documents.geotracker.waterboards.ca.gov/regulators/deliverable_documents/3060948252/Robert%20Holiday%20Lines_Closure%20Report.pdf.

ASTM (American Society for Testing and Materials). 2015. *E2600-15, Standard Guide for Vapor Encroachment Screening on Property Involved in Real Estate Transaction.* West Conshohocken, Pennsylvania: ASTM International.

ASTM. 2021. *E1527-21, Standard Practice for Environmental Site Assessments: Phase I Environmental Site Assessment Process*. West Conshohocken, Pennsylvania: ASTM International.

CalEPA (California Environmental Protection Agency). 2023. CalEPA Regulated Site Portal [online database]. Accessed July 14, 2023. https://siteportal.calepa.ca.gov/nsite/.

CalGEM (California Geologic Energy Management Division). 2023. Well Finder [online database]. Accessed July 11, 2023. https://www.conservation.ca.gov/calgem/Pages/WellFinder.aspx.

CalRecycle (California Department of Resources Recycling and Recovery). 2023. SWIS Facility/Site Search [online database]. Accessed July 10, 2023. https://www2.calrecycle.ca.gov/SolidWaste/Site/Search.

DTSC (Department of Toxic Substances Control). 2023. EnviroStor [online database]. Accessed July 13, 2023. https://www.envirostor.dtsc.ca.gov/public.

GAMA (Groundwater Ambient Monitoring and Assessment). 2023. Groundwater Information System, California Water Boards [online database]. Accessed July 14, 2023. https://gamagroundwater.waterboards.ca.gov/gama/gamamap/public/Default.asp.

GeoTracker. 2023. City of Covina Public Works (T0603711459). Accessed July 14, 2023. http://geotracker.waterboards.ca.gov/profile_report.asp?global_id=T0603711459.

Google Earth. 2023. Aerial photographs of the subject property for 2023. Accessed July 11, 2023. https://www.google.com/earth/.

LACoFD (Los Angeles County Fire Department). 2023. Los Angeles County Fire Department – Certified Unified Program Agency (CUPA). https://fire.lacounty.gov/cupa-programs/.

Los Angeles County. 2023. Los Angeles County Office of the Assessor – Property Assessment Information System [online mapping application]. Accessed July 10, 2023. https://maps.assessor.lacounty.gov/m/.

NPMS (National Pipeline Mapping System). 2023. NPMS Public Map Viewer [online mapping application]. Accessed July 11, 2023. https://pvnpms.phmsa.dot.gov/PublicViewer.

SWRCB (State Water Resources Control Board). 2023. GeoTracker [online database]. Accessed July 13, 2023. https://geotracker.waterboards.ca.gov.

Appendix A

Qualifications of Environmental Professionals

Environmental Professional	Professional License	Degree(s)	Years' Relevant Experience	Task Performed
Susan Smith	Professional Geologist, State of California	B.S., Geological Sciences, California State University Fullerton	21	Report Preparation
Stephanie Chao		B.S., Environmental Engineering, San Diego State University	2	Site Reconnaissance, Report Preparation

Appendix B
Historical Topographic Maps

Covina Reliability Project
522 and 534 East Edna Place
Covina, CA 91723

Inquiry Number: 7366478.4
June 16, 2023

EDR Historical Topo Map Report

with QuadMatch™

6 Armstrong Road, 4th floor
Shelton, CT 06484
Toll Free: 800.352.0050
www.edrnet.com

EDR Historical Topo Map Report

06/16/23

Site Name:

Covina Reliability Project
522 and 534 East Edna Place
Covina, CA 91723
EDR Inquiry # 7366478.4

Client Name:

DUDEK
605 Third Street
Encinitas, CA 92024
Contact: Susan Smith

EDR Topographic Map Library has been searched by EDR and maps covering the target property location as provided by DUDEK were identified for the years listed below. EDR's Historical Topo Map Report is designed to assist professionals in evaluating potential liability on a target property resulting from past activities. EDRs Historical Topo Map Report includes a search of a collection of public and private color historical topographic maps, dating back to the late 1800s.

Search Results:

P.O.# 14182.06

Project: Covina Reliability Project

Coordinates:

Latitude:	34.092571 34° 5' 33" North
Longitude:	-117.880348 -117° 52' 49" West
UTM Zone:	Zone 11 North
UTM X Meters:	418788.87
UTM Y Meters:	3772769.88
Elevation:	595.00' above sea level

Maps Provided:

2018	1933
2015	1927, 1928
2012	1925
1981	1904
1972	1898
1966	1897
1953, 1954	1894
1939	

Disclaimer - Copyright and Trademark Notice

This Report contains certain information obtained from a variety of public and other sources reasonably available to Environmental Data Resources, LLC. It cannot be concluded from this Report that coverage information for the target and surrounding properties does not exist from other sources. This Report is provided on an "AS IS", "AS AVAILABLE" basis. NO WARRANTY EXPRESS OR IMPLIED IS MADE WHATSOEVER IN CONNECTION WITH THIS REPORT. ENVIRONMENTAL DATA RESOURCES, LLC AND ITS SUBSIDIARIES, AFFILIATES AND THIRD PARTY SUPPLIERS DISCLAIM ALL WARRANTIES, OF ANY KIND OR NATURE, EXPRESS OR IMPLIED, ARISING OUT OF OR RELATED TO THIS REPORT OR ANY OF THE DATA AND INFORMATION PROVIDED IN THIS REPORT, INCLUDING WITHOUT LIMITATION, ANY WARRANTIES REGARDING ACCURACY, QUALITY, CORRECTNESS, COMPLETENESS, COMPREHENSIVENESS, SUITABILITY, MERCHANTABILITY, FITNESS FOR A PARTICULAR PURPOSE, TITLE, NON-INFRINGEMENT, MISAPPROPRIATION, OR OTHERWISE. ALL RISK IS ASSUMED BY THE USER. IN NO EVENT SHALL ENVIRONMENTAL DATA RESOURCES, LLC OR ITS SUBSIDIARIES, AFFILIATES OR THIRD PARTY SUPPLIERS BE LIABLE TO ANYONE FOR ANY DIRECT, INCIDENTAL, INDIRECT, SPECIAL, CONSEQUENTIAL OR OTHER DAMAGES OF ANY TYPE OR KIND (INCLUDING BUT NOT LIMITED TO LOSS OF PROFITS, LOSS OF USE, OR LOSS OF DATA), ARISING OUT OF OR IN ANY WAY CONNECTED WITH THIS REPORT OR ANY OF THE DATA AND INFORMATION PROVIDED IN THIS REPORT. Any analyses, estimates, ratings, environmental risk levels, or risk codes provided in this Report are provided for illustrative purposes only, and are not intended to provide, nor should they be interpreted as providing any facts regarding, or prediction or forecast of, any environmental risk for any property. Only an assessment performed by a qualified environmental professional can provide findings, opinions or conclusions regarding the environmental risk or conditions in, on or at any property.

Copyright 2023 by Environmental Data Resources, Inc. All rights reserved. Reproduction in any media or format, in whole or in part, of any report or map of Environmental Data Resources, Inc., or its affiliates, is prohibited without prior written permission.

EDR and its logos (including Sanborn and Sanborn Map) are trademarks of Environmental Data Resources, LLC or its affiliates. All other trademarks used herein are the property of their respective owners.

Topo Sheet Key

This EDR Topo Map Report is based upon the following USGS topographic map sheets.

2018 Source Sheets



Baldwin Park
2018
7.5-minute, 24000



San Dimas
2018
7.5-minute, 24000

2015 Source Sheets



Baldwin Park
2015
7.5-minute, 24000



San Dimas
2015
7.5-minute, 24000

2012 Source Sheets



Baldwin Park
2012
7.5-minute, 24000



San Dimas
2012
7.5-minute, 24000

1981 Source Sheets



Baldwin Park
1981
7.5-minute, 24000
Aerial Photo Revised 1978

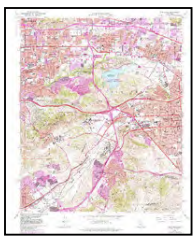

San Dimas
1981
7.5-minute, 24000
Aerial Photo Revised 1978

Topo Sheet Key

This EDR Topo Map Report is based upon the following USGS topographic map sheets.

1972 Source Sheets



San Dimas
1972
7.5-minute, 24000
Aerial Photo Revised 1972

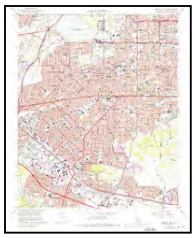

Baldwin Park
1972
7.5-minute, 24000
Aerial Photo Revised 1972

1966 Source Sheets

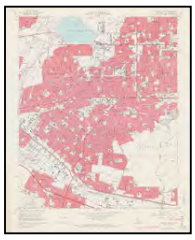

Baldwin Park
1966
7.5-minute, 24000
Aerial Photo Revised 1964

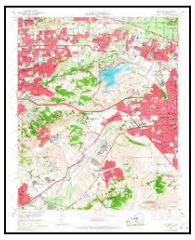

San Dimas
1966
7.5-minute, 24000
Aerial Photo Revised 1964

1953, 1954 Source Sheets



Baldwin Park
1953
7.5-minute, 24000
Aerial Photo Revised 1952



San Dimas
1954
7.5-minute, 24000
Aerial Photo Revised 1952

1939 Source Sheets



Azusa
1939
7.5-minute, 24000



Glendora
1939
7.5-minute, 24000

Topo Sheet Key

This EDR Topo Map Report is based upon the following USGS topographic map sheets.

1933 Source Sheets



Glendora
1933
7.5-minute, 24000



Azusa
1933
7.5-minute, 24000

1927, 1928 Source Sheets



Covina
1927
7.5-minute, 24000



Glendora
1927
7.5-minute, 24000



Puente
1927
7.5-minute, 24000



Azusa
1928
7.5-minute, 24000

1925 Source Sheets



Glendora
1925
7.5-minute, 24000



Azusa
1925
7.5-minute, 24000

1904 Source Sheets



Pomona
1904
15-minute, 62500

Topo Sheet Key

This EDR Topo Map Report is based upon the following USGS topographic map sheets.

1898 Source Sheets



Pomona
1898
15-minute, 62500

1897 Source Sheets



Pomona
1897
15-minute, 62500

1894 Source Sheets



Pomona
1894
15-minute, 62500

Historical Topo Map

2018

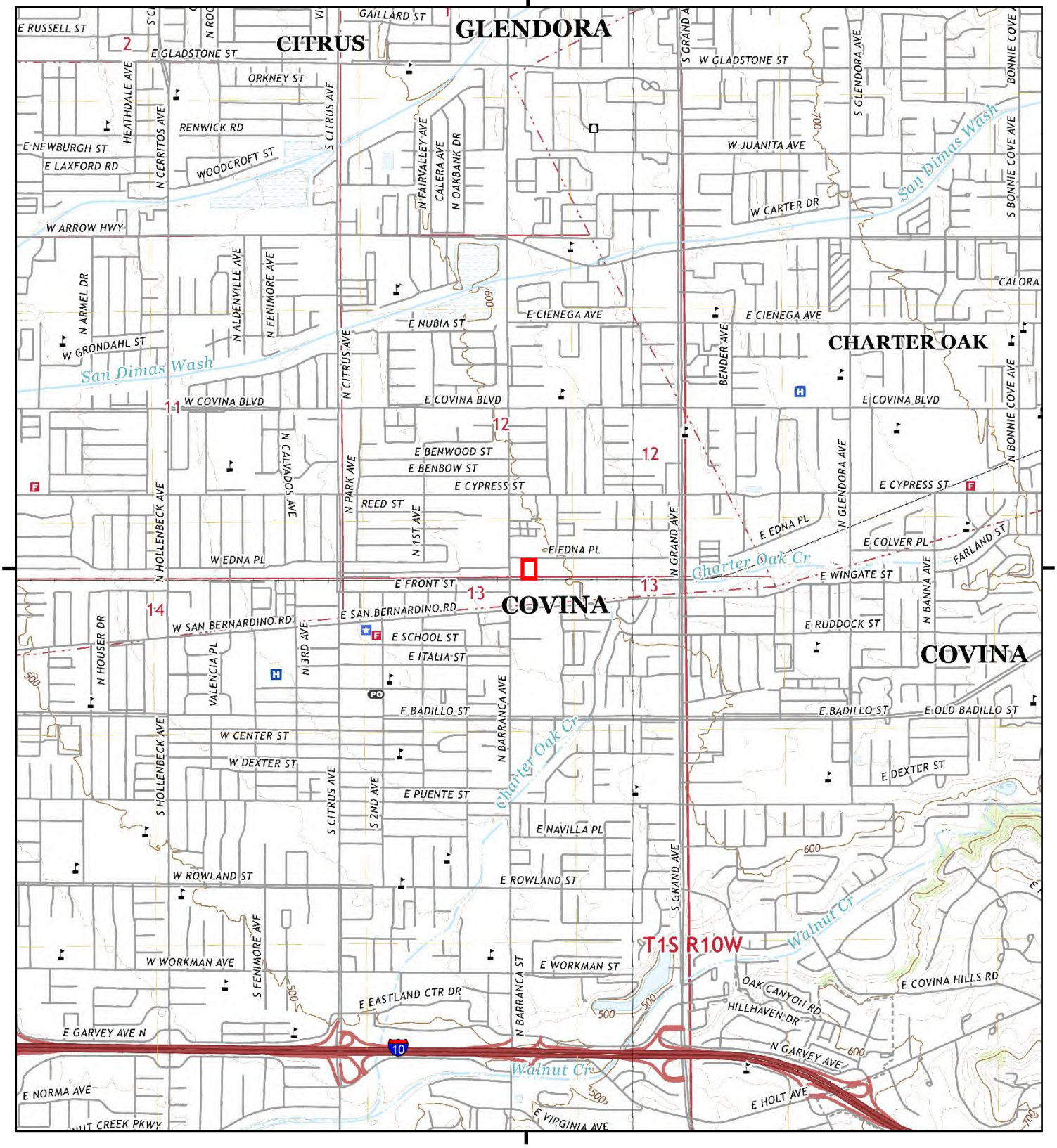

This report includes information from the following map sheet(s).

0 Miles 0.25 0.5 1 1.5

NW N NE
W E
SW S SE

TP, Baldwin Park, 2018, 7.5-minute
SE, San Dimas, 2018, 7.5-minute

SITE NAME: Covina Reliability Project
ADDRESS: 522 and 534 East Edna Place
Covina, CA 91723
CLIENT: DUDEK

N

Historical Topo Map

2015

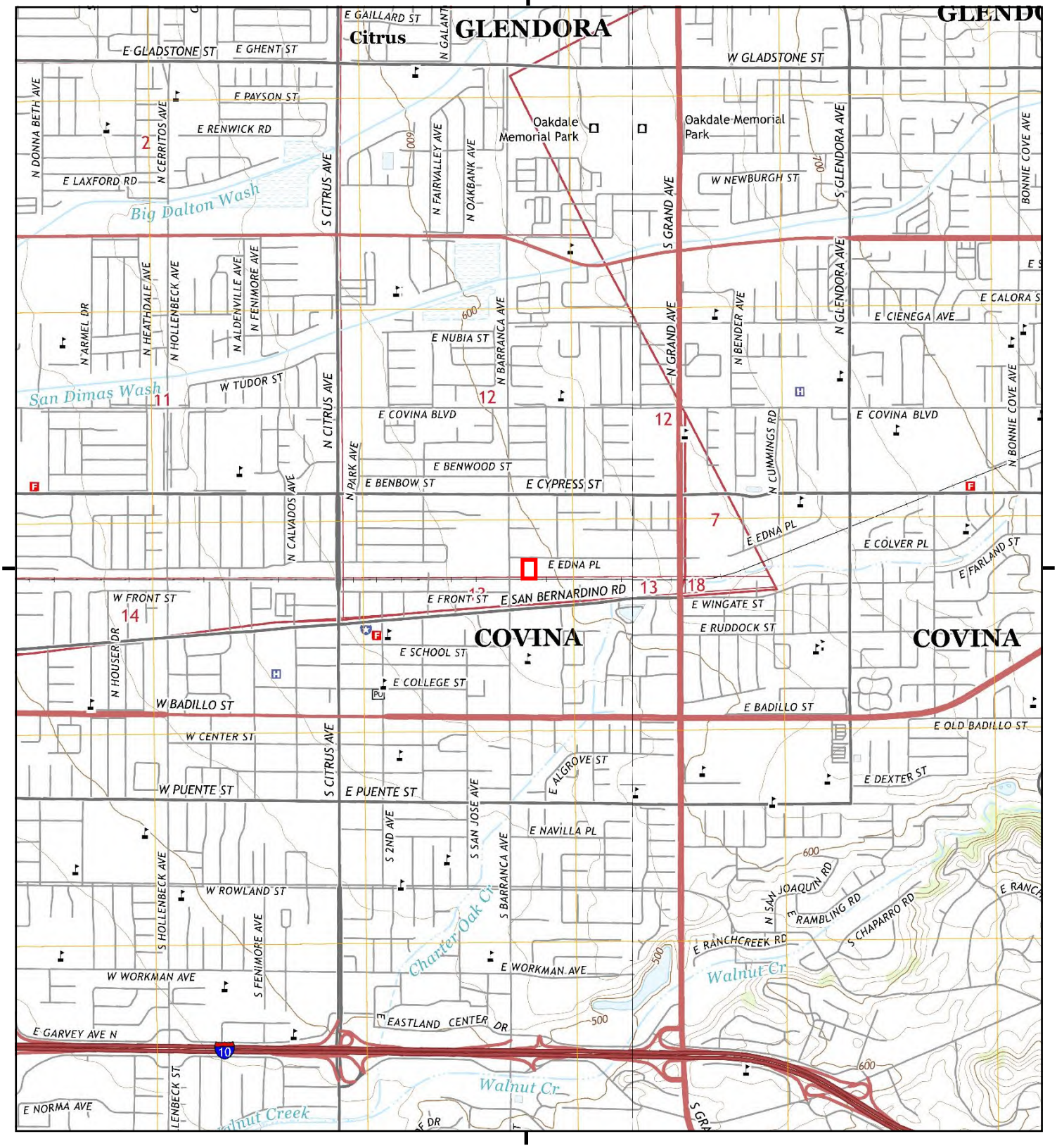

This report includes information from the following map sheet(s).

0 Miles 0.25 0.5 1 1.5

NW N NE
W E
SW S SE

TP, Baldwin Park, 2015, 7.5-minute
SE, San Dimas, 2015, 7.5-minute

SITE NAME: Covina Reliability Project
ADDRESS: 522 and 534 East Edna Place
Covina, CA 91723
CLIENT: DUDEK

N

Historical Topo Map

2012

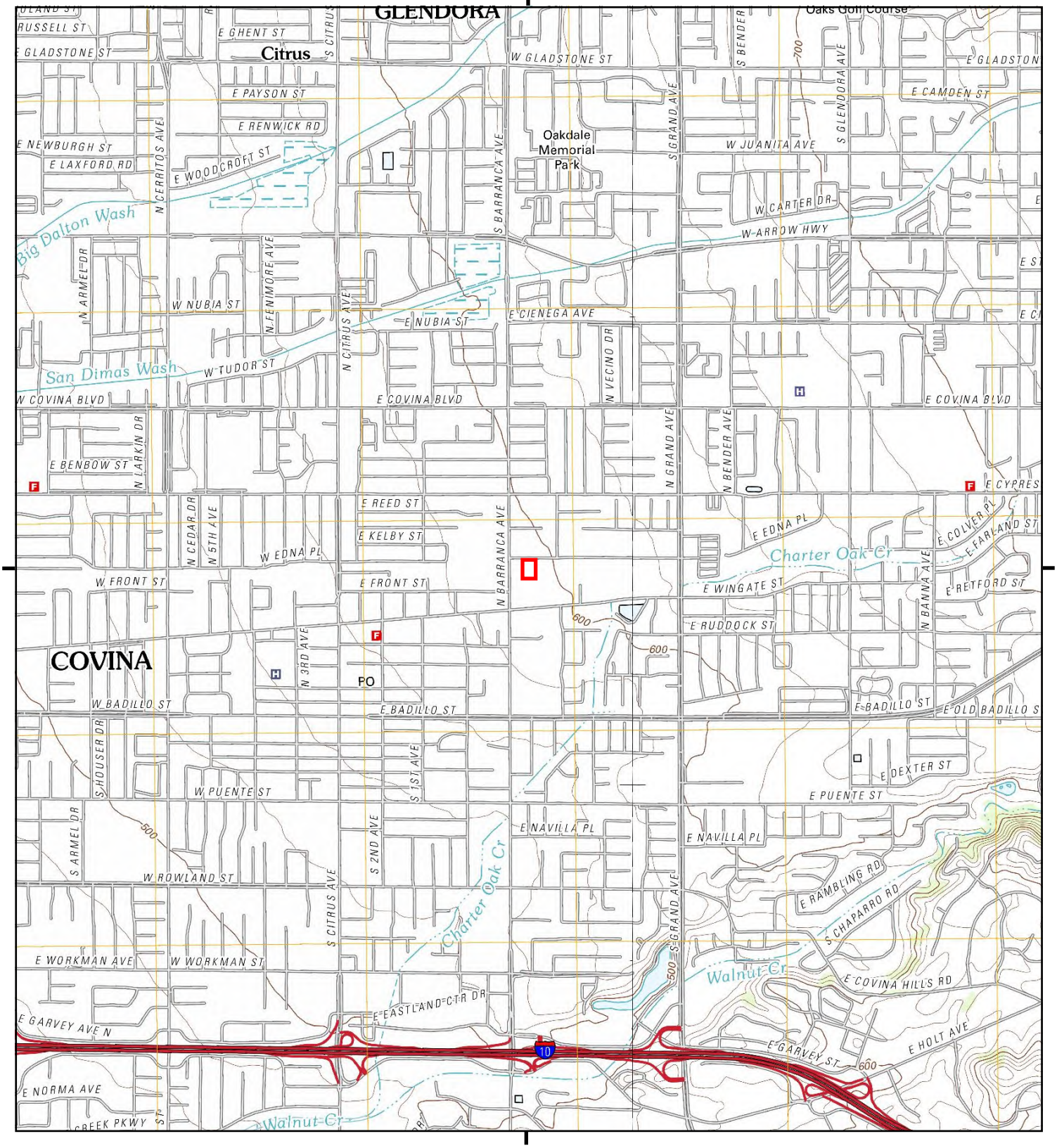

This report includes information from the following map sheet(s).

0 Miles 0.25 0.5 1 1.5

NW N NE
W E
SW S SE

TP, Baldwin Park, 2012, 7.5-minute
SE, San Dimas, 2012, 7.5-minute

SITE NAME: Covina Reliability Project
ADDRESS: 522 and 534 East Edna Place
Covina, CA 91723
CLIENT: DUDEK

N

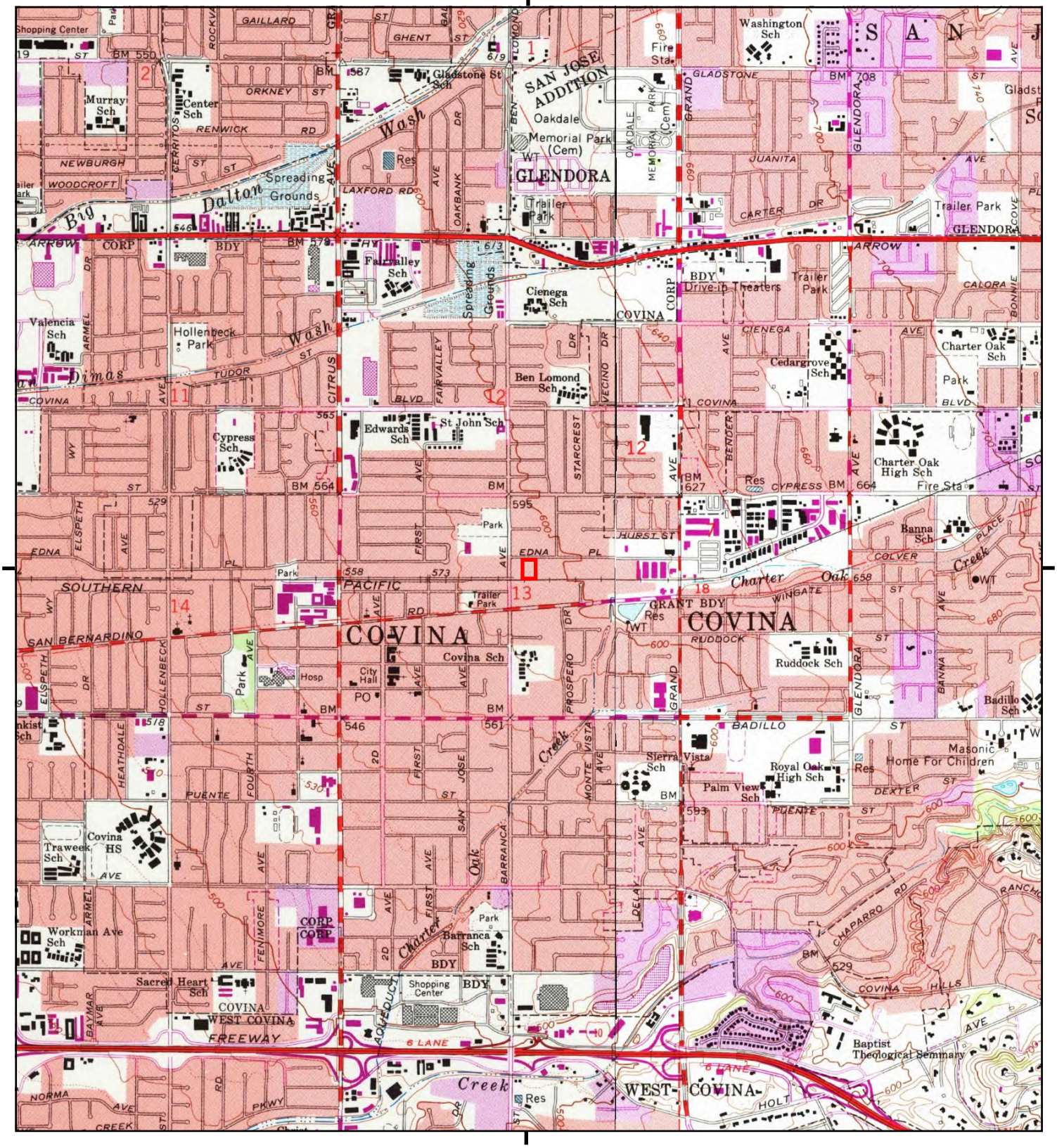

This report includes information from the following map sheet(s).

0 Miles 0.25 0.5 1 1.5

NW N NE
W E
SW S SE

TP, Baldwin Park, 1981, 7.5-minute
SE, San Dimas, 1981, 7.5-minute

SITE NAME: Covina Reliability Project
ADDRESS: 522 and 534 East Edna Place
Covina, CA 91723
CLIENT: DUDEK

N

Historical Topo Map

1972

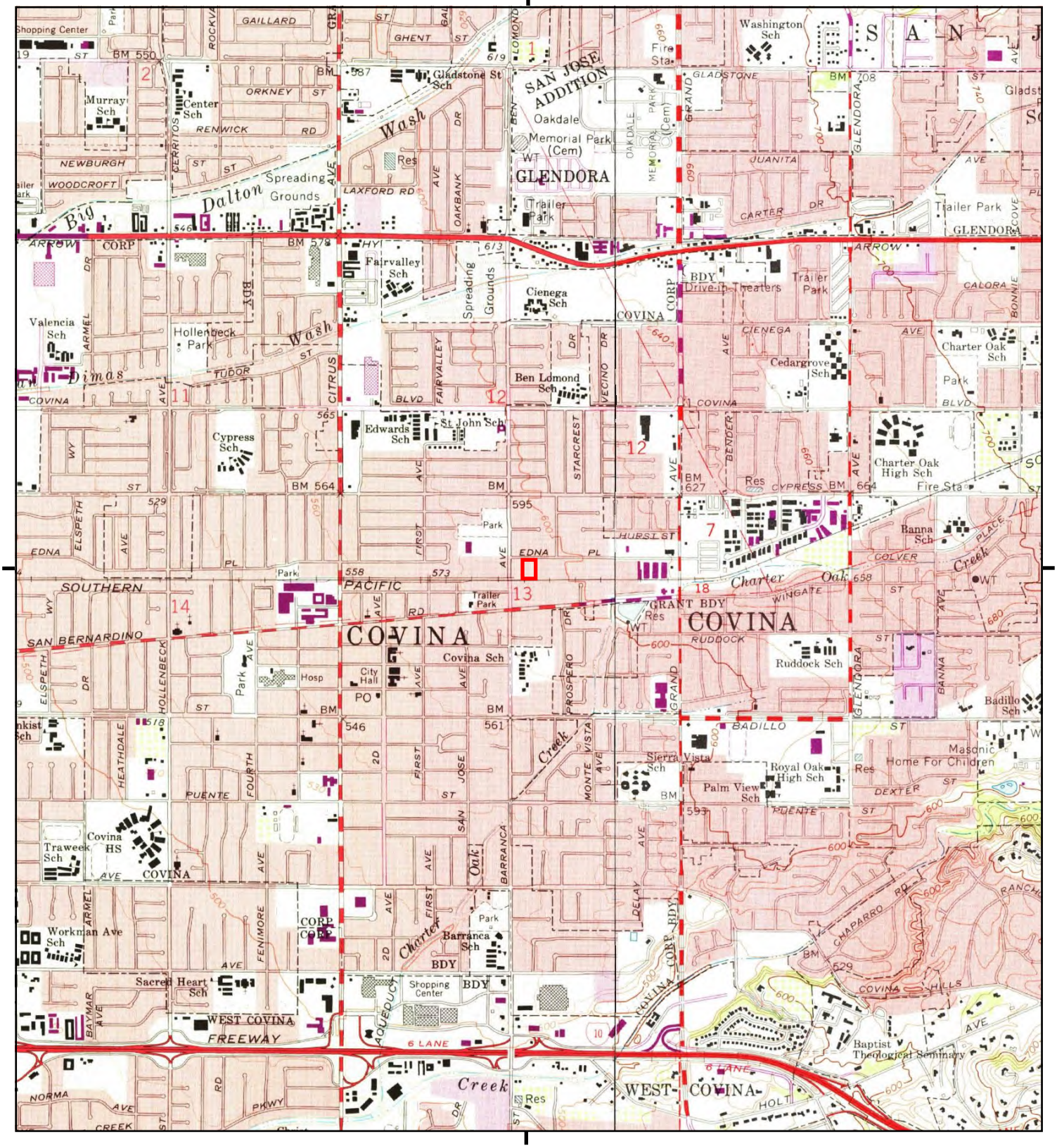

This report includes information from the following map sheet(s).

0 Miles 0.25 0.5 1 1.5

NW N NE
W E
SW S SE

TP, Baldwin Park, 1972, 7.5-minute
SE, San Dimas, 1972, 7.5-minute

SITE NAME: Covina Reliability Project
ADDRESS: 522 and 534 East Edna Place
Covina, CA 91723
CLIENT: DUDEK

N

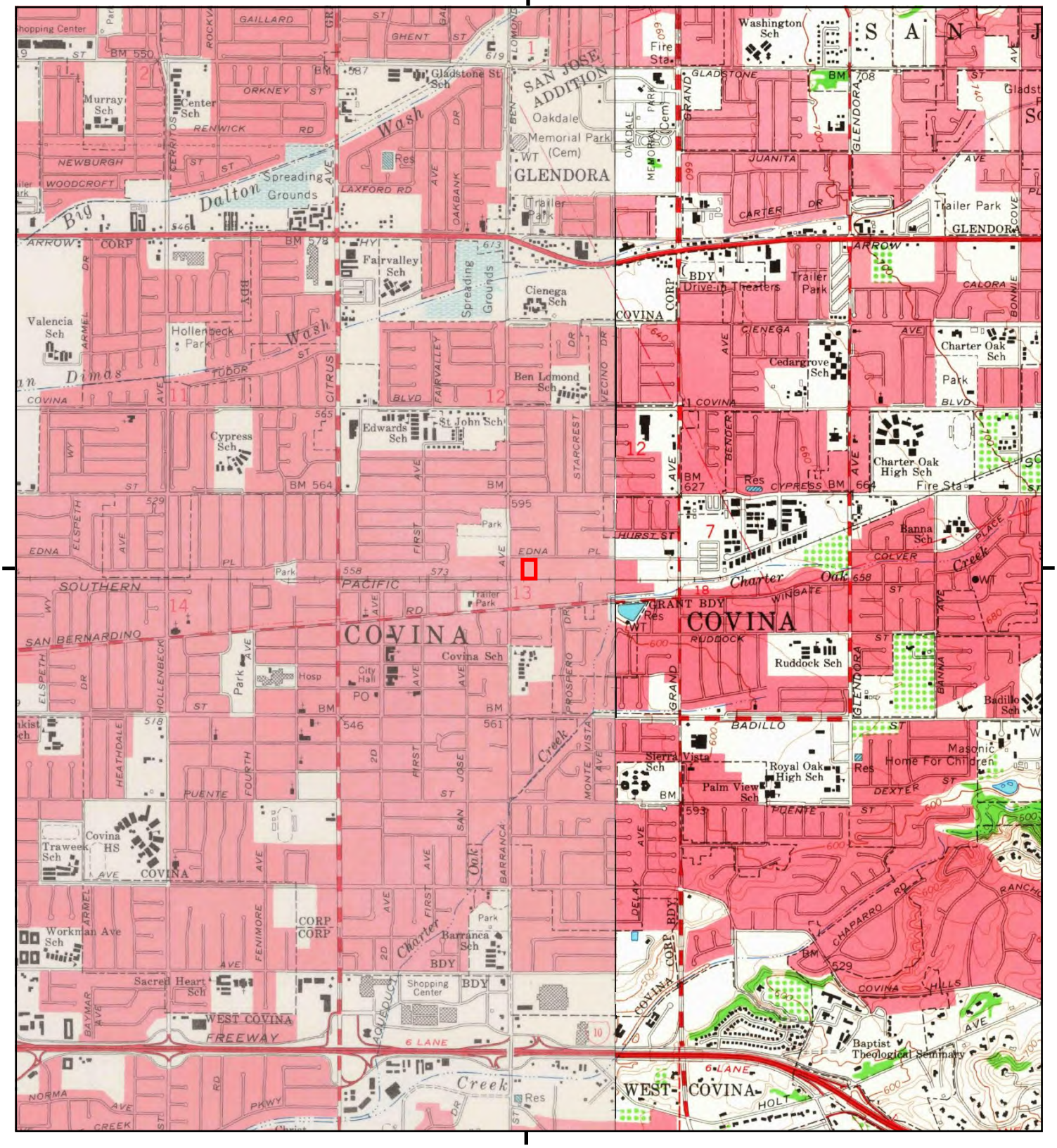

This report includes information from the following map sheet(s).

0 Miles 0.25 0.5 1 1.5

NW N NE
W E
SW S SE

TP, Baldwin Park, 1966, 7.5-minute
SE, San Dimas, 1966, 7.5-minute

SITE NAME: Covina Reliability Project
ADDRESS: 522 and 534 East Edna Place
Covina, CA 91723
CLIENT: DUDEK

N

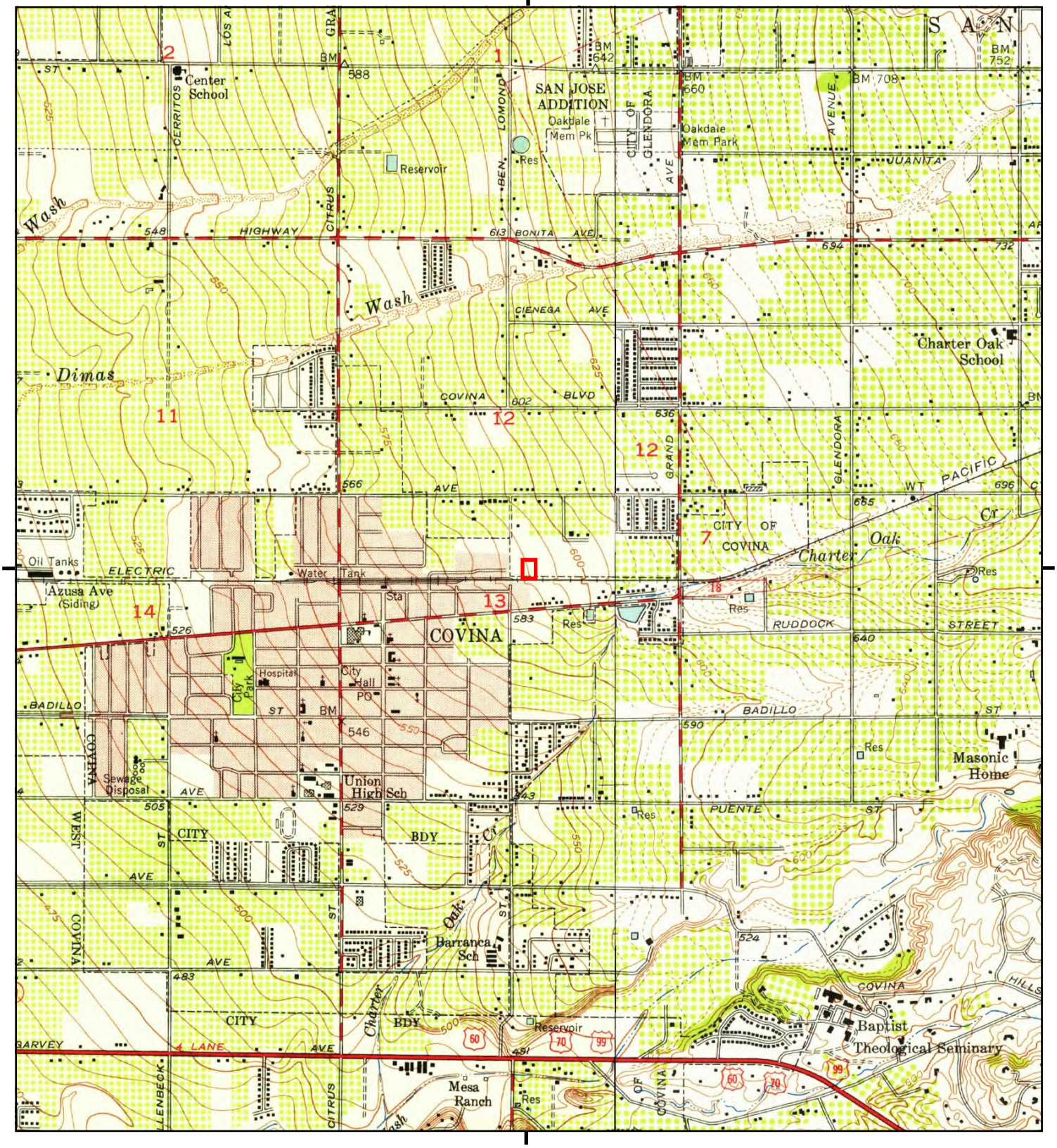

This report includes information from the following map sheet(s).

0 Miles 0.25 0.5 1 1.5

NW N NE
W E
SW S SE

TP, Baldwin Park, 1953, 7.5-minute
SE, San Dimas, 1954, 7.5-minute

SITE NAME: Covina Reliability Project
ADDRESS: 522 and 534 East Edna Place
Covina, CA 91723
CLIENT: DUDEK

N

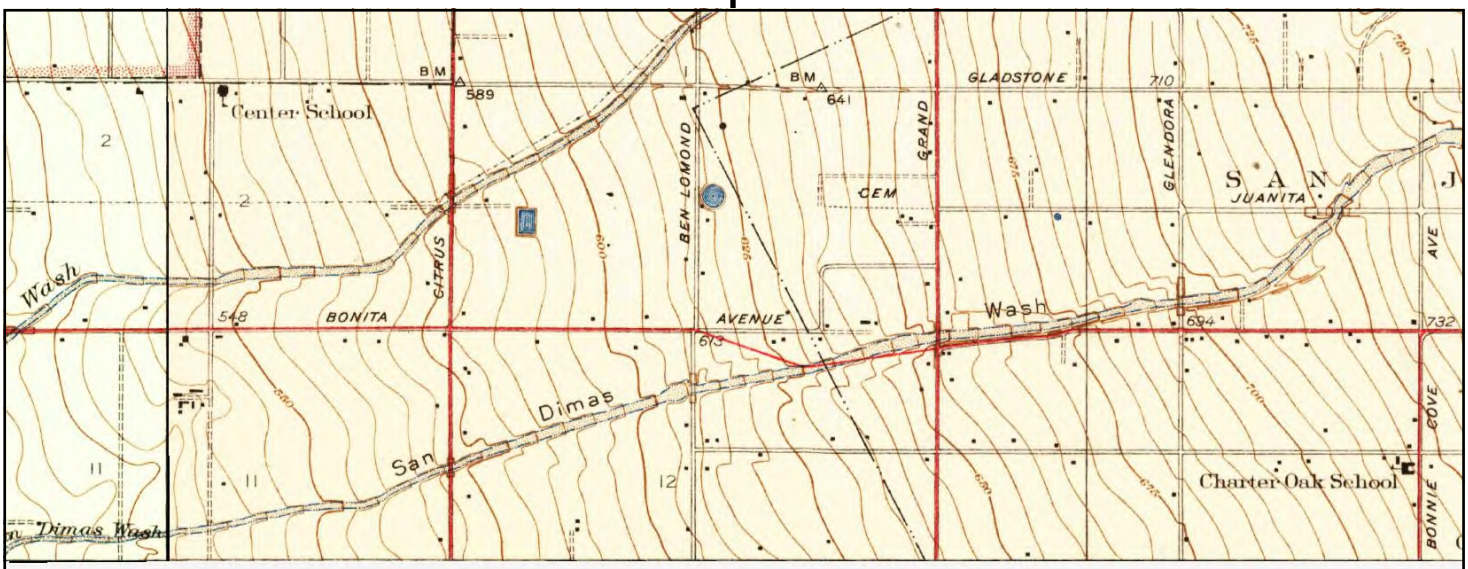

UNMAPPED

This report includes information from the following map sheet(s).

0 Miles 0.25 0.5 1 1.5

NW N NE
W E
SW S SE

NE, Glendora, 1939, 7.5-minute
NW, Azusa, 1939, 7.5-minute

SITE NAME: Covina Reliability Project
ADDRESS: 522 and 534 East Edna Place
Covina, CA 91723
CLIENT: DUDEK

N



This report includes information from the following map sheet(s).

0 Miles 0.25 0.5 1 1.5

NW N NE
W E
SW S SE

NE, Glendora, 1933, 7.5-minute
NW, Azusa, 1933, 7.5-minute

SITE NAME: Covina Reliability Project
ADDRESS: 522 and 534 East Edna Place
Covina, CA 91723
CLIENT: DUDEK

N

Historical Topo Map

1927, 1928

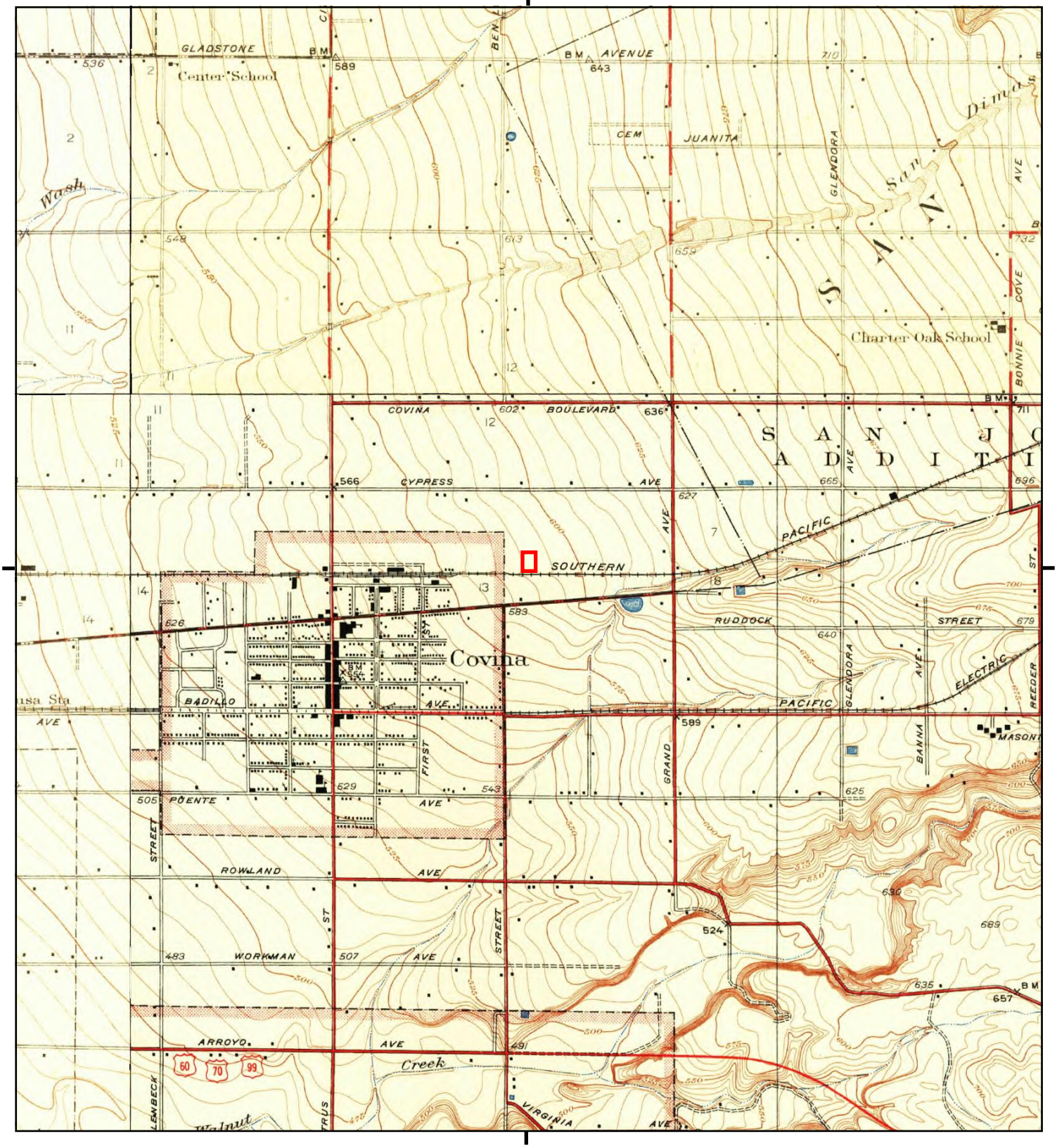

This report includes information from the following map sheet(s).

0 Miles 0.25 0.5 1 1.5

NW N NE
W E
SW S SE

TP, Covina, 1927, 7.5-minute
NE, Glendora, 1927, 7.5-minute
SW, Puente, 1927, 7.5-minute
NW, Azusa, 1928, 7.5-minute

SITE NAME: Covina Reliability Project
ADDRESS: 522 and 534 East Edna Place
Covina, CA 91723
CLIENT: DUDEK

N

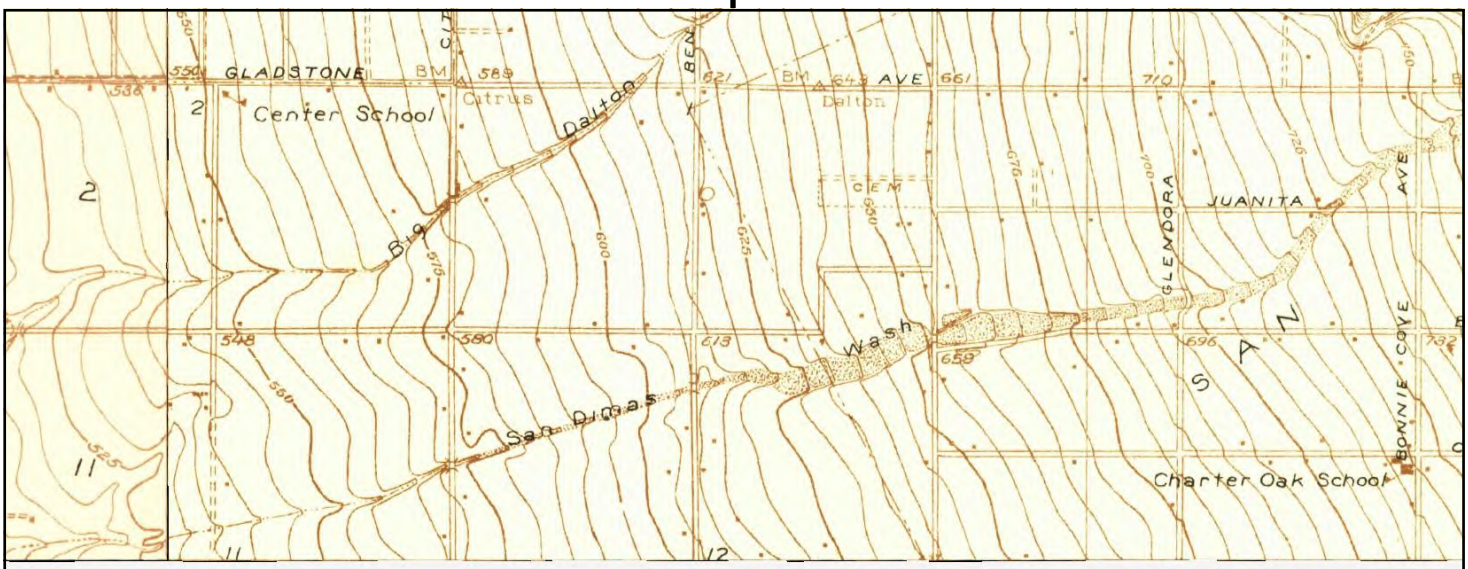

UNMAPPED

This report includes information from the following map sheet(s).

0 Miles 0.25 0.5 1 1.5

NW N NE
W E
SW S SE

NE, Glendora, 1925, 7.5-minute
NW, Azusa, 1925, 7.5-minute

SITE NAME: Covina Reliability Project
ADDRESS: 522 and 534 East Edna Place
Covina, CA 91723
CLIENT: DUDEK

N

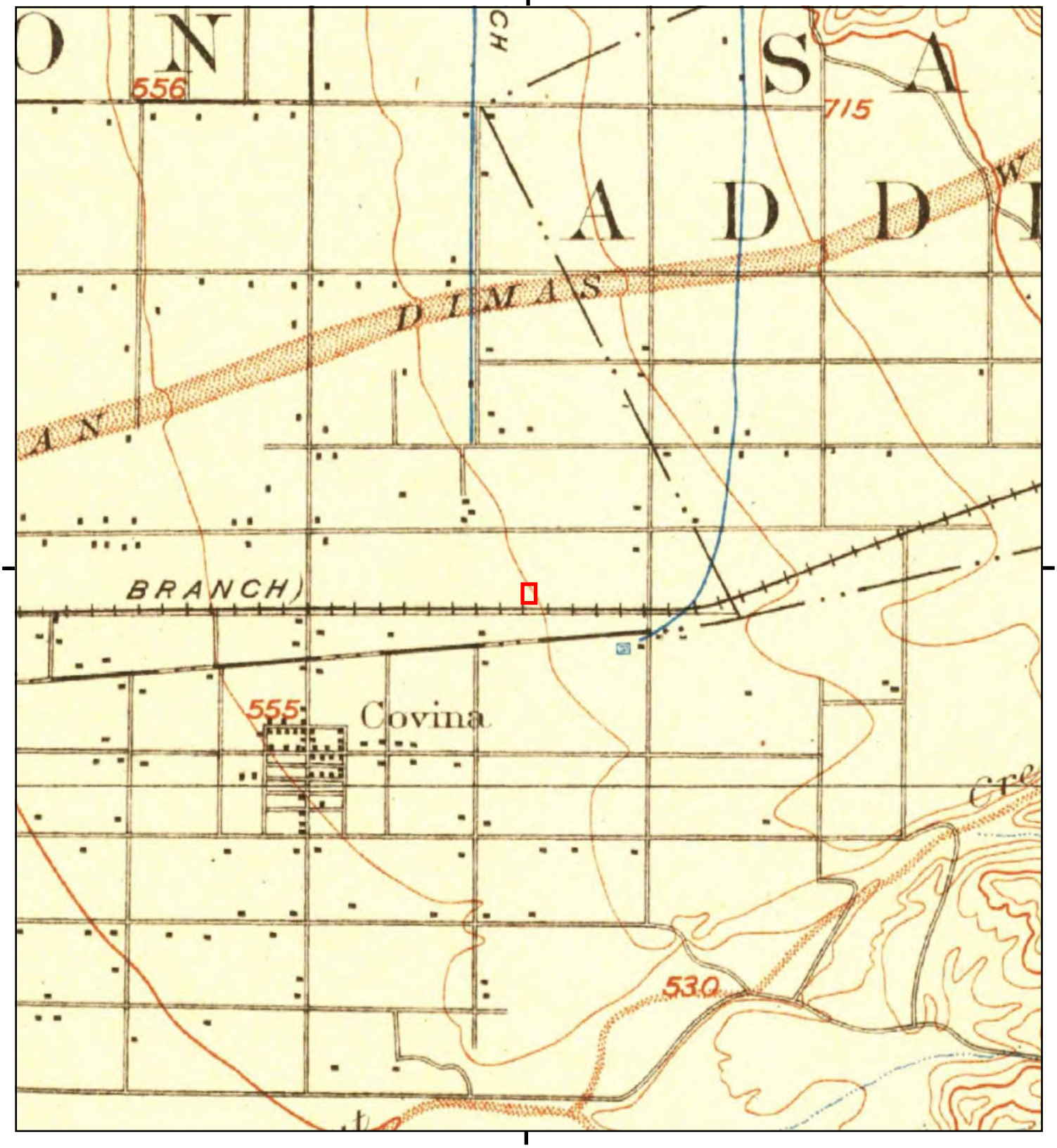

This report includes information from the following map sheet(s).

0 Miles 0.25 0.5 1 1.5

NW N NE
W E
SW S SE

TP, Pomona, 1904, 15-minute

SITE NAME: Covina Reliability Project
ADDRESS: 522 and 534 East Edna Place
Covina, CA 91723
CLIENT: DUDEK

N

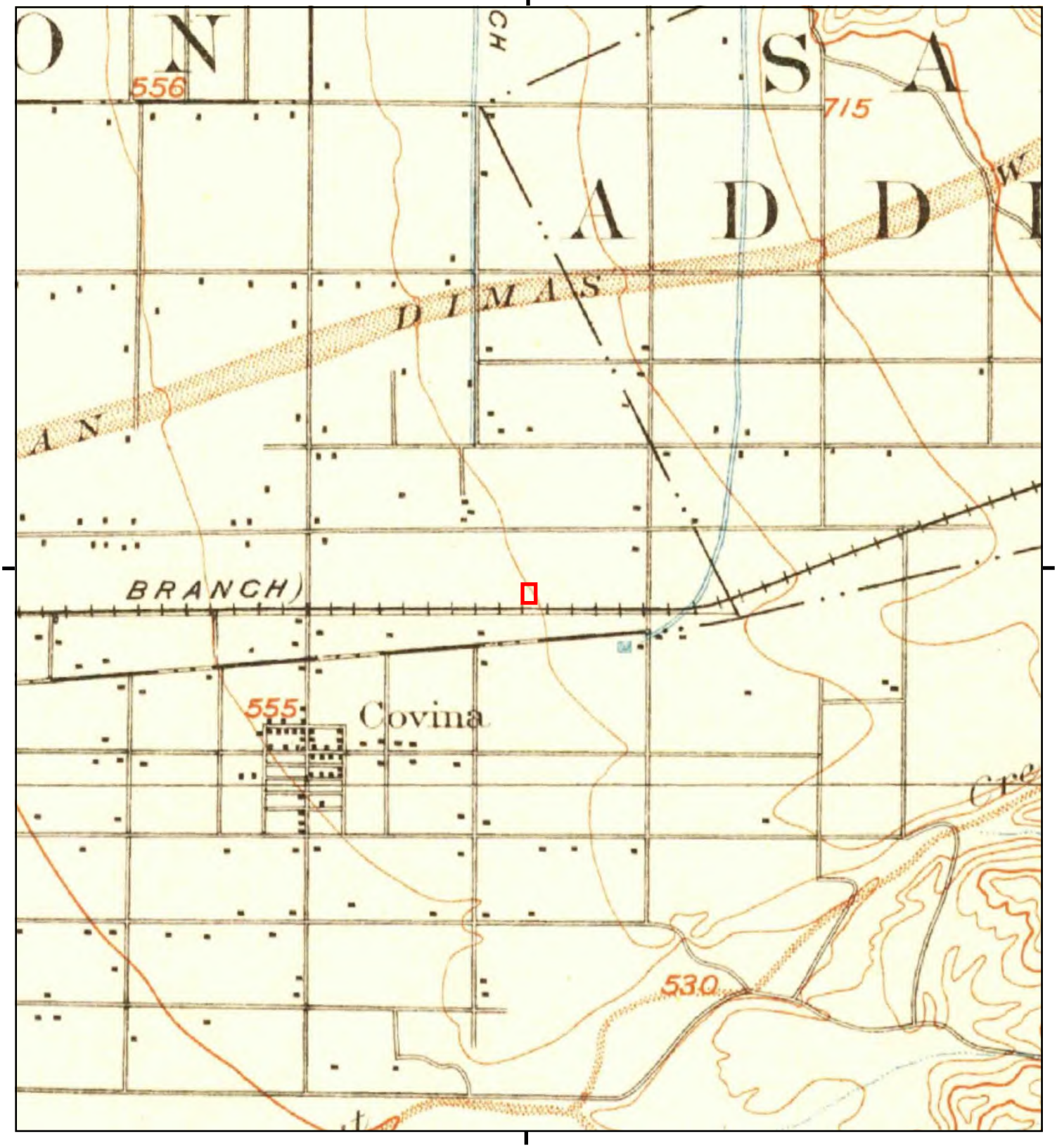

This report includes information from the following map sheet(s).

0 Miles 0.25 0.5 1 1.5

NW N NE
W E
SW S SE

TP, Pomona, 1898, 15-minute

SITE NAME: Covina Reliability Project
ADDRESS: 522 and 534 East Edna Place
Covina, CA 91723
CLIENT: DUDEK

N

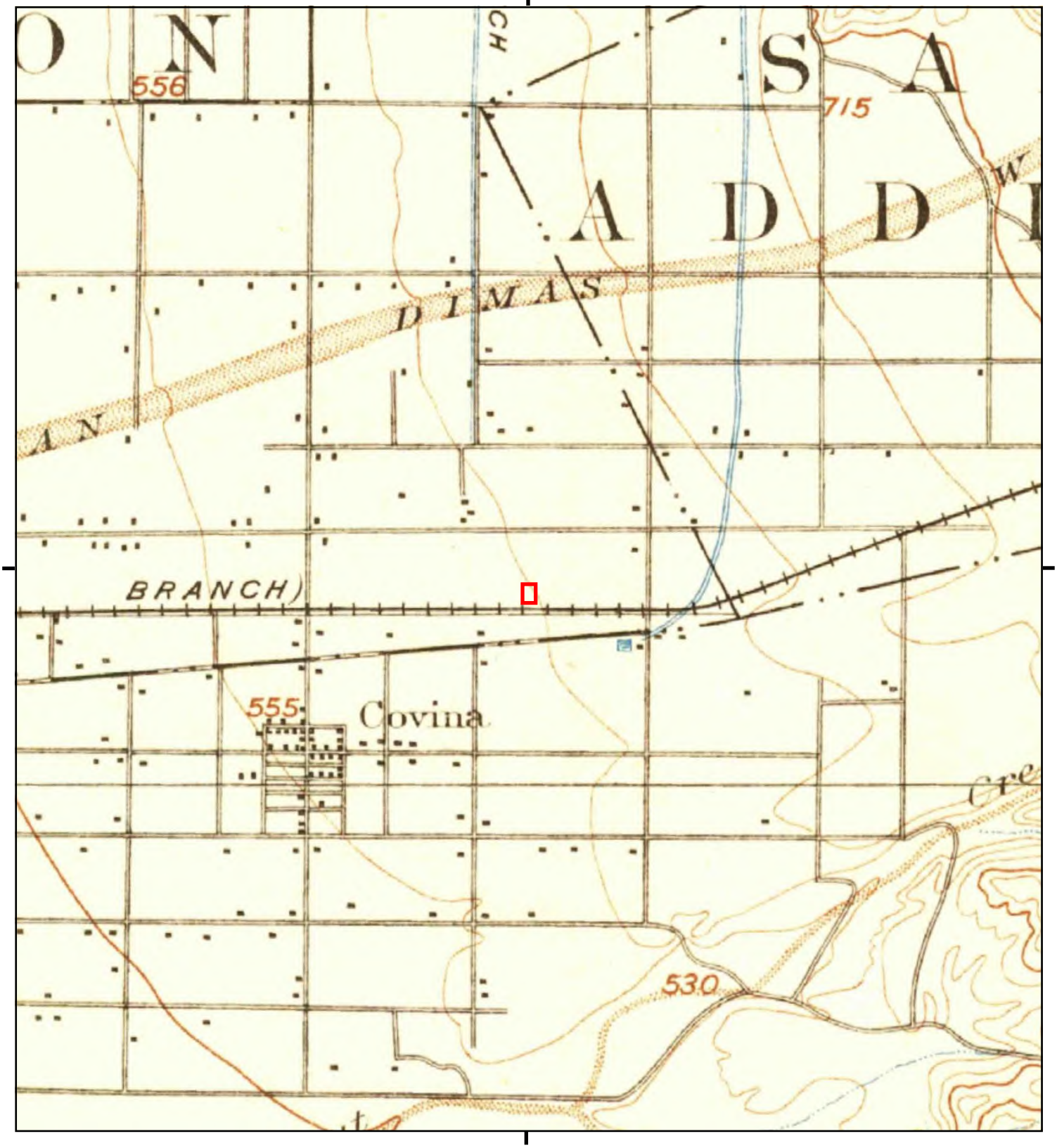

This report includes information from the following map sheet(s).

0 Miles 0.25 0.5 1 1.5

NW N NE
W E
SW S SE

TP, Pomona, 1897, 15-minute

SITE NAME: Covina Reliability Project
ADDRESS: 522 and 534 East Edna Place
Covina, CA 91723
CLIENT: DUDEK

N

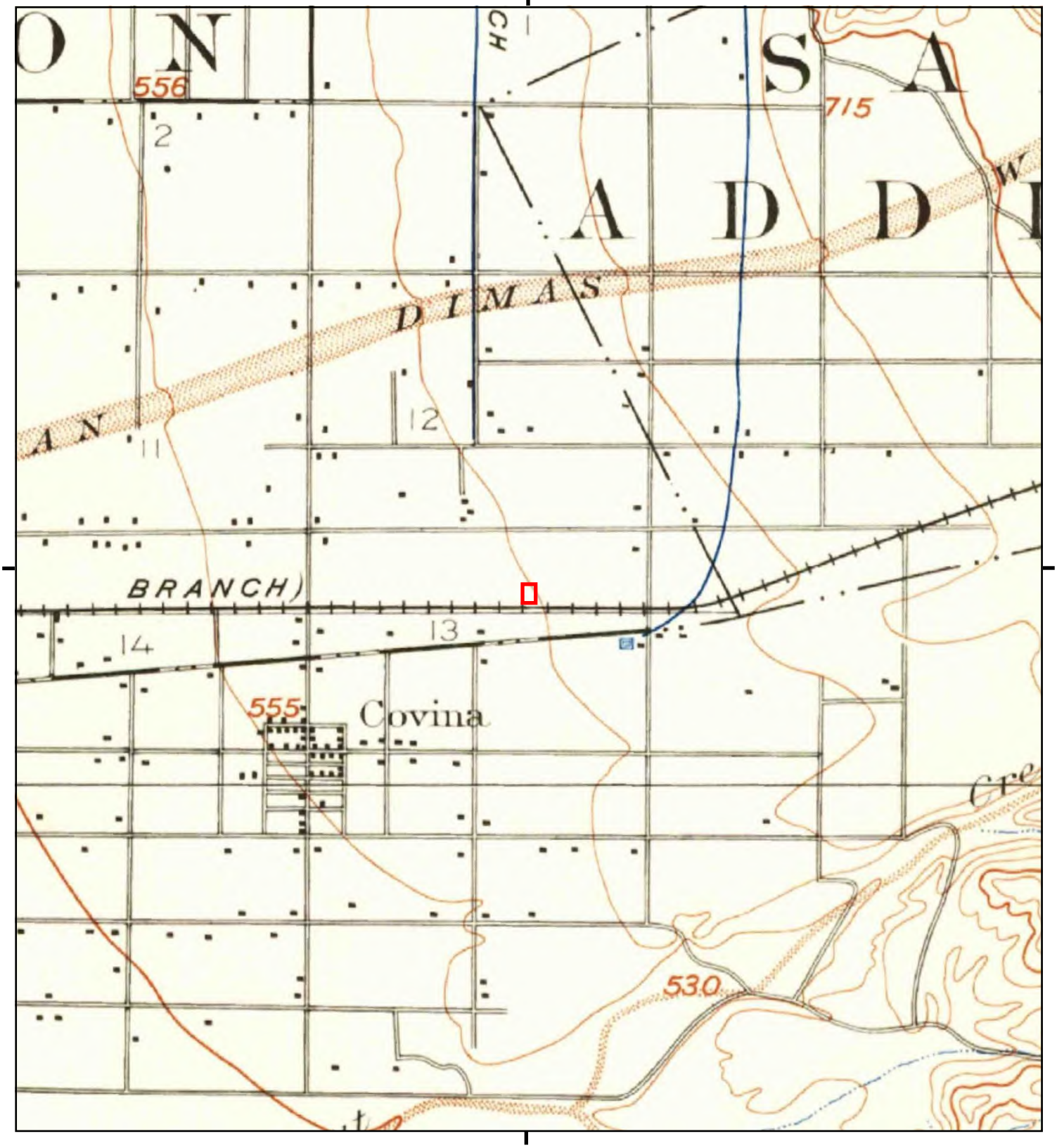

This report includes information from the following map sheet(s).

0 Miles 0.25 0.5 1 1.5

NW N NE
W E
SW S SE

TP, Pomona, 1894, 15-minute

SITE NAME: Covina Reliability Project
ADDRESS: 522 and 534 East Edna Place
Covina, CA 91723
CLIENT: DUDEK

N

Appendix C
EDR Radius Map Report

Covina Reliability Project
522 and 534 East Edna Place
Covina, CA 91723

Inquiry Number: 7366478.2s
June 16, 2023

The EDR Radius Map™ Report with GeoCheck®

6 Armstrong Road, 4th floor
Shelton, CT 06484
Toll Free: 800.352.0050
www.edrnet.com

TABLE OF CONTENTS

SECTION	PAGE
Executive Summary	ES1
Overview Map	2
Detail Map	3
Map Findings Summary	4
Map Findings	9
Orphan Summary	760
Government Records Searched/Data Currency Tracking	GR-1

GEOCHECK ADDENDUM

Physical Setting Source Addendum	A-1
Physical Setting Source Summary	A-2
Physical Setting Source Map	A-7
Physical Setting Source Map Findings	A-8
Physical Setting Source Records Searched	PSGR-1

Thank you for your business.
Please contact EDR at 1-800-352-0050
with any questions or comments.

Disclaimer - Copyright and Trademark Notice

This Report contains certain information obtained from a variety of public and other sources reasonably available to Environmental Data Resources, LLC. It cannot be concluded from this Report that coverage information for the target and surrounding properties does not exist from other sources. This Report is provided on an "AS IS", "AS AVAILABLE" basis. **NO WARRANTY EXPRESS OR IMPLIED IS MADE WHATSOEVER IN CONNECTION WITH THIS REPORT. ENVIRONMENTAL DATA RESOURCES, LLC AND ITS SUBSIDIARIES, AFFILIATES AND THIRD PARTY SUPPLIERS DISCLAIM ALL WARRANTIES, OF ANY KIND OR NATURE, EXPRESS OR IMPLIED, ARISING OUT OF OR RELATED TO THIS REPORT OR ANY OF THE DATA AND INFORMATION PROVIDED IN THIS REPORT, INCLUDING WITHOUT LIMITATION, ANY WARRANTIES REGARDING ACCURACY, QUALITY, CORRECTNESS, COMPLETENESS, COMPREHENSIVENESS, SUITABILITY, MERCHANTABILITY, FITNESS FOR A PARTICULAR PURPOSE, TITLE, NON-INFRINGEMENT, MISAPPROPRIATION, OR OTHERWISE. ALL RISK IS ASSUMED BY THE USER. IN NO EVENT SHALL ENVIRONMENTAL DATA RESOURCES, LLC OR ITS SUBSIDIARIES, AFFILIATES OR THIRD PARTY SUPPLIERS BE LIABLE TO ANYONE FOR ANY DIRECT, INCIDENTAL, INDIRECT, SPECIAL, CONSEQUENTIAL OR OTHER DAMAGES OF ANY TYPE OR KIND (INCLUDING BUT NOT LIMITED TO LOSS OF PROFITS, LOSS OF USE, OR LOSS OF DATA) INFORMATION PROVIDED IN THIS REPORT.** Any analyses, estimates, ratings, environmental risk levels, or risk codes provided in this Report are provided for illustrative purposes only, and are not intended to provide, nor should they be interpreted as providing any facts regarding, or prediction or forecast of, any environmental risk for any property. Only an assessment performed by a qualified environmental professional can provide findings, opinions or conclusions regarding the environmental risk or conditions in, on or at any property.

Copyright 2023 by Environmental Data Resources, LLC. All rights reserved. Reproduction in any media or format, in whole or in part, of any report or map of Environmental Data Resources, LLC, or its affiliates, is prohibited without prior written permission.

EDR and its logos (including Sanborn and Sanborn Map) are trademarks of Environmental Data Resources, LLC or its affiliates. All other trademarks used herein are the property of their respective owners.

EXECUTIVE SUMMARY

A search of available environmental records was conducted by Environmental Data Resources, Inc (EDR). The report was designed to assist parties seeking to meet the search requirements of EPA's Standards and Practices for All Appropriate Inquiries (40 CFR Part 312), the ASTM Standard Practice for Environmental Site Assessments (E1527 - 21), the ASTM Standard Practice for Environmental Site Assessments for Forestland or Rural Property (E2247 - 16), the ASTM Standard Practice for Limited Environmental Due Diligence: Transaction Screen Process (E1528 - 22) or custom requirements developed for the evaluation of environmental risk associated with a parcel of real estate.

TARGET PROPERTY INFORMATION

ADDRESS

522 AND 534 EAST EDNA PLACE
COVINA, CA 91723

COORDINATES

Latitude (North):	34.0925710 - 34° 5' 33.25''
Longitude (West):	117.8803480 - 117° 52' 49.25''
Universal Tranverse Mercator:	Zone 11
UTM X (Meters):	418787.0
UTM Y (Meters):	3772575.2
Elevation:	595 ft. above sea level

USGS TOPOGRAPHIC MAP ASSOCIATED WITH TARGET PROPERTY

Target Property Map:	12015951 BALDWIN PARK, CA
Version Date:	2018
Southeast Map:	12014998 SAN DIMAS, CA
Version Date:	2018

AERIAL PHOTOGRAPHY IN THIS REPORT

Portions of Photo from:	20140515, 20140527
Source:	USDA

MAPPED SITES SUMMARY

Target Property Address:
522 AND 534 EAST EDNA PLACE
COVINA, CA 91723

Click on Map ID to see full detail.

MAP ID	SITE NAME	ADDRESS	DATABASE ACRONYMS	RELATIVE ELEVATION	DIST (ft. & mi.) DIRECTION
A1	L A FRAMING WHOLESAL	534 E EDNA PL	LOS ANGELES CO. HMS		TP
A2	CONDAL PRECISION MAC	526 1/2 E EDNA PL	LOS ANGELES CO. HMS	Higher	1 ft.
A3	SOUTHERN CALIFORNIA	540 E EDNA PL	HAZNET, HWTS	Higher	1 ft.
A4	WESTERN METER EXCHAN	532 EDNA PL	HAZNET, HWTS	Higher	1 ft.
A5	WESTERN METER EXCHAN	532 EDNA PL	RCRA-SQG, FINDS, ECHO	Higher	1 ft.
A6	WINTER ENGINEERING	530A EAST EDNA PLACE	LOS ANGELES CO. HMS, NPDES, CIWQS, CERS	Higher	1 ft.
A7	ACP TAG & LABELS	538 E EDNA PL	LOS ANGELES CO. HMS	Higher	1 ft.
A8	B W PRECISION INC	526 1/2 EDNA PL	HAZNET, HWTS	Higher	1 ft.
A9	TERRA FURNITURE INC	549 E EDNA PLACE	RCRA NonGen / NLR	Higher	72, 0.014, NNE
A10	ELDON DRAPERY CLEANE	551 E. EDNA PLACE	ENVIROSTOR	Higher	72, 0.014, NNE
A11	ELDON DRAPERY CLEANE	551 E EDNA PL	RCRA-SQG, FINDS, ECHO	Higher	72, 0.014, NNE
A12	ELDON DRAPERY CLEANE	551 E EDNA PL	DRYCLEANERS	Higher	72, 0.014, NNE
A13	ELDON DRAPERY CLEANE	551 E EDNA PL	EDR Hist Cleaner	Higher	72, 0.014, NNE
A14	ELDON DRAPERY CLEANE	551 E EDNA PL	DRYCLEANERS	Higher	72, 0.014, NNE
A15	COVINA SMOG	650 N BARRANCA AVE U	RCRA NonGen / NLR	Lower	77, 0.015, WNW
A16	AMERICAN EXPO INC	650 N BARRANCA AVE #	AST	Lower	77, 0.015, WNW
A17	SHS HONDA & ACURA SE	650 N BARRANCA AVE S	RCRA NonGen / NLR	Lower	77, 0.015, WNW
A18	COVINA SMOG	650 N BARRANCA AVE U	CERS HAZ WASTE, CERS, HWTS	Lower	77, 0.015, WNW
A19	AMERICAN EXPO, INC.	650 N BARRANCA AVE S	CERS HAZ WASTE, CERS TANKS, HAZNET, CERS, HWTS	Lower	77, 0.015, WNW
A20	PITILLO AUTO & TRUCK	636 N BARRANCA	RCRA-SQG, FINDS, ECHO	Lower	137, 0.026, WSW
B21	CITY OF COVINA CORP.	534 N BARRANCA AVE	RCRA NonGen / NLR	Higher	168, 0.032, SSE
B22	CITY OF COVINA FIELD	534 N BARRANCA	LUST, SWEEPS UST, HIST UST, Cortese, EMI, HAZNET,...	Higher	168, 0.032, SSE
B23	CITY YARD	534 N BARRNACA AVE	HIST UST	Higher	168, 0.032, SSE
B24	CITY OF COVINA	534 N BARRANCA AVE	CERS HAZ WASTE, CERS TANKS, HAZNET, CERS, HWTS	Higher	168, 0.032, SSE
B25	LA COUNTY SANITATION	534 N BARRANCA AVE	RCRA NonGen / NLR	Higher	168, 0.032, SSE
B26	CITY OF COVINA	534 N BARRANCA AVE	UST, AST, LOS ANGELES CO. HMS, HWTS	Higher	168, 0.032, SSE
C27	SILVERLINE INDUSTRIE	576 EDNA PL E	LUST, Cortese, HIST CORTESE, CERS	Higher	250, 0.047, ENE
28	LOS ANGELES ENGINEER	633 N BARRANCA AVE	RCRA NonGen / NLR	Lower	268, 0.051, West
D29	ASSOCIATED AUTO AIR	746 N BARRANCA AVE	CERS HAZ WASTE, LOS ANGELES CO. HMS, CERS	Higher	303, 0.057, NNW
D30	ASSOCIATED AUTO AIR	746 N BARRANCA	RCRA NonGen / NLR	Higher	303, 0.057, NNW
D31	LOGAN'S RUN LLC	747 N BARRANCA AVE	UST	Lower	351, 0.066, NW
D32	ON RENTALS	747 N BARRANCA AVE	RCRA NonGen / NLR	Lower	351, 0.066, NW
D33	SPRINT COVINA NEW PO	747 N BARRANCA AVE	UST	Lower	351, 0.066, NW
D34	LOGAN'S RUN LLC	747 N BARRANCA AVE	RCRA NonGen / NLR	Lower	351, 0.066, NW
C35	PALO INC	737 N GRANDVIEW	RCRA-SQG, FINDS, ECHO, HAZNET, HWTS	Higher	355, 0.067, NE
C36	AMAN BROS INC	614 E EDMAN PL	HIST UST	Higher	362, 0.069, ENE
E37	GALAXY GAS INC	504 N BARRANCA AVE	RCRA NonGen / NLR	Lower	388, 0.073, SSW
E38	JOHN CHAKHLASIAN 14-	504 N BARRANCA	HIST UST	Lower	388, 0.073, SSW
E39	KAMAL SALIB-AM/PM MI	504 N BARRANCA ST	CA FID UST	Lower	388, 0.073, SSW

MAPPED SITES SUMMARY

Target Property Address:
522 AND 534 EAST EDNA PLACE
COVINA, CA 91723

Click on Map ID to see full detail.

MAP ID	SITE NAME	ADDRESS	DATABASE ACRONYMS	RELATIVE ELEVATION	DIST (ft. & mi.) DIRECTION
E40	JOHNS MOBIL	504 N BARRANCA	HIST UST	Lower	388, 0.073, SSW
E41	PACIFIC PETROLEUM IN	504 N BARRANCA AVE	UST	Lower	388, 0.073, SSW
E42	ARCO GAS-MINIMART	504 N BARRANCA AVE	UST	Lower	388, 0.073, SSW
E43	CAIRO INVESTMENT COR	504 N BARRANCA AVE	EDR Hist Auto	Lower	388, 0.073, SSW
E44	KAMAL SALIB-AM/PM MI	504 N BARRANCA AVE	UST	Lower	388, 0.073, SSW
E45	KAMAL SALIB-AM/PM MI	504 N BARRANCA AVE	SWEEPS UST	Lower	388, 0.073, SSW
B46	ORIGINAL JAGUAR	537 E SAN BERNARDINO	CERS HAZ WASTE, CERS	Lower	398, 0.075, South
B47	ORIGINAL JAGUAR & LA	537 E SAN BERNARDINO	RCRA NonGen / NLR	Lower	398, 0.075, South
C48	CRAIG FURNITURE REPA	744 N GRANDVIEW AVE	RCRA NonGen / NLR	Higher	400, 0.076, NE
C49	AMAN BROTHERS INC/ C	614 E EDNA PL	SWEEPS UST, CA FID UST, CERS	Higher	420, 0.080, ENE
C50	AMAN BROS INC.	614 EDNA PL E	LUST, Cortese, CERS	Higher	420, 0.080, ENE
C51	NATIONAL CONSTRUCTIO	614 E EDNA PL UNIT B	RCRA NonGen / NLR	Higher	420, 0.080, ENE
C52	AMAN BROS INC.	614 EDNA	HIST UST, HIST CORTESE	Higher	420, 0.080, ENE
F53	JORGE ACEVES	581 E SAN BERNADINO	RCRA NonGen / NLR	Higher	448, 0.085, SE
F54	ACE-1 AUTO SERVICE	581 E SAN BERNARDINO	CERS HAZ WASTE, LOS ANGELES CO. HMS, CERS	Higher	448, 0.085, SE
F55	ACE-1 AUTO SERVICE	581 EAST SAN BERNARD	RCRA NonGen / NLR	Higher	448, 0.085, SE
F56	RICHFIELD OIL CO	550 E SAN BERNARDI	EDR Hist Auto	Lower	451, 0.085, South
C57	SEE 009874-009717	628 E EDNA PL	CERS HAZ WASTE, LOS ANGELES CO. HMS, CERS	Higher	456, 0.086, East
C58	CAL EMPIRE ENGINEERI	628 E EDNA PL	RCRA NonGen / NLR	Higher	456, 0.086, East
C59	NATIONAL CONSTRUCTIO	628 E EDNA PL	RCRA NonGen / NLR	Higher	456, 0.086, East
E60	MORRIS MALCOM	549 E SAN BERNARDI	EDR Hist Auto	Lower	456, 0.086, South
E61	CAIRO INVESTMENT COR	503 E SAN BERNARDINO	EDR Hist Auto	Lower	503, 0.095, SSW
F62	ROTHE AUTO SERVICE	601 E SAN BERNARDI	EDR Hist Auto	Higher	509, 0.096, SSE
F63	PUBLIC WORKS, ENGINE	611 E SAN BERNARDINO	RCRA NonGen / NLR	Higher	518, 0.098, SE
F64	GEN TEL OF CAL DIV O	554 E SAN BERNARDINO	RCRA-SQG, FINDS, ECHO	Lower	520, 0.098, South
G65	AMAN BROS GENERAL EN	642 E EDNA PL	SWEEPS UST, LOS ANGELES CO. HMS	Higher	560, 0.106, East
H66	COVINA RENT ALL INC	457 E SAN BERNARDINO	CERS HAZ WASTE, SWEEPS UST, HIST UST, CA FID UST,...	Lower	567, 0.107, SW
H67	COVINA RENT ALL INC	457 E SAN BERNARDINO	HIST UST	Lower	567, 0.107, SW
H68	PHAT'S AUTO REPAIR I	457 E SAN BERNARDINO	RCRA NonGen / NLR	Lower	567, 0.107, SW
H69	R&S BODY SHOP	440 E FRONT ST	SWEEPS UST, EMI, LOS ANGELES CO. HMS	Lower	573, 0.109, SW
E70	WIGINGTON JOHN ROBER	500 E SN BERNARDINO	EDR Hist Auto	Lower	603, 0.114, SSW
F71	EDDINGS AUTO REPAIR	637 E SAN BERNARDINO	CERS TANKS, LOS ANGELES CO. HMS, CERS	Higher	612, 0.116, SE
H72	MURPHY ERROL UNION S	476 E SAN BERNARDINO	EDR Hist Auto	Lower	648, 0.123, SW
F73	QUALITY AUTO REPAIR	618 E SAN BERNARDINO	RCRA-SQG	Higher	657, 0.124, SE
I74	SERVICE AUTO BODY AN	645 E SAN BERNARDINO	RCRA-SQG, CERS HAZ WASTE, FINDS, ECHO, EMI,...	Higher	693, 0.131, SE
I75	VALLEY COLLISON	645 E SAN BERNARDINO	RCRA NonGen / NLR	Higher	693, 0.131, SE
I76	K&D INC DBA VALLEY C	645 E SAN BERNARDINO	RCRA NonGen / NLR	Higher	693, 0.131, SE
J77	PRECOM INDUSTRIES IN	417 E FRONT ST	RCRA-SQG, FINDS, ECHO	Lower	701, 0.133, WSW
G78	EDGEWOOD PRESS	647 E EDNA PL	CERS HAZ WASTE, LOS ANGELES CO. HMS, HAZNET, HWTS	Higher	702, 0.133, ENE

MAPPED SITES SUMMARY

Target Property Address:
522 AND 534 EAST EDNA PLACE
COVINA, CA 91723

Click on Map ID to see full detail.

MAP ID	SITE NAME	ADDRESS	DATABASE ACRONYMS	RELATIVE ELEVATION	DIST (ft. & mi.) DIRECTION
G79	JNL CREATIONS LLC	647 E EDNA PL	RCRA NonGen / NLR	Higher	702, 0.133, ENE
K80	TTM 83178	707 NORTH BARRANCA A	ENVIROSTOR, VCP, SWEEPS UST, EMI, NPDES, CIWQS,...	Lower	708, 0.134, WNW
K81	VITA PAKT AREA 1	707 N BARRANCA	RCRA NonGen / NLR	Lower	708, 0.134, WNW
K82	VITA-PAKT CITRUS PRO	707 N. BARRANCA AVE.	RCRA-LQG	Lower	708, 0.134, WNW
K83	VITA-PAKT CITRUS PRO	707 N BARRANCA	HIST UST, EMI, CIWQS	Lower	708, 0.134, WNW
H84	CALIBER COLLISION CE	433 E SAN BERNARDINO	RCRA NonGen / NLR	Lower	725, 0.137, SW
H85	CALIBER COLLISION CE	433 E SAN BERNARDINO	CERS HAZ WASTE, EMI, LOS ANGELES CO. HMS, HAZNET,..	Lower	725, 0.137, SW
I86	JONES & ROY CO	620 COMMERCIAL AVE	SEMS-ARCHIVE, RCRA NonGen / NLR, FINDS, ECHO	Higher	744, 0.141, ESE
I87	JONES & ROY COMPANY	620 NORTH COMMERCIAL	ENVIROSTOR	Higher	744, 0.141, ESE
J88	ROBERT'S HOLIDAY LIN	401 FRONT	LUST, HIST CORTESE	Lower	749, 0.142, WSW
J89	CALIBER COLLISION CE	409 FRONT ST	CERS HAZ WASTE, CERS	Lower	755, 0.143, WSW
H90	MODERN RADIATOR	425 SAN BERNARDINO R	RCRA NonGen / NLR, FINDS, ECHO, HAZNET, HWTS	Lower	817, 0.155, SW
L91	626 MOTOR CARS LLC	426 N BARRANCA AVE S	RCRA NonGen / NLR	Lower	839, 0.159, SSW
I92	COVINA ACURA	681 SAN BERNARDINO R	LUST, SWEEPS UST, Cortese, HIST CORTESE, CERS	Higher	865, 0.164, ESE
I93	HARRY HILL IMPORTS	681 E SAN BERNARDINO	CERS HAZ WASTE, HIST UST, HAZNET, CERS, HWTS	Higher	865, 0.164, ESE
I94	SOS AUTOMOTIVE INC	681 E SAN BERNARDINO	HIST UST, HAZNET, HWTS	Higher	865, 0.164, ESE
I95	SOS AUTOMOTIVE INC	681 E SAN BERNARDINO	RCRA NonGen / NLR	Higher	865, 0.164, ESE
J96	ROBERT HOLIDAY LINES	359 FRONT ST	LUST, Cortese, HIST CORTESE, CERS	Lower	919, 0.174, WSW
J97	CALIBER COLLISION CE	359 E FRONT ST	RCRA NonGen / NLR	Lower	919, 0.174, WSW
J98	ROBERTS HOLIDAY LINE	359 E FRONT ST	RCRA-SQG, FINDS, ECHO, LOS ANGELES CO. HMS	Lower	919, 0.174, WSW
J99	CALIBER COLLISION CE	359 E FRONT ST	CERS HAZ WASTE, CERS, HWTS	Lower	919, 0.174, WSW
100	PAUL FORGETTE	645 RUDDOCK ST	RCRA NonGen / NLR	Higher	936, 0.177, SE
101	JEFF M CHAMBERS	530 CYPRESS ST	RCRA-SQG, FINDS, ECHO	Higher	946, 0.179, North
I102	BROWN FAMILY AUTOMOT	676 E SAN BERNARDINO	RCRA NonGen / NLR	Higher	954, 0.181, ESE
I103	MORA'S AUTO MACHINE	676 E SAN BERNARDINO	CERS HAZ WASTE, HAZNET, HWTS	Higher	954, 0.181, ESE
I104	JOE CHAVARIN DBA JMC	676 E SAN BERNARDINO	RCRA NonGen / NLR	Higher	954, 0.181, ESE
I105	BOB REMY AUTOMOTIVE	676 E SAN BERNARDINO	RCRA-SQG, CERS HAZ WASTE, FINDS, ECHO, LOS ANGELES	Higher	954, 0.181, ESE
106	GABBY JOLLY	656 E CHESTER	RCRA NonGen / NLR	Higher	955, 0.181, NE
I107	JUE MOTORS	678 E SAN BERNARDINO	CERS HAZ WASTE, LOS ANGELES CO. HMS, CERS	Higher	957, 0.181, ESE
I108	JUE MOTORS	678 E SAN BERNARDINO	RCRA NonGen / NLR	Higher	957, 0.181, ESE
M109	HC RUE PARTNERS ROYA	558 EAST RUE ROYALE	RCRA NonGen / NLR	Lower	986, 0.187, South
L110	RAY MENDOZA	412 N TRAYMORE AVE	RCRA NonGen / NLR	Lower	988, 0.187, SSW
L111	RAUL AUTO REPAIR	520 E RUE ROYALE ST	CERS HAZ WASTE, HAZNET, CERS, HWTS	Lower	999, 0.189, South
L112	RAUL AUTO REPAIR	520 E RUE ROYALE ST	RCRA NonGen / NLR	Lower	999, 0.189, South
L113	RAUL AUTO REPAIR	520 E RUE ROYALE ST	RCRA NonGen / NLR	Lower	999, 0.189, South
M114	HC RUE PARTNERS ROYA	544 EAST RUE ROYALE	RCRA NonGen / NLR	Lower	1002, 0.190, South
N115	FIRST CLASS COLLISIO	705 E SAN BERNARDINO	RCRA NonGen / NLR	Higher	1009, 0.191, ESE
N116	KARS R US	705 E SAN BERNADINO	RCRA-SQG, FINDS, ECHO	Higher	1009, 0.191, ESE
N117	FIRST CLASS COLLISIO	705 E SAN BERNARDINO	CERS HAZ WASTE, HAZNET, CERS, HWTS	Higher	1009, 0.191, ESE

MAPPED SITES SUMMARY

Target Property Address:
522 AND 534 EAST EDNA PLACE
COVINA, CA 91723

Click on Map ID to see full detail.

MAP ID	SITE NAME	ADDRESS	DATABASE ACRONYMS	RELATIVE ELEVATION	DIST (ft. & mi.) DIRECTION
O118	CONNECTOR CONTACTS I	714 E EDNA PL	CERS HAZ WASTE, HAZNET, CERS, HWTS	Higher	1013, 0.192, East
O119	CONNECTOR CONTACTS M	714 E EDNA PL	RCRA NonGen / NLR	Higher	1013, 0.192, East
L120	COVINA TEXACO	404 N BARRANCA AVE	HIST UST	Lower	1019, 0.193, SSW
L121	P&M SERVICE STATIONS	404 N BARRANCA AVE	SWEEPS UST, LOS ANGELES CO. HMS	Lower	1019, 0.193, SSW
L122	COVINA TEXACO	404 N BARRANCA ST	HIST UST	Lower	1019, 0.193, SSW
O123	J&J DOOR CLOSER SERV	716 E EDNA PL	CERS HAZ WASTE, HAZNET, CERS, HWTS	Higher	1025, 0.194, East
O124	J&J DOOR CLOSER SERV	716 E EDNA PL STE F	RCRA NonGen / NLR	Higher	1025, 0.194, East
O125	J&J DOOR CLOSER SERV	716 E EDNA PLACE	RCRA-SQG, FINDS, ECHO	Higher	1025, 0.194, East
126	FIGUEROA MARGARITA	628 E CYPRESS ST	RCRA NonGen / NLR	Higher	1027, 0.195, NNE
P127	MENRAD MOTORS INC	380 E SAN BERNARDINO	RCRA NonGen / NLR	Lower	1098, 0.208, SW
P128	MENRAD MOTORS	380 E SAN BERNARDINO	CERS HAZ WASTE, LOS ANGELES CO. HMS, CERS	Lower	1098, 0.208, SW
N129	WHITLOCK ELECTRIC IN	723 EAST SAN BERNARD	HIST UST	Higher	1132, 0.214, ESE
N130	MONTAGUE MOTORS AMER	723 E SAN BERNARDINO	RCRA NonGen / NLR	Higher	1132, 0.214, ESE
O131	HYDRO-FITTING MANUFA	733 E EDNA PL	FINDS, ECHO, PFAS ECHO	Higher	1136, 0.215, East
O132	HYDRO-FITTING MANUFA	733 E EDNA PL	RCRA NonGen / NLR	Higher	1136, 0.215, East
O133	HYDRO FITTING MFG CO	733 E EDNA PL	CERS HAZ WASTE, LOS ANGELES CO. HMS, NPDES, CERS	Higher	1136, 0.215, East
O134	HYDRO FITTING	733 E EDNA PL	RCRA NonGen / NLR	Higher	1136, 0.215, East
N135	PRATO MOTORWERKS	710 E SAN BERNARDINO	RCRA NonGen / NLR	Higher	1160, 0.220, ESE
N136	CITRUS TRANSMISSION	710 E SAN BERNARDINO	CERS HAZ WASTE, HAZNET, CERS, HWTS	Higher	1160, 0.220, ESE
P137	A+ VOLVO REPAIR INC	341 EAST SAN BERNARD	RCRA NonGen / NLR	Lower	1193, 0.226, WSW
P138	COVINA AUTO ELECTRIC	341 E SAN BERNARDINO	CERS HAZ WASTE, LOS ANGELES CO. HMS, CERS	Lower	1193, 0.226, WSW
139	MG STRATEGIC PROPERT	703 EAST RUDDOCK STR	RCRA NonGen / NLR	Higher	1197, 0.227, SE
Q140	PUBLIC WORKS, ENGINE	301 E FRONT ST	RCRA NonGen / NLR	Lower	1238, 0.234, West
Q141	JEANA MARIE COSTELLO	709 NORTH CURTIS AVE	RCRA NonGen / NLR	Lower	1245, 0.236, West
N142	INDUSTRIAL WEED CONT	739 E SAN BERNARDINO	HIST UST	Higher	1251, 0.237, ESE
N143	INDUSTRIAL LEED CONT	739 E SAN BERNARDINO	SWEEPS UST, HIST UST, CA FID UST, LOS ANGELES CO....	Higher	1251, 0.237, ESE
N144	K2 DEMOLITION CO INC	739 E SAN BERNARDINO	RCRA NonGen / NLR	Higher	1251, 0.237, ESE
R145	322 MOTORSPORTS	322 E FRONT ST	RCRA NonGen / NLR	Lower	1275, 0.241, WSW
R146	322 MOTORSPORTS	322 E FRONT ST	RCRA-SQG, FINDS, ECHO	Lower	1275, 0.241, WSW
R147	A+ VOLVO REPAIR INC	322 E FRONT ST	CERS HAZ WASTE, LOS ANGELES CO. HMS, HAZNET, CERS, ...	Lower	1275, 0.241, WSW
O148	SHURCO TOOL COMPANY	744 E EDNA PLACE	RCRA NonGen / NLR	Higher	1286, 0.244, East
O149	SHURCO TOOL CO INC	744 E EDNA PL	CERS HAZ WASTE, EMI, LOS ANGELES CO. HMS, NPDES,...	Higher	1286, 0.244, East
S150	BENDERS WHEEL ALIGNM	747 E SAN BERNARDINO	RCRA NonGen / NLR	Higher	1292, 0.245, ESE
S151	BENDER'S WHEEL ALIGN	747 E SAN BERNARDINO	CERS HAZ WASTE, HAZNET, CERS, HWTS	Higher	1292, 0.245, ESE
Q152	C G SMITH DIST	321 E FRONT ST	HIST UST	Lower	1308, 0.248, WSW
Q153	STEVE SMITH	321 E FRONT ST	SWEEPS UST, LOS ANGELES CO. HMS	Lower	1308, 0.248, WSW
Q154	CAMPSITE BREWING COM	321 E FRONT ST.	RCRA NonGen / NLR	Lower	1308, 0.248, WSW
Q155	C.G. SMITH DIST INC.	321 E. FRONT ST.	RCRA NonGen / NLR	Lower	1308, 0.248, WSW
156	CATHY CASARES	724 E.CHESTER RD	RCRA NonGen / NLR	Higher	1311, 0.248, NE

MAPPED SITES SUMMARY

Target Property Address:
522 AND 534 EAST EDNA PLACE
COVINA, CA 91723

Click on Map ID to see full detail.

MAP ID	SITE NAME	ADDRESS	DATABASE ACRONYMS	RELATIVE ELEVATION	DIST (ft. & mi.) DIRECTION
T157	GOLDEN STATE ENTERPR	601 GRAND AVE N	LUST, Cortese, CERS	Higher	2213, 0.419, East
T158	AL-SAL OIL #23	601 GRAND AVE N	LUST, SWEEPS UST, CA FID UST, Cortese, HIST...	Higher	2213, 0.419, East
U159	GRAND CAR WASH INC	744 N GRAND AVE	LUST, HIST UST, Cortese, HIST CORTESE, CERS	Higher	2356, 0.446, East
U160	GRAND CARWASH	744 GRAND AVE N	LUST, Cortese, CERS	Higher	2356, 0.446, East
V161	MIKE & SONS ARCO	4560 GRAND AVE N	LUST, Cortese, HIST CORTESE, CERS	Higher	2536, 0.480, ENE
V162	MOBIL #17-EVD	19505 CYPRESS ST E	LUST, Cortese, HIST CORTESE, CERS	Higher	2621, 0.496, ENE
163	COVINA VALLEY UNIFIE	126 SCHOOL ST E	LUST, Cortese, HIST CORTESE, CERS	Lower	2637, 0.499, WSW
W164	SO CAL GAS/COVINA MG	222 WEST EDNA PLACE	EDR MGP	Lower	3780, 0.716, West
W165	SO CAL GAS/COVINA MG	222 WEST EDNA PLACE	ENVIROSTOR, VCP	Lower	3780, 0.716, West
166	STABILE PLATING CO I	1150 E EDNA PL	ENVIROSTOR, EMI	Higher	3966, 0.751, East
167	BROWN INTL CORP	633 N. BARRANCA AVE.	RCRA-SQG, ENVIROSTOR, LUST, SWEEPS UST, HIST UST,..	Lower	4939, 0.935, South

EXECUTIVE SUMMARY

TARGET PROPERTY SEARCH RESULTS

The target property was identified in the following records. For more information on this property see page 9 of the attached EDR Radius Map report:

Site	Database(s)	EPA ID
L A FRAMING WHOLESAL 534 E EDNA PL COVINA, CA 91724	LOS ANGELES CO. HMS Facility ID: 021354-030196	N/A

DATABASES WITH NO MAPPED SITES

No mapped sites were found in EDR's search of available ("reasonably ascertainable ") government records either on the target property or within the search radius around the target property for the following databases:

STANDARD ENVIRONMENTAL RECORDS

Lists of Federal NPL (Superfund) sites

NPL ---------- National Priority List
Proposed NPL ---------- Proposed National Priority List Sites
NPL LIENS ---------- Federal Superfund Liens

Lists of Federal Delisted NPL sites

Delisted NPL ---------- National Priority List Deletions

Lists of Federal sites subject to CERCLA removals and CERCLA orders

FEDERAL FACILITY ---------- Federal Facility Site Information listing
SEMS ---------- Superfund Enterprise Management System

Lists of Federal RCRA facilities undergoing Corrective Action

CORRACTS ---------- Corrective Action Report

Lists of Federal RCRA TSD facilities

RCRA-TSDF ---------- RCRA - Treatment, Storage and Disposal

Lists of Federal RCRA generators

RCRA-VSQG ---------- RCRA - Very Small Quantity Generators (Formerly Conditionally Exempt Small Quantity Generators)

Federal institutional controls / engineering controls registries

LUCIS ---------- Land Use Control Information System

US ENG CONTROLS Engineering Controls Sites List
US INST CONTROLS Institutional Controls Sites List

Federal ERNS list

ERNS Emergency Response Notification System

Lists of state- and tribal (Superfund) equivalent sites

RESPONSE State Response Sites

Lists of state and tribal landfills and solid waste disposal facilities

SWF/LF Solid Waste Information System

Lists of state and tribal leaking storage tanks

INDIAN LUST Leaking Underground Storage Tanks on Indian Land
CPS-SLIC Statewide SLIC Cases

Lists of state and tribal registered storage tanks

FEMA UST Underground Storage Tank Listing
INDIAN UST Underground Storage Tanks on Indian Land

Lists of state and tribal voluntary cleanup sites

INDIAN VCP Voluntary Cleanup Priority Listing

Lists of state and tribal brownfield sites

BROWNFIELDS Considered Brownfieds Sites Listing

ADDITIONAL ENVIRONMENTAL RECORDS

Local Brownfield lists

US BROWNFIELDS A Listing of Brownfields Sites

Local Lists of Landfill / Solid Waste Disposal Sites

WMUDS/SWAT Waste Management Unit Database
SWRCY Recycler Database
HAULERS Registered Waste Tire Haulers Listing
INDIAN ODI Report on the Status of Open Dumps on Indian Lands
ODI Open Dump Inventory
DEBRIS REGION 9 Torres Martinez Reservation Illegal Dump Site Locations
IHS OPEN DUMPS Open Dumps on Indian Land

Local Lists of Hazardous waste / Contaminated Sites

US HIST CDL Delisted National Clandestine Laboratory Register
AOCONCERN Key Areas of Concerns in Los Angeles County
HIST Cal-Sites Historical Calsites Database

SCH ..... School Property Evaluation Program
CDL ..... Clandestine Drug Labs
Toxic Pits ..... Toxic Pits Cleanup Act Sites
US CDL ..... National Clandestine Laboratory Register

Local Land Records

LIENS ..... Environmental Liens Listing
LIENS 2 ..... CERCLA Lien Information
DEED ..... Deed Restriction Listing

Records of Emergency Release Reports

HMIRS ..... Hazardous Materials Information Reporting System
CHMIRS ..... California Hazardous Material Incident Report System
LDS ..... Land Disposal Sites Listing
MCS ..... Military Cleanup Sites Listing
SPILLS 90 ..... SPILLS 90 data from FirstSearch

Other Ascertainable Records

FUDS ..... Formerly Used Defense Sites
DOD ..... Department of Defense Sites
SCRD DRYCLEANERS ..... State Coalition for Remediation of Drycleaners Listing
US FIN ASSUR ..... Financial Assurance Information
EPA WATCH LIST ..... EPA WATCH LIST
2020 COR ACTION ..... 2020 Corrective Action Program List
TSCA ..... Toxic Substances Control Act
TRIS ..... Toxic Chemical Release Inventory System
SSTS ..... Section 7 Tracking Systems
ROD ..... Records Of Decision
RMP ..... Risk Management Plans
RAATS ..... RCRA Administrative Action Tracking System
PRP ..... Potentially Responsible Parties
PADS ..... PCB Activity Database System
ICIS ..... Integrated Compliance Information System
FTTS ..... FIFRA/ TSCA Tracking System - FIFRA (Federal Insecticide, Fungicide, & Rodenticide Act)/TSCA (Toxic Substances Control Act)
MLTS ..... Material Licensing Tracking System
COAL ASH DOE ..... Steam-Electric Plant Operation Data
COAL ASH EPA ..... Coal Combustion Residues Surface Impoundments List
PCB TRANSFORMER ..... PCB Transformer Registration Database
RADINFO ..... Radiation Information Database
HIST FTTS ..... FIFRA/TSCA Tracking System Administrative Case Listing
DOT OPS ..... Incident and Accident Data
CONSENT ..... Superfund (CERCLA) Consent Decrees
INDIAN RESERV ..... Indian Reservations
FUSRAP ..... Formerly Utilized Sites Remedial Action Program
UMTRA ..... Uranium Mill Tailings Sites
LEAD SMELTERS ..... Lead Smelter Sites
US AIRS ..... Aerometric Information Retrieval System Facility Subsystem
US MINES ..... Mines Master Index File
ABANDONED MINES ..... Abandoned Mines
DOCKET HWC ..... Hazardous Waste Compliance Docket Listing
UXO ..... Unexploded Ordnance Sites

FUELS PROGRAM	EPA Fuels Program Registered Listing
PFAS NPL	Superfund Sites with PFAS Detections Information
PFAS FEDERAL SITES	Federal Sites PFAS Information
PFAS TSCA	PFAS Manufacture and Imports Information
PFAS RCRA MANIFEST	PFAS Transfers Identified In the RCRA Database Listing
PFAS ATSDR	PFAS Contamination Site Location Listing
PFAS WQP	Ambient Environmental Sampling for PFAS
PFAS NPDES	Clean Water Act Discharge Monitoring Information
PFAS ECHO FIRE TRAINING	Facilities in Industries that May Be Handling PFAS Listing
PFAS PART 139 AIRPORT	All Certified Part 139 Airports PFAS Information Listing
AQUEOUS FOAM NRC	Aqueous Foam Related Incidents Listing
PFAS	PFAS Contamination Site Location Listing
AQUEOUS FOAM	Former Fire Training Facility Assessments Listing
CA BOND EXP. PLAN	Bond Expenditure Plan
CUPA Listings	CUPA Resources List
EMI	Emissions Inventory Data
ENF	Enforcement Action Listing
Financial Assurance	Financial Assurance Information Listing
ICE	ICE
HWP	EnviroStor Permitted Facilities Listing
HWT	Registered Hazardous Waste Transporter Database
MINES	Mines Site Location Listing
MWMP	Medical Waste Management Program Listing
PEST LIC	Pesticide Regulation Licenses Listing
PROC	Certified Processors Database
Notify 65	Proposition 65 Records
HAZMAT	Hazardous Material Facilities
LA Co. Site Mitigation	Site Mitigation List
UIC	UIC Listing
UIC GEO	UIC GEO (GEOTRACKER)
WASTEWATER PITS	Oil Wastewater Pits Listing
WDS	Waste Discharge System
WIP	Well Investigation Program Case List
MILITARY PRIV SITES	MILITARY PRIV SITES (GEOTRACKER)
PROJECT	PROJECT (GEOTRACKER)
WDR	Waste Discharge Requirements Listing
NON-CASE INFO	NON-CASE INFO (GEOTRACKER)
OTHER OIL GAS	OTHER OIL & GAS (GEOTRACKER)
PROD WATER PONDS	PROD WATER PONDS (GEOTRACKER)
SAMPLING POINT	SAMPLING POINT (GEOTRACKER)
WELL STIM PROJ	Well Stimulation Project (GEOTRACKER)
MINES MRDS	Mineral Resources Data System
LOS ANGELES CO LF METHANE	Methane Producing Landfills
PFAS TRIS	List of PFAS Added to the TRI
HWTS	Hazardous Waste Tracking System

EDR RECOVERED GOVERNMENT ARCHIVES

Exclusive Recovered Govt. Archives

RGA LF	Recovered Government Archive Solid Waste Facilities List
RGA LUST	Recovered Government Archive Leaking Underground Storage Tank

SURROUNDING SITES: SEARCH RESULTS

Surrounding sites were identified in the following databases.

EXECUTIVE SUMMARY

Elevations have been determined from the USGS Digital Elevation Model and should be evaluated on a relative (not an absolute) basis. Relative elevation information between sites of close proximity should be field verified. Sites with an elevation equal to or higher than the target property have been differentiated below from sites with an elevation lower than the target property.
Page numbers and map identification numbers refer to the EDR Radius Map report where detailed data on individual sites can be reviewed.

Sites listed in ***bold italics*** are in multiple databases.

Unmappable (orphan) sites are not considered in the foregoing analysis.

STANDARD ENVIRONMENTAL RECORDS

Lists of Federal CERCLA sites with NFRAP

SEMS-ARCHIVE: SEMS-ARCHIVE (Superfund Enterprise Management System Archive) tracks sites that have no further interest under the Federal Superfund Program based on available information. The list was formerly known as the CERCLIS-NFRAP, renamed to SEMS ARCHIVE by the EPA in 2015. EPA may perform a minimal level of assessment work at a site while it is archived if site conditions change and/or new information becomes available. Archived sites have been removed and archived from the inventory of SEMS sites. Archived status indicates that, to the best of EPA's knowledge, assessment at a site has been completed and that EPA has determined no further steps will be taken to list the site on the National Priorities List (NPL), unless information indicates this decision was not appropriate or other considerations require a recommendation for listing at a later time. The decision does not necessarily mean that there is no hazard associated with a given site; it only means that. based upon available information, the location is not judged to be potential NPL site.

A review of the SEMS-ARCHIVE list, as provided by EDR, and dated 04/26/2023 has revealed that there is 1 SEMS-ARCHIVE site within approximately 0.5 miles of the target property.

Equal/Higher Elevation	Address	Direction / Distance	Map ID	Page
JONES & ROY CO Site ID: 0901500 EPA Id: CAD063799746	***620 COMMERCIAL AVE***	***ESE 1/8 - 1/4 (0.141 mi.)***	***I86***	***411***

Lists of Federal RCRA generators

RCRA-LQG: RCRAInfo is EPA's comprehensive information system, providing access to data supporting the Resource Conservation and Recovery Act (RCRA) of 1976 and the Hazardous and Solid Waste Amendments (HSWA) of 1984. The database includes selective information on sites which generate, transport, store, treat and/or dispose of hazardous waste as defined by the Resource Conservation and Recovery Act (RCRA). Large quantity generators (LQGs) generate over 1,000 kilograms (kg) of hazardous waste, or over 1 kg of acutely hazardous waste per month.

A review of the RCRA-LQG list, as provided by EDR, and dated 03/06/2023 has revealed that there is 1 RCRA-LQG site within approximately 0.25 miles of the target property.

Lower Elevation	Address	Direction / Distance	Map ID	Page
VITA-PAKT CITRUS PRO EPA ID:: CAL000305774	707 N. BARRANCA AVE.	WNW 1/8 - 1/4 (0.134 mi.)	K82	308

EXECUTIVE SUMMARY

RCRA-SQG: RCRAInfo is EPA's comprehensive information system, providing access to data supporting the Resource Conservation and Recovery Act (RCRA) of 1976 and the Hazardous and Solid Waste Amendments (HSWA) of 1984. The database includes selective information on sites which generate, transport, store, treat and/or dispose of hazardous waste as defined by the Resource Conservation and Recovery Act (RCRA). Small quantity generators (SQGs) generate between 100 kg and 1,000 kg of hazardous waste per month.

A review of the RCRA-SQG list, as provided by EDR, and dated 03/06/2023 has revealed that there are 14 RCRA-SQG sites within approximately 0.25 miles of the target property.

Equal/Higher Elevation	Address	Direction / Distance	Map ID	Page
WESTERN METER EXCHAN EPA ID:: CAD981673056	***532 EDNA PL***	***0 - 1/8 (0.000 mi.)***	***A5***	***12***
ELDON DRAPERY CLEANE EPA ID:: CAD084344621	***551 E EDNA PL***	***NNE 0 - 1/8 (0.014 mi.)***	***A11***	***22***
PALO INC EPA ID:: CAD983595349	***737 N GRANDVIEW***	***NE 0 - 1/8 (0.067 mi.)***	***C35***	***142***
QUALITY AUTO REPAIR EPA ID:: CAD982497083	618 E SAN BERNARDINO	SE 0 - 1/8 (0.124 mi.)	F73	225
SERVICE AUTO BODY AN EPA ID:: CAD982017949	***645 E SAN BERNARDINO***	***SE 1/8 - 1/4 (0.131 mi.)***	***I74***	***227***
JEFF M CHAMBERS EPA ID:: CAD981627342	***530 CYPRESS ST***	***N 1/8 - 1/4 (0.179 mi.)***	***101***	***464***
BOB REMY AUTOMOTIVE EPA ID:: CAD983581992	***676 E SAN BERNARDINO***	***ESE 1/8 - 1/4 (0.181 mi.)***	***I105***	***479***
KARS R US EPA ID:: CAD982514713	***705 E SAN BERNADINO***	***ESE 1/8 - 1/4 (0.191 mi.)***	***N116***	***535***
J&J DOOR CLOSER SERV EPA ID:: CAD981626906	***716 E EDNA PLACE***	***E 1/8 - 1/4 (0.194 mi.)***	***O125***	***598***

Lower Elevation	Address	Direction / Distance	Map ID	Page
PITILLO AUTO & TRUCK EPA ID:: CAD981162464	***636 N BARRANCA***	***WSW 0 - 1/8 (0.026 mi.)***	***A20***	***53***
GEN TEL OF CAL DIV O EPA ID:: CAD981462286	***554 E SAN BERNARDINO***	***S 0 - 1/8 (0.098 mi.)***	***F64***	***204***
PRECOM INDUSTRIES IN EPA ID:: CAD982490088	***417 E FRONT ST***	***WSW 1/8 - 1/4 (0.133 mi.)***	***J77***	***264***
ROBERTS HOLIDAY LINE EPA ID:: CAD983670068	***359 E FRONT ST***	***WSW 1/8 - 1/4 (0.174 mi.)***	***J98***	***455***
322 MOTORSPORTS EPA ID:: CAD982323412	***322 E FRONT ST***	***WSW 1/8 - 1/4 (0.241 mi.)***	***R146***	***661***

Lists of state- and tribal hazardous waste facilities

ENVIROSTOR: The Department of Toxic Substances Control's (DTSC's) Site Mitigation and Brownfields Reuse Program's (SMBRP's) EnviroStor database identifes sites that have known contamination or sites for which there may be reasons to investigate further. The database includes the following site types: Federal

Superfund sites (National Priorities List (NPL)); State Response, including Military Facilities and State Superfund; Voluntary Cleanup; and School sites. EnviroStor provides similar information to the information that was available in CalSites, and provides additional site information, including, but not limited to, identification of formerly-contaminated properties that have been released for reuse, properties where environmental deed restrictions have been recorded to prevent inappropriate land uses, and risk characterization information that is used to assess potential impacts to public health and the environment at contaminated sites.

A review of the ENVIROSTOR list, as provided by EDR, and dated 01/23/2023 has revealed that there are 6 ENVIROSTOR sites within approximately 1 mile of the target property.

Equal/Higher Elevation	Address	Direction / Distance	Map ID	Page
ELDON DRAPERY CLEANE Facility Id: 19720036 Status: Refer: 1248 Local Agency	551 E. EDNA PLACE	NNE 0 - 1/8 (0.014 mi.)	A10	21
JONES & ROY COMPANY Facility Id: 19340730 Status: Refer: Other Agency	620 NORTH COMMERCIAL	ESE 1/8 - 1/4 (0.141 mi.)	I87	415
STABILE PLATING CO I Facility Id: 71002539 Status: Refer: Other Agency	***1150 E EDNA PL***	***E 1/2 - 1 (0.751 mi.)***	***166***	***748***

Lower Elevation	Address	Direction / Distance	Map ID	Page
TTM 83178 Facility Id: 60003043 Status: No Further Action	***707 NORTH BARRANCA A***	***WNW 1/8 - 1/4 (0.134 mi.)***	***K80***	***296***
SO CAL GAS/COVINA MG Facility Id: 19490224 Status: Certified	***222 WEST EDNA PLACE***	***W 1/2 - 1 (0.716 mi.)***	***W165***	***742***
BROWN INTL CORP Facility Id: 71002966 Status: Refer: Other Agency	***633 N. BARRANCA AVE.***	***S 1/2 - 1 (0.935 mi.)***	***167***	***749***

Lists of state and tribal leaking storage tanks

LUST: Leaking Underground Storage Tank (LUST) Sites included in GeoTracker. GeoTracker is the Water Boards data management system for sites that impact, or have the potential to impact, water quality in California, with emphasis on groundwater.

A review of the LUST list, as provided by EDR, has revealed that there are 13 LUST sites within approximately 0.5 miles of the target property.

Equal/Higher Elevation	Address	Direction / Distance	Map ID	Page
CITY OF COVINA FIELD Database: LUST, Date of Government Version: 03/06/2023 Status: Completed - Case Closed Global Id: T0603711459	***534 N BARRANCA***	***SSE 0 - 1/8 (0.032 mi.)***	***B22***	***58***
SILVERLINE INDUSTRIE Database: LUST REG 4, Date of Government Version: 09/07/2004 Database: LUST, Date of Government Version: 03/06/2023	***576 EDNA PL E***	***ENE 0 - 1/8 (0.047 mi.)***	***C27***	***120***

Status: Completed - Case Closed
Facility Id: I-15809
Status: Case Closed
Global Id: T0603704352
Global ID: T0603704352

AMAN BROS INC. ***614 EDNA PL E*** ***ENE 0 - 1/8 (0.080 mi.)*** ***C50*** ***175***
Database: LUST REG 4, Date of Government Version: 09/07/2004
Database: LUST, Date of Government Version: 03/06/2023
Status: Completed - Case Closed
Facility Id: I-09717
Status: Case Closed
Global Id: T0603703478
Global ID: T0603703478

COVINA ACURA ***681 SAN BERNARDINO R*** ***ESE 1/8 - 1/4 (0.164 mi.)*** ***I92*** ***428***
Database: LUST REG 4, Date of Government Version: 09/07/2004
Database: LUST, Date of Government Version: 03/06/2023
Status: Completed - Case Closed
Facility Id: I-12948
Status: Case Closed
Global Id: T0603704017
Global ID: T0603704017

GOLDEN STATE ENTERPR ***601 GRAND AVE N*** ***E 1/4 - 1/2 (0.419 mi.)*** ***T157*** ***709***
Database: LUST, Date of Government Version: 03/06/2023
Status: Completed - Case Closed
Global Id: T10000010019

AL-SAL OIL #23 ***601 GRAND AVE N*** ***E 1/4 - 1/2 (0.419 mi.)*** ***T158*** ***713***
Database: LUST REG 4, Date of Government Version: 09/07/2004
Database: LUST, Date of Government Version: 03/06/2023
Status: Completed - Case Closed
Facility Id: I-09791
Status: Case Closed
Global Id: T0603703488
Global ID: T0603703488

GRAND CAR WASH INC ***744 N GRAND AVE*** ***E 1/4 - 1/2 (0.446 mi.)*** ***U159*** ***719***
Database: LUST, Date of Government Version: 03/06/2023
Status: Completed - Case Closed
Global Id: T0603730388
Global Id: T10000000523

GRAND CARWASH ***744 GRAND AVE N*** ***E 1/4 - 1/2 (0.446 mi.)*** ***U160*** ***726***
Database: LUST REG 4, Date of Government Version: 09/07/2004
Database: LUST, Date of Government Version: 03/06/2023
Status: Completed - Case Closed
Facility Id: I-10879
Status: Case Closed
Global Id: T0603703670
Global ID: T0603703670

MIKE & SONS ARCO ***4560 GRAND AVE N*** ***ENE 1/4 - 1/2 (0.480 mi.)*** ***V161*** ***730***
Database: LUST REG 4, Date of Government Version: 09/07/2004
Database: LUST, Date of Government Version: 03/06/2023
Status: Completed - Case Closed
Facility Id: R-05037
Status: Case Closed
Global Id: T0603704662

Global ID: T0603704662

MOBIL #17-EVD	***19505 CYPRESS ST E***	***ENE 1/4 - 1/2 (0.496 mi.)***	***V162***	***734***

Database: LUST REG 4, Date of Government Version: 09/07/2004
Database: LUST, Date of Government Version: 03/06/2023
Status: Completed - Case Closed
Facility Id: R-05088
Status: Pollution Characterization
Global Id: T0603704666
Global ID: T0603704666

Lower Elevation	Address	Direction / Distance	Map ID	Page
ROBERT'S HOLIDAY LIN	***401 FRONT***	***WSW 1/8 - 1/4 (0.142 mi.)***	***J88***	***416***

Database: LUST REG 4, Date of Government Version: 09/07/2004
Facility Id: 072991-01
Status: Remedial action (cleanup) Underway
Global ID: T0603700097

ROBERT HOLIDAY LINES	***359 FRONT ST***	***WSW 1/8 - 1/4 (0.174 mi.)***	***J96***	***446***

Database: LUST REG 4, Date of Government Version: 09/07/2004
Database: LUST, Date of Government Version: 03/06/2023
Status: Open - Site Assessment
Facility Id: I-16314
Status: Preliminary site assessment underway
Global Id: T0603704405
Global ID: T0603704405

COVINA VALLEY UNIFIE	***126 SCHOOL ST E***	***WSW 1/4 - 1/2 (0.499 mi.)***	***163***	***738***

Database: LUST REG 4, Date of Government Version: 09/07/2004
Database: LUST, Date of Government Version: 03/06/2023
Status: Completed - Case Closed
Facility Id: R-10132
Status: Case Closed
Global Id: T0603704909
Global ID: T0603704909

Lists of state and tribal registered storage tanks

UST: The Underground Storage Tank database contains registered USTs. USTs are regulated under Subtitle I of the Resource Conservation and Recovery Act (RCRA). The data come from the State Water Resources Control Board's Hazardous Substance Storage Container Database.

A review of the UST list, as provided by EDR, has revealed that there are 6 UST sites within approximately 0.25 miles of the target property.

Equal/Higher Elevation	Address	Direction / Distance	Map ID	Page
CITY OF COVINA	***534 N BARRANCA AVE***	***SSE 0 - 1/8 (0.032 mi.)***	***B26***	***117***

Database: UST, Date of Government Version: 03/06/2023
Facility Id: 13824

Lower Elevation	Address	Direction / Distance	Map ID	Page
LOGAN'S RUN LLC	747 N BARRANCA AVE	NW 0 - 1/8 (0.066 mi.)	D31	134

Database: UST, Date of Government Version: 03/06/2023

Lower Elevation	Address	Direction / Distance	Map ID	Page
SPRINT COVINA NEW PO Database: UST, Date of Government Version: 03/06/2023	747 N BARRANCA AVE	NW 0 - 1/8 (0.066 mi.)	D33	139
PACIFIC PETROLEUM IN Database: UST, Date of Government Version: 03/06/2023 Facility Id: LACoFA0004956	504 N BARRANCA AVE	SSW 0 - 1/8 (0.073 mi.)	E41	160
ARCO GAS-MINIMART Database: UST, Date of Government Version: 03/06/2023 Facility Id: LACoFA0004956	504 N BARRANCA AVE	SSW 0 - 1/8 (0.073 mi.)	E42	161
KAMAL SALIB-AM/PM MI Database: UST, Date of Government Version: 03/06/2023 Facility Id: 9375	504 N BARRANCA AVE	SSW 0 - 1/8 (0.073 mi.)	E44	162

AST: A listing of aboveground storage tank petroleum storage tank locations.

A review of the AST list, as provided by EDR, has revealed that there are 2 AST sites within approximately 0.25 miles of the target property.

Equal/Higher Elevation	Address	Direction / Distance	Map ID	Page
CITY OF COVINA Database: AST, Date of Government Version: 07/06/2016	***534 N BARRANCA AVE***	***SSE 0 - 1/8 (0.032 mi.)***	***B26***	***117***

Lower Elevation	Address	Direction / Distance	Map ID	Page
AMERICAN EXPO INC Database: AST, Date of Government Version: 07/06/2016	650 N BARRANCA AVE #	WNW 0 - 1/8 (0.015 mi.)	A16	29

Lists of state and tribal voluntary cleanup sites

VCP: Contains low threat level properties with either confirmed or unconfirmed releases and the project proponents have request that DTSC oversee investigation and/or cleanup activities and have agreed to provide coverage for DTSC's costs.

A review of the VCP list, as provided by EDR, and dated 01/23/2023 has revealed that there is 1 VCP site within approximately 0.5 miles of the target property.

Lower Elevation	Address	Direction / Distance	Map ID	Page
TTM 83178 Status: No Further Action Facility Id: 60003043	***707 NORTH BARRANCA A***	***WNW 1/8 - 1/4 (0.134 mi.)***	***K80***	***296***

ADDITIONAL ENVIRONMENTAL RECORDS

Local Lists of Hazardous waste / Contaminated Sites

CERS HAZ WASTE: List of sites in the California Environmental Protection Agency (CalEPA) Regulated Site Portal which fall under the Hazardous Chemical Management, Hazardous Waste Onsite Treatment, Household Hazardous Waste Collection, Hazardous Waste Generator, and RCRA LQ HW Generator programs.

A review of the CERS HAZ WASTE list, as provided by EDR, and dated 01/05/2023 has revealed that there are 28 CERS HAZ WASTE sites within approximately 0.25 miles of the target property.

Equal/Higher Elevation	Address	Direction / Distance	Map ID	Page
CITY OF COVINA	*534 N BARRANCA AVE*	*SSE 0 - 1/8 (0.032 mi.)*	*B24*	*107*
ASSOCIATED AUTO AIR	*746 N BARRANCA AVE*	*NNW 0 - 1/8 (0.057 mi.)*	*D29*	*126*
ACE-1 AUTO SERVICE	*581 E SAN BERNARDINO*	*SE 0 - 1/8 (0.085 mi.)*	*F54*	*186*
SEE 009874-009717	*628 E EDNA PL*	*E 0 - 1/8 (0.086 mi.)*	*C57*	*193*
SERVICE AUTO BODY AN	*645 E SAN BERNARDINO*	*SE 1/8 - 1/4 (0.131 mi.)*	*I74*	*227*
EDGEWOOD PRESS	*647 E EDNA PL*	*ENE 1/8 - 1/4 (0.133 mi.)*	*G78*	*267*
HARRY HILL IMPORTS	*681 E SAN BERNARDINO*	*ESE 1/8 - 1/4 (0.164 mi.)*	*I93*	*433*
MORA'S AUTO MACHINE	*676 E SAN BERNARDINO*	*ESE 1/8 - 1/4 (0.181 mi.)*	*I103*	*469*
BOB REMY AUTOMOTIVE	*676 E SAN BERNARDINO*	*ESE 1/8 - 1/4 (0.181 mi.)*	*I105*	*479*
JUE MOTORS	*678 E SAN BERNARDINO*	*ESE 1/8 - 1/4 (0.181 mi.)*	*I107*	*504*
FIRST CLASS COLLISIO	*705 E SAN BERNARDINO*	*ESE 1/8 - 1/4 (0.191 mi.)*	*N117*	*538*
CONNECTOR CONTACTS I	*714 E EDNA PL*	*E 1/8 - 1/4 (0.192 mi.)*	*O118*	*547*
J&J DOOR CLOSER SERV	*716 E EDNA PL*	*E 1/8 - 1/4 (0.194 mi.)*	*O123*	*568*
HYDRO FITTING MFG CO	*733 E EDNA PL*	*E 1/8 - 1/4 (0.215 mi.)*	*O133*	*617*
CITRUS TRANSMISSION	*710 E SAN BERNARDINO*	*ESE 1/8 - 1/4 (0.220 mi.)*	*N136*	*631*
SHURCO TOOL CO INC	*744 E EDNA PL*	*E 1/8 - 1/4 (0.244 mi.)*	*O149*	*674*
BENDER'S WHEEL ALIGN	*747 E SAN BERNARDINO*	*ESE 1/8 - 1/4 (0.245 mi.)*	*S151*	*681*

Lower Elevation	Address	Direction / Distance	Map ID	Page
COVINA SMOG	*650 N BARRANCA AVE U*	*WNW 0 - 1/8 (0.015 mi.)*	*A18*	*32*
AMERICAN EXPO, INC.	*650 N BARRANCA AVE S*	*WNW 0 - 1/8 (0.015 mi.)*	*A19*	*37*
ORIGINAL JAGUAR	*537 E SAN BERNARDINO*	*S 0 - 1/8 (0.075 mi.)*	*B46*	*165*
COVINA RENT ALL INC	*457 E SAN BERNARDINO*	*SW 0 - 1/8 (0.107 mi.)*	*H66*	*208*
CALIBER COLLISION CE	*433 E SAN BERNARDINO*	*SW 1/8 - 1/4 (0.137 mi.)*	*H85*	*316*
CALIBER COLLISION CE	*409 FRONT ST*	*WSW 1/8 - 1/4 (0.143 mi.)*	*J89*	*418*
CALIBER COLLISION CE	*359 E FRONT ST*	*WSW 1/8 - 1/4 (0.174 mi.)*	*J99*	*458*
RAUL AUTO REPAIR	*520 E RUE ROYALE ST*	*S 1/8 - 1/4 (0.189 mi.)*	*L111*	*517*
MENRAD MOTORS	*380 E SAN BERNARDINO*	*SW 1/8 - 1/4 (0.208 mi.)*	*P128*	*605*
COVINA AUTO ELECTRIC	*341 E SAN BERNARDINO*	*WSW 1/8 - 1/4 (0.226 mi.)*	*P138*	*641*
A+ VOLVO REPAIR INC	*322 E FRONT ST*	*WSW 1/8 - 1/4 (0.241 mi.)*	*R147*	*664*

Local Lists of Registered Storage Tanks

SWEEPS UST: Statewide Environmental Evaluation and Planning System. This underground storage tank listing was updated and maintained by a company contacted by the SWRCB in the early 1990's. The listing is no longer updated or maintained. The local agency is the contact for more information on a site on the SWEEPS list.

A review of the SWEEPS UST list, as provided by EDR, and dated 06/01/1994 has revealed that there are

11 SWEEPS UST sites within approximately 0.25 miles of the target property.

Equal/Higher Elevation	Address	Direction / Distance	Map ID	Page
CITY OF COVINA FIELD Comp Number: 13824	***534 N BARRANCA***	***SSE 0 - 1/8 (0.032 mi.)***	***B22***	***58***
AMAN BROTHERS INC/ C Comp Number: 9717	***614 E EDNA PL***	***ENE 0 - 1/8 (0.080 mi.)***	***C49***	***173***
AMAN BROS GENERAL EN Status: A Comp Number: 14658	***642 E EDNA PL***	***E 0 - 1/8 (0.106 mi.)***	***G65***	***207***
COVINA ACURA Status: A Comp Number: 12948	***681 SAN BERNARDINO R***	***ESE 1/8 - 1/4 (0.164 mi.)***	***I92***	***428***
INDUSTRIAL LEED CONT Status: A Tank Status: A Comp Number: 12263	***739 E SAN BERNARDINO***	***ESE 1/8 - 1/4 (0.237 mi.)***	***N143***	***653***

Lower Elevation	Address	Direction / Distance	Map ID	Page
KAMAL SALIB-AM/PM MI Status: A Tank Status: A Comp Number: 9375	504 N BARRANCA AVE	SSW 0 - 1/8 (0.073 mi.)	E45	163
COVINA RENT ALL INC Comp Number: 16464	***457 E SAN BERNARDINO***	***SW 0 - 1/8 (0.107 mi.)***	***H66***	***208***
R&S BODY SHOP Status: A Comp Number: 11013	***440 E FRONT ST***	***SW 0 - 1/8 (0.109 mi.)***	***H69***	***217***
TTM 83178 Status: A Tank Status: A Comp Number: 10024	***707 NORTH BARRANCA A***	***WNW 1/8 - 1/4 (0.134 mi.)***	***K80***	***296***
P&M SERVICE STATIONS Status: A Tank Status: A Comp Number: 13879	***404 N BARRANCA AVE***	***SSW 1/8 - 1/4 (0.193 mi.)***	***L121***	***566***
STEVE SMITH Status: A Comp Number: 14644	***321 E FRONT ST***	***WSW 1/8 - 1/4 (0.248 mi.)***	***Q153***	***702***

HIST UST: Historical UST Registered Database.

A review of the HIST UST list, as provided by EDR, and dated 10/15/1990 has revealed that there are 17 HIST UST sites within approximately 0.25 miles of the target property.

Equal/Higher Elevation	Address	Direction / Distance	Map ID	Page
CITY OF COVINA FIELD Facility Id: 00000021098	***534 N BARRANCA***	***SSE 0 - 1/8 (0.032 mi.)***	***B22***	***58***
CITY YARD	534 N BARRNACA AVE	SSE 0 - 1/8 (0.032 mi.)	B23	107
AMAN BROS INC	614 E EDMAN PL	ENE 0 - 1/8 (0.069 mi.)	C36	153

Facility Id: 00000047094				
AMAN BROS INC.	***614 EDNA***	***ENE 0 - 1/8 (0.080 mi.)***	***C52***	***182***
Facility Id: 00000017505				
HARRY HILL IMPORTS	***681 E SAN BERNARDINO***	***ESE 1/8 - 1/4 (0.164 mi.)***	***I93***	***433***
SOS AUTOMOTIVE INC	***681 E SAN BERNARDINO***	***ESE 1/8 - 1/4 (0.164 mi.)***	***I94***	***441***
Facility Id: 00000066503				
WHITLOCK ELECTRIC IN	723 EAST SAN BERNARD	ESE 1/8 - 1/4 (0.214 mi.)	N129	610
Facility Id: 00000065808				
INDUSTRIAL WEED CONT	739 E SAN BERNARDINO	ESE 1/8 - 1/4 (0.237 mi.)	N142	653
Facility Id: 00000007615				
INDUSTRIAL LEED CONT	***739 E SAN BERNARDINO***	***ESE 1/8 - 1/4 (0.237 mi.)***	***N143***	***653***

Lower Elevation	**Address**	**Direction / Distance**	**Map ID**	**Page**
JOHN CHAKHLASIAN 14-	504 N BARRANCA	SSW 0 - 1/8 (0.073 mi.)	E38	157
Facility Id: 00000039695				
JOHNS MOBIL	504 N BARRANCA	SSW 0 - 1/8 (0.073 mi.)	E40	158
Facility Id: 00000029252				
COVINA RENT ALL INC	***457 E SAN BERNARDINO***	***SW 0 - 1/8 (0.107 mi.)***	***H66***	***208***
COVINA RENT ALL INC	457 E SAN BERNARDINO	SW 0 - 1/8 (0.107 mi.)	H67	214
Facility Id: 00000067058				
VITA-PAKT CITRUS PRO	***707 N BARRANCA***	***WNW 1/8 - 1/4 (0.134 mi.)***	***K83***	***310***
Facility Id: 00000061134				
COVINA TEXACO	404 N BARRANCA AVE	SSW 1/8 - 1/4 (0.193 mi.)	L120	565
Facility Id: 00000047339				
COVINA TEXACO	404 N BARRANCA ST	SSW 1/8 - 1/4 (0.193 mi.)	L122	567
C G SMITH DIST	321 E FRONT ST	WSW 1/8 - 1/4 (0.248 mi.)	Q152	701
Facility Id: 00000005010				

CERS TANKS: List of sites in the California Environmental Protection Agency (CalEPA) Regulated Site Portal which fall under the Aboveground Petroleum Storage and Underground Storage Tank regulatory programs.

A review of the CERS TANKS list, as provided by EDR, and dated 01/06/2023 has revealed that there are 3 CERS TANKS sites within approximately 0.25 miles of the target property.

Equal/Higher Elevation	**Address**	**Direction / Distance**	**Map ID**	**Page**
CITY OF COVINA	***534 N BARRANCA AVE***	***SSE 0 - 1/8 (0.032 mi.)***	***B24***	***107***
EDDINGS AUTO REPAIR	***637 E SAN BERNARDINO***	***SE 0 - 1/8 (0.116 mi.)***	***F71***	***219***

Lower Elevation	**Address**	**Direction / Distance**	**Map ID**	**Page**
AMERICAN EXPO, INC.	***650 N BARRANCA AVE S***	***WNW 0 - 1/8 (0.015 mi.)***	***A19***	***37***

CA FID UST: The Facility Inventory Database contains active and inactive underground storage tank locations. The source is the State Water Resource Control Board.

A review of the CA FID UST list, as provided by EDR, and dated 10/31/1994 has revealed that there are 4 CA FID UST sites within approximately 0.25 miles of the target property.

Equal/Higher Elevation	Address	Direction / Distance	Map ID	Page
AMAN BROTHERS INC/ C Facility Id: 19002887 Status: I	***614 E EDNA PL***	***ENE 0 - 1/8 (0.080 mi.)***	***C49***	***173***
INDUSTRIAL LEED CONT Facility Id: 19007243 Status: A	***739 E SAN BERNARDINO***	***ESE 1/8 - 1/4 (0.237 mi.)***	***N143***	***653***

Lower Elevation	Address	Direction / Distance	Map ID	Page
KAMAL SALIB-AM/PM MI Facility Id: 19003625 Status: A	504 N BARRANCA ST	SSW 0 - 1/8 (0.073 mi.)	E39	158
COVINA RENT ALL INC Facility Id: 19016240 Status: I	***457 E SAN BERNARDINO***	***SW 0 - 1/8 (0.107 mi.)***	***H66***	***208***

Other Ascertainable Records

RCRA NonGen / NLR: RCRAInfo is EPA's comprehensive information system, providing access to data supporting the Resource Conservation and Recovery Act (RCRA) of 1976 and the Hazardous and Solid Waste Amendments (HSWA) of 1984. The database includes selective information on sites which generate, transport, store, treat and/or dispose of hazardous waste as defined by the Resource Conservation and Recovery Act (RCRA). Non-Generators do not presently generate hazardous waste.

A review of the RCRA NonGen / NLR list, as provided by EDR, and dated 03/06/2023 has revealed that there are 59 RCRA NonGen / NLR sites within approximately 0.25 miles of the target property.

Equal/Higher Elevation	Address	Direction / Distance	Map ID	Page
TERRA FURNITURE INC EPA ID:: CAC003218829	549 E EDNA PLACE	NNE 0 - 1/8 (0.014 mi.)	A9	19
CITY OF COVINA CORP. EPA ID:: CAL000111524	534 N BARRANCA AVE	SSE 0 - 1/8 (0.032 mi.)	B21	55
LA COUNTY SANITATION EPA ID:: CAH111001441	534 N BARRANCA AVE	SSE 0 - 1/8 (0.032 mi.)	B25	115
ASSOCIATED AUTO AIR EPA ID:: CAL000016942	746 N BARRANCA	NNW 0 - 1/8 (0.057 mi.)	D30	132
CRAIG FURNITURE REPA EPA ID:: CAL000465381	744 N GRANDVIEW AVE	NE 0 - 1/8 (0.076 mi.)	C48	171
NATIONAL CONSTRUCTIO EPA ID:: CAL000431724	614 E EDNA PL UNIT B	ENE 0 - 1/8 (0.080 mi.)	C51	179
JORGE ACEVES EPA ID:: CAC003016170	581 E SAN BERNADINO	SE 0 - 1/8 (0.085 mi.)	F53	183
ACE-1 AUTO SERVICE EPA ID:: CAL000253418	581 EAST SAN BERNARD	SE 0 - 1/8 (0.085 mi.)	F55	190
CAL EMPIRE ENGINEERI EPA ID:: CAL000423763	628 E EDNA PL	E 0 - 1/8 (0.086 mi.)	C58	197
NATIONAL CONSTRUCTIO	628 E EDNA PL	E 0 - 1/8 (0.086 mi.)	C59	199

EPA ID:: CAL000466391				
PUBLIC WORKS, ENGINE EPA ID:: CAC003176652	611 E SAN BERNARDINO	SE 0 - 1/8 (0.098 mi.)	F63	202
VALLEY COLLISON EPA ID:: CAC003153455	645 E SAN BERNARDINO	SE 1/8 - 1/4 (0.131 mi.)	I75	260
K&D INC DBA VALLEY C EPA ID:: CAL000441938	645 E SAN BERNARDINO	SE 1/8 - 1/4 (0.131 mi.)	I76	262
JNL CREATIONS LLC EPA ID:: CAL000429591	647 E EDNA PL	ENE 1/8 - 1/4 (0.133 mi.)	G79	294
JONES & ROY CO EPA ID:: CAD063799746	***620 COMMERCIAL AVE***	***ESE 1/8 - 1/4 (0.141 mi.)***	***I86***	***411***
SOS AUTOMOTIVE INC EPA ID:: CAL000399853	681 E SAN BERNARDINO	ESE 1/8 - 1/4 (0.164 mi.)	I95	444
PAUL FORGETTE EPA ID:: CAC003137983	645 RUDDOCK ST	SE 1/8 - 1/4 (0.177 mi.)	100	462
BROWN FAMILY AUTOMOT EPA ID:: CAL000389886	676 E SAN BERNARDINO	ESE 1/8 - 1/4 (0.181 mi.)	I102	467
JOE CHAVARIN DBA JMC EPA ID:: CAL000432675	676 E SAN BERNARDINO	ESE 1/8 - 1/4 (0.181 mi.)	I104	477
GABBY JOLLY EPA ID:: CAC003010876	656 E CHESTER	NE 1/8 - 1/4 (0.181 mi.)	106	502
JUE MOTORS EPA ID:: CAL000286691	678 E SAN BERNARDINO	ESE 1/8 - 1/4 (0.181 mi.)	I108	510
FIRST CLASS COLLISIO EPA ID:: CAL000452182	705 E SAN BERNARDINO	ESE 1/8 - 1/4 (0.191 mi.)	N115	533
CONNECTOR CONTACTS M EPA ID:: CAL000356362	714 E EDNA PL	E 1/8 - 1/4 (0.192 mi.)	O119	562
J&J DOOR CLOSER SERV EPA ID:: CAL000419838	716 E EDNA PL STE F	E 1/8 - 1/4 (0.194 mi.)	O124	595
FIGUEROA MARGARITA EPA ID:: CAC003096173	628 E CYPRESS ST	NNE 1/8 - 1/4 (0.195 mi.)	126	600
MONTAGUE MOTORS AMER EPA ID:: CAL000430813	723 E SAN BERNARDINO	ESE 1/8 - 1/4 (0.214 mi.)	N130	610
HYDRO-FITTING MANUFA EPA ID:: CAL000469807	733 E EDNA PL	E 1/8 - 1/4 (0.215 mi.)	O132	615
HYDRO FITTING EPA ID:: CAL000267467	733 E EDNA PL	E 1/8 - 1/4 (0.215 mi.)	O134	626
PRATO MOTORWERKS EPA ID:: CAL000470689	710 E SAN BERNARDINO	ESE 1/8 - 1/4 (0.220 mi.)	N135	628
MG STRATEGIC PROPERT EPA ID:: CAC003099076	703 EAST RUDDOCK STR	SE 1/8 - 1/4 (0.227 mi.)	139	646
K2 DEMOLITION CO INC EPA ID:: CAL000351885	739 E SAN BERNARDINO	ESE 1/8 - 1/4 (0.237 mi.)	N144	656
SHURCO TOOL COMPANY EPA ID:: CAL000152533	744 E EDNA PLACE	E 1/8 - 1/4 (0.244 mi.)	O148	671
BENDERS WHEEL ALIGNM	747 E SAN BERNARDINO	ESE 1/8 - 1/4 (0.245 mi.)	S150	678

EPA ID:: CAL000038886				
CATHY CASARES EPA ID:: CAC003133550	724 E.CHESTER RD	NE 1/8 - 1/4 (0.248 mi.)	156	707

Lower Elevation	Address	Direction / Distance	Map ID	Page
COVINA SMOG EPA ID:: CAL000461326	650 N BARRANCA AVE U	WNW 0 - 1/8 (0.015 mi.)	A15	26
SHS HONDA & ACURA SE EPA ID:: CAL000475365	650 N BARRANCA AVE S	WNW 0 - 1/8 (0.015 mi.)	A17	29
LOS ANGELES ENGINEER EPA ID:: CAL000329248	633 N BARRANCA AVE	W 0 - 1/8 (0.051 mi.)	28	124
ON RENTALS EPA ID:: CAL000468300	747 N BARRANCA AVE	NW 0 - 1/8 (0.066 mi.)	D32	137
LOGAN'S RUN LLC EPA ID:: CAC002998540	747 N BARRANCA AVE	NW 0 - 1/8 (0.066 mi.)	D34	140
GALAXY GAS INC EPA ID:: CAL000454460	504 N BARRANCA AVE	SSW 0 - 1/8 (0.073 mi.)	E37	155
ORIGINAL JAGUAR & LA EPA ID:: CAL000336725	537 E SAN BERNARDINO	S 0 - 1/8 (0.075 mi.)	B47	168
PHAT'S AUTO REPAIR I EPA ID:: CAL000464770	457 E SAN BERNARDINO	SW 0 - 1/8 (0.107 mi.)	H68	215
VITA PAKT AREA 1 EPA ID:: CAC003100226	707 N BARRANCA	WNW 1/8 - 1/4 (0.134 mi.)	K81	306
CALIBER COLLISION CE EPA ID:: CAL000404996	433 E SAN BERNARDINO	SW 1/8 - 1/4 (0.137 mi.)	H84	314
MODERN RADIATOR EPA ID:: CAD981990138	***425 SAN BERNARDINO R***	***SW 1/8 - 1/4 (0.155 mi.)***	***H90***	***421***
626 MOTOR CARS LLC EPA ID:: CAL000465290	426 N BARRANCA AVE S	SSW 1/8 - 1/4 (0.159 mi.)	L91	426
CALIBER COLLISION CE EPA ID:: CAL000444284	359 E FRONT ST	WSW 1/8 - 1/4 (0.174 mi.)	J97	453
HC RUE PARTNERS ROYA EPA ID:: CAC003151504	558 EAST RUE ROYALE	S 1/8 - 1/4 (0.187 mi.)	M109	512
RAY MENDOZA EPA ID:: CAC003058571	412 N TRAYMORE AVE	SSW 1/8 - 1/4 (0.187 mi.)	L110	515
RAUL AUTO REPAIR EPA ID:: CAC003064841	520 E RUE ROYALE ST	S 1/8 - 1/4 (0.189 mi.)	L112	526
RAUL AUTO REPAIR EPA ID:: CAL000454467	520 E RUE ROYALE ST	S 1/8 - 1/4 (0.189 mi.)	L113	528
HC RUE PARTNERS ROYA EPA ID:: CAC003151039	544 EAST RUE ROYALE	S 1/8 - 1/4 (0.190 mi.)	M114	531
MENRAD MOTORS INC EPA ID:: CAL000471976	380 E SAN BERNARDINO	SW 1/8 - 1/4 (0.208 mi.)	P127	603
A+ VOLVO REPAIR INC EPA ID:: CAL000438119	341 EAST SAN BERNARD	WSW 1/8 - 1/4 (0.226 mi.)	P137	639
PUBLIC WORKS, ENGINE	301 E FRONT ST	W 1/8 - 1/4 (0.234 mi.)	Q140	648

EPA ID:: CAC003156478				
JEANA MARIE COSTELLO EPA ID:: CAC003107877	709 NORTH CURTIS AVE	W 1/8 - 1/4 (0.236 mi.)	Q141	651
322 MOTORSPORTS EPA ID:: CAL000442985	322 E FRONT ST	WSW 1/8 - 1/4 (0.241 mi.)	R145	659
CAMPSITE BREWING COM EPA ID:: CAC003057295	321 E FRONT ST.	WSW 1/8 - 1/4 (0.248 mi.)	Q154	703
C.G. SMITH DIST INC. EPA ID:: CAC003032068	321 E. FRONT ST.	WSW 1/8 - 1/4 (0.248 mi.)	Q155	705

FINDS: The Facility Index System contains both facility information and "pointers" to other sources of information that contain more detail. These include: RCRIS; Permit Compliance System (PCS); Aerometric Information Retrieval System (AIRS); FATES (FIFRA [Federal Insecticide Fungicide Rodenticide Act] and TSCA Enforcement System, FTTS [FIFRA/TSCA Tracking System]; CERCLIS; DOCKET (Enforcement Docket used to manage and track information on civil judicial enforcement cases for all environmental statutes); Federal Underground Injection Control (FURS); Federal Reporting Data System (FRDS); Surface Impoundments (SIA); TSCA Chemicals in Commerce Information System (CICS); PADS; RCRA-J (medical waste transporters/disposers); TRIS; and TSCA. The source of this database is the U.S. EPA/NTIS.

A review of the FINDS list, as provided by EDR, and dated 02/02/2023 has revealed that there is 1 FINDS site within approximately 0.001 miles of the target property.

Equal/Higher Elevation	Address	Direction / Distance	Map ID	Page
WESTERN METER EXCHAN Registry ID:: 110002745414	***532 EDNA PL***	***0 - 1/8 (0.000 mi.)***	***A5***	***12***

ECHO: ECHO provides integrated compliance and enforcement information for about 800,000 regulated facilities nationwide.

A review of the ECHO list, as provided by EDR, and dated 03/25/2023 has revealed that there is 1 ECHO site within approximately 0.001 miles of the target property.

Equal/Higher Elevation	Address	Direction / Distance	Map ID	Page
WESTERN METER EXCHAN Registry ID: 110002745414	***532 EDNA PL***	***0 - 1/8 (0.000 mi.)***	***A5***	***12***

PFAS ECHO: Regulators and the public have expressed interest in knowing which regulated entities may be using PFAS. EPA has developed a dataset from various sources that show which industries may be handling PFAS. Approximately 120,000 facilities subject to federal environmental programs have operated or currently operate in industry sectors with processes that may involve handling and/or release of PFAS.

A review of the PFAS ECHO list, as provided by EDR, and dated 03/30/2023 has revealed that there is 1 PFAS ECHO site within approximately 0.25 miles of the target property.

Equal/Higher Elevation	Address	Direction / Distance	Map ID	Page
HYDRO-FITTING MANUFA	***733 E EDNA PL***	***E 1/8 - 1/4 (0.215 mi.)***	***O131***	***613***

Cortese: The sites for the list are designated by the State Water Resource Control Board (LUST), the Integrated Waste Board (SWF/LS), and the Department of Toxic Substances Control (Cal-Sites).

A review of the Cortese list, as provided by EDR, and dated 03/20/2023 has revealed that there are 12 Cortese sites within approximately 0.5 miles of the target property.

Equal/Higher Elevation	Address	Direction / Distance	Map ID	Page
CITY OF COVINA FIELD	***534 N BARRANCA***	***SSE 0 - 1/8 (0.032 mi.)***	***B22***	***58***
Cleanup Status: COMPLETED - CASE CLOSED				
SILVERLINE INDUSTRIE	***576 EDNA PL E***	***ENE 0 - 1/8 (0.047 mi.)***	***C27***	***120***
Cleanup Status: COMPLETED - CASE CLOSED				
AMAN BROS INC.	***614 EDNA PL E***	***ENE 0 - 1/8 (0.080 mi.)***	***C50***	***175***
Cleanup Status: COMPLETED - CASE CLOSED				
COVINA ACURA	***681 SAN BERNARDINO R***	***ESE 1/8 - 1/4 (0.164 mi.)***	***I92***	***428***
Cleanup Status: COMPLETED - CASE CLOSED				
GOLDEN STATE ENTERPR	***601 GRAND AVE N***	***E 1/4 - 1/2 (0.419 mi.)***	***T157***	***709***
Cleanup Status: COMPLETED - CASE CLOSED				
AL-SAL OIL #23	***601 GRAND AVE N***	***E 1/4 - 1/2 (0.419 mi.)***	***T158***	***713***
Cleanup Status: COMPLETED - CASE CLOSED				
GRAND CAR WASH INC	***744 N GRAND AVE***	***E 1/4 - 1/2 (0.446 mi.)***	***U159***	***719***
Cleanup Status: COMPLETED - CASE CLOSED				
GRAND CARWASH	***744 GRAND AVE N***	***E 1/4 - 1/2 (0.446 mi.)***	***U160***	***726***
Cleanup Status: COMPLETED - CASE CLOSED				
MIKE & SONS ARCO	***4560 GRAND AVE N***	***ENE 1/4 - 1/2 (0.480 mi.)***	***V161***	***730***
Cleanup Status: COMPLETED - CASE CLOSED				
MOBIL #17-EVD	***19505 CYPRESS ST E***	***ENE 1/4 - 1/2 (0.496 mi.)***	***V162***	***734***
Cleanup Status: COMPLETED - CASE CLOSED				

Lower Elevation	Address	Direction / Distance	Map ID	Page
ROBERT HOLIDAY LINES	***359 FRONT ST***	***WSW 1/8 - 1/4 (0.174 mi.)***	***J96***	***446***
Cleanup Status: OPEN - SITE ASSESSMENT				
COVINA VALLEY UNIFIE	***126 SCHOOL ST E***	***WSW 1/4 - 1/2 (0.499 mi.)***	***163***	***738***
Cleanup Status: COMPLETED - CASE CLOSED				

DRYCLEANERS: A list of drycleaner related facilities that have EPA ID numbers. These are facilities with certain SIC codes: power laundries, family and commercial; garment pressing and cleaners' agents; linen supply; coin-operated laundries and cleaning; drycleaning plants except rugs; carpet and upholster cleaning; industrial launderers; laundry and garment services.

A review of the DRYCLEANERS list, as provided by EDR, has revealed that there are 2 DRYCLEANERS sites within approximately 0.25 miles of the target property.

Equal/Higher Elevation	Address	Direction / Distance	Map ID	Page
ELDON DRAPERY CLEANE	551 E EDNA PL	NNE 0 - 1/8 (0.014 mi.)	A12	25
Database: DRYCLEAN SOUTH COAST, Date of Government Version: 02/17/2023				
ELDON DRAPERY CLEANE	551 E EDNA PL	NNE 0 - 1/8 (0.014 mi.)	A14	26
Database: DRYCLEAN SOUTH COAST, Date of Government Version: 02/17/2023				

EXECUTIVE SUMMARY

HIST CORTESE: The sites for the list are designated by the State Water Resource Control Board [LUST], the Integrated Waste Board [SWF/LS], and the Department of Toxic Substances Control [CALSITES]. This listing is no longer updated by the state agency.

A review of the HIST CORTESE list, as provided by EDR, and dated 04/01/2001 has revealed that there are 10 HIST CORTESE sites within approximately 0.5 miles of the target property.

Equal/Higher Elevation	Address	Direction / Distance	Map ID	Page
SILVERLINE INDUSTRIE Reg Id: I-15809	***576 EDNA PL E***	***ENE 0 - 1/8 (0.047 mi.)***	***C27***	***120***
AMAN BROS INC. Reg Id: I-09717	***614 EDNA***	***ENE 0 - 1/8 (0.080 mi.)***	***C52***	***182***
COVINA ACURA Reg Id: I-12948	***681 SAN BERNARDINO R***	***ESE 1/8 - 1/4 (0.164 mi.)***	***I92***	***428***
AL-SAL OIL #23 Reg Id: I-09791	***601 GRAND AVE N***	***E 1/4 - 1/2 (0.419 mi.)***	***T158***	***713***
GRAND CAR WASH INC Reg Id: I-10879	***744 N GRAND AVE***	***E 1/4 - 1/2 (0.446 mi.)***	***U159***	***719***
MIKE & SONS ARCO Reg Id: R-05037	***4560 GRAND AVE N***	***ENE 1/4 - 1/2 (0.480 mi.)***	***V161***	***730***
MOBIL #17-EVD Reg Id: R-05088	***19505 CYPRESS ST E***	***ENE 1/4 - 1/2 (0.496 mi.)***	***V162***	***734***

Lower Elevation	Address	Direction / Distance	Map ID	Page
ROBERT'S HOLIDAY LIN Reg Id: 072991-01	***401 FRONT***	***WSW 1/8 - 1/4 (0.142 mi.)***	***J88***	***416***
ROBERT HOLIDAY LINES Reg Id: I-16314	***359 FRONT ST***	***WSW 1/8 - 1/4 (0.174 mi.)***	***J96***	***446***
COVINA VALLEY UNIFIE Reg Id: R-10132	***126 SCHOOL ST E***	***WSW 1/4 - 1/2 (0.499 mi.)***	***163***	***738***

Los Angeles County Industrial Waste and Underground Storage Tank Sites.

A review of the LOS ANGELES CO. HMS list, as provided by EDR, and dated 01/09/2023 has revealed that there are 3 LOS ANGELES CO. HMS sites within approximately 0.001 miles of the target property.

Equal/Higher Elevation	Address	Direction / Distance	Map ID	Page
CONDAL PRECISION MAC Facility ID: 021352-030194	526 1/2 E EDNA PL	0 - 1/8 (0.000 mi.)	A2	9
WINTER ENGINEERING Facility ID: 021353-030195	***530A EAST EDNA PLACE***	***0 - 1/8 (0.000 mi.)***	***A6***	***15***
ACP TAG & LABELS Facility ID: 021355-030197	538 E EDNA PL	0 - 1/8 (0.000 mi.)	A7	17

EXECUTIVE SUMMARY

HAZNET: The data is extracted from the copies of hazardous waste manifests received each year by the DTSC. The annual volume of manifests is typically 700,000-1,000,000 annually, representing approximately 350,000-500,000 shipments. Data from non-California manifests & continuation sheets are not included at the present time. Data are from the manifests submitted without correction, and therefore many contain some invalid values for data elements such as generator ID, TSD ID, waste category, & disposal method. The source is the Department of Toxic Substance Control is the agency. This database begins with calendar year 1993.

A review of the HAZNET list, as provided by EDR, and dated 12/31/2021 has revealed that there are 3 HAZNET sites within approximately 0.001 miles of the target property.

Equal/Higher Elevation	Address	Direction / Distance	Map ID	Page
SOUTHERN CALIFORNIA GEPAID: CAC002666985	***540 E EDNA PL***	***0 - 1/8 (0.000 mi.)***	***A3***	***9***
WESTERN METER EXCHAN GEPAID: CAD981673056	***532 EDNA PL***	***0 - 1/8 (0.000 mi.)***	***A4***	***11***
B W PRECISION INC GEPAID: CAC002557983	***526 1/2 EDNA PL***	***0 - 1/8 (0.000 mi.)***	***A8***	***17***

NPDES: A listing of NPDES permits, including stormwater.

A review of the NPDES list, as provided by EDR, and dated 02/06/2023 has revealed that there is 1 NPDES site within approximately 0.001 miles of the target property.

Equal/Higher Elevation	Address	Direction / Distance	Map ID	Page
WINTER ENGINEERING Facility Status: Active	***530A EAST EDNA PLACE***	***0 - 1/8 (0.000 mi.)***	***A6***	***15***

CIWQS: The California Integrated Water Quality System (CIWQS) is a computer system used by the State and Regional Water Quality Control Boards to track information about places of environmental interest, manage permits and other orders, track inspections, and manage violations and enforcement activities.

A review of the CIWQS list, as provided by EDR, and dated 02/27/2023 has revealed that there is 1 CIWQS site within approximately 0.001 miles of the target property.

Equal/Higher Elevation	Address	Direction / Distance	Map ID	Page
WINTER ENGINEERING	***530A EAST EDNA PLACE***	***0 - 1/8 (0.000 mi.)***	***A6***	***15***

CERS: The CalEPA Regulated Site Portal database combines data about environmentally regulated sites and facilities in California into a single database. It combines data from a variety of state and federal databases, and provides an overview of regulated activities across the spectrum of environmental programs for any given location in California. These activities include hazardous materials and waste, state and federal cleanups, impacted ground and surface waters, and toxic materials

A review of the CERS list, as provided by EDR, and dated 01/05/2023 has revealed that there is 1 CERS site within approximately 0.001 miles of the target property.

Equal/Higher Elevation	Address	Direction / Distance	Map ID	Page
WINTER ENGINEERING	***530A EAST EDNA PLACE***	***0 - 1/8 (0.000 mi.)***	***A6***	***15***

EXECUTIVE SUMMARY

EDR HIGH RISK HISTORICAL RECORDS

EDR Exclusive Records

EDR MGP: The EDR Proprietary Manufactured Gas Plant Database includes records of coal gas plants (manufactured gas plants) compiled by EDR's researchers. Manufactured gas sites were used in the United States from the 1800's to 1950's to produce a gas that could be distributed and used as fuel. These plants used whale oil, rosin, coal, or a mixture of coal, oil, and water that also produced a significant amount of waste. Many of the byproducts of the gas production, such as coal tar (oily waste containing volatile and non-volatile chemicals), sludges, oils and other compounds are potentially hazardous to human health and the environment. The byproduct from this process was frequently disposed of directly at the plant site and can remain or spread slowly, serving as a continuous source of soil and groundwater contamination.

A review of the EDR MGP list, as provided by EDR, has revealed that there is 1 EDR MGP site within approximately 1 mile of the target property.

Lower Elevation	Address	Direction / Distance	Map ID	Page
SO CAL GAS/COVINA MG	222 WEST EDNA PLACE	W 1/2 - 1 (0.716 mi.)	W164	741

EDR Hist Auto: EDR has searched selected national collections of business directories and has collected listings of potential gas station/filling station/service station sites that were available to EDR researchers. EDR's review was limited to those categories of sources that might, in EDR's opinion, include gas station/filling station/service station establishments. The categories reviewed included, but were not limited to gas, gas station, gasoline station, filling station, auto, automobile repair, auto service station, service station, etc. This database falls within a category of information EDR classifies as "High Risk Historical Records", or HRHR. EDR's HRHR effort presents unique and sometimes proprietary data about past sites and operations that typically create environmental concerns, but may not show up in current government records searches.

A review of the EDR Hist Auto list, as provided by EDR, has revealed that there are 7 EDR Hist Auto sites within approximately 0.125 miles of the target property.

Equal/Higher Elevation	Address	Direction / Distance	Map ID	Page
ROTHE AUTO SERVICE	601 E SAN BERNARDI	SSE 0 - 1/8 (0.096 mi.)	F62	202

Lower Elevation	Address	Direction / Distance	Map ID	Page
CAIRO INVESTMENT COR	504 N BARRANCA AVE	SSW 0 - 1/8 (0.073 mi.)	E43	162
RICHFIELD OIL CO	550 E SAN BERNARDI	S 0 - 1/8 (0.085 mi.)	F56	192
MORRIS MALCOM	549 E SAN BERNARDI	S 0 - 1/8 (0.086 mi.)	E60	201
CAIRO INVESTMENT COR	503 E SAN BERNARDINO	SSW 0 - 1/8 (0.095 mi.)	E61	201
WIGINGTON JOHN ROBER	500 E SN BERNARDINO	SSW 0 - 1/8 (0.114 mi.)	E70	219
MURPHY ERROL UNION S	476 E SAN BERNARDINO	SW 0 - 1/8 (0.123 mi.)	H72	224

EDR Hist Cleaner: EDR has searched selected national collections of business directories and has collected listings of potential dry cleaner sites that were available to EDR researchers. EDR's review was limited to those categories of sources that might, in EDR's opinion, include dry cleaning establishments. The categories reviewed included, but were not limited to dry cleaners, cleaners, laundry, laundromat, cleaning/laundry, wash & dry etc. This database falls within a category of information EDR classifies as "High Risk Historical Records", or HRHR. EDR's HRHR effort presents unique and sometimes proprietary data about past sites and

operations that typically create environmental concerns, but may not show up in current government records searches.

A review of the EDR Hist Cleaner list, as provided by EDR, has revealed that there is 1 EDR Hist Cleaner site within approximately 0.125 miles of the target property.

Equal/Higher Elevation	Address	Direction / Distance	Map ID	Page
ELDON DRAPERY CLEANE	551 E EDNA PL	NNE 0 - 1/8 (0.014 mi.)	A13	25

EXECUTIVE SUMMARY

Due to poor or inadequate address information, the following sites were not mapped. Count: 2 records.

Site Name	Database(s)
GLENDORA CITY DUMP #247	SWF/LF
COVINA SUBSTATION	CPS-SLIC

OVERVIEW MAP - 7366478.2S

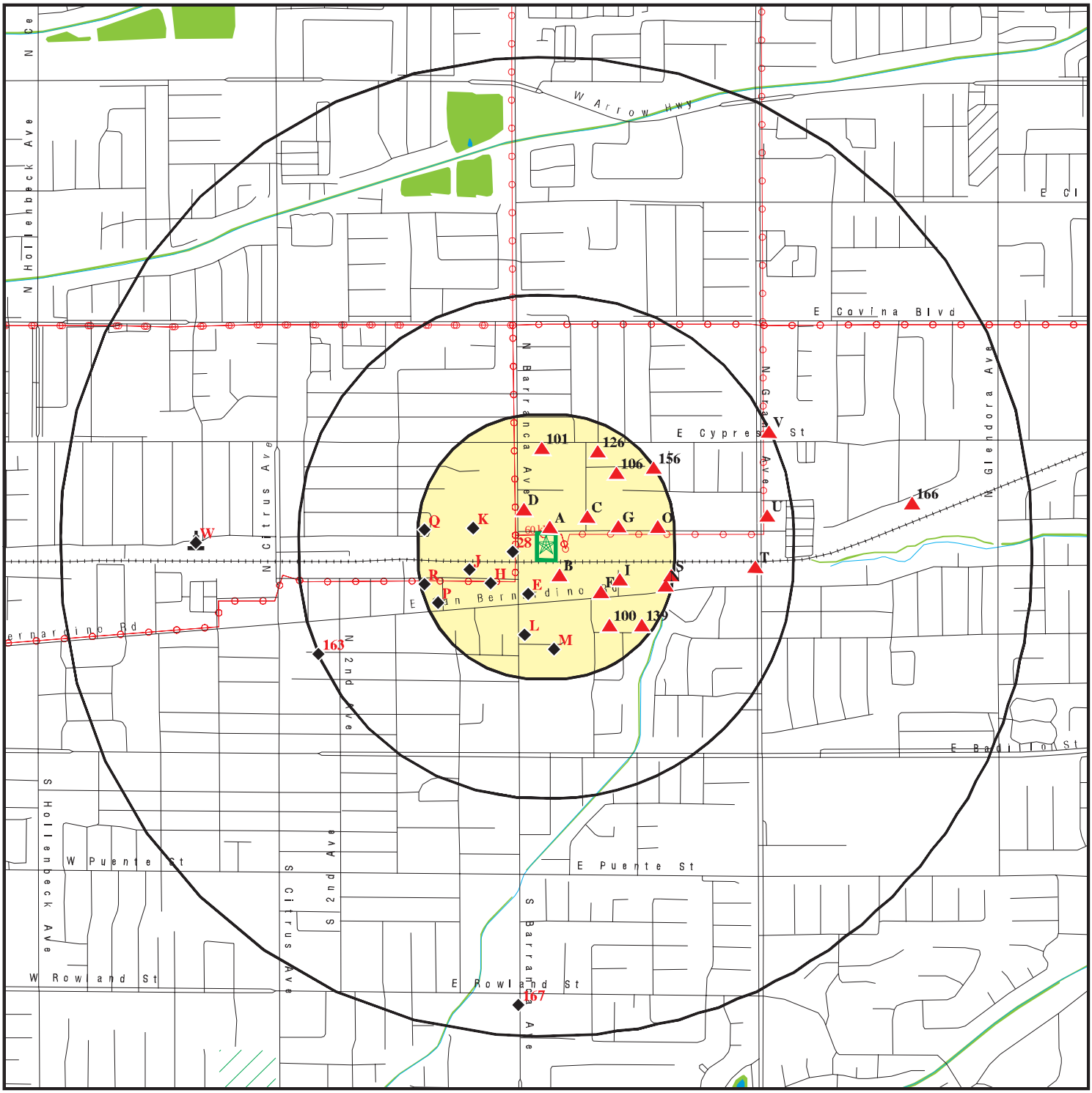

0 1/4 1/2 1 Miles

- Target Property
- Sites at elevations higher than or equal to the target property
- Sites at elevations lower than the target property
- Manufactured Gas Plants
- National Priority List Sites
- Dept. Defense Sites
- Indian Reservations BIA
- Power transmission lines
- Special Flood Hazard Area (1%)
- 0.2% Annual Chance Flood Hazard
- National Wetland Inventory
- State Wetlands
- Areas of Concern

This report includes Interactive Map Layers to display and/or hide map information. The legend includes only those icons for the default map view.

SITE NAME: Covina Reliability Project	CLIENT: DUDEK
ADDRESS: 522 and 534 East Edna Place Covina CA 91723	CONTACT: Susan Smith
LAT/LONG: 34.092571 / 117.880348	INQUIRY #: 7366478.2s DATE: June 16, 2023 1:16 pm

Copyright © 2023 EDR, Inc. © 2015 TomTom Rel. 2015.

DETAIL MAP - 7366478.2S

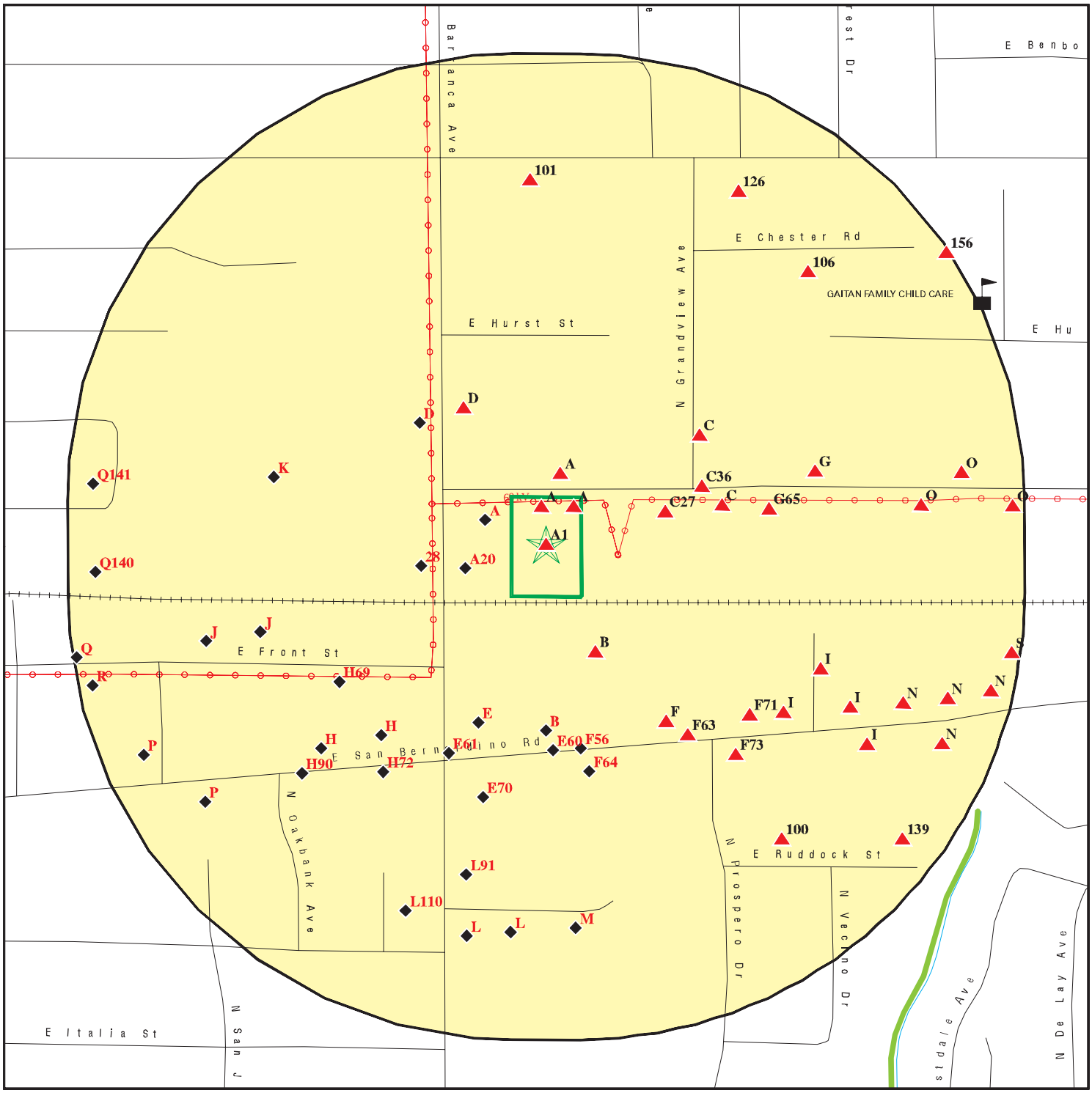

0 1/16 1/8 1/4 Miles

- Target Property
- Sites at elevations higher than or equal to the target property
- Sites at elevations lower than the target property
- Manufactured Gas Plants
- Sensitive Receptors
- National Priority List Sites
- Dept. Defense Sites
- Indian Reservations BIA
- Power transmission lines
- Special Flood Hazard Area (1%)
- 0.2% Annual Chance Flood Hazard
- National Wetland Inventory
- State Wetlands
- Areas of Concern

This report includes Interactive Map Layers to display and/or hide map information. The legend includes only those icons for the default map view.

SITE NAME:	Covina Reliability Project	CLIENT:	DUDEK
ADDRESS:	522 and 534 East Edna Place Covina CA 91723	CONTACT:	Susan Smith
		INQUIRY #:	7366478.2s
LAT/LONG:	34.092571 / 117.880348	DATE:	June 16, 2023 1:17 pm

Copyright © 2023 EDR, Inc. © 2015 TomTom Rel. 2015.

MAP FINDINGS SUMMARY

Database	Search Distance (Miles)	Target Property	< 1/8	1/8 - 1/4	1/4 - 1/2	1/2 - 1	> 1	Total Plotted
STANDARD ENVIRONMENTAL RECORDS								
Lists of Federal NPL (Superfund) sites								
NPL	1.000		0	0	0	0	NR	0
Proposed NPL	1.000		0	0	0	0	NR	0
NPL LIENS	1.000		0	0	0	0	NR	0
Lists of Federal Delisted NPL sites								
Delisted NPL	1.000		0	0	0	0	NR	0
Lists of Federal sites subject to CERCLA removals and CERCLA orders								
FEDERAL FACILITY	0.500		0	0	0	NR	NR	0
SEMS	0.500		0	0	0	NR	NR	0
Lists of Federal CERCLA sites with NFRAP								
SEMS-ARCHIVE	0.500		0	1	0	NR	NR	1
Lists of Federal RCRA facilities undergoing Corrective Action								
CORRACTS	1.000		0	0	0	0	NR	0
Lists of Federal RCRA TSD facilities								
RCRA-TSDF	0.500		0	0	0	NR	NR	0
Lists of Federal RCRA generators								
RCRA-LQG	0.250		0	1	NR	NR	NR	1
RCRA-SQG	0.250		6	8	NR	NR	NR	14
RCRA-VSQG	0.250		0	0	NR	NR	NR	0
Federal institutional controls / engineering controls registries								
LUCIS	0.500		0	0	0	NR	NR	0
US ENG CONTROLS	0.500		0	0	0	NR	NR	0
US INST CONTROLS	0.500		0	0	0	NR	NR	0
Federal ERNS list								
ERNS	0.001		0	NR	NR	NR	NR	0
Lists of state- and tribal (Superfund) equivalent sites								
RESPONSE	1.000		0	0	0	0	NR	0
Lists of state- and tribal hazardous waste facilities								
ENVIROSTOR	1.000		1	2	0	3	NR	6
Lists of state and tribal landfills and solid waste disposal facilities								
SWF/LF	0.500		0	0	0	NR	NR	0

MAP FINDINGS SUMMARY

Database	Search Distance (Miles)	Target Property	< 1/8	1/8 - 1/4	1/4 - 1/2	1/2 - 1	> 1	Total Plotted
Lists of state and tribal leaking storage tanks								
LUST	0.500		3	3	7	NR	NR	13
INDIAN LUST	0.500		0	0	0	NR	NR	0
CPS-SLIC	0.500		0	0	0	NR	NR	0
Lists of state and tribal registered storage tanks								
FEMA UST	0.250		0	0	NR	NR	NR	0
UST	0.250		6	0	NR	NR	NR	6
AST	0.250		2	0	NR	NR	NR	2
INDIAN UST	0.250		0	0	NR	NR	NR	0
Lists of state and tribal voluntary cleanup sites								
INDIAN VCP	0.500		0	0	0	NR	NR	0
VCP	0.500		0	1	0	NR	NR	1
Lists of state and tribal brownfield sites								
BROWNFIELDS	0.500		0	0	0	NR	NR	0
ADDITIONAL ENVIRONMENTAL RECORDS								
Local Brownfield lists								
US BROWNFIELDS	0.500		0	0	0	NR	NR	0
Local Lists of Landfill / Solid Waste Disposal Sites								
WMUDS/SWAT	0.500		0	0	0	NR	NR	0
SWRCY	0.500		0	0	0	NR	NR	0
HAULERS	0.001		0	NR	NR	NR	NR	0
INDIAN ODI	0.500		0	0	0	NR	NR	0
ODI	0.500		0	0	0	NR	NR	0
DEBRIS REGION 9	0.500		0	0	0	NR	NR	0
IHS OPEN DUMPS	0.500		0	0	0	NR	NR	0
Local Lists of Hazardous waste / Contaminated Sites								
US HIST CDL	0.001		0	NR	NR	NR	NR	0
AOCONCERN	1.000		0	0	0	0	NR	0
HIST Cal-Sites	1.000		0	0	0	0	NR	0
SCH	0.250		0	0	NR	NR	NR	0
CDL	0.001		0	NR	NR	NR	NR	0
Toxic Pits	1.000		0	0	0	0	NR	0
CERS HAZ WASTE	0.250		8	20	NR	NR	NR	28
US CDL	0.001		0	NR	NR	NR	NR	0
Local Lists of Registered Storage Tanks								
SWEEPS UST	0.250		6	5	NR	NR	NR	11
HIST UST	0.250		8	9	NR	NR	NR	17
CERS TANKS	0.250		3	0	NR	NR	NR	3
CA FID UST	0.250		3	1	NR	NR	NR	4

MAP FINDINGS SUMMARY

Database	Search Distance (Miles)	Target Property	< 1/8	1/8 - 1/4	1/4 - 1/2	1/2 - 1	> 1	Total Plotted
Local Land Records								
LIENS	0.001		0	NR	NR	NR	NR	0
LIENS 2	0.001		0	NR	NR	NR	NR	0
DEED	0.500		0	0	0	NR	NR	0
Records of Emergency Release Reports								
HMIRS	0.001		0	NR	NR	NR	NR	0
CHMIRS	0.001		0	NR	NR	NR	NR	0
LDS	0.001		0	NR	NR	NR	NR	0
MCS	0.001		0	NR	NR	NR	NR	0
SPILLS 90	0.001		0	NR	NR	NR	NR	0
Other Ascertainable Records								
RCRA NonGen / NLR	0.250		19	40	NR	NR	NR	59
FUDS	1.000		0	0	0	0	NR	0
DOD	1.000		0	0	0	0	NR	0
SCRD DRYCLEANERS	0.500		0	0	0	NR	NR	0
US FIN ASSUR	0.001		0	NR	NR	NR	NR	0
EPA WATCH LIST	0.001		0	NR	NR	NR	NR	0
2020 COR ACTION	0.250		0	0	NR	NR	NR	0
TSCA	0.001		0	NR	NR	NR	NR	0
TRIS	0.001		0	NR	NR	NR	NR	0
SSTS	0.001		0	NR	NR	NR	NR	0
ROD	1.000		0	0	0	0	NR	0
RMP	0.001		0	NR	NR	NR	NR	0
RAATS	0.001		0	NR	NR	NR	NR	0
PRP	0.001		0	NR	NR	NR	NR	0
PADS	0.001		0	NR	NR	NR	NR	0
ICIS	0.001		0	NR	NR	NR	NR	0
FTTS	0.001		0	NR	NR	NR	NR	0
MLTS	0.001		0	NR	NR	NR	NR	0
COAL ASH DOE	0.001		0	NR	NR	NR	NR	0
COAL ASH EPA	0.500		0	0	0	NR	NR	0
PCB TRANSFORMER	0.001		0	NR	NR	NR	NR	0
RADINFO	0.001		0	NR	NR	NR	NR	0
HIST FTTS	0.001		0	NR	NR	NR	NR	0
DOT OPS	0.001		0	NR	NR	NR	NR	0
CONSENT	1.000		0	0	0	0	NR	0
INDIAN RESERV	1.000		0	0	0	0	NR	0
FUSRAP	1.000		0	0	0	0	NR	0
UMTRA	0.500		0	0	0	NR	NR	0
LEAD SMELTERS	0.001		0	NR	NR	NR	NR	0
US AIRS	0.001		0	NR	NR	NR	NR	0
US MINES	0.250		0	0	NR	NR	NR	0
ABANDONED MINES	0.250		0	0	NR	NR	NR	0
FINDS	0.001		1	NR	NR	NR	NR	1
DOCKET HWC	0.001		0	NR	NR	NR	NR	0
UXO	1.000		0	0	0	0	NR	0
ECHO	0.001		1	NR	NR	NR	NR	1
FUELS PROGRAM	0.250		0	0	NR	NR	NR	0

MAP FINDINGS SUMMARY

Database	Search Distance (Miles)	Target Property	< 1/8	1/8 - 1/4	1/4 - 1/2	1/2 - 1	> 1	Total Plotted
PFAS NPL	0.250		0	0	NR	NR	NR	0
PFAS FEDERAL SITES	0.250		0	0	NR	NR	NR	0
PFAS TSCA	0.250		0	0	NR	NR	NR	0
PFAS RCRA MANIFEST	0.250		0	0	NR	NR	NR	0
PFAS ATSDR	0.250		0	0	NR	NR	NR	0
PFAS WQP	0.250		0	0	NR	NR	NR	0
PFAS NPDES	0.250		0	0	NR	NR	NR	0
PFAS ECHO	0.250		0	1	NR	NR	NR	1
PFAS ECHO FIRE TRAINING	0.250		0	0	NR	NR	NR	0
PFAS PART 139 AIRPORT	0.250		0	0	NR	NR	NR	0
AQUEOUS FOAM NRC	0.250		0	0	NR	NR	NR	0
PFAS	0.250		0	0	NR	NR	NR	0
AQUEOUS FOAM	TP		NR	NR	NR	NR	NR	0
CA BOND EXP. PLAN	1.000		0	0	0	0	NR	0
Cortese	0.500		3	2	7	NR	NR	12
CUPA Listings	0.250		0	0	NR	NR	NR	0
DRYCLEANERS	0.250		2	0	NR	NR	NR	2
EMI	0.001		0	NR	NR	NR	NR	0
ENF	0.001		0	NR	NR	NR	NR	0
Financial Assurance	0.001		0	NR	NR	NR	NR	0
ICE	0.001		0	NR	NR	NR	NR	0
HIST CORTESE	0.500		2	3	5	NR	NR	10
LOS ANGELES CO. HMS	0.001	1	3	NR	NR	NR	NR	4
HWP	1.000		0	0	0	0	NR	0
HWT	0.250		0	0	NR	NR	NR	0
HAZNET	0.001		3	NR	NR	NR	NR	3
MINES	0.250		0	0	NR	NR	NR	0
MWMP	0.250		0	0	NR	NR	NR	0
NPDES	0.001		1	NR	NR	NR	NR	1
PEST LIC	0.001		0	NR	NR	NR	NR	0
PROC	0.500		0	0	0	NR	NR	0
Notify 65	1.000		0	0	0	0	NR	0
HAZMAT	0.250		0	0	NR	NR	NR	0
LA Co. Site Mitigation	0.001		0	NR	NR	NR	NR	0
UIC	0.001		0	NR	NR	NR	NR	0
UIC GEO	0.001		0	NR	NR	NR	NR	0
WASTEWATER PITS	0.500		0	0	0	NR	NR	0
WDS	0.001		0	NR	NR	NR	NR	0
WIP	0.250		0	0	NR	NR	NR	0
MILITARY PRIV SITES	0.001		0	NR	NR	NR	NR	0
PROJECT	0.001		0	NR	NR	NR	NR	0
WDR	0.001		0	NR	NR	NR	NR	0
CIWQS	0.001		1	NR	NR	NR	NR	1
CERS	0.001		1	NR	NR	NR	NR	1
NON-CASE INFO	0.001		0	NR	NR	NR	NR	0
OTHER OIL GAS	0.001		0	NR	NR	NR	NR	0
PROD WATER PONDS	0.001		0	NR	NR	NR	NR	0
SAMPLING POINT	0.001		0	NR	NR	NR	NR	0
WELL STIM PROJ	0.001		0	NR	NR	NR	NR	0
MINES MRDS	0.001		0	NR	NR	NR	NR	0
LOS ANGELES CO LF METHANE	0.500		0	0	0	NR	NR	0

MAP FINDINGS SUMMARY

Database	Search Distance (Miles)	Target Property	< 1/8	1/8 - 1/4	1/4 - 1/2	1/2 - 1	> 1	Total Plotted
PFAS TRIS	0.250		0	0	NR	NR	NR	0
HWTS	TP		NR	NR	NR	NR	NR	0
EDR HIGH RISK HISTORICAL RECORDS								
EDR Exclusive Records								
EDR MGP	1.000		0	0	0	1	NR	1
EDR Hist Auto	0.125		7	NR	NR	NR	NR	7
EDR Hist Cleaner	0.125		1	NR	NR	NR	NR	1
EDR RECOVERED GOVERNMENT ARCHIVES								
Exclusive Recovered Govt. Archives								
RGA LF	0.001		0	NR	NR	NR	NR	0
RGA LUST	0.001		0	NR	NR	NR	NR	0
- Totals --		1	91	97	19	4	0	212

NOTES:

TP = Target Property

NR = Not Requested at this Search Distance

Sites may be listed in more than one database

A1
Target Property
L A FRAMING WHOLESALER
534 E EDNA PL
COVINA, CA 91724

LOS ANGELES CO. HMS

S104294723
N/A

Site 1 of 20 in cluster A

Actual:
595 ft.

LOS ANGELES CO. HMS:

Name:	L A FRAMING WHOLESALER
Address:	534 E EDNA PL
City,State,Zip:	COVINA, CA 91724
Region:	LA
Permit Category:	Not reported
Facility Id:	021354-030196
Facility Type:	Not reported
Facility Status:	OPEN
Area:	6B
Permit Number:	Not reported
Permit Status:	Not reported

A2
< 1/8
1 ft.
CONDAL PRECISION MACHINE
526 1/2 E EDNA PL
COVINA, CA 91723

LOS ANGELES CO. HMS

S104294721
N/A

Site 2 of 20 in cluster A

Relative:
Higher
Actual:
595 ft.

LOS ANGELES CO. HMS:

Name:	CONDAL PRECISION MACHINE
Address:	526 1/2 E EDNA PL
City,State,Zip:	COVINA, CA 91723
Region:	LA
Permit Category:	Not reported
Facility Id:	021352-030194
Facility Type:	Not reported
Facility Status:	OPEN
Area:	6B
Permit Number:	Not reported
Permit Status:	Not reported

A3
< 1/8
1 ft.
SOUTHERN CALIFORNIA EDISON
540 E EDNA PL
COVINA, CA 91723

HAZNET
HWTS

S112986492
N/A

Site 3 of 20 in cluster A

Relative:
Higher
Actual:
597 ft.

HAZNET:

Name:	SOUTHERN CALIFORNIA EDISON
Address:	540 E EDNA PL
Address 2:	Not reported
City,State,Zip:	COVINA, CA 917231310
Contact:	SARA M. DUVALL
Telephone:	6268628458
Mailing Name:	Not reported
Mailing Address:	PO BOX 800
Year:	2011
Gepaid:	CAC002666985
TSD EPA ID:	UTD991301748
CA Waste Code:	261 - Polychlorinated biphenyls and material containing PCBs

SOUTHERN CALIFORNIA EDISON (Continued) **S112986492**

Disposal Method: H132 - Landfill Or Surface Impoundment That Will Be Closed As Landfill(To Include On-Site Treatment And/Or Stabilization)
Tons: 27.4398

Additional Info:
Year: 2011
Gen EPA ID: CAC002666985

Shipment Date: 20110606
Creation Date: 11/30/2011 18:30:29
Receipt Date: 20110607
Manifest ID: 007017355JJK
Trans EPA ID: CAR000148338
Trans Name: AMERICAN INTEGRATED SERVICES INC
Trans 2 EPA ID: Not reported
Trans 2 Name: Not reported
TSDF EPA ID: UTD991301748
Trans Name: CLEAN HARBORS GRASSY MOUNTAIN LLC
TSDF Alt EPA ID: Not reported
TSDF Alt Name: Not reported
Waste Code Description: 261 - Not reported
RCRA Code: Not reported
Meth Code: H132 - Landfill Or Surface Impoundment That Will Be Closed As Landfill(To Include On-Site Treatment And/Or Stabilization)
Quantity Tons: 12.4526
Waste Quantity: 11300
Quantity Unit: K
Additional Code 1: Not reported
Additional Code 2: Not reported
Additional Code 3: Not reported
Additional Code 4: Not reported
Additional Code 5: Not reported

Shipment Date: 20110606
Creation Date: 11/30/2011 18:30:29
Receipt Date: 20110607
Manifest ID: 007017354JJK
Trans EPA ID: CAR000148338
Trans Name: AMERICAN INTEGRATED SERVICES INC
Trans 2 EPA ID: Not reported
Trans 2 Name: Not reported
TSDF EPA ID: UTD991301748
Trans Name: CLEAN HARBORS GRASSY MOUNTAIN LLC
TSDF Alt EPA ID: Not reported
TSDF Alt Name: Not reported
Waste Code Description: 261 - Not reported
RCRA Code: Not reported
Meth Code: H132 - Landfill Or Surface Impoundment That Will Be Closed As Landfill(To Include On-Site Treatment And/Or Stabilization)
Quantity Tons: 14.9872
Waste Quantity: 13600
Quantity Unit: K
Additional Code 1: Not reported
Additional Code 2: Not reported
Additional Code 3: Not reported
Additional Code 4: Not reported

SOUTHERN CALIFORNIA EDISON (Continued) **S112986492**

Additional Code 5: Not reported

HWTS:
Name: SOUTHERN CALIFORNIA EDISON
Address: 540 E EDNA PL
Address 2: Not reported
City,State,Zip: COVINA, CA 91723
EPA ID: CAC002666985
Inactive Date: 11/09/2011
Create Date: 05/12/2011
Last Act Date: Not reported
Mailing Name: Not reported
Mailing Address: PO BOX 800
Mailing Address 2: Not reported
Mailing City,State,Zip: ROSEMEAD, CA 917700000
Owner Name: SOUTHERN CALIFORNIA EDISON
Owner Address: PO BOX 800
Owner Address 2: Not reported
Owner City,State,Zip: ROSEMEAD, CA 917700000
Contact Name: SARA M. DUVALL
Contact Address: PO BOX 800
Contact Address 2: Not reported
City,State,Zip: ROSEMEAD, CA 917700000
Facility Status: Inactive
Facility Type: TEMPORARY
Category: STATE
Latitude: 34.092989
Longitude: -117.880347

A4 **WESTERN METER EXCHANGE** **HAZNET S123758328**
532 EDNA PL **HWTS N/A**
< 1/8 **COUINA, CA 91723**
1 ft.

Site 4 of 20 in cluster A

Relative: Higher

Actual: 596 ft.

HAZNET:
Name: WESTERN METER EXCHANGE
Address: 532 EDNA PL
Address 2: Not reported
City,State,Zip: COUINA, CA 917230000
Contact: UNDELIVERABLE PER 95 FEES FORM
Telephone: --
Mailing Name: Not reported
Mailing Address: 532 EDNA PL

Year: 1990
Gepaid: CAD981673056
TSD EPA ID: CAD008364432
CA Waste Code: 213 - Hydrocarbon solvents (benzene, hexane, Stoddard, Etc.)
Disposal Method: R01 - Recycler
Tons: 0.2085

HWTS:
Name: WESTERN METER EXCHANGE
Address: 532 EDNA PL
Address 2: Not reported

WESTERN METER EXCHANGE (Continued) **S123758328**

City,State,Zip:	COUINA, CA 91723
EPA ID:	CAD981673056
Inactive Date:	06/30/1995
Create Date:	04/10/1987
Last Act Date:	Not reported
Mailing Name:	Not reported
Mailing Address:	532 EDNA PL
Mailing Address 2:	Not reported
Mailing City,State,Zip:	COVINA, CA 917230000
Owner Name:	Not reported
Owner Address:	Not reported
Owner Address 2:	Not reported
Owner City,State,Zip:	Not reported
Contact Name:	UNDELIVERABLE PER 95 FEES FORM
Contact Address:	NW
Contact Address 2:	Not reported
City,State,Zip:	Not reported
Facility Status:	Inactive
Facility Type:	PERMANENT
Category:	FEDERAL
Latitude:	34.093116
Longitude:	-117.88035

A5 **WESTERN METER EXCHANGE** **RCRA-SQG 1000403080**
532 EDNA PL **FINDS CAD981673056**
< 1/8 **COVINA, CA 91723** **ECHO**
1 ft.

Site 5 of 20 in cluster A

Relative: **Higher**
Actual: **596 ft.**

RCRA Listings:

Date Form Received by Agency:	19861119
Handler Name:	Western Meter Exchange
Handler Address:	532 EDNA PL
Handler City,State,Zip:	COVINA, CA 91723
EPA ID:	CAD981673056
Contact Name:	ENVIRONMENTAL MANAGER
Contact Address:	532 EDNA PL
Contact City,State,Zip:	COVINA, CA 91723
Contact Telephone:	818-332-6505
Contact Fax:	Not reported
Contact Email:	Not reported
Contact Title:	Not reported
EPA Region:	09
Land Type:	Other
Federal Waste Generator Description:	Small Quantity Generator
Non-Notifier:	Not reported
Biennial Report Cycle:	Not reported
Accessibility:	Not reported
Active Site Indicator:	Handler Activities
State District Owner:	Ca
State District:	3
Mailing Address:	532 EDNA PL
Mailing City,State,Zip:	COVINA, CA 91723
Owner Name:	Mike Whitman
Owner Type:	Private
Operator Name:	Not Required
Operator Type:	Private
Short-Term Generator Activity:	No

WESTERN METER EXCHANGE (Continued) **1000403080**

Importer Activity:	No
Mixed Waste Generator:	No
Transporter Activity:	No
Transfer Facility Activity:	No
Recycler Activity with Storage:	No
Small Quantity On-Site Burner Exemption:	No
Smelting Melting and Refining Furnace Exemption:	No
Underground Injection Control:	No
Off-Site Waste Receipt:	No
Universal Waste Indicator:	No
Universal Waste Destination Facility:	No
Federal Universal Waste:	No
Active Site State-Reg Handler:	---
Federal Facility Indicator:	Not reported
Hazardous Secondary Material Indicator:	NN
Sub-Part K Indicator:	Not reported
2018 GPRA Permit Baseline:	Not on the Baseline
2018 GPRA Renewals Baseline:	Not on the Baseline
202 GPRA Corrective Action Baseline:	No
Subject to Corrective Action Universe:	No
Non-TSDFs Where RCRA CA has Been Imposed Universe:	No
Corrective Action Priority Ranking:	No NCAPS ranking
Environmental Control Indicator:	No
Institutional Control Indicator:	No
Human Exposure Controls Indicator:	N/A
Groundwater Controls Indicator:	N/A
Significant Non-Complier Universe:	No
Unaddressed Significant Non-Complier Universe:	No
Addressed Significant Non-Complier Universe:	No
Significant Non-Complier With a Compliance Schedule Universe:	No
Financial Assurance Required:	Not reported
Handler Date of Last Change:	20020627
Recognized Trader-Importer:	No
Recognized Trader-Exporter:	No
Importer of Spent Lead Acid Batteries:	No
Exporter of Spent Lead Acid Batteries:	No
Recycler Activity Without Storage:	Not reported
Manifest Broker:	Not reported
Sub-Part P Indicator:	No

Handler - Owner Operator:

Owner/Operator Indicator:	Operator
Owner/Operator Name: NOT REQUIRED	
Legal Status:	Private
Date Became Current:	Not reported
Date Ended Current:	Not reported
Owner/Operator Address:	NOT REQUIRED
Owner/Operator City,State,Zip:	NOT REQUIRED, ME 99999
Owner/Operator Telephone:	415-555-1212
Owner/Operator Telephone Ext:	Not reported
Owner/Operator Fax:	Not reported
Owner/Operator Email:	Not reported
Owner/Operator Indicator:	Owner
Owner/Operator Name: MIKE WHITMAN	
Legal Status:	Private

WESTERN METER EXCHANGE (Continued) **1000403080**

Date Became Current:	Not reported
Date Ended Current:	Not reported
Owner/Operator Address:	NOT REQUIRED
Owner/Operator City,State,Zip:	NOT REQUIRED, ME 99999
Owner/Operator Telephone:	415-555-1212
Owner/Operator Telephone Ext:	Not reported
Owner/Operator Fax:	Not reported
Owner/Operator Email:	Not reported

Historic Generators:

Receive Date:	19861119
Handler Name:	WESTERN METER EXCHANGE
Federal Waste Generator Description:	Small Quantity Generator
State District Owner:	Ca
Large Quantity Handler of Universal Waste:	No
Recognized Trader Importer:	No
Recognized Trader Exporter:	No
Spent Lead Acid Battery Importer:	No
Spent Lead Acid Battery Exporter:	No
Current Record:	Yes
Non Storage Recycler Activity:	Not reported
Electronic Manifest Broker:	Not reported

List of NAICS Codes and Descriptions:

NAICS Code:	81149
NAICS Description:	OTHER PERSONAL AND HOUSEHOLD GOODS REPAIR AND MAINTENANCE

Facility Has Received Notices of Violations:

Violations:	No Violations Found

Evaluation Action Summary:

Evaluations:	No Evaluations Found

FINDS:

Registry ID:	110002745414

Click Here for FRS Facility Detail Report:

Environmental Interest/Information System:

RCRAInfo is a national information system that supports the Resource Conservation and Recovery Act (RCRA) program through the tracking of events and activities related to facilities that generate, transport, and treat, store, or dispose of hazardous waste. RCRAInfo allows RCRA program staff to track the notification, permit, compliance, and corrective action activities required under RCRA.

Click this hyperlink while viewing on your computer to access additional FINDS: detail in the EDR Site Report.

ECHO:

Envid:	1000403080
Registry ID:	110002745414
DFR URL:	http://echo.epa.gov/detailed-facility-report?fid=110002745414
Name:	WESTERN METER EXCHANGE
Address:	532 EDNA PL

WESTERN METER EXCHANGE (Continued) **1000403080**

City,State,Zip: COVINA, CA 91723

A6 **WINTER ENGINEERING** **LOS ANGELES CO. HMS** **S104294722**
530A EAST EDNA PLACE **NPDES** **N/A**
< 1/8 **COVINA, CA 91723** **CIWQS**
1 ft. **CERS**

Site 6 of 20 in cluster A

Relative: Higher

Actual: 596 ft.

LOS ANGELES CO. HMS:

Name:	DECORATOR'S CONCEPT BUILDERS
Address:	530 E EDNA PL
City,State,Zip:	COVINA, CA 91724
Region:	LA
Permit Category:	Not reported
Facility Id:	021353-030195
Facility Type:	Not reported
Facility Status:	OPEN
Area:	6B
Permit Number:	Not reported
Permit Status:	Not reported

NPDES:

Name:	WINTER ENGINEERING
Address:	530A EAST EDNA PLACE
City,State,Zip:	COVINA, CA 91723
Facility Status:	Active
NPDES Number:	CAS000001
Region:	4
Agency Number:	0
Regulatory Measure ID:	540445
Place ID:	Not reported
Order Number:	97-03-DWQ
WDID:	4 19NEC009881
Regulatory Measure Type:	Enrollee
Program Type:	Industrial
Adoption Date Of Regulatory Measure:	Not reported
Effective Date Of Regulatory Measure:	08/26/2021
Termination Date Of Regulatory Measure:	Not reported
Expiration Date Of Regulatory Measure:	Not reported
Discharge Address:	530A East Edna place
Discharge Name:	Winter Engineering
Discharge City:	Covina
Discharge State:	California
Discharge Zip:	91723
Status:	Not reported
Status Date:	Not reported
Operator Name:	Not reported
Operator Address:	Not reported
Operator City:	Not reported
Operator State:	Not reported
Operator Zip:	Not reported

Name:	WINTER ENGINEERING
Address:	530A EAST EDNA PLACE
City,State,Zip:	COVINA, CA 91723
Facility Status:	Not reported
NPDES Number:	Not reported

WINTER ENGINEERING (Continued) **S104294722**

Region:	Not reported
Agency Number:	Not reported
Regulatory Measure ID:	Not reported
Place ID:	Not reported
Order Number:	Not reported
WDID:	4 19NEC009881
Regulatory Measure Type:	Industrial
Program Type:	Not reported
Adoption Date Of Regulatory Measure:	Not reported
Effective Date Of Regulatory Measure:	Not reported
Termination Date Of Regulatory Measure:	Not reported
Expiration Date Of Regulatory Measure:	Not reported
Discharge Address:	Not reported
Discharge Name:	Not reported
Discharge City:	Not reported
Discharge State:	Not reported
Discharge Zip:	Not reported
Status:	Active
Status Date:	08/26/2021
Operator Name:	Winter Engineering
Operator Address:	530A East Edna place
Operator City:	Covina
Operator State:	California
Operator Zip:	91723

CIWQS:

Name:	WINTER ENGINEERING
Address:	530A EAST EDNA PLACE
City,State,Zip:	COVINA, CA 91723
Agency:	Winter Engineering
Agency Address:	530A East Edna place, Covina, CA 91723
Place/Project Type:	Industrial - Special Industry Machinery, NEC
SIC/NAICS:	3559
Region:	4
Program:	INDSTW
Regulatory Measure Status:	Active
Regulatory Measure Type:	Storm water industrial
Order Number:	2014-0057-DWQ
WDID:	4 19NEC009881
NPDES Number:	CAS000001
Adoption Date:	Not reported
Effective Date:	08/26/2021
Termination Date:	Not reported
Expiration/Review Date:	Not reported
Design Flow:	Not reported
Major/Minor:	Not reported
Complexity:	Not reported
TTWQ:	Not reported
Enforcement Actions within 5 years:	0
Violations within 5 years:	0
Latitude:	34.09262
Longitude:	-117.88045

CERS:

Name:	WINTER ENGINEERING
Address:	530A EAST EDNA PLACE

WINTER ENGINEERING (Continued) **S104294722**

City,State,Zip: COVINA, CA 91723
Site ID: 593836
CERS ID: 897342
CERS Description: Industrial Facility Storm Water

Affiliation:
Affiliation Type Desc: Owner/Operator
Entity Name: Winter Engineering
Entity Title: Operator
Affiliation Address: 530A East Edna place
Affiliation City: Covina
Affiliation State: CA
Affiliation Country: Not reported
Affiliation Zip: 91723
Affiliation Phone: ,

A7 **ACP TAG & LABELS** **LOS ANGELES CO. HMS** **S104294724**
538 E EDNA PL **N/A**
< 1/8 **COVINA, CA 91724**
1 ft.

Site 7 of 20 in cluster A

Relative: LOS ANGELES CO. HMS:
Higher
Name: ACP TAG & LABELS
Actual: Address: 538 E EDNA PL
596 ft. City,State,Zip: COVINA, CA 91724
Region: LA
Permit Category: Not reported
Facility Id: 021355-030197
Facility Type: Not reported
Facility Status: OPEN
Area: 6B
Permit Number: Not reported
Permit Status: Not reported

A8 **B W PRECISION INC** **HAZNET** **S112925678**
526 1/2 EDNA PL **HWTS** **N/A**
< 1/8 **COVINA, CA 91722**
1 ft.

Site 8 of 20 in cluster A

Relative: HAZNET:
Higher
Name: B W PRECISION INC
Actual: Address: 526 1/2 EDNA PL
595 ft. Address 2: Not reported
City,State,Zip: COVINA, CA 91722
Contact: LARRY TIPTON
Telephone: 6263371120
Mailing Name: Not reported
Mailing Address: 13955 LIVE OAK AVE

Year: 2002
Gepaid: CAC002557983
TSD EPA ID: CAT080013352
CA Waste Code: 221 - Waste oil and mixed oil
Disposal Method: R01 - Recycler

B W PRECISION INC (Continued) **S112925678**

Tons: 0.209

Additional Info:
Year: 2002
Gen EPA ID: CAC002557983

Shipment Date: 20021030
Creation Date: 2/25/2003 18:31:38
Receipt Date: 20021101
Manifest ID: 22136277
Trans EPA ID: CA0000970392
Trans Name: Not reported
Trans 2 EPA ID: Not reported
Trans 2 Name: Not reported
TSDF EPA ID: CAT080013352
Trans Name: Not reported
TSDF Alt EPA ID: Not reported
TSDF Alt Name: Not reported
Waste Code Description: 221 - Waste oil and mixed oil
RCRA Code: Not reported
Meth Code: R01 - Recycler
Quantity Tons: 0.209
Waste Quantity: 55
Quantity Unit: G
Additional Code 1: Not reported
Additional Code 2: Not reported
Additional Code 3: Not reported
Additional Code 4: Not reported
Additional Code 5: Not reported

HWTS:
Name: B W PRECISION INC
Address: 526 1/2 EDNA PL
Address 2: Not reported
City,State,Zip: COVINA, CA 91722
EPA ID: CAC002557983
Inactive Date: 08/19/2003
Create Date: 10/24/2002
Last Act Date: Not reported
Mailing Name: Not reported
Mailing Address: 13955 LIVE OAK AVE
Mailing Address 2: Not reported
Mailing City,State,Zip: IRWINDALE, CA 91706
Owner Name: B W PRECISION INC
Owner Address: 13955 LIVE OAK AVE
Owner Address 2: Not reported
Owner City,State,Zip: IRWINDALE, CA 91706
Contact Name: LARRY TIPTON
Contact Address: 13955 LIVE OAK AVE
Contact Address 2: Not reported
City,State,Zip: IRWINDALE, CA 91706
Facility Status: Inactive
Facility Type: TEMPORARY
Category: STATE
Latitude: 34.09254

B W PRECISION INC (Continued) **S112925678**

Longitude: -117.934138

A9
NNE
< 1/8
0.014 mi.
72 ft.

TERRA FURNITURE INC **RCRA NonGen / NLR** **1027526219**
549 E EDNA PLACE **CAC003218829**
COVINA, CA 91723

Site 9 of 20 in cluster A

Relative:
Higher

Actual:
597 ft.

RCRA Listings:

Date Form Received by Agency:	20230221
Handler Name:	Terra Furniture Inc
Handler Address:	549 E EDNA PLACE
Handler City,State,Zip:	COVINA, CA 91723
EPA ID:	CAC003218829
Contact Name:	TERRA FURNITURE INC
Contact Address:	549 E EDNA PLACE
Contact City,State,Zip:	COVINA, CA 91723
Contact Telephone:	562-708-0617
Contact Fax:	Not reported
Contact Email:	GARY@TERRAFURNITURE.COM
Contact Title:	Not reported
EPA Region:	09
Land Type:	Not reported
Federal Waste Generator Description:	Not a generator, verified
Non-Notifier:	Not reported
Biennial Report Cycle:	Not reported
Accessibility:	Not reported
Active Site Indicator:	Not reported
State District Owner:	Not reported
State District:	Not reported
Mailing Address:	549 E EDNA PLACE
Mailing City,State,Zip:	COVINA, CA 91723
Owner Name:	Gary Stafford
Owner Type:	Other
Operator Name:	Terra Furniture Inc
Operator Type:	Other
Short-Term Generator Activity:	No
Importer Activity:	No
Mixed Waste Generator:	No
Transporter Activity:	No
Transfer Facility Activity:	No
Recycler Activity with Storage:	No
Small Quantity On-Site Burner Exemption:	No
Smelting Melting and Refining Furnace Exemption:	No
Underground Injection Control:	No
Off-Site Waste Receipt:	No
Universal Waste Indicator:	No
Universal Waste Destination Facility:	No
Federal Universal Waste:	No
Active Site State-Reg Handler:	---
Federal Facility Indicator:	Not reported
Hazardous Secondary Material Indicator:	N
Sub-Part K Indicator:	Not reported
2018 GPRA Permit Baseline:	Not on the Baseline
2018 GPRA Renewals Baseline:	Not on the Baseline
202 GPRA Corrective Action Baseline:	No
Subject to Corrective Action Universe:	No
Non-TSDFs Where RCRA CA has Been Imposed Universe:	No

TERRA FURNITURE INC (Continued) **1027526219**

Corrective Action Priority Ranking:	No NCAPS ranking
Environmental Control Indicator:	No
Institutional Control Indicator:	No
Human Exposure Controls Indicator:	N/A
Groundwater Controls Indicator:	N/A
Significant Non-Complier Universe:	No
Unaddressed Significant Non-Complier Universe:	No
Addressed Significant Non-Complier Universe:	No
Significant Non-Complier With a Compliance Schedule Universe:	No
Financial Assurance Required:	Not reported
Handler Date of Last Change:	20230221
Recognized Trader-Importer:	No
Recognized Trader-Exporter:	No
Importer of Spent Lead Acid Batteries:	No
Exporter of Spent Lead Acid Batteries:	No
Recycler Activity Without Storage:	No
Manifest Broker:	No
Sub-Part P Indicator:	No

Handler - Owner Operator:

Owner/Operator Indicator:	Operator
Owner/Operator Name: TERRA FURNITURE INC	
Legal Status:	Other
Date Became Current:	Not reported
Date Ended Current:	Not reported
Owner/Operator Address:	549 E EDNA PLACE
Owner/Operator City,State,Zip:	COVINA, CA 91723
Owner/Operator Telephone:	562-708-0617
Owner/Operator Telephone Ext:	Not reported
Owner/Operator Fax:	Not reported
Owner/Operator Email:	Not reported

Owner/Operator Indicator:	Owner
Owner/Operator Name: GARY STAFFORD	
Legal Status:	Other
Date Became Current:	Not reported
Date Ended Current:	Not reported
Owner/Operator Address:	549 E EDNA PLACE
Owner/Operator City,State,Zip:	COVINA, CA 91723
Owner/Operator Telephone:	562-708-0617
Owner/Operator Telephone Ext:	Not reported
Owner/Operator Fax:	Not reported
Owner/Operator Email:	Not reported

Historic Generators:

Receive Date:	20230221
Handler Name: TERRA FURNITURE INC	
Federal Waste Generator Description:	Not a generator, verified
State District Owner:	Not reported
Large Quantity Handler of Universal Waste:	No
Recognized Trader Importer:	No
Recognized Trader Exporter:	No
Spent Lead Acid Battery Importer:	No
Spent Lead Acid Battery Exporter:	No
Current Record:	Yes

TERRA FURNITURE INC (Continued) **1027526219**

Non Storage Recycler Activity: No
Electronic Manifest Broker: No

List of NAICS Codes and Descriptions:
NAICS Code: 56299
NAICS Description: ALL OTHER WASTE MANAGEMENT SERVICES

Facility Has Received Notices of Violations:
Violations: No Violations Found

Evaluation Action Summary:
Evaluations: No Evaluations Found

A10 **ELDON DRAPERY CLEANERS (FORMER)** **ENVIROSTOR** **S106843118**
NNE **551 E. EDNA PLACE** **N/A**
< 1/8 **COVINA, CA 91723**
0.014 mi.
72 ft. **Site 10 of 20 in cluster A**

Relative:
Higher

Actual:
597 ft.

ENVIROSTOR:
Name: ELDON DRAPERY CLEANERS (FORMER)
Address: 551 E. EDNA PLACE
City,State,Zip: COVINA, CA 91723
Facility ID: 19720036
Status: Refer: 1248 Local Agency
Status Date: 11/28/2001
Site Code: Not reported
Site Type: Evaluation
Site Type Detailed: Evaluation
Acres: Not reported
NPL: NO
Regulatory Agencies: NONE SPECIFIED
Lead Agency: NONE SPECIFIED
Program Manager: Not reported
Supervisor: Referred - Not Assigned
Division Branch: Cleanup Cypress
Assembly: 57
Senate: Not reported
Special Program: Not reported
Restricted Use: NO
Site Mgmt Req: NONE SPECIFIED
Funding: Not Applicable
Latitude: 34.09360
Longitude: -117.8801
APN: NONE SPECIFIED
Past Use: NONE SPECIFIED
Potential COC: NONE SPECIFIED
Confirmed COC: NONE SPECIFIED
Potential Description: NONE SPECIFIED
Alias Name: 19720036
Alias Type: Envirostor ID Number

Completed Info:
Completed Area Name: Not reported
Completed Sub Area Name: Not reported
Completed Document Type: Not reported

ELDON DRAPERY CLEANERS (FORMER) (Continued) **S106843118**

Completed Date:	Not reported
Comments:	Not reported
Future Area Name:	Not reported
Future Sub Area Name:	Not reported
Future Document Type:	Not reported
Future Due Date:	Not reported
Schedule Area Name:	Not reported
Schedule Sub Area Name:	Not reported
Schedule Document Type:	Not reported
Schedule Due Date:	Not reported
Schedule Revised Date:	Not reported

A11 **ELDON DRAPERY CLEANERS** **RCRA-SQG** **1000336610**
NNE **551 E EDNA PL** **FINDS** **CAD084344621**
< 1/8 **COVINA, CA 91723** **ECHO**
0.014 mi.
72 ft. **Site 11 of 20 in cluster A**

Relative: **Higher**

Actual: **597 ft.**

RCRA Listings:

Date Form Received by Agency:	19920407
Handler Name:	Eldon Drapery Cleaners
Handler Address:	551 E EDNA PL
Handler City,State,Zip:	COVINA, CA 91723-1311
EPA ID:	CAD084344621
Contact Name:	LONG CHEN
Contact Address:	551 E EDNA PL
Contact City,State,Zip:	COVINA, CA 91723-1311
Contact Telephone:	818-966-8447
Contact Fax:	Not reported
Contact Email:	Not reported
Contact Title:	Not reported
EPA Region:	09
Land Type:	Other
Federal Waste Generator Description:	Small Quantity Generator
Non-Notifier:	Not reported
Biennial Report Cycle:	Not reported
Accessibility:	Not reported
Active Site Indicator:	Handler Activities
State District Owner:	Ca
State District:	3
Mailing Address:	551 E EDNA PL
Mailing City,State,Zip:	COVINA, CA 91723-1311
Owner Name:	Long Gein Chen
Owner Type:	Private
Operator Name:	Not Required
Operator Type:	Private
Short-Term Generator Activity:	No
Importer Activity:	No
Mixed Waste Generator:	No
Transporter Activity:	No
Transfer Facility Activity:	No
Recycler Activity with Storage:	No
Small Quantity On-Site Burner Exemption:	No
Smelting Melting and Refining Furnace Exemption:	No
Underground Injection Control:	No
Off-Site Waste Receipt:	No
Universal Waste Indicator:	No

ELDON DRAPERY CLEANERS (Continued) **1000336610**

Universal Waste Destination Facility:	No
Federal Universal Waste:	No
Active Site State-Reg Handler:	---
Federal Facility Indicator:	Not reported
Hazardous Secondary Material Indicator:	NN
Sub-Part K Indicator:	Not reported
2018 GPRA Permit Baseline:	Not on the Baseline
2018 GPRA Renewals Baseline:	Not on the Baseline
202 GPRA Corrective Action Baseline:	No
Subject to Corrective Action Universe:	No
Non-TSDFs Where RCRA CA has Been Imposed Universe:	No
Corrective Action Priority Ranking:	No NCAPS ranking
Environmental Control Indicator:	No
Institutional Control Indicator:	No
Human Exposure Controls Indicator:	N/A
Groundwater Controls Indicator:	N/A
Significant Non-Complier Universe:	No
Unaddressed Significant Non-Complier Universe:	No
Addressed Significant Non-Complier Universe:	No
Significant Non-Complier With a Compliance Schedule Universe:	No
Financial Assurance Required:	Not reported
Handler Date of Last Change:	20020627
Recognized Trader-Importer:	No
Recognized Trader-Exporter:	No
Importer of Spent Lead Acid Batteries:	No
Exporter of Spent Lead Acid Batteries:	No
Recycler Activity Without Storage:	Not reported
Manifest Broker:	Not reported
Sub-Part P Indicator:	No

Handler - Owner Operator:

Owner/Operator Indicator:	Operator
Owner/Operator Name: NOT REQUIRED	
Legal Status:	Private
Date Became Current:	Not reported
Date Ended Current:	Not reported
Owner/Operator Address:	NOT REQUIRED
Owner/Operator City,State,Zip:	NOT REQUIRED, ME 99999
Owner/Operator Telephone:	415-555-1212
Owner/Operator Telephone Ext:	Not reported
Owner/Operator Fax:	Not reported
Owner/Operator Email:	Not reported

Owner/Operator Indicator:	Owner
Owner/Operator Name: LONG GEIN CHEN	
Legal Status:	Private
Date Became Current:	Not reported
Date Ended Current:	Not reported
Owner/Operator Address:	551 E EDNA PL
Owner/Operator City,State,Zip:	COVINA, CA 91723-1311
Owner/Operator Telephone:	818-966-8447
Owner/Operator Telephone Ext:	Not reported
Owner/Operator Fax:	Not reported
Owner/Operator Email:	Not reported

ELDON DRAPERY CLEANERS (Continued) **1000336610**

Historic Generators:
Receive Date: 19920407
Handler Name: ELDON DRAPERY CLEANERS
Federal Waste Generator Description: Small Quantity Generator
State District Owner: Ca
Large Quantity Handler of Universal Waste: No
Recognized Trader Importer: No
Recognized Trader Exporter: No
Spent Lead Acid Battery Importer: No
Spent Lead Acid Battery Exporter: No
Current Record: Yes
Non Storage Recycler Activity: Not reported
Electronic Manifest Broker: Not reported

List of NAICS Codes and Descriptions:
NAICS Code: 81232
NAICS Description: DRYCLEANING AND LAUNDRY SERVICES (EXCEPT COIN-OPERATED)

Facility Has Received Notices of Violations:
Violations: No Violations Found

Evaluation Action Summary:
Evaluations: No Evaluations Found

FINDS:
Registry ID: 110002661682

Click Here for FRS Facility Detail Report:

Environmental Interest/Information System:
RCRAInfo is a national information system that supports the Resource Conservation and Recovery Act (RCRA) program through the tracking of events and activities related to facilities that generate, transport, and treat, store, or dispose of hazardous waste. RCRAInfo allows RCRA program staff to track the notification, permit, compliance, and corrective action activities required under RCRA.

Click this hyperlink while viewing on your computer to access additional FINDS: detail in the EDR Site Report.

ECHO:
Envid: 1000336610
Registry ID: 110002661682
DFR URL: http://echo.epa.gov/detailed-facility-report?fid=110002661682
Name: ELDON DRAPERY CLEANERS
Address: 551 E EDNA PL
City,State,Zip: COVINA, CA 91723

A12 **ELDON DRAPERY CLEANERS, SAMANTHA TAI** **DRYCLEANERS** **S121693922**
NNE **551 E EDNA PL** **N/A**
< 1/8 **COVINA, CA 91723**
0.014 mi.
72 ft. **Site 12 of 20 in cluster A**

Relative: **Higher**

Actual: **597 ft.**

DRYCLEAN SOUTH COAST:

Name:	ELDON DRAPERY CLEANERS, SAMANTHA TAI
Address:	551 E EDNA PL
City,State,Zip:	COVINA, CA 91723
Facility ID:	112062
Application Number:	327093
Permit Number:	F7500
Status:	I
Representative Name:	SAMANTHA TAI
Representative Telephone:	818 9668447
Permit Status:	INACTIVE
BCAT Number:	000601
BCAT Description:	DRY CLEANING, DRY-TO-DRY NON-VENT, PERC
CCAT Number:	Not reported
CCAT Description:	Not reported
UTM East:	418.80999756
UTM North:	3772.6298828
Application Date:	04/15/1997
PO Issue Date:	06/03/1997
NAICS Code:	Not reported
SIC Code:	7216

A13 **ELDON DRAPERY CLEANERS** **EDR Hist Cleaner** **1009126155**
NNE **551 E EDNA PL** **N/A**
< 1/8 **COVINA, CA 91723**
0.014 mi.
72 ft. **Site 13 of 20 in cluster A**

Relative: **Higher**

Actual: **597 ft.**

EDR Hist Cleaner

Year:	Name:	Type:
1991	ELDON DRAPERY CLEANERS	Drycleaning Plants, Except Rugs, NEC
1992	ELDON DRAPERY CLEANERS	Drycleaning Plants, Except Rugs, NEC
1993	ELDON DRAPERY CLEANERS	Drycleaning Plants, Except Rugs, NEC
1994	ELDON DRAPERY CLEANERS	Drycleaning Plants, Except Rugs, NEC
1995	SEARS ROEBUCK DRAPERY CLEANING	Not reported
1995	ELDON DRAPERY CLEANERS	Drycleaning Plants, Except Rugs, NEC
1996	ELDON DRAPERY CLEANERS	Drycleaning Plants, Except Rugs, NEC
1997	ELDON DRAPERY CLEANERS	Drycleaning Plants, Except Rugs, NEC
1997	SEARS ROEBUCK AND CO	Drycleaning Plants, Except Rugs, NEC
1998	SEARS ROEBUCK AND CO	Drycleaning Plants, Except Rugs, NEC
1998	ELDON DRAPERY CLEANERS	Drycleaning Plants, Except Rugs, NEC
1999	SEARS ROEBUCK AND CO	Drycleaning Plants, Except Rugs, NEC
1999	ELDON DRAPERY CLEANERS	Drycleaning Plants, Except Rugs, NEC
2000	SEARS ROEBUCK AND CO INC	Drycleaning Plants, Except Rugs, NEC
2000	ELDON DRAPERY CLEANERS	Drycleaning Plants, Except Rugs, NEC
2001	ELDON DRAPERY CLEANERS	Drycleaning Plants, Except Rugs, NEC
2002	ELDON DRAPERY CLEANERS	Drycleaning Plants, Except Rugs, NEC

A14 **ELDON DRAPERY CLEANERS, F. X. ZACHARIAS** **DRYCLEANERS** **S121697348**
NNE **551 E EDNA PL** **N/A**
< 1/8 **COVINA, CA 91723**
0.014 mi.
72 ft. **Site 14 of 20 in cluster A**

Relative: **Higher**
Actual: **597 ft.**

DRYCLEAN SOUTH COAST:

Name:	ELDON DRAPERY CLEANERS, F. X. ZACHARIAS
Address:	551 E EDNA PL
City,State,Zip:	COVINA, CA 91723
Facility ID:	36606
Application Number:	101936
Permit Number:	M28991
Status:	S
Representative Name:	F. X. ZACHARIAS
Representative Telephone:	213 9668447
Permit Status:	INACTIVE
BCAT Number:	000234
BCAT Description:	DRY CLEANING EQUIP PERCHLOROETHYLENE
CCAT Number:	02
CCAT Description:	ADSORBER (DRY CLEANING) REGENERATIVE
UTM East:	418.8999939
UTM North:	3772.6999512
Application Date:	10/22/1982
PO Issue Date:	01/12/1983
NAICS Code:	Not reported
SIC Code:	7216

Name:	ELDON DRAPERY CLEANERS, F. X. ZACHARIAS
Address:	551 E EDNA PL
City,State,Zip:	COVINA, CA 91723
Facility ID:	36606
Application Number:	111979
Permit Number:	M33885
Status:	S
Representative Name:	F. X. ZACHARIAS
Representative Telephone:	213 9668447
Permit Status:	INACTIVE
BCAT Number:	000234
BCAT Description:	DRY CLEANING EQUIP PERCHLOROETHYLENE
CCAT Number:	02
CCAT Description:	ADSORBER (DRY CLEANING) REGENERATIVE
UTM East:	418.8999939
UTM North:	3772.6999512
Application Date:	07/14/1983
PO Issue Date:	10/27/1983
NAICS Code:	Not reported
SIC Code:	7216

A15 **COVINA SMOG** **RCRA NonGen / NLR** **1026826387**
WNW **650 N BARRANCA AVE UNIT C** **CAL000461326**
< 1/8 **COVINA, CA 91724**
0.015 mi.
77 ft. **Site 15 of 20 in cluster A**

Relative: **Lower**
Actual: **594 ft.**

RCRA Listings:

Date Form Received by Agency:	20210324
Handler Name:	Covina Smog
Handler Address:	650 N BARRANCA AVE UNIT C
Handler City,State,Zip:	COVINA, CA 91724

COVINA SMOG (Continued) **1026826387**

EPA ID:	CAL000461326
Contact Name:	AKRAM IBRAHIM
Contact Address:	650 N BARRANCA AVE UNIT C
Contact City,State,Zip:	COVINA, CA 91724
Contact Telephone:	626-610-6975
Contact Fax:	Not reported
Contact Email:	AKRAM.IBRAHIM1212@YAHOO.COM
Contact Title:	Not reported
EPA Region:	09
Land Type:	Not reported
Federal Waste Generator Description:	Not a generator, verified
Non-Notifier:	Not reported
Biennial Report Cycle:	Not reported
Accessibility:	Not reported
Active Site Indicator:	Not reported
State District Owner:	Not reported
State District:	Not reported
Mailing Address:	650 N BARRANCA AVE UNIT C
Mailing City,State,Zip:	COVINA, CA 91724
Owner Name:	Akram Ibrahim
Owner Type:	Other
Operator Name:	Akram Ibrahim
Operator Type:	Other
Short-Term Generator Activity:	No
Importer Activity:	No
Mixed Waste Generator:	No
Transporter Activity:	No
Transfer Facility Activity:	No
Recycler Activity with Storage:	No
Small Quantity On-Site Burner Exemption:	No
Smelting Melting and Refining Furnace Exemption:	No
Underground Injection Control:	No
Off-Site Waste Receipt:	No
Universal Waste Indicator:	No
Universal Waste Destination Facility:	No
Federal Universal Waste:	No
Active Site State-Reg Handler:	---
Federal Facility Indicator:	Not reported
Hazardous Secondary Material Indicator:	N
Sub-Part K Indicator:	Not reported
2018 GPRA Permit Baseline:	Not on the Baseline
2018 GPRA Renewals Baseline:	Not on the Baseline
202 GPRA Corrective Action Baseline:	No
Subject to Corrective Action Universe:	No
Non-TSDFs Where RCRA CA has Been Imposed Universe:	No
Corrective Action Priority Ranking:	No NCAPS ranking
Environmental Control Indicator:	No
Institutional Control Indicator:	No
Human Exposure Controls Indicator:	N/A
Groundwater Controls Indicator:	N/A
Significant Non-Complier Universe:	No
Unaddressed Significant Non-Complier Universe:	No
Addressed Significant Non-Complier Universe:	No
Significant Non-Complier With a Compliance Schedule Universe:	No
Financial Assurance Required:	Not reported
Handler Date of Last Change:	20210326
Recognized Trader-Importer:	No

COVINA SMOG (Continued) **1026826387**

Recognized Trader-Exporter:	No
Importer of Spent Lead Acid Batteries:	No
Exporter of Spent Lead Acid Batteries:	No
Recycler Activity Without Storage:	No
Manifest Broker:	No
Sub-Part P Indicator:	No

Handler - Owner Operator:

Owner/Operator Indicator:	Owner
Owner/Operator Name: AKRAM IBRAHIM	
Legal Status:	Other
Date Became Current:	Not reported
Date Ended Current:	Not reported
Owner/Operator Address:	650 N BARRANCA AVE UNIT C
Owner/Operator City,State,Zip:	COVINA, CA 91724
Owner/Operator Telephone:	626-610-6975
Owner/Operator Telephone Ext:	Not reported
Owner/Operator Fax:	Not reported
Owner/Operator Email:	Not reported

Owner/Operator Indicator:	Operator
Owner/Operator Name: AKRAM IBRAHIM	
Legal Status:	Other
Date Became Current:	Not reported
Date Ended Current:	Not reported
Owner/Operator Address:	650 N BARRANCA AVE UNIT C
Owner/Operator City,State,Zip:	COVINA, CA 91724
Owner/Operator Telephone:	626-610-6975
Owner/Operator Telephone Ext:	Not reported
Owner/Operator Fax:	Not reported
Owner/Operator Email:	Not reported

Historic Generators:

Receive Date:	20210324
Handler Name: COVINA SMOG	
Federal Waste Generator Description:	Not a generator, verified
State District Owner:	Not reported
Large Quantity Handler of Universal Waste:	No
Recognized Trader Importer:	No
Recognized Trader Exporter:	No
Spent Lead Acid Battery Importer:	No
Spent Lead Acid Battery Exporter:	No
Current Record:	Yes
Non Storage Recycler Activity:	No
Electronic Manifest Broker:	No

List of NAICS Codes and Descriptions:

NAICS Code:	811111
NAICS Description:	GENERAL AUTOMOTIVE REPAIR

Facility Has Received Notices of Violations:

Violations:	No Violations Found

COVINA SMOG (Continued) **1026826387**

Evaluation Action Summary:
Evaluations: No Evaluations Found

A16 **AMERICAN EXPO INC** **AST** **A100417082**
WNW **650 N BARRANCA AVE # E** **N/A**
< 1/8 **COVINA, CA 91723**
0.015 mi.
77 ft. **Site 16 of 20 in cluster A**

Relative:
Lower

Actual:
594 ft.

AST:

Name:	AMERICAN EXPO INC
Address:	650 N BARRANCA AVE # E
City/Zip:	COVINA,91723
Certified Unified Program Agencies:	Not reported
Owner:	AMERICAN EXPO INC
Total Gallons:	Not reported
CERSID:	10299211
Facility ID:	LACoFA0035751
Business Name:	AMERICAN EXPO INC
Phone:	(626) 966-2411
Fax:	(626) 966-2266
Mailing Address:	650 N BARRANCA AVE # E
Mailing Address City:	COVINA
Mailing Address State:	CA
Mailing Address Zip Code:	91723
Operator Name:	GHULAM RUBANI
Operator Phone:	(626) 255-0488
Owner Phone:	(626) 255-0488
Owner Mail Address:	650 N BARRANCA AVE # E
Owner State:	CA
Owner Zip Code:	91723
Owner Country:	United States
Property Owner Name:	Not reported
Property Owner Phone:	Not reported
Property Owner Mailing Address:	Not reported
Property Owner City:	Not reported
Property Owner Stat :	Not reported
Property Owner Zip Code:	Not reported
Property Owner Country:	Not reported
EPAID:	Not reported

A17 **SHS HONDA & ACURA SERVICE** **RCRA NonGen / NLR** **1027529128**
WNW **650 N BARRANCA AVE STE B** **CAL000475365**
< 1/8 **COVINA, CA 91723**
0.015 mi.
77 ft. **Site 17 of 20 in cluster A**

Relative:
Lower

Actual:
594 ft.

RCRA Listings:

Date Form Received by Agency:	20221219
Handler Name:	Shs Honda & Acura Service
Handler Address:	650 N BARRANCA AVE STE B
Handler City,State,Zip:	COVINA, CA 91723
EPA ID:	CAL000475365
Contact Name:	SWIE LEE
Contact Address:	650 N BARRANCA AVE STE B

SHS HONDA & ACURA SERVICE (Continued) **1027529128**

Contact City,State,Zip:	COVINA, CA 91723
Contact Telephone:	626-858-5105
Contact Fax:	Not reported
Contact Email:	SWILE64@GMAIL.COM
Contact Title:	Not reported
EPA Region:	09
Land Type:	Not reported
Federal Waste Generator Description:	Not a generator, verified
Non-Notifier:	Not reported
Biennial Report Cycle:	Not reported
Accessibility:	Not reported
Active Site Indicator:	Not reported
State District Owner:	Not reported
State District:	Not reported
Mailing Address:	650 N BARRANCA AVE STE B
Mailing City,State,Zip:	COVINA, CA 91723
Owner Name:	Swie Lee
Owner Type:	Other
Operator Name:	Swie Lee
Operator Type:	Other
Short-Term Generator Activity:	No
Importer Activity:	No
Mixed Waste Generator:	No
Transporter Activity:	No
Transfer Facility Activity:	No
Recycler Activity with Storage:	No
Small Quantity On-Site Burner Exemption:	No
Smelting Melting and Refining Furnace Exemption:	No
Underground Injection Control:	No
Off-Site Waste Receipt:	No
Universal Waste Indicator:	No
Universal Waste Destination Facility:	No
Federal Universal Waste:	No
Active Site State-Reg Handler:	---
Federal Facility Indicator:	Not reported
Hazardous Secondary Material Indicator:	N
Sub-Part K Indicator:	Not reported
2018 GPRA Permit Baseline:	Not on the Baseline
2018 GPRA Renewals Baseline:	Not on the Baseline
202 GPRA Corrective Action Baseline:	No
Subject to Corrective Action Universe:	No
Non-TSDFs Where RCRA CA has Been Imposed Universe:	No
Corrective Action Priority Ranking:	No NCAPS ranking
Environmental Control Indicator:	No
Institutional Control Indicator:	No
Human Exposure Controls Indicator:	N/A
Groundwater Controls Indicator:	N/A
Significant Non-Complier Universe:	No
Unaddressed Significant Non-Complier Universe:	No
Addressed Significant Non-Complier Universe:	No
Significant Non-Complier With a Compliance Schedule Universe:	No
Financial Assurance Required:	Not reported
Handler Date of Last Change:	20230102
Recognized Trader-Importer:	No
Recognized Trader-Exporter:	No
Importer of Spent Lead Acid Batteries:	No
Exporter of Spent Lead Acid Batteries:	No

SHS HONDA & ACURA SERVICE (Continued) **1027529128**

Recycler Activity Without Storage: No
Manifest Broker: No
Sub-Part P Indicator: No

Handler - Owner Operator:
Owner/Operator Indicator: Operator
Owner/Operator Name: SWIE LEE
Legal Status: Other
Date Became Current: Not reported
Date Ended Current: Not reported
Owner/Operator Address: 650 N BARRANCA AVE STE B
Owner/Operator City,State,Zip: COVINA, CA 91723
Owner/Operator Telephone: 626-858-5105
Owner/Operator Telephone Ext: Not reported
Owner/Operator Fax: Not reported
Owner/Operator Email: Not reported

Owner/Operator Indicator: Owner
Owner/Operator Name: SWIE LEE
Legal Status: Other
Date Became Current: Not reported
Date Ended Current: Not reported
Owner/Operator Address: 650 N BARRANCA AVE STE B
Owner/Operator City,State,Zip: COVINA, CA 91723
Owner/Operator Telephone: 626-858-5105
Owner/Operator Telephone Ext: Not reported
Owner/Operator Fax: Not reported
Owner/Operator Email: Not reported

Historic Generators:
Receive Date: 20221219
Handler Name: SHS HONDA & ACURA SERVICE
Federal Waste Generator Description: Not a generator, verified
State District Owner: Not reported
Large Quantity Handler of Universal Waste: No
Recognized Trader Importer: No
Recognized Trader Exporter: No
Spent Lead Acid Battery Importer: No
Spent Lead Acid Battery Exporter: No
Current Record: Yes
Non Storage Recycler Activity: No
Electronic Manifest Broker: No

List of NAICS Codes and Descriptions:
NAICS Code: 811111
NAICS Description: GENERAL AUTOMOTIVE REPAIR

Facility Has Received Notices of Violations:
Violations: No Violations Found

Evaluation Action Summary:
Evaluations: No Evaluations Found

A18 **COVINA SMOG** **CERS HAZ WASTE** **S127126608**
WNW **650 N BARRANCA AVE UNIT C** **CERS** **N/A**
< 1/8 **COVINA, CA 91723** **HWTS**
0.015 mi.
77 ft. **Site 18 of 20 in cluster A**

Relative:
Lower

Actual:
594 ft.

CERS HAZ WASTE:

Name:	COVINA SMOG
Address:	650 N BARRANCA AVE UNIT C
City,State,Zip:	COVINA, CA 91723
Site ID:	574566
CERS ID:	10869847
CERS Description:	Hazardous Waste Generator

CERS:

Name:	COVINA SMOG
Address:	650 N BARRANCA AVE UNIT C
City,State,Zip:	COVINA, CA 91723
Site ID:	574566
CERS ID:	10869847
CERS Description:	Chemical Storage Facilities

Violations:

Site ID:	574566
Site Name:	COVINA SMOG
Violation Date:	03-17-2021
Citation:	Un-Specified
Violation Description:	Hazardous Waste Generator Program - Administration/Documentation - General Local Ordinance
Violation Notes:	Returned to compliance on 04/20/2021. OBSERVATION: Owner/Operator failed to obtain hazardous waste and hazardous materials permit. CORRECTIVE ACTION: Every business or business concern within the jurisdiction of the LACoCUPA and subject to one or more of the program elements shall be required to apply for, pay the permit fees, and obtain from the LACoCUPA a unified program facility permit for the program elements applicable to such facility prior to the commencement of any business or activity related to any of the program elements. The permit required under this section shall be posted and conspicuously displayed at the location falling under the requirements of this chapter.
Violation Division:	Los Angeles County Fire Department
Violation Program:	HW
Violation Source:	CERS,

Site ID:	574566
Site Name:	COVINA SMOG
Violation Date:	10-26-2022
Citation:	HSC 6.95 25508(a)(3) - California Health and Safety Code, Chapter 6.95, Section(s) 25508(a)(3)
Violation Description:	Failure to complete and electronically submit a site map with all required content.
Violation Notes:	Returned to compliance on 11/22/2022. OBSERVATION: The business failed to complete and electronically submit a site map with all required content. Your site map submitted in CERS was rejected on 5/1/32022 CORRECTIVE ACTION: Re-submit your site map with CERS and include all missing information indicated in CERS.
Violation Division:	Los Angeles County Fire Department
Violation Program:	HMRRP
Violation Source:	CERS,

COVINA SMOG (Continued) **S127126608**

Site ID: 574566
Site Name: COVINA SMOG
Violation Date: 03-17-2021
Citation: 22 CCR 12 66262.12 - California Code of Regulations, Title 22, Chapter 12, Section(s) 66262.12
Violation Description: Failure to obtain an Identification Number prior to treating, storing, disposing of, transporting or offering for transportation any hazardous waste.
Violation Notes: Returned to compliance on 04/20/2021. OBSERVATION: The generator has not obtained an Identification Number to manage hazardous waste. A hazardous waste generator shall not treat, store, dispose of, transport or offer for transportation, hazardous waste without obtaining an Identification Number. CORRECTIVE ACTION: Submit documentation to the CUPA demonstrating that you have obtained an Identification Number.
Violation Division: Los Angeles County Fire Department
Violation Program: HW
Violation Source: CERS,

Site ID: 574566
Site Name: COVINA SMOG
Violation Date: 03-17-2021
Citation: HSC 6.95 25507 - California Health and Safety Code, Chapter 6.95, Section(s) 25507
Violation Description: Failure to adequately establish and implement a business plan when storing/handling a hazardous material at or above reportable quantities.
Violation Notes: Returned to compliance on 04/14/2021. OBSERVATION: Owner/Operator failed to establish and implement a Hazardous Materials Business Plan when storing hazardous materials at or above the thresholds quantities of 55 gallons/500 lbs/200 cubic feet. CORRECTIVE ACTION: Establish and implement a Hazardous Materials Business Plan when storing hazardous materials at or above the thresholds quantities of 55 gallons/500 lbs/200 cubic feet. Go to www.cers.calepa.ca.gov. in CERS, complete and submit the business activities, owner information, hazardous material inventory, site map, emergency response plan and training plan.
Violation Division: Los Angeles County Fire Department
Violation Program: HMRRP
Violation Source: CERS,

Site ID: 574566
Site Name: COVINA SMOG
Violation Date: 10-26-2022
Citation: HSC 6.95 25508(a)(3) - California Health and Safety Code, Chapter 6.95, Section(s) 25508(a)(3)
Violation Description: Failure to establish and electronically submit an adequate emergency response plan and procedures for a release or threatened release of a hazardous material.
Violation Notes: Returned to compliance on 11/22/2022. OBSERVATION: The business failed to establish and electronically submit adequate emergency response procedures for a release or threatened release of a hazardous material. Your submittal on 2/24/2022 did not include your emergency response plan an training plan. CORRECTIVE ACTION: Upload in CERS your emergency response plan and training plan.
Violation Division: Los Angeles County Fire Department
Violation Program: HMRRP

COVINA SMOG (Continued) **S127126608**

Violation Source: CERS,

Site ID: 574566
Site Name: COVINA SMOG
Violation Date: 10-26-2022
Citation: 22 CCR 12 66262.34(f) - California Code of Regulations, Title 22, Chapter 12, Section(s) 66262.34(f)
Violation Description: Failure to properly label hazardous waste accumulation containers and portable tanks with the following requirements: "Hazardous Waste", name and address of the generator, physical and chemical characteristics of the Hazardous Waste, and starting accumulation date.
Violation Notes: Returned to compliance on 10/26/2022. OBSERVATION: Observed 1 x 300-gallon container of waste oil without hazardous waste label. CORRECTIVE ACTION: Violation abated during inspection.
Violation Division: Los Angeles County Fire Department
Violation Program: HW
Violation Source: CERS,

Evaluation:
Eval General Type: Compliance Evaluation Inspection
Eval Date: 04-20-2021
Violations Found: No
Eval Type: Routine done by local agency
Eval Notes: Not reported
Eval Division: Los Angeles County Fire Department
Eval Program: HW
Eval Source: CERS,

Eval General Type: Compliance Evaluation Inspection
Eval Date: 04-20-2021
Violations Found: No
Eval Type: Routine done by local agency
Eval Notes: Not reported
Eval Division: Los Angeles County Fire Department
Eval Program: HMRRP
Eval Source: CERS,

Eval General Type: Compliance Evaluation Inspection
Eval Date: 03-17-2021
Violations Found: Yes
Eval Type: Routine done by local agency
Eval Notes: AKRAM IBRAHIM
Eval Division: Los Angeles County Fire Department
Eval Program: HMRRP
Eval Source: CERS,

Eval General Type: Compliance Evaluation Inspection
Eval Date: 10-26-2022
Violations Found: Yes
Eval Type: Routine done by local agency
Eval Notes: AKRAM IBRAHIM
Eval Division: Los Angeles County Fire Department
Eval Program: HW
Eval Source: CERS,

Eval General Type: Compliance Evaluation Inspection

COVINA SMOG (Continued) **S127126608**

Eval Date: 03-17-2021
Violations Found: Yes
Eval Type: Routine done by local agency
Eval Notes: AKRAM IBRAHIM
Eval Division: Los Angeles County Fire Department
Eval Program: HW
Eval Source: CERS,

Eval General Type: Compliance Evaluation Inspection
Eval Date: 10-26-2022
Violations Found: Yes
Eval Type: Routine done by local agency
Eval Notes: AKRAM IBRAHIM
Eval Division: Los Angeles County Fire Department
Eval Program: HMRRP
Eval Source: CERS,

Eval General Type: Other/Unknown
Eval Date: 11-22-2022
Violations Found: No
Eval Type: Other, not routine, done by local agency
Eval Notes: Not reported
Eval Division: Los Angeles County Fire Department
Eval Program: HMRRP
Eval Source: CERS,

Affiliation:
Affiliation Type Desc: Facility Mailing Address
Entity Name: Mailing Address
Entity Title: Not reported
Affiliation Address: 650 N Barranca Ave Unit C
Affiliation City: Covina
Affiliation State: CA
Affiliation Country: Not reported
Affiliation Zip: 91723
Affiliation Phone: ,

Affiliation Type Desc: Document Preparer
Entity Name: akram ibrahim
Entity Title: Not reported
Affiliation Address: Not reported
Affiliation City: Not reported
Affiliation State: Not reported
Affiliation Country: Not reported
Affiliation Zip: Not reported
Affiliation Phone: ,

Affiliation Type Desc: Identification Signer
Entity Name: akram ibrahim
Entity Title: Not reported
Affiliation Address: Not reported
Affiliation City: Not reported
Affiliation State: Not reported
Affiliation Country: Not reported
Affiliation Zip: Not reported
Affiliation Phone: ,

COVINA SMOG (Continued) **S127126608**

Affiliation Type Desc:	Legal Owner
Entity Name:	AKRAM IBRAHIM
Entity Title:	Not reported
Affiliation Address:	650 N Barranca Ave Unit C
Affiliation City:	Covina
Affiliation State:	CA
Affiliation Country:	United States
Affiliation Zip:	91723
Affiliation Phone:	(626) 610-6975,

Affiliation Type Desc:	CUPA District
Entity Name:	Los Angeles County Fire
Entity Title:	Not reported
Affiliation Address:	5825 Rickenbacker Road
Affiliation City:	Commerce
Affiliation State:	CA
Affiliation Country:	Not reported
Affiliation Zip:	90040-3027
Affiliation Phone:	(323) 890-4000,

Affiliation Type Desc:	Operator
Entity Name:	AKRAM IBRAHIM
Entity Title:	Not reported
Affiliation Address:	Not reported
Affiliation City:	Not reported
Affiliation State:	Not reported
Affiliation Country:	Not reported
Affiliation Zip:	Not reported
Affiliation Phone:	(626) 610-6975,

Affiliation Type Desc:	Parent Corporation
Entity Name:	COVINA TEST ONLY
Entity Title:	Not reported
Affiliation Address:	Not reported
Affiliation City:	Not reported
Affiliation State:	Not reported
Affiliation Country:	Not reported
Affiliation Zip:	Not reported
Affiliation Phone:	,

Affiliation Type Desc:	Environmental Contact
Entity Name:	AKRAM IBRAHIM
Entity Title:	Not reported
Affiliation Address:	650 N Barranca Ave Unit C
Affiliation City:	Covina
Affiliation State:	CA
Affiliation Country:	Not reported
Affiliation Zip:	91723
Affiliation Phone:	,

HWTS:

Name:	COVINA SMOG
Address:	650 N BARRANCA AVE UNIT C
Address 2:	Not reported
City,State,Zip:	COVINA, CA 91724
EPA ID:	CAL000461326

COVINA SMOG (Continued) **S127126608**

Inactive Date:	06/30/2021
Create Date:	03/24/2021
Last Act Date:	Not reported
Mailing Name:	Not reported
Mailing Address:	650 N BARRANCA AVE UNIT C
Mailing Address 2:	Not reported
Mailing City,State,Zip:	COVINA, CA 91724
Owner Name:	AKRAM IBRAHIM
Owner Address:	650 N BARRANCA AVE UNIT C
Owner Address 2:	Not reported
Owner City,State,Zip:	COVINA, CA 91724
Contact Name:	AKRAM IBRAHIM
Contact Address:	650 N BARRANCA AVE UNIT C
Contact Address 2:	Not reported
City,State,Zip:	COVINA, CA 91724
Facility Status:	Inactive
Facility Type:	PERMANENT
Category:	STATE
Latitude:	34.09268499
Longitude:	-117.88090596

NAICS:

EPA ID:	CAL000461326
Create Date:	2021-03-24 15:35:31.850
NAICS Code:	811111
NAICS Description:	General Automotive Repair
Issued EPA ID Date:	2021-03-24 15:35:31.79700
Inactive Date:	Not reported
Facility Name:	COVINA SMOG
Facility Address:	650 N BARRANCA AVE UNIT C
Facility Address 2:	Not reported
Facility City:	COVINA
Facility County:	Not reported
Facility State:	CA
Facility Zip:	91724

A19 **AMERICAN EXPO, INC.** **CERS HAZ WASTE** **S117305143**
WNW **650 N BARRANCA AVE STE E** **CERS TANKS** **N/A**
< 1/8 **COVINA, CA 91723** **HAZNET**
0.015 mi. **CERS**
77 ft. **Site 19 of 20 in cluster A** **HWTS**

Relative: **Lower**

Actual: **594 ft.**

CERS HAZ WASTE:

Name:	SHS HONDA & ACURA SERVICE
Address:	650 N BARRANCA AVE STE B
City,State,Zip:	COVINA, CA 91723
Site ID:	153302
CERS ID:	10298170
CERS Description:	Hazardous Waste Generator

CERS TANKS:

Name:	AMERICAN EXPO INC
Address:	650 N BARRANCA AVE # E
City,State,Zip:	COVINA, CA 91723
Site ID:	91614
CERS ID:	10299211
CERS Description:	Aboveground Petroleum Storage

AMERICAN EXPO, INC. (Continued) **S117305143**

HAZNET:

Name:	AMERICAN EXPO, INC.
Address:	650 N BARRANCA AVE STE E
Address 2:	Not reported
City,State,Zip:	COVINA, CA 917231235
Contact:	GHULAM RUBANI
Telephone:	6269662411
Mailing Name:	Not reported
Mailing Address:	650 N BARRANCA AVE STE E
Year:	2013
Gepaid:	CAC002749770
TSD EPA ID:	CAD099452708
CA Waste Code:	221 - Waste oil and mixed oil
Disposal Method:	H039 - Other Recovery Of Reclamation For Reuse Including Acid Regeneration, Organics Recovery Ect
Tons:	0.76
Year:	2013
Gepaid:	CAC002749770
TSD EPA ID:	AZR000501510
CA Waste Code:	352 - Other organic solids
Disposal Method:	H141 - Storage, Bulking, And/Or Transfer Off Site--No Treatment/Reovery (H010-H129) Or (H131-H135)
Tons:	0.15

Additional Info:

Year:	2013
Gen EPA ID:	CAC002749770
Shipment Date:	20131106
Creation Date:	4/24/2014 22:15:08
Receipt Date:	20131123
Manifest ID:	011191297JJK
Trans EPA ID:	CAR000159681
Trans Name:	WESTERN ENVIRONMENTAL SERVICES INC
Trans 2 EPA ID:	CAD980585293
Trans 2 Name:	INDUSTRIAL WASTE UTILIZATION
TSDF EPA ID:	AZR000501510
Trans Name:	AA SYDCOL LLC
TSDF Alt EPA ID:	Not reported
TSDF Alt Name:	Not reported
Waste Code Description:	352 - Other organic solids
RCRA Code:	Not reported
Meth Code:	H141 - Storage, Bulking, And/Or Transfer Off Site--No Treatment/Reovery (H010-H129) Or (H131-H135)
Quantity Tons:	0.15
Waste Quantity:	300
Quantity Unit:	P
Additional Code 1:	Not reported
Additional Code 2:	Not reported
Additional Code 3:	Not reported
Additional Code 4:	Not reported
Additional Code 5:	Not reported

AMERICAN EXPO, INC. (Continued) **S117305143**

Shipment Date:	20131101
Creation Date:	1/12/2014 22:15:07
Receipt Date:	20131104
Manifest ID:	011191298JJK
Trans EPA ID:	CAR000159681
Trans Name:	WESTERN ENVIRONMENTAL SERVICES INC
Trans 2 EPA ID:	Not reported
Trans 2 Name:	Not reported
TSDF EPA ID:	CAD099452708
Trans Name:	INDUSTRIAL SERVICE OIL COMPANY INC
TSDF Alt EPA ID:	Not reported
TSDF Alt Name:	Not reported
Waste Code Description:	221 - Waste oil and mixed oil
RCRA Code:	Not reported
Meth Code:	H039 - Other Recovery Of Reclamation For Reuse Including Acid Regeneration, Organics Recovery Ect
Quantity Tons:	0.76
Waste Quantity:	200
Quantity Unit:	G
Additional Code 1:	Not reported
Additional Code 2:	Not reported
Additional Code 3:	Not reported
Additional Code 4:	Not reported
Additional Code 5:	Not reported

CERS:

Name:	SHS HONDA & ACURA SERVICE
Address:	650 N BARRANCA AVE STE B
City,State,Zip:	COVINA, CA 91723
Site ID:	153302
CERS ID:	10298170
CERS Description:	Chemical Storage Facilities

Violations:

Site ID:	153302
Site Name:	SHS HONDA & ACURA SERVICE
Violation Date:	02-16-2017
Citation:	HSC 6.5 25250.19(c) - California Health and Safety Code, Chapter 6.5, Section(s) 25250.19(c)
Violation Description:	Failure to record in an operating log and retain for three years the following information for each shipment of recycled or exempted oil: 1) The name and address of the used oil recycling facility or generator claiming the oil meets the requirements of HSC 6.5 25250.1. 2) The name and address of the facility receiving the shipment. 3) The quantity of oil delivered. 4) The date of shipment or delivery. 5) A cross-reference to the records and documentation required under HSC 6.5 25250.1.
Violation Notes:	Returned to compliance on 03/08/2017. used coolant
Violation Division:	Los Angeles County Fire Department
Violation Program:	HW
Violation Source:	CERS,

Site ID:	153302
Site Name:	SHS HONDA & ACURA SERVICE
Violation Date:	02-16-2017
Citation:	22 CCR 12 66262.12 - California Code of Regulations, Title 22, Chapter 12, Section(s) 66262.12

AMERICAN EXPO, INC. (Continued) **S117305143**

Violation Description: Failure to obtain an Identification Number prior to treating, storing, disposing of, transporting or offering for transportation any hazardous waste.
Violation Notes: Returned to compliance on 03/08/2017.
Violation Division: Los Angeles County Fire Department
Violation Program: HW
Violation Source: CERS,

Evaluation:
Eval General Type: Compliance Evaluation Inspection
Eval Date: 02-16-2017
Violations Found: Yes
Eval Type: Routine done by local agency
Eval Notes: Swie Lee, owner
Eval Division: Los Angeles County Fire Department
Eval Program: HW
Eval Source: CERS,

Eval General Type: Compliance Evaluation Inspection
Eval Date: 04-09-2014
Violations Found: No
Eval Type: Routine done by local agency
Eval Notes: Not reported
Eval Division: Los Angeles County Fire Department
Eval Program: HW
Eval Source: CERS,

Eval General Type: Compliance Evaluation Inspection
Eval Date: 10-13-2020
Violations Found: No
Eval Type: Routine done by local agency
Eval Notes: SWIE LEE NO SIGNIFICANT VIOLATIONS OBSERVED
Eval Division: Los Angeles County Fire Department
Eval Program: HW
Eval Source: CERS,

Eval General Type: Other/Unknown
Eval Date: 03-08-2017
Violations Found: No
Eval Type: Other, not routine, done by local agency
Eval Notes: 1. Applied for reactivating permanent state I.D. number CAL000265414. waiting for approval from E.P.A. 2. Submitted CERS update for addition of coolant to on site Haz. Mat. inventory 3. Just had coolant picked up 2/21/2017 by Golden State Environmental Manifest # 01591756JJK couldn’t scan receipt but can fax it to you if you need hard copy.
Eval Division: Los Angeles County Fire Department
Eval Program: HW
Eval Source: CERS,

Eval General Type: Compliance Evaluation Inspection
Eval Date: 02-16-2017
Violations Found: No
Eval Type: Routine done by local agency
Eval Notes: Swie Lee, owner
Eval Division: Los Angeles County Fire Department
Eval Program: HMRRP
Eval Source: CERS,

AMERICAN EXPO, INC. (Continued) **S117305143**

Eval General Type: Compliance Evaluation Inspection
Eval Date: 04-09-2014
Violations Found: No
Eval Type: Routine done by local agency
Eval Notes: Not reported
Eval Division: Los Angeles County Fire Department
Eval Program: HMRRP
Eval Source: CERS,

Eval General Type: Compliance Evaluation Inspection
Eval Date: 10-13-2020
Violations Found: No
Eval Type: Routine done by local agency
Eval Notes: SWIE LEE NO SIGNIFICANT VIOLATIONS OBSERVED
Eval Division: Los Angeles County Fire Department
Eval Program: HMRRP
Eval Source: CERS,

Affiliation:
Affiliation Type Desc: Document Preparer
Entity Name: SWIE LEE
Entity Title: Not reported
Affiliation Address: Not reported
Affiliation City: Not reported
Affiliation State: Not reported
Affiliation Country: Not reported
Affiliation Zip: Not reported
Affiliation Phone: ,

Affiliation Type Desc: Facility Mailing Address
Entity Name: Mailing Address
Entity Title: Not reported
Affiliation Address: 650 N BARRANCA AVE. Unit B
Affiliation City: COVINA
Affiliation State: CA
Affiliation Country: Not reported
Affiliation Zip: 91723
Affiliation Phone: ,

Affiliation Type Desc: Parent Corporation
Entity Name: SHS HONDA & ACURA SERVICE
Entity Title: Not reported
Affiliation Address: Not reported
Affiliation City: Not reported
Affiliation State: Not reported
Affiliation Country: Not reported
Affiliation Zip: Not reported
Affiliation Phone: ,

Affiliation Type Desc: Environmental Contact
Entity Name: SWIE LEE
Entity Title: Not reported
Affiliation Address: 650 N BARRANCA AVE. Unit B
Affiliation City: COVINA
Affiliation State: CA
Affiliation Country: Not reported
Affiliation Zip: 91723

AMERICAN EXPO, INC. (Continued) **S117305143**

Affiliation Phone: ,

Affiliation Type Desc: Identification Signer
Entity Name: SWIE LEE
Entity Title: owner
Affiliation Address: Not reported
Affiliation City: Not reported
Affiliation State: Not reported
Affiliation Country: Not reported
Affiliation Zip: Not reported
Affiliation Phone: ,

Affiliation Type Desc: Legal Owner
Entity Name: SWIE LEE
Entity Title: Not reported
Affiliation Address: 650 N BARRANCA AVE. Unit B
Affiliation City: COVINA
Affiliation State: CA
Affiliation Country: United States
Affiliation Zip: 91723
Affiliation Phone: (626) 858-5105,

Affiliation Type Desc: Operator
Entity Name: SWIE LEE
Entity Title: Not reported
Affiliation Address: Not reported
Affiliation City: Not reported
Affiliation State: Not reported
Affiliation Country: Not reported
Affiliation Zip: Not reported
Affiliation Phone: (626) 858-5105,

Affiliation Type Desc: CUPA District
Entity Name: Los Angeles County Fire
Entity Title: Not reported
Affiliation Address: 5825 Rickenbacker Road
Affiliation City: Commerce
Affiliation State: CA
Affiliation Country: Not reported
Affiliation Zip: 90040-3027
Affiliation Phone: (323) 890-4000,

Name: AMERICAN EXPO INC
Address: 650 N BARRANCA AVE # E
City,State,Zip: COVINA, CA 91723
Site ID: 91614
CERS ID: 10299211
CERS Description: Chemical Storage Facilities

Violations:
Site ID: 91614
Site Name: AMERICAN EXPO INC
Violation Date: 10-13-2020
Citation: 40 CFR 1 265.35 - U.S. Code of Federal Regulations, Title 40, Chapter 1, Section(s) 265.35
Violation Description: Failure to maintain aisle space to allow the unobstructed movement of personnel, fire protection equipment, spill control equipment, and

AMERICAN EXPO, INC. (Continued) **S117305143**

	decontamination equipment to any area of facility operation in an emergency, unless aisle space is not needed for any of these purposes.
Violation Notes:	Returned to compliance on 10/07/2021. OBSERVATION: The hazardous waste drum was located in a corner blocked with several pallets of motor oil. There was no adequate aisle space allowing for unobstructed movement. CORRECTIVE ACTION: Submit photos to the CUPA demonstrating that an adequate aisle space has been provided.
Violation Division:	Los Angeles County Fire Department
Violation Program:	HW
Violation Source:	CERS,
Site ID:	91614
Site Name:	AMERICAN EXPO INC
Violation Date:	10-31-2022
Citation:	HSC 6.67 25270.4.5(a) - California Health and Safety Code, Chapter 6.67, Section(s) 25270.4.5(a)
Violation Description:	Failure to prepare a Spill Prevention, Control, and Countermeasures (SPCC) Plan.
Violation Notes:	OBSERVATION: Failure to prepare a full SPCC plan certified by a professional Engineer. Business had increased their motor oil inventory exceeding 10,000-gallons making American Expo Inc a Non-Qualified facility. Observed 253 x 55-gallon drums of motor oil equivalent to 13,915 gallons. CORRECTIVE ACTION: Prepare a full SPCC plan certified by a Professional Engineer.
Violation Division:	Los Angeles County Fire Department
Violation Program:	APSA
Violation Source:	CERS,
Site ID:	91614
Site Name:	AMERICAN EXPO INC
Violation Date:	07-30-2015
Citation:	HSC 6.95 25508(a)(1) - California Health and Safety Code, Chapter 6.95, Section(s) 25508(a)(1)
Violation Description:	Failure to complete and electronically submit hazardous material inventory information for all reportable hazardous materials on site at or above reportable quantities.
Violation Notes:	Returned to compliance on 04/25/2019.
Violation Division:	Los Angeles County Fire Department
Violation Program:	HMRRP
Violation Source:	CERS,
Site ID:	91614
Site Name:	AMERICAN EXPO INC
Violation Date:	10-13-2020
Citation:	HSC 6.95 25508(a)(3) - California Health and Safety Code, Chapter 6.95, Section(s) 25508(a)(3)
Violation Description:	Failure to complete and electronically submit the Business Activities Page and/or Business Owner Operator Identification Page.
Violation Notes:	Returned to compliance on 10/07/2021. OBSERVATION: The business failed to electronically submit an accurate Business Activities Page in CERS. CORRECTIVE ACTION: In CERS, complete and electronically submit an accurate Business Activities Page. Mark yes as hazardous waste generator and an operator of above ground petroleum storage containers.
Violation Division:	Los Angeles County Fire Department
Violation Program:	HMRRP
Violation Source:	CERS,

AMERICAN EXPO, INC. (Continued) **S117305143**

Site ID:	91614
Site Name:	AMERICAN EXPO INC
Violation Date:	06-22-2016
Citation:	HSC 6.95 25508(a)(1) - California Health and Safety Code, Chapter 6.95, Section(s) 25508(a)(1)
Violation Description:	Failure to establish and electronically submit an adequate emergency response plan and procedures for a release or threatened release of a hazardous material.
Violation Notes:	Provide emergency response/contingency plan.
Violation Division:	Los Angeles County Fire Department
Violation Program:	HMRRP
Violation Source:	CERS,

Site ID:	91614
Site Name:	AMERICAN EXPO INC
Violation Date:	07-30-2015
Citation:	HSC 6.67 25270.4.5(a) - California Health and Safety Code, Chapter 6.67, Section(s) 25270.4.5(a)
Violation Description:	Failure to maintain SPCC plan onsite (applies if facility is manned at least four (4) hours per day).
Violation Notes:	Returned to compliance on 04/25/2019.
Violation Division:	Los Angeles County Fire Department
Violation Program:	APSA
Violation Source:	CERS,

Site ID:	91614
Site Name:	AMERICAN EXPO INC
Violation Date:	10-13-2020
Citation:	22 CCR 12 66262.40(a) - California Code of Regulations, Title 22, Chapter 12, Section(s) 66262.40(a)
Violation Description:	Failure to keep a copy of each properly signed manifest for at least three years from the date the waste was accepted by the initial transporter. The manifest signed at the time the waste was accepted for transport shall be kept until receiving a signed copy from the designated facility which received the waste.
Violation Notes:	Returned to compliance on 10/07/2021. OBSERVATION: Uniform Hazardous Waste Manifests for waste oil were not available for review at the time of inspection. CORRECTIVE ACTION: Locate a copy of the most recent manifest showing disposal of waste oil and submit copy to the CUPA.
Violation Division:	Los Angeles County Fire Department
Violation Program:	HW
Violation Source:	CERS,

Site ID:	91614
Site Name:	AMERICAN EXPO INC
Violation Date:	10-13-2020
Citation:	22 CCR 12 66262.34(f) - California Code of Regulations, Title 22, Chapter 12, Section(s) 66262.34(f)
Violation Description:	Failure to properly label hazardous waste accumulation containers and portable tanks with the following requirements: "Hazardous Waste", name and address of the generator, physical and chemical characteristics of the Hazardous Waste, and starting accumulation date.
Violation Notes:	Returned to compliance on 10/07/2021. OBSERVATION: Observed 1 x 55-gallon drum of waste oil located in the southwest corner of facility. There was no hazardous waste label on the drum. CORRECTIVE

AMERICAN EXPO, INC. (Continued) **S117305143**

	ACTION: Submit a photo to the CUPA demonstrating that the container listed above has been properly labeled. The label should be visible from a distance.
Violation Division:	Los Angeles County Fire Department
Violation Program:	HW
Violation Source:	CERS,
Site ID:	91614
Site Name:	AMERICAN EXPO INC
Violation Date:	07-30-2015
Citation:	HSC 6.95 25508(a)(1) - California Health and Safety Code, Chapter 6.95, Section(s) 25508(a)(1)
Violation Description:	Failure to complete and electronically submit a site map with all required content.
Violation Notes:	Returned to compliance on 04/25/2019.
Violation Division:	Los Angeles County Fire Department
Violation Program:	HMRRP
Violation Source:	CERS,
Site ID:	91614
Site Name:	AMERICAN EXPO INC
Violation Date:	04-25-2019
Citation:	HSC 6.67 25270.4.5(a) - California Health and Safety Code, Chapter 6.67, Section(s) 25270.4.5(a)
Violation Description:	Failure to prepare a Spill Prevention, Control, and Countermeasures (SPCC) Plan.
Violation Notes:	Returned to compliance on 08/02/2019. OBSERVATION: Failure to prepare SPCC (Spill Prevention Countermeasure & Control Plan.) CORRECTIVE ACTION: Prepare SPCC and submit a copy to the LACOFD.
Violation Division:	Los Angeles County Fire Department
Violation Program:	APSA
Violation Source:	CERS,
Site ID:	91614
Site Name:	AMERICAN EXPO INC
Violation Date:	07-30-2015
Citation:	HSC 6.67 Multiple - California Health and Safety Code, Chapter 6.67, Section(s) Multiple
Violation Description:	APSA Program - Administration/Documentation - General
Violation Notes:	Returned to compliance on 04/25/2019.
Violation Division:	Los Angeles County Fire Department
Violation Program:	APSA
Violation Source:	CERS,
Site ID:	91614
Site Name:	AMERICAN EXPO INC
Violation Date:	10-13-2020
Citation:	HSC 6.67 25270.6(a)(1), 25270.6(a)(2) - California Health and Safety Code, Chapter 6.67, Section(s) 25270.6(a)(1), 25270.6(a)(2)
Violation Description:	Failure to submit a tank facility statement on or before January 1 annually unless a current Business Plan has been submitted.
Violation Notes:	Returned to compliance on 10/07/2021. OBSERVATION: Failure to submit a Tank Facility Statement or Business Plan in CERS CORRECTIVE ACTION: Submit a Tank Facility Statement or Business Plan in CERS.
Violation Division:	Los Angeles County Fire Department
Violation Program:	APSA
Violation Source:	CERS,

AMERICAN EXPO, INC. (Continued) **S117305143**

Site ID:	91614
Site Name:	AMERICAN EXPO INC
Violation Date:	06-22-2016
Citation:	HSC 6.67 25270.4.5(a) - California Health and Safety Code, Chapter 6.67, Section(s) 25270.4.5(a)
Violation Description:	Failure to maintain a complete copy of the SPCC Plan at the facility if the facility is normally attended at least four hours per day, or at the nearest field office if the facility is not so attended.
Violation Notes:	Not reported
Violation Division:	Los Angeles County Fire Department
Violation Program:	APSA
Violation Source:	CERS,

Site ID:	91614
Site Name:	AMERICAN EXPO INC
Violation Date:	08-18-2022
Citation:	HSC 6.95 25508(a)(3 - California Health and Safety Code, Chapter 6.95, Section(s) 25508(a)(3
Violation Description:	Failure to report program data electronically.
Violation Notes:	Returned to compliance on 09/22/2022. OBSERVATION: The business failed to electronically submit the Business Activities Page and/or Business Owner Operator Identification Page, or failed to report complete or accurate information on these forms in CERS. Observed over 1320 gallons of petroleum products. CORRECTIVE ACTION: On business activities page, mark yes as a facility that has a total petroleum product on site over 1320 gallons.
Violation Division:	Los Angeles County Fire Department
Violation Program:	HMRRP
Violation Source:	CERS,

Site ID:	91614
Site Name:	AMERICAN EXPO INC
Violation Date:	07-30-2015
Citation:	HSC 6.67 25270.4.5(a) - California Health and Safety Code, Chapter 6.67, Section(s) 25270.4.5(a)
Violation Description:	Failure to prepare and implement a Spill Prevention Control and Countermeasure (SPCC) Plan .
Violation Notes:	Returned to compliance on 04/25/2019.
Violation Division:	Los Angeles County Fire Department
Violation Program:	APSA
Violation Source:	CERS,

Site ID:	91614
Site Name:	AMERICAN EXPO INC
Violation Date:	10-13-2020
Citation:	HSC 6.67 25270.4.5(a) - California Health and Safety Code, Chapter 6.67, Section(s) 25270.4.5(a)
Violation Description:	Failure to implement the SPCC Plan.
Violation Notes:	Returned to compliance on 10/07/2021. OBSERVATION: Failure to implement SPCC (Spill Prevention Countermeasure and Control Plan (SPCC). Business owner did not have any periodic inspection logs CORRECTIVE ACTION: Implement your SPCC Plan. Mail a copy of your SPCC plan to LACoFD.
Violation Division:	Los Angeles County Fire Department
Violation Program:	APSA
Violation Source:	CERS,

AMERICAN EXPO, INC. (Continued) **S117305143**

Site ID: 91614
Site Name: AMERICAN EXPO INC
Violation Date: 08-18-2022
Citation: HSC 6.95 25508(a)(3) - California Health and Safety Code, Chapter 6.95, Section(s) 25508(a)(3)
Violation Description: Failure to complete and electronically submit hazardous material inventory information for all reportable hazardous materials on site at or above reportable quantities.
Violation Notes: Returned to compliance on 09/22/2022. OBSERVATION: The business failed to electronically submit complete and accurate chemical inventory information for all hazardous materials on site at or above reportable quantities. Observed approximately over 10,000-gallons of petroleum products on both warehouses. CORRECTIVE ACTION: In CERS, update the Average Daily Amount and Maximum Daily Amount of motor oil reported in CERS.
Violation Division: Los Angeles County Fire Department
Violation Program: HMRRP
Violation Source: CERS,

Evaluation:
Eval General Type: Compliance Evaluation Inspection
Eval Date: 03-17-2021
Violations Found: No
Eval Type: Routine done by local agency
Eval Notes: Not reported
Eval Division: Los Angeles County Fire Department
Eval Program: APSA
Eval Source: CERS,

Eval General Type: Compliance Evaluation Inspection
Eval Date: 04-25-2019
Violations Found: No
Eval Type: Routine done by local agency
Eval Notes: GHULAM RUBANI NO SIGNIFICANT VIOLATIONS OBSERVED
Eval Division: Los Angeles County Fire Department
Eval Program: HMRRP
Eval Source: CERS,

Eval General Type: Compliance Evaluation Inspection
Eval Date: 04-25-2019
Violations Found: Yes
Eval Type: Routine done by local agency
Eval Notes: GHULAM RUBANI
Eval Division: Los Angeles County Fire Department
Eval Program: APSA
Eval Source: CERS,

Eval General Type: Other/Unknown
Eval Date: 06-22-2016
Violations Found: Yes
Eval Type: Other, not routine, done by local agency
Eval Notes: Mario Maciel, manager
Eval Division: Los Angeles County Fire Department
Eval Program: APSA
Eval Source: CERS,

Eval General Type: Other/Unknown

AMERICAN EXPO, INC. (Continued) **S117305143**

Eval Date: 09-01-2015
Violations Found: No
Eval Type: Other, not routine, done by local agency
Eval Notes: NO CERS UPDATE. CALLED THEY WILL UPDATE BY END OF THIS WEEK.
Eval Division: Los Angeles County Fire Department
Eval Program: HMRRP
Eval Source: CERS,

Eval General Type: Compliance Evaluation Inspection
Eval Date: 10-13-2020
Violations Found: Yes
Eval Type: Routine done by local agency
Eval Notes: GHULAM RUBANI
Eval Division: Los Angeles County Fire Department
Eval Program: APSA
Eval Source: CERS,

Eval General Type: Other/Unknown
Eval Date: 10-31-2022
Violations Found: Yes
Eval Type: Other, not routine, done by local agency
Eval Notes: GHULAM RUBANI
Eval Division: Los Angeles County Fire Department
Eval Program: APSA
Eval Source: CERS,

Eval General Type: Other/Unknown
Eval Date: 12-01-2020
Violations Found: No
Eval Type: Other, not routine, done by local agency
Eval Notes: Not reported
Eval Division: Los Angeles County Fire Department
Eval Program: APSA
Eval Source: CERS,

Eval General Type: Compliance Evaluation Inspection
Eval Date: 03-17-2021
Violations Found: No
Eval Type: Routine done by local agency
Eval Notes: Not reported
Eval Division: Los Angeles County Fire Department
Eval Program: HMRRP
Eval Source: CERS,

Eval General Type: Compliance Evaluation Inspection
Eval Date: 03-17-2021
Violations Found: No
Eval Type: Routine done by local agency
Eval Notes: Not reported
Eval Division: Los Angeles County Fire Department
Eval Program: HW
Eval Source: CERS,

Eval General Type: Compliance Evaluation Inspection
Eval Date: 05-28-2019
Violations Found: No
Eval Type: Routine done by local agency

AMERICAN EXPO, INC. (Continued) **S117305143**

Eval Notes: Not reported
Eval Division: Los Angeles County Fire Department
Eval Program: APSA
Eval Source: CERS,

Eval General Type: Other/Unknown
Eval Date: 06-22-2016
Violations Found: Yes
Eval Type: Other, not routine, done by local agency
Eval Notes: Mario Maciel, manager
Eval Division: Los Angeles County Fire Department
Eval Program: HMRRP
Eval Source: CERS,

Eval General Type: Compliance Evaluation Inspection
Eval Date: 07-30-2015
Violations Found: Yes
Eval Type: Routine done by local agency
Eval Notes: CHULAM RUBANI, OWNER
Eval Division: Los Angeles County Fire Department
Eval Program: APSA
Eval Source: CERS,

Eval General Type: Other/Unknown
Eval Date: 08-02-2019
Violations Found: No
Eval Type: Other, not routine, done by local agency
Eval Notes: Not reported
Eval Division: Los Angeles County Fire Department
Eval Program: APSA
Eval Source: CERS,

Eval General Type: Compliance Evaluation Inspection
Eval Date: 08-18-2022
Violations Found: No
Eval Type: Routine done by local agency
Eval Notes: RUBANI GHULAM BUSINESS IS NOT A HAZARDOUS WASTE GENERATOR.
Eval Division: Los Angeles County Fire Department
Eval Program: HW
Eval Source: CERS,

Eval General Type: Other/Unknown
Eval Date: 10-07-2021
Violations Found: No
Eval Type: Other, not routine, done by local agency
Eval Notes: Not reported
Eval Division: Los Angeles County Fire Department
Eval Program: HW
Eval Source: CERS,

Eval General Type: Compliance Evaluation Inspection
Eval Date: 10-13-2020
Violations Found: Yes
Eval Type: Routine done by local agency
Eval Notes: GHULAM RUBANI
Eval Division: Los Angeles County Fire Department
Eval Program: HMRRP

AMERICAN EXPO, INC. (Continued) **S117305143**

Eval Source: CERS,

Eval General Type: Other/Unknown
Eval Date: 03-06-2018
Violations Found: No
Eval Type: Other, not routine, done by local agency
Eval Notes: No CERS submittal.
Eval Division: Los Angeles County Fire Department
Eval Program: HMRRP
Eval Source: CERS,

Eval General Type: Other/Unknown
Eval Date: 07-31-2019
Violations Found: No
Eval Type: Other, not routine, done by local agency
Eval Notes: Not reported
Eval Division: Los Angeles County Fire Department
Eval Program: APSA
Eval Source: CERS,

Eval General Type: Compliance Evaluation Inspection
Eval Date: 08-18-2022
Violations Found: No
Eval Type: Routine done by local agency
Eval Notes: RUBANI GHULAM
Eval Division: Los Angeles County Fire Department
Eval Program: APSA
Eval Source: CERS,

Eval General Type: Compliance Evaluation Inspection
Eval Date: 08-18-2022
Violations Found: Yes
Eval Type: Routine done by local agency
Eval Notes: RUBANI GHULAM
Eval Division: Los Angeles County Fire Department
Eval Program: HMRRP
Eval Source: CERS,

Eval General Type: Other/Unknown
Eval Date: 10-07-2021
Violations Found: No
Eval Type: Other, not routine, done by local agency
Eval Notes: Not reported
Eval Division: Los Angeles County Fire Department
Eval Program: APSA
Eval Source: CERS,

Eval General Type: Compliance Evaluation Inspection
Eval Date: 10-13-2020
Violations Found: Yes
Eval Type: Routine done by local agency
Eval Notes: GHULAM RUBANI
Eval Division: Los Angeles County Fire Department
Eval Program: HW
Eval Source: CERS,

Eval General Type: Compliance Evaluation Inspection

AMERICAN EXPO, INC. (Continued) **S117305143**

Eval Date: 07-30-2015
Violations Found: Yes
Eval Type: Routine done by local agency
Eval Notes: GHULAM RUBANI, OWNER
Eval Division: Los Angeles County Fire Department
Eval Program: HMRRP
Eval Source: CERS,

Eval General Type: Other/Unknown
Eval Date: 09-22-2022
Violations Found: No
Eval Type: Other, not routine, done by local agency
Eval Notes: Not reported
Eval Division: Los Angeles County Fire Department
Eval Program: HMRRP
Eval Source: CERS,

Eval General Type: Other/Unknown
Eval Date: 10-07-2021
Violations Found: No
Eval Type: Other, not routine, done by local agency
Eval Notes: Not reported
Eval Division: Los Angeles County Fire Department
Eval Program: HMRRP
Eval Source: CERS,

Affiliation:
Affiliation Type Desc: Environmental Contact
Entity Name: GHULAM RUBANI
Entity Title: Not reported
Affiliation Address: 650 N BARRANCA AVE #E
Affiliation City: COVINA
Affiliation State: CA
Affiliation Country: Not reported
Affiliation Zip: 91723
Affiliation Phone: ,

Affiliation Type Desc: Facility Mailing Address
Entity Name: Mailing Address
Entity Title: Not reported
Affiliation Address: 650 N BARRANCA AVE # E
Affiliation City: COVINA
Affiliation State: CA
Affiliation Country: Not reported
Affiliation Zip: 91723
Affiliation Phone: ,

Affiliation Type Desc: Identification Signer
Entity Name: GHULAM RUBANI
Entity Title: PRESIDENT
Affiliation Address: Not reported
Affiliation City: Not reported
Affiliation State: Not reported
Affiliation Country: Not reported
Affiliation Zip: Not reported
Affiliation Phone: ,

AMERICAN EXPO, INC. (Continued) **S117305143**

Affiliation Type Desc:	Parent Corporation
Entity Name:	AMERICAN EXPO INC
Entity Title:	Not reported
Affiliation Address:	Not reported
Affiliation City:	Not reported
Affiliation State:	Not reported
Affiliation Country:	Not reported
Affiliation Zip:	Not reported
Affiliation Phone:	,

Affiliation Type Desc:	CUPA District
Entity Name:	Los Angeles County Fire
Entity Title:	Not reported
Affiliation Address:	5825 Rickenbacker Road
Affiliation City:	Commerce
Affiliation State:	CA
Affiliation Country:	Not reported
Affiliation Zip:	90040-3027
Affiliation Phone:	(323) 890-4000,

Affiliation Type Desc:	Legal Owner
Entity Name:	AMERICAN EXPO INC
Entity Title:	Not reported
Affiliation Address:	650 N BARRANCA AVE # E
Affiliation City:	COVINA
Affiliation State:	CA
Affiliation Country:	United States
Affiliation Zip:	91723
Affiliation Phone:	(626) 255-0488,

Affiliation Type Desc:	Operator
Entity Name:	GHULAM RUBANI
Entity Title:	Not reported
Affiliation Address:	Not reported
Affiliation City:	Not reported
Affiliation State:	Not reported
Affiliation Country:	Not reported
Affiliation Zip:	Not reported
Affiliation Phone:	(626) 255-0488,

HWTS:

Name:	AMERICAN EXPO, INC.
Address:	650 N BARRANCA AVE STE E
Address 2:	Not reported
City,State,Zip:	COVINA, CA 91723
EPA ID:	CAC002749770
Inactive Date:	01/31/2014
Create Date:	11/01/2013
Last Act Date:	Not reported
Mailing Name:	Not reported
Mailing Address:	650 N BARRANCA AVE STE E
Mailing Address 2:	Not reported
Mailing City,State,Zip:	COVINA, CA 917231235
Owner Name:	GHULAM RUBANI
Owner Address:	650 N BARRANCA AVE STE E
Owner Address 2:	Not reported

AMERICAN EXPO, INC. (Continued) **S117305143**

Owner City,State,Zip:	COVINA, CA 917231235
Contact Name:	GHULAM RUBANI
Contact Address:	650 N BARRANCA AVE STE E
Contact Address 2:	Not reported
City,State,Zip:	COVINA, CA 917231235
Facility Status:	Inactive
Facility Type:	TEMPORARY
Category:	STATE
Latitude:	34.092475
Longitude:	-117.881307

A20 **PITILLO AUTO & TRUCK SERVICE** **RCRA-SQG** **1000254531**
WSW **636 N BARRANCA** **FINDS** **CAD981162464**
< 1/8 **COVINA, CA 91723** **ECHO**
0.026 mi.
137 ft. **Site 20 of 20 in cluster A**

Relative: **Lower**
Actual: **592 ft.**

RCRA Listings:

Date Form Received by Agency:	19960901
Handler Name:	Pitillo Auto & Truck Service
Handler Address:	636 N BARRANCA
Handler City,State,Zip:	COVINA, CA 91723
EPA ID:	CAD981162464
Contact Name:	Not reported
Contact Address:	Not reported
Contact City,State,Zip:	Not reported
Contact Telephone:	Not reported
Contact Fax:	Not reported
Contact Email:	Not reported
Contact Title:	Not reported
EPA Region:	09
Land Type:	Not reported
Federal Waste Generator Description:	Small Quantity Generator
Non-Notifier:	Not reported
Biennial Report Cycle:	Not reported
Accessibility:	Not reported
Active Site Indicator:	Handler Activities
State District Owner:	Ca
State District:	3
Mailing Address:	N BARRANCA
Mailing City,State,Zip:	COVINA, CA 91723
Owner Name:	Pasco Truck Lines, Inc
Owner Type:	Private
Operator Name:	Not Required
Operator Type:	Private
Short-Term Generator Activity:	No
Importer Activity:	No
Mixed Waste Generator:	No
Transporter Activity:	No
Transfer Facility Activity:	No
Recycler Activity with Storage:	No
Small Quantity On-Site Burner Exemption:	No
Smelting Melting and Refining Furnace Exemption:	No
Underground Injection Control:	No
Off-Site Waste Receipt:	No
Universal Waste Indicator:	No
Universal Waste Destination Facility:	No
Federal Universal Waste:	No

PITILLO AUTO & TRUCK SERVICE (Continued) **1000254531**

Active Site State-Reg Handler:	---
Federal Facility Indicator:	Not reported
Hazardous Secondary Material Indicator:	NN
Sub-Part K Indicator:	Not reported
2018 GPRA Permit Baseline:	Not on the Baseline
2018 GPRA Renewals Baseline:	Not on the Baseline
202 GPRA Corrective Action Baseline:	No
Subject to Corrective Action Universe:	No
Non-TSDFs Where RCRA CA has Been Imposed Universe:	No
Corrective Action Priority Ranking:	No NCAPS ranking
Environmental Control Indicator:	No
Institutional Control Indicator:	No
Human Exposure Controls Indicator:	N/A
Groundwater Controls Indicator:	N/A
Significant Non-Complier Universe:	No
Unaddressed Significant Non-Complier Universe:	No
Addressed Significant Non-Complier Universe:	No
Significant Non-Complier With a Compliance Schedule Universe:	No
Financial Assurance Required:	Not reported
Handler Date of Last Change:	20000915
Recognized Trader-Importer:	No
Recognized Trader-Exporter:	No
Importer of Spent Lead Acid Batteries:	No
Exporter of Spent Lead Acid Batteries:	No
Recycler Activity Without Storage:	Not reported
Manifest Broker:	Not reported
Sub-Part P Indicator:	No

Handler - Owner Operator:

Owner/Operator Indicator:	Operator
Owner/Operator Name: NOT REQUIRED	
Legal Status:	Private
Date Became Current:	Not reported
Date Ended Current:	Not reported
Owner/Operator Address:	NOT REQUIRED
Owner/Operator City,State,Zip:	NOT REQUIRED, ME 99999
Owner/Operator Telephone:	415-555-1212
Owner/Operator Telephone Ext:	Not reported
Owner/Operator Fax:	Not reported
Owner/Operator Email:	Not reported

Owner/Operator Indicator:	Owner
Owner/Operator Name: PASCO TRUCK LINES, INC	
Legal Status:	Private
Date Became Current:	Not reported
Date Ended Current:	Not reported
Owner/Operator Address:	NOT REQUIRED
Owner/Operator City,State,Zip:	NOT REQUIRED, ME 99999
Owner/Operator Telephone:	415-555-1212
Owner/Operator Telephone Ext:	Not reported
Owner/Operator Fax:	Not reported
Owner/Operator Email:	Not reported

Historic Generators:

Receive Date:	19960901

PITILLO AUTO & TRUCK SERVICE (Continued) **1000254531**

Handler Name: PITILLO AUTO & TRUCK SERVICE
Federal Waste Generator Description: Small Quantity Generator
State District Owner: Ca
Large Quantity Handler of Universal Waste: No
Recognized Trader Importer: No
Recognized Trader Exporter: No
Spent Lead Acid Battery Importer: No
Spent Lead Acid Battery Exporter: No
Current Record: Yes
Non Storage Recycler Activity: Not reported
Electronic Manifest Broker: Not reported

List of NAICS Codes and Descriptions:
NAICS Codes: No NAICS Codes Found

Facility Has Received Notices of Violations:
Violations: No Violations Found

Evaluation Action Summary:
Evaluations: No Evaluations Found

FINDS:
Registry ID: 110002679110

Click Here for FRS Facility Detail Report:

Environmental Interest/Information System:
RCRAInfo is a national information system that supports the Resource Conservation and Recovery Act (RCRA) program through the tracking of events and activities related to facilities that generate, transport, and treat, store, or dispose of hazardous waste. RCRAInfo allows RCRA program staff to track the notification, permit, compliance, and corrective action activities required under RCRA.

Click this hyperlink while viewing on your computer to access additional FINDS: detail in the EDR Site Report.

ECHO:
Envid: 1000254531
Registry ID: 110002679110
DFR URL: http://echo.epa.gov/detailed-facility-report?fid=110002679110
Name: PITILLO AUTO & TRUCK SERVICE
Address: 636 N BARRANCA
City,State,Zip: COVINA, CA 91723

B21 **CITY OF COVINA CORP. YARD** **RCRA NonGen / NLR** **1024791714**
SSE **534 N BARRANCA AVE** **CAL000111524**
< 1/8 **COVINA, CA 91723**
0.032 mi.
168 ft. **Site 1 of 8 in cluster B**

Relative: **Higher**
Actual: **595 ft.**

RCRA Listings:
Date Form Received by Agency: 19930908
Handler Name: City Of Covina Corp. Yard
Handler Address: 534 N BARRANCA AVE
Handler City,State,Zip: COVINA, CA 91723-2199

CITY OF COVINA CORP. YARD (Continued) **1024791714**

EPA ID:	CAL000111524
Contact Name:	SHARON GALLANT
Contact Address:	125 E COLLEGE ST
Contact City,State,Zip:	COVINA, CA 91723
Contact Telephone:	626-384-5480
Contact Fax:	626-384-5479
Contact Email:	SGALLANT@COVINACA.GOV
Contact Title:	Not reported
EPA Region:	09
Land Type:	Not reported
Federal Waste Generator Description:	Not a generator, verified
Non-Notifier:	Not reported
Biennial Report Cycle:	Not reported
Accessibility:	Not reported
Active Site Indicator:	Handler Activities
State District Owner:	Not reported
State District:	Not reported
Mailing Address:	125 E COLLEGE ST
Mailing City,State,Zip:	COVINA, CA 91723-2199
Owner Name:	City Of Covina
Owner Type:	Other
Operator Name:	Sharon Gallant
Operator Type:	Other
Short-Term Generator Activity:	No
Importer Activity:	No
Mixed Waste Generator:	No
Transporter Activity:	No
Transfer Facility Activity:	No
Recycler Activity with Storage:	No
Small Quantity On-Site Burner Exemption:	No
Smelting Melting and Refining Furnace Exemption:	No
Underground Injection Control:	No
Off-Site Waste Receipt:	No
Universal Waste Indicator:	Yes
Universal Waste Destination Facility:	Yes
Federal Universal Waste:	No
Active Site State-Reg Handler:	---
Federal Facility Indicator:	Not reported
Hazardous Secondary Material Indicator:	N
Sub-Part K Indicator:	Not reported
2018 GPRA Permit Baseline:	Not on the Baseline
2018 GPRA Renewals Baseline:	Not on the Baseline
202 GPRA Corrective Action Baseline:	No
Subject to Corrective Action Universe:	No
Non-TSDFs Where RCRA CA has Been Imposed Universe:	No
Corrective Action Priority Ranking:	No NCAPS ranking
Environmental Control Indicator:	No
Institutional Control Indicator:	No
Human Exposure Controls Indicator:	N/A
Groundwater Controls Indicator:	N/A
Significant Non-Complier Universe:	No
Unaddressed Significant Non-Complier Universe:	No
Addressed Significant Non-Complier Universe:	No
Significant Non-Complier With a Compliance Schedule Universe:	No
Financial Assurance Required:	Not reported
Handler Date of Last Change:	20180905
Recognized Trader-Importer:	No

CITY OF COVINA CORP. YARD (Continued) **1024791714**

Recognized Trader-Exporter:	No
Importer of Spent Lead Acid Batteries:	No
Exporter of Spent Lead Acid Batteries:	No
Recycler Activity Without Storage:	No
Manifest Broker:	No
Sub-Part P Indicator:	No

Handler - Owner Operator:

Owner/Operator Indicator:	Operator
Owner/Operator Name: SHARON GALLANT	
Legal Status:	Other
Date Became Current:	Not reported
Date Ended Current:	Not reported
Owner/Operator Address:	125 E COLLEGE ST
Owner/Operator City,State,Zip:	COVINA, CA 91723
Owner/Operator Telephone:	626-384-5480
Owner/Operator Telephone Ext:	Not reported
Owner/Operator Fax:	Not reported
Owner/Operator Email:	Not reported

Owner/Operator Indicator:	Owner
Owner/Operator Name: CITY OF COVINA	
Legal Status:	Other
Date Became Current:	Not reported
Date Ended Current:	Not reported
Owner/Operator Address:	125 E COLLEGE ST
Owner/Operator City,State,Zip:	COVINA, CA 91723-2199
Owner/Operator Telephone:	626-384-5480
Owner/Operator Telephone Ext:	Not reported
Owner/Operator Fax:	Not reported
Owner/Operator Email:	Not reported

Historic Generators:

Receive Date:	19930908
Handler Name: CITY OF COVINA CORP. YARD	
Federal Waste Generator Description:	Not a generator, verified
State District Owner:	Not reported
Large Quantity Handler of Universal Waste:	No
Recognized Trader Importer:	No
Recognized Trader Exporter:	No
Spent Lead Acid Battery Importer:	No
Spent Lead Acid Battery Exporter:	No
Current Record:	Yes
Non Storage Recycler Activity:	Not reported
Electronic Manifest Broker:	Not reported

List of NAICS Codes and Descriptions:

NAICS Code:	92119
NAICS Description:	OTHER GENERAL GOVERNMENT SUPPORT

Facility Has Received Notices of Violations:

Violations:	No Violations Found

CITY OF COVINA CORP. YARD (Continued) **1024791714**

Evaluation Action Summary:
Evaluations: No Evaluations Found

B22
SSE
< 1/8
0.032 mi.
168 ft.
Site 2 of 8 in cluster B

Relative:
Higher

Actual:
595 ft.

CITY OF COVINA FIELD OPERATION YARD
534 N BARRANCA
COVINA, CA 91723

Database(s): LUST, SWEEPS UST, HIST UST, Cortese, EMI, HAZNET, CERS, HWTS
EDR ID Number: U001569239
EPA ID Number: N/A

LUST:

Name:	CITY OF COVINA PUBLIC WORKS
Address:	534 N. BARRANCA
City,State,Zip:	COVINA, CA 91723
Lead Agency:	LOS ANGELES COUNTY
Case Type:	LUST Cleanup Site
Geo Track:	http://geotracker.waterboards.ca.gov/profile_report.asp?global_id=T0603711459
Global Id:	T0603711459
Latitude:	34.091079
Longitude:	-117.881351
Status:	Completed - Case Closed
Status Date:	09/14/2005
Case Worker:	TS
RB Case Number:	Not reported
Local Agency:	LOS ANGELES COUNTY
File Location:	Not reported
Local Case Number:	FN 013460-013824
Potential Media Affect:	Soil
Potential Contaminants of Concern:	Diesel
EPA Region:	9
Coordinate Source:	Google Geocode
Cuf Case:	NO
Quantity Released Gallons:	0
Begin Date:	09/18/2003
Leak Reported Date:	11/14/2003
How Discovered:	Tank Closure
How Discovered Description:	Not reported
Discharge Source:	Dispenser
Discharge Cause:	Unknown
Stop Method:	Close and Remove Tank
Stop Description:	Not reported
No Further Action Date:	09/14/2005
CA Water Watershed Name:	San Gabriel River - Upper San Gabriel (405.20)
Dwr Groundwater Subbasin Name:	San Gabriel Valley (4-013)
Disadvantaged Community:	Not reported
CA Enviroscreen 3 Score:	56-60%
CA Enviroscreen 4 Score:	60-65%
Military DOD Site:	No
Facility Project Subtype:	Not reported
RWQCB Region:	LOS ANGELES RWQCB (REGION 4)
Site History:	Not reported

LUST:

Global Id:	T0603711459
Contact Type:	Local Agency Caseworker - Primary Caseworker

CITY OF COVINA FIELD OPERATION YARD (Continued) **U001569239**

Contact Name: TIM SMITH
Organization Name: LOS ANGELES COUNTY
Address: 900 S. FREMONT AVE.
City: ALHAMBRA
Email: tsmith@dpw.lacounty.gov
Phone Number: Not reported

Global Id: T0603711459
Contact Type: Regional Board Caseworker
Contact Name: YUE RONG
Organization Name: LOS ANGELES RWQCB (REGION 4)
Address: 320 W. 4TH ST., SUITE 200
City: Los Angeles
Email: yrong@waterboards.ca.gov
Phone Number: Not reported

LUST:
Global Id: T0603711459
Action Type: REMEDIATION
Date: 09/18/2003
Action: Excavation

Global Id: T0603711459
Action Type: Other
Date: 11/14/2003
Action: Leak Reported

Global Id: T0603711459
Action Type: Other
Date: 09/18/2003
Action: Leak Discovery

LUST:
Global Id: T0603711459
Status: Open - Case Begin Date
Status Date: 09/18/2003

Global Id: T0603711459
Status: Open - Site Assessment
Status Date: 04/26/2005

Global Id: T0603711459
Status: Completed - Case Closed
Status Date: 09/14/2005

SWEEPS UST:
Name: CITY OF COVINA FIELD OPERATION YARD
Address: 534 N BARRANCA
City: COVINA
Status: Not reported
Comp Number: 13824
Number: Not reported
Board Of Equalization: 44-010249
Referral Date: Not reported
Action Date: Not reported

CITY OF COVINA FIELD OPERATION YARD (Continued) **U001569239**

Created Date:	Not reported
Owner Tank Id:	Not reported
SWRCB Tank Id:	19-000-013824-000001
Tank Status:	Not reported
Capacity:	500
Active Date:	Not reported
Tank Use:	OIL
STG:	WASTE
Content:	Not reported
Number Of Tanks:	7

Name:	CITY OF COVINA FIELD OPERATION YARD
Address:	534 N BARRANCA
City:	COVINA
Status:	Not reported
Comp Number:	13824
Number:	Not reported
Board Of Equalization:	44-010249
Referral Date:	Not reported
Action Date:	Not reported
Created Date:	Not reported
Owner Tank Id:	Not reported
SWRCB Tank Id:	19-000-013824-000002
Tank Status:	Not reported
Capacity:	10000
Active Date:	Not reported
Tank Use:	M.V. FUEL
STG:	PRODUCT
Content:	LEADED
Number Of Tanks:	Not reported

Name:	CITY OF COVINA FIELD OPERATION YARD
Address:	534 N BARRANCA
City:	COVINA
Status:	Not reported
Comp Number:	13824
Number:	Not reported
Board Of Equalization:	44-010249
Referral Date:	Not reported
Action Date:	Not reported
Created Date:	Not reported
Owner Tank Id:	Not reported
SWRCB Tank Id:	19-000-013824-000003
Tank Status:	Not reported
Capacity:	10000
Active Date:	Not reported
Tank Use:	M.V. FUEL
STG:	PRODUCT
Content:	DIESEL
Number Of Tanks:	Not reported

Name:	CITY OF COVINA FIELD OPERATION YARD
Address:	534 N BARRANCA
City:	COVINA
Status:	Not reported
Comp Number:	13824
Number:	Not reported

CITY OF COVINA FIELD OPERATION YARD (Continued) **U001569239**

Board Of Equalization: 44-010249
Referral Date: Not reported
Action Date: Not reported
Created Date: Not reported
Owner Tank Id: Not reported
SWRCB Tank Id: 19-000-013824-000004
Tank Status: Not reported
Capacity: 10000
Active Date: Not reported
Tank Use: M.V. FUEL
STG: PRODUCT
Content: REG UNLEADED
Number Of Tanks: Not reported

Name: CITY OF COVINA FIELD OPERATION YARD
Address: 534 N BARRANCA
City: COVINA
Status: Not reported
Comp Number: 13824
Number: Not reported
Board Of Equalization: 44-010249
Referral Date: Not reported
Action Date: Not reported
Created Date: Not reported
Owner Tank Id: Not reported
SWRCB Tank Id: 19-000-013824-000005
Tank Status: Not reported
Capacity: 500
Active Date: Not reported
Tank Use: OIL
STG: PRODUCT
Content: Not reported
Number Of Tanks: Not reported

Name: CITY OF COVINA FIELD OPERATION YARD
Address: 534 N BARRANCA
City: COVINA
Status: Not reported
Comp Number: 13824
Number: Not reported
Board Of Equalization: 44-010249
Referral Date: Not reported
Action Date: Not reported
Created Date: Not reported
Owner Tank Id: Not reported
SWRCB Tank Id: 19-000-013824-000006
Tank Status: Not reported
Capacity: 500
Active Date: Not reported
Tank Use: OIL
STG: PRODUCT
Content: Not reported
Number Of Tanks: Not reported

Name: CITY OF COVINA FIELD OPERATION YARD
Address: 534 N BARRANCA
City: COVINA

CITY OF COVINA FIELD OPERATION YARD (Continued) **U001569239**

Status:	Not reported
Comp Number:	13824
Number:	Not reported
Board Of Equalization:	44-010249
Referral Date:	Not reported
Action Date:	Not reported
Created Date:	Not reported
Owner Tank Id:	Not reported
SWRCB Tank Id:	19-000-013824-000007
Tank Status:	Not reported
Capacity:	500
Active Date:	Not reported
Tank Use:	OIL
STG:	WASTE
Content:	Not reported
Number Of Tanks:	Not reported

HIST UST:

Name:	CITY YARD
Address:	534 N BARRANCA AVE
City,State,Zip:	COVINA, CA 91723
File Number:	Not reported
URL:	Not reported
Region:	STATE
Facility ID:	00000021098
Facility Type:	Other
Other Type:	PUBLIC AGENCY
Contact Name:	DEL DEWHIRST
Telephone:	8183310111
Owner Name:	CITY OF COVINA
Owner Address:	125 E. COLLEGE STREET
Owner City,St,Zip:	COVINA, CA 91723
Total Tanks:	0004
Tank Num:	001
Container Num:	II-1
Year Installed:	Not reported
Tank Capacity:	00000550
Tank Used for:	WASTE
Type of Fuel:	WASTE OIL
Container Construction Thickness:	Not reported
Leak Detection:	None
Tank Num:	002
Container Num:	II-2
Year Installed:	Not reported
Tank Capacity:	00010000
Tank Used for:	PRODUCT
Type of Fuel:	UNLEADED
Container Construction Thickness:	Not reported
Leak Detection:	Stock Inventor
Tank Num:	003
Container Num:	F 990042
Year Installed:	1981
Tank Capacity:	00010000
Tank Used for:	PRODUCT

CITY OF COVINA FIELD OPERATION YARD (Continued) **U001569239**

Type of Fuel:	REGULAR
Container Construction Thickness:	Not reported
Leak Detection:	Stock Inventor
Tank Num:	004
Container Num:	F724774
Year Installed:	1981
Tank Capacity:	00010000
Tank Used for:	PRODUCT
Type of Fuel:	DIESEL
Container Construction Thickness:	Not reported
Leak Detection:	Stock Inventor

CORTESE:

Name:	CITY OF COVINA PUBLIC WORKS
Address:	534 N. BARRANCA
City,State,Zip:	COVINA, CA 91723
Region:	CORTESE
Envirostor Id:	Not reported
Global ID:	T0603711459
Site/Facility Type:	LUST CLEANUP SITE
Cleanup Status:	COMPLETED - CASE CLOSED
Status Date:	Not reported
Site Code:	Not reported
Latitude:	Not reported
Longitude:	Not reported
Owner:	Not reported
Enf Type:	Not reported
Swat R:	Not reported
Flag:	active
Order No:	Not reported
Waste Discharge System No:	Not reported
Effective Date:	Not reported
Region 2:	Not reported
WID Id:	Not reported
Solid Waste Id No:	Not reported
Waste Management Uit Name:	Not reported
File Name:	Active Open

EMI:

Name:	COVINA CITY FIELD OPER DEPT
Address:	534 N BARRANCA AV
City,State,Zip:	COVINA, CA 91723
Year:	1990
County Code:	19
Air Basin:	SC
Facility ID:	29545
Air District Name:	SC
SIC Code:	9199
Air District Name:	SOUTH COAST AQMD
Community Health Air Pollution Info System:	Not reported
Consolidated Emission Reporting Rule:	Not reported
Total Organic Hydrocarbon Gases Tons/Yr:	1
Reactive Organic Gases Tons/Yr:	1
Carbon Monoxide Emissions Tons/Yr:	0
NOX - Oxides of Nitrogen Tons/Yr:	0

CITY OF COVINA FIELD OPERATION YARD (Continued) **U001569239**

SOX - Oxides of Sulphur Tons/Yr: 0
Particulate Matter Tons/Yr: 0
Part. Matter 10 Micrometers and Smllr Tons/Yr: 0

Name: COVINA CITY FIELD OPER DEPT
Address: 534 N BARRANCA AV
City,State,Zip: COVINA, CA 91723
Year: 1993
County Code: 19
Air Basin: SC
Facility ID: 29545
Air District Name: SC
SIC Code: 9199
Air District Name: SOUTH COAST AQMD
Community Health Air Pollution Info System: Not reported
Consolidated Emission Reporting Rule: Not reported
Total Organic Hydrocarbon Gases Tons/Yr: 1
Reactive Organic Gases Tons/Yr: 0
Carbon Monoxide Emissions Tons/Yr: 0
NOX - Oxides of Nitrogen Tons/Yr: 0
SOX - Oxides of Sulphur Tons/Yr: 0
Particulate Matter Tons/Yr: 0
Part. Matter 10 Micrometers and Smllr Tons/Yr: 0

Name: COVINA CITY FIELD OPER DEPT
Address: 534 N BARRANCA AV
City,State,Zip: COVINA, CA 91723
Year: 1995
County Code: 19
Air Basin: SC
Facility ID: 29545
Air District Name: SC
SIC Code: 9199
Air District Name: SOUTH COAST AQMD
Community Health Air Pollution Info System: Not reported
Consolidated Emission Reporting Rule: Not reported
Total Organic Hydrocarbon Gases Tons/Yr: 1
Reactive Organic Gases Tons/Yr: 0
Carbon Monoxide Emissions Tons/Yr: 0
NOX - Oxides of Nitrogen Tons/Yr: 0
SOX - Oxides of Sulphur Tons/Yr: 0
Particulate Matter Tons/Yr: 0
Part. Matter 10 Micrometers and Smllr Tons/Yr: 0

Name: COVINA CITY FIELD OPER DEPT
Address: 534 N BARRANCA AVE
City,State,Zip: COVINA, CA 91723
Year: 2002
County Code: 19
Air Basin: SC
Facility ID: 29545
Air District Name: SC
SIC Code: 9199
Air District Name: SOUTH COAST AQMD
Community Health Air Pollution Info System: Not reported
Consolidated Emission Reporting Rule: Not reported
Total Organic Hydrocarbon Gases Tons/Yr: 0

CITY OF COVINA FIELD OPERATION YARD (Continued) **U001569239**

Reactive Organic Gases Tons/Yr:	0
Carbon Monoxide Emissions Tons/Yr:	0
NOX - Oxides of Nitrogen Tons/Yr:	0
SOX - Oxides of Sulphur Tons/Yr:	0
Particulate Matter Tons/Yr:	0
Part. Matter 10 Micrometers and Smllr Tons/Yr:	0

Name:	COVINA CITY FIELD OPER DEPT
Address:	534 N BARRANCA AVE
City,State,Zip:	COVINA, CA 91723
Year:	2003
County Code:	19
Air Basin:	SC
Facility ID:	29545
Air District Name:	SC
SIC Code:	9199
Air District Name:	SOUTH COAST AQMD
Community Health Air Pollution Info System:	Not reported
Consolidated Emission Reporting Rule:	Not reported
Total Organic Hydrocarbon Gases Tons/Yr:	0
Reactive Organic Gases Tons/Yr:	0
Carbon Monoxide Emissions Tons/Yr:	0
NOX - Oxides of Nitrogen Tons/Yr:	0
SOX - Oxides of Sulphur Tons/Yr:	0
Particulate Matter Tons/Yr:	0
Part. Matter 10 Micrometers and Smllr Tons/Yr:	0

Name:	COVINA CITY FIELD OPER DEPT
Address:	534 N BARRANCA AVE
City,State,Zip:	COVINA, CA 91723
Year:	2004
County Code:	19
Air Basin:	SC
Facility ID:	29545
Air District Name:	SC
SIC Code:	9199
Air District Name:	SOUTH COAST AQMD
Community Health Air Pollution Info System:	Not reported
Consolidated Emission Reporting Rule:	Not reported
Total Organic Hydrocarbon Gases Tons/Yr:	0.151038
Reactive Organic Gases Tons/Yr:	0.13
Carbon Monoxide Emissions Tons/Yr:	0.08186
NOX - Oxides of Nitrogen Tons/Yr:	0.01614
SOX - Oxides of Sulphur Tons/Yr:	0.000319
Particulate Matter Tons/Yr:	0.00113
Part. Matter 10 Micrometers and Smllr Tons/Yr:	0

HAZNET:

Name:	LA COUNTY SANITATION DISTRICTS/COVINA CITY YARD
Address:	534 N BARRANCA AVE
Address 2:	Not reported
City,State,Zip:	COVINA, CA 906010000
Contact:	LISA SCALES EXT 2489
Telephone:	5629084288
Mailing Name:	Not reported
Mailing Address:	1955 WORKMAN MILL RD

CITY OF COVINA FIELD OPERATION YARD (Continued) **U001569239**

Year:	2019
Gepaid:	CAH111001441
TSD EPA ID:	CAD008364432
CA Waste Code:	612 - Household waste
Disposal Method:	H141 - Storage, Bulking, And/Or Transfer Off Site--No Treatment/Reovery (H010-H129) Or (H131-H135)
Tons:	11.09500

Year:	2019
Gepaid:	CAH111001441
TSD EPA ID:	NVD980895338
CA Waste Code:	612 - Household waste
Disposal Method:	H141 - Storage, Bulking, And/Or Transfer Off Site--No Treatment/Reovery (H010-H129) Or (H131-H135)
Tons:	0.00750

Year:	2019
Gepaid:	CAH111001441
TSD EPA ID:	AZD983476680
CA Waste Code:	612 - Household waste
Disposal Method:	H040 - Incineration--Thermal Destruction Other Than Use As A Fuel
Tons:	0.04959

Year:	2019
Gepaid:	CAH111001441
TSD EPA ID:	ARD981057870
CA Waste Code:	612 - Household waste
Disposal Method:	H061 - Fuel Blending Prior To Energy Recovery At Another Site
Tons:	11.47500

Year:	2018
Gepaid:	CAH111001441
TSD EPA ID:	CAD008364432
CA Waste Code:	612 - Household waste
Disposal Method:	H141 - Storage, Bulking, And/Or Transfer Off Site--No Treatment/Reovery (H010-H129) Or (H131-H135)
Tons:	8.12200

Year:	2018
Gepaid:	CAH111001441
TSD EPA ID:	ARD981057870
CA Waste Code:	612 - Household waste
Disposal Method:	H061 - Fuel Blending Prior To Energy Recovery At Another Site
Tons:	11.45000

Year:	2018
Gepaid:	CAH111001441
TSD EPA ID:	NVD980895338
CA Waste Code:	612 - Household waste
Disposal Method:	H141 - Storage, Bulking, And/Or Transfer Off Site--No Treatment/Reovery (H010-H129) Or (H131-H135)
Tons:	0.10250

Year:	2018
Gepaid:	CAH111001441
TSD EPA ID:	NVD980895338
CA Waste Code:	612 - Household waste

CITY OF COVINA FIELD OPERATION YARD (Continued) **U001569239**

Disposal Method:	H070 -
Tons:	2.14000
Year:	2018
Gepaid:	CAH111001441
TSD EPA ID:	NVD980895338
CA Waste Code:	612 - Household waste
Disposal Method:	H122 - Evaporation
Tons:	0.37500
Year:	2017
Gepaid:	CAH111001441
TSD EPA ID:	CAD008364432
CA Waste Code:	612 - Household waste
Disposal Method:	H141 - Storage, Bulking, And/Or Transfer Off Site--No Treatment/Reovery (H010-H129) Or (H131-H135)
Tons:	5.8675

Click this hyperlink while viewing on your computer to access
10 additional CA HAZNET: record(s) in the EDR Site Report.

Detail Two:

Year:	2019
EM Manifest ID:	303808
Shipment Date:	11/3/2018
Receipt Date:	12/13/2018
Manifest Number:	000233918DAT
Generator EPA ID:	CAH111001441
Name:	COVINA CITY YARD
Address:	534 NORTH BARRANCA AVE
Address 2:	Not reported
City:	COVINA
Zip:	91723
Telephone:	877-577-2669
Contact:	Not reported
Contact Telephone:	775-575-2760
Transporter 1 EPA ID:	CAR000216770
Transporter 1 Emergency Number:	Not reported
Transporter 2 EPA ID:	MNS000110924
Transporter 2 Emergency Number:	Not reported
TSDF EPA ID:	NVD980895338
TSDF Name:	21st Century Environmental Management of Nevada, LLC
TSDF Address 1:	2095 Newlands Drive East
TSDF Address 2:	Not reported
TSDF City:	Fernley
TSDF Zip:	89408
TSDF Telephone:	Not reported

State:

Year:	2019
EM Manifest ID:	303808
Generator EPA ID:	CAH111001441
Shipment Date:	2018-11-03
Manifest Number:	000233918DAT
Line Number:	1
Method Code:	H070

CITY OF COVINA FIELD OPERATION YARD (Continued) **U001569239**

Quantity Tons:	2.12500
Quantity Waste:	4250.000000
Quantity Unit:	P
Number of Containers:	17
Type of Container:	Fiberboard or plastic drums, barrels, kegs
Quantity Type:	Pounds
State Code:	612

Year:	2019
EM Manifest ID:	303808
Generator EPA ID:	CAH111001441
Shipment Date:	2018-11-03
Manifest Number:	000233918DAT
Line Number:	2
Method Code:	H141
Quantity Tons:	0.05000
Quantity Waste:	100.000000
Quantity Unit:	P
Number of Containers:	1
Type of Container:	Fiberboard or plastic drums, barrels, kegs
Quantity Type:	Pounds
State Code:	612

Year:	2019
EM Manifest ID:	303808
Generator EPA ID:	CAH111001441
Shipment Date:	2018-11-03
Manifest Number:	000233918DAT
Line Number:	3
Method Code:	H122
Quantity Tons:	0.37500
Quantity Waste:	750.000000
Quantity Unit:	P
Number of Containers:	3
Type of Container:	Fiberboard or plastic drums, barrels, kegs
Quantity Type:	Pounds
State Code:	612

Year:	2019
EM Manifest ID:	303808
Generator EPA ID:	CAH111001441
Shipment Date:	2018-11-03
Manifest Number:	000233918DAT
Line Number:	4
Method Code:	H141
Quantity Tons:	0.00500
Quantity Waste:	10.000000
Quantity Unit:	P
Number of Containers:	1
Type of Container:	Fiberboard or plastic drums, barrels, kegs
Quantity Type:	Pounds
State Code:	612

Year:	2019
EM Manifest ID:	303808
Generator EPA ID:	CAH111001441
Shipment Date:	2018-11-03

CITY OF COVINA FIELD OPERATION YARD (Continued) **U001569239**

Manifest Number:	000233918DAT
Line Number:	6
Method Code:	H141
Quantity Tons:	0.04000
Quantity Waste:	80.000000
Quantity Unit:	P
Number of Containers:	1
Type of Container:	Fiberboard or plastic drums, barrels, kegs
Quantity Type:	Pounds
State Code:	612

Year:	2019
EM Manifest ID:	882680
Shipment Date:	10/26/2019
Receipt Date:	11/5/2019
Manifest Number:	000274121DAT
Generator EPA ID:	CAH111001441
Name:	COVINA CITY YARD
Address:	534 NORTH BARRANCA AVE
Address 2:	Not reported
City:	COVINA
Zip:	91723
Telephone:	877-577-2669
Contact:	Not reported
Contact Telephone:	323-776-6233
Transporter 1 EPA ID:	MNS000110924
Transporter 1 Emergency Number:	Not reported
Transporter 2 EPA ID:	CAR000216770
Transporter 2 Emergency Number:	Not reported
TSDF EPA ID:	CAD008364432
TSDF Name:	Rho Chem LLC
TSDF Address 1:	425 Isis Ave.
TSDF Address 2:	Not reported
TSDF City:	Inglewood
TSDF Zip:	90301
TSDF Telephone:	Not reported

State:

Year:	2019
EM Manifest ID:	882680
Generator EPA ID:	CAH111001441
Shipment Date:	2019-10-26
Manifest Number:	000274121DAT
Line Number:	1
Method Code:	H141
Quantity Tons:	2.10000
Quantity Waste:	4200.000000
Quantity Unit:	P
Number of Containers:	6
Type of Container:	Fiber or plastic boxes, cartons, cases
Quantity Type:	Pounds
State Code:	612

Year:	2019
EM Manifest ID:	882680
Generator EPA ID:	CAH111001441
Shipment Date:	2019-10-26

CITY OF COVINA FIELD OPERATION YARD (Continued) **U001569239**

Manifest Number:	000274121DAT
Line Number:	2
Method Code:	H141
Quantity Tons:	0.55000
Quantity Waste:	1100.000000
Quantity Unit:	P
Number of Containers:	2
Type of Container:	Fiber or plastic boxes, cartons, cases
Quantity Type:	Pounds
State Code:	612

Year:	2019
EM Manifest ID:	882680
Generator EPA ID:	CAH111001441
Shipment Date:	2019-10-26
Manifest Number:	000274121DAT
Line Number:	3
Method Code:	H141
Quantity Tons:	0.02000
Quantity Waste:	40.000000
Quantity Unit:	P
Number of Containers:	1
Type of Container:	Fiberboard or plastic drums, barrels, kegs
Quantity Type:	Pounds
State Code:	612

Year:	2019
EM Manifest ID:	882680
Generator EPA ID:	CAH111001441
Shipment Date:	2019-10-26
Manifest Number:	000274121DAT
Line Number:	4
Method Code:	H141
Quantity Tons:	0.00500
Quantity Waste:	10.000000
Quantity Unit:	P
Number of Containers:	1
Type of Container:	Metal drums, barrels, kegs
Quantity Type:	Pounds
State Code:	612

Year:	2019
EM Manifest ID:	882680
Generator EPA ID:	CAH111001441
Shipment Date:	2019-10-26
Manifest Number:	000274121DAT
Line Number:	5
Method Code:	H141
Quantity Tons:	3.00000
Quantity Waste:	6000.000000
Quantity Unit:	P
Number of Containers:	20
Type of Container:	Fiberboard or plastic drums, barrels, kegs
Quantity Type:	Pounds
State Code:	612

Year:	2019

CITY OF COVINA FIELD OPERATION YARD (Continued) **U001569239**

EM Manifest ID:	882680
Generator EPA ID:	CAH111001441
Shipment Date:	2019-10-26
Manifest Number:	000274121DAT
Line Number:	6
Method Code:	H141
Quantity Tons:	0.04000
Quantity Waste:	80.000000
Quantity Unit:	P
Number of Containers:	1
Type of Container:	Fiberboard or plastic drums, barrels, kegs
Quantity Type:	Pounds
State Code:	612

Year:	2019
EM Manifest ID:	882680
Generator EPA ID:	CAH111001441
Shipment Date:	2019-10-26
Manifest Number:	000274121DAT
Line Number:	7
Method Code:	H141
Quantity Tons:	0.45000
Quantity Waste:	900.000000
Quantity Unit:	P
Number of Containers:	3
Type of Container:	Fiberboard or plastic drums, barrels, kegs
Quantity Type:	Pounds
State Code:	612

Year:	2019
EM Manifest ID:	882680
Generator EPA ID:	CAH111001441
Shipment Date:	2019-10-26
Manifest Number:	000274121DAT
Line Number:	8
Method Code:	H141
Quantity Tons:	0.01500
Quantity Waste:	30.000000
Quantity Unit:	P
Number of Containers:	1
Type of Container:	Fiberboard or plastic drums, barrels, kegs
Quantity Type:	Pounds
State Code:	612

Year:	2019
EM Manifest ID:	882680
Generator EPA ID:	CAH111001441
Shipment Date:	2019-10-26
Manifest Number:	000274121DAT
Line Number:	10
Method Code:	H141
Quantity Tons:	0.17500
Quantity Waste:	350.000000
Quantity Unit:	P
Number of Containers:	1
Type of Container:	Metal drums, barrels, kegs
Quantity Type:	Pounds

CITY OF COVINA FIELD OPERATION YARD (Continued) **U001569239**

State Code: 612

Year: 2019
EM Manifest ID: 882680
Generator EPA ID: CAH111001441
Shipment Date: 2019-10-26
Manifest Number: 000274121DAT
Line Number: 11
Method Code: H141
Quantity Tons: 0.57500
Quantity Waste: 1150.000000
Quantity Unit: P
Number of Containers: 3
Type of Container: Fiber or plastic boxes, cartons, cases
Quantity Type: Pounds
State Code: 612

Year: 2019
EM Manifest ID: 882680
Generator EPA ID: CAH111001441
Shipment Date: 2019-10-26
Manifest Number: 000274121DAT
Line Number: 12
Method Code: H141
Quantity Tons: 3.25000
Quantity Waste: 6500.000000
Quantity Unit: P
Number of Containers: 3
Type of Container: Portable tanks
Quantity Type: Pounds
State Code: 612

Year: 2019
EM Manifest ID: 882680
Generator EPA ID: CAH111001441
Shipment Date: 2019-10-26
Manifest Number: 000274121DAT
Line Number: 13
Method Code: H141
Quantity Tons: 0.80000
Quantity Waste: 1600.000000
Quantity Unit: P
Number of Containers: 4
Type of Container: Metal drums, barrels, kegs
Quantity Type: Pounds
State Code: 612

Year: 2019
EM Manifest ID: 841803
Shipment Date: 10/26/2019
Receipt Date: 11/11/2019
Manifest Number: 000274125DAT
Generator EPA ID: CAH111001441
Name: LA COUNTY SANITATION DISTRICTS/COVINA CITY YARD
Address: 534 N BARRANCA AVE
Address 2: Not reported

CITY OF COVINA FIELD OPERATION YARD (Continued) **U001569239**

City:	COVINA
Zip:	91723-1227
Telephone:	877-577-2669
Contact:	Not reported
Contact Telephone:	562-908-4288
Transporter 1 EPA ID:	CAR000216770
Transporter 1 Emergency Number:	Not reported
Transporter 2 EPA ID:	MNS000110924
Transporter 2 Emergency Number:	Not reported
TSDF EPA ID:	AZD983476680
TSDF Name:	LIGHTING RESOURCES INC
TSDF Address 1:	1522 E VICTORY ST
TSDF Address 2:	STE 4
TSDF City:	PHOENIX
TSDF Zip:	85040
TSDF Telephone:	Not reported

State:

Year:	2019
EM Manifest ID:	841803
Generator EPA ID:	CAH111001441
Shipment Date:	2019-10-26
Manifest Number:	000274125DAT
Line Number:	1
Method Code:	H040
Quantity Tons:	0.04959
Quantity Waste:	45.000000
Quantity Unit:	K
Number of Containers:	1
Type of Container:	Fiberboard or plastic drums, barrels, kegs
Quantity Type:	Kilograms
State Code:	612

Year:	2019
EM Manifest ID:	687609
Shipment Date:	10/26/2019
Receipt Date:	11/8/2019
Manifest Number:	000274126DAT
Generator EPA ID:	CAH111001441
Name:	LA COUNTY SANITATION DISTRICTS/COVINA CITY YARD
Address:	534 N BARRANCA AVE
Address 2:	Not reported
City:	COVINA
Zip:	91723-1227
Telephone:	877-577-2669
Contact:	Not reported
Contact Telephone:	562-908-4288
Transporter 1 EPA ID:	CAR000216770
Transporter 1 Emergency Number:	Not reported
Transporter 2 EPA ID:	MNS000110924
Transporter 2 Emergency Number:	Not reported
TSDF EPA ID:	ARD981057870
TSDF Name:	RINECO CHEMICAL INDUSTRIES, LLC
TSDF Address 1:	1007 VULCAN ROAD
TSDF Address 2:	Not reported
TSDF City:	BENTON
TSDF Zip:	72015

CITY OF COVINA FIELD OPERATION YARD (Continued) **U001569239**

TSDF Telephone: Not reported

State:
Year: 2019
EM Manifest ID: 687609
Generator EPA ID: CAH111001441
Shipment Date: 2019-10-26
Manifest Number: 000274126DAT
Line Number: 1
Method Code: H061
Quantity Tons: 5.25000
Quantity Waste: 10500.000000
Quantity Unit: P
Number of Containers: 15
Type of Container: Fiber or plastic boxes, cartons, cases
Quantity Type: Pounds
State Code: 612

Year: 2019
EM Manifest ID: 806920
Shipment Date: 10/26/2019
Receipt Date: 11/8/2019
Manifest Number: 000274120DAT
Generator EPA ID: CAH111001441
Name: LA COUNTY SANITATION DISTRICTS/COVINA CITY YARD
Address: 534 N BARRANCA AVE
Address 2: Not reported
City: COVINA
Zip: 91723-1227
Telephone: 877-577-2669
Contact: Not reported
Contact Telephone: 562-908-4288
Transporter 1 EPA ID: CAR000216770
Transporter 1 Emergency Number: Not reported
Transporter 2 EPA ID: MNS000110924
Transporter 2 Emergency Number: Not reported
TSDF EPA ID: ARD981057870
TSDF Name: RINECO CHEMICAL INDUSTRIES, LLC
TSDF Address 1: 1007 VULCAN ROAD
TSDF Address 2: Not reported
TSDF City: BENTON
TSDF Zip: 72015
TSDF Telephone: Not reported

State:
Year: 2019
EM Manifest ID: 806920
Generator EPA ID: CAH111001441
Shipment Date: 2019-10-26
Manifest Number: 000274120DAT
Line Number: 1
Method Code: H061
Quantity Tons: 1.12500
Quantity Waste: 2250.000000
Quantity Unit: P
Number of Containers: 5
Type of Container: Fiber or plastic boxes, cartons, cases

CITY OF COVINA FIELD OPERATION YARD (Continued) **U001569239**

Quantity Type:	Pounds
State Code:	612
Year:	2019
EM Manifest ID:	687882
Shipment Date:	10/26/2019
Receipt Date:	11/8/2019
Manifest Number:	000274119DAT
Generator EPA ID:	CAH111001441
Name:	LA COUNTY SANITATION DISTRICTS/COVINA CITY YARD
Address:	534 N BARRANCA AVE
Address 2:	Not reported
City:	COVINA
Zip:	91723-1227
Telephone:	877-577-2669
Contact:	Not reported
Contact Telephone:	562-908-4288
Transporter 1 EPA ID:	CAR000216770
Transporter 1 Emergency Number:	Not reported
Transporter 2 EPA ID:	MNS000110924
Transporter 2 Emergency Number:	Not reported
TSDF EPA ID:	ARD981057870
TSDF Name:	RINECO CHEMICAL INDUSTRIES, LLC
TSDF Address 1:	1007 VULCAN ROAD
TSDF Address 2:	Not reported
TSDF City:	BENTON
TSDF Zip:	72015
TSDF Telephone:	Not reported

State:

Year:	2019
EM Manifest ID:	687882
Generator EPA ID:	CAH111001441
Shipment Date:	2019-10-26
Manifest Number:	000274119DAT
Line Number:	1
Method Code:	H061
Quantity Tons:	0.20000
Quantity Waste:	400.000000
Quantity Unit:	P
Number of Containers:	2
Type of Container:	Fiberboard or plastic drums, barrels, kegs
Quantity Type:	Pounds
State Code:	612
Year:	2019
EM Manifest ID:	687882
Generator EPA ID:	CAH111001441
Shipment Date:	2019-10-26
Manifest Number:	000274119DAT
Line Number:	2
Method Code:	H061
Quantity Tons:	4.90000
Quantity Waste:	9800.000000
Quantity Unit:	P
Number of Containers:	14
Type of Container:	Fiber or plastic boxes, cartons, cases

CITY OF COVINA FIELD OPERATION YARD (Continued) **U001569239**

Quantity Type:	Pounds
State Code:	612
Year:	2019
EM Manifest ID:	872751
Shipment Date:	10/26/2019
Receipt Date:	11/6/2019
Manifest Number:	000274123DAT
Generator EPA ID:	CAH111001441
Name:	COVINA CITY YARD
Address:	534 NORTH BARRANCA AVE
Address 2:	Not reported
City:	COVINA
Zip:	91723
Telephone:	877-577-2669
Contact:	Not reported
Contact Telephone:	323-776-6233
Transporter 1 EPA ID:	MNS000110924
Transporter 1 Emergency Number:	Not reported
Transporter 2 EPA ID:	CAR000216770
Transporter 2 Emergency Number:	Not reported
TSDF EPA ID:	CAD008364432
TSDF Name:	Rho Chem LLC
TSDF Address 1:	425 Isis Ave.
TSDF Address 2:	Not reported
TSDF City:	Inglewood
TSDF Zip:	90301
TSDF Telephone:	Not reported

State:

Year:	2019
EM Manifest ID:	872751
Generator EPA ID:	CAH111001441
Shipment Date:	2019-10-26
Manifest Number:	000274123DAT
Line Number:	1
Method Code:	H141
Quantity Tons:	0.00500
Quantity Waste:	10.000000
Quantity Unit:	P
Number of Containers:	1
Type of Container:	Fiberboard or plastic drums, barrels, kegs
Quantity Type:	Pounds
State Code:	612
Year:	2019
EM Manifest ID:	872751
Generator EPA ID:	CAH111001441
Shipment Date:	2019-10-26
Manifest Number:	000274123DAT
Line Number:	4
Method Code:	H141
Quantity Tons:	0.00500
Quantity Waste:	10.000000
Quantity Unit:	P
Number of Containers:	1
Type of Container:	Fiberboard or plastic drums, barrels, kegs

CITY OF COVINA FIELD OPERATION YARD (Continued) **U001569239**

Quantity Type:	Pounds
State Code:	612
Year:	2019
EM Manifest ID:	872751
Generator EPA ID:	CAH111001441
Shipment Date:	2019-10-26
Manifest Number:	000274123DAT
Line Number:	5
Method Code:	H141
Quantity Tons:	0.00500
Quantity Waste:	10.000000
Quantity Unit:	P
Number of Containers:	1
Type of Container:	Fiberboard or plastic drums, barrels, kegs
Quantity Type:	Pounds
State Code:	612
Year:	2019
EM Manifest ID:	872751
Generator EPA ID:	CAH111001441
Shipment Date:	2019-10-26
Manifest Number:	000274123DAT
Line Number:	6
Method Code:	H141
Quantity Tons:	0.10000
Quantity Waste:	200.000000
Quantity Unit:	P
Number of Containers:	1
Type of Container:	Fiberboard or plastic drums, barrels, kegs
Quantity Type:	Pounds
State Code:	612
Year:	2019
EM Manifest ID:	839402
Shipment Date:	10/26/2019
Receipt Date:	11/19/2019
Manifest Number:	000274122DAT
Generator EPA ID:	CAH111001441
Name:	COVINA CITY YARD
Address:	534 NORTH BARRANCA AVE
Address 2:	Not reported
City:	COVINA
Zip:	91723
Telephone:	877-577-2669
Contact:	Not reported
Contact Telephone:	775-575-2760
Transporter 1 EPA ID:	MNS000110924
Transporter 1 Emergency Number:	Not reported
Transporter 2 EPA ID:	CAR000216770
Transporter 2 Emergency Number:	Not reported
TSDF EPA ID:	NVD980895338
TSDF Name:	21st Century Environmental Management of Nevada, LLC
TSDF Address 1:	2095 Newlands Drive East
TSDF Address 2:	Not reported
TSDF City:	Fernley

CITY OF COVINA FIELD OPERATION YARD (Continued) **U001569239**

TSDF Zip:	89408
TSDF Telephone:	Not reported

State:

Year:	2019
EM Manifest ID:	839402
Generator EPA ID:	CAH111001441
Shipment Date:	2019-10-26
Manifest Number:	000274122DAT
Line Number:	1
Method Code:	H141
Quantity Tons:	0.00500
Quantity Waste:	10.000000
Quantity Unit:	P
Number of Containers:	1
Type of Container:	Fiberboard or plastic drums, barrels, kegs
Quantity Type:	Pounds
State Code:	612

Year:	2019
EM Manifest ID:	839402
Generator EPA ID:	CAH111001441
Shipment Date:	2019-10-26
Manifest Number:	000274122DAT
Line Number:	2
Method Code:	H141
Quantity Tons:	0.00250
Quantity Waste:	5.000000
Quantity Unit:	P
Number of Containers:	1
Type of Container:	Fiberboard or plastic drums, barrels, kegs
Quantity Type:	Pounds
State Code:	612

Detail Two:

Year:	2018
EM Manifest ID:	000182377DAT20171104_D_1
Shipment Date:	11/4/2017
Receipt Date:	11/19/2017
Manifest Number:	000182377DAT
Generator EPA ID:	CAH111001441
Name:	COUNTY OF LOS ANGELES SANITATI ON DISTRICTS
Address:	Not reported
Address 2:	Not reported
City:	Not reported
Zip:	Not reported
Telephone:	Not reported
Contact:	Not reported
Contact Telephone:	Not reported
Transporter 1 EPA ID:	CAR000216770
Transporter 1 Emergency Number:	Not reported
Transporter 2 EPA ID:	MNS000110924
Transporter 2 Emergency Number:	Not reported
TSDF EPA ID:	ARD981057870
TSDF Name:	RINECO CHEMICAL INDUSTRIES IN
TSDF Address 1:	Not reported

CITY OF COVINA FIELD OPERATION YARD (Continued) **U001569239**

TSDF Address 2: Not reported
TSDF City: Not reported
TSDF Zip: Not reported
TSDF Telephone: Not reported

State:
Year: 2018
EM Manifest ID: 000182377DAT20171104_D_1
Generator EPA ID: CAH111001441
Shipment Date: 2017-11-04
Manifest Number: 000182377DAT
Line Number: 1
Method Code: H061
Quantity Tons: 1.30000
Quantity Waste: 2600.000000
Quantity Unit: P
Number of Containers: 4
Type of Container: NULL
Quantity Type: NULL
State Code: 612

Year: 2018
EM Manifest ID: 000182377DAT20171104_D_1
Generator EPA ID: CAH111001441
Shipment Date: 2017-11-04
Manifest Number: 000182377DAT
Line Number: 2
Method Code: H061
Quantity Tons: 0.25000
Quantity Waste: 500.000000
Quantity Unit: P
Number of Containers: 2
Type of Container: NULL
Quantity Type: NULL
State Code: 612

Year: 2018
EM Manifest ID: 000182380DAT20171104_D_1
Shipment Date: 11/4/2017
Receipt Date: 12/15/2017
Manifest Number: 000182380DAT
Generator EPA ID: CAH111001441
Name: COUNTY OF LOS ANGELES SANITATI ON DISTRICTS
Address: Not reported
Address 2: Not reported
City: Not reported
Zip: Not reported
Telephone: Not reported
Contact: Not reported
Contact Telephone: Not reported
Transporter 1 EPA ID: CAR000216770
Transporter 1 Emergency Number: Not reported
Transporter 2 EPA ID: MNS000110924
Transporter 2 Emergency Number: Not reported
TSDF EPA ID: NVD980895338
TSDF Name: 21ST CENTURY ENVIRONMENTAL MANAGEMENT OF NEVADA LLC
TSDF Address 1: Not reported

CITY OF COVINA FIELD OPERATION YARD (Continued) **U001569239**

TSDF Address 2: Not reported
TSDF City: Not reported
TSDF Zip: Not reported
TSDF Telephone: Not reported

State:
Year: 2018
EM Manifest ID: 000182380DAT20171104_D_1
Generator EPA ID: CAH111001441
Shipment Date: 2017-11-04
Manifest Number: 000182380DAT
Line Number: 1
Method Code: H121
Quantity Tons: 2.12500
Quantity Waste: 4250.000000
Quantity Unit: P
Number of Containers: 17
Type of Container: NULL
Quantity Type: NULL
State Code: 612

Year: 2018
EM Manifest ID: 000182380DAT20171104_D_1
Generator EPA ID: CAH111001441
Shipment Date: 2017-11-04
Manifest Number: 000182380DAT
Line Number: 2
Method Code: H121
Quantity Tons: 0.04000
Quantity Waste: 80.000000
Quantity Unit: P
Number of Containers: 1
Type of Container: NULL
Quantity Type: NULL
State Code: 612

Year: 2018
EM Manifest ID: 000182380DAT20171104_D_1
Generator EPA ID: CAH111001441
Shipment Date: 2017-11-04
Manifest Number: 000182380DAT
Line Number: 3
Method Code: H121
Quantity Tons: 0.37500
Quantity Waste: 750.000000
Quantity Unit: P
Number of Containers: 3
Type of Container: NULL
Quantity Type: NULL
State Code: 612

Year: 2018
EM Manifest ID: 000182380DAT20171104_D_1
Generator EPA ID: CAH111001441
Shipment Date: 2017-11-04
Manifest Number: 000182380DAT
Line Number: 4
Method Code: H070

CITY OF COVINA FIELD OPERATION YARD (Continued) **U001569239**

Quantity Tons:	0.00750
Quantity Waste:	15.000000
Quantity Unit:	P
Number of Containers:	1
Type of Container:	NULL
Quantity Type:	NULL
State Code:	612
Year:	2018
EM Manifest ID:	000182380DAT20171104_D_1
Generator EPA ID:	CAH111001441
Shipment Date:	2017-11-04
Manifest Number:	000182380DAT
Line Number:	5
Method Code:	H070
Quantity Tons:	0.00750
Quantity Waste:	15.000000
Quantity Unit:	P
Number of Containers:	1
Type of Container:	NULL
Quantity Type:	NULL
State Code:	612
Year:	2018
EM Manifest ID:	000182380DAT20171104_D_1
Generator EPA ID:	CAH111001441
Shipment Date:	2017-11-04
Manifest Number:	000182380DAT
Line Number:	6
Method Code:	H141
Quantity Tons:	0.00750
Quantity Waste:	15.000000
Quantity Unit:	P
Number of Containers:	1
Type of Container:	NULL
Quantity Type:	NULL
State Code:	612
Year:	2018
EM Manifest ID:	000182380DAT20171104_D_1
Generator EPA ID:	CAH111001441
Shipment Date:	2017-11-04
Manifest Number:	000182380DAT
Line Number:	7
Method Code:	H141
Quantity Tons:	0.00750
Quantity Waste:	15.000000
Quantity Unit:	P
Number of Containers:	1
Type of Container:	NULL
Quantity Type:	NULL
State Code:	612
Year:	2018
EM Manifest ID:	000182376DAT20171104_D_1
Shipment Date:	11/4/2017

CITY OF COVINA FIELD OPERATION YARD (Continued) **U001569239**

Receipt Date:	11/19/2017
Manifest Number:	000182376DAT
Generator EPA ID:	CAH111001441
Name:	COUNTY OF LOS ANGELES SANITATI ON DISTRICTS
Address:	Not reported
Address 2:	Not reported
City:	Not reported
Zip:	Not reported
Telephone:	Not reported
Contact:	Not reported
Contact Telephone:	Not reported
Transporter 1 EPA ID:	CAR000216770
Transporter 1 Emergency Number:	Not reported
Transporter 2 EPA ID:	MNS000110924
Transporter 2 Emergency Number:	Not reported
TSDF EPA ID:	ARD981057870
TSDF Name:	RINECO CHEMICAL INDUSTRIES IN
TSDF Address 1:	Not reported
TSDF Address 2:	Not reported
TSDF City:	Not reported
TSDF Zip:	Not reported
TSDF Telephone:	Not reported

State:

Year:	2018
EM Manifest ID:	000182376DAT20171104_D_1
Generator EPA ID:	CAH111001441
Shipment Date:	2017-11-04
Manifest Number:	000182376DAT
Line Number:	1
Method Code:	H061
Quantity Tons:	0.37500
Quantity Waste:	750.000000
Quantity Unit:	P
Number of Containers:	3
Type of Container:	NULL
Quantity Type:	NULL
State Code:	612

Year:	2018
EM Manifest ID:	000182376DAT20171104_D_1
Generator EPA ID:	CAH111001441
Shipment Date:	2017-11-04
Manifest Number:	000182376DAT
Line Number:	2
Method Code:	H061
Quantity Tons:	4.87500
Quantity Waste:	9750.000000
Quantity Unit:	P
Number of Containers:	13
Type of Container:	NULL
Quantity Type:	NULL
State Code:	612

Year:	2018
EM Manifest ID:	000182376DAT20171104_D_1
Generator EPA ID:	CAH111001441
Shipment Date:	2017-11-04

CITY OF COVINA FIELD OPERATION YARD (Continued) **U001569239**

Manifest Number: 000182376DAT
Line Number: 3
Method Code: H061
Quantity Tons: 0.75000
Quantity Waste: 1500.000000
Quantity Unit: P
Number of Containers: 2
Type of Container: NULL
Quantity Type: NULL
State Code: 612

Year: 2018
EM Manifest ID: 000182379DAT20171104_D_1
Shipment Date: 11/4/2017
Receipt Date: 12/5/2017
Manifest Number: 000182379DAT
Generator EPA ID: CAH111001441
Name: COUNTY OF LOS ANGELES SANITATION DISTRICTS
Address: Not reported
Address 2: Not reported
City: Not reported
Zip: Not reported
Telephone: Not reported
Contact: Not reported
Contact Telephone: Not reported
Transporter 1 EPA ID: CAR000216770
Transporter 1 Emergency Number: Not reported
Transporter 2 EPA ID: MNS000110924
Transporter 2 Emergency Number: Not reported
TSDF EPA ID: NVD980895338
TSDF Name: 21ST CENTURY ENVIRONMENTAL MANAGEMENT OF NEVADA LLC
TSDF Address 1: Not reported
TSDF Address 2: Not reported
TSDF City: Not reported
TSDF Zip: Not reported
TSDF Telephone: Not reported

State:
Year: 2018
EM Manifest ID: 000182379DAT20171104_D_1
Generator EPA ID: CAH111001441
Shipment Date: 2017-11-04
Manifest Number: 000182379DAT
Line Number: 1
Method Code: H070
Quantity Tons: 0.04000
Quantity Waste: 80.000000
Quantity Unit: P
Number of Containers: 1
Type of Container: NULL
Quantity Type: NULL
State Code: 612

Year: 2018
EM Manifest ID: 000182384DAT20171104_D_1
Shipment Date: 11/4/2017

CITY OF COVINA FIELD OPERATION YARD (Continued) **U001569239**

Receipt Date:	11/16/2017
Manifest Number:	000182384DAT
Generator EPA ID:	CAH111001441
Name:	COUNTY OF LOS ANGELES SANITATI ON DISTRICTS
Address:	Not reported
Address 2:	Not reported
City:	Not reported
Zip:	Not reported
Telephone:	Not reported
Contact:	Not reported
Contact Telephone:	Not reported
Transporter 1 EPA ID:	CAR000216770
Transporter 1 Emergency Number:	Not reported
Transporter 2 EPA ID:	MNS000110924
Transporter 2 Emergency Number:	Not reported
TSDF EPA ID:	CAD008364432
TSDF Name:	RHO CHEM LLC
TSDF Address 1:	Not reported
TSDF Address 2:	Not reported
TSDF City:	Not reported
TSDF Zip:	Not reported
TSDF Telephone:	Not reported

State:

Year:	2018
EM Manifest ID:	000182384DAT20171104_D_1
Generator EPA ID:	CAH111001441
Shipment Date:	2017-11-04
Manifest Number:	000182384DAT
Line Number:	1
Method Code:	H141
Quantity Tons:	2.25000
Quantity Waste:	4500.000000
Quantity Unit:	P
Number of Containers:	6
Type of Container:	NULL
Quantity Type:	NULL
State Code:	612

Year:	2018
EM Manifest ID:	000182384DAT20171104_D_1
Generator EPA ID:	CAH111001441
Shipment Date:	2017-11-04
Manifest Number:	000182384DAT
Line Number:	2
Method Code:	H141
Quantity Tons:	1.87500
Quantity Waste:	3750.000000
Quantity Unit:	P
Number of Containers:	5
Type of Container:	NULL
Quantity Type:	NULL
State Code:	612

Year:	2018
EM Manifest ID:	000182384DAT20171104_D_1
Generator EPA ID:	CAH111001441
Shipment Date:	2017-11-04

CITY OF COVINA FIELD OPERATION YARD (Continued) **U001569239**

Manifest Number:	000182384DAT
Line Number:	3
Method Code:	H141
Quantity Tons:	0.01000
Quantity Waste:	20.000000
Quantity Unit:	P
Number of Containers:	1
Type of Container:	NULL
Quantity Type:	NULL
State Code:	612

Year:	2018
EM Manifest ID:	000182384DAT20171104_D_1
Generator EPA ID:	CAH111001441
Shipment Date:	2017-11-04
Manifest Number:	000182384DAT
Line Number:	4
Method Code:	H141
Quantity Tons:	0.00750
Quantity Waste:	15.000000
Quantity Unit:	P
Number of Containers:	1
Type of Container:	NULL
Quantity Type:	NULL
State Code:	612

Year:	2018
EM Manifest ID:	000182381DAT20171104_D_1
Shipment Date:	11/4/2017
Receipt Date:	11/16/2017
Manifest Number:	000182381DAT
Generator EPA ID:	CAH111001441
Name:	COUNTY OF LOS ANGELES SANITATI ON DISTRICTS
Address:	Not reported
Address 2:	Not reported
City:	Not reported
Zip:	Not reported
Telephone:	Not reported
Contact:	Not reported
Contact Telephone:	Not reported
Transporter 1 EPA ID:	CAR000216770
Transporter 1 Emergency Number:	Not reported
Transporter 2 EPA ID:	MNS000110924
Transporter 2 Emergency Number:	Not reported
TSDF EPA ID:	CAD008364432
TSDF Name:	RHO CHEM LLC
TSDF Address 1:	Not reported
TSDF Address 2:	Not reported
TSDF City:	Not reported
TSDF Zip:	Not reported
TSDF Telephone:	Not reported

State:

Year:	2018
EM Manifest ID:	000182381DAT20171104_D_1
Generator EPA ID:	CAH111001441
Shipment Date:	2017-11-04

CITY OF COVINA FIELD OPERATION YARD (Continued) **U001569239**

Manifest Number:	000182381DAT
Line Number:	1
Method Code:	H141
Quantity Tons:	0.07500
Quantity Waste:	150.000000
Quantity Unit:	P
Number of Containers:	1
Type of Container:	NULL
Quantity Type:	NULL
State Code:	612
Year:	2018
EM Manifest ID:	000182381DAT20171104_D_1
Generator EPA ID:	CAH111001441
Shipment Date:	2017-11-04
Manifest Number:	000182381DAT
Line Number:	2
Method Code:	H141
Quantity Tons:	0.15000
Quantity Waste:	300.000000
Quantity Unit:	P
Number of Containers:	1
Type of Container:	NULL
Quantity Type:	NULL
State Code:	612
Year:	2018
EM Manifest ID:	000182381DAT20171104_D_1
Generator EPA ID:	CAH111001441
Shipment Date:	2017-11-04
Manifest Number:	000182381DAT
Line Number:	3
Method Code:	H141
Quantity Tons:	1.50000
Quantity Waste:	3000.000000
Quantity Unit:	P
Number of Containers:	4
Type of Container:	NULL
Quantity Type:	NULL
State Code:	612
Year:	2018
EM Manifest ID:	000182381DAT20171104_D_1
Generator EPA ID:	CAH111001441
Shipment Date:	2017-11-04
Manifest Number:	000182381DAT
Line Number:	4
Method Code:	H141
Quantity Tons:	2.76250
Quantity Waste:	5525.000000
Quantity Unit:	P
Number of Containers:	3
Type of Container:	NULL
Quantity Type:	NULL
State Code:	612
Year:	2018

CITY OF COVINA FIELD OPERATION YARD (Continued) **U001569239**

EM Manifest ID:	000182381DAT20171104_D_1
Generator EPA ID:	CAH111001441
Shipment Date:	2017-11-04
Manifest Number:	000182381DAT
Line Number:	5
Method Code:	H141
Quantity Tons:	0.93500
Quantity Waste:	1870.000000
Quantity Unit:	P
Number of Containers:	4
Type of Container:	NULL
Quantity Type:	NULL
State Code:	612

Year:	2018
EM Manifest ID:	000182381DAT20171104_D_1
Generator EPA ID:	CAH111001441
Shipment Date:	2017-11-04
Manifest Number:	000182381DAT
Line Number:	6
Method Code:	H141
Quantity Tons:	2.76250
Quantity Waste:	5525.000000
Quantity Unit:	P
Number of Containers:	3
Type of Container:	NULL
Quantity Type:	NULL
State Code:	612

Year:	2018
EM Manifest ID:	000182381DAT20171104_D_1
Generator EPA ID:	CAH111001441
Shipment Date:	2017-11-04
Manifest Number:	000182381DAT
Line Number:	7
Method Code:	H141
Quantity Tons:	0.93500
Quantity Waste:	1870.000000
Quantity Unit:	P
Number of Containers:	4
Type of Container:	NULL
Quantity Type:	NULL
State Code:	612

Year:	2018
EM Manifest ID:	000182382DAT20171104_D_1
Shipment Date:	11/4/2017
Receipt Date:	11/19/2017
Manifest Number:	000182382DAT
Generator EPA ID:	CAH111001441
Name:	COUNTY OF LOS ANGELES SANITATI ON DISTRICTS
Address:	Not reported
Address 2:	Not reported
City:	Not reported
Zip:	Not reported
Telephone:	Not reported

CITY OF COVINA FIELD OPERATION YARD (Continued) **U001569239**

Contact:	Not reported
Contact Telephone:	Not reported
Transporter 1 EPA ID:	CAR000216770
Transporter 1 Emergency Number:	Not reported
Transporter 2 EPA ID:	MNS000110924
Transporter 2 Emergency Number:	Not reported
TSDF EPA ID:	ARD981057870
TSDF Name:	RINECO CHEMICAL INDUSTRIES IN
TSDF Address 1:	Not reported
TSDF Address 2:	Not reported
TSDF City:	Not reported
TSDF Zip:	Not reported
TSDF Telephone:	Not reported

State:

Year:	2018
EM Manifest ID:	000182382DAT20171104_D_1
Generator EPA ID:	CAH111001441
Shipment Date:	2017-11-04
Manifest Number:	000182382DAT
Line Number:	1
Method Code:	H061
Quantity Tons:	3.37500
Quantity Waste:	6750.000000
Quantity Unit:	P
Number of Containers:	9
Type of Container:	NULL
Quantity Type:	NULL
State Code:	612

Year:	2018
EM Manifest ID:	204960
Shipment Date:	11/3/2018
Receipt Date:	11/28/2018
Manifest Number:	000233920DAT
Generator EPA ID:	CAH111001441
Name:	COVINA CITY YARD
Address:	534 NORTH BARRANCA AVE
Address 2:	Not reported
City:	COVINA
Zip:	91723
Telephone:	877-577-2669
Contact:	Not reported
Contact Telephone:	323-776-6233
Transporter 1 EPA ID:	MNS000110924
Transporter 1 Emergency Number:	Not reported
Transporter 2 EPA ID:	CAR000216770
Transporter 2 Emergency Number:	Not reported
TSDF EPA ID:	CAD008364432
TSDF Name:	Rho Chem LLC
TSDF Address 1:	425 Isis Ave.
TSDF Address 2:	Not reported
TSDF City:	Inglewood
TSDF Zip:	90301
TSDF Telephone:	Not reported

State:

CITY OF COVINA FIELD OPERATION YARD (Continued) **U001569239**

Year:	2018
EM Manifest ID:	204960
Generator EPA ID:	CAH111001441
Shipment Date:	2018-11-03
Manifest Number:	000233920DAT
Line Number:	1
Method Code:	H141
Quantity Tons:	1.87500
Quantity Waste:	3750.000000
Quantity Unit:	P
Number of Containers:	5
Type of Container:	Fiber or plastic boxes, cartons, cases
Quantity Type:	Pounds
State Code:	612

Year:	2018
EM Manifest ID:	204960
Generator EPA ID:	CAH111001441
Shipment Date:	2018-11-03
Manifest Number:	000233920DAT
Line Number:	2
Method Code:	H141
Quantity Tons:	1.12500
Quantity Waste:	2250.000000
Quantity Unit:	P
Number of Containers:	3
Type of Container:	Fiber or plastic boxes, cartons, cases
Quantity Type:	Pounds
State Code:	612

Year:	2018
EM Manifest ID:	204960
Generator EPA ID:	CAH111001441
Shipment Date:	2018-11-03
Manifest Number:	000233920DAT
Line Number:	3
Method Code:	H141
Quantity Tons:	0.00750
Quantity Waste:	15.000000
Quantity Unit:	P
Number of Containers:	1
Type of Container:	Fiberboard or plastic drums, barrels, kegs
Quantity Type:	Pounds
State Code:	612

Year:	2018
EM Manifest ID:	204960
Generator EPA ID:	CAH111001441
Shipment Date:	2018-11-03
Manifest Number:	000233920DAT
Line Number:	4
Method Code:	H141
Quantity Tons:	0.00750
Quantity Waste:	15.000000
Quantity Unit:	P
Number of Containers:	1
Type of Container:	Metal drums, barrels, kegs

CITY OF COVINA FIELD OPERATION YARD (Continued) **U001569239**

Quantity Type: Pounds
State Code: 612

Year: 2018
EM Manifest ID: 198620
Shipment Date: 11/3/2018
Receipt Date: 11/28/2018
Manifest Number: 000233919DAT
Generator EPA ID: CAH111001441
Name: COVINA CITY YARD
Address: 534 NORTH BARRANCA AVE
Address 2: Not reported
City: COVINA
Zip: 91723
Telephone: 877-577-2669
Contact: Not reported
Contact Telephone: 323-776-6233
Transporter 1 EPA ID: CAR000216770
Transporter 1 Emergency Number: Not reported
Transporter 2 EPA ID: MNS000110924
Transporter 2 Emergency Number: Not reported
TSDF EPA ID: CAD008364432
TSDF Name: Rho Chem LLC
TSDF Address 1: 425 Isis Ave.
TSDF Address 2: Not reported
TSDF City: Inglewood
TSDF Zip: 90301
TSDF Telephone: Not reported

State:
Year: 2018
EM Manifest ID: 198620
Generator EPA ID: CAH111001441
Shipment Date: 2018-11-03
Manifest Number: 000233919DAT
Line Number: 1
Method Code: H141
Quantity Tons: 0.12500
Quantity Waste: 250.000000
Quantity Unit: P
Number of Containers: 1
Type of Container: Fiberboard or plastic drums, barrels, kegs
Quantity Type: Pounds
State Code: 612

Year: 2018
EM Manifest ID: 198620
Generator EPA ID: CAH111001441
Shipment Date: 2018-11-03
Manifest Number: 000233919DAT
Line Number: 3
Method Code: H141
Quantity Tons: 0.12500
Quantity Waste: 250.000000
Quantity Unit: P
Number of Containers: 1
Type of Container: Metal drums, barrels, kegs

CITY OF COVINA FIELD OPERATION YARD (Continued) **U001569239**

Quantity Type:	Pounds
State Code:	612
Year:	2018
EM Manifest ID:	198620
Generator EPA ID:	CAH111001441
Shipment Date:	2018-11-03
Manifest Number:	000233919DAT
Line Number:	4
Method Code:	H141
Quantity Tons:	1.50000
Quantity Waste:	3000.000000
Quantity Unit:	P
Number of Containers:	4
Type of Container:	Fiber or plastic boxes, cartons, cases
Quantity Type:	Pounds
State Code:	612
Year:	2018
EM Manifest ID:	198620
Generator EPA ID:	CAH111001441
Shipment Date:	2018-11-03
Manifest Number:	000233919DAT
Line Number:	5
Method Code:	H141
Quantity Tons:	2.65600
Quantity Waste:	5312.000000
Quantity Unit:	P
Number of Containers:	3
Type of Container:	Portable tanks
Quantity Type:	Pounds
State Code:	612
Year:	2018
EM Manifest ID:	198620
Generator EPA ID:	CAH111001441
Shipment Date:	2018-11-03
Manifest Number:	000233919DAT
Line Number:	6
Method Code:	H141
Quantity Tons:	0.70100
Quantity Waste:	1402.000000
Quantity Unit:	P
Number of Containers:	3
Type of Container:	Metal drums, barrels, kegs
Quantity Type:	Pounds
State Code:	612
Year:	2018
EM Manifest ID:	175961
Shipment Date:	11/3/2018
Receipt Date:	11/23/2018
Manifest Number:	000233930DAT
Generator EPA ID:	CAH111001441
Name:	LA COUNTY SANITATION DISTRICTS/COVINA CITY YARD
Address:	534 N BARRANCA AVE

CITY OF COVINA FIELD OPERATION YARD (Continued) **U001569239**

Address 2:	Not reported
City:	COVINA
Zip:	91723-1227
Telephone:	877-577-2669
Contact:	Not reported
Contact Telephone:	909-598-4449
Transporter 1 EPA ID:	IND000000000
Transporter 1 Emergency Number:	Not reported
Transporter 2 EPA ID:	MNS000110924
Transporter 2 Emergency Number:	Not reported
TSDF EPA ID:	ARD981057870
TSDF Name:	RINECO CHEMICAL INDUSTRIES, LLC
TSDF Address 1:	1007 VULCAN ROAD
TSDF Address 2:	Not reported
TSDF City:	BENTON
TSDF Zip:	72015
TSDF Telephone:	Not reported

State:

Year:	2018
EM Manifest ID:	175961
Generator EPA ID:	CAH111001441
Shipment Date:	2018-11-03
Manifest Number:	000233930DAT
Line Number:	1
Method Code:	H061
Quantity Tons:	3.37500
Quantity Waste:	6750.000000
Quantity Unit:	P
Number of Containers:	9
Type of Container:	Fiber or plastic boxes, cartons, cases
Quantity Type:	Pounds
State Code:	612

Additional Info:

Year:	2017
Gen EPA ID:	CAH111001441
Shipment Date:	20171104
Creation Date:	10/9/2018 18:30:56
Receipt Date:	20171119
Manifest ID:	000182376DAT
Trans EPA ID:	CAR000216770
Trans Name:	CATRANS
Trans 2 EPA ID:	MNS000110924
Trans 2 Name:	STERICYCLE SPECIALTY WASTE SOLUTIONS INC
TSDF EPA ID:	ARD981057870
Trans Name:	RINECO CHEMICAL INDUSTRIES IN
TSDF Alt EPA ID:	Not reported
TSDF Alt Name:	Not reported
Waste Code Description:	612 - Household waste
RCRA Code:	Not reported
Meth Code:	H061 - Fuel Blending Prior To Energy Recovery At Another Site
Quantity Tons:	0.375
Waste Quantity:	750
Quantity Unit:	P

CITY OF COVINA FIELD OPERATION YARD (Continued) **U001569239**

Additional Code 1:	Not reported
Additional Code 2:	Not reported
Additional Code 3:	Not reported
Additional Code 4:	Not reported
Additional Code 5:	Not reported
Shipment Date:	20171104
Creation Date:	Not reported
Receipt Date:	Not reported
Manifest ID:	000182381DAT
Trans EPA ID:	CAR000216770
Trans Name:	CATRANS
Trans 2 EPA ID:	MNS000110924
Trans 2 Name:	STERICYCLE SPECIALTY WASTE SOLUTIONS INC
TSDF EPA ID:	CAD008364432
Trans Name:	RHO CHEM LLC
TSDF Alt EPA ID:	Not reported
TSDF Alt Name:	Not reported
Waste Code Description:	612 - Household waste
RCRA Code:	Not reported
Meth Code:	H141 - Storage, Bulking, And/Or Transfer Off Site--No Treatment/Reovery (H010-H129) Or (H131-H135)
Quantity Tons:	0.935
Waste Quantity:	1870
Quantity Unit:	P
Additional Code 1:	Not reported
Additional Code 2:	Not reported
Additional Code 3:	Not reported
Additional Code 4:	Not reported
Additional Code 5:	Not reported
Shipment Date:	20171104
Creation Date:	10/9/2018 18:30:56
Receipt Date:	20171119
Manifest ID:	000182376DAT
Trans EPA ID:	CAR000216770
Trans Name:	CATRANS
Trans 2 EPA ID:	MNS000110924
Trans 2 Name:	STERICYCLE SPECIALTY WASTE SOLUTIONS INC
TSDF EPA ID:	ARD981057870
Trans Name:	RINECO CHEMICAL INDUSTRIES IN
TSDF Alt EPA ID:	Not reported
TSDF Alt Name:	Not reported
Waste Code Description:	612 - Household waste
RCRA Code:	Not reported
Meth Code:	H061 - Fuel Blending Prior To Energy Recovery At Another Site
Quantity Tons:	0.75
Waste Quantity:	1500
Quantity Unit:	P
Additional Code 1:	Not reported
Additional Code 2:	Not reported
Additional Code 3:	Not reported
Additional Code 4:	Not reported
Additional Code 5:	Not reported
Shipment Date:	20171104
Creation Date:	10/9/2018 18:30:56

CITY OF COVINA FIELD OPERATION YARD (Continued) **U001569239**

Receipt Date:	20171119
Manifest ID:	000182377DAT
Trans EPA ID:	CAR000216770
Trans Name:	CATRANS
Trans 2 EPA ID:	MNS000110924
Trans 2 Name:	STERICYCLE SPECIALTY WASTE SOLUTIONS INC
TSDF EPA ID:	ARD981057870
Trans Name:	RINECO CHEMICAL INDUSTRIES IN
TSDF Alt EPA ID:	Not reported
TSDF Alt Name:	Not reported
Waste Code Description:	612 - Household waste
RCRA Code:	Not reported
Meth Code:	H061 - Fuel Blending Prior To Energy Recovery At Another Site
Quantity Tons:	1.3
Waste Quantity:	2600
Quantity Unit:	P
Additional Code 1:	Not reported
Additional Code 2:	Not reported
Additional Code 3:	Not reported
Additional Code 4:	Not reported
Additional Code 5:	Not reported

Shipment Date:	20171104
Creation Date:	10/9/2018 18:30:56
Receipt Date:	20171119
Manifest ID:	000182377DAT
Trans EPA ID:	CAR000216770
Trans Name:	CATRANS
Trans 2 EPA ID:	MNS000110924
Trans 2 Name:	STERICYCLE SPECIALTY WASTE SOLUTIONS INC
TSDF EPA ID:	ARD981057870
Trans Name:	RINECO CHEMICAL INDUSTRIES IN
TSDF Alt EPA ID:	Not reported
TSDF Alt Name:	Not reported
Waste Code Description:	612 - Household waste
RCRA Code:	Not reported
Meth Code:	H061 - Fuel Blending Prior To Energy Recovery At Another Site
Quantity Tons:	0.25
Waste Quantity:	500
Quantity Unit:	P
Additional Code 1:	Not reported
Additional Code 2:	Not reported
Additional Code 3:	Not reported
Additional Code 4:	Not reported
Additional Code 5:	Not reported

Shipment Date:	20171104
Creation Date:	10/5/2018 18:30:23
Receipt Date:	20171205
Manifest ID:	000182379DAT
Trans EPA ID:	CAR000216770
Trans Name:	CATRANS
Trans 2 EPA ID:	MNS000110924
Trans 2 Name:	STERICYCLE SPECIALTY WASTE SOLUTIONS INC
TSDF EPA ID:	NVD980895338
Trans Name:	21ST CENTURY ENVIRONMENTAL MANAGEMENT OF NEVADA LLC
TSDF Alt EPA ID:	Not reported

CITY OF COVINA FIELD OPERATION YARD (Continued) **U001569239**

TSDF Alt Name:	Not reported
Waste Code Description:	612 - Household waste
RCRA Code:	Not reported
Meth Code:	H070 - Not reported
Quantity Tons:	0.04
Waste Quantity:	80
Quantity Unit:	P
Additional Code 1:	Not reported
Additional Code 2:	Not reported
Additional Code 3:	Not reported
Additional Code 4:	Not reported
Additional Code 5:	Not reported
Shipment Date:	20171104
Creation Date:	9/28/2018 18:30:17
Receipt Date:	20171215
Manifest ID:	000182380DAT
Trans EPA ID:	CAR000216770
Trans Name:	CATRANS
Trans 2 EPA ID:	MNS000110924
Trans 2 Name:	STERICYCLE SPECIALTY WASTE SOLUTIONS INC
TSDF EPA ID:	NVD980895338
Trans Name:	21ST CENTURY ENVIRONMENTAL MANAGEMENT OF NEVADA LLC
TSDF Alt EPA ID:	Not reported
TSDF Alt Name:	Not reported
Waste Code Description:	612 - Household waste
RCRA Code:	Not reported
Meth Code:	H121 - Neutralization Only
Quantity Tons:	2.125
Waste Quantity:	4250
Quantity Unit:	P
Additional Code 1:	Not reported
Additional Code 2:	Not reported
Additional Code 3:	Not reported
Additional Code 4:	Not reported
Additional Code 5:	Not reported
Shipment Date:	20171104
Creation Date:	9/28/2018 18:30:17
Receipt Date:	20171215
Manifest ID:	000182380DAT
Trans EPA ID:	CAR000216770
Trans Name:	CATRANS
Trans 2 EPA ID:	MNS000110924
Trans 2 Name:	STERICYCLE SPECIALTY WASTE SOLUTIONS INC
TSDF EPA ID:	NVD980895338
Trans Name:	21ST CENTURY ENVIRONMENTAL MANAGEMENT OF NEVADA LLC
TSDF Alt EPA ID:	Not reported
TSDF Alt Name:	Not reported
Waste Code Description:	612 - Household waste
RCRA Code:	Not reported
Meth Code:	H121 - Neutralization Only
Quantity Tons:	0.04
Waste Quantity:	80
Quantity Unit:	P
Additional Code 1:	Not reported
Additional Code 2:	Not reported

CITY OF COVINA FIELD OPERATION YARD (Continued) **U001569239**

Additional Code 3:	Not reported
Additional Code 4:	Not reported
Additional Code 5:	Not reported
Shipment Date:	20171104
Creation Date:	9/28/2018 18:30:17
Receipt Date:	20171215
Manifest ID:	000182380DAT
Trans EPA ID:	CAR000216770
Trans Name:	CATRANS
Trans 2 EPA ID:	MNS000110924
Trans 2 Name:	STERICYCLE SPECIALTY WASTE SOLUTIONS INC
TSDF EPA ID:	NVD980895338
Trans Name:	21ST CENTURY ENVIRONMENTAL MANAGEMENT OF NEVADA LLC
TSDF Alt EPA ID:	Not reported
TSDF Alt Name:	Not reported
Waste Code Description:	612 - Household waste
RCRA Code:	Not reported
Meth Code:	H121 - Neutralization Only
Quantity Tons:	0.375
Waste Quantity:	750
Quantity Unit:	P
Additional Code 1:	Not reported
Additional Code 2:	Not reported
Additional Code 3:	Not reported
Additional Code 4:	Not reported
Additional Code 5:	Not reported
Shipment Date:	20171104
Creation Date:	8/27/2018 18:30:21
Receipt Date:	20171116
Manifest ID:	000182381DAT
Trans EPA ID:	CAR000216770
Trans Name:	CATRANS
Trans 2 EPA ID:	MNS000110924
Trans 2 Name:	STERICYCLE SPECIALTY WASTE SOLUTIONS INC
TSDF EPA ID:	CAD008364432
Trans Name:	RHO CHEM LLC
TSDF Alt EPA ID:	Not reported
TSDF Alt Name:	Not reported
Waste Code Description:	612 - Household waste
RCRA Code:	Not reported
Meth Code:	H141 - Storage, Bulking, And/Or Transfer Off Site--No Treatment/Reovery (H010-H129) Or (H131-H135)
Quantity Tons:	0.075
Waste Quantity:	150
Quantity Unit:	P
Additional Code 1:	Not reported
Additional Code 2:	Not reported
Additional Code 3:	Not reported
Additional Code 4:	Not reported
Additional Code 5:	Not reported

Additional Info:

Year:	2016
Gen EPA ID:	CAH111001441

CITY OF COVINA FIELD OPERATION YARD (Continued) **U001569239**

Shipment Date:	20151024
Creation Date:	Not reported
Receipt Date:	Not reported
Manifest ID:	001081800VES
Trans EPA ID:	NJD080631369
Trans Name:	VEOLIA ES TECHNICAL SOLUTIONS
Trans 2 EPA ID:	Not reported
Trans 2 Name:	Not reported
TSDF EPA ID:	CAT080014079
Trans Name:	VEOLIA ES TECHNICAL SOLUTIONS LLC
TSDF Alt EPA ID:	Not reported
TSDF Alt Name:	Not reported
Waste Code Description:	612 - Household waste
RCRA Code:	Not reported
Meth Code:	H141 - Storage, Bulking, And/Or Transfer Off Site--No Treatment/Reovery (H010-H129) Or (H131-H135)
Quantity Tons:	0.08
Waste Quantity:	160
Quantity Unit:	P
Additional Code 1:	Not reported
Additional Code 2:	Not reported
Additional Code 3:	Not reported
Additional Code 4:	Not reported
Additional Code 5:	Not reported

Shipment Date:	20151024
Creation Date:	1/19/2016 22:15:12
Receipt Date:	20151028
Manifest ID:	001081801VES
Trans EPA ID:	NJD080631369
Trans Name:	VEOLIA ES TECHNICAL SOLUTIONS
Trans 2 EPA ID:	Not reported
Trans 2 Name:	Not reported
TSDF EPA ID:	CAD008302903
Trans Name:	VEOLIA ES TECHNICAL SOLUTIONS LLC
TSDF Alt EPA ID:	Not reported
TSDF Alt Name:	Not reported
Waste Code Description:	612 - Household waste
RCRA Code:	Not reported
Meth Code:	H141 - Storage, Bulking, And/Or Transfer Off Site--No Treatment/Reovery (H010-H129) Or (H131-H135)
Quantity Tons:	0.015
Waste Quantity:	30
Quantity Unit:	P
Additional Code 1:	Not reported
Additional Code 2:	Not reported
Additional Code 3:	Not reported
Additional Code 4:	Not reported
Additional Code 5:	Not reported

Shipment Date:	20151024
Creation Date:	Not reported
Receipt Date:	Not reported
Manifest ID:	001081800VES
Trans EPA ID:	NJD080631369
Trans Name:	VEOLIA ES TECHNICAL SOLUTIONS
Trans 2 EPA ID:	Not reported

CITY OF COVINA FIELD OPERATION YARD (Continued) **U001569239**

Trans 2 Name:	Not reported
TSDF EPA ID:	CAT080014079
Trans Name:	VEOLIA ES TECHNICAL SOLUTIONS LLC
TSDF Alt EPA ID:	Not reported
TSDF Alt Name:	Not reported
Waste Code Description:	612 - Household waste
RCRA Code:	Not reported
Meth Code:	H141 - Storage, Bulking, And/Or Transfer Off Site--No Treatment/Reovery (H010-H129) Or (H131-H135)
Quantity Tons:	0.0005
Waste Quantity:	1
Quantity Unit:	P
Additional Code 1:	Not reported
Additional Code 2:	Not reported
Additional Code 3:	Not reported
Additional Code 4:	Not reported
Additional Code 5:	Not reported
Shipment Date:	20151024
Creation Date:	Not reported
Receipt Date:	Not reported
Manifest ID:	001081800VES
Trans EPA ID:	NJD080631369
Trans Name:	VEOLIA ES TECHNICAL SOLUTIONS
Trans 2 EPA ID:	Not reported
Trans 2 Name:	Not reported
TSDF EPA ID:	CAT080014079
Trans Name:	VEOLIA ES TECHNICAL SOLUTIONS LLC
TSDF Alt EPA ID:	Not reported
TSDF Alt Name:	Not reported
Waste Code Description:	612 - Household waste
RCRA Code:	Not reported
Meth Code:	H141 - Storage, Bulking, And/Or Transfer Off Site--No Treatment/Reovery (H010-H129) Or (H131-H135)
Quantity Tons:	0.004
Waste Quantity:	8
Quantity Unit:	P
Additional Code 1:	Not reported
Additional Code 2:	Not reported
Additional Code 3:	Not reported
Additional Code 4:	Not reported
Additional Code 5:	Not reported
Shipment Date:	20151024
Creation Date:	Not reported
Receipt Date:	Not reported
Manifest ID:	001081801VES
Trans EPA ID:	NJD080631369
Trans Name:	VEOLIA ES TECHNICAL SOLUTIONS
Trans 2 EPA ID:	Not reported
Trans 2 Name:	Not reported
TSDF EPA ID:	CAD008302903
Trans Name:	VEOLIA ES TECHNICAL SOLUTIONS LLC
TSDF Alt EPA ID:	Not reported
TSDF Alt Name:	Not reported
Waste Code Description:	612 - Household waste
RCRA Code:	Not reported

CITY OF COVINA FIELD OPERATION YARD (Continued) **U001569239**

Meth Code:	H141 - Storage, Bulking, And/Or Transfer Off Site--No Treatment/Reovery (H010-H129) Or (H131-H135)
Quantity Tons:	0.005
Waste Quantity:	10
Quantity Unit:	P
Additional Code 1:	Not reported
Additional Code 2:	Not reported
Additional Code 3:	Not reported
Additional Code 4:	Not reported
Additional Code 5:	Not reported
Shipment Date:	20151024
Creation Date:	Not reported
Receipt Date:	Not reported
Manifest ID:	001081801VES
Trans EPA ID:	NJD080631369
Trans Name:	VEOLIA ES TECHNICAL SOLUTIONS
Trans 2 EPA ID:	Not reported
Trans 2 Name:	Not reported
TSDF EPA ID:	CAD008302903
Trans Name:	VEOLIA ES TECHNICAL SOLUTIONS LLC
TSDF Alt EPA ID:	Not reported
TSDF Alt Name:	Not reported
Waste Code Description:	612 - Household waste
RCRA Code:	Not reported
Meth Code:	H141 - Storage, Bulking, And/Or Transfer Off Site--No Treatment/Reovery (H010-H129) Or (H131-H135)
Quantity Tons:	0.0025
Waste Quantity:	5
Quantity Unit:	P
Additional Code 1:	Not reported
Additional Code 2:	Not reported
Additional Code 3:	Not reported
Additional Code 4:	Not reported
Additional Code 5:	Not reported
Shipment Date:	20151024
Creation Date:	Not reported
Receipt Date:	Not reported
Manifest ID:	001081801VES
Trans EPA ID:	NJD080631369
Trans Name:	VEOLIA ES TECHNICAL SOLUTIONS
Trans 2 EPA ID:	Not reported
Trans 2 Name:	Not reported
TSDF EPA ID:	CAD008302903
Trans Name:	VEOLIA ES TECHNICAL SOLUTIONS LLC
TSDF Alt EPA ID:	Not reported
TSDF Alt Name:	Not reported
Waste Code Description:	612 - Household waste
RCRA Code:	Not reported
Meth Code:	H141 - Storage, Bulking, And/Or Transfer Off Site--No Treatment/Reovery (H010-H129) Or (H131-H135)
Quantity Tons:	0.0035
Waste Quantity:	7
Quantity Unit:	P
Additional Code 1:	Not reported
Additional Code 2:	Not reported

CITY OF COVINA FIELD OPERATION YARD (Continued) **U001569239**

Additional Code 3:	Not reported
Additional Code 4:	Not reported
Additional Code 5:	Not reported
Shipment Date:	20151024
Creation Date:	Not reported
Receipt Date:	Not reported
Manifest ID:	001081801VES
Trans EPA ID:	NJD080631369
Trans Name:	VEOLIA ES TECHNICAL SOLUTIONS
Trans 2 EPA ID:	Not reported
Trans 2 Name:	Not reported
TSDF EPA ID:	CAD008302903
Trans Name:	VEOLIA ES TECHNICAL SOLUTIONS LLC
TSDF Alt EPA ID:	Not reported
TSDF Alt Name:	Not reported
Waste Code Description:	612 - Household waste
RCRA Code:	Not reported
Meth Code:	H141 - Storage, Bulking, And/Or Transfer Off Site--No Treatment/Reovery (H010-H129) Or (H131-H135)
Quantity Tons:	0.05
Waste Quantity:	100
Quantity Unit:	P
Additional Code 1:	Not reported
Additional Code 2:	Not reported
Additional Code 3:	Not reported
Additional Code 4:	Not reported
Additional Code 5:	Not reported
Shipment Date:	20151024
Creation Date:	Not reported
Receipt Date:	Not reported
Manifest ID:	001081801VES
Trans EPA ID:	NJD080631369
Trans Name:	VEOLIA ES TECHNICAL SOLUTIONS
Trans 2 EPA ID:	Not reported
Trans 2 Name:	Not reported
TSDF EPA ID:	CAD008302903
Trans Name:	VEOLIA ES TECHNICAL SOLUTIONS LLC
TSDF Alt EPA ID:	Not reported
TSDF Alt Name:	Not reported
Waste Code Description:	612 - Household waste
RCRA Code:	Not reported
Meth Code:	H141 - Storage, Bulking, And/Or Transfer Off Site--No Treatment/Reovery (H010-H129) Or (H131-H135)
Quantity Tons:	0.004
Waste Quantity:	8
Quantity Unit:	P
Additional Code 1:	Not reported
Additional Code 2:	Not reported
Additional Code 3:	Not reported
Additional Code 4:	Not reported
Additional Code 5:	Not reported
Shipment Date:	20151024
Creation Date:	Not reported
Receipt Date:	Not reported

CITY OF COVINA FIELD OPERATION YARD (Continued) **U001569239**

Manifest ID:	001081801VES
Trans EPA ID:	NJD080631369
Trans Name:	VEOLIA ES TECHNICAL SOLUTIONS
Trans 2 EPA ID:	Not reported
Trans 2 Name:	Not reported
TSDF EPA ID:	CAD008302903
Trans Name:	VEOLIA ES TECHNICAL SOLUTIONS LLC
TSDF Alt EPA ID:	Not reported
TSDF Alt Name:	Not reported
Waste Code Description:	612 - Household waste
RCRA Code:	Not reported
Meth Code:	H141 - Storage, Bulking, And/Or Transfer Off Site--No Treatment/Reovery (H010-H129) Or (H131-H135)
Quantity Tons:	0.225
Waste Quantity:	450
Quantity Unit:	P
Additional Code 1:	Not reported
Additional Code 2:	Not reported
Additional Code 3:	Not reported
Additional Code 4:	Not reported
Additional Code 5:	Not reported

Additional Info:

Year:	2015
Gen EPA ID:	CAH111001441
Shipment Date:	20151024
Creation Date:	Not reported
Receipt Date:	Not reported
Manifest ID:	001084697VES
Trans EPA ID:	NJD080631369
Trans Name:	VEOLIA ES TECHNICAL SOLUTIONS
Trans 2 EPA ID:	Not reported
Trans 2 Name:	Not reported
TSDF EPA ID:	NVT330010000
Trans Name:	US ECOLOGY INC
TSDF Alt EPA ID:	Not reported
TSDF Alt Name:	Not reported
Waste Code Description:	612 - Household waste
RCRA Code:	Not reported
Meth Code:	H039 - Other Recovery Of Reclamation For Reuse Including Acid Regeneration, Organics Recovery Ect
Quantity Tons:	0.1
Waste Quantity:	200
Quantity Unit:	P
Additional Code 1:	Not reported
Additional Code 2:	Not reported
Additional Code 3:	Not reported
Additional Code 4:	Not reported
Additional Code 5:	Not reported
Shipment Date:	20151024
Creation Date:	12/22/2015 22:15:07
Receipt Date:	20151028
Manifest ID:	001084721VES
Trans EPA ID:	NJD080631369
Trans Name:	VEOLIA ES TECHNICAL SOLUTIONS

CITY OF COVINA FIELD OPERATION YARD (Continued) **U001569239**

Trans 2 EPA ID:	Not reported
Trans 2 Name:	Not reported
TSDF EPA ID:	CAD008302903
Trans Name:	VEOLIA ES TECHNICAL SOLUTIONS LLC
TSDF Alt EPA ID:	Not reported
TSDF Alt Name:	Not reported
Waste Code Description:	612 - Household waste
RCRA Code:	Not reported
Meth Code:	H141 - Storage, Bulking, And/Or Transfer Off Site--No Treatment/Reovery (H010-H129) Or (H131-H135)
Quantity Tons:	3
Waste Quantity:	6000
Quantity Unit:	P
Additional Code 1:	Not reported
Additional Code 2:	Not reported
Additional Code 3:	Not reported
Additional Code 4:	Not reported
Additional Code 5:	Not reported
Shipment Date:	20151024
Creation Date:	Not reported
Receipt Date:	Not reported
Manifest ID:	001084697VES
Trans EPA ID:	NJD080631369
Trans Name:	VEOLIA ES TECHNICAL SOLUTIONS
Trans 2 EPA ID:	Not reported
Trans 2 Name:	Not reported
TSDF EPA ID:	NVT330010000
Trans Name:	US ECOLOGY INC
TSDF Alt EPA ID:	Not reported
TSDF Alt Name:	Not reported
Waste Code Description:	612 - Household waste
RCRA Code:	Not reported
Meth Code:	H132 - Landfill Or Surface Impoundment That Will Be Closed As Landfill(To Include On-Site Treatment And/Or Stabilization)
Quantity Tons:	0.0625
Waste Quantity:	125
Quantity Unit:	P
Additional Code 1:	Not reported
Additional Code 2:	Not reported
Additional Code 3:	Not reported
Additional Code 4:	Not reported
Additional Code 5:	Not reported
Shipment Date:	20151024
Creation Date:	Not reported
Receipt Date:	Not reported
Manifest ID:	001084697VES
Trans EPA ID:	NJD080631369
Trans Name:	VEOLIA ES TECHNICAL SOLUTIONS
Trans 2 EPA ID:	Not reported
Trans 2 Name:	Not reported
TSDF EPA ID:	NVT330010000
Trans Name:	US ECOLOGY INC
TSDF Alt EPA ID:	Not reported
TSDF Alt Name:	Not reported
Waste Code Description:	612 - Household waste

CITY OF COVINA FIELD OPERATION YARD (Continued) **U001569239**

RCRA Code:	Not reported
Meth Code:	H132 - Landfill Or Surface Impoundment That Will Be Closed As Landfill(To Include On-Site Treatment And/Or Stabilization)
Quantity Tons:	1.4
Waste Quantity:	2800
Quantity Unit:	P
Additional Code 1:	Not reported
Additional Code 2:	Not reported
Additional Code 3:	Not reported
Additional Code 4:	Not reported
Additional Code 5:	Not reported
Shipment Date:	20151024
Creation Date:	Not reported
Receipt Date:	Not reported
Manifest ID:	001084719VES
Trans EPA ID:	NJD080631369
Trans Name:	VEOLIA ES TECHNICAL SOLUTIONS
Trans 2 EPA ID:	Not reported
Trans 2 Name:	Not reported
TSDF EPA ID:	CAD008302903
Trans Name:	VEOLIA ES TECHNICAL SOLUTIONS LLC
TSDF Alt EPA ID:	Not reported
TSDF Alt Name:	Not reported
Waste Code Description:	612 - Household waste
RCRA Code:	Not reported
Meth Code:	H141 - Storage, Bulking, And/Or Transfer Off Site--No Treatment/Reovery (H010-H129) Or (H131-H135)
Quantity Tons:	0.5
Waste Quantity:	1000
Quantity Unit:	P
Additional Code 1:	Not reported
Additional Code 2:	Not reported
Additional Code 3:	Not reported
Additional Code 4:	Not reported
Additional Code 5:	Not reported
Shipment Date:	20151024
Creation Date:	Not reported
Receipt Date:	Not reported
Manifest ID:	001084719VES
Trans EPA ID:	NJD080631369
Trans Name:	VEOLIA ES TECHNICAL SOLUTIONS
Trans 2 EPA ID:	Not reported
Trans 2 Name:	Not reported
TSDF EPA ID:	CAD008302903
Trans Name:	VEOLIA ES TECHNICAL SOLUTIONS LLC
TSDF Alt EPA ID:	Not reported
TSDF Alt Name:	Not reported
Waste Code Description:	612 - Household waste
RCRA Code:	Not reported
Meth Code:	H141 - Storage, Bulking, And/Or Transfer Off Site--No Treatment/Reovery (H010-H129) Or (H131-H135)
Quantity Tons:	1.05
Waste Quantity:	2100
Quantity Unit:	P
Additional Code 1:	Not reported

CITY OF COVINA FIELD OPERATION YARD (Continued) **U001569239**

Additional Code 2:	Not reported
Additional Code 3:	Not reported
Additional Code 4:	Not reported
Additional Code 5:	Not reported
Shipment Date:	20151024
Creation Date:	Not reported
Receipt Date:	Not reported
Manifest ID:	001084719VES
Trans EPA ID:	NJD080631369
Trans Name:	VEOLIA ES TECHNICAL SOLUTIONS
Trans 2 EPA ID:	Not reported
Trans 2 Name:	Not reported
TSDF EPA ID:	CAD008302903
Trans Name:	VEOLIA ES TECHNICAL SOLUTIONS LLC
TSDF Alt EPA ID:	Not reported
TSDF Alt Name:	Not reported
Waste Code Description:	612 - Household waste
RCRA Code:	Not reported
Meth Code:	H141 - Storage, Bulking, And/Or Transfer Off Site--No Treatment/Reovery (H010-H129) Or (H131-H135)
Quantity Tons:	1.875
Waste Quantity:	3750
Quantity Unit:	P
Additional Code 1:	Not reported
Additional Code 2:	Not reported
Additional Code 3:	Not reported
Additional Code 4:	Not reported
Additional Code 5:	Not reported
Shipment Date:	20151024
Creation Date:	3/2/2016 22:15:14
Receipt Date:	20151103
Manifest ID:	001081800VES
Trans EPA ID:	NJD080631369
Trans Name:	VEOLIA ES TECHNICAL SOLUTIONS
Trans 2 EPA ID:	Not reported
Trans 2 Name:	Not reported
TSDF EPA ID:	CAT080014079
Trans Name:	VEOLIA ES TECHNICAL SOLUTIONS LLC
TSDF Alt EPA ID:	Not reported
TSDF Alt Name:	Not reported
Waste Code Description:	612 - Household waste
RCRA Code:	Not reported
Meth Code:	H141 - Storage, Bulking, And/Or Transfer Off Site--No Treatment/Reovery (H010-H129) Or (H131-H135)
Quantity Tons:	0.006
Waste Quantity:	12
Quantity Unit:	P
Additional Code 1:	Not reported
Additional Code 2:	Not reported
Additional Code 3:	Not reported
Additional Code 4:	Not reported
Additional Code 5:	Not reported
Shipment Date:	20151024
Creation Date:	3/2/2016 22:15:14

CITY OF COVINA FIELD OPERATION YARD (Continued) **U001569239**

Receipt Date:	20151103
Manifest ID:	001081800VES
Trans EPA ID:	NJD080631369
Trans Name:	VEOLIA ES TECHNICAL SOLUTIONS
Trans 2 EPA ID:	Not reported
Trans 2 Name:	Not reported
TSDF EPA ID:	CAT080014079
Trans Name:	VEOLIA ES TECHNICAL SOLUTIONS LLC
TSDF Alt EPA ID:	Not reported
TSDF Alt Name:	Not reported
Waste Code Description:	612 - Household waste
RCRA Code:	Not reported
Meth Code:	H141 - Storage, Bulking, And/Or Transfer Off Site--No Treatment/Reovery (H010-H129) Or (H131-H135)
Quantity Tons:	0.0075
Waste Quantity:	15
Quantity Unit:	P
Additional Code 1:	Not reported
Additional Code 2:	Not reported
Additional Code 3:	Not reported
Additional Code 4:	Not reported
Additional Code 5:	Not reported

Shipment Date:	20151024
Creation Date:	3/2/2016 22:15:14
Receipt Date:	20151103
Manifest ID:	001081800VES
Trans EPA ID:	NJD080631369
Trans Name:	VEOLIA ES TECHNICAL SOLUTIONS
Trans 2 EPA ID:	Not reported
Trans 2 Name:	Not reported
TSDF EPA ID:	CAT080014079
Trans Name:	VEOLIA ES TECHNICAL SOLUTIONS LLC
TSDF Alt EPA ID:	Not reported
TSDF Alt Name:	Not reported
Waste Code Description:	612 - Household waste
RCRA Code:	Not reported
Meth Code:	H141 - Storage, Bulking, And/Or Transfer Off Site--No Treatment/Reovery (H010-H129) Or (H131-H135)
Quantity Tons:	0.02
Waste Quantity:	40
Quantity Unit:	P
Additional Code 1:	Not reported
Additional Code 2:	Not reported
Additional Code 3:	Not reported
Additional Code 4:	Not reported
Additional Code 5:	Not reported

CERS:

Name:	CITY OF COVINA PUBLIC WORKS
Address:	534 N. BARRANCA
City,State,Zip:	COVINA, CA 91723
Site ID:	234233
CERS ID:	T0603711459
CERS Description:	Leaking Underground Storage Tank Cleanup Site

Affiliation:

CITY OF COVINA FIELD OPERATION YARD (Continued) **U001569239**

Affiliation Type Desc:	Local Agency Caseworker
Entity Name:	TIM SMITH - LOS ANGELES COUNTY
Entity Title:	Not reported
Affiliation Address:	900 S. FREMONT AVE.
Affiliation City:	ALHAMBRA
Affiliation State:	CA
Affiliation Country:	Not reported
Affiliation Zip:	Not reported
Affiliation Phone:	,

Affiliation Type Desc:	Regional Board Caseworker
Entity Name:	YUE RONG - LOS ANGELES RWQCB (REGION 4)
Entity Title:	Not reported
Affiliation Address:	320 W. 4TH ST., SUITE 200
Affiliation City:	Los Angeles
Affiliation State:	CA
Affiliation Country:	Not reported
Affiliation Zip:	Not reported
Affiliation Phone:	,

HWTS:

Name:	LA COUNTY SANITATION DISTRICTS/COVINA CITY YARD
Address:	534 N BARRANCA AVE
Address 2:	Not reported
City,State,Zip:	COVINA, CA 91723
EPA ID:	CAH111001441
Inactive Date:	Not reported
Create Date:	08/07/2015
Last Act Date:	Not reported
Mailing Name:	Not reported
Mailing Address:	1955 WORKMAN MILL RD
Mailing Address 2:	Not reported
Mailing City,State,Zip:	WHITTIER, CA 906010000
Owner Name:	CTY SANITATION DIST OF LA COUNTY
Owner Address:	1955 WORKMAN MILL RD
Owner Address 2:	Not reported
Owner City,State,Zip:	WHITTIER, CA 906010000
Contact Name:	LISA SCALES EXT 2489
Contact Address:	1955 WORKMAN MILL RD
Contact Address 2:	Not reported
City,State,Zip:	WHITTIER, CA 906010000
Facility Status:	Active
Facility Type:	PERMANENT
Category:	STATE
Latitude:	34.091598
Longitude:	-117.881304

NAICS:

EPA ID:	CAH111001441
Create Date:	2015-08-07 10:27:45.073
NAICS Code:	56292
NAICS Description:	Materials Recovery Facilities
Issued EPA ID Date:	2015-08-07 10:27:45.05000
Inactive Date:	Not reported
Facility Name:	LA COUNTY SANITATION DISTRICTS/COVINA CITY YARD
Facility Address:	534 N BARRANCA AVE

CITY OF COVINA FIELD OPERATION YARD (Continued) **U001569239**

Facility Address 2:	Not reported
Facility City:	COVINA
Facility County:	Not reported
Facility State:	CA
Facility Zip:	917231227

B23 **CITY YARD** **HIST UST** **S118408715**
SSE **534 N BARRNACA AVE** **N/A**
< 1/8 **COVINA, CA 91723**
0.032 mi.
168 ft. **Site 3 of 8 in cluster B**

Relative: **Higher**
Actual: **595 ft.**

HIST UST:

Name:	CITY YARD
Address:	534 N BARRNACA AVE
City,State,Zip:	COVINA, CA 91723
File Number:	00026fcc
URL:	https://documents.geotracker.waterboards.ca.gov/ustpdfs/pdf/00026fcc.pdf
Region:	Not reported
Facility ID:	Not reported
Facility Type:	Not reported
Other Type:	Not reported
Contact Name:	Not reported
Telephone:	Not reported
Owner Name:	Not reported
Owner Address:	Not reported
Owner City,St,Zip:	Not reported
Total Tanks:	Not reported
Tank Num:	Not reported
Container Num:	Not reported
Year Installed:	Not reported
Tank Capacity:	Not reported
Tank Used for:	Not reported
Type of Fuel:	Not reported
Container Construction Thickness:	Not reported
Leak Detection:	Not reported

Click here for Geo Tracker PDF:

B24 **CITY OF COVINA** **CERS HAZ WASTE** **S112936719**
SSE **534 N BARRANCA AVE** **CERS TANKS** **N/A**
< 1/8 **COVINA, CA 91723** **HAZNET**
0.032 mi. **CERS**
168 ft. **Site 4 of 8 in cluster B** **HWTS**

Relative: **Higher**
Actual: **595 ft.**

CERS HAZ WASTE:

Name:	CITY OF COVINA
Address:	534 N BARRANCA AVE
City,State,Zip:	COVINA, CA 91723
Site ID:	19495
CERS ID:	10283896
CERS Description:	Hazardous Waste Generator

CITY OF COVINA (Continued) **S112936719**

CERS TANKS:

Name:	CITY OF COVINA
Address:	534 N BARRANCA AVE
City,State,Zip:	COVINA, CA 91723
Site ID:	19495
CERS ID:	10283896
CERS Description:	Aboveground Petroleum Storage

HAZNET:

Name:	CITY OF COVINA
Address:	534 N BARRANCA AVE
Address 2:	Not reported
City,State,Zip:	COVINA, CA 91723
Contact:	CHARLES REDDEN
Telephone:	6268587204
Mailing Name:	Not reported
Mailing Address:	534 N BARRANCA AVE
Year:	2004
Gepaid:	CAC002576194
TSD EPA ID:	CAD982444481
CA Waste Code:	352 - Other organic solids
Disposal Method:	H01 - Transfer Station
Tons:	0.7

Additional Info:

Year:	2004
Gen EPA ID:	CAC002576194
Shipment Date:	20040401
Creation Date:	10/14/2004 7:35:58
Receipt Date:	20040402
Manifest ID:	22450706
Trans EPA ID:	CAD982472623
Trans Name:	GOLDEN OIL
Trans 2 EPA ID:	Not reported
Trans 2 Name:	Not reported
TSDF EPA ID:	CAD982444481
Trans Name:	FILTER RECYCLING
TSDF Alt EPA ID:	CAD982444481
TSDF Alt Name:	Not reported
Waste Code Description:	352 - Other organic solids
RCRA Code:	Not reported
Meth Code:	H01 - Transfer Station
Quantity Tons:	0.4
Waste Quantity:	800
Quantity Unit:	P
Additional Code 1:	Not reported
Additional Code 2:	Not reported
Additional Code 3:	Not reported
Additional Code 4:	Not reported
Additional Code 5:	Not reported
Shipment Date:	20040401
Creation Date:	10/14/2004 7:35:58

CITY OF COVINA (Continued) **S112936719**

Receipt Date:	20040402
Manifest ID:	22450706
Trans EPA ID:	CAD982472623
Trans Name:	GOLDEN OIL
Trans 2 EPA ID:	Not reported
Trans 2 Name:	Not reported
TSDF EPA ID:	CAD982444481
Trans Name:	FILTER RECYCLING
TSDF Alt EPA ID:	CAD982444481
TSDF Alt Name:	Not reported
Waste Code Description:	352 - Other organic solids
RCRA Code:	Not reported
Meth Code:	H01 - Transfer Station
Quantity Tons:	0.3
Waste Quantity:	600
Quantity Unit:	P
Additional Code 1:	Not reported
Additional Code 2:	Not reported
Additional Code 3:	Not reported
Additional Code 4:	Not reported
Additional Code 5:	Not reported

CERS:

Name:	CITY OF COVINA
Address:	534 N BARRANCA AVE
City,State,Zip:	COVINA, CA 91723
Site ID:	19495
CERS ID:	10283896
CERS Description:	Chemical Storage Facilities

Violations:

Site ID:	19495
Site Name:	CITY OF COVINA
Violation Date:	12-14-2016
Citation:	HSC 6.67 25270.4.5(a) - California Health and Safety Code, Chapter 6.67, Section(s) 25270.4.5(a)
Violation Description:	Failure to provide the following training to all oil-handling personnel: 1. Operation and maintenance of equipment to prevent discharges. 2. Discharge procedure protocols. 3. Applicable pollution control laws, rules, and regulations. 4. General facility operations. 5. Contents of the SPCC Plan.
Violation Notes:	Returned to compliance on 02/08/2017. OBSERVATION: Failure to provide training regarding one or more of the following: 1. The operation and maintenance of equipment to prevent discharges. 2. Discharge procedure protocols. 3. Applicable pollution control laws, rules, and regulations. 4. General facility operations. AND 5. The contents of the SPCC Plan. No SPCC training documents available for on site personnel. CORRECTIVE ACTION: Provide training in: 1. The operation and maintenance of equipment to prevent discharges. 2. Discharge procedure protocols. 3. Applicable pollution control laws, rules, and regulations. 4. General facility operations. AND 5. The contents of the SPCC Plan.
Violation Division:	Los Angeles County Fire Department
Violation Program:	APSA
Violation Source:	CERS,

Site ID: 19495

CITY OF COVINA (Continued) **S112936719**

Site Name:	CITY OF COVINA
Violation Date:	12-14-2016
Citation:	HSC 6.67 25270.4.5(a) - California Health and Safety Code, Chapter 6.67, Section(s) 25270.4.5(a)
Violation Description:	Not reported
Violation Notes:	Returned to compliance on 02/08/2017. OBSERVATION: Failure to promptly correct the causes of leaks that result in accumulations of oil in diked areas. Observed minor leak at the diesel fuel dispenser. CORRECTIVE ACTION: Promptly correct the causes of leaks that result in accumulations of oil in diked areas.
Violation Division:	Los Angeles County Fire Department
Violation Program:	APSA
Violation Source:	CERS,
Site ID:	19495
Site Name:	CITY OF COVINA
Violation Date:	12-14-2016
Citation:	HSC 6.67 25270.4.5(a) - California Health and Safety Code, Chapter 6.67, Section(s) 25270.4.5(a)
Violation Description:	Failure to comply with one or more of the following requirements: 1. Have record of inspections and integrity tests signed by the appropriate supervisor or inspector. 2. Keep written procedures and records of inspections and integrity tests for at least three years. 3. Keep comparison records.
Violation Notes:	Returned to compliance on 02/08/2017. OBSERVATION: Failure to comply with all of the following requirements: 1. Failure to conduct inspections and tests in accordance with written procedures that you or a certifying engineer have developed for the facility. 2. Failure to sign written procedures and/or a record of inspections and/or customary business records by the appropriate supervisor or inspector. 3. Failure to keep written procedures and/or a record of inspections and/or customary business records with the plan. AND 4. Failure to maintain written procedures and/or a record of inspections and/or customary business records for three years. Inspection records do not detail the required information and procedures as detailed in the SPCC plan. CORRECTIVE ACTION: Conduct tests/inspections in accordance with written procedures and maintain records for 3 years.
Violation Division:	Los Angeles County Fire Department
Violation Program:	APSA
Violation Source:	CERS,
Site ID:	19495
Site Name:	CITY OF COVINA
Violation Date:	12-14-2016
Citation:	HSC 6.67 25270.4.5(a) - California Health and Safety Code, Chapter 6.67, Section(s) 25270.4.5(a)
Violation Description:	Failure to include in the SPCC plan and document discharge prevention briefings for oil-handling personnel at least once a year, including, but not limited to, known discharges, failures, and malfunctioning components.
Violation Notes:	Returned to compliance on 02/08/2017. OBSERVATION: Failure to schedule and conduct spill prevention briefings at least once a year. CORRECTIVE ACTION: Conduct spill prevention briefings annually. Provide compliance verification.
Violation Division:	Los Angeles County Fire Department
Violation Program:	APSA
Violation Source:	CERS,

CITY OF COVINA (Continued) **S112936719**

Site ID: 19495
Site Name: CITY OF COVINA
Violation Date: 04-18-2019
Citation: HSC 6.67 25270.4.5 (a) - California Health and Safety Code, Chapter 6.67, Section(s) 25270.4.5 (a)
Violation Description: Failure to complete a review and evaluation of the SPCC Plan at least once every five years, document the completion of the review, and sign a statement as to whether the SPCC Plan will be amended.
Violation Notes: Returned to compliance on 06/12/2019. OBSERVATION: Failure to perform and/or document the five-year review of the SPCC plan. CORRECTIVE ACTION: Complete and document the 5 year review of SPCC Plan and submit verification of proper completion.
Violation Division: Los Angeles County Fire Department
Violation Program: APSA
Violation Source: CERS,

Site ID: 19495
Site Name: CITY OF COVINA
Violation Date: 12-14-2016
Citation: HSC 6.67 25270.4.5(a) - California Health and Safety Code, Chapter 6.67, Section(s) 25270.4.5(a)
Violation Description: Failure to ensure that tanks are inspected and tested by an appropriately qualified person in accordance with industry standards.
Violation Notes: Returned to compliance on 02/08/2017. OBSERVATION: Failure to test or inspect aboveground tanks for integrity by a person qualified in accordance with industry standards. The age of the large 10,000 gallon and 12,000 gallon AST's is unknown which is required in order to determine if a formal external inspection is required. CORRECTIVE ACTION: Obtain a qualified person to perform tank integrity testing in accordance with industry standards.
Violation Division: Los Angeles County Fire Department
Violation Program: APSA
Violation Source: CERS,

Evaluation:
Eval General Type: Compliance Evaluation Inspection
Eval Date: 01-12-2021
Violations Found: No
Eval Type: Routine done by local agency
Eval Notes: SHARON GALLANT NO SIGNIFICANT VIOLATIONS OBSERVED
Eval Division: Los Angeles County Fire Department
Eval Program: APSA
Eval Source: CERS,

Eval General Type: Compliance Evaluation Inspection
Eval Date: 04-18-2019
Violations Found: Yes
Eval Type: Routine done by local agency
Eval Notes: BOB HOGAN
Eval Division: Los Angeles County Fire Department
Eval Program: APSA
Eval Source: CERS,

Eval General Type: Compliance Evaluation Inspection
Eval Date: 01-12-2021
Violations Found: No
Eval Type: Routine done by local agency

CITY OF COVINA (Continued) **S112936719**

Eval Notes: SHARON GALLANT
Eval Division: Los Angeles County Fire Department
Eval Program: HW
Eval Source: CERS,

Eval General Type: Other/Unknown
Eval Date: 02-08-2017
Violations Found: No
Eval Type: Other, not routine, done by local agency
Eval Notes: AST requirement provided.
Eval Division: Los Angeles County Fire Department
Eval Program: APSA
Eval Source: CERS,

Eval General Type: Compliance Evaluation Inspection
Eval Date: 06-12-2019
Violations Found: No
Eval Type: Routine done by local agency
Eval Notes: Not reported
Eval Division: Los Angeles County Fire Department
Eval Program: APSA
Eval Source: CERS,

Eval General Type: Compliance Evaluation Inspection
Eval Date: 03-26-2015
Violations Found: No
Eval Type: Routine done by local agency
Eval Notes: PAUL HERTZ, SUPERINTENDENT PROVIDE LAST MANIFEST FOR USED OIL USED COOLANT. CLARIFIER SERVICE. PROVIDE HAZARDOUS WASTE LABEL FOR USED OIL USED COOLANT CONTAINERS.
Eval Division: Los Angeles County Fire Department
Eval Program: HW
Eval Source: CERS,

Eval General Type: Compliance Evaluation Inspection
Eval Date: 03-26-2015
Violations Found: No
Eval Type: Routine done by local agency
Eval Notes: PAUL HERTZ, SUPERINTENDENT PROVIDE SCALED MAP , UPDATE INVENTORY TO ADD OXYGEN,COOLANT AND ACCURATE GALLONAGE OF OIL (MISSING 75 GALLON)
Eval Division: Los Angeles County Fire Department
Eval Program: HMRRP
Eval Source: CERS,

Eval General Type: Compliance Evaluation Inspection
Eval Date: 04-18-2019
Violations Found: No
Eval Type: Routine done by local agency
Eval Notes: BOB HOGAN NO SIGNIFICANT VIOLATIONS OBSERVED
Eval Division: Los Angeles County Fire Department
Eval Program: HMRRP
Eval Source: CERS,

Eval General Type: Compliance Evaluation Inspection
Eval Date: 04-18-2019
Violations Found: No
Eval Type: Routine done by local agency

CITY OF COVINA (Continued) **S112936719**

Eval Notes: BOB HOGAN NO SIGNIFICANT VIOLATIONS OBSERVED
Eval Division: Los Angeles County Fire Department
Eval Program: HW
Eval Source: CERS,

Eval General Type: Compliance Evaluation Inspection
Eval Date: 12-14-2016
Violations Found: Yes
Eval Type: Routine done by local agency
Eval Notes: Bob Hogan, equipment maintenance sup.
Eval Division: Los Angeles County Fire Department
Eval Program: APSA
Eval Source: CERS,

Eval General Type: Compliance Evaluation Inspection
Eval Date: 01-12-2021
Violations Found: No
Eval Type: Routine done by local agency
Eval Notes: SHARON GALLANT NO SIGNIFICANT VIOLATIONS OBSERVED
Eval Division: Los Angeles County Fire Department
Eval Program: HMRRP
Eval Source: CERS,

Coordinates:
Site ID: 19495
Facility Name: CITY OF COVINA
Env Int Type Code: HWG
Program ID: 10283896
Coord Name: Not reported
Ref Point Type Desc: Center of a facility or station.,
Latitude: 34.091690
Longitude: -117.879860

Affiliation:
Affiliation Type Desc: Document Preparer
Entity Name: SANDY COSTANDI
Entity Title: Not reported
Affiliation Address: Not reported
Affiliation City: Not reported
Affiliation State: Not reported
Affiliation Country: Not reported
Affiliation Zip: Not reported
Affiliation Phone: ,

Affiliation Type Desc: Environmental Contact
Entity Name: SANDY COSTANDI
Entity Title: Not reported
Affiliation Address: 125 E COLLEGE STREET
Affiliation City: COVINA
Affiliation State: CA
Affiliation Country: Not reported
Affiliation Zip: 91723-2199
Affiliation Phone: ,

Affiliation Type Desc: Legal Owner
Entity Name: CITY OF COVINA

CITY OF COVINA (Continued) **S112936719**

Entity Title:	Not reported
Affiliation Address:	125 E COLLEGE ST
Affiliation City:	COVINA
Affiliation State:	CA
Affiliation Country:	United States
Affiliation Zip:	91723-2199
Affiliation Phone:	(626) 384-5480,
Affiliation Type Desc:	CUPA District
Entity Name:	Los Angeles County Fire
Entity Title:	Not reported
Affiliation Address:	5825 Rickenbacker Road
Affiliation City:	Commerce
Affiliation State:	CA
Affiliation Country:	Not reported
Affiliation Zip:	90040-3027
Affiliation Phone:	(323) 890-4000,
Affiliation Type Desc:	Facility Mailing Address
Entity Name:	Mailing Address
Entity Title:	Not reported
Affiliation Address:	125 E COLLEGE ST
Affiliation City:	COVINA
Affiliation State:	CA
Affiliation Country:	Not reported
Affiliation Zip:	91723
Affiliation Phone:	,
Affiliation Type Desc:	Identification Signer
Entity Name:	ANDY BULLINGTON
Entity Title:	PUBLIC WORKS DIRECTOR
Affiliation Address:	Not reported
Affiliation City:	Not reported
Affiliation State:	Not reported
Affiliation Country:	Not reported
Affiliation Zip:	Not reported
Affiliation Phone:	,
Affiliation Type Desc:	Operator
Entity Name:	CITY OF COVINA PW YARD
Entity Title:	Not reported
Affiliation Address:	Not reported
Affiliation City:	Not reported
Affiliation State:	Not reported
Affiliation Country:	Not reported
Affiliation Zip:	Not reported
Affiliation Phone:	(626) 384-5220,
Affiliation Type Desc:	Parent Corporation
Entity Name:	CITY OF COVINA
Entity Title:	Not reported
Affiliation Address:	Not reported
Affiliation City:	Not reported
Affiliation State:	Not reported
Affiliation Country:	Not reported
Affiliation Zip:	Not reported
Affiliation Phone:	,

CITY OF COVINA (Continued) **S112936719**

HWTS:

Name:	CITY OF COVINA
Address:	534 N BARRANCA AVE
Address 2:	Not reported
City,State,Zip:	COVINA, CA 91723
EPA ID:	CAC002576194
Inactive Date:	10/27/2004
Create Date:	04/02/2004
Last Act Date:	Not reported
Mailing Name:	Not reported
Mailing Address:	534 N BARRANCA AVE
Mailing Address 2:	Not reported
Mailing City,State,Zip:	COVINA, CA 91723
Owner Name:	CITY OF COVINA
Owner Address:	534 N BARRANCA AVE
Owner Address 2:	Not reported
Owner City,State,Zip:	COVINA, CA 91723
Contact Name:	CHARLES REDDEN
Contact Address:	534 N BARRANCA AVE
Contact Address 2:	Not reported
City,State,Zip:	COVINA, CA 91723
Facility Status:	Inactive
Facility Type:	TEMPORARY
Category:	STATE
Latitude:	34.091077
Longitude:	-117.881351

B25 **LA COUNTY SANITATION DISTRICTS/COVINA CITY YARD** **RCRA NonGen / NLR** **1024785296**
SSE **534 N BARRANCA AVE** **CAH111001441**
< 1/8 **COVINA, CA 91723**
0.032 mi.
168 ft. **Site 5 of 8 in cluster B**

Relative:
Higher

Actual:
595 ft.

RCRA Listings:

Date Form Received by Agency:	20150807
Handler Name:	La County Sanitation Districts/Covina City Yard
Handler Address:	534 N BARRANCA AVE
Handler City,State,Zip:	COVINA, CA 91723-1227
EPA ID:	CAH111001441
Contact Name:	LISA SCALES EXT 2489
Contact Address:	1955 WORKMAN MILL RD
Contact City,State,Zip:	WHITTIER, CA 90601-0000
Contact Telephone:	562-908-4288
Contact Fax:	562-692-2941
Contact Email:	LSCALES@LACSD.ORG
Contact Title:	Not reported
EPA Region:	09
Land Type:	Not reported
Federal Waste Generator Description:	Not a generator, verified
Non-Notifier:	Not reported
Biennial Report Cycle:	Not reported
Accessibility:	Not reported
Active Site Indicator:	Handler Activities
State District Owner:	Not reported
State District:	Not reported
Mailing Address:	1955 WORKMAN MILL RD
Mailing City,State,Zip:	WHITTIER, CA 90601-0000

LA COUNTY SANITATION DISTRICTS/COVINA CITY YARD (Continued) **1024785296**

Owner Name:	Cty Sanitation Dist Of La County
Owner Type:	Other
Operator Name:	Lisa Scales Ext 2489
Operator Type:	Other
Short-Term Generator Activity:	No
Importer Activity:	No
Mixed Waste Generator:	No
Transporter Activity:	No
Transfer Facility Activity:	No
Recycler Activity with Storage:	No
Small Quantity On-Site Burner Exemption:	No
Smelting Melting and Refining Furnace Exemption:	No
Underground Injection Control:	No
Off-Site Waste Receipt:	No
Universal Waste Indicator:	Yes
Universal Waste Destination Facility:	Yes
Federal Universal Waste:	No
Active Site State-Reg Handler:	---
Federal Facility Indicator:	Not reported
Hazardous Secondary Material Indicator:	N
Sub-Part K Indicator:	Not reported
2018 GPRA Permit Baseline:	Not on the Baseline
2018 GPRA Renewals Baseline:	Not on the Baseline
202 GPRA Corrective Action Baseline:	No
Subject to Corrective Action Universe:	No
Non-TSDFs Where RCRA CA has Been Imposed Universe:	No
Corrective Action Priority Ranking:	No NCAPS ranking
Environmental Control Indicator:	No
Institutional Control Indicator:	No
Human Exposure Controls Indicator:	N/A
Groundwater Controls Indicator:	N/A
Significant Non-Complier Universe:	No
Unaddressed Significant Non-Complier Universe:	No
Addressed Significant Non-Complier Universe:	No
Significant Non-Complier With a Compliance Schedule Universe:	No
Financial Assurance Required:	Not reported
Handler Date of Last Change:	20180905
Recognized Trader-Importer:	No
Recognized Trader-Exporter:	No
Importer of Spent Lead Acid Batteries:	No
Exporter of Spent Lead Acid Batteries:	No
Recycler Activity Without Storage:	No
Manifest Broker:	No
Sub-Part P Indicator:	No

Handler - Owner Operator:

Owner/Operator Indicator:	Owner
Owner/Operator Name: CTY SANITATION DIST OF LA COUNTY	
Legal Status:	Other
Date Became Current:	Not reported
Date Ended Current:	Not reported
Owner/Operator Address:	1955 WORKMAN MILL RD
Owner/Operator City,State,Zip:	WHITTIER, CA 90601-0000
Owner/Operator Telephone:	562-908-4288
Owner/Operator Telephone Ext:	Not reported
Owner/Operator Fax:	Not reported

LA COUNTY SANITATION DISTRICTS/COVINA CITY YARD (Continued) **1024785296**

Owner/Operator Email: Not reported

Owner/Operator Indicator: Operator
Owner/Operator Name: LISA SCALES EXT 2489
Legal Status: Other
Date Became Current: Not reported
Date Ended Current: Not reported
Owner/Operator Address: 1955 WORKMAN MILL RD
Owner/Operator City,State,Zip: WHITTIER, CA 90601-0000
Owner/Operator Telephone: 562-908-4288
Owner/Operator Telephone Ext: Not reported
Owner/Operator Fax: Not reported
Owner/Operator Email: Not reported

Historic Generators:
Receive Date: 20150807
Handler Name: LA COUNTY SANITATION DISTRICTS/COVINA CITY YARD
Federal Waste Generator Description: Not a generator, verified
State District Owner: Not reported
Large Quantity Handler of Universal Waste: No
Recognized Trader Importer: No
Recognized Trader Exporter: No
Spent Lead Acid Battery Importer: No
Spent Lead Acid Battery Exporter: No
Current Record: Yes
Non Storage Recycler Activity: Not reported
Electronic Manifest Broker: Not reported

List of NAICS Codes and Descriptions:
NAICS Code: 56292
NAICS Description: MATERIALS RECOVERY FACILITIES

Facility Has Received Notices of Violations:
Violations: No Violations Found

Evaluation Action Summary:
Evaluations: No Evaluations Found

B26 **CITY OF COVINA** **UST** **U003777163**
SSE **534 N BARRANCA AVE** **AST** **N/A**
< 1/8 **COVINA, CA 91723** **LOS ANGELES CO. HMS**
0.032 mi. **HWTS**
168 ft. **Site 6 of 8 in cluster B**

Relative: Higher
Actual: 595 ft.

UST:
Name: CITY OF COVINA
Address: 534 N BARRANCA AVE
City,State,Zip: COVINA, CA 91723
Facility ID: 13824
Permitting Agency: LOS ANGELES COUNTY
CERSID: Not reported
Latitude: 34.0928293
Longitude: -117.8796056
Owner type: Not reported
Facility type: Not reported

CITY OF COVINA (Continued) **U003777163**

Num of inuse ust:	Not reported
Num of closed ust:	Not reported
Num of oos ust:	Not reported
Epa region:	Not reported
Tribal lands:	Not reported
Tank owner name:	Not reported
Tank owner mailing address:	Not reported
Tank owner mailing city:	Not reported
Tank owner mailing zip:	Not reported
Tank owner mailing state:	Not reported
Tank operator name:	Not reported
Tank operator mailing address:	Not reported
Tank operator mailing city:	Not reported
Tank operator mailing zip:	Not reported
Tank operator mailing state:	Not reported
Tankidnumber:	Not reported
Tank status:	Not reported
Tank configuration:	Not reported
Tank closure date:	Not reported
Tank installation date:	Not reported
Tank num of compartments:	Not reported
Tank contents:	Not reported
Tank capacity gallons:	Not reported
Tank type:	Not reported
Tank pc construction:	Not reported
Tank pwpiping construction:	Not reported
Tank piping type:	Not reported
Tank piping construction:	Not reported
Tank sacrificial anode:	Not reported
Tank cp impressed current:	Not reported
Tank cp shutoff:	Not reported
Tank alarms:	Not reported
Tank ball float:	Not reported
Tank spill bucket:	Not reported

AST:

Name:	CITY OF COVINA
Address:	534 N BARRANCA AVE
City/Zip:	COVINA,91723
Certified Unified Program Agencies:	Not reported
Owner:	CITY OF COVINA
Total Gallons:	Not reported
CERSID:	10283896
Facility ID:	LACoFA0004953
Business Name:	CITY OF COVINA
Phone:	(626) 384-5217
Fax:	Not reported
Mailing Address:	125 E COLLEGE ST
Mailing Address City:	COVINA
Mailing Address State:	CA
Mailing Address Zip Code:	91723
Operator Name:	SIOBHAN FOSTER
Operator Phone:	(626) 384-5240
Owner Phone:	(626) 384-5480
Owner Mail Address:	125 E COLLEGE ST
Owner State:	CA
Owner Zip Code:	Not reported

CITY OF COVINA (Continued) **U003777163**

Owner Country:	United States
Property Owner Name:	Not reported
Property Owner Phone:	Not reported
Property Owner Mailing Address:	Not reported
Property Owner City:	Not reported
Property Owner Stat :	Not reported
Property Owner Zip Code:	Not reported
Property Owner Country:	Not reported
EPAID:	CAL000111524

LOS ANGELES CO. HMS:

Name:	CITY OF COVINA
Address:	534 N BARRANCA AVE
City,State,Zip:	COVINA, CA 91723
Region:	LA
Permit Category:	T
Facility Id:	013460-013824
Facility Type:	0
Facility Status:	Removed
Area:	6B
Permit Number:	00005331T
Permit Status:	Removed

Name:	CITY OF COVINA
Address:	534 N BARRANCA AVE
City,State,Zip:	COVINA, CA 91723
Region:	LA
Permit Category:	Not reported
Facility Id:	013460-040489
Facility Type:	Not reported
Facility Status:	OPEN
Area:	6B
Permit Number:	Not reported
Permit Status:	Not reported

HWTS:

Name:	CITY OF COVINA
Address:	534 N BARRANCA AVE
Address 2:	Not reported
City,State,Zip:	COVINA, CA 91723
EPA ID:	CAC002712128
Inactive Date:	02/18/2013
Create Date:	11/19/2012
Last Act Date:	Not reported
Mailing Name:	Not reported
Mailing Address:	125 E COLLEGE ST
Mailing Address 2:	Not reported
Mailing City,State,Zip:	COVINA, CA 917232129
Owner Name:	CITY OF COVINA
Owner Address:	125 E COLLEGE ST
Owner Address 2:	Not reported
Owner City,State,Zip:	COVINA, CA 917232129
Contact Name:	MICHELE SAINT
Contact Address:	125 E COLLEGE ST
Contact Address 2:	Not reported
City,State,Zip:	COVINA, CA 917232129

CITY OF COVINA (Continued) **U003777163**

Facility Status:	Inactive
Facility Type:	TEMPORARY
Category:	STATE
Latitude:	34.091554
Longitude:	-117.881291

C27 **SILVERLINE INDUSTRIES, INC.** **LUST** **S101296011**
ENE **576 EDNA PL E** **Cortese** **N/A**
< 1/8 **COVINA, CA 91723** **HIST CORTESE**
0.047 mi. **CERS**
250 ft. **Site 1 of 11 in cluster C**

Relative: Higher

Actual: 600 ft.

LUST:

Name:	SILVERLINE INDUSTRIES, INC.
Address:	576 EDNA PL E
City,State,Zip:	COVINA, CA 91723
Lead Agency:	LOS ANGELES COUNTY
Case Type:	LUST Cleanup Site
Geo Track:	http://geotracker.waterboards.ca.gov/profile_report.asp?global_id=T0603704352
Global Id:	T0603704352
Latitude:	34.092538
Longitude:	-117.879175
Status:	Completed - Case Closed
Status Date:	03/11/1992
Case Worker:	JOA
RB Case Number:	I-15809
Local Agency:	LOS ANGELES COUNTY
File Location:	Not reported
Local Case Number:	Not reported
Potential Media Affect:	Soil
Potential Contaminants of Concern:	Gasoline
EPA Region:	9
Coordinate Source:	Google Geocode
Cuf Case:	NO
Quantity Released Gallons:	Not reported
Begin Date:	10/03/1990
Leak Reported Date:	11/05/1990
How Discovered:	Tank Closure
How Discovered Description:	Not reported
Discharge Source:	Other
Discharge Cause:	Unknown
Stop Method:	Not reported
Stop Description:	Not reported
No Further Action Date:	03/11/1992
CA Water Watershed Name:	San Gabriel River - Upper San Gabriel (405.20)
Dwr Groundwater Subbasin Name:	San Gabriel Valley (4-013)
Disadvantaged Community:	Not reported
CA Enviroscreen 3 Score:	61-65%
CA Enviroscreen 4 Score:	60-65%
Military DOD Site:	No
Facility Project Subtype:	Not reported
RWQCB Region:	LOS ANGELES RWQCB (REGION 4)
Site History:	Not reported

LUST:

Global Id:	T0603704352
Contact Type:	Local Agency Caseworker - Primary Caseworker
Contact Name:	JOHN AWUJO

SILVERLINE INDUSTRIES, INC. (Continued) **S101296011**

Organization Name: LOS ANGELES COUNTY
Address: 900 S FREMONT AVE
City: ALHAMBRA
Email: jawujo@dpw.lacounty.gov
Phone Number: 6264583507

Global Id: T0603704352
Contact Type: Regional Board Caseworker
Contact Name: YUE RONG
Organization Name: LOS ANGELES RWQCB (REGION 4)
Address: 320 W. 4TH ST., SUITE 200
City: Los Angeles
Email: yrong@waterboards.ca.gov
Phone Number: Not reported

LUST:
Global Id: T0603704352
Action Type: Other
Date: 11/05/1990
Action: Leak Reported

Global Id: T0603704352
Action Type: Other
Date: 10/03/1990
Action: Leak Discovery

Global Id: T0603704352
Action Type: Other
Date: 10/03/1990
Action: Leak Stopped

LUST:
Global Id: T0603704352
Status: Open - Case Begin Date
Status Date: 10/03/1990

Global Id: T0603704352
Status: Open - Site Assessment
Status Date: 11/26/1991

Global Id: T0603704352
Status: Completed - Case Closed
Status Date: 03/11/1992

LUST REG 4:
Region: 4
Regional Board: 04
County: Los Angeles
Facility Id: I-15809
Status: Case Closed
Substance: Gasoline
Substance Quantity: Not reported
Local Case No: Not reported
Case Type: Soil
Abatement Method Used at the Site: Not reported

SILVERLINE INDUSTRIES, INC. (Continued) **S101296011**

Global ID:	T0603704352	
W Global ID:	Not reported	
Staff:	UNK	
Local Agency:	19000	
Cross Street:	BARRANCA AVE.	
Enforcement Type:	Informal Enforcement Actions,including Notices of Violations and Staff Enforcement Letters	
Date Leak Discovered:	10/3/1990	
Date Leak First Reported:		11/5/1990
Date Leak Record Entered:	12/5/1990	
Date Confirmation Began:	Not reported	
Date Leak Stopped:	10/3/1990	
Date Case Last Changed on Database:		3/11/1992
Date the Case was Closed:		3/11/1992
How Leak Discovered:	Tank Closure	
How Leak Stopped:	Not reported	
Cause of Leak:	UNK	
Leak Source:	UNK	
Operator:	SILVERS, CRAIG	
Water System:	Not reported	
Well Name:	Not reported	
Approx. Dist To Production Well (ft):		3875.018298737813518763305216 3
Source of Cleanup Funding:		UNK
Preliminary Site Assessment Workplan Submitted:		Not reported
Preliminary Site Assessment Began:		11/26/1991
Pollution Characterization Began:		Not reported
Remediation Plan Submitted:		Not reported
Remedial Action Underway:		Not reported
Post Remedial Action Monitoring Began:		Not reported
Enforcement Action Date:		1/1/1965
Historical Max MTBE Date:		Not reported
Hist Max MTBE Conc in Groundwater:		Not reported
Hist Max MTBE Conc in Soil:		Not reported
Significant Interim Remedial Action Taken:		Not reported
GW Qualifier:	Not reported	
Soil Qualifier:	Not reported	
Organization:	Not reported	
Owner Contact:	Not reported	
Responsible Party:	SILVERLINE INDUSTRIES, INC.	
RP Address:	Not reported	
Program:	LUST	
Lat/Long:	34.0929161 / -1	
Local Agency Staff:	Not reported	
Beneficial Use:	Not reported	
Priority:	Not reported	
Cleanup Fund Id:	Not reported	
Suspended:	Not reported	
Assigned Name:	Not reported	
Summary:	OLD CASE #120690-39	

CORTESE:

Name:	SILVERLINE INDUSTRIES, INC.
Address:	576 EDNA PL E
City,State,Zip:	COVINA, CA 91723
Region:	CORTESE
Envirostor Id:	Not reported
Global ID:	T0603704352
Site/Facility Type:	LUST CLEANUP SITE

SILVERLINE INDUSTRIES, INC. (Continued) **S101296011**

Cleanup Status:	COMPLETED - CASE CLOSED
Status Date:	Not reported
Site Code:	Not reported
Latitude:	Not reported
Longitude:	Not reported
Owner:	Not reported
Enf Type:	Not reported
Swat R:	Not reported
Flag:	active
Order No:	Not reported
Waste Discharge System No:	Not reported
Effective Date:	Not reported
Region 2:	Not reported
WID Id:	Not reported
Solid Waste Id No:	Not reported
Waste Management Uit Name:	Not reported
File Name:	Active Open

HIST CORTESE:

edr_fname:	SILVERLINE INDUSTRIES, IN
edr_fadd1:	576 EDNA
City,State,Zip:	COVINA, CA 91723
Region:	CORTESE
Facility County Code:	19
Reg By:	LTNKA
Reg Id:	I-15809

CERS:

Name:	SILVERLINE INDUSTRIES, INC.
Address:	576 EDNA PL E
City,State,Zip:	COVINA, CA 91723
Site ID:	260476
CERS ID:	T0603704352
CERS Description:	Leaking Underground Storage Tank Cleanup Site

Affiliation:

Affiliation Type Desc:	Local Agency Caseworker
Entity Name:	JOHN AWUJO - LOS ANGELES COUNTY
Entity Title:	Not reported
Affiliation Address:	900 S FREMONT AVE
Affiliation City:	ALHAMBRA
Affiliation State:	CA
Affiliation Country:	Not reported
Affiliation Zip:	Not reported
Affiliation Phone:	6264583507,

Affiliation Type Desc:	Regional Board Caseworker
Entity Name:	YUE RONG - LOS ANGELES RWQCB (REGION 4)
Entity Title:	Not reported
Affiliation Address:	320 W. 4TH ST., SUITE 200
Affiliation City:	Los Angeles
Affiliation State:	CA
Affiliation Country:	Not reported
Affiliation Zip:	Not reported
Affiliation Phone:	,

28
West
< 1/8
0.051 mi.
268 ft.

LOS ANGELES ENGINEERING
633 N BARRANCA AVE
COVINA, CA 91723

RCRA NonGen / NLR **1024819376** **CAL000329248**

Relative:
Lower

Actual:
591 ft.

RCRA Listings:

Date Form Received by Agency:	20080131
Handler Name:	Los Angeles Engineering
Handler Address:	633 N BARRANCA AVE
Handler City,State,Zip:	COVINA, CA 91723-1229
EPA ID:	CAL000329248
Contact Name:	VERNON NORMAN
Contact Address:	633 N BARRANCA AVE
Contact City,State,Zip:	COVINA, CA 91723
Contact Telephone:	626-590-0794
Contact Fax:	626-869-0907
Contact Email:	VNORMAN@LAENG.NET
Contact Title:	Not reported
EPA Region:	09
Land Type:	Not reported
Federal Waste Generator Description:	Not a generator, verified
Non-Notifier:	Not reported
Biennial Report Cycle:	Not reported
Accessibility:	Not reported
Active Site Indicator:	Handler Activities
State District Owner:	Not reported
State District:	Not reported
Mailing Address:	633 N BARRANCA AVE
Mailing City,State,Zip:	COVINA, CA 91723-1229
Owner Name:	Los Angeles Engineering
Owner Type:	Other
Operator Name:	Vernon Norman
Operator Type:	Other
Short-Term Generator Activity:	No
Importer Activity:	No
Mixed Waste Generator:	No
Transporter Activity:	No
Transfer Facility Activity:	No
Recycler Activity with Storage:	No
Small Quantity On-Site Burner Exemption:	No
Smelting Melting and Refining Furnace Exemption:	No
Underground Injection Control:	No
Off-Site Waste Receipt:	No
Universal Waste Indicator:	Yes
Universal Waste Destination Facility:	Yes
Federal Universal Waste:	No
Active Site State-Reg Handler:	---
Federal Facility Indicator:	Not reported
Hazardous Secondary Material Indicator:	N
Sub-Part K Indicator:	Not reported
2018 GPRA Permit Baseline:	Not on the Baseline
2018 GPRA Renewals Baseline:	Not on the Baseline
202 GPRA Corrective Action Baseline:	No
Subject to Corrective Action Universe:	No
Non-TSDFs Where RCRA CA has Been Imposed Universe:	No
Corrective Action Priority Ranking:	No NCAPS ranking
Environmental Control Indicator:	No
Institutional Control Indicator:	No

LOS ANGELES ENGINEERING (Continued) **1024819376**

Human Exposure Controls Indicator:	N/A
Groundwater Controls Indicator:	N/A
Significant Non-Complier Universe:	No
Unaddressed Significant Non-Complier Universe:	No
Addressed Significant Non-Complier Universe:	No
Significant Non-Complier With a Compliance Schedule Universe:	No
Financial Assurance Required:	Not reported
Handler Date of Last Change:	20180905
Recognized Trader-Importer:	No
Recognized Trader-Exporter:	No
Importer of Spent Lead Acid Batteries:	No
Exporter of Spent Lead Acid Batteries:	No
Recycler Activity Without Storage:	No
Manifest Broker:	No
Sub-Part P Indicator:	No

Handler - Owner Operator:

Owner/Operator Indicator:	Operator
Owner/Operator Name: VERNON NORMAN	
Legal Status:	Other
Date Became Current:	Not reported
Date Ended Current:	Not reported
Owner/Operator Address:	633 N BARRANCA AVE
Owner/Operator City,State,Zip:	COVINA, CA 91723
Owner/Operator Telephone:	626-590-0794
Owner/Operator Telephone Ext:	Not reported
Owner/Operator Fax:	Not reported
Owner/Operator Email:	Not reported

Owner/Operator Indicator:	Owner
Owner/Operator Name: LOS ANGELES ENGINEERING	
Legal Status:	Other
Date Became Current:	Not reported
Date Ended Current:	Not reported
Owner/Operator Address:	633 N BARRANCA AVE
Owner/Operator City,State,Zip:	COVINA, CA 91723-1229
Owner/Operator Telephone:	626-454-5222
Owner/Operator Telephone Ext:	Not reported
Owner/Operator Fax:	Not reported
Owner/Operator Email:	Not reported

Historic Generators:

Receive Date:	20080131
Handler Name: LOS ANGELES ENGINEERING	
Federal Waste Generator Description:	Not a generator, verified
State District Owner:	Not reported
Large Quantity Handler of Universal Waste:	No
Recognized Trader Importer:	No
Recognized Trader Exporter:	No
Spent Lead Acid Battery Importer:	No
Spent Lead Acid Battery Exporter:	No
Current Record:	Yes
Non Storage Recycler Activity:	Not reported
Electronic Manifest Broker:	Not reported

LOS ANGELES ENGINEERING (Continued) **1024819376**

List of NAICS Codes and Descriptions:
NAICS Code: 562991
NAICS Description: SEPTIC TANK AND RELATED SERVICES

Facility Has Received Notices of Violations:
Violations: No Violations Found

Evaluation Action Summary:
Evaluations: No Evaluations Found

D29 NNW < 1/8 0.057 mi. 303 ft. **ASSOCIATED AUTO AIR RADIATOR**
746 N BARRANCA AVE
COVINA, CA 91723
Site 1 of 6 in cluster D

CERS HAZ WASTE
LOS ANGELES CO. HMS
CERS

S100930105
N/A

Relative: Higher
Actual: 595 ft.

CERS HAZ WASTE:
Name: ASSOCIATED AUTO AIR RADIATOR
Address: 746 N BARRANCA AVE
City,State,Zip: COVINA, CA 91723
Site ID: 93684
CERS ID: 10286332
CERS Description: Hazardous Waste Generator

LOS ANGELES CO. HMS:
Name: ASSOCIATED AUTO AIR & RADIATOR
Address: 746 N BARRANCA AVE
City,State,Zip: COVINA, CA 91723
Region: LA
Permit Category: Not reported
Facility Id: 021263-030094
Facility Type: Not reported
Facility Status: OPEN
Area: 6B
Permit Number: Not reported
Permit Status: Not reported

CERS:
Name: ASSOCIATED AUTO AIR RADIATOR
Address: 746 N BARRANCA AVE
City,State,Zip: COVINA, CA 91723
Site ID: 93684
CERS ID: 10286332
CERS Description: Chemical Storage Facilities

Violations:
Site ID: 93684
Site Name: ASSOCIATED AUTO AIR RADIATOR
Violation Date: 02-11-2014
Citation: HSC 6.95 25505(a) - California Health and Safety Code, Chapter 6.95, Section(s) 25505(a)
Violation Description: Owner/Operator failed to complete and/or submit a Hazardous Materials Business Plan when storing hazardous materials at or above the thresholds quantities of 55 gallons/500 lbs/200 cubic feet.
Violation Notes: Returned to compliance on 06/09/2014.

ASSOCIATED AUTO AIR RADIATOR (Continued) **S100930105**

Violation Division: Los Angeles County Fire Department
Violation Program: HMRRP
Violation Source: CERS,

Site ID: 93684
Site Name: ASSOCIATED AUTO AIR RADIATOR
Violation Date: 11-28-2022
Citation: HSC 6.95 25508(a)(3) - California Health and Safety Code, Chapter 6.95, Section(s) 25508(a)(3)
Violation Description: Failure to establish and electronically submit an adequate emergency response plan and procedures for a release or threatened release of a hazardous material.
Violation Notes: Returned to compliance on 12/22/2022. OBSERVATION: The business failed to establish and electronically submit adequate emergency response procedures for a release or threatened release of a hazardous material. The emergency response plan submitted in CERS was certified by previous owner Steve hart. CORRECTIVE ACTION: Submit in CERS an emergency response plan certified by current owner.
Violation Division: Los Angeles County Fire Department
Violation Program: HMRRP
Violation Source: CERS,

Site ID: 93684
Site Name: ASSOCIATED AUTO AIR RADIATOR
Violation Date: 11-28-2022
Citation: 22 CCR 12 66262.12 - California Code of Regulations, Title 22, Chapter 12, Section(s) 66262.12
Violation Description: Failure to obtain an Identification Number prior to treating, storing, disposing of, transporting or offering for transportation any hazardous waste.
Violation Notes: Returned to compliance on 12/22/2022. OBSERVATION: The generator has not obtained an Identification Number to manage hazardous waste. A hazardous waste generator shall not treat, store, dispose of, transport or offer for transportation, hazardous waste without obtaining an Identification Number. EPA ID number CAL00016942 is registered to the previous owner Steve Hart as an individual. CORRECTIVE ACTION: Obtain an EPA ID number for Associated Auto Radiator Inc. as the legal business owner. Submit documentation to the CUPA demonstrating that you have obtained an Identification Number.
Violation Division: Los Angeles County Fire Department
Violation Program: HW
Violation Source: CERS,

Site ID: 93684
Site Name: ASSOCIATED AUTO AIR RADIATOR
Violation Date: 11-28-2022
Citation: HSC 6.5 25123.3(h)(1) - California Health and Safety Code, Chapter 6.5, Section(s) 25123.3(h)(1)
Violation Description: Failure to send hazardous waste offsite for treatment, storage, or disposal within 180 days (or 270 days if waste is transported over 200 miles) for a generator who generates less than 1000 kilogram per month if all of the following conditions are met: (1) The quantity of hazardous waste accumulated onsite never exceeds 6,000 kilograms. (2) The generator complies with the requirements of 40 Code of Federal Regulations section 262.34(d), (e) and (f). (3) The generator does not hold acutely hazardous waste or extremely hazardous waste in an amount greater than one kilogram for more than 90 days.

ASSOCIATED AUTO AIR RADIATOR (Continued) **S100930105**

Violation Notes: Returned to compliance on 12/22/2022. OBSERVATION: Observed 2 x 15-gallon drums of waste solvent without hazardous waste label and accumulation start date. Owner/Operator is a small quantity generator and failed to send hazardous waste offsite for treatment, storage, or disposal within 180 days (or 270 days if waste is transported over 200 miles), or has failed to comply with the conditions of CCR 66262.34(d) and has stored hazardous waste over 90 days. CORRECTIVE ACTION: Dispose of hazardous waste that has been stored over the applicable time limit and provide documentation that the violation has been corrected.
Violation Division: Los Angeles County Fire Department
Violation Program: HW
Violation Source: CERS,

Site ID: 93684
Site Name: ASSOCIATED AUTO AIR RADIATOR
Violation Date: 05-08-2017
Citation: 22 CCR 12 66262.40(a) - California Code of Regulations, Title 22, Chapter 12, Section(s) 66262.40(a)
Violation Description: Failure to keep a copy of each properly signed manifest for at least three years from the date the waste was accepted by the initial transporter. The manifest signed at the time the waste was accepted for transport shall be kept until receiving a signed copy from the designated facility which received the waste.
Violation Notes: Returned to compliance on 05/24/2017. OBSERVATION: Uniform Hazardous Waste Manifests for used coolant and sludge were not available at the time of inspection. CORRECTIVE ACTION: Locate a copy of all manifests for used coolant and sludge and submit copies to the CUPA.
Violation Division: Los Angeles County Fire Department
Violation Program: HW
Violation Source: CERS,

Site ID: 93684
Site Name: ASSOCIATED AUTO AIR RADIATOR
Violation Date: 11-28-2022
Citation: HSC 6.95 25508(a)(3) - California Health and Safety Code, Chapter 6.95, Section(s) 25508(a)(3)
Violation Description: Failure to complete and electronically submit hazardous material inventory information for all reportable hazardous materials on site at or above reportable quantities.
Violation Notes: Returned to compliance on 12/22/2022. OBSERVATION: The business failed to electronically submit complete and accurate chemical inventory information for all hazardous materials on site at or above reportable quantities in CERS. CORRECTIVE ACTION: Electronically submit complete and accurate chemical inventory information for all hazardous materials on site at or above reportable quantities. Add the 175-gallon of Automatic Transmission Fluid observed during inspection.
Violation Division: Los Angeles County Fire Department
Violation Program: HMRRP
Violation Source: CERS,

Evaluation:
Eval General Type: Compliance Evaluation Inspection
Eval Date: 05-08-2017
Violations Found: Yes
Eval Type: Routine done by local agency
Eval Notes: Steve Hart, owner

ASSOCIATED AUTO AIR RADIATOR (Continued) **S100930105**

Eval Division: Los Angeles County Fire Department
Eval Program: HW
Eval Source: CERS,

Eval General Type: Other/Unknown
Eval Date: 05-24-2017
Violations Found: No
Eval Type: Other, not routine, done by local agency
Eval Notes: manifest 015985860jjk
Eval Division: Los Angeles County Fire Department
Eval Program: HW
Eval Source: CERS,

Eval General Type: Compliance Evaluation Inspection
Eval Date: 11-28-2022
Violations Found: Yes
Eval Type: Routine done by local agency
Eval Notes: MOISES CISNEROS
Eval Division: Los Angeles County Fire Department
Eval Program: HMRRP
Eval Source: CERS,

Eval General Type: Compliance Evaluation Inspection
Eval Date: 02-11-2014
Violations Found: No
Eval Type: Routine done by local agency
Eval Notes: LABELING OF HW CONTAINERS WILL BE DONE BY END OF THE DAY
Eval Division: Los Angeles County Fire Department
Eval Program: HW
Eval Source: CERS,

Eval General Type: Compliance Evaluation Inspection
Eval Date: 02-11-2014
Violations Found: Yes
Eval Type: Routine done by local agency
Eval Notes: Not reported
Eval Division: Los Angeles County Fire Department
Eval Program: HMRRP
Eval Source: CERS,

Eval General Type: Compliance Evaluation Inspection
Eval Date: 05-08-2017
Violations Found: No
Eval Type: Routine done by local agency
Eval Notes: Steve Hart, owner
Eval Division: Los Angeles County Fire Department
Eval Program: HMRRP
Eval Source: CERS,

Eval General Type: Compliance Evaluation Inspection
Eval Date: 10-08-2020
Violations Found: No
Eval Type: Routine done by local agency
Eval Notes: STEVE HART NO SIGNIFICANT VIOLATIONS OBSERVED
Eval Division: Los Angeles County Fire Department
Eval Program: HW
Eval Source: CERS,

ASSOCIATED AUTO AIR RADIATOR (Continued) **S100930105**

Eval General Type: Compliance Evaluation Inspection
Eval Date: 11-28-2022
Violations Found: Yes
Eval Type: Routine done by local agency
Eval Notes: MOISES CISNEROS
Eval Division: Los Angeles County Fire Department
Eval Program: HW
Eval Source: CERS,

Eval General Type: Compliance Evaluation Inspection
Eval Date: 02-11-2014
Violations Found: No
Eval Type: Routine done by local agency
Eval Notes: Not reported
Eval Division: Los Angeles County Fire Department
Eval Program: HMRRP
Eval Source: CERS,

Eval General Type: Compliance Evaluation Inspection
Eval Date: 02-11-2014
Violations Found: No
Eval Type: Routine done by local agency
Eval Notes: Not reported
Eval Division: Los Angeles County Fire Department
Eval Program: HW
Eval Source: CERS,

Eval General Type: Compliance Evaluation Inspection
Eval Date: 10-08-2020
Violations Found: No
Eval Type: Routine done by local agency
Eval Notes: STEVE HART NO SIGNIFICANT VIOLATIONS OBSERVED
Eval Division: Los Angeles County Fire Department
Eval Program: HMRRP
Eval Source: CERS,

Coordinates:
Site ID: 93684
Facility Name: ASSOCIATED AUTO AIR RADIATOR
Env Int Type Code: HWG
Program ID: 10286332
Coord Name: Not reported
Ref Point Type Desc: Center of a facility or station.,
Latitude: 34.093690
Longitude: -117.880950

Affiliation:
Affiliation Type Desc: Document Preparer
Entity Name: Vicky Stearns
Entity Title: Not reported
Affiliation Address: Not reported
Affiliation City: Not reported
Affiliation State: Not reported
Affiliation Country: Not reported
Affiliation Zip: Not reported
Affiliation Phone: ,

ASSOCIATED AUTO AIR RADIATOR (Continued) **S100930105**

Affiliation Type Desc:	Parent Corporation
Entity Name:	ASSOCIATED AUTO AIR RADIATOR
Entity Title:	Not reported
Affiliation Address:	Not reported
Affiliation City:	Not reported
Affiliation State:	Not reported
Affiliation Country:	Not reported
Affiliation Zip:	Not reported
Affiliation Phone:	,

Affiliation Type Desc:	Property Owner
Entity Name:	Rick Tucci
Entity Title:	Not reported
Affiliation Address:	746 N BARRANCA AVE
Affiliation City:	COVINA
Affiliation State:	CA
Affiliation Country:	United States
Affiliation Zip:	91723
Affiliation Phone:	(626) 967-7341,

Affiliation Type Desc:	Operator
Entity Name:	MO CISNEROS
Entity Title:	Not reported
Affiliation Address:	Not reported
Affiliation City:	Not reported
Affiliation State:	Not reported
Affiliation Country:	Not reported
Affiliation Zip:	Not reported
Affiliation Phone:	(626) 665-4758,

Affiliation Type Desc:	CUPA District
Entity Name:	Los Angeles County Fire
Entity Title:	Not reported
Affiliation Address:	5825 Rickenbacker Road
Affiliation City:	Commerce
Affiliation State:	CA
Affiliation Country:	Not reported
Affiliation Zip:	90040-3027
Affiliation Phone:	(323) 890-4000,

Affiliation Type Desc:	Environmental Contact
Entity Name:	VICKY STEARNS
Entity Title:	Not reported
Affiliation Address:	746 N BARRANCA AVE
Affiliation City:	COVINA
Affiliation State:	CA
Affiliation Country:	Not reported
Affiliation Zip:	91723
Affiliation Phone:	,

Affiliation Type Desc:	Facility Mailing Address
Entity Name:	Mailing Address
Entity Title:	Not reported
Affiliation Address:	746 N BARRANCA AVE
Affiliation City:	COVINA
Affiliation State:	CA
Affiliation Country:	Not reported

ASSOCIATED AUTO AIR RADIATOR (Continued) **S100930105**

Affiliation Zip:	91723
Affiliation Phone:	,
Affiliation Type Desc:	Identification Signer
Entity Name:	VICKY STEARNS
Entity Title:	OFFICE MANAGER
Affiliation Address:	Not reported
Affiliation City:	Not reported
Affiliation State:	Not reported
Affiliation Country:	Not reported
Affiliation Zip:	Not reported
Affiliation Phone:	,
Affiliation Type Desc:	Legal Owner
Entity Name:	ASSOCIATED AUTO AIR & RADIATOR INC
Entity Title:	Not reported
Affiliation Address:	746 N. BARRANCA AVE
Affiliation City:	COVINA
Affiliation State:	CA
Affiliation Country:	United States
Affiliation Zip:	91723
Affiliation Phone:	(626) 967-7341,

D30 **ASSOCIATED AUTO AIR & RADIATOR** **RCRA NonGen / NLR** **1024786403**
NNW **746 N BARRANCA** **CAL000016942**
< 1/8 **COVINA, CA 91723**
0.057 mi.
303 ft. **Site 2 of 6 in cluster D**

Relative: **Higher**

Actual: **595 ft.**

RCRA Listings:

Date Form Received by Agency:	19891114
Handler Name:	Associated Auto Air & Radiator
Handler Address:	746 N BARRANCA
Handler City,State,Zip:	COVINA, CA 91723-0000
EPA ID:	CAL000016942
Contact Name:	STEVE HART
Contact Address:	215 S ASHTON
Contact City,State,Zip:	COVINA, CA 91724
Contact Telephone:	909-967-7341
Contact Fax:	626-332-4537
Contact Email:	ASSOCIATEDAUTOREPAIR@YAHOO.COM
Contact Title:	Not reported
EPA Region:	09
Land Type:	Not reported
Federal Waste Generator Description:	Not a generator, verified
Non-Notifier:	Not reported
Biennial Report Cycle:	Not reported
Accessibility:	Not reported
Active Site Indicator:	Handler Activities
State District Owner:	Not reported
State District:	Not reported
Mailing Address:	746 N BARRANCA AVE
Mailing City,State,Zip:	COVINA, CA 91723-1230
Owner Name:	Steve Hart
Owner Type:	Other
Operator Name:	Steve Hart
Operator Type:	Other

ASSOCIATED AUTO AIR & RADIATOR (Continued) **1024786403**

Short-Term Generator Activity:	No
Importer Activity:	No
Mixed Waste Generator:	No
Transporter Activity:	No
Transfer Facility Activity:	No
Recycler Activity with Storage:	No
Small Quantity On-Site Burner Exemption:	No
Smelting Melting and Refining Furnace Exemption:	No
Underground Injection Control:	No
Off-Site Waste Receipt:	No
Universal Waste Indicator:	Yes
Universal Waste Destination Facility:	Yes
Federal Universal Waste:	No
Active Site State-Reg Handler:	---
Federal Facility Indicator:	Not reported
Hazardous Secondary Material Indicator:	N
Sub-Part K Indicator:	Not reported
2018 GPRA Permit Baseline:	Not on the Baseline
2018 GPRA Renewals Baseline:	Not on the Baseline
202 GPRA Corrective Action Baseline:	No
Subject to Corrective Action Universe:	No
Non-TSDFs Where RCRA CA has Been Imposed Universe:	No
Corrective Action Priority Ranking:	No NCAPS ranking
Environmental Control Indicator:	No
Institutional Control Indicator:	No
Human Exposure Controls Indicator:	N/A
Groundwater Controls Indicator:	N/A
Significant Non-Complier Universe:	No
Unaddressed Significant Non-Complier Universe:	No
Addressed Significant Non-Complier Universe:	No
Significant Non-Complier With a Compliance Schedule Universe:	No
Financial Assurance Required:	Not reported
Handler Date of Last Change:	20180905
Recognized Trader-Importer:	No
Recognized Trader-Exporter:	No
Importer of Spent Lead Acid Batteries:	No
Exporter of Spent Lead Acid Batteries:	No
Recycler Activity Without Storage:	No
Manifest Broker:	No
Sub-Part P Indicator:	No

Handler - Owner Operator:

Owner/Operator Indicator:	Owner
Owner/Operator Name: STEVE HART	
Legal Status:	Other
Date Became Current:	Not reported
Date Ended Current:	Not reported
Owner/Operator Address:	746 N BARRANCA AVE
Owner/Operator City,State,Zip:	COVINA, CA 91723-1230
Owner/Operator Telephone:	626-967-7341
Owner/Operator Telephone Ext:	Not reported
Owner/Operator Fax:	Not reported
Owner/Operator Email:	Not reported
Owner/Operator Indicator:	Operator
Owner/Operator Name: STEVE HART	

ASSOCIATED AUTO AIR & RADIATOR (Continued) **1024786403**

Legal Status:	Other
Date Became Current:	Not reported
Date Ended Current:	Not reported
Owner/Operator Address:	215 S ASHTON
Owner/Operator City,State,Zip:	COVINA, CA 91724
Owner/Operator Telephone:	909-967-7341
Owner/Operator Telephone Ext:	Not reported
Owner/Operator Fax:	Not reported
Owner/Operator Email:	Not reported

Historic Generators:

Receive Date:	19891114
Handler Name:	ASSOCIATED AUTO AIR & RADIATOR
Federal Waste Generator Description:	Not a generator, verified
State District Owner:	Not reported
Large Quantity Handler of Universal Waste:	No
Recognized Trader Importer:	No
Recognized Trader Exporter:	No
Spent Lead Acid Battery Importer:	No
Spent Lead Acid Battery Exporter:	No
Current Record:	Yes
Non Storage Recycler Activity:	Not reported
Electronic Manifest Broker:	Not reported

List of NAICS Codes and Descriptions:

NAICS Code:	811111
NAICS Description:	GENERAL AUTOMOTIVE REPAIR

Facility Has Received Notices of Violations:

Violations:	No Violations Found

Evaluation Action Summary:

Evaluations:	No Evaluations Found

D31 **LOGAN'S RUN LLC** **UST** **U004357833**
NW **747 N BARRANCA AVE** **N/A**
< 1/8 **COVINA, CA 91723**
0.066 mi.
351 ft. **Site 3 of 6 in cluster D**

Relative: **Lower**

Actual: **592 ft.**

UST:

Name:	LOGAN'S RUN LLC
Address:	747 N BARRANCA AVE
City,State,Zip:	COVINA, CA 91723
Facility ID:	Not reported
Permitting Agency:	Los Angeles County Fire Department
CERSID:	Not reported
Latitude:	34.0935600
Longitude:	-117.882240
Owner type:	Not reported
Facility type:	Not reported
Num of inuse ust:	Not reported
Num of closed ust:	Not reported
Num of oos ust:	Not reported
Epa region:	Not reported

LOGAN'S RUN LLC (Continued) **U004357833**

Tribal lands:	Not reported
Tank owner name:	Not reported
Tank owner mailing address:	Not reported
Tank owner mailing city:	Not reported
Tank owner mailing zip:	Not reported
Tank owner mailing state:	Not reported
Tank operator name:	Not reported
Tank operator mailing address:	Not reported
Tank operator mailing city:	Not reported
Tank operator mailing zip:	Not reported
Tank operator mailing state:	Not reported
Tankidnumber:	Not reported
Tank status:	Not reported
Tank configuration:	Not reported
Tank closure date:	Not reported
Tank installation date:	Not reported
Tank num of compartments:	Not reported
Tank contents:	Not reported
Tank capacity gallons:	Not reported
Tank type:	Not reported
Tank pc construction:	Not reported
Tank pwpiping construction:	Not reported
Tank piping type:	Not reported
Tank piping construction:	Not reported
Tank sacrificial anode:	Not reported
Tank cp impressed current:	Not reported
Tank cp shutoff:	Not reported
Tank alarms:	Not reported
Tank ball float:	Not reported
Tank spill bucket:	Not reported

Name:	LOGAN'S RUN LLC
Address:	747 N BARRANCA AVE
City,State,Zip:	COVINA, CA 91723
Facility ID:	Not reported
Permitting Agency:	Los Angeles County Fire Department
CERSID:	10149481
Latitude:	34.0935600
Longitude:	-117.882240
Owner type:	Non-Government
Facility type:	Farm
Num of inuse ust:	Not reported
Num of closed ust:	1
Num of oos ust:	0
Epa region:	9
Tribal lands:	No
Tank owner name:	Logans Run LLC
Tank owner mailing address:	633 N Barranca Ave.
Tank owner mailing city:	Covina
Tank owner mailing zip:	91723
Tank owner mailing state:	CA
Tank operator name:	Logans Run LLC
Tank operator mailing address:	633 N Barranca Ave
Tank operator mailing city:	Covina
Tank operator mailing zip:	91723
Tank operator mailing state:	CA
Tankidnumber:	1

LOGAN'S RUN LLC (Continued) **U004357833**

Tank status:	UST Removal
Tank configuration:	Stand Alone Tank
Tank closure date:	1/31/2019 12:00:00 AM
Tank installation date:	6/19/2002 12:00:00 AM
Tank num of compartments:	1
Tank contents:	Diesel
Tank capacity gallons:	4000
Tank type:	Double Wall
Tank pc construction:	Fiberglass
Tank pwpiping construction:	Flexible
Tank piping type:	Conventional Suction
Tank piping construction:	Double Walled
Tank sacrificial anode:	No
Tank cp impressed current:	No
Tank cp shutoff:	Yes
Tank alarms:	Yes
Tank ball float:	No
Tank spill bucket:	Yes

Name:	LOGAN'S RUN LLC
Address:	747 N BARRANCA AVE
City,State,Zip:	COVINA, CA 91723
Facility ID:	Not reported
Permitting Agency:	Los Angeles County Fire Department
CERSID:	Not reported
Latitude:	34.09356
Longitude:	-117.88224
Owner type:	Not reported
Facility type:	Not reported
Num of inuse ust:	Not reported
Num of closed ust:	Not reported
Num of oos ust:	Not reported
Epa region:	Not reported
Tribal lands:	Not reported
Tank owner name:	Not reported
Tank owner mailing address:	Not reported
Tank owner mailing city:	Not reported
Tank owner mailing zip:	Not reported
Tank owner mailing state:	Not reported
Tank operator name:	Not reported
Tank operator mailing address:	Not reported
Tank operator mailing city:	Not reported
Tank operator mailing zip:	Not reported
Tank operator mailing state:	Not reported
Tankidnumber:	Not reported
Tank status:	Not reported
Tank configuration:	Not reported
Tank closure date:	Not reported
Tank installation date:	Not reported
Tank num of compartments:	Not reported
Tank contents:	Not reported
Tank capacity gallons:	Not reported
Tank type:	Not reported
Tank pc construction:	Not reported
Tank pwpiping construction:	Not reported
Tank piping type:	Not reported
Tank piping construction:	Not reported

LOGAN'S RUN LLC (Continued) **U004357833**

Tank sacrificial anode:	Not reported
Tank cp impressed current:	Not reported
Tank cp shutoff:	Not reported
Tank alarms:	Not reported
Tank ball float:	Not reported
Tank spill bucket:	Not reported

D32 **ON RENTALS** **RCRA NonGen / NLR** **1027094703**
NW **747 N BARRANCA AVE** **CAL000468300**
< 1/8 **COVINA, CA 91723**
0.066 mi.
351 ft. **Site 4 of 6 in cluster D**

Relative: **Lower**
Actual: **592 ft.**

RCRA Listings:

Date Form Received by Agency:	20220202
Handler Name:	On Rentals
Handler Address:	747 N BARRANCA AVE
Handler City,State,Zip:	COVINA, CA 91723
EPA ID:	CAL000468300
Contact Name:	TODD BLACK
Contact Address:	747 N BARRANCA AVE
Contact City,State,Zip:	COVINA, CA 91723
Contact Telephone:	626-587-8200
Contact Fax:	Not reported
Contact Email:	INFO@ONRENTALS.COM
Contact Title:	Not reported
EPA Region:	09
Land Type:	Not reported
Federal Waste Generator Description:	Not a generator, verified
Non-Notifier:	Not reported
Biennial Report Cycle:	Not reported
Accessibility:	Not reported
Active Site Indicator:	Not reported
State District Owner:	Not reported
State District:	Not reported
Mailing Address:	747 N BARRANCA AVE
Mailing City,State,Zip:	COVINA, CA 91723
Owner Name:	On Rentals Llc
Owner Type:	Other
Operator Name:	Todd Black
Operator Type:	Other
Short-Term Generator Activity:	No
Importer Activity:	No
Mixed Waste Generator:	No
Transporter Activity:	No
Transfer Facility Activity:	No
Recycler Activity with Storage:	No
Small Quantity On-Site Burner Exemption:	No
Smelting Melting and Refining Furnace Exemption:	No
Underground Injection Control:	No
Off-Site Waste Receipt:	No
Universal Waste Indicator:	No
Universal Waste Destination Facility:	No
Federal Universal Waste:	No
Active Site State-Reg Handler:	---
Federal Facility Indicator:	Not reported
Hazardous Secondary Material Indicator:	N
Sub-Part K Indicator:	Not reported

ON RENTALS (Continued) **1027094703**

2018 GPRA Permit Baseline:	Not on the Baseline
2018 GPRA Renewals Baseline:	Not on the Baseline
202 GPRA Corrective Action Baseline:	No
Subject to Corrective Action Universe:	No
Non-TSDFs Where RCRA CA has Been Imposed Universe:	No
Corrective Action Priority Ranking:	No NCAPS ranking
Environmental Control Indicator:	No
Institutional Control Indicator:	No
Human Exposure Controls Indicator:	N/A
Groundwater Controls Indicator:	N/A
Significant Non-Complier Universe:	No
Unaddressed Significant Non-Complier Universe:	No
Addressed Significant Non-Complier Universe:	No
Significant Non-Complier With a Compliance Schedule Universe:	No
Financial Assurance Required:	Not reported
Handler Date of Last Change:	20220204
Recognized Trader-Importer:	No
Recognized Trader-Exporter:	No
Importer of Spent Lead Acid Batteries:	No
Exporter of Spent Lead Acid Batteries:	No
Recycler Activity Without Storage:	No
Manifest Broker:	No
Sub-Part P Indicator:	No

Handler - Owner Operator:

Owner/Operator Indicator:	Owner
Owner/Operator Name: ON RENTALS LLC	
Legal Status:	Other
Date Became Current:	Not reported
Date Ended Current:	Not reported
Owner/Operator Address:	747 N BARRANCA AVE
Owner/Operator City,State,Zip:	COVINA, CA 91723
Owner/Operator Telephone:	626-587-8200
Owner/Operator Telephone Ext:	Not reported
Owner/Operator Fax:	Not reported
Owner/Operator Email:	Not reported

Owner/Operator Indicator:	Operator
Owner/Operator Name: TODD BLACK	
Legal Status:	Other
Date Became Current:	Not reported
Date Ended Current:	Not reported
Owner/Operator Address:	747 N BARRANCA AVE
Owner/Operator City,State,Zip:	COVINA, CA 91723
Owner/Operator Telephone:	626-587-8200
Owner/Operator Telephone Ext:	Not reported
Owner/Operator Fax:	Not reported
Owner/Operator Email:	Not reported

Historic Generators:

Receive Date:	20220202
Handler Name: ON RENTALS	
Federal Waste Generator Description:	Not a generator, verified
State District Owner:	Not reported
Large Quantity Handler of Universal Waste:	No

ON RENTALS (Continued) **1027094703**

Recognized Trader Importer: No
Recognized Trader Exporter: No
Spent Lead Acid Battery Importer: No
Spent Lead Acid Battery Exporter: No
Current Record: Yes
Non Storage Recycler Activity: No
Electronic Manifest Broker: No

List of NAICS Codes and Descriptions:
NAICS Code: 562991
NAICS Description: SEPTIC TANK AND RELATED SERVICES

Facility Has Received Notices of Violations:
Violations: No Violations Found

Evaluation Action Summary:
Evaluations: No Evaluations Found

D33 **SPRINT COVINA NEW POP CACOVD** **UST** **U004358398**
NW **747 N BARRANCA AVE** **N/A**
< 1/8 **COVINA, CA 91723**
0.066 mi.
351 ft. **Site 5 of 6 in cluster D**

Relative:
Lower

Actual:
592 ft.

UST:
Name: SPRINT COVINA NEW POP CACOVD
Address: 747 N BARRANCA AVE
City,State,Zip: COVINA, CA 91723
Facility ID: Not reported
Permitting Agency: Los Angeles County Fire Department
CERSID: Not reported
Latitude: 34.09356
Longitude: -117.88224
Owner type: Not reported
Facility type: Not reported
Num of inuse ust: Not reported
Num of closed ust: Not reported
Num of oos ust: Not reported
Epa region: Not reported
Tribal lands: Not reported
Tank owner name: Not reported
Tank owner mailing address: Not reported
Tank owner mailing city: Not reported
Tank owner mailing zip: Not reported
Tank owner mailing state: Not reported
Tank operator name: Not reported
Tank operator mailing address: Not reported
Tank operator mailing city: Not reported
Tank operator mailing zip: Not reported
Tank operator mailing state: Not reported
Tankidnumber: Not reported
Tank status: Not reported
Tank configuration: Not reported
Tank closure date: Not reported
Tank installation date: Not reported

SPRINT COVINA NEW POP CACOVD (Continued) **U004358398**

Tank num of compartments:	Not reported
Tank contents:	Not reported
Tank capacity gallons:	Not reported
Tank type:	Not reported
Tank pc construction:	Not reported
Tank pwpiping construction:	Not reported
Tank piping type:	Not reported
Tank piping construction:	Not reported
Tank sacrificial anode:	Not reported
Tank cp impressed current:	Not reported
Tank cp shutoff:	Not reported
Tank alarms:	Not reported
Tank ball float:	Not reported
Tank spill bucket:	Not reported

D34 **LOGAN'S RUN LLC** **RCRA NonGen / NLR** **1024778595**
NW **747 N BARRANCA AVE** **CAC002998540**
< 1/8 **COVINA, CA 91723**
0.066 mi.
351 ft. **Site 6 of 6 in cluster D**

Relative: **Lower**

Actual: **592 ft.**

RCRA Listings:

Date Form Received by Agency:	20190128
Handler Name:	Logan'S Run Llc
Handler Address:	747 N BARRANCA AVE
Handler City,State,Zip:	COVINA, CA 91723
EPA ID:	CAC002998540
Contact Name:	VERNON NORMAN
Contact Address:	747 N BARRANCA AVE
Contact City,State,Zip:	COVINA, CA 91723
Contact Telephone:	626-590-0794
Contact Fax:	626-869-0907
Contact Email:	VNORMAN@LAENG.NET
Contact Title:	Not reported
EPA Region:	09
Land Type:	Not reported
Federal Waste Generator Description:	Not a generator, verified
Non-Notifier:	Not reported
Biennial Report Cycle:	Not reported
Accessibility:	Not reported
Active Site Indicator:	Handler Activities
State District Owner:	Not reported
State District:	Not reported
Mailing Address:	747 N BARRANCA AVE
Mailing City,State,Zip:	COVINA, CA 91723
Owner Name:	Logan'S Run Llc
Owner Type:	Other
Operator Name:	Vernon Norman
Operator Type:	Other
Short-Term Generator Activity:	No
Importer Activity:	No
Mixed Waste Generator:	No
Transporter Activity:	No
Transfer Facility Activity:	No
Recycler Activity with Storage:	No
Small Quantity On-Site Burner Exemption:	No
Smelting Melting and Refining Furnace Exemption:	No
Underground Injection Control:	No

LOGAN'S RUN LLC (Continued) **1024778595**

Off-Site Waste Receipt:	No
Universal Waste Indicator:	Yes
Universal Waste Destination Facility:	Yes
Federal Universal Waste:	No
Active Site State-Reg Handler:	---
Federal Facility Indicator:	Not reported
Hazardous Secondary Material Indicator:	N
Sub-Part K Indicator:	Not reported
2018 GPRA Permit Baseline:	Not on the Baseline
2018 GPRA Renewals Baseline:	Not on the Baseline
202 GPRA Corrective Action Baseline:	No
Subject to Corrective Action Universe:	No
Non-TSDFs Where RCRA CA has Been Imposed Universe:	No
Corrective Action Priority Ranking:	No NCAPS ranking
Environmental Control Indicator:	No
Institutional Control Indicator:	No
Human Exposure Controls Indicator:	N/A
Groundwater Controls Indicator:	N/A
Significant Non-Complier Universe:	No
Unaddressed Significant Non-Complier Universe:	No
Addressed Significant Non-Complier Universe:	No
Significant Non-Complier With a Compliance Schedule Universe:	No
Financial Assurance Required:	Not reported
Handler Date of Last Change:	20190222
Recognized Trader-Importer:	No
Recognized Trader-Exporter:	No
Importer of Spent Lead Acid Batteries:	No
Exporter of Spent Lead Acid Batteries:	No
Recycler Activity Without Storage:	No
Manifest Broker:	No
Sub-Part P Indicator:	No

Handler - Owner Operator:

Owner/Operator Indicator:	Operator
Owner/Operator Name: VERNON NORMAN	
Legal Status:	Other
Date Became Current:	Not reported
Date Ended Current:	Not reported
Owner/Operator Address:	747 N BARRANCA AVE
Owner/Operator City,State,Zip:	COVINA, CA 91723
Owner/Operator Telephone:	626-590-0794
Owner/Operator Telephone Ext:	Not reported
Owner/Operator Fax:	Not reported
Owner/Operator Email:	Not reported

Owner/Operator Indicator:	Owner
Owner/Operator Name: LOGAN'S RUN LLC	
Legal Status:	Other
Date Became Current:	Not reported
Date Ended Current:	Not reported
Owner/Operator Address:	633 N BARRANCA AVE
Owner/Operator City,State,Zip:	COVINA, CA 91723
Owner/Operator Telephone:	626-454-5222
Owner/Operator Telephone Ext:	Not reported
Owner/Operator Fax:	Not reported
Owner/Operator Email:	Not reported

LOGAN'S RUN LLC (Continued) **1024778595**

Historic Generators:
- Receive Date: 20190128
- Handler Name: LOGAN'S RUN LLC
- Federal Waste Generator Description: Not a generator, verified
- State District Owner: Not reported
- Large Quantity Handler of Universal Waste: No
- Recognized Trader Importer: No
- Recognized Trader Exporter: No
- Spent Lead Acid Battery Importer: No
- Spent Lead Acid Battery Exporter: No
- Current Record: Yes
- Non Storage Recycler Activity: Not reported
- Electronic Manifest Broker: Not reported

List of NAICS Codes and Descriptions:
- NAICS Code: 336992
- NAICS Description: MILITARY ARMORED VEHICLE, TANK, AND TANK COMPONENT MANUFACTURING

Facility Has Received Notices of Violations:
- Violations: No Violations Found

Evaluation Action Summary:
- Evaluations: No Evaluations Found

C35 **PALO INC** **RCRA-SQG** **1000595584**
NE **737 N GRANDVIEW** **FINDS** **CAD983595349**
< 1/8 **COVINA, CA 91723** **ECHO**
0.067 mi. **HAZNET**
355 ft. **Site 2 of 11 in cluster C** **HWTS**

Relative: Higher
Actual: 601 ft.

RCRA Listings:
- Date Form Received by Agency: 19910724
- Handler Name: Palo Inc
- Handler Address: 737 N GRANDVIEW
- Handler City,State,Zip: COVINA, CA 91723
- EPA ID: CAD983595349
- Contact Name: JOHN HARRISON
- Contact Address: 737 N GRANDVIEW
- Contact City,State,Zip: COVINA, CA 91723
- Contact Telephone: 818-331-8033
- Contact Fax: Not reported
- Contact Email: Not reported
- Contact Title: Not reported
- EPA Region: 09
- Land Type: Other
- Federal Waste Generator Description: Small Quantity Generator
- Non-Notifier: Not reported
- Biennial Report Cycle: Not reported
- Accessibility: Not reported
- Active Site Indicator: Handler Activities
- State District Owner: Ca
- State District: 3
- Mailing Address: 737 N GRANDVIEW
- Mailing City,State,Zip: COVINA, CA 91723
- Owner Name: Jung Investment Co

PALO INC (Continued) **1000595584**

Owner Type:	Private
Operator Name:	Not Required
Operator Type:	Private
Short-Term Generator Activity:	No
Importer Activity:	No
Mixed Waste Generator:	No
Transporter Activity:	No
Transfer Facility Activity:	No
Recycler Activity with Storage:	No
Small Quantity On-Site Burner Exemption:	No
Smelting Melting and Refining Furnace Exemption:	No
Underground Injection Control:	No
Off-Site Waste Receipt:	No
Universal Waste Indicator:	No
Universal Waste Destination Facility:	No
Federal Universal Waste:	No
Active Site State-Reg Handler:	---
Federal Facility Indicator:	Not reported
Hazardous Secondary Material Indicator:	NN
Sub-Part K Indicator:	Not reported
2018 GPRA Permit Baseline:	Not on the Baseline
2018 GPRA Renewals Baseline:	Not on the Baseline
202 GPRA Corrective Action Baseline:	No
Subject to Corrective Action Universe:	No
Non-TSDFs Where RCRA CA has Been Imposed Universe:	No
Corrective Action Priority Ranking:	No NCAPS ranking
Environmental Control Indicator:	No
Institutional Control Indicator:	No
Human Exposure Controls Indicator:	N/A
Groundwater Controls Indicator:	N/A
Significant Non-Complier Universe:	No
Unaddressed Significant Non-Complier Universe:	No
Addressed Significant Non-Complier Universe:	No
Significant Non-Complier With a Compliance Schedule Universe:	No
Financial Assurance Required:	Not reported
Handler Date of Last Change:	20020627
Recognized Trader-Importer:	No
Recognized Trader-Exporter:	No
Importer of Spent Lead Acid Batteries:	No
Exporter of Spent Lead Acid Batteries:	No
Recycler Activity Without Storage:	Not reported
Manifest Broker:	Not reported
Sub-Part P Indicator:	No

Handler - Owner Operator:

Owner/Operator Indicator:	Owner
Owner/Operator Name: JUNG INVESTMENT CO	
Legal Status:	Private
Date Became Current:	Not reported
Date Ended Current:	Not reported
Owner/Operator Address:	NOT REQUIRED
Owner/Operator City,State,Zip:	NOT REQUIRED, ME 99999
Owner/Operator Telephone:	415-555-1212
Owner/Operator Telephone Ext:	Not reported
Owner/Operator Fax:	Not reported
Owner/Operator Email:	Not reported

PALO INC (Continued) **1000595584**

Owner/Operator Indicator: Operator
Owner/Operator Name: NOT REQUIRED
Legal Status: Private
Date Became Current: Not reported
Date Ended Current: Not reported
Owner/Operator Address: NOT REQUIRED
Owner/Operator City,State,Zip: NOT REQUIRED, ME 99999
Owner/Operator Telephone: 415-555-1212
Owner/Operator Telephone Ext: Not reported
Owner/Operator Fax: Not reported
Owner/Operator Email: Not reported

Historic Generators:
Receive Date: 19910724
Handler Name: PALO INC
Federal Waste Generator Description: Small Quantity Generator
State District Owner: Ca
Large Quantity Handler of Universal Waste: No
Recognized Trader Importer: No
Recognized Trader Exporter: No
Spent Lead Acid Battery Importer: No
Spent Lead Acid Battery Exporter: No
Current Record: Yes
Non Storage Recycler Activity: Not reported
Electronic Manifest Broker: Not reported

List of NAICS Codes and Descriptions:
NAICS Code: 333319
NAICS Description: OTHER COMMERCIAL AND SERVICE INDUSTRY MACHINERY MANUFACTURING

Facility Has Received Notices of Violations:
Violations: No Violations Found

Evaluation Action Summary:
Evaluations: No Evaluations Found

FINDS:
Registry ID: 110002853216

Click Here for FRS Facility Detail Report:

Environmental Interest/Information System:
RCRAInfo is a national information system that supports the Resource Conservation and Recovery Act (RCRA) program through the tracking of events and activities related to facilities that generate, transport, and treat, store, or dispose of hazardous waste. RCRAInfo allows RCRA program staff to track the notification, permit, compliance, and corrective action activities required under RCRA.

Click this hyperlink while viewing on your computer to access additional FINDS: detail in the EDR Site Report.

ECHO:
Envid: 1000595584
Registry ID: 110002853216

PALO INC (Continued) **1000595584**

DFR URL: http://echo.epa.gov/detailed-facility-report?fid=110002853216
Name: PALO INC
Address: 737 N GRANDVIEW
City,State,Zip: COVINA, CA 91723

HAZNET:
Name: PALO INC
Address: 737 N GRANDVIEW
Address 2: Not reported
City,State,Zip: COVINA, CA 917230000
Contact: --
Telephone: --
Mailing Name: Not reported
Mailing Address: 4747 STATE ST UNIT M

Year: 1998
Gepaid: CAD983595349
TSD EPA ID: CAT080013352
CA Waste Code: 221 - Waste oil and mixed oil
Disposal Method: R01 - Recycler
Tons: 0.874

Year: 1997
Gepaid: CAD983595349
TSD EPA ID: CAD099452708
CA Waste Code: 222 - Oil/water separation sludge
Disposal Method: R01 - Recycler
Tons: 0.417

Year: 1996
Gepaid: CAD983595349
TSD EPA ID: CAT080013352
CA Waste Code: 221 - Waste oil and mixed oil
Disposal Method: R01 - Recycler
Tons: 0.38

Year: 1995
Gepaid: CAD983595349
TSD EPA ID: CAD099452708
CA Waste Code: 222 - Oil/water separation sludge
Disposal Method: R01 - Recycler
Tons: 1.1676

Year: 1995
Gepaid: CAD983595349
TSD EPA ID: CAT080013352
CA Waste Code: 221 - Waste oil and mixed oil
Disposal Method: R01 - Recycler
Tons: 0.988

Year: 1995
Gepaid: CAD983595349
TSD EPA ID: CAD099452708
CA Waste Code: 221 - Waste oil and mixed oil
Disposal Method: R01 - Recycler
Tons: 0.475

PALO INC (Continued) **1000595584**

Year:	1994
Gepaid:	CAD983595349
TSD EPA ID:	CAT080013352
CA Waste Code:	221 - Waste oil and mixed oil
Disposal Method:	R01 - Recycler
Tons:	0.532
Year:	1994
Gepaid:	CAD983595349
TSD EPA ID:	CAD099452708
CA Waste Code:	221 - Waste oil and mixed oil
Disposal Method:	R01 - Recycler
Tons:	0.266
Year:	1993
Gepaid:	CAD983595349
TSD EPA ID:	CAT080025711
CA Waste Code:	221 - Waste oil and mixed oil
Disposal Method:	R01 - Recycler
Tons:	0.266
Year:	1993
Gepaid:	CAD983595349
TSD EPA ID:	CAT080025711
CA Waste Code:	221 - Waste oil and mixed oil
Disposal Method:	-
Tons:	0.266

Click this hyperlink while viewing on your computer to access
2 additional CA HAZNET: record(s) in the EDR Site Report.

Additional Info:

Year:	1998
Gen EPA ID:	CAD983595349
Shipment Date:	19980506
Creation Date:	7/15/1998 0:00:00
Receipt Date:	19980508
Manifest ID:	95937460
Trans EPA ID:	CAD982472623
Trans Name:	Not reported
Trans 2 EPA ID:	Not reported
Trans 2 Name:	Not reported
TSDF EPA ID:	CAT080013352
Trans Name:	Not reported
TSDF Alt EPA ID:	Not reported
TSDF Alt Name:	Not reported
Waste Code Description:	221 - Waste oil and mixed oil
RCRA Code:	Not reported
Meth Code:	R01 - Recycler
Quantity Tons:	0.19
Waste Quantity:	50
Quantity Unit:	G
Additional Code 1:	Not reported
Additional Code 2:	Not reported
Additional Code 3:	Not reported

PALO INC (Continued) **1000595584**

Additional Code 4:	Not reported
Additional Code 5:	Not reported
Shipment Date:	19980312
Creation Date:	6/16/1998 0:00:00
Receipt Date:	19980406
Manifest ID:	95937428
Trans EPA ID:	CAD982472623
Trans Name:	Not reported
Trans 2 EPA ID:	Not reported
Trans 2 Name:	Not reported
TSDF EPA ID:	CAT080013352
Trans Name:	Not reported
TSDF Alt EPA ID:	CAT080013352
TSDF Alt Name:	Not reported
Waste Code Description:	221 - Waste oil and mixed oil
RCRA Code:	Not reported
Meth Code:	R01 - Recycler
Quantity Tons:	0.684
Waste Quantity:	180
Quantity Unit:	G
Additional Code 1:	Not reported
Additional Code 2:	Not reported
Additional Code 3:	Not reported
Additional Code 4:	Not reported
Additional Code 5:	Not reported

Additional Info:

Year:	1997
Gen EPA ID:	CAD983595349
Shipment Date:	19970414
Creation Date:	6/26/1997 0:00:00
Receipt Date:	19970415
Manifest ID:	96432683
Trans EPA ID:	CAD982359671
Trans Name:	Not reported
Trans 2 EPA ID:	Not reported
Trans 2 Name:	Not reported
TSDF EPA ID:	CAD099452708
Trans Name:	Not reported
TSDF Alt EPA ID:	CAD099452708
TSDF Alt Name:	Not reported
Waste Code Description:	222 - Oil/water separation sludge
RCRA Code:	Not reported
Meth Code:	R01 - Recycler
Quantity Tons:	0.417
Waste Quantity:	100
Quantity Unit:	G
Additional Code 1:	Not reported
Additional Code 2:	Not reported
Additional Code 3:	Not reported
Additional Code 4:	Not reported
Additional Code 5:	Not reported

Additional Info:

PALO INC (Continued) **1000595584**

Year:	1996
Gen EPA ID:	CAD983595349
Shipment Date:	19960109
Creation Date:	9/18/1996 0:00:00
Receipt Date:	19960112
Manifest ID:	95937244
Trans EPA ID:	CAD982472623
Trans Name:	Not reported
Trans 2 EPA ID:	CAD040370645
Trans 2 Name:	Not reported
TSDF EPA ID:	CAT080013352
Trans Name:	Not reported
TSDF Alt EPA ID:	CAT080013352
TSDF Alt Name:	Not reported
Waste Code Description:	221 - Waste oil and mixed oil
RCRA Code:	Not reported
Meth Code:	R01 - Recycler
Quantity Tons:	0.38
Waste Quantity:	100
Quantity Unit:	G
Additional Code 1:	Not reported
Additional Code 2:	Not reported
Additional Code 3:	Not reported
Additional Code 4:	Not reported
Additional Code 5:	Not reported

Additional Info:

Year:	1995
Gen EPA ID:	CAD983595349
Shipment Date:	19951122
Creation Date:	7/26/1996 0:00:00
Receipt Date:	19951127
Manifest ID:	95450291
Trans EPA ID:	CAD982359671
Trans Name:	Not reported
Trans 2 EPA ID:	Not reported
Trans 2 Name:	Not reported
TSDF EPA ID:	CAD099452708
Trans Name:	Not reported
TSDF Alt EPA ID:	Not reported
TSDF Alt Name:	Not reported
Waste Code Description:	222 - Oil/water separation sludge
RCRA Code:	Not reported
Meth Code:	R01 - Recycler
Quantity Tons:	1.1676
Waste Quantity:	280
Quantity Unit:	G
Additional Code 1:	Not reported
Additional Code 2:	Not reported
Additional Code 3:	Not reported
Additional Code 4:	Not reported
Additional Code 5:	Not reported
Shipment Date:	19950920
Creation Date:	7/26/1996 0:00:00

PALO INC (Continued) **1000595584**

Receipt Date:	19950922
Manifest ID:	95937207
Trans EPA ID:	CAD982472623
Trans Name:	Not reported
Trans 2 EPA ID:	CAD040370645
Trans 2 Name:	Not reported
TSDF EPA ID:	CAT080013352
Trans Name:	Not reported
TSDF Alt EPA ID:	Not reported
TSDF Alt Name:	Not reported
Waste Code Description:	221 - Waste oil and mixed oil
RCRA Code:	Not reported
Meth Code:	R01 - Recycler
Quantity Tons:	0.608
Waste Quantity:	160
Quantity Unit:	G
Additional Code 1:	Not reported
Additional Code 2:	Not reported
Additional Code 3:	Not reported
Additional Code 4:	Not reported
Additional Code 5:	Not reported

Shipment Date:	19950718
Creation Date:	4/1/1996 0:00:00
Receipt Date:	19950726
Manifest ID:	92867973
Trans EPA ID:	CAD982472623
Trans Name:	Not reported
Trans 2 EPA ID:	CAD040370645
Trans 2 Name:	Not reported
TSDF EPA ID:	CAT080013352
Trans Name:	Not reported
TSDF Alt EPA ID:	CAT080013352
TSDF Alt Name:	Not reported
Waste Code Description:	221 - Waste oil and mixed oil
RCRA Code:	Not reported
Meth Code:	R01 - Recycler
Quantity Tons:	0.38
Waste Quantity:	100
Quantity Unit:	G
Additional Code 1:	Not reported
Additional Code 2:	Not reported
Additional Code 3:	Not reported
Additional Code 4:	Not reported
Additional Code 5:	Not reported

Shipment Date:	19950425
Creation Date:	4/2/1996 0:00:00
Receipt Date:	19950425
Manifest ID:	93696352
Trans EPA ID:	CAD982359671
Trans Name:	Not reported
Trans 2 EPA ID:	Not reported
Trans 2 Name:	Not reported
TSDF EPA ID:	CAD099452708
Trans Name:	Not reported
TSDF Alt EPA ID:	CAD099452708

PALO INC (Continued) **1000595584**

TSDF Alt Name:	Not reported
Waste Code Description:	221 - Waste oil and mixed oil
RCRA Code:	Not reported
Meth Code:	R01 - Recycler
Quantity Tons:	0.475
Waste Quantity:	125
Quantity Unit:	G
Additional Code 1:	Not reported
Additional Code 2:	Not reported
Additional Code 3:	Not reported
Additional Code 4:	Not reported
Additional Code 5:	Not reported

Additional Info:

Year:	1994
Gen EPA ID:	CAD983595349
Shipment Date:	19941212
Creation Date:	3/28/1996 0:00:00
Receipt Date:	19941220
Manifest ID:	92867864
Trans EPA ID:	CAD982472623
Trans Name:	Not reported
Trans 2 EPA ID:	CAD040370645
Trans 2 Name:	Not reported
TSDF EPA ID:	CAT080013352
Trans Name:	Not reported
TSDF Alt EPA ID:	CAT080013352
TSDF Alt Name:	Not reported
Waste Code Description:	221 - Waste oil and mixed oil
RCRA Code:	Not reported
Meth Code:	R01 - Recycler
Quantity Tons:	0.266
Waste Quantity:	70
Quantity Unit:	G
Additional Code 1:	Not reported
Additional Code 2:	Not reported
Additional Code 3:	Not reported
Additional Code 4:	Not reported
Additional Code 5:	Not reported
Shipment Date:	19941006
Creation Date:	3/26/1996 0:00:00
Receipt Date:	19941007
Manifest ID:	92867792
Trans EPA ID:	CAD982472623
Trans Name:	Not reported
Trans 2 EPA ID:	CAD040370645
Trans 2 Name:	Not reported
TSDF EPA ID:	CAT080013352
Trans Name:	Not reported
TSDF Alt EPA ID:	CAT080013352
TSDF Alt Name:	Not reported
Waste Code Description:	221 - Waste oil and mixed oil
RCRA Code:	Not reported
Meth Code:	R01 - Recycler
Quantity Tons:	0.266

PALO INC (Continued) **1000595584**

Waste Quantity:	70
Quantity Unit:	G
Additional Code 1:	Not reported
Additional Code 2:	Not reported
Additional Code 3:	Not reported
Additional Code 4:	Not reported
Additional Code 5:	Not reported
Shipment Date:	19940303
Creation Date:	3/26/1996 0:00:00
Receipt Date:	19940303
Manifest ID:	92809594
Trans EPA ID:	CAD982472623
Trans Name:	Not reported
Trans 2 EPA ID:	Not reported
Trans 2 Name:	Not reported
TSDF EPA ID:	CAD099452708
Trans Name:	Not reported
TSDF Alt EPA ID:	Not reported
TSDF Alt Name:	Not reported
Waste Code Description:	221 - Waste oil and mixed oil
RCRA Code:	Not reported
Meth Code:	R01 - Recycler
Quantity Tons:	0.266
Waste Quantity:	70
Quantity Unit:	G
Additional Code 1:	Not reported
Additional Code 2:	Not reported
Additional Code 3:	Not reported
Additional Code 4:	Not reported
Additional Code 5:	Not reported

Additional Info:

Year:	1993
Gen EPA ID:	CAD983595349
Shipment Date:	19930929
Creation Date:	9/12/1995 0:00:00
Receipt Date:	Not reported
Manifest ID:	92809558
Trans EPA ID:	CAD982472623
Trans Name:	Not reported
Trans 2 EPA ID:	Not reported
Trans 2 Name:	Not reported
TSDF EPA ID:	CAT080025711
Trans Name:	Not reported
TSDF Alt EPA ID:	Not reported
TSDF Alt Name:	Not reported
Waste Code Description:	221 - Waste oil and mixed oil
RCRA Code:	Not reported
Meth Code:	- Not reported
Quantity Tons:	0.266
Waste Quantity:	70
Quantity Unit:	G
Additional Code 1:	Not reported
Additional Code 2:	Not reported
Additional Code 3:	Not reported

PALO INC (Continued) **1000595584**

Additional Code 4:	Not reported
Additional Code 5:	Not reported
Shipment Date:	19930715
Creation Date:	9/12/1995 0:00:00
Receipt Date:	19930716
Manifest ID:	92809540
Trans EPA ID:	CAD982472623
Trans Name:	Not reported
Trans 2 EPA ID:	Not reported
Trans 2 Name:	Not reported
TSDF EPA ID:	CAT080025711
Trans Name:	Not reported
TSDF Alt EPA ID:	CAT080025711
TSDF Alt Name:	Not reported
Waste Code Description:	221 - Waste oil and mixed oil
RCRA Code:	Not reported
Meth Code:	R01 - Recycler
Quantity Tons:	0.266
Waste Quantity:	70
Quantity Unit:	G
Additional Code 1:	Not reported
Additional Code 2:	Not reported
Additional Code 3:	Not reported
Additional Code 4:	Not reported
Additional Code 5:	Not reported
Shipment Date:	19930105
Creation Date:	9/5/1995 0:00:00
Receipt Date:	19930108
Manifest ID:	89635747
Trans EPA ID:	CAD982359671
Trans Name:	Not reported
Trans 2 EPA ID:	Not reported
Trans 2 Name:	Not reported
TSDF EPA ID:	CAD099452708
Trans Name:	Not reported
TSDF Alt EPA ID:	Not reported
TSDF Alt Name:	Not reported
Waste Code Description:	221 - Waste oil and mixed oil
RCRA Code:	Not reported
Meth Code:	R01 - Recycler
Quantity Tons:	0.304
Waste Quantity:	80
Quantity Unit:	G
Additional Code 1:	Not reported
Additional Code 2:	Not reported
Additional Code 3:	Not reported
Additional Code 4:	Not reported
Additional Code 5:	Not reported

HWTS:

Name:	PALO INC
Address:	737 N GRANDVIEW
Address 2:	Not reported
City,State,Zip:	COVINA, CA 91723
EPA ID:	CAL000012053

PALO INC (Continued) **1000595584**

Inactive Date:	06/30/1996
Create Date:	11/14/1989
Last Act Date:	Not reported
Mailing Name:	Not reported
Mailing Address:	737 N GRANDVIEW
Mailing Address 2:	Not reported
Mailing City,State,Zip:	COVINA, CA 917230000
Owner Name:	HARRISON JOHN
Owner Address:	Not reported
Owner Address 2:	Not reported
Owner City,State,Zip:	Not reported
Contact Name:	INACT PER 96 VQ AD
Contact Address:	Not reported
Contact Address 2:	Not reported
City,State,Zip:	Not reported
Facility Status:	Inactive
Facility Type:	PERMANENT
Category:	STATE
Latitude:	34.093516
Longitude:	-117.878907

Name:	PALO INC
Address:	737 N GRANDVIEW
Address 2:	Not reported
City,State,Zip:	COVINA, CA 91723
EPA ID:	CAD983595349
Inactive Date:	06/30/2000
Create Date:	07/24/1991
Last Act Date:	Not reported
Mailing Name:	Not reported
Mailing Address:	4747 STATE ST UNIT M
Mailing Address 2:	Not reported
Mailing City,State,Zip:	ONTARIO, CA 917620000
Owner Name:	JOHN H HARRISON
Owner Address:	938 BALBOA DR
Owner Address 2:	Not reported
Owner City,State,Zip:	ARCADIA, CA 910070000
Contact Name:	Not reported
Contact Address:	INACTIVE PER VQ00 - BMI
Contact Address 2:	Not reported
City,State,Zip:	Not reported
Facility Status:	Inactive
Facility Type:	PERMANENT
Category:	FEDERAL
Latitude:	34.094012
Longitude:	-117.878825

C36 **AMAN BROS INC** **HIST UST** **U001569233**
ENE **614 E EDMAN PL** **N/A**
< 1/8 **COVINA, CA 91723**
0.069 mi.
362 ft. **Site 3 of 11 in cluster C**

Relative: HIST UST:
Higher

Name:	AMAN BROS INC
Address:	614 E EDMAN PL
City,State,Zip:	COVINA, CA 91723
File Number:	000262db

Actual:
601 ft.

AMAN BROS INC (Continued) **U001569233**

URL:	https://documents.geotracker.waterboards.ca.gov/ustpdfs/pdf/000262db.pdf
Region:	STATE
Facility ID:	00000047094
Facility Type:	Other
Other Type:	CONSTRUCTION
Contact Name:	RUBEN AMAN
Telephone:	8189668471
Owner Name:	AMAN BROS., INC.
Owner Address:	614 E. EDNA PL.
Owner City,St,Zip:	COVINA, CA 91723
Total Tanks:	0005
Tank Num:	001
Container Num:	001
Year Installed:	1979
Tank Capacity:	00004000
Tank Used for:	PRODUCT
Type of Fuel:	UNLEADED
Container Construction Thickness:	Not reported
Leak Detection:	Visual, Stock Inventor
Tank Num:	002
Container Num:	005
Year Installed:	1979
Tank Capacity:	00004000
Tank Used for:	PRODUCT
Type of Fuel:	UNLEADED
Container Construction Thickness:	Not reported
Leak Detection:	Visual, Stock Inventor
Tank Num:	003
Container Num:	002
Year Installed:	1974
Tank Capacity:	00007500
Tank Used for:	PRODUCT
Type of Fuel:	DIESEL
Container Construction Thickness:	Not reported
Leak Detection:	Visual, Stock Inventor
Tank Num:	004
Container Num:	003
Year Installed:	1974
Tank Capacity:	00007500
Tank Used for:	PRODUCT
Type of Fuel:	DIESEL
Container Construction Thickness:	Not reported
Leak Detection:	Visual, Stock Inventor
Tank Num:	005
Container Num:	004
Year Installed:	1974
Tank Capacity:	00007500
Tank Used for:	PRODUCT
Type of Fuel:	DIESEL
Container Construction Thickness:	Not reported
Leak Detection:	Visual, Stock Inventor

AMAN BROS INC (Continued) **U001569233**

Click here for Geo Tracker PDF:

E37 **GALAXY GAS INC** **RCRA NonGen / NLR** **1026170890**
SSW **504 N BARRANCA AVE** **CAL000454460**
< 1/8 **COVINA, CA 91723**
0.073 mi.
388 ft. **Site 1 of 12 in cluster E**

Relative: **Lower**
Actual: **590 ft.**

RCRA Listings:

Date Form Received by Agency:	20200505
Handler Name:	Galaxy Gas Inc
Handler Address:	504 N BARRANCA AVE
Handler City,State,Zip:	COVINA, CA 91723
EPA ID:	CAL000454460
Contact Name:	PARAG KALARIA
Contact Address:	504 N BARRANCA AVE
Contact City,State,Zip:	COVINA, CA 91723
Contact Telephone:	626-241-4834
Contact Fax:	Not reported
Contact Email:	PARAG.KALARIA@GMAIL.COM
Contact Title:	Not reported
EPA Region:	09
Land Type:	Not reported
Federal Waste Generator Description:	Not a generator, verified
Non-Notifier:	Not reported
Biennial Report Cycle:	Not reported
Accessibility:	Not reported
Active Site Indicator:	Not reported
State District Owner:	Not reported
State District:	Not reported
Mailing Address:	504 N BARRANCA AVE
Mailing City,State,Zip:	COVINA, CA 91723
Owner Name:	Galaxy Gas Inc/Dba Galaxy Gas-Covina
Owner Type:	Other
Operator Name:	Parag Kalaria
Operator Type:	Other
Short-Term Generator Activity:	No
Importer Activity:	No
Mixed Waste Generator:	No
Transporter Activity:	No
Transfer Facility Activity:	No
Recycler Activity with Storage:	No
Small Quantity On-Site Burner Exemption:	No
Smelting Melting and Refining Furnace Exemption:	No
Underground Injection Control:	No
Off-Site Waste Receipt:	No
Universal Waste Indicator:	No
Universal Waste Destination Facility:	No
Federal Universal Waste:	No
Active Site State-Reg Handler:	---
Federal Facility Indicator:	Not reported
Hazardous Secondary Material Indicator:	N
Sub-Part K Indicator:	Not reported
2018 GPRA Permit Baseline:	Not on the Baseline
2018 GPRA Renewals Baseline:	Not on the Baseline
202 GPRA Corrective Action Baseline:	No
Subject to Corrective Action Universe:	No
Non-TSDFs Where RCRA CA has Been Imposed Universe:	No

GALAXY GAS INC (Continued) **1026170890**

Corrective Action Priority Ranking:	No NCAPS ranking
Environmental Control Indicator:	No
Institutional Control Indicator:	No
Human Exposure Controls Indicator:	N/A
Groundwater Controls Indicator:	N/A
Significant Non-Complier Universe:	No
Unaddressed Significant Non-Complier Universe:	No
Addressed Significant Non-Complier Universe:	No
Significant Non-Complier With a Compliance Schedule Universe:	No
Financial Assurance Required:	Not reported
Handler Date of Last Change:	20200515
Recognized Trader-Importer:	No
Recognized Trader-Exporter:	No
Importer of Spent Lead Acid Batteries:	No
Exporter of Spent Lead Acid Batteries:	No
Recycler Activity Without Storage:	No
Manifest Broker:	No
Sub-Part P Indicator:	No

Handler - Owner Operator:

Owner/Operator Indicator:	Owner
Owner/Operator Name:	GALAXY GAS INC/DBA GALAXY GAS-COVINA
Legal Status:	Other
Date Became Current:	Not reported
Date Ended Current:	Not reported
Owner/Operator Address:	504 N BARRANCA AVE
Owner/Operator City,State,Zip:	COVINA, CA 91723
Owner/Operator Telephone:	626-241-4834
Owner/Operator Telephone Ext:	Not reported
Owner/Operator Fax:	Not reported
Owner/Operator Email:	Not reported

Owner/Operator Indicator:	Operator
Owner/Operator Name:	PARAG KALARIA
Legal Status:	Other
Date Became Current:	Not reported
Date Ended Current:	Not reported
Owner/Operator Address:	504 N BARRANCA AVE
Owner/Operator City,State,Zip:	COVINA, CA 91723
Owner/Operator Telephone:	626-241-4834
Owner/Operator Telephone Ext:	Not reported
Owner/Operator Fax:	Not reported
Owner/Operator Email:	Not reported

Historic Generators:

Receive Date:	20200505
Handler Name: GALAXY GAS INC	
Federal Waste Generator Description:	Not a generator, verified
State District Owner:	Not reported
Large Quantity Handler of Universal Waste:	No
Recognized Trader Importer:	No
Recognized Trader Exporter:	No
Spent Lead Acid Battery Importer:	No
Spent Lead Acid Battery Exporter:	No
Current Record:	Yes

GALAXY GAS INC (Continued) **1026170890**

Non Storage Recycler Activity: Not reported
Electronic Manifest Broker: Not reported

List of NAICS Codes and Descriptions:
NAICS Code: 447190
NAICS Description: OTHER GASOLINE STATIONS

Facility Has Received Notices of Violations:
Violations: No Violations Found

Evaluation Action Summary:
Evaluations: No Evaluations Found

E38 **JOHN CHAKHLASIAN 14-659** **HIST UST** **U001569209**
SSW **504 N BARRANCA** **N/A**
< 1/8 **COVINA, CA 91722**
0.073 mi.
388 ft. **Site 2 of 12 in cluster E**

Relative: **Lower**
Actual: **590 ft.**

HIST UST:
Name: JOHN CHAKHLASIAN 14-659
Address: 504 N BARRANCA
City,State,Zip: COVINA, CA 91722
File Number: 00027edf
URL: https://documents.geotracker.waterboards.ca.gov/ustpdfs/pdf/00027edf.pdf
Region: STATE
Facility ID: 00000039695
Facility Type: Gas Station
Other Type: Not reported
Contact Name: Not reported
Telephone: 8189671920
Owner Name: MOBIL OIL CORPORATION
Owner Address: 612 SOUTH FLOWER STREET
Owner City,St,Zip: LOS ANGELES, CA 90017
Total Tanks: 0004

Tank Num: 001
Container Num: 0488
Year Installed: 1967
Tank Capacity: 00000280
Tank Used for: WASTE
Type of Fuel: WASTE OIL
Container Construction Thickness: Not reported
Leak Detection: Stock Inventor

Tank Num: 002
Container Num: 0489
Year Installed: 1971
Tank Capacity: 00006000
Tank Used for: PRODUCT
Type of Fuel: PREMIUM
Container Construction Thickness: Not reported
Leak Detection: Stock Inventor

Tank Num: 003

JOHN CHAKHLASIAN 14-659 (Continued) **U001569209**

Container Num:	0490
Year Installed:	1967
Tank Capacity:	00008000
Tank Used for:	PRODUCT
Type of Fuel:	REGULAR
Container Construction Thickness:	Not reported
Leak Detection:	Stock Inventor

Tank Num:	004
Container Num:	0491
Year Installed:	1967
Tank Capacity:	00009940
Tank Used for:	PRODUCT
Type of Fuel:	UNLEADED
Container Construction Thickness:	Not reported
Leak Detection:	Stock Inventor

Click here for Geo Tracker PDF:

E39 **KAMAL SALIB-AM/PM MINI MKT** **CA FID UST** **S101583398**
SSW **504 N BARRANCA ST** **N/A**
< 1/8 **COVINA, CA**
0.073 mi.
388 ft. **Site 3 of 12 in cluster E**

Relative: **Lower**
Actual: **590 ft.**

CA FID UST:

Facility ID:	19003625
Regulated By:	UTNKA
Regulated ID:	00039695
Cortese Code:	Not reported
SIC Code:	Not reported
Facility Phone:	8180000000
Mail To:	Not reported
Mailing Address:	1651 N DEL VALLE AVE
Mailing Address 2:	Not reported
Mailing City,St,Zip:	COVINA
Contact:	Not reported
Contact Phone:	Not reported
DUNs Number:	Not reported
NPDES Number:	Not reported
EPA ID:	Not reported
Comments:	Not reported
Status:	Active

E40 **JOHNS MOBIL** **HIST UST** **U001569210**
SSW **504 N BARRANCA** **N/A**
< 1/8 **COVINA, CA 91722**
0.073 mi.
388 ft. **Site 4 of 12 in cluster E**

Relative: **Lower**
Actual: **590 ft.**

HIST UST:

Name:	JOHNS MOBIL
Address:	504 N BARRANCA
City,State,Zip:	COVINA, CA 91722
File Number:	000271a5
URL:	https://documents.geotracker.waterboards.ca.gov/ustpdfs/pdf/000271a5.pdf

JOHNS MOBIL (Continued) **U001569210**

Region:	STATE
Facility ID:	00000029252
Facility Type:	Gas Station
Other Type:	Not reported
Contact Name:	JOHN (DEALER)
Telephone:	8189671920
Owner Name:	JOHN CHAKHLASIAN
Owner Address:	1401 N. KINGSLEY DR #8
Owner City,St,Zip:	LOS ANGELES, CA 90027
Total Tanks:	0004
Tank Num:	001
Container Num:	1
Year Installed:	Not reported
Tank Capacity:	00006000
Tank Used for:	PRODUCT
Type of Fuel:	UNLEADED
Container Construction Thickness:	Not reported
Leak Detection:	Stock Inventor
Tank Num:	002
Container Num:	2
Year Installed:	Not reported
Tank Capacity:	00008000
Tank Used for:	PRODUCT
Type of Fuel:	REGULAR
Container Construction Thickness:	Not reported
Leak Detection:	Stock Inventor
Tank Num:	003
Container Num:	3
Year Installed:	Not reported
Tank Capacity:	00010000
Tank Used for:	PRODUCT
Type of Fuel:	UNLEADED
Container Construction Thickness:	Not reported
Leak Detection:	Stock Inventor
Tank Num:	004
Container Num:	4
Year Installed:	Not reported
Tank Capacity:	00000000
Tank Used for:	WASTE
Type of Fuel:	WASTE OIL
Container Construction Thickness:	Not reported
Leak Detection:	None

Click here for Geo Tracker PDF:

E41
SSW
< 1/8
0.073 mi.
388 ft.

PACIFIC PETROLEUM INC.
504 N BARRANCA AVE
COVINA, CA 91723

Site 5 of 12 in cluster E

UST **U004356664**
N/A

Relative:
Lower

Actual:
590 ft.

UST:

Name:	PACIFIC PETROLEUM INC.
Address:	504 N BARRANCA AVE
City,State,Zip:	COVINA, CA 91723
Facility ID:	LACoFA0004956
Permitting Agency:	Los Angeles County Fire Department
CERSID:	Not reported
Latitude:	34.09111
Longitude:	-117.88101
Owner type:	Not reported
Facility type:	Not reported
Num of inuse ust:	Not reported
Num of closed ust:	Not reported
Num of oos ust:	Not reported
Epa region:	Not reported
Tribal lands:	Not reported
Tank owner name:	Not reported
Tank owner mailing address:	Not reported
Tank owner mailing city:	Not reported
Tank owner mailing zip:	Not reported
Tank owner mailing state:	Not reported
Tank operator name:	Not reported
Tank operator mailing address:	Not reported
Tank operator mailing city:	Not reported
Tank operator mailing zip:	Not reported
Tank operator mailing state:	Not reported
Tankidnumber:	Not reported
Tank status:	Not reported
Tank configuration:	Not reported
Tank closure date:	Not reported
Tank installation date:	Not reported
Tank num of compartments:	Not reported
Tank contents:	Not reported
Tank capacity gallons:	Not reported
Tank type:	Not reported
Tank pc construction:	Not reported
Tank pwpiping construction:	Not reported
Tank piping type:	Not reported
Tank piping construction:	Not reported
Tank sacrificial anode:	Not reported
Tank cp impressed current:	Not reported
Tank cp shutoff:	Not reported
Tank alarms:	Not reported
Tank ball float:	Not reported
Tank spill bucket:	Not reported

E42
SSW
< 1/8
0.073 mi.
388 ft.

ARCO GAS-MINIMART
504 N BARRANCA AVE
COVINA, CA 91723

Site 6 of 12 in cluster E

UST **U004356662**
N/A

Relative:
Lower

Actual:
590 ft.

UST:

Name:	ARCO GAS-MINIMART
Address:	504 N BARRANCA AVE
City,State,Zip:	COVINA, CA 91723
Facility ID:	LACoFA0004956
Permitting Agency:	Los Angeles County Fire Department
CERSID:	Not reported
Latitude:	34.09111
Longitude:	-117.88101
Owner type:	Not reported
Facility type:	Not reported
Num of inuse ust:	Not reported
Num of closed ust:	Not reported
Num of oos ust:	Not reported
Epa region:	Not reported
Tribal lands:	Not reported
Tank owner name:	Not reported
Tank owner mailing address:	Not reported
Tank owner mailing city:	Not reported
Tank owner mailing zip:	Not reported
Tank owner mailing state:	Not reported
Tank operator name:	Not reported
Tank operator mailing address:	Not reported
Tank operator mailing city:	Not reported
Tank operator mailing zip:	Not reported
Tank operator mailing state:	Not reported
Tankidnumber:	Not reported
Tank status:	Not reported
Tank configuration:	Not reported
Tank closure date:	Not reported
Tank installation date:	Not reported
Tank num of compartments:	Not reported
Tank contents:	Not reported
Tank capacity gallons:	Not reported
Tank type:	Not reported
Tank pc construction:	Not reported
Tank pwpiping construction:	Not reported
Tank piping type:	Not reported
Tank piping construction:	Not reported
Tank sacrificial anode:	Not reported
Tank cp impressed current:	Not reported
Tank cp shutoff:	Not reported
Tank alarms:	Not reported
Tank ball float:	Not reported
Tank spill bucket:	Not reported

E43
SSW
< 1/8
0.073 mi.
388 ft.

CAIRO INVESTMENT CORP
504 N BARRANCA AVE
COVINA, CA 91723

Site 7 of 12 in cluster E

EDR Hist Auto **1020737597**
N/A

Relative:
Lower

Actual:
590 ft.

EDR Hist Auto

Year:	Name:	Type:
1982	JACK & GEORGE MOBIL	Gasoline Service Stations
1985	JOHNS MOBIL	Gasoline Service Stations
1986	JOHNS MOBIL	Gasoline Service Stations
1987	JOHNS MOBIL	Gasoline Service Stations
1991	CAIRO INVESTMENT CORP	Convenience Stores
1992	CAIRO INVESTMENT CORP	Convenience Stores
1993	CAIRO INVESTMENT CORP	Convenience Stores
1994	CAIRO INVESTMENT CORP	Convenience Stores
1995	CAIRO INVESTMENT CORP	Convenience Stores
1996	CAIRO INVESTMENT CORP	Convenience Stores
1998	CAIRO INVESTMENT CORP	Convenience Stores
1999	CAIRO INVESTMENT CORP	Convenience Stores
2000	CAIRO INVESTMENT CORP	Convenience Stores

E44
SSW
< 1/8
0.073 mi.
388 ft.

KAMAL SALIB-AM/PM MINI MKT
504 N BARRANCA AVE
COVINA, CA 91723

Site 8 of 12 in cluster E

UST **U004350673**
N/A

Relative:
Lower

Actual:
590 ft.

UST:

Name:	KAMAL SALIB-AM/PM MINI MKT
Address:	504 N BARRANCA AVE
City,State,Zip:	COVINA, CA 91723
Facility ID:	9375
Permitting Agency:	LOS ANGELES COUNTY
CERSID:	Not reported
Latitude:	34.092454
Longitude:	-117.879664
Owner type:	Not reported
Facility type:	Not reported
Num of inuse ust:	Not reported
Num of closed ust:	Not reported
Num of oos ust:	Not reported
Epa region:	Not reported
Tribal lands:	Not reported
Tank owner name:	Not reported
Tank owner mailing address:	Not reported
Tank owner mailing city:	Not reported
Tank owner mailing zip:	Not reported
Tank owner mailing state:	Not reported
Tank operator name:	Not reported
Tank operator mailing address:	Not reported
Tank operator mailing city:	Not reported
Tank operator mailing zip:	Not reported
Tank operator mailing state:	Not reported
Tankidnumber:	Not reported
Tank status:	Not reported
Tank configuration:	Not reported
Tank closure date:	Not reported
Tank installation date:	Not reported

KAMAL SALIB-AM/PM MINI MKT (Continued) **U004350673**

Tank num of compartments:	Not reported
Tank contents:	Not reported
Tank capacity gallons:	Not reported
Tank type:	Not reported
Tank pc construction:	Not reported
Tank pwpiping construction:	Not reported
Tank piping type:	Not reported
Tank piping construction:	Not reported
Tank sacrificial anode:	Not reported
Tank cp impressed current:	Not reported
Tank cp shutoff:	Not reported
Tank alarms:	Not reported
Tank ball float:	Not reported
Tank spill bucket:	Not reported

E45 **KAMAL SALIB-AM/PM MINI MKT** **SWEEPS UST** **U003776294**
SSW **504 N BARRANCA AVE** **N/A**
< 1/8 **COVINA, CA**
0.073 mi.
388 ft. **Site 9 of 12 in cluster E**

Relative: SWEEPS UST:
Lower

Actual:
590 ft.

Name:	KAMAL SALIB-AM/PM MINI MKT
Address:	504 N BARRANCA AVE
City:	COVINA
Status:	Active
Comp Number:	9375
Number:	9
Board Of Equalization:	44-008410
Referral Date:	06-30-89
Action Date:	Not reported
Created Date:	06-30-89
Owner Tank Id:	Not reported
SWRCB Tank Id:	19-000-009375-000001
Tank Status:	A
Capacity:	Not reported
Active Date:	06-30-89
Tank Use:	UNKNOWN
STG:	W
Content:	Not reported
Number Of Tanks:	7

Name:	KAMAL SALIB-AM/PM MINI MKT
Address:	504 N BARRANCA AVE
City:	COVINA
Status:	Active
Comp Number:	9375
Number:	9
Board Of Equalization:	44-008410
Referral Date:	06-30-89
Action Date:	Not reported
Created Date:	06-30-89
Owner Tank Id:	Not reported
SWRCB Tank Id:	19-000-009375-000002
Tank Status:	A
Capacity:	Not reported
Active Date:	06-30-89
Tank Use:	UNKNOWN

KAMAL SALIB-AM/PM MINI MKT (Continued) **U003776294**

STG: W
Content: Not reported
Number Of Tanks: Not reported

Name: KAMAL SALIB-AM/PM MINI MKT
Address: 504 N BARRANCA AVE
City: COVINA
Status: Active
Comp Number: 9375
Number: 9
Board Of Equalization: 44-008410
Referral Date: 06-30-89
Action Date: Not reported
Created Date: 06-30-89
Owner Tank Id: Not reported
SWRCB Tank Id: 19-000-009375-000003
Tank Status: A
Capacity: Not reported
Active Date: 06-30-89
Tank Use: UNKNOWN
STG: W
Content: Not reported
Number Of Tanks: Not reported

Name: KAMAL SALIB-AM/PM MINI MKT
Address: 504 N BARRANCA AVE
City: COVINA
Status: Active
Comp Number: 9375
Number: 9
Board Of Equalization: 44-008410
Referral Date: 06-30-89
Action Date: Not reported
Created Date: 06-30-89
Owner Tank Id: Not reported
SWRCB Tank Id: 19-000-009375-000004
Tank Status: A
Capacity: Not reported
Active Date: 06-30-89
Tank Use: UNKNOWN
STG: W
Content: Not reported
Number Of Tanks: Not reported

Name: KAMAL SALIB-AM/PM MINI MKT
Address: 504 N BARRANCA AVE
City: COVINA
Status: Active
Comp Number: 9375
Number: 9
Board Of Equalization: 44-008410
Referral Date: 06-30-89
Action Date: Not reported
Created Date: 06-30-89
Owner Tank Id: Not reported
SWRCB Tank Id: 19-000-009375-000005
Tank Status: A

KAMAL SALIB-AM/PM MINI MKT (Continued) **U003776294**

Capacity:	Not reported
Active Date:	06-30-89
Tank Use:	UNKNOWN
STG:	W
Content:	Not reported
Number Of Tanks:	Not reported

Name:	KAMAL SALIB-AM/PM MINI MKT
Address:	504 N BARRANCA AVE
City:	COVINA
Status:	Active
Comp Number:	9375
Number:	9
Board Of Equalization:	44-008410
Referral Date:	06-30-89
Action Date:	Not reported
Created Date:	06-30-89
Owner Tank Id:	Not reported
SWRCB Tank Id:	19-000-009375-000006
Tank Status:	A
Capacity:	Not reported
Active Date:	06-30-89
Tank Use:	UNKNOWN
STG:	W
Content:	Not reported
Number Of Tanks:	Not reported

Name:	KAMAL SALIB-AM/PM MINI MKT
Address:	504 N BARRANCA AVE
City:	COVINA
Status:	Active
Comp Number:	9375
Number:	9
Board Of Equalization:	44-008410
Referral Date:	06-30-89
Action Date:	Not reported
Created Date:	06-30-89
Owner Tank Id:	Not reported
SWRCB Tank Id:	19-000-009375-000007
Tank Status:	A
Capacity:	Not reported
Active Date:	06-30-89
Tank Use:	UNKNOWN
STG:	W
Content:	Not reported
Number Of Tanks:	Not reported

B46 **ORIGINAL JAGUAR** **CERS HAZ WASTE** **S123532949**
South **537 E SAN BERNARDINO RD** **CERS** **N/A**
< 1/8 **COVINA, CA 91723**
0.075 mi.
398 ft. **Site 7 of 8 in cluster B**

Relative: CERS HAZ WASTE:
Lower

Name:	ORIGINAL JAGUAR
Address:	537 E SAN BERNARDINO RD
City,State,Zip:	COVINA, CA 91723
Site ID:	54155

Actual:
591 ft.

ORIGINAL JAGUAR (Continued) **S123532949**

CERS ID: 10292383
CERS Description: Hazardous Waste Generator

CERS:
Name: ORIGINAL JAGUAR
Address: 537 E SAN BERNARDINO RD
City,State,Zip: COVINA, CA 91723
Site ID: 54155
CERS ID: 10292383
CERS Description: Chemical Storage Facilities

Evaluation:
Eval General Type: Compliance Evaluation Inspection
Eval Date: 01-07-2021
Violations Found: No
Eval Type: Routine done by local agency
Eval Notes: ERIC AUMONT NO SIGNIFICANT VIOLATIONS OBSERVED
Eval Division: Los Angeles County Fire Department
Eval Program: HMRRP
Eval Source: CERS,

Eval General Type: Compliance Evaluation Inspection
Eval Date: 01-07-2021
Violations Found: No
Eval Type: Routine done by local agency
Eval Notes: ERIC AUMONT NO SIGNIFICANT VIOLATIONS OBSERVED
Eval Division: Los Angeles County Fire Department
Eval Program: HW
Eval Source: CERS,

Eval General Type: Compliance Evaluation Inspection
Eval Date: 01-29-2018
Violations Found: No
Eval Type: Routine done by local agency
Eval Notes: Ron Lerfrancoiis, manager
Eval Division: Los Angeles County Fire Department
Eval Program: HW
Eval Source: CERS,

Eval General Type: Compliance Evaluation Inspection
Eval Date: 12-11-2014
Violations Found: No
Eval Type: Routine done by local agency
Eval Notes: ERIN AUMONT OWNER
Eval Division: Los Angeles County Fire Department
Eval Program: HW
Eval Source: CERS,

Eval General Type: Compliance Evaluation Inspection
Eval Date: 12-11-2014
Violations Found: No
Eval Type: Routine done by local agency
Eval Notes: ERIC AUMONT OWNER
Eval Division: Los Angeles County Fire Department
Eval Program: HMRRP
Eval Source: CERS,

ORIGINAL JAGUAR (Continued) **S123532949**

Eval General Type: Compliance Evaluation Inspection
Eval Date: 01-29-2018
Violations Found: No
Eval Type: Routine done by local agency
Eval Notes: Ron Lafrancois, manager
Eval Division: Los Angeles County Fire Department
Eval Program: HMRRP
Eval Source: CERS,

Coordinates:
Site ID: 54155
Facility Name: ORIGINAL JAGUAR
Env Int Type Code: HWG
Program ID: 10292383
Coord Name: Not reported
Ref Point Type Desc: Center of a facility or station.,
Latitude: 34.091150
Longitude: -117.880350

Affiliation:
Affiliation Type Desc: Operator
Entity Name: Original Jaguar & Land Rover, Inc.
Entity Title: Not reported
Affiliation Address: Not reported
Affiliation City: Not reported
Affiliation State: Not reported
Affiliation Country: Not reported
Affiliation Zip: Not reported
Affiliation Phone: (626) 653-1200,

Affiliation Type Desc: CUPA District
Entity Name: Los Angeles County Fire
Entity Title: Not reported
Affiliation Address: 5825 Rickenbacker Road
Affiliation City: Commerce
Affiliation State: CA
Affiliation Country: Not reported
Affiliation Zip: 90040-3027
Affiliation Phone: (323) 890-4000,

Affiliation Type Desc: Property Owner
Entity Name: FOX 100 Properties
Entity Title: Not reported
Affiliation Address: PO Box 635
Affiliation City: Cedar Glen
Affiliation State: CA
Affiliation Country: United States
Affiliation Zip: 91352
Affiliation Phone: (818) 521-9003,

Affiliation Type Desc: Facility Mailing Address
Entity Name: Mailing Address
Entity Title: Not reported
Affiliation Address: 537 E SAN BERNARDINO RD
Affiliation City: COVINA
Affiliation State: CA

ORIGINAL JAGUAR (Continued) **S123532949**

Affiliation Country:	Not reported
Affiliation Zip:	91723
Affiliation Phone:	,
Affiliation Type Desc:	Identification Signer
Entity Name:	Omar Torres
Entity Title:	President
Affiliation Address:	Not reported
Affiliation City:	Not reported
Affiliation State:	Not reported
Affiliation Country:	Not reported
Affiliation Zip:	Not reported
Affiliation Phone:	,
Affiliation Type Desc:	Legal Owner
Entity Name:	Original Jaguar & Land Rover, Inc.
Entity Title:	Not reported
Affiliation Address:	537 E SAN BERNARDINO RD
Affiliation City:	COVINA
Affiliation State:	CA
Affiliation Country:	United States
Affiliation Zip:	91723
Affiliation Phone:	(626) 653-1200,
Affiliation Type Desc:	Parent Corporation
Entity Name:	ORIGINAL JAGUAR
Entity Title:	Not reported
Affiliation Address:	Not reported
Affiliation City:	Not reported
Affiliation State:	Not reported
Affiliation Country:	Not reported
Affiliation Zip:	Not reported
Affiliation Phone:	,
Affiliation Type Desc:	Environmental Contact
Entity Name:	Omar Torres
Entity Title:	Not reported
Affiliation Address:	537 E SAN BERNARDINO RD
Affiliation City:	Covina
Affiliation State:	CA
Affiliation Country:	Not reported
Affiliation Zip:	91723
Affiliation Phone:	,

B47 **ORIGINAL JAGUAR & LAND ROVER INC** **RCRA NonGen / NLR** **1024821306**
South **537 E SAN BERNARDINO RD** **CAL000336725**
< 1/8 **COVINA, CA 91723**
0.075 mi.
398 ft. **Site 8 of 8 in cluster B**

Relative: **Lower**

Actual: **591 ft.**

RCRA Listings:

Date Form Received by Agency:	20080925
Handler Name:	Original Jaguar & Land Rover Inc
Handler Address:	537 E SAN BERNARDINO RD
Handler City,State,Zip:	COVINA, CA 91723
EPA ID:	CAL000336725
Contact Name:	ERIC J. AUMONT

ORIGINAL JAGUAR & LAND ROVER INC (Continued) **1024821306**

Contact Address:	537 E SAN BERNARDINO RD
Contact City,State,Zip:	COVINA, CA 91723
Contact Telephone:	626-653-1200
Contact Fax:	000-000-0000
Contact Email:	ORIGINALJAGUAR@VERIZON.NET
Contact Title:	Not reported
EPA Region:	09
Land Type:	Not reported
Federal Waste Generator Description:	Not a generator, verified
Non-Notifier:	Not reported
Biennial Report Cycle:	Not reported
Accessibility:	Not reported
Active Site Indicator:	Handler Activities
State District Owner:	Not reported
State District:	Not reported
Mailing Address:	537 E SAN BERNARDINO RD
Mailing City,State,Zip:	COVINA, CA 91723-0000
Owner Name:	Original Jaguar & Land Rover Inc
Owner Type:	Other
Operator Name:	Eric J. Aumont
Operator Type:	Other
Short-Term Generator Activity:	No
Importer Activity:	No
Mixed Waste Generator:	No
Transporter Activity:	No
Transfer Facility Activity:	No
Recycler Activity with Storage:	No
Small Quantity On-Site Burner Exemption:	No
Smelting Melting and Refining Furnace Exemption:	No
Underground Injection Control:	No
Off-Site Waste Receipt:	No
Universal Waste Indicator:	Yes
Universal Waste Destination Facility:	Yes
Federal Universal Waste:	No
Active Site State-Reg Handler:	---
Federal Facility Indicator:	Not reported
Hazardous Secondary Material Indicator:	N
Sub-Part K Indicator:	Not reported
2018 GPRA Permit Baseline:	Not on the Baseline
2018 GPRA Renewals Baseline:	Not on the Baseline
202 GPRA Corrective Action Baseline:	No
Subject to Corrective Action Universe:	No
Non-TSDFs Where RCRA CA has Been Imposed Universe:	No
Corrective Action Priority Ranking:	No NCAPS ranking
Environmental Control Indicator:	No
Institutional Control Indicator:	No
Human Exposure Controls Indicator:	N/A
Groundwater Controls Indicator:	N/A
Significant Non-Complier Universe:	No
Unaddressed Significant Non-Complier Universe:	No
Addressed Significant Non-Complier Universe:	No
Significant Non-Complier With a Compliance Schedule Universe:	No
Financial Assurance Required:	Not reported
Handler Date of Last Change:	20180905
Recognized Trader-Importer:	No
Recognized Trader-Exporter:	No
Importer of Spent Lead Acid Batteries:	No

ORIGINAL JAGUAR & LAND ROVER INC (Continued) **1024821306**

Exporter of Spent Lead Acid Batteries: No
Recycler Activity Without Storage: No
Manifest Broker: No
Sub-Part P Indicator: No

Handler - Owner Operator:
Owner/Operator Indicator: Operator
Owner/Operator Name: ERIC J. AUMONT
Legal Status: Other
Date Became Current: Not reported
Date Ended Current: Not reported
Owner/Operator Address: 537 E SAN BERNARDINO RD
Owner/Operator City,State,Zip: COVINA, CA 91723
Owner/Operator Telephone: 626-653-1200
Owner/Operator Telephone Ext: Not reported
Owner/Operator Fax: Not reported
Owner/Operator Email: Not reported

Owner/Operator Indicator: Owner
Owner/Operator Name: ORIGINAL JAGUAR & LAND ROVER INC
Legal Status: Other
Date Became Current: Not reported
Date Ended Current: Not reported
Owner/Operator Address: 537 E SAN BERNARDINO RD
Owner/Operator City,State,Zip: COVINA, CA 91723-0000
Owner/Operator Telephone: 626-653-1200
Owner/Operator Telephone Ext: Not reported
Owner/Operator Fax: Not reported
Owner/Operator Email: Not reported

Historic Generators:
Receive Date: 20080925
Handler Name: ORIGINAL JAGUAR & LAND ROVER INC
Federal Waste Generator Description: Not a generator, verified
State District Owner: Not reported
Large Quantity Handler of Universal Waste: No
Recognized Trader Importer: No
Recognized Trader Exporter: No
Spent Lead Acid Battery Importer: No
Spent Lead Acid Battery Exporter: No
Current Record: Yes
Non Storage Recycler Activity: Not reported
Electronic Manifest Broker: Not reported

List of NAICS Codes and Descriptions:
NAICS Code: 811111
NAICS Description: GENERAL AUTOMOTIVE REPAIR

Facility Has Received Notices of Violations:
Violations: No Violations Found

Evaluation Action Summary:
Evaluations: No Evaluations Found

C48 **CRAIG FURNITURE REPAIR & REFINISHING INC** **RCRA NonGen / NLR** **1027091880**
NE **744 N GRANDVIEW AVE** **CAL000465381**
< 1/8 **COVINA, CA 91723**
0.076 mi.
400 ft. **Site 4 of 11 in cluster C**

Relative:
Higher

Actual:
602 ft.

RCRA Listings:

Date Form Received by Agency:	20210910
Handler Name:	Craig Furniture Repair & Refinishing Inc
Handler Address:	744 N GRANDVIEW AVE
Handler City,State,Zip:	COVINA, CA 91723
EPA ID:	CAL000465381
Contact Name:	GUY HARTWIG
Contact Address:	744 N GRANDVIEW AVE
Contact City,State,Zip:	COVINA, CA 91723
Contact Telephone:	909-594-1853
Contact Fax:	Not reported
Contact Email:	CRAIGFURNITUREREPAIR@GMAIL.COM
Contact Title:	Not reported
EPA Region:	09
Land Type:	Not reported
Federal Waste Generator Description:	Not a generator, verified
Non-Notifier:	Not reported
Biennial Report Cycle:	Not reported
Accessibility:	Not reported
Active Site Indicator:	Not reported
State District Owner:	Not reported
State District:	Not reported
Mailing Address:	744 N GRANDVIEW AVE
Mailing City,State,Zip:	COVINA, CA 91723
Owner Name:	Craig Furniture Repair & Refinishing
Owner Type:	Other
Operator Name:	Guy Hartwig
Operator Type:	Other
Short-Term Generator Activity:	No
Importer Activity:	No
Mixed Waste Generator:	No
Transporter Activity:	No
Transfer Facility Activity:	No
Recycler Activity with Storage:	No
Small Quantity On-Site Burner Exemption:	No
Smelting Melting and Refining Furnace Exemption:	No
Underground Injection Control:	No
Off-Site Waste Receipt:	No
Universal Waste Indicator:	No
Universal Waste Destination Facility:	No
Federal Universal Waste:	No
Active Site State-Reg Handler:	---
Federal Facility Indicator:	Not reported
Hazardous Secondary Material Indicator:	N
Sub-Part K Indicator:	Not reported
2018 GPRA Permit Baseline:	Not on the Baseline
2018 GPRA Renewals Baseline:	Not on the Baseline
202 GPRA Corrective Action Baseline:	No
Subject to Corrective Action Universe:	No
Non-TSDFs Where RCRA CA has Been Imposed Universe:	No
Corrective Action Priority Ranking:	No NCAPS ranking
Environmental Control Indicator:	No
Institutional Control Indicator:	No

CRAIG FURNITURE REPAIR & REFINISHING INC (Continued) **1027091880**

Human Exposure Controls Indicator:	N/A
Groundwater Controls Indicator:	N/A
Significant Non-Complier Universe:	No
Unaddressed Significant Non-Complier Universe:	No
Addressed Significant Non-Complier Universe:	No
Significant Non-Complier With a Compliance Schedule Universe:	No
Financial Assurance Required:	Not reported
Handler Date of Last Change:	20211011
Recognized Trader-Importer:	No
Recognized Trader-Exporter:	No
Importer of Spent Lead Acid Batteries:	No
Exporter of Spent Lead Acid Batteries:	No
Recycler Activity Without Storage:	No
Manifest Broker:	No
Sub-Part P Indicator:	No

Handler - Owner Operator:

Owner/Operator Indicator:	Owner
Owner/Operator Name:	CRAIG FURNITURE REPAIR & REFINISHING
Legal Status:	Other
Date Became Current:	Not reported
Date Ended Current:	Not reported
Owner/Operator Address:	744 N GRANDVIEW AVE
Owner/Operator City,State,Zip:	COVINA, CA 91723
Owner/Operator Telephone:	909-594-1853
Owner/Operator Telephone Ext:	Not reported
Owner/Operator Fax:	Not reported
Owner/Operator Email:	Not reported

Owner/Operator Indicator:	Operator
Owner/Operator Name:	GUY HARTWIG
Legal Status:	Other
Date Became Current:	Not reported
Date Ended Current:	Not reported
Owner/Operator Address:	744 N GRANDVIEW AVE
Owner/Operator City,State,Zip:	COVINA, CA 91723
Owner/Operator Telephone:	909-594-1853
Owner/Operator Telephone Ext:	Not reported
Owner/Operator Fax:	Not reported
Owner/Operator Email:	Not reported

Historic Generators:

Receive Date:	20210910
Handler Name:	CRAIG FURNITURE REPAIR & REFINISHING INC
Federal Waste Generator Description:	Not a generator, verified
State District Owner:	Not reported
Large Quantity Handler of Universal Waste:	No
Recognized Trader Importer:	No
Recognized Trader Exporter:	No
Spent Lead Acid Battery Importer:	No
Spent Lead Acid Battery Exporter:	No
Current Record:	Yes
Non Storage Recycler Activity:	No
Electronic Manifest Broker:	No

CRAIG FURNITURE REPAIR & REFINISHING INC (Continued) **1027091880**

List of NAICS Codes and Descriptions:
NAICS Code: 811420
NAICS Description: REUPHOLSTERY AND FURNITURE REPAIR

Facility Has Received Notices of Violations:
Violations: No Violations Found

Evaluation Action Summary:
Evaluations: No Evaluations Found

C49 **AMAN BROTHERS INC/ C/O STEVE M AMAN** **SWEEPS UST** **S101618850**
ENE **614 E EDNA PL** **CA FID UST** **N/A**
< 1/8 **COVINA, CA 91723** **CERS**
0.080 mi.
420 ft. **Site 5 of 11 in cluster C**

Relative: Higher
Actual: 602 ft.

SWEEPS UST:
Name: AMAN BROTHERS INC/ C/O STEVE M AMAN
Address: 614 E EDNA PL
City: COVINA
Status: Not reported
Comp Number: 9717
Number: Not reported
Board Of Equalization: 44-008540
Referral Date: Not reported
Action Date: Not reported
Created Date: Not reported
Owner Tank Id: Not reported
SWRCB Tank Id: 19-000-009717-000001
Tank Status: Not reported
Capacity: 7500
Active Date: Not reported
Tank Use: EMPTY
STG: PRODUCT
Content: Not reported
Number Of Tanks: 5

Name: AMAN BROTHERS INC/ C/O STEVE M AMAN
Address: 614 E EDNA PL
City: COVINA
Status: Not reported
Comp Number: 9717
Number: Not reported
Board Of Equalization: 44-008540
Referral Date: Not reported
Action Date: Not reported
Created Date: Not reported
Owner Tank Id: Not reported
SWRCB Tank Id: 19-000-009717-000002
Tank Status: Not reported
Capacity: 7500
Active Date: Not reported
Tank Use: EMPTY
STG: PRODUCT
Content: Not reported

AMAN BROTHERS INC/ C/O STEVE M AMAN (Continued) **S101618850**

Number Of Tanks: Not reported

Name: AMAN BROTHERS INC/ C/O STEVE M AMAN
Address: 614 E EDNA PL
City: COVINA
Status: Not reported
Comp Number: 9717
Number: Not reported
Board Of Equalization: 44-008540
Referral Date: Not reported
Action Date: Not reported
Created Date: Not reported
Owner Tank Id: Not reported
SWRCB Tank Id: 19-000-009717-000003
Tank Status: Not reported
Capacity: 7500
Active Date: Not reported
Tank Use: EMPTY
STG: PRODUCT
Content: Not reported
Number Of Tanks: Not reported

Name: AMAN BROTHERS INC/ C/O STEVE M AMAN
Address: 614 E EDNA PL
City: COVINA
Status: Not reported
Comp Number: 9717
Number: Not reported
Board Of Equalization: 44-008540
Referral Date: Not reported
Action Date: Not reported
Created Date: Not reported
Owner Tank Id: Not reported
SWRCB Tank Id: 19-000-009717-000004
Tank Status: Not reported
Capacity: 4000
Active Date: Not reported
Tank Use: EMPTY
STG: PRODUCT
Content: Not reported
Number Of Tanks: Not reported

Name: AMAN BROTHERS INC/ C/O STEVE M AMAN
Address: 614 E EDNA PL
City: COVINA
Status: Not reported
Comp Number: 9717
Number: Not reported
Board Of Equalization: 44-008540
Referral Date: Not reported
Action Date: Not reported
Created Date: Not reported
Owner Tank Id: Not reported
SWRCB Tank Id: 19-000-009717-000005
Tank Status: Not reported
Capacity: 4000
Active Date: Not reported

AMAN BROTHERS INC/ C/O STEVE M AMAN (Continued) **S101618850**

Tank Use: EMPTY
STG: PRODUCT
Content: Not reported
Number Of Tanks: Not reported

CA FID UST:
Facility ID: 19002887
Regulated By: UTNKI
Regulated ID: 00047094
Cortese Code: Not reported
SIC Code: Not reported
Facility Phone: 8189668471
Mail To: Not reported
Mailing Address: PO BOX 4233
Mailing Address 2: Not reported
Mailing City,St,Zip: COVINA 91723
Contact: Not reported
Contact Phone: Not reported
DUNs Number: Not reported
NPDES Number: Not reported
EPA ID: Not reported
Comments: Not reported
Status: Inactive

CERS:
Name: AMAN BROS INC ENGINEERS
Address: 614 EAST EDNA PLACE
City,State,Zip: COVINA, CA 91723-1312
Site ID: 450813
CERS ID: 110017406662
CERS Description: US EPA Air Emission Inventory System (EIS)

C50 **AMAN BROS INC.** **LUST S105033748**
ENE **614 EDNA PL E** **Cortese N/A**
< 1/8 **COVINA, CA 91723** **CERS**
0.080 mi.
420 ft. **Site 6 of 11 in cluster C**

Relative: Higher

Actual: 602 ft.

LUST:
Name: AMAN BROS INC.
Address: 614 EDNA PL E
City,State,Zip: COVINA, CA 91723
Lead Agency: LOS ANGELES RWQCB (REGION 4)
Case Type: LUST Cleanup Site
Geo Track: http://geotracker.waterboards.ca.gov/profile_report.asp?global_id=T0603703478
Global Id: T0603703478
Latitude: 34.0930018
Longitude: -117.8788241
Status: Completed - Case Closed
Status Date: 07/29/1996
Case Worker: YR
RB Case Number: I-09717
Local Agency: LOS ANGELES COUNTY
File Location: Not reported
Local Case Number: Not reported
Potential Media Affect: Soil
Potential Contaminants of Concern: Gasoline

AMAN BROS INC. (Continued) **S105033748**

EPA Region:	9
Coordinate Source:	Google Geocode
Cuf Case:	NO
Quantity Released Gallons:	Not reported
Begin Date:	10/03/1990
Leak Reported Date:	11/05/1990
How Discovered:	Tank Closure
How Discovered Description:	Not reported
Discharge Source:	Other
Discharge Cause:	Unknown
Stop Method:	Not reported
Stop Description:	Not reported
No Further Action Date:	07/29/1996
CA Water Watershed Name:	San Gabriel River - Upper San Gabriel (405.20)
Dwr Groundwater Subbasin Name:	San Gabriel Valley (4-013)
Disadvantaged Community:	Not reported
CA Enviroscreen 3 Score:	61-65%
CA Enviroscreen 4 Score:	60-65%
Military DOD Site:	No
Facility Project Subtype:	Not reported
RWQCB Region:	LOS ANGELES RWQCB (REGION 4)
Site History:	Not reported

LUST:

Global Id:	T0603703478
Contact Type:	Local Agency Caseworker
Contact Name:	JOHN AWUJO
Organization Name:	LOS ANGELES COUNTY
Address:	900 S FREMONT AVE
City:	ALHAMBRA
Email:	jawujo@dpw.lacounty.gov
Phone Number:	6264583507

Global Id:	T0603703478
Contact Type:	Regional Board Caseworker - Primary Caseworker
Contact Name:	YUE RONG
Organization Name:	LOS ANGELES RWQCB (REGION 4)
Address:	320 W. 4TH ST., SUITE 200
City:	Los Angeles
Email:	yrong@waterboards.ca.gov
Phone Number:	Not reported

LUST:

Global Id:	T0603703478
Action Type:	ENFORCEMENT
Date:	07/29/1996
Action:	Closure/No Further Action Letter

Global Id:	T0603703478
Action Type:	Other
Date:	10/03/1990
Action:	Leak Discovery

Global Id:	T0603703478
Action Type:	Other
Date:	10/03/1990
Action:	Leak Stopped

AMAN BROS INC. (Continued) **S105033748**

Global Id: T0603703478
Action Type: Other
Date: 11/05/1990
Action: Leak Reported

LUST:
Global Id: T0603703478
Status: Open - Case Begin Date
Status Date: 10/03/1990

Global Id: T0603703478
Status: Completed - Case Closed
Status Date: 07/29/1996

LUST REG 4:
Region: 4
Regional Board: 04
County: Los Angeles
Facility Id: I-09717
Status: Case Closed
Substance: Gasoline
Substance Quantity: Not reported
Local Case No: Not reported
Case Type: Soil
Abatement Method Used at the Site: Not reported
Global ID: T0603703478
W Global ID: Not reported
Staff: UNK
Local Agency: 19000
Cross Street: BARRANCA AVE
Enforcement Type: Not reported
Date Leak Discovered: 10/3/1990
Date Leak First Reported: 11/5/1990
Date Leak Record Entered: 12/5/1990
Date Confirmation Began: Not reported
Date Leak Stopped: 10/3/1990
Date Case Last Changed on Database: 7/12/1993
Date the Case was Closed: 7/29/1996
How Leak Discovered: Tank Closure
How Leak Stopped: Not reported
Cause of Leak: UNK
Leak Source: UNK
Operator: AMAN, STEVE
Water System: Not reported
Well Name: Not reported
Approx. Dist To Production Well (ft): 3951.437370552214605128714241 9
Source of Cleanup Funding: UNK
Preliminary Site Assessment Workplan Submitted: Not reported
Preliminary Site Assessment Began: Not reported
Pollution Characterization Began: Not reported
Remediation Plan Submitted: Not reported
Remedial Action Underway: Not reported
Post Remedial Action Monitoring Began: Not reported
Enforcement Action Date: Not reported
Historical Max MTBE Date: Not reported

AMAN BROS INC. (Continued) **S105033748**

Hist Max MTBE Conc in Groundwater: Not reported
Hist Max MTBE Conc in Soil: Not reported
Significant Interim Remedial Action Taken: Not reported
GW Qualifier: Not reported
Soil Qualifier: Not reported
Organization: Not reported
Owner Contact: Not reported
Responsible Party: AMAN BROS INC.
RP Address: P.O. BOX 4233, COVINA, CA 91723
Program: LUST
Lat/Long: 34.0929121 / -1
Local Agency Staff: Not reported
Beneficial Use: Not reported
Priority: Not reported
Cleanup Fund Id: Not reported
Suspended: Not reported
Assigned Name: Not reported
Summary: Not reported

CORTESE:
Name: AMAN BROS INC.
Address: 614 EDNA PL E
City,State,Zip: COVINA, CA 91723
Region: CORTESE
Envirostor Id: Not reported
Global ID: T0603703478
Site/Facility Type: LUST CLEANUP SITE
Cleanup Status: COMPLETED - CASE CLOSED
Status Date: Not reported
Site Code: Not reported
Latitude: Not reported
Longitude: Not reported
Owner: Not reported
Enf Type: Not reported
Swat R: Not reported
Flag: active
Order No: Not reported
Waste Discharge System No: Not reported
Effective Date: Not reported
Region 2: Not reported
WID Id: Not reported
Solid Waste Id No: Not reported
Waste Management Uit Name: Not reported
File Name: Active Open

CERS:
Name: AMAN BROS INC.
Address: 614 EDNA PL E
City,State,Zip: COVINA, CA 91723
Site ID: 215553
CERS ID: T0603703478
CERS Description: Leaking Underground Storage Tank Cleanup Site

Affiliation:
Affiliation Type Desc: Local Agency Caseworker
Entity Name: JOHN AWUJO - LOS ANGELES COUNTY
Entity Title: Not reported

AMAN BROS INC. (Continued) **S105033748**

Affiliation Address:	900 S FREMONT AVE
Affiliation City:	ALHAMBRA
Affiliation State:	CA
Affiliation Country:	Not reported
Affiliation Zip:	Not reported
Affiliation Phone:	6264583507,
Affiliation Type Desc:	Regional Board Caseworker
Entity Name:	YUE RONG - LOS ANGELES RWQCB (REGION 4)
Entity Title:	Not reported
Affiliation Address:	320 W. 4TH ST., SUITE 200
Affiliation City:	Los Angeles
Affiliation State:	CA
Affiliation Country:	Not reported
Affiliation Zip:	Not reported
Affiliation Phone:	,

C51 **NATIONAL CONSTRUCTION AND REMEDIATION INC DBA NCR** **RCRA NonGen / NLR** **1024863186**
ENE **614 E EDNA PL UNIT B** **CAL000431724**
< 1/8 **COVINA, CA 91723**
0.080 mi.
420 ft. **Site 7 of 11 in cluster C**

Relative: **Higher**

Actual: **602 ft.**

RCRA Listings:

Date Form Received by Agency:	20211019
Handler Name:	National Construction And Remediation Inc Dba Ncr Demo
Handler Address:	614 E EDNA PL UNIT B
Handler City,State,Zip:	COVINA, CA 91723
EPA ID:	CAL000431724
Contact Name:	BRIAN LAUXEN PRESIDENT
Contact Address:	EDNA PL
Contact City,State,Zip:	COVINA, CA 91723
Contact Telephone:	626-833-7246
Contact Fax:	626-608-2176
Contact Email:	BRIAN@NCRDEMO.COM
Contact Title:	Not reported
EPA Region:	09
Land Type:	Not reported
Federal Waste Generator Description:	Not a generator, verified
Non-Notifier:	Not reported
Biennial Report Cycle:	Not reported
Accessibility:	Not reported
Active Site Indicator:	Not reported
State District Owner:	Not reported
State District:	Not reported
Mailing Address:	EDNA PL
Mailing City,State,Zip:	COVINA, CA 91723
Owner Name:	National Construction And Remediation Inc
Owner Type:	Other
Operator Name:	National Construction And Remediation Inc
Operator Type:	Other
Short-Term Generator Activity:	No
Importer Activity:	No
Mixed Waste Generator:	No
Transporter Activity:	No
Transfer Facility Activity:	No
Recycler Activity with Storage:	No

NATIONAL CONSTRUCTION AND REMEDIATION INC DBA NCR DEMO (Continued) **1024863186**

Small Quantity On-Site Burner Exemption:	No
Smelting Melting and Refining Furnace Exemption:	No
Underground Injection Control:	No
Off-Site Waste Receipt:	No
Universal Waste Indicator:	No
Universal Waste Destination Facility:	No
Federal Universal Waste:	No
Active Site State-Reg Handler:	---
Federal Facility Indicator:	Not reported
Hazardous Secondary Material Indicator:	N
Sub-Part K Indicator:	Not reported
2018 GPRA Permit Baseline:	Not on the Baseline
2018 GPRA Renewals Baseline:	Not on the Baseline
202 GPRA Corrective Action Baseline:	No
Subject to Corrective Action Universe:	No
Non-TSDFs Where RCRA CA has Been Imposed Universe:	No
Corrective Action Priority Ranking:	No NCAPS ranking
Environmental Control Indicator:	No
Institutional Control Indicator:	No
Human Exposure Controls Indicator:	N/A
Groundwater Controls Indicator:	N/A
Significant Non-Complier Universe:	No
Unaddressed Significant Non-Complier Universe:	No
Addressed Significant Non-Complier Universe:	No
Significant Non-Complier With a Compliance Schedule Universe:	No
Financial Assurance Required:	Not reported
Handler Date of Last Change:	20211025
Recognized Trader-Importer:	No
Recognized Trader-Exporter:	No
Importer of Spent Lead Acid Batteries:	No
Exporter of Spent Lead Acid Batteries:	No
Recycler Activity Without Storage:	No
Manifest Broker:	No
Sub-Part P Indicator:	No

Handler - Owner Operator:

Owner/Operator Indicator:	Operator
Owner/Operator Name: NATIONAL CONSTRUCTION AND REMEDIATION INC	
Legal Status:	Other
Date Became Current:	Not reported
Date Ended Current:	Not reported
Owner/Operator Address:	628 EDNA PL
Owner/Operator City,State,Zip:	COVINA, CA 91723
Owner/Operator Telephone:	626-833-7246
Owner/Operator Telephone Ext:	Not reported
Owner/Operator Fax:	626-608-2176
Owner/Operator Email:	Not reported

Owner/Operator Indicator:	Operator
Owner/Operator Name: BRIAN LAUXEN PRESIDENT	
Legal Status:	Other
Date Became Current:	Not reported
Date Ended Current:	Not reported
Owner/Operator Address:	1332 E TUDOR ST
Owner/Operator City,State,Zip:	COVINA, CA 91724
Owner/Operator Telephone:	626-833-7246

NATIONAL CONSTRUCTION AND REMEDIATION INC DBA NCR DEMO (Continued) **1024863186**

Owner/Operator Telephone Ext: Not reported
Owner/Operator Fax: Not reported
Owner/Operator Email: Not reported

Owner/Operator Indicator: Owner
Owner/Operator Name: NATIONAL CONSTRUCTION AND REMEDIATION INC
Legal Status: Other
Date Became Current: Not reported
Date Ended Current: Not reported
Owner/Operator Address: 628 EDNA PL
Owner/Operator City,State,Zip: COVINA, CA 91723
Owner/Operator Telephone: 626-833-7246
Owner/Operator Telephone Ext: Not reported
Owner/Operator Fax: 626-608-2176
Owner/Operator Email: Not reported

Owner/Operator Indicator: Owner
Owner/Operator Name: BRIAN LAUXEN
Legal Status: Other
Date Became Current: Not reported
Date Ended Current: Not reported
Owner/Operator Address: 1332 E TUDOR ST
Owner/Operator City,State,Zip: COVINA, CA 91724
Owner/Operator Telephone: 626-833-7246
Owner/Operator Telephone Ext: Not reported
Owner/Operator Fax: Not reported
Owner/Operator Email: Not reported

Historic Generators:
Receive Date: 20211019
Handler Name: NATIONAL CONSTRUCTION AND REMEDIATION INC DBA NCR DEMO
Federal Waste Generator Description: Not a generator, verified
State District Owner: Not reported
Large Quantity Handler of Universal Waste: No
Recognized Trader Importer: No
Recognized Trader Exporter: No
Spent Lead Acid Battery Importer: No
Spent Lead Acid Battery Exporter: No
Current Record: Yes
Non Storage Recycler Activity: No
Electronic Manifest Broker: No

Receive Date: 20171024
Handler Name: NATIONAL CONSTRUCTION AND REMEDIATION INC DBA NCR DEMO
Federal Waste Generator Description: Not a generator, verified
State District Owner: Not reported
Large Quantity Handler of Universal Waste: No
Recognized Trader Importer: No
Recognized Trader Exporter: No
Spent Lead Acid Battery Importer: No
Spent Lead Acid Battery Exporter: No
Current Record: No
Non Storage Recycler Activity: Not reported
Electronic Manifest Broker: Not reported

List of NAICS Codes and Descriptions:

NATIONAL CONSTRUCTION AND REMEDIATION INC DBA NCR DEMO (Continued) **1024863186**

NAICS Code: 238150
NAICS Description: GLASS AND GLAZING CONTRACTORS

Facility Has Received Notices of Violations:
Violations: No Violations Found

Evaluation Action Summary:
Evaluations: No Evaluations Found

C52 **AMAN BROS INC.** **HIST UST** **U001569232**
ENE **614 EDNA** **HIST CORTESE** **N/A**
< 1/8 **COVINA, CA 91723**
0.080 mi.
420 ft. **Site 8 of 11 in cluster C**

Relative:
Higher

Actual:
602 ft.

HIST UST:
Name: AMAN BROS INC
Address: 614 E EDNA PL
City,State,Zip: LOS ANGELES, CA 91723
File Number: 000262d9
URL: https://documents.geotracker.waterboards.ca.gov/ustpdfs/pdf/000262d9.pdf
Region: STATE
Facility ID: 00000017505
Facility Type: Other
Other Type: CONSTRUCTION YARD
Contact Name: RUBEN AMAN
Telephone: 8189668471
Owner Name: AMAN BROS INC
Owner Address: 614 E EDNA PL
Owner City,St,Zip: COVINA, CA 91723
Total Tanks: 0006

Tank Num: 001
Container Num: 1
Year Installed: 1974
Tank Capacity: 00007500
Tank Used for: PRODUCT
Type of Fuel: DIESEL
Container Construction Thickness: Not reported
Leak Detection: Visual, Stock Inventor

Tank Num: 002
Container Num: 2
Year Installed: 1974
Tank Capacity: 00007500
Tank Used for: PRODUCT
Type of Fuel: Not reported
Container Construction Thickness: Not reported
Leak Detection: Visual, Stock Inventor

Tank Num: 003
Container Num: 3
Year Installed: 1974
Tank Capacity: 00007500
Tank Used for: PRODUCT
Type of Fuel: DIESEL

AMAN BROS INC. (Continued) **U001569232**

Container Construction Thickness: Not reported
Leak Detection: Visual, Stock Inventor

Tank Num: 004
Container Num: 3
Year Installed: 1974
Tank Capacity: 00007500
Tank Used for: PRODUCT
Type of Fuel: DIESEL
Container Construction Thickness: Not reported
Leak Detection: Visual, Stock Inventor

Tank Num: 005
Container Num: 4
Year Installed: 1979
Tank Capacity: 00004000
Tank Used for: PRODUCT
Type of Fuel: UNLEADED
Container Construction Thickness: Not reported
Leak Detection: Visual, Stock Inventor

Tank Num: 006
Container Num: 5
Year Installed: 1979
Tank Capacity: 00004000
Tank Used for: PRODUCT
Type of Fuel: UNLEADED
Container Construction Thickness: Not reported
Leak Detection: Visual, Stock Inventor

Click here for Geo Tracker PDF:

HIST CORTESE:
edr_fname: AMAN BROS INC.
edr_fadd1: 614 EDNA
City,State,Zip: COVINA, CA 91723
Region: CORTESE
Facility County Code: 19
Reg By: LTNKA
Reg Id: I-09717

F53 **JORGE ACEVES** **RCRA NonGen / NLR** **1025836582**
SE **581 E SAN BERNADINO** **CAC003016170**
< 1/8 **COVINA, CA 91723**
0.085 mi.
448 ft. **Site 1 of 9 in cluster F**

Relative: **Higher**
Actual: **596 ft.**

RCRA Listings:
Date Form Received by Agency: 20190522
Handler Name: Jorge Aceves
Handler Address: 581 E SAN BERNADINO
Handler City,State,Zip: COVINA, CA 91723
EPA ID: CAC003016170
Contact Name: JORGE ACEVES
Contact Address: 581 E SAN BERNADINO
Contact City,State,Zip: COVINA, CA 91723
Contact Telephone: 626-646-7722

JORGE ACEVES (Continued) **1025836582**

Contact Fax:	Not reported
Contact Email:	MANIFEST.SIRRIS@GMAIL.COM
Contact Title:	Not reported
EPA Region:	09
Land Type:	Not reported
Federal Waste Generator Description:	Not a generator, verified
Non-Notifier:	Not reported
Biennial Report Cycle:	Not reported
Accessibility:	Not reported
Active Site Indicator:	Handler Activities
State District Owner:	Not reported
State District:	Not reported
Mailing Address:	581 E SAN BERNADINO
Mailing City,State,Zip:	COVINA, CA 91723
Owner Name:	Jorge Aceves
Owner Type:	Other
Operator Name:	Jorge Aceves
Operator Type:	Other
Short-Term Generator Activity:	No
Importer Activity:	No
Mixed Waste Generator:	No
Transporter Activity:	No
Transfer Facility Activity:	No
Recycler Activity with Storage:	No
Small Quantity On-Site Burner Exemption:	No
Smelting Melting and Refining Furnace Exemption:	No
Underground Injection Control:	No
Off-Site Waste Receipt:	No
Universal Waste Indicator:	Yes
Universal Waste Destination Facility:	Yes
Federal Universal Waste:	No
Active Site State-Reg Handler:	---
Federal Facility Indicator:	Not reported
Hazardous Secondary Material Indicator:	N
Sub-Part K Indicator:	Not reported
2018 GPRA Permit Baseline:	Not on the Baseline
2018 GPRA Renewals Baseline:	Not on the Baseline
202 GPRA Corrective Action Baseline:	No
Subject to Corrective Action Universe:	No
Non-TSDFs Where RCRA CA has Been Imposed Universe:	No
Corrective Action Priority Ranking:	No NCAPS ranking
Environmental Control Indicator:	No
Institutional Control Indicator:	No
Human Exposure Controls Indicator:	N/A
Groundwater Controls Indicator:	N/A
Significant Non-Complier Universe:	No
Unaddressed Significant Non-Complier Universe:	No
Addressed Significant Non-Complier Universe:	No
Significant Non-Complier With a Compliance Schedule Universe:	No
Financial Assurance Required:	Not reported
Handler Date of Last Change:	20190627
Recognized Trader-Importer:	No
Recognized Trader-Exporter:	No
Importer of Spent Lead Acid Batteries:	No
Exporter of Spent Lead Acid Batteries:	No
Recycler Activity Without Storage:	No
Manifest Broker:	No

JORGE ACEVES (Continued) **1025836582**

Sub-Part P Indicator: No

Handler - Owner Operator:
Owner/Operator Indicator: Owner
Owner/Operator Name: JORGE ACEVES
Legal Status: Other
Date Became Current: Not reported
Date Ended Current: Not reported
Owner/Operator Address: 581 E SAN BERNADINO
Owner/Operator City,State,Zip: COVINA, CA 91723
Owner/Operator Telephone: 626-646-7722
Owner/Operator Telephone Ext: Not reported
Owner/Operator Fax: Not reported
Owner/Operator Email: Not reported

Owner/Operator Indicator: Operator
Owner/Operator Name: JORGE ACEVES
Legal Status: Other
Date Became Current: Not reported
Date Ended Current: Not reported
Owner/Operator Address: 581 E SAN BERNADINO
Owner/Operator City,State,Zip: COVINA, CA 91723
Owner/Operator Telephone: 626-646-7722
Owner/Operator Telephone Ext: Not reported
Owner/Operator Fax: Not reported
Owner/Operator Email: Not reported

Historic Generators:
Receive Date: 20190522
Handler Name: JORGE ACEVES
Federal Waste Generator Description: Not a generator, verified
State District Owner: Not reported
Large Quantity Handler of Universal Waste: No
Recognized Trader Importer: No
Recognized Trader Exporter: No
Spent Lead Acid Battery Importer: No
Spent Lead Acid Battery Exporter: No
Current Record: Yes
Non Storage Recycler Activity: Not reported
Electronic Manifest Broker: Not reported

List of NAICS Codes and Descriptions:
NAICS Code: 56299
NAICS Description: ALL OTHER WASTE MANAGEMENT SERVICES

Facility Has Received Notices of Violations:
Violations: No Violations Found

Evaluation Action Summary:
Evaluations: No Evaluations Found

F54 **ACE-1 AUTO SERVICE** **CERS HAZ WASTE** **S109420934**
SE **581 E SAN BERNARDINO RD** **LOS ANGELES CO. HMS** **N/A**
< 1/8 **COVINA, CA 91723** **CERS**
0.085 mi.
448 ft. **Site 2 of 9 in cluster F**

Relative:
Higher

Actual:
596 ft.

CERS HAZ WASTE:
Name: ACE-1 AUTO SERVICE
Address: 581 E SAN BERNARDINO RD
City,State,Zip: COVINA, CA 91723
Site ID: 2885
CERS ID: 10284970
CERS Description: Hazardous Waste Generator

LOS ANGELES CO. HMS:
Name: ACE-1 AUTO SERVICE
Address: 581 E SAN BERNARDINO RD #A
City,State,Zip: COVINA, CA 91723
Region: LA
Permit Category: Not reported
Facility Id: 025539-035009
Facility Type: Not reported
Facility Status: OPEN
Area: 6B
Permit Number: Not reported
Permit Status: Not reported

CERS:
Name: ACE-1 AUTO SERVICE
Address: 581 E SAN BERNARDINO RD
City,State,Zip: COVINA, CA 91723
Site ID: 2885
CERS ID: 10284970
CERS Description: Chemical Storage Facilities

Violations:
Site ID: 2885
Site Name: ACE-1 AUTO SERVICE
Violation Date: 11-03-2022
Citation: 22 CCR 12 66262.34(f) - California Code of Regulations, Title 22, Chapter 12, Section(s) 66262.34(f)
Violation Description: Failure to properly label hazardous waste accumulation containers and portable tanks with the following requirements: "Hazardous Waste", name and address of the generator, physical and chemical characteristics of the Hazardous Waste, and starting accumulation date.
Violation Notes: Returned to compliance on 11/03/2022. OBSERVATION: Observed 1 x 55-gallon drum of waste coolant without hazardous waste label. COMMENT: Labeling corrected during inspection.
Violation Division: Los Angeles County Fire Department
Violation Program: HW
Violation Source: CERS,

Site ID: 2885
Site Name: ACE-1 AUTO SERVICE
Violation Date: 06-28-2017
Citation: 22 CCR 12 66262.12 - California Code of Regulations, Title 22, Chapter 12, Section(s) 66262.12
Violation Description: Failure to obtain an Identification Number prior to treating, storing,

ACE-1 AUTO SERVICE (Continued) **S109420934**

disposing of, transporting or offering for transportation any hazardous waste.

Violation Notes: Returned to compliance on 08/02/2017. OBSERVATION: The generator has not obtained an active EPA ID number to manage hazardous waste. A hazardous waste generator shall not treat, store, dispose of, transport or offer for transportation, hazardous waste without an active EPA ID number. CORRECTIVE ACTION: Submit documentation to the CUPA demonstrating that you have obtained an EPA ID number.
Violation Division: Los Angeles County Fire Department
Violation Program: HW
Violation Source: CERS,

Evaluation:
Eval General Type: Compliance Evaluation Inspection
Eval Date: 05-19-2017
Violations Found: No
Eval Type: Routine done by local agency
Eval Notes: George Aceves, owner
Eval Division: Los Angeles County Fire Department
Eval Program: HMRRP
Eval Source: CERS,

Eval General Type: Compliance Evaluation Inspection
Eval Date: 05-19-2017
Violations Found: Yes
Eval Type: Routine done by local agency
Eval Notes: George Aceves, owner
Eval Division: Los Angeles County Fire Department
Eval Program: HW
Eval Source: CERS,

Eval General Type: Compliance Evaluation Inspection
Eval Date: 10-08-2020
Violations Found: No
Eval Type: Routine done by local agency
Eval Notes: GEORGE ACEVES NO SIGNIFICANT VIOLATIONS OBSERVED
Eval Division: Los Angeles County Fire Department
Eval Program: HMRRP
Eval Source: CERS,

Eval General Type: Compliance Evaluation Inspection
Eval Date: 01-03-2014
Violations Found: No
Eval Type: Routine done by local agency
Eval Notes: Not reported
Eval Division: Los Angeles County Fire Department
Eval Program: HMRRP
Eval Source: CERS,

Eval General Type: Compliance Evaluation Inspection
Eval Date: 11-03-2022
Violations Found: No
Eval Type: Routine done by local agency
Eval Notes: GEORGE ACEVES
Eval Division: Los Angeles County Fire Department
Eval Program: HMRRP
Eval Source: CERS,

ACE-1 AUTO SERVICE (Continued) **S109420934**

Eval General Type: Compliance Evaluation Inspection
Eval Date: 11-03-2022
Violations Found: Yes
Eval Type: Routine done by local agency
Eval Notes: Not reported
Eval Division: Los Angeles County Fire Department
Eval Program: HW
Eval Source: CERS,

Eval General Type: Compliance Evaluation Inspection
Eval Date: 01-03-2014
Violations Found: No
Eval Type: Routine done by local agency
Eval Notes: Not reported
Eval Division: Los Angeles County Fire Department
Eval Program: HW
Eval Source: CERS,

Eval General Type: Other/Unknown
Eval Date: 08-02-2017
Violations Found: No
Eval Type: Other, not routine, done by local agency
Eval Notes: Current EPA number was verified.
Eval Division: Los Angeles County Fire Department
Eval Program: HW
Eval Source: CERS,

Eval General Type: Compliance Evaluation Inspection
Eval Date: 10-08-2020
Violations Found: No
Eval Type: Routine done by local agency
Eval Notes: GEORGE ACEVES NO SIGNIFICANT VIOLATIONS OBSERVED
Eval Division: Los Angeles County Fire Department
Eval Program: HW
Eval Source: CERS,

Coordinates:
Site ID: 2885
Facility Name: ACE-1 AUTO SERVICE
Env Int Type Code: HWG
Program ID: 10284970
Coord Name: Not reported
Ref Point Type Desc: Center of a facility or station.,
Latitude: 34.091230
Longitude: -117.879170

Affiliation:
Affiliation Type Desc: CUPA District
Entity Name: Los Angeles County Fire
Entity Title: Not reported
Affiliation Address: 5825 Rickenbacker Road
Affiliation City: Commerce
Affiliation State: CA
Affiliation Country: Not reported
Affiliation Zip: 90040-3027
Affiliation Phone: (323) 890-4000,

ACE-1 AUTO SERVICE (Continued) **S109420934**

Affiliation Type Desc:	Environmental Contact
Entity Name:	ALICIA ACEVES
Entity Title:	Not reported
Affiliation Address:	581 E. SAN BERNARDINO RD
Affiliation City:	COVINA
Affiliation State:	CA
Affiliation Country:	Not reported
Affiliation Zip:	91723
Affiliation Phone:	,

Affiliation Type Desc:	Facility Mailing Address
Entity Name:	Mailing Address
Entity Title:	Not reported
Affiliation Address:	581 E SAN BERNARDINO RD
Affiliation City:	COVINA
Affiliation State:	CA
Affiliation Country:	Not reported
Affiliation Zip:	91723
Affiliation Phone:	,

Affiliation Type Desc:	Identification Signer
Entity Name:	ALICIA ACEVES
Entity Title:	CO-OWNER
Affiliation Address:	Not reported
Affiliation City:	Not reported
Affiliation State:	Not reported
Affiliation Country:	Not reported
Affiliation Zip:	Not reported
Affiliation Phone:	,

Affiliation Type Desc:	Document Preparer
Entity Name:	Alicia Aceves
Entity Title:	Not reported
Affiliation Address:	Not reported
Affiliation City:	Not reported
Affiliation State:	Not reported
Affiliation Country:	Not reported
Affiliation Zip:	Not reported
Affiliation Phone:	,

Affiliation Type Desc:	Property Owner
Entity Name:	Jack Robertson
Entity Title:	Not reported
Affiliation Address:	581 E San Bernardino Rd
Affiliation City:	Covina
Affiliation State:	CA
Affiliation Country:	United States
Affiliation Zip:	91723
Affiliation Phone:	(626) 732-9435,

Affiliation Type Desc:	Legal Owner
Entity Name:	GEORGE ACEVES
Entity Title:	Not reported
Affiliation Address:	581 E SAN BERNARDINO RD
Affiliation City:	COVINA
Affiliation State:	CA
Affiliation Country:	United States

ACE-1 AUTO SERVICE (Continued) **S109420934**

Affiliation Zip:	91723
Affiliation Phone:	(626) 732-9435,
Affiliation Type Desc:	Operator
Entity Name:	ALICIA ACEVES
Entity Title:	Not reported
Affiliation Address:	Not reported
Affiliation City:	Not reported
Affiliation State:	Not reported
Affiliation Country:	Not reported
Affiliation Zip:	Not reported
Affiliation Phone:	(626) 732-9435,
Affiliation Type Desc:	Parent Corporation
Entity Name:	ACE-1 AUTO SERVICE
Entity Title:	Not reported
Affiliation Address:	Not reported
Affiliation City:	Not reported
Affiliation State:	Not reported
Affiliation Country:	Not reported
Affiliation Zip:	Not reported
Affiliation Phone:	,

F55 **ACE-1 AUTO SERVICE** **RCRA NonGen / NLR** **1024803533**
SE **581 EAST SAN BERNARDINO RD** **CAL000253418**
< 1/8 **COVINA, CA 91723**
0.085 mi.
448 ft. **Site 3 of 9 in cluster F**

Relative: **Higher**
Actual: **596 ft.**

RCRA Listings:

Date Form Received by Agency:	20020607
Handler Name:	Ace-1 Auto Service
Handler Address:	581 EAST SAN BERNARDINO RD
Handler City,State,Zip:	COVINA, CA 91723-0000
EPA ID:	CAL000253418
Contact Name:	ALICIA ACEVES
Contact Address:	581 EAST SAN BERNARDINO RD
Contact City,State,Zip:	COVINA, CA 91723
Contact Telephone:	626-732-9435
Contact Fax:	000-000-0000
Contact Email:	ABUELITOJORGE@VERIZON.NET
Contact Title:	Not reported
EPA Region:	09
Land Type:	Not reported
Federal Waste Generator Description:	Not a generator, verified
Non-Notifier:	Not reported
Biennial Report Cycle:	Not reported
Accessibility:	Not reported
Active Site Indicator:	Handler Activities
State District Owner:	Not reported
State District:	Not reported
Mailing Address:	581 EAST SAN BERNARDINO RD
Mailing City,State,Zip:	COVINA, CA 91723-0000
Owner Name:	Jorge & Alicia Aceves
Owner Type:	Other
Operator Name:	Alicia Aceves
Operator Type:	Other

ACE-1 AUTO SERVICE (Continued) **1024803533**

Short-Term Generator Activity:	No
Importer Activity:	No
Mixed Waste Generator:	No
Transporter Activity:	No
Transfer Facility Activity:	No
Recycler Activity with Storage:	No
Small Quantity On-Site Burner Exemption:	No
Smelting Melting and Refining Furnace Exemption:	No
Underground Injection Control:	No
Off-Site Waste Receipt:	No
Universal Waste Indicator:	Yes
Universal Waste Destination Facility:	Yes
Federal Universal Waste:	No
Active Site State-Reg Handler:	---
Federal Facility Indicator:	Not reported
Hazardous Secondary Material Indicator:	N
Sub-Part K Indicator:	Not reported
2018 GPRA Permit Baseline:	Not on the Baseline
2018 GPRA Renewals Baseline:	Not on the Baseline
202 GPRA Corrective Action Baseline:	No
Subject to Corrective Action Universe:	No
Non-TSDFs Where RCRA CA has Been Imposed Universe:	No
Corrective Action Priority Ranking:	No NCAPS ranking
Environmental Control Indicator:	No
Institutional Control Indicator:	No
Human Exposure Controls Indicator:	N/A
Groundwater Controls Indicator:	N/A
Significant Non-Complier Universe:	No
Unaddressed Significant Non-Complier Universe:	No
Addressed Significant Non-Complier Universe:	No
Significant Non-Complier With a Compliance Schedule Universe:	No
Financial Assurance Required:	Not reported
Handler Date of Last Change:	20180905
Recognized Trader-Importer:	No
Recognized Trader-Exporter:	No
Importer of Spent Lead Acid Batteries:	No
Exporter of Spent Lead Acid Batteries:	No
Recycler Activity Without Storage:	No
Manifest Broker:	No
Sub-Part P Indicator:	No

Handler - Owner Operator:

Owner/Operator Indicator:	Operator
Owner/Operator Name: ALICIA ACEVES	
Legal Status:	Other
Date Became Current:	Not reported
Date Ended Current:	Not reported
Owner/Operator Address:	581 EAST SAN BERNARDINO RD
Owner/Operator City,State,Zip:	COVINA, CA 91723
Owner/Operator Telephone:	626-732-9435
Owner/Operator Telephone Ext:	Not reported
Owner/Operator Fax:	Not reported
Owner/Operator Email:	Not reported

Owner/Operator Indicator:	Owner
Owner/Operator Name: JORGE & ALICIA ACEVES	

ACE-1 AUTO SERVICE (Continued) **1024803533**

Legal Status:	Other
Date Became Current:	Not reported
Date Ended Current:	Not reported
Owner/Operator Address:	581 EAST SAN BERNARDINO RD
Owner/Operator City,State,Zip:	COVINA, CA 91723-0000
Owner/Operator Telephone:	626-732-9435
Owner/Operator Telephone Ext:	Not reported
Owner/Operator Fax:	Not reported
Owner/Operator Email:	Not reported

Historic Generators:

Receive Date:	20020607
Handler Name: ACE-1 AUTO SERVICE	
Federal Waste Generator Description:	Not a generator, verified
State District Owner:	Not reported
Large Quantity Handler of Universal Waste:	No
Recognized Trader Importer:	No
Recognized Trader Exporter:	No
Spent Lead Acid Battery Importer:	No
Spent Lead Acid Battery Exporter:	No
Current Record:	Yes
Non Storage Recycler Activity:	Not reported
Electronic Manifest Broker:	Not reported

List of NAICS Codes and Descriptions:

NAICS Code:	811111
NAICS Description:	GENERAL AUTOMOTIVE REPAIR

Facility Has Received Notices of Violations:

Violations:	No Violations Found

Evaluation Action Summary:

Evaluations:	No Evaluations Found

F56 **RICHFIELD OIL CO** **EDR Hist Auto** **1009016896**
South **550 E SAN BERNARDINO RD** **N/A**
< 1/8 **BURBANK, CA**
0.085 mi.
451 ft. **Site 4 of 9 in cluster F**

Relative: EDR Hist Auto
Lower

Actual: Year: Name: Type:
592 ft. 1937 RICHFIELD OIL CO GASOLINE AND OIL SERVICE STATIONS

C57 **SEE 009874-009717** **CERS HAZ WASTE** **S102056656**
East **628 E EDNA PL** **LOS ANGELES CO. HMS** **N/A**
< 1/8 **COVINA, CA 91722** **CERS**
0.086 mi.
456 ft. **Site 9 of 11 in cluster C**

Relative:
Higher

Actual:
602 ft.

CERS HAZ WASTE:
Name: NATIONAL CONSTRUCTION AND REMEDIATION, INC.
Address: 628 E EDNA PL
City,State,Zip: COVINA, CA 91723
Site ID: 614482
CERS ID: 10902850
CERS Description: Hazardous Waste Generator

LOS ANGELES CO. HMS:
Name: SEE 009874-009717
Address: 628 E EDNA PL
City,State,Zip: COVINA, CA 91722
Region: LA
Permit Category: T
Facility Id: 011637-011690
Facility Type: 0
Facility Status: Removed
Area: 6B
Permit Number: 00003260T
Permit Status: Removed

CERS:
Name: NATIONAL CONSTRUCTION AND REMEDIATION, INC.
Address: 628 E EDNA PL
City,State,Zip: COVINA, CA 91723
Site ID: 614482
CERS ID: 10902850
CERS Description: Chemical Storage Facilities

Violations:
Site ID: 614482
Site Name: NATIONAL CONSTRUCTION AND REMEDIATION, INC.
Violation Date: 07-06-2022
Citation: 22 CCR 12 66262.12 - California Code of Regulations, Title 22, Chapter 12, Section(s) 66262.12
Violation Description: Failure to obtain an Identification Number prior to treating, storing, disposing of, transporting or offering for transportation any hazardous waste.
Violation Notes: Returned to compliance on 07/11/2022. OBSERVATION: The generator has not obtained an Identification Number for the new location to manage hazardous waste. A hazardous waste generator shall not treat, store, dispose of, transport or offer for transportation, hazardous waste without obtaining an Identification Number CORRECTIVE ACTION: Submit documentation to the CUPA demonstrating that you have obtained an Identification Number.
Violation Division: Los Angeles County Fire Department
Violation Program: HW
Violation Source: CERS,

Site ID: 614482
Site Name: NATIONAL CONSTRUCTION AND REMEDIATION, INC.
Violation Date: 07-06-2022
Citation: HSC 6.11 25404(e)(4) - California Health and Safety Code, Chapter

SEE 009874-009717 (Continued) **S102056656**

6.11, Section(s) 25404(e)(4)
Violation Description: Failure to report, and report accurately, program data (such as hazardous waste generation activities) electronically.
Violation Notes: Returned to compliance on 07/11/2022. OBSERVATION: Owner/Operator failed to report program data electronically into CERS. CORRECTIVE ACTION: Complete all required reporting into CERS.
Violation Division: Los Angeles County Fire Department
Violation Program: HW
Violation Source: CERS,

Site ID: 614482
Site Name: NATIONAL CONSTRUCTION AND REMEDIATION, INC.
Violation Date: 07-06-2022
Citation: 22 CCR 12 66262.40(a) - California Code of Regulations, Title 22, Chapter 12, Section(s) 66262.40(a)
Violation Description: Failure to keep a copy of each properly signed manifest for at least three years from the date the waste was accepted by the initial transporter. The manifest signed at the time the waste was accepted for transport shall be kept until receiving a signed copy from the designated facility which received the waste.
Violation Notes: Returned to compliance on 07/11/2022. OBSERVATION: Uniform Hazardous Waste Manifests/Bill of Lading for waste oil and used oil filters disposal were not available for review at the time of inspection. CORRECTIVE ACTION: Locate a copy of the most recent manifest/bill of lading for waste oil and used oil filter and submit copies to the CUPA. Email it to assumpta.desilva@fire.lacounty.gov
Violation Division: Los Angeles County Fire Department
Violation Program: HW
Violation Source: CERS,

Site ID: 614482
Site Name: NATIONAL CONSTRUCTION AND REMEDIATION, INC.
Violation Date: 07-06-2022
Citation: HSC 6.95 25507 - California Health and Safety Code, Chapter 6.95, Section(s) 25507
Violation Description: Failure to adequately establish and implement a business plan when storing/handling a hazardous material at or above reportable quantities.
Violation Notes: Returned to compliance on 07/11/2022. OBSERVATION: The business failed to establish and implement a business plan when handling hazardous materials at or above the reportable threshold quantities. CORRECTIVE ACTION: Establish and implement a business plan for the facility. Go to www.cers.calepa.ca.gov and complete the following: Business activities, Owner information, Chemical Inventory, Site Map, Emergency Response Plan and Training Plan.
Violation Division: Los Angeles County Fire Department
Violation Program: HMRRP
Violation Source: CERS,

Evaluation:
Eval General Type: Compliance Evaluation Inspection
Eval Date: 07-06-2022
Violations Found: Yes
Eval Type: Routine done by local agency
Eval Notes: GABBY LLANOS
Eval Division: Los Angeles County Fire Department
Eval Program: HW

SEE 009874-009717 (Continued) **S102056656**

Eval Source: CERS,

Eval General Type: Other/Unknown
Eval Date: 07-11-2022
Violations Found: No
Eval Type: Other, not routine, done by local agency
Eval Notes: Not reported
Eval Division: Los Angeles County Fire Department
Eval Program: HW
Eval Source: CERS,

Eval General Type: Compliance Evaluation Inspection
Eval Date: 07-06-2022
Violations Found: Yes
Eval Type: Routine done by local agency
Eval Notes: GABBY LLANOS
Eval Division: Los Angeles County Fire Department
Eval Program: HMRRP
Eval Source: CERS,

Eval General Type: Other/Unknown
Eval Date: 07-11-2022
Violations Found: No
Eval Type: Other, not routine, done by local agency
Eval Notes: Not reported
Eval Division: Los Angeles County Fire Department
Eval Program: HMRRP
Eval Source: CERS,

Affiliation:
Affiliation Type Desc: Facility Mailing Address
Entity Name: Mailing Address
Entity Title: Not reported
Affiliation Address: 628 E, Edna Place
Affiliation City: Covina
Affiliation State: CA
Affiliation Country: Not reported
Affiliation Zip: 91723
Affiliation Phone: ,

Affiliation Type Desc: Document Preparer
Entity Name: Brian Lauxen
Entity Title: Not reported
Affiliation Address: Not reported
Affiliation City: Not reported
Affiliation State: Not reported
Affiliation Country: Not reported
Affiliation Zip: Not reported
Affiliation Phone: ,

Affiliation Type Desc: Identification Signer
Entity Name: Brian Lauxen
Entity Title: Brian Lauxen
Affiliation Address: Not reported
Affiliation City: Not reported
Affiliation State: Not reported
Affiliation Country: Not reported

SEE 009874-009717 (Continued) **S102056656**

Affiliation Zip: Not reported
Affiliation Phone: ,

Affiliation Type Desc: CUPA District
Entity Name: Los Angeles County Fire
Entity Title: Not reported
Affiliation Address: 5825 Rickenbacker Road
Affiliation City: Commerce
Affiliation State: CA
Affiliation Country: Not reported
Affiliation Zip: 90040-3027
Affiliation Phone: (323) 890-4000,

Affiliation Type Desc: Environmental Contact
Entity Name: Brian La
Entity Title: Not reported
Affiliation Address: 628 E. Edna Pl.
Affiliation City: Covina
Affiliation State: CA
Affiliation Country: Not reported
Affiliation Zip: 91723
Affiliation Phone: ,

Affiliation Type Desc: Legal Owner
Entity Name: Brian Lauxen
Entity Title: Not reported
Affiliation Address: 628 E. Edna Pl.
Affiliation City: Covina
Affiliation State: CA
Affiliation Country: United States
Affiliation Zip: 91723
Affiliation Phone: (626) 833-7246,

Affiliation Type Desc: Operator
Entity Name: Brian Lauxen
Entity Title: Not reported
Affiliation Address: Not reported
Affiliation City: Not reported
Affiliation State: Not reported
Affiliation Country: Not reported
Affiliation Zip: Not reported
Affiliation Phone: (626) 383-3724,

Affiliation Type Desc: Parent Corporation
Entity Name: National Construction & Remediation, Inc.
Entity Title: Not reported
Affiliation Address: Not reported
Affiliation City: Not reported
Affiliation State: Not reported
Affiliation Country: Not reported
Affiliation Zip: Not reported
Affiliation Phone: ,

C58 **CAL EMPIRE ENGINEERING INC** **RCRA NonGen / NLR** **1025870292**
East **628 E EDNA PL** **CAL000423763**
< 1/8 **COVINA, CA 91723**
0.086 mi.
456 ft. **Site 10 of 11 in cluster C**

Relative: **Higher**

Actual: **602 ft.**

RCRA Listings:

Date Form Received by Agency:	20170103
Handler Name:	Cal Empire Engineering Inc
Handler Address:	628 E EDNA PL
Handler City,State,Zip:	COVINA, CA 91723
EPA ID:	CAL000423763
Contact Name:	CARL MUNGER
Contact Address:	628 EAST EDNA PLACE
Contact City,State,Zip:	COVINA, CA 91723
Contact Telephone:	626-915-8030
Contact Fax:	626-915-8040
Contact Email:	CARLM@CALEMPIRE.COM
Contact Title:	Not reported
EPA Region:	09
Land Type:	Not reported
Federal Waste Generator Description:	Not a generator, verified
Non-Notifier:	Not reported
Biennial Report Cycle:	Not reported
Accessibility:	Not reported
Active Site Indicator:	Handler Activities
State District Owner:	Not reported
State District:	Not reported
Mailing Address:	628 E EDNA PL
Mailing City,State,Zip:	COVINA, CA 91723
Owner Name:	Gregory Miller
Owner Type:	Other
Operator Name:	Carl Munger
Operator Type:	Other
Short-Term Generator Activity:	No
Importer Activity:	No
Mixed Waste Generator:	No
Transporter Activity:	No
Transfer Facility Activity:	No
Recycler Activity with Storage:	Yes
Small Quantity On-Site Burner Exemption:	No
Smelting Melting and Refining Furnace Exemption:	No
Underground Injection Control:	No
Off-Site Waste Receipt:	No
Universal Waste Indicator:	Yes
Universal Waste Destination Facility:	Yes
Federal Universal Waste:	No
Active Site State-Reg Handler:	---
Federal Facility Indicator:	Not reported
Hazardous Secondary Material Indicator:	N
Sub-Part K Indicator:	Not reported
2018 GPRA Permit Baseline:	Not on the Baseline
2018 GPRA Renewals Baseline:	Not on the Baseline
202 GPRA Corrective Action Baseline:	No
Subject to Corrective Action Universe:	No
Non-TSDFs Where RCRA CA has Been Imposed Universe:	No
Corrective Action Priority Ranking:	No NCAPS ranking
Environmental Control Indicator:	No
Institutional Control Indicator:	No

CAL EMPIRE ENGINEERING INC (Continued) **1025870292**

Human Exposure Controls Indicator:	N/A
Groundwater Controls Indicator:	N/A
Significant Non-Complier Universe:	No
Unaddressed Significant Non-Complier Universe:	No
Addressed Significant Non-Complier Universe:	No
Significant Non-Complier With a Compliance Schedule Universe:	No
Financial Assurance Required:	Not reported
Handler Date of Last Change:	20190628
Recognized Trader-Importer:	No
Recognized Trader-Exporter:	No
Importer of Spent Lead Acid Batteries:	No
Exporter of Spent Lead Acid Batteries:	No
Recycler Activity Without Storage:	No
Manifest Broker:	No
Sub-Part P Indicator:	No

Handler - Owner Operator:

Owner/Operator Indicator:	Owner
Owner/Operator Name: GREGORY MILLER	
Legal Status:	Other
Date Became Current:	Not reported
Date Ended Current:	Not reported
Owner/Operator Address:	9092 CHRISTINE DR
Owner/Operator City,State,Zip:	HUNTINGTON BEACH, CA 92646
Owner/Operator Telephone:	951-227-3445
Owner/Operator Telephone Ext:	Not reported
Owner/Operator Fax:	Not reported
Owner/Operator Email:	Not reported

Owner/Operator Indicator:	Operator
Owner/Operator Name: CARL MUNGER	
Legal Status:	Other
Date Became Current:	Not reported
Date Ended Current:	Not reported
Owner/Operator Address:	628 EAST EDNA PLACE
Owner/Operator City,State,Zip:	COVINA, CA 91723
Owner/Operator Telephone:	626-915-8030
Owner/Operator Telephone Ext:	Not reported
Owner/Operator Fax:	Not reported
Owner/Operator Email:	Not reported

Historic Generators:

Receive Date:	20170103
Handler Name: CAL EMPIRE ENGINEERING INC	
Federal Waste Generator Description:	Not a generator, verified
State District Owner:	Not reported
Large Quantity Handler of Universal Waste:	No
Recognized Trader Importer:	No
Recognized Trader Exporter:	No
Spent Lead Acid Battery Importer:	No
Spent Lead Acid Battery Exporter:	No
Current Record:	Yes
Non Storage Recycler Activity:	Not reported
Electronic Manifest Broker:	Not reported

CAL EMPIRE ENGINEERING INC (Continued) **1025870292**

List of NAICS Codes and Descriptions:
NAICS Code: 56291
NAICS Description: REMEDIATION SERVICES

Facility Has Received Notices of Violations:
Violations: No Violations Found

Evaluation Action Summary:
Evaluations: No Evaluations Found

C59 **NATIONAL CONSTRUCTION AND REMEDIATION INC DBA NCR** **RCRA NonGen / NLR** **1027092845**
East **628 E EDNA PL** **CAL000466391**
< 1/8 **COVINA, CA 91723**
0.086 mi.
456 ft. **Site 11 of 11 in cluster C**

Relative: **Higher**
Actual: **602 ft.**

RCRA Listings:

Date Form Received by Agency:	20211023
Handler Name:	National Construction And Remediation Inc Dba Ncr Demo
Handler Address:	628 E EDNA PL
Handler City,State,Zip:	COVINA, CA 91723
EPA ID:	CAL000466391
Contact Name:	BRIAN LAUXEN
Contact Address:	628 E EDNA PL
Contact City,State,Zip:	COVINA, CA 91723
Contact Telephone:	626-833-7246
Contact Fax:	626-608-2176
Contact Email:	BRIAN@NCRDEMO.COM
Contact Title:	Not reported
EPA Region:	09
Land Type:	Not reported
Federal Waste Generator Description:	Not a generator, verified
Non-Notifier:	Not reported
Biennial Report Cycle:	Not reported
Accessibility:	Not reported
Active Site Indicator:	Not reported
State District Owner:	Not reported
State District:	Not reported
Mailing Address:	628 E EDNA PL
Mailing City,State,Zip:	COVINA, CA 91723
Owner Name:	National Construction And Remediation
Owner Type:	Other
Operator Name:	Brian Lauxen
Operator Type:	Other
Short-Term Generator Activity:	No
Importer Activity:	No
Mixed Waste Generator:	No
Transporter Activity:	No
Transfer Facility Activity:	No
Recycler Activity with Storage:	No
Small Quantity On-Site Burner Exemption:	No
Smelting Melting and Refining Furnace Exemption:	No
Underground Injection Control:	No
Off-Site Waste Receipt:	No
Universal Waste Indicator:	No

NATIONAL CONSTRUCTION AND REMEDIATION INC DBA NCR DEMO (Continued) **1027092845**

Universal Waste Destination Facility:	No
Federal Universal Waste:	No
Active Site State-Reg Handler:	---
Federal Facility Indicator:	Not reported
Hazardous Secondary Material Indicator:	N
Sub-Part K Indicator:	Not reported
2018 GPRA Permit Baseline:	Not on the Baseline
2018 GPRA Renewals Baseline:	Not on the Baseline
202 GPRA Corrective Action Baseline:	No
Subject to Corrective Action Universe:	No
Non-TSDFs Where RCRA CA has Been Imposed Universe:	No
Corrective Action Priority Ranking:	No NCAPS ranking
Environmental Control Indicator:	No
Institutional Control Indicator:	No
Human Exposure Controls Indicator:	N/A
Groundwater Controls Indicator:	N/A
Significant Non-Complier Universe:	No
Unaddressed Significant Non-Complier Universe:	No
Addressed Significant Non-Complier Universe:	No
Significant Non-Complier With a Compliance Schedule Universe:	No
Financial Assurance Required:	Not reported
Handler Date of Last Change:	20211029
Recognized Trader-Importer:	No
Recognized Trader-Exporter:	No
Importer of Spent Lead Acid Batteries:	No
Exporter of Spent Lead Acid Batteries:	No
Recycler Activity Without Storage:	No
Manifest Broker:	No
Sub-Part P Indicator:	No

Handler - Owner Operator:

Owner/Operator Indicator:	Owner
Owner/Operator Name:	NATIONAL CONSTRUCTION AND REMEDIATION
Legal Status:	Other
Date Became Current:	Not reported
Date Ended Current:	Not reported
Owner/Operator Address:	628 E EDNA PL
Owner/Operator City,State,Zip:	COVINA, CA 91723
Owner/Operator Telephone:	626-838-5620
Owner/Operator Telephone Ext:	Not reported
Owner/Operator Fax:	Not reported
Owner/Operator Email:	Not reported

Owner/Operator Indicator:	Operator
Owner/Operator Name:	BRIAN LAUXEN
Legal Status:	Other
Date Became Current:	Not reported
Date Ended Current:	Not reported
Owner/Operator Address:	628 E EDNA PL
Owner/Operator City,State,Zip:	COVINA, CA 91723
Owner/Operator Telephone:	626-833-7246
Owner/Operator Telephone Ext:	Not reported
Owner/Operator Fax:	Not reported
Owner/Operator Email:	Not reported

NATIONAL CONSTRUCTION AND REMEDIATION INC DBA NCR DEMO (Continued) **1027092845**

Historic Generators:
Receive Date: 20211023
Handler Name: NATIONAL CONSTRUCTION AND REMEDIATION INC DBA NCR DEMO
Federal Waste Generator Description: Not a generator, verified
State District Owner: Not reported
Large Quantity Handler of Universal Waste: No
Recognized Trader Importer: No
Recognized Trader Exporter: No
Spent Lead Acid Battery Importer: No
Spent Lead Acid Battery Exporter: No
Current Record: Yes
Non Storage Recycler Activity: No
Electronic Manifest Broker: No

List of NAICS Codes and Descriptions:
NAICS Code: 238910
NAICS Description: SITE PREPARATION CONTRACTORS

Facility Has Received Notices of Violations:
Violations: No Violations Found

Evaluation Action Summary:
Evaluations: No Evaluations Found

E60 **MORRIS MALCOM** **EDR Hist Auto** **1009015605**
South **549 E SAN BERNARDINO RD** **N/A**
< 1/8 **BURBANK, CA**
0.086 mi.
456 ft. **Site 10 of 12 in cluster E**

Relative: EDR Hist Auto
Lower

Actual: Year: Name: Type:
591 ft. 1937 MORRIS MALCOM AUTOMOBILE REPAIRING

E61 **CAIRO INVESTMENT CORP** **EDR Hist Auto** **1020555968**
SSW **503 E SAN BERNARDINO** **N/A**
< 1/8 **COVINA, CA 91723**
0.095 mi.
503 ft. **Site 11 of 12 in cluster E**

Relative: EDR Hist Auto
Lower

Actual: Year: Name: Type:
588 ft. 1988 CAIRO INVESTMENT CORP Grocery Stores

F62 **ROTHE AUTO SERVICE** **EDR Hist Auto** **1009015608**
SSE **601 E SAN BERNARDINO RD** **N/A**
< 1/8 **BURBANK, CA**
0.096 mi.
509 ft. **Site 5 of 9 in cluster F**

Relative: EDR Hist Auto
Higher

Actual: Year: Name: Type:
595 ft. 1937 ROTHE AUTO SERVICE AUTOMOBILE REPAIRING

F63 **PUBLIC WORKS, ENGINEERING, CITY OF COVINA** **RCRA NonGen / NLR** **1027212169**
SE **611 E SAN BERNARDINO RD** **CAC003176652**
< 1/8 **COVINA, CA 91723**
0.098 mi.
518 ft. **Site 6 of 9 in cluster F**

Relative: RCRA Listings:
Higher

Actual:
596 ft.

Date Form Received by Agency:	20220517
Handler Name:	Public Works, Engineering, City Of Covina
Handler Address:	611 E SAN BERNARDINO RD
Handler City,State,Zip:	COVINA, CA 91723
EPA ID:	CAC003176652
Contact Name:	RAFAEL FAJARDO
Contact Address:	125 E COLLEGE STREET
Contact City,State,Zip:	COVINA, CA 91723
Contact Telephone:	626-384-5400
Contact Fax:	Not reported
Contact Email:	RFAJARDO@COVINACA.GOV
Contact Title:	Not reported
EPA Region:	09
Land Type:	Not reported
Federal Waste Generator Description:	Not a generator, verified
Non-Notifier:	Not reported
Biennial Report Cycle:	Not reported
Accessibility:	Not reported
Active Site Indicator:	Not reported
State District Owner:	Not reported
State District:	Not reported
Mailing Address:	125 E COLLEGE STREET
Mailing City,State,Zip:	COVINA, CA 91723
Owner Name:	Public Works, Engineering, City Of
Owner Type:	Other
Operator Name:	Rafael Fajardo
Operator Type:	Other
Short-Term Generator Activity:	No
Importer Activity:	No
Mixed Waste Generator:	No
Transporter Activity:	No
Transfer Facility Activity:	No
Recycler Activity with Storage:	No
Small Quantity On-Site Burner Exemption:	No
Smelting Melting and Refining Furnace Exemption:	No
Underground Injection Control:	No
Off-Site Waste Receipt:	No
Universal Waste Indicator:	No
Universal Waste Destination Facility:	No
Federal Universal Waste:	No
Active Site State-Reg Handler:	---
Federal Facility Indicator:	Not reported

PUBLIC WORKS, ENGINEERING, CITY OF COVINA (Continued) **1027212169**

Hazardous Secondary Material Indicator:	N
Sub-Part K Indicator:	Not reported
2018 GPRA Permit Baseline:	Not on the Baseline
2018 GPRA Renewals Baseline:	Not on the Baseline
202 GPRA Corrective Action Baseline:	No
Subject to Corrective Action Universe:	No
Non-TSDFs Where RCRA CA has Been Imposed Universe:	No
Corrective Action Priority Ranking:	No NCAPS ranking
Environmental Control Indicator:	No
Institutional Control Indicator:	No
Human Exposure Controls Indicator:	N/A
Groundwater Controls Indicator:	N/A
Significant Non-Complier Universe:	No
Unaddressed Significant Non-Complier Universe:	No
Addressed Significant Non-Complier Universe:	No
Significant Non-Complier With a Compliance Schedule Universe:	No
Financial Assurance Required:	Not reported
Handler Date of Last Change:	20220518
Recognized Trader-Importer:	No
Recognized Trader-Exporter:	No
Importer of Spent Lead Acid Batteries:	No
Exporter of Spent Lead Acid Batteries:	No
Recycler Activity Without Storage:	No
Manifest Broker:	No
Sub-Part P Indicator:	No

Handler - Owner Operator:

Owner/Operator Indicator:	Owner
Owner/Operator Name:	PUBLIC WORKS, ENGINEERING, CITY OF
Legal Status:	Other
Date Became Current:	Not reported
Date Ended Current:	Not reported
Owner/Operator Address:	125 E COLLEGE STREET
Owner/Operator City,State,Zip:	COVINA, CA 91723
Owner/Operator Telephone:	626-384-5400
Owner/Operator Telephone Ext:	Not reported
Owner/Operator Fax:	Not reported
Owner/Operator Email:	Not reported

Owner/Operator Indicator:	Operator
Owner/Operator Name:	RAFAEL FAJARDO
Legal Status:	Other
Date Became Current:	Not reported
Date Ended Current:	Not reported
Owner/Operator Address:	125 E COLLEGE STREET
Owner/Operator City,State,Zip:	COVINA, CA 91723
Owner/Operator Telephone:	626-384-5400
Owner/Operator Telephone Ext:	Not reported
Owner/Operator Fax:	Not reported
Owner/Operator Email:	Not reported

Historic Generators:

Receive Date:	20220517
Handler Name:	PUBLIC WORKS, ENGINEERING, CITY OF COVINA
Federal Waste Generator Description:	Not a generator, verified

PUBLIC WORKS, ENGINEERING, CITY OF COVINA (Continued) **1027212169**

State District Owner:	Not reported
Large Quantity Handler of Universal Waste:	No
Recognized Trader Importer:	No
Recognized Trader Exporter:	No
Spent Lead Acid Battery Importer:	No
Spent Lead Acid Battery Exporter:	No
Current Record:	Yes
Non Storage Recycler Activity:	No
Electronic Manifest Broker:	No

List of NAICS Codes and Descriptions:

NAICS Code:	56299
NAICS Description:	ALL OTHER WASTE MANAGEMENT SERVICES

Facility Has Received Notices of Violations:

Violations:	No Violations Found

Evaluation Action Summary:

Evaluations:	No Evaluations Found

F64 **GEN TEL OF CAL DIV OFFICE** **RCRA-SQG** **1000133609**
South **554 E SAN BERNARDINO RD** **FINDS** **CAD981462286**
< 1/8 **COVINA, CA 91723** **ECHO**
0.098 mi.
520 ft. **Site 7 of 9 in cluster F**

Relative: **Lower**

Actual: **592 ft.**

RCRA Listings:

Date Form Received by Agency:	19960901
Handler Name:	Gen Tel Of Cal Div Office
Handler Address:	554 E SAN BERNARDINO RD
Handler City,State,Zip:	COVINA, CA 91723
EPA ID:	CAD981462286
Contact Name:	Not reported
Contact Address:	Not reported
Contact City,State,Zip:	Not reported
Contact Telephone:	Not reported
Contact Fax:	Not reported
Contact Email:	Not reported
Contact Title:	Not reported
EPA Region:	09
Land Type:	Not reported
Federal Waste Generator Description:	Small Quantity Generator
Non-Notifier:	Not reported
Biennial Report Cycle:	Not reported
Accessibility:	Not reported
Active Site Indicator:	Handler Activities
State District Owner:	Ca
State District:	3
Mailing Address:	P O BOX 725
Mailing City,State,Zip:	CHINO, CA 91708
Owner Name:	Not reported
Owner Type:	Not reported
Operator Name:	Not Required
Operator Type:	Private
Short-Term Generator Activity:	No

GEN TEL OF CAL DIV OFFICE (Continued) **1000133609**

Importer Activity:	No
Mixed Waste Generator:	No
Transporter Activity:	No
Transfer Facility Activity:	No
Recycler Activity with Storage:	No
Small Quantity On-Site Burner Exemption:	No
Smelting Melting and Refining Furnace Exemption:	No
Underground Injection Control:	No
Off-Site Waste Receipt:	No
Universal Waste Indicator:	No
Universal Waste Destination Facility:	No
Federal Universal Waste:	No
Active Site State-Reg Handler:	---
Federal Facility Indicator:	Not reported
Hazardous Secondary Material Indicator:	NN
Sub-Part K Indicator:	Not reported
2018 GPRA Permit Baseline:	Not on the Baseline
2018 GPRA Renewals Baseline:	Not on the Baseline
202 GPRA Corrective Action Baseline:	No
Subject to Corrective Action Universe:	No
Non-TSDFs Where RCRA CA has Been Imposed Universe:	No
Corrective Action Priority Ranking:	No NCAPS ranking
Environmental Control Indicator:	No
Institutional Control Indicator:	No
Human Exposure Controls Indicator:	N/A
Groundwater Controls Indicator:	N/A
Significant Non-Complier Universe:	No
Unaddressed Significant Non-Complier Universe:	No
Addressed Significant Non-Complier Universe:	No
Significant Non-Complier With a Compliance Schedule Universe:	No
Financial Assurance Required:	Not reported
Handler Date of Last Change:	20020627
Recognized Trader-Importer:	No
Recognized Trader-Exporter:	No
Importer of Spent Lead Acid Batteries:	No
Exporter of Spent Lead Acid Batteries:	No
Recycler Activity Without Storage:	Not reported
Manifest Broker:	Not reported
Sub-Part P Indicator:	No

Handler - Owner Operator:

Owner/Operator Indicator:	Operator
Owner/Operator Name: NOT REQUIRED	
Legal Status:	Private
Date Became Current:	Not reported
Date Ended Current:	Not reported
Owner/Operator Address:	NOT REQUIRED
Owner/Operator City,State,Zip:	NOT REQUIRED, ME 99999
Owner/Operator Telephone:	415-555-1212
Owner/Operator Telephone Ext:	Not reported
Owner/Operator Fax:	Not reported
Owner/Operator Email:	Not reported
Owner/Operator Indicator:	Owner
Owner/Operator Name: GEN TEL OF CAL	
Legal Status:	Private

GEN TEL OF CAL DIV OFFICE (Continued) **1000133609**

Date Became Current: Not reported
Date Ended Current: Not reported
Owner/Operator Address: NOT REQUIRED
Owner/Operator City,State,Zip: NOT REQUIRED, ME 99999
Owner/Operator Telephone: 415-555-1212
Owner/Operator Telephone Ext: Not reported
Owner/Operator Fax: Not reported
Owner/Operator Email: Not reported

Historic Generators:
Receive Date: 19960901
Handler Name: GEN TEL OF CAL DIV OFFICE
Federal Waste Generator Description: Small Quantity Generator
State District Owner: Ca
Large Quantity Handler of Universal Waste: No
Recognized Trader Importer: No
Recognized Trader Exporter: No
Spent Lead Acid Battery Importer: No
Spent Lead Acid Battery Exporter: No
Current Record: Yes
Non Storage Recycler Activity: Not reported
Electronic Manifest Broker: Not reported

Receive Date: 19860416
Handler Name: GEN TEL OF CAL DIV OFFICE
Federal Waste Generator Description: Large Quantity Generator
State District Owner: Ca
Large Quantity Handler of Universal Waste: No
Recognized Trader Importer: No
Recognized Trader Exporter: No
Spent Lead Acid Battery Importer: No
Spent Lead Acid Battery Exporter: No
Current Record: No
Non Storage Recycler Activity: Not reported
Electronic Manifest Broker: Not reported

List of NAICS Codes and Descriptions:
NAICS Codes: No NAICS Codes Found

Facility Has Received Notices of Violations:
Violations: No Violations Found

Evaluation Action Summary:
Evaluations: No Evaluations Found

FINDS:
Registry ID: 110002715660

Click Here for FRS Facility Detail Report:

Environmental Interest/Information System:
RCRAInfo is a national information system that supports the Resource Conservation and Recovery Act (RCRA) program through the tracking of events and activities related to facilities that generate, transport,

GEN TEL OF CAL DIV OFFICE (Continued) **1000133609**

and treat, store, or dispose of hazardous waste. RCRAInfo allows RCRA program staff to track the notification, permit, compliance, and corrective action activities required under RCRA.

Click this hyperlink while viewing on your computer to access additional FINDS: detail in the EDR Site Report.

ECHO:

Envid:	1000133609
Registry ID:	110002715660
DFR URL:	http://echo.epa.gov/detailed-facility-report?fid=110002715660
Name:	GEN TEL OF CAL DIV OFFICE
Address:	554 E SAN BERNARDINO RD
City,State,Zip:	COVINA, CA 91723

G65 **AMAN BROS GENERAL ENGINEERS** **SWEEPS UST** **S102056684**
East **642 E EDNA PL** **LOS ANGELES CO. HMS** **N/A**
< 1/8 **COVINA, CA 91723**
0.106 mi.
560 ft. **Site 1 of 3 in cluster G**

Relative:
Higher

Actual:
602 ft.

SWEEPS UST:

Name:	AMAN BROS GENERAL ENGINEERS
Address:	642 E EDNA PL
City:	COVINA
Status:	Active
Comp Number:	14658
Number:	9
Board Of Equalization:	Not reported
Referral Date:	06-30-89
Action Date:	Not reported
Created Date:	06-30-89
Owner Tank Id:	Not reported
SWRCB Tank Id:	Not reported
Tank Status:	Not reported
Capacity:	Not reported
Active Date:	Not reported
Tank Use:	Not reported
STG:	Not reported
Content:	Not reported
Number Of Tanks:	Not reported

LOS ANGELES CO. HMS:

Name:	AMAN BROS GENERAL ENGINEERS
Address:	642 E EDNA PL
City,State,Zip:	COVINA, CA 91723
Region:	LA
Permit Category:	Not reported
Facility Id:	014146-014658
Facility Type:	Not reported
Facility Status:	Removed
Area:	6B
Permit Number:	Not reported
Permit Status:	Not reported

H66
SW
< 1/8
0.107 mi.
567 ft.

Relative:
Lower

Actual:
586 ft.

COVINA RENT ALL INC
457 E SAN BERNARDINO RD
COVINA, CA 91723

Site 1 of 8 in cluster H

Database(s): CERS HAZ WASTE, SWEEPS UST, HIST UST, CA FID UST, LOS ANGELES CO. HMS, CERS

EDR ID Number: S101618852
EPA ID Number: N/A

CERS HAZ WASTE:

Name:	PHAT'S AUTO REPAIR, INC.
Address:	457 E SAN BERNARDINO RD
City,State,Zip:	COVINA, CA 91723
Site ID:	611699
CERS ID:	10282981
CERS Description:	Hazardous Waste Generator

SWEEPS UST:

Name:	COVINA RENT ALL INC
Address:	457 E SAN BERNARDINO RD
City:	COVINA
Status:	Not reported
Comp Number:	16464
Number:	Not reported
Board Of Equalization:	Not reported
Referral Date:	Not reported
Action Date:	Not reported
Created Date:	Not reported
Owner Tank Id:	Not reported
SWRCB Tank Id:	19-000-016464-000001
Tank Status:	Not reported
Capacity:	1000
Active Date:	Not reported
Tank Use:	M.V. FUEL
STG:	PRODUCT
Content:	LEADED
Number Of Tanks:	1

HIST UST:

Name:	COVINA RENT ALL INC
Address:	457 EAST SAN BERNARDINO RD
City,State,Zip:	COVINA, CA 91723
File Number:	00027455
URL:	https://documents.geotracker.waterboards.ca.gov/ustpdfs/pdf/00027455.pdf
Region:	Not reported
Facility ID:	Not reported
Facility Type:	Not reported
Other Type:	Not reported
Contact Name:	Not reported
Telephone:	Not reported
Owner Name:	Not reported
Owner Address:	Not reported
Owner City,St,Zip:	Not reported
Total Tanks:	Not reported
Tank Num:	Not reported
Container Num:	Not reported
Year Installed:	Not reported
Tank Capacity:	Not reported
Tank Used for:	Not reported

COVINA RENT ALL INC (Continued) **S101618852**

Type of Fuel: Not reported
Container Construction Thickness: Not reported
Leak Detection: Not reported

Click here for Geo Tracker PDF:

CA FID UST:
Facility ID: 19016240
Regulated By: UTNKI
Regulated ID: Not reported
Cortese Code: Not reported
SIC Code: Not reported
Facility Phone: 8183315355
Mail To: Not reported
Mailing Address: 457 E SAN BERNARDINO RD
Mailing Address 2: Not reported
Mailing City,St,Zip: COVINA 91723
Contact: Not reported
Contact Phone: Not reported
DUNs Number: Not reported
NPDES Number: Not reported
EPA ID: Not reported
Comments: Not reported
Status: Inactive

LOS ANGELES CO. HMS:
Name: COVINA RENT ALL INC
Address: 457 E SAN BERNARDINO RD
City,State,Zip: COVINA, CA 91723
Region: LA
Permit Category: T
Facility Id: 015298-016464
Facility Type: 0
Facility Status: Removed
Area: 6B
Permit Number: 00006136T
Permit Status: Removed

CERS:
Name: PHAT'S AUTO REPAIR, INC.
Address: 457 E SAN BERNARDINO RD
City,State,Zip: COVINA, CA 91723
Site ID: 611699
CERS ID: 10282981
CERS Description: Chemical Storage Facilities

Violations:
Site ID: 611699
Site Name: Phat's Auto Repair, Inc.
Violation Date: 03-08-2022
Citation: 22 CCR 12 66262.34(f) - California Code of Regulations, Title 22, Chapter 12, Section(s) 66262.34(f)
Violation Description: Failure to properly label hazardous waste accumulation containers and portable tanks with the following requirements: "Hazardous Waste", name and address of the generator, physical and chemical characteristics of the Hazardous Waste, and starting accumulation

COVINA RENT ALL INC (Continued) **S101618852**

	date.
Violation Notes:	Returned to compliance on 04/04/2022. OBSERVATION: Observed 4 x 55-gallon drums of used oil without hazardous waste labels. CORRECTIVE ACTION: Submit photos to the LACoFD CUPA demonstrating that the containers of used oil have been properly labeled.
Violation Division:	Los Angeles County Fire Department
Violation Program:	HW
Violation Source:	CERS,
Site ID:	611699
Site Name:	Phat's Auto Repair, Inc.
Violation Date:	03-08-2022
Citation:	HSC 6.95 25507 - California Health and Safety Code, Chapter 6.95, Section(s) 25507
Violation Description:	Failure to adequately establish and implement a business plan when storing/handling a hazardous material at or above reportable quantities.
Violation Notes:	Returned to compliance on 04/04/2022. OBSERVATION: Owner/Operator failed to establish and implement a Hazardous Materials Business Plan when storing hazardous materials at or above the thresholds quantities of 55 gallons/500 lbs/200 cubic feet. CORRECTIVE ACTION: Establish and implement a Hazardous Materials Business Plan when storing hazardous materials at or above the thresholds quantities of 55 gallons/500 lbs/200 cubic feet. Go to www.cers,calepa.ca.gov. Complete the business activities, owner information, hazardous materials inventory, site map, emergency response plan and training plan.
Violation Division:	Los Angeles County Fire Department
Violation Program:	HMRRP
Violation Source:	CERS,

Evaluation:

Eval General Type:	Compliance Evaluation Inspection
Eval Date:	02-25-2015
Violations Found:	No
Eval Type:	Routine done by local agency
Eval Notes:	ERIC STARNES OPERATOR MENTIONED THEY ARE CLOSING THE OPERATION. PERMIT WILL BE CANCELED WHEN THEY ARE CLOSED.
Eval Division:	Los Angeles County Fire Department
Eval Program:	HW
Eval Source:	CERS,
Eval General Type:	Compliance Evaluation Inspection
Eval Date:	03-08-2022
Violations Found:	Yes
Eval Type:	Routine done by local agency
Eval Notes:	PHAT LIEU
Eval Division:	Los Angeles County Fire Department
Eval Program:	HMRRP
Eval Source:	CERS,
Eval General Type:	Compliance Evaluation Inspection
Eval Date:	03-08-2022
Violations Found:	Yes
Eval Type:	Routine done by local agency
Eval Notes:	PHAT LIEU
Eval Division:	Los Angeles County Fire Department
Eval Program:	HW

COVINA RENT ALL INC (Continued) **S101618852**

Eval Source: CERS,

Eval General Type: Compliance Evaluation Inspection
Eval Date: 02-25-2015
Violations Found: No
Eval Type: Routine done by local agency
Eval Notes: ERIC STARNES MANAGER OPERATOR MENTIONED THEY ARE CLOSING THE BUSINESS BY END OF MARCH 2015.PERMIT WILL BE CANCELED THEN.
Eval Division: Los Angeles County Fire Department
Eval Program: HMRRP
Eval Source: CERS,

Eval General Type: Compliance Evaluation Inspection
Eval Date: 04-04-2022
Violations Found: No
Eval Type: Routine done by local agency
Eval Notes: Not reported
Eval Division: Los Angeles County Fire Department
Eval Program: HW
Eval Source: CERS,

Eval General Type: Other/Unknown
Eval Date: 04-04-2022
Violations Found: No
Eval Type: Other, not routine, done by local agency
Eval Notes: Not reported
Eval Division: Los Angeles County Fire Department
Eval Program: HMRRP
Eval Source: CERS,

Eval General Type: Compliance Evaluation Inspection
Eval Date: 07-10-2013
Violations Found: No
Eval Type: Routine done by local agency
Eval Notes: Not reported
Eval Division: Los Angeles County Fire Department
Eval Program: HW
Eval Source: CERS,

Eval General Type: Other/Unknown
Eval Date: 05-13-2015
Violations Found: No
Eval Type: Other, not routine, done by local agency
Eval Notes: Not reported
Eval Division: Los Angeles County Fire Department
Eval Program: HW
Eval Source: CERS,

Eval General Type: Compliance Evaluation Inspection
Eval Date: 07-10-2013
Violations Found: No
Eval Type: Routine done by local agency
Eval Notes: Not reported
Eval Division: Los Angeles County Fire Department
Eval Program: HMRRP
Eval Source: CERS,

COVINA RENT ALL INC (Continued) **S101618852**

Eval General Type: Compliance Evaluation Inspection
Eval Date: 07-10-2013
Violations Found: Yes
Eval Type: Routine done by local agency
Eval Notes: Not reported
Eval Division: Los Angeles County Fire Department
Eval Program: HMRRP
Eval Source: CERS,

Eval General Type: Other/Unknown
Eval Date: 05-13-2015
Violations Found: No
Eval Type: Other, not routine, done by local agency
Eval Notes: Not reported
Eval Division: Los Angeles County Fire Department
Eval Program: HMRRP
Eval Source: CERS,

Eval General Type: Compliance Evaluation Inspection
Eval Date: 07-10-2013
Violations Found: Yes
Eval Type: Routine done by local agency
Eval Notes: Not reported
Eval Division: Los Angeles County Fire Department
Eval Program: HW
Eval Source: CERS,

Coordinates:
Site ID: 611699
Facility Name: Phat's Auto Repair, Inc.
Env Int Type Code: HMBP
Program ID: 10282981
Coord Name: Not reported
Ref Point Type Desc: Center of a facility or station.,
Latitude: 34.091000
Longitude: -117.881970

Affiliation:
Affiliation Type Desc: CUPA District
Entity Name: Los Angeles County Fire
Entity Title: Not reported
Affiliation Address: 5825 Rickenbacker Road
Affiliation City: Commerce
Affiliation State: CA
Affiliation Country: Not reported
Affiliation Zip: 90040-3027
Affiliation Phone: (323) 890-4000,

Affiliation Type Desc: Legal Owner
Entity Name: Phat Lieu
Entity Title: Not reported
Affiliation Address: 457 E SAN BERNARDINO RD
Affiliation City: COVINA
Affiliation State: CA
Affiliation Country: United States
Affiliation Zip: 91723

COVINA RENT ALL INC (Continued) **S101618852**

Affiliation Phone:	(626) 641-4174,
Affiliation Type Desc:	Operator
Entity Name:	Phat Lieu
Entity Title:	Not reported
Affiliation Address:	Not reported
Affiliation City:	Not reported
Affiliation State:	Not reported
Affiliation Country:	Not reported
Affiliation Zip:	Not reported
Affiliation Phone:	(626) 641-4174,
Affiliation Type Desc:	Property Owner
Entity Name:	E&P Holding LLC
Entity Title:	Not reported
Affiliation Address:	457 E SAN BERNARDINO RD
Affiliation City:	COVINA
Affiliation State:	CA
Affiliation Country:	United States
Affiliation Zip:	91723
Affiliation Phone:	(626) 316-2768,
Affiliation Type Desc:	Facility Mailing Address
Entity Name:	Mailing Address
Entity Title:	Not reported
Affiliation Address:	457 E San Bernardino Rd
Affiliation City:	Covina
Affiliation State:	CA
Affiliation Country:	Not reported
Affiliation Zip:	91723
Affiliation Phone:	,
Affiliation Type Desc:	Document Preparer
Entity Name:	Phat Lieu
Entity Title:	Not reported
Affiliation Address:	Not reported
Affiliation City:	Not reported
Affiliation State:	Not reported
Affiliation Country:	Not reported
Affiliation Zip:	Not reported
Affiliation Phone:	,
Affiliation Type Desc:	Environmental Contact
Entity Name:	Phat Lieu
Entity Title:	Not reported
Affiliation Address:	457 E SAN BERNARDINO RD
Affiliation City:	COVINA
Affiliation State:	CA
Affiliation Country:	Not reported
Affiliation Zip:	91723
Affiliation Phone:	,
Affiliation Type Desc:	Identification Signer
Entity Name:	Phat Lieu
Entity Title:	President
Affiliation Address:	Not reported
Affiliation City:	Not reported

COVINA RENT ALL INC (Continued) **S101618852**

Affiliation State:	Not reported
Affiliation Country:	Not reported
Affiliation Zip:	Not reported
Affiliation Phone:	,
Affiliation Type Desc:	Parent Corporation
Entity Name:	Phat's Auto Repair, Inc.
Entity Title:	Not reported
Affiliation Address:	Not reported
Affiliation City:	Not reported
Affiliation State:	Not reported
Affiliation Country:	Not reported
Affiliation Zip:	Not reported
Affiliation Phone:	,

H67 **COVINA RENT ALL INC** **HIST UST** **U001569245**
SW **457 E SAN BERNARDINO RD** **N/A**
< 1/8 **COVINA, CA 91723**
0.107 mi.
567 ft. **Site 2 of 8 in cluster H**

Relative: **Lower**
Actual: **586 ft.**

HIST UST:

Name:	COVINA RENT ALL INC
Address:	457 E SAN BERNARDINO RD
City,State,Zip:	COVINA, CA 91723
File Number:	Not reported
URL:	Not reported
Region:	STATE
Facility ID:	00000067058
Facility Type:	Other
Other Type:	Not reported
Contact Name:	Not reported
Telephone:	8183315355
Owner Name:	COVINA RENT ALL INC.
Owner Address:	457 EAST SAN BERNARDINO RD.
Owner City,St,Zip:	COVINA, CA 91723
Total Tanks:	0001
Tank Num:	001
Container Num:	1
Year Installed:	Not reported
Tank Capacity:	00001000
Tank Used for:	WASTE
Type of Fuel:	1
Container Construction Thickness:	X
Leak Detection:	None

H68 **PHAT'S AUTO REPAIR INC** **RCRA NonGen / NLR** **1027091302**
SW **457 E SAN BERNARDINO RD** **CAL000464770**
< 1/8 **COVINA, CA 91723**
0.107 mi.
567 ft. **Site 3 of 8 in cluster H**

Relative: **Lower**

Actual: **586 ft.**

RCRA Listings:

Date Form Received by Agency:	20210813
Handler Name:	Phat'S Auto Repair Inc
Handler Address:	457 E SAN BERNARDINO RD
Handler City,State,Zip:	COVINA, CA 91723
EPA ID:	CAL000464770
Contact Name:	PHAT LIEU
Contact Address:	457 E SAN BERNARDINO RD
Contact City,State,Zip:	COVINA, CA 91723
Contact Telephone:	626-641-4174
Contact Fax:	Not reported
Contact Email:	Not reported
Contact Title:	Not reported
EPA Region:	09
Land Type:	Not reported
Federal Waste Generator Description:	Not a generator, verified
Non-Notifier:	Not reported
Biennial Report Cycle:	Not reported
Accessibility:	Not reported
Active Site Indicator:	Not reported
State District Owner:	Not reported
State District:	Not reported
Mailing Address:	457 E SAN BERNARDINO RD
Mailing City,State,Zip:	COVINA, CA 91723
Owner Name:	Phat'S Auto Repair Inc
Owner Type:	Other
Operator Name:	Phat Lieu
Operator Type:	Other
Short-Term Generator Activity:	No
Importer Activity:	No
Mixed Waste Generator:	No
Transporter Activity:	No
Transfer Facility Activity:	No
Recycler Activity with Storage:	No
Small Quantity On-Site Burner Exemption:	No
Smelting Melting and Refining Furnace Exemption:	No
Underground Injection Control:	No
Off-Site Waste Receipt:	No
Universal Waste Indicator:	No
Universal Waste Destination Facility:	No
Federal Universal Waste:	No
Active Site State-Reg Handler:	---
Federal Facility Indicator:	Not reported
Hazardous Secondary Material Indicator:	N
Sub-Part K Indicator:	Not reported
2018 GPRA Permit Baseline:	Not on the Baseline
2018 GPRA Renewals Baseline:	Not on the Baseline
202 GPRA Corrective Action Baseline:	No
Subject to Corrective Action Universe:	No
Non-TSDFs Where RCRA CA has Been Imposed Universe:	No
Corrective Action Priority Ranking:	No NCAPS ranking
Environmental Control Indicator:	No
Institutional Control Indicator:	No

PHAT'S AUTO REPAIR INC (Continued) **1027091302**

Human Exposure Controls Indicator:	N/A
Groundwater Controls Indicator:	N/A
Significant Non-Complier Universe:	No
Unaddressed Significant Non-Complier Universe:	No
Addressed Significant Non-Complier Universe:	No
Significant Non-Complier With a Compliance Schedule Universe:	No
Financial Assurance Required:	Not reported
Handler Date of Last Change:	20211011
Recognized Trader-Importer:	No
Recognized Trader-Exporter:	No
Importer of Spent Lead Acid Batteries:	No
Exporter of Spent Lead Acid Batteries:	No
Recycler Activity Without Storage:	No
Manifest Broker:	No
Sub-Part P Indicator:	No

Handler - Owner Operator:

Owner/Operator Indicator:	Owner
Owner/Operator Name: PHAT'S AUTO REPAIR INC	
Legal Status:	Other
Date Became Current:	Not reported
Date Ended Current:	Not reported
Owner/Operator Address:	457 E SAN BERNARDINO RD
Owner/Operator City,State,Zip:	COVINA, CA 91723
Owner/Operator Telephone:	626-641-4174
Owner/Operator Telephone Ext:	Not reported
Owner/Operator Fax:	Not reported
Owner/Operator Email:	Not reported

Owner/Operator Indicator:	Operator
Owner/Operator Name: PHAT LIEU	
Legal Status:	Other
Date Became Current:	Not reported
Date Ended Current:	Not reported
Owner/Operator Address:	457 E SAN BERNARDINO RD
Owner/Operator City,State,Zip:	COVINA, CA 91723
Owner/Operator Telephone:	626-641-4174
Owner/Operator Telephone Ext:	Not reported
Owner/Operator Fax:	Not reported
Owner/Operator Email:	Not reported

Historic Generators:

Receive Date:	20210813
Handler Name: PHAT'S AUTO REPAIR INC	
Federal Waste Generator Description:	Not a generator, verified
State District Owner:	Not reported
Large Quantity Handler of Universal Waste:	No
Recognized Trader Importer:	No
Recognized Trader Exporter:	No
Spent Lead Acid Battery Importer:	No
Spent Lead Acid Battery Exporter:	No
Current Record:	Yes
Non Storage Recycler Activity:	No
Electronic Manifest Broker:	No

PHAT'S AUTO REPAIR INC (Continued) **1027091302**

List of NAICS Codes and Descriptions:
NAICS Code: 811111
NAICS Description: GENERAL AUTOMOTIVE REPAIR

Facility Has Received Notices of Violations:
Violations: No Violations Found

Evaluation Action Summary:
Evaluations: No Evaluations Found

H69 **R&S BODY SHOP** **SWEEPS UST** **S102056340**
SW **440 E FRONT ST** **EMI** **N/A**
< 1/8 **COVINA, CA 91723** **LOS ANGELES CO. HMS**
0.109 mi.
573 ft. **Site 4 of 8 in cluster H**

Relative:
Lower

Actual:
586 ft.

SWEEPS UST:
Name: R & S BODY SHOP
Address: 440 E FRONT ST
City: COVINA
Status: Active
Comp Number: 11013
Number: 9
Board Of Equalization: Not reported
Referral Date: 06-30-89
Action Date: Not reported
Created Date: 06-30-89
Owner Tank Id: Not reported
SWRCB Tank Id: Not reported
Tank Status: Not reported
Capacity: Not reported
Active Date: Not reported
Tank Use: Not reported
STG: Not reported
Content: Not reported
Number Of Tanks: Not reported

EMI:
Name: R & S BODY & PAINT SHOP
Address: 440 E FRONT
City,State,Zip: COVINA, CA
Year: 1987
County Code: 19
Air Basin: SC
Facility ID: 411
Air District Name: SC
SIC Code: 7538
Air District Name: SOUTH COAST AQMD
Community Health Air Pollution Info System: Not reported
Consolidated Emission Reporting Rule: Not reported
Total Organic Hydrocarbon Gases Tons/Yr: 4
Reactive Organic Gases Tons/Yr: 4
Carbon Monoxide Emissions Tons/Yr: 0
NOX - Oxides of Nitrogen Tons/Yr: 0
SOX - Oxides of Sulphur Tons/Yr: 0

R&S BODY SHOP (Continued) **S102056340**

Particulate Matter Tons/Yr: 0
Part. Matter 10 Micrometers and Smllr Tons/Yr: 0

Name: R & S BODY & PAINT SHOP
Address: 440 E FRONT
City,State,Zip: COVINA, CA
Year: 1990
County Code: 19
Air Basin: SC
Facility ID: 411
Air District Name: SC
SIC Code: 7538
Air District Name: SOUTH COAST AQMD
Community Health Air Pollution Info System: Not reported
Consolidated Emission Reporting Rule: Not reported
Total Organic Hydrocarbon Gases Tons/Yr: 1
Reactive Organic Gases Tons/Yr: 1
Carbon Monoxide Emissions Tons/Yr: 0
NOX - Oxides of Nitrogen Tons/Yr: 0
SOX - Oxides of Sulphur Tons/Yr: 0
Particulate Matter Tons/Yr: 0
Part. Matter 10 Micrometers and Smllr Tons/Yr: 0

Name: R & S BODY & PAINT SHOP
Address: 440 E FRONT
City,State,Zip: COVINA, CA
Year: 1995
County Code: 19
Air Basin: SC
Facility ID: 411
Air District Name: SC
SIC Code: 7538
Air District Name: SOUTH COAST AQMD
Community Health Air Pollution Info System: Not reported
Consolidated Emission Reporting Rule: Not reported
Total Organic Hydrocarbon Gases Tons/Yr: 1
Reactive Organic Gases Tons/Yr: 1
Carbon Monoxide Emissions Tons/Yr: 0
NOX - Oxides of Nitrogen Tons/Yr: 0
SOX - Oxides of Sulphur Tons/Yr: 0
Particulate Matter Tons/Yr: 0
Part. Matter 10 Micrometers and Smllr Tons/Yr: 0

LOS ANGELES CO. HMS:
Name: R&S BODY SHOP
Address: 440 E FRONT ST
City,State,Zip: COVINA, CA 91723
Region: LA
Permit Category: Not reported
Facility Id: 011025-011013
Facility Type: Not reported
Facility Status: Removed
Area: 6B
Permit Number: Not reported
Permit Status: Not reported

E70
SSW
< 1/8
0.114 mi.
603 ft.

WIGINGTON JOHN ROBERT
500 E SN BERNARDINO
COVINA, CA 91722

EDR Hist Auto **1008995245**
N/A

Site 12 of 12 in cluster E

Relative:
Lower

Actual:
587 ft.

EDR Hist Auto

Year:	Name:	Type:
1959	FREET DAVE CHEVRON SERVICE	Not reported
1969	WIGINGTON JOHN ROBERT	Gasoline Service Stations
1970	WIGINGTON JOHN ROBERT	Gasoline Service Stations
1971	WIGINGTON JOHN ROBERT	Gasoline Service Stations
1972	WIGINGTON JOHN ROBERT	Gasoline Service Stations
1973	WIGINGTON JOHN ROBERT	Gasoline Service Stations
1974	WIGINGTON JOHN ROBERT	Gasoline Service Stations

F71
SE
< 1/8
0.116 mi.
612 ft.

EDDINGS AUTO REPAIR
637 E SAN BERNARDINO RD #A
COVINA, CA 91723

CERS TANKS **S113744945**
LOS ANGELES CO. HMS **N/A**
CERS

Site 8 of 9 in cluster F

Relative:
Higher

Actual:
599 ft.

CERS TANKS:

Name:	ALL CALIFORNIA AUTO SUPPLY
Address:	637 E SAN BERNARDINO RD
City,State,Zip:	COVINA, CA 91723
Site ID:	99349
CERS ID:	10297687
CERS Description:	Aboveground Petroleum Storage

LOS ANGELES CO. HMS:

Name:	EDDINGS AUTO REPAIR
Address:	637 E SAN BERNARDINO RD #A
City,State,Zip:	COVINA, CA 91723
Region:	LA
Permit Category:	Not reported
Facility Id:	025541-035011
Facility Type:	Not reported
Facility Status:	OPEN
Area:	6B
Permit Number:	Not reported
Permit Status:	Not reported

CERS:

Name:	ALL CALIFORNIA AUTO SUPPLY
Address:	637 E SAN BERNARDINO RD
City,State,Zip:	COVINA, CA 91723
Site ID:	99349
CERS ID:	10297687
CERS Description:	Chemical Storage Facilities

Violations:

Site ID:	99349
Site Name:	All California Auto Supply
Violation Date:	04-17-2019
Citation:	HSC 6.95 25508(a)(1) - California Health and Safety Code, Chapter 6.95, Section(s) 25508(a)(1)
Violation Description:	Failure to complete and electronically submit the Business Activities

EDDINGS AUTO REPAIR (Continued) **S113744945**

	Page and/or Business Owner Operator Identification Page.
Violation Notes:	Returned to compliance on 05/28/2019. OBSERVATION: On the business activities in CERS, you mark "NO" on the Aboveground Petroleum Storage Section. CORRECTIVE ACTION: Mark "yes " for owning or operating containers of petroleum products greater than 1320 gallons.
Violation Division:	Los Angeles County Fire Department
Violation Program:	HMRRP
Violation Source:	CERS,
Site ID:	99349
Site Name:	All California Auto Supply
Violation Date:	04-17-2019
Citation:	HSC 6.95 25508(a)(1) - California Health and Safety Code, Chapter 6.95, Section(s) 25508(a)(1)
Violation Description:	Failure to complete and electronically submit hazardous material inventory information for all reportable hazardous materials on site at or above reportable quantities.
Violation Notes:	Returned to compliance on 05/28/2019. OBSERVATION: The business failed to complete and electronically submit chemical inventory information for all reportable hazardous materials on site at or above reportable quantities. CORRECTIVE ACTION: In CERS, complete and electronically submit the chemical inventory information for all reportable hazardous materials on site at or above reportable quantities. Include ATF, DEF, Solvent and propane. Under Motor Oil, indicate the accurate average daily amount and maximum daily amount. Include all 55-gallon drums, 250-gallon totes, quartz size and 1-gallon size of motor oil in your calculations.
Violation Division:	Los Angeles County Fire Department
Violation Program:	HMRRP
Violation Source:	CERS,
Site ID:	99349
Site Name:	All California Auto Supply
Violation Date:	03-07-2016
Citation:	HSC 6.95 25507 - California Health and Safety Code, Chapter 6.95, Section(s) 25507
Violation Description:	Failure to adequately establish and implement a business plan when storing/handling a hazardous material at or above reportable quantities.
Violation Notes:	Returned to compliance on 07/21/2017. OBSERVATION: A business plan has not been received by the CUPA. The facility was previously sent a notice/request from the CUPA for the submittal of a business plan. CORRECTIVE ACTION: Submit the business plan electronically in the California Environmental Reporting System (CERS) and implement immediately. Sign into CERS and report your chemical inventory 96x55 g of fresh oil. Report propane tnaks if it is more than 200 cub ft.
Violation Division:	Los Angeles County Fire Department
Violation Program:	HMRRP
Violation Source:	CERS,
Site ID:	99349
Site Name:	All California Auto Supply
Violation Date:	10-25-2021
Citation:	HSC 6.95 25508(a)(3 - California Health and Safety Code, Chapter 6.95, Section(s) 25508(a)(3
Violation Description:	Failure to report program data electronically.
Violation Notes:	Returned to compliance on 04/04/2022. OBSERVATION: The business failed

EDDINGS AUTO REPAIR (Continued) **S113744945**

to report accurate information on the business activities page in CERS. CORRECTIVE ACTION: On the business activities page, mark "Yes" that your facility has a total above ground storage capacity of 1,320 gallons or more.

Violation Division: Los Angeles County Fire Department
Violation Program: HMRRP
Violation Source: CERS,

Site ID: 99349
Site Name: All California Auto Supply
Violation Date: 04-18-2019
Citation: HSC 6.67 25270.4.5(a) - California Health and Safety Code, Chapter 6.67, Section(s) 25270.4.5(a)
Violation Description: Failure to prepare a Spill Prevention, Control, and Countermeasures (SPCC) Plan.
Violation Notes: Returned to compliance on 06/06/2019. OBSERVATION: Failure to prepare SPCC (Spill Prevention Control & Countermeasure). Observed petroleum products exceeding the total volume of 1320 gallons. CORRECTIVE ACTION: Prepare SPCC and submit a copy to the CUPA.
Violation Division: Los Angeles County Fire Department
Violation Program: APSA
Violation Source: CERS,

Evaluation:
Eval General Type: Other/Unknown
Eval Date: 04-04-2022
Violations Found: No
Eval Type: Other, not routine, done by local agency
Eval Notes: Not reported
Eval Division: Los Angeles County Fire Department
Eval Program: HMRRP
Eval Source: CERS,

Eval General Type: Other/Unknown
Eval Date: 07-21-2017
Violations Found: No
Eval Type: Other, not routine, done by local agency
Eval Notes: Vafa Noriega, owner
Eval Division: Los Angeles County Fire Department
Eval Program: HMRRP
Eval Source: CERS,

Eval General Type: Other/Unknown
Eval Date: 01-27-2022
Violations Found: No
Eval Type: Other, not routine, done by local agency
Eval Notes: Not reported
Eval Division: Los Angeles County Fire Department
Eval Program: HMRRP
Eval Source: CERS,

Eval General Type: Compliance Evaluation Inspection
Eval Date: 04-17-2019
Violations Found: Yes
Eval Type: Routine done by local agency
Eval Notes: WAFA NORIEGA
Eval Division: Los Angeles County Fire Department

EDDINGS AUTO REPAIR (Continued) **S113744945**

Eval Program: APSA
Eval Source: CERS,

Eval General Type: Compliance Evaluation Inspection
Eval Date: 10-25-2021
Violations Found: Yes
Eval Type: Routine done by local agency
Eval Notes: WAFA NORIEGA
Eval Division: Los Angeles County Fire Department
Eval Program: HMRRP
Eval Source: CERS,

Eval General Type: Compliance Evaluation Inspection
Eval Date: 03-07-2016
Violations Found: Yes
Eval Type: Routine done by local agency
Eval Notes: Vafa Noriega, owner
Eval Division: Los Angeles County Fire Department
Eval Program: HMRRP
Eval Source: CERS,

Eval General Type: Compliance Evaluation Inspection
Eval Date: 05-28-2019
Violations Found: No
Eval Type: Routine done by local agency
Eval Notes: Not reported
Eval Division: Los Angeles County Fire Department
Eval Program: APSA
Eval Source: CERS,

Eval General Type: Compliance Evaluation Inspection
Eval Date: 10-25-2021
Violations Found: No
Eval Type: Routine done by local agency
Eval Notes: WAFA NORIEGA
Eval Division: Los Angeles County Fire Department
Eval Program: APSA
Eval Source: CERS,

Eval General Type: Compliance Evaluation Inspection
Eval Date: 04-17-2019
Violations Found: Yes
Eval Type: Routine done by local agency
Eval Notes: WAFA NORIEGA
Eval Division: Los Angeles County Fire Department
Eval Program: HMRRP
Eval Source: CERS,

Eval General Type: Compliance Evaluation Inspection
Eval Date: 05-28-2019
Violations Found: No
Eval Type: Routine done by local agency
Eval Notes: Not reported
Eval Division: Los Angeles County Fire Department
Eval Program: HMRRP
Eval Source: CERS,

EDDINGS AUTO REPAIR (Continued) **S113744945**

Eval General Type: Compliance Evaluation Inspection
Eval Date: 06-06-2019
Violations Found: No
Eval Type: Routine done by local agency
Eval Notes: Not reported
Eval Division: Los Angeles County Fire Department
Eval Program: APSA
Eval Source: CERS,

Coordinates:
Site ID: 99349
Facility Name: All California Auto Supply
Env Int Type Code: HMBP
Program ID: 10297687
Coord Name: Not reported
Ref Point Type Desc: Center of a facility or station.,
Latitude: 34.091410
Longitude: -117.878350

Affiliation:
Affiliation Type Desc: Identification Signer
Entity Name: WAFA NORIEGA
Entity Title: OWNER
Affiliation Address: Not reported
Affiliation City: Not reported
Affiliation State: Not reported
Affiliation Country: Not reported
Affiliation Zip: Not reported
Affiliation Phone: ,

Affiliation Type Desc: Legal Owner
Entity Name: ALL CALIFORNIA SALVAGE & DISMANTLING INC
Entity Title: Not reported
Affiliation Address: 637 E SAN BERNARDINO RD
Affiliation City: COVINA
Affiliation State: CA
Affiliation Country: United States
Affiliation Zip: 91723
Affiliation Phone: (626) 915-0000,

Affiliation Type Desc: Operator
Entity Name: ALL CALIFORNIA AUTO SUPPLY
Entity Title: Not reported
Affiliation Address: Not reported
Affiliation City: Not reported
Affiliation State: Not reported
Affiliation Country: Not reported
Affiliation Zip: Not reported
Affiliation Phone: (626) 915-0000,

Affiliation Type Desc: Property Owner
Entity Name: wafa noriega
Entity Title: Not reported
Affiliation Address: 637 E SAN BERNARDINO RD
Affiliation City: COVINA
Affiliation State: CA

EDDINGS AUTO REPAIR (Continued) **S113744945**

Affiliation Country:	United States
Affiliation Zip:	91723
Affiliation Phone:	(626) 915-0000,
Affiliation Type Desc:	CUPA District
Entity Name:	Los Angeles County Fire
Entity Title:	Not reported
Affiliation Address:	5825 Rickenbacker Road
Affiliation City:	Commerce
Affiliation State:	CA
Affiliation Country:	Not reported
Affiliation Zip:	90040-3027
Affiliation Phone:	(323) 890-4000,
Affiliation Type Desc:	Environmental Contact
Entity Name:	WAFA NORIEGA
Entity Title:	Not reported
Affiliation Address:	637 E.San Bernardino rd
Affiliation City:	COVINA
Affiliation State:	CA
Affiliation Country:	Not reported
Affiliation Zip:	91723
Affiliation Phone:	,
Affiliation Type Desc:	Parent Corporation
Entity Name:	ALL CALIFORNIA AUTO SUPPLY
Entity Title:	Not reported
Affiliation Address:	Not reported
Affiliation City:	Not reported
Affiliation State:	Not reported
Affiliation Country:	Not reported
Affiliation Zip:	Not reported
Affiliation Phone:	,
Affiliation Type Desc:	Facility Mailing Address
Entity Name:	Mailing Address
Entity Title:	Not reported
Affiliation Address:	637 E SAN BERNARDINO RD
Affiliation City:	COVINA
Affiliation State:	CA
Affiliation Country:	Not reported
Affiliation Zip:	91723
Affiliation Phone:	,

H72 **MURPHY ERROL UNION SERVICE** **EDR Hist Auto** **1020681126**
SW **476 E SAN BERNARDINO RD** **N/A**
< 1/8 **COVINA, CA 91722**
0.123 mi.
648 ft. **Site 5 of 8 in cluster H**

Relative: EDR Hist Auto
Lower

Actual: **585 ft.**

Year:	Name:	Type:
1969	MURPHY ERROLL UNION STATION	Gasoline Service Stations
1970	MURPHY ERROLL UNION STATION	Gasoline Service Stations
1971	MURPHY ERROLL UNION STATION	Gasoline Service Stations
1972	MURPHY ERROLL UNION SERVICE	Gasoline Service Stations

MURPHY ERROL UNION SERVICE (Continued) **1020681126**

1973	MURPHY ERROLL UNION SERVICE	Gasoline Service Stations
1974	MURPHY ERROLL UNION SERVICE	Gasoline Service Stations
1975	MURPHY ERROL UNION SERVICE	Gasoline Service Stations
1976	MURPHY ERROL UNION SERVICE	Gasoline Service Stations
1977	MURPHY ERROL UNION SERVICE	Gasoline Service Stations
1978	MURPHY ERROL UNION SERVICE	Gasoline Service Stations
1979	MURPHY ERROL UNION SERVICE	Gasoline Service Stations

F73 **QUALITY AUTO REPAIR** **RCRA-SQG** **1000287412**
SE **618 E SAN BERNARDINO** **CAD982497083**
< 1/8 **COVINA, CA 91723**
0.124 mi.
657 ft. **Site 9 of 9 in cluster F**

Relative: **Higher**
Actual: **598 ft.**

RCRA Listings:

Date Form Received by Agency:	19960901
Handler Name:	Quality Auto Repair
Handler Address:	618 E SAN BERNARDINO
Handler City,State,Zip:	COVINA, CA 91723
EPA ID:	CAD982497083
Contact Name:	Not reported
Contact Address:	Not reported
Contact City,State,Zip:	Not reported
Contact Telephone:	Not reported
Contact Fax:	Not reported
Contact Email:	Not reported
Contact Title:	Not reported
EPA Region:	09
Land Type:	Not reported
Federal Waste Generator Description:	Small Quantity Generator
Non-Notifier:	Not reported
Biennial Report Cycle:	Not reported
Accessibility:	Not reported
Active Site Indicator:	Handler Activities
State District Owner:	Ca
State District:	3
Mailing Address:	618 E SAN BERNARDINO
Mailing City,State,Zip:	COVINA, CA 91723
Owner Name:	Not reported
Owner Type:	Not reported
Operator Name:	Not Required
Operator Type:	Private
Short-Term Generator Activity:	No
Importer Activity:	No
Mixed Waste Generator:	No
Transporter Activity:	No
Transfer Facility Activity:	No
Recycler Activity with Storage:	No
Small Quantity On-Site Burner Exemption:	No
Smelting Melting and Refining Furnace Exemption:	No
Underground Injection Control:	No
Off-Site Waste Receipt:	No
Universal Waste Indicator:	No
Universal Waste Destination Facility:	No
Federal Universal Waste:	No
Active Site State-Reg Handler:	---
Federal Facility Indicator:	Not reported
Hazardous Secondary Material Indicator:	NN

QUALITY AUTO REPAIR (Continued) **1000287412**

Sub-Part K Indicator:	Not reported
2018 GPRA Permit Baseline:	Not on the Baseline
2018 GPRA Renewals Baseline:	Not on the Baseline
202 GPRA Corrective Action Baseline:	No
Subject to Corrective Action Universe:	No
Non-TSDFs Where RCRA CA has Been Imposed Universe:	No
Corrective Action Priority Ranking:	No NCAPS ranking
Environmental Control Indicator:	No
Institutional Control Indicator:	No
Human Exposure Controls Indicator:	N/A
Groundwater Controls Indicator:	N/A
Significant Non-Complier Universe:	No
Unaddressed Significant Non-Complier Universe:	No
Addressed Significant Non-Complier Universe:	No
Significant Non-Complier With a Compliance Schedule Universe:	No
Financial Assurance Required:	Not reported
Handler Date of Last Change:	20020627
Recognized Trader-Importer:	No
Recognized Trader-Exporter:	No
Importer of Spent Lead Acid Batteries:	No
Exporter of Spent Lead Acid Batteries:	No
Recycler Activity Without Storage:	Not reported
Manifest Broker:	Not reported
Sub-Part P Indicator:	No

Handler - Owner Operator:

Owner/Operator Indicator:	Owner
Owner/Operator Name: FRANK RAKOCZY	
Legal Status:	Private
Date Became Current:	Not reported
Date Ended Current:	Not reported
Owner/Operator Address:	NOT REQUIRED
Owner/Operator City,State,Zip:	NOT REQUIRED, ME 99999
Owner/Operator Telephone:	415-555-1212
Owner/Operator Telephone Ext:	Not reported
Owner/Operator Fax:	Not reported
Owner/Operator Email:	Not reported

Owner/Operator Indicator:	Operator
Owner/Operator Name: NOT REQUIRED	
Legal Status:	Private
Date Became Current:	Not reported
Date Ended Current:	Not reported
Owner/Operator Address:	NOT REQUIRED
Owner/Operator City,State,Zip:	NOT REQUIRED, ME 99999
Owner/Operator Telephone:	415-555-1212
Owner/Operator Telephone Ext:	Not reported
Owner/Operator Fax:	Not reported
Owner/Operator Email:	Not reported

Historic Generators:

Receive Date:	19960901
Handler Name: QUALITY AUTO REPAIR	
Federal Waste Generator Description:	Small Quantity Generator
State District Owner:	Ca

QUALITY AUTO REPAIR (Continued) **1000287412**

Large Quantity Handler of Universal Waste:	No
Recognized Trader Importer:	No
Recognized Trader Exporter:	No
Spent Lead Acid Battery Importer:	No
Spent Lead Acid Battery Exporter:	No
Current Record:	Yes
Non Storage Recycler Activity:	Not reported
Electronic Manifest Broker:	Not reported

Receive Date:	19900521
Handler Name: QUALITY AUTO REPAIR	
Federal Waste Generator Description:	Large Quantity Generator
State District Owner:	Ca
Large Quantity Handler of Universal Waste:	No
Recognized Trader Importer:	No
Recognized Trader Exporter:	No
Spent Lead Acid Battery Importer:	No
Spent Lead Acid Battery Exporter:	No
Current Record:	No
Non Storage Recycler Activity:	Not reported
Electronic Manifest Broker:	Not reported

List of NAICS Codes and Descriptions:
NAICS Codes: No NAICS Codes Found

Facility Has Received Notices of Violations:
Violations: No Violations Found

Evaluation Action Summary:
Evaluations: No Evaluations Found

I74 **SERVICE AUTO BODY AND PAINT** **RCRA-SQG** **1000287716**
SE **645 E SAN BERNARDINO RD** **CERS HAZ WASTE** **CAD982017949**
1/8-1/4 **COVINA, CA 91723** **FINDS**
0.131 mi. **ECHO**
693 ft. **Site 1 of 15 in cluster I** **EMI**
HAZNET
Relative: **CERS**
Higher **HWTS**
Actual:
600 ft.

RCRA Listings:

Date Form Received by Agency:	19960425
Handler Name:	Service Auto Body And Paint
Handler Address:	645 E SAN BERNARDINO RD
Handler City,State,Zip:	COVINA, CA 91723
EPA ID:	CAD982017949
Contact Name:	DAVID ENRICO
Contact Address:	645 E SAN BERNARDINO RD
Contact City,State,Zip:	COVINA, CA 91723
Contact Telephone:	818-915-6800
Contact Fax:	Not reported
Contact Email:	Not reported
Contact Title:	Not reported
EPA Region:	09
Land Type:	County

SERVICE AUTO BODY AND PAINT (Continued) **1000287716**

Federal Waste Generator Description:	Small Quantity Generator
Non-Notifier:	Not reported
Biennial Report Cycle:	Not reported
Accessibility:	Not reported
Active Site Indicator:	Handler Activities
State District Owner:	Ca
State District:	3
Mailing Address:	645 E SAN BERNARDINO RD
Mailing City,State,Zip:	COVINA, CA 91723
Owner Name:	Faris Davidson Corp
Owner Type:	County
Operator Name:	Not Required
Operator Type:	Private
Short-Term Generator Activity:	No
Importer Activity:	No
Mixed Waste Generator:	No
Transporter Activity:	No
Transfer Facility Activity:	No
Recycler Activity with Storage:	No
Small Quantity On-Site Burner Exemption:	No
Smelting Melting and Refining Furnace Exemption:	No
Underground Injection Control:	No
Off-Site Waste Receipt:	No
Universal Waste Indicator:	No
Universal Waste Destination Facility:	No
Federal Universal Waste:	No
Active Site State-Reg Handler:	---
Federal Facility Indicator:	Not reported
Hazardous Secondary Material Indicator:	NN
Sub-Part K Indicator:	Not reported
2018 GPRA Permit Baseline:	Not on the Baseline
2018 GPRA Renewals Baseline:	Not on the Baseline
202 GPRA Corrective Action Baseline:	No
Subject to Corrective Action Universe:	No
Non-TSDFs Where RCRA CA has Been Imposed Universe:	No
Corrective Action Priority Ranking:	No NCAPS ranking
Environmental Control Indicator:	No
Institutional Control Indicator:	No
Human Exposure Controls Indicator:	N/A
Groundwater Controls Indicator:	N/A
Significant Non-Complier Universe:	No
Unaddressed Significant Non-Complier Universe:	No
Addressed Significant Non-Complier Universe:	No
Significant Non-Complier With a Compliance Schedule Universe:	No
Financial Assurance Required:	Not reported
Handler Date of Last Change:	20020627
Recognized Trader-Importer:	No
Recognized Trader-Exporter:	No
Importer of Spent Lead Acid Batteries:	No
Exporter of Spent Lead Acid Batteries:	No
Recycler Activity Without Storage:	Not reported
Manifest Broker:	Not reported
Sub-Part P Indicator:	No

Handler - Owner Operator:
Owner/Operator Indicator: Owner

SERVICE AUTO BODY AND PAINT (Continued) **1000287716**

Owner/Operator Name: FARIS DAVIDSON CORP
Legal Status: County
Date Became Current: Not reported
Date Ended Current: Not reported
Owner/Operator Address: 645 E SAN BERNARDINO RD
Owner/Operator City,State,Zip: COVINA, CA 91723
Owner/Operator Telephone: 818-915-6800
Owner/Operator Telephone Ext: Not reported
Owner/Operator Fax: Not reported
Owner/Operator Email: Not reported

Owner/Operator Indicator: Operator
Owner/Operator Name: NOT REQUIRED
Legal Status: Private
Date Became Current: Not reported
Date Ended Current: Not reported
Owner/Operator Address: NOT REQUIRED
Owner/Operator City,State,Zip: NOT REQUIRED, ME 99999
Owner/Operator Telephone: 415-555-1212
Owner/Operator Telephone Ext: Not reported
Owner/Operator Fax: Not reported
Owner/Operator Email: Not reported

Historic Generators:
Receive Date: 19960425
Handler Name: SERVICE AUTO BODY AND PAINT
Federal Waste Generator Description: Small Quantity Generator
State District Owner: Ca
Large Quantity Handler of Universal Waste: No
Recognized Trader Importer: No
Recognized Trader Exporter: No
Spent Lead Acid Battery Importer: No
Spent Lead Acid Battery Exporter: No
Current Record: Yes
Non Storage Recycler Activity: Not reported
Electronic Manifest Broker: Not reported

List of NAICS Codes and Descriptions:
NAICS Codes: No NAICS Codes Found

Facility Has Received Notices of Violations:
Violations: No Violations Found

Evaluation Action Summary:
Evaluations: No Evaluations Found

CERS HAZ WASTE:
Name: VALLEY COLLISION III
Address: 645 E SAN BERNARDINO RD
City,State,Zip: COVINA, CA 91723
Site ID: 556293
CERS ID: 10297783
CERS Description: Hazardous Waste Generator

SERVICE AUTO BODY AND PAINT (Continued) **1000287716**

FINDS:
Registry ID: 110002777497

Click Here for FRS Facility Detail Report:

Environmental Interest/Information System:
California Hazardous Waste Tracking System - Datamart (HWTS-DATAMART) provides California with information on hazardous waste shipments for generators, transporters, and treatment, storage, and disposal facilities.
RCRAInfo is a national information system that supports the Resource Conservation and Recovery Act (RCRA) program through the tracking of events and activities related to facilities that generate, transport, and treat, store, or dispose of hazardous waste. RCRAInfo allows RCRA program staff to track the notification, permit, compliance, and corrective action activities required under RCRA.
STATE MASTER

Click this hyperlink while viewing on your computer to access additional FINDS: detail in the EDR Site Report.

ECHO:

Envid:	1000287716
Registry ID:	110002777497
DFR URL:	http://echo.epa.gov/detailed-facility-report?fid=110002777497
Name:	SERVICE AUTO BODY AND PAINT
Address:	645 E SAN BERNARDINO RD
City,State,Zip:	COVINA, CA 91723

EMI:

Name:	SKILL CRAFT REFINISHING, INC
Address:	645 E SAN BERNARDINO RD
City,State,Zip:	COVINA, CA 917230000
Year:	1990
County Code:	19
Air Basin:	SC
Facility ID:	58752
Air District Name:	SC
SIC Code:	7538
Air District Name:	SOUTH COAST AQMD
Community Health Air Pollution Info System:	Not reported
Consolidated Emission Reporting Rule:	Not reported
Total Organic Hydrocarbon Gases Tons/Yr:	1
Reactive Organic Gases Tons/Yr:	1
Carbon Monoxide Emissions Tons/Yr:	0
NOX - Oxides of Nitrogen Tons/Yr:	0
SOX - Oxides of Sulphur Tons/Yr:	0
Particulate Matter Tons/Yr:	0
Part. Matter 10 Micrometers and Smllr Tons/Yr:	0

HAZNET:

Name:	SERVICE AUTO BODY AND PAINT
Address:	645 E SAN BERNARDINO RD
Address 2:	Not reported
City,State,Zip:	COVINA, CA 917230000
Contact:	DAVID ENRICO/VP
Telephone:	6269156800

SERVICE AUTO BODY AND PAINT (Continued) **1000287716**

Mailing Name: Not reported
Mailing Address: 645 E SAN BERNARDINO RD

Year: 2008
Gepaid: CAD982017949
TSD EPA ID: CAT080013352
CA Waste Code: 223 - Unspecified oil-containing waste
Disposal Method: H039 - Other Recovery Of Reclamation For Reuse Including Acid Regeneration, Organics Recovery Ect
Tons: 0.22935

Year: 2007
Gepaid: CAD982017949
TSD EPA ID: NVT330010000
CA Waste Code: 352 - Other organic solids
Disposal Method: H132 - Landfill Or Surface Impoundment That Will Be Closed As Landfill(To Include On-Site Treatment And/Or Stabilization)
Tons: 0.8428

Year: 2007
Gepaid: CAD982017949
TSD EPA ID: CAD008252405
CA Waste Code: 212 - Oxygenated solvents (acetone, butanol, ethyl acetate, etc.)
Disposal Method: H061 - Fuel Blending Prior To Energy Recovery At Another Site
Tons: 1.089

Year: 2007
Gepaid: CAD982017949
TSD EPA ID: NVT330010000
CA Waste Code: 135 - Unspecified aqueous solution
Disposal Method: H039 - Other Recovery Of Reclamation For Reuse Including Acid Regeneration, Organics Recovery Ect
Tons: 2.436

Year: 2006
Gepaid: CAD982017949
TSD EPA ID: CAD008252405
CA Waste Code: 212 - Oxygenated solvents (acetone, butanol, ethyl acetate, etc.)
Disposal Method: R01 - Recycler
Tons: 0.9075

Year: 2006
Gepaid: CAD982017949
TSD EPA ID: CAD008252405
CA Waste Code: 212 - Oxygenated solvents (acetone, butanol, ethyl acetate, etc.)
Disposal Method: H061 - Fuel Blending Prior To Energy Recovery At Another Site
Tons: 0.726

Year: 2005
Gepaid: CAD982017949
TSD EPA ID: CAT080013352
CA Waste Code: 223 - Unspecified oil-containing waste
Disposal Method: R01 - Recycler
Tons: 0.22935

Year: 2005
Gepaid: CAD982017949

SERVICE AUTO BODY AND PAINT (Continued) **1000287716**

TSD EPA ID: CAD008252405
CA Waste Code: 212 - Oxygenated solvents (acetone, butanol, ethyl acetate, etc.)
Disposal Method: R01 - Recycler
Tons: 0.5445

Year: 2004
Gepaid: CAD982017949
TSD EPA ID: CAT080013352
CA Waste Code: 212 - Oxygenated solvents (acetone, butanol, ethyl acetate, etc.)
Disposal Method: R01 - Recycler
Tons: 0.726

Year: 2004
Gepaid: CAD982017949
TSD EPA ID: CAD008252405
CA Waste Code: 212 - Oxygenated solvents (acetone, butanol, ethyl acetate, etc.)
Disposal Method: R01 - Recycler
Tons: 0.1815

Click this hyperlink while viewing on your computer to access
21 additional CA HAZNET: record(s) in the EDR Site Report.

Additional Info:
Year: 2008
Gen EPA ID: CAD982017949

Shipment Date: 20080331
Creation Date: 5/30/2008 18:30:22
Receipt Date: 20080403
Manifest ID: 003208774JJK
Trans EPA ID: CAD981377864
Trans Name: IDR ENVIRONMENTAL SERVICES INC
Trans 2 EPA ID: Not reported
Trans 2 Name: Not reported
TSDF EPA ID: CAT080013352
Trans Name: DEMENNO / KERDOON
TSDF Alt EPA ID: Not reported
TSDF Alt Name: Not reported
Waste Code Description: 223 - Unspecified oil-containing waste
RCRA Code: Not reported
Meth Code: H039 - Other Recovery Of Reclamation For Reuse Including Acid Regeneration, Organics Recovery Ect
Quantity Tons: 0.22935
Waste Quantity: 55
Quantity Unit: G
Additional Code 1: Not reported
Additional Code 2: Not reported
Additional Code 3: Not reported
Additional Code 4: Not reported
Additional Code 5: Not reported

Additional Info:
Year: 2007
Gen EPA ID: CAD982017949

SERVICE AUTO BODY AND PAINT (Continued) **1000287716**

Shipment Date:	20070919
Creation Date:	3/5/2008 18:30:06
Receipt Date:	20071001
Manifest ID:	001947731JJK
Trans EPA ID:	CAD981377864
Trans Name:	IDR ENVIRONMENTAL SERVICES INC
Trans 2 EPA ID:	CAD982030173
Trans 2 Name:	ECOLOGY CONTROL INDUSTRIES
TSDF EPA ID:	NVT330010000
Trans Name:	US ECOLOGY
TSDF Alt EPA ID:	Not reported
TSDF Alt Name:	Not reported
Waste Code Description:	135 - Unspecified aqueous solution
RCRA Code:	Not reported
Meth Code:	H039 - Other Recovery Of Reclamation For Reuse Including Acid Regeneration, Organics Recovery Ect
Quantity Tons:	2.436
Waste Quantity:	580
Quantity Unit:	G
Additional Code 1:	Not reported
Additional Code 2:	Not reported
Additional Code 3:	Not reported
Additional Code 4:	Not reported
Additional Code 5:	Not reported

Shipment Date:	20070919
Creation Date:	3/5/2008 18:30:06
Receipt Date:	20071001
Manifest ID:	001947731JJK
Trans EPA ID:	CAD981377864
Trans Name:	IDR ENVIRONMENTAL SERVICES INC
Trans 2 EPA ID:	CAD982030173
Trans 2 Name:	ECOLOGY CONTROL INDUSTRIES
TSDF EPA ID:	NVT330010000
Trans Name:	US ECOLOGY
TSDF Alt EPA ID:	Not reported
TSDF Alt Name:	Not reported
Waste Code Description:	352 - Other organic solids
RCRA Code:	Not reported
Meth Code:	H132 - Landfill Or Surface Impoundment That Will Be Closed As Landfill(To Include On-Site Treatment And/Or Stabilization)
Quantity Tons:	0.8428
Waste Quantity:	1
Quantity Unit:	Y
Additional Code 1:	Not reported
Additional Code 2:	Not reported
Additional Code 3:	Not reported
Additional Code 4:	Not reported
Additional Code 5:	Not reported

Shipment Date:	20070515
Creation Date:	12/20/2007 18:30:27
Receipt Date:	20070517
Manifest ID:	001936761JJK
Trans EPA ID:	CAD981377864
Trans Name:	IDR ENVIRONMENTAL SERVICES INC
Trans 2 EPA ID:	Not reported

SERVICE AUTO BODY AND PAINT (Continued) **1000287716**

Trans 2 Name:	Not reported
TSDF EPA ID:	CAD008252405
Trans Name:	PACIFIC RESOURCE RECOVERY
TSDF Alt EPA ID:	Not reported
TSDF Alt Name:	Not reported
Waste Code Description:	212 - Oxygenated solvents (acetone, butanol, ethyl acetate, etc.
RCRA Code:	F003
Meth Code:	H061 - Fuel Blending Prior To Energy Recovery At Another Site
Quantity Tons:	1.089
Waste Quantity:	330
Quantity Unit:	G
Additional Code 1:	D001
Additional Code 2:	Not reported
Additional Code 3:	Not reported
Additional Code 4:	Not reported
Additional Code 5:	Not reported

Additional Info:

Year:	2006
Gen EPA ID:	CAD982017949
Shipment Date:	20060929
Creation Date:	6/11/2007 18:30:13
Receipt Date:	20061003
Manifest ID:	000918042JJK
Trans EPA ID:	CAD981377864
Trans Name:	IDR ENVIRONMENTAL SERVICES INC
Trans 2 EPA ID:	Not reported
Trans 2 Name:	Not reported
TSDF EPA ID:	CAD008252405
Trans Name:	PACIFIC RESOURCES RECOVERY
TSDF Alt EPA ID:	Not reported
TSDF Alt Name:	Not reported
Waste Code Description:	212 - Oxygenated solvents (acetone, butanol, ethyl acetate, etc.
RCRA Code:	F003
Meth Code:	H061 - Fuel Blending Prior To Energy Recovery At Another Site
Quantity Tons:	0.726
Waste Quantity:	220
Quantity Unit:	G
Additional Code 1:	D001
Additional Code 2:	Not reported
Additional Code 3:	Not reported
Additional Code 4:	Not reported
Additional Code 5:	Not reported
Shipment Date:	20060530
Creation Date:	9/8/2006 18:30:50
Receipt Date:	20060608
Manifest ID:	24990639
Trans EPA ID:	CAD981377864
Trans Name:	IDR ENVIRONMENTAL SERVICES INC
Trans 2 EPA ID:	Not reported
Trans 2 Name:	Not reported
TSDF EPA ID:	CAD008252405
Trans Name:	PACIFIC RESOURCES RECOVERY
TSDF Alt EPA ID:	CAD008252405
TSDF Alt Name:	Not reported

SERVICE AUTO BODY AND PAINT (Continued) **1000287716**

Waste Code Description:	212 - Oxygenated solvents (acetone, butanol, ethyl acetate, etc.
RCRA Code:	D001
Meth Code:	R01 - Recycler
Quantity Tons:	0.9075
Waste Quantity:	275
Quantity Unit:	G
Additional Code 1:	Not reported
Additional Code 2:	Not reported
Additional Code 3:	Not reported
Additional Code 4:	Not reported
Additional Code 5:	Not reported

Additional Info:

Year:	2005
Gen EPA ID:	CAD982017949
Shipment Date:	20050411
Creation Date:	7/20/2005 18:30:55
Receipt Date:	20050414
Manifest ID:	24085659
Trans EPA ID:	CAR000045278
Trans Name:	IDR ENVIRONMENTAL SERVICES
Trans 2 EPA ID:	Not reported
Trans 2 Name:	Not reported
TSDF EPA ID:	CAD008252405
Trans Name:	PACIFIC RESOURCE RECOVERY
TSDF Alt EPA ID:	CAD008252405
TSDF Alt Name:	Not reported
Waste Code Description:	212 - Oxygenated solvents (acetone, butanol, ethyl acetate, etc.
RCRA Code:	D001
Meth Code:	R01 - Recycler
Quantity Tons:	0.1815
Waste Quantity:	55
Quantity Unit:	G
Additional Code 1:	Not reported
Additional Code 2:	Not reported
Additional Code 3:	Not reported
Additional Code 4:	Not reported
Additional Code 5:	Not reported
Shipment Date:	20050117
Creation Date:	6/3/2005 18:31:06
Receipt Date:	20050120
Manifest ID:	24006063
Trans EPA ID:	CAR000045278
Trans Name:	IDR ENVIRONMENTAL SVCS
Trans 2 EPA ID:	Not reported
Trans 2 Name:	Not reported
TSDF EPA ID:	CAD008252405
Trans Name:	PACIFIC RESOURCE RECOVERY
TSDF Alt EPA ID:	CAD008252405
TSDF Alt Name:	Not reported
Waste Code Description:	212 - Oxygenated solvents (acetone, butanol, ethyl acetate, etc.
RCRA Code:	D001
Meth Code:	R01 - Recycler
Quantity Tons:	0.363
Waste Quantity:	110

SERVICE AUTO BODY AND PAINT (Continued) **1000287716**

Quantity Unit:	G
Additional Code 1:	Not reported
Additional Code 2:	Not reported
Additional Code 3:	Not reported
Additional Code 4:	Not reported
Additional Code 5:	Not reported
Shipment Date:	20050117
Creation Date:	4/20/2006 18:32:04
Receipt Date:	20050118
Manifest ID:	24078630
Trans EPA ID:	CAR000045278
Trans Name:	IDR ENVIRONMENTAL SERVICES
Trans 2 EPA ID:	Not reported
Trans 2 Name:	Not reported
TSDF EPA ID:	CAT080013352
Trans Name:	DEMENNO/KERDOON
TSDF Alt EPA ID:	CAT080013352
TSDF Alt Name:	Not reported
Waste Code Description:	223 - Unspecified oil-containing waste
RCRA Code:	Not reported
Meth Code:	R01 - Recycler
Quantity Tons:	0.22935
Waste Quantity:	55
Quantity Unit:	G
Additional Code 1:	Not reported
Additional Code 2:	Not reported
Additional Code 3:	Not reported
Additional Code 4:	Not reported
Additional Code 5:	Not reported

Additional Info:

Year:	2004
Gen EPA ID:	CAD982017949
Shipment Date:	20041022
Creation Date:	1/20/2005 18:30:36
Receipt Date:	20041101
Manifest ID:	23612387
Trans EPA ID:	CAR000045278
Trans Name:	IDR ENVIRONMENTAL SERVICES
Trans 2 EPA ID:	Not reported
Trans 2 Name:	Not reported
TSDF EPA ID:	CAD008252405
Trans Name:	PACIFIC RESOURCE RECOVERY
TSDF Alt EPA ID:	CAD008252405
TSDF Alt Name:	Not reported
Waste Code Description:	212 - Oxygenated solvents (acetone, butanol, ethyl acetate, etc.
RCRA Code:	D001
Meth Code:	R01 - Recycler
Quantity Tons:	0.1815
Waste Quantity:	55
Quantity Unit:	G
Additional Code 1:	Not reported
Additional Code 2:	Not reported
Additional Code 3:	Not reported
Additional Code 4:	Not reported

SERVICE AUTO BODY AND PAINT (Continued) **1000287716**

Additional Code 5:	Not reported
Shipment Date:	20040611
Creation Date:	11/1/2004 12:36:11
Receipt Date:	20040618
Manifest ID:	23612185
Trans EPA ID:	CAR000045278
Trans Name:	IDR ENVIRONMENTAL SERVICES
Trans 2 EPA ID:	Not reported
Trans 2 Name:	Not reported
TSDF EPA ID:	CAT080013352
Trans Name:	DEMENNO/KERDOON
TSDF Alt EPA ID:	CAT080013352
TSDF Alt Name:	Not reported
Waste Code Description:	212 - Oxygenated solvents (acetone, butanol, ethyl acetate, etc.
RCRA Code:	D001
Meth Code:	R01 - Recycler
Quantity Tons:	0.363
Waste Quantity:	110
Quantity Unit:	G
Additional Code 1:	Not reported
Additional Code 2:	Not reported
Additional Code 3:	Not reported
Additional Code 4:	Not reported
Additional Code 5:	Not reported
Shipment Date:	20040130
Creation Date:	8/20/2004 9:49:45
Receipt Date:	20040202
Manifest ID:	23004643
Trans EPA ID:	CAR000045278
Trans Name:	IDR ENVIRONMENTAL SERVICES
Trans 2 EPA ID:	Not reported
Trans 2 Name:	Not reported
TSDF EPA ID:	CAT080013352
Trans Name:	DEMENNO/KERDOON
TSDF Alt EPA ID:	CAT080013352
TSDF Alt Name:	Not reported
Waste Code Description:	212 - Oxygenated solvents (acetone, butanol, ethyl acetate, etc.
RCRA Code:	D001
Meth Code:	R01 - Recycler
Quantity Tons:	0.363
Waste Quantity:	110
Quantity Unit:	G
Additional Code 1:	Not reported
Additional Code 2:	Not reported
Additional Code 3:	Not reported
Additional Code 4:	Not reported
Additional Code 5:	Not reported

Additional Info:

Year:	2003
Gen EPA ID:	CAD982017949
Shipment Date:	20031016
Creation Date:	8/5/2004 10:07:02
Receipt Date:	20031020

SERVICE AUTO BODY AND PAINT (Continued) **1000287716**

Manifest ID:	23004501
Trans EPA ID:	CAR000045278
Trans Name:	IDR ENVIRONMENTAL SERVICES
Trans 2 EPA ID:	Not reported
Trans 2 Name:	Not reported
TSDF EPA ID:	CAT080013352
Trans Name:	DEMENNO/KERDOON
TSDF Alt EPA ID:	CAT080013352
TSDF Alt Name:	Not reported
Waste Code Description:	212 - Oxygenated solvents (acetone, butanol, ethyl acetate, etc.
RCRA Code:	D001
Meth Code:	R01 - Recycler
Quantity Tons:	0.1815
Waste Quantity:	55
Quantity Unit:	G
Additional Code 1:	Not reported
Additional Code 2:	Not reported
Additional Code 3:	Not reported
Additional Code 4:	Not reported
Additional Code 5:	Not reported

Shipment Date:	20030728
Creation Date:	7/29/2004 7:44:50
Receipt Date:	20030806
Manifest ID:	22096386
Trans EPA ID:	CAR000045278
Trans Name:	Not reported
Trans 2 EPA ID:	Not reported
Trans 2 Name:	Not reported
TSDF EPA ID:	CAT080013352
Trans Name:	Not reported
TSDF Alt EPA ID:	CAT080013352
TSDF Alt Name:	Not reported
Waste Code Description:	212 - Oxygenated solvents (acetone, butanol, ethyl acetate, etc.
RCRA Code:	D001
Meth Code:	R01 - Recycler
Quantity Tons:	0.1815
Waste Quantity:	55
Quantity Unit:	G
Additional Code 1:	Not reported
Additional Code 2:	Not reported
Additional Code 3:	Not reported
Additional Code 4:	Not reported
Additional Code 5:	Not reported

Shipment Date:	20030521
Creation Date:	7/20/2004 10:01:52
Receipt Date:	20030530
Manifest ID:	22096203
Trans EPA ID:	CAR000045278
Trans Name:	Not reported
Trans 2 EPA ID:	Not reported
Trans 2 Name:	Not reported
TSDF EPA ID:	CAT080013352
Trans Name:	Not reported
TSDF Alt EPA ID:	CAT080013352
TSDF Alt Name:	Not reported

SERVICE AUTO BODY AND PAINT (Continued) **1000287716**

Waste Code Description:	212 - Oxygenated solvents (acetone, butanol, ethyl acetate, etc.
RCRA Code:	D001
Meth Code:	R01 - Recycler
Quantity Tons:	0.1815
Waste Quantity:	55
Quantity Unit:	G
Additional Code 1:	Not reported
Additional Code 2:	Not reported
Additional Code 3:	Not reported
Additional Code 4:	Not reported
Additional Code 5:	Not reported
Shipment Date:	20030226
Creation Date:	6/20/2003 18:30:47
Receipt Date:	20030310
Manifest ID:	22096118
Trans EPA ID:	CAR000045278
Trans Name:	Not reported
Trans 2 EPA ID:	Not reported
Trans 2 Name:	Not reported
TSDF EPA ID:	CAT080013352
Trans Name:	Not reported
TSDF Alt EPA ID:	CAT080013352
TSDF Alt Name:	Not reported
Waste Code Description:	212 - Oxygenated solvents (acetone, butanol, ethyl acetate, etc.
RCRA Code:	D001
Meth Code:	H01 - Transfer Station
Quantity Tons:	0.363
Waste Quantity:	110
Quantity Unit:	G
Additional Code 1:	Not reported
Additional Code 2:	Not reported
Additional Code 3:	Not reported
Additional Code 4:	Not reported
Additional Code 5:	Not reported

Additional Info:

Year:	2002
Gen EPA ID:	CAD982017949
Shipment Date:	20020926
Creation Date:	2/10/2003 18:31:16
Receipt Date:	20021003
Manifest ID:	22001307
Trans EPA ID:	CAR000045278
Trans Name:	Not reported
Trans 2 EPA ID:	Not reported
Trans 2 Name:	Not reported
TSDF EPA ID:	CAT080013352
Trans Name:	Not reported
TSDF Alt EPA ID:	Not reported
TSDF Alt Name:	Not reported
Waste Code Description:	212 - Oxygenated solvents (acetone, butanol, ethyl acetate, etc.
RCRA Code:	D001
Meth Code:	H01 - Transfer Station
Quantity Tons:	0.363
Waste Quantity:	110

SERVICE AUTO BODY AND PAINT (Continued) **1000287716**

Quantity Unit:	G
Additional Code 1:	Not reported
Additional Code 2:	Not reported
Additional Code 3:	Not reported
Additional Code 4:	Not reported
Additional Code 5:	Not reported
Shipment Date:	20020717
Creation Date:	3/13/2003 18:31:17
Receipt Date:	20020722
Manifest ID:	20839535
Trans EPA ID:	CAR000045278
Trans Name:	Not reported
Trans 2 EPA ID:	Not reported
Trans 2 Name:	Not reported
TSDF EPA ID:	CAT080013352
Trans Name:	Not reported
TSDF Alt EPA ID:	Not reported
TSDF Alt Name:	Not reported
Waste Code Description:	212 - Oxygenated solvents (acetone, butanol, ethyl acetate, etc.
RCRA Code:	D001
Meth Code:	H01 - Transfer Station
Quantity Tons:	0.363
Waste Quantity:	110
Quantity Unit:	G
Additional Code 1:	Not reported
Additional Code 2:	Not reported
Additional Code 3:	Not reported
Additional Code 4:	Not reported
Additional Code 5:	Not reported
Shipment Date:	20020227
Creation Date:	7/29/2002 18:31:50
Receipt Date:	20020312
Manifest ID:	20839350
Trans EPA ID:	CAR000045278
Trans Name:	Not reported
Trans 2 EPA ID:	Not reported
Trans 2 Name:	Not reported
TSDF EPA ID:	CAT080013352
Trans Name:	Not reported
TSDF Alt EPA ID:	Not reported
TSDF Alt Name:	Not reported
Waste Code Description:	212 - Oxygenated solvents (acetone, butanol, ethyl acetate, etc.
RCRA Code:	D001
Meth Code:	H01 - Transfer Station
Quantity Tons:	0.363
Waste Quantity:	110
Quantity Unit:	G
Additional Code 1:	Not reported
Additional Code 2:	Not reported
Additional Code 3:	Not reported
Additional Code 4:	Not reported
Additional Code 5:	Not reported

Additional Info:

Year:	2001

SERVICE AUTO BODY AND PAINT (Continued) **1000287716**

Gen EPA ID:	CAD982017949
Shipment Date:	20011205
Creation Date:	2/13/2002 0:00:00
Receipt Date:	20011214
Manifest ID:	20839222
Trans EPA ID:	CAR000045278
Trans Name:	Not reported
Trans 2 EPA ID:	Not reported
Trans 2 Name:	Not reported
TSDF EPA ID:	CAD008302903
Trans Name:	Not reported
TSDF Alt EPA ID:	CAD008302903
TSDF Alt Name:	Not reported
Waste Code Description:	212 - Oxygenated solvents (acetone, butanol, ethyl acetate, etc.
RCRA Code:	D001
Meth Code:	R01 - Recycler
Quantity Tons:	0.1815
Waste Quantity:	55
Quantity Unit:	G
Additional Code 1:	Not reported
Additional Code 2:	Not reported
Additional Code 3:	Not reported
Additional Code 4:	Not reported
Additional Code 5:	Not reported
Shipment Date:	20010919
Creation Date:	12/17/2001 0:00:00
Receipt Date:	20011005
Manifest ID:	20840316
Trans EPA ID:	CAR000045278
Trans Name:	Not reported
Trans 2 EPA ID:	AZD009015389
Trans 2 Name:	Not reported
TSDF EPA ID:	AZD009015389
Trans Name:	Not reported
TSDF Alt EPA ID:	Not reported
TSDF Alt Name:	Not reported
Waste Code Description:	212 - Oxygenated solvents (acetone, butanol, ethyl acetate, etc.
RCRA Code:	D001
Meth Code:	R01 - Recycler
Quantity Tons:	0.363
Waste Quantity:	110
Quantity Unit:	G
Additional Code 1:	Not reported
Additional Code 2:	Not reported
Additional Code 3:	Not reported
Additional Code 4:	Not reported
Additional Code 5:	Not reported
Shipment Date:	20010615
Creation Date:	8/14/2001 0:00:00
Receipt Date:	20010618
Manifest ID:	20840157
Trans EPA ID:	CAR000045278
Trans Name:	Not reported
Trans 2 EPA ID:	Not reported

SERVICE AUTO BODY AND PAINT (Continued) **1000287716**

Trans 2 Name:	Not reported
TSDF EPA ID:	CAD089446710
Trans Name:	Not reported
TSDF Alt EPA ID:	CAD089446710
TSDF Alt Name:	Not reported
Waste Code Description:	212 - Oxygenated solvents (acetone, butanol, ethyl acetate, etc.
RCRA Code:	D001
Meth Code:	R01 - Recycler
Quantity Tons:	0.363
Waste Quantity:	110
Quantity Unit:	G
Additional Code 1:	Not reported
Additional Code 2:	Not reported
Additional Code 3:	Not reported
Additional Code 4:	Not reported
Additional Code 5:	Not reported

Shipment Date:	20010119
Creation Date:	3/22/2001 0:00:00
Receipt Date:	20010119
Manifest ID:	20162695
Trans EPA ID:	CAR000045278
Trans Name:	Not reported
Trans 2 EPA ID:	Not reported
Trans 2 Name:	Not reported
TSDF EPA ID:	CAD008302903
Trans Name:	Not reported
TSDF Alt EPA ID:	CAD008302903
TSDF Alt Name:	Not reported
Waste Code Description:	212 - Oxygenated solvents (acetone, butanol, ethyl acetate, etc.
RCRA Code:	D001
Meth Code:	R01 - Recycler
Quantity Tons:	0.1815
Waste Quantity:	55
Quantity Unit:	G
Additional Code 1:	Not reported
Additional Code 2:	Not reported
Additional Code 3:	Not reported
Additional Code 4:	Not reported
Additional Code 5:	Not reported

Additional Info:

Year:	2000
Gen EPA ID:	CAD982017949

Shipment Date:	20001221
Creation Date:	3/22/2001 0:00:00
Receipt Date:	20001229
Manifest ID:	20162644
Trans EPA ID:	CAR000045278
Trans Name:	Not reported
Trans 2 EPA ID:	Not reported
Trans 2 Name:	Not reported
TSDF EPA ID:	CAD008302903
Trans Name:	Not reported
TSDF Alt EPA ID:	CAD008302903
TSDF Alt Name:	Not reported

SERVICE AUTO BODY AND PAINT (Continued) **1000287716**

Waste Code Description:	212 - Oxygenated solvents (acetone, butanol, ethyl acetate, etc.
RCRA Code:	D001
Meth Code:	R01 - Recycler
Quantity Tons:	0.0495
Waste Quantity:	15
Quantity Unit:	G
Additional Code 1:	Not reported
Additional Code 2:	Not reported
Additional Code 3:	Not reported
Additional Code 4:	Not reported
Additional Code 5:	Not reported
Shipment Date:	20001221
Creation Date:	3/5/2001 0:00:00
Receipt Date:	20001226
Manifest ID:	20162646
Trans EPA ID:	CAR000045278
Trans Name:	Not reported
Trans 2 EPA ID:	Not reported
Trans 2 Name:	Not reported
TSDF EPA ID:	CAD099452708
Trans Name:	Not reported
TSDF Alt EPA ID:	Not reported
TSDF Alt Name:	Not reported
Waste Code Description:	221 - Waste oil and mixed oil
RCRA Code:	Not reported
Meth Code:	R01 - Recycler
Quantity Tons:	0.418
Waste Quantity:	110
Quantity Unit:	G
Additional Code 1:	Not reported
Additional Code 2:	Not reported
Additional Code 3:	Not reported
Additional Code 4:	Not reported
Additional Code 5:	Not reported
Shipment Date:	20001101
Creation Date:	1/9/2001 0:00:00
Receipt Date:	20001102
Manifest ID:	20162439
Trans EPA ID:	CAR000045278
Trans Name:	Not reported
Trans 2 EPA ID:	Not reported
Trans 2 Name:	Not reported
TSDF EPA ID:	CAD008302903
Trans Name:	Not reported
TSDF Alt EPA ID:	Not reported
TSDF Alt Name:	Not reported
Waste Code Description:	212 - Oxygenated solvents (acetone, butanol, ethyl acetate, etc.
RCRA Code:	D001
Meth Code:	R01 - Recycler
Quantity Tons:	0.1815
Waste Quantity:	55
Quantity Unit:	G
Additional Code 1:	Not reported
Additional Code 2:	Not reported
Additional Code 3:	Not reported

SERVICE AUTO BODY AND PAINT (Continued) **1000287716**

Additional Code 4:	Not reported
Additional Code 5:	Not reported
Shipment Date:	20000815
Creation Date:	10/23/2000 0:00:00
Receipt Date:	20000821
Manifest ID:	20224644
Trans EPA ID:	CAR000045278
Trans Name:	Not reported
Trans 2 EPA ID:	Not reported
Trans 2 Name:	Not reported
TSDF EPA ID:	CAD008302903
Trans Name:	Not reported
TSDF Alt EPA ID:	CAD008302903
TSDF Alt Name:	Not reported
Waste Code Description:	212 - Oxygenated solvents (acetone, butanol, ethyl acetate, etc.
RCRA Code:	D001
Meth Code:	R01 - Recycler
Quantity Tons:	0.1815
Waste Quantity:	55
Quantity Unit:	G
Additional Code 1:	Not reported
Additional Code 2:	Not reported
Additional Code 3:	Not reported
Additional Code 4:	Not reported
Additional Code 5:	Not reported
Shipment Date:	20000710
Creation Date:	8/16/2000 0:00:00
Receipt Date:	20000710
Manifest ID:	20224518
Trans EPA ID:	CAR000045278
Trans Name:	Not reported
Trans 2 EPA ID:	Not reported
Trans 2 Name:	Not reported
TSDF EPA ID:	CAD008302903
Trans Name:	Not reported
TSDF Alt EPA ID:	CAD008302903
TSDF Alt Name:	Not reported
Waste Code Description:	212 - Oxygenated solvents (acetone, butanol, ethyl acetate, etc.
RCRA Code:	D001
Meth Code:	R01 - Recycler
Quantity Tons:	0.363
Waste Quantity:	110
Quantity Unit:	G
Additional Code 1:	Not reported
Additional Code 2:	Not reported
Additional Code 3:	Not reported
Additional Code 4:	Not reported
Additional Code 5:	Not reported
Shipment Date:	20000224
Creation Date:	5/17/2000 0:00:00
Receipt Date:	20000301
Manifest ID:	99388629
Trans EPA ID:	CAR000045278
Trans Name:	Not reported

SERVICE AUTO BODY AND PAINT (Continued) **1000287716**

Trans 2 EPA ID:	Not reported
Trans 2 Name:	Not reported
TSDF EPA ID:	CAD008302903
Trans Name:	Not reported
TSDF Alt EPA ID:	CAD008302903
TSDF Alt Name:	Not reported
Waste Code Description:	212 - Oxygenated solvents (acetone, butanol, ethyl acetate, etc.
RCRA Code:	D001
Meth Code:	R01 - Recycler
Quantity Tons:	0.1815
Waste Quantity:	55
Quantity Unit:	G
Additional Code 1:	Not reported
Additional Code 2:	Not reported
Additional Code 3:	Not reported
Additional Code 4:	Not reported
Additional Code 5:	Not reported

Additional Info:

Year:	1999
Gen EPA ID:	CAD982017949
Shipment Date:	19991112
Creation Date:	1/11/2000 0:00:00
Receipt Date:	19991119
Manifest ID:	99083028
Trans EPA ID:	CAR000045278
Trans Name:	Not reported
Trans 2 EPA ID:	Not reported
Trans 2 Name:	Not reported
TSDF EPA ID:	CAD008302903
Trans Name:	Not reported
TSDF Alt EPA ID:	Not reported
TSDF Alt Name:	Not reported
Waste Code Description:	212 - Oxygenated solvents (acetone, butanol, ethyl acetate, etc.
RCRA Code:	D001
Meth Code:	R01 - Recycler
Quantity Tons:	0.1815
Waste Quantity:	55
Quantity Unit:	G
Additional Code 1:	Not reported
Additional Code 2:	Not reported
Additional Code 3:	Not reported
Additional Code 4:	Not reported
Additional Code 5:	Not reported
Shipment Date:	19990914
Creation Date:	10/27/1999 0:00:00
Receipt Date:	19990915
Manifest ID:	99082957
Trans EPA ID:	CAR000045278
Trans Name:	Not reported
Trans 2 EPA ID:	Not reported
Trans 2 Name:	Not reported
TSDF EPA ID:	CAD008302903
Trans Name:	Not reported
TSDF Alt EPA ID:	CAD008302903

SERVICE AUTO BODY AND PAINT (Continued) **1000287716**

TSDF Alt Name:	Not reported
Waste Code Description:	212 - Oxygenated solvents (acetone, butanol, ethyl acetate, etc.
RCRA Code:	D001
Meth Code:	R01 - Recycler
Quantity Tons:	0.165
Waste Quantity:	50
Quantity Unit:	G
Additional Code 1:	Not reported
Additional Code 2:	Not reported
Additional Code 3:	Not reported
Additional Code 4:	Not reported
Additional Code 5:	Not reported
Shipment Date:	19990719
Creation Date:	9/21/1999 0:00:00
Receipt Date:	19990721
Manifest ID:	99082890
Trans EPA ID:	CAR000045278
Trans Name:	Not reported
Trans 2 EPA ID:	Not reported
Trans 2 Name:	Not reported
TSDF EPA ID:	CAD008302903
Trans Name:	Not reported
TSDF Alt EPA ID:	CAD008302903
TSDF Alt Name:	Not reported
Waste Code Description:	212 - Oxygenated solvents (acetone, butanol, ethyl acetate, etc.
RCRA Code:	D001
Meth Code:	R01 - Recycler
Quantity Tons:	0.1815
Waste Quantity:	55
Quantity Unit:	G
Additional Code 1:	Not reported
Additional Code 2:	Not reported
Additional Code 3:	Not reported
Additional Code 4:	Not reported
Additional Code 5:	Not reported
Shipment Date:	19990602
Creation Date:	7/30/1999 0:00:00
Receipt Date:	19990604
Manifest ID:	99082853
Trans EPA ID:	CAR000045278
Trans Name:	Not reported
Trans 2 EPA ID:	Not reported
Trans 2 Name:	Not reported
TSDF EPA ID:	CAD008302903
Trans Name:	Not reported
TSDF Alt EPA ID:	CAD008302903
TSDF Alt Name:	Not reported
Waste Code Description:	212 - Oxygenated solvents (acetone, butanol, ethyl acetate, etc.
RCRA Code:	D001
Meth Code:	R01 - Recycler
Quantity Tons:	0.1815
Waste Quantity:	55
Quantity Unit:	G
Additional Code 1:	Not reported
Additional Code 2:	Not reported

SERVICE AUTO BODY AND PAINT (Continued) **1000287716**

Additional Code 3:	Not reported
Additional Code 4:	Not reported
Additional Code 5:	Not reported
Shipment Date:	19990420
Creation Date:	6/3/1999 0:00:00
Receipt Date:	19990423
Manifest ID:	98615149
Trans EPA ID:	CAR000045278
Trans Name:	Not reported
Trans 2 EPA ID:	Not reported
Trans 2 Name:	Not reported
TSDF EPA ID:	CAD008302903
Trans Name:	Not reported
TSDF Alt EPA ID:	CAD008302903
TSDF Alt Name:	Not reported
Waste Code Description:	212 - Oxygenated solvents (acetone, butanol, ethyl acetate, etc.
RCRA Code:	D001
Meth Code:	R01 - Recycler
Quantity Tons:	0.099
Waste Quantity:	30
Quantity Unit:	G
Additional Code 1:	Not reported
Additional Code 2:	Not reported
Additional Code 3:	Not reported
Additional Code 4:	Not reported
Additional Code 5:	Not reported
Shipment Date:	19990329
Creation Date:	5/17/1999 0:00:00
Receipt Date:	19990330
Manifest ID:	98615114
Trans EPA ID:	CAR000045278
Trans Name:	Not reported
Trans 2 EPA ID:	Not reported
Trans 2 Name:	Not reported
TSDF EPA ID:	CAD099452708
Trans Name:	Not reported
TSDF Alt EPA ID:	CAD099452708
TSDF Alt Name:	Not reported
Waste Code Description:	221 - Waste oil and mixed oil
RCRA Code:	Not reported
Meth Code:	R01 - Recycler
Quantity Tons:	0.209
Waste Quantity:	55
Quantity Unit:	G
Additional Code 1:	Not reported
Additional Code 2:	Not reported
Additional Code 3:	Not reported
Additional Code 4:	Not reported
Additional Code 5:	Not reported
Shipment Date:	19990329
Creation Date:	5/17/1999 0:00:00
Receipt Date:	19990330
Manifest ID:	98615114
Trans EPA ID:	CAR000045278

SERVICE AUTO BODY AND PAINT (Continued) **1000287716**

Trans Name:	Not reported
Trans 2 EPA ID:	Not reported
Trans 2 Name:	Not reported
TSDF EPA ID:	CAD099452708
Trans Name:	Not reported
TSDF Alt EPA ID:	CAD099452708
TSDF Alt Name:	Not reported
Waste Code Description:	134 - Aqueous solution with <10% total organic residues
RCRA Code:	Not reported
Meth Code:	R01 - Recycler
Quantity Tons:	0.063
Waste Quantity:	15
Quantity Unit:	G
Additional Code 1:	Not reported
Additional Code 2:	Not reported
Additional Code 3:	Not reported
Additional Code 4:	Not reported
Additional Code 5:	Not reported

Shipment Date:	19990329
Creation Date:	5/17/1999 0:00:00
Receipt Date:	19990330
Manifest ID:	98615120
Trans EPA ID:	CAR000045278
Trans Name:	Not reported
Trans 2 EPA ID:	Not reported
Trans 2 Name:	Not reported
TSDF EPA ID:	CAD008302903
Trans Name:	Not reported
TSDF Alt EPA ID:	CAD008302903
TSDF Alt Name:	Not reported
Waste Code Description:	212 - Oxygenated solvents (acetone, butanol, ethyl acetate, etc.
RCRA Code:	D001
Meth Code:	R01 - Recycler
Quantity Tons:	0.099
Waste Quantity:	30
Quantity Unit:	G
Additional Code 1:	Not reported
Additional Code 2:	Not reported
Additional Code 3:	Not reported
Additional Code 4:	Not reported
Additional Code 5:	Not reported

Shipment Date:	19990302
Creation Date:	5/17/1999 0:00:00
Receipt Date:	19990303
Manifest ID:	98615081
Trans EPA ID:	CAR000045278
Trans Name:	Not reported
Trans 2 EPA ID:	Not reported
Trans 2 Name:	Not reported
TSDF EPA ID:	CAD008302903
Trans Name:	Not reported
TSDF Alt EPA ID:	CAD008302903
TSDF Alt Name:	Not reported
Waste Code Description:	212 - Oxygenated solvents (acetone, butanol, ethyl acetate, etc.
RCRA Code:	D001

SERVICE AUTO BODY AND PAINT (Continued) **1000287716**

Meth Code:	R01 - Recycler
Quantity Tons:	0.1815
Waste Quantity:	55
Quantity Unit:	G
Additional Code 1:	Not reported
Additional Code 2:	Not reported
Additional Code 3:	Not reported
Additional Code 4:	Not reported
Additional Code 5:	Not reported
Shipment Date:	19990202
Creation Date:	4/1/1999 0:00:00
Receipt Date:	19990205
Manifest ID:	98614995
Trans EPA ID:	CAR000045278
Trans Name:	Not reported
Trans 2 EPA ID:	Not reported
Trans 2 Name:	Not reported
TSDF EPA ID:	CAD008302903
Trans Name:	Not reported
TSDF Alt EPA ID:	Not reported
TSDF Alt Name:	Not reported
Waste Code Description:	212 - Oxygenated solvents (acetone, butanol, ethyl acetate, etc.
RCRA Code:	D001
Meth Code:	R01 - Recycler
Quantity Tons:	0.1815
Waste Quantity:	55
Quantity Unit:	G
Additional Code 1:	Not reported
Additional Code 2:	Not reported
Additional Code 3:	Not reported
Additional Code 4:	Not reported
Additional Code 5:	Not reported

CERS:

Name:	VALLEY COLLISION III
Address:	645 E SAN BERNARDINO RD
City,State,Zip:	COVINA, CA 91723
Site ID:	556293
CERS ID:	10297783
CERS Description:	Chemical Storage Facilities

Violations:

Site ID:	556293
Site Name:	VALLEY COLLISION III
Violation Date:	10-25-2021
Citation:	22 CCR 12 66262.34(f) - California Code of Regulations, Title 22, Chapter 12, Section(s) 66262.34(f)
Violation Description:	Failure to properly label hazardous waste accumulation containers and portable tanks with the following requirements: "Hazardous Waste", name and address of the generator, physical and chemical characteristics of the Hazardous Waste, and starting accumulation date.
Violation Notes:	Returned to compliance on 12/01/2021. OBSERVATION: Observed 6 x 55-gallon drums of waste oil and 2 x 55-gallon drums of waste coolant without hazardous waste labels.. CORRECTIVE ACTION: Submit a photo to the CUPA demonstrating that the containers listed above has been

SERVICE AUTO BODY AND PAINT (Continued) **1000287716**

properly labeled.
Violation Division: Los Angeles County Fire Department
Violation Program: HW
Violation Source: CERS,

Site ID: 556293
Site Name: VALLEY COLLISION III
Violation Date: 03-18-2019
Citation: Un-Specified
Violation Description: Hazardous Waste Generator Program - Administration/Documentation - General Local Ordinance
Violation Notes: Returned to compliance on 11/20/2019. OBSERVATION: Owner/Operator failed to obtain or maintain an active hazardous waste and hazardous materals permit. CORRECTIVE ACTION: Every business or business concern within the jurisdiction of the LACoCUPA and subject to one or more of the program elements shall be required to apply for, pay the permit fees, and obtain from the LACoCUPA a unified program facility permit for the program elements applicable to such facility prior to the commencement of any business or activity related to any of the program elements. The permit required under this section shall be posted and conspicuously displayed at the location falling under the requirements of this chapter.
Violation Division: Los Angeles County Fire Department
Violation Program: HW
Violation Source: CERS,

Site ID: 556293
Site Name: VALLEY COLLISION III
Violation Date: 02-18-2015
Citation: 19 CCR 6.95 25508(a)(1) - California Code of Regulations, Title 19, Chapter 6.95, Section(s) 25508(a)(1)
Violation Description: Failure to complete and electronically submit the Business Activities Page and/or Business Owner Operator Identification Page.
Violation Notes: Returned to compliance on 10/24/2018.
Violation Division: Los Angeles County Fire Department
Violation Program: HMRRP
Violation Source: CERS,

Site ID: 556293
Site Name: VALLEY COLLISION III
Violation Date: 05-21-2018
Citation: HSC 6.95 25508(a)(1) - California Health and Safety Code, Chapter 6.95, Section(s) 25508(a)(1)
Violation Description: Failure to complete and electronically submit a business plan when storing/handling a hazardous material at or above reportable quantities.
Violation Notes: Returned to compliance on 10/24/2018. OBSERVATION: The business failed to complete and electronically submit a business plan when handling hazardous materials at or above the reportable threshold quantities. CORRECTIVE ACTION: Complete and electronically submit a business plan. Go to www.cers.calepa.ca.gov
Violation Division: Los Angeles County Fire Department
Violation Program: HMRRP
Violation Source: CERS,

Site ID: 556293
Site Name: VALLEY COLLISION III

SERVICE AUTO BODY AND PAINT (Continued) **1000287716**

Violation Date:	10-25-2021
Citation:	22 CCR 12 66262.40(a) - California Code of Regulations, Title 22, Chapter 12, Section(s) 66262.40(a)
Violation Description:	Failure to keep a copy of each properly signed manifest for at least three years from the date the waste was accepted by the initial transporter. The manifest signed at the time the waste was accepted for transport shall be kept until receiving a signed copy from the designated facility which received the waste.
Violation Notes:	Returned to compliance on 12/01/2021. OBSERVATION: Uniform Hazardous Waste Manifests/Receipts showing disposal for used oil, waste coolant and used oil filters were not available for review during inspection. CORRECTIVE ACTION: Locate the most recent receipts showing disposal of waste oil, waste coolant and used oil filters and email copies to assumpta.desilva@fire.lacounty.gov
Violation Division:	Los Angeles County Fire Department
Violation Program:	HW
Violation Source:	CERS,
Site ID:	556293
Site Name:	VALLEY COLLISION III
Violation Date:	02-18-2015
Citation:	HSC 6.95 25508(a)(1) - California Health and Safety Code, Chapter 6.95, Section(s) 25508(a)(1)
Violation Description:	Failure to complete and electronically submit hazardous material inventory information for all reportable hazardous materials on site at or above reportable quantities.
Violation Notes:	Returned to compliance on 10/24/2018.
Violation Division:	Los Angeles County Fire Department
Violation Program:	HMRRP
Violation Source:	CERS,
Site ID:	556293
Site Name:	VALLEY COLLISION III
Violation Date:	10-25-2021
Citation:	HSC 6.95 25508.2 - California Health and Safety Code, Chapter 6.95, Section(s) 25508.2
Violation Description:	Failure to annually review and electronically certify that the business plan is complete and accurate on or before the annual due date.
Violation Notes:	Returned to compliance on 12/01/2021. OBSERVATION: The business failed to electronically submit and certify that the business plan is complete, accurate, and in compliance with EPCRA on or before the required due date. The due date for 2021 was 3/15/2021. Your last submittal was 3/9/2020. CORRECTIVE ACTION: Electronically submit and certify that the business plan is complete, accurate, and in compliance with EPCRA for the year 2021. Go to www.cers.calepa.ca.gov.
Violation Division:	Los Angeles County Fire Department
Violation Program:	HMRRP
Violation Source:	CERS,
Site ID:	556293
Site Name:	VALLEY COLLISION III
Violation Date:	02-18-2015
Citation:	22 CCR 12 66262.40(a) - California Code of Regulations, Title 22, Chapter 12, Section(s) 66262.40(a)
Violation Description:	Failure to maintain uniform hazardous waste manifest, consolidated manifest, or bills of lading copies for three years.

SERVICE AUTO BODY AND PAINT (Continued) **1000287716**

Violation Notes:	Returned to compliance on 10/24/2018.
Violation Division:	Los Angeles County Fire Department
Violation Program:	HW
Violation Source:	CERS,
Site ID:	556293
Site Name:	VALLEY COLLISION III
Violation Date:	03-18-2019
Citation:	HSC 6.95 25508(a)(1) - California Health and Safety Code, Chapter 6.95, Section(s) 25508(a)(1)
Violation Description:	Failure to complete and electronically submit a business plan when storing/handling a hazardous material at or above reportable quantities.
Violation Notes:	Returned to compliance on 11/20/2019. OBSERVATION: The business failed to complete and electronically submit a business plan when handling hazardous materials at or above the reportable threshold quantities. CORRECTIVE ACTION: Complete and electronically submit a business plan. Go to www.cers.calepa.ca.gov
Violation Division:	Los Angeles County Fire Department
Violation Program:	HMRRP
Violation Source:	CERS,
Site ID:	556293
Site Name:	VALLEY COLLISION III
Violation Date:	05-21-2018
Citation:	40 CFR 1 265.173 - U.S. Code of Federal Regulations, Title 40, Chapter 1, Section(s) 265.173
Violation Description:	Failure to meet the following container management requirements: (a) A container holding hazardous waste must always be closed during storage, except when it is necessary to add or remove waste. (b) A container holding hazardous waste must not be opened, handled, or stored in a manner which may rupture the container or cause it to leak.
Violation Notes:	Returned to compliance on 07/20/2018. OBSERVATION: Observed 2 x 5-gallon cans of waste thinner without lids. CORRECTIVE ACTION: Submit photos to the CUPA demonstrating that the containers listed above have been properly closed.
Violation Division:	Los Angeles County Fire Department
Violation Program:	HW
Violation Source:	CERS,
Site ID:	556293
Site Name:	VALLEY COLLISION III
Violation Date:	10-25-2021
Citation:	40 CFR 1 265.173 - U.S. Code of Federal Regulations, Title 40, Chapter 1, Section(s) 265.173
Violation Description:	Failure to meet the following container management requirements: (a) A container holding hazardous waste must always be closed during storage, except when it is necessary to add or remove waste. (b) A container holding hazardous waste must not be opened, handled, or stored in a manner which may rupture the container or cause it to leak.
Violation Notes:	Returned to compliance on 12/01/2021. OBSERVATION: Observed 2 x 5-gallon open containers of waste oil and (1) open pan of waste oil outside the mechanic area.. CORRECTIVE ACTION: Submit photos to the CUPA demonstrating that the containers listed above have been properly closed or transfer contents into a container with lid.

SERVICE AUTO BODY AND PAINT (Continued) **1000287716**

Violation Division: Los Angeles County Fire Department
Violation Program: HW
Violation Source: CERS,

Site ID: 556293
Site Name: VALLEY COLLISION III
Violation Date: 02-18-2015
Citation: 22 CCR 12 66262.34(f) - California Code of Regulations, Title 22, Chapter 12, Section(s) 66262.34(f)
Violation Description: Failure to properly label hazardous waste accumulation containers with the following requirements: "Hazardous Waste", name and address of the generator, physical and chemical characteristics of the Hazardous Waste, and starting accumulation date.
Violation Notes: Returned to compliance on 10/24/2018.
Violation Division: Los Angeles County Fire Department
Violation Program: HW
Violation Source: CERS,

Site ID: 556293
Site Name: VALLEY COLLISION III
Violation Date: 05-21-2018
Citation: 22 CCR 12 66262.40(a) - California Code of Regulations, Title 22, Chapter 12, Section(s) 66262.40(a)
Violation Description: Failure to keep a copy of each properly signed manifest for at least three years from the date the waste was accepted by the initial transporter. The manifest signed at the time the waste was accepted for transport shall be kept until receiving a signed copy from the designated facility which received the waste.
Violation Notes: Returned to compliance on 10/24/2018. OBSERVATION: Uniform Hazardous Waste Manifests for waste oil, used oil filter and waste thinner were not available at the time of inspection. CORRECTIVE ACTION: Locate a copy of the most recent receipt or manifest showing disposal of waste oil, used oil filters and waste thinner and submit copies to the LaCoFD CUPA.
Violation Division: Los Angeles County Fire Department
Violation Program: HW
Violation Source: CERS,

Site ID: 556293
Site Name: VALLEY COLLISION III
Violation Date: 02-18-2015
Citation: HSC 6.5 Multiple - California Health and Safety Code, Chapter 6.5, Section(s) Multiple
Violation Description: Haz Waste Generator Program - Administration/Documentation - General
Violation Notes: Returned to compliance on 10/24/2018.
Violation Division: Los Angeles County Fire Department
Violation Program: HW
Violation Source: CERS,

Evaluation:
Eval General Type: Compliance Evaluation Inspection
Eval Date: 02-18-2015
Violations Found: Yes
Eval Type: Routine done by local agency
Eval Notes: BO TRAN, OWNER NEED A NEW HAZ WASTE LABEL FOR WAST PAINT/SOLVENT
Eval Division: Los Angeles County Fire Department
Eval Program: HW

SERVICE AUTO BODY AND PAINT (Continued) **1000287716**

Eval Source: CERS,

Eval General Type: Compliance Evaluation Inspection
Eval Date: 03-18-2019
Violations Found: Yes
Eval Type: Routine done by local agency
Eval Notes: DANNY GUTIERREZ
Eval Division: Los Angeles County Fire Department
Eval Program: HMRRP
Eval Source: CERS,

Eval General Type: Other/Unknown
Eval Date: 06-12-2019
Violations Found: No
Eval Type: Other, not routine, done by local agency
Eval Notes: Not reported
Eval Division: Los Angeles County Fire Department
Eval Program: HMRRP
Eval Source: CERS,

Eval General Type: Other/Unknown
Eval Date: 06-12-2019
Violations Found: No
Eval Type: Other, not routine, done by local agency
Eval Notes: Not reported
Eval Division: Los Angeles County Fire Department
Eval Program: HW
Eval Source: CERS,

Eval General Type: Other/Unknown
Eval Date: 07-20-2018
Violations Found: No
Eval Type: Other, not routine, done by local agency
Eval Notes: Not reported
Eval Division: Los Angeles County Fire Department
Eval Program: HMRRP
Eval Source: CERS,

Eval General Type: Other/Unknown
Eval Date: 07-20-2018
Violations Found: No
Eval Type: Other, not routine, done by local agency
Eval Notes: Not reported
Eval Division: Los Angeles County Fire Department
Eval Program: HW
Eval Source: CERS,

Eval General Type: Compliance Evaluation Inspection
Eval Date: 11-20-2019
Violations Found: No
Eval Type: Routine done by local agency
Eval Notes: Not reported
Eval Division: Los Angeles County Fire Department
Eval Program: HMRRP
Eval Source: CERS,

Eval General Type: Compliance Evaluation Inspection

SERVICE AUTO BODY AND PAINT (Continued) **1000287716**

Eval Date: 02-18-2015
Violations Found: Yes
Eval Type: Routine done by local agency
Eval Notes: BO TRAN, OWNER NEED TO SIGN INTO CERS
Eval Division: Los Angeles County Fire Department
Eval Program: HMRRP
Eval Source: CERS,

Eval General Type: Compliance Evaluation Inspection
Eval Date: 03-18-2019
Violations Found: Yes
Eval Type: Routine done by local agency
Eval Notes: DANNY GUTIERREZ
Eval Division: Los Angeles County Fire Department
Eval Program: HW
Eval Source: CERS,

Eval General Type: Compliance Evaluation Inspection
Eval Date: 05-21-2018
Violations Found: Yes
Eval Type: Routine done by local agency
Eval Notes: DAVE ENRICO
Eval Division: Los Angeles County Fire Department
Eval Program: HMRRP
Eval Source: CERS,

Eval General Type: Compliance Evaluation Inspection
Eval Date: 05-28-2019
Violations Found: No
Eval Type: Routine done by local agency
Eval Notes: Not reported
Eval Division: Los Angeles County Fire Department
Eval Program: HMRRP
Eval Source: CERS,

Eval General Type: Other/Unknown
Eval Date: 12-01-2021
Violations Found: No
Eval Type: Other, not routine, done by local agency
Eval Notes: Not reported
Eval Division: Los Angeles County Fire Department
Eval Program: HMRRP
Eval Source: CERS,

Eval General Type: Other/Unknown
Eval Date: 08-21-2019
Violations Found: No
Eval Type: Other, not routine, done by local agency
Eval Notes: DANIELGUTIERREZ
Eval Division: Los Angeles County Fire Department
Eval Program: HMRRP
Eval Source: CERS,

Eval General Type: Compliance Evaluation Inspection
Eval Date: 10-23-2018
Violations Found: No
Eval Type: Routine done by local agency

SERVICE AUTO BODY AND PAINT (Continued) **1000287716**

Eval Notes: Not reported
Eval Division: Los Angeles County Fire Department
Eval Program: HMRRP
Eval Source: CERS,

Eval General Type: Compliance Evaluation Inspection
Eval Date: 11-20-2019
Violations Found: No
Eval Type: Routine done by local agency
Eval Notes: Not reported
Eval Division: Los Angeles County Fire Department
Eval Program: HW
Eval Source: CERS,

Eval General Type: Other/Unknown
Eval Date: 12-01-2021
Violations Found: No
Eval Type: Other, not routine, done by local agency
Eval Notes: Not reported
Eval Division: Los Angeles County Fire Department
Eval Program: HW
Eval Source: CERS,

Eval General Type: Other/Unknown
Eval Date: 12-07-2017
Violations Found: No
Eval Type: Other, not routine, done by local agency
Eval Notes: in LSF list
Eval Division: Los Angeles County Fire Department
Eval Program: HMRRP
Eval Source: CERS,

Eval General Type: Compliance Evaluation Inspection
Eval Date: 05-21-2018
Violations Found: Yes
Eval Type: Routine done by local agency
Eval Notes: DAVE ENRICO
Eval Division: Los Angeles County Fire Department
Eval Program: HW
Eval Source: CERS,

Eval General Type: Compliance Evaluation Inspection
Eval Date: 10-23-2018
Violations Found: No
Eval Type: Routine done by local agency
Eval Notes: Not reported
Eval Division: Los Angeles County Fire Department
Eval Program: HW
Eval Source: CERS,

Eval General Type: Other/Unknown
Eval Date: 10-24-2018
Violations Found: No
Eval Type: Other, not routine, done by local agency
Eval Notes: Not reported
Eval Division: Los Angeles County Fire Department
Eval Program: HMRRP

SERVICE AUTO BODY AND PAINT (Continued) **1000287716**

Eval Source: CERS,

Eval General Type: Other/Unknown
Eval Date: 10-24-2018
Violations Found: No
Eval Type: Other, not routine, done by local agency
Eval Notes: Not reported
Eval Division: Los Angeles County Fire Department
Eval Program: HW
Eval Source: CERS,

Eval General Type: Compliance Evaluation Inspection
Eval Date: 10-25-2021
Violations Found: Yes
Eval Type: Routine done by local agency
Eval Notes: OSCAR GOMEZ
Eval Division: Los Angeles County Fire Department
Eval Program: HMRRP
Eval Source: CERS,

Eval General Type: Compliance Evaluation Inspection
Eval Date: 10-25-2021
Violations Found: Yes
Eval Type: Routine done by local agency
Eval Notes: OSCAR GOMEZ
Eval Division: Los Angeles County Fire Department
Eval Program: HW
Eval Source: CERS,

Coordinates:
Site ID: 556293
Facility Name: VALLEY COLLISION III
Env Int Type Code: HMBP
Program ID: 10297783
Coord Name: Not reported
Ref Point Type Desc: Center of a facility or station.,
Latitude: 34.091420
Longitude: -117.878020

Affiliation:
Affiliation Type Desc: Facility Mailing Address
Entity Name: Mailing Address
Entity Title: Not reported
Affiliation Address: 645 E SAN BERNARDINO RD
Affiliation City: Covina
Affiliation State: CA
Affiliation Country: Not reported
Affiliation Zip: 91723
Affiliation Phone: ,

Affiliation Type Desc: Identification Signer
Entity Name: ANNA GUTIERREZ
Entity Title: Owner
Affiliation Address: Not reported
Affiliation City: Not reported
Affiliation State: Not reported

SERVICE AUTO BODY AND PAINT (Continued) **1000287716**

Affiliation Country:	Not reported
Affiliation Zip:	Not reported
Affiliation Phone:	,
Affiliation Type Desc:	Legal Owner
Entity Name:	K&D COLLISION ENTERPRISE
Entity Title:	Not reported
Affiliation Address:	645 E SAN BERNARDINO RD
Affiliation City:	COVINA
Affiliation State:	CA
Affiliation Country:	United States
Affiliation Zip:	91723
Affiliation Phone:	(626) 915-9800,
Affiliation Type Desc:	Parent Corporation
Entity Name:	VALLEY COLLISION III
Entity Title:	Not reported
Affiliation Address:	Not reported
Affiliation City:	Not reported
Affiliation State:	Not reported
Affiliation Country:	Not reported
Affiliation Zip:	Not reported
Affiliation Phone:	,
Affiliation Type Desc:	Property Owner
Entity Name:	AHARON ZAGAYER
Entity Title:	Not reported
Affiliation Address:	Not reported
Affiliation City:	Not reported
Affiliation State:	Not reported
Affiliation Country:	United States
Affiliation Zip:	Not reported
Affiliation Phone:	(818) 606-2745,
Affiliation Type Desc:	Operator
Entity Name:	CHRISTINA APARICIO
Entity Title:	Not reported
Affiliation Address:	Not reported
Affiliation City:	Not reported
Affiliation State:	Not reported
Affiliation Country:	Not reported
Affiliation Zip:	Not reported
Affiliation Phone:	(626) 540-9257,
Affiliation Type Desc:	CUPA District
Entity Name:	Los Angeles County Fire
Entity Title:	Not reported
Affiliation Address:	5825 Rickenbacker Road
Affiliation City:	Commerce
Affiliation State:	CA
Affiliation Country:	Not reported
Affiliation Zip:	90040-3027
Affiliation Phone:	(323) 890-4000,
Affiliation Type Desc:	Environmental Contact
Entity Name:	CHRISTINA APARICIO
Entity Title:	Not reported

SERVICE AUTO BODY AND PAINT (Continued) **1000287716**

Affiliation Address: 645 E SAN BERNARDINO RD
Affiliation City: Covina
Affiliation State: CA
Affiliation Country: Not reported
Affiliation Zip: 91723
Affiliation Phone: ,

HWTS:
Name: SERVICE AUTO BODY AND PAINT
Address: 645 E SAN BERNARDINO RD
Address 2: Not reported
City,State,Zip: COVINA, CA 91723
EPA ID: CAD982017949
Inactive Date: 06/30/2007
Create Date: 06/17/1988
Last Act Date: Not reported
Mailing Name: Not reported
Mailing Address: 645 E SAN BERNARDINO RD
Mailing Address 2: Not reported
Mailing City,State,Zip: COVINA, CA 917230000
Owner Name: DAVID ENRICO & ROBERT FARIS
Owner Address: 645 E SAN BERNARDINO RD
Owner Address 2: Not reported
Owner City,State,Zip: COVINA, CA 917230000
Contact Name: DAVID ENRICO/VP
Contact Address: 645 E SAN BERNARDINO RD
Contact Address 2: Not reported
City,State,Zip: COVINA, CA 917230000
Facility Status: Inactive
Facility Type: PERMANENT
Category: FEDERAL
Latitude: 34.091018
Longitude: -117.878048

NAICS:
EPA ID: CAD982017949
Create Date: 2002-03-14 16:36:26.000
NAICS Code: 811192
NAICS Description: Car Washes
Issued EPA ID Date: 1988-06-17 00:00:00
Inactive Date: 2007-06-30 00:00:00
Facility Name: SERVICE AUTO BODY AND PAINT
Facility Address: 645 E SAN BERNARDINO RD
Facility Address 2: Not reported
Facility City: COVINA
Facility County: Not reported
Facility State: CA
Facility Zip: 917230000

I75
SE
1/8-1/4
0.131 mi.
693 ft.

VALLEY COLLISON
645 E SAN BERNARDINO
COVINA, CA 91723

Site 2 of 15 in cluster I

RCRA NonGen / NLR

1027081389
CAC003153455

Relative:
Higher

Actual:
600 ft.

RCRA Listings:

Date Form Received by Agency:	20211220
Handler Name:	Valley Collison
Handler Address:	645 E SAN BERNARDINO
Handler City,State,Zip:	COVINA, CA 91723
EPA ID:	CAC003153455
Contact Name:	MANNY EHRLICH
Contact Address:	645 E SAN BERNARDINO
Contact City,State,Zip:	COVINA, CA 91723
Contact Telephone:	909-835-7417
Contact Fax:	Not reported
Contact Email:	JACLYN.PONCE@SAFETY-KLEEN.COM
Contact Title:	Not reported
EPA Region:	09
Land Type:	Not reported
Federal Waste Generator Description:	Not a generator, verified
Non-Notifier:	Not reported
Biennial Report Cycle:	Not reported
Accessibility:	Not reported
Active Site Indicator:	Not reported
State District Owner:	Not reported
State District:	Not reported
Mailing Address:	645 E SAN BERNARDINO
Mailing City,State,Zip:	COVINA, CA 91723
Owner Name:	Manny Ehrlich
Owner Type:	Other
Operator Name:	Manny Ehrlich
Operator Type:	Other
Short-Term Generator Activity:	No
Importer Activity:	No
Mixed Waste Generator:	No
Transporter Activity:	No
Transfer Facility Activity:	No
Recycler Activity with Storage:	No
Small Quantity On-Site Burner Exemption:	No
Smelting Melting and Refining Furnace Exemption:	No
Underground Injection Control:	No
Off-Site Waste Receipt:	No
Universal Waste Indicator:	No
Universal Waste Destination Facility:	No
Federal Universal Waste:	No
Active Site State-Reg Handler:	---
Federal Facility Indicator:	Not reported
Hazardous Secondary Material Indicator:	N
Sub-Part K Indicator:	Not reported
2018 GPRA Permit Baseline:	Not on the Baseline
2018 GPRA Renewals Baseline:	Not on the Baseline
202 GPRA Corrective Action Baseline:	No
Subject to Corrective Action Universe:	No
Non-TSDFs Where RCRA CA has Been Imposed Universe:	No
Corrective Action Priority Ranking:	No NCAPS ranking
Environmental Control Indicator:	No
Institutional Control Indicator:	No

VALLEY COLLISON (Continued) **1027081389**

Human Exposure Controls Indicator:	N/A
Groundwater Controls Indicator:	N/A
Significant Non-Complier Universe:	No
Unaddressed Significant Non-Complier Universe:	No
Addressed Significant Non-Complier Universe:	No
Significant Non-Complier With a Compliance Schedule Universe:	No
Financial Assurance Required:	Not reported
Handler Date of Last Change:	20211220
Recognized Trader-Importer:	No
Recognized Trader-Exporter:	No
Importer of Spent Lead Acid Batteries:	No
Exporter of Spent Lead Acid Batteries:	No
Recycler Activity Without Storage:	No
Manifest Broker:	No
Sub-Part P Indicator:	No

Handler - Owner Operator:

Owner/Operator Indicator:	Owner
Owner/Operator Name: MANNY EHRLICH	
Legal Status:	Other
Date Became Current:	Not reported
Date Ended Current:	Not reported
Owner/Operator Address:	645 E SAN BERNARDINO
Owner/Operator City,State,Zip:	COVINA, CA 91723
Owner/Operator Telephone:	909-835-7417
Owner/Operator Telephone Ext:	Not reported
Owner/Operator Fax:	Not reported
Owner/Operator Email:	Not reported

Owner/Operator Indicator:	Operator
Owner/Operator Name: MANNY EHRLICH	
Legal Status:	Other
Date Became Current:	Not reported
Date Ended Current:	Not reported
Owner/Operator Address:	645 E SAN BERNARDINO
Owner/Operator City,State,Zip:	COVINA, CA 91723
Owner/Operator Telephone:	909-835-7417
Owner/Operator Telephone Ext:	Not reported
Owner/Operator Fax:	Not reported
Owner/Operator Email:	Not reported

Historic Generators:

Receive Date:	20211220
Handler Name: VALLEY COLLISON	
Federal Waste Generator Description:	Not a generator, verified
State District Owner:	Not reported
Large Quantity Handler of Universal Waste:	No
Recognized Trader Importer:	No
Recognized Trader Exporter:	No
Spent Lead Acid Battery Importer:	No
Spent Lead Acid Battery Exporter:	No
Current Record:	Yes
Non Storage Recycler Activity:	No
Electronic Manifest Broker:	No

VALLEY COLLISON (Continued) **1027081389**

List of NAICS Codes and Descriptions:
NAICS Code: 811111
NAICS Description: GENERAL AUTOMOTIVE REPAIR

Facility Has Received Notices of Violations:
Violations: No Violations Found

Evaluation Action Summary:
Evaluations: No Evaluations Found

I76 **K&D INC DBA VALLEY COLLISION** **RCRA NonGen / NLR** **1024873287**
SE **645 E SAN BERNARDINO RD** **CAL000441938**
1/8-1/4 **COVINA, CA 91723**
0.131 mi.
693 ft. **Site 3 of 15 in cluster I**

Relative:
Higher

Actual:
600 ft.

RCRA Listings:

Date Form Received by Agency:	20181218
Handler Name:	K&D Inc Dba Valley Collision
Handler Address:	645 E SAN BERNARDINO RD
Handler City,State,Zip:	COVINA, CA 91723
EPA ID:	CAL000441938
Contact Name:	JANET RAMIREZ
Contact Address:	645 E SAN BERNARDINO RD
Contact City,State,Zip:	COVINA, CA 91723
Contact Telephone:	626-915-6800
Contact Fax:	626-915-6801
Contact Email:	VC3@VALLEYCOLLISIONINC.COM
Contact Title:	Not reported
EPA Region:	09
Land Type:	Not reported
Federal Waste Generator Description:	Not a generator, verified
Non-Notifier:	Not reported
Biennial Report Cycle:	Not reported
Accessibility:	Not reported
Active Site Indicator:	Handler Activities
State District Owner:	Not reported
State District:	Not reported
Mailing Address:	645 E SAN BERNARDINO RD
Mailing City,State,Zip:	COVINA, CA 91723
Owner Name:	K&D Inc
Owner Type:	Other
Operator Name:	Janet Ramirez
Operator Type:	Other
Short-Term Generator Activity:	No
Importer Activity:	No
Mixed Waste Generator:	No
Transporter Activity:	No
Transfer Facility Activity:	No
Recycler Activity with Storage:	No
Small Quantity On-Site Burner Exemption:	No
Smelting Melting and Refining Furnace Exemption:	No
Underground Injection Control:	No
Off-Site Waste Receipt:	No
Universal Waste Indicator:	Yes

K&D INC DBA VALLEY COLLISION (Continued) **1024873287**

Universal Waste Destination Facility:	Yes
Federal Universal Waste:	No
Active Site State-Reg Handler:	---
Federal Facility Indicator:	Not reported
Hazardous Secondary Material Indicator:	N
Sub-Part K Indicator:	Not reported
2018 GPRA Permit Baseline:	Not on the Baseline
2018 GPRA Renewals Baseline:	Not on the Baseline
202 GPRA Corrective Action Baseline:	No
Subject to Corrective Action Universe:	No
Non-TSDFs Where RCRA CA has Been Imposed Universe:	No
Corrective Action Priority Ranking:	No NCAPS ranking
Environmental Control Indicator:	No
Institutional Control Indicator:	No
Human Exposure Controls Indicator:	N/A
Groundwater Controls Indicator:	N/A
Significant Non-Complier Universe:	No
Unaddressed Significant Non-Complier Universe:	No
Addressed Significant Non-Complier Universe:	No
Significant Non-Complier With a Compliance Schedule Universe:	No
Financial Assurance Required:	Not reported
Handler Date of Last Change:	20181220
Recognized Trader-Importer:	No
Recognized Trader-Exporter:	No
Importer of Spent Lead Acid Batteries:	No
Exporter of Spent Lead Acid Batteries:	No
Recycler Activity Without Storage:	No
Manifest Broker:	No
Sub-Part P Indicator:	No

Handler - Owner Operator:

Owner/Operator Indicator:	Owner
Owner/Operator Name: K&D INC	
Legal Status:	Other
Date Became Current:	Not reported
Date Ended Current:	Not reported
Owner/Operator Address:	645 E SAN BERNARDINO RD
Owner/Operator City,State,Zip:	COVINA, CA 91723
Owner/Operator Telephone:	626-915-6800
Owner/Operator Telephone Ext:	Not reported
Owner/Operator Fax:	Not reported
Owner/Operator Email:	Not reported

Owner/Operator Indicator:	Operator
Owner/Operator Name: JANET RAMIREZ	
Legal Status:	Other
Date Became Current:	Not reported
Date Ended Current:	Not reported
Owner/Operator Address:	645 E SAN BERNARDINO RD
Owner/Operator City,State,Zip:	COVINA, CA 91723
Owner/Operator Telephone:	626-915-6800
Owner/Operator Telephone Ext:	Not reported
Owner/Operator Fax:	Not reported
Owner/Operator Email:	Not reported

K&D INC DBA VALLEY COLLISION (Continued) **1024873287**

Historic Generators:
Receive Date: 20181218
Handler Name: K&D INC DBA VALLEY COLLISION
Federal Waste Generator Description: Not a generator, verified
State District Owner: Not reported
Large Quantity Handler of Universal Waste: No
Recognized Trader Importer: No
Recognized Trader Exporter: No
Spent Lead Acid Battery Importer: No
Spent Lead Acid Battery Exporter: No
Current Record: Yes
Non Storage Recycler Activity: Not reported
Electronic Manifest Broker: Not reported

List of NAICS Codes and Descriptions:
NAICS Code: 811121
NAICS Description: AUTOMOTIVE BODY, PAINT, AND INTERIOR REPAIR AND MAINTENANCE

Facility Has Received Notices of Violations:
Violations: No Violations Found

Evaluation Action Summary:
Evaluations: No Evaluations Found

J77 **PRECOM INDUSTRIES INC** **RCRA-SQG** **1000179034**
WSW **417 E FRONT ST** **FINDS** **CAD982490088**
1/8-1/4 **COVINA, CA 91723** **ECHO**
0.133 mi.
701 ft. **Site 1 of 7 in cluster J**

Relative: **Lower**

Actual: **585 ft.**

RCRA Listings:
Date Form Received by Agency: 19900514
Handler Name: Precom Industries Inc
Handler Address: 417 E FRONT ST
Handler City,State,Zip: COVINA, CA 91723
EPA ID: CAD982490088
Contact Name: ENVIRONMENTAL MANAGER
Contact Address: 417 E FRONT ST
Contact City,State,Zip: COVINA, CA 91723
Contact Telephone: 818-331-7500
Contact Fax: Not reported
Contact Email: Not reported
Contact Title: Not reported
EPA Region: 09
Land Type: Not reported
Federal Waste Generator Description: Small Quantity Generator
Non-Notifier: Not reported
Biennial Report Cycle: Not reported
Accessibility: Not reported
Active Site Indicator: Handler Activities
State District Owner: Ca
State District: 3
Mailing Address: E FRONT ST
Mailing City,State,Zip: COVINA, CA 91723
Owner Name: Precom Industries Inc

PRECOM INDUSTRIES INC (Continued) **1000179034**

Owner Type:	Private
Operator Name:	Not Required
Operator Type:	Private
Short-Term Generator Activity:	No
Importer Activity:	No
Mixed Waste Generator:	No
Transporter Activity:	No
Transfer Facility Activity:	No
Recycler Activity with Storage:	No
Small Quantity On-Site Burner Exemption:	No
Smelting Melting and Refining Furnace Exemption:	No
Underground Injection Control:	No
Off-Site Waste Receipt:	No
Universal Waste Indicator:	No
Universal Waste Destination Facility:	No
Federal Universal Waste:	No
Active Site State-Reg Handler:	---
Federal Facility Indicator:	Not reported
Hazardous Secondary Material Indicator:	NN
Sub-Part K Indicator:	Not reported
2018 GPRA Permit Baseline:	Not on the Baseline
2018 GPRA Renewals Baseline:	Not on the Baseline
202 GPRA Corrective Action Baseline:	No
Subject to Corrective Action Universe:	No
Non-TSDFs Where RCRA CA has Been Imposed Universe:	No
Corrective Action Priority Ranking:	No NCAPS ranking
Environmental Control Indicator:	No
Institutional Control Indicator:	No
Human Exposure Controls Indicator:	N/A
Groundwater Controls Indicator:	N/A
Significant Non-Complier Universe:	No
Unaddressed Significant Non-Complier Universe:	No
Addressed Significant Non-Complier Universe:	No
Significant Non-Complier With a Compliance Schedule Universe:	No
Financial Assurance Required:	Not reported
Handler Date of Last Change:	20000915
Recognized Trader-Importer:	No
Recognized Trader-Exporter:	No
Importer of Spent Lead Acid Batteries:	No
Exporter of Spent Lead Acid Batteries:	No
Recycler Activity Without Storage:	Not reported
Manifest Broker:	Not reported
Sub-Part P Indicator:	No

Handler - Owner Operator:

Owner/Operator Indicator:	Operator
Owner/Operator Name: NOT REQUIRED	
Legal Status:	Private
Date Became Current:	Not reported
Date Ended Current:	Not reported
Owner/Operator Address:	NOT REQUIRED
Owner/Operator City,State,Zip:	NOT REQUIRED, ME 99999
Owner/Operator Telephone:	415-555-1212
Owner/Operator Telephone Ext:	Not reported
Owner/Operator Fax:	Not reported
Owner/Operator Email:	Not reported

PRECOM INDUSTRIES INC (Continued) **1000179034**

Owner/Operator Indicator: Owner
Owner/Operator Name: PRECOM INDUSTRIES INC
Legal Status: Private
Date Became Current: Not reported
Date Ended Current: Not reported
Owner/Operator Address: NOT REQUIRED
Owner/Operator City,State,Zip: NOT REQUIRED, ME 99999
Owner/Operator Telephone: 415-555-1212
Owner/Operator Telephone Ext: Not reported
Owner/Operator Fax: Not reported
Owner/Operator Email: Not reported

Historic Generators:
Receive Date: 19900514
Handler Name: PRECOM INDUSTRIES INC
Federal Waste Generator Description: Small Quantity Generator
State District Owner: Ca
Large Quantity Handler of Universal Waste: No
Recognized Trader Importer: No
Recognized Trader Exporter: No
Spent Lead Acid Battery Importer: No
Spent Lead Acid Battery Exporter: No
Current Record: Yes
Non Storage Recycler Activity: Not reported
Electronic Manifest Broker: Not reported

List of NAICS Codes and Descriptions:
NAICS Codes: No NAICS Codes Found

Facility Has Received Notices of Violations:
Violations: No Violations Found

Evaluation Action Summary:
Evaluations: No Evaluations Found

FINDS:
Registry ID: 110002829413

Click Here for FRS Facility Detail Report:

Environmental Interest/Information System:
RCRAInfo is a national information system that supports the Resource Conservation and Recovery Act (RCRA) program through the tracking of events and activities related to facilities that generate, transport, and treat, store, or dispose of hazardous waste. RCRAInfo allows RCRA program staff to track the notification, permit, compliance, and corrective action activities required under RCRA.

Click this hyperlink while viewing on your computer to access additional FINDS: detail in the EDR Site Report.

ECHO:
Envid: 1000179034
Registry ID: 110002829413
DFR URL: http://echo.epa.gov/detailed-facility-report?fid=110002829413

PRECOM INDUSTRIES INC (Continued) **1000179034**

Name: PRECOM INDUSTRIES INC
Address: 417 E FRONT ST
City,State,Zip: COVINA, CA 91723

G78 **EDGEWOOD PRESS** **CERS HAZ WASTE** **S104294728**
ENE **647 E EDNA PL** **LOS ANGELES CO. HMS** **N/A**
1/8-1/4 **COVINA, CA 91724** **HAZNET**
0.133 mi. **HWTS**
702 ft. **Site 2 of 3 in cluster G**

Relative: Higher
Actual: 603 ft.

CERS HAZ WASTE:
Name: JNL CREATIONS, LLC
Address: 647 E EDNA PL
City,State,Zip: COVINA, CA 91723
Site ID: 594094
CERS ID: 10659349
CERS Description: Hazardous Waste Generator

Violations:
Site ID: 594094
Site Name: JNL Creations, LLC
Violation Date: 03-25-2021
Citation: Un-Specified
Violation Description: Hazardous Waste Generator Program - Administration/Documentation - General Local Ordinance
Violation Notes: Returned to compliance on 03/25/2021. OBSERVATION: Owner/Operator failed to obtain a hazardous waste permit. CORRECTIVE ACTION: Every business or business concern within the jurisdiction of the LACoCUPA and subject to one or more of the program elements shall be required to apply for, pay the permit fees, and obtain from the LACoCUPA a unified program facility permit for the program elements applicable to such facility prior to the commencement of any business or activity related to any of the program elements. The permit required under this section shall be posted and conspicuously displayed at the location falling under the requirements of this chapter. Every person, business, or business concern within the jurisdiction of the LACoCUPA and subject to the requirements of one or more of the program elements shall be required to pay the applicable annual fees and any applicable late payment penalty and apply for and obtain from the LACoCUPA a unified program facility permit for the program elements [Truncated]
Violation Division: Los Angeles County Fire Department
Violation Program: HW
Violation Source: CERS,

Site ID: 594094
Site Name: JNL Creations, LLC
Violation Date: 03-25-2021
Citation: HSC 6.5 Multiple - California Health and Safety Code, Chapter 6.5, Section(s) Multiple
Violation Description: Hazardous Waste Generator Program - Administration/Documentation - General
Violation Notes: Returned to compliance on 09/02/2021. OBSERVATION: Owner/Operator failed to submit the hazardous waste notification electronically to CERS. CORRECTIVE ACTION: Owner/Operator shall submit a notification of hazardous waste generated by the facility in accordance with HSC 25158 electronically to CERS. Go to www.cers.calepa.ca.gov. Complete the business activities and owner information only. HSC 25404(e)(4) No later than three years after the statewide information management

EDGEWOOD PRESS (Continued) **S104294728**

system is established, each CUPA, PA, and regulated business shall report program data electronically. The secretary shall work with the CUPAs to develop a phased in schedule for the electronic collection and submittal of information to be included in the statewide information management system, giving first priority to information relating to those chemicals determined by the secretary to be of greatest concern. The secretary, in making this determination shall consult with the CUPAs, the California Emergency Management Agency, the [Truncated]

Violation Division: Los Angeles County Fire Department
Violation Program: HW
Violation Source: CERS,

Evaluation:

Eval General Type: Compliance Evaluation Inspection
Eval Date: 03-25-2021
Violations Found: Yes
Eval Type: Routine done by local agency
Eval Notes: JOE CARILLO
Eval Division: Los Angeles County Fire Department
Eval Program: HW
Eval Source: CERS,

Eval General Type: Compliance Evaluation Inspection
Eval Date: 08-31-2021
Violations Found: No
Eval Type: Routine done by local agency
Eval Notes: JOE CASTILLO
Eval Division: Los Angeles County Fire Department
Eval Program: HW
Eval Source: CERS,

Eval General Type: Other/Unknown
Eval Date: 06-15-2021
Violations Found: No
Eval Type: Other, not routine, done by local agency
Eval Notes: Not reported
Eval Division: Los Angeles County Fire Department
Eval Program: HW
Eval Source: CERS,

Eval General Type: Other/Unknown
Eval Date: 07-22-2021
Violations Found: No
Eval Type: Other, not routine, done by local agency
Eval Notes: Not reported
Eval Division: Los Angeles County Fire Department
Eval Program: HW
Eval Source: CERS,

Eval General Type: Other/Unknown
Eval Date: 05-27-2021
Violations Found: No
Eval Type: Other, not routine, done by local agency
Eval Notes: Not reported
Eval Division: Los Angeles County Fire Department
Eval Program: HW

EDGEWOOD PRESS (Continued) **S104294728**

Eval Source: CERS,

Eval General Type: Other/Unknown
Eval Date: 09-02-2021
Violations Found: No
Eval Type: Other, not routine, done by local agency
Eval Notes: Not reported
Eval Division: Los Angeles County Fire Department
Eval Program: HW
Eval Source: CERS,

Coordinates:
Site ID: 594094
Facility Name: JNL Creations, LLC
Env Int Type Code: HWG
Program ID: 10659349
Coord Name: Not reported
Ref Point Type Desc: Entrance point of a facility or station,
Latitude: 34.093090
Longitude: -117.877200

Affiliation:
Affiliation Type Desc: Document Preparer
Entity Name: Joe Carrillo
Entity Title: Not reported
Affiliation Address: Not reported
Affiliation City: Not reported
Affiliation State: Not reported
Affiliation Country: Not reported
Affiliation Zip: Not reported
Affiliation Phone: ,

Affiliation Type Desc: Facility Mailing Address
Entity Name: Mailing Address
Entity Title: Not reported
Affiliation Address: 647 E. Edna Place
Affiliation City: Covina
Affiliation State: CA
Affiliation Country: Not reported
Affiliation Zip: 91723
Affiliation Phone: ,

Affiliation Type Desc: Property Owner
Entity Name: Dr. Geiger
Entity Title: Not reported
Affiliation Address: 12321 Hawthorne Blvd.
Affiliation City: Hawthorne
Affiliation State: CA
Affiliation Country: United States
Affiliation Zip: 90250
Affiliation Phone: (310) 679-1441,

Affiliation Type Desc: CUPA District
Entity Name: Los Angeles County Fire
Entity Title: Not reported
Affiliation Address: 5825 Rickenbacker Road

EDGEWOOD PRESS (Continued) **S104294728**

Affiliation City:	Commerce
Affiliation State:	CA
Affiliation Country:	Not reported
Affiliation Zip:	90040-3027
Affiliation Phone:	(323) 890-4000,
Affiliation Type Desc:	Environmental Contact
Entity Name:	Joe Carrillo
Entity Title:	Not reported
Affiliation Address:	647 E EDNA PL
Affiliation City:	COVINA
Affiliation State:	CA
Affiliation Country:	Not reported
Affiliation Zip:	91723
Affiliation Phone:	,
Affiliation Type Desc:	Identification Signer
Entity Name:	Joe Carrillo
Entity Title:	Owner
Affiliation Address:	Not reported
Affiliation City:	Not reported
Affiliation State:	Not reported
Affiliation Country:	Not reported
Affiliation Zip:	Not reported
Affiliation Phone:	,
Affiliation Type Desc:	Legal Owner
Entity Name:	Joe Carrillo
Entity Title:	Not reported
Affiliation Address:	647 E. Edna Place
Affiliation City:	Covina
Affiliation State:	CA
Affiliation Country:	United States
Affiliation Zip:	91723
Affiliation Phone:	(626) 915-4461,
Affiliation Type Desc:	Operator
Entity Name:	JNL Creations, LLC
Entity Title:	Not reported
Affiliation Address:	Not reported
Affiliation City:	Not reported
Affiliation State:	Not reported
Affiliation Country:	Not reported
Affiliation Zip:	Not reported
Affiliation Phone:	(626) 915-4461,
Affiliation Type Desc:	Parent Corporation
Entity Name:	JNL Creations, LLC
Entity Title:	Not reported
Affiliation Address:	Not reported
Affiliation City:	Not reported
Affiliation State:	Not reported
Affiliation Country:	Not reported
Affiliation Zip:	Not reported
Affiliation Phone:	,

EDGEWOOD PRESS (Continued) **S104294728**

LOS ANGELES CO. HMS:
Name: EDGEWOOD PRESS
Address: 647 E EDNA PL
City,State,Zip: COVINA, CA 91724
Region: LA
Permit Category: Not reported
Facility Id: 021359-030202
Facility Type: Not reported
Facility Status: OPEN
Area: 6B
Permit Number: Not reported
Permit Status: Not reported

HAZNET:
Name: EDGEWOOD PRESS INC
Address: 647 E EDNA PL
Address 2: Not reported
City,State,Zip: COVINA, CA 917231394
Contact: ERNEST ALTVATER
Telephone: 6263313507
Mailing Name: Not reported
Mailing Address: 647 E EDNA PL

Year: 2007
Gepaid: CAL000018955
TSD EPA ID: CAD008252405
CA Waste Code: 214 - Unspecified solvent mixture
Disposal Method: H061 - Fuel Blending Prior To Energy Recovery At Another Site
Tons: 0.198

Year: 2007
Gepaid: CAL000018955
TSD EPA ID: NVT330010000
CA Waste Code: 352 - Other organic solids
Disposal Method: H132 - Landfill Or Surface Impoundment That Will Be Closed As Landfill(To Include On-Site Treatment And/Or Stabilization)
Tons: 0.05

Year: 2007
Gepaid: CAL000018955
TSD EPA ID: NVT330010000
CA Waste Code: 221 - Waste oil and mixed oil
Disposal Method: H132 - Landfill Or Surface Impoundment That Will Be Closed As Landfill(To Include On-Site Treatment And/Or Stabilization)
Tons: 0.19

Year: 2006
Gepaid: CAL000018955
TSD EPA ID: NVT330010000
CA Waste Code: 352 - Other organic solids
Disposal Method: H132 - Landfill Or Surface Impoundment That Will Be Closed As Landfill(To Include On-Site Treatment And/Or Stabilization)
Tons: 0.3

Year: 2006
Gepaid: CAL000018955

EDGEWOOD PRESS (Continued) **S104294728**

TSD EPA ID: CAD008252405
CA Waste Code: 214 - Unspecified solvent mixture
Disposal Method: H061 - Fuel Blending Prior To Energy Recovery At Another Site
Tons: 0.198

Year: 2006
Gepaid: CAL000018955
TSD EPA ID: NVT330010000
CA Waste Code: 352 - Other organic solids
Disposal Method: D80 - Disposal, Land Fill
Tons: 0.175

Year: 2006
Gepaid: CAL000018955
TSD EPA ID: CAD008302903
CA Waste Code: 352 - Other organic solids
Disposal Method: H01 - Transfer Station
Tons: 0.3

Year: 2006
Gepaid: CAL000018955
TSD EPA ID: CAD008252405
CA Waste Code: 343 - Unspecified organic liquid mixture
Disposal Method: R01 - Recycler
Tons: 0.187

Year: 2005
Gepaid: CAL000018955
TSD EPA ID: CAD008302903
CA Waste Code: 181 - Other inorganic solid waste
Disposal Method: -
Tons: 0.2

Year: 2005
Gepaid: CAL000018955
TSD EPA ID: CAD008302903
CA Waste Code: 352 - Other organic solids
Disposal Method: H01 - Transfer Station
Tons: 0.425

Click this hyperlink while viewing on your computer to access
44 additional CA HAZNET: record(s) in the EDR Site Report.

Additional Info:
Year: 2007
Gen EPA ID: CAL000018955

Shipment Date: 20070418
Creation Date: 12/10/2007 18:30:36
Receipt Date: 20070420
Manifest ID: 000413398JJK
Trans EPA ID: CAR000053405
Trans Name: ISLAND ENVIRONMENTAL SERVICES
Trans 2 EPA ID: Not reported
Trans 2 Name: Not reported
TSDF EPA ID: NVT330010000

EDGEWOOD PRESS (Continued) **S104294728**

Trans Name:	US ECOLOGY INC
TSDF Alt EPA ID:	Not reported
TSDF Alt Name:	Not reported
Waste Code Description:	352 - Other organic solids
RCRA Code:	Not reported
Meth Code:	H132 - Landfill Or Surface Impoundment That Will Be Closed As Landfill(To Include On-Site Treatment And/Or Stabilization)
Quantity Tons:	0.05
Waste Quantity:	100
Quantity Unit:	P
Additional Code 1:	Not reported
Additional Code 2:	Not reported
Additional Code 3:	Not reported
Additional Code 4:	Not reported
Additional Code 5:	Not reported
Shipment Date:	20070418
Creation Date:	12/20/2007 18:30:14
Receipt Date:	20070420
Manifest ID:	000413399JJK
Trans EPA ID:	CAR000053405
Trans Name:	ISLAND ENVIRONMENTAL SERVICES
Trans 2 EPA ID:	Not reported
Trans 2 Name:	Not reported
TSDF EPA ID:	CAD008252405
Trans Name:	PACIFIC RESOURCE RECOVERY
TSDF Alt EPA ID:	Not reported
TSDF Alt Name:	Not reported
Waste Code Description:	214 - Unspecified solvent mixture
RCRA Code:	F003
Meth Code:	H061 - Fuel Blending Prior To Energy Recovery At Another Site
Quantity Tons:	0.198
Waste Quantity:	55
Quantity Unit:	G
Additional Code 1:	D001
Additional Code 2:	Not reported
Additional Code 3:	Not reported
Additional Code 4:	Not reported
Additional Code 5:	Not reported
Shipment Date:	20070418
Creation Date:	12/10/2007 18:30:36
Receipt Date:	20070420
Manifest ID:	000413398JJK
Trans EPA ID:	CAR000053405
Trans Name:	ISLAND ENVIRONMENTAL SERVICES
Trans 2 EPA ID:	Not reported
Trans 2 Name:	Not reported
TSDF EPA ID:	NVT330010000
Trans Name:	US ECOLOGY INC
TSDF Alt EPA ID:	Not reported
TSDF Alt Name:	Not reported
Waste Code Description:	221 - Waste oil and mixed oil
RCRA Code:	Not reported
Meth Code:	H132 - Landfill Or Surface Impoundment That Will Be Closed As Landfill(To Include On-Site Treatment And/Or Stabilization)
Quantity Tons:	0.19

EDGEWOOD PRESS (Continued) **S104294728**

Waste Quantity:	50
Quantity Unit:	G
Additional Code 1:	Not reported
Additional Code 2:	Not reported
Additional Code 3:	Not reported
Additional Code 4:	Not reported
Additional Code 5:	Not reported

Additional Info:

Year:	2006
Gen EPA ID:	CAL000018955
Shipment Date:	20061122
Creation Date:	7/11/2007 18:30:05
Receipt Date:	20061201
Manifest ID:	000416801JJK
Trans EPA ID:	CAR000053405
Trans Name:	ISLAND ENVIRONMENTAL SERVICES
Trans 2 EPA ID:	Not reported
Trans 2 Name:	Not reported
TSDF EPA ID:	NVT330010000
Trans Name:	US ECOLOGY INC
TSDF Alt EPA ID:	Not reported
TSDF Alt Name:	Not reported
Waste Code Description:	352 - Other organic solids
RCRA Code:	Not reported
Meth Code:	H132 - Landfill Or Surface Impoundment That Will Be Closed As Landfill(To Include On-Site Treatment And/Or Stabilization)
Quantity Tons:	0.3
Waste Quantity:	600
Quantity Unit:	P
Additional Code 1:	Not reported
Additional Code 2:	Not reported
Additional Code 3:	Not reported
Additional Code 4:	Not reported
Additional Code 5:	Not reported
Shipment Date:	20061122
Creation Date:	9/20/2007 18:30:23
Receipt Date:	20061129
Manifest ID:	000416800JJK
Trans EPA ID:	CAR000053405
Trans Name:	ISLAND ENVIRONMENTAL SERVICES
Trans 2 EPA ID:	Not reported
Trans 2 Name:	Not reported
TSDF EPA ID:	CAD008252405
Trans Name:	PACIFIC RESOURCE RECOVERY
TSDF Alt EPA ID:	Not reported
TSDF Alt Name:	Not reported
Waste Code Description:	214 - Unspecified solvent mixture
RCRA Code:	F003
Meth Code:	H061 - Fuel Blending Prior To Energy Recovery At Another Site
Quantity Tons:	0.198
Waste Quantity:	55
Quantity Unit:	G
Additional Code 1:	D001
Additional Code 2:	Not reported

EDGEWOOD PRESS (Continued) **S104294728**

Additional Code 3:	Not reported
Additional Code 4:	Not reported
Additional Code 5:	Not reported
Shipment Date:	20060720
Creation Date:	9/17/2006 18:31:37
Receipt Date:	20060724
Manifest ID:	24843367
Trans EPA ID:	CAR000053405
Trans Name:	ISLAND ENVIRONMENTAL SERVICES
Trans 2 EPA ID:	Not reported
Trans 2 Name:	Not reported
TSDF EPA ID:	NVT330010000
Trans Name:	US ECOLOGY INC
TSDF Alt EPA ID:	Not reported
TSDF Alt Name:	Not reported
Waste Code Description:	352 - Other organic solids
RCRA Code:	Not reported
Meth Code:	D80 - Disposal, Land Fill
Quantity Tons:	0.175
Waste Quantity:	350
Quantity Unit:	P
Additional Code 1:	Not reported
Additional Code 2:	Not reported
Additional Code 3:	Not reported
Additional Code 4:	Not reported
Additional Code 5:	Not reported
Shipment Date:	20060720
Creation Date:	9/27/2006 18:33:49
Receipt Date:	20060728
Manifest ID:	24843366
Trans EPA ID:	CAR000053405
Trans Name:	ISLAND ENVIRONMENTAL SERVICES
Trans 2 EPA ID:	Not reported
Trans 2 Name:	Not reported
TSDF EPA ID:	CAD008252405
Trans Name:	PACIFIC RESOURCE RECOVERY
TSDF Alt EPA ID:	CAD008252405
TSDF Alt Name:	Not reported
Waste Code Description:	343 - Unspecified organic liquid mixture
RCRA Code:	D001
Meth Code:	R01 - Recycler
Quantity Tons:	0.187
Waste Quantity:	55
Quantity Unit:	G
Additional Code 1:	Not reported
Additional Code 2:	Not reported
Additional Code 3:	Not reported
Additional Code 4:	Not reported
Additional Code 5:	Not reported
Shipment Date:	20060413
Creation Date:	7/27/2006 18:37:42
Receipt Date:	20060414
Manifest ID:	24849247
Trans EPA ID:	CAR000053405

EDGEWOOD PRESS (Continued) **S104294728**

Trans Name:	ISLAND ENVIRONMENTAL SERVICES
Trans 2 EPA ID:	Not reported
Trans 2 Name:	Not reported
TSDF EPA ID:	CAD008302903
Trans Name:	ONYX ENVIRONMENTAL SERVICES
TSDF Alt EPA ID:	CAD008302903
TSDF Alt Name:	Not reported
Waste Code Description:	352 - Other organic solids
RCRA Code:	D001
Meth Code:	H01 - Transfer Station
Quantity Tons:	0.3
Waste Quantity:	600
Quantity Unit:	P
Additional Code 1:	Not reported
Additional Code 2:	Not reported
Additional Code 3:	Not reported
Additional Code 4:	Not reported
Additional Code 5:	Not reported

Additional Info:

Year:	2005
Gen EPA ID:	CAL000018955
Shipment Date:	20051103
Creation Date:	5/24/2006 18:32:16
Receipt Date:	20051110
Manifest ID:	24882240
Trans EPA ID:	CAR000053405
Trans Name:	ISLAND ENVIRONMENTAL SERVICES
Trans 2 EPA ID:	Not reported
Trans 2 Name:	Not reported
TSDF EPA ID:	CAD008302903
Trans Name:	ONYX ENVIRONMENTAL SERVICES
TSDF Alt EPA ID:	CAD008302903
TSDF Alt Name:	Not reported
Waste Code Description:	491 - Unspecified sludge waste
RCRA Code:	D001
Meth Code:	R01 - Recycler
Quantity Tons:	0.22935
Waste Quantity:	55
Quantity Unit:	G
Additional Code 1:	Not reported
Additional Code 2:	Not reported
Additional Code 3:	Not reported
Additional Code 4:	Not reported
Additional Code 5:	Not reported
Shipment Date:	20051103
Creation Date:	5/24/2006 18:32:16
Receipt Date:	20051110
Manifest ID:	24882240
Trans EPA ID:	CAR000053405
Trans Name:	ISLAND ENVIRONMENTAL SERVICES
Trans 2 EPA ID:	Not reported
Trans 2 Name:	Not reported
TSDF EPA ID:	CAD008302903
Trans Name:	ONYX ENVIRONMENTAL SERVICES

EDGEWOOD PRESS (Continued) **S104294728**

TSDF Alt EPA ID:	CAD008302903
TSDF Alt Name:	Not reported
Waste Code Description:	352 - Other organic solids
RCRA Code:	D001
Meth Code:	H01 - Transfer Station
Quantity Tons:	0.2
Waste Quantity:	400
Quantity Unit:	P
Additional Code 1:	Not reported
Additional Code 2:	Not reported
Additional Code 3:	Not reported
Additional Code 4:	Not reported
Additional Code 5:	Not reported
Shipment Date:	20051102
Creation Date:	3/14/2006 9:30:04
Receipt Date:	Not reported
Manifest ID:	24882240
Trans EPA ID:	CAR000053405
Trans Name:	ISLAND ENVIRONMENTAL SERVICES
Trans 2 EPA ID:	Not reported
Trans 2 Name:	Not reported
TSDF EPA ID:	CAD008302903
Trans Name:	ONYX ENVIRONMENTAL SERVICES
TSDF Alt EPA ID:	Not reported
TSDF Alt Name:	Not reported
Waste Code Description:	181 - Other inorganic solid waste Organics
RCRA Code:	D001
Meth Code:	- Not reported
Quantity Tons:	0.2
Waste Quantity:	400
Quantity Unit:	P
Additional Code 1:	Not reported
Additional Code 2:	Not reported
Additional Code 3:	Not reported
Additional Code 4:	Not reported
Additional Code 5:	Not reported
Shipment Date:	20051102
Creation Date:	3/14/2006 9:30:04
Receipt Date:	Not reported
Manifest ID:	24882240
Trans EPA ID:	CAR000053405
Trans Name:	ISLAND ENVIRONMENTAL SERVICES
Trans 2 EPA ID:	Not reported
Trans 2 Name:	Not reported
TSDF EPA ID:	CAD008302903
Trans Name:	ONYX ENVIRONMENTAL SERVICES
TSDF Alt EPA ID:	Not reported
TSDF Alt Name:	Not reported
Waste Code Description:	491 - Unspecified sludge waste
RCRA Code:	D001
Meth Code:	- Not reported
Quantity Tons:	0.22935
Waste Quantity:	55
Quantity Unit:	G
Additional Code 1:	Not reported

EDGEWOOD PRESS (Continued) **S104294728**

Additional Code 2:	Not reported
Additional Code 3:	Not reported
Additional Code 4:	Not reported
Additional Code 5:	Not reported
Shipment Date:	20050622
Creation Date:	9/15/2005 18:32:02
Receipt Date:	20050624
Manifest ID:	24146379
Trans EPA ID:	CAR000053405
Trans Name:	ISLAND ENVIRONMENTAL SERVICES
Trans 2 EPA ID:	Not reported
Trans 2 Name:	Not reported
TSDF EPA ID:	CAD008302903
Trans Name:	ONYX ENVIRONMENTAL SERVICES
TSDF Alt EPA ID:	CAD008302903
TSDF Alt Name:	Not reported
Waste Code Description:	352 - Other organic solids
RCRA Code:	D001
Meth Code:	H01 - Transfer Station
Quantity Tons:	0.075
Waste Quantity:	150
Quantity Unit:	P
Additional Code 1:	Not reported
Additional Code 2:	Not reported
Additional Code 3:	Not reported
Additional Code 4:	Not reported
Additional Code 5:	Not reported
Shipment Date:	20050622
Creation Date:	10/27/2005 10:09:28
Receipt Date:	20050701
Manifest ID:	24146377
Trans EPA ID:	CAR000053405
Trans Name:	ISLAND ENVIRONMENTAL SERVICES
Trans 2 EPA ID:	Not reported
Trans 2 Name:	Not reported
TSDF EPA ID:	CAT080033681
Trans Name:	ONYX ENVIRONMENTAL SVCS
TSDF Alt EPA ID:	CAT080033681
TSDF Alt Name:	Not reported
Waste Code Description:	491 - Unspecified sludge waste
RCRA Code:	D001
Meth Code:	D80 - Disposal, Land Fill
Quantity Tons:	0.22935
Waste Quantity:	55
Quantity Unit:	G
Additional Code 1:	Not reported
Additional Code 2:	Not reported
Additional Code 3:	Not reported
Additional Code 4:	Not reported
Additional Code 5:	Not reported
Shipment Date:	20050421
Creation Date:	7/21/2005 18:32:26
Receipt Date:	20050429
Manifest ID:	23610680

EDGEWOOD PRESS (Continued) **S104294728**

Trans EPA ID:	CAR000053405
Trans Name:	ISLAND ENVIRONMENTAL SERVICES
Trans 2 EPA ID:	Not reported
Trans 2 Name:	Not reported
TSDF EPA ID:	CAD008302903
Trans Name:	ONYX ENVIRONMENTAL SERVICES
TSDF Alt EPA ID:	CAD008302903
TSDF Alt Name:	Not reported
Waste Code Description:	352 - Other organic solids
RCRA Code:	D001
Meth Code:	H01 - Transfer Station
Quantity Tons:	0.15
Waste Quantity:	300
Quantity Unit:	P
Additional Code 1:	Not reported
Additional Code 2:	Not reported
Additional Code 3:	Not reported
Additional Code 4:	Not reported
Additional Code 5:	Not reported

Shipment Date:	20050421
Creation Date:	7/27/2005 10:48:47
Receipt Date:	20050429
Manifest ID:	23610681
Trans EPA ID:	CAR000053405
Trans Name:	ISLAND ENVIRONMENTAL SERVICES
Trans 2 EPA ID:	Not reported
Trans 2 Name:	Not reported
TSDF EPA ID:	CAT080013352
Trans Name:	DEMENNO/KERDOON
TSDF Alt EPA ID:	CAT080013352
TSDF Alt Name:	Not reported
Waste Code Description:	491 - Unspecified sludge waste
RCRA Code:	D001
Meth Code:	R01 - Recycler
Quantity Tons:	0.22935
Waste Quantity:	55
Quantity Unit:	G
Additional Code 1:	Not reported
Additional Code 2:	Not reported
Additional Code 3:	Not reported
Additional Code 4:	Not reported
Additional Code 5:	Not reported

Additional Info:

Year:	2004
Gen EPA ID:	CAL000018955

Shipment Date:	20040923
Creation Date:	11/30/2006 14:09:54
Receipt Date:	20041001
Manifest ID:	23480486
Trans EPA ID:	CAR000053405
Trans Name:	ISLAND ENVIRONMENTAL SERVICES
Trans 2 EPA ID:	Not reported
Trans 2 Name:	Not reported
TSDF EPA ID:	CAD008302903

EDGEWOOD PRESS (Continued) **S104294728**

Trans Name:	ONYX ENVIRONMENTAL SERVICES
TSDF Alt EPA ID:	CAD008302903
TSDF Alt Name:	Not reported
Waste Code Description:	352 - Other organic solids
RCRA Code:	D001
Meth Code:	H01 - Transfer Station
Quantity Tons:	0.45
Waste Quantity:	900
Quantity Unit:	P
Additional Code 1:	Not reported
Additional Code 2:	Not reported
Additional Code 3:	Not reported
Additional Code 4:	Not reported
Additional Code 5:	Not reported

Shipment Date:	20040505
Creation Date:	10/29/2004 7:40:51
Receipt Date:	20040510
Manifest ID:	22767567
Trans EPA ID:	CAR000053405
Trans Name:	ISLAND ENVIRONMENTAL SERVICES
Trans 2 EPA ID:	CAD982444481
Trans 2 Name:	FILTER RECYCLING SERVICES
TSDF EPA ID:	CAD982444481
Trans Name:	FILTER RECYCLING SERVICES
TSDF Alt EPA ID:	CAD982444481
TSDF Alt Name:	Not reported
Waste Code Description:	491 - Unspecified sludge waste
RCRA Code:	Not reported
Meth Code:	H01 - Transfer Station
Quantity Tons:	0.22935
Waste Quantity:	55
Quantity Unit:	G
Additional Code 1:	Not reported
Additional Code 2:	Not reported
Additional Code 3:	Not reported
Additional Code 4:	Not reported
Additional Code 5:	Not reported

Shipment Date:	20040505
Creation Date:	10/15/2004 8:41:08
Receipt Date:	20040507
Manifest ID:	22767566
Trans EPA ID:	CAR000053405
Trans Name:	ISLAND ENVIRONMENTAL SERVICES
Trans 2 EPA ID:	Not reported
Trans 2 Name:	Not reported
TSDF EPA ID:	CAD008302903
Trans Name:	ONYX ENVIRONMENTAL SERVICES
TSDF Alt EPA ID:	CAD008302903
TSDF Alt Name:	Not reported
Waste Code Description:	352 - Other organic solids
RCRA Code:	D001
Meth Code:	H01 - Transfer Station
Quantity Tons:	0.25
Waste Quantity:	500
Quantity Unit:	P

EDGEWOOD PRESS (Continued) **S104294728**

Additional Code 1:	Not reported
Additional Code 2:	Not reported
Additional Code 3:	Not reported
Additional Code 4:	Not reported
Additional Code 5:	Not reported

Additional Info:

Year:	2003
Gen EPA ID:	CAL000018955
Shipment Date:	20031211
Creation Date:	8/30/2004 14:52:16
Receipt Date:	20031219
Manifest ID:	22767752
Trans EPA ID:	CAR000053405
Trans Name:	ISLAND ENVIRONMENTAL SERVICES
Trans 2 EPA ID:	Not reported
Trans 2 Name:	Not reported
TSDF EPA ID:	CAD008302903
Trans Name:	ONYX ENVIRONMENTAL SERVICES
TSDF Alt EPA ID:	CAD008302903
TSDF Alt Name:	Not reported
Waste Code Description:	352 - Other organic solids
RCRA Code:	D001
Meth Code:	H01 - Transfer Station
Quantity Tons:	0.125
Waste Quantity:	250
Quantity Unit:	P
Additional Code 1:	Not reported
Additional Code 2:	Not reported
Additional Code 3:	Not reported
Additional Code 4:	Not reported
Additional Code 5:	Not reported
Shipment Date:	20030828
Creation Date:	7/13/2004 10:48:19
Receipt Date:	20030905
Manifest ID:	22499651
Trans EPA ID:	CAR000053405
Trans Name:	ISLAND ENVIRONMENTAL SERVICES
Trans 2 EPA ID:	Not reported
Trans 2 Name:	Not reported
TSDF EPA ID:	CAT080033681
Trans Name:	D/K ENVIRONMENTAL
TSDF Alt EPA ID:	CAT080033681
TSDF Alt Name:	Not reported
Waste Code Description:	491 - Unspecified sludge waste
RCRA Code:	Not reported
Meth Code:	D80 - Disposal, Land Fill
Quantity Tons:	0.25
Waste Quantity:	500
Quantity Unit:	P
Additional Code 1:	Not reported
Additional Code 2:	Not reported
Additional Code 3:	Not reported
Additional Code 4:	Not reported
Additional Code 5:	Not reported

EDGEWOOD PRESS (Continued) **S104294728**

Shipment Date:	20030828
Creation Date:	7/29/2004 7:46:19
Receipt Date:	20030908
Manifest ID:	22499652
Trans EPA ID:	CAR000053405
Trans Name:	Not reported
Trans 2 EPA ID:	Not reported
Trans 2 Name:	Not reported
TSDF EPA ID:	CAD008302903
Trans Name:	Not reported
TSDF Alt EPA ID:	CAD008302903
TSDF Alt Name:	Not reported
Waste Code Description:	352 - Other organic solids
RCRA Code:	D001
Meth Code:	H01 - Transfer Station
Quantity Tons:	0.3
Waste Quantity:	600
Quantity Unit:	P
Additional Code 1:	Not reported
Additional Code 2:	Not reported
Additional Code 3:	Not reported
Additional Code 4:	Not reported
Additional Code 5:	Not reported

Shipment Date:	20030417
Creation Date:	8/5/2003 18:30:51
Receipt Date:	20030429
Manifest ID:	22499889
Trans EPA ID:	CAR000053405
Trans Name:	Not reported
Trans 2 EPA ID:	Not reported
Trans 2 Name:	Not reported
TSDF EPA ID:	CAD028409019
Trans Name:	Not reported
TSDF Alt EPA ID:	Not reported
TSDF Alt Name:	Not reported
Waste Code Description:	491 - Unspecified sludge waste
RCRA Code:	Not reported
Meth Code:	H01 - Transfer Station
Quantity Tons:	0.22935
Waste Quantity:	55
Quantity Unit:	G
Additional Code 1:	Not reported
Additional Code 2:	Not reported
Additional Code 3:	Not reported
Additional Code 4:	Not reported
Additional Code 5:	Not reported

Shipment Date:	20030417
Creation Date:	7/13/2003 18:31:11
Receipt Date:	20030422
Manifest ID:	22499890
Trans EPA ID:	CAR000053405
Trans Name:	Not reported
Trans 2 EPA ID:	Not reported
Trans 2 Name:	Not reported
TSDF EPA ID:	CAD008302903

EDGEWOOD PRESS (Continued) **S104294728**

Trans Name:	Not reported
TSDF Alt EPA ID:	CAD008302903
TSDF Alt Name:	Not reported
Waste Code Description:	352 - Other organic solids
RCRA Code:	D001
Meth Code:	H01 - Transfer Station
Quantity Tons:	0.075
Waste Quantity:	150
Quantity Unit:	P
Additional Code 1:	Not reported
Additional Code 2:	Not reported
Additional Code 3:	Not reported
Additional Code 4:	Not reported
Additional Code 5:	Not reported

Shipment Date:	20030205
Creation Date:	5/20/2003 18:32:06
Receipt Date:	20030303
Manifest ID:	22170288
Trans EPA ID:	CAR000053405
Trans Name:	Not reported
Trans 2 EPA ID:	CAD050806850
Trans 2 Name:	Not reported
TSDF EPA ID:	CAD050806850
Trans Name:	Not reported
TSDF Alt EPA ID:	Not reported
TSDF Alt Name:	Not reported
Waste Code Description:	352 - Other organic solids
RCRA Code:	D001
Meth Code:	T03 - Treatment, Incineration
Quantity Tons:	0.2
Waste Quantity:	400
Quantity Unit:	P
Additional Code 1:	Not reported
Additional Code 2:	Not reported
Additional Code 3:	Not reported
Additional Code 4:	Not reported
Additional Code 5:	Not reported

Additional Info:

Year:	2002
Gen EPA ID:	CAL000018955

Shipment Date:	20020906
Creation Date:	2/18/2003 18:31:24
Receipt Date:	20021011
Manifest ID:	22243641
Trans EPA ID:	CAR000053405
Trans Name:	Not reported
Trans 2 EPA ID:	MAD039322250
Trans 2 Name:	Not reported
TSDF EPA ID:	NED981723513
Trans Name:	Not reported
TSDF Alt EPA ID:	Not reported
TSDF Alt Name:	Not reported
Waste Code Description:	212 - Oxygenated solvents (acetone, butanol, ethyl acetate, etc.
RCRA Code:	D001

EDGEWOOD PRESS (Continued) **S104294728**

Meth Code:	T03 - Treatment, Incineration
Quantity Tons:	0.1815
Waste Quantity:	55
Quantity Unit:	G
Additional Code 1:	Not reported
Additional Code 2:	Not reported
Additional Code 3:	Not reported
Additional Code 4:	Not reported
Additional Code 5:	Not reported
Shipment Date:	20020906
Creation Date:	2/18/2003 18:31:24
Receipt Date:	20021011
Manifest ID:	22243641
Trans EPA ID:	CAR000053405
Trans Name:	Not reported
Trans 2 EPA ID:	MAD039322250
Trans 2 Name:	Not reported
TSDF EPA ID:	NED981723513
Trans Name:	Not reported
TSDF Alt EPA ID:	Not reported
TSDF Alt Name:	Not reported
Waste Code Description:	352 - Other organic solids
RCRA Code:	D001
Meth Code:	T03 - Treatment, Incineration
Quantity Tons:	0.09
Waste Quantity:	180
Quantity Unit:	P
Additional Code 1:	Not reported
Additional Code 2:	Not reported
Additional Code 3:	Not reported
Additional Code 4:	Not reported
Additional Code 5:	Not reported
Shipment Date:	20020726
Creation Date:	3/14/2003 18:31:30
Receipt Date:	20020805
Manifest ID:	21818076
Trans EPA ID:	CAR000053405
Trans Name:	Not reported
Trans 2 EPA ID:	Not reported
Trans 2 Name:	Not reported
TSDF EPA ID:	CAD008252405
Trans Name:	Not reported
TSDF Alt EPA ID:	Not reported
TSDF Alt Name:	Not reported
Waste Code Description:	352 - Other organic solids
RCRA Code:	D001
Meth Code:	H01 - Transfer Station
Quantity Tons:	0.2
Waste Quantity:	400
Quantity Unit:	P
Additional Code 1:	Not reported
Additional Code 2:	Not reported
Additional Code 3:	Not reported
Additional Code 4:	Not reported
Additional Code 5:	Not reported

EDGEWOOD PRESS (Continued) **S104294728**

Shipment Date:	20020425
Creation Date:	7/29/2002 18:39:34
Receipt Date:	20020429
Manifest ID:	21536687
Trans EPA ID:	CAR000053405
Trans Name:	Not reported
Trans 2 EPA ID:	Not reported
Trans 2 Name:	Not reported
TSDF EPA ID:	CAT080033681
Trans Name:	Not reported
TSDF Alt EPA ID:	Not reported
TSDF Alt Name:	Not reported
Waste Code Description:	491 - Unspecified sludge waste
RCRA Code:	Not reported
Meth Code:	D80 - Disposal, Land Fill
Quantity Tons:	0.22935
Waste Quantity:	55
Quantity Unit:	G
Additional Code 1:	Not reported
Additional Code 2:	Not reported
Additional Code 3:	Not reported
Additional Code 4:	Not reported
Additional Code 5:	Not reported

Shipment Date:	20020425
Creation Date:	7/29/2002 18:39:34
Receipt Date:	20020429
Manifest ID:	21536688
Trans EPA ID:	CAR000053405
Trans Name:	Not reported
Trans 2 EPA ID:	Not reported
Trans 2 Name:	Not reported
TSDF EPA ID:	CAD008252405
Trans Name:	Not reported
TSDF Alt EPA ID:	Not reported
TSDF Alt Name:	Not reported
Waste Code Description:	352 - Other organic solids
RCRA Code:	D001
Meth Code:	H01 - Transfer Station
Quantity Tons:	0.25
Waste Quantity:	500
Quantity Unit:	P
Additional Code 1:	Not reported
Additional Code 2:	Not reported
Additional Code 3:	Not reported
Additional Code 4:	Not reported
Additional Code 5:	Not reported

Additional Info:

Year:	2001
Gen EPA ID:	CAL000018955

Shipment Date:	20011207
Creation Date:	2/13/2002 0:00:00
Receipt Date:	20011217
Manifest ID:	21301934
Trans EPA ID:	CAR000053405

EDGEWOOD PRESS (Continued) **S104294728**

Trans Name:	Not reported
Trans 2 EPA ID:	Not reported
Trans 2 Name:	Not reported
TSDF EPA ID:	CAD028409019
Trans Name:	Not reported
TSDF Alt EPA ID:	Not reported
TSDF Alt Name:	Not reported
Waste Code Description:	352 - Other organic solids
RCRA Code:	D001
Meth Code:	H01 - Transfer Station
Quantity Tons:	0.125
Waste Quantity:	250
Quantity Unit:	P
Additional Code 1:	Not reported
Additional Code 2:	Not reported
Additional Code 3:	Not reported
Additional Code 4:	Not reported
Additional Code 5:	Not reported

Shipment Date:	20011207
Creation Date:	2/13/2002 0:00:00
Receipt Date:	20011217
Manifest ID:	21301934
Trans EPA ID:	CAR000053405
Trans Name:	Not reported
Trans 2 EPA ID:	Not reported
Trans 2 Name:	Not reported
TSDF EPA ID:	CAD028409019
Trans Name:	Not reported
TSDF Alt EPA ID:	Not reported
TSDF Alt Name:	Not reported
Waste Code Description:	491 - Unspecified sludge waste
RCRA Code:	Not reported
Meth Code:	H01 - Transfer Station
Quantity Tons:	0.2293
Waste Quantity:	55
Quantity Unit:	G
Additional Code 1:	Not reported
Additional Code 2:	Not reported
Additional Code 3:	Not reported
Additional Code 4:	Not reported
Additional Code 5:	Not reported

Shipment Date:	20011010
Creation Date:	1/16/2002 0:00:00
Receipt Date:	20011015
Manifest ID:	20745923
Trans EPA ID:	CAR000053405
Trans Name:	Not reported
Trans 2 EPA ID:	Not reported
Trans 2 Name:	Not reported
TSDF EPA ID:	CAD028409019
Trans Name:	Not reported
TSDF Alt EPA ID:	Not reported
TSDF Alt Name:	Not reported
Waste Code Description:	352 - Other organic solids
RCRA Code:	Not reported

EDGEWOOD PRESS (Continued) **S104294728**

Meth Code:	H01 - Transfer Station
Quantity Tons:	0.3
Waste Quantity:	600
Quantity Unit:	P
Additional Code 1:	Not reported
Additional Code 2:	Not reported
Additional Code 3:	Not reported
Additional Code 4:	Not reported
Additional Code 5:	Not reported
Shipment Date:	20010706
Creation Date:	10/1/2001 0:00:00
Receipt Date:	20010716
Manifest ID:	20437064
Trans EPA ID:	CAR000053405
Trans Name:	Not reported
Trans 2 EPA ID:	Not reported
Trans 2 Name:	Not reported
TSDF EPA ID:	CAT080033681
Trans Name:	Not reported
TSDF Alt EPA ID:	CAT080033681
TSDF Alt Name:	Not reported
Waste Code Description:	491 - Unspecified sludge waste
RCRA Code:	Not reported
Meth Code:	D80 - Disposal, Land Fill
Quantity Tons:	0.2293
Waste Quantity:	55
Quantity Unit:	G
Additional Code 1:	Not reported
Additional Code 2:	Not reported
Additional Code 3:	Not reported
Additional Code 4:	Not reported
Additional Code 5:	Not reported
Shipment Date:	20010706
Creation Date:	10/1/2001 0:00:00
Receipt Date:	20010716
Manifest ID:	20437065
Trans EPA ID:	CAR000053405
Trans Name:	Not reported
Trans 2 EPA ID:	Not reported
Trans 2 Name:	Not reported
TSDF EPA ID:	CAD008252405
Trans Name:	Not reported
TSDF Alt EPA ID:	CAD008252405
TSDF Alt Name:	Not reported
Waste Code Description:	352 - Other organic solids
RCRA Code:	D001
Meth Code:	H01 - Transfer Station
Quantity Tons:	0.075
Waste Quantity:	150
Quantity Unit:	P
Additional Code 1:	Not reported
Additional Code 2:	Not reported
Additional Code 3:	Not reported
Additional Code 4:	Not reported
Additional Code 5:	Not reported

EDGEWOOD PRESS (Continued) **S104294728**

Shipment Date:	20010503
Creation Date:	7/20/2001 0:00:00
Receipt Date:	20010507
Manifest ID:	20436849
Trans EPA ID:	CAR000053405
Trans Name:	Not reported
Trans 2 EPA ID:	Not reported
Trans 2 Name:	Not reported
TSDF EPA ID:	CAD008252405
Trans Name:	Not reported
TSDF Alt EPA ID:	CAD008252405
TSDF Alt Name:	Not reported
Waste Code Description:	352 - Other organic solids
RCRA Code:	D001
Meth Code:	H01 - Transfer Station
Quantity Tons:	0.2
Waste Quantity:	400
Quantity Unit:	P
Additional Code 1:	Not reported
Additional Code 2:	Not reported
Additional Code 3:	Not reported
Additional Code 4:	Not reported
Additional Code 5:	Not reported

Additional Info:

Year:	2000
Gen EPA ID:	CAL000018955

Shipment Date:	20001213
Creation Date:	3/6/2001 0:00:00
Receipt Date:	20001218
Manifest ID:	20439074
Trans EPA ID:	CAR000053405
Trans Name:	Not reported
Trans 2 EPA ID:	Not reported
Trans 2 Name:	Not reported
TSDF EPA ID:	CAT080033681
Trans Name:	Not reported
TSDF Alt EPA ID:	Not reported
TSDF Alt Name:	Not reported
Waste Code Description:	491 - Unspecified sludge waste
RCRA Code:	Not reported
Meth Code:	D80 - Disposal, Land Fill
Quantity Tons:	0.2293
Waste Quantity:	55
Quantity Unit:	G
Additional Code 1:	Not reported
Additional Code 2:	Not reported
Additional Code 3:	Not reported
Additional Code 4:	Not reported
Additional Code 5:	Not reported

Shipment Date:	20001205
Creation Date:	3/6/2001 0:00:00
Receipt Date:	20001211
Manifest ID:	20439009
Trans EPA ID:	Not reported

EDGEWOOD PRESS (Continued) **S104294728**

Trans Name:	Not reported
Trans 2 EPA ID:	CAR000053405
Trans 2 Name:	Not reported
TSDF EPA ID:	CAD008252405
Trans Name:	Not reported
TSDF Alt EPA ID:	CAD008252405
TSDF Alt Name:	Not reported
Waste Code Description:	352 - Other organic solids
RCRA Code:	D001
Meth Code:	H01 - Transfer Station
Quantity Tons:	0.25
Waste Quantity:	500
Quantity Unit:	P
Additional Code 1:	Not reported
Additional Code 2:	Not reported
Additional Code 3:	Not reported
Additional Code 4:	Not reported
Additional Code 5:	Not reported

Shipment Date:	20000817
Creation Date:	10/30/2000 0:00:00
Receipt Date:	20000821
Manifest ID:	20244181
Trans EPA ID:	CAR000053405
Trans Name:	Not reported
Trans 2 EPA ID:	Not reported
Trans 2 Name:	Not reported
TSDF EPA ID:	CAD008252405
Trans Name:	Not reported
TSDF Alt EPA ID:	CAD008252405
TSDF Alt Name:	Not reported
Waste Code Description:	352 - Other organic solids
RCRA Code:	D001
Meth Code:	H01 - Transfer Station
Quantity Tons:	0.3
Waste Quantity:	600
Quantity Unit:	P
Additional Code 1:	Not reported
Additional Code 2:	Not reported
Additional Code 3:	Not reported
Additional Code 4:	Not reported
Additional Code 5:	Not reported

Shipment Date:	20000413
Creation Date:	6/21/2000 0:00:00
Receipt Date:	20000417
Manifest ID:	99725971
Trans EPA ID:	CAR000053405
Trans Name:	Not reported
Trans 2 EPA ID:	Not reported
Trans 2 Name:	Not reported
TSDF EPA ID:	CAT080033681
Trans Name:	Not reported
TSDF Alt EPA ID:	Not reported
TSDF Alt Name:	Not reported
Waste Code Description:	491 - Unspecified sludge waste
RCRA Code:	Not reported

EDGEWOOD PRESS (Continued) **S104294728**

Meth Code:	D80 - Disposal, Land Fill
Quantity Tons:	0.2293
Waste Quantity:	55
Quantity Unit:	G
Additional Code 1:	Not reported
Additional Code 2:	Not reported
Additional Code 3:	Not reported
Additional Code 4:	Not reported
Additional Code 5:	Not reported
Shipment Date:	20000413
Creation Date:	6/21/2000 0:00:00
Receipt Date:	20000418
Manifest ID:	99725972
Trans EPA ID:	CAR000053405
Trans Name:	Not reported
Trans 2 EPA ID:	Not reported
Trans 2 Name:	Not reported
TSDF EPA ID:	CAD008252405
Trans Name:	Not reported
TSDF Alt EPA ID:	CAD008252405
TSDF Alt Name:	Not reported
Waste Code Description:	352 - Other organic solids
RCRA Code:	D001
Meth Code:	H01 - Transfer Station
Quantity Tons:	0.15
Waste Quantity:	300
Quantity Unit:	P
Additional Code 1:	Not reported
Additional Code 2:	Not reported
Additional Code 3:	Not reported
Additional Code 4:	Not reported
Additional Code 5:	Not reported
Shipment Date:	20000211
Creation Date:	5/1/2000 0:00:00
Receipt Date:	20000217
Manifest ID:	99722392
Trans EPA ID:	CAR000053405
Trans Name:	Not reported
Trans 2 EPA ID:	Not reported
Trans 2 Name:	Not reported
TSDF EPA ID:	CAD008252405
Trans Name:	Not reported
TSDF Alt EPA ID:	CAD008252405
TSDF Alt Name:	Not reported
Waste Code Description:	352 - Other organic solids
RCRA Code:	D001
Meth Code:	R01 - Recycler
Quantity Tons:	0.3
Waste Quantity:	600
Quantity Unit:	P
Additional Code 1:	Not reported
Additional Code 2:	Not reported
Additional Code 3:	Not reported
Additional Code 4:	Not reported
Additional Code 5:	Not reported

EDGEWOOD PRESS (Continued) **S104294728**

Additional Info:

Year:	1999
Gen EPA ID:	CAL000018955
Shipment Date:	19990928
Creation Date:	12/17/1999 0:00:00
Receipt Date:	19991005
Manifest ID:	99151646
Trans EPA ID:	CAR000053405
Trans Name:	Not reported
Trans 2 EPA ID:	Not reported
Trans 2 Name:	Not reported
TSDF EPA ID:	CAD008252405
Trans Name:	Not reported
TSDF Alt EPA ID:	CAD008252405
TSDF Alt Name:	Not reported
Waste Code Description:	352 - Other organic solids
RCRA Code:	D001
Meth Code:	R01 - Recycler
Quantity Tons:	0.1
Waste Quantity:	200
Quantity Unit:	P
Additional Code 1:	Not reported
Additional Code 2:	Not reported
Additional Code 3:	Not reported
Additional Code 4:	Not reported
Additional Code 5:	Not reported
Shipment Date:	19990928
Creation Date:	12/16/1999 0:00:00
Receipt Date:	19990930
Manifest ID:	99151652
Trans EPA ID:	CAR000053405
Trans Name:	Not reported
Trans 2 EPA ID:	Not reported
Trans 2 Name:	Not reported
TSDF EPA ID:	CAT080033681
Trans Name:	Not reported
TSDF Alt EPA ID:	CAT080033681
TSDF Alt Name:	Not reported
Waste Code Description:	491 - Unspecified sludge waste
RCRA Code:	Not reported
Meth Code:	D80 - Disposal, Land Fill
Quantity Tons:	0.2293
Waste Quantity:	55
Quantity Unit:	G
Additional Code 1:	Not reported
Additional Code 2:	Not reported
Additional Code 3:	Not reported
Additional Code 4:	Not reported
Additional Code 5:	Not reported
Shipment Date:	19990804
Creation Date:	10/26/1999 0:00:00
Receipt Date:	19990819
Manifest ID:	99151427
Trans EPA ID:	CAR000053405

EDGEWOOD PRESS (Continued) **S104294728**

Trans Name:	Not reported
Trans 2 EPA ID:	Not reported
Trans 2 Name:	Not reported
TSDF EPA ID:	CAD008252405
Trans Name:	Not reported
TSDF Alt EPA ID:	CAD008252405
TSDF Alt Name:	Not reported
Waste Code Description:	352 - Other organic solids
RCRA Code:	D001
Meth Code:	R01 - Recycler
Quantity Tons:	0.2
Waste Quantity:	400
Quantity Unit:	P
Additional Code 1:	Not reported
Additional Code 2:	Not reported
Additional Code 3:	Not reported
Additional Code 4:	Not reported
Additional Code 5:	Not reported

Additional Info:

Year:	1998
Gen EPA ID:	CAL000018955
Shipment Date:	19980820
Creation Date:	11/2/1998 0:00:00
Receipt Date:	19980903
Manifest ID:	98405404
Trans EPA ID:	CA0000970392
Trans Name:	Not reported
Trans 2 EPA ID:	PAD987364965
Trans 2 Name:	Not reported
TSDF EPA ID:	ILR000038067
Trans Name:	Not reported
TSDF Alt EPA ID:	Not reported
TSDF Alt Name:	Not reported
Waste Code Description:	343 - Unspecified organic liquid mixture
RCRA Code:	Not reported
Meth Code:	- Not reported
Quantity Tons:	0.187
Waste Quantity:	55
Quantity Unit:	G
Additional Code 1:	Not reported
Additional Code 2:	Not reported
Additional Code 3:	Not reported
Additional Code 4:	Not reported
Additional Code 5:	Not reported

HWTS:

Name:	EDGEWOOD PRESS INC
Address:	647 E EDNA PL
Address 2:	Not reported
City,State,Zip:	COVINA, CA 91723
EPA ID:	CAL000018955
Inactive Date:	06/30/2008
Create Date:	11/14/1989
Last Act Date:	Not reported

EDGEWOOD PRESS (Continued) **S104294728**

Mailing Name:	Not reported
Mailing Address:	647 E EDNA PL
Mailing Address 2:	Not reported
Mailing City,State,Zip:	COVINA, CA 917231394
Owner Name:	EDGEWOOD PRESS INC
Owner Address:	647 E EDNA PL
Owner Address 2:	Not reported
Owner City,State,Zip:	COVINA, CA 917231394
Contact Name:	ERNEST ALTVATER
Contact Address:	647 E EDNA PL
Contact Address 2:	Not reported
City,State,Zip:	COVINA, CA 917231394
Facility Status:	Inactive
Facility Type:	PERMANENT
Category:	STATE
Latitude:	34.093142
Longitude:	-117.87793

NAICS:

EPA ID:	CAL000018955
Create Date:	2002-03-14 16:36:27.000
NAICS Code:	32311
NAICS Description:	Printing
Issued EPA ID Date:	1989-11-14 00:00:00
Inactive Date:	2008-06-30 00:00:00
Facility Name:	EDGEWOOD PRESS INC
Facility Address:	647 E EDNA PL
Facility Address 2:	Not reported
Facility City:	COVINA
Facility County:	Not reported
Facility State:	CA
Facility Zip:	917231394

EPA ID:	CAL000018955
Create Date:	2004-02-05 07:41:11.000
NAICS Code:	323114
NAICS Description:	Quick Printing
Issued EPA ID Date:	1989-11-14 00:00:00
Inactive Date:	2008-06-30 00:00:00
Facility Name:	EDGEWOOD PRESS INC
Facility Address:	647 E EDNA PL
Facility Address 2:	Not reported
Facility City:	COVINA
Facility County:	Not reported
Facility State:	CA
Facility Zip:	917231394

EPA ID:	CAL000018955
Create Date:	2005-10-03 10:53:33.590
NAICS Code:	51111
NAICS Description:	Newspaper Publishers
Issued EPA ID Date:	1989-11-14 00:00:00
Inactive Date:	2008-06-30 00:00:00
Facility Name:	EDGEWOOD PRESS INC
Facility Address:	647 E EDNA PL
Facility Address 2:	Not reported
Facility City:	COVINA
Facility County:	Not reported

EDGEWOOD PRESS (Continued) **S104294728**

Facility State: CA
Facility Zip: 917231394

G79 **JNL CREATIONS LLC** **RCRA NonGen / NLR** **1024861125**
ENE **647 E EDNA PL** **CAL000429591**
1/8-1/4 **COVINA, CA 91723**
0.133 mi.
702 ft. **Site 3 of 3 in cluster G**

Relative:
Higher

Actual:
603 ft.

RCRA Listings:

Date Form Received by Agency:	20170727
Handler Name:	Jnl Creations Llc
Handler Address:	647 E EDNA PL
Handler City,State,Zip:	COVINA, CA 91723
EPA ID:	CAL000429591
Contact Name:	JOE CARILLO
Contact Address:	647 E EDNA PL
Contact City,State,Zip:	COVINA, CA 91723
Contact Telephone:	626-915-4461
Contact Fax:	626-915-6179
Contact Email:	JOEMC@JNLCREATIONS.COM
Contact Title:	Not reported
EPA Region:	09
Land Type:	Not reported
Federal Waste Generator Description:	Not a generator, verified
Non-Notifier:	Not reported
Biennial Report Cycle:	Not reported
Accessibility:	Not reported
Active Site Indicator:	Handler Activities
State District Owner:	Not reported
State District:	Not reported
Mailing Address:	647 E EDNA PL
Mailing City,State,Zip:	COVINA, CA 91723
Owner Name:	Joe Carillo
Owner Type:	Other
Operator Name:	Joe Carillo
Operator Type:	Other
Short-Term Generator Activity:	No
Importer Activity:	No
Mixed Waste Generator:	No
Transporter Activity:	No
Transfer Facility Activity:	No
Recycler Activity with Storage:	No
Small Quantity On-Site Burner Exemption:	No
Smelting Melting and Refining Furnace Exemption:	No
Underground Injection Control:	No
Off-Site Waste Receipt:	No
Universal Waste Indicator:	Yes
Universal Waste Destination Facility:	Yes
Federal Universal Waste:	No
Active Site State-Reg Handler:	---
Federal Facility Indicator:	Not reported
Hazardous Secondary Material Indicator:	N
Sub-Part K Indicator:	Not reported
2018 GPRA Permit Baseline:	Not on the Baseline
2018 GPRA Renewals Baseline:	Not on the Baseline
202 GPRA Corrective Action Baseline:	No

JNL CREATIONS LLC (Continued) **1024861125**

Subject to Corrective Action Universe:	No
Non-TSDFs Where RCRA CA has Been Imposed Universe:	No
Corrective Action Priority Ranking:	No NCAPS ranking
Environmental Control Indicator:	No
Institutional Control Indicator:	No
Human Exposure Controls Indicator:	N/A
Groundwater Controls Indicator:	N/A
Significant Non-Complier Universe:	No
Unaddressed Significant Non-Complier Universe:	No
Addressed Significant Non-Complier Universe:	No
Significant Non-Complier With a Compliance Schedule Universe:	No
Financial Assurance Required:	Not reported
Handler Date of Last Change:	20180907
Recognized Trader-Importer:	No
Recognized Trader-Exporter:	No
Importer of Spent Lead Acid Batteries:	No
Exporter of Spent Lead Acid Batteries:	No
Recycler Activity Without Storage:	No
Manifest Broker:	No
Sub-Part P Indicator:	No

Handler - Owner Operator:

Owner/Operator Indicator:	Owner
Owner/Operator Name: JOE CARILLO	
Legal Status:	Other
Date Became Current:	Not reported
Date Ended Current:	Not reported
Owner/Operator Address:	718 PALMETTO AVE
Owner/Operator City,State,Zip:	COVINA, CA 91723
Owner/Operator Telephone:	626-290-3247
Owner/Operator Telephone Ext:	Not reported
Owner/Operator Fax:	Not reported
Owner/Operator Email:	Not reported

Owner/Operator Indicator:	Operator
Owner/Operator Name: JOE CARILLO	
Legal Status:	Other
Date Became Current:	Not reported
Date Ended Current:	Not reported
Owner/Operator Address:	647 E EDNA PL
Owner/Operator City,State,Zip:	COVINA, CA 91723
Owner/Operator Telephone:	626-915-4461
Owner/Operator Telephone Ext:	Not reported
Owner/Operator Fax:	Not reported
Owner/Operator Email:	Not reported

Historic Generators:

Receive Date:	20170727
Handler Name: JNL CREATIONS LLC	
Federal Waste Generator Description:	Not a generator, verified
State District Owner:	Not reported
Large Quantity Handler of Universal Waste:	No
Recognized Trader Importer:	No
Recognized Trader Exporter:	No
Spent Lead Acid Battery Importer:	No

JNL CREATIONS LLC (Continued) **1024861125**

Spent Lead Acid Battery Exporter: No
Current Record: Yes
Non Storage Recycler Activity: Not reported
Electronic Manifest Broker: Not reported

List of NAICS Codes and Descriptions:
NAICS Code: 56299
NAICS Description: ALL OTHER WASTE MANAGEMENT SERVICES

Facility Has Received Notices of Violations:
Violations: No Violations Found

Evaluation Action Summary:
Evaluations: No Evaluations Found

K80 **TTM 83178** **ENVIROSTOR** **S106842242**
WNW **707 NORTH BARRANCA AVENUE** **VCP** **N/A**
1/8-1/4 **COVINA, CA 91723** **SWEEPS UST**
0.134 mi. **EMI**
708 ft. **Site 1 of 4 in cluster K** **NPDES**
CIWQS
Relative: Lower **CERS**

Actual: 585 ft.

ENVIROSTOR:
Name: VITA PAKT -AREA 1
Address: 707 NORTH BARRANCA AVENUE
City,State,Zip: COVINA, CA 91723
Facility ID: 60003043
Status: No Further Action
Status Date: 09/06/2021
Site Code: 301912
Site Type: Voluntary Cleanup
Site Type Detailed: Voluntary Agreement
Acres: 5.9
NPL: NO
Regulatory Agencies: SMBRP
Lead Agency: SMBRP
Program Manager: Nancy Cardona
Supervisor: Jose Diaz
Division Branch: Cleanup Chatsworth
Assembly: , 48
Senate: , 22
Special Program: Voluntary Agreement - Standard Voluntary Agreement
Restricted Use: NO
Site Mgmt Req: NONE SPECIFIED
Funding: Responsible Party
Latitude: 34.09293
Longitude: -117.8828
APN: NONE SPECIFIED
Past Use: UNDERGROUND STORAGE TANKS, VEHICLE MAINTENANCE, TRANSPORTATION - WAREHOUSING, WASTE WATER PONDS
Potential COC: Tetrachloroethylene (PCE TPH-diesel TPH-gas
Confirmed COC: Tetrachloroethylene (PCE 30024-NO 30025-NO
Potential Description: SOIL, SV
Alias Name: 301912

TTM 83178 (Continued) **S106842242**

Alias Type: Project Code (Site Code)
Alias Name: 60003043
Alias Type: Envirostor ID Number

Completed Info:
Completed Area Name: PROJECT WIDE
Completed Sub Area Name: Not reported
Completed Document Type: Project Management
Completed Date: 06/30/2021
Comments: Not reported

Completed Area Name: PROJECT WIDE
Completed Sub Area Name: Not reported
Completed Document Type: Annual Oversight Cost Estimate
Completed Date: 09/29/2020
Comments: Not reported

Completed Area Name: PROJECT WIDE
Completed Sub Area Name: Not reported
Completed Document Type: Supplemental Site Investigation Report
Completed Date: 05/13/2021
Comments: Not reported

Completed Area Name: PROJECT WIDE
Completed Sub Area Name: Not reported
Completed Document Type: Application
Completed Date: 09/11/2020
Comments: Not reported

Completed Area Name: PROJECT WIDE
Completed Sub Area Name: Not reported
Completed Document Type: Supplemental Site Investigation Tech Memo
Completed Date: 12/18/2020
Comments: Not reported

Completed Area Name: PROJECT WIDE
Completed Sub Area Name: Not reported
Completed Document Type: Soils Management Plan
Completed Date: 01/22/2021
Comments: Not reported

Completed Area Name: PROJECT WIDE
Completed Sub Area Name: Not reported
Completed Document Type: Preliminary Endangerment Assessment Report
Completed Date: 10/29/2020
Comments: Not reported

Completed Area Name: PROJECT WIDE
Completed Sub Area Name: Not reported
Completed Document Type: Preliminary Endangerment Assessment Report
Completed Date: 10/29/2020
Comments: Not reported

Completed Area Name: PROJECT WIDE
Completed Sub Area Name: Not reported
Completed Document Type: Supplemental Site Investigation Workplan
Completed Date: 02/05/2021
Comments: Not reported

TTM 83178 (Continued) **S106842242**

Completed Area Name: PROJECT WIDE
Completed Sub Area Name: Not reported
Completed Document Type: Supplemental Site Investigation Report
Completed Date: 06/30/2021
Comments: Not reported

Completed Area Name: PROJECT WIDE
Completed Sub Area Name: Not reported
Completed Document Type: Fieldwork
Completed Date: 01/06/2021
Comments: Not reported

Completed Area Name: PROJECT WIDE
Completed Sub Area Name: Not reported
Completed Document Type: Standard Voluntary Agreement
Completed Date: 10/12/2020
Comments: Not reported

Completed Area Name: PROJECT WIDE
Completed Sub Area Name: Not reported
Completed Document Type: No Further Action Letter
Completed Date: 06/30/2021
Comments: Not reported

Completed Area Name: PROJECT WIDE
Completed Sub Area Name: Not reported
Completed Document Type: Correspondence
Completed Date: 01/22/2021
Comments: Not reported

Completed Area Name: PROJECT WIDE
Completed Sub Area Name: Not reported
Completed Document Type: Correspondence
Completed Date: 08/19/2021
Comments: Not reported

Future Area Name: Not reported
Future Sub Area Name: Not reported
Future Document Type: Not reported
Future Due Date: Not reported
Schedule Area Name: Not reported
Schedule Sub Area Name: Not reported
Schedule Document Type: Not reported
Schedule Due Date: Not reported
Schedule Revised Date: Not reported

VCP:
Name: VITA PAKT -AREA 1
Address: 707 NORTH BARRANCA AVENUE
City,State,Zip: COVINA, CA 91723
Facility ID: 60003043
Site Type: Voluntary Cleanup
Site Type Detail: Voluntary Agreement
Site Mgmt. Req.: NONE SPECIFIED
Acres: 5.9
National Priorities List: NO
Cleanup Oversight Agencies: SMBRP

TTM 83178 (Continued) **S106842242**

Lead Agency:	SMBRP
Lead Agency Description:	DTSC - Site Cleanup Program
Project Manager:	Nancy Cardona
Supervisor:	Jose Diaz
Division Branch:	Cleanup Chatsworth
Site Code:	301912
Assembly:	, 48
Senate:	, 22
Special Programs Code:	Voluntary Agreement - Standard Voluntary Agreement
Status:	No Further Action
Status Date:	09/06/2021
Restricted Use:	NO
Funding:	Responsible Party
Lat/Long:	34.09293 / -117.8828
APN:	NONE SPECIFIED
Past Use:	UNDERGROUND STORAGE TANKS, VEHICLE MAINTENANCE, TRANSPORTATION - WAREHOUSING, WASTE WATER PONDS
Potential COC:	30022, 30024, 30025
Confirmed COC:	30022,30024-NO,30025-NO
Potential Description:	SOIL, SV
Alias Name:	301912
Alias Type:	Project Code (Site Code)
Alias Name:	60003043
Alias Type:	Envirostor ID Number

Completed Info:

Completed Area Name:	PROJECT WIDE
Completed Sub Area Name:	Not reported
Completed Document Type:	Project Management
Completed Date:	06/30/2021
Comments:	Not reported
Completed Area Name:	PROJECT WIDE
Completed Sub Area Name:	Not reported
Completed Document Type:	Annual Oversight Cost Estimate
Completed Date:	09/29/2020
Comments:	Not reported
Completed Area Name:	PROJECT WIDE
Completed Sub Area Name:	Not reported
Completed Document Type:	Supplemental Site Investigation Report
Completed Date:	05/13/2021
Comments:	Not reported
Completed Area Name:	PROJECT WIDE
Completed Sub Area Name:	Not reported
Completed Document Type:	Application
Completed Date:	09/11/2020
Comments:	Not reported
Completed Area Name:	PROJECT WIDE
Completed Sub Area Name:	Not reported
Completed Document Type:	Supplemental Site Investigation Tech Memo
Completed Date:	12/18/2020
Comments:	Not reported
Completed Area Name:	PROJECT WIDE
Completed Sub Area Name:	Not reported

TTM 83178 (Continued) **S106842242**

Completed Document Type: Soils Management Plan
Completed Date: 01/22/2021
Comments: Not reported

Completed Area Name: PROJECT WIDE
Completed Sub Area Name: Not reported
Completed Document Type: Preliminary Endangerment Assessment Report
Completed Date: 10/29/2020
Comments: Not reported

Completed Area Name: PROJECT WIDE
Completed Sub Area Name: Not reported
Completed Document Type: Preliminary Endangerment Assessment Report
Completed Date: 10/29/2020
Comments: Not reported

Completed Area Name: PROJECT WIDE
Completed Sub Area Name: Not reported
Completed Document Type: Supplemental Site Investigation Workplan
Completed Date: 02/05/2021
Comments: Not reported

Completed Area Name: PROJECT WIDE
Completed Sub Area Name: Not reported
Completed Document Type: Supplemental Site Investigation Report
Completed Date: 06/30/2021
Comments: Not reported

Completed Area Name: PROJECT WIDE
Completed Sub Area Name: Not reported
Completed Document Type: Fieldwork
Completed Date: 01/06/2021
Comments: Not reported

Completed Area Name: PROJECT WIDE
Completed Sub Area Name: Not reported
Completed Document Type: Standard Voluntary Agreement
Completed Date: 10/12/2020
Comments: Not reported

Completed Area Name: PROJECT WIDE
Completed Sub Area Name: Not reported
Completed Document Type: No Further Action Letter
Completed Date: 06/30/2021
Comments: Not reported

Completed Area Name: PROJECT WIDE
Completed Sub Area Name: Not reported
Completed Document Type: Correspondence
Completed Date: 01/22/2021
Comments: Not reported

Completed Area Name: PROJECT WIDE
Completed Sub Area Name: Not reported
Completed Document Type: Correspondence
Completed Date: 08/19/2021
Comments: Not reported

TTM 83178 (Continued) **S106842242**

Future Area Name: Not reported
Future Sub Area Name: Not reported
Future Document Type: Not reported
Future Due Date: Not reported
Schedule Area Name: Not reported
Schedule Sub Area Name: Not reported
Schedule Document Type: Not reported
Schedule Due Date: Not reported
Schedule Revised Date: Not reported

SWEEPS UST:
Name: VITA-PAKT CITRUS PRODUCTS CO
Address: 707 N BARRANCA ST
City: COVINA
Status: Active
Comp Number: 10024
Number: 9
Board Of Equalization: 44-008685
Referral Date: 06-30-89
Action Date: Not reported
Created Date: 06-30-89
Owner Tank Id: Not reported
SWRCB Tank Id: 19-000-010024-000001
Tank Status: A
Capacity: Not reported
Active Date: 06-30-89
Tank Use: UNKNOWN
STG: W
Content: Not reported
Number Of Tanks: 5

Name: VITA-PAKT CITRUS PRODUCTS CO
Address: 707 N BARRANCA ST
City: COVINA
Status: Active
Comp Number: 10024
Number: 9
Board Of Equalization: 44-008685
Referral Date: 06-30-89
Action Date: Not reported
Created Date: 06-30-89
Owner Tank Id: Not reported
SWRCB Tank Id: 19-000-010024-000002
Tank Status: A
Capacity: Not reported
Active Date: 06-30-89
Tank Use: UNKNOWN
STG: W
Content: Not reported
Number Of Tanks: Not reported

Name: VITA-PAKT CITRUS PRODUCTS CO
Address: 707 N BARRANCA ST
City: COVINA
Status: Active
Comp Number: 10024
Number: 9

TTM 83178 (Continued) **S106842242**

Board Of Equalization: 44-008685
Referral Date: 06-30-89
Action Date: Not reported
Created Date: 06-30-89
Owner Tank Id: Not reported
SWRCB Tank Id: 19-000-010024-000003
Tank Status: A
Capacity: Not reported
Active Date: 06-30-89
Tank Use: UNKNOWN
STG: W
Content: Not reported
Number Of Tanks: Not reported

Name: VITA-PAKT CITRUS PRODUCTS CO
Address: 707 N BARRANCA ST
City: COVINA
Status: Active
Comp Number: 10024
Number: 9
Board Of Equalization: 44-008685
Referral Date: 06-30-89
Action Date: Not reported
Created Date: 06-30-89
Owner Tank Id: Not reported
SWRCB Tank Id: 19-000-010024-000004
Tank Status: A
Capacity: Not reported
Active Date: 06-30-89
Tank Use: UNKNOWN
STG: W
Content: Not reported
Number Of Tanks: Not reported

Name: VITA-PAKT CITRUS PRODUCTS CO
Address: 707 N BARRANCA ST
City: COVINA
Status: Active
Comp Number: 10024
Number: 9
Board Of Equalization: 44-008685
Referral Date: 06-30-89
Action Date: Not reported
Created Date: 06-30-89
Owner Tank Id: Not reported
SWRCB Tank Id: 19-000-010024-000005
Tank Status: A
Capacity: Not reported
Active Date: 06-30-89
Tank Use: UNKNOWN
STG: W
Content: Not reported
Number Of Tanks: Not reported

EMI:
Name: VITA PAKT CITRUS PROD. CO
Address: 707 N BARRANCA ST

TTM 83178 (Continued) **S106842242**

City,State,Zip:	COVINA, CA
Year:	1987
County Code:	19
Air Basin:	SC
Facility ID:	12855
Air District Name:	SC
SIC Code:	2082
Air District Name:	SOUTH COAST AQMD
Community Health Air Pollution Info System:	Not reported
Consolidated Emission Reporting Rule:	Not reported
Total Organic Hydrocarbon Gases Tons/Yr:	0
Reactive Organic Gases Tons/Yr:	0
Carbon Monoxide Emissions Tons/Yr:	0
NOX - Oxides of Nitrogen Tons/Yr:	1
SOX - Oxides of Sulphur Tons/Yr:	0
Particulate Matter Tons/Yr:	0
Part. Matter 10 Micrometers and Smllr Tons/Yr:	0

Name:	VITA PAKT CITRUS PROD. CO
Address:	707 N BARRANCA ST
City,State,Zip:	COVINA, CA
Year:	1990
County Code:	19
Air Basin:	SC
Facility ID:	12855
Air District Name:	SC
SIC Code:	5141
Air District Name:	SOUTH COAST AQMD
Community Health Air Pollution Info System:	Not reported
Consolidated Emission Reporting Rule:	Not reported
Total Organic Hydrocarbon Gases Tons/Yr:	0
Reactive Organic Gases Tons/Yr:	0
Carbon Monoxide Emissions Tons/Yr:	0
NOX - Oxides of Nitrogen Tons/Yr:	1
SOX - Oxides of Sulphur Tons/Yr:	0
Particulate Matter Tons/Yr:	0
Part. Matter 10 Micrometers and Smllr Tons/Yr:	0

Name:	VITA PAKT CITRUS PROD CO
Address:	707 N BARRANCA AV
City,State,Zip:	COVINA, CA
Year:	1995
County Code:	19
Air Basin:	SC
Facility ID:	12855
Air District Name:	SC
SIC Code:	5141
Air District Name:	SOUTH COAST AQMD
Community Health Air Pollution Info System:	Not reported
Consolidated Emission Reporting Rule:	Not reported
Total Organic Hydrocarbon Gases Tons/Yr:	0
Reactive Organic Gases Tons/Yr:	0
Carbon Monoxide Emissions Tons/Yr:	1
NOX - Oxides of Nitrogen Tons/Yr:	3
SOX - Oxides of Sulphur Tons/Yr:	0
Particulate Matter Tons/Yr:	0
Part. Matter 10 Micrometers and Smllr Tons/Yr:	0

TTM 83178 (Continued) **S106842242**

NPDES:

Name:	TTM 83178
Address:	707 NORTH BARRANCA AVENUE
City,State,Zip:	COVINA, CA 91723
Facility Status:	Not reported
NPDES Number:	Not reported
Region:	Not reported
Agency Number:	Not reported
Regulatory Measure ID:	Not reported
Place ID:	Not reported
Order Number:	Not reported
WDID:	4 19C392096
Regulatory Measure Type:	Construction
Program Type:	Not reported
Adoption Date Of Regulatory Measure:	Not reported
Effective Date Of Regulatory Measure:	Not reported
Termination Date Of Regulatory Measure:	Not reported
Expiration Date Of Regulatory Measure:	Not reported
Discharge Address:	Not reported
Discharge Name:	Not reported
Discharge City:	Not reported
Discharge State:	Not reported
Discharge Zip:	Not reported
Status:	Active
Status Date:	11/20/2020
Operator Name:	Trumark Homes
Operator Address:	450 Newport Center Dr
Operator City:	Irvine
Operator State:	California
Operator Zip:	92660

Name:	TTM 83178
Address:	707 NORTH BARRANCA AVENUE
City,State,Zip:	COVINA, CA 91723
Facility Status:	Active
NPDES Number:	CAS000002
Region:	4
Agency Number:	0
Regulatory Measure ID:	528356
Place ID:	Not reported
Order Number:	2009-0009-DWQ
WDID:	4 19C392096
Regulatory Measure Type:	Enrollee
Program Type:	Construction
Adoption Date Of Regulatory Measure:	Not reported
Effective Date Of Regulatory Measure:	11/20/2020
Termination Date Of Regulatory Measure:	Not reported
Expiration Date Of Regulatory Measure:	Not reported
Discharge Address:	450 Newport Center Dr
Discharge Name:	Trumark Homes
Discharge City:	Irvine
Discharge State:	California
Discharge Zip:	92660
Status:	Not reported
Status Date:	Not reported
Operator Name:	Not reported
Operator Address:	Not reported

TTM 83178 (Continued) **S106842242**

Operator City: Not reported
Operator State: Not reported
Operator Zip: Not reported

CIWQS:
Name: TTM 83178
Address: 707 NORTH BARRANCA AVENUE
City,State,Zip: COVINA, CA 91723
Agency: Trumark Homes
Agency Address: 450 Newport Center Dr Suite 300, Irvine, CA 92660
Place/Project Type: Construction - Residential
SIC/NAICS: Not reported
Region: 4
Program: CONSTW
Regulatory Measure Status: Active
Regulatory Measure Type: Storm water construction
Order Number: 2009-0009-DWQ
WDID: 4 19C392096
NPDES Number: CAS000002
Adoption Date: Not reported
Effective Date: 11/20/2020
Termination Date: Not reported
Expiration/Review Date: Not reported
Design Flow: Not reported
Major/Minor: Not reported
Complexity: Not reported
TTWQ: Not reported
Enforcement Actions within 5 years: 0
Violations within 5 years: 0
Latitude: 34.092686
Longitude: -117.882422

CERS:
Name: TTM 83178
Address: 707 NORTH BARRANCA AVENUE
City,State,Zip: COVINA, CA 91723
Site ID: 591076
CERS ID: 887776
CERS Description: Construction Storm Water

Affiliation:
Affiliation Type Desc: Owner/Operator
Entity Name: Trumark Homes
Entity Title: Operator
Affiliation Address: 450 Newport Center DrSuite 300
Affiliation City: Irvine
Affiliation State: CA
Affiliation Country: Not reported
Affiliation Zip: 92660
Affiliation Phone: ,

K81 **VITA PAKT AREA 1** **RCRA NonGen / NLR** **1026712024**
WNW **707 N BARRANCA** **CAC003100226**
1/8-1/4 **COVINA, CA 91723**
0.134 mi.
708 ft. **Site 2 of 4 in cluster K**

Relative: **Lower**

Actual: **585 ft.**

RCRA Listings:

Date Form Received by Agency:	20210110
Handler Name:	Vita Pakt Area 1
Handler Address:	707 N BARRANCA
Handler City,State,Zip:	COVINA, CA 91723
EPA ID:	CAC003100226
Contact Name:	CHRISTINE HARRIS
Contact Address:	450 NEWPORT CENTER DR., STE. 300
Contact City,State,Zip:	NEWPORT BEACH, CA 92660
Contact Telephone:	949-350-8285
Contact Fax:	Not reported
Contact Email:	CHARRIS@TRUMARKCO.COM
Contact Title:	Not reported
EPA Region:	09
Land Type:	Not reported
Federal Waste Generator Description:	Not a generator, verified
Non-Notifier:	Not reported
Biennial Report Cycle:	Not reported
Accessibility:	Not reported
Active Site Indicator:	Not reported
State District Owner:	Not reported
State District:	Not reported
Mailing Address:	450 NEWPORT CENTER DR., STE. 300
Mailing City,State,Zip:	NEWPORT BEACH, CA 92660
Owner Name:	Th Barranca, Llc
Owner Type:	Other
Operator Name:	Christine Harris
Operator Type:	Other
Short-Term Generator Activity:	No
Importer Activity:	No
Mixed Waste Generator:	No
Transporter Activity:	No
Transfer Facility Activity:	No
Recycler Activity with Storage:	No
Small Quantity On-Site Burner Exemption:	No
Smelting Melting and Refining Furnace Exemption:	No
Underground Injection Control:	No
Off-Site Waste Receipt:	No
Universal Waste Indicator:	No
Universal Waste Destination Facility:	No
Federal Universal Waste:	No
Active Site State-Reg Handler:	---
Federal Facility Indicator:	Not reported
Hazardous Secondary Material Indicator:	N
Sub-Part K Indicator:	Not reported
2018 GPRA Permit Baseline:	Not on the Baseline
2018 GPRA Renewals Baseline:	Not on the Baseline
202 GPRA Corrective Action Baseline:	No
Subject to Corrective Action Universe:	No
Non-TSDFs Where RCRA CA has Been Imposed Universe:	No
Corrective Action Priority Ranking:	No NCAPS ranking
Environmental Control Indicator:	No
Institutional Control Indicator:	No

VITA PAKT AREA 1 (Continued) **1026712024**

Human Exposure Controls Indicator:	N/A
Groundwater Controls Indicator:	N/A
Significant Non-Complier Universe:	No
Unaddressed Significant Non-Complier Universe:	No
Addressed Significant Non-Complier Universe:	No
Significant Non-Complier With a Compliance Schedule Universe:	No
Financial Assurance Required:	Not reported
Handler Date of Last Change:	20210226
Recognized Trader-Importer:	No
Recognized Trader-Exporter:	No
Importer of Spent Lead Acid Batteries:	No
Exporter of Spent Lead Acid Batteries:	No
Recycler Activity Without Storage:	No
Manifest Broker:	No
Sub-Part P Indicator:	No

Handler - Owner Operator:

Owner/Operator Indicator:	Operator
Owner/Operator Name: CHRISTINE HARRIS	
Legal Status:	Other
Date Became Current:	Not reported
Date Ended Current:	Not reported
Owner/Operator Address:	450 NEWPORT CENTER DR., STE. 300
Owner/Operator City,State,Zip:	NEWPORT BEACH, CA 92660
Owner/Operator Telephone:	949-350-8285
Owner/Operator Telephone Ext:	Not reported
Owner/Operator Fax:	Not reported
Owner/Operator Email:	Not reported

Owner/Operator Indicator:	Owner
Owner/Operator Name: TH BARRANCA, LLC	
Legal Status:	Other
Date Became Current:	Not reported
Date Ended Current:	Not reported
Owner/Operator Address:	3001 BISHOP DRIVE, SUITE 100
Owner/Operator City,State,Zip:	SAN RAMON, CA 94583
Owner/Operator Telephone:	949-350-8285
Owner/Operator Telephone Ext:	Not reported
Owner/Operator Fax:	Not reported
Owner/Operator Email:	Not reported

Historic Generators:

Receive Date:	20210110
Handler Name: VITA PAKT AREA 1	
Federal Waste Generator Description:	Not a generator, verified
State District Owner:	Not reported
Large Quantity Handler of Universal Waste:	No
Recognized Trader Importer:	No
Recognized Trader Exporter:	No
Spent Lead Acid Battery Importer:	No
Spent Lead Acid Battery Exporter:	No
Current Record:	Yes
Non Storage Recycler Activity:	No
Electronic Manifest Broker:	No

VITA PAKT AREA 1 (Continued) **1026712024**

List of NAICS Codes and Descriptions:
NAICS Code: 237210
NAICS Description: LAND SUBDIVISION

Facility Has Received Notices of Violations:
Violations: No Violations Found

Evaluation Action Summary:
Evaluations: No Evaluations Found

K82 **VITA-PAKT CITRUS PRODUCTS CO** **RCRA-LQG** **1014386902**
WNW **707 N. BARRANCA AVE.** **CAL000305774**
1/8-1/4 **COVINA, CA 91723**
0.134 mi.
708 ft. **Site 3 of 4 in cluster K**

Relative: **Lower**
Actual: **585 ft.**

RCRA Listings:

Date Form Received by Agency:	20100729
Handler Name:	Vita-Pakt Citrus Products Co
Handler Address:	707 N. BARRANCA AVE.
Handler City,State,Zip:	COVINA, CA 91723
EPA ID:	CAL000305774
Contact Name:	ABE RODRIGUEZ
Contact Address:	N. BARRANCA AVE.
Contact City,State,Zip:	COVINA, CA 91723
Contact Telephone:	626-332-1001
Contact Fax:	Not reported
Contact Email:	ARODRIGUEZ@VITA-PAKT.COM
Contact Title:	VP OPERATIONS
EPA Region:	09
Land Type:	Private
Federal Waste Generator Description:	Large Quantity Generator
Non-Notifier:	Not reported
Biennial Report Cycle:	2009
Accessibility:	Not reported
Active Site Indicator:	Handler Activities
State District Owner:	Not reported
State District:	Not reported
Mailing Address:	N. BARRANCA AVE.
Mailing City,State,Zip:	COVINA, CA 91723
Owner Name:	James Boyles
Owner Type:	Private
Operator Name:	Abe Rodriguez
Operator Type:	Private
Short-Term Generator Activity:	Yes
Importer Activity:	No
Mixed Waste Generator:	No
Transporter Activity:	No
Transfer Facility Activity:	No
Recycler Activity with Storage:	No
Small Quantity On-Site Burner Exemption:	No
Smelting Melting and Refining Furnace Exemption:	No
Underground Injection Control:	No
Off-Site Waste Receipt:	No
Universal Waste Indicator:	No

VITA-PAKT CITRUS PRODUCTS CO (Continued) **1014386902**

Universal Waste Destination Facility:	No
Federal Universal Waste:	No
Active Site State-Reg Handler:	---
Federal Facility Indicator:	Not reported
Hazardous Secondary Material Indicator:	NN
Sub-Part K Indicator:	Not reported
2018 GPRA Permit Baseline:	Not on the Baseline
2018 GPRA Renewals Baseline:	Not on the Baseline
202 GPRA Corrective Action Baseline:	No
Subject to Corrective Action Universe:	No
Non-TSDFs Where RCRA CA has Been Imposed Universe:	No
Corrective Action Priority Ranking:	No NCAPS ranking
Environmental Control Indicator:	No
Institutional Control Indicator:	No
Human Exposure Controls Indicator:	N/A
Groundwater Controls Indicator:	N/A
Significant Non-Complier Universe:	No
Unaddressed Significant Non-Complier Universe:	No
Addressed Significant Non-Complier Universe:	No
Significant Non-Complier With a Compliance Schedule Universe:	No
Financial Assurance Required:	Not reported
Handler Date of Last Change:	20101006
Recognized Trader-Importer:	No
Recognized Trader-Exporter:	No
Importer of Spent Lead Acid Batteries:	No
Exporter of Spent Lead Acid Batteries:	No
Recycler Activity Without Storage:	Not reported
Manifest Broker:	Not reported
Sub-Part P Indicator:	No

Biennial: List of Years
Year: 2009

Click Here for Biennial Reporting System Data:

Hazardous Waste Summary:
Waste Code: D002
Waste Description: Corrosive Waste

Handler - Owner Operator:

Owner/Operator Indicator:	Operator
Owner/Operator Name: ABE RODRIGUEZ	
Legal Status:	Private
Date Became Current:	19970101
Date Ended Current:	Not reported
Owner/Operator Address:	707 N. BARRANCA AVE.
Owner/Operator City,State,Zip:	COVINA, CA 91723
Owner/Operator Telephone:	Not reported
Owner/Operator Telephone Ext:	Not reported
Owner/Operator Fax:	Not reported
Owner/Operator Email:	Not reported

Owner/Operator Indicator:	Owner
Owner/Operator Name: JAMES BOYLES	
Legal Status:	Private
Date Became Current:	19570101

VITA-PAKT CITRUS PRODUCTS CO (Continued) **1014386902**

Date Ended Current:	Not reported
Owner/Operator Address:	707 N. BARRANCA AVE.
Owner/Operator City,State,Zip:	COVINA, CA 91723
Owner/Operator Telephone:	626-332-1001
Owner/Operator Telephone Ext:	Not reported
Owner/Operator Fax:	Not reported
Owner/Operator Email:	Not reported

Historic Generators:

Receive Date:	20100729
Handler Name:	VITA-PAKT CITRUS PRODUCTS CO
Federal Waste Generator Description:	Large Quantity Generator
State District Owner:	Not reported
Large Quantity Handler of Universal Waste:	No
Recognized Trader Importer:	No
Recognized Trader Exporter:	No
Spent Lead Acid Battery Importer:	No
Spent Lead Acid Battery Exporter:	No
Current Record:	Yes
Non Storage Recycler Activity:	Not reported
Electronic Manifest Broker:	Not reported

List of NAICS Codes and Descriptions:

NAICS Code:	311421
NAICS Description:	FRUIT AND VEGETABLE CANNING

Facility Has Received Notices of Violations:

Violations:	No Violations Found

Evaluation Action Summary:

Evaluations:	No Evaluations Found

K83 **VITA-PAKT CITRUS PRODUCTS COMP** **HIST UST** **U001569229**
WNW **707 N BARRANCA** **EMI** **N/A**
1/8-1/4 **COVINA, CA 91722** **CIWQS**
0.134 mi.
708 ft. **Site 4 of 4 in cluster K**

Relative: HIST UST:
Lower

Actual: Name:	VITA-PAKT CITRUS PRODUCTS COMP
585 ft. Address:	707 N BARRANCA
City,State,Zip:	COVINA, CA 91722
File Number:	000285b3
URL:	https://documents.geotracker.waterboards.ca.gov/ustpdfs/pdf/000285b3.pdf
Region:	STATE
Facility ID:	00000061134
Facility Type:	Other
Other Type:	CITRUS PROCESSING
Contact Name:	RICH SYDENSTRICKER
Telephone:	8183321101
Owner Name:	VITA-PAKT CITRUS PRODUCTS COMP
Owner Address:	707 N. BARRANCA
Owner City,St,Zip:	COVINA, CA 91722
Total Tanks:	0004

VITA-PAKT CITRUS PRODUCTS COMP (Continued) **U001569229**

Tank Num:	001
Container Num:	1
Year Installed:	Not reported
Tank Capacity:	00000000
Tank Used for:	PRODUCT
Type of Fuel:	REGULAR
Container Construction Thickness:	Not reported
Leak Detection:	None

Tank Num:	002
Container Num:	2
Year Installed:	Not reported
Tank Capacity:	00000000
Tank Used for:	PRODUCT
Type of Fuel:	REGULAR
Container Construction Thickness:	Not reported
Leak Detection:	None

Tank Num:	003
Container Num:	3
Year Installed:	Not reported
Tank Capacity:	00000000
Tank Used for:	PRODUCT
Type of Fuel:	DIESEL
Container Construction Thickness:	Not reported
Leak Detection:	None

Tank Num:	004
Container Num:	4
Year Installed:	Not reported
Tank Capacity:	00000000
Tank Used for:	PRODUCT
Type of Fuel:	DIESEL
Container Construction Thickness:	Not reported
Leak Detection:	None

Click here for Geo Tracker PDF:

EMI:

Name:	VITA PAKT CITRUS PROD CO
Address:	707 N BARRANCA AVE
City,State,Zip:	COVINA, CA
Year:	2002
County Code:	19
Air Basin:	SC
Facility ID:	12855
Air District Name:	SC
SIC Code:	5141
Air District Name:	SOUTH COAST AQMD
Community Health Air Pollution Info System:	Not reported
Consolidated Emission Reporting Rule:	Not reported
Total Organic Hydrocarbon Gases Tons/Yr:	1
Reactive Organic Gases Tons/Yr:	1
Carbon Monoxide Emissions Tons/Yr:	0
NOX - Oxides of Nitrogen Tons/Yr:	1
SOX - Oxides of Sulphur Tons/Yr:	0
Particulate Matter Tons/Yr:	0

VITA-PAKT CITRUS PRODUCTS COMP (Continued) **U001569229**

Part. Matter 10 Micrometers and Smllr Tons/Yr:0

Name:	VITA PAKT CITRUS PROD CO
Address:	707 N BARRANCA AVE
City,State,Zip:	COVINA, CA
Year:	2003
County Code:	19
Air Basin:	SC
Facility ID:	12855
Air District Name:	SC
SIC Code:	5141
Air District Name:	SOUTH COAST AQMD
Community Health Air Pollution Info System:	Not reported
Consolidated Emission Reporting Rule:	Not reported
Total Organic Hydrocarbon Gases Tons/Yr:	1
Reactive Organic Gases Tons/Yr:	1
Carbon Monoxide Emissions Tons/Yr:	0
NOX - Oxides of Nitrogen Tons/Yr:	1
SOX - Oxides of Sulphur Tons/Yr:	0
Particulate Matter Tons/Yr:	0
Part. Matter 10 Micrometers and Smllr Tons/Yr:	0

Name:	VITA PAKT CITRUS PROD CO
Address:	707 N BARRANCA AVE
City,State,Zip:	COVINA, CA
Year:	2004
County Code:	19
Air Basin:	SC
Facility ID:	12855
Air District Name:	SC
SIC Code:	5141
Air District Name:	SOUTH COAST AQMD
Community Health Air Pollution Info System:	Not reported
Consolidated Emission Reporting Rule:	Not reported
Total Organic Hydrocarbon Gases Tons/Yr:	0.8801
Reactive Organic Gases Tons/Yr:	0.6
Carbon Monoxide Emissions Tons/Yr:	0.462
NOX - Oxides of Nitrogen Tons/Yr:	0.55
SOX - Oxides of Sulphur Tons/Yr:	0.0033
Particulate Matter Tons/Yr:	0.0418
Part. Matter 10 Micrometers and Smllr Tons/Yr:	0.04

Name:	VITA PAKT CITRUS PROD CO
Address:	707 N BARRANCA AVE
City,State,Zip:	COVINA, CA 91722
Year:	2006
County Code:	19
Air Basin:	SC
Facility ID:	12855
Air District Name:	SC
SIC Code:	5141
Air District Name:	SOUTH COAST AQMD
Community Health Air Pollution Info System:	Not reported
Consolidated Emission Reporting Rule:	Not reported
Total Organic Hydrocarbon Gases Tons/Yr:	.1302700142112742775
Reactive Organic Gases Tons/Yr:	.055
Carbon Monoxide Emissions Tons/Yr:	.843

VITA-PAKT CITRUS PRODUCTS COMP (Continued) **U001569229**

NOX - Oxides of Nitrogen Tons/Yr:	1.004
SOX - Oxides of Sulphur Tons/Yr:	.006
Particulate Matter Tons/Yr:	.076
Part. Matter 10 Micrometers and Smllr Tons/Yr:	.076

Name:	VITA PAKT CITRUS PROD CO
Address:	707 N BARRANCA AVE
City,State,Zip:	COVINA, CA 945650000
Year:	2007
County Code:	19
Air Basin:	SC
Facility ID:	12855
Air District Name:	SC
SIC Code:	5141
Air District Name:	SOUTH COAST AQMD
Community Health Air Pollution Info System:	Not reported
Consolidated Emission Reporting Rule:	Not reported
Total Organic Hydrocarbon Gases Tons/Yr:	.1302700142112742775
Reactive Organic Gases Tons/Yr:	.055
Carbon Monoxide Emissions Tons/Yr:	.843
NOX - Oxides of Nitrogen Tons/Yr:	1.004
SOX - Oxides of Sulphur Tons/Yr:	.006
Particulate Matter Tons/Yr:	.076
Part. Matter 10 Micrometers and Smllr Tons/Yr:	.076

CIWQS:

Name:	VITA PAKT CITRUS PROD CO
Address:	707 N BARRANCA AVE
City,State,Zip:	COVINA, CA 91723
Agency:	Vita-Pakt Citrus Product Co
Agency Address:	PO Box 309, Covina, CA 91723
Place/Project Type:	Industrial - Bottled and Canned Soft Drinks and Carbonated Waters
SIC/NAICS:	2086
Region:	4
Program:	INDSTW
Regulatory Measure Status:	Terminated
Regulatory Measure Type:	Storm water industrial
Order Number:	2014-0057-DWQ
WDID:	4 19I002842
NPDES Number:	CAS000001
Adoption Date:	Not reported
Effective Date:	04/02/1992
Termination Date:	05/24/2012
Expiration/Review Date:	Not reported
Design Flow:	Not reported
Major/Minor:	Not reported
Complexity:	Not reported
TTWQ:	Not reported
Enforcement Actions within 5 years:	0
Violations within 5 years:	0
Latitude:	34.09324
Longitude:	-117.88136

H84 **CALIBER COLLISION CENTERS** **RCRA NonGen / NLR** **1024848947**
SW **433 E SAN BERNARDINO RD** **CAL000404996**
1/8-1/4 **COVINA, CA 91723**
0.137 mi.
725 ft. **Site 6 of 8 in cluster H**

Relative: **Lower**

Actual: **583 ft.**

RCRA Listings:

Date Form Received by Agency:	20150310
Handler Name:	Caliber Collision Centers
Handler Address:	433 E SAN BERNARDINO RD
Handler City,State,Zip:	COVINA, CA 91723
EPA ID:	CAL000404996
Contact Name:	SHARON LAWRENCE
Contact Address:	401 E CORPORATE DR STE 150
Contact City,State,Zip:	LEWISVILLE, TX 75057
Contact Telephone:	469-948-9630
Contact Fax:	972-906-7214
Contact Email:	SHARON.LAWRENCE@CALIBERCOLLISION.COM
Contact Title:	Not reported
EPA Region:	09
Land Type:	Not reported
Federal Waste Generator Description:	Not a generator, verified
Non-Notifier:	Not reported
Biennial Report Cycle:	Not reported
Accessibility:	Not reported
Active Site Indicator:	Handler Activities
State District Owner:	Not reported
State District:	Not reported
Mailing Address:	401 E CORPORATE DR STE 150
Mailing City,State,Zip:	LEWISVILLE, TX 75057-6449
Owner Name:	Caliber Coliision Bodyworks Inc
Owner Type:	Other
Operator Name:	Sharon Lawrence
Operator Type:	Other
Short-Term Generator Activity:	No
Importer Activity:	No
Mixed Waste Generator:	No
Transporter Activity:	No
Transfer Facility Activity:	No
Recycler Activity with Storage:	No
Small Quantity On-Site Burner Exemption:	No
Smelting Melting and Refining Furnace Exemption:	No
Underground Injection Control:	No
Off-Site Waste Receipt:	No
Universal Waste Indicator:	Yes
Universal Waste Destination Facility:	Yes
Federal Universal Waste:	No
Active Site State-Reg Handler:	---
Federal Facility Indicator:	Not reported
Hazardous Secondary Material Indicator:	N
Sub-Part K Indicator:	Not reported
2018 GPRA Permit Baseline:	Not on the Baseline
2018 GPRA Renewals Baseline:	Not on the Baseline
202 GPRA Corrective Action Baseline:	No
Subject to Corrective Action Universe:	No
Non-TSDFs Where RCRA CA has Been Imposed Universe:	No
Corrective Action Priority Ranking:	No NCAPS ranking
Environmental Control Indicator:	No
Institutional Control Indicator:	No

CALIBER COLLISION CENTERS (Continued) **1024848947**

Human Exposure Controls Indicator:	N/A
Groundwater Controls Indicator:	N/A
Significant Non-Complier Universe:	No
Unaddressed Significant Non-Complier Universe:	No
Addressed Significant Non-Complier Universe:	No
Significant Non-Complier With a Compliance Schedule Universe:	No
Financial Assurance Required:	Not reported
Handler Date of Last Change:	20180906
Recognized Trader-Importer:	No
Recognized Trader-Exporter:	No
Importer of Spent Lead Acid Batteries:	No
Exporter of Spent Lead Acid Batteries:	No
Recycler Activity Without Storage:	No
Manifest Broker:	No
Sub-Part P Indicator:	No

Handler - Owner Operator:

Owner/Operator Indicator:	Owner
Owner/Operator Name:	CALIBER COLIISION BODYWORKS INC
Legal Status:	Other
Date Became Current:	Not reported
Date Ended Current:	Not reported
Owner/Operator Address:	401 E CORPORATE DR STE 150
Owner/Operator City,State,Zip:	LEWISVILLE, TX 75057-6449
Owner/Operator Telephone:	713-444-8606
Owner/Operator Telephone Ext:	Not reported
Owner/Operator Fax:	Not reported
Owner/Operator Email:	Not reported

Owner/Operator Indicator:	Operator
Owner/Operator Name:	SHARON LAWRENCE
Legal Status:	Other
Date Became Current:	Not reported
Date Ended Current:	Not reported
Owner/Operator Address:	401 E CORPORATE DR STE 150
Owner/Operator City,State,Zip:	LEWISVILLE, TX 75057
Owner/Operator Telephone:	469-948-9630
Owner/Operator Telephone Ext:	Not reported
Owner/Operator Fax:	Not reported
Owner/Operator Email:	Not reported

Historic Generators:

Receive Date:	20150310
Handler Name:	CALIBER COLLISION CENTERS
Federal Waste Generator Description:	Not a generator, verified
State District Owner:	Not reported
Large Quantity Handler of Universal Waste:	No
Recognized Trader Importer:	No
Recognized Trader Exporter:	No
Spent Lead Acid Battery Importer:	No
Spent Lead Acid Battery Exporter:	No
Current Record:	Yes
Non Storage Recycler Activity:	Not reported
Electronic Manifest Broker:	Not reported

CALIBER COLLISION CENTERS (Continued) **1024848947**

List of NAICS Codes and Descriptions:
NAICS Code: 811121
NAICS Description: AUTOMOTIVE BODY, PAINT, AND INTERIOR REPAIR AND MAINTENANCE

Facility Has Received Notices of Violations:
Violations: No Violations Found

Evaluation Action Summary:
Evaluations: No Evaluations Found

H85 **CALIBER COLLISION CENTERS** **CERS HAZ WASTE** **S104581240**
SW **433 E SAN BERNARDINO RD** **EMI** **N/A**
1/8-1/4 **COVINA, CA 91723** **LOS ANGELES CO. HMS**
0.137 mi. **HAZNET**
725 ft. **Site 7 of 8 in cluster H** **CERS**
HWTS
Relative:
Lower
Actual:
583 ft.

CERS HAZ WASTE:
Name: CALIBER COLLISION CENTERS - LUXURY WEST COVINA
Address: 433 E SAN BERNARDINO RD
City,State,Zip: COVINA, CA 91723
Site ID: 144123
CERS ID: 10138067
CERS Description: Hazardous Waste Generator

EMI:
Name: PLATINUM COACHWORKS, INC.
Address: 433 E SAN BERNARDINO RD
City,State,Zip: COVINA, CA 91723
Year: 2012
County Code: 19
Air Basin: SC
Facility ID: 143125
Air District Name: SC
SIC Code: 7538
Air District Name: SOUTH COAST AQMD
Community Health Air Pollution Info System: Not reported
Consolidated Emission Reporting Rule: Not reported
Total Organic Hydrocarbon Gases Tons/Yr: 2.0402837772
Reactive Organic Gases Tons/Yr: 1.92656
Carbon Monoxide Emissions Tons/Yr: 0
NOX - Oxides of Nitrogen Tons/Yr: 0
SOX - Oxides of Sulphur Tons/Yr: 0
Particulate Matter Tons/Yr: 0.53571
Part. Matter 10 Micrometers and Smllr Tons/Yr: 0.5142816

LOS ANGELES CO. HMS:
Name: R&S BODY PAINT
Address: 433 E SAN BERNARDINO RD
City,State,Zip: COVINA, CA 91723
Region: LA
Permit Category: Not reported
Facility Id: 025535-035005
Facility Type: Not reported

CALIBER COLLISION CENTERS (Continued) **S104581240**

Facility Status: OPEN
Area: 6B
Permit Number: Not reported
Permit Status: Not reported

HAZNET:

Name:	CALIBER COLLISION CENTERS
Address:	433 E SAN BERNARDINO RD
Address 2:	Not reported
City,State,Zip:	COVINA, CA 91723
Contact:	SHARON LAWRENCE
Telephone:	4699489630
Mailing Name:	Not reported
Mailing Address:	2941 LAKE VISTA DR
Year:	2021
Gepaid:	CAL000404996
TSD EPA ID:	CAD044429835
CA Waste Code:	135 - Unspecified aqueous solution
Disposal Method:	H141 - Storage, Bulking, And/Or Transfer Off Site--No Treatment/Reovery (H010-H129) Or (H131-H135)
Tons:	0.1
Year:	2021
Gepaid:	CAL000404996
TSD EPA ID:	NED981723513
CA Waste Code:	343 - Unspecified organic liquid mixture
Disposal Method:	H040 - Incineration--Thermal Destruction Other Than Use As A Fuel
Tons:	0.25
Year:	2021
Gepaid:	CAL000404996
TSD EPA ID:	NED981723513
CA Waste Code:	352 - Other organic solids
Disposal Method:	H040 - Incineration--Thermal Destruction Other Than Use As A Fuel
Tons:	1.85
Year:	2021
Gepaid:	CAL000404996
TSD EPA ID:	UTD991301748
CA Waste Code:	181 - Other inorganic solid waste
Disposal Method:	H132 - Landfill Or Surface Impoundment That Will Be Closed As Landfill(To Include On-Site Treatment And/Or Stabilization)
Tons:	1.57
Year:	2021
Gepaid:	CAL000404996
TSD EPA ID:	NED981723513
CA Waste Code:	135 - Unspecified aqueous solution
Disposal Method:	H040 - Incineration--Thermal Destruction Other Than Use As A Fuel
Tons:	0.05
Year:	2021
Gepaid:	CAL000404996
TSD EPA ID:	ARD069748192
CA Waste Code:	331 - Off-specification, aged or surplus organics
Disposal Method:	H040 - Incineration--Thermal Destruction Other Than Use As A Fuel

CALIBER COLLISION CENTERS (Continued) **S104581240**

Tons: 0.05

Year: 2020
Gepaid: CAL000404996
TSD EPA ID: CAD044429835
CA Waste Code: 331 - Off-specification, aged or surplus organics
Disposal Method: H141 - Storage, Bulking, And/Or Transfer Off Site--No Treatment/Reovery (H010-H129) Or (H131-H135)
Tons: 0.05

Year: 2020
Gepaid: CAL000404996
TSD EPA ID: NED981723513
CA Waste Code: 135 - Unspecified aqueous solution
Disposal Method: H040 - Incineration--Thermal Destruction Other Than Use As A Fuel
Tons: 0.295

Year: 2020
Gepaid: CAL000404996
TSD EPA ID: UTD991301748
CA Waste Code: 181 - Other inorganic solid waste
Disposal Method: H132 - Landfill Or Surface Impoundment That Will Be Closed As Landfill(To Include On-Site Treatment And/Or Stabilization)
Tons: 0.85

Year: 2020
Gepaid: CAL000404996
TSD EPA ID: NED981723513
CA Waste Code: 352 - Other organic solids
Disposal Method: H040 - Incineration--Thermal Destruction Other Than Use As A Fuel
Tons: 1.15

Click this hyperlink while viewing on your computer to access
22 additional CA HAZNET: record(s) in the EDR Site Report.

Additional Info:
Year: 2021
Gen EPA ID: CAL000404996

Shipment Date: 9/18/2020
Creation Date: 11/1/2020
Receipt Date: 10/12/2020
Manifest ID: 007571771SKS
Trans EPA ID: TXR000081205
Trans Name: Safety-Kleen Systems, Inc.
Trans 2 EPA ID: MAD039322250
Trans 2 Name: Clean Harbors Environmental Services, Inc.
TSDF EPA ID: NED981723513
Trans Name: Clean Harbors Environmental Services, Inc.
TSDF Alt EPA ID: Not reported
TSDF Alt Name: Not reported
Waste Code Description: 352 - Other organic solids
RCRA Code: D001,D005,D006,
Meth Code: H040 - Incineration--Thermal Destruction Other Than Use As A Fuel
Quantity Tons: 0.15
Waste Quantity: 300

CALIBER COLLISION CENTERS (Continued) **S104581240**

Quantity Unit:	P
Additional Code 1:	Not reported
Additional Code 2:	Not reported
Additional Code 3:	Not reported
Additional Code 4:	Not reported
Additional Code 5:	Not reported
Shipment Date:	9/18/2020
Creation Date:	11/1/2020
Receipt Date:	10/12/2020
Manifest ID:	007571771SKS
Trans EPA ID:	TXR000081205
Trans Name:	Safety-Kleen Systems, Inc.
Trans 2 EPA ID:	MAD039322250
Trans 2 Name:	Clean Harbors Environmental Services, Inc.
TSDF EPA ID:	NED981723513
Trans Name:	Clean Harbors Environmental Services, Inc.
TSDF Alt EPA ID:	Not reported
TSDF Alt Name:	Not reported
Waste Code Description:	343 - Unspecified organic liquid mixture
RCRA Code:	D001,D035,F003,
Meth Code:	H040 - Incineration--Thermal Destruction Other Than Use As A Fuel
Quantity Tons:	0.15
Waste Quantity:	300
Quantity Unit:	P
Additional Code 1:	Not reported
Additional Code 2:	Not reported
Additional Code 3:	Not reported
Additional Code 4:	Not reported
Additional Code 5:	Not reported
Shipment Date:	9/18/2020
Creation Date:	10/26/2020
Receipt Date:	10/6/2020
Manifest ID:	007571770SKS
Trans EPA ID:	TXR000081205
Trans Name:	Safety-Kleen Systems, Inc.
Trans 2 EPA ID:	MAD039322250
Trans 2 Name:	Clean Harbors Environmental Services, Inc.
TSDF EPA ID:	UTD991301748
Trans Name:	Clean Harbors Grassy Mountain LLC
TSDF Alt EPA ID:	Not reported
TSDF Alt Name:	Not reported
Waste Code Description:	181 - Other inorganic solid waste Organics
RCRA Code:	D005,D007,D008
Meth Code:	H132 - Landfill Or Surface Impoundment That Will Be Closed As Landfill(To Include On-Site Treatment And/Or Stabilization)
Quantity Tons:	0.1
Waste Quantity:	200
Quantity Unit:	P
Additional Code 1:	Not reported
Additional Code 2:	Not reported
Additional Code 3:	Not reported
Additional Code 4:	Not reported
Additional Code 5:	Not reported
Shipment Date:	7/20/2020

CALIBER COLLISION CENTERS (Continued) **S104581240**

Creation Date:	8/16/2020
Receipt Date:	7/27/2020
Manifest ID:	007570151SKS
Trans EPA ID:	TXR000081205
Trans Name:	Safety-Kleen Systems, Inc.
Trans 2 EPA ID:	MAD039322250
Trans 2 Name:	Clean Harbors Environmental Services, Inc.
TSDF EPA ID:	NED981723513
Trans Name:	Clean Harbors Environmental Services, Inc.
TSDF Alt EPA ID:	Not reported
TSDF Alt Name:	Not reported
Waste Code Description:	352 - Other organic solids
RCRA Code:	D001,D005,D006,
Meth Code:	H040 - Incineration--Thermal Destruction Other Than Use As A Fuel
Quantity Tons:	0.1
Waste Quantity:	200
Quantity Unit:	P
Additional Code 1:	Not reported
Additional Code 2:	Not reported
Additional Code 3:	Not reported
Additional Code 4:	Not reported
Additional Code 5:	Not reported

Shipment Date:	7/20/2020
Creation Date:	8/13/2020
Receipt Date:	7/24/2020
Manifest ID:	007570150SKS
Trans EPA ID:	TXR000081205
Trans Name:	Safety-Kleen Systems, Inc.
Trans 2 EPA ID:	MAD039322250
Trans 2 Name:	Clean Harbors Environmental Services, Inc.
TSDF EPA ID:	UTD991301748
Trans Name:	Clean Harbors Grassy Mountain LLC
TSDF Alt EPA ID:	Not reported
TSDF Alt Name:	Not reported
Waste Code Description:	181 - Other inorganic solid waste Organics
RCRA Code:	D005,D007,D008
Meth Code:	H132 - Landfill Or Surface Impoundment That Will Be Closed As Landfill(To Include On-Site Treatment And/Or Stabilization)
Quantity Tons:	0.15
Waste Quantity:	300
Quantity Unit:	P
Additional Code 1:	Not reported
Additional Code 2:	Not reported
Additional Code 3:	Not reported
Additional Code 4:	Not reported
Additional Code 5:	Not reported

Shipment Date:	6/1/2020
Creation Date:	7/8/2020
Receipt Date:	6/18/2020
Manifest ID:	007467710SKS
Trans EPA ID:	TXR000081205
Trans Name:	Safety-Kleen Systems, Inc.
Trans 2 EPA ID:	MAD039322250
Trans 2 Name:	Clean Harbors Environmental Services, Inc.
TSDF EPA ID:	NED981723513

CALIBER COLLISION CENTERS (Continued) **S104581240**

Trans Name:	Clean Harbors Environmental Services, Inc.
TSDF Alt EPA ID:	Not reported
TSDF Alt Name:	Not reported
Waste Code Description:	343 - Unspecified organic liquid mixture
RCRA Code:	D001,D035,F003,
Meth Code:	H040 - Incineration--Thermal Destruction Other Than Use As A Fuel
Quantity Tons:	0.125
Waste Quantity:	250
Quantity Unit:	P
Additional Code 1:	Not reported
Additional Code 2:	Not reported
Additional Code 3:	Not reported
Additional Code 4:	Not reported
Additional Code 5:	Not reported
Shipment Date:	6/1/2020
Creation Date:	7/17/2020
Receipt Date:	6/27/2020
Manifest ID:	007467712SKS
Trans EPA ID:	TXR000081205
Trans Name:	Safety-Kleen Systems, Inc.
Trans 2 EPA ID:	MAD039322250
Trans 2 Name:	Clean Harbors Environmental Services, Inc.
TSDF EPA ID:	ARD069748192
Trans Name:	Clean Harbors El Dorado LLC
TSDF Alt EPA ID:	Not reported
TSDF Alt Name:	Not reported
Waste Code Description:	331 - Off-specification, aged, or surplus organics
RCRA Code:	D001,D005,D006,
Meth Code:	H040 - Incineration--Thermal Destruction Other Than Use As A Fuel
Quantity Tons:	0.1
Waste Quantity:	200
Quantity Unit:	P
Additional Code 1:	Not reported
Additional Code 2:	Not reported
Additional Code 3:	Not reported
Additional Code 4:	Not reported
Additional Code 5:	Not reported
Shipment Date:	6/1/2020
Creation Date:	7/8/2020
Receipt Date:	6/18/2020
Manifest ID:	007467710SKS
Trans EPA ID:	TXR000081205
Trans Name:	Safety-Kleen Systems, Inc.
Trans 2 EPA ID:	MAD039322250
Trans 2 Name:	Clean Harbors Environmental Services, Inc.
TSDF EPA ID:	NED981723513
Trans Name:	Clean Harbors Environmental Services, Inc.
TSDF Alt EPA ID:	Not reported
TSDF Alt Name:	Not reported
Waste Code Description:	135 - Unspecified aqueous solution
RCRA Code:	Not reported
Meth Code:	H040 - Incineration--Thermal Destruction Other Than Use As A Fuel
Quantity Tons:	0.1
Waste Quantity:	200
Quantity Unit:	P

CALIBER COLLISION CENTERS (Continued) **S104581240**

Additional Code 1:	Not reported
Additional Code 2:	Not reported
Additional Code 3:	Not reported
Additional Code 4:	Not reported
Additional Code 5:	Not reported
Shipment Date:	6/1/2020
Creation Date:	7/8/2020
Receipt Date:	6/18/2020
Manifest ID:	007467710SKS
Trans EPA ID:	TXR000081205
Trans Name:	Safety-Kleen Systems, Inc.
Trans 2 EPA ID:	MAD039322250
Trans 2 Name:	Clean Harbors Environmental Services, Inc.
TSDF EPA ID:	NED981723513
Trans Name:	Clean Harbors Environmental Services, Inc.
TSDF Alt EPA ID:	Not reported
TSDF Alt Name:	Not reported
Waste Code Description:	352 - Other organic solids
RCRA Code:	D001,D005,D006,
Meth Code:	H040 - Incineration--Thermal Destruction Other Than Use As A Fuel
Quantity Tons:	0.2
Waste Quantity:	400
Quantity Unit:	P
Additional Code 1:	Not reported
Additional Code 2:	Not reported
Additional Code 3:	Not reported
Additional Code 4:	Not reported
Additional Code 5:	Not reported
Shipment Date:	6/1/2020
Creation Date:	8/25/2020
Receipt Date:	6/18/2020
Manifest ID:	007467711SKS
Trans EPA ID:	TXR000081205
Trans Name:	Safety-Kleen Systems, Inc.
Trans 2 EPA ID:	MAD039322250
Trans 2 Name:	Clean Harbors Environmental Services, Inc.
TSDF EPA ID:	UTD991301748
Trans Name:	Clean Harbors Grassy Mountain LLC
TSDF Alt EPA ID:	Not reported
TSDF Alt Name:	Not reported
Waste Code Description:	181 - Other inorganic solid waste Organics
RCRA Code:	D005,D007,D008
Meth Code:	H132 - Landfill Or Surface Impoundment That Will Be Closed As Landfill(To Include On-Site Treatment And/Or Stabilization)
Quantity Tons:	0.1
Waste Quantity:	200
Quantity Unit:	P
Additional Code 1:	Not reported
Additional Code 2:	Not reported
Additional Code 3:	Not reported
Additional Code 4:	Not reported
Additional Code 5:	Not reported

Additional Info:

Year:	2020

CALIBER COLLISION CENTERS (Continued) **S104581240**

Gen EPA ID:	CAL000404996
Shipment Date:	9/18/2020
Creation Date:	10/26/2020
Receipt Date:	10/6/2020
Manifest ID:	007571770SKS
Trans EPA ID:	TXR000081205
Trans Name:	Safety-Kleen Systems, Inc.
Trans 2 EPA ID:	MAD039322250
Trans 2 Name:	Clean Harbors Environmental Services, Inc.
TSDF EPA ID:	UTD991301748
Trans Name:	Clean Harbors Grassy Mountain LLC
TSDF Alt EPA ID:	Not reported
TSDF Alt Name:	Not reported
Waste Code Description:	181 - Other inorganic solid waste Organics
RCRA Code:	D005,D007,D008
Meth Code:	H132 - Landfill Or Surface Impoundment That Will Be Closed As Landfill(To Include On-Site Treatment And/Or Stabilization)
Quantity Tons:	0.1
Waste Quantity:	200
Quantity Unit:	P
Additional Code 1:	Not reported
Additional Code 2:	Not reported
Additional Code 3:	Not reported
Additional Code 4:	Not reported
Additional Code 5:	Not reported
Shipment Date:	9/18/2020
Creation Date:	11/1/2020
Receipt Date:	10/12/2020
Manifest ID:	007571771SKS
Trans EPA ID:	TXR000081205
Trans Name:	Safety-Kleen Systems, Inc.
Trans 2 EPA ID:	MAD039322250
Trans 2 Name:	Clean Harbors Environmental Services, Inc.
TSDF EPA ID:	NED981723513
Trans Name:	Clean Harbors Environmental Services, Inc.
TSDF Alt EPA ID:	Not reported
TSDF Alt Name:	Not reported
Waste Code Description:	343 - Unspecified organic liquid mixture
RCRA Code:	D001,D035,F003,
Meth Code:	H040 - Incineration--Thermal Destruction Other Than Use As A Fuel
Quantity Tons:	0.15
Waste Quantity:	300
Quantity Unit:	P
Additional Code 1:	Not reported
Additional Code 2:	Not reported
Additional Code 3:	Not reported
Additional Code 4:	Not reported
Additional Code 5:	Not reported
Shipment Date:	9/18/2020
Creation Date:	11/1/2020
Receipt Date:	10/12/2020
Manifest ID:	007571771SKS
Trans EPA ID:	TXR000081205
Trans Name:	Safety-Kleen Systems, Inc.

CALIBER COLLISION CENTERS (Continued) **S104581240**

Trans 2 EPA ID:	MAD039322250
Trans 2 Name:	Clean Harbors Environmental Services, Inc.
TSDF EPA ID:	NED981723513
Trans Name:	Clean Harbors Environmental Services, Inc.
TSDF Alt EPA ID:	Not reported
TSDF Alt Name:	Not reported
Waste Code Description:	352 - Other organic solids
RCRA Code:	D001,D005,D006,
Meth Code:	H040 - Incineration--Thermal Destruction Other Than Use As A Fuel
Quantity Tons:	0.15
Waste Quantity:	300
Quantity Unit:	P
Additional Code 1:	Not reported
Additional Code 2:	Not reported
Additional Code 3:	Not reported
Additional Code 4:	Not reported
Additional Code 5:	Not reported

Shipment Date:	7/20/2020
Creation Date:	8/16/2020
Receipt Date:	7/27/2020
Manifest ID:	007570151SKS
Trans EPA ID:	TXR000081205
Trans Name:	Safety-Kleen Systems, Inc.
Trans 2 EPA ID:	MAD039322250
Trans 2 Name:	Clean Harbors Environmental Services, Inc.
TSDF EPA ID:	NED981723513
Trans Name:	Clean Harbors Environmental Services, Inc.
TSDF Alt EPA ID:	Not reported
TSDF Alt Name:	Not reported
Waste Code Description:	352 - Other organic solids
RCRA Code:	D001,D005,D006,
Meth Code:	H040 - Incineration--Thermal Destruction Other Than Use As A Fuel
Quantity Tons:	0.1
Waste Quantity:	200
Quantity Unit:	P
Additional Code 1:	Not reported
Additional Code 2:	Not reported
Additional Code 3:	Not reported
Additional Code 4:	Not reported
Additional Code 5:	Not reported

Shipment Date:	7/20/2020
Creation Date:	8/13/2020
Receipt Date:	7/24/2020
Manifest ID:	007570150SKS
Trans EPA ID:	TXR000081205
Trans Name:	Safety-Kleen Systems, Inc.
Trans 2 EPA ID:	MAD039322250
Trans 2 Name:	Clean Harbors Environmental Services, Inc.
TSDF EPA ID:	UTD991301748
Trans Name:	Clean Harbors Grassy Mountain LLC
TSDF Alt EPA ID:	Not reported
TSDF Alt Name:	Not reported
Waste Code Description:	181 - Other inorganic solid waste Organics
RCRA Code:	D005,D007,D008
Meth Code:	H132 - Landfill Or Surface Impoundment That Will Be Closed As

CALIBER COLLISION CENTERS (Continued) **S104581240**

	Landfill(To Include On-Site Treatment And/Or Stabilization)
Quantity Tons:	0.15
Waste Quantity:	300
Quantity Unit:	P
Additional Code 1:	Not reported
Additional Code 2:	Not reported
Additional Code 3:	Not reported
Additional Code 4:	Not reported
Additional Code 5:	Not reported
Shipment Date:	6/1/2020
Creation Date:	7/8/2020
Receipt Date:	6/18/2020
Manifest ID:	007467710SKS
Trans EPA ID:	TXR000081205
Trans Name:	Safety-Kleen Systems, Inc.
Trans 2 EPA ID:	MAD039322250
Trans 2 Name:	Clean Harbors Environmental Services, Inc.
TSDF EPA ID:	NED981723513
Trans Name:	Clean Harbors Environmental Services, Inc.
TSDF Alt EPA ID:	Not reported
TSDF Alt Name:	Not reported
Waste Code Description:	135 - Unspecified aqueous solution
RCRA Code:	Not reported
Meth Code:	H040 - Incineration--Thermal Destruction Other Than Use As A Fuel
Quantity Tons:	0.1
Waste Quantity:	200
Quantity Unit:	P
Additional Code 1:	Not reported
Additional Code 2:	Not reported
Additional Code 3:	Not reported
Additional Code 4:	Not reported
Additional Code 5:	Not reported
Shipment Date:	6/1/2020
Creation Date:	7/8/2020
Receipt Date:	6/18/2020
Manifest ID:	007467710SKS
Trans EPA ID:	TXR000081205
Trans Name:	Safety-Kleen Systems, Inc.
Trans 2 EPA ID:	MAD039322250
Trans 2 Name:	Clean Harbors Environmental Services, Inc.
TSDF EPA ID:	NED981723513
Trans Name:	Clean Harbors Environmental Services, Inc.
TSDF Alt EPA ID:	Not reported
TSDF Alt Name:	Not reported
Waste Code Description:	343 - Unspecified organic liquid mixture
RCRA Code:	D001,D035,F003,
Meth Code:	H040 - Incineration--Thermal Destruction Other Than Use As A Fuel
Quantity Tons:	0.125
Waste Quantity:	250
Quantity Unit:	P
Additional Code 1:	Not reported
Additional Code 2:	Not reported
Additional Code 3:	Not reported
Additional Code 4:	Not reported
Additional Code 5:	Not reported

CALIBER COLLISION CENTERS (Continued) **S104581240**

Shipment Date:	6/1/2020
Creation Date:	7/17/2020
Receipt Date:	6/27/2020
Manifest ID:	007467712SKS
Trans EPA ID:	TXR000081205
Trans Name:	Safety-Kleen Systems, Inc.
Trans 2 EPA ID:	MAD039322250
Trans 2 Name:	Clean Harbors Environmental Services, Inc.
TSDF EPA ID:	ARD069748192
Trans Name:	Clean Harbors El Dorado LLC
TSDF Alt EPA ID:	Not reported
TSDF Alt Name:	Not reported
Waste Code Description:	331 - Off-specification, aged, or surplus organics
RCRA Code:	D001,D005,D006,
Meth Code:	H040 - Incineration--Thermal Destruction Other Than Use As A Fuel
Quantity Tons:	0.1
Waste Quantity:	200
Quantity Unit:	P
Additional Code 1:	Not reported
Additional Code 2:	Not reported
Additional Code 3:	Not reported
Additional Code 4:	Not reported
Additional Code 5:	Not reported

Shipment Date:	6/1/2020
Creation Date:	8/25/2020
Receipt Date:	6/18/2020
Manifest ID:	007467711SKS
Trans EPA ID:	TXR000081205
Trans Name:	Safety-Kleen Systems, Inc.
Trans 2 EPA ID:	MAD039322250
Trans 2 Name:	Clean Harbors Environmental Services, Inc.
TSDF EPA ID:	UTD991301748
Trans Name:	Clean Harbors Grassy Mountain LLC
TSDF Alt EPA ID:	Not reported
TSDF Alt Name:	Not reported
Waste Code Description:	181 - Other inorganic solid waste Organics
RCRA Code:	D005,D007,D008
Meth Code:	H132 - Landfill Or Surface Impoundment That Will Be Closed As Landfill(To Include On-Site Treatment And/Or Stabilization)
Quantity Tons:	0.1
Waste Quantity:	200
Quantity Unit:	P
Additional Code 1:	Not reported
Additional Code 2:	Not reported
Additional Code 3:	Not reported
Additional Code 4:	Not reported
Additional Code 5:	Not reported

Shipment Date:	6/1/2020
Creation Date:	7/8/2020
Receipt Date:	6/18/2020
Manifest ID:	007467710SKS
Trans EPA ID:	TXR000081205
Trans Name:	Safety-Kleen Systems, Inc.
Trans 2 EPA ID:	MAD039322250
Trans 2 Name:	Clean Harbors Environmental Services, Inc.

CALIBER COLLISION CENTERS (Continued) **S104581240**

TSDF EPA ID:	NED981723513
Trans Name:	Clean Harbors Environmental Services, Inc.
TSDF Alt EPA ID:	Not reported
TSDF Alt Name:	Not reported
Waste Code Description:	352 - Other organic solids
RCRA Code:	D001,D005,D006,
Meth Code:	H040 - Incineration--Thermal Destruction Other Than Use As A Fuel
Quantity Tons:	0.2
Waste Quantity:	400
Quantity Unit:	P
Additional Code 1:	Not reported
Additional Code 2:	Not reported
Additional Code 3:	Not reported
Additional Code 4:	Not reported
Additional Code 5:	Not reported

Detail Two:

Year:	2020
EM Manifest ID:	421ad1d6-4b0c-497e-89ae-7aba273e4fbf
Shipment Date:	9/18/2020
Receipt Date:	10/12/2020
Manifest Number:	007571771SKS
Generator EPA ID:	CAL000404996
Name:	CALIBER COLLISION - COVINA #1028
Address:	433 E SAN BERNARDINO ROAD
Address 2:	Location ID# - 1028
City:	COVINA
Zip:	91723
Telephone:	800-483-3718
Contact:	Jordan Smith
Contact Telephone:	626-915-4953
Transporter 1 EPA ID:	TXR000081205
Transporter 1 Emergency Number:	Not reported
Transporter 2 EPA ID:	MAD039322250
Transporter 2 Emergency Number:	Not reported
TSDF EPA ID:	NED981723513
TSDF Name:	Clean Harbors Environmental Services, Inc.
TSDF Address 1:	2247 South Highway 71
TSDF Address 2:	Not reported
TSDF City:	Kimball
TSDF Zip:	69145
TSDF Telephone:	800-483-3718

Federal:

Year:	2020
EM Manifest ID:	421ad1d6-4b0c-497e-89ae-7aba273e4fbf
Generator EPA ID:	CAL000404996
Shipment Date:	2020-09-18
Manifest Number:	007571771SKS
Line Number:	1
Method Code:	H040
Quantity Tons:	0.15000
Quantity Waste:	300.000000
Quantity Unit:	P
Number of Containers:	1
Type of Container:	Metal drums, barrels, kegs
Quantity Type:	Pounds

CALIBER COLLISION CENTERS (Continued) **S104581240**

Federal Code:	D001
Year:	2020
EM Manifest ID:	421ad1d6-4b0c-497e-89ae-7aba273e4fbf
Generator EPA ID:	CAL000404996
Shipment Date:	2020-09-18
Manifest Number:	007571771SKS
Line Number:	1
Method Code:	H040
Quantity Tons:	0.15000
Quantity Waste:	300.000000
Quantity Unit:	P
Number of Containers:	1
Type of Container:	Metal drums, barrels, kegs
Quantity Type:	Pounds
Federal Code:	D035
Year:	2020
EM Manifest ID:	421ad1d6-4b0c-497e-89ae-7aba273e4fbf
Generator EPA ID:	CAL000404996
Shipment Date:	2020-09-18
Manifest Number:	007571771SKS
Line Number:	1
Method Code:	H040
Quantity Tons:	0.15000
Quantity Waste:	300.000000
Quantity Unit:	P
Number of Containers:	1
Type of Container:	Metal drums, barrels, kegs
Quantity Type:	Pounds
Federal Code:	F003
Year:	2020
EM Manifest ID:	421ad1d6-4b0c-497e-89ae-7aba273e4fbf
Generator EPA ID:	CAL000404996
Shipment Date:	2020-09-18
Manifest Number:	007571771SKS
Line Number:	1
Method Code:	H040
Quantity Tons:	0.15000
Quantity Waste:	300.000000
Quantity Unit:	P
Number of Containers:	1
Type of Container:	Metal drums, barrels, kegs
Quantity Type:	Pounds
Federal Code:	F005
Year:	2020
EM Manifest ID:	421ad1d6-4b0c-497e-89ae-7aba273e4fbf
Generator EPA ID:	CAL000404996
Shipment Date:	2020-09-18
Manifest Number:	007571771SKS
Line Number:	2
Method Code:	H040
Quantity Tons:	0.15000
Quantity Waste:	300.000000
Quantity Unit:	P

CALIBER COLLISION CENTERS (Continued) **S104581240**

Number of Containers:	3
Type of Container:	Metal drums, barrels, kegs
Quantity Type:	Pounds
Federal Code:	D001
Year:	2020
EM Manifest ID:	421ad1d6-4b0c-497e-89ae-7aba273e4fbf
Generator EPA ID:	CAL000404996
Shipment Date:	2020-09-18
Manifest Number:	007571771SKS
Line Number:	2
Method Code:	H040
Quantity Tons:	0.15000
Quantity Waste:	300.000000
Quantity Unit:	P
Number of Containers:	3
Type of Container:	Metal drums, barrels, kegs
Quantity Type:	Pounds
Federal Code:	D005
Year:	2020
EM Manifest ID:	421ad1d6-4b0c-497e-89ae-7aba273e4fbf
Generator EPA ID:	CAL000404996
Shipment Date:	2020-09-18
Manifest Number:	007571771SKS
Line Number:	2
Method Code:	H040
Quantity Tons:	0.15000
Quantity Waste:	300.000000
Quantity Unit:	P
Number of Containers:	3
Type of Container:	Metal drums, barrels, kegs
Quantity Type:	Pounds
Federal Code:	D006
Year:	2020
EM Manifest ID:	421ad1d6-4b0c-497e-89ae-7aba273e4fbf
Generator EPA ID:	CAL000404996
Shipment Date:	2020-09-18
Manifest Number:	007571771SKS
Line Number:	2
Method Code:	H040
Quantity Tons:	0.15000
Quantity Waste:	300.000000
Quantity Unit:	P
Number of Containers:	3
Type of Container:	Metal drums, barrels, kegs
Quantity Type:	Pounds
Federal Code:	D007
Year:	2020
EM Manifest ID:	421ad1d6-4b0c-497e-89ae-7aba273e4fbf
Generator EPA ID:	CAL000404996
Shipment Date:	2020-09-18
Manifest Number:	007571771SKS
Line Number:	2
Method Code:	H040

CALIBER COLLISION CENTERS (Continued) **S104581240**

Quantity Tons: 0.15000
Quantity Waste: 300.000000
Quantity Unit: P
Number of Containers: 3
Type of Container: Metal drums, barrels, kegs
Quantity Type: Pounds
Federal Code: D008

Year: 2020
EM Manifest ID: 421ad1d6-4b0c-497e-89ae-7aba273e4fbf
Generator EPA ID: CAL000404996
Shipment Date: 2020-09-18
Manifest Number: 007571771SKS
Line Number: 2
Method Code: H040
Quantity Tons: 0.15000
Quantity Waste: 300.000000
Quantity Unit: P
Number of Containers: 3
Type of Container: Metal drums, barrels, kegs
Quantity Type: Pounds
Federal Code: D035

Year: 2020
EM Manifest ID: 421ad1d6-4b0c-497e-89ae-7aba273e4fbf
Generator EPA ID: CAL000404996
Shipment Date: 2020-09-18
Manifest Number: 007571771SKS
Line Number: 2
Method Code: H040
Quantity Tons: 0.15000
Quantity Waste: 300.000000
Quantity Unit: P
Number of Containers: 3
Type of Container: Metal drums, barrels, kegs
Quantity Type: Pounds
Federal Code: F003

Year: 2020
EM Manifest ID: 421ad1d6-4b0c-497e-89ae-7aba273e4fbf
Generator EPA ID: CAL000404996
Shipment Date: 2020-09-18
Manifest Number: 007571771SKS
Line Number: 2
Method Code: H040
Quantity Tons: 0.15000
Quantity Waste: 300.000000
Quantity Unit: P
Number of Containers: 3
Type of Container: Metal drums, barrels, kegs
Quantity Type: Pounds
Federal Code: F005

State:
Year: 2020
EM Manifest ID: 421ad1d6-4b0c-497e-89ae-7aba273e4fbf
Generator EPA ID: CAL000404996

CALIBER COLLISION CENTERS (Continued) **S104581240**

Shipment Date:	2020-09-18
Manifest Number:	007571771SKS
Line Number:	1
Method Code:	H040
Quantity Tons:	0.15000
Quantity Waste:	300.000000
Quantity Unit:	P
Number of Containers:	1
Type of Container:	Metal drums, barrels, kegs
Quantity Type:	Pounds
State Code:	343

Year:	2020
EM Manifest ID:	421ad1d6-4b0c-497e-89ae-7aba273e4fbf
Generator EPA ID:	CAL000404996
Shipment Date:	2020-09-18
Manifest Number:	007571771SKS
Line Number:	2
Method Code:	H040
Quantity Tons:	0.15000
Quantity Waste:	300.000000
Quantity Unit:	P
Number of Containers:	3
Type of Container:	Metal drums, barrels, kegs
Quantity Type:	Pounds
State Code:	352

Year:	2020
EM Manifest ID:	b3e55aad-ac35-49ff-b283-74c233763e0f
Shipment Date:	9/18/2020
Receipt Date:	10/6/2020
Manifest Number:	007571770SKS
Generator EPA ID:	CAL000404996
Name:	CALIBER COLLISION - COVINA #1028
Address:	433 E SAN BERNARDINO ROAD
Address 2:	Location ID# - 1028
City:	COVINA
Zip:	91723
Telephone:	800-483-3718
Contact:	Jordan Smith
Contact Telephone:	626-915-4953
Transporter 1 EPA ID:	TXR000081205
Transporter 1 Emergency Number:	Not reported
Transporter 2 EPA ID:	MAD039322250
Transporter 2 Emergency Number:	Not reported
TSDF EPA ID:	UTD991301748
TSDF Name:	Clean Harbors Grassy Mountain LLC
TSDF Address 1:	3 Miles East 7 Miles North of Knolls
TSDF Address 2:	Exit 41 off I-80
TSDF City:	Grantsville
TSDF Zip:	84029
TSDF Telephone:	800-483-3718

Federal:

Year:	2020
EM Manifest ID:	b3e55aad-ac35-49ff-b283-74c233763e0f
Generator EPA ID:	CAL000404996

CALIBER COLLISION CENTERS (Continued) **S104581240**

Shipment Date:	2020-09-18
Manifest Number:	007571770SKS
Line Number:	1
Method Code:	H132
Quantity Tons:	0.10000
Quantity Waste:	200.000000
Quantity Unit:	P
Number of Containers:	2
Type of Container:	Metal drums, barrels, kegs
Quantity Type:	Pounds
Federal Code:	D005

Year:	2020
EM Manifest ID:	b3e55aad-ac35-49ff-b283-74c233763e0f
Generator EPA ID:	CAL000404996
Shipment Date:	2020-09-18
Manifest Number:	007571770SKS
Line Number:	1
Method Code:	H132
Quantity Tons:	0.10000
Quantity Waste:	200.000000
Quantity Unit:	P
Number of Containers:	2
Type of Container:	Metal drums, barrels, kegs
Quantity Type:	Pounds
Federal Code:	D007

Year:	2020
EM Manifest ID:	b3e55aad-ac35-49ff-b283-74c233763e0f
Generator EPA ID:	CAL000404996
Shipment Date:	2020-09-18
Manifest Number:	007571770SKS
Line Number:	1
Method Code:	H132
Quantity Tons:	0.10000
Quantity Waste:	200.000000
Quantity Unit:	P
Number of Containers:	2
Type of Container:	Metal drums, barrels, kegs
Quantity Type:	Pounds
Federal Code:	D008

State:

Year:	2020
EM Manifest ID:	b3e55aad-ac35-49ff-b283-74c233763e0f
Generator EPA ID:	CAL000404996
Shipment Date:	2020-09-18
Manifest Number:	007571770SKS
Line Number:	1
Method Code:	H132
Quantity Tons:	0.10000
Quantity Waste:	200.000000
Quantity Unit:	P
Number of Containers:	2
Type of Container:	Metal drums, barrels, kegs
Quantity Type:	Pounds
State Code:	181

CALIBER COLLISION CENTERS (Continued) **S104581240**

Year:	2020
EM Manifest ID:	bb936335-760b-4855-ac3c-6dd6cf55ca98
Shipment Date:	7/20/2020
Receipt Date:	7/27/2020
Manifest Number:	007570151SKS
Generator EPA ID:	CAL000404996
Name:	CALIBER COLLISION - COVINA #1028
Address:	433 E SAN BERNARDINO ROAD
Address 2:	Location ID# - 1028
City:	COVINA
Zip:	91723
Telephone:	800-483-3718
Contact:	Jordan Smith
Contact Telephone:	626-915-4953
Transporter 1 EPA ID:	TXR000081205
Transporter 1 Emergency Number:	Not reported
Transporter 2 EPA ID:	MAD039322250
Transporter 2 Emergency Number:	Not reported
TSDF EPA ID:	NED981723513
TSDF Name:	Clean Harbors Environmental Services, Inc.
TSDF Address 1:	2247 South Highway 71
TSDF Address 2:	Not reported
TSDF City:	Kimball
TSDF Zip:	69145
TSDF Telephone:	800-483-3718

Federal:

Year:	2020
EM Manifest ID:	bb936335-760b-4855-ac3c-6dd6cf55ca98
Generator EPA ID:	CAL000404996
Shipment Date:	2020-07-20
Manifest Number:	007570151SKS
Line Number:	2
Method Code:	H040
Quantity Tons:	0.10000
Quantity Waste:	200.000000
Quantity Unit:	P
Number of Containers:	2
Type of Container:	Metal drums, barrels, kegs
Quantity Type:	Pounds
Federal Code:	D001

Year:	2020
EM Manifest ID:	bb936335-760b-4855-ac3c-6dd6cf55ca98
Generator EPA ID:	CAL000404996
Shipment Date:	2020-07-20
Manifest Number:	007570151SKS
Line Number:	2
Method Code:	H040
Quantity Tons:	0.10000
Quantity Waste:	200.000000
Quantity Unit:	P
Number of Containers:	2
Type of Container:	Metal drums, barrels, kegs
Quantity Type:	Pounds
Federal Code:	D005

Year: 2020

CALIBER COLLISION CENTERS (Continued) **S104581240**

EM Manifest ID:	bb936335-760b-4855-ac3c-6dd6cf55ca98
Generator EPA ID:	CAL000404996
Shipment Date:	2020-07-20
Manifest Number:	007570151SKS
Line Number:	2
Method Code:	H040
Quantity Tons:	0.10000
Quantity Waste:	200.000000
Quantity Unit:	P
Number of Containers:	2
Type of Container:	Metal drums, barrels, kegs
Quantity Type:	Pounds
Federal Code:	D006

Year:	2020
EM Manifest ID:	bb936335-760b-4855-ac3c-6dd6cf55ca98
Generator EPA ID:	CAL000404996
Shipment Date:	2020-07-20
Manifest Number:	007570151SKS
Line Number:	2
Method Code:	H040
Quantity Tons:	0.10000
Quantity Waste:	200.000000
Quantity Unit:	P
Number of Containers:	2
Type of Container:	Metal drums, barrels, kegs
Quantity Type:	Pounds
Federal Code:	D007

Year:	2020
EM Manifest ID:	bb936335-760b-4855-ac3c-6dd6cf55ca98
Generator EPA ID:	CAL000404996
Shipment Date:	2020-07-20
Manifest Number:	007570151SKS
Line Number:	2
Method Code:	H040
Quantity Tons:	0.10000
Quantity Waste:	200.000000
Quantity Unit:	P
Number of Containers:	2
Type of Container:	Metal drums, barrels, kegs
Quantity Type:	Pounds
Federal Code:	D008

Year:	2020
EM Manifest ID:	bb936335-760b-4855-ac3c-6dd6cf55ca98
Generator EPA ID:	CAL000404996
Shipment Date:	2020-07-20
Manifest Number:	007570151SKS
Line Number:	2
Method Code:	H040
Quantity Tons:	0.10000
Quantity Waste:	200.000000
Quantity Unit:	P
Number of Containers:	2
Type of Container:	Metal drums, barrels, kegs
Quantity Type:	Pounds

CALIBER COLLISION CENTERS (Continued) **S104581240**

Federal Code: D035

Year: 2020
EM Manifest ID: bb936335-760b-4855-ac3c-6dd6cf55ca98
Generator EPA ID: CAL000404996
Shipment Date: 2020-07-20
Manifest Number: 007570151SKS
Line Number: 2
Method Code: H040
Quantity Tons: 0.10000
Quantity Waste: 200.000000
Quantity Unit: P
Number of Containers: 2
Type of Container: Metal drums, barrels, kegs
Quantity Type: Pounds
Federal Code: F003

Year: 2020
EM Manifest ID: bb936335-760b-4855-ac3c-6dd6cf55ca98
Generator EPA ID: CAL000404996
Shipment Date: 2020-07-20
Manifest Number: 007570151SKS
Line Number: 2
Method Code: H040
Quantity Tons: 0.10000
Quantity Waste: 200.000000
Quantity Unit: P
Number of Containers: 2
Type of Container: Metal drums, barrels, kegs
Quantity Type: Pounds
Federal Code: F005

State:

Year: 2020
EM Manifest ID: bb936335-760b-4855-ac3c-6dd6cf55ca98
Generator EPA ID: CAL000404996
Shipment Date: 2020-07-20
Manifest Number: 007570151SKS
Line Number: 2
Method Code: H040
Quantity Tons: 0.10000
Quantity Waste: 200.000000
Quantity Unit: P
Number of Containers: 2
Type of Container: Metal drums, barrels, kegs
Quantity Type: Pounds
State Code: 352

Year: 2020
EM Manifest ID: ba5f8c09-5bf4-4cc6-b815-ad4d5af9168f
Shipment Date: 7/20/2020
Receipt Date: 7/24/2020
Manifest Number: 007570150SKS
Generator EPA ID: CAL000404996
Name: CALIBER COLLISION - COVINA #1028
Address: 433 E SAN BERNARDINO ROAD

CALIBER COLLISION CENTERS (Continued) **S104581240**

Address 2:	Location ID# - 1028
City:	COVINA
Zip:	91723
Telephone:	800-483-3718
Contact:	Jordan Smith
Contact Telephone:	626-915-4953
Transporter 1 EPA ID:	TXR000081205
Transporter 1 Emergency Number:	Not reported
Transporter 2 EPA ID:	MAD039322250
Transporter 2 Emergency Number:	Not reported
TSDF EPA ID:	UTD991301748
TSDF Name:	Clean Harbors Grassy Mountain LLC
TSDF Address 1:	3 Miles East 7 Miles North of Knolls
TSDF Address 2:	Exit 41 off I-80
TSDF City:	Grantsville
TSDF Zip:	84029
TSDF Telephone:	800-483-3718

Federal:

Year:	2020
EM Manifest ID:	ba5f8c09-5bf4-4cc6-b815-ad4d5af9168f
Generator EPA ID:	CAL000404996
Shipment Date:	2020-07-20
Manifest Number:	007570150SKS
Line Number:	1
Method Code:	H132
Quantity Tons:	0.15000
Quantity Waste:	300.000000
Quantity Unit:	P
Number of Containers:	3
Type of Container:	Metal drums, barrels, kegs
Quantity Type:	Pounds
Federal Code:	D005

Year:	2020
EM Manifest ID:	ba5f8c09-5bf4-4cc6-b815-ad4d5af9168f
Generator EPA ID:	CAL000404996
Shipment Date:	2020-07-20
Manifest Number:	007570150SKS
Line Number:	1
Method Code:	H132
Quantity Tons:	0.15000
Quantity Waste:	300.000000
Quantity Unit:	P
Number of Containers:	3
Type of Container:	Metal drums, barrels, kegs
Quantity Type:	Pounds
Federal Code:	D007

Year:	2020
EM Manifest ID:	ba5f8c09-5bf4-4cc6-b815-ad4d5af9168f
Generator EPA ID:	CAL000404996
Shipment Date:	2020-07-20
Manifest Number:	007570150SKS
Line Number:	1
Method Code:	H132
Quantity Tons:	0.15000
Quantity Waste:	300.000000

CALIBER COLLISION CENTERS (Continued) **S104581240**

Quantity Unit:	P
Number of Containers:	3
Type of Container:	Metal drums, barrels, kegs
Quantity Type:	Pounds
Federal Code:	D008

State:

Year:	2020
EM Manifest ID:	ba5f8c09-5bf4-4cc6-b815-ad4d5af9168f
Generator EPA ID:	CAL000404996
Shipment Date:	2020-07-20
Manifest Number:	007570150SKS
Line Number:	1
Method Code:	H132
Quantity Tons:	0.15000
Quantity Waste:	300.000000
Quantity Unit:	P
Number of Containers:	3
Type of Container:	Metal drums, barrels, kegs
Quantity Type:	Pounds
State Code:	181

Year:	2020
EM Manifest ID:	aacab2ca-0f1a-4cf2-acca-e2702211c60b
Shipment Date:	6/1/2020
Receipt Date:	6/18/2020
Manifest Number:	007467710SKS
Generator EPA ID:	CAL000404996
Name:	CALIBER COLLISION - COVINA #1028
Address:	433 E SAN BERNARDINO ROAD
Address 2:	Location ID# - 1028
City:	COVINA
Zip:	91723
Telephone:	800-483-3718
Contact:	Jordan Smith
Contact Telephone:	626-915-4953
Transporter 1 EPA ID:	TXR000081205
Transporter 1 Emergency Number:	Not reported
Transporter 2 EPA ID:	MAD039322250
Transporter 2 Emergency Number:	Not reported
TSDF EPA ID:	NED981723513
TSDF Name:	Clean Harbors Environmental Services, Inc.
TSDF Address 1:	2247 South Highway 71
TSDF Address 2:	Not reported
TSDF City:	Kimball
TSDF Zip:	69145
TSDF Telephone:	800-483-3718

Federal:

Year:	2020
EM Manifest ID:	aacab2ca-0f1a-4cf2-acca-e2702211c60b
Generator EPA ID:	CAL000404996
Shipment Date:	2020-06-01
Manifest Number:	007467710SKS
Line Number:	1
Method Code:	H040

CALIBER COLLISION CENTERS (Continued) **S104581240**

Quantity Tons:	0.12500
Quantity Waste:	250.000000
Quantity Unit:	P
Number of Containers:	1
Type of Container:	Metal drums, barrels, kegs
Quantity Type:	Pounds
Federal Code:	D001
Year:	2020
EM Manifest ID:	aacab2ca-0f1a-4cf2-acca-e2702211c60b
Generator EPA ID:	CAL000404996
Shipment Date:	2020-06-01
Manifest Number:	007467710SKS
Line Number:	1
Method Code:	H040
Quantity Tons:	0.12500
Quantity Waste:	250.000000
Quantity Unit:	P
Number of Containers:	1
Type of Container:	Metal drums, barrels, kegs
Quantity Type:	Pounds
Federal Code:	D035
Year:	2020
EM Manifest ID:	aacab2ca-0f1a-4cf2-acca-e2702211c60b
Generator EPA ID:	CAL000404996
Shipment Date:	2020-06-01
Manifest Number:	007467710SKS
Line Number:	1
Method Code:	H040
Quantity Tons:	0.12500
Quantity Waste:	250.000000
Quantity Unit:	P
Number of Containers:	1
Type of Container:	Metal drums, barrels, kegs
Quantity Type:	Pounds
Federal Code:	F003
Year:	2020
EM Manifest ID:	aacab2ca-0f1a-4cf2-acca-e2702211c60b
Generator EPA ID:	CAL000404996
Shipment Date:	2020-06-01
Manifest Number:	007467710SKS
Line Number:	1
Method Code:	H040
Quantity Tons:	0.12500
Quantity Waste:	250.000000
Quantity Unit:	P
Number of Containers:	1
Type of Container:	Metal drums, barrels, kegs
Quantity Type:	Pounds
Federal Code:	F005
Year:	2020
EM Manifest ID:	aacab2ca-0f1a-4cf2-acca-e2702211c60b
Generator EPA ID:	CAL000404996
Shipment Date:	2020-06-01

CALIBER COLLISION CENTERS (Continued) **S104581240**

Manifest Number:	007467710SKS
Line Number:	2
Method Code:	H040
Quantity Tons:	0.20000
Quantity Waste:	400.000000
Quantity Unit:	P
Number of Containers:	4
Type of Container:	Metal drums, barrels, kegs
Quantity Type:	Pounds
Federal Code:	D001

Year:	2020
EM Manifest ID:	aacab2ca-0f1a-4cf2-acca-e2702211c60b
Generator EPA ID:	CAL000404996
Shipment Date:	2020-06-01
Manifest Number:	007467710SKS
Line Number:	2
Method Code:	H040
Quantity Tons:	0.20000
Quantity Waste:	400.000000
Quantity Unit:	P
Number of Containers:	4
Type of Container:	Metal drums, barrels, kegs
Quantity Type:	Pounds
Federal Code:	D005

Year:	2020
EM Manifest ID:	aacab2ca-0f1a-4cf2-acca-e2702211c60b
Generator EPA ID:	CAL000404996
Shipment Date:	2020-06-01
Manifest Number:	007467710SKS
Line Number:	2
Method Code:	H040
Quantity Tons:	0.20000
Quantity Waste:	400.000000
Quantity Unit:	P
Number of Containers:	4
Type of Container:	Metal drums, barrels, kegs
Quantity Type:	Pounds
Federal Code:	D006

Year:	2020
EM Manifest ID:	aacab2ca-0f1a-4cf2-acca-e2702211c60b
Generator EPA ID:	CAL000404996
Shipment Date:	2020-06-01
Manifest Number:	007467710SKS
Line Number:	2
Method Code:	H040
Quantity Tons:	0.20000
Quantity Waste:	400.000000
Quantity Unit:	P
Number of Containers:	4
Type of Container:	Metal drums, barrels, kegs
Quantity Type:	Pounds
Federal Code:	D007

Year:	2020

CALIBER COLLISION CENTERS (Continued) **S104581240**

EM Manifest ID:	aacab2ca-0f1a-4cf2-acca-e2702211c60b
Generator EPA ID:	CAL000404996
Shipment Date:	2020-06-01
Manifest Number:	007467710SKS
Line Number:	2
Method Code:	H040
Quantity Tons:	0.20000
Quantity Waste:	400.000000
Quantity Unit:	P
Number of Containers:	4
Type of Container:	Metal drums, barrels, kegs
Quantity Type:	Pounds
Federal Code:	D008

Year:	2020
EM Manifest ID:	aacab2ca-0f1a-4cf2-acca-e2702211c60b
Generator EPA ID:	CAL000404996
Shipment Date:	2020-06-01
Manifest Number:	007467710SKS
Line Number:	2
Method Code:	H040
Quantity Tons:	0.20000
Quantity Waste:	400.000000
Quantity Unit:	P
Number of Containers:	4
Type of Container:	Metal drums, barrels, kegs
Quantity Type:	Pounds
Federal Code:	D035

Year:	2020
EM Manifest ID:	aacab2ca-0f1a-4cf2-acca-e2702211c60b
Generator EPA ID:	CAL000404996
Shipment Date:	2020-06-01
Manifest Number:	007467710SKS
Line Number:	2
Method Code:	H040
Quantity Tons:	0.20000
Quantity Waste:	400.000000
Quantity Unit:	P
Number of Containers:	4
Type of Container:	Metal drums, barrels, kegs
Quantity Type:	Pounds
Federal Code:	F003

Year:	2020
EM Manifest ID:	aacab2ca-0f1a-4cf2-acca-e2702211c60b
Generator EPA ID:	CAL000404996
Shipment Date:	2020-06-01
Manifest Number:	007467710SKS
Line Number:	2
Method Code:	H040
Quantity Tons:	0.20000
Quantity Waste:	400.000000
Quantity Unit:	P
Number of Containers:	4
Type of Container:	Metal drums, barrels, kegs
Quantity Type:	Pounds

CALIBER COLLISION CENTERS (Continued) **S104581240**

Federal Code: F005

State:

Year:	2020
EM Manifest ID:	aacab2ca-0f1a-4cf2-acca-e2702211c60b
Generator EPA ID:	CAL000404996
Shipment Date:	2020-06-01
Manifest Number:	007467710SKS
Line Number:	1
Method Code:	H040
Quantity Tons:	0.12500
Quantity Waste:	250.000000
Quantity Unit:	P
Number of Containers:	1
Type of Container:	Metal drums, barrels, kegs
Quantity Type:	Pounds
State Code:	343

Year:	2020
EM Manifest ID:	aacab2ca-0f1a-4cf2-acca-e2702211c60b
Generator EPA ID:	CAL000404996
Shipment Date:	2020-06-01
Manifest Number:	007467710SKS
Line Number:	2
Method Code:	H040
Quantity Tons:	0.20000
Quantity Waste:	400.000000
Quantity Unit:	P
Number of Containers:	4
Type of Container:	Metal drums, barrels, kegs
Quantity Type:	Pounds
State Code:	352

Year:	2020
EM Manifest ID:	aacab2ca-0f1a-4cf2-acca-e2702211c60b
Generator EPA ID:	CAL000404996
Shipment Date:	2020-06-01
Manifest Number:	007467710SKS
Line Number:	3
Method Code:	H040
Quantity Tons:	0.10000
Quantity Waste:	200.000000
Quantity Unit:	P
Number of Containers:	1
Type of Container:	Metal drums, barrels, kegs
Quantity Type:	Pounds
State Code:	135

Year:	2020
EM Manifest ID:	139e2c54-3e36-4311-96a1-c3238b93ef23
Shipment Date:	6/1/2020
Receipt Date:	6/18/2020
Manifest Number:	007467711SKS
Generator EPA ID:	CAL000404996
Name:	CALIBER COLLISION - COVINA #1028
Address:	433 E SAN BERNARDINO ROAD

CALIBER COLLISION CENTERS (Continued) **S104581240**

Address 2:	Location ID# - 1028
City:	COVINA
Zip:	91723
Telephone:	800-483-3718
Contact:	Jordan Smith
Contact Telephone:	626-915-4953
Transporter 1 EPA ID:	TXR000081205
Transporter 1 Emergency Number:	Not reported
Transporter 2 EPA ID:	MAD039322250
Transporter 2 Emergency Number:	Not reported
TSDF EPA ID:	UTD991301748
TSDF Name:	Clean Harbors Grassy Mountain LLC
TSDF Address 1:	3 Miles East 7 Miles North of Knolls
TSDF Address 2:	Exit 41 off I-80
TSDF City:	Grantsville
TSDF Zip:	84029
TSDF Telephone:	800-483-3718

Federal:

Year:	2020
EM Manifest ID:	139e2c54-3e36-4311-96a1-c3238b93ef23
Generator EPA ID:	CAL000404996
Shipment Date:	2020-06-01
Manifest Number:	007467711SKS
Line Number:	1
Method Code:	H132
Quantity Tons:	0.10000
Quantity Waste:	200.000000
Quantity Unit:	P
Number of Containers:	2
Type of Container:	Metal drums, barrels, kegs
Quantity Type:	Pounds
Federal Code:	D005

Year:	2020
EM Manifest ID:	139e2c54-3e36-4311-96a1-c3238b93ef23
Generator EPA ID:	CAL000404996
Shipment Date:	2020-06-01
Manifest Number:	007467711SKS
Line Number:	1
Method Code:	H132
Quantity Tons:	0.10000
Quantity Waste:	200.000000
Quantity Unit:	P
Number of Containers:	2
Type of Container:	Metal drums, barrels, kegs
Quantity Type:	Pounds
Federal Code:	D007

Year:	2020
EM Manifest ID:	139e2c54-3e36-4311-96a1-c3238b93ef23
Generator EPA ID:	CAL000404996
Shipment Date:	2020-06-01
Manifest Number:	007467711SKS
Line Number:	1
Method Code:	H132
Quantity Tons:	0.10000
Quantity Waste:	200.000000

CALIBER COLLISION CENTERS (Continued) **S104581240**

Quantity Unit: P
Number of Containers: 2
Type of Container: Metal drums, barrels, kegs
Quantity Type: Pounds
Federal Code: D008

State:
Year: 2020
EM Manifest ID: 139e2c54-3e36-4311-96a1-c3238b93ef23
Generator EPA ID: CAL000404996
Shipment Date: 2020-06-01
Manifest Number: 007467711SKS
Line Number: 1
Method Code: H132
Quantity Tons: 0.10000
Quantity Waste: 200.000000
Quantity Unit: P
Number of Containers: 2
Type of Container: Metal drums, barrels, kegs
Quantity Type: Pounds
State Code: 181

Year: 2020
EM Manifest ID: 5493b7bb-1665-4272-a238-dd8d2a3efe02
Shipment Date: 6/1/2020
Receipt Date: 6/27/2020
Manifest Number: 007467712SKS
Generator EPA ID: CAL000404996
Name: CALIBER COLLISION - COVINA #1028
Address: 433 E SAN BERNARDINO ROAD
Address 2: Location ID# - 1028
City: COVINA
Zip: 91723
Telephone: 800-483-3718
Contact: Jordan Smith
Contact Telephone: 626-915-4953
Transporter 1 EPA ID: TXR000081205
Transporter 1 Emergency Number: Not reported
Transporter 2 EPA ID: MAD039322250
Transporter 2 Emergency Number: Not reported
TSDF EPA ID: ARD069748192
TSDF Name: Clean Harbors El Dorado LLC
TSDF Address 1: 309 American Circle
TSDF Address 2: Not reported
TSDF City: El Dorado
TSDF Zip: 71730
TSDF Telephone: 800-483-3718

Federal:
Year: 2020
EM Manifest ID: 5493b7bb-1665-4272-a238-dd8d2a3efe02
Generator EPA ID: CAL000404996
Shipment Date: 2020-06-01
Manifest Number: 007467712SKS
Line Number: 1
Method Code: H040

CALIBER COLLISION CENTERS (Continued) **S104581240**

Quantity Tons: 0.10000
Quantity Waste: 200.000000
Quantity Unit: P
Number of Containers: 2
Type of Container: Fiberboard or plastic drums, barrels, kegs
Quantity Type: Pounds
Federal Code: D001

Year: 2020
EM Manifest ID: 5493b7bb-1665-4272-a238-dd8d2a3efe02
Generator EPA ID: CAL000404996
Shipment Date: 2020-06-01
Manifest Number: 007467712SKS
Line Number: 1
Method Code: H040
Quantity Tons: 0.10000
Quantity Waste: 200.000000
Quantity Unit: P
Number of Containers: 2
Type of Container: Fiberboard or plastic drums, barrels, kegs
Quantity Type: Pounds
Federal Code: D005

Year: 2020
EM Manifest ID: 5493b7bb-1665-4272-a238-dd8d2a3efe02
Generator EPA ID: CAL000404996
Shipment Date: 2020-06-01
Manifest Number: 007467712SKS
Line Number: 1
Method Code: H040
Quantity Tons: 0.10000
Quantity Waste: 200.000000
Quantity Unit: P
Number of Containers: 2
Type of Container: Fiberboard or plastic drums, barrels, kegs
Quantity Type: Pounds
Federal Code: D006

Year: 2020
EM Manifest ID: 5493b7bb-1665-4272-a238-dd8d2a3efe02
Generator EPA ID: CAL000404996
Shipment Date: 2020-06-01
Manifest Number: 007467712SKS
Line Number: 1
Method Code: H040
Quantity Tons: 0.10000
Quantity Waste: 200.000000
Quantity Unit: P
Number of Containers: 2
Type of Container: Fiberboard or plastic drums, barrels, kegs
Quantity Type: Pounds
Federal Code: D007

Year: 2020
EM Manifest ID: 5493b7bb-1665-4272-a238-dd8d2a3efe02
Generator EPA ID: CAL000404996
Shipment Date: 2020-06-01

CALIBER COLLISION CENTERS (Continued) **S104581240**

Manifest Number:	007467712SKS
Line Number:	1
Method Code:	H040
Quantity Tons:	0.10000
Quantity Waste:	200.000000
Quantity Unit:	P
Number of Containers:	2
Type of Container:	Fiberboard or plastic drums, barrels, kegs
Quantity Type:	Pounds
Federal Code:	D008

Year:	2020
EM Manifest ID:	5493b7bb-1665-4272-a238-dd8d2a3efe02
Generator EPA ID:	CAL000404996
Shipment Date:	2020-06-01
Manifest Number:	007467712SKS
Line Number:	1
Method Code:	H040
Quantity Tons:	0.10000
Quantity Waste:	200.000000
Quantity Unit:	P
Number of Containers:	2
Type of Container:	Fiberboard or plastic drums, barrels, kegs
Quantity Type:	Pounds
Federal Code:	D035

Year:	2020
EM Manifest ID:	5493b7bb-1665-4272-a238-dd8d2a3efe02
Generator EPA ID:	CAL000404996
Shipment Date:	2020-06-01
Manifest Number:	007467712SKS
Line Number:	1
Method Code:	H040
Quantity Tons:	0.10000
Quantity Waste:	200.000000
Quantity Unit:	P
Number of Containers:	2
Type of Container:	Fiberboard or plastic drums, barrels, kegs
Quantity Type:	Pounds
Federal Code:	D039

Year:	2020
EM Manifest ID:	5493b7bb-1665-4272-a238-dd8d2a3efe02
Generator EPA ID:	CAL000404996
Shipment Date:	2020-06-01
Manifest Number:	007467712SKS
Line Number:	1
Method Code:	H040
Quantity Tons:	0.10000
Quantity Waste:	200.000000
Quantity Unit:	P
Number of Containers:	2
Type of Container:	Fiberboard or plastic drums, barrels, kegs
Quantity Type:	Pounds
Federal Code:	D040

CALIBER COLLISION CENTERS (Continued) **S104581240**

State:

Year:	2020
EM Manifest ID:	5493b7bb-1665-4272-a238-dd8d2a3efe02
Generator EPA ID:	CAL000404996
Shipment Date:	2020-06-01
Manifest Number:	007467712SKS
Line Number:	1
Method Code:	H040
Quantity Tons:	0.10000
Quantity Waste:	200.000000
Quantity Unit:	P
Number of Containers:	2
Type of Container:	Fiberboard or plastic drums, barrels, kegs
Quantity Type:	Pounds
State Code:	331

Year:	2020
EM Manifest ID:	570649a1-dfec-4550-bc99-edc2b658a0e6
Shipment Date:	4/1/2020
Receipt Date:	4/13/2020
Manifest Number:	007434365SKS
Generator EPA ID:	CAL000404996
Name:	CALIBER COLLISION - COVINA #1028
Address:	433 E SAN BERNARDINO ROAD
Address 2:	Location ID# - 1028
City:	COVINA
Zip:	91723
Telephone:	800-483-3718
Contact:	Jordan Smith
Contact Telephone:	626-915-4953
Transporter 1 EPA ID:	TXR000081205
Transporter 1 Emergency Number:	Not reported
Transporter 2 EPA ID:	MAD039322250
Transporter 2 Emergency Number:	Not reported
TSDF EPA ID:	NED981723513
TSDF Name:	Clean Harbors Environmental Services, Inc.
TSDF Address 1:	2247 South Highway 71
TSDF Address 2:	Not reported
TSDF City:	Kimball
TSDF Zip:	69145
TSDF Telephone:	800-483-3718

Federal:

Year:	2020
EM Manifest ID:	570649a1-dfec-4550-bc99-edc2b658a0e6
Generator EPA ID:	CAL000404996
Shipment Date:	2020-04-01
Manifest Number:	007434365SKS
Line Number:	1
Method Code:	H040
Quantity Tons:	0.15000
Quantity Waste:	300.000000
Quantity Unit:	P
Number of Containers:	3
Type of Container:	Metal drums, barrels, kegs
Quantity Type:	Pounds

CALIBER COLLISION CENTERS (Continued) **S104581240**

Federal Code:	D001
Year:	2020
EM Manifest ID:	570649a1-dfec-4550-bc99-edc2b658a0e6
Generator EPA ID:	CAL000404996
Shipment Date:	2020-04-01
Manifest Number:	007434365SKS
Line Number:	1
Method Code:	H040
Quantity Tons:	0.15000
Quantity Waste:	300.000000
Quantity Unit:	P
Number of Containers:	3
Type of Container:	Metal drums, barrels, kegs
Quantity Type:	Pounds
Federal Code:	D005
Year:	2020
EM Manifest ID:	570649a1-dfec-4550-bc99-edc2b658a0e6
Generator EPA ID:	CAL000404996
Shipment Date:	2020-04-01
Manifest Number:	007434365SKS
Line Number:	1
Method Code:	H040
Quantity Tons:	0.15000
Quantity Waste:	300.000000
Quantity Unit:	P
Number of Containers:	3
Type of Container:	Metal drums, barrels, kegs
Quantity Type:	Pounds
Federal Code:	D006
Year:	2020
EM Manifest ID:	570649a1-dfec-4550-bc99-edc2b658a0e6
Generator EPA ID:	CAL000404996
Shipment Date:	2020-04-01
Manifest Number:	007434365SKS
Line Number:	1
Method Code:	H040
Quantity Tons:	0.15000
Quantity Waste:	300.000000
Quantity Unit:	P
Number of Containers:	3
Type of Container:	Metal drums, barrels, kegs
Quantity Type:	Pounds
Federal Code:	D007
Year:	2020
EM Manifest ID:	570649a1-dfec-4550-bc99-edc2b658a0e6
Generator EPA ID:	CAL000404996
Shipment Date:	2020-04-01
Manifest Number:	007434365SKS
Line Number:	1
Method Code:	H040
Quantity Tons:	0.15000
Quantity Waste:	300.000000
Quantity Unit:	P

CALIBER COLLISION CENTERS (Continued) **S104581240**

Number of Containers: 3
Type of Container: Metal drums, barrels, kegs
Quantity Type: Pounds
Federal Code: D008

Year: 2020
EM Manifest ID: 570649a1-dfec-4550-bc99-edc2b658a0e6
Generator EPA ID: CAL000404996
Shipment Date: 2020-04-01
Manifest Number: 007434365SKS
Line Number: 1
Method Code: H040
Quantity Tons: 0.15000
Quantity Waste: 300.000000
Quantity Unit: P
Number of Containers: 3
Type of Container: Metal drums, barrels, kegs
Quantity Type: Pounds
Federal Code: D035

Year: 2020
EM Manifest ID: 570649a1-dfec-4550-bc99-edc2b658a0e6
Generator EPA ID: CAL000404996
Shipment Date: 2020-04-01
Manifest Number: 007434365SKS
Line Number: 1
Method Code: H040
Quantity Tons: 0.15000
Quantity Waste: 300.000000
Quantity Unit: P
Number of Containers: 3
Type of Container: Metal drums, barrels, kegs
Quantity Type: Pounds
Federal Code: F003

Year: 2020
EM Manifest ID: 570649a1-dfec-4550-bc99-edc2b658a0e6
Generator EPA ID: CAL000404996
Shipment Date: 2020-04-01
Manifest Number: 007434365SKS
Line Number: 1
Method Code: H040
Quantity Tons: 0.15000
Quantity Waste: 300.000000
Quantity Unit: P
Number of Containers: 3
Type of Container: Metal drums, barrels, kegs
Quantity Type: Pounds
Federal Code: F005

State:
Year: 2020
EM Manifest ID: 570649a1-dfec-4550-bc99-edc2b658a0e6
Generator EPA ID: CAL000404996
Shipment Date: 2020-04-01
Manifest Number: 007434365SKS
Line Number: 1

CALIBER COLLISION CENTERS (Continued) **S104581240**

Method Code:	H040
Quantity Tons:	0.15000
Quantity Waste:	300.000000
Quantity Unit:	P
Number of Containers:	3
Type of Container:	Metal drums, barrels, kegs
Quantity Type:	Pounds
State Code:	352

Year:	2020
EM Manifest ID:	f8a4e6bc-8074-4165-b5ef-e6a305a820e9
Shipment Date:	4/1/2020
Receipt Date:	4/15/2020
Manifest Number:	007434364SKS
Generator EPA ID:	CAL000404996
Name:	CALIBER COLLISION - COVINA #1028
Address:	433 E SAN BERNARDINO ROAD
Address 2:	Location ID# - 1028
City:	COVINA
Zip:	91723
Telephone:	800-483-3718
Contact:	Jordan Smith
Contact Telephone:	626-915-4953
Transporter 1 EPA ID:	TXR000081205
Transporter 1 Emergency Number:	Not reported
Transporter 2 EPA ID:	MAD039322250
Transporter 2 Emergency Number:	Not reported
TSDF EPA ID:	UTD991301748
TSDF Name:	Clean Harbors Grassy Mountain LLC
TSDF Address 1:	3 Miles East 7 Miles North of Knolls
TSDF Address 2:	Exit 41 off I-80
TSDF City:	Grantsville
TSDF Zip:	84029
TSDF Telephone:	800-483-3718

Federal:

Year:	2020
EM Manifest ID:	f8a4e6bc-8074-4165-b5ef-e6a305a820e9
Generator EPA ID:	CAL000404996
Shipment Date:	2020-04-01
Manifest Number:	007434364SKS
Line Number:	1
Method Code:	H132
Quantity Tons:	0.05000
Quantity Waste:	100.000000
Quantity Unit:	P
Number of Containers:	1
Type of Container:	Metal drums, barrels, kegs
Quantity Type:	Pounds
Federal Code:	D005

Year:	2020
EM Manifest ID:	f8a4e6bc-8074-4165-b5ef-e6a305a820e9
Generator EPA ID:	CAL000404996
Shipment Date:	2020-04-01
Manifest Number:	007434364SKS
Line Number:	1

CALIBER COLLISION CENTERS (Continued) **S104581240**

Method Code: H132
Quantity Tons: 0.05000
Quantity Waste: 100.000000
Quantity Unit: P
Number of Containers: 1
Type of Container: Metal drums, barrels, kegs
Quantity Type: Pounds
Federal Code: D007

Year: 2020
EM Manifest ID: f8a4e6bc-8074-4165-b5ef-e6a305a820e9
Generator EPA ID: CAL000404996
Shipment Date: 2020-04-01
Manifest Number: 007434364SKS
Line Number: 1
Method Code: H132
Quantity Tons: 0.05000
Quantity Waste: 100.000000
Quantity Unit: P
Number of Containers: 1
Type of Container: Metal drums, barrels, kegs
Quantity Type: Pounds
Federal Code: D008

State:
Year: 2020
EM Manifest ID: f8a4e6bc-8074-4165-b5ef-e6a305a820e9
Generator EPA ID: CAL000404996
Shipment Date: 2020-04-01
Manifest Number: 007434364SKS
Line Number: 1
Method Code: H132
Quantity Tons: 0.05000
Quantity Waste: 100.000000
Quantity Unit: P
Number of Containers: 1
Type of Container: Metal drums, barrels, kegs
Quantity Type: Pounds
State Code: 181

Year: 2020
EM Manifest ID: 73268c52-05a8-4ebb-b8de-54f3647999b6
Shipment Date: 3/4/2020
Receipt Date: 3/18/2020
Manifest Number: 007283071SKS
Generator EPA ID: CAL000404996
Name: CALIBER COLLISION - COVINA #1028
Address: 433 E SAN BERNARDINO ROAD
Address 2: Location ID# - 1028
City: COVINA
Zip: 91723
Telephone: 800-483-3718
Contact: Jordan Smith
Contact Telephone: 626-915-4953
Transporter 1 EPA ID: TXR000081205
Transporter 1 Emergency Number: Not reported

CALIBER COLLISION CENTERS (Continued) **S104581240**

Transporter 2 EPA ID: MAD039322250
Transporter 2 Emergency Number: Not reported
TSDF EPA ID: NED981723513
TSDF Name: Clean Harbors Environmental Services, Inc.
TSDF Address 1: 2247 South Highway 71
TSDF Address 2: Not reported
TSDF City: Kimball
TSDF Zip: 69145
TSDF Telephone: 800-483-3718

Federal:
Year: 2020
EM Manifest ID: 73268c52-05a8-4ebb-b8de-54f3647999b6
Generator EPA ID: CAL000404996
Shipment Date: 2020-03-04
Manifest Number: 007283071SKS
Line Number: 1
Method Code: H040
Quantity Tons: 0.10000
Quantity Waste: 200.000000
Quantity Unit: P
Number of Containers: 2
Type of Container: Metal drums, barrels, kegs
Quantity Type: Pounds
Federal Code: D001

Year: 2020
EM Manifest ID: 73268c52-05a8-4ebb-b8de-54f3647999b6
Generator EPA ID: CAL000404996
Shipment Date: 2020-03-04
Manifest Number: 007283071SKS
Line Number: 1
Method Code: H040
Quantity Tons: 0.10000
Quantity Waste: 200.000000
Quantity Unit: P
Number of Containers: 2
Type of Container: Metal drums, barrels, kegs
Quantity Type: Pounds
Federal Code: D005

Year: 2020
EM Manifest ID: 73268c52-05a8-4ebb-b8de-54f3647999b6
Generator EPA ID: CAL000404996
Shipment Date: 2020-03-04
Manifest Number: 007283071SKS
Line Number: 1
Method Code: H040
Quantity Tons: 0.10000
Quantity Waste: 200.000000
Quantity Unit: P
Number of Containers: 2
Type of Container: Metal drums, barrels, kegs
Quantity Type: Pounds
Federal Code: D006

Year: 2020
EM Manifest ID: 73268c52-05a8-4ebb-b8de-54f3647999b6

CALIBER COLLISION CENTERS (Continued) **S104581240**

Generator EPA ID:	CAL000404996
Shipment Date:	2020-03-04
Manifest Number:	007283071SKS
Line Number:	1
Method Code:	H040
Quantity Tons:	0.10000
Quantity Waste:	200.000000
Quantity Unit:	P
Number of Containers:	2
Type of Container:	Metal drums, barrels, kegs
Quantity Type:	Pounds
Federal Code:	D007

Year:	2020
EM Manifest ID:	73268c52-05a8-4ebb-b8de-54f3647999b6
Generator EPA ID:	CAL000404996
Shipment Date:	2020-03-04
Manifest Number:	007283071SKS
Line Number:	1
Method Code:	H040
Quantity Tons:	0.10000
Quantity Waste:	200.000000
Quantity Unit:	P
Number of Containers:	2
Type of Container:	Metal drums, barrels, kegs
Quantity Type:	Pounds
Federal Code:	D008

Year:	2020
EM Manifest ID:	73268c52-05a8-4ebb-b8de-54f3647999b6
Generator EPA ID:	CAL000404996
Shipment Date:	2020-03-04
Manifest Number:	007283071SKS
Line Number:	1
Method Code:	H040
Quantity Tons:	0.10000
Quantity Waste:	200.000000
Quantity Unit:	P
Number of Containers:	2
Type of Container:	Metal drums, barrels, kegs
Quantity Type:	Pounds
Federal Code:	D035

Year:	2020
EM Manifest ID:	73268c52-05a8-4ebb-b8de-54f3647999b6
Generator EPA ID:	CAL000404996
Shipment Date:	2020-03-04
Manifest Number:	007283071SKS
Line Number:	1
Method Code:	H040
Quantity Tons:	0.10000
Quantity Waste:	200.000000
Quantity Unit:	P
Number of Containers:	2
Type of Container:	Metal drums, barrels, kegs
Quantity Type:	Pounds
Federal Code:	F003

CALIBER COLLISION CENTERS (Continued) **S104581240**

Year:	2020
EM Manifest ID:	73268c52-05a8-4ebb-b8de-54f3647999b6
Generator EPA ID:	CAL000404996
Shipment Date:	2020-03-04
Manifest Number:	007283071SKS
Line Number:	1
Method Code:	H040
Quantity Tons:	0.10000
Quantity Waste:	200.000000
Quantity Unit:	P
Number of Containers:	2
Type of Container:	Metal drums, barrels, kegs
Quantity Type:	Pounds
Federal Code:	F005

State:

Year:	2020
EM Manifest ID:	73268c52-05a8-4ebb-b8de-54f3647999b6
Generator EPA ID:	CAL000404996
Shipment Date:	2020-03-04
Manifest Number:	007283071SKS
Line Number:	1
Method Code:	H040
Quantity Tons:	0.10000
Quantity Waste:	200.000000
Quantity Unit:	P
Number of Containers:	2
Type of Container:	Metal drums, barrels, kegs
Quantity Type:	Pounds
State Code:	352

Detail Two:

Year:	2019
EM Manifest ID:	39747
Shipment Date:	9/23/2019
Receipt Date:	10/7/2019
Manifest Number:	007206051SKS
Generator EPA ID:	CAL000404996
Name:	CALIBER COLLISION - COVINA #1028
Address:	433 E SAN BERNARDINO ROAD
Address 2:	Location ID# - 1028
City:	COVINA
Zip:	91723
Telephone:	800-483-3718
Contact:	Jordan Smith
Contact Telephone:	626-915-4953
Transporter 1 EPA ID:	TXR000081205
Transporter 1 Emergency Number:	Not reported
Transporter 2 EPA ID:	MAD039322250
Transporter 2 Emergency Number:	Not reported
TSDF EPA ID:	NED981723513
TSDF Name:	Clean Harbors Environmental Services, Inc.
TSDF Address 1:	2247 South Highway 71
TSDF Address 2:	Not reported
TSDF City:	Kimball

CALIBER COLLISION CENTERS (Continued) **S104581240**

TSDF Zip: 69145
TSDF Telephone: 800-483-3718

Federal:
Year: 2019
EM Manifest ID: 39747
Generator EPA ID: CAL000404996
Shipment Date: 2019-09-23
Manifest Number: 007206051SKS
Line Number: 1
Method Code: H040
Quantity Tons: 0.15000
Quantity Waste: 300.000000
Quantity Unit: P
Number of Containers: 1
Type of Container: Metal drums, barrels, kegs
Quantity Type: Pounds
Federal Code: D001

Year: 2019
EM Manifest ID: 39747
Generator EPA ID: CAL000404996
Shipment Date: 2019-09-23
Manifest Number: 007206051SKS
Line Number: 1
Method Code: H040
Quantity Tons: 0.15000
Quantity Waste: 300.000000
Quantity Unit: P
Number of Containers: 1
Type of Container: Metal drums, barrels, kegs
Quantity Type: Pounds
Federal Code: D035

Year: 2019
EM Manifest ID: 39747
Generator EPA ID: CAL000404996
Shipment Date: 2019-09-23
Manifest Number: 007206051SKS
Line Number: 1
Method Code: H040
Quantity Tons: 0.15000
Quantity Waste: 300.000000
Quantity Unit: P
Number of Containers: 1
Type of Container: Metal drums, barrels, kegs
Quantity Type: Pounds
Federal Code: F003

Year: 2019
EM Manifest ID: 39747
Generator EPA ID: CAL000404996
Shipment Date: 2019-09-23
Manifest Number: 007206051SKS
Line Number: 1
Method Code: H040
Quantity Tons: 0.15000
Quantity Waste: 300.000000

CALIBER COLLISION CENTERS (Continued) **S104581240**

Quantity Unit: P
Number of Containers: 1
Type of Container: Metal drums, barrels, kegs
Quantity Type: Pounds
Federal Code: F005

Year: 2019
EM Manifest ID: 39747
Generator EPA ID: CAL000404996
Shipment Date: 2019-09-23
Manifest Number: 007206051SKS
Line Number: 2
Method Code: H040
Quantity Tons: 0.05000
Quantity Waste: 100.000000
Quantity Unit: P
Number of Containers: 1
Type of Container: Metal drums, barrels, kegs
Quantity Type: Pounds
Federal Code: D001

Year: 2019
EM Manifest ID: 39747
Generator EPA ID: CAL000404996
Shipment Date: 2019-09-23
Manifest Number: 007206051SKS
Line Number: 2
Method Code: H040
Quantity Tons: 0.05000
Quantity Waste: 100.000000
Quantity Unit: P
Number of Containers: 1
Type of Container: Metal drums, barrels, kegs
Quantity Type: Pounds
Federal Code: D005

Year: 2019
EM Manifest ID: 39747
Generator EPA ID: CAL000404996
Shipment Date: 2019-09-23
Manifest Number: 007206051SKS
Line Number: 2
Method Code: H040
Quantity Tons: 0.05000
Quantity Waste: 100.000000
Quantity Unit: P
Number of Containers: 1
Type of Container: Metal drums, barrels, kegs
Quantity Type: Pounds
Federal Code: D006

Year: 2019
EM Manifest ID: 39747
Generator EPA ID: CAL000404996
Shipment Date: 2019-09-23
Manifest Number: 007206051SKS
Line Number: 2

CALIBER COLLISION CENTERS (Continued) **S104581240**

Method Code:	H040
Quantity Tons:	0.05000
Quantity Waste:	100.000000
Quantity Unit:	P
Number of Containers:	1
Type of Container:	Metal drums, barrels, kegs
Quantity Type:	Pounds
Federal Code:	D007
Year:	2019
EM Manifest ID:	39747
Generator EPA ID:	CAL000404996
Shipment Date:	2019-09-23
Manifest Number:	007206051SKS
Line Number:	2
Method Code:	H040
Quantity Tons:	0.05000
Quantity Waste:	100.000000
Quantity Unit:	P
Number of Containers:	1
Type of Container:	Metal drums, barrels, kegs
Quantity Type:	Pounds
Federal Code:	D008
Year:	2019
EM Manifest ID:	39747
Generator EPA ID:	CAL000404996
Shipment Date:	2019-09-23
Manifest Number:	007206051SKS
Line Number:	2
Method Code:	H040
Quantity Tons:	0.05000
Quantity Waste:	100.000000
Quantity Unit:	P
Number of Containers:	1
Type of Container:	Metal drums, barrels, kegs
Quantity Type:	Pounds
Federal Code:	D035
Year:	2019
EM Manifest ID:	39747
Generator EPA ID:	CAL000404996
Shipment Date:	2019-09-23
Manifest Number:	007206051SKS
Line Number:	2
Method Code:	H040
Quantity Tons:	0.05000
Quantity Waste:	100.000000
Quantity Unit:	P
Number of Containers:	1
Type of Container:	Metal drums, barrels, kegs
Quantity Type:	Pounds
Federal Code:	F003
Year:	2019
EM Manifest ID:	39747
Generator EPA ID:	CAL000404996

CALIBER COLLISION CENTERS (Continued) **S104581240**

Shipment Date:	2019-09-23
Manifest Number:	007206051SKS
Line Number:	2
Method Code:	H040
Quantity Tons:	0.05000
Quantity Waste:	100.000000
Quantity Unit:	P
Number of Containers:	1
Type of Container:	Metal drums, barrels, kegs
Quantity Type:	Pounds
Federal Code:	F005

State:

Year:	2019
EM Manifest ID:	39747
Generator EPA ID:	CAL000404996
Shipment Date:	2019-09-23
Manifest Number:	007206051SKS
Line Number:	1
Method Code:	H040
Quantity Tons:	0.15000
Quantity Waste:	300.000000
Quantity Unit:	P
Number of Containers:	1
Type of Container:	Metal drums, barrels, kegs
Quantity Type:	Pounds
State Code:	343

Year:	2019
EM Manifest ID:	39747
Generator EPA ID:	CAL000404996
Shipment Date:	2019-09-23
Manifest Number:	007206051SKS
Line Number:	2
Method Code:	H040
Quantity Tons:	0.05000
Quantity Waste:	100.000000
Quantity Unit:	P
Number of Containers:	1
Type of Container:	Metal drums, barrels, kegs
Quantity Type:	Pounds
State Code:	352

Year:	2019
EM Manifest ID:	681
Shipment Date:	9/23/2019
Receipt Date:	10/17/2019
Manifest Number:	007206053SKS
Generator EPA ID:	CAL000404996
Name:	CALIBER COLLISION - COVINA #1028
Address:	433 E SAN BERNARDINO ROAD
Address 2:	Location ID# - 1028
City:	COVINA
Zip:	91723
Telephone:	800-483-3718
Contact:	Jordan Smith

CALIBER COLLISION CENTERS (Continued) **S104581240**

Contact Telephone:	626-915-4953
Transporter 1 EPA ID:	TXR000081205
Transporter 1 Emergency Number:	Not reported
Transporter 2 EPA ID:	MAD039322250
Transporter 2 Emergency Number:	Not reported
TSDF EPA ID:	UTD991301748
TSDF Name:	Clean Harbors Grassy Mountain LLC
TSDF Address 1:	PO Box 22750
TSDF Address 2:	Not reported
TSDF City:	Salt Lake City
TSDF Zip:	84122
TSDF Telephone:	800-483-3718

Federal:

Year:	2019
EM Manifest ID:	681
Generator EPA ID:	CAL000404996
Shipment Date:	2019-09-23
Manifest Number:	007206053SKS
Line Number:	1
Method Code:	H132
Quantity Tons:	0.05000
Quantity Waste:	100.000000
Quantity Unit:	P
Number of Containers:	1
Type of Container:	Metal drums, barrels, kegs
Quantity Type:	Pounds
Federal Code:	D005

Year:	2019
EM Manifest ID:	681
Generator EPA ID:	CAL000404996
Shipment Date:	2019-09-23
Manifest Number:	007206053SKS
Line Number:	1
Method Code:	H132
Quantity Tons:	0.05000
Quantity Waste:	100.000000
Quantity Unit:	P
Number of Containers:	1
Type of Container:	Metal drums, barrels, kegs
Quantity Type:	Pounds
Federal Code:	D007

Year:	2019
EM Manifest ID:	681
Generator EPA ID:	CAL000404996
Shipment Date:	2019-09-23
Manifest Number:	007206053SKS
Line Number:	1
Method Code:	H132
Quantity Tons:	0.05000
Quantity Waste:	100.000000
Quantity Unit:	P
Number of Containers:	1
Type of Container:	Metal drums, barrels, kegs
Quantity Type:	Pounds
Federal Code:	D008

CALIBER COLLISION CENTERS (Continued) **S104581240**

State:

Year:	2019
EM Manifest ID:	681
Generator EPA ID:	CAL000404996
Shipment Date:	2019-09-23
Manifest Number:	007206053SKS
Line Number:	1
Method Code:	H132
Quantity Tons:	0.05000
Quantity Waste:	100.000000
Quantity Unit:	P
Number of Containers:	1
Type of Container:	Metal drums, barrels, kegs
Quantity Type:	Pounds
State Code:	181

Year:	2019
EM Manifest ID:	782941
Shipment Date:	8/28/2019
Receipt Date:	9/11/2019
Manifest Number:	007162514SKS
Generator EPA ID:	CAL000404996
Name:	CALIBER COLLISION - COVINA #1028
Address:	433 E SAN BERNARDINO ROAD
Address 2:	Location ID# - 1028
City:	COVINA
Zip:	91723
Telephone:	800-483-3718
Contact:	Jordan Smith
Contact Telephone:	626-915-4953
Transporter 1 EPA ID:	TXR000081205
Transporter 1 Emergency Number:	Not reported
Transporter 2 EPA ID:	MAD039322250
Transporter 2 Emergency Number:	Not reported
TSDF EPA ID:	UTD991301748
TSDF Name:	Clean Harbors Grassy Mountain LLC
TSDF Address 1:	PO Box 22750
TSDF Address 2:	Not reported
TSDF City:	Salt Lake City
TSDF Zip:	84122
TSDF Telephone:	800-483-3718

Federal:

Year:	2019
EM Manifest ID:	782941
Generator EPA ID:	CAL000404996
Shipment Date:	2019-08-28
Manifest Number:	007162514SKS
Line Number:	1
Method Code:	H132
Quantity Tons:	0.20000
Quantity Waste:	400.000000
Quantity Unit:	P
Number of Containers:	4
Type of Container:	Metal drums, barrels, kegs
Quantity Type:	Pounds

CALIBER COLLISION CENTERS (Continued) **S104581240**

Federal Code:	D005
Year:	2019
EM Manifest ID:	782941
Generator EPA ID:	CAL000404996
Shipment Date:	2019-08-28
Manifest Number:	007162514SKS
Line Number:	1
Method Code:	H132
Quantity Tons:	0.20000
Quantity Waste:	400.000000
Quantity Unit:	P
Number of Containers:	4
Type of Container:	Metal drums, barrels, kegs
Quantity Type:	Pounds
Federal Code:	D007
Year:	2019
EM Manifest ID:	782941
Generator EPA ID:	CAL000404996
Shipment Date:	2019-08-28
Manifest Number:	007162514SKS
Line Number:	1
Method Code:	H132
Quantity Tons:	0.20000
Quantity Waste:	400.000000
Quantity Unit:	P
Number of Containers:	4
Type of Container:	Metal drums, barrels, kegs
Quantity Type:	Pounds
Federal Code:	D008
Year:	2019
EM Manifest ID:	782941
Generator EPA ID:	CAL000404996
Shipment Date:	2019-08-28
Manifest Number:	007162514SKS
Line Number:	2
Method Code:	H141
Quantity Tons:	0.15000
Quantity Waste:	300.000000
Quantity Unit:	P
Number of Containers:	1
Type of Container:	Metal drums, barrels, kegs
Quantity Type:	Pounds
Federal Code:	D001
Year:	2019
EM Manifest ID:	782941
Generator EPA ID:	CAL000404996
Shipment Date:	2019-08-28
Manifest Number:	007162514SKS
Line Number:	2
Method Code:	H141
Quantity Tons:	0.15000
Quantity Waste:	300.000000
Quantity Unit:	P

CALIBER COLLISION CENTERS (Continued) **S104581240**

Number of Containers: 1
Type of Container: Metal drums, barrels, kegs
Quantity Type: Pounds
Federal Code: D035

Year: 2019
EM Manifest ID: 782941
Generator EPA ID: CAL000404996
Shipment Date: 2019-08-28
Manifest Number: 007162514SKS
Line Number: 2
Method Code: H141
Quantity Tons: 0.15000
Quantity Waste: 300.000000
Quantity Unit: P
Number of Containers: 1
Type of Container: Metal drums, barrels, kegs
Quantity Type: Pounds
Federal Code: F003

Year: 2019
EM Manifest ID: 782941
Generator EPA ID: CAL000404996
Shipment Date: 2019-08-28
Manifest Number: 007162514SKS
Line Number: 2
Method Code: H141
Quantity Tons: 0.15000
Quantity Waste: 300.000000
Quantity Unit: P
Number of Containers: 1
Type of Container: Metal drums, barrels, kegs
Quantity Type: Pounds
Federal Code: F005

State:
Year: 2019
EM Manifest ID: 782941
Generator EPA ID: CAL000404996
Shipment Date: 2019-08-28
Manifest Number: 007162514SKS
Line Number: 1
Method Code: H132
Quantity Tons: 0.20000
Quantity Waste: 400.000000
Quantity Unit: P
Number of Containers: 4
Type of Container: Metal drums, barrels, kegs
Quantity Type: Pounds
State Code: 181

Year: 2019
EM Manifest ID: 782941
Generator EPA ID: CAL000404996
Shipment Date: 2019-08-28
Manifest Number: 007162514SKS
Line Number: 2

CALIBER COLLISION CENTERS (Continued) **S104581240**

Method Code:	H141
Quantity Tons:	0.15000
Quantity Waste:	300.000000
Quantity Unit:	P
Number of Containers:	1
Type of Container:	Metal drums, barrels, kegs
Quantity Type:	Pounds
State Code:	343

Year:	2019
EM Manifest ID:	638215
Shipment Date:	8/28/2019
Receipt Date:	9/18/2019
Manifest Number:	007162515SKS
Generator EPA ID:	CAL000404996
Name:	CALIBER COLLISION - COVINA #1028
Address:	433 E SAN BERNARDINO ROAD
Address 2:	Location ID# - 1028
City:	COVINA
Zip:	91723
Telephone:	800-483-3718
Contact:	Jordan Smith
Contact Telephone:	626-915-4953
Transporter 1 EPA ID:	TXR000081205
Transporter 1 Emergency Number:	Not reported
Transporter 2 EPA ID:	MAD039322250
Transporter 2 Emergency Number:	Not reported
TSDF EPA ID:	NED981723513
TSDF Name:	Clean Harbors Environmental Services, Inc.
TSDF Address 1:	2247 South Highway 71
TSDF Address 2:	Not reported
TSDF City:	Kimball
TSDF Zip:	69145
TSDF Telephone:	800-483-3718

Federal:

Year:	2019
EM Manifest ID:	638215
Generator EPA ID:	CAL000404996
Shipment Date:	2019-08-28
Manifest Number:	007162515SKS
Line Number:	2
Method Code:	H040
Quantity Tons:	0.05000
Quantity Waste:	100.000000
Quantity Unit:	P
Number of Containers:	1
Type of Container:	Metal drums, barrels, kegs
Quantity Type:	Pounds
Federal Code:	D001

Year:	2019
EM Manifest ID:	638215
Generator EPA ID:	CAL000404996
Shipment Date:	2019-08-28
Manifest Number:	007162515SKS
Line Number:	2

CALIBER COLLISION CENTERS (Continued) **S104581240**

Method Code:	H040
Quantity Tons:	0.05000
Quantity Waste:	100.000000
Quantity Unit:	P
Number of Containers:	1
Type of Container:	Metal drums, barrels, kegs
Quantity Type:	Pounds
Federal Code:	D005
Year:	2019
EM Manifest ID:	638215
Generator EPA ID:	CAL000404996
Shipment Date:	2019-08-28
Manifest Number:	007162515SKS
Line Number:	2
Method Code:	H040
Quantity Tons:	0.05000
Quantity Waste:	100.000000
Quantity Unit:	P
Number of Containers:	1
Type of Container:	Metal drums, barrels, kegs
Quantity Type:	Pounds
Federal Code:	D006
Year:	2019
EM Manifest ID:	638215
Generator EPA ID:	CAL000404996
Shipment Date:	2019-08-28
Manifest Number:	007162515SKS
Line Number:	2
Method Code:	H040
Quantity Tons:	0.05000
Quantity Waste:	100.000000
Quantity Unit:	P
Number of Containers:	1
Type of Container:	Metal drums, barrels, kegs
Quantity Type:	Pounds
Federal Code:	D007
Year:	2019
EM Manifest ID:	638215
Generator EPA ID:	CAL000404996
Shipment Date:	2019-08-28
Manifest Number:	007162515SKS
Line Number:	2
Method Code:	H040
Quantity Tons:	0.05000
Quantity Waste:	100.000000
Quantity Unit:	P
Number of Containers:	1
Type of Container:	Metal drums, barrels, kegs
Quantity Type:	Pounds
Federal Code:	D008
Year:	2019
EM Manifest ID:	638215
Generator EPA ID:	CAL000404996

CALIBER COLLISION CENTERS (Continued) **S104581240**

Shipment Date:	2019-08-28
Manifest Number:	007162515SKS
Line Number:	2
Method Code:	H040
Quantity Tons:	0.05000
Quantity Waste:	100.000000
Quantity Unit:	P
Number of Containers:	1
Type of Container:	Metal drums, barrels, kegs
Quantity Type:	Pounds
Federal Code:	D035

Year:	2019
EM Manifest ID:	638215
Generator EPA ID:	CAL000404996
Shipment Date:	2019-08-28
Manifest Number:	007162515SKS
Line Number:	2
Method Code:	H040
Quantity Tons:	0.05000
Quantity Waste:	100.000000
Quantity Unit:	P
Number of Containers:	1
Type of Container:	Metal drums, barrels, kegs
Quantity Type:	Pounds
Federal Code:	F003

Year:	2019
EM Manifest ID:	638215
Generator EPA ID:	CAL000404996
Shipment Date:	2019-08-28
Manifest Number:	007162515SKS
Line Number:	2
Method Code:	H040
Quantity Tons:	0.05000
Quantity Waste:	100.000000
Quantity Unit:	P
Number of Containers:	1
Type of Container:	Metal drums, barrels, kegs
Quantity Type:	Pounds
Federal Code:	F005

State:

Year:	2019
EM Manifest ID:	638215
Generator EPA ID:	CAL000404996
Shipment Date:	2019-08-28
Manifest Number:	007162515SKS
Line Number:	2
Method Code:	H040
Quantity Tons:	0.05000
Quantity Waste:	100.000000
Quantity Unit:	P
Number of Containers:	1
Type of Container:	Metal drums, barrels, kegs
Quantity Type:	Pounds
State Code:	352

CALIBER COLLISION CENTERS (Continued) **S104581240**

Year:	2019
EM Manifest ID:	90859a39-846e-42b6-ab72-649b751ebe6a
Shipment Date:	7/27/2019
Receipt Date:	8/12/2019
Manifest Number:	007166292SKS
Generator EPA ID:	CAL000404996
Name:	CALIBER COLLISION - COVINA #1028
Address:	433 E SAN BERNARDINO ROAD
Address 2:	Location ID# - 1028
City:	COVINA
Zip:	91723
Telephone:	800-483-3718
Contact:	Jordan Smith
Contact Telephone:	626-915-4953
Transporter 1 EPA ID:	TXR000081205
Transporter 1 Emergency Number:	Not reported
Transporter 2 EPA ID:	MAD039322250
Transporter 2 Emergency Number:	Not reported
TSDF EPA ID:	NED981723513
TSDF Name:	Clean Harbors Environmental Services, Inc.
TSDF Address 1:	2247 South Highway 71
TSDF Address 2:	Not reported
TSDF City:	Kimball
TSDF Zip:	69145
TSDF Telephone:	800-483-3718

Federal:

Year:	2019
EM Manifest ID:	90859a39-846e-42b6-ab72-649b751ebe6a
Generator EPA ID:	CAL000404996
Shipment Date:	2019-07-27
Manifest Number:	007166292SKS
Line Number:	1
Method Code:	H040
Quantity Tons:	0.15000
Quantity Waste:	300.000000
Quantity Unit:	P
Number of Containers:	1
Type of Container:	Metal drums, barrels, kegs
Quantity Type:	Pounds
Federal Code:	D001

Year:	2019
EM Manifest ID:	90859a39-846e-42b6-ab72-649b751ebe6a
Generator EPA ID:	CAL000404996
Shipment Date:	2019-07-27
Manifest Number:	007166292SKS
Line Number:	1
Method Code:	H040
Quantity Tons:	0.15000
Quantity Waste:	300.000000
Quantity Unit:	P
Number of Containers:	1
Type of Container:	Metal drums, barrels, kegs
Quantity Type:	Pounds
Federal Code:	D035

Year: 2019

CALIBER COLLISION CENTERS (Continued) **S104581240**

EM Manifest ID:	90859a39-846e-42b6-ab72-649b751ebe6a
Generator EPA ID:	CAL000404996
Shipment Date:	2019-07-27
Manifest Number:	007166292SKS
Line Number:	1
Method Code:	H040
Quantity Tons:	0.15000
Quantity Waste:	300.000000
Quantity Unit:	P
Number of Containers:	1
Type of Container:	Metal drums, barrels, kegs
Quantity Type:	Pounds
Federal Code:	F003

Year:	2019
EM Manifest ID:	90859a39-846e-42b6-ab72-649b751ebe6a
Generator EPA ID:	CAL000404996
Shipment Date:	2019-07-27
Manifest Number:	007166292SKS
Line Number:	1
Method Code:	H040
Quantity Tons:	0.15000
Quantity Waste:	300.000000
Quantity Unit:	P
Number of Containers:	1
Type of Container:	Metal drums, barrels, kegs
Quantity Type:	Pounds
Federal Code:	F005

Year:	2019
EM Manifest ID:	90859a39-846e-42b6-ab72-649b751ebe6a
Generator EPA ID:	CAL000404996
Shipment Date:	2019-07-27
Manifest Number:	007166292SKS
Line Number:	2
Method Code:	H040
Quantity Tons:	0.05000
Quantity Waste:	100.000000
Quantity Unit:	P
Number of Containers:	1
Type of Container:	Metal drums, barrels, kegs
Quantity Type:	Pounds
Federal Code:	D001

Year:	2019
EM Manifest ID:	90859a39-846e-42b6-ab72-649b751ebe6a
Generator EPA ID:	CAL000404996
Shipment Date:	2019-07-27
Manifest Number:	007166292SKS
Line Number:	2
Method Code:	H040
Quantity Tons:	0.05000
Quantity Waste:	100.000000
Quantity Unit:	P
Number of Containers:	1
Type of Container:	Metal drums, barrels, kegs
Quantity Type:	Pounds

CALIBER COLLISION CENTERS (Continued) **S104581240**

Federal Code:	D005
Year:	2019
EM Manifest ID:	90859a39-846e-42b6-ab72-649b751ebe6a
Generator EPA ID:	CAL000404996
Shipment Date:	2019-07-27
Manifest Number:	007166292SKS
Line Number:	2
Method Code:	H040
Quantity Tons:	0.05000
Quantity Waste:	100.000000
Quantity Unit:	P
Number of Containers:	1
Type of Container:	Metal drums, barrels, kegs
Quantity Type:	Pounds
Federal Code:	D006
Year:	2019
EM Manifest ID:	90859a39-846e-42b6-ab72-649b751ebe6a
Generator EPA ID:	CAL000404996
Shipment Date:	2019-07-27
Manifest Number:	007166292SKS
Line Number:	2
Method Code:	H040
Quantity Tons:	0.05000
Quantity Waste:	100.000000
Quantity Unit:	P
Number of Containers:	1
Type of Container:	Metal drums, barrels, kegs
Quantity Type:	Pounds
Federal Code:	D007
Year:	2019
EM Manifest ID:	90859a39-846e-42b6-ab72-649b751ebe6a
Generator EPA ID:	CAL000404996
Shipment Date:	2019-07-27
Manifest Number:	007166292SKS
Line Number:	2
Method Code:	H040
Quantity Tons:	0.05000
Quantity Waste:	100.000000
Quantity Unit:	P
Number of Containers:	1
Type of Container:	Metal drums, barrels, kegs
Quantity Type:	Pounds
Federal Code:	D008
Year:	2019
EM Manifest ID:	90859a39-846e-42b6-ab72-649b751ebe6a
Generator EPA ID:	CAL000404996
Shipment Date:	2019-07-27
Manifest Number:	007166292SKS
Line Number:	2
Method Code:	H040
Quantity Tons:	0.05000
Quantity Waste:	100.000000
Quantity Unit:	P

CALIBER COLLISION CENTERS (Continued) **S104581240**

Number of Containers: 1
Type of Container: Metal drums, barrels, kegs
Quantity Type: Pounds
Federal Code: D035

Year: 2019
EM Manifest ID: 90859a39-846e-42b6-ab72-649b751ebe6a
Generator EPA ID: CAL000404996
Shipment Date: 2019-07-27
Manifest Number: 007166292SKS
Line Number: 2
Method Code: H040
Quantity Tons: 0.05000
Quantity Waste: 100.000000
Quantity Unit: P
Number of Containers: 1
Type of Container: Metal drums, barrels, kegs
Quantity Type: Pounds
Federal Code: F003

Year: 2019
EM Manifest ID: 90859a39-846e-42b6-ab72-649b751ebe6a
Generator EPA ID: CAL000404996
Shipment Date: 2019-07-27
Manifest Number: 007166292SKS
Line Number: 2
Method Code: H040
Quantity Tons: 0.05000
Quantity Waste: 100.000000
Quantity Unit: P
Number of Containers: 1
Type of Container: Metal drums, barrels, kegs
Quantity Type: Pounds
Federal Code: F005

State:
Year: 2019
EM Manifest ID: 90859a39-846e-42b6-ab72-649b751ebe6a
Generator EPA ID: CAL000404996
Shipment Date: 2019-07-27
Manifest Number: 007166292SKS
Line Number: 1
Method Code: H040
Quantity Tons: 0.15000
Quantity Waste: 300.000000
Quantity Unit: P
Number of Containers: 1
Type of Container: Metal drums, barrels, kegs
Quantity Type: Pounds
State Code: 343

Year: 2019
EM Manifest ID: 90859a39-846e-42b6-ab72-649b751ebe6a
Generator EPA ID: CAL000404996
Shipment Date: 2019-07-27
Manifest Number: 007166292SKS
Line Number: 2

CALIBER COLLISION CENTERS (Continued) **S104581240**

Method Code:	H040
Quantity Tons:	0.05000
Quantity Waste:	100.000000
Quantity Unit:	P
Number of Containers:	1
Type of Container:	Metal drums, barrels, kegs
Quantity Type:	Pounds
State Code:	352

Year:	2019
EM Manifest ID:	478587
Shipment Date:	7/1/2019
Receipt Date:	7/18/2019
Manifest Number:	006747458SKS
Generator EPA ID:	CAL000404996
Name:	CALIBER COLLISION - COVINA #1028
Address:	433 E SAN BERNARDINO ROAD
Address 2:	Location ID# - 1028
City:	COVINA
Zip:	91723
Telephone:	800-483-3718
Contact:	Jordan Smith
Contact Telephone:	626-915-4953
Transporter 1 EPA ID:	TXR000081205
Transporter 1 Emergency Number:	Not reported
Transporter 2 EPA ID:	MAD039322250
Transporter 2 Emergency Number:	Not reported
TSDF EPA ID:	UTD991301748
TSDF Name:	Clean Harbors Grassy Mountain LLC
TSDF Address 1:	PO Box 22750
TSDF Address 2:	Not reported
TSDF City:	Salt Lake City
TSDF Zip:	84122
TSDF Telephone:	800-483-3718

Federal:

Year:	2019
EM Manifest ID:	478587
Generator EPA ID:	CAL000404996
Shipment Date:	2019-07-01
Manifest Number:	006747458SKS
Line Number:	1
Method Code:	H132
Quantity Tons:	0.05000
Quantity Waste:	100.000000
Quantity Unit:	P
Number of Containers:	1
Type of Container:	Metal drums, barrels, kegs
Quantity Type:	Pounds
Federal Code:	D005

Year:	2019
EM Manifest ID:	478587
Generator EPA ID:	CAL000404996
Shipment Date:	2019-07-01
Manifest Number:	006747458SKS
Line Number:	1

CALIBER COLLISION CENTERS (Continued) **S104581240**

Method Code: H132
Quantity Tons: 0.05000
Quantity Waste: 100.000000
Quantity Unit: P
Number of Containers: 1
Type of Container: Metal drums, barrels, kegs
Quantity Type: Pounds
Federal Code: D007

Year: 2019
EM Manifest ID: 478587
Generator EPA ID: CAL000404996
Shipment Date: 2019-07-01
Manifest Number: 006747458SKS
Line Number: 1
Method Code: H132
Quantity Tons: 0.05000
Quantity Waste: 100.000000
Quantity Unit: P
Number of Containers: 1
Type of Container: Metal drums, barrels, kegs
Quantity Type: Pounds
Federal Code: D008

State:
Year: 2019
EM Manifest ID: 478587
Generator EPA ID: CAL000404996
Shipment Date: 2019-07-01
Manifest Number: 006747458SKS
Line Number: 1
Method Code: H132
Quantity Tons: 0.05000
Quantity Waste: 100.000000
Quantity Unit: P
Number of Containers: 1
Type of Container: Metal drums, barrels, kegs
Quantity Type: Pounds
State Code: 181

Year: 2019
EM Manifest ID: 849709
Shipment Date: 11/19/2019
Receipt Date: 12/9/2019
Manifest Number: 007218860SKS
Generator EPA ID: CAL000404996
Name: CALIBER COLLISION - COVINA #1028
Address: 433 E SAN BERNARDINO ROAD
Address 2: Location ID# - 1028
City: COVINA
Zip: 91723
Telephone: 800-483-3718
Contact: Jordan Smith
Contact Telephone: 626-915-4953
Transporter 1 EPA ID: TXR000081205
Transporter 1 Emergency Number: Not reported

CALIBER COLLISION CENTERS (Continued) **S104581240**

Transporter 2 EPA ID: MAD039322250
Transporter 2 Emergency Number: Not reported
TSDF EPA ID: UTD981552177
TSDF Name: Clean Harbors Aragonite LLC
TSDF Address 1: PO Box 1339
TSDF Address 2: Not reported
TSDF City: Grantsville
TSDF Zip: 84029
TSDF Telephone: 800-483-3718

Federal:
Year: 2019
EM Manifest ID: 849709
Generator EPA ID: CAL000404996
Shipment Date: 2019-11-19
Manifest Number: 007218860SKS
Line Number: 1
Method Code: H040
Quantity Tons: 0.05000
Quantity Waste: 100.000000
Quantity Unit: P
Number of Containers: 1
Type of Container: Metal drums, barrels, kegs
Quantity Type: Pounds
Federal Code: D007

Year: 2019
EM Manifest ID: 842929
Shipment Date: 11/14/2019
Receipt Date: 12/9/2019
Manifest Number: 007218770SKS
Generator EPA ID: CAL000404996
Name: CALIBER COLLISION - COVINA #1028
Address: 433 E SAN BERNARDINO ROAD
Address 2: Location ID# - 1028
City: COVINA
Zip: 91723
Telephone: 800-483-3718
Contact: Jordan Smith
Contact Telephone: 626-915-4953
Transporter 1 EPA ID: TXR000081205
Transporter 1 Emergency Number: Not reported
Transporter 2 EPA ID: MAD039322250
Transporter 2 Emergency Number: Not reported
TSDF EPA ID: NED981723513
TSDF Name: Clean Harbors Environmental Services, Inc.
TSDF Address 1: 2247 South Highway 71
TSDF Address 2: Not reported
TSDF City: Kimball
TSDF Zip: 69145
TSDF Telephone: 800-483-3718

Federal:
Year: 2019
EM Manifest ID: 842929
Generator EPA ID: CAL000404996
Shipment Date: 2019-11-14

CALIBER COLLISION CENTERS (Continued) **S104581240**

Manifest Number:	007218770SKS
Line Number:	2
Method Code:	H040
Quantity Tons:	0.05000
Quantity Waste:	100.000000
Quantity Unit:	P
Number of Containers:	1
Type of Container:	Metal drums, barrels, kegs
Quantity Type:	Pounds
Federal Code:	D001

Year:	2019
EM Manifest ID:	842929
Generator EPA ID:	CAL000404996
Shipment Date:	2019-11-14
Manifest Number:	007218770SKS
Line Number:	2
Method Code:	H040
Quantity Tons:	0.05000
Quantity Waste:	100.000000
Quantity Unit:	P
Number of Containers:	1
Type of Container:	Metal drums, barrels, kegs
Quantity Type:	Pounds
Federal Code:	D005

Year:	2019
EM Manifest ID:	842929
Generator EPA ID:	CAL000404996
Shipment Date:	2019-11-14
Manifest Number:	007218770SKS
Line Number:	2
Method Code:	H040
Quantity Tons:	0.05000
Quantity Waste:	100.000000
Quantity Unit:	P
Number of Containers:	1
Type of Container:	Metal drums, barrels, kegs
Quantity Type:	Pounds
Federal Code:	D006

Year:	2019
EM Manifest ID:	842929
Generator EPA ID:	CAL000404996
Shipment Date:	2019-11-14
Manifest Number:	007218770SKS
Line Number:	2
Method Code:	H040
Quantity Tons:	0.05000
Quantity Waste:	100.000000
Quantity Unit:	P
Number of Containers:	1
Type of Container:	Metal drums, barrels, kegs
Quantity Type:	Pounds
Federal Code:	D007

Year:	2019

CALIBER COLLISION CENTERS (Continued) **S104581240**

EM Manifest ID:	842929
Generator EPA ID:	CAL000404996
Shipment Date:	2019-11-14
Manifest Number:	007218770SKS
Line Number:	2
Method Code:	H040
Quantity Tons:	0.05000
Quantity Waste:	100.000000
Quantity Unit:	P
Number of Containers:	1
Type of Container:	Metal drums, barrels, kegs
Quantity Type:	Pounds
Federal Code:	D008

Year:	2019
EM Manifest ID:	842929
Generator EPA ID:	CAL000404996
Shipment Date:	2019-11-14
Manifest Number:	007218770SKS
Line Number:	2
Method Code:	H040
Quantity Tons:	0.05000
Quantity Waste:	100.000000
Quantity Unit:	P
Number of Containers:	1
Type of Container:	Metal drums, barrels, kegs
Quantity Type:	Pounds
Federal Code:	D035

Year:	2019
EM Manifest ID:	842929
Generator EPA ID:	CAL000404996
Shipment Date:	2019-11-14
Manifest Number:	007218770SKS
Line Number:	2
Method Code:	H040
Quantity Tons:	0.05000
Quantity Waste:	100.000000
Quantity Unit:	P
Number of Containers:	1
Type of Container:	Metal drums, barrels, kegs
Quantity Type:	Pounds
Federal Code:	F003

Year:	2019
EM Manifest ID:	842929
Generator EPA ID:	CAL000404996
Shipment Date:	2019-11-14
Manifest Number:	007218770SKS
Line Number:	2
Method Code:	H040
Quantity Tons:	0.05000
Quantity Waste:	100.000000
Quantity Unit:	P
Number of Containers:	1
Type of Container:	Metal drums, barrels, kegs
Quantity Type:	Pounds

CALIBER COLLISION CENTERS (Continued) **S104581240**

Federal Code: F005

State:
Year: 2019
EM Manifest ID: 842929
Generator EPA ID: CAL000404996
Shipment Date: 2019-11-14
Manifest Number: 007218770SKS
Line Number: 2
Method Code: H040
Quantity Tons: 0.05000
Quantity Waste: 100.000000
Quantity Unit: P
Number of Containers: 1
Type of Container: Metal drums, barrels, kegs
Quantity Type: Pounds
State Code: 352

Year: 2019
EM Manifest ID: 895575
Shipment Date: 11/14/2019
Receipt Date: 12/11/2019
Manifest Number: 007218766SKS
Generator EPA ID: CAL000404996
Name: CALIBER COLLISION - COVINA #1028
Address: 433 E SAN BERNARDINO ROAD
Address 2: Location ID# - 1028
City: COVINA
Zip: 91723
Telephone: 800-483-3718
Contact: Jordan Smith
Contact Telephone: 626-915-4953
Transporter 1 EPA ID: TXR000081205
Transporter 1 Emergency Number: Not reported
Transporter 2 EPA ID: MAD039322250
Transporter 2 Emergency Number: Not reported
TSDF EPA ID: UTD991301748
TSDF Name: Clean Harbors Grassy Mountain LLC
TSDF Address 1: PO Box 22750
TSDF Address 2: Not reported
TSDF City: Salt Lake City
TSDF Zip: 84122
TSDF Telephone: 800-483-3718

Federal:
Year: 2019
EM Manifest ID: 895575
Generator EPA ID: CAL000404996
Shipment Date: 2019-11-14
Manifest Number: 007218766SKS
Line Number: 1
Method Code: H132
Quantity Tons: 0.10000
Quantity Waste: 200.000000
Quantity Unit: P
Number of Containers: 2

CALIBER COLLISION CENTERS (Continued) **S104581240**

Type of Container: Metal drums, barrels, kegs
Quantity Type: Pounds
Federal Code: D005

Year: 2019
EM Manifest ID: 895575
Generator EPA ID: CAL000404996
Shipment Date: 2019-11-14
Manifest Number: 007218766SKS
Line Number: 1
Method Code: H132
Quantity Tons: 0.10000
Quantity Waste: 200.000000
Quantity Unit: P
Number of Containers: 2
Type of Container: Metal drums, barrels, kegs
Quantity Type: Pounds
Federal Code: D007

Year: 2019
EM Manifest ID: 895575
Generator EPA ID: CAL000404996
Shipment Date: 2019-11-14
Manifest Number: 007218766SKS
Line Number: 1
Method Code: H132
Quantity Tons: 0.10000
Quantity Waste: 200.000000
Quantity Unit: P
Number of Containers: 2
Type of Container: Metal drums, barrels, kegs
Quantity Type: Pounds
Federal Code: D008

State:
Year: 2019
EM Manifest ID: 895575
Generator EPA ID: CAL000404996
Shipment Date: 2019-11-14
Manifest Number: 007218766SKS
Line Number: 1
Method Code: H132
Quantity Tons: 0.10000
Quantity Waste: 200.000000
Quantity Unit: P
Number of Containers: 2
Type of Container: Metal drums, barrels, kegs
Quantity Type: Pounds
State Code: 181

Year: 2019
EM Manifest ID: 744439
Shipment Date: 10/21/2019
Receipt Date: 11/19/2019
Manifest Number: 007219012SKS
Generator EPA ID: CAL000404996

CALIBER COLLISION CENTERS (Continued) **S104581240**

Name:	CALIBER COLLISION - COVINA #1028
Address:	433 E SAN BERNARDINO ROAD
Address 2:	Location ID# - 1028
City:	COVINA
Zip:	91723
Telephone:	800-483-3718
Contact:	Jordan Smith
Contact Telephone:	626-915-4953
Transporter 1 EPA ID:	TXR000081205
Transporter 1 Emergency Number:	Not reported
Transporter 2 EPA ID:	MAD039322250
Transporter 2 Emergency Number:	Not reported
TSDF EPA ID:	NED981723513
TSDF Name:	Clean Harbors Environmental Services, Inc.
TSDF Address 1:	2247 South Highway 71
TSDF Address 2:	Not reported
TSDF City:	Kimball
TSDF Zip:	69145
TSDF Telephone:	800-483-3718

Federal:

Year:	2019
EM Manifest ID:	744439
Generator EPA ID:	CAL000404996
Shipment Date:	2019-10-21
Manifest Number:	007219012SKS
Line Number:	2
Method Code:	H040
Quantity Tons:	0.05000
Quantity Waste:	100.000000
Quantity Unit:	P
Number of Containers:	1
Type of Container:	Metal drums, barrels, kegs
Quantity Type:	Pounds
Federal Code:	D001

Year:	2019
EM Manifest ID:	744439
Generator EPA ID:	CAL000404996
Shipment Date:	2019-10-21
Manifest Number:	007219012SKS
Line Number:	2
Method Code:	H040
Quantity Tons:	0.05000
Quantity Waste:	100.000000
Quantity Unit:	P
Number of Containers:	1
Type of Container:	Metal drums, barrels, kegs
Quantity Type:	Pounds
Federal Code:	D005

Year:	2019
EM Manifest ID:	744439
Generator EPA ID:	CAL000404996
Shipment Date:	2019-10-21
Manifest Number:	007219012SKS
Line Number:	2
Method Code:	H040

CALIBER COLLISION CENTERS (Continued) **S104581240**

Quantity Tons:	0.05000
Quantity Waste:	100.000000
Quantity Unit:	P
Number of Containers:	1
Type of Container:	Metal drums, barrels, kegs
Quantity Type:	Pounds
Federal Code:	D006
Year:	2019
EM Manifest ID:	744439
Generator EPA ID:	CAL000404996
Shipment Date:	2019-10-21
Manifest Number:	007219012SKS
Line Number:	2
Method Code:	H040
Quantity Tons:	0.05000
Quantity Waste:	100.000000
Quantity Unit:	P
Number of Containers:	1
Type of Container:	Metal drums, barrels, kegs
Quantity Type:	Pounds
Federal Code:	D007
Year:	2019
EM Manifest ID:	744439
Generator EPA ID:	CAL000404996
Shipment Date:	2019-10-21
Manifest Number:	007219012SKS
Line Number:	2
Method Code:	H040
Quantity Tons:	0.05000
Quantity Waste:	100.000000
Quantity Unit:	P
Number of Containers:	1
Type of Container:	Metal drums, barrels, kegs
Quantity Type:	Pounds
Federal Code:	D008
Year:	2019
EM Manifest ID:	744439
Generator EPA ID:	CAL000404996
Shipment Date:	2019-10-21
Manifest Number:	007219012SKS
Line Number:	2
Method Code:	H040
Quantity Tons:	0.05000
Quantity Waste:	100.000000
Quantity Unit:	P
Number of Containers:	1
Type of Container:	Metal drums, barrels, kegs
Quantity Type:	Pounds
Federal Code:	D035
Year:	2019
EM Manifest ID:	744439
Generator EPA ID:	CAL000404996
Shipment Date:	2019-10-21

CALIBER COLLISION CENTERS (Continued) **S104581240**

Manifest Number: 007219012SKS
Line Number: 2
Method Code: H040
Quantity Tons: 0.05000
Quantity Waste: 100.000000
Quantity Unit: P
Number of Containers: 1
Type of Container: Metal drums, barrels, kegs
Quantity Type: Pounds
Federal Code: F003

Year: 2019
EM Manifest ID: 744439
Generator EPA ID: CAL000404996
Shipment Date: 2019-10-21
Manifest Number: 007219012SKS
Line Number: 2
Method Code: H040
Quantity Tons: 0.05000
Quantity Waste: 100.000000
Quantity Unit: P
Number of Containers: 1
Type of Container: Metal drums, barrels, kegs
Quantity Type: Pounds
Federal Code: F005

State:
Year: 2019
EM Manifest ID: 744439
Generator EPA ID: CAL000404996
Shipment Date: 2019-10-21
Manifest Number: 007219012SKS
Line Number: 2
Method Code: H040
Quantity Tons: 0.05000
Quantity Waste: 100.000000
Quantity Unit: P
Number of Containers: 1
Type of Container: Metal drums, barrels, kegs
Quantity Type: Pounds
State Code: 352

Detail Two:
Year: 2018
EM Manifest ID: 010967242FLE20170830_D_1
Shipment Date: 8/30/2017
Receipt Date: 9/7/2017
Manifest Number: 010967242FLE
Generator EPA ID: CAL000404996
Name: CALIBER COLLISION
Address: Not reported
Address 2: Not reported
City: Not reported
Zip: Not reported
Telephone: Not reported

CALIBER COLLISION CENTERS (Continued) **S104581240**

Contact:	Not reported
Contact Telephone:	Not reported
Transporter 1 EPA ID:	CAR000176826
Transporter 1 Emergency Number:	Not reported
Transporter 2 EPA ID:	CAR000194217
Transporter 2 Emergency Number:	Not reported
TSDF EPA ID:	MXC130619001
TSDF Name:	RECICLADORA TEMARRY DE MEXICO SA DE CV
TSDF Address 1:	Not reported
TSDF Address 2:	Not reported
TSDF City:	Not reported
TSDF Zip:	Not reported
TSDF Telephone:	Not reported

Federal:

Year:	2018
EM Manifest ID:	010967242FLE20170830_D_1
Generator EPA ID:	CAL000404996
Shipment Date:	2017-08-30
Manifest Number:	010967242FLE
Line Number:	1
Method Code:	H050
Quantity Tons:	0.05000
Quantity Waste:	100.000000
Quantity Unit:	P
Number of Containers:	1
Type of Container:	NULL
Quantity Type:	NULL
Federal Code:	D001

Year:	2018
EM Manifest ID:	010967242FLE20170830_D_1
Generator EPA ID:	CAL000404996
Shipment Date:	2017-08-30
Manifest Number:	010967242FLE
Line Number:	2
Method Code:	H020
Quantity Tons:	0.14400
Quantity Waste:	40.000000
Quantity Unit:	G
Number of Containers:	1
Type of Container:	NULL
Quantity Type:	NULL
Federal Code:	D001

Year:	2018
EM Manifest ID:	010967242FLE20170830_D_1
Generator EPA ID:	CAL000404996
Shipment Date:	2017-08-30
Manifest Number:	010967242FLE
Line Number:	2
Method Code:	H020
Quantity Tons:	0.14400
Quantity Waste:	40.000000
Quantity Unit:	G
Number of Containers:	1
Type of Container:	NULL
Quantity Type:	NULL

CALIBER COLLISION CENTERS (Continued) **S104581240**

Federal Code: D035

Year: 2018
EM Manifest ID: 010967242FLE20170830_D_1
Generator EPA ID: CAL000404996
Shipment Date: 2017-08-30
Manifest Number: 010967242FLE
Line Number: 2
Method Code: H020
Quantity Tons: 0.14400
Quantity Waste: 40.000000
Quantity Unit: G
Number of Containers: 1
Type of Container: NULL
Quantity Type: NULL
Federal Code: F003

Year: 2018
EM Manifest ID: 010967242FLE20170830_D_1
Generator EPA ID: CAL000404996
Shipment Date: 2017-08-30
Manifest Number: 010967242FLE
Line Number: 2
Method Code: H020
Quantity Tons: 0.14400
Quantity Waste: 40.000000
Quantity Unit: G
Number of Containers: 1
Type of Container: NULL
Quantity Type: NULL
Federal Code: F005

State:
Year: 2018
EM Manifest ID: 010967242FLE20170830_D_1
Generator EPA ID: CAL000404996
Shipment Date: 2017-08-30
Manifest Number: 010967242FLE
Line Number: 1
Method Code: H050
Quantity Tons: 0.05000
Quantity Waste: 100.000000
Quantity Unit: P
Number of Containers: 1
Type of Container: NULL
Quantity Type: NULL
State Code: 352

Year: 2018
EM Manifest ID: 010967242FLE20170830_D_1
Generator EPA ID: CAL000404996
Shipment Date: 2017-08-30
Manifest Number: 010967242FLE
Line Number: 2
Method Code: H020
Quantity Tons: 0.14400
Quantity Waste: 40.000000

CALIBER COLLISION CENTERS (Continued) **S104581240**

Quantity Unit: G
Number of Containers: 1
Type of Container: NULL
Quantity Type: NULL
State Code: 214

Year: 2018
EM Manifest ID: 010966797FLE20170727_D_1
Shipment Date: 7/27/2017
Receipt Date: 8/8/2017
Manifest Number: 010966797FLE
Generator EPA ID: CAL000404996
Name: CALIBER COLLISION
Address: Not reported
Address 2: Not reported
City: Not reported
Zip: Not reported
Telephone: Not reported
Contact: Not reported
Contact Telephone: Not reported
Transporter 1 EPA ID: CAR000176826
Transporter 1 Emergency Number: Not reported
Transporter 2 EPA ID: CAR000194217
Transporter 2 Emergency Number: Not reported
TSDF EPA ID: MXC130619001
TSDF Name: RECICLADORA TEMARRY DE MEXICO SA DE CV
TSDF Address 1: Not reported
TSDF Address 2: Not reported
TSDF City: Not reported
TSDF Zip: Not reported
TSDF Telephone: Not reported

State:
Year: 2018
EM Manifest ID: 010966797FLE20170727_D_1
Generator EPA ID: CAL000404996
Shipment Date: 2017-07-27
Manifest Number: 010966797FLE
Line Number: 1
Method Code: H039
Quantity Tons: 0.21000
Quantity Waste: 50.000000
Quantity Unit: G
Number of Containers: 1
Type of Container: NULL
Quantity Type: NULL
State Code: 135

Year: 2018
EM Manifest ID: 010966797FLE20170727_D_1
Generator EPA ID: CAL000404996
Shipment Date: 2017-07-27
Manifest Number: 010966797FLE
Line Number: 2
Method Code: H039
Quantity Tons: 0.20850
Quantity Waste: 50.000000

CALIBER COLLISION CENTERS (Continued) **S104581240**

Quantity Unit: G
Number of Containers: 1
Type of Container: NULL
Quantity Type: NULL
State Code: 223

Year: 2018
EM Manifest ID: 010966530FLE20170626_D_1
Shipment Date: 6/26/2017
Receipt Date: 7/5/2017
Manifest Number: 010966530FLE
Generator EPA ID: CAL000404996
Name: CALIBER COLLISION
Address: Not reported
Address 2: Not reported
City: Not reported
Zip: Not reported
Telephone: Not reported
Contact: Not reported
Contact Telephone: Not reported
Transporter 1 EPA ID: CAR000176826
Transporter 1 Emergency Number: Not reported
Transporter 2 EPA ID: CAR000194217
Transporter 2 Emergency Number: Not reported
TSDF EPA ID: MXC130619001
TSDF Name: RECICLADORA TEMARRY DE MEXICO SA DE CV
TSDF Address 1: Not reported
TSDF Address 2: Not reported
TSDF City: Not reported
TSDF Zip: Not reported
TSDF Telephone: Not reported

Federal:
Year: 2018
EM Manifest ID: 010966530FLE20170626_D_1
Generator EPA ID: CAL000404996
Shipment Date: 2017-06-26
Manifest Number: 010966530FLE
Line Number: 1
Method Code: H050
Quantity Tons: 0.05000
Quantity Waste: 100.000000
Quantity Unit: P
Number of Containers: 1
Type of Container: NULL
Quantity Type: NULL
Federal Code: D001

State:
Year: 2018
EM Manifest ID: 010966530FLE20170626_D_1
Generator EPA ID: CAL000404996
Shipment Date: 2017-06-26
Manifest Number: 010966530FLE
Line Number: 1
Method Code: H050

CALIBER COLLISION CENTERS (Continued) **S104581240**

Quantity Tons:	0.05000
Quantity Waste:	100.000000
Quantity Unit:	P
Number of Containers:	1
Type of Container:	NULL
Quantity Type:	NULL
State Code:	352
Year:	2018
EM Manifest ID:	010966530FLE20170626_D_1
Generator EPA ID:	CAL000404996
Shipment Date:	2017-06-26
Manifest Number:	010966530FLE
Line Number:	2
Method Code:	H039
Quantity Tons:	0.12510
Quantity Waste:	30.000000
Quantity Unit:	G
Number of Containers:	1
Type of Container:	NULL
Quantity Type:	NULL
State Code:	291
Year:	2018
EM Manifest ID:	010966530FLE20170626_D_1
Generator EPA ID:	CAL000404996
Shipment Date:	2017-06-26
Manifest Number:	010966530FLE
Line Number:	3
Method Code:	H039
Quantity Tons:	0.22935
Quantity Waste:	55.000000
Quantity Unit:	G
Number of Containers:	1
Type of Container:	NULL
Quantity Type:	NULL
State Code:	135
Year:	2018
EM Manifest ID:	011128885FLE20180507_D_1
Shipment Date:	5/7/2018
Receipt Date:	5/16/2018
Manifest Number:	011128885FLE
Generator EPA ID:	CAL000404996
Name:	CALIBER COLLISION
Address:	Not reported
Address 2:	Not reported
City:	Not reported
Zip:	Not reported
Telephone:	Not reported
Contact:	Not reported
Contact Telephone:	Not reported
Transporter 1 EPA ID:	CAR000176826
Transporter 1 Emergency Number:	Not reported
Transporter 2 EPA ID:	CAR000194217
Transporter 2 Emergency Number:	Not reported

CALIBER COLLISION CENTERS (Continued) **S104581240**

TSDF EPA ID: MXC130619001
TSDF Name: RECICLADORA TEMARRY DE MEXICO SA DE CV
TSDF Address 1: Not reported
TSDF Address 2: Not reported
TSDF City: Not reported
TSDF Zip: Not reported
TSDF Telephone: Not reported

Federal:
Year: 2018
EM Manifest ID: 011128885FLE20180507_D_1
Generator EPA ID: CAL000404996
Shipment Date: 2018-05-07
Manifest Number: 011128885FLE
Line Number: 1
Method Code: H050
Quantity Tons: 0.04250
Quantity Waste: 85.000000
Quantity Unit: P
Number of Containers: 1
Type of Container: NULL
Quantity Type: NULL
Federal Code: D001

State:
Year: 2018
EM Manifest ID: 011128885FLE20180507_D_1
Generator EPA ID: CAL000404996
Shipment Date: 2018-05-07
Manifest Number: 011128885FLE
Line Number: 1
Method Code: H050
Quantity Tons: 0.04250
Quantity Waste: 85.000000
Quantity Unit: P
Number of Containers: 1
Type of Container: NULL
Quantity Type: NULL
State Code: 352

Year: 2018
EM Manifest ID: 010389200FLE20170404_D_1
Shipment Date: 4/4/2017
Receipt Date: 4/7/2017
Manifest Number: 010389200FLE
Generator EPA ID: CAL000404996
Name: CALIBER COLLISION
Address: Not reported
Address 2: Not reported
City: Not reported
Zip: Not reported
Telephone: Not reported
Contact: Not reported
Contact Telephone: Not reported
Transporter 1 EPA ID: CAR000176826
Transporter 1 Emergency Number: Not reported

CALIBER COLLISION CENTERS (Continued) **S104581240**

Transporter 2 EPA ID: CAR000194217
Transporter 2 Emergency Number: Not reported
TSDF EPA ID: MXC130619001
TSDF Name: RECICLADORA TEMARRY DE MEXICO SA DE CV
TSDF Address 1: Not reported
TSDF Address 2: Not reported
TSDF City: Not reported
TSDF Zip: Not reported
TSDF Telephone: Not reported

State:
Year: 2018
EM Manifest ID: 010389200FLE20170404_D_1
Generator EPA ID: CAL000404996
Shipment Date: 2017-04-04
Manifest Number: 010389200FLE
Line Number: 1
Method Code: H039
Quantity Tons: 0.18900
Quantity Waste: 45.000000
Quantity Unit: G
Number of Containers: 1
Type of Container: NULL
Quantity Type: NULL
State Code: 135

Year: 2018
EM Manifest ID: 011128629FLE20180403_D_1
Shipment Date: 4/3/2018
Receipt Date: 4/17/2018
Manifest Number: 011128629FLE
Generator EPA ID: CAL000404996
Name: CALIBER COLLISION
Address: Not reported
Address 2: Not reported
City: Not reported
Zip: Not reported
Telephone: Not reported
Contact: Not reported
Contact Telephone: Not reported
Transporter 1 EPA ID: CAR000176826
Transporter 1 Emergency Number: Not reported
Transporter 2 EPA ID: CAR000194217
Transporter 2 Emergency Number: Not reported
TSDF EPA ID: MXC130619001
TSDF Name: RECICLADORA TEMARRY DE MEXICO SA DE CV
TSDF Address 1: Not reported
TSDF Address 2: Not reported
TSDF City: Not reported
TSDF Zip: Not reported
TSDF Telephone: Not reported

Federal:
Year: 2018
EM Manifest ID: 011128629FLE20180403_D_1
Generator EPA ID: CAL000404996
Shipment Date: 2018-04-03

CALIBER COLLISION CENTERS (Continued) **S104581240**

Manifest Number: 011128629FLE
Line Number: 1
Method Code: H050
Quantity Tons: 0.04250
Quantity Waste: 85.000000
Quantity Unit: P
Number of Containers: 1
Type of Container: NULL
Quantity Type: NULL
Federal Code: D001

State:
Year: 2018
EM Manifest ID: 011128629FLE20180403_D_1
Generator EPA ID: CAL000404996
Shipment Date: 2018-04-03
Manifest Number: 011128629FLE
Line Number: 1
Method Code: H050
Quantity Tons: 0.04250
Quantity Waste: 85.000000
Quantity Unit: P
Number of Containers: 1
Type of Container: NULL
Quantity Type: NULL
State Code: 352

Year: 2018
EM Manifest ID: 010389343FLE20170227_D_1
Shipment Date: 2/27/2017
Receipt Date: 3/7/2017
Manifest Number: 010389343FLE
Generator EPA ID: CAL000404996
Name: CALIBER COLLISION
Address: Not reported
Address 2: Not reported
City: Not reported
Zip: Not reported
Telephone: Not reported
Contact: Not reported
Contact Telephone: Not reported
Transporter 1 EPA ID: CAR000176826
Transporter 1 Emergency Number: Not reported
Transporter 2 EPA ID: CAR000194217
Transporter 2 Emergency Number: Not reported
TSDF EPA ID: MXC130619001
TSDF Name: RECICLADORA TEMARRY DE MEXICO SA DE CV
TSDF Address 1: Not reported
TSDF Address 2: Not reported
TSDF City: Not reported
TSDF Zip: Not reported
TSDF Telephone: Not reported

Federal:
Year: 2018
EM Manifest ID: 010389343FLE20170227_D_1

CALIBER COLLISION CENTERS (Continued) **S104581240**

Generator EPA ID:	CAL000404996
Shipment Date:	2017-02-27
Manifest Number:	010389343FLE
Line Number:	1
Method Code:	H050
Quantity Tons:	0.05000
Quantity Waste:	100.000000
Quantity Unit:	P
Number of Containers:	1
Type of Container:	NULL
Quantity Type:	NULL
Federal Code:	D001

Year:	2018
EM Manifest ID:	010389343FLE20170227_D_1
Generator EPA ID:	CAL000404996
Shipment Date:	2017-02-27
Manifest Number:	010389343FLE
Line Number:	3
Method Code:	H020
Quantity Tons:	0.16920
Quantity Waste:	47.000000
Quantity Unit:	G
Number of Containers:	1
Type of Container:	NULL
Quantity Type:	NULL
Federal Code:	D001

Year:	2018
EM Manifest ID:	010389343FLE20170227_D_1
Generator EPA ID:	CAL000404996
Shipment Date:	2017-02-27
Manifest Number:	010389343FLE
Line Number:	3
Method Code:	H020
Quantity Tons:	0.16920
Quantity Waste:	47.000000
Quantity Unit:	G
Number of Containers:	1
Type of Container:	NULL
Quantity Type:	NULL
Federal Code:	D035

Year:	2018
EM Manifest ID:	010389343FLE20170227_D_1
Generator EPA ID:	CAL000404996
Shipment Date:	2017-02-27
Manifest Number:	010389343FLE
Line Number:	3
Method Code:	H020
Quantity Tons:	0.16920
Quantity Waste:	47.000000
Quantity Unit:	G
Number of Containers:	1
Type of Container:	NULL
Quantity Type:	NULL
Federal Code:	F003

CALIBER COLLISION CENTERS (Continued) **S104581240**

Year:	2018
EM Manifest ID:	010389343FLE20170227_D_1
Generator EPA ID:	CAL000404996
Shipment Date:	2017-02-27
Manifest Number:	010389343FLE
Line Number:	3
Method Code:	H020
Quantity Tons:	0.16920
Quantity Waste:	47.000000
Quantity Unit:	G
Number of Containers:	1
Type of Container:	NULL
Quantity Type:	NULL
Federal Code:	F005

State:

Year:	2018
EM Manifest ID:	010389343FLE20170227_D_1
Generator EPA ID:	CAL000404996
Shipment Date:	2017-02-27
Manifest Number:	010389343FLE
Line Number:	1
Method Code:	H050
Quantity Tons:	0.05000
Quantity Waste:	100.000000
Quantity Unit:	P
Number of Containers:	1
Type of Container:	NULL
Quantity Type:	NULL
State Code:	352

Year:	2018
EM Manifest ID:	010389343FLE20170227_D_1
Generator EPA ID:	CAL000404996
Shipment Date:	2017-02-27
Manifest Number:	010389343FLE
Line Number:	2
Method Code:	H039
Quantity Tons:	0.23100
Quantity Waste:	55.000000
Quantity Unit:	G
Number of Containers:	1
Type of Container:	NULL
Quantity Type:	NULL
State Code:	135

Year:	2018
EM Manifest ID:	010389343FLE20170227_D_1
Generator EPA ID:	CAL000404996
Shipment Date:	2017-02-27
Manifest Number:	010389343FLE
Line Number:	3
Method Code:	H020
Quantity Tons:	0.16920
Quantity Waste:	47.000000
Quantity Unit:	G
Number of Containers:	1

CALIBER COLLISION CENTERS (Continued) **S104581240**

Type of Container: NULL
Quantity Type: NULL
State Code: 214

Year: 2018
EM Manifest ID: 010388950FLE20171130_D_1
Shipment Date: 11/30/2017
Receipt Date: 12/22/2017
Manifest Number: 010388950FLE
Generator EPA ID: CAL000404996
Name: CALIBER COLLISION
Address: Not reported
Address 2: Not reported
City: Not reported
Zip: Not reported
Telephone: Not reported
Contact: Not reported
Contact Telephone: Not reported
Transporter 1 EPA ID: CAR000176826
Transporter 1 Emergency Number: Not reported
Transporter 2 EPA ID: CAR000194217
Transporter 2 Emergency Number: Not reported
TSDF EPA ID: MXC130619001
TSDF Name: RECICLADORA TEMARRY DE MEXICO SA DE CV
TSDF Address 1: Not reported
TSDF Address 2: Not reported
TSDF City: Not reported
TSDF Zip: Not reported
TSDF Telephone: Not reported

Federal:
Year: 2018
EM Manifest ID: 010388950FLE20171130_D_1
Generator EPA ID: CAL000404996
Shipment Date: 2017-11-30
Manifest Number: 010388950FLE
Line Number: 1
Method Code: H050
Quantity Tons: 0.03750
Quantity Waste: 75.000000
Quantity Unit: P
Number of Containers: 1
Type of Container: NULL
Quantity Type: NULL
Federal Code: D001

State:
Year: 2018
EM Manifest ID: 010388950FLE20171130_D_1
Generator EPA ID: CAL000404996
Shipment Date: 2017-11-30
Manifest Number: 010388950FLE
Line Number: 1
Method Code: H050
Quantity Tons: 0.03750
Quantity Waste: 75.000000

CALIBER COLLISION CENTERS (Continued) **S104581240**

Quantity Unit:	P
Number of Containers:	1
Type of Container:	NULL
Quantity Type:	NULL
State Code:	352

Year:	2018
EM Manifest ID:	010388950FLE20171130_D_1
Generator EPA ID:	CAL000404996
Shipment Date:	2017-11-30
Manifest Number:	010388950FLE
Line Number:	2
Method Code:	H039
Quantity Tons:	0.16680
Quantity Waste:	40.000000
Quantity Unit:	G
Number of Containers:	1
Type of Container:	NULL
Quantity Type:	NULL
State Code:	135

Year:	2018
EM Manifest ID:	010388950FLE20171130_D_1
Generator EPA ID:	CAL000404996
Shipment Date:	2017-11-30
Manifest Number:	010388950FLE
Line Number:	3
Method Code:	H039
Quantity Tons:	0.16680
Quantity Waste:	40.000000
Quantity Unit:	G
Number of Containers:	1
Type of Container:	NULL
Quantity Type:	NULL
State Code:	223

Year:	2018
EM Manifest ID:	010967010FLE20171019_D_1
Shipment Date:	10/19/2017
Receipt Date:	11/3/2017
Manifest Number:	010967010FLE
Generator EPA ID:	CAL000404996
Name:	CALIBER COLLISION
Address:	Not reported
Address 2:	Not reported
City:	Not reported
Zip:	Not reported
Telephone:	Not reported
Contact:	Not reported
Contact Telephone:	Not reported
Transporter 1 EPA ID:	CAR000176826
Transporter 1 Emergency Number:	Not reported
Transporter 2 EPA ID:	CAR000194217
Transporter 2 Emergency Number:	Not reported
TSDF EPA ID:	MXC130619001
TSDF Name:	RECICLADORA TEMARRY DE MEXICO SA DE CV

CALIBER COLLISION CENTERS (Continued) **S104581240**

TSDF Address 1: Not reported
TSDF Address 2: Not reported
TSDF City: Not reported
TSDF Zip: Not reported
TSDF Telephone: Not reported

Federal:
Year: 2018
EM Manifest ID: 010967010FLE20171019_D_1
Generator EPA ID: CAL000404996
Shipment Date: 2017-10-19
Manifest Number: 010967010FLE
Line Number: 1
Method Code: H050
Quantity Tons: 0.05000
Quantity Waste: 100.000000
Quantity Unit: P
Number of Containers: 1
Type of Container: NULL
Quantity Type: NULL
Federal Code: D001

State:
Year: 2018
EM Manifest ID: 010967010FLE20171019_D_1
Generator EPA ID: CAL000404996
Shipment Date: 2017-10-19
Manifest Number: 010967010FLE
Line Number: 1
Method Code: H050
Quantity Tons: 0.05000
Quantity Waste: 100.000000
Quantity Unit: P
Number of Containers: 1
Type of Container: NULL
Quantity Type: NULL
State Code: 352

Year: 2018
EM Manifest ID: 010967010FLE20171019_D_1
Generator EPA ID: CAL000404996
Shipment Date: 2017-10-19
Manifest Number: 010967010FLE
Line Number: 2
Method Code: H039
Quantity Tons: 0.18765
Quantity Waste: 45.000000
Quantity Unit: G
Number of Containers: 1
Type of Container: NULL
Quantity Type: NULL
State Code: 135

Year: 2018
EM Manifest ID: 009786629FLE20170112_D_1
Shipment Date: 1/12/2017

CALIBER COLLISION CENTERS (Continued) **S104581240**

Receipt Date:	1/25/2017
Manifest Number:	009786629FLE
Generator EPA ID:	CAL000404996
Name:	CALIBER COLLISION
Address:	Not reported
Address 2:	Not reported
City:	Not reported
Zip:	Not reported
Telephone:	Not reported
Contact:	Not reported
Contact Telephone:	Not reported
Transporter 1 EPA ID:	CAR000176826
Transporter 1 Emergency Number:	Not reported
Transporter 2 EPA ID:	CAR000163824
Transporter 2 Emergency Number:	Not reported
TSDF EPA ID:	MXC130619001
TSDF Name:	RECICLADORA TEMARRY DE MEXICO SA DE CV
TSDF Address 1:	Not reported
TSDF Address 2:	Not reported
TSDF City:	Not reported
TSDF Zip:	Not reported
TSDF Telephone:	Not reported

Federal:

Year:	2018
EM Manifest ID:	009786629FLE20170112_D_1
Generator EPA ID:	CAL000404996
Shipment Date:	2017-01-12
Manifest Number:	009786629FLE
Line Number:	2
Method Code:	H020
Quantity Tons:	0.19800
Quantity Waste:	55.000000
Quantity Unit:	G
Number of Containers:	1
Type of Container:	NULL
Quantity Type:	NULL
Federal Code:	D001

Year:	2018
EM Manifest ID:	009786629FLE20170112_D_1
Generator EPA ID:	CAL000404996
Shipment Date:	2017-01-12
Manifest Number:	009786629FLE
Line Number:	2
Method Code:	H020
Quantity Tons:	0.19800
Quantity Waste:	55.000000
Quantity Unit:	G
Number of Containers:	1
Type of Container:	NULL
Quantity Type:	NULL
Federal Code:	D035

Year:	2018
EM Manifest ID:	009786629FLE20170112_D_1
Generator EPA ID:	CAL000404996
Shipment Date:	2017-01-12

CALIBER COLLISION CENTERS (Continued) **S104581240**

Manifest Number:	009786629FLE
Line Number:	2
Method Code:	H020
Quantity Tons:	0.19800
Quantity Waste:	55.000000
Quantity Unit:	G
Number of Containers:	1
Type of Container:	NULL
Quantity Type:	NULL
Federal Code:	F003

Year:	2018
EM Manifest ID:	009786629FLE20170112_D_1
Generator EPA ID:	CAL000404996
Shipment Date:	2017-01-12
Manifest Number:	009786629FLE
Line Number:	2
Method Code:	H020
Quantity Tons:	0.19800
Quantity Waste:	55.000000
Quantity Unit:	G
Number of Containers:	1
Type of Container:	NULL
Quantity Type:	NULL
Federal Code:	F005

Year:	2018
EM Manifest ID:	009786629FLE20170112_D_1
Generator EPA ID:	CAL000404996
Shipment Date:	2017-01-12
Manifest Number:	009786629FLE
Line Number:	3
Method Code:	H020
Quantity Tons:	0.03750
Quantity Waste:	75.000000
Quantity Unit:	P
Number of Containers:	1
Type of Container:	NULL
Quantity Type:	NULL
Federal Code:	D001

Year:	2018
EM Manifest ID:	009786629FLE20170112_D_1
Generator EPA ID:	CAL000404996
Shipment Date:	2017-01-12
Manifest Number:	009786629FLE
Line Number:	5
Method Code:	H020
Quantity Tons:	0.12510
Quantity Waste:	30.000000
Quantity Unit:	G
Number of Containers:	1
Type of Container:	NULL
Quantity Type:	NULL
Federal Code:	D001

Year:	2018

CALIBER COLLISION CENTERS (Continued) **S104581240**

EM Manifest ID: 009786629FLE20170112_D_1
Generator EPA ID: CAL000404996
Shipment Date: 2017-01-12
Manifest Number: 009786629FLE
Line Number: 5
Method Code: H020
Quantity Tons: 0.12510
Quantity Waste: 30.000000
Quantity Unit: G
Number of Containers: 1
Type of Container: NULL
Quantity Type: NULL
Federal Code: D035

Year: 2018
EM Manifest ID: 009786629FLE20170112_D_1
Generator EPA ID: CAL000404996
Shipment Date: 2017-01-12
Manifest Number: 009786629FLE
Line Number: 5
Method Code: H020
Quantity Tons: 0.12510
Quantity Waste: 30.000000
Quantity Unit: G
Number of Containers: 1
Type of Container: NULL
Quantity Type: NULL
Federal Code: F003

Year: 2018
EM Manifest ID: 009786629FLE20170112_D_1
Generator EPA ID: CAL000404996
Shipment Date: 2017-01-12
Manifest Number: 009786629FLE
Line Number: 5
Method Code: H020
Quantity Tons: 0.12510
Quantity Waste: 30.000000
Quantity Unit: G
Number of Containers: 1
Type of Container: NULL
Quantity Type: NULL
Federal Code: F005

State:
Year: 2018
EM Manifest ID: 009786629FLE20170112_D_1
Generator EPA ID: CAL000404996
Shipment Date: 2017-01-12
Manifest Number: 009786629FLE
Line Number: 1
Method Code: H039
Quantity Tons: 0.23100
Quantity Waste: 55.000000
Quantity Unit: G
Number of Containers: 1
Type of Container: NULL

CALIBER COLLISION CENTERS (Continued) **S104581240**

Quantity Type:	NULL
State Code:	135
Year:	2018
EM Manifest ID:	009786629FLE20170112_D_1
Generator EPA ID:	CAL000404996
Shipment Date:	2017-01-12
Manifest Number:	009786629FLE
Line Number:	2
Method Code:	H020
Quantity Tons:	0.19800
Quantity Waste:	55.000000
Quantity Unit:	G
Number of Containers:	1
Type of Container:	NULL
Quantity Type:	NULL
State Code:	214
Year:	2018
EM Manifest ID:	009786629FLE20170112_D_1
Generator EPA ID:	CAL000404996
Shipment Date:	2017-01-12
Manifest Number:	009786629FLE
Line Number:	3
Method Code:	H020
Quantity Tons:	0.03750
Quantity Waste:	75.000000
Quantity Unit:	P
Number of Containers:	1
Type of Container:	NULL
Quantity Type:	NULL
State Code:	352
Year:	2018
EM Manifest ID:	009786629FLE20170112_D_1
Generator EPA ID:	CAL000404996
Shipment Date:	2017-01-12
Manifest Number:	009786629FLE
Line Number:	4
Method Code:	H039
Quantity Tons:	0.45870
Quantity Waste:	110.000000
Quantity Unit:	G
Number of Containers:	2
Type of Container:	NULL
Quantity Type:	NULL
State Code:	223
Year:	2018
EM Manifest ID:	009786629FLE20170112_D_1
Generator EPA ID:	CAL000404996
Shipment Date:	2017-01-12
Manifest Number:	009786629FLE
Line Number:	5
Method Code:	H020
Quantity Tons:	0.12510
Quantity Waste:	30.000000

CALIBER COLLISION CENTERS (Continued) **S104581240**

Quantity Unit: G
Number of Containers: 1
Type of Container: NULL
Quantity Type: NULL
State Code: 214

Additional Info:
Year: 2017
Gen EPA ID: CAL000404996

Shipment Date: 20171130
Creation Date: 10/10/2018 18:30:23
Receipt Date: 20171222
Manifest ID: 010388950FLE
Trans EPA ID: CAR000176826
Trans Name: HCI ENVIRONMENTAL & ENGINEERING SERVICE
Trans 2 EPA ID: CAR000194217
Trans 2 Name: TEMARRY RECYCLING INC
TSDF EPA ID: MXC130619001
Trans Name: RECICLADORA TEMARRY DE MEXICO SA DE CV
TSDF Alt EPA ID: Not reported
TSDF Alt Name: Not reported
Waste Code Description: 352 - Other organic solids
RCRA Code: D001
Meth Code: H050 - Energy Recovery At This Site--Use As Fuel(Includes On-Site Fuel Blending)
Quantity Tons: 0.0375
Waste Quantity: 75
Quantity Unit: P
Additional Code 1: Not reported
Additional Code 2: Not reported
Additional Code 3: Not reported
Additional Code 4: Not reported
Additional Code 5: Not reported

Shipment Date: 20171130
Creation Date: Not reported
Receipt Date: Not reported
Manifest ID: 010388950FLE
Trans EPA ID: CAR000176826
Trans Name: HCI ENVIRONMENTAL & ENGINEERING SERVICE
Trans 2 EPA ID: CAR000194217
Trans 2 Name: TEMARRY RECYCLING INC
TSDF EPA ID: MXC130619001
Trans Name: RECICLADORA TEMARRY DE MEXICO SA DE CV
TSDF Alt EPA ID: Not reported
TSDF Alt Name: Not reported
Waste Code Description: 223 - Unspecified oil-containing waste
RCRA Code: Not reported
Meth Code: H039 - Other Recovery Of Reclamation For Reuse Including Acid Regeneration, Organics Recovery Ect
Quantity Tons: 0.1668
Waste Quantity: 40
Quantity Unit: G
Additional Code 1: Not reported
Additional Code 2: Not reported

CALIBER COLLISION CENTERS (Continued) **S104581240**

Additional Code 3:	Not reported
Additional Code 4:	Not reported
Additional Code 5:	Not reported
Shipment Date:	20171130
Creation Date:	Not reported
Receipt Date:	Not reported
Manifest ID:	010388950FLE
Trans EPA ID:	CAR000176826
Trans Name:	HCI ENVIRONMENTAL & ENGINEERING SERVICE
Trans 2 EPA ID:	CAR000194217
Trans 2 Name:	TEMARRY RECYCLING INC
TSDF EPA ID:	MXC130619001
Trans Name:	RECICLADORA TEMARRY DE MEXICO SA DE CV
TSDF Alt EPA ID:	Not reported
TSDF Alt Name:	Not reported
Waste Code Description:	135 - Unspecified aqueous solution
RCRA Code:	Not reported
Meth Code:	H039 - Other Recovery Of Reclamation For Reuse Including Acid Regeneration, Organics Recovery Ect
Quantity Tons:	0.168
Waste Quantity:	40
Quantity Unit:	G
Additional Code 1:	Not reported
Additional Code 2:	Not reported
Additional Code 3:	Not reported
Additional Code 4:	Not reported
Additional Code 5:	Not reported
Shipment Date:	20171019
Creation Date:	Not reported
Receipt Date:	Not reported
Manifest ID:	010967010FLE
Trans EPA ID:	CAR000176826
Trans Name:	HCI ENVIRONMENTAL & ENGINEERING SERVICE
Trans 2 EPA ID:	CAR000194217
Trans 2 Name:	TEMARRY RECYCLING INC
TSDF EPA ID:	MXC130619001
Trans Name:	RECICLADORA TEMARRY DE MEXICO SA DE CV
TSDF Alt EPA ID:	Not reported
TSDF Alt Name:	Not reported
Waste Code Description:	135 - Unspecified aqueous solution
RCRA Code:	Not reported
Meth Code:	H039 - Other Recovery Of Reclamation For Reuse Including Acid Regeneration, Organics Recovery Ect
Quantity Tons:	0.189
Waste Quantity:	45
Quantity Unit:	G
Additional Code 1:	Not reported
Additional Code 2:	Not reported
Additional Code 3:	Not reported
Additional Code 4:	Not reported
Additional Code 5:	Not reported
Shipment Date:	20171019
Creation Date:	9/29/2018 18:30:10
Receipt Date:	20171103

CALIBER COLLISION CENTERS (Continued) **S104581240**

Manifest ID:	010967010FLE
Trans EPA ID:	CAR000176826
Trans Name:	HCI ENVIRONMENTAL & ENGINEERING SERVICE
Trans 2 EPA ID:	CAR000194217
Trans 2 Name:	TEMARRY RECYCLING INC
TSDF EPA ID:	MXC130619001
Trans Name:	RECICLADORA TEMARRY DE MEXICO SA DE CV
TSDF Alt EPA ID:	Not reported
TSDF Alt Name:	Not reported
Waste Code Description:	352 - Other organic solids
RCRA Code:	D001
Meth Code:	H050 - Energy Recovery At This Site--Use As Fuel(Includes On-Site Fuel Blending)
Quantity Tons:	0.05
Waste Quantity:	100
Quantity Unit:	P
Additional Code 1:	Not reported
Additional Code 2:	Not reported
Additional Code 3:	Not reported
Additional Code 4:	Not reported
Additional Code 5:	Not reported
Shipment Date:	20170830
Creation Date:	7/24/2018 18:30:44
Receipt Date:	20170907
Manifest ID:	010967242FLE
Trans EPA ID:	CAR000176826
Trans Name:	HCI ENVIRONMENTAL & ENGINEERING SERVICE
Trans 2 EPA ID:	CAR000194217
Trans 2 Name:	TEMARRY RECYCLING INC
TSDF EPA ID:	MXC130619001
Trans Name:	RECICLADORA TEMARRY DE MEXICO SA DE CV
TSDF Alt EPA ID:	Not reported
TSDF Alt Name:	Not reported
Waste Code Description:	352 - Other organic solids
RCRA Code:	D001
Meth Code:	H050 - Energy Recovery At This Site--Use As Fuel(Includes On-Site Fuel Blending)
Quantity Tons:	0.05
Waste Quantity:	100
Quantity Unit:	P
Additional Code 1:	Not reported
Additional Code 2:	Not reported
Additional Code 3:	Not reported
Additional Code 4:	Not reported
Additional Code 5:	Not reported
Shipment Date:	20170830
Creation Date:	7/24/2018 18:30:44
Receipt Date:	20170907
Manifest ID:	010967242FLE
Trans EPA ID:	CAR000176826
Trans Name:	HCI ENVIRONMENTAL & ENGINEERING SERVICE
Trans 2 EPA ID:	CAR000194217
Trans 2 Name:	TEMARRY RECYCLING INC
TSDF EPA ID:	MXC130619001
Trans Name:	RECICLADORA TEMARRY DE MEXICO SA DE CV

CALIBER COLLISION CENTERS (Continued) **S104581240**

TSDF Alt EPA ID:	Not reported
TSDF Alt Name:	Not reported
Waste Code Description:	214 - Unspecified solvent mixture
RCRA Code:	F005
Meth Code:	H020 - Solvents Recovery
Quantity Tons:	0.144
Waste Quantity:	40
Quantity Unit:	G
Additional Code 1:	F003
Additional Code 2:	D035
Additional Code 3:	D001
Additional Code 4:	Not reported
Additional Code 5:	Not reported
Shipment Date:	20170727
Creation Date:	8/3/2018 18:30:14
Receipt Date:	20170808
Manifest ID:	010966797FLE
Trans EPA ID:	CAR000176826
Trans Name:	HCI ENVIRONMENTAL & ENGINEERING SERVICE
Trans 2 EPA ID:	CAR000194217
Trans 2 Name:	TEMARRY RECYCLING INC
TSDF EPA ID:	MXC130619001
Trans Name:	RECICLADORA TEMARRY DE MEXICO SA DE CV
TSDF Alt EPA ID:	Not reported
TSDF Alt Name:	Not reported
Waste Code Description:	223 - Unspecified oil-containing waste
RCRA Code:	Not reported
Meth Code:	H039 - Other Recovery Of Reclamation For Reuse Including Acid Regeneration, Organics Recovery Ect
Quantity Tons:	0.2085
Waste Quantity:	50
Quantity Unit:	G
Additional Code 1:	Not reported
Additional Code 2:	Not reported
Additional Code 3:	Not reported
Additional Code 4:	Not reported
Additional Code 5:	Not reported
Shipment Date:	20170727
Creation Date:	8/3/2018 18:30:14
Receipt Date:	20170808
Manifest ID:	010966797FLE
Trans EPA ID:	CAR000176826
Trans Name:	HCI ENVIRONMENTAL & ENGINEERING SERVICE
Trans 2 EPA ID:	CAR000194217
Trans 2 Name:	TEMARRY RECYCLING INC
TSDF EPA ID:	MXC130619001
Trans Name:	RECICLADORA TEMARRY DE MEXICO SA DE CV
TSDF Alt EPA ID:	Not reported
TSDF Alt Name:	Not reported
Waste Code Description:	135 - Unspecified aqueous solution
RCRA Code:	Not reported
Meth Code:	H039 - Other Recovery Of Reclamation For Reuse Including Acid Regeneration, Organics Recovery Ect
Quantity Tons:	0.21
Waste Quantity:	50

CALIBER COLLISION CENTERS (Continued) **S104581240**

Quantity Unit:	G
Additional Code 1:	Not reported
Additional Code 2:	Not reported
Additional Code 3:	Not reported
Additional Code 4:	Not reported
Additional Code 5:	Not reported
Shipment Date:	20170626
Creation Date:	Not reported
Receipt Date:	Not reported
Manifest ID:	010966530FLE
Trans EPA ID:	CAR000176826
Trans Name:	HCI ENVIRONMENTAL & ENGINEERING SERVICE
Trans 2 EPA ID:	CAR000194217
Trans 2 Name:	TEMARRY RECYCLING INC
TSDF EPA ID:	MXC130619001
Trans Name:	RECICLADORA TEMARRY DE MEXICO SA DE CV
TSDF Alt EPA ID:	Not reported
TSDF Alt Name:	Not reported
Waste Code Description:	135 - Unspecified aqueous solution
RCRA Code:	Not reported
Meth Code:	H039 - Other Recovery Of Reclamation For Reuse Including Acid Regeneration, Organics Recovery Ect
Quantity Tons:	0.231
Waste Quantity:	55
Quantity Unit:	G
Additional Code 1:	Not reported
Additional Code 2:	Not reported
Additional Code 3:	Not reported
Additional Code 4:	Not reported
Additional Code 5:	Not reported

Additional Info:

Year:	2016
Gen EPA ID:	CAL000404996
Shipment Date:	20151201
Creation Date:	7/14/2016 18:31:06
Receipt Date:	20151201
Manifest ID:	014545706JJK
Trans EPA ID:	CAD008252405
Trans Name:	PACIFIC RESOURCE RECOVERY SERVICES
Trans 2 EPA ID:	Not reported
Trans 2 Name:	Not reported
TSDF EPA ID:	CAD008252405
Trans Name:	PACIFIC RESOURCE RECOVERY SERVICES
TSDF Alt EPA ID:	Not reported
TSDF Alt Name:	Not reported
Waste Code Description:	133 - Aqueous solution with 10% or more total organic residues
RCRA Code:	Not reported
Meth Code:	H061 - Fuel Blending Prior To Energy Recovery At Another Site
Quantity Tons:	0.4587
Waste Quantity:	110
Quantity Unit:	G
Additional Code 1:	Not reported
Additional Code 2:	Not reported
Additional Code 3:	Not reported

CALIBER COLLISION CENTERS (Continued) **S104581240**

Additional Code 4:	Not reported
Additional Code 5:	Not reported
Shipment Date:	20151016
Creation Date:	5/4/2016 22:15:55
Receipt Date:	20151016
Manifest ID:	014544154JJK
Trans EPA ID:	CAD008252405
Trans Name:	PACIFIC RESOURCE RECOVERY SERVICES
Trans 2 EPA ID:	Not reported
Trans 2 Name:	Not reported
TSDF EPA ID:	CAD008252405
Trans Name:	PACIFIC RESOURCE RECOVERY SERVICES
TSDF Alt EPA ID:	Not reported
TSDF Alt Name:	Not reported
Waste Code Description:	133 - Aqueous solution with 10% or more total organic residues
RCRA Code:	Not reported
Meth Code:	H061 - Fuel Blending Prior To Energy Recovery At Another Site
Quantity Tons:	0.05004
Waste Quantity:	12
Quantity Unit:	G
Additional Code 1:	Not reported
Additional Code 2:	Not reported
Additional Code 3:	Not reported
Additional Code 4:	Not reported
Additional Code 5:	Not reported
Shipment Date:	20150715
Creation Date:	2/4/2016 22:16:03
Receipt Date:	20150715
Manifest ID:	014452447JJK
Trans EPA ID:	CAD008252405
Trans Name:	PACIFIC RESOURCE RECOVERY SERVICES
Trans 2 EPA ID:	Not reported
Trans 2 Name:	Not reported
TSDF EPA ID:	CAD008252405
Trans Name:	PACIFIC RESOURCE RECOVERY SERVICES
TSDF Alt EPA ID:	Not reported
TSDF Alt Name:	Not reported
Waste Code Description:	133 - Aqueous solution with 10% or more total organic residues
RCRA Code:	Not reported
Meth Code:	H061 - Fuel Blending Prior To Energy Recovery At Another Site
Quantity Tons:	0.35445
Waste Quantity:	85
Quantity Unit:	G
Additional Code 1:	Not reported
Additional Code 2:	Not reported
Additional Code 3:	Not reported
Additional Code 4:	Not reported
Additional Code 5:	Not reported
Shipment Date:	20150715
Creation Date:	2/4/2016 22:16:03
Receipt Date:	20150715
Manifest ID:	014452447JJK
Trans EPA ID:	CAD008252405
Trans Name:	PACIFIC RESOURCE RECOVERY SERVICES

CALIBER COLLISION CENTERS (Continued) **S104581240**

Trans 2 EPA ID:	Not reported
Trans 2 Name:	Not reported
TSDF EPA ID:	CAD008252405
Trans Name:	PACIFIC RESOURCE RECOVERY SERVICES
TSDF Alt EPA ID:	Not reported
TSDF Alt Name:	Not reported
Waste Code Description:	221 - Waste oil and mixed oil
RCRA Code:	Not reported
Meth Code:	H061 - Fuel Blending Prior To Energy Recovery At Another Site
Quantity Tons:	0.228
Waste Quantity:	60
Quantity Unit:	G
Additional Code 1:	Not reported
Additional Code 2:	Not reported
Additional Code 3:	Not reported
Additional Code 4:	Not reported
Additional Code 5:	Not reported

Shipment Date:	20150605
Creation Date:	1/20/2016 22:15:43
Receipt Date:	20150605
Manifest ID:	014549953JJK
Trans EPA ID:	CAD008252405
Trans Name:	PACIFIC RESOURCE RECOVERY SERVICES
Trans 2 EPA ID:	Not reported
Trans 2 Name:	Not reported
TSDF EPA ID:	CAD008252405
Trans Name:	PACIFIC RESOURCE RECOVERY SERVICES
TSDF Alt EPA ID:	Not reported
TSDF Alt Name:	Not reported
Waste Code Description:	352 - Other organic solids
RCRA Code:	F005
Meth Code:	H141 - Storage, Bulking, And/Or Transfer Off Site--No Treatment/Reovery (H010-H129) Or (H131-H135)
Quantity Tons:	0.075
Waste Quantity:	150
Quantity Unit:	P
Additional Code 1:	F003
Additional Code 2:	D001
Additional Code 3:	Not reported
Additional Code 4:	Not reported
Additional Code 5:	Not reported

Shipment Date:	20150508
Creation Date:	11/6/2015 22:15:24
Receipt Date:	20150508
Manifest ID:	014451620JJK
Trans EPA ID:	CAD008252405
Trans Name:	PACIFIC RESOURCE RECOVERY SERVICES
Trans 2 EPA ID:	Not reported
Trans 2 Name:	Not reported
TSDF EPA ID:	CAD008252405
Trans Name:	PACIFIC RESOURCE RECOVERY SERVICES
TSDF Alt EPA ID:	Not reported
TSDF Alt Name:	Not reported
Waste Code Description:	214 - Unspecified solvent mixture
RCRA Code:	F005

CALIBER COLLISION CENTERS (Continued) **S104581240**

Meth Code:	H020 - Solvents Recovery
Quantity Tons:	0.036
Waste Quantity:	10
Quantity Unit:	G
Additional Code 1:	F003
Additional Code 2:	D001
Additional Code 3:	Not reported
Additional Code 4:	Not reported
Additional Code 5:	Not reported

Additional Info:

Year:	2015
Gen EPA ID:	CAL000404996
Shipment Date:	20151201
Creation Date:	7/14/2016 18:31:06
Receipt Date:	20151201
Manifest ID:	014545706JJK
Trans EPA ID:	CAD008252405
Trans Name:	PACIFIC RESOURCE RECOVERY SERVICES
Trans 2 EPA ID:	Not reported
Trans 2 Name:	Not reported
TSDF EPA ID:	CAD008252405
Trans Name:	PACIFIC RESOURCE RECOVERY SERVICES
TSDF Alt EPA ID:	Not reported
TSDF Alt Name:	Not reported
Waste Code Description:	133 - Aqueous solution with 10% or more total organic residues
RCRA Code:	Not reported
Meth Code:	H061 - Fuel Blending Prior To Energy Recovery At Another Site
Quantity Tons:	0.4587
Waste Quantity:	110
Quantity Unit:	G
Additional Code 1:	Not reported
Additional Code 2:	Not reported
Additional Code 3:	Not reported
Additional Code 4:	Not reported
Additional Code 5:	Not reported
Shipment Date:	20151016
Creation Date:	5/4/2016 22:15:55
Receipt Date:	20151016
Manifest ID:	014544154JJK
Trans EPA ID:	CAD008252405
Trans Name:	PACIFIC RESOURCE RECOVERY SERVICES
Trans 2 EPA ID:	Not reported
Trans 2 Name:	Not reported
TSDF EPA ID:	CAD008252405
Trans Name:	PACIFIC RESOURCE RECOVERY SERVICES
TSDF Alt EPA ID:	Not reported
TSDF Alt Name:	Not reported
Waste Code Description:	133 - Aqueous solution with 10% or more total organic residues
RCRA Code:	Not reported
Meth Code:	H061 - Fuel Blending Prior To Energy Recovery At Another Site
Quantity Tons:	0.05004
Waste Quantity:	12
Quantity Unit:	G
Additional Code 1:	Not reported

CALIBER COLLISION CENTERS (Continued) **S104581240**

Additional Code 2:	Not reported
Additional Code 3:	Not reported
Additional Code 4:	Not reported
Additional Code 5:	Not reported
Shipment Date:	20150715
Creation Date:	2/4/2016 22:16:03
Receipt Date:	20150715
Manifest ID:	014452447JJK
Trans EPA ID:	CAD008252405
Trans Name:	PACIFIC RESOURCE RECOVERY SERVICES
Trans 2 EPA ID:	Not reported
Trans 2 Name:	Not reported
TSDF EPA ID:	CAD008252405
Trans Name:	PACIFIC RESOURCE RECOVERY SERVICES
TSDF Alt EPA ID:	Not reported
TSDF Alt Name:	Not reported
Waste Code Description:	133 - Aqueous solution with 10% or more total organic residues
RCRA Code:	Not reported
Meth Code:	H061 - Fuel Blending Prior To Energy Recovery At Another Site
Quantity Tons:	0.35445
Waste Quantity:	85
Quantity Unit:	G
Additional Code 1:	Not reported
Additional Code 2:	Not reported
Additional Code 3:	Not reported
Additional Code 4:	Not reported
Additional Code 5:	Not reported
Shipment Date:	20150715
Creation Date:	2/4/2016 22:16:03
Receipt Date:	20150715
Manifest ID:	014452447JJK
Trans EPA ID:	CAD008252405
Trans Name:	PACIFIC RESOURCE RECOVERY SERVICES
Trans 2 EPA ID:	Not reported
Trans 2 Name:	Not reported
TSDF EPA ID:	CAD008252405
Trans Name:	PACIFIC RESOURCE RECOVERY SERVICES
TSDF Alt EPA ID:	Not reported
TSDF Alt Name:	Not reported
Waste Code Description:	221 - Waste oil and mixed oil
RCRA Code:	Not reported
Meth Code:	H061 - Fuel Blending Prior To Energy Recovery At Another Site
Quantity Tons:	0.228
Waste Quantity:	60
Quantity Unit:	G
Additional Code 1:	Not reported
Additional Code 2:	Not reported
Additional Code 3:	Not reported
Additional Code 4:	Not reported
Additional Code 5:	Not reported
Shipment Date:	20150605
Creation Date:	1/20/2016 22:15:43
Receipt Date:	20150605
Manifest ID:	014549953JJK

CALIBER COLLISION CENTERS (Continued) **S104581240**

Trans EPA ID:	CAD008252405
Trans Name:	PACIFIC RESOURCE RECOVERY SERVICES
Trans 2 EPA ID:	Not reported
Trans 2 Name:	Not reported
TSDF EPA ID:	CAD008252405
Trans Name:	PACIFIC RESOURCE RECOVERY SERVICES
TSDF Alt EPA ID:	Not reported
TSDF Alt Name:	Not reported
Waste Code Description:	352 - Other organic solids
RCRA Code:	F005
Meth Code:	H141 - Storage, Bulking, And/Or Transfer Off Site--No Treatment/Reovery (H010-H129) Or (H131-H135)
Quantity Tons:	0.075
Waste Quantity:	150
Quantity Unit:	P
Additional Code 1:	F003
Additional Code 2:	D001
Additional Code 3:	Not reported
Additional Code 4:	Not reported
Additional Code 5:	Not reported

Shipment Date:	20150508
Creation Date:	11/6/2015 22:15:24
Receipt Date:	20150508
Manifest ID:	014451620JJK
Trans EPA ID:	CAD008252405
Trans Name:	PACIFIC RESOURCE RECOVERY SERVICES
Trans 2 EPA ID:	Not reported
Trans 2 Name:	Not reported
TSDF EPA ID:	CAD008252405
Trans Name:	PACIFIC RESOURCE RECOVERY SERVICES
TSDF Alt EPA ID:	Not reported
TSDF Alt Name:	Not reported
Waste Code Description:	214 - Unspecified solvent mixture
RCRA Code:	F005
Meth Code:	H020 - Solvents Recovery
Quantity Tons:	0.036
Waste Quantity:	10
Quantity Unit:	G
Additional Code 1:	F003
Additional Code 2:	D001
Additional Code 3:	Not reported
Additional Code 4:	Not reported
Additional Code 5:	Not reported

CERS:

Name:	CALIBER COLLISION CENTERS - LUXURY WEST COVINA
Address:	433 E SAN BERNARDINO RD
City,State,Zip:	COVINA, CA 91723
Site ID:	144123
CERS ID:	10138067
CERS Description:	Chemical Storage Facilities

Violations:

Site ID:	144123
Site Name:	Caliber Collision Centers - Luxury West Covina
Violation Date:	05-28-2015

CALIBER COLLISION CENTERS (Continued) **S104581240**

Citation: HSC 6.95 Multiple - California Health and Safety Code, Chapter 6.95, Section(s) Multiple
Violation Description: Business Plan Program - Training - General
Violation Notes: Returned to compliance on 05/24/2016.
Violation Division: Los Angeles County Fire Department
Violation Program: HMRRP
Violation Source: CERS,

Site ID: 144123
Site Name: Caliber Collision Centers - Luxury West Covina
Violation Date: 05-28-2015
Citation: 19 CCR 6.95 25508(a)(1) - California Code of Regulations, Title 19, Chapter 6.95, Section(s) 25508(a)(1)
Violation Description: Failure to complete and electronically submit the Business Activities Page and/or Business Owner Operator Identification Page.
Violation Notes: Returned to compliance on 05/24/2016.
Violation Division: Los Angeles County Fire Department
Violation Program: HMRRP
Violation Source: CERS,

Site ID: 144123
Site Name: Caliber Collision Centers - Luxury West Covina
Violation Date: 05-28-2015
Citation: HSC 6.95 25505.1 - California Health and Safety Code, Chapter 6.95, Section(s) 25505.1
Violation Description: Failure to provide a copy of the business plan to the owner or the owner's agent within five working days after receiving a request for a copy from the owner or the owner's agent.
Violation Notes: Returned to compliance on 05/24/2016.
Violation Division: Los Angeles County Fire Department
Violation Program: HMRRP
Violation Source: CERS,

Site ID: 144123
Site Name: Caliber Collision Centers - Luxury West Covina
Violation Date: 05-28-2015
Citation: HSC 6.95 Multiple - California Health and Safety Code, Chapter 6.95, Section(s) Multiple
Violation Description: Business Plan Program - Operations/Maintenance - General
Violation Notes: Returned to compliance on 05/24/2016.
Violation Division: Los Angeles County Fire Department
Violation Program: HMRRP
Violation Source: CERS,

Site ID: 144123
Site Name: Caliber Collision Centers - Luxury West Covina
Violation Date: 05-28-2015
Citation: HSC 6.95 25508(a)(1) - California Health and Safety Code, Chapter 6.95, Section(s) 25508(a)(1)
Violation Description: Failure to complete and electronically submit hazardous material inventory information for all reportable hazardous materials on site at or above reportable quantities.
Violation Notes: Returned to compliance on 05/24/2016.
Violation Division: Los Angeles County Fire Department
Violation Program: HMRRP
Violation Source: CERS,

CALIBER COLLISION CENTERS (Continued) **S104581240**

Site ID: 144123
Site Name: Caliber Collision Centers - Luxury West Covina
Violation Date: 05-28-2015
Citation: HSC 6.95 Multiple - California Health and Safety Code, Chapter 6.95, Section(s) Multiple
Violation Description: Business Plan Program - Administration/Documentation - General
Violation Notes: Returned to compliance on 05/24/2016.
Violation Division: Los Angeles County Fire Department
Violation Program: HMRRP
Violation Source: CERS,

Evaluation:
Eval General Type: Compliance Evaluation Inspection
Eval Date: 03-09-2021
Violations Found: No
Eval Type: Routine done by local agency
Eval Notes: HECTOR GONZALEZ NO SIGNIFICANT VIOLATIONS OBSERVED
Eval Division: Los Angeles County Fire Department
Eval Program: HMRRP
Eval Source: CERS,

Eval General Type: Other/Unknown
Eval Date: 09-01-2015
Violations Found: No
Eval Type: Other, not routine, done by local agency
Eval Notes: CERS still shows old owner info.
Eval Division: Los Angeles County Fire Department
Eval Program: HMRRP
Eval Source: CERS,

Eval General Type: Compliance Evaluation Inspection
Eval Date: 03-09-2021
Violations Found: No
Eval Type: Routine done by local agency
Eval Notes: HECTOR GONZALEZ NO SIGNIFICANT VIOLATIONS OBSERVED
Eval Division: Los Angeles County Fire Department
Eval Program: HW
Eval Source: CERS,

Eval General Type: Compliance Evaluation Inspection
Eval Date: 05-28-2015
Violations Found: No
Eval Type: Routine done by local agency
Eval Notes: HECTOR GONZALEZ,MANAGER
Eval Division: Los Angeles County Fire Department
Eval Program: HW
Eval Source: CERS,

Eval General Type: Compliance Evaluation Inspection
Eval Date: 07-24-2018
Violations Found: No
Eval Type: Routine done by local agency
Eval Notes: Not reported
Eval Division: Los Angeles County Fire Department
Eval Program: HMRRP
Eval Source: CERS,

CALIBER COLLISION CENTERS (Continued) **S104581240**

Eval General Type: Compliance Evaluation Inspection
Eval Date: 07-24-2018
Violations Found: No
Eval Type: Routine done by local agency
Eval Notes: Not reported
Eval Division: Los Angeles County Fire Department
Eval Program: HW
Eval Source: CERS,

Eval General Type: Other/Unknown
Eval Date: 09-02-2015
Violations Found: No
Eval Type: Other, not routine, done by local agency
Eval Notes: name change is done.
Eval Division: Los Angeles County Fire Department
Eval Program: HMRRP
Eval Source: CERS,

Eval General Type: Other/Unknown
Eval Date: 09-09-2015
Violations Found: No
Eval Type: Other, not routine, done by local agency
Eval Notes: cers updated.
Eval Division: Los Angeles County Fire Department
Eval Program: HMRRP
Eval Source: CERS,

Eval General Type: Other/Unknown
Eval Date: 05-24-2016
Violations Found: No
Eval Type: Other, not routine, done by local agency
Eval Notes: cers submitted
Eval Division: Los Angeles County Fire Department
Eval Program: HMRRP
Eval Source: CERS,

Eval General Type: Compliance Evaluation Inspection
Eval Date: 05-28-2015
Violations Found: Yes
Eval Type: Routine done by local agency
Eval Notes: HECTOR GONZALEZ, MANAGER NEW OWNER,NEEDS TO SIGN INTO CERS.
Eval Division: Los Angeles County Fire Department
Eval Program: HMRRP
Eval Source: CERS,

Eval General Type: Other/Unknown
Eval Date: 11-05-2015
Violations Found: No
Eval Type: Other, not routine, done by local agency
Eval Notes: cers updated.
Eval Division: Los Angeles County Fire Department
Eval Program: HMRRP
Eval Source: CERS,

Coordinates:
Site ID: 144123
Facility Name: Caliber Collision Centers - Luxury West Covina

CALIBER COLLISION CENTERS (Continued) **S104581240**

Env Int Type Code: HWG
Program ID: 10138067
Coord Name: Not reported
Ref Point Type Desc: Center of a facility or station.,
Latitude: 34.091200
Longitude: -117.882500

Affiliation:
Affiliation Type Desc: CUPA District
Entity Name: Los Angeles County Fire
Entity Title: Not reported
Affiliation Address: 5825 Rickenbacker Road
Affiliation City: Commerce
Affiliation State: CA
Affiliation Country: Not reported
Affiliation Zip: 90040-3027
Affiliation Phone: (323) 890-4000,

Affiliation Type Desc: Document Preparer
Entity Name: Allison Kahl
Entity Title: Not reported
Affiliation Address: Not reported
Affiliation City: Not reported
Affiliation State: Not reported
Affiliation Country: Not reported
Affiliation Zip: Not reported
Affiliation Phone: ,

Affiliation Type Desc: Identification Signer
Entity Name: Hector Gonzalez
Entity Title: Center Manager
Affiliation Address: Not reported
Affiliation City: Not reported
Affiliation State: Not reported
Affiliation Country: Not reported
Affiliation Zip: Not reported
Affiliation Phone: ,

Affiliation Type Desc: Property Owner
Entity Name: Robo, Inc.
Entity Title: Not reported
Affiliation Address: 14625 Stageline Lane
Affiliation City: Fontana
Affiliation State: CA
Affiliation Country: United States
Affiliation Zip: 92336
Affiliation Phone: (909) 368-0077,

Affiliation Type Desc: Environmental Contact
Entity Name: Khurram Kazmi
Entity Title: Not reported
Affiliation Address: 7871 Cherry Ave
Affiliation City: Fontana
Affiliation State: CA
Affiliation Country: Not reported
Affiliation Zip: 92336
Affiliation Phone: ,

CALIBER COLLISION CENTERS (Continued) **S104581240**

Affiliation Type Desc:	Facility Mailing Address
Entity Name:	Mailing Address
Entity Title:	Not reported
Affiliation Address:	433 E SAN BERNARDINO RD
Affiliation City:	Covina
Affiliation State:	CA
Affiliation Country:	Not reported
Affiliation Zip:	91723
Affiliation Phone:	,

Affiliation Type Desc:	Legal Owner
Entity Name:	Caliber Bodyworks LLC
Entity Title:	Not reported
Affiliation Address:	2941 Lake Vista
Affiliation City:	Lewisville
Affiliation State:	TX
Affiliation Country:	United States
Affiliation Zip:	75067
Affiliation Phone:	(469) 948-9500,

Affiliation Type Desc:	Operator
Entity Name:	CALIBER COLLISION CENTER
Entity Title:	Not reported
Affiliation Address:	Not reported
Affiliation City:	Not reported
Affiliation State:	Not reported
Affiliation Country:	Not reported
Affiliation Zip:	Not reported
Affiliation Phone:	(626) 915-4953,

Affiliation Type Desc:	Parent Corporation
Entity Name:	Caliber Bodyworks, Inc. dba Caliber Collision Centers
Entity Title:	Not reported
Affiliation Address:	Not reported
Affiliation City:	Not reported
Affiliation State:	Not reported
Affiliation Country:	Not reported
Affiliation Zip:	Not reported
Affiliation Phone:	,

HWTS:

Name:	CALIBER COLLISION CENTERS
Address:	433 E SAN BERNARDINO RD
Address 2:	Not reported
City,State,Zip:	COVINA, CA 91723
EPA ID:	CAL000404996
Inactive Date:	Not reported
Create Date:	03/10/2015
Last Act Date:	Not reported
Mailing Name:	Not reported
Mailing Address:	2941 LAKE VISTA DR
Mailing Address 2:	Not reported
Mailing City,State,Zip:	LEWISVILLE, TX 750670000
Owner Name:	CALIBER COLIISION BODYWORKS LLC
Owner Address:	2941 LAKE VISTA DR
Owner Address 2:	Not reported

CALIBER COLLISION CENTERS (Continued) **S104581240**

Owner City,State,Zip:	LEWISVILLE, TX 750670000
Contact Name:	SHARON LAWRENCE
Contact Address:	2941 LAKE VISTA DR
Contact Address 2:	Not reported
City,State,Zip:	LEWISVILLE, TX 75067
Facility Status:	Active
Facility Type:	PERMANENT
Category:	STATE
Latitude:	34.091199
Longitude:	-117.8824995

NAICS:

EPA ID:	CAL000404996
Create Date:	2015-03-10 08:50:36.903
NAICS Code:	811121
NAICS Description:	Automotive Body, Paint, and Interior Repair and Maintenance
Issued EPA ID Date:	2015-03-10 08:50:36.90000
Inactive Date:	Not reported
Facility Name:	CALIBER COLLISION CENTERS
Facility Address:	433 E SAN BERNARDINO RD
Facility Address 2:	Not reported
Facility City:	COVINA
Facility County:	Not reported
Facility State:	CA
Facility Zip:	91723

I86 **JONES & ROY CO** **SEMS-ARCHIVE** **1000220136**
ESE **620 COMMERCIAL AVE** **RCRA NonGen / NLR** **CAD063799746**
1/8-1/4 **COVINA, CA 91723** **FINDS**
0.141 mi. **ECHO**
744 ft. **Site 4 of 15 in cluster I**

Relative:
Higher

Actual:
602 ft.

SEMS Archive:

Site ID:	0901500
EPA ID:	CAD063799746
Name:	JONES & ROY CO
Address:	620 COMMERCIAL AVE
Address 2:	Not reported
City,State,Zip:	COVINA, CA 91723
Cong District:	35
FIPS Code:	06037
FF:	N
NPL:	Not on the NPL
Non NPL Status:	NFRAP-Site does not qualify for the NPL based on existing information

SEMS Archive Detail:

Region:	09
Site ID:	0901500
EPA ID:	CAD063799746
Site Name:	JONES & ROY CO
NPL:	N
FF:	N
OU:	00
Action Code:	VS
Action Name:	ARCH SITE
SEQ:	1
Start Date:	Not reported
Finish Date:	1986-10-01 04:00:00

JONES & ROY CO (Continued) **1000220136**

Qual: Not reported
Current Action Lead: EPA Perf In-Hse

Region: 09
Site ID: 0901500
EPA ID: CAD063799746
Site Name: JONES & ROY CO
NPL: N
FF: N
OU: 00
Action Code: DS
Action Name: DISCVRY
SEQ: 1
Start Date: 1980-06-01 04:00:00
Finish Date: 1980-06-01 04:00:00
Qual: Not reported
Current Action Lead: EPA Perf

Region: 09
Site ID: 0901500
EPA ID: CAD063799746
Site Name: JONES & ROY CO
NPL: N
FF: N
OU: 00
Action Code: PA
Action Name: PA
SEQ: 1
Start Date: 1984-10-01 05:00:00
Finish Date: 1986-10-01 04:00:00
Qual: N
Current Action Lead: St Perf

RCRA Listings:
Date Form Received by Agency: 19800625
Handler Name: Jones & Roy Co
Handler Address: 620 COMMERCIAL AVE
Handler City,State,Zip: COVINA, CA 91723
EPA ID: CAD063799746
Contact Name: ENVIRONMENTAL MANAGER
Contact Address: 620 COMMERCIAL AVE
Contact City,State,Zip: COVINA, CA 91723
Contact Telephone: 213-331-4894
Contact Fax: Not reported
Contact Email: Not reported
Contact Title: Not reported
EPA Region: 09
Land Type: Not reported
Federal Waste Generator Description: Not a generator, verified
Non-Notifier: Not reported
Biennial Report Cycle: Not reported
Accessibility: Not reported
Active Site Indicator: Not reported
State District Owner: Ca
State District: 3
Mailing Address: COMMERCIAL AVE

JONES & ROY CO (Continued) **1000220136**

Mailing City,State,Zip:	COVINA, CA 91723
Owner Name:	Not Required
Owner Type:	Private
Operator Name:	Not Required
Operator Type:	Private
Short-Term Generator Activity:	No
Importer Activity:	No
Mixed Waste Generator:	No
Transporter Activity:	No
Transfer Facility Activity:	No
Recycler Activity with Storage:	No
Small Quantity On-Site Burner Exemption:	No
Smelting Melting and Refining Furnace Exemption:	No
Underground Injection Control:	No
Off-Site Waste Receipt:	No
Universal Waste Indicator:	No
Universal Waste Destination Facility:	No
Federal Universal Waste:	No
Active Site State-Reg Handler:	---
Federal Facility Indicator:	Not reported
Hazardous Secondary Material Indicator:	NN
Sub-Part K Indicator:	Not reported
2018 GPRA Permit Baseline:	Not on the Baseline
2018 GPRA Renewals Baseline:	Not on the Baseline
202 GPRA Corrective Action Baseline:	No
Subject to Corrective Action Universe:	No
Non-TSDFs Where RCRA CA has Been Imposed Universe:	No
Corrective Action Priority Ranking:	No NCAPS ranking
Environmental Control Indicator:	No
Institutional Control Indicator:	No
Human Exposure Controls Indicator:	N/A
Groundwater Controls Indicator:	N/A
Significant Non-Complier Universe:	No
Unaddressed Significant Non-Complier Universe:	No
Addressed Significant Non-Complier Universe:	No
Significant Non-Complier With a Compliance Schedule Universe:	No
Financial Assurance Required:	Not reported
Handler Date of Last Change:	20000915
Recognized Trader-Importer:	No
Recognized Trader-Exporter:	No
Importer of Spent Lead Acid Batteries:	No
Exporter of Spent Lead Acid Batteries:	No
Recycler Activity Without Storage:	Not reported
Manifest Broker:	Not reported
Sub-Part P Indicator:	No

Handler - Owner Operator:

Owner/Operator Indicator:	Owner
Owner/Operator Name: NOT REQUIRED	
Legal Status:	Private
Date Became Current:	Not reported
Date Ended Current:	Not reported
Owner/Operator Address:	NOT REQUIRED
Owner/Operator City,State,Zip:	NOT REQUIRED, ME 99999
Owner/Operator Telephone:	415-555-1212
Owner/Operator Telephone Ext:	Not reported

JONES & ROY CO (Continued) **1000220136**

Owner/Operator Fax: Not reported
Owner/Operator Email: Not reported

Owner/Operator Indicator: Operator
Owner/Operator Name: NOT REQUIRED
Legal Status: Private
Date Became Current: Not reported
Date Ended Current: Not reported
Owner/Operator Address: NOT REQUIRED
Owner/Operator City,State,Zip: NOT REQUIRED, ME 99999
Owner/Operator Telephone: 415-555-1212
Owner/Operator Telephone Ext: Not reported
Owner/Operator Fax: Not reported
Owner/Operator Email: Not reported

Historic Generators:
Receive Date: 19800625
Handler Name: JONES & ROY CO
Federal Waste Generator Description: Not a generator, verified
State District Owner: Ca
Large Quantity Handler of Universal Waste: No
Recognized Trader Importer: No
Recognized Trader Exporter: No
Spent Lead Acid Battery Importer: No
Spent Lead Acid Battery Exporter: No
Current Record: Yes
Non Storage Recycler Activity: Not reported
Electronic Manifest Broker: Not reported

List of NAICS Codes and Descriptions:
NAICS Code: 332111
NAICS Description: IRON AND STEEL FORGING

NAICS Code: 333514
NAICS Description: SPECIAL DIE AND TOOL, DIE SET, JIG, AND FIXTURE MANUFACTURING

Facility Has Received Notices of Violations:
Violations: No Violations Found

Evaluation Action Summary:
Evaluations: No Evaluations Found

FINDS:
Registry ID: 110002653664

Click Here for FRS Facility Detail Report:

Environmental Interest/Information System:
RCRAInfo is a national information system that supports the Resource Conservation and Recovery Act (RCRA) program through the tracking of events and activities related to facilities that generate, transport, and treat, store, or dispose of hazardous waste. RCRAInfo allows RCRA program staff to track the notification, permit, compliance, and corrective action activities required under RCRA.

JONES & ROY CO (Continued) **1000220136**

Click this hyperlink while viewing on your computer to access additional FINDS: detail in the EDR Site Report.

ECHO:

Envid:	1000220136
Registry ID:	110002653664
DFR URL:	http://echo.epa.gov/detailed-facility-report?fid=110002653664
Name:	JONES & ROY CO
Address:	620 COMMERCIAL AVE
City,State,Zip:	COVINA, CA 91723

I87 **JONES & ROY COMPANY** **ENVIROSTOR** **S101480821**
ESE **620 NORTH COMMERCIAL AVENUE** **N/A**
1/8-1/4 **COVINA, CA 91723**
0.141 mi.
744 ft. **Site 5 of 15 in cluster I**

Relative:
Higher

Actual:
602 ft.

ENVIROSTOR:

Name:	JONES & ROY COMPANY
Address:	620 NORTH COMMERCIAL AVENUE
City,State,Zip:	COVINA, CA 91723
Facility ID:	19340730
Status:	Refer: Other Agency
Status Date:	04/24/1984
Site Code:	Not reported
Site Type:	Historical
Site Type Detailed:	* Historical
Acres:	Not reported
NPL:	NO
Regulatory Agencies:	NONE SPECIFIED
Lead Agency:	NONE SPECIFIED
Program Manager:	Not reported
Supervisor:	* Mmonroy
Division Branch:	Cleanup Chatsworth
Assembly:	48
Senate:	22
Special Program:	* RCRA 3012 - Past Haz Waste Disp Inven Site
Restricted Use:	NO
Site Mgmt Req:	NONE SPECIFIED
Funding:	Not reported
Latitude:	34.09196
Longitude:	-117.8772
APN:	8429021005
Past Use:	NONE SPECIFIED
Potential COC:	NONE SPECIFIED
Confirmed COC:	NONE SPECIFIED
Potential Description:	NONE SPECIFIED
Alias Name:	VIP MACHINE INC
Alias Type:	Alternate Name
Alias Name:	8429021005
Alias Type:	APN
Alias Name:	CAD063799746
Alias Type:	EPA Identification Number
Alias Name:	110002653664
Alias Type:	EPA (FRS #)
Alias Name:	19340730
Alias Type:	Envirostor ID Number

JONES & ROY COMPANY (Continued) **S101480821**

Completed Info:

Completed Area Name:	PROJECT WIDE
Completed Sub Area Name:	Not reported
Completed Document Type:	Site Screening
Completed Date:	10/25/1994
Comments:	Database verification program confirms NFA for DTSC.
Completed Area Name:	PROJECT WIDE
Completed Sub Area Name:	Not reported
Completed Document Type:	Preliminary Assessment Report
Completed Date:	04/24/1984
Comments:	SOURCE ACT: CO SANIT B PERMT #6381 METAL STAMPING & WIRING FORMIG SUBMIT TO EPA PRELIM ASSESS DONE RCRA 3012
Completed Area Name:	PROJECT WIDE
Completed Sub Area Name:	Not reported
Completed Document Type:	* Discovery
Completed Date:	09/26/1983
Comments:	FACILITY IDENTIFIED ID FROM ERRIS
Future Area Name:	Not reported
Future Sub Area Name:	Not reported
Future Document Type:	Not reported
Future Due Date:	Not reported
Schedule Area Name:	Not reported
Schedule Sub Area Name:	Not reported
Schedule Document Type:	Not reported
Schedule Due Date:	Not reported
Schedule Revised Date:	Not reported

J88 **ROBERT'S HOLIDAY LINES** **LUST S101296013**
WSW **401 FRONT** **HIST CORTESE N/A**
1/8-1/4 **COVINA, CA 91723**
0.142 mi.
749 ft. **Site 2 of 7 in cluster J**

Relative: **Lower**
Actual: **585 ft.**

LUST REG 4:

Region:	4	
Regional Board:	04	
County:	Los Angeles	
Facility Id:	072991-01	
Status:	Remedial action (cleanup) Underway	
Substance:	1	
Substance Quantity:	Not reported	
Local Case No:	Not reported	
Case Type:	Soil	
Abatement Method Used at the Site:		Not reported
Global ID:	T0603700097	
W Global ID:	Not reported	
Staff:	UNK	
Local Agency:	19000	
Cross Street:	BARRANCA AVE.	
Enforcement Type:	Not reported	
Date Leak Discovered:	5/20/1991	
Date Leak First Reported:		6/18/1991
Date Leak Record Entered:	7/27/1991	
Date Confirmation Began:	Not reported	

ROBERT'S HOLIDAY LINES (Continued) **S101296013**

Date Leak Stopped:	5/20/1991	
Date Case Last Changed on Database:		7/29/1991
Date the Case was Closed:		Not reported
How Leak Discovered:	Tank Closure	
How Leak Stopped:	Not reported	
Cause of Leak:	Corrosion	
Leak Source:	Tank	
Operator:	MCKEEHAN, RANDY	
Water System:	Not reported	
Well Name:	Not reported	
Approx. Dist To Production Well (ft):		3040.034308523298521533547 4449
Source of Cleanup Funding:		Tank
Preliminary Site Assessment Workplan Submitted:		Not reported
Preliminary Site Assessment Began:		Not reported
Pollution Characterization Began:		Not reported
Remediation Plan Submitted:		Not reported
Remedial Action Underway:		6/18/1991
Post Remedial Action Monitoring Began:		Not reported
Enforcement Action Date:		Not reported
Historical Max MTBE Date:		Not reported
Hist Max MTBE Conc in Groundwater:		Not reported
Hist Max MTBE Conc in Soil:		Not reported
Significant Interim Remedial Action Taken:		Not reported
GW Qualifier:	Not reported	
Soil Qualifier:	Not reported	
Organization:	Not reported	
Owner Contact:	Not reported	
Responsible Party:	MR. RANDY MCKEEHAN	
RP Address:	930 POINTSETTIA ST., SANTA ANA, 92701	
Program:	LUST	
Lat/Long:	34.0916721 / -1	
Local Agency Staff:	Not reported	
Beneficial Use:	Not reported	
Priority:	Not reported	
Cleanup Fund Id:	Not reported	
Suspended:	Not reported	
Assigned Name:	Not reported	
Summary:	EXCAVATION OF SOIL TO DEPTH OF 26' FEET -TPH LEVELS AS TESTED AS 418.1 RANGE 4000-5000 PPM.	

HIST CORTESE:

edr_fname:	ROBERT'S HOLIDAY LINES
edr_fadd1:	401 FRONT
City,State,Zip:	COVINA, CA 91723
Region:	CORTESE
Facility County Code:	19
Reg By:	LTNKA
Reg Id:	072991-01

J89 **CALIBER COLLISION CENTER - COVINA** **CERS HAZ WASTE** **S123518792**
WSW **409 FRONT ST** **CERS** **N/A**
1/8-1/4 **COVINA, CA 91723**
0.143 mi.
755 ft. **Site 3 of 7 in cluster J**

Relative:
Lower

Actual:
585 ft.

CERS HAZ WASTE:
Name: CALIBER COLLISION CENTER - COVINA
Address: 409 FRONT ST
City,State,Zip: COVINA, CA 91723
Site ID: 420316
CERS ID: 10730944
CERS Description: Hazardous Waste Generator

CERS:
Name: CALIBER COLLISION CENTER - COVINA
Address: 409 FRONT ST
City,State,Zip: COVINA, CA 91723
Site ID: 420316
CERS ID: 10730944
CERS Description: Chemical Storage Facilities

Violations:
Site ID: 420316
Site Name: Caliber Collision Center - Covina
Violation Date: 03-09-2017
Citation: 19 CCR 6.95 25508(a)(1) - California Code of Regulations, Title 19, Chapter 6.95, Section(s) 25508(a)(1)
Violation Description: Failure to complete and electronically submit the Business Activities Page and/or Business Owner Operator Identification Page.
Violation Notes: Returned to compliance on 03/22/2017.
Violation Division: Los Angeles County Fire Department
Violation Program: HMRRP
Violation Source: CERS,

Evaluation:
Eval General Type: Compliance Evaluation Inspection
Eval Date: 03-09-2021
Violations Found: No
Eval Type: Routine done by local agency
Eval Notes: HECTOR GONZALEZ NO SIGNIFICANT VIOLATIONS OBSERVED
Eval Division: Los Angeles County Fire Department
Eval Program: HMRRP
Eval Source: CERS,

Eval General Type: Compliance Evaluation Inspection
Eval Date: 03-09-2017
Violations Found: No
Eval Type: Routine done by local agency
Eval Notes: Hector Gonzalez, manager
Eval Division: Los Angeles County Fire Department
Eval Program: HW
Eval Source: CERS,

Eval General Type: Compliance Evaluation Inspection
Eval Date: 03-09-2021
Violations Found: No
Eval Type: Routine done by local agency
Eval Notes: HECTOR GONZALEZ NO SIGNIFICANT VIOLATIONS OBSERVED

CALIBER COLLISION CENTER - COVINA (Continued) **S123518792**

Eval Division: Los Angeles County Fire Department
Eval Program: HW
Eval Source: CERS,

Eval General Type: Compliance Evaluation Inspection
Eval Date: 07-24-2018
Violations Found: No
Eval Type: Routine done by local agency
Eval Notes: Not reported
Eval Division: Los Angeles County Fire Department
Eval Program: HMRRP
Eval Source: CERS,

Eval General Type: Compliance Evaluation Inspection
Eval Date: 03-09-2017
Violations Found: Yes
Eval Type: Routine done by local agency
Eval Notes: Hector Gonzalez, manager
Eval Division: Los Angeles County Fire Department
Eval Program: HMRRP
Eval Source: CERS,

Eval General Type: Other/Unknown
Eval Date: 03-22-2017
Violations Found: No
Eval Type: Other, not routine, done by local agency
Eval Notes: Not reported
Eval Division: Los Angeles County Fire Department
Eval Program: HMRRP
Eval Source: CERS,

Eval General Type: Compliance Evaluation Inspection
Eval Date: 07-24-2018
Violations Found: No
Eval Type: Routine done by local agency
Eval Notes: Not reported
Eval Division: Los Angeles County Fire Department
Eval Program: HW
Eval Source: CERS,

Affiliation:
Affiliation Type Desc: Operator
Entity Name: CALIBER COLLISION CENTER
Entity Title: Not reported
Affiliation Address: Not reported
Affiliation City: Not reported
Affiliation State: Not reported
Affiliation Country: Not reported
Affiliation Zip: Not reported
Affiliation Phone: (626) 915-4953,

Affiliation Type Desc: CUPA District
Entity Name: Los Angeles County Fire
Entity Title: Not reported
Affiliation Address: 5825 Rickenbacker Road
Affiliation City: Commerce
Affiliation State: CA

CALIBER COLLISION CENTER - COVINA (Continued) **S123518792**

Affiliation Country:	Not reported
Affiliation Zip:	90040-3027
Affiliation Phone:	(323) 890-4000,
Affiliation Type Desc:	Document Preparer
Entity Name:	Allison Kahl
Entity Title:	Not reported
Affiliation Address:	Not reported
Affiliation City:	Not reported
Affiliation State:	Not reported
Affiliation Country:	Not reported
Affiliation Zip:	Not reported
Affiliation Phone:	,
Affiliation Type Desc:	Identification Signer
Entity Name:	Edwin Gualito
Entity Title:	Manager
Affiliation Address:	Not reported
Affiliation City:	Not reported
Affiliation State:	Not reported
Affiliation Country:	Not reported
Affiliation Zip:	Not reported
Affiliation Phone:	,
Affiliation Type Desc:	Property Owner
Entity Name:	Robo, Inc.
Entity Title:	Not reported
Affiliation Address:	14625 Stageline Lane
Affiliation City:	Fontana
Affiliation State:	CA
Affiliation Country:	United States
Affiliation Zip:	92336
Affiliation Phone:	(909) 368-0077,
Affiliation Type Desc:	Legal Owner
Entity Name:	CALIBER BODYWORKS, INC
Entity Title:	Not reported
Affiliation Address:	2941 Lake Vista
Affiliation City:	Lewisville
Affiliation State:	TX
Affiliation Country:	United States
Affiliation Zip:	75067
Affiliation Phone:	(469) 948-9500,
Affiliation Type Desc:	Environmental Contact
Entity Name:	Khurram Kazmi
Entity Title:	Not reported
Affiliation Address:	7871 Cherry Ave
Affiliation City:	Fontana
Affiliation State:	CA
Affiliation Country:	Not reported
Affiliation Zip:	92336
Affiliation Phone:	,
Affiliation Type Desc:	Facility Mailing Address
Entity Name:	Mailing Address
Entity Title:	Not reported

CALIBER COLLISION CENTER - COVINA (Continued) **S123518792**

Affiliation Address:	409 Front St
Affiliation City:	covina
Affiliation State:	CA
Affiliation Country:	Not reported
Affiliation Zip:	91723
Affiliation Phone:	,
Affiliation Type Desc:	Parent Corporation
Entity Name:	Caliber Bodyworks, Inc. dba Caliber Collision Centers
Entity Title:	Not reported
Affiliation Address:	Not reported
Affiliation City:	Not reported
Affiliation State:	Not reported
Affiliation Country:	Not reported
Affiliation Zip:	Not reported
Affiliation Phone:	,

H90 **MODERN RADIATOR** **RCRA NonGen / NLR** **1000216500**
SW **425 SAN BERNARDINO RD** **FINDS** **CAD981990138**
1/8-1/4 **COVINA, CA 91723** **ECHO**
0.155 mi. **HAZNET**
817 ft. **Site 8 of 8 in cluster H** **HWTS**

Relative: **Lower**
Actual: **582 ft.**

RCRA Listings:

Date Form Received by Agency:	19870325
Handler Name:	Modern Radiator
Handler Address:	425 SAN BERNARDINO RD
Handler City,State,Zip:	COVINA, CA 91723
EPA ID:	CAD981990138
Contact Name:	ENVIRONMENTAL MANAGER
Contact Address:	425 SAN BERNARDINO RD
Contact City,State,Zip:	COVINA, CA 91723
Contact Telephone:	818-966-8686
Contact Fax:	Not reported
Contact Email:	Not reported
Contact Title:	Not reported
EPA Region:	09
Land Type:	Not reported
Federal Waste Generator Description:	Not a generator, verified
Non-Notifier:	Not reported
Biennial Report Cycle:	Not reported
Accessibility:	Not reported
Active Site Indicator:	Not reported
State District Owner:	Ca
State District:	3
Mailing Address:	SAN BERNARDINO RD
Mailing City,State,Zip:	COVINA, CA 91723
Owner Name:	Mike Brady
Owner Type:	Private
Operator Name:	Not Required
Operator Type:	Private
Short-Term Generator Activity:	No
Importer Activity:	No
Mixed Waste Generator:	No
Transporter Activity:	No
Transfer Facility Activity:	No
Recycler Activity with Storage:	No

MODERN RADIATOR (Continued) **1000216500**

Small Quantity On-Site Burner Exemption:	No
Smelting Melting and Refining Furnace Exemption:	No
Underground Injection Control:	No
Off-Site Waste Receipt:	No
Universal Waste Indicator:	No
Universal Waste Destination Facility:	No
Federal Universal Waste:	No
Active Site State-Reg Handler:	---
Federal Facility Indicator:	Not reported
Hazardous Secondary Material Indicator:	NN
Sub-Part K Indicator:	Not reported
2018 GPRA Permit Baseline:	Not on the Baseline
2018 GPRA Renewals Baseline:	Not on the Baseline
202 GPRA Corrective Action Baseline:	No
Subject to Corrective Action Universe:	No
Non-TSDFs Where RCRA CA has Been Imposed Universe:	No
Corrective Action Priority Ranking:	No NCAPS ranking
Environmental Control Indicator:	No
Institutional Control Indicator:	No
Human Exposure Controls Indicator:	N/A
Groundwater Controls Indicator:	N/A
Significant Non-Complier Universe:	No
Unaddressed Significant Non-Complier Universe:	No
Addressed Significant Non-Complier Universe:	No
Significant Non-Complier With a Compliance Schedule Universe:	No
Financial Assurance Required:	Not reported
Handler Date of Last Change:	20000915
Recognized Trader-Importer:	No
Recognized Trader-Exporter:	No
Importer of Spent Lead Acid Batteries:	No
Exporter of Spent Lead Acid Batteries:	No
Recycler Activity Without Storage:	Not reported
Manifest Broker:	Not reported
Sub-Part P Indicator:	No

Handler - Owner Operator:

Owner/Operator Indicator:	Owner
Owner/Operator Name: MIKE BRADY	
Legal Status:	Private
Date Became Current:	Not reported
Date Ended Current:	Not reported
Owner/Operator Address:	NOT REQUIRED
Owner/Operator City,State,Zip:	NOT REQUIRED, ME 99999
Owner/Operator Telephone:	415-555-1212
Owner/Operator Telephone Ext:	Not reported
Owner/Operator Fax:	Not reported
Owner/Operator Email:	Not reported

Owner/Operator Indicator:	Operator
Owner/Operator Name: NOT REQUIRED	
Legal Status:	Private
Date Became Current:	Not reported
Date Ended Current:	Not reported
Owner/Operator Address:	NOT REQUIRED
Owner/Operator City,State,Zip:	NOT REQUIRED, ME 99999
Owner/Operator Telephone:	415-555-1212

MODERN RADIATOR (Continued) **1000216500**

Owner/Operator Telephone Ext: Not reported
Owner/Operator Fax: Not reported
Owner/Operator Email: Not reported

Historic Generators:
Receive Date: 19870325
Handler Name: MODERN RADIATOR
Federal Waste Generator Description: Not a generator, verified
State District Owner: Ca
Large Quantity Handler of Universal Waste: No
Recognized Trader Importer: No
Recognized Trader Exporter: No
Spent Lead Acid Battery Importer: No
Spent Lead Acid Battery Exporter: No
Current Record: Yes
Non Storage Recycler Activity: Not reported
Electronic Manifest Broker: Not reported

List of NAICS Codes and Descriptions:
NAICS Codes: No NAICS Codes Found

Facility Has Received Notices of Violations:
Violations: No Violations Found

Evaluation Action Summary:
Evaluations: No Evaluations Found

FINDS:
Registry ID: 110002768292

Click Here for FRS Facility Detail Report:

Environmental Interest/Information System:
RCRAInfo is a national information system that supports the Resource Conservation and Recovery Act (RCRA) program through the tracking of events and activities related to facilities that generate, transport, and treat, store, or dispose of hazardous waste. RCRAInfo allows RCRA program staff to track the notification, permit, compliance, and corrective action activities required under RCRA.

Click this hyperlink while viewing on your computer to access additional FINDS: detail in the EDR Site Report.

ECHO:
Envid: 1000216500
Registry ID: 110002768292
DFR URL: http://echo.epa.gov/detailed-facility-report?fid=110002768292
Name: MODERN RADIATOR
Address: 425 SAN BERNARDINO RD
City,State,Zip: COVINA, CA 91723

HAZNET:
Name: MODERN RADIATOR
Address: 425 SAN BERNARDINO RD

MODERN RADIATOR (Continued) **1000216500**

Address 2: Not reported
City,State,Zip: COVINA, CA 917230000
Contact: MICHAEL BRADY/OWNER
Telephone: --
Mailing Name: Not reported
Mailing Address: 425 SAN BERNARDINO RD

Year: 2004
Gepaid: CAD981990138
TSD EPA ID: CAD028409019
CA Waste Code: 181 - Other inorganic solid waste
Disposal Method: H01 - Transfer Station
Tons: 1.65

Year: 2004
Gepaid: CAD981990138
TSD EPA ID: CAT080013352
CA Waste Code: 221 - Waste oil and mixed oil
Disposal Method: R01 - Recycler
Tons: 0.095

Year: 1990
Gepaid: CAD981990138
TSD EPA ID: CAD008252959
CA Waste Code: 171 - Metal sludge (Alkaline solution (pH >= 12.5) with metals)
Disposal Method: 01 -
Tons: 0

Year: 1989
Gepaid: CAD981990138
TSD EPA ID: CAD980883177
CA Waste Code: 221 - Waste oil and mixed oil
Disposal Method: R01 - Recycler
Tons: 4.17

Year: 1989
Gepaid: CAD981990138
TSD EPA ID: CAD008252959
CA Waste Code: 171 - Metal sludge (Alkaline solution (pH >= 12.5) with metals)
Disposal Method: R01 - Recycler
Tons: 0.048

Additional Info:
Year: 2004
Gen EPA ID: CAD981990138

Shipment Date: 20040624
Creation Date: 11/1/2004 9:00:46
Receipt Date: 20040629
Manifest ID: 23001603
Trans EPA ID: CAD072953771
Trans Name: UNITED PUMPING SERVICE INC
Trans 2 EPA ID: Not reported
Trans 2 Name: Not reported
TSDF EPA ID: CAD028409019
Trans Name: CROSBY & OVERTON

MODERN RADIATOR (Continued) **1000216500**

TSDF Alt EPA ID:	CAD028409019
TSDF Alt Name:	Not reported
Waste Code Description:	181 - Other inorganic solid waste Organics
RCRA Code:	D007
Meth Code:	H01 - Transfer Station
Quantity Tons:	0.25
Waste Quantity:	500
Quantity Unit:	P
Additional Code 1:	Not reported
Additional Code 2:	Not reported
Additional Code 3:	Not reported
Additional Code 4:	Not reported
Additional Code 5:	Not reported
Shipment Date:	20040623
Creation Date:	11/1/2004 12:36:11
Receipt Date:	20040629
Manifest ID:	23001604
Trans EPA ID:	CAD072953771
Trans Name:	UNITED PUMPING SERVICE INC
Trans 2 EPA ID:	Not reported
Trans 2 Name:	Not reported
TSDF EPA ID:	CAT080013352
Trans Name:	DEMENNO KERDOON
TSDF Alt EPA ID:	CAT080013352
TSDF Alt Name:	Not reported
Waste Code Description:	221 - Waste oil and mixed oil
RCRA Code:	NONE
Meth Code:	R01 - Recycler
Quantity Tons:	0.095
Waste Quantity:	25
Quantity Unit:	G
Additional Code 1:	Not reported
Additional Code 2:	Not reported
Additional Code 3:	Not reported
Additional Code 4:	Not reported
Additional Code 5:	Not reported
Shipment Date:	20040305
Creation Date:	8/23/2004 8:25:08
Receipt Date:	20040309
Manifest ID:	22988755
Trans EPA ID:	CAD072953771
Trans Name:	UNITED PUMPING SERVICE INC
Trans 2 EPA ID:	Not reported
Trans 2 Name:	Not reported
TSDF EPA ID:	CAD028409019
Trans Name:	CROSBY & OVERTON
TSDF Alt EPA ID:	CAD028409019
TSDF Alt Name:	Not reported
Waste Code Description:	181 - Other inorganic solid waste Organics
RCRA Code:	D007
Meth Code:	H01 - Transfer Station
Quantity Tons:	1.4
Waste Quantity:	2800
Quantity Unit:	P
Additional Code 1:	Not reported

MODERN RADIATOR (Continued) **1000216500**

Additional Code 2: Not reported
Additional Code 3: Not reported
Additional Code 4: Not reported
Additional Code 5: Not reported

HWTS:
Name: MODERN RADIATOR
Address: 425 SAN BERNARDINO RD
Address 2: Not reported
City,State,Zip: COVINA, CA 91723
EPA ID: CAD981990138
Inactive Date: 06/30/2002
Create Date: 07/03/1987
Last Act Date: Not reported
Mailing Name: Not reported
Mailing Address: 425 SAN BERNARDINO RD
Mailing Address 2: Not reported
Mailing City,State,Zip: COVINA, CA 917230000
Owner Name: MIKE BRADY
Owner Address: 425 SAN BERNARDINO RD
Owner Address 2: Not reported
Owner City,State,Zip: COVINA, CA
Contact Name: MICHAEL BRADY/OWNER
Contact Address: 425 SAN BERNARDINO RD
Contact Address 2: Not reported
City,State,Zip: COVINA, CA
Facility Status: Inactive
Facility Type: PERMANENT
Category: FEDERAL
Latitude: 34.090726
Longitude: -117.88259

L91 **626 MOTOR CARS LLC** **RCRA NonGen / NLR** **1027091795**
SSW **426 N BARRANCA AVE STE 10** **CAL000465290**
1/8-1/4 **COVINA, CA 91723**
0.159 mi.
839 ft. **Site 1 of 8 in cluster L**

Relative: **Lower**
Actual: **583 ft.**

RCRA Listings:
Date Form Received by Agency: 20210907
Handler Name: 626 Motor Cars Llc
Handler Address: 426 N BARRANCA AVE STE 10
Handler City,State,Zip: COVINA, CA 91723
EPA ID: CAL000465290
Contact Name: HUAN ZHANG
Contact Address: 426 N BARRANCA AVE STE 10
Contact City,State,Zip: COVINA, CA 91723
Contact Telephone: 626-822-1367
Contact Fax: Not reported
Contact Email: 626MOTORCARS@GMAIL.COM
Contact Title: Not reported
EPA Region: 09
Land Type: Not reported
Federal Waste Generator Description: Not a generator, verified
Non-Notifier: Not reported
Biennial Report Cycle: Not reported
Accessibility: Not reported

626 MOTOR CARS LLC (Continued) **1027091795**

Active Site Indicator:	Not reported
State District Owner:	Not reported
State District:	Not reported
Mailing Address:	426 N BARRANCA AVE STE 10
Mailing City,State,Zip:	COVINA, CA 91723
Owner Name:	626 Motor Cars Llc
Owner Type:	Other
Operator Name:	Huan Zhang
Operator Type:	Other
Short-Term Generator Activity:	No
Importer Activity:	No
Mixed Waste Generator:	No
Transporter Activity:	No
Transfer Facility Activity:	No
Recycler Activity with Storage:	No
Small Quantity On-Site Burner Exemption:	No
Smelting Melting and Refining Furnace Exemption:	No
Underground Injection Control:	No
Off-Site Waste Receipt:	No
Universal Waste Indicator:	No
Universal Waste Destination Facility:	No
Federal Universal Waste:	No
Active Site State-Reg Handler:	---
Federal Facility Indicator:	Not reported
Hazardous Secondary Material Indicator:	N
Sub-Part K Indicator:	Not reported
2018 GPRA Permit Baseline:	Not on the Baseline
2018 GPRA Renewals Baseline:	Not on the Baseline
202 GPRA Corrective Action Baseline:	No
Subject to Corrective Action Universe:	No
Non-TSDFs Where RCRA CA has Been Imposed Universe:	No
Corrective Action Priority Ranking:	No NCAPS ranking
Environmental Control Indicator:	No
Institutional Control Indicator:	No
Human Exposure Controls Indicator:	N/A
Groundwater Controls Indicator:	N/A
Significant Non-Complier Universe:	No
Unaddressed Significant Non-Complier Universe:	No
Addressed Significant Non-Complier Universe:	No
Significant Non-Complier With a Compliance Schedule Universe:	No
Financial Assurance Required:	Not reported
Handler Date of Last Change:	20211011
Recognized Trader-Importer:	No
Recognized Trader-Exporter:	No
Importer of Spent Lead Acid Batteries:	No
Exporter of Spent Lead Acid Batteries:	No
Recycler Activity Without Storage:	No
Manifest Broker:	No
Sub-Part P Indicator:	No

Handler - Owner Operator:

Owner/Operator Indicator:	Owner
Owner/Operator Name: 626 MOTOR CARS LLC	
Legal Status:	Other
Date Became Current:	Not reported
Date Ended Current:	Not reported

626 MOTOR CARS LLC (Continued) **1027091795**

Owner/Operator Address:	426 N BARRANCA AVE STE 10
Owner/Operator City,State,Zip:	COVINA, CA 91723
Owner/Operator Telephone:	626-822-1367
Owner/Operator Telephone Ext:	Not reported
Owner/Operator Fax:	Not reported
Owner/Operator Email:	Not reported
Owner/Operator Indicator:	Operator
Owner/Operator Name: HUAN ZHANG	
Legal Status:	Other
Date Became Current:	Not reported
Date Ended Current:	Not reported
Owner/Operator Address:	426 N BARRANCA AVE STE 10
Owner/Operator City,State,Zip:	COVINA, CA 91723
Owner/Operator Telephone:	626-822-1367
Owner/Operator Telephone Ext:	Not reported
Owner/Operator Fax:	Not reported
Owner/Operator Email:	Not reported

Historic Generators:

Receive Date:	20210907
Handler Name: 626 MOTOR CARS LLC	
Federal Waste Generator Description:	Not a generator, verified
State District Owner:	Not reported
Large Quantity Handler of Universal Waste:	No
Recognized Trader Importer:	No
Recognized Trader Exporter:	No
Spent Lead Acid Battery Importer:	No
Spent Lead Acid Battery Exporter:	No
Current Record:	Yes
Non Storage Recycler Activity:	No
Electronic Manifest Broker:	No

List of NAICS Codes and Descriptions:

NAICS Code:	811111
NAICS Description:	GENERAL AUTOMOTIVE REPAIR

Facility Has Received Notices of Violations:

Violations:	No Violations Found

Evaluation Action Summary:

Evaluations:	No Evaluations Found

I92 **COVINA ACURA** **LUST** **U002285773**
ESE **681 SAN BERNARDINO RD E** **SWEEPS UST** **N/A**
1/8-1/4 **COVINA, CA 91723** **Cortese**
0.164 mi. **HIST CORTESE**
865 ft. **Site 6 of 15 in cluster I** **CERS**

Relative:
Higher

Actual:
602 ft.

LUST:

Name:	COVINA ACURA
Address:	681 SAN BERNARDINO RD E
City,State,Zip:	COVINA, CA 91723
Lead Agency:	LOS ANGELES COUNTY
Case Type:	LUST Cleanup Site

COVINA ACURA (Continued) **U002285773**

Geo Track:	http://geotracker.waterboards.ca.gov/profile_report.asp?global_id=T0603704017
Global Id:	T0603704017
Latitude:	34.091442
Longitude:	-117.877363
Status:	Completed - Case Closed
Status Date:	08/22/1994
Case Worker:	JOA
RB Case Number:	I-12948
Local Agency:	LOS ANGELES COUNTY
File Location:	Not reported
Local Case Number:	Not reported
Potential Media Affect:	Soil
Potential Contaminants of Concern:	Gasoline
EPA Region:	9
Coordinate Source:	Google Geocode
Cuf Case:	YES
Quantity Released Gallons:	Not reported
Begin Date:	12/01/1986
Leak Reported Date:	07/09/1990
How Discovered:	Tank Closure
How Discovered Description:	Not reported
Discharge Source:	Other
Discharge Cause:	Unknown
Stop Method:	Not reported
Stop Description:	Not reported
No Further Action Date:	08/22/1994
CA Water Watershed Name:	San Gabriel River - Upper San Gabriel (405.20)
Dwr Groundwater Subbasin Name:	San Gabriel Valley (4-013)
Disadvantaged Community:	Not reported
CA Enviroscreen 3 Score:	71-75%
CA Enviroscreen 4 Score:	60-65%
Military DOD Site:	No
Facility Project Subtype:	Not reported
RWQCB Region:	LOS ANGELES RWQCB (REGION 4)
Site History:	Not reported

LUST:

Global Id:	T0603704017
Contact Type:	Local Agency Caseworker - Primary Caseworker
Contact Name:	JOHN AWUJO
Organization Name:	LOS ANGELES COUNTY
Address:	900 S FREMONT AVE
City:	ALHAMBRA
Email:	jawujo@dpw.lacounty.gov
Phone Number:	6264583507

Global Id:	T0603704017
Contact Type:	Regional Board Caseworker
Contact Name:	YUE RONG
Organization Name:	LOS ANGELES RWQCB (REGION 4)
Address:	320 W. 4TH ST., SUITE 200
City:	Los Angeles
Email:	yrong@waterboards.ca.gov
Phone Number:	Not reported

LUST:

Global Id:	T0603704017

COVINA ACURA (Continued) **U002285773**

Action Type: Other
Date: 07/09/1990
Action: Leak Reported

Global Id: T0603704017
Action Type: Other
Date: 08/05/1988
Action: Leak Discovery

Global Id: T0603704017
Action Type: Other
Date: 08/05/1988
Action: Leak Stopped

LUST:
Global Id: T0603704017
Status: Open - Case Begin Date
Status Date: 12/01/1986

Global Id: T0603704017
Status: Open - Site Assessment
Status Date: 12/01/1986

Global Id: T0603704017
Status: Completed - Case Closed
Status Date: 08/22/1994

LUST REG 4:
Region: 4
Regional Board: 04
County: Los Angeles
Facility Id: I-12948
Status: Case Closed
Substance: Gasoline
Substance Quantity: Not reported
Local Case No: Not reported
Case Type: Soil
Abatement Method Used at the Site: Not reported
Global ID: T0603704017
W Global ID: Not reported
Staff: UNK
Local Agency: 19000
Cross Street: COMMERCIAL AVE.
Enforcement Type: 222
Date Leak Discovered: 8/5/1988
Date Leak First Reported: 7/9/1990
Date Leak Record Entered: 11/28/1990
Date Confirmation Began: Not reported
Date Leak Stopped: 8/5/1988
Date Case Last Changed on Database: 7/10/1997
Date the Case was Closed: 8/22/1994
How Leak Discovered: Tank Closure
How Leak Stopped: Not reported
Cause of Leak: UNK
Leak Source: UNK

COVINA ACURA (Continued) **U002285773**

Operator: BIANCO, BERNIE
Water System: Not reported
Well Name: Not reported
Approx. Dist To Production Well (ft): 3662.1677816730940854674569717
Source of Cleanup Funding: UNK
Preliminary Site Assessment Workplan Submitted: Not reported
Preliminary Site Assessment Began: 12/1/1986
Pollution Characterization Began: Not reported
Remediation Plan Submitted: Not reported
Remedial Action Underway: Not reported
Post Remedial Action Monitoring Began: Not reported
Enforcement Action Date: 1/1/1965
Historical Max MTBE Date: Not reported
Hist Max MTBE Conc in Groundwater: Not reported
Hist Max MTBE Conc in Soil: Not reported
Significant Interim Remedial Action Taken: Not reported
GW Qualifier: Not reported
Soil Qualifier: Not reported
Organization: Not reported
Owner Contact: Not reported
Responsible Party: COVINA ACURA
RP Address: 528 S. CITRUS AVE., COVINA CA 91723
Program: LUST
Lat/Long: 34.0912941 / -1
Local Agency Staff: Not reported
Beneficial Use: Not reported
Priority: Not reported
Cleanup Fund Id: Not reported
Suspended: Not reported
Assigned Name: Not reported
Summary: Not reported

SWEEPS UST:
Name: COVINA ACURA
Address: 681 E SAN BERNARDINO RD
City: COVINA
Status: Active
Comp Number: 12948
Number: 9
Board Of Equalization: Not reported
Referral Date: 06-30-89
Action Date: Not reported
Created Date: 06-30-89
Owner Tank Id: Not reported
SWRCB Tank Id: Not reported
Tank Status: Not reported
Capacity: Not reported
Active Date: Not reported
Tank Use: Not reported
STG: Not reported
Content: Not reported
Number Of Tanks: Not reported

CORTESE:
Name: COVINA ACURA
Address: 681 SAN BERNARDINO RD E

COVINA ACURA (Continued) **U002285773**

City,State,Zip: COVINA, CA 91723
Region: CORTESE
Envirostor Id: Not reported
Global ID: T0603704017
Site/Facility Type: LUST CLEANUP SITE
Cleanup Status: COMPLETED - CASE CLOSED
Status Date: Not reported
Site Code: Not reported
Latitude: Not reported
Longitude: Not reported
Owner: Not reported
Enf Type: Not reported
Swat R: Not reported
Flag: active
Order No: Not reported
Waste Discharge System No: Not reported
Effective Date: Not reported
Region 2: Not reported
WID Id: Not reported
Solid Waste Id No: Not reported
Waste Management Uit Name: Not reported
File Name: Active Open

HIST CORTESE:
edr_fname: COVINA ACURA
edr_fadd1: 681 SAN BERNARDINO
City,State,Zip: COVINA, CA 91723
Region: CORTESE
Facility County Code: 19
Reg By: LTNKA
Reg Id: I-12948

CERS:
Name: COVINA ACURA
Address: 681 SAN BERNARDINO RD E
City,State,Zip: COVINA, CA 91723
Site ID: 195887
CERS ID: T0603704017
CERS Description: Leaking Underground Storage Tank Cleanup Site

Affiliation:
Affiliation Type Desc: Local Agency Caseworker
Entity Name: JOHN AWUJO - LOS ANGELES COUNTY
Entity Title: Not reported
Affiliation Address: 900 S FREMONT AVE
Affiliation City: ALHAMBRA
Affiliation State: CA
Affiliation Country: Not reported
Affiliation Zip: Not reported
Affiliation Phone: 6264583507,

Affiliation Type Desc: Regional Board Caseworker
Entity Name: YUE RONG - LOS ANGELES RWQCB (REGION 4)
Entity Title: Not reported
Affiliation Address: 320 W. 4TH ST., SUITE 200
Affiliation City: Los Angeles
Affiliation State: CA

COVINA ACURA (Continued) **U002285773**

Affiliation Country: Not reported
Affiliation Zip: Not reported
Affiliation Phone: ,

I93 **HARRY HILL IMPORTS** **CERS HAZ WASTE** **S112856483**
ESE **681 E SAN BERNARDINO ROAD** **HIST UST** **N/A**
1/8-1/4 **COVINA, CA 91722** **HAZNET**
0.164 mi. **CERS**
865 ft. **Site 7 of 15 in cluster I** **HWTS**

Relative:
Higher

Actual:
602 ft.

CERS HAZ WASTE:
Name: SOS AUTOMOTIVE INC.
Address: 681 E SAN BERNARDINO RD
City,State,Zip: COVINA, CA 91723
Site ID: 376351
CERS ID: 10689076
CERS Description: Hazardous Waste Generator

HIST UST:
Name: HARRY HILL IMPORTS
Address: 681 E SAN BERNARDINO ROAD
City,State,Zip: COVINA, CA 91722
File Number: 0002675d
URL: https://documents.geotracker.waterboards.ca.gov/ustpdfs/pdf/0002675d.pdf
Region: Not reported
Facility ID: Not reported
Facility Type: Not reported
Other Type: Not reported
Contact Name: Not reported
Telephone: Not reported
Owner Name: Not reported
Owner Address: Not reported
Owner City,St,Zip: Not reported
Total Tanks: Not reported

Tank Num: Not reported
Container Num: Not reported
Year Installed: Not reported
Tank Capacity: Not reported
Tank Used for: Not reported
Type of Fuel: Not reported
Container Construction Thickness: Not reported
Leak Detection: Not reported

Click here for Geo Tracker PDF:

HAZNET:
Name: BIANCO & ASSOCIATES
Address: 681 E SAN BERNARDINO RD
Address 2: Not reported
City,State,Zip: COVINA, CA 917230000
Contact: BRENDA VAN CAMP/OFFICE MGR
Telephone: 8189676325
Mailing Name: Not reported
Mailing Address: 528 S CITRUS

HARRY HILL IMPORTS (Continued) **S112856483**

Year:	1994
Gepaid:	CAC000960744
TSD EPA ID:	CAD099452708
CA Waste Code:	222 - Oil/water separation sludge
Disposal Method:	R01 - Recycler
Tons:	1.0425

Additional Info:

Year:	1994
Gen EPA ID:	CAC000960744
Shipment Date:	19940602
Creation Date:	3/26/1996 0:00:00
Receipt Date:	19940602
Manifest ID:	93313403
Trans EPA ID:	CAD982359671
Trans Name:	Not reported
Trans 2 EPA ID:	Not reported
Trans 2 Name:	Not reported
TSDF EPA ID:	CAD099452708
Trans Name:	Not reported
TSDF Alt EPA ID:	CAD099452708
TSDF Alt Name:	Not reported
Waste Code Description:	222 - Oil/water separation sludge
RCRA Code:	Not reported
Meth Code:	R01 - Recycler
Quantity Tons:	1.0425
Waste Quantity:	250
Quantity Unit:	G
Additional Code 1:	Not reported
Additional Code 2:	Not reported
Additional Code 3:	Not reported
Additional Code 4:	Not reported
Additional Code 5:	Not reported

CERS:

Name:	SOS AUTOMOTIVE INC.
Address:	681 E SAN BERNARDINO RD
City,State,Zip:	COVINA, CA 91723
Site ID:	376351
CERS ID:	10689076
CERS Description:	Chemical Storage Facilities

Violations:

Site ID:	376351
Site Name:	sos automotive inc.
Violation Date:	08-11-2016
Citation:	HSC 6.95 25508(a)(1) - California Health and Safety Code, Chapter 6.95, Section(s) 25508(a)(1)
Violation Description:	Failure to complete and electronically submit a business plan when storing/handling a hazardous material at or above reportable quantities.
Violation Notes:	Returned to compliance on 08/25/2016. OBSERVATION: A business plan has not been received by the CUPA. CORRECTIVE ACTION: Submit the business plan electronically in the California Environmental Reporting System (CERS) and implement immediately.

HARRY HILL IMPORTS (Continued) **S112856483**

Violation Division:	Los Angeles County Fire Department
Violation Program:	HMRRP
Violation Source:	CERS,
Site ID:	376351
Site Name:	sos automotive inc.
Violation Date:	08-11-2016
Citation:	HSC 6.95 25508(a)(1) - California Health and Safety Code, Chapter 6.95, Section(s) 25508(a)(1)
Violation Description:	Failure to establish and electronically submit an adequate emergency response plan and procedures for a release or threatened release of a hazardous material.
Violation Notes:	Returned to compliance on 08/25/2016. OBSERVATION: An Emergency Response Plan and procedures has not been completed and submitted electronically to the CUPA. CORRECTIVE ACTION: Complete the emergency response plan and procedures to include all required content and submit electronically in the California Environmental Reporting System (CERS).
Violation Division:	Los Angeles County Fire Department
Violation Program:	HMRRP
Violation Source:	CERS,
Site ID:	376351
Site Name:	sos automotive inc.
Violation Date:	08-11-2016
Citation:	HSC 6.95 25508(a)(1) - California Health and Safety Code, Chapter 6.95, Section(s) 25508(a)(1)
Violation Description:	Failure to complete and electronically submit a site map with all required content.
Violation Notes:	Returned to compliance on 08/25/2016. OBSERVATION: The annotated site map has not been completed and submitted to the CUPA. CORRECTIVE ACTION: Complete an annotated site map and submit electronically in the California Environmental Reporting System (CERS).
Violation Division:	Los Angeles County Fire Department
Violation Program:	HMRRP
Violation Source:	CERS,
Site ID:	376351
Site Name:	sos automotive inc.
Violation Date:	12-11-2019
Citation:	HSC 6.95 25508(a)(1) - California Health and Safety Code, Chapter 6.95, Section(s) 25508(a)(1)
Violation Description:	Failure to complete and electronically submit a site map with all required content.
Violation Notes:	Returned to compliance on 12/17/2019. OBSERVATION: The business failed to complete and electronically submit a site map with all required content. CORRECTIVE ACTION: Complete and electronically submit a site map with all required content. CERS submittal for 2020 calendar year is due 3/1/2020.
Violation Division:	Los Angeles County Fire Department
Violation Program:	HMRRP
Violation Source:	CERS,
Site ID:	376351
Site Name:	sos automotive inc.
Violation Date:	08-11-2016
Citation:	HSC 6.95 25508(a)(1) - California Health and Safety Code, Chapter

HARRY HILL IMPORTS (Continued) **S112856483**

6.95, Section(s) 25508(a)(1)
Violation Description: Failure to complete and electronically submit hazardous material inventory information for all reportable hazardous materials on site at or above reportable quantities.
Violation Notes: Returned to compliance on 08/25/2016. OBSERVATION: The facility has not submitted the Hazardous Materials Inventory Chemical Description page for used oil used coolantOBSERVATION: The facility has not submitted the Hazardous Materials Inventory Chemical Description page for [LIST MATERIALS] to the CUPA. CORRECTIVE ACTION: Complete and submit the Hazardous Materials Inventory Chemical Description page for all materials listed above electronically in the California Environmental Reporting System (CERS). to the CUPA. CORRECTIVE ACTION: Complete and submit the Hazardous Materials Inventory Chemical Description page for all materials listed above electronically in the California Environmental Reporting System (CERS).
Violation Division: Los Angeles County Fire Department
Violation Program: HMRRP
Violation Source: CERS,

Evaluation:
Eval General Type: Other/Unknown
Eval Date: 08-25-2016
Violations Found: No
Eval Type: Other, not routine, done by local agency
Eval Notes: cers issues resolved.
Eval Division: Los Angeles County Fire Department
Eval Program: HMRRP
Eval Source: CERS,

Eval General Type: Compliance Evaluation Inspection
Eval Date: 12-13-2021
Violations Found: No
Eval Type: Routine done by local agency
Eval Notes: ISRAEL ACOSTA NO SIGNIFICANT VIOLATIONS OBSERVED
Eval Division: Los Angeles County Fire Department
Eval Program: HMRRP
Eval Source: CERS,

Eval General Type: Compliance Evaluation Inspection
Eval Date: 12-13-2021
Violations Found: No
Eval Type: Routine done by local agency
Eval Notes: ISRAEL ACOSTA NO SIGNIFICANT VIOLATIONS OBSERVED
Eval Division: Los Angeles County Fire Department
Eval Program: HW
Eval Source: CERS,

Eval General Type: Other/Unknown
Eval Date: 12-17-2019
Violations Found: No
Eval Type: Other, not routine, done by local agency
Eval Notes: Not reported
Eval Division: Los Angeles County Fire Department
Eval Program: HMRRP
Eval Source: CERS,

Eval General Type: Compliance Evaluation Inspection

HARRY HILL IMPORTS (Continued) **S112856483**

Eval Date: 08-11-2016
Violations Found: No
Eval Type: Routine done by local agency
Eval Notes: Israel Acosta, owner
Eval Division: Los Angeles County Fire Department
Eval Program: HW
Eval Source: CERS,

Eval General Type: Compliance Evaluation Inspection
Eval Date: 12-11-2019
Violations Found: Yes
Eval Type: Routine done by local agency
Eval Notes: MARIO MACIEL
Eval Division: Los Angeles County Fire Department
Eval Program: HMRRP
Eval Source: CERS,

Eval General Type: Compliance Evaluation Inspection
Eval Date: 12-27-2013
Violations Found: No
Eval Type: Routine done by local agency
Eval Notes: Not reported
Eval Division: Los Angeles County Fire Department
Eval Program: HW
Eval Source: CERS,

Eval General Type: Compliance Evaluation Inspection
Eval Date: 08-11-2016
Violations Found: Yes
Eval Type: Routine done by local agency
Eval Notes: Israel Acosta, owner
Eval Division: Los Angeles County Fire Department
Eval Program: HMRRP
Eval Source: CERS,

Eval General Type: Compliance Evaluation Inspection
Eval Date: 12-11-2019
Violations Found: No
Eval Type: Routine done by local agency
Eval Notes: MARIO MACIEL NO SIGNIFICANT VIOLATIONS OBSERVED
Eval Division: Los Angeles County Fire Department
Eval Program: HW
Eval Source: CERS,

Eval General Type: Compliance Evaluation Inspection
Eval Date: 12-27-2013
Violations Found: No
Eval Type: Routine done by local agency
Eval Notes: Not reported
Eval Division: Los Angeles County Fire Department
Eval Program: HMRRP
Eval Source: CERS,

Coordinates:
Site ID: 376351
Facility Name: sos automotive inc.
Env Int Type Code: HMBP

HARRY HILL IMPORTS (Continued) **S112856483**

Program ID: 10689076
Coord Name: Not reported
Ref Point Type Desc: Center of a facility or station.,
Latitude: 34.091040
Longitude: -117.876980

Affiliation:
Affiliation Type Desc: CUPA District
Entity Name: Los Angeles County Fire
Entity Title: Not reported
Affiliation Address: 5825 Rickenbacker Road
Affiliation City: Commerce
Affiliation State: CA
Affiliation Country: Not reported
Affiliation Zip: 90040-3027
Affiliation Phone: (323) 890-4000,

Affiliation Type Desc: Legal Owner
Entity Name: SOS Automotive, Inc.
Entity Title: Not reported
Affiliation Address: 681 E San Bernardino Rd.
Affiliation City: Covina
Affiliation State: CA
Affiliation Country: United States
Affiliation Zip: 91723
Affiliation Phone: (626) 343-9860,

Affiliation Type Desc: Property Owner
Entity Name: israel acosta
Entity Title: Not reported
Affiliation Address: 18 Mountain Laural Way
Affiliation City: Azusa
Affiliation State: CA
Affiliation Country: United States
Affiliation Zip: 91702
Affiliation Phone: (909) 749-6182,

Affiliation Type Desc: Identification Signer
Entity Name: ISRAEL ACOSTA
Entity Title: MANAGER
Affiliation Address: Not reported
Affiliation City: Not reported
Affiliation State: Not reported
Affiliation Country: Not reported
Affiliation Zip: Not reported
Affiliation Phone: ,

Affiliation Type Desc: Document Preparer
Entity Name: israel acosta
Entity Title: Not reported
Affiliation Address: Not reported
Affiliation City: Not reported
Affiliation State: Not reported
Affiliation Country: Not reported
Affiliation Zip: Not reported
Affiliation Phone: ,

HARRY HILL IMPORTS (Continued) **S112856483**

Affiliation Type Desc:	Environmental Contact
Entity Name:	ISRAEL ACOSTA
Entity Title:	Not reported
Affiliation Address:	681 E San Bernardino Rd.
Affiliation City:	Covina
Affiliation State:	CA
Affiliation Country:	Not reported
Affiliation Zip:	91723
Affiliation Phone:	,

Affiliation Type Desc:	Facility Mailing Address
Entity Name:	Mailing Address
Entity Title:	Not reported
Affiliation Address:	681 E. San Bernardino Rd.
Affiliation City:	Covina
Affiliation State:	CA
Affiliation Country:	Not reported
Affiliation Zip:	91723
Affiliation Phone:	,

Affiliation Type Desc:	Operator
Entity Name:	ISRAEL ACOSTA
Entity Title:	Not reported
Affiliation Address:	Not reported
Affiliation City:	Not reported
Affiliation State:	Not reported
Affiliation Country:	Not reported
Affiliation Zip:	Not reported
Affiliation Phone:	(626) 343-9860,

Affiliation Type Desc:	Parent Corporation
Entity Name:	sos automotive inc.
Entity Title:	Not reported
Affiliation Address:	Not reported
Affiliation City:	Not reported
Affiliation State:	Not reported
Affiliation Country:	Not reported
Affiliation Zip:	Not reported
Affiliation Phone:	,

HWTS:

Name:	GLENDORA FULL SERVICE
Address:	681 E SAN BERNARDINO RD
Address 2:	Not reported
City,State,Zip:	COVINA, CA 91723
EPA ID:	CAL000380853
Inactive Date:	06/30/2013
Create Date:	12/10/2012
Last Act Date:	Not reported
Mailing Name:	Not reported
Mailing Address:	681 E SAN BERNARDINO RD
Mailing Address 2:	Not reported
Mailing City,State,Zip:	COVINA, CA 917231736
Owner Name:	ANTONIO RIVAS
Owner Address:	18355 E NEARFIELD ST
Owner Address 2:	Not reported

HARRY HILL IMPORTS (Continued) **S112856483**

Owner City,State,Zip: AZUSA, CA 91702
Contact Name: ANTONIO RIVAS
Contact Address: 18355 E NEARFIELD ST
Contact Address 2: Not reported
City,State,Zip: AZUSA, CA 91702
Facility Status: Inactive
Facility Type: PERMANENT
Category: STATE
Latitude: 34.09144
Longitude: -117.87736

NAICS:
EPA ID: CAL000380853
Create Date: 2012-12-10 10:33:51.067
NAICS Code: 811111
NAICS Description: General Automotive Repair
Issued EPA ID Date: 2012-12-10 10:33:51.06700
Inactive Date: 2013-06-30 00:00:00
Facility Name: GLENDORA FULL SERVICE
Facility Address: 681 E SAN BERNARDINO RD
Facility Address 2: Not reported
Facility City: COVINA
Facility County: Not reported
Facility State: CA
Facility Zip: 917231735

Name: BIANCO & ASSOCIATES
Address: 681 E SAN BERNARDINO RD
Address 2: Not reported
City,State,Zip: COVINA, CA 91723
EPA ID: CAC000960744
Inactive Date: 10/25/2000
Create Date: 06/02/1994
Last Act Date: Not reported
Mailing Name: Not reported
Mailing Address: 528 S CITRUS
Mailing Address 2: Not reported
Mailing City,State,Zip: COVINA, CA 917230000
Owner Name: BERNIE BIANCO
Owner Address: 528 S CITRUS
Owner Address 2: Not reported
Owner City,State,Zip: COVINA, CA 917230000
Contact Name: BRENDA VAN CAMP/OFFICE MGR
Contact Address: 528 S CITRUS
Contact Address 2: Not reported
City,State,Zip: COVINA, CA 917230000
Facility Status: Inactive
Facility Type: TEMPORARY
Category: STATE
Latitude: 34.091088
Longitude: -117.877113

I94 **SOS AUTOMOTIVE INC** **HIST UST** **U001569206**
ESE **681 E SAN BERNARDINO RD** **HAZNET** **N/A**
1/8-1/4 **COVINA, CA 91723** **HWTS**
0.164 mi.
865 ft. **Site 8 of 15 in cluster I**

Relative:
Higher

Actual:
602 ft.

HIST UST:

Name:	HARRY HILL IMPORTS
Address:	681 E SAN BERNARDINO RD
City,State,Zip:	COVINA, CA 91722
File Number:	Not reported
URL:	Not reported
Region:	STATE
Facility ID:	00000066503
Facility Type:	Other
Other Type:	AUTOMOBILE DEALERSHI
Contact Name:	BERNARD C. BIANCO
Telephone:	8189191831
Owner Name:	BIANCO & ASSOCIATES
Owner Address:	1007 E. STATE STREET
Owner City,St,Zip:	WEST COVINA, CA 91790
Total Tanks:	0002
Tank Num:	001
Container Num:	1
Year Installed:	Not reported
Tank Capacity:	00000000
Tank Used for:	WASTE
Type of Fuel:	1
Container Construction Thickness:	X
Leak Detection:	None
Tank Num:	002
Container Num:	2
Year Installed:	Not reported
Tank Capacity:	00000000
Tank Used for:	WASTE
Type of Fuel:	WASTE OIL
Container Construction Thickness:	Not reported
Leak Detection:	None

HAZNET:

Name:	SOS AUTOMOTIVE INC
Address:	681 E SAN BERNARDINO RD
Address 2:	Not reported
City,State,Zip:	COVINA, CA 91723
Contact:	SERGIO ACOSTA
Telephone:	6263439860
Mailing Name:	Not reported
Mailing Address:	681 E SAN BERNARDINO RD
Year:	2019
Gepaid:	CAL000399853
TSD EPA ID:	CAL000330453
CA Waste Code:	352 - Other organic solids
Disposal Method:	H141 - Storage, Bulking, And/Or Transfer Off Site--No Treatment/Reovery (H010-H129) Or (H131-H135)
Tons:	0.18000

SOS AUTOMOTIVE INC (Continued) **U001569206**

Year: 2018
Gepaid: CAL000399853
TSD EPA ID: CAD981427669
CA Waste Code: 352 - Other organic solids
Disposal Method: H141 - Storage, Bulking, And/Or Transfer Off Site--No Treatment/Reovery (H010-H129) Or (H131-H135)
Tons: 0.07500

Year: 2018
Gepaid: CAL000399853
TSD EPA ID: CAL000330453
CA Waste Code: 352 - Other organic solids
Disposal Method: H141 - Storage, Bulking, And/Or Transfer Off Site--No Treatment/Reovery (H010-H129) Or (H131-H135)
Tons: 0.15500

Year: 2017
Gepaid: CAL000399853
TSD EPA ID: CAD981427669
CA Waste Code: 352 - Other organic solids
Disposal Method: H141 - Storage, Bulking, And/Or Transfer Off Site--No Treatment/Reovery (H010-H129) Or (H131-H135)
Tons: 0.225

Additional Info:
Year: 2017
Gen EPA ID: CAL000399853

Shipment Date: 20171006
Creation Date: 5/30/2018 18:33:46
Receipt Date: 20171006
Manifest ID: 003177035GBF
Trans EPA ID: CAL000183236
Trans Name: UNIVERSAL WASTE OIL CO
Trans 2 EPA ID: Not reported
Trans 2 Name: Not reported
TSDF EPA ID: CAD981427669
Trans Name: AMERICAN OIL COMPANY
TSDF Alt EPA ID: Not reported
TSDF Alt Name: Not reported
Waste Code Description: 352 - Other organic solids
RCRA Code: Not reported
Meth Code: H141 - Storage, Bulking, And/Or Transfer Off Site--No Treatment/Reovery (H010-H129) Or (H131-H135)
Quantity Tons: 0.075
Waste Quantity: 150
Quantity Unit: P
Additional Code 1: Not reported
Additional Code 2: Not reported
Additional Code 3: Not reported
Additional Code 4: Not reported
Additional Code 5: Not reported

Shipment Date: 20170511
Creation Date: 5/30/2018 18:32:32
Receipt Date: 20170512

SOS AUTOMOTIVE INC (Continued) **U001569206**

Manifest ID:	003176936GBF
Trans EPA ID:	CAL000183236
Trans Name:	UNIVERSAL WASTE OIL CO
Trans 2 EPA ID:	Not reported
Trans 2 Name:	Not reported
TSDF EPA ID:	CAD981427669
Trans Name:	AMERICAN OIL COMPANY
TSDF Alt EPA ID:	Not reported
TSDF Alt Name:	Not reported
Waste Code Description:	352 - Other organic solids
RCRA Code:	Not reported
Meth Code:	H141 - Storage, Bulking, And/Or Transfer Off Site--No Treatment/Reovery (H010-H129) Or (H131-H135)
Quantity Tons:	0.15
Waste Quantity:	300
Quantity Unit:	P
Additional Code 1:	Not reported
Additional Code 2:	Not reported
Additional Code 3:	Not reported
Additional Code 4:	Not reported
Additional Code 5:	Not reported

HWTS:

Name:	SOS AUTOMOTIVE INC
Address:	681 E SAN BERNARDINO RD
Address 2:	Not reported
City,State,Zip:	COVINA, CA 91723
EPA ID:	CAL000399853
Inactive Date:	Not reported
Create Date:	08/19/2014
Last Act Date:	Not reported
Mailing Name:	Not reported
Mailing Address:	681 E SAN BERNARDINO RD
Mailing Address 2:	Not reported
Mailing City,State,Zip:	COVINA, CA 91723
Owner Name:	SERGIO ACOSTA
Owner Address:	681 E SAN BERNARDINO RD
Owner Address 2:	Not reported
Owner City,State,Zip:	COVINA, CA 91723
Contact Name:	SERGIO ACOSTA
Contact Address:	681 E SAN BERNARDINO ROAD
Contact Address 2:	Not reported
City,State,Zip:	COVINA, CA 91723
Facility Status:	Active
Facility Type:	PERMANENT
Category:	STATE
Latitude:	34.091451
Longitude:	-117.877167

NAICS:

EPA ID:	CAL000399853
Create Date:	2014-08-19 11:43:54.430
NAICS Code:	811111
NAICS Description:	General Automotive Repair
Issued EPA ID Date:	2014-08-19 11:43:54.43000
Inactive Date:	Not reported
Facility Name:	SOS AUTOMOTIVE INC

SOS AUTOMOTIVE INC (Continued) **U001569206**

Facility Address:	681 E SAN BERNARDINO RD
Facility Address 2:	Not reported
Facility City:	COVINA
Facility County:	Not reported
Facility State:	CA
Facility Zip:	91723

I95 **SOS AUTOMOTIVE INC** **RCRA NonGen / NLR** **1025869149**
ESE **681 E SAN BERNARDINO RD** **CAL000399853**
1/8-1/4 **COVINA, CA 91723**
0.164 mi.
865 ft. **Site 9 of 15 in cluster I**

Relative: **Higher**
Actual: **602 ft.**

RCRA Listings:

Date Form Received by Agency:	20140819
Handler Name:	Sos Automotive Inc
Handler Address:	681 E SAN BERNARDINO RD
Handler City,State,Zip:	COVINA, CA 91723
EPA ID:	CAL000399853
Contact Name:	SERGIO ACOSTA
Contact Address:	681 E SAN BERNARDINO ROAD
Contact City,State,Zip:	COVINA, CA 91723
Contact Telephone:	626-343-9860
Contact Fax:	626-343-9862
Contact Email:	SOSAUTOMOTIVE@HOTMAIL.COM
Contact Title:	Not reported
EPA Region:	09
Land Type:	Not reported
Federal Waste Generator Description:	Not a generator, verified
Non-Notifier:	Not reported
Biennial Report Cycle:	Not reported
Accessibility:	Not reported
Active Site Indicator:	Not reported
State District Owner:	Not reported
State District:	Not reported
Mailing Address:	681 E SAN BERNARDINO RD
Mailing City,State,Zip:	COVINA, CA 91723
Owner Name:	Sergio Acosta
Owner Type:	Other
Operator Name:	Sergio Acosta
Operator Type:	Other
Short-Term Generator Activity:	No
Importer Activity:	No
Mixed Waste Generator:	No
Transporter Activity:	No
Transfer Facility Activity:	No
Recycler Activity with Storage:	No
Small Quantity On-Site Burner Exemption:	No
Smelting Melting and Refining Furnace Exemption:	No
Underground Injection Control:	No
Off-Site Waste Receipt:	No
Universal Waste Indicator:	No
Universal Waste Destination Facility:	No
Federal Universal Waste:	No
Active Site State-Reg Handler:	---
Federal Facility Indicator:	Not reported
Hazardous Secondary Material Indicator:	N

SOS AUTOMOTIVE INC (Continued) **1025869149**

Sub-Part K Indicator:	Not reported
2018 GPRA Permit Baseline:	Not on the Baseline
2018 GPRA Renewals Baseline:	Not on the Baseline
202 GPRA Corrective Action Baseline:	No
Subject to Corrective Action Universe:	No
Non-TSDFs Where RCRA CA has Been Imposed Universe:	No
Corrective Action Priority Ranking:	No NCAPS ranking
Environmental Control Indicator:	No
Institutional Control Indicator:	No
Human Exposure Controls Indicator:	N/A
Groundwater Controls Indicator:	N/A
Significant Non-Complier Universe:	No
Unaddressed Significant Non-Complier Universe:	No
Addressed Significant Non-Complier Universe:	No
Significant Non-Complier With a Compliance Schedule Universe:	No
Financial Assurance Required:	Not reported
Handler Date of Last Change:	20190927
Recognized Trader-Importer:	No
Recognized Trader-Exporter:	No
Importer of Spent Lead Acid Batteries:	No
Exporter of Spent Lead Acid Batteries:	No
Recycler Activity Without Storage:	No
Manifest Broker:	No
Sub-Part P Indicator:	No

Handler - Owner Operator:

Owner/Operator Indicator:	Owner
Owner/Operator Name: SERGIO ACOSTA	
Legal Status:	Other
Date Became Current:	Not reported
Date Ended Current:	Not reported
Owner/Operator Address:	681 E SAN BERNARDINO RD
Owner/Operator City,State,Zip:	COVINA, CA 91723
Owner/Operator Telephone:	626-343-9860
Owner/Operator Telephone Ext:	Not reported
Owner/Operator Fax:	Not reported
Owner/Operator Email:	Not reported

Owner/Operator Indicator:	Operator
Owner/Operator Name: SERGIO ACOSTA	
Legal Status:	Other
Date Became Current:	Not reported
Date Ended Current:	Not reported
Owner/Operator Address:	681 E SAN BERNARDINO ROAD
Owner/Operator City,State,Zip:	COVINA, CA 91723
Owner/Operator Telephone:	626-343-9860
Owner/Operator Telephone Ext:	Not reported
Owner/Operator Fax:	Not reported
Owner/Operator Email:	Not reported

Historic Generators:

Receive Date:	20140819
Handler Name: SOS AUTOMOTIVE INC	
Federal Waste Generator Description:	Not a generator, verified
State District Owner:	Not reported

SOS AUTOMOTIVE INC (Continued) **1025869149**

Large Quantity Handler of Universal Waste:	No
Recognized Trader Importer:	Not reported
Recognized Trader Exporter:	Not reported
Spent Lead Acid Battery Importer:	Not reported
Spent Lead Acid Battery Exporter:	Not reported
Current Record:	Yes
Non Storage Recycler Activity:	Not reported
Electronic Manifest Broker:	Not reported

List of NAICS Codes and Descriptions:

NAICS Code:	811111
NAICS Description:	GENERAL AUTOMOTIVE REPAIR

Facility Has Received Notices of Violations:

Violations:	No Violations Found

Evaluation Action Summary:

Evaluations:	No Evaluations Found

J96 **ROBERT HOLIDAY LINES** **LUST** **S101296014**
WSW **359 FRONT ST** **Cortese** **N/A**
1/8-1/4 **COVINA, CA 91723** **HIST CORTESE**
0.174 mi. **CERS**
919 ft. **Site 4 of 7 in cluster J**

Relative: **Lower**

Actual: **583 ft.**

LUST:

Name:	ROBERT'S HOLIDAY LINES
Address:	359 FRONT ST. E.
City,State,Zip:	COVINA, CA 91723
Lead Agency:	LOS ANGELES RWQCB (REGION 4)
Case Type:	LUST Cleanup Site
Geo Track:	http://geotracker.waterboards.ca.gov/profile_report.asp?global_id=T0603704405
Global Id:	T0603704405
Latitude:	34.0916761
Longitude:	-117.8838401
Status:	Open - Site Assessment
Status Date:	09/16/2008
Case Worker:	NB
RB Case Number:	I-16314
Local Agency:	LOS ANGELES COUNTY
File Location:	Regional Board
Local Case Number:	Not reported
Potential Media Affect:	Soil
Potential Contaminants of Concern:	Gasoline
EPA Region:	9
Coordinate Source:	* Historical Geocode - Exact Address Match
Cuf Case:	NO
Quantity Released Gallons:	Not reported
Begin Date:	03/10/1992
Leak Reported Date:	06/18/1991
How Discovered:	Tank Closure
How Discovered Description:	Not reported
Discharge Source:	Tank
Discharge Cause:	Unknown
Stop Method:	Not reported

ROBERT HOLIDAY LINES (Continued) **S101296014**

Stop Description: Not reported
No Further Action Date: Not reported
CA Water Watershed Name: San Gabriel River - Upper San Gabriel (405.20)
Dwr Groundwater Subbasin Name: San Gabriel Valley (4-013)
Disadvantaged Community: Not reported
CA Enviroscreen 3 Score: 46-50%
CA Enviroscreen 4 Score: 60-65%
Military DOD Site: No
Facility Project Subtype: Not reported
RWQCB Region: LOS ANGELES RWQCB (REGION 4)
Site History: Not reported

LUST:
Global Id: T0603704405
Contact Type: Local Agency Caseworker
Contact Name: JOHN AWUJO
Organization Name: LOS ANGELES COUNTY
Address: 900 S FREMONT AVE
City: ALHAMBRA
Email: jawujo@dpw.lacounty.gov
Phone Number: 6264583507

Global Id: T0603704405
Contact Type: Regional Board Caseworker - Primary Caseworker
Contact Name: NHAN BAO
Organization Name: LOS ANGELES RWQCB (REGION 4)
Address: 320 WEST 4TH STREET, SUITE 200
City: LOS ANGELES
Email: nbao@waterboards.ca.gov
Phone Number: 2135766703

LUST:
Global Id: T0603704405
Action Type: RESPONSE
Date: 02/03/2010
Action: Tank Removal Report / UST Sampling Report

Global Id: T0603704405
Action Type: ENFORCEMENT
Date: 08/16/2018
Action: Health and Safety Code Section 25296.10(c)

Global Id: T0603704405
Action Type: ENFORCEMENT
Date: 10/16/2019
Action: Health and Safety Code Section 25296.10(c)

Global Id: T0603704405
Action Type: ENFORCEMENT
Date: 09/08/2020
Action: Health and Safety Code Section 25296.10(c)

Global Id: T0603704405
Action Type: ENFORCEMENT
Date: 08/16/2018
Action: Health and Safety Code Section 25296.10(c)

ROBERT HOLIDAY LINES (Continued) **S101296014**

Global Id: T0603704405
Action Type: ENFORCEMENT
Date: 10/16/2019
Action: Health and Safety Code Section 25296.10(c)

Global Id: T0603704405
Action Type: ENFORCEMENT
Date: 10/16/2019
Action: Health and Safety Code Section 25296.10(c)

Global Id: T0603704405
Action Type: ENFORCEMENT
Date: 06/10/2020
Action: Referral to Other State Agency

Global Id: T0603704405
Action Type: ENFORCEMENT
Date: 02/04/2020
Action: Notice of Violation

Global Id: T0603704405
Action Type: RESPONSE
Date: 03/13/2017
Action: Other Report / Document

Global Id: T0603704405
Action Type: ENFORCEMENT
Date: 04/28/2000
Action: Staff Letter

Global Id: T0603704405
Action Type: ENFORCEMENT
Date: 03/04/2003
Action: 13267 Requirement

Global Id: T0603704405
Action Type: ENFORCEMENT
Date: 06/22/2016
Action: Staff Letter

Global Id: T0603704405
Action Type: ENFORCEMENT
Date: 02/13/2017
Action: Health and Safety Code Section 25296.10(c)

Global Id: T0603704405
Action Type: ENFORCEMENT
Date: 06/30/2017
Action: Health and Safety Code Section 25296.10(c)

Global Id: T0603704405
Action Type: RESPONSE
Date: 11/18/2019
Action: Soil and Water Investigation Workplan

Global Id: T0603704405
Action Type: RESPONSE

ROBERT HOLIDAY LINES (Continued) **S101296014**

Date: 11/18/2019
Action: Soil Vapor Intrusion Investigation Workplan

Global Id: T0603704405
Action Type: Other
Date: 06/18/1991
Action: Leak Reported

Global Id: T0603704405
Action Type: RESPONSE
Date: 10/15/2003
Action: Sensitive Receptor Survey Report

Global Id: T0603704405
Action Type: RESPONSE
Date: 07/15/2003
Action: Soil and Water Investigation Workplan

Global Id: T0603704405
Action Type: RESPONSE
Date: 07/15/2003
Action: Interim Remedial Action Plan

Global Id: T0603704405
Action Type: RESPONSE
Date: 07/15/2003
Action: Soil and Water Investigation Report

Global Id: T0603704405
Action Type: RESPONSE
Date: 06/25/2020
Action: Correspondence

Global Id: T0603704405
Action Type: RESPONSE
Date: 07/30/2017
Action: Other Report / Document

Global Id: T0603704405
Action Type: RESPONSE
Date: 09/17/2018
Action: Other Report / Document

Global Id: T0603704405
Action Type: RESPONSE
Date: 10/21/2022
Action: Correspondence

Global Id: T0603704405
Action Type: ENFORCEMENT
Date: 09/16/2008
Action: Notice to Comply

Global Id: T0603704405
Action Type: ENFORCEMENT
Date: 08/26/2022
Action: Clean Up Fund - Case Closure Review Summary Report (RSR)

ROBERT HOLIDAY LINES (Continued) **S101296014**

Global Id: T0603704405
Action Type: ENFORCEMENT
Date: 01/12/2023
Action: Verbal Communication

Global Id: T0603704405
Action Type: ENFORCEMENT
Date: 11/15/2022
Action: Meeting

Global Id: T0603704405
Action Type: ENFORCEMENT
Date: 09/23/2022
Action: Health and Safety Code Section 25296.10(c)

Global Id: T0603704405
Action Type: ENFORCEMENT
Date: 01/12/2023
Action: Verbal Communication

Global Id: T0603704405
Action Type: Other
Date: 06/18/1991
Action: Leak Discovery

LUST:
Global Id: T0603704405
Status: Open - Case Begin Date
Status Date: 03/10/1992

Global Id: T0603704405
Status: Open - Site Assessment
Status Date: 03/30/1992

Global Id: T0603704405
Status: Open - Verification Monitoring
Status Date: 03/30/1992

Global Id: T0603704405
Status: Open - Site Assessment
Status Date: 01/01/1993

Global Id: T0603704405
Status: Open - Site Assessment
Status Date: 04/28/2000

Global Id: T0603704405
Status: Open - Site Assessment
Status Date: 09/16/2008

LUST REG 4:
Region: 4
Regional Board: 04
County: Los Angeles
Facility Id: I-16314

ROBERT HOLIDAY LINES (Continued) **S101296014**

Status:	Preliminary site assessment underway	
Substance:	Gasoline	
Substance Quantity:	Not reported	
Local Case No:	Not reported	
Case Type:	Soil	
Abatement Method Used at the Site:		Not reported
Global ID:	T0603704405	
W Global ID:	Not reported	
Staff:	JFL	
Local Agency:	19000	
Cross Street:	BARRANCA	
Enforcement Type:	DLLET	
Date Leak Discovered:	3/10/1992	
Date Leak First Reported:		3/30/1992
Date Leak Record Entered:	4/23/1992	
Date Confirmation Began:	3/30/1992	
Date Leak Stopped:	Not reported	
Date Case Last Changed on Database:		6/30/1992
Date the Case was Closed:		Not reported
How Leak Discovered:	Tank Closure	
How Leak Stopped:	Not reported	
Cause of Leak:	UNK	
Leak Source:	Tank	
Operator:	Not reported	
Water System:	Not reported	
Well Name:	Not reported	
Approx. Dist To Production Well (ft):		3044.5635341577343740270866589
Source of Cleanup Funding:		Tank
Preliminary Site Assessment Workplan Submitted:		1/1/1993
Preliminary Site Assessment Began:		4/28/2000
Pollution Characterization Began:		Not reported
Remediation Plan Submitted:		Not reported
Remedial Action Underway:		Not reported
Post Remedial Action Monitoring Began:		3/30/1992
Enforcement Action Date:		Not reported
Historical Max MTBE Date:		Not reported
Hist Max MTBE Conc in Groundwater:		Not reported
Hist Max MTBE Conc in Soil:		Not reported
Significant Interim Remedial Action Taken:		Not reported
GW Qualifier:	Not reported	
Soil Qualifier:	Not reported	
Organization:	Not reported	
Owner Contact:	Not reported	
Responsible Party:	ROBERT'S HOLIDAY LINES	
RP Address:	930 POINSETTIA ST., SANTA ANA, CA 92705	
Program:	LUST	
Lat/Long:	34.0916761 / -1	
Local Agency Staff:	Not reported	
Beneficial Use:	Not reported	
Priority:	Not reported	
Cleanup Fund Id:	Not reported	
Suspended:	Not reported	
Assigned Name:	Not reported	
Summary:	LETTER RETURNED, WILL CHECK W/ LA CO ASSESSOR FOR OWNERSHIP INFO. LA ASSESSOR HAD NO INFO FOR SITE	

ROBERT HOLIDAY LINES (Continued) **S101296014**

CORTESE:

Name:	ROBERT'S HOLIDAY LINES
Address:	359 FRONT ST. E.
City,State,Zip:	COVINA, CA 91723
Region:	CORTESE
Envirostor Id:	Not reported
Global ID:	T0603704405
Site/Facility Type:	LUST CLEANUP SITE
Cleanup Status:	OPEN - SITE ASSESSMENT
Status Date:	Not reported
Site Code:	Not reported
Latitude:	Not reported
Longitude:	Not reported
Owner:	Not reported
Enf Type:	Not reported
Swat R:	Not reported
Flag:	active
Order No:	Not reported
Waste Discharge System No:	Not reported
Effective Date:	Not reported
Region 2:	Not reported
WID Id:	Not reported
Solid Waste Id No:	Not reported
Waste Management Uit Name:	Not reported
File Name:	Active Open

HIST CORTESE:

edr_fname:	ROBERT HOLIDAY LINES
edr_fadd1:	359 FRONT
City,State,Zip:	COVINA, CA 91723
Region:	CORTESE
Facility County Code:	19
Reg By:	LTNKA
Reg Id:	I-16314

CERS:

Name:	ROBERT'S HOLIDAY LINES
Address:	359 FRONT ST. E.
City,State,Zip:	COVINA, CA 91723
Site ID:	229924
CERS ID:	T0603704405
CERS Description:	Leaking Underground Storage Tank Cleanup Site

Affiliation:

Affiliation Type Desc:	Local Agency Caseworker
Entity Name:	JOHN AWUJO - LOS ANGELES COUNTY
Entity Title:	Not reported
Affiliation Address:	900 S FREMONT AVE
Affiliation City:	ALHAMBRA
Affiliation State:	CA
Affiliation Country:	Not reported
Affiliation Zip:	Not reported
Affiliation Phone:	6264583507,
Affiliation Type Desc:	Regional Board Caseworker
Entity Name:	NHAN BAO - LOS ANGELES RWQCB (REGION 4)

ROBERT HOLIDAY LINES (Continued) **S101296014**

Entity Title:	Not reported
Affiliation Address:	320 WEST 4TH STREET, SUITE 200
Affiliation City:	LOS ANGELES
Affiliation State:	CA
Affiliation Country:	Not reported
Affiliation Zip:	Not reported
Affiliation Phone:	2135766703,

J97 **CALIBER COLLISION CENTER** **RCRA NonGen / NLR** **1025871173**
WSW **359 E FRONT ST** **CAL000444284**
1/8-1/4 **COVINA, CA 91723**
0.174 mi.
919 ft. **Site 5 of 7 in cluster J**

Relative: **Lower**

Actual: **583 ft.**

RCRA Listings:

Date Form Received by Agency:	20190313
Handler Name:	Caliber Collision Center
Handler Address:	359 E FRONT ST
Handler City,State,Zip:	COVINA, CA 91723
EPA ID:	CAL000444284
Contact Name:	SHARON LAWRENCE
Contact Address:	401 E CORPORATE DR STE 150
Contact City,State,Zip:	LEWISVILLE, TX 75057
Contact Telephone:	469-948-9500
Contact Fax:	Not reported
Contact Email:	LICENSEANDPERMITS@CALIBERCOLLISION.COM
Contact Title:	Not reported
EPA Region:	09
Land Type:	Not reported
Federal Waste Generator Description:	Not a generator, verified
Non-Notifier:	Not reported
Biennial Report Cycle:	Not reported
Accessibility:	Not reported
Active Site Indicator:	Handler Activities
State District Owner:	Not reported
State District:	Not reported
Mailing Address:	401 E CORPORATE DR STE 150
Mailing City,State,Zip:	LEWISVILLE, TX 75057
Owner Name:	Caliber Bodyworks Inc
Owner Type:	Other
Operator Name:	Sharon Lawrence
Operator Type:	Other
Short-Term Generator Activity:	No
Importer Activity:	No
Mixed Waste Generator:	No
Transporter Activity:	No
Transfer Facility Activity:	No
Recycler Activity with Storage:	Yes
Small Quantity On-Site Burner Exemption:	No
Smelting Melting and Refining Furnace Exemption:	No
Underground Injection Control:	No
Off-Site Waste Receipt:	No
Universal Waste Indicator:	Yes
Universal Waste Destination Facility:	Yes
Federal Universal Waste:	No
Active Site State-Reg Handler:	---
Federal Facility Indicator:	Not reported

CALIBER COLLISION CENTER (Continued) **1025871173**

Hazardous Secondary Material Indicator:	N
Sub-Part K Indicator:	Not reported
2018 GPRA Permit Baseline:	Not on the Baseline
2018 GPRA Renewals Baseline:	Not on the Baseline
202 GPRA Corrective Action Baseline:	No
Subject to Corrective Action Universe:	No
Non-TSDFs Where RCRA CA has Been Imposed Universe:	No
Corrective Action Priority Ranking:	No NCAPS ranking
Environmental Control Indicator:	No
Institutional Control Indicator:	No
Human Exposure Controls Indicator:	N/A
Groundwater Controls Indicator:	N/A
Significant Non-Complier Universe:	No
Unaddressed Significant Non-Complier Universe:	No
Addressed Significant Non-Complier Universe:	No
Significant Non-Complier With a Compliance Schedule Universe:	No
Financial Assurance Required:	Not reported
Handler Date of Last Change:	20190628
Recognized Trader-Importer:	No
Recognized Trader-Exporter:	No
Importer of Spent Lead Acid Batteries:	No
Exporter of Spent Lead Acid Batteries:	No
Recycler Activity Without Storage:	No
Manifest Broker:	No
Sub-Part P Indicator:	No

Handler - Owner Operator:

Owner/Operator Indicator:	Operator
Owner/Operator Name: SHARON LAWRENCE	
Legal Status:	Other
Date Became Current:	Not reported
Date Ended Current:	Not reported
Owner/Operator Address:	401 E CORPORATE DR STE 150
Owner/Operator City,State,Zip:	LEWISVILLE, TX 75057
Owner/Operator Telephone:	469-948-9500
Owner/Operator Telephone Ext:	Not reported
Owner/Operator Fax:	Not reported
Owner/Operator Email:	Not reported

Owner/Operator Indicator:	Owner
Owner/Operator Name: CALIBER BODYWORKS INC	
Legal Status:	Other
Date Became Current:	Not reported
Date Ended Current:	Not reported
Owner/Operator Address:	401 E CORPORATE DR STE 150
Owner/Operator City,State,Zip:	LEWISVILLE, TX 75057
Owner/Operator Telephone:	469-948-9500
Owner/Operator Telephone Ext:	Not reported
Owner/Operator Fax:	Not reported
Owner/Operator Email:	Not reported

Historic Generators:

Receive Date:	20190313
Handler Name: CALIBER COLLISION CENTER	
Federal Waste Generator Description:	Not a generator, verified

CALIBER COLLISION CENTER (Continued) **1025871173**

State District Owner: Not reported
Large Quantity Handler of Universal Waste: No
Recognized Trader Importer: No
Recognized Trader Exporter: No
Spent Lead Acid Battery Importer: No
Spent Lead Acid Battery Exporter: No
Current Record: Yes
Non Storage Recycler Activity: Not reported
Electronic Manifest Broker: Not reported

List of NAICS Codes and Descriptions:
NAICS Code: 811121
NAICS Description: AUTOMOTIVE BODY, PAINT, AND INTERIOR REPAIR AND MAINTENANCE

Facility Has Received Notices of Violations:
Violations: No Violations Found

Evaluation Action Summary:
Evaluations: No Evaluations Found

J98 **ROBERTS HOLIDAY LINES INC** **RCRA-SQG** **1000857569**
WSW **359 E FRONT ST** **FINDS** **CAD983670068**
1/8-1/4 **COVINA, CA 91723** **ECHO**
0.174 mi. **LOS ANGELES CO. HMS**
919 ft. **Site 6 of 7 in cluster J**

Relative: **Lower**
Actual: **583 ft.**

RCRA Listings:
Date Form Received by Agency: 19930623
Handler Name: Roberts Holiday Lines Inc
Handler Address: 359 E FRONT ST
Handler City,State,Zip: COVINA, CA 91723-1202
EPA ID: CAD983670068
Contact Name: ROBERT MCKEEHAN
Contact Address: 359 E FRONT ST
Contact City,State,Zip: COVINA, CA 91723-1202
Contact Telephone: 818-331-1186
Contact Fax: Not reported
Contact Email: Not reported
Contact Title: Not reported
EPA Region: 09
Land Type: Private
Federal Waste Generator Description: Small Quantity Generator
Non-Notifier: Not reported
Biennial Report Cycle: Not reported
Accessibility: Not reported
Active Site Indicator: Handler Activities
State District Owner: Not reported
State District: Not reported
Mailing Address: E FRONT ST
Mailing City,State,Zip: COVINA, CA 91723-1202
Owner Name: Robert Fawcett
Owner Type: Private
Operator Name: Not reported
Operator Type: Not reported
Short-Term Generator Activity: No

ROBERTS HOLIDAY LINES INC (Continued) **1000857569**

Importer Activity:	No
Mixed Waste Generator:	No
Transporter Activity:	No
Transfer Facility Activity:	No
Recycler Activity with Storage:	No
Small Quantity On-Site Burner Exemption:	No
Smelting Melting and Refining Furnace Exemption:	No
Underground Injection Control:	No
Off-Site Waste Receipt:	No
Universal Waste Indicator:	No
Universal Waste Destination Facility:	No
Federal Universal Waste:	No
Active Site State-Reg Handler:	---
Federal Facility Indicator:	Not reported
Hazardous Secondary Material Indicator:	NN
Sub-Part K Indicator:	Not reported
2018 GPRA Permit Baseline:	Not on the Baseline
2018 GPRA Renewals Baseline:	Not on the Baseline
202 GPRA Corrective Action Baseline:	No
Subject to Corrective Action Universe:	No
Non-TSDFs Where RCRA CA has Been Imposed Universe:	No
Corrective Action Priority Ranking:	No NCAPS ranking
Environmental Control Indicator:	No
Institutional Control Indicator:	No
Human Exposure Controls Indicator:	N/A
Groundwater Controls Indicator:	N/A
Significant Non-Complier Universe:	No
Unaddressed Significant Non-Complier Universe:	No
Addressed Significant Non-Complier Universe:	No
Significant Non-Complier With a Compliance Schedule Universe:	No
Financial Assurance Required:	Not reported
Handler Date of Last Change:	20000915
Recognized Trader-Importer:	No
Recognized Trader-Exporter:	No
Importer of Spent Lead Acid Batteries:	No
Exporter of Spent Lead Acid Batteries:	No
Recycler Activity Without Storage:	Not reported
Manifest Broker:	Not reported
Sub-Part P Indicator:	No

Handler - Owner Operator:

Owner/Operator Indicator:	Owner
Owner/Operator Name: ROBERT FAWCETT	
Legal Status:	Private
Date Became Current:	Not reported
Date Ended Current:	Not reported
Owner/Operator Address:	2351 S INDIAN CREEK RD
Owner/Operator City,State,Zip:	DIAMOND BAR, CA 91765
Owner/Operator Telephone:	714-944-5266
Owner/Operator Telephone Ext:	Not reported
Owner/Operator Fax:	Not reported
Owner/Operator Email:	Not reported

Historic Generators:

Receive Date:	19930623

ROBERTS HOLIDAY LINES INC (Continued) **1000857569**

Handler Name: ROBERTS HOLIDAY LINES INC
Federal Waste Generator Description: Small Quantity Generator
State District Owner: Not reported
Large Quantity Handler of Universal Waste: No
Recognized Trader Importer: No
Recognized Trader Exporter: No
Spent Lead Acid Battery Importer: No
Spent Lead Acid Battery Exporter: No
Current Record: Yes
Non Storage Recycler Activity: Not reported
Electronic Manifest Broker: Not reported

List of NAICS Codes and Descriptions:
NAICS Codes: No NAICS Codes Found

Facility Has Received Notices of Violations:
Violations: No Violations Found

Evaluation Action Summary:
Evaluations: No Evaluations Found

FINDS:
Registry ID: 110002900451

Click Here for FRS Facility Detail Report:

Environmental Interest/Information System:
RCRAInfo is a national information system that supports the Resource Conservation and Recovery Act (RCRA) program through the tracking of events and activities related to facilities that generate, transport, and treat, store, or dispose of hazardous waste. RCRAInfo allows RCRA program staff to track the notification, permit, compliance, and corrective action activities required under RCRA.
STATE MASTER
Registry ID: 110070591120

Click Here for FRS Facility Detail Report:

Environmental Interest/Information System:
RCRAInfo is a national information system that supports the Resource Conservation and Recovery Act (RCRA) program through the tracking of events and activities related to facilities that generate, transport, and treat, store, or dispose of hazardous waste. RCRAInfo allows RCRA program staff to track the notification, permit, compliance, and corrective action activities required under RCRA.

Click this hyperlink while viewing on your computer to access additional FINDS: detail in the EDR Site Report.

ECHO:
Envid: 1000857569
Registry ID: 110002900451
DFR URL: http://echo.epa.gov/detailed-facility-report?fid=110002900451
Name: ROBERTS HOLIDAY LINES INC
Address: 359 E FRONT ST
City,State,Zip: COVINA, CA 91723

ROBERTS HOLIDAY LINES INC (Continued) **1000857569**

LOS ANGELES CO. HMS:
Name: ROBERTS HOLIDAY LINES
Address: 359 E FRONT ST
City,State,Zip: COVINA, CA 91723
Region: LA
Permit Category: Not reported
Facility Id: 015232-016314
Facility Type: Not reported
Facility Status: Removed
Area: 6B
Permit Number: Not reported
Permit Status: Not reported

J99 **CALIBER COLLISION CENTER - COVINA** **CERS HAZ WASTE** **S124840128**
WSW **359 E FRONT ST** **CERS** **N/A**
1/8-1/4 **COVINA, CA 91723** **HWTS**
0.174 mi.
919 ft. **Site 7 of 7 in cluster J**

Relative:
Lower

Actual:
583 ft.

CERS HAZ WASTE:
Name: CALIBER COLLISION CENTER - COVINA
Address: 359 E FRONT ST
City,State,Zip: COVINA, CA 91723
Site ID: 573645
CERS ID: 10868140
CERS Description: Hazardous Waste Generator

CERS:
Name: CALIBER COLLISION CENTER - COVINA
Address: 359 E FRONT ST
City,State,Zip: COVINA, CA 91723
Site ID: 573645
CERS ID: 10868140
CERS Description: Chemical Storage Facilities

Violations:
Site ID: 573645
Site Name: Caliber Collision Center - Covina
Violation Date: 03-09-2021
Citation: Un-Specified
Violation Description: Hazardous Waste Generator Program - Administration/Documentation - General Local Ordinance
Violation Notes: Returned to compliance on 04/08/2021. OBSERVATION: Owner/Operator failed to obtain a hazardous waste and hazardous materials permit at this location (359 E Front St, Covina, CA 91723) CORRECTIVE ACTION: Every business or business concern within the jurisdiction of the LACoCUPA and subject to one or more of the program elements shall be required to apply for, pay the permit fees, and obtain from the LACoCUPA a unified program facility permit for the program elements applicable to such facility prior to the commencement of any business or activity related to any of the program elements. The permit required under this section shall be posted and conspicuously displayed at the location falling under the requirements of this chapter. Go to www.cers.calepa.ca.gov
Violation Division: Los Angeles County Fire Department
Violation Program: HW
Violation Source: CERS,

CALIBER COLLISION CENTER - COVINA (Continued) **S124840128**

Site ID: 573645
Site Name: Caliber Collision Center - Covina
Violation Date: 03-09-2021
Citation: HSC 6.95 25507 - California Health and Safety Code, Chapter 6.95, Section(s) 25507
Violation Description: Failure to adequately establish and implement a business plan when storing/handling a hazardous material at or above reportable quantities.
Violation Notes: Returned to compliance on 04/08/2021. OBSERVATION: Owner/Operator failed to establish and implement a Hazardous Materials Business Plan when storing hazardous materials at or above the thresholds quantities of 55 gallons/500 lbs/200 cubic feet. CORRECTIVE ACTION: Establish and implement a Hazardous Materials Business Plan when storing hazardous materials at or above the thresholds quantities of 55 gallons/500 lbs/200 cubic feet. Go to www.cers.calepa.ca.gov, Obtain a separate CERS ID for this location: 359 E Front St, Covina, CA 91723)
Violation Division: Los Angeles County Fire Department
Violation Program: HMRRP
Violation Source: CERS,

Evaluation:
Eval General Type: Compliance Evaluation Inspection
Eval Date: 03-09-2021
Violations Found: Yes
Eval Type: Routine done by local agency
Eval Notes: HECTOR GONZALEZ
Eval Division: Los Angeles County Fire Department
Eval Program: HMRRP
Eval Source: CERS,

Eval General Type: Other/Unknown
Eval Date: 04-08-2021
Violations Found: No
Eval Type: Other, not routine, done by local agency
Eval Notes: Not reported
Eval Division: Los Angeles County Fire Department
Eval Program: HW
Eval Source: CERS,

Eval General Type: Compliance Evaluation Inspection
Eval Date: 03-09-2021
Violations Found: Yes
Eval Type: Routine done by local agency
Eval Notes: HECTOR GONZALEZ
Eval Division: Los Angeles County Fire Department
Eval Program: HW
Eval Source: CERS,

Eval General Type: Other/Unknown
Eval Date: 04-08-2021
Violations Found: No
Eval Type: Other, not routine, done by local agency
Eval Notes: Not reported
Eval Division: Los Angeles County Fire Department
Eval Program: HMRRP
Eval Source: CERS,

CALIBER COLLISION CENTER - COVINA (Continued) **S124840128**

Coordinates:

Site ID:	573645
Facility Name:	Caliber Collision Center - Covina
Env Int Type Code:	HMBP
Program ID:	10868140
Coord Name:	Not reported
Ref Point Type Desc:	Center of a facility or station.,
Latitude:	34.091850
Longitude:	-117.883690

Affiliation:

Affiliation Type Desc:	CUPA District
Entity Name:	Los Angeles County Fire
Entity Title:	Not reported
Affiliation Address:	5825 Rickenbacker Road
Affiliation City:	Commerce
Affiliation State:	CA
Affiliation Country:	Not reported
Affiliation Zip:	90040-3027
Affiliation Phone:	(323) 890-4000,

Affiliation Type Desc:	Identification Signer
Entity Name:	Edwin Gualito
Entity Title:	Manager
Affiliation Address:	Not reported
Affiliation City:	Not reported
Affiliation State:	Not reported
Affiliation Country:	Not reported
Affiliation Zip:	Not reported
Affiliation Phone:	,

Affiliation Type Desc:	Environmental Contact
Entity Name:	Khurram Kazmi
Entity Title:	Not reported
Affiliation Address:	7871 Cherry Ave
Affiliation City:	Fontana
Affiliation State:	CA
Affiliation Country:	Not reported
Affiliation Zip:	92336
Affiliation Phone:	,

Affiliation Type Desc:	Facility Mailing Address
Entity Name:	Mailing Address
Entity Title:	Not reported
Affiliation Address:	359 E Front St
Affiliation City:	Covina
Affiliation State:	CA
Affiliation Country:	Not reported
Affiliation Zip:	91723
Affiliation Phone:	,

Affiliation Type Desc:	Legal Owner
Entity Name:	Caliber Bodyworks, Inc.
Entity Title:	Not reported
Affiliation Address:	2941 Lake Vista
Affiliation City:	Lewisville

CALIBER COLLISION CENTER - COVINA (Continued) **S124840128**

Affiliation State:	TX
Affiliation Country:	United States
Affiliation Zip:	75067
Affiliation Phone:	(469) 948-9500,
Affiliation Type Desc:	Document Preparer
Entity Name:	Ali Kahl
Entity Title:	Not reported
Affiliation Address:	Not reported
Affiliation City:	Not reported
Affiliation State:	Not reported
Affiliation Country:	Not reported
Affiliation Zip:	Not reported
Affiliation Phone:	,
Affiliation Type Desc:	Operator
Entity Name:	CALIBER COLLISION CENTER
Entity Title:	Not reported
Affiliation Address:	Not reported
Affiliation City:	Not reported
Affiliation State:	Not reported
Affiliation Country:	Not reported
Affiliation Zip:	Not reported
Affiliation Phone:	(626) 915-4953,
Affiliation Type Desc:	Parent Corporation
Entity Name:	Caliber Bodyworks, Inc. dba Caliber Collision Centers
Entity Title:	Not reported
Affiliation Address:	Not reported
Affiliation City:	Not reported
Affiliation State:	Not reported
Affiliation Country:	Not reported
Affiliation Zip:	Not reported
Affiliation Phone:	,

HWTS:

Name:	OPTI CAB
Address:	359 E FRONT ST
Address 2:	Not reported
City,State,Zip:	COVINA, CA 91723
EPA ID:	CAL000262137
Inactive Date:	06/30/2009
Create Date:	11/12/2002
Last Act Date:	Not reported
Mailing Name:	Not reported
Mailing Address:	19971 E LORENCITA DR
Mailing Address 2:	Not reported
Mailing City,State,Zip:	COVINA, CA 917243829
Owner Name:	YELLOW CAB INC
Owner Address:	359 E FRONT ST
Owner Address 2:	Not reported
Owner City,State,Zip:	COVINA, CA 917240000
Contact Name:	NIMA NAVIDI
Contact Address:	19971 E LORENCITA DR
Contact Address 2:	Not reported
City,State,Zip:	COVINA, CA 917243829

CALIBER COLLISION CENTER - COVINA (Continued) **S124840128**

Facility Status:	Inactive
Facility Type:	PERMANENT
Category:	STATE
Latitude:	34.091598
Longitude:	-117.883807

NAICS:

EPA ID:	CAL000262137
Create Date:	2002-11-12 15:37:15.750
NAICS Code:	48531
NAICS Description:	Taxi Service
Issued EPA ID Date:	2002-11-12 15:37:15.71700
Inactive Date:	2009-06-30 00:00:00
Facility Name:	OPTI CAB
Facility Address:	359 E FRONT ST
Facility Address 2:	Not reported
Facility City:	COVINA
Facility County:	Not reported
Facility State:	CA
Facility Zip:	917231202

---

100 SE 1/8-1/4 0.177 mi. 936 ft.

PAUL FORGETTE
645 RUDDOCK ST
COVINA, CA 91723

RCRA NonGen / NLR **1026824927** **CAC003137983**

Relative: Higher

Actual: 599 ft.

RCRA Listings:

Date Form Received by Agency:	20210908
Handler Name:	Paul Forgette
Handler Address:	645 RUDDOCK ST
Handler City,State,Zip:	COVINA, CA 91723
EPA ID:	CAC003137983
Contact Name:	PAUL FORGETTE
Contact Address:	645 RUDDOCK ST
Contact City,State,Zip:	COVINA, CA 91723
Contact Telephone:	626-827-4991
Contact Fax:	Not reported
Contact Email:	SCHEDULING@PWSEI.COM
Contact Title:	Not reported
EPA Region:	09
Land Type:	Not reported
Federal Waste Generator Description:	Not a generator, verified
Non-Notifier:	Not reported
Biennial Report Cycle:	Not reported
Accessibility:	Not reported
Active Site Indicator:	Not reported
State District Owner:	Not reported
State District:	Not reported
Mailing Address:	645 RUDDOCK ST
Mailing City,State,Zip:	COVINA, CA 91723
Owner Name:	Paul Forgette
Owner Type:	Other
Operator Name:	Paul Forgette
Operator Type:	Other
Short-Term Generator Activity:	No
Importer Activity:	No

PAUL FORGETTE (Continued) **1026824927**

Mixed Waste Generator:	No
Transporter Activity:	No
Transfer Facility Activity:	No
Recycler Activity with Storage:	No
Small Quantity On-Site Burner Exemption:	No
Smelting Melting and Refining Furnace Exemption:	No
Underground Injection Control:	No
Off-Site Waste Receipt:	No
Universal Waste Indicator:	No
Universal Waste Destination Facility:	No
Federal Universal Waste:	No
Active Site State-Reg Handler:	---
Federal Facility Indicator:	Not reported
Hazardous Secondary Material Indicator:	N
Sub-Part K Indicator:	Not reported
2018 GPRA Permit Baseline:	Not on the Baseline
2018 GPRA Renewals Baseline:	Not on the Baseline
202 GPRA Corrective Action Baseline:	No
Subject to Corrective Action Universe:	No
Non-TSDFs Where RCRA CA has Been Imposed Universe:	No
Corrective Action Priority Ranking:	No NCAPS ranking
Environmental Control Indicator:	No
Institutional Control Indicator:	No
Human Exposure Controls Indicator:	N/A
Groundwater Controls Indicator:	N/A
Significant Non-Complier Universe:	No
Unaddressed Significant Non-Complier Universe:	No
Addressed Significant Non-Complier Universe:	No
Significant Non-Complier With a Compliance Schedule Universe:	No
Financial Assurance Required:	Not reported
Handler Date of Last Change:	20210913
Recognized Trader-Importer:	No
Recognized Trader-Exporter:	No
Importer of Spent Lead Acid Batteries:	No
Exporter of Spent Lead Acid Batteries:	No
Recycler Activity Without Storage:	No
Manifest Broker:	No
Sub-Part P Indicator:	No

Handler - Owner Operator:

Owner/Operator Indicator:	Owner
Owner/Operator Name: PAUL FORGETTE	
Legal Status:	Other
Date Became Current:	Not reported
Date Ended Current:	Not reported
Owner/Operator Address:	645 RUDDOCK ST
Owner/Operator City,State,Zip:	COVINA, CA 91723
Owner/Operator Telephone:	626-827-4991
Owner/Operator Telephone Ext:	Not reported
Owner/Operator Fax:	Not reported
Owner/Operator Email:	Not reported
Owner/Operator Indicator:	Operator
Owner/Operator Name: PAUL FORGETTE	
Legal Status:	Other
Date Became Current:	Not reported

PAUL FORGETTE (Continued) **1026824927**

Date Ended Current: Not reported
Owner/Operator Address: 645 RUDDOCK ST
Owner/Operator City,State,Zip: COVINA, CA 91723
Owner/Operator Telephone: 626-827-4991
Owner/Operator Telephone Ext: Not reported
Owner/Operator Fax: Not reported
Owner/Operator Email: Not reported

Historic Generators:
Receive Date: 20210908
Handler Name: PAUL FORGETTE
Federal Waste Generator Description: Not a generator, verified
State District Owner: Not reported
Large Quantity Handler of Universal Waste: No
Recognized Trader Importer: No
Recognized Trader Exporter: No
Spent Lead Acid Battery Importer: No
Spent Lead Acid Battery Exporter: No
Current Record: Yes
Non Storage Recycler Activity: No
Electronic Manifest Broker: No

List of NAICS Codes and Descriptions:
NAICS Code: 56299
NAICS Description: ALL OTHER WASTE MANAGEMENT SERVICES

Facility Has Received Notices of Violations:
Violations: No Violations Found

Evaluation Action Summary:
Evaluations: No Evaluations Found

---

101 North 1/8-1/4 0.179 mi. 946 ft. **JEFF M CHAMBERS** **RCRA-SQG 1000227033**
530 CYPRESS ST **FINDS CAD981627342**
COVINA, CA 91723 **ECHO**

Relative: Higher
Actual: 602 ft.

RCRA Listings:
Date Form Received by Agency: 19870129
Handler Name: Jeff M Chambers
Handler Address: 530 CYPRESS ST
Handler City,State,Zip: COVINA, CA 91723
EPA ID: CAD981627342
Contact Name: ENVIRONMENTAL MANAGER
Contact Address: 530 CYPRESS ST
Contact City,State,Zip: COVINA, CA 91723
Contact Telephone: 818-966-1533
Contact Fax: Not reported
Contact Email: Not reported
Contact Title: Not reported
EPA Region: 09
Land Type: Other
Federal Waste Generator Description: Small Quantity Generator
Non-Notifier: Not reported

JEFF M CHAMBERS (Continued) **1000227033**

Biennial Report Cycle:	Not reported
Accessibility:	Not reported
Active Site Indicator:	Handler Activities
State District Owner:	Ca
State District:	3
Mailing Address:	PO BOX 2271
Mailing City,State,Zip:	IRWINDALE, CA 91706
Owner Name:	Jeff M Chambers
Owner Type:	Private
Operator Name:	Not Required
Operator Type:	Private
Short-Term Generator Activity:	No
Importer Activity:	No
Mixed Waste Generator:	No
Transporter Activity:	No
Transfer Facility Activity:	No
Recycler Activity with Storage:	No
Small Quantity On-Site Burner Exemption:	No
Smelting Melting and Refining Furnace Exemption:	No
Underground Injection Control:	No
Off-Site Waste Receipt:	No
Universal Waste Indicator:	No
Universal Waste Destination Facility:	No
Federal Universal Waste:	No
Active Site State-Reg Handler:	---
Federal Facility Indicator:	Not reported
Hazardous Secondary Material Indicator:	NN
Sub-Part K Indicator:	Not reported
2018 GPRA Permit Baseline:	Not on the Baseline
2018 GPRA Renewals Baseline:	Not on the Baseline
202 GPRA Corrective Action Baseline:	No
Subject to Corrective Action Universe:	No
Non-TSDFs Where RCRA CA has Been Imposed Universe:	No
Corrective Action Priority Ranking:	No NCAPS ranking
Environmental Control Indicator:	No
Institutional Control Indicator:	No
Human Exposure Controls Indicator:	N/A
Groundwater Controls Indicator:	N/A
Significant Non-Complier Universe:	No
Unaddressed Significant Non-Complier Universe:	No
Addressed Significant Non-Complier Universe:	No
Significant Non-Complier With a Compliance Schedule Universe:	No
Financial Assurance Required:	Not reported
Handler Date of Last Change:	20020627
Recognized Trader-Importer:	No
Recognized Trader-Exporter:	No
Importer of Spent Lead Acid Batteries:	No
Exporter of Spent Lead Acid Batteries:	No
Recycler Activity Without Storage:	Not reported
Manifest Broker:	Not reported
Sub-Part P Indicator:	No

Handler - Owner Operator:

Owner/Operator Indicator:	Operator
Owner/Operator Name: NOT REQUIRED	
Legal Status:	Private

JEFF M CHAMBERS (Continued) **1000227033**

Date Became Current: Not reported
Date Ended Current: Not reported
Owner/Operator Address: NOT REQUIRED
Owner/Operator City,State,Zip: NOT REQUIRED, ME 99999
Owner/Operator Telephone: 415-555-1212
Owner/Operator Telephone Ext: Not reported
Owner/Operator Fax: Not reported
Owner/Operator Email: Not reported

Owner/Operator Indicator: Owner
Owner/Operator Name: JEFF M CHAMBERS
Legal Status: Private
Date Became Current: Not reported
Date Ended Current: Not reported
Owner/Operator Address: NOT REQUIRED
Owner/Operator City,State,Zip: NOT REQUIRED, ME 99999
Owner/Operator Telephone: 415-555-1212
Owner/Operator Telephone Ext: Not reported
Owner/Operator Fax: Not reported
Owner/Operator Email: Not reported

Historic Generators:
Receive Date: 19870129
Handler Name: JEFF M CHAMBERS
Federal Waste Generator Description: Small Quantity Generator
State District Owner: Ca
Large Quantity Handler of Universal Waste: No
Recognized Trader Importer: No
Recognized Trader Exporter: No
Spent Lead Acid Battery Importer: No
Spent Lead Acid Battery Exporter: No
Current Record: Yes
Non Storage Recycler Activity: Not reported
Electronic Manifest Broker: Not reported

List of NAICS Codes and Descriptions:
NAICS Codes: No NAICS Codes Found

Facility Has Received Notices of Violations:
Violations: No Violations Found

Evaluation Action Summary:
Evaluations: No Evaluations Found

FINDS:
Registry ID: 110002729897

Click Here for FRS Facility Detail Report:

Environmental Interest/Information System:
RCRAInfo is a national information system that supports the Resource Conservation and Recovery Act (RCRA) program through the tracking of events and activities related to facilities that generate, transport, and treat, store, or dispose of hazardous waste. RCRAInfo allows RCRA

JEFF M CHAMBERS (Continued) **1000227033**

program staff to track the notification, permit, compliance, and corrective action activities required under RCRA.

Click this hyperlink while viewing on your computer to access additional FINDS: detail in the EDR Site Report.

ECHO:

Envid:	1000227033
Registry ID:	110002729897
DFR URL:	http://echo.epa.gov/detailed-facility-report?fid=110002729897
Name:	JEFF M CHAMBERS
Address:	530 CYPRESS ST
City,State,Zip:	COVINA, CA 91723

I102 **BROWN FAMILY AUTOMOTIVE INC DBA LEO BROWN'S COMPLE** **RCRA NonGen / NLR** **1024840728**
ESE **676 E SAN BERNARDINO RD STE A** **CAL000389886**
1/8-1/4 **COVINA, CA 91723**
0.181 mi.
954 ft. **Site 10 of 15 in cluster I**

Relative: **Higher**

Actual: **602 ft.**

RCRA Listings:

Date Form Received by Agency:	20131003
Handler Name:	Brown Family Automotive Inc Dba Leo Brown'S Complete Auto Care
Handler Address:	676 E SAN BERNARDINO RD STE A
Handler City,State,Zip:	COVINA, CA 91723-1752
EPA ID:	CAL000389886
Contact Name:	LEO BROWN/PRES
Contact Address:	676 E SAN BERNARDINO RD STE A
Contact City,State,Zip:	COVINA, CA 91723
Contact Telephone:	562-773-9670
Contact Fax:	626-332-3100
Contact Email:	LBROWN@LEOBROWNSAUTOCARE.COM
Contact Title:	Not reported
EPA Region:	09
Land Type:	Not reported
Federal Waste Generator Description:	Not a generator, verified
Non-Notifier:	Not reported
Biennial Report Cycle:	Not reported
Accessibility:	Not reported
Active Site Indicator:	Handler Activities
State District Owner:	Not reported
State District:	Not reported
Mailing Address:	15573 OAK FLATS RD
Mailing City,State,Zip:	COVINA, CA 91723
Owner Name:	Brown Family Automotive Inc
Owner Type:	Other
Operator Name:	Leo Brown/Pres
Operator Type:	Other
Short-Term Generator Activity:	No
Importer Activity:	No
Mixed Waste Generator:	No
Transporter Activity:	No
Transfer Facility Activity:	No
Recycler Activity with Storage:	No
Small Quantity On-Site Burner Exemption:	No
Smelting Melting and Refining Furnace Exemption:	No
Underground Injection Control:	No
Off-Site Waste Receipt:	No

BROWN FAMILY AUTOMOTIVE INC DBA LEO BROWN'S COMPLETE AUTO CA (Continued) **1024840728**

Universal Waste Indicator:	Yes
Universal Waste Destination Facility:	Yes
Federal Universal Waste:	No
Active Site State-Reg Handler:	---
Federal Facility Indicator:	Not reported
Hazardous Secondary Material Indicator:	N
Sub-Part K Indicator:	Not reported
2018 GPRA Permit Baseline:	Not on the Baseline
2018 GPRA Renewals Baseline:	Not on the Baseline
202 GPRA Corrective Action Baseline:	No
Subject to Corrective Action Universe:	No
Non-TSDFs Where RCRA CA has Been Imposed Universe:	No
Corrective Action Priority Ranking:	No NCAPS ranking
Environmental Control Indicator:	No
Institutional Control Indicator:	No
Human Exposure Controls Indicator:	N/A
Groundwater Controls Indicator:	N/A
Significant Non-Complier Universe:	No
Unaddressed Significant Non-Complier Universe:	No
Addressed Significant Non-Complier Universe:	No
Significant Non-Complier With a Compliance Schedule Universe:	No
Financial Assurance Required:	Not reported
Handler Date of Last Change:	20180906
Recognized Trader-Importer:	No
Recognized Trader-Exporter:	No
Importer of Spent Lead Acid Batteries:	No
Exporter of Spent Lead Acid Batteries:	No
Recycler Activity Without Storage:	No
Manifest Broker:	No
Sub-Part P Indicator:	No

Handler - Owner Operator:

Owner/Operator Indicator:	Operator
Owner/Operator Name: LEO BROWN/PRES	
Legal Status:	Other
Date Became Current:	Not reported
Date Ended Current:	Not reported
Owner/Operator Address:	676 E SAN BERNARDINO RD STE A
Owner/Operator City,State,Zip:	COVINA, CA 91723
Owner/Operator Telephone:	562-773-9670
Owner/Operator Telephone Ext:	Not reported
Owner/Operator Fax:	Not reported
Owner/Operator Email:	Not reported

Owner/Operator Indicator:	Owner
Owner/Operator Name: BROWN FAMILY AUTOMOTIVE INC	
Legal Status:	Other
Date Became Current:	Not reported
Date Ended Current:	Not reported
Owner/Operator Address:	15573 OAK FLATS RD
Owner/Operator City,State,Zip:	COVINA, CA 91723
Owner/Operator Telephone:	562-773-9670
Owner/Operator Telephone Ext:	Not reported
Owner/Operator Fax:	Not reported
Owner/Operator Email:	Not reported

BROWN FAMILY AUTOMOTIVE INC DBA LEO BROWN'S COMPLETE AUTO CA (Continued) 1024840728

Historic Generators:
Receive Date: 20131003
Handler Name: BROWN FAMILY AUTOMOTIVE INC DBA LEO BROWN'S COMPLETE AUTO CARE
Federal Waste Generator Description: Not a generator, verified
State District Owner: Not reported
Large Quantity Handler of Universal Waste: No
Recognized Trader Importer: No
Recognized Trader Exporter: No
Spent Lead Acid Battery Importer: No
Spent Lead Acid Battery Exporter: No
Current Record: Yes
Non Storage Recycler Activity: Not reported
Electronic Manifest Broker: Not reported

List of NAICS Codes and Descriptions:
NAICS Code: 811111
NAICS Description: GENERAL AUTOMOTIVE REPAIR

Facility Has Received Notices of Violations:
Violations: No Violations Found

Evaluation Action Summary:
Evaluations: No Evaluations Found

I103 MORA'S AUTO MACHINE SHOP INC CERS HAZ WASTE S113466235
ESE 676 E SAN BERNARDINO RD STE B HAZNET N/A
1/8-1/4 COVINA, CA 91723 HWTS
0.181 mi.
954 ft. Site 11 of 15 in cluster I

Relative: Higher
Actual: 602 ft.

CERS HAZ WASTE:
Name: MORA'S AUTO MACHINE SHOP INC
Address: 676 E SAN BERNARDINO RD STE B
City,State,Zip: COVINA, CA 91723
Site ID: 9758
CERS ID: 10600705
CERS Description: Hazardous Waste Generator

Violations:
Site ID: 9758
Site Name: Mora's Auto Machine Shop Inc
Violation Date: 10-18-2021
Citation: 22 CCR 12 66262.40(a) - California Code of Regulations, Title 22, Chapter 12, Section(s) 66262.40(a)
Violation Description: Failure to keep a copy of each properly signed manifest for at least three years from the date the waste was accepted by the initial transporter. The manifest signed at the time the waste was accepted for transport shall be kept until receiving a signed copy from the designated facility which received the waste.
Violation Notes: Returned to compliance on 12/20/2021. OBSERVATION: Uniform Hazardous Waste Manifests/ receipts showing disposal of waste oil and waste coolant were not available for review at the time of inspection. CORRECTIVE ACTION: Locate copies of the most recent manifests/receipts showing disposal for waste oil and waste coolant and email copies to assumpta.desilva@fire.lacounty.gov.

MORA'S AUTO MACHINE SHOP INC (Continued) **S113466235**

Violation Division:	Los Angeles County Fire Department
Violation Program:	HW
Violation Source:	CERS,
Site ID:	9758
Site Name:	Mora's Auto Machine Shop Inc
Violation Date:	03-22-2019
Citation:	Un-Specified
Violation Description:	Hazardous Waste Generator Program - Administration/Documentation - General Local Ordinance
Violation Notes:	Returned to compliance on 01/21/2020. OBSERVATION: Owner/Operator failed to obtain or maintain an active hazardous waste and hazardous materials permit CORRECTIVE ACTION: Every business or business concern within the jurisdiction of the LACoCUPA and subject to one or more of the program elements shall be required to apply for, pay the permit fees, and obtain from the LACoCUPA a unified program facility permit for the program elements applicable to such facility prior to the commencement of any business or activity related to any of the program elements. The permit required under this section shall be posted and conspicuously displayed at the location falling under the requirements of this chapter.
Violation Division:	Los Angeles County Fire Department
Violation Program:	HW
Violation Source:	CERS,
Site ID:	9758
Site Name:	Mora's Auto Machine Shop Inc
Violation Date:	03-22-2019
Citation:	HSC 6.95 25508(a)(1) - California Health and Safety Code, Chapter 6.95, Section(s) 25508(a)(1)
Violation Description:	Failure to complete and electronically submit a business plan when storing/handling a hazardous material at or above reportable quantities.
Violation Notes:	Returned to compliance on 02/18/2020. OBSERVATION: The business failed to complete and electronically submit a business plan when handling hazardous materials at or above the reportable threshold quantities. CORRECTIVE ACTION: Complete and electronically submit a business plan. Complete and submit the business activities, ownership information, chemical inventory, site map, emergency response plan and training plan. Go to www.cers.calepa.ca.gov.
Violation Division:	Los Angeles County Fire Department
Violation Program:	HMRRP
Violation Source:	CERS,
Site ID:	9758
Site Name:	Mora's Auto Machine Shop Inc
Violation Date:	10-18-2021
Citation:	HSC 6.95 25508.2 - California Health and Safety Code, Chapter 6.95, Section(s) 25508.2
Violation Description:	Failure to annually review and electronically certify that the business plan is complete and accurate on or before the annual due date.
Violation Notes:	Returned to compliance on 05/02/2022. OBSERVATION: The business failed to electronically submit and certify that the business plan is complete, accurate, and in compliance with EPCRA on or before the required due date. This is an annual recertification. Your last submittal was 1/1/2020 CORRECTIVE ACTION: Electronically submit and

MORA'S AUTO MACHINE SHOP INC (Continued) **S113466235**

certify that the business plan is complete, accurate, and in compliance with EPCRA for the year 2021. Go to www.cers.calepa.ca.gov
Violation Division: Los Angeles County Fire Department
Violation Program: HMRRP
Violation Source: CERS,

Site ID: 9758
Site Name: Mora's Auto Machine Shop Inc
Violation Date: 03-22-2019
Citation: 22 CCR 12 66262.12 - California Code of Regulations, Title 22, Chapter 12, Section(s) 66262.12
Violation Description: Failure to obtain an Identification Number prior to treating, storing, disposing of, transporting or offering for transportation any hazardous waste.
Violation Notes: Returned to compliance on 01/31/2020. OBSERVATION: The generator has not obtained an active EPA ID number to manage hazardous waste. A hazardous waste generator shall not treat, store, dispose of, transport or offer for transportation, hazardous waste without an active EPA ID number. CORRECTIVE ACTION: Submit documentation to the CUPA demonstrating that you have obtained an EPA ID number.
Violation Division: Los Angeles County Fire Department
Violation Program: HW
Violation Source: CERS,

Site ID: 9758
Site Name: Mora's Auto Machine Shop Inc
Violation Date: 11-07-2014
Citation: HSC 6.11 25404.1 - California Health and Safety Code, Chapter 6.11, Section(s) 25404.1
Violation Description: Failure to obtain and/or maintain an active hazardous waste generator permit.
Violation Notes: Returned to compliance on 05/22/2015.
Violation Division: Los Angeles County Fire Department
Violation Program: HW
Violation Source: CERS,

Evaluation:
Eval General Type: Other/Unknown
Eval Date: 02-18-2020
Violations Found: No
Eval Type: Other, not routine, done by local agency
Eval Notes: Not reported
Eval Division: Los Angeles County Fire Department
Eval Program: HW
Eval Source: CERS,

Eval General Type: Compliance Evaluation Inspection
Eval Date: 03-22-2019
Violations Found: Yes
Eval Type: Routine done by local agency
Eval Notes: LUIS MORA
Eval Division: Los Angeles County Fire Department
Eval Program: HMRRP
Eval Source: CERS,

Eval General Type: Other/Unknown
Eval Date: 05-02-2022

MORA'S AUTO MACHINE SHOP INC (Continued) **S113466235**

Violations Found: No
Eval Type: Other, not routine, done by local agency
Eval Notes: Not reported
Eval Division: Los Angeles County Fire Department
Eval Program: HMRRP
Eval Source: CERS,

Eval General Type: Other/Unknown
Eval Date: 12-11-2019
Violations Found: No
Eval Type: Other, not routine, done by local agency
Eval Notes: Not reported
Eval Division: Los Angeles County Fire Department
Eval Program: HW
Eval Source: CERS,

Eval General Type: Compliance Evaluation Inspection
Eval Date: 10-18-2021
Violations Found: Yes
Eval Type: Routine done by local agency
Eval Notes: MARCO ANTONIO MORA
Eval Division: Los Angeles County Fire Department
Eval Program: HMRRP
Eval Source: CERS,

Eval General Type: Compliance Evaluation Inspection
Eval Date: 11-07-2014
Violations Found: Yes
Eval Type: Routine done by local agency
Eval Notes: Dennis Roldan, Owner CERS HW ONLY
Eval Division: Los Angeles County Fire Department
Eval Program: HW
Eval Source: CERS,

Eval General Type: Other/Unknown
Eval Date: 12-11-2019
Violations Found: No
Eval Type: Other, not routine, done by local agency
Eval Notes: Not reported
Eval Division: Los Angeles County Fire Department
Eval Program: HMRRP
Eval Source: CERS,

Eval General Type: Compliance Evaluation Inspection
Eval Date: 11-07-2014
Violations Found: No
Eval Type: Routine done by local agency
Eval Notes: Dennis Roldan, current owner Will remove 1x55gal of HW oil and replace with 30-galon. No HM permit required at this time
Eval Division: Los Angeles County Fire Department
Eval Program: HMRRP
Eval Source: CERS,

Eval General Type: Other/Unknown
Eval Date: 12-13-2021
Violations Found: No
Eval Type: Other, not routine, done by local agency

MORA'S AUTO MACHINE SHOP INC (Continued) **S113466235**

Eval Notes: Not reported
Eval Division: Los Angeles County Fire Department
Eval Program: HMRRP
Eval Source: CERS,

Eval General Type: Other/Unknown
Eval Date: 01-21-2020
Violations Found: No
Eval Type: Other, not routine, done by local agency
Eval Notes: Not reported
Eval Division: Los Angeles County Fire Department
Eval Program: HMRRP
Eval Source: CERS,

Eval General Type: Other/Unknown
Eval Date: 01-21-2020
Violations Found: No
Eval Type: Other, not routine, done by local agency
Eval Notes: Not reported
Eval Division: Los Angeles County Fire Department
Eval Program: HW
Eval Source: CERS,

Eval General Type: Other/Unknown
Eval Date: 01-17-2020
Violations Found: No
Eval Type: Other, not routine, done by local agency
Eval Notes: Not reported
Eval Division: Los Angeles County Fire Department
Eval Program: HW
Eval Source: CERS,

Eval General Type: Other/Unknown
Eval Date: 02-18-2020
Violations Found: No
Eval Type: Other, not routine, done by local agency
Eval Notes: Not reported
Eval Division: Los Angeles County Fire Department
Eval Program: HMRRP
Eval Source: CERS,

Eval General Type: Compliance Evaluation Inspection
Eval Date: 03-22-2019
Violations Found: Yes
Eval Type: Routine done by local agency
Eval Notes: LUIS MORA
Eval Division: Los Angeles County Fire Department
Eval Program: HW
Eval Source: CERS,

Eval General Type: Other/Unknown
Eval Date: 04-28-2022
Violations Found: No
Eval Type: Other, not routine, done by local agency
Eval Notes: Not reported
Eval Division: Los Angeles County Fire Department
Eval Program: HMRRP

MORA'S AUTO MACHINE SHOP INC (Continued) **S113466235**

Eval Source: CERS,

Eval General Type: Other/Unknown
Eval Date: 07-17-2019
Violations Found: No
Eval Type: Other, not routine, done by local agency
Eval Notes: Not reported
Eval Division: Los Angeles County Fire Department
Eval Program: HMRRP
Eval Source: CERS,

Eval General Type: Compliance Evaluation Inspection
Eval Date: 10-18-2021
Violations Found: Yes
Eval Type: Routine done by local agency
Eval Notes: MARCO ANTONIO MORA
Eval Division: Los Angeles County Fire Department
Eval Program: HW
Eval Source: CERS,

Eval General Type: Other/Unknown
Eval Date: 12-13-2021
Violations Found: No
Eval Type: Other, not routine, done by local agency
Eval Notes: Not reported
Eval Division: Los Angeles County Fire Department
Eval Program: HW
Eval Source: CERS,

Affiliation:
Affiliation Type Desc: Parent Corporation
Entity Name: Mora's Auto Machine Shop Inc
Entity Title: Not reported
Affiliation Address: Not reported
Affiliation City: Not reported
Affiliation State: Not reported
Affiliation Country: Not reported
Affiliation Zip: Not reported
Affiliation Phone: ,

Affiliation Type Desc: CUPA District
Entity Name: Los Angeles County Fire
Entity Title: Not reported
Affiliation Address: 5825 Rickenbacker Road
Affiliation City: Commerce
Affiliation State: CA
Affiliation Country: Not reported
Affiliation Zip: 90040-3027
Affiliation Phone: (323) 890-4000,

Affiliation Type Desc: Identification Signer
Entity Name: Luis Alberto Mora Posadas
Entity Title: President
Affiliation Address: Not reported
Affiliation City: Not reported
Affiliation State: Not reported
Affiliation Country: Not reported

MORA'S AUTO MACHINE SHOP INC (Continued) **S113466235**

Affiliation Zip: Not reported
Affiliation Phone: ,

Affiliation Type Desc: Environmental Contact
Entity Name: LUIS ALBERTO MORA POSADAS
Entity Title: Not reported
Affiliation Address: 676 E San Bernardino Rd Ste B
Affiliation City: Covina
Affiliation State: CA
Affiliation Country: Not reported
Affiliation Zip: 91723
Affiliation Phone: ,

Affiliation Type Desc: Operator
Entity Name: LUIS ALBERTO MORA POSADAS
Entity Title: Not reported
Affiliation Address: Not reported
Affiliation City: Not reported
Affiliation State: Not reported
Affiliation Country: Not reported
Affiliation Zip: Not reported
Affiliation Phone: (626) 274-9293,

Affiliation Type Desc: Facility Mailing Address
Entity Name: Mailing Address
Entity Title: Not reported
Affiliation Address: 676 E. San Bernardino Rd. Unit B
Affiliation City: Covina
Affiliation State: CA
Affiliation Country: Not reported
Affiliation Zip: 91723
Affiliation Phone: ,

Affiliation Type Desc: Legal Owner
Entity Name: LUIS ALBERTO MORA POSADAS
Entity Title: Not reported
Affiliation Address: 676 E. San Bernardino Rd. Unit B
Affiliation City: Covina
Affiliation State: CA
Affiliation Country: United States
Affiliation Zip: 91723
Affiliation Phone: (626) 274-9293,

HAZNET:
Name: GLENDORA FULL SERVICE AUTO CENTER
Address: 676 E SAN BERNARDINO RD
Address 2: Not reported
City,State,Zip: COVINA, CA 917231735
Contact: RICHARD LEE
Telephone: 9095986105
Mailing Name: Not reported
Mailing Address: 676 E SAN BERNARDINO RD

Year: 2010
Gepaid: CAL000314531
TSD EPA ID: CAT080013352

MORA'S AUTO MACHINE SHOP INC (Continued) **S113466235**

CA Waste Code:	135 - Unspecified aqueous solution
Disposal Method:	H039 - Other Recovery Of Reclamation For Reuse Including Acid Regeneration, Organics Recovery Ect
Tons:	0.231

Additional Info:

Year:	2010
Gen EPA ID:	CAL000314531
Shipment Date:	20100921
Creation Date:	12/16/2010 18:30:39
Receipt Date:	20100922
Manifest ID:	007681070JJK
Trans EPA ID:	CAL000264806
Trans Name:	EXPRESS OIL CO
Trans 2 EPA ID:	Not reported
Trans 2 Name:	Not reported
TSDF EPA ID:	CAT080013352
Trans Name:	DEMENNO KERDOON
TSDF Alt EPA ID:	Not reported
TSDF Alt Name:	Not reported
Waste Code Description:	135 - Unspecified aqueous solution
RCRA Code:	Not reported
Meth Code:	H039 - Other Recovery Of Reclamation For Reuse Including Acid Regeneration, Organics Recovery Ect
Quantity Tons:	0.231
Waste Quantity:	55
Quantity Unit:	G
Additional Code 1:	Not reported
Additional Code 2:	Not reported
Additional Code 3:	Not reported
Additional Code 4:	Not reported
Additional Code 5:	Not reported

HWTS:

Name:	GLENDORA FULL SERVICE AUTO CENTER
Address:	676 E SAN BERNARDINO RD
Address 2:	Not reported
City,State,Zip:	COVINA, CA 91723
EPA ID:	CAL000314531
Inactive Date:	06/30/2010
Create Date:	12/20/2006
Last Act Date:	Not reported
Mailing Name:	Not reported
Mailing Address:	676 E SAN BERNARDINO RD
Mailing Address 2:	Not reported
Mailing City,State,Zip:	COVINA, CA 917231735
Owner Name:	RICHARD LEE
Owner Address:	19708 VISTA HERMOSA DR
Owner Address 2:	Not reported
Owner City,State,Zip:	WALNUT, CA 91789
Contact Name:	RICHARD LEE
Contact Address:	19708 VISTA HERMOSA DR
Contact Address 2:	Not reported
City,State,Zip:	WALNUT, CA 917891733

MORA'S AUTO MACHINE SHOP INC (Continued) **S113466235**

Facility Status:	Inactive
Facility Type:	PERMANENT
Category:	STATE
Latitude:	34.09068
Longitude:	-117.87723

NAICS:

EPA ID:	CAL000314531
Create Date:	2006-12-20 13:23:46.220
NAICS Code:	811111
NAICS Description:	General Automotive Repair
Issued EPA ID Date:	2006-12-20 13:23:46.20700
Inactive Date:	2010-06-30 00:00:00
Facility Name:	GLENDORA FULL SERVICE AUTO CENTER
Facility Address:	676 E SAN BERNARDINO RD
Facility Address 2:	Not reported
Facility City:	COVINA
Facility County:	Not reported
Facility State:	CA
Facility Zip:	917231735

I104 **JOE CHAVARIN DBA JMC AUTOMOTIVE** **RCRA NonGen / NLR** **1024864117**
ESE **676 E SAN BERNARDINO UNIT B** **CAL000432675**
1/8-1/4 **COVINA, CA 91723**
0.181 mi.
954 ft. **Site 12 of 15 in cluster I**

Relative:
Higher

Actual:
602 ft.

RCRA Listings:

Date Form Received by Agency:	20171219
Handler Name:	Joe Chavarin Dba Jmc Automotive
Handler Address:	676 E SAN BERNARDINO UNIT B
Handler City,State,Zip:	COVINA, CA 91723
EPA ID:	CAL000432675
Contact Name:	JOE CHAVARIN
Contact Address:	1114 LANG AVE
Contact City,State,Zip:	COVINA, CA 91723
Contact Telephone:	626-814-1046
Contact Fax:	Not reported
Contact Email:	LCHAVAR@LASD.ORG
Contact Title:	Not reported
EPA Region:	09
Land Type:	Not reported
Federal Waste Generator Description:	Not a generator, verified
Non-Notifier:	Not reported
Biennial Report Cycle:	Not reported
Accessibility:	Not reported
Active Site Indicator:	Handler Activities
State District Owner:	Not reported
State District:	Not reported
Mailing Address:	1114 LANG AVE
Mailing City,State,Zip:	COVINA, CA 91723
Owner Name:	Joe Chavarin
Owner Type:	Other
Operator Name:	Joe Chavarin
Operator Type:	Other
Short-Term Generator Activity:	No
Importer Activity:	No

JOE CHAVARIN DBA JMC AUTOMOTIVE (Continued) **1024864117**

Mixed Waste Generator:	No
Transporter Activity:	No
Transfer Facility Activity:	No
Recycler Activity with Storage:	No
Small Quantity On-Site Burner Exemption:	No
Smelting Melting and Refining Furnace Exemption:	No
Underground Injection Control:	No
Off-Site Waste Receipt:	No
Universal Waste Indicator:	Yes
Universal Waste Destination Facility:	Yes
Federal Universal Waste:	No
Active Site State-Reg Handler:	---
Federal Facility Indicator:	Not reported
Hazardous Secondary Material Indicator:	N
Sub-Part K Indicator:	Not reported
2018 GPRA Permit Baseline:	Not on the Baseline
2018 GPRA Renewals Baseline:	Not on the Baseline
202 GPRA Corrective Action Baseline:	No
Subject to Corrective Action Universe:	No
Non-TSDFs Where RCRA CA has Been Imposed Universe:	No
Corrective Action Priority Ranking:	No NCAPS ranking
Environmental Control Indicator:	No
Institutional Control Indicator:	No
Human Exposure Controls Indicator:	N/A
Groundwater Controls Indicator:	N/A
Significant Non-Complier Universe:	No
Unaddressed Significant Non-Complier Universe:	No
Addressed Significant Non-Complier Universe:	No
Significant Non-Complier With a Compliance Schedule Universe:	No
Financial Assurance Required:	Not reported
Handler Date of Last Change:	20180907
Recognized Trader-Importer:	No
Recognized Trader-Exporter:	No
Importer of Spent Lead Acid Batteries:	No
Exporter of Spent Lead Acid Batteries:	No
Recycler Activity Without Storage:	No
Manifest Broker:	No
Sub-Part P Indicator:	No

Handler - Owner Operator:

Owner/Operator Indicator:	Owner
Owner/Operator Name: JOE CHAVARIN	
Legal Status:	Other
Date Became Current:	Not reported
Date Ended Current:	Not reported
Owner/Operator Address:	676 E SAN BERNARDINO UNIT B
Owner/Operator City,State,Zip:	COVINA, CA 91723
Owner/Operator Telephone:	626-814-1046
Owner/Operator Telephone Ext:	Not reported
Owner/Operator Fax:	Not reported
Owner/Operator Email:	Not reported

Owner/Operator Indicator:	Operator
Owner/Operator Name: JOE CHAVARIN	
Legal Status:	Other
Date Became Current:	Not reported

JOE CHAVARIN DBA JMC AUTOMOTIVE (Continued) **1024864117**

Date Ended Current: Not reported
Owner/Operator Address: 1114 LANG AVE
Owner/Operator City,State,Zip: COVINA, CA 91723
Owner/Operator Telephone: 626-814-1046
Owner/Operator Telephone Ext: Not reported
Owner/Operator Fax: Not reported
Owner/Operator Email: Not reported

Historic Generators:
Receive Date: 20171219
Handler Name: JOE CHAVARIN DBA JMC AUTOMOTIVE
Federal Waste Generator Description: Not a generator, verified
State District Owner: Not reported
Large Quantity Handler of Universal Waste: No
Recognized Trader Importer: No
Recognized Trader Exporter: No
Spent Lead Acid Battery Importer: No
Spent Lead Acid Battery Exporter: No
Current Record: Yes
Non Storage Recycler Activity: Not reported
Electronic Manifest Broker: Not reported

List of NAICS Codes and Descriptions:
NAICS Code: 811111
NAICS Description: GENERAL AUTOMOTIVE REPAIR

Facility Has Received Notices of Violations:
Violations: No Violations Found

Evaluation Action Summary:
Evaluations: No Evaluations Found

I105 **BOB REMY AUTOMOTIVE INC** **RCRA-SQG** **1000698089**
ESE **676 E SAN BERNARDINO RD** **CERS HAZ WASTE** **CAD983581992**
1/8-1/4 **COVINA, CA 91723** **FINDS**
0.181 mi. **ECHO**
954 ft. **Site 13 of 15 in cluster I** **LOS ANGELES CO. HMS**
HAZNET
Relative: **CERS**
Higher **HWTS**
Actual:
602 ft.

RCRA Listings:
Date Form Received by Agency: 19960901
Handler Name: Bob Remy Automotive Inc
Handler Address: 676 E SAN BERNARDINO RD
Handler City,State,Zip: COVINA, CA 91723
EPA ID: CAD983581992
Contact Name: Not reported
Contact Address: Not reported
Contact City,State,Zip: Not reported
Contact Telephone: Not reported
Contact Fax: Not reported
Contact Email: Not reported
Contact Title: Not reported
EPA Region: 09

BOB REMY AUTOMOTIVE INC (Continued) **1000698089**

Land Type:	Not reported
Federal Waste Generator Description:	Small Quantity Generator
Non-Notifier:	Not reported
Biennial Report Cycle:	Not reported
Accessibility:	Not reported
Active Site Indicator:	Handler Activities
State District Owner:	Ca
State District:	3
Mailing Address:	676 E SAN BERNARDINO RD
Mailing City,State,Zip:	COVINA, CA 91723
Owner Name:	Not reported
Owner Type:	Not reported
Operator Name:	Not Required
Operator Type:	Private
Short-Term Generator Activity:	No
Importer Activity:	No
Mixed Waste Generator:	No
Transporter Activity:	No
Transfer Facility Activity:	No
Recycler Activity with Storage:	No
Small Quantity On-Site Burner Exemption:	No
Smelting Melting and Refining Furnace Exemption:	No
Underground Injection Control:	No
Off-Site Waste Receipt:	No
Universal Waste Indicator:	No
Universal Waste Destination Facility:	No
Federal Universal Waste:	No
Active Site State-Reg Handler:	---
Federal Facility Indicator:	Not reported
Hazardous Secondary Material Indicator:	NN
Sub-Part K Indicator:	Not reported
2018 GPRA Permit Baseline:	Not on the Baseline
2018 GPRA Renewals Baseline:	Not on the Baseline
202 GPRA Corrective Action Baseline:	No
Subject to Corrective Action Universe:	No
Non-TSDFs Where RCRA CA has Been Imposed Universe:	No
Corrective Action Priority Ranking:	No NCAPS ranking
Environmental Control Indicator:	No
Institutional Control Indicator:	No
Human Exposure Controls Indicator:	N/A
Groundwater Controls Indicator:	N/A
Significant Non-Complier Universe:	No
Unaddressed Significant Non-Complier Universe:	No
Addressed Significant Non-Complier Universe:	No
Significant Non-Complier With a Compliance Schedule Universe:	No
Financial Assurance Required:	Not reported
Handler Date of Last Change:	20020627
Recognized Trader-Importer:	No
Recognized Trader-Exporter:	No
Importer of Spent Lead Acid Batteries:	No
Exporter of Spent Lead Acid Batteries:	No
Recycler Activity Without Storage:	Not reported
Manifest Broker:	Not reported
Sub-Part P Indicator:	No

BOB REMY AUTOMOTIVE INC (Continued) **1000698089**

Handler - Owner Operator:

Owner/Operator Indicator:	Operator
Owner/Operator Name: NOT REQUIRED	
Legal Status:	Private
Date Became Current:	Not reported
Date Ended Current:	Not reported
Owner/Operator Address:	NOT REQUIRED
Owner/Operator City,State,Zip:	NOT REQUIRED, ME 99999
Owner/Operator Telephone:	415-555-1212
Owner/Operator Telephone Ext:	Not reported
Owner/Operator Fax:	Not reported
Owner/Operator Email:	Not reported

Owner/Operator Indicator:	Owner
Owner/Operator Name: BOB REMY	
Legal Status:	Private
Date Became Current:	Not reported
Date Ended Current:	Not reported
Owner/Operator Address:	NOT REQUIRED
Owner/Operator City,State,Zip:	NOT REQUIRED, ME 99999
Owner/Operator Telephone:	415-555-1212
Owner/Operator Telephone Ext:	Not reported
Owner/Operator Fax:	Not reported
Owner/Operator Email:	Not reported

Historic Generators:

Receive Date:	19960901
Handler Name: BOB REMY AUTOMOTIVE INC	
Federal Waste Generator Description:	Small Quantity Generator
State District Owner:	Ca
Large Quantity Handler of Universal Waste:	No
Recognized Trader Importer:	No
Recognized Trader Exporter:	No
Spent Lead Acid Battery Importer:	No
Spent Lead Acid Battery Exporter:	No
Current Record:	Yes
Non Storage Recycler Activity:	Not reported
Electronic Manifest Broker:	Not reported

Receive Date:	19910517
Handler Name: BOB REMY AUTOMOTIVE INC	
Federal Waste Generator Description:	Large Quantity Generator
State District Owner:	Ca
Large Quantity Handler of Universal Waste:	No
Recognized Trader Importer:	No
Recognized Trader Exporter:	No
Spent Lead Acid Battery Importer:	No
Spent Lead Acid Battery Exporter:	No
Current Record:	No
Non Storage Recycler Activity:	Not reported
Electronic Manifest Broker:	Not reported

List of NAICS Codes and Descriptions:

NAICS Code:	811111
NAICS Description:	GENERAL AUTOMOTIVE REPAIR

BOB REMY AUTOMOTIVE INC (Continued) **1000698089**

Facility Has Received Notices of Violations:
Violations: No Violations Found

Evaluation Action Summary:
Evaluations: No Evaluations Found

CERS HAZ WASTE:
Name: LEO BROWN'S COMPLETE AUTO CARE
Address: 676 E SAN BERNARDINO RD # A
City,State,Zip: COVINA, CA 91723
Site ID: 33409
CERS ID: 10297774
CERS Description: Hazardous Waste Generator

FINDS:
Registry ID: 110002844030

Click Here for FRS Facility Detail Report:

Environmental Interest/Information System:
RCRAInfo is a national information system that supports the Resource Conservation and Recovery Act (RCRA) program through the tracking of events and activities related to facilities that generate, transport, and treat, store, or dispose of hazardous waste. RCRAInfo allows RCRA program staff to track the notification, permit, compliance, and corrective action activities required under RCRA.

Click this hyperlink while viewing on your computer to access additional FINDS: detail in the EDR Site Report.

ECHO:
Envid: 1000698089
Registry ID: 110002844030
DFR URL: http://echo.epa.gov/detailed-facility-report?fid=110002844030
Name: BOB REMY AUTOMOTIVE INC
Address: 676 E SAN BERNARDINO RD
City,State,Zip: COVINA, CA 91723

LOS ANGELES CO. HMS:
Name: BOB REMY AUTOMOTIVE & TOWING
Address: 676 E SAN BERNARDINO RD
City,State,Zip: COVINA, CA 917231735
Region: LA
Permit Category: T
Facility Id: 016780-022409
Facility Type: 1
Facility Status: Removed
Area: 6B
Permit Number: 000126380
Permit Status: Removed

HAZNET:
Name: BOB REMY AUTOMOTIVE INC
Address: 676 E SAN BERNARDINO RD

BOB REMY AUTOMOTIVE INC (Continued) **1000698089**

Address 2:	Not reported
City,State,Zip:	COVINA, CA 917230000
Contact:	INACT, NEW BUS OWNER SMALL GEN
Telephone:	8189677346
Mailing Name:	Not reported
Mailing Address:	676 E SAN BERNARDINO RD
Year:	2001
Gepaid:	CAD983581992
TSD EPA ID:	CAT000613893
CA Waste Code:	134 - Aqueous solution with total organic residues less than 10 percent
Disposal Method:	H01 - Transfer Station
Tons:	0.2814
Year:	2000
Gepaid:	CAD983581992
TSD EPA ID:	CAT000613893
CA Waste Code:	134 - Aqueous solution with total organic residues less than 10 percent
Disposal Method:	H01 - Transfer Station
Tons:	1.2264
Year:	1999
Gepaid:	CAD983581992
TSD EPA ID:	CAT000613893
CA Waste Code:	134 - Aqueous solution with total organic residues less than 10 percent
Disposal Method:	H01 - Transfer Station
Tons:	0.9702
Year:	1998
Gepaid:	CAD983581992
TSD EPA ID:	CAT000613893
CA Waste Code:	134 - Aqueous solution with total organic residues less than 10 percent
Disposal Method:	H01 - Transfer Station
Tons:	0.2814
Year:	1997
Gepaid:	CAD983581992
TSD EPA ID:	CAD093459485
CA Waste Code:	214 - Unspecified solvent mixture
Disposal Method:	H01 - Transfer Station
Tons:	0.0288
Year:	1996
Gepaid:	CAD983581992
TSD EPA ID:	CAD093459485
CA Waste Code:	214 - Unspecified solvent mixture
Disposal Method:	H01 - Transfer Station
Tons:	0.0432
Year:	1995
Gepaid:	CAD983581992
TSD EPA ID:	CAD093459485
CA Waste Code:	214 - Unspecified solvent mixture

BOB REMY AUTOMOTIVE INC (Continued) **1000698089**

Disposal Method:	H01 - Transfer Station
Tons:	0.0288
Year:	1994
Gepaid:	CAD983581992
TSD EPA ID:	CAT080013352
CA Waste Code:	135 - Unspecified aqueous solution
Disposal Method:	R01 - Recycler
Tons:	0.462

Additional Info:

Year:	2001
Gen EPA ID:	CAD983581992
Shipment Date:	20010917
Creation Date:	2/20/2002 0:00:00
Receipt Date:	20010918
Manifest ID:	20676168
Trans EPA ID:	SCR000075150
Trans Name:	Not reported
Trans 2 EPA ID:	Not reported
Trans 2 Name:	Not reported
TSDF EPA ID:	CAT000613893
Trans Name:	Not reported
TSDF Alt EPA ID:	Not reported
TSDF Alt Name:	Not reported
Waste Code Description:	134 - Aqueous solution with <10% total organic residues
RCRA Code:	D039
Meth Code:	H01 - Transfer Station
Quantity Tons:	0.1218
Waste Quantity:	29
Quantity Unit:	G
Additional Code 1:	Not reported
Additional Code 2:	Not reported
Additional Code 3:	Not reported
Additional Code 4:	Not reported
Additional Code 5:	Not reported
Shipment Date:	20010306
Creation Date:	4/30/2001 0:00:00
Receipt Date:	20010306
Manifest ID:	20614966
Trans EPA ID:	SCR000075150
Trans Name:	Not reported
Trans 2 EPA ID:	Not reported
Trans 2 Name:	Not reported
TSDF EPA ID:	CAT000613893
Trans Name:	Not reported
TSDF Alt EPA ID:	CAT000613893
TSDF Alt Name:	Not reported
Waste Code Description:	134 - Aqueous solution with <10% total organic residues
RCRA Code:	D039
Meth Code:	H01 - Transfer Station
Quantity Tons:	0.0756
Waste Quantity:	18
Quantity Unit:	G

BOB REMY AUTOMOTIVE INC (Continued) **1000698089**

Additional Code 1:	Not reported
Additional Code 2:	Not reported
Additional Code 3:	Not reported
Additional Code 4:	Not reported
Additional Code 5:	Not reported
Shipment Date:	20010212
Creation Date:	4/9/2001 0:00:00
Receipt Date:	20010212
Manifest ID:	20363966
Trans EPA ID:	SCR000075150
Trans Name:	Not reported
Trans 2 EPA ID:	Not reported
Trans 2 Name:	Not reported
TSDF EPA ID:	CAT000613893
Trans Name:	Not reported
TSDF Alt EPA ID:	CAT000613893
TSDF Alt Name:	Not reported
Waste Code Description:	134 - Aqueous solution with <10% total organic residues
RCRA Code:	D039
Meth Code:	H01 - Transfer Station
Quantity Tons:	0.084
Waste Quantity:	20
Quantity Unit:	G
Additional Code 1:	Not reported
Additional Code 2:	Not reported
Additional Code 3:	Not reported
Additional Code 4:	Not reported
Additional Code 5:	Not reported

Additional Info:

Year:	2000
Gen EPA ID:	CAD983581992
Shipment Date:	20001219
Creation Date:	3/5/2001 0:00:00
Receipt Date:	20001219
Manifest ID:	20387578
Trans EPA ID:	SCR000075150
Trans Name:	Not reported
Trans 2 EPA ID:	Not reported
Trans 2 Name:	Not reported
TSDF EPA ID:	CAT000613893
Trans Name:	Not reported
TSDF Alt EPA ID:	CAT000613893
TSDF Alt Name:	Not reported
Waste Code Description:	134 - Aqueous solution with <10% total organic residues
RCRA Code:	D039
Meth Code:	H01 - Transfer Station
Quantity Tons:	0.084
Waste Quantity:	20
Quantity Unit:	G
Additional Code 1:	Not reported
Additional Code 2:	Not reported
Additional Code 3:	Not reported
Additional Code 4:	Not reported
Additional Code 5:	Not reported

BOB REMY AUTOMOTIVE INC (Continued) **1000698089**

Shipment Date:	20001211
Creation Date:	1/24/2001 0:00:00
Receipt Date:	20001211
Manifest ID:	20377817
Trans EPA ID:	SCR000075150
Trans Name:	Not reported
Trans 2 EPA ID:	Not reported
Trans 2 Name:	Not reported
TSDF EPA ID:	CAT000613893
Trans Name:	Not reported
TSDF Alt EPA ID:	CAT000613893
TSDF Alt Name:	Not reported
Waste Code Description:	134 - Aqueous solution with <10% total organic residues
RCRA Code:	D039
Meth Code:	H01 - Transfer Station
Quantity Tons:	0.084
Waste Quantity:	20
Quantity Unit:	G
Additional Code 1:	Not reported
Additional Code 2:	Not reported
Additional Code 3:	Not reported
Additional Code 4:	Not reported
Additional Code 5:	Not reported

Shipment Date:	20001023
Creation Date:	12/13/2000 0:00:00
Receipt Date:	20001023
Manifest ID:	20030327
Trans EPA ID:	SCR000075150
Trans Name:	Not reported
Trans 2 EPA ID:	Not reported
Trans 2 Name:	Not reported
TSDF EPA ID:	CAT000613893
Trans Name:	Not reported
TSDF Alt EPA ID:	CAT000613893
TSDF Alt Name:	Not reported
Waste Code Description:	134 - Aqueous solution with <10% total organic residues
RCRA Code:	D039
Meth Code:	H01 - Transfer Station
Quantity Tons:	0.084
Waste Quantity:	20
Quantity Unit:	G
Additional Code 1:	Not reported
Additional Code 2:	Not reported
Additional Code 3:	Not reported
Additional Code 4:	Not reported
Additional Code 5:	Not reported

Shipment Date:	20001017
Creation Date:	12/8/2000 0:00:00
Receipt Date:	20001017
Manifest ID:	20281415
Trans EPA ID:	SCR000075150
Trans Name:	Not reported
Trans 2 EPA ID:	Not reported
Trans 2 Name:	Not reported
TSDF EPA ID:	CAT000613893

BOB REMY AUTOMOTIVE INC (Continued) **1000698089**

Trans Name:	Not reported
TSDF Alt EPA ID:	CAT000613893
TSDF Alt Name:	Not reported
Waste Code Description:	134 - Aqueous solution with <10% total organic residues
RCRA Code:	D039
Meth Code:	H01 - Transfer Station
Quantity Tons:	0.084
Waste Quantity:	20
Quantity Unit:	G
Additional Code 1:	Not reported
Additional Code 2:	Not reported
Additional Code 3:	Not reported
Additional Code 4:	Not reported
Additional Code 5:	Not reported

Shipment Date:	20000828
Creation Date:	10/23/2000 0:00:00
Receipt Date:	20000828
Manifest ID:	20028558
Trans EPA ID:	SCR000075150
Trans Name:	Not reported
Trans 2 EPA ID:	Not reported
Trans 2 Name:	Not reported
TSDF EPA ID:	CAT000613893
Trans Name:	Not reported
TSDF Alt EPA ID:	CAT000613893
TSDF Alt Name:	Not reported
Waste Code Description:	134 - Aqueous solution with <10% total organic residues
RCRA Code:	D039
Meth Code:	H01 - Transfer Station
Quantity Tons:	0.084
Waste Quantity:	20
Quantity Unit:	G
Additional Code 1:	Not reported
Additional Code 2:	Not reported
Additional Code 3:	Not reported
Additional Code 4:	Not reported
Additional Code 5:	Not reported

Shipment Date:	20000821
Creation Date:	10/23/2000 0:00:00
Receipt Date:	20000821
Manifest ID:	20191355
Trans EPA ID:	SCR000075150
Trans Name:	Not reported
Trans 2 EPA ID:	Not reported
Trans 2 Name:	Not reported
TSDF EPA ID:	CAT000613893
Trans Name:	Not reported
TSDF Alt EPA ID:	CAT000613893
TSDF Alt Name:	Not reported
Waste Code Description:	134 - Aqueous solution with <10% total organic residues
RCRA Code:	D039
Meth Code:	H01 - Transfer Station
Quantity Tons:	0.084
Waste Quantity:	20
Quantity Unit:	G

BOB REMY AUTOMOTIVE INC (Continued) **1000698089**

Additional Code 1:	Not reported
Additional Code 2:	Not reported
Additional Code 3:	Not reported
Additional Code 4:	Not reported
Additional Code 5:	Not reported
Shipment Date:	20000626
Creation Date:	8/14/2000 0:00:00
Receipt Date:	20000626
Manifest ID:	20183944
Trans EPA ID:	SCR000075150
Trans Name:	Not reported
Trans 2 EPA ID:	Not reported
Trans 2 Name:	Not reported
TSDF EPA ID:	CAT000613893
Trans Name:	Not reported
TSDF Alt EPA ID:	CAT000613893
TSDF Alt Name:	Not reported
Waste Code Description:	134 - Aqueous solution with <10% total organic residues
RCRA Code:	D039
Meth Code:	H01 - Transfer Station
Quantity Tons:	0.1008
Waste Quantity:	24
Quantity Unit:	G
Additional Code 1:	Not reported
Additional Code 2:	Not reported
Additional Code 3:	Not reported
Additional Code 4:	Not reported
Additional Code 5:	Not reported
Shipment Date:	20000501
Creation Date:	6/21/2000 0:00:00
Receipt Date:	20000501
Manifest ID:	20001557
Trans EPA ID:	ILD984908202
Trans Name:	Not reported
Trans 2 EPA ID:	Not reported
Trans 2 Name:	Not reported
TSDF EPA ID:	CAT000613893
Trans Name:	Not reported
TSDF Alt EPA ID:	CAT000613893
TSDF Alt Name:	Not reported
Waste Code Description:	134 - Aqueous solution with <10% total organic residues
RCRA Code:	D039
Meth Code:	H01 - Transfer Station
Quantity Tons:	0.168
Waste Quantity:	40
Quantity Unit:	G
Additional Code 1:	Not reported
Additional Code 2:	Not reported
Additional Code 3:	Not reported
Additional Code 4:	Not reported
Additional Code 5:	Not reported
Shipment Date:	20000501
Creation Date:	6/21/2000 0:00:00
Receipt Date:	20000501

BOB REMY AUTOMOTIVE INC (Continued) **1000698089**

Manifest ID:	20001557
Trans EPA ID:	ILD984908202
Trans Name:	Not reported
Trans 2 EPA ID:	Not reported
Trans 2 Name:	Not reported
TSDF EPA ID:	CAT000613893
Trans Name:	Not reported
TSDF Alt EPA ID:	CAT000613893
TSDF Alt Name:	Not reported
Waste Code Description:	134 - Aqueous solution with <10% total organic residues
RCRA Code:	D039
Meth Code:	H01 - Transfer Station
Quantity Tons:	0
Waste Quantity:	0
Quantity Unit:	G
Additional Code 1:	Not reported
Additional Code 2:	Not reported
Additional Code 3:	Not reported
Additional Code 4:	Not reported
Additional Code 5:	Not reported

Shipment Date:	20000331
Creation Date:	5/30/2000 0:00:00
Receipt Date:	20000331
Manifest ID:	99414270
Trans EPA ID:	ILD984908202
Trans Name:	Not reported
Trans 2 EPA ID:	Not reported
Trans 2 Name:	Not reported
TSDF EPA ID:	CAT000613893
Trans Name:	Not reported
TSDF Alt EPA ID:	CAT000613893
TSDF Alt Name:	Not reported
Waste Code Description:	134 - Aqueous solution with <10% total organic residues
RCRA Code:	D039
Meth Code:	H01 - Transfer Station
Quantity Tons:	0.0756
Waste Quantity:	18
Quantity Unit:	G
Additional Code 1:	Not reported
Additional Code 2:	Not reported
Additional Code 3:	Not reported
Additional Code 4:	Not reported
Additional Code 5:	Not reported

Additional Info:

Year:	1999
Gen EPA ID:	CAD983581992

Shipment Date:	19991122
Creation Date:	1/11/2000 0:00:00
Receipt Date:	19991122
Manifest ID:	99522597
Trans EPA ID:	ILD984908202
Trans Name:	Not reported
Trans 2 EPA ID:	Not reported
Trans 2 Name:	Not reported

BOB REMY AUTOMOTIVE INC (Continued) **1000698089**

TSDF EPA ID:	CAT000613893
Trans Name:	Not reported
TSDF Alt EPA ID:	Not reported
TSDF Alt Name:	Not reported
Waste Code Description:	134 - Aqueous solution with <10% total organic residues
RCRA Code:	D039
Meth Code:	H01 - Transfer Station
Quantity Tons:	0.105
Waste Quantity:	25
Quantity Unit:	G
Additional Code 1:	Not reported
Additional Code 2:	Not reported
Additional Code 3:	Not reported
Additional Code 4:	Not reported
Additional Code 5:	Not reported

Shipment Date:	19991115
Creation Date:	1/11/2000 0:00:00
Receipt Date:	19991115
Manifest ID:	99519427
Trans EPA ID:	ILD984908202
Trans Name:	Not reported
Trans 2 EPA ID:	Not reported
Trans 2 Name:	Not reported
TSDF EPA ID:	CAT000613893
Trans Name:	Not reported
TSDF Alt EPA ID:	Not reported
TSDF Alt Name:	Not reported
Waste Code Description:	134 - Aqueous solution with <10% total organic residues
RCRA Code:	D039
Meth Code:	H01 - Transfer Station
Quantity Tons:	0.084
Waste Quantity:	20
Quantity Unit:	G
Additional Code 1:	Not reported
Additional Code 2:	Not reported
Additional Code 3:	Not reported
Additional Code 4:	Not reported
Additional Code 5:	Not reported

Shipment Date:	19991115
Creation Date:	1/11/2000 0:00:00
Receipt Date:	19991115
Manifest ID:	99519427
Trans EPA ID:	ILD984908202
Trans Name:	Not reported
Trans 2 EPA ID:	Not reported
Trans 2 Name:	Not reported
TSDF EPA ID:	CAT000613893
Trans Name:	Not reported
TSDF Alt EPA ID:	Not reported
TSDF Alt Name:	Not reported
Waste Code Description:	134 - Aqueous solution with <10% total organic residues
RCRA Code:	D039
Meth Code:	H01 - Transfer Station
Quantity Tons:	0.0756
Waste Quantity:	18

BOB REMY AUTOMOTIVE INC (Continued) **1000698089**

Quantity Unit:	G
Additional Code 1:	Not reported
Additional Code 2:	Not reported
Additional Code 3:	Not reported
Additional Code 4:	Not reported
Additional Code 5:	Not reported
Shipment Date:	19990922
Creation Date:	10/27/1999 0:00:00
Receipt Date:	19990922
Manifest ID:	99119267
Trans EPA ID:	ILD984908202
Trans Name:	Not reported
Trans 2 EPA ID:	Not reported
Trans 2 Name:	Not reported
TSDF EPA ID:	CAT000613893
Trans Name:	Not reported
TSDF Alt EPA ID:	Not reported
TSDF Alt Name:	Not reported
Waste Code Description:	134 - Aqueous solution with <10% total organic residues
RCRA Code:	D039
Meth Code:	H01 - Transfer Station
Quantity Tons:	0.084
Waste Quantity:	20
Quantity Unit:	G
Additional Code 1:	Not reported
Additional Code 2:	Not reported
Additional Code 3:	Not reported
Additional Code 4:	Not reported
Additional Code 5:	Not reported
Shipment Date:	19990827
Creation Date:	10/28/1999 0:00:00
Receipt Date:	19990827
Manifest ID:	99043025
Trans EPA ID:	ILD984908202
Trans Name:	Not reported
Trans 2 EPA ID:	Not reported
Trans 2 Name:	Not reported
TSDF EPA ID:	CAT000613893
Trans Name:	Not reported
TSDF Alt EPA ID:	CAT000613893
TSDF Alt Name:	Not reported
Waste Code Description:	134 - Aqueous solution with <10% total organic residues
RCRA Code:	D039
Meth Code:	H01 - Transfer Station
Quantity Tons:	0.0756
Waste Quantity:	18
Quantity Unit:	G
Additional Code 1:	Not reported
Additional Code 2:	Not reported
Additional Code 3:	Not reported
Additional Code 4:	Not reported
Additional Code 5:	Not reported
Shipment Date:	19990727
Creation Date:	9/1/1999 0:00:00

BOB REMY AUTOMOTIVE INC (Continued) **1000698089**

Receipt Date:	19990727
Manifest ID:	99039493
Trans EPA ID:	ILD984908202
Trans Name:	Not reported
Trans 2 EPA ID:	Not reported
Trans 2 Name:	Not reported
TSDF EPA ID:	CAT000613893
Trans Name:	Not reported
TSDF Alt EPA ID:	CAT000613893
TSDF Alt Name:	Not reported
Waste Code Description:	134 - Aqueous solution with <10% total organic residues
RCRA Code:	D039
Meth Code:	H01 - Transfer Station
Quantity Tons:	0.063
Waste Quantity:	15
Quantity Unit:	G
Additional Code 1:	Not reported
Additional Code 2:	Not reported
Additional Code 3:	Not reported
Additional Code 4:	Not reported
Additional Code 5:	Not reported

Shipment Date:	19990603
Creation Date:	7/13/1999 0:00:00
Receipt Date:	19990603
Manifest ID:	99226264
Trans EPA ID:	ILD984908202
Trans Name:	Not reported
Trans 2 EPA ID:	Not reported
Trans 2 Name:	Not reported
TSDF EPA ID:	CAT000613893
Trans Name:	Not reported
TSDF Alt EPA ID:	Not reported
TSDF Alt Name:	Not reported
Waste Code Description:	134 - Aqueous solution with <10% total organic residues
RCRA Code:	D039
Meth Code:	H01 - Transfer Station
Quantity Tons:	0.0504
Waste Quantity:	12
Quantity Unit:	G
Additional Code 1:	Not reported
Additional Code 2:	Not reported
Additional Code 3:	Not reported
Additional Code 4:	Not reported
Additional Code 5:	Not reported

Shipment Date:	19990603
Creation Date:	7/13/1999 0:00:00
Receipt Date:	19990603
Manifest ID:	99226264
Trans EPA ID:	ILD984908202
Trans Name:	Not reported
Trans 2 EPA ID:	Not reported
Trans 2 Name:	Not reported
TSDF EPA ID:	CAT000613893
Trans Name:	Not reported
TSDF Alt EPA ID:	Not reported

BOB REMY AUTOMOTIVE INC (Continued) **1000698089**

TSDF Alt Name:	Not reported
Waste Code Description:	134 - Aqueous solution with <10% total organic residues
RCRA Code:	D039
Meth Code:	H01 - Transfer Station
Quantity Tons:	0.063
Waste Quantity:	15
Quantity Unit:	G
Additional Code 1:	Not reported
Additional Code 2:	Not reported
Additional Code 3:	Not reported
Additional Code 4:	Not reported
Additional Code 5:	Not reported
Shipment Date:	19990405
Creation Date:	5/17/1999 0:00:00
Receipt Date:	19990406
Manifest ID:	98794385
Trans EPA ID:	ILD984908202
Trans Name:	Not reported
Trans 2 EPA ID:	Not reported
Trans 2 Name:	Not reported
TSDF EPA ID:	CAT000613893
Trans Name:	Not reported
TSDF Alt EPA ID:	CAT000613893
TSDF Alt Name:	Not reported
Waste Code Description:	134 - Aqueous solution with <10% total organic residues
RCRA Code:	D039
Meth Code:	H01 - Transfer Station
Quantity Tons:	0.1722
Waste Quantity:	41
Quantity Unit:	G
Additional Code 1:	Not reported
Additional Code 2:	Not reported
Additional Code 3:	Not reported
Additional Code 4:	Not reported
Additional Code 5:	Not reported
Shipment Date:	19990309
Creation Date:	5/4/1999 0:00:00
Receipt Date:	19990309
Manifest ID:	98862597
Trans EPA ID:	ILD984908202
Trans Name:	Not reported
Trans 2 EPA ID:	Not reported
Trans 2 Name:	Not reported
TSDF EPA ID:	CAT000613893
Trans Name:	Not reported
TSDF Alt EPA ID:	Not reported
TSDF Alt Name:	Not reported
Waste Code Description:	134 - Aqueous solution with <10% total organic residues
RCRA Code:	D039
Meth Code:	H01 - Transfer Station
Quantity Tons:	0.063
Waste Quantity:	15
Quantity Unit:	G
Additional Code 1:	Not reported
Additional Code 2:	Not reported

BOB REMY AUTOMOTIVE INC (Continued) **1000698089**

Additional Code 3:	Not reported
Additional Code 4:	Not reported
Additional Code 5:	Not reported

Additional Info:

Year:	1998
Gen EPA ID:	CAD983581992
Shipment Date:	19981216
Creation Date:	1/28/1999 0:00:00
Receipt Date:	19981216
Manifest ID:	98452209
Trans EPA ID:	ILD984908202
Trans Name:	Not reported
Trans 2 EPA ID:	Not reported
Trans 2 Name:	Not reported
TSDF EPA ID:	CAT000613893
Trans Name:	Not reported
TSDF Alt EPA ID:	Not reported
TSDF Alt Name:	Not reported
Waste Code Description:	134 - Aqueous solution with <10% total organic residues
RCRA Code:	D006
Meth Code:	H01 - Transfer Station
Quantity Tons:	0.1806
Waste Quantity:	43
Quantity Unit:	G
Additional Code 1:	Not reported
Additional Code 2:	Not reported
Additional Code 3:	Not reported
Additional Code 4:	Not reported
Additional Code 5:	Not reported
Shipment Date:	19981022
Creation Date:	12/8/1998 0:00:00
Receipt Date:	19981022
Manifest ID:	98142269
Trans EPA ID:	ILD984908202
Trans Name:	Not reported
Trans 2 EPA ID:	Not reported
Trans 2 Name:	Not reported
TSDF EPA ID:	CAT000613893
Trans Name:	Not reported
TSDF Alt EPA ID:	Not reported
TSDF Alt Name:	Not reported
Waste Code Description:	134 - Aqueous solution with <10% total organic residues
RCRA Code:	D006
Meth Code:	H01 - Transfer Station
Quantity Tons:	0.1008
Waste Quantity:	24
Quantity Unit:	G
Additional Code 1:	Not reported
Additional Code 2:	Not reported
Additional Code 3:	Not reported
Additional Code 4:	Not reported
Additional Code 5:	Not reported

BOB REMY AUTOMOTIVE INC (Continued) **1000698089**

Additional Info:

Year:	1997
Gen EPA ID:	CAD983581992
Shipment Date:	19970520
Creation Date:	7/17/1997 0:00:00
Receipt Date:	19970523
Manifest ID:	96627389
Trans EPA ID:	ILD984908202
Trans Name:	Not reported
Trans 2 EPA ID:	Not reported
Trans 2 Name:	Not reported
TSDF EPA ID:	CAD093459485
Trans Name:	Not reported
TSDF Alt EPA ID:	Not reported
TSDF Alt Name:	Not reported
Waste Code Description:	214 - Unspecified solvent mixture
RCRA Code:	D039
Meth Code:	H01 - Transfer Station
Quantity Tons:	0.0144
Waste Quantity:	4
Quantity Unit:	G
Additional Code 1:	Not reported
Additional Code 2:	Not reported
Additional Code 3:	Not reported
Additional Code 4:	Not reported
Additional Code 5:	Not reported
Shipment Date:	19970128
Creation Date:	5/30/1997 0:00:00
Receipt Date:	19970204
Manifest ID:	96378762
Trans EPA ID:	ILD984908202
Trans Name:	Not reported
Trans 2 EPA ID:	Not reported
Trans 2 Name:	Not reported
TSDF EPA ID:	CAD093459485
Trans Name:	Not reported
TSDF Alt EPA ID:	Not reported
TSDF Alt Name:	Not reported
Waste Code Description:	214 - Unspecified solvent mixture
RCRA Code:	D039
Meth Code:	H01 - Transfer Station
Quantity Tons:	0.0144
Waste Quantity:	4
Quantity Unit:	G
Additional Code 1:	Not reported
Additional Code 2:	Not reported
Additional Code 3:	Not reported
Additional Code 4:	Not reported
Additional Code 5:	Not reported

Additional Info:

Year:	1996
Gen EPA ID:	CAD983581992

BOB REMY AUTOMOTIVE INC (Continued) **1000698089**

Shipment Date:	19961014
Creation Date:	5/20/1997 0:00:00
Receipt Date:	19961017
Manifest ID:	96455614
Trans EPA ID:	ILD984908202
Trans Name:	Not reported
Trans 2 EPA ID:	ILD984908202
Trans 2 Name:	Not reported
TSDF EPA ID:	CAD093459485
Trans Name:	Not reported
TSDF Alt EPA ID:	Not reported
TSDF Alt Name:	Not reported
Waste Code Description:	214 - Unspecified solvent mixture
RCRA Code:	D039
Meth Code:	H01 - Transfer Station
Quantity Tons:	0.0144
Waste Quantity:	4
Quantity Unit:	G
Additional Code 1:	Not reported
Additional Code 2:	Not reported
Additional Code 3:	Not reported
Additional Code 4:	Not reported
Additional Code 5:	Not reported

Shipment Date:	19960625
Creation Date:	5/20/1997 0:00:00
Receipt Date:	19960628
Manifest ID:	96097584
Trans EPA ID:	ILD984908202
Trans Name:	Not reported
Trans 2 EPA ID:	ILD984908202
Trans 2 Name:	Not reported
TSDF EPA ID:	CAD093459485
Trans Name:	Not reported
TSDF Alt EPA ID:	Not reported
TSDF Alt Name:	Not reported
Waste Code Description:	214 - Unspecified solvent mixture
RCRA Code:	D039
Meth Code:	H01 - Transfer Station
Quantity Tons:	0.0144
Waste Quantity:	4
Quantity Unit:	G
Additional Code 1:	Not reported
Additional Code 2:	Not reported
Additional Code 3:	Not reported
Additional Code 4:	Not reported
Additional Code 5:	Not reported

Shipment Date:	19960305
Creation Date:	10/16/1996 0:00:00
Receipt Date:	19960307
Manifest ID:	96251306
Trans EPA ID:	ILD984908202
Trans Name:	Not reported
Trans 2 EPA ID:	ILD984908202
Trans 2 Name:	Not reported
TSDF EPA ID:	CAD093459485

BOB REMY AUTOMOTIVE INC (Continued) **1000698089**

Trans Name:	Not reported
TSDF Alt EPA ID:	Not reported
TSDF Alt Name:	Not reported
Waste Code Description:	214 - Unspecified solvent mixture
RCRA Code:	D039
Meth Code:	H01 - Transfer Station
Quantity Tons:	0.0144
Waste Quantity:	4
Quantity Unit:	G
Additional Code 1:	Not reported
Additional Code 2:	Not reported
Additional Code 3:	Not reported
Additional Code 4:	Not reported
Additional Code 5:	Not reported

Additional Info:

Year:	1995
Gen EPA ID:	CAD983581992
Shipment Date:	19951116
Creation Date:	7/26/1996 0:00:00
Receipt Date:	19951120
Manifest ID:	95769976
Trans EPA ID:	ILD984908202
Trans Name:	Not reported
Trans 2 EPA ID:	ILD984908202
Trans 2 Name:	Not reported
TSDF EPA ID:	CAD093459485
Trans Name:	Not reported
TSDF Alt EPA ID:	Not reported
TSDF Alt Name:	Not reported
Waste Code Description:	214 - Unspecified solvent mixture
RCRA Code:	D039
Meth Code:	H01 - Transfer Station
Quantity Tons:	0.0144
Waste Quantity:	4
Quantity Unit:	G
Additional Code 1:	Not reported
Additional Code 2:	Not reported
Additional Code 3:	Not reported
Additional Code 4:	Not reported
Additional Code 5:	Not reported
Shipment Date:	19950724
Creation Date:	4/2/1996 0:00:00
Receipt Date:	19950727
Manifest ID:	95627074
Trans EPA ID:	ILD984908202
Trans Name:	Not reported
Trans 2 EPA ID:	ILD984908202
Trans 2 Name:	Not reported
TSDF EPA ID:	CAD093459485
Trans Name:	Not reported
TSDF Alt EPA ID:	CAD093459485
TSDF Alt Name:	Not reported
Waste Code Description:	214 - Unspecified solvent mixture
RCRA Code:	D039

BOB REMY AUTOMOTIVE INC (Continued) **1000698089**

Meth Code:	H01 - Transfer Station
Quantity Tons:	0.0144
Waste Quantity:	4
Quantity Unit:	G
Additional Code 1:	Not reported
Additional Code 2:	Not reported
Additional Code 3:	Not reported
Additional Code 4:	Not reported
Additional Code 5:	Not reported

Additional Info:

Year:	1994
Gen EPA ID:	CAD983581992
Shipment Date:	19940720
Creation Date:	3/26/1996 0:00:00
Receipt Date:	19940720
Manifest ID:	93321433
Trans EPA ID:	CAD028277036
Trans Name:	Not reported
Trans 2 EPA ID:	Not reported
Trans 2 Name:	Not reported
TSDF EPA ID:	CAT080013352
Trans Name:	Not reported
TSDF Alt EPA ID:	CAT080013352
TSDF Alt Name:	Not reported
Waste Code Description:	135 - Unspecified aqueous solution
RCRA Code:	Not reported
Meth Code:	R01 - Recycler
Quantity Tons:	0.462
Waste Quantity:	110
Quantity Unit:	G
Additional Code 1:	Not reported
Additional Code 2:	Not reported
Additional Code 3:	Not reported
Additional Code 4:	Not reported
Additional Code 5:	Not reported

CERS:

Name:	LEO BROWN'S COMPLETE AUTO CARE
Address:	676 E SAN BERNARDINO RD # A
City,State,Zip:	COVINA, CA 91723
Site ID:	33409
CERS ID:	10297774
CERS Description:	Chemical Storage Facilities

Evaluation:

Eval General Type:	Compliance Evaluation Inspection
Eval Date:	03-01-2016
Violations Found:	No
Eval Type:	Routine done by local agency
Eval Notes:	Leo Brown, owner
Eval Division:	Los Angeles County Fire Department
Eval Program:	HW
Eval Source:	CERS,
Eval General Type:	Compliance Evaluation Inspection

BOB REMY AUTOMOTIVE INC (Continued) **1000698089**

Eval Date: 03-22-2019
Violations Found: No
Eval Type: Routine done by local agency
Eval Notes: LEO BROWN NO SIGNIFICANT VIOLATIONS OBSERVED
Eval Division: Los Angeles County Fire Department
Eval Program: HW
Eval Source: CERS,

Eval General Type: Compliance Evaluation Inspection
Eval Date: 11-06-2013
Violations Found: No
Eval Type: Routine done by local agency
Eval Notes: Not reported
Eval Division: Los Angeles County Fire Department
Eval Program: HMRRP
Eval Source: CERS,

Eval General Type: Compliance Evaluation Inspection
Eval Date: 11-06-2013
Violations Found: Yes
Eval Type: Routine done by local agency
Eval Notes: INSPECTED BY J. ROONEY CONSENT GIVEN BY LEO BROWN
Eval Division: Los Angeles County Fire Department
Eval Program: HMRRP
Eval Source: CERS,

Eval General Type: Compliance Evaluation Inspection
Eval Date: 03-01-2016
Violations Found: No
Eval Type: Routine done by local agency
Eval Notes: Leo Brown, owner
Eval Division: Los Angeles County Fire Department
Eval Program: HMRRP
Eval Source: CERS,

Eval General Type: Compliance Evaluation Inspection
Eval Date: 11-06-2013
Violations Found: No
Eval Type: Routine done by local agency
Eval Notes: Not reported
Eval Division: Los Angeles County Fire Department
Eval Program: HW
Eval Source: CERS,

Eval General Type: Compliance Evaluation Inspection
Eval Date: 11-06-2013
Violations Found: No
Eval Type: Routine done by local agency
Eval Notes: INSPECTED BY J. ROONEY CONSENT GIVEN BY LEO BROWN
Eval Division: Los Angeles County Fire Department
Eval Program: HW
Eval Source: CERS,

Eval General Type: Compliance Evaluation Inspection
Eval Date: 03-22-2019
Violations Found: No
Eval Type: Routine done by local agency

BOB REMY AUTOMOTIVE INC (Continued) **1000698089**

Eval Notes: LEO BROWN NO SIGNIFICANT VIOLATIONS OBSERVED
Eval Division: Los Angeles County Fire Department
Eval Program: HMRRP
Eval Source: CERS,

Eval General Type: Compliance Evaluation Inspection
Eval Date: 10-18-2021
Violations Found: No
Eval Type: Routine done by local agency
Eval Notes: FELIPE DURAN NO SIGNIFICANT VIOLATIONS OBSERVED
Eval Division: Los Angeles County Fire Department
Eval Program: HMRRP
Eval Source: CERS,

Eval General Type: Compliance Evaluation Inspection
Eval Date: 10-18-2021
Violations Found: No
Eval Type: Routine done by local agency
Eval Notes: FELIPE DURAN NO SIGNIFICANT VIOLATIONS OBSERVED
Eval Division: Los Angeles County Fire Department
Eval Program: HW
Eval Source: CERS,

Affiliation:
Affiliation Type Desc: CUPA District
Entity Name: Los Angeles County Fire
Entity Title: Not reported
Affiliation Address: 5825 Rickenbacker Road
Affiliation City: Commerce
Affiliation State: CA
Affiliation Country: Not reported
Affiliation Zip: 90040-3027
Affiliation Phone: (323) 890-4000,

Affiliation Type Desc: Environmental Contact
Entity Name: FELIPE DURAN
Entity Title: Not reported
Affiliation Address: 676 E. SAN BERNARDINO RD. A
Affiliation City: COVINA
Affiliation State: CA
Affiliation Country: Not reported
Affiliation Zip: 91723
Affiliation Phone: ,

Affiliation Type Desc: Identification Signer
Entity Name: FELIPE DURAN
Entity Title: President
Affiliation Address: Not reported
Affiliation City: Not reported
Affiliation State: Not reported
Affiliation Country: Not reported
Affiliation Zip: Not reported
Affiliation Phone: ,

Affiliation Type Desc: Operator
Entity Name: FELIPE DURAN
Entity Title: Not reported

BOB REMY AUTOMOTIVE INC (Continued) **1000698089**

Affiliation Address: Not reported
Affiliation City: Not reported
Affiliation State: Not reported
Affiliation Country: Not reported
Affiliation Zip: Not reported
Affiliation Phone: (626) 332-3400,

Affiliation Type Desc: Parent Corporation
Entity Name: Leo Brown's Complete Auto Care
Entity Title: Not reported
Affiliation Address: Not reported
Affiliation City: Not reported
Affiliation State: Not reported
Affiliation Country: Not reported
Affiliation Zip: Not reported
Affiliation Phone: ,

Affiliation Type Desc: Facility Mailing Address
Entity Name: Mailing Address
Entity Title: Not reported
Affiliation Address: 676 E SAN BERNARDINO RD #A
Affiliation City: COVINA
Affiliation State: CA
Affiliation Country: Not reported
Affiliation Zip: 91723
Affiliation Phone: ,

Affiliation Type Desc: Legal Owner
Entity Name: Brown Family Automotive Inc dba Leo Brown's Complete Auto Care
Entity Title: Not reported
Affiliation Address: 676 E San Bernardino Road Unit A
Affiliation City: COVINA
Affiliation State: CA
Affiliation Country: United States
Affiliation Zip: 91723
Affiliation Phone: (626) 332-3400,

HWTS:
Name: BOB REMY AUTOMOTIVE INC
Address: 676 E SAN BERNARDINO RD
Address 2: Not reported
City,State,Zip: COVINA, CA 91723
EPA ID: CAD983581992
Inactive Date: 06/30/1999
Create Date: 05/17/1991
Last Act Date: Not reported
Mailing Name: Not reported
Mailing Address: 676 E SAN BERNARDINO RD
Mailing Address 2: Not reported
Mailing City,State,Zip: COVINA, CA 917230000
Owner Name: BOB REMY
Owner Address: NOT REQUIRED
Owner Address 2: Not reported
Owner City,State,Zip: NOT REQUIRED, ME 999990000
Contact Name: INACT, NEW BUS OWNER SMALL GEN
Contact Address: INACTIVE PER VQ99 - BMI

BOB REMY AUTOMOTIVE INC (Continued) **1000698089**

Contact Address 2:	Not reported
City,State,Zip:	NOT REQUIRED, ME 999990000
Facility Status:	Inactive
Facility Type:	PERMANENT
Category:	FEDERAL
Latitude:	34.091204
Longitude:	-117.876666

---

106 **GABBY JOLLY** **RCRA NonGen / NLR** **1025831318**
NE **656 E CHESTER** **CAC003010876**
1/8-1/4 **COVINA, CA 91723**
0.181 mi.
955 ft.

Relative: **Higher**

Actual: **609 ft.**

RCRA Listings:

Date Form Received by Agency:	20190418
Handler Name:	Gabby Jolly
Handler Address:	656 E CHESTER
Handler City,State,Zip:	COVINA, CA 91723
EPA ID:	CAC003010876
Contact Name:	GABBY JOLLY
Contact Address:	656 E CHESTER
Contact City,State,Zip:	COVINA, CA 91723
Contact Telephone:	626-339-6603
Contact Fax:	Not reported
Contact Email:	MANIFEST.SIRRIS@GMAIL.COM
Contact Title:	Not reported
EPA Region:	09
Land Type:	Not reported
Federal Waste Generator Description:	Not a generator, verified
Non-Notifier:	Not reported
Biennial Report Cycle:	Not reported
Accessibility:	Not reported
Active Site Indicator:	Handler Activities
State District Owner:	Not reported
State District:	Not reported
Mailing Address:	656 E CHESTER
Mailing City,State,Zip:	COVINA, CA 91723
Owner Name:	Gabby Jolly
Owner Type:	Other
Operator Name:	Gabby Jolly
Operator Type:	Other
Short-Term Generator Activity:	No
Importer Activity:	No
Mixed Waste Generator:	No
Transporter Activity:	No
Transfer Facility Activity:	No
Recycler Activity with Storage:	No
Small Quantity On-Site Burner Exemption:	No
Smelting Melting and Refining Furnace Exemption:	No
Underground Injection Control:	No
Off-Site Waste Receipt:	No
Universal Waste Indicator:	Yes
Universal Waste Destination Facility:	Yes
Federal Universal Waste:	No
Active Site State-Reg Handler:	---
Federal Facility Indicator:	Not reported
Hazardous Secondary Material Indicator:	N

GABBY JOLLY (Continued) **1025831318**

Sub-Part K Indicator:	Not reported
2018 GPRA Permit Baseline:	Not on the Baseline
2018 GPRA Renewals Baseline:	Not on the Baseline
202 GPRA Corrective Action Baseline:	No
Subject to Corrective Action Universe:	No
Non-TSDFs Where RCRA CA has Been Imposed Universe:	No
Corrective Action Priority Ranking:	No NCAPS ranking
Environmental Control Indicator:	No
Institutional Control Indicator:	No
Human Exposure Controls Indicator:	N/A
Groundwater Controls Indicator:	N/A
Significant Non-Complier Universe:	No
Unaddressed Significant Non-Complier Universe:	No
Addressed Significant Non-Complier Universe:	No
Significant Non-Complier With a Compliance Schedule Universe:	No
Financial Assurance Required:	Not reported
Handler Date of Last Change:	20190626
Recognized Trader-Importer:	No
Recognized Trader-Exporter:	No
Importer of Spent Lead Acid Batteries:	No
Exporter of Spent Lead Acid Batteries:	No
Recycler Activity Without Storage:	No
Manifest Broker:	No
Sub-Part P Indicator:	No

Handler - Owner Operator:

Owner/Operator Indicator:	Owner
Owner/Operator Name: GABBY JOLLY	
Legal Status:	Other
Date Became Current:	Not reported
Date Ended Current:	Not reported
Owner/Operator Address:	656 E CHESTER
Owner/Operator City,State,Zip:	COVINA, CA 91723
Owner/Operator Telephone:	626-339-6603
Owner/Operator Telephone Ext:	Not reported
Owner/Operator Fax:	Not reported
Owner/Operator Email:	Not reported

Owner/Operator Indicator:	Operator
Owner/Operator Name: GABBY JOLLY	
Legal Status:	Other
Date Became Current:	Not reported
Date Ended Current:	Not reported
Owner/Operator Address:	656 E CHESTER
Owner/Operator City,State,Zip:	COVINA, CA 91723
Owner/Operator Telephone:	626-339-6603
Owner/Operator Telephone Ext:	Not reported
Owner/Operator Fax:	Not reported
Owner/Operator Email:	Not reported

Historic Generators:

Receive Date:	20190418
Handler Name: GABBY JOLLY	
Federal Waste Generator Description:	Not a generator, verified
State District Owner:	Not reported

GABBY JOLLY (Continued) **1025831318**

Large Quantity Handler of Universal Waste:	No
Recognized Trader Importer:	No
Recognized Trader Exporter:	No
Spent Lead Acid Battery Importer:	No
Spent Lead Acid Battery Exporter:	No
Current Record:	Yes
Non Storage Recycler Activity:	Not reported
Electronic Manifest Broker:	Not reported

List of NAICS Codes and Descriptions:

NAICS Code:	56299
NAICS Description:	ALL OTHER WASTE MANAGEMENT SERVICES

Facility Has Received Notices of Violations:

Violations:	No Violations Found

Evaluation Action Summary:

Evaluations:	No Evaluations Found

I107 **JUE MOTORS** **CERS HAZ WASTE** **S106668783**
ESE **678 E SAN BERNARDINO RD # A** **LOS ANGELES CO. HMS** **N/A**
1/8-1/4 **COVINA, CA 91723** **CERS**
0.181 mi.
957 ft. **Site 14 of 15 in cluster I**

Relative:
Higher

Actual:
602 ft.

CERS HAZ WASTE:

Name:	JUE MOTORS
Address:	678 E SAN BERNARDINO RD # A
City,State,Zip:	COVINA, CA 91723
Site ID:	126884
CERS ID:	10286446
CERS Description:	Hazardous Waste Generator

LOS ANGELES CO. HMS:

Name:	A&A SPEEDY TRANSMISSION
Address:	678 E SAN BERNARDINO RD
City,State,Zip:	COVINA, CA 917231735
Region:	LA
Permit Category:	Not reported
Facility Id:	025546-035017
Facility Type:	Not reported
Facility Status:	OPEN
Area:	6B
Permit Number:	Not reported
Permit Status:	Not reported

CERS:

Name:	JUE MOTORS
Address:	678 E SAN BERNARDINO RD # A
City,State,Zip:	COVINA, CA 91723
Site ID:	126884
CERS ID:	10286446
CERS Description:	Chemical Storage Facilities

JUE MOTORS (Continued) **S106668783**

Violations:

Site ID:	126884
Site Name:	JUE MOTORS
Violation Date:	05-21-2018
Citation:	HSC 6.95 25508(a)(1) - California Health and Safety Code, Chapter 6.95, Section(s) 25508(a)(1)
Violation Description:	Failure to annually review and electronically certify that the business plan is complete and accurate on or before the annual due date.
Violation Notes:	Returned to compliance on 02/23/2021. OBSERVATION: The business failed to electronically submit and certify that the business plan is complete, accurate, and in compliance with EPCRA on or before the annual due date. Last submittal was 3/1/2016. CORRECTIVE ACTION: Electronically submit and certify that the business plan is complete, accurate, and in compliance with EPCRA on or before the annual due date of March 15th of each year.
Violation Division:	Los Angeles County Fire Department
Violation Program:	HMRRP
Violation Source:	CERS,

Site ID:	126884
Site Name:	JUE MOTORS
Violation Date:	02-23-2021
Citation:	22 CCR 12 66262.40(a) - California Code of Regulations, Title 22, Chapter 12, Section(s) 66262.40(a)
Violation Description:	Failure to keep a copy of each properly signed manifest for at least three years from the date the waste was accepted by the initial transporter. The manifest signed at the time the waste was accepted for transport shall be kept until receiving a signed copy from the designated facility which received the waste.
Violation Notes:	Returned to compliance on 03/16/2021. OBSERVATION: Uniform Hazardous Waste Manifests/ bill of lading for waste oil, waste coolant and used oil filters were not available for review at the time of inspection. CORRECTIVE ACTION: Locate a copy of the most recent manifest/bill of lading for waste oil, waste coolant and used oil filter and email it to assumpta.desilva@fire.lacounty.gov
Violation Division:	Los Angeles County Fire Department
Violation Program:	HW
Violation Source:	CERS,

Site ID:	126884
Site Name:	JUE MOTORS
Violation Date:	08-30-2022
Citation:	HSC 6.95 25508.2 - California Health and Safety Code, Chapter 6.95, Section(s) 25508.2
Violation Description:	Failure to annually review and electronically certify that the business plan is complete and accurate on or before the annual due date.
Violation Notes:	Returned to compliance on 09/02/2022. OBSERVATION: The business failed to electronically submit and certify that the business plan is complete, accurate, and in compliance with EPCRA on or before the required due date. CORRECTIVE ACTION: Electronically submit and certify that the business plan is complete, accurate, and in compliance with EPCRA within 30 days. On an ongoing basis, electronically submit and certify the business plan annually on or before the required due date.
Violation Division:	Los Angeles County Fire Department

JUE MOTORS (Continued) **S106668783**

Violation Program: HMRRP
Violation Source: CERS,

Site ID: 126884
Site Name: JUE MOTORS
Violation Date: 02-23-2021
Citation: HSC 6.95 25508.2 - California Health and Safety Code, Chapter 6.95, Section(s) 25508.2
Violation Description: Failure to annually review and electronically certify that the business plan is complete and accurate on or before the annual due date.
Violation Notes: Returned to compliance on 08/29/2022. OBSERVATION: The business failed to electronically submit and certify that the business plan is complete, accurate, and in compliance with EPCRA on or before the required due date. Your last submittal in CERS was 3/1/2016. CORRECTIVE ACTION: Electronically submit and certify that the business plan is complete, accurate, and in compliance with EPCRA within 30 days. On an ongoing basis, electronically submit and certify the business plan annually on or before the required due date.
Violation Division: Los Angeles County Fire Department
Violation Program: HMRRP
Violation Source: CERS,

Evaluation:
Eval General Type: Other/Unknown
Eval Date: 07-31-2018
Violations Found: No
Eval Type: Other, not routine, done by local agency
Eval Notes: Not reported
Eval Division: Los Angeles County Fire Department
Eval Program: HMRRP
Eval Source: CERS,

Eval General Type: Compliance Evaluation Inspection
Eval Date: 08-30-2022
Violations Found: Yes
Eval Type: Routine done by local agency
Eval Notes: Jimmy Jue, owner
Eval Division: Los Angeles County Fire Department
Eval Program: HMRRP
Eval Source: CERS,

Eval General Type: Other/Unknown
Eval Date: 09-02-2022
Violations Found: No
Eval Type: Other, not routine, done by local agency
Eval Notes: Not reported
Eval Division: Los Angeles County Fire Department
Eval Program: HMRRP
Eval Source: CERS,

Eval General Type: Compliance Evaluation Inspection
Eval Date: 02-23-2021
Violations Found: Yes
Eval Type: Routine done by local agency
Eval Notes: SCOTT KULBECK, MANAGER
Eval Division: Los Angeles County Fire Department

JUE MOTORS (Continued) **S106668783**

Eval Program: HW
Eval Source: CERS,

Eval General Type: Other/Unknown
Eval Date: 03-06-2019
Violations Found: No
Eval Type: Other, not routine, done by local agency
Eval Notes: Not reported
Eval Division: Los Angeles County Fire Department
Eval Program: HMRRP
Eval Source: CERS,

Eval General Type: Other/Unknown
Eval Date: 03-16-2021
Violations Found: No
Eval Type: Other, not routine, done by local agency
Eval Notes: Not reported
Eval Division: Los Angeles County Fire Department
Eval Program: HW
Eval Source: CERS,

Eval General Type: Other/Unknown
Eval Date: 07-24-2018
Violations Found: No
Eval Type: Other, not routine, done by local agency
Eval Notes: Not reported
Eval Division: Los Angeles County Fire Department
Eval Program: HMRRP
Eval Source: CERS,

Eval General Type: Other/Unknown
Eval Date: 04-26-2019
Violations Found: No
Eval Type: Other, not routine, done by local agency
Eval Notes: Not reported
Eval Division: Los Angeles County Fire Department
Eval Program: HMRRP
Eval Source: CERS,

Eval General Type: Compliance Evaluation Inspection
Eval Date: 05-21-2018
Violations Found: No
Eval Type: Routine done by local agency
Eval Notes: JIMMY GENE JUE NO SIGNIFICAN T VIOLATIONS OBSERVED
Eval Division: Los Angeles County Fire Department
Eval Program: HW
Eval Source: CERS,

Eval General Type: Compliance Evaluation Inspection
Eval Date: 06-08-2021
Violations Found: No
Eval Type: Routine done by local agency
Eval Notes: Not reported
Eval Division: Los Angeles County Fire Department
Eval Program: HMRRP
Eval Source: CERS,

JUE MOTORS (Continued) **S106668783**

Eval General Type: Compliance Evaluation Inspection
Eval Date: 01-22-2015
Violations Found: No
Eval Type: Routine done by local agency
Eval Notes: JIMMY JUE OWNER
Eval Division: Los Angeles County Fire Department
Eval Program: HMRRP
Eval Source: CERS,

Eval General Type: Compliance Evaluation Inspection
Eval Date: 01-22-2015
Violations Found: No
Eval Type: Routine done by local agency
Eval Notes: JIMMY JUE OWNER
Eval Division: Los Angeles County Fire Department
Eval Program: HW
Eval Source: CERS,

Eval General Type: Compliance Evaluation Inspection
Eval Date: 02-23-2021
Violations Found: Yes
Eval Type: Routine done by local agency
Eval Notes: SCOTT KULBECK, MANAGER
Eval Division: Los Angeles County Fire Department
Eval Program: HMRRP
Eval Source: CERS,

Eval General Type: Compliance Evaluation Inspection
Eval Date: 03-21-2019
Violations Found: No
Eval Type: Routine done by local agency
Eval Notes: Not reported
Eval Division: Los Angeles County Fire Department
Eval Program: HMRRP
Eval Source: CERS,

Eval General Type: Other/Unknown
Eval Date: 04-10-2019
Violations Found: No
Eval Type: Other, not routine, done by local agency
Eval Notes: Not reported
Eval Division: Los Angeles County Fire Department
Eval Program: HMRRP
Eval Source: CERS,

Eval General Type: Other/Unknown
Eval Date: 05-07-2019
Violations Found: No
Eval Type: Other, not routine, done by local agency
Eval Notes: Not reported
Eval Division: Los Angeles County Fire Department
Eval Program: HMRRP
Eval Source: CERS,

Eval General Type: Compliance Evaluation Inspection
Eval Date: 05-21-2018
Violations Found: Yes

JUE MOTORS (Continued) **S106668783**

Eval Type: Routine done by local agency
Eval Notes: JIMMY JUE
Eval Division: Los Angeles County Fire Department
Eval Program: HMRRP
Eval Source: CERS,

Eval General Type: Compliance Evaluation Inspection
Eval Date: 08-30-2022
Violations Found: No
Eval Type: Routine done by local agency
Eval Notes: Not reported
Eval Division: Los Angeles County Fire Department
Eval Program: HW
Eval Source: CERS,

Eval General Type: Other/Unknown
Eval Date: 12-13-2019
Violations Found: No
Eval Type: Other, not routine, done by local agency
Eval Notes: Not reported
Eval Division: Los Angeles County Fire Department
Eval Program: HMRRP
Eval Source: CERS,

Affiliation:
Affiliation Type Desc: Environmental Contact
Entity Name: JIMMY JUE
Entity Title: Not reported
Affiliation Address: 678 E. SAN BERNARDINO RD.
Affiliation City: COVINA
Affiliation State: CA
Affiliation Country: Not reported
Affiliation Zip: 91723
Affiliation Phone: ,

Affiliation Type Desc: Facility Mailing Address
Entity Name: Mailing Address
Entity Title: Not reported
Affiliation Address: 678 E SAN BERNARDINO RD #A
Affiliation City: COVINA
Affiliation State: CA
Affiliation Country: Not reported
Affiliation Zip: 91723
Affiliation Phone: ,

Affiliation Type Desc: CUPA District
Entity Name: Los Angeles County Fire
Entity Title: Not reported
Affiliation Address: 5825 Rickenbacker Road
Affiliation City: Commerce
Affiliation State: CA
Affiliation Country: Not reported
Affiliation Zip: 90040-3027
Affiliation Phone: (323) 890-4000,

Affiliation Type Desc: Legal Owner
Entity Name: JIMMY GENE JUE

JUE MOTORS (Continued) **S106668783**

Entity Title:	Not reported
Affiliation Address:	678 E SAN BERNARDINO RD #A
Affiliation City:	COVINA
Affiliation State:	CA
Affiliation Country:	United States
Affiliation Zip:	91723
Affiliation Phone:	(626) 967-9089,
Affiliation Type Desc:	Operator
Entity Name:	JIMMY JUE
Entity Title:	Not reported
Affiliation Address:	Not reported
Affiliation City:	Not reported
Affiliation State:	Not reported
Affiliation Country:	Not reported
Affiliation Zip:	Not reported
Affiliation Phone:	(626) 967-9089,
Affiliation Type Desc:	Parent Corporation
Entity Name:	JUE MOTORS
Entity Title:	Not reported
Affiliation Address:	Not reported
Affiliation City:	Not reported
Affiliation State:	Not reported
Affiliation Country:	Not reported
Affiliation Zip:	Not reported
Affiliation Phone:	,

I108 **JUE MOTORS** **RCRA NonGen / NLR** **1026054276**
ESE **678 E SAN BERNARDINO RD STE A** **CAL000286691**
1/8-1/4 **COVINA, CA 91723**
0.181 mi.
957 ft. **Site 15 of 15 in cluster I**

Relative: **Higher**
Actual: **602 ft.**

RCRA Listings:

Date Form Received by Agency:	20200316
Handler Name:	Jue Motors
Handler Address:	678 E SAN BERNARDINO RD STE A
Handler City,State,Zip:	COVINA, CA 91723
EPA ID:	CAL000286691
Contact Name:	JIMMY JUE
Contact Address:	E SAN BERNARDINO RD STE A
Contact City,State,Zip:	COVINA, CA 91723
Contact Telephone:	626-967-9089
Contact Fax:	Not reported
Contact Email:	JUEMOTORS@YAHOO.COM
Contact Title:	Not reported
EPA Region:	09
Land Type:	Not reported
Federal Waste Generator Description:	Not a generator, verified
Non-Notifier:	Not reported
Biennial Report Cycle:	Not reported
Accessibility:	Not reported
Active Site Indicator:	Not reported
State District Owner:	Not reported
State District:	Not reported
Mailing Address:	E SAN BERNARDINO RD STE A

JUE MOTORS (Continued) **1026054276**

Mailing City,State,Zip:	COVINA, CA 91723
Owner Name:	Jimmy Jue
Owner Type:	Private
Operator Name:	Jimmy Jue
Operator Type:	Private
Short-Term Generator Activity:	No
Importer Activity:	No
Mixed Waste Generator:	No
Transporter Activity:	No
Transfer Facility Activity:	No
Recycler Activity with Storage:	No
Small Quantity On-Site Burner Exemption:	No
Smelting Melting and Refining Furnace Exemption:	No
Underground Injection Control:	No
Off-Site Waste Receipt:	No
Universal Waste Indicator:	No
Universal Waste Destination Facility:	No
Federal Universal Waste:	No
Active Site State-Reg Handler:	---
Federal Facility Indicator:	Not reported
Hazardous Secondary Material Indicator:	N
Sub-Part K Indicator:	Not reported
2018 GPRA Permit Baseline:	Not on the Baseline
2018 GPRA Renewals Baseline:	Not on the Baseline
202 GPRA Corrective Action Baseline:	No
Subject to Corrective Action Universe:	No
Non-TSDFs Where RCRA CA has Been Imposed Universe:	No
Corrective Action Priority Ranking:	No NCAPS ranking
Environmental Control Indicator:	No
Institutional Control Indicator:	No
Human Exposure Controls Indicator:	N/A
Groundwater Controls Indicator:	N/A
Significant Non-Complier Universe:	No
Unaddressed Significant Non-Complier Universe:	No
Addressed Significant Non-Complier Universe:	No
Significant Non-Complier With a Compliance Schedule Universe:	No
Financial Assurance Required:	Not reported
Handler Date of Last Change:	20200319
Recognized Trader-Importer:	No
Recognized Trader-Exporter:	No
Importer of Spent Lead Acid Batteries:	No
Exporter of Spent Lead Acid Batteries:	No
Recycler Activity Without Storage:	No
Manifest Broker:	No
Sub-Part P Indicator:	No

Handler - Owner Operator:

Owner/Operator Indicator:	Owner
Owner/Operator Name: JIMMY JUE	
Legal Status:	Private
Date Became Current:	Not reported
Date Ended Current:	Not reported
Owner/Operator Address:	493 E DALTON AVE
Owner/Operator City,State,Zip:	GLENDORA, CA 91741
Owner/Operator Telephone:	626-926-4908
Owner/Operator Telephone Ext:	Not reported

JUE MOTORS (Continued) **1026054276**

Owner/Operator Fax: Not reported
Owner/Operator Email: Not reported

Owner/Operator Indicator: Operator
Owner/Operator Name: JIMMY JUE
Legal Status: Private
Date Became Current: Not reported
Date Ended Current: Not reported
Owner/Operator Address: 493 E DALTON AVE
Owner/Operator City,State,Zip: GLENDORA, CA 91741
Owner/Operator Telephone: 626-926-4908
Owner/Operator Telephone Ext: Not reported
Owner/Operator Fax: Not reported
Owner/Operator Email: Not reported

Historic Generators:
Receive Date: 20200316
Handler Name: JUE MOTORS
Federal Waste Generator Description: Not a generator, verified
State District Owner: Not reported
Large Quantity Handler of Universal Waste: No
Recognized Trader Importer: No
Recognized Trader Exporter: No
Spent Lead Acid Battery Importer: No
Spent Lead Acid Battery Exporter: No
Current Record: Yes
Non Storage Recycler Activity: No
Electronic Manifest Broker: No

List of NAICS Codes and Descriptions:
NAICS Code: 811111
NAICS Description: GENERAL AUTOMOTIVE REPAIR

Facility Has Received Notices of Violations:
Violations: No Violations Found

Evaluation Action Summary:
Evaluations: No Evaluations Found

M109 **HC RUE PARTNERS ROYALE, LLC** **RCRA NonGen / NLR** **1027079557**
South **558 EAST RUE ROYALE STREET** **CAC003151504**
1/8-1/4 **COVINA, CA 91723**
0.187 mi.
986 ft. **Site 1 of 2 in cluster M**

Relative:
Lower

Actual:
587 ft.

RCRA Listings:
Date Form Received by Agency: 20211206
Handler Name: Hc Rue Partners Royale, Llc
Handler Address: 558 EAST RUE ROYALE STREET
Handler City,State,Zip: COVINA, CA 91723
EPA ID: CAC003151504
Contact Name: SUSAN CUI
Contact Address: 2190 COURTLAND AVENUE
Contact City,State,Zip: SAN MARINO, CA 91108
Contact Telephone: 626-534-5115

HC RUE PARTNERS ROYALE, LLC (Continued) **1027079557**

Contact Fax:	Not reported
Contact Email:	SUSANCUI888@YAHOO.COM
Contact Title:	Not reported
EPA Region:	09
Land Type:	Not reported
Federal Waste Generator Description:	Not a generator, verified
Non-Notifier:	Not reported
Biennial Report Cycle:	Not reported
Accessibility:	Not reported
Active Site Indicator:	Not reported
State District Owner:	Not reported
State District:	Not reported
Mailing Address:	2190 COURTLAND AVENUE
Mailing City,State,Zip:	SAN MARINO, CA 91108
Owner Name:	Hc Rue Partners Royale, Llc
Owner Type:	Other
Operator Name:	Susan Cui
Operator Type:	Other
Short-Term Generator Activity:	No
Importer Activity:	No
Mixed Waste Generator:	No
Transporter Activity:	No
Transfer Facility Activity:	No
Recycler Activity with Storage:	No
Small Quantity On-Site Burner Exemption:	No
Smelting Melting and Refining Furnace Exemption:	No
Underground Injection Control:	No
Off-Site Waste Receipt:	No
Universal Waste Indicator:	No
Universal Waste Destination Facility:	No
Federal Universal Waste:	No
Active Site State-Reg Handler:	---
Federal Facility Indicator:	Not reported
Hazardous Secondary Material Indicator:	N
Sub-Part K Indicator:	Not reported
2018 GPRA Permit Baseline:	Not on the Baseline
2018 GPRA Renewals Baseline:	Not on the Baseline
202 GPRA Corrective Action Baseline:	No
Subject to Corrective Action Universe:	No
Non-TSDFs Where RCRA CA has Been Imposed Universe:	No
Corrective Action Priority Ranking:	No NCAPS ranking
Environmental Control Indicator:	No
Institutional Control Indicator:	No
Human Exposure Controls Indicator:	N/A
Groundwater Controls Indicator:	N/A
Significant Non-Complier Universe:	No
Unaddressed Significant Non-Complier Universe:	No
Addressed Significant Non-Complier Universe:	No
Significant Non-Complier With a Compliance Schedule Universe:	No
Financial Assurance Required:	Not reported
Handler Date of Last Change:	20211206
Recognized Trader-Importer:	No
Recognized Trader-Exporter:	No
Importer of Spent Lead Acid Batteries:	No
Exporter of Spent Lead Acid Batteries:	No
Recycler Activity Without Storage:	No
Manifest Broker:	No

HC RUE PARTNERS ROYALE, LLC (Continued) **1027079557**

Sub-Part P Indicator: No

Handler - Owner Operator:
Owner/Operator Indicator: Operator
Owner/Operator Name: SUSAN CUI
Legal Status: Other
Date Became Current: Not reported
Date Ended Current: Not reported
Owner/Operator Address: 2190 COURTLAND AVENUE
Owner/Operator City,State,Zip: SAN MARINO, CA 91108
Owner/Operator Telephone: 626-534-5115
Owner/Operator Telephone Ext: Not reported
Owner/Operator Fax: Not reported
Owner/Operator Email: Not reported

Owner/Operator Indicator: Owner
Owner/Operator Name: HC RUE PARTNERS ROYALE, LLC
Legal Status: Other
Date Became Current: Not reported
Date Ended Current: Not reported
Owner/Operator Address: 2190 COURTLAND AVENUE
Owner/Operator City,State,Zip: SAN MARINO, CA 91108
Owner/Operator Telephone: 626-534-5115
Owner/Operator Telephone Ext: Not reported
Owner/Operator Fax: Not reported
Owner/Operator Email: Not reported

Historic Generators:
Receive Date: 20211206
Handler Name: HC RUE PARTNERS ROYALE, LLC
Federal Waste Generator Description: Not a generator, verified
State District Owner: Not reported
Large Quantity Handler of Universal Waste: No
Recognized Trader Importer: No
Recognized Trader Exporter: No
Spent Lead Acid Battery Importer: No
Spent Lead Acid Battery Exporter: No
Current Record: Yes
Non Storage Recycler Activity: No
Electronic Manifest Broker: No

List of NAICS Codes and Descriptions:
NAICS Code: 56299
NAICS Description: ALL OTHER WASTE MANAGEMENT SERVICES

Facility Has Received Notices of Violations:
Violations: No Violations Found

Evaluation Action Summary:
Evaluations: No Evaluations Found

L110 **RAY MENDOZA** **RCRA NonGen / NLR** **1026051682**
SSW **412 N TRAYMORE AVE** **CAC003058571**
1/8-1/4 **COVINA, CA 91723**
0.187 mi.
988 ft. **Site 2 of 8 in cluster L**

Relative: **Lower**

Actual: **582 ft.**

RCRA Listings:

Date Form Received by Agency:	20200304
Handler Name:	Ray Mendoza
Handler Address:	412 N TRAYMORE AVE
Handler City,State,Zip:	COVINA, CA 91723-1709
EPA ID:	CAC003058571
Contact Name:	RAY MENDOZA
Contact Address:	412 N TRAYMORE AVE
Contact City,State,Zip:	COVINA, CA 91723-1709
Contact Telephone:	626-833-0320
Contact Fax:	Not reported
Contact Email:	MANIFEST.SIRRIS@GMAIL.COM
Contact Title:	Not reported
EPA Region:	09
Land Type:	Not reported
Federal Waste Generator Description:	Not a generator, verified
Non-Notifier:	Not reported
Biennial Report Cycle:	Not reported
Accessibility:	Not reported
Active Site Indicator:	Not reported
State District Owner:	Not reported
State District:	Not reported
Mailing Address:	412 N TRAYMORE AVE
Mailing City,State,Zip:	COVINA, CA 91723-1709
Owner Name:	Ray Mendoza
Owner Type:	Other
Operator Name:	Ray Mendoza
Operator Type:	Other
Short-Term Generator Activity:	No
Importer Activity:	No
Mixed Waste Generator:	No
Transporter Activity:	No
Transfer Facility Activity:	No
Recycler Activity with Storage:	No
Small Quantity On-Site Burner Exemption:	No
Smelting Melting and Refining Furnace Exemption:	No
Underground Injection Control:	No
Off-Site Waste Receipt:	No
Universal Waste Indicator:	No
Universal Waste Destination Facility:	No
Federal Universal Waste:	No
Active Site State-Reg Handler:	---
Federal Facility Indicator:	Not reported
Hazardous Secondary Material Indicator:	N
Sub-Part K Indicator:	Not reported
2018 GPRA Permit Baseline:	Not on the Baseline
2018 GPRA Renewals Baseline:	Not on the Baseline
202 GPRA Corrective Action Baseline:	No
Subject to Corrective Action Universe:	No
Non-TSDFs Where RCRA CA has Been Imposed Universe:	No
Corrective Action Priority Ranking:	No NCAPS ranking
Environmental Control Indicator:	No
Institutional Control Indicator:	No

RAY MENDOZA (Continued) **1026051682**

Human Exposure Controls Indicator:	N/A
Groundwater Controls Indicator:	N/A
Significant Non-Complier Universe:	No
Unaddressed Significant Non-Complier Universe:	No
Addressed Significant Non-Complier Universe:	No
Significant Non-Complier With a Compliance Schedule Universe:	No
Financial Assurance Required:	Not reported
Handler Date of Last Change:	20200306
Recognized Trader-Importer:	No
Recognized Trader-Exporter:	No
Importer of Spent Lead Acid Batteries:	No
Exporter of Spent Lead Acid Batteries:	No
Recycler Activity Without Storage:	No
Manifest Broker:	No
Sub-Part P Indicator:	No

Handler - Owner Operator:

Owner/Operator Indicator:	Owner
Owner/Operator Name: RAY MENDOZA	
Legal Status:	Other
Date Became Current:	Not reported
Date Ended Current:	Not reported
Owner/Operator Address:	412 N TRAYMORE AVE
Owner/Operator City,State,Zip:	COVINA, CA 91723-1709
Owner/Operator Telephone:	626-833-0320
Owner/Operator Telephone Ext:	Not reported
Owner/Operator Fax:	Not reported
Owner/Operator Email:	Not reported

Owner/Operator Indicator:	Operator
Owner/Operator Name: RAY MENDOZA	
Legal Status:	Other
Date Became Current:	Not reported
Date Ended Current:	Not reported
Owner/Operator Address:	412 N TRAYMORE AVE
Owner/Operator City,State,Zip:	COVINA, CA 91723-1709
Owner/Operator Telephone:	626-833-0320
Owner/Operator Telephone Ext:	Not reported
Owner/Operator Fax:	Not reported
Owner/Operator Email:	Not reported

Historic Generators:

Receive Date:	20200304
Handler Name: RAY MENDOZA	
Federal Waste Generator Description:	Not a generator, verified
State District Owner:	Not reported
Large Quantity Handler of Universal Waste:	No
Recognized Trader Importer:	No
Recognized Trader Exporter:	No
Spent Lead Acid Battery Importer:	No
Spent Lead Acid Battery Exporter:	No
Current Record:	Yes
Non Storage Recycler Activity:	Not reported
Electronic Manifest Broker:	Not reported

RAY MENDOZA (Continued) **1026051682**

List of NAICS Codes and Descriptions:
NAICS Code: 56299
NAICS Description: ALL OTHER WASTE MANAGEMENT SERVICES

Facility Has Received Notices of Violations:
Violations: No Violations Found

Evaluation Action Summary:
Evaluations: No Evaluations Found

L111 **RAUL AUTO REPAIR** **CERS HAZ WASTE** **S124887419**
South **520 E RUE ROYALE ST** **HAZNET** **N/A**
1/8-1/4 **COVINA, CA 91723** **CERS**
0.189 mi. **HWTS**
999 ft. **Site 3 of 8 in cluster L**

Relative: **Lower**
Actual: **585 ft.**

CERS HAZ WASTE:
Name: SAL S AUTO REPAIR
Address: 520 E RUE ROYALE ST
City,State,Zip: COVINA, CA 91723
Site ID: 618130
CERS ID: 10285855
CERS Description: Hazardous Waste Generator

HAZNET:
Name: RAUL AUTO REPAIR
Address: 520 E RUE ROYALE ST
Address 2: Not reported
City,State,Zip: COVINA, CA 917231724
Contact: MIGUEL SALGADO
Telephone: 6262573066
Mailing Name: Not reported
Mailing Address: 520 E RUE ROYALE ST

Year: 2021
Gepaid: CAL000454467
TSD EPA ID: CAL000330453
CA Waste Code: 352 - Other organic solids
Disposal Method: H010 - Metals Recovery Including Retoring,Smelting,Chemicals,Ect
Tons: 0.1

Year: 2021
Gepaid: CAL000454467
TSD EPA ID: CAL000330453
CA Waste Code: 352 - Other organic solids
Disposal Method: H141 - Storage, Bulking, And/Or Transfer Off Site--No Treatment/Reovery (H010-H129) Or (H131-H135)
Tons: 0.09

CERS:
Name: SAL S AUTO REPAIR
Address: 520 E RUE ROYALE ST
City,State,Zip: COVINA, CA 91723

RAUL AUTO REPAIR (Continued) **S124887419**

Site ID: 618130
CERS ID: 10285855
CERS Description: Chemical Storage Facilities

Violations:
Site ID: 618130
Site Name: SAL S AUTO REPAIR
Violation Date: 04-22-2021
Citation: 22 CCR 12 66262.34(f) - California Code of Regulations, Title 22, Chapter 12, Section(s) 66262.34(f)
Violation Description: Failure to properly label hazardous waste accumulation containers and portable tanks with the following requirements: "Hazardous Waste", name and address of the generator, physical and chemical characteristics of the Hazardous Waste, and starting accumulation date.
Violation Notes: Returned to compliance on 06/08/2021. OBSERVATION: Observed (1) x 250-gallon tank of used oil and (1) x 250-gallon tank of waste coolant without without hazardous waste labels. CORRECTIVE ACTION: Submit a photo to the CUPA demonstrating that the containers listed above have been properly labeled.
Violation Division: Los Angeles County Fire Department
Violation Program: HW
Violation Source: CERS,

Site ID: 618130
Site Name: SAL S AUTO REPAIR
Violation Date: 04-22-2021
Citation: Un-Specified
Violation Description: Hazardous Waste Generator Program - Administration/Documentation - General Local Ordinance
Violation Notes: Returned to compliance on 06/08/2021. OBSERVATION: Owner/Operator failed to obtain hazardous waste and hazardous materials permits from the LACoFD. CORRECTIVE ACTION: Every business or business concern within the jurisdiction of the LACoCUPA and subject to one or more of the program elements shall be required to apply for, pay the permit fees, and obtain from the LACoCUPA a unified program facility permit for the program elements applicable to such facility prior to the commencement of any business or activity related to any of the program elements. The permit required under this section shall be posted and conspicuously displayed at the location falling under the requirements of this chapter. Every person, business, or business concern within the jurisdiction of the LACoCUPA and subject to the requirements of one or more of the program elements shall be required to pay the applicable annual fees and any applicable late payment penalty and apply for and obtain from the LACoCUPA a unified program facility [Truncated]
Violation Division: Los Angeles County Fire Department
Violation Program: HW
Violation Source: CERS,

Site ID: 618130
Site Name: SAL S AUTO REPAIR
Violation Date: 09-14-2022
Citation: HSC 6.95 25507 - California Health and Safety Code, Chapter 6.95, Section(s) 25507
Violation Description: Failure to adequately establish and implement a business plan when storing/handling a hazardous material at or above reportable quantities.

RAUL AUTO REPAIR (Continued) **S124887419**

Violation Notes: Returned to compliance on 09/26/2022. OBSERVATION: The business failed to establish and implement a business plan when handling hazardous materials at or above the reportable threshold quantities. CORRECTIVE ACTION: Establish and implement a business plan for the facility. Submit documentation of correction to the unified program agency.
Violation Division: Los Angeles County Fire Department
Violation Program: HMRRP
Violation Source: CERS,

Site ID: 618130
Site Name: SAL S AUTO REPAIR
Violation Date: 04-22-2021
Citation: HSC 6.95 25507 - California Health and Safety Code, Chapter 6.95, Section(s) 25507
Violation Description: Failure to adequately establish and implement a business plan when storing/handling a hazardous material at or above reportable quantities.
Violation Notes: Returned to compliance on 09/13/2022. OBSERVATION: Owner/Operator failed to establish and implement a Hazardous Materials Business Plan when storing hazardous materials at or above the thresholds quantities of 55 gallons/500 lbs/200 cubic feet. CORRECTIVE ACTION: Establish and implement a Hazardous Materials Business Plan when storing hazardous materials at or above the thresholds quantities of 55 gallons/500 lbs/200 cubic feet. Go to www.cers.calepa.ca.gov. Complete and submit the business activities, owner information, site map, hazardous materials inventory, emergency response plan and training plan.
Violation Division: Los Angeles County Fire Department
Violation Program: HMRRP
Violation Source: CERS,

Site ID: 618130
Site Name: SAL S AUTO REPAIR
Violation Date: 09-14-2022
Citation: 22 CCR 12 66262.34(f) - California Code of Regulations, Title 22, Chapter 12, Section(s) 66262.34(f)
Violation Description: Failure to properly label hazardous waste accumulation containers and portable tanks with the following requirements: "Hazardous Waste", name and address of the generator, physical and chemical characteristics of the Hazardous Waste, and starting accumulation date.
Violation Notes: Returned to compliance on 09/26/2022. OBSERVATION: 1 x 275-gallon tote of used oil, 1 x 275-gallon tote of waste coolant were observed without a hazardous waste label. CORRECTIVE ACTION: Submit a photo to the CUPA demonstrating that the container listed above has been properly labeled.
Violation Division: Los Angeles County Fire Department
Violation Program: HW
Violation Source: CERS,

Evaluation:
Eval General Type: Compliance Evaluation Inspection
Eval Date: 06-08-2021
Violations Found: No
Eval Type: Routine done by local agency
Eval Notes: Not reported
Eval Division: Los Angeles County Fire Department
Eval Program: HW

RAUL AUTO REPAIR (Continued) **S124887419**

Eval Source: CERS,

Eval General Type: Compliance Evaluation Inspection
Eval Date: 09-13-2022
Violations Found: Yes
Eval Type: Routine done by local agency
Eval Notes: Mike Salgado - Manager
Eval Division: Los Angeles County Fire Department
Eval Program: HW
Eval Source: CERS,

Eval General Type: Other/Unknown
Eval Date: 09-26-2022
Violations Found: No
Eval Type: Other, not routine, done by local agency
Eval Notes: Violation abated.
Eval Division: Los Angeles County Fire Department
Eval Program: HMRRP
Eval Source: CERS,

Eval General Type: Compliance Evaluation Inspection
Eval Date: 08-19-2015
Violations Found: No
Eval Type: Routine done by local agency
Eval Notes: OOB
Eval Division: Los Angeles County Fire Department
Eval Program: HMRRP
Eval Source: CERS,

Eval General Type: Compliance Evaluation Inspection
Eval Date: 08-19-2015
Violations Found: No
Eval Type: Routine done by local agency
Eval Notes: OOB
Eval Division: Los Angeles County Fire Department
Eval Program: HW
Eval Source: CERS,

Eval General Type: Other/Unknown
Eval Date: 04-22-2021
Violations Found: Yes
Eval Type: Other, not routine, done by local agency
Eval Notes: MIKE SALGADO
Eval Division: Los Angeles County Fire Department
Eval Program: HMRRP
Eval Source: CERS,

Eval General Type: Compliance Evaluation Inspection
Eval Date: 06-08-2021
Violations Found: No
Eval Type: Routine done by local agency
Eval Notes: Not reported
Eval Division: Los Angeles County Fire Department
Eval Program: HMRRP
Eval Source: CERS,

Eval General Type: Other/Unknown

RAUL AUTO REPAIR (Continued) **S124887419**

Eval Date: 09-26-2022
Violations Found: No
Eval Type: Other, not routine, done by local agency
Eval Notes: Violation abated.
Eval Division: Los Angeles County Fire Department
Eval Program: HW
Eval Source: CERS,

Eval General Type: Compliance Evaluation Inspection
Eval Date: 04-22-2021
Violations Found: Yes
Eval Type: Routine done by local agency
Eval Notes: MIKE SALGADO
Eval Division: Los Angeles County Fire Department
Eval Program: HW
Eval Source: CERS,

Eval General Type: Other/Unknown
Eval Date: 06-29-2021
Violations Found: No
Eval Type: Other, not routine, done by local agency
Eval Notes: Not reported
Eval Division: Los Angeles County Fire Department
Eval Program: HMRRP
Eval Source: CERS,

Eval General Type: Other/Unknown
Eval Date: 08-03-2021
Violations Found: No
Eval Type: Other, not routine, done by local agency
Eval Notes: MIKE SALGADO new email: raulsauto2@outlook.com
Eval Division: Los Angeles County Fire Department
Eval Program: HMRRP
Eval Source: CERS,

Eval General Type: Compliance Evaluation Inspection
Eval Date: 09-13-2022
Violations Found: Yes
Eval Type: Routine done by local agency
Eval Notes: Mike Salgado - Manager
Eval Division: Los Angeles County Fire Department
Eval Program: HMRRP
Eval Source: CERS,

Eval General Type: Other/Unknown
Eval Date: 10-07-2021
Violations Found: No
Eval Type: Other, not routine, done by local agency
Eval Notes: MIKE SALGADO
Eval Division: Los Angeles County Fire Department
Eval Program: HMRRP
Eval Source: CERS,

Eval General Type: Compliance Evaluation Inspection
Eval Date: 11-06-2013
Violations Found: No
Eval Type: Routine done by local agency

RAUL AUTO REPAIR (Continued) **S124887419**

Eval Notes: Not reported
Eval Division: Los Angeles County Fire Department
Eval Program: HMRRP
Eval Source: CERS,

Eval General Type: Compliance Evaluation Inspection
Eval Date: 11-06-2013
Violations Found: No
Eval Type: Routine done by local agency
Eval Notes: Not reported
Eval Division: Los Angeles County Fire Department
Eval Program: HW
Eval Source: CERS,

Coordinates:
Site ID: 618130
Facility Name: SAL S AUTO REPAIR
Env Int Type Code: HMBP
Program ID: 10285855
Coord Name: Not reported
Ref Point Type Desc: Center of a facility or station.,
Latitude: 34.089360
Longitude: -117.880700

Affiliation:
Affiliation Type Desc: Operator
Entity Name: Miguel Salgado
Entity Title: Not reported
Affiliation Address: Not reported
Affiliation City: Not reported
Affiliation State: Not reported
Affiliation Country: Not reported
Affiliation Zip: Not reported
Affiliation Phone: (626) 257-3066,

Affiliation Type Desc: Parent Corporation
Entity Name: Raul’s Auto Repair
Entity Title: Not reported
Affiliation Address: Not reported
Affiliation City: Not reported
Affiliation State: Not reported
Affiliation Country: Not reported
Affiliation Zip: Not reported
Affiliation Phone: ,

Affiliation Type Desc: Environmental Contact
Entity Name: Mike Salgado
Entity Title: Not reported
Affiliation Address: 520 Rue Royal St.
Affiliation City: Covina
Affiliation State: CA
Affiliation Country: Not reported
Affiliation Zip: 91723
Affiliation Phone: ,

Affiliation Type Desc: Legal Owner

RAUL AUTO REPAIR (Continued) **S124887419**

Entity Name:	Raul Auto Repair
Entity Title:	Not reported
Affiliation Address:	520 Rue Royal St.
Affiliation City:	Covina
Affiliation State:	CA
Affiliation Country:	United States
Affiliation Zip:	91723
Affiliation Phone:	(626) 257-3066,
Affiliation Type Desc:	Document Preparer
Entity Name:	Mike Salgado
Entity Title:	Not reported
Affiliation Address:	Not reported
Affiliation City:	Not reported
Affiliation State:	Not reported
Affiliation Country:	Not reported
Affiliation Zip:	Not reported
Affiliation Phone:	,
Affiliation Type Desc:	Identification Signer
Entity Name:	Mike Salgado
Entity Title:	Not reported
Affiliation Address:	Not reported
Affiliation City:	Not reported
Affiliation State:	Not reported
Affiliation Country:	Not reported
Affiliation Zip:	Not reported
Affiliation Phone:	,
Affiliation Type Desc:	CUPA District
Entity Name:	Los Angeles County Fire
Entity Title:	Not reported
Affiliation Address:	5825 Rickenbacker Road
Affiliation City:	Commerce
Affiliation State:	CA
Affiliation Country:	Not reported
Affiliation Zip:	90040-3027
Affiliation Phone:	(323) 890-4000,
Affiliation Type Desc:	Facility Mailing Address
Entity Name:	Mailing Address
Entity Title:	Not reported
Affiliation Address:	520 Rue Royal St.
Affiliation City:	Covina
Affiliation State:	CA
Affiliation Country:	Not reported
Affiliation Zip:	91723
Affiliation Phone:	,

HWTS:

Name:	RAUL AUTO REPAIR
Address:	520 E RUE ROYALE ST
Address 2:	Not reported
City,State,Zip:	COVINA, CA 91723
EPA ID:	CAC003064841
Inactive Date:	07/29/2020

RAUL AUTO REPAIR (Continued) **S124887419**

Create Date:	04/29/2020
Last Act Date:	Not reported
Mailing Name:	Not reported
Mailing Address:	520 E RUE ROYALE ST
Mailing Address 2:	Not reported
Mailing City,State,Zip:	COVINA, CA 917231724
Owner Name:	RAUL AUTO REPAIR
Owner Address:	520 E RUE ROYALE ST
Owner Address 2:	Not reported
Owner City,State,Zip:	COVINA, CA 917231724
Contact Name:	MIKE GONZALEZ
Contact Address:	520 E RUE ROYALE ST
Contact Address 2:	Not reported
City,State,Zip:	COVINA, CA 917231724
Facility Status:	Inactive
Facility Type:	TEMPORARY
Category:	STATE
Latitude:	34.089363
Longitude:	-117.8806995

NAICS:

EPA ID:	CAC003064841
Create Date:	2020-04-29 10:48:52.003
NAICS Code:	999999
NAICS Description:	Not Otherwise Specified
Issued EPA ID Date:	2020-04-29 10:48:52.00300
Inactive Date:	2020-07-29 10:48:52.00300
Facility Name:	RAUL AUTO REPAIR
Facility Address:	520 E RUE ROYALE ST
Facility Address 2:	Not reported
Facility City:	COVINA
Facility County:	Not reported
Facility State:	CA
Facility Zip:	917231724

Name:	RAUL AUTO REPAIR
Address:	520 E RUE ROYALE ST
Address 2:	Not reported
City,State,Zip:	COVINA, CA 91723
EPA ID:	CAC003065629
Inactive Date:	05/05/2020
Create Date:	05/05/2020
Last Act Date:	Not reported
Mailing Name:	Not reported
Mailing Address:	520 E RUE ROYALE ST
Mailing Address 2:	Not reported
Mailing City,State,Zip:	COVINA, CA 917231724
Owner Name:	RAUL AUTO REPAIR
Owner Address:	520 E RUE ROYALE ST
Owner Address 2:	Not reported
Owner City,State,Zip:	COVINA, CA 917231724
Contact Name:	MIGUEL SALGADO
Contact Address:	520 E RUE ROYALE ST
Contact Address 2:	Not reported
City,State,Zip:	COVINA, CA 917231724
Facility Status:	Inactive
Facility Type:	TEMPORARY

RAUL AUTO REPAIR (Continued) **S124887419**

Category: STATE
Latitude: 34.089363
Longitude: -117.8806995

Name: SAL'S AUTO REPAIR
Address: 520 E RUE ROYALE ST
Address 2: Not reported
City,State,Zip: COVINA, CA 91723
EPA ID: CAL000366734
Inactive Date: 06/30/2013
Create Date: 08/16/2011
Last Act Date: Not reported
Mailing Name: Not reported
Mailing Address: 520 E RUE ROYALE ST
Mailing Address 2: Not reported
Mailing City,State,Zip: COVINA, CA 917231724
Owner Name: SALVADOR LOPEZ
Owner Address: 520 E RUE ROYALE ST
Owner Address 2: Not reported
Owner City,State,Zip: COVINA, CA 917231724
Contact Name: SALVADOR LOPEZ
Contact Address: 520 E RUE ROYALE ST
Contact Address 2: Not reported
City,State,Zip: COVINA, CA 917231724
Facility Status: Inactive
Facility Type: PERMANENT
Category: STATE
Latitude: 34.08936
Longitude: -117.8807

NAICS:
EPA ID: CAL000366734
Create Date: 2011-08-16 16:38:53.080
NAICS Code: 811111
NAICS Description: General Automotive Repair
Issued EPA ID Date: 2011-08-16 16:38:52.94000
Inactive Date: 2013-06-30 00:00:00
Facility Name: SAL'S AUTO REPAIR
Facility Address: 520 E RUE ROYALE ST
Facility Address 2: Not reported
Facility City: COVINA
Facility County: Not reported
Facility State: CA
Facility Zip: 917231724

Name: RAUL AUTO REPAIR
Address: 520 E RUE ROYALE ST
Address 2: Not reported
City,State,Zip: COVINA, CA 91723
EPA ID: CAL000454467
Inactive Date: 06/30/2020
Create Date: 05/05/2020
Last Act Date: Not reported
Mailing Name: Not reported
Mailing Address: 520 E RUE ROYALE ST
Mailing Address 2: Not reported
Mailing City,State,Zip: COVINA, CA 917231724

RAUL AUTO REPAIR (Continued) **S124887419**

Owner Name:	RAUL AUTO REPAIR
Owner Address:	520 E RUE ROYALE ST
Owner Address 2:	Not reported
Owner City,State,Zip:	COVINA, CA 917231724
Contact Name:	MIGUEL SALGADO
Contact Address:	520 E RUE ROYALE ST
Contact Address 2:	Not reported
City,State,Zip:	COVINA, CA 917231724
Facility Status:	Inactive
Facility Type:	PERMANENT
Category:	STATE
Latitude:	34.089363
Longitude:	-117.8806995

NAICS:

EPA ID:	CAL000454467
Create Date:	2020-05-05 16:16:11.880
NAICS Code:	811111
NAICS Description:	General Automotive Repair
Issued EPA ID Date:	2020-05-05 16:16:11.86700
Inactive Date:	2020-06-30 00:00:00
Facility Name:	RAUL AUTO REPAIR
Facility Address:	520 E RUE ROYALE ST
Facility Address 2:	Not reported
Facility City:	COVINA
Facility County:	Not reported
Facility State:	CA
Facility Zip:	917231724

L112 **RAUL AUTO REPAIR** **RCRA NonGen / NLR** **1026164830**
South **520 E RUE ROYALE ST** **CAC003064841**
1/8-1/4 **COVINA, CA 91723**
0.189 mi.
999 ft. **Site 4 of 8 in cluster L**

Relative:
Lower

Actual:
585 ft.

RCRA Listings:

Date Form Received by Agency:	20200429
Handler Name:	Raul Auto Repair
Handler Address:	520 E RUE ROYALE ST
Handler City,State,Zip:	COVINA, CA 91723-1724
EPA ID:	CAC003064841
Contact Name:	MIKE GONZALEZ
Contact Address:	520 E RUE ROYALE ST
Contact City,State,Zip:	COVINA, CA 91723-1724
Contact Telephone:	626-257-3066
Contact Fax:	Not reported
Contact Email:	MARK@ENVIROPROSCA.COM
Contact Title:	Not reported
EPA Region:	09
Land Type:	Not reported
Federal Waste Generator Description:	Not a generator, verified
Non-Notifier:	Not reported
Biennial Report Cycle:	Not reported
Accessibility:	Not reported
Active Site Indicator:	Not reported
State District Owner:	Not reported
State District:	Not reported

RAUL AUTO REPAIR (Continued) **1026164830**

Mailing Address:	520 E RUE ROYALE ST
Mailing City,State,Zip:	COVINA, CA 91723-1724
Owner Name:	Raul Auto Repair
Owner Type:	Other
Operator Name:	Mike Gonzalez
Operator Type:	Other
Short-Term Generator Activity:	No
Importer Activity:	No
Mixed Waste Generator:	No
Transporter Activity:	No
Transfer Facility Activity:	No
Recycler Activity with Storage:	No
Small Quantity On-Site Burner Exemption:	No
Smelting Melting and Refining Furnace Exemption:	No
Underground Injection Control:	No
Off-Site Waste Receipt:	No
Universal Waste Indicator:	No
Universal Waste Destination Facility:	No
Federal Universal Waste:	No
Active Site State-Reg Handler:	---
Federal Facility Indicator:	Not reported
Hazardous Secondary Material Indicator:	N
Sub-Part K Indicator:	Not reported
2018 GPRA Permit Baseline:	Not on the Baseline
2018 GPRA Renewals Baseline:	Not on the Baseline
202 GPRA Corrective Action Baseline:	No
Subject to Corrective Action Universe:	No
Non-TSDFs Where RCRA CA has Been Imposed Universe:	No
Corrective Action Priority Ranking:	No NCAPS ranking
Environmental Control Indicator:	No
Institutional Control Indicator:	No
Human Exposure Controls Indicator:	N/A
Groundwater Controls Indicator:	N/A
Significant Non-Complier Universe:	No
Unaddressed Significant Non-Complier Universe:	No
Addressed Significant Non-Complier Universe:	No
Significant Non-Complier With a Compliance Schedule Universe:	No
Financial Assurance Required:	Not reported
Handler Date of Last Change:	20200515
Recognized Trader-Importer:	No
Recognized Trader-Exporter:	No
Importer of Spent Lead Acid Batteries:	No
Exporter of Spent Lead Acid Batteries:	No
Recycler Activity Without Storage:	No
Manifest Broker:	No
Sub-Part P Indicator:	No

Handler - Owner Operator:

Owner/Operator Indicator:	Owner
Owner/Operator Name: RAUL AUTO REPAIR	
Legal Status:	Other
Date Became Current:	Not reported
Date Ended Current:	Not reported
Owner/Operator Address:	520 E RUE ROYALE ST
Owner/Operator City,State,Zip:	COVINA, CA 91723-1724
Owner/Operator Telephone:	626-257-3066

RAUL AUTO REPAIR (Continued) **1026164830**

Owner/Operator Telephone Ext: Not reported
Owner/Operator Fax: Not reported
Owner/Operator Email: Not reported

Owner/Operator Indicator: Operator
Owner/Operator Name: MIKE GONZALEZ
Legal Status: Other
Date Became Current: Not reported
Date Ended Current: Not reported
Owner/Operator Address: 520 E RUE ROYALE ST
Owner/Operator City,State,Zip: COVINA, CA 91723-1724
Owner/Operator Telephone: 626-257-3066
Owner/Operator Telephone Ext: Not reported
Owner/Operator Fax: Not reported
Owner/Operator Email: Not reported

Historic Generators:
Receive Date: 20200429
Handler Name: RAUL AUTO REPAIR
Federal Waste Generator Description: Not a generator, verified
State District Owner: Not reported
Large Quantity Handler of Universal Waste: No
Recognized Trader Importer: No
Recognized Trader Exporter: No
Spent Lead Acid Battery Importer: No
Spent Lead Acid Battery Exporter: No
Current Record: Yes
Non Storage Recycler Activity: Not reported
Electronic Manifest Broker: Not reported

List of NAICS Codes and Descriptions:
NAICS Code: 56299
NAICS Description: ALL OTHER WASTE MANAGEMENT SERVICES

Facility Has Received Notices of Violations:
Violations: No Violations Found

Evaluation Action Summary:
Evaluations: No Evaluations Found

L113 **RAUL AUTO REPAIR** **RCRA NonGen / NLR** **1026170897**
South **520 E RUE ROYALE ST** **CAL000454467**
1/8-1/4 **COVINA, CA 91723**
0.189 mi.
999 ft. **Site 5 of 8 in cluster L**

Relative: RCRA Listings:
Lower
Actual: Date Form Received by Agency: 20200505
585 ft. Handler Name: Raul Auto Repair
Handler Address: 520 E RUE ROYALE ST
Handler City,State,Zip: COVINA, CA 91723-1724
EPA ID: CAL000454467
Contact Name: MIGUEL SALGADO
Contact Address: 520 E RUE ROYALE ST
Contact City,State,Zip: COVINA, CA 91723-1724

RAUL AUTO REPAIR (Continued) **1026170897**

Contact Telephone:	626-257-3066
Contact Fax:	Not reported
Contact Email:	RAULSAUTO@OUTLOOK.COM
Contact Title:	Not reported
EPA Region:	09
Land Type:	Not reported
Federal Waste Generator Description:	Not a generator, verified
Non-Notifier:	Not reported
Biennial Report Cycle:	Not reported
Accessibility:	Not reported
Active Site Indicator:	Not reported
State District Owner:	Not reported
State District:	Not reported
Mailing Address:	520 E RUE ROYALE ST
Mailing City,State,Zip:	COVINA, CA 91723-1724
Owner Name:	Raul Auto Repair
Owner Type:	Other
Operator Name:	Miguel Salgado
Operator Type:	Other
Short-Term Generator Activity:	No
Importer Activity:	No
Mixed Waste Generator:	No
Transporter Activity:	No
Transfer Facility Activity:	No
Recycler Activity with Storage:	No
Small Quantity On-Site Burner Exemption:	No
Smelting Melting and Refining Furnace Exemption:	No
Underground Injection Control:	No
Off-Site Waste Receipt:	No
Universal Waste Indicator:	No
Universal Waste Destination Facility:	No
Federal Universal Waste:	No
Active Site State-Reg Handler:	---
Federal Facility Indicator:	Not reported
Hazardous Secondary Material Indicator:	N
Sub-Part K Indicator:	Not reported
2018 GPRA Permit Baseline:	Not on the Baseline
2018 GPRA Renewals Baseline:	Not on the Baseline
202 GPRA Corrective Action Baseline:	No
Subject to Corrective Action Universe:	No
Non-TSDFs Where RCRA CA has Been Imposed Universe:	No
Corrective Action Priority Ranking:	No NCAPS ranking
Environmental Control Indicator:	No
Institutional Control Indicator:	No
Human Exposure Controls Indicator:	N/A
Groundwater Controls Indicator:	N/A
Significant Non-Complier Universe:	No
Unaddressed Significant Non-Complier Universe:	No
Addressed Significant Non-Complier Universe:	No
Significant Non-Complier With a Compliance Schedule Universe:	No
Financial Assurance Required:	Not reported
Handler Date of Last Change:	20200515
Recognized Trader-Importer:	No
Recognized Trader-Exporter:	No
Importer of Spent Lead Acid Batteries:	No
Exporter of Spent Lead Acid Batteries:	No
Recycler Activity Without Storage:	No

RAUL AUTO REPAIR (Continued) **1026170897**

Manifest Broker: No
Sub-Part P Indicator: No

Handler - Owner Operator:
Owner/Operator Indicator: Operator
Owner/Operator Name: MIGUEL SALGADO
Legal Status: Other
Date Became Current: Not reported
Date Ended Current: Not reported
Owner/Operator Address: 520 E RUE ROYALE ST
Owner/Operator City,State,Zip: COVINA, CA 91723-1724
Owner/Operator Telephone: 626-257-3066
Owner/Operator Telephone Ext: Not reported
Owner/Operator Fax: Not reported
Owner/Operator Email: Not reported

Owner/Operator Indicator: Owner
Owner/Operator Name: RAUL AUTO REPAIR
Legal Status: Other
Date Became Current: Not reported
Date Ended Current: Not reported
Owner/Operator Address: 520 E RUE ROYALE ST
Owner/Operator City,State,Zip: COVINA, CA 91723-1724
Owner/Operator Telephone: 626-257-3066
Owner/Operator Telephone Ext: Not reported
Owner/Operator Fax: Not reported
Owner/Operator Email: Not reported

Historic Generators:
Receive Date: 20200505
Handler Name: RAUL AUTO REPAIR
Federal Waste Generator Description: Not a generator, verified
State District Owner: Not reported
Large Quantity Handler of Universal Waste: No
Recognized Trader Importer: No
Recognized Trader Exporter: No
Spent Lead Acid Battery Importer: No
Spent Lead Acid Battery Exporter: No
Current Record: Yes
Non Storage Recycler Activity: Not reported
Electronic Manifest Broker: Not reported

List of NAICS Codes and Descriptions:
NAICS Code: 811111
NAICS Description: GENERAL AUTOMOTIVE REPAIR

Facility Has Received Notices of Violations:
Violations: No Violations Found

Evaluation Action Summary:
Evaluations: No Evaluations Found

M114 **HC RUE PARTNERS ROYALE, LLC** **RCRA NonGen / NLR** **1027079112**
South **544 EAST RUE ROYALE STREET** **CAC003151039**
1/8-1/4 **COVINA, CA 91723**
0.190 mi.
1002 ft. **Site 2 of 2 in cluster M**

Relative: **Lower**

Actual: **587 ft.**

RCRA Listings:

Date Form Received by Agency:	20211202
Handler Name:	Hc Rue Partners Royale, Llc
Handler Address:	544 EAST RUE ROYALE STREET
Handler City,State,Zip:	COVINA, CA 91723
EPA ID:	CAC003151039
Contact Name:	SUSAN CUI
Contact Address:	2190 COURTLAND AVENUE
Contact City,State,Zip:	SAN MARINO, CA 91108
Contact Telephone:	626-534-5115
Contact Fax:	Not reported
Contact Email:	SUSANCUI888@YAHOO.COM
Contact Title:	Not reported
EPA Region:	09
Land Type:	Not reported
Federal Waste Generator Description:	Not a generator, verified
Non-Notifier:	Not reported
Biennial Report Cycle:	Not reported
Accessibility:	Not reported
Active Site Indicator:	Not reported
State District Owner:	Not reported
State District:	Not reported
Mailing Address:	2190 COURTLAND AVENUE
Mailing City,State,Zip:	SAN MARINO, CA 91108
Owner Name:	Hc Rue Partners Royale, Llc
Owner Type:	Other
Operator Name:	Susan Cui
Operator Type:	Other
Short-Term Generator Activity:	No
Importer Activity:	No
Mixed Waste Generator:	No
Transporter Activity:	No
Transfer Facility Activity:	No
Recycler Activity with Storage:	No
Small Quantity On-Site Burner Exemption:	No
Smelting Melting and Refining Furnace Exemption:	No
Underground Injection Control:	No
Off-Site Waste Receipt:	No
Universal Waste Indicator:	No
Universal Waste Destination Facility:	No
Federal Universal Waste:	No
Active Site State-Reg Handler:	---
Federal Facility Indicator:	Not reported
Hazardous Secondary Material Indicator:	N
Sub-Part K Indicator:	Not reported
2018 GPRA Permit Baseline:	Not on the Baseline
2018 GPRA Renewals Baseline:	Not on the Baseline
202 GPRA Corrective Action Baseline:	No
Subject to Corrective Action Universe:	No
Non-TSDFs Where RCRA CA has Been Imposed Universe:	No
Corrective Action Priority Ranking:	No NCAPS ranking
Environmental Control Indicator:	No
Institutional Control Indicator:	No

HC RUE PARTNERS ROYALE, LLC (Continued) **1027079112**

Human Exposure Controls Indicator:	N/A
Groundwater Controls Indicator:	N/A
Significant Non-Complier Universe:	No
Unaddressed Significant Non-Complier Universe:	No
Addressed Significant Non-Complier Universe:	No
Significant Non-Complier With a Compliance Schedule Universe:	No
Financial Assurance Required:	Not reported
Handler Date of Last Change:	20211203
Recognized Trader-Importer:	No
Recognized Trader-Exporter:	No
Importer of Spent Lead Acid Batteries:	No
Exporter of Spent Lead Acid Batteries:	No
Recycler Activity Without Storage:	No
Manifest Broker:	No
Sub-Part P Indicator:	No

Handler - Owner Operator:

Owner/Operator Indicator:	Operator
Owner/Operator Name: SUSAN CUI	
Legal Status:	Other
Date Became Current:	Not reported
Date Ended Current:	Not reported
Owner/Operator Address:	2190 COURTLAND AVENUE
Owner/Operator City,State,Zip:	SAN MARINO, CA 91108
Owner/Operator Telephone:	626-534-5115
Owner/Operator Telephone Ext:	Not reported
Owner/Operator Fax:	Not reported
Owner/Operator Email:	Not reported

Owner/Operator Indicator:	Owner
Owner/Operator Name: HC RUE PARTNERS ROYALE, LLC	
Legal Status:	Other
Date Became Current:	Not reported
Date Ended Current:	Not reported
Owner/Operator Address:	2190 COURTLAND AVENUE
Owner/Operator City,State,Zip:	SAN MARINO, CA 91108
Owner/Operator Telephone:	626-534-5115
Owner/Operator Telephone Ext:	Not reported
Owner/Operator Fax:	Not reported
Owner/Operator Email:	Not reported

Historic Generators:

Receive Date:	20211202
Handler Name: HC RUE PARTNERS ROYALE, LLC	
Federal Waste Generator Description:	Not a generator, verified
State District Owner:	Not reported
Large Quantity Handler of Universal Waste:	No
Recognized Trader Importer:	No
Recognized Trader Exporter:	No
Spent Lead Acid Battery Importer:	No
Spent Lead Acid Battery Exporter:	No
Current Record:	Yes
Non Storage Recycler Activity:	No
Electronic Manifest Broker:	No

HC RUE PARTNERS ROYALE, LLC (Continued) **1027079112**

List of NAICS Codes and Descriptions:
NAICS Code: 56299
NAICS Description: ALL OTHER WASTE MANAGEMENT SERVICES

Facility Has Received Notices of Violations:
Violations: No Violations Found

Evaluation Action Summary:
Evaluations: No Evaluations Found

N115 **FIRST CLASS COLLISION CENTER** **RCRA NonGen / NLR** **1026055996**
ESE **705 E SAN BERNARDINO RD** **CAL000452182**
1/8-1/4 **COVINA, CA 91724**
0.191 mi.
1009 ft. **Site 1 of 10 in cluster N**

Relative:
Higher

Actual:
604 ft.

RCRA Listings:

Date Form Received by Agency:	20200127
Handler Name:	First Class Collision Center
Handler Address:	705 E SAN BERNARDINO RD
Handler City,State,Zip:	COVINA, CA 91724
EPA ID:	CAL000452182
Contact Name:	MAYRA CASILLAS
Contact Address:	705 E SAN BERNARDINO RD
Contact City,State,Zip:	COVINA, CA 91724
Contact Telephone:	626-331-0237
Contact Fax:	Not reported
Contact Email:	FIRSTCLASSCOLLISIONCENTER@AOL.COM
Contact Title:	Not reported
EPA Region:	09
Land Type:	Not reported
Federal Waste Generator Description:	Not a generator, verified
Non-Notifier:	Not reported
Biennial Report Cycle:	Not reported
Accessibility:	Not reported
Active Site Indicator:	Not reported
State District Owner:	Not reported
State District:	Not reported
Mailing Address:	705 E SAN BERNARDINO RD
Mailing City,State,Zip:	COVINA, CA 91724
Owner Name:	Mayra Casillas
Owner Type:	Other
Operator Name:	Mayra Casillas
Operator Type:	Other
Short-Term Generator Activity:	No
Importer Activity:	No
Mixed Waste Generator:	No
Transporter Activity:	No
Transfer Facility Activity:	No
Recycler Activity with Storage:	No
Small Quantity On-Site Burner Exemption:	No
Smelting Melting and Refining Furnace Exemption:	No
Underground Injection Control:	No
Off-Site Waste Receipt:	No
Universal Waste Indicator:	No

FIRST CLASS COLLISION CENTER (Continued) **1026055996**

Universal Waste Destination Facility:	No
Federal Universal Waste:	No
Active Site State-Reg Handler:	---
Federal Facility Indicator:	Not reported
Hazardous Secondary Material Indicator:	N
Sub-Part K Indicator:	Not reported
2018 GPRA Permit Baseline:	Not on the Baseline
2018 GPRA Renewals Baseline:	Not on the Baseline
202 GPRA Corrective Action Baseline:	No
Subject to Corrective Action Universe:	No
Non-TSDFs Where RCRA CA has Been Imposed Universe:	No
Corrective Action Priority Ranking:	No NCAPS ranking
Environmental Control Indicator:	No
Institutional Control Indicator:	No
Human Exposure Controls Indicator:	N/A
Groundwater Controls Indicator:	N/A
Significant Non-Complier Universe:	No
Unaddressed Significant Non-Complier Universe:	No
Addressed Significant Non-Complier Universe:	No
Significant Non-Complier With a Compliance Schedule Universe:	No
Financial Assurance Required:	Not reported
Handler Date of Last Change:	20200210
Recognized Trader-Importer:	No
Recognized Trader-Exporter:	No
Importer of Spent Lead Acid Batteries:	No
Exporter of Spent Lead Acid Batteries:	No
Recycler Activity Without Storage:	No
Manifest Broker:	No
Sub-Part P Indicator:	No

Handler - Owner Operator:

Owner/Operator Indicator:	Owner
Owner/Operator Name: MAYRA CASILLAS	
Legal Status:	Other
Date Became Current:	Not reported
Date Ended Current:	Not reported
Owner/Operator Address:	704 ORANGE CIR
Owner/Operator City,State,Zip:	COVINA, CA 91723
Owner/Operator Telephone:	626-705-5609
Owner/Operator Telephone Ext:	Not reported
Owner/Operator Fax:	Not reported
Owner/Operator Email:	Not reported

Owner/Operator Indicator:	Operator
Owner/Operator Name: MAYRA CASILLAS	
Legal Status:	Other
Date Became Current:	Not reported
Date Ended Current:	Not reported
Owner/Operator Address:	705 E SAN BERNARDINO RD
Owner/Operator City,State,Zip:	COVINA, CA 91724
Owner/Operator Telephone:	626-331-0237
Owner/Operator Telephone Ext:	Not reported
Owner/Operator Fax:	Not reported
Owner/Operator Email:	Not reported

FIRST CLASS COLLISION CENTER (Continued) **1026055996**

Historic Generators:
- Receive Date: 20200127
- Handler Name: FIRST CLASS COLLISION CENTER
- Federal Waste Generator Description: Not a generator, verified
- State District Owner: Not reported
- Large Quantity Handler of Universal Waste: No
- Recognized Trader Importer: No
- Recognized Trader Exporter: No
- Spent Lead Acid Battery Importer: No
- Spent Lead Acid Battery Exporter: No
- Current Record: Yes
- Non Storage Recycler Activity: Not reported
- Electronic Manifest Broker: Not reported

List of NAICS Codes and Descriptions:
- NAICS Code: 425120
- NAICS Description: WHOLESALE TRADE AGENTS AND BROKERS

Facility Has Received Notices of Violations:
- Violations: No Violations Found

Evaluation Action Summary:
- Evaluations: No Evaluations Found

N116 **KARS R US** **RCRA-SQG** **1000375587**
ESE **705 E SAN BERNADINO RD** **FINDS** **CAD982514713**
1/8-1/4 **COVINA, CA 91723** **ECHO**
0.191 mi.
1009 ft. **Site 2 of 10 in cluster N**

Relative: **Higher**
Actual: **604 ft.**

RCRA Listings:
- Date Form Received by Agency: 19960901
- Handler Name: Kars R Us
- Handler Address: 705 E SAN BERNADINO RD
- Handler City,State,Zip: COVINA, CA 91723
- EPA ID: CAD982514713
- Contact Name: Not reported
- Contact Address: Not reported
- Contact City,State,Zip: Not reported
- Contact Telephone: Not reported
- Contact Fax: Not reported
- Contact Email: Not reported
- Contact Title: Not reported
- EPA Region: 09
- Land Type: Not reported
- Federal Waste Generator Description: Small Quantity Generator
- Non-Notifier: Not reported
- Biennial Report Cycle: Not reported
- Accessibility: Not reported
- Active Site Indicator: Handler Activities
- State District Owner: Ca
- State District: 3
- Mailing Address: E SAN BERNADINO RD
- Mailing City,State,Zip: COVINA, CA 91723
- Owner Name: Brian Holm

KARS R US (Continued) **1000375587**

Owner Type:	Private
Operator Name:	Not Required
Operator Type:	Private
Short-Term Generator Activity:	No
Importer Activity:	No
Mixed Waste Generator:	No
Transporter Activity:	No
Transfer Facility Activity:	No
Recycler Activity with Storage:	No
Small Quantity On-Site Burner Exemption:	No
Smelting Melting and Refining Furnace Exemption:	No
Underground Injection Control:	No
Off-Site Waste Receipt:	No
Universal Waste Indicator:	No
Universal Waste Destination Facility:	No
Federal Universal Waste:	No
Active Site State-Reg Handler:	---
Federal Facility Indicator:	Not reported
Hazardous Secondary Material Indicator:	NN
Sub-Part K Indicator:	Not reported
2018 GPRA Permit Baseline:	Not on the Baseline
2018 GPRA Renewals Baseline:	Not on the Baseline
202 GPRA Corrective Action Baseline:	No
Subject to Corrective Action Universe:	No
Non-TSDFs Where RCRA CA has Been Imposed Universe:	No
Corrective Action Priority Ranking:	No NCAPS ranking
Environmental Control Indicator:	No
Institutional Control Indicator:	No
Human Exposure Controls Indicator:	N/A
Groundwater Controls Indicator:	N/A
Significant Non-Complier Universe:	No
Unaddressed Significant Non-Complier Universe:	No
Addressed Significant Non-Complier Universe:	No
Significant Non-Complier With a Compliance Schedule Universe:	No
Financial Assurance Required:	Not reported
Handler Date of Last Change:	20000915
Recognized Trader-Importer:	No
Recognized Trader-Exporter:	No
Importer of Spent Lead Acid Batteries:	No
Exporter of Spent Lead Acid Batteries:	No
Recycler Activity Without Storage:	Not reported
Manifest Broker:	Not reported
Sub-Part P Indicator:	No

Handler - Owner Operator:

Owner/Operator Indicator:	Owner
Owner/Operator Name: BRIAN HOLM	
Legal Status:	Private
Date Became Current:	Not reported
Date Ended Current:	Not reported
Owner/Operator Address:	NOT REQUIRED
Owner/Operator City,State,Zip:	NOT REQUIRED, ME 99999
Owner/Operator Telephone:	415-555-1212
Owner/Operator Telephone Ext:	Not reported
Owner/Operator Fax:	Not reported
Owner/Operator Email:	Not reported

KARS R US (Continued) **1000375587**

Owner/Operator Indicator: Operator
Owner/Operator Name: NOT REQUIRED
Legal Status: Private
Date Became Current: Not reported
Date Ended Current: Not reported
Owner/Operator Address: NOT REQUIRED
Owner/Operator City,State,Zip: NOT REQUIRED, ME 99999
Owner/Operator Telephone: 415-555-1212
Owner/Operator Telephone Ext: Not reported
Owner/Operator Fax: Not reported
Owner/Operator Email: Not reported

Historic Generators:
Receive Date: 19960901
Handler Name: KARS R US
Federal Waste Generator Description: Small Quantity Generator
State District Owner: Ca
Large Quantity Handler of Universal Waste: No
Recognized Trader Importer: No
Recognized Trader Exporter: No
Spent Lead Acid Battery Importer: No
Spent Lead Acid Battery Exporter: No
Current Record: Yes
Non Storage Recycler Activity: Not reported
Electronic Manifest Broker: Not reported

List of NAICS Codes and Descriptions:
NAICS Codes: No NAICS Codes Found

Facility Has Received Notices of Violations:
Violations: No Violations Found

Evaluation Action Summary:
Evaluations: No Evaluations Found

FINDS:
Registry ID: 110002838591

Click Here for FRS Facility Detail Report:

Environmental Interest/Information System:
RCRAInfo is a national information system that supports the Resource Conservation and Recovery Act (RCRA) program through the tracking of events and activities related to facilities that generate, transport, and treat, store, or dispose of hazardous waste. RCRAInfo allows RCRA program staff to track the notification, permit, compliance, and corrective action activities required under RCRA.

Click this hyperlink while viewing on your computer to access additional FINDS: detail in the EDR Site Report.

ECHO:
Envid: 1000375587
Registry ID: 110002838591
DFR URL: http://echo.epa.gov/detailed-facility-report?fid=110002838591

KARS R US (Continued) **1000375587**

Name: KARS R US
Address: 705 E SAN BERNADINO RD
City,State,Zip: COVINA, CA 91723

N117 **FIRST CLASS COLLISION CENTER, LLC** **CERS HAZ WASTE** **S123634450**
ESE **705 E SAN BERNARDINO RD** **HAZNET** **N/A**
1/8-1/4 **COVINA, CA 91723** **CERS**
0.191 mi. **HWTS**
1009 ft. **Site 3 of 10 in cluster N**

Relative: Higher
Actual: 604 ft.

CERS HAZ WASTE:
Name: FIRST CLASS COLLISION CENTER, LLC
Address: 705 E SAN BERNARDINO RD
City,State,Zip: COVINA, CA 91723
Site ID: 562751
CERS ID: 10295515
CERS Description: Hazardous Waste Generator

HAZNET:
Name: FIRST CLASS COLLISION CENTER
Address: 705 E SAN BERNARDINO RD
Address 2: Not reported
City,State,Zip: COVINA, CA 91723
Contact: JORGE GUANDIQUE
Telephone: 6267566640
Mailing Name: Not reported
Mailing Address: 705 E SAN BERNARDINO RD

Year: 2017
Gepaid: CAL000417387
TSD EPA ID: NVT330010000
CA Waste Code: 134 - Aqueous solution with total organic residues less than 10 percent
Disposal Method: H039 - Other Recovery Of Reclamation For Reuse Including Acid Regeneration, Organics Recovery Ect
Tons: 0.4455

Additional Info:
Year: 2017
Gen EPA ID: CAL000417387

Shipment Date: 20170203
Creation Date: 5/9/2018 18:31:21
Receipt Date: 20170214
Manifest ID: 010334122FLE
Trans EPA ID: CAR000070540
Trans Name: ADVANCED CHEMICAL TRANSPORT INC (SV)
Trans 2 EPA ID: Not reported
Trans 2 Name: Not reported
TSDF EPA ID: NVT330010000
Trans Name: US ECOLOGY NEVADA INC
TSDF Alt EPA ID: Not reported
TSDF Alt Name: Not reported
Waste Code Description: 134 - Aqueous solution with <10% total organic residues
RCRA Code: Not reported
Meth Code: H039 - Other Recovery Of Reclamation For Reuse Including Acid

FIRST CLASS COLLISION CENTER, LLC (Continued) **S123634450**

Regeneration, Organics Recovery Ect
Quantity Tons: 0.4455
Waste Quantity: 891
Quantity Unit: P
Additional Code 1: Not reported
Additional Code 2: Not reported
Additional Code 3: Not reported
Additional Code 4: Not reported
Additional Code 5: Not reported

CERS:
Name: FIRST CLASS COLLISION CENTER, LLC
Address: 705 E SAN BERNARDINO RD
City,State,Zip: COVINA, CA 91723
Site ID: 562751
CERS ID: 10295515
CERS Description: Chemical Storage Facilities

Violations:
Site ID: 562751
Site Name: First Class Collision Center, LLC
Violation Date: 03-08-2022
Citation: 22 CCR 12 66262.40(a) - California Code of Regulations, Title 22, Chapter 12, Section(s) 66262.40(a)
Violation Description: Failure to keep a copy of each properly signed manifest for at least three years from the date the waste was accepted by the initial transporter. The manifest signed at the time the waste was accepted for transport shall be kept until receiving a signed copy from the designated facility which received the waste.
Violation Notes: Returned to compliance on 03/30/2022. OBSERVATION: Uniform Hazardous Waste Manifests for waste paint, waste filters, used oil and used oil filters were not available for review at the time of inspection. CORRECTIVE ACTION: Locate the most recent copy of all manifests for showing disposal of the hazardous wastes listed above and submit copies to the CUPA.
Violation Division: Los Angeles County Fire Department
Violation Program: HW
Violation Source: CERS,

Site ID: 562751
Site Name: First Class Collision Center, LLC
Violation Date: 03-08-2022
Citation: HSC 6.95 25508(a)(3) - California Health and Safety Code, Chapter 6.95, Section(s) 25508(a)(3)
Violation Description: Failure to complete and electronically submit hazardous material inventory information for all reportable hazardous materials on site at or above reportable quantities.
Violation Notes: Returned to compliance on 03/30/2022. OBSERVATION: The business failed to electronically submit complete and accurate chemical inventory information for all hazardous materials on site at or above reportable quantities. CORRECTIVE ACTION: Electronically submit complete and accurate chemical inventory information for all hazardous materials on site at or above reportable quantities.
Violation Division: Los Angeles County Fire Department
Violation Program: HMRRP
Violation Source: CERS,

FIRST CLASS COLLISION CENTER, LLC (Continued) **S123634450**

Site ID:	562751
Site Name:	First Class Collision Center, LLC
Violation Date:	12-11-2019
Citation:	22 CCR 12 66262.34(f) - California Code of Regulations, Title 22, Chapter 12, Section(s) 66262.34(f)
Violation Description:	Failure to properly label hazardous waste accumulation containers and portable tanks with the following requirements: "Hazardous Waste", name and address of the generator, physical and chemical characteristics of the Hazardous Waste, and starting accumulation date.
Violation Notes:	Returned to compliance on 02/06/2020. OBSERVATION: Observed 1 drum of waste paint, 1 drum of waste oil and 1 drum of waste coolant without hazardous waste labels. CORRECTIVE ACTION: Submit a photo to the CUPA demonstrating that the containers listed above have been properly labeled.
Violation Division:	Los Angeles County Fire Department
Violation Program:	HW
Violation Source:	CERS,

Site ID:	562751
Site Name:	First Class Collision Center, LLC
Violation Date:	12-11-2019
Citation:	Un-Specified
Violation Description:	Business Plan Program - Administration/Documentation - General Local Ordinance
Violation Notes:	Returned to compliance on 02/06/2020. OBSERVATION: Owner/Operator failed to obtain or maintain an active hazardous materials permit. CORRECTIVE ACTION: Every business or business concern within the jurisdiction of the LACoCUPA and subject to one or more of the program elements shall be required to apply for, pay the permit fees, and obtain from the LACoCUPA a unified program facility permit for the program elements applicable to such facility prior to the commencement of any business or activity related to any of the program elements. The permit required under this section shall be posted and conspicuously displayed at the location falling under the requirements of this chapter. Go to www.cers.calepa.ca.gov
Violation Division:	Los Angeles County Fire Department
Violation Program:	HMRRP
Violation Source:	CERS,

Site ID:	562751
Site Name:	First Class Collision Center, LLC
Violation Date:	12-11-2019
Citation:	40 CFR 1 265.173 - U.S. Code of Federal Regulations, Title 40, Chapter 1, Section(s) 265.173
Violation Description:	Failure to meet the following container management requirements: (a) A container holding hazardous waste must always be closed during storage, except when it is necessary to add or remove waste. (b) A container holding hazardous waste must not be opened, handled, or stored in a manner which may rupture the container or cause it to leak.
Violation Notes:	Returned to compliance on 02/06/2020. OBSERVATION: Observed (1) drum of waste paint without lid. CORRECTIVE ACTION: Submit photos to the CUPA demonstrating that the container listed above has been properly closed.
Violation Division:	Los Angeles County Fire Department
Violation Program:	HW

FIRST CLASS COLLISION CENTER, LLC (Continued) **S123634450**

Violation Source: CERS,

Site ID: 562751
Site Name: First Class Collision Center, LLC
Violation Date: 12-11-2019
Citation: 22 CCR 12 66262.40(a) - California Code of Regulations, Title 22, Chapter 12, Section(s) 66262.40(a)
Violation Description: Failure to keep a copy of each properly signed manifest for at least three years from the date the waste was accepted by the initial transporter. The manifest signed at the time the waste was accepted for transport shall be kept until receiving a signed copy from the designated facility which received the waste.
Violation Notes: Returned to compliance on 02/06/2020. OBSERVATION: Uniform Hazardous Waste Manifests for waste paint, waste oil and waste coolant were not available for review at the time of inspection. CORRECTIVE ACTION: Locate copies of manifest or receipt showing disposal of waste paint, waste coolant and waste oil and submit the most recent for each waste stream to the LACoFD.
Violation Division: Los Angeles County Fire Department
Violation Program: HW
Violation Source: CERS,

Site ID: 562751
Site Name: First Class Collision Center, LLC
Violation Date: 12-11-2019
Citation: Un-Specified
Violation Description: Hazardous Waste Generator Program - Administration/Documentation - General Local Ordinance
Violation Notes: Returned to compliance on 02/06/2020. OBSERVATION: Owner/Operator failed to obtain or maintain an active hazardous waste permit. CORRECTIVE ACTION: Every business or business concern within the jurisdiction of the LACoCUPA and subject to one or more of the program elements shall be required to apply for, pay the permit fees, and obtain from the LACoCUPA a unified program facility permit for the program elements applicable to such facility prior to the commencement of any business or activity related to any of the program elements. The permit required under this section shall be posted and conspicuously displayed at the location falling under the requirements of this chapter. Go to www.cers.calepa.ca.gov
Violation Division: Los Angeles County Fire Department
Violation Program: HW
Violation Source: CERS,

Site ID: 562751
Site Name: First Class Collision Center, LLC
Violation Date: 12-11-2019
Citation: HSC 6.95 25507 - California Health and Safety Code, Chapter 6.95, Section(s) 25507
Violation Description: Failure to adequately establish and implement a business plan when storing/handling a hazardous material at or above reportable quantities.
Violation Notes: Returned to compliance on 02/07/2020. OBSERVATION: The business failed to establish and implement a business plan when handling hazardous materials at or above the reportable threshold quantities. CORRECTIVE ACTION: Establish and implement a business plan for the facility. Submit documentation of correction to the unified program agency. Go to www.cers.calepa.ca.gov

FIRST CLASS COLLISION CENTER, LLC (Continued) **S123634450**

Violation Division: Los Angeles County Fire Department
Violation Program: HMRRP
Violation Source: CERS,

Evaluation:
Eval General Type: Other/Unknown
Eval Date: 02-06-2020
Violations Found: No
Eval Type: Other, not routine, done by local agency
Eval Notes: Not reported
Eval Division: Los Angeles County Fire Department
Eval Program: HMRRP
Eval Source: CERS,

Eval General Type: Other/Unknown
Eval Date: 02-06-2020
Violations Found: No
Eval Type: Other, not routine, done by local agency
Eval Notes: Not reported
Eval Division: Los Angeles County Fire Department
Eval Program: HW
Eval Source: CERS,

Eval General Type: Other/Unknown
Eval Date: 04-03-2020
Violations Found: No
Eval Type: Other, not routine, done by local agency
Eval Notes: Not reported
Eval Division: Los Angeles County Fire Department
Eval Program: HMRRP
Eval Source: CERS,

Eval General Type: Compliance Evaluation Inspection
Eval Date: 01-06-2014
Violations Found: No
Eval Type: Routine done by local agency
Eval Notes: Not reported
Eval Division: Los Angeles County Fire Department
Eval Program: HW
Eval Source: CERS,

Eval General Type: Compliance Evaluation Inspection
Eval Date: 03-08-2022
Violations Found: Yes
Eval Type: Routine done by local agency
Eval Notes: JUAN CARLOS LOPEZ NO SIGNIFICANT VIOLATIONS OBSERVED
Eval Division: Los Angeles County Fire Department
Eval Program: HMRRP
Eval Source: CERS,

Eval General Type: Other/Unknown
Eval Date: 03-30-2022
Violations Found: No
Eval Type: Other, not routine, done by local agency
Eval Notes: Not reported
Eval Division: Los Angeles County Fire Department
Eval Program: HW

FIRST CLASS COLLISION CENTER, LLC (Continued) **S123634450**

Eval Source: CERS,

Eval General Type: Compliance Evaluation Inspection
Eval Date: 12-11-2019
Violations Found: Yes
Eval Type: Routine done by local agency
Eval Notes: JUAN CARLOS LOPEZ
Eval Division: Los Angeles County Fire Department
Eval Program: HW
Eval Source: CERS,

Eval General Type: Other/Unknown
Eval Date: 03-30-2022
Violations Found: No
Eval Type: Other, not routine, done by local agency
Eval Notes: Not reported
Eval Division: Los Angeles County Fire Department
Eval Program: HMRRP
Eval Source: CERS,

Eval General Type: Compliance Evaluation Inspection
Eval Date: 12-11-2019
Violations Found: Yes
Eval Type: Routine done by local agency
Eval Notes: JUAN CARLOS LOPEZ
Eval Division: Los Angeles County Fire Department
Eval Program: HMRRP
Eval Source: CERS,

Eval General Type: Compliance Evaluation Inspection
Eval Date: 01-06-2014
Violations Found: No
Eval Type: Routine done by local agency
Eval Notes: Not reported
Eval Division: Los Angeles County Fire Department
Eval Program: HMRRP
Eval Source: CERS,

Eval General Type: Other/Unknown
Eval Date: 02-28-2020
Violations Found: No
Eval Type: Other, not routine, done by local agency
Eval Notes: Not reported
Eval Division: Los Angeles County Fire Department
Eval Program: HMRRP
Eval Source: CERS,

Eval General Type: Compliance Evaluation Inspection
Eval Date: 03-08-2022
Violations Found: Yes
Eval Type: Routine done by local agency
Eval Notes: JUAN CARLOS LOPEZ
Eval Division: Los Angeles County Fire Department
Eval Program: HW
Eval Source: CERS,

FIRST CLASS COLLISION CENTER, LLC (Continued) **S123634450**

Coordinates:

Site ID:	562751
Facility Name:	First Class Collision Center, LLC
Env Int Type Code:	HWG
Program ID:	10295515
Coord Name:	Not reported
Ref Point Type Desc:	Center of a facility or station.,
Latitude:	34.091620
Longitude:	-117.876840

Affiliation:

Affiliation Type Desc:	CUPA District
Entity Name:	Los Angeles County Fire
Entity Title:	Not reported
Affiliation Address:	5825 Rickenbacker Road
Affiliation City:	Commerce
Affiliation State:	CA
Affiliation Country:	Not reported
Affiliation Zip:	90040-3027
Affiliation Phone:	(323) 890-4000,

Affiliation Type Desc:	Document Preparer
Entity Name:	Mayra Casillas
Entity Title:	Not reported
Affiliation Address:	Not reported
Affiliation City:	Not reported
Affiliation State:	Not reported
Affiliation Country:	Not reported
Affiliation Zip:	Not reported
Affiliation Phone:	,

Affiliation Type Desc:	Identification Signer
Entity Name:	Mayra Casillas
Entity Title:	Owner
Affiliation Address:	Not reported
Affiliation City:	Not reported
Affiliation State:	Not reported
Affiliation Country:	Not reported
Affiliation Zip:	Not reported
Affiliation Phone:	,

Affiliation Type Desc:	Legal Owner
Entity Name:	First Class Collision Center, LLC
Entity Title:	Not reported
Affiliation Address:	705 E. San Bernardino Rd
Affiliation City:	Covina
Affiliation State:	CA
Affiliation Country:	United States
Affiliation Zip:	91723
Affiliation Phone:	(626) 705-5609,

Affiliation Type Desc:	Property Owner
Entity Name:	ron khuwalville
Entity Title:	Not reported
Affiliation Address:	705 e san bernardino rd
Affiliation City:	covina

FIRST CLASS COLLISION CENTER, LLC (Continued) **S123634450**

Affiliation State:	CA
Affiliation Country:	United States
Affiliation Zip:	91723
Affiliation Phone:	(626) 331-0237,
Affiliation Type Desc:	Parent Corporation
Entity Name:	First Class Collision Center, LLC
Entity Title:	Not reported
Affiliation Address:	Not reported
Affiliation City:	Not reported
Affiliation State:	Not reported
Affiliation Country:	Not reported
Affiliation Zip:	Not reported
Affiliation Phone:	,
Affiliation Type Desc:	Facility Mailing Address
Entity Name:	Mailing Address
Entity Title:	Not reported
Affiliation Address:	705 E. San Bernardino Rd
Affiliation City:	Covina
Affiliation State:	CA
Affiliation Country:	Not reported
Affiliation Zip:	91723
Affiliation Phone:	,
Affiliation Type Desc:	Environmental Contact
Entity Name:	Mayra Casillas
Entity Title:	Not reported
Affiliation Address:	705 E San Bernardino rd
Affiliation City:	covina
Affiliation State:	CA
Affiliation Country:	Not reported
Affiliation Zip:	91723
Affiliation Phone:	,
Affiliation Type Desc:	Operator
Entity Name:	First Class Collision Center
Entity Title:	Not reported
Affiliation Address:	Not reported
Affiliation City:	Not reported
Affiliation State:	Not reported
Affiliation Country:	Not reported
Affiliation Zip:	Not reported
Affiliation Phone:	(626) 331-0237,

HWTS:

Name:	FIRST CLASS COLLISION CENTER
Address:	705 E SAN BERNARDINO RD
Address 2:	Not reported
City,State,Zip:	COVINA, CA 91724
EPA ID:	CAL000452182
Inactive Date:	Not reported
Create Date:	01/27/2020
Last Act Date:	Not reported
Mailing Name:	Not reported
Mailing Address:	705 E SAN BERNARDINO RD

FIRST CLASS COLLISION CENTER, LLC (Continued) **S123634450**

Mailing Address 2:	Not reported
Mailing City,State,Zip:	COVINA, CA 91724
Owner Name:	MAYRA CASILLAS
Owner Address:	704 ORANGE CIR
Owner Address 2:	Not reported
Owner City,State,Zip:	COVINA, CA 91723
Contact Name:	FIRST CLASS COLLISION CENTER
Contact Address:	705 E SAN BERNARDINO RD
Contact Address 2:	Not reported
City,State,Zip:	COVINA, CA 91724
Facility Status:	Active
Facility Type:	PERMANENT
Category:	STATE
Latitude:	34.091622
Longitude:	-117.8768385

NAICS:

EPA ID:	CAL000452182
Create Date:	2020-01-27 14:24:18.073
NAICS Code:	425120
NAICS Description:	Wholesale Trade Agents and Brokers
Issued EPA ID Date:	2020-01-27 14:24:18.05700
Inactive Date:	Not reported
Facility Name:	FIRST CLASS COLLISION CENTER
Facility Address:	705 E SAN BERNARDINO RD
Facility Address 2:	Not reported
Facility City:	COVINA
Facility County:	Not reported
Facility State:	CA
Facility Zip:	91724

EPA ID:	CAL000452182
Create Date:	2020-01-27 14:24:18.073
NAICS Code:	425120
NAICS Description:	Wholesale Trade Agents and Brokers
Issued EPA ID Date:	2020-01-27 14:24:18.05700
Inactive Date:	Not reported
Facility Name:	FIRST CLASS COLLISION CENTER
Facility Address:	705 E SAN BERNARDINO RD
Facility Address 2:	Not reported
Facility City:	COVINA
Facility County:	Not reported
Facility State:	CA
Facility Zip:	91724

Name:	FIRST CLASS COLLISION CENTER
Address:	705 E SAN BERNARDINO RD
Address 2:	Not reported
City,State,Zip:	COVINA, CA 91723
EPA ID:	CAL000417387
Inactive Date:	06/30/2017
Create Date:	05/23/2016
Last Act Date:	Not reported
Mailing Name:	Not reported
Mailing Address:	705 E SAN BERNARDINO RD
Mailing Address 2:	Not reported
Mailing City,State,Zip:	COVINA, CA 91723

FIRST CLASS COLLISION CENTER, LLC (Continued) **S123634450**

Owner Name:	LENNY TEDESKI
Owner Address:	705 E SAN BERNARDINO RD
Owner Address 2:	Not reported
Owner City,State,Zip:	COVINA, CA 91723
Contact Name:	JORGE GUANDIQUE
Contact Address:	705 E SAN BERNARDINO RD
Contact Address 2:	Not reported
City,State,Zip:	COVINA, CA 91723
Facility Status:	Inactive
Facility Type:	PERMANENT
Category:	STATE
Latitude:	34.091622
Longitude:	-117.8768385

NAICS:

EPA ID:	CAL000417387
Create Date:	2016-05-23 10:30:25.580
NAICS Code:	811121
NAICS Description:	Automotive Body, Paint, and Interior Repair and Maintenance
Issued EPA ID Date:	2016-05-23 10:30:25.56300
Inactive Date:	2017-06-30 00:00:00
Facility Name:	FIRST CLASS COLLISION CENTER
Facility Address:	705 E SAN BERNARDINO RD
Facility Address 2:	Not reported
Facility City:	COVINA
Facility County:	Not reported
Facility State:	CA
Facility Zip:	91723

O118 **CONNECTOR CONTACTS INC.** **CERS HAZ WASTE** **S113159556**
East **714 E EDNA PL** **HAZNET** **N/A**
1/8-1/4 **COVINA, CA 91723** **CERS**
0.192 mi. **HWTS**
1013 ft. **Site 1 of 11 in cluster O**

Relative: Higher

Actual: 608 ft.

CERS HAZ WASTE:

Name:	CONNECTOR CONTACTS INC.
Address:	714 E EDNA PL
City,State,Zip:	COVINA, CA 91723
Site ID:	21359
CERS ID:	10283632
CERS Description:	Hazardous Waste Generator

HAZNET:

Name:	CONNECTOR CONTACTS MANUFACTURING INC DBA CONNECTOR CONTACTS
Address:	714 E EDNA PL
Address 2:	Not reported
City,State,Zip:	COVINA, CA 917231408
Contact:	BUD ELLIS
Telephone:	6269749373
Mailing Name:	Not reported
Mailing Address:	714 E EDNA PL
Year:	2021
Gepaid:	CAL000356362
TSD EPA ID:	CAD097030993
CA Waste Code:	331 - Off-specification, aged or surplus organics

CONNECTOR CONTACTS INC. (Continued) **S113159556**

Disposal Method:	H141 - Storage, Bulking, And/Or Transfer Off Site--No Treatment/Reovery (H010-H129) Or (H131-H135)
Tons:	0.4
Year:	2020
Gepaid:	CAL000356362
TSD EPA ID:	CAD097030993
CA Waste Code:	331 - Off-specification, aged or surplus organics
Disposal Method:	H141 - Storage, Bulking, And/Or Transfer Off Site--No Treatment/Reovery (H010-H129) Or (H131-H135)
Tons:	0.55
Year:	2019
Gepaid:	CAL000356362
TSD EPA ID:	CAD097030993
CA Waste Code:	331 - Off-specification, aged or surplus organics
Disposal Method:	H141 - Storage, Bulking, And/Or Transfer Off Site--No Treatment/Reovery (H010-H129) Or (H131-H135)
Tons:	0.30000
Year:	2018
Gepaid:	CAL000356362
TSD EPA ID:	CAD097030993
CA Waste Code:	331 - Off-specification, aged or surplus organics
Disposal Method:	H141 - Storage, Bulking, And/Or Transfer Off Site--No Treatment/Reovery (H010-H129) Or (H131-H135)
Tons:	0.75000
Year:	2016
Gepaid:	CAL000356362
TSD EPA ID:	AZR000506980
CA Waste Code:	352 - Other organic solids
Disposal Method:	-
Tons:	0.325
Year:	2014
Gepaid:	CAL000356362
TSD EPA ID:	CAD982444481
CA Waste Code:	181 - Other inorganic solid waste
Disposal Method:	H141 - Storage, Bulking, And/Or Transfer Off Site--No Treatment/Reovery (H010-H129) Or (H131-H135)
Tons:	0.4
Year:	2014
Gepaid:	CAL000356362
TSD EPA ID:	CAD099452708
CA Waste Code:	223 - Unspecified oil-containing waste
Disposal Method:	H039 - Other Recovery Of Reclamation For Reuse Including Acid Regeneration, Organics Recovery Ect
Tons:	0.2085
Year:	2013
Gepaid:	CAL000356362
TSD EPA ID:	AZR000501510
CA Waste Code:	352 - Other organic solids
Disposal Method:	H141 - Storage, Bulking, And/Or Transfer Off Site--No Treatment/Reovery (H010-H129) Or (H131-H135)

CONNECTOR CONTACTS INC. (Continued) **S113159556**

Tons: 0.45

Year: 2013
Gepaid: CAL000356362
TSD EPA ID: CAD099452708
CA Waste Code: 223 - Unspecified oil-containing waste
Disposal Method: H039 - Other Recovery Of Reclamation For Reuse Including Acid Regeneration, Organics Recovery Ect
Tons: 0.22935

Year: 2011
Gepaid: CAL000356362
TSD EPA ID: AZR000501510
CA Waste Code: 352 - Other organic solids
Disposal Method: H141 - Storage, Bulking, And/Or Transfer Off Site--No Treatment/Reovery (H010-H129) Or (H131-H135)
Tons: 0.3

Click this hyperlink while viewing on your computer to access
7 additional CA HAZNET: record(s) in the EDR Site Report.

Additional Info:
Year: 2021
Gen EPA ID: CAL000356362

Shipment Date: 6/3/2020
Creation Date: 6/18/2020
Receipt Date: 6/11/2020
Manifest ID: 010376453FLE
Trans EPA ID: CAR000163097
Trans Name: KVAC ENVIRONMENTAL SERVICES INC
Trans 2 EPA ID: Not reported
Trans 2 Name: Not reported
TSDF EPA ID: CAD097030993
Trans Name: US ECOLOGY VERNON INC
TSDF Alt EPA ID: Not reported
TSDF Alt Name: Not reported
Waste Code Description: 331 - Off-specification, aged, or surplus organics
RCRA Code: Not reported
Meth Code: H141 - Storage, Bulking, And/Or Transfer Off Site--No Treatment/Reovery (H010-H129) Or (H131-H135)
Quantity Tons: 0.55
Waste Quantity: 1100
Quantity Unit: P
Additional Code 1: Not reported
Additional Code 2: Not reported
Additional Code 3: Not reported
Additional Code 4: Not reported
Additional Code 5: Not reported

Additional Info:
Year: 2020
Gen EPA ID: CAL000356362

Shipment Date: 6/3/2020

CONNECTOR CONTACTS INC. (Continued) **S113159556**

Creation Date:	6/18/2020
Receipt Date:	6/11/2020
Manifest ID:	010376453FLE
Trans EPA ID:	CAR000163097
Trans Name:	KVAC ENVIRONMENTAL SERVICES INC
Trans 2 EPA ID:	Not reported
Trans 2 Name:	Not reported
TSDF EPA ID:	CAD097030993
Trans Name:	US ECOLOGY VERNON INC
TSDF Alt EPA ID:	Not reported
TSDF Alt Name:	Not reported
Waste Code Description:	331 - Off-specification, aged, or surplus organics
RCRA Code:	Not reported
Meth Code:	H141 - Storage, Bulking, And/Or Transfer Off Site--No Treatment/Reovery (H010-H129) Or (H131-H135)
Quantity Tons:	0.55
Waste Quantity:	1100
Quantity Unit:	P
Additional Code 1:	Not reported
Additional Code 2:	Not reported
Additional Code 3:	Not reported
Additional Code 4:	Not reported
Additional Code 5:	Not reported

Detail Two:

Year:	2019
EM Manifest ID:	293066
Shipment Date:	2/20/2019
Receipt Date:	2/28/2019
Manifest Number:	010411307FLE
Generator EPA ID:	CAL000356362
Name:	CONNECTOR CONTACTS MANUFACTURING INC DBA CONNECTOR CONTACTS
Address:	714 E EDNA PL
Address 2:	Not reported
City:	COVINA
Zip:	91723-1408
Telephone:	909-984-5886
Contact:	Not reported
Contact Telephone:	626-974-9373
Transporter 1 EPA ID:	CAD981996895
Transporter 1 Emergency Number:	Not reported
Transporter 2 EPA ID:	CAR000163097
Transporter 2 Emergency Number:	Not reported
TSDF EPA ID:	CAD097030993
TSDF Name:	US ECOLOGY VERNON INC
TSDF Address 1:	5375 SOUTH BOYLE AVENUE
TSDF Address 2:	Not reported
TSDF City:	LOS ANGELES
TSDF Zip:	90058-0000
TSDF Telephone:	800-839-3975

State:

Year:	2019
EM Manifest ID:	293066
Generator EPA ID:	CAL000356362
Shipment Date:	2019-02-20
Manifest Number:	010411307FLE

CONNECTOR CONTACTS INC. (Continued) **S113159556**

Line Number: 1
Method Code: H141
Quantity Tons: 0.30000
Quantity Waste: 600.000000
Quantity Unit: P
Number of Containers: 2
Type of Container: Metal drums, barrels, kegs
Quantity Type: Pounds
State Code: 331

Detail Two:
Year: 2018
EM Manifest ID: 230589
Shipment Date: 12/5/2018
Receipt Date: 12/13/2018
Manifest Number: 012009283FLE
Generator EPA ID: CAL000356362
Name: CONNECTOR CONTACTS MANUFACTURING INC DBA CONNECTOR CONTACTS
Address: 714 E EDNA PL
Address 2: Not reported
City: COVINA
Zip: 91723-1408
Telephone: 909-984-5886
Contact: Not reported
Contact Telephone: 626-974-9373
Transporter 1 EPA ID: CAD981996895
Transporter 1 Emergency Number: Not reported
Transporter 2 EPA ID: CAR000163097
Transporter 2 Emergency Number: Not reported
TSDF EPA ID: CAD097030993
TSDF Name: US ECOLOGY VERNON INC
TSDF Address 1: 5375 SOUTH BOYLE AVENUE
TSDF Address 2: Not reported
TSDF City: LOS ANGELES
TSDF Zip: 90058-0000
TSDF Telephone: 800-839-3975

State:
Year: 2018
EM Manifest ID: 230589
Generator EPA ID: CAL000356362
Shipment Date: 2018-12-05
Manifest Number: 012009283FLE
Line Number: 1
Method Code: H141
Quantity Tons: 0.75000
Quantity Waste: 1500.000000
Quantity Unit: P
Number of Containers: 4
Type of Container: Metal drums, barrels, kegs
Quantity Type: Pounds
State Code: 331

Additional Info:
Year: 2014

CONNECTOR CONTACTS INC. (Continued) **S113159556**

Gen EPA ID:	CAL000356362
Shipment Date:	20140725
Creation Date:	9/23/2014 22:15:15
Receipt Date:	20140731
Manifest ID:	010180899JJK
Trans EPA ID:	CAR000163097
Trans Name:	JSE ENVIRONMENTAL SERVICES INC
Trans 2 EPA ID:	Not reported
Trans 2 Name:	Not reported
TSDF EPA ID:	CAD982444481
Trans Name:	FILTER RECYCLING SERVICES INC
TSDF Alt EPA ID:	Not reported
TSDF Alt Name:	Not reported
Waste Code Description:	181 - Other inorganic solid waste Organics
RCRA Code:	Not reported
Meth Code:	H141 - Storage, Bulking, And/Or Transfer Off Site--No Treatment/Reovery (H010-H129) Or (H131-H135)
Quantity Tons:	0.4
Waste Quantity:	800
Quantity Unit:	P
Additional Code 1:	Not reported
Additional Code 2:	Not reported
Additional Code 3:	Not reported
Additional Code 4:	Not reported
Additional Code 5:	Not reported
Shipment Date:	20140717
Creation Date:	9/30/2014 22:15:02
Receipt Date:	20140717
Manifest ID:	010180895JJK
Trans EPA ID:	CAR000163097
Trans Name:	JSE ENVIRONMENTAL SERVICES INC
Trans 2 EPA ID:	Not reported
Trans 2 Name:	Not reported
TSDF EPA ID:	CAD099452708
Trans Name:	INDUSTRIAL SERVICE OIL COMPANY
TSDF Alt EPA ID:	Not reported
TSDF Alt Name:	Not reported
Waste Code Description:	223 - Unspecified oil-containing waste
RCRA Code:	Not reported
Meth Code:	H039 - Other Recovery Of Reclamation For Reuse Including Acid Regeneration, Organics Recovery Ect
Quantity Tons:	0.2085
Waste Quantity:	50
Quantity Unit:	G
Additional Code 1:	Not reported
Additional Code 2:	Not reported
Additional Code 3:	Not reported
Additional Code 4:	Not reported
Additional Code 5:	Not reported

Additional Info:

Year:	2013
Gen EPA ID:	CAL000356362
Shipment Date:	20130227

CONNECTOR CONTACTS INC. (Continued) **S113159556**

Creation Date:	7/12/2013 22:15:06
Receipt Date:	20130305
Manifest ID:	010076899JJK
Trans EPA ID:	CAL000328860
Trans Name:	INTERSTATE PUMPING COMPANY
Trans 2 EPA ID:	CAD980585293
Trans 2 Name:	INDUSTRIAL WASTE UTILIZATION
TSDF EPA ID:	AZR000501510
Trans Name:	AA SYDCOL LLC
TSDF Alt EPA ID:	Not reported
TSDF Alt Name:	Not reported
Waste Code Description:	352 - Other organic solids
RCRA Code:	Not reported
Meth Code:	H141 - Storage, Bulking, And/Or Transfer Off Site--No Treatment/Reovery (H010-H129) Or (H131-H135)
Quantity Tons:	0.45
Waste Quantity:	900
Quantity Unit:	P
Additional Code 1:	Not reported
Additional Code 2:	Not reported
Additional Code 3:	Not reported
Additional Code 4:	Not reported
Additional Code 5:	Not reported

Shipment Date:	20130221
Creation Date:	4/29/2013 22:15:15
Receipt Date:	20130221
Manifest ID:	010180571JJK
Trans EPA ID:	CAL000827857
Trans Name:	JSE ENVIRONMENTAL SERVICES INC
Trans 2 EPA ID:	Not reported
Trans 2 Name:	Not reported
TSDF EPA ID:	CAD099452708
Trans Name:	INDUSTRIAL SERVICE OIL CO INC
TSDF Alt EPA ID:	Not reported
TSDF Alt Name:	Not reported
Waste Code Description:	223 - Unspecified oil-containing waste
RCRA Code:	Not reported
Meth Code:	H039 - Other Recovery Of Reclamation For Reuse Including Acid Regeneration, Organics Recovery Ect
Quantity Tons:	0.22935
Waste Quantity:	55
Quantity Unit:	G
Additional Code 1:	Not reported
Additional Code 2:	Not reported
Additional Code 3:	Not reported
Additional Code 4:	Not reported
Additional Code 5:	Not reported

Additional Info:

Year:	2011
Gen EPA ID:	CAL000356362

Shipment Date:	20110626
Creation Date:	11/30/2011 18:30:22
Receipt Date:	20110630
Manifest ID:	006750106JJK

CONNECTOR CONTACTS INC. (Continued) **S113159556**

Trans EPA ID:	CAL000328860
Trans Name:	INTERSTATE PUMPING COMPANY
Trans 2 EPA ID:	CAD980585293
Trans 2 Name:	INDUSTRIAL WASTE UTILIZATION
TSDF EPA ID:	AZR000501510
Trans Name:	AA SYDCOL LLC
TSDF Alt EPA ID:	Not reported
TSDF Alt Name:	Not reported
Waste Code Description:	352 - Other organic solids
RCRA Code:	Not reported
Meth Code:	H141 - Storage, Bulking, And/Or Transfer Off Site--No Treatment/Reovery (H010-H129) Or (H131-H135)
Quantity Tons:	0.3
Waste Quantity:	600
Quantity Unit:	P
Additional Code 1:	Not reported
Additional Code 2:	Not reported
Additional Code 3:	Not reported
Additional Code 4:	Not reported
Additional Code 5:	Not reported

Additional Info:

Year:	2010
Gen EPA ID:	CAL000356362
Shipment Date:	20100722
Creation Date:	11/9/2010 15:10:02
Receipt Date:	20100722
Manifest ID:	004242437JJK
Trans EPA ID:	CAL000827857
Trans Name:	JSE ENVIRONMENTAL SERVICES INC
Trans 2 EPA ID:	Not reported
Trans 2 Name:	Not reported
TSDF EPA ID:	CAD099452708
Trans Name:	INDUSTRIAL SERVICE OIL CO INC
TSDF Alt EPA ID:	Not reported
TSDF Alt Name:	Not reported
Waste Code Description:	221 - Waste oil and mixed oil
RCRA Code:	Not reported
Meth Code:	H039 - Other Recovery Of Reclamation For Reuse Including Acid Regeneration, Organics Recovery Ect
Quantity Tons:	0.361
Waste Quantity:	95
Quantity Unit:	G
Additional Code 1:	Not reported
Additional Code 2:	Not reported
Additional Code 3:	Not reported
Additional Code 4:	Not reported
Additional Code 5:	Not reported
Shipment Date:	20100722
Creation Date:	3/24/2011 13:28:41
Receipt Date:	20100726
Manifest ID:	006749649JJK
Trans EPA ID:	CAL000328860
Trans Name:	INTERSTATE PUMPING COMPANY
Trans 2 EPA ID:	CAD980585293

CONNECTOR CONTACTS INC. (Continued) **S113159556**

Trans 2 Name:	INDUSTRIAL WASTE UTILIZATION
TSDF EPA ID:	AZR000501510
Trans Name:	AA SYDCOL LLC
TSDF Alt EPA ID:	Not reported
TSDF Alt Name:	Not reported
Waste Code Description:	352 - Other organic solids
RCRA Code:	Not reported
Meth Code:	H141 - Storage, Bulking, And/Or Transfer Off Site--No Treatment/Reovery (H010-H129) Or (H131-H135)
Quantity Tons:	0.15
Waste Quantity:	300
Quantity Unit:	P
Additional Code 1:	Not reported
Additional Code 2:	Not reported
Additional Code 3:	Not reported
Additional Code 4:	Not reported
Additional Code 5:	Not reported

Additional Info:

Year:	2009
Gen EPA ID:	CAL000356362
Shipment Date:	20090430
Creation Date:	11/9/2010 15:09:16
Receipt Date:	20090506
Manifest ID:	004242180JJK
Trans EPA ID:	CAL000827857
Trans Name:	JSE ENVIRONMENTAL SERVICES INC
Trans 2 EPA ID:	Not reported
Trans 2 Name:	Not reported
TSDF EPA ID:	AZR000504332
Trans Name:	SOUTHWEST PETROLEUM WASTE MANAGEMENT LLC
TSDF Alt EPA ID:	Not reported
TSDF Alt Name:	Not reported
Waste Code Description:	221 - Waste oil and mixed oil
RCRA Code:	Not reported
Meth Code:	- Not reported
Quantity Tons:	0.912
Waste Quantity:	240
Quantity Unit:	G
Additional Code 1:	Not reported
Additional Code 2:	Not reported
Additional Code 3:	Not reported
Additional Code 4:	Not reported
Additional Code 5:	Not reported
Shipment Date:	20090430
Creation Date:	11/9/2010 15:06:05
Receipt Date:	20090505
Manifest ID:	004111261JJK
Trans EPA ID:	CAL000328860
Trans Name:	INTERSTATE PUMPING COMPANY
Trans 2 EPA ID:	CAD980585293
Trans 2 Name:	INDUSTRIAL WASTE UTILIZATION
TSDF EPA ID:	AZR000501510
Trans Name:	AA SYDCOL LLC
TSDF Alt EPA ID:	Not reported

CONNECTOR CONTACTS INC. (Continued) **S113159556**

TSDF Alt Name: Not reported
Waste Code Description: 352 - Other organic solids
RCRA Code: Not reported
Meth Code: H141 - Storage, Bulking, And/Or Transfer Off Site--No Treatment/Reovery (H010-H129) Or (H131-H135)
Quantity Tons: 0.15
Waste Quantity: 300
Quantity Unit: P
Additional Code 1: Not reported
Additional Code 2: Not reported
Additional Code 3: Not reported
Additional Code 4: Not reported
Additional Code 5: Not reported

CERS:
Name: CONNECTOR CONTACTS INC.
Address: 714 E EDNA PL
City,State,Zip: COVINA, CA 91723
Site ID: 21359
CERS ID: 10283632
CERS Description: Chemical Storage Facilities

Violations:
Site ID: 21359
Site Name: Connector Contacts Inc.
Violation Date: 11-07-2016
Citation: HSC 6.95 25508(a)(1) - California Health and Safety Code, Chapter 6.95, Section(s) 25508(a)(1)
Violation Description: Failure to complete and electronically submit hazardous material inventory information for all reportable hazardous materials on site at or above reportable quantities.
Violation Notes: Returned to compliance on 03/02/2017. OBSERVATION: The facility has not submitted correct Hazardous Materials Inventory Chemical. CORRECTIVE ACTION: Complete and submit the Hazardous Materials Inventory Chemical Description page for all materials listed above electronically in the California Environmental Reporting System (CERS).
Violation Division: Los Angeles County Fire Department
Violation Program: HMRRP
Violation Source: CERS,

Site ID: 21359
Site Name: Connector Contacts Inc.
Violation Date: 10-12-2022
Citation: 22 CCR 12 66262.34(f) - California Code of Regulations, Title 22, Chapter 12, Section(s) 66262.34(f)
Violation Description: Failure to properly label hazardous waste accumulation containers and portable tanks with the following requirements: "Hazardous Waste", name and address of the generator, physical and chemical characteristics of the Hazardous Waste, and starting accumulation date.
Violation Notes: Returned to compliance on 10/12/2022. OBSERVATION: Observed 2 x 55-gallon drums of used oil without hazardous waste label.. CORRECTIVE ACTION: Submit a photo to the CUPA demonstrating that the containers listed above have been properly labeled.
Violation Division: Los Angeles County Fire Department
Violation Program: HW

CONNECTOR CONTACTS INC. (Continued) **S113159556**

Violation Source:	CERS,
Site ID:	21359
Site Name:	Connector Contacts Inc.
Violation Date:	10-12-2022
Citation:	40 CFR 1 265.31 - U.S. Code of Federal Regulations, Title 40, Chapter 1, Section(s) 265.31
Violation Description:	Failure to maintain and operate the facility to minimize the possibility of a fire, explosion, or any unplanned sudden or non-sudden release of hazardous waste or hazardous waste constituents to air, soil, or surface water which could threaten human health or the environment.
Violation Notes:	Returned to compliance on 11/22/2022. OBSERVATION: Observed waste oil inside secondary containment. CORRECTIVE ACTION: Submit photos/documentation to the CUPA demonstrating the spill inside secondary containment has been properly removed and managed.
Violation Division:	Los Angeles County Fire Department
Violation Program:	HW
Violation Source:	CERS,
Site ID:	21359
Site Name:	Connector Contacts Inc.
Violation Date:	11-07-2016
Citation:	HSC 6.95 25508(a)(1) - California Health and Safety Code, Chapter 6.95, Section(s) 25508(a)(1)
Violation Description:	Failure to complete and electronically submit a site map with all required content.
Violation Notes:	Returned to compliance on 03/02/2017. OBSERVATION: The annotated site map submitted to the CUPA does not include scale, directions. CORRECTIVE ACTION: Revise the annotated Site Map to include all required content and submit electronically in the California Environmental Reporting System (CERS).
Violation Division:	Los Angeles County Fire Department
Violation Program:	HMRRP
Violation Source:	CERS,
Site ID:	21359
Site Name:	Connector Contacts Inc.
Violation Date:	11-07-2016
Citation:	HSC 6.5 25250.19(c) - California Health and Safety Code, Chapter 6.5, Section(s) 25250.19(c)
Violation Description:	Failure to record in an operating log and retain for three years the following information for each shipment of recycled or exempted oil: 1) The name and address of the used oil recycling facility or generator claiming the oil meets the requirements of HSC 6.5 25250.1. 2) The name and address of the facility receiving the shipment. 3) The quantity of oil delivered. 4) The date of shipment or delivery. 5) A cross-reference to the records and documentation required under HSC 6.5 25250.1.
Violation Notes:	Returned to compliance on 12/06/2016. OBSERVATION: Bills of lading or manifests for the management of lead acid batteries for the last three years were not found on site. A copy of each bill of lading must be kept on site for at least three years. [enter specific observations] CORRECTIVE ACTION: Immediately locate a copy of all bills of lading or manifests for lead acid batteries for the last three years, maintain them on site, and submit copies to the CUPA.
Violation Division:	Los Angeles County Fire Department

CONNECTOR CONTACTS INC. (Continued) **S113159556**

Violation Program: HW
Violation Source: CERS,

Evaluation:
Eval General Type: Compliance Evaluation Inspection
Eval Date: 10-01-2020
Violations Found: No
Eval Type: Routine done by local agency
Eval Notes: BUD ELLIS NO SIGNIFICANT VIOLATIONS OBSERVED
Eval Division: Los Angeles County Fire Department
Eval Program: HW
Eval Source: CERS,

Eval General Type: Compliance Evaluation Inspection
Eval Date: 10-09-2013
Violations Found: No
Eval Type: Routine done by local agency
Eval Notes: Not reported
Eval Division: Los Angeles County Fire Department
Eval Program: HW
Eval Source: CERS,

Eval General Type: Compliance Evaluation Inspection
Eval Date: 10-09-2013
Violations Found: No
Eval Type: Routine done by local agency
Eval Notes: INSPECTED BY B. NASSERI CONSENT GIVEN BY BUD ELLIS
Eval Division: Los Angeles County Fire Department
Eval Program: HW
Eval Source: CERS,

Eval General Type: Compliance Evaluation Inspection
Eval Date: 10-12-2022
Violations Found: Yes
Eval Type: Routine done by local agency
Eval Notes: BUD ELLIS
Eval Division: Los Angeles County Fire Department
Eval Program: HW
Eval Source: CERS,

Eval General Type: Compliance Evaluation Inspection
Eval Date: 11-07-2016
Violations Found: Yes
Eval Type: Routine done by local agency
Eval Notes: Jacqueline Carreon, manager
Eval Division: Los Angeles County Fire Department
Eval Program: HMRRP
Eval Source: CERS,

Eval General Type: Compliance Evaluation Inspection
Eval Date: 10-09-2013
Violations Found: No
Eval Type: Routine done by local agency
Eval Notes: Not reported
Eval Division: Los Angeles County Fire Department
Eval Program: HMRRP
Eval Source: CERS,

CONNECTOR CONTACTS INC. (Continued) **S113159556**

Eval General Type: Other/Unknown
Eval Date: 03-02-2017
Violations Found: No
Eval Type: Other, not routine, done by local agency
Eval Notes: Not reported
Eval Division: Los Angeles County Fire Department
Eval Program: HMRRP
Eval Source: CERS,

Eval General Type: Other/Unknown
Eval Date: 11-22-2022
Violations Found: No
Eval Type: Other, not routine, done by local agency
Eval Notes: Not reported
Eval Division: Los Angeles County Fire Department
Eval Program: HW
Eval Source: CERS,

Eval General Type: Other/Unknown
Eval Date: 12-06-2016
Violations Found: No
Eval Type: Other, not routine, done by local agency
Eval Notes: manifest 008249407fle
Eval Division: Los Angeles County Fire Department
Eval Program: HW
Eval Source: CERS,

Eval General Type: Compliance Evaluation Inspection
Eval Date: 10-01-2020
Violations Found: No
Eval Type: Routine done by local agency
Eval Notes: BUD ELLIS NO SIGNIFICANT VIOLATIONS OBSERVED
Eval Division: Los Angeles County Fire Department
Eval Program: HMRRP
Eval Source: CERS,

Eval General Type: Compliance Evaluation Inspection
Eval Date: 10-09-2013
Violations Found: No
Eval Type: Routine done by local agency
Eval Notes: INSPECTED BY B. NASSERI CONSENT GIVEN BY BUD ELLIS
Eval Division: Los Angeles County Fire Department
Eval Program: HMRRP
Eval Source: CERS,

Eval General Type: Compliance Evaluation Inspection
Eval Date: 10-12-2022
Violations Found: No
Eval Type: Routine done by local agency
Eval Notes: BUD ELLIS NO SIGNIFICANT VIOLATIONS OBSERVED.
Eval Division: Los Angeles County Fire Department
Eval Program: HMRRP
Eval Source: CERS,

Eval General Type: Compliance Evaluation Inspection
Eval Date: 11-07-2016
Violations Found: Yes

CONNECTOR CONTACTS INC. (Continued) **S113159556**

Eval Type: Routine done by local agency
Eval Notes: Jacqueline Carreon, manager
Eval Division: Los Angeles County Fire Department
Eval Program: HW
Eval Source: CERS,

Coordinates:
Site ID: 21359
Facility Name: Connector Contacts Inc.
Env Int Type Code: HWG
Program ID: 10283632
Coord Name: Not reported
Ref Point Type Desc: Center of a facility or station.,
Latitude: 34.092960
Longitude: -117.876450

Affiliation:
Affiliation Type Desc: Document Preparer
Entity Name: BUD ELLIS
Entity Title: Not reported
Affiliation Address: Not reported
Affiliation City: Not reported
Affiliation State: Not reported
Affiliation Country: Not reported
Affiliation Zip: Not reported
Affiliation Phone: ,

Affiliation Type Desc: Facility Mailing Address
Entity Name: Mailing Address
Entity Title: Not reported
Affiliation Address: 714 E EDNA PL
Affiliation City: COVINA
Affiliation State: CA
Affiliation Country: Not reported
Affiliation Zip: 91723
Affiliation Phone: ,

Affiliation Type Desc: Environmental Contact
Entity Name: Bud Ellis
Entity Title: Not reported
Affiliation Address: 714 E EDNA PL
Affiliation City: COVINA
Affiliation State: CA
Affiliation Country: Not reported
Affiliation Zip: 91723
Affiliation Phone: ,

Affiliation Type Desc: Identification Signer
Entity Name: BUD ELLIS
Entity Title: GM
Affiliation Address: Not reported
Affiliation City: Not reported
Affiliation State: Not reported
Affiliation Country: Not reported
Affiliation Zip: Not reported
Affiliation Phone: ,

CONNECTOR CONTACTS INC. (Continued) **S113159556**

Affiliation Type Desc:	CUPA District
Entity Name:	Los Angeles County Fire
Entity Title:	Not reported
Affiliation Address:	5825 Rickenbacker Road
Affiliation City:	Commerce
Affiliation State:	CA
Affiliation Country:	Not reported
Affiliation Zip:	90040-3027
Affiliation Phone:	(323) 890-4000,

Affiliation Type Desc:	Legal Owner
Entity Name:	Connector Contacts Inc.
Entity Title:	Not reported
Affiliation Address:	714 E EDNA PL
Affiliation City:	COVINA
Affiliation State:	CA
Affiliation Country:	United States
Affiliation Zip:	91723
Affiliation Phone:	(626) 339-8421,

Affiliation Type Desc:	Operator
Entity Name:	CONNECTOR CONTACTS INC / BUD ELLIS / BUD ELLIS
Entity Title:	Not reported
Affiliation Address:	Not reported
Affiliation City:	Not reported
Affiliation State:	Not reported
Affiliation Country:	Not reported
Affiliation Zip:	Not reported
Affiliation Phone:	(626) 974-9373,

Affiliation Type Desc:	Parent Corporation
Entity Name:	SHORT RUN SWISS INC
Entity Title:	Not reported
Affiliation Address:	Not reported
Affiliation City:	Not reported
Affiliation State:	Not reported
Affiliation Country:	Not reported
Affiliation Zip:	Not reported
Affiliation Phone:	,

HWTS:

Name:	CONNECTOR CONTACTS MANUFACTURING INC DBA CONNECTOR CONTACTS
Address:	714 E EDNA PL
Address 2:	Not reported
City,State,Zip:	COVINA, CA 91723
EPA ID:	CAL000356362
Inactive Date:	Not reported
Create Date:	09/01/2010
Last Act Date:	Not reported
Mailing Name:	Not reported
Mailing Address:	714 E EDNA PL
Mailing Address 2:	Not reported
Mailing City,State,Zip:	COVINA, CA 917231408
Owner Name:	CONNECTOR CONTACTS MFG INC
Owner Address:	714 E EDNA PL
Owner Address 2:	Not reported

CONNECTOR CONTACTS INC. (Continued) **S113159556**

Owner City,State,Zip: COVINA, CA 917231408
Contact Name: BUD ELLIS
Contact Address: 714 E EDNA PL
Contact Address 2: Not reported
City,State,Zip: COVINA, CA 91723
Facility Status: Active
Facility Type: PERMANENT
Category: STATE
Latitude: 34.093045
Longitude: -117.876494

NAICS:
EPA ID: CAL000356362
Create Date: 2011-10-26 15:19:37.000
NAICS Code: 336399
NAICS Description: All Other Motor Vehicle Parts Manufacturing
Issued EPA ID Date: 2010-09-01 10:35:53.40300
Inactive Date: Not reported
Facility Name: CONNECTOR CONTACTS MANUFACTURING INC DBA CONNECTOR CONTACTS
Facility Address: 714 E EDNA PL
Facility Address 2: Not reported
Facility City: COVINA
Facility County: Not reported
Facility State: CA
Facility Zip: 917231408

EPA ID: CAL000356362
Create Date: 2010-09-01 10:35:53.483
NAICS Code: 99999
NAICS Description: Not Otherwise Specified
Issued EPA ID Date: 2010-09-01 10:35:53.40300
Inactive Date: Not reported
Facility Name: CONNECTOR CONTACTS MANUFACTURING INC DBA CONNECTOR CONTACTS
Facility Address: 714 E EDNA PL
Facility Address 2: Not reported
Facility City: COVINA
Facility County: Not reported
Facility State: CA
Facility Zip: 917231408

O119 **CONNECTOR CONTACTS MANUFACTURING INC DBA CONNECTOR** **RCRA NonGen / NLR** **1024827257**
East **714 E EDNA PL** **CAL000356362**
1/8-1/4 **COVINA, CA 91723**
0.192 mi.
1013 ft. **Site 2 of 11 in cluster O**

Relative:
Higher

Actual:
608 ft.

RCRA Listings:
Date Form Received by Agency: 20100901
Handler Name: Connector Contacts Manufacturing Inc Dba Connector Contacts
Handler Address: 714 E EDNA PL
Handler City,State,Zip: COVINA, CA 91723-1408
EPA ID: CAL000356362
Contact Name: BUD ELLIS
Contact Address: 714 E EDNA PL
Contact City,State,Zip: COVINA, CA 91723
Contact Telephone: 626-974-9373
Contact Fax: 626-974-9383

CONNECTOR CONTACTS MANUFACTURING INC DBA CONNECTOR CONTACTS (Continued) 1024827257

Contact Email:	SALES@CONNECTORCONTACTS.COM
Contact Title:	Not reported
EPA Region:	09
Land Type:	Not reported
Federal Waste Generator Description:	Not a generator, verified
Non-Notifier:	Not reported
Biennial Report Cycle:	Not reported
Accessibility:	Not reported
Active Site Indicator:	Handler Activities
State District Owner:	Not reported
State District:	Not reported
Mailing Address:	714 E EDNA PL
Mailing City,State,Zip:	COVINA, CA 91723-1408
Owner Name:	Connector Contacts Mfg Inc
Owner Type:	Other
Operator Name:	Bud Ellis
Operator Type:	Other
Short-Term Generator Activity:	No
Importer Activity:	No
Mixed Waste Generator:	No
Transporter Activity:	No
Transfer Facility Activity:	No
Recycler Activity with Storage:	No
Small Quantity On-Site Burner Exemption:	No
Smelting Melting and Refining Furnace Exemption:	No
Underground Injection Control:	No
Off-Site Waste Receipt:	No
Universal Waste Indicator:	Yes
Universal Waste Destination Facility:	Yes
Federal Universal Waste:	No
Active Site State-Reg Handler:	---
Federal Facility Indicator:	Not reported
Hazardous Secondary Material Indicator:	N
Sub-Part K Indicator:	Not reported
2018 GPRA Permit Baseline:	Not on the Baseline
2018 GPRA Renewals Baseline:	Not on the Baseline
202 GPRA Corrective Action Baseline:	No
Subject to Corrective Action Universe:	No
Non-TSDFs Where RCRA CA has Been Imposed Universe:	No
Corrective Action Priority Ranking:	No NCAPS ranking
Environmental Control Indicator:	No
Institutional Control Indicator:	No
Human Exposure Controls Indicator:	N/A
Groundwater Controls Indicator:	N/A
Significant Non-Complier Universe:	No
Unaddressed Significant Non-Complier Universe:	No
Addressed Significant Non-Complier Universe:	No
Significant Non-Complier With a Compliance Schedule Universe:	No
Financial Assurance Required:	Not reported
Handler Date of Last Change:	20180905
Recognized Trader-Importer:	No
Recognized Trader-Exporter:	No
Importer of Spent Lead Acid Batteries:	No
Exporter of Spent Lead Acid Batteries:	No
Recycler Activity Without Storage:	No
Manifest Broker:	No
Sub-Part P Indicator:	No

CONNECTOR CONTACTS MANUFACTURING INC DBA CONNECTOR CONTACTS (Continued) **1024827257**

Handler - Owner Operator:
Owner/Operator Indicator: Owner
Owner/Operator Name: CONNECTOR CONTACTS MFG INC
Legal Status: Other
Date Became Current: Not reported
Date Ended Current: Not reported
Owner/Operator Address: 714 E EDNA PL
Owner/Operator City,State,Zip: COVINA, CA 91723-1408
Owner/Operator Telephone: 626-974-9373
Owner/Operator Telephone Ext: Not reported
Owner/Operator Fax: Not reported
Owner/Operator Email: Not reported

Owner/Operator Indicator: Operator
Owner/Operator Name: BUD ELLIS
Legal Status: Other
Date Became Current: Not reported
Date Ended Current: Not reported
Owner/Operator Address: 714 E EDNA PL
Owner/Operator City,State,Zip: COVINA, CA 91723
Owner/Operator Telephone: 626-974-9373
Owner/Operator Telephone Ext: Not reported
Owner/Operator Fax: Not reported
Owner/Operator Email: Not reported

Historic Generators:
Receive Date: 20100901
Handler Name: CONNECTOR CONTACTS MANUFACTURING INC DBA CONNECTOR CONTACTS
Federal Waste Generator Description: Not a generator, verified
State District Owner: Not reported
Large Quantity Handler of Universal Waste: No
Recognized Trader Importer: No
Recognized Trader Exporter: No
Spent Lead Acid Battery Importer: No
Spent Lead Acid Battery Exporter: No
Current Record: Yes
Non Storage Recycler Activity: Not reported
Electronic Manifest Broker: Not reported

List of NAICS Codes and Descriptions:
NAICS Code: 56299
NAICS Description: ALL OTHER WASTE MANAGEMENT SERVICES

Facility Has Received Notices of Violations:
Violations: No Violations Found

Evaluation Action Summary:
Evaluations: No Evaluations Found

L120
SSW
1/8-1/4
0.193 mi.
1019 ft.

COVINA TEXACO
404 N BARRANCA AVE
COVINA, CA 91723

Site 6 of 8 in cluster L

HIST UST **U001569246**
N/A

Relative:
Lower

Actual:
583 ft.

HIST UST:

Name:	COVINA TEXACO
Address:	404 N BARRANCA AVE
City,State,Zip:	COVINA, CA 91723
File Number:	Not reported
URL:	Not reported
Region:	STATE
Facility ID:	00000047339
Facility Type:	Gas Station
Other Type:	Not reported
Contact Name:	DAN ALEARAZ
Telephone:	8189186866
Owner Name:	COVINA TEXACO
Owner Address:	404 N. BARRANCA ST.
Owner City,St,Zip:	COVINA, CA 91723
Total Tanks:	0003
Tank Num:	001
Container Num:	1
Year Installed:	Not reported
Tank Capacity:	00010000
Tank Used for:	PRODUCT
Type of Fuel:	UNLEADED
Container Construction Thickness:	Not reported
Leak Detection:	Stock Inventor
Tank Num:	002
Container Num:	2
Year Installed:	Not reported
Tank Capacity:	00010000
Tank Used for:	PRODUCT
Type of Fuel:	REGULAR
Container Construction Thickness:	Not reported
Leak Detection:	Stock Inventor
Tank Num:	003
Container Num:	3
Year Installed:	Not reported
Tank Capacity:	00010000
Tank Used for:	PRODUCT
Type of Fuel:	PREMIUM
Container Construction Thickness:	Not reported
Leak Detection:	Stock Inventor

L121 **P&M SERVICE STATIONS #950** **SWEEPS UST** **S102056242**
SSW **404 N BARRANCA AVE** **LOS ANGELES CO. HMS** **N/A**
1/8-1/4 **COVINA, CA 91723**
0.193 mi.
1019 ft. **Site 7 of 8 in cluster L**

Relative: **Lower**

Actual: **583 ft.**

SWEEPS UST:

Name:	P&M SERVICE STATIONS #950
Address:	404 N BARRANCA AVE
City:	COVINA
Status:	Active
Comp Number:	13879
Number:	9
Board Of Equalization:	44-010287
Referral Date:	06-30-89
Action Date:	Not reported
Created Date:	06-30-89
Owner Tank Id:	Not reported
SWRCB Tank Id:	19-000-013879-000001
Tank Status:	A
Capacity:	Not reported
Active Date:	06-30-89
Tank Use:	UNKNOWN
STG:	W
Content:	Not reported
Number Of Tanks:	3

Name:	P&M SERVICE STATIONS #950
Address:	404 N BARRANCA AVE
City:	COVINA
Status:	Active
Comp Number:	13879
Number:	9
Board Of Equalization:	44-010287
Referral Date:	06-30-89
Action Date:	Not reported
Created Date:	06-30-89
Owner Tank Id:	Not reported
SWRCB Tank Id:	19-000-013879-000002
Tank Status:	A
Capacity:	Not reported
Active Date:	06-30-89
Tank Use:	UNKNOWN
STG:	W
Content:	Not reported
Number Of Tanks:	Not reported

Name:	P&M SERVICE STATIONS #950
Address:	404 N BARRANCA AVE
City:	COVINA
Status:	Active
Comp Number:	13879
Number:	9
Board Of Equalization:	44-010287
Referral Date:	06-30-89
Action Date:	Not reported
Created Date:	06-30-89
Owner Tank Id:	Not reported
SWRCB Tank Id:	19-000-013879-000003

P&M SERVICE STATIONS #950 (Continued) **S102056242**

Tank Status: A
Capacity: Not reported
Active Date: 06-30-89
Tank Use: UNKNOWN
STG: W
Content: Not reported
Number Of Tanks: Not reported

LOS ANGELES CO. HMS:
Name: P&M SERVICE STATIONS #950
Address: 404 N BARRANCA AVE
City,State,Zip: COVINA, CA 91723
Region: LA
Permit Category: T
Facility Id: 013505-013879
Facility Type: 0
Facility Status: Closed
Area: 6B
Permit Number: 00005503T
Permit Status: Closed

L122 **COVINA TEXACO** **HIST UST** **S118408981**
SSW **404 N BARRANCA ST** **N/A**
1/8-1/4 **COVINA, CA 91723**
0.193 mi.
1019 ft. **Site 8 of 8 in cluster L**

Relative: HIST UST:
Lower
Actual: Name: COVINA TEXACO
583 ft. Address: 404 N BARRANCA ST
City,State,Zip: COVINA, CA 91723
File Number: 00027457
URL: https://documents.geotracker.waterboards.ca.gov/ustpdfs/pdf/00027457.pdf
Region: Not reported
Facility ID: Not reported
Facility Type: Not reported
Other Type: Not reported
Contact Name: Not reported
Telephone: Not reported
Owner Name: Not reported
Owner Address: Not reported
Owner City,St,Zip: Not reported
Total Tanks: Not reported

Tank Num: Not reported
Container Num: Not reported
Year Installed: Not reported
Tank Capacity: Not reported
Tank Used for: Not reported
Type of Fuel: Not reported
Container Construction Thickness: Not reported
Leak Detection: Not reported

Click here for Geo Tracker PDF:

O123 **J&J DOOR CLOSER SERVICE INC** **CERS HAZ WASTE** **S113008201**
East **716 E EDNA PL** **HAZNET** **N/A**
1/8-1/4 **COVINA, CA 91723** **CERS**
0.194 mi. **HWTS**
1025 ft. **Site 3 of 11 in cluster O**

Relative:
Higher

Actual:
609 ft.

CERS HAZ WASTE:

Name:	J & J DOOR CLOSER SVC INC
Address:	716 E EDNA PL # F
City,State,Zip:	COVINA, CA 91723
Site ID:	124890
CERS ID:	10286347
CERS Description:	Hazardous Waste Generator

HAZNET:

Name:	J&J DOOR CLOSER SERVICE INC
Address:	716 E EDNA PL
Address 2:	Not reported
City,State,Zip:	COVINA, CA 917230000
Contact:	JENNIFER CASTANON
Telephone:	6263315388
Mailing Name:	Not reported
Mailing Address:	PO BOX 31
Year:	2017
Gepaid:	CAD981626906
TSD EPA ID:	CAT000613935
CA Waste Code:	134 - Aqueous solution with total organic residues less than 10 percent
Disposal Method:	H141 - Storage, Bulking, And/Or Transfer Off Site--No Treatment/Reovery (H010-H129) Or (H131-H135)
Tons:	0.42
Year:	2016
Gepaid:	CAD981626906
TSD EPA ID:	CAT000613935
CA Waste Code:	134 - Aqueous solution with total organic residues less than 10 percent
Disposal Method:	H141 - Storage, Bulking, And/Or Transfer Off Site--No Treatment/Reovery (H010-H129) Or (H131-H135)
Tons:	0.336
Year:	2015
Gepaid:	CAD981626906
TSD EPA ID:	CAT000613935
CA Waste Code:	134 - Aqueous solution with total organic residues less than 10 percent
Disposal Method:	H141 - Storage, Bulking, And/Or Transfer Off Site--No Treatment/Reovery (H010-H129) Or (H131-H135)
Tons:	0.294
Year:	2014
Gepaid:	CAD981626906
TSD EPA ID:	CAT000613935
CA Waste Code:	134 - Aqueous solution with total organic residues less than 10 percent
Disposal Method:	H141 - Storage, Bulking, And/Or Transfer Off Site--No Treatment/Reovery (H010-H129) Or (H131-H135)
Tons:	0.42

J&J DOOR CLOSER SERVICE INC (Continued) **S113008201**

Year:	2014
Gepaid:	CAD981626906
TSD EPA ID:	CAD099452708
CA Waste Code:	221 - Waste oil and mixed oil
Disposal Method:	H039 - Other Recovery Of Reclamation For Reuse Including Acid Regeneration, Organics Recovery Ect
Tons:	0.304
Year:	2013
Gepaid:	CAD981626906
TSD EPA ID:	CAD099452708
CA Waste Code:	221 - Waste oil and mixed oil
Disposal Method:	H039 - Other Recovery Of Reclamation For Reuse Including Acid Regeneration, Organics Recovery Ect
Tons:	0.418
Year:	2013
Gepaid:	CAD981626906
TSD EPA ID:	CAT000613893
CA Waste Code:	134 - Aqueous solution with total organic residues less than 10 percent
Disposal Method:	H141 - Storage, Bulking, And/Or Transfer Off Site--No Treatment/Reovery (H010-H129) Or (H131-H135)
Tons:	0.252
Year:	2013
Gepaid:	CAD981626906
TSD EPA ID:	CAT000613935
CA Waste Code:	134 - Aqueous solution with total organic residues less than 10 percent
Disposal Method:	H141 - Storage, Bulking, And/Or Transfer Off Site--No Treatment/Reovery (H010-H129) Or (H131-H135)
Tons:	0.168
Year:	2012
Gepaid:	CAD981626906
TSD EPA ID:	CAT000613893
CA Waste Code:	134 - Aqueous solution with total organic residues less than 10 percent
Disposal Method:	H141 - Storage, Bulking, And/Or Transfer Off Site--No Treatment/Reovery (H010-H129) Or (H131-H135)
Tons:	0.336
Year:	2011
Gepaid:	CAD981626906
TSD EPA ID:	CAT000613935
CA Waste Code:	134 - Aqueous solution with total organic residues less than 10 percent
Disposal Method:	H141 - Storage, Bulking, And/Or Transfer Off Site--No Treatment/Reovery (H010-H129) Or (H131-H135)
Tons:	0.252

Click this hyperlink while viewing on your computer to access
21 additional CA HAZNET: record(s) in the EDR Site Report.

J&J DOOR CLOSER SERVICE INC (Continued) **S113008201**

Additional Info:

Year:	2017
Gen EPA ID:	CAD981626906
Shipment Date:	20171017
Creation Date:	8/3/2018 18:30:48
Receipt Date:	20171017
Manifest ID:	006349336SKS
Trans EPA ID:	TXR000081205
Trans Name:	SAFETY-KLEEN SYSTEMS INC
Trans 2 EPA ID:	Not reported
Trans 2 Name:	Not reported
TSDF EPA ID:	CAT000613935
Trans Name:	SAFETY-KLEEN SYSTEMS INC
TSDF Alt EPA ID:	Not reported
TSDF Alt Name:	Not reported
Waste Code Description:	134 - Aqueous solution with <10% total organic residues
RCRA Code:	Not reported
Meth Code:	H141 - Storage, Bulking, And/Or Transfer Off Site--No Treatment/Reovery (H010-H129) Or (H131-H135)
Quantity Tons:	0.084
Waste Quantity:	20
Quantity Unit:	G
Additional Code 1:	Not reported
Additional Code 2:	Not reported
Additional Code 3:	Not reported
Additional Code 4:	Not reported
Additional Code 5:	Not reported
Shipment Date:	20170726
Creation Date:	5/17/2018 18:31:47
Receipt Date:	20170726
Manifest ID:	006047616SKS
Trans EPA ID:	TXR000081205
Trans Name:	SAFETY-KLEEN SYSTEMS INC
Trans 2 EPA ID:	Not reported
Trans 2 Name:	Not reported
TSDF EPA ID:	CAT000613935
Trans Name:	SAFETY-KLEEN SYSTEMS INC
TSDF Alt EPA ID:	Not reported
TSDF Alt Name:	Not reported
Waste Code Description:	134 - Aqueous solution with <10% total organic residues
RCRA Code:	Not reported
Meth Code:	H141 - Storage, Bulking, And/Or Transfer Off Site--No Treatment/Reovery (H010-H129) Or (H131-H135)
Quantity Tons:	0.084
Waste Quantity:	20
Quantity Unit:	G
Additional Code 1:	Not reported
Additional Code 2:	Not reported
Additional Code 3:	Not reported
Additional Code 4:	Not reported
Additional Code 5:	Not reported
Shipment Date:	20170502
Creation Date:	5/9/2018 18:32:31
Receipt Date:	20170502

J&J DOOR CLOSER SERVICE INC (Continued) **S113008201**

Manifest ID:	005802147SKS
Trans EPA ID:	TXR000081205
Trans Name:	SAFETY-KLEEN SYSTEMS INC
Trans 2 EPA ID:	Not reported
Trans 2 Name:	Not reported
TSDF EPA ID:	CAT000613935
Trans Name:	SAFETY-KLEEN SYSTEMS INC
TSDF Alt EPA ID:	Not reported
TSDF Alt Name:	Not reported
Waste Code Description:	134 - Aqueous solution with <10% total organic residues
RCRA Code:	Not reported
Meth Code:	H141 - Storage, Bulking, And/Or Transfer Off Site--No Treatment/Reovery (H010-H129) Or (H131-H135)
Quantity Tons:	0.084
Waste Quantity:	20
Quantity Unit:	G
Additional Code 1:	Not reported
Additional Code 2:	Not reported
Additional Code 3:	Not reported
Additional Code 4:	Not reported
Additional Code 5:	Not reported

Shipment Date:	20170210
Creation Date:	5/18/2017 18:32:12
Receipt Date:	20170210
Manifest ID:	004551588SKS
Trans EPA ID:	TXR000081205
Trans Name:	SAFETY-KLEEN SYSTEMS, INC.
Trans 2 EPA ID:	Not reported
Trans 2 Name:	Not reported
TSDF EPA ID:	CAT000613935
Trans Name:	SAFETY-KLEEN SYSTEMS, INC.
TSDF Alt EPA ID:	Not reported
TSDF Alt Name:	Not reported
Waste Code Description:	134 - Aqueous solution with <10% total organic residues
RCRA Code:	Not reported
Meth Code:	H141 - Storage, Bulking, And/Or Transfer Off Site--No Treatment/Reovery (H010-H129) Or (H131-H135)
Quantity Tons:	0.084
Waste Quantity:	20
Quantity Unit:	G
Additional Code 1:	Not reported
Additional Code 2:	Not reported
Additional Code 3:	Not reported
Additional Code 4:	Not reported
Additional Code 5:	Not reported

Shipment Date:	20170111
Creation Date:	3/24/2017 18:31:58
Receipt Date:	20170111
Manifest ID:	005759138SKS
Trans EPA ID:	TXR000081205
Trans Name:	SAFETY-KLEEN SYSTEMS, INC.
Trans 2 EPA ID:	Not reported
Trans 2 Name:	Not reported
TSDF EPA ID:	CAT000613935
Trans Name:	SAFETY-KLEEN SYSTEMS, INC.

J&J DOOR CLOSER SERVICE INC (Continued) **S113008201**

TSDF Alt EPA ID:	Not reported
TSDF Alt Name:	Not reported
Waste Code Description:	134 - Aqueous solution with <10% total organic residues
RCRA Code:	Not reported
Meth Code:	H141 - Storage, Bulking, And/Or Transfer Off Site--No Treatment/Reovery (H010-H129) Or (H131-H135)
Quantity Tons:	0.084
Waste Quantity:	20
Quantity Unit:	G
Additional Code 1:	Not reported
Additional Code 2:	Not reported
Additional Code 3:	Not reported
Additional Code 4:	Not reported
Additional Code 5:	Not reported

Additional Info:

Year:	2016
Gen EPA ID:	CAD981626906
Shipment Date:	20151119
Creation Date:	1/11/2016 22:16:49
Receipt Date:	20151119
Manifest ID:	005152748SKS
Trans EPA ID:	TXR000081205
Trans Name:	SAFETY-KLEEN SYSTEMS INC
Trans 2 EPA ID:	Not reported
Trans 2 Name:	Not reported
TSDF EPA ID:	CAT000613935
Trans Name:	SAFETY-KLEEN SYSTEMS INC
TSDF Alt EPA ID:	Not reported
TSDF Alt Name:	Not reported
Waste Code Description:	134 - Aqueous solution with <10% total organic residues
RCRA Code:	Not reported
Meth Code:	H141 - Storage, Bulking, And/Or Transfer Off Site--No Treatment/Reovery (H010-H129) Or (H131-H135)
Quantity Tons:	0.084
Waste Quantity:	20
Quantity Unit:	G
Additional Code 1:	Not reported
Additional Code 2:	Not reported
Additional Code 3:	Not reported
Additional Code 4:	Not reported
Additional Code 5:	Not reported
Shipment Date:	20150826
Creation Date:	10/14/2015 22:15:09
Receipt Date:	20150826
Manifest ID:	004803020SKS
Trans EPA ID:	TXR000081205
Trans Name:	SAFETY-KLEEN SYSTEMS INC
Trans 2 EPA ID:	Not reported
Trans 2 Name:	Not reported
TSDF EPA ID:	CAT000613935
Trans Name:	SAFETY-KLEEN SYSTEMS INC
TSDF Alt EPA ID:	Not reported
TSDF Alt Name:	Not reported
Waste Code Description:	134 - Aqueous solution with <10% total organic residues

J&J DOOR CLOSER SERVICE INC (Continued) **S113008201**

RCRA Code:	Not reported
Meth Code:	H141 - Storage, Bulking, And/Or Transfer Off Site--No Treatment/Reovery (H010-H129) Or (H131-H135)
Quantity Tons:	0.084
Waste Quantity:	20
Quantity Unit:	G
Additional Code 1:	Not reported
Additional Code 2:	Not reported
Additional Code 3:	Not reported
Additional Code 4:	Not reported
Additional Code 5:	Not reported
Shipment Date:	20150421
Creation Date:	7/8/2015 22:15:08
Receipt Date:	20150421
Manifest ID:	004906583SKS
Trans EPA ID:	TXR000081205
Trans Name:	SAFETY-KLEEN SYSTEMS INC
Trans 2 EPA ID:	Not reported
Trans 2 Name:	Not reported
TSDF EPA ID:	CAT000613935
Trans Name:	SAFETY-KLEEN SYSTEMS INC
TSDF Alt EPA ID:	Not reported
TSDF Alt Name:	Not reported
Waste Code Description:	134 - Aqueous solution with <10% total organic residues
RCRA Code:	Not reported
Meth Code:	H141 - Storage, Bulking, And/Or Transfer Off Site--No Treatment/Reovery (H010-H129) Or (H131-H135)
Quantity Tons:	0.063
Waste Quantity:	15
Quantity Unit:	G
Additional Code 1:	Not reported
Additional Code 2:	Not reported
Additional Code 3:	Not reported
Additional Code 4:	Not reported
Additional Code 5:	Not reported
Shipment Date:	20150126
Creation Date:	4/1/2015 22:15:12
Receipt Date:	20150126
Manifest ID:	004621076SKS
Trans EPA ID:	TXR000081205
Trans Name:	SAFETY-KLEEN SYSTEMS INC
Trans 2 EPA ID:	Not reported
Trans 2 Name:	Not reported
TSDF EPA ID:	CAT000613935
Trans Name:	SAFETY-KLEEN SYSTEMS INC
TSDF Alt EPA ID:	Not reported
TSDF Alt Name:	Not reported
Waste Code Description:	134 - Aqueous solution with <10% total organic residues
RCRA Code:	Not reported
Meth Code:	H141 - Storage, Bulking, And/Or Transfer Off Site--No Treatment/Reovery (H010-H129) Or (H131-H135)
Quantity Tons:	0.063
Waste Quantity:	15
Quantity Unit:	G
Additional Code 1:	Not reported

J&J DOOR CLOSER SERVICE INC (Continued) **S113008201**

Additional Code 2:	Not reported
Additional Code 3:	Not reported
Additional Code 4:	Not reported
Additional Code 5:	Not reported

Additional Info:

Year:	2015
Gen EPA ID:	CAD981626906
Shipment Date:	20151119
Creation Date:	1/11/2016 22:16:49
Receipt Date:	20151119
Manifest ID:	005152748SKS
Trans EPA ID:	TXR000081205
Trans Name:	SAFETY-KLEEN SYSTEMS INC
Trans 2 EPA ID:	Not reported
Trans 2 Name:	Not reported
TSDF EPA ID:	CAT000613935
Trans Name:	SAFETY-KLEEN SYSTEMS INC
TSDF Alt EPA ID:	Not reported
TSDF Alt Name:	Not reported
Waste Code Description:	134 - Aqueous solution with <10% total organic residues
RCRA Code:	Not reported
Meth Code:	H141 - Storage, Bulking, And/Or Transfer Off Site--No Treatment/Reovery (H010-H129) Or (H131-H135)
Quantity Tons:	0.084
Waste Quantity:	20
Quantity Unit:	G
Additional Code 1:	Not reported
Additional Code 2:	Not reported
Additional Code 3:	Not reported
Additional Code 4:	Not reported
Additional Code 5:	Not reported
Shipment Date:	20150826
Creation Date:	10/14/2015 22:15:09
Receipt Date:	20150826
Manifest ID:	004803020SKS
Trans EPA ID:	TXR000081205
Trans Name:	SAFETY-KLEEN SYSTEMS INC
Trans 2 EPA ID:	Not reported
Trans 2 Name:	Not reported
TSDF EPA ID:	CAT000613935
Trans Name:	SAFETY-KLEEN SYSTEMS INC
TSDF Alt EPA ID:	Not reported
TSDF Alt Name:	Not reported
Waste Code Description:	134 - Aqueous solution with <10% total organic residues
RCRA Code:	Not reported
Meth Code:	H141 - Storage, Bulking, And/Or Transfer Off Site--No Treatment/Reovery (H010-H129) Or (H131-H135)
Quantity Tons:	0.084
Waste Quantity:	20
Quantity Unit:	G
Additional Code 1:	Not reported
Additional Code 2:	Not reported
Additional Code 3:	Not reported
Additional Code 4:	Not reported

J&J DOOR CLOSER SERVICE INC (Continued) **S113008201**

Additional Code 5:	Not reported
Shipment Date:	20150421
Creation Date:	7/8/2015 22:15:08
Receipt Date:	20150421
Manifest ID:	004906583SKS
Trans EPA ID:	TXR000081205
Trans Name:	SAFETY-KLEEN SYSTEMS INC
Trans 2 EPA ID:	Not reported
Trans 2 Name:	Not reported
TSDF EPA ID:	CAT000613935
Trans Name:	SAFETY-KLEEN SYSTEMS INC
TSDF Alt EPA ID:	Not reported
TSDF Alt Name:	Not reported
Waste Code Description:	134 - Aqueous solution with <10% total organic residues
RCRA Code:	Not reported
Meth Code:	H141 - Storage, Bulking, And/Or Transfer Off Site--No Treatment/Reovery (H010-H129) Or (H131-H135)
Quantity Tons:	0.063
Waste Quantity:	15
Quantity Unit:	G
Additional Code 1:	Not reported
Additional Code 2:	Not reported
Additional Code 3:	Not reported
Additional Code 4:	Not reported
Additional Code 5:	Not reported
Shipment Date:	20150126
Creation Date:	4/1/2015 22:15:12
Receipt Date:	20150126
Manifest ID:	004621076SKS
Trans EPA ID:	TXR000081205
Trans Name:	SAFETY-KLEEN SYSTEMS INC
Trans 2 EPA ID:	Not reported
Trans 2 Name:	Not reported
TSDF EPA ID:	CAT000613935
Trans Name:	SAFETY-KLEEN SYSTEMS INC
TSDF Alt EPA ID:	Not reported
TSDF Alt Name:	Not reported
Waste Code Description:	134 - Aqueous solution with <10% total organic residues
RCRA Code:	Not reported
Meth Code:	H141 - Storage, Bulking, And/Or Transfer Off Site--No Treatment/Reovery (H010-H129) Or (H131-H135)
Quantity Tons:	0.063
Waste Quantity:	15
Quantity Unit:	G
Additional Code 1:	Not reported
Additional Code 2:	Not reported
Additional Code 3:	Not reported
Additional Code 4:	Not reported
Additional Code 5:	Not reported

Additional Info:

Year:	2014
Gen EPA ID:	CAD981626906
Shipment Date:	20141103

J&J DOOR CLOSER SERVICE INC (Continued) **S113008201**

Creation Date:	1/15/2015 22:14:55
Receipt Date:	20141103
Manifest ID:	004595504SKS
Trans EPA ID:	TXR000081205
Trans Name:	SAFETY-KLEEN SYSTEMS INC
Trans 2 EPA ID:	Not reported
Trans 2 Name:	Not reported
TSDF EPA ID:	CAT000613935
Trans Name:	SAFETY-KLEEN SYSTEMS INC
TSDF Alt EPA ID:	Not reported
TSDF Alt Name:	Not reported
Waste Code Description:	134 - Aqueous solution with <10% total organic residues
RCRA Code:	Not reported
Meth Code:	H141 - Storage, Bulking, And/Or Transfer Off Site--No Treatment/Reovery (H010-H129) Or (H131-H135)
Quantity Tons:	0.084
Waste Quantity:	20
Quantity Unit:	G
Additional Code 1:	Not reported
Additional Code 2:	Not reported
Additional Code 3:	Not reported
Additional Code 4:	Not reported
Additional Code 5:	Not reported

Shipment Date:	20141014
Creation Date:	12/29/2014 22:15:07
Receipt Date:	20141016
Manifest ID:	013016669JJK
Trans EPA ID:	CAL000350237
Trans Name:	STRESS LESS EXPRESS LLC
Trans 2 EPA ID:	Not reported
Trans 2 Name:	Not reported
TSDF EPA ID:	CAD099452708
Trans Name:	INDUSTRIAL SERVICE OIL CO INC
TSDF Alt EPA ID:	Not reported
TSDF Alt Name:	Not reported
Waste Code Description:	221 - Waste oil and mixed oil
RCRA Code:	Not reported
Meth Code:	H039 - Other Recovery Of Reclamation For Reuse Including Acid Regeneration, Organics Recovery Ect
Quantity Tons:	0.304
Waste Quantity:	80
Quantity Unit:	G
Additional Code 1:	Not reported
Additional Code 2:	Not reported
Additional Code 3:	Not reported
Additional Code 4:	Not reported
Additional Code 5:	Not reported

Shipment Date:	20141007
Creation Date:	12/17/2014 22:14:47
Receipt Date:	20141007
Manifest ID:	004569817SKS
Trans EPA ID:	TXR000081205
Trans Name:	SAFETY-KLEEN SYSTEMS INC
Trans 2 EPA ID:	Not reported
Trans 2 Name:	Not reported

J&J DOOR CLOSER SERVICE INC (Continued) **S113008201**

TSDF EPA ID:	CAT000613935
Trans Name:	SAFETY-KLEEN SYSTEMS INC
TSDF Alt EPA ID:	Not reported
TSDF Alt Name:	Not reported
Waste Code Description:	134 - Aqueous solution with <10% total organic residues
RCRA Code:	Not reported
Meth Code:	H141 - Storage, Bulking, And/Or Transfer Off Site--No Treatment/Reovery (H010-H129) Or (H131-H135)
Quantity Tons:	0.084
Waste Quantity:	20
Quantity Unit:	G
Additional Code 1:	Not reported
Additional Code 2:	Not reported
Additional Code 3:	Not reported
Additional Code 4:	Not reported
Additional Code 5:	Not reported
Shipment Date:	20140717
Creation Date:	9/23/2014 22:15:24
Receipt Date:	20140717
Manifest ID:	004366629SKS
Trans EPA ID:	TXR000081205
Trans Name:	SAFETY-KLEEN SYSTEMS INC
Trans 2 EPA ID:	Not reported
Trans 2 Name:	Not reported
TSDF EPA ID:	CAT000613935
Trans Name:	SAFETY-KLEEN SYSTEMS INC
TSDF Alt EPA ID:	Not reported
TSDF Alt Name:	Not reported
Waste Code Description:	134 - Aqueous solution with <10% total organic residues
RCRA Code:	Not reported
Meth Code:	H141 - Storage, Bulking, And/Or Transfer Off Site--No Treatment/Reovery (H010-H129) Or (H131-H135)
Quantity Tons:	0.084
Waste Quantity:	20
Quantity Unit:	G
Additional Code 1:	Not reported
Additional Code 2:	Not reported
Additional Code 3:	Not reported
Additional Code 4:	Not reported
Additional Code 5:	Not reported
Shipment Date:	20140521
Creation Date:	8/14/2014 22:15:06
Receipt Date:	20140521
Manifest ID:	004197714SKS
Trans EPA ID:	TXR000081205
Trans Name:	SAFETY-KLEEN SYSTEMS INC
Trans 2 EPA ID:	Not reported
Trans 2 Name:	Not reported
TSDF EPA ID:	CAT000613935
Trans Name:	SAFETY-KLEEN SYSTEMS INC
TSDF Alt EPA ID:	Not reported
TSDF Alt Name:	Not reported
Waste Code Description:	134 - Aqueous solution with <10% total organic residues
RCRA Code:	Not reported
Meth Code:	H141 - Storage, Bulking, And/Or Transfer Off Site--No

J&J DOOR CLOSER SERVICE INC (Continued) **S113008201**

	Treatment/Reovery (H010-H129) Or (H131-H135)
Quantity Tons:	0.084
Waste Quantity:	20
Quantity Unit:	G
Additional Code 1:	Not reported
Additional Code 2:	Not reported
Additional Code 3:	Not reported
Additional Code 4:	Not reported
Additional Code 5:	Not reported
Shipment Date:	20140311
Creation Date:	5/20/2014 22:14:51
Receipt Date:	20140311
Manifest ID:	004056777SKS
Trans EPA ID:	TXR000081205
Trans Name:	SAFETY-KLEEN SYSTEMS INC
Trans 2 EPA ID:	Not reported
Trans 2 Name:	Not reported
TSDF EPA ID:	CAT000613935
Trans Name:	SAFETY-KLEEN SYSTEMS INC
TSDF Alt EPA ID:	Not reported
TSDF Alt Name:	Not reported
Waste Code Description:	134 - Aqueous solution with <10% total organic residues
RCRA Code:	Not reported
Meth Code:	H141 - Storage, Bulking, And/Or Transfer Off Site--No Treatment/Reovery (H010-H129) Or (H131-H135)
Quantity Tons:	0.084
Waste Quantity:	20
Quantity Unit:	G
Additional Code 1:	Not reported
Additional Code 2:	Not reported
Additional Code 3:	Not reported
Additional Code 4:	Not reported
Additional Code 5:	Not reported

Additional Info:

Year:	2013
Gen EPA ID:	CAD981626906
Shipment Date:	20131217
Creation Date:	3/3/2014 22:15:17
Receipt Date:	20131217
Manifest ID:	003971064SKS
Trans EPA ID:	TXR000081205
Trans Name:	SAFETY-KLEEN SYSTEMS INC
Trans 2 EPA ID:	Not reported
Trans 2 Name:	Not reported
TSDF EPA ID:	CAT000613935
Trans Name:	SAFETY-KLEEN SYSTEMS INC
TSDF Alt EPA ID:	Not reported
TSDF Alt Name:	Not reported
Waste Code Description:	134 - Aqueous solution with <10% total organic residues
RCRA Code:	Not reported
Meth Code:	H141 - Storage, Bulking, And/Or Transfer Off Site--No Treatment/Reovery (H010-H129) Or (H131-H135)
Quantity Tons:	0.084
Waste Quantity:	20

J&J DOOR CLOSER SERVICE INC (Continued) **S113008201**

Quantity Unit:	G
Additional Code 1:	Not reported
Additional Code 2:	Not reported
Additional Code 3:	Not reported
Additional Code 4:	Not reported
Additional Code 5:	Not reported
Shipment Date:	20131001
Creation Date:	12/10/2013 22:15:06
Receipt Date:	20131001
Manifest ID:	003716993SKS
Trans EPA ID:	TXR000081205
Trans Name:	SAFETY-KLEEN SYSTEMS INC
Trans 2 EPA ID:	Not reported
Trans 2 Name:	Not reported
TSDF EPA ID:	CAT000613935
Trans Name:	SAFETY KLEEN SYSTEMS INC
TSDF Alt EPA ID:	Not reported
TSDF Alt Name:	Not reported
Waste Code Description:	134 - Aqueous solution with <10% total organic residues
RCRA Code:	Not reported
Meth Code:	H141 - Storage, Bulking, And/Or Transfer Off Site--No Treatment/Reovery (H010-H129) Or (H131-H135)
Quantity Tons:	0.084
Waste Quantity:	20
Quantity Unit:	G
Additional Code 1:	Not reported
Additional Code 2:	Not reported
Additional Code 3:	Not reported
Additional Code 4:	Not reported
Additional Code 5:	Not reported
Shipment Date:	20130708
Creation Date:	11/16/2013 22:15:24
Receipt Date:	20130711
Manifest ID:	003687772SKS
Trans EPA ID:	TXR000081205
Trans Name:	SAFETY-KLEEN SYSTEMS INC
Trans 2 EPA ID:	Not reported
Trans 2 Name:	Not reported
TSDF EPA ID:	CAT000613893
Trans Name:	SAFETY-KLEEN SYSTEMS INC
TSDF Alt EPA ID:	Not reported
TSDF Alt Name:	Not reported
Waste Code Description:	134 - Aqueous solution with <10% total organic residues
RCRA Code:	Not reported
Meth Code:	H141 - Storage, Bulking, And/Or Transfer Off Site--No Treatment/Reovery (H010-H129) Or (H131-H135)
Quantity Tons:	0.084
Waste Quantity:	20
Quantity Unit:	G
Additional Code 1:	Not reported
Additional Code 2:	Not reported
Additional Code 3:	Not reported
Additional Code 4:	Not reported
Additional Code 5:	Not reported

J&J DOOR CLOSER SERVICE INC (Continued) **S113008201**

Shipment Date:	20130415
Creation Date:	8/25/2013 22:15:09
Receipt Date:	20130417
Manifest ID:	003404391SKS
Trans EPA ID:	TXR000081205
Trans Name:	SAFETY-KLEEN SYSTEMS INC
Trans 2 EPA ID:	Not reported
Trans 2 Name:	Not reported
TSDF EPA ID:	CAT000613893
Trans Name:	SAFETY-KLEEN SYSTEMS INC
TSDF Alt EPA ID:	Not reported
TSDF Alt Name:	Not reported
Waste Code Description:	134 - Aqueous solution with <10% total organic residues
RCRA Code:	Not reported
Meth Code:	H141 - Storage, Bulking, And/Or Transfer Off Site--No Treatment/Reovery (H010-H129) Or (H131-H135)
Quantity Tons:	0.084
Waste Quantity:	20
Quantity Unit:	G
Additional Code 1:	Not reported
Additional Code 2:	Not reported
Additional Code 3:	Not reported
Additional Code 4:	Not reported
Additional Code 5:	Not reported

Shipment Date:	20130206
Creation Date:	4/19/2013 22:15:15
Receipt Date:	20130206
Manifest ID:	008625454JJK
Trans EPA ID:	CAL000350237
Trans Name:	STRESS LESS EXPRESS LLC
Trans 2 EPA ID:	Not reported
Trans 2 Name:	Not reported
TSDF EPA ID:	CAD099452708
Trans Name:	INDUSTRIAL SERVICE OIL CO INC
TSDF Alt EPA ID:	Not reported
TSDF Alt Name:	Not reported
Waste Code Description:	221 - Waste oil and mixed oil
RCRA Code:	Not reported
Meth Code:	H039 - Other Recovery Of Reclamation For Reuse Including Acid Regeneration, Organics Recovery Ect
Quantity Tons:	0.418
Waste Quantity:	110
Quantity Unit:	G
Additional Code 1:	Not reported
Additional Code 2:	Not reported
Additional Code 3:	Not reported
Additional Code 4:	Not reported
Additional Code 5:	Not reported

Shipment Date:	20130121
Creation Date:	5/14/2013 22:15:27
Receipt Date:	20130123
Manifest ID:	003452780SKS
Trans EPA ID:	TXR000081205
Trans Name:	SAFETY-KLEEN SYSTEMS INC
Trans 2 EPA ID:	Not reported

J&J DOOR CLOSER SERVICE INC (Continued) **S113008201**

Trans 2 Name:	Not reported
TSDF EPA ID:	CAT000613893
Trans Name:	SAFETY-KLEEN SYSTEMS INC
TSDF Alt EPA ID:	Not reported
TSDF Alt Name:	Not reported
Waste Code Description:	134 - Aqueous solution with <10% total organic residues
RCRA Code:	Not reported
Meth Code:	H141 - Storage, Bulking, And/Or Transfer Off Site--No Treatment/Reovery (H010-H129) Or (H131-H135)
Quantity Tons:	0.084
Waste Quantity:	20
Quantity Unit:	G
Additional Code 1:	Not reported
Additional Code 2:	Not reported
Additional Code 3:	Not reported
Additional Code 4:	Not reported
Additional Code 5:	Not reported

Additional Info:

Year:	2012
Gen EPA ID:	CAD981626906
Shipment Date:	20121105
Creation Date:	3/26/2013 22:15:29
Receipt Date:	20121107
Manifest ID:	003353099SKS
Trans EPA ID:	TXR000081205
Trans Name:	SAFETY-KLEEN SYSTEMS INC
Trans 2 EPA ID:	Not reported
Trans 2 Name:	Not reported
TSDF EPA ID:	CAT000613893
Trans Name:	SAFETY-KLEEN SYSTEMS INC
TSDF Alt EPA ID:	Not reported
TSDF Alt Name:	Not reported
Waste Code Description:	134 - Aqueous solution with <10% total organic residues
RCRA Code:	Not reported
Meth Code:	H141 - Storage, Bulking, And/Or Transfer Off Site--No Treatment/Reovery (H010-H129) Or (H131-H135)
Quantity Tons:	0.084
Waste Quantity:	20
Quantity Unit:	G
Additional Code 1:	Not reported
Additional Code 2:	Not reported
Additional Code 3:	Not reported
Additional Code 4:	Not reported
Additional Code 5:	Not reported
Shipment Date:	20120817
Creation Date:	1/6/2013 22:15:16
Receipt Date:	20120822
Manifest ID:	003406171SKS
Trans EPA ID:	TXR000050930
Trans Name:	SAFETY-KLEEN SYSTEMS INC
Trans 2 EPA ID:	Not reported
Trans 2 Name:	Not reported
TSDF EPA ID:	CAT000613893
Trans Name:	SAFETY-KLEEN SYSTEMS INC

J&J DOOR CLOSER SERVICE INC (Continued) **S113008201**

TSDF Alt EPA ID:	Not reported
TSDF Alt Name:	Not reported
Waste Code Description:	134 - Aqueous solution with <10% total organic residues
RCRA Code:	Not reported
Meth Code:	H141 - Storage, Bulking, And/Or Transfer Off Site--No Treatment/Reovery (H010-H129) Or (H131-H135)
Quantity Tons:	0.084
Waste Quantity:	20
Quantity Unit:	G
Additional Code 1:	Not reported
Additional Code 2:	Not reported
Additional Code 3:	Not reported
Additional Code 4:	Not reported
Additional Code 5:	Not reported
Shipment Date:	20120530
Creation Date:	5/30/2013 22:15:07
Receipt Date:	20120601
Manifest ID:	002735292SKS
Trans EPA ID:	TXR000050930
Trans Name:	SAFETY-KLEEN SYSTEMS INC
Trans 2 EPA ID:	Not reported
Trans 2 Name:	Not reported
TSDF EPA ID:	CAT000613893
Trans Name:	SAFETY-KLEEN SYSTEMS INC
TSDF Alt EPA ID:	Not reported
TSDF Alt Name:	Not reported
Waste Code Description:	134 - Aqueous solution with <10% total organic residues
RCRA Code:	Not reported
Meth Code:	H141 - Storage, Bulking, And/Or Transfer Off Site--No Treatment/Reovery (H010-H129) Or (H131-H135)
Quantity Tons:	0.084
Waste Quantity:	20
Quantity Unit:	G
Additional Code 1:	Not reported
Additional Code 2:	Not reported
Additional Code 3:	Not reported
Additional Code 4:	Not reported
Additional Code 5:	Not reported
Shipment Date:	20120307
Creation Date:	8/22/2012 22:15:18
Receipt Date:	20120312
Manifest ID:	002729938SKS
Trans EPA ID:	TXR000050930
Trans Name:	SAFETY-KLEEN SYSTEMS INC
Trans 2 EPA ID:	Not reported
Trans 2 Name:	Not reported
TSDF EPA ID:	CAT000613893
Trans Name:	SAFETY-KLEEN SYSTEMS INC
TSDF Alt EPA ID:	Not reported
TSDF Alt Name:	Not reported
Waste Code Description:	134 - Aqueous solution with <10% total organic residues
RCRA Code:	Not reported
Meth Code:	H141 - Storage, Bulking, And/Or Transfer Off Site--No Treatment/Reovery (H010-H129) Or (H131-H135)
Quantity Tons:	0.084

J&J DOOR CLOSER SERVICE INC (Continued) **S113008201**

Waste Quantity:	20
Quantity Unit:	G
Additional Code 1:	Not reported
Additional Code 2:	Not reported
Additional Code 3:	Not reported
Additional Code 4:	Not reported
Additional Code 5:	Not reported

Additional Info:

Year:	2011
Gen EPA ID:	CAD981626906
Shipment Date:	20111213
Creation Date:	5/22/2012 20:30:10
Receipt Date:	20111216
Manifest ID:	002785288SKS
Trans EPA ID:	TXR000050930
Trans Name:	SAFETY-KLEEN SYSTEMS INC
Trans 2 EPA ID:	Not reported
Trans 2 Name:	Not reported
TSDF EPA ID:	CAT000613893
Trans Name:	SAFETY-KLEEN SYSTEMS INC
TSDF Alt EPA ID:	Not reported
TSDF Alt Name:	Not reported
Waste Code Description:	134 - Aqueous solution with <10% total organic residues
RCRA Code:	Not reported
Meth Code:	H141 - Storage, Bulking, And/Or Transfer Off Site--No Treatment/Reovery (H010-H129) Or (H131-H135)
Quantity Tons:	0.084
Waste Quantity:	20
Quantity Unit:	G
Additional Code 1:	Not reported
Additional Code 2:	Not reported
Additional Code 3:	Not reported
Additional Code 4:	Not reported
Additional Code 5:	Not reported
Shipment Date:	20110919
Creation Date:	3/22/2012 20:30:11
Receipt Date:	20110922
Manifest ID:	004323034FLE
Trans EPA ID:	TXR000050930
Trans Name:	SAFETY-KLEEN SYSTEMS INC
Trans 2 EPA ID:	Not reported
Trans 2 Name:	Not reported
TSDF EPA ID:	CAT000613893
Trans Name:	SAFETY-KLEEN SYSTEMS INC
TSDF Alt EPA ID:	Not reported
TSDF Alt Name:	Not reported
Waste Code Description:	134 - Aqueous solution with <10% total organic residues
RCRA Code:	Not reported
Meth Code:	H141 - Storage, Bulking, And/Or Transfer Off Site--No Treatment/Reovery (H010-H129) Or (H131-H135)
Quantity Tons:	0.084
Waste Quantity:	20
Quantity Unit:	G
Additional Code 1:	Not reported

J&J DOOR CLOSER SERVICE INC (Continued) **S113008201**

Additional Code 2:	Not reported
Additional Code 3:	Not reported
Additional Code 4:	Not reported
Additional Code 5:	Not reported
Shipment Date:	20110627
Creation Date:	7/27/2011 18:30:14
Receipt Date:	20110627
Manifest ID:	004252005FLE
Trans EPA ID:	TXR000050930
Trans Name:	SAFETY-KLEEN SYSTEMS INC
Trans 2 EPA ID:	Not reported
Trans 2 Name:	Not reported
TSDF EPA ID:	CAT000613935
Trans Name:	SAFETY-KLEEN SYSTEMS INC
TSDF Alt EPA ID:	Not reported
TSDF Alt Name:	Not reported
Waste Code Description:	134 - Aqueous solution with <10% total organic residues
RCRA Code:	Not reported
Meth Code:	H141 - Storage, Bulking, And/Or Transfer Off Site--No Treatment/Reovery (H010-H129) Or (H131-H135)
Quantity Tons:	0.084
Waste Quantity:	20
Quantity Unit:	G
Additional Code 1:	Not reported
Additional Code 2:	Not reported
Additional Code 3:	Not reported
Additional Code 4:	Not reported
Additional Code 5:	Not reported
Shipment Date:	20110407
Creation Date:	7/23/2011 18:30:39
Receipt Date:	20110407
Manifest ID:	003594495FLE
Trans EPA ID:	TXR000050930
Trans Name:	SAFETY-KLEEN SYSTEMS INC
Trans 2 EPA ID:	Not reported
Trans 2 Name:	Not reported
TSDF EPA ID:	CAT000613935
Trans Name:	SAFETY-KLEEN SYSTEMS INC
TSDF Alt EPA ID:	Not reported
TSDF Alt Name:	Not reported
Waste Code Description:	134 - Aqueous solution with <10% total organic residues
RCRA Code:	Not reported
Meth Code:	H141 - Storage, Bulking, And/Or Transfer Off Site--No Treatment/Reovery (H010-H129) Or (H131-H135)
Quantity Tons:	0.084
Waste Quantity:	20
Quantity Unit:	G
Additional Code 1:	Not reported
Additional Code 2:	Not reported
Additional Code 3:	Not reported
Additional Code 4:	Not reported
Additional Code 5:	Not reported
Shipment Date:	20110119
Creation Date:	4/27/2011 18:30:26

J&J DOOR CLOSER SERVICE INC (Continued) **S113008201**

Receipt Date:	20110119
Manifest ID:	004286104FLE
Trans EPA ID:	TXR000050930
Trans Name:	SAFETY-KLEEN SYSTEMS INC
Trans 2 EPA ID:	Not reported
Trans 2 Name:	Not reported
TSDF EPA ID:	CAT000613935
Trans Name:	SAFETY-KLEEN SYSTEMS INC
TSDF Alt EPA ID:	Not reported
TSDF Alt Name:	Not reported
Waste Code Description:	134 - Aqueous solution with <10% total organic residues
RCRA Code:	Not reported
Meth Code:	H141 - Storage, Bulking, And/Or Transfer Off Site--No Treatment/Reovery (H010-H129) Or (H131-H135)
Quantity Tons:	0.084
Waste Quantity:	20
Quantity Unit:	G
Additional Code 1:	Not reported
Additional Code 2:	Not reported
Additional Code 3:	Not reported
Additional Code 4:	Not reported
Additional Code 5:	Not reported

Additional Info:

Year:	2010
Gen EPA ID:	CAD981626906
Shipment Date:	20101102
Creation Date:	1/27/2011 18:30:07
Receipt Date:	20101102
Manifest ID:	003651550FLE
Trans EPA ID:	TXR000050930
Trans Name:	SAFETY-KLEEN SYSTEMS INC
Trans 2 EPA ID:	Not reported
Trans 2 Name:	Not reported
TSDF EPA ID:	CAT000613935
Trans Name:	SAFETY-KLEEN SYSTEMS INC
TSDF Alt EPA ID:	Not reported
TSDF Alt Name:	Not reported
Waste Code Description:	134 - Aqueous solution with <10% total organic residues
RCRA Code:	Not reported
Meth Code:	H141 - Storage, Bulking, And/Or Transfer Off Site--No Treatment/Reovery (H010-H129) Or (H131-H135)
Quantity Tons:	0.084
Waste Quantity:	20
Quantity Unit:	G
Additional Code 1:	Not reported
Additional Code 2:	Not reported
Additional Code 3:	Not reported
Additional Code 4:	Not reported
Additional Code 5:	Not reported

Additional Info:

Year:	2009
Gen EPA ID:	CAD981626906

J&J DOOR CLOSER SERVICE INC (Continued) **S113008201**

Shipment Date:	20091215
Creation Date:	3/5/2010 18:30:31
Receipt Date:	20091215
Manifest ID:	000308699CEX
Trans EPA ID:	TXR000050930
Trans Name:	SAFETY-KLEEN SYSTEMS INC
Trans 2 EPA ID:	Not reported
Trans 2 Name:	Not reported
TSDF EPA ID:	CAT000613935
Trans Name:	SAFETY-KLEEN SYSTEMS INC
TSDF Alt EPA ID:	Not reported
TSDF Alt Name:	Not reported
Waste Code Description:	134 - Aqueous solution with <10% total organic residues
RCRA Code:	Not reported
Meth Code:	H141 - Storage, Bulking, And/Or Transfer Off Site--No Treatment/Reovery (H010-H129) Or (H131-H135)
Quantity Tons:	0.084
Waste Quantity:	20
Quantity Unit:	G
Additional Code 1:	Not reported
Additional Code 2:	Not reported
Additional Code 3:	Not reported
Additional Code 4:	Not reported
Additional Code 5:	Not reported

Shipment Date:	20091002
Creation Date:	10/8/2010 18:30:48
Receipt Date:	20091002
Manifest ID:	002167064SKS
Trans EPA ID:	TXR000050930
Trans Name:	SAFETY-KLEEN SYSTEMS INC
Trans 2 EPA ID:	Not reported
Trans 2 Name:	Not reported
TSDF EPA ID:	CAT000613935
Trans Name:	SAFETY-KLEEN SYSTEMS INC
TSDF Alt EPA ID:	Not reported
TSDF Alt Name:	Not reported
Waste Code Description:	134 - Aqueous solution with <10% total organic residues
RCRA Code:	Not reported
Meth Code:	H141 - Storage, Bulking, And/Or Transfer Off Site--No Treatment/Reovery (H010-H129) Or (H131-H135)
Quantity Tons:	0.084
Waste Quantity:	20
Quantity Unit:	G
Additional Code 1:	Not reported
Additional Code 2:	Not reported
Additional Code 3:	Not reported
Additional Code 4:	Not reported
Additional Code 5:	Not reported

Shipment Date:	20090507
Creation Date:	7/14/2009 18:30:20
Receipt Date:	20090507
Manifest ID:	001909356SKS
Trans EPA ID:	TXR000050930
Trans Name:	SAFETY-KLEEN SYSTEMS INC
Trans 2 EPA ID:	Not reported

J&J DOOR CLOSER SERVICE INC (Continued) **S113008201**

Trans 2 Name:	Not reported
TSDF EPA ID:	CAT000613935
Trans Name:	SAFETY-KLEEN SYSTEMS INC
TSDF Alt EPA ID:	Not reported
TSDF Alt Name:	Not reported
Waste Code Description:	134 - Aqueous solution with <10% total organic residues
RCRA Code:	Not reported
Meth Code:	H141 - Storage, Bulking, And/Or Transfer Off Site--No Treatment/Reovery (H010-H129) Or (H131-H135)
Quantity Tons:	0.084
Waste Quantity:	20
Quantity Unit:	G
Additional Code 1:	Not reported
Additional Code 2:	Not reported
Additional Code 3:	Not reported
Additional Code 4:	Not reported
Additional Code 5:	Not reported

Shipment Date:	20090209
Creation Date:	4/3/2009 18:30:19
Receipt Date:	20090209
Manifest ID:	001619038SKS
Trans EPA ID:	TXR000050930
Trans Name:	SAFETY-KLEEN SYSTEMS INC
Trans 2 EPA ID:	Not reported
Trans 2 Name:	Not reported
TSDF EPA ID:	CAT000613935
Trans Name:	SAFETY-KLEEN SYSTEMS INC
TSDF Alt EPA ID:	Not reported
TSDF Alt Name:	Not reported
Waste Code Description:	134 - Aqueous solution with <10% total organic residues
RCRA Code:	Not reported
Meth Code:	H141 - Storage, Bulking, And/Or Transfer Off Site--No Treatment/Reovery (H010-H129) Or (H131-H135)
Quantity Tons:	0.084
Waste Quantity:	20
Quantity Unit:	G
Additional Code 1:	Not reported
Additional Code 2:	Not reported
Additional Code 3:	Not reported
Additional Code 4:	Not reported
Additional Code 5:	Not reported

Additional Info:

Year:	2008
Gen EPA ID:	CAD981626906

Shipment Date:	20081125
Creation Date:	4/8/2009 18:30:08
Receipt Date:	20081126
Manifest ID:	001575705SKS
Trans EPA ID:	TXR000050930
Trans Name:	SAFETY-KLEEN SYSTEMS INC
Trans 2 EPA ID:	Not reported
Trans 2 Name:	Not reported
TSDF EPA ID:	CAT000613893
Trans Name:	SAFETY-KLEEN SYSTEMS INC

J&J DOOR CLOSER SERVICE INC (Continued) **S113008201**

TSDF Alt EPA ID:	Not reported
TSDF Alt Name:	Not reported
Waste Code Description:	134 - Aqueous solution with <10% total organic residues
RCRA Code:	Not reported
Meth Code:	H141 - Storage, Bulking, And/Or Transfer Off Site--No Treatment/Reovery (H010-H129) Or (H131-H135)
Quantity Tons:	0.084
Waste Quantity:	20
Quantity Unit:	G
Additional Code 1:	Not reported
Additional Code 2:	Not reported
Additional Code 3:	Not reported
Additional Code 4:	Not reported
Additional Code 5:	Not reported
Shipment Date:	20080917
Creation Date:	8/31/2012 22:15:09
Receipt Date:	Not reported
Manifest ID:	001099473SKS
Trans EPA ID:	TXR000050930
Trans Name:	SAFETY-KLEEN SYSTEMS INC
Trans 2 EPA ID:	Not reported
Trans 2 Name:	Not reported
TSDF EPA ID:	CAT000613893
Trans Name:	SAFETY-KLEEN SYSTEMS INC
TSDF Alt EPA ID:	Not reported
TSDF Alt Name:	Not reported
Waste Code Description:	134 - Aqueous solution with <10% total organic residues
RCRA Code:	Not reported
Meth Code:	- Not reported
Quantity Tons:	0.084
Waste Quantity:	20
Quantity Unit:	G
Additional Code 1:	Not reported
Additional Code 2:	Not reported
Additional Code 3:	Not reported
Additional Code 4:	Not reported
Additional Code 5:	Not reported
Shipment Date:	20080717
Creation Date:	11/14/2008 18:30:08
Receipt Date:	20080718
Manifest ID:	001277884SKS
Trans EPA ID:	TXR000050930
Trans Name:	SAFETY-KLEEN SYSTEMS INC
Trans 2 EPA ID:	Not reported
Trans 2 Name:	Not reported
TSDF EPA ID:	CAT000613893
Trans Name:	SAFETY-KLEEN SYSTEMS INC
TSDF Alt EPA ID:	Not reported
TSDF Alt Name:	Not reported
Waste Code Description:	134 - Aqueous solution with <10% total organic residues
RCRA Code:	Not reported
Meth Code:	H141 - Storage, Bulking, And/Or Transfer Off Site--No Treatment/Reovery (H010-H129) Or (H131-H135)
Quantity Tons:	0.084
Waste Quantity:	20

J&J DOOR CLOSER SERVICE INC (Continued) **S113008201**

Quantity Unit:	G
Additional Code 1:	Not reported
Additional Code 2:	Not reported
Additional Code 3:	Not reported
Additional Code 4:	Not reported
Additional Code 5:	Not reported
Shipment Date:	20080117
Creation Date:	6/4/2008 18:30:16
Receipt Date:	20080117
Manifest ID:	000966435SKS
Trans EPA ID:	TXR000050930
Trans Name:	SAFETY-KLEEN SYSTEMS INC
Trans 2 EPA ID:	Not reported
Trans 2 Name:	Not reported
TSDF EPA ID:	CAT000613893
Trans Name:	SAFETY-KLEEN SYSTEMS INC
TSDF Alt EPA ID:	Not reported
TSDF Alt Name:	Not reported
Waste Code Description:	134 - Aqueous solution with <10% total organic residues
RCRA Code:	Not reported
Meth Code:	H141 - Storage, Bulking, And/Or Transfer Off Site--No Treatment/Reovery (H010-H129) Or (H131-H135)
Quantity Tons:	0.084
Waste Quantity:	20
Quantity Unit:	G
Additional Code 1:	Not reported
Additional Code 2:	Not reported
Additional Code 3:	Not reported
Additional Code 4:	Not reported
Additional Code 5:	Not reported

CERS:

Name:	J & J DOOR CLOSER SVC INC
Address:	716 E EDNA PL # F
City,State,Zip:	COVINA, CA 91723
Site ID:	124890
CERS ID:	10286347
CERS Description:	Chemical Storage Facilities

Violations:

Site ID:	124890
Site Name:	J & J DOOR CLOSER SVC INC
Violation Date:	02-13-2018
Citation:	40 CFR 1 262.34(d)(5)(iii) - U.S. Code of Federal Regulations, Title 40, Chapter 1, Section(s) 262.34(d)(5)(iii)
Violation Description:	Failure to ensure that all employees are thoroughly familiar with proper waste handling and emergency procedures, relevant to their responsibilities during normal facility operations and emergencies.
Violation Notes:	Returned to compliance on 03/21/2018. OBSERVATION: As demonstrated by the number and type of hazardous waste violations observed at the time of inspection, personnel are not adequately trained to perform their duties in a way that ensures the facility's compliance with the requirements of this chapter. CORRECTIVE ACTION: Conduct training with applicable personnel and document it according to the requirements of 22 CCR 15 66265.16(d). Submit a copy of the documentation to the CUPA.
Violation Division:	Los Angeles County Fire Department

J&J DOOR CLOSER SERVICE INC (Continued) **S113008201**

Violation Program:	HW
Violation Source:	CERS,
Site ID:	124890
Site Name:	J & J DOOR CLOSER SVC INC
Violation Date:	02-13-2018
Citation:	22 CCR 12 66262.40(a) - California Code of Regulations, Title 22, Chapter 12, Section(s) 66262.40(a)
Violation Description:	Failure to keep a copy of each properly signed manifest for at least three years from the date the waste was accepted by the initial transporter. The manifest signed at the time the waste was accepted for transport shall be kept until receiving a signed copy from the designated facility which received the waste.
Violation Notes:	Returned to compliance on 03/21/2018. OBSERVATION: Uniform Hazardous Waste Manifests/ Receipts of disposal for waste oil & parts washer service were not available at the time of inspection. CORRECTIVE ACTION: Locate the most recent receipt of manifest showing disposal of waste oil and parts washer and submit copies to the CUPA.
Violation Division:	Los Angeles County Fire Department
Violation Program:	HW
Violation Source:	CERS,
Site ID:	124890
Site Name:	J & J DOOR CLOSER SVC INC
Violation Date:	04-14-2015
Citation:	22 CCR 12 66262.34(f) - California Code of Regulations, Title 22, Chapter 12, Section(s) 66262.34(f)
Violation Description:	Failure to properly label hazardous waste accumulation containers with the following requirements: "Hazardous Waste", name and address of the generator, physical and chemical characteristics of the Hazardous Waste, and starting accumulation date.
Violation Notes:	Returned to compliance on 12/17/2020. OBSERVATION: : 1 drum with faded information. Another drum missing label. All hazardous waste containers shall be marked with the following information: 1) the words Hazardous Waste ; 2) name and address of generator; 3) hazardous properties; 4) physical state; 5) composition (contents); 6) accumulation start date. CORRECTIVE ACTION: Immediately label these containers and ensure that all hazardous waste containers are marked with all the required information.
Violation Division:	Los Angeles County Fire Department
Violation Program:	HW
Violation Source:	CERS,
Site ID:	124890
Site Name:	J & J DOOR CLOSER SVC INC
Violation Date:	02-13-2018
Citation:	22 CCR 12 66262.34(f) - California Code of Regulations, Title 22, Chapter 12, Section(s) 66262.34(f)
Violation Description:	Failure to properly label hazardous waste accumulation containers and portable tanks with the following requirements: "Hazardous Waste", name and address of the generator, physical and chemical characteristics of the Hazardous Waste, and starting accumulation date.
Violation Notes:	Returned to compliance on 03/21/2018. OBSERVATION: Observed 2 x 55-gallon drums and 6 x 5-gallon pails of waste oil without hazardous label. CORRECTIVE ACTION: Submit a photo to the CUPA demonstrating that the containers listed above have been properly labeled.

J&J DOOR CLOSER SERVICE INC (Continued) **S113008201**

Violation Division:	Los Angeles County Fire Department
Violation Program:	HW
Violation Source:	CERS,
Site ID:	124890
Site Name:	J & J DOOR CLOSER SVC INC
Violation Date:	02-14-2018
Citation:	HSC 6.95 25508(a)(1) - California Health and Safety Code, Chapter 6.95, Section(s) 25508(a)(1)
Violation Description:	Failure to complete and electronically submit a business plan when storing/handling a hazardous material at or above reportable quantities.
Violation Notes:	Returned to compliance on 03/21/2018. OBSERVATION: The business failed to complete and electronically submit a business plan when handling hazardous materials at or above the reportable threshold quantities. CORRECTIVE ACTION: Complete and electronically submit a business plan. Go to www.cers.calepa.ca.gov. In CERS, complete the business activities, business owner information, hazardous materials inventory, site map, emergency response plan & training plan.
Violation Division:	Los Angeles County Fire Department
Violation Program:	HMRRP
Violation Source:	CERS,
Site ID:	124890
Site Name:	J & J DOOR CLOSER SVC INC
Violation Date:	02-13-2018
Citation:	40 CFR 1 265.31 - U.S. Code of Federal Regulations, Title 40, Chapter 1, Section(s) 265.31
Violation Description:	Failure to maintain and operate the facility to minimize the possibility of a fire, explosion, or any unplanned sudden or non-sudden release of hazardous waste or hazardous waste constituents to air, soil, or surface water which could threaten human health or the environment.
Violation Notes:	Returned to compliance on 03/21/2018. OBSERVATION: Observed waste oil spill near the 5-gallon pails of waste oil. CORRECTIVE ACTION: Submit photos/documentation to the CUPA demonstrating the spill has been properly removed and managed. Provide secondary containment on the 55-gallon drums of waste oil to prevent spills and overflows from the containers.
Violation Division:	Los Angeles County Fire Department
Violation Program:	HW
Violation Source:	CERS,
Site ID:	124890
Site Name:	J & J DOOR CLOSER SVC INC
Violation Date:	02-13-2018
Citation:	40 CFR 1 265.173 - U.S. Code of Federal Regulations, Title 40, Chapter 1, Section(s) 265.173
Violation Description:	Failure to meet the following container management requirements: (a) A container holding hazardous waste must always be closed during storage, except when it is necessary to add or remove waste. (b) A container holding hazardous waste must not be opened, handled, or stored in a manner which may rupture the container or cause it to leak.
Violation Notes:	Returned to compliance on 03/21/2018. OBSERVATION: Observed 6 x 5-gallon pail of waste oil without lids. CORRECTIVE ACTION: Submit photos to the CUPA demonstrating that the containers listed above have

J&J DOOR CLOSER SERVICE INC (Continued) **S113008201**

been properly closed.
Violation Division: Los Angeles County Fire Department
Violation Program: HW
Violation Source: CERS,

Evaluation:
Eval General Type: Other/Unknown
Eval Date: 03-21-2018
Violations Found: No
Eval Type: Other, not routine, done by local agency
Eval Notes: Not reported
Eval Division: Los Angeles County Fire Department
Eval Program: HW
Eval Source: CERS,

Eval General Type: Compliance Evaluation Inspection
Eval Date: 04-14-2015
Violations Found: No
Eval Type: Routine done by local agency
Eval Notes: Jack Grimes
Eval Division: Los Angeles County Fire Department
Eval Program: HMRRP
Eval Source: CERS,

Eval General Type: Compliance Evaluation Inspection
Eval Date: 12-17-2020
Violations Found: No
Eval Type: Routine done by local agency
Eval Notes: JENNIFER CASTANON NO SIGNFICANT VIOLATIONS OBSERVED
Eval Division: Los Angeles County Fire Department
Eval Program: HMRRP
Eval Source: CERS,

Eval General Type: Compliance Evaluation Inspection
Eval Date: 02-13-2018
Violations Found: Yes
Eval Type: Routine done by local agency
Eval Notes: JENNIFER CASTANON
Eval Division: Los Angeles County Fire Department
Eval Program: HW
Eval Source: CERS,

Eval General Type: Other/Unknown
Eval Date: 03-21-2018
Violations Found: No
Eval Type: Other, not routine, done by local agency
Eval Notes: Not reported
Eval Division: Los Angeles County Fire Department
Eval Program: HMRRP
Eval Source: CERS,

Eval General Type: Compliance Evaluation Inspection
Eval Date: 04-14-2015
Violations Found: Yes
Eval Type: Routine done by local agency
Eval Notes: Not reported
Eval Division: Los Angeles County Fire Department

J&J DOOR CLOSER SERVICE INC (Continued) **S113008201**

Eval Program: HW
Eval Source: CERS,

Eval General Type: Compliance Evaluation Inspection
Eval Date: 02-13-2018
Violations Found: Yes
Eval Type: Routine done by local agency
Eval Notes: JENNIFER CASTANON
Eval Division: Los Angeles County Fire Department
Eval Program: HMRRP
Eval Source: CERS,

Eval General Type: Compliance Evaluation Inspection
Eval Date: 12-17-2020
Violations Found: No
Eval Type: Routine done by local agency
Eval Notes: JENNIFER CASTANON NO SIGNFICANT VIOLATIONS OBSERVED
Eval Division: Los Angeles County Fire Department
Eval Program: HW
Eval Source: CERS,

Affiliation:
Affiliation Type Desc: CUPA District
Entity Name: Los Angeles County Fire
Entity Title: Not reported
Affiliation Address: 5825 Rickenbacker Road
Affiliation City: Commerce
Affiliation State: CA
Affiliation Country: Not reported
Affiliation Zip: 90040-3027
Affiliation Phone: (323) 890-4000,

Affiliation Type Desc: Legal Owner
Entity Name: Robert Castanon PRESIDENT
Entity Title: Not reported
Affiliation Address: 716 E EDNA PL #F
Affiliation City: COVINA
Affiliation State: CA
Affiliation Country: United States
Affiliation Zip: 91723
Affiliation Phone: (626) 331-5388,

Affiliation Type Desc: Document Preparer
Entity Name: Jennifer Castanon
Entity Title: Not reported
Affiliation Address: Not reported
Affiliation City: Not reported
Affiliation State: Not reported
Affiliation Country: Not reported
Affiliation Zip: Not reported
Affiliation Phone: ,

Affiliation Type Desc: Environmental Contact
Entity Name: Jennifer Castanon
Entity Title: Not reported
Affiliation Address: 716 e edna pl suite F
Affiliation City: COVINA

J&J DOOR CLOSER SERVICE INC (Continued) **S113008201**

Affiliation State: CA
Affiliation Country: Not reported
Affiliation Zip: 91723
Affiliation Phone: ,

Affiliation Type Desc: Facility Mailing Address
Entity Name: Mailing Address
Entity Title: Not reported
Affiliation Address: 716 E EDNA PL #F
Affiliation City: COVINA
Affiliation State: CA
Affiliation Country: Not reported
Affiliation Zip: 91723
Affiliation Phone: ,

Affiliation Type Desc: Identification Signer
Entity Name: jennifer castanon
Entity Title: VICE PRESIDENT
Affiliation Address: Not reported
Affiliation City: Not reported
Affiliation State: Not reported
Affiliation Country: Not reported
Affiliation Zip: Not reported
Affiliation Phone: ,

Affiliation Type Desc: Operator
Entity Name: Robert Castanon
Entity Title: Not reported
Affiliation Address: Not reported
Affiliation City: Not reported
Affiliation State: Not reported
Affiliation Country: Not reported
Affiliation Zip: Not reported
Affiliation Phone: (626) 331-5388,

Affiliation Type Desc: Parent Corporation
Entity Name: J & J DOOR CLOSER SVC INC
Entity Title: Not reported
Affiliation Address: Not reported
Affiliation City: Not reported
Affiliation State: Not reported
Affiliation Country: Not reported
Affiliation Zip: Not reported
Affiliation Phone: ,

HWTS:
Name: J&J DOOR CLOSER SERVICE INC
Address: 716 E EDNA PL
Address 2: Not reported
City,State,Zip: COVINA, CA 91723
EPA ID: CAD981626906
Inactive Date: 08/25/2016
Create Date: 04/10/1987
Last Act Date: Not reported
Mailing Name: Not reported
Mailing Address: PO BOX 31

J&J DOOR CLOSER SERVICE INC (Continued) **S113008201**

Mailing Address 2:	Not reported
Mailing City,State,Zip:	COVINA, CA 917230031
Owner Name:	ROBERT CASTANON
Owner Address:	716 E EDNA PL
Owner Address 2:	Not reported
Owner City,State,Zip:	COVINA, CA 917230000
Contact Name:	JENNIFER CASTANON
Contact Address:	716 E EDNA PL STE F
Contact Address 2:	Not reported
City,State,Zip:	COVINA, CA 91723
Facility Status:	Inactive
Facility Type:	PERMANENT
Category:	FEDERAL
Latitude:	34.093045
Longitude:	-117.876452

NAICS:

EPA ID:	CAD981626906
Create Date:	2013-10-15 15:45:40.993
NAICS Code:	42171
NAICS Description:	Hardware Wholesalers
Issued EPA ID Date:	1987-04-10 00:00:00
Inactive Date:	2016-08-25 00:00:00
Facility Name:	J&J DOOR CLOSER SERVICE INC
Facility Address:	716 E EDNA PL
Facility Address 2:	Not reported
Facility City:	COVINA
Facility County:	Not reported
Facility State:	CA
Facility Zip:	917230000

EPA ID:	CAD981626906
Create Date:	2002-12-03 15:25:10.000
NAICS Code:	44419
NAICS Description:	Other Building Material Dealers
Issued EPA ID Date:	1987-04-10 00:00:00
Inactive Date:	2016-08-25 00:00:00
Facility Name:	J&J DOOR CLOSER SERVICE INC
Facility Address:	716 E EDNA PL
Facility Address 2:	Not reported
Facility City:	COVINA
Facility County:	Not reported
Facility State:	CA
Facility Zip:	917230000

O124 **J&J DOOR CLOSER SERVICE INC** **RCRA NonGen / NLR** **1024856196**
East **716 E EDNA PL STE F** **CAL000419838**
1/8-1/4 **COVINA, CA 91723**
0.194 mi.
1025 ft. **Site 4 of 11 in cluster O**

Relative: **Higher**

Actual: **609 ft.**

RCRA Listings:

Date Form Received by Agency:	20160825
Handler Name:	J&J Door Closer Service Inc
Handler Address:	716 E EDNA PL STE F
Handler City,State,Zip:	COVINA, CA 91723-1400
EPA ID:	CAL000419838

J&J DOOR CLOSER SERVICE INC (Continued) **1024856196**

Contact Name:	ROBERT CASTANON
Contact Address:	716 E EDNA PL STE F
Contact City,State,Zip:	COVINA, CA 91723
Contact Telephone:	626-331-5380
Contact Fax:	626-331-0245
Contact Email:	JENNIFERJJDOOR@GMAIL.COM
Contact Title:	Not reported
EPA Region:	09
Land Type:	Not reported
Federal Waste Generator Description:	Not a generator, verified
Non-Notifier:	Not reported
Biennial Report Cycle:	Not reported
Accessibility:	Not reported
Active Site Indicator:	Handler Activities
State District Owner:	Not reported
State District:	Not reported
Mailing Address:	PO BOX 31
Mailing City,State,Zip:	COVINA, CA 91723
Owner Name:	J&J Door Closer Service Inc
Owner Type:	Other
Operator Name:	Robert Castanon
Operator Type:	Other
Short-Term Generator Activity:	No
Importer Activity:	No
Mixed Waste Generator:	No
Transporter Activity:	No
Transfer Facility Activity:	No
Recycler Activity with Storage:	No
Small Quantity On-Site Burner Exemption:	No
Smelting Melting and Refining Furnace Exemption:	No
Underground Injection Control:	No
Off-Site Waste Receipt:	No
Universal Waste Indicator:	Yes
Universal Waste Destination Facility:	Yes
Federal Universal Waste:	No
Active Site State-Reg Handler:	---
Federal Facility Indicator:	Not reported
Hazardous Secondary Material Indicator:	N
Sub-Part K Indicator:	Not reported
2018 GPRA Permit Baseline:	Not on the Baseline
2018 GPRA Renewals Baseline:	Not on the Baseline
202 GPRA Corrective Action Baseline:	No
Subject to Corrective Action Universe:	No
Non-TSDFs Where RCRA CA has Been Imposed Universe:	No
Corrective Action Priority Ranking:	No NCAPS ranking
Environmental Control Indicator:	No
Institutional Control Indicator:	No
Human Exposure Controls Indicator:	N/A
Groundwater Controls Indicator:	N/A
Significant Non-Complier Universe:	No
Unaddressed Significant Non-Complier Universe:	No
Addressed Significant Non-Complier Universe:	No
Significant Non-Complier With a Compliance Schedule Universe:	No
Financial Assurance Required:	Not reported
Handler Date of Last Change:	20180906
Recognized Trader-Importer:	No
Recognized Trader-Exporter:	No

J&J DOOR CLOSER SERVICE INC (Continued) **1024856196**

Importer of Spent Lead Acid Batteries:	No
Exporter of Spent Lead Acid Batteries:	No
Recycler Activity Without Storage:	No
Manifest Broker:	No
Sub-Part P Indicator:	No

Handler - Owner Operator:

Owner/Operator Indicator:	Owner
Owner/Operator Name:	J&J DOOR CLOSER SERVICE INC
Legal Status:	Other
Date Became Current:	Not reported
Date Ended Current:	Not reported
Owner/Operator Address:	716 E EDNA PL STE F
Owner/Operator City,State,Zip:	COVINA, CA 91723-1400
Owner/Operator Telephone:	626-331-5388
Owner/Operator Telephone Ext:	Not reported
Owner/Operator Fax:	Not reported
Owner/Operator Email:	Not reported

Owner/Operator Indicator:	Operator
Owner/Operator Name:	ROBERT CASTANON
Legal Status:	Other
Date Became Current:	Not reported
Date Ended Current:	Not reported
Owner/Operator Address:	716 E EDNA PL STE F
Owner/Operator City,State,Zip:	COVINA, CA 91723
Owner/Operator Telephone:	626-331-5380
Owner/Operator Telephone Ext:	Not reported
Owner/Operator Fax:	Not reported
Owner/Operator Email:	Not reported

Historic Generators:

Receive Date:	20160825
Handler Name:	J&J DOOR CLOSER SERVICE INC
Federal Waste Generator Description:	Not a generator, verified
State District Owner:	Not reported
Large Quantity Handler of Universal Waste:	No
Recognized Trader Importer:	No
Recognized Trader Exporter:	No
Spent Lead Acid Battery Importer:	No
Spent Lead Acid Battery Exporter:	No
Current Record:	Yes
Non Storage Recycler Activity:	Not reported
Electronic Manifest Broker:	Not reported

List of NAICS Codes and Descriptions:

NAICS Code:	44413
NAICS Description:	HARDWARE STORES

Facility Has Received Notices of Violations:

Violations:	No Violations Found

Evaluation Action Summary:

Evaluations:	No Evaluations Found

O125 **J&J DOOR CLOSER SERVICE INC** **RCRA-SQG** **1000110997**
East **716 E EDNA PLACE** **FINDS** **CAD981626906**
1/8-1/4 **COVINA, CA 91723** **ECHO**
0.194 mi.
1025 ft. **Site 5 of 11 in cluster O**

Relative:
Higher

Actual:
609 ft.

RCRA Listings:

Date Form Received by Agency:	19910718
Handler Name:	J&J Door Closer Service Inc
Handler Address:	716 E EDNA PLACE
Handler City,State,Zip:	COVINA, CA 91723
EPA ID:	CAD981626906
Contact Name:	GRIMES JACK
Contact Address:	716 E EDNA PLACE
Contact City,State,Zip:	COVINA, CA 91723
Contact Telephone:	818-331-5388
Contact Fax:	Not reported
Contact Email:	Not reported
Contact Title:	Not reported
EPA Region:	09
Land Type:	Other
Federal Waste Generator Description:	Small Quantity Generator
Non-Notifier:	Not reported
Biennial Report Cycle:	Not reported
Accessibility:	Not reported
Active Site Indicator:	Handler Activities
State District Owner:	Ca
State District:	3
Mailing Address:	716 E EDNA PLACE
Mailing City,State,Zip:	COVINA, CA 91723
Owner Name:	Frank Geraci
Owner Type:	Private
Operator Name:	Not Required
Operator Type:	Private
Short-Term Generator Activity:	No
Importer Activity:	No
Mixed Waste Generator:	No
Transporter Activity:	No
Transfer Facility Activity:	No
Recycler Activity with Storage:	No
Small Quantity On-Site Burner Exemption:	No
Smelting Melting and Refining Furnace Exemption:	No
Underground Injection Control:	No
Off-Site Waste Receipt:	No
Universal Waste Indicator:	No
Universal Waste Destination Facility:	No
Federal Universal Waste:	No
Active Site State-Reg Handler:	---
Federal Facility Indicator:	Not reported
Hazardous Secondary Material Indicator:	NN
Sub-Part K Indicator:	Not reported
2018 GPRA Permit Baseline:	Not on the Baseline
2018 GPRA Renewals Baseline:	Not on the Baseline
202 GPRA Corrective Action Baseline:	No
Subject to Corrective Action Universe:	No
Non-TSDFs Where RCRA CA has Been Imposed Universe:	No
Corrective Action Priority Ranking:	No NCAPS ranking
Environmental Control Indicator:	No
Institutional Control Indicator:	No

J&J DOOR CLOSER SERVICE INC (Continued) **1000110997**

Human Exposure Controls Indicator:	N/A
Groundwater Controls Indicator:	N/A
Significant Non-Complier Universe:	No
Unaddressed Significant Non-Complier Universe:	No
Addressed Significant Non-Complier Universe:	No
Significant Non-Complier With a Compliance Schedule Universe:	No
Financial Assurance Required:	Not reported
Handler Date of Last Change:	20020627
Recognized Trader-Importer:	No
Recognized Trader-Exporter:	No
Importer of Spent Lead Acid Batteries:	No
Exporter of Spent Lead Acid Batteries:	No
Recycler Activity Without Storage:	Not reported
Manifest Broker:	Not reported
Sub-Part P Indicator:	No

Handler - Owner Operator:

Owner/Operator Indicator:	Owner
Owner/Operator Name: FRANK GERACI	
Legal Status:	Private
Date Became Current:	Not reported
Date Ended Current:	Not reported
Owner/Operator Address:	NOT REQUIRED
Owner/Operator City,State,Zip:	NOT REQUIRED, ME 99999
Owner/Operator Telephone:	415-555-1212
Owner/Operator Telephone Ext:	Not reported
Owner/Operator Fax:	Not reported
Owner/Operator Email:	Not reported

Owner/Operator Indicator:	Operator
Owner/Operator Name: NOT REQUIRED	
Legal Status:	Private
Date Became Current:	Not reported
Date Ended Current:	Not reported
Owner/Operator Address:	NOT REQUIRED
Owner/Operator City,State,Zip:	NOT REQUIRED, ME 99999
Owner/Operator Telephone:	415-555-1212
Owner/Operator Telephone Ext:	Not reported
Owner/Operator Fax:	Not reported
Owner/Operator Email:	Not reported

Historic Generators:

Receive Date:	19910718
Handler Name: J&J DOOR CLOSER SERVICE INC	
Federal Waste Generator Description:	Small Quantity Generator
State District Owner:	Ca
Large Quantity Handler of Universal Waste:	No
Recognized Trader Importer:	No
Recognized Trader Exporter:	No
Spent Lead Acid Battery Importer:	No
Spent Lead Acid Battery Exporter:	No
Current Record:	Yes
Non Storage Recycler Activity:	Not reported
Electronic Manifest Broker:	Not reported

J&J DOOR CLOSER SERVICE INC (Continued) **1000110997**

List of NAICS Codes and Descriptions:
NAICS Code: 42161
NAICS Description: ELECTRICAL APPARATUS AND EQUIPMENT, WIRING SUPPLIES, AND CONSTRUCTION MATERIAL WHOLESALERS

Facility Has Received Notices of Violations:
Violations: No Violations Found

Evaluation Action Summary:
Evaluations: No Evaluations Found

FINDS:
Registry ID: 110002729708

Click Here for FRS Facility Detail Report:

Environmental Interest/Information System:
California Hazardous Waste Tracking System - Datamart (HWTS-DATAMART) provides California with information on hazardous waste shipments for generators, transporters, and treatment, storage, and disposal facilities.
RCRAInfo is a national information system that supports the Resource Conservation and Recovery Act (RCRA) program through the tracking of events and activities related to facilities that generate, transport, and treat, store, or dispose of hazardous waste. RCRAInfo allows RCRA program staff to track the notification, permit, compliance, and corrective action activities required under RCRA.
STATE MASTER

Click this hyperlink while viewing on your computer to access additional FINDS: detail in the EDR Site Report.

ECHO:
Envid: 1000110997
Registry ID: 110002729708
DFR URL: http://echo.epa.gov/detailed-facility-report?fid=110002729708
Name: J&J DOOR CLOSER SERVICE INC
Address: 716 E EDNA PLACE
City,State,Zip: COVINA, CA 91723

126
NNE
1/8-1/4
0.195 mi.
1027 ft.

FIGUEROA MARGARITA **RCRA NonGen / NLR** **1026708168**
628 E CYPRESS ST **CAC003096173**
COVINA, CA 91722

Relative: Higher

Actual: 609 ft.

RCRA Listings:
Date Form Received by Agency: 20201208
Handler Name: Figueroa Margarita
Handler Address: 628 E CYPRESS ST
Handler City,State,Zip: COVINA, CA 91722
EPA ID: CAC003096173
Contact Name: FIGUUEROA MARGARITA
Contact Address: 628 E CYPRESS ST
Contact City,State,Zip: COVINA, CA 91722
Contact Telephone: 562-490-6900

FIGUEROA MARGARITA (Continued) **1026708168**

Contact Fax:	Not reported
Contact Email:	INFO@FORTEENVIRONMENTAL.COM
Contact Title:	Not reported
EPA Region:	09
Land Type:	Not reported
Federal Waste Generator Description:	Not a generator, verified
Non-Notifier:	Not reported
Biennial Report Cycle:	Not reported
Accessibility:	Not reported
Active Site Indicator:	Not reported
State District Owner:	Not reported
State District:	Not reported
Mailing Address:	628 E CYPRESS ST
Mailing City,State,Zip:	COVINA, CA 91722
Owner Name:	Figuueroa Margarita
Owner Type:	Other
Operator Name:	Figuueroa Margarita
Operator Type:	Other
Short-Term Generator Activity:	No
Importer Activity:	No
Mixed Waste Generator:	No
Transporter Activity:	No
Transfer Facility Activity:	No
Recycler Activity with Storage:	No
Small Quantity On-Site Burner Exemption:	No
Smelting Melting and Refining Furnace Exemption:	No
Underground Injection Control:	No
Off-Site Waste Receipt:	No
Universal Waste Indicator:	No
Universal Waste Destination Facility:	No
Federal Universal Waste:	No
Active Site State-Reg Handler:	---
Federal Facility Indicator:	Not reported
Hazardous Secondary Material Indicator:	N
Sub-Part K Indicator:	Not reported
2018 GPRA Permit Baseline:	Not on the Baseline
2018 GPRA Renewals Baseline:	Not on the Baseline
202 GPRA Corrective Action Baseline:	No
Subject to Corrective Action Universe:	No
Non-TSDFs Where RCRA CA has Been Imposed Universe:	No
Corrective Action Priority Ranking:	No NCAPS ranking
Environmental Control Indicator:	No
Institutional Control Indicator:	No
Human Exposure Controls Indicator:	N/A
Groundwater Controls Indicator:	N/A
Significant Non-Complier Universe:	No
Unaddressed Significant Non-Complier Universe:	No
Addressed Significant Non-Complier Universe:	No
Significant Non-Complier With a Compliance Schedule Universe:	No
Financial Assurance Required:	Not reported
Handler Date of Last Change:	20201218
Recognized Trader-Importer:	No
Recognized Trader-Exporter:	No
Importer of Spent Lead Acid Batteries:	No
Exporter of Spent Lead Acid Batteries:	No
Recycler Activity Without Storage:	No
Manifest Broker:	No

FIGUEROA MARGARITA (Continued) **1026708168**

Sub-Part P Indicator: No

Handler - Owner Operator:
Owner/Operator Indicator: Operator
Owner/Operator Name: FIGUUEROA MARGARITA
Legal Status: Other
Date Became Current: Not reported
Date Ended Current: Not reported
Owner/Operator Address: 628 E CYPRESS ST
Owner/Operator City,State,Zip: COVINA, CA 91722
Owner/Operator Telephone: 562-490-6900
Owner/Operator Telephone Ext: Not reported
Owner/Operator Fax: Not reported
Owner/Operator Email: Not reported

Owner/Operator Indicator: Owner
Owner/Operator Name: FIGUUEROA MARGARITA
Legal Status: Other
Date Became Current: Not reported
Date Ended Current: Not reported
Owner/Operator Address: 628 E CYPRESS ST
Owner/Operator City,State,Zip: COVINA, CA 91722
Owner/Operator Telephone: 562-490-6900
Owner/Operator Telephone Ext: Not reported
Owner/Operator Fax: Not reported
Owner/Operator Email: Not reported

Historic Generators:
Receive Date: 20201208
Handler Name: FIGUEROA MARGARITA
Federal Waste Generator Description: Not a generator, verified
State District Owner: Not reported
Large Quantity Handler of Universal Waste: No
Recognized Trader Importer: No
Recognized Trader Exporter: No
Spent Lead Acid Battery Importer: No
Spent Lead Acid Battery Exporter: No
Current Record: Yes
Non Storage Recycler Activity: Not reported
Electronic Manifest Broker: Not reported

List of NAICS Codes and Descriptions:
NAICS Code: 56299
NAICS Description: ALL OTHER WASTE MANAGEMENT SERVICES

Facility Has Received Notices of Violations:
Violations: No Violations Found

Evaluation Action Summary:
Evaluations: No Evaluations Found

P127 **MENRAD MOTORS INC** **RCRA NonGen / NLR** **1027467645**
SW **380 E SAN BERNARDINO RD** **CAL000471976**
1/8-1/4 **COVINA, CA 91723**
0.208 mi.
1098 ft. **Site 1 of 4 in cluster P**

Relative: **Lower**

Actual: **580 ft.**

RCRA Listings:

Date Form Received by Agency:	20220718
Handler Name:	Menrad Motors Inc
Handler Address:	380 E SAN BERNARDINO RD
Handler City,State,Zip:	COVINA, CA 91723
EPA ID:	CAL000471976
Contact Name:	RANDY ROGERS
Contact Address:	380 E SAN BERNARDINO RD
Contact City,State,Zip:	COVINA, CA 91723
Contact Telephone:	626-915-2858
Contact Fax:	626-859-2160
Contact Email:	MENRADMOTORS@GMAIL.COM
Contact Title:	Not reported
EPA Region:	09
Land Type:	Not reported
Federal Waste Generator Description:	Not a generator, verified
Non-Notifier:	Not reported
Biennial Report Cycle:	Not reported
Accessibility:	Not reported
Active Site Indicator:	Not reported
State District Owner:	Not reported
State District:	Not reported
Mailing Address:	380 E SAN BERNARDINO RD
Mailing City,State,Zip:	COVINA, CA 91723
Owner Name:	Menrad Motors Inc
Owner Type:	Other
Operator Name:	Randy Rogers
Operator Type:	Other
Short-Term Generator Activity:	No
Importer Activity:	No
Mixed Waste Generator:	No
Transporter Activity:	No
Transfer Facility Activity:	No
Recycler Activity with Storage:	No
Small Quantity On-Site Burner Exemption:	No
Smelting Melting and Refining Furnace Exemption:	No
Underground Injection Control:	No
Off-Site Waste Receipt:	No
Universal Waste Indicator:	No
Universal Waste Destination Facility:	No
Federal Universal Waste:	No
Active Site State-Reg Handler:	---
Federal Facility Indicator:	Not reported
Hazardous Secondary Material Indicator:	N
Sub-Part K Indicator:	Not reported
2018 GPRA Permit Baseline:	Not on the Baseline
2018 GPRA Renewals Baseline:	Not on the Baseline
202 GPRA Corrective Action Baseline:	No
Subject to Corrective Action Universe:	No
Non-TSDFs Where RCRA CA has Been Imposed Universe:	No
Corrective Action Priority Ranking:	No NCAPS ranking
Environmental Control Indicator:	No
Institutional Control Indicator:	No

MENRAD MOTORS INC (Continued) **1027467645**

Human Exposure Controls Indicator:	N/A
Groundwater Controls Indicator:	N/A
Significant Non-Complier Universe:	No
Unaddressed Significant Non-Complier Universe:	No
Addressed Significant Non-Complier Universe:	No
Significant Non-Complier With a Compliance Schedule Universe:	No
Financial Assurance Required:	Not reported
Handler Date of Last Change:	20220802
Recognized Trader-Importer:	No
Recognized Trader-Exporter:	No
Importer of Spent Lead Acid Batteries:	No
Exporter of Spent Lead Acid Batteries:	No
Recycler Activity Without Storage:	No
Manifest Broker:	No
Sub-Part P Indicator:	No

Handler - Owner Operator:

Owner/Operator Indicator:	Owner
Owner/Operator Name: MENRAD MOTORS INC	
Legal Status:	Other
Date Became Current:	Not reported
Date Ended Current:	Not reported
Owner/Operator Address:	380 E SAN BERNARDINO RD
Owner/Operator City,State,Zip:	COVINA, CA 91723
Owner/Operator Telephone:	626-915-2858
Owner/Operator Telephone Ext:	Not reported
Owner/Operator Fax:	Not reported
Owner/Operator Email:	Not reported

Owner/Operator Indicator:	Operator
Owner/Operator Name: RANDY ROGERS	
Legal Status:	Other
Date Became Current:	Not reported
Date Ended Current:	Not reported
Owner/Operator Address:	380 E SAN BERNARDINO RD
Owner/Operator City,State,Zip:	COVINA, CA 91723
Owner/Operator Telephone:	626-915-2858
Owner/Operator Telephone Ext:	Not reported
Owner/Operator Fax:	Not reported
Owner/Operator Email:	Not reported

Historic Generators:

Receive Date:	20220718
Handler Name: MENRAD MOTORS INC	
Federal Waste Generator Description:	Not a generator, verified
State District Owner:	Not reported
Large Quantity Handler of Universal Waste:	No
Recognized Trader Importer:	No
Recognized Trader Exporter:	No
Spent Lead Acid Battery Importer:	No
Spent Lead Acid Battery Exporter:	No
Current Record:	Yes
Non Storage Recycler Activity:	No
Electronic Manifest Broker:	No

MENRAD MOTORS INC (Continued) **1027467645**

List of NAICS Codes and Descriptions:
NAICS Code: 56299
NAICS Description: ALL OTHER WASTE MANAGEMENT SERVICES

Facility Has Received Notices of Violations:
Violations: No Violations Found

Evaluation Action Summary:
Evaluations: No Evaluations Found

P128 **MENRAD MOTORS** **CERS HAZ WASTE** **S104827913**
SW **380 E SAN BERNARDINO RD** **LOS ANGELES CO. HMS** **N/A**
1/8-1/4 **COVINA, CA 91723** **CERS**
0.208 mi.
1098 ft. **Site 2 of 4 in cluster P**

Relative: Lower
Actual: 580 ft.

CERS HAZ WASTE:
Name: MENRAD MOTORS
Address: 380 E SAN BERNARDINO RD
City,State,Zip: COVINA, CA 91723
Site ID: 134223
CERS ID: 10265938
CERS Description: Hazardous Waste Generator

LOS ANGELES CO. HMS:
Name: ADVANCE MUFFLER SERVICE
Address: 380 E SAN BERNARDINO RD
City,State,Zip: COVINA, CA 91723
Region: LA
Permit Category: Not reported
Facility Id: 025530-035000
Facility Type: Not reported
Facility Status: OPEN
Area: 6B
Permit Number: Not reported
Permit Status: Not reported

CERS:
Name: MENRAD MOTORS
Address: 380 E SAN BERNARDINO RD
City,State,Zip: COVINA, CA 91723
Site ID: 134223
CERS ID: 10265938
CERS Description: Chemical Storage Facilities

Violations:
Site ID: 134223
Site Name: MENRAD MOTORS
Violation Date: 12-13-2021
Citation: 22 CCR 12 66262.40(a) - California Code of Regulations, Title 22, Chapter 12, Section(s) 66262.40(a)
Violation Description: Failure to keep a copy of each properly signed manifest for at least three years from the date the waste was accepted by the initial transporter. The manifest signed at the time the waste was accepted for transport shall be kept until receiving a signed copy from the

MENRAD MOTORS (Continued) **S104827913**

designated facility which received the waste.
Violation Notes: Returned to compliance on 12/28/2021. OBSERVATION: Uniform Hazardous Waste Manifests/receipts for waste oil, waste coolant and used oil filters were not for review at the time of inspection. CORRECTIVE ACTION: Locate the most recent manifest/receipt showing disposal of waste oil, waste coolant and used oil filters and submit copies to the CUPA. Email it to assumpta.desilva@fire.lacounty.gov
Violation Division: Los Angeles County Fire Department
Violation Program: HW
Violation Source: CERS,

Site ID: 134223
Site Name: MENRAD MOTORS
Violation Date: 04-28-2016
Citation: 19 CCR 6.95 25508(a)(1) - California Code of Regulations, Title 19, Chapter 6.95, Section(s) 25508(a)(1)
Violation Description: Failure to complete and electronically submit the Business Activities Page and/or Business Owner Operator Identification Page.
Violation Notes: Returned to compliance on 04/04/2017. OBSERVATION: A business plan has not been received by the CUPA. The facility was previously sent a notice/request from the CUPA for the submittal of a business plan. CORRECTIVE ACTION: Submit the business plan electronically in the California Environmental Reporting System (CERS) and implement immediately. Sign into CERS.
Violation Division: Los Angeles County Fire Department
Violation Program: HMRRP
Violation Source: CERS,

Site ID: 134223
Site Name: MENRAD MOTORS
Violation Date: 06-07-2013
Citation: 22 CCR 12 66262.40(a) - California Code of Regulations, Title 22, Chapter 12, Section(s) 66262.40(a)
Violation Description: Failure to maintain uniform hazardous waste manifest, consolidated manifest, or bills of lading copies for three years.
Violation Notes: provide manifest for used coolant
Violation Division: Los Angeles County Fire Department
Violation Program: HW
Violation Source: CERS,

Evaluation:
Eval General Type: Other/Unknown
Eval Date: 04-04-2017
Violations Found: No
Eval Type: Other, not routine, done by local agency
Eval Notes: Not reported
Eval Division: Los Angeles County Fire Department
Eval Program: HMRRP
Eval Source: CERS,

Eval General Type: Compliance Evaluation Inspection
Eval Date: 04-28-2016
Violations Found: No
Eval Type: Routine done by local agency
Eval Notes: Randy Rogers, owner
Eval Division: Los Angeles County Fire Department
Eval Program: HW

MENRAD MOTORS (Continued) **S104827913**

Eval Source: CERS,

Eval General Type: Compliance Evaluation Inspection
Eval Date: 12-13-2021
Violations Found: Yes
Eval Type: Routine done by local agency
Eval Notes: RANDY RODGERS
Eval Division: Los Angeles County Fire Department
Eval Program: HW
Eval Source: CERS,

Eval General Type: Compliance Evaluation Inspection
Eval Date: 04-28-2016
Violations Found: Yes
Eval Type: Routine done by local agency
Eval Notes: Randy Rogers, owner
Eval Division: Los Angeles County Fire Department
Eval Program: HMRRP
Eval Source: CERS,

Eval General Type: Compliance Evaluation Inspection
Eval Date: 10-02-2019
Violations Found: No
Eval Type: Routine done by local agency
Eval Notes: RANDY RODGERS NO SIGNIFICANT VIOLATIONS OBSERVED
Eval Division: Los Angeles County Fire Department
Eval Program: HW
Eval Source: CERS,

Eval General Type: Compliance Evaluation Inspection
Eval Date: 10-02-2019
Violations Found: No
Eval Type: Routine done by local agency
Eval Notes: RANDY RODGERS NO SIGNIFICANT VIOLATIONS OBSERVED
Eval Division: Los Angeles County Fire Department
Eval Program: HMRRP
Eval Source: CERS,

Eval General Type: Other/Unknown
Eval Date: 12-28-2021
Violations Found: No
Eval Type: Other, not routine, done by local agency
Eval Notes: Not reported
Eval Division: Los Angeles County Fire Department
Eval Program: HW
Eval Source: CERS,

Eval General Type: Compliance Evaluation Inspection
Eval Date: 06-07-2013
Violations Found: No
Eval Type: Routine done by local agency
Eval Notes: Inspected by B Nasseri, HMS II Consent by R R
Eval Division: Los Angeles County Fire Department
Eval Program: HMRRP
Eval Source: CERS,

Eval General Type: Compliance Evaluation Inspection

MENRAD MOTORS (Continued) **S104827913**

Eval Date: 06-07-2013
Violations Found: Yes
Eval Type: Routine done by local agency
Eval Notes: Inspected by B Nasseri, HMS II Consent by R R
Eval Division: Los Angeles County Fire Department
Eval Program: HW
Eval Source: CERS,

Eval General Type: Compliance Evaluation Inspection
Eval Date: 12-13-2021
Violations Found: No
Eval Type: Routine done by local agency
Eval Notes: RANDY RODGERS NO SIGNIFICANT VIOLATIONS OBSERVED
Eval Division: Los Angeles County Fire Department
Eval Program: HMRRP
Eval Source: CERS,

Coordinates:
Site ID: 134223
Facility Name: MENRAD MOTORS
Env Int Type Code: HWG
Program ID: 10265938
Coord Name: Not reported
Ref Point Type Desc: Center of a facility or station.,
Latitude: 34.090210
Longitude: -117.883710

Affiliation:
Affiliation Type Desc: Identification Signer
Entity Name: randy rodgers
Entity Title: OWNER
Affiliation Address: Not reported
Affiliation City: Not reported
Affiliation State: Not reported
Affiliation Country: Not reported
Affiliation Zip: Not reported
Affiliation Phone: ,

Affiliation Type Desc: CUPA District
Entity Name: Los Angeles County Fire
Entity Title: Not reported
Affiliation Address: 5825 Rickenbacker Road
Affiliation City: Commerce
Affiliation State: CA
Affiliation Country: Not reported
Affiliation Zip: 90040-3027
Affiliation Phone: (323) 890-4000,

Affiliation Type Desc: Facility Mailing Address
Entity Name: Mailing Address
Entity Title: Not reported
Affiliation Address: 380 E SAN BERNARDINO RD
Affiliation City: COVINA
Affiliation State: CA
Affiliation Country: Not reported
Affiliation Zip: 91723

MENRAD MOTORS (Continued) **S104827913**

Affiliation Phone:	,
Affiliation Type Desc:	Legal Owner
Entity Name:	Menrad Motors, Inc.
Entity Title:	Not reported
Affiliation Address:	380 E SAN BERNARDINO RD
Affiliation City:	COVINA
Affiliation State:	CA
Affiliation Country:	United States
Affiliation Zip:	91723
Affiliation Phone:	(626) 915-2858,
Affiliation Type Desc:	Property Owner
Entity Name:	Gloria Menrad
Entity Title:	Not reported
Affiliation Address:	376 E SAN BERNARDINO RD
Affiliation City:	COVINA
Affiliation State:	CA
Affiliation Country:	United States
Affiliation Zip:	91723
Affiliation Phone:	(626) 483-1710,
Affiliation Type Desc:	Operator
Entity Name:	RANDY RODGERS
Entity Title:	Not reported
Affiliation Address:	Not reported
Affiliation City:	Not reported
Affiliation State:	Not reported
Affiliation Country:	Not reported
Affiliation Zip:	Not reported
Affiliation Phone:	(616) 915-2858,
Affiliation Type Desc:	Parent Corporation
Entity Name:	MENRAD MOTORS
Entity Title:	Not reported
Affiliation Address:	Not reported
Affiliation City:	Not reported
Affiliation State:	Not reported
Affiliation Country:	Not reported
Affiliation Zip:	Not reported
Affiliation Phone:	,
Affiliation Type Desc:	Document Preparer
Entity Name:	randy rodgers
Entity Title:	Not reported
Affiliation Address:	Not reported
Affiliation City:	Not reported
Affiliation State:	Not reported
Affiliation Country:	Not reported
Affiliation Zip:	Not reported
Affiliation Phone:	,
Affiliation Type Desc:	Environmental Contact
Entity Name:	RANDY RODGERS
Entity Title:	Not reported
Affiliation Address:	380 E SAN BERNARDINO RD
Affiliation City:	COVINA

MENRAD MOTORS (Continued) **S104827913**

Affiliation State: CA
Affiliation Country: Not reported
Affiliation Zip: 91723
Affiliation Phone: ,

N129 **WHITLOCK ELECTRIC INC** **HIST UST** **U001569258**
ESE **723 EAST SAN BERNARDINO ROAD** **N/A**
1/8-1/4 **COVINA, CA 91723**
0.214 mi.
1132 ft. **Site 4 of 10 in cluster N**

Relative:
Higher

Actual:
606 ft.

HIST UST:
Name: WHITLOCK ELECTRIC INC
Address: 723 EAST SAN BERNARDINO ROAD
City,State,Zip: COVINA, CA 91723
File Number: 00028814
URL: https://documents.geotracker.waterboards.ca.gov/ustpdfs/pdf/00028814.pdf
Region: STATE
Facility ID: 00000065808
Facility Type: Other
Other Type: ELECTRICAL CONTRACTI
Contact Name: Not reported
Telephone: 8183322508
Owner Name: WHITLOCK ELECTRIC INC.
Owner Address: 723 EAST SAN BERNARDINO ROAD
Owner City,St,Zip: COVINA, CA 91723
Total Tanks: 0001

Tank Num: 001
Container Num: 1
Year Installed: 1963
Tank Capacity: 00000500
Tank Used for: PRODUCT
Type of Fuel: REGULAR
Container Construction Thickness: Not reported
Leak Detection: Visual, None

Click here for Geo Tracker PDF:

N130 **MONTAGUE MOTORS AMERICAN-CYCLE** **RCRA NonGen / NLR** **1024862300**
ESE **723 E SAN BERNARDINO RD** **CAL000430813**
1/8-1/4 **COVINA, CA 91723**
0.214 mi.
1132 ft. **Site 5 of 10 in cluster N**

Relative:
Higher

Actual:
606 ft.

RCRA Listings:
Date Form Received by Agency: 20170918
Handler Name: Montague Motors American-Cycle
Handler Address: 723 E SAN BERNARDINO RD
Handler City,State,Zip: COVINA, CA 91723
EPA ID: CAL000430813
Contact Name: MARK MONTAGUE
Contact Address: 15818 FRANCISQUITO AVE
Contact City,State,Zip: LA PUENTE, CA 91744
Contact Telephone: 626-665-0852

MONTAGUE MOTORS AMERICAN-CYCLE (Continued) **1024862300**

Contact Fax:	Not reported
Contact Email:	VONKARKUSS@MONTAGUEMOTORS.COM
Contact Title:	Not reported
EPA Region:	09
Land Type:	Not reported
Federal Waste Generator Description:	Not a generator, verified
Non-Notifier:	Not reported
Biennial Report Cycle:	Not reported
Accessibility:	Not reported
Active Site Indicator:	Handler Activities
State District Owner:	Not reported
State District:	Not reported
Mailing Address:	723 E SAN BERNARDINO RD
Mailing City,State,Zip:	COVINA, CA 91723
Owner Name:	Montague Motors Llc
Owner Type:	Other
Operator Name:	Mark Montague
Operator Type:	Other
Short-Term Generator Activity:	No
Importer Activity:	No
Mixed Waste Generator:	No
Transporter Activity:	No
Transfer Facility Activity:	No
Recycler Activity with Storage:	No
Small Quantity On-Site Burner Exemption:	No
Smelting Melting and Refining Furnace Exemption:	No
Underground Injection Control:	No
Off-Site Waste Receipt:	No
Universal Waste Indicator:	Yes
Universal Waste Destination Facility:	Yes
Federal Universal Waste:	No
Active Site State-Reg Handler:	---
Federal Facility Indicator:	Not reported
Hazardous Secondary Material Indicator:	N
Sub-Part K Indicator:	Not reported
2018 GPRA Permit Baseline:	Not on the Baseline
2018 GPRA Renewals Baseline:	Not on the Baseline
202 GPRA Corrective Action Baseline:	No
Subject to Corrective Action Universe:	No
Non-TSDFs Where RCRA CA has Been Imposed Universe:	No
Corrective Action Priority Ranking:	No NCAPS ranking
Environmental Control Indicator:	No
Institutional Control Indicator:	No
Human Exposure Controls Indicator:	N/A
Groundwater Controls Indicator:	N/A
Significant Non-Complier Universe:	No
Unaddressed Significant Non-Complier Universe:	No
Addressed Significant Non-Complier Universe:	No
Significant Non-Complier With a Compliance Schedule Universe:	No
Financial Assurance Required:	Not reported
Handler Date of Last Change:	20180907
Recognized Trader-Importer:	No
Recognized Trader-Exporter:	No
Importer of Spent Lead Acid Batteries:	No
Exporter of Spent Lead Acid Batteries:	No
Recycler Activity Without Storage:	No
Manifest Broker:	No

MONTAGUE MOTORS AMERICAN-CYCLE (Continued) **1024862300**

Sub-Part P Indicator: No

Handler - Owner Operator:
Owner/Operator Indicator: Owner
Owner/Operator Name: MONTAGUE MOTORS LLC
Legal Status: Other
Date Became Current: Not reported
Date Ended Current: Not reported
Owner/Operator Address: 723 E SAN BERNARDINO RD
Owner/Operator City,State,Zip: COVINA, CA 91723
Owner/Operator Telephone: 626-310-0606
Owner/Operator Telephone Ext: Not reported
Owner/Operator Fax: Not reported
Owner/Operator Email: Not reported

Owner/Operator Indicator: Operator
Owner/Operator Name: MARK MONTAGUE
Legal Status: Other
Date Became Current: Not reported
Date Ended Current: Not reported
Owner/Operator Address: 15818 FRANCISQUITO AVE
Owner/Operator City,State,Zip: LA PUENTE, CA 91744
Owner/Operator Telephone: 626-665-0852
Owner/Operator Telephone Ext: Not reported
Owner/Operator Fax: Not reported
Owner/Operator Email: Not reported

Historic Generators:
Receive Date: 20170918
Handler Name: MONTAGUE MOTORS AMERICAN-CYCLE
Federal Waste Generator Description: Not a generator, verified
State District Owner: Not reported
Large Quantity Handler of Universal Waste: No
Recognized Trader Importer: No
Recognized Trader Exporter: No
Spent Lead Acid Battery Importer: No
Spent Lead Acid Battery Exporter: No
Current Record: Yes
Non Storage Recycler Activity: Not reported
Electronic Manifest Broker: Not reported

List of NAICS Codes and Descriptions:
NAICS Code: 81149
NAICS Description: OTHER PERSONAL AND HOUSEHOLD GOODS REPAIR AND MAINTENANCE

Facility Has Received Notices of Violations:
Violations: No Violations Found

Evaluation Action Summary:
Evaluations: No Evaluations Found

O131 **HYDRO-FITTING MANUFACTURING CORPORATION** **FINDS** **1024667508**
East **733 E EDNA PL** **ECHO** **N/A**
1/8-1/4 **COVINA, CA 91722** **PFAS ECHO**
0.215 mi.
1136 ft. **Site 6 of 11 in cluster O**

Relative:
Higher

Actual:
610 ft.

FINDS:
Registry ID: 110070455902

Click Here for FRS Facility Detail Report:

Environmental Interest/Information System:
US National Pollutant Discharge Elimination System (NPDES) module of the Compliance Information System (ICIS) tracks surface water permits issued under the Clean Water Act. Under NPDES, all facilities that discharge pollutants from any point source into waters of the United States are required to obtain a permit. The permit will likely contain limits on what can be discharged, impose monitoring and reporting requirements, and include other provisions to ensure that the discharge does not adversely affect water quality.
RCRAInfo is a national information system that supports the Resource Conservation and Recovery Act (RCRA) program through the tracking of events and activities related to facilities that generate, transport, and treat, store, or dispose of hazardous waste. RCRAInfo allows RCRA program staff to track the notification, permit, compliance, and corrective action activities required under RCRA.

Click this hyperlink while viewing on your computer to access additional FINDS: detail in the EDR Site Report.

ECHO:

Envid:	1024667508
Registry ID:	110057065624
DFR URL:	http://echo.epa.gov/detailed-facility-report?fid=110057065624
Name:	HYDRO FITTING MANUFACTURING CORPORATION
Address:	733 E EDNA PL
City,State,Zip:	COVINA, CA 91723

Envid:	1024667508
Registry ID:	110070455902
DFR URL:	http://echo.epa.gov/detailed-facility-report?fid=110070455902
Name:	HYDRO-FITTING MANUFACTURING CORPORATION
Address:	733 E EDNA PL
City,State,Zip:	COVINA, CA 91722

PFAS ECHO:

Name:	HYDRO-FITTING MANUFACTURING CORPORATION
Address:	Not reported
City,State,Zip:	COVINA, CA
Latitude:	34.09346
Longitude:	-117.87615
Count:	1
County:	LOS ANGELES
Status:	Active
Region:	09
Industry:	Metal Machinery Mfg
ECHO Facility Report:	https://echo.epa.gov/detailed-facility-report?fid=110070455902
Facility Percent Minority:	70.747
Facility Derived Tribes:	-
Facility Population:	6409.05

HYDRO-FITTING MANUFACTURING CORPORATION (Continued) **1024667508**

EPA Programs:	CWA; RCRA
Federal Facility:	No
Federal Agency:	-
Facility FIPS Code:	06037
Facility Indian Country Flag:	N
Facility Collection Method:	-
Facility Derived HUC:	18070106
Facility Derived WBD:	180701060402
Facility Derived CD113:	32
Facility Derived CB2010:	060374037214012
Facility Major Flag:	-
Facility Active Flag:	Y
Facility Inspection Count:	1
Facility Date Last Inspection:	6/3/2021
Facility Days Last Inspection:	660
Facility Informal Count:	1
Facility Date Last Informal Action:	3/2/2022
Facility Formal Action Count:	0
Facility Date Last Formal Action:	-
Facility Total Penalties:	0
Facility Penalty Count:	-
Facility Date Last Penalty:	-
Facility Last Penalty AMT:	-
Facility QTRS With NC:	6
Facility Programs With SNC:	0
Facility Compliance Status:	No Violation Identified
Facility SNC Flag:	N
AIR Flag:	N
NPDES Flag:	Y
SDWIS Flag:	N
RCRA Flag:	Y
TRI Flag:	N
GHG Flag:	N
AIR IDS:	-
CAA Permit Types:	-
CAA NAICS:	-
CAA SICS:	-
NPDES IDS:	CAZ514694
CWA Permit Types:	Minor
CWA NAICS:	-
CWA SICS:	3492
RCRA IDS:	CAL000267467 CAL000469807
RCRA Permit Types:	Other
RCRA NAICS:	332912 332999
SDWA IDS:	-
SDWA System Types:	-
SDWA Compliance Status:	-
SDWA SNC Flag:	N
TRI IDS:	-
TRI Releases Transfers:	-
TRI On Site Releases:	-
TRI Off Site Transfers:	-
TRI Reporter:	-
Facility IMP Water Flag:	Y
EJSCREEN Flag US:	Y
EJSCREEN Report:	https://ejscreen.epa.gov/mapper/mobile/EJSCREEN_mobile.aspx?geometry=%7B%22x%22:-117.87615,%22y%22:34.09346,%22spatialReference%22:%7B%22wki

HYDRO-FITTING MANUFACTURING CORPORATION (Continued) **1024667508**

d%22:4326%7D%7D&unit=9035&areatype=&areaid=&basemap=streets&distance=1

O132 **HYDRO-FITTING MANUFACTURING CORPORATION** **RCRA NonGen / NLR** **1027217952**
East **733 E EDNA PL** **CAL000469807**
1/8-1/4 **COVINA, CA 91723**
0.215 mi.
1136 ft. **Site 7 of 11 in cluster O**

Relative: **Higher**
Actual: **610 ft.**

RCRA Listings:

Date Form Received by Agency:	20220407
Handler Name:	Hydro-Fitting Manufacturing Corporation
Handler Address:	733 E EDNA PL
Handler City,State,Zip:	COVINA, CA 91723
EPA ID:	CAL000469807
Contact Name:	JED BURMAHLN
Contact Address:	733 E EDNA PL
Contact City,State,Zip:	COVINA, CA 91723
Contact Telephone:	714-805-6708
Contact Fax:	Not reported
Contact Email:	JED.BURMAHLN@ACRAAEROSPACE.COM
Contact Title:	Not reported
EPA Region:	09
Land Type:	Not reported
Federal Waste Generator Description:	Not a generator, verified
Non-Notifier:	Not reported
Biennial Report Cycle:	Not reported
Accessibility:	Not reported
Active Site Indicator:	Not reported
State District Owner:	Not reported
State District:	Not reported
Mailing Address:	733 E EDNA PL
Mailing City,State,Zip:	COVINA, CA 91723
Owner Name:	Hydro-Fitting Manufacturing Corp
Owner Type:	Other
Operator Name:	Jed Burmahln
Operator Type:	Other
Short-Term Generator Activity:	No
Importer Activity:	No
Mixed Waste Generator:	No
Transporter Activity:	No
Transfer Facility Activity:	No
Recycler Activity with Storage:	No
Small Quantity On-Site Burner Exemption:	No
Smelting Melting and Refining Furnace Exemption:	No
Underground Injection Control:	No
Off-Site Waste Receipt:	No
Universal Waste Indicator:	No
Universal Waste Destination Facility:	No
Federal Universal Waste:	No
Active Site State-Reg Handler:	---
Federal Facility Indicator:	Not reported
Hazardous Secondary Material Indicator:	N
Sub-Part K Indicator:	Not reported
2018 GPRA Permit Baseline:	Not on the Baseline
2018 GPRA Renewals Baseline:	Not on the Baseline
202 GPRA Corrective Action Baseline:	No
Subject to Corrective Action Universe:	No
Non-TSDFs Where RCRA CA has Been Imposed Universe:	No

HYDRO-FITTING MANUFACTURING CORPORATION (Continued) **1027217952**

Corrective Action Priority Ranking:	No NCAPS ranking
Environmental Control Indicator:	No
Institutional Control Indicator:	No
Human Exposure Controls Indicator:	N/A
Groundwater Controls Indicator:	N/A
Significant Non-Complier Universe:	No
Unaddressed Significant Non-Complier Universe:	No
Addressed Significant Non-Complier Universe:	No
Significant Non-Complier With a Compliance Schedule Universe:	No
Financial Assurance Required:	Not reported
Handler Date of Last Change:	20220411
Recognized Trader-Importer:	No
Recognized Trader-Exporter:	No
Importer of Spent Lead Acid Batteries:	No
Exporter of Spent Lead Acid Batteries:	No
Recycler Activity Without Storage:	No
Manifest Broker:	No
Sub-Part P Indicator:	No

Handler - Owner Operator:

Owner/Operator Indicator:	Owner
Owner/Operator Name:	HYDRO-FITTING MANUFACTURING CORP
Legal Status:	Other
Date Became Current:	Not reported
Date Ended Current:	Not reported
Owner/Operator Address:	6625 IRON HORSE BLVD
Owner/Operator City,State,Zip:	NORTH RICHALAND HILLS, TX 76180
Owner/Operator Telephone:	817-849-5970
Owner/Operator Telephone Ext:	Not reported
Owner/Operator Fax:	Not reported
Owner/Operator Email:	Not reported

Owner/Operator Indicator:	Operator
Owner/Operator Name:	JED BURMAHLN
Legal Status:	Other
Date Became Current:	Not reported
Date Ended Current:	Not reported
Owner/Operator Address:	733 E EDNA PL
Owner/Operator City,State,Zip:	COVINA, CA 91723
Owner/Operator Telephone:	714-805-6708
Owner/Operator Telephone Ext:	Not reported
Owner/Operator Fax:	Not reported
Owner/Operator Email:	Not reported

Historic Generators:

Receive Date:	20220407
Handler Name:	HYDRO-FITTING MANUFACTURING CORPORATION
Federal Waste Generator Description:	Not a generator, verified
State District Owner:	Not reported
Large Quantity Handler of Universal Waste:	No
Recognized Trader Importer:	No
Recognized Trader Exporter:	No
Spent Lead Acid Battery Importer:	No
Spent Lead Acid Battery Exporter:	No
Current Record:	Yes

HYDRO-FITTING MANUFACTURING CORPORATION (Continued) **1027217952**

Non Storage Recycler Activity: No
Electronic Manifest Broker: No

List of NAICS Codes and Descriptions:
NAICS Code: 332912
NAICS Description: FLUID POWER VALVE AND HOSE FITTING MANUFACTURING

Facility Has Received Notices of Violations:
Violations: No Violations Found

Evaluation Action Summary:
Evaluations: No Evaluations Found

O133 **HYDRO FITTING MFG CORP** **CERS HAZ WASTE** **S104294738**
East **733 E EDNA PL** **LOS ANGELES CO. HMS** **N/A**
1/8-1/4 **COVINA, CA 91723** **NPDES**
0.215 mi. **CERS**
1136 ft. **Site 8 of 11 in cluster O**

Relative:
Higher

Actual:
610 ft.

CERS HAZ WASTE:
Name: HYDRO FITTING MFG CORP
Address: 733 E EDNA PL
City,State,Zip: COVINA, CA 91723
Site ID: 123650
CERS ID: 10265947
CERS Description: Hazardous Waste Generator

LOS ANGELES CO. HMS:
Name: HYDRO FITTING MFG CO
Address: 733 E EDNA PL
City,State,Zip: COVINA, CA 91724
Region: LA
Permit Category: Not reported
Facility Id: 021370-030212
Facility Type: Not reported
Facility Status: OPEN
Area: 6B
Permit Number: Not reported
Permit Status: Not reported

NPDES:
Name: HYDRO FITTING MFG CORP
Address: 733 E EDNA PL
City,State,Zip: COVINA, CA 91723
Facility Status: Not reported
NPDES Number: Not reported
Region: Not reported
Agency Number: Not reported
Regulatory Measure ID: Not reported
Place ID: Not reported
Order Number: Not reported
WDID: 4 19I029788
Regulatory Measure Type: Industrial
Program Type: Not reported

HYDRO FITTING MFG CORP (Continued) **S104294738**

Adoption Date Of Regulatory Measure:	Not reported
Effective Date Of Regulatory Measure:	Not reported
Termination Date Of Regulatory Measure:	Not reported
Expiration Date Of Regulatory Measure:	Not reported
Discharge Address:	Not reported
Discharge Name:	Not reported
Discharge City:	Not reported
Discharge State:	Not reported
Discharge Zip:	Not reported
Status:	Active
Status Date:	06/07/2022
Operator Name:	Hydro Fitting Mfg Corp
Operator Address:	733 E Edna Pl
Operator City:	Covina
Operator State:	California
Operator Zip:	91722

Name:	HYDRO FITTING MFG CORP
Address:	733 E EDNA PL
City,State,Zip:	COVINA, CA 91723
Facility Status:	Active
NPDES Number:	CAS000001
Region:	4
Agency Number:	0
Regulatory Measure ID:	549035
Place ID:	Not reported
Order Number:	97-03-DWQ
WDID:	4 19I029788
Regulatory Measure Type:	Enrollee
Program Type:	Industrial
Adoption Date Of Regulatory Measure:	Not reported
Effective Date Of Regulatory Measure:	06/07/2022
Termination Date Of Regulatory Measure:	Not reported
Expiration Date Of Regulatory Measure:	Not reported
Discharge Address:	733 E Edna Pl
Discharge Name:	Hydro Fitting Mfg Corp
Discharge City:	Covina
Discharge State:	California
Discharge Zip:	91722
Status:	Not reported
Status Date:	Not reported
Operator Name:	Not reported
Operator Address:	Not reported
Operator City:	Not reported
Operator State:	Not reported
Operator Zip:	Not reported

Name:	HYDRO FITTING MFG CORP
Address:	733 E EDNA PL
City,State,Zip:	COVINA, CA 91723
Facility Status:	Terminated
NPDES Number:	CAS000001
Region:	4
Agency Number:	0
Regulatory Measure ID:	514694
Place ID:	Not reported
Order Number:	97-03-DWQ

HYDRO FITTING MFG CORP (Continued) **S104294738**

WDID:	4 19NEC005748
Regulatory Measure Type:	Enrollee
Program Type:	Industrial
Adoption Date Of Regulatory Measure:	Not reported
Effective Date Of Regulatory Measure:	12/06/2019
Termination Date Of Regulatory Measure:	06/07/2022
Expiration Date Of Regulatory Measure:	Not reported
Discharge Address:	733 E Edna Pl
Discharge Name:	Hydro Fitting Mfg Corp
Discharge City:	Covina
Discharge State:	California
Discharge Zip:	91722
Status:	Not reported
Status Date:	Not reported
Operator Name:	Not reported
Operator Address:	Not reported
Operator City:	Not reported
Operator State:	Not reported
Operator Zip:	Not reported

CERS:

Name:	HYDRO FITTING MFG CORP
Address:	733 E EDNA PL
City,State,Zip:	COVINA, CA 91723
Site ID:	123650
CERS ID:	904464
CERS Description:	Industrial Facility Storm Water

Violations:

Site ID:	123650
Site Name:	HYDRO FITTING MFG CORP
Violation Date:	01-04-2022
Citation:	HSC 6.95 25508(a)(3) - California Health and Safety Code, Chapter 6.95, Section(s) 25508(a)(3)
Violation Description:	Failure to complete and electronically submit hazardous material inventory information for all reportable hazardous materials on site at or above reportable quantities.
Violation Notes:	Returned to compliance on 03/24/2022. OBSERVATION: The business failed to electronically submit complete and accurate chemical inventory information for all hazardous materials on site at or above reportable quantities. CORRECTIVE ACTION: Electronically submit complete and accurate chemical inventory information for all hazardous materials on site at or above reportable quantities. Add Nitrogen gas to your hazardous materials inventory.
Violation Division:	Los Angeles County Fire Department
Violation Program:	HMRRP
Violation Source:	CERS,

Evaluation:

Eval General Type:	Compliance Evaluation Inspection
Eval Date:	01-04-2022
Violations Found:	No
Eval Type:	Routine done by local agency
Eval Notes:	SETH SCHWARTZ
Eval Division:	Los Angeles County Fire Department
Eval Program:	HW
Eval Source:	CERS,

HYDRO FITTING MFG CORP (Continued) **S104294738**

Eval General Type: Compliance Evaluation Inspection
Eval Date: 08-21-2019
Violations Found: No
Eval Type: Routine done by local agency
Eval Notes: Not reported
Eval Division: Los Angeles County Fire Department
Eval Program: HMRRP
Eval Source: CERS,

Eval General Type: Compliance Evaluation Inspection
Eval Date: 11-04-2015
Violations Found: No
Eval Type: Routine done by local agency
Eval Notes: Amie Storman, production
Eval Division: Los Angeles County Fire Department
Eval Program: HW
Eval Source: CERS,

Eval General Type: Compliance Evaluation Inspection
Eval Date: 11-04-2015
Violations Found: No
Eval Type: Routine done by local agency
Eval Notes: Amie Storman, productionn
Eval Division: Los Angeles County Fire Department
Eval Program: HMRRP
Eval Source: CERS,

Eval General Type: Compliance Evaluation Inspection
Eval Date: 01-04-2022
Violations Found: Yes
Eval Type: Routine done by local agency
Eval Notes: SETH SCHWARTZ
Eval Division: Los Angeles County Fire Department
Eval Program: HMRRP
Eval Source: CERS,

Eval General Type: Compliance Evaluation Inspection
Eval Date: 03-17-2022
Violations Found: No
Eval Type: Routine done by local agency
Eval Notes: IVANNA CARLOS NO SIGNIFICANT VIOLATIONS OBSERVED
Eval Division: Los Angeles County Fire Department
Eval Program: HMRRP
Eval Source: CERS,

Eval General Type: Other/Unknown
Eval Date: 03-24-2022
Violations Found: No
Eval Type: Other, not routine, done by local agency
Eval Notes: Not reported
Eval Division: Los Angeles County Fire Department
Eval Program: HMRRP
Eval Source: CERS,

Eval General Type: Compliance Evaluation Inspection
Eval Date: 03-17-2022
Violations Found: No

HYDRO FITTING MFG CORP (Continued) **S104294738**

Eval Type: Routine done by local agency
Eval Notes: IVANNA CARLOS NO SIGNIFICANT VIOLATIONS OBSERVED
Eval Division: Los Angeles County Fire Department
Eval Program: HW
Eval Source: CERS,

Eval General Type: Compliance Evaluation Inspection
Eval Date: 08-21-2019
Violations Found: No
Eval Type: Routine done by local agency
Eval Notes: LISA BLACKWELL
Eval Division: Los Angeles County Fire Department
Eval Program: HW
Eval Source: CERS,

Coordinates:
Site ID: 123650
Facility Name: HYDRO FITTING MFG CORP
Env Int Type Code: HWG
Program ID: 10265947
Coord Name: Not reported
Ref Point Type Desc: Center of a facility or station.,
Latitude: 34.093480
Longitude: -117.876110

Affiliation:
Affiliation Type Desc: Operator
Entity Name: HYDRO FITTING MFG CORP
Entity Title: Not reported
Affiliation Address: Not reported
Affiliation City: Not reported
Affiliation State: Not reported
Affiliation Country: Not reported
Affiliation Zip: Not reported
Affiliation Phone: (626) 967-5151,

Affiliation Type Desc: Parent Corporation
Entity Name: HYDRO FITTING MFG CORP
Entity Title: Not reported
Affiliation Address: Not reported
Affiliation City: Not reported
Affiliation State: Not reported
Affiliation Country: Not reported
Affiliation Zip: Not reported
Affiliation Phone: ,

Affiliation Type Desc: CUPA District
Entity Name: Los Angeles County Fire
Entity Title: Not reported
Affiliation Address: 5825 Rickenbacker Road
Affiliation City: Commerce
Affiliation State: CA
Affiliation Country: Not reported
Affiliation Zip: 90040-3027
Affiliation Phone: (323) 890-4000,

HYDRO FITTING MFG CORP (Continued) **S104294738**

Affiliation Type Desc:	Document Preparer
Entity Name:	Elizabeth Orizaga
Entity Title:	Not reported
Affiliation Address:	Not reported
Affiliation City:	Not reported
Affiliation State:	Not reported
Affiliation Country:	Not reported
Affiliation Zip:	Not reported
Affiliation Phone:	,

Affiliation Type Desc:	Environmental Contact
Entity Name:	Ivanna Carlos
Entity Title:	Not reported
Affiliation Address:	733 E Edna Place
Affiliation City:	Covina
Affiliation State:	CA
Affiliation Country:	Not reported
Affiliation Zip:	91723
Affiliation Phone:	,

Affiliation Type Desc:	Legal Owner
Entity Name:	NOVARIA GROUP
Entity Title:	Not reported
Affiliation Address:	6625 Iron Horse Blvd
Affiliation City:	North Richland Hills
Affiliation State:	TX
Affiliation Country:	United States
Affiliation Zip:	76180
Affiliation Phone:	(855) 381-3800,

Affiliation Type Desc:	Identification Signer
Entity Name:	Jed Burmahln
Entity Title:	General Manager
Affiliation Address:	Not reported
Affiliation City:	Not reported
Affiliation State:	Not reported
Affiliation Country:	Not reported
Affiliation Zip:	Not reported
Affiliation Phone:	,

Affiliation Type Desc:	Facility Mailing Address
Entity Name:	Mailing Address
Entity Title:	Not reported
Affiliation Address:	733 E Edna Place
Affiliation City:	Covina
Affiliation State:	CA
Affiliation Country:	Not reported
Affiliation Zip:	91723
Affiliation Phone:	,

Name:	HYDRO FITTING MFG CORP
Address:	733 E EDNA PL
City,State,Zip:	COVINA, CA 91723
Site ID:	123650
CERS ID:	10265947
CERS Description:	Chemical Storage Facilities

HYDRO FITTING MFG CORP (Continued) **S104294738**

Violations:
Site ID: 123650
Site Name: HYDRO FITTING MFG CORP
Violation Date: 01-04-2022
Citation: HSC 6.95 25508(a)(3) - California Health and Safety Code, Chapter 6.95, Section(s) 25508(a)(3)
Violation Description: Failure to complete and electronically submit hazardous material inventory information for all reportable hazardous materials on site at or above reportable quantities.
Violation Notes: Returned to compliance on 03/24/2022. OBSERVATION: The business failed to electronically submit complete and accurate chemical inventory information for all hazardous materials on site at or above reportable quantities. CORRECTIVE ACTION: Electronically submit complete and accurate chemical inventory information for all hazardous materials on site at or above reportable quantities. Add Nitrogen gas to your hazardous materials inventory.
Violation Division: Los Angeles County Fire Department
Violation Program: HMRRP
Violation Source: CERS,

Evaluation:
Eval General Type: Compliance Evaluation Inspection
Eval Date: 01-04-2022
Violations Found: No
Eval Type: Routine done by local agency
Eval Notes: SETH SCHWARTZ
Eval Division: Los Angeles County Fire Department
Eval Program: HW
Eval Source: CERS,

Eval General Type: Compliance Evaluation Inspection
Eval Date: 08-21-2019
Violations Found: No
Eval Type: Routine done by local agency
Eval Notes: Not reported
Eval Division: Los Angeles County Fire Department
Eval Program: HMRRP
Eval Source: CERS,

Eval General Type: Compliance Evaluation Inspection
Eval Date: 11-04-2015
Violations Found: No
Eval Type: Routine done by local agency
Eval Notes: Amie Storman, production
Eval Division: Los Angeles County Fire Department
Eval Program: HW
Eval Source: CERS,

Eval General Type: Compliance Evaluation Inspection
Eval Date: 11-04-2015
Violations Found: No
Eval Type: Routine done by local agency
Eval Notes: Amie Storman, productionn
Eval Division: Los Angeles County Fire Department
Eval Program: HMRRP
Eval Source: CERS,

HYDRO FITTING MFG CORP (Continued) **S104294738**

Eval General Type: Compliance Evaluation Inspection
Eval Date: 01-04-2022
Violations Found: Yes
Eval Type: Routine done by local agency
Eval Notes: SETH SCHWARTZ
Eval Division: Los Angeles County Fire Department
Eval Program: HMRRP
Eval Source: CERS,

Eval General Type: Compliance Evaluation Inspection
Eval Date: 03-17-2022
Violations Found: No
Eval Type: Routine done by local agency
Eval Notes: IVANNA CARLOS NO SIGNIFICANT VIOLATIONS OBSERVED
Eval Division: Los Angeles County Fire Department
Eval Program: HMRRP
Eval Source: CERS,

Eval General Type: Other/Unknown
Eval Date: 03-24-2022
Violations Found: No
Eval Type: Other, not routine, done by local agency
Eval Notes: Not reported
Eval Division: Los Angeles County Fire Department
Eval Program: HMRRP
Eval Source: CERS,

Eval General Type: Compliance Evaluation Inspection
Eval Date: 03-17-2022
Violations Found: No
Eval Type: Routine done by local agency
Eval Notes: IVANNA CARLOS NO SIGNIFICANT VIOLATIONS OBSERVED
Eval Division: Los Angeles County Fire Department
Eval Program: HW
Eval Source: CERS,

Eval General Type: Compliance Evaluation Inspection
Eval Date: 08-21-2019
Violations Found: No
Eval Type: Routine done by local agency
Eval Notes: LISA BLACKWELL
Eval Division: Los Angeles County Fire Department
Eval Program: HW
Eval Source: CERS,

Coordinates:
Site ID: 123650
Facility Name: HYDRO FITTING MFG CORP
Env Int Type Code: HWG
Program ID: 10265947
Coord Name: Not reported
Ref Point Type Desc: Center of a facility or station.,
Latitude: 34.093480
Longitude: -117.876110

Affiliation:

HYDRO FITTING MFG CORP (Continued) **S104294738**

Affiliation Type Desc:	Operator
Entity Name:	HYDRO FITTING MFG CORP
Entity Title:	Not reported
Affiliation Address:	Not reported
Affiliation City:	Not reported
Affiliation State:	Not reported
Affiliation Country:	Not reported
Affiliation Zip:	Not reported
Affiliation Phone:	(626) 967-5151,

Affiliation Type Desc:	Parent Corporation
Entity Name:	HYDRO FITTING MFG CORP
Entity Title:	Not reported
Affiliation Address:	Not reported
Affiliation City:	Not reported
Affiliation State:	Not reported
Affiliation Country:	Not reported
Affiliation Zip:	Not reported
Affiliation Phone:	,

Affiliation Type Desc:	CUPA District
Entity Name:	Los Angeles County Fire
Entity Title:	Not reported
Affiliation Address:	5825 Rickenbacker Road
Affiliation City:	Commerce
Affiliation State:	CA
Affiliation Country:	Not reported
Affiliation Zip:	90040-3027
Affiliation Phone:	(323) 890-4000,

Affiliation Type Desc:	Document Preparer
Entity Name:	Elizabeth Orizaga
Entity Title:	Not reported
Affiliation Address:	Not reported
Affiliation City:	Not reported
Affiliation State:	Not reported
Affiliation Country:	Not reported
Affiliation Zip:	Not reported
Affiliation Phone:	,

Affiliation Type Desc:	Environmental Contact
Entity Name:	Ivanna Carlos
Entity Title:	Not reported
Affiliation Address:	733 E Edna Place
Affiliation City:	Covina
Affiliation State:	CA
Affiliation Country:	Not reported
Affiliation Zip:	91723
Affiliation Phone:	,

Affiliation Type Desc:	Legal Owner
Entity Name:	NOVARIA GROUP
Entity Title:	Not reported
Affiliation Address:	6625 Iron Horse Blvd
Affiliation City:	North Richland Hills
Affiliation State:	TX
Affiliation Country:	United States

HYDRO FITTING MFG CORP (Continued) **S104294738**

Affiliation Zip:	76180
Affiliation Phone:	(855) 381-3800,
Affiliation Type Desc:	Identification Signer
Entity Name:	Jed Burmahln
Entity Title:	General Manager
Affiliation Address:	Not reported
Affiliation City:	Not reported
Affiliation State:	Not reported
Affiliation Country:	Not reported
Affiliation Zip:	Not reported
Affiliation Phone:	,
Affiliation Type Desc:	Facility Mailing Address
Entity Name:	Mailing Address
Entity Title:	Not reported
Affiliation Address:	733 E Edna Place
Affiliation City:	Covina
Affiliation State:	CA
Affiliation Country:	Not reported
Affiliation Zip:	91723
Affiliation Phone:	,

O134 **HYDRO FITTING** **RCRA NonGen / NLR** **1024806158**
East **733 E EDNA PL** **CAL000267467**
1/8-1/4 **COVINA, CA 91722**
0.215 mi.
1136 ft. **Site 9 of 11 in cluster O**

Relative: **Higher**

Actual: **610 ft.**

RCRA Listings:

Date Form Received by Agency:	20030310
Handler Name:	Hydro Fitting
Handler Address:	733 E EDNA PL
Handler City,State,Zip:	COVINA, CA 91722
EPA ID:	CAL000267467
Contact Name:	RON NILSEN
Contact Address:	PO BOX 1558
Contact City,State,Zip:	COVINA, CA 91722
Contact Telephone:	626-967-5151
Contact Fax:	626-339-4454
Contact Email:	PURCHASING@HYDROFITTING.COM
Contact Title:	Not reported
EPA Region:	09
Land Type:	Not reported
Federal Waste Generator Description:	Not a generator, verified
Non-Notifier:	Not reported
Biennial Report Cycle:	Not reported
Accessibility:	Not reported
Active Site Indicator:	Handler Activities
State District Owner:	Not reported
State District:	Not reported
Mailing Address:	PO BOX 1558
Mailing City,State,Zip:	COVINA, CA 91722-0000
Owner Name:	Seth Shwartz
Owner Type:	Other
Operator Name:	Ron Nilsen
Operator Type:	Other

HYDRO FITTING (Continued) **1024806158**

Short-Term Generator Activity:	No
Importer Activity:	No
Mixed Waste Generator:	No
Transporter Activity:	No
Transfer Facility Activity:	No
Recycler Activity with Storage:	No
Small Quantity On-Site Burner Exemption:	No
Smelting Melting and Refining Furnace Exemption:	No
Underground Injection Control:	No
Off-Site Waste Receipt:	No
Universal Waste Indicator:	Yes
Universal Waste Destination Facility:	Yes
Federal Universal Waste:	No
Active Site State-Reg Handler:	---
Federal Facility Indicator:	Not reported
Hazardous Secondary Material Indicator:	N
Sub-Part K Indicator:	Not reported
2018 GPRA Permit Baseline:	Not on the Baseline
2018 GPRA Renewals Baseline:	Not on the Baseline
202 GPRA Corrective Action Baseline:	No
Subject to Corrective Action Universe:	No
Non-TSDFs Where RCRA CA has Been Imposed Universe:	No
Corrective Action Priority Ranking:	No NCAPS ranking
Environmental Control Indicator:	No
Institutional Control Indicator:	No
Human Exposure Controls Indicator:	N/A
Groundwater Controls Indicator:	N/A
Significant Non-Complier Universe:	No
Unaddressed Significant Non-Complier Universe:	No
Addressed Significant Non-Complier Universe:	No
Significant Non-Complier With a Compliance Schedule Universe:	No
Financial Assurance Required:	Not reported
Handler Date of Last Change:	20180905
Recognized Trader-Importer:	No
Recognized Trader-Exporter:	No
Importer of Spent Lead Acid Batteries:	No
Exporter of Spent Lead Acid Batteries:	No
Recycler Activity Without Storage:	No
Manifest Broker:	No
Sub-Part P Indicator:	No

Handler - Owner Operator:

Owner/Operator Indicator:	Owner
Owner/Operator Name: SETH SHWARTZ	
Legal Status:	Other
Date Became Current:	Not reported
Date Ended Current:	Not reported
Owner/Operator Address:	PO BOX 1558
Owner/Operator City,State,Zip:	COVINA, CA 91722-0000
Owner/Operator Telephone:	626-967-5151
Owner/Operator Telephone Ext:	Not reported
Owner/Operator Fax:	Not reported
Owner/Operator Email:	Not reported
Owner/Operator Indicator:	Operator
Owner/Operator Name: RON NILSEN	

HYDRO FITTING (Continued) **1024806158**

Legal Status:	Other
Date Became Current:	Not reported
Date Ended Current:	Not reported
Owner/Operator Address:	PO BOX 1558
Owner/Operator City,State,Zip:	COVINA, CA 91722
Owner/Operator Telephone:	626-967-5151
Owner/Operator Telephone Ext:	Not reported
Owner/Operator Fax:	Not reported
Owner/Operator Email:	Not reported

Historic Generators:

Receive Date:	20030310
Handler Name: HYDRO FITTING	
Federal Waste Generator Description:	Not a generator, verified
State District Owner:	Not reported
Large Quantity Handler of Universal Waste:	No
Recognized Trader Importer:	No
Recognized Trader Exporter:	No
Spent Lead Acid Battery Importer:	No
Spent Lead Acid Battery Exporter:	No
Current Record:	Yes
Non Storage Recycler Activity:	Not reported
Electronic Manifest Broker:	Not reported

List of NAICS Codes and Descriptions:

NAICS Code:	332912
NAICS Description:	FLUID POWER VALVE AND HOSE FITTING MANUFACTURING
NAICS Code:	332999
NAICS Description:	ALL OTHER MISCELLANEOUS FABRICATED METAL PRODUCT MANUFACTURING

Facility Has Received Notices of Violations:

Violations:	No Violations Found

Evaluation Action Summary:

Evaluations:	No Evaluations Found

N135 **PRATO MOTORWERKS** **RCRA NonGen / NLR** **1027218811**
ESE **710 E SAN BERNARDINO RD** **CAL000470689**
1/8-1/4 **COVINA, CA 91723**
0.220 mi.
1160 ft. **Site 6 of 10 in cluster N**

Relative:
Higher

Actual:
605 ft.

RCRA Listings:

Date Form Received by Agency:	20220513
Handler Name:	Prato Motorwerks
Handler Address:	710 E SAN BERNARDINO RD
Handler City,State,Zip:	COVINA, CA 91723
EPA ID:	CAL000470689
Contact Name:	FABIAN PRATO
Contact Address:	212 E ROWLAND ST #192
Contact City,State,Zip:	COVINA, CA 91723
Contact Telephone:	909-664-5785
Contact Fax:	Not reported
Contact Email:	FABIANPRATO66@GMAIL.COM

PRATO MOTORWERKS (Continued) **1027218811**

Contact Title:	Not reported
EPA Region:	09
Land Type:	Not reported
Federal Waste Generator Description:	Not a generator, verified
Non-Notifier:	Not reported
Biennial Report Cycle:	Not reported
Accessibility:	Not reported
Active Site Indicator:	Not reported
State District Owner:	Not reported
State District:	Not reported
Mailing Address:	212 E ROWLAND ST #192
Mailing City,State,Zip:	COVINA, CA 91723
Owner Name:	Fabian Prato
Owner Type:	Other
Operator Name:	Fabian Prato
Operator Type:	Other
Short-Term Generator Activity:	No
Importer Activity:	No
Mixed Waste Generator:	No
Transporter Activity:	No
Transfer Facility Activity:	No
Recycler Activity with Storage:	No
Small Quantity On-Site Burner Exemption:	No
Smelting Melting and Refining Furnace Exemption:	No
Underground Injection Control:	No
Off-Site Waste Receipt:	No
Universal Waste Indicator:	No
Universal Waste Destination Facility:	No
Federal Universal Waste:	No
Active Site State-Reg Handler:	---
Federal Facility Indicator:	Not reported
Hazardous Secondary Material Indicator:	N
Sub-Part K Indicator:	Not reported
2018 GPRA Permit Baseline:	Not on the Baseline
2018 GPRA Renewals Baseline:	Not on the Baseline
202 GPRA Corrective Action Baseline:	No
Subject to Corrective Action Universe:	No
Non-TSDFs Where RCRA CA has Been Imposed Universe:	No
Corrective Action Priority Ranking:	No NCAPS ranking
Environmental Control Indicator:	No
Institutional Control Indicator:	No
Human Exposure Controls Indicator:	N/A
Groundwater Controls Indicator:	N/A
Significant Non-Complier Universe:	No
Unaddressed Significant Non-Complier Universe:	No
Addressed Significant Non-Complier Universe:	No
Significant Non-Complier With a Compliance Schedule Universe:	No
Financial Assurance Required:	Not reported
Handler Date of Last Change:	20220518
Recognized Trader-Importer:	No
Recognized Trader-Exporter:	No
Importer of Spent Lead Acid Batteries:	No
Exporter of Spent Lead Acid Batteries:	No
Recycler Activity Without Storage:	No
Manifest Broker:	No
Sub-Part P Indicator:	No

PRATO MOTORWERKS (Continued) **1027218811**

Handler - Owner Operator:

Owner/Operator Indicator:	Operator
Owner/Operator Name: FABIAN PRATO	
Legal Status:	Other
Date Became Current:	Not reported
Date Ended Current:	Not reported
Owner/Operator Address:	212 E ROWLAND ST #192
Owner/Operator City,State,Zip:	COVINA, CA 91723
Owner/Operator Telephone:	909-664-5785
Owner/Operator Telephone Ext:	Not reported
Owner/Operator Fax:	Not reported
Owner/Operator Email:	Not reported

Owner/Operator Indicator:	Owner
Owner/Operator Name: FABIAN PRATO	
Legal Status:	Other
Date Became Current:	Not reported
Date Ended Current:	Not reported
Owner/Operator Address:	212 E ROWLAND ST #192
Owner/Operator City,State,Zip:	COVINA, CA 91723
Owner/Operator Telephone:	909-664-5785
Owner/Operator Telephone Ext:	Not reported
Owner/Operator Fax:	Not reported
Owner/Operator Email:	Not reported

Historic Generators:

Receive Date:	20220513
Handler Name: PRATO MOTORWERKS	
Federal Waste Generator Description:	Not a generator, verified
State District Owner:	Not reported
Large Quantity Handler of Universal Waste:	No
Recognized Trader Importer:	No
Recognized Trader Exporter:	No
Spent Lead Acid Battery Importer:	No
Spent Lead Acid Battery Exporter:	No
Current Record:	Yes
Non Storage Recycler Activity:	No
Electronic Manifest Broker:	No

List of NAICS Codes and Descriptions:

NAICS Code:	56299
NAICS Description:	ALL OTHER WASTE MANAGEMENT SERVICES

Facility Has Received Notices of Violations:

Violations:	No Violations Found

Evaluation Action Summary:

Evaluations:	No Evaluations Found

N136 **CITRUS TRANSMISSION** **CERS HAZ WASTE** **S113049546**
ESE **710 E SAN BERNARDINO RD** **HAZNET** **N/A**
1/8-1/4 **COVINA, CA 91723** **CERS**
0.220 mi. **HWTS**
1160 ft. **Site 7 of 10 in cluster N**

Relative:
Higher

Actual:
605 ft.

CERS HAZ WASTE:
Name: CITRUS TRANSMISSION
Address: 710 E SAN BERNARDINO RD
City,State,Zip: COVINA, CA 91723
Site ID: 19328
CERS ID: 10299331
CERS Description: Hazardous Waste Generator

HAZNET:
Name: YOUR CAR SPECIALIST
Address: 710 E SAN BERNARDINO RD
Address 2: Not reported
City,State,Zip: COVINA, CA 917231414
Contact: JOHN KENEALLY/SALE OWNER
Telephone: 8189661259
Mailing Name: Not reported
Mailing Address: 710 E SAN BERNARDINO RD

Year: 1999
Gepaid: CAL000072989
TSD EPA ID: CAD099452708
CA Waste Code: 134 - Aqueous solution with total organic residues less than 10 percent
Disposal Method: R01 - Recycler
Tons: 0.504

Year: 1998
Gepaid: CAL000072989
TSD EPA ID: CAT080013352
CA Waste Code: 134 - Aqueous solution with total organic residues less than 10 percent
Disposal Method: R01 - Recycler
Tons: 0.924

Year: 1997
Gepaid: CAL000072989
TSD EPA ID: CAD050099696
CA Waste Code: 134 - Aqueous solution with total organic residues less than 10 percent
Disposal Method: R01 - Recycler
Tons: 1.155

Additional Info:
Year: 1999
Gen EPA ID: CAL000072989

Shipment Date: 19991028
Creation Date: 1/4/2000 0:00:00
Receipt Date: 19991029
Manifest ID: 99596510
Trans EPA ID: CAD050099696

CITRUS TRANSMISSION (Continued) **S113049546**

Trans Name:	Not reported
Trans 2 EPA ID:	Not reported
Trans 2 Name:	Not reported
TSDF EPA ID:	CAD099452708
Trans Name:	Not reported
TSDF Alt EPA ID:	CAD099452708
TSDF Alt Name:	Not reported
Waste Code Description:	134 - Aqueous solution with <10% total organic residues
RCRA Code:	Not reported
Meth Code:	R01 - Recycler
Quantity Tons:	0.504
Waste Quantity:	120
Quantity Unit:	G
Additional Code 1:	Not reported
Additional Code 2:	Not reported
Additional Code 3:	Not reported
Additional Code 4:	Not reported
Additional Code 5:	Not reported

Additional Info:

Year:	1998
Gen EPA ID:	CAL000072989
Shipment Date:	19980908
Creation Date:	11/5/1998 0:00:00
Receipt Date:	19980908
Manifest ID:	98588911
Trans EPA ID:	CAD050099696
Trans Name:	Not reported
Trans 2 EPA ID:	Not reported
Trans 2 Name:	Not reported
TSDF EPA ID:	CAT080013352
Trans Name:	Not reported
TSDF Alt EPA ID:	Not reported
TSDF Alt Name:	Not reported
Waste Code Description:	134 - Aqueous solution with <10% total organic residues
RCRA Code:	Not reported
Meth Code:	R01 - Recycler
Quantity Tons:	0.924
Waste Quantity:	220
Quantity Unit:	G
Additional Code 1:	Not reported
Additional Code 2:	Not reported
Additional Code 3:	Not reported
Additional Code 4:	Not reported
Additional Code 5:	Not reported

Additional Info:

Year:	1997
Gen EPA ID:	CAL000072989
Shipment Date:	19971204
Creation Date:	7/23/1998 0:00:00
Receipt Date:	19971204
Manifest ID:	96747091
Trans EPA ID:	CAD050099696

CITRUS TRANSMISSION (Continued) **S113049546**

Trans Name:	Not reported
Trans 2 EPA ID:	Not reported
Trans 2 Name:	Not reported
TSDF EPA ID:	CAD050099696
Trans Name:	Not reported
TSDF Alt EPA ID:	Not reported
TSDF Alt Name:	Not reported
Waste Code Description:	134 - Aqueous solution with <10% total organic residues
RCRA Code:	Not reported
Meth Code:	R01 - Recycler
Quantity Tons:	1.155
Waste Quantity:	275
Quantity Unit:	G
Additional Code 1:	Not reported
Additional Code 2:	Not reported
Additional Code 3:	Not reported
Additional Code 4:	Not reported
Additional Code 5:	Not reported

CERS:

Name:	CITRUS TRANSMISSION
Address:	710 E SAN BERNARDINO RD
City,State,Zip:	COVINA, CA 91723
Site ID:	19328
CERS ID:	10299331
CERS Description:	Chemical Storage Facilities

Violations:

Site ID:	19328
Site Name:	CITRUS TRANSMISSION
Violation Date:	06-24-2013
Citation:	22 CCR 12 66262.34(f) - California Code of Regulations, Title 22, Chapter 12, Section(s) 66262.34(f)
Violation Description:	Failure to properly label hazardous waste accumulation containers with the following requirements: "Hazardous Waste", name and address of the generator, physical and chemical characteristics of the Hazardous Waste, and starting accumulation date.
Violation Notes:	FACILITY FAILED TO LABEL USED OIL AND USED ANTI-FREEZE CONTAINERS.
Violation Division:	Los Angeles County Fire Department
Violation Program:	HW
Violation Source:	CERS,

Site ID:	19328
Site Name:	CITRUS TRANSMISSION
Violation Date:	06-24-2013
Citation:	22 CCR 12 66262.40(a) - California Code of Regulations, Title 22, Chapter 12, Section(s) 66262.40(a)
Violation Description:	Failure to maintain uniform hazardous waste manifest, consolidated manifest, or bills of lading copies for three years.
Violation Notes:	FACILITY FAILED TO MAINTAIN A CURRENT MANIFEST FOR USED OIL, USED ANTI-FREEZE, SLUDGE FROM JET WASH AND PARTS CLEANERS.
Violation Division:	Los Angeles County Fire Department
Violation Program:	HW
Violation Source:	CERS,

Site ID:	19328
Site Name:	CITRUS TRANSMISSION

CITRUS TRANSMISSION (Continued) **S113049546**

Violation Date:	06-24-2013
Citation:	HSC 6.95 25505(a) - California Health and Safety Code, Chapter 6.95, Section(s) 25505(a)
Violation Description:	Owner/Operator failed to complete and/or submit a Hazardous Materials Business Plan when storing hazardous materials at or above the thresholds quantities of 55 gallons/500 lbs/200 cubic feet.
Violation Notes:	FACILITY FAILED TO SIGN INTO CERS.
Violation Division:	Los Angeles County Fire Department
Violation Program:	HMRRP
Violation Source:	CERS,
Site ID:	19328
Site Name:	CITRUS TRANSMISSION
Violation Date:	10-21-2016
Citation:	HSC 6.95 25508(a)(1) - California Health and Safety Code, Chapter 6.95, Section(s) 25508(a)(1)
Violation Description:	Failure to complete and electronically submit a site map with all required content.
Violation Notes:	Returned to compliance on 10/10/2017. OBSERVATION: The annotated site map submitted to the CUPA does not include CORRECTIVE ACTION: Revise the annotated Site Map to include all required content and submit electronically in the California Environmental Reporting System (CERS).
Violation Division:	Los Angeles County Fire Department
Violation Program:	HMRRP
Violation Source:	CERS,
Site ID:	19328
Site Name:	CITRUS TRANSMISSION
Violation Date:	10-21-2016
Citation:	HSC 6.5 25250.19(c) - California Health and Safety Code, Chapter 6.5, Section(s) 25250.19(c)
Violation Description:	Failure to record in an operating log and retain for three years the following information for each shipment of recycled or exempted oil: 1) The name and address of the used oil recycling facility or generator claiming the oil meets the requirements of HSC 6.5 25250.1. 2) The name and address of the facility receiving the shipment. 3) The quantity of oil delivered. 4) The date of shipment or delivery. 5) A cross-reference to the records and documentation required under HSC 6.5 25250.1.
Violation Notes:	Returned to compliance on 11/04/2016. OBSERVATION: Copies of hazardous waste disposal records for [whichever year(s)] were not found on site. Hazardous waste generators shall retain copies of all manifests signed off by the disposal facility and all receipts used in a consolidated manifesting procedure on site for three years and have them readily available for review. CORRECTIVE ACTION: Immediately locate a copy of all manifests and receipts for the last three years, maintain them on site, and submit copies to the CUPA by [date, 30 days from now].
Violation Division:	Los Angeles County Fire Department
Violation Program:	HW
Violation Source:	CERS,
Site ID:	19328
Site Name:	CITRUS TRANSMISSION
Violation Date:	10-21-2016
Citation:	HSC 6.95 25508(a)(1) - California Health and Safety Code, Chapter 6.95, Section(s) 25508(a)(1)

CITRUS TRANSMISSION (Continued) **S113049546**

Violation Description: Failure to establish and electronically submit an adequate emergency response plan and procedures for a release or threatened release of a hazardous material.
Violation Notes: Returned to compliance on 10/10/2017. OBSERVATION: The facility s contingency plan is incomplete. [Note what's lacking]. The contingency plan must include: 1) Description of actions facility personnel will take in response to fires, explosions, or any sudden or non-sudden release of hazardous waste to air, soil or surface water at the facility; 2) Description of arrangements made with local police departments, fire departments, hospitals, contractors and State and local emergency response teams to coordinate emergency services; 3) List name, address, and phone numbers (office/home/cell) of all persons qualified to act as emergency coordinator. Where more than one person is listed, one shall be named as the primary emergency coordinator and all others in order in which they will assume responsibilities; 4) List all emergency equipment, which includes location, physical description, and brief outline of its capabilities; 5) Evacuation routes for facility personnel where there is a possibility of evacuation; 6) [Truncated]
Violation Division: Los Angeles County Fire Department
Violation Program: HMRRP
Violation Source: CERS,

Evaluation:
Eval General Type: Other/Unknown
Eval Date: 10-10-2017
Violations Found: No
Eval Type: Other, not routine, done by local agency
Eval Notes: Not reported
Eval Division: Los Angeles County Fire Department
Eval Program: HMRRP
Eval Source: CERS,

Eval General Type: Compliance Evaluation Inspection
Eval Date: 10-21-2016
Violations Found: Yes
Eval Type: Routine done by local agency
Eval Notes: Ramon Hernandez, employee
Eval Division: Los Angeles County Fire Department
Eval Program: HW
Eval Source: CERS,

Eval General Type: Compliance Evaluation Inspection
Eval Date: 12-13-2021
Violations Found: No
Eval Type: Routine done by local agency
Eval Notes: MOCTEZUMA LOPEZ NO SIGNIFICANT VIOLATIONS OBSERVED
Eval Division: Los Angeles County Fire Department
Eval Program: HMRRP
Eval Source: CERS,

Eval General Type: Compliance Evaluation Inspection
Eval Date: 06-24-2013
Violations Found: Yes
Eval Type: Routine done by local agency
Eval Notes: INSPECTED BY B. NASSERI CONSENT GIVEN BY MONTE LOPEZ
Eval Division: Los Angeles County Fire Department

CITRUS TRANSMISSION (Continued) **S113049546**

Eval Program: HMRRP
Eval Source: CERS,

Eval General Type: Other/Unknown
Eval Date: 10-05-2017
Violations Found: No
Eval Type: Other, not routine, done by local agency
Eval Notes: Not reported
Eval Division: Los Angeles County Fire Department
Eval Program: HMRRP
Eval Source: CERS,

Eval General Type: Other/Unknown
Eval Date: 11-04-2016
Violations Found: No
Eval Type: Other, not routine, done by local agency
Eval Notes: manifest provided. used oil 003047073gbf, used coolant 015917427jjk.
Eval Division: Los Angeles County Fire Department
Eval Program: HW
Eval Source: CERS,

Eval General Type: Compliance Evaluation Inspection
Eval Date: 12-11-2019
Violations Found: No
Eval Type: Routine done by local agency
Eval Notes: MOCTEZUMA LOPEZ NO SIGNIFICANT VIOLATIONS OBSERVED
Eval Division: Los Angeles County Fire Department
Eval Program: HMRRP
Eval Source: CERS,

Eval General Type: Compliance Evaluation Inspection
Eval Date: 12-11-2019
Violations Found: No
Eval Type: Routine done by local agency
Eval Notes: MOCTEZUMA LOPEZ NO SIGNIFICANT VIOLATIONS OBSERVED
Eval Division: Los Angeles County Fire Department
Eval Program: HW
Eval Source: CERS,

Eval General Type: Compliance Evaluation Inspection
Eval Date: 12-13-2021
Violations Found: No
Eval Type: Routine done by local agency
Eval Notes: MOCTEZUMA LOPEZ
Eval Division: Los Angeles County Fire Department
Eval Program: HW
Eval Source: CERS,

Eval General Type: Compliance Evaluation Inspection
Eval Date: 06-24-2013
Violations Found: Yes
Eval Type: Routine done by local agency
Eval Notes: INSPECTED BY B. NASSERI CONSENT GIVEN BY MONTE LOPEZ
Eval Division: Los Angeles County Fire Department
Eval Program: HW
Eval Source: CERS,

CITRUS TRANSMISSION (Continued) **S113049546**

Eval General Type: Compliance Evaluation Inspection
Eval Date: 10-21-2016
Violations Found: Yes
Eval Type: Routine done by local agency
Eval Notes: Ramon Hernadez, employee
Eval Division: Los Angeles County Fire Department
Eval Program: HMRRP
Eval Source: CERS,

Eval General Type: Other/Unknown
Eval Date: 04-14-2017
Violations Found: No
Eval Type: Other, not routine, done by local agency
Eval Notes: plan pending. emailed the operator.
Eval Division: Los Angeles County Fire Department
Eval Program: HMRRP
Eval Source: CERS,

Coordinates:
Site ID: 19328
Facility Name: CITRUS TRANSMISSION
Env Int Type Code: HWG
Program ID: 10299331
Coord Name: Not reported
Ref Point Type Desc: Center of a facility or station.,
Latitude: 34.090700
Longitude: -117.876430

Affiliation:
Affiliation Type Desc: CUPA District
Entity Name: Los Angeles County Fire
Entity Title: Not reported
Affiliation Address: 5825 Rickenbacker Road
Affiliation City: Commerce
Affiliation State: CA
Affiliation Country: Not reported
Affiliation Zip: 90040-3027
Affiliation Phone: (323) 890-4000,

Affiliation Type Desc: Parent Corporation
Entity Name: CITRUS TRANSMISSION
Entity Title: Not reported
Affiliation Address: Not reported
Affiliation City: Not reported
Affiliation State: Not reported
Affiliation Country: Not reported
Affiliation Zip: Not reported
Affiliation Phone: ,

Affiliation Type Desc: Document Preparer
Entity Name: JOHN KENEALLY
Entity Title: Not reported
Affiliation Address: Not reported
Affiliation City: Not reported
Affiliation State: Not reported
Affiliation Country: Not reported

CITRUS TRANSMISSION (Continued) **S113049546**

Affiliation Zip: Not reported
Affiliation Phone: ,

Affiliation Type Desc: Facility Mailing Address
Entity Name: Mailing Address
Entity Title: Not reported
Affiliation Address: 710 E SAN BERNARDINO RD
Affiliation City: COVINA
Affiliation State: CA
Affiliation Country: Not reported
Affiliation Zip: 91723
Affiliation Phone: ,

Affiliation Type Desc: Legal Owner
Entity Name: MOCTEZUMA LOPEZ
Entity Title: Not reported
Affiliation Address: 710 E SAN BERNARDINO RD
Affiliation City: COVINA
Affiliation State: CA
Affiliation Country: United States
Affiliation Zip: 91723
Affiliation Phone: (626) 915-4137,

Affiliation Type Desc: Operator
Entity Name: MOCTEZUMA LOPEZ
Entity Title: Not reported
Affiliation Address: Not reported
Affiliation City: Not reported
Affiliation State: Not reported
Affiliation Country: Not reported
Affiliation Zip: Not reported
Affiliation Phone: (626) 915-4137,

Affiliation Type Desc: Environmental Contact
Entity Name: JESSY DRAKE
Entity Title: Not reported
Affiliation Address: 4361E. MISSION
Affiliation City: MONTCLAIR
Affiliation State: CA
Affiliation Country: Not reported
Affiliation Zip: 91763
Affiliation Phone: ,

HWTS:
Name: YOUR CAR SPECIALIST
Address: 710 E SAN BERNARDINO RD
Address 2: Not reported
City,State,Zip: COVINA, CA 91723
EPA ID: CAL000072989
Inactive Date: 06/30/2000
Create Date: 07/15/1993
Last Act Date: Not reported
Mailing Name: Not reported
Mailing Address: 710 E SAN BERNARDINO RD
Mailing Address 2: Not reported
Mailing City,State,Zip: COVINA, CA 917231414

CITRUS TRANSMISSION (Continued) **S113049546**

Owner Name:	JOHN KENEALLY
Owner Address:	710 E SAN BERNARDINO RD
Owner Address 2:	Not reported
Owner City,State,Zip:	COVINA, CA 917231414
Contact Name:	JOHN KENEALLY/SALE OWNER
Contact Address:	INACT PER NONDEL 00VQ - CR
Contact Address 2:	Not reported
City,State,Zip:	COVINA, CA 917231414
Facility Status:	Inactive
Facility Type:	PERMANENT
Category:	STATE
Latitude:	34.091072
Longitude:	-117.876396

P137 **A+ VOLVO REPAIR INC** **RCRA NonGen / NLR** **1024869504**
WSW **341 EAST SAN BERNARDINO** **CAL000438119**
1/8-1/4 **COVINA, CA 91723**
0.226 mi.
1193 ft. **Site 3 of 4 in cluster P**

Relative: **Lower**
Actual: **580 ft.**

RCRA Listings:

Date Form Received by Agency:	20180807
Handler Name:	A+ Volvo Repair Inc
Handler Address:	341 EAST SAN BERNARDINO
Handler City,State,Zip:	COVINA, CA 91723
EPA ID:	CAL000438119
Contact Name:	SHARON GREBE
Contact Address:	341 EAST SAN BERNARDINO
Contact City,State,Zip:	COVINA, CA 91723
Contact Telephone:	626-966-7100
Contact Fax:	Not reported
Contact Email:	Not reported
Contact Title:	Not reported
EPA Region:	09
Land Type:	Not reported
Federal Waste Generator Description:	Not a generator, verified
Non-Notifier:	Not reported
Biennial Report Cycle:	Not reported
Accessibility:	Not reported
Active Site Indicator:	Handler Activities
State District Owner:	Not reported
State District:	Not reported
Mailing Address:	341 EAST SAN BERNARDINO
Mailing City,State,Zip:	COVINA, CA 91723
Owner Name:	A+ Volvo Repair Inc
Owner Type:	Other
Operator Name:	Sharon Grebe
Operator Type:	Other
Short-Term Generator Activity:	No
Importer Activity:	No
Mixed Waste Generator:	No
Transporter Activity:	No
Transfer Facility Activity:	No
Recycler Activity with Storage:	No
Small Quantity On-Site Burner Exemption:	No
Smelting Melting and Refining Furnace Exemption:	No
Underground Injection Control:	No
Off-Site Waste Receipt:	No

A+ VOLVO REPAIR INC (Continued) **1024869504**

Universal Waste Indicator:	Yes
Universal Waste Destination Facility:	Yes
Federal Universal Waste:	No
Active Site State-Reg Handler:	---
Federal Facility Indicator:	Not reported
Hazardous Secondary Material Indicator:	N
Sub-Part K Indicator:	Not reported
2018 GPRA Permit Baseline:	Not on the Baseline
2018 GPRA Renewals Baseline:	Not on the Baseline
202 GPRA Corrective Action Baseline:	No
Subject to Corrective Action Universe:	No
Non-TSDFs Where RCRA CA has Been Imposed Universe:	No
Corrective Action Priority Ranking:	No NCAPS ranking
Environmental Control Indicator:	No
Institutional Control Indicator:	No
Human Exposure Controls Indicator:	N/A
Groundwater Controls Indicator:	N/A
Significant Non-Complier Universe:	No
Unaddressed Significant Non-Complier Universe:	No
Addressed Significant Non-Complier Universe:	No
Significant Non-Complier With a Compliance Schedule Universe:	No
Financial Assurance Required:	Not reported
Handler Date of Last Change:	20180907
Recognized Trader-Importer:	No
Recognized Trader-Exporter:	No
Importer of Spent Lead Acid Batteries:	No
Exporter of Spent Lead Acid Batteries:	No
Recycler Activity Without Storage:	No
Manifest Broker:	No
Sub-Part P Indicator:	No

Handler - Owner Operator:

Owner/Operator Indicator:	Operator
Owner/Operator Name: SHARON GREBE	
Legal Status:	Other
Date Became Current:	Not reported
Date Ended Current:	Not reported
Owner/Operator Address:	341 EAST SAN BERNARDINO
Owner/Operator City,State,Zip:	COVINA, CA 91723
Owner/Operator Telephone:	626-966-7100
Owner/Operator Telephone Ext:	Not reported
Owner/Operator Fax:	Not reported
Owner/Operator Email:	Not reported

Owner/Operator Indicator:	Owner
Owner/Operator Name: A+ VOLVO REPAIR INC	
Legal Status:	Other
Date Became Current:	Not reported
Date Ended Current:	Not reported
Owner/Operator Address:	341 EAST SAN BERNARDINO
Owner/Operator City,State,Zip:	COVINA, CA 91723
Owner/Operator Telephone:	626-966-7100
Owner/Operator Telephone Ext:	Not reported
Owner/Operator Fax:	Not reported
Owner/Operator Email:	Not reported

A+ VOLVO REPAIR INC (Continued) **1024869504**

Historic Generators:
Receive Date: 20180807
Handler Name: A+ VOLVO REPAIR INC
Federal Waste Generator Description: Not a generator, verified
State District Owner: Not reported
Large Quantity Handler of Universal Waste: No
Recognized Trader Importer: No
Recognized Trader Exporter: No
Spent Lead Acid Battery Importer: No
Spent Lead Acid Battery Exporter: No
Current Record: Yes
Non Storage Recycler Activity: Not reported
Electronic Manifest Broker: Not reported

List of NAICS Codes and Descriptions:
NAICS Code: 811111
NAICS Description: GENERAL AUTOMOTIVE REPAIR

Facility Has Received Notices of Violations:
Violations: No Violations Found

Evaluation Action Summary:
Evaluations: No Evaluations Found

P138 **COVINA AUTO ELECTRIC SERVICE** **CERS HAZ WASTE** **S113744943**
WSW **341 E SAN BERNARDINO RD** **LOS ANGELES CO. HMS** **N/A**
1/8-1/4 **COVINA, CA 91723** **CERS**
0.226 mi.
1193 ft. **Site 4 of 4 in cluster P**

Relative:
Lower

Actual:
580 ft.

CERS HAZ WASTE:
Name: A+ VOLVO REPAIR, INC.
Address: 341 E SAN BERNARDINO RD
City,State,Zip: COVINA, CA 91723
Site ID: 369541
CERS ID: 10670575
CERS Description: Hazardous Waste Generator

LOS ANGELES CO. HMS:
Name: COVINA AUTO ELECTRIC SERVICE
Address: 341 E SAN BERNARDINO RD
City,State,Zip: COVINA, CA 91723
Region: LA
Permit Category: Not reported
Facility Id: 025526-034995
Facility Type: Not reported
Facility Status: OPEN
Area: 6B
Permit Number: Not reported
Permit Status: Not reported

CERS:
Name: A+ VOLVO REPAIR, INC.
Address: 341 E SAN BERNARDINO RD

COVINA AUTO ELECTRIC SERVICE (Continued) **S113744943**

City,State,Zip: COVINA, CA 91723
Site ID: 369541
CERS ID: 10670575
CERS Description: Chemical Storage Facilities

Violations:
Site ID: 369541
Site Name: A+ Volvo Repair, Inc.
Violation Date: 05-02-2016
Citation: 22 CCR 12 66262.23(a) - California Code of Regulations, Title 22, Chapter 12, Section(s) 66262.23(a)
Violation Description: Failure to properly complete the Hazardous Waste manifest.
Violation Notes: Returned to compliance on 05/04/2016. OBSERVATION: Copies of hazardous waste disposal records for [whichever year(s)] were not found on site. Hazardous waste generators shall retain copies of all manifests signed off by the disposal facility and all receipts used in a consolidated manifesting procedure on site for three years and have them readily available for review. CORRECTIVE ACTION: Immediately locate a copy of all manifests and receipts for the last three years, maintain them on site, and submit copies . used coolant, used oil
Violation Division: Los Angeles County Fire Department
Violation Program: HW
Violation Source: CERS,

Site ID: 369541
Site Name: A+ Volvo Repair, Inc.
Violation Date: 05-02-2016
Citation: 19 CCR 6.95 25508(a)(1) - California Code of Regulations, Title 19, Chapter 6.95, Section(s) 25508(a)(1)
Violation Description: Failure to complete and electronically submit the Business Activities Page and/or Business Owner Operator Identification Page.
Violation Notes: Returned to compliance on 05/04/2016. OBSERVATION: The Owner/Operator page has not been submitted to this department. CORRECTIVE ACTION: Complete the Owner/Operator page and submit electronically in the California Environmental Reporting System (CERS).
Violation Division: Los Angeles County Fire Department
Violation Program: HMRRP
Violation Source: CERS,

Site ID: 369541
Site Name: A+ Volvo Repair, Inc.
Violation Date: 05-02-2016
Citation: HSC 6.11 25404.1 - California Health and Safety Code, Chapter 6.11, Section(s) 25404.1
Violation Description: Failure to obtain and/or maintain an active hazardous waste generator permit.
Violation Notes: Returned to compliance on 05/04/2016. 12.50.075 Unified program facility permit and payment of fees required. Every person, business, or business concern within the jurisdiction of the LACoCUPA and subject to the requirements of one or more of the program elements shall be required to pay the applicable annual fees and any applicable late payment penalty and apply for and obtain from the LACoCUPA a unified program facility permit for the program elements applicable to such facility prior to the commencement of any business or activity related to any of the program elements. Upon receipt of full payment from a unified program facility for all the annual fees, including previous unpaid annual fees, any late payment penalties and the state imposed service charge, assessed pursuant to this chapter and provided

COVINA AUTO ELECTRIC SERVICE (Continued) **S113744943**

all of the applicable regulatory requirements for the permit have been met, the LACoCUPA shall issue a consolidated unified program facility permit to the unified program facility. Each such permit shall [Truncated]

Violation Division: Los Angeles County Fire Department
Violation Program: HW
Violation Source: CERS,

Evaluation:

Eval General Type: Compliance Evaluation Inspection
Eval Date: 05-02-2016
Violations Found: Yes
Eval Type: Routine done by local agency
Eval Notes: Armando Meras, owner
Eval Division: Los Angeles County Fire Department
Eval Program: HMRRP
Eval Source: CERS,

Eval General Type: Other/Unknown
Eval Date: 05-13-2015
Violations Found: No
Eval Type: Other, not routine, done by local agency
Eval Notes: Not reported
Eval Division: Los Angeles County Fire Department
Eval Program: HMRRP
Eval Source: CERS,

Eval General Type: Compliance Evaluation Inspection
Eval Date: 09-02-2021
Violations Found: No
Eval Type: Routine done by local agency
Eval Notes: JAVIER PASCUZZO NO SIGNIFICANT VIOLATIONS OBSERVED
Eval Division: Los Angeles County Fire Department
Eval Program: HW
Eval Source: CERS,

Eval General Type: Compliance Evaluation Inspection
Eval Date: 12-07-2018
Violations Found: No
Eval Type: Routine done by local agency
Eval Notes: SHARON GREBE NO SIGNIFICANT VIOLATIONS OBSERVED
Eval Division: Los Angeles County Fire Department
Eval Program: HMRRP
Eval Source: CERS,

Eval General Type: Other/Unknown
Eval Date: 05-04-2016
Violations Found: No
Eval Type: Other, not routine, done by local agency
Eval Notes: manifest 002238814gbf
Eval Division: Los Angeles County Fire Department
Eval Program: HW
Eval Source: CERS,

Eval General Type: Other/Unknown
Eval Date: 05-04-2016
Violations Found: No

COVINA AUTO ELECTRIC SERVICE (Continued) **S113744943**

Eval Type: Other, not routine, done by local agency
Eval Notes: signed into CERS.
Eval Division: Los Angeles County Fire Department
Eval Program: HMRRP
Eval Source: CERS,

Eval General Type: Compliance Evaluation Inspection
Eval Date: 05-02-2016
Violations Found: Yes
Eval Type: Routine done by local agency
Eval Notes: Armando Meras, owner
Eval Division: Los Angeles County Fire Department
Eval Program: HW
Eval Source: CERS,

Eval General Type: Compliance Evaluation Inspection
Eval Date: 12-07-2018
Violations Found: No
Eval Type: Routine done by local agency
Eval Notes: SHARON GREBE NO SIGNIFICANT VIOLATIONS OBSERVED
Eval Division: Los Angeles County Fire Department
Eval Program: HW
Eval Source: CERS,

Eval General Type: Other/Unknown
Eval Date: 05-13-2015
Violations Found: No
Eval Type: Other, not routine, done by local agency
Eval Notes: Not reported
Eval Division: Los Angeles County Fire Department
Eval Program: HW
Eval Source: CERS,

Eval General Type: Compliance Evaluation Inspection
Eval Date: 09-02-2021
Violations Found: No
Eval Type: Routine done by local agency
Eval Notes: JAVIER PASCUZZO NO SIGNIFICANT VIOLATIONS OBSERVED
Eval Division: Los Angeles County Fire Department
Eval Program: HMRRP
Eval Source: CERS,

Coordinates:
Site ID: 369541
Facility Name: A+ Volvo Repair, Inc.
Env Int Type Code: HWG
Program ID: 10670575
Coord Name: Not reported
Ref Point Type Desc: Center of a facility or station.,
Latitude: 34.090840
Longitude: -117.884310

Affiliation:
Affiliation Type Desc: Document Preparer
Entity Name: Javier Pascuzzo
Entity Title: Not reported

COVINA AUTO ELECTRIC SERVICE (Continued) **S113744943**

Affiliation Address:	Not reported
Affiliation City:	Not reported
Affiliation State:	Not reported
Affiliation Country:	Not reported
Affiliation Zip:	Not reported
Affiliation Phone:	,
Affiliation Type Desc:	Operator
Entity Name:	JAVIER PASCUZZO
Entity Title:	Not reported
Affiliation Address:	Not reported
Affiliation City:	Not reported
Affiliation State:	Not reported
Affiliation Country:	Not reported
Affiliation Zip:	Not reported
Affiliation Phone:	(909) 746-6387,
Affiliation Type Desc:	Identification Signer
Entity Name:	JAVIER PASCUZZO
Entity Title:	OWNER
Affiliation Address:	Not reported
Affiliation City:	Not reported
Affiliation State:	Not reported
Affiliation Country:	Not reported
Affiliation Zip:	Not reported
Affiliation Phone:	,
Affiliation Type Desc:	Property Owner
Entity Name:	Gloria Menrad
Entity Title:	Not reported
Affiliation Address:	376 E. SAN BERNARDINO RD.
Affiliation City:	COVINA
Affiliation State:	CA
Affiliation Country:	United States
Affiliation Zip:	91723
Affiliation Phone:	(626) 914-5394,
Affiliation Type Desc:	CUPA District
Entity Name:	Los Angeles County Fire
Entity Title:	Not reported
Affiliation Address:	5825 Rickenbacker Road
Affiliation City:	Commerce
Affiliation State:	CA
Affiliation Country:	Not reported
Affiliation Zip:	90040-3027
Affiliation Phone:	(323) 890-4000,
Affiliation Type Desc:	Facility Mailing Address
Entity Name:	Mailing Address
Entity Title:	Not reported
Affiliation Address:	341 E. SAN BERNARDINO ROAD
Affiliation City:	COVINA
Affiliation State:	CA
Affiliation Country:	Not reported
Affiliation Zip:	91723
Affiliation Phone:	,

COVINA AUTO ELECTRIC SERVICE (Continued) **S113744943**

Affiliation Type Desc:	Legal Owner
Entity Name:	A+ Volvo Repair, Inc.
Entity Title:	Not reported
Affiliation Address:	341 E. San Bernardino Rd
Affiliation City:	Covina
Affiliation State:	CA
Affiliation Country:	United States
Affiliation Zip:	91723
Affiliation Phone:	(909) 746-6387,
Affiliation Type Desc:	Environmental Contact
Entity Name:	US ENV. PROTECTION AGENCY
Entity Title:	Not reported
Affiliation Address:	1200 PENNSYLVANIA AVE. NW
Affiliation City:	WASHINGTION
Affiliation State:	DC
Affiliation Country:	Not reported
Affiliation Zip:	20004
Affiliation Phone:	,
Affiliation Type Desc:	Parent Corporation
Entity Name:	A+ VOLVO REPAIR INC
Entity Title:	Not reported
Affiliation Address:	Not reported
Affiliation City:	Not reported
Affiliation State:	Not reported
Affiliation Country:	Not reported
Affiliation Zip:	Not reported
Affiliation Phone:	,

139
SE
1/8-1/4
0.227 mi.
1197 ft.

MG STRATEGIC PROPERTIES LLC
703 EAST RUDDOCK STREET
COVINA, CA 91723

RCRA NonGen / NLR **1026710924**
CAC003099076

Relative:
Higher

Actual:
598 ft.

RCRA Listings:

Date Form Received by Agency:	20201230
Handler Name:	Mg Strategic Properties Llc
Handler Address:	703 EAST RUDDOCK STREET
Handler City,State,Zip:	COVINA, CA 91723
EPA ID:	CAC003099076
Contact Name:	MIKE GODIGIAN
Contact Address:	5201 GLENNON DRIVE
Contact City,State,Zip:	WHITTIER, CA 90601
Contact Telephone:	323-270-2447
Contact Fax:	Not reported
Contact Email:	MGSPLLC@GMAIL.COM
Contact Title:	Not reported
EPA Region:	09
Land Type:	Not reported
Federal Waste Generator Description:	Not a generator, verified
Non-Notifier:	Not reported
Biennial Report Cycle:	Not reported
Accessibility:	Not reported
Active Site Indicator:	Not reported
State District Owner:	Not reported

MG STRATEGIC PROPERTIES LLC (Continued) **1026710924**

State District:	Not reported
Mailing Address:	5201 GLENNON DRIVE
Mailing City,State,Zip:	WHITTIER, CA 90601
Owner Name:	Mg Strategic Properties Llc
Owner Type:	Other
Operator Name:	Mike Godigian
Operator Type:	Other
Short-Term Generator Activity:	No
Importer Activity:	No
Mixed Waste Generator:	No
Transporter Activity:	No
Transfer Facility Activity:	No
Recycler Activity with Storage:	No
Small Quantity On-Site Burner Exemption:	No
Smelting Melting and Refining Furnace Exemption:	No
Underground Injection Control:	No
Off-Site Waste Receipt:	No
Universal Waste Indicator:	No
Universal Waste Destination Facility:	No
Federal Universal Waste:	No
Active Site State-Reg Handler:	---
Federal Facility Indicator:	Not reported
Hazardous Secondary Material Indicator:	N
Sub-Part K Indicator:	Not reported
2018 GPRA Permit Baseline:	Not on the Baseline
2018 GPRA Renewals Baseline:	Not on the Baseline
202 GPRA Corrective Action Baseline:	No
Subject to Corrective Action Universe:	No
Non-TSDFs Where RCRA CA has Been Imposed Universe:	No
Corrective Action Priority Ranking:	No NCAPS ranking
Environmental Control Indicator:	No
Institutional Control Indicator:	No
Human Exposure Controls Indicator:	N/A
Groundwater Controls Indicator:	N/A
Significant Non-Complier Universe:	No
Unaddressed Significant Non-Complier Universe:	No
Addressed Significant Non-Complier Universe:	No
Significant Non-Complier With a Compliance Schedule Universe:	No
Financial Assurance Required:	Not reported
Handler Date of Last Change:	20210226
Recognized Trader-Importer:	No
Recognized Trader-Exporter:	No
Importer of Spent Lead Acid Batteries:	No
Exporter of Spent Lead Acid Batteries:	No
Recycler Activity Without Storage:	No
Manifest Broker:	No
Sub-Part P Indicator:	No

Handler - Owner Operator:

Owner/Operator Indicator:	Owner
Owner/Operator Name:	MG STRATEGIC PROPERTIES LLC
Legal Status:	Other
Date Became Current:	Not reported
Date Ended Current:	Not reported
Owner/Operator Address:	5201 GLENNON DRIVE
Owner/Operator City,State,Zip:	WHITTIER, CA 90601

MG STRATEGIC PROPERTIES LLC (Continued) **1026710924**

Owner/Operator Telephone: 323-270-2447
Owner/Operator Telephone Ext: Not reported
Owner/Operator Fax: Not reported
Owner/Operator Email: Not reported

Owner/Operator Indicator: Operator
Owner/Operator Name: MIKE GODIGIAN
Legal Status: Other
Date Became Current: Not reported
Date Ended Current: Not reported
Owner/Operator Address: 5201 GLENNON DRIVE
Owner/Operator City,State,Zip: WHITTIER, CA 90601
Owner/Operator Telephone: 323-270-2447
Owner/Operator Telephone Ext: Not reported
Owner/Operator Fax: Not reported
Owner/Operator Email: Not reported

Historic Generators:
Receive Date: 20201230
Handler Name: MG STRATEGIC PROPERTIES LLC
Federal Waste Generator Description: Not a generator, verified
State District Owner: Not reported
Large Quantity Handler of Universal Waste: No
Recognized Trader Importer: No
Recognized Trader Exporter: No
Spent Lead Acid Battery Importer: No
Spent Lead Acid Battery Exporter: No
Current Record: Yes
Non Storage Recycler Activity: No
Electronic Manifest Broker: No

List of NAICS Codes and Descriptions:
NAICS Code: 56299
NAICS Description: ALL OTHER WASTE MANAGEMENT SERVICES

Facility Has Received Notices of Violations:
Violations: No Violations Found

Evaluation Action Summary:
Evaluations: No Evaluations Found

Q140 **PUBLIC WORKS, ENGINEERING, CITY OF COVINA** **RCRA NonGen / NLR** **1027084263**
West **301 E FRONT ST** **CAC003156478**
1/8-1/4 **COVINA, CA 91723**
0.234 mi.
1238 ft. **Site 1 of 6 in cluster Q**

Relative: **Lower**
Actual: **579 ft.**

RCRA Listings:
Date Form Received by Agency: 20220111
Handler Name: Public Works, Engineering, City Of Covina
Handler Address: 301 E FRONT ST
Handler City,State,Zip: COVINA, CA 91723
EPA ID: CAC003156478
Contact Name: RAFAEL FAJARDO
Contact Address: 125 E COLLEGE STREET

PUBLIC WORKS, ENGINEERING, CITY OF COVINA (Continued) **1027084263**

Contact City,State,Zip:	COVINA, CA 91723
Contact Telephone:	626-384-5400
Contact Fax:	Not reported
Contact Email:	RFAJARDO@COVINACA.GOV
Contact Title:	Not reported
EPA Region:	09
Land Type:	Not reported
Federal Waste Generator Description:	Not a generator, verified
Non-Notifier:	Not reported
Biennial Report Cycle:	Not reported
Accessibility:	Not reported
Active Site Indicator:	Not reported
State District Owner:	Not reported
State District:	Not reported
Mailing Address:	125 E COLLEGE STREET
Mailing City,State,Zip:	COVINA, CA 91723
Owner Name:	Public Works, City Of Covina
Owner Type:	Other
Operator Name:	Rafael Fajardo
Operator Type:	Other
Short-Term Generator Activity:	No
Importer Activity:	No
Mixed Waste Generator:	No
Transporter Activity:	No
Transfer Facility Activity:	No
Recycler Activity with Storage:	No
Small Quantity On-Site Burner Exemption:	No
Smelting Melting and Refining Furnace Exemption:	No
Underground Injection Control:	No
Off-Site Waste Receipt:	No
Universal Waste Indicator:	No
Universal Waste Destination Facility:	No
Federal Universal Waste:	No
Active Site State-Reg Handler:	---
Federal Facility Indicator:	Not reported
Hazardous Secondary Material Indicator:	N
Sub-Part K Indicator:	Not reported
2018 GPRA Permit Baseline:	Not on the Baseline
2018 GPRA Renewals Baseline:	Not on the Baseline
202 GPRA Corrective Action Baseline:	No
Subject to Corrective Action Universe:	No
Non-TSDFs Where RCRA CA has Been Imposed Universe:	No
Corrective Action Priority Ranking:	No NCAPS ranking
Environmental Control Indicator:	No
Institutional Control Indicator:	No
Human Exposure Controls Indicator:	N/A
Groundwater Controls Indicator:	N/A
Significant Non-Complier Universe:	No
Unaddressed Significant Non-Complier Universe:	No
Addressed Significant Non-Complier Universe:	No
Significant Non-Complier With a Compliance Schedule Universe:	No
Financial Assurance Required:	Not reported
Handler Date of Last Change:	20220113
Recognized Trader-Importer:	No
Recognized Trader-Exporter:	No
Importer of Spent Lead Acid Batteries:	No
Exporter of Spent Lead Acid Batteries:	No

PUBLIC WORKS, ENGINEERING, CITY OF COVINA (Continued) **1027084263**

Recycler Activity Without Storage: No
Manifest Broker: No
Sub-Part P Indicator: No

Handler - Owner Operator:
Owner/Operator Indicator: Operator
Owner/Operator Name: RAFAEL FAJARDO
Legal Status: Other
Date Became Current: Not reported
Date Ended Current: Not reported
Owner/Operator Address: 125 E COLLEGE STREET
Owner/Operator City,State,Zip: COVINA, CA 91723
Owner/Operator Telephone: 626-384-5400
Owner/Operator Telephone Ext: Not reported
Owner/Operator Fax: Not reported
Owner/Operator Email: Not reported

Owner/Operator Indicator: Owner
Owner/Operator Name: PUBLIC WORKS, CITY OF COVINA
Legal Status: Other
Date Became Current: Not reported
Date Ended Current: Not reported
Owner/Operator Address: 125 E COLLEGE STREET
Owner/Operator City,State,Zip: COVINA, CA 91723
Owner/Operator Telephone: 626-384-5400
Owner/Operator Telephone Ext: Not reported
Owner/Operator Fax: Not reported
Owner/Operator Email: Not reported

Historic Generators:
Receive Date: 20220111
Handler Name: PUBLIC WORKS, ENGINEERING, CITY OF COVINA
Federal Waste Generator Description: Not a generator, verified
State District Owner: Not reported
Large Quantity Handler of Universal Waste: No
Recognized Trader Importer: No
Recognized Trader Exporter: No
Spent Lead Acid Battery Importer: No
Spent Lead Acid Battery Exporter: No
Current Record: Yes
Non Storage Recycler Activity: No
Electronic Manifest Broker: No

List of NAICS Codes and Descriptions:
NAICS Code: 56299
NAICS Description: ALL OTHER WASTE MANAGEMENT SERVICES

Facility Has Received Notices of Violations:
Violations: No Violations Found

Evaluation Action Summary:
Evaluations: No Evaluations Found

Q141 **JEANA MARIE COSTELLO** **RCRA NonGen / NLR** **1026719243**
West **709 NORTH CURTIS AVENUE** **CAC003107877**
1/8-1/4 **COVINA, CA 91723**
0.236 mi.
1245 ft. **Site 2 of 6 in cluster Q**

Relative: **Lower**

Actual: **579 ft.**

RCRA Listings:

Date Form Received by Agency:	20210301
Handler Name:	Jeana Marie Costello
Handler Address:	709 NORTH CURTIS AVENUE
Handler City,State,Zip:	COVINA, CA 91723
EPA ID:	CAC003107877
Contact Name:	JEANA MARIE COSTELLO
Contact Address:	709 NORTH CURTIS AVENUE
Contact City,State,Zip:	COVINA, CA 91723
Contact Telephone:	626-241-7339
Contact Fax:	Not reported
Contact Email:	BREEVELASCO@ALLIANCE-ENVIRO.COM
Contact Title:	Not reported
EPA Region:	09
Land Type:	Not reported
Federal Waste Generator Description:	Not a generator, verified
Non-Notifier:	Not reported
Biennial Report Cycle:	Not reported
Accessibility:	Not reported
Active Site Indicator:	Not reported
State District Owner:	Not reported
State District:	Not reported
Mailing Address:	709 NORTH CURTIS AVENUE
Mailing City,State,Zip:	COVINA, CA 91723
Owner Name:	Jeana Marie Costello
Owner Type:	Other
Operator Name:	Jeana Marie Costello
Operator Type:	Other
Short-Term Generator Activity:	No
Importer Activity:	No
Mixed Waste Generator:	No
Transporter Activity:	No
Transfer Facility Activity:	No
Recycler Activity with Storage:	No
Small Quantity On-Site Burner Exemption:	No
Smelting Melting and Refining Furnace Exemption:	No
Underground Injection Control:	No
Off-Site Waste Receipt:	No
Universal Waste Indicator:	No
Universal Waste Destination Facility:	No
Federal Universal Waste:	No
Active Site State-Reg Handler:	---
Federal Facility Indicator:	Not reported
Hazardous Secondary Material Indicator:	N
Sub-Part K Indicator:	Not reported
2018 GPRA Permit Baseline:	Not on the Baseline
2018 GPRA Renewals Baseline:	Not on the Baseline
202 GPRA Corrective Action Baseline:	No
Subject to Corrective Action Universe:	No
Non-TSDFs Where RCRA CA has Been Imposed Universe:	No
Corrective Action Priority Ranking:	No NCAPS ranking
Environmental Control Indicator:	No
Institutional Control Indicator:	No

JEANA MARIE COSTELLO (Continued) **1026719243**

Human Exposure Controls Indicator:	N/A
Groundwater Controls Indicator:	N/A
Significant Non-Complier Universe:	No
Unaddressed Significant Non-Complier Universe:	No
Addressed Significant Non-Complier Universe:	No
Significant Non-Complier With a Compliance Schedule Universe:	No
Financial Assurance Required:	Not reported
Handler Date of Last Change:	20210312
Recognized Trader-Importer:	No
Recognized Trader-Exporter:	No
Importer of Spent Lead Acid Batteries:	No
Exporter of Spent Lead Acid Batteries:	No
Recycler Activity Without Storage:	No
Manifest Broker:	No
Sub-Part P Indicator:	No

Handler - Owner Operator:

Owner/Operator Indicator:	Operator
Owner/Operator Name: JEANA MARIE COSTELLO	
Legal Status:	Other
Date Became Current:	Not reported
Date Ended Current:	Not reported
Owner/Operator Address:	709 NORTH CURTIS AVENUE
Owner/Operator City,State,Zip:	COVINA, CA 91723
Owner/Operator Telephone:	626-241-7339
Owner/Operator Telephone Ext:	Not reported
Owner/Operator Fax:	Not reported
Owner/Operator Email:	Not reported

Owner/Operator Indicator:	Owner
Owner/Operator Name: JEANA MARIE COSTELLO	
Legal Status:	Other
Date Became Current:	Not reported
Date Ended Current:	Not reported
Owner/Operator Address:	709 NORTH CURTIS AVENUE
Owner/Operator City,State,Zip:	COVINA, CA 91723
Owner/Operator Telephone:	626-241-7339
Owner/Operator Telephone Ext:	Not reported
Owner/Operator Fax:	Not reported
Owner/Operator Email:	Not reported

Historic Generators:

Receive Date:	20210301
Handler Name: JEANA MARIE COSTELLO	
Federal Waste Generator Description:	Not a generator, verified
State District Owner:	Not reported
Large Quantity Handler of Universal Waste:	No
Recognized Trader Importer:	No
Recognized Trader Exporter:	No
Spent Lead Acid Battery Importer:	No
Spent Lead Acid Battery Exporter:	No
Current Record:	Yes
Non Storage Recycler Activity:	No
Electronic Manifest Broker:	No

JEANA MARIE COSTELLO (Continued) **1026719243**

List of NAICS Codes and Descriptions:
NAICS Code: 56299
NAICS Description: ALL OTHER WASTE MANAGEMENT SERVICES

Facility Has Received Notices of Violations:
Violations: No Violations Found

Evaluation Action Summary:
Evaluations: No Evaluations Found

N142 **INDUSTRIAL WEED CONTROL** **HIST UST** **U001569250**
ESE **739 E SAN BERNARDINO RD** **N/A**
1/8-1/4 **COVINA, CA 91723**
0.237 mi.
1251 ft. **Site 8 of 10 in cluster N**

Relative:
Higher

Actual:
606 ft.

HIST UST:
Name: INDUSTRIAL WEED CONTROL
Address: 739 E SAN BERNARDINO RD
City,State,Zip: COVINA, CA 91723
File Number: Not reported
URL: Not reported
Region: STATE
Facility ID: 00000007615
Facility Type: Other
Other Type: WEED CONTROL
Contact Name: Not reported
Telephone: 8183316322
Owner Name: INDUSTRIAL WEED CONTROL
Owner Address: 739 E. SAN BERNARDINO RD.
Owner City,St,Zip: COVINA, CA 91723
Total Tanks: 0001

Tank Num: 001
Container Num: 1
Year Installed: 1972
Tank Capacity: 00001000
Tank Used for: PRODUCT
Type of Fuel: REGULAR
Container Construction Thickness: Not reported
Leak Detection: None

N143 **INDUSTRIAL LEED CONTROL** **SWEEPS UST** **S101618854**
ESE **739 E SAN BERNARDINO RD** **HIST UST** **N/A**
1/8-1/4 **COVINA, CA 91723** **CA FID UST**
0.237 mi. **LOS ANGELES CO. HMS**
1251 ft. **Site 9 of 10 in cluster N** **HAZNET**
HWTS

Relative:
Higher

Actual:
606 ft.

SWEEPS UST:
Name: INDUSTRIAL WEED CONTROL
Address: 739 E SAN BERNARDINO RD
City: COVINA
Status: Active

INDUSTRIAL LEED CONTROL (Continued) **S101618854**

Comp Number: 12263
Number: 9
Board Of Equalization: Not reported
Referral Date: 06-30-89
Action Date: Not reported
Created Date: 06-30-89
Owner Tank Id: Not reported
SWRCB Tank Id: 19-000-012263-000001
Tank Status: A
Capacity: Not reported
Active Date: 06-30-89
Tank Use: UNKNOWN
STG: W
Content: Not reported
Number Of Tanks: 1

HIST UST:
Name: INDUSTRIAL LEED CONTROL
Address: 739 E SAN BERNARDINO RD
City,State,Zip: COVINA, CA 91723
File Number: 00026f80
URL: https://documents.geotracker.waterboards.ca.gov/ustpdfs/pdf/00026f80.pdf
Region: Not reported
Facility ID: Not reported
Facility Type: Not reported
Other Type: Not reported
Contact Name: Not reported
Telephone: Not reported
Owner Name: Not reported
Owner Address: Not reported
Owner City,St,Zip: Not reported
Total Tanks: Not reported

Tank Num: Not reported
Container Num: Not reported
Year Installed: Not reported
Tank Capacity: Not reported
Tank Used for: Not reported
Type of Fuel: Not reported
Container Construction Thickness: Not reported
Leak Detection: Not reported

Click here for Geo Tracker PDF:

CA FID UST:
Facility ID: 19007243
Regulated By: UTNKA
Regulated ID: 00007615
Cortese Code: Not reported
SIC Code: Not reported
Facility Phone: 8180000000
Mail To: Not reported
Mailing Address: 739 E SAN BERNARDINO RD
Mailing Address 2: Not reported
Mailing City,St,Zip: COVINA
Contact: Not reported

INDUSTRIAL LEED CONTROL (Continued) **S101618854**

Contact Phone: Not reported
DUNs Number: Not reported
NPDES Number: Not reported
EPA ID: Not reported
Comments: Not reported
Status: Active

LOS ANGELES CO. HMS:
Name: INDUSTRIAL WEED CONTROL
Address: 739 E SAN BERNARDINO RD
City,State,Zip: COVINA, CA 91723
Region: LA
Permit Category: T
Facility Id: 012152-012263
Facility Type: 0
Facility Status: Removed
Area: 6B
Permit Number: 00003887T
Permit Status: Removed

HAZNET:
Name: K2 DEMOLITION CO INC
Address: 739 E SAN BERNARDINO RD
Address 2: Not reported
City,State,Zip: COVINA, CA 917860000
Contact: BETH HORN
Telephone: 6269158500
Mailing Name: Not reported
Mailing Address: 935 W. FOOTHILL BLVD.

Year: 2019
Gepaid: CAL000351885
TSD EPA ID: AZR000520304
CA Waste Code: 181 - Other inorganic solid waste
Disposal Method: H141 - Storage, Bulking, And/Or Transfer Off Site--No Treatment/Reovery (H010-H129) Or (H131-H135)
Tons: 0.30000

Year: 2016
Gepaid: CAL000351885
TSD EPA ID: CAD008302903
CA Waste Code: 352 - Other organic solids
Disposal Method: H141 - Storage, Bulking, And/Or Transfer Off Site--No Treatment/Reovery (H010-H129) Or (H131-H135)
Tons: 0.1

Year: 2016
Gepaid: CAL000351885
TSD EPA ID: CAD008302903
CA Waste Code: 223 - Unspecified oil-containing waste
Disposal Method: H061 - Fuel Blending Prior To Energy Recovery At Another Site
Tons: 0.375

HWTS:
Name: K2 DEMOLITION CO INC

INDUSTRIAL LEED CONTROL (Continued) **S101618854**

Address:	739 E SAN BERNARDINO RD
Address 2:	Not reported
City,State,Zip:	COVINA, CA 91723
EPA ID:	CAL000351885
Inactive Date:	Not reported
Create Date:	04/21/2010
Last Act Date:	Not reported
Mailing Name:	Not reported
Mailing Address:	935 W. FOOTHILL BLVD.
Mailing Address 2:	Not reported
Mailing City,State,Zip:	UPLAND, CA 917860000
Owner Name:	BRUNO CURSARO
Owner Address:	935 W. FOOTHILL BLVD.
Owner Address 2:	Not reported
Owner City,State,Zip:	UPLAND, CA 917860000
Contact Name:	BETH HORN
Contact Address:	935 W. FOOTHILL BLVD.
Contact Address 2:	Not reported
City,State,Zip:	UPLAND, CA 91786
Facility Status:	Active
Facility Type:	PERMANENT
Category:	STATE
Latitude:	34.091208
Longitude:	-117.875854

NAICS:

EPA ID:	CAL000351885
Create Date:	2011-04-05 10:18:11.997
NAICS Code:	23594
NAICS Description:	Wrecking and Demolition Contractors
Issued EPA ID Date:	2010-04-21 14:38:48.26000
Inactive Date:	Not reported
Facility Name:	K2 DEMOLITION CO INC
Facility Address:	739 E SAN BERNARDINO RD
Facility Address 2:	Not reported
Facility City:	COVINA
Facility County:	Not reported
Facility State:	CA
Facility Zip:	91723

N144 **K2 DEMOLITION CO INC** **RCRA NonGen / NLR** **1024825687**
ESE **739 E SAN BERNARDINO RD** **CAL000351885**
1/8-1/4 **COVINA, CA 91723**
0.237 mi.
1251 ft. **Site 10 of 10 in cluster N**

Relative:
Higher

Actual:
606 ft.

RCRA Listings:

Date Form Received by Agency:	20100421
Handler Name:	K2 Demolition Co Inc
Handler Address:	739 E SAN BERNARDINO RD
Handler City,State,Zip:	COVINA, CA 91723
EPA ID:	CAL000351885
Contact Name:	BETH HORN
Contact Address:	739 E SAN BERNARDINO RD
Contact City,State,Zip:	COVINA, CA 91723
Contact Telephone:	626-915-8500
Contact Fax:	626-915-8900

K2 DEMOLITION CO INC (Continued) **1024825687**

Contact Email:	BETH@K2DEMOLITION.COM
Contact Title:	Not reported
EPA Region:	09
Land Type:	Not reported
Federal Waste Generator Description:	Not a generator, verified
Non-Notifier:	Not reported
Biennial Report Cycle:	Not reported
Accessibility:	Not reported
Active Site Indicator:	Handler Activities
State District Owner:	Not reported
State District:	Not reported
Mailing Address:	739 E SAN BERNARDINO RD
Mailing City,State,Zip:	COVINA, CA 91723-0000
Owner Name:	Bruno Cursaro
Owner Type:	Other
Operator Name:	Beth Horn
Operator Type:	Other
Short-Term Generator Activity:	No
Importer Activity:	No
Mixed Waste Generator:	No
Transporter Activity:	No
Transfer Facility Activity:	No
Recycler Activity with Storage:	No
Small Quantity On-Site Burner Exemption:	No
Smelting Melting and Refining Furnace Exemption:	No
Underground Injection Control:	No
Off-Site Waste Receipt:	No
Universal Waste Indicator:	Yes
Universal Waste Destination Facility:	Yes
Federal Universal Waste:	No
Active Site State-Reg Handler:	---
Federal Facility Indicator:	Not reported
Hazardous Secondary Material Indicator:	N
Sub-Part K Indicator:	Not reported
2018 GPRA Permit Baseline:	Not on the Baseline
2018 GPRA Renewals Baseline:	Not on the Baseline
202 GPRA Corrective Action Baseline:	No
Subject to Corrective Action Universe:	No
Non-TSDFs Where RCRA CA has Been Imposed Universe:	No
Corrective Action Priority Ranking:	No NCAPS ranking
Environmental Control Indicator:	No
Institutional Control Indicator:	No
Human Exposure Controls Indicator:	N/A
Groundwater Controls Indicator:	N/A
Significant Non-Complier Universe:	No
Unaddressed Significant Non-Complier Universe:	No
Addressed Significant Non-Complier Universe:	No
Significant Non-Complier With a Compliance Schedule Universe:	No
Financial Assurance Required:	Not reported
Handler Date of Last Change:	20180905
Recognized Trader-Importer:	No
Recognized Trader-Exporter:	No
Importer of Spent Lead Acid Batteries:	No
Exporter of Spent Lead Acid Batteries:	No
Recycler Activity Without Storage:	No
Manifest Broker:	No
Sub-Part P Indicator:	No

K2 DEMOLITION CO INC (Continued) **1024825687**

Handler - Owner Operator:
Owner/Operator Indicator: Operator
Owner/Operator Name: BETH HORN
Legal Status: Other
Date Became Current: Not reported
Date Ended Current: Not reported
Owner/Operator Address: 739 E SAN BERNARDINO RD
Owner/Operator City,State,Zip: COVINA, CA 91723
Owner/Operator Telephone: 626-915-8500
Owner/Operator Telephone Ext: Not reported
Owner/Operator Fax: Not reported
Owner/Operator Email: Not reported

Owner/Operator Indicator: Owner
Owner/Operator Name: BRUNO CURSARO
Legal Status: Other
Date Became Current: Not reported
Date Ended Current: Not reported
Owner/Operator Address: 739 E SAN BERNARDINO RD
Owner/Operator City,State,Zip: COVINA, CA 91723-0000
Owner/Operator Telephone: 626-915-8500
Owner/Operator Telephone Ext: Not reported
Owner/Operator Fax: Not reported
Owner/Operator Email: Not reported

Historic Generators:
Receive Date: 20100421
Handler Name: K2 DEMOLITION CO INC
Federal Waste Generator Description: Not a generator, verified
State District Owner: Not reported
Large Quantity Handler of Universal Waste: No
Recognized Trader Importer: No
Recognized Trader Exporter: No
Spent Lead Acid Battery Importer: No
Spent Lead Acid Battery Exporter: No
Current Record: Yes
Non Storage Recycler Activity: Not reported
Electronic Manifest Broker: Not reported

List of NAICS Codes and Descriptions:
NAICS Code: 23594
NAICS Description: WRECKING AND DEMOLITION CONTRACTORS

Facility Has Received Notices of Violations:
Violations: No Violations Found

Evaluation Action Summary:
Evaluations: No Evaluations Found

R145 **322 MOTORSPORTS** **RCRA NonGen / NLR** **1024874330**
WSW **322 E FRONT ST** **CAL000442985**
1/8-1/4 **COVINA, CA 91723**
0.241 mi.
1275 ft. **Site 1 of 3 in cluster R**

Relative: **Lower**

Actual: **579 ft.**

RCRA Listings:

Date Form Received by Agency:	20190204
Handler Name:	322 Motorsports
Handler Address:	322 E FRONT ST
Handler City,State,Zip:	COVINA, CA 91723
EPA ID:	CAL000442985
Contact Name:	JAVIER ROMERO
Contact Address:	769 VAN WIG AVE
Contact City,State,Zip:	LA PUENTE, CA 91746
Contact Telephone:	626-253-9334
Contact Fax:	Not reported
Contact Email:	Not reported
Contact Title:	Not reported
EPA Region:	09
Land Type:	Not reported
Federal Waste Generator Description:	Not a generator, verified
Non-Notifier:	Not reported
Biennial Report Cycle:	Not reported
Accessibility:	Not reported
Active Site Indicator:	Handler Activities
State District Owner:	Not reported
State District:	Not reported
Mailing Address:	11333 MOORPARK ST #234
Mailing City,State,Zip:	STUDIO CITY, CA 91602
Owner Name:	Stephen M Garcia
Owner Type:	Other
Operator Name:	Javier Romero
Operator Type:	Other
Short-Term Generator Activity:	No
Importer Activity:	No
Mixed Waste Generator:	No
Transporter Activity:	No
Transfer Facility Activity:	No
Recycler Activity with Storage:	No
Small Quantity On-Site Burner Exemption:	No
Smelting Melting and Refining Furnace Exemption:	No
Underground Injection Control:	No
Off-Site Waste Receipt:	No
Universal Waste Indicator:	Yes
Universal Waste Destination Facility:	Yes
Federal Universal Waste:	No
Active Site State-Reg Handler:	---
Federal Facility Indicator:	Not reported
Hazardous Secondary Material Indicator:	N
Sub-Part K Indicator:	Not reported
2018 GPRA Permit Baseline:	Not on the Baseline
2018 GPRA Renewals Baseline:	Not on the Baseline
202 GPRA Corrective Action Baseline:	No
Subject to Corrective Action Universe:	No
Non-TSDFs Where RCRA CA has Been Imposed Universe:	No
Corrective Action Priority Ranking:	No NCAPS ranking
Environmental Control Indicator:	No
Institutional Control Indicator:	No

322 MOTORSPORTS (Continued) **1024874330**

Human Exposure Controls Indicator:	N/A
Groundwater Controls Indicator:	N/A
Significant Non-Complier Universe:	No
Unaddressed Significant Non-Complier Universe:	No
Addressed Significant Non-Complier Universe:	No
Significant Non-Complier With a Compliance Schedule Universe:	No
Financial Assurance Required:	Not reported
Handler Date of Last Change:	20190222
Recognized Trader-Importer:	No
Recognized Trader-Exporter:	No
Importer of Spent Lead Acid Batteries:	No
Exporter of Spent Lead Acid Batteries:	No
Recycler Activity Without Storage:	No
Manifest Broker:	No
Sub-Part P Indicator:	No

Handler - Owner Operator:

Owner/Operator Indicator:	Operator
Owner/Operator Name: JAVIER ROMERO	
Legal Status:	Other
Date Became Current:	Not reported
Date Ended Current:	Not reported
Owner/Operator Address:	769 VAN WIG AVE
Owner/Operator City,State,Zip:	LA PUENTE, CA 91746
Owner/Operator Telephone:	626-253-9334
Owner/Operator Telephone Ext:	Not reported
Owner/Operator Fax:	Not reported
Owner/Operator Email:	Not reported

Owner/Operator Indicator:	Owner
Owner/Operator Name: STEPHEN M GARCIA	
Legal Status:	Other
Date Became Current:	Not reported
Date Ended Current:	Not reported
Owner/Operator Address:	11333 MOORPARK ST #234
Owner/Operator City,State,Zip:	STUDIO CITY, CA 91602
Owner/Operator Telephone:	818-284-5634
Owner/Operator Telephone Ext:	Not reported
Owner/Operator Fax:	Not reported
Owner/Operator Email:	Not reported

Historic Generators:

Receive Date:	20190204
Handler Name: 322 MOTORSPORTS	
Federal Waste Generator Description:	Not a generator, verified
State District Owner:	Not reported
Large Quantity Handler of Universal Waste:	No
Recognized Trader Importer:	No
Recognized Trader Exporter:	No
Spent Lead Acid Battery Importer:	No
Spent Lead Acid Battery Exporter:	No
Current Record:	Yes
Non Storage Recycler Activity:	Not reported
Electronic Manifest Broker:	Not reported

322 MOTORSPORTS (Continued) **1024874330**

List of NAICS Codes and Descriptions:
NAICS Code: 56299
NAICS Description: ALL OTHER WASTE MANAGEMENT SERVICES

Facility Has Received Notices of Violations:
Violations: No Violations Found

Evaluation Action Summary:
Evaluations: No Evaluations Found

R146 **322 MOTORSPORTS** **RCRA-SQG** **1000378139**
WSW **322 E FRONT ST** **FINDS** **CAD982323412**
1/8-1/4 **COVINA, CA 91723** **ECHO**
0.241 mi.
1275 ft. **Site 2 of 3 in cluster R**

Relative: **Lower**
Actual: **579 ft.**

RCRA Listings:

Date Form Received by Agency:	19880209
Handler Name:	Aerschels Wheel Alignment
Handler Address:	322 E FRONT ST
Handler City,State,Zip:	COVINA, CA 91722
EPA ID:	CAD982323412
Contact Name:	ENVIRONMENTAL MANAGER
Contact Address:	322 E FRONT ST
Contact City,State,Zip:	COVINA, CA 91722
Contact Telephone:	818-322-2077
Contact Fax:	Not reported
Contact Email:	Not reported
Contact Title:	Not reported
EPA Region:	09
Land Type:	Not reported
Federal Waste Generator Description:	Small Quantity Generator
Non-Notifier:	Not reported
Biennial Report Cycle:	Not reported
Accessibility:	Not reported
Active Site Indicator:	Handler Activities
State District Owner:	Ca
State District:	3
Mailing Address:	E FRONT ST
Mailing City,State,Zip:	COVINA, CA 91722
Owner Name:	James Crall
Owner Type:	Private
Operator Name:	Not Required
Operator Type:	Private
Short-Term Generator Activity:	No
Importer Activity:	No
Mixed Waste Generator:	No
Transporter Activity:	No
Transfer Facility Activity:	No
Recycler Activity with Storage:	No
Small Quantity On-Site Burner Exemption:	No
Smelting Melting and Refining Furnace Exemption:	No
Underground Injection Control:	No
Off-Site Waste Receipt:	No
Universal Waste Indicator:	No

322 MOTORSPORTS (Continued) **1000378139**

Universal Waste Destination Facility:	No
Federal Universal Waste:	No
Active Site State-Reg Handler:	---
Federal Facility Indicator:	Not reported
Hazardous Secondary Material Indicator:	NN
Sub-Part K Indicator:	Not reported
2018 GPRA Permit Baseline:	Not on the Baseline
2018 GPRA Renewals Baseline:	Not on the Baseline
202 GPRA Corrective Action Baseline:	No
Subject to Corrective Action Universe:	No
Non-TSDFs Where RCRA CA has Been Imposed Universe:	No
Corrective Action Priority Ranking:	No NCAPS ranking
Environmental Control Indicator:	No
Institutional Control Indicator:	No
Human Exposure Controls Indicator:	N/A
Groundwater Controls Indicator:	N/A
Significant Non-Complier Universe:	No
Unaddressed Significant Non-Complier Universe:	No
Addressed Significant Non-Complier Universe:	No
Significant Non-Complier With a Compliance Schedule Universe:	No
Financial Assurance Required:	Not reported
Handler Date of Last Change:	20000915
Recognized Trader-Importer:	No
Recognized Trader-Exporter:	No
Importer of Spent Lead Acid Batteries:	No
Exporter of Spent Lead Acid Batteries:	No
Recycler Activity Without Storage:	Not reported
Manifest Broker:	Not reported
Sub-Part P Indicator:	No

Handler - Owner Operator:

Owner/Operator Indicator:	Operator
Owner/Operator Name: NOT REQUIRED	
Legal Status:	Private
Date Became Current:	Not reported
Date Ended Current:	Not reported
Owner/Operator Address:	NOT REQUIRED
Owner/Operator City,State,Zip:	NOT REQUIRED, ME 99999
Owner/Operator Telephone:	415-555-1212
Owner/Operator Telephone Ext:	Not reported
Owner/Operator Fax:	Not reported
Owner/Operator Email:	Not reported

Owner/Operator Indicator:	Owner
Owner/Operator Name: JAMES CRALL	
Legal Status:	Private
Date Became Current:	Not reported
Date Ended Current:	Not reported
Owner/Operator Address:	NOT REQUIRED
Owner/Operator City,State,Zip:	NOT REQUIRED, ME 99999
Owner/Operator Telephone:	415-555-1212
Owner/Operator Telephone Ext:	Not reported
Owner/Operator Fax:	Not reported
Owner/Operator Email:	Not reported

322 MOTORSPORTS (Continued) **1000378139**

Historic Generators:
Receive Date: 19880209
Handler Name: AERSCHELS WHEEL ALIGNMENT
Federal Waste Generator Description: Small Quantity Generator
State District Owner: Ca
Large Quantity Handler of Universal Waste: No
Recognized Trader Importer: No
Recognized Trader Exporter: No
Spent Lead Acid Battery Importer: No
Spent Lead Acid Battery Exporter: No
Current Record: Yes
Non Storage Recycler Activity: Not reported
Electronic Manifest Broker: Not reported

List of NAICS Codes and Descriptions:
NAICS Codes: No NAICS Codes Found

Facility Has Received Notices of Violations:
Violations: No Violations Found

Evaluation Action Summary:
Evaluations: No Evaluations Found

FINDS:
Registry ID: 110002794478

Click Here for FRS Facility Detail Report:

Environmental Interest/Information System:
RCRAInfo is a national information system that supports the Resource Conservation and Recovery Act (RCRA) program through the tracking of events and activities related to facilities that generate, transport, and treat, store, or dispose of hazardous waste. RCRAInfo allows RCRA program staff to track the notification, permit, compliance, and corrective action activities required under RCRA.
Registry ID: 110070540126

Click Here for FRS Facility Detail Report:

Environmental Interest/Information System:
RCRAInfo is a national information system that supports the Resource Conservation and Recovery Act (RCRA) program through the tracking of events and activities related to facilities that generate, transport, and treat, store, or dispose of hazardous waste. RCRAInfo allows RCRA program staff to track the notification, permit, compliance, and corrective action activities required under RCRA.
Registry ID: 110057077158

Click Here for FRS Facility Detail Report:

Environmental Interest/Information System:
STATE MASTER

Click this hyperlink while viewing on your computer to access additional FINDS: detail in the EDR Site Report.

322 MOTORSPORTS (Continued) **1000378139**

ECHO:
- Envid: 1000378139
- Registry ID: 110002794478
- DFR URL: http://echo.epa.gov/detailed-facility-report?fid=110002794478
- Name: AERSCHELS WHEEL ALIGNMENT
- Address: 322 E FRONT ST
- City,State,Zip: COVINA, CA 91722

R147 **A+ VOLVO REPAIR INC** **CERS HAZ WASTE** **S113742810**
WSW **322 E FRONT ST** **LOS ANGELES CO. HMS** **N/A**
1/8-1/4 **COVINA, CA 91723** **HAZNET**
0.241 mi. **CERS**
1275 ft. **Site 3 of 3 in cluster R** **HWTS**

Relative:
Lower

Actual:
579 ft.

CERS HAZ WASTE:
- Name: A+ VOLVO REPAIR INC
- Address: 322 E FRONT ST
- City,State,Zip: COVINA, CA 91723
- Site ID: 2256
- CERS ID: 10268419
- CERS Description: Hazardous Waste Generator

LOS ANGELES CO. HMS:
- Name: HERSCHEL'S WHEEL ALIGNMENT
- Address: 322 E FRONT ST
- City,State,Zip: COVINA, CA 91723
- Region: LA
- Permit Category: Not reported
- Facility Id: 022809-031945
- Facility Type: Not reported
- Facility Status: OPEN
- Area: 6B
- Permit Number: Not reported
- Permit Status: Not reported

HAZNET:
- Name: JAVIER ANIBAL PACUZZO DBA A+ VOLVO REPAIRS
- Address: 322 E FRONT ST
- Address 2: Not reported
- City,State,Zip: COVINA, CA 91723
- Contact: SHARON GREBE
- Telephone: 6269667100
- Mailing Name: Not reported
- Mailing Address: 341 EAST SAN BERNARDINO RD

- Year: 2018
- Gepaid: CAL000339289
- TSD EPA ID: AZR000520304
- CA Waste Code: 352 - Other organic solids
- Disposal Method: H141 - Storage, Bulking, And/Or Transfer Off Site--No Treatment/Reovery (H010-H129) Or (H131-H135)
- Tons: 0.05000

- Year: 2017
- Gepaid: CAL000339289
- TSD EPA ID: AZR000501510

A+ VOLVO REPAIR INC (Continued) **S113742810**

CA Waste Code:	352 - Other organic solids
Disposal Method:	H141 - Storage, Bulking, And/Or Transfer Off Site--No Treatment/Reovery (H010-H129) Or (H131-H135)
Tons:	0.2

Detail Two:

Year:	2018
EM Manifest ID:	017994545JJK20171116_D_1
Shipment Date:	11/16/2017
Receipt Date:	11/17/2017
Manifest Number:	017994545JJK
Generator EPA ID:	CAL000339289
Name:	A+ VOLVO REPAIR
Address:	Not reported
Address 2:	Not reported
City:	Not reported
Zip:	Not reported
Telephone:	Not reported
Contact:	Not reported
Contact Telephone:	Not reported
Transporter 1 EPA ID:	CAL000280876
Transporter 1 Emergency Number:	Not reported
Transporter 2 EPA ID:	CAD980585293
Transporter 2 Emergency Number:	Not reported
TSDF EPA ID:	AZR000501510
TSDF Name:	AA SYDCOL LLC
TSDF Address 1:	Not reported
TSDF Address 2:	Not reported
TSDF City:	Not reported
TSDF Zip:	Not reported
TSDF Telephone:	Not reported

State:

Year:	2018
EM Manifest ID:	017994545JJK20171116_D_1
Generator EPA ID:	CAL000339289
Shipment Date:	2017-11-16
Manifest Number:	017994545JJK
Line Number:	1
Method Code:	H141
Quantity Tons:	0.05000
Quantity Waste:	100.000000
Quantity Unit:	P
Number of Containers:	1
Type of Container:	NULL
Quantity Type:	NULL
State Code:	352

Additional Info:

Year:	2017
Gen EPA ID:	CAL000339289
Shipment Date:	20171116
Creation Date:	7/20/2018 18:30:15
Receipt Date:	20171117

A+ VOLVO REPAIR INC (Continued) **S113742810**

Manifest ID:	017994545JJK
Trans EPA ID:	CAL000280876
Trans Name:	ACTION WASTE OIL SERVICES
Trans 2 EPA ID:	CAD980585293
Trans 2 Name:	INDUSTRIAL WASTE UTILIZATION
TSDF EPA ID:	AZR000501510
Trans Name:	AA SYDCOL LLC
TSDF Alt EPA ID:	Not reported
TSDF Alt Name:	Not reported
Waste Code Description:	352 - Other organic solids
RCRA Code:	Not reported
Meth Code:	H141 - Storage, Bulking, And/Or Transfer Off Site--No Treatment/Reovery (H010-H129) Or (H131-H135)
Quantity Tons:	0.05
Waste Quantity:	100
Quantity Unit:	P
Additional Code 1:	Not reported
Additional Code 2:	Not reported
Additional Code 3:	Not reported
Additional Code 4:	Not reported
Additional Code 5:	Not reported

Shipment Date:	20170112
Creation Date:	5/25/2017 18:31:11
Receipt Date:	20170117
Manifest ID:	016810695JJK
Trans EPA ID:	CAL000280876
Trans Name:	ACTION WASTE OIL SERVICES
Trans 2 EPA ID:	CAD980585293
Trans 2 Name:	INDUSTRIAL WASTE UTILIZATION
TSDF EPA ID:	AZR000501510
Trans Name:	AA SYDCOL LLC
TSDF Alt EPA ID:	Not reported
TSDF Alt Name:	Not reported
Waste Code Description:	352 - Other organic solids
RCRA Code:	Not reported
Meth Code:	H141 - Storage, Bulking, And/Or Transfer Off Site--No Treatment/Reovery (H010-H129) Or (H131-H135)
Quantity Tons:	0.15
Waste Quantity:	300
Quantity Unit:	P
Additional Code 1:	Not reported
Additional Code 2:	Not reported
Additional Code 3:	Not reported
Additional Code 4:	Not reported
Additional Code 5:	Not reported

CERS:

Name:	A+ VOLVO REPAIR INC
Address:	322 E FRONT ST
City,State,Zip:	COVINA, CA 91723
Site ID:	2256
CERS ID:	10268419
CERS Description:	Chemical Storage Facilities

Violations:

Site ID:	2256

A+ VOLVO REPAIR INC (Continued) **S113742810**

Site Name: A+ VOLVO REPAIR INC
Violation Date: 04-22-2021
Citation: HSC 6.5 Multiple - California Health and Safety Code, Chapter 6.5, Section(s) Multiple
Violation Description: Hazardous Waste Generator Program - Administration/Documentation - General
Violation Notes: Returned to compliance on 05/28/2021. OBSERVATION: Owner/Operator failed to submit the hazardous waste notification electronically to CERS. CORRECTIVE ACTION: Owner/Operator shall submit a notification of hazardous waste generated by the facility in accordance with HSC 25158 electronically to CERS. Go to www.cers.calepa.ca.gov. Complete and submit the business activities and owner information. HSC 25404(e)(4) No later than three years after the statewide information management system is established, each CUPA, PA, and regulated business shall report program data electronically. The secretary shall work with the CUPAs to develop a phased in schedule for the electronic collection and submittal of information to be included in the statewide information management system, giving first priority to information relating to those chemicals determined by the secretary to be of greatest concern. The secretary, in making this determination shall consult with the CUPAs, the California Emergency Management Agency, [Truncated]
Violation Division: Los Angeles County Fire Department
Violation Program: HW
Violation Source: CERS,

Site ID: 2256
Site Name: A+ VOLVO REPAIR INC
Violation Date: 04-22-2021
Citation: Un-Specified
Violation Description: Hazardous Waste Generator Program - Administration/Documentation - General Local Ordinance
Violation Notes: Returned to compliance on 05/28/2021. OBSERVATION: Owner/Operator failed to obtain a hazardous waste permit from the LACoFD. CORRECTIVE ACTION: Every business or business concern within the jurisdiction of the LACoCUPA and subject to one or more of the program elements shall be required to apply for, pay the permit fees, and obtain from the LACoCUPA a unified program facility permit for the program elements applicable to such facility prior to the commencement of any business or activity related to any of the program elements. The permit required under this section shall be posted and conspicuously displayed at the location falling under the requirements of this chapter. Every person, business, or business concern within the jurisdiction of the LACoCUPA and subject to the requirements of one or more of the program elements shall be required to pay the applicable annual fees and any applicable late payment penalty and apply for and obtain from the LACoCUPA a unified program facility permit for the program [Truncated]
Violation Division: Los Angeles County Fire Department
Violation Program: HW
Violation Source: CERS,

Evaluation:
Eval General Type: Compliance Evaluation Inspection
Eval Date: 03-17-2015
Violations Found: No
Eval Type: Routine done by local agency

A+ VOLVO REPAIR INC (Continued) **S113742810**

Eval Notes: JAVIER PASCUZZO, OWNER UPDATE INVENTORY, AND MAP.
Eval Division: Los Angeles County Fire Department
Eval Program: HMRRP
Eval Source: CERS,

Eval General Type: Compliance Evaluation Inspection
Eval Date: 04-22-2021
Violations Found: Yes
Eval Type: Routine done by local agency
Eval Notes: STEPHEN GARCIA
Eval Division: Los Angeles County Fire Department
Eval Program: HW
Eval Source: CERS,

Eval General Type: Compliance Evaluation Inspection
Eval Date: 10-09-2013
Violations Found: No
Eval Type: Routine done by local agency
Eval Notes: INSPECTED BY B. NASSERI CONSENT GIVEN BY SHARON SHOEMAKER
Eval Division: Los Angeles County Fire Department
Eval Program: HMRRP
Eval Source: CERS,

Eval General Type: Compliance Evaluation Inspection
Eval Date: 10-09-2013
Violations Found: No
Eval Type: Routine done by local agency
Eval Notes: INSPECTED BY B. NASSERI CONSENT GIVEN BY SHARON SHOEMAKER
Eval Division: Los Angeles County Fire Department
Eval Program: HW
Eval Source: CERS,

Eval General Type: Other/Unknown
Eval Date: 05-28-2021
Violations Found: No
Eval Type: Other, not routine, done by local agency
Eval Notes: Not reported
Eval Division: Los Angeles County Fire Department
Eval Program: HW
Eval Source: CERS,

Eval General Type: Compliance Evaluation Inspection
Eval Date: 10-09-2013
Violations Found: No
Eval Type: Routine done by local agency
Eval Notes: Not reported
Eval Division: Los Angeles County Fire Department
Eval Program: HW
Eval Source: CERS,

Eval General Type: Compliance Evaluation Inspection
Eval Date: 06-18-2018
Violations Found: No
Eval Type: Routine done by local agency
Eval Notes: SHARON SHOEMAKER NO SIGNIFICANT VIOLATIONS OBSERVED
Eval Division: Los Angeles County Fire Department
Eval Program: HW

A+ VOLVO REPAIR INC (Continued) **S113742810**

Eval Source: CERS,

Eval General Type: Compliance Evaluation Inspection
Eval Date: 10-09-2013
Violations Found: No
Eval Type: Routine done by local agency
Eval Notes: Not reported
Eval Division: Los Angeles County Fire Department
Eval Program: HMRRP
Eval Source: CERS,

Eval General Type: Compliance Evaluation Inspection
Eval Date: 03-17-2015
Violations Found: No
Eval Type: Routine done by local agency
Eval Notes: JAVIER PASCUZZO, OWNER
Eval Division: Los Angeles County Fire Department
Eval Program: HW
Eval Source: CERS,

Eval General Type: Compliance Evaluation Inspection
Eval Date: 06-18-2018
Violations Found: No
Eval Type: Routine done by local agency
Eval Notes: SHARON SHOEMAKER NO SIGNIFICANT VIOLATIONS OBSERVED
Eval Division: Los Angeles County Fire Department
Eval Program: HMRRP
Eval Source: CERS,

Coordinates:
Site ID: 2256
Facility Name: A+ VOLVO REPAIR INC
Env Int Type Code: HWG
Program ID: 10268419
Coord Name: Not reported
Ref Point Type Desc: Center of a facility or station.,
Latitude: 34.091260
Longitude: -117.884810

Affiliation:
Affiliation Type Desc: Environmental Contact
Entity Name: US ENV. PROTECTION AGENCY
Entity Title: Not reported
Affiliation Address: 1200 PENNSYLVANIA AVE. NW
Affiliation City: Washington
Affiliation State: DC
Affiliation Country: Not reported
Affiliation Zip: 20004
Affiliation Phone: ,

Affiliation Type Desc: Operator
Entity Name: JAVIER PASCUZZO
Entity Title: Not reported
Affiliation Address: Not reported
Affiliation City: Not reported
Affiliation State: Not reported

A+ VOLVO REPAIR INC (Continued) **S113742810**

Affiliation Country: Not reported
Affiliation Zip: Not reported
Affiliation Phone: (626) 966-7100,

Affiliation Type Desc: CUPA District
Entity Name: Los Angeles County Fire
Entity Title: Not reported
Affiliation Address: 5825 Rickenbacker Road
Affiliation City: Commerce
Affiliation State: CA
Affiliation Country: Not reported
Affiliation Zip: 90040-3027
Affiliation Phone: (323) 890-4000,

Affiliation Type Desc: Legal Owner
Entity Name: JAVIER PASCUZZO
Entity Title: Not reported
Affiliation Address: 322 E FRONT ST
Affiliation City: COVINA
Affiliation State: CA
Affiliation Country: United States
Affiliation Zip: 91723
Affiliation Phone: (626) 966-7100,

Affiliation Type Desc: Facility Mailing Address
Entity Name: Mailing Address
Entity Title: Not reported
Affiliation Address: 322 E FRONT ST
Affiliation City: COVINA
Affiliation State: CA
Affiliation Country: Not reported
Affiliation Zip: 91723
Affiliation Phone: ,

Affiliation Type Desc: Identification Signer
Entity Name: Javier Passcuzzo
Entity Title: Owner
Affiliation Address: Not reported
Affiliation City: Not reported
Affiliation State: Not reported
Affiliation Country: Not reported
Affiliation Zip: Not reported
Affiliation Phone: ,

Affiliation Type Desc: Parent Corporation
Entity Name: A+ VOLVO REPAIR INC
Entity Title: Not reported
Affiliation Address: Not reported
Affiliation City: Not reported
Affiliation State: Not reported
Affiliation Country: Not reported
Affiliation Zip: Not reported
Affiliation Phone: ,

HWTS:
Name: JAVIER ANIBAL PACUZZO DBA A+ VOLVO REPAIRS

A+ VOLVO REPAIR INC (Continued) **S113742810**

Address:	322 E FRONT ST
Address 2:	Not reported
City,State,Zip:	COVINA, CA 91723
EPA ID:	CAL000339289
Inactive Date:	06/30/2009
Create Date:	12/23/2008
Last Act Date:	Not reported
Mailing Name:	Not reported
Mailing Address:	341 EAST SAN BERNARDINO RD
Mailing Address 2:	Not reported
Mailing City,State,Zip:	COVINA, CA 91723
Owner Name:	A+ VOLVO REPAIR INC
Owner Address:	341 EAST SAN BERNARDINO RD
Owner Address 2:	Not reported
Owner City,State,Zip:	COVINA, CA 91723
Contact Name:	SHARON GREBE
Contact Address:	341 E SAN BERNARDINO RD.
Contact Address 2:	Not reported
City,State,Zip:	COVINA, CA 91723
Facility Status:	Inactive
Facility Type:	PERMANENT
Category:	STATE
Latitude:	34.091611
Longitude:	-117.884759

NAICS:

EPA ID:	CAL000339289
Create Date:	2008-12-23 13:33:53.543
NAICS Code:	811111
NAICS Description:	General Automotive Repair
Issued EPA ID Date:	2008-12-23 13:33:53.52700
Inactive Date:	2009-06-30 00:00:00
Facility Name:	JAVIER ANIBAL PACUZZO DBA A+ VOLVO REPAIRS
Facility Address:	322 E FRONT ST
Facility Address 2:	Not reported
Facility City:	COVINA
Facility County:	Not reported
Facility State:	CA
Facility Zip:	917231615

O148 **SHURCO TOOL COMPANY INC.** **RCRA NonGen / NLR** **1024794664**
East **744 E EDNA PLACE** **CAL000152533**
1/8-1/4 **COVINA, CA 91723**
0.244 mi.
1286 ft. **Site 10 of 11 in cluster O**

Relative:
Higher

Actual:
612 ft.

RCRA Listings:

Date Form Received by Agency:	19960424
Handler Name:	Shurco Tool Company Inc.
Handler Address:	744 E EDNA PLACE
Handler City,State,Zip:	COVINA, CA 91723-0000
EPA ID:	CAL000152533
Contact Name:	PAUL K. BURGER
Contact Address:	744 E EDNA PL
Contact City,State,Zip:	COVINA, CA 91723
Contact Telephone:	626-966-8606
Contact Fax:	000-000-0000

SHURCO TOOL COMPANY INC. (Continued) **1024794664**

Contact Email:	SHURCOTOOL@AOL.COM
Contact Title:	Not reported
EPA Region:	09
Land Type:	Not reported
Federal Waste Generator Description:	Not a generator, verified
Non-Notifier:	Not reported
Biennial Report Cycle:	Not reported
Accessibility:	Not reported
Active Site Indicator:	Handler Activities
State District Owner:	Not reported
State District:	Not reported
Mailing Address:	744 E EDNA PL
Mailing City,State,Zip:	COVINA, CA 91723-0000
Owner Name:	Corporation Berghoudian
Owner Type:	Other
Operator Name:	Paul K. Burger
Operator Type:	Other
Short-Term Generator Activity:	No
Importer Activity:	No
Mixed Waste Generator:	No
Transporter Activity:	No
Transfer Facility Activity:	No
Recycler Activity with Storage:	No
Small Quantity On-Site Burner Exemption:	No
Smelting Melting and Refining Furnace Exemption:	No
Underground Injection Control:	No
Off-Site Waste Receipt:	No
Universal Waste Indicator:	Yes
Universal Waste Destination Facility:	Yes
Federal Universal Waste:	No
Active Site State-Reg Handler:	---
Federal Facility Indicator:	Not reported
Hazardous Secondary Material Indicator:	N
Sub-Part K Indicator:	Not reported
2018 GPRA Permit Baseline:	Not on the Baseline
2018 GPRA Renewals Baseline:	Not on the Baseline
202 GPRA Corrective Action Baseline:	No
Subject to Corrective Action Universe:	No
Non-TSDFs Where RCRA CA has Been Imposed Universe:	No
Corrective Action Priority Ranking:	No NCAPS ranking
Environmental Control Indicator:	No
Institutional Control Indicator:	No
Human Exposure Controls Indicator:	N/A
Groundwater Controls Indicator:	N/A
Significant Non-Complier Universe:	No
Unaddressed Significant Non-Complier Universe:	No
Addressed Significant Non-Complier Universe:	No
Significant Non-Complier With a Compliance Schedule Universe:	No
Financial Assurance Required:	Not reported
Handler Date of Last Change:	20180905
Recognized Trader-Importer:	No
Recognized Trader-Exporter:	No
Importer of Spent Lead Acid Batteries:	No
Exporter of Spent Lead Acid Batteries:	No
Recycler Activity Without Storage:	No
Manifest Broker:	No
Sub-Part P Indicator:	No

SHURCO TOOL COMPANY INC. (Continued) **1024794664**

Handler - Owner Operator:
Owner/Operator Indicator: Owner
Owner/Operator Name: CORPORATION BERGHOUDIAN
Legal Status: Other
Date Became Current: Not reported
Date Ended Current: Not reported
Owner/Operator Address: 744 E EDNA PL
Owner/Operator City,State,Zip: COVINA, CA 91723-1408
Owner/Operator Telephone: 626-966-8606
Owner/Operator Telephone Ext: Not reported
Owner/Operator Fax: Not reported
Owner/Operator Email: Not reported

Owner/Operator Indicator: Operator
Owner/Operator Name: PAUL K. BURGER
Legal Status: Other
Date Became Current: Not reported
Date Ended Current: Not reported
Owner/Operator Address: 744 E EDNA PL
Owner/Operator City,State,Zip: COVINA, CA 91723
Owner/Operator Telephone: 626-966-8606
Owner/Operator Telephone Ext: Not reported
Owner/Operator Fax: Not reported
Owner/Operator Email: Not reported

Historic Generators:
Receive Date: 19960424
Handler Name: SHURCO TOOL COMPANY INC.
Federal Waste Generator Description: Not a generator, verified
State District Owner: Not reported
Large Quantity Handler of Universal Waste: No
Recognized Trader Importer: No
Recognized Trader Exporter: No
Spent Lead Acid Battery Importer: No
Spent Lead Acid Battery Exporter: No
Current Record: Yes
Non Storage Recycler Activity: Not reported
Electronic Manifest Broker: Not reported

List of NAICS Codes and Descriptions:
NAICS Code: 333314
NAICS Description: OPTICAL INSTRUMENT AND LENS MANUFACTURING

Facility Has Received Notices of Violations:
Violations: No Violations Found

Evaluation Action Summary:
Evaluations: No Evaluations Found

O149 **SHURCO TOOL CO INC** **CERS HAZ WASTE** **S103671088**
East **744 E EDNA PL** **EMI** **N/A**
1/8-1/4 **COVINA, CA 91724** **LOS ANGELES CO. HMS**
0.244 mi. **NPDES**
1286 ft. **Site 11 of 11 in cluster O** **CERS**

Relative:
Higher

Actual:
612 ft.

CERS HAZ WASTE:

Name:	SHURCO TOOL COMPANY INC
Address:	744 E EDNA PL
City,State,Zip:	COVINA, CA 91723
Site ID:	153310
CERS ID:	10294030
CERS Description:	Hazardous Waste Generator

EMI:

Name:	SHURCO TOOL CO., INC
Address:	744 E EDNA PLACE
City,State,Zip:	COVINA, CA 917230000
Year:	1990
County Code:	19
Air Basin:	SC
Facility ID:	60389
Air District Name:	SC
SIC Code:	3599
Air District Name:	SOUTH COAST AQMD
Community Health Air Pollution Info System:	Not reported
Consolidated Emission Reporting Rule:	Not reported
Total Organic Hydrocarbon Gases Tons/Yr:	0
Reactive Organic Gases Tons/Yr:	0
Carbon Monoxide Emissions Tons/Yr:	0
NOX - Oxides of Nitrogen Tons/Yr:	0
SOX - Oxides of Sulphur Tons/Yr:	0
Particulate Matter Tons/Yr:	0
Part. Matter 10 Micrometers and Smllr Tons/Yr:	0

LOS ANGELES CO. HMS:

Name:	SHURCO TOOL CO INC
Address:	744 E EDNA PL
City,State,Zip:	COVINA, CA 91724
Region:	LA
Permit Category:	Not reported
Facility Id:	021371-030213
Facility Type:	Not reported
Facility Status:	OPEN
Area:	6B
Permit Number:	Not reported
Permit Status:	Not reported

NPDES:

Name:	SHURCO TOOL INC
Address:	744 EAST EDNA PLACE
City,State,Zip:	COVINA, CA 91723
Facility Status:	Not reported
NPDES Number:	Not reported
Region:	Not reported
Agency Number:	Not reported
Regulatory Measure ID:	Not reported
Place ID:	Not reported

SHURCO TOOL CO INC (Continued) **S103671088**

Order Number:	Not reported
WDID:	4 19IN605846
Regulatory Measure Type:	Industrial
Program Type:	Not reported
Adoption Date Of Regulatory Measure:	Not reported
Effective Date Of Regulatory Measure:	Not reported
Termination Date Of Regulatory Measure:	Not reported
Expiration Date Of Regulatory Measure:	Not reported
Discharge Address:	Not reported
Discharge Name:	Not reported
Discharge City:	Not reported
Discharge State:	Not reported
Discharge Zip:	Not reported
Status:	No Action Required
Status Date:	01/16/2020
Operator Name:	Paul Burger
Operator Address:	Not reported
Operator City:	Not reported
Operator State:	Not reported
Operator Zip:	Not reported

Name:	SHURCO TOOL COMPANY INC
Address:	744 E EDNA PLACE
City,State,Zip:	COVINA, CA 91723
Facility Status:	Not reported
NPDES Number:	Not reported
Region:	Not reported
Agency Number:	Not reported
Regulatory Measure ID:	Not reported
Place ID:	Not reported
Order Number:	Not reported
WDID:	Not reported
Regulatory Measure Type:	Industrial
Program Type:	Not reported
Adoption Date Of Regulatory Measure:	Not reported
Effective Date Of Regulatory Measure:	Not reported
Termination Date Of Regulatory Measure:	Not reported
Expiration Date Of Regulatory Measure:	Not reported
Discharge Address:	Not reported
Discharge Name:	Not reported
Discharge City:	Not reported
Discharge State:	Not reported
Discharge Zip:	Not reported
Status:	Returned
Status Date:	05/10/2020
Operator Name:	Shurco Tool Company Incorporated
Operator Address:	744 East Edna Place
Operator City:	Covina
Operator State:	California
Operator Zip:	91723

CERS:

Name:	SHURCO TOOL COMPANY INC
Address:	744 E EDNA PL
City,State,Zip:	COVINA, CA 91723
Site ID:	153310
CERS ID:	10294030

SHURCO TOOL CO INC (Continued) **S103671088**

CERS Description: Chemical Storage Facilities

Evaluation:

Eval General Type: Compliance Evaluation Inspection
Eval Date: 08-21-2019
Violations Found: No
Eval Type: Routine done by local agency
Eval Notes: Not reported
Eval Division: Los Angeles County Fire Department
Eval Program: HMRRP
Eval Source: CERS,

Eval General Type: Compliance Evaluation Inspection
Eval Date: 01-04-2022
Violations Found: No
Eval Type: Routine done by local agency
Eval Notes: PAUL BURGER NO SIGNIFICANT VIOLATIONS OBSERVED
Eval Division: Los Angeles County Fire Department
Eval Program: HMRRP
Eval Source: CERS,

Eval General Type: Compliance Evaluation Inspection
Eval Date: 01-04-2022
Violations Found: No
Eval Type: Routine done by local agency
Eval Notes: PAUL BURGER NO SIGNIFICANT VIOLATIONS OBSERVED
Eval Division: Los Angeles County Fire Department
Eval Program: HW
Eval Source: CERS,

Eval General Type: Compliance Evaluation Inspection
Eval Date: 09-02-2015
Violations Found: No
Eval Type: Routine done by local agency
Eval Notes: Paul Burger, owner
Eval Division: Los Angeles County Fire Department
Eval Program: HW
Eval Source: CERS,

Eval General Type: Compliance Evaluation Inspection
Eval Date: 08-21-2019
Violations Found: No
Eval Type: Routine done by local agency
Eval Notes: Not reported
Eval Division: Los Angeles County Fire Department
Eval Program: HW
Eval Source: CERS,

Eval General Type: Compliance Evaluation Inspection
Eval Date: 09-02-2015
Violations Found: No
Eval Type: Routine done by local agency
Eval Notes: Paul Burger, owner
Eval Division: Los Angeles County Fire Department
Eval Program: HMRRP
Eval Source: CERS,

SHURCO TOOL CO INC (Continued) **S103671088**

Coordinates:

Site ID:	153310
Facility Name:	SHURCO TOOL COMPANY INC
Env Int Type Code:	HWG
Program ID:	10294030
Coord Name:	Not reported
Ref Point Type Desc:	Center of a facility or station.,
Latitude:	34.092960
Longitude:	-117.875850

Affiliation:

Affiliation Type Desc:	Identification Signer
Entity Name:	PAUL K BURGER
Entity Title:	MANAGER
Affiliation Address:	Not reported
Affiliation City:	Not reported
Affiliation State:	Not reported
Affiliation Country:	Not reported
Affiliation Zip:	Not reported
Affiliation Phone:	,
Affiliation Type Desc:	Legal Owner
Entity Name:	SHURCO TOOL CO INC
Entity Title:	Not reported
Affiliation Address:	744 E EDNA PL
Affiliation City:	COVINA
Affiliation State:	CA
Affiliation Country:	United States
Affiliation Zip:	91723
Affiliation Phone:	(626) 966-8606,
Affiliation Type Desc:	CUPA District
Entity Name:	Los Angeles County Fire
Entity Title:	Not reported
Affiliation Address:	5825 Rickenbacker Road
Affiliation City:	Commerce
Affiliation State:	CA
Affiliation Country:	Not reported
Affiliation Zip:	90040-3027
Affiliation Phone:	(323) 890-4000,
Affiliation Type Desc:	Environmental Contact
Entity Name:	PAUL K. BURGER
Entity Title:	Not reported
Affiliation Address:	744 E. EDNA PLACE
Affiliation City:	COVINA
Affiliation State:	CA
Affiliation Country:	Not reported
Affiliation Zip:	91723
Affiliation Phone:	,
Affiliation Type Desc:	Facility Mailing Address
Entity Name:	Mailing Address
Entity Title:	Not reported
Affiliation Address:	744 E EDNA PL
Affiliation City:	COVINA

SHURCO TOOL CO INC (Continued) **S103671088**

Affiliation State: CA
Affiliation Country: Not reported
Affiliation Zip: 91722
Affiliation Phone: ,

Affiliation Type Desc: Document Preparer
Entity Name: PAUL BURGER
Entity Title: Not reported
Affiliation Address: Not reported
Affiliation City: Not reported
Affiliation State: Not reported
Affiliation Country: Not reported
Affiliation Zip: Not reported
Affiliation Phone: ,

Affiliation Type Desc: Operator
Entity Name: LOUIS B. BURGER
Entity Title: Not reported
Affiliation Address: Not reported
Affiliation City: Not reported
Affiliation State: Not reported
Affiliation Country: Not reported
Affiliation Zip: Not reported
Affiliation Phone: (626) 966-8606,

Affiliation Type Desc: Parent Corporation
Entity Name: SHURCO TOOL COMPANY INC
Entity Title: Not reported
Affiliation Address: Not reported
Affiliation City: Not reported
Affiliation State: Not reported
Affiliation Country: Not reported
Affiliation Zip: Not reported
Affiliation Phone: ,

S150 **BENDERS WHEEL ALIGNMENT** **RCRA NonGen / NLR** **1024787898**
ESE **747 E SAN BERNARDINO RD** **CAL000038886**
1/8-1/4 **COVINA, CA 91723**
0.245 mi.
1292 ft. **Site 1 of 2 in cluster S**

Relative: **Higher**

Actual: **607 ft.**

RCRA Listings:
Date Form Received by Agency: 19900801
Handler Name: Benders Wheel Alignment
Handler Address: 747 E SAN BERNARDINO RD
Handler City,State,Zip: COVINA, CA 91723-1415
EPA ID: CAL000038886
Contact Name: TOM BENDER
Contact Address: 747 E SAN BERNARDINO RD
Contact City,State,Zip: COVINA, CA 91723
Contact Telephone: 626-332-3022
Contact Fax: 626-915-7682
Contact Email: BENDERSAUTO@AOL.COM
Contact Title: Not reported
EPA Region: 09
Land Type: Not reported
Federal Waste Generator Description: Not a generator, verified

BENDERS WHEEL ALIGNMENT (Continued) **1024787898**

Non-Notifier:	Not reported
Biennial Report Cycle:	Not reported
Accessibility:	Not reported
Active Site Indicator:	Handler Activities
State District Owner:	Not reported
State District:	Not reported
Mailing Address:	747 E SAN BERNARDINO RD
Mailing City,State,Zip:	COVINA, CA 91723-1415
Owner Name:	Tom Bender
Owner Type:	Other
Operator Name:	Tom Bender
Operator Type:	Other
Short-Term Generator Activity:	No
Importer Activity:	No
Mixed Waste Generator:	No
Transporter Activity:	No
Transfer Facility Activity:	No
Recycler Activity with Storage:	No
Small Quantity On-Site Burner Exemption:	No
Smelting Melting and Refining Furnace Exemption:	No
Underground Injection Control:	No
Off-Site Waste Receipt:	No
Universal Waste Indicator:	Yes
Universal Waste Destination Facility:	Yes
Federal Universal Waste:	No
Active Site State-Reg Handler:	---
Federal Facility Indicator:	Not reported
Hazardous Secondary Material Indicator:	N
Sub-Part K Indicator:	Not reported
2018 GPRA Permit Baseline:	Not on the Baseline
2018 GPRA Renewals Baseline:	Not on the Baseline
202 GPRA Corrective Action Baseline:	No
Subject to Corrective Action Universe:	No
Non-TSDFs Where RCRA CA has Been Imposed Universe:	No
Corrective Action Priority Ranking:	No NCAPS ranking
Environmental Control Indicator:	No
Institutional Control Indicator:	No
Human Exposure Controls Indicator:	N/A
Groundwater Controls Indicator:	N/A
Significant Non-Complier Universe:	No
Unaddressed Significant Non-Complier Universe:	No
Addressed Significant Non-Complier Universe:	No
Significant Non-Complier With a Compliance Schedule Universe:	No
Financial Assurance Required:	Not reported
Handler Date of Last Change:	20180905
Recognized Trader-Importer:	No
Recognized Trader-Exporter:	No
Importer of Spent Lead Acid Batteries:	No
Exporter of Spent Lead Acid Batteries:	No
Recycler Activity Without Storage:	No
Manifest Broker:	No
Sub-Part P Indicator:	No

Handler - Owner Operator:
Owner/Operator Indicator: Operator
Owner/Operator Name: TOM BENDER

BENDERS WHEEL ALIGNMENT (Continued) **1024787898**

Legal Status:	Other
Date Became Current:	Not reported
Date Ended Current:	Not reported
Owner/Operator Address:	747 E SAN BERNARDINO RD
Owner/Operator City,State,Zip:	COVINA, CA 91723
Owner/Operator Telephone:	626-332-3022
Owner/Operator Telephone Ext:	Not reported
Owner/Operator Fax:	Not reported
Owner/Operator Email:	Not reported
Owner/Operator Indicator:	Owner
Owner/Operator Name: TOM BENDER	
Legal Status:	Other
Date Became Current:	Not reported
Date Ended Current:	Not reported
Owner/Operator Address:	747 E SAN BERNARDINO RD
Owner/Operator City,State,Zip:	COVINA, CA 91723-1415
Owner/Operator Telephone:	909-261-4324
Owner/Operator Telephone Ext:	Not reported
Owner/Operator Fax:	Not reported
Owner/Operator Email:	Not reported

Historic Generators:

Receive Date:	19900801
Handler Name: BENDERS WHEEL ALIGNMENT	
Federal Waste Generator Description:	Not a generator, verified
State District Owner:	Not reported
Large Quantity Handler of Universal Waste:	No
Recognized Trader Importer:	No
Recognized Trader Exporter:	No
Spent Lead Acid Battery Importer:	No
Spent Lead Acid Battery Exporter:	No
Current Record:	Yes
Non Storage Recycler Activity:	Not reported
Electronic Manifest Broker:	Not reported

List of NAICS Codes and Descriptions:

NAICS Code:	811118
NAICS Description:	OTHER AUTOMOTIVE MECHANICAL AND ELECTRICAL REPAIR AND MAINTENANCE

Facility Has Received Notices of Violations:

Violations:	No Violations Found

Evaluation Action Summary:

Evaluations:	No Evaluations Found

S151 **BENDER'S WHEEL ALIGNMENT** **CERS HAZ WASTE** **S113037140**
ESE **747 E SAN BERNARDINO RD** **HAZNET** **N/A**
1/8-1/4 **COVINA, CA 91723** **CERS**
0.245 mi. **HWTS**
1292 ft. **Site 2 of 2 in cluster S**

Relative:
Higher

Actual:
607 ft.

CERS HAZ WASTE:
Name: BENDER'S WHEEL ALIGNMENT
Address: 747 E SAN BERNARDINO RD
City,State,Zip: COVINA, CA 91723
Site ID: 98178
CERS ID: 10268179
CERS Description: Hazardous Waste Generator

HAZNET:
Name: BENDERS WHEEL ALIGNMENT
Address: 747 E SAN BERNARDINO RD
Address 2: Not reported
City,State,Zip: COVINA, CA 917231415
Contact: TOM BENDER
Telephone: 6263323022
Mailing Name: Not reported
Mailing Address: 747 E SAN BERNARDINO RD

Year: 2018
Gepaid: CAL000038886
TSD EPA ID: CAD097030993
CA Waste Code: 352 - Other organic solids
Disposal Method: H141 - Storage, Bulking, And/Or Transfer Off Site--No Treatment/Reovery (H010-H129) Or (H131-H135)
Tons: 0.07500

Year: 2014
Gepaid: CAL000038886
TSD EPA ID: CAT080013352
CA Waste Code: 222 - Oil/water separation sludge
Disposal Method: H039 - Other Recovery Of Reclamation For Reuse Including Acid Regeneration, Organics Recovery Ect
Tons: 3.1275

Year: 2012
Gepaid: CAL000038886
TSD EPA ID: CAT080013352
CA Waste Code: 222 - Oil/water separation sludge
Disposal Method: H039 - Other Recovery Of Reclamation For Reuse Including Acid Regeneration, Organics Recovery Ect
Tons: 3.336

Year: 2007
Gepaid: CAL000038886
TSD EPA ID: CAT080013352
CA Waste Code: 222 - Oil/water separation sludge
Disposal Method: H039 - Other Recovery Of Reclamation For Reuse Including Acid Regeneration, Organics Recovery Ect
Tons: 6.255

Year: 2001
Gepaid: CAL000038886
TSD EPA ID: CAT080013352

BENDER'S WHEEL ALIGNMENT (Continued) **S113037140**

CA Waste Code: 222 - Oil/water separation sludge
Disposal Method: R01 - Recycler
Tons: 4.587

Year: 2000
Gepaid: CAL000038886
TSD EPA ID: CAT080013352
CA Waste Code: 134 - Aqueous solution with total organic residues less than 10 percent
Disposal Method: R01 - Recycler
Tons: 0.42

Year: 2000
Gepaid: CAL000038886
TSD EPA ID: CAT000613893
CA Waste Code: 134 - Aqueous solution with total organic residues less than 10 percent
Disposal Method: H01 - Transfer Station
Tons: 0.084

Year: 2000
Gepaid: CAL000038886
TSD EPA ID: CAT080025711
CA Waste Code: 134 - Aqueous solution with total organic residues less than 10 percent
Disposal Method: H01 - Transfer Station
Tons: 0.231

Year: 1999
Gepaid: CAL000038886
TSD EPA ID: CAT000613893
CA Waste Code: 134 - Aqueous solution with total organic residues less than 10 percent
Disposal Method: H01 - Transfer Station
Tons: 0.483

Year: 1999
Gepaid: CAL000038886
TSD EPA ID: CAT080025711
CA Waste Code: 134 - Aqueous solution with total organic residues less than 10 percent
Disposal Method: R01 - Recycler
Tons: 0.231

Click this hyperlink while viewing on your computer to access
10 additional CA HAZNET: record(s) in the EDR Site Report.

Additional Info:
Year: 2014
Gen EPA ID: CAL000038886

Shipment Date: 20140613
Creation Date: 8/18/2014 22:15:10
Receipt Date: 20140613
Manifest ID: 013151558JJK
Trans EPA ID: CAD028277036

BENDER'S WHEEL ALIGNMENT (Continued) **S113037140**

Trans Name:	ASBURY ENVIRONMENTAL SERVICES
Trans 2 EPA ID:	Not reported
Trans 2 Name:	Not reported
TSDF EPA ID:	CAT080013352
Trans Name:	DEMENNO / KERDOON
TSDF Alt EPA ID:	Not reported
TSDF Alt Name:	Not reported
Waste Code Description:	222 - Oil/water separation sludge
RCRA Code:	Not reported
Meth Code:	H039 - Other Recovery Of Reclamation For Reuse Including Acid Regeneration, Organics Recovery Ect
Quantity Tons:	3.1275
Waste Quantity:	750
Quantity Unit:	G
Additional Code 1:	Not reported
Additional Code 2:	Not reported
Additional Code 3:	Not reported
Additional Code 4:	Not reported
Additional Code 5:	Not reported

Additional Info:

Year:	2012
Gen EPA ID:	CAL000038886
Shipment Date:	20120508
Creation Date:	7/18/2012 20:30:07
Receipt Date:	20120508
Manifest ID:	009566978JJK
Trans EPA ID:	CAD028277036
Trans Name:	ASBURY ENVIRONMENTAL SERVICES
Trans 2 EPA ID:	Not reported
Trans 2 Name:	Not reported
TSDF EPA ID:	CAT080013352
Trans Name:	DEMENNO / KERDOON
TSDF Alt EPA ID:	Not reported
TSDF Alt Name:	Not reported
Waste Code Description:	222 - Oil/water separation sludge
RCRA Code:	Not reported
Meth Code:	H039 - Other Recovery Of Reclamation For Reuse Including Acid Regeneration, Organics Recovery Ect
Quantity Tons:	3.336
Waste Quantity:	800
Quantity Unit:	G
Additional Code 1:	Not reported
Additional Code 2:	Not reported
Additional Code 3:	Not reported
Additional Code 4:	Not reported
Additional Code 5:	Not reported

Additional Info:

Year:	2007
Gen EPA ID:	CAL000038886
Shipment Date:	20071210
Creation Date:	3/5/2008 18:30:20
Receipt Date:	20071210

BENDER'S WHEEL ALIGNMENT (Continued) **S113037140**

Manifest ID: 003561332JJK
Trans EPA ID: CAD028277036
Trans Name: ASBURY ENVIRONMENTAL SERVICES
Trans 2 EPA ID: Not reported
Trans 2 Name: Not reported
TSDF EPA ID: CAT080013352
Trans Name: DEMENNO / KERDOON
TSDF Alt EPA ID: Not reported
TSDF Alt Name: Not reported
Waste Code Description: 222 - Oil/water separation sludge
RCRA Code: Not reported
Meth Code: H039 - Other Recovery Of Reclamation For Reuse Including Acid Regeneration, Organics Recovery Ect
Quantity Tons: 6.255
Waste Quantity: 1500
Quantity Unit: G
Additional Code 1: Not reported
Additional Code 2: Not reported
Additional Code 3: Not reported
Additional Code 4: Not reported
Additional Code 5: Not reported

Additional Info:
Year: 2001
Gen EPA ID: CAL000038886

Shipment Date: 20010116
Creation Date: 4/10/2001 0:00:00
Receipt Date: 20010116
Manifest ID: 20790023
Trans EPA ID: CAD028277036
Trans Name: Not reported
Trans 2 EPA ID: Not reported
Trans 2 Name: Not reported
TSDF EPA ID: CAT080013352
Trans Name: Not reported
TSDF Alt EPA ID: CAT080013352
TSDF Alt Name: Not reported
Waste Code Description: 222 - Oil/water separation sludge
RCRA Code: Not reported
Meth Code: R01 - Recycler
Quantity Tons: 4.587
Waste Quantity: 1100
Quantity Unit: G
Additional Code 1: Not reported
Additional Code 2: Not reported
Additional Code 3: Not reported
Additional Code 4: Not reported
Additional Code 5: Not reported

Additional Info:
Year: 2000
Gen EPA ID: CAL000038886

Shipment Date: 20000615
Creation Date: 8/1/2000 0:00:00

BENDER'S WHEEL ALIGNMENT (Continued) **S113037140**

Receipt Date:	20000615
Manifest ID:	20095229
Trans EPA ID:	CAD028277036
Trans Name:	Not reported
Trans 2 EPA ID:	Not reported
Trans 2 Name:	Not reported
TSDF EPA ID:	CAT080013352
Trans Name:	Not reported
TSDF Alt EPA ID:	CAT080013352
TSDF Alt Name:	Not reported
Waste Code Description:	134 - Aqueous solution with <10% total organic residues
RCRA Code:	Not reported
Meth Code:	R01 - Recycler
Quantity Tons:	0.42
Waste Quantity:	100
Quantity Unit:	G
Additional Code 1:	Not reported
Additional Code 2:	Not reported
Additional Code 3:	Not reported
Additional Code 4:	Not reported
Additional Code 5:	Not reported

Shipment Date:	20000303
Creation Date:	5/3/2000 0:00:00
Receipt Date:	20000303
Manifest ID:	99868384
Trans EPA ID:	ILD984908202
Trans Name:	Not reported
Trans 2 EPA ID:	Not reported
Trans 2 Name:	Not reported
TSDF EPA ID:	CAT000613893
Trans Name:	Not reported
TSDF Alt EPA ID:	Not reported
TSDF Alt Name:	Not reported
Waste Code Description:	134 - Aqueous solution with <10% total organic residues
RCRA Code:	D039
Meth Code:	H01 - Transfer Station
Quantity Tons:	0.084
Waste Quantity:	20
Quantity Unit:	G
Additional Code 1:	Not reported
Additional Code 2:	Not reported
Additional Code 3:	Not reported
Additional Code 4:	Not reported
Additional Code 5:	Not reported

Shipment Date:	20000229
Creation Date:	5/3/2000 0:00:00
Receipt Date:	20000229
Manifest ID:	99363897
Trans EPA ID:	CAD028277036
Trans Name:	Not reported
Trans 2 EPA ID:	Not reported
Trans 2 Name:	Not reported
TSDF EPA ID:	CAT080025711
Trans Name:	Not reported
TSDF Alt EPA ID:	CAT080025711

BENDER'S WHEEL ALIGNMENT (Continued) **S113037140**

TSDF Alt Name:	Not reported
Waste Code Description:	134 - Aqueous solution with <10% total organic residues
RCRA Code:	Not reported
Meth Code:	H01 - Transfer Station
Quantity Tons:	0.231
Waste Quantity:	55
Quantity Unit:	G
Additional Code 1:	Not reported
Additional Code 2:	Not reported
Additional Code 3:	Not reported
Additional Code 4:	Not reported
Additional Code 5:	Not reported

Additional Info:

Year:	1999
Gen EPA ID:	CAL000038886
Shipment Date:	19991228
Creation Date:	2/15/2000 0:00:00
Receipt Date:	19991228
Manifest ID:	99537819
Trans EPA ID:	ILD984908202
Trans Name:	Not reported
Trans 2 EPA ID:	Not reported
Trans 2 Name:	Not reported
TSDF EPA ID:	CAT000613893
Trans Name:	Not reported
TSDF Alt EPA ID:	CAT000613893
TSDF Alt Name:	Not reported
Waste Code Description:	134 - Aqueous solution with <10% total organic residues
RCRA Code:	D039
Meth Code:	H01 - Transfer Station
Quantity Tons:	0.084
Waste Quantity:	20
Quantity Unit:	G
Additional Code 1:	Not reported
Additional Code 2:	Not reported
Additional Code 3:	Not reported
Additional Code 4:	Not reported
Additional Code 5:	Not reported
Shipment Date:	19991103
Creation Date:	1/4/2000 0:00:00
Receipt Date:	19991103
Manifest ID:	99514526
Trans EPA ID:	ILD984908202
Trans Name:	Not reported
Trans 2 EPA ID:	Not reported
Trans 2 Name:	Not reported
TSDF EPA ID:	CAT000613893
Trans Name:	Not reported
TSDF Alt EPA ID:	CAT000613893
TSDF Alt Name:	Not reported
Waste Code Description:	134 - Aqueous solution with <10% total organic residues
RCRA Code:	D039
Meth Code:	H01 - Transfer Station
Quantity Tons:	0.084

BENDER'S WHEEL ALIGNMENT (Continued) **S113037140**

Waste Quantity:	20
Quantity Unit:	G
Additional Code 1:	Not reported
Additional Code 2:	Not reported
Additional Code 3:	Not reported
Additional Code 4:	Not reported
Additional Code 5:	Not reported
Shipment Date:	19991025
Creation Date:	1/4/2000 0:00:00
Receipt Date:	19991025
Manifest ID:	99005835
Trans EPA ID:	CAD028277036
Trans Name:	Not reported
Trans 2 EPA ID:	Not reported
Trans 2 Name:	Not reported
TSDF EPA ID:	CAT080025711
Trans Name:	Not reported
TSDF Alt EPA ID:	CAT080025711
TSDF Alt Name:	Not reported
Waste Code Description:	134 - Aqueous solution with <10% total organic residues
RCRA Code:	Not reported
Meth Code:	R01 - Recycler
Quantity Tons:	0.231
Waste Quantity:	55
Quantity Unit:	G
Additional Code 1:	Not reported
Additional Code 2:	Not reported
Additional Code 3:	Not reported
Additional Code 4:	Not reported
Additional Code 5:	Not reported
Shipment Date:	19990907
Creation Date:	10/26/1999 0:00:00
Receipt Date:	19990907
Manifest ID:	99041667
Trans EPA ID:	ILD984908202
Trans Name:	Not reported
Trans 2 EPA ID:	Not reported
Trans 2 Name:	Not reported
TSDF EPA ID:	CAT000613893
Trans Name:	Not reported
TSDF Alt EPA ID:	Not reported
TSDF Alt Name:	Not reported
Waste Code Description:	134 - Aqueous solution with <10% total organic residues
RCRA Code:	D039
Meth Code:	H01 - Transfer Station
Quantity Tons:	0.063
Waste Quantity:	15
Quantity Unit:	G
Additional Code 1:	Not reported
Additional Code 2:	Not reported
Additional Code 3:	Not reported
Additional Code 4:	Not reported
Additional Code 5:	Not reported
Shipment Date:	19990716

BENDER'S WHEEL ALIGNMENT (Continued) **S113037140**

Creation Date:	8/24/1999 0:00:00
Receipt Date:	19990716
Manifest ID:	99032037
Trans EPA ID:	ILD984908202
Trans Name:	Not reported
Trans 2 EPA ID:	Not reported
Trans 2 Name:	Not reported
TSDF EPA ID:	CAT000613893
Trans Name:	Not reported
TSDF Alt EPA ID:	CAT000613893
TSDF Alt Name:	Not reported
Waste Code Description:	134 - Aqueous solution with <10% total organic residues
RCRA Code:	D039
Meth Code:	H01 - Transfer Station
Quantity Tons:	0.063
Waste Quantity:	15
Quantity Unit:	G
Additional Code 1:	Not reported
Additional Code 2:	Not reported
Additional Code 3:	Not reported
Additional Code 4:	Not reported
Additional Code 5:	Not reported

Shipment Date:	19990625
Creation Date:	8/19/1999 0:00:00
Receipt Date:	19990625
Manifest ID:	99241978
Trans EPA ID:	CAD028277036
Trans Name:	Not reported
Trans 2 EPA ID:	Not reported
Trans 2 Name:	Not reported
TSDF EPA ID:	CAT080025711
Trans Name:	Not reported
TSDF Alt EPA ID:	CAT080025711
TSDF Alt Name:	Not reported
Waste Code Description:	134 - Aqueous solution with <10% total organic residues
RCRA Code:	Not reported
Meth Code:	H01 - Transfer Station
Quantity Tons:	0.231
Waste Quantity:	55
Quantity Unit:	G
Additional Code 1:	Not reported
Additional Code 2:	Not reported
Additional Code 3:	Not reported
Additional Code 4:	Not reported
Additional Code 5:	Not reported

Shipment Date:	19990524
Creation Date:	7/7/1999 0:00:00
Receipt Date:	19990524
Manifest ID:	99221068
Trans EPA ID:	ILD984908202
Trans Name:	Not reported
Trans 2 EPA ID:	Not reported
Trans 2 Name:	Not reported
TSDF EPA ID:	CAT000613893
Trans Name:	Not reported

BENDER'S WHEEL ALIGNMENT (Continued) **S113037140**

TSDF Alt EPA ID:	CAT000613893
TSDF Alt Name:	Not reported
Waste Code Description:	134 - Aqueous solution with <10% total organic residues
RCRA Code:	D039
Meth Code:	H01 - Transfer Station
Quantity Tons:	0.063
Waste Quantity:	15
Quantity Unit:	G
Additional Code 1:	Not reported
Additional Code 2:	Not reported
Additional Code 3:	Not reported
Additional Code 4:	Not reported
Additional Code 5:	Not reported
Shipment Date:	19990401
Creation Date:	5/17/1999 0:00:00
Receipt Date:	19990405
Manifest ID:	98793998
Trans EPA ID:	ILD984908202
Trans Name:	Not reported
Trans 2 EPA ID:	Not reported
Trans 2 Name:	Not reported
TSDF EPA ID:	CAT000613893
Trans Name:	Not reported
TSDF Alt EPA ID:	Not reported
TSDF Alt Name:	Not reported
Waste Code Description:	134 - Aqueous solution with <10% total organic residues
RCRA Code:	D039
Meth Code:	H01 - Transfer Station
Quantity Tons:	0.063
Waste Quantity:	15
Quantity Unit:	G
Additional Code 1:	Not reported
Additional Code 2:	Not reported
Additional Code 3:	Not reported
Additional Code 4:	Not reported
Additional Code 5:	Not reported
Shipment Date:	19990202
Creation Date:	3/17/1999 0:00:00
Receipt Date:	19990202
Manifest ID:	98634897
Trans EPA ID:	ILD984908202
Trans Name:	Not reported
Trans 2 EPA ID:	Not reported
Trans 2 Name:	Not reported
TSDF EPA ID:	CAT000613893
Trans Name:	Not reported
TSDF Alt EPA ID:	Not reported
TSDF Alt Name:	Not reported
Waste Code Description:	134 - Aqueous solution with <10% total organic residues
RCRA Code:	D039
Meth Code:	H01 - Transfer Station
Quantity Tons:	0.063
Waste Quantity:	15
Quantity Unit:	G
Additional Code 1:	Not reported

BENDER'S WHEEL ALIGNMENT (Continued) **S113037140**

Additional Code 2:	Not reported
Additional Code 3:	Not reported
Additional Code 4:	Not reported
Additional Code 5:	Not reported
Shipment Date:	19990126
Creation Date:	4/1/1999 0:00:00
Receipt Date:	19990126
Manifest ID:	98505942
Trans EPA ID:	CAD028277036
Trans Name:	Not reported
Trans 2 EPA ID:	Not reported
Trans 2 Name:	Not reported
TSDF EPA ID:	CAT080025711
Trans Name:	Not reported
TSDF Alt EPA ID:	CAT080025711
TSDF Alt Name:	Not reported
Waste Code Description:	134 - Aqueous solution with <10% total organic residues
RCRA Code:	Not reported
Meth Code:	H01 - Transfer Station
Quantity Tons:	0.231
Waste Quantity:	55
Quantity Unit:	G
Additional Code 1:	Not reported
Additional Code 2:	Not reported
Additional Code 3:	Not reported
Additional Code 4:	Not reported
Additional Code 5:	Not reported

Additional Info:

Year:	1998
Gen EPA ID:	CAL000038886
Shipment Date:	19981207
Creation Date:	1/21/1999 0:00:00
Receipt Date:	19981207
Manifest ID:	98450684
Trans EPA ID:	ILD984908202
Trans Name:	Not reported
Trans 2 EPA ID:	Not reported
Trans 2 Name:	Not reported
TSDF EPA ID:	CAT000613893
Trans Name:	Not reported
TSDF Alt EPA ID:	Not reported
TSDF Alt Name:	Not reported
Waste Code Description:	134 - Aqueous solution with <10% total organic residues
RCRA Code:	D006
Meth Code:	H01 - Transfer Station
Quantity Tons:	0.063
Waste Quantity:	15
Quantity Unit:	G
Additional Code 1:	Not reported
Additional Code 2:	Not reported
Additional Code 3:	Not reported
Additional Code 4:	Not reported
Additional Code 5:	Not reported

BENDER'S WHEEL ALIGNMENT (Continued) **S113037140**

Shipment Date:	19981117
Creation Date:	1/13/1999 0:00:00
Receipt Date:	19981117
Manifest ID:	98088386
Trans EPA ID:	CAD981376213
Trans Name:	Not reported
Trans 2 EPA ID:	Not reported
Trans 2 Name:	Not reported
TSDF EPA ID:	CAT080013352
Trans Name:	Not reported
TSDF Alt EPA ID:	Not reported
TSDF Alt Name:	Not reported
Waste Code Description:	222 - Oil/water separation sludge
RCRA Code:	Not reported
Meth Code:	R01 - Recycler
Quantity Tons:	5.838
Waste Quantity:	1400
Quantity Unit:	G
Additional Code 1:	Not reported
Additional Code 2:	Not reported
Additional Code 3:	Not reported
Additional Code 4:	Not reported
Additional Code 5:	Not reported

Shipment Date:	19981016
Creation Date:	1/5/1999 0:00:00
Receipt Date:	19981016
Manifest ID:	98511257
Trans EPA ID:	CAD028277036
Trans Name:	Not reported
Trans 2 EPA ID:	Not reported
Trans 2 Name:	Not reported
TSDF EPA ID:	CAT080013352
Trans Name:	Not reported
TSDF Alt EPA ID:	CAT080013352
TSDF Alt Name:	Not reported
Waste Code Description:	133 - Aqueous solution with 10% or more total organic residues
RCRA Code:	Not reported
Meth Code:	R01 - Recycler
Quantity Tons:	0.2293
Waste Quantity:	55
Quantity Unit:	G
Additional Code 1:	Not reported
Additional Code 2:	Not reported
Additional Code 3:	Not reported
Additional Code 4:	Not reported
Additional Code 5:	Not reported

Shipment Date:	19980804
Creation Date:	10/1/1998 0:00:00
Receipt Date:	19980804
Manifest ID:	98159654
Trans EPA ID:	CAD028277036
Trans Name:	Not reported
Trans 2 EPA ID:	Not reported
Trans 2 Name:	Not reported
TSDF EPA ID:	CAT080013352

BENDER'S WHEEL ALIGNMENT (Continued) **S113037140**

Trans Name:	Not reported
TSDF Alt EPA ID:	CAT080013352
TSDF Alt Name:	Not reported
Waste Code Description:	133 - Aqueous solution with 10% or more total organic residues
RCRA Code:	Not reported
Meth Code:	R01 - Recycler
Quantity Tons:	0.2293
Waste Quantity:	55
Quantity Unit:	G
Additional Code 1:	Not reported
Additional Code 2:	Not reported
Additional Code 3:	Not reported
Additional Code 4:	Not reported
Additional Code 5:	Not reported
Shipment Date:	19980617
Creation Date:	9/3/1998 0:00:00
Receipt Date:	19980617
Manifest ID:	96832074
Trans EPA ID:	CAD028277036
Trans Name:	Not reported
Trans 2 EPA ID:	Not reported
Trans 2 Name:	Not reported
TSDF EPA ID:	CAT080013352
Trans Name:	Not reported
TSDF Alt EPA ID:	CAT080013352
TSDF Alt Name:	Not reported
Waste Code Description:	133 - Aqueous solution with 10% or more total organic residues
RCRA Code:	Not reported
Meth Code:	R01 - Recycler
Quantity Tons:	0.417
Waste Quantity:	100
Quantity Unit:	G
Additional Code 1:	Not reported
Additional Code 2:	Not reported
Additional Code 3:	Not reported
Additional Code 4:	Not reported
Additional Code 5:	Not reported
Shipment Date:	19980401
Creation Date:	6/16/1998 0:00:00
Receipt Date:	19980401
Manifest ID:	97228117
Trans EPA ID:	CAD028277036
Trans Name:	Not reported
Trans 2 EPA ID:	Not reported
Trans 2 Name:	Not reported
TSDF EPA ID:	CAT080013352
Trans Name:	Not reported
TSDF Alt EPA ID:	CAT080013352
TSDF Alt Name:	Not reported
Waste Code Description:	133 - Aqueous solution with 10% or more total organic residues
RCRA Code:	Not reported
Meth Code:	R01 - Recycler
Quantity Tons:	0.2293
Waste Quantity:	55
Quantity Unit:	G

BENDER'S WHEEL ALIGNMENT (Continued) **S113037140**

Additional Code 1:	Not reported
Additional Code 2:	Not reported
Additional Code 3:	Not reported
Additional Code 4:	Not reported
Additional Code 5:	Not reported
Shipment Date:	19980130
Creation Date:	4/16/1998 0:00:00
Receipt Date:	19980130
Manifest ID:	97231363
Trans EPA ID:	CAD028277036
Trans Name:	Not reported
Trans 2 EPA ID:	Not reported
Trans 2 Name:	Not reported
TSDF EPA ID:	CAT080013352
Trans Name:	Not reported
TSDF Alt EPA ID:	CAT080013352
TSDF Alt Name:	Not reported
Waste Code Description:	133 - Aqueous solution with 10% or more total organic residues
RCRA Code:	Not reported
Meth Code:	R01 - Recycler
Quantity Tons:	0.2293
Waste Quantity:	55
Quantity Unit:	G
Additional Code 1:	Not reported
Additional Code 2:	Not reported
Additional Code 3:	Not reported
Additional Code 4:	Not reported
Additional Code 5:	Not reported

Additional Info:

Year:	1997
Gen EPA ID:	CAL000038886
Shipment Date:	19971024
Creation Date:	7/23/1998 0:00:00
Receipt Date:	19971024
Manifest ID:	96835391
Trans EPA ID:	CAD028277036
Trans Name:	Not reported
Trans 2 EPA ID:	Not reported
Trans 2 Name:	Not reported
TSDF EPA ID:	CAT080013352
Trans Name:	Not reported
TSDF Alt EPA ID:	CAT080013352
TSDF Alt Name:	Not reported
Waste Code Description:	133 - Aqueous solution with 10% or more total organic residues
RCRA Code:	Not reported
Meth Code:	R01 - Recycler
Quantity Tons:	0.2293
Waste Quantity:	55
Quantity Unit:	G
Additional Code 1:	Not reported
Additional Code 2:	Not reported
Additional Code 3:	Not reported
Additional Code 4:	Not reported
Additional Code 5:	Not reported

BENDER'S WHEEL ALIGNMENT (Continued) **S113037140**

Shipment Date:	19970813
Creation Date:	7/23/1998 0:00:00
Receipt Date:	19970813
Manifest ID:	96821269
Trans EPA ID:	CAD028277036
Trans Name:	Not reported
Trans 2 EPA ID:	Not reported
Trans 2 Name:	Not reported
TSDF EPA ID:	CAT080013352
Trans Name:	Not reported
TSDF Alt EPA ID:	CAT080013352
TSDF Alt Name:	Not reported
Waste Code Description:	133 - Aqueous solution with 10% or more total organic residues
RCRA Code:	Not reported
Meth Code:	R01 - Recycler
Quantity Tons:	0.4587
Waste Quantity:	110
Quantity Unit:	G
Additional Code 1:	Not reported
Additional Code 2:	Not reported
Additional Code 3:	Not reported
Additional Code 4:	Not reported
Additional Code 5:	Not reported

Shipment Date:	19970610
Creation Date:	12/4/1997 0:00:00
Receipt Date:	19970610
Manifest ID:	96820925
Trans EPA ID:	CAD028277036
Trans Name:	Not reported
Trans 2 EPA ID:	Not reported
Trans 2 Name:	Not reported
TSDF EPA ID:	CAT080013352
Trans Name:	Not reported
TSDF Alt EPA ID:	CAT080013352
TSDF Alt Name:	Not reported
Waste Code Description:	133 - Aqueous solution with 10% or more total organic residues
RCRA Code:	Not reported
Meth Code:	R01 - Recycler
Quantity Tons:	0.2293
Waste Quantity:	55
Quantity Unit:	G
Additional Code 1:	Not reported
Additional Code 2:	Not reported
Additional Code 3:	Not reported
Additional Code 4:	Not reported
Additional Code 5:	Not reported

Shipment Date:	19970305
Creation Date:	6/26/1997 0:00:00
Receipt Date:	19970305
Manifest ID:	96031500
Trans EPA ID:	CAD981376213
Trans Name:	Not reported
Trans 2 EPA ID:	Not reported
Trans 2 Name:	Not reported
TSDF EPA ID:	CAT080013352

BENDER'S WHEEL ALIGNMENT (Continued) **S113037140**

Trans Name:	Not reported
TSDF Alt EPA ID:	CAT080013352
TSDF Alt Name:	Not reported
Waste Code Description:	222 - Oil/water separation sludge
RCRA Code:	Not reported
Meth Code:	R01 - Recycler
Quantity Tons:	6.255
Waste Quantity:	1500
Quantity Unit:	G
Additional Code 1:	Not reported
Additional Code 2:	Not reported
Additional Code 3:	Not reported
Additional Code 4:	Not reported
Additional Code 5:	Not reported

Shipment Date:	19970303
Creation Date:	6/26/1997 0:00:00
Receipt Date:	19970303
Manifest ID:	96784809
Trans EPA ID:	CAD028277036
Trans Name:	Not reported
Trans 2 EPA ID:	Not reported
Trans 2 Name:	Not reported
TSDF EPA ID:	CAT080013352
Trans Name:	Not reported
TSDF Alt EPA ID:	CAT080013352
TSDF Alt Name:	Not reported
Waste Code Description:	133 - Aqueous solution with 10% or more total organic residues
RCRA Code:	Not reported
Meth Code:	R01 - Recycler
Quantity Tons:	0.2293
Waste Quantity:	55
Quantity Unit:	G
Additional Code 1:	Not reported
Additional Code 2:	Not reported
Additional Code 3:	Not reported
Additional Code 4:	Not reported
Additional Code 5:	Not reported

Additional Info:

Year:	1996
Gen EPA ID:	CAL000038886

Shipment Date:	19961231
Creation Date:	5/20/1997 0:00:00
Receipt Date:	19961231
Manifest ID:	95908428
Trans EPA ID:	CAD028277036
Trans Name:	Not reported
Trans 2 EPA ID:	Not reported
Trans 2 Name:	Not reported
TSDF EPA ID:	CAT080013352
Trans Name:	Not reported
TSDF Alt EPA ID:	Not reported
TSDF Alt Name:	Not reported
Waste Code Description:	133 - Aqueous solution with 10% or more total organic residues
RCRA Code:	Not reported

BENDER'S WHEEL ALIGNMENT (Continued) **S113037140**

Meth Code:	R01 - Recycler
Quantity Tons:	0.2293
Waste Quantity:	55
Quantity Unit:	G
Additional Code 1:	Not reported
Additional Code 2:	Not reported
Additional Code 3:	Not reported
Additional Code 4:	Not reported
Additional Code 5:	Not reported
Shipment Date:	19961004
Creation Date:	5/20/1997 0:00:00
Receipt Date:	19961004
Manifest ID:	96003374
Trans EPA ID:	CAD028277036
Trans Name:	Not reported
Trans 2 EPA ID:	Not reported
Trans 2 Name:	Not reported
TSDF EPA ID:	CAT080013352
Trans Name:	Not reported
TSDF Alt EPA ID:	Not reported
TSDF Alt Name:	Not reported
Waste Code Description:	133 - Aqueous solution with 10% or more total organic residues
RCRA Code:	Not reported
Meth Code:	R01 - Recycler
Quantity Tons:	0.2293
Waste Quantity:	55
Quantity Unit:	G
Additional Code 1:	Not reported
Additional Code 2:	Not reported
Additional Code 3:	Not reported
Additional Code 4:	Not reported
Additional Code 5:	Not reported
Shipment Date:	19960807
Creation Date:	5/30/1997 0:00:00
Receipt Date:	19960807
Manifest ID:	96007377
Trans EPA ID:	CAD028277036
Trans Name:	Not reported
Trans 2 EPA ID:	Not reported
Trans 2 Name:	Not reported
TSDF EPA ID:	CAT080013352
Trans Name:	Not reported
TSDF Alt EPA ID:	Not reported
TSDF Alt Name:	Not reported
Waste Code Description:	133 - Aqueous solution with 10% or more total organic residues
RCRA Code:	Not reported
Meth Code:	R01 - Recycler
Quantity Tons:	0.2293
Waste Quantity:	55
Quantity Unit:	G
Additional Code 1:	Not reported
Additional Code 2:	Not reported
Additional Code 3:	Not reported
Additional Code 4:	Not reported
Additional Code 5:	Not reported

BENDER'S WHEEL ALIGNMENT (Continued) **S113037140**

Shipment Date:	19960627
Creation Date:	5/30/1997 0:00:00
Receipt Date:	19960627
Manifest ID:	95810373
Trans EPA ID:	CAD028277036
Trans Name:	Not reported
Trans 2 EPA ID:	Not reported
Trans 2 Name:	Not reported
TSDF EPA ID:	CAT080013352
Trans Name:	Not reported
TSDF Alt EPA ID:	Not reported
TSDF Alt Name:	Not reported
Waste Code Description:	133 - Aqueous solution with 10% or more total organic residues
RCRA Code:	Not reported
Meth Code:	R01 - Recycler
Quantity Tons:	0.2293
Waste Quantity:	55
Quantity Unit:	G
Additional Code 1:	Not reported
Additional Code 2:	Not reported
Additional Code 3:	Not reported
Additional Code 4:	Not reported
Additional Code 5:	Not reported

Shipment Date:	19960416
Creation Date:	10/4/1996 0:00:00
Receipt Date:	19960416
Manifest ID:	95808891
Trans EPA ID:	CAD028277036
Trans Name:	Not reported
Trans 2 EPA ID:	Not reported
Trans 2 Name:	Not reported
TSDF EPA ID:	CAT080013352
Trans Name:	Not reported
TSDF Alt EPA ID:	Not reported
TSDF Alt Name:	Not reported
Waste Code Description:	133 - Aqueous solution with 10% or more total organic residues
RCRA Code:	Not reported
Meth Code:	R01 - Recycler
Quantity Tons:	0.2293
Waste Quantity:	55
Quantity Unit:	G
Additional Code 1:	Not reported
Additional Code 2:	Not reported
Additional Code 3:	Not reported
Additional Code 4:	Not reported
Additional Code 5:	Not reported

Shipment Date:	19960122
Creation Date:	10/10/1996 0:00:00
Receipt Date:	19960122
Manifest ID:	95811930
Trans EPA ID:	CAD028277036
Trans Name:	Not reported
Trans 2 EPA ID:	Not reported
Trans 2 Name:	Not reported
TSDF EPA ID:	CAT080013352

BENDER'S WHEEL ALIGNMENT (Continued) **S113037140**

Trans Name:	Not reported
TSDF Alt EPA ID:	Not reported
TSDF Alt Name:	Not reported
Waste Code Description:	133 - Aqueous solution with 10% or more total organic residues
RCRA Code:	Not reported
Meth Code:	R01 - Recycler
Quantity Tons:	0.2293
Waste Quantity:	55
Quantity Unit:	G
Additional Code 1:	Not reported
Additional Code 2:	Not reported
Additional Code 3:	Not reported
Additional Code 4:	Not reported
Additional Code 5:	Not reported

CERS:

Name:	BENDER'S WHEEL ALIGNMENT
Address:	747 E SAN BERNARDINO RD
City,State,Zip:	COVINA, CA 91723
Site ID:	98178
CERS ID:	10268179
CERS Description:	Chemical Storage Facilities

Evaluation:

Eval General Type:	Compliance Evaluation Inspection
Eval Date:	01-23-2015
Violations Found:	No
Eval Type:	Routine done by local agency
Eval Notes:	TOM BENDER OWNER
Eval Division:	Los Angeles County Fire Department
Eval Program:	HMRRP
Eval Source:	CERS,

Eval General Type:	Compliance Evaluation Inspection
Eval Date:	05-21-2018
Violations Found:	No
Eval Type:	Routine done by local agency
Eval Notes:	TOM BENDER NO SIGNIFICANT VIOLATIONS OBSERVED
Eval Division:	Los Angeles County Fire Department
Eval Program:	HW
Eval Source:	CERS,

Eval General Type:	Compliance Evaluation Inspection
Eval Date:	01-23-2015
Violations Found:	No
Eval Type:	Routine done by local agency
Eval Notes:	TOM BENDER OWNER
Eval Division:	Los Angeles County Fire Department
Eval Program:	HW
Eval Source:	CERS,

Eval General Type:	Compliance Evaluation Inspection
Eval Date:	02-23-2021
Violations Found:	No
Eval Type:	Routine done by local agency
Eval Notes:	MIKE BROWN NO SIGNIFICANT VIOLATIONS OBSERVED
Eval Division:	Los Angeles County Fire Department

BENDER'S WHEEL ALIGNMENT (Continued) **S113037140**

Eval Program: HW
Eval Source: CERS,

Eval General Type: Compliance Evaluation Inspection
Eval Date: 02-23-2021
Violations Found: No
Eval Type: Routine done by local agency
Eval Notes: MIKE BROWN NO SIGNIFICANT VIOLATIONS OBSERVED
Eval Division: Los Angeles County Fire Department
Eval Program: HMRRP
Eval Source: CERS,

Eval General Type: Compliance Evaluation Inspection
Eval Date: 05-21-2018
Violations Found: No
Eval Type: Routine done by local agency
Eval Notes: TOM BENDER NO SIGNIFICANT VIOLATIONS OBSERVED
Eval Division: Los Angeles County Fire Department
Eval Program: HMRRP
Eval Source: CERS,

Coordinates:
Site ID: 98178
Facility Name: BENDER'S WHEEL ALIGNMENT
Env Int Type Code: HWG
Program ID: 10268179
Coord Name: Not reported
Ref Point Type Desc: Center of a facility or station.,
Latitude: 34.091690
Longitude: -117.875770

Affiliation:
Affiliation Type Desc: Document Preparer
Entity Name: tom bender
Entity Title: Not reported
Affiliation Address: Not reported
Affiliation City: Not reported
Affiliation State: Not reported
Affiliation Country: Not reported
Affiliation Zip: Not reported
Affiliation Phone: ,

Affiliation Type Desc: Identification Signer
Entity Name: tom bender
Entity Title: MANAGER
Affiliation Address: Not reported
Affiliation City: Not reported
Affiliation State: Not reported
Affiliation Country: Not reported
Affiliation Zip: Not reported
Affiliation Phone: ,

Affiliation Type Desc: Operator
Entity Name: TDB AUTO LLC
Entity Title: Not reported
Affiliation Address: Not reported

BENDER'S WHEEL ALIGNMENT (Continued) **S113037140**

Affiliation City:	Not reported
Affiliation State:	Not reported
Affiliation Country:	Not reported
Affiliation Zip:	Not reported
Affiliation Phone:	(626) 332-3022,
Affiliation Type Desc:	Environmental Contact
Entity Name:	asbury enviromental
Entity Title:	Not reported
Affiliation Address:	9302 garfield
Affiliation City:	south gate
Affiliation State:	CA
Affiliation Country:	Not reported
Affiliation Zip:	90280
Affiliation Phone:	,
Affiliation Type Desc:	Legal Owner
Entity Name:	TDB AUTO LLC
Entity Title:	Not reported
Affiliation Address:	747 E SAN BERNARDINO RD
Affiliation City:	COVINA
Affiliation State:	CA
Affiliation Country:	United States
Affiliation Zip:	91723
Affiliation Phone:	(909) 261-4324,
Affiliation Type Desc:	Parent Corporation
Entity Name:	BENDER'S WHEEL ALIGNMENT
Entity Title:	Not reported
Affiliation Address:	Not reported
Affiliation City:	Not reported
Affiliation State:	Not reported
Affiliation Country:	Not reported
Affiliation Zip:	Not reported
Affiliation Phone:	,
Affiliation Type Desc:	CUPA District
Entity Name:	Los Angeles County Fire
Entity Title:	Not reported
Affiliation Address:	5825 Rickenbacker Road
Affiliation City:	Commerce
Affiliation State:	CA
Affiliation Country:	Not reported
Affiliation Zip:	90040-3027
Affiliation Phone:	(323) 890-4000,
Affiliation Type Desc:	Facility Mailing Address
Entity Name:	Mailing Address
Entity Title:	Not reported
Affiliation Address:	747 E SAN BERNARDINO RD
Affiliation City:	COVINA
Affiliation State:	CA
Affiliation Country:	Not reported
Affiliation Zip:	91723
Affiliation Phone:	,

BENDER'S WHEEL ALIGNMENT (Continued) **S113037140**

HWTS:

Name:	BENDERS WHEEL ALIGNMENT
Address:	747 E SAN BERNARDINO RD
Address 2:	Not reported
City,State,Zip:	COVINA, CA 91723
EPA ID:	CAL000038886
Inactive Date:	Not reported
Create Date:	08/01/1990
Last Act Date:	Not reported
Mailing Name:	Not reported
Mailing Address:	747 E SAN BERNARDINO RD
Mailing Address 2:	Not reported
Mailing City,State,Zip:	COVINA, CA 917231415
Owner Name:	TOM BENDER
Owner Address:	747 E SAN BERNARDINO RD
Owner Address 2:	Not reported
Owner City,State,Zip:	COVINA, CA 917231415
Contact Name:	TOM BENDER
Contact Address:	747 E SAN BERNARDINO RD
Contact Address 2:	Not reported
City,State,Zip:	COVINA, CA 91723
Facility Status:	Active
Facility Type:	PERMANENT
Category:	STATE
Latitude:	34.091228
Longitude:	-117.875668

NAICS:

EPA ID:	CAL000038886
Create Date:	2002-03-14 16:36:27.000
NAICS Code:	811118
NAICS Description:	Other Automotive Mechanical and Electrical Repair and Maintenance
Issued EPA ID Date:	1990-08-01 00:00:00
Inactive Date:	Not reported
Facility Name:	BENDERS WHEEL ALIGNMENT
Facility Address:	747 E SAN BERNARDINO RD
Facility Address 2:	Not reported
Facility City:	COVINA
Facility County:	Not reported
Facility State:	CA
Facility Zip:	917231415

Q152 **C G SMITH DIST** **HIST UST** **U001569236**
WSW **321 E FRONT ST** **N/A**
1/8-1/4 **COVINA, CA 91723**
0.248 mi.
1308 ft. **Site 3 of 6 in cluster Q**

Relative:
Lower

Actual:
578 ft.

HIST UST:

Name:	C G SMITH DIST
Address:	321 E FRONT ST
City,State,Zip:	COVINA, CA 91723
File Number:	00028013
URL:	https://documents.geotracker.waterboards.ca.gov/ustpdfs/pdf/00028013.pdf
Region:	STATE
Facility ID:	00000005010
Facility Type:	Other

C G SMITH DIST (Continued) **U001569236**

Other Type:	WHSLE. DIST.
Contact Name:	STEVE SMITH
Telephone:	8189668639
Owner Name:	ROBERT WM SMITH
Owner Address:	1216 SO. SUNKIST
Owner City,St,Zip:	WEST COVINA, CA 91790
Total Tanks:	0001
Tank Num:	001
Container Num:	1
Year Installed:	Not reported
Tank Capacity:	00000000
Tank Used for:	PRODUCT
Type of Fuel:	DIESEL
Container Construction Thickness:	Not reported
Leak Detection:	None

Click here for Geo Tracker PDF:

Q153 **STEVE SMITH** **SWEEPS UST** **S102056085**
WSW **321 E FRONT ST** **LOS ANGELES CO. HMS** **N/A**
1/8-1/4 **COVINA, CA 91723**
0.248 mi.
1308 ft. **Site 4 of 6 in cluster Q**

Relative:
Lower

Actual:
578 ft.

SWEEPS UST:

Name:	STEVE SMITH
Address:	321 E FRONT ST
City:	COVINA
Status:	Active
Comp Number:	14644
Number:	9
Board Of Equalization:	Not reported
Referral Date:	06-30-89
Action Date:	Not reported
Created Date:	06-30-89
Owner Tank Id:	Not reported
SWRCB Tank Id:	Not reported
Tank Status:	Not reported
Capacity:	Not reported
Active Date:	Not reported
Tank Use:	Not reported
STG:	Not reported
Content:	Not reported
Number Of Tanks:	Not reported

LOS ANGELES CO. HMS:

Name:	STEVE SMITH
Address:	321 E FRONT ST
City,State,Zip:	COVINA, CA 91723
Region:	LA
Permit Category:	T
Facility Id:	014139-014644
Facility Type:	0
Facility Status:	Removed
Area:	6B
Permit Number:	000800322

STEVE SMITH (Continued) **S102056085**

Permit Status: Removed

Q154 **CAMPSITE BREWING COMPANY LLC** **RCRA NonGen / NLR** **1026050462**
WSW **321 E FRONT ST.** **CAC003057295**
1/8-1/4 **COVINA, CA 91723**
0.248 mi.
1308 ft. **Site 5 of 6 in cluster Q**

Relative: **Lower**
Actual: **578 ft.**

RCRA Listings:

Date Form Received by Agency:	20200224
Handler Name:	Campsite Brewing Company Llc
Handler Address:	321 E FRONT ST.
Handler City,State,Zip:	COVINA, CA 91723
EPA ID:	CAC003057295
Contact Name:	CHRISTIAN HARTENSTEIN
Contact Address:	321 E FRONT ST.
Contact City,State,Zip:	COVINA, CA 91723
Contact Telephone:	310-729-7003
Contact Fax:	Not reported
Contact Email:	FAVILA@BURNS-ENVIRO.COM
Contact Title:	Not reported
EPA Region:	09
Land Type:	Not reported
Federal Waste Generator Description:	Not a generator, verified
Non-Notifier:	Not reported
Biennial Report Cycle:	Not reported
Accessibility:	Not reported
Active Site Indicator:	Not reported
State District Owner:	Not reported
State District:	Not reported
Mailing Address:	321 E FRONT ST.
Mailing City,State,Zip:	COVINA, CA 91723
Owner Name:	Campsite Brewing Company Llc
Owner Type:	Other
Operator Name:	Christian Hartenstein
Operator Type:	Other
Short-Term Generator Activity:	No
Importer Activity:	No
Mixed Waste Generator:	No
Transporter Activity:	No
Transfer Facility Activity:	No
Recycler Activity with Storage:	No
Small Quantity On-Site Burner Exemption:	No
Smelting Melting and Refining Furnace Exemption:	No
Underground Injection Control:	No
Off-Site Waste Receipt:	No
Universal Waste Indicator:	No
Universal Waste Destination Facility:	No
Federal Universal Waste:	No
Active Site State-Reg Handler:	---
Federal Facility Indicator:	Not reported
Hazardous Secondary Material Indicator:	N
Sub-Part K Indicator:	Not reported
2018 GPRA Permit Baseline:	Not on the Baseline
2018 GPRA Renewals Baseline:	Not on the Baseline
202 GPRA Corrective Action Baseline:	No
Subject to Corrective Action Universe:	No
Non-TSDFs Where RCRA CA has Been Imposed Universe:	No

CAMPSITE BREWING COMPANY LLC (Continued) **1026050462**

Corrective Action Priority Ranking:	No NCAPS ranking
Environmental Control Indicator:	No
Institutional Control Indicator:	No
Human Exposure Controls Indicator:	N/A
Groundwater Controls Indicator:	N/A
Significant Non-Complier Universe:	No
Unaddressed Significant Non-Complier Universe:	No
Addressed Significant Non-Complier Universe:	No
Significant Non-Complier With a Compliance Schedule Universe:	No
Financial Assurance Required:	Not reported
Handler Date of Last Change:	20200306
Recognized Trader-Importer:	No
Recognized Trader-Exporter:	No
Importer of Spent Lead Acid Batteries:	No
Exporter of Spent Lead Acid Batteries:	No
Recycler Activity Without Storage:	No
Manifest Broker:	No
Sub-Part P Indicator:	No

Handler - Owner Operator:

Owner/Operator Indicator:	Owner
Owner/Operator Name:	CAMPSITE BREWING COMPANY LLC
Legal Status:	Other
Date Became Current:	Not reported
Date Ended Current:	Not reported
Owner/Operator Address:	1907 BARRINGTON CT
Owner/Operator City,State,Zip:	CLAREMONT, CA 91711-2823
Owner/Operator Telephone:	310-729-7003
Owner/Operator Telephone Ext:	Not reported
Owner/Operator Fax:	Not reported
Owner/Operator Email:	Not reported

Owner/Operator Indicator:	Operator
Owner/Operator Name:	CHRISTIAN HARTENSTEIN
Legal Status:	Other
Date Became Current:	Not reported
Date Ended Current:	Not reported
Owner/Operator Address:	321 E FRONT ST.
Owner/Operator City,State,Zip:	COVINA, CA 91723
Owner/Operator Telephone:	310-729-7003
Owner/Operator Telephone Ext:	Not reported
Owner/Operator Fax:	Not reported
Owner/Operator Email:	Not reported

Historic Generators:

Receive Date:	20200224
Handler Name:	CAMPSITE BREWING COMPANY LLC
Federal Waste Generator Description:	Not a generator, verified
State District Owner:	Not reported
Large Quantity Handler of Universal Waste:	No
Recognized Trader Importer:	No
Recognized Trader Exporter:	No
Spent Lead Acid Battery Importer:	No
Spent Lead Acid Battery Exporter:	No
Current Record:	Yes

CAMPSITE BREWING COMPANY LLC (Continued) **1026050462**

Non Storage Recycler Activity: Not reported
Electronic Manifest Broker: Not reported

List of NAICS Codes and Descriptions:
NAICS Code: 56299
NAICS Description: ALL OTHER WASTE MANAGEMENT SERVICES

Facility Has Received Notices of Violations:
Violations: No Violations Found

Evaluation Action Summary:
Evaluations: No Evaluations Found

Q155 **C.G. SMITH DIST INC.** **RCRA NonGen / NLR** **1025851931**
WSW **321 E. FRONT ST.** **CAC003032068**
1/8-1/4 **COVINA, CA 91723**
0.248 mi.
1308 ft. **Site 6 of 6 in cluster Q**

Relative: **Lower**
Actual: **578 ft.**

RCRA Listings:

Date Form Received by Agency:	20190903
Handler Name:	C.G. Smith Dist Inc.
Handler Address:	321 E. FRONT ST.
Handler City,State,Zip:	COVINA, CA 91723
EPA ID:	CAC003032068
Contact Name:	DONNA SMITH
Contact Address:	P.O. BOX 52
Contact City,State,Zip:	COVINA, CA 91723
Contact Telephone:	626-622-5367
Contact Fax:	Not reported
Contact Email:	DONNA@CGSMITH.COM
Contact Title:	Not reported
EPA Region:	09
Land Type:	Not reported
Federal Waste Generator Description:	Not a generator, verified
Non-Notifier:	Not reported
Biennial Report Cycle:	Not reported
Accessibility:	Not reported
Active Site Indicator:	Not reported
State District Owner:	Not reported
State District:	Not reported
Mailing Address:	P.O. BOX 52
Mailing City,State,Zip:	COVINA, CA 91723
Owner Name:	Bruce Smith
Owner Type:	Other
Operator Name:	Donna Smith
Operator Type:	Other
Short-Term Generator Activity:	No
Importer Activity:	No
Mixed Waste Generator:	No
Transporter Activity:	No
Transfer Facility Activity:	No
Recycler Activity with Storage:	No
Small Quantity On-Site Burner Exemption:	No
Smelting Melting and Refining Furnace Exemption:	No

C.G. SMITH DIST INC. (Continued) **1025851931**

Underground Injection Control:	No
Off-Site Waste Receipt:	No
Universal Waste Indicator:	No
Universal Waste Destination Facility:	No
Federal Universal Waste:	No
Active Site State-Reg Handler:	---
Federal Facility Indicator:	Not reported
Hazardous Secondary Material Indicator:	N
Sub-Part K Indicator:	Not reported
2018 GPRA Permit Baseline:	Not on the Baseline
2018 GPRA Renewals Baseline:	Not on the Baseline
202 GPRA Corrective Action Baseline:	No
Subject to Corrective Action Universe:	No
Non-TSDFs Where RCRA CA has Been Imposed Universe:	No
Corrective Action Priority Ranking:	No NCAPS ranking
Environmental Control Indicator:	No
Institutional Control Indicator:	No
Human Exposure Controls Indicator:	N/A
Groundwater Controls Indicator:	N/A
Significant Non-Complier Universe:	No
Unaddressed Significant Non-Complier Universe:	No
Addressed Significant Non-Complier Universe:	No
Significant Non-Complier With a Compliance Schedule Universe:	No
Financial Assurance Required:	Not reported
Handler Date of Last Change:	20190910
Recognized Trader-Importer:	No
Recognized Trader-Exporter:	No
Importer of Spent Lead Acid Batteries:	No
Exporter of Spent Lead Acid Batteries:	No
Recycler Activity Without Storage:	No
Manifest Broker:	No
Sub-Part P Indicator:	No

Handler - Owner Operator:

Owner/Operator Indicator:	Operator
Owner/Operator Name: DONNA SMITH	
Legal Status:	Other
Date Became Current:	Not reported
Date Ended Current:	Not reported
Owner/Operator Address:	P.O. BOX 52
Owner/Operator City,State,Zip:	COVINA, CA 91723
Owner/Operator Telephone:	626-622-5367
Owner/Operator Telephone Ext:	Not reported
Owner/Operator Fax:	Not reported
Owner/Operator Email:	Not reported

Owner/Operator Indicator:	Owner
Owner/Operator Name: BRUCE SMITH	
Legal Status:	Other
Date Became Current:	Not reported
Date Ended Current:	Not reported
Owner/Operator Address:	1216 S SUNKIST AVE
Owner/Operator City,State,Zip:	WEST COVINA, CA 91790-2542
Owner/Operator Telephone:	626-833-5370
Owner/Operator Telephone Ext:	Not reported
Owner/Operator Fax:	Not reported

C.G. SMITH DIST INC. (Continued) **1025851931**

Owner/Operator Email: Not reported

Historic Generators:
Receive Date: 20190903
Handler Name: C.G. SMITH DIST INC.
Federal Waste Generator Description: Not a generator, verified
State District Owner: Not reported
Large Quantity Handler of Universal Waste: No
Recognized Trader Importer: No
Recognized Trader Exporter: No
Spent Lead Acid Battery Importer: No
Spent Lead Acid Battery Exporter: No
Current Record: Yes
Non Storage Recycler Activity: Not reported
Electronic Manifest Broker: Not reported

List of NAICS Codes and Descriptions:
NAICS Code: 425120
NAICS Description: WHOLESALE TRADE AGENTS AND BROKERS

Facility Has Received Notices of Violations:
Violations: No Violations Found

Evaluation Action Summary:
Evaluations: No Evaluations Found

156
NE
1/8-1/4
0.248 mi.
1311 ft.

CATHY CASARES **RCRA NonGen / NLR** **1026820666**
724 E.CHESTER RD **CAC003133550**
COVINA, CA 91723

Relative:
Higher

Actual:
614 ft.

RCRA Listings:
Date Form Received by Agency: 20210810
Handler Name: Cathy Casares
Handler Address: 724 E.CHESTER RD
Handler City,State,Zip: COVINA, CA 91723
EPA ID: CAC003133550
Contact Name: CATHY CASARES
Contact Address: 724 E.CHESTER RD
Contact City,State,Zip: COVINA, CA 91723
Contact Telephone: 562-746-2404
Contact Fax: Not reported
Contact Email: ERNIE@SIRRIS.BIZ
Contact Title: Not reported
EPA Region: 09
Land Type: Not reported
Federal Waste Generator Description: Not a generator, verified
Non-Notifier: Not reported
Biennial Report Cycle: Not reported
Accessibility: Not reported
Active Site Indicator: Not reported
State District Owner: Not reported
State District: Not reported
Mailing Address: 724 E.CHESTER RD

CATHY CASARES (Continued) **1026820666**

Mailing City,State,Zip:	COVINA, CA 91723
Owner Name:	Cathy Casares
Owner Type:	Other
Operator Name:	Cathy Casares
Operator Type:	Other
Short-Term Generator Activity:	No
Importer Activity:	No
Mixed Waste Generator:	No
Transporter Activity:	No
Transfer Facility Activity:	No
Recycler Activity with Storage:	No
Small Quantity On-Site Burner Exemption:	No
Smelting Melting and Refining Furnace Exemption:	No
Underground Injection Control:	No
Off-Site Waste Receipt:	No
Universal Waste Indicator:	No
Universal Waste Destination Facility:	No
Federal Universal Waste:	No
Active Site State-Reg Handler:	---
Federal Facility Indicator:	Not reported
Hazardous Secondary Material Indicator:	N
Sub-Part K Indicator:	Not reported
2018 GPRA Permit Baseline:	Not on the Baseline
2018 GPRA Renewals Baseline:	Not on the Baseline
202 GPRA Corrective Action Baseline:	No
Subject to Corrective Action Universe:	No
Non-TSDFs Where RCRA CA has Been Imposed Universe:	No
Corrective Action Priority Ranking:	No NCAPS ranking
Environmental Control Indicator:	No
Institutional Control Indicator:	No
Human Exposure Controls Indicator:	N/A
Groundwater Controls Indicator:	N/A
Significant Non-Complier Universe:	No
Unaddressed Significant Non-Complier Universe:	No
Addressed Significant Non-Complier Universe:	No
Significant Non-Complier With a Compliance Schedule Universe:	No
Financial Assurance Required:	Not reported
Handler Date of Last Change:	20210811
Recognized Trader-Importer:	No
Recognized Trader-Exporter:	No
Importer of Spent Lead Acid Batteries:	No
Exporter of Spent Lead Acid Batteries:	No
Recycler Activity Without Storage:	No
Manifest Broker:	No
Sub-Part P Indicator:	No

Handler - Owner Operator:

Owner/Operator Indicator:	Owner
Owner/Operator Name: CATHY CASARES	
Legal Status:	Other
Date Became Current:	Not reported
Date Ended Current:	Not reported
Owner/Operator Address:	724 E.CHESTER RD
Owner/Operator City,State,Zip:	COVINA, CA 91723
Owner/Operator Telephone:	562-746-2404
Owner/Operator Telephone Ext:	Not reported

CATHY CASARES (Continued) **1026820666**

Owner/Operator Fax: Not reported
Owner/Operator Email: Not reported

Owner/Operator Indicator: Operator
Owner/Operator Name: CATHY CASARES
Legal Status: Other
Date Became Current: Not reported
Date Ended Current: Not reported
Owner/Operator Address: 724 E.CHESTER RD
Owner/Operator City,State,Zip: COVINA, CA 91723
Owner/Operator Telephone: 562-746-2404
Owner/Operator Telephone Ext: Not reported
Owner/Operator Fax: Not reported
Owner/Operator Email: Not reported

Historic Generators:
Receive Date: 20210810
Handler Name: CATHY CASARES
Federal Waste Generator Description: Not a generator, verified
State District Owner: Not reported
Large Quantity Handler of Universal Waste: No
Recognized Trader Importer: No
Recognized Trader Exporter: No
Spent Lead Acid Battery Importer: No
Spent Lead Acid Battery Exporter: No
Current Record: Yes
Non Storage Recycler Activity: No
Electronic Manifest Broker: No

List of NAICS Codes and Descriptions:
NAICS Code: 56299
NAICS Description: ALL OTHER WASTE MANAGEMENT SERVICES

Facility Has Received Notices of Violations:
Violations: No Violations Found

Evaluation Action Summary:
Evaluations: No Evaluations Found

T157 **GOLDEN STATE ENTERPRISES** **LUST** **S119777443**
East **601 GRAND AVE N** **Cortese** **N/A**
1/4-1/2 **COVINA, CA 91724** **CERS**
0.419 mi.
2213 ft. **Site 1 of 2 in cluster T**

Relative:
Higher

Actual:
621 ft.

LUST:
Name: GOLDEN STATE ENTERPRISES
Address: 601 GRAND AVE N
City,State,Zip: COVINA, CA 91724
Lead Agency: LOS ANGELES RWQCB (REGION 4)
Case Type: LUST Cleanup Site
Geo Track: http://geotracker.waterboards.ca.gov/profile_report.asp?global_id=T10000010019
Global Id: T10000010019
Latitude: 34.09161
Longitude: -117.87264

GOLDEN STATE ENTERPRISES (Continued) **S119777443**

Status:	Completed - Case Closed
Status Date:	02/15/2023
Case Worker:	NC
RB Case Number:	R-58971
Local Agency:	Not reported
File Location:	Not reported
Local Case Number:	Not reported
Potential Media Affect:	Soil
Potential Contaminants of Concern:	Diesel
EPA Region:	9
Coordinate Source:	Not reported
Cuf Case:	NO
Quantity Released Gallons:	Not reported
Begin Date:	01/05/2017
Leak Reported Date:	Not reported
How Discovered:	Not reported
How Discovered Description:	Not reported
Discharge Source:	Not reported
Discharge Cause:	Not reported
Stop Method:	Not reported
Stop Description:	Not reported
No Further Action Date:	02/15/2023
CA Water Watershed Name:	San Gabriel River - Upper San Gabriel (405.20)
Dwr Groundwater Subbasin Name:	San Gabriel Valley (4-013)
Disadvantaged Community:	Disadvantaged Community
CA Enviroscreen 3 Score:	61-65%
CA Enviroscreen 4 Score:	60-65%
Military DOD Site:	No
Facility Project Subtype:	Not reported
RWQCB Region:	LOS ANGELES RWQCB (REGION 4)
Site History:	Not reported

LUST:

Global Id:	T10000010019
Contact Type:	Regional Board Caseworker - Primary Caseworker
Contact Name:	NOMAN CHOWDHURY
Organization Name:	LOS ANGELES RWQCB (REGION 4)
Address:	320 WEST 4TH STREET, SUITE 200
City:	LOS ANGELES
Email:	noman.chowdhury@waterboards.ca.gov
Phone Number:	2135766704

LUST:

Global Id:	T10000010019
Action Type:	ENFORCEMENT
Date:	11/05/2018
Action:	Staff Letter
Global Id:	T10000010019
Action Type:	ENFORCEMENT
Date:	05/15/2018
Action:	Staff Letter
Global Id:	T10000010019
Action Type:	RESPONSE
Date:	06/15/2018
Action:	Soil and Water Investigation Workplan - Regulator Responded

GOLDEN STATE ENTERPRISES (Continued) **S119777443**

Global Id: T10000010019
Action Type: ENFORCEMENT
Date: 03/02/2017
Action: Staff Letter

Global Id: T10000010019
Action Type: RESPONSE
Date: 03/10/2017
Action: Other Report / Document

Global Id: T10000010019
Action Type: RESPONSE
Date: 02/05/2019
Action: Site Assessment Report

Global Id: T10000010019
Action Type: ENFORCEMENT
Date: 01/05/2017
Action: Referral to Regional Board

Global Id: T10000010019
Action Type: ENFORCEMENT
Date: 01/13/2017
Action: Staff Letter

Global Id: T10000010019
Action Type: ENFORCEMENT
Date: 08/18/2022
Action: Notification - Public Notice of Case Closure

Global Id: T10000010019
Action Type: ENFORCEMENT
Date: 02/15/2023
Action: Closure/No Further Action Letter

Global Id: T10000010019
Action Type: ENFORCEMENT
Date: 11/30/2022
Action: State Water Board Closure Order - #WQ 2022-0099-UST

LUST:
Global Id: T10000010019
Status: Open - Case Begin Date
Status Date: 01/05/2017

Global Id: T10000010019
Status: Pending Review
Status Date: 01/11/2017

Global Id: T10000010019
Status: Open - Site Assessment
Status Date: 11/05/2018

Global Id: T10000010019
Status: Open - Eligible for Closure
Status Date: 05/29/2020

GOLDEN STATE ENTERPRISES (Continued) **S119777443**

Global Id: T10000010019
Status: Completed - Case Closed
Status Date: 02/15/2023

CORTESE:
Name: GOLDEN STATE ENTERPRISES
Address: 601 GRAND AVE N
City,State,Zip: COVINA, CA 91724
Region: CORTESE
Envirostor Id: Not reported
Global ID: T10000010019
Site/Facility Type: LUST CLEANUP SITE
Cleanup Status: COMPLETED - CASE CLOSED
Status Date: Not reported
Site Code: Not reported
Latitude: Not reported
Longitude: Not reported
Owner: Not reported
Enf Type: Not reported
Swat R: Not reported
Flag: active
Order No: Not reported
Waste Discharge System No: Not reported
Effective Date: Not reported
Region 2: Not reported
WID Id: Not reported
Solid Waste Id No: Not reported
Waste Management Uit Name: Not reported
File Name: Active Open

CERS:
Name: GOLDEN STATE ENTERPRISES
Address: 601 GRAND AVE N
City,State,Zip: COVINA, CA 91724
Site ID: 416517
CERS ID: T10000010019
CERS Description: Leaking Underground Storage Tank Cleanup Site

Affiliation:
Affiliation Type Desc: Regional Board Caseworker
Entity Name: NOMAN CHOWDHURY - LOS ANGELES RWQCB (REGION 4)
Entity Title: Not reported
Affiliation Address: 320 WEST 4TH STREET, SUITE 200
Affiliation City: LOS ANGELES
Affiliation State: CA
Affiliation Country: Not reported
Affiliation Zip: Not reported
Affiliation Phone: 2135766704,

T158 **AL-SAL OIL #23** **LUST** **S101584111**
East **601 GRAND AVE N** **SWEEPS UST** **N/A**
1/4-1/2 **COVINA, CA 91724** **CA FID UST**
0.419 mi. **Cortese**
2213 ft. **Site 2 of 2 in cluster T** **HIST CORTESE**
LOS ANGELES CO. HMS
Relative: Higher **CERS**

Actual: 621 ft.

LUST:

Name:	AL-SAL OIL #23
Address:	601 GRAND AVE N
City,State,Zip:	COVINA, CA 91724
Lead Agency:	LOS ANGELES RWQCB (REGION 4)
Case Type:	LUST Cleanup Site
Geo Track:	http://geotracker.waterboards.ca.gov/profile_report.asp?global_id=T0603703488
Global Id:	T0603703488
Latitude:	34.0916193
Longitude:	-117.8726141
Status:	Completed - Case Closed
Status Date:	03/23/1998
Case Worker:	Not reported
RB Case Number:	I-09791
Local Agency:	LOS ANGELES COUNTY
File Location:	Not reported
Local Case Number:	Not reported
Potential Media Affect:	Soil
Potential Contaminants of Concern:	Gasoline
EPA Region:	9
Coordinate Source:	Google Geocode
Cuf Case:	YES
Quantity Released Gallons:	Not reported
Begin Date:	06/28/1995
Leak Reported Date:	08/30/1995
How Discovered:	Tank Closure
How Discovered Description:	Not reported
Discharge Source:	Other
Discharge Cause:	Unknown
Stop Method:	Not reported
Stop Description:	Not reported
No Further Action Date:	03/23/1998
CA Water Watershed Name:	San Gabriel River - Upper San Gabriel (405.20)
Dwr Groundwater Subbasin Name:	San Gabriel Valley (4-013)
Disadvantaged Community:	Disadvantaged Community
CA Enviroscreen 3 Score:	61-65%
CA Enviroscreen 4 Score:	60-65%
Military DOD Site:	No
Facility Project Subtype:	Not reported
RWQCB Region:	LOS ANGELES RWQCB (REGION 4)
Site History:	Not reported

LUST:

Global Id:	T0603703488
Contact Type:	Local Agency Caseworker
Contact Name:	JOHN AWUJO
Organization Name:	LOS ANGELES COUNTY
Address:	900 S FREMONT AVE
City:	ALHAMBRA
Email:	jawujo@dpw.lacounty.gov
Phone Number:	6264583507

AL-SAL OIL #23 (Continued) **S101584111**

LUST:
Global Id: T0603703488
Action Type: ENFORCEMENT
Date: 11/25/1997
Action: * Historical Enforcement

Global Id: T0603703488
Action Type: Other
Date: 08/30/1995
Action: Leak Discovery

Global Id: T0603703488
Action Type: Other
Date: 08/30/1995
Action: Leak Stopped

Global Id: T0603703488
Action Type: Other
Date: 08/30/1995
Action: Leak Reported

LUST:
Global Id: T0603703488
Status: Open - Case Begin Date
Status Date: 06/28/1995

Global Id: T0603703488
Status: Open - Site Assessment
Status Date: 06/28/1995

Global Id: T0603703488
Status: Open - Site Assessment
Status Date: 12/05/1997

Global Id: T0603703488
Status: Open - Site Assessment
Status Date: 02/16/1998

Global Id: T0603703488
Status: Completed - Case Closed
Status Date: 03/23/1998

LUST REG 4:
Region: 4
Regional Board: 04
County: Los Angeles
Facility Id: I-09791
Status: Case Closed
Substance: Gasoline
Substance Quantity: Not reported
Local Case No: Not reported
Case Type: Soil
Abatement Method Used at the Site: OT
Global ID: T0603703488
W Global ID: Not reported

AL-SAL OIL #23 (Continued) **S101584111**

Staff:	HP	
Local Agency:	19000	
Cross Street:	SAN BERNANDINO RD	
Enforcement Type:	EF	
Date Leak Discovered:	8/30/1995	
Date Leak First Reported:		8/30/1995
Date Leak Record Entered:	1/4/1996	
Date Confirmation Began:	6/28/1995	
Date Leak Stopped:	8/30/1995	
Date Case Last Changed on Database:		3/16/1998
Date the Case was Closed:		3/23/1998
How Leak Discovered:	Tank Closure	
How Leak Stopped:	Not reported	
Cause of Leak:	UNK	
Leak Source:	UNK	
Operator:	NORTON ANENBERG	
Water System:	Not reported	
Well Name:	Not reported	
Approx. Dist To Production Well (ft):		3693.875882512550120932720752 5
Source of Cleanup Funding:		UNK
Preliminary Site Assessment Workplan Submitted:		12/5/1997
Preliminary Site Assessment Began:		Not reported
Pollution Characterization Began:		2/16/1998
Remediation Plan Submitted:		Not reported
Remedial Action Underway:		Not reported
Post Remedial Action Monitoring Began:		Not reported
Enforcement Action Date:		11/25/1997
Historical Max MTBE Date:		Not reported
Hist Max MTBE Conc in Groundwater:		Not reported
Hist Max MTBE Conc in Soil:		380
Significant Interim Remedial Action Taken:		Yes
GW Qualifier:	Not reported	
Soil Qualifier:	Not reported	
Organization:	Not reported	
Owner Contact:	Not reported	
Responsible Party:	AL SAL OIL COMPANY	
RP Address:	3410 E. FOOTHILL BLVD., PASADENA, CA 91107	
Program:	LUST	
Lat/Long:	34.0921561 / -1	
Local Agency Staff:	Not reported	
Beneficial Use:	Not reported	
Priority:	Not reported	
Cleanup Fund Id:	Not reported	
Suspended:	Not reported	
Assigned Name:	Not reported	
Summary:	SOIL CONTAMINATION FOUND DURING TANKS REMOVAL. SEVEN ON-SITE SOIL BORINGS TO 45’ BGS. WP APPROVED. SAR INDICATED THAT THE EXTENT OF SOIL CONTAMINATION HAS BEEN DEFINEDDEPTH TO GW IS APPROXIMATELY 175’ BGS.	

SWEEPS UST:

Name:	AL-SAL OIL CO
Address:	601 N GRAND AVE
City:	COVINA
Status:	Active
Comp Number:	9741
Number:	9

AL-SAL OIL #23 (Continued) **S101584111**

Board Of Equalization: 44-008547
Referral Date: 06-30-89
Action Date: Not reported
Created Date: 06-30-89
Owner Tank Id: Not reported
SWRCB Tank Id: 19-000-009741-000001
Tank Status: A
Capacity: Not reported
Active Date: 06-30-89
Tank Use: UNKNOWN
STG: W
Content: Not reported
Number Of Tanks: 4

Name: AL-SAL OIL CO
Address: 601 N GRAND AVE
City: COVINA
Status: Active
Comp Number: 9741
Number: 9
Board Of Equalization: 44-008547
Referral Date: 06-30-89
Action Date: Not reported
Created Date: 06-30-89
Owner Tank Id: Not reported
SWRCB Tank Id: 19-000-009741-000002
Tank Status: A
Capacity: Not reported
Active Date: 06-30-89
Tank Use: UNKNOWN
STG: W
Content: Not reported
Number Of Tanks: Not reported

Name: AL-SAL OIL CO
Address: 601 N GRAND AVE
City: COVINA
Status: Active
Comp Number: 9741
Number: 9
Board Of Equalization: 44-008547
Referral Date: 06-30-89
Action Date: Not reported
Created Date: 06-30-89
Owner Tank Id: Not reported
SWRCB Tank Id: 19-000-009741-000003
Tank Status: A
Capacity: Not reported
Active Date: 06-30-89
Tank Use: UNKNOWN
STG: W
Content: Not reported
Number Of Tanks: Not reported

Name: AL-SAL OIL CO
Address: 601 N GRAND AVE
City: COVINA

AL-SAL OIL #23 (Continued) **S101584111**

Status:	Active
Comp Number:	9741
Number:	9
Board Of Equalization:	44-008547
Referral Date:	06-30-89
Action Date:	Not reported
Created Date:	06-30-89
Owner Tank Id:	Not reported
SWRCB Tank Id:	19-000-009741-000004
Tank Status:	A
Capacity:	Not reported
Active Date:	06-30-89
Tank Use:	UNKNOWN
STG:	W
Content:	Not reported
Number Of Tanks:	Not reported

CA FID UST:

Facility ID:	19008575
Regulated By:	UTNKA
Regulated ID:	00005436
Cortese Code:	Not reported
SIC Code:	Not reported
Facility Phone:	8180000000
Mail To:	Not reported
Mailing Address:	5121 SUNSET BLVD
Mailing Address 2:	Not reported
Mailing City,St,Zip:	COVINA
Contact:	Not reported
Contact Phone:	Not reported
DUNs Number:	Not reported
NPDES Number:	Not reported
EPA ID:	Not reported
Comments:	Not reported
Status:	Active

CORTESE:

Name:	AL-SAL OIL #23
Address:	601 GRAND AVE N
City,State,Zip:	COVINA, CA 91724
Region:	CORTESE
Envirostor Id:	Not reported
Global ID:	T0603703488
Site/Facility Type:	LUST CLEANUP SITE
Cleanup Status:	COMPLETED - CASE CLOSED
Status Date:	Not reported
Site Code:	Not reported
Latitude:	Not reported
Longitude:	Not reported
Owner:	Not reported
Enf Type:	Not reported
Swat R:	Not reported
Flag:	active
Order No:	Not reported
Waste Discharge System No:	Not reported
Effective Date:	Not reported

AL-SAL OIL #23 (Continued) **S101584111**

Region 2: Not reported
WID Id: Not reported
Solid Waste Id No: Not reported
Waste Management Uit Name: Not reported
File Name: Active Open

HIST CORTESE:
edr_fname: AL-SAL OIL #23
edr_fadd1: 601 GRAND
City,State,Zip: COVINA, CA 91724
Region: CORTESE
Facility County Code: 19
Reg By: LTNKA
Reg Id: I-09791

LOS ANGELES CO. HMS:
Name: AL SAL OIL CO #23
Address: 601 N GRAND AVE
City,State,Zip: COVINA, CA 917242414
Region: LA
Permit Category: T
Facility Id: 009897-009741
Facility Type: 0
Facility Status: Closed
Area: 6B
Permit Number: 00001022T
Permit Status: Closed

Name: GOLDEN STATE ENTRPRS #257238
Address: 601 N GRAND AVE
City,State,Zip: COVINA, CA 917242414
Region: LA
Permit Category: T
Facility Id: 009897-058971
Facility Type: 0
Facility Status: Closed
Area: 6B
Permit Number: 000769336
Permit Status: Closed

CERS:
Name: AL-SAL OIL #23
Address: 601 GRAND AVE N
City,State,Zip: COVINA, CA 91724
Site ID: 256734
CERS ID: T0603703488
CERS Description: Leaking Underground Storage Tank Cleanup Site

Affiliation:
Affiliation Type Desc: Local Agency Caseworker
Entity Name: JOHN AWUJO - LOS ANGELES COUNTY
Entity Title: Not reported
Affiliation Address: 900 S FREMONT AVE
Affiliation City: ALHAMBRA
Affiliation State: CA
Affiliation Country: Not reported

AL-SAL OIL #23 (Continued) **S101584111**

Affiliation Zip: Not reported
Affiliation Phone: 6264583507,

U159 **GRAND CAR WASH INC** **LUST** **U001569264**
East **744 N GRAND AVE** **HIST UST** **N/A**
1/4-1/2 **COVINA, CA 91724** **Cortese**
0.446 mi. **HIST CORTESE**
2356 ft. **Site 1 of 2 in cluster U** **CERS**

Relative:
Higher

Actual:
627 ft.

LUST:

Name:	F&W GRAND AUTO CARE INC
Address:	744 NORTH GRAND AVENUE
City,State,Zip:	COVINA, CA 91724-2478
Lead Agency:	LOS ANGELES COUNTY
Case Type:	LUST Cleanup Site
Geo Track:	http://geotracker.waterboards.ca.gov/profile_report.asp?global_id=T0603730388
Global Id:	T0603730388
Latitude:	34.093495
Longitude:	-117.872058
Status:	Completed - Case Closed
Status Date:	12/01/2009
Case Worker:	TS
RB Case Number:	Not reported
Local Agency:	LOS ANGELES COUNTY
File Location:	Not reported
Local Case Number:	CLUP# 518626
Potential Media Affect:	Under Investigation
Potential Contaminants of Concern:	Gasoline
EPA Region:	9
Coordinate Source:	Google Geocode
Cuf Case:	YES
Quantity Released Gallons:	Not reported
Begin Date:	03/07/2006
Leak Reported Date:	04/17/2006
How Discovered:	Tank Closure
How Discovered Description:	Not reported
Discharge Source:	Other
Discharge Cause:	Unknown
Stop Method:	Close and Remove Tank
Stop Description:	Not reported
No Further Action Date:	12/01/2009
CA Water Watershed Name:	San Gabriel River - Upper San Gabriel (405.20)
Dwr Groundwater Subbasin Name:	San Gabriel Valley (4-013)
Disadvantaged Community:	Not reported
CA Enviroscreen 3 Score:	61-65%
CA Enviroscreen 4 Score:	60-65%
Military DOD Site:	No
Facility Project Subtype:	Not reported
RWQCB Region:	LOS ANGELES RWQCB (REGION 4)
Site History:	Not reported

LUST:

Global Id:	T0603730388
Contact Type:	Local Agency Caseworker - Primary Caseworker
Contact Name:	TIM SMITH
Organization Name:	LOS ANGELES COUNTY
Address:	900 S. FREMONT AVE.

GRAND CAR WASH INC (Continued) **U001569264**

City: ALHAMBRA
Email: tsmith@dpw.lacounty.gov
Phone Number: Not reported

Global Id: T0603730388
Contact Type: Regional Board Caseworker
Contact Name: YUE RONG
Organization Name: LOS ANGELES RWQCB (REGION 4)
Address: 320 W. 4TH ST., SUITE 200
City: Los Angeles
Email: yrong@waterboards.ca.gov
Phone Number: Not reported

LUST:
Global Id: T0603730388
Action Type: ENFORCEMENT
Date: 11/04/2009
Action: Closure/No Further Action Letter - #C619591

Global Id: T0603730388
Action Type: Other
Date: 04/17/2006
Action: Leak Reported

Global Id: T0603730388
Action Type: Other
Date: 03/07/2006
Action: Leak Discovery

LUST:
Global Id: T0603730388
Status: Open - Case Begin Date
Status Date: 03/07/2006

Global Id: T0603730388
Status: Open - Site Assessment
Status Date: 04/06/2007

Global Id: T0603730388
Status: Completed - Case Closed
Status Date: 12/01/2009

Name: F&W GRAND AUTO CARE INC
Address: 744 N GRAND AVE
City,State,Zip: COVINA, CA 91724
Lead Agency: SWRCB
Case Type: LUST Cleanup Site
Geo Track: http://geotracker.waterboards.ca.gov/profile_report.asp?global_id=T10000000523
Global Id: T10000000523
Latitude: 34.0936281
Longitude: -117.8724485
Status: Completed - Case Closed
Status Date: 03/10/2014
Case Worker: MC
RB Case Number: Not reported

GRAND CAR WASH INC (Continued) **U001569264**

Local Agency:	LOS ANGELES COUNTY
File Location:	Not reported
Local Case Number:	TT010903-025682
Potential Media Affect:	Not reported
Potential Contaminants of Concern:	Not reported
EPA Region:	9
Coordinate Source:	Not reported
Cuf Case:	NO
Quantity Released Gallons:	Not reported
Begin Date:	04/06/2007
Leak Reported Date:	Not reported
How Discovered:	Not reported
How Discovered Description:	Not reported
Discharge Source:	Not reported
Discharge Cause:	Not reported
Stop Method:	Not reported
Stop Description:	Not reported
No Further Action Date:	03/10/2014
CA Water Watershed Name:	San Gabriel River - Upper San Gabriel (405.20)
Dwr Groundwater Subbasin Name:	San Gabriel Valley (4-013)
Disadvantaged Community:	Not reported
CA Enviroscreen 3 Score:	61-65%
CA Enviroscreen 4 Score:	60-65%
Military DOD Site:	No
Facility Project Subtype:	Not reported
RWQCB Region:	LOS ANGELES RWQCB (REGION 4)
Site History:	Not reported

LUST:

Global Id:	T10000000523
Contact Type:	Local Agency Caseworker
Contact Name:	IHEANACHO OFO
Organization Name:	LOS ANGELES COUNTY
Address:	900 S FREMONT AVE
City:	ALHAMBRA
Email:	iofo@dpw.lacounty.gov
Phone Number:	6264583512

Global Id:	T10000000523
Contact Type:	SWRCB Contact - Primary Caseworker
Contact Name:	MATTHEW COHEN
Organization Name:	SWRCB
Address:	1001 I Street
City:	SACRAMENTO
Email:	matthew.cohen@waterboards.ca.gov
Phone Number:	9163415751

Global Id:	T10000000523
Contact Type:	Regional Board Caseworker
Contact Name:	YUE RONG
Organization Name:	LOS ANGELES RWQCB (REGION 4)
Address:	320 W. 4TH ST., SUITE 200
City:	Los Angeles
Email:	yrong@waterboards.ca.gov
Phone Number:	Not reported

LUST:

GRAND CAR WASH INC (Continued) **U001569264**

Global Id: T10000000523
Action Type: RESPONSE
Date: 04/17/2006
Action: Tank Removal Report / UST Sampling Report

Global Id: T10000000523
Action Type: RESPONSE
Date: 04/17/2006
Action: Unauthorized Release Form

Global Id: T10000000523
Action Type: RESPONSE
Date: 09/16/2007
Action: Soil and Water Investigation Workplan

Global Id: T10000000523
Action Type: RESPONSE
Date: 02/10/2009
Action: Soil and Water Investigation Report

Global Id: T10000000523
Action Type: RESPONSE
Date: 02/10/2009
Action: Site Assessment Report

Global Id: T10000000523
Action Type: ENFORCEMENT
Date: 09/13/2006
Action: Clean Up Fund - Letter to RP

Global Id: T10000000523
Action Type: ENFORCEMENT
Date: 06/10/2008
Action: Staff Letter

Global Id: T10000000523
Action Type: ENFORCEMENT
Date: 11/04/2009
Action: Closure/No Further Action Letter

LUST:
Global Id: T10000000523
Status: Open - Case Begin Date
Status Date: 04/06/2007

Global Id: T10000000523
Status: Open - Site Assessment
Status Date: 04/06/2007

Global Id: T10000000523
Status: Open - Eligible for Closure
Status Date: 11/12/2013

Global Id: T10000000523
Status: Completed - Case Closed
Status Date: 03/10/2014

GRAND CAR WASH INC (Continued) **U001569264**

HIST UST:

Name:	GRAND CAR WASH INC
Address:	744 N GRAND AVE
City,State,Zip:	COVINA, CA 91724
File Number:	000262de
URL:	https://documents.geotracker.waterboards.ca.gov/ustpdfs/pdf/000262de.pdf
Region:	STATE
Facility ID:	00000017183
Facility Type:	Gas Station
Other Type:	CAR WASH
Contact Name:	GEORGE COOK
Telephone:	8189673638
Owner Name:	AMBROSE S. WEHNER
Owner Address:	744 N GRAND AVE.
Owner City,St,Zip:	COVINA, CA 91724
Total Tanks:	0004
Tank Num:	001
Container Num:	1
Year Installed:	1977
Tank Capacity:	00010000
Tank Used for:	PRODUCT
Type of Fuel:	UNLEADED
Container Construction Thickness:	Not reported
Leak Detection:	Stock Inventor
Tank Num:	002
Container Num:	2
Year Installed:	1982
Tank Capacity:	00012000
Tank Used for:	PRODUCT
Type of Fuel:	UNLEADED
Container Construction Thickness:	Not reported
Leak Detection:	Stock Inventor
Tank Num:	003
Container Num:	3
Year Installed:	1977
Tank Capacity:	00010000
Tank Used for:	PRODUCT
Type of Fuel:	REGULAR
Container Construction Thickness:	Not reported
Leak Detection:	Stock Inventor
Tank Num:	004
Container Num:	4
Year Installed:	1977
Tank Capacity:	00010000
Tank Used for:	PRODUCT
Type of Fuel:	PREMIUM
Container Construction Thickness:	Not reported
Leak Detection:	Stock Inventor

Click here for Geo Tracker PDF:

CORTESE:

GRAND CAR WASH INC (Continued) **U001569264**

Name:	F&W GRAND AUTO CARE INC
Address:	744 N GRAND AVE
City,State,Zip:	COVINA, CA 91724
Region:	CORTESE
Envirostor Id:	Not reported
Global ID:	T10000000523
Site/Facility Type:	LUST CLEANUP SITE
Cleanup Status:	COMPLETED - CASE CLOSED
Status Date:	Not reported
Site Code:	Not reported
Latitude:	Not reported
Longitude:	Not reported
Owner:	Not reported
Enf Type:	Not reported
Swat R:	Not reported
Flag:	active
Order No:	Not reported
Waste Discharge System No:	Not reported
Effective Date:	Not reported
Region 2:	Not reported
WID Id:	Not reported
Solid Waste Id No:	Not reported
Waste Management Uit Name:	Not reported
File Name:	Active Open

Name:	F&W GRAND AUTO CARE INC
Address:	744 NORTH GRAND AVENUE
City,State,Zip:	COVINA, CA
Region:	CORTESE
Envirostor Id:	Not reported
Global ID:	T0603730388
Site/Facility Type:	LUST CLEANUP SITE
Cleanup Status:	COMPLETED - CASE CLOSED
Status Date:	Not reported
Site Code:	Not reported
Latitude:	Not reported
Longitude:	Not reported
Owner:	Not reported
Enf Type:	Not reported
Swat R:	Not reported
Flag:	active
Order No:	Not reported
Waste Discharge System No:	Not reported
Effective Date:	Not reported
Region 2:	Not reported
WID Id:	Not reported
Solid Waste Id No:	Not reported
Waste Management Uit Name:	Not reported
File Name:	Active Open

HIST CORTESE:

edr_fname:	GRAND CARWASH
edr_fadd1:	744 GRAND
City,State,Zip:	COVINA, CA 91724
Region:	CORTESE
Facility County Code:	19
Reg By:	LTNKA

GRAND CAR WASH INC (Continued) **U001569264**

Reg Id: I-10879

CERS:
Name: F&W GRAND AUTO CARE INC
Address: 744 N GRAND AVE
City,State,Zip: COVINA, CA 91724
Site ID: 228340
CERS ID: T0603730388
CERS Description: Leaking Underground Storage Tank Cleanup Site

Affiliation:
Affiliation Type Desc: Regional Board Caseworker
Entity Name: YUE RONG - LOS ANGELES RWQCB (REGION 4)
Entity Title: Not reported
Affiliation Address: 320 W. 4TH ST., SUITE 200
Affiliation City: Los Angeles
Affiliation State: CA
Affiliation Country: Not reported
Affiliation Zip: Not reported
Affiliation Phone: ,

Affiliation Type Desc: Local Agency Caseworker
Entity Name: IHEANACHO OFO - LOS ANGELES COUNTY
Entity Title: Not reported
Affiliation Address: 900 S FREMONT AVE
Affiliation City: ALHAMBRA
Affiliation State: CA
Affiliation Country: Not reported
Affiliation Zip: Not reported
Affiliation Phone: 6264583512,

Affiliation Type Desc: Local Agency Caseworker
Entity Name: TIM SMITH - LOS ANGELES COUNTY
Entity Title: Not reported
Affiliation Address: 900 S. FREMONT AVE.
Affiliation City: ALHAMBRA
Affiliation State: CA
Affiliation Country: Not reported
Affiliation Zip: Not reported
Affiliation Phone: ,

Name: F&W GRAND AUTO CARE INC
Address: 744 N GRAND AVE
City,State,Zip: COVINA, CA 91724
Site ID: 228340
CERS ID: T10000000523
CERS Description: Leaking Underground Storage Tank Cleanup Site

Affiliation:
Affiliation Type Desc: Regional Board Caseworker
Entity Name: YUE RONG - LOS ANGELES RWQCB (REGION 4)
Entity Title: Not reported
Affiliation Address: 320 W. 4TH ST., SUITE 200
Affiliation City: Los Angeles
Affiliation State: CA
Affiliation Country: Not reported
Affiliation Zip: Not reported

GRAND CAR WASH INC (Continued) **U001569264**

Affiliation Phone: ,

Affiliation Type Desc: Local Agency Caseworker
Entity Name: IHEANACHO OFO - LOS ANGELES COUNTY
Entity Title: Not reported
Affiliation Address: 900 S FREMONT AVE
Affiliation City: ALHAMBRA
Affiliation State: CA
Affiliation Country: Not reported
Affiliation Zip: Not reported
Affiliation Phone: 6264583512,

Affiliation Type Desc: Local Agency Caseworker
Entity Name: TIM SMITH - LOS ANGELES COUNTY
Entity Title: Not reported
Affiliation Address: 900 S. FREMONT AVE.
Affiliation City: ALHAMBRA
Affiliation State: CA
Affiliation Country: Not reported
Affiliation Zip: Not reported
Affiliation Phone: ,

U160 **GRAND CARWASH** **LUST** **S105033719**
East **744 GRAND AVE N** **Cortese** **N/A**
1/4-1/2 **COVINA, CA 91724** **CERS**
0.446 mi.
2356 ft. **Site 2 of 2 in cluster U**

Relative: **Higher**
Actual: **627 ft.**

LUST:
Name: GRAND CARWASH
Address: 744 GRAND AVE N
City,State,Zip: COVINA, CA 91724
Lead Agency: LOS ANGELES RWQCB (REGION 4)
Case Type: LUST Cleanup Site
Geo Track: http://geotracker.waterboards.ca.gov/profile_report.asp?global_id=T0603703670
Global Id: T0603703670
Latitude: 34.093495
Longitude: -117.872058
Status: Completed - Case Closed
Status Date: 07/08/1996
Case Worker: YR
RB Case Number: I-10879
Local Agency: LOS ANGELES COUNTY
File Location: Not reported
Local Case Number: Not reported
Potential Media Affect: Soil
Potential Contaminants of Concern: Gasoline
EPA Region: 9
Coordinate Source: Google Geocode
Cuf Case: YES
Quantity Released Gallons: Not reported
Begin Date: 02/23/1990
Leak Reported Date: 03/20/1990
How Discovered: Other Means
How Discovered Description: Not reported
Discharge Source: Other
Discharge Cause: Unknown

GRAND CARWASH (Continued) **S105033719**

Stop Method:	Not reported
Stop Description:	Not reported
No Further Action Date:	07/08/1996
CA Water Watershed Name:	San Gabriel River - Upper San Gabriel (405.20)
Dwr Groundwater Subbasin Name:	San Gabriel Valley (4-013)
Disadvantaged Community:	Not reported
CA Enviroscreen 3 Score:	61-65%
CA Enviroscreen 4 Score:	60-65%
Military DOD Site:	No
Facility Project Subtype:	Not reported
RWQCB Region:	LOS ANGELES RWQCB (REGION 4)
Site History:	Not reported

LUST:

Global Id:	T0603703670
Contact Type:	Local Agency Caseworker
Contact Name:	JOHN AWUJO
Organization Name:	LOS ANGELES COUNTY
Address:	900 S FREMONT AVE
City:	ALHAMBRA
Email:	jawujo@dpw.lacounty.gov
Phone Number:	6264583507

Global Id:	T0603703670
Contact Type:	Regional Board Caseworker - Primary Caseworker
Contact Name:	YUE RONG
Organization Name:	LOS ANGELES RWQCB (REGION 4)
Address:	320 W. 4TH ST., SUITE 200
City:	Los Angeles
Email:	yrong@waterboards.ca.gov
Phone Number:	Not reported

LUST:

Global Id:	T0603703670
Action Type:	Other
Date:	03/20/1990
Action:	Leak Reported

Global Id:	T0603703670
Action Type:	ENFORCEMENT
Date:	07/08/1996
Action:	Closure/No Further Action Letter

Global Id:	T0603703670
Action Type:	Other
Date:	02/23/1990
Action:	Leak Discovery

Global Id:	T0603703670
Action Type:	Other
Date:	02/23/1990
Action:	Leak Stopped

LUST:

Global Id:	T0603703670
Status:	Open - Case Begin Date
Status Date:	02/23/1990

GRAND CARWASH (Continued) **S105033719**

Global Id: T0603703670
Status: Open - Site Assessment
Status Date: 02/23/1990

Global Id: T0603703670
Status: Open - Remediation
Status Date: 03/19/1992

Global Id: T0603703670
Status: Completed - Case Closed
Status Date: 07/08/1996

LUST REG 4:

Region:	4	
Regional Board:	04	
County:	Los Angeles	
Facility Id:	I-10879	
Status:	Case Closed	
Substance:	Gasoline	
Substance Quantity:	Not reported	
Local Case No:	Not reported	
Case Type:	Soil	
Abatement Method Used at the Site:		Not reported
Global ID:	T0603703670	
W Global ID:	Not reported	
Staff:	UNK	
Local Agency:	19000	
Cross Street:	CYPRESS AVE.	
Enforcement Type:	Not reported	
Date Leak Discovered:	2/23/1990	
Date Leak First Reported:		3/20/1990
Date Leak Record Entered:	4/12/1990	
Date Confirmation Began:	Not reported	
Date Leak Stopped:	2/23/1990	
Date Case Last Changed on Database:		1/22/1996
Date the Case was Closed:		7/8/1996
How Leak Discovered:	OM	
How Leak Stopped:	Not reported	
Cause of Leak:	UNK	
Leak Source:	UNK	
Operator:	PRIEL, GIL	
Water System:	Not reported	
Well Name:	Not reported	
Approx. Dist To Production Well (ft):		4075.5457386093273288584608 37
Source of Cleanup Funding:		UNK
Preliminary Site Assessment Workplan Submitted:		Not reported
Preliminary Site Assessment Began:		2/23/1990
Pollution Characterization Began:		Not reported
Remediation Plan Submitted:		3/19/1992
Remedial Action Underway:		Not reported
Post Remedial Action Monitoring Began:		Not reported
Enforcement Action Date:		Not reported
Historical Max MTBE Date:		Not reported
Hist Max MTBE Conc in Groundwater:		Not reported
Hist Max MTBE Conc in Soil:		Not reported
Significant Interim Remedial Action Taken:		Not reported

GRAND CARWASH (Continued) **S105033719**

GW Qualifier:	Not reported
Soil Qualifier:	Not reported
Organization:	Not reported
Owner Contact:	Not reported
Responsible Party:	GRAND CAR WASH
RP Address:	744 GRAND AVE., N., COVINA, 91724
Program:	LUST
Lat/Long:	34.0935281 / -1
Local Agency Staff:	Not reported
Beneficial Use:	Not reported
Priority:	Not reported
Cleanup Fund Id:	Not reported
Suspended:	Not reported
Assigned Name:	Not reported
Summary:	Not reported

CORTESE:

Name:	GRAND CARWASH
Address:	744 GRAND AVE N
City,State,Zip:	COVINA, CA 91724
Region:	CORTESE
Envirostor Id:	Not reported
Global ID:	T0603703670
Site/Facility Type:	LUST CLEANUP SITE
Cleanup Status:	COMPLETED - CASE CLOSED
Status Date:	Not reported
Site Code:	Not reported
Latitude:	Not reported
Longitude:	Not reported
Owner:	Not reported
Enf Type:	Not reported
Swat R:	Not reported
Flag:	active
Order No:	Not reported
Waste Discharge System No:	Not reported
Effective Date:	Not reported
Region 2:	Not reported
WID Id:	Not reported
Solid Waste Id No:	Not reported
Waste Management Uit Name:	Not reported
File Name:	Active Open

CERS:

Name:	GRAND CARWASH
Address:	744 GRAND AVE N
City,State,Zip:	COVINA, CA 91724
Site ID:	251372
CERS ID:	T0603703670
CERS Description:	Leaking Underground Storage Tank Cleanup Site

Affiliation:

Affiliation Type Desc:	Regional Board Caseworker
Entity Name:	YUE RONG - LOS ANGELES RWQCB (REGION 4)
Entity Title:	Not reported
Affiliation Address:	320 W. 4TH ST., SUITE 200
Affiliation City:	Los Angeles
Affiliation State:	CA

GRAND CARWASH (Continued) **S105033719**

Affiliation Country:	Not reported
Affiliation Zip:	Not reported
Affiliation Phone:	,
Affiliation Type Desc:	Local Agency Caseworker
Entity Name:	JOHN AWUJO - LOS ANGELES COUNTY
Entity Title:	Not reported
Affiliation Address:	900 S FREMONT AVE
Affiliation City:	ALHAMBRA
Affiliation State:	CA
Affiliation Country:	Not reported
Affiliation Zip:	Not reported
Affiliation Phone:	6264583507,

V161 **MIKE & SONS ARCO** **LUST** **S104406634**
ENE **4560 GRAND AVE N** **Cortese** **N/A**
1/4-1/2 **COVINA, CA 91724** **HIST CORTESE**
0.480 mi. **CERS**
2536 ft. **Site 1 of 2 in cluster V**

Relative: **Higher**
Actual: **632 ft.**

LUST:

Name:	MIKE & SONS ARCO
Address:	4560 GRAND AVE N
City,State,Zip:	COVINA, CA 91724
Lead Agency:	LOS ANGELES COUNTY
Case Type:	LUST Cleanup Site
Geo Track:	http://geotracker.waterboards.ca.gov/profile_report.asp?global_id=T0603704662
Global Id:	T0603704662
Latitude:	34.095458
Longitude:	-117.872191
Status:	Completed - Case Closed
Status Date:	01/02/1995
Case Worker:	JOA
RB Case Number:	R-05037
Local Agency:	LOS ANGELES COUNTY
File Location:	Not reported
Local Case Number:	Not reported
Potential Media Affect:	Soil
Potential Contaminants of Concern:	Gasoline
EPA Region:	9
Coordinate Source:	Google Geocode
Cuf Case:	YES
Quantity Released Gallons:	Not reported
Begin Date:	10/04/1994
Leak Reported Date:	10/14/1994
How Discovered:	Tank Closure
How Discovered Description:	Not reported
Discharge Source:	Other
Discharge Cause:	Unknown
Stop Method:	Not reported
Stop Description:	Not reported
No Further Action Date:	01/02/1995
CA Water Watershed Name:	San Gabriel River - Upper San Gabriel (405.20)
Dwr Groundwater Subbasin Name:	San Gabriel Valley (4-013)
Disadvantaged Community:	Not reported
CA Enviroscreen 3 Score:	61-65%
CA Enviroscreen 4 Score:	60-65%

MIKE & SONS ARCO (Continued) **S104406634**

Military DOD Site: No
Facility Project Subtype: Not reported
RWQCB Region: LOS ANGELES RWQCB (REGION 4)
Site History: Not reported

LUST:
Global Id: T0603704662
Contact Type: Local Agency Caseworker - Primary Caseworker
Contact Name: JOHN AWUJO
Organization Name: LOS ANGELES COUNTY
Address: 900 S FREMONT AVE
City: ALHAMBRA
Email: jawujo@dpw.lacounty.gov
Phone Number: 6264583507

Global Id: T0603704662
Contact Type: Regional Board Caseworker
Contact Name: YUE RONG
Organization Name: LOS ANGELES RWQCB (REGION 4)
Address: 320 W. 4TH ST., SUITE 200
City: Los Angeles
Email: yrong@waterboards.ca.gov
Phone Number: Not reported

LUST:
Global Id: T0603704662
Action Type: Other
Date: 10/14/1994
Action: Leak Reported

Global Id: T0603704662
Action Type: Other
Date: 10/14/1994
Action: Leak Discovery

Global Id: T0603704662
Action Type: Other
Date: 10/04/1994
Action: Leak Stopped

LUST:
Global Id: T0603704662
Status: Open - Case Begin Date
Status Date: 10/04/1994

Global Id: T0603704662
Status: Completed - Case Closed
Status Date: 01/02/1995

LUST REG 4:
Region: 4
Regional Board: 04
County: Los Angeles
Facility Id: R-05037
Status: Case Closed

MIKE & SONS ARCO (Continued) **S104406634**

Substance:	Gasoline	
Substance Quantity:	Not reported	
Local Case No:	Not reported	
Case Type:	Soil	
Abatement Method Used at the Site:		Not reported
Global ID:	T0603704662	
W Global ID:	Not reported	
Staff:	UNK	
Local Agency:	19000	
Cross Street:	Not reported	
Enforcement Type:	Not reported	
Date Leak Discovered:	10/14/1994	
Date Leak First Reported:		10/14/1994
Date Leak Record Entered:	3/25/1996	
Date Confirmation Began:	Not reported	
Date Leak Stopped:	10/4/1994	
Date Case Last Changed on Database:		1/2/1995
Date the Case was Closed:		1/2/1995
How Leak Discovered:	Tank Closure	
How Leak Stopped:	Not reported	
Cause of Leak:	UNK	
Leak Source:	UNK	
Operator:	Not reported	
Water System:	Not reported	
Well Name:	Not reported	
Approx. Dist To Production Well (ft):		4706.93860903647454882448693 52
Source of Cleanup Funding:		UNK
Preliminary Site Assessment Workplan Submitted:		Not reported
Preliminary Site Assessment Began:		Not reported
Pollution Characterization Began:		Not reported
Remediation Plan Submitted:		Not reported
Remedial Action Underway:		Not reported
Post Remedial Action Monitoring Began:		Not reported
Enforcement Action Date:		Not reported
Historical Max MTBE Date:		Not reported
Hist Max MTBE Conc in Groundwater:		Not reported
Hist Max MTBE Conc in Soil:		Not reported
Significant Interim Remedial Action Taken:		Not reported
GW Qualifier:	Not reported	
Soil Qualifier:	Not reported	
Organization:	Not reported	
Owner Contact:	Not reported	
Responsible Party:	MIKAEL KEMANJIOGHLOU	
RP Address:	4932 LA CRESCENTA AVE, LA CRESCENTA 91214	
Program:	LUST	
Lat/Long:	34.095403 / -1	
Local Agency Staff:	Not reported	
Beneficial Use:	Not reported	
Priority:	Not reported	
Cleanup Fund Id:	Not reported	
Suspended:	Not reported	
Assigned Name:	Not reported	
Summary:	REFER TO LA CO DPW COMPLETE RECORD FOR STATUS (9)	

CORTESE:

Name:	MIKE & SONS ARCO
Address:	4560 GRAND AVE N

MIKE & SONS ARCO (Continued) **S104406634**

City,State,Zip:	COVINA, CA 91724
Region:	CORTESE
Envirostor Id:	Not reported
Global ID:	T0603704662
Site/Facility Type:	LUST CLEANUP SITE
Cleanup Status:	COMPLETED - CASE CLOSED
Status Date:	Not reported
Site Code:	Not reported
Latitude:	Not reported
Longitude:	Not reported
Owner:	Not reported
Enf Type:	Not reported
Swat R:	Not reported
Flag:	active
Order No:	Not reported
Waste Discharge System No:	Not reported
Effective Date:	Not reported
Region 2:	Not reported
WID Id:	Not reported
Solid Waste Id No:	Not reported
Waste Management Uit Name:	Not reported
File Name:	Active Open

HIST CORTESE:

edr_fname:	MIKE & SONS ARCO
edr_fadd1:	4560 GRAND
City,State,Zip:	COVINA, CA 91724
Region:	CORTESE
Facility County Code:	19
Reg By:	LTNKA
Reg Id:	R-05037

CERS:

Name:	MIKE & SONS ARCO
Address:	4560 GRAND AVE N
City,State,Zip:	COVINA, CA 91724
Site ID:	251618
CERS ID:	T0603704662
CERS Description:	Leaking Underground Storage Tank Cleanup Site

Affiliation:

Affiliation Type Desc:	Local Agency Caseworker
Entity Name:	JOHN AWUJO - LOS ANGELES COUNTY
Entity Title:	Not reported
Affiliation Address:	900 S FREMONT AVE
Affiliation City:	ALHAMBRA
Affiliation State:	CA
Affiliation Country:	Not reported
Affiliation Zip:	Not reported
Affiliation Phone:	6264583507,

Affiliation Type Desc:	Regional Board Caseworker
Entity Name:	YUE RONG - LOS ANGELES RWQCB (REGION 4)
Entity Title:	Not reported
Affiliation Address:	320 W. 4TH ST., SUITE 200
Affiliation City:	Los Angeles
Affiliation State:	CA

MIKE & SONS ARCO (Continued) **S104406634**

Affiliation Country: Not reported
Affiliation Zip: Not reported
Affiliation Phone: ,

V162 **MOBIL #17-EVD** **LUST** **S104406635**
ENE **19505 CYPRESS ST E** **Cortese** **N/A**
1/4-1/2 **COVINA, CA 91724** **HIST CORTESE**
0.496 mi. **CERS**
2621 ft. **Site 2 of 2 in cluster V**

Relative:
Higher

Actual:
634 ft.

LUST:

Name:	MOBIL #17-EVD
Address:	19505 CYPRESS ST E
City,State,Zip:	COVINA, CA 91724
Lead Agency:	LOS ANGELES COUNTY
Case Type:	LUST Cleanup Site
Geo Track:	http://geotracker.waterboards.ca.gov/profile_report.asp?global_id=T0603704666
Global Id:	T0603704666
Latitude:	34.096051
Longitude:	-117.872193
Status:	Completed - Case Closed
Status Date:	12/18/2007
Case Worker:	JOA
RB Case Number:	R-05088
Local Agency:	LOS ANGELES COUNTY
File Location:	Not reported
Local Case Number:	Not reported
Potential Media Affect:	Soil
Potential Contaminants of Concern:	Waste Oil / Motor / Hydraulic / Lubricating
EPA Region:	9
Coordinate Source:	Google Geocode
Cuf Case:	YES
Quantity Released Gallons:	Not reported
Begin Date:	06/04/1986
Leak Reported Date:	06/09/1986
How Discovered:	Tank Tightness Test
How Discovered Description:	Not reported
Discharge Source:	Tank
Discharge Cause:	Unknown
Stop Method:	Not reported
Stop Description:	Not reported
No Further Action Date:	12/18/2007
CA Water Watershed Name:	San Gabriel River - Upper San Gabriel (405.20)
Dwr Groundwater Subbasin Name:	San Gabriel Valley (4-013)
Disadvantaged Community:	Not reported
CA Enviroscreen 3 Score:	61-65%
CA Enviroscreen 4 Score:	60-65%
Military DOD Site:	No
Facility Project Subtype:	Not reported
RWQCB Region:	LOS ANGELES RWQCB (REGION 4)
Site History:	Not reported

LUST:

Global Id:	T0603704666
Contact Type:	Local Agency Caseworker - Primary Caseworker
Contact Name:	JOHN AWUJO
Organization Name:	LOS ANGELES COUNTY

MOBIL #17-EVD (Continued) **S104406635**

Address: 900 S FREMONT AVE
City: ALHAMBRA
Email: jawujo@dpw.lacounty.gov
Phone Number: 6264583507

Global Id: T0603704666
Contact Type: Regional Board Caseworker
Contact Name: YUE RONG
Organization Name: LOS ANGELES RWQCB (REGION 4)
Address: 320 W. 4TH ST., SUITE 200
City: Los Angeles
Email: yrong@waterboards.ca.gov
Phone Number: Not reported

LUST:
Global Id: T0603704666
Action Type: ENFORCEMENT
Date: 12/18/2007
Action: Closure/No Further Action Letter

Global Id: T0603704666
Action Type: Other
Date: 06/09/1986
Action: Leak Reported

Global Id: T0603704666
Action Type: Other
Date: 06/04/1986
Action: Leak Discovery

Global Id: T0603704666
Action Type: Other
Date: 06/04/1986
Action: Leak Stopped

LUST:
Global Id: T0603704666
Status: Open - Case Begin Date
Status Date: 06/04/1986

Global Id: T0603704666
Status: Open - Site Assessment
Status Date: 05/31/1988

Global Id: T0603704666
Status: Open - Site Assessment
Status Date: 10/31/2006

Global Id: T0603704666
Status: Completed - Case Closed
Status Date: 12/18/2007

LUST REG 4:
Region: 4
Regional Board: 04

MOBIL #17-EVD (Continued) **S104406635**

County:	Los Angeles	
Facility Id:	R-05088	
Status:	Pollution Characterization	
Substance:	Waste Oil	
Substance Quantity:	Not reported	
Local Case No:	Not reported	
Case Type:	Soil	
Abatement Method Used at the Site:		Not reported
Global ID:	T0603704666	
W Global ID:	Not reported	
Staff:	UNK	
Local Agency:	19000	
Cross Street:	GRAND	
Enforcement Type:	Not reported	
Date Leak Discovered:	6/4/1986	
Date Leak First Reported:		6/9/1986
Date Leak Record Entered:	8/11/1987	
Date Confirmation Began:	Not reported	
Date Leak Stopped:	6/4/1986	
Date Case Last Changed on Database:		5/31/1988
Date the Case was Closed:		Not reported
How Leak Discovered:	Tank Test	
How Leak Stopped:	Not reported	
Cause of Leak:	UNK	
Leak Source:	Tank	
Operator:	KHALED, M.	
Water System:	Not reported	
Well Name:	Not reported	
Approx. Dist To Production Well (ft):		4837.852148778148911383562785 8
Source of Cleanup Funding:		Tank
Preliminary Site Assessment Workplan Submitted:		Not reported
Preliminary Site Assessment Began:		Not reported
Pollution Characterization Began:		5/31/1988
Remediation Plan Submitted:		Not reported
Remedial Action Underway:		Not reported
Post Remedial Action Monitoring Began:		Not reported
Enforcement Action Date:		Not reported
Historical Max MTBE Date:		Not reported
Hist Max MTBE Conc in Groundwater:		Not reported
Hist Max MTBE Conc in Soil:		Not reported
Significant Interim Remedial Action Taken:		Not reported
GW Qualifier:	Not reported	
Soil Qualifier:	Not reported	
Organization:	Not reported	
Owner Contact:	Not reported	
Responsible Party:	MOBIL OIL CORP	
RP Address:	PO BOX 2122, LOS ANGELES, CA 90051	
Program:	LUST	
Lat/Long:	34.095806 / -1	
Local Agency Staff:	Not reported	
Beneficial Use:	Not reported	
Priority:	Not reported	
Cleanup Fund Id:	Not reported	
Suspended:	Not reported	
Assigned Name:	Not reported	
Summary:	REG GAS LEAK REPORTED 07/07/86.	

MOBIL #17-EVD (Continued) **S104406635**

CORTESE:

Name:	MOBIL #17-EVD
Address:	19505 CYPRESS ST E
City,State,Zip:	COVINA, CA 91724
Region:	CORTESE
Envirostor Id:	Not reported
Global ID:	T0603704666
Site/Facility Type:	LUST CLEANUP SITE
Cleanup Status:	COMPLETED - CASE CLOSED
Status Date:	Not reported
Site Code:	Not reported
Latitude:	Not reported
Longitude:	Not reported
Owner:	Not reported
Enf Type:	Not reported
Swat R:	Not reported
Flag:	active
Order No:	Not reported
Waste Discharge System No:	Not reported
Effective Date:	Not reported
Region 2:	Not reported
WID Id:	Not reported
Solid Waste Id No:	Not reported
Waste Management Uit Name:	Not reported
File Name:	Active Open

HIST CORTESE:

edr_fname:	MOBIL #17-EVD
edr_fadd1:	19505 CYPRESS
City,State,Zip:	COVINA, CA 91724
Region:	CORTESE
Facility County Code:	19
Reg By:	LTNKA
Reg Id:	R-05088

CERS:

Name:	MOBIL #17-EVD
Address:	19505 CYPRESS ST E
City,State,Zip:	COVINA, CA 91724
Site ID:	242779
CERS ID:	T0603704666
CERS Description:	Leaking Underground Storage Tank Cleanup Site

Affiliation:

Affiliation Type Desc:	Local Agency Caseworker
Entity Name:	JOHN AWUJO - LOS ANGELES COUNTY
Entity Title:	Not reported
Affiliation Address:	900 S FREMONT AVE
Affiliation City:	ALHAMBRA
Affiliation State:	CA
Affiliation Country:	Not reported
Affiliation Zip:	Not reported
Affiliation Phone:	6264583507,
Affiliation Type Desc:	Regional Board Caseworker
Entity Name:	YUE RONG - LOS ANGELES RWQCB (REGION 4)

MOBIL #17-EVD (Continued) **S104406635**

Entity Title:	Not reported
Affiliation Address:	320 W. 4TH ST., SUITE 200
Affiliation City:	Los Angeles
Affiliation State:	CA
Affiliation Country:	Not reported
Affiliation Zip:	Not reported
Affiliation Phone:	,

---

163 **COVINA VALLEY UNIFIED SCH DIST** **LUST** **S104406642**
WSW **126 SCHOOL ST E** **Cortese** **N/A**
1/4-1/2 **COVINA, CA 91723** **HIST CORTESE**
0.499 mi. **CERS**
2637 ft.

Relative:
Lower

Actual:
561 ft.

LUST:

Name:	COVINA VALLEY UNIFIED SCH DIST
Address:	126 SCHOOL ST E
City,State,Zip:	COVINA, CA 91723
Lead Agency:	LOS ANGELES COUNTY
Case Type:	LUST Cleanup Site
Geo Track:	http://geotracker.waterboards.ca.gov/profile_report.asp?global_id=T0603704909
Global Id:	T0603704909
Latitude:	34.0893093
Longitude:	-117.8892205
Status:	Completed - Case Closed
Status Date:	04/22/1996
Case Worker:	JOA
RB Case Number:	R-10132
Local Agency:	LOS ANGELES COUNTY
File Location:	Not reported
Local Case Number:	Not reported
Potential Media Affect:	Soil
Potential Contaminants of Concern:	Aviation
EPA Region:	9
Coordinate Source:	Google Geocode
Cuf Case:	NO
Quantity Released Gallons:	Not reported
Begin Date:	04/22/1996
Leak Reported Date:	04/22/1996
How Discovered:	Not reported
How Discovered Description:	Not reported
Discharge Source:	Not reported
Discharge Cause:	Not reported
Stop Method:	Not reported
Stop Description:	Not reported
No Further Action Date:	04/22/1996
CA Water Watershed Name:	San Gabriel River - Upper San Gabriel (405.20)
Dwr Groundwater Subbasin Name:	San Gabriel Valley (4-013)
Disadvantaged Community:	Not reported
CA Enviroscreen 3 Score:	56-60%
CA Enviroscreen 4 Score:	60-65%
Military DOD Site:	No
Facility Project Subtype:	Not reported
RWQCB Region:	LOS ANGELES RWQCB (REGION 4)
Site History:	Not reported

LUST:

COVINA VALLEY UNIFIED SCH DIST (Continued) **S104406642**

Global Id: T0603704909
Contact Type: Local Agency Caseworker - Primary Caseworker
Contact Name: JOHN AWUJO
Organization Name: LOS ANGELES COUNTY
Address: 900 S FREMONT AVE
City: ALHAMBRA
Email: jawujo@dpw.lacounty.gov
Phone Number: 6264583507

Global Id: T0603704909
Contact Type: Regional Board Caseworker
Contact Name: YUE RONG
Organization Name: LOS ANGELES RWQCB (REGION 4)
Address: 320 W. 4TH ST., SUITE 200
City: Los Angeles
Email: yrong@waterboards.ca.gov
Phone Number: Not reported

LUST:
Global Id: T0603704909
Action Type: Other
Date: 04/22/1996
Action: Leak Reported

LUST:
Global Id: T0603704909
Status: Completed - Case Closed
Status Date: 04/22/1996

Global Id: T0603704909
Status: Open - Case Begin Date
Status Date: 04/22/1996

LUST REG 4:
Region: 4
Regional Board: 04
County: Los Angeles
Facility Id: R-10132
Status: Case Closed
Substance: 1
Substance Quantity: Not reported
Local Case No: Not reported
Case Type: Soil
Abatement Method Used at the Site: Not reported
Global ID: T0603704909
W Global ID: Not reported
Staff: UNK
Local Agency: 19000
Cross Street: 1ST AVE
Enforcement Type: Not reported
Date Leak Discovered: Not reported
Date Leak First Reported: 4/22/1996
Date Leak Record Entered: 4/29/1996
Date Confirmation Began: Not reported
Date Leak Stopped: Not reported

COVINA VALLEY UNIFIED SCH DIST (Continued) **S104406642**

Date Case Last Changed on Database:		4/22/1996
Date the Case was Closed:		4/22/1996
How Leak Discovered:	Not reported	
How Leak Stopped:	Not reported	
Cause of Leak:	Not reported	
Leak Source:	Not reported	
Operator:	Not reported	
Water System:	Not reported	
Well Name:	Not reported	
Approx. Dist To Production Well (ft):		2889.628073662746236984250319 4
Source of Cleanup Funding:		Not reported
Preliminary Site Assessment Workplan Submitted:		Not reported
Preliminary Site Assessment Began:		Not reported
Pollution Characterization Began:		Not reported
Remediation Plan Submitted:		Not reported
Remedial Action Underway:		Not reported
Post Remedial Action Monitoring Began:		Not reported
Enforcement Action Date:		Not reported
Historical Max MTBE Date:		Not reported
Hist Max MTBE Conc in Groundwater:		Not reported
Hist Max MTBE Conc in Soil:		Not reported
Significant Interim Remedial Action Taken:		Not reported
GW Qualifier:	Not reported	
Soil Qualifier:	Not reported	
Organization:	Not reported	
Owner Contact:	Not reported	
Responsible Party:	COVINA VALLEY UNIFIED SCH DIST	
RP Address:	P.O. BOX 269, COVINA CA 91723-0269	
Program:	LUST	
Lat/Long:	34.0892031 / -1	
Local Agency Staff:	Not reported	
Beneficial Use:	Not reported	
Priority:	Not reported	
Cleanup Fund Id:	Not reported	
Suspended:	Not reported	
Assigned Name:	Not reported	
Summary:	Not reported	

CORTESE:

Name:	COVINA VALLEY UNIFIED SCH DIST
Address:	126 SCHOOL ST E
City,State,Zip:	COVINA, CA 91723
Region:	CORTESE
Envirostor Id:	Not reported
Global ID:	T0603704909
Site/Facility Type:	LUST CLEANUP SITE
Cleanup Status:	COMPLETED - CASE CLOSED
Status Date:	Not reported
Site Code:	Not reported
Latitude:	Not reported
Longitude:	Not reported
Owner:	Not reported
Enf Type:	Not reported
Swat R:	Not reported
Flag:	active
Order No:	Not reported
Waste Discharge System No:	Not reported

COVINA VALLEY UNIFIED SCH DIST (Continued) **S104406642**

Effective Date:	Not reported
Region 2:	Not reported
WID Id:	Not reported
Solid Waste Id No:	Not reported
Waste Management Uit Name:	Not reported
File Name:	Active Open

HIST CORTESE:

edr_fname:	COVINA VALLEY UNIFIED SCH
edr_fadd1:	126 SCHOOL
City,State,Zip:	COVINA, CA
Region:	CORTESE
Facility County Code:	19
Reg By:	LTNKA
Reg Id:	R-10132

CERS:

Name:	COVINA VALLEY UNIFIED SCH DIST
Address:	126 SCHOOL ST E
City,State,Zip:	COVINA, CA 91723
Site ID:	220851
CERS ID:	T0603704909
CERS Description:	Leaking Underground Storage Tank Cleanup Site

Affiliation:

Affiliation Type Desc:	Regional Board Caseworker
Entity Name:	YUE RONG - LOS ANGELES RWQCB (REGION 4)
Entity Title:	Not reported
Affiliation Address:	320 W. 4TH ST., SUITE 200
Affiliation City:	Los Angeles
Affiliation State:	CA
Affiliation Country:	Not reported
Affiliation Zip:	Not reported
Affiliation Phone:	,

Affiliation Type Desc:	Local Agency Caseworker
Entity Name:	JOHN AWUJO - LOS ANGELES COUNTY
Entity Title:	Not reported
Affiliation Address:	900 S FREMONT AVE
Affiliation City:	ALHAMBRA
Affiliation State:	CA
Affiliation Country:	Not reported
Affiliation Zip:	Not reported
Affiliation Phone:	6264583507,

W164 **SO CAL GAS/COVINA MGP** **EDR MGP** **1008407669**
West **222 WEST EDNA PLACE** **N/A**
1/2-1 **COVINA, CA 91723**
0.716 mi.
3780 ft. **Site 1 of 2 in cluster W**

Relative:
Lower

Actual:
551 ft.

Manufactured Gas Plants:
No additional information available

W165 **SO CAL GAS/COVINA MGP (EDNA PARK)** **ENVIROSTOR** **S106568226**
West **222 WEST EDNA PLACE** **VCP** **N/A**
1/2-1 **COVINA, CA 91723**
0.716 mi.
3780 ft. **Site 2 of 2 in cluster W**

Relative: **Lower**
Actual: **551 ft.**

ENVIROSTOR:

Name:	SO CAL GAS/COVINA MGP (EDNA PARK)
Address:	222 WEST EDNA PLACE
City,State,Zip:	COVINA, CA 91723
Facility ID:	19490224
Status:	Certified
Status Date:	06/14/1994
Site Code:	300311
Site Type:	Voluntary Cleanup
Site Type Detailed:	Voluntary Agreement
Acres:	1
NPL:	NO
Regulatory Agencies:	DTSC
Lead Agency:	DTSC
Program Manager:	Not reported
Supervisor:	Hamid Saebfar
Division Branch:	Cleanup Chatsworth
Assembly:	48
Senate:	22
Special Program:	Voluntary Agreement - Standard Voluntary Agreement
Restricted Use:	NO
Site Mgmt Req:	NONE SPECIFIED
Funding:	Responsible Party
Latitude:	34.0925
Longitude:	-117.8933
APN:	8431-012-900
Past Use:	MANUFACTURED GAS PLANT
Potential COC:	* ORGANIC MONOMER WASTE, INCLUDING UNREACTED RESINS * OTHER ORGANIC SOLIDS * CONTAMINATED SOIL * UNSPECIFIED SLUDGE WASTE * POLYMERIC RESIN WASTE * UNSPECIFIED ORGANIC LIQUID MIXTURE * SULFUR SLUDGE Arsenic Lead Cyanide (free
Confirmed COC:	NONE SPECIFIED
Potential Description:	SOIL, SV
Alias Name:	COVINA MANUFACTURED GAS PLANT
Alias Type:	Alternate Name
Alias Name:	COVINA TOWNE GAS PLANT
Alias Type:	Alternate Name
Alias Name:	COVINA VALLEY GAS COMAPNY
Alias Type:	Alternate Name
Alias Name:	EDNA PARK
Alias Type:	Alternate Name
Alias Name:	SOUTHERN CALIFORNIA GAS
Alias Type:	Alternate Name
Alias Name:	SOUTHERN CALIFORNIA GAS COMPANY
Alias Type:	Alternate Name
Alias Name:	SOUTHERN CALIFORNIA GAS-COVINA MPG
Alias Type:	Alternate Name
Alias Name:	SOUTHERN CALIFORNIA GAS-COVINA PLANT
Alias Type:	Alternate Name
Alias Name:	SOUTHERN COUNTIES GAS COMPANY
Alias Type:	Alternate Name
Alias Name:	8431-012-900
Alias Type:	APN

SO CAL GAS/COVINA MGP (EDNA PARK) (Continued) **S106568226**

Alias Name: 110033609511
Alias Type: EPA (FRS #)
Alias Name: 300311
Alias Type: Project Code (Site Code)
Alias Name: 19490224
Alias Type: Envirostor ID Number

Completed Info:
Completed Area Name: PROJECT WIDE
Completed Sub Area Name: Not reported
Completed Document Type: Removal Action Completion Report
Completed Date: 06/01/1994
Comments: The Department provided oversight of the remediation undertaken by the Southern California Gas Company. Activities included excavation of 6,100 tons (271 truck- loads) of soil contaminated from former manufactured gas plant operations. Sampling verified the achievment of cleanup goals. Clean imported soil was backfilled and compacted. Excavated soil was recycled by thermal treatment for use elsewhere. Activities were initiated on November 29, 1993 and excavation and backfilling were completed March 11, 1994.

Completed Area Name: PROJECT WIDE
Completed Sub Area Name: Not reported
Completed Document Type: * Remedial or Removal Design
Completed Date: 09/30/1993
Comments: The Department approved the Removal Action Implementation and Design Plan for the Covina Manufactured Gas Plant site.

Completed Area Name: PROJECT WIDE
Completed Sub Area Name: Not reported
Completed Document Type: Preliminary Endangerment Assessment Report
Completed Date: 07/08/1992
Comments: The Dept completed review of PEA and recommended further action.

Completed Area Name: PROJECT WIDE
Completed Sub Area Name: Not reported
Completed Document Type: Site Screening
Completed Date: 04/03/1992
Comments: Covina’s Plant was built in 1904 by the Covina Valley Gas Company. It was purchased by Southern Conties Gas Co in 1911. By 1929 the plant had been dismantled. In 1958, the City of Covina acquired the site, which is today known as Edna Park and currently used as a public recreational Park. On the site the companies produced

Completed Area Name: PROJECT WIDE
Completed Sub Area Name: Not reported
Completed Document Type: Correspondence
Completed Date: 02/04/1994
Comments: Not reported

Completed Area Name: PROJECT WIDE
Completed Sub Area Name: Not reported
Completed Document Type: No Further Action Letter
Completed Date: 01/10/1994
Comments: Not reported

Completed Area Name: PROJECT WIDE
Completed Sub Area Name: Not reported

SO CAL GAS/COVINA MGP (EDNA PARK) (Continued) **S106568226**

Completed Document Type: Correspondence
Completed Date: 01/27/1994
Comments: Not reported

Completed Area Name: PROJECT WIDE
Completed Sub Area Name: Not reported
Completed Document Type: Correspondence
Completed Date: 01/10/1994
Comments: Not reported

Completed Area Name: PROJECT WIDE
Completed Sub Area Name: Not reported
Completed Document Type: Correspondence
Completed Date: 02/08/1994
Comments: Not reported

Completed Area Name: PROJECT WIDE
Completed Sub Area Name: Not reported
Completed Document Type: Correspondence
Completed Date: 02/25/1994
Comments: Not reported

Completed Area Name: PROJECT WIDE
Completed Sub Area Name: Not reported
Completed Document Type: Fact Sheets
Completed Date: 07/07/1992
Comments: Not reported

Completed Area Name: PROJECT WIDE
Completed Sub Area Name: Not reported
Completed Document Type: Public Participation Plan / Community Relations Plan
Completed Date: 02/03/1994
Comments: Not reported

Completed Area Name: PROJECT WIDE
Completed Sub Area Name: Not reported
Completed Document Type: Public Notice
Completed Date: 02/24/1994
Comments: Not reported

Completed Area Name: PROJECT WIDE
Completed Sub Area Name: Not reported
Completed Document Type: Certification
Completed Date: 06/14/1994
Comments: Not reported

Completed Area Name: PROJECT WIDE
Completed Sub Area Name: Not reported
Completed Document Type: * CEQA
Completed Date: 10/15/1993
Comments: Not reported

Completed Area Name: PROJECT WIDE
Completed Sub Area Name: Not reported
Completed Document Type: * Order
Completed Date: 06/11/1993
Comments: Not reported

SO CAL GAS/COVINA MGP (EDNA PARK) (Continued) **S106568226**

Future Area Name:	Not reported
Future Sub Area Name:	Not reported
Future Document Type:	Not reported
Future Due Date:	Not reported
Schedule Area Name:	Not reported
Schedule Sub Area Name:	Not reported
Schedule Document Type:	Not reported
Schedule Due Date:	Not reported
Schedule Revised Date:	Not reported

VCP:

Name:	SO CAL GAS/COVINA MGP (EDNA PARK)
Address:	222 WEST EDNA PLACE
City,State,Zip:	COVINA, CA 91723
Facility ID:	19490224
Site Type:	Voluntary Cleanup
Site Type Detail:	Voluntary Agreement
Site Mgmt. Req.:	NONE SPECIFIED
Acres:	1
National Priorities List:	NO
Cleanup Oversight Agencies:	DTSC
Lead Agency:	DTSC
Lead Agency Description:	* DTSC
Project Manager:	Not reported
Supervisor:	Hamid Saebfar
Division Branch:	Cleanup Chatsworth
Site Code:	300311
Assembly:	48
Senate:	22
Special Programs Code:	Voluntary Agreement - Standard Voluntary Agreement
Status:	Certified
Status Date:	06/14/1994
Restricted Use:	NO
Funding:	Responsible Party
Lat/Long:	34.0925 / -117.8933
APN:	8431-012-900
Past Use:	MANUFACTURED GAS PLANT
Potential COC:	10062, 10064, 10097, 10197, 20015, 20017, 20027, 30001, 30013, 30160
Confirmed COC:	NONE SPECIFIED
Potential Description:	SOIL, SV
Alias Name:	COVINA MANUFACTURED GAS PLANT
Alias Type:	Alternate Name
Alias Name:	COVINA TOWNE GAS PLANT
Alias Type:	Alternate Name
Alias Name:	COVINA VALLEY GAS COMAPNY
Alias Type:	Alternate Name
Alias Name:	EDNA PARK
Alias Type:	Alternate Name
Alias Name:	SOUTHERN CALIFORNIA GAS
Alias Type:	Alternate Name
Alias Name:	SOUTHERN CALIFORNIA GAS COMPANY
Alias Type:	Alternate Name
Alias Name:	SOUTHERN CALIFORNIA GAS-COVINA MPG
Alias Type:	Alternate Name
Alias Name:	SOUTHERN CALIFORNIA GAS-COVINA PLANT
Alias Type:	Alternate Name
Alias Name:	SOUTHERN COUNTIES GAS COMPANY

SO CAL GAS/COVINA MGP (EDNA PARK) (Continued) **S106568226**

Alias Type: Alternate Name
Alias Name: 8431-012-900
Alias Type: APN
Alias Name: 110033609511
Alias Type: EPA (FRS #)
Alias Name: 300311
Alias Type: Project Code (Site Code)
Alias Name: 19490224
Alias Type: Envirostor ID Number

Completed Info:
Completed Area Name: PROJECT WIDE
Completed Sub Area Name: Not reported
Completed Document Type: Removal Action Completion Report
Completed Date: 06/01/1994
Comments: The Department provided oversight of the remediation undertaken by the Southern California Gas Company. Activities included excavation of 6,100 tons (271 truck- loads) of soil contaminated from former manufactured gas plant operations. Sampling verified the achievment of cleanup goals. Clean imported soil was backfilled and compacted. Excavated soil was recycled by thermal treatment for use elsewhere. Activities were initiated on November 29, 1993 and excavation and backfilling were completed March 11, 1994.

Completed Area Name: PROJECT WIDE
Completed Sub Area Name: Not reported
Completed Document Type: * Remedial or Removal Design
Completed Date: 09/30/1993
Comments: The Department approved the Removal Action Implementation and Design Plan for the Covina Manufactured Gas Plant site.

Completed Area Name: PROJECT WIDE
Completed Sub Area Name: Not reported
Completed Document Type: Preliminary Endangerment Assessment Report
Completed Date: 07/08/1992
Comments: The Dept completed review of PEA and recommended further action.

Completed Area Name: PROJECT WIDE
Completed Sub Area Name: Not reported
Completed Document Type: Site Screening
Completed Date: 04/03/1992
Comments: Covina's Plant was built in 1904 by the Covina Valley Gas Company. It was purchased by Southern Conties Gas Co in 1911. By 1929 the plant had been dismantled. In 1958, the City of Covina acquired the site, which is today known as Edna Park and currently used as a public recreational Park. On the site the companies produced

Completed Area Name: PROJECT WIDE
Completed Sub Area Name: Not reported
Completed Document Type: Correspondence
Completed Date: 02/04/1994
Comments: Not reported

Completed Area Name: PROJECT WIDE
Completed Sub Area Name: Not reported
Completed Document Type: No Further Action Letter
Completed Date: 01/10/1994
Comments: Not reported

SO CAL GAS/COVINA MGP (EDNA PARK) (Continued) **S106568226**

Completed Area Name: PROJECT WIDE
Completed Sub Area Name: Not reported
Completed Document Type: Correspondence
Completed Date: 01/27/1994
Comments: Not reported

Completed Area Name: PROJECT WIDE
Completed Sub Area Name: Not reported
Completed Document Type: Correspondence
Completed Date: 01/10/1994
Comments: Not reported

Completed Area Name: PROJECT WIDE
Completed Sub Area Name: Not reported
Completed Document Type: Correspondence
Completed Date: 02/08/1994
Comments: Not reported

Completed Area Name: PROJECT WIDE
Completed Sub Area Name: Not reported
Completed Document Type: Correspondence
Completed Date: 02/25/1994
Comments: Not reported

Completed Area Name: PROJECT WIDE
Completed Sub Area Name: Not reported
Completed Document Type: Fact Sheets
Completed Date: 07/07/1992
Comments: Not reported

Completed Area Name: PROJECT WIDE
Completed Sub Area Name: Not reported
Completed Document Type: Public Participation Plan / Community Relations Plan
Completed Date: 02/03/1994
Comments: Not reported

Completed Area Name: PROJECT WIDE
Completed Sub Area Name: Not reported
Completed Document Type: Public Notice
Completed Date: 02/24/1994
Comments: Not reported

Completed Area Name: PROJECT WIDE
Completed Sub Area Name: Not reported
Completed Document Type: Certification
Completed Date: 06/14/1994
Comments: Not reported

Completed Area Name: PROJECT WIDE
Completed Sub Area Name: Not reported
Completed Document Type: * CEQA
Completed Date: 10/15/1993
Comments: Not reported

Completed Area Name: PROJECT WIDE
Completed Sub Area Name: Not reported
Completed Document Type: * Order

SO CAL GAS/COVINA MGP (EDNA PARK) (Continued) **S106568226**

Completed Date:	06/11/1993
Comments:	Not reported
Future Area Name:	Not reported
Future Sub Area Name:	Not reported
Future Document Type:	Not reported
Future Due Date:	Not reported
Schedule Area Name:	Not reported
Schedule Sub Area Name:	Not reported
Schedule Document Type:	Not reported
Schedule Due Date:	Not reported
Schedule Revised Date:	Not reported

166
East
1/2-1
0.751 mi.
3966 ft.

STABILE PLATING CO INC
1150 E EDNA PL
COVINA, CA 91724

ENVIROSTOR **S100945688**
EMI **N/A**

Relative:
Higher

Actual:
646 ft.

ENVIROSTOR:

Name:	STABILE PLATING CO., INC.
Address:	1150 E. EDNA PLACE
City,State,Zip:	COVINA, CA 91724
Facility ID:	71002539
Status:	Refer: Other Agency
Status Date:	Not reported
Site Code:	Not reported
Site Type:	Tiered Permit
Site Type Detailed:	Tiered Permit
Acres:	Not reported
NPL:	NO
Regulatory Agencies:	NONE SPECIFIED
Lead Agency:	NONE SPECIFIED
Program Manager:	Not reported
Supervisor:	Not reported
Division Branch:	Cleanup Chatsworth
Assembly:	48
Senate:	22
Special Program:	Not reported
Restricted Use:	NO
Site Mgmt Req:	NONE SPECIFIED
Funding:	Not reported
Latitude:	34.09366
Longitude:	-117.8669
APN:	NONE SPECIFIED
Past Use:	NONE SPECIFIED
Potential COC:	NONE SPECIFIED
Confirmed COC:	NONE SPECIFIED
Potential Description:	NONE SPECIFIED
Alias Name:	CAD067729731
Alias Type:	EPA Identification Number
Alias Name:	110002143001
Alias Type:	EPA (FRS #)
Alias Name:	71002539
Alias Type:	Envirostor ID Number

Completed Info:

Completed Area Name:	PROJECT WIDE

STABILE PLATING CO INC (Continued) **S100945688**

Completed Sub Area Name:	Not reported
Completed Document Type:	Site Inspections/Visit (Non LUR)
Completed Date:	12/30/1999
Comments:	Not reported
Future Area Name:	Not reported
Future Sub Area Name:	Not reported
Future Document Type:	Not reported
Future Due Date:	Not reported
Schedule Area Name:	Not reported
Schedule Sub Area Name:	Not reported
Schedule Document Type:	Not reported
Schedule Due Date:	Not reported
Schedule Revised Date:	Not reported

EMI:

Name:	STABILE PLATING CO INC
Address:	1150 E EDNA PL
City,State,Zip:	COVINA, CA 917240000
Year:	1990
County Code:	19
Air Basin:	SC
Facility ID:	5743
Air District Name:	SC
SIC Code:	3471
Air District Name:	SOUTH COAST AQMD
Community Health Air Pollution Info System:	Not reported
Consolidated Emission Reporting Rule:	Not reported
Total Organic Hydrocarbon Gases Tons/Yr:	1
Reactive Organic Gases Tons/Yr:	1
Carbon Monoxide Emissions Tons/Yr:	0
NOX - Oxides of Nitrogen Tons/Yr:	0
SOX - Oxides of Sulphur Tons/Yr:	0
Particulate Matter Tons/Yr:	2
Part. Matter 10 Micrometers and Smllr Tons/Yr:	1

167
South
1/2-1
0.935 mi.
4939 ft.

Relative:
Lower

Actual:
534 ft.

BROWN INTL CORP
633 N. BARRANCA AVE.
COVINA, CA 91723

RCRA-SQG **1000437579**
ENVIROSTOR **CAD982019614**
LUST
SWEEPS UST
HIST UST
CA FID UST
FINDS
ECHO
Cortese
HIST CORTESE
WDS
CERS

RCRA Listings:

Date Form Received by Agency:	19870731
Handler Name:	Brown International Corp
Handler Address:	633 N BARRANCA AVE
Handler City,State,Zip:	COVINA, CA 91723
EPA ID:	CAD982019614
Contact Name:	ENVIRONMENTAL MANAGER
Contact Address:	633 N BARRANCA AVE

BROWN INTL CORP (Continued) **1000437579**

Contact City,State,Zip:	COVINA, CA 91723
Contact Telephone:	818-966-8361
Contact Fax:	Not reported
Contact Email:	Not reported
Contact Title:	Not reported
EPA Region:	09
Land Type:	Other
Federal Waste Generator Description:	Small Quantity Generator
Non-Notifier:	Not reported
Biennial Report Cycle:	Not reported
Accessibility:	Not reported
Active Site Indicator:	Handler Activities
State District Owner:	Ca
State District:	3
Mailing Address:	PO BOX 1170
Mailing City,State,Zip:	COVINA, CA 91722
Owner Name:	Brown International
Owner Type:	Private
Operator Name:	Not Required
Operator Type:	Private
Short-Term Generator Activity:	No
Importer Activity:	No
Mixed Waste Generator:	No
Transporter Activity:	No
Transfer Facility Activity:	No
Recycler Activity with Storage:	No
Small Quantity On-Site Burner Exemption:	No
Smelting Melting and Refining Furnace Exemption:	No
Underground Injection Control:	No
Off-Site Waste Receipt:	No
Universal Waste Indicator:	No
Universal Waste Destination Facility:	No
Federal Universal Waste:	No
Active Site State-Reg Handler:	---
Federal Facility Indicator:	Not reported
Hazardous Secondary Material Indicator:	NN
Sub-Part K Indicator:	Not reported
2018 GPRA Permit Baseline:	Not on the Baseline
2018 GPRA Renewals Baseline:	Not on the Baseline
202 GPRA Corrective Action Baseline:	No
Subject to Corrective Action Universe:	No
Non-TSDFs Where RCRA CA has Been Imposed Universe:	No
Corrective Action Priority Ranking:	No NCAPS ranking
Environmental Control Indicator:	No
Institutional Control Indicator:	No
Human Exposure Controls Indicator:	N/A
Groundwater Controls Indicator:	N/A
Significant Non-Complier Universe:	No
Unaddressed Significant Non-Complier Universe:	No
Addressed Significant Non-Complier Universe:	No
Significant Non-Complier With a Compliance Schedule Universe:	No
Financial Assurance Required:	Not reported
Handler Date of Last Change:	20020627
Recognized Trader-Importer:	No
Recognized Trader-Exporter:	No
Importer of Spent Lead Acid Batteries:	No
Exporter of Spent Lead Acid Batteries:	No

BROWN INTL CORP (Continued) **1000437579**

Recycler Activity Without Storage: Not reported
Manifest Broker: Not reported
Sub-Part P Indicator: No

Handler - Owner Operator:
Owner/Operator Indicator: Owner
Owner/Operator Name: BROWN INTERNATIONAL
Legal Status: Private
Date Became Current: Not reported
Date Ended Current: Not reported
Owner/Operator Address: NOT REQUIRED
Owner/Operator City,State,Zip: NOT REQUIRED, ME 99999
Owner/Operator Telephone: 415-555-1212
Owner/Operator Telephone Ext: Not reported
Owner/Operator Fax: Not reported
Owner/Operator Email: Not reported

Owner/Operator Indicator: Operator
Owner/Operator Name: NOT REQUIRED
Legal Status: Private
Date Became Current: Not reported
Date Ended Current: Not reported
Owner/Operator Address: NOT REQUIRED
Owner/Operator City,State,Zip: NOT REQUIRED, ME 99999
Owner/Operator Telephone: 415-555-1212
Owner/Operator Telephone Ext: Not reported
Owner/Operator Fax: Not reported
Owner/Operator Email: Not reported

Historic Generators:
Receive Date: 19870731
Handler Name: BROWN INTERNATIONAL CORP
Federal Waste Generator Description: Small Quantity Generator
State District Owner: Ca
Large Quantity Handler of Universal Waste: No
Recognized Trader Importer: No
Recognized Trader Exporter: No
Spent Lead Acid Battery Importer: No
Spent Lead Acid Battery Exporter: No
Current Record: Yes
Non Storage Recycler Activity: Not reported
Electronic Manifest Broker: Not reported

List of NAICS Codes and Descriptions:
NAICS Code: 333294
NAICS Description: FOOD PRODUCT MACHINERY MANUFACTURING

Facility Has Received Notices of Violations:
Violations: No Violations Found

Evaluation Action Summary:
Evaluations: No Evaluations Found

BROWN INTL CORP (Continued) **1000437579**

ENVIROSTOR:

Name:	BROWN INTERNATIONAL CORP.
Address:	633 N. BARRANCA AVENUE
City,State,Zip:	COVINA, CA 91723
Facility ID:	71002966
Status:	Refer: Other Agency
Status Date:	Not reported
Site Code:	Not reported
Site Type:	Tiered Permit
Site Type Detailed:	Tiered Permit
Acres:	Not reported
NPL:	NO
Regulatory Agencies:	NONE SPECIFIED
Lead Agency:	NONE SPECIFIED
Program Manager:	Not reported
Supervisor:	Not reported
Division Branch:	Cleanup Chatsworth
Assembly:	48
Senate:	22
Special Program:	Not reported
Restricted Use:	NO
Site Mgmt Req:	NONE SPECIFIED
Funding:	Not reported
Latitude:	34.09239
Longitude:	-117.8827
APN:	NONE SPECIFIED
Past Use:	NONE SPECIFIED
Potential COC:	NONE SPECIFIED
Confirmed COC:	NONE SPECIFIED
Potential Description:	NONE SPECIFIED
Alias Name:	CAD982019614
Alias Type:	EPA Identification Number
Alias Name:	110000477485
Alias Type:	EPA (FRS #)
Alias Name:	71002966
Alias Type:	Envirostor ID Number

Completed Info:

Completed Area Name:	Not reported
Completed Sub Area Name:	Not reported
Completed Document Type:	Not reported
Completed Date:	Not reported
Comments:	Not reported
Future Area Name:	Not reported
Future Sub Area Name:	Not reported
Future Document Type:	Not reported
Future Due Date:	Not reported
Schedule Area Name:	Not reported
Schedule Sub Area Name:	Not reported
Schedule Document Type:	Not reported
Schedule Due Date:	Not reported
Schedule Revised Date:	Not reported

LUST:

Name:	BROWN INTERNATIONAL CORP
Address:	633 BARRANCA AVE N

BROWN INTL CORP (Continued) **1000437579**

City,State,Zip:	COVINA, CA 91723
Lead Agency:	LOS ANGELES COUNTY
Case Type:	LUST Cleanup Site
Geo Track:	http://geotracker.waterboards.ca.gov/profile_report.asp?global_id=T0603704847
Global Id:	T0603704847
Latitude:	34.092391
Longitude:	-117.882774
Status:	Completed - Case Closed
Status Date:	02/27/1996
Case Worker:	JOA
RB Case Number:	R-09673
Local Agency:	LOS ANGELES COUNTY
File Location:	Not reported
Local Case Number:	Not reported
Potential Media Affect:	Soil
Potential Contaminants of Concern:	Aviation
EPA Region:	9
Coordinate Source:	Google Geocode
Cuf Case:	NO
Quantity Released Gallons:	Not reported
Begin Date:	02/27/1996
Leak Reported Date:	02/27/1996
How Discovered:	Not reported
How Discovered Description:	Not reported
Discharge Source:	Not reported
Discharge Cause:	Not reported
Stop Method:	Not reported
Stop Description:	Not reported
No Further Action Date:	02/27/1996
CA Water Watershed Name:	San Gabriel River - Upper San Gabriel (405.20)
Dwr Groundwater Subbasin Name:	San Gabriel Valley (4-013)
Disadvantaged Community:	Not reported
CA Enviroscreen 3 Score:	46-50%
CA Enviroscreen 4 Score:	60-65%
Military DOD Site:	No
Facility Project Subtype:	Not reported
RWQCB Region:	LOS ANGELES RWQCB (REGION 4)
Site History:	Not reported

LUST:

Global Id:	T0603704847
Contact Type:	Local Agency Caseworker - Primary Caseworker
Contact Name:	JOHN AWUJO
Organization Name:	LOS ANGELES COUNTY
Address:	900 S FREMONT AVE
City:	ALHAMBRA
Email:	jawujo@dpw.lacounty.gov
Phone Number:	6264583507

Global Id:	T0603704847
Contact Type:	Regional Board Caseworker
Contact Name:	YUE RONG
Organization Name:	LOS ANGELES RWQCB (REGION 4)
Address:	320 W. 4TH ST., SUITE 200
City:	Los Angeles
Email:	yrong@waterboards.ca.gov
Phone Number:	Not reported

BROWN INTL CORP (Continued) **1000437579**

LUST:
Global Id: T0603704847
Action Type: Other
Date: 02/27/1996
Action: Leak Reported

LUST:
Global Id: T0603704847
Status: Completed - Case Closed
Status Date: 02/27/1996

Global Id: T0603704847
Status: Open - Case Begin Date
Status Date: 02/27/1996

LUST REG 4:
Region: 4
Regional Board: 04
County: Los Angeles
Facility Id: R-09673
Status: Case Closed
Substance: 1
Substance Quantity: Not reported
Local Case No: Not reported
Case Type: Soil
Abatement Method Used at the Site: Not reported
Global ID: T0603704847
W Global ID: Not reported
Staff: UNK
Local Agency: 19000
Cross Street: W MILTON
Enforcement Type: Not reported
Date Leak Discovered: Not reported
Date Leak First Reported: 2/27/1996
Date Leak Record Entered: 5/1/1996
Date Confirmation Began: Not reported
Date Leak Stopped: Not reported
Date Case Last Changed on Database: 2/27/1996
Date the Case was Closed: 2/27/1996
How Leak Discovered: Not reported
How Leak Stopped: Not reported
Cause of Leak: Not reported
Leak Source: Not reported
Operator: MERSEY, FRED
Water System: Not reported
Well Name: Not reported
Approx. Dist To Production Well (ft): 3298.341370866321737033635 3784
Source of Cleanup Funding: Not reported
Preliminary Site Assessment Workplan Submitted: Not reported
Preliminary Site Assessment Began: Not reported
Pollution Characterization Began: Not reported
Remediation Plan Submitted: Not reported
Remedial Action Underway: Not reported
Post Remedial Action Monitoring Began: Not reported
Enforcement Action Date: Not reported

BROWN INTL CORP (Continued) **1000437579**

Historical Max MTBE Date: Not reported
Hist Max MTBE Conc in Groundwater: Not reported
Hist Max MTBE Conc in Soil: Not reported
Significant Interim Remedial Action Taken: Not reported
GW Qualifier: Not reported
Soil Qualifier: Not reported
Organization: Not reported
Owner Contact: Not reported
Responsible Party: BROWN INTERNATIONAL CORP
RP Address: 633 N BARRANCA AVE, COVINA CA 91723-1297
Program: LUST
Lat/Long: 34.0922531 / -1
Local Agency Staff: Not reported
Beneficial Use: Not reported
Priority: Not reported
Cleanup Fund Id: Not reported
Suspended: Not reported
Assigned Name: Not reported
Summary: Not reported

SWEEPS UST:
Name: BROWN INTERNATIONAL CORP
Address: 633 N BARRANCA
City: COVINA
Status: Active
Comp Number: 9673
Number: 9
Board Of Equalization: 44-008511
Referral Date: 06-30-89
Action Date: Not reported
Created Date: 06-30-89
Owner Tank Id: Not reported
SWRCB Tank Id: 19-000-009673-000001
Tank Status: A
Capacity: Not reported
Active Date: 06-30-89
Tank Use: UNKNOWN
STG: W
Content: Not reported
Number Of Tanks: 1

HIST UST:
Name: INTERNATIONAL CORPORATIO
Address: 633 N BARRANCA
City,State,Zip: COVINA, CA 91723
File Number: 0002684c
URL: https://documents.geotracker.waterboards.ca.gov/ustpdfs/pdf/0002684c.pdf
Region: STATE
Facility ID: 00000041104
Facility Type: Other
Other Type: MANUFACTURING
Contact Name: Not reported
Telephone: 8189668361
Owner Name: BROWN INTERNATIONAL CORPORATIO
Owner Address: 633 N. BARRANCA
Owner City,St,Zip: COVINA, CA 91723

BROWN INTL CORP (Continued) **1000437579**

Total Tanks: 0005

Tank Num: 001
Container Num: 1
Year Installed: Not reported
Tank Capacity: 00001000
Tank Used for: WASTE
Type of Fuel: WASTE OIL
Container Construction Thickness: Not reported
Leak Detection: Visual

Tank Num: 002
Container Num: 2
Year Installed: 1974
Tank Capacity: 00002000
Tank Used for: PRODUCT
Type of Fuel: UNLEADED
Container Construction Thickness: Not reported
Leak Detection: Stock Inventor

Tank Num: 003
Container Num: 3
Year Installed: 1974
Tank Capacity: 00002000
Tank Used for: PRODUCT
Type of Fuel: UNLEADED
Container Construction Thickness: Not reported
Leak Detection: Stock Inventor

Tank Num: 004
Container Num: 4
Year Installed: 1980
Tank Capacity: 00006000
Tank Used for: PRODUCT
Type of Fuel: DIESEL
Container Construction Thickness: Not reported
Leak Detection: Stock Inventor

Tank Num: 005
Container Num: 5
Year Installed: 1980
Tank Capacity: 00009970
Tank Used for: PRODUCT
Type of Fuel: UNLEADED
Container Construction Thickness: Not reported
Leak Detection: Stock Inventor

Click here for Geo Tracker PDF:

CA FID UST:
Facility ID: 19030864
Regulated By: UTNKA
Regulated ID: 00041104
Cortese Code: Not reported
SIC Code: Not reported
Facility Phone: 8180000000
Mail To: Not reported

BROWN INTL CORP (Continued) **1000437579**

Mailing Address: BOX
Mailing Address 2: Not reported
Mailing City,St,Zip: COVINA
Contact: Not reported
Contact Phone: Not reported
DUNs Number: Not reported
NPDES Number: Not reported
EPA ID: Not reported
Comments: Not reported
Status: Active

FINDS:
Registry ID: 110000477485

Click Here for FRS Facility Detail Report:

Environmental Interest/Information System:
US EPA TRIS (Toxics Release Inventory System) contains information from facilities on the amounts of over 300 listed toxic chemicals that these facilities release directly to air, water, land, or that are transported off-site.
California Hazardous Waste Tracking System - Datamart (HWTS-DATAMART) provides California with information on hazardous waste shipments for generators, transporters, and treatment, storage, and disposal facilities.
HAZARDOUS AIR POLLUTANT MAJOR
RCRAInfo is a national information system that supports the Resource Conservation and Recovery Act (RCRA) program through the tracking of events and activities related to facilities that generate, transport, and treat, store, or dispose of hazardous waste. RCRAInfo allows RCRA program staff to track the notification, permit, compliance, and corrective action activities required under RCRA.
STATE MASTER

Click this hyperlink while viewing on your computer to access additional FINDS: detail in the EDR Site Report.

ECHO:
Envid: 1000437579
Registry ID: 110000477485
DFR URL: http://echo.epa.gov/detailed-facility-report?fid=110000477485
Name: BROWN INTL CORP
Address: 633 N. BARRANCA AVE.
City,State,Zip: COVINA, CA 91723

CORTESE:
Name: BROWN INTERNATIONAL CORP
Address: 633 BARRANCA AVE N
City,State,Zip: COVINA, CA 91723
Region: CORTESE
Envirostor Id: Not reported
Global ID: T0603704847
Site/Facility Type: LUST CLEANUP SITE
Cleanup Status: COMPLETED - CASE CLOSED
Status Date: Not reported
Site Code: Not reported
Latitude: Not reported

BROWN INTL CORP (Continued) **1000437579**

Longitude:	Not reported
Owner:	Not reported
Enf Type:	Not reported
Swat R:	Not reported
Flag:	active
Order No:	Not reported
Waste Discharge System No:	Not reported
Effective Date:	Not reported
Region 2:	Not reported
WID Id:	Not reported
Solid Waste Id No:	Not reported
Waste Management Uit Name:	Not reported
File Name:	Active Open

HIST CORTESE:

edr_fname:	BROWN INTERNATIONAL CORP
edr_fadd1:	633 BARRANCA
City,State,Zip:	COVINA, CA 91723
Region:	CORTESE
Facility County Code:	19
Reg By:	LTNKA
Reg Id:	R-09673

WDS:

Name:	BROWN INTERNATIONAL CORP
Address:	633 N BARRANCA AVENUE
City:	COVINA
Facility ID:	4 19I010914
Facility Type:	Not reported
Facility Status:	Active - Any facility with a continuous or seasonal discharge that is under Waste Discharge Requirements.
NPDES Number:	CAS000001 The 1st 2 characters designate the state. The remaining 7 are assigned by the Regional Board
Subregion:	4
Facility Telephone:	Not reported
Facility Contact:	Not reported
Agency Name:	BROWN INTERNATIONAL CORP
Agency Address:	Not reported
Agency City,St,Zip:	0
Agency Contact:	Not reported
Agency Telephone:	Not reported
Agency Type:	Not reported
SIC Code:	0
SIC Code 2:	Not reported
Primary Waste Type:	Not reported
Primary Waste:	Not reported
Waste Type2:	Not reported
Waste2:	Not reported
Primary Waste Type:	Not reported
Secondary Waste:	Not reported
Secondary Waste Type:	Not reported
Design Flow:	0
Baseline Flow:	0
Reclamation:	Not reported
POTW:	Not reported
Treat To Water:	Minor Threat to Water Quality. A violation of a regional board order

BROWN INTL CORP (Continued) **1000437579**

should cause a relatively minor impairment of beneficial uses compared to a major or minor threat. Not: All nurds without a TTWQ will be considered a minor threat to water quality unless coded at a higher Level. A Zero (0) may be used to code those NURDS that are found to represent no threat to water quality.

Complexity: Category C - Facilities having no waste treatment systems, such as cooling water dischargers or thosewho must comply through best management practices, facilities with passive waste treatment and disposal systems, such as septic systems with subsurface disposal, or dischargers having waste storage systems with land disposal such as dairy waste ponds.

CERS:

Name:	BROWN INTERNATIONAL CORP
Address:	633 BARRANCA AVE N
City,State,Zip:	COVINA, CA 91723
Site ID:	221592
CERS ID:	T0603704847
CERS Description:	Leaking Underground Storage Tank Cleanup Site

Affiliation:

Affiliation Type Desc:	Local Agency Caseworker
Entity Name:	JOHN AWUJO - LOS ANGELES COUNTY
Entity Title:	Not reported
Affiliation Address:	900 S FREMONT AVE
Affiliation City:	ALHAMBRA
Affiliation State:	CA
Affiliation Country:	Not reported
Affiliation Zip:	Not reported
Affiliation Phone:	6264583507,

Affiliation Type Desc:	Regional Board Caseworker
Entity Name:	YUE RONG - LOS ANGELES RWQCB (REGION 4)
Entity Title:	Not reported
Affiliation Address:	320 W. 4TH ST., SUITE 200
Affiliation City:	Los Angeles
Affiliation State:	CA
Affiliation Country:	Not reported
Affiliation Zip:	Not reported
Affiliation Phone:	,

Count: 2 records.

ORPHAN SUMMARY

City	EDR ID	Site Name	Site Address	Zip	Database(s)
COVINA	S129161176	COVINA SUBSTATION	SEC OF EAST SAN BERNARDINO BLV	91722	CPS-SLIC
GLENDORA	S111075922	GLENDORA CITY DUMP #247	SIERRA MADRE AVENUE AND LORAIN		SWF/LF

GOVERNMENT RECORDS SEARCHED / DATA CURRENCY TRACKING

To maintain currency of the following federal and state databases, EDR contacts the appropriate governmental agency on a monthly or quarterly basis, as required.

Number of Days to Update: Provides confirmation that EDR is reporting records that have been updated within 90 days from the date the government agency made the information available to the public.

STANDARD ENVIRONMENTAL RECORDS

Lists of Federal NPL (Superfund) sites

NPL: National Priority List

National Priorities List (Superfund). The NPL is a subset of CERCLIS and identifies over 1,200 sites for priority cleanup under the Superfund Program. NPL sites may encompass relatively large areas. As such, EDR provides polygon coverage for over 1,000 NPL site boundaries produced by EPA's Environmental Photographic Interpretation Center (EPIC) and regional EPA offices.

Date of Government Version: 04/26/2023
Date Data Arrived at EDR: 05/02/2023
Date Made Active in Reports: 05/17/2023
Number of Days to Update: 15

Source: EPA
Telephone: N/A
Last EDR Contact: 06/02/2023
Next Scheduled EDR Contact: 07/10/2023
Data Release Frequency: Quarterly

NPL Site Boundaries

Sources:

EPA's Environmental Photographic Interpretation Center (EPIC)
Telephone: 202-564-7333

EPA Region 1
Telephone 617-918-1143

EPA Region 6
Telephone: 214-655-6659

EPA Region 3
Telephone 215-814-5418

EPA Region 7
Telephone: 913-551-7247

EPA Region 4
Telephone 404-562-8033

EPA Region 8
Telephone: 303-312-6774

EPA Region 5
Telephone 312-886-6686

EPA Region 9
Telephone: 415-947-4246

EPA Region 10
Telephone 206-553-8665

Proposed NPL: Proposed National Priority List Sites

A site that has been proposed for listing on the National Priorities List through the issuance of a proposed rule in the Federal Register. EPA then accepts public comments on the site, responds to the comments, and places on the NPL those sites that continue to meet the requirements for listing.

Date of Government Version: 04/26/2023
Date Data Arrived at EDR: 05/02/2023
Date Made Active in Reports: 05/17/2023
Number of Days to Update: 15

Source: EPA
Telephone: N/A
Last EDR Contact: 06/02/2023
Next Scheduled EDR Contact: 07/10/2023
Data Release Frequency: Quarterly

NPL LIENS: Federal Superfund Liens

Federal Superfund Liens. Under the authority granted the USEPA by CERCLA of 1980, the USEPA has the authority to file liens against real property in order to recover remedial action expenditures or when the property owner received notification of potential liability. USEPA compiles a listing of filed notices of Superfund Liens.

Date of Government Version: 10/15/1991
Date Data Arrived at EDR: 02/02/1994
Date Made Active in Reports: 03/30/1994
Number of Days to Update: 56

Source: EPA
Telephone: 202-564-4267
Last EDR Contact: 08/15/2011
Next Scheduled EDR Contact: 11/28/2011
Data Release Frequency: No Update Planned

Lists of Federal Delisted NPL sites

Delisted NPL: National Priority List Deletions

The National Oil and Hazardous Substances Pollution Contingency Plan (NCP) establishes the criteria that the EPA uses to delete sites from the NPL. In accordance with 40 CFR 300.425.(e), sites may be deleted from the NPL where no further response is appropriate.

Date of Government Version: 04/26/2023
Date Data Arrived at EDR: 05/02/2023
Date Made Active in Reports: 05/17/2023
Number of Days to Update: 15

Source: EPA
Telephone: N/A
Last EDR Contact: 06/02/2023
Next Scheduled EDR Contact: 07/10/2023
Data Release Frequency: Quarterly

Lists of Federal sites subject to CERCLA removals and CERCLA orders

FEDERAL FACILITY: Federal Facility Site Information listing

A listing of National Priority List (NPL) and Base Realignment and Closure (BRAC) sites found in the Comprehensive Environmental Response, Compensation and Liability Information System (CERCLIS) Database where EPA Federal Facilities Restoration and Reuse Office is involved in cleanup activities.

Date of Government Version: 03/26/2023
Date Data Arrived at EDR: 03/28/2023
Date Made Active in Reports: 05/30/2023
Number of Days to Update: 63

Source: Environmental Protection Agency
Telephone: 703-603-8704
Last EDR Contact: 03/28/2023
Next Scheduled EDR Contact: 07/10/2023
Data Release Frequency: Varies

SEMS: Superfund Enterprise Management System

SEMS (Superfund Enterprise Management System) tracks hazardous waste sites, potentially hazardous waste sites, and remedial activities performed in support of EPA's Superfund Program across the United States. The list was formerly know as CERCLIS, renamed to SEMS by the EPA in 2015. The list contains data on potentially hazardous waste sites that have been reported to the USEPA by states, municipalities, private companies and private persons, pursuant to Section 103 of the Comprehensive Environmental Response, Compensation, and Liability Act (CERCLA). This dataset also contains sites which are either proposed to or on the National Priorities List (NPL) and the sites which are in the screening and assessment phase for possible inclusion on the NPL.

Date of Government Version: 04/26/2023
Date Data Arrived at EDR: 05/02/2023
Date Made Active in Reports: 05/17/2023
Number of Days to Update: 15

Source: EPA
Telephone: 800-424-9346
Last EDR Contact: 06/02/2023
Next Scheduled EDR Contact: 07/24/2023
Data Release Frequency: Quarterly

Lists of Federal CERCLA sites with NFRAP

SEMS-ARCHIVE: Superfund Enterprise Management System Archive

SEMS-ARCHIVE (Superfund Enterprise Management System Archive) tracks sites that have no further interest under the Federal Superfund Program based on available information. The list was formerly known as the CERCLIS-NFRAP, renamed to SEMS ARCHIVE by the EPA in 2015. EPA may perform a minimal level of assessment work at a site while it is archived if site conditions change and/or new information becomes available. Archived sites have been removed and archived from the inventory of SEMS sites. Archived status indicates that, to the best of EPA's knowledge, assessment at a site has been completed and that EPA has determined no further steps will be taken to list the site on the National Priorities List (NPL), unless information indicates this decision was not appropriate or other considerations require a recommendation for listing at a later time. The decision does not necessarily mean that there is no hazard associated with a given site; it only means that. based upon available information, the location is not judged to be potential NPL site.

Date of Government Version: 04/26/2023
Date Data Arrived at EDR: 05/02/2023
Date Made Active in Reports: 05/17/2023
Number of Days to Update: 15

Source: EPA
Telephone: 800-424-9346
Last EDR Contact: 06/02/2023
Next Scheduled EDR Contact: 07/24/2023
Data Release Frequency: Quarterly

Lists of Federal RCRA facilities undergoing Corrective Action

CORRACTS: Corrective Action Report

CORRACTS identifies hazardous waste handlers with RCRA corrective action activity.

Date of Government Version: 03/06/2023
Date Data Arrived at EDR: 03/09/2023
Date Made Active in Reports: 03/20/2023
Number of Days to Update: 11

Source: EPA
Telephone: 800-424-9346
Last EDR Contact: 03/09/2023
Next Scheduled EDR Contact: 07/03/2023
Data Release Frequency: Quarterly

Lists of Federal RCRA TSD facilities

RCRA-TSDF: RCRA - Treatment, Storage and Disposal

RCRAInfo is EPA's comprehensive information system, providing access to data supporting the Resource Conservation and Recovery Act (RCRA) of 1976 and the Hazardous and Solid Waste Amendments (HSWA) of 1984. The database includes selective information on sites which generate, transport, store, treat and/or dispose of hazardous waste as defined by the Resource Conservation and Recovery Act (RCRA). Transporters are individuals or entities that move hazardous waste from the generator offsite to a facility that can recycle, treat, store, or dispose of the waste. TSDFs treat, store, or dispose of the waste.

Date of Government Version: 03/06/2023
Date Data Arrived at EDR: 03/09/2023
Date Made Active in Reports: 03/20/2023
Number of Days to Update: 11

Source: Environmental Protection Agency
Telephone: (415) 495-8895
Last EDR Contact: 03/09/2023
Next Scheduled EDR Contact: 07/03/2023
Data Release Frequency: Quarterly

Lists of Federal RCRA generators

RCRA-LQG: RCRA - Large Quantity Generators

RCRAInfo is EPA's comprehensive information system, providing access to data supporting the Resource Conservation and Recovery Act (RCRA) of 1976 and the Hazardous and Solid Waste Amendments (HSWA) of 1984. The database includes selective information on sites which generate, transport, store, treat and/or dispose of hazardous waste as defined by the Resource Conservation and Recovery Act (RCRA). Large quantity generators (LQGs) generate over 1,000 kilograms (kg) of hazardous waste, or over 1 kg of acutely hazardous waste per month.

Date of Government Version: 03/06/2023
Date Data Arrived at EDR: 03/09/2023
Date Made Active in Reports: 03/20/2023
Number of Days to Update: 11

Source: Environmental Protection Agency
Telephone: (415) 495-8895
Last EDR Contact: 03/09/2023
Next Scheduled EDR Contact: 07/03/2023
Data Release Frequency: Quarterly

RCRA-SQG: RCRA - Small Quantity Generators

RCRAInfo is EPA's comprehensive information system, providing access to data supporting the Resource Conservation and Recovery Act (RCRA) of 1976 and the Hazardous and Solid Waste Amendments (HSWA) of 1984. The database includes selective information on sites which generate, transport, store, treat and/or dispose of hazardous waste as defined by the Resource Conservation and Recovery Act (RCRA). Small quantity generators (SQGs) generate between 100 kg and 1,000 kg of hazardous waste per month.

Date of Government Version: 03/06/2023
Date Data Arrived at EDR: 03/09/2023
Date Made Active in Reports: 03/20/2023
Number of Days to Update: 11

Source: Environmental Protection Agency
Telephone: (415) 495-8895
Last EDR Contact: 03/09/2023
Next Scheduled EDR Contact: 07/03/2023
Data Release Frequency: Quarterly

RCRA-VSQG: RCRA - Very Small Quantity Generators (Formerly Conditionally Exempt Small Quantity Generators)

RCRAInfo is EPA's comprehensive information system, providing access to data supporting the Resource Conservation and Recovery Act (RCRA) of 1976 and the Hazardous and Solid Waste Amendments (HSWA) of 1984. The database includes selective information on sites which generate, transport, store, treat and/or dispose of hazardous waste as defined by the Resource Conservation and Recovery Act (RCRA). Very small quantity generators (VSQGs) generate less than 100 kg of hazardous waste, or less than 1 kg of acutely hazardous waste per month.

Date of Government Version: 03/06/2023
Date Data Arrived at EDR: 03/09/2023
Date Made Active in Reports: 03/20/2023
Number of Days to Update: 11

Source: Environmental Protection Agency
Telephone: (415) 495-8895
Last EDR Contact: 03/09/2023
Next Scheduled EDR Contact: 07/03/2023
Data Release Frequency: Quarterly

Federal institutional controls / engineering controls registries

LUCIS: Land Use Control Information System

LUCIS contains records of land use control information pertaining to the former Navy Base Realignment and Closure properties.

Date of Government Version: 02/08/2023
Date Data Arrived at EDR: 02/09/2023
Date Made Active in Reports: 05/02/2023
Number of Days to Update: 82

Source: Department of the Navy
Telephone: 843-820-7326
Last EDR Contact: 05/23/2023
Next Scheduled EDR Contact: 08/21/2023
Data Release Frequency: Varies

US ENG CONTROLS: Engineering Controls Sites List

A listing of sites with engineering controls in place. Engineering controls include various forms of caps, building foundations, liners, and treatment methods to create pathway elimination for regulated substances to enter environmental media or effect human health.

Date of Government Version: 02/20/2023
Date Data Arrived at EDR: 02/21/2023
Date Made Active in Reports: 05/02/2023
Number of Days to Update: 70

Source: Environmental Protection Agency
Telephone: 703-603-0695
Last EDR Contact: 05/23/2023
Next Scheduled EDR Contact: 09/04/2023
Data Release Frequency: Varies

US INST CONTROLS: Institutional Controls Sites List

A listing of sites with institutional controls in place. Institutional controls include administrative measures, such as groundwater use restrictions, construction restrictions, property use restrictions, and post remediation care requirements intended to prevent exposure to contaminants remaining on site. Deed restrictions are generally required as part of the institutional controls.

Date of Government Version: 02/20/2023
Date Data Arrived at EDR: 02/21/2023
Date Made Active in Reports: 05/02/2023
Number of Days to Update: 70

Source: Environmental Protection Agency
Telephone: 703-603-0695
Last EDR Contact: 05/23/2023
Next Scheduled EDR Contact: 09/04/2023
Data Release Frequency: Varies

Federal ERNS list

ERNS: Emergency Response Notification System

Emergency Response Notification System. ERNS records and stores information on reported releases of oil and hazardous substances.

Date of Government Version: 03/20/2023
Date Data Arrived at EDR: 03/21/2023
Date Made Active in Reports: 05/30/2023
Number of Days to Update: 70

Source: National Response Center, United States Coast Guard
Telephone: 202-267-2180
Last EDR Contact: 03/21/2023
Next Scheduled EDR Contact: 07/03/2023
Data Release Frequency: Quarterly

Lists of state- and tribal (Superfund) equivalent sites

RESPONSE: State Response Sites

Identifies confirmed release sites where DTSC is involved in remediation, either in a lead or oversight capacity. These confirmed release sites are generally high-priority and high potential risk.

Date of Government Version: 01/23/2023
Date Data Arrived at EDR: 01/24/2023
Date Made Active in Reports: 04/10/2023
Number of Days to Update: 76

Source: Department of Toxic Substances Control
Telephone: 916-323-3400
Last EDR Contact: 04/25/2023
Next Scheduled EDR Contact: 08/07/2023
Data Release Frequency: Quarterly

Lists of state- and tribal hazardous waste facilities

ENVIROSTOR: EnviroStor Database

The Department of Toxic Substances Control's (DTSC's) Site Mitigation and Brownfields Reuse Program's (SMBRP's) EnviroStor database identifes sites that have known contamination or sites for which there may be reasons to investigate further. The database includes the following site types: Federal Superfund sites (National Priorities List (NPL)); State Response, including Military Facilities and State Superfund; Voluntary Cleanup; and School sites. EnviroStor provides similar information to the information that was available in CalSites, and provides additional site information, including, but not limited to, identification of formerly-contaminated properties that have been released for reuse, properties where environmental deed restrictions have been recorded to prevent inappropriate land uses, and risk characterization information that is used to assess potential impacts to public health and the environment at contaminated sites.

Date of Government Version: 01/23/2023
Date Data Arrived at EDR: 01/24/2023
Date Made Active in Reports: 04/10/2023
Number of Days to Update: 76

Source: Department of Toxic Substances Control
Telephone: 916-323-3400
Last EDR Contact: 04/25/2023
Next Scheduled EDR Contact: 08/07/2023
Data Release Frequency: Quarterly

Lists of state and tribal landfills and solid waste disposal facilities

SWF/LF (SWIS): Solid Waste Information System

Active, Closed and Inactive Landfills. SWF/LF records typically contain an inve ntory of solid waste disposal facilities or landfills. These may be active or i nactive facilities or open dumps that failed to meet RCRA Section 4004 criteria for solid waste landfills or disposal sites.

Date of Government Version: 02/06/2023
Date Data Arrived at EDR: 02/07/2023
Date Made Active in Reports: 04/26/2023
Number of Days to Update: 78

Source: Department of Resources Recycling and Recovery
Telephone: 916-341-6320
Last EDR Contact: 05/08/2023
Next Scheduled EDR Contact: 08/21/2023
Data Release Frequency: Quarterly

Lists of state and tribal leaking storage tanks

LUST REG 4: Underground Storage Tank Leak List

Los Angeles, Ventura counties. For more current information, please refer to the State Water Resources Control Board's LUST database.

Date of Government Version: 09/07/2004
Date Data Arrived at EDR: 09/07/2004
Date Made Active in Reports: 10/12/2004
Number of Days to Update: 35

Source: California Regional Water Quality Control Board Los Angeles Region (4)
Telephone: 213-576-6710
Last EDR Contact: 09/06/2011
Next Scheduled EDR Contact: 12/19/2011
Data Release Frequency: No Update Planned

LUST REG 5: Leaking Underground Storage Tank Database

Leaking Underground Storage Tank locations. Alameda, Alpine, Amador, Butte, Colusa, Contra Costa, Calveras, El Dorado, Fresno, Glenn, Kern, Kings, Lake, Lassen, Madera, Mariposa, Merced, Modoc, Napa, Nevada, Placer, Plumas, Sacramento, San Joaquin, Shasta, Solano, Stanislaus, Sutter, Tehama, Tulare, Tuolumne, Yolo, Yuba counties.

Date of Government Version: 07/01/2008
Date Data Arrived at EDR: 07/22/2008
Date Made Active in Reports: 07/31/2008
Number of Days to Update: 9

Source: California Regional Water Quality Control Board Central Valley Region (5)
Telephone: 916-464-4834
Last EDR Contact: 07/01/2011
Next Scheduled EDR Contact: 10/17/2011
Data Release Frequency: No Update Planned

LUST REG 7: Leaking Underground Storage Tank Case Listing

Leaking Underground Storage Tank locations. Imperial, Riverside, San Diego, Santa Barbara counties.

Date of Government Version: 02/26/2004
Date Data Arrived at EDR: 02/26/2004
Date Made Active in Reports: 03/24/2004
Number of Days to Update: 27

Source: California Regional Water Quality Control Board Colorado River Basin Region (7)
Telephone: 760-776-8943
Last EDR Contact: 08/01/2011
Next Scheduled EDR Contact: 11/14/2011
Data Release Frequency: No Update Planned

LUST REG 8: Leaking Underground Storage Tanks

California Regional Water Quality Control Board Santa Ana Region (8). For more current information, please refer to the State Water Resources Control Board's LUST database.

Date of Government Version: 02/14/2005
Date Data Arrived at EDR: 02/15/2005
Date Made Active in Reports: 03/28/2005
Number of Days to Update: 41

Source: California Regional Water Quality Control Board Santa Ana Region (8)
Telephone: 909-782-4496
Last EDR Contact: 08/15/2011
Next Scheduled EDR Contact: 11/28/2011
Data Release Frequency: No Update Planned

LUST REG 3: Leaking Underground Storage Tank Database

Leaking Underground Storage Tank locations. Monterey, San Benito, San Luis Obispo, Santa Barbara, Santa Cruz counties.

Date of Government Version: 05/19/2003
Date Data Arrived at EDR: 05/19/2003
Date Made Active in Reports: 06/02/2003
Number of Days to Update: 14

Source: California Regional Water Quality Control Board Central Coast Region (3)
Telephone: 805-542-4786
Last EDR Contact: 07/18/2011
Next Scheduled EDR Contact: 10/31/2011
Data Release Frequency: No Update Planned

LUST REG 2: Fuel Leak List

Leaking Underground Storage Tank locations. Alameda, Contra Costa, Marin, Napa, San Francisco, San Mateo, Santa Clara, Solano, Sonoma counties.

Date of Government Version: 09/30/2004
Date Data Arrived at EDR: 10/20/2004
Date Made Active in Reports: 11/19/2004
Number of Days to Update: 30

Source: California Regional Water Quality Control Board San Francisco Bay Region (2)
Telephone: 510-622-2433
Last EDR Contact: 09/19/2011
Next Scheduled EDR Contact: 01/02/2012
Data Release Frequency: No Update Planned

GOVERNMENT RECORDS SEARCHED / DATA CURRENCY TRACKING

LUST REG 1: Active Toxic Site Investigation

Del Norte, Humboldt, Lake, Mendocino, Modoc, Siskiyou, Sonoma, Trinity counties. For more current information, please refer to the State Water Resources Control Board's LUST database.

Date of Government Version: 02/01/2001
Date Data Arrived at EDR: 02/28/2001
Date Made Active in Reports: 03/29/2001
Number of Days to Update: 29

Source: California Regional Water Quality Control Board North Coast (1)
Telephone: 707-570-3769
Last EDR Contact: 08/01/2011
Next Scheduled EDR Contact: 11/14/2011
Data Release Frequency: No Update Planned

LUST REG 6V: Leaking Underground Storage Tank Case Listing

Leaking Underground Storage Tank locations. Inyo, Kern, Los Angeles, Mono, San Bernardino counties.

Date of Government Version: 06/07/2005
Date Data Arrived at EDR: 06/07/2005
Date Made Active in Reports: 06/29/2005
Number of Days to Update: 22

Source: California Regional Water Quality Control Board Victorville Branch Office (6)
Telephone: 760-241-7365
Last EDR Contact: 09/12/2011
Next Scheduled EDR Contact: 12/26/2011
Data Release Frequency: No Update Planned

LUST: Leaking Underground Fuel Tank Report (GEOTRACKER)

Leaking Underground Storage Tank (LUST) Sites included in GeoTracker. GeoTracker is the Water Boards data management system for sites that impact, or have the potential to impact, water quality in California, with emphasis on groundwater.

Date of Government Version: 03/06/2023
Date Data Arrived at EDR: 03/07/2023
Date Made Active in Reports: 03/30/2023
Number of Days to Update: 23

Source: State Water Resources Control Board
Telephone: see region list
Last EDR Contact: 06/05/2023
Next Scheduled EDR Contact: 09/18/2023
Data Release Frequency: Quarterly

LUST REG 6L: Leaking Underground Storage Tank Case Listing

For more current information, please refer to the State Water Resources Control Board's LUST database.

Date of Government Version: 09/09/2003
Date Data Arrived at EDR: 09/10/2003
Date Made Active in Reports: 10/07/2003
Number of Days to Update: 27

Source: California Regional Water Quality Control Board Lahontan Region (6)
Telephone: 530-542-5572
Last EDR Contact: 09/12/2011
Next Scheduled EDR Contact: 12/26/2011
Data Release Frequency: No Update Planned

LUST REG 9: Leaking Underground Storage Tank Report

Orange, Riverside, San Diego counties. For more current information, please refer to the State Water Resources Control Board's LUST database.

Date of Government Version: 03/01/2001
Date Data Arrived at EDR: 04/23/2001
Date Made Active in Reports: 05/21/2001
Number of Days to Update: 28

Source: California Regional Water Quality Control Board San Diego Region (9)
Telephone: 858-637-5595
Last EDR Contact: 09/26/2011
Next Scheduled EDR Contact: 01/09/2012
Data Release Frequency: No Update Planned

INDIAN LUST R6: Leaking Underground Storage Tanks on Indian Land

LUSTs on Indian land in New Mexico and Oklahoma.

Date of Government Version: 11/23/2022
Date Data Arrived at EDR: 12/06/2022
Date Made Active in Reports: 03/03/2023
Number of Days to Update: 87

Source: EPA Region 6
Telephone: 214-665-6597
Last EDR Contact: 05/09/2023
Next Scheduled EDR Contact: 07/31/2023
Data Release Frequency: Varies

INDIAN LUST R1: Leaking Underground Storage Tanks on Indian Land

A listing of leaking underground storage tank locations on Indian Land.

Date of Government Version: 10/19/2022
Date Data Arrived at EDR: 12/06/2022
Date Made Active in Reports: 03/03/2023
Number of Days to Update: 87
Source: EPA Region 1
Telephone: 617-918-1313
Last EDR Contact: 05/09/2023
Next Scheduled EDR Contact: 07/31/2023
Data Release Frequency: Varies

INDIAN LUST R7: Leaking Underground Storage Tanks on Indian Land
LUSTs on Indian land in Iowa, Kansas, and Nebraska

Date of Government Version: 10/14/2022
Date Data Arrived at EDR: 12/06/2022
Date Made Active in Reports: 03/03/2023
Number of Days to Update: 87
Source: EPA Region 7
Telephone: 913-551-7003
Last EDR Contact: 05/09/2023
Next Scheduled EDR Contact: 07/31/2023
Data Release Frequency: Varies

INDIAN LUST R8: Leaking Underground Storage Tanks on Indian Land
LUSTs on Indian land in Colorado, Montana, North Dakota, South Dakota, Utah and Wyoming.

Date of Government Version: 11/23/2022
Date Data Arrived at EDR: 12/06/2022
Date Made Active in Reports: 03/03/2023
Number of Days to Update: 87
Source: EPA Region 8
Telephone: 303-312-6271
Last EDR Contact: 05/08/2023
Next Scheduled EDR Contact: 07/31/2023
Data Release Frequency: Varies

INDIAN LUST R9: Leaking Underground Storage Tanks on Indian Land
LUSTs on Indian land in Arizona, California, New Mexico and Nevada

Date of Government Version: 11/23/2022
Date Data Arrived at EDR: 12/06/2022
Date Made Active in Reports: 03/03/2023
Number of Days to Update: 87
Source: Environmental Protection Agency
Telephone: 415-972-3372
Last EDR Contact: 05/09/2023
Next Scheduled EDR Contact: 07/31/2023
Data Release Frequency: Varies

INDIAN LUST R10: Leaking Underground Storage Tanks on Indian Land
LUSTs on Indian land in Alaska, Idaho, Oregon and Washington.

Date of Government Version: 11/23/2022
Date Data Arrived at EDR: 12/06/2022
Date Made Active in Reports: 04/19/2023
Number of Days to Update: 134
Source: EPA Region 10
Telephone: 206-553-2857
Last EDR Contact: 05/09/2023
Next Scheduled EDR Contact: 07/31/2023
Data Release Frequency: Varies

INDIAN LUST R5: Leaking Underground Storage Tanks on Indian Land
Leaking underground storage tanks located on Indian Land in Michigan, Minnesota and Wisconsin.

Date of Government Version: 10/14/2022
Date Data Arrived at EDR: 12/06/2022
Date Made Active in Reports: 03/03/2023
Number of Days to Update: 87
Source: EPA, Region 5
Telephone: 312-886-7439
Last EDR Contact: 05/09/2023
Next Scheduled EDR Contact: 07/31/2023
Data Release Frequency: Varies

INDIAN LUST R4: Leaking Underground Storage Tanks on Indian Land
LUSTs on Indian land in Florida, Mississippi and North Carolina.

Date of Government Version: 11/26/2022
Date Data Arrived at EDR: 12/06/2022
Date Made Active in Reports: 03/03/2023
Number of Days to Update: 87
Source: EPA Region 4
Telephone: 404-562-8677
Last EDR Contact: 05/09/2023
Next Scheduled EDR Contact: 07/31/2023
Data Release Frequency: Varies

CPS-SLIC: Statewide SLIC Cases (GEOTRACKER)

Cleanup Program Sites (CPS; also known as Site Cleanups [SC] and formerly known as Spills, Leaks, Investigations, and Cleanups [SLIC] sites) included in GeoTracker. GeoTracker is the Water Boards data management system for sites that impact, or have the potential to impact, water quality in California, with emphasis on groundwater.

Date of Government Version: 03/06/2023
Date Data Arrived at EDR: 03/07/2023
Date Made Active in Reports: 03/31/2023
Number of Days to Update: 24

Source: State Water Resources Control Board
Telephone: 866-480-1028
Last EDR Contact: 06/05/2023
Next Scheduled EDR Contact: 09/18/2023
Data Release Frequency: Varies

SLIC REG 1: Active Toxic Site Investigations

The SLIC (Spills, Leaks, Investigations and Cleanup) program is designed to protect and restore water quality from spills, leaks, and similar discharges.

Date of Government Version: 04/03/2003
Date Data Arrived at EDR: 04/07/2003
Date Made Active in Reports: 04/25/2003
Number of Days to Update: 18

Source: California Regional Water Quality Control Board, North Coast Region (1)
Telephone: 707-576-2220
Last EDR Contact: 08/01/2011
Next Scheduled EDR Contact: 11/14/2011
Data Release Frequency: No Update Planned

SLIC REG 2: Spills, Leaks, Investigation & Cleanup Cost Recovery Listing

The SLIC (Spills, Leaks, Investigations and Cleanup) program is designed to protect and restore water quality from spills, leaks, and similar discharges.

Date of Government Version: 09/30/2004
Date Data Arrived at EDR: 10/20/2004
Date Made Active in Reports: 11/19/2004
Number of Days to Update: 30

Source: Regional Water Quality Control Board San Francisco Bay Region (2)
Telephone: 510-286-0457
Last EDR Contact: 09/19/2011
Next Scheduled EDR Contact: 01/02/2012
Data Release Frequency: No Update Planned

SLIC REG 3: Spills, Leaks, Investigation & Cleanup Cost Recovery Listing

The SLIC (Spills, Leaks, Investigations and Cleanup) program is designed to protect and restore water quality from spills, leaks, and similar discharges.

Date of Government Version: 05/18/2006
Date Data Arrived at EDR: 05/18/2006
Date Made Active in Reports: 06/15/2006
Number of Days to Update: 28

Source: California Regional Water Quality Control Board Central Coast Region (3)
Telephone: 805-549-3147
Last EDR Contact: 07/18/2011
Next Scheduled EDR Contact: 10/31/2011
Data Release Frequency: No Update Planned

SLIC REG 4: Spills, Leaks, Investigation & Cleanup Cost Recovery Listing

The SLIC (Spills, Leaks, Investigations and Cleanup) program is designed to protect and restore water quality from spills, leaks, and similar discharges.

Date of Government Version: 11/17/2004
Date Data Arrived at EDR: 11/18/2004
Date Made Active in Reports: 01/04/2005
Number of Days to Update: 47

Source: Region Water Quality Control Board Los Angeles Region (4)
Telephone: 213-576-6600
Last EDR Contact: 07/01/2011
Next Scheduled EDR Contact: 10/17/2011
Data Release Frequency: No Update Planned

SLIC REG 5: Spills, Leaks, Investigation & Cleanup Cost Recovery Listing

The SLIC (Spills, Leaks, Investigations and Cleanup) program is designed to protect and restore water quality from spills, leaks, and similar discharges.

Date of Government Version: 04/01/2005
Date Data Arrived at EDR: 04/05/2005
Date Made Active in Reports: 04/21/2005
Number of Days to Update: 16

Source: Regional Water Quality Control Board Central Valley Region (5)
Telephone: 916-464-3291
Last EDR Contact: 09/12/2011
Next Scheduled EDR Contact: 12/26/2011
Data Release Frequency: No Update Planned

SLIC REG 6V: Spills, Leaks, Investigation & Cleanup Cost Recovery Listing
The SLIC (Spills, Leaks, Investigations and Cleanup) program is designed to protect and restore water quality from spills, leaks, and similar discharges.

Date of Government Version: 05/24/2005
Date Data Arrived at EDR: 05/25/2005
Date Made Active in Reports: 06/16/2005
Number of Days to Update: 22
Source: Regional Water Quality Control Board, Victorville Branch
Telephone: 619-241-6583
Last EDR Contact: 08/15/2011
Next Scheduled EDR Contact: 11/28/2011
Data Release Frequency: No Update Planned

SLIC REG 6L: SLIC Sites
The SLIC (Spills, Leaks, Investigations and Cleanup) program is designed to protect and restore water quality from spills, leaks, and similar discharges.

Date of Government Version: 09/07/2004
Date Data Arrived at EDR: 09/07/2004
Date Made Active in Reports: 10/12/2004
Number of Days to Update: 35
Source: California Regional Water Quality Control Board, Lahontan Region
Telephone: 530-542-5574
Last EDR Contact: 08/15/2011
Next Scheduled EDR Contact: 11/28/2011
Data Release Frequency: No Update Planned

SLIC REG 7: SLIC List
The SLIC (Spills, Leaks, Investigations and Cleanup) program is designed to protect and restore water quality from spills, leaks, and similar discharges.

Date of Government Version: 11/24/2004
Date Data Arrived at EDR: 11/29/2004
Date Made Active in Reports: 01/04/2005
Number of Days to Update: 36
Source: California Regional Quality Control Board, Colorado River Basin Region
Telephone: 760-346-7491
Last EDR Contact: 08/01/2011
Next Scheduled EDR Contact: 11/14/2011
Data Release Frequency: No Update Planned

SLIC REG 8: Spills, Leaks, Investigation & Cleanup Cost Recovery Listing
The SLIC (Spills, Leaks, Investigations and Cleanup) program is designed to protect and restore water quality from spills, leaks, and similar discharges.

Date of Government Version: 04/03/2008
Date Data Arrived at EDR: 04/03/2008
Date Made Active in Reports: 04/14/2008
Number of Days to Update: 11
Source: California Region Water Quality Control Board Santa Ana Region (8)
Telephone: 951-782-3298
Last EDR Contact: 09/12/2011
Next Scheduled EDR Contact: 12/26/2011
Data Release Frequency: No Update Planned

SLIC REG 9: Spills, Leaks, Investigation & Cleanup Cost Recovery Listing
The SLIC (Spills, Leaks, Investigations and Cleanup) program is designed to protect and restore water quality from spills, leaks, and similar discharges.

Date of Government Version: 09/10/2007
Date Data Arrived at EDR: 09/11/2007
Date Made Active in Reports: 09/28/2007
Number of Days to Update: 17
Source: California Regional Water Quality Control Board San Diego Region (9)
Telephone: 858-467-2980
Last EDR Contact: 08/08/2011
Next Scheduled EDR Contact: 11/21/2011
Data Release Frequency: No Update Planned

Lists of state and tribal registered storage tanks

FEMA UST: Underground Storage Tank Listing
A listing of all FEMA owned underground storage tanks.

Date of Government Version: 03/08/2023
Date Data Arrived at EDR: 03/09/2023
Date Made Active in Reports: 05/30/2023
Number of Days to Update: 82
Source: FEMA
Telephone: 202-646-5797
Last EDR Contact: 03/29/2023
Next Scheduled EDR Contact: 07/17/2023
Data Release Frequency: Varies

MILITARY UST SITES: Military UST Sites (GEOTRACKER)
Military ust sites

Date of Government Version: 03/06/2023
Date Data Arrived at EDR: 03/07/2023
Date Made Active in Reports: 03/31/2023
Number of Days to Update: 24

Source: State Water Resources Control Board
Telephone: 866-480-1028
Last EDR Contact: 06/05/2023
Next Scheduled EDR Contact: 09/18/2023
Data Release Frequency: Varies

UST: Active UST Facilities
Active UST facilities gathered from the local regulatory agencies

Date of Government Version: 03/06/2023
Date Data Arrived at EDR: 03/07/2023
Date Made Active in Reports: 05/24/2023
Number of Days to Update: 78

Source: SWRCB
Telephone: 916-341-5851
Last EDR Contact: 06/05/2023
Next Scheduled EDR Contact: 09/18/2023
Data Release Frequency: Semi-Annually

UST CLOSURE: Proposed Closure of Underground Storage Tank (UST) Cases
UST cases that are being considered for closure by either the State Water Resources Control Board or the Executive Director have been posted for a 60-day public comment period. UST Case Closures being proposed for consideration by the State Water Resources Control Board. These are primarily UST cases that meet closure criteria under the decisional framework in State Water Board Resolution No. 92-49 and other Board orders. UST Case Closures proposed for consideration by the Executive Director pursuant to State Water Board Resolution No. 2012-0061. These are cases that meet the criteria of the Low-Threat UST Case Closure Policy. UST Case Closure Review Denials and Approved Orders.

Date of Government Version: 02/23/2023
Date Data Arrived at EDR: 03/07/2023
Date Made Active in Reports: 05/26/2023
Number of Days to Update: 80

Source: State Water Resources Control Board
Telephone: 916-327-7844
Last EDR Contact: 06/02/2023
Next Scheduled EDR Contact: 09/18/2023
Data Release Frequency: Varies

AST: Aboveground Petroleum Storage Tank Facilities
A listing of aboveground storage tank petroleum storage tank locations.

Date of Government Version: 07/06/2016
Date Data Arrived at EDR: 07/12/2016
Date Made Active in Reports: 09/19/2016
Number of Days to Update: 69

Source: California Environmental Protection Agency
Telephone: 916-327-5092
Last EDR Contact: 06/06/2023
Next Scheduled EDR Contact: 09/25/2023
Data Release Frequency: Varies

INDIAN UST R6: Underground Storage Tanks on Indian Land
The Indian Underground Storage Tank (UST) database provides information about underground storage tanks on Indian land in EPA Region 6 (Louisiana, Arkansas, Oklahoma, New Mexico, Texas and 65 Tribes).

Date of Government Version: 11/23/2022
Date Data Arrived at EDR: 12/06/2022
Date Made Active in Reports: 03/03/2023
Number of Days to Update: 87

Source: EPA Region 6
Telephone: 214-665-7591
Last EDR Contact: 05/09/2023
Next Scheduled EDR Contact: 07/31/2023
Data Release Frequency: Varies

INDIAN UST R5: Underground Storage Tanks on Indian Land
The Indian Underground Storage Tank (UST) database provides information about underground storage tanks on Indian land in EPA Region 5 (Michigan, Minnesota and Wisconsin and Tribal Nations).

Date of Government Version: 10/14/2022
Date Data Arrived at EDR: 12/06/2022
Date Made Active in Reports: 03/03/2023
Number of Days to Update: 87

Source: EPA Region 5
Telephone: 312-886-6136
Last EDR Contact: 05/09/2023
Next Scheduled EDR Contact: 07/31/2023
Data Release Frequency: Varies

INDIAN UST R10: Underground Storage Tanks on Indian Land

The Indian Underground Storage Tank (UST) database provides information about underground storage tanks on Indian land in EPA Region 10 (Alaska, Idaho, Oregon, Washington, and Tribal Nations).

Date of Government Version: 11/23/2022
Date Data Arrived at EDR: 12/06/2022
Date Made Active in Reports: 04/19/2023
Number of Days to Update: 134

Source: EPA Region 10
Telephone: 206-553-2857
Last EDR Contact: 05/09/2023
Next Scheduled EDR Contact: 07/31/2023
Data Release Frequency: Varies

INDIAN UST R4: Underground Storage Tanks on Indian Land

The Indian Underground Storage Tank (UST) database provides information about underground storage tanks on Indian land in EPA Region 4 (Alabama, Florida, Georgia, Kentucky, Mississippi, North Carolina, South Carolina, Tennessee and Tribal Nations)

Date of Government Version: 11/23/2022
Date Data Arrived at EDR: 12/06/2022
Date Made Active in Reports: 03/03/2023
Number of Days to Update: 87

Source: EPA Region 4
Telephone: 404-562-9424
Last EDR Contact: 05/09/2023
Next Scheduled EDR Contact: 07/31/2023
Data Release Frequency: Varies

INDIAN UST R1: Underground Storage Tanks on Indian Land

The Indian Underground Storage Tank (UST) database provides information about underground storage tanks on Indian land in EPA Region 1 (Connecticut, Maine, Massachusetts, New Hampshire, Rhode Island, Vermont and ten Tribal Nations).

Date of Government Version: 10/19/2022
Date Data Arrived at EDR: 12/06/2022
Date Made Active in Reports: 03/03/2023
Number of Days to Update: 87

Source: EPA, Region 1
Telephone: 617-918-1313
Last EDR Contact: 05/09/2023
Next Scheduled EDR Contact: 07/31/2023
Data Release Frequency: Varies

INDIAN UST R9: Underground Storage Tanks on Indian Land

The Indian Underground Storage Tank (UST) database provides information about underground storage tanks on Indian land in EPA Region 9 (Arizona, California, Hawaii, Nevada, the Pacific Islands, and Tribal Nations).

Date of Government Version: 11/23/2022
Date Data Arrived at EDR: 12/06/2022
Date Made Active in Reports: 03/03/2023
Number of Days to Update: 87

Source: EPA Region 9
Telephone: 415-972-3368
Last EDR Contact: 05/09/2023
Next Scheduled EDR Contact: 07/31/2023
Data Release Frequency: Varies

INDIAN UST R8: Underground Storage Tanks on Indian Land

The Indian Underground Storage Tank (UST) database provides information about underground storage tanks on Indian land in EPA Region 8 (Colorado, Montana, North Dakota, South Dakota, Utah, Wyoming and 27 Tribal Nations).

Date of Government Version: 11/23/2022
Date Data Arrived at EDR: 12/06/2022
Date Made Active in Reports: 03/03/2023
Number of Days to Update: 87

Source: EPA Region 8
Telephone: 303-312-6137
Last EDR Contact: 05/09/2023
Next Scheduled EDR Contact: 07/31/2023
Data Release Frequency: Varies

INDIAN UST R7: Underground Storage Tanks on Indian Land

The Indian Underground Storage Tank (UST) database provides information about underground storage tanks on Indian land in EPA Region 7 (Iowa, Kansas, Missouri, Nebraska, and 9 Tribal Nations).

Date of Government Version: 10/14/2022
Date Data Arrived at EDR: 12/06/2022
Date Made Active in Reports: 03/03/2023
Number of Days to Update: 87

Source: EPA Region 7
Telephone: 913-551-7003
Last EDR Contact: 05/09/2023
Next Scheduled EDR Contact: 07/31/2023
Data Release Frequency: Varies

Lists of state and tribal voluntary cleanup sites

INDIAN VCP R1: Voluntary Cleanup Priority Listing
A listing of voluntary cleanup priority sites located on Indian Land located in Region 1.

Date of Government Version: 07/27/2015
Date Data Arrived at EDR: 09/29/2015
Date Made Active in Reports: 02/18/2016
Number of Days to Update: 142
Source: EPA, Region 1
Telephone: 617-918-1102
Last EDR Contact: 06/13/2023
Next Scheduled EDR Contact: 10/02/2023
Data Release Frequency: Varies

INDIAN VCP R7: Voluntary Cleanup Priority Lisitng
A listing of voluntary cleanup priority sites located on Indian Land located in Region 7.

Date of Government Version: 03/20/2008
Date Data Arrived at EDR: 04/22/2008
Date Made Active in Reports: 05/19/2008
Number of Days to Update: 27
Source: EPA, Region 7
Telephone: 913-551-7365
Last EDR Contact: 07/08/2021
Next Scheduled EDR Contact: 07/20/2009
Data Release Frequency: Varies

VCP: Voluntary Cleanup Program Properties
Contains low threat level properties with either confirmed or unconfirmed releases and the project proponents have request that DTSC oversee investigation and/or cleanup activities and have agreed to provide coverage for DTSC's costs.

Date of Government Version: 01/23/2023
Date Data Arrived at EDR: 01/24/2023
Date Made Active in Reports: 04/10/2023
Number of Days to Update: 76
Source: Department of Toxic Substances Control
Telephone: 916-323-3400
Last EDR Contact: 04/25/2023
Next Scheduled EDR Contact: 08/07/2023
Data Release Frequency: Quarterly

Lists of state and tribal brownfield sites

BROWNFIELDS: Considered Brownfieds Sites Listing
A listing of sites the SWRCB considers to be Brownfields since these are sites have come to them through the MOA Process.

Date of Government Version: 03/20/2023
Date Data Arrived at EDR: 03/21/2023
Date Made Active in Reports: 06/06/2023
Number of Days to Update: 77
Source: State Water Resources Control Board
Telephone: 916-323-7905
Last EDR Contact: 06/14/2023
Next Scheduled EDR Contact: 10/02/2023
Data Release Frequency: Quarterly

ADDITIONAL ENVIRONMENTAL RECORDS

Local Brownfield lists

US BROWNFIELDS: A Listing of Brownfields Sites
Brownfields are real property, the expansion, redevelopment, or reuse of which may be complicated by the presence or potential presence of a hazardous substance, pollutant, or contaminant. Cleaning up and reinvesting in these properties takes development pressures off of undeveloped, open land, and both improves and protects the environment. Assessment, Cleanup and Redevelopment Exchange System (ACRES) stores information reported by EPA Brownfields grant recipients on brownfields properties assessed or cleaned up with grant funding as well as information on Targeted Brownfields Assessments performed by EPA Regions. A listing of ACRES Brownfield sites is obtained from Cleanups in My Community. Cleanups in My Community provides information on Brownfields properties for which information is reported back to EPA, as well as areas served by Brownfields grant programs.

Date of Government Version: 04/06/2023
Date Data Arrived at EDR: 04/13/2023
Date Made Active in Reports: 04/19/2023
Number of Days to Update: 6
Source: Environmental Protection Agency
Telephone: 202-566-2777
Last EDR Contact: 06/08/2023
Next Scheduled EDR Contact: 09/25/2023
Data Release Frequency: Semi-Annually

Local Lists of Landfill / Solid Waste Disposal Sites

WMUDS/SWAT: Waste Management Unit Database

Waste Management Unit Database System. WMUDS is used by the State Water Resources Control Board staff and the Regional Water Quality Control Boards for program tracking and inventory of waste management units. WMUDS is composed of the following databases: Facility Information, Scheduled Inspections Information, Waste Management Unit Information, SWAT Program Information, SWAT Report Summary Information, SWAT Report Summary Data, Chapter 15 (formerly Subchapter 15) Information, Chapter 15 Monitoring Parameters, TPCA Program Information, RCRA Program Information, Closure Information, and Interested Parties Information.

Date of Government Version: 04/01/2000
Date Data Arrived at EDR: 04/10/2000
Date Made Active in Reports: 05/10/2000
Number of Days to Update: 30

Source: State Water Resources Control Board
Telephone: 916-227-4448
Last EDR Contact: 04/19/2023
Next Scheduled EDR Contact: 08/07/2023
Data Release Frequency: No Update Planned

SWRCY: Recycler Database

A listing of recycling facilities in California.

Date of Government Version: 03/06/2023
Date Data Arrived at EDR: 03/07/2023
Date Made Active in Reports: 05/24/2023
Number of Days to Update: 78

Source: Department of Conservation
Telephone: 916-323-3836
Last EDR Contact: 06/02/2023
Next Scheduled EDR Contact: 09/18/2023
Data Release Frequency: Quarterly

HAULERS: Registered Waste Tire Haulers Listing

A listing of registered waste tire haulers.

Date of Government Version: 11/16/2022
Date Data Arrived at EDR: 11/22/2022
Date Made Active in Reports: 02/13/2023
Number of Days to Update: 83

Source: Integrated Waste Management Board
Telephone: 916-341-6422
Last EDR Contact: 05/31/2023
Next Scheduled EDR Contact: 08/21/2023
Data Release Frequency: Varies

INDIAN ODI: Report on the Status of Open Dumps on Indian Lands

Location of open dumps on Indian land.

Date of Government Version: 12/31/1998
Date Data Arrived at EDR: 12/03/2007
Date Made Active in Reports: 01/24/2008
Number of Days to Update: 52

Source: Environmental Protection Agency
Telephone: 703-308-8245
Last EDR Contact: 04/19/2023
Next Scheduled EDR Contact: 08/07/2023
Data Release Frequency: Varies

ODI: Open Dump Inventory

An open dump is defined as a disposal facility that does not comply with one or more of the Part 257 or Part 258 Subtitle D Criteria.

Date of Government Version: 06/30/1985
Date Data Arrived at EDR: 08/09/2004
Date Made Active in Reports: 09/17/2004
Number of Days to Update: 39

Source: Environmental Protection Agency
Telephone: 800-424-9346
Last EDR Contact: 06/09/2004
Next Scheduled EDR Contact: N/A
Data Release Frequency: No Update Planned

DEBRIS REGION 9: Torres Martinez Reservation Illegal Dump Site Locations

A listing of illegal dump sites location on the Torres Martinez Indian Reservation located in eastern Riverside County and northern Imperial County, California.

Date of Government Version: 01/12/2009
Date Data Arrived at EDR: 05/07/2009
Date Made Active in Reports: 09/21/2009
Number of Days to Update: 137

Source: EPA, Region 9
Telephone: 415-947-4219
Last EDR Contact: 04/12/2023
Next Scheduled EDR Contact: 07/31/2023
Data Release Frequency: No Update Planned

IHS OPEN DUMPS: Open Dumps on Indian Land

A listing of all open dumps located on Indian Land in the United States.

Date of Government Version: 04/01/2014
Date Data Arrived at EDR: 08/06/2014
Date Made Active in Reports: 01/29/2015
Number of Days to Update: 176

Source: Department of Health & Human Serivces, Indian Health Service
Telephone: 301-443-1452
Last EDR Contact: 04/27/2023
Next Scheduled EDR Contact: 08/07/2023
Data Release Frequency: Varies

Local Lists of Hazardous waste / Contaminated Sites

US HIST CDL: National Clandestine Laboratory Register

A listing of clandestine drug lab locations that have been removed from the DEAs National Clandestine Laboratory Register.

Date of Government Version: 01/06/2023
Date Data Arrived at EDR: 02/02/2023
Date Made Active in Reports: 02/10/2023
Number of Days to Update: 8

Source: Drug Enforcement Administration
Telephone: 202-307-1000
Last EDR Contact: 05/23/2023
Next Scheduled EDR Contact: 09/04/2023
Data Release Frequency: No Update Planned

HIST CAL-SITES: Calsites Database

The Calsites database contains potential or confirmed hazardous substance release properties. In 1996, California EPA reevaluated and significantly reduced the number of sites in the Calsites database. No longer updated by the state agency. It has been replaced by ENVIROSTOR.

Date of Government Version: 08/08/2005
Date Data Arrived at EDR: 08/03/2006
Date Made Active in Reports: 08/24/2006
Number of Days to Update: 21

Source: Department of Toxic Substance Control
Telephone: 916-323-3400
Last EDR Contact: 02/23/2009
Next Scheduled EDR Contact: 05/25/2009
Data Release Frequency: No Update Planned

SCH: School Property Evaluation Program

This category contains proposed and existing school sites that are being evaluated by DTSC for possible hazardous materials contamination. In some cases, these properties may be listed in the CalSites category depending on the level of threat to public health and safety or the environment they pose.

Date of Government Version: 01/23/2023
Date Data Arrived at EDR: 01/24/2023
Date Made Active in Reports: 04/10/2023
Number of Days to Update: 76

Source: Department of Toxic Substances Control
Telephone: 916-323-3400
Last EDR Contact: 04/25/2023
Next Scheduled EDR Contact: 08/07/2023
Data Release Frequency: Quarterly

CDL: Clandestine Drug Labs

A listing of drug lab locations. Listing of a location in this database does not indicate that any illegal drug lab materials were or were not present there, and does not constitute a determination that the location either requires or does not require additional cleanup work.

Date of Government Version: 12/31/2020
Date Data Arrived at EDR: 11/30/2022
Date Made Active in Reports: 02/09/2023
Number of Days to Update: 71

Source: Department of Toxic Substances Control
Telephone: 916-255-6504
Last EDR Contact: 06/06/2023
Next Scheduled EDR Contact: 08/14/2023
Data Release Frequency: Varies

CERS HAZ WASTE: CERS HAZ WASTE

List of sites in the California Environmental Protection Agency (CalEPA) Regulated Site Portal which fall under the Hazardous Chemical Management, Hazardous Waste Onsite Treatment, Household Hazardous Waste Collection, Hazardous Waste Generator, and RCRA LQ HW Generator programs.

Date of Government Version: 01/05/2023
Date Data Arrived at EDR: 01/06/2023
Date Made Active in Reports: 01/11/2023
Number of Days to Update: 5
Source: CalEPA
Telephone: 916-323-2514
Last EDR Contact: 04/18/2023
Next Scheduled EDR Contact: 07/31/2023
Data Release Frequency: Quarterly

TOXIC PITS: Toxic Pits Cleanup Act Sites

Toxic PITS Cleanup Act Sites. TOXIC PITS identifies sites suspected of containing hazardous substances where cleanup has not yet been completed.

Date of Government Version: 07/01/1995
Date Data Arrived at EDR: 08/30/1995
Date Made Active in Reports: 09/26/1995
Number of Days to Update: 27
Source: State Water Resources Control Board
Telephone: 916-227-4364
Last EDR Contact: 01/26/2009
Next Scheduled EDR Contact: 04/27/2009
Data Release Frequency: No Update Planned

US CDL: Clandestine Drug Labs

A listing of clandestine drug lab locations. The U.S. Department of Justice ("the Department") provides this web site as a public service. It contains addresses of some locations where law enforcement agencies reported they found chemicals or other items that indicated the presence of either clandestine drug laboratories or dumpsites. In most cases, the source of the entries is not the Department, and the Department has not verified the entry and does not guarantee its accuracy. Members of the public must verify the accuracy of all entries by, for example, contacting local law enforcement and local health departments.

Date of Government Version: 01/06/2023
Date Data Arrived at EDR: 02/02/2023
Date Made Active in Reports: 02/10/2023
Number of Days to Update: 8
Source: Drug Enforcement Administration
Telephone: 202-307-1000
Last EDR Contact: 05/23/2023
Next Scheduled EDR Contact: 09/04/2023
Data Release Frequency: Quarterly

Local Lists of Registered Storage Tanks

SWEEPS UST: SWEEPS UST Listing

Statewide Environmental Evaluation and Planning System. This underground storage tank listing was updated and maintained by a company contacted by the SWRCB in the early 1990's. The listing is no longer updated or maintained. The local agency is the contact for more information on a site on the SWEEPS list.

Date of Government Version: 06/01/1994
Date Data Arrived at EDR: 07/07/2005
Date Made Active in Reports: 08/11/2005
Number of Days to Update: 35
Source: State Water Resources Control Board
Telephone: N/A
Last EDR Contact: 06/03/2005
Next Scheduled EDR Contact: N/A
Data Release Frequency: No Update Planned

HIST UST: Hazardous Substance Storage Container Database

The Hazardous Substance Storage Container Database is a historical listing of UST sites. Refer to local/county source for current data.

Date of Government Version: 10/15/1990
Date Data Arrived at EDR: 01/25/1991
Date Made Active in Reports: 02/12/1991
Number of Days to Update: 18
Source: State Water Resources Control Board
Telephone: 916-341-5851
Last EDR Contact: 07/26/2001
Next Scheduled EDR Contact: N/A
Data Release Frequency: No Update Planned

SAN FRANCISCO AST: Aboveground Storage Tank Site Listing

Aboveground storage tank sites

Date of Government Version: 02/03/2023
Date Data Arrived at EDR: 02/07/2023
Date Made Active in Reports: 04/25/2023
Number of Days to Update: 77
Source: San Francisco County Department of Public Health
Telephone: 415-252-3896
Last EDR Contact: 04/26/2023
Next Scheduled EDR Contact: 08/14/2023
Data Release Frequency: Varies

CERS TANKS: California Environmental Reporting System (CERS) Tanks

List of sites in the California Environmental Protection Agency (CalEPA) Regulated Site Portal which fall under the Aboveground Petroleum Storage and Underground Storage Tank regulatory programs.

Date of Government Version: 01/06/2023
Date Data Arrived at EDR: 01/06/2023
Date Made Active in Reports: 01/11/2023
Number of Days to Update: 5

Source: California Environmental Protection Agency
Telephone: 916-323-2514
Last EDR Contact: 04/18/2023
Next Scheduled EDR Contact: 07/31/2023
Data Release Frequency: Quarterly

CA FID UST: Facility Inventory Database

The Facility Inventory Database (FID) contains a historical listing of active and inactive underground storage tank locations from the State Water Resource Control Board. Refer to local/county source for current data.

Date of Government Version: 10/31/1994
Date Data Arrived at EDR: 09/05/1995
Date Made Active in Reports: 09/29/1995
Number of Days to Update: 24

Source: California Environmental Protection Agency
Telephone: 916-341-5851
Last EDR Contact: 12/28/1998
Next Scheduled EDR Contact: N/A
Data Release Frequency: No Update Planned

Local Land Records

LIENS: Environmental Liens Listing

A listing of property locations with environmental liens for California where DTSC is a lien holder.

Date of Government Version: 02/23/2023
Date Data Arrived at EDR: 02/24/2023
Date Made Active in Reports: 03/23/2023
Number of Days to Update: 27

Source: Department of Toxic Substances Control
Telephone: 916-323-3400
Last EDR Contact: 06/06/2023
Next Scheduled EDR Contact: 09/11/2023
Data Release Frequency: Varies

LIENS 2: CERCLA Lien Information

A Federal CERCLA ('Superfund') lien can exist by operation of law at any site or property at which EPA has spent Superfund monies. These monies are spent to investigate and address releases and threatened releases of contamination. CERCLIS provides information as to the identity of these sites and properties.

Date of Government Version: 04/26/2023
Date Data Arrived at EDR: 05/02/2023
Date Made Active in Reports: 05/17/2023
Number of Days to Update: 15

Source: Environmental Protection Agency
Telephone: 202-564-6023
Last EDR Contact: 06/02/2023
Next Scheduled EDR Contact: 07/10/2023
Data Release Frequency: Semi-Annually

DEED: Deed Restriction Listing

Site Mitigation and Brownfields Reuse Program Facility Sites with Deed Restrictions & Hazardous Waste Management Program Facility Sites with Deed / Land Use Restriction. The DTSC Site Mitigation and Brownfields Reuse Program (SMBRP) list includes sites cleaned up under the program's oversight and generally does not include current or former hazardous waste facilities that required a hazardous waste facility permit. The list represents deed restrictions that are active. Some sites have multiple deed restrictions. The DTSC Hazardous Waste Management Program (HWMP) has developed a list of current or former hazardous waste facilities that have a recorded land use restriction at the local county recorder's office. The land use restrictions on this list were required by the DTSC HWMP as a result of the presence of hazardous substances that remain on site after the facility (or part of the facility) has been closed or cleaned up. The types of land use restriction include deed notice, deed restriction, or a land use restriction that binds current and future owners.

Date of Government Version: 02/27/2023
Date Data Arrived at EDR: 02/28/2023
Date Made Active in Reports: 05/17/2023
Number of Days to Update: 78

Source: DTSC and SWRCB
Telephone: 916-323-3400
Last EDR Contact: 05/25/2023
Next Scheduled EDR Contact: 09/11/2023
Data Release Frequency: Semi-Annually

Records of Emergency Release Reports

HMIRS: Hazardous Materials Information Reporting System
Hazardous Materials Incident Report System. HMIRS contains hazardous material spill incidents reported to DOT.

Date of Government Version: 03/19/2023
Date Data Arrived at EDR: 03/21/2023
Date Made Active in Reports: 05/30/2023
Number of Days to Update: 70

Source: U.S. Department of Transportation
Telephone: 202-366-4555
Last EDR Contact: 03/21/2023
Next Scheduled EDR Contact: 07/03/2023
Data Release Frequency: Quarterly

CHMIRS: California Hazardous Material Incident Report System
California Hazardous Material Incident Reporting System. CHMIRS contains information on reported hazardous material incidents (accidental releases or spills).

Date of Government Version: 08/02/2022
Date Data Arrived at EDR: 10/17/2022
Date Made Active in Reports: 01/04/2023
Number of Days to Update: 79

Source: Office of Emergency Services
Telephone: 916-845-8400
Last EDR Contact: 04/20/2023
Next Scheduled EDR Contact: 07/31/2023
Data Release Frequency: Semi-Annually

LDS: Land Disposal Sites Listing (GEOTRACKER)
Land Disposal sites (Landfills) included in GeoTracker. GeoTracker is the Water Boards data management system for sites that impact, or have the potential to impact, water quality in California, with emphasis on groundwater.

Date of Government Version: 03/06/2023
Date Data Arrived at EDR: 03/07/2023
Date Made Active in Reports: 03/30/2023
Number of Days to Update: 23

Source: State Water Qualilty Control Board
Telephone: 866-480-1028
Last EDR Contact: 06/05/2023
Next Scheduled EDR Contact: 09/18/2023
Data Release Frequency: Quarterly

MCS: Military Cleanup Sites Listing (GEOTRACKER)
Military sites (consisting of: Military UST sites; Military Privatized sites; and Military Cleanup sites [formerly known as DoD non UST]) included in GeoTracker. GeoTracker is the Water Boards data management system for sites that impact, or have the potential to impact, water quality in California, with emphasis on groundwater.

Date of Government Version: 03/06/2023
Date Data Arrived at EDR: 03/07/2023
Date Made Active in Reports: 03/31/2023
Number of Days to Update: 24

Source: State Water Resources Control Board
Telephone: 866-480-1028
Last EDR Contact: 06/05/2023
Next Scheduled EDR Contact: 09/18/2023
Data Release Frequency: Quarterly

SPILLS 90: SPILLS90 data from FirstSearch
Spills 90 includes those spill and release records available exclusively from FirstSearch databases. Typically, they may include chemical, oil and/or hazardous substance spills recorded after 1990. Duplicate records that are already included in EDR incident and release records are not included in Spills 90.

Date of Government Version: 06/06/2012
Date Data Arrived at EDR: 01/03/2013
Date Made Active in Reports: 02/22/2013
Number of Days to Update: 50

Source: FirstSearch
Telephone: N/A
Last EDR Contact: 01/03/2013
Next Scheduled EDR Contact: N/A
Data Release Frequency: No Update Planned

Other Ascertainable Records

RCRA NonGen / NLR: RCRA - Non Generators / No Longer Regulated
RCRAInfo is EPA's comprehensive information system, providing access to data supporting the Resource Conservation and Recovery Act (RCRA) of 1976 and the Hazardous and Solid Waste Amendments (HSWA) of 1984. The database includes selective information on sites which generate, transport, store, treat and/or dispose of hazardous waste as defined by the Resource Conservation and Recovery Act (RCRA). Non-Generators do not presently generate hazardous waste.

Date of Government Version: 03/06/2023
Date Data Arrived at EDR: 03/09/2023
Date Made Active in Reports: 03/20/2023
Number of Days to Update: 11

Source: Environmental Protection Agency
Telephone: (415) 495-8895
Last EDR Contact: 03/09/2023
Next Scheduled EDR Contact: 07/03/2023
Data Release Frequency: Quarterly

FUDS: Formerly Used Defense Sites

The listing includes locations of Formerly Used Defense Sites properties where the US Army Corps of Engineers is actively working or will take necessary cleanup actions.

Date of Government Version: 02/01/2023
Date Data Arrived at EDR: 02/14/2023
Date Made Active in Reports: 05/02/2023
Number of Days to Update: 77

Source: U.S. Army Corps of Engineers
Telephone: 202-528-4285
Last EDR Contact: 05/16/2023
Next Scheduled EDR Contact: 08/28/2023
Data Release Frequency: Varies

DOD: Department of Defense Sites

This data set consists of federally owned or administered lands, administered by the Department of Defense, that have any area equal to or greater than 640 acres of the United States, Puerto Rico, and the U.S. Virgin Islands.

Date of Government Version: 06/07/2021
Date Data Arrived at EDR: 07/13/2021
Date Made Active in Reports: 03/09/2022
Number of Days to Update: 239

Source: USGS
Telephone: 888-275-8747
Last EDR Contact: 04/11/2023
Next Scheduled EDR Contact: 07/24/2023
Data Release Frequency: Varies

FEDLAND: Federal and Indian Lands

Federally and Indian administrated lands of the United States. Lands included are administrated by: Army Corps of Engineers, Bureau of Reclamation, National Wild and Scenic River, National Wildlife Refuge, Public Domain Land, Wilderness, Wilderness Study Area, Wildlife Management Area, Bureau of Indian Affairs, Bureau of Land Management, Department of Justice, Forest Service, Fish and Wildlife Service, National Park Service.

Date of Government Version: 04/02/2018
Date Data Arrived at EDR: 04/11/2018
Date Made Active in Reports: 11/06/2019
Number of Days to Update: 574

Source: U.S. Geological Survey
Telephone: 888-275-8747
Last EDR Contact: 04/03/2023
Next Scheduled EDR Contact: 07/17/2023
Data Release Frequency: N/A

SCRD DRYCLEANERS: State Coalition for Remediation of Drycleaners Listing

The State Coalition for Remediation of Drycleaners was established in 1998, with support from the U.S. EPA Office of Superfund Remediation and Technology Innovation. It is comprised of representatives of states with established drycleaner remediation programs. Currently the member states are Alabama, Connecticut, Florida, Illinois, Kansas, Minnesota, Missouri, North Carolina, Oregon, South Carolina, Tennessee, Texas, and Wisconsin.

Date of Government Version: 07/30/2021
Date Data Arrived at EDR: 02/03/2023
Date Made Active in Reports: 02/10/2023
Number of Days to Update: 7

Source: Environmental Protection Agency
Telephone: 615-532-8599
Last EDR Contact: 05/11/2023
Next Scheduled EDR Contact: 08/21/2023
Data Release Frequency: Varies

US FIN ASSUR: Financial Assurance Information

All owners and operators of facilities that treat, store, or dispose of hazardous waste are required to provide proof that they will have sufficient funds to pay for the clean up, closure, and post-closure care of their facilities.

Date of Government Version: 03/13/2023
Date Data Arrived at EDR: 03/21/2023
Date Made Active in Reports: 05/30/2023
Number of Days to Update: 70

Source: Environmental Protection Agency
Telephone: 202-566-1917
Last EDR Contact: 03/21/2023
Next Scheduled EDR Contact: 07/03/2023
Data Release Frequency: Quarterly

GOVERNMENT RECORDS SEARCHED / DATA CURRENCY TRACKING

EPA WATCH LIST: EPA WATCH LIST

EPA maintains a "Watch List" to facilitate dialogue between EPA, state and local environmental agencies on enforcement matters relating to facilities with alleged violations identified as either significant or high priority. Being on the Watch List does not mean that the facility has actually violated the law only that an investigation by EPA or a state or local environmental agency has led those organizations to allege that an unproven violation has in fact occurred. Being on the Watch List does not represent a higher level of concern regarding the alleged violations that were detected, but instead indicates cases requiring additional dialogue between EPA, state and local agencies - primarily because of the length of time the alleged violation has gone unaddressed or unresolved.

Date of Government Version: 08/30/2013
Date Data Arrived at EDR: 03/21/2014
Date Made Active in Reports: 06/17/2014
Number of Days to Update: 88

Source: Environmental Protection Agency
Telephone: 617-520-3000
Last EDR Contact: 05/01/2023
Next Scheduled EDR Contact: 08/14/2023
Data Release Frequency: Quarterly

2020 COR ACTION: 2020 Corrective Action Program List

The EPA has set ambitious goals for the RCRA Corrective Action program by creating the 2020 Corrective Action Universe. This RCRA cleanup baseline includes facilities expected to need corrective action. The 2020 universe contains a wide variety of sites. Some properties are heavily contaminated while others were contaminated but have since been cleaned up. Still others have not been fully investigated yet, and may require little or no remediation. Inclusion in the 2020 Universe does not necessarily imply failure on the part of a facility to meet its RCRA obligations.

Date of Government Version: 09/30/2017
Date Data Arrived at EDR: 05/08/2018
Date Made Active in Reports: 07/20/2018
Number of Days to Update: 73

Source: Environmental Protection Agency
Telephone: 703-308-4044
Last EDR Contact: 05/04/2023
Next Scheduled EDR Contact: 08/14/2023
Data Release Frequency: Varies

TSCA: Toxic Substances Control Act

Toxic Substances Control Act. TSCA identifies manufacturers and importers of chemical substances included on the TSCA Chemical Substance Inventory list. It includes data on the production volume of these substances by plant site.

Date of Government Version: 12/31/2020
Date Data Arrived at EDR: 06/14/2022
Date Made Active in Reports: 03/24/2023
Number of Days to Update: 283

Source: EPA
Telephone: 202-260-5521
Last EDR Contact: 03/13/2023
Next Scheduled EDR Contact: 06/26/2023
Data Release Frequency: Every 4 Years

TRIS: Toxic Chemical Release Inventory System

Toxic Release Inventory System. TRIS identifies facilities which release toxic chemicals to the air, water and land in reportable quantities under SARA Title III Section 313.

Date of Government Version: 12/31/2021
Date Data Arrived at EDR: 02/16/2023
Date Made Active in Reports: 05/02/2023
Number of Days to Update: 75

Source: EPA
Telephone: 202-566-0250
Last EDR Contact: 05/19/2023
Next Scheduled EDR Contact: 08/28/2023
Data Release Frequency: Annually

SSTS: Section 7 Tracking Systems

Section 7 of the Federal Insecticide, Fungicide and Rodenticide Act, as amended (92 Stat. 829) requires all registered pesticide-producing establishments to submit a report to the Environmental Protection Agency by March 1st each year. Each establishment must report the types and amounts of pesticides, active ingredients and devices being produced, and those having been produced and sold or distributed in the past year.

Date of Government Version: 01/17/2023
Date Data Arrived at EDR: 01/18/2023
Date Made Active in Reports: 04/19/2023
Number of Days to Update: 91

Source: EPA
Telephone: 202-564-4203
Last EDR Contact: 04/18/2023
Next Scheduled EDR Contact: 07/31/2023
Data Release Frequency: Annually

ROD: Records Of Decision

Record of Decision. ROD documents mandate a permanent remedy at an NPL (Superfund) site containing technical and health information to aid in the cleanup.

Date of Government Version: 04/26/2023
Date Data Arrived at EDR: 05/02/2023
Date Made Active in Reports: 05/17/2023
Number of Days to Update: 15

Source: EPA
Telephone: 703-416-0223
Last EDR Contact: 06/02/2023
Next Scheduled EDR Contact: 09/11/2023
Data Release Frequency: Annually

RMP: Risk Management Plans

When Congress passed the Clean Air Act Amendments of 1990, it required EPA to publish regulations and guidance for chemical accident prevention at facilities using extremely hazardous substances. The Risk Management Program Rule (RMP Rule) was written to implement Section 112(r) of these amendments. The rule, which built upon existing industry codes and standards, requires companies of all sizes that use certain flammable and toxic substances to develop a Risk Management Program, which includes a(n): Hazard assessment that details the potential effects of an accidental release, an accident history of the last five years, and an evaluation of worst-case and alternative accidental releases; Prevention program that includes safety precautions and maintenance, monitoring, and employee training measures; and Emergency response program that spells out emergency health care, employee training measures and procedures for informing the public and response agencies (e.g the fire department) should an accident occur.

Date of Government Version: 04/27/2022
Date Data Arrived at EDR: 05/04/2022
Date Made Active in Reports: 05/10/2022
Number of Days to Update: 6

Source: Environmental Protection Agency
Telephone: 202-564-8600
Last EDR Contact: 06/12/2023
Next Scheduled EDR Contact: 07/31/2023
Data Release Frequency: Varies

RAATS: RCRA Administrative Action Tracking System

RCRA Administration Action Tracking System. RAATS contains records based on enforcement actions issued under RCRA pertaining to major violators and includes administrative and civil actions brought by the EPA. For administration actions after September 30, 1995, data entry in the RAATS database was discontinued. EPA will retain a copy of the database for historical records. It was necessary to terminate RAATS because a decrease in agency resources made it impossible to continue to update the information contained in the database.

Date of Government Version: 04/17/1995
Date Data Arrived at EDR: 07/03/1995
Date Made Active in Reports: 08/07/1995
Number of Days to Update: 35

Source: EPA
Telephone: 202-564-4104
Last EDR Contact: 06/02/2008
Next Scheduled EDR Contact: 09/01/2008
Data Release Frequency: No Update Planned

PRP: Potentially Responsible Parties

A listing of verified Potentially Responsible Parties

Date of Government Version: 04/26/2023
Date Data Arrived at EDR: 05/02/2023
Date Made Active in Reports: 05/17/2023
Number of Days to Update: 15

Source: EPA
Telephone: 202-564-6023
Last EDR Contact: 06/02/2023
Next Scheduled EDR Contact: 08/14/2023
Data Release Frequency: Quarterly

PADS: PCB Activity Database System

PCB Activity Database. PADS Identifies generators, transporters, commercial storers and/or brokers and disposers of PCB's who are required to notify the EPA of such activities.

Date of Government Version: 03/20/2023
Date Data Arrived at EDR: 04/04/2023
Date Made Active in Reports: 06/09/2023
Number of Days to Update: 66

Source: EPA
Telephone: 202-566-0500
Last EDR Contact: 04/04/2023
Next Scheduled EDR Contact: 07/17/2023
Data Release Frequency: Annually

ICIS: Integrated Compliance Information System

The Integrated Compliance Information System (ICIS) supports the information needs of the national enforcement and compliance program as well as the unique needs of the National Pollutant Discharge Elimination System (NPDES) program.

Date of Government Version: 11/18/2016
Date Data Arrived at EDR: 11/23/2016
Date Made Active in Reports: 02/10/2017
Number of Days to Update: 79

Source: Environmental Protection Agency
Telephone: 202-564-2501
Last EDR Contact: 03/29/2023
Next Scheduled EDR Contact: 07/17/2023
Data Release Frequency: Quarterly

FTTS: FIFRA/ TSCA Tracking System - FIFRA (Federal Insecticide, Fungicide, & Rodenticide Act)/TSCA (Toxic Substances Control Act)

FTTS tracks administrative cases and pesticide enforcement actions and compliance activities related to FIFRA, TSCA and EPCRA (Emergency Planning and Community Right-to-Know Act). To maintain currency, EDR contacts the Agency on a quarterly basis.

Date of Government Version: 04/09/2009
Date Data Arrived at EDR: 04/16/2009
Date Made Active in Reports: 05/11/2009
Number of Days to Update: 25

Source: EPA/Office of Prevention, Pesticides and Toxic Substances
Telephone: 202-566-1667
Last EDR Contact: 08/18/2017
Next Scheduled EDR Contact: 12/04/2017
Data Release Frequency: No Update Planned

FTTS INSP: FIFRA/ TSCA Tracking System - FIFRA (Federal Insecticide, Fungicide, & Rodenticide Act)/TSCA (Toxic Substances Control Act)

A listing of FIFRA/TSCA Tracking System (FTTS) inspections and enforcements.

Date of Government Version: 04/09/2009
Date Data Arrived at EDR: 04/16/2009
Date Made Active in Reports: 05/11/2009
Number of Days to Update: 25

Source: EPA
Telephone: 202-566-1667
Last EDR Contact: 08/18/2017
Next Scheduled EDR Contact: 12/04/2017
Data Release Frequency: No Update Planned

MLTS: Material Licensing Tracking System

MLTS is maintained by the Nuclear Regulatory Commission and contains a list of approximately 8,100 sites which possess or use radioactive materials and which are subject to NRC licensing requirements. To maintain currency, EDR contacts the Agency on a quarterly basis.

Date of Government Version: 03/15/2023
Date Data Arrived at EDR: 03/21/2023
Date Made Active in Reports: 05/30/2023
Number of Days to Update: 70

Source: Nuclear Regulatory Commission
Telephone: 301-415-7169
Last EDR Contact: 04/13/2023
Next Scheduled EDR Contact: 07/31/2023
Data Release Frequency: Quarterly

COAL ASH DOE: Steam-Electric Plant Operation Data

A listing of power plants that store ash in surface ponds.

Date of Government Version: 12/31/2020
Date Data Arrived at EDR: 11/30/2021
Date Made Active in Reports: 02/22/2022
Number of Days to Update: 84

Source: Department of Energy
Telephone: 202-586-8719
Last EDR Contact: 05/25/2023
Next Scheduled EDR Contact: 09/11/2023
Data Release Frequency: Varies

COAL ASH EPA: Coal Combustion Residues Surface Impoundments List

A listing of coal combustion residues surface impoundments with high hazard potential ratings.

Date of Government Version: 01/12/2017
Date Data Arrived at EDR: 03/05/2019
Date Made Active in Reports: 11/11/2019
Number of Days to Update: 251

Source: Environmental Protection Agency
Telephone: N/A
Last EDR Contact: 05/25/2023
Next Scheduled EDR Contact: 09/11/2023
Data Release Frequency: Varies

PCB TRANSFORMER: PCB Transformer Registration Database
The database of PCB transformer registrations that includes all PCB registration submittals.

Date of Government Version: 09/13/2019
Date Data Arrived at EDR: 11/06/2019
Date Made Active in Reports: 02/10/2020
Number of Days to Update: 96
Source: Environmental Protection Agency
Telephone: 202-566-0517
Last EDR Contact: 05/04/2023
Next Scheduled EDR Contact: 08/14/2023
Data Release Frequency: Varies

RADINFO: Radiation Information Database
The Radiation Information Database (RADINFO) contains information about facilities that are regulated by U.S. Environmental Protection Agency (EPA) regulations for radiation and radioactivity.

Date of Government Version: 07/01/2019
Date Data Arrived at EDR: 07/01/2019
Date Made Active in Reports: 09/23/2019
Number of Days to Update: 84
Source: Environmental Protection Agency
Telephone: 202-343-9775
Last EDR Contact: 03/23/2023
Next Scheduled EDR Contact: 07/10/2023
Data Release Frequency: Quarterly

HIST FTTS: FIFRA/TSCA Tracking System Administrative Case Listing
A complete administrative case listing from the FIFRA/TSCA Tracking System (FTTS) for all ten EPA regions. The information was obtained from the National Compliance Database (NCDB). NCDB supports the implementation of FIFRA (Federal Insecticide, Fungicide, and Rodenticide Act) and TSCA (Toxic Substances Control Act). Some EPA regions are now closing out records. Because of that, and the fact that some EPA regions are not providing EPA Headquarters with updated records, it was decided to create a HIST FTTS database. It included records that may not be included in the newer FTTS database updates. This database is no longer updated.

Date of Government Version: 10/19/2006
Date Data Arrived at EDR: 03/01/2007
Date Made Active in Reports: 04/10/2007
Number of Days to Update: 40
Source: Environmental Protection Agency
Telephone: 202-564-2501
Last EDR Contact: 12/17/2007
Next Scheduled EDR Contact: 03/17/2008
Data Release Frequency: No Update Planned

HIST FTTS INSP: FIFRA/TSCA Tracking System Inspection & Enforcement Case Listing
A complete inspection and enforcement case listing from the FIFRA/TSCA Tracking System (FTTS) for all ten EPA regions. The information was obtained from the National Compliance Database (NCDB). NCDB supports the implementation of FIFRA (Federal Insecticide, Fungicide, and Rodenticide Act) and TSCA (Toxic Substances Control Act). Some EPA regions are now closing out records. Because of that, and the fact that some EPA regions are not providing EPA Headquarters with updated records, it was decided to create a HIST FTTS database. It included records that may not be included in the newer FTTS database updates. This database is no longer updated.

Date of Government Version: 10/19/2006
Date Data Arrived at EDR: 03/01/2007
Date Made Active in Reports: 04/10/2007
Number of Days to Update: 40
Source: Environmental Protection Agency
Telephone: 202-564-2501
Last EDR Contact: 12/17/2008
Next Scheduled EDR Contact: 03/17/2008
Data Release Frequency: No Update Planned

DOT OPS: Incident and Accident Data
Department of Transporation, Office of Pipeline Safety Incident and Accident data.

Date of Government Version: 01/02/2020
Date Data Arrived at EDR: 01/28/2020
Date Made Active in Reports: 04/17/2020
Number of Days to Update: 80
Source: Department of Transporation, Office of Pipeline Safety
Telephone: 202-366-4595
Last EDR Contact: 04/25/2023
Next Scheduled EDR Contact: 08/07/2023
Data Release Frequency: Quarterly

CONSENT: Superfund (CERCLA) Consent Decrees
Major legal settlements that establish responsibility and standards for cleanup at NPL (Superfund) sites. Released periodically by United States District Courts after settlement by parties to litigation matters.

Date of Government Version: 12/31/2022
Date Data Arrived at EDR: 01/12/2023
Date Made Active in Reports: 04/07/2023
Number of Days to Update: 85

Source: Department of Justice, Consent Decree Library
Telephone: Varies
Last EDR Contact: 04/03/2023
Next Scheduled EDR Contact: 07/17/2023
Data Release Frequency: Varies

BRS: Biennial Reporting System

The Biennial Reporting System is a national system administered by the EPA that collects data on the generation and management of hazardous waste. BRS captures detailed data from two groups: Large Quantity Generators (LQG) and Treatment, Storage, and Disposal Facilities.

Date of Government Version: 12/31/2021
Date Data Arrived at EDR: 03/09/2023
Date Made Active in Reports: 03/20/2023
Number of Days to Update: 11

Source: EPA/NTIS
Telephone: 800-424-9346
Last EDR Contact: 03/09/2023
Next Scheduled EDR Contact: 07/03/2023
Data Release Frequency: Biennially

INDIAN RESERV: Indian Reservations

This map layer portrays Indian administered lands of the United States that have any area equal to or greater than 640 acres.

Date of Government Version: 12/31/2014
Date Data Arrived at EDR: 07/14/2015
Date Made Active in Reports: 01/10/2017
Number of Days to Update: 546

Source: USGS
Telephone: 202-208-3710
Last EDR Contact: 04/06/2023
Next Scheduled EDR Contact: 07/17/2023
Data Release Frequency: Semi-Annually

FUSRAP: Formerly Utilized Sites Remedial Action Program

DOE established the Formerly Utilized Sites Remedial Action Program (FUSRAP) in 1974 to remediate sites where radioactive contamination remained from Manhattan Project and early U.S. Atomic Energy Commission (AEC) operations.

Date of Government Version: 03/03/2023
Date Data Arrived at EDR: 03/03/2023
Date Made Active in Reports: 06/09/2023
Number of Days to Update: 98

Source: Department of Energy
Telephone: 202-586-3559
Last EDR Contact: 04/26/2023
Next Scheduled EDR Contact: 08/14/2023
Data Release Frequency: Varies

UMTRA: Uranium Mill Tailings Sites

Uranium ore was mined by private companies for federal government use in national defense programs. When the mills shut down, large piles of the sand-like material (mill tailings) remain after uranium has been extracted from the ore. Levels of human exposure to radioactive materials from the piles are low; however, in some cases tailings were used as construction materials before the potential health hazards of the tailings were recognized.

Date of Government Version: 08/30/2019
Date Data Arrived at EDR: 11/15/2019
Date Made Active in Reports: 01/28/2020
Number of Days to Update: 74

Source: Department of Energy
Telephone: 505-845-0011
Last EDR Contact: 05/24/2023
Next Scheduled EDR Contact: 08/28/2023
Data Release Frequency: Varies

LEAD SMELTER 1: Lead Smelter Sites

A listing of former lead smelter site locations.

Date of Government Version: 04/26/2023
Date Data Arrived at EDR: 05/02/2023
Date Made Active in Reports: 05/17/2023
Number of Days to Update: 15

Source: Environmental Protection Agency
Telephone: 703-603-8787
Last EDR Contact: 06/02/2023
Next Scheduled EDR Contact: 07/10/2023
Data Release Frequency: Varies

LEAD SMELTER 2: Lead Smelter Sites

A list of several hundred sites in the U.S. where secondary lead smelting was done from 1931and 1964. These sites may pose a threat to public health through ingestion or inhalation of contaminated soil or dust

Date of Government Version: 04/05/2001
Date Data Arrived at EDR: 10/27/2010
Date Made Active in Reports: 12/02/2010
Number of Days to Update: 36

Source: American Journal of Public Health
Telephone: 703-305-6451
Last EDR Contact: 12/02/2009
Next Scheduled EDR Contact: N/A
Data Release Frequency: No Update Planned

US AIRS (AFS): Aerometric Information Retrieval System Facility Subsystem (AFS)

The database is a sub-system of Aerometric Information Retrieval System (AIRS). AFS contains compliance data on air pollution point sources regulated by the U.S. EPA and/or state and local air regulatory agencies. This information comes from source reports by various stationary sources of air pollution, such as electric power plants, steel mills, factories, and universities, and provides information about the air pollutants they produce. Action, air program, air program pollutant, and general level plant data. It is used to track emissions and compliance data from industrial plants.

Date of Government Version: 10/12/2016
Date Data Arrived at EDR: 10/26/2016
Date Made Active in Reports: 02/03/2017
Number of Days to Update: 100

Source: EPA
Telephone: 202-564-2496
Last EDR Contact: 09/26/2017
Next Scheduled EDR Contact: 01/08/2018
Data Release Frequency: Annually

US AIRS MINOR: Air Facility System Data

A listing of minor source facilities.

Date of Government Version: 10/12/2016
Date Data Arrived at EDR: 10/26/2016
Date Made Active in Reports: 02/03/2017
Number of Days to Update: 100

Source: EPA
Telephone: 202-564-2496
Last EDR Contact: 09/26/2017
Next Scheduled EDR Contact: 01/08/2018
Data Release Frequency: Annually

US MINES: Mines Master Index File

Contains all mine identification numbers issued for mines active or opened since 1971. The data also includes violation information.

Date of Government Version: 02/02/2023
Date Data Arrived at EDR: 02/22/2023
Date Made Active in Reports: 05/17/2023
Number of Days to Update: 84

Source: Department of Labor, Mine Safety and Health Administration
Telephone: 303-231-5959
Last EDR Contact: 05/24/2023
Next Scheduled EDR Contact: 09/04/2023
Data Release Frequency: Semi-Annually

MINES VIOLATIONS: MSHA Violation Assessment Data

Mines violation and assessment information. Department of Labor, Mine Safety & Health Administration.

Date of Government Version: 04/03/2023
Date Data Arrived at EDR: 04/04/2023
Date Made Active in Reports: 06/09/2023
Number of Days to Update: 66

Source: DOL, Mine Safety & Health Admi
Telephone: 202-693-9424
Last EDR Contact: 05/24/2023
Next Scheduled EDR Contact: 09/11/2023
Data Release Frequency: Quarterly

US MINES 2: Ferrous and Nonferrous Metal Mines Database Listing

This map layer includes ferrous (ferrous metal mines are facilities that extract ferrous metals, such as iron ore or molybdenum) and nonferrous (Nonferrous metal mines are facilities that extract nonferrous metals, such as gold, silver, copper, zinc, and lead) metal mines in the United States.

Date of Government Version: 01/07/2022
Date Data Arrived at EDR: 02/24/2023
Date Made Active in Reports: 05/17/2023
Number of Days to Update: 82

Source: USGS
Telephone: 703-648-7709
Last EDR Contact: 05/25/2023
Next Scheduled EDR Contact: 09/04/2023
Data Release Frequency: Varies

US MINES 3: Active Mines & Mineral Plants Database Listing

Active Mines and Mineral Processing Plant operations for commodities monitored by the Minerals Information Team of the USGS.

Date of Government Version: 04/14/2011
Date Data Arrived at EDR: 06/08/2011
Date Made Active in Reports: 09/13/2011
Number of Days to Update: 97

Source: USGS
Telephone: 703-648-7709
Last EDR Contact: 05/25/2023
Next Scheduled EDR Contact: 09/04/2023
Data Release Frequency: Varies

ABANDONED MINES: Abandoned Mines

An inventory of land and water impacted by past mining (primarily coal mining) is maintained by OSMRE to provide information needed to implement the Surface Mining Control and Reclamation Act of 1977 (SMCRA). The inventory contains information on the location, type, and extent of AML impacts, as well as, information on the cost associated with the reclamation of those problems. The inventory is based upon field surveys by State, Tribal, and OSMRE program officials. It is dynamic to the extent that it is modified as new problems are identified and existing problems are reclaimed.

Date of Government Version: 03/17/2023
Date Data Arrived at EDR: 03/17/2023
Date Made Active in Reports: 05/30/2023
Number of Days to Update: 74

Source: Department of Interior
Telephone: 202-208-2609
Last EDR Contact: 06/13/2023
Next Scheduled EDR Contact: 09/18/2023
Data Release Frequency: Quarterly

FINDS: Facility Index System/Facility Registry System

Facility Index System. FINDS contains both facility information and 'pointers' to other sources that contain more detail. EDR includes the following FINDS databases in this report: PCS (Permit Compliance System), AIRS (Aerometric Information Retrieval System), DOCKET (Enforcement Docket used to manage and track information on civil judicial enforcement cases for all environmental statutes), FURS (Federal Underground Injection Control), C-DOCKET (Criminal Docket System used to track criminal enforcement actions for all environmental statutes), FFIS (Federal Facilities Information System), STATE (State Environmental Laws and Statutes), and PADS (PCB Activity Data System).

Date of Government Version: 02/02/2023
Date Data Arrived at EDR: 02/28/2023
Date Made Active in Reports: 03/24/2023
Number of Days to Update: 24

Source: EPA
Telephone: (415) 947-8000
Last EDR Contact: 05/25/2023
Next Scheduled EDR Contact: 09/11/2023
Data Release Frequency: Quarterly

ECHO: Enforcement & Compliance History Information

ECHO provides integrated compliance and enforcement information for about 800,000 regulated facilities nationwide.

Date of Government Version: 03/25/2023
Date Data Arrived at EDR: 03/31/2023
Date Made Active in Reports: 06/09/2023
Number of Days to Update: 70

Source: Environmental Protection Agency
Telephone: 202-564-2280
Last EDR Contact: 03/31/2023
Next Scheduled EDR Contact: 07/17/2023
Data Release Frequency: Quarterly

DOCKET HWC: Hazardous Waste Compliance Docket Listing

A complete list of the Federal Agency Hazardous Waste Compliance Docket Facilities.

Date of Government Version: 05/06/2021
Date Data Arrived at EDR: 05/21/2021
Date Made Active in Reports: 08/11/2021
Number of Days to Update: 82

Source: Environmental Protection Agency
Telephone: 202-564-0527
Last EDR Contact: 05/17/2023
Next Scheduled EDR Contact: 09/04/2023
Data Release Frequency: Varies

UXO: Unexploded Ordnance Sites

A listing of unexploded ordnance site locations

Date of Government Version: 11/09/2021
Date Data Arrived at EDR: 10/20/2022
Date Made Active in Reports: 01/10/2023
Number of Days to Update: 82

Source: Department of Defense
Telephone: 703-704-1564
Last EDR Contact: 04/27/2023
Next Scheduled EDR Contact: 07/24/2023
Data Release Frequency: Varies

FUELS PROGRAM: EPA Fuels Program Registered Listing

This listing includes facilities that are registered under the Part 80 (Code of Federal Regulations) EPA Fuels Programs. All companies now are required to submit new and updated registrations.

Date of Government Version: 02/13/2023
Date Data Arrived at EDR: 02/14/2023
Date Made Active in Reports: 04/19/2023
Number of Days to Update: 64

Source: EPA
Telephone: 800-385-6164
Last EDR Contact: 05/17/2023
Next Scheduled EDR Contact: 08/28/2023
Data Release Frequency: Quarterly

PFAS NPL: Superfund Sites with PFAS Detections Information

EPA's Office of Land and Emergency Management and EPA Regional Offices maintain data describing what is known about site investigations, contamination, and remedial actions under the Comprehensive Environmental Response, Compensation, and Liability Act (CERCLA) where PFAS is present in the environment.

Date of Government Version: 06/07/2023
Date Data Arrived at EDR: 06/08/2023
Date Made Active in Reports: 06/09/2023
Number of Days to Update: 1

Source: Environmental Protection Agency
Telephone: 703-603-8895
Last EDR Contact: 06/08/2023
Next Scheduled EDR Contact: 07/17/2023
Data Release Frequency: Varies

PFAS FEDERAL SITES: Federal Sites PFAS Information

Several federal entities, such as the federal Superfund program, Department of Defense, National Aeronautics and Space Administration, Department of Transportation, and Department of Energy provided information for sites with known or suspected detections at federal facilities.

Date of Government Version: 03/30/2023
Date Data Arrived at EDR: 03/30/2023
Date Made Active in Reports: 04/07/2023
Number of Days to Update: 8

Source: Environmental Protection Agency
Telephone: 202-272-0167
Last EDR Contact: 03/30/2023
Next Scheduled EDR Contact: 07/17/2023
Data Release Frequency: Varies

PFAS TSCA: PFAS Manufacture and Imports Information

EPA issued the Chemical Data Reporting (CDR) Rule under the Toxic Substances Control Act (TSCA) and requires chemical manufacturers and facilities that manufacture or import chemical substances to report data to EPA. EPA publishes non-confidential business information (non-CBI) and includes descriptive information about each site, corporate parent, production volume, other manufacturing information, and processing and use information.

Date of Government Version: 03/30/2023
Date Data Arrived at EDR: 03/30/2023
Date Made Active in Reports: 06/09/2023
Number of Days to Update: 71

Source: Environmental Protection Agency
Telephone: 202-272-0167
Last EDR Contact: 03/30/2023
Next Scheduled EDR Contact: 07/17/2023
Data Release Frequency: Varies

PFAS RCRA MANIFEST: PFAS Transfers Identified In the RCRA Database Listing

To work around the lack of PFAS waste codes in the RCRA database, EPA developed the PFAS Transfers dataset by mining e-Manifest records containing at least one of these common PFAS keywords: PFAS, PFOA, PFOS, PERFL, AFFF, GENX, GEN-X (plus the VT waste codes). These keywords were searched for in the following text fields: Manifest handling instructions (MANIFEST_HANDLING_INSTR), Non-hazardous waste description (NON_HAZ_WASTE_DESCRIPTION), DOT printed information (DOT_PRINTED_INFORMATION), Waste line handling instructions (WASTE_LINE_HANDLING_INSTR), Waste residue comments (WASTE_RESIDUE_COMMENTS).

Date of Government Version: 03/30/2023
Date Data Arrived at EDR: 03/30/2023
Date Made Active in Reports: 05/02/2023
Number of Days to Update: 33

Source: Environmental Protection Agency
Telephone: 202-272-0167
Last EDR Contact: 03/30/2023
Next Scheduled EDR Contact: 07/17/2023
Data Release Frequency: Varies

PFAS ATSDR: PFAS Contamination Site Location Listing

PFAS contamination site locations from the Department of Health & Human Services, Center for Disease Control & Prevention. ATSDR is involved at a number of PFAS-related sites, either directly or through assisting state and federal partners. As of now, most sites are related to drinking water contamination connected with PFAS production facilities or fire training areas where aqueous film-forming firefighting foam (AFFF) was regularly used.

Date of Government Version: 06/24/2020
Date Data Arrived at EDR: 03/17/2021
Date Made Active in Reports: 11/08/2022
Number of Days to Update: 601

Source: Department of Health & Human Services
Telephone: 202-741-5770
Last EDR Contact: 04/20/2023
Next Scheduled EDR Contact: 08/07/2023
Data Release Frequency: Varies

PFAS WQP: Ambient Environmental Sampling for PFAS

The Water Quality Portal (WQP) is a part of a modernized repository storing ambient sampling data for all environmental media and tissue samples. A wide range of federal, state, tribal and local governments, academic and non-governmental organizations and individuals submit project details and sampling results to this public repository. The information is commonly used for research and assessments of environmental quality.

Date of Government Version: 03/30/2023
Date Data Arrived at EDR: 03/30/2023
Date Made Active in Reports: 05/02/2023
Number of Days to Update: 33

Source: Environmental Protection Agency
Telephone: 202-272-0167
Last EDR Contact: 03/30/2023
Next Scheduled EDR Contact: 07/17/2023
Data Release Frequency: Varies

PFAS NPDES: Clean Water Act Discharge Monitoring Information

Any discharger of pollutants to waters of the United States from a point source must have a National Pollutant Discharge Elimination System (NPDES) permit. The process for obtaining limits involves the regulated entity (permittee) disclosing releases in a NPDES permit application and the permitting authority (typically the state but sometimes EPA) deciding whether to require monitoring or monitoring with limits.

Date of Government Version: 03/30/2023
Date Data Arrived at EDR: 03/30/2023
Date Made Active in Reports: 04/07/2023
Number of Days to Update: 8

Source: Environmental Protection Agency
Telephone: 202-272-0167
Last EDR Contact: 03/30/2023
Next Scheduled EDR Contact: 07/17/2023
Data Release Frequency: Varies

PFAS ECHO: Facilities in Industries that May Be Handling PFAS Listing

Regulators and the public have expressed interest in knowing which regulated entities may be using PFAS. EPA has developed a dataset from various sources that show which industries may be handling PFAS. Approximately 120,000 facilities subject to federal environmental programs have operated or currently operate in industry sectors with processes that may involve handling and/or release of PFAS.

Date of Government Version: 03/30/2023
Date Data Arrived at EDR: 03/30/2023
Date Made Active in Reports: 04/03/2023
Number of Days to Update: 4

Source: Environmental Protection Agency
Telephone: 202-272-0167
Last EDR Contact: 03/30/2023
Next Scheduled EDR Contact: 07/17/2023
Data Release Frequency: Varies

PFAS ECHO FIRE TRAINING: Facilities in Industries that May Be Handling PFAS Listing

A list of fire training sites was added to the Industry Sectors dataset using a keyword search on the permitted facilitys name to identify sites where fire-fighting foam may have been used in training exercises. Additionally, you may view an example spreadsheet of the subset of fire training facility data, as well as the keywords used in selecting or deselecting a facility for the subset. as well as the keywords used in selecting or deselecting a facility for the subset. These keywords were tested to maximize accuracy in selecting facilities that may use fire-fighting foam in training exercises, however, due to the lack of a required reporting field in the data systems for designating fire training sites, this methodology may not identify all fire training sites or may potentially misidentify them.

Date of Government Version: 03/30/2023
Date Data Arrived at EDR: 03/30/2023
Date Made Active in Reports: 04/03/2023
Number of Days to Update: 4

Source: Environmental Protection Agency
Telephone: 202-272-0167
Last EDR Contact: 03/30/2023
Next Scheduled EDR Contact: 07/17/2023
Data Release Frequency: Varies

PFAS PART 139 AIRPORT: All Certified Part 139 Airports PFAS Information Listing

Since July 1, 2006, all certified part 139 airports are required to have fire-fighting foam onsite that meet military specifications (MIL-F-24385) (14 CFR 139.317). To date, these military specification fire-fighting foams are fluorinated and have been historically used for training and extinguishing. The 2018 FAA Reauthorization Act has a provision stating that no later than October 2021, FAA shall not require the use of fluorinated AFFF. This provision does not prohibit the use of fluorinated AFFF at Part 139 civilian airports; it only prohibits FAA from mandating its use. The Federal Aviation Administration?s document AC 150/5210-6D - Aircraft Fire Extinguishing Agents provides guidance on Aircraft Fire Extinguishing Agents, which includes Aqueous Film Forming Foam (AFFF).

Date of Government Version: 03/30/2023
Date Data Arrived at EDR: 03/30/2023
Date Made Active in Reports: 04/03/2023
Number of Days to Update: 4

Source: Environmental Protection Agency
Telephone: 202-272-0167
Last EDR Contact: 03/30/2023
Next Scheduled EDR Contact: 07/17/2023
Data Release Frequency: Varies

AQUEOUS FOAM NRC: Aqueous Foam Related Incidents Listing

The National Response Center (NRC) serves as an emergency call center that fields initial reports for pollution and railroad incidents and forwards that information to appropriate federal/state agencies for response. The spreadsheets posted to the NRC website contain initial incident data that has not been validated or investigated by a federal/state response agency. Response center calls from 1990 to the most recent complete calendar year where there was indication of Aqueous Film Forming Foam (AFFF) usage are included in this dataset. NRC calls may reference AFFF usage in the ?Material Involved? or ?Incident Description? fields.

Date of Government Version: 04/27/2023
Date Data Arrived at EDR: 04/27/2023
Date Made Active in Reports: 05/02/2023
Number of Days to Update: 5

Source: Environmental Protection Agency
Telephone: 202-272-0167
Last EDR Contact: 04/27/2023
Next Scheduled EDR Contact: 07/17/2023
Data Release Frequency: Varies

PFAS: PFAS Contamination Site Location Listing

A listing of PFAS contaminated sites included in the GeoTracker database.

Date of Government Version: 03/06/2023
Date Data Arrived at EDR: 03/07/2023
Date Made Active in Reports: 05/05/2023
Number of Days to Update: 59

Source: State Water Resources Control Board
Telephone: 866-480-1028
Last EDR Contact: 06/02/2023
Next Scheduled EDR Contact: 09/18/2023
Data Release Frequency: Varies

AQUEOUS FOAM: Former Fire Training Facility Assessments Listing

Airports shown on this list are those believed to use Aqueous Film Forming Foam (AFFF), and certified by the Federal Aviation Administration (FAA) under Title 14, Code of Federal Regulations (CFR), Part 139 (14 CFR Part 139). This list was created by SWRCB using information available from the FAA. Location points shown are from the latitude and longitude listed on the FAA airport master record.

Date of Government Version: 03/06/2023
Date Data Arrived at EDR: 03/07/2023
Date Made Active in Reports: 05/23/2023
Number of Days to Update: 77

Source: State Water Resources Control Board
Telephone: 916-341-5455
Last EDR Contact: 06/02/2023
Next Scheduled EDR Contact: 09/18/2023
Data Release Frequency: Varies

CA BOND EXP. PLAN: Bond Expenditure Plan

Department of Health Services developed a site-specific expenditure plan as the basis for an appropriation of Hazardous Substance Cleanup Bond Act funds. It is not updated.

Date of Government Version: 01/01/1989
Date Data Arrived at EDR: 07/27/1994
Date Made Active in Reports: 08/02/1994
Number of Days to Update: 6

Source: Department of Health Services
Telephone: 916-255-2118
Last EDR Contact: 05/31/1994
Next Scheduled EDR Contact: N/A
Data Release Frequency: No Update Planned

CORTESE: "Cortese" Hazardous Waste & Substances Sites List
The sites for the list are designated by the State Water Resource Control Board (LUST), the Integrated Waste Board (SWF/LS), and the Department of Toxic Substances Control (Cal-Sites).

Date of Government Version: 03/20/2023
Date Data Arrived at EDR: 03/21/2023
Date Made Active in Reports: 06/06/2023
Number of Days to Update: 77
Source: CAL EPA/Office of Emergency Information
Telephone: 916-323-3400
Last EDR Contact: 06/14/2023
Next Scheduled EDR Contact: 10/02/2023
Data Release Frequency: Quarterly

CUPA LIVERMORE-PLEASANTON: CUPA Facility Listing
list of facilities associated with the various CUPA programs in Livermore-Pleasanton

Date of Government Version: 12/07/2021
Date Data Arrived at EDR: 05/09/2022
Date Made Active in Reports: 05/17/2022
Number of Days to Update: 8
Source: Livermore-Pleasanton Fire Department
Telephone: 925-454-2361
Last EDR Contact: 05/08/2023
Next Scheduled EDR Contact: 08/21/2023
Data Release Frequency: Varies

DRYCLEAN NO SONOMA CO DIST: Norther Sonoma County County Air Pollution Control District Drycleaner Facility Listing
A listing of drycleaner facility locations, for the Northern Sonoma County Air Pollution Control District.,

Date of Government Version: 04/17/2019
Date Data Arrived at EDR: 04/17/2019
Date Made Active in Reports: 05/01/2023
Number of Days to Update: 1475
Source: Santa Barbara County Air Pollution Control District
Telephone: 707-433-5911
Last EDR Contact: 04/25/2023
Next Scheduled EDR Contact: 09/11/2023
Data Release Frequency: Varies

DRYCLEAN PLACER CO DIST: Placer County Air Quality Management District Drycleaner Facility Listing
A listing of drycleaner facility locations, for the Placer County Air Quality Management District.

Date of Government Version: 01/16/2018
Date Data Arrived at EDR: 04/19/2019
Date Made Active in Reports: 05/01/2023
Number of Days to Update: 1473
Source: Placer County Air Quality Management District
Telephone: 530-745-2335
Last EDR Contact: 05/11/2023
Next Scheduled EDR Contact: 09/11/2023
Data Release Frequency: Varies

DRYCLEAN BAY AREA DIST: Bay Area Air Quality Management District Drycleaner Facility Listing
Bay Area Air Quality Management District Drycleaner Facility Listing.

Date of Government Version: 02/20/2019
Date Data Arrived at EDR: 05/30/2019
Date Made Active in Reports: 05/01/2023
Number of Days to Update: 1432
Source: Bay Area Air Quality Management District
Telephone: 415-516-1916
Last EDR Contact: 04/24/2023
Next Scheduled EDR Contact: 09/11/2023
Data Release Frequency: Varies

DRYCLEAN BUTTE CO DIST: Butte County Air Quality Management DistrictDrycleaner Facility Listing
Butte County Air Quality Management DistrictDrycleaner Facility Listing.

Date of Government Version: 12/31/2018
Date Data Arrived at EDR: 04/23/2019
Date Made Active in Reports: 05/01/2023
Number of Days to Update: 1469
Source: Butte County Air Quality Management District
Telephone: 530-332-9400
Last EDR Contact: 04/24/2023
Next Scheduled EDR Contact: 09/11/2023
Data Release Frequency: Varies

DRYCLEAN CALAVERAS CO DIST: Calaveras County Environmental Management Agency Drycleaner Facility Listing
A listing of drycleaner facility locations, for the Calaveras County Environmental Management Agency.

Date of Government Version: 06/17/2019
Date Data Arrived at EDR: 06/19/2019
Date Made Active in Reports: 05/01/2023
Number of Days to Update: 1412
Source: Calaveras County Environmental Management Agency
Telephone: 209-754-6399
Last EDR Contact: 04/24/2023
Next Scheduled EDR Contact: 09/16/2019
Data Release Frequency: Varies

DRYCLEAN EAST KERN DIST: Eastern Kern Air Pollution Control District Drycleaner Facility Listing
A listing of drycleaner facility locations, for the Eastern Kern Air Pollution Control District.

Date of Government Version: 04/17/2019
Date Data Arrived at EDR: 04/17/2019
Date Made Active in Reports: 05/01/2023
Number of Days to Update: 1475
Source: Eastern Kern Air Pollution Control District
Telephone: 661-862-9684
Last EDR Contact: 04/25/2023
Next Scheduled EDR Contact: 09/11/2023
Data Release Frequency: Varies

DRYCLEAN GLENN CO DIST: Glenn County Air Pollution Control District Drycleaner Facility Listing
A listing of drycleaner facility locations, for the Glenn County Air Pollution Control District.

Date of Government Version: 04/17/2019
Date Data Arrived at EDR: 04/17/2019
Date Made Active in Reports: 05/01/2023
Number of Days to Update: 1475
Source: Glenn County Air Pollution Control District
Telephone: 530-934-6500
Last EDR Contact: 05/03/2023
Next Scheduled EDR Contact: 09/11/2023
Data Release Frequency: Varies

DRYCLEAN GRANT: Grant Recipients List
Assembly Bill 998 (AB 998) established the Non-Toxic Dry Cleaning Incentive Program to provide financial assistance to the dry cleaning industry to switch from systems using perchloroethylene (Perc), an identified toxic air contaminant and potential human carcinogen, to non-toxic and non-smog forming alternatives.

Date of Government Version: 12/31/2020
Date Data Arrived at EDR: 02/04/2021
Date Made Active in Reports: 05/01/2023
Number of Days to Update: 816
Source: California Air Resources Board
Telephone: 916-323-0006
Last EDR Contact: 05/11/2023
Next Scheduled EDR Contact: 08/07/2023
Data Release Frequency: Varies

DRYCLEAN IMPERIAL CO DIST: Imperial County Air Pollution Control District Drycleaner Facility Listing
A listing of drycleaner facility locations, for the Imperial County Air Pollution Control District

Date of Government Version: 05/14/2019
Date Data Arrived at EDR: 05/17/2019
Date Made Active in Reports: 05/01/2023
Number of Days to Update: 1445
Source: Imperial County Air Pollution Control District
Telephone: 442-265-1800
Last EDR Contact: 04/25/2023
Next Scheduled EDR Contact: 09/11/2023
Data Release Frequency: Varies

DRYCLEAN LAKE CO DIST: Lake County Air Quality Management District Drycleaner Facility Listing
A listing of drycleaner facility locations, for the Lake County Air Quality Management District,

Date of Government Version: 04/29/2019
Date Data Arrived at EDR: 05/07/2019
Date Made Active in Reports: 05/01/2023
Number of Days to Update: 1455
Source: Lake County Air Quality Management District
Telephone: 707-263-7000
Last EDR Contact: 05/11/2023
Next Scheduled EDR Contact: 09/11/2023
Data Release Frequency: Varies

DRYCLEAN MENDO CO DIST: Mendocino County Air Quality Management District Drycleaner Facility Listing
A listing of drycleaner facility locations, for the Mendocino County Air Quality Management District.

Date of Government Version: 02/08/2019
Date Data Arrived at EDR: 05/21/2019
Date Made Active in Reports: 05/01/2023
Number of Days to Update: 1441
Source: Mendocino County Air Quality Management District
Telephone: 707-463-4354
Last EDR Contact: 04/25/2023
Next Scheduled EDR Contact: 09/11/2023
Data Release Frequency: Varies

DRYCLEAN MOJAVE DESERT DIST: Mojave Desert Air Quality Management District Drycleaner Facility Listing
A listing of drycleaner facility locations, for the Mojave Desert Air Quality Management District.

Date of Government Version: 04/17/2019
Date Data Arrived at EDR: 04/17/2019
Date Made Active in Reports: 05/01/2023
Number of Days to Update: 1475
Source: Mojave Desert Air Quality Management District
Telephone: 760-245-1661
Last EDR Contact: 04/25/2023
Next Scheduled EDR Contact: 09/11/2023
Data Release Frequency: Varies

DRYCLEAN MONTEREY BAY DIST: Monterey Bay Air Quality Management District Drycleaner Facility Listing
A listing of drycleaner facility locations, for the Monterey Bay Air Quality Management District.

Date of Government Version: 04/17/2019
Date Data Arrived at EDR: 04/17/2019
Date Made Active in Reports: 05/01/2023
Number of Days to Update: 1475
Source: Monterey Bay Air Quality Management District
Telephone: 831-647-9411
Last EDR Contact: 04/25/2023
Next Scheduled EDR Contact: 09/11/2023
Data Release Frequency: Varies

DRYCLEAN NO COAST UNIFIED DIST: North Coast Unified Air Quality Management District Drycleaner Facility Listing
A listing of drycleaner facility locations, for the North Coast Unified Air Quality Management District.

Date of Government Version: 11/30/2016
Date Data Arrived at EDR: 04/19/2019
Date Made Active in Reports: 05/01/2023
Number of Days to Update: 1473
Source: North Coast Unified Air Quality Management District
Telephone: 707-443-3093
Last EDR Contact: 04/25/2023
Next Scheduled EDR Contact: 09/11/2023
Data Release Frequency: Varies

DRYCLEAN NO SIERRA DIST: Northern Sierra Air Quality Management District Drycleaner Facility Listing
A listing of drycleaner facility locations, for the Northern Sierra Air Quality Management District,

Date of Government Version: 05/07/2019
Date Data Arrived at EDR: 05/07/2019
Date Made Active in Reports: 05/01/2023
Number of Days to Update: 1455
Source: Northern Sierra Air Quality Management District
Telephone: 530-274-9350
Last EDR Contact: 04/25/2023
Next Scheduled EDR Contact: 09/11/2023
Data Release Frequency: Varies

DRYCLEAN SAN DIEGO CO DIST: San Diego County Air Pollution Control District Drycleaner Facility Listing
A listing of drycleaner facility locations, for the San Diego County Air Pollution Control District.

Date of Government Version: 02/01/2019
Date Data Arrived at EDR: 05/01/2019
Date Made Active in Reports: 05/01/2023
Number of Days to Update: 1461
Source: San Diego County Air Pollution Control District
Telephone: 858-586-2616
Last EDR Contact: 04/25/2023
Next Scheduled EDR Contact: 09/11/2023
Data Release Frequency: Varies

DRYCLEAN SACRAMENTO METO DIST: Sacramento Metropolitan Air Quality Management DistrictDrycleaner Facility Listing
A listing of drycleaner facility locations, for the Sacramento Metropolitan Air Quality Management District.

Date of Government Version: 04/24/2019
Date Data Arrived at EDR: 04/25/2019
Date Made Active in Reports: 05/01/2023
Number of Days to Update: 1467
Source: Sacramento Metropolitan Air Quality Management District
Telephone: 916-874-3958
Last EDR Contact: 04/25/2023
Next Scheduled EDR Contact: 09/11/2023
Data Release Frequency: Varies

DRYCLEAN SANTA BARB CO DIST: Santa Barbara County Air Pollution Control District Drycleaner Facility Listing
A listing of drycleaner facility locations, for the Santa Barbara County Air Pollution Control District.

Date of Government Version: 02/19/2019
Date Data Arrived at EDR: 04/17/2019
Date Made Active in Reports: 05/01/2023
Number of Days to Update: 1475
Source: Santa Barbara County Air Pollution Control District
Telephone: 805-961-8867
Last EDR Contact: 04/25/2023
Next Scheduled EDR Contact: 09/11/2023
Data Release Frequency: Varies

DRYCLEAN SAN JOAQ VAL DIST: San Joaquin Valley Air Pollution Control District District Drycleaner Facility Listing
A listing of drycleaner facility locations, for the San Joaquin Valley Air Pollution Control District.

Date of Government Version: 05/01/2019
Date Data Arrived at EDR: 05/03/2019
Date Made Active in Reports: 05/01/2023
Number of Days to Update: 1459
Source: San Joaquin Valley Air Pollution Control District
Telephone: 559-230-6001
Last EDR Contact: 05/11/2023
Next Scheduled EDR Contact: 09/11/2023
Data Release Frequency: Varies

DRYCLEAN SAN LUIS OB CO DIST: San Luis Obispo County Air Pollution Control District Drycleaner Facility Listing
A listing of drycleaner facility locations, for the San Luis Obispo County Air Pollution Control District.

Date of Government Version: 04/23/2019
Date Data Arrived at EDR: 04/25/2019
Date Made Active in Reports: 05/01/2023
Number of Days to Update: 1467
Source: San Luis Obispo County Air Pollution Control District
Telephone: 805-781-5756
Last EDR Contact: 04/25/2023
Next Scheduled EDR Contact: 09/11/2023
Data Release Frequency: Varies

DRYCLEAN SHASTA CO DIST: Shasta County Air Quality Management District District Drycleaner Facility Listing
A listing of drycleaner facility locations, for the Shasta County Air Quality Management District.

Date of Government Version: 04/17/2019
Date Data Arrived at EDR: 04/19/2019
Date Made Active in Reports: 05/01/2023
Number of Days to Update: 1473
Source: Shasta County Air Quality Management District
Telephone: 530-225-5674
Last EDR Contact: 04/25/2023
Next Scheduled EDR Contact: 09/11/2023
Data Release Frequency: Varies

DRYCLEAN TEHAMA CO DIST: Tehama County Air Pollution Control District Drycleaner Facility Listing
A listing of drycleaner facility locations, for the Tehama County Air Pollution Control District.

Date of Government Version: 04/24/2019
Date Data Arrived at EDR: 04/24/2019
Date Made Active in Reports: 05/01/2023
Number of Days to Update: 1468
Source: Tehama County Air Pollution Control District
Telephone: 530-527-3717
Last EDR Contact: 04/25/2023
Next Scheduled EDR Contact: 09/11/2023
Data Release Frequency: Varies

DRYCLEAN YOLO-SOLANO DIST: Yolo-Solano Air Quality Management District Drycleaner Facility Listing
A listing of drycleaner facility locations, for the Yolo-Solano Air Quality Management District.

Date of Government Version: 05/31/2019
Date Data Arrived at EDR: 06/06/2019
Date Made Active in Reports: 05/01/2023
Number of Days to Update: 1425
Source: Yolo-Solano Air Quality Management District
Telephone: 530-757-3650
Last EDR Contact: 04/25/2023
Next Scheduled EDR Contact: 09/11/2023
Data Release Frequency: Varies

DRYCLEAN FEATHER RIVER DIST: Feather River Air Quality Management District Drycleaner Facility Listing
A listing of drycleaner facility locations, for the Feather River Air Quality Management District.

Date of Government Version: 03/08/2023
Date Data Arrived at EDR: 03/09/2023
Date Made Active in Reports: 06/05/2023
Number of Days to Update: 88
Source: Feather River Air Quality Management District
Telephone: 530-634-7659
Last EDR Contact: 06/08/2023
Next Scheduled EDR Contact: 06/12/2023
Data Release Frequency: Varies

DRYCLEANERS: Cleaner Facilities
A list of drycleaner related facilities that have EPA ID numbers. These are facilities with certain SIC codes: power laundries, family and commercial; garment pressing and cleaner's agents; linen supply; coin-operated laundries and cleaning; drycleaning plants, except rugs; carpet and upholster cleaning; industrial launderers; laundry and garment services.

Date of Government Version: 08/27/2021
Date Data Arrived at EDR: 09/01/2021
Date Made Active in Reports: 11/19/2021
Number of Days to Update: 79
Source: Department of Toxic Substance Control
Telephone: 916-327-4498
Last EDR Contact: 06/06/2023
Next Scheduled EDR Contact: 09/11/2023
Data Release Frequency: Annually

DRYCLEAN VENTURA CO DIST: Drycleaner Facility Listing
A listing of drycleaner facility locations, for the Ventura County Air Pollution Control District.

Date of Government Version: 04/16/2019
Date Data Arrived at EDR: 04/17/2019
Date Made Active in Reports: 05/01/2023
Number of Days to Update: 1475
Source: Ventura County Air Pollution Control District
Telephone: 805-645-1421
Last EDR Contact: 04/25/2023
Next Scheduled EDR Contact: 09/11/2023
Data Release Frequency: Varies

DRYCLEAN SOUTH COAST: South Coast Air Quality Management District Drycleaner Listing
A listing of dry cleaners in the South Coast Air Quality Management District

Date of Government Version: 02/17/2023
Date Data Arrived at EDR: 02/17/2023
Date Made Active in Reports: 05/09/2023
Number of Days to Update: 81
Source: South Coast Air Quality Management District
Telephone: 909-396-3211
Last EDR Contact: 05/17/2023
Next Scheduled EDR Contact: 09/04/2023
Data Release Frequency: Varies

DRYCLEAN AVAQMD: Antelope Valley Air Quality Management District Drycleaner Listing
A listing of dry cleaners in the Antelope Valley Air Quality Management District.

Date of Government Version: 02/23/2023
Date Data Arrived at EDR: 02/24/2023
Date Made Active in Reports: 05/15/2023
Number of Days to Update: 80
Source: Antelope Valley Air Quality Management District
Telephone: 661-723-8070
Last EDR Contact: 05/23/2023
Next Scheduled EDR Contact: 09/11/2023
Data Release Frequency: Varies

EMI: Emissions Inventory Data
Toxics and criteria pollutant emissions data collected by the ARB and local air pollution agencies.

Date of Government Version: 12/31/2020
Date Data Arrived at EDR: 06/13/2022
Date Made Active in Reports: 08/30/2022
Number of Days to Update: 78
Source: California Air Resources Board
Telephone: 916-322-2990
Last EDR Contact: 06/09/2023
Next Scheduled EDR Contact: 09/25/2023
Data Release Frequency: Varies

ENF: Enforcement Action Listing
A listing of Water Board Enforcement Actions. Formal is everything except Oral/Verbal Communication, Notice of Violation, Expedited Payment Letter, and Staff Enforcement Letter.

Date of Government Version: 01/10/2023
Date Data Arrived at EDR: 01/18/2023
Date Made Active in Reports: 04/04/2023
Number of Days to Update: 76
Source: State Water Resoruces Control Board
Telephone: 916-445-9379
Last EDR Contact: 04/18/2023
Next Scheduled EDR Contact: 07/31/2023
Data Release Frequency: Varies

Financial Assurance 1: Financial Assurance Information Listing
Financial Assurance information

Date of Government Version: 01/11/2023
Date Data Arrived at EDR: 01/17/2023
Date Made Active in Reports: 04/04/2023
Number of Days to Update: 77
Source: Department of Toxic Substances Control
Telephone: 916-255-3628
Last EDR Contact: 04/12/2023
Next Scheduled EDR Contact: 07/31/2023
Data Release Frequency: Varies

Financial Assurance 2: Financial Assurance Information Listing
A listing of financial assurance information for solid waste facilities. Financial assurance is intended to ensure that resources are available to pay for the cost of closure, post-closure care, and corrective measures if the owner or operator of a regulated facility is unable or unwilling to pay.

Date of Government Version: 02/06/2023
Date Data Arrived at EDR: 02/15/2023
Date Made Active in Reports: 05/09/2023
Number of Days to Update: 83
Source: California Integrated Waste Management Board
Telephone: 916-341-6066
Last EDR Contact: 05/17/2023
Next Scheduled EDR Contact: 08/21/2023
Data Release Frequency: Varies

ICE: ICE
Contains data pertaining to the Permitted Facilities with Inspections / Enforcements sites tracked in Envirostor.

Date of Government Version: 02/13/2023
Date Data Arrived at EDR: 02/14/2023
Date Made Active in Reports: 05/08/2023
Number of Days to Update: 83
Source: Department of Toxic Subsances Control
Telephone: 877-786-9427
Last EDR Contact: 05/16/2023
Next Scheduled EDR Contact: 08/28/2023
Data Release Frequency: Quarterly

HIST CORTESE: Hazardous Waste & Substance Site List
The sites for the list are designated by the State Water Resource Control Board [LUST], the Integrated Waste Board [SWF/LS], and the Department of Toxic Substances Control [CALSITES]. This listing is no longer updated by the state agency.

Date of Government Version: 04/01/2001
Date Data Arrived at EDR: 01/22/2009
Date Made Active in Reports: 04/08/2009
Number of Days to Update: 76
Source: Department of Toxic Substances Control
Telephone: 916-323-3400
Last EDR Contact: 01/22/2009
Next Scheduled EDR Contact: N/A
Data Release Frequency: No Update Planned

HWP: EnviroStor Permitted Facilities Listing
Detailed information on permitted hazardous waste facilities and corrective action ("cleanups") tracked in EnviroStor.

Date of Government Version: 02/13/2023
Date Data Arrived at EDR: 02/14/2023
Date Made Active in Reports: 05/08/2023
Number of Days to Update: 83
Source: Department of Toxic Substances Control
Telephone: 916-323-3400
Last EDR Contact: 05/16/2023
Next Scheduled EDR Contact: 08/28/2023
Data Release Frequency: Quarterly

HWT: Registered Hazardous Waste Transporter Database
A listing of hazardous waste transporters. In California, unless specifically exempted, it is unlawful for any person to transport hazardous wastes unless the person holds a valid registration issued by DTSC. A hazardous waste transporter registration is valid for one year and is assigned a unique registration number.

Date of Government Version: 01/03/2023
Date Data Arrived at EDR: 01/04/2023
Date Made Active in Reports: 03/21/2023
Number of Days to Update: 76
Source: Department of Toxic Substances Control
Telephone: 916-440-7145
Last EDR Contact: 04/04/2023
Next Scheduled EDR Contact: 07/17/2023
Data Release Frequency: Quarterly

HAZNET: Facility and Manifest Data
Facility and Manifest Data. The data is extracted from the copies of hazardous waste manifests received each year by the DTSC. The annual volume of manifests is typically 700,000 - 1,000,000 annually, representing approximately 350,000 - 500,000 shipments. Data are from the manifests submitted without correction, and therefore many contain some invalid values for data elements such as generator ID, TSD ID, waste category, and disposal method. This database begins with calendar year 1993.

Date of Government Version: 12/31/2021
Date Data Arrived at EDR: 07/05/2022
Date Made Active in Reports: 09/19/2022
Number of Days to Update: 76
Source: California Environmental Protection Agency
Telephone: 916-255-1136
Last EDR Contact: 04/06/2023
Next Scheduled EDR Contact: 07/17/2023
Data Release Frequency: Annually

MINES: Mines Site Location Listing
A listing of mine site locations from the Office of Mine Reclamation.

Date of Government Version: 03/06/2023
Date Data Arrived at EDR: 03/07/2023
Date Made Active in Reports: 05/23/2023
Number of Days to Update: 77
Source: Department of Conservation
Telephone: 916-322-1080
Last EDR Contact: 06/02/2023
Next Scheduled EDR Contact: 09/18/2023
Data Release Frequency: Quarterly

MWMP: Medical Waste Management Program Listing

The Medical Waste Management Program (MWMP) ensures the proper handling and disposal of medical waste by permitting and inspecting medical waste Offsite Treatment Facilities (PDF) and Transfer Stations (PDF) throughout the state. MWMP also oversees all Medical Waste Transporters.

Date of Government Version: 01/09/2023
Date Data Arrived at EDR: 02/28/2023
Date Made Active in Reports: 05/17/2023
Number of Days to Update: 78

Source: Department of Public Health
Telephone: 916-558-1784
Last EDR Contact: 05/25/2023
Next Scheduled EDR Contact: 09/11/2023
Data Release Frequency: Varies

NPDES: NPDES Permits Listing

A listing of NPDES permits, including stormwater.

Date of Government Version: 02/06/2023
Date Data Arrived at EDR: 02/07/2023
Date Made Active in Reports: 04/28/2023
Number of Days to Update: 80

Source: State Water Resources Control Board
Telephone: 916-445-9379
Last EDR Contact: 05/08/2023
Next Scheduled EDR Contact: 08/21/2023
Data Release Frequency: Quarterly

PEST LIC: Pesticide Regulation Licenses Listing

A listing of licenses and certificates issued by the Department of Pesticide Regulation. The DPR issues licenses and/or certificates to: Persons and businesses that apply or sell pesticides; Pest control dealers and brokers; Persons who advise on agricultural pesticide applications.

Date of Government Version: 02/27/2023
Date Data Arrived at EDR: 02/28/2023
Date Made Active in Reports: 05/22/2023
Number of Days to Update: 83

Source: Department of Pesticide Regulation
Telephone: 916-445-4038
Last EDR Contact: 05/25/2023
Next Scheduled EDR Contact: 09/11/2023
Data Release Frequency: Quarterly

PROC: Certified Processors Database

A listing of certified processors.

Date of Government Version: 03/06/2023
Date Data Arrived at EDR: 03/07/2023
Date Made Active in Reports: 03/31/2023
Number of Days to Update: 24

Source: Department of Conservation
Telephone: 916-323-3836
Last EDR Contact: 06/02/2023
Next Scheduled EDR Contact: 09/18/2023
Data Release Frequency: Quarterly

NOTIFY 65: Proposition 65 Records

Listings of all Proposition 65 incidents reported to counties by the State Water Resources Control Board and the Regional Water Quality Control Board. This database is no longer updated by the reporting agency.

Date of Government Version: 03/09/2023
Date Data Arrived at EDR: 03/10/2023
Date Made Active in Reports: 05/24/2023
Number of Days to Update: 75

Source: State Water Resources Control Board
Telephone: 916-445-3846
Last EDR Contact: 06/06/2023
Next Scheduled EDR Contact: 09/25/2023
Data Release Frequency: No Update Planned

SAN JOSE HAZMAT: Hazardous Material Facilities

Hazardous material facilities, including underground storage tank sites.

Date of Government Version: 11/03/2020
Date Data Arrived at EDR: 11/05/2020
Date Made Active in Reports: 01/26/2021
Number of Days to Update: 82

Source: City of San Jose Fire Department
Telephone: 408-535-7694
Last EDR Contact: 04/26/2023
Next Scheduled EDR Contact: 08/14/2023
Data Release Frequency: Annually

UIC: UIC Listing
A listing of wells identified as underground injection wells, in the California Oil and Gas Wells database.

Date of Government Version: 03/06/2023
Date Data Arrived at EDR: 03/07/2023
Date Made Active in Reports: 03/31/2023
Number of Days to Update: 24
Source: Deaprtment of Conservation
Telephone: 916-445-2408
Last EDR Contact: 06/02/2023
Next Scheduled EDR Contact: 09/18/2023
Data Release Frequency: Varies

UIC GEO: Underground Injection Control Sites (GEOTRACKER)
Underground control injection sites

Date of Government Version: 03/06/2023
Date Data Arrived at EDR: 03/07/2023
Date Made Active in Reports: 03/31/2023
Number of Days to Update: 24
Source: State Water Resource Control Board
Telephone: 866-480-1028
Last EDR Contact: 06/05/2023
Next Scheduled EDR Contact: 09/18/2023
Data Release Frequency: Varies

WASTEWATER PITS: Oil Wastewater Pits Listing
Water officials discovered that oil producers have been dumping chemical-laden wastewater into hundreds of unlined pits that are operating without proper permits. Inspections completed by the Central Valley Regional Water Quality Control Board revealed the existence of previously unidentified waste sites. The water boards review found that more than one-third of the region's active disposal pits are operating without permission.

Date of Government Version: 02/11/2021
Date Data Arrived at EDR: 07/01/2021
Date Made Active in Reports: 09/29/2021
Number of Days to Update: 90
Source: RWQCB, Central Valley Region
Telephone: 559-445-5577
Last EDR Contact: 04/06/2023
Next Scheduled EDR Contact: 07/17/2023
Data Release Frequency: Varies

WDS: Waste Discharge System
Sites which have been issued waste discharge requirements.

Date of Government Version: 06/19/2007
Date Data Arrived at EDR: 06/20/2007
Date Made Active in Reports: 06/29/2007
Number of Days to Update: 9
Source: State Water Resources Control Board
Telephone: 916-341-5227
Last EDR Contact: 05/10/2023
Next Scheduled EDR Contact: 08/28/2023
Data Release Frequency: No Update Planned

WIP: Well Investigation Program Case List
Well Investigation Program case in the San Gabriel and San Fernando Valley area.

Date of Government Version: 07/03/2009
Date Data Arrived at EDR: 07/21/2009
Date Made Active in Reports: 08/03/2009
Number of Days to Update: 13
Source: Los Angeles Water Quality Control Board
Telephone: 213-576-6726
Last EDR Contact: 06/13/2023
Next Scheduled EDR Contact: 10/02/2023
Data Release Frequency: No Update Planned

MILITARY PRIV SITES: Military Privatized Sites (GEOTRACKER)
Military privatized sites

Date of Government Version: 03/06/2023
Date Data Arrived at EDR: 03/07/2023
Date Made Active in Reports: 03/31/2023
Number of Days to Update: 24
Source: State Water Resources Control Board
Telephone: 866-480-1028
Last EDR Contact: 06/05/2023
Next Scheduled EDR Contact: 09/18/2023
Data Release Frequency: Varies

PROJECT: Project Sites (GEOTRACKER)
Projects sites

Date of Government Version: 03/06/2023
Date Data Arrived at EDR: 03/07/2023
Date Made Active in Reports: 03/31/2023
Number of Days to Update: 24
Source: State Water Resources Control Board
Telephone: 866-480-1028
Last EDR Contact: 06/05/2023
Next Scheduled EDR Contact: 09/18/2023
Data Release Frequency: Varies

WDR: Waste Discharge Requirements Listing

In general, the Waste Discharge Requirements (WDRs) Program (sometimes also referred to as the "Non Chapter 15 (Non 15) Program") regulates point discharges that are exempt pursuant to Subsection 20090 of Title 27 and not subject to the Federal Water Pollution Control Act. Exemptions from Title 27 may be granted for nine categories of discharges (e.g., sewage, wastewater, etc.) that meet, and continue to meet, the preconditions listed for each specific exemption. The scope of the WDRs Program also includes the discharge of wastes classified as inert, pursuant to section 20230 of Title 27.

Date of Government Version: 03/06/2023
Date Data Arrived at EDR: 03/07/2023
Date Made Active in Reports: 05/24/2023
Number of Days to Update: 78
Source: State Water Resources Control Board
Telephone: 916-341-5810
Last EDR Contact: 06/02/2023
Next Scheduled EDR Contact: 09/18/2023
Data Release Frequency: Quarterly

CIWQS: California Integrated Water Quality System

The California Integrated Water Quality System (CIWQS) is a computer system used by the State and Regional Water Quality Control Boards to track information about places of environmental interest, manage permits and other orders, track inspections, and manage violations and enforcement activities.

Date of Government Version: 02/27/2023
Date Data Arrived at EDR: 02/28/2023
Date Made Active in Reports: 05/17/2023
Number of Days to Update: 78
Source: State Water Resources Control Board
Telephone: 866-794-4977
Last EDR Contact: 05/25/2023
Next Scheduled EDR Contact: 09/11/2023
Data Release Frequency: Varies

CERS: CalEPA Regulated Site Portal Data

The CalEPA Regulated Site Portal database combines data about environmentally regulated sites and facilities in California into a single database. It combines data from a variety of state and federal databases, and provides an overview of regulated activities across the spectrum of environmental programs for any given location in California. These activities include hazardous materials and waste, state and federal cleanups, impacted ground and surface waters, and toxic materials

Date of Government Version: 01/05/2023
Date Data Arrived at EDR: 01/06/2023
Date Made Active in Reports: 01/10/2023
Number of Days to Update: 4
Source: California Environmental Protection Agency
Telephone: 916-323-2514
Last EDR Contact: 04/18/2023
Next Scheduled EDR Contact: 07/31/2023
Data Release Frequency: Varies

NON-CASE INFO: Non-Case Information Sites (GEOTRACKER)

Non-Case Information sites

Date of Government Version: 03/06/2023
Date Data Arrived at EDR: 03/07/2023
Date Made Active in Reports: 03/31/2023
Number of Days to Update: 24
Source: State Water Resources Control Board
Telephone: 866-480-1028
Last EDR Contact: 06/05/2023
Next Scheduled EDR Contact: 09/18/2023
Data Release Frequency: Varies

OTHER OIL GAS: Other Oil & Gas Projects Sites (GEOTRACKER)

Other Oil & Gas Projects sites

Date of Government Version: 03/06/2023
Date Data Arrived at EDR: 03/07/2023
Date Made Active in Reports: 03/31/2023
Number of Days to Update: 24
Source: State Water Resources Control Board
Telephone: 866-480-1028
Last EDR Contact: 06/05/2023
Next Scheduled EDR Contact: 09/18/2023
Data Release Frequency: Varies

PROD WATER PONDS: Produced Water Ponds Sites (GEOTRACKER)
Produced water ponds sites

Date of Government Version: 03/06/2023
Date Data Arrived at EDR: 03/07/2023
Date Made Active in Reports: 03/31/2023
Number of Days to Update: 24

Source: State Water Resources Control Board
Telephone: 866-480-1028
Last EDR Contact: 06/05/2023
Next Scheduled EDR Contact: 09/18/2023
Data Release Frequency: Varies

SAMPLING POINT: Sampling Point ? Public Sites (GEOTRACKER)
Sampling point - public sites

Date of Government Version: 03/06/2023
Date Data Arrived at EDR: 03/07/2023
Date Made Active in Reports: 03/31/2023
Number of Days to Update: 24

Source: State Water Resources Control Board
Telephone: 866-480-1028
Last EDR Contact: 06/05/2023
Next Scheduled EDR Contact: 09/18/2023
Data Release Frequency: Varies

WELL STIM PROJ: Well Stimulation Project (GEOTRACKER)
Includes areas of groundwater monitoring plans, a depiction of the monitoring network, and the facilities, boundaries, and subsurface characteristics of the oilfield and the features (oil and gas wells, produced water ponds, UIC wells, water supply wells, etc?) being monitored

Date of Government Version: 03/06/2023
Date Data Arrived at EDR: 03/07/2023
Date Made Active in Reports: 03/31/2023
Number of Days to Update: 24

Source: State Water Resources Control Board
Telephone: 866-480-1028
Last EDR Contact: 06/05/2023
Next Scheduled EDR Contact: 09/18/2023
Data Release Frequency: Varies

HWTS: Hazardous Waste Tracking System
DTSC maintains the Hazardous Waste Tracking System that stores ID number information since the early 1980s and manifest data since 1993. The system collects both manifest copies from the generator and destination facility.

Date of Government Version: 04/05/2022
Date Data Arrived at EDR: 04/05/2022
Date Made Active in Reports: 04/26/2022
Number of Days to Update: 21

Source: Department of Toxic Substances Control
Telephone: 916-324-2444
Last EDR Contact: 04/13/2023
Next Scheduled EDR Contact: 07/17/2023
Data Release Frequency: Varies

PCS ENF: Enforcement data
No description is available for this data

Date of Government Version: 12/31/2014
Date Data Arrived at EDR: 02/05/2015
Date Made Active in Reports: 03/06/2015
Number of Days to Update: 29

Source: EPA
Telephone: 202-564-2497
Last EDR Contact: 03/30/2023
Next Scheduled EDR Contact: 07/17/2023
Data Release Frequency: Varies

PFAS TRIS: List of PFAS Added to the TRI
Section 7321 of the National Defense Authorization Act for Fiscal Year 2020 (NDAA) immediately added certain per- and polyfluoroalkyl substances (PFAS) to the list of chemicals covered by the Toxics Release Inventory (TRI) under Section 313 of the Emergency Planning and Community Right-to-Know Act (EPCRA) and provided a framework for additional PFAS to be added to TRI on an annual basis.

Date of Government Version: 06/07/2023
Date Data Arrived at EDR: 06/08/2023
Date Made Active in Reports: 06/09/2023
Number of Days to Update: 1

Source: Environmental Protection Agency
Telephone: 202-566-0250
Last EDR Contact: 06/08/2023
Next Scheduled EDR Contact: 07/17/2023
Data Release Frequency: Varies

MINES MRDS: Mineral Resources Data System
Mineral Resources Data System

Date of Government Version: 08/23/2022
Date Data Arrived at EDR: 11/22/2022
Date Made Active in Reports: 02/28/2023
Number of Days to Update: 98

Source: USGS
Telephone: 703-648-6533
Last EDR Contact: 05/25/2023
Next Scheduled EDR Contact: 09/04/2023
Data Release Frequency: Varies

PCS: Permit Compliance System
PCS is a computerized management information system that contains data on National Pollutant Discharge Elimination System (NPDES) permit holding facilities. PCS tracks the permit, compliance, and enforcement status of NPDES facilities.

Date of Government Version: 07/14/2011
Date Data Arrived at EDR: 08/05/2011
Date Made Active in Reports: 09/29/2011
Number of Days to Update: 55

Source: EPA, Office of Water
Telephone: 202-564-2496
Last EDR Contact: 03/30/2023
Next Scheduled EDR Contact: 07/17/2023
Data Release Frequency: No Update Planned

EDR HIGH RISK HISTORICAL RECORDS

EDR Exclusive Records

EDR MGP: EDR Proprietary Manufactured Gas Plants
The EDR Proprietary Manufactured Gas Plant Database includes records of coal gas plants (manufactured gas plants) compiled by EDR's researchers. Manufactured gas sites were used in the United States from the 1800's to 1950's to produce a gas that could be distributed and used as fuel. These plants used whale oil, rosin, coal, or a mixture of coal, oil, and water that also produced a significant amount of waste. Many of the byproducts of the gas production, such as coal tar (oily waste containing volatile and non-volatile chemicals), sludges, oils and other compounds are potentially hazardous to human health and the environment. The byproduct from this process was frequently disposed of directly at the plant site and can remain or spread slowly, serving as a continuous source of soil and groundwater contamination.

Date of Government Version: N/A
Date Data Arrived at EDR: N/A
Date Made Active in Reports: N/A
Number of Days to Update: N/A

Source: EDR, Inc.
Telephone: N/A
Last EDR Contact: N/A
Next Scheduled EDR Contact: N/A
Data Release Frequency: No Update Planned

EDR Hist Auto: EDR Exclusive Historical Auto Stations
EDR has searched selected national collections of business directories and has collected listings of potential gas station/filling station/service station sites that were available to EDR researchers. EDR's review was limited to those categories of sources that might, in EDR's opinion, include gas station/filling station/service station establishments. The categories reviewed included, but were not limited to gas, gas station, gasoline station, filling station, auto, automobile repair, auto service station, service station, etc. This database falls within a category of information EDR classifies as "High Risk Historical Records", or HRHR. EDR's HRHR effort presents unique and sometimes proprietary data about past sites and operations that typically create environmental concerns, but may not show up in current government records searches.

Date of Government Version: N/A
Date Data Arrived at EDR: N/A
Date Made Active in Reports: N/A
Number of Days to Update: N/A

Source: EDR, Inc.
Telephone: N/A
Last EDR Contact: N/A
Next Scheduled EDR Contact: N/A
Data Release Frequency: Varies

EDR Hist Cleaner: EDR Exclusive Historical Cleaners
EDR has searched selected national collections of business directories and has collected listings of potential dry cleaner sites that were available to EDR researchers. EDR's review was limited to those categories of sources that might, in EDR's opinion, include dry cleaning establishments. The categories reviewed included, but were not limited to dry cleaners, cleaners, laundry, laundromat, cleaning/laundry, wash & dry etc. This database falls within a category of information EDR classifies as "High Risk Historical Records", or HRHR. EDR's HRHR effort presents unique and sometimes proprietary data about past sites and operations that typically create environmental concerns, but may not show up in current government records searches.

Date of Government Version: N/A
Date Data Arrived at EDR: N/A
Date Made Active in Reports: N/A
Number of Days to Update: N/A

Source: EDR, Inc.
Telephone: N/A
Last EDR Contact: N/A
Next Scheduled EDR Contact: N/A
Data Release Frequency: Varies

EDR RECOVERED GOVERNMENT ARCHIVES

Exclusive Recovered Govt. Archives

RGA LF: Recovered Government Archive Solid Waste Facilities List

The EDR Recovered Government Archive Landfill database provides a list of landfills derived from historical databases and includes many records that no longer appear in current government lists. Compiled from Records formerly available from the Department of Resources Recycling and Recovery in California.

Date of Government Version: N/A
Date Data Arrived at EDR: 07/01/2013
Date Made Active in Reports: 01/13/2014
Number of Days to Update: 196

Source: Department of Resources Recycling and Recovery
Telephone: N/A
Last EDR Contact: 06/01/2012
Next Scheduled EDR Contact: N/A
Data Release Frequency: Varies

RGA LUST: Recovered Government Archive Leaking Underground Storage Tank

The EDR Recovered Government Archive Leaking Underground Storage Tank database provides a list of LUST incidents derived from historical databases and includes many records that no longer appear in current government lists. Compiled from Records formerly available from the State Water Resources Control Board in California.

Date of Government Version: N/A
Date Data Arrived at EDR: 07/01/2013
Date Made Active in Reports: 12/30/2013
Number of Days to Update: 182

Source: State Water Resources Control Board
Telephone: N/A
Last EDR Contact: 06/01/2012
Next Scheduled EDR Contact: N/A
Data Release Frequency: Varies

COUNTY RECORDS

ALAMEDA COUNTY:

CS ALAMEDA: Contaminated Sites

A listing of contaminated sites overseen by the Toxic Release Program (oil and groundwater contamination from chemical releases and spills) and the Leaking Underground Storage Tank Program (soil and ground water contamination from leaking petroleum USTs).

Date of Government Version: 01/09/2019
Date Data Arrived at EDR: 01/11/2019
Date Made Active in Reports: 03/05/2019
Number of Days to Update: 53

Source: Alameda County Environmental Health Services
Telephone: 510-567-6700
Last EDR Contact: 03/29/2023
Next Scheduled EDR Contact: 07/17/2023
Data Release Frequency: Semi-Annually

UST ALAMEDA: Underground Tanks

Underground storage tank sites located in Alameda county.

Date of Government Version: 03/29/2023
Date Data Arrived at EDR: 03/30/2023
Date Made Active in Reports: 06/13/2023
Number of Days to Update: 75

Source: Alameda County Environmental Health Services
Telephone: 510-567-6700
Last EDR Contact: 03/29/2023
Next Scheduled EDR Contact: 07/17/2023
Data Release Frequency: Semi-Annually

AMADOR COUNTY:

GOVERNMENT RECORDS SEARCHED / DATA CURRENCY TRACKING

CUPA AMADOR: CUPA Facility List
Cupa Facility List

Date of Government Version: 01/31/2023
Date Data Arrived at EDR: 02/02/2023
Date Made Active in Reports: 04/19/2023
Number of Days to Update: 76

Source: Amador County Environmental Health
Telephone: 209-223-6439
Last EDR Contact: 04/26/2023
Next Scheduled EDR Contact: 08/14/2023
Data Release Frequency: Varies

BUTTE COUNTY:

CUPA BUTTE: CUPA Facility Listing
Cupa facility list.

Date of Government Version: 04/21/2017
Date Data Arrived at EDR: 04/25/2017
Date Made Active in Reports: 08/09/2017
Number of Days to Update: 106

Source: Public Health Department
Telephone: 530-538-7149
Last EDR Contact: 03/29/2023
Next Scheduled EDR Contact: 07/17/2023
Data Release Frequency: No Update Planned

CALVERAS COUNTY:

CUPA CALVERAS: CUPA Facility Listing
Cupa Facility Listing

Date of Government Version: 03/17/2023
Date Data Arrived at EDR: 03/21/2023
Date Made Active in Reports: 06/06/2023
Number of Days to Update: 77

Source: Calveras County Environmental Health
Telephone: 209-754-6399
Last EDR Contact: 06/13/2023
Next Scheduled EDR Contact: 10/02/2023
Data Release Frequency: Quarterly

COLUSA COUNTY:

CUPA COLUSA: CUPA Facility List
Cupa facility list.

Date of Government Version: 04/06/2020
Date Data Arrived at EDR: 04/23/2020
Date Made Active in Reports: 07/10/2020
Number of Days to Update: 78

Source: Health & Human Services
Telephone: 530-458-0396
Last EDR Contact: 04/26/2023
Next Scheduled EDR Contact: 08/14/2023
Data Release Frequency: Semi-Annually

CONTRA COSTA COUNTY:

SL CONTRA COSTA: Site List
List includes sites from the underground tank, hazardous waste generator and business plan/2185 programs.

Date of Government Version: 12/28/2022
Date Data Arrived at EDR: 01/24/2023
Date Made Active in Reports: 04/10/2023
Number of Days to Update: 76

Source: Contra Costa Health Services Department
Telephone: 925-646-2286
Last EDR Contact: 04/19/2023
Next Scheduled EDR Contact: 08/07/2023
Data Release Frequency: Semi-Annually

DEL NORTE COUNTY:

CUPA DEL NORTE: CUPA Facility List
Cupa Facility list

Date of Government Version: 02/13/2023
Date Data Arrived at EDR: 02/14/2023
Date Made Active in Reports: 05/08/2023
Number of Days to Update: 83

Source: Del Norte County Environmental Health Division
Telephone: 707-465-0426
Last EDR Contact: 05/03/2023
Next Scheduled EDR Contact: 08/07/2023
Data Release Frequency: Varies

EL DORADO COUNTY:

CUPA EL DORADO: CUPA Facility List
CUPA facility list.

Date of Government Version: 08/08/2022
Date Data Arrived at EDR: 08/09/2022
Date Made Active in Reports: 09/01/2022
Number of Days to Update: 23

Source: El Dorado County Environmental Management Department
Telephone: 530-621-6623
Last EDR Contact: 04/19/2023
Next Scheduled EDR Contact: 08/07/2023
Data Release Frequency: Varies

FRESNO COUNTY:

CUPA FRESNO: CUPA Resources List
Certified Unified Program Agency. CUPA's are responsible for implementing a unified hazardous materials and hazardous waste management regulatory program. The agency provides oversight of businesses that deal with hazardous materials, operate underground storage tanks or aboveground storage tanks.

Date of Government Version: 06/28/2021
Date Data Arrived at EDR: 12/21/2021
Date Made Active in Reports: 03/03/2022
Number of Days to Update: 72

Source: Dept. of Community Health
Telephone: 559-445-3271
Last EDR Contact: 03/30/2023
Next Scheduled EDR Contact: 07/10/2023
Data Release Frequency: Semi-Annually

GLENN COUNTY:

CUPA GLENN: CUPA Facility List
Cupa facility list

Date of Government Version: 01/22/2018
Date Data Arrived at EDR: 01/24/2018
Date Made Active in Reports: 03/14/2018
Number of Days to Update: 49

Source: Glenn County Air Pollution Control District
Telephone: 830-934-6500
Last EDR Contact: 04/12/2023
Next Scheduled EDR Contact: 07/31/2023
Data Release Frequency: No Update Planned

HUMBOLDT COUNTY:

CUPA HUMBOLDT: CUPA Facility List
CUPA facility list.

Date of Government Version: 08/12/2021
Date Data Arrived at EDR: 08/12/2021
Date Made Active in Reports: 11/08/2021
Number of Days to Update: 88

Source: Humboldt County Environmental Health
Telephone: N/A
Last EDR Contact: 05/10/2023
Next Scheduled EDR Contact: 08/28/2023
Data Release Frequency: Semi-Annually

IMPERIAL COUNTY:

CUPA IMPERIAL: CUPA Facility List
Cupa facility list.

Date of Government Version: 01/13/2023
Date Data Arrived at EDR: 01/17/2023
Date Made Active in Reports: 04/04/2023
Number of Days to Update: 77

Source: San Diego Border Field Office
Telephone: 760-339-2777
Last EDR Contact: 04/12/2023
Next Scheduled EDR Contact: 07/31/2023
Data Release Frequency: Varies

INYO COUNTY:

CUPA INYO: CUPA Facility List
Cupa facility list.

Date of Government Version: 04/02/2018
Date Data Arrived at EDR: 04/03/2018
Date Made Active in Reports: 06/14/2018
Number of Days to Update: 72

Source: Inyo County Environmental Health Services
Telephone: 760-878-0238
Last EDR Contact: 05/10/2023
Next Scheduled EDR Contact: 08/28/2023
Data Release Frequency: Varies

KERN COUNTY:

CUPA KERN: CUPA Facility List
A listing of sites included in the Kern County Hazardous Material Business Plan.

Date of Government Version: 01/30/2023
Date Data Arrived at EDR: 02/01/2023
Date Made Active in Reports: 04/19/2023
Number of Days to Update: 77

Source: Kern County Public Health
Telephone: 661-321-3000
Last EDR Contact: 05/10/2023
Next Scheduled EDR Contact: 08/14/2023
Data Release Frequency: Varies

UST KERN: Underground Storage Tank Sites & Tank Listing
Kern County Sites and Tanks Listing.

Date of Government Version: 05/04/2023
Date Data Arrived at EDR: 05/11/2023
Date Made Active in Reports: 06/14/2023
Number of Days to Update: 34

Source: Kern County Environment Health Services Department
Telephone: 661-862-8700
Last EDR Contact: 05/10/2023
Next Scheduled EDR Contact: 08/14/2023
Data Release Frequency: Quarterly

KINGS COUNTY:

CUPA KINGS: CUPA Facility List
A listing of sites included in the county's Certified Unified Program Agency database. California's Secretary for Environmental Protection established the unified hazardous materials and hazardous waste regulatory program as required by chapter 6.11 of the California Health and Safety Code. The Unified Program consolidates the administration, permits, inspections, and enforcement activities.

Date of Government Version: 12/03/2020
Date Data Arrived at EDR: 01/26/2021
Date Made Active in Reports: 04/14/2021
Number of Days to Update: 78

Source: Kings County Department of Public Health
Telephone: 559-584-1411
Last EDR Contact: 05/10/2023
Next Scheduled EDR Contact: 08/28/2023
Data Release Frequency: Varies

LAKE COUNTY:

CUPA LAKE: CUPA Facility List
Cupa facility list

Date of Government Version: 04/26/2023
Date Data Arrived at EDR: 04/27/2023
Date Made Active in Reports: 05/31/2023
Number of Days to Update: 34

Source: Lake County Environmental Health
Telephone: 707-263-1164
Last EDR Contact: 04/05/2023
Next Scheduled EDR Contact: 07/24/2023
Data Release Frequency: Varies

LASSEN COUNTY:

CUPA LASSEN: CUPA Facility List
Cupa facility list

Date of Government Version: 07/31/2020
Date Data Arrived at EDR: 08/21/2020
Date Made Active in Reports: 11/09/2020
Number of Days to Update: 80

Source: Lassen County Environmental Health
Telephone: 530-251-8528
Last EDR Contact: 04/12/2023
Next Scheduled EDR Contact: 07/31/2023
Data Release Frequency: Varies

LOS ANGELES COUNTY:

AOCONCERN: Key Areas of Concerns in Los Angeles County
San Gabriel Valley areas where VOC contamination is at or above the MCL as designated by region 9 EPA office. Date of Government Version: 3/30/2009 Exide Site area is a cleanup plan of lead-impacted soil surrounding the former Exide Facility as designated by the DTSC. Date of Government Version: 7/17/2017

Date of Government Version: 03/30/2009
Date Data Arrived at EDR: 03/31/2009
Date Made Active in Reports: 10/23/2009
Number of Days to Update: 206

Source: N/A
Telephone: N/A
Last EDR Contact: 06/06/2023
Next Scheduled EDR Contact: 09/25/2023
Data Release Frequency: No Update Planned

HMS LOS ANGELES: HMS: Street Number List
Industrial Waste and Underground Storage Tank Sites.

Date of Government Version: 01/09/2023
Date Data Arrived at EDR: 01/12/2023
Date Made Active in Reports: 03/29/2023
Number of Days to Update: 76

Source: Department of Public Works
Telephone: 626-458-3517
Last EDR Contact: 03/29/2023
Next Scheduled EDR Contact: 07/17/2023
Data Release Frequency: Semi-Annually

LF LOS ANGELES: List of Solid Waste Facilities
Solid Waste Facilities in Los Angeles County.

Date of Government Version: 01/09/2023
Date Data Arrived at EDR: 01/10/2023
Date Made Active in Reports: 03/23/2023
Number of Days to Update: 72

Source: La County Department of Public Works
Telephone: 818-458-5185
Last EDR Contact: 04/11/2023
Next Scheduled EDR Contact: 07/24/2023
Data Release Frequency: Varies

LF LOS ANGELES CITY: City of Los Angeles Landfills
Landfills owned and maintained by the City of Los Angeles.

Date of Government Version: 12/31/2022
Date Data Arrived at EDR: 01/12/2023
Date Made Active in Reports: 03/29/2023
Number of Days to Update: 76

Source: Engineering & Construction Division
Telephone: 213-473-7869
Last EDR Contact: 04/05/2023
Next Scheduled EDR Contact: 07/24/2023
Data Release Frequency: Varies

LOS ANGELES AST: Active & Inactive AST Inventory
A listing of active & inactive above ground petroleum storage tank site locations, located in the City of Los Angeles.

Date of Government Version: 06/01/2019
Date Data Arrived at EDR: 06/25/2019
Date Made Active in Reports: 08/22/2019
Number of Days to Update: 58
Source: Los Angeles Fire Department
Telephone: 213-978-3800
Last EDR Contact: 06/14/2023
Next Scheduled EDR Contact: 10/02/2023
Data Release Frequency: Varies

LOS ANGELES CO LF METHANE: Methane Producing Landfills
This data was created on April 30, 2012 to represent known disposal sites in Los Angeles County that may produce and emanate methane gas. The shapefile contains disposal sites within Los Angeles County that once accepted degradable refuse material. Information used to create this data was extracted from a landfill survey performed by County Engineers (Major Waste System Map, 1973) as well as historical records from CalRecycle, Regional Water Quality Control Board, and Los Angeles County Department of Public Health

Date of Government Version: 01/10/2022
Date Data Arrived at EDR: 01/12/2022
Date Made Active in Reports: 04/04/2022
Number of Days to Update: 82
Source: Los Angeles County Department of Public Works
Telephone: 626-458-6973
Last EDR Contact: 04/05/2023
Next Scheduled EDR Contact: 07/24/2023
Data Release Frequency: No Update Planned

LOS ANGELES HM: Active & Inactive Hazardous Materials Inventory
A listing of active & inactive hazardous materials facility locations, located in the City of Los Angeles.

Date of Government Version: 11/01/2022
Date Data Arrived at EDR: 12/14/2022
Date Made Active in Reports: 03/07/2023
Number of Days to Update: 83
Source: Los Angeles Fire Department
Telephone: 213-978-3800
Last EDR Contact: 03/24/2023
Next Scheduled EDR Contact: 07/03/2023
Data Release Frequency: Varies

LOS ANGELES UST: Active & Inactive UST Inventory
A listing of active & inactive underground storage tank site locations and underground storage tank historical sites, located in the City of Los Angeles.

Date of Government Version: 11/01/2022
Date Data Arrived at EDR: 12/14/2022
Date Made Active in Reports: 03/07/2023
Number of Days to Update: 83
Source: Los Angeles Fire Department
Telephone: 213-978-3800
Last EDR Contact: 03/24/2023
Next Scheduled EDR Contact: 07/03/2023
Data Release Frequency: Varies

SITE MIT LOS ANGELES: Site Mitigation List
Industrial sites that have had some sort of spill or complaint.

Date of Government Version: 05/26/2021
Date Data Arrived at EDR: 07/09/2021
Date Made Active in Reports: 09/29/2021
Number of Days to Update: 82
Source: Community Health Services
Telephone: 323-890-7806
Last EDR Contact: 04/18/2023
Next Scheduled EDR Contact: 07/31/2023
Data Release Frequency: Annually

UST EL SEGUNDO: City of El Segundo Underground Storage Tank
Underground storage tank sites located in El Segundo city.

Date of Government Version: 01/21/2017
Date Data Arrived at EDR: 04/19/2017
Date Made Active in Reports: 05/10/2017
Number of Days to Update: 21
Source: City of El Segundo Fire Department
Telephone: 310-524-2236
Last EDR Contact: 04/05/2023
Next Scheduled EDR Contact: 07/24/2023
Data Release Frequency: No Update Planned

UST LONG BEACH: City of Long Beach Underground Storage Tank
Underground storage tank sites located in the city of Long Beach.

Date of Government Version: 04/22/2019
Date Data Arrived at EDR: 04/23/2019
Date Made Active in Reports: 06/27/2019
Number of Days to Update: 65

Source: City of Long Beach Fire Department
Telephone: 562-570-2563
Last EDR Contact: 04/12/2023
Next Scheduled EDR Contact: 07/31/2023
Data Release Frequency: Varies

UST TORRANCE: City of Torrance Underground Storage Tank
Underground storage tank sites located in the city of Torrance.

Date of Government Version: 04/12/2023
Date Data Arrived at EDR: 05/02/2023
Date Made Active in Reports: 06/13/2023
Number of Days to Update: 42

Source: City of Torrance Fire Department
Telephone: 310-618-2973
Last EDR Contact: 04/12/2023
Next Scheduled EDR Contact: 07/31/2023
Data Release Frequency: Semi-Annually

MADERA COUNTY:

CUPA MADERA: CUPA Facility List
A listing of sites included in the county's Certified Unified Program Agency database. California's Secretary for Environmental Protection established the unified hazardous materials and hazardous waste regulatory program as required by chapter 6.11 of the California Health and Safety Code. The Unified Program consolidates the administration, permits, inspections, and enforcement activities.

Date of Government Version: 08/10/2020
Date Data Arrived at EDR: 08/12/2020
Date Made Active in Reports: 10/23/2020
Number of Days to Update: 72

Source: Madera County Environmental Health
Telephone: 559-675-7823
Last EDR Contact: 05/10/2023
Next Scheduled EDR Contact: 08/28/2023
Data Release Frequency: Varies

MARIN COUNTY:

UST MARIN: Underground Storage Tank Sites
Currently permitted USTs in Marin County.

Date of Government Version: 09/26/2018
Date Data Arrived at EDR: 10/04/2018
Date Made Active in Reports: 11/02/2018
Number of Days to Update: 29

Source: Public Works Department Waste Management
Telephone: 415-473-6647
Last EDR Contact: 03/22/2023
Next Scheduled EDR Contact: 07/10/2023
Data Release Frequency: Semi-Annually

MENDOCINO COUNTY:

UST MENDOCINO: Mendocino County UST Database
A listing of underground storage tank locations in Mendocino County.

Date of Government Version: 09/22/2021
Date Data Arrived at EDR: 11/18/2021
Date Made Active in Reports: 11/22/2021
Number of Days to Update: 4

Source: Department of Public Health
Telephone: 707-463-4466
Last EDR Contact: 05/17/2023
Next Scheduled EDR Contact: 09/04/2023
Data Release Frequency: Annually

MERCED COUNTY:

CUPA MERCED: CUPA Facility List
CUPA facility list.

Date of Government Version: 02/15/2022
Date Data Arrived at EDR: 02/17/2022
Date Made Active in Reports: 05/11/2022
Number of Days to Update: 83

Source: Merced County Environmental Health
Telephone: 209-381-1094
Last EDR Contact: 04/26/2023
Next Scheduled EDR Contact: 08/28/2023
Data Release Frequency: Varies

MONO COUNTY:

CUPA MONO: CUPA Facility List
CUPA Facility List

Date of Government Version: 02/22/2021
Date Data Arrived at EDR: 03/02/2021
Date Made Active in Reports: 05/19/2021
Number of Days to Update: 78

Source: Mono County Health Department
Telephone: 760-932-5580
Last EDR Contact: 05/17/2023
Next Scheduled EDR Contact: 09/04/2023
Data Release Frequency: Varies

MONTEREY COUNTY:

CUPA MONTEREY: CUPA Facility Listing
CUPA Program listing from the Environmental Health Division.

Date of Government Version: 10/04/2021
Date Data Arrived at EDR: 10/06/2021
Date Made Active in Reports: 12/29/2021
Number of Days to Update: 84

Source: Monterey County Health Department
Telephone: 831-796-1297
Last EDR Contact: 03/22/2023
Next Scheduled EDR Contact: 07/10/2023
Data Release Frequency: Varies

NAPA COUNTY:

LUST NAPA: Sites With Reported Contamination
A listing of leaking underground storage tank sites located in Napa county.

Date of Government Version: 01/09/2017
Date Data Arrived at EDR: 01/11/2017
Date Made Active in Reports: 03/02/2017
Number of Days to Update: 50

Source: Napa County Department of Environmental Management
Telephone: 707-253-4269
Last EDR Contact: 05/17/2023
Next Scheduled EDR Contact: 09/04/2023
Data Release Frequency: No Update Planned

UST NAPA: Closed and Operating Underground Storage Tank Sites
Underground storage tank sites located in Napa county.

Date of Government Version: 09/05/2019
Date Data Arrived at EDR: 09/09/2019
Date Made Active in Reports: 10/31/2019
Number of Days to Update: 52

Source: Napa County Department of Environmental Management
Telephone: 707-253-4269
Last EDR Contact: 05/17/2023
Next Scheduled EDR Contact: 09/04/2023
Data Release Frequency: No Update Planned

NEVADA COUNTY:

CUPA NEVADA: CUPA Facility List
CUPA facility list.

Date of Government Version: 01/23/2023
Date Data Arrived at EDR: 01/25/2023
Date Made Active in Reports: 04/10/2023
Number of Days to Update: 75

Source: Community Development Agency
Telephone: 530-265-1467
Last EDR Contact: 05/03/2023
Next Scheduled EDR Contact: 08/07/2023
Data Release Frequency: Varies

ORANGE COUNTY:

IND_SITE ORANGE: List of Industrial Site Cleanups
Petroleum and non-petroleum spills.

Date of Government Version: 02/02/2023
Date Data Arrived at EDR: 02/09/2023
Date Made Active in Reports: 05/09/2023
Number of Days to Update: 89

Source: Health Care Agency
Telephone: 714-834-3446
Last EDR Contact: 05/03/2023
Next Scheduled EDR Contact: 08/14/2023
Data Release Frequency: Annually

LUST ORANGE: List of Underground Storage Tank Cleanups
Orange County Underground Storage Tank Cleanups (LUST).

Date of Government Version: 02/02/2023
Date Data Arrived at EDR: 02/09/2023
Date Made Active in Reports: 05/04/2023
Number of Days to Update: 84

Source: Health Care Agency
Telephone: 714-834-3446
Last EDR Contact: 05/03/2023
Next Scheduled EDR Contact: 08/14/2023
Data Release Frequency: Quarterly

UST ORANGE: List of Underground Storage Tank Facilities
Orange County Underground Storage Tank Facilities (UST).

Date of Government Version: 04/01/2023
Date Data Arrived at EDR: 05/18/2023
Date Made Active in Reports: 06/14/2023
Number of Days to Update: 27

Source: Health Care Agency
Telephone: 714-834-3446
Last EDR Contact: 05/03/2023
Next Scheduled EDR Contact: 08/14/2023
Data Release Frequency: Quarterly

PLACER COUNTY:

MS PLACER: Master List of Facilities
List includes aboveground tanks, underground tanks and cleanup sites.

Date of Government Version: 08/26/2022
Date Data Arrived at EDR: 08/29/2022
Date Made Active in Reports: 11/15/2022
Number of Days to Update: 78

Source: Placer County Health and Human Services
Telephone: 530-745-2363
Last EDR Contact: 05/08/2023
Next Scheduled EDR Contact: 09/11/2023
Data Release Frequency: Semi-Annually

PLUMAS COUNTY:

CUPA PLUMAS: CUPA Facility List
Plumas County CUPA Program facilities.

Date of Government Version: 03/31/2019
Date Data Arrived at EDR: 04/23/2019
Date Made Active in Reports: 06/26/2019
Number of Days to Update: 64

Source: Plumas County Environmental Health
Telephone: 530-283-6355
Last EDR Contact: 04/12/2023
Next Scheduled EDR Contact: 07/31/2023
Data Release Frequency: Varies

RIVERSIDE COUNTY:

LUST RIVERSIDE: Listing of Underground Tank Cleanup Sites
Riverside County Underground Storage Tank Cleanup Sites (LUST).

Date of Government Version: 01/18/2023
Date Data Arrived at EDR: 01/19/2023
Date Made Active in Reports: 04/04/2023
Number of Days to Update: 75
Source: Department of Environmental Health
Telephone: 951-358-5055
Last EDR Contact: 06/06/2023
Next Scheduled EDR Contact: 09/25/2023
Data Release Frequency: Quarterly

UST RIVERSIDE: Underground Storage Tank Tank List
Underground storage tank sites located in Riverside county.

Date of Government Version: 04/10/2023
Date Data Arrived at EDR: 04/12/2023
Date Made Active in Reports: 06/13/2023
Number of Days to Update: 62
Source: Department of Environmental Health
Telephone: 951-358-5055
Last EDR Contact: 06/06/2023
Next Scheduled EDR Contact: 09/25/2023
Data Release Frequency: Quarterly

SACRAMENTO COUNTY:

CS SACRAMENTO: Toxic Site Clean-Up List
List of sites where unauthorized releases of potentially hazardous materials have occurred.

Date of Government Version: 11/07/2022
Date Data Arrived at EDR: 12/21/2022
Date Made Active in Reports: 03/16/2023
Number of Days to Update: 85
Source: Sacramento County Environmental Management
Telephone: 916-875-8406
Last EDR Contact: 03/30/2023
Next Scheduled EDR Contact: 07/10/2023
Data Release Frequency: Quarterly

ML SACRAMENTO: Master Hazardous Materials Facility List
Any business that has hazardous materials on site - hazardous material storage sites, underground storage tanks, waste generators.

Date of Government Version: 11/07/2022
Date Data Arrived at EDR: 12/09/2022
Date Made Active in Reports: 03/01/2023
Number of Days to Update: 82
Source: Sacramento County Environmental Management
Telephone: 916-875-8406
Last EDR Contact: 03/30/2023
Next Scheduled EDR Contact: 07/10/2023
Data Release Frequency: Quarterly

SAN BENITO COUNTY:

CUPA SAN BENITO: CUPA Facility List
Cupa facility list

Date of Government Version: 02/08/2023
Date Data Arrived at EDR: 02/09/2023
Date Made Active in Reports: 05/04/2023
Number of Days to Update: 84
Source: San Benito County Environmental Health
Telephone: N/A
Last EDR Contact: 04/26/2023
Next Scheduled EDR Contact: 08/14/2023
Data Release Frequency: Varies

SAN BERNARDINO COUNTY:

PERMITS SAN BERNARDINO: Hazardous Material Permits
This listing includes underground storage tanks, medical waste handlers/generators, hazardous materials handlers, hazardous waste generators, and waste oil generators/handlers.

Date of Government Version: 02/15/2023
Date Data Arrived at EDR: 02/15/2023
Date Made Active in Reports: 05/09/2023
Number of Days to Update: 83

Source: San Bernardino County Fire Department Hazardous Materials Division
Telephone: 909-387-3041
Last EDR Contact: 04/26/2023
Next Scheduled EDR Contact: 08/14/2023
Data Release Frequency: Quarterly

SAN DIEGO COUNTY:

HMMD SAN DIEGO: Hazardous Materials Management Division Database

The database includes: HE58 - This report contains the business name, site address, business phone number, establishment 'H' permit number, type of permit, and the business status. HE17 - In addition to providing the same information provided in the HE58 listing, HE17 provides inspection dates, violations received by the establishment, hazardous waste generated, the quantity, method of storage, treatment/disposal of waste and the hauler, and information on underground storage tanks. Unauthorized Release List - Includes a summary of environmental contamination cases in San Diego County (underground tank cases, non-tank cases, groundwater contamination, and soil contamination are included.)

Date of Government Version: 02/27/2023
Date Data Arrived at EDR: 02/28/2023
Date Made Active in Reports: 05/17/2023
Number of Days to Update: 78

Source: Hazardous Materials Management Division
Telephone: 619-338-2268
Last EDR Contact: 05/25/2023
Next Scheduled EDR Contact: 09/11/2023
Data Release Frequency: Quarterly

LF SAN DIEGO: Solid Waste Facilities

San Diego County Solid Waste Facilities.

Date of Government Version: 10/27/2021
Date Data Arrived at EDR: 03/04/2022
Date Made Active in Reports: 05/31/2022
Number of Days to Update: 88

Source: Department of Health Services
Telephone: 619-338-2209
Last EDR Contact: 04/04/2023
Next Scheduled EDR Contact: 07/31/2023
Data Release Frequency: Varies

SAN DIEGO CO LOP: Local Oversight Program Listing

A listing of all LOP release sites that are or were under the County of San Diego's jurisdiction. Included are closed or transferred cases, open cases, and cases that did not have a case type indicated. The cases without a case type are mostly complaints; however, some of them could be LOP cases.

Date of Government Version: 07/22/2021
Date Data Arrived at EDR: 10/19/2021
Date Made Active in Reports: 01/13/2022
Number of Days to Update: 86

Source: Department of Environmental Health
Telephone: 858-505-6874
Last EDR Contact: 04/12/2023
Next Scheduled EDR Contact: 07/31/2023
Data Release Frequency: Varies

SAN DIEGO CO SAM: Environmental Case Listing

The listing contains all underground tank release cases and projects pertaining to properties contaminated with hazardous substances that are actively under review by the Site Assessment and Mitigation Program.

Date of Government Version: 03/23/2010
Date Data Arrived at EDR: 06/15/2010
Date Made Active in Reports: 07/09/2010
Number of Days to Update: 24

Source: San Diego County Department of Environmental Health
Telephone: 619-338-2371
Last EDR Contact: 05/23/2023
Next Scheduled EDR Contact: 09/11/2023
Data Release Frequency: No Update Planned

SAN FRANCISCO COUNTY:

CUPA SAN FRANCISCO CO: CUPA Facility Listing

Cupa facilities

Date of Government Version: 02/03/2023
Date Data Arrived at EDR: 02/07/2023
Date Made Active in Reports: 04/26/2023
Number of Days to Update: 78

Source: San Francisco County Department of Environmental Health
Telephone: 415-252-3896
Last EDR Contact: 04/26/2023
Next Scheduled EDR Contact: 08/14/2023
Data Release Frequency: Varies

LUST SAN FRANCISCO: Local Oversite Facilities
A listing of leaking underground storage tank sites located in San Francisco county.

Date of Government Version: 09/19/2008
Date Data Arrived at EDR: 09/19/2008
Date Made Active in Reports: 09/29/2008
Number of Days to Update: 10

Source: Department Of Public Health San Francisco County
Telephone: 415-252-3920
Last EDR Contact: 04/26/2023
Next Scheduled EDR Contact: 08/14/2023
Data Release Frequency: No Update Planned

UST SAN FRANCISCO: Underground Storage Tank Information
Underground storage tank sites located in San Francisco county.

Date of Government Version: 04/28/2023
Date Data Arrived at EDR: 04/28/2023
Date Made Active in Reports: 05/03/2023
Number of Days to Update: 5

Source: Department of Public Health
Telephone: 415-252-3920
Last EDR Contact: 04/26/2023
Next Scheduled EDR Contact: 08/14/2023
Data Release Frequency: Quarterly

SAN FRANCISO COUNTY:

SAN FRANCISCO MAHER: Maher Ordinance Property Listing
a listing of properties that fall within a Maher Ordinance, for all of San Francisco

Date of Government Version: 10/11/2022
Date Data Arrived at EDR: 10/14/2022
Date Made Active in Reports: 01/04/2023
Number of Days to Update: 82

Source: San Francisco Planning
Telephone: 628-652-7483
Last EDR Contact: 04/13/2023
Next Scheduled EDR Contact: 07/31/2023
Data Release Frequency: Varies

SAN JOAQUIN COUNTY:

UST SAN JOAQUIN: San Joaquin Co. UST
A listing of underground storage tank locations in San Joaquin county.

Date of Government Version: 06/22/2018
Date Data Arrived at EDR: 06/26/2018
Date Made Active in Reports: 07/11/2018
Number of Days to Update: 15

Source: Environmental Health Department
Telephone: N/A
Last EDR Contact: 06/06/2023
Next Scheduled EDR Contact: 09/25/2023
Data Release Frequency: Semi-Annually

SAN LUIS OBISPO COUNTY:

CUPA SAN LUIS OBISPO: CUPA Facility List
Cupa Facility List.

Date of Government Version: 02/09/2023
Date Data Arrived at EDR: 02/10/2023
Date Made Active in Reports: 05/05/2023
Number of Days to Update: 84

Source: San Luis Obispo County Public Health Department
Telephone: 805-781-5596
Last EDR Contact: 05/10/2023
Next Scheduled EDR Contact: 08/28/2023
Data Release Frequency: Varies

SAN MATEO COUNTY:

BI SAN MATEO: Business Inventory
List includes Hazardous Materials Business Plan, hazardous waste generators, and underground storage tanks.

Date of Government Version: 02/20/2020
Date Data Arrived at EDR: 02/20/2020
Date Made Active in Reports: 04/24/2020
Number of Days to Update: 64
Source: San Mateo County Environmental Health Services Division
Telephone: 650-363-1921
Last EDR Contact: 06/08/2023
Next Scheduled EDR Contact: 09/18/2023
Data Release Frequency: Annually

LUST SAN MATEO: Fuel Leak List
A listing of leaking underground storage tank sites located in San Mateo county.

Date of Government Version: 03/29/2019
Date Data Arrived at EDR: 03/29/2019
Date Made Active in Reports: 05/29/2019
Number of Days to Update: 61
Source: San Mateo County Environmental Health Services Division
Telephone: 650-363-1921
Last EDR Contact: 05/31/2023
Next Scheduled EDR Contact: 09/18/2023
Data Release Frequency: Semi-Annually

SANTA BARBARA COUNTY:

CUPA SANTA BARBARA: CUPA Facility Listing
CUPA Program Listing from the Environmental Health Services division.

Date of Government Version: 09/08/2011
Date Data Arrived at EDR: 09/09/2011
Date Made Active in Reports: 10/07/2011
Number of Days to Update: 28
Source: Santa Barbara County Public Health Department
Telephone: 805-686-8167
Last EDR Contact: 05/10/2023
Next Scheduled EDR Contact: 08/28/2023
Data Release Frequency: No Update Planned

SANTA CLARA COUNTY:

CUPA SANTA CLARA: Cupa Facility List
Cupa facility list

Date of Government Version: 02/10/2023
Date Data Arrived at EDR: 02/10/2023
Date Made Active in Reports: 05/05/2023
Number of Days to Update: 84
Source: Department of Environmental Health
Telephone: 408-918-1973
Last EDR Contact: 05/10/2023
Next Scheduled EDR Contact: 08/28/2023
Data Release Frequency: Varies

HIST LUST SANTA CLARA: HIST LUST - Fuel Leak Site Activity Report
A listing of open and closed leaking underground storage tanks. This listing is no longer updated by the county. Leaking underground storage tanks are now handled by the Department of Environmental Health.

Date of Government Version: 03/29/2005
Date Data Arrived at EDR: 03/30/2005
Date Made Active in Reports: 04/21/2005
Number of Days to Update: 22
Source: Santa Clara Valley Water District
Telephone: 408-265-2600
Last EDR Contact: 03/23/2009
Next Scheduled EDR Contact: 06/22/2009
Data Release Frequency: No Update Planned

LUST SANTA CLARA: LOP Listing
A listing of leaking underground storage tanks located in Santa Clara county.

Date of Government Version: 03/03/2014
Date Data Arrived at EDR: 03/05/2014
Date Made Active in Reports: 03/18/2014
Number of Days to Update: 13
Source: Department of Environmental Health
Telephone: 408-918-3417
Last EDR Contact: 05/17/2023
Next Scheduled EDR Contact: 09/04/2023
Data Release Frequency: No Update Planned

SANTA CRUZ COUNTY:

CUPA SANTA CRUZ: CUPA Facility List
CUPA facility listing.

Date of Government Version: 01/21/2017
Date Data Arrived at EDR: 02/22/2017
Date Made Active in Reports: 05/23/2017
Number of Days to Update: 90

Source: Santa Cruz County Environmental Health
Telephone: 831-464-2761
Last EDR Contact: 05/10/2023
Next Scheduled EDR Contact: 08/28/2023
Data Release Frequency: Varies

SHASTA COUNTY:

CUPA SHASTA: CUPA Facility List
Cupa Facility List.

Date of Government Version: 06/15/2017
Date Data Arrived at EDR: 06/19/2017
Date Made Active in Reports: 08/09/2017
Number of Days to Update: 51

Source: Shasta County Department of Resource Management
Telephone: 530-225-5789
Last EDR Contact: 05/10/2023
Next Scheduled EDR Contact: 08/28/2023
Data Release Frequency: Varies

SOLANO COUNTY:

LUST SOLANO: Leaking Underground Storage Tanks
A listing of leaking underground storage tank sites located in Solano county.

Date of Government Version: 06/04/2019
Date Data Arrived at EDR: 06/06/2019
Date Made Active in Reports: 08/13/2019
Number of Days to Update: 68

Source: Solano County Department of Environmental Management
Telephone: 707-784-6770
Last EDR Contact: 05/23/2023
Next Scheduled EDR Contact: 09/11/2023
Data Release Frequency: Quarterly

UST SOLANO: Underground Storage Tanks
Underground storage tank sites located in Solano county.

Date of Government Version: 09/15/2021
Date Data Arrived at EDR: 09/16/2021
Date Made Active in Reports: 12/09/2021
Number of Days to Update: 84

Source: Solano County Department of Environmental Management
Telephone: 707-784-6770
Last EDR Contact: 05/23/2023
Next Scheduled EDR Contact: 09/11/2023
Data Release Frequency: Quarterly

SONOMA COUNTY:

CUPA SONOMA: Cupa Facility List
Cupa Facility list

Date of Government Version: 07/02/2021
Date Data Arrived at EDR: 07/06/2021
Date Made Active in Reports: 07/14/2021
Number of Days to Update: 8

Source: County of Sonoma Fire & Emergency Services Department
Telephone: 707-565-1174
Last EDR Contact: 06/13/2023
Next Scheduled EDR Contact: 10/02/2023
Data Release Frequency: Varies

LUST SONOMA: Leaking Underground Storage Tank Sites
A listing of leaking underground storage tank sites located in Sonoma county.

Date of Government Version: 06/30/2021
Date Data Arrived at EDR: 06/30/2021
Date Made Active in Reports: 09/24/2021
Number of Days to Update: 86

Source: Department of Health Services
Telephone: 707-565-6565
Last EDR Contact: 06/13/2023
Next Scheduled EDR Contact: 10/02/2023
Data Release Frequency: Quarterly

STANISLAUS COUNTY:

CUPA STANISLAUS: CUPA Facility List
Cupa facility list

Date of Government Version: 02/08/2022
Date Data Arrived at EDR: 02/10/2022
Date Made Active in Reports: 05/04/2022
Number of Days to Update: 83

Source: Stanislaus County Department of Ennvironmental Protection
Telephone: 209-525-6751
Last EDR Contact: 04/05/2023
Next Scheduled EDR Contact: 07/24/2023
Data Release Frequency: Varies

SUTTER COUNTY:

UST SUTTER: Underground Storage Tanks
Underground storage tank sites located in Sutter county.

Date of Government Version: 08/03/2022
Date Data Arrived at EDR: 08/25/2022
Date Made Active in Reports: 11/14/2022
Number of Days to Update: 81

Source: Sutter County Environmental Health Services
Telephone: 530-822-7500
Last EDR Contact: 05/23/2023
Next Scheduled EDR Contact: 09/11/2023
Data Release Frequency: Semi-Annually

TEHAMA COUNTY:

CUPA TEHAMA: CUPA Facility List
Cupa facilities

Date of Government Version: 11/17/2022
Date Data Arrived at EDR: 11/21/2022
Date Made Active in Reports: 02/10/2023
Number of Days to Update: 81

Source: Tehama County Department of Environmental Health
Telephone: 530-527-8020
Last EDR Contact: 05/10/2023
Next Scheduled EDR Contact: 08/14/2023
Data Release Frequency: Varies

TRINITY COUNTY:

CUPA TRINITY: CUPA Facility List
Cupa facility list

Date of Government Version: 01/13/2023
Date Data Arrived at EDR: 01/17/2023
Date Made Active in Reports: 04/04/2023
Number of Days to Update: 77

Source: Department of Toxic Substances Control
Telephone: 760-352-0381
Last EDR Contact: 04/12/2023
Next Scheduled EDR Contact: 07/31/2023
Data Release Frequency: Varies

TULARE COUNTY:

CUPA TULARE: CUPA Facility List
Cupa program facilities

Date of Government Version: 10/07/2022
Date Data Arrived at EDR: 10/07/2022
Date Made Active in Reports: 12/21/2022
Number of Days to Update: 75

Source: Tulare County Environmental Health Services Division
Telephone: 559-624-7400
Last EDR Contact: 05/10/2023
Next Scheduled EDR Contact: 08/14/2023
Data Release Frequency: Varies

TUOLUMNE COUNTY:

CUPA TUOLUMNE: CUPA Facility List
Cupa facility list

Date of Government Version: 04/23/2018
Date Data Arrived at EDR: 04/25/2018
Date Made Active in Reports: 06/25/2018
Number of Days to Update: 61

Source: Divison of Environmental Health
Telephone: 209-533-5633
Last EDR Contact: 04/12/2023
Next Scheduled EDR Contact: 07/31/2023
Data Release Frequency: Varies

VENTURA COUNTY:

BWT VENTURA: Business Plan, Hazardous Waste Producers, and Operating Underground Tanks
The BWT list indicates by site address whether the Environmental Health Division has Business Plan (B), Waste Producer (W), and/or Underground Tank (T) information.

Date of Government Version: 12/27/2022
Date Data Arrived at EDR: 01/26/2023
Date Made Active in Reports: 04/19/2023
Number of Days to Update: 83

Source: Ventura County Environmental Health Division
Telephone: 805-654-2813
Last EDR Contact: 04/17/2023
Next Scheduled EDR Contact: 07/31/2023
Data Release Frequency: Quarterly

LF VENTURA: Inventory of Illegal Abandoned and Inactive Sites
Ventura County Inventory of Closed, Illegal Abandoned, and Inactive Sites.

Date of Government Version: 12/01/2011
Date Data Arrived at EDR: 12/01/2011
Date Made Active in Reports: 01/19/2012
Number of Days to Update: 49

Source: Environmental Health Division
Telephone: 805-654-2813
Last EDR Contact: 03/22/2023
Next Scheduled EDR Contact: 07/10/2023
Data Release Frequency: No Update Planned

LUST VENTURA: Listing of Underground Tank Cleanup Sites
Ventura County Underground Storage Tank Cleanup Sites (LUST).

Date of Government Version: 05/29/2008
Date Data Arrived at EDR: 06/24/2008
Date Made Active in Reports: 07/31/2008
Number of Days to Update: 37

Source: Environmental Health Division
Telephone: 805-654-2813
Last EDR Contact: 05/03/2023
Next Scheduled EDR Contact: 08/21/2023
Data Release Frequency: No Update Planned

MED WASTE VENTURA: Medical Waste Program List
To protect public health and safety and the environment from potential exposure to disease causing agents, the Environmental Health Division Medical Waste Program regulates the generation, handling, storage, treatment and disposal of medical waste throughout the County.

Date of Government Version: 12/27/2022
Date Data Arrived at EDR: 01/26/2023
Date Made Active in Reports: 04/19/2023
Number of Days to Update: 83

Source: Ventura County Resource Management Agency
Telephone: 805-654-2813
Last EDR Contact: 04/17/2023
Next Scheduled EDR Contact: 07/31/2023
Data Release Frequency: Quarterly

UST VENTURA: Underground Tank Closed Sites List
Ventura County Operating Underground Storage Tank Sites (UST)/Underground Tank Closed Sites List.

Date of Government Version: 05/26/2023
Date Data Arrived at EDR: 06/02/2023
Date Made Active in Reports: 06/14/2023
Number of Days to Update: 12

Source: Environmental Health Division
Telephone: 805-654-2813
Last EDR Contact: 06/02/2023
Next Scheduled EDR Contact: 09/18/2023
Data Release Frequency: Quarterly

YOLO COUNTY:

UST YOLO: Underground Storage Tank Comprehensive Facility Report
Underground storage tank sites located in Yolo county.

Date of Government Version: 04/03/2023
Date Data Arrived at EDR: 04/18/2023
Date Made Active in Reports: 06/13/2023
Number of Days to Update: 56

Source: Yolo County Department of Health
Telephone: 530-666-8646
Last EDR Contact: 03/22/2023
Next Scheduled EDR Contact: 07/10/2023
Data Release Frequency: Annually

YUBA COUNTY:

CUPA YUBA: CUPA Facility List
CUPA facility listing for Yuba County.

Date of Government Version: 01/26/2023
Date Data Arrived at EDR: 01/27/2023
Date Made Active in Reports: 04/19/2023
Number of Days to Update: 82

Source: Yuba County Environmental Health Department
Telephone: 530-749-7523
Last EDR Contact: 05/03/2023
Next Scheduled EDR Contact: 08/07/2023
Data Release Frequency: Varies

OTHER DATABASE(S)

Depending on the geographic area covered by this report, the data provided in these specialty databases may or may not be complete. For example, the existence of wetlands information data in a specific report does not mean that all wetlands in the area covered by the report are included. Moreover, the absence of any reported wetlands information does not necessarily mean that wetlands do not exist in the area covered by the report.

CT MANIFEST: Hazardous Waste Manifest Data
Facility and manifest data. Manifest is a document that lists and tracks hazardous waste from the generator through transporters to a tsd facility.

Date of Government Version: 11/16/2022
Date Data Arrived at EDR: 11/16/2022
Date Made Active in Reports: 02/06/2023
Number of Days to Update: 82

Source: Department of Energy & Environmental Protection
Telephone: 860-424-3375
Last EDR Contact: 05/11/2023
Next Scheduled EDR Contact: 08/21/2023
Data Release Frequency: No Update Planned

NJ MANIFEST: Manifest Information
Hazardous waste manifest information.

Date of Government Version: 12/31/2018
Date Data Arrived at EDR: 04/10/2019
Date Made Active in Reports: 05/16/2019
Number of Days to Update: 36

Source: Department of Environmental Protection
Telephone: N/A
Last EDR Contact: 03/30/2023
Next Scheduled EDR Contact: 07/17/2023
Data Release Frequency: Annually

NY MANIFEST: Facility and Manifest Data
Manifest is a document that lists and tracks hazardous waste from the generator through transporters to a TSD facility.

Date of Government Version: 01/01/2019
Date Data Arrived at EDR: 10/29/2021
Date Made Active in Reports: 01/19/2022
Number of Days to Update: 82

Source: Department of Environmental Conservation
Telephone: 518-402-8651
Last EDR Contact: 04/27/2023
Next Scheduled EDR Contact: 08/07/2023
Data Release Frequency: Quarterly

PA MANIFEST: Manifest Information
Hazardous waste manifest information.

Date of Government Version: 06/30/2018
Date Data Arrived at EDR: 07/19/2019
Date Made Active in Reports: 09/10/2019
Number of Days to Update: 53

Source: Department of Environmental Protection
Telephone: 717-783-8990
Last EDR Contact: 04/06/2023
Next Scheduled EDR Contact: 07/24/2023
Data Release Frequency: Annually

RI MANIFEST: Manifest information
Hazardous waste manifest information

Date of Government Version: 12/31/2020
Date Data Arrived at EDR: 11/30/2021
Date Made Active in Reports: 02/18/2022
Number of Days to Update: 80

Source: Department of Environmental Management
Telephone: 401-222-2797
Last EDR Contact: 05/10/2022
Next Scheduled EDR Contact: 08/28/2023
Data Release Frequency: Annually

WI MANIFEST: Manifest Information
Hazardous waste manifest information.

Date of Government Version: 05/31/2018
Date Data Arrived at EDR: 06/19/2019
Date Made Active in Reports: 09/03/2019
Number of Days to Update: 76

Source: Department of Natural Resources
Telephone: N/A
Last EDR Contact: 06/01/2023
Next Scheduled EDR Contact: 09/18/2023
Data Release Frequency: Annually

Oil/Gas Pipelines
Source: Endeavor Business Media
Petroleum Bundle (Crude Oil, Refined Products, Petrochemicals, Gas Liquids (LPG/NGL), and Specialty Gases (Miscellaneous)) N = Natural Gas Bundle (Natural Gas, Gas Liquids (LPG/NGL), and Specialty Gases (Miscellaneous)). This map includes information copyrighted by Endeavor Business Media. This information is provided on a best effort basis and Endeavor Business Media does not guarantee its accuracy nor warrant its fitness for any particular purpose. Such information has been reprinted with the permission of Endeavor Business Media.

Electric Power Transmission Line Data
Source: Endeavor Business Media
This map includes information copyrighted by Endeavor Business Media. This information is provided on a best effort basis and Endeavor Business Media does not guarantee its accuracy nor warrant its fitness for any particular purpose. Such information has been reprinted with the permission of Endeavor Business Media.

Sensitive Receptors: There are individuals deemed sensitive receptors due to their fragile immune systems and special sensitivity to environmental discharges. These sensitive receptors typically include the elderly, the sick, and children. While the location of all sensitive receptors cannot be determined, EDR indicates those buildings and facilities - schools, daycares, hospitals, medical centers, and nursing homes - where individuals who are sensitive receptors are likely to be located.

AHA Hospitals:
Source: American Hospital Association, Inc.
Telephone: 312-280-5991
The database includes a listing of hospitals based on the American Hospital Association's annual survey of hospitals.

Medical Centers: Provider of Services Listing
Source: Centers for Medicare & Medicaid Services
Telephone: 410-786-3000
A listing of hospitals with Medicare provider number, produced by Centers of Medicare & Medicaid Services, a federal agency within the U.S. Department of Health and Human Services.

Nursing Homes
Source: National Institutes of Health
Telephone: 301-594-6248
Information on Medicare and Medicaid certified nursing homes in the United States.

Public Schools
Source: National Center for Education Statistics
Telephone: 202-502-7300
The National Center for Education Statistics' primary database on elementary and secondary public education in the United States. It is a comprehensive, annual, national statistical database of all public elementary and secondary schools and school districts, which contains data that are comparable across all states.

GOVERNMENT RECORDS SEARCHED / DATA CURRENCY TRACKING

Private Schools
Source: National Center for Education Statistics
Telephone: 202-502-7300
The National Center for Education Statistics' primary database on private school locations in the United States.
Daycare Centers: Licensed Facilities
Source: Department of Social Services
Telephone: 916-657-4041

Flood Zone Data: This data was obtained from the Federal Emergency Management Agency (FEMA). It depicts 100-year and 500-year flood zones as defined by FEMA. It includes the National Flood Hazard Layer (NFHL) which incorporates Flood Insurance Rate Map (FIRM) data and Q3 data from FEMA in areas not covered by NFHL.
Source: FEMA
Telephone: 877-336-2627
Date of Government Version: 2003, 2015

NWI: National Wetlands Inventory. This data, available in select counties across the country, was obtained by EDR in 2002, 2005, 2010 and 2015 from the U.S. Fish and Wildlife Service.

State Wetlands Data: Wetland Inventory
Source: Department of Fish and Wildlife
Telephone: 916-445-0411

Current USGS 7.5 Minute Topographic Map
Source: U.S. Geological Survey

STREET AND ADDRESS INFORMATION

© 2015 TomTom North America, Inc. All rights reserved. This material is proprietary and the subject of copyright protection and other intellectual property rights owned by or licensed to Tele Atlas North America, Inc. The use of this material is subject to the terms of a license agreement. You will be held liable for any unauthorized copying or disclosure of this material.

GEOCHECK ®- PHYSICAL SETTING SOURCE ADDENDUM

TARGET PROPERTY ADDRESS

COVINA RELIABILITY PROJECT
522 AND 534 EAST EDNA PLACE
COVINA, CA 91723

TARGET PROPERTY COORDINATES

Latitude (North):	34.092571 - 34° 5' 33.26''
Longitude (West):	117.880348 - 117° 52' 49.25''
Universal Tranverse Mercator:	Zone 11
UTM X (Meters):	418787.0
UTM Y (Meters):	3772575.2
Elevation:	595 ft. above sea level

USGS TOPOGRAPHIC MAP

Target Property Map:	12015951 BALDWIN PARK, CA
Version Date:	2018
Southeast Map:	12014998 SAN DIMAS, CA
Version Date:	2018

EDR's GeoCheck Physical Setting Source Addendum is provided to assist the environmental professional in forming an opinion about the impact of potential contaminant migration.

Assessment of the impact of contaminant migration generally has two principle investigative components:

1. Groundwater flow direction, and
2. Groundwater flow velocity.

Groundwater flow direction may be impacted by surface topography, hydrology, hydrogeology, characteristics of the soil, and nearby wells. Groundwater flow velocity is generally impacted by the nature of the geologic strata.

GEOCHECK® - PHYSICAL SETTING SOURCE SUMMARY

GROUNDWATER FLOW DIRECTION INFORMATION

Groundwater flow direction for a particular site is best determined by a qualified environmental professional using site-specific well data. If such data is not reasonably ascertainable, it may be necessary to rely on other sources of information, such as surface topographic information, hydrologic information, hydrogeologic data collected on nearby properties, and regional groundwater flow information (from deep aquifers).

TOPOGRAPHIC INFORMATION

Surface topography may be indicative of the direction of surficial groundwater flow. This information can be used to assist the environmental professional in forming an opinion about the impact of nearby contaminated properties or, should contamination exist on the target property, what downgradient sites might be impacted.

TARGET PROPERTY TOPOGRAPHY

General Topographic Gradient: General WSW

SURROUNDING TOPOGRAPHY: ELEVATION PROFILES

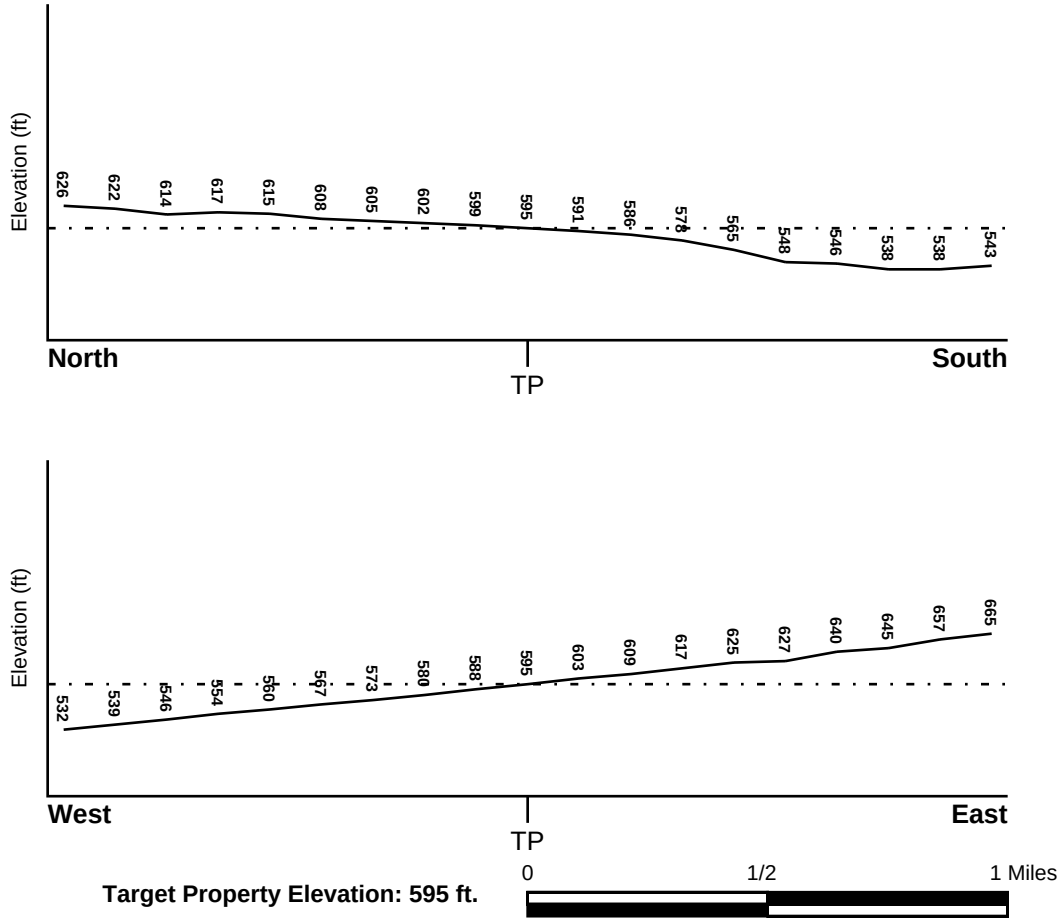

Source: Topography has been determined from the USGS 7.5' Digital Elevation Model and should be evaluated on a relative (not an absolute) basis. Relative elevation information between sites of close proximity should be field verified.

GEOCHECK® - PHYSICAL SETTING SOURCE SUMMARY

HYDROLOGIC INFORMATION

Surface water can act as a hydrologic barrier to groundwater flow. Such hydrologic information can be used to assist the environmental professional in forming an opinion about the impact of nearby contaminated properties or, should contamination exist on the target property, what downgradient sites might be impacted.

Refer to the Physical Setting Source Map following this summary for hydrologic information (major waterways and bodies of water).

FEMA FLOOD ZONE

Flood Plain Panel at Target Property	FEMA Source Type
06037C1700F	FEMA FIRM Flood data

Additional Panels in search area:	FEMA Source Type
06037C1725F	FEMA FIRM Flood data

NATIONAL WETLAND INVENTORY

NWI Quad at Target Property	NWI Electronic Data Coverage
BALDWIN PARK	YES - refer to the Overview Map and Detail Map

HYDROGEOLOGIC INFORMATION

Hydrogeologic information obtained by installation of wells on a specific site can often be an indicator of groundwater flow direction in the immediate area. Such hydrogeologic information can be used to assist the environmental professional in forming an opinion about the impact of nearby contaminated properties or, should contamination exist on the target property, what downgradient sites might be impacted.

Site-Specific Hydrogeological Data*:

Search Radius:	1.25 miles
Status:	Not found

AQUIFLOW®

Search Radius: 1.000 Mile.

EDR has developed the AQUIFLOW Information System to provide data on the general direction of groundwater flow at specific points. EDR has reviewed reports submitted by environmental professionals to regulatory authorities at select sites and has extracted the date of the report, groundwater flow direction as determined hydrogeologically, and the depth to water table.

MAP ID	LOCATION FROM TP	GENERAL DIRECTION GROUNDWATER FLOW
9	1/2 - 1 Mile SSE	Not Reported
1G	1/2 - 1 Mile SSE	Not Reported

For additional site information, refer to Physical Setting Source Map Findings.

* ©1996 Site−specific hydrogeological data gathered by CERCLIS Alerts, Inc., Bainbridge Island, WA. All rights reserved. All of the information and opinions presented are those of the cited EPA report(s), which were completed under a Comprehensive Environmental Response Compensation and Liability Information System (CERCLIS) investigation.

GEOCHECK® - PHYSICAL SETTING SOURCE SUMMARY

GROUNDWATER FLOW VELOCITY INFORMATION

Groundwater flow velocity information for a particular site is best determined by a qualified environmental professional using site specific geologic and soil strata data. If such data are not reasonably ascertainable, it may be necessary to rely on other sources of information, including geologic age identification, rock stratigraphic unit and soil characteristics data collected on nearby properties and regional soil information. In general, contaminant plumes move more quickly through sandy-gravelly types of soils than silty-clayey types of soils.

GEOLOGIC INFORMATION IN GENERAL AREA OF TARGET PROPERTY

Geologic information can be used by the environmental professional in forming an opinion about the relative speed at which contaminant migration may be occurring.

ROCK STRATIGRAPHIC UNIT

Era:	Cenozoic
System:	Quaternary
Series:	Quaternary
Code:	Q *(decoded above as Era, System & Series)*

GEOLOGIC AGE IDENTIFICATION

Category: Stratifed Sequence

Geologic Age and Rock Stratigraphic Unit Source: P.G. Schruben, R.E. Arndt and W.J. Bawiec, Geology of the Conterminous U.S. at 1:2,500,000 Scale - a digital representation of the 1974 P.B. King and H.M. Beikman Map, USGS Digital Data Series DDS - 11 (1994).

DOMINANT SOIL COMPOSITION IN GENERAL AREA OF TARGET PROPERTY

The U.S. Department of Agriculture's (USDA) Soil Conservation Service (SCS) leads the National Cooperative Soil Survey (NCSS) and is responsible for collecting, storing, maintaining and distributing soil survey information for privately owned lands in the United States. A soil map in a soil survey is a representation of soil patterns in a landscape. Soil maps for STATSGO are compiled by generalizing more detailed (SSURGO) soil survey maps. The following information is based on Soil Conservation Service STATSGO data.

Soil Component Name: URBAN LAND

Soil Surface Texture: variable

Hydrologic Group: Not reported

Soil Drainage Class: Not reported

Hydric Status: Soil does not meet the requirements for a hydric soil.

Corrosion Potential - Uncoated Steel: Not Reported

Depth to Bedrock Min: > 10 inches

Depth to Bedrock Max: > 10 inches

GEOCHECK® - PHYSICAL SETTING SOURCE SUMMARY

Soil Layer Information							
	Boundary			Classification			
Layer	Upper	Lower	Soil Texture Class	AASHTO Group	Unified Soil	Permeability Rate (in/hr)	Soil Reaction (pH)
1	0 inches	6 inches	variable	Not reported	Not reported	Max: 0.00 Min: 0.00	Max: 0.00 Min: 0.00

OTHER SOIL TYPES IN AREA

Based on Soil Conservation Service STATSGO data, the following additional subordinant soil types may appear within the general area of target property.

Soil Surface Textures:
sandy loam
gravelly - sandy loam
silt loam
clay
fine sand
gravelly - sand
sand
fine sandy loam

Surficial Soil Types:
sandy loam
gravelly - sandy loam
silt loam
clay
fine sand
gravelly - sand
sand
fine sandy loam

Shallow Soil Types:
fine sandy loam
gravelly - loam
sandy clay
sandy clay loam
clay
silty clay
sand

Deeper Soil Types:
gravelly - sandy loam
sandy loam
very gravelly - sandy loam
stratified
very fine sandy loam
weathered bedrock
sand
gravelly - fine sandy loam
silty clay loam
clay loam

GEOCHECK® - PHYSICAL SETTING SOURCE SUMMARY

LOCAL / REGIONAL WATER AGENCY RECORDS

EDR Local/Regional Water Agency records provide water well information to assist the environmental professional in assessing sources that may impact ground water flow direction, and in forming an opinion about the impact of contaminant migration on nearby drinking water wells.

WELL SEARCH DISTANCE INFORMATION

DATABASE	SEARCH DISTANCE (miles)
Federal USGS	1.000
Federal FRDS PWS	Nearest PWS within 1 mile
State Database	1.000

FEDERAL USGS WELL INFORMATION

MAP ID	WELL ID	LOCATION FROM TP
A3	USGS40000140928	1/4 - 1/2 Mile East

FEDERAL FRDS PUBLIC WATER SUPPLY SYSTEM INFORMATION

MAP ID	WELL ID	LOCATION FROM TP
6	CA1910128	1/2 - 1 Mile SW

Note: PWS System location is not always the same as well location.

STATE DATABASE WELL INFORMATION

MAP ID	WELL ID	LOCATION FROM TP
A1	CADWR0000032428	1/4 - 1/2 Mile East
A2	CADWR9000006762	1/4 - 1/2 Mile ENE
4	CADWR0000037166	1/2 - 1 Mile SE
5	CADWR0000000086	1/2 - 1 Mile SW
7	1257	1/2 - 1 Mile SSW
8	CADWR0000013363	1/2 - 1 Mile WSW
10	1256	1/2 - 1 Mile SE

OTHER STATE DATABASE INFORMATION

STATE OIL/GAS WELL INFORMATION

MAP ID	WELL ID	LOCATION FROM TP
1	CAOG15000004687	1/2 - 1 Mile ENE

PHYSICAL SETTING SOURCE MAP - 7366478.2s

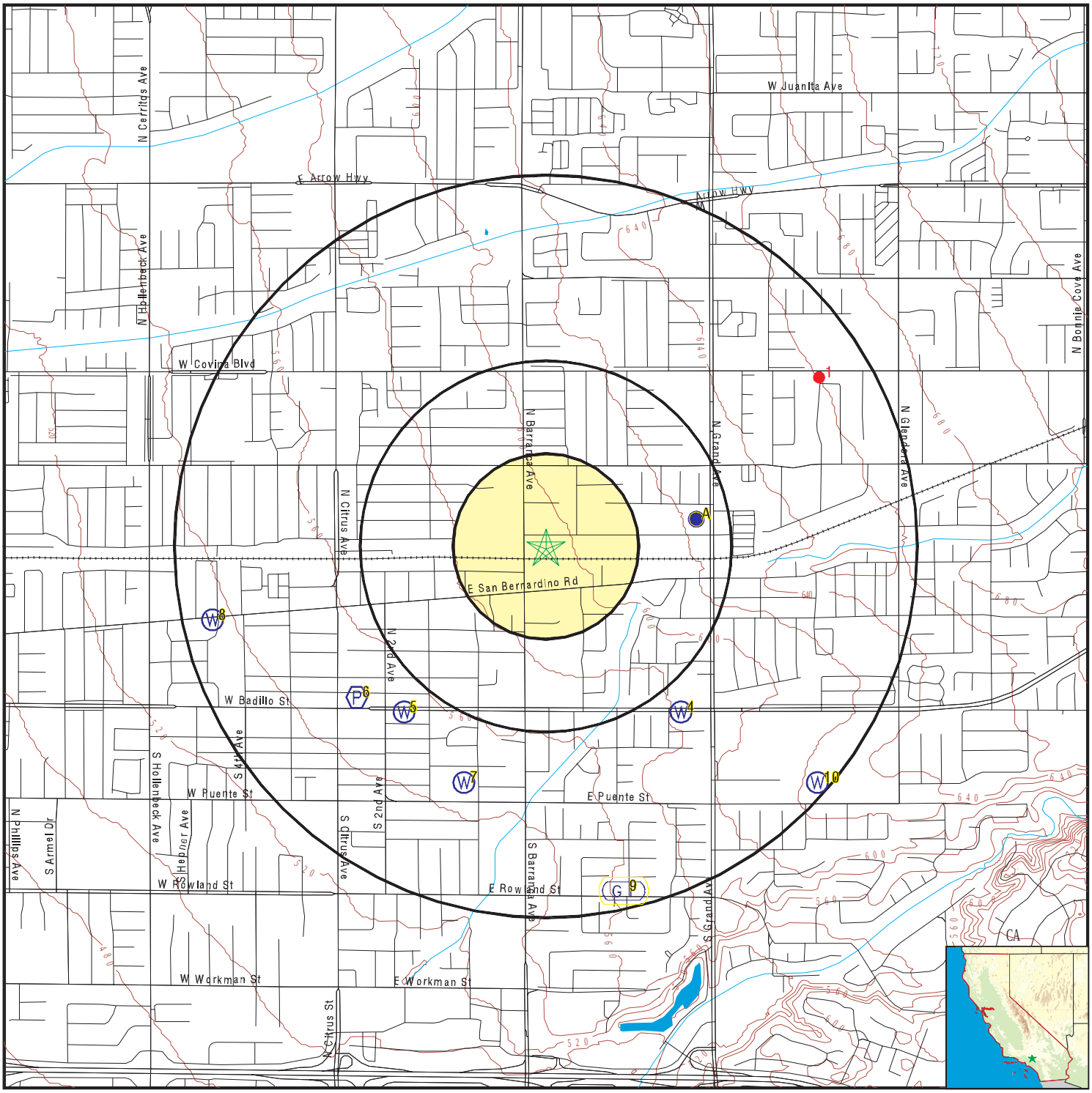

- County Boundary
- Major Roads
- Contour Lines
- Earthquake Fault Lines
- Earthquake epicenter, Richter 5 or greater
- Water Wells
- Public Water Supply Wells
- Cluster of Multiple Icons
- Groundwater Flow Direction
- GI Indeterminate Groundwater Flow at Location
- GV Groundwater Flow Varies at Location
- HD Closest Hydrogeological Data
- Oil, gas or related wells

SITE NAME:	Covina Reliability Project	CLIENT:	DUDEK
ADDRESS:	522 and 534 East Edna Place Covina CA 91723	CONTACT:	Susan Smith
		INQUIRY #:	7366478.2s
LAT/LONG:	34.092571 / 117.880348	DATE:	June 16, 2023 1:17 pm

Copyright © 2023 EDR, Inc. © 2015 TomTom Rel. 2015.

GEOCHECK® - PHYSICAL SETTING SOURCE MAP FINDINGS

Map ID
Direction
Distance
Elevation | Database | EDR ID Number

A1
East
1/4 - 1/2 Mile
Higher

CA WELLS **CADWR0000032428**

Well ID:	01S10W12R001S	Well Type:	UNK
Source:	Department of Water Resources		
Other Name:	01S10W12R001S	GAMA PFAS Testing:	Not Reported
Groundwater Quality Data:	https://gamagroundwater.waterboards.ca.gov/gama/gamamap/public/GamaDataDisplay.asp?dataset=DWR&samp_date=&global_id=&assigned_name=01S10W12R001S&store_num=		
GeoTracker Data:	Not Reported		

A2
ENE
1/4 - 1/2 Mile
Higher

CA WELLS **CADWR9000006762**

State Well #:	01S10W12R001S	Station ID:	48908
Well Name:	02 (GRAND)	Basin Name:	San Gabriel Valley
Well Use:	Other	Well Type:	Single Well
Well Depth:	575	Well Completion Rpt #:	C-399

A3
East
1/4 - 1/2 Mile
Higher

FED USGS **USGS40000140928**

Organization ID:	USGS-CA		
Organization Name:	USGS California Water Science Center		
Monitor Location:	001S010W12R001S	Type:	Well
Description:	Not Reported	HUC:	18070106
Drainage Area:	Not Reported	Drainage Area Units:	Not Reported
Contrib Drainage Area:	Not Reported	Contrib Drainage Area Unts:	Not Reported
Aquifer:	California Coastal Basin aquifers		
Formation Type:	Not Reported	Aquifer Type:	Not Reported
Construction Date:	Not Reported	Well Depth:	515
Well Depth Units:	ft	Well Hole Depth:	515
Well Hole Depth Units:	ft		

4
SE
1/2 - 1 Mile
Lower

CA WELLS **CADWR0000037166**

Well ID:	01S10W13H001S	Well Type:	UNK
Source:	Department of Water Resources		
Other Name:	01S10W13H001S	GAMA PFAS Testing:	Not Reported
Groundwater Quality Data:	https://gamagroundwater.waterboards.ca.gov/gama/gamamap/public/GamaDataDisplay.asp?dataset=DWR&samp_date=&global_id=&assigned_name=01S10W13H001S&store_num=		
GeoTracker Data:	Not Reported		

Map ID
Direction
Distance
Elevation | Database | EDR ID Number

5
SW
1/2 - 1 Mile
Lower

CA WELLS **CADWR0000000086**

Well ID:	01S10W13E001S	Well Type:	UNK
Source:	Department of Water Resources		
Other Name:	01S10W13E001S	GAMA PFAS Testing:	Not Reported
Groundwater Quality Data:	https://gamagroundwater.waterboards.ca.gov/gama/gamamap/public/GamaDataDisplay.asp?dataset=DWR&samp_date=&global_id=&assigned_name=01S10W13E001S&store_num=		
GeoTracker Data:	Not Reported		

6
SW
1/2 - 1 Mile
Lower

FRDS PWS **CA1910128**

Epa region:	09	State:	CA
Pwsid:	CA1910128	Pwsname:	COVINA IRRIGATING CO.
Cityserved:	Not Reported	Stateserved:	CA
Zipserved:	Not Reported	Fipscounty:	06037
Status:	Active	Retpopsrvd:	0
Pwssvcconn:	12	Psource longname:	Surface_water
Pwstype:	CWS	Owner:	Private
Contact:	DE JESUS, DAVID	Contactorgname:	DE JESUS, DAVID
Contactphone:	626-332-1502	Contactaddress1:	146 E. COLLEGE ST.
Contactaddress2:	Not Reported	Contactcity:	COVINA
Contactstate:	CA	Contactzip:	91723
Pwsactivitycode:	A		

Pwsid:	CA1910128	Facid:	12
Facname:	EFFLUENT OF W.B. TEMPLE PLANT		
Factype:	Treatment_plant	Facactivitycode:	I
Trtobjective:	disinfection	Trtprocess:	hypochlorination, pre
Factypecode:	TP		

Pwsid:	CA1910128	Facid:	12
Facname:	EFFLUENT OF W.B. TEMPLE PLANT		
Factype:	Treatment_plant	Facactivitycode:	I
Trtobjective:	particulate removal	Trtprocess:	coagulation
Factypecode:	TP		

Pwsid:	CA1910128	Facid:	12
Facname:	EFFLUENT OF W.B. TEMPLE PLANT		
Factype:	Treatment_plant	Facactivitycode:	I
Trtobjective:	particulate removal	Trtprocess:	rapid mix
Factypecode:	TP		

Pwsid:	CA1910128	Facid:	12
Facname:	EFFLUENT OF W.B. TEMPLE PLANT		
Factype:	Treatment_plant	Facactivitycode:	I
Trtobjective:	particulate removal	Trtprocess:	flocculation
Factypecode:	TP		

Pwsid:	CA1910128	Facid:	12
Facname:	EFFLUENT OF W.B. TEMPLE PLANT		
Factype:	Treatment_plant	Facactivitycode:	I
Trtobjective:	particulate removal	Trtprocess:	sedimentation

Factypecode:	TP		
Pwsid:	CA1910128	Facid:	12
Facname:	EFFLUENT OF W.B. TEMPLE PLANT		
Factype:	Treatment_plant	Facactivitycode:	I
Trtobjective:	particulate removal	Trtprocess:	filtered
Factypecode:	TP		
Pwsid:	CA1910128	Facid:	12
Facname:	EFFLUENT OF W.B. TEMPLE PLANT		
Factype:	Treatment_plant	Facactivitycode:	I
Trtobjective:	disinfection	Trtprocess:	hypochlorination, post
Factypecode:	TP		
Pwsid:	CA1910128	Facid:	3098
Facname:	EFFLUENT OF W.B. TEMPLE PLANT		
Factype:	Treatment_plant	Facactivitycode:	A
Trtobjective:	disinfection	Trtprocess:	hypochlorination, pre
Factypecode:	TP		
Pwsid:	CA1910128	Facid:	3098
Facname:	EFFLUENT OF W.B. TEMPLE PLANT		
Factype:	Treatment_plant	Facactivitycode:	A
Trtobjective:	disinfection	Trtprocess:	hypochlorination, post
Factypecode:	TP		
Pwsid:	CA1910128	Facid:	3098
Facname:	EFFLUENT OF W.B. TEMPLE PLANT		
Factype:	Treatment_plant	Facactivitycode:	A
Trtobjective:	particulate removal	Trtprocess:	filtered
Factypecode:	TP		
Pwsid:	CA1910128	Facid:	3098
Facname:	EFFLUENT OF W.B. TEMPLE PLANT		
Factype:	Treatment_plant	Facactivitycode:	A
Trtobjective:	particulate removal	Trtprocess:	sedimentation
Factypecode:	TP		
Pwsid:	CA1910128	Facid:	3098
Facname:	EFFLUENT OF W.B. TEMPLE PLANT		
Factype:	Treatment_plant	Facactivitycode:	A
Trtobjective:	particulate removal	Trtprocess:	flocculation
Factypecode:	TP		
Pwsid:	CA1910128	Facid:	3098
Facname:	EFFLUENT OF W.B. TEMPLE PLANT		
Factype:	Treatment_plant	Facactivitycode:	A
Trtobjective:	particulate removal	Trtprocess:	rapid mix
Factypecode:	TP		
Pwsid:	CA1910128	Facid:	3098
Facname:	EFFLUENT OF W.B. TEMPLE PLANT		
Factype:	Treatment_plant	Facactivitycode:	A
Trtobjective:	particulate removal	Trtprocess:	coagulation
Factypecode:	TP		
Pwsid:	CA1910128	Facid:	3105
Facname:	BALDWIN WELL 01 - CHLORINATION		
Factype:	Treatment_plant	Facactivitycode:	A
Trtobjective:	disinfection	Trtprocess:	hypochlorination, post
Factypecode:	TP		

Pwsid:	CA1910128	Facid:	3126
Facname:	BALDWIN PARK RESERVOIR - BLENDING		
Factype:	Treatment_plant	Facactivitycode:	A
Trtobjective:	inorganics removal	Trtprocess:	rapid mix
Factypecode:	TP		

Pwsid:	CA1910128	Facid:	5
Facname:	BALDWIN WELL 01 - CHLORINATION		
Factype:	Treatment_plant	Facactivitycode:	I
Trtobjective:	disinfection	Trtprocess:	hypochlorination, post
Factypecode:	TP		

Pwsid:	CA1910128	Facid:	6007
Facname:	BALDWIN WELLS 02 & 03 - CHLORINATION		
Factype:	Treatment_plant	Facactivitycode:	A
Trtobjective:	disinfection	Trtprocess:	hypochlorination, post
Factypecode:	TP		

Pwsid:	CA1910128	Facid:	7
Facname:	BALDWIN WELLS 02 & 03 - CHLORINATION		
Factype:	Treatment_plant	Facactivitycode:	I
Trtobjective:	disinfection	Trtprocess:	hypochlorination, post
Factypecode:	TP		

Pwsid:	CA1910128	Facid:	CA1910128012
Facname:	EFFLUENT OF W.B. TEMPLE PLANT		
Factype:	Treatment_plant	Facactivitycode:	A
Trtobjective:	particulate removal	Trtprocess:	coagulation
Factypecode:	TP		

Pwsid:	CA1910128	Facid:	CA1910128012
Facname:	EFFLUENT OF W.B. TEMPLE PLANT		
Factype:	Treatment_plant	Facactivitycode:	A
Trtobjective:	particulate removal	Trtprocess:	rapid mix
Factypecode:	TP		

Pwsid:	CA1910128	Facid:	CA1910128012
Facname:	EFFLUENT OF W.B. TEMPLE PLANT		
Factype:	Treatment_plant	Facactivitycode:	A
Trtobjective:	particulate removal	Trtprocess:	flocculation
Factypecode:	TP		

Pwsid:	CA1910128	Facid:	CA1910128012
Facname:	EFFLUENT OF W.B. TEMPLE PLANT		
Factype:	Treatment_plant	Facactivitycode:	A
Trtobjective:	particulate removal	Trtprocess:	sedimentation
Factypecode:	TP		

Pwsid:	CA1910128	Facid:	CA1910128012
Facname:	EFFLUENT OF W.B. TEMPLE PLANT		
Factype:	Treatment_plant	Facactivitycode:	A
Trtobjective:	particulate removal	Trtprocess:	filtered
Factypecode:	TP		

Pwsid:	CA1910128	Facid:	CA1910128012
Facname:	EFFLUENT OF W.B. TEMPLE PLANT		
Factype:	Treatment_plant	Facactivitycode:	A
Trtobjective:	disinfection	Trtprocess:	hypochlorination, post
Factypecode:	TP		

PWS ID:	CA1910128	PWS name:	COVINA IRRIGATION CO.
Address:	Not Reported	Care of:	Not Reported

GEOCHECK® - PHYSICAL SETTING SOURCE MAP FINDINGS

City:	COVINA	State:	CA
Zip:	91723	Owner:	COVINA IRRIGATION CO.
Source code:	Surface water	Population:	28000
PWS ID:	CA1910128	PWS type:	Not Reported
PWS name:	Not Reported	PWS address:	Not Reported
PWS city:	Not Reported	PWS state:	Not Reported
PWS zip:	Not Reported	County:	Not Reported
Source:	Surface water	Treatment Objective:	PARTICULATE REMOVAL
Process:	FILTERED	Population:	85000
PWS ID:	CA1910128	Activity status:	Active
Date system activated:	7706	Date system deactivated:	Not Reported
Retail population:	00028000	System name:	COVINA IRRIGATING CO.
System address:	Not Reported	System address:	146 EAST COLLEGE STREET
System city:	COVINA	System state:	CA
System zip:	91723		
County FIPS:	037	City served:	COVINA-GLENDORA
Population served:	10,001 - 50,000 Persons	Treatment:	Mixed (treated and untreated)
Latitude:	340512	Longitude:	1175318

PWS currently has or had major violation(s) or enforcement:Yes

Violation ID:	94V0001	Violation source ID:	Not Reported
PWS telephone:	Not Reported	Contaminant:	LEAD & COPPER RULE
Violation type:	Initial Tap Sampling for Pb and Cu		
Violation start date:	063093	Violation end date:	122993
Violation period (months):	006	Violation awareness date:	Not Reported
Major violator:	Not Reported	Maximum contaminant level:	Not Reported
Number of required samples:	Not Reported	Number of samples taken:	Not Reported
Analysis method:	Not Reported	Analysis result:	Not Reported

PWS currently has or had major violation(s) or enforcement:Yes

Violation ID:	93V0001	Violation source ID:	Not Reported
PWS telephone:	Not Reported	Contaminant:	LEAD & COPPER RULE
Violation type:	Initial Tap Sampling for Pb and Cu		
Violation start date:	070192	Violation end date:	123192
Violation period (months):	006	Violation awareness date:	Not Reported
Major violator:	Not Reported	Maximum contaminant level:	Not Reported
Number of required samples:	Not Reported	Number of samples taken:	Not Reported
Analysis method:	Not Reported	Analysis result:	Not Reported

PWS currently has or had major violation(s) or enforcement:Yes

Violation ID:	94V0002	Violation source ID:	Not Reported
PWS telephone:	Not Reported	Contaminant:	LEAD & COPPER RULE
Violation type:	Initial Tap Sampling for Pb and Cu		
Violation start date:	123193	Violation end date:	063094
Violation period (months):	006	Violation awareness date:	Not Reported
Major violator:	Not Reported	Maximum contaminant level:	Not Reported
Number of required samples:	Not Reported	Number of samples taken:	Not Reported
Analysis method:	Not Reported	Analysis result:	Not Reported

GEOCHECK® - PHYSICAL SETTING SOURCE MAP FINDINGS

Map ID
Direction
Distance
Elevation | Database | EDR ID Number

7
SSW
1/2 - 1 Mile
Lower

CA WELLS **1257**

Seq:	1257	Prim sta c:	01S/10W-13E01 S
Frds no:	1910127001	County:	19
District:	07	User id:	4TH
System no:	1910127	Water type:	G
Source nam:	CITY HALL WELL - ABANDONED	Station ty:	WELL/AMBNT/MUN/INTAKE/SUPPLY
Latitude:	340500.0	Longitude:	1175300.0
Precision:	8	Status:	AB
Comment 1:	Not Reported	Comment 2:	Not Reported
Comment 3:	Not Reported	Comment 4:	Not Reported
Comment 5:	Not Reported	Comment 6:	Not Reported
Comment 7:	Not Reported		

System no:	1910127	System nam:	Covina-City, Water Dept.
Hqname:	Not Reported	Address:	534 N. BARRANCA
City:	COVINA	State:	CA
Zip:	91723	Zip ext:	Not Reported
Pop serv:	43800	Connection:	8082
Area serve:	CITY OF COVINA		

8
WSW
1/2 - 1 Mile
Lower

CA WELLS **CADWR0000013363**

Well ID:	01S10W14B001S	Well Type:	UNK
Source:	Department of Water Resources		
Other Name:	01S10W14B001S	GAMA PFAS Testing:	Not Reported
Groundwater Quality Data:	https://gamagroundwater.waterboards.ca.gov/gama/gamamap/public/GamaDataDisplay.asp?dataset=DWR&samp_date=&global_id=&assigned_name=01S10W14B001S&store_num=		
GeoTracker Data:	Not Reported		

9
SSE
1/2 - 1 Mile
Lower

AQUIFLOW **69522**

Site ID:	0427
Groundwater Flow:	Not Reported
Shallow Water Depth:	32’
Deep Water Depth:	46’
Average Water Depth:	Not Reported
Date:	03/27/1996

10
SE
1/2 - 1 Mile
Higher

CA WELLS **1256**

Seq:	1256	Prim sta c:	01S/10W-12R01 S
Frds no:	1910127003	County:	19
District:	07	User id:	4TH
System no:	1910127	Water type:	G
Source nam:	GRAND AVE. WELL - INACTIVE	Station ty:	WELL/AMBNT/MUN/INTAKE/SUPPLY
Latitude:	340500.0	Longitude:	1175200.0
Precision:	8	Status:	IR
Comment 1:	Not Reported	Comment 2:	Not Reported

Comment 3:	Not Reported	Comment 4:	Not Reported
Comment 5:	Not Reported	Comment 6:	Not Reported
Comment 7:	Not Reported		
System no:	1910127	System nam:	Covina-City, Water Dept.
Hqname:	Not Reported	Address:	534 N. BARRANCA
City:	COVINA	State:	CA
Zip:	91723	Zip ext:	Not Reported
Pop serv:	43800	Connection:	8082
Area serve:	CITY OF COVINA		

1G
SSE
1/2 - 1 Mile
Lower

Site ID:	0427
Groundwater Flow:	Not Reported
Shallow Water Depth:	32’
Deep Water Depth:	46’
Average Water Depth:	Not Reported
Date:	03/27/1996

AQUIFLOW **69522**

GEOCHECK® - PHYSICAL SETTING SOURCE MAP FINDINGS

Map ID
Direction
Distance

Database EDR ID Number

1
ENE
1/2 - 1 Mile

OIL_GAS **CAOG15000004687**

API #:	0403705433	Well #:	1
Well Status:	Plugged	Well Type:	Dry Hole
Well Design:	Charter Oak 1	Lease Name:	Charter Oak
Operator ID:	03300	Field Name:	Any Field
Area Name:	Any Area	Place:	Covina
GIS Source:	hud	Confidential Well:	N
Directionally Drilled:	N	Spud Date:	Not Reported

GEOCHECK® - PHYSICAL SETTING SOURCE MAP FINDINGS
RADON

AREA RADON INFORMATION

State Database: CA Radon

Radon Test Results

Zipcode	Num Tests	> 4 pCi/L
91723	6	0

Federal EPA Radon Zone for LOS ANGELES County: 2

Note: Zone 1 indoor average level > 4 pCi/L.
: Zone 2 indoor average level >= 2 pCi/L and <= 4 pCi/L.
: Zone 3 indoor average level < 2 pCi/L.

Federal Area Radon Information for LOS ANGELES COUNTY, CA

Number of sites tested: 63

Area	Average Activity	% <4 pCi/L	% 4-20 pCi/L	% >20 pCi/L
Living Area - 1st Floor	0.711 pCi/L	98%	2%	0%
Living Area - 2nd Floor	Not Reported	Not Reported	Not Reported	Not Reported
Basement	0.933 pCi/L	100%	0%	0%

PHYSICAL SETTING SOURCE RECORDS SEARCHED

TOPOGRAPHIC INFORMATION

USGS 7.5' Digital Elevation Model (DEM)
Source: United States Geologic Survey
EDR acquired the USGS 7.5' Digital Elevation Model in 2002 and updated it in 2006. The 7.5 minute DEM corresponds to the USGS 1:24,000- and 1:25,000-scale topographic quadrangle maps. The DEM provides elevation data with consistent elevation units and projection.

Current USGS 7.5 Minute Topographic Map
Source: U.S. Geological Survey

HYDROLOGIC INFORMATION

Flood Zone Data: This data was obtained from the Federal Emergency Management Agency (FEMA). It depicts 100-year and 500-year flood zones as defined by FEMA. It includes the National Flood Hazard Layer (NFHL) which incorporates Flood Insurance Rate Map (FIRM) data and Q3 data from FEMA in areas not covered by NFHL.
Source: FEMA
Telephone: 877-336-2627
Date of Government Version: 2003, 2015

NWI: National Wetlands Inventory. This data, available in select counties across the country, was obtained by EDR in 2002, 2005, 2010 and 2015 from the U.S. Fish and Wildlife Service.

State Wetlands Data: Wetland Inventory
Source: Department of Fish and Wildlife
Telephone: 916-445-0411

HYDROGEOLOGIC INFORMATION

AQUIFLOW^{R} Information System
Source: EDR proprietary database of groundwater flow information
EDR has developed the AQUIFLOW Information System (AIS) to provide data on the general direction of groundwater flow at specific points. EDR has reviewed reports submitted to regulatory authorities at select sites and has extracted the date of the report, hydrogeologically determined groundwater flow direction and depth to water table information.

GEOLOGIC INFORMATION

Geologic Age and Rock Stratigraphic Unit
Source: P.G. Schruben, R.E. Arndt and W.J. Bawiec, Geology of the Conterminous U.S. at 1:2,500,000 Scale - A digital representation of the 1974 P.B. King and H.M. Beikman Map, USGS Digital Data Series DDS - 11 (1994).

STATSGO: State Soil Geographic Database
Source: Department of Agriculture, Natural Resources Conservation Service (NRCS)
The U.S. Department of Agriculture's (USDA) Natural Resources Conservation Service (NRCS) leads the national Conservation Soil Survey (NCSS) and is responsible for collecting, storing, maintaining and distributing soil survey information for privately owned lands in the United States. A soil map in a soil survey is a representation of soil patterns in a landscape. Soil maps for STATSGO are compiled by generalizing more detailed (SSURGO) soil survey maps.

SSURGO: Soil Survey Geographic Database
Source: Department of Agriculture, Natural Resources Conservation Service (NRCS)
Telephone: 800-672-5559
SSURGO is the most detailed level of mapping done by the Natural Resources Conservation Service, mapping scales generally range from 1:12,000 to 1:63,360. Field mapping methods using national standards are used to construct the soil maps in the Soil Survey Geographic (SSURGO) database. SSURGO digitizing duplicates the original soil survey maps. This level of mapping is designed for use by landowners, townships and county natural resource planning and management.

PHYSICAL SETTING SOURCE RECORDS SEARCHED

LOCAL / REGIONAL WATER AGENCY RECORDS

FEDERAL WATER WELLS

PWS: Public Water Systems
Source: EPA/Office of Drinking Water
Telephone: 202-564-3750
Public Water System data from the Federal Reporting Data System. A PWS is any water system which provides water to at least 25 people for at least 60 days annually. PWSs provide water from wells, rivers and other sources.

PWS ENF: Public Water Systems Violation and Enforcement Data
Source: EPA/Office of Drinking Water
Telephone: 202-564-3750
Violation and Enforcement data for Public Water Systems from the Safe Drinking Water Information System (SDWIS) after August 1995. Prior to August 1995, the data came from the Federal Reporting Data System (FRDS).

USGS Water Wells: USGS National Water Inventory System (NWIS)
This database contains descriptive information on sites where the USGS collects or has collected data on surface water and/or groundwater. The groundwater data includes information on wells, springs, and other sources of groundwater.

OTHER STATE DATABASE INFORMATION

Groundwater Ambient Monitoring & Assessment Program
State Water Resources Control Board
Telephone: 916-341-5577
The GAMA Program is Californias comprehensive groundwater quality monitoring program. GAMA collects data by testing the untreated, raw water in different types of wells for naturally-occurring and man-made chemicals. The GAMA data includes Domestic, Monitoring and Municipal well types from the following sources, Department of Water Resources, Department of Heath Services, EDF, Agricultural Lands, Lawrence Livermore National Laboratory, Department of Pesticide Regulation, United States Geological Survey, Groundwater Ambient Monitoring and Assessment Program and Local Groundwater Projects.

Water Well Database
Source: Department of Water Resources
Telephone: 916-651-9648

California Drinking Water Quality Database
Source: Department of Public Health
Telephone: 916-324-2319
The database includes all drinking water compliance and special studies monitoring for the state of California since 1984. It consists of over 3,200,000 individual analyses along with well and water system information.

California Oil and Gas Well Locations
Source: Dept of Conservation, Geologic Energy Management Division
Telephone: 916-323-1779
Oil and Gas well locations in the state.

California Earthquake Fault Lines
Source: California Division of Mines and Geology
The fault lines displayed on EDR's Topographic map are digitized quaternary fault lines prepared in 1975 by the United State Geological Survey. Additional information (also from 1975) regarding activity at specific fault lines comes from California's Preliminary Fault Activity Map prepared by the California Division of Mines and Geology.

RADON

State Database: CA Radon
Source: Department of Public Health
Telephone: 916-210-8558
Radon Database for California

PHYSICAL SETTING SOURCE RECORDS SEARCHED

Area Radon Information
Source: USGS
Telephone: 703-356-4020
The National Radon Database has been developed by the U.S. Environmental Protection Agency (USEPA) and is a compilation of the EPA/State Residential Radon Survey and the National Residential Radon Survey. The study covers the years 1986 - 1992. Where necessary data has been supplemented by information collected at private sources such as universities and research institutions.

EPA Radon Zones
Source: EPA
Telephone: 703-356-4020
Sections 307 & 309 of IRAA directed EPA to list and identify areas of U.S. with the potential for elevated indoor radon levels.

OTHER

Airport Landing Facilities: Private and public use landing facilities
Source: Federal Aviation Administration, 800-457-6656

Epicenters: World earthquake epicenters, Richter 5 or greater
Source: Department of Commerce, National Oceanic and Atmospheric Administration

California Earthquake Fault Lines: The fault lines displayed on EDR's Topographic map are digitized quaternary fault lines, prepared in 1975 by the United State Geological Survey. Additional information (also from 1975) regarding activity at specific fault lines comes from California's Preliminary Fault Activity Map prepared by the California Division of Mines and Geology.

STREET AND ADDRESS INFORMATION

© 2015 TomTom North America, Inc. All rights reserved. This material is proprietary and the subject of copyright protection and other intellectual property rights owned by or licensed to Tele Atlas North America, Inc. The use of this material is subject to the terms of a license agreement. You will be held liable for any unauthorized copying or disclosure of this material.

Appendix D

Site Representative Interview

The ASTM Standard (E 1527-21, Section 10) for Phase I Environmental Site Assessments requires interviews with past and present owners and occupants of the property in order to obtain information on the history and uses of the property. Please answer the questions below to the best of your knowledge. Please provide additional information for all YES answers.

1. **Current Property Uses and Buildings:**

How long have you owned or occupied the property?

Purchased Property in August of 1984

Describe the current uses of the property.

Rental Units for light commerical use. (Ex: personal storage, personal hobby shops, light commercial business use)

How long has the property been used for these purposes?

65 years

Describe any buildings on the property and indicate the years they were constructed.

Single story, concrete block buildings on a cement foundation. Constructed in 1958.

2. **Past Uses:** Describe the past use(s) of the property and indicate the time period for each use, if known.

Industrial rentals since constructed. Only one use.

3. **Previous Owners/Operators:** Please identify previous owners and operators and provide their contact information (if available).

Edwin Begin (deceased)

4. **Industrial Uses:** Please indicate whether the property or adjoining properties have been used for the following industrial uses. **Adjoining properties** include properties that are across the street from yours.

Industrial Use	Yes (Property)	Yes (Adjoining Property)	No
Gasoline Station	☐	☐	☑
Printing Facility	☐	☐	☑
Metal Plating Manufacturing	☐	☐	☑
Landfill	☐	☐	☑
Auto Repair/Service Facility	☐	☐	☑
Dry Cleaners	☐	☐	☑
Junkyard/Auto Dismantling	☐	☐	☑
Waste Treatment	☐	☐	☑
Other Industrial Use (please describe below):	☐	☐	☑

5. **Agricultural Uses:** Has the subject property ever been used for agricultural purposes?
☐ Yes ☑ No ☐ Unknown

If yes, please indicate whether any of the following have been present on the subject property.

Agricultural Use	Yes	No	Location
Cattle Hoof Wash	☐	☐	
Wheel Wash, Copper Solution or Other	☐	☐	
Orchards	☐	☐	Location, type, duration:
Orchard Heaters/Smudge Pots	☐	☐	
Pesticide/Herbicide/Fungicide Storage	☐	☐	Location, type, duration:
Pesticide/Herbicide/Fungicide Application	☐	☐	Location, type, duration:

6. **Dump/Burn Areas:** Have any hazardous substances, petroleum products, unidentified waste materials, tires, automotive or industrial batteries, or other waste materials been dumped above ground, buried, or burned on the property?
☐ Yes ☑ No ☐ Unknown

If yes, please describe:

7. **Hazardous Substances Storage:** Have any of the following items been stored on the property in containers *greater than 5 gallons*? If yes, please describe.

Substance	Yes	No	Substance and Container Size (e.g., waste oil in 55-gallon drum)
Paint	☐	☑	
Chemicals	☐	☑	
Solvents	☐	☑	
Pesticides	☐	☑	
Fuel	☐	☑	
Oil	☐	☑	
Other (please identify):	☐	☑	

8. **Hazardous Substances Spills:** Have there been spills of the substances in Question 6?

☐ Yes ☑ No ☐ Unknown

If yes, please describe:

9. **Pipelines:** Have hazardous substances or petroleum products been transferred across the property in pipelines, either above or below ground?

☐ Yes ☑ No ☐ Unknown

If yes, please provide the type of hazardous substance:

Have any spills occurred?

☐ Yes ☑ No ☐ Unknown

If yes, please describe:

10. Fill Dirt: Has fill dirt been brought onto the property from an off-site source?

☐ Yes ☑ No ☐ Unknown

If yes, what was the source of fill dirt?

If yes, was/is there evidence that the fill dirt in may be contaminated?

☐ Yes ☑ No ☐ Unknown

If yes, please provide soil sampling data, if available, or describe other evidence:

11. Pits, Ponds, and Lagoons: Are there currently any pits, ponds, or lagoons on the property?

☐ Yes ☑ No ☐ Unknown

If yes, please describe:

Have any pits, ponds, or lagoons previously existed on the property?

☐ Yes ☑ No ☐ Unknown

If yes, please describe:

12. **Stained Soil:** Are there currently any areas on the property with stained soil?

☐ Yes ☑ No ☐ Unknown

If yes, please describe where, the size of stain, if there were odors, etc.:

Has stained soil previously existed on the property?

☐ Yes ☑ No ☐ Unknown

If yes, please describe where, size of stain, if there were odors, etc.:

13. **Storage Tanks:** Do underground or aboveground storage tanks exist or have they existed previously on the property?

☐ Yes ☑ No ☐ Unknown

If yes, please provide details below. If tanks previously existed on the property, please describe how they were closed (e.g., removed, abandoned in place).

Tank Size	Year Installed	Contents	Closure Method (if applicable)	Year Closed (if applicable)

14. **Fill Pipes/Vent Pipes/Access Ways:** Do fill pipes, vent pipes, or access ways indicating the presence of underground storage tanks currently exist on the property?

☐ Yes ☑ No ☐ Unknown

Have fill pipes or vent pipes, which may indicate the presence of an underground storage tank, been removed from the property?

☐ Yes ☑ No ☐ Unknown

15. **Floor Drains:** Are floor drains stained with anything other than water or do they emit foul odors on the property?

☐ Yes ☑ No ☐ Unknown

16. **Private Well/Non-Public Water Source:** Is the property served by a private well or other non-public water source?

☐ Yes ☑ No ☐ Unknown

If yes, please describe source

Are contaminants known to exist in any private well or non-public water system serving the property?

☐ Yes ☑ No ☐ Unknown

If yes, please describe

17. **Wastewater:** Does the property discharge wastewater, other than domestic wastewater or stormwater, into the sewer?

☑ Yes ☐ No ☐ Unknown

If yes, please describe

Each unit has a bathroom that contains a toilet. They are hooked into the sewer system.

Does a neighboring property discharge wastewater, other than stormwater, onto the property?

☐ Yes ☑ No ☐ Unknown

If yes, please describe

Other than permission for domestic hookup, has any type of permit(s) for wastewater discharge been issued to the property?

☐ Yes ☑ No ☐ Unknown

If yes, please describe

18. **Septic Tank:** Does a septic tank exist, or has one existed previously at the property?

☐ Yes (currently exists) ☐ Yes (previously existed, was removed) ☑ No ☐ Unknown

19. Cesspools/Cisterns: Do cesspools or cisterns currently exist on the property?

☐ Yes (cesspool) ☐ Yes (cistern) ☑ No ☐ Unknown

Have cesspools or cisterns previously existed on the property?

☐ Yes (cesspool) ☐ Yes (cistern) ☑ No ☐ Unknown

20. Transformer/Capacitor: Is there a transformer or capacitor on the property?

☐ Yes ☐ No ☑ Unknown

If yes, is it known to contain PCBs?

☐ Yes ☐ No ☑ Unknown _____

21. Hydraulic Equipment: Is there any hydraulic equipment such as automobile lifts or elevators on the property?

☐ Yes ☑ No ☐ Unknown

If yes, please describe type and number of equipment:

If yes, is the hydraulic oil known to contain PCBs?

☐ Yes ☑ No ☐ Unknown

22. Surveys: Has an asbestos and/or lead based paint survey been conducted at the property?

☐ Yes ☑ No ☐ Unknown

If yes, when was the survey(s) conducted? Please provide copies of the reports if available.

23. Pesticides: Have pesticides, herbicides, or insecticides been applied on the property?

☐ Yes ☑ No ☐ Unknown

If yes, describe type and when they were used:

24. Environmental Cleanups: Are you aware of any environmental cleanups/remediation that have occurred on the property?

☐ Yes ☑ No ☐ Unknown

25. Notice of Violation: Have notices from any governmental entity regarding any possible violation of environmental laws or possible liability relating to hazardous substances or petroleum products associated with activities conducted on the property been issued?

☐ Yes ☑ No ☐ Unknown

26. Documents: Has the property been included in any of the following documents? (Please provide any of the available documents.)

Document	Yes	No	Unknown
Phase I or II Environmental Assessment Reports	☐	☑	☐
Environmental Compliance Audits	☐	☑	☐
Environmental Permits	☐	☑	☐
Underground or Aboveground Tank Registrations	☐	☑	☐
Underground Injection System Registrations	☐	☑	☐
Health & Safety Plan / Safety Data Sheets	☐	☑	☐
Community Right-to-Know Plan	☐	☑	☐
Spill Prevention, Control, and Countermeasure Plan	☐	☑	☐
Hazardous Materials Business Plan	☐	☑	☐
Sampling, Remediation, or Risk Assessment Reports	☐	☑	☐
Hazardous Waste Generator Manifests	☐	☑	☐
Geotechnical Reports	☐	☑	☐

27. **Environmental** Assessments**:** Are there any other environmental assessments that identified hazardous substances or petroleum products on the property?

☐ Yes ☑ No ☐ Unknown

If yes, please describe:

28. **Litigation/Administrative Proceedings:** Is there any pending, threatened, or past litigation or administrative proceedings relevant to hazardous substances or petroleum products associated with the property?

☐ Yes ☑ No ☐ Unknown

If yes, please describe:

29. **Additional Knowledge:** Are you aware of any other information (not provided above) about the property related to a releases or potential release of hazardous substances or petroleum products?

☐ Yes ☑ No ☐ Unknown

If yes, please describe:

Signature

6/20/23
Date

Joshua Bory
Name (Printed)

☑ Owner ☐ Occupant ☐ Owner Representative

Property Address: 522-534 E Edna Place

Covina, CA 91723

Appendix E
Local Agency Records

Susie Smith

From: Geneva Conway <GConway@dpw.lacounty.gov>
Sent: Tuesday, June 20, 2023 7:43 AM
To: Susie Smith
Cc: Cynthia Alejandre; Andrew Tran; Hassan Majidi
Subject: RE: Records Request

Good morning,

We have no records for the addresses provided.

Thank you.

Geneva Conway, Staff Assistant II
Los Angeles County Public Works
Environmental Programs Division
Telephone: (626) 458-3519

From: Susie Smith <ssmith@dudek.com>
Sent: Friday, June 16, 2023 9:33 PM
To: PW-EPD UST <UST@pw.lacounty.gov>
Subject: Records Request

CAUTION: External Email. Proceed Responsibly.

Hi,
I would like to know if you have any records pertaining to USTs for the properties located at 522 and 532 E. Edna Place in Covina. Please let me know if you need additional information to facilitate this request.
Thank you,
Susie

Susie Smith, PG
Senior Geologist
DUDEK
Hydrogeology/HazWaste Group
O: 951.300.1085 C: 760.840.7526
www.dudek.com

Stephanie Chao

From: Susie Smith
Sent: Monday, June 26, 2023 10:34 AM
To: Stephanie Chao
Subject: FW: LACoFD Public Records Center:: W065636-061623

Follow Up Flag: Follow up
Flag Status: Flagged

Response for Covina

From: LACoFD <lacountyfire@govqa.us>
Sent: Monday, June 26, 2023 10:21 AM
To: Susie Smith <ssmith@dudek.com>
Subject: LACoFD Public Records Center:: W065636-061623

--- Please respond above this line ---

RE: PRA of June 16, 2023, Reference # W065636-061623.

Dear Geologist Susan Catherine Smith,

The Los Angeles County Fire Department, Health Hazardous Materials Division, being the custodian or keeper of records, certify that a thorough search for the records you requested has been carried out.

Re: 522 East Edna Place
Covina CA 91723

The search revealed that no records were found for the above noted address.

It should be understood that this does not mean that the records you requested do not exist. It is possible that such records may be misfiled; exist under another spelling, another name, or may have been destroyed based on this Department's Record Retention Policy. However, with the information furnished to our office, and to the best of our knowledge, no records were located.

For businesses in Burbank, CulverCity, Downey, City of LA, La Habra, Monrovia, Pasadena, Santa Monica, Torrance& Underground Storage Tanks in Los Angeles County jurisdiction click here.

If you have any questions regarding your request, please contact our office at 323-890-4035.

Los Angeles County Fire Department

Health Hazardous Materials Division

Site Administrator



County of Los Angeles
Fire Department

Stephanie Chao

From: Susie Smith
Sent: Monday, June 26, 2023 10:33 AM
To: Stephanie Chao
Subject: FW: LACoFD Public Records Center:: W065635-061623

Follow Up Flag: Follow up
Flag Status: Flagged

Response for Covina

From: LACoFD <lacountyfire@govqa.us>
Sent: Monday, June 26, 2023 10:20 AM
To: Susie Smith <ssmith@dudek.com>
Subject: LACoFD Public Records Center:: W065635-061623

--- Please respond above this line ---

RE: PRA of June 16, 2023, Reference # W065635-061623.

Dear Geologist Susan Catherine Smith,

The Los Angeles County Fire Department, Health Hazardous Materials Division, being the custodian or keeper of records, certify that a thorough search for the records you requested has been carried out.

Re: 534 East Edna Place
Covina CA 91723

The search revealed that no records were found for the above noted address.

It should be understood that this does not mean that the records you requested do not exist. It is possible that such records may be misfiled; exist under another spelling, another name, or may have been destroyed based on this Department's Record Retention Policy. However, with the information furnished to our office, and to the best of our knowledge, no records were located.

For businesses in Burbank, CulverCity, Downey, City of LA, La Habra, Monrovia, Pasadena, Santa Monica, Torrance& Underground Storage Tanks in Los Angeles County jurisdiction click here.

If you have any questions regarding your request, please contact our office at 323-890-4035.

Los Angeles County Fire Department

Health Hazardous Materials Division

Site Administrator



County of Los Angeles
Fire Department

Stephanie Chao

From: noreply@pw.lacounty.gov
Sent: Tuesday, July 11, 2023 10:05 AM
To: Stephanie Chao
Subject: Answer to your public records request submitted on 07/11/2023 (Reference #260964)

Public Records Request:
From: Stephanie Chao
Sent: Monday, July 10, 2023 3:36 PM
To: DPW-DPW INFO
Subject: Public Records Request

CAUTION: External Email. Proceed Responsibly.
Hi there, I'd like to request all records and permits pertaining to a site located at the following APNs: 8429-008-028 and 8429-008-029. Associated property addresses include 522 and 534 East Edna Place in Covina, Los Angeles County, CA 91723. I am conducting a Phase I Environmental Site Assessment and am looking for information focused on hazardous materials usage and storage, tanks (USTs and/or ASTs), pipelines, spills, or other releases of hazardous materials/chemicals that may have impacted the environmental conditions of the site. So should you come across any records or permits for septic tanks, storage tanks (underground and aboveground), pipelines, or any compliance issues for the site, please let me know.

Thank you!

Answer:
Good morning,

We have no records for 522 East Edna Place, Covina, Ca 91724.

For 534 East Edna Place, Covina, CA 91724 we have one file, File No. 021354-030196 - L A FRAMING WHOLESALER, and it is available as digital records only.

Digital records can be accessed online at https://pw.lacounty.gov/epd/CleanLA/OpenFileReview.aspx.

Thank you.

Follow us @LACoPublicWorks

Additional Information:

This e-mail originated at:	***https://pw.lacounty.gov//General/FAQ/index.cfm?action=NewQuestion&Theme=default&ShowTemplate=***
Name:	*Stephanie Chao*
Phone:	*(760) 479-4849*
Email:	*schao@dudek.com*

Note: Information is accurate at the time of response and is subject to change without notice.

(Please do not click reply to respond to this email. Follow the instructions provided in the response)

gconway

L.A. COUNTY DPW — HAZARDOUS MATERIALS SYSTEM — REPORT: PWR050.001
DATE COMPILED: 06/25/99 — IW INSPECTION JOB ORDER — INSP#: I000268326
RUN DATE: 09/22/99 09:12:41 — STORMWATER PC INSPECTION, NON- — ASSC#:
PAGE: 1

FILE #: 021354-030196 NAME: L A FRAMING WHOLESALER
ADD: 534 E EDNA PL
COVINA, CA 91724 AREA: 6B SMD: 95
XSTREET: BARRANCA AVE THOMAS GUIDE: ~~0000-00~~ 599-C4
CONTACT: NICOLA HANG, OWNER TEL: 626 732 9265
PROC: STORMWATER SAMPLE REQUIRED? N SAMPLE #: _____

INSP INFO: CONDUCT STORMWATER SURVEY

ASSGN TO: SAN DIMAS FIELD OFFICE SECT: FIELD INSPECTION UNIT

==========

RESULTS: BMP's need effectively. All work & storage inside. J

REMARKS: _____

INSPECTOR: Barbara Dorsett INSPECTION DATE: 11/1/00

DISP: Comp JMA 11/09

COUNTY OF LOS ANGELES • DEPARTMENT OF PUBLIC WORKS
ENVIRONMENTAL PROGRAMS DIVISION
Storm Water Facility Inspection/Site Visit Report Form

021354-
Site/File 030196
Inspection Work Order (I) 268326

☒ First Inspection ☐ Routine Inspection ☐ Response to Complaint ☐ Facility has closed or new Facility Information (see attached)

Facility Name: LA FRAMING WHOLESALERS Site Address: 534 E EDNA PL Area (R/C) Code: 6B

Contact Name: NICOLA HANG Phone: 626. 732. 9265 Business Type/Activity: PICTURE FRAME WHOLESALE & RETAIL SIC: 2499

OWNER

Is the facility within the County unincorporated area ? ☐ Yes ☒ No City: COVINA

Is the facility covered under any other permits? (Check all that apply) ☒ None ☐ Industrial Waste
☐ Air Quality ☐ Hazmat business plan ☐ Underground Storage Tanks ☐ Aboveground storage tanks
☐ Fire Dept. (Storage) ☐ Hazardous waste generator ☐ Other: _____

Is the facility covered under a storm water permit? ☒ Does not need coverage ☐ No, but may need to (Refer to Regional Board)
☐ General (filed NOI) ☐ Individual NPDES

Does the facility have a SWPPP? ☐ Yes ☒ No

ACTIVITIES ASSESSMENT CHECKLIST

ACTIVITIES - Check each activity present at the site and evaluate its **potential for pollutant discharge (PPD)**: 1 = low potential, 2 = medium potential, 3 = high potential **→ Circled BMPs require your immediate attention - see back of this report.**	APPLICABLE ACTIVITY Yes	No	PPD	EFFECTIVENESS RATING*	
A. MINIMUM BMPs - APPLICABLE TO ALL FACILITIES BMPs employed: 1 2 4 6 9	[✓]	[ ]	[/]	① ② ③ ④ ●	
B. VEHICLE AND EQUIPMENT FUELING BMPs employed:	[ ]	[N]	[ ]	① ② ③ ④ ⑤	
C. VEHICLE AND EQUIPMENT WASHING/STEAM CLEANING BMPs employed:	[ ]	[N]	[ ]	① ② ③ ④ ⑤	
D. VEHICLE AND EQUIPMENT MAINTENANCE AND REPAIR BMPs employed:	[ ]	[N]	[ ]	① ② ③ ④ ⑤	
E. OUTDOOR LOADING/UNLOADING OF MATERIALS BMPs employed:	[ ]	[N]	[ ]	① ② ③ ④ ⑤	
F. OUTDOOR PROCESS EQUIPMENT OPERATIONS AND MAINTENANCE BMPs employed:	[ ]	[N]	[ ]	① ② ③ ④ ⑤	
G. OUTDOOR STORAGE OF RAW MATERIALS/PRODUCTS/CONTAINERS BMPs employed:	[ ]	[N]	[ ]	① ② ③ ④ ⑤	
H. WASTE HANDLING AND DISPOSAL BMPs employed:	[ ]	[N]	[ ]	① ② ③ ④ ⑤	
I. CONTAMINATED OR ERODIBLE SURFACE AREAS BMPs employed:	[ ]	[N]	[ ]	① ② ③ ④ ⑤	
J. BUILDING AND GROUNDS MAINTENANCE BMPs employed: 4	[N]	[ ]	[/]	① ② ③ ④ ●	
K. ROOFTOP EQUIPMENT BMPs employed:	[ ]	[N]	[ ]	① ② ③ ④ ⑤	
L. OUTDOOR DRAINAGE FROM INDOOR AREAS BMPs employed:	[ ]	[N]	[ ]	① ② ③ ④ ⑤	
M. OTHER (describe):	[ ]	[ ]	[ ]	① ② ③ ④ ⑤	

*① **No BMPs used and stormwater pollution likely** ② **Some BMPs used but not effective** ③ **Some BMPs used and moderately effective**
④ **Source control BMPs used and very effective/structural BMPs needed** ⑤ **All necessary BMPs used and very effective**

This report is **not a citation.** It is furnished to the facility representative to assist in designing and evaluating Best Management Practices to prevent the runoff of pollutants to the storm drainage system. A reinspection of your facility (☐ is required ☒ is not required) to review correction of deficiencies noted above. Please call ( ) _____ by _____ between 8:00 a.m. to 9:30 a.m. to arrange for a reinspection.

Facility Representative Signature: _____ Date: 11/1/00

Print name of Facility Representative: EMELYN AQUINO Secretary Inspector: _____

40-0056 DPW 10/99

OFFICE COPY

L.A. COUNTY DPW HAZARDOUS MATERIALS SYSTEM REPORT: PWR050.001
DATE COMPILED: 06/25/99 IW INSPECTION JOB ORDER INSP#: I000310211
RUN DATE: 02/07/01 18:06:22 STORMWATER PC INSPECTION, NON- ASSC#:
PAGE: 1

FILE #: 021354-030196 NAME: L A FRAMING WHOLESALER
ADD: 534 E EDNA PL
COVINA, CA 91724 AREA: 6B SMD: 95
XSTREET: BARRANCA AVE. THOMAS GUIDE: 0599-C4
CONTACT: NICOLA HANG, OWNER SIC#2499 TEL: 626 732 9265

PROC: STORMWATER SAMPLE REQUIRED? N SAMPLE #: _____

INSP INFO: 2ND ROUND

ASSGN TO: SAN DIMAS FIELD OFFICE SECT: FIELD INSPECTION UNIT

==========

RESULTS: SITE IS A WOOD FRAM MAKER FOR PHOTOS, NO LIQUIDS USED. ALL REQUIRED B.M.P.s USED AND EFFECTIVE

REMARKS:

INSPECTOR: [signature] INSPECTION DATE: 2/22/01

DISP: COMP / AOR 3/5

COUNTY OF LOS ANGELES • DEPARTMENT OF PUBLIC WORKS
ENVIRONMENTAL PROGRAMS DIVISION
Storm Water Facility Inspection/Site Visit Report Form

Site/File 021354-030196

Inspection Work Order (I) 00031 0211

2ND ROUND

☐ First Inspection ☑ Routine Inspection ☐ Response to Complaint ☐ Facility has closed or new Facility Information (see attached)

Facility Name: L A FRAMING WHOLESALER Site Address: 534 E. EDNA PL. COVINA, CA. 91724 Area (R/C) Code: 6B

Contact Name: NICOLA HANG Phone: (626)732-9265 Business Type/Activity: Wood Working SIC: 2499

Is the facility within the County unincorporated area? ☐ Yes ☐ No City: COVINA

Is the facility covered under any other permits? (Check all that apply) ☐ None ☐ Industrial Waste
☐ Air Quality ☐ Hazmat business plan ☐ Underground Storage Tanks ☐ Aboveground storage tanks
☑ Fire Dept. (Storage) ☐ Hazardous waste generator ☐ Other:

Is the facility covered under a storm water permit? ☐ Does not need coverage ☑ No, but may need to (Refer to Regional Board)
☐ General (filed NOI) ☐ Individual NPDES

Does the facility have a SWPPP? ☐ Yes ☑ No

ACTIVITIES ASSESSMENT CHECKLIST

ACTIVITIES - Check each activity present at the site and evaluate its **potential for pollutant discharge (PPD)**: 1 = low potential, 2 = medium potential, 3 = high potential **→ Circled BMPs require your immediate attention - see back of this report.**	APPLICABLE ACTIVITY Yes	No	PPD	EFFECTIVENESS RATING*
A. MINIMUM BMPs - APPLICABLE TO ALL FACILITIES BMPs employed: 1 2 3 4 9 10	[✓]	[ ]	[1]	① ② ③ ④ ●
B. VEHICLE AND EQUIPMENT FUELING BMPs employed:	[ ]	[✓]	[ ]	① ② ③ ④ ⑤
C. VEHICLE AND EQUIPMENT WASHING/STEAM CLEANING BMPs employed:	[ ]	[✓]	[ ]	① ② ③ ④ ⑤
D. VEHICLE AND EQUIPMENT MAINTENANCE AND REPAIR BMPs employed:	[ ]	[✓]	[ ]	① ② ③ ④ ⑤
E. OUTDOOR LOADING/UNLOADING OF MATERIALS BMPs employed: 1	[✓]	[ ]	[1]	① ② ③ ④ ●
F. OUTDOOR PROCESS EQUIPMENT OPERATIONS AND MAINTENANCE BMPs employed:	[ ]	[✓]	[ ]	① ② ③ ④ ⑤
G. OUTDOOR STORAGE OF RAW MATERIALS/PRODUCTS/CONTAINERS BMPs employed:	[ ]	[✓]	[ ]	① ② ③ ④ ⑤
H. WASTE HANDLING AND DISPOSAL BMPs employed: 1 2 3 6 7 8 9	[✓]	[ ]	[1]	① ② ③ ④ ●
I. CONTAMINATED OR ERODIBLE SURFACE AREAS BMPs employed:	[ ]	[✓]	[ ]	① ② ③ ④ ⑤
J. BUILDING AND GROUNDS MAINTENANCE BMPs employed: 4	[✓]	[ ]	[1]	① ② ③ ④ ●
K. ROOFTOP EQUIPMENT BMPs employed:	[ ]	[✓]	[ ]	① ② ③ ④ ⑤
L. OUTDOOR DRAINAGE FROM INDOOR AREAS BMPs employed:	[ ]	[✓]	[ ]	① ② ③ ④ ⑤
M. OTHER (describe):	[ ]	[✓]	[ ]	① ② ③ ④ ⑤

*① No BMPs used and stormwater pollution likely ② Some BMPs used but not effective ③ Some BMPs used and moderately effective
④ Source control BMPs used and very effective/structural BMPs needed ⑤ All necessary BMPs used and very effective

This report is **not a citation.** It is furnished to the facility representative to assist in designing and evaluating Best Management Practices to prevent the runoff of pollutants to the storm drainage system. A reinspection of your facility (☐ is required)(☑ is not required) to review correction of deficiencies noted above. Please call ( ) _____ by _____ between 8:00 a.m. to 9:30 a.m. to arrange for a reinspection.

Facility Representative Signature: ROGELIO RIVAS Date: 02-22-00

Print name of Facility Representative: ROGELIO RIVAS Inspector:

40-0056 DPW 10/99

OFFICE COPY

LOS ANGELES COUNTY CUPA
INACTIVE - FACILITY INVENTORY

FACILITY NAME	SITE ADDRESS					CITY	ZIP	CERS ID	Facility ID	PE
THE TERMO CO - ALISO CANYON LEASE				AVE		CHATSWORTH	91311	10155223	FA0045853	3001
THE TERMO CO - ALISO CANYON LEASE				AVE		CHATSWORTH	91311	10155223	FA0045853	3702
MICRO - TOWER PEAK						CATALINA	90704	10791562	FA0051623	3000
T-MOBILE WEST (SITE ID# SV00343A)	117	E		AVE		PALMDALE	93550	0	FA0040946	3000
PROFESSIONAL CAR'S MAINTENANCE & LUBE #1	5151	E				BELL	90201	0	FA0047577	1000
T-MOBILE WEST (SITE ID# SV00483A)	18551	E		AVE	E8	LANCASTER	93534	0	FA0041250	3000
CHECK STATION #42			0.79 MILES NORTH OF OSO			LANCASTER	93536	10791931	FA0052053	3000
LOVEBIRDS CAF & BAKERY	10	S	001ST	ST		ALHAMBRA	91801	0	FA0035957	7010
GUITARRAS	17	S	001ST	ST		ALHAMBRA	91801	0	FA0043736	7010
T-MBILE WEST CORPORATION IE04294A	21	S	001ST	ST		ALHAMBRA	91801	10408132	FA0045925	7010
JOHN CHAO DDS INC	100	S	001ST	ST		ALHAMBRA	91801	0	FA0001150	7010
JOHN CHAO DDS INC	100	S	001ST	ST		ALHAMBRA	91801	0	FA0001150	7010
JOHN CHAO DDS INC	100	S	001ST	ST		ALHAMBRA	91801	0	FA0001150	7010
AT&T MOBILITY - BURBANK (K312V/USID11804)	101	S	001ST	ST		BURBANK	91502	0	FA0034960	7020
AT&T MOBILITY - BURBANK (K312V/USID11804)	101	S	001ST	ST		BURBANK	91502	0	FA0034960	7020
AT&T MOBILITY - BURBANK (K312V/USID11804)	101	S	001ST	ST		BURBANK	91502	10198861	FA0050143	7020
BJ'S RESTAURANTS BURBANK	107	S	001ST	ST		BURBANK	91506	10229065	FA0001149	7020
GOLDEN STATE PAINT CENTER	111	S	001ST	AVE		ARCADIA	91006	0	FA0010735	3001
AVIS RENT A CAR	112	N	001ST	AVE		ARCADIA	91006	0	FA0010700	3001
HENRY COTA	112	N	001ST	ST		LA PUENTE	91744	0	FA0014670	1001
LA CO FD STATION #064	114	E	001ST	ST		SAN DIMAS	91773	0	FA0010673	3001
LE FRAN'S CLEANERS	115	S	001ST	AVE		ARCADIA	91006	10283674	FA0000044	3000
LE FRAN'S CLEANERS	115	S	001ST	AVE		ARCADIA	91006	10283674	FA0000044	1000
KAPLAN DENTISTRY	119	N	001ST	ST		LA PUENTE	91744	0	FA0001156	3001
CAMERINO AUTO ELECTRIC	120	S	001ST	ST		LA PUENTE	91744	10658719	FA0001160	3001
CAMERINO AUTO ELECTRIC	120	S	001ST	ST		LA PUENTE	91744	10658719	FA0001160	1001
T-Mobile West, LLC LA90401A	137	E	001ST	ST	MPCS	AZUSA	91702	10298746	FA0040206	3000
SPRINT NXTL CELL SITE LA40XC481	137	E	001ST	ST		AZUSA	91702	0	FA0039961	3000
SO CAL TIRE CO	201	N	001ST	ST	A	BURBANK	91502	0	FA0000020	1001
TRILCO INC	214	N	001ST	AVE		ARCADIA	91006	0	FA0010746	3001
CALDWELL PRINTERS	215	S	001ST	AVE		ARCADIA	91006	0	FA0000001	1001
NAJESSCO LUMBER & TRUSS CO INC	250	E	001ST	ST		CLAREMONT	91711	0	FA0010750	3001
SPRINT NXTL VILLAGE PLAZA	250	W	001ST	ST	322B	CLAREMONT	91711	10796767	FA0038489	3000
PRISM GLASS CO	303	N	001ST	AVE		ARCADIA	91006	10659604	FA0010747	3001
PRISM GLASS CO	303	N	001ST	AVE		ARCADIA	91006	10659604	FA0010747	1001

LOS ANGELES COUNTY CUPA
INACTIVE - FACILITY INVENTORY

FACILITY NAME	SITE ADDRESS					CITY	ZIP	CERS ID	Facility ID	PE
CLAREMONT UNIVERSITY CONSORTIUM	303	E	001ST	ST		CLAREMONT	91711	10796773	FA0010755	3003
CLAREMONT UNIVERSITY CONSORTIUM	303	E	001ST	ST		CLAREMONT	91711	10796773	FA0010755	3500
G & B AUTOMOTIVE SERVICE	319	W	001ST	ST		CLAREMONT	91711	0	FA0010760	3001
G & B AUTOMOTIVE SERVICE	319	W	001ST	ST		CLAREMONT	91711	0	FA0010760	1001
G & S TOWING	330	N	001ST	AVE		ARCADIA	91006	10612903	FA0000050	3001
G & S TOWING	330	N	001ST	AVE		ARCADIA	91006	10612903	FA0000050	1001
SAM'S TRANSMISSION	401	N	001ST	AVE	B	ARCADIA	91006	10793197	FA0000048	3001
SAM'S TRANSMISSION	401	N	001ST	AVE	B	ARCADIA	91006	10793197	FA0000048	1001
ARCADIA SMOG TEST ONLY	401	N	001ST	AVE	D	ARCADIA	91006	10793236	FA0043018	3000
ARCADIA RADIATOR	401	N	001ST	AVE	C	ARCADIA	91006	10793857	FA0010761	3001
ARCADIA RADIATOR	401	N	001ST	AVE	C	ARCADIA	91006	10793857	FA0010761	1001
RICH PRODUCTS CORP	435	W	001ST	ST		CLAREMONT	91711	10796716	FA0001152	3502
RICH PRODUCTS CORP	435	W	001ST	ST		CLAREMONT	91711	10796716	FA0001152	1003
RICH PRODUCTS CORP	435	W	001ST	ST		CLAREMONT	91711	10796716	FA0001152	3003
JCL AUTO COLLISION CENTER	502	N	001ST	AVE		COVINA	91723	10295164	FA0000045	3000
JCL AUTO COLLISION CENTER	502	N	001ST	AVE		COVINA	91723	10295164	FA0000045	1000
MARTINEZ AUTO BODY	503	N	001ST	ST		COVINA	91723	0	FA0000030	1001
STEVE LEGARE	598	E	001ST	ST		HERMOSA BEACH	90254	0	FA0035782	7124
A-STAR AUTO BODY & PAINT	607	W	001ST	ST		CLAREMONT	91711	10796740	FA0010751	3001
A-STAR AUTO BODY & PAINT	607	W	001ST	ST		CLAREMONT	91711	10796740	FA0010751	1001
MC VAIGH'S GARAGE	694	E	001ST	ST		POMONA	91766	0	FA0001157	3001
MC VAIGH'S GARAGE	694	E	001ST	ST		POMONA	91766	0	FA0001157	1001
FACTORY COMPRESSOR REBUILDERS	888	E	001ST	ST		POMONA	91766	0	FA0010758	3002
FACTORY COMPRESSOR REBUILDERS	888	E	001ST	ST		POMONA	91766	0	FA0010758	1002
SPRINT NXTL BALDURN REALTY	900	S	001ST	AVE	SPRNT	ARCADIA	91006	10793149	FA0038490	3000
ANGEL'S BODY SHOP	918	W	001ST	ST		POMONA	91766	0	FA0000031	3001
ANGEL'S BODY SHOP	918	W	001ST	ST		POMONA	91766	0	FA0000031	1001
MOTORTRAX	960	W	001ST	ST		POMONA	91766	0	FA0000047	3001
MOTORTRAX	960	W	001ST	ST		POMONA	91766	0	FA0000047	1001
JOHN'S PLACE	986	W	001ST	ST		SAN PEDRO	90731	10272550	FA0000040	3001
JOHN'S PLACE	986	W	001ST	ST		SAN PEDRO	90731	10272550	FA0000040	1000
NEIGHBORHOOD AUTO PART CENTER	987	W	001ST	ST		SAN PEDRO	90731	10272562	FA0000042	7124
EL ABUELO TOWING & GENERAL REPAIR	1218	E	001ST	ST		LOS ANGELES	90033	10259428	FA0000024	1001
AT&T MOBILITY - E DUARTE N SANTA ANITA (27397)	1319	S	001ST	ST		ARCADIA	91006	10793872	FA0041924	3000
NOVA PRINTERS	1329	E	001ST	ST		LOS ANGELES	90033	0	FA0000037	1001
ALMEN FURNITURE CO	1360	E	001ST	ST		POMONA	91766	0	FA0010745	1002

LOS ANGELES COUNTY CUPA
INACTIVE - FACILITY INVENTORY

FACILITY NAME	SITE ADDRESS					CITY	ZIP	CERS ID	Facility ID	PE
ODIN FORGE & FABRICATION INC	1360	E	001ST	ST		POMONA	91766	10310302	FA0044009	3001
CAWA CORP	1360	W	001ST	ST		POMONA	91766	10294417	FA0034808	1001
CAWA CORP	1360	W	001ST	ST		POMONA	91766	10294417	FA0034808	3001
A AUTO WRECKING	1420	E	001ST	ST		POMONA	91766	0	FA0000049	3001
A AUTO WRECKING	1420	E	001ST	ST		POMONA	91766	0	FA0000049	1001
LOOSE LEAF PRODUCTS	1425		001ST	ST		SAN FERNANDO	91340	0	FA0000026	1001
PERFORMANCE MACHINE	1492	E	001ST	ST	H	POMONA	91766	10785103	FA0033296	3000
PERFORMANCE MACHINE	1492	E	001ST	ST	H	POMONA	91766	10785103	FA0033296	1001
SPARK WELDING	1492	E	001ST	ST	A	POMONA	91766	0	FA0033655	3001
PACO'S AUTOMOTIVE	1531		001ST	ST		SAN FERNANDO	91340	0	FA0000018	1001
TRITON MOLD INC	1544	E	001ST	ST		POMONA	91766	0	FA0000014	1001
PREMIER STUDIO RENTALS	1621		001ST	ST		SAN FERNANDO	91340	0	FA0000007	1002
VEOLIA ES TECHNICAL SOLUTIONS LLC	1704	W	001ST	ST		AZUSA	91702	10153341	FA0010752	3500
ACCUTECH PHOTO MACHINING	1724	W	001ST	ST		SAN FERNANDO	91340	10153615	FA0000006	2020
ACCUTECH PHOTO MACHINING	1724	W	001ST	ST		SAN FERNANDO	91340	10153615	FA0000006	1102
BOYLE MOBIL CENTER	1750	E	001ST	ST		LOS ANGELES	90033	0	FA0000035	1001
C E SMITH MFG INC	1768	W	001ST	ST		AZUSA	91702	0	FA0010749	3001
CROWN CONNECTOR INC	1820	W	001ST	ST		SAN FERNANDO	91340	0	FA0000015	1003
RANDY'S TOWING	1900	N	001ST	ST		SAN FERNANDO	91340	0	FA0000032	1001
TREISE ENGINEERING INC	1941		001ST	ST		SAN FERNANDO	91340	0	FA0000017	1002
FRITH-SMITH CONSTRUCTION INC	1946		001ST	ST		SAN FERNANDO	91340	0	FA0031134	1000
NANKA PRINTING CO	2024	E	001ST	ST		LOS ANGELES	90033	0	FA0000013	1001
PACE BROTHERS INDUSTRIES	2239		001ST	ST		LA VERNE	91750	10294636	FA0010759	3001
FASTLANE AUTO	2239	E	001ST	ST	A	LOS ANGELES	90033	0	FA0000019	1001
HENRY RADIATOR	2239	E	001ST	ST	4	LOS ANGELES	90033	0	FA0000021	1000
MARLENES MUFFLER SHOP	2239	E	001ST	ST		LOS ANGELES	90033	0	FA0000023	1001
PACE BROTHERS INDUSTRIES	2239		001ST	ST		LA VERNE	91750	10294636	FA0010759	1002
C D TRANSMISSION	2239	E	001ST	ST	C	LOS ANGELES	90033	0	FA0000022	1001
T-MOBILE WEST, LLC IE04584A	2290		001ST	ST		LA VERNE	91750	10409317	FA0041197	3000
TRIUMVIRATE ENVIRONMENTAL SERVICES INC	2386	W	001ST	ST		LA VERNE	91750	10268560	FA0000004	3001
TRIUMVIRATE ENVIRONMENTAL SERVICES INC	2386	W	001ST	ST		LA VERNE	91750	10268560	FA0000004	1001
FROST HYDRAULIC INC	2409		001ST	ST		LA VERNE	91750	0	FA0000011	1001
COAST FOUNDRY & MFG CO	2696	N	001ST	ST		LA VERNE	91750	10804453	FA0010763	3003
COAST FOUNDRY & MFG CO	2696	N	001ST	ST		LA VERNE	91750	10804453	FA0010763	1002
AUTO ZONE #5436	2708	E	001ST	ST		LOS ANGELES	90033	0	FA0000036	1002
JC FRENCH & CO INC	2984		001ST	ST	L	LA VERNE	91750	10299334	FA0044019	3002

LOS ANGELES COUNTY CUPA
INACTIVE - FACILITY INVENTORY

FACILITY NAME	SITE ADDRESS					CITY	ZIP	CERS ID	Facility ID	PE
JC FRENCH & CO INC	2984		001ST	ST	L	LA VERNE	91750	10299334	FA0044019	1002
MARIA KIPP INC	3425	W	001ST	ST		LOS ANGELES	90004	0	FA0000012	1002
A-1 AUTO REPAIR INC	3554	W	001ST	ST		LOS ANGELES	90004	10252789	FA0000038	1001
EAST LA BUILDERS SUPPLY INC	3857	E	001ST	ST		LOS ANGELES	90063	10275496	FA0043483	1001
EAST LA BUILDERS SUPPLY INC	3857	E	001ST	ST		LOS ANGELES	90063	10275496	FA0043483	3001
S & M AUTO REPAIR	3984	E	001ST	ST		LOS ANGELES	90063	0	FA0000005	1001
L A COUNTY PARKS & REC	4915	E	001ST	ST		LOS ANGELES	90022	0	FA0001155	3001
FLEXIBLE TECHNOLOGY CIRCUITS INC	8057	E	001ST	ST		PARAMOUNT	90723	0	FA0001151	3001
SUBURBAN WATER SYSTEMS	10948		001ST	AVE		WHITTIER	90603	0	FA0010748	3001
SPRINT NXTL WHITIER PROPERTY	11211		001ST	AVE		WHITTIER	90603	0	FA0038491	3000
LINK RICHMOND AND SONS	16155	E	001ST	ST		IRWINDALE	91706	0	FA0001146	7124
THE QUAD	7	S	002ND	ST		ALHAMBRA	91801	0	FA0001373	7010
RUDYS AUTO REPAIR	127	S	002ND	ST	B	LA PUENTE	91744	10267132	FA0041788	3000
RUDYS AUTO REPAIR	127	S	002ND	ST	B	LA PUENTE	91744	10267132	FA0041788	1000
CLASSIC AUTO REPAIR	127	S	002ND	ST	D	LA PUENTE	91744	10305664	FA0000056	1000
LA CO FD STATION #087	140	S	002ND	AVE		INDUSTRY	91744	10291981	FA0001376	3701
MIKES ELECTRONIC TUNE-UP	145	S	002ND	ST	D	LA PUENTE	91744	0	FA0000057	1001
S & B SIGNS	155	S	002ND	ST		LA PUENTE	91746	0	FA0030764	1000
METROPCS CALIFORNIA	200	N	002ND	ST		COVINA	91723	0	FA0040224	3000
TRW TECHNAR INC	205	N	002ND	AVE		COVINA	91723	0	FA0024207	3001
CITY OF ARCADIA - ST. JOSEPH PLANT	230	N	002ND	AVE		ARCADIA	91006	10284829	FA0001375	3500
FIGG CUSTOM JEWELRY INC	275	W	002ND	ST		POMONA	91766	0	FA0024209	3001
T-MOBILE WEST SITE ID #IE04550A	301		002ND	ST	TM	POMONA	91766	10409173	FA0041262	3000
VERIZON WIRELESS - PALOMARES	301	W	002ND	ST	VZ	POMONA	91766	0	FA0031101	3000
AT&T MOBILITY-THE VAULT, POMONA (51018)	301	W	002ND	ST	ATT	POMONA	91766	0	FA0039380	3000
SPRINT NXTL DAHMS	301	W	002ND	ST	419	POMONA	91766	0	FA0038492	3000
T-MOBILE WEST, LLC IE04588A	310	N	002ND	AVE		COVINA	91723	10409323	FA0041183	3000
STRATOGLAS	324	N	002ND	AVE		ARCADIA	91006	0	FA0001374	3001
OFFICE DEPOT #2101	401	E	002ND	ST		LOS ANGELES	90012	10707277	FA0050976	1001
THE WORKSHOP	407	N	002ND	AVE		ARCADIA	91006	10284196	FA0024208	3001
TOKYO CLEANERS INC	426	E	002ND	ST		LOS ANGELES	90012	10251934	FA0000058	1001
COLLEGE OF OSTEOPATHIC MEDICINE	450	E	002ND	ST		POMONA	91766	0	FA0001379	3001
BUD'S DRIVE THRU	506	N	002ND	AVE		COVINA	91723	0	FA0024163	3001
OLYMPIC AUTO CENTER	620		002ND	ST		HERMOSA BEACH	90254	10270387	FA0001384	3001
PRECISION AUTO BODY	665	W	002ND	ST		POMONA	91766	10295398	FA0044073	1001
PRECISION AUTO BODY	665	W	002ND	ST		POMONA	91766	10295398	FA0044073	3001

LOS ANGELES COUNTY CUPA
INACTIVE - FACILITY INVENTORY

FACILITY NAME	SITE ADDRESS					CITY	ZIP	CERS ID	Facility ID	PE
S I SKVROW DDS	675	S	002ND	AVE		COVINA	91723	0	FA0024175	3001
SANCHEZ AUTO ELECTRIC	809	E	002ND	ST		POMONA	91766	10310335	FA0044573	3001
VIP BODY SHOP	905	W	002ND	ST		POMONA	91766	10885804	FA0033771	3001
YL RECYCLING	923	E	002ND	ST		POMONA	91766	0	FA0039964	1002
YL RECYCLING	923	E	002ND	ST		POMONA	91766	0	FA0039964	3001
THE WOOD DESIGNER INC	941	E	002ND	ST		POMONA	91766	0	FA0001370	3001
THE WOOD DESIGNER INC	941	E	002ND	ST		POMONA	91766	0	FA0001370	1002
HENRY'S AUTO DIMANTLING	1023	W	002ND	ST		POMONA	91766	0	FA0000054	1001
GRAPHIX DESIGNS	1030	W	002ND	ST		POMONA	91766	0	FA0033612	1006
MARTINS UNOCAL SERVICE	1031	W	002ND	ST		LOS ANGELES	90012	0	FA0000055	1001
SUPERIOR PLATING & BUMPERS INC	1044	E	002ND	ST		POMONA	91766	10152749	FA0024210	2010
SUPERIOR PLATING & BUMPERS INC	1044	E	002ND	ST		POMONA	91766	10152749	FA0024210	3501
UNITED ROTARY BRUSH CORP	1054	E	002ND	ST		POMONA	91766	10296070	FA0024211	3001
UNITED ROTARY BRUSH CORP	1054	E	002ND	ST		POMONA	91766	10296070	FA0024211	1003
JV ORNAMENTAL IRON	1111	W	002ND	ST		POMONA	91766	10751356	FA0049583	3001
CALIF ORNAMENTAL IRON FENCIN	1129	W	002ND	ST		POMONA	91766	0	FA0001367	1002
CALIFORNIA SANITATION LLC	1131	E	002ND	ST		POMONA	91766	0	FA0042486	3001
ALAMEDA CORRIDOR EAST CONSTR	1200	E	002ND	ST		POMONA	91766	0	FA0037039	7124
TECHMAGE INC	1260	W	002ND	ST		LOS ANGELES	90026	0	FA0036699	1002
CITY OF LA - PW - STREET SERVICES	1274	W	002ND	ST		LOS ANGELES	90026	10241461	FA0000043	1002
CALIFORNIA ORNAMENTAL IRON FENCING	1275	W	002ND	ST		POMONA	91766	0	FA0031419	3001
CAMPANO AUTO ELECTRIC	1304	W	002ND	ST		LOS ANGELES	90026	0	FA0000060	1001
JAYCO ACCEPTANCE CORPORATION	1305	W	002ND	ST		POMONA	91766	0	FA0035789	7124
RECYCLING RESOURCES	1406	W	002ND	ST		POMONA	91766	10310356	FA0045219	1000
GOULD-BASS CO	1431	W	002ND	ST		POMONA	91766	10295752	FA0000064	3500
BEVERLY FURNITURE	1441	W	002ND	ST		POMONA	91766	10502200	FA0001383	3002
BEVERLY FURNITURE	1441	W	002ND	ST		POMONA	91766	10502200	FA0001383	3500
BEVERLY FURNITURE	1441	W	002ND	ST		POMONA	91766	10502200	FA0001383	1002
POMONA FOUNDRY INC	1479	W	002ND	ST		POMONA	91766	0	FA0000065	1002
POMONA FOUNDRY INC	1479	W	002ND	ST		POMONA	91766	0	FA0000065	3001
VALLEY CUSTOM STAMPING INC	1511	W	002ND	ST		POMONA	91766	0	FA0000053	3001
VALLEY CUSTOM STAMPING INC	1511	W	002ND	ST		POMONA	91766	0	FA0000053	1002
A & J WELDING INC	1511	W	002ND	ST	B	POMONA	91766	10295911	FA0030986	1001
A & J WELDING INC	1511	W	002ND	ST	B	POMONA	91766	10295911	FA0030986	3001
SUPER AIR	1598	W	002ND	ST		POMONA	91766	10912906	FA0001378	1001
GREG PETERS LTD	1653	W	002ND	ST		POMONA	91766	0	FA0040477	3000

LOS ANGELES COUNTY CUPA
INACTIVE - FACILITY INVENTORY

FACILITY NAME	SITE ADDRESS					CITY	ZIP	CERS ID	Facility ID	PE
IN STYLE CO INC	1723	W	002ND	ST		POMONA	91766	0	FA0039632	3001
EDEN EQUIPMENT CO	1733	W	002ND	ST		POMONA	91766	10310347	FA0044840	1001
EDEN EQUIPMENT CO	1733	W	002ND	ST		POMONA	91766	10310347	FA0044840	3001
SAFETY AUTO REPAIR	3415	W	002ND	ST	C	LOS ANGELES	90004	0	FA0001371	1000
SPRINT NXTL BARKER FOODS	5367		002ND	ST		IRWINDALE	91706	0	FA0038493	3000
HAYNES GENERATING STATION	6801	E	002ND	ST		LONG BEACH	90803	0	FA0036519	1001
HAYNES GENERATING STATION	6801	E	002ND	ST		LONG BEACH	90803	0	FA0036519	3001
AZUSA THHWCF		W	003RD	ST		AZUSA	91702	0	FA0033225	2025
BURBANK COMMUNITY SERVICES BLDG	150	N	003RD	ST		BURBANK	91502	10230487	FA0045126	7020
CITY OF BURBANK POLICE DEPARTMENT	200	N	003RD	ST		BURBANK	91502	10229074	FA0001415	7020
PIONEER GARAGE	354		003RD	AVE		VENICE	90291	0	FA0000080	1001
MODERNAGE PHOTO SERV INC	470	E	003RD	ST		LOS ANGELES	90013	0	FA0000070	1006
ENGINEERING SUPPORT SERVICES	516		003RD	ST		HERMOSA BEACH	90254	0	FA0001407	1001
BWP SAN JOSE STATION	522	N	003RD	ST		BURBANK	91502	10229068	FA0001412	7020
BWP SAN JOSE STATION	522	N	003RD	ST		BURBANK	91502	10229068	FA0001412	3702
ACON CONTAINER	600	N	003RD	AVE		COVINA	91723	0	FA0026333	3001
FITTINGS THAT FIT INC	615	N	003RD	AVE		COVINA	91723	10798024	FA0041709	3001
LA CO ISD/SAN FERNANDO COURT	900		003RD	ST		SAN FERNANDO	91340	0	FA0037545	3000
ENTERPRISE SALES CO	901	E	003RD	ST		LOS ANGELES	90013	0	FA0000069	1001
BURBANK HIGH SCHOOL	902	N	003RD	ST		BURBANK	91502	10229071	FA0001413	7020
AVIS CAR SALES	1207	W	003RD	ST		LOS ANGELES	90017	0	FA0000085	1001
POLYTEX PLASTICS MANUF INC	1315	E	003RD	ST	A	POMONA	91766	0	FA0001439	3001
POLYTEX PLASTICS MANUF INC	1315	E	003RD	ST	A	POMONA	91766	0	FA0001439	1003
POLYTEX PLASTICS MANUF INC	1315	E	003RD	ST	A	POMONA	91766	0	FA0001439	7124
FLORACRAFT CORP	1315	E	003RD	ST	B	POMONA	91766	0	FA0033475	3002
CLARUS TECHNOLOGIES LLC	1415	E	003RD	ST	G	POMONA	91766	0	FA0031248	3001
HASA INC	1415	E	003RD	ST		POMONA	91766	10308472	FA0031081	1002
FIRST TRANSIT #55864	1415	E	003RD	ST	F	POMONA	91766	0	FA0026332	3001
FIRST TRANSIT #55864	1415	E	003RD	ST	F	POMONA	91766	0	FA0026332	1003
ODIN FORGE & FABRICATION INC	1436	E	003RD	ST		POMONA	91766	0	FA0039247	3001
COMETA POLISH & CHROME	1440	E	003RD	ST		POMONA	91766	0	FA0026330	1001
EDEN EQUIPMENT CO INC	1485	E	003RD	ST		POMONA	91766	0	FA0001403	1002
EDEN EQUIPMENT CO INC	1485	E	003RD	ST		POMONA	91766	0	FA0001403	3001
ST. VINCENT MEDICAL CENTER	2131	W	003RD	ST		LOS ANGELES	90057	10244590	FA0000090	1005
CASA DE CLEANERS	2604	W	003RD	ST		LOS ANGELES	90057	10251697	FA0000084	1001
TOP TUNE SERVICE	2703	W	003RD	ST		LOS ANGELES	90057	10251178	FA0000077	1001

LOS ANGELES COUNTY CUPA
INACTIVE - FACILITY INVENTORY

FACILITY NAME	SITE ADDRESS					CITY	ZIP	CERS ID	Facility ID	PE
A-1 AUTO REPAIR	3525	W	003RD	ST	1	LOS ANGELES	90020	0	FA0000096	1001
AUTO-PRO	3525	W	003RD	ST	2	LOS ANGELES	90020	0	FA0000101	1001
VELVETONE CLEANERS	3580	W	003RD	ST		LOS ANGELES	90005	10247266	FA0000091	1001
SHELL (FLORES SUPER)	3600	E	003RD	ST		LOS ANGELES	90063	0	FA0001422	3001
VERIZON WIRELESS - RAMONA	3645	E	003RD	ST	VZ	LOS ANGELES	90063	10164255	FA0001433	3500
AMERICAN TOWER RAMONA CA 6	3645	E	003RD	ST		LOS ANGELES	90063	0	FA0039490	3000
SPRINT NXTL EAST ACCOMMODATIONS	3645	E	003RD	ST	SPRNT	LOS ANGELES	90063	0	FA0038495	3000
STAR PHOTO & CELLULAR DVD INC	3670	W	003RD	ST		LOS ANGELES	90020	0	FA0000104	1006
SANDOVAL SERVICE	3675	E	003RD	ST		LOS ANGELES	90063	0	FA0000067	3001
SANDOVAL SERVICE	3675	E	003RD	ST		LOS ANGELES	90063	0	FA0000067	1001
GEORGE MUFFLER	3675	E	003RD	ST		LOS ANGELES	90063	0	FA0000082	1001
GEORGE MUFFLER	3675	E	003RD	ST		LOS ANGELES	90063	0	FA0000082	3002
BIG 7 PRINTING	3727	W	003RD	ST		LOS ANGELES	90020	0	FA0000097	1006
7-ELEVEN #36495	3845	E	003RD	ST		LOS ANGELES	90063	10462636	FA0000103	1002
ALVAREZ SHELL SERVICE	3853	E	003RD	ST		LOS ANGELES	90063	0	FA0000114	3002
ALVAREZ SHELL SERVICE	3853	E	003RD	ST		LOS ANGELES	90063	0	FA0000114	1002
TEXACO AUTO SERVICE	3875	E	003RD	ST		LOS ANGELES	90063	0	FA0000119	3001
TEXACO AUTO SERVICE	3875	E	003RD	ST		LOS ANGELES	90063	0	FA0000119	1001
CALIFORNIA 23 MIN PHOTO	4051	W	003RD	ST		LOS ANGELES	90020	0	FA0000108	1001
U S A CLEANERS	4052	W	003RD	ST		LOS ANGELES	90020	0	FA0000092	1001
KIMS PLANT	4205	W	003RD	ST		LOS ANGELES	90020	0	FA0000107	1001
BROOKLYN AUTO SALES	4302	E	003RD	ST		LOS ANGELES	90022	0	FA0001437	3001
BROOKLYN AUTO SALES	4302	E	003RD	ST		LOS ANGELES	90022	0	FA0001437	1002
SPRINT NXTL OPEN LOT	4360	E	003RD	ST		LOS ANGELES	90022	0	FA0038496	3000
T-MOBILE WEST (SITE ID#IE04179A)	4360	E	003RD	ST	B	LOS ANGELES	90022	10293433	FA0041224	3000
DURANS BODY SHOP INC	4605	E	003RD	ST		LOS ANGELES	90022	10264354	FA0000110	3500
ARTUROS AUTO SERVICE	4617	E	003RD	ST		LOS ANGELES	90022	10685848	FA0000118	3001
ARTUROS AUTO SERVICE	4617	E	003RD	ST		LOS ANGELES	90022	10685848	FA0000118	1001
ENRIQUE AUTO ELECTRIC	4633	E	003RD	ST		LOS ANGELES	90022	0	FA0000106	1001
ALONZO MOTORS	4635	E	003RD	ST		LOS ANGELES	90022	0	FA0000081	1001
ARANA'S ENGINE REBUILDING	4652	E	003RD	ST		LOS ANGELES	90022	0	FA0033363	3001
ARANA'S ENGINE REBUILDING	4652	E	003RD	ST		LOS ANGELES	90022	0	FA0033363	1001
DIAMOND AUTO SALES	5014	E	003RD	ST		LOS ANGELES	90022	0	FA0026329	3001
DIAMOND AUTO SALES	5014	E	003RD	ST		LOS ANGELES	90022	0	FA0026329	1000
PENSKE TRUCK LEASING CO LP	5019	E	003RD	ST	2	LOS ANGELES	90022	0	FA0034334	1001
PENSKE TRUCK LEASING CO LP	5019	E	003RD	ST	2	LOS ANGELES	90022	0	FA0034334	3001

LOS ANGELES COUNTY CUPA
INACTIVE - FACILITY INVENTORY

FACILITY NAME	SITE ADDRESS					CITY	ZIP	CERS ID	Facility ID	PE
3RD STREET CLEANERS	5774	W	003RD	ST		LOS ANGELES	90036	10251901	FA0000088	1001
ACCU-TECH	5810	W	003RD	ST		LOS ANGELES	90036	0	FA0000089	1001
MITAGE CLEANERS	5850	W	003RD	ST	B	LOS ANGELES	90036	0	FA0001398	1001
PRIDE UNIFORM RENTAL CORP	5873	W	003RD	ST		LOS ANGELES	90036	0	FA0000078	1003
ABERCROMBIE & FITCH STORES INC	6301		003RD	ST	Q4	LOS ANGELES	90036	10261762	FA0042258	1001
KMART	6310	W	003RD	ST		LOS ANGELES	90036	10140699	FA0043233	1001
FOX FOTO GR8	6338	W	003RD	ST		LOS ANGELES	90036	0	FA0000079	1001
GREG'S EXCLUSIVE AUTO BODY	8000	W	003RD	ST		LOS ANGELES	90048	10255342	FA0001406	1001
CALIFORNIA CRYO	8036		003RD	ST	#102	DOWNEY	90241	10721458	FA0049064	7050
CALIFORNIA CRYO	8036		003RD	ST	#102	DOWNEY	90241	10721458	FA0049064	7050
CALIFORNIA CRYO	8036		003RD	ST	#102	DOWNEY	90241	10721458	FA0049064	7050
LANCER AUTOMOTIVE	8049		003RD	ST		LOS ANGELES	90048	0	FA0000075	1001
GATON LAMPS	8113	W	003RD	ST		LOS ANGELES	90048	0	FA0000068	1001
LANCER AUTOMOTIVE	8151	W	003RD	ST		LOS ANGELES	90048	10258549	FA0000093	1002
SUZY K'S DRY CLEANING & LAUNDRY	8166	W	003RD	ST		LOS ANGELES	90048	10244602	FA0000074	1002
PACIFIC INSTANT PRINTING	8235	W	003RD	ST		LOS ANGELES	90048	0	FA0000071	1002
PACIFIC INSTANT PRINTING	8239	W	003RD	ST		LOS ANGELES	90048	0	FA0000105	1001
PARAMOUNT CLEANERS	8251	W	003RD	ST		LOS ANGELES	90048	10250272	FA0000098	1001
HI-TECH PHOTO	8321	W	003RD	ST		LOS ANGELES	90048	0	FA0000099	1000
PICASSO AUTO BODY	8355	W	003RD	ST		LOS ANGELES	90048	10259770	FA0000083	1002
WARDROBE CLEANERS	8389	W	003RD	ST		LOS ANGELES	90048	0	FA0000102	1001
LA MIRAGE CLEANERS	8474	W	003RD	ST	100	LOS ANGELES	90048	0	FA0001401	1000
CVS PHARMACY #2793	8635	W	003RD	ST	350	LOS ANGELES	90048	10255357	FA0000076	1002
POPPY CLEANERS	8730	W	003RD	ST		LOS ANGELES	90048	10256902	FA0001402	1001
AR AUTOBODY	38820		003RD	ST		PALMDALE	93550	0	FA0001424	3001
B C RADIATOR	38820		003RD	ST	1	PALMDALE	93550	0	FA0001409	1001
AR AUTOBODY	38820		003RD	ST		PALMDALE	93550	0	FA0001424	1001
MICHAEL'S CONSTRUCTION	39112		003RD	ST		PALMDALE	93550	0	FA0001429	3001
JACKSON RACE CARS	39360		003RD	ST	201	PALMDALE	93550	0	FA0031342	1001
JACKSON RACE CARS	39360		003RD	ST	201	PALMDALE	93550	0	FA0031342	3001
KINGS SCREW MACHINE PROD INC	39360		003RD	ST	301	PALMDALE	93550	0	FA0001427	3001
NU SCIENCE	39360		003RD	ST	203	PALMDALE	93550	0	FA0001435	3001
CRITZAS INDUSTRIES INC	39360		003RD	ST		PALMDALE	93550	0	FA0001416	3001
MIKE FREEMAN GERMAN AUTOMOT	39450		003RD	ST	147	PALMDALE	93550	0	FA0001408	3001
MIKE FREEMAN GERMAN AUTOMOT	39450		003RD	ST	147	PALMDALE	93550	0	FA0001408	1001
CALIFORNIA INDUSTRIAL EQUIPMENT	42417		003RD	ST		LANCASTER	93535	0	FA0001428	3001

LOS ANGELES COUNTY CUPA
INACTIVE - FACILITY INVENTORY

FACILITY NAME	SITE ADDRESS					CITY	ZIP	CERS ID	Facility ID	PE
ANTELOPE VALLEY UNION H SCHOOL DIST	45024	N	003RD	ST		LANCASTER	93534	0	FA0001418	3001
TRANSMISSIONS UNLIMITED	45134		003RD	ST		LANCASTER	93535	0	FA0000116	3002
TRANSMISSIONS UNLIMITED	45134		003RD	ST		LANCASTER	93535	0	FA0000116	1001
A B C AXLE	115	S	004TH	AVE		LA PUENTE	91746	10284343	FA0001453	3001
D & V PORTER ENTERPRISES INC	122		004TH	AVE		LA PUENTE	91746	0	FA0001458	3001
QUALITY AUTO SERVICE	127		004TH	AVE	A	LA PUENTE	91746	10616371	FA0000141	1001
QUALITY AUTO SERVICE	127		004TH	AVE	A	LA PUENTE	91746	10616371	FA0000141	3001
T & H AUTO BODY PAINT & SALE	145		004TH	AVE	B	LA PUENTE	91746	10804399	FA0001457	1001
T & H AUTO BODY PAINT & SALE	145		004TH	AVE	B	LA PUENTE	91746	10804399	FA0001457	3002
ATS TRANSMISSION	145		004TH	AVE	A	INDUSTRY	91746	10266394	FA0033649	3001
ATS TRANSMISSION	145		004TH	AVE	A	INDUSTRY	91746	10266394	FA0033649	1001
T & T AUTO BODY & SALES	161		004TH	AVE		LA PUENTE	91746	0	FA0000132	1000
J V MANUFACTURING LLC	310	E	004TH	AVE		LA HABRA	90631	0	FA0036446	3001
TWS INC	321	E	004TH	AVE		LA HABRA	90631	10422703	FA0039562	3001
KEN'S BODY SHOP	463	E	004TH	ST		LOS ANGELES	90013	0	FA0000130	1001
FLEX-LINK PRODUCTS	599	W	004TH	ST		SAN FERNANDO	91340	0	FA0011499	2010
FLEX-LINK PRODUCTS	599	W	004TH	ST		SAN FERNANDO	91340	0	FA0011499	1103
QUALITY AUTO REPAIR	910	E	004TH	ST		LOS ANGELES	90013	0	FA0000135	1000
IWATA VICKI L	962	E	004TH	ST		LOS ANGELES	90013	0	FA0000125	1001
ANVIL WELDING	1157	E	004TH	ST		POMONA	91766	0	FA0001460	3001
SEASIDE PRINTING CO	1220	E	004TH	ST		LONG BEACH	90802	0	FA0000111	1003
FUENTES AUTO	1274	E	004TH	ST		POMONA	91766	10787872	FA0050028	3001
MICHAEL'S STORE #3020	1427		004TH	ST		SANTA MONICA	90401	10409575	FA0045779	1001
MEMOS AUTO REPAIR	1801	E	004TH	ST	B	LOS ANGELES	90033	0	FA0000126	1001
UNIVERSAL TRANSMISSION & GEA	2315	E	004TH	ST		LOS ANGELES	90033	0	FA0000138	1002
E LA PHOTO & STUDIO	2323	E	004TH	ST		LOS ANGELES	90033	0	FA0000133	1006
IMPRENTA MEXICO	3017	E	004TH	ST		LOS ANGELES	90063	10255288	FA0000121	1000
ABELS GARAGE	3029	E	004TH	ST		LOS ANGELES	90063	0	FA0000131	1001
UNITED AUTO BODY WORK	3075	E	004TH	ST		LOS ANGELES	90063	10251634	FA0000128	1001
LA TIRE SERVICE & AUTO MECH	3400	E	004TH	ST		LOS ANGELES	90063	0	FA0000129	1001
RAYS PRINTING	3902	E	004TH	ST		LONG BEACH	90814	0	FA0000122	1001
CALIFORNIA COMMUNITY NEWS	5091		004TH	ST		IRWINDALE	91706	10285027	FA0033116	2010
CALIFORNIA COMMUNITY NEWS	5091		004TH	ST		IRWINDALE	91706	10285027	FA0033116	1001
CALIFORNIA COMMUNITY NEWS	5091		004TH	ST		IRWINDALE	91706	10285027	FA0033116	3002
CALIFORNIA COMMUNITY NEWS	5091		004TH	ST		IRWINDALE	91706	10285027	FA0033116	3701
SPECIALTY ORGANICS INC	5263	N	004TH	ST	1	IRWINDALE	91706	10286779	FA0000140	1001

LOS ANGELES COUNTY CUPA
INACTIVE - FACILITY INVENTORY

FACILITY NAME	SITE ADDRESS					CITY	ZIP	CERS ID	Facility ID	PE
SPECIALTY ORGANICS INC	5263	N	004TH	ST	1	IRWINDALE	91706	10286779	FA0000140	3001
HARRISON-NICHOLS CO LTD	5265	N	004TH	ST		IRWINDALE	91706	10284436	FA0011501	3701
HARRISON-NICHOLS CO LTD	5265	N	004TH	ST		IRWINDALE	91706	10284436	FA0011501	3002
HARRISON-NICHOLS CO LTD	5265	N	004TH	ST		IRWINDALE	91706	10284436	FA0011501	7124
HARRISON-NICHOLS CO LTD	5265	N	004TH	ST		IRWINDALE	91706	10284436	FA0011501	1002
WHEELER CONSTRUCTION	42109		004TH	ST		LANCASTER	93534	0	FA0001459	3001
HIGH SIERRA GEN ENG	42148	W	004TH	ST		LANCASTER	93535	0	FA0001456	1001
HIGH SIERRA GEN ENG	42148	W	004TH	ST		LANCASTER	93535	0	FA0001456	3001
S&F AUTO GLASS	42230		004TH	ST		LANCASTER	93535	10287670	FA0036723	1001
S&F AUTO GLASS	42230		004TH	ST		LANCASTER	93535	10287670	FA0036723	3001
ALL AMERICAN AUTO WRECKING	42230		004TH	ST	B	LANCASTER	93535	0	FA0036878	1001
ALL AMERICAN AUTO WRECKING	42230		004TH	ST	B	LANCASTER	93535	0	FA0036878	3000
BILL LIVERMORE CO INC	42307		004TH	ST		LANCASTER	93535	0	FA0001454	3001
HDEC INC	42454	N	004TH	ST		LANCASTER	93535	0	FA0030760	1003
HDEC INC	42454	N	004TH	ST		LANCASTER	93535	0	FA0030760	3002
BILLS LANDSCAPING	42536		004TH	ST		LANCASTER	93535	10288318	FA0039366	1001
A F R CONSTRUCTION INC	11	N	005TH	AVE		ARCADIA	91006	10793305	FA0010222	3001
A F R CONSTRUCTION INC	11	N	005TH	AVE		ARCADIA	91006	10793305	FA0010222	1002
CURLING IRON	108	N	005TH	AVE		MONROVIA	91016	0	FA0001446	7060
PATRILLI ENTERPRISES	127	N	005TH	ST		LA PUENTE	91744	0	FA0034991	7124
MARIN PALLETS	168	S	005TH	AVE		LA PUENTE	91746	10297747	FA0040483	3000
LUMINAIR PRODUCTS INC	208	S	005TH	ST		LA PUENTE	91746	10804180	FA0040151	3000
PROFESSIONAL REFINISHING ORGANIZATION	214	S	005TH	AVE		INDUSTRY	91746	10716145	FA0039918	3000
K & S JEWELRY	220	W	005TH	ST	307	LOS ANGELES	90014	0	FA0033294	1001
DEMIRCHYAN JEWELRY	220	W	005TH	ST	811	LOS ANGELES	90013	0	FA0033295	1001
MARQUEZ JEWELRY REPAIR	220	W	005TH	ST	609	LOS ANGELES	90013	0	FA0033302	1001
ARMENGOLD	220	W	005TH	ST	610	LOS ANGELES	90013	0	FA0033304	1001
F & A JEWELRY REPAIR	220	W	005TH	ST	501	LOS ANGELES	90013	0	FA0033305	1001
GOLDEN ERA	220	W	005TH	ST	505	LOS ANGELES	90013	0	FA0000159	1001
ARMEN JEWELERY	220	W	005TH	ST	602	LOS ANGELES	90013	0	FA0000143	1000
ODI	220	W	005TH	ST	805	LOS ANGELES	90013	0	FA0000158	1001
SEZARS MODERN ART	220	W	005TH	ST	710	LOS ANGELES	90013	0	FA0000161	1002
JAVIER PALAFOX	220	W	005TH	ST	915	LOS ANGELES	90013	0	FA0000164	1001
B M G MOUNTINGS	220	W	005TH	ST	312	LOS ANGELES	90013	0	FA0000176	1000
FIFTH STREET JEWELRY	220	W	005TH	ST	802	LOS ANGELES	90013	0	FA0000178	1001
VICKY'S JEWELRY	220	W	005TH	ST	606	LOS ANGELES	90013	0	FA0033301	1002

LOS ANGELES COUNTY CUPA
INACTIVE - FACILITY INVENTORY

FACILITY NAME	SITE ADDRESS					CITY	ZIP	CERS ID	Facility ID	PE
MK JEWELRY	220	W	005TH	ST	415	LOS ANGELES	90013	0	FA0033337	1001
H & P JEWELRY	220	W	005TH	ST	515	LOS ANGELES	90013	0	FA0033298	1001
N & M JEWELRY	220	W	005TH	ST	812	LOS ANGELES	90013	0	FA0033306	1001
RAUL ORTIZ JEWELRY	220	W	005TH	ST	207	LOS ANGELES	90013	0	FA0032502	1001
EMPRESS JEWELRY MFG INC	220	W	005TH	ST	408	LOS ANGELES	90013	0	FA0032915	1001
MIACLE DESIGNS	220	W	005TH	ST	601	LOS ANGELES	90013	0	FA0033308	1001
CALIFORNIA CLASSIC	220	W	005TH	ST	801	LOS ANGELES	90013	0	FA0033314	1001
U P S JEWELRY WHOLESALE MFG	220	W	005TH	ST	401	LOS ANGELES	90013	0	FA0033315	1001
RITA'S JEWELERS	220	W	005TH	ST	608	LOS ANGELES	90013	0	FA0000153	1000
KLK JEWELRY MFG	220	W	005TH	ST	702	LOS ANGELES	90013	0	FA0000156	1002
ACOSTA JEWELRY	220	W	005TH	ST	714	LOS ANGELES	90013	0	FA0000157	1001
CRUZ JEWELER	220	W	005TH	ST	910	LOS ANGELES	90013	0	FA0000163	1001
ROMEO JEWELRY	220	W	005TH	ST	705	LOS ANGELES	90013	0	FA0000168	1001
MR FIX IT	220	W	005TH	ST	411	LOS ANGELES	90013	0	FA0000171	1000
HERNANDEZ JEWELRY	220	W	005TH	ST	310	LOS ANGELES	90013	0	FA0000172	1001
S & S JEWELRY	220	W	005TH	ST	308	LOS ANGELES	90013	0	FA0000173	1002
N G STAR	220	W	005TH	ST	215	LOS ANGELES	90013	0	FA0000174	1001
G H T JEWELERY	220	W	005TH	ST	911	LOS ANGELES	90013	0	FA0001527	1000
SANTOS BASURTO JEWELRY REP	220	W	005TH	ST	404A	LOS ANGELES	90013	0	FA0000160	1001
HERRERA'S JEWELRY	220	W	005TH	ST	703	LOS ANGELES	90013	0	FA0000162	1001
J-WENVER-N JEWELRY	220	W	005TH	ST	507	LOS ANGELES	90013	0	FA0000165	1001
PREMIER MOUNTINGS INC	220	W	005TH	ST	804	LOS ANGELES	90013	0	FA0000175	1002
ISABEL JEWELRY REPAIR	220	W	005TH	ST	714	LOS ANGELES	90013	0	FA0000177	1000
P & H JEWELRY	220	W	005TH	ST	603	LOS ANGELES	90013	0	FA0033307	1001
LARA'S JEWELRY CO	220	W	005TH	ST	713	LOS ANGELES	90013	0	FA0033309	1001
GOLD PLUS JEWELRY	220	W	005TH	ST	808	LOS ANGELES	90013	0	FA0033310	1001
K B SILVER JEWELRY MFG	220	W	005TH	ST	504	LOS ANGELES	90013	0	FA0033299	1001
LTS TECHNOLOGY INC	234	S	005TH	AVE		LA PUENTE	91746	10804363	FA0040522	2025
LTS TECHNOLOGY INC	234	S	005TH	AVE		LA PUENTE	91746	10804363	FA0040522	3000
AVI INC	238	S	005TH	AVE		LA PUENTE	91746	0	FA0040185	3000
ANIMA INTERNATIONAL INC	246		005TH	AVE		INDUSTRY	91746	0	FA0040006	3000
NEONPRO CO INC	252	S	005TH	AVE		INDUSTRY	91746	0	FA0040003	3000
MORNING INDUSTRY INC	270	S	005TH	AVE		LA PUENTE	91746	0	FA0040145	3000
RAINBOW ONE HOUR PHOTO	304	W	005TH	ST		LOS ANGELES	90013	0	FA0000166	1006
POWER DISCOUNT STORE	325	W	005TH	ST		LOS ANGELES	90013	0	FA0000142	1006
PRIORITY ONE PRINTING	350	N	005TH	ST	103	SAN PEDRO	90731	10251238	FA0000147	1000

LOS ANGELES COUNTY CUPA
INACTIVE - FACILITY INVENTORY

FACILITY NAME	SITE ADDRESS					CITY	ZIP	CERS ID	Facility ID	PE
PACIFIC BELL	460	W	005TH	ST		SAN PEDRO	90731	0	FA0000151	1003
BOWTIE CONNECTION	476	W	005TH	ST		SAN PEDRO	90731	0	FA0001526	1001
ART'S AUTO BODY SHOP	526	W	005TH	ST		SAN PEDRO	90731	0	FA0035058	1000
COLES BATTERY & IGNITION INC	555	W	005TH	ST		SAN PEDRO	90731	0	FA0000154	1001
DANIELS ENGRAVING CO INC	571		005TH	ST		SAN FERNANDO	91340	0	FA0031143	1002
DANIELS ENGRAVING CO INC	571		005TH	ST		SAN FERNANDO	91340	0	FA0031143	2010
REDONDO BEACH AUTOMOTIVE	602		005TH	ST		HERMOSA BEACH	90254	10801465	FA0001535	3001
REDONDO BEACH AUTOMOTIVE	602		005TH	ST		HERMOSA BEACH	90254	10801465	FA0001535	1001
A & R GERMAN MOTORS	725		005TH	ST	A	HERMOSA BEACH	90254	10263526	FA0001536	3001
ASENKA'S AUTO CENTER	725		005TH	ST	B	HERMOSA BEACH	90254	10801423	FA0001537	3001
A & R GERMAN MOTORS	725		005TH	ST	A	HERMOSA BEACH	90254	10263526	FA0001536	1001
ASENKA'S AUTO CENTER	725		005TH	ST	B	HERMOSA BEACH	90254	10801423	FA0001537	1001
MAGDESIAN BROTHERS INC	730		005TH	AVE		INDUSTRY	91746	0	FA0001530	3001
MAGDESIAN BROTHERS INC	730		005TH	AVE		INDUSTRY	91746	0	FA0001530	1003
SPRINT NXTL LARRACHE LAND CO	754	S	005TH	AVE		INDUSTRY	91746	10149455	FA0038497	3000
A & D DRAIN & PUMPING	922	W	005TH	ST		SAN DIMAS	91773	0	FA0001533	3001
JCPE ENTERPRISE	925	W	005TH	ST		SAN DIMAS	91773	0	FA0031812	1002
JCPE ENTERPRISE	925	W	005TH	ST		SAN DIMAS	91773	0	FA0031812	3001
D AND D GOLF CARS INC	955	W	005TH	ST		AZUSA	91702	10398880	FA0045437	1001
D AND D GOLF CARS INC	955	W	005TH	ST		AZUSA	91702	10398880	FA0045437	3001
WYNN'S A DIVISION OF ITW INC	1151	W	005TH	ST		AZUSA	91702	0	FA0000182	3500
WYNN'S A DIVISION OF ITW INC	1151	W	005TH	ST		AZUSA	91702	0	FA0000182	3703
WYNN'S A DIVISION OF ITW INC	1151	W	005TH	ST		AZUSA	91702	0	FA0000182	3005
WYNN'S A DIVISION OF ITW INC	1151	W	005TH	ST		AZUSA	91702	0	FA0000182	1103
PICTURE CAR WAREHOUSE INC	1201	W	005TH	ST		LOS ANGELES	90017	0	FA0039550	1001
PHOTON SPOT INC	1212	S	005TH	AVE	G	MONROVIA	91016	0	FA0045155	7060
PRINTS MASTERS	1326		005TH	ST		SANTA MONICA	90401	0	FA0000150	1001
ROYALTY AUTO BODY CORPORATION	1550		005TH	ST		SANTA MONICA	90401	0	FA0041564	1001
MIDAS MUFFLER SHOP	1558		005TH	ST		SANTA MONICA	90401	10174667	FA0000148	1002
WESTERN AUTOMATIC TRANSMISSION	1807		005TH	AVE		LOS ANGELES	90019	10244626	FA0000145	1001
DIGITAL PHOTO & DESIGN	4165	W	005TH	ST		LOS ANGELES	90020	0	FA0000180	1006
WILCOX & WILCOX SEWER CORP	22510	W	005TH	ST		SANTA CLARITA	91321	0	FA0001532	3001
EDDIES FIBERGLASS	37824		005TH	ST	G	PALMDALE	93550	0	FA0036272	3001
TC RESTORATION	37824		005TH	ST	B	PALMDALE	93550	10287898	FA0000144	3001
GIO'S AUTO DIAGNOSTICS	37824		005TH	ST	D	PALMDALE	93550	10287559	FA0032990	3001
NENE AUTO REPAIR	37824	N	005TH	ST	H	PALMDALE	93550	10298308	FA0001529	3001

LOS ANGELES COUNTY CUPA
INACTIVE - FACILITY INVENTORY

FACILITY NAME	SITE ADDRESS					CITY	ZIP	CERS ID	Facility ID	PE
NENE AUTO REPAIR	37824		005TH	ST	F	PALMDALE	93550	0	FA0038069	1001
NENE AUTO REPAIR	37824		005TH	ST	F	PALMDALE	93550	0	FA0038069	3001
HOLIDAY INN	38630		005TH	ST		PALMDALE	93551	0	FA0044403	3001
SPRINT NXTL HOLIDAY INN	38630		005TH	ST		PALMDALE	93551	0	FA0038356	3000
YENTES BROTHERS WELDING	42209		005TH	ST		LANCASTER	93535	10616377	FA0000181	3001
YENTES BROTHERS WELDING	42209		005TH	ST		LANCASTER	93535	10616377	FA0000181	1001
SOUTHWEST LANDSCAPE MANAGEMT	42452		005TH	ST		LANCASTER	93535	0	FA0001538	1002
HOW HIGH HYDROS	42525	E	005TH	ST	A	LANCASTER	93535	10288444	FA0038093	3000
HOW HIGH HYDROS	42525	E	005TH	ST	A	LANCASTER	93535	10288444	FA0038093	1001
WALKER CASTING & FAB INC	42525	E	005TH	ST	B	LANCASTER	93535	10270087	FA0033744	1000
WALKER CASTING & FAB INC	42525	E	005TH	ST	B	LANCASTER	93535	10270087	FA0033744	3001
HARDCAST ENTERPRISES	42525		005TH	ST		LANCASTER	93535	0	FA0001534	3500
HARDCAST ENTERPRISES	42525		005TH	ST		LANCASTER	93535	0	FA0001534	3002
HARDCAST ENTERPRISES	42525		005TH	ST		LANCASTER	93535	0	FA0001534	1001
RADER-HALL CO	42529		005TH	ST		LANCASTER	93535	0	FA0000167	1002
SPRINT NXTL EAST LANCASTER	44501		005TH	ST		LANCASTER	93535	0	FA0038357	3000
T-MOBILE WEST CORP (SV01957A)	44501		005TH	ST	B	LANCASTER	93535	0	FA0041049	3000
QUALITY GLOVE INC	658	S	006	ST		INDUSTRY	91746	10687228	FA0047880	3000
PURPLE SLICE	116	S	006TH	AVE		INDUSTRY	91746	0	FA0043337	3000
VALINDA ASPHALT CORP	131	S	006TH	AVE		LA PUENTE	91746	0	FA0025002	3001
VALINDA ASPHALT CORP	131	S	006TH	AVE		LA PUENTE	91746	0	FA0025002	1001
VALINDA ASPHALT CORP	131	S	006TH	AVE		LA PUENTE	91746	0	FA0025002	1200
VALINDA ASPHALT CORP	131	S	006TH	AVE		LA PUENTE	91746	0	FA0025002	3702
GRAPHIC SERVICE	132	S	006TH	AVE		INDUSTRY	91746	0	FA0000197	1003
KRISTIN CARLSON	144	W	006TH	ST		SAN DIMAS	91773	0	FA0044562	7124
EVERSUN TECHNOLOGIES	148	S	006TH	AVE		INDUSTRY	91746	10298131	FA0001620	3000
THE PATTERSON GROUP INC	161	S	006TH	AVE		LA PUENTE	91746	0	FA0001639	3001
C & H OFFICE EQUIPMENT MFG INC	166	S	006TH	AVE		INDUSTRY	91746	0	FA0001621	3001
INDUSTRY HOSES & FASTENERS	190	S	006TH	AVE		INDUSTRY	91746	10289614	FA0000268	3001
INDUSTRY HOSES & FASTENERS	190	S	006TH	AVE		INDUSTRY	91746	10289614	FA0000268	3000
TOYO PEARLS	213	W	006TH	ST	1320	LOS ANGELES	90014	0	FA0033038	1001
HOERTIG IRON WORKS	221	S	006TH	AVE		INDUSTRY	91746	10802620	FA0000269	1001
HOERTIG IRON WORKS	221	S	006TH	AVE		INDUSTRY	91746	10802620	FA0000269	3002
CROSS FREIGHT SYSTEMS INC	240	S	006TH	AVE		INDUSTRY	91746	10802587	FA0001605	3001
CROSS FREIGHT SYSTEMS INC	240	S	006TH	AVE		INDUSTRY	91746	10802587	FA0001605	1001
LEY GRAND FOODS	287	S	006TH	AVE		INDUSTRY	91746	10446454	FA0001626	1002

LOS ANGELES COUNTY CUPA
INACTIVE - FACILITY INVENTORY

FACILITY NAME	SITE ADDRESS					CITY	ZIP	CERS ID	Facility ID	PE
SUNRISE JEWELRY	314	W	006TH	ST	502	LOS ANGELES	90014	0	FA0033356	1001
THE MINE JEWELRY	314	W	006TH	ST	635	LOS ANGELES	90014	0	FA0033358	1001
MILENAS JEWELRY MFG	314	W	006TH	ST	510	LOS ANGELES	90014	0	FA0033359	1001
M G R JEWELRY	314	W	006TH	ST	514	LOS ANGELES	90014	0	FA0000184	1001
SARKIS CREATIONS	314	W	006TH	ST	603	LOS ANGELES	90014	0	FA0000219	1001
EXECUTIVE JEWELRY	314	W	006TH	ST	624	LOS ANGELES	90014	0	FA0000207	1001
PHAROS JEWELRY INC	314	W	006TH	ST	416	LOS ANGELES	90014	0	FA0000208	1002
MOUNTING CRAFT INC	314	W	006TH	ST	618	LOS ANGELES	90014	0	FA0000216	1001
WEST SIX & BROADWAY	314	W	006TH	ST		LOS ANGELES	90014	0	FA0000218	1001
WEST SIX & BROADWAY	314	W	006TH	ST		LOS ANGELES	90014	0	FA0000218	2020
LIBRA JEWELRY	314	W	006TH	ST	524	LOS ANGELES	90014	0	FA0033355	1001
GONZALO'S REPARACION	314	W	006TH	ST	305	LOS ANGELES	90014	0	FA0033361	1001
KIM'S JEWELRY	314	W	006TH	ST	314	LOS ANGELES	90014	0	FA0033362	1002
BEN ART JEWELRY INC	314	W	006TH	ST	204	LOS ANGELES	90014	0	FA0033384	1001
R.K. JEWELRY	314	W	006TH	ST	516	LOS ANGELES	90014	0	FA0033357	1001
GOLDEN WAVE JEWELRY	314	W	006TH	ST	404	LOS ANGELES	90014	0	FA0033360	1001
YERKANYAN JEWELRY INC	314	W	006TH	ST	207	LOS ANGELES	90014	0	FA0033383	1001
SUNRIDER MFG LP	320	S	006TH	AVE		INDUSTRY	91746	0	FA0001641	1002
SUNRIDER MFG LP	320	S	006TH	AVE		INDUSTRY	91746	0	FA0001641	3701
SUNRIDER MFG LP	320	S	006TH	AVE		INDUSTRY	91746	0	FA0001641	3003
SUNRIDER MFG LP	320	S	006TH	AVE		INDUSTRY	91746	0	FA0001641	2002
A JEWEL FOR YOU	412	W	006TH	ST	508	LOS ANGELES	90014	10255789	FA0033226	1000
MAGIC JEWERLY	412	W	006TH	ST	1303	LOS ANGELES	90014	0	FA0033034	1002
BARRERA'S JEWELRY REPAIR	412	W	006TH	ST	1218	LOS ANGELES	90014	0	FA0033055	1001
K & K	412	W	006TH	ST	1401	LOS ANGELES	90014	0	FA0033064	1001
PESPE JEWELRY MFG	412	W	006TH	ST	822	LOS ANGELES	90014	0	FA0033087	1001
SIMONS DESIGN	412	W	006TH	ST	421	LOS ANGELES	90014	0	FA0033101	1001
SAM PALEY	412	W	006TH	ST	1121	LOS ANGELES	90014	0	FA0024999	1002
R & D JEWELRY	412	W	006TH	ST	325	LOS ANGELES	90014	0	FA0000194	1001
RING CRAFTERS	412	W	006TH	ST	1320	LOS ANGELES	90014	0	FA0000203	1001
E & A JEWELRY	412	W	006TH	ST	319	LOS ANGELES	90014	0	FA0000222	1001
PINEDA JEWELERY	412	W	006TH	ST	506	LOS ANGELES	90014	0	FA0000231	1000
EDUARDO RAMIREZ	412	W	006TH	ST	602	LOS ANGELES	90014	0	FA0000238	1001
B & U JEWELRY	412	W	006TH	ST	511	LOS ANGELES	90014	0	FA0000192	1000
MIKEY'S DESIGN	412	W	006TH	ST	310	LOS ANGELES	90014	0	FA0000261	1000
PRINCESS JEWELERS	412	W	006TH	ST	418	LOS ANGELES	90014	0	FA0001577	1001

LOS ANGELES COUNTY CUPA
INACTIVE - FACILITY INVENTORY

FACILITY NAME	SITE ADDRESS					CITY	ZIP	CERS ID	Facility ID	PE
TIGRAN - TER JEWELRY	412	W	006TH	ST	510	LOS ANGELES	90014	10255930	FA0044705	1000
L O R JEWELERS	412	W	006TH	ST	505	LOS ANGELES	90014	10255933	FA0039156	1000
ANGEL REPAIR	412	W	006TH	ST	701	LOS ANGELES	90014	0	FA0000196	1001
DELTA JEWELERS	412	W	006TH	ST	522	LOS ANGELES	90014	0	FA0000228	1001
ARMANS GOLD DESIGNING	412	W	006TH	ST	316	LOS ANGELES	90014	0	FA0000229	1001
PEREIRA JEWELRY	412	W	006TH	ST	311	LOS ANGELES	90014	0	FA0033099	1001
K. KOUMROUYAN JEWELRY INC	412	W	006TH	ST	1406	LOS ANGELES	90014	0	FA0033035	1001
AIFA JEWELRY	412	W	006TH	ST	1210	LOS ANGELES	90014	0	FA0033056	1001
K KOUMROUYAN JEWELRY	412	W	006TH	ST	1407	LOS ANGELES	90014	0	FA0033065	1001
JUAN GARCIA VILLANUEVA	412	W	006TH	ST	1318	LOS ANGELES	90014	0	FA0033067	1000
CLAM JEWELRY	412	W	006TH	ST	401	LOS ANGELES	90014	0	FA0033100	1001
TOYO PEARL CO	412	W	006TH	ST	1422	LOS ANGELES	90014	0	FA0033169	1001
PARK CENTRAL BUILDING	412	W	006TH	ST	1314	LOS ANGELES	90014	10241629	FA0000262	2020
DEMERJIAN JEWELRY	412	W	006TH	ST	304	LOS ANGELES	90014	0	FA0033421	1000
LEAN JEWELERY	412	W	006TH	ST	910	LOS ANGELES	90014	0	FA0000183	1001
CELI BROTHERS INC	412	W	006TH	ST	1300	LOS ANGELES	90014	0	FA0000186	1002
ENRIQUE RUIZ JEWELRY REPAIR	412	W	006TH	ST	810	LOS ANGELES	90014	0	FA0000193	1001
JMT JEWELRY LTD	412	W	006TH	ST	1222	LOS ANGELES	90014	0	FA0000204	1001
CHAIN & CHARM INC	412	W	006TH	ST	1104	LOS ANGELES	90014	0	FA0000211	1003
PALACIOS REPAIR	412	W	006TH	ST	616	LOS ANGELES	90014	0	FA0000223	1001
ST MENA GOLD CO	412	W	006TH	ST	1001	LOS ANGELES	90014	0	FA0000224	1001
K & Z JEWELRY	412	W	006TH	ST	1021	LOS ANGELES	90014	0	FA0000230	1000
M G L JEWELRY	412	W	006TH	ST	710	LOS ANGELES	90014	0	FA0000239	1001
A & G	412	W	006TH	ST	222	LOS ANGELES	90014	0	FA0000240	1001
CAL RING	412	W	006TH	ST	703	LOS ANGELES	90014	0	FA0000242	1000
VAZQUEZ JR	412	W	006TH	ST	605	LOS ANGELES	90014	10646236	FA0000256	1000
MFG OF JEWELRY	412	W	006TH	ST	1418	LOS ANGELES	90014	0	FA0001578	1002
GENERAL CHALLENGED JEWELERS	412	W	006TH	ST	608	LOS ANGELES	90014	0	FA0000226	1000
A&S JEWELRY POLISHING	412	W	006TH	ST	204	LOS ANGELES	90014	0	FA0000235	1000
SALVADOR JEWELRY	412	W	006TH	ST	603	LOS ANGELES	90014	0	FA0000237	1000
GLAMOUR JEWELRY	412	W	006TH	ST	218	LOS ANGELES	90014	0	FA0000241	1001
CARLOS DESIGNS	412	W	006TH	ST	706	LOS ANGELES	90014	0	FA0033224	1000
CALIFORNIA DESIGN JEWELRY	412	W	006TH	ST	704	LOS ANGELES	90014	0	FA0033223	1000
JEWEL 2000	412	W	006TH	ST	1416	LOS ANGELES	90014	0	FA0033057	1001
K KOUMROUIAN JEWELRY	412	W	006TH	ST	1411	LOS ANGELES	90014	0	FA0033058	1001
ABJ JEWELRY	412	W	006TH	ST	1201	LOS ANGELES	90014	0	FA0033150	1001

LOS ANGELES COUNTY CUPA
INACTIVE - FACILITY INVENTORY

FACILITY NAME	SITE ADDRESS					CITY	ZIP	CERS ID	Facility ID	PE
FLORES DIAMOND SETTERS	412	W	006TH	ST	909	LOS ANGELES	90014	0	FA0033151	1000
WESTERN JEWELRY ASSOCIATION	412	W	006TH	ST	1310	LOS ANGELES	90014	0	FA0033164	1001
GM JEWELRY	412	W	006TH	ST	518	LOS ANGELES	90014	0	FA0033214	1001
TEKNOR APEX CO MACLIN DIVISION	420	S	006TH	AVE		INDUSTRY	91746	10268554	FA0000266	3701
TEKNOR APEX CO MACLIN DIVISION	420	S	006TH	AVE		INDUSTRY	91746	10268554	FA0000266	1300
TEKNOR APEX CO MACLIN DIVISION	420	S	006TH	AVE		INDUSTRY	91746	10268554	FA0000266	3500
MISSION ENGRAVING & OFFSET PLATE CO	421	E	006TH	ST		LOS ANGELES	90014	0	FA0000185	1002
MISSION ENGRAVING & OFFSET PLATE CO	421	E	006TH	ST		LOS ANGELES	90014	0	FA0000185	2002
ADVERTISING INK	425	W	006TH	ST		SAN PEDRO	90731	10255321	FA0001581	1000
METROPCS CALIFORNIA	455	E	006TH	ST		CLAREMONT	91711	10298788	FA0040258	3000
COAST DIAMOND	510	W	006TH	ST	701	LOS ANGELES	90014	0	FA0032974	1001
HERMAN K DESIGNS INC	510	W	006TH	ST	506	LOS ANGELES	90014	0	FA0032975	1001
JEWEL BELLS CO INC	510	W	006TH	ST	910	LOS ANGELES	90014	0	FA0033044	1001
KATHARINE JAMES INC	510	W	006TH	ST	502	LOS ANGELES	90014	0	FA0032976	1001
RT JEWELRY	510	W	006TH	ST	1006	LOS ANGELES	90014	0	FA0032980	1001
NICK DIAMOND	510	W	006TH	ST	721	LOS ANGELES	90014	0	FA0033059	1001
BOSTON ART JEWELER	510	W	006TH	ST	817	LOS ANGELES	90014	0	FA0033047	1001
MACLIN COMPANY	515	S	006TH	AVE		INDUSTRY	91746	10152241	FA0001618	3003
FOX PHOTO #46GR3	525	W	006TH	ST		LOS ANGELES	90014	0	FA0000225	1001
OAKITE PRODUCTS INC	544	S	006TH	AVE		INDUSTRY	91746	10802137	FA0000267	1102
OAKITE PRODUCTS INC	544	S	006TH	AVE		INDUSTRY	91746	10802137	FA0000267	3003
OAKITE PRODUCTS INC	544	S	006TH	AVE		INDUSTRY	91746	10802137	FA0000267	3500
OAKITE PRODUCTS INC	544	S	006TH	AVE		INDUSTRY	91746	10802137	FA0000267	2010
SUNS UNION GROUP INC	600	S	006TH	AVE		INDUSTRY	91746	10269037	FA0000270	1000
SUNS UNION GROUP INC	600	S	006TH	AVE		INDUSTRY	91746	10269037	FA0000270	3001
SUNS UNION GROUP INC	600	S	006TH	AVE		INDUSTRY	91746	10269037	FA0000270	1003
BANNERS OF AMERICA	601	S	006TH	AVE		INDUSTRY	91746	10759276	FA0001622	2002
BANNERS OF AMERICA	601	S	006TH	AVE		INDUSTRY	91746	10759276	FA0001622	1000
BANNERS OF AMERICA	601	S	006TH	AVE		INDUSTRY	91746	10759276	FA0001622	1300
BANNERS OF AMERICA	601	S	006TH	AVE		INDUSTRY	91746	10759276	FA0001622	3000
JUNIOR STEEL CO	660	S	006TH	AVE		INDUSTRY	91746	10802335	FA0000273	1003
JUNIOR STEEL CO	660	S	006TH	AVE		INDUSTRY	91746	10802335	FA0000273	3003
DASH AUTO REPAIR INC	664	W	006TH	ST		SAN PEDRO	90731	0	FA0001583	1001
JOHN'S AUTO REPAIR	801	E	006TH	ST		LOS ANGELES	90021	10256065	FA0000260	1000
PACIFIC BELL G2622	1102	W	006TH	ST		LOS ANGELES	90017	0	FA0000200	1002
LESLIE J HARRIS, MD MED OFF	1294	W	006TH	ST	205	SAN PEDRO	90732	0	FA0000213	1001

LOS ANGELES COUNTY CUPA
INACTIVE - FACILITY INVENTORY

FACILITY NAME	SITE ADDRESS					CITY	ZIP	CERS ID	Facility ID	PE
ERIC M FEIT, DPM INC	1360	W	006TH	ST	240	SAN PEDRO	90732	0	FA0031458	1006
JAMES T. LONDON, MD INC	1360	W	006TH	ST	305	SAN PEDRO	90732	10302274	FA0031459	1006
PENINSULA DIAGNOSTIC CENTER	1360	W	006TH	ST	100	SAN PEDRO	90732	0	FA0031372	1006
PENINSULA DIAGNOSTIC CENTER	1360	W	006TH	ST	100	SAN PEDRO	90732	0	FA0031372	3001
SAMUEL K. WIRTSCHAFTER M.D.	1360	W	006TH	ST	315	SAN PEDRO	90732	0	FA0031373	1006
ERIC M FEIT, DPM INC	1360	W	006TH	ST	240	SAN PEDRO	90732	10301107	FA0031374	1006
EXACTA PHOTOGRAPHERS INC	1381	E	006TH	ST		LOS ANGELES	90021	0	FA0000189	1006
NESTOR IRAM ORELLANA	1414	W	006TH	ST		LOS ANGELES	90017	10251925	FA0000209	1000
T-MOBILE WEST, LLC IE05398A	1420	S	006TH	AVE		ARCADIA	91006	10887301	FA0041019	3000
TOM FRANCIS IMPORTS	1423		006TH	ST	B	SANTA MONICA	90401	0	FA0000206	1001
WESTWOOD AUTOMOTIVE	1423		006TH	ST		SANTA MONICA	90401	0	FA0000217	1001
PETER ALEXANDER FURNITURE	1427	E	006TH	ST	A	LOS ANGELES	90021	10259773	FA0000251	1001
6TH STREET YARD	1451	E	006TH	ST		LOS ANGELES	90021	0	FA0000212	1002
AETNA DRY CLEANING	1600		006TH	AVE		LOS ANGELES	90019	0	FA0025000	1000
K C PRODUCTS CO INC	1600	E	006TH	ST		LOS ANGELES	90023	0	FA0001580	1003
QUICK SHOT 19 MIN PHOTO	1616	W	006TH	ST		LOS ANGELES	90017	0	FA0000243	1001
UNION AUTO COLLISION CENTER	1717	W	006TH	ST		LOS ANGELES	90017	0	FA0000188	1002
ACCUTRACK LLC	1777		006TH	ST		MANHATTAN BEACH	90266	0	FA0045788	3000
ACCUTRACK LLC	1777		006TH	ST		MANHATTAN BEACH	90266	0	FA0045788	1001
CENTURY PHOTO & STUDIO	1837	W	006TH	ST		LOS ANGELES	90057	0	FA0000215	1006
TRIPLE T SERVICE	1930	W	006TH	ST		LOS ANGELES	90057	0	FA0000214	1001
PRESSMAN PRINTING	2416	W	006TH	ST		LOS ANGELES	90057	0	FA0000191	1002
AMERICAN MICROGRAPHICS CO	2500	W	006TH	ST		LOS ANGELES	90057	0	FA0000198	1001
OLYMPIC AUTO BODY SHOP	3033	W	006TH	ST		LOS ANGELES	90020	10882228	FA0044105	1001
DYNO SMOG CHECK	3151	W	006TH	ST		LOS ANGELES	90020	10248163	FA0000255	1000
WALGREENS #5879	3201	W	006TH	ST		LOS ANGELES	90020	10260067	FA0036572	1001
SAFEWAY PRINTING	3276	W	006TH	ST		LOS ANGELES	90020	0	FA0000259	1000
MASTER SYSTEM CLEANERS	3311	W	006TH	ST		LOS ANGELES	90020	0	FA0000232	1001
CAM AUTOMOTIVE	3324	W	006TH	ST	E	LOS ANGELES	90020	0	FA0000233	1001
COLUMBIA PRINTING INC	3403	W	006TH	ST		LOS ANGELES	90020	0	FA0000258	1002
CHAPMAN PARK CLEANERS	3450	W	006TH	ST	105	LOS ANGELES	90020	10246759	FA0000195	1001
PHOTOPIA	3450	W	006TH	ST	109	LOS ANGELES	90020	0	FA0000252	1006
THE PERFECT EXPOSURE	3501	W	006TH	ST		LOS ANGELES	90020	0	FA0000220	1006
F-SQUARE PRINTING	3517	W	006TH	ST		LOS ANGELES	90020	0	FA0000210	1001
PIP PRINTING	3550	W	006TH	ST		LOS ANGELES	90020	0	FA0000227	1001
EMBO CLEANERS	3809	W	006TH	ST		LOS ANGELES	90020	10256854	FA0000247	1001

LOS ANGELES COUNTY CUPA
INACTIVE - FACILITY INVENTORY

FACILITY NAME	SITE ADDRESS					CITY	ZIP	CERS ID	Facility ID	PE
MOONHWA PRINTING	3824	W	006TH	ST		LOS ANGELES	90020	0	FA0030740	1006
YOONS AUTO CENTER	3824	W	006TH	ST		LOS ANGELES	90020	10252678	FA0000257	1001
EXCEL AUTO BODY CENTER	3826	W	006TH	ST		LOS ANGELES	90020	0	FA0000263	1001
PDQ INSTANT PRINTING	3867	W	006TH	ST		LOS ANGELES	90020	0	FA0000253	1001
LIKO PRINTING CO	3871	W	006TH	ST		LOS ANGELES	90020	0	FA0001582	1000
ZONE SIX	3911	W	006TH	ST		LOS ANGELES	90020	0	FA0030739	1001
PRINT IMAGE	3966	W	006TH	ST		LOS ANGELES	90020	0	FA0001594	1000
K.S. 4000 INC	4000	W	006TH	ST		LOS ANGELES	90020	10248616	FA0000245	1002
P & L COLOR PRINTING	4052	W	006TH	ST		LOS ANGELES	90020	0	FA0000201	1001
GARFIELD HIGH SCHOOL	5101	E	006TH	ST		LOS ANGELES	90022	10400299	FA0036793	7124
SCE AMALIA SUBSTATION	5300	E	006TH	ST		LOS ANGELES	90022	10190017	FA0001623	1001
AUTO TECH	8545		006TH	ST	B	PALMDALE	93550	0	FA0001631	3001
BARNEY'S ELECTRIC	22508		006TH	ST		NEWHALL	91321	0	FA0001625	3001
NEWHALL COMMUNITY HOSPITAL	22607		006TH	ST		NEWHALL	91321	0	FA0001617	3001
ANTELOPE VALLEY R V REPAIR	37621		006TH	ST		PALMDALE	93550	0	FA0001637	3004
ANTELOPE VALLEY R V REPAIR	37621		006TH	ST		PALMDALE	93550	0	FA0001637	1001
DON'S BODY SHOP	37809		006TH	ST		PALMDALE	93550	0	FA0025001	3001
T-Mobile West LLC SV92604A	37822		006TH	ST		PALMDALE	93550	10806901	FA0001604	3000
ANTELOPE VALLEY TRUCKING CO	37900		006TH	ST		PALMDALE	93550	0	FA0001542	3001
L & S MACHINING	37925		006TH	ST	109	PALMDALE	93550	0	FA0001634	3001
THE BRADSTRONG COMPANY	37925		006TH	ST	411	PALMDALE	93550	10308676	FA0030824	1001
THE BRADSTRONG COMPANY	37925		006TH	ST	411	PALMDALE	93550	10308676	FA0030824	3001
BATTERY SYSTEMS INC #24	37925	E	006TH	ST	311	PALMDALE	93550	10414327	FA0045039	3001
BATTERY SYSTEMS INC #24	37925		006TH	ST	210	PALMDALE	93550	0	FA0039334	1001
BATTERY SYSTEMS INC #24	37925		006TH	ST	210	PALMDALE	93550	0	FA0039334	3001
JOSE'S MARBLE WORKS	37925		006TH	ST	406	PALMDALE	93550	0	FA0001616	3001
SUPERIOR METAL POLISHING	37925		006TH	ST	307	PALMDALE	93550	10308640	FA0032693	1000
AIRGAS WEST INC	38011		006TH	ST		PALMDALE	93550	0	FA0001644	3003
AIRGAS WEST INC	38011		006TH	ST		PALMDALE	93550	0	FA0001644	1001
AIRGAS USA LLC	38012		006TH	ST		PALMDALE	93550	10157419	FA0000249	1002
MAC FARLANE PRINTING	38144		006TH	ST		PALMDALE	93550	0	FA0001597	1006
ARTISTIC PRINTERS	38210		006TH	ST		PALMDALE	93550	0	FA0001602	1001
PRECISION AUTOCARE	38241		006TH	ST		PALMDALE	93550	10861759	FA0001603	3000
CLEVE'S RADIATOR SERVICE DF	38242		006TH	ST		PALMDALE	93550	0	FA0000265	1001
CLEVE'S RADIATOR SERVICE DF	38242		006TH	ST		PALMDALE	93550	0	FA0000265	3001
AV EXTREME AUTO SERVICE	38244		006TH	ST		PALMDALE	93550	0	FA0038066	1001

LOS ANGELES COUNTY CUPA
INACTIVE - FACILITY INVENTORY

FACILITY NAME	SITE ADDRESS				CITY	ZIP	CERS ID	Facility ID	PE
DON'S AUTOMOTIVE SERVICE	38244	006TH	ST		PALMDALE	93550	0	FA0001599	1001
DON'S AUTOMOTIVE SERVICE	38244	006TH	ST		PALMDALE	93550	0	FA0001599	3001
JIMENEZ AUTO REPAIR	38304	006TH	ST	B	PALMDALE	93550	10712686	FA0001585	1001
JIMENEZ AUTO REPAIR	38304	006TH	ST	B	PALMDALE	93550	10712686	FA0001585	3001
A & E AUTOMOTIVE	38304	006TH	ST	A	PALMDALE	93550	0	FA0001586	1001
FLORES AUTO CARE	38314	006TH	ST	B	PALMDALE	93550	10286959	FA0001611	3001
A+ AUTO ELECTRIC	38314	006TH	ST	A	PALMDALE	93550	10287520	FA0043943	1000
A+ AUTO ELECTRIC	38314	006TH	ST	A	PALMDALE	93550	10287520	FA0043943	3001
SOUTH AUTO PAINT SUPPLY	38322	006TH	ST		PALMDALE	93550	0	FA0033392	3001
J.V. AUTOMOTIVE	38453	006TH	ST	E&F	PALMDALE	93550	10685869	FA0001591	3001
J.V. AUTOMOTIVE	38453	006TH	ST	E&F	PALMDALE	93550	10685869	FA0001591	1001
RENDON'S TRANSMISSION	38453	006TH	ST	B	PALMDALE	93550	10288708	FA0001638	1000
RENDON'S TRANSMISSION	38453	006TH	ST	B	PALMDALE	93550	10288708	FA0001638	3000
FIXI AUTO REPAIR INC	38475	006TH	ST	2E	PALMDALE	93550	10263136	FA0001630	3001
ORTIZ REBUILT	38475	006TH	ST	2D	PALMDALE	93550	10288729	FA0001628	3001
AMERIGAS PROPANE LP	38476	006TH	ST		PALMDALE	93550	0	FA0001606	3005
VALLEY VOLKSWAGON	38525	006TH	ST		PALMDALE	93550	10288492	FA0001615	3001
MAJANO'S AUTO REPAIR	38545	006TH	ST	B	PALMDALE	93550	0	FA0001590	1001
MAJANO'S AUTO REPAIR	38545	006TH	ST	B	PALMDALE	93550	0	FA0001590	3001
RAMON'S AUTOMOTIVE	38545	006TH	ST	A	PALMDALE	93550	0	FA0033637	3001
RAMON'S AUTOMOTIVE	38545	006TH	ST	A	PALMDALE	93550	0	FA0033637	1001
SUPER STRIPES	38565	006TH	ST		PALMDALE	93550	0	FA0001614	1000
SUPER STRIPES	38565	006TH	ST		PALMDALE	93550	0	FA0001614	3001
REAL DEAL AUTO SERVICE & SALES	38582	006TH	ST		PALMDALE	93550	0	FA0001573	1001
REAL DEAL AUTO SERVICE & SALES	38582	006TH	ST		PALMDALE	93550	0	FA0001573	3001
GRAHAM AUTOMOTIVE	38621	006TH	ST		PALMDALE	93550	0	FA0001592	1001
PALMDALE CYCLE	38627	006TH	ST		PALMDALE	93550	0	FA0033446	1000
FLORES CARBURETORS	38633	006TH	ST	B	PALMDALE	93550	0	FA0001588	1001
SPEEDY'S AUTO ELECTRIC	38633	006TH	ST	A	PALMDALE	93550	0	FA0001595	1000
AAA SAW & SERVICE	38646	006TH	ST		PALMDALE	93550	0	FA0001619	3001
AR AUTOBODY	38702	006TH	ST		PALMDALE	93550	0	FA0001612	1001
AR AUTOBODY	38702	006TH	ST		PALMDALE	93550	0	FA0001612	3001
CARLOS AUTO REPAIR	38744	006TH	ST	A	PALMDALE	93550	10287835	FA0001572	3001
CERVANTES EDUARDO AUTO REPAIR	38744	006TH	ST	D	PALMDALE	93550	10287634	FA0001589	3001
DESERT RADIATOR & WELDING	38744	006TH	ST	C	PALMDALE	93550	10298467	FA0001642	1001
DESERT RADIATOR & WELDING	38744	006TH	ST	C	PALMDALE	93550	10298467	FA0001642	3001

LOS ANGELES COUNTY CUPA
INACTIVE - FACILITY INVENTORY

FACILITY NAME	SITE ADDRESS					CITY	ZIP	CERS ID	Facility ID	PE
YOURWAY CONSTRUCTION	38755		006TH	ST		PALMDALE	93550	10263370	FA0000264	3001
YOURWAY CONSTRUCTION	38755		006TH	ST		PALMDALE	93550	10263370	FA0000264	1001
BOB HOWLE AUTOMOTIVE	42033		006TH	ST	C	LANCASTER	93534	10287928	FA0001576	1001
BOB HOWLE AUTOMOTIVE	42033		006TH	ST	C	LANCASTER	93534	10287928	FA0001576	3001
AAMCO	42525		006TH	ST	111	LANCASTER	93535	10298503	FA0038147	1001
AAMCO	42525		006TH	ST	111	LANCASTER	93535	10298503	FA0038147	3001
VOLKSWAGEN PARTS & CORES	42540		006TH	ST	D	LANCASTER	93535	0	FA0034216	1001
VOLKSWAGEN PARTS & CORES	42540		006TH	ST	D	LANCASTER	93535	0	FA0034216	2001
VOLKSWAGEN PARTS & CORES	42540		006TH	ST	D	LANCASTER	93535	0	FA0034216	3001
C&C AUTO BODY	42540		006TH	ST	B-C	LANCASTER	93535	0	FA0001584	1002
C&C AUTO BODY	42540		006TH	ST	B-C	LANCASTER	93535	0	FA0001584	3001
FLETCHER DIESEL	42541		006TH	ST	17	LANCASTER	93535	0	FA0001624	3001
FLETCHER DIESEL	42541		006TH	ST	17	LANCASTER	93535	0	FA0001624	1000
EUROPEAN & FOREIGN SERVICEES	42559		006TH	ST	19	LANCASTER	93535	0	FA0038178	1001
STRONG VISIONS TRANSMISSIONS	42559		006TH	ST	24	LANCASTER	93535	10291840	FA0001636	3001
DIGITAL CUSTOM AUTO BODY	42559		006TH	ST	18,20	LANCASTER	93535	0	FA0038180	1001
KEMIKO JEWELRY	411	W	007	ST	603	LOS ANGELES	90014	10261705	FA0042149	1000
ONESTOP AUTOMOTIVE REPAIR INC	140	S	007TH	AVE		LA PUENTE	91746	10294474	FA0000320	3701
STATION MAINTENANCE CO INC	153	S	007TH	AVE		LA PUENTE	91746	0	FA0000282	1002
EURO MOTORSPORTS LLC	159	S	007TH	AVE		LA PUENTE	91746	10283356	FA0001674	3001
BEATTIE METAL	159	S	007TH	AVE	A	LA PUENTE	91746	0	FA0001663	3001
CENTRAL BLOWER CO	211	S	007TH	AVE		INDUSTRY	91746	0	FA0001668	3001
THATCHER CHEMICAL CO OF CALIFORNIA	233	S	007TH	AVE		INDUSTRY	91746	10802524	FA0001661	3503
THATCHER CHEMICAL CO OF CALIFORNIA	233	S	007TH	AVE		INDUSTRY	91746	10802524	FA0001661	3003
SOUTHWEST INSTRUMENTS CO	235	W	007TH	ST		SAN PEDRO	90731	0	FA0000300	1001
AMERICAN PALLETS WOOD PRODUCTS INC	238	S	007TH	AVE		LA PUENTE	91746	10305643	FA0043291	3000
NAWL	255	S	007th	AVE		INDUSTRY	91746	10719001	FA0048235	3000
METROPCS CALIFORNIA LA0437	255	S	007TH	AVE	MPCS	INDUSTRY	91746	10298812	FA0040287	3000
PLASTIC SPECIALTIES INC	255	S	007TH	AVE		INDUSTRY	91746	0	FA0000318	3002
PLASTIC SPECIALTIES INC	255	S	007TH	AVE		INDUSTRY	91746	0	FA0000318	1003
MJM GRAPHICS	311	W	007TH	ST		SAN PEDRO	90731	0	FA0000286	1002
BENTLEY PRINCE STREET INC	315	S	007TH	AVE		INDUSTRY	91746	10288879	FA0043898	3001
JOHNSON CONTROLS INC	315	S	007TH	AVE		INDUSTRY	91746	0	FA0000316	3001
JOHNSON CONTROLS INC	315	S	007TH	AVE		INDUSTRY	91746	0	FA0000316	1003
BK JEWELRY	404	W	007TH	ST	1426	LOS ANGELES	90014	10258714	FA0042270	1000
CHAS JEWELRY INC	404	W	007TH	ST	1419	LOS ANGELES	90014	10258711	FA0042272	1000

LOS ANGELES COUNTY CUPA
INACTIVE - FACILITY INVENTORY

FACILITY NAME	SITE ADDRESS					CITY	ZIP	CERS ID	Facility ID	PE
DISTAB	404	W	007TH	ST	1014	LOS ANGELES	90014	10245133	FA0042293	1000
MINAH JEWELRY FACTORY	404	W	007TH	ST	703	LOS ANGELES	90014	10256002	FA0000276	1000
GRIGORYAN DESIGN	404	W	007TH	ST	524	LOS ANGELES	90014	0	FA0000278	1001
KARSIAN JEWELRY	404	W	007TH	ST	515	LOS ANGELES	90014	10246156	FA0000292	1001
KIMS JEWELRY	404	W	007TH	ST	1126	LOS ANGELES	90014	0	FA0000293	1001
STEVES FINE JEWELRY	404	W	007TH	ST	514	LOS ANGELES	90014	0	FA0000299	1001
ROYAL ORDER	404	W	007TH	ST	622	LOS ANGELES	90014	0	FA0000303	1002
MVP	404	W	007TH	ST	926	LOS ANGELES	90014	0	FA0032860	1001
A & G JEWELRY	404	W	007TH	ST	706	LOS ANGELES	90014	0	FA0032862	1001
R N JEWELRY MFG	404	W	007TH	ST	402	LOS ANGELES	90014	0	FA0033049	1001
JEWELRY DESIGN CTR LLC	404	W	007TH	ST	221	LOS ANGELES	90014	0	FA0033054	1001
FN DIAMOND SETTING	404	W	007TH	ST	615	LOS ANGELES	90014	10258828	FA0032954	1000
HDS JEWELRY	404	W	007TH	ST	620	LOS ANGELES	90014	0	FA0032955	1001
SATCHI	404	W	007TH	ST	410	LOS ANGELES	90014	0	FA0032956	1001
A J FOYGELS JEWELRY MFG INC	404	W	007TH	ST	1408	LOS ANGELES	90014	0	FA0032840	1001
CZA MFG	404	W	007TH	ST	1420	LOS ANGELES	90014	0	FA0032841	1001
ANI JEWELRY INC	404	W	007TH	ST	815	LOS ANGELES	90014	0	FA0032858	1001
V & S JEWELRY	404	W	007TH	ST	822	LOS ANGELES	90014	0	FA0032859	1001
MGL JEWELRY	404	W	007TH	ST	1022	LOS ANGELES	90014	10249171	FA0032864	1001
E & S SETTING HOUSE	404	W	007TH	ST	715	LOS ANGELES	90014	0	FA0032865	1001
LA LINKS	404	W	007TH	ST	612	LOS ANGELES	90014	0	FA0032866	1001
MOSES JEWELRY DESIGN	404	W	007TH	ST	713	LOS ANGELES	90014	10259017	FA0032867	1001
ORIGIN JEWELRY	404	W	007TH	ST	1103	LOS ANGELES	90014	0	FA0032885	1001
GRAFF JEWELRY	404	W	007TH	ST	1213	LOS ANGELES	90014	0	FA0032886	1001
TJMCO	404	W	007TH	ST	1118	LOS ANGELES	90014	0	FA0030778	1001
CHAS JEWELRY CORP	404	W	007TH	ST	1205	LOS ANGELES	90014	0	FA0033161	1001
VIACHI	404	W	007TH	ST	912	LOS ANGELES	90014	10256107	FA0000285	1001
NAIRI JEWELRY	404	W	007TH	ST	905	LOS ANGELES	90014	10245130	FA0000296	1001
JEWELRY DESIGN CTR LLC	404	W	007TH	ST	614	LOS ANGELES	90014	0	FA0037128	1001
MERCADO JEWELRY	404	W	007TH	ST	1004	LOS ANGELES	90014	10256017	FA0042297	1000
KIM'S JEWELRY	404	W	007TH	ST	1225	LOS ANGELES	90014	10262188	FA0043559	1000
H & R JEWELRY	404	W	007TH	ST	812	LOS ANGELES	90014	10256011	FA0032854	1000
CARLO'S DESIGN	404	W	007TH	ST	727	LOS ANGELES	90014	0	FA0032855	1001
SOM JEWELRY MFG	404	W	007TH	ST	824	LOS ANGELES	90014	0	FA0032857	1001
J & G JEWELRY	404	W	007TH	ST	724	LOS ANGELES	90014	0	FA0032856	1001
CZ PRODUCTS INC	404	W	007TH	ST	1415	LOS ANGELES	90014	0	FA0032882	1001

LOS ANGELES COUNTY CUPA
INACTIVE - FACILITY INVENTORY

FACILITY NAME	SITE ADDRESS					CITY	ZIP	CERS ID	Facility ID	PE
ITHIEL JEWELRY	404	W	007TH	ST	1220	LOS ANGELES	90014	0	FA0032884	1001
L.A. WEBBING SETS	404	W	007TH	ST	915	LOS ANGELES	90014	0	FA0000297	1002
LILY JEWELRY	404	W	007TH	ST	1020	LOS ANGELES	90014	0	FA0000307	1001
RB JEWELRY	404	W	007TH	ST	404	LOS ANGELES	90014	10260235	FA0037459	1001
ESES JEWELRY	404	W	007TH	ST	1006	LOS ANGELES	90014	10262155	FA0042300	1000
LIDO POLISHING	404	W	007TH	ST	1414	LOS ANGELES	90014	0	FA0042292	1001
GOLD LION	404	W	007TH	ST	1201	LOS ANGELES	90014	0	FA0035236	1001
RETROLINES JEWELRY	404	W	007TH	ST	1420	LOS ANGELES	90014	0	FA0042271	1000
SHAN'S JEWELERY	404	W	007TH	ST	501	LOS ANGELES	90014	0	FA0000275	1001
A & A JEWELRY	404	W	007TH	ST	810	LOS ANGELES	90014	0	FA0000298	1001
GOHAR JEWELRY	404	W	007TH	ST	1010	LOS ANGELES	90014	0	FA0000305	1001
KG JEWELRY	404	W	007TH	ST	803	LOS ANGELES	90014	0	FA0032861	1001
MOSES JEWELRY	404	W	007TH	ST	1000	LOS ANGELES	90014	0	FA0032863	1001
GOLDEN WAY JEWELRY	404	W	007TH	ST	722	LOS ANGELES	90014	0	FA0032868	1001
RIOS JEWELRY	404	W	007TH	ST	1012	LOS ANGELES	90014	0	FA0032953	1000
PROGRESS JEWELRY	404	W	007TH	ST	1105	LOS ANGELES	90014	0	FA0032879	1001
GEM 21 INC	404	W	007TH	ST	1110	LOS ANGELES	90014	0	FA0032880	1001
RM CUBIC ZIRCONIA INC	411	W	007TH	ST	811	LOS ANGELES	90014	10262752	FA0042146	1001
RITAS JEWELRY	411	W	007TH	ST	809	LOS ANGELES	90014	0	FA0042154	1000
3D SM DESIGN	411	W	007TH	ST	812	LOS ANGELES	90014	10261693	FA0041932	1000
THANH'S JEWELRY	411	W	007TH	ST	615	LOS ANGELES	90014	0	FA0032517	1001
ARPI JEWELRY	411	W	007TH	ST	621	LOS ANGELES	90014	0	FA0032519	1001
CLASSIC DESIGN	411	W	007TH	ST	M101	LOS ANGELES	90014	10258564	FA0032549	1000
H.P. JEWELRY	411	W	007TH	ST	620	LOS ANGELES	90014	0	FA0032518	1001
NEW ERA MFG	411	W	007TH	ST	703	LOS ANGELES	90014	10258591	FA0032520	1000
GOLDEN "T" JEWELRY CO	411	W	007TH	ST	807	LOS ANGELES	90014	0	FA0032521	1001
BAROQUE JEWELRY DESIGN AND MFG	411	W	007TH	ST	303	LOS ANGELES	90014	10258567	FA0032551	1001
SHIRAK JEWELERS	411	W	007TH	ST	408	LOS ANGELES	90014	0	FA0030795	1001
CHR JEWELRY DESIGN	411	W	007TH	ST	410	LOS ANGELES	90014	0	FA0030798	1000
KIMS JEWELRY MFG	411	W	007TH	ST	710	LOS ANGELES	90014	10256809	FA0042148	1001
WONDER DESIGNS	411	W	007TH	ST	611	LOS ANGELES	90014	10245085	FA0042189	1000
MT JEWELRY MFG	411	W	007TH	ST	513	LOS ANGELES	90014	10261726	FA0042190	1000
LOS ANGELES NEW DESIGN JEWELRY	411	W	007TH	ST	412	LOS ANGELES	90014	10245091	FA0042295	1001
SOUL JEWELRY	411	W	007TH	ST	601	LOS ANGELES	90014	0	FA0032513	1001
RC JEWELRY MFG	411	W	007TH	ST	707	LOS ANGELES	90014	0	FA0032515	1001
L.A. CHIC JEWELRY INC	411	W	007TH	ST	404	LOS ANGELES	90014	10258588	FA0032530	1000

LOS ANGELES COUNTY CUPA
INACTIVE - FACILITY INVENTORY

FACILITY NAME	SITE ADDRESS					CITY	ZIP	CERS ID	Facility ID	PE
KARADOLIAN JEWELRY DESIGNER	411	W	007TH	ST	503	LOS ANGELES	90014	0	FA0032531	1001
GHAZARIAN JEWELERY	411	W	007TH	ST	706	LOS ANGELES	90014	0	FA0000311	1001
TNL JEWELRY	411	W	007TH	ST	302	LOS ANGELES	90014	10245094	FA0042273	1000
ABSOLUT DIAMOND SETTING	411	W	007TH	ST	301	LOS ANGELES	90014	10715302	FA0042274	1000
PAULS JEWELRY SERVICE	411	W	007TH	ST	307	LOS ANGELES	90014	10262209	FA0042302	1001
FANTASY JEWELRY DESIGN	411	W	007TH	ST	606	LOS ANGELES	90014	10260004	FA0042147	1000
SAM POLISHING	411	W	007TH	ST	805	LOS ANGELES	90014	0	FA0032514	1001
LEES GOLD ASSAY COMPANY	411	W	007TH	ST	613	LOS ANGELES	90014	10256803	FA0032516	1000
R.M. CORPORATION	411	W	007TH	ST		LOS ANGELES	90014	0	FA0032524	1001
EXIDE CORP/GENERAL BATTERY	415	S	007TH	AVE		INDUSTRY	91746	0	FA0001662	3001
PAVILION JEWELRY CO	418	W	007TH	ST	M-30	LOS ANGELES	90014	0	FA0033438	1001
GEM TECH JEWELRY CORP	418	W	007TH	ST	300	LOS ANGELES	90014	0	FA0033437	1002
KOOK JAE JEWELRY	418	W	007TH	ST	M-31	LOS ANGELES	90014	0	FA0033439	1001
HARBOR GRAPHICS	470	W	007TH	ST		SAN PEDRO	90731	0	FA0000287	1001
SPRINT NXTL CLOSET WORLD	500	S	007TH	AVE	SPRNT	INDUSTRY	91746	0	FA0038359	3000
AMERICAN PAPER AND PLASTICS INC	500	S	007TH	AVE		INDUSTRY	91746	10297678	FA0001667	3002
AMERICAN PAPER AND PLASTICS INC	500	S	007TH	AVE		INDUSTRY	91746	10297678	FA0001667	1001
DENNISON NATIONAL COMPANY	505	S	007TH	AVE		INDUSTRY	91746	0	FA0024520	3001
MINUTE PRINT	527	W	007TH	ST	402	LOS ANGELES	90014	10259275	FA0033406	1006
AMERICAN PAPER AND PLASTICS	550	S	007TH	AVE		INDUSTRY	91746	10689007	FA0047911	1001
RITE AID #6383	600	W	007TH	ST		LOS ANGELES	90012	10262290	FA0043568	1001
RITZ CAMERA CENTER	613	W	007TH	ST		LOS ANGELES	90017	0	FA0000304	1001
FRESH START BAKERIES	649	S	007TH	AVE		INDUSTRY	91746	10802095	FA0000315	3001
FRESH START BAKERIES	649	S	007TH	AVE		INDUSTRY	91746	10802095	FA0000315	1004
MORRIS TAUB MD INC MED OFF	658	W	007TH	ST		SAN PEDRO	90731	0	FA0000294	1001
WEST COAST INDUSTRIES INC	707	E	007TH	ST		LOS ANGELES	90021	10241488	FA0000280	1003
KODAK IMAGE CENTER SOLUTION	750	W	007TH	ST	25	LOS ANGELES	90012	10258924	FA0000309	1006
LA GRAPHICS & PRINTERS	808	E	007TH	ST		LOS ANGELES	90021	0	FA0000310	1001
TOM DAVIS AUTO BODY	828	E	007TH	ST		POMONA	91766	0	FA0033808	1001
ARCO #05641	841	S	007TH	AVE		INDUSTRY	91745	0	FA0001659	7124
ARCO #05641	841	S	007TH	AVE		INDUSTRY	91745	0	FA0001659	3001
CALIF BALLOONS & PARTY SUPPLIES	1116	W	007TH	ST		SAN PEDRO	90731	0	FA0001660	3000
CHAS E PETRIE CO INC	1207	E	007TH	ST		LONG BEACH	90813	0	FA0000277	1002
SPRINT NXTL PROVIDENCE HLTH SAN PED	1300	W	007TH	ST	SPRNT	SAN PEDRO	90732	0	FA0038360	3000
SANTA MONICA FIRE STATION #1	1444		007TH	ST		SANTA MONICA	90401	10477780	FA0046435	1001
ROCKETT MARKET EQUIPMENT INC	1501	W	007TH	ST		LOS ANGELES	90017	0	FA0000289	1002

LOS ANGELES COUNTY CUPA
INACTIVE - FACILITY INVENTORY

FACILITY NAME	SITE ADDRESS					CITY	ZIP	CERS ID	Facility ID	PE
BEE LINE AUTO BODY&PAINT INC	1533	W	007TH	ST		LOS ANGELES	90017	0	FA0000279	1002
FOUR OAKS GARAGE	1547		007TH	ST		SANTA MONICA	90401	10172825	FA0000291	1001
SHELL (MIRACLE SQUARE)	1551	W	007TH	ST		LOS ANGELES	90017	0	FA0001658	1001
EXPRESS PHOTO	2001	W	007TH	ST		LOS ANGELES	90057	0	FA0000308	1006
J H 25 MIN PHOTO	2012	W	007TH	ST		LOS ANGELES	90057	0	FA0000306	1006
SPEEDY PHOTO	2027	W	007TH	ST		LOS ANGELES	90057	10251892	FA0000290	1006
SCE RAMONA SUBSTATION	2038	S	007TH	ST		ALHAMBRA	91803	10398298	FA0045924	7010
GSD F/S 7TH ST TIRE REPAIR FACILITY	2300	E	007TH	ST		LOS ANGELES	90023	10246447	FA0037225	1002
AMERICAN RED CROSS	2614	W	007TH	ST		LOS ANGELES	90057	0	FA0001657	1001
COMMERCIAL GRAPHICS CORP	3014	W	007TH	ST		LOS ANGELES	90005	0	FA0000283	1002
NK AUTO CLINIC	3036	W	007TH	ST		LOS ANGELES	90005	0	FA0000272	1001
UNITED REFRIGERATION INC	42142		007TH	ST		LANCASTER	93534	0	FA0001673	3003
DESERT COMMERCIAL SWEEPING	42749		007TH	ST		LANCASTER	93535	10298314	FA0001672	1001
DESERT COMMERCIAL SWEEPING	42749		007TH	ST		LANCASTER	93535	10298314	FA0001672	3001
DESERT COMMERCIAL SWEEPING INC	42749		007TH	ST	B	LANCASTER	93535	0	FA0001669	3001
PERFORMANCE PARTS EXCHANGE	132	S	008TH	AVE		INDUSTRY	91746	0	FA0030948	1002
PERFORMANCE PARTS EXCHANGE	132	S	008TH	AVE		INDUSTRY	91746	0	FA0030948	3001
RADIOGRAPHIC SERVICES	136	S	008TH	ST	8	INDUSTRY	91746	0	FA0001691	3001
XO IRON WORKS	148	S	008TH	AVE	G	INDUSTRY	91746	10802152	FA0000331	1001
XO IRON WORKS	148	S	008TH	AVE	G	INDUSTRY	91746	10802152	FA0000331	3001
CASALE ENGINEERING	161	S	008TH	AVE		INDUSTRY	91746	0	FA0001695	3001
AMERICAN PALLET SOLUTIONS INC	204	S	008TH	AVE		LA PUENTE	91746	10778791	FA0041412	1001
AMERICAN PALLETS	213	S	008TH	AVE		LA PUENTE	91746	0	FA0041398	3000
SIGMA PLASTICS INC	218	S	008TH	AVE		INDUSTRY	91746	0	FA0000332	1001
COMMUNITY BODY SHOP	219	S	008TH	AVE		INDUSTRY	91746	10286662	FA0001696	1001
COMMUNITY BODY SHOP	219	S	008TH	AVE		INDUSTRY	91746	10286662	FA0001696	3001
ADVANCE CHEMICAL ENGINEERING INC	254	S	008TH	AVE		INDUSTRY	91746	0	FA0001697	3001
SCENARIO COCKRAM USA INC	605	W	008TH	ST		SAN FERNANDO	91340	10883227	FA0001687	2001
PHARMAVITE CORP	635		008TH	ST		SAN FERNANDO	91340	0	FA0000325	1002
MARY STAR OF SEA HIGH SCHOOL	810	W	008TH	ST		SAN PEDRO	90731	0	FA0000326	1003
BEST BUY SERVICE CENTER	825	W	008TH	ST	A	AZUSA	91702	10793665	FA0001690	3001
BEST BUY DIST APPLIANCE WHSE #724	825	W	008TH	ST	B	AZUSA	91702	10659751	FA0001702	3000
ANCRA INTERNATIONAL LLC	875	W	008TH	ST		AZUSA	91702	10289245	FA0009630	1003
ANCRA INTERNATIONAL LLC	875	W	008TH	ST		AZUSA	91702	10289245	FA0009630	3002
D W MACK CO INC	900	W	008TH	ST		AZUSA	91702	10283740	FA0001693	1002
MISSION DYE HOUSE	905	E	008TH	ST		LOS ANGELES	90021	0	FA0000335	1003

LOS ANGELES COUNTY CUPA
INACTIVE - FACILITY INVENTORY

FACILITY NAME	SITE ADDRESS					CITY	ZIP	CERS ID	Facility ID	PE
LANZA RESEARCH INT'L	935	W	008TH	ST		AZUSA	91702	10793755	FA0001700	3002
MTN	975	W	008TH	ST		AZUSA	91702	0	FA0001699	3001
WESTERN PACIFIC STORAGE SYS	981	W	008TH	ST		AZUSA	91702	0	FA0001698	3001
MITCHELL SEDIVA PUBLISHING CO	1001	E	008TH	ST		LOS ANGELES	90021	0	FA0001688	1001
PHYSICIANS FORMULA INC	1055	W	008TH	ST		AZUSA	91702	0	FA0001694	3000
JOHN P SMITH PRESS	1100	E	008TH	ST		LOS ANGELES	90021	0	FA0000324	1001
UNIQUE GRAPHICS	1833	W	008TH	ST	110	LOS ANGELES	90057	0	FA0000327	1001
PRINTING UNLIMITED	1833	W	008TH	ST	100	LOS ANGELES	90057	0	FA0000333	1001
THE KOREA TIMES LOS ANGELES	2017	E	008TH	ST		LOS ANGELES	90021	10259875	FA0035061	1003
DOOR CONTROLS INC	2334	E	008TH	ST		LOS ANGELES	90021	0	FA0000321	1002
GOLDEN FLOWERS	2341	E	008TH	ST		LOS ANGELES	90021	0	FA0001645	1002
ONE HOUR PRINTING	2426	W	008TH	ST	111	LOS ANGELES	90057	10255429	FA0000314	1001
HONG-IK DESIGN & PRINTING	2520	W	008TH	ST		LOS ANGELES	90057	0	FA0000334	1000
GOLDEN NATURAL	2580		008TH	ST		LOS ANGELES	90023	0	FA0000338	1001
PRIM CLEANERS	3464	W	008TH	ST		LOS ANGELES	90005	0	FA0000339	1001
NABIA'S BODY SHOP	6520	N	008TH	AVE		LOS ANGELES	90043	0	FA0001665	1001
A C AUTO REPAIR	6610	S	008TH	ST		LOS ANGELES	90043	0	FA0000330	1001
CALIFORNIA AUTO DETAIL	6625		008TH	AVE	B	LOS ANGELES	90043	0	FA0001676	1001
NORMANDIE BODY SHOP & PAINT	7120		008TH	AVE		LOS ANGELES	90043	10244650	FA0038088	1001
ACE CLEANERS	8409	S	008TH	AVE	E	INGLEWOOD	90305	10803481	FA0001703	1001
ACE CLEANERS	8409	S	008TH	AVE	E	INGLEWOOD	90305	10803481	FA0001703	3001
AT&T MOBILITY - INGLEWOOD OVLY-C208 (12011)	8409	S	008TH	AVE	B	INGLEWOOD	90305	10198459	FA0037025	3000
KJ GRAND AMERICAN	38446		008TH	ST		PALMDALE	93550	10286971	FA0032983	3001
KJ GRAND AMERICAN	38446		008TH	ST		PALMDALE	93550	10286971	FA0032983	1001
MY AUTO SHOP INC	38446		008TH	ST		PALMDALE	93550	0	FA0000342	1001
MY AUTO SHOP INC	38446		008TH	ST		PALMDALE	93550	0	FA0000342	3002
NATIONAL METAL STAMPING	42110		008TH	ST		LANCASTER	93535	10298353	FA0000336	2001
WEST COAST CORE	42144		008TH	ST		LANCASTER	93535	10287652	FA0030823	1001
WEST COAST CORE	42144		008TH	ST		LANCASTER	93535	10287652	FA0030823	3001
S.A. OF LANCASTER	42353		008TH	ST		LANCASTER	93535	0	FA0001692	1001
S.A. OF LANCASTER	42353		008TH	ST		LANCASTER	93535	0	FA0001692	3001
CRITICAL CAR CARE RV	42615		008TH	ST		LANCASTER	93534	10465453	FA0032660	3001
JOHN CALANDRI FARMS INC	42650		008TH	ST		LANCASTER	93535	0	FA0032846	7110
NICE PHOTO & COLOR COPY INC	107	E	009TH	ST		LOS ANGELES	90015	0	FA0032950	1006
CAROUSEL PRINTERS	110	E	009TH	ST	B249	LOS ANGELES	90079	0	FA0000352	1000
APPAREL NEWS	110	E	009TH	ST	A777	LOS ANGELES	90079	0	FA0000346	1003

LOS ANGELES COUNTY CUPA
INACTIVE - FACILITY INVENTORY

FACILITY NAME	SITE ADDRESS					CITY	ZIP	CERS ID	Facility ID	PE
PHILIP'S 1HR PHOTO	110	E	009TH	ST	B265	LOS ANGELES	90079	0	FA0000351	1001
CITY 1 HOUR PHOTO	110	E	009TH	ST	B270	LOS ANGELES	90079	0	FA0035098	1006
FREDERICK ATKINS OF CALIF	110	E	009TH	ST	A529	LOS ANGELES	90079	0	FA0000363	1002
PHOTO GEM	110	E	009TH	ST	C-L-6	LOS ANGELES	90079	0	FA0000355	1006
R & E COLLISION CENTER	114	S	009TH	AVE	A & B	INDUSTRY	91746	10297828	FA0001750	3002
THE SHOP AUTO REPAIR	114	S	009TH	AVE		LA PUENTE	91746	0	FA0046106	3001
THE SHOP AUTO REPAIR	114	S	009TH	AVE		LA PUENTE	91746	0	FA0046106	1001
PHILIP'S 1 HR PHOTO	123	W	009TH	ST		LOS ANGELES	90015	0	FA0000356	1001
ASSURED AUTO	136	S	009TH	AVE	A	LA PUENTE	91746	10804333	FA0000372	3001
ASSURED AUTO	136	S	009TH	AVE	A	LA PUENTE	91746	10804333	FA0000372	1001
RICKS COMPLETE AUTOMOTIVE	138	S	009TH	ST	B	INDUSTRY	91746	10281898	FA0030929	1001
RICKS COMPLETE AUTOMOTIVE	138	S	009TH	ST	B	INDUSTRY	91746	10281898	FA0030929	3001
CUSTOM AUTOMOTIVE RECONDITIONING SERVICES	138	S	009TH	AVE	A & B	LA PUENTE	91746	10714732	FA0001733	3001
EAGLE HEAD ENGINE REBUILDERS	162	S	009TH	ST	B	LA PUENTE	91746	0	FA0037751	3001
EAGLE HEAD ENGINE REBUILDERS	162	S	009TH	ST	B	LA PUENTE	91746	0	FA0037751	1001
GABRIEL AUTO REPAIR	162	S	009TH	AVE	C	LA PUENTE	91746	10286170	FA0001748	3001
THE SHOP AUTO REPAIR	162	S	009TH	ST	A	LA PUENTE	91746	10501414	FA0001743	3001
NICE 1HR PHOTO	167	E	009TH	ST		LOS ANGELES	90015	0	FA0000344	1006
L.A. MACHINERY MOVING	214	S	009TH	AVE		INDUSTRY	91746	0	FA0001747	1002
L.A. MACHINERY MOVING	214	S	009TH	AVE		INDUSTRY	91746	0	FA0001747	3001
SUTTON ENGINEERING	220		009TH	AVE		INDUSTRY	91746	0	FA0036656	3001
SUTTON ENGINEERING	220		009TH	AVE		INDUSTRY	91746	0	FA0036656	1001
LAMINATION SYSTEMS INC	222	S	009TH	AVE		INDUSTRY	91746	0	FA0001742	3001
LINA GALE INC	230	S	009TH	AVE		INDUSTRY	91746	10290565	FA0000370	3003
LINA GALE INC	230	S	009TH	AVE		INDUSTRY	91746	10290565	FA0000370	1002
LINA GALE INC	230	S	009TH	AVE		INDUSTRY	91746	10290565	FA0000370	3701
SOLO ENTERPRISE CORP	305	S	009TH	AVE		INDUSTRY	91744	10298152	FA0001739	3001
SOLO ENTERPRISE CORP	305	S	009TH	AVE		INDUSTRY	91744	10298152	FA0001739	1001
ALLIED REFRIGERATION INC	306	S	009TH	AVE		INDUSTRY	91746	10266214	FA0001738	3500
2 AWESOME	315	W	009TH	ST	1211	LOS ANGELES	90014	0	FA0032161	1002
BILTMORE CLEANERS & LAUNDRY	342	W	009TH	ST		LOS ANGELES	90015	0	FA0000364	1001
THE SMOG SHOP	420	W	009TH	ST		SAN PEDRO	90731	0	FA0001731	1001
NINTH AVE FOODS	425	S	009TH	AVE		INDUSTRY	91746	10122775	FA0018697	7124
NINTH AVE FOODS	425	S	009TH	AVE		INDUSTRY	91746	10122775	FA0018697	1200
NINTH AVE FOODS	425	S	009TH	AVE		INDUSTRY	91746	10122775	FA0018697	7124
MINUTEMAN PRESS	600	W	009TH	ST		LOS ANGELES	90015	0	FA0000357	1001

LOS ANGELES COUNTY CUPA
INACTIVE - FACILITY INVENTORY

FACILITY NAME	SITE ADDRESS					CITY	ZIP	CERS ID	Facility ID	PE
SUD'S SERVICE	601	E	009TH	ST		LOS ANGELES	90015	0	FA0000366	1000
ARTISTIC IRON	663	W	009TH	ST		AZUSA	91702	10286572	FA0040784	3001
P W STEPHENS CONTRACTORS INC	727	S	009TH	AVE	1	INDUSTRY	91745	0	FA0001740	7124
P W STEPHENS CONTRACTORS INC	727	S	009TH	AVE	1	INDUSTRY	91745	0	FA0001740	3001
CWCI INSULATION OF LA INC	727	S	009TH	AVE	2	INDUSTRY	91745	10802704	FA0001741	3002
FRANK N ROJE, DC	732	W	009TH	ST	205	SAN PEDRO	90731	0	FA0000360	1001
CWCI INSULATION OF LA INC	749	S	009TH	AVE		INDUSTRY	91745	0	FA0000347	1002
CWCI INSULATION OF LA INC	749	S	009TH	AVE		INDUSTRY	91745	0	FA0000347	3001
LARRY R LANGDON, DC, MED OFF	836	W	009TH	ST		SAN PEDRO	90731	0	FA0000353	1001
SUD'S SERVICE	901	E	009TH	ST		LOS ANGELES	90015	0	FA0000367	1000
T-MOBILE WEST SITE ID: IE25023A	1242	W	009TH	ST		POMONA	91766	0	FA0041319	3000
USA PETROLEUM CORP WAREHOUSE	1261	E	009TH	ST		POMONA	91766	0	FA0001744	3001
JOHN CONSTANTINE PAINTING	1264		009TH	ST	9	SANTA MONICA	90401	0	FA0000361	1001
COPPERFIT INDUSTRIES INC	1280	E	009TH	ST		POMONA	91766	10283878	FA0018700	1003
READY SERVICES	1280	E	009TH	ST	B	POMONA	91766	0	FA0037731	1001
READY SERVICES	1280	E	009TH	ST	B	POMONA	91766	0	FA0037731	3001
A/C FOLDING GATES, INC.	1374	E	009TH	ST	A	POMONA	91766	10268383	FA0000371	7124
A/C FOLDING GATES, INC.	1374	E	009TH	ST	A	POMONA	91766	10268383	FA0000371	3500
M C NOTTINGHAM OF SO CAL	1415	E	009TH	ST		POMONA	91766	10268386	FA0001734	7124
AMERICAN FURNITURE MANUFACTURE	1441	E	009TH	ST		POMONA	91766	10731844	FA0018698	1102
CAL-SPAS	1481	E	009TH	ST		POMONA	91766	0	FA0001745	3002
CAL-SPAS	1481	E	009TH	ST		POMONA	91766	0	FA0001745	1002
POMONA ELECTRONICS	1500	E	009TH	ST		POMONA	91766	0	FA0001746	3001
TEUFEL	1656		009TH	ST		SANTA MONICA	90404	0	FA0000362	1002
PALMDALE UNI-BODY AND FRAME	38018		009TH	ST		PALMDALE	93550	10292074	FA0000368	3001
ALFREDO'S AUTO REPAIR	38018		009TH	ST	A	PALMDALE	93550	0	FA0038087	1000
SAMS SILK SCREEN ADVERTISING	108	S	010TH	ST		MONTEBELLO	90640	0	FA0000377	1001
C G U	251	E	010TH	ST		CLAREMONT	91711	0	FA0037457	1004
JACK BROGAN DESIGN CONCEPTS	431	W	010TH	ST		SAN PEDRO	90731	0	FA0000640	1001
S & W GARAGE	725	E	010TH	ST		LOS ANGELES	90021	0	FA0000380	1000
FRED'S RADIATOR SERVICE	727	E	010TH	ST		LOS ANGELES	90021	0	FA0000376	1001
READY REPRODUCTION INC	750	W	010TH	PL		LOS ANGELES	90015	0	FA0000383	1003
ECONOMY AUTO CENTER INC	850	W	010TH	ST		AZUSA	91702	10265575	FA0000670	7124
ECKER BROS INC	920	W	010TH	ST		AZUSA	91702	0	FA0026265	3001
BOLCOF PLASTIC MATERIALS	930	W	010TH	ST		AZUSA	91702	0	FA0000671	1002
BOLCOF PLASTIC MATERIALS	930	W	010TH	ST		AZUSA	91702	0	FA0000671	3001

LOS ANGELES COUNTY CUPA
INACTIVE - FACILITY INVENTORY

FACILITY NAME	SITE ADDRESS					CITY	ZIP	CERS ID	Facility ID	PE
AMCO POLYMERS	960	W	010TH	ST		AZUSA	91702	10707976	FA0045329	3001
XTREME MOTORSPORTS INC	968	W	010TH	ST		AZUSA	91702	0	FA0039339	3001
SPRINT NXTL ALLIANCE ENVIRO GRP	990	W	010TH	ST		AZUSA	91702	0	FA0038361	3000
THE VALSPAR CORP	1004	W	010TH	ST		AZUSA	91702	0	FA0000387	1003
THE VALSPAR CORP	1004	W	010TH	ST		AZUSA	91702	0	FA0000387	3001
MARK THE CARPETBAGGER	1650		010TH	ST		SANTA MONICA	90404	0	FA0000374	1002
TOP VALU MARKET # 07	2038	E	010TH	ST		LONG BEACH	90804	10399168	FA0045296	1001
PALMDALE PIT STOP	38411		010TH	ST		PALMDALE	93550	10288495	FA0000393	3701
CRISSAIR INC	38905		010TH	ST		PALMDALE	93550	10286953	FA0000386	1004
CRISSAIR INC	38905		010TH	ST		PALMDALE	93550	10286953	FA0000386	3002
HARDIN SEA RAY	39100		010TH	ST		PALMDALE	93551	0	FA0000382	1002
J P CONSTRUCTION CLEAN-UP CO	39337		010TH	ST		PALMDALE	93550	10292419	FA0000394	1001
J P CONSTRUCTION CLEAN-UP CO	39337		010TH	ST		PALMDALE	93550	10292419	FA0000394	3001
PALMDALE WATER DISTRICT-WELL #6A	39455		010TH	ST		PALMDALE	93550	0	FA0000666	3001
PALMDALE WATER DISTRICT-WELL #6A	39455		010TH	ST		PALMDALE	93550	0	FA0000666	3500
SAM'S CLUB FUELING STATION #4767	39960		010TH	ST		PALMDALE	93551	10299367	FA0033901	7124
JONES INTERCABLE INC	41551		010TH	ST		PALMDALE	93551	0	FA0000655	3002
SCE ANTELOPE VALLEY SERVICE CENTER	42060		010TH	ST		LANCASTER	93534	10158119	FA0000389	7124
GLIDDEN ENGINEERING	42138		010TH	ST		LANCASTER	93534	0	FA0000652	3001
W J LOGUE CONSTRUCTION INC	42140		010TH	ST		LANCASTER	93534	0	FA0000660	3001
INLAND PAINTING	42156		010TH	ST	M	LANCASTER	93534	0	FA0000664	3001
HI DESERT BLUEPRINT	42156		010TH	ST	T	LANCASTER	93534	0	FA0000672	3000
THE RADIATOR SHOP	42319		010TH	ST		LANCASTER	93534	0	FA0000385	1001
SPIKE'S JEEP GARAGE	42325	N	010TH	ST		LANCASTER	93534	0	FA0000645	1000
ASSOCIATED READY MIXED CONCRETE	42332	N	010TH	ST		LITTLEROCK	93543	0	FA0000661	3002
SAN JOSE AUTO REPAIR	42600		010TH	ST	B	LANCASTER	93534	0	FA0000395	1001
TED'S SERVICE CENTER	42600	N	010TH	ST	C	LANCASTER	93534	0	FA0000642	1001
HIGH DESERT MOTORSPORTS	42600	N	010TH	ST		LANCASTER	93534	0	FA0000643	1001
SAN JOSE AUTO REPAIR	42600		010TH	ST	B	LANCASTER	93534	0	FA0000395	3001
TED'S SERVICE CENTER	42600	N	010TH	ST	C	LANCASTER	93534	0	FA0000642	3001
DUBON'S TRANSMISSION DIFF	42620		010TH	ST	B	LANCASTER	93534	0	FA0000641	1001
SPRINT NXTL CITY PARK	43011	N	010TH	ST		LANCASTER	93534	0	FA0038362	3000
LANCASTER 76 #2705597	43559	N	010TH	ST		LANCASTER	93534	0	FA0000392	1001
LANCASTER 76 #2705597	43559	N	010TH	ST		LANCASTER	93534	0	FA0000392	3002
THE ELLISON JOHN TRANSITIONAL CARE CENTER	43830	N	010TH	ST		LANCASTER	93534	10298368	FA0000659	7124
THE ELLISON JOHN TRANSITIONAL CARE CENTER	43830	N	010TH	ST		LANCASTER	93534	10298368	FA0000659	2002

LOS ANGELES COUNTY CUPA
INACTIVE - FACILITY INVENTORY

FACILITY NAME	SITE ADDRESS					CITY	ZIP	CERS ID	Facility ID	PE
THE ELLISON JOHN TRANSITIONAL CARE CENTER	43830	N	010TH	ST		LANCASTER	93534	10298368	FA0000659	7124
PALMDALE REGIONAL MEDICAL CENTER HYPERBARIC MEDICINE	43845		010TH	ST	2A	LANCASTER	93534	10287913	FA0035105	3001
FURLONG MOTOR SERVICE	44134	N	010TH	ST		LANCASTER	93534	0	FA0000381	1001
KIRKELIE BUSINESS PARKS	44134		010TH	ST	A	LANCASTER	93534	0	FA0000379	1001
RICARDO'S	44136	N	010TH	ST	203	LANCASTER	93534	0	FA0000639	1001
WE CARE AUTO REPAIR	44136	N	010TH	ST	205	LANCASTER	93534	0	FA0000636	1001
PAY LOWER TIRE OF LANCASTER	44138	N	010TH	ST		LANCASTER	93534	0	FA0000646	1001
THE CAR SHOP	44140		010TH	ST	106	LANCASTER	93534	10287565	FA0042680	3001
THE CAR SHOP	44140		010TH	ST	106	LANCASTER	93534	10287565	FA0042680	1000
LANCASTER RADIATOR SERVICE	44140		010TH	ST	110	LANCASTER	93534	0	FA0000638	1001
DONNELL PRINTING	44154	N	010TH	ST		LANCASTER	93534	0	FA0000375	1002
LANCASTER SQUARE CLEANERS	44209		010TH	ST		LANCASTER	93534	10267015	FA0000650	1000
LANCASTER SQUARE CLEANERS	44209		010TH	ST		LANCASTER	93534	10267015	FA0000650	3000
RITE AID #5840	44226	N	010TH	ST		LANCASTER	93534	0	FA0032779	1001
LUCKY STORES #644	44236	N	010TH	ST		LANCASTER	93534	0	FA0000667	3001
BUILDERS EMPORIUM	44247	N	010TH	ST		LANCASTER	93534	0	FA0000658	3001
DOWNTOWN GAS & SMOG	44358		010TH	ST		LANCASTER	93534	10267126	FA0000388	7124
DOWNTOWN GAS & SMOG	44358		010TH	ST		LANCASTER	93534	10267126	FA0000388	1001
DOWNTOWN GAS & SMOG	44358		010TH	ST		LANCASTER	93534	10267126	FA0000388	7124
B & L POOL EQUIP & REPAIR	44521	N	010TH	ST		LANCASTER	93535	0	FA0000656	3000
ISAAC M JARSEN	44601		010TH	ST		LANCASTER	93534	0	FA0000657	3001
AA AUTOMOTIVE	44824	N	010TH	ST		LANCASTER	93534	10288468	FA0000644	3001
AA AUTOMOTIVE	44824	N	010TH	ST		LANCASTER	93534	10288468	FA0000644	1001
FASHION CLEANERS	44839	N	010TH	ST		LANCASTER	93534	10298365	FA0000390	1000
FASHION CLEANERS	44839	N	010TH	ST		LANCASTER	93534	10298365	FA0000390	3001
MONTE VISTA ALTA-DENA DAIRY	44949	N	010TH	ST		LANCASTER	93534	0	FA0000654	3001
WESTSIDE MERCEDES BENZ CO	1151		011TH	ST		SANTA MONICA	90403	10198768	FA0000692	1001
PHOTO LITHO SUPPLY CO	1315	W	011TH	PL		LOS ANGELES	90015	0	FA0000400	1006
HAROLD ALLEN PRINTING	1317	W	011TH	PL		LOS ANGELES	90015	0	FA0000398	1001
K S PRINTING CO	1321	W	011TH	ST		LOS ANGELES	90015	0	FA0000406	1002
BUSINESS CARDS TOMORROW	1334	W	011TH	PL		LOS ANGELES	90015	0	FA0000407	1002
CARR CORP	1547		011TH	ST		SANTA MONICA	90401	0	FA0000405	1003
UNION BUG	1632	W	011TH	ST		LOS ANGELES	90015	0	FA0000691	1000
EUREKA LITHOGRAPH CO	1633	W	011TH	PL		LOS ANGELES	90015	0	FA0000399	1001
CTD MACHINES INC	2300	E	011TH	ST		LOS ANGELES	90021	10255537	FA0000401	1000
D Y MOTORS	2715	E	011TH	ST		LOS ANGELES	90023	0	FA0000408	1001

LOS ANGELES COUNTY CUPA
INACTIVE - FACILITY INVENTORY

FACILITY NAME	SITE ADDRESS					CITY	ZIP	CERS ID	Facility ID	PE
DESERET INDUSTRIES OF LA	2720	E	011TH	ST		LOS ANGELES	90023	0	FA0000403	1003
FABRIKNIT	2946	E	011TH	ST		LOS ANGELES	90023	0	FA0000301	1002
OLYMPIC DYEING FINISHING	3000	E	011TH	ST		LOS ANGELES	90023	0	FA0000391	2099
OLYMPIC DYEING FINISHING	3000	E	011TH	ST		LOS ANGELES	90023	0	FA0000391	1003
DESK MAKERS	3001	E	011TH	ST		LOS ANGELES	90023	0	FA0034514	1002
DIAMOND POLYETHYLENE PRODUCT	3113	E	011TH	ST		LOS ANGELES	90023	0	FA0000402	1003
KRK	3170	E	011TH	ST		LOS ANGELES	90023	0	FA0000404	1003
UNIFIED GROCERS INC	3626		011TH	AVE		LOS ANGELES	90018	10244527	FA0000693	1004
UNIFIED GROCERS INC	3626		011TH	AVE		LOS ANGELES	90018	10244527	FA0000693	2010
CERAMIC LAB	4336		011TH	AVE		LOS ANGELES	90008	0	FA0000397	1001
SUNRISE WOOD PROD INC	6701		011TH	AVE		LOS ANGELES	90043	10240720	FA0000396	1001
T-MOBILE WEST SITE ID#IE04744A	614	E	012TH	ST	B	POMONA	91766	0	FA0040949	3000
TOWN AUTO CENTER	1327	W	012TH	ST	1	LOS ANGELES	90015	0	FA0000422	1001
THE STATIONARY PLACE	1327		012TH	PL	2	LOS ANGELES	90015	0	FA0000423	1001
COLBY POSTER PRINTING CO	1332	W	012TH	PL		LOS ANGELES	90015	10240327	FA0000412	1002
CIVIC CENTER TRANSMISSION	1408	W	012TH	PL		LOS ANGELES	90015	0	FA0000735	1001
SAMPER SILK SCREEN	1500	W	012TH	ST		LOS ANGELES	90015	0	FA0000413	1002
ENGLE MFG CO INC	1621		012TH	ST		SANTA MONICA	90404	0	FA0000416	1002
VC AUTOMOTIVE	1629		012TH	ST		SANTA MONICA	90404	0	FA0000418	1001
VOLKSWAGEN OF SANTA MONICA	1710		012TH	ST		SANTA MONICA	90404	0	FA0000417	1002
AAA GLASS CORPORATION	2800	E	012TH	ST		LOS ANGELES	90023	0	FA0000415	1003
MEAD WESTVACO	2828	E	012TH	ST		LOS ANGELES	90023	0	FA0000420	1004
MEAD WESTVACO	2828	E	012TH	ST		LOS ANGELES	90023	0	FA0000420	2002
GARDEN PRINTS INC	2915	E	012TH	ST		LOS ANGELES	90023	0	FA0000414	1004
WESTVACO-US ENVELOPE DIV	3055	E	012TH	ST		LOS ANGELES	90023	0	FA0000734	1002
CAFA	3109	E	012TH	ST		LOS ANGELES	90023	10248652	FA0032012	1003
DE EDDINGS	22213		012TH	ST		NEWHALL	91321	0	FA0000425	1002
DE EDDINGS	22213		012TH	ST		NEWHALL	91321	0	FA0000425	3001
NATURE-GRO CORP	22221		012TH		10	SANTA CLARITA	91321	0	FA0000740	3001
CALIFORNIA ASPHALT MAINTENANCE	22221		012TH	ST	14	SANTA CLARITA	91321	0	FA0033648	1001
CALIFORNIA ASPHALT MAINTENANCE	22221		012TH	ST	14	SANTA CLARITA	91321	0	FA0033648	3002
L B BOVEE & SON	22221		012TH	ST	6	NEWHALL	91321	0	FA0033650	3000
OBERG CONTRACTING CORP	22221		012TH	ST	11-A	SANTA CLARITA	91321	0	FA0033651	3001
S FIRE INC	22221		012TH	ST	13	SANTA CLARITA	91321	0	FA0033647	3001
BETTER POOLS	22221		012TH	ST	10-C	NEWHALL	91321	0	FA0034769	3001
F & W CONSTRUCTION CLEAN UP	22221		012TH	ST	11	NEWHALL	91321	0	FA0033645	3000

LOS ANGELES COUNTY CUPA
INACTIVE - FACILITY INVENTORY

FACILITY NAME	SITE ADDRESS					CITY	ZIP	CERS ID	Facility ID	PE
ALDI-SARRO SPECIAL EFFECTS	22221		012TH	ST	8	SANTA CLARITA	91321	0	FA0033658	3001
F & W CONSTRUCTION CLEAN UP	22221		012TH	ST	11	NEWHALL	91321	0	FA0033645	1001
BUILDERS PLUMBING	22223		012TH	ST		NEWHALL	91321	0	FA0000739	3001
DAVE DAVIS PLASTERING	22422		012TH	ST		NEWHALL	91321	10291489	FA0000745	7124
SPRINT NXTL NEWHALL/LYONS	22425		012TH	ST		NEWHALL	91321	0	FA0038363	3000
K J GRAND AMERICAN TIRE	38426		012TH	ST		PALMDALE	93550	0	FA0032986	3001
K J GRAND AMERICAN TIRE	38426		012TH	ST		PALMDALE	93550	0	FA0032986	1001
ADVANCED MUFFLER	38444		012TH	ST		PALMDALE	93550	0	FA0000746	3001
ADVANCED MUFFLER	38444		012TH	ST		PALMDALE	93550	0	FA0000746	1001
RAY JONES LANDSCAPING	40646		012TH	ST		PALMDALE	93551	0	FA0000743	3001
TIERRA EAGLE CANYON NURSERY	41007		012TH	ST		PALMDALE	93551	0	FA0000742	3001
SPRINT NEXTEL CELL SITE CA6568	41051		012TH	ST		PALMDALE	93551	10150489	FA0035092	3001
PACIFIC PULMONARY SERVICES	41758		012TH	ST	E	PALMDALE	93551	10121038	FA0036055	3001
AGS	41781		012TH	ST	B	PALMDALE	93551	0	FA0035283	1001
AGS	41781		012TH	ST	B	PALMDALE	93551	0	FA0035283	3001
AV AUTO PARTS	41781		012TH	ST	D	PALMDALE	93551	10290226	FA0000421	3001
UNITED REFRIGERATION INC	42217		012TH	ST	A	LANCASTER	93534	0	FA0000741	3001
GREAT AMERICAN ROOFING	42450		012TH	ST		LANCASTER	93534	0	FA0000738	3000
AT&T MOBILITY WRIGHT TRUSS (USID85554)	45219		012TH	ST		LANCASTER	93535	10198756	FA0041513	3000
RESIDENTIAL/LINDA DIAL	40608		013TH	ST		PALMDALE	93551	0	FA0040783	7124
SANTA MONICA CLEANERS	1453		014TH	ST		SANTA MONICA	90404	0	FA0000419	1001
LA PHOTOWORKS	1555		014TH	ST		SANTA MONICA	90404	0	FA0000435	1006
NEW ERA PRINTING	1555		014TH	ST		SANTA MONICA	90404	0	FA0000428	1001
WILSON & VALLEY TOWING INC	1644	W	014TH	ST		SANTA MONICA	90404	10169945	FA0000438	1001
BAIRS KEYSTONE BODY SHOP	1762	W	014TH	ST		SANTA MONICA	90404	10198948	FA0000431	1002
EUROPA MOTORS	1924		014TH	ST		SANTA MONICA	90404	0	FA0044125	1001
MERRILL CORP	1926	E	014TH	ST		LOS ANGELES	90021	0	FA0000433	1002
NATIONAL AEROSOL	2193	E	014TH	ST		LOS ANGELES	90021	0	FA0000354	1003
MATTHEW'S MANUFACTURING INC	3301	E	014TH	ST		LOS ANGELES	90023	10249516	FA0000437	1002
PROLINE TORQUE CONVERTERS	3332	E	014TH	ST		LOS ANGELES	90023	10244749	FA0000427	1001
STUMP ELECTRIC CO INC	3414	E	014TH	ST		LOS ANGELES	90023	10240252	FA0000432	1001
MASTER PRODUCTS MFG	3462	E	014TH	ST		LOS ANGELES	90023	0	FA0000941	1003
DAE YANG ALUMINUM	3480	E	014TH	ST		LOS ANGELES	90023	0	FA0033742	1002
GENES PLATING SPENCE WORKS	3498	E	014TH	ST		LOS ANGELES	90023	10153385	FA0000436	2020
GENES PLATING SPENCE WORKS	3498	E	014TH	ST		LOS ANGELES	90023	10153385	FA0000436	1104
JAPAN AUTO	239	W	015TH	ST		LOS ANGELES	90015	0	FA0000443	1001

LOS ANGELES COUNTY CUPA
INACTIVE - FACILITY INVENTORY

FACILITY NAME	SITE ADDRESS					CITY	ZIP	CERS ID	Facility ID	PE
SPEEDWAY MOTORS	1711		015TH	ST		SANTA MONICA	90404	0	FA0000442	1002
AZITEX TRADING CO	1850	E	015TH	ST		LOS ANGELES	90021	0	FA0000445	1003
Y & R FASHIONS INC	2030	E	015TH	ST		LOS ANGELES	90021	10255225	FA0000973	1004
COMMERCIAL FILTER RECYCLING INC	2035	E	015TH	ST		LOS ANGELES	90021	10258900	FA0033545	1002
SA RECYCLING	2047	E	015TH	ST		LOS ANGELES	90021	10249528	FA0037636	3701
ASHTEN FABRICS INC	2260	E	015TH	ST		LOS ANGELES	90021	0	FA0000444	1005
SURFACE PROTECTION INDUSTRIE	3411	E	015TH	ST		LOS ANGELES	90023	0	FA0000440	1103
BRONZE WAY PLATING CORP	3432	E	015TH	ST		LOS ANGELES	90023	10241470	FA0000441	1103
BRONZE WAY PLATING CORP	3432	E	015TH	ST		LOS ANGELES	90023	10241470	FA0000441	2020
BRONZE WAY PLATING CORP	3432	E	015TH	ST		LOS ANGELES	90023	10241470	FA0000441	1200
BRONZE WAY PLATING CORP	3432	E	015TH	ST		LOS ANGELES	90023	10241470	FA0000441	2010
J & L SPORTS SHACK	3437	E	015TH	ST		LOS ANGELES	90023	10685335	FA0046411	1001
SPRINT NXTL SKY TOWER PARK - LUSK Q	39457		015TH	ST	SPRNT	PALMDALE	93550	0	FA0038364	3000
WELL #11A	39501		015TH	ST		PALMDALE	93550	10357138	FA0000979	3500
STOCK BUILDING SUPPLY	39531		015TH	ST		PALMDALE	93550	0	FA0000978	3002
STOCK BUILDING SUPPLY	39531		015TH	ST		PALMDALE	93550	0	FA0000978	1002
STOCK BUILDING SUPPLY	39531		015TH	ST		PALMDALE	93550	0	FA0000978	7124
ONE HOUR PHOTO	43805	N	015TH	ST		LANCASTER	93534	0	FA0000975	1006
CVS PHARMACY #8522	43839		015TH	ST	P	LANCASTER	93534	10290835	FA0044427	3001
ANTELOPE VALLEY DIALYSIS CENTER	44203		015TH	ST		LANCASTER	93534	0	FA0000976	3002
SANTA MONICA UCLA MEDICAL CNTR & ORTHOPEDIC HOSPITAL	1250		016TH	ST		SANTA MONICA	90404	10123591	FA0045379	1003
MINE FASHION	1329	E	016TH	ST		LOS ANGELES	90021	0	FA0000452	1001
VICTOR WASH HOUSE	1357	E	016TH	ST		LOS ANGELES	90021	0	FA0001052	1003
SOPRANO	1374	E	016TH	ST		LOS ANGELES	90021	0	FA0000455	1001
KELLY PAPER CO	1441	E	016TH	ST		LOS ANGELES	90021	0	FA0000454	1003
K & S METAL	2211	W	016TH	ST		LOS ANGELES	90021	0	FA0038166	1001
LIBERTY METAL CO	2233	E	016TH	ST		LOS ANGELES	90021	10152883	FA0000456	1002
C N P LITHO SERVICE INC	2277	E	016TH	ST		LOS ANGELES	90021	0	FA0001051	1001
AMTRAK	2468		016TH	ST		LOS ANGELES	90021	10244344	FA0028956	3701
RIVERA'S TORQUE	3517	E	016TH	ST		LOS ANGELES	90023	10257322	FA0030796	1001
NORCAL WASTE SERVICES INC	3524	E	016TH	ST		LOS ANGELES	90023	0	FA0036545	1001
ACCURATE GRINDING & MFG CORP	3528	E	016TH	ST		LOS ANGELES	90023	0	FA0000453	1003
TRIMCO	3543		016TH	ST		LOS ANGELES	90023	0	FA0045553	1001
GLIDDEN PAINT	319	W	017TH	ST		LOS ANGELES	90015	10250890	FA0041471	1001
TRICOM HEATTRANSFER TEXTILE	1350	E	017TH	ST		LOS ANGELES	90021	0	FA0000457	1001
NEOGENE THERAPEUTICS	1545		017TH	ST		SANTA MONICA	90404	10122658	FA0000458	2001

LOS ANGELES COUNTY CUPA
INACTIVE - FACILITY INVENTORY

FACILITY NAME	SITE ADDRESS					CITY	ZIP	CERS ID	Facility ID	PE
A & I PHOTO	1550	W	017TH	ST		SANTA MONICA	90404	0	FA0000460	1006
PRINTING & PROMOTION	1625		017TH	ST	4	SANTA MONICA	90404	0	FA0001069	1001
LEHNE & SON	1625		017TH	ST	2	SANTA MONICA	90404	0	FA0001068	1001
PALMDALE HEAT TREATING	38834		017TH	ST		PALMDALE	93550	10266925	FA0001070	1002
PALMDALE HEAT TREATING	38834		017TH	ST		PALMDALE	93550	10266925	FA0001070	3002
PALMDALE HEAT TREATING	38834		017TH	ST		PALMDALE	93550	10266925	FA0001070	3502
RADIOLOGY TECHNOLOGIES INC IN LC	44439	N	017TH	ST	105	LANCASTER	93534	0	FA0039293	1006
TEDCO PRINTING CO INC	320	E	018TH	ST		LOS ANGELES	90015	0	FA0000461	1002
ULTRA SCREW PRODUCTS	1554		018TH	ST		SANTA MONICA	90404	0	FA0000447	1001
POTOT ENGINEERING COMP	1715		018TH	ST		SANTA MONICA	90404	0	FA0000464	1002
GAYLORD PLASTICS INC	1643		019TH	ST		SANTA MONICA	90404	0	FA0000466	1001
GERMAN AUTO TECHNIK	1654		019TH	ST		SANTA MONICA	90404	0	FA0001142	1002
DAVID R JONES CONTRACTOR	3251	E	019TH	ST		SIGNAL HILL	90755	0	FA0035204	1003
DAVID R JONES CONTRACTOR	3251	E	019TH	ST		SIGNAL HILL	90755	0	FA0035204	3001
T N T AUTOMOTIVE	3303	E	019TH	ST		SIGNAL HILL	90755	10279597	FA0035203	1000
T N T AUTOMOTIVE	3303	E	019TH	ST		SIGNAL HILL	90755	10279597	FA0035203	3001
HALLS ASSOCIATES INC	385	W	020TH	ST		SAN PEDRO	90731	0	FA0000472	1001
GR HYDRAULICS	1505	E	020TH	ST		LOS ANGELES	90011	0	FA0001172	1001
SANTA MONICA AUTO BODY	1550	W	020TH	ST		SANTA MONICA	90404	0	FA0000473	1001
GERMAN MOTOR CRAFT	1556		020TH	ST		SANTA MONICA	90404	0	FA0000469	1002
AMERICANA TERMITE CO INC	1711	E	020TH	ST		SIGNAL HILL	90755	0	FA0035565	3001
VERIZON CALIFORNIA	1777		020TH	ST		UNKNOWN	99999	0	FA0001174	3001
KENT M JOHNSON DDS	38427		020TH	ST		PALMDALE	93550	0	FA0001173	3001
SPACE AGE CONTROL INC	38841		020TH	ST	C	PALMDALE	93550	0	FA0000468	1001
PALMDALE PRECISION	38841		020TH	ST		PALMDALE	93550	0	FA0039205	1000
PRODUCTION SCREW PRODUCTS	38843		020TH	ST	B	PALMDALE	93550	0	FA0032154	3001
J & J PARTS REBUILDERS	38845		020TH	ST	D	PALMDALE	93550	10308658	FA0031725	1000
BENS PRECISION CENTERLESS GRINDING	38845	N	020TH	ST	C	PALMDALE	93550	10298392	FA0031726	1001
BENS PRECISION CENTERLESS GRINDING	38845	N	020TH	ST	C	PALMDALE	93550	10298392	FA0031726	3001
ALL VALLEY CUSTOM LININGS	38847		020TH	ST	A	PALMDALE	93550	0	FA0031727	3001
SPACE AGE CONTROL INC	38850		020TH	ST		PALMDALE	93550	0	FA0000474	1001
FOUR STAR PRINTING INC	38917		020TH	ST	201B	PALMDALE	93550	10308682	FA0033588	1000
PALMDALE WATER DISTRICT-WELL #14A	39401		020TH	ST		PALMDALE	93550	0	FA0001178	3001
PALMDALE WATER DISTRICT-WELL #14A	39401		020TH	ST		PALMDALE	93550	0	FA0001178	3500
BATISTA FEED & PET SUPPLIES	43040	N	020TH	ST		LANCASTER	93535	0	FA0001175	3001
ANTELOPE VALLEY MRI	43713	N	020TH	ST		LANCASTER	93534	0	FA0001176	3001

LOS ANGELES COUNTY CUPA
INACTIVE - FACILITY INVENTORY

FACILITY NAME	SITE ADDRESS					CITY	ZIP	CERS ID	Facility ID	PE
SPRINT NXTL LANCASTER COMMUNITY	44145		020TH	ST		LANCASTER	93534	0	FA0038365	3000
MIRON TRANSPORTES	1582	E	021ST	ST		LOS ANGELES	90011	0	FA0000480	1002
FOUNDATION PRESS	1640		021ST	ST		SANTA MONICA	90404	0	FA0000051	1002
LAKEY'S CLEANERS & LAUNDRY	5018	W	021ST	ST		LOS ANGELES	90016	0	FA0000482	1001
CRESCENT WAREHOUSE	111	E	022ND	ST		SAN PEDRO	90731	0	FA0000487	1002
R S MARINE ENGINE SERVICE INC	270	E	022ND	ST		SAN PEDRO	90731	0	FA0000485	1001
MANHATTAN REPRO	1114		022ND	ST		MANHATTAN BEACH	90266	0	FA0001261	1001
ST JOHNS HOSPITAL & HEALTH C	1328		022ND	ST		SANTA MONICA	90404	0	FA0000475	1105
I L WALKER INC	1635	E	022ND	ST		LOS ANGELES	90011	0	FA0000484	1004
SO CAL EDISON (SANTA MONICA)	1721		022ND	ST		SANTA MONICA	90404	0	FA0000486	1001
PRUDENTIAL LIGHTING	1760	E	022ND	ST		LOS ANGELES	90058	0	FA0000483	1002
PACHECO BROTHERS	1778	E	022ND	ST		LOS ANGELES	90058	0	FA0039548	1001
ALEJANDRO GALVAN	127	E	023RD	ST		LOS ANGELES	90011	0	FA0001304	1002
PENSKE TRUCK LEASING CO LP	231	E	023RD	ST	1	LOS ANGELES	90011	0	FA0001306	1002
COPELAND	231	E	023RD	ST	2	LOS ANGELES	90011	0	FA0001303	1003
UNITED RENTALS BRANCH 79D	1250	E	023RD	ST		SIGNAL HILL	90755	10278961	FA0035205	1003
UNITED RENTALS BRANCH 79D	1250	E	023RD	ST		SIGNAL HILL	90755	10278961	FA0035205	3002
UNITED RENTALS BRANCH 79D	1250	E	023RD	ST		SIGNAL HILL	90755	10278961	FA0035205	3701
NL ACME TOOL INC	1250	E	023RD	ST		SIGNAL HILL	90755	0	FA0001307	3001
BURDGE COOPER INC	1561	E	023RD	ST		LOS ANGELES	90011	10240846	FA0000488	1003
BURDGE COOPER INC	1561	E	023RD	ST		LOS ANGELES	90011	10240846	FA0000488	2010
STUART F COOPER CO	1570	E	023RD	ST		LOS ANGELES	90011	0	FA0000489	2020
STUART F COOPER CO	1570	E	023RD	ST		LOS ANGELES	90011	0	FA0000489	1003
RALPH C CRAWFORD CO	1756	E	023RD	ST		LOS ANGELES	90058	0	FA0035740	1001
RALPH C CRAWFORD CO	1769	E	023RD	ST		LOS ANGELES	90058	0	FA0000491	1002
INDUSTRIAL WIRE PRODUCTS COR	2417	E	023RD	ST		LOS ANGELES	90058	0	FA0000490	1003
HOLIDAY WORLD	45223	N	023RD	ST		LANCASTER	93536	0	FA0001311	1002
HOLIDAY WORLD	45223	N	023RD	ST		LANCASTER	93536	0	FA0001311	3001
PENSKE TRUCK LEASING CO LP	45259	N	023RD	ST		LANCASTER	93536	0	FA0001312	3001
PENSKE TRUCK LEASING CO LP	45259	N	023RD	ST		LANCASTER	93536	0	FA0001312	1001
GMD SYST	45303		023RD	ST		LANCASTER	93536	0	FA0001308	3001
AV MERCEDES	45310		023RD	ST		LANCASTER	93536	10308844	FA0043109	1001
AV MERCEDES	45310		023RD	ST		LANCASTER	93536	10308844	FA0043109	3001
HARLEY DAVIDSON OF	45313		023RD	ST		LANCASTER	93536	0	FA0001305	1002
DEWEY PEST CONTROL	45440	N	023RD	ST		LANCASTER	93536	0	FA0001310	3001
JB WHOLESALE ROOFING & BUILDING SUP	45515		023RD	ST		LANCASTER	93536	10287967	FA0043227	1001

LOS ANGELES COUNTY CUPA
INACTIVE - FACILITY INVENTORY

FACILITY NAME	SITE ADDRESS					CITY	ZIP	CERS ID	Facility ID	PE
REXHALL INDUSTRIES	45640	N	023RD	ST		LANCASTER	93536	0	FA0001309	1003
REXHALL INDUSTRIES	45640	N	023RD	ST		LANCASTER	93536	0	FA0001309	3002
REXHALL INDUSTRIES	45640	N	023RD	ST		LANCASTER	93536	0	FA0001309	7124
REXHALL INDUSTRIES	45640	N	023RD	ST		LANCASTER	93536	0	FA0001309	7124
J C AUTO REPAIR	45715		023RD	ST	5-6	LANCASTER	93536	10308793	FA0043110	1000
J C AUTO REPAIR	45715		023RD	ST	5-6	LANCASTER	93536	10308793	FA0043110	3001
MEDINA'S AUTO REPAIR	45715		023RD	ST	32	LANCASTER	93536	10897075	FA0046484	1000
MEDINA'S AUTO REPAIR	45715		023RD	ST	32	LANCASTER	93536	10897075	FA0046484	3001
CARLOS AUTO REPAIR	45715		023RD	ST	14-16	LANCASTER	93536	10708273	FA0046497	1001
CARLOS AUTO REPAIR	45715		023RD	ST	14-16	LANCASTER	93536	10708273	FA0046497	3001
GARCIA'S AUTO REPAIR	45715	N	023RD	ST	28	LANCASTER	93536	10715104	FA0000493	1001
STREET CUSTOM PAINT	45715		023RD	ST	1	LANCASTER	93536	10524598	FA0033009	1001
GARCIA'S AUTO REPAIR	45715	N	023RD	ST	28	LANCASTER	93536	10715104	FA0000493	3001
FOUR BROTHERS AUTO REPAIR	45715		023RD	ST	26,27	LANCASTER	93536	0	FA0043113	1000
STREET CUSTOM PAINT	45715		023RD	ST	1	LANCASTER	93536	10524598	FA0033009	3000
AIR COOLED ENGINE	45715		023RD	ST	12	LANCASTER	93536	0	FA0043111	1001
TED'S AUTO REPAIR	45715	W	023RD	ST	17	LANCASTER	93536	10505560	FA0046475	1000
TED'S AUTO REPAIR	45715	W	023RD	ST	17	LANCASTER	93536	10505560	FA0046475	3000
VILLAGE AUTO BODY	45715		023RD	ST	29-31	LANCASTER	93536	10308886	FA0035027	3000
FINISHMASTER #200	235	W	024TH	ST		LOS ANGELES	90007	10138029	FA0000495	1001
BARRY SLAWTER AUTOMOTIVE	1833		024TH	ST		SANTA MONICA	90404	0	FA0000494	1001
G GU METAL LLC	2416	E	024TH	ST		LOS ANGELES	90058	10262476	FA0045209	1001
WEIN PRODUCTS	115	W	025TH	ST		LOS ANGELES	90007	0	FA0000504	1002
CASEY'S SCREEN GRAPHICS INC	140	W	025TH	ST		LOS ANGELES	90007	10251931	FA0000500	1001
CENTURY CALIBRATING CO	1101	E	025TH	ST		SIGNAL HILL	90755	0	FA0001339	3001
MARTINEZ SIGN INC	1143	E	025TH	ST		SIGNAL HILL	90755	10279138	FA0036685	3001
BEST 1 HOUR PHOTO	1434	W	025TH	ST	A	SAN PEDRO	90731	0	FA0001337	1006
PACHECO'S	1501	E	025TH	ST	B	LOS ANGELES	90011	0	FA0040312	1001
SUNG'S FORKLIFT	1501	E	025TH	ST		LOS ANGELES	90011	10261402	FA0040097	1000
SIGURDSON SALES & SERVICES	1510	E	025TH	ST		LOS ANGELES	90011	0	FA0000498	1001
BAILLY SHOWCASE & FIXTURE CO	1525	E	025TH	ST		LOS ANGELES	90011	0	FA0000496	1002
CRITTLE CHIROPRACTIC CENTER	1534	W	025TH	ST		SAN PEDRO	90732	0	FA0000503	1001
ALNA ENVELOPE CO	1567	E	025TH	ST		LOS ANGELES	90011	10244578	FA0000497	1000
ALNA ENVELOPE CO	1567	E	025TH	ST		LOS ANGELES	90011	10244578	FA0000497	1200
MAGIC SERVICE STATION	1603	W	025TH	ST		SAN PEDRO	90732	0	FA0032467	1001
LUCKY CLEANERS	1609	W	025TH	ST		SAN PEDRO	90732	10249405	FA0001338	1001

LOS ANGELES COUNTY CUPA
INACTIVE - FACILITY INVENTORY

FACILITY NAME	SITE ADDRESS					CITY	ZIP	CERS ID	Facility ID	PE
RBR MEAT CO INC	1617	E	025TH	ST		LOS ANGELES	90011	0	FA0000499	1003
HAGGEN 2178	1636	W	025TH	ST		SAN PEDRO	90732	0	FA0042096	1001
PALOS VERDES SHORES MOBILE ESTATES	2275	W	025TH	ST		SAN PEDRO	90732	10239724	FA0044349	1002
CITY FIBERS PLANT #2	2545	E	025TH	ST		LOS ANGELES	90058	10725874	FA0049428	3000
PALMDALE WATER DISTRICT-WELL #7	39395		025TH	ST		PALMDALE	93550	0	FA0001341	3000
PALMDALE WATER DISTRICT-WELL #7	39395		025TH	ST		PALMDALE	93550	0	FA0001341	3500
SST AEROSPACE INC	39441	N	025TH	ST		PALMDALE	93550	0	FA0001340	3001
ROYAL CLEANERS	212		026TH	ST		SANTA MONICA	90402	0	FA0000508	1002
BRENTWOOD CAMERA	225		026TH	ST		SANTA MONICA	90402	0	FA0000505	1006
CALIBRE DENTAL CERAMICS	270		026TH	ST	303	SANTA MONICA	90404	0	FA0000507	1001
WESTSIDE PROCESSING	1523		026TH	ST		SANTA MONICA	90404	0	FA0000509	1006
RAND	1620		026TH	ST		SANTA MONICA	90404	0	FA0000511	1002
MTV NETWORK	1655		026TH	ST		SANTA MONICA	90404	0	FA0000513	1003
SANFORD PAPERMATE	1681		026TH	ST		SANTA MONICA	90404	0	FA0000510	1003
HART BINDERY SERVICE	3290	E	026TH	ST		LOS ANGELES	90058	0	FA0000190	1003
REHRIG MFG CO	4044	E	026TH	ST		VERNON	90023	0	FA0000506	1003
REHRIG MFG CO	4044	E	026TH	ST		VERNON	90023	0	FA0000506	2099
SO CAL EDISON (BANDINI)	4912	E	026TH	ST		COMMERCE	90040	10207561	FA0001347	3000
ENCINO PERFECTO	6440	E	026TH	ST		COMMERCE	90040	10796968	FA0001348	3002
SEVEN C COMPANY	6514	E	026TH	ST		COMMERCE	90040	10797550	FA0031810	3001
CALIFORNIA WATER SERVICE CO- CC- 6	6600	E	026TH	ST		COMMERCE	90040	10268860	FA0044790	3000
CALIFORNIA WATER SERVICE CO- CC- 6	6600	E	026TH	ST		COMMERCE	90040	10268860	FA0044790	1001
INEOS COMPOSITES US LLC	6608	E	026TH	ST		COMMERCE	90040	10153387	FA0000514	3504
INEOS COMPOSITES US LLC	6608	E	026TH	ST		COMMERCE	90040	10153387	FA0000514	2002
GRAPHIC ELECTRIC INC	6644	E	026TH	ST		COMMERCE	90040	0	FA0001350	1003
GRAPHIC ELECTRIC INC	6644	E	026TH	ST		COMMERCE	90040	0	FA0001350	3001
CXN FREIGHT SYSTEMS	6651	E	026TH	ST		COMMERCE	90040	0	FA0043942	3000
ALEXANDER PAPER CO	6655	E	026TH	ST		COMMERCE	90040	0	FA0001345	3001
ELECTRO PAINTERS INC	6675	E	026TH	ST		COMMERCE	90040	0	FA0001349	3001
INK MAKERS INC	6681	E	026TH	ST		COMMERCE	90040	10797502	FA0000515	3003
INK MAKERS INC	6681	E	026TH	ST		COMMERCE	90040	10797502	FA0000515	1002
D&M TRUCKING	1348	E	027TH	ST		LOS ANGELES	90011	0	FA0000517	1002
USA TEXTILES	1401	E	027TH	ST		LOS ANGELES	90011	0	FA0001352	1003
J R'S ENGINE SERVICE	1900	E	027TH	ST	101	SIGNAL HILL	90755	0	FA0035206	1001
J R'S ENGINE SERVICE	1900	E	027TH	ST	101	SIGNAL HILL	90755	0	FA0035206	3001
HYDRO-TEST INC	1905	E	027TH	ST		SIGNAL HILL	90755	0	FA0001353	3001

LOS ANGELES COUNTY CUPA
INACTIVE - FACILITY INVENTORY

FACILITY NAME	SITE ADDRESS					CITY	ZIP	CERS ID	Facility ID	PE
BUNN AUTO REPAIR	2065	E	027TH	ST		SIGNAL HILL	90755	0	FA0035207	3001
BUNN AUTO REPAIR	2065	E	027TH	ST		SIGNAL HILL	90755	0	FA0035207	1001
SPRINT NXTL TIERRA BONITA PARK	44910	N	027TH	ST		LANCASTER	93535	0	FA0038366	3000
EL CAM OIL CO		E	028TH	ST		SIGNAL HILL	90755	0	FA0001363	3001
J&L AUTOMOTIVE SHOP	599	W	028TH	ST		LOS ANGELES	90007	0	FA0000518	1001
LA BEAUTIFUL SURGERY CENTER	701	E	028TH	ST	301	LONG BEACH	90806	0	FA0035572	1006
LA BEAUTIFUL SURGERY CENTER	701	E	028TH	ST	301	LONG BEACH	90806	0	FA0035572	3002
LONG BEACH MEMORIAL BREAST CENTER	701	E	028TH	ST	200	SIGNAL HILL	90755	0	FA0035249	1006
ALPHA PETROLEUM TRANSPORT INC	851	E	028th	ST	B	SIGNAL HILL	90755	10787116	FA0050458	3001
AMERICAN QUALITY SERVICE LLC	851	E	028th	ST	C	SIGNAL HILL	90755	0	FA0051119	3000
P & M OIL COMPANY	851	E	028TH	ST	A	SIGNAL HILL	90755	10271068	FA0035814	1001
P & M OIL COMPANY	851	E	028TH	ST	A	SIGNAL HILL	90755	10271068	FA0035814	3702
COMPRESSOR & INDUST ENGINE SUP	1329	E	028TH	ST		SIGNAL HILL	90755	0	FA0001361	3001
MR LU	1491	E	028TH	ST		SIGNAL HILL	90755	0	FA0035248	1001
MR LU	1491	E	028TH	ST		SIGNAL HILL	90755	0	FA0001359	1001
MR LU	1491	E	028TH	ST		SIGNAL HILL	90755	0	FA0001359	3000
CALEB BRETT USA INC	1653	E	028TH	ST		SIGNAL HILL	90755	0	FA0001355	3001
EVOQUA WATER TECHNOLOGIES LLC (Regen)	1700	E	028TH	ST		SIGNAL HILL	90755	10281175	FA0001362	2003
SWIFTECH	1703	E	028TH	ST		SIGNAL HILL	90755	10659313	FA0035250	3001
SWIFTECH	1703	E	028TH	ST		SIGNAL HILL	90755	10659313	FA0035250	1002
SIGN METHODS INC	1749	E	028TH	ST		SIGNAL HILL	90755	10297654	FA0035574	1001
SIGN METHODS INC	1749	E	028TH	ST		SIGNAL HILL	90755	10297654	FA0035574	3001
SIGNAL DIESEL INJECTOR SERVICE	1795	E	028TH	ST		SIGNAL HILL	90755	10264711	FA0035251	1001
SIGNAL DIESEL INJECTOR SERVICE	1795	E	028TH	ST		SIGNAL HILL	90755	10264711	FA0035251	3001
PRECISION TUNE AUTO CARE	2050	E	028TH	ST		SIGNAL HILL	90755	0	FA0035728	3001
PRECISION TUNE AUTO CARE	2050	E	028TH	ST		SIGNAL HILL	90755	0	FA0035728	1001
CARLSON MECHANICAL INC	2102	E	028TH	ST		SIGNAL HILL	90755	10279492	FA0035252	1001
CARLSON MECHANICAL INC	2102	E	028TH	ST		SIGNAL HILL	90755	10279492	FA0035252	3001
DATSUN ALLEY	2202	E	028TH	ST		SIGNAL HILL	90755	10265374	FA0035254	1001
DATSUN ALLEY	2202	E	028TH	ST		SIGNAL HILL	90755	10265374	FA0035254	3001
CALTYPE OFFICE MACHINES INC	2420	E	028TH	ST	2	SIGNAL HILL	90755	0	FA0001358	3001
WARD-BARKER INC	2601	E	028TH	ST	302	SIGNAL HILL	90755	0	FA0001357	3001
GSF ENERGY INC LABORATORY	2650	E	028TH	ST		SIGNAL HILL	90755	0	FA0001354	3001
PALACE PLATING	710	E	029TH	ST		LOS ANGELES	90011	10152271	FA0000519	1102
PALACE PLATING	710	E	029TH	ST		LOS ANGELES	90011	10152271	FA0000519	1200
PALACE PLATING	710	E	029TH	ST		LOS ANGELES	90011	10152271	FA0000519	2020

LOS ANGELES COUNTY CUPA
INACTIVE - FACILITY INVENTORY

FACILITY NAME	SITE ADDRESS					CITY	ZIP	CERS ID	Facility ID	PE
PALACE PLATING	710	E	029TH	ST		LOS ANGELES	90011	10152271	FA0000519	2010
PALACE PLATING	710	E	029TH	ST		LOS ANGELES	90011	10152271	FA0000519	2002
RATIONAL THERAPEUTICS PMC	750	E	029TH	ST		SIGNAL HILL	90755	0	FA0035538	3001
LANDMAN CONSTRUCTION & DEMOLITION	790	E	029TH	ST		SIGNAL HILL	90755	0	FA0035847	3001
ALLENCO (TAYLOR #1)	850	E	029TH	ST	A	SIGNAL HILL	90755	10271077	FA0035816	3003
ALLENCO (TAYLOR #1)	850	E	029TH	ST	A	SIGNAL HILL	90755	10271077	FA0035816	3702
ALLENCO (TAYLOR #1)	850	E	029TH	ST	A	SIGNAL HILL	90755	10271077	FA0035816	1000
PACIFIC TRANSPORT REFRIGERATION	850	E	029TH	ST	B	SIGNAL HILL	90755	0	FA0035846	3001
PACIFIC TRANSPORT REFRIGERATION	850	E	029TH	ST	B	SIGNAL HILL	90755	0	FA0035846	1001
CALIFORNIA EDI INC	912	E	029TH	ST		SIGNAL HILL	90755	10295728	FA0043845	3003
CALIFORNIA EDI INC	912	E	029TH	ST		SIGNAL HILL	90755	10295728	FA0043845	3702
SIGNAL HILL PETROLEUM INC (BEESEMEYER)	951	E	029TH	ST		SIGNAL HILL	90755	10265347	FA0035969	3003
ATLAS MACHINE WORKS	1129	E	029TH	ST		LOS ANGELES	90011	0	FA0000520	1001
SIGNAL HILL PETROLEUM (C-4)	1400		029TH	ST		SIGNAL HILL	90755	10281196	FA0041865	3000
PETROLEUM RECYCLING CORP	1835	E	029TH	ST		SIGNAL HILL	90755	0	FA0001365	3001
ECO PETROLEUM INC	1840	E	029TH	ST		SIGNAL HILL	90755	0	FA0001364	3001
PETRO TRANSPORATION CO	1841	E	029TH	ST		SIGNAL HILL	90755	0	FA0001366	3001
CARLAX	38950		030TH	ST	A	PALMDALE	93550	10287406	FA0038068	1000
CARLAX	38950		030TH	ST	A	PALMDALE	93550	10287406	FA0038068	3001
AUTOMATIC TRANSMISSION FACILITIES	38950		030TH	ST	B	PALMDALE	93550	10774465	FA0001390	3500
LOPEZ AUTO REPAIR	38950		030TH	ST	C	PALMDALE	93550	10639963	FA0046939	1001
LOPEZ AUTO REPAIR	38950		030TH	ST	C	PALMDALE	93550	10639963	FA0046939	3001
PALMDALE WATER RECLAMATION PLANT - 30TH STREET EAST	39300		030TH	ST		PALMDALE	93550	10313725	FA0001387	7124
BAE SYSTEMS	39516		030TH	ST		PALMDALE	93550	0	FA0001391	3001
BAE SYSTEMS	39516		030TH	ST		PALMDALE	93550	0	FA0001391	1003
AT&T MOBILITY-30W/AVENUE P (26357)	39700		030TH	ST		PALMDALE	93551	0	FA0037358	3001
NRG SOLAR OASIS LLC	42249		030TH	ST		PALMDALE	93550	10640041	FA0047819	3001
NRG SOLAR OASIS LLC	42249		030TH	ST		PALMDALE	93550	10640041	FA0047819	1001
LANCASTER NATIONAL SOCCER CENTER	43000	N	030TH	ST		LANCASTER	93535	0	FA0042954	1001
SPRINT NXTL SOCCER CENTER	43000	E	030TH	ST		LANCASTER	93535	0	FA0038367	3000
T-MOBILE WEST SITE ID # SV01954A	43000		030TH	ST		LANCASTER	93535	0	FA0041101	3000
SAMS AUTOMOTIVE	1531	E	032ND	ST		LOS ANGELES	90011	0	FA0000522	1000
FRIENDS INC	151	W	033RD	ST		LOS ANGELES	90007	0	FA0000524	1001
T-MOBILE WEST, LLC LA02457A	660		033RD	ST		SIGNAL HILL	90807	0	FA0040989	3000
ALAMEDA STATION #541	700	E	033RD	ST		SIGNAL HILL	90755	0	FA0001395	3001
B&D PRECISION ENGINEERING	1402	E	033RD	ST		SIGNAL HILL	90755	0	FA0035544	1001

LOS ANGELES COUNTY CUPA
INACTIVE - FACILITY INVENTORY

FACILITY NAME	SITE ADDRESS					CITY	ZIP	CERS ID	Facility ID	PE
WHITNEY EMERGENCY POWER SVCS	1406	E	033RD	ST		SIGNAL HILL	90755	0	FA0035545	1001
WHITNEY EMERGENCY POWER SVCS	1406	E	033RD	ST		SIGNAL HILL	90755	0	FA0035545	3001
ADVANCED TECHNOLOGY LABS	1448	E	033RD	ST		SIGNAL HILL	90755	0	FA0037510	3001
ADVANCED TECHNOLOGY LABS	1448	E	033RD	ST		SIGNAL HILL	90755	0	FA0037510	1002
SURFACE MEDIC	1452	E	033RD	ST		SIGNAL HILL	90755	0	FA0035546	1001
SURFACE MEDIC	1452	E	033RD	ST		SIGNAL HILL	90755	0	FA0035546	3001
AIR-PRO INC	1520	E	033RD	ST		SIGNAL HILL	90755	0	FA0035547	1001
FASHION CLASS INC	123	E	035TH	ST		LOS ANGELES	90011	0	FA0000525	1003
PALMDALE WATER DIST #32	37301		035TH	ST		PALMDALE	93550	0	FA0001396	3001
LANCASTER UTILITY SERVICES DIVISIO	45580	E	035TH	ST		LANCASTER	93535	10288543	FA0033968	3000
UNIVERSITY OF SOUTHERN CALIFORNIA	1042	W	036TH	PLZ	370	LOS ANGELES	90089	10246063	FA0000526	1005
CONTINENTAL LITHO	129	W	037TH	PL		LOS ANGELES	90007	0	FA0000530	1001
AWEARNESS ENTERPRISES	226	W	037TH	ST	B	LOS ANGELES	90007	0	FA0001397	1001
PACER FURNITURE MFG INC	2035	E	037TH	ST		LOS ANGELES	90058	0	FA0000529	1003
GUILD PRINTING	380	W	038TH	ST		LOS ANGELES	90037	0	FA0000531	1003
S & G	1276	W	039TH	ST		LOS ANGELES	90037	0	FA0000532	1001
FLORENCE TRANSMISSIONS	477	E	040TH	PL		LOS ANGELES	90011	0	FA0000533	1001
SPIN COLOR	1668	E	040TH	PL		LOS ANGELES	90011	0	FA0040231	1002
SPRINT NXTL BOEING WATER TANK	42166		040TH	ST		PALMDALE	93552	10659031	FA0038368	3000
JOHN CALANDRI FARMS, COFFER RANCH	43200		040TH	ST		LANCASTER	93535	10308937	FA0001441	3001
JOHN CALANDRI FARMS, COFFER RANCH	43200		040TH	ST		LANCASTER	93535	10308937	FA0001441	3003
JOHN CALANDRI FARMS, COFFER RANCH	43200		040TH	ST		LANCASTER	93535	10308937	FA0001441	3702
QUARTZ HILL WATER DISTRICT	43339		040TH	ST		QUARTZ HILL	93536	0	FA0032918	3500
QUARTZ HILL WATER DISTRICT	43339		040TH	ST		QUARTZ HILL	93536	0	FA0032918	3001
S&S CONCRETE INC	45003		040TH	ST		LANCASTER	93535	10266961	FA0000534	1002
MONTANO AUTO REPAIR	1424	E	041ST	ST		LOS ANGELES	90011	10251589	FA0000536	1001
PPP LLC	1642	E	041ST	ST		LOS ANGELES	90011	0	FA0000535	1001
RAINBOW SCREEN SUPPLY	1682	E	041ST	ST		LOS ANGELES	90011	10246192	FA0040232	1001
DOLPHIN ENGINEERING INC	1842	E	041ST	PL		LOS ANGELES	90058	10251829	FA0000537	1002
DOLPHIN ENGINEERING INC	1842	E	041ST	PL		LOS ANGELES	90058	10251829	FA0000537	1200
NAYARIT AUTO WRECKING	1850	E	041ST	PL		LOS ANGELES	90058	10246303	FA0040060	1001
MJ HERNANDEZ MECHANIC REPAIR	1862	E	041ST	PL	C	LOS ANGELES	90058	0	FA0040059	1001
UNIVERSO 3000	1868	E	041ST	PL		LOS ANGELES	90058	10261324	FA0040058	1001
LA SAMSON	1762	E	042ND	ST		LOS ANGELES	90058	0	FA0001443	1001
BEST PROTECTIVE COATINGS	1834	E	042ND	ST		LOS ANGELES	90058	0	FA0000539	1002
WEST COAST BULLETS	1871	E	042ND	ST		LOS ANGELES	90058	0	FA0001442	1001

LOS ANGELES COUNTY CUPA
INACTIVE - FACILITY INVENTORY

FACILITY NAME	SITE ADDRESS					CITY	ZIP	CERS ID	Facility ID	PE
AZTECA ROLL OFF	1742	E	043RD	ST		LOS ANGELES	90058	0	FA0038156	1001
INTERNATIONAL PALLETS INC	1768	E	043RD	ST		LOS ANGELES	90058	0	FA0001444	1001
AAA AVILA TOWING	1775	E	043RD	ST		LOS ANGELES	90058	10255345	FA0001445	1001
ULTRA BUILT KITCHEN INC	1814	E	043RD	ST		LOS ANGELES	90058	0	FA0039991	1001
OMAR AUTO REPAIR	1869	E	043RD	ST		LOS ANGELES	90058	0	FA0039967	1001
ZEB'S CLEANERS	3351	W	043RD	PL		LOS ANGELES	90008	0	FA0031144	1001
SUPERIOR GROCERS	133	W	045TH	AVE		LOS ANGELES	90037	0	FA0044299	1001
PALMDALE WATER DIST 45 ST BLOOST	36510		045TH	ST		PALMDALE	93550	0	FA0001448	3001
PALMDALE WATER DIST 45 ST BLOOST	36510		045TH	ST		PALMDALE	93550	0	FA0001448	3500
CALER AUTOMOTIVE	42730	N	045TH	ST		LANCASTER	93536	10309240	FA0001447	1000
TWO THUMBS SCREEN PRINT	1766	E	046TH	ST		LOS ANGELES	90058	0	FA0000543	1003
AT&T MOBILITY - WALMART (26364)	37140		047TH	ST	ATT	PALMDALE	93552	10291096	FA0039180	3001
WALGREENS #6976	37160		047TH	ST		PALMDALE	93552	10287679	FA0037126	3001
RITE AID #5844	37950		047TH	ST		PALMDALE	93552	10410784	FA0039354	3001
SAFETY KLEEN	1820	E	048TH	PL		LOS ANGELES	90058	0	FA0031162	1003
WASHMAX GARMENT CARE INC	455	W	050TH	ST		LOS ANGELES	90037	0	FA0000545	1002
MB RECYCLING	1800	E	050TH	ST	A	LOS ANGELES	90058	10262092	FA0045208	1001
JK DESIGN AND PRINTING INC	1800	E	050TH	ST	D	LOS ANGELES	90058	0	FA0040239	1002
L.A. DYE & PRINT WORKS INC	1800	E	050TH	ST		LOS ANGELES	90058	0	FA0000544	1004
COLOR WAVE	1800	E	050TH	ST	B	LOS ANGELES	90058	10256500	FA0045016	1002
MURRAYS IRON WORKS	1801	E	050TH	ST		LOS ANGELES	90058	0	FA0033210	1004
QUARTZ HILL WATER DISTRICT	42141	N	050TH	ST		LANCASTER	93536	10266949	FA0042254	1002
QUARTZ HILL WATER DISTRICT	42141	N	050TH	ST		LANCASTER	93536	10266949	FA0042254	3001
LA CIENEGA FOOD EQUIPMENT	2440	E	052ND	ST		LOS ANGELES	90058	10273561	FA0001482	1001
JR S BODY SHOP	2446	E	052ND	ST		LOS ANGELES	90058	0	FA0001483	3001
JR S BODY SHOP	2446	E	052ND	ST		LOS ANGELES	90058	0	FA0001483	1001
EL LATINO MACHINE SHOP AUTO REPAIR	2448	E	052ND	ST		LOS ANGELES	90058	10297039	FA0001481	3002
EL LATINO MACHINE SHOP AUTO REPAIR	2448	E	052ND	ST		LOS ANGELES	90058	10297039	FA0001481	1001
IRON WORKS & CUSTOM RACKS	2450	E	052ND	ST		LOS ANGELES	90058	10275598	FA0001475	1002
IRON WORKS & CUSTOM RACKS	2450	E	052ND	ST		LOS ANGELES	90058	10275598	FA0001475	3002
PROMAC	2454		052ND	ST		HUNTINGTON PARK	90255	0	FA0001434	3001
LOS ANGELES GALVANIZING CO	2524	E	052ND	ST		HUNTINGTON PARK	90255	10153539	FA0000549	3500
LOS ANGELES GALVANIZING CO	2524	E	052ND	ST		HUNTINGTON PARK	90255	10153539	FA0000549	1200
ORIGINAL DISTRIBUTOR EXCHANGE	2538	E	052ND	ST		HUNTINGTON PARK	90255	10297579	FA0000550	3000
ORIGINAL DISTRIBUTOR EXCHANGE	2538	E	052ND	ST		HUNTINGTON PARK	90255	10297579	FA0000550	1002
TACO EXPRESS	3919	E	052ND	ST		MAYWOOD	90270	10269328	FA0042583	3001

LOS ANGELES COUNTY CUPA
INACTIVE - FACILITY INVENTORY

FACILITY NAME	SITE ADDRESS				CITY	ZIP	CERS ID	Facility ID	PE
JP NOLAN & CO	4027	E	052ND	ST	MAYWOOD	90270	10282051	FA0042435	3000
JH CALDWELL AND SONS INC	4035	E	052ND	ST	MAYWOOD	90270	10281451	FA0042437	1001
WILLICK ENGINEERING CO INC	4057	E	052ND	ST	MAYWOOD	90270	0	FA0001473	3001
MAYWOOD MUTUAL WATER #2	4421	E	052ND	ST	MAYWOOD	90270	10264651	FA0001479	1000
NU-WAY TRAILER REPAIR	4459	E	052ND	ST	MAYWOOD	90270	0	FA0001474	3001
QUALITY WOOD PRODUCTS INC	4490	E	052ND	PL	MAYWOOD	90270	0	FA0001471	3001
SAINT-GOBAIN CONTAINERS INC	4855	E	052ND	PL	LOS ANGELES	90040	0	FA0001480	3004
SAINT-GOBAIN CONTAINERS INC	4855	E	052ND	PL	LOS ANGELES	90040	0	FA0001480	1001
SAINT-GOBAIN CONTAINERS INC	4855	E	052ND	PL	LOS ANGELES	90040	0	FA0001480	3500
SAINT-GOBAIN CONTAINERS INC	4855	E	052ND	PL	LOS ANGELES	90040	0	FA0001480	2010
SPRINT NXTL VARGUS CUTTING	4905	E	052ND	PL	LOS ANGELES	90040	0	FA0038370	3000
THE COLORTONE DECAL CO	4905	E	052ND	PL	VERNON	90040	0	FA0000548	1003
PALMDALE WATER DISTRICT-WELL #21	36525		052ND	ST	PALMDALE	93550	0	FA0001478	3020
PALMDALE WATER DISTRICT-WELL #21	36525		052ND	ST	PALMDALE	93550	0	FA0001478	3500
WEST COAST FOUNDRY	2450	E	053RD	ST	HUNTINGTON PARK	90255	10275685	FA0001487	3003
WEST COAST FOUNDRY	2450	E	053RD	ST	HUNTINGTON PARK	90255	10275685	FA0001487	1003
WEST COAST FOUNDRY	2450	E	053RD	ST	HUNTINGTON PARK	90255	10275685	FA0001487	3500
WEST COAST FOUNDRY	2450	E	053RD	ST	HUNTINGTON PARK	90255	10275685	FA0001487	1200
PROGRESSIVE FRAME & FABRCTNG	2518	E	053RD	ST	HUNTINGTON PARK	90255	10801723	FA0000553	3002
PROGRESSIVE FRAME & FABRCTNG	2518	E	053RD	ST	HUNTINGTON PARK	90255	10801723	FA0000553	1002
ATLAS WELDING CO	2539	E	053RD	ST	HUNTINGTON PARK	90255	0	FA0001486	3001
HIGH FLY INC	2548	E	053RD	ST	HUNTINGTON PARK	90255	10268731	FA0042121	1002
HIGH FLY INC	2548	E	053RD	ST	HUNTINGTON PARK	90255	10268731	FA0042121	3000
SUPREME FABRICATORS INC	2549	E	053RD	ST	HUNTINGTON PARK	90255	10801786	FA0001484	3002
PCH STEEL INC	2553	E	053RD	ST	HUNTINGTON PARK	90255	10297363	FA0000552	1000
K'S CLEANERS	1358	W	054TH	ST	LOS ANGELES	90037	0	FA0001488	1001
SALEEM'S PRINTING	1816	W	054TH	ST	LOS ANGELES	90062	10256182	FA0001490	1000
DURO DYNE WEST CORP	2418	E	054TH	ST	HUNTINGTON PARK	90058	0	FA0001492	3001
LOVE LIFTED ME AUTO REPAIR	2427	W	054TH	ST	LOS ANGELES	90043	0	FA0001489	1001
A & B SANDBLAST CO	2447	E	054TH	ST	LOS ANGELES	90058	10264609	FA0001491	1002
GARMENT PROCESS DYE	2524	E	054TH	ST	HUNTINGTON PARK	90255	10291711	FA0032759	3001
GARMENT PROCESS DYE	2524	E	054TH	ST	HUNTINGTON PARK	90255	10291711	FA0032759	1001
CENTRAL NEWS WAVE PUBLISHER	2621	W	054TH	ST	LOS ANGELES	90043	0	FA0000557	1003
LOGAN DETAIL SHOP	2626	W	054TH	ST	LOS ANGELES	90043	0	FA0000554	1001
STERLING METALS CO	2632	E	054TH	ST	HUNTINGTON PARK	90255	0	FA0000555	1001
HILL'S DRAPERIES & CARPETS	3215	W	054TH	ST	LOS ANGELES	90043	0	FA0000556	1001

LOS ANGELES COUNTY CUPA
INACTIVE - FACILITY INVENTORY

FACILITY NAME	SITE ADDRESS					CITY	ZIP	CERS ID	Facility ID	PE
7 PLATA LLC	4449	E	054TH	ST		MAYWOOD	90270	0	FA0039511	7124
D&D RECYCLING	1800	E	055TH	ST		LOS ANGELES	90058	10659196	FA0045252	1001
A-1 PROFESSIONAL AUTO DISMANTLING	1800	E	055TH	ST		LOS ANGELES	90058	0	FA0040134	1001
A & B INTERNATIONAL	2438	E	055TH	ST		LOS ANGELES	90058	0	FA0001496	1002
ADVANCE FLAME HARDENING	2456	E	055TH	ST		LOS ANGELES	90058	0	FA0001498	3001
L A PUMP & VALVE PRODUCTS	2529	E	055TH	ST		HUNTINGTON PARK	90255	10279561	FA0000566	1200
LA MARKER COPIES & PAPER CONVERTERS	2548	E	055TH	ST		HUNTINGTON PARK	90255	10268905	FA0041656	3001
MISS MIRAGE CORP	2549	E	055TH	ST		HUNTINGTON PARK	90255	10658917	FA0000565	3002
MISS MIRAGE CORP	2549	E	055TH	ST		HUNTINGTON PARK	90255	10658917	FA0000565	1001
H & H ENAMELING INC	2618	E	055TH	ST		HUNTINGTON PARK	90255	0	FA0001500	3001
FIRE KING INDUSTRIES	2628	E	055TH	ST		HUNTINGTON PARK	90255	0	FA0001502	3001
WARRING INC	2631	E	055TH	ST		HUNTINGTON PARK	90255	0	FA0001501	3001
AMERICAN INDUSTRIAL GAS & TESTING	2636	E	055TH	ST		HUNTINGTON PARK	90255	0	FA0001497	3001
AMERICAN INDUSTRIAL GAS & TESTING	2636	E	055TH	ST		HUNTINGTON PARK	90255	0	FA0001497	3500
ULTRA MEGA BUMPERS	2414	E	056TH	ST		HUNTINGTON PARK	90058	10801549	FA0041587	1000
ULTRA MEGA BUMPERS	2414	E	056TH	ST		HUNTINGTON PARK	90058	10801549	FA0041587	3000
ALBRO INC	2431	E	056TH	ST		HUNTINGTON PARK	90058	0	FA0001504	3001
ALBRO INC	2431	E	056TH	ST		HUNTINGTON PARK	90058	0	FA0001504	1002
AVALOS MORALES	2466	E	056th	ST	B	HUNTINGTON PARK	90058	0	FA0052524	1000
A TO Z FLAME HARDENING	2466	E	056TH	ST		HUNTINGTON PARK	90058	10281136	FA0038163	1001
SARGENT PRECISION KINETICS	2533	E	056TH	ST		HUNTINGTON PARK	90255	0	FA0001505	3001
LA AUTO BODY	2538	E	056TH	ST		HUNTINGTON PARK	90255	10278991	FA0001506	3001
PARAMOUNT PIPELINE LLC	2920		056TH	WAY		LAKEWOOD	90712	10265029	FA0001503	3500
M SHOP AUTO REPAIR	1846	E	057TH	ST		LOS ANGELES	90058	0	FA0036719	1001
MONTES DISMANTLER	1846	E	057TH	ST		LOS ANGELES	90058	0	FA0036718	1001
KIKOS AUTO REPAIR & BODY SHOP	1848	E	057TH	ST		LOS ANGELES	90058	0	FA0038162	1001
VICKING FURNITURE	2412	E	057TH	ST		LOS ANGELES	90058	0	FA0001509	3001
MACKEY INDUSTRIAL REPAIR	2414	E	057TH	ST		HUNTINGTON PARK	90058	10302943	FA0045071	1001
MACKEY INDUSTRIAL REPAIR	2414	E	057TH	ST		HUNTINGTON PARK	90058	10302943	FA0045071	3001
LEON WELDING	2414	E	057TH	ST	C	HUNTINGTON PARK	90058	0	FA0047611	3000
AMERICAN CHAIN & GEAR CO	2451	E	057TH	ST		HUNTINGTON PARK	90058	10289953	FA0001508	3001
AMERICAN CHAIN & GEAR CO	2451	E	057TH	ST		HUNTINGTON PARK	90058	10289953	FA0001508	1000
RAMAR FOODS INTERNATIONAL CORP	2507	E	057TH	ST		HUNTINGTON PARK	90255	0	FA0001507	3001
RAMAR FOODS INTERNATIONAL CORP	2507	E	057TH	ST		HUNTINGTON PARK	90255	0	FA0001507	1002
MAYWOOD MUTUAL WATER #3	4809	E	057TH	ST		MAYWOOD	90270	10274344	FA0001510	3500
FRANK FARGO TIRE & RUBBER CO	135	E	058TH	ST		LOS ANGELES	90011	0	FA0000571	1003

LOS ANGELES COUNTY CUPA
INACTIVE - FACILITY INVENTORY

FACILITY NAME	SITE ADDRESS				CITY	ZIP	CERS ID	Facility ID	PE
GARMENT INDUSTRY LAUNDRY INC	710	W	058TH	ST	LOS ANGELES	90037	0	FA0000573	1004
NATIONAL RESOURCES INC	1118	E	058TH	ST	LOS ANGELES	90011	0	FA0001511	1002
M & M TOWING SERVICE	1154	E	058TH	PL	LOS ANGELES	90001	0	FA0001521	3001
CALIFORNIA CUSTOM SHAPES	1204	E	058TH	PL	LOS ANGELES	90001	0	FA0000576	3001
CALIFORNIA CUSTOM SHAPES	1204	E	058TH	PL	LOS ANGELES	90001	0	FA0000576	1003
CALIFORNIA CUSTOM SHAPES INC	1207	E	058TH	PL	LOS ANGELES	90001	0	FA0001516	3003
CALIFORNIA CUSTOM SHAPES INC	1207	E	058TH	PL	LOS ANGELES	90001	0	FA0001516	1003
ALSA REFINISH LLC	1213	E	058TH	PL	LOS ANGELES	90001	10302835	FA0044699	3002
ALSA REFINISH LLC	1213	E	058TH	PL	LOS ANGELES	90001	10302835	FA0044699	1002
IMPERIAL METALS CORP OF AMERICA	1217	E	058TH	PL	LOS ANGELES	90001	0	FA0001517	3001
PACIFIC CONTRACT MFG	1220	E	058TH	ST	LOS ANGELES	90011	0	FA0000568	1003
DESIGN PACIFIC INDUSTRIES	1234	E	058TH	ST	LOS ANGELES	90011	0	FA0001512	1004
HOOPER LAUNDRY	1237	E	058TH	PL	LOS ANGELES	90001	0	FA0001520	3001
MILANO DESIGN	1700	E	058TH	PL	LOS ANGELES	90001	10252255	FA0000574	1001
THE ANACHEM LABORATORIES	1724	W	058TH	ST	LOS ANGELES	90062	0	FA0000572	2099
THE ANACHEM LABORATORIES	1724	W	058TH	ST	LOS ANGELES	90062	0	FA0000572	1002
H P CORE CO INC	1843	E	058TH	PL	LOS ANGELES	90001	10266556	FA0000569	3001
H P CORE CO INC	1843	E	058TH	PL	LOS ANGELES	90001	10266556	FA0000569	1002
VASQUEZ & SONS	1848	E	058TH	PL	LOS ANGELES	90001	0	FA0041570	3001
VASQUEZ & SONS	1848	E	058TH	PL	LOS ANGELES	90001	0	FA0041570	1001
NAVAJO PALLETS	1850	E	058TH	PL	LOS ANGELES	90001	10296787	FA0041574	1001
WILMINGTON METAL	1856	E	058TH	PL	LOS ANGELES	90001	0	FA0045448	1001
MACKEY MACHINE PRODUCTS INC	2447	E	058TH	ST	HUNTINGTON PARK	90058	10801699	FA0001514	1002
MACKEY MACHINE PRODUCTS INC	2447	E	058TH	ST	HUNTINGTON PARK	90058	10801699	FA0001514	3001
CERTIFIED STEEL TREATING CO	2454	E	058TH	ST	LOS ANGELES	90058	10294591	FA0000575	3502
AMERICAN PARTS CLEANER SERVICES	2455	E	058TH	ST	HUNTINGTON PARK	90058	10153929	FA0037561	1001
AMERICAN PARTS CLEANER SERVICES	2455	E	058TH	ST	HUNTINGTON PARK	90058	10153929	FA0037561	3001
SOPP CHEVROLET	2538	E	058TH	ST	HUNTINGTON PARK	90255	0	FA0001518	3001
SOPP CHEVROLET TRUCK CENTER	2552	E	058TH	ST	HUNTINGTON PARK	90255	10801630	FA0001519	1003
SOPP CHEVROLET TRUCK CENTER	2552	E	058TH	ST	HUNTINGTON PARK	90255	10801630	FA0001519	3002
VANHURST AUTO TRUCK SERVICE	610	E	059TH	ST	LOS ANGELES	90001	0	FA0001524	1002
AJAX QUALITY LINEN UNIFORM INC	715	E	059TH	ST	LOS ANGELES	90001	10262746	FA0041812	1002
FINE LINE BODY SHOP INC	738	E	059TH	ST	LOS ANGELES	90001	10260778	FA0038195	1001
ANGELICA RENTAL SERVICE	743	E	059TH	ST	LOS ANGELES	90001	0	FA0000581	1003
L A SANI FELT CO	830	E	059TH	ST	LOS ANGELES	90001	0	FA0000577	1003
IMPERIAL SHADE & VENETIAN BLIND	909	E	059TH	ST	LOS ANGELES	90001	10251361	FA0000580	1001

LOS ANGELES COUNTY CUPA
INACTIVE - FACILITY INVENTORY

FACILITY NAME	SITE ADDRESS					CITY	ZIP	CERS ID	Facility ID	PE
CARAUSTAR INDUSTRIES	935	E	059TH	ST		LOS ANGELES	90001	10240054	FA0000579	1003
DEBONAIR	1014	E	059TH	ST		LOS ANGELES	90001	0	FA0001523	1003
POWER FASTENERS INC	650	E	060TH	ST		LOS ANGELES	90001	10255363	FA0001550	1003
SIERRA FURNITURE	701	E	060TH	ST		LOS ANGELES	90001	10786741	FA0000587	1002
FABRI COTE	724	E	060TH	ST		LOS ANGELES	90001	10153143	FA0000586	1103
CALIFORNIA POTTERY AND TILE WORKS	859	E	060TH	ST		LOS ANGELES	90001	0	FA0035840	1003
ALLOY METALS CO INC	1000	E	060TH	ST		LOS ANGELES	90001	0	FA0000585	1002
VAUGHAN BENZ	1801	W	060TH	ST		LOS ANGELES	90047	0	FA0000583	1002
REFLECTIONS S & S SILKSCREEN	2001	W	060TH	ST		LOS ANGELES	90047	0	FA0000588	1003
REGAL MACHINE & ENGINEERING INC	5200	E	060TH	ST		MAYWOOD	90270	10274107	FA0043075	3001
PALMDALE WATER DISTRICT WELL #35	36549		060TH	ST		PALMDALE	93550	0	FA0001552	3020
PALMDALE WATER DISTRICT WELL #35	36549		060TH	ST		PALMDALE	93550	0	FA0001552	3500
CIRCLE W P GREENERY	42201		060TH	ST		LANCASTER	93536	0	FA0001549	3001
HIGH DESERT HEALTH SYSTEM	44900	N	060TH	ST		LANCASTER	93536	10266613	FA0001547	7124
HIGH DESERT HEALTH SYSTEM	44900	N	060TH	ST		LANCASTER	93536	10266613	FA0001547	1002
HIGH DESERT HEALTH SYSTEM	44900	N	060TH	ST		LANCASTER	93536	10266613	FA0001547	3003
NEBEKER RANCH INC	50354	N	060TH	ST		LANCASTER	93536	10272202	FA0001548	7110
E & D FURNITURE	724	E	061ST	ST		LOS ANGELES	90001	0	FA0000592	1001
LEMCO CORPORATION	802	E	061ST	ST		LOS ANGELES	90001	0	FA0001554	1001
TWO FRIENDS	810	E	061ST	ST		LOS ANGELES	90001	0	FA0001557	1002
ARANDA FURNITURE	901	E	061ST	ST		LOS ANGELES	90001	10247587	FA0038245	1000
CENTURY BEDDING INC	910	E	061ST	ST		LOS ANGELES	90001	0	FA0001555	1002
REPUBLIC FURNITURE MFG INC	930	E	061ST	ST		LOS ANGELES	90001	0	FA0000589	1003
MONZON & SON ENTERPRISES, INC.	1001	E	061ST	ST	ALLEY	LOS ANGELES	90001	10685404	FA0046447	1001
BETHUNE POOL	1244	E	061ST	ST		LOS ANGELES	90001	10275079	FA0001561	3003
BETHUNE POOL	1244	E	061ST	ST		LOS ANGELES	90001	10275079	FA0001561	1001
A R E METAL FABRICATORS	1708	E	061ST	ST		LOS ANGELES	90001	10279288	FA0000591	1002
A R E METAL FABRICATORS	1708	E	061ST	ST		LOS ANGELES	90001	10279288	FA0000591	3001
SUPERIOR PACIFIC GALVANIZING	1711	E	061ST	ST		LOS ANGELES	90001	0	FA0000595	1002
SUPERIOR PACIFIC GALVANIZING	1711	E	061ST	ST		LOS ANGELES	90001	0	FA0000595	3001
MONARCH PIPING & ENGINEERING	1717	E	061ST	ST		LOS ANGELES	90001	0	FA0001556	1001
MONARCH PIPING & ENGINEERING	1717	E	061ST	ST		LOS ANGELES	90001	0	FA0001556	3001
COGNIS CORP	5568	E	061ST	ST		COMMERCE	90040	10797433	FA0000593	1001
COGNIS CORP	5568	E	061ST	ST		COMMERCE	90040	10797433	FA0000593	3001
COGNIS CORP	5568	E	061ST	ST		COMMERCE	90040	10797433	FA0000593	3500
COGNIS CORP	5568	E	061ST	ST		COMMERCE	90040	10797433	FA0000593	2010

LOS ANGELES COUNTY CUPA
INACTIVE - FACILITY INVENTORY

FACILITY NAME	SITE ADDRESS					CITY	ZIP	CERS ID	Facility ID	PE
NP COGEN INC	5605	E	061ST	ST		COMMERCE	90040	10264465	FA0000594	1000
NP COGEN INC	5605	E	061ST	ST		COMMERCE	90040	10264465	FA0000594	3002
NP COGEN INC	5605	E	061ST	ST		COMMERCE	90040	10264465	FA0000594	3500
FOODHANDLER, LLC	5636	E	061ST	ST		LOS ANGELES	90040	0	FA0042994	3001
LUBRICATING SPECIALTIES CO	5814	E	061ST	ST		COMMERCE	90040	0	FA0001559	3001
LACNY LOGISTICS INC	5831	E	061ST	ST		COMMERCE	90040	0	FA0042998	3002
CONSUMER PIPE & SUPPLY CO	5832	E	061ST	ST		COMMERCE	90040	10797070	FA0035739	3000
PACIFIC SPLASH	5836	E	061ST	ST		COMMERCE	90040	10303105	FA0043003	1002
PACIFIC SPLASH	5836	E	061ST	ST		COMMERCE	90040	10303105	FA0043003	3001
TURBO TRANSMISSION	110	E	062ND	ST		LOS ANGELES	90003	0	FA0000599	1001
HKALKI PACKAGING & PRINTING	707	E	062ND	ST		LOS ANGELES	90001	0	FA0000600	1001
STANDARD NICKEL CHROME PLATING	811	E	062ND	ST		LOS ANGELES	90001	0	FA0000596	2020
STANDARD NICKEL CHROME PLATING	811	E	062ND	ST		LOS ANGELES	90001	0	FA0000596	1002
CUSTOM STYLE FURNITURE INC	850	E	062ND	ST		LOS ANGELES	90001	0	FA0001564	1003
TRIPLE S RUBBER CORP	1856	E	062ND	ST		LOS ANGELES	90001	0	FA0000602	3500
TRIPLE S RUBBER CORP	1856	E	062ND	ST		LOS ANGELES	90001	0	FA0000602	3002
TRIPLE S RUBBER CORP	1856	E	062ND	ST		LOS ANGELES	90001	0	FA0000602	1002
OZZIES BODY SHOP	1128	E	063RD	ST		LOS ANGELES	90001	0	FA0031085	1001
H C LIEN RUBBER CO	1213	E	063RD	ST		LOS ANGELES	90001	0	FA0001567	3002
H C LIEN RUBBER CO	1213	E	063RD	ST		LOS ANGELES	90001	0	FA0001567	1001
AMERICAN RECYCLING INC	1232	E	063RD	ST		LOS ANGELES	90001	0	FA0001568	1002
AMERICAN RECYCLING INC	1232	E	063RD	ST		LOS ANGELES	90001	0	FA0001568	3001
GENARO AUTO BODY SHOP & PAINTING	1240	E	063RD	ST	A	LOS ANGELES	90001	0	FA0001569	3001
GENARO AUTO BODY SHOP & PAINTING	1240	E	063RD	ST	A	LOS ANGELES	90001	0	FA0001569	1001
CHABELO'S BODY AND FENDER	1240	E	063RD	ST	B	LOS ANGELES	90001	0	FA0000603	1001
LC GAGE BODY SHOP	1249	E	063RD	ST		LOS ANGELES	90001	0	FA0000604	1001
LC GAGE BODY SHOP	1249	E	063RD	ST		LOS ANGELES	90001	0	FA0000604	3001
MADISON INDUSTRIES INC	1900	E	064TH	ST		LOS ANGELES	90001	10279885	FA0000606	3003
MADISON INDUSTRIES INC	1900	E	064TH	ST		LOS ANGELES	90001	10279885	FA0000606	1003
ALLOYS CLEANING INC	1929	E	064TH	ST		LOS ANGELES	90001	0	FA0033907	7124
ALLOYS CLEANING INC	1929	E	064TH	ST		LOS ANGELES	90001	0	FA0033907	1002
SUPERIOR PAPER & PLASTIC INC	1930	E	065TH	ST		LOS ANGELES	90001	10272607	FA0040209	3002
DEBI-LAR PRINTING	1959	W	065TH	ST		LOS ANGELES	90047	0	FA0001570	1001
LONZA INC	2031	E	065TH	ST		HUNTINGTON PARK	90001	0	FA0001571	1103
LONZA INC	2031	E	065TH	ST		HUNTINGTON PARK	90001	0	FA0001571	3004
LONZA INC	2031	E	065TH	ST		HUNTINGTON PARK	90001	0	FA0001571	3500

LOS ANGELES COUNTY CUPA
INACTIVE - FACILITY INVENTORY

FACILITY NAME	SITE ADDRESS					CITY	ZIP	CERS ID	Facility ID	PE
LONZA INC	2031	E	065TH	ST		HUNTINGTON PARK	90001	0	FA0001571	2020
PALMDALE WATER DISTRICT-WELL #25	37520		070TH	ST		PALMDALE	93550	0	FA0001649	3001
PALMDALE WATER DISTRICT-WELL #25	37520		070TH	ST		PALMDALE	93550	0	FA0001649	3500
TRADECRAFT VENTURES	43511	N	070TH	ST		LANCASTER	93535	10190848	FA0037253	3503
TRADECRAFT VENTURES	43511	N	070TH	ST		LANCASTER	93535	10190848	FA0037253	3001
TRADECRAFT VENTURES	43511	N	070TH	ST		LANCASTER	93535	10190848	FA0037253	1001
PHILIP GIBA FARMS #1	46138		070TH	ST		LANCASTER	93536	0	FA0004088	7110
WESTSIDE UNION SCHOOL DIST	46809	N	070TH	ST		LANCASTER	93536	10266802	FA0001650	1001
LEONARD GRIFFIN RANCH	48009		070TH	ST		LANCASTER	93535	0	FA0001648	3001
KINDIG RANCH	49742		070TH	ST		LANCASTER	93536	0	FA0001647	3001
SO CAL EDISON (NAOMI SUBSTATION)	1450	E	071ST	ST		HUNTINGTON PARK	90255	10801660	FA0001651	3002
FIBERFOAM	3519	W	071ST	ST		LOS ANGELES	90043	0	FA0000558	1001
LITTLEROCK CREEK IRRIGATION DIST	34701		072ND	ST		LITTLEROCK	93543	0	FA0001653	3001
VARGAS FURNITURE MFG CO	628	E	079TH	ST		LOS ANGELES	90001	0	FA0001656	1001
RAPID GRAPHICS	7900	W	079TH	ST		PLAYA DEL REY	90293	0	FA0000516	1001
CHARLES E YINGST	35349		080TH	ST		LITTLEROCK	93543	0	FA0001675	3001
C.W. CHOICE	1474	E	081ST	ST		LOS ANGELES	90001	0	FA0000607	3001
C.W. CHOICE	1474	E	081ST	ST		LOS ANGELES	90001	0	FA0000607	1001
L D S CHURCH FARM	36151		082ND	ST		LITTLEROCK	93543	0	FA0001678	7110
L D S CHURCH FARM	36151		082ND	ST		LITTLEROCK	93543	0	FA0001678	3500
VICTORY SALVAGE INC	2108	E	083RD	ST		LOS ANGELES	90001	10293037	FA0036246	3000
VALUE ENGINEERED PRODUCTS	5420	W	083RD	ST		LOS ANGELES	90045	0	FA0000609	1000
T-MOBILE WEST SITE ID# LA02921A	3300	W	085TH	ST		INGLEWOOD	90305	10803232	FA0041192	3000
METRO PCS CAL LA0348A	3320	W	085TH	ST		INGLEWOOD	90305	10298734	FA0040189	3000
LITTLEROCK CREEK IRRIGATION DIST	35141	N	087TH	ST		LITTLEROCK	93543	0	FA0001683	3001
ROSA BROS INC	2004	E	088TH	ST		LOS ANGELES	90002	0	FA0001685	3001
CUSTOM METAL FABRICATION	2138	E	088TH	ST		LOS ANGELES	90002	0	FA0000610	1003
CUSTOM METAL FABRICATION	2138	E	088TH	ST		LOS ANGELES	90002	0	FA0000610	3001
MCCOY MFG	2200	E	089TH	ST		LOS ANGELES	90002	0	FA0001686	3001
INTERNATIONAL TOWING	2225	E	089TH	ST		LOS ANGELES	90002	10264492	FA0035494	3000
ALAMEDA RECYCLING & METALS	2241	E	089TH	ST		LOS ANGELES	90002	10399189	FA0045438	3001
ALAMEDA RECYCLING & METALS	2241	E	089TH	ST		LOS ANGELES	90002	10399189	FA0045438	1000
ED'S PROPANE SERVICE	1349	W	090TH	PL		LOS ANGELES	90044	0	FA0001705	3001
H & C AUTO REPAIR	1504	E	090TH	ST		LOS ANGELES	90002	0	FA0001713	3001
METROPCS CAL #LA0381A	2105	E	090TH	ST	MPCS	LOS ANGELES	90002	10298737	FA0040190	3000
J-B BODY & REPAIR	2107	E	090TH	ST		LOS ANGELES	90002	0	FA0001712	3001

LOS ANGELES COUNTY CUPA
INACTIVE - FACILITY INVENTORY

FACILITY NAME	SITE ADDRESS					CITY	ZIP	CERS ID	Facility ID	PE
COPART YD 180A	43927		090TH	ST		LANCASTER	93535	10276063	FA0001706	3701
DRC PUMP SYSTEMS INC	44434		090TH	ST		LANCASTER	93535	10266970	FA0000611	1000
DRC PUMP SYSTEMS INC	44434		090TH	ST		LANCASTER	93535	10266970	FA0000611	3001
ERIC S PLACE	48406		090TH	ST		LANCASTER	93535	0	FA0001708	3001
ERIC S PLACE	48406		090TH	ST		LANCASTER	93535	0	FA0001708	7124
ERIC S PLACE	48406		090TH	ST		LANCASTER	93535	0	FA0001708	7124
LOCO'S HYDRAULICS	1759	E	092ND	ST		LOS ANGELES	90002	0	FA0035526	3000
EDEY MFG COMPANY	2159	E	092ND	ST		LOS ANGELES	90002	10270372	FA0000613	3003
EDEY MFG COMPANY	2159	E	092ND	ST		LOS ANGELES	90002	10270372	FA0000613	1003
ALL JAPANESE AUTO PARTS INC	2218	E	092ND	ST		LOS ANGELES	90002	10281514	FA0001721	3001
ALL JAPANESE AUTO PARTS INC	2218	E	092ND	ST		LOS ANGELES	90002	10281514	FA0001721	1001
A & A RADIATOR FACTORY #2	2272	E	092ND	ST		LOS ANGELES	90002	0	FA0001720	1001
A & A RADIATOR FACTORY #2	2272	E	092ND	ST		LOS ANGELES	90002	0	FA0001720	3001
PONCHO'S BODY SHOP	1017	W	094TH	ST		LOS ANGELES	90044	0	FA0001724	1001
PONCHO'S BODY SHOP	1017	W	094TH	ST		LOS ANGELES	90044	0	FA0001724	3001
CHRIS AUTO CENTER	2312	E	095TH	ST	A & B	LOS ANGELES	90002	0	FA0036145	1001
CHRIS AUTO CENTER	2312	E	095TH	ST	A & B	LOS ANGELES	90002	0	FA0036145	3001
EL COLEGA AUTO SHOP	2305	E	096TH	PL		LOS ANGELES	90002	0	FA0001727	1001
EL COLEGA AUTO SHOP	2305	E	096TH	PL		LOS ANGELES	90002	0	FA0001727	3001
SABIR'S AUTO RESTORATION	2307	E	096TH	PL		LOS ANGELES	90002	10270516	FA0001725	1000
SABIR'S AUTO RESTORATION	2307	E	096TH	PL		LOS ANGELES	90002	10270516	FA0001725	3001
SIEMENS DIAGNOSTICS INC	5700	W	096TH	ST		LOS ANGELES	90045	0	FA0000614	1003
SIEMENS DIAGNOSTICS INC	5736	W	096TH	ST		LOS ANGELES	90045	10246237	FA0045434	1003
NEUTROGENA MANUFACTURING	5755	W	096TH	ST		LOS ANGELES	90045	10454911	FA0001726	1103
NEUTROGENA MANUFACTURING	5755	W	096TH	ST		LOS ANGELES	90045	10454911	FA0001726	2002
NEUTROGENA MANUFACTURING	5755	W	096TH	ST		LOS ANGELES	90045	10454911	FA0001726	2020
MASTER ONE HOMES	36709	N	096TH	ST		PALMDALE	93543	0	FA0037031	7124
ANTELOPE VALLEY CHURCH OF GOD	37827	N	097TH	ST		LITTLEROCK	93543	0	FA0001728	3001
PROFESSIONAL FLEET SERVICES	6151	W	098TH	ST		LOS ANGELES	90045	10681219	FA0000617	1002
FAMILY PLANNING ASSOC MED	426	E	099TH	ST		INGLEWOOD	90301	0	FA0001729	3001
SO CAL EDISON - TEJON PEAK COMMUNIC			1.5 MI N/O HWY 5			LANCASTER	93536	0	FA0043960	3020
SCE TEJON PEAK COMMUNICATION SITE			1.5 MI N/O HWY 5,			GORMAN	93243	10468951	FA0046242	3020
DEPARTMENT OF WATER RESOURCE WILLIAM E WARNE POWER PLANT			1.5 MI S/O I5/SMOKY BEAR	RD		GORMAN	93553	10266739	FA0000620	1200
AT&T TABLE MTN			1/4 MI NO OF BIG PINES			PEARBLOSSOM	93553	0	FA0000623	3001
SCE LENNOX SUBSTATION	4128	W	103RD	ST		INGLEWOOD	90304	10190339	FA0000625	1001

LOS ANGELES COUNTY CUPA
INACTIVE - FACILITY INVENTORY

FACILITY NAME	SITE ADDRESS					CITY	ZIP	CERS ID	Facility ID	PE
PROTECH DESIGN & MFG	5220	W	104TH	ST		LOS ANGELES	90045	0	FA0000628	1002
AIRPORT VAN RENTAL INC.	5235	W	104TH	ST		LOS ANGELES	90045	10736356	FA0048610	1000
MODENA MOTORSPORT LLC	5400	W	104TH	ST		LOS ANGELES	90045	10848769	FA0000629	1200
MODENA MOTORSPORT LLC	5400	W	104TH	ST		LOS ANGELES	90045	10848769	FA0000629	1000
PANNONIA GROUP PROLAB	5441	W	104TH	ST		LOS ANGELES	90045	10261651	FA0042070	1006
4 WINDS DAY CAMP INC	5134	W	106TH	ST		INGLEWOOD	90304	10269559	FA0000630	3001
4 WINDS DAY CAMP INC	5134	W	106TH	ST		INGLEWOOD	90304	10269559	FA0000630	1001
LITTLEROCK IRRIG DIST	36103		106TH	ST		LITTLEROCK	93543	0	FA0000631	3001
CONCEPTS BY J	834	E	108TH	ST		LOS ANGELES	90059	0	FA0000633	1002
T-MOBILE WEST SITE ID#LA03333B	1713	W	108TH	ST		LOS ANGELES	90047	0	FA0041281	3000
HOBBY LOBBY #744	40022		10TH	ST		PALMDALE	93551	10737397	FA0049405	3000
CHEVRON EXTRA MILE	40040		10TH	ST	#B	PALMDALE	93550	0	FA0050055	7124
10TH ST SERVICE STATION INC	41155		10TH	ST		PALMDALE	93551	0	FA0054357	1001
10TH ST SERVICE STATION INC	41155		10TH	ST		PALMDALE	93551	0	FA0054357	3001
AT&T Mobility - NL0500 - (USID133827)	43013		10TH	ST		LANCASTER	93534	10783555	FA0051767	3000
CQ OF LANCASTER #7305	44215		10TH	ST		LANCASTER	93534	10419817	FA0045874	3001
PALMDALE SCHOOL DISTRICT	39139		10TH ST EAST			PALMDALE	93550	10288744	FA0000669	3001
PALMDALE SCHOOL DISTRICT	39139		10TH ST EAST			PALMDALE	93550	10288744	FA0000669	2099
PALMDALE SCHOOL DISTRICT	39139		10TH ST EAST			PALMDALE	93550	10288744	FA0000669	1002
TESORO (USA) 68185	38821		10TH ST WEST			PALMDALE	93551	10279108	FA0000663	7124
TESORO (USA) 68185	38821		10TH ST WEST			PALMDALE	93551	10279108	FA0000663	7124
SAM'S CLUB #4767	39940		10TH ST WEST			PALMDALE	93551	10149179	FA0033735	7124
PATTEN ENERGY	800	E	111th	PL		LOS ANGELES	90059	10656991	FA0047499	1001
NEW GREEN DAY	1710	E	111TH	ST		LOS ANGELES	90059	10837471	FA0052091	3001
GOLDEN STATE WATER (YUKON SITE)	3541	W	111TH	ST		INGLEWOOD	90303	10289116	FA0000695	3501
WESTCHESTER DISTRICT YARD	5323	W	111TH	ST		LOS ANGELES	90045	10241338	FA0000676	1002
HANDYMAN WELDING	2502	E	114TH	ST		LOS ANGELES	90059	0	FA0042395	3001
M & S QUALITY METAL POLISHING	2518	E	114TH	ST		LOS ANGELES	90059	10302583	FA0042393	1002
M & S QUALITY METAL POLISHING	2518	E	114TH	ST		LOS ANGELES	90059	10302583	FA0042393	3001
R.P. PALLETS	2521		114TH	ST	A	LOS ANGELES	90059	10715818	FA0046639	3000
ABARCA PALLETS	2521	E	114TH	ST	B	LOS ANGELES	90059	10750684	FA0046637	3000
LASAR MANUFACTURING CO INC	2540	E	114TH	ST		LOS ANGELES	90059	0	FA0000677	3001
MERCADO TIRES	2503	E	115TH	PL		LOS ANGELES	90059	0	FA0000680	1001
MARLOP FURNITURE	2517	E	115TH	PL	A	LOS ANGELES	90059	0	FA0000678	1001
MARLOP FURNITURE	2517	E	115TH	PL	A	LOS ANGELES	90059	0	FA0000678	3001
AL'S TRANSMISSION SHOP	2517	E	115TH	PL	B	LOS ANGELES	90059	0	FA0043961	1001

LOS ANGELES COUNTY CUPA
INACTIVE - FACILITY INVENTORY

FACILITY NAME	SITE ADDRESS					CITY	ZIP	CERS ID	Facility ID	PE
AL'S TRANSMISSION SHOP	2517	E	115TH	PL	B	LOS ANGELES	90059	0	FA0043961	3001
INCA'S AUTO REPAIR	2517	E	115TH	PL		LOS ANGELES	90059	0	FA0042391	1001
INCA'S AUTO REPAIR	2517	E	115TH	PL		LOS ANGELES	90059	0	FA0042391	3001
CARLOS AUTO GARAGE	2523	E	115TH	PL		LOS ANGELES	90059	10302718	FA0040159	3000
CARLOS AUTO GARAGE	2523	E	115TH	PL		LOS ANGELES	90059	10302718	FA0040159	3000
IMPERIAL KITCHEN CABINETS	2531	E	115TH	PL		LOS ANGELES	90059	0	FA0000681	1001
JAB TRUCK REPAIR	2535	E	115TH	ST		LOS ANGELES	90059	10659952	FA0000682	3001
JAB TRUCK REPAIR	2535	E	115TH	ST		LOS ANGELES	90059	10659952	FA0000682	1001
WESTGLEN CORP	2538	E	115TH	ST		LOS ANGELES	90059	0	FA0000679	1003
RAMONA GARDENS LLC	4500	W	116TH	ST		HAWTHORNE	90250	10296445	FA0000683	1002
RAMONA GARDENS LLC	4500	W	116TH	ST		HAWTHORNE	90250	10296445	FA0000683	3002
RAMONA GARDENS LLC	4500	W	116TH	ST		HAWTHORNE	90250	10296445	FA0000683	7124
RAMONA GARDENS LLC	4500	W	116TH	ST		HAWTHORNE	90250	10296445	FA0000683	7124
SPRINT NXTL CELL SITE	34141		116TH	ST		PEARBLOSSOM	93553	0	FA0038371	3000
DEPARTMENT OF WATER RESOURCES PEARBLOSSOM O & M CENTER	34534		116TH	ST		PEARBLOSSOM	93553	10266745	FA0000687	3500
ANTELOPE VALLEY EAST KERN WATER	35401		116TH	ST		PEARBLOSSOM	93553	10266994	FA0000685	3500
ANTELOPE VALLEY EAST KERN WATER	35401		116TH	ST		PEARBLOSSOM	93553	10266994	FA0000685	3701
MULLIKIN MEDICAL CTR HTH	4455	W	117TH	ST		HAWTHORNE	90250	0	FA0000688	1006
CARVER POOL	1400	E	118TH	ST		LOS ANGELES	90059	10275073	FA0000690	1001
ROBERT F KENNEDY MED OFF BUILDING	4477	W	118TH	ST	2	HAWTHORNE	90250	0	FA0000689	1002
PRINT HARMONY, INC	3053	E	11TH	ST		LOS ANGELES	90023	10685368	FA0046613	1001
MOMENTUM MANAGEMENT LLC		W	1206-1210 JON	ST		TORRANCE	90502	10299346	FA0040795	1001
MOMENTUM MANAGEMENT LLC		W	1206-1210 JON	ST		TORRANCE	90502	10299346	FA0040795	3000
AT&T MOBILITY - INGLEWOOD 120TH (USID25689)	102		120TH	ST		HAWTHORNE	90250	0	FA0038128	3001
POWER RUN OIL MOSER LEASE	1423	W	120TH	ST		LOS ANGELES	90047	10296484	FA0000705	3003
POWER RUN OIL DEIST	1526	W	120TH	ST		LOS ANGELES	90047	0	FA0000708	3003
KELT OIL L& GAS INC	1532	W	120TH	ST		LOS ANGELES	90047	0	FA0000699	3001
WHITE FLOWER NURSERY CO INC	1535	W	120TH	ST		LOS ANGELES	90047	0	FA0000686	3001
WHITE FLOWER NURSERY CO INC	1535	W	120TH	ST		LOS ANGELES	90047	0	FA0000686	7124
DREW UNIVERSITY-OFFICE OF RESEARC	1621	E	120TH	ST		WILLOW BROOK	90059	0	FA0000700	3001
KING DREW FAMILY PRACTICE	1625	E	120TH	ST		LOS ANGELES	90059	0	FA0000701	3001
GEO PETROLEUM	1719	W	120TH	ST		LOS ANGELES	90047	0	FA0000703	3003
EVOQUEDCS - LAX1-IDC	2301	W	120TH	ST		HAWTHORNE	90250	10029697	FA0000696	2002
NORTHROP GRUMMAN CORP ELECTRONICS	2400	W	120TH	ST		HAWTHORNE	90250	10800772	FA0000711	3003
BANFIELD PET HOSPITAL#2422	2750	W	120TH	ST	B	HAWTHORNE	90250	0	FA0049710	1001
BANFIELD PET HOSPITAL #2422	2760	W	120TH	ST	B	HAWTHORNE	90250	10750567	FA0048242	1001

LOS ANGELES COUNTY CUPA
INACTIVE - FACILITY INVENTORY

FACILITY NAME	SITE ADDRESS					CITY	ZIP	CERS ID	Facility ID	PE
HAWTHORNE CITY MUNICIPAL AIRPORT	3670	W	120TH	ST		HAWTHORNE	90250	10801039	FA0000712	3001
HAWTHORNE CITY MUNICIPAL AIRPORT	3670	W	120TH	ST		HAWTHORNE	90250	10801039	FA0000712	1001
F A A HHR ATCT	3680	W	120TH	ST		HAWTHORNE	90250	10291222	FA0000704	3002
F A A HHR ATCT	3680	W	120TH	ST		HAWTHORNE	90250	10291222	FA0000704	7124
SECURITY AVIATION	3732	W	120TH	ST		HAWTHORNE	90250	10800685	FA0000713	1001
SECURITY AVIATION	3732	W	120TH	ST		HAWTHORNE	90250	10800685	FA0000713	3001
HIGH DESERT PISTACHIOS	45201		120TH	ST		LANCASTER	93536	10271515	FA0000698	7110
THOMAS & JULIE BOOKMAN	46806	N	120TH	ST		LANCASTER	93535	10267876	FA0000710	1000
GEO PETROLEUM	1323	W	121ST	ST		LOS ANGELES	90044	0	FA0000717	3001
KELT OIL & GAS INC	1426	W	121ST	ST		LOS ANGELES	90047	0	FA0000718	3001
MCI TELECOMMUNICATIONS			121ST / AVE X			LITTLEROCK	93543	0	FA0025570	3500
MCI TELECOMMUNICATIONS			121ST / AVE X			LITTLEROCK	93543	0	FA0025570	3001
GOLDEN STATE WATER CO-BUDLONG	1140	W	122ND	ST		LOS ANGELES	90044	10289119	FA0000720	3500
ROSECRANS FIELD HOWARD #2	1314		123RD	ST		LOS ANGELES	90044	0	FA0000721	3001
KELT OIL & GAS INC	1246	E	124TH	ST		WILLOW BROOK	90059	0	FA0000722	3001
VILLA AUTO SALES	2541	E	124TH	ST		COMPTON	90222	0	FA0031755	1001
ROMERO AUTO REPAIR	2612	E	125TH	ST		COMPTON	90222	0	FA0000715	3001
LOBO BODYSHOP	2624	E	125TH	ST	B	COMPTON	90222	10835425	FA0050232	3000
LA KAR'S COLLISION BODY & PAINT	2626	E	125TH	ST		COMPTON	90222	0	FA0000725	3001
SUPER PAC CORP	2633	E	125TH	ST		COMPTON	90222	0	FA0000723	3001
METROPCS CALIFORNIA,	2205	W	126TH	ST		HAWTHORNE	90250	10298887	FA0040369	3000
BOBS AUTO SALVAGE	2520	E	126TH	ST		COMPTON	90222	0	FA0000728	3001
BOWMAN PLATING CO INC	2631	E	126TH	ST		COMPTON	90222	10263448	FA0000726	3502
WADE CLINE PLATING CO	2634	E	126TH	ST		COMPTON	90222	10797700	FA0000727	3001
WADE CLINE PLATING CO	2634	E	126TH	ST		COMPTON	90222	10797700	FA0000727	1001
WADE CLINE PLATING CO	2634	E	126TH	ST		COMPTON	90222	10797700	FA0000727	3501
CITY OF HAWTHORNE: POLICE DEPT	4440	W	126TH	ST		HAWTHORNE	90250	10268665	FA0000653	3003
CITY OF HAWTHORNE: POLICE DEPT	4440	W	126TH	ST		HAWTHORNE	90250	10268665	FA0000653	7124
LYNWOOD PATTERN SERVICE	2528	E	127TH	ST		COMPTON	90222	10264216	FA0031561	3002
LYNWOOD PATTERN SERVICE	2528	E	127TH	ST		COMPTON	90222	10264216	FA0031561	1002
LYNWOOD PATTERN SERVICE	2528	E	127TH	ST		COMPTON	90222	10264216	FA0031561	1200
IBARRA BODY SHOP	2633	E	127TH	ST		COMPTON	90222	0	FA0000730	1001
REBUILT MASTER			12820-12822 S. MAIN	ST		LOS ANGELES	90061	10715392	FA0047144	3001
KEPPEL UNION SCHOOL DIST	34004		128TH	ST		PEARBLOSSOM	93553	0	FA0000733	3500
KEPPEL UNION SCHOOL DIST	34004		128TH	ST		PEARBLOSSOM	93553	0	FA0000733	3001
GSWC (129TH STREET)	2931	W	129TH	ST		GARDENA	90249	10289140	FA0032338	1004

LOS ANGELES COUNTY CUPA
INACTIVE - FACILITY INVENTORY

FACILITY NAME	SITE ADDRESS					CITY	ZIP	CERS ID	Facility ID	PE
WEST EAST LOGISTIC	2652		12TH	ST		LOS ANGELES	90023	10629835	FA0047542	1001
Pit Pro Cycle MX	22405		12TH	ST		NEWHALL	91321	10823260	FA0002959	3001
CHEMICA INC	316	W	130TH	ST		LOS ANGELES	90061	10263517	FA0000763	3500
SURE SEAL CO INC	327	W	130TH	ST		LOS ANGELES	90061	10270336	FA0000764	1001
QAP METAL FINISHING	342	W	130TH	ST		LOS ANGELES	90061	10591690	FA0000760	3500
QAP METAL FINISHING	342	W	130TH	ST		LOS ANGELES	90061	10591690	FA0000760	2010
ROBS ROLL OFF	416	W	130TH	ST	A	LOS ANGELES	90061	10805746	FA0051137	3000
PREMIERE INTERNATIONAL CORP	1221	W	130TH	ST		GARDENA	90247	10799176	FA0000862	3001
PREMIERE INTERNATIONAL CORP	1221	W	130TH	ST		GARDENA	90247	10799176	FA0000862	1001
CH LABORATORIES	1239	W	130TH	ST		GARDENA	90247	10271695	FA0000771	1002
GERMAN MACHINE PRODUCTS	1240	W	130TH	ST		GARDENA	90247	0	FA0000749	1001
DIGITAL TYPOGRAPHERS INC	1243	W	130TH	ST	B	GARDENA	90247	0	FA0000754	1001
W F HAYWARD CO	1264	W	130TH	ST		GARDENA	90247	10267351	FA0000755	3000
AIR SEA MACHINE	1301	W	130TH	ST		GARDENA	90247	0	FA0000752	1001
L H BLACK & SON CORP	1303	W	130TH	ST		GARDENA	90247	0	FA0000736	1001
D & G FIBERGLASS	1311	W	130TH	ST		GARDENA	90247	0	FA0000769	3001
TECHNI-MOLD & ENGINEERING INC	1320	W	130TH	ST		GARDENA	90247	10300036	FA0000758	1001
TECHNI-MOLD & ENGINEERING INC	1320	W	130TH	ST		GARDENA	90247	10300036	FA0000758	3001
TRUGREEN LANDCARE LLC	1323	W	130TH	ST		GARDENA	90247	10300207	FA0042798	1001
TRUGREEN LANDCARE LLC	1323	W	130TH	ST		GARDENA	90247	10300207	FA0042798	3001
SPATES TRUCKING	1335	W	130TH	ST		GARDENA	90247	10489939	FA0042796	3000
CARPET PAD CONVERSION USA	1429	W	130TH	ST		GARDENA	90249	10289293	FA0000761	3000
I.M. DAVID INC	1441	W	130TH	ST		GARDENA	90249	10263715	FA0000776	1003
I.M. DAVID INC	1441	W	130TH	ST		GARDENA	90249	10263715	FA0000776	3001
WESTERN SHIELD LABEL CO	1500	W	130TH	ST		GARDENA	90249	10799158	FA0000775	3001
WESTERN SHIELD LABEL CO	1500	W	130TH	ST		GARDENA	90249	10799158	FA0000775	1002
WESTERN METHODS CO	1514	W	130TH	ST		GARDENA	90249	0	FA0000750	1003
INTERNATIONAL LINEN SUPPLY CO	1517	W	130TH	ST		GARDENA	90249	10460827	FA0000768	3001
PMD INC	1535	W	130TH	ST		GARDENA	90249	10271047	FA0042312	1102
PMD INC	1535	W	130TH	ST		GARDENA	90249	10271047	FA0042312	3002
I M GINSBURG FURNITURE INC (1556)	1556	W	130TH	ST		GARDENA	90249	10263712	FA0000756	3001
I M GINSBURG FURNITURE INC (1556)	1556	W	130TH	ST		GARDENA	90249	10263712	FA0000756	1003
WENDELL INDUSTRIES INC	1615	W	130TH	ST		GARDENA	90249	0	FA0000751	1002
SOUTHWEST SURFACE GRINDING C	1619	W	130TH	ST	A	GARDENA	90249	0	FA0000706	1001
MARTYS SCREW PRODOUCTS INC	1619	W	130TH	ST	B	GARDENA	90249	10833079	FA0000759	1002
MARTYS SCREW PRODOUCTS INC	1619	W	130TH	ST	B	GARDENA	90249	10833079	FA0000759	3002

LOS ANGELES COUNTY CUPA
INACTIVE - FACILITY INVENTORY

FACILITY NAME	SITE ADDRESS					CITY	ZIP	CERS ID	Facility ID	PE
BRAJE EQUIPMENT CORP	1651	W	130TH	ST		GARDENA	90249	10269925	FA0000772	3001
BRAJE EQUIPMENT CORP	1651	W	130TH	ST		GARDENA	90249	10269925	FA0000772	1002
LOPEZ X-RAY PROCESSORS SVC	1715	W	130TH	ST	F	GARDENA	90249	10799113	FA0000753	1002
LOPEZ X-RAY PROCESSORS SVC	1715	W	130TH	ST	F	GARDENA	90249	10799113	FA0000753	3001
ABDALIAN CARTON CO	1721	W	130TH	ST		GARDENA	90249	10799440	FA0000778	1002
ABDALIAN CARTON CO	1721	W	130TH	ST		GARDENA	90249	10799440	FA0000778	3001
COASTAL CABINETS	1728	W	130TH	ST		GARDENA	90249	10272958	FA0000770	1002
RAMEC ENGINEERING	1736	W	130TH	ST		GARDENA	90249	10300861	FA0000748	3000
RAMEC ENGINEERING	1736	W	130TH	ST		GARDENA	90249	10300861	FA0000748	1001
STANDARD HOMEOPATHIC COMPANY	210	W	131	ST		LOS ANGELES	90061	10841368	FA0052514	1001
STANDARD HOMEOPATHIC COMPANY	210	W	131	ST		LOS ANGELES	90061	10841368	FA0052514	3001
C & C AUTOMOTIVE	337	W	131	ST		LOS ANGELES	90061	10663912	FA0047566	3003
C & C AUTOMOTIVE	337	W	131	ST		LOS ANGELES	90061	10663912	FA0047566	1001
STANDARD HOMEOPATHIC CO	204	W	131ST	ST		LOS ANGELES	90061	0	FA0000782	1003
STANDARD HOMEOPATHIC CO	204	W	131ST	ST		LOS ANGELES	90061	0	FA0000782	3001
BMK TEXTILE INC	249	W	131ST	ST		LOS ANGELES	90061	10270942	FA0000785	3001
AL'S PLATING CO INC	318	W	131ST	ST		LOS ANGELES	90061	0	FA0000784	3501
AL'S PLATING CO INC	318	W	131ST	ST		LOS ANGELES	90061	0	FA0000784	2020
AL'S PLATING CO INC	318	W	131ST	ST		LOS ANGELES	90061	0	FA0000784	3003
AL'S PLATING CO INC	318	W	131ST	ST		LOS ANGELES	90061	0	FA0000784	1102
AL'S PLATING CO INC	326	W	131ST	ST		LOS ANGELES	90061	0	FA0045921	3003
AL'S PLATING CO INC	326	W	131ST	ST		LOS ANGELES	90061	0	FA0045921	1102
AL'S PLATING CO INC	326	W	131ST	ST		LOS ANGELES	90061	0	FA0045921	2020
THE AUTO SHOP INC	333	W	131ST	ST		LOS ANGELES	90061	0	FA0000783	3001
THE AUTO SHOP INC	333	W	131ST	ST		LOS ANGELES	90061	0	FA0000783	1001
SPECIALTY SURFACE GRINDING	345	W	131ST	ST		LOS ANGELES	90061	10272082	FA0000781	1200
CHELETTE TRUCKING INC	3133	W	131ST	ST	B	HAWTHORNE	90250	0	FA0000779	3001
NORTHROP AIRCRAFT DIVISION	3201	W	131ST	ST		HAWTHORNE	90250	0	FA0000780	1003
AVALON COMMUNICATIONS	3238	W	131ST	ST		HAWTHORNE	90250	10800931	FA0000786	3001
AVALON COMMUNICATIONS	3238	W	131ST	ST		HAWTHORNE	90250	10800931	FA0000786	1003
GOSS PLASTIC FILM	107	W	132ND	ST		LOS ANGELES	90061	0	FA0000800	3001
PACIFICA CHEMICAL INC	132	W	132ND	ST		LOS ANGELES	90061	0	FA0000798	1003
PACIFICA CHEMICAL INC	132	W	132ND	ST		LOS ANGELES	90061	0	FA0000798	3001
UV CHEMISTRY LLC	146	W	132ND	ST	E	LOS ANGELES	90061	10406410	FA0045703	1001
UV CHEMISTRY LLC	146	W	132ND	ST	E	LOS ANGELES	90061	10406410	FA0045703	3002
UNITED WASH AND DYE	325	W	132ND	ST		LOS ANGELES	90061	10269277	FA0000801	3002

LOS ANGELES COUNTY CUPA
INACTIVE - FACILITY INVENTORY

FACILITY NAME	SITE ADDRESS					CITY	ZIP	CERS ID	Facility ID	PE
SIGLA FURNITURE	354	W	132ND	ST		LOS ANGELES	90061	0	FA0000795	1003
SUNSTAR INDUSTRIES INC	360	W	132ND	ST		LOS ANGELES	90061	0	FA0000799	3000
WOOD OIL CO	1230	W	132ND	ST		GARDENA	90247	10799314	FA0000802	3003
JAYDEE FURNITURE	1231	W	132ND	ST	A	GARDENA	90247	0	FA0000810	1002
JAYDEE FURNITURE	1231	W	132ND	ST	A	GARDENA	90247	0	FA0000810	3001
LORDON ENGINEERING	1244	W	132ND	ST		GARDENA	90247	10270381	FA0000789	1002
LORDON ENGINEERING	1244	W	132ND	ST		GARDENA	90247	10270381	FA0000789	3002
TACKLE SPECIALTIES INC	1245	W	132ND	ST		GARDENA	90247	10296382	FA0000796	1002
TACKLE SPECIALTIES INC	1245	W	132ND	ST		GARDENA	90247	10296382	FA0000796	3001
INTERNATIONAL LINEN SUPPLY CO	1249	W	132ND	ST		GARDENA	90247	10271836	FA0042721	3001
CALIFORNIA CUSTOM MILLWORK	1263		132ND	ST		GARDENA	90247	10271167	FA0042731	1000
CALIFORNIA CUSTOM MILLWORK	1263		132ND	ST		GARDENA	90247	10271167	FA0042731	3001
DIXON TRUCKING CO	1264	W	132ND	ST		GARDENA	90247	10799674	FA0000803	3000
DIXON TRUCKING CO	1264	W	132ND	ST		GARDENA	90247	10799674	FA0000803	1001
INDUSTRIAL MODIFICATION & REPAIR	1323	W	132ND	ST	B	GARDENA	90247	10270051	FA0036958	3001
RAMDA METALS SPECIALTIES INC	1323	W	132ND	ST	A	GARDENA	90247	10458541	FA0000814	3001
RAMDA METALS SPECIALTIES INC	1323	W	132ND	ST	A	GARDENA	90247	10458541	FA0000814	1000
KITCHEN CONNECTION	1441	W	132ND	ST		GARDENA	90249	10799647	FA0035018	1003
KITCHEN CONNECTION	1441	W	132ND	ST		GARDENA	90249	10799647	FA0035018	3001
UNIVERSAL PLANTING & INSPECT	1502	W	132ND	ST		GARDENA	90249	0	FA0000791	1002
BREK MANUFACTURING	1513	W	132ND	ST		GARDENA	90249	10270642	FA0000804	3701
HURLINGHAM CO	1516	W	132ND	ST		GARDENA	90249	10799329	FA0000812	1002
HURLINGHAM CO	1516	W	132ND	ST		GARDENA	90249	10799329	FA0000812	3000
SPACE LOK 2ND BUILDING	1519	W	132ND	ST		GARDENA	90249	10706662	FA0000792	1004
SPACE LOK 2ND BUILDING	1519	W	132ND	ST		GARDENA	90249	10706662	FA0000792	3002
GOLDEN WEST CLEANING CORP	1538	W	132ND	ST		GARDENA	90249	0	FA0000793	1001
STANDARD METAL PRODUCTS INC	1541	W	132ND	ST		GARDENA	90249	10270567	FA0000811	1001
STANDARD METAL PRODUCTS INC	1541	W	132ND	ST		GARDENA	90249	10270567	FA0000811	3001
ADCOCK MFG CORP	1550	W	132ND	ST		GARDENA	90249	10799680	FA0000807	1003
ADCOCK MFG CORP	1550	W	132ND	ST		GARDENA	90249	10799680	FA0000807	3001
T-Mobile West, LLC LA02344A	1566	W	132ND	ST		GARDENA	90249	10293649	FA0041139	3000
MIXPAK INC	1571	W	132ND	ST		GARDENA	90249	0	FA0036659	3001
ERICKSON DRAIN CLEANER CO	1600	W	132ND	ST		GARDENA	90249	10268878	FA0000805	3001
ERICKSON DRAIN CLEANER CO	1600	W	132ND	ST		GARDENA	90249	10268878	FA0000805	1001
CUSTOM METAL FINISHING CORP	1606	W	132ND	ST		GARDENA	90249	0	FA0000794	1002
MA HANA COLOR	1630	W	132ND	ST		GARDENA	90249	0	FA0000813	1003

LOS ANGELES COUNTY CUPA
INACTIVE - FACILITY INVENTORY

FACILITY NAME	SITE ADDRESS				CITY	ZIP	CERS ID	Facility ID	PE
MA HANA COLOR	1630	W	132ND	ST	GARDENA	90249	0	FA0000813	3001
GINA B LIMITED	1630	W	132ND	ST	GARDENA	90249	10799227	FA0000815	3001
GINA B LIMITED	1630	W	132ND	ST	GARDENA	90249	10799227	FA0000815	1003
M A HANNA COLOR	1640	W	132ND	ST	GARDENA	90249	0	FA0000790	1003
PB FASTENERS	1700	W	132ND	ST	GARDENA	90249	10151869	FA0000808	2020
PB FASTENERS	1700	W	132ND	ST	GARDENA	90249	10151869	FA0000808	2002
PB FASTENERS	1700	W	132ND	ST	GARDENA	90249	10151869	FA0000808	2020
LA SHEA'S SCRAP SUPPLY INC	348	W	133RD	ST	LOS ANGELES	90061	0	FA0000816	1002
AIRGAS USA LLC	352	W	133RD	ST	LOS ANGELES	90061	10146035	FA0000817	3500
TADCO CHEMICAL CO	363	W	133RD	ST	GARDENA	90061	0	FA0000819	3001
RIVER STAR	378	W	133RD	ST	LOS ANGELES	90061	0	FA0000818	3000
RIVER STAR	378	W	133RD	ST	LOS ANGELES	90061	0	FA0000818	1002
SUB-ZERO WOLF WEST	145	W	134TH	ST	LOS ANGELES	90061	10295776	FA0037860	3002
MELODY KNITTING MILL INC	200	W	134TH	ST	LOS ANGELES	90061	0	FA0000834	3001
GALLAGHER & FERGUSON ENG INC	215	W	134TH	ST	LOS ANGELES	90061	0	FA0000835	1003
GALLAGHER & FERGUSON ENG INC	215	W	134TH	ST	LOS ANGELES	90061	0	FA0000835	3002
GRAPHIC PAPER SUPPLY INC	1232	W	134TH	ST	GARDENA	90247	10300201	FA0042742	1001
GRAPHIC PAPER SUPPLY INC	1232	W	134TH	ST	GARDENA	90247	10300201	FA0042742	3000
FIRST ELEMENT AUTO PARTS	1262	W	134TH	ST	GARDENA	90247	0	FA0033740	1001
EVEREADY PRINTING	1264	W	134TH	ST	GARDENA	90247	0	FA0000829	1001
WESTERN WRISTPIN	1268	W	134TH	ST	GARDENA	90247	10799194	FA0033741	1001
WESTERN WRISTPIN	1268	W	134TH	ST	GARDENA	90247	10799194	FA0033741	3000
BULL'S EXPRESS INC	1270	W	134TH	ST	GARDENA	90247	0	FA0042724	1000
CALIFORNIA TERRARIUMS	1335	W	134TH	ST	GARDENA	90247	0	FA0000826	1001
JIM'S CYCLE PAINTING	1351	W	134TH	ST	GARDENA	90247	0	FA0033020	1001
J & R PLATING SERVICE CO	1353	W	134TH	ST	GARDENA	90247	10799569	FA0033019	1001
J & R PLATING SERVICE CO	1353	W	134TH	ST	GARDENA	90247	10799569	FA0033019	3002
G&L SILVER BRAZING CO	1355	W	134TH	ST	GARDENA	90247	10275004	FA0000827	1001
G&L SILVER BRAZING CO	1355	W	134TH	ST	GARDENA	90247	10275004	FA0000827	3001
ANDRY SPECIALTY VEHICLES INC	1423	W	134TH	ST	GARDENA	90249	0	FA0000830	1002
M&W EQUIPMENT RENTALS	1436	W	134TH	ST	GARDENA	90249	0	FA0000824	1001
BESTECH LITHOGRAPHICS	1506	W	134TH	ST	GARDENA	90249	0	FA0000831	1001
K JACK ENGINEERING CO INC	1522	W	134TH	ST	GARDENA	90249	10264288	FA0000841	3003
K JACK ENGINEERING CO INC	1522	W	134TH	ST	GARDENA	90249	10264288	FA0000841	1003
K JACK ENGINEERING CO INC	1522	W	134TH	ST	GARDENA	90249	10264288	FA0000841	7124
L P J METALFAB INC	1531	W	134TH	ST	GARDENA	90249	0	FA0000843	3001

LOS ANGELES COUNTY CUPA
INACTIVE - FACILITY INVENTORY

FACILITY NAME	SITE ADDRESS					CITY	ZIP	CERS ID	Facility ID	PE
L P J METALFAB INC	1531	W	134TH	ST		GARDENA	90249	0	FA0000843	1003
ESSENTIALS FURNITURE	1545	W	134TH	ST	E	GARDENA	90249	10296907	FA0042265	1002
ESSENTIALS FURNITURE	1545	W	134TH	ST	E	GARDENA	90249	10296907	FA0042265	3001
A PLUS MACHINING INC	1545	W	134TH	ST	D	GARDENA	90249	10270687	FA0042266	1001
A PLUS MACHINING INC	1545	W	134TH	ST	D	GARDENA	90249	10270687	FA0042266	3001
ACCUFLEET INC	1545	W	134TH	ST	B	GARDENA	90249	10273402	FA0042267	1000
ACCUFLEET INC	1545	W	134TH	ST	B	GARDENA	90249	10273402	FA0042267	3002
SUPERIOR TILE CUTTER INC	1556	W	134TH	ST		GARDENA	90249	0	FA0000823	1002
TOP SPEED AUTOMOTIVE INC	1559	W	134TH	ST	A	GARDENA	90249	10296820	FA0000822	1000
TOP SPEED AUTOMOTIVE INC	1559	W	134TH	ST	A	GARDENA	90249	10296820	FA0000822	3001
WELL CABINET CONCEPT	1562	W	134TH	ST		GARDENA	90249	0	FA0000825	1001
I.W.C. CORPORATION	1600	W	134TH	ST		COMPTON	90222	10301470	FA0039732	2010
I.W.C. CORPORATION	1600	W	134TH	ST		COMPTON	90222	10301470	FA0039732	7030
I.W.C. CORPORATION	1600	W	134TH	ST		COMPTON	90222	10301470	FA0039732	1001
CALIFORNIA GASKET CORP	1601	W	134TH	ST		GARDENA	90249	10799728	FA0000839	1003
CALIFORNIA GASKET CORP	1601	W	134TH	ST		GARDENA	90249	10799728	FA0000839	3001
BEGA INC	1613	W	134TH	ST	3&4	GARDENA	90249	10271245	FA0000833	1002
BEGA INC	1613	W	134TH	ST	3&4	GARDENA	90249	10271245	FA0000833	3001
KLARE HOLDINGS	1640	W	134TH	ST		COMPTON	90222	10826680	FA0052448	7124
SEQUOIA SPRING WATER INC	1640	W	134TH	ST		COMPTON	90222	0	FA0037800	7030
SEQUOIA SPRING WATER INC	1640	W	134TH	ST		COMPTON	90222	0	FA0037800	7030
SEQUOIA SPRING WATER INC	1640	W	134TH	ST		COMPTON	90222	0	FA0037800	7030
LA AUTOSPORT	1663	W	134TH	ST		GARDENA	90249	10273318	FA0000774	1000
LA AUTOSPORT	1663	W	134TH	ST		GARDENA	90249	10273318	FA0000774	3001
WAFCO GAGE MFG CO	1705	W	134TH	ST	C	GARDENA	90249	0	FA0031699	1002
WAFCO GAGE MFG CO	1705	W	134TH	ST	B	GARDENA	90249	0	FA0000821	1002
SUPERIOR METAL FINISHING INC	1733	W	134TH	ST		GARDENA	90249	10282045	FA0000840	3500
MASA TRUCKING CO	231	W	135TH	ST		LOS ANGELES	90061	10846912	FA0042844	1001
AMERICAN SPRING INC	321	W	135TH	ST	A	LOS ANGELES	90061	10290169	FA0000858	1101
ADVANCED TURBINE DESIGNS	535	W	135TH	ST		LOS ANGELES	90248	0	FA0042570	1001
ALFA COLOR LAB	535	W	135TH	ST		GARDENA	90248	0	FA0000849	1006
CONSOLIDATED LAUCO SYSTEMS	620	W	135TH	ST		GARDENA	90248	0	FA0000854	1001
BLUE GENES	1102	W	135TH	ST		GARDENA	90247	10275658	FA0000859	3002
AMERICAN PLANNING & CUTTING CORP	1114	W	135TH	ST		GARDENA	90247	10799521	FA0042562	3000
JR ENTERPRISES	1120	W	135TH	ST		GARDENA	90247	10300783	FA0042658	3001
SAFERAIL INC	1144	W	135TH	ST		GARDENA	90247	0	FA0000848	1001

LOS ANGELES COUNTY CUPA
INACTIVE - FACILITY INVENTORY

FACILITY NAME	SITE ADDRESS					CITY	ZIP	CERS ID	Facility ID	PE
COMM WASHROOM EQUIPMENT CO INC	1156	W	135TH	ST		GARDENA	90247	10296367	FA0042550	3000
A & K COMPLETE AUTO & TRUCK REPAIR	1223	W	135TH	ST		GARDENA	90247	10300879	FA0042655	1000
A & K COMPLETE AUTO & TRUCK REPAIR	1223	W	135TH	ST		GARDENA	90247	10300879	FA0042655	3001
ARKAY PRODCTS MFG CO INC	1241	W	135TH	ST		GARDENA	90247	10799842	FA0000869	1001
ARKAY PRODCTS MFG CO INC	1241	W	135TH	ST		GARDENA	90247	10799842	FA0000869	3001
KD PLASTICS INC	1265	W	135TH	ST		GARDENA	90247	10800097	FA0000847	1001
KD PLASTICS INC	1265	W	135TH	ST		GARDENA	90247	10800097	FA0000847	3000
MORRIS ALUMINUM & CANVAS AWNING	1321	W	135TH	ST		GARDENA	90247	10799959	FA0000867	3001
MORRIS ALUMINUM & CANVAS AWNING	1321	W	135TH	ST		GARDENA	90247	10799959	FA0000867	1001
VAN HARRICKS	1323	W	135TH	ST		GARDENA	90247	0	FA0000866	3001
BEST CARBIDE CUTTING TOOLS	1454	W	135TH	ST		GARDENA	90249	10273114	FA0000865	1003
BEST CARBIDE CUTTING TOOLS	1454	W	135TH	ST		GARDENA	90249	10273114	FA0000865	3001
BAR'S PRODUCTS INTERNATIONAL LTD	1510	W	135TH	ST		GARDENA	90249	10296565	FA0000850	3002
BAR'S PRODUCTS INTERNATIONAL LTD	1510	W	135TH	ST		GARDENA	90249	10296565	FA0000850	1002
BRILES AEROSPACE, INC.	1559	W	135TH	ST		GARDENA	90249	10752184	FA0000853	3701
V B MACHINE CO INC	1645	W	135TH	ST		GARDENA	90249	0	FA0000852	1003
AERO SMITH CUTTER & TOOL GRI	1658	W	135TH	ST		GARDENA	90249	10799932	FA0000871	1001
AERO SMITH CUTTER & TOOL GRI	1658	W	135TH	ST		GARDENA	90249	10799932	FA0000871	3001
ACKEMANN SCREW PRODUCTS	1661	W	135TH	ST		GARDENA	90249	0	FA0000855	1001
ARROW SCREW PRODUCTS	1701	W	135TH	ST		GARDENA	90249	0	FA0000851	1001
A & M AUTO CARE	1711	W	135TH	ST	D	GARDENA	90249	0	FA0000846	1001
CAST AND ENGINEERED PRODUCTS	1746	W	135TH	ST		GARDENA	90249	10272160	FA0042240	1002
CAST AND ENGINEERED PRODUCTS	1746	W	135TH	ST		GARDENA	90249	10272160	FA0042240	3002
WEST COAST BUTTON	1812	W	135TH	ST		GARDENA	90249	0	FA0000875	3001
WEST COAST BUTTON	1812	W	135TH	ST		GARDENA	90249	0	FA0000875	1002
ARMOUR OF AMERICA INC	1814	W	135TH	ST		GARDENA	90249	10799995	FA0000863	3001
EMA CAPITAL INC	1816	W	135TH	ST		GARDENA	90249	0	FA0000856	1003
ACCURATE STAGING	1820	W	135TH	ST		GARDENA	90249	10272706	FA0042489	3003
PARKER HANNIFIN CORP/RACOR DIVISION	2000	W	135TH	ST		GARDENA	90249	0	FA0000864	1003
PARKER HANNIFIN CORP/RACOR DIVISION	2000	W	135TH	ST		GARDENA	90249	0	FA0000864	3002
ROYAL SCREEN CRAFT	201	W	138TH	ST		LOS ANGELES	90061	0	FA0000876	3001
CANDY'S FURNITURE DESIGN	700	E	139TH	ST		LOS ANGELES	90059	0	FA0000898	1002
UNIFORM RENTAL SERVICE INC	730	E	139TH	ST		LOS ANGELES	90059	0	FA0000889	1003
HI-TEMP FORMING INC	1517	W	139TH	ST		GARDENA	90249	10799755	FA0000861	1003
HI-TEMP FORMING INC	1517	W	139TH	ST		GARDENA	90249	10799755	FA0000861	3003
SPRINT NXTL 139TH VACANT LOT	1520	W	139TH	ST		GARDENA	90249	10799824	FA0038372	3000

LOS ANGELES COUNTY CUPA
INACTIVE - FACILITY INVENTORY

FACILITY NAME	SITE ADDRESS					CITY	ZIP	CERS ID	Facility ID	PE
SGL COMPOSITES INC.	1551	W	139TH	ST		GARDENA	90249	10153893	FA0000874	3501
HITCO CARBON COMPOSITES INC.	1551	W	139TH	ST		GARDENA	90249	10727392	FA0049423	3003
HITCO CARBON COMPOSITES INC.	1551	W	139TH	ST		GARDENA	90249	10727392	FA0049423	1003
HITCO CARBON COMPOSITES INC.	1551	W	139TH	ST		GARDENA	90249	10727392	FA0049423	2010
DUAL DISC GRINDING	1554	W	139TH	ST		GARDENA	90249	10300873	FA0032294	1000
BROOKS ENGINEERING CO	1558	W	139TH	ST		GARDENA	90249	0	FA0000883	1002
FOREMOST COATING INC	1608	W	139TH	ST		GARDENA	90249	10272763	FA0000913	1001
FOREMOST COATING INC	1608	W	139TH	ST		GARDENA	90249	10272763	FA0000913	3001
D&D PLASTICS	1632	W	139TH	ST		GARDENA	90249	10479349	FA0046282	1002
D&D PLASTICS	1632	W	139TH	ST		GARDENA	90249	10479349	FA0046282	3001
STANDARD SPECIALITIES	1662	W	139TH	ST		GARDENA	90249	10264213	FA0032257	3003
STANDARD SPECIALITIES	1662	W	139TH	ST		GARDENA	90249	10264213	FA0032257	1002
INDUSTRIAL CLEAN UP	1718	W	139TH	ST		GARDENA	90249	0	FA0000878	1001
INDUSTRIAL CLEAN UP	1718	W	139TH	ST		GARDENA	90249	0	FA0000878	3001
LOAD N' GO BUILDING MATERIALS	1724	W	139TH	ST		GARDENA	90249	0	FA0054426	3000
LOAD N' GO BUILDING MATERIALS	1724	W	139TH	ST		GARDENA	90249	10735168	FA0046801	1001
UNITED OIL FILTERS, INC	1730	W	139TH	ST		GARDENA	90249	10635016	FA0000899	1001
UNITED OIL FILTERS, INC	1730	W	139TH	ST		GARDENA	90249	10635016	FA0000899	3002
UNITED OIL FILTERS, INC	1730	W	139TH	ST		GARDENA	90249	10635016	FA0000899	3701
OHLINE CORP	1930	W	139TH	ST		GARDENA	90249	0	FA0000912	3001
OHLINE CORP	1930	W	139TH	ST		GARDENA	90249	0	FA0000912	1003
NISSIN FOODS INC	2002	W	139TH	ST		GARDENA	90249	0	FA0000910	1003
NISSIN FOODS INC	2002	W	139TH	ST		GARDENA	90249	0	FA0000910	3001
PULP STUDIO, INC.	2100	W	139TH	ST		GARDENA	90249	10271257	FA0000916	3004
PULP STUDIO, INC.	2100	W	139TH	ST		GARDENA	90249	10271257	FA0000916	3502
PULP STUDIO, INC.	2100	W	139TH	ST		GARDENA	90249	10271257	FA0000916	2020
PULP STUDIO, INC.	2100	W	139TH	ST		GARDENA	90249	10271257	FA0000916	3701
MISS PROFESSIONAL NAIL PRODUCTS	2121	W	139TH	ST	A	GARDENA	90249	10271839	FA0000911	3002
MISS PROFESSIONAL NAIL PRODUCTS	2121	W	139TH	ST	A	GARDENA	90249	10271839	FA0000911	1001
US INTERNATIONAL CHEMIST, INC.	2121	W	139TH	ST	B	GARDENA	90249	10505866	FA0046382	1001
US INTERNATIONAL CHEMIST, INC.	2121	W	139TH	ST	B	GARDENA	90249	10505866	FA0046382	3002
OPTION ONE HOME MEDICAL EQUIPMENT I	2140		139TH	ST		GARDENA	90249	10799785	FA0000885	1001
OPTION ONE HOME MEDICAL EQUIPMENT I	2140		139TH	ST		GARDENA	90249	10799785	FA0000885	3000
R&S AUTO BODY REPAIR	2142	W	139TH	ST		GARDENA	90249	10503622	FA0000914	3001
REDONDO FILTRATION SYSTEM	3636	W	139TH	ST	1	HAWTHORNE	90250	10800730	FA0000906	3001
PENA'S MACHINE	3636	W	139TH	ST	6	HAWTHORNE	90250	0	FA0000893	1001

LOS ANGELES COUNTY CUPA
INACTIVE - FACILITY INVENTORY

FACILITY NAME	SITE ADDRESS					CITY	ZIP	CERS ID	Facility ID	PE
A & F INDUSTRIES	3636	W	139TH	ST	5	HAWTHORNE	90250	0	FA0000896	1001
A & F INDUSTRIES	3636	W	139TH	ST	5	HAWTHORNE	90250	0	FA0000896	3001
DICKS AUTO	3649	W	139TH	ST		HAWTHORNE	90250	10299628	FA0000892	1000
ASTRO MACHINES COMPANY INC	3734	W	139TH	ST		HAWTHORNE	90250	10272184	FA0000886	1002
AMMCO ORNAMENTAL IRON INC	3744	W	139TH	ST		HAWTHORNE	90250	10264231	FA0000890	1000
W W BROWNLOW INC	3814	W	139TH	ST	A	HAWTHORNE	90250	0	FA0000888	1001
THE ROD SMITHY	3814	W	139TH	ST		HAWTHORNE	90250	0	FA0032582	3001
SOUTH BAY AMBULANCES GROUP	3822	W	139TH	ST	17	HAWTHORNE	90250	0	FA0000905	3001
ADVANCED METAL FINISHING	3822	W	139TH	ST	11	HAWTHORNE	90250	10801009	FA0000881	1001
SOUTH BAY AMBULANCES GROUP	3822	W	139TH	ST	17	HAWTHORNE	90250	0	FA0000905	1001
ADVANCED METAL FINISHING	3822	W	139TH	ST	11	HAWTHORNE	90250	10801009	FA0000881	3500
ADVANCED METAL FINISHING	3822	W	139TH	ST	11	HAWTHORNE	90250	10801009	FA0000881	3001
BACKDROP USA	3822	W	139TH	ST	2	HAWTHORNE	90250	10302529	FA0043127	1001
M & C PRECISION MACHINING	3822	W	139TH	ST	19	HAWTHORNE	90250	10710604	FA0048108	3000
ART'S CUSTOM PAINT	3822	W	139TH	ST	9-10	HAWTHORNE	90250	0	FA0000894	1000
BRAN FINE CABINETS & FURNITURE	3822	W	139TH	ST	8	HAWTHORNE	90250	0	FA0000879	1001
THE ROD SMITHY	3822	W	139TH	ST	4	HAWTHORNE	90250	0	FA0000904	3001
FLIGHT	3832	W	139TH	ST		HAWTHORNE	90250	0	FA0043120	1001
T & C BODY SHOP	3836	W	139TH	ST	1	HAWTHORNE	90250	10272100	FA0000903	3001
MARCO AUTO REPAIR	3836	W	139TH	ST	2	HAWTHORNE	90250	0	FA0000900	1001
MARCO AUTO REPAIR	3836	W	139TH	ST	2	HAWTHORNE	90250	0	FA0000900	3001
MARCO AUTO REPAIR	3836	W	139TH	ST	2	HAWTHORNE	90250	0	FA0000900	3500
CUSTOM SET MARBLE & GRANITE	3848	W	139TH	ST		HAWTHORNE	90250	0	FA0000891	1001
JOSEPH METAL CRAFTERS & MFG	3860	W	139TH	ST		HAWTHORNE	90250	10301980	FA0000901	3001
JOSEPH METAL CRAFTERS & MFG	3860	W	139TH	ST		HAWTHORNE	90250	10301980	FA0000901	1001
HIGH CLASS WELDING INC.	3860		139TH	ST	A	HAWTHORNE	90250	10623775	FA0046616	1001
AAA UNDERCAR WAREHOUSE INC	3929	W	139TH	ST		HAWTHORNE	90250	10800706	FA0000902	3001
AAA UNDERCAR WAREHOUSE INC	3929	W	139TH	ST		HAWTHORNE	90250	10800706	FA0000902	1001
TWO HARBORS			14 MILES NW OF AVALON			CATALINA	90704	10263829	FA0019641	7124
BIO GRO SYSTEMS			140TH	ST	A	PALMDALE	93550	0	FA0000922	3001
BREITBURN ENERGY	121	E	140TH	ST		LOS ANGELES	90061	0	FA0000924	3003
PLEX ART INC	211	W	140TH	ST		LOS ANGELES	90061	0	FA0000917	1003
HOWARD ENGINEERING CORP	227	W	140TH	ST		LOS ANGELES	90061	0	FA0000923	3500
HOWARD ENGINEERING CORP	227	W	140TH	ST		LOS ANGELES	90061	0	FA0000923	3001
HOWARD ENGINEERING CORP	227	W	140TH	ST		LOS ANGELES	90061	0	FA0000923	1001
ARCADIA CHAIR CO	235	W	140TH	ST		LOS ANGELES	90061	0	FA0000919	3001

LOS ANGELES COUNTY CUPA
INACTIVE - FACILITY INVENTORY

FACILITY NAME	SITE ADDRESS					CITY	ZIP	CERS ID	Facility ID	PE
ARCADIA CHAIR CO	235	W	140TH	ST		LOS ANGELES	90061	0	FA0000919	1003
ALILANCE CFS INC	500	W	140TH	ST		GARDENA	90248	0	FA0042560	3001
HEBARAGI & LEMI BUS INC	606	W	140TH	ST		GARDENA	90248	10244545	FA0042572	3001
SRPINT NEXTEL CELL SITE CA8280	606	W	140TH	ST		GARDENA	90248	0	FA0040031	3000
ALESSO FARMS INC	8036		140TH	ST	A8	LANCASTER	93535	0	FA0000921	3001
PERFECT AUTO BODY	4814	W	142ND	ST		HAWTHORNE	90250	10424950	FA0042275	3000
4 D ENGINEERING INC	1635	W	144TH	ST		GARDENA	90247	10271251	FA0000931	3001
4 D ENGINEERING INC	1635	W	144TH	ST		GARDENA	90247	10271251	FA0000931	1000
TAP EX	1825	W	144TH	ST		GARDENA	90249	0	FA0000926	1001
CID PLASTICS/SANCHEZ WELDING	1828	W	144TH	ST		GARDENA	90249	10275250	FA0042533	1001
CID PLASTICS/SANCHEZ WELDING	1828	W	144TH	ST		GARDENA	90249	10275250	FA0042533	3002
GARDENA PATTERN CO	1830	W	144TH	ST		GARDENA	90249	0	FA0000925	1001
COAST DIE CASTING CO	1850	W	144TH	ST		GARDENA	90249	10799254	FA0000928	3001
COAST DIE CASTING CO	1850	W	144TH	ST		GARDENA	90249	10799254	FA0000928	1002
DOYLE & SON INC	1900	W	144TH	ST		GARDENA	90249	10279579	FA0042588	3001
DOYLE & SON INC	1900	W	144TH	ST		GARDENA	90249	10279579	FA0042588	1000
SOUTHWESTERN PRECISION CO INC	1916	W	144TH	ST		GARDENA	90249	10270354	FA0000927	1003
SOUTHWESTERN PRECISION CO INC	1916	W	144TH	ST		GARDENA	90249	10270354	FA0000927	3001
VIVER COMPANY INC	1934	W	144TH	ST		GARDENA	90249	10296412	FA0042532	3001
MIROFINE COMPANY	1940	W	144TH	ST		GARDENA	90249	10269565	FA0000929	1001
MIROFINE COMPANY	1940	W	144TH	ST		GARDENA	90249	10269565	FA0000929	3001
MAY-TAL	8113		144TH	ST		PARAMOUNT	90723	10750711	FA0048391	1000
CHAMPION EQUIPMENT SALES LLC	8129		144TH	ST		PARAMOUNT	90723	0	FA0048399	3000
CHAMPION EQUIPMENT SALES LLC	8129		144TH	ST		PARAMOUNT	90723	0	FA0048399	1000
HD SUPPLY-PLUMBING/HVAC (HG7901)	4828	W	145TH	ST		HAWTHORNE	90250	10800631	FA0036715	1002
HD SUPPLY-PLUMBING/HVAC (HG7901)	4828	W	145TH	ST		HAWTHORNE	90250	10800631	FA0036715	3002
SPRINT NXTL DATA LOK	4881	W	145TH	ST		HAWTHORNE	90250	0	FA0038373	3000
VANTAGE ASSOCIATES INC	199	W	146TH	ST		GARDENA	90248	10280425	FA0000932	1003
VANTAGE ASSOCIATES INC	199	W	146TH	ST		GARDENA	90248	10280425	FA0000932	3001
CALIFORNIA AUTOMATION	200	W	146TH	ST	B	GARDENA	90248	0	FA0042654	1001
LOBOSTAR INC	234	W	146TH	ST		GARDENA	90248	0	FA0000933	1003
LOBOSTAR INC	234	W	146TH	ST		GARDENA	90248	0	FA0000933	3003
ELITE TRANSFER INC	239	W	146TH	ST		GARDENA	90248	10799266	FA0042662	3000
NEW ASSOCIATES	3127	W	147TH	ST		GARDENA	90249	0	FA0000936	3001
LAWNDALE SCHOOL DIST	4161	W	147TH	ST		LAWNDALE	90260	0	FA0000935	3001
LA CO FD STATION #021	4312	W	147TH	ST		LAWNDALE	90260	10296688	FA0000937	1001

LOS ANGELES COUNTY CUPA
INACTIVE - FACILITY INVENTORY

FACILITY NAME	SITE ADDRESS					CITY	ZIP	CERS ID	Facility ID	PE
EXOTIC FURNITURE DEPOT	4801	W	147TH	ST		HAWTHORNE	90250	10800712	FA0043463	3000
CASTROL INDUSTRIAL NORTH AMERICA	4857	W	147TH	ST		HAWTHORNE	90250	0	FA0000938	3005
CASTROL INDUSTRIAL NORTH AMERICA	4857	W	147TH	ST		HAWTHORNE	90250	0	FA0000938	1002
CASTROL INDUSTRIAL NORTH AMERICA	4857	W	147TH	ST		HAWTHORNE	90250	0	FA0000938	3703
MORE PREPARED LLC	4857	W	147TH	ST	C	HAWTHORNE	90250	0	FA0043863	3000
KEN CRANE'S HOME ENTERTAINME	4900	W	147TH	ST		HAWTHORNE	90250	10800724	FA0000939	3001
KEN CRANE'S HOME ENTERTAINME	4900	W	147TH	ST		HAWTHORNE	90250	10800724	FA0000939	1003
MICROCOSM INC	4940	W	147TH	ST		HAWTHORNE	90250	10271227	FA0043126	3001
MICROCOSM INC	4940	W	147TH	ST		HAWTHORNE	90250	10271227	FA0043126	1001
GOLD'S GYM	4949	W	147TH	ST		HAWTHORNE	90250	10801033	FA0000940	1003
GOLD'S GYM	4949	W	147TH	ST		HAWTHORNE	90250	10801033	FA0000940	3001
CBS STUDIOS -CSI MIAMI	4959	W	147TH	ST		HAWTHORNE	90250	0	FA0043864	1002
CBS STUDIOS -CSI MIAMI	4959	W	147TH	ST		HAWTHORNE	90250	0	FA0043864	3001
GLEASON INDUSTRIES	5033	W	147TH	ST		HAWTHORNE	90250	10800886	FA0000934	1002
GLEASON INDUSTRIES	5033	W	147TH	ST		HAWTHORNE	90250	10800886	FA0000934	3003
TRUE SCIENCE LABORATORIES, LLC	1611	E	14TH	ST		LOS ANGELES	90021	10778263	FA0050867	1000
CALIFORNIA WASTE SERVICES LLC	621	W	152ND	ST		GARDENA	90247	10255222	FA0043138	3003
WALSH PRINTING/THE COLOR PRE	4435	W	153RD	ST		LAWNDALE	90260	0	FA0000943	1002
WALSH PRINTING/THE COLOR PRE	4435	W	153RD	ST		LAWNDALE	90260	0	FA0000943	3001
MULTI-SCREW INC	116	W	154TH	ST		GARDENA	90248	0	FA0000947	3001
STAFFORD PRECISION GRINDING INC	124	W	154TH	ST		GARDENA	90248	0	FA0000944	1001
COAST PLATING INC	128	W	154TH	ST		GARDENA	90248	10153715	FA0000948	3501
GARDENA TABLE TOP INC	135	W	154TH	ST		GARDENA	90248	0	FA0000946	3001
JAMES G. LEE RECORD PROCESSI	145	W	154TH	ST		GARDENA	90248	0	FA0000945	3001
JAMES G. LEE RECORD PROCESSI	145	W	154TH	ST		GARDENA	90248	0	FA0000945	1002
GOLDEN STATE WATER COMPANY			1550 E/O PADUA 2800' N/O			CLAREMONT	91711	0	FA0000950	3001
GOLDEN STATE WATER COMPANY			1550 E/O PADUA 2800' N/O			CLAREMONT	91711	0	FA0000950	3500
STRICTLY CUSTOM DESIGN & CONSTRUCTI	120	W	155TH	ST	105	GARDENA	90248	10303204	FA0042689	1001
RER INC	120	W	155TH	ST	200	GARDENA	90248	10272919	FA0042688	1002
RER INC	120	W	155TH	ST	200	GARDENA	90248	10272919	FA0042688	3001
RER INC	120	W	155TH	ST	200	GARDENA	90248	10272919	FA0042688	3701
MULTI-SPEC PAINTING INC	123	W	155TH	ST		GARDENA	90248	10291417	FA0042691	3001
SOUTH BAY AMBULANCE SERVICE	133	W	155TH	ST		LOS ANGELES	90248	10302187	FA0045067	3000
S.E. IRON WORK	135	W	155TH	ST		GARDENA	90248	10799617	FA0000951	3002
S.E. IRON WORK	135	W	155TH	ST		GARDENA	90248	10799617	FA0000951	1001

LOS ANGELES COUNTY CUPA
INACTIVE - FACILITY INVENTORY

FACILITY NAME	SITE ADDRESS					CITY	ZIP	CERS ID	Facility ID	PE
KINDRED HOSPITAL SOUTH BAY	1246	W	155TH	ST		GARDENA	90247	10269979	FA0000952	7124
KINDRED HOSPITAL SOUTH BAY	1246	W	155TH	ST		GARDENA	90247	10269979	FA0000952	7124
VULCAN MATERIALS COMPANY	35451		155TH	ST		PEARBLOSSOM	93591	10263472	FA0042311	1002
VULCAN MATERIALS COMPANY	35451		155TH	ST		PEARBLOSSOM	93591	10263472	FA0042311	3001
VULCAN MATERIALS COMPANY	35451		155TH	ST		PEARBLOSSOM	93591	10263472	FA0042311	3702
VULCAN MATERIALS COMPANY	35451		155TH	ST		PEARBLOSSOM	93591	10263472	FA0042311	3701
WESTERN U S ORNAMENTAL IRON	4627	W	156TH	ST		LAWNDALE	90260	0	FA0000942	3001
SPOT INTERNATIONAL	117	E	157TH	ST		GARDENA	90248	0	FA0042753	1002
SPOT INTERNATIONAL	117	E	157TH	ST		GARDENA	90248	0	FA0042753	3001
B & H CO INC	120	W	157TH	ST		GARDENA	90248	10799419	FA0000956	1003
B & H CO INC	120	W	157TH	ST		GARDENA	90248	10799419	FA0000956	3002
SAMANTHA'S FURNITURE & UPHOLSTERY	124	W	157TH	ST		GARDENA	90248	0	FA0042752	1001
SAMANTHA'S FURNITURE & UPHOLSTERY	124	W	157TH	ST		GARDENA	90248	0	FA0042752	3000
PACIFIC GLASS	125	W	157TH	ST		GARDENA	90248	10272466	FA0000965	1002
HUBBARD CASTING CO	127	E	157TH	ST		GARDENA	90248	0	FA0000747	1001
COLEMAN KARTING PRODUCTS	135	E	157TH	ST		GARDENA	90248	10799749	FA0000955	3001
COLEMAN KARTING PRODUCTS	135	E	157TH	ST		GARDENA	90248	10799749	FA0000955	1001
ARAGON ENGINEERING INC	137	W	157TH	ST		GARDENA	90248	0	FA0000954	1003
ARANDAS WOODCRAFT INC	137	W	157TH	ST		GARDENA	90248	0	FA0000966	1003
ARANDAS WOODCRAFT INC	137	W	157TH	ST		GARDENA	90248	0	FA0000966	3001
TRU-CUT INC	141	E	157TH	ST		GARDENA	90248	10275337	FA0000967	1002
TRU-CUT INC	141	E	157TH	ST		GARDENA	90248	10275337	FA0000967	3002
HELLMANN WORLDWIDE LOGISTICS INC	150	E	157TH	ST		GARDENA	90248	0	FA0000959	1004
HELLMANN WORLDWIDE LOGISTICS INC	150	E	157TH	ST		GARDENA	90248	0	FA0000959	3002
B & H COMPANY	217	E	157TH	ST		GARDENA	90248	10268884	FA0036574	1003
CONTROL PLASMA INC	249	E	157TH	ST		GARDENA	90248	0	FA0000958	3001
ACE SOFT TOOLING INC	315	E	157TH	ST		GARDENA	90248	10799278	FA0000971	1002
ACE SOFT TOOLING INC	315	E	157TH	ST		GARDENA	90248	10799278	FA0000971	3001
GOOD-LIVING FURNITURE CO	319	E	157TH	ST		GARDENA	90248	0	FA0000953	1002
A & M DRILLING INC	319	E	157TH	ST		GARDENA	90248	10280623	FA0042567	3001
PACIFIC DIAZO PRODUCTS	333	E	157TH	ST	B	GARDENA	90248	10799695	FA0000960	1001
PACIFIC DIAZO PRODUCTS	333	E	157TH	ST	B	GARDENA	90248	10799695	FA0000960	3003
PACIFIC DIAZO PRODUCTS	333	E	157TH	ST	B	GARDENA	90248	10799695	FA0000960	3500
INFRATECH LLC	344	W	157TH	ST		GARDENA	90248	10272040	FA0045024	2020
INFRATECH LLC	344	W	157TH	ST		GARDENA	90248	10272040	FA0045024	1004
SWIFT-COR PRECISION INC	344	W	157TH	ST	A	GARDENA	90248	10293052	FA0000962	1004

LOS ANGELES COUNTY CUPA
INACTIVE - FACILITY INVENTORY

FACILITY NAME	SITE ADDRESS					CITY	ZIP	CERS ID	Facility ID	PE
SWIFT-COR PRECISION INC	344	W	157TH	ST	A	GARDENA	90248	10293052	FA0000962	3003
INFRATECH LLC	344	W	157TH	ST		GARDENA	90248	0	FA0054977	3000
HAIRART	400	W	157TH	ST		GARDENA	90248	10272112	FA0000968	3001
MONTE DIE CUTTING INC	411	W	157TH	ST		GARDENA	90248	10289605	FA0000961	3000
KAISER PERMANENTE LANCASTER MEDICAL OFFICES	43112		15TH	ST		LANCASTER	93534	10899994	FA0054849	1002
NORTHROP GRUMMAN SYSTEMS CORPORATION USAF SITE 7			15TH EAST/AVE P		7	PALMDALE	93599	10287862	FA0004354	2099
NORTHROP GRUMMAN SYSTEMS CORPORATION USAF SITE 7			15TH EAST/AVE P		7	PALMDALE	93599	10287862	FA0004354	1001
CITY OF GARDENA - POOL	1650	W	160TH	ST		GARDENA	90247	10271812	FA0037164	3002
PRECISION PIPELINE INC	11831	E	160TH	ST		NORWALK	90650	10280806	FA0033440	3001
PRECISION PIPELINE INC	11831	E	160TH	ST		NORWALK	90650	10280806	FA0033440	1001
PADELFORD & SON CONSTRUCTION	11821	E	161ST	ST		NORWALK	90650	0	FA0000982	1003
RILEY MARINE	116	W	162nd	ST		GARDENA	90248	10713571	FA0047340	1200
RILEY MARINE	116	W	162nd	ST		GARDENA	90248	10713571	FA0047340	3001
DEBEST MFG CO INC	117	E	162ND	ST		GARDENA	90248	10799395	FA0000984	3003
MR WRIST PIN INC	120	E	162ND	ST		GARDENA	90248	10800142	FA0000987	3002
MR WRIST PIN INC	120	E	162ND	ST		GARDENA	90248	10800142	FA0000987	1001
LUNA BROTHERS SILKSCREENING	127	E	162ND	ST		GARDENA	90248	0	FA0042687	1003
LUNA BROTHERS SILKSCREENING	127	E	162ND	ST		GARDENA	90248	0	FA0042687	3001
LEYA TECHNOLOGIES LLC	140	E	162ND	ST		GARDENA	90248	10296583	FA0005953	3002
LEYA TECHNOLOGIES LLC	140	E	162ND	ST		GARDENA	90248	10296583	FA0005953	1002
SPRINT NXTL CITY OF GARDENA	1718	W	162ND	ST	SPRNT	GARDENA	90247	0	FA0038374	3000
MAJOR BRASS FOUNDRY INC	117	E	163RD	ST		GARDENA	90248	10799248	FA0000993	3001
MAJOR BRASS FOUNDRY INC	117	E	163RD	ST		GARDENA	90248	10799248	FA0000993	1200
MAJOR BRASS FOUNDRY INC	117	E	163RD	ST		GARDENA	90248	10799248	FA0000993	1003
I C COMPOUND CO	120	E	163RD	ST		GARDENA	90248	10270384	FA0000991	3002
I C COMPOUND CO	120	E	163RD	ST		GARDENA	90248	10270384	FA0000991	1001
I C COMPOUND CO	120	E	163RD	ST		GARDENA	90248	10270384	FA0000991	7124
MAJOR BRASS INC	127	E	163RD	ST		GARDENA	90248	10300045	FA0000994	1002
MAJOR BRASS INC	127	E	163RD	ST		GARDENA	90248	10300045	FA0000994	1200
MAJOR BRASS INC	127	E	163RD	ST		GARDENA	90248	10300045	FA0000994	3001
ARIAS MACHINE SHOP	135	E	163RD	ST		CARSON	90248	10270003	FA0001000	1000
ARIAS MACHINE SHOP	135	E	163RD	ST		CARSON	90248	10270003	FA0001000	3001
RYAN BOATS	145	E	163RD	ST		GARDENA	90248	10289791	FA0000998	3001
G & J GRINDING	155	E	163rd	ST		GARDENA	90248	0	FA0053302	1002
ALL ASPECTS OF ROOFING	160	E	163RD	ST		GARDENA	90248	0	FA0000996	3001

LOS ANGELES COUNTY CUPA
INACTIVE - FACILITY INVENTORY

FACILITY NAME	SITE ADDRESS					CITY	ZIP	CERS ID	Facility ID	PE
COUNTY WATER CO	11829	E	163RD	ST		NORWALK	90650	0	FA0000997	3001
LENGSFELD'S CUSTOM CABINETRY	416	W	164TH	ST		GARDENA	90248	0	FA0001003	3001
COAST PLATING (164TH ST)	417	W	164TH	ST		GARDENA	90248	10270429	FA0001002	3500
DECORE PLATING	434	W	164TH	ST		CARSON	90248	10153617	FA0001004	2001
L J R GRINDING INC	445	W	164TH	ST		GARDENA	90248	0	FA0001001	1002
JAYDEN INTERNATIONAL	11818	E	165TH	ST		NORWALK	90650	0	FA0001008	3000
CLINT'S REFRIGERATION SERVICE INC	11829	E	165TH	ST		NORWALK	90650	10281976	FA0001005	3001
CLINT'S REFRIGERATION SERVICE INC	11829	E	165TH	ST		NORWALK	90650	10281976	FA0001005	1001
E-Z SALES & MFG INC	1432	W	166TH	ST		GARDENA	90247	0	FA0042770	3001
MAC RENTS EVERYTHING	1456	W	166TH	ST		GARDENA	90247	0	FA0001032	3001
MAC RENTS EVERYTHING	1456	W	166TH	ST		GARDENA	90247	0	FA0001032	1002
BUTLER INC	1600	W	166TH	ST		GARDENA	90247	10289254	FA0001031	1002
BUTLER INC	1600	W	166TH	ST		GARDENA	90247	10289254	FA0001031	3001
CALIFORNIA CANVAS CORP	1744	W	166TH	ST		GARDENA	90247	0	FA0001009	1003
CRENSHAW LUMBER CO INC	1860	W	166TH	ST		GARDENA	90247	10272847	FA0001029	7124
SCE BRIDGE SUBSTATION	3045	W	166TH	ST		TORRANCE	90504	10398082	FA0046016	7100
KETTERING & KRUSSMAN INC	11700	E	166TH	ST		ARTESIA	90701	0	FA0001022	3001
KETTERING & KRUSSMAN INC	11700	E	166TH	ST		ARTESIA	90701	0	FA0001022	1002
ARTECH GRAPHICS & PRINTING	11750	E	166TH	ST		ARTESIA	90701	0	FA0001011	1001
C & S GARAGE AUTO REPAIR	11828	E	166TH	ST		ARTESIA	90701	10793392	FA0001016	3000
C & S GARAGE AUTO REPAIR	11828	E	166TH	ST		ARTESIA	90701	10793392	FA0001016	1000
NIPPON MOTORS INC	12132		166TH	ST		CERRITOS	90703	10267354	FA0034511	3001
NIPPON MOTORS INC	12132		166TH	ST		CERRITOS	90703	10267354	FA0034511	1001
Frontier California: Cerritos CEV	12651		166TH	ST		CERRITOS	90703	10141107	FA0030853	3001
HOFFMAN ELECTRIC INC	12723		166TH	ST		CERRITOS	90703	0	FA0001025	3001
CAVALIER MFG INC	12765	E	166TH	ST		CERRITOS	90703	10796539	FA0001027	1003
CAVALIER MFG INC	12765	E	166TH	ST		CERRITOS	90703	10796539	FA0001027	3001
TORRANCE LOGISTICS COMPANY LLC- CERRITOS WAREHOUSE	12851		166TH	ST		CERRITOS	90703	10197781	FA0045473	1001
BRANCH MARKETING INC	12881		166TH	ST	140	CERRITOS	90703	10796572	FA0035028	3000
B & B/ HEMPHILL SPRING CO	12981		166TH	ST		CERRITOS	90703	10796557	FA0001024	3001
B & B/ HEMPHILL SPRING CO	12981		166TH	ST		CERRITOS	90703	10796557	FA0001024	1003
SIEMENS	13043		166TH	ST		CERRITOS	90703	0	FA0001021	3001
T-MOBILE WEST (SITE ID#LA13136B)	13043		166TH	ST	TM	CERRITOS	90703	10796401	FA0040954	3000
SAVIN CORPORATION	13131		166TH	ST		CERRITOS	90703	0	FA0001019	3001
CITY OF CERRITOS (NATATORIUM)	13150	E	166TH	ST		CERRITOS	90703	10281472	FA0001018	3500
R G INDUSTRIES	13259	E	166TH	ST		CERRITOS	90703	10280128	FA0001015	3000

LOS ANGELES COUNTY CUPA
INACTIVE - FACILITY INVENTORY

FACILITY NAME	SITE ADDRESS					CITY	ZIP	CERS ID	Facility ID	PE
R G INDUSTRIES	13259	E	166TH	ST		CERRITOS	90703	10280128	FA0001015	1002
AKIYAMA INTERNATIONAL CORP	13311	E	166TH	ST		CERRITOS	90703	10796344	FA0001013	3001
AKIYAMA INTERNATIONAL CORP	13311	E	166TH	ST		CERRITOS	90703	10796344	FA0001013	1002
MARUKA USA INC	13311	E	166TH	ST	A	CERRITOS	90703	0	FA0001020	3001
MARUKA USA INC	13311	E	166TH	ST	A	CERRITOS	90703	0	FA0001020	1002
ACE DISPLAYS	13317		166th	ST		CERRITOS	90703	0	FA0053270	1000
CARMENITA MIDDLE SCHOOL	13435		166TH	ST		CERRITOS	90703	10412308	FA0045826	3000
AIM MANUFACTURING CO	13927		166TH	ST		CERRITOS	90703	0	FA0001023	3001
INTERNATIONAL COATINGS CO INC	13929	E	166TH	ST		CERRITOS	90703	10152529	FA0001014	3500
INTERNATIONAL COATINGS CO INC	13929	E	166TH	ST		CERRITOS	90703	10152529	FA0001014	7124
CROWN AUTOMOTIVE	134	W	168TH	ST		GARDENA	90248	0	FA0001034	3001
JMA LOGISTICS	136	W	168TH	ST		GARDENA	90248	10800196	FA0031815	1001
JMA LOGISTICS	136	W	168TH	ST		GARDENA	90248	10800196	FA0031815	3002
ANVIL STEEL	137	W	168TH	ST		CARSON	90248	10271614	FA0001035	7124
ANVIL STEEL	137	W	168TH	ST		CARSON	90248	10271614	FA0001035	1003
A & C PALLET CO INC	324	W	168TH	ST		GARDENA	90248	10281640	FA0042571	3001
TMA	349	W	168TH	ST		GARDENA	90248	0	FA0001039	3001
HANSEN'S WELDING INC	358	W	168TH	ST		CARSON	90248	10263688	FA0001036	3500
HP COMMUNICATIONS INC	411	W	168TH	ST		GARDENA	90248	10869091	FA0001037	1001
TRANS UNLIMITED	416	W	168TH	ST		GARDENA	90248	0	FA0001040	3001
M AND M BOOK BINDERY INC	1826	W	169TH	ST		GARDENA	90247	10272001	FA0001047	1002
MCCALL GRINDING	1855	W	169TH	ST	A	GARDENA	90247	10799653	FA0001046	3001
MCCALL GRINDING	1855	W	169TH	ST	A	GARDENA	90247	10799653	FA0001046	1001
LOGOS FABRICARE	1859	W	169TH	ST	C	GARDENA	90247	10269574	FA0042895	3001
MIXERINK, LLC.	1859	W	169TH	ST	A1	GARDENA	90247	10895569	FA0001048	1001
MIXERINK, LLC.	1859	W	169TH	ST	A1	GARDENA	90247	10895569	FA0001048	2010
J. TAYLOR ROOFING INC	1860	W	169TH	ST		GARDENA	90247	10300426	FA0042901	3000
QUALITY TRUCKING	1918	W	169TH	ST	A	GARDENA	90247	0	FA0042889	1001
QUALITY TRUCKING	1918	W	169TH	ST	A	GARDENA	90247	0	FA0042889	3001
BAY-WEST REFUSE REMOVAL SERVICE	1918	W	169TH	ST	B	GARDENA	90247	0	FA0042890	1001
BAY-WEST REFUSE REMOVAL SERVICE	1918	W	169TH	ST	B	GARDENA	90247	0	FA0042890	3001
DEAN' DIESEL SERVICE	1918	W	169TH		B	GARDENA	90247	10715830	FA0046408	1000
DEAN' DIESEL SERVICE	1918	W	169TH		B	GARDENA	90247	10715830	FA0046408	3000
CLEAN STREET	1918	W	169TH	ST		GARDENA	90247	10272307	FA0001050	1002
CLEAN STREET	1918	W	169TH	ST		GARDENA	90247	10272307	FA0001050	3701
SPRINT CELL SITE LA03XC324	1937	W	169TH	ST	SPRNT	GARDENA	90247	10149579	FA0038375	3000

LOS ANGELES COUNTY CUPA
INACTIVE - FACILITY INVENTORY

FACILITY NAME	SITE ADDRESS					CITY	ZIP	CERS ID	Facility ID	PE
AT&T MOBILITY-LOVEJOY SPRINGS (24314)	39939		170TH	ST	ATT	PALMDALE	93591	0	FA0039430	3000
RANCH MARKET	40340		170TH	ST		PALMDALE	93591	0	FA0001056	3001
WILSONA ELEMENTARY SCHOOL	41625	N	170TH	ST		LANCASTER	93535	0	FA0001057	3001
CHALLENGER MIDDLE SCHOOL	41725		170TH	ST		LANCASTER	93535	0	FA0001058	3001
FAIRMONT RESERVOIR COMPOUND	45650	N	170TH	ST		LANCASTER	93536	10263358	FA0001055	3701
LAKE LA DAIRY	40245		170TH ST EAST			PALMDALE	93591	10288558	FA0001059	7124
LAKE LA DAIRY	40245		170TH ST EAST			PALMDALE	93591	10288558	FA0001059	7124
QUALITY AUTOMOTIVE	3977	W	171ST	ST	1	TORRANCE	90504	10121632	FA0037149	7100
QUALITY AUTOMOTIVE	3977	W	171ST	ST	1	TORRANCE	90504	10121632	FA0037149	1000
QUALITY AUTOMOTIVE	3977	W	171ST	ST	1	TORRANCE	90504	10121632	FA0037149	7100
QUALITY AUTOMOTIVE	3977	W	171ST	ST	1	TORRANCE	90504	10121632	FA0037149	7100
MOON MOTORS	3977	W	171ST	ST	4	TORRANCE	90504	10154787	FA0035150	1000
NELSON'S AUTO REPAIR	3977	W	171ST	ST	3	TORRANCE	90504	10154667	FA0039788	1000
NELSON'S AUTO REPAIR	3977	W	171ST	ST	3	TORRANCE	90504	10154667	FA0039788	7100
MOON MOTORS	3977	W	171ST	ST	4	TORRANCE	90504	10154787	FA0035150	7100
MOON MOTORS	3977	W	171ST	ST	4	TORRANCE	90504	10154787	FA0035150	7100
MOON MOTORS	3977	W	171ST	ST	4	TORRANCE	90504	10154787	FA0035150	7100
NELSON'S AUTO REPAIR	3977	W	171ST	ST	3	TORRANCE	90504	10154667	FA0039788	7100
TITO'S AUTOMOTIVE	3977	W	171ST	ST	5	TORRANCE	90504	0	FA0034426	7100
WEN AUTOWORX PARTS AND AUTO REPAIR	3977	W	171TH	ST		TORRANCE	90504	10716334	FA0047787	1000
CUNNINGHAM RODS	550	W	172ND	ST		GARDENA	90248	10259776	FA0001060	1001
AT&T Mobility - (USID207488)	44550		175th	ST		LANCASTER	93535	10814851	FA0051679	3000
GRAPHLINE	1401	W	178TH	ST		GARDENA	90248	10282048	FA0001064	3002
HEARTE INTERNATIONAL CO	1442	W	178TH	ST		GARDENA	90248	10296745	FA0043962	3000
ROTARY TECHNOLOGIES CORP	1468	W	178TH	ST		GARDENA	90248	0	FA0001049	1002
SIGMA TEST LABS	1480	W	178TH	ST		GARDENA	90248	10296394	FA0001066	3003
SIGMA TEST LABS	1480	W	178TH	ST		GARDENA	90248	10296394	FA0001066	1003
ROAD EX AMERICA INC	1515	W	178TH	ST		GARDENA	90248	10280731	FA0037746	1001
ROAD EX AMERICA INC	1515	W	178TH	ST		GARDENA	90248	10280731	FA0037746	3002
METRIC PRECISION MACHINE & ENG LLC	1520	W	178TH	ST		GARDENA	90248	10272124	FA0042159	3001
SPRINT NXTL ABC UNIFIED ARTESIA	11865	E	178TH	ST	SPRNT	ARTESIA	90701	0	FA0038376	3000
ABC UNIFIED SCHOOL DISTRICT	11865	E	178TH	ST		ARTESIA	90701	10278964	FA0001063	2025
LUTHI MACHINERY CO INC	1727	W	180TH	ST		GARDENA	90248	10799659	FA0030637	3001
PEACE MOTORS	544	W	182ND	ST		LOS ANGELES	90248	10259464	FA0001072	1000
CUSTO PAK INC	552	W	182ND	ST		GARDENA	90248	0	FA0001073	1002
SPRINT NXTL SITE CA7803	555	E	182ND	ST		GARDENA	90248	10799581	FA0040032	3000

LOS ANGELES COUNTY CUPA
INACTIVE - FACILITY INVENTORY

FACILITY NAME	SITE ADDRESS					CITY	ZIP	CERS ID	Facility ID	PE
THE HOME DEPOT #611	740	W	182ND	ST		GARDENA	90248	10140177	FA0031179	3002
VICTOR'S AUTO SERVICE INC	1019	W	182ND	ST		GARDENA	90248	10799947	FA0001082	3001
VICTOR'S AUTO SERVICE INC	1019	W	182ND	ST		GARDENA	90248	10799947	FA0001082	1001
LAUSD - GARDENA HIGH SCHOOL	1301	W	182ND	ST		GARDENA	90248	10244971	FA0034854	3001
99 CENTS ONLY STORES #266	1820	W	182ND	ST		TORRANCE	90504	10190493	FA0045358	7100
FRANCISCOS DRY CLEANERS	1830	W	182ND	ST		TORRANCE	90501	0	FA0001074	7100
FRANCISCOS DRY CLEANERS	1830	W	182ND	ST		TORRANCE	90501	0	FA0001074	7100
FRANCISCOS DRY CLEANERS	1830	W	182ND	ST		TORRANCE	90501	0	FA0001074	1001
BUSHEE CLEANERS	2131	W	182ND	ST		TORRANCE	90504	0	FA0001075	1001
FRONTIER CALIFORNIA: REDONDO PY	2819	W	182ND	ST		REDONDO BEACH	90278	10141767	FA0001076	7124
FRONTIER CALIFORNIA: REDONDO PY	2819	W	182ND	ST		REDONDO BEACH	90278	10141767	FA0001076	1002
FRONTIER CALIFORNIA: REDONDO PY	2819	W	182ND	ST		REDONDO BEACH	90278	10141767	FA0001076	7080
FRONTIER CALIFORNIA: REDONDO PY	2819	W	182ND	ST		REDONDO BEACH	90278	10141767	FA0001076	3002
FRONTIER CALIFORNIA: REDONDO PY	2819	W	182ND	ST		REDONDO BEACH	90278	10141767	FA0001076	7080
AT&T MOBILITY - NORTH REDONDO OVLY - C464 (USID12037)	2913		182ND	ST		REDONDO BEACH	90278	10197772	FA0037889	7080
SOUTHERN CALIFORNIA GAS COMPANY	2929		182ND	ST		REDONDO BEACH	90278	10131844	FA0001078	7080
SOUTHERN CALIFORNIA GAS COMPANY	2929		182ND	ST		REDONDO BEACH	90278	10131844	FA0001078	7080
ARCO 42006	3015	W	182ND	ST		TORRANCE	90504	10117882	FA0001079	7100
ARCO 42006	3015	W	182ND	ST		TORRANCE	90504	10117882	FA0001079	7104
ARCO 42006	3015	W	182ND	ST		TORRANCE	90504	10117882	FA0001079	7100
ARCO 42006	3015	W	182ND	ST		TORRANCE	90504	10117882	FA0001079	7104
ARCO 42006	3015	W	182ND	ST		TORRANCE	90504	10117882	FA0001079	7104
ARCO 42006	3015	W	182ND	ST		TORRANCE	90504	10117882	FA0001079	7100
ARCO 42006	3015	W	182ND	ST		TORRANCE	90504	10117882	FA0001079	1001
NEXTEL OF CAL SITE LA55XC682	3516		182ND	ST		TORRANCE	90504	0	FA0039789	7100
CITY OF TORRANCE FIRE STATION #3	3535		182ND	ST		TORRANCE	90504	10127266	FA0001080	7104
CITY OF TORRANCE FIRE STATION #3	3535		182ND	ST		TORRANCE	90504	10127266	FA0001080	7100
CITY OF TORRANCE FIRE STATION #3	3535		182ND	ST		TORRANCE	90504	10127266	FA0001080	7104
TORRANCE UNIFIED SCHOOL DIST	3620		182ND	ST		TORRANCE	90504	0	FA0001081	7100
AT&T MOBILITY - TORRANCE NORTH (USID11998)	3620		182ND	ST	ATT	TORRANCE	90504	10127863	FA0035144	7100
AT&T MOBILITY - TORRANCE NORTH (USID11998)	3620		182ND	ST	ATT	TORRANCE	90504	10127863	FA0035144	7100
SCE PERRY SUBSTATION	4201	W	182ND	ST		TORRANCE	90504	10397176	FA0046019	7100
TORRANCE UNION 76	4373	W	182ND	ST		TORRANCE	90504	0	FA0001077	1001
TORRANCE UNION 76	4373	W	182ND	ST		TORRANCE	90504	0	FA0001077	7104
TORRANCE UNION 76	4373	W	182ND	ST		TORRANCE	90504	0	FA0001077	7100
TORRANCE UNION 76	4373	W	182ND	ST		TORRANCE	90504	0	FA0001077	7100

LOS ANGELES COUNTY CUPA
INACTIVE - FACILITY INVENTORY

FACILITY NAME	SITE ADDRESS					CITY	ZIP	CERS ID	Facility ID	PE
TORRANCE UNION 76	4373	W	182ND	ST		TORRANCE	90504	0	FA0001077	7104
US RENAL CARE SOUTH BAY DIALYSIS	4450		182ND	ST		REDONDO BEACH	90278	10644313	FA0048794	7100
US RENAL CARE SOUTH BAY DIALYSIS	4450		182ND	ST		REDONDO BEACH	90278	10644313	FA0048794	3000
US RENAL CARE SOUTH BAY DIALYSIS	4450		182ND	ST		REDONDO BEACH	90278	10644313	FA0048794	3000
SPRINT NXTL CRUSADER - SCE TOWER	0		183RD	ST		CERRITOS	90703	10660171	FA0038377	3000
VERIZON CALIFORNIA	10939		183RD	ST		CERRITOS	90703	0	FA0001084	3001
AT&T CORP - CAK126	11100	E	183RD	ST		CERRITOS	90701	10029685	FA0001089	3500
AT&T CORP - CAK126	11100	E	183RD	ST		CERRITOS	90701	10029685	FA0001089	3001
BIG LOTS CERRITOS 4076	11163		183rd	ST		CERRITOS	90701	10594156	FA0047025	1001
BIG LOTS CERRITOS 4076	11163		183rd	ST		CERRITOS	90701	10594156	FA0047025	3000
TALBERT MEDICAL GROUP	11365	E	183RD	ST		CERRITOS	90703	0	FA0001090	3001
AT&T MOBILITY-91 FWY/CARMENTA (12131)	13340	E	183RD	ST	B1	CERRITOS	90703	10450315	FA0001085	3000
AT&T MOBILITY-91 FWY/CARMENTA (12131)	13340	E	183RD	ST	B1	CERRITOS	90703	10450315	FA0001085	3500
SCE ARTESIA SUBSTATION	11700	W	188TH	ST		ARTESIA	90703	10190029	FA0001095	3003
SOUTH COAST AUTOBODY SERVICE	11748		188TH	ST		ARTESIA	90701	10304524	FA0001094	1000
SCOTCH PAINT CORP	555	W	189TH	ST		GARDENA	90248	10244566	FA0001097	1002
R&B NURSERY WHOLESALE GROW	565	W	189TH	ST		GARDENA	90248	0	FA0001098	1001
HOMEBOY ELECTRONIC RECYCLING	1370	E	18TH	ST		LOS ANGELES	90021	10860355	FA0052483	1000
AT&T HIGH VISTA RADIO			190 & 8TH-2 MI N/W HI V			LANCASTER	93534	0	FA0001100	3020
AT&T HIGH VISTA RADIO			190 & 8TH-2 MI N/W HI V			LANCASTER	93534	0	FA0001100	3700
NESPA INC	702	W	190TH	ST		GARDENA	90248	0	FA0001136	3001
CALTRANS D7 MAINTEANCE ARTESIA MS	911	W	190TH			GARDENA	90248	10890394	FA0052085	3002
CHEM PRO LABORATORY INC	941	W	190TH	ST		GARDENA	90248	10240099	FA0001102	2001
FALCON AUTO BODY	945	W	190TH	ST	B	GARDENA	90248	0	FA0031662	1003
FALCON AUTO CENTER	1101	W	190TH	ST		GARDENA	90248	0	FA0001114	1001
BM CAR SERVICE	1117	W	190TH	ST		GARDENA	90248	10260445	FA0036628	1001
SIXTEEN CUSTOMS	1209	W	190TH	ST	C	GARDENA	90248	0	FA0001109	1001
SPRINT NXTL CELL SITE LA35XC825	1601	W	190TH	ST		GARDENA	90248	0	FA0034314	3000
VERIZON WIRELESS: TOYOTA MOTOR	1601	W	190TH	ST		GARDENA	90248	10649725	FA0048300	3000
XPEDX #0820	1611	W	190TH	ST		GARDENA	90248	0	FA0044538	3001
MOBIL SERVICE STATION #0EC7	1645	W	190TH	ST		GARDENA	90248	0	FA0031845	3001
MOBIL SERVICE STATION #0EC7	1645	W	190TH	ST		GARDENA	90248	0	FA0031845	1001
TOYOTA MOTOR SALES - PARTS DISTRIBUTION CENTER	1900	W	190TH	ST		TORRANCE	90501	0	FA0001134	1001
TOYOTA MOTOR SALES - PARTS DISTRIBUTION CENTER	1900	W	190TH	ST		TORRANCE	90501	0	FA0001134	7100
TOYOTA MOTOR SALES - PARTS DISTRIBUTION CENTER	1900	W	190TH	ST		TORRANCE	90501	0	FA0001134	7100

LOS ANGELES COUNTY CUPA
INACTIVE - FACILITY INVENTORY

FACILITY NAME	SITE ADDRESS					CITY	ZIP	CERS ID	Facility ID	PE
TOYOTA MOTOR SALES - PARTS DISTRIBUTION CENTER	1900	W	190TH	ST		TORRANCE	90501	0	FA0001134	7102
TOYOTA MOTOR SALES - PARTS DISTRIBUTION CENTER	1900	W	190TH	ST		TORRANCE	90501	0	FA0001134	7100
TOYOTA MOTOR SALES - PARTS DISTRIBUTION CENTER	1900	W	190TH	ST		TORRANCE	90501	0	FA0001134	7102
TOYOTA MOTOR SALES - PARTS DISTRIBUTION CENTER	1900	W	190TH	ST		TORRANCE	90501	0	FA0001134	7100
TOYOTA MOTOR SALES - TOYOTA SERVICE CENTER	1910	W	190TH	ST		TORRANCE	90504	10118671	FA0034413	7100
TOYOTA MOTOR SALES - TOYOTA SERVICE CENTER	1910	W	190TH	ST		TORRANCE	90504	10118671	FA0034413	7100
TOYOTA MOTOR SALES - TOYOTA SERVICE CENTER	1910	W	190TH	ST		TORRANCE	90504	10118671	FA0034413	7100
TOYOTA MOTOR SALES - TOYOTA SERVICE CENTER	1910	W	190TH	ST		TORRANCE	90504	10118671	FA0034413	7100
TOYOTA MOTOR SALES - TOYOTA SERVICE CENTER	1910	W	190TH	ST		TORRANCE	90504	10118671	FA0034413	1001
TOYOTA MOTOR SALES-SERVICE DEVELOPMENT CENTER	2015	W	190TH	ST		TORRANCE	90504	10118668	FA0001127	1001
TOYOTA MOTOR SALES-SERVICE DEVELOPMENT CENTER	2015	W	190TH	ST		TORRANCE	90504	10118668	FA0001127	7100
TOYOTA MOTOR SALES-SERVICE DEVELOPMENT CENTER	2015	W	190TH	ST		TORRANCE	90504	10118668	FA0001127	7100
TOYOTA MOTOR SALES-SERVICE DEVELOPMENT CENTER	2015	W	190TH	ST		TORRANCE	90504	10118668	FA0001127	7100
TOYOTA MOTOR SALES-SERVICE DEVELOPMENT CENTER	2015	W	190TH	ST		TORRANCE	90504	10118668	FA0001127	7100
SHELL OIL PRODUCTS US	2051	W	190TH	ST		TORRANCE	90504	10132657	FA0044586	7102
SHELL OIL PRODUCTS US	2051	W	190TH	ST		TORRANCE	90504	10132657	FA0044586	7100
SHELL OIL PRODUCTS US	2051	W	190TH	ST		TORRANCE	90504	10132657	FA0044586	7102
CARDINAL HEALTH 414 LLC	2176		190TH	ST		TORRANCE	90504	10132018	FA0001128	7100
CARDINAL HEALTH 414 LLC	2176		190TH	ST		TORRANCE	90504	10132018	FA0001128	7100
CARDINAL HEALTH 414 LLC	2176		190TH	ST		TORRANCE	90504	10132018	FA0001128	7100
KLEEN RITE CLEANERS	2299	W	190TH	ST	2	REDONDO BEACH	90278	0	FA0001108	1001
7-ELEVEN INC STORE #34571	2299		190TH	ST		REDONDO BEACH	90278	10465963	FA0048791	7080
HONEYWELL AEROSPACE-TORRANCE	2525	W	190TH	ST		TORRANCE	90504	10136740	FA0001115	7102
HONEYWELL AEROSPACE-TORRANCE	2525	W	190TH	ST		TORRANCE	90504	10136740	FA0001115	7100
HONEYWELL AEROSPACE-TORRANCE	2525	W	190TH	ST		TORRANCE	90504	10136740	FA0001115	7100
HONEYWELL AEROSPACE-TORRANCE	2525	W	190TH	ST		TORRANCE	90504	10136740	FA0001115	7104
HONEYWELL AEROSPACE-TORRANCE	2525	W	190TH	ST		TORRANCE	90504	10136740	FA0001115	7102
HONEYWELL AEROSPACE-TORRANCE	2525	W	190TH	ST		TORRANCE	90504	10136740	FA0001115	7102
HONEYWELL AEROSPACE-TORRANCE	2525	W	190TH	ST		TORRANCE	90504	10136740	FA0001115	7100
HONEYWELL AEROSPACE-TORRANCE	2525	W	190TH	ST		TORRANCE	90504	10136740	FA0001115	7102
HONEYWELL AEROSPACE-TORRANCE	2525	W	190TH	ST		TORRANCE	90504	10136740	FA0001115	7100
HONEYWELL AEROSPACE-TORRANCE	2525	W	190TH	ST		TORRANCE	90504	10136740	FA0001115	7102
AT&T MOBILITY - STORAGE-EXTRA (USID48065)	2545	W	190TH	ST		TORRANCE	90504	10159921	FA0050358	7100

LOS ANGELES COUNTY CUPA
INACTIVE - FACILITY INVENTORY

FACILITY NAME	SITE ADDRESS					CITY	ZIP	CERS ID	Facility ID	PE
ANZA FLORISTS	2615		190TH	ST	106	REDONDO BEACH	90278	0	FA0001132	7080
PJ ONE HOUR PHOTO	2615		190TH	ST	105	REDONDO BEACH	90278	0	FA0001121	1001
FRONTIER CALIFORNIA EL NIDO CO	2749	W	190TH	ST		REDONDO BEACH	90278	10141231	FA0001124	7080
FRONTIER CALIFORNIA EL NIDO CO	2749	W	190TH	ST		REDONDO BEACH	90278	10141231	FA0001124	7080
FRONTIER CALIFORNIA EL NIDO CO	2749	W	190TH	ST		REDONDO BEACH	90278	10141231	FA0001124	7124
FRONTIER CALIFORNIA EL NIDO CO	2749	W	190TH	ST		REDONDO BEACH	90278	10141231	FA0001124	3701
FRONTIER CALIFORNIA EL NIDO CO	2749	W	190TH	ST		REDONDO BEACH	90278	10141231	FA0001124	7080
VILLASENOR DRAPERIES	2819		190TH	ST		REDONDO BEACH	90278	0	FA0001130	7080
ALCAST FOUNDRY	2829		190TH	ST		REDONDO BEACH	90278	10301065	FA0001131	7080
ALCAST FOUNDRY	2829		190TH	ST		REDONDO BEACH	90278	10301065	FA0001131	3001
ALCAST FOUNDRY	2829		190TH	ST		REDONDO BEACH	90278	10301065	FA0001131	7080
HERMOSA AUTOMOTIVE 2	3109	W	190TH	ST		TORRANCE	90504	10600753	FA0001112	7100
HERMOSA AUTOMOTIVE 2	3109	W	190TH	ST		TORRANCE	90504	10600753	FA0001112	7100
JIFFY LUBE #2219	3209	W	190TH	ST		TORRANCE	90504	10128970	FA0001116	7100
JIFFY LUBE #2219	3209	W	190TH	ST		TORRANCE	90504	10128970	FA0001116	7100
JIFFY LUBE #2219	3209	W	190TH	ST		TORRANCE	90504	10128970	FA0001116	7100
TORRANCE REFINERY	3700	W	190TH	ST	1	TORRANCE	90504	10118524	FA0034377	2010
TORRANCE REFINERY	3700	W	190TH	ST	1	TORRANCE	90504	10118524	FA0034377	2002
TORRANCE REFINERY	3700	W	190TH	ST	1	TORRANCE	90504	10118524	FA0034377	7100
TORRANCE REFINERY	3700	W	190TH	ST	1	TORRANCE	90504	10118524	FA0034377	7102
TORRANCE REFINERY	3700	W	190TH	ST	1	TORRANCE	90504	10118524	FA0034377	7104
TORRANCE REFINERY	3700	W	190TH	ST	1	TORRANCE	90504	10118524	FA0034377	7100
TORRANCE REFINERY	3700	W	190TH	ST	1	TORRANCE	90504	10118524	FA0034377	7102
TORRANCE REFINERY	3700	W	190TH	ST	1	TORRANCE	90504	10118524	FA0034377	7104
TORRANCE REFINERY	3700	W	190TH	ST	1	TORRANCE	90504	10118524	FA0034377	7102
TORRANCE REFINERY	3700	W	190TH	ST	1	TORRANCE	90504	10118524	FA0034377	7100
SCE MOBILOIL SUBSTATION	3700	W	190TH	ST		TORRANCE	90503	10398115	FA0046014	7100
ARCO PIPE LINE COMPANY	3700		190TH	ST		TORRANCE	90503	0	FA0001133	7100
SCE COMPRESS SUBSTATION	3700	W	190TH	ST	SCEC	TORRANCE	90504	10180467	FA0046022	7100
WEST BASIN MWD WATER RECYCLING PLANT (TORRANCE REFINE)	3700	W	190TH	ST	C	TORRANCE	90504	10155397	FA0001126	3700
FIRST VEHICLE SERVICES #49490	3700	W	190TH	ST	B	TORRANCE	90504	10309162	FA0035851	1001
WEST BASIN MWD WATER RECYCLING PLANT (TORRANCE REFINE)	3700	W	190TH	ST	C	TORRANCE	90504	10155397	FA0001126	7100
WEST BASIN MWD WATER RECYCLING PLANT (TORRANCE REFINE)	3700	W	190TH	ST	C	TORRANCE	90504	10155397	FA0001126	1001
WEST BASIN MWD WATER RECYCLING PLANT (TORRANCE REFINE)	3700	W	190TH	ST	C	TORRANCE	90504	10155397	FA0001126	7100

LOS ANGELES COUNTY CUPA
INACTIVE - FACILITY INVENTORY

FACILITY NAME	SITE ADDRESS					CITY	ZIP	CERS ID	Facility ID	PE
WEST BASIN MWD WATER RECYCLING PLANT (TORRANCE REFINE)	3700	W	190TH	ST	C	TORRANCE	90504	10155397	FA0001126	7102
WEST BASIN MWD WATER RECYCLING PLANT (TORRANCE REFINE)	3700	W	190TH	ST	C	TORRANCE	90504	10155397	FA0001126	7102
LEADING EDGE AUTOMOTIVE	3707	W	190TH	ST	C	TORRANCE	90504	0	FA0001107	1001
GEORGE'S AUTOMOTIVE	3707	W	190TH	ST	A	TORRANCE	90504	10129243	FA0001103	7100
LEADING EDGE AUTOMOTIVE	3707	W	190TH	ST	C	TORRANCE	90504	0	FA0001107	7100
GEORGE'S AUTOMOTIVE	3707	W	190TH	ST	A	TORRANCE	90504	10129243	FA0001103	7100
GEORGE'S AUTOMOTIVE	3707	W	190TH	ST	A	TORRANCE	90504	10129243	FA0001103	7100
ATLAS TRANSMISSIONS AND CLUTCH	3707	W	190TH	ST	B	TORRANCE	90504	10303450	FA0001106	7100
ATLAS TRANSMISSIONS AND CLUTCH	3707	W	190TH	ST	B	TORRANCE	90504	10303450	FA0001106	7100
ATLAS TRANSMISSIONS AND CLUTCH	3707	W	190TH	ST	B	TORRANCE	90504	10303450	FA0001106	7100
VALERO	3975	W	190TH	ST		TORRANCE	90504	10132468	FA0001117	7104
VALERO	3975	W	190TH	ST		TORRANCE	90504	10132468	FA0001117	7100
VALERO	3975	W	190TH	ST		TORRANCE	90504	10132468	FA0001117	7104
VALERO	3975	W	190TH	ST		TORRANCE	90504	10132468	FA0001117	7100
VALERO	3975	W	190TH	ST		TORRANCE	90504	10132468	FA0001117	7100
VALERO	3975	W	190TH	ST		TORRANCE	90504	10132468	FA0001117	7104
GEORGE P JOHNSON	4240		190TH	ST		TORRANCE	90504	10157569	FA0034400	7100
GEORGE P JOHNSON	4240		190TH	ST		TORRANCE	90504	10157569	FA0034400	7100
GEORGE P JOHNSON	4240		190TH	ST		TORRANCE	90504	10157569	FA0034400	7100
T-MOBILE WEST, LLC LA02586A	4240		190TH	ST		TORRANCE	90504	10154417	FA0050529	7100
MAJOR PAINT CO	4300	W	190TH	ST		TORRANCE	90504	0	FA0001113	1004
KZAB-FM/SPANISH BROADCASTING SYSTEM	4301	W	190TH	ST	KZAB	TORRANCE	90504	0	FA0035153	7100
KNX/TORRANCE	4301	W	190TH	ST	KNX	TORRANCE	90504	10134661	FA0001129	7100
KNX/TORRANCE	4301	W	190TH	ST	KNX	TORRANCE	90504	10134661	FA0001129	7104
KNX/TORRANCE	4301	W	190TH	ST	KNX	TORRANCE	90504	10134661	FA0001129	7104
KNX/TORRANCE	4301	W	190TH	ST	KNX	TORRANCE	90504	10134661	FA0001129	7100
CALIBER COLLISION CENTER - TORRANCE W 190TH 1271	4302	W	190TH	ST		TORRANCE	90504	10884472	FA0044589	7100
ICC COLLISION CENTERS	4306	W	190TH	ST		TORRANCE	90504	10726009	FA0036022	7100
ICC COLLISION CENTERS	4306	W	190TH	ST		TORRANCE	90504	10726009	FA0036022	7100
ICC COLLISION CENTERS	4306	W	190TH	ST		TORRANCE	90504	10726009	FA0036022	1002
XPEDX PAPER & GRAPHICS #820	4308	W	190TH	ST		TORRANCE	90504	0	FA0035143	7100
TORRANCE COLLISION CENTER	4343	W	190TH	ST		TORRANCE	90504	0	FA0001111	1002
TORRANCE COLLISION CENTER	4343	W	190TH	ST		TORRANCE	90504	0	FA0001111	7100
SUPER A FOODS #3	4848	W	190TH	ST		TORRANCE	90503	10135021	FA0034442	7100

LOS ANGELES COUNTY CUPA
INACTIVE - FACILITY INVENTORY

FACILITY NAME	SITE ADDRESS				CITY	ZIP	CERS ID	Facility ID	PE
SUPER A FOODS #3	4848	W	190TH	ST	TORRANCE	90503	10135021	FA0034442	7100
SUPER A FOODS #3	4848	W	190TH	ST	TORRANCE	90503	10135021	FA0034442	7100
SUPER A FOODS #3	4848	W	190TH	ST	TORRANCE	90503	10135021	FA0034442	1001
O'REILLY AUTO PARTS #3065	4900	W	190TH	ST	TORRANCE	90503	10127731	FA0001119	7100
O'REILLY AUTO PARTS #3065	4900	W	190TH	ST	TORRANCE	90503	10127731	FA0001119	7100
O'REILLY AUTO PARTS #3065	4900	W	190TH	ST	TORRANCE	90503	10127731	FA0001119	7100
O'REILLY AUTO PARTS #3065	4900	W	190TH	ST	TORRANCE	90503	10127731	FA0001119	7100
SPRING CLEANERS	4958	W	190TH	ST	TORRANCE	90503	0	FA0001104	7100
SPRING CLEANERS	4958	W	190TH	ST	TORRANCE	90503	0	FA0001104	7100
SPRING CLEANERS	4958	W	190TH	ST	TORRANCE	90503	0	FA0001104	1001
SPRING CLEANERS	4958	W	190TH	ST	TORRANCE	90503	0	FA0001104	7100
CVS PHARMACY #8868	5020	W	190TH	ST	TORRANCE	90503	10127482	FA0001118	7100
CVS PHARMACY #8868	5020	W	190TH	ST	TORRANCE	90503	10127482	FA0001118	7100
CVS PHARMACY #8868	5020	W	190TH	ST	TORRANCE	90503	10127482	FA0001118	7100
CVS PHARMACY #8868	5020	W	190TH	ST	TORRANCE	90503	10127482	FA0001118	7100
99 CENT ONLY STORES #65	5130	W	190TH	ST	TORRANCE	90503	10190495	FA0045346	7100
G CLEANERS	5146	W	190TH	ST	TORRANCE	90503	0	FA0001105	1001
G CLEANERS	5146	W	190TH	ST	TORRANCE	90503	0	FA0001105	7100
G CLEANERS	5146	W	190TH	ST	TORRANCE	90503	0	FA0001105	7100
JIFFY LUBE #1725	5340	W	190TH	ST	TORRANCE	90503	10128973	FA0034436	7100
JIFFY LUBE #1725	5340	W	190TH	ST	TORRANCE	90503	10128973	FA0034436	7100
JIFFY LUBE #1725	5340	W	190TH	ST	TORRANCE	90503	10128973	FA0034436	7100
WEST TORRANCE 76	5404	W	190TH	ST	TORRANCE	90503	10129474	FA0001120	7104
WEST TORRANCE 76	5404	W	190TH	ST	TORRANCE	90503	10129474	FA0001120	7100
WEST TORRANCE 76	5404	W	190TH	ST	TORRANCE	90503	10129474	FA0001120	7104
WEST TORRANCE 76	5404	W	190TH	ST	TORRANCE	90503	10129474	FA0001120	7100
WEST TORRANCE 76	5404	W	190TH	ST	TORRANCE	90503	10129474	FA0001120	7104
WEST TORRANCE 76	5404	W	190TH	ST	TORRANCE	90503	10129474	FA0001120	7100
GREENLEAF CHEVRON SERVICE	5550	W	190TH	ST	TORRANCE	90503	0	FA0001122	1001
AT&T MOBILITY - WRIGHT WICK & MOORS			195TH	ST	CERRITOS	90703	10796473	FA0039441	3000
TOYOTA MOTOR SALES USA INC	1901		195TH	ST	TORRANCE	90501	0	FA0034412	7100
SOUTH BAY AUTO CENTER	206	W	196TH	ST	TORRANCE	90502	10769941	FA0049905	1001
SOUTH BAY AUTO CENTER	206	W	196TH	ST	TORRANCE	90502	10769941	FA0049905	3001
DYNATECK	1206	W	196TH	ST	TORRANCE	90502	0	FA0042857	3000
MOTION INDUSTRIES INC	1225	W	196TH	ST	TORRANCE	90502	0	FA0001141	3001
AMERICAN POLYSTYRENE CORP	1225	W	196TH	ST	LOS ANGELES	90502	10788805	FA0001139	3002

LOS ANGELES COUNTY CUPA
INACTIVE - FACILITY INVENTORY

FACILITY NAME	SITE ADDRESS				CITY	ZIP	CERS ID	Facility ID	PE
AMERICAN POLYSTYRENE CORP	1225	W	196TH	ST	LOS ANGELES	90502	10788805	FA0001139	1001
CALCON STEEL CONSTRUCTION INC	1226	W	196TH	ST	TORRANCE	90502	10270489	FA0001140	1001
SKANSKA-RADOS EXPO 2 JOINT VENTURE - MAINTENANCE/MECHANIC'S YARD	1631		19th	ST	SANTA MONICA	90404	10174053	FA0046391	1001
AT&T CALIFORNIA - E1101	21	S	1ST	ST	ALHAMBRA	91801	10305169	FA0001147	7010
AT&T CALIFORNIA - E1101	21	S	1ST	ST	ALHAMBRA	91801	10305169	FA0001147	7010
SAN PEDRO MUFFLER	515	W	1ST	ST	SAN PEDRO	90731	10246171	FA0053244	1000
DE LA MARE ENGINEERING, INC	1910	W	1ST	ST	SAN FERNANDO	91340	10246780	FA0050728	1000
FRONTIER CALIFORNIA: WHITWOOD CO	11024		1ST	AVE	WHITTIER	90603	10141997	FA0010754	7124
FRONTIER CALIFORNIA: WHITWOOD CO	11024		1ST	AVE	WHITTIER	90603	10141997	FA0010754	3500
AT&T (WHITAKER PEAK CAK200)			20 MI N/W CASTAIC		CASTAIC	91384	0	FA0001163	3700
AT&T (WHITAKER PEAK CAK200)			20 MI N/W CASTAIC		CASTAIC	91384	0	FA0001163	3020
SO CAL EDISON (MT WILSON SUB)			200' S/O TOLLHOUSE GATE		LA CANADA FLINTRIDGE	91011	0	FA0019091	3000
EMAX LABORATORIES INC	1835	W	205TH	ST	TORRANCE	90501	10129186	FA0033780	7100
EMAX LABORATORIES INC	1835	W	205TH	ST	TORRANCE	90501	10129186	FA0033780	7100
EMAX LABORATORIES INC	1835	W	205TH	ST	TORRANCE	90501	10129186	FA0033780	7100
EMAX LABORATORIES INC	1835	W	205TH	ST	TORRANCE	90501	10129186	FA0033780	1103
EMAX LABORATORIES INC	1835	W	205TH	ST	TORRANCE	90501	10129186	FA0033780	7100
MERCURY SYSTEMS INC.	1839	W	205TH	ST	TORRANCE	90501	10131364	FA0039856	7100
VIPER TECHNOLOGIES INC	1840	W	205TH	ST	TORRANCE	90501	10279501	FA0032447	7100
PHYSICAL OPTICS CORPORATION	1845	W	205TH	ST	TORRANCE	90501	0	FA0012847	7100
PHYSICAL OPTICS CORPORATION	1845	W	205TH	ST	TORRANCE	90501	0	FA0012847	7100
PHYSICAL OPTICS CORPORATION	1845	W	205TH	ST	TORRANCE	90501	0	FA0012847	1003
PHYSICAL OPTICS CORPORATION	1845	W	205TH	ST	TORRANCE	90501	0	FA0012847	7100
PHENOMENEX B1	2320	W	205TH	ST	TORRANCE	90501	10128439	FA0001164	7100
PHENOMENEX B1	2320	W	205TH	ST	TORRANCE	90501	10128439	FA0001164	7100
PHENOMENEX B1	2320	W	205TH	ST	TORRANCE	90501	10128439	FA0001164	7100
PHENOMENEX 6	2330		205TH	ST	TORRANCE	90501	10128442	FA0044582	1001
PHENOMENEX 6	2330		205TH	ST	TORRANCE	90501	10128442	FA0044582	7100
AT&T MOBILITY-BARANEK INC	2340		205TH	ST	TORRANCE	90501	10127890	FA0039810	7100
AT&T MOBILITY-BARANEK INC	2340		205TH	ST	TORRANCE	90501	10127890	FA0039810	7100
D C & D CO	2360	W	205TH	ST	TORRANCE	90501	10159181	FA0037941	7100
D C & D CO	2360	W	205TH	ST	TORRANCE	90501	10159181	FA0037941	7100
D C & D CO	2360	W	205TH	ST	TORRANCE	90501	10159181	FA0037941	7100
THE SO CAL SHARPSHOOTER	1827	W	208TH	ST	TORRANCE	90501	10301353	FA0001167	1001

LOS ANGELES COUNTY CUPA
INACTIVE - FACILITY INVENTORY

FACILITY NAME	SITE ADDRESS					CITY	ZIP	CERS ID	Facility ID	PE
HERRON GRINDING INC	1840	W	208TH	ST		TORRANCE	90501	0	FA0001166	7100
HERRON GRINDING INC	1840	W	208TH	ST		TORRANCE	90501	0	FA0001166	7100
HERRON GRINDING INC	1840	W	208TH	ST		TORRANCE	90501	0	FA0001166	1002
HERRON GRINDING INC	1840	W	208TH	ST		TORRANCE	90501	0	FA0001166	7100
AERO-ELECTRIC CONNECTOR, INC	2280	W	208TH	ST		TORRANCE	90501	10129075	FA0037811	7100
ELO TECHNOLOGIES INC	2443		208TH	ST	E4	TORRANCE	90501	0	FA0001165	1001
RINCHEM COMPANY INC	2839	E	208TH	ST		CARSON	90810	10796125	FA0001168	3004
RINCHEM COMPANY INC	2839	E	208TH	ST		CARSON	90810	10796125	FA0001168	3500
RINCHEM COMPANY INC	2839	E	208TH	ST		CARSON	90810	10796125	FA0001168	1002
AFFORDABLE AUTO BODY	39002		20TH	ST		PALMDALE	93550	10751599	FA0048779	1001
AFFORDABLE AUTO BODY	39002		20TH	ST		PALMDALE	93550	10751599	FA0048779	3000
Palmdale Regional Airport	41000		20TH	ST		PALMDALE	93550	10758568	FA0049771	1000
VERIZON WIRELESS: AVENUE J	44145		20TH	ST		LANCASTER	93534	10161135	FA0049298	3000
7-ELEVEN INC. #43111	44015		20TH ST			LANCASTER	93534	10292212	FA0001179	7124
SCE NEENACH SUBSTATION			210TH ST W/ AVE D			LANCASTER	93536	10190073	FA0001184	3702
Star Custom Shielding Fabrication	1815	W	213TH	ST	160	TORRANCE	90501	10165603	FA0034420	7100
Star Custom Shielding Fabrication	1815	W	213TH	ST	160	TORRANCE	90501	10165603	FA0034420	7100
Star Custom Shielding Fabrication	1815	W	213TH	ST	160	TORRANCE	90501	10165603	FA0034420	7100
Star Custom Shielding Fabrication	1815	W	213TH	ST	160	TORRANCE	90501	10165603	FA0034420	7100
Star Custom Shielding Fabrication	1815	W	213TH	ST	160	TORRANCE	90501	10165603	FA0034420	7100
PRINTING GRAPHICS	1821	W	213TH	ST	G	TORRANCE	90501	0	FA0001186	1001
NISSHO MOTORS	1821	W	213TH	ST	K	TORRANCE	90501	0	FA0001185	1001
LA METRO HAULING	1970	E	213TH	ST		CARSON	90810	10272691	FA0001187	7124
SAKURA FINETEK USA INC	1750	W	214TH	ST		TORRANCE	90501	10302523	FA0001188	7100
FRANCISCO'S AUTO REPAIR	637	E	219TH	ST	1	CARSON	90745	10269976	FA0001191	1001
FRANCISCO'S AUTO REPAIR	637	E	219TH	ST	1	CARSON	90745	10269976	FA0001191	3001
ED'S AUTOMOTIVE	637	E	219TH	ST	5	CARSON	90745	0	FA0033427	1000
LRN MACHINGING AND TOOL GRINDING	637	E	219TH	ST	3	CARSON	90745	10272973	FA0001192	1001
LRN MACHINGING AND TOOL GRINDING	637	E	219TH	ST	3	CARSON	90745	10272973	FA0001192	3000
ED'S AUTOMOTIVE	638	E	219TH	ST		CARSON	90745	0	FA0001195	1001
CHARLIE'S TRANSMISSIONS	640	E	219TH	ST		CARSON	90745	0	FA0030718	1001
TURNER PRECISION	640	E	219TH	ST		CARSON	90745	0	FA0001190	1002
D&A AUTO REPAIR/USED CAR SALES	644	E	219TH	ST		CARSON	90745	0	FA0030720	1001
JD'S AUTO REPAIR	645	E	219TH	ST	3	CARSON	90745	0	FA0001193	1001
T N T MOTORS	645	E	219TH	ST	5	CARSON	90745	0	FA0001194	1001
HARBOR AREA MOTORS	648	E	219TH	ST		CARSON	90745	0	FA0030719	1001

LOS ANGELES COUNTY CUPA
INACTIVE - FACILITY INVENTORY

FACILITY NAME	SITE ADDRESS					CITY	ZIP	CERS ID	Facility ID	PE
TURNER PRECISION	648	E	219TH	ST		CARSON	90745	0	FA0001189	3001
GUSTAV K METAL	810	W	220TH	ST		TORRANCE	90502	0	FA0001200	3001
HOUSE OF EUROPE	812	W	220TH	ST		TORRANCE	90502	10713985	FA0047085	1001
THE ENGINE COMPANY	1840	W	220TH	ST	350	TORRANCE	90501	0	FA0001196	1001
ORKIN PEST CONTROL	1950	E	220TH	ST	307	CARSON	90810	0	FA0030022	3500
ORKIN PEST CONTROL	1950	E	220TH	ST	307	CARSON	90810	0	FA0030022	3003
LIQUID TRANSPORT CORP	2032	E	220TH	ST		CARSON	90810	10272631	FA0001201	3701
NIKLOR CHEMICAL CO INC	2060	E	220TH	ST		CARSON	90810	0	FA0001197	3500
NIKLOR CHEMICAL CO INC	2060	E	220TH	ST		CARSON	90810	0	FA0001197	1002
NIKLOR CHEMICAL CO INC	2060	E	220TH	ST		CARSON	90810	0	FA0001197	3005
NIKLOR CHEMICAL CO INC	2060	E	220TH	ST		CARSON	90810	0	FA0001197	7124
CLEAN STEEL INC	2061	E	220TH	ST		CARSON	90810	0	FA0001199	3500
CLEAN STEEL INC	2061	E	220TH	ST		CARSON	90810	0	FA0001199	1003
CLEAN STEEL INC	2061	E	220TH	ST		CARSON	90810	0	FA0001199	3001
DG FULFILLMENT	2270	E	220TH	ST	#21	CARSON	90810	10867795	FA0053616	3000
AMWARE FULFILLMENT, LLC	2270	E	220th	ST	B	CARSON	90810	10281115	FA0049740	3002
HELLMANN WORLDWIDE LOGISTICS INC	2270	E	220TH	ST		CARSON	90810	0	FA0035004	3002
CONDUENT	2277	E	220TH	ST		LONG BEACH	90810	10620343	FA0051223	3000
L E C SERVICE INC	1865	W	222ND	ST	A	TORRANCE	90501	10128217	FA0001202	7100
L E C SERVICE INC	1865	W	222ND	ST	A	TORRANCE	90501	10128217	FA0001202	7100
L E C SERVICE INC	1865	W	222ND	ST	A	TORRANCE	90501	10128217	FA0001202	7100
ECONO TRANSMISSIONS	713	E	223RD	ST		CARSON	90745	10796101	FA0001226	3001
ECONO TRANSMISSIONS	713	E	223RD	ST		CARSON	90745	10796101	FA0001226	1001
METROPCS CALIFORNIA, LLC #LA0539A	727	E	223RD	ST		CARSON	90745	10298914	FA0040398	3000
LPJ AEROSPACE LLC	737	E	223RD	ST		CARSON	90745	0	FA0001216	3001
LPJ AEROSPACE LLC	737	E	223RD	ST		CARSON	90745	0	FA0001216	1001
SPRINT NXTL LUCAS PROPERTY	737		223RD	ST	SPRNT	CARSON	90745	10795957	FA0038378	3000
CARSON ELECTRIC MOTORS	739	E	223RD	ST		CARSON	90745	0	FA0040214	1001
CARSON ELECTRIC MOTORS	739	E	223RD	ST		CARSON	90745	0	FA0040214	3001
LPJ AEROSPACE LLC	741	E	223RD	ST		CARSON	90745	10270249	FA0041560	3000
PRN AMBULANCE	747	E	223RD	ST		CARSON	90745	10279972	FA0001205	1002
PRN AMBULANCE	747	E	223RD	ST		CARSON	90745	10279972	FA0001205	3701
SHIMIZU AUTOMOTIVE	757	E	223RD	ST		CARSON	90745	10796137	FA0033942	1001
SHIMIZU AUTOMOTIVE	757	E	223RD	ST		CARSON	90745	10796137	FA0033942	3001
SPRINT NXTL LEINER CARSON 810	810	E	223RD	ST		CARSON	90745	0	FA0038379	3000
SPRINT NXTL LEINER CARSON 901	901	E	223RD	ST		CARSON	90745	0	FA0038380	3000

LOS ANGELES COUNTY CUPA
INACTIVE - FACILITY INVENTORY

FACILITY NAME	SITE ADDRESS					CITY	ZIP	CERS ID	Facility ID	PE
L & M ENTERPRISES	906	W	223RD	ST		TORRANCE	90502	10299991	FA0043486	3000
L & M ENTERPRISES	906	W	223RD	ST		TORRANCE	90502	10299991	FA0043486	1002
TOWNE AIR FREIGHT	1000	E	223RD	ST		CARSON	90745	10445488	FA0043282	3003
SPRINT NXTL QUICK PICK EXPRESS	1021	E	223RD	ST		CARSON	90745	0	FA0038381	3000
DMF LIGHTING	1118	E	223RD	ST	A	CARSON	90745	10290421	FA0043560	3001
SHERWIN WILLIAMS #9836	1210	E	223RD	ST	313	CARSON	90745	10795771	FA0001239	3001
SHERWIN WILLIAMS #9836	1210	E	223RD	ST	313	CARSON	90745	10795771	FA0001239	1001
LIFECARE SOLUTIONS INC	1210	E	223RD	ST	111	CARSON	90745	0	FA0045823	3000
GORDON'S MIRACLE SHINE	1210	E	223RD	ST	325	CARSON	90745	0	FA0001231	3001
KIMOTO TECH INC	1230	E	223RD	ST	204	CARSON	90745	0	FA0001209	3000
KIMOTO TECH INC	1230	E	223RD	ST	204	CARSON	90745	0	FA0001209	1002
LIFECARE SOLUTIONS INC	1250	E	223RD	ST	111	CARSON	90745	10281433	FA0001240	3003
LIFECARE SOLUTIONS INC	1250	E	223RD	ST	111	CARSON	90745	10281433	FA0001240	1001
HERBLIFE INT OF AMERICA INC	1250	E	223RD	ST	117	CARSON	90745	10796077	FA0001204	1001
HERBLIFE INT OF AMERICA INC	1250	E	223RD	ST	117	CARSON	90745	10796077	FA0001204	3000
JOHN CRANE SEALOL	1250	E	223RD	ST	104	CARSON	90745	0	FA0001246	1002
MINUTEMAN PRESS	1300	E	223RD	ST	409	CARSON	90745	0	FA0001207	1001
WILLIAMS TRANSPORTATION CO	1425	E	223RD	ST		CARSON	90745	0	FA0001224	3001
BUZ WELDING	1463	E	223RD	ST	F	CARSON	90745	0	FA0001222	3001
A & T FILTER PRODUCTS	1463	E	223RD	ST	C	CARSON	90745	0	FA0001236	3001
CABILT INC	1463	E	223RD	ST	E	CARSON	90745	0	FA0001219	3001
ABC CUSTOMS	1463	E	223RD	ST		CARSON	90745	0	FA0001223	3001
PROFESSIONAL RACERS EMPORIUM	1463	E	223RD	ST	A	CARSON	90745	0	FA0001230	3001
CABILT INC	1463	E	223RD	ST	E	CARSON	90745	0	FA0001219	1001
AT&T MOBILITY- CARSON SOUTH (14001)	1463	E	223RD	ST	B	CARSON	90745	0	FA0037828	3001
CARSON NISSAN	1505	E	223RD	ST		CARSON	90745	10282096	FA0001238	3701
SPRINT NXTL CARSON BEND	1601		223RD	ST		CARSON	90745	10796020	FA0038382	3000
FRANK SCOTTO TOWING	1750	W	223RD	ST		TORRANCE	90501	10657852	FA0001210	1000
FRANK SCOTTO TOWING	1750	W	223RD	ST		TORRANCE	90501	10657852	FA0001210	7100
FRANK SCOTTO TOWING	1750	W	223RD	ST		TORRANCE	90501	10657852	FA0001210	7100
HIRO AUTO SERVICE	1768	W	223RD	ST		TORRANCE	90501	10299730	FA0037877	7100
HIRO AUTO SERVICE	1768	W	223RD	ST		TORRANCE	90501	10299730	FA0037877	7100
PHILLIPS AND SONS AUTOMOTIVE	1772	W	223RD	ST		TORRANCE	90501	10155643	FA0001198	7100
PHILLIPS AND SONS AUTOMOTIVE	1772	W	223RD	ST		TORRANCE	90501	10155643	FA0001198	7100
CARSON COLLISION CTR	1933	E	223RD	ST		CARSON	90810	10795684	FA0001235	3000
LINDE, INC - 578	2006	E	223RD	ST		CARSON	90810	10482085	FA0001227	7124

LOS ANGELES COUNTY CUPA
INACTIVE - FACILITY INVENTORY

FACILITY NAME	SITE ADDRESS					CITY	ZIP	CERS ID	Facility ID	PE
WESTRUX INTERNATIONAL INC	2009	E	223RD	ST		CARSON	90810	0	FA0001245	3001
WESTRUX INTERNATIONAL INC	2009	E	223RD	ST		CARSON	90810	0	FA0001245	1001
T-MOBILE WEST (SITE ID# LA02448A)	2031	E	223RD	ST		CARSON	90810	10293766	FA0041361	3000
FRANKLIN TRUCK PARTS	2035	E	223RD	ST		CARSON	90810	10796215	FA0043255	3001
METROPCS CALIFORNIA, LLC #LA0540A	2055	E	223RD	ST	MPCS	CARSON	90810	10298920	FA0040400	3000
J & D TRANSPORTATION INC	2100	E	223RD	ST	C	CARSON	90810	10750540	FA0047573	1001
J & D TRANSPORTATION INC	2100	E	223RD	ST	C	CARSON	90810	10750540	FA0047573	3001
GEON PERFORMANCE SOLUTIONS LLC	2104	E	223RD	ST		CARSON	90810	10295941	FA0001229	3005
GEON PERFORMANCE SOLUTIONS LLC	2104	E	223RD	ST		CARSON	90810	10295941	FA0001229	1003
GEON PERFORMANCE SOLUTIONS LLC	2104	E	223RD	ST		CARSON	90810	10295941	FA0001229	3500
CALIBER COLLISON CENTER - CARSON	2201	E	223RD	ST		CARSON	90810	10296751	FA0001225	7124
CALIBER COLLISON CENTER - CARSON	2201	E	223RD	ST		CARSON	90810	10296751	FA0001225	3701
BUDGET RENT A CAR SYSTEM INC	2233	E	223RD	ST		CARSON	90810	0	FA0001247	3001
SPINIELLO CONSTRUCTION CO	2414	E	223RD	ST		CARSON	90810	0	FA0001218	3001
VENTURA TRANSFER CO	2418	E	223RD	ST		CARSON	90810	10272892	FA0001211	2002
VENTURA TRANSFER CO	2418	E	223RD	ST		CARSON	90810	10272892	FA0001211	3502
VENTURA TRANSFER CO	2418	E	223RD	ST		CARSON	90810	10272892	FA0001211	2099
VENTURA TRANSFER CO	2418	E	223RD	ST		CARSON	90810	10272892	FA0001211	1103
CHOZEN TRUCKING CO INC	2424	E	223RD	ST		CARSON	90810	0	FA0001208	1002
MIGUS357022 SGW			223RD AND WILMINGTON			CARSON	90810	10739314	FA0050100	3001
RAMCON INDUSTRIES INC	1219	W	225TH	ST		TORRANCE	90502	0	FA0042845	1002
RAMCON INDUSTRIES INC	1219	W	225TH	ST		TORRANCE	90502	0	FA0042845	3001
METROPOLITAN WASTE DISPOSAL	1221	W	225TH	ST		TORRANCE	90502	0	FA0001249	1002
METROPOLITAN WASTE DISPOSAL	1221	W	225TH	ST		TORRANCE	90502	0	FA0001249	3001
SONSHINE PRINT SHOP	3817	W	226TH	ST		TORRANCE	90505	10300303	FA0040029	1006
ASSOCIATED PUBLICATNS GRAPHI	3825	W	226TH	ST		TORRANCE	90505	0	FA0001250	1001
FLETCHER OIL AND REFINING COMPANY	250	W	228TH	ST		CARSON	90745	0	FA0001260	3001
FILIPINO/USA MOTORS & BODY	1241	W	228TH	ST		TORRANCE	90502	0	FA0001255	1001
ATHENS SERVICES (LA SOUTH)	1301	W	228TH	ST		TORRANCE	90501	0	FA0047074	1001
ATHENS SERVICES (L.A.SOUTH)	1301	W	228TH	ST		TORRANCE	90501	10593379	FA0001242	3002
ATHENS SERVICES (L.A.SOUTH)	1301	W	228TH	ST		TORRANCE	90501	10593379	FA0001242	3701
OSHOAYE'S HIGH TECH MOTORS	1350		228TH	ST	7	LOS ANGELES	90501	0	FA0001252	1000
SHAMROCK SPORTS PRODUCTS	1450	W	228TH	ST	30	LOS ANGELES	90501	0	FA0001259	1001
DEXOL INDUSTRIES INC	1450	W	228TH	ST		LOS ANGELES	90501	0	FA0001241	1003
WMP ENGINEERING GROUP LLC	1504	W	228TH	ST		LOS ANGELES	90501	0	FA0001258	1001
AUTO PART MART	1540	W	228TH	ST		LOS ANGELES	90501	0	FA0001256	1002

LOS ANGELES COUNTY CUPA
INACTIVE - FACILITY INVENTORY

FACILITY NAME	SITE ADDRESS					CITY	ZIP	CERS ID	Facility ID	PE
TYPCO GRAPHICS	1640	W	228TH	ST		LOS ANGELES	90501	0	FA0001254	1003
COAST HIGH PERFORMANCE	1650	W	228TH	ST		LOS ANGELES	90501	0	FA0001257	1002
DEPENDABLE HIGHWAY EXPRESS	800	E	230TH	ST		CARSON	90745	10272700	FA0001302	1004
TRI-MODAL DISTRIBUTION SERVICES INC	857	E	230TH	ST		CARSON	90745	0	FA0030859	1102
TRI-MODAL DISTRIBUTION SERVICES INC	857	E	230TH	ST		CARSON	90745	0	FA0030859	3001
PYRAMID TRANSPORTATION SYSTEMS	857	E	230TH	ST		CARSON	90745	0	FA0001271	3001
BRISTOL FARMS	915	E	230TH	ST		CARSON	90745	10271215	FA0001266	3500
SIWIN CORP	1020	E	230TH	ST		CARSON	90745	10268866	FA0001272	1003
SIWIN CORP	1020	E	230TH	ST		CARSON	90745	10268866	FA0001272	2002
DAMCO DISTRIBUTION SERVICE, INC	1041	E	230TH	ST		CARSON	90745	10510744	FA0001273	1004
DAMCO DISTRIBUTION SERVICE, INC	1041	E	230TH	ST		CARSON	90745	10510744	FA0001273	3500
DAMCO DISTRIBUTION SERVICE, INC	1041	E	230TH	ST		CARSON	90745	10510744	FA0001273	2010
K5 LOGISTICS INC	1113	E	230TH	ST		CARSON	90745	0	FA0001265	3001
CUSTOM GOODS LLC	1130	W	230TH	ST		CARSON	90745	10270162	FA0043332	3002
STANDARD HOMEOPATIC	1165	E	230TH	ST		CARSON	90745	10415017	FA0001268	3001
TRI MODAL	1231	E	230TH	ST	C	CARSON	90745	0	FA0043313	3001
MORRISON EXPRESS CORP	1231	E	230TH	ST	B	CARSON	90745	10272376	FA0043333	3002
7-ELEVEN STORE #13734	3737		230TH	ST		TORRANCE	90505	10464742	FA0046674	7100
7-ELEVEN STORE #13734	3737		230TH	ST		TORRANCE	90505	10464742	FA0046674	7100
7-ELEVEN STORE #13734	3737		230TH	ST		TORRANCE	90505	10464742	FA0046674	7100
7-ELEVEN STORE #13734	3737		230TH	ST		TORRANCE	90505	10464742	FA0046674	7100
SCE WILSONA SUBSTATION		SE	230th ST E & PALMDALE BL			LAKE LOS ANGELES	93591	10190311	FA0008163	3701
LEINER HEALTH PRODUCTS	810	E	233RD	ST		CARSON	90745	0	FA0001274	3001
DEPENDABLE CHAIN SUPPLY SERVICES	901	E	233rd	ST		CARSON	90745	10290022	FA0001279	3003
HERBALIFE INT'L OF AMERICA INC	930	E	233RD	ST		CARSON	90745	0	FA0043394	3001
ACCESS WORLD (USA) LLC	989	E	233RD	ST		CARSON	90745	10296607	FA0043396	1001
DAICO INDUSTRIES INC	1070	E	233RD	ST		CARSON	90745	10289203	FA0001280	2010
TESORO WATSON	1145	E	233RD	ST		CARSON	90745	10271176	FA0001276	1004
TESORO WATSON	1145	E	233RD	ST		CARSON	90745	10271176	FA0001276	1200
TESORO WATSON	1145	E	233RD	ST		CARSON	90745	10271176	FA0001276	7124
PEACHLAND FARMS #1	48245		235TH	ST		LANCASTER	93536	0	FA0001283	7110
SANYO SOLAR (USA) LLC	970	E	236TH	ST		CARSON	90745	10796047	FA0001289	3005
SANYO SOLAR (USA) LLC	970	E	236TH	ST		CARSON	90745	10796047	FA0001289	3500
SANYO SOLAR (USA) LLC	970	E	236TH	ST		CARSON	90745	10796047	FA0001289	2010
SANYO SOLAR (USA) LLC	970	E	236TH	ST		CARSON	90745	10796047	FA0001289	1003
SIGNAL HILL PETROLEUM, INC (SUR LA BREA LEASE)	1916	W	236TH	ST		TORRANCE	90501	10709554	FA0048981	7100

LOS ANGELES COUNTY CUPA
INACTIVE - FACILITY INVENTORY

FACILITY NAME	SITE ADDRESS					CITY	ZIP	CERS ID	Facility ID	PE
WALTERIA LAKE PUMPING STATION	3810	W	236TH	ST		TORRANCE	90505	0	FA0001285	7100
WALTERIA LAKE PUMPING STATION	3810	W	236TH	ST		TORRANCE	90505	0	FA0001285	7100
WALTERIA LAKE PUMPING STATION	3810	W	236TH	ST		TORRANCE	90505	0	FA0001285	7100
VERIZON WIRELESS: 235TH STREET	1919	W	237TH	ST		TORRANCE	90501	10724737	FA0049760	7100
INTELLIGENT OPTICAL SYSTEMS INC	2520	W	237TH	ST		TORRANCE	90505	10119823	FA0034410	1003
INTELLIGENT OPTICAL SYSTEMS INC	2520	W	237TH	ST		TORRANCE	90505	10119823	FA0034410	7100
INTELLIGENT OPTICAL SYSTEMS INC	2520	W	237TH	ST		TORRANCE	90505	10119823	FA0034410	7100
INTELLIGENT OPTICAL SYSTEMS INC	2520	W	237TH	ST		TORRANCE	90505	10119823	FA0034410	7100
INTELLIGENT OPTICAL SYSTEMS INC	2520	W	237TH	ST		TORRANCE	90505	10119823	FA0034410	7100
G.E.B. INDUSTRIES INC	2527	W	237TH	ST	E	TORRANCE	90505	0	FA0041392	1001
INNOSENSE SUITE 127	2531	W	237TH	ST	#127	TORRANCE	90505	10157581	FA0045086	7100
INNOSENSE LLC	2531	W	237TH	ST	125	TORRANCE	90505	0	FA0045132	7102
INNOSENSE LLC	2531	W	237TH	ST	125	TORRANCE	90505	0	FA0045132	7100
INNOSENSE LLC	2535	W	237TH	ST		TORRANCE	90505	10157745	FA0045137	7100
INNOSENSE LLC	2535	W	237TH	ST		TORRANCE	90505	10157745	FA0045137	1001
PREMIUM VITAMINS	2539	W	237TH	ST	C	TORRANCE	90505	0	FA0001294	1001
PHOTO SCIENCES INC	2542	W	237TH	ST		TORRANCE	90505	10152277	FA0001290	1102
PHOTO SCIENCES INC	2542	W	237TH	ST		TORRANCE	90505	10152277	FA0001290	7100
PHOTO SCIENCES INC	2542	W	237TH	ST		TORRANCE	90505	10152277	FA0001290	7100
PHOTO SCIENCES INC	2542	W	237TH	ST		TORRANCE	90505	10152277	FA0001290	7100
PHOTO SCIENCES INC	2542	W	237TH	ST		TORRANCE	90505	10152277	FA0001290	7100
PHOTO SCIENCES INC	2542	W	237TH	ST		TORRANCE	90505	10152277	FA0001290	7100
PHOTO SCIENCES INC	2542	W	237TH	ST		TORRANCE	90505	10152277	FA0001290	7100
DYNO-PRINT	2545	W	237TH	ST	M	TORRANCE	90505	0	FA0001293	1001
TRUE ARTS	2545	W	237TH	ST	H&N	TORRANCE	90505	0	FA0001292	1001
INTERNATIONAL RADIATION DETECTORS	2545		237TH	ST	I	TORRANCE	90505	10118605	FA0034433	7100
INTERNATIONAL RADIATION DETECTORS	2545		237TH	ST	I	TORRANCE	90505	10118605	FA0034433	7100
VERIZON WIRELESS: LOMITA	2545	W	237TH	ST		TORRANCE	90501	10117963	FA0001299	7100
VERIZON WIRELESS: LOMITA	2545	W	237TH	ST		TORRANCE	90501	10117963	FA0001299	7100
InnoSense LLC - SUITE I	2545	W	237TH	ST	I	TORRANCE	90505	10771696	FA0051126	7100
AERO ARC	2555	W	237TH	ST		TORRANCE	90505	0	FA0001295	1003
TESLA SERVICE CENTER - TORRANCE	2560	W	237TH	ST		TORRANCE	90505	10587565	FA0044585	7100
AEROWORX	2565	W	237TH	ST		TORRANCE	90505	10302448	FA0001291	7100
AEROWORX	2565	W	237TH	ST		TORRANCE	90505	10302448	FA0001291	7100
ICRO INC -2580 BLDG	2580	W	237TH	ST		TORRANCE	90505	10132465	FA0001297	7100
ICRO INC -2580 BLDG	2580	W	237TH	ST		TORRANCE	90505	10132465	FA0001297	7100

LOS ANGELES COUNTY CUPA
INACTIVE - FACILITY INVENTORY

FACILITY NAME	SITE ADDRESS					CITY	ZIP	CERS ID	Facility ID	PE
ICRO INC -2580 BLDG	2580	W	237TH	ST		TORRANCE	90505	10132465	FA0001297	1001
ICRO INC -2580 BLDG	2580	W	237TH	ST		TORRANCE	90505	10132465	FA0001297	7100
CALIFORNIA WATER SERVICE CO.-DOM OP CNTR	2632	W	237TH	ST		TORRANCE	90505	10131325	FA0034382	7100
CALIFORNIA WATER SERVICE CO.-DOM OP CNTR	2632	W	237TH	ST		TORRANCE	90505	10131325	FA0034382	7100
BOOYOUNG COMPANY INC.	860	E	238TH	ST		CARSON	90745	10289500	FA0001300	3000
BOOYOUNG COMPANY INC.	860	E	238TH	ST		CARSON	90745	10289500	FA0001300	3500
LONSEAL INC	928	E	238TH	ST		CARSON	90745	10279750	FA0001301	3003
PERFECTION MACHINE & TOOL WORKS	1575	E	23RD	ST		LOS ANGELES	90011	10239526	FA0050933	1000
BARRETT PRECISION MACHINING	1420		240TH	ST	A	HARBOR CITY	90710	0	FA0001321	1001
DISC MEDIA REPLICATION SERV	1430	W	240TH	ST		HARBOR CITY	90710	0	FA0001316	1002
JANTOM PRECISION INC	1460	E	240TH	ST		HARBOR CITY	90710	10251118	FA0001317	1001
ROCKER SOLENOID CO	1500	W	240TH	ST		HARBOR CITY	90710	10240402	FA0001318	1003
SOUTH BAY VOCATIONAL CENTER	1526	W	240TH	ST		HARBOR CITY	90710	0	FA0043087	3000
AMERICAN BRISTOL IND	1600	W	240TH	ST		HARBOR CITY	90710	0	FA0001320	1003
TRW AUTOMOTIVE	1661	W	240TH	ST		HARBOR CITY	90710	0	FA0001315	1003
ROYAL ST COMM #LA2652F	1661	W	240TH	ST	MPCS	HARBOR CITY	90710	0	FA0040726	3000
JOHN M SHUBIN INC	2048	W	242ND	ST		LOMITA	90717	0	FA0001322	3001
LOMITA TRENCHING & EXCAVATING CO	2164		250TH	ST		LOMITA	90717	0	FA0001323	3001
BEST IRON CO	1037	W	251ST	ST		HARBOR CITY	90710	0	FA0001327	1002
R C B FABRICATION CO INC	1076	W	251ST	ST		HARBOR CITY	90710	0	FA0001325	1002
PRQ INC	1077	W	251ST	ST		HARBOR CITY	90710	0	FA0001277	1001
PRQ INC	1082		251ST	ST		HARBOR CITY	90710	0	FA0001328	1002
H&J'S FURNITURE MFG	1087	W	251ST	ST		HARBOR CITY	90710	0	FA0001326	1003
PLASTI PERSONALITIES INC	1224	W	252ND	ST		HARBOR CITY	90710	0	FA0001062	1001
C BRITE METAL FINISHING INC	1213	W	253RD	ST		HARBOR CITY	90710	10240348	FA0001329	1001
C BRITE METAL FINISHING INC	1213	W	253RD	ST		HARBOR CITY	90710	10240348	FA0001329	3500
C BRITE METAL FINISHING INC	1213	W	253RD	ST		HARBOR CITY	90710	10240348	FA0001329	2010
M & A SASH & DOOR	1233	W	253RD	ST		HARBOR CITY	90710	0	FA0001313	1002
ROYAL ST COMM #LA2780A	1227		254TH	ST		HARBOR CITY	90710	0	FA0040729	3000
TALENT METAL PRODUCTS	1234	W	254TH	ST		HARBOR CITY	90710	0	FA0001332	1003
TALENT METAL PRODUCTS	1234	W	254TH	ST		HARBOR CITY	90710	0	FA0001332	2020
SOUTH BAY GARAGE	1223		255TH	ST		HARBOR CITY	90710	10867456	FA0053436	1001
ELV COMPONENTS RECYCLING INC	1233	W	255TH	ST		HARBOR CITY	90710	0	FA0044754	1001
MILLER WOODWORKING INC	1429	W	259TH	ST		HARBOR CITY	90710	0	FA0001335	1002
E.C.M. INCORPORATED	1515	W	259TH	ST		HARBOR CITY	90710	0	FA0001336	1002
CONTINENTAL ASSOCIATES INC.	2021	E	25TH	ST	A	LOS ANGELES	90058	10260214	FA0050642	1000

LOS ANGELES COUNTY CUPA
INACTIVE - FACILITY INVENTORY

FACILITY NAME	SITE ADDRESS				CITY	ZIP	CERS ID	Facility ID	PE
WALLSTRONG TRAILERS	1400	W	260TH	ST	HARBOR CITY	90710	0	FA0001344	1001
SCE RITEAID SUBSTATION			27TH ST WEST AND AVE H		LANCASTER	93535	10190183	FA0035089	3701
SYSTEM TRANSPORT	1710	E	29TH	ST	SIGNAL HILL	90755	10290544	FA0035720	7124
AMERICAN TOWER			2MI N/ARCADIA SANTA ANITA	CYN	ARCADIA	91006	0	FA0019089	3700
AMERICAN TOWER			2MI N/ARCADIA SANTA ANITA	CYN	ARCADIA	91006	0	FA0019089	3002
E-Z HOOK DIV OF TEKTEST INC	225	N	2ND	AVE	ARCADIA	91006	10624807	FA0047236	7124
S & J TOWING SERVICE	1497	W	2ND	ST	POMONA	91766	10294840	FA0000066	1002
DOWNEY VIEW APARTMENTS	8314		2ND	ST	DOWNEY	90241	10600876	FA0047322	7050
FRONTIER CALIFORNIA: DOWNEY CO	8334	E	2ND	ST	DOWNEY	90241	10141213	FA0001372	7050
FRONTIER CALIFORNIA: DOWNEY CO	8334	E	2ND	ST	DOWNEY	90241	10141213	FA0001372	7124
FRONTIER CALIFORNIA: DOWNEY CO	8334	E	2ND	ST	DOWNEY	90241	10141213	FA0001372	7050
AMERICAN TOWER			3 MI N / OLD STAGE RD		GORMAN	93543	10800430	FA0019382	3020
AMERICAN TOWER PADUA HILLS CAO 220			3 MI N/O CLAREMONT		CLAREMONT	91711	10796728	FA0018933	3002
GOLDEN STATE WATER (BUFORD 5 PLANT)			300 S HWY2/2150 W/O FLUME		WRIGHTWOOD	92397	10267405	FA0001385	3500
SCE ROCKAIR SUBSTATION			30TH ST EAST AND AVE P	ST	PALMDALE	93550	10190201	FA0001393	3701
EMPIRE LANDING QUARRY			32 40' 48" N, 188 36' 25"		CATALINA	90704	10771357	FA0050655	3002
EMPIRE LANDING QUARRY			32 40' 48" N, 188 36' 25"		CATALINA	90704	10771357	FA0050655	3701
EMPIRE LANDING QUARRY			32 40' 48" N, 188 36' 25"		CATALINA	90704	10771357	FA0050655	1003
LA CO ISD/DAKIN PEAK			33 21' 00", 118 21' 08"		CATALINA	90704	10269445	FA0035727	3003
GUIDED DISCOVERIES			33.4048° N, 118.3694° W	796	AVALON	90704	10271128	FA0006185	1001
GUIDED DISCOVERIES			33.4048° N, 118.3694° W	796	AVALON	90704	10271128	FA0006185	3701
WILSON UTILITY CONSTRUCTION - 605 Y			34 1'25.02" 118 2'21.40"		INDUSTRY	90601	0	FA0045749	3000
WILSON UTILITY CONSTRUCTION - 605 Y			34 1'25.02" 118 2'21.40"		INDUSTRY	90601	0	FA0045749	1001
LA CO ISD/OAT MOUNTAIN			34 19' 12", 118 33' 53"		CHATSWORTH	91311	0	FA0035746	3001
J MARTINEZ USL #1			34 29' 02", 118 36' 45"		CASTAIC	91384	10275334	FA0037948	3003

LOS ANGELES COUNTY CUPA
INACTIVE - FACILITY INVENTORY

FACILITY NAME	SITE ADDRESS					CITY	ZIP	CERS ID	Facility ID	PE
J MARTINEZ USL #1			34 29' 02", 118 36' 45"			CASTAIC	91384	10275334	FA0037948	3701
MICRO - WHITAKER RIDGE			34 35' 02", 118 43' 14"			CASTAIC	91384	0	FA0035733	3020
AMERICAN TOWER BLUE RIDGE CA2 300592,300593			34.35321 Blue Rdg 117.674			VALYERMO	93563	10449178	FA0045743	3001
FEDERAL AVIATION ADMINISTRATION			34.803333-118.86 1111			GORMAN	93243	10267063	FA0036564	3002
LA CO ISD/TEJON PEAK			34°48'11"N 118°48'55"W			GORMAN	93243	10269448	FA0035747	1001
Little Gleason			34-22-59 118-07-15			ACTON	93510	10641985	FA0049468	3000
SADD FACILITY			34'2728.71 N118'3827.196W			CASTAIC	91384	10761904	FA0050189	1000
SADD FACILITY			34'2728.71 N118'3827.196W			CASTAIC	91384	10761904	FA0050189	3702
EILEEN & KENNETH T. NORRIS DENTAL SCIENCE CENTER - UPC	925	W	34TH	ST		LOS ANGELES	90089	10742458	FA0050946	1000
EMANATE HEALTH MEDICAL CENTER INTER-COMMUNITY HOSPITAL	303	N	3RD	AVE		COVINA	91723	10266346	FA0000117	3004
EMANATE HEALTH MEDICAL CENTER INTER-COMMUNITY HOSPITAL	303	N	3RD	AVE		COVINA	91723	10266346	FA0000117	1001
EMANATE HEALTH MEDICAL CENTER INTER-COMMUNITY HOSPITAL	303	N	3RD	AVE		COVINA	91723	10266346	FA0000117	3500
TOD H WAKAMATSU DDS	420	E	3RD	ST		LOS ANGELES	90013	10878370	FA0053876	1002
HOUSE EAR INSTITUTE	2100		3RD	ST	300	LOS ANGELES	90057	10846963	FA0052484	1000
FRONTIER CALIFORNIA: LA VERNE CO	2158		3RD	ST		LA VERNE	91750	10141405	FA0026334	7124
US GASOLINE INC	3834	E	3RD	ST		LOS ANGELES	90063	10292896	FA0001425	7124
IMPERIAL STATIONS INC. #9	3860	E	3RD	ST		LOS ANGELES	90063	10283767	FA0001421	7124
IMPERIAL STATIONS INC. #9	3860	E	3RD	ST		LOS ANGELES	90063	10283767	FA0001421	7124
IMPERIAL STATIONS INC. #9	3860	E	3RD	ST		LOS ANGELES	90063	10283767	FA0001421	7124
COSMOPROF #9313	8354	W	3rd	ST		LOS ANGELES	90048	10665739	FA0050675	1000
LA COUNTY SANITATION DISTRICTS/ BEVERLY HILLS CITY STREETS	9357		3RD	ST		BEVERLY HILLS	90210	0	FA0053418	1000
LOCKHEED MARTIN AERONAUTICS PALMDALE - WINNELL	39450		3RD	ST	115	PALMDALE	93550	10774846	FA0050454	3000
LOCKHEED MARTIN AERONAUTICS PALMDALE - WINNELL	39450		3RD	ST	115	PALMDALE	93550	10774846	FA0050454	1000
Old Navy #6229	1232		3rd Street Promenade			SANTA MONICA	90401	10832731	FA0051992	1001
CALTRANS D-7/EA07 - 138204			450 N HENRY FORD AVE			WILMINGTON	90744	0	FA0052083	1001

LOS ANGELES COUNTY CUPA
INACTIVE - FACILITY INVENTORY

FACILITY NAME	SITE ADDRESS					CITY	ZIP	CERS ID	Facility ID	PE
AT&T CORP. - KC1LX	36404		47TH EAST	ST		PALMDALE	93552	10814713	FA0051733	3000
SPEEDWAY NO. 4885 (USA)	37120		47TH ST EAST			PALMDALE	93552	10279105	FA0032544	7124
SPEEDWAY NO. 4885 (USA)	37120		47TH ST EAST			PALMDALE	93552	10279105	FA0032544	7124
7-ELEVEN INC #43113	37204		47TH ST EAST			PALMDALE	93550	10292209	FA0001449	7124
405 AUTO CRAFT LLC	3029	W	48TH	ST		LOS ANGELES	90043	10843018	FA0052138	1000
REFRIGERANT EXCHANGE CORP	5263	N	4TH	ST		IRWINDALE	91706	10283569	FA0001461	3005
REFRIGERANT EXCHANGE CORP	5263	N	4TH	ST		IRWINDALE	91706	10283569	FA0001461	1001
REFRIGERANT EXCHANGE CORP	5263	N	4TH	ST		IRWINDALE	91706	10283569	FA0001461	3701
REFRIGERANT EXCHANGE CORP	5263	N	4TH	ST		IRWINDALE	91706	10283569	FA0001461	1200
SCE OAT MOUNTAIN COMMUNICATION SITE			5 MI NNE OF CHATSWORTH			CHATSWORTH	91311	10463431	FA0032805	1000
FRONTIER CALIFORNIA - QUARTZ HILL CO	42727		50TH	ST		QUARTZ HILL	93536	10141735	FA0001468	7124
ASHIMA INVESTMENTS INC	41940		50TH ST WEST			QUARTZ HILL	93536	10288105	FA0001466	1001
ASHIMA INVESTMENTS INC	41940		50TH ST WEST			QUARTZ HILL	93536	10288105	FA0001466	7124
Property Owner 41966 50th St W	41966		50TH ST WEST			LANCASTER	93536	10910152	FA0001469	1000
Property Owner 41966 50th St W	41966		50TH ST WEST			LANCASTER	93536	10910152	FA0001469	3001
Property Owner 41966 50th St W	41966		50TH ST WEST			LANCASTER	93536	10910152	FA0001469	3000
QUARTZ HILL 76	42344		50TH ST WEST			QUARTZ HILL	93536	10287820	FA0033926	7124
QUARTZ HILL 76	42344		50TH ST WEST			QUARTZ HILL	93536	10287820	FA0033926	7124
LA MARKER COPIES & PAPER CONVERTERS, INC	2500	E	55TH	ST		HUNTINGTON PARK	90255	10750735	FA0048707	3001
FCOC TRANSPORTATION	455	W	57TH			LOS ANGELES	90037	10847458	FA0052164	1000
NORMANDIE AUTO CENTER	1355	W	58TH	ST		LOS ANGELES	90037	10842532	FA0052201	1000
BIO SPECIALTY COATINGS	730	E	59TH	ST		LOS ANGELES	90001	10847446	FA0051980	1002
AMERICAN TOWER OAT MTN RADIO			5MI N/CHATSWRTH-N E4/SW4/S		89345	CHATSWORTH	91311	10282222	FA0019090	3002
CAL20 LLC	38935		5TH ST WEST			PALMDALE	93551	10273600	FA0001528	1001
CAL20 LLC	38935		5TH ST WEST			PALMDALE	93551	10273600	FA0001528	7124
CAL20 LLC	38935		5TH ST WEST			PALMDALE	93551	10273600	FA0001528	7124
CAL20 LLC	38935		5TH ST WEST			PALMDALE	93551	10273600	FA0001528	7124
CAL20 LLC	38935		5TH ST WEST			PALMDALE	93551	10273600	FA0001528	3701
AT&T CALIFORNIA- KC527			6.1 M WSW HAUSER MTN.			PALMDALE	93550	10410691	FA0036852	1000
AT&T HWY 60/PHILLIPS RANCH 1(12414)			60 FWY/57 HWY,PARK & RIDE			DIAMOND BAR	91765	10798201	FA0041919	3000
SPRINT NXTL SCE M61/T3 MESA/RIO HO	0		605	FWY		BALDWIN PARK	91706	10794250	FA0038383	3000

LOS ANGELES COUNTY CUPA
INACTIVE - FACILITY INVENTORY

FACILITY NAME	SITE ADDRESS					CITY	ZIP	CERS ID	Facility ID	PE
SPRINT NXTL CELL SITE LA73XC721			605 FRWY/FIRESTONE BLVD			NORWALK	90650	0	FA0039950	3000
ARCO #82321	42420		60TH ST WEST			LANCASTER	93536	10268029	FA0001551	7124
CDCR -LAC LANCASTER	44750		60TH ST WEST			LANCASTER	93536	10266616	FA0001553	3500
FOODHANDLER, LLC	5636	E	61ST	ST		COMMERCE	90040	10280683	FA0052455	3001
IMAGE	1925	W	62ND	ST		LOS ANGELES	90047	10685359	FA0046897	1006
GAGE COLLISION CENTER	2031	E	65TH	ST	B	LOS ANGELES	90001	10687582	FA0047776	3002
GAGE COLLISION CENTER	2031	E	65TH	ST	B	LOS ANGELES	90001	10687582	FA0047776	1001
LOS ANGELES COUNTY METROPOLITAN TRANSPORTATION AUTHORITY	1016	E	6TH	ST		LOS ANGELES	90021	10848883	FA0052235	1004
US RENAL CARE LOS ANGELES DIALYSIS	1125	W	6TH	ST	101	LOS ANGELES	90017	10838017	FA0054078	1002
CITY OF ALHAMBRA - FIRE DEPT #72	1215	S	6TH	ST		ALHAMBRA	91801	10309603	FA0001600	1001
QUALITY AUTO REPAIR	37949		6TH	ST		PALMDALE	93550	10750828	FA0001610	3001
BELLATRIX COSMETIX	42207		6TH	ST	104	LANCASTER	93534	10823623	FA0051435	1000
BELLATRIX COSMETIX	42207		6TH	ST	104	LANCASTER	93534	10823623	FA0051435	3001
BELLATRIX COSMETIX INC	42257		6TH	ST	301	LANCASTER	93534	10840870	FA0052743	1000
LAUSD - 74TH STREET SCHOOL	2112	W	74TH	ST		LOS ANGELES	90047	10860589	FA0052771	1000
ACTIVE COLLISION INC	125	S	7TH	AVE		LA PUENTE	91746	10286167	FA0001664	1001
ACTIVE COLLISION INC	125	S	7TH	AVE		LA PUENTE	91746	10286167	FA0001664	3000
LISA KIM FINE JEWELRY	411	W	7TH	ST	505	LOS ANGELES	90014	10261708	FA0042188	1001
SAN PEDRO EYE CARE	571	W	7TH	ST		SAN PEDRO	90731	10878538	FA0053775	1001
ECOBAT RESOURCES CALIFORNIA INC	720	S	7TH	AVE		CITY OF INDUSTRY	91746	10152895	FA0000313	1300
ECOBAT RESOURCES CALIFORNIA INC	720	S	7TH	AVE		CITY OF INDUSTRY	91746	10152895	FA0000313	1200
HACIENDA HEIGHTS CHEVRON	1160	S	7TH	AVE		HACIENDA HEIGHTS	91745	10266259	FA0001670	7124
SO CAL WATER (WRIGHTWOOD 810' SO.)			810' S HWY2/1MI W/O FLUME			WRIGHTWOOD	92397	0	FA0001677	3002
SO CAL WATER (WRIGHTWOOD 810' SO.)			810' S HWY2/1MI W/O FLUME			WRIGHTWOOD	92397	0	FA0001677	3500
SCE DEL SUR SUBSTATION			90TH ST WEST AVE H			LANCASTER	93534	10190187	FA0001718	3500
MIKE'S TIRES AND AUTO REPAIR	2272	E	92ND	ST		LOS ANGELES	90002	10788295	FA0049991	1000
NEUTROGENA CORPORATION	5760	W	96TH	ST		LOS ANGELES	90045	10409041	FA0050630	1001
NEUTROGENA CHEMICAL WAREHOUSE	5705	W	98TH	ST		LOS ANGELES	90045	10875028	FA0053383	1002
AREMAC HEAT TREATING LLC	330		9TH	AVE		INDUSTRY	91746	10153783	FA0000369	1002
AREMAC HEAT TREATING LLC	330		9TH	AVE		INDUSTRY	91746	10153783	FA0000369	3004
AREMAC HEAT TREATING LLC	330		9TH	AVE		INDUSTRY	91746	10153783	FA0000369	2002
AMERICA'S FINEST PRODUCT	1639		9TH	ST		SANTA MONICA	90404	10174277	FA0049447	1002

LOS ANGELES COUNTY CUPA
INACTIVE - FACILITY INVENTORY

FACILITY NAME	SITE ADDRESS					CITY	ZIP	CERS ID	Facility ID	PE
SEVEN SPEED BODY SHOP	22510		9TH	ST	A	SANTA CLARITA	91321	10836907	FA0051153	3000
ULTRAMAR INC-MARINE TANK FARM	130	W	A	ST		WILMINGTON	90744	10239952	FA0001753	1002
CARSON INDUSTRIES	1925		A	ST		LA VERNE	91750	10659007	FA0001754	1200
CARSON INDUSTRIES	1925		A	ST		LA VERNE	91750	10659007	FA0001754	3702
CARSON INDUSTRIES	1925		A	ST		LA VERNE	91750	10659007	FA0001754	1003
CARSON INDUSTRIES	1925		A	ST		LA VERNE	91750	10659007	FA0001754	3003
CARSON INDUSTRIES	1925		A	ST		LA VERNE	91750	10659007	FA0001754	2001
AUTOCARE	2100		AARON	ST		LOS ANGELES	90026	0	FA0001755	1001
FINCH PEST CONTROL CO	1660		ABAJO	DR		MONTEREY PARK	91754	0	FA0001756	1001
ZC & R COATINGS FOR OPTICS INC	1401		ABALONE	AVE		TORRANCE	90501	10135726	FA0001766	7100
ZC & R COATINGS FOR OPTICS INC	1401		ABALONE	AVE		TORRANCE	90501	10135726	FA0001766	7100
ZC & R COATINGS FOR OPTICS INC	1401		ABALONE	AVE		TORRANCE	90501	10135726	FA0001766	7100
SUNRIDER INTERNATIONAL	1625		ABALONE	AVE		TORRANCE	90501	10154393	FA0001764	7100
SUNRIDER INTERNATIONAL	1625		ABALONE	AVE		TORRANCE	90501	10154393	FA0001764	7100
SUNRIDER INTERNATIONAL	1625		ABALONE	AVE		TORRANCE	90501	10154393	FA0001764	7100
AUTO TEC	1715		ABALONE	AVE	301	TORRANCE	90501	10494796	FA0001761	1000
AUTO TEC	1715		ABALONE	AVE	301	TORRANCE	90501	10494796	FA0001761	7100
AUTO TEC	1715		ABALONE	AVE	301	TORRANCE	90501	10494796	FA0001761	7100
AUTO TEC	1715		ABALONE	AVE	301	TORRANCE	90501	10494796	FA0001761	7100
AUTO TEC	1715		ABALONE	AVE	301	TORRANCE	90501	10494796	FA0001761	7100
M'S FACTORY	1715		ABALONE	AVE	309	TORRANCE	90501	10154839	FA0037156	7100
M'S FACTORY	1715		ABALONE	AVE	309	TORRANCE	90501	10154839	FA0037156	7100
IDEAL AUTO SERVICE	1715		ABALONE	AVE	307	TORRANCE	90501	10155101	FA0044332	7100
IDEAL AUTO SERVICE	1715		ABALONE	AVE	307	TORRANCE	90501	10155101	FA0044332	7100
SPEED AUTO PRO TECH	1719		ABALONE	AVE	404	TORRANCE	90501	0	FA0037158	7100
ISHIDA YA AUTO REPAIR	1719		ABALONE	AVE	406	TORRANCE	90501	10158787	FA0037159	7100
PRO TECH PERFORMANCE	1719		ABALONE	AVE	404	TORRANCE	90501	10302175	FA0001707	7100
ISHIDA YA AUTO REPAIR	1719		ABALONE	AVE	406	TORRANCE	90501	10158787	FA0037159	7100
PRO TECH PERFORMANCE	1719		ABALONE	AVE	404	TORRANCE	90501	10302175	FA0001707	7100
ISHIDA YA AUTO REPAIR	1719		ABALONE	AVE	406	TORRANCE	90501	10158787	FA0037159	7100
PRO TECH PERFORMANCE	1719		ABALONE	AVE	404	TORRANCE	90501	10302175	FA0001707	7100
AT&T MOBILITY TORRANCE II (USID12016)	1719		ABALONE	AVE	410	TORRANCE	90501	10127866	FA0035145	7100
AT&T MOBILITY TORRANCE II (USID12016)	1719		ABALONE	AVE	410	TORRANCE	90501	10127866	FA0035145	7100
WAL-AUTO #1	1719		ABALONE	AVE	401	TORRANCE	90501	10300147	FA0001760	1000
WAL-AUTO #1	1719		ABALONE	AVE	401	TORRANCE	90501	10300147	FA0001760	7100
J & S AUTO REPAIR	1719		ABALONE	AVE	408	TORRANCE	90501	10655842	FA0001666	7100

LOS ANGELES COUNTY CUPA
INACTIVE - FACILITY INVENTORY

FACILITY NAME	SITE ADDRESS					CITY	ZIP	CERS ID	Facility ID	PE
J & S AUTO REPAIR	1719		ABALONE	AVE	408	TORRANCE	90501	10655842	FA0001666	7100
WAL-AUTO #1	1719		ABALONE	AVE	401	TORRANCE	90501	10300147	FA0001760	7100
J & S AUTO REPAIR	1719		ABALONE	AVE	408	TORRANCE	90501	10655842	FA0001666	7100
J & S AUTO REPAIR	1719		ABALONE	AVE	408	TORRANCE	90501	10655842	FA0001666	7100
CALIFORNIA PRE-STAIN	1740		ABALONE	AVE	B	TORRANCE	90501	0	FA0001762	1001
SGPS INC	1744		ABALONE	AVE		TORRANCE	90501	0	FA0001757	1002
RAPID PLUMBING	1746		ABALONE	AVE		TORRANCE	90501	0	FA0001763	1003
NEXTEL WIRELESS CA-5605	1808		ABALONE	AVE		TORRANCE	90501	0	FA0035140	7100
TORRANCE HEAT TREATING INC	1812		ABALONE	AVE		TORRANCE	90501	0	FA0001759	1003
TORRANCE HEAT TREATING INC	1812		ABALONE	AVE		TORRANCE	90501	0	FA0001759	7100
TORRANCE HEAT TREATING INC	1812		ABALONE	AVE		TORRANCE	90501	0	FA0001759	7102
TORRANCE HEAT TREATING INC	1812		ABALONE	AVE		TORRANCE	90501	0	FA0001759	7102
TORRANCE HEAT TREATING INC	1812		ABALONE	AVE		TORRANCE	90501	0	FA0001759	7100
TORRANCE STEEL WINDOW CO INC	1819		ABALONE	AVE		TORRANCE	90501	10127794	FA0001774	7100
TORRANCE STEEL WINDOW CO INC	1819		ABALONE	AVE		TORRANCE	90501	10127794	FA0001774	7100
TORRANCE STEEL WINDOW CO INC	1819		ABALONE	AVE		TORRANCE	90501	10127794	FA0001774	7100
TORRANCE STEEL WINDOW CO INC	1819		ABALONE	AVE		TORRANCE	90501	10127794	FA0001774	7100
MILLINGTON MACHINE CO INC	1905		ABALONE	AVE		TORRANCE	90501	10300003	FA0001758	1001
HEALTH-ADE KOMBUCHA LLC	2012		ABALONE	AVE	A	TORRANCE	90501	10781998	FA0034379	7100
HEALTH-ADE KOMBUCHA LLC	2012		ABALONE	AVE	A	TORRANCE	90501	10781998	FA0034379	7100
HEALTH-ADE KOMBUCHA LLC	2012		ABALONE	AVE	A	TORRANCE	90501	10781998	FA0034379	7100
TRANSPAK	2111		ABALONE	AVE		TORRANCE	90501	10154809	FA0001765	7100
TRANSPAK	2111		ABALONE	AVE		TORRANCE	90501	10154809	FA0001765	7100
TRANSPAK	2111		ABALONE	AVE		TORRANCE	90501	10154809	FA0001765	7100
TRANSPAK	2111		ABALONE	AVE		TORRANCE	90501	10154809	FA0001765	7100
MENESES IRON WORKS	16046		ABBEY	RD	B	LA PUENTE	91744	10804318	FA0039679	3000
SMASHBOX 100	1335		ABBOT KINNEY	BLVD		VENICE	90291	10750078	FA0050412	1000
THE DARKROOM	1625		ABBOT KINNEY	BLVD		VENICE	90291	0	FA0001772	1001
BIG BILLS AUTOMOTIVE	1715		ABBOT KINNEY	BLVD		VENICE	90291	10251568	FA0028933	1000
BAY CITIES LAUNDRY INC	2100		ABBOT KINNEY	BLVD		VENICE	90291	0	FA0001771	1002
BESTWAY CLEANERS	2805		ABBOT KINNEY	BLVD	1	MARINA DEL REY	90292	0	FA0001768	1002
SIR SPEEDY	2805		ABBOT KINNEY	BLVD		MARINA DEL REY	90291	0	FA0001770	1001
LYNGATE PRINTING CO	3643		ABBOTT	RD		LYNWOOD	90262	0	FA0001773	1001
ORGANIC MILLING, INC	305	S	ACACIA	ST	A	SAN DIMAS	91773	10295068	FA0001781	1003
H I FIRE EXTINGUISHER CO INC	1714		ACACIA	ST		ALHAMBRA	91801	0	FA0001780	7010
H I FIRE EXTINGUISHER CO INC	1714		ACACIA	ST		ALHAMBRA	91801	0	FA0001780	7010

LOS ANGELES COUNTY CUPA
INACTIVE - FACILITY INVENTORY

FACILITY NAME	SITE ADDRESS					CITY	ZIP	CERS ID	Facility ID	PE
TAG TOYS	1810	S	ACACIA	AVE		COMPTON	90220	10301734	FA0043766	7030
OMEGA EXTRUDING OF CALIFORNIA	1860	S	ACACIA	AVE		COMPTON	90220	10301332	FA0001778	1004
OMEGA EXTRUDING OF CALIFORNIA	1860	S	ACACIA	AVE		COMPTON	90220	10301332	FA0001778	7030
OMEGA EXTRUDING OF CALIFORNIA	1860	S	ACACIA	AVE		COMPTON	90220	10301332	FA0001778	3003
INSULATED PRODUCTS CORPORATION STORAGE FACILITY	1920	S	ACACIA	AVE		COMPTON	90220	10851691	FA0001776	1003
INSULATED PRODUCTS CORPORATION STORAGE FACILITY	1920	S	ACACIA	AVE		COMPTON	90220	10851691	FA0001776	2020
INSULATED PRODUCTS CORPORATION STORAGE FACILITY	1920	S	ACACIA	AVE		COMPTON	90220	10851691	FA0001776	7030
LA CO MTA-COMPTON	1920	S	ACACIA	AVE		COMPTON	90220	10301149	FA0034604	7030
BEE LINE FREIGHT INC	1920	S	ACACIA	AVE		COMPTON	90220	10741699	FA0050072	3000
FRAMA TECH INC	2001	S	ACACIA	AVE		COMPTON	90220	0	FA0001779	7030
CODI SHERIDAN INC	2011		ACACIA	AVE		COMPTON	90220	0	FA0043785	7030
GOLDWELL ENTERPRISES INC.	2019	S	ACACIA	CT		COMPTON	90220	0	FA0053063	3000
JH INTERNATIONAL SHIPPING INC	2111	S	ACACIA	ST		COMPTON	90220	10713220	FA0046027	7030
JH INTERNATIONAL SHIPPING INC	2111	S	ACACIA	ST		COMPTON	90220	10713220	FA0046027	3001
CUCO AUTO BODY & PAINT	10821		ACACIA	AVE	2	INGLEWOOD	90304	0	FA0001775	1001
TRUCK & SERVICE	10821	S	ACACIA	AVE		INGLEWOOD	90304	0	FA0001777	1001
B & W TRUCK REPAIR	10827		ACACIA	AVE		LENNOX	90304	10301920	FA0040757	1001
B & W TRUCK REPAIR	10827		ACACIA	AVE		LENNOX	90304	10301920	FA0040757	3001
HANSAEM CALIFORNIA CO	6800		ACCO	ST		COMMERCE	90040	0	FA0001786	1002
UNICORN WEST INC	6802		ACCO	ST		COMMERCE	90040	0	FA0001787	1001
UNICORN WEST INC	6802		ACCO	ST		COMMERCE	90040	0	FA0001787	3001
PACO PUMPS	6838	E	ACCO	ST		COMMERCE	90040	0	FA0001784	1002
SHEPPARD DECORATING INC	6858	E	ACCO	ST		COMMERCE	90040	10797577	FA0001785	1002
SHEPPARD DECORATING INC	6858	E	ACCO	ST		COMMERCE	90040	10797577	FA0001785	3001
KATZKIN	6868		ACCO	ST		MONTEBELLO	90640	0	FA0001788	1001
KATZKIN	6868		ACCO	ST		MONTEBELLO	90640	0	FA0001788	3001
DESSER TIRE & RUBBER CO	6900	W	ACCO	ST	B	MONTEBELLO	90640	10290298	FA0038112	3001
DESSER TIRE & RUBBER CO	6900	W	ACCO	ST	B	MONTEBELLO	90640	10290298	FA0038112	1002
CEE-BAILEYS AIRCRAFT PLASTICS INC	6900	W	ACCO	ST	A	MONTEBELLO	90640	10267396	FA0037010	3000
KATZKIN	6905		ACCO	ST		MONTEBELLO	90640	0	FA0001792	3001
ORTHOPAEDIC INSTITUTE FOR CHILDREN	403	W	Adams	BLVD		LOS ANGELES	90007	10690327	FA0050763	1000
PRINT IMAGE	1413	E	ADAMS	BLVD		LOS ANGELES	90011	0	FA0001808	1001
A ONE MACHINE SHOP	1421	W	ADAMS	BLVD		LOS ANGELES	90007	10245991	FA0001827	1000
LEITO'S AUTO REPAIR	1431	W	ADAMS	BLVD	B	LOS ANGELES	90007	0	FA0044425	1001

LOS ANGELES COUNTY CUPA
INACTIVE - FACILITY INVENTORY

FACILITY NAME	SITE ADDRESS					CITY	ZIP	CERS ID	Facility ID	PE
ALTEST AUTO REPAIR	1431	W	ADAMS	BLVD		LOS ANGELES	90007	10252342	FA0001837	1000
CONTINENTAL COLORS	1441	E	ADAMS	BLVD		LOS ANGELES	90011	0	FA0001817	1003
TRIPLE A DIESEL REPAIR	1450	E	ADAMS	BLVD		LOS ANGELES	90011	0	FA0001831	1001
BROWN & SONS AUTOMOTIVE	1500	W	ADAMS	BLVD		LOS ANGELES	90007	10252114	FA0001830	1000
UTILITY PRINTERS & STATIONER	1567	E	ADAMS	BLVD		LOS ANGELES	90011	0	FA0001812	1001
RUBEN AUTO ELECTRIC	1602	W	ADAMS	BLVD		LOS ANGELES	90007	0	FA0001834	1000
ESQUIRE QUALITY CLEANERS	4356	W	ADAMS	BLVD		LOS ANGELES	90019	0	FA0001814	1001
JDM JUHASZ	4515	W	ADAMS	BLVD		LOS ANGELES	90016	10255750	FA0001807	1000
ADAMS AUTO SERVICE	4606	W	ADAMS	BLVD	1	LOS ANGELES	90016	0	FA0001801	1001
CHARLIE'S BODY SHOP & REPAIR	4621	W	ADAMS	BLVD		LOS ANGELES	90016	0	FA0001798	1001
PACIFIC AUTO & TRUCK REPAIR	4725	W	ADAMS	BLVD		LOS ANGELES	90016	0	FA0001821	1001
UNION AUTO BODY SHOP	4750	W	ADAMS	BLVD		LOS ANGELES	90016	10255084	FA0001800	1000
D&S AUTO REPAIR	4750	W	ADAMS	BLVD	B	LOS ANGELES	90016	10506139	FA0046172	1000
CALIBER BODYWORKS INC	4774	W	ADAMS	BLVD		LOS ANGELES	90016	10258753	FA0001811	1002
QUICK AUTO HELP	5027	W	ADAMS	BLVD		LOS ANGELES	90016	10249915	FA0001842	1002
FELIPE IRON WORKS	5120	W	ADAMS	BLVD		LOS ANGELES	90016	0	FA0001806	1001
JOSE DE LA CRUZ	5122	W	ADAMS	BLVD		LOS ANGELES	90016	0	FA0001795	1001
J B MOVING & DELIVERY INC	5143	W	ADAMS	BLVD		LOS ANGELES	90016	0	FA0001833	1002
LOPEZ SHOP	5157	W	ADAMS	BLVD		LOS ANGELES	90016	10256899	FA0001810	1000
ADAMS GARDEN SUPPLY	5169	W	ADAMS	BLVD		LOS ANGELES	90016	10257028	FA0001809	1001
NEWMAN-FREY ASSOCIATES INC	5187	W	ADAMS	BLVD		LOS ANGELES	90016	0	FA0001794	1002
PORTO BELLA DESIGN SOURCES INC	5211	W	ADAMS	BLVD		LOS ANGELES	90016	10251751	FA0001822	1002
JARED'S DESIGN	5221	W	ADAMS	BLVD		LOS ANGELES	90016	10715236	FA0030963	1001
LALO REYES GARAGE	5284	W	ADAMS	BLVD	B	LOS ANGELES	90016	10257802	FA0031351	1001
GERARDO'S AUTO BODY SHOP	5284	W	ADAMS	BLVD	A	LOS ANGELES	90016	0	FA0001804	1001
DAVE'S VALET CLEANERS	5376	W	ADAMS	BLVD		LOS ANGELES	90016	0	FA0001818	1001
GEORGES DRY CLEANERS PLANT	5408	W	ADAMS	BLVD		LOS ANGELES	90016	0	FA0001824	1001
JC FRONT END & TIRES	5426	W	ADAMS	BLVD		LOS ANGELES	90016	0	FA0001838	1000
EMPIRE AUTO REPAIR	5501	W	ADAMS	BLVD		LOS ANGELES	90016	10242301	FA0001797	1000
RC CARBURATORS	5561	W	ADAMS	BLVD		LOS ANGELES	90016	0	FA0001840	1001
ADAMS COLLISION CENTER	5618	W	ADAMS	BLVD		LOS ANGELES	90016	10255039	FA0001796	1000
A ADVANCE TERMITE CONTROL IN	5621	W	ADAMS	BLVD		LOS ANGELES	90016	0	FA0001813	1001
GALLAHER & GALLAHER INC	5645	W	ADAMS	BLVD		LOS ANGELES	90016	0	FA0001820	1002
SAM'S AUTO REPAIR	5787	W	ADAMS	BLVD		LOS ANGELES	90016	10255018	FA0001805	1001
DUGGAN & ASSOCIATES INC	5804	W	ADAMS	BLVD		LOS ANGELES	90016	10685218	FA0046285	1003
JIFFY LUBE #511	5829		ADAMS	BLVD		CULVER CITY	90232	10303279	FA0001819	7040

LOS ANGELES COUNTY CUPA
INACTIVE - FACILITY INVENTORY

FACILITY NAME	SITE ADDRESS				CITY	ZIP	CERS ID	Facility ID	PE
PICO VALET SERVICES	5852		ADAMS	BLVD	CULVER CITY	90232	10469641	FA0001825	7040
HAJOCA	5880		ADAMS	BLVD	CULVER CITY	90232	10303288	FA0040847	7040
HAJOCA	5880		ADAMS	BLVD	CULVER CITY	90232	10303288	FA0040847	7040
TEDCO PRINTING CO	7302		ADAMS	ST A	PARAMOUNT	90723	0	FA0001848	1002
TEDCO PRINTING CO	7302		ADAMS	ST A	PARAMOUNT	90723	0	FA0001848	3001
TEDCO PRINTING CO	7302		ADAMS	ST A	PARAMOUNT	90723	0	FA0001848	3500
UNITED FUME INC	7310		ADAMS	ST B	PARAMOUNT	90723	10265269	FA0034905	3000
ENVIROFORM IND	7310		ADAMS	ST H	PARAMOUNT	90723	0	FA0001858	3002
ENVIROFORM IND	7310		ADAMS	ST H	PARAMOUNT	90723	0	FA0001858	1001
SUNSHINE PLASTICS	7315		ADAMS	ST	PARAMOUNT	90723	0	FA0001853	3001
TERMICON FUME INC	7330		ADAMS	ST	PARAMOUNT	90723	0	FA0001855	1002
TERMICON FUME INC	7330		ADAMS	ST	PARAMOUNT	90723	0	FA0001855	3002
TRIG AIRCRAFT CORP	7333		ADAMS	ST	PARAMOUNT	90723	0	FA0001846	3001
L A FOLDING GATES	7345		ADAMS	ST B	PARAMOUNT	90723	10274149	FA0036081	3001
AAA GENERAL WELDING	7345		ADAMS	ST A	PARAMOUNT	90723	0	FA0001857	3002
AMERICAN COMBUSTION TECHNOLOGIES	7350		ADAMS	ST	PARAMOUNT	90723	10281445	FA0001859	3001
AMERICAN COMBUSTION TECHNOLOGIES	7350		ADAMS	ST	PARAMOUNT	90723	10281445	FA0001859	1002
FLORES MACHINE SHOP	7355		ADAMS	ST	PARAMOUNT	90723	10724308	FA0001856	3000
FLORES MACHINE SHOP	7355		ADAMS	ST	PARAMOUNT	90723	10724308	FA0001856	1001
CLASSIC AUTO	7514		ADAMS	ST	PARAMOUNT	90723	0	FA0001854	1001
CLASSIC AUTO	7514		ADAMS	ST	PARAMOUNT	90723	0	FA0001854	3001
TROPICAL ISLANDS	7534		ADAMS	ST	PARAMOUNT	90723	0	FA0001852	3002
TROPICAL ISLANDS	7534		ADAMS	ST	PARAMOUNT	90723	0	FA0001852	1002
R GARD & CO INC	7711	E	ADAMS	ST	PARAMOUNT	90723	10290091	FA0001851	3500
R GARD & CO INC	7711	E	ADAMS	ST	PARAMOUNT	90723	10290091	FA0001851	3001
CARLTON FORGE WORKS	7743	E	ADAMS	ST	PARAMOUNT	90723	10296076	FA0001847	1200
A B COSTELLO INC	8421	E	ADAMS	ST	PARAMOUNT	90723	0	FA0001845	3001
A B COSTELLO INC	8421	E	ADAMS	ST	PARAMOUNT	90723	0	FA0001845	1001
PEGASUS GLOBAL LOGISTICS INC	16014		ADELANTE	ST C	IRWINDALE	91702	10897432	FA0054779	3000
PEGASUS GLOBAL LOGISTICS INC	16014		ADELANTE	ST C	IRWINDALE	91702	10897432	FA0054779	1001
VISION EASE LENS AZUSA INC	16015		ADELANTE	ST	IRWINDALE	91702	0	FA0001860	1004
MANITOWOC BEVERAGE	16018		ADELANTE	ST D	IRWINDALE	91702	0	FA0001862	3500
MANITOWOC BEVERAGE	16018		ADELANTE	ST D	IRWINDALE	91702	0	FA0001862	3000
TRUGREEN LP	16022		ADELANTE	ST	AZUSA	91702	10269484	FA0001863	1002
LA MIRADA POOL	13701		ADELFA	DR	LA MIRADA	90638	10804045	FA0001867	3002
CHEAP WHEELS CAR RENTAL	15055		ADELFA	DR	LA MIRADA	90638	0	FA0001864	3001

LOS ANGELES COUNTY CUPA
INACTIVE - FACILITY INVENTORY

FACILITY NAME	SITE ADDRESS				CITY	ZIP	CERS ID	Facility ID	PE
T-Mobile West, LLC LA94003A	1430	ADELIA	AVE		SOUTH EL MONTE	91733	0	FA0040148	3000
AN COMPANY	1431	ADELIA	AVE		SOUTH EL MONTE	91733	10299400	FA0035090	1001
SCI INDUSTRIES INC	1433	ADELIA	AVE		SOUTH EL MONTE	91733	0	FA0001875	1001
SCI INDUSTRIES INC	1433	ADELIA	AVE		SOUTH EL MONTE	91733	0	FA0001875	3001
CAL BEST TRADING CO	1443	ADELIA	AVE		SOUTH EL MONTE	91733	0	FA0001874	3001
PAREDES LIGHTING	1443	ADELIA	AVE	R	SOUTH EL MONTE	91733	0	FA0001871	1001
CHEN-TECH INDUSTRIES INC	1445	ADELIA	AVE		SOUTH EL MONTE	91733	10291231	FA0001869	1001
CHEN-TECH INDUSTRIES INC	1445	ADELIA	AVE		SOUTH EL MONTE	91733	10291231	FA0001869	3001
CHIP MASTERS INC	1450	ADELIA	AVE		SOUTH EL MONTE	91733	0	FA0001880	3002
CHIP MASTERS INC	1450	ADELIA	AVE		SOUTH EL MONTE	91733	0	FA0001880	1001
QC COMPRESSOR CO	1480	ADELIA	AVE		SOUTH EL MONTE	91733	0	FA0001877	3001
QC COMPRESSOR CO	1480	ADELIA	AVE		SOUTH EL MONTE	91733	0	FA0001877	1001
JOHN REEDS PATTERNS & MOLDS	1490	ADELIA	AVE		SOUTH EL MONTE	91733	0	FA0001870	1002
CLAMP MFG	1503	ADELIA	AVE		SOUTH EL MONTE	91733	10402027	FA0001873	3001
CLAMP MFG	1503	ADELIA	AVE		SOUTH EL MONTE	91733	10402027	FA0001873	1002
CLAMP MFG	1503	ADELIA	AVE		SOUTH EL MONTE	91733	10402027	FA0001873	1200
BERGANDI MFG CO INC	1520	ADELIA	AVE		SOUTH EL MONTE	91733	0	FA0001872	3001
A S M G	1600	ADELIA	AVE		SOUTH EL MONTE	91733	0	FA0035428	3001
ROD'S TRUCK REPAIR INC	9833	ADELLA	AVE	B	SOUTH GATE	90280	0	FA0001882	1001
ROD'S TRUCK REPAIR INC	9833	ADELLA	AVE	B	SOUTH GATE	90280	0	FA0001882	3002
LOUIS HEAVY TRUCK REPAIR	9850	ADELLA	AVE	B	SOUTH GATE	90280	0	FA0001876	1001
LOUIS HEAVY TRUCK REPAIR	9850	ADELLA	AVE	B	SOUTH GATE	90280	0	FA0001876	3001
HACIENDA ENTERPRISES	9850	ADELLA	AVE	A	SOUTH GATE	90280	10659745	FA0001881	1001
HACIENDA ENTERPRISES	9850	ADELLA	AVE	A	SOUTH GATE	90280	10659745	FA0001881	3001
A-1 NIPPLE MANUFACTURING CO	10018	ADELLA	AVE		SOUTH GATE	90280	0	FA0001885	3001
SPRINT NXTL TWEEDY	10127	ADELLA	AVE		SOUTH GATE	90280	0	FA0038384	3000
KING O'LAWN INC	10127	ADELLA	AVE	J	SOUTH GATE	90280	0	FA0001883	3001
RIVERTON STEEL	10130	ADELLA	AVE		SOUTH GATE	90280	10280557	FA0001884	3003
RIVERTON STEEL	10130	ADELLA	AVE		SOUTH GATE	90280	10280557	FA0001884	1001
AT&T MOBILITY-MARINA (46892)	4560	ADMIRALTY	WAY		MARINA DEL REY	90292	10291099	FA0039341	3001
AT&T MOBILITY	4560	ADMIRALTY	WAY		MARINA DEL REY	90292	0	FA0039417	3000
SPRINT NXTL MARINA CENTERS	4560	ADMIRALTY	WAY	SPRNT	MARINA DEL REY	90292	0	FA0038385	3000
MARINA PHOTO	4702	ADMIRALTY	WAY		MARINA DEL REY	90292	0	FA0001886	1006
GEORG FISCHER SIGNET LLC	3401	AEROJET	AVE		EL MONTE	91731	10266280	FA0001892	1003
GEORG FISCHER SIGNET LLC	3401	AEROJET	AVE		EL MONTE	91731	10266280	FA0001892	3001
ALROS LABEL CO	14200	AETNA	ST		VAN NUYS	91401	10254649	FA0001893	2002

LOS ANGELES COUNTY CUPA
INACTIVE - FACILITY INVENTORY

FACILITY NAME	SITE ADDRESS				CITY	ZIP	CERS ID	Facility ID	PE
ALROS LABEL CO	14200	AETNA	ST		VAN NUYS	91401	10254649	FA0001893	1002
DIAZ CABINET	14226	AETNA	ST	B	VAN NUYS	91401	10715311	FA0046220	1000
REDOE ENT INC	14807	AETNA	ST		VAN NUYS	91401	0	FA0001895	1001
VSA MOTORSPORTS, LLC	14819	AETNA	ST		VAN NUYS	91411	10253338	FA0001898	1001
R&D TRANSPORTATION SERVICES	109	AGOSTINO	RD	202	SAN GABRIEL	91776	0	FA0001912	1001
R&D TRANSPORTATION SERVICES	109	AGOSTINO	RD	202	SAN GABRIEL	91776	0	FA0001912	3001
RI MAT ENTERPRISES INC	109	AGOSTINO	RD		SAN GABRIEL	91776	0	FA0001908	1002
RI MAT ENTERPRISES INC	109	AGOSTINO	RD		SAN GABRIEL	91776	0	FA0001908	3001
AUTOHAUS SAN GABRIEL INC	129	AGOSTINO	RD	B	SAN GABRIEL	91776	0	FA0001914	3001
GLOBAL LABEL & PACKAGING INC	219	AGOSTINO	RD		SAN GABRIEL	91776	10305112	FA0001903	1001
J HAROLD MITCHELL CO	305	AGOSTINO	RD		SAN GABRIEL	91776	0	FA0001905	3001
SHIRLEE INDUSTRIES INC	319	AGOSTINO	RD		SAN GABRIEL	91776	0	FA0001907	1002
SHIRLEE INDUSTRIES INC	319	AGOSTINO	RD		SAN GABRIEL	91776	0	FA0001907	3001
PALITEX BALLOON MFG INC	410	AGOSTINO	RD		SAN GABRIEL	91776	0	FA0001911	3000
WARREN EQUIPMENT CO INC	509	AGOSTINO	RD		SAN GABRIEL	91776	0	FA0001904	3001
CREEKSIDE CLEANERS	26521	AGOURA	RD		CALABASAS	91302	0	FA0001928	3001
CREEKSIDE CLEANERS	26521	AGOURA	RD		CALABASAS	91302	0	FA0001928	1001
CREEKSIDE CLEANERS	26527	AGOURA	RD	100	CALABASAS	91302	10288798	FA0032004	1000
CREEKSIDE CLEANERS	26527	AGOURA	RD	100	CALABASAS	91302	10288798	FA0032004	3001
SAKI MAGNETICS INC	26600	AGOURA	RD		CALABASAS	91302	0	FA0001926	3001
SAKI MAGNETICS INC	26600	AGOURA	RD		CALABASAS	91302	0	FA0001926	1003
INTEL CORPORATION - CALABASAS	26610	AGOURA	RD	110	CALABASAS	91302	0	FA0031336	3001
INTEL CORPORATION - CALABASAS	26610	AGOURA	RD	110	CALABASAS	91302	0	FA0031336	1003
OPTICAL PHYSICS CO	26610	AGOURA	RD	240	CALABASAS	91302	10295623	FA0042326	1001
OPTICAL PHYSICS CO	26610	AGOURA	RD	240	CALABASAS	91302	10295623	FA0042326	3000
Intel Corporation Calabasas	26630	AGOURA	RD		CALABASAS	91302	10413364	FA0001932	1001
Intel Corporation Calabasas	26630	AGOURA	RD		CALABASAS	91302	10413364	FA0001932	3000
DYNATECH MICROWAVE TECHNOLOGY INC	26655	AGOURA	RD		CALABASAS	91302	0	FA0001927	3001
ARMAGEN TECHNOLOGIES INC	26679	AGOURA	RD	100	CALABASAS	91302	10453270	FA0046180	3003
ARMAGEN TECHNOLOGIES INC	26679	AGOURA	RD	100	CALABASAS	91302	10453270	FA0046180	1002
MALIBU COMICS	26707	AGOURA	RD		CALABASAS	91302	0	FA0001918	1003
PORTON DIAGNOSTICS INC	26709	AGOURA	RD		CALABASAS	91302	0	FA0001934	3001
AT&T California - B11BX	26740	AGOURA	RD		CALABASAS	91302	10817551	FA0051645	3000
SPIRENT COMMUNICATIONS	26750	AGOURA	RD		CALABASAS	91302	0	FA0040457	1001
SPIRENT COMMUNICATIONS	26750	AGOURA	RD		CALABASAS	91302	0	FA0040457	3001
HARBOR FREIGHT TOOLS	26850	AGOURA	RD		CALABASAS	91302	10858813	FA0053039	1000

LOS ANGELES COUNTY CUPA
INACTIVE - FACILITY INVENTORY

FACILITY NAME	SITE ADDRESS				CITY	ZIP	CERS ID	Facility ID	PE
AT&T 101 FWY/LOST HILLS RD (26373)	27001	AGOURA	RD		CALABASAS	91301	10795468	FA0043543	3000
SPRINT NXTL AMAROSO BUILDING	27200	AGOURA	RD		AGOURA HILLS	91301	0	FA0038386	3000
MCNAMARA TRUCKING	28359	AGOURA	RD	B	AGOURA HILLS	91301	0	FA0001939	3001
B & W TRENCHING	28359	AGOURA	RD	A	AGOURA HILLS	91301	0	FA0001938	3001
B & W TRENCHING	28365	AGOURA	RD		AGOURA	91301	0	FA0001943	3001
LAS VIRGENES MUNICIPAL WATER DIST	28915	AGOURA	RD		AGOURA HILLS	91301	0	FA0001935	3001
AGOURA EQUIPMENT RENTALS	29149	AGOURA	RD	A	AGOURA HILLS	91301	10298545	FA0001941	3003
AGOURA EQUIPMENT RENTALS	29149	AGOURA	RD	A	AGOURA HILLS	91301	10298545	FA0001941	1002
AGOURA EQUIPMENT RENTALS	29149	AGOURA	RD	A	AGOURA HILLS	91301	10298545	FA0001941	7124
FENCE FACTORY	29149	AGOURA	RD	B	AGOURA HILLS	91301	10657600	FA0047613	3001
AT&T CALIFORNIA - B1345	29293	AGOURA	RD		AGOURA HILLS	91301	10599730	FA0043950	3000
AT&T CALIFORNIA - B1345	29293	AGOURA	RD		AGOURA HILLS	91301	10599730	FA0043950	1001
HILLSIDE RUBBISH	29431	AGOURA	RD		AGOURA HILLS	91301	0	FA0001930	3002
HILLSIDE RUBBISH	29431	AGOURA	RD		AGOURA HILLS	91301	0	FA0001930	1003
AGOURA EQUIPMENT RENTAL INC	29439	AGOURA	RD		AGOURA HILLS	91301	0	FA0001929	3002
AGOURA EQUIPMENT RENTAL INC	29439	AGOURA	RD		AGOURA HILLS	91301	0	FA0001929	1002
SPRINT NXTL FOUR SQUARE CHURCH	29646	AGOURA	RD		AGOURA HILLS	91301	0	FA0038387	3000
T-MOBILE WEST (SITE ID# SV00157A)	29656	AGOURA	RD		AGOURA HILLS	91301	0	FA0041203	3000
LITTON SYSTEMS INC DATA DIV	29851	AGOURA	RD		AGOURA HILLS	91301	0	FA0001931	3002
LITTON SYSTEMS INC DATA DIV	29851	AGOURA	RD		AGOURA HILLS	91301	0	FA0001931	1005
THQ	29903	AGOURA	RD		AGOURA HILLS	91301	0	FA0001916	3001
THQ	29903	AGOURA	RD		AGOURA HILLS	91301	0	FA0001916	1001
VERIZON WIRELESS: REYES ROAD	30100	AGOURA	RD		AGOURA HILLS	91301	10164341	FA0048169	3000
AT&T MOBILITY - CEDARHAVEN (26341)	30105	AGOURA	RD		AGOURA HILLS	91301	0	FA0042468	3000
7-ELEVEN INC #43065	30245	AGOURA	RD		AGOURA HILLS	91301	10292476	FA0001933	7124
ARMAGEN, INC	30301	AGOURA	RD	110	AGOURA HILLS	91301	10778509	FA0050417	1002
ARMAGEN, INC	30301	AGOURA	RD	110	AGOURA HILLS	91301	10778509	FA0050417	3003
FARMERS INSURANCE	30801	AGOURA	RD		AGOURA HILLS	91301	10291525	FA0037489	3001
FARMERS INSURANCE	30801	AGOURA	RD		AGOURA HILLS	91301	10291525	FA0037489	1001
CA-932_AGOURA HILLS HEADEND/STUDIO_CHARTER COMMUNICATIONS	30901	AGOURA	RD		WESTLAKE VILLAGE	91361	10128532	FA0001917	1002
SMITH PIPE & SUPPLY INC	31011	AGOURA	RD		WESTLAKE VILLAGE	91361	10291486	FA0001920	3500
RAYPAK INC	31111	AGOURA	RD		WESTLAKE VILLAGE	91361	0	FA0001922	3001
RAYPAK INC	31111	AGOURA	RD		WESTLAKE VILLAGE	91361	0	FA0001922	1004
DRAWBRIDGE 31303 AGOURA ROAD, LLC	31303	AGOURA	RD		WESTLAKE VILLAGE	91361	10291144	FA0001946	1005
SPRINT NXTL COUNTRYWIDE WESTLAKE	31303	AGOURA	RD	SPRNT	WESTLAKE VILLAGE	91361	0	FA0038388	3000
T/0 PRINTING	31345	AGOURA	RD		WESTLAKE VILLAGE	91361	0	FA0001944	3001

LOS ANGELES COUNTY CUPA
INACTIVE - FACILITY INVENTORY

FACILITY NAME	SITE ADDRESS					CITY	ZIP	CERS ID	Facility ID	PE
T/0 PRINTING	31345		AGOURA	RD		WESTLAKE VILLAGE	91361	0	FA0001944	1003
SPYGLASS AUTOMOTIVE	32089	W	AGOURA	RD		WESTLAKE VILLAGE	91361	0	FA0039503	7124
WESTLAKE VILLAGE SERVICE STATION	32089		AGOURA	RD	A	WESTLAKE VILLAGE	91361	0	FA0001936	3002
WESTLAKE VILLAGE SERVICE STATION	32089		AGOURA	RD	A	WESTLAKE VILLAGE	91361	0	FA0001936	1001
WESTLAKE VILLAGE SERVICE STATION	32089		AGOURA	RD	A	WESTLAKE VILLAGE	91361	0	FA0001936	7124
TYLER AUTO REPAIR	32089		AGOURA	RD	B	WESTLAKE VILLAGE	91361	0	FA0035100	1001
TYLER AUTO REPAIR	32089		AGOURA	RD	B	WESTLAKE VILLAGE	91361	0	FA0035100	3002
BELL GARDENS HIGH SCHOOL	6119		AGRA	ST		BELL GARDENS	90201	10275283	FA0032822	7124
AT&T CALIFORNIA - KC229	33133		AGUA DULCE CANYON	RD		AGUA DULCE	91390	10267483	FA0001951	3500
AGUA DULCE HARDWARE	33314		AGUA DULCE CYN	RD		AGUA DULCE	91390	0	FA0001952	3500
AGUA DULCE HARDWARE	33314		AGUA DULCE CYN	RD		AGUA DULCE	91390	0	FA0001952	3003
AGUA DULCE AIRPORT	33638		AGUA DULCE CYN	RD		AGUA DULCE	91390	10298311	FA0002941	1001
AUTOMATIC TRANSMISSION EXCHANGE	920	N	AILERON	AVE		INDUSTRY	91744	0	FA0001953	3001
C M P WAREHOUSE INC	926	N	AILERON	AVE		INDUSTRY	91744	0	FA0001954	3001
AT&T MOBILITY - PACIFICBELL/GARDENA	16215	S	AINSWORTH	ST		GARDENA	90247	0	FA0041882	3000
CAST RITE CORP	515	E	AIRLINE	WAY		GARDENA	90248	10295800	FA0001957	2002
MINAKO AMERICA CORP	522	E	AIRLINE	WAY		LOS ANGELES	90248	10271275	FA0001958	3001
MINAKO AMERICA CORP	522	E	AIRLINE	WAY		LOS ANGELES	90248	10271275	FA0001958	1003
TRIMEN OIL SALES INC	530	E	AIRLINE	WAY		GARDENA	90248	10799740	FA0001960	3002
TRIMEN OIL SALES INC	530	E	AIRLINE	WAY		GARDENA	90248	10799740	FA0001960	1001
TRIMEN OIL SALES INC	530	E	AIRLINE	WAY		GARDENA	90248	10799740	FA0001960	3702
C E BUGGY INC	543	E	AIRLINE	WAY		GARDENA	90248	0	FA0001956	3001
PROFESSIONAL METAL POLISHING	550	E	AIRLINE	WAY		GARDENA	90248	10799716	FA0035335	3000
AE CHEMIE	555	E	AIRLINE	WAY		GARDENA	90248	0	FA0001955	3000
VRITTA TRADING/SPARK RECYCLING INC	510E	E	AIRLINE	WAY		GARDENA	90248	10637164	FA0001959	3001
VRITTA TRADING/SPARK RECYCLING INC	510E	E	AIRLINE	WAY		GARDENA	90248	10637164	FA0001959	1001
KIERTRON INC	740		AIRPORT	RD		CATALINA	90704	10271125	FA0001969	3003
AT&T MOBILITY-PCH/CRENSHAW (USID12032)	2601		AIRPORT	DR	125	TORRANCE	90505	10127872	FA0035149	7100
AT&T MOBILITY-PCH/CRENSHAW (USID12032)	2601		AIRPORT	DR	125	TORRANCE	90505	10127872	FA0035149	7100
ROBINSON HELICOPTER COMPANY, INC.	2901		AIRPORT	DR		TORRANCE	90505	10128985	FA0001910	7100
ROBINSON HELICOPTER COMPANY, INC.	2901		AIRPORT	DR		TORRANCE	90505	10128985	FA0001910	7104
ROBINSON HELICOPTER COMPANY, INC.	2901		AIRPORT	DR		TORRANCE	90505	10128985	FA0001910	7100
ROBINSON HELICOPTER COMPANY, INC.	2901		AIRPORT	DR		TORRANCE	90505	10128985	FA0001910	7104
ROBINSON HELICOPTER COMPANY, INC.	2901		AIRPORT	DR		TORRANCE	90505	10128985	FA0001910	7100
ROBINSON HELICOPTER COMPANY, INC.	2901		AIRPORT	DR		TORRANCE	90505	10128985	FA0001910	7104
TORRANCE AIRPORT	3301		AIRPORT	DR		TORRANCE	90503	10133146	FA0001967	7100

LOS ANGELES COUNTY CUPA
INACTIVE - FACILITY INVENTORY

FACILITY NAME	SITE ADDRESS					CITY	ZIP	CERS ID	Facility ID	PE
TORRANCE AIRPORT	3301		AIRPORT	DR		TORRANCE	90503	10133146	FA0001967	7104
TORRANCE AIRPORT	3301		AIRPORT	DR		TORRANCE	90503	10133146	FA0001967	7104
TORRANCE AIRPORT	3301		AIRPORT	DR		TORRANCE	90503	10133146	FA0001967	7104
BAE SYSTEMS	3400		AIRPORT	AVE		SANTA MONICA	90405	0	FA0001963	2020
BAE SYSTEMS	3400		AIRPORT	AVE		SANTA MONICA	90405	0	FA0001963	1005
TORRANCE AIRPORT HANGARS, LLC	3401		AIRPORT	DR		TORRANCE	90505	10130017	FA0001965	7104
TORRANCE AIRPORT HANGARS, LLC	3401		AIRPORT	DR		TORRANCE	90505	10130017	FA0001965	7100
TORRANCE AIRPORT HANGARS, LLC	3401		AIRPORT	DR		TORRANCE	90505	10130017	FA0001965	7104
TORRANCE AIRPORT HANGARS, LLC	3401		AIRPORT	DR		TORRANCE	90505	10130017	FA0001965	7100
TORRANCE AIRPORT HANGARS, LLC	3401		AIRPORT	DR		TORRANCE	90505	10130017	FA0001965	7104
TORRANCE AIRPORT HANGARS, LLC	3401		AIRPORT	DR		TORRANCE	90505	10130017	FA0001965	7100
TORRANCE AIRPORT HANGARS, LLC	3401		AIRPORT	DR		TORRANCE	90505	10130017	FA0001965	7100
TORRANCE AIRPORT HANGARS, LLC	3401		AIRPORT	DR		TORRANCE	90505	10130017	FA0001965	7104
PACIFIC COAST AERO LLC	3409		AIRPORT	DR		TORRANCE	90505	0	FA0041785	1001
ROLLING HILLS AVIATION INC	3473		AIRPORT	DR	4	TORRANCE	90505	10128943	FA0034417	7100
ROLLING HILLS AVIATION INC	3473		AIRPORT	DR	4	TORRANCE	90505	10128943	FA0034417	7100
ROLLING HILLS AVIATION INC	3473		AIRPORT	DR	4	TORRANCE	90505	10128943	FA0034417	7100
ROLLING HILLS AVIATION INC	3473		AIRPORT	DR	4	TORRANCE	90505	10128943	FA0034417	7100
TORRANCE AERO FUEL, LLC	3481		AIRPORT	DR	200	TORRANCE	90505	10130704	FA0034387	7104
TORRANCE AERO FUEL, LLC	3481		AIRPORT	DR	200	TORRANCE	90505	10130704	FA0034387	7100
TORRANCE AERO FUEL, LLC	3481		AIRPORT	DR	200	TORRANCE	90505	10130704	FA0034387	7100
TORRANCE AERO FUEL, LLC	3481		AIRPORT	DR	200	TORRANCE	90505	10130704	FA0034387	7104
NATIONAL CAR RENTAL INC	9419		AIRPORT	BLVD		LOS ANGELES	90045	0	FA0001940	1003
PACIFIC COAST AERO LLC	3325		AIRPORT DR RED BARON		6	TORRANCE	90505	10484800	FA0045316	7100
UNIVERSAL FUNITURE INDUSTRIES	825	S	AJAX	AVE	B	INDUSTRY	91748	0	FA0001978	1003
UNIVERSAL FUNITURE INDUSTRIES	825	S	AJAX	AVE	B	INDUSTRY	91748	0	FA0001978	3002
SHINHAN DIAMOND AMERICA INC	900	S	AJAX	AVE		CITY OF INDUSTRY	91748	10265917	FA0001971	2010
S & H DYE & LAUNDRY	914	S	AJAX	AVE		INDUSTRY	91748	0	FA0001974	3001
RICHWOOD COMPANY INC	928	S	AJAX	AVE		INDUSTRY	91748	10802218	FA0001979	1003
RICHWOOD COMPANY INC	928	S	AJAX	AVE		INDUSTRY	91748	10802218	FA0001979	3001
CALAMIA PLASTIC CORP	930	S	AJAX	AVE		INDUSTRY	91748	0	FA0001970	3001
WESTONE WATER JETWORK INC	940	S	AJAX	AVE	B	INDUSTRY	91748	0	FA0031435	3001
WESTONE WATER JETWORK INC	940	S	AJAX	AVE	B	INDUSTRY	91748	0	FA0031435	1002
SUNSET WIRE & STEEL INC	940		AJAX	AVE		INDUSTRY	91748	0	FA0001977	3001
SWING STAGE	17920	E	AJAX	CIR		INDUSTRY	91748	0	FA0001973	3001
THE EXHIBIT FACTORY	17940	E	AJAX	CIR		INDUSTRY	91748	0	FA0001972	3001

LOS ANGELES COUNTY CUPA
INACTIVE - FACILITY INVENTORY

FACILITY NAME	SITE ADDRESS				CITY	ZIP	CERS ID	Facility ID	PE
PRISM INTEGRATED SANITATION MGT	17959		AJAX	CIR	INDUSTRY	91748	10802686	FA0001976	3003
FAST TRACK AUTOMOTIVE	7100		ALABAMA	AVE	CANOGA PARK	91303	10251538	FA0001992	1000
BAVARIAN WORKSHOP	7121		ALABAMA	AVE	CANOGA PARK	91303	0	FA0001998	1001
GOLDEN BROTHER AUTO BODY REPAIRS	7135		ALABAMA	AVE	CANOGA PARK	91303	10251091	FA0001982	1000
VICTORS AUTO REPAIR	7220		ALABAMA	AVE D-1	CANOGA PARK	91303	0	FA0001981	1001
ETON AUTO REPAIR	7220		ALABAMA	AVE C	CANOGA PARK	91303	0	FA0044014	1001
MAGOO'S STREET RODS	7630		ALABAMA	AVE 2	CANOGA PARK	91304	0	FA0001997	1001
PRECISION METAL FABRICATION	7630		ALABAMA	AVE 5	CANOGA PARK	91304	10252915	FA0001989	1001
AT&T MOBILITYH - STORQUEST ANNEX (USID 159503)	7647		ALABAMA	AVE	CANOGA PARK	91304	0	FA0051159	3000
ALABAMA STREET YARD	7725		ALABAMA	AVE	CANOGA PARK	91304	0	FA0002000	1002
BABIC ENGINEERING	7755		ALABAMA	AVE 5	CANOGA PARK	91304	0	FA0001991	1001
L & S TOOL ENGINEERING INC	7755		ALABAMA	AVE 14	CANOGA PARK	91304	0	FA0001986	1001
ROBERTSON PRINTING	7755		ALABAMA	AVE 10	CANOGA PARK	91304	0	FA0001994	1001
MAGENTA AUTO BODY & PAINT	7822		ALABAMA	AVE 3	CANOGA PARK	91304	0	FA0030883	1000
ANDRADE'S MOTORWERKS, LLC DBA VALLEY MOTOR WERK	7822		ALABAMA	AVE 2	CANOGA PARK	91304	10740175	FA0030884	1000
CONTINENTAL IMAGING CENTER	7851		ALABAMA	AVE 17	CANOGA PARK	91304	10247803	FA0001985	1006
WESTERN HOLD	7854		ALABAMA	AVE	CANOGA PARK	91304	0	FA0001993	1002
RH AEROLAH BENDING INC	7861		ALABAMA	AVE	CANOGA PARK	91304	10860976	FA0052986	1000
TWIN TECH PERFORMANCE	7861		ALABAMA	AVE 10	CANOGA PARK	91304	0	FA0001984	1001
MICRO-TEC	9135		ALABAMA	AVE A	CHATSWORTH	91311	0	FA0001995	1002
CONTINENTAL TYPOGRAPHICS INC	9205		ALABAMA	AVE E	CHATSWORTH	91311	0	FA0001990	1002
RACAAR	9225		ALABAMA	AVE F	CHATSWORTH	91311	10242307	FA0001996	2020
RACAAR	9225		ALABAMA	AVE F	CHATSWORTH	91311	10242307	FA0001996	1001
RALPHS GROCERY #193	25	E	ALAMEDA	AVE	BURBANK	91502	10160139	FA0002087	7020
RALPHS GROCERY #193	25	E	ALAMEDA	AVE	BURBANK	91502	10160139	FA0002087	7020
CVS PHARMACY #9658	101	E	ALAMEDA	AVE	BURBANK	91502	10230169	FA0032413	7020
RALPHS GROCERY	110	E	ALAMEDA	AVE	BURBANK	91502	0	FA0043643	7020
SHINE JEWELRY MFG CO INC	116	E	ALAMEDA	AVE	BURBANK	91502	0	FA0002058	7020
SHINE JEWELRY MFG CO INC	116	E	ALAMEDA	AVE	BURBANK	91502	0	FA0002058	2020
SHINE JEWELRY MFG CO INC	116	E	ALAMEDA	AVE	BURBANK	91502	0	FA0002058	1003
NACHO S AUTO REPAIR	128	S	ALAMEDA	ST	COMPTON	90221	0	FA0039734	7030
G & M OIL CO #74	140	E	ALAMEDA	AVE	BURBANK	91502	10138287	FA0002071	7024
G & M OIL CO #74	140	E	ALAMEDA	AVE	BURBANK	91502	10138287	FA0002071	7020
NACHO S AUTO REPAIR	156	S	ALAMEDA	ST	COMPTON	90221	10300936	FA0043771	7030
TESORO (SHELL) 68509	181	W	ALAMEDA	AVE	BURBANK	91502	10229104	FA0002074	7024
TESORO (SHELL) 68509	181	W	ALAMEDA	AVE	BURBANK	91502	10229104	FA0002074	7020

LOS ANGELES COUNTY CUPA
INACTIVE - FACILITY INVENTORY

FACILITY NAME	SITE ADDRESS					CITY	ZIP	CERS ID	Facility ID	PE
SMOG PROS	201	W	ALAMEDA	AVE		BURBANK	91502	10229086	FA0002041	7024
SMOG PROS	201	W	ALAMEDA	AVE		BURBANK	91502	10229086	FA0002041	7020
FALLTECH	201		ALAMEDA	ST		COMPTON	90220	0	FA0043777	7030
RAPID GAS INC #10	208		ALAMEDA	ST		BURBANK	91505	0	FA0045695	1001
TRADER JOE'S #124	214	E	ALAMEDA	AVE		BURBANK	91502	10744018	FA0049824	7020
SAMARDAN SUPPLY COMPANY	262	W	ALAMEDA	AVE		BURBANK	91502	0	FA0002076	7020
SAMARDAN SUPPLY COMPANY	262	W	ALAMEDA	AVE		BURBANK	91502	0	FA0002076	7030
EXPRESS LUBE STOP	280	W	ALAMEDA	AVE	A	BURBANK	91502	10229077	FA0002020	7020
EXPRESS LUBE STOP	280	W	ALAMEDA	AVE	A	BURBANK	91502	10229077	FA0002020	2020
UNITED #110	280	W	ALAMEDA	ST		BURBANK	91502	10195654	FA0002075	7020
UNITED #110	280	W	ALAMEDA	ST		BURBANK	91502	10195654	FA0002075	7024
AERO-DYNE MACHINE & COVINA THREAD	310	N	ALAMEDA	AVE		AZUSA	91702	0	FA0001961	3001
ARBI CUSTOM PHOTO LAB	321	E	ALAMEDA	AVE	M	BURBANK	91502	0	FA0002042	1006
ALLEN'S DRY CLEANERS	321	E	ALAMEDA	AVE	F	BURBANK	91502	10229089	FA0002043	7020
COMPTON MUNICIPAL WATER DEPT	322	S	ALAMEDA	ST		COMPTON	90220	10301263	FA0002081	7030
KONICA 1 HOUR PHOTO	333	S	ALAMEDA	ST		LOS ANGELES	90013	0	FA0002034	1006
ACE	360	S	ALAMEDA	ST		LOS ANGELES	90013	0	FA0033523	1003
ACE	360	S	ALAMEDA	ST		LOS ANGELES	90013	0	FA0033523	2010
CHEVRON	439	W	ALAMEDA	AVE		BURBANK	91506	10229110	FA0002077	7024
PUBLIC WORKS DEPARTMENT	458	S	ALAMEDA	ST		COMPTON	90221	10301287	FA0032462	7030
FIRST VEHICLE SERVICES	458	S	ALAMEDA	ST	B	COMPTON	90221	0	FA0002064	7030
FIRST VEHICLE SERVICES	458	S	ALAMEDA	ST	B	COMPTON	90221	0	FA0002064	1001
PUBLIC WORKS DEPARTMENT	458	S	ALAMEDA	ST		COMPTON	90221	10301287	FA0032462	3701
CONTRACTORS CARGO CO	500	S	ALAMEDA	ST		COMPTON	90221	10301335	FA0002046	7030
COMPTON IRON & METAL CORP	503	S	ALAMEDA	ST		COMPTON	90220	0	FA0002006	1001
ROBERTO'S BODY SHOP	503	N	ALAMEDA	ST		COMPTON	90220	10301656	FA0002080	7030
ALAMEDA AUTO SERVICE INC	520	N	ALAMEDA	ST		LOS ANGELES	90012	0	FA0002025	1001
DOWNTOWN METALS & RECYCLING CENTER	526	S	ALAMEDA	ST		LOS ANGELES	90013	10660027	FA0045211	1001
FUJI AUTO CENTER	526	S	ALAMEDA	ST		LOS ANGELES	90013	0	FA0002048	1000
CENTRAL TRANSPORT	550	S	ALAMEDA	ST		COMPTON	90220	10300690	FA0049876	7124
CENTRAL TRANSPORT	550	S	ALAMEDA	ST		COMPTON	90220	10300690	FA0049876	7124
DART INTERNATIONAL	550	S	ALAMEDA	ST		COMPTON	90221	0	FA0002066	7030
DART INTERNATIONAL	550	S	ALAMEDA	ST		COMPTON	90221	0	FA0002066	7030
DART INTERNATIONAL	550	S	ALAMEDA	ST		COMPTON	90221	0	FA0002066	7124
DART INTERNATIONAL	550	S	ALAMEDA	ST		COMPTON	90221	0	FA0002066	7124
DART INTERNATIONAL	550	S	ALAMEDA	ST		COMPTON	90221	0	FA0002066	3003

LOS ANGELES COUNTY CUPA
INACTIVE - FACILITY INVENTORY

FACILITY NAME	SITE ADDRESS					CITY	ZIP	CERS ID	Facility ID	PE
AUTO SPECIALIST BODY SHOP	632	N	ALAMEDA	AVE		AZUSA	91702	0	FA0002173	1001
AUTO SPECIALIST BODY SHOP	632	N	ALAMEDA	AVE		AZUSA	91702	0	FA0002173	3001
FREEMAN'S TOWING	632	N	ALAMEDA	AVE	L	AZUSA	91702	0	FA0002111	1001
FREEMAN'S TOWING	632	N	ALAMEDA	AVE	L	AZUSA	91702	0	FA0002111	3001
AT&T MOBILITY - COMPTON OVLY C022 (USID11982)	707	N	ALAMEDA	ST	ATT	COMPTON	90220	10197646	FA0035222	7030
SPRINT CELL SITE LA38XC754	707	N	ALAMEDA	ST	SPRNT	COMPTON	90220	10460581	FA0040819	7030
SPRINT CELL SITE LA38XC754	707	N	ALAMEDA	ST	SPRNT	COMPTON	90220	10460581	FA0040819	3000
COMPTON UNIFIED SCHOOL DIST-TRANSPORTATION	723	S	ALAMEDA	ST		COMPTON	90220	10301731	FA0002067	7030
COMPTON UNIFIED SCHOOL DIST-TRANSPORTATION	723	S	ALAMEDA	ST		COMPTON	90220	10301731	FA0002067	3701
UNITED AUTO ELECTRIC	801	N	ALAMEDA	ST		COMPTON	90220	10460041	FA0002383	7030
UNITED AUTO ELECTRIC	801	N	ALAMEDA	ST		COMPTON	90220	10460041	FA0002383	7030
UNITED AUTO ELECTRIC	801	N	ALAMEDA	ST		COMPTON	90220	10460041	FA0002383	1001
UNITED AUTO ELECTRIC	801	N	ALAMEDA	ST		COMPTON	90220	10460041	FA0002383	3001
AT&T CALIFORNIA - A1125	806	S	ALAMEDA	ST		COMPTON	90221	10599724	FA0002143	7030
AT&T CALIFORNIA - A1125	806	S	ALAMEDA	ST		COMPTON	90221	10599724	FA0002143	7124
AZUSA 1	810	N	ALAMEDA	AVE		AZUSA	91702	0	FA0049425	7124
RPM SMOG SHOP	811	S	ALAMEDA	ST	2	COMPTON	90220	0	FA0002059	1001
DINO #3 LLC	811	S	ALAMEDA	ST		COMPTON	90220	10301737	FA0002068	7124
DINO #3 LLC	811	S	ALAMEDA	ST		COMPTON	90220	10301737	FA0002068	7030
RPM SMOG SHOP	811	S	ALAMEDA	ST	2	COMPTON	90220	0	FA0002059	7030
ALAMEDA FUELS	811	S	ALAMEDA	ST		COMPTON	90220	0	FA0046644	7124
TLM PETRO LABOR FORCE	909	N	ALAMEDA	ST	1	COMPTON	90220	10302406	FA0036318	7030
TLM PETRO LABOR FORCE	909	N	ALAMEDA	ST	1	COMPTON	90220	10302406	FA0036318	7030
TLM PETRO LABOR FORCE	909	N	ALAMEDA	ST	1	COMPTON	90220	10302406	FA0036318	3000
COMPTON FIELD OFFICE - WASTEWATER COLLECTION SYSTEMS	920	S	ALAMEDA	ST		COMPTON	90221	10406890	FA0002063	7030
AT&T MOBILITY - SO. BURBANK (USID11838)	936	W	ALAMEDA	AVE		BURBANK	91506	10198885	FA0034958	7020
ALAMEDA CLEANERS	940	W	ALAMEDA	AVE		BURBANK	91506	0	FA0001988	1001
California Body Shop	1001	S	ALAMEDA	ST		COMPTON	90222	10303444	FA0040811	1002
California Body Shop	1001	S	ALAMEDA	ST		COMPTON	90222	10303444	FA0040811	3000
California Body Shop	1001	S	ALAMEDA	ST		COMPTON	90222	10303444	FA0040811	7030
NATIONAL EDWARDS TOOL & MACH	1006		ALAMEDA	ST		WILMINGTON	90744	0	FA0002018	1001
HOWDY AUTO DISMANTLER INC	1018	N	ALAMEDA	ST		WILMINGTON	90744	10259119	FA0033354	1000
EL COMPADRE AUTO SALES	1028	N	ALAMEDA	ST		WILMINGTON	90744	0	FA0033488	1000
PHOTO EXPRESS	1050	W	ALAMEDA	AVE		BURBANK	91506	0	FA0002044	1001
PHOTO EXPRESS	1050	W	ALAMEDA	AVE		BURBANK	91506	0	FA0002044	7020
STAPLES THE OFFICE SUPERSTORE #0112	1060	W	ALAMEDA	AVE		BURBANK	91506	10635403	FA0048354	1001

LOS ANGELES COUNTY CUPA
INACTIVE - FACILITY INVENTORY

FACILITY NAME	SITE ADDRESS					CITY	ZIP	CERS ID	Facility ID	PE
PACIFIC COAST WASTE & RECYCLING	1105	S	ALAMEDA	ST		COMPTON	90220	10301527	FA0002152	7124
PACIFIC COAST WASTE & RECYCLING	1105	S	ALAMEDA	ST		COMPTON	90220	10301527	FA0002152	1001
2214 VONS A SAFEWAY COMPANY	1110	W	ALAMEDA	AVE		BURBANK	91506	10173589	FA0002002	7020
AUTO CLUB OF SO CALIFORNIA	1111	W	ALAMEDA	AVE		BURBANK	91506	10229116	FA0002089	7020
PULIDO AUTO SERVICE	1111	N	ALAMEDA	ST		COMPTON	90222	0	FA0002036	1001
PIONEER BODY SHOP	1115	N	ALAMEDA	ST		COMPTON	90222	0	FA0002037	1001
COLLISION & MECHANIC CENTER	1201	N	ALAMEDA	ST		COMPTON	90222	10602415	FA0047072	3001
COLLISION & MECHANIC CENTER	1201	N	ALAMEDA	ST		COMPTON	90222	10602415	FA0047072	1000
BC LIGHTING INC	1205	S	ALAMEDA	ST		COMPTON	90220	10301326	FA0044670	7030
PALLET ENTERPRISES - R C PALLETS	1206	N	ALAMEDA	ST		COMPTON	90221	10301491	FA0002085	7030
BOB CASS TOWING	1215	S	ALAMEDA	ST		COMPTON	90220	10301206	FA0044772	1001
2ND SHIELD IRON WORKS	1217	N	ALAMEDA	ST		COMPTON	90222	10302055	FA0002038	1001
CLARKE CONTRACTING CORPORATION	1218	S	ALAMEDA	ST	B	COMPTON	90220	0	FA0034646	7030
ADVANCE WELDING	1218	S	ALAMEDA	ST	A	COMPTON	90221	10299766	FA0034605	7030
NITRO COLLISION CENTER	1219	S	ALAMEDA	ST		COMPTON	90220	10301428	FA0002056	7030
NITRO COLLISION CENTER	1219	S	ALAMEDA	ST		COMPTON	90220	10301428	FA0002056	7030
ALCO TRUCK & AUTO INC	1230	N	ALAMEDA	ST		WILMINGTON	90744	0	FA0002033	1002
KARS	1260	N	ALAMEDA	ST		WILMINGTON	90744	0	FA0002024	1001
NEW STAR BEAUTY SUPPLY INC	1306	N	ALAMEDA	ST		COMPTON	90221	0	FA0036327	7030
CALIFORNIA SURFACE HARDENING INC	1315	S	ALAMEDA	ST		COMPTON	90220	10301305	FA0002144	7030
CALIFORNIA SURFACE HARDENING INC	1315	S	ALAMEDA	ST		COMPTON	90220	10301305	FA0002144	3000
AGS WHOLESALERS	1409	S	ALAMEDA	ST		COMPTON	90220	10301785	FA0034599	7030
PERFORMANCE COMPOSITES INC	1418	S	ALAMEDA	ST		COMPTON	90221	10300156	FA0002123	7030
RYDER TRUCK RENTAL	1508	S	ALAMEDA	ST		LOS ANGELES	90021	10241779	FA0033774	1003
J & J AUTO BODY & PAINT	1515	S	ALAMEDA	ST		COMPTON	90220	0	FA0036307	7030
RAYON LIGHTING	1517	N	ALAMEDA	ST		COMPTON	90222	10272838	FA0002209	1002
RAYON LIGHTING	1517	N	ALAMEDA	ST		COMPTON	90222	10272838	FA0002209	7030
FIBERNETICO MOLDED PRODUCTS INC	1518	S	ALAMEDA	ST		COMPTON	90221	0	FA0036299	7030
YOUNG STEEL AND TUBE INC	1520	S	ALAMEDA	ST		COMPTON	90220	10301182	FA0040809	7030
YOUNG STEEL AND TUBE INC	1520	S	ALAMEDA	ST		COMPTON	90220	10301182	FA0040809	7030
TARGET T2275	1621	S	ALAMEDA	ST	A	COMPTON	90220	10302019	FA0037656	7030
FRONTIER LOGISTICS SERVICES	1700	N	ALAMEDA	ST		COMPTON	90222	10301233	FA0034645	7030
LOS ANGELES PLASTICS CORP	1721	N	ALAMEDA	ST		COMPTON	90222	10301884	FA0039737	7030
MCDONALDS #32168	1733	S	ALAMEDA	ST		COMPTON	90220	10302442	FA0043792	7030
DOLLAR TREE #05484	1789	S	ALAMEDA	ST		COMPTON	90220	10487125	FA0047100	3000
ON + ON	1795	S	ALAMEDA	ST	102	COMPTON	90220	10745617	FA0055080	3000

LOS ANGELES COUNTY CUPA
INACTIVE - FACILITY INVENTORY

FACILITY NAME	SITE ADDRESS					CITY	ZIP	CERS ID	Facility ID	PE
DON H. MAHAFFEY DRILLING CO	1800	S	ALAMEDA	ST		COMPTON	90221	10301881	FA0034596	7030
FUEL DEPOT	1919	W	ALAMEDA	AVE		BURBANK	91506	10229080	FA0002022	7024
FUEL DEPOT	1919	W	ALAMEDA	AVE		BURBANK	91506	10229080	FA0002022	7020
DEMENNO KERDOON dba WORLD OIL RECYCLING	2000	N	ALAMEDA	ST		COMPTON	90222	10300975	FA0002142	7030
REBEL VAN LINES INC	2100	S	ALAMEDA	ST		COMPTON	90221	0	FA0034651	7030
ASBURY ENVIRONMENTAL SERVICE	2100	N	ALAMEDA	ST		COMPTON	90222	0	FA0034643	7030
LUMAR INDUSTRIAL METALS CO LTD	2120	N	ALAMEDA	ST		COMPTON	90222	10299613	FA0002078	7030
REBEL VAN LINES	2150	S	ALAMEDA	ST		COMPTON	90221	10302400	FA0036300	3000
P & R METALS INC	2222	N	ALAMEDA	ST		COMPTON	90222	0	FA0002117	7030
P & R METALS INC	2222	N	ALAMEDA	ST		COMPTON	90222	0	FA0002117	7124
P & R METALS INC	2222	N	ALAMEDA	ST		COMPTON	90222	0	FA0002117	1003
TREASURE CRAFT	2320	N	ALAMEDA	ST		COMPTON	90222	0	FA0035227	7030
MAGNESIUM ALLOY PRODUCTS CO	2420	N	ALAMEDA	ST		COMPTON	90222	10299655	FA0002107	7030
MAGNESIUM ALLOY PRODUCTS CO	2420	N	ALAMEDA	ST		COMPTON	90222	10299655	FA0002107	1003
MAGNESIUM ALLOY PRODUCTS CO	2420	N	ALAMEDA	ST		COMPTON	90222	10299655	FA0002107	2020
IRONMAN RENEWAL	2500	N	ALAMEDA	ST		COMPTON	90222	10301758	FA0002052	1001
IRONMAN RENEWAL	2500	N	ALAMEDA	ST		COMPTON	90222	10301758	FA0002052	7030
IRONMAN RENEWAL	2500	N	ALAMEDA	ST		COMPTON	90222	10301758	FA0002052	3701
IRONMAN RENEWAL	2500	N	ALAMEDA	ST		COMPTON	90222	10301758	FA0002052	7030
JS TRADING	2712	N	ALAMEDA	ST		COMPTON	90222	10629808	FA0002028	1001
JS TRADING	2712	N	ALAMEDA	ST		COMPTON	90222	10629808	FA0002028	7030
JS TRADING	2712	N	ALAMEDA	ST		COMPTON	90222	10629808	FA0002028	3002
CEMEX CONSTRUCTION MATERIALS	2722	N	ALAMEDA	ST		COMPTON	90222	10301176	FA0002083	7030
THE POINTE	2900	W	ALAMEDA	AVE	100	BURBANK	91505	10230391	FA0040639	7024
THE POINTE	2900	W	ALAMEDA	AVE	100	BURBANK	91505	10230391	FA0040639	7020
TYTAN METALS INC	2900	N	ALAMEDA	ST		COMPTON	90222	10301299	FA0002007	7030
THE LINK PROPERTY OWNER LLC	2901	W	ALAMEDA	AVE		BURBANK	91505	10397452	FA0002069	7024
THE LINK PROPERTY OWNER LLC	2901	W	ALAMEDA	AVE		BURBANK	91505	10397452	FA0002069	7020
THE LINK PROPERTY OWNER LLC	2901	W	ALAMEDA	AVE		BURBANK	91505	10397452	FA0002069	7020
ORIGINAL BODY SHOP	3000	N	ALAMEDA	ST		COMPTON	90222	10301503	FA0002060	3001
NBC WEST LLC	3000	W	ALAMEDA	AVE		BURBANK	91523	0	FA0031564	7020
NBC WEST LLC	3000	W	ALAMEDA	AVE		BURBANK	91523	0	FA0031564	7024
NBC WEST LLC	3000	W	ALAMEDA	AVE		BURBANK	91523	0	FA0031564	1005
THE BURBANK STUDIO	3000	W	ALAMEDA	AVE	130	BURBANK	91505	10412398	FA0046000	7024
NBC WEST LLC	3000	W	ALAMEDA	AVE		BURBANK	91523	0	FA0031564	7020
ROYALTY IRON WORKS	3004	N	ALAMEDA	ST		COMPTON	90222	10627339	FA0039750	7030

LOS ANGELES COUNTY CUPA
INACTIVE - FACILITY INVENTORY

FACILITY NAME	SITE ADDRESS					CITY	ZIP	CERS ID	Facility ID	PE
ROYALTY IRON WORKS	3004	N	ALAMEDA	ST		COMPTON	90222	10627339	FA0039750	3001
J J IRON & WELDING	3006	N	ALAMEDA	ST		COMPTON	90222	0	FA0034627	7030
JG AUTO SALES	3016	N	ALAMEDA	ST		COMPTON	90222	10301674	FA0002079	7030
JG AUTO SALES	3016	N	ALAMEDA	ST		COMPTON	90222	10301674	FA0002079	7030
JG AUTO SALES	3016	N	ALAMEDA	ST		COMPTON	90222	10301674	FA0002079	7030
D.T. USED AUTO PARTS	3018	N	ALAMEDA			COMPTON	90220	10835416	FA0051873	3000
TWOMBLEY WELL	3060		ALAMEDA	ST		PASADENA	91107	10417387	FA0046047	7072
TWOMBLEY WELL	3060		ALAMEDA	ST		PASADENA	91107	10417387	FA0046047	7070
TWOMBLEY WELL	3060		ALAMEDA	ST		PASADENA	91107	10417387	FA0046047	7070
TWOMBLEY WELL	3060		ALAMEDA	ST		PASADENA	91107	10417387	FA0046047	7072
NORMAN'S NURSERY #8	3100	N	ALAMEDA	ST		COMPTON	90222	0	FA0002174	3001
AZTECA DYE & LAUNDRY	3111	N	ALAMEDA	ST		COMPTON	90222	10591681	FA0040810	7030
R.C. DIE WELDING	3150	N	ALAMEDA	ST		COMPTON	90222	10302451	FA0002004	7030
R.C. DIE WELDING	3150	N	ALAMEDA	ST		COMPTON	90222	10302451	FA0002004	1001
R.C. DIE WELDING	3150	N	ALAMEDA	ST		COMPTON	90222	10302451	FA0002004	3001
A.A.ABBETT MFG INC	3200	N	ALAMEDA	ST		COMPTON	90222	10299772	FA0002050	1001
A.A.ABBETT MFG INC	3200	N	ALAMEDA	ST		COMPTON	90222	10299772	FA0002050	7030
A.A.ABBETT MFG INC	3200	N	ALAMEDA	ST		COMPTON	90222	10299772	FA0002050	3001
COASTFOAM	3201	N	ALAMEDA	ST	C	COMPTON	90221	0	FA0002084	7030
L & M STEEL	3212	N	ALAMEDA	ST		COMPTON	90222	10301728	FA0002051	7030
L & M STEEL	3212	N	ALAMEDA	ST		COMPTON	90222	10301728	FA0002051	1001
L & M STEEL	3212	N	ALAMEDA	ST		COMPTON	90222	10301728	FA0002051	7030
BWP HOLLYWOOD WAY STATION	3514	W	ALAMEDA	AVE		BURBANK	91505	10230460	FA0044568	7020
BWP HOLLYWOOD WAY STATION	3514	W	ALAMEDA	AVE		BURBANK	91505	10230460	FA0044568	3702
BWP ALAMEDA STATION	3600	W	ALAMEDA	AVE		BURBANK	91505	10229095	FA0002070	7020
BWP ALAMEDA STATION	3600	W	ALAMEDA	AVE		BURBANK	91505	10229095	FA0002070	3702
BWP ALAMEDA STATION	3600	W	ALAMEDA	AVE		BURBANK	91505	10229095	FA0002070	7020
AT&T MOBILITY - TOLUCA LAKE (USID11817)	3601	W	ALAMEDA	AVE	ATT	BURBANK	91505	10198870	FA0034969	7020
DOLBY LABORATORIES INC	3601	W	ALAMEDA	AVE		BURBANK	91505	10230301	FA0037171	7020
3800 ALAMEDA OWNER LLC	3800	W	ALAMEDA	AVE	#100	BURBANK	91505	10446739	FA0002072	7020
3800 ALAMEDA OWNER LLC	3800	W	ALAMEDA	AVE	#100	BURBANK	91505	10446739	FA0002072	7020
3800 ALAMEDA OWNER LLC	3800	W	ALAMEDA	AVE	#100	BURBANK	91505	10446739	FA0002072	7020
DTCI TECHNOLOGY	3800	W	ALAMEDA	AVE	101A	BURBANK	91505	10229113	FA0002086	7020
DTCI TECHNOLOGY	3800	W	ALAMEDA	AVE	101A	BURBANK	91505	10229113	FA0002086	7020
DTCI TECHNOLOGY	3800	W	ALAMEDA	AVE	101A	BURBANK	91505	10229113	FA0002086	7024
TOWER BURBANK OWNER, LLC	3900	W	ALAMEDA	AVE	#100	BURBANK	91505	10229101	FA0002073	7020

LOS ANGELES COUNTY CUPA
INACTIVE - FACILITY INVENTORY

FACILITY NAME	SITE ADDRESS					CITY	ZIP	CERS ID	Facility ID	PE
TOWER BURBANK OWNER, LLC	3900	W	ALAMEDA	AVE	#100	BURBANK	91505	10229101	FA0002073	7024
MILT & EDIE'S DRY CLEANERS	4021	W	ALAMEDA	AVE		BURBANK	91505	10229083	FA0002023	7020
ANTIQUARIAN TRADERS INC	4851	S	ALAMEDA	ST		LOS ANGELES	90058	10242316	FA0002027	1003
MAXON LIFT CORP	5920		ALAMEDA	ST		HUNTINGTON PARK	90255	0	FA0002219	3002
NORTH COUNTY FARMS, INC	5925	S	ALAMEDA	ST		HUNTINGTON PARK	90001	10753129	FA0049565	3000
NORTH COUNTY FARMS, INC	5925	S	ALAMEDA	ST		HUNTINGTON PARK	90001	10753129	FA0049565	1000
RAND PACIFIC SALES INC	5959	S	ALAMEDA	ST		HUNTINGTON PARK	90001	0	FA0002030	1002
MESA STEEL	6161	S	ALAMEDA	ST	C	LOS ANGELES	90001	0	FA0002180	3002
HAAS INDUSTRIES	6161	S	ALAMEDA	ST	A	HUNTINGTON PARK	90001	10801648	FA0002091	1003
HAAS INDUSTRIES	6161	S	ALAMEDA	ST	A	HUNTINGTON PARK	90001	10801648	FA0002091	3001
INTERSTATE STAMPING & MFG	6161	S	ALAMEDA	ST	B	LOS ANGELES	90001	0	FA0002181	3001
COMMERCIAL ENAMELING CO INC	6204		ALAMEDA	ST		HUNTINGTON PARK	90255	10801618	FA0002126	1001
COMMERCIAL ENAMELING CO INC	6204		ALAMEDA	ST		HUNTINGTON PARK	90255	10801618	FA0002126	3000
AGGREGATE RECYCLING SYSTEMS	6208		ALAMEDA	ST		HUNTINGTON PARK	90255	0	FA0002125	1000
AGGREGATE RECYCLING SYSTEMS	6208		ALAMEDA	ST		HUNTINGTON PARK	90255	0	FA0002125	3001
BUCKEYE BRASS FOUNDRY INC	6244	S	ALAMEDA	ST		HUNTINGTON PARK	90255	0	FA0002130	3001
ALL AMERICA TRUCK & AUTOBODY	6363	S	ALAMEDA	ST		HUNTINGTON PARK	90001	0	FA0002115	3001
THE OASIS	6420	S	ALAMEDA	ST		HUNTINGTON PARK	90255	10801675	FA0032995	1001
THE OASIS	6420	S	ALAMEDA	ST		HUNTINGTON PARK	90255	10801675	FA0032995	3001
WINSDOR FOODS - GOLDEN TIGER	6711	S	ALAMEDA	ST		LOS ANGELES	90001	10274494	FA0002179	3004
WINSDOR FOODS - GOLDEN TIGER	6711	S	ALAMEDA	ST		LOS ANGELES	90001	10274494	FA0002179	1001
LAUSD (ALAMEDA ST GARAGE)	6901	S	ALAMEDA	ST		LOS ANGELES	90001	10400284	FA0002127	1003
LAUSD (ALAMEDA ST GARAGE)	6901	S	ALAMEDA	ST		LOS ANGELES	90001	10400284	FA0002127	3001
MA TRUCKING	6921	S	ALAMEDA	ST		LOS ANGELES	90001	10297051	FA0002212	1001
MA TRUCKING	6921	S	ALAMEDA	ST		LOS ANGELES	90001	10297051	FA0002212	3001
INTERSTATE STEEL CENTER CO	7001	S	ALAMEDA	ST		LOS ANGELES	90001	10267216	FA0002099	3500
DAVID PAGE FURN IND INC	7010	S	ALAMEDA	ST		HUNTINGTON PARK	90255	0	FA0002139	3001
EL TRIUNFO AUTO REPAIR	7205	S	ALAMEDA	ST		LOS ANGELES	90001	0	FA0002189	1001
EL TRIUNFO AUTO REPAIR	7205	S	ALAMEDA	ST		LOS ANGELES	90001	0	FA0002189	3001
CVS PHARMACY #8898	7300		ALAMEDA	ST		WALNUT PARK	90255	10290658	FA0038211	3000
J & J AUTO REPAIR	7321	S	ALAMEDA	ST	A	LOS ANGELES	90001	0	FA0002165	1000
MAX'S AUTO HAUS	7321	S	ALAMEDA	ST	4	LOS ANGELES	90001	0	FA0002177	1001
GERMAN AUTO	7321	S	ALAMEDA	ST	B	LOS ANGELES	90001	0	FA0002178	1000
J & J AUTO REPAIR	7321	S	ALAMEDA	ST	A	LOS ANGELES	90001	0	FA0002165	3001
GERMAN AUTO	7321	S	ALAMEDA	ST	B	LOS ANGELES	90001	0	FA0002178	3001
MAX'S AUTO HAUS	7321	S	ALAMEDA	ST	4	LOS ANGELES	90001	0	FA0002177	3001

LOS ANGELES COUNTY CUPA
INACTIVE - FACILITY INVENTORY

FACILITY NAME	SITE ADDRESS					CITY	ZIP	CERS ID	Facility ID	PE
ABA AUTO SUPPLY	7323	S	ALAMEDA	ST		LOS ANGELES	90001	0	FA0002026	1001
ROBERTS BODY SHOP	7401	S	ALAMEDA	ST		LOS ANGELES	90001	0	FA0002160	1001
ROBERTS BODY SHOP	7401	S	ALAMEDA	ST		LOS ANGELES	90001	0	FA0002160	3001
BERO'S MUFFLER SHOP	7611	S	ALAMEDA	ST	2	LOS ANGELES	90001	0	FA0002187	3001
SAFE GUARD FENCING	7615	S	ALAMEDA	ST		LOS ANGELES	90001	0	FA0002156	1001
SAFE GUARD FENCING	7615	S	ALAMEDA	ST		LOS ANGELES	90001	0	FA0002156	3001
TRIPLE A RADIATORS & MUFFLERS	7619	S	ALAMEDA	ST		LOS ANGELES	90001	10297060	FA0037961	1001
TRIPLE A RADIATORS & MUFFLERS	7619	S	ALAMEDA	ST		LOS ANGELES	90001	10297060	FA0037961	3001
AUTO PARTS PLEX	7677	S	ALAMEDA	ST		LOS ANGELES	90001	10280041	FA0002157	3001
ALAMEDA ST USED AUTO PARTS	7735	S	ALAMEDA	ST		LOS ANGELES	90001	0	FA0002199	1001
ALAMEDA ST USED AUTO PARTS	7735	S	ALAMEDA	ST		LOS ANGELES	90001	0	FA0002199	3001
Reyes Auto Body	7811	S	ALAMEDA	ST	5	LOS ANGELES	90001	10302736	FA0042549	3001
Reyes Auto Body	7811	S	ALAMEDA	ST	5	LOS ANGELES	90001	10302736	FA0042549	1001
MIGUEL IRON WORKS	7811	S	ALAMEDA	ST	2	LOS ANGELES	90001	0	FA0037916	3001
PACIFIC COMMERCIAL TRUCK BODY	7811	S	ALAMEDA	ST		LOS ANGELES	90001	0	FA0002151	1000
PACIFIC COMMERCIAL TRUCK BODY	7811	S	ALAMEDA	ST		LOS ANGELES	90001	0	FA0002151	3001
ALAMEDA AUTO SPA, INC	7831	S	ALAMEDA	ST		LOS ANGELES	90001	10281031	FA0002095	7124
A & A RADIATOR FACTORY	7927	S	ALAMEDA	ST		LOS ANGELES	90001	10269073	FA0002182	3002
JUDAH USED CARS	8015	S	ALAMEDA	ST		LOS ANGELES	90001	0	FA0002100	1001
JUDAH USED CARS	8015	S	ALAMEDA	ST		LOS ANGELES	90001	0	FA0002100	3001
JUDAH USED CARS	8015	S	ALAMEDA	ST		LOS ANGELES	90001	0	FA0002100	7124
JUDAH USED CARS	8015	S	ALAMEDA	ST		LOS ANGELES	90001	0	FA0002100	7124
U PICK PARTS	8103	S	ALAMEDA	ST		LOS ANGELES	90001	0	FA0002184	3002
U PICK PARTS	8103	S	ALAMEDA	ST		LOS ANGELES	90001	0	FA0002184	1003
UNION BATTERIES & AUTO ELECTRIC	8122	S	ALAMEDA	ST		HUNTINGTON PARK	90255	10532566	FA0002166	1001
UNION BATTERIES & AUTO ELECTRIC	8122	S	ALAMEDA	ST		HUNTINGTON PARK	90255	10532566	FA0002166	3001
UNION BATTERIES & AUTO ELECTRIC	8122	S	ALAMEDA	ST		HUNTINGTON PARK	90255	10532566	FA0002166	3000
SAMSON AUTO SALVAGE	8133	S	ALAMEDA	ST		LOS ANGELES	90001	0	FA0002183	3001
GALAXY WOOD INC	8140	S	ALAMEDA	ST		HUNTINGTON PARK	90255	10275043	FA0002221	1001
GALAXY WOOD INC	8140	S	ALAMEDA	ST		HUNTINGTON PARK	90255	10275043	FA0002221	3002
WEST COAST COATINGS	8205	S	ALAMEDA	ST		LOS ANGELES	90001	0	FA0002102	1003
WEST COAST COATINGS	8205	S	ALAMEDA	ST		LOS ANGELES	90001	0	FA0002102	3001
WEST COAST COATINGS	8205	S	ALAMEDA	ST		LOS ANGELES	90001	0	FA0002102	3500
COPART (YD 10)	8423	S	ALAMEDA	ST		LOS ANGELES	90001	10291684	FA0002158	3701
JACK ENGLE & CO	8440	S	ALAMEDA	ST		LOS ANGELES	90001	10273774	FA0002216	1003
JACK ENGLE & CO	8440	S	ALAMEDA	ST		LOS ANGELES	90001	10273774	FA0002216	3003

LOS ANGELES COUNTY CUPA
INACTIVE - FACILITY INVENTORY

FACILITY NAME	SITE ADDRESS					CITY	ZIP	CERS ID	Facility ID	PE
JACK ENGLE & CO	8440	S	ALAMEDA	ST		LOS ANGELES	90001	10273774	FA0002216	7124
JACK ENGLE & CO	8440	S	ALAMEDA	ST		LOS ANGELES	90001	10273774	FA0002216	3701
ALAMEDA TANK CO	8621	S	ALAMEDA	ST		LOS ANGELES	90002	0	FA0002097	1003
ALAMEDA TANK CO	8621	S	ALAMEDA	ST		LOS ANGELES	90002	0	FA0002097	3001
M P USED AUTO PARTS	8655	S	ALAMEDA	ST		LOS ANGELES	90002	0	FA0002019	1001
JULIO'S AUTO REPAIR	8801	S	ALAMEDA	ST		LOS ANGELES	90002	0	FA0030922	1001
JULIO'S AUTO REPAIR	8801	S	ALAMEDA	ST		LOS ANGELES	90002	0	FA0030922	3001
CALIFORNIA BODY SHOP	8801	S	ALAMEDA	ST	A	LOS ANGELES	90002	0	FA0002035	3001
CALIFORNIA BODY SHOP	8801	S	ALAMEDA	ST	A	LOS ANGELES	90002	0	FA0002035	1001
JERRY M LEWIS TRUCK PARTS	8801	S	ALAMEDA	ST		LOS ANGELES	90002	0	FA0002148	3001
GYUTANS AUTO SERVICE	8801	S	ALAMEDA	ST	1	LOS ANGELES	90002	0	FA0002137	1001
GYUTANS AUTO SERVICE	8801	S	ALAMEDA	ST	1	LOS ANGELES	90002	0	FA0002137	3001
ALL FOREIGN AUTO DISMANTELING	8801	S	ALAMEDA	ST		LOS ANGELES	90002	0	FA0030921	1001
ALL FOREIGN AUTO DISMANTELING	8801	S	ALAMEDA	ST		LOS ANGELES	90002	0	FA0030921	3001
CARLOS BRAKE & ALIGNMENT	8821	S	ALAMEDA	ST	B	LOS ANGELES	90002	10302838	FA0039185	1001
TONY'S BODY SHOP	8833	S	ALAMEDA	ST		LOS ANGELES	90001	0	FA0030933	3001
EL AHORRO USED AUTO PARTS	8833	S	ALAMEDA	ST		LOS ANGELES	90001	0	FA0002220	1001
EL AHORRO USED AUTO PARTS	8833	S	ALAMEDA	ST		LOS ANGELES	90001	0	FA0002220	3001
STATEWIDE METALS CO INC	9113	S	ALAMEDA	ST		LOS ANGELES	90002	10398373	FA0045440	1001
STATEWIDE METALS CO INC	9113	S	ALAMEDA	ST		LOS ANGELES	90002	10398373	FA0045440	3003
AUTO SERVICIO MONTIEL	9303	S	ALAMEDA	ST	A	LOS ANGELES	90002	10273984	FA0041954	1001
AUTO SERVICIO MONTIEL	9303	S	ALAMEDA	ST	A	LOS ANGELES	90002	10273984	FA0041954	3001
CALIFORNIA BODY SHOP	9303	S	ALAMEDA	ST		LOS ANGELES	90002	10297156	FA0002201	1001
CALIFORNIA BODY SHOP	9303	S	ALAMEDA	ST		LOS ANGELES	90002	10297156	FA0002201	3001
TOP CASH RECYCLING	9303	S	ALAMEDA	ST	B	LOS ANGELES	90002	0	FA0036703	1001
TOP CASH RECYCLING	9303	S	ALAMEDA	ST	B	LOS ANGELES	90002	0	FA0036703	3000
AUTOMOTIVE MEXICO BODY SHOP	9405	S	ALAMEDA	ST	B	LOS ANGELES	90002	0	FA0039574	1001
AUTOMOTIVE MEXICO BODY SHOP	9405	S	ALAMEDA	ST	B	LOS ANGELES	90002	0	FA0039574	3001
A & I PALLETS	9405	S	ALAMEDA	ST		LOS ANGELES	90002	10270570	FA0002110	1002
AUTO DEPOT	9501	S	ALAMEDA	ST		LOS ANGELES	90002	10289086	FA0002218	3001
ALAMEDA IMPORTS INC	9601	S	ALAMEDA	ST		LOS ANGELES	90002	10298425	FA0035431	3001
ALAMEDA IMPORTS INC	9601	S	ALAMEDA	ST		LOS ANGELES	90002	10298425	FA0035431	1001
THE GENERAL MECHANIC SHOP	9607	S	ALAMEDA	ST	A	LOS ANGELES	90002	0	FA0002210	1001
THE GENERAL MECHANIC SHOP	9607	S	ALAMEDA	ST	A	LOS ANGELES	90002	0	FA0002210	3001
GOLLO'S USED AUTO PARTS INC	9611	S	ALAMEDA	ST		LOS ANGELES	90002	0	FA0002206	1001
GOLLO'S USED AUTO PARTS INC	9611	S	ALAMEDA	ST		LOS ANGELES	90002	0	FA0002206	3002

LOS ANGELES COUNTY CUPA
INACTIVE - FACILITY INVENTORY

FACILITY NAME	SITE ADDRESS					CITY	ZIP	CERS ID	Facility ID	PE
TONYS AUTO PARTS	9625	S	ALAMEDA	ST		LOS ANGELES	90002	10289083	FA0039973	1001
TONYS AUTO PARTS	9625	S	ALAMEDA	ST		LOS ANGELES	90002	10289083	FA0039973	3001
B-1 AUTO WRECKING	9651	S	ALAMEDA	ST		LOS ANGELES	90002	10283872	FA0040136	1001
B-1 AUTO WRECKING	9651	S	ALAMEDA	ST		LOS ANGELES	90002	10283872	FA0040136	3001
MARTINEZ TRUCKING INC	9901	S	ALAMEDA	ST	B	LOS ANGELES	90002	0	FA0040308	1001
MARTINEZ TRUCKING INC	9901	S	ALAMEDA	ST	B	LOS ANGELES	90002	0	FA0040308	3701
MARTINEZ TRUCKING INC	9901	S	ALAMEDA	ST	B	LOS ANGELES	90002	0	FA0040308	3001
LEX WEST LLC	9901	S	ALAMEDA	ST		LOS ANGELES	90002	0	FA0002146	1002
LEX WEST LLC	9901	S	ALAMEDA	ST		LOS ANGELES	90002	0	FA0002146	3001
ATLAS IRON AND METAL CO	10019	S	ALAMEDA	ST		LOS ANGELES	90002	10292899	FA0002109	3002
ATLAS IRON AND METAL CO	10019	S	ALAMEDA	ST		LOS ANGELES	90002	10292899	FA0002109	3701
SPRINT NXTL LA70XC315(CA6803)ATLAS	10019	S	ALAMEDA	ST	SPRNT	LOS ANGELES	90002	0	FA0038389	3000
SPRINT NXTL ATLAS IRON METAL	10035	S	ALAMEDA	ST		LOS ANGELES	90002	0	FA0038390	3000
EXPRESS WELDING	10127	S	ALAMEDA	ST	2	LOS ANGELES	90002	10274029	FA0002040	1001
EXPRESS WELDING	10127	S	ALAMEDA	ST	2	LOS ANGELES	90002	10274029	FA0002040	3001
PORTRANS SYSTEMS	10127	S	ALAMEDA	ST	1	LOS ANGELES	90002	10912081	FA0002197	3001
VULCAN PIPE ENGINEERING	10211	S	ALAMEDA	ST	2	LOS ANGELES	90002	0	FA0002011	1003
SUPERIOR PIPE FABRICATORS INC	10211	S	ALAMEDA	ST		LOS ANGELES	90002	10272568	FA0002128	3003
CALI-CO INC	10700	S	ALAMEDA	ST	B	LYNWOOD	90262	10299874	FA0043328	3001
TUTOR SALIBA TEAM	10700	S	ALAMEDA	ST		LYNWOOD	90262	0	FA0002217	1001
TUTOR SALIBA TEAM	10700	S	ALAMEDA	ST		LYNWOOD	90262	0	FA0002217	3002
CALI-CO INC	10700	S	ALAMEDA	ST	B	LYNWOOD	90262	10299874	FA0043328	1002
JONES LUMBER CO INC	10711		ALAMEDA	ST		LYNWOOD	90262	10265164	FA0002188	3701
JONES LUMBER CO	10761	S	ALAMEDA	ST		LYNWOOD	90262	0	FA0002029	1003
JRS BODY SHOP	10801	S	ALAMEDA	ST		LOS ANGELES	90059	10297285	FA0040104	3000
NELSON'S AUTOBODY	10803	S	ALAMEDA	ST	B	LOS ANGELES	90059	10767520	FA0049774	3001
NELSON'S AUTOBODY	10803	S	ALAMEDA	ST	B	LOS ANGELES	90059	10767520	FA0049774	1000
BERWEIN METALS CO INC	10803	S	ALAMEDA	ST		LOS ANGELES	90059	0	FA0002093	3001
RANGERS DIE CASTING CO	10828	S	ALAMEDA	ST		LYNWOOD	90262	10296730	FA0002205	3701
RANGERS DIE CASTING CO	10828	S	ALAMEDA	ST		LYNWOOD	90262	10296730	FA0002205	1003
RANGERS DIE CASTING CO	10828	S	ALAMEDA	ST		LYNWOOD	90262	10296730	FA0002205	3004
RANGERS DIE CASTING CO	10828	S	ALAMEDA	ST		LYNWOOD	90262	10296730	FA0002205	2010
EL ARCA IRON WORKS	10900		ALAMEDA	ST		LYNWOOD	90262	10659691	FA0047337	1001
EL ARCA IRON WORKS	10900		ALAMEDA	ST		LYNWOOD	90262	10659691	FA0047337	3001
ALAMEDA RECYCLING CENTER	10907	S	ALAMEDA	ST	A	LOS ANGELES	90059	0	FA0040238	1001
ALAMEDA RECYCLING CENTER	10907	S	ALAMEDA	ST	A	LOS ANGELES	90059	0	FA0040238	3001

LOS ANGELES COUNTY CUPA
INACTIVE - FACILITY INVENTORY

FACILITY NAME	SITE ADDRESS					CITY	ZIP	CERS ID	Facility ID	PE
LEOS METAL POLISHING WORKS	10980		ALAMEDA	ST		LYNWOOD	90262	0	FA0002013	1002
LEOS METAL POLISHING WORKS	10980		ALAMEDA	ST		LYNWOOD	90262	0	FA0002013	3000
CROFT MANUFACTURING INC	11070	S	ALAMEDA	ST		LYNWOOD	90262	0	FA0002014	1002
T-MOBILE WEST SITE ID#LA02397A	11108		ALAMEDA	ST	TM	LYNWOOD	90262	10293835	FA0041524	3000
SPRINT NXTL CITY WATER TANK	11108		ALAMEDA	ST		LYNWOOD	90262	0	FA0038392	3000
URREA POLISH CORP	11214		ALAMEDA	ST		LYNWOOD	90262	10893715	FA0054730	1000
URREA POLISH CORP	11214		ALAMEDA	ST		LYNWOOD	90262	10893715	FA0054730	3000
QUINTERO TIRES	11221	S	ALAMEDA	ST		LOS ANGELES	90059	0	FA0037679	7124
AR AUTO REPAIR	11221	S	ALAMEDA	ST		LOS ANGELES	90059	10878010	FA0002193	3000
GALINDO'S AUTO REPAIR	11401		ALAMEDA	ST	B	LOS ANGELES	90059	0	FA0052105	1000
GALINDO'S AUTO REPAIR	11401		ALAMEDA	ST	B	LOS ANGELES	90059	0	FA0052105	3001
MEC AUTO DISMANTLING	11410	S	ALAMEDA	ST		LYNWOOD	90262	10280401	FA0002191	3500
AAA GENERAL REPAIR	11501	S	ALAMEDA	ST		LOS ANGELES	90059	10303306	FA0040306	1000
AAA GENERAL REPAIR	11501	S	ALAMEDA	ST		LOS ANGELES	90059	10303306	FA0040306	3001
CITY OF LYNWOOD-GARAGE	11750	S	ALAMEDA	ST		LYNWOOD	90262	10296622	FA0036094	3501
US WOOD PRODUCTS	11852	S	ALAMEDA	ST		LYNWOOD	90262	0	FA0002213	1004
US WOOD PRODUCTS	11852	S	ALAMEDA	ST		LYNWOOD	90262	0	FA0002213	3002
PL DEVELOPMENTS	11865		ALAMEDA	ST		LYNWOOD	90262	10274632	FA0002186	3500
PROCESSES BY MARTIN, INC.	12150	S	ALAMEDA	ST		LYNWOOD	90262	10153053	FA0002208	2010
CHAVEZ WELDING	12515	S	ALAMEDA	ST		LOS ANGELES	90222	0	FA0002153	3001
LEE'S RADIATOR & MUFFLERS	12601	S	ALAMEDA	ST		COMPTON	90222	10267243	FA0002163	1001
LEE'S RADIATOR & MUFFLERS	12601	S	ALAMEDA	ST		COMPTON	90222	10267243	FA0002163	3001
PERFORMANCE AUTO CENTER	12625	S	ALAMEDA	ST		COMPTON	90222	10301506	FA0002061	3001
SOUTH SIDE WRECKING	12709	S	ALAMEDA	ST		COMPTON	90222	0	FA0002162	3001
BENT MFG CO	12819	S	ALAMEDA	ST		COMPTON	90222	0	FA0002090	3001
CAPCO	12925	S	ALAMEDA	ST		LOS ANGELES	90222	0	FA0002161	3001
MENOS TRUCK SALE	13001	S	ALAMEDA	ST		COMPTON	90222	0	FA0002062	1001
BROOKS AUTO SERVICE	13025	S	ALAMEDA	ST		COMPTON	90222	0	FA0002039	1001
BROOKS AUTO SERVICE	13233	S	ALAMEDA	ST		COMPTON	90222	10797643	FA0002092	1001
BROOKS AUTO SERVICE	13233	S	ALAMEDA	ST		COMPTON	90222	10797643	FA0002092	3001
HAGEMANN-NIELSEN INC	13409	S	ALAMEDA	ST		COMPTON	90222	0	FA0002096	3001
PACIFIC PIPELINE SYSTEMS LLC	18421	S	ALAMEDA	ST	2	COMPTON	90220	10303843	FA0031613	7030
T-MOBILE WEST SITE ID # LA03550E	19000		ALAMEDA	ST		RANCHO DOMINGUEZ	90221	0	FA0041284	3000
D2 INDUSTRIAL SERVICES	19010	S	ALAMEDA	ST		RANCHO DOMINGUEZ	90221	10272661	FA0002116	3001
D2 INDUSTRIAL SERVICES	19010	S	ALAMEDA	ST		RANCHO DOMINGUEZ	90221	10272661	FA0002116	1001
DOUDELL TRUCKING CO	19300	S	ALAMEDA	ST		RANCHO DOMINGUEZ	90221	0	FA0002104	3001

LOS ANGELES COUNTY CUPA
INACTIVE - FACILITY INVENTORY

FACILITY NAME	SITE ADDRESS					CITY	ZIP	CERS ID	Facility ID	PE
CHEMLINE CA, INC	19500	S	ALAMEDA	ST		RANCHO DOMINGUEZ	90221	10271359	FA0002114	3503
ELITE OIL TRANSPORT INC	19510	S	ALAMEDA	ST	B	RANCHO DOMINGUEZ	90221	0	FA0042888	1001
ELITE OIL TRANSPORT INC	19510	S	ALAMEDA	ST	B	RANCHO DOMINGUEZ	90221	0	FA0042888	3001
ROAD EX AMERICA	19530	S	ALAMEDA	ST		COMPTON	90221	10270159	FA0002120	1003
ROAD EX AMERICA	19530	S	ALAMEDA	ST		COMPTON	90221	10270159	FA0002120	3004
ROAD EX AMERICA	19530	S	ALAMEDA	ST		COMPTON	90221	10270159	FA0002120	3700
EMPIRE CONTAINER FREIGHT STATION INC.	19600	S	ALAMEDA	ST		COMPTON	90221	10272772	FA0002103	1004
J D BERTOLINI	19826	S	ALAMEDA	ST		RANCHO DOMINGUEZ	90221	0	FA0002167	3001
DOLPHIN LOGISTICS INC	19920	S	ALAMEDA	ST		COMPTON	90221	10295779	FA0002131	1003
CAPITAL LOGISTICS & WAREHOUSING INC.	20100	S	ALAMEDA	ST		COMPTON	90221	10263610	FA0002136	3002
AMERICA STATES TRUCKING INC.	20100	S	ALAMEDA	ST	#B	COMPTON	90221	10686724	FA0047570	3003
CAPITAL LOGISTICS & WAREHOUSING INC.	20100	S	ALAMEDA	ST		COMPTON	90221	10263610	FA0002136	3701
CAPITAL LOGISTICS & WAREHOUSING INC.	20100	S	ALAMEDA	ST		COMPTON	90221	10263610	FA0002136	1003
JEREBAR CORP	20304	S	ALAMEDA	ST		RANCHO DOMINGUEZ	90221	0	FA0002138	3500
JEREBAR CORP	20304	S	ALAMEDA	ST		RANCHO DOMINGUEZ	90221	0	FA0002138	1003
JEREBAR CORP	20304	S	ALAMEDA	ST		RANCHO DOMINGUEZ	90221	0	FA0002138	3003
QUIK PICK EXPRESS LLC	20500	S	ALAMEDA	ST		CARSON	90810	10459528	FA0002101	1003
HAWAIIAN MOTOR CORP	20710	S	ALAMEDA	ST		CARSON	90810	0	FA0002132	3001
THERMODYNE INTERNATIONAL LTD	20850	S	ALAMEDA	ST		CARSON	90810	0	FA0002121	3001
SPRINT NXTL ALAMEDA WAREHOUSE	20850	S	ALAMEDA	ST	SPRNT	CARSON	90810	10795723	FA0038393	3000
SHUNT ELECTRIC & INDUSTRIAL	21016	S	ALAMEDA	ST		CARSON	90810	0	FA0002032	1002
PAUL'S AUTO	21120	S	ALAMEDA	ST		CARSON	90810	10302280	FA0035285	1000
GENE'S TEXACO	21212	S	ALAMEDA	ST		CARSON	90810	0	FA0002105	3001
A & J TRUCKS REPAIR	21262	S	ALAMEDA	ST		CARSON	90810	10296319	FA0045048	1001
A & J TRUCKS REPAIR	21262	S	ALAMEDA	ST		CARSON	90810	10296319	FA0045048	3001
TRUCK GENERAL REPAIR	21324	S	ALAMEDA	BLVD	B	CARSON	90810	0	FA0002057	1000
710 WHEEL POLISH	21366	S	ALAMEDA	ST		CARSON	90810	10296712	FA0002098	1001
710 WHEEL POLISH	21366	S	ALAMEDA	ST		CARSON	90810	10296712	FA0002098	3001
SURF WORKS	21370	S	ALAMEDA	ST		CARSON	90810	10713280	FA0045324	3001
GLYN DUNCAN'S AUTOMOTIVE MACHINE SH	21500	S	ALAMEDA	ST		CARSON	90810	0	FA0032873	1000
MENDOZA TRUCK REPAIR	21510	S	ALAMEDA	ST		CARSON	90810	10659292	FA0032837	1001
MENDOZA TRUCK REPAIR	21510	S	ALAMEDA	ST		CARSON	90810	10659292	FA0032837	3001
RAIME'S METAL FINISHING	21604	S	ALAMEDA	ST		CARSON	90810	10795813	FA0033110	1001
RAIME'S METAL FINISHING	21604	S	ALAMEDA	ST		CARSON	90810	10795813	FA0033110	3001
CALIFORNIA WATER SERVICE CO - DOM 215	21718		ALAMEDA	ST		CARSON	90810	10155289	FA0002015	1001
CALIFORNIA WATER SERVICE CO - DOM-298	21718		ALAMEDA	ST	A	CARSON	90810	10502380	FA0002112	3500

LOS ANGELES COUNTY CUPA
INACTIVE - FACILITY INVENTORY

FACILITY NAME	SITE ADDRESS					CITY	ZIP	CERS ID	Facility ID	PE
HERC RENTALS INC.(9638-00)	22422	S	ALAMEDA	ST		CARSON	90810	10269616	FA0002155	2010
MAX EXPRESS INC	22440	S	ALAMEDA	ST	A	CARSON	90810	10503961	FA0002175	7124
MAX EXPRESS INC	22440	S	ALAMEDA	ST	A	CARSON	90810	10503961	FA0002175	7124
RAFAEL TRUCK REPAIR	22440	S	ALAMEDA	ST	C	CARSON	90810	0	FA0037330	1001
FRANCO TRUCKING	22440		ALAMEDA	ST		CARSON	90810	10872994	FA0054146	3000
ALLCO RECYCLING	22620	S	ALAMEDA	ST		CARSON	90810	10796083	FA0002170	3001
ALLCO AUTO WRECKING	22632		ALAMEDA	ST		CARSON	90810	0	FA0002169	1002
ALLCO AUTO WRECKING	22632		ALAMEDA	ST		CARSON	90810	0	FA0002169	3001
OFF DOCK USA INC	22700	S	ALAMEDA	ST		CARSON	90810	10269859	FA0002172	3002
OFF DOCK USA INC	22700	S	ALAMEDA	ST		CARSON	90810	10269859	FA0002172	1003
AIR PRODUCTS AND CHEMICALS INC CARSON	23300	S	ALAMEDA	ST		CARSON	90810	10155423	FA0002211	1002
AIR PRODUCTS & CHEMICALS INC	23320	S	ALAMEDA	ST		CARSON	90810	0	FA0002134	3500
AIR PRODUCTS & CHEMICALS INC	23320	S	ALAMEDA	ST		CARSON	90810	0	FA0002134	1002
AIR PRODUCTS & CHEMICALS INC	23320	S	ALAMEDA	ST		CARSON	90810	0	FA0002134	3001
FREDLOW	23320	S	ALAMEDA	ST	2	CARSON	90810	0	FA0002171	3001
WW HENRY CO	5920		ALAMO	AVE		MAYWOOD	90270	0	FA0002222	3001
WW HENRY CO	5920		ALAMO	AVE		MAYWOOD	90270	0	FA0002222	1103
IALEEN H KALINA	303		ALAMOSA	DR		CLAREMONT	91711	0	FA0034990	7124
THE HOME DEPOT #1062	3100		ALANTIC	AVE		SIGNAL HILL	90755	10658737	FA0036460	3001
TYCO PLASTICS	414		ALASKA	AVE		TORRANCE	90503	0	FA0002226	1003
TYCO PLASTICS	414		ALASKA	AVE		TORRANCE	90503	0	FA0002226	7100
VARDA SPACE INDUSTRIES INC.	433		ALASKA	AVE		TORRANCE	90503	10154823	FA0002231	7100
VARDA SPACE INDUSTRIES INC.	433		ALASKA	AVE		TORRANCE	90503	10154823	FA0002231	7100
VARDA SPACE INDUSTRIES INC.	433		ALASKA	AVE		TORRANCE	90503	10154823	FA0002231	1001
VARDA SPACE INDUSTRIES INC.	433		ALASKA	AVE		TORRANCE	90503	10154823	FA0002231	7100
VARDA SPACE INDUSTRIES INC.	433		ALASKA	AVE		TORRANCE	90503	10154823	FA0002231	7100
THE CP HALL CO	444		ALASKA	AVE		TORRANCE	90503	0	FA0002229	1001
HITACHI AUTOMOTIVE PROD USA	449		ALASKA	AVE		TORRANCE	90503	0	FA0002227	1003
HITACHI AUTOMOTIVE PRODUCTS	475		ALASKA	AVE		TORRANCE	90503	0	FA0002224	1003
HITACHI AUTOMOTIVE PRODUCTS	475		ALASKA	AVE		TORRANCE	90503	0	FA0002224	2003
HITACHI AUTOMOTIVE PRODUCTS	475		ALASKA	AVE		TORRANCE	90503	0	FA0002224	7100
HITACHI AUTOMOTIVE PRODUCTS	475		ALASKA	AVE		TORRANCE	90503	0	FA0002224	7100
CRASH CHAMPIONS - TORRANCE	530		ALASKA	AVE		TORRANCE	90503	10131301	FA0002228	7100
CRASH CHAMPIONS - TORRANCE	530		ALASKA	AVE		TORRANCE	90503	10131301	FA0002228	7100
CRASH CHAMPIONS - TORRANCE	530		ALASKA	AVE		TORRANCE	90503	10131301	FA0002228	7100
TECHNICAL DEVICES CO	560		ALASKA	AVE		TORRANCE	90503	10131535	FA0002225	7100

LOS ANGELES COUNTY CUPA
INACTIVE - FACILITY INVENTORY

FACILITY NAME	SITE ADDRESS					CITY	ZIP	CERS ID	Facility ID	PE
TECHNICAL DEVICES CO	560		ALASKA	AVE		TORRANCE	90503	10131535	FA0002225	7100
TECHNICAL DEVICES CO	560		ALASKA	AVE		TORRANCE	90503	10131535	FA0002225	7100
TECHNICAL DEVICES CO	560		ALASKA	AVE		TORRANCE	90503	10131535	FA0002225	7100
OT CUSTOM SERVICE INC.	570		ALASKA	AVE		TORRANCE	90503	0	FA0039797	7100
OT CUSTOM SERVICE INC.	570		ALASKA	AVE		TORRANCE	90503	0	FA0039797	7100
TOUCH INTERNATIONAL DISPLAY ENHANCE	625		ALASKA	AVE		TORRANCE	90503	0	FA0002230	7100
TOUCH INTERNATIONAL DISPLAY ENHANCE	625		ALASKA	AVE		TORRANCE	90503	0	FA0002230	7100
TOUCH INTERNATIONAL DISPLAY ENHANCE	625		ALASKA	AVE		TORRANCE	90503	0	FA0002230	1003
GENERAL FORMING CORPORATION	640		ALASKA	AVE		TORRANCE	90503	10129255	FA0002223	7100
GENERAL FORMING CORPORATION	640		ALASKA	AVE		TORRANCE	90503	10129255	FA0002223	7100
GENERAL FORMING CORPORATION	640		ALASKA	AVE		TORRANCE	90503	10129255	FA0002223	7100
GENERAL FORMING CORPORATION	640		ALASKA	AVE		TORRANCE	90503	10129255	FA0002223	7100
NISSI RECYCLING	5535		ALBA	ST		LOS ANGELES	90058	0	FA0002234	1002
AMERICAN SERIGRAPH	1212		ALBANY	ST		LOS ANGELES	90015	0	FA0002236	1002
ARA COLLECTION	145	E	ALBERTONI	ST		CARSON	90746	0	FA0002237	3001
GROUND ZERO	1714		ALBION	ST		LOS ANGELES	90031	0	FA0002196	1001
LA AUTO WRECKING & RECYCLN	1718		ALBION	ST		LOS ANGELES	90031	0	FA0002168	1001
ROSS SWISS DAIRIES	1739		ALBION	ST		LOS ANGELES	90031	0	FA0002238	1004
CAL PLATE	17004		ALBURTIS	AVE		ARTESIA	90701	0	FA0002241	3001
INSIGHT SHOOTING RANGE INC	17020		ALBURTIS	AVE		ARTESIA	90701	10304071	FA0002239	3001
KIT PACKAGING CO	17106		ALBURTIS	AVE		ARTESIA	90701	10793416	FA0034453	3001
SHIM IT CORP	17115		ALBURTIS	AVE		ARTESIA	90701	10267171	FA0002240	1002
SHIM IT CORP	17115		ALBURTIS	AVE		ARTESIA	90701	10267171	FA0002240	3001
RANGE EQUIPMENT RENTAL	17120		ALBURTIS	AVE		ARTESIA	90701	0	FA0002242	3001
ENVIRONMENTAL RENTAL SERVICES (ERS)	17160		ALBURTIS	ST		ARTESIA	90701	10724590	FA0002243	3002
ENVIRONMENTAL RENTAL SERVICES (ERS)	17160		ALBURTIS	ST		ARTESIA	90701	10724590	FA0002243	1001
PACIFIC COAST LINES	17202		ALBURTIS	ST		ARTESIA	90701	0	FA0002245	3001
CENTER FOR HEALTH PROFESSIONS - HSC	1540		ALCAZAR	ST		LOS ANGELES	90033	10742443	FA0002246	1001
CENTER FOR HEALTH PROFESSIONS - HSC	1540		ALCAZAR	ST		LOS ANGELES	90033	10742443	FA0002246	2099
ANGELL & GIROUX INC	2727		ALCAZAR			LOS ANGELES	90033	10241782	FA0050300	2002
CLINTON HINKLE	1204		ALDERSGATE	DR		LA VERNE	91750	0	FA0002248	7124
C G CYCLES & PARTS	4129		ALDERSON	AVE	A&B	BALDWIN PARK	91706	10793794	FA0033958	3001
C G CYCLES & PARTS	4129		ALDERSON	AVE	A&B	BALDWIN PARK	91706	10793794	FA0033958	1001
KRETZSCHMAR STEEL	4224		ALDERSON	AVE		IRWINDALE	91706	0	FA0002251	3001
THREE D SERVICE CO	4300		ALDERSON	AVE		IRWINDALE	91706	0	FA0002250	3001
DOOR COMPONENTS	4352		ALDERSON	AVE		BALDWIN PARK	91706	0	FA0002249	1003

LOS ANGELES COUNTY CUPA
INACTIVE - FACILITY INVENTORY

FACILITY NAME	SITE ADDRESS					CITY	ZIP	CERS ID	Facility ID	PE
EL MOFLES INC	11810		ALEGARDI	ST		NORWALK	90650	10270813	FA0033469	3002
EL MOFLES INC	11810		ALEGARDI	ST		NORWALK	90650	10270813	FA0033469	1001
COTTON MEDICAL CENTER - SOUTH	50		ALESSANDRO	PL		PASADENA	91105	10306495	FA0002118	7070
COTTON MEDICAL CENTER - SOUTH	50		ALESSANDRO	PL		PASADENA	91105	10306495	FA0002118	7070
COTTON MEDICAL CENTER - SOUTH	50		ALESSANDRO	PL		PASADENA	91105	10306495	FA0002118	7070
PACIFIC BELL TELEPHONE COMPANY CAB213	50		ALESSANDRO	PL		PASADENA	91105	10889482	FA0054665	7070
THE HILL BREAST CENTER	50		ALESSANDRO	PL	A30	PASADENA	91105	0	FA0032623	7074
THE HILL BREAST CENTER	50		ALESSANDRO	PL	A30	PASADENA	91105	0	FA0032623	7070
THE HILL BREAST CENTER	50		ALESSANDRO	PL	A30	PASADENA	91105	0	FA0032623	7070
FUNGYUN LOS ANGELES DISTRIBUTION CTR.	5361		ALEXANDER	ST		COMMERCE	90040	10476982	FA0002252	3003
PIONEER TOOL CORPORATION	11824		ALGARDI	ST		NORWALK	90650	0	FA0002259	1001
PIONEER TOOL CORPORATION	11824		ALGARDI	ST		NORWALK	90650	0	FA0002259	3002
CRUZ AUTO BODY SHOP	11827		ALGARDI	ST		NORWALK	90650	0	FA0002260	1000
CRUZ AUTO BODY SHOP	11827		ALGARDI	ST		NORWALK	90650	0	FA0002260	3001
MILLER METAL SPECIALTIES	4304		ALGER	ST		LOS ANGELES	90039	0	FA0002262	1002
GEGAM JEWELRY	4607		ALGER	ST		LOS ANGELES	90039	0	FA0002263	1001
EUROPEAN AUTO WORKS	5334		ALHAMA	DR		WOODLAND HILLS	91364	10254427	FA0002264	1001
MEGA LIQUOR WAREHOUSE #2 INC	320	W	ALHAMBRA	RD		ALHAMBRA	91801	10305031	FA0002294	7010
MEGA LIQUOR WAREHOUSE #2 INC	320	W	ALHAMBRA	RD		ALHAMBRA	91801	10305031	FA0002294	7010
CALIFORNIA DROP FORGE, INC	1033		ALHAMBRA	AVE		LOS ANGELES	90012	10241812	FA0002287	1003
ARROWHEAD BRASS & PLUMBING LLC	4900		ALHAMBRA	AVE		LOS ANGELES	90032	0	FA0044853	1002
SELCO BATTERY CO	5003		ALHAMBRA	AVE		LOS ANGELES	90032	0	FA0045503	1001
WCS INC	5028		ALHAMBRA	AVE		LOS ANGELES	90032	10247404	FA0052347	1001
SAFE WAY STEEL INC	5040		ALHAMBRA	AVE		LOS ANGELES	90032	10246582	FA0002285	1001
ARROWHEAD BRASS PRODUCTS LLC	5142		ALHAMBRA	AVE		LOS ANGELES	90032	10241155	FA0002279	1102
ARROWHEAD BRASS PRODUCTS LLC	5142		ALHAMBRA	AVE		LOS ANGELES	90032	10241155	FA0002279	2020
ANODIZING INDUSTRIES	5160		ALHAMBRA	AVE		LOS ANGELES	90032	10261936	FA0041883	2002
ANODIZING INDUSTRIES	5160		ALHAMBRA	AVE		LOS ANGELES	90032	10261936	FA0041883	1200
LINS AUTO DISMANTLING	5166		ALHAMBRA	AVE		LOS ANGELES	90032	10252693	FA0002292	1001
EXPRESS AUTO DISMANTLING	5180		ALHAMBRA	AVE		LOS ANGELES	90032	0	FA0002284	1002
TONY'S AUTO SERVICE	5182		ALHAMBRA	AVE		LOS ANGELES	90032	0	FA0002267	1001
EL SERENO GRAPHICS	5201		ALHAMBRA	AVE		LOS ANGELES	90032	0	FA0002278	1001
LUSIVE DECOR	5240		ALHAMBRA	AVE		LOS ANGELES	90032	0	FA0043614	1001
TONY'S AUTO BODY	5262		ALHAMBRA	AVE	B	LOS ANGELES	90032	0	FA0002270	1001
ARVIZU'S HEAD SHOP	5262		ALHAMBRA	AVE	A	LOS ANGELES	90032	0	FA0002269	1001
OEM BODYWORK	5269		ALHAMBRA	AVE		LOS ANGELES	90032	0	FA0002268	1001

LOS ANGELES COUNTY CUPA
INACTIVE - FACILITY INVENTORY

FACILITY NAME	SITE ADDRESS					CITY	ZIP	CERS ID	Facility ID	PE
VALDEZ & VALDEZ TIRE AND AUTO REPAI	5269		ALHAMBRA	AVE	A	LOS ANGELES	90032	0	FA0002271	1001
WESTERN LABEL CO INC	5305	S	ALHAMBRA	AVE		LOS ANGELES	90032	0	FA0002288	1001
KING WOOD TURNING CO	5370		ALHAMBRA	AVE		LOS ANGELES	90032	10792678	FA0002276	1002
PACIFIC FLEXIBLE METAL HOSE	5380		ALHAMBRA	AVE		LOS ANGELES	90032	10239592	FA0002282	1001
ALHAMBRA AVE TRANSMISSIONS	5403		ALHAMBRA	AVE		LOS ANGELES	90032	0	FA0002290	1000
CALIFORNIA RUBBER STAMP CO	5450		ALHAMBRA	AVE		LOS ANGELES	90032	0	FA0002283	1002
A & R LITHO	5453		ALHAMBRA	AVE		LOS ANGELES	90032	0	FA0002277	1002
SAM BUILT PERFORMANCE	5470		ALHAMBRA	AVE		LOS ANGELES	90032	0	FA0002291	1001
TOWER LEE CO INC	5488		ALHAMBRA	AVE		LOS ANGELES	90032	0	FA0002275	1002
TIMBRELLOS AUTO BODY	5513		ALHAMBRA	AVE		LOS ANGELES	90032	10242328	FA0002273	1000
MARK MCRILEY CP	5514		ALHAMBRA	AVE		LOS ANGELES	90032	10247257	FA0002265	2001
MARK MCRILEY CP	5514		ALHAMBRA	AVE		LOS ANGELES	90032	10247257	FA0002265	1000
THE BLAKELY CO INC	5533		ALHAMBRA	AVE		LOS ANGELES	90032	10239736	FA0002286	1002
RUDYS AUTO SERVICE	5555		ALHAMBRA	AVE		LOS ANGELES	90032	10253341	FA0002289	1001
NADA BUS INC.	5600		ALHAMBRA	AVE		LOS ANGELES	90032	10877833	FA0052092	3001
SCE GRANADA SUBSTATION	904	E	ALHAMBRA RD AT N GRANADA			ALHAMBRA	91801	10397155	FA0045923	7010
METROPCS CALIFORNIA LA0863A	16220		ALICANTE	RD	MPCS	LA MIRADA	90638	0	FA0040478	3000
SPRINT NXTL BEHRINGER PARK	16220		ALICANTE	RD	SPNT	LA MIRADA	90638	0	FA0038394	3000
METROPCS CALIFORNIA, LLC #LA0101	21		ALICE	ST		ARCADIA	91006	10298638	FA0039979	3000
CHRIS ZIEGLER	31880		ALISO CANYON	RD		ACTON	93510	10288726	FA0002298	7110
CARLON COMPANY	7900		ALL AMERICA CITY	WAY		PARAMOUNT	90723	0	FA0002299	3001
WESTERN PAINTING CONSTRUCTION	7910		ALL AMERICA CITY	WAY	D	PARAMOUNT	90723	0	FA0002301	3001
SUNFLOWER PAINTING & MAINT	7910		ALL AMERICA CITY	WAY	B	PARAMOUNT	90723	0	FA0002302	3001
HOWARD MAINTENANCE CO	7910		ALL AMERICA CITY	WAY	C	PARAMOUNT	90723	0	FA0002300	3001
VERIZON WIRELESS: PAYSON	211	W	ALLEN	AVE		SAN DIMAS	91773	10164059	FA0048999	3000
CLEARWIRE CELL SITE CA-LOS3010	234	N	ALLEN	AVE		PASADENA	91106	0	FA0046776	7070
SPRINT CELL SITE LA25XC924/CA--LOS3010	234	N	ALLEN	AVE		PASADENA	91106	10131505	FA0039647	7070
SPRINT CELL SITE LA25XC924/CA--LOS3010	234	N	ALLEN	AVE		PASADENA	91106	10131505	FA0039647	7070
SPRINT CELL SITE LA25XC924/CA--LOS3010	234	N	ALLEN	AVE		PASADENA	91106	10131505	FA0039647	7070
BELLS & VAUGHN COLLISION	241	N	ALLEN	AVE		PASADENA	91106	10307653	FA0037304	7070
BELLS & VAUGHN COLLISION	241	N	ALLEN	AVE		PASADENA	91106	10307653	FA0037304	7070
BELLS & VAUGHN COLLISION	241	N	ALLEN	AVE		PASADENA	91106	10307653	FA0037304	7070
ESHIELDS	253	W	ALLEN	AVE		SAN DIMAS	91773	0	FA0002321	3001
ESHIELDS	253	W	ALLEN	AVE		SAN DIMAS	91773	0	FA0002321	1002
CUSTOM COLLISION GROUP INC	259	N	ALLEN	AVE		PASADENA	91106	10306933	FA0002306	7070
CUSTOM COLLISION GROUP INC	259	N	ALLEN	AVE		PASADENA	91106	10306933	FA0002306	7070

LOS ANGELES COUNTY CUPA
INACTIVE - FACILITY INVENTORY

FACILITY NAME	SITE ADDRESS					CITY	ZIP	CERS ID	Facility ID	PE
CUSTOM COLLISION GROUP INC	259	N	ALLEN	AVE		PASADENA	91106	10306933	FA0002306	7070
CUSTOM COLLISION GROUP INC	259	N	ALLEN	AVE		PASADENA	91106	10306933	FA0002306	7070
PIERCE PRECISION SHEET METAL INC	260	N	ALLEN	AVE		PASADENA	91106	0	FA0002311	7070
PIERCE PRECISION SHEET METAL INC	260	N	ALLEN	AVE		PASADENA	91106	0	FA0002311	7070
SHUTT MEDICAL TECHNOLIGIES INC	265		ALLEN	AVE		SAN DIMAS	91773	0	FA0026270	3001
WILTSHIRE URETHANE FOAM CO	265	W	ALLEN	AVE		SAN DIMAS	91773	0	FA0002332	3002
WILTSHIRE URETHANE FOAM CO	265	W	ALLEN	AVE		SAN DIMAS	91773	0	FA0002332	1001
SERGIO'S MACHINE CO INC	289	W	ALLEN	AVE		SAN DIMAS	91773	0	FA0002333	3001
SERGIO'S MACHINE CO INC	289	W	ALLEN	AVE		SAN DIMAS	91773	0	FA0002333	1001
PASADENA PRINT STOP	300	N	ALLEN	AVE		PASADENA	91106	10309633	FA0002312	7070
PASADENA PRINT STOP	300	N	ALLEN	AVE		PASADENA	91106	10309633	FA0002312	7070
PASADENA PRINT STOP	300	N	ALLEN	AVE		PASADENA	91106	10309633	FA0002312	7070
FIRST TRANSIT INC #57231	303	N	ALLEN	AVE		PASADENA	91106	10306354	FA0002307	7070
FIRST TRANSIT INC #57231	303	N	ALLEN	AVE		PASADENA	91106	10306354	FA0002307	7070
FIRST TRANSIT INC #57231	303	N	ALLEN	AVE		PASADENA	91106	10306354	FA0002307	7070
K-CHEM PRODUCTS	417	W	ALLEN	AVE	115	SAN DIMAS	91773	0	FA0002320	3001
RJS GRAPHICS	417	W	ALLEN	AVE	111	SAN DIMAS	91773	0	FA0002309	1006
VAL ELECTRIC	433	W	ALLEN	AVE	1	SAN DIMAS	91773	0	FA0002318	3001
SYCONEX XORPORATION	433	W	ALLEN	AVE	103	SAN DIMAS	91773	0	FA0002319	3001
PACIFIC PULMONARY SERVICES	433	W	ALLEN	AVE	115	SAN DIMAS	91773	0	FA0034701	3003
BUDGET FUMIGATION	441	W	ALLEN	AVE	113	SAN DIMAS	91773	0	FA0002331	3001
JA JEWELRY MFG INC	457	W	ALLEN	AVE	112	SAN DIMAS	91773	10294960	FA0036675	3001
K & R INDUSTRIES	457	W	ALLEN	AVE	117	SAN DIMAS	91773	0	FA0002328	3001
SILVER AUTO CLINIC	474	N	ALLEN	AVE		PASADENA	91106	0	FA0034659	7070
ALLEN VILLA MOBIL	475	N	ALLEN	AVE		PASADENA	91106	10307989	FA0002305	7074
ALLEN VILLA MOBIL	475	N	ALLEN	AVE		PASADENA	91106	10307989	FA0002305	7070
ALLEN VILLA MOBIL	475	N	ALLEN	AVE		PASADENA	91106	10307989	FA0002305	7070
ALLEN VILLA MOBIL	475	N	ALLEN	AVE		PASADENA	91106	10307989	FA0002305	7074
ALLEN VILLA MOBIL	475	N	ALLEN	AVE		PASADENA	91106	10307989	FA0002305	7074
ALLEN VILLA MOBIL	475	N	ALLEN	AVE		PASADENA	91106	10307989	FA0002305	7070
HULL AUTOMOTIVE INC	491	N	ALLEN	AVE		PASADENA	91106	10307740	FA0002304	1000
HULL AUTOMOTIVE INC	491	N	ALLEN	AVE		PASADENA	91106	10307740	FA0002304	7070
HULL AUTOMOTIVE INC	491	N	ALLEN	AVE		PASADENA	91106	10307740	FA0002304	7070
HULL AUTOMOTIVE INC	491	N	ALLEN	AVE		PASADENA	91106	10307740	FA0002304	7070
HULL AUTOMOTIVE INC	491	N	ALLEN	AVE		PASADENA	91106	10307740	FA0002304	7070
ORGANIC MILLING INC	505	W	ALLEN	AVE		SAN DIMAS	91773	10293943	FA0002325	3500

LOS ANGELES COUNTY CUPA
INACTIVE - FACILITY INVENTORY

FACILITY NAME	SITE ADDRESS					CITY	ZIP	CERS ID	Facility ID	PE
RICE ABRASIVE CO	515	W	ALLEN	AVE	12	SAN DIMAS	91773	0	FA0002308	1001
FURNITURE COMPONENTS CORP	515	W	ALLEN	AVE	10	SAN DIMAS	91773	10660195	FA0033791	3000
HARLEY-DAVIDSON FLEET CENTER	515	W	ALLEN	AVE	15	SAN DIMAS	91773	0	FA0002317	3001
A&S TILE & STONE	515	W	ALLEN	AVE	11	SAN DIMAS	91773	0	FA0033790	3000
DEBURRING EQUIPMENT MFG	515	W	ALLEN	AVE	13	SAN DIMAS	91773	0	FA0033792	3000
CAMBO'S WELDING & FABRICATION	535	W	ALLEN	AVE	22	SAN DIMAS	91773	0	FA0002330	3001
JOHN'S WELDING SERVICE	545	W	ALLEN	AVE		SAN DIMAS	91773	0	FA0002322	3001
SOLDERING TECHNOLOGY INTER INC	555	W	ALLEN	AVE	10	SAN DIMAS	91773	0	FA0002323	3001
ZAX MILLIMETER WAVE CORP	555	W	ALLEN	AVE	2&3	SAN DIMAS	91773	0	FA0043221	1001
ZAX MILLIMETER WAVE CORP	555	W	ALLEN	AVE	2&3	SAN DIMAS	91773	0	FA0043221	3001
MARSHALL FUND HIGH SCHOOL	990	N	ALLEN	AVE		PASADENA	91104	10309801	FA0002310	7070
MARSHALL FUND HIGH SCHOOL	990	N	ALLEN	AVE		PASADENA	91104	10309801	FA0002310	7070
MARSHALL FUND HIGH SCHOOL	990	N	ALLEN	AVE		PASADENA	91104	10309801	FA0002310	7070
T-MOBILE WEST CORPORATION LA94999A	990	N	ALLEN	ST		PASADENA	91104	10598977	FA0047246	3000
METRO-PCS LA2320	990	N	ALLEN	AVE		PASADENA	91104	0	FA0047303	7070
NEXTEL CELL SITE CA6388	1050	N	ALLEN	AVE		PASADENA	91104	10309924	FA0039664	7070
NEXTEL CELL SITE CA6388	1050	N	ALLEN	AVE		PASADENA	91104	10309924	FA0039664	7070
NEXTEL CELL SITE CA6388	1050	N	ALLEN	AVE		PASADENA	91104	10309924	FA0039664	7070
CLEARWIRE CELL SITE CA-LOS1650	1050	N	ALLEN	AVE		PASADENA	91104	10478551	FA0051095	7070
T-MOBILE WEST LLC IE04999C	1052	N	ALLEN	AVE		PASADENA	91104	10409461	FA0046058	7070
T-MOBILE WEST LLC IE04999C	1052	N	ALLEN	AVE		PASADENA	91104	10409461	FA0046058	7070
STAR DENTAL CERAMICS	1068	N	ALLEN	AVE		PASADENA	91104	0	FA0040713	7070
STAR DENTAL CERAMICS	1068	N	ALLEN	AVE		PASADENA	91104	0	FA0040713	7070
JUAN'S AUTOMOTIVE INC	1079	N	ALLEN	AVE		PASADENA	91104	10306693	FA0002303	7070
JUAN'S AUTOMOTIVE INC	1079	N	ALLEN	AVE		PASADENA	91104	10306693	FA0002303	7070
JUAN'S AUTOMOTIVE INC	1079	N	ALLEN	AVE		PASADENA	91104	10306693	FA0002303	7070
T-MOBILE WEST, LLC LA94999A	1118	N	ALLEN	AVE		PASADENA	91104	10309096	FA0043663	7070
T-MOBILE WEST, LLC LA94999A	1118	N	ALLEN	AVE		PASADENA	91104	10309096	FA0043663	7070
STATER BROS. MARKETS 202	1390	N	ALLEN	AVE		PASADENA	91104	10173511	FA0037931	7070
STATER BROS. MARKETS 202	1390	N	ALLEN	AVE		PASADENA	91104	10173511	FA0037931	7070
STATER BROS. MARKETS 202	1390	N	ALLEN	AVE		PASADENA	91104	10173511	FA0037931	7070
STATER BROS. MARKETS 202	1390	N	ALLEN	AVE		PASADENA	91104	10173511	FA0037931	7070
STATER BROS. MARKETS 202	1390	N	ALLEN	AVE		PASADENA	91104	10173511	FA0037931	7070
SO CAL EDISON (JOHNSTON)	1775	E	ALLEN	AVE		GLENDORA	91740	0	FA0002327	3000
VIC'S CLEANERS	1856	N	ALLEN	AVE		PASADENA	91104	0	FA0002313	3001
VIC'S CLEANERS	1856	N	ALLEN	AVE		PASADENA	91104	0	FA0002313	1001

LOS ANGELES COUNTY CUPA
INACTIVE - FACILITY INVENTORY

FACILITY NAME	SITE ADDRESS				CITY	ZIP	CERS ID	Facility ID	PE
T-MOBILE WEST SITE ID# IE04310A	1901		ALLEN	AVE	ALTADENA	91001	10408519	FA0041401	3000
CHEM-TAINER IND	15330		ALLEN	ST	PARAMOUNT	90723	0	FA0002329	3001
ACTIVE FORKLIFT SERVICES	15337		ALLEN	ST	PARAMOUNT	90723	0	FA0002315	3001
ACTIVE FORKLIFT SERVICES	15337		ALLEN	ST	PARAMOUNT	90723	0	FA0002315	1001
QUICK "T" UNILUBES	15340		ALLEN	ST	PARAMOUNT	90723	10289833	FA0002316	1200
CEBE INC	15345		ALLEN	ST	PARAMOUNT	90723	10280332	FA0002314	3500
CEBE INC	15345		ALLEN	ST	PARAMOUNT	90723	10280332	FA0002314	2003
PARAMOUNT CAN COMPANY INC	15360		ALLEN	ST	PARAMOUNT	90723	0	FA0002324	3001
TOW INDUSTRIES	2910		ALLESANDRO	ST	LOS ANGELES	90039	10252795	FA0002336	1003
ALLESANDRO AUTOMATIC INC	2938		ALLESANDRO	ST	LOS ANGELES	90039	0	FA0002334	1003
ALLESANDRO AUTOMATIC INC	2938		ALLESANDRO	ST	LOS ANGELES	90039	0	FA0002334	2003
ROGER DISPLAYS INC	13607	S	ALMA	AVE	GARDENA	90249	0	FA0002338	3001
PEABODY ENGINEERING	13618	S	ALMA	AVE	GARDENA	90249	10799539	FA0002339	3002
PRO-TEK TOOL & DIE INC	13625	S	ALMA	AVE	GARDENA	90249	10799641	FA0002342	3002
PRO-TEK TOOL & DIE INC	13625	S	ALMA	AVE	GARDENA	90249	10799641	FA0002342	1002
CHARLES E. THOMAS CO	13626		ALMA	AVE	GARDENA	90249	10269991	FA0044770	1000
ALMANSOR COURT INC	700	S	ALMANSOR	ST	ALHAMBRA	91801	10306993	FA0002343	7010
T-MOBILE WEST #IE24863A	840	S	ALMANSOR	ST	ALHAMBRA	91801	10411054	FA0043735	7010
FILM PROCESSING	606	N	ALMONT	DR	WEST HOLLYWOOD	90069	0	FA0002345	3001
WESTERN DYE HOUSE INC	642	N	ALMONT	DR	WEST HOLLYWOOD	90069	0	FA0002344	1003
WESTERN DYE HOUSE INC	642	N	ALMONT	DR	WEST HOLLYWOOD	90069	0	FA0002344	3001
AT&T CALIFORNIA - A5453	100	W	ALONDRA	BLVD	GARDENA	90248	10207987	FA0002528	1002
AT&T CALIFORNIA - A5453	100	W	ALONDRA	BLVD	GARDENA	90248	10207987	FA0002528	3002
AT&T CALIFORNIA - A5453	100	W	ALONDRA	BLVD	GARDENA	90248	10207987	FA0002528	3701
WEST COAST LABORATORIES INC	116	E	ALONDRA	BLVD	GARDENA	90248	10670725	FA0002428	3001
WEST COAST LABORATORIES INC	116	E	ALONDRA	BLVD	GARDENA	90248	10670725	FA0002428	1003
MARTIN CHANDLER INC	122	E	ALONDRA	BLVD	GARDENA	90248	10299499	FA0002355	1001
THE MILLENNIUM CO	137	E	ALONDRA	BLVD	GARDENA	90248	0	FA0040446	3002
REVE'S GENERAL AUTO REPAIR	145	E	ALONDRA	BLVD	COMPTON	90220	0	FA0002386	1001
REVE'S GENERAL AUTO REPAIR	145	E	ALONDRA	BLVD	COMPTON	90220	0	FA0002386	7030
REVE'S GENERAL AUTO REPAIR	145	E	ALONDRA	BLVD	COMPTON	90220	0	FA0002386	7030
ART'S MACHINING CO	160	E	ALONDRA	BLVD	GARDENA	90248	10799914	FA0002438	3000
ART'S MACHINING CO	160	E	ALONDRA	BLVD	GARDENA	90248	10799914	FA0002438	1001
VALSPAR COATING	210	E	ALONDRA	BLVD	CARSON	90248	10796155	FA0002462	2002
VALSPAR COATING	210	E	ALONDRA	BLVD	CARSON	90248	10796155	FA0002462	3004
VALSPAR COATING	210	E	ALONDRA	BLVD	CARSON	90248	10796155	FA0002462	1103

LOS ANGELES COUNTY CUPA
INACTIVE - FACILITY INVENTORY

FACILITY NAME	SITE ADDRESS					CITY	ZIP	CERS ID	Facility ID	PE
ALONDRA OIL INC	220	W	ALONDRA	BLVD		COMPTON	90220	10301509	FA0002489	7124
ALONDRA OIL INC	220	W	ALONDRA	BLVD		COMPTON	90220	10301509	FA0002489	7030
ALONDRA OIL INC	220	W	ALONDRA	BLVD		COMPTON	90220	10301509	FA0002489	7124
PETE'S MUFFLER SERVICE	220	W	ALONDRA	BLVD	A	COMPTON	90220	0	FA0034630	7030
PETE'S MUFFLER SERVICE	220	W	ALONDRA	BLVD	A	COMPTON	90220	0	FA0034630	7030
PETE'S MUFFLER SERVICE	220	W	ALONDRA	BLVD	A	COMPTON	90220	0	FA0034630	7030
PERMALITE INC	230	E	ALONDRA	BLVD		GARDENA	90248	10264219	FA0002426	1001
PERMALITE INC	230	E	ALONDRA	BLVD		GARDENA	90248	10264219	FA0002426	3004
J W MILLER MAGNETICS	306	E	ALONDRA	AVE	560	GARDENA	90248	0	FA0002503	3001
J W MILLER MAGNETICS	306	E	ALONDRA	AVE	560	GARDENA	90248	0	FA0002503	1002
LITTLE BROTHERS BAKERY, LLC	320	W	ALONDRA	BLVD		GARDENA	90248	0	FA0054226	1001
LITTLE BROTHERS BAKERY, LLC	320	W	ALONDRA	BLVD		GARDENA	90248	0	FA0054226	3001
VALENCIA AUTO REPAIR	330	W	ALONDRA	BLVD		COMPTON	90220	0	FA0002387	1001
BUCKEYE PRINTING	333	W	ALONDRA	BLVD	C	GARDENA	90248	0	FA0002367	1001
TROJAN	340	W	ALONDRA	BLVD		GARDENA	90248	0	FA0002506	3001
LINGXIAO PUMP USA INC	340	E	ALONDRA	BLVD		CARSON	90248	0	FA0002563	1001
LINGXIAO PUMP USA INC	340	E	ALONDRA	BLVD		CARSON	90248	0	FA0002563	3002
RALLY TOPS LLC	346	E	ALONDRA	BLVD		GARDENA	90248	10799689	FA0035964	3001
RALLY TOPS LLC	346	E	ALONDRA	BLVD		GARDENA	90248	10799689	FA0035964	1001
D C WELDING	351	E	ALONDRA	BLVD		GARDENA	90248	0	FA0002417	3001
ALONDRA AUTOMOTIVE CENTER	356	E	ALONDRA	BLVD		GARDENA	90248	10799629	FA0002429	3002
ALONDRA AUTOMOTIVE CENTER	356	E	ALONDRA	BLVD		GARDENA	90248	10799629	FA0002429	1001
PACIFIC PRINTS	363	E	ALONDRA	BLVD		GARDENA	90248	10799188	FA0002532	1003
PACIFIC PRINTS	363	E	ALONDRA	BLVD		GARDENA	90248	10799188	FA0002532	3002
ALEXANDER & WILLIS	400	W	ALONDRA	BLVD	A	CARSON	90746	0	FA0042286	1001
ALEXANDER & WILLIS	400	W	ALONDRA	BLVD	A	CARSON	90746	0	FA0042286	3001
MOZZARELLA FRESCA INC	400	E	ALONDRA	BLVD		GARDENA	90248	10799488	FA0002527	3002
MOZZARELLA FRESCA INC	400	E	ALONDRA	BLVD		GARDENA	90248	10799488	FA0002527	3500
ABF FREIGHT	405	E	ALONDRA	BLVD		COMPTON	90220	10301167	FA0002403	7030
JRS RESOURCES, INC.	408	E	ALONDRA	BLVD		COMPTON	90221	10482382	FA0034615	7124
JRS RESOURCES, INC.	408	E	ALONDRA	BLVD		COMPTON	90221	10482382	FA0034615	7030
PRECISION TUBE DRAW MACHINE	415	E	ALONDRA	BLVD		GARDENA	90248	0	FA0002439	3001
PRECISION TUBE DRAW MACHINE	415	E	ALONDRA	BLVD		GARDENA	90248	0	FA0002439	1003
CAVALIER, INC.	429	E	ALONDRA	BLVD		LOS ANGELES	90248	10270900	FA0042283	1003
CAVALIER, INC.	429	E	ALONDRA	BLVD		LOS ANGELES	90248	10270900	FA0042283	3001
MACHINE DYNAMICS	440	E	ALONDRA	BLVD		GARDENA	90248	10300822	FA0002348	1001

LOS ANGELES COUNTY CUPA
INACTIVE - FACILITY INVENTORY

FACILITY NAME	SITE ADDRESS				CITY	ZIP	CERS ID	Facility ID	PE
MACHINE DYNAMICS	440	E	ALONDRA	BLVD	GARDENA	90248	10300822	FA0002348	3001
MACHINE DYNAMICS	449	E	ALONDRA	BLVD	GARDENA	90248	0	FA0002375	1001
AVALON GLASS & MIRROR CO	504	E	ALONDRA	BLVD	GARDENA	90248	0	FA0002340	1003
ALL YEAR ROOFING INC	507	E	ALONDRA	BLVD	GARDENA	90248	10271947	FA0036847	1001
ALL YEAR ROOFING INC	507	E	ALONDRA	BLVD	GARDENA	90248	10271947	FA0036847	3001
SPACE SCREW INC	509	E	ALONDRA	BLVD	GARDENA	90248	0	FA0002536	3001
AUTOMATIC SCREW MACHINE PRODUCTS	515	E	ALONDRA	BLVD	GARDENA	90248	0	FA0002436	3001
BOAT'S CHEVRON SERVICE	520	E	ALONDRA	BLVD	COMPTON	90221	0	FA0002384	1001
ARENA PAINTING CONTRACTORS INC	525	E	ALONDRA	BLVD	GARDENA	90248	10270138	FA0035463	2020
GALINDOS CLEANERS	526	W	ALONDRA	BLVD	COMPTON	90220	0	FA0034628	7030
AT&T MOBILITY - ALONDRA CENTRE (USID83965)	616	W	ALONDRA	BLVD	COMPTON	90220	10197682	FA0043763	7030
AT&T MOBILITY - ALONDRA CENTRE (USID83965)	616	W	ALONDRA	BLVD	COMPTON	90220	10197682	FA0043763	3000
AVALON GLASS & MIRROR CO	642	E	ALONDRA	BLVD	CARSON	90746	10273648	FA0002534	3500
AT&T MOBILITY - 706 E ALONDRA (USID48124)	706	E	ALONDRA	BLVD	COMPTON	90221	10197676	FA0043791	7030
AVALON GLASS & MIRROR	716	E	ALONDRA	BLVD	CARSON	90746	0	FA0002407	7124
COMPTON WOODLEY AIRPORT	901	W	ALONDRA	BLVD	COMPTON	90220	10305307	FA0002493	7030
LARRY MARTIN'S AVIATION SER	901	W	ALONDRA	BLVD 1	COMPTON	90220	0	FA0002388	1001
PACIFIC AVIATION	961	W	ALONDRA	BLVD	COMPTON	90220	0	FA0002410	1000
AERO AVIATION	1001	W	ALONDRA	BLVD	COMPTON	90220	0	FA0002374	7030
AERO AVIATION	1001	W	ALONDRA	BLVD	COMPTON	90220	0	FA0002374	1001
A & P GAS	1050	W	ALONDRA	BLVD	COMPTON	90220	0	FA0002405	7124
A & J SOFTONE CLEANERS	1308	E	ALONDRA	BLVD	COMPTON	90221	0	FA0002353	1001
TOKYO TERIYAKI	1332	E	ALONDRA	BLVD	COMPTON	90221	10300945	FA0039746	7030
TOKYO TERIYAKI	1332	E	ALONDRA	BLVD	COMPTON	90221	10300945	FA0039746	3000
LYNMART CLEANERS	1602	E	ALONDRA	BLVD	COMPTON	90221	0	FA0002352	1001
DAVENPORT'S AUTO REPAIR	1717	E	ALONDRA	BLVD	COMPTON	90221	0	FA0002393	1001
2ND COLD CITY	1802	E	ALONDRA	BLVD	COMPTON	90221	0	FA0039733	7030
MORALES WELDING SHOP	1814	E	ALONDRA	BLVD	COMPTON	90221	10504990	FA0002469	1001
EL MEXICANO MARKET	1900	E	ALONDRA	BLVD	COMPTON	90221	10753111	FA0049792	3000
HVH INC & NORTHWEST MANAGEMENT	1903	E	ALONDRA	BLVD	COMPTON	90221	10301647	FA0002406	7124
LOPEZ AUTO SERVICE	1903	E	ALONDRA	BLVD	COMPTON	90221	10488409	FA0039556	1000
LOPEZ AUTO SERVICE	1903	E	ALONDRA	BLVD	COMPTON	90221	10488409	FA0039556	3001
CLEVELAND GARAGE	1907	E	ALONDRA	BLVD	COMPTON	90221	0	FA0002382	1001
1924 W ALONDRA BLVD INC	1924	W	ALONDRA	BLVD	COMPTON	90220	10301788	FA0002470	7124
1924 W ALONDRA BLVD INC	1924	W	ALONDRA	BLVD	COMPTON	90220	10301788	FA0002470	7030
DAVENPORT'S AUTO REPAIR & TO	2000	E	ALONDRA	BLVD	COMPTON	90221	0	FA0002391	1001

LOS ANGELES COUNTY CUPA
INACTIVE - FACILITY INVENTORY

FACILITY NAME	SITE ADDRESS					CITY	ZIP	CERS ID	Facility ID	PE
CIRCLE K STORES INC. SITE #2211155	2001	W	ALONDRA	BLVD		COMPTON	90220	10207342	FA0002507	7124
CIRCLE K STORES INC. SITE #2211155	2001	W	ALONDRA	BLVD		COMPTON	90220	10207342	FA0002507	7030
CIRCLE K STORE INC #2211155	2001	W	ALONDRA	BLVD		COMPTON	90220	10616344	FA0046909	3001
CIRCLE K STORE INC #2211155	2001	W	ALONDRA	BLVD		COMPTON	90220	10616344	FA0046909	1001
JALISCO MUFFLERS	2215	E	ALONDRA	BLVD		COMPTON	90221	0	FA0002390	1001
GOLDEN BIRD #1	2600	E	ALONDRA	BLVD		COMPTON	90221	0	FA0002409	7030
TUNEUP MASTERS #03	2601	E	ALONDRA	BLVD		COMPTON	90221	0	FA0002463	1001
TUNEUP MASTERS #03	2601	E	ALONDRA	BLVD		COMPTON	90221	0	FA0002463	7030
FAMILY DOLLAR STORE #11512	2616	E	ALONDRA	BLVD		COMPTON	90221	10709644	FA0048466	1001
C & R CLEANERS	2717	E	ALONDRA	BLVD	A	COMPTON	90221	10301776	FA0002402	7030
C & R CLEANERS	2717	E	ALONDRA	BLVD	A	COMPTON	90221	10301776	FA0002402	1001
C & R CLEANERS	2717	E	ALONDRA	BLVD	A	COMPTON	90221	10301776	FA0002402	3000
BOTANICA 99 CENTS PLUS	2717	E	ALONDRA	BLVD	B	COMPTON	90221	0	FA0040800	7030
BARANDEH INC	2820	E	ALONDRA	BLVD		COMPTON	90221	10301671	FA0002404	7030
BARANDEH INC	2820	E	ALONDRA	BLVD		COMPTON	90221	10301671	FA0002404	7124
BARANDEH INC	2820	E	ALONDRA	BLVD		COMPTON	90221	10301671	FA0002404	7030
BARANDEH INC	2820	E	ALONDRA	BLVD		COMPTON	90221	10301671	FA0002404	7124
BARANDEH INC	2820	E	ALONDRA	BLVD		COMPTON	90221	10301671	FA0002404	7124
JESSE'S RADIATOR & MUFFLERS	2901	E	ALONDRA	BLVD		COMPTON	90221	10301605	FA0002471	7030
M & M AUTO PARTS	4615	E	ALONDRA	BLVD		COMPTON	90221	10301380	FA0002389	1000
M & M AUTO PARTS	4615	E	ALONDRA	BLVD		COMPTON	90221	10301380	FA0002389	3000
COOL TRANSPORTS INC	6300		ALONDRA	BLVD		PARAMOUNT	90723	0	FA0002448	3702
COOL TRANSPORTS INC	6300		ALONDRA	BLVD		PARAMOUNT	90723	0	FA0002448	3002
COOL TRANSPORTS INC	6300		ALONDRA	BLVD		PARAMOUNT	90723	0	FA0002448	1003
POWERTEC FITNESS INC	6301		ALONDRA	BLVD		PARAMOUNT	90723	10303603	FA0042833	1001
OMNI FOODS MANUFACTURER	6305		ALONDRA	BLVD		PARAMOUNT	90723	10269922	FA0002421	3004
PRIME GRAPHIC INC	6309		ALONDRA	BLVD		PARAMOUNT	90723	0	FA0002509	3001
PRIME GRAPHIC INC	6309		ALONDRA	BLVD		PARAMOUNT	90723	0	FA0002509	1002
EXTRA EXPRESS INC	6319		ALONDRA	BLVD		PARAMOUNT	90723	0	FA0038292	3001
PACIFIC MARBLE ENTERPRISES	6321	E	ALONDRA	BLVD		PARAMOUNT	90723	0	FA0002512	3001
C & J METAL VNSM	6323	E	ALONDRA	BLVD		PARAMOUNT	90723	10750483	FA0002552	1001
TRAVELCADE	6325		ALONDRA	BLVD		PARAMOUNT	90723	0	FA0002441	1003
TRAVELCADE	6325		ALONDRA	BLVD		PARAMOUNT	90723	0	FA0002441	3001
CHEMCO PRODUCTS COMPANY	6401	E	ALONDRA	BLVD		PARAMOUNT	90723	10297372	FA0002511	1003
CHEMCO PRODUCTS COMPANY	6401	E	ALONDRA	BLVD		PARAMOUNT	90723	10297372	FA0002511	3501
VENCO ENGINEERING	6403		ALONDRA	BLVD	A	PARAMOUNT	90723	10283722	FA0030877	3001

LOS ANGELES COUNTY CUPA
INACTIVE - FACILITY INVENTORY

FACILITY NAME	SITE ADDRESS					CITY	ZIP	CERS ID	Facility ID	PE
VENCO ENGINEERING	6403		ALONDRA	BLVD	A	PARAMOUNT	90723	10283722	FA0030877	1001
AIRCRAFT METAL PRODUCTS CORP	6403		ALONDRA	BLVD	B	PARAMOUNT	90723	0	FA0002514	3001
AIRCRAFT METAL PRODUCTS CORP	6403		ALONDRA	BLVD	B	PARAMOUNT	90723	0	FA0002514	1000
SMART INVENTIONS INC	6421	E	ALONDRA	BLVD		PARAMOUNT	90723	0	FA0002547	3000
SMART INVENTIONS INC	6421	E	ALONDRA	BLVD		PARAMOUNT	90723	0	FA0002547	1002
AMERICAN AIRLESS INC	6425		ALONDRA	BLVD		PARAMOUNT	90723	0	FA0002433	1002
AMERICAN AIRLESS INC	6425		ALONDRA	BLVD		PARAMOUNT	90723	0	FA0002433	3001
RENEWIT CHEMICAL CO	6431	E	ALONDRA	BLVD		PARAMOUNT	90723	0	FA0002510	3001
CEL-STAR INC	6437		ALONDRA	BLVD		PARAMOUNT	90723	0	FA0002519	3003
CEL-STAR INC	6437		ALONDRA	BLVD		PARAMOUNT	90723	0	FA0002519	1002
ABB POWER T & D CO INC	6439		ALONDRA	BLVD		PARAMOUNT	90723	0	FA0002520	3001
ABB POWER T & D CO INC	6439		ALONDRA	BLVD		PARAMOUNT	90723	0	FA0002520	1002
ABB POWER T & D CO INC	6439		ALONDRA	BLVD		PARAMOUNT	90723	0	FA0002520	3500
CROOK BROTHERS BODY SHOP	6500	E	ALONDRA	BLVD		PARAMOUNT	90723	0	FA0002346	1000
PARAMOUNT CHEVRON	6602		ALONDRA	BLVD		PARAMOUNT	90723	10272049	FA0002533	7124
T-MOBILE WEST SITE ID: LA02418A	6701		ALONDRA	BLVD		PARAMOUNT	90723	0	FA0041423	3000
CHEVRON (EVELYN MUNDAY)	6833	E	ALONDRA	BLVD		PARAMOUNT	90723	0	FA0002431	3001
OLD WORLD INDUSTRIES LLC	7022		ALONDRA	BLVD		PARAMOUNT	90723	10275931	FA0002412	1200
OLD WORLD INDUSTRIES LLC	7022		ALONDRA	BLVD		PARAMOUNT	90723	10275931	FA0002412	1003
OLD WORLD INDUSTRIES LLC	7022		ALONDRA	BLVD		PARAMOUNT	90723	10275931	FA0002412	3000
TOP LINE MANUFACTURING INC	7032		ALONDRA	BLVD		PARAMOUNT	90723	10281346	FA0002363	1002
PIONEER POWER	7112	E	ALONDRA	BLVD		PARAMOUNT	90723	0	FA0002457	3003
PIONEER POWER	7112	E	ALONDRA	BLVD		PARAMOUNT	90723	0	FA0002457	1003
SPRINT NXTL ZOAR MESA-RDNDO (SCA633	7120		ALONDRA	BLVD		PARAMOUNT	90723	0	FA0038395	3000
INTERROL CORP	7212		ALONDRA	BLVD		PARAMOUNT	90723	0	FA0002381	1003
AMERICAN AIRLESS INT'L INC	7216	E	ALONDRA	BLVD		PARAMOUNT	90723	0	FA0031686	3002
AMERICAN AIRLESS INT'L INC	7216	E	ALONDRA	BLVD		PARAMOUNT	90723	0	FA0031686	1002
ORTLEY TRANSPORTATION	7223		ALONDRA	BLVD	B	PARAMOUNT	90723	0	FA0002569	3001
FLEET CARD FUELS	7223	E	ALONDRA	BLVD	C	PARAMOUNT	90723	0	FA0002570	3001
SERVICE TECHNICIANS LLC	7223	E	ALONDRA	BLVD		PARAMOUNT	90723	10721149	FA0002411	7124
NIKOLAUS TANK LINES	7223	E	ALONDRA	BLVD	101	PARAMOUNT	90723	0	FA0002502	3003
NIKOLAUS TANK LINES	7223	E	ALONDRA	BLVD	101	PARAMOUNT	90723	0	FA0002502	1001
PARAMOUNT SPEED PRINT	7243	E	ALONDRA	BLVD		PARAMOUNT	90723	10303618	FA0031278	1006
UNITED FUME INC	7261		ALONDRA	BLVD		PARAMOUNT	90723	0	FA0033830	3002
INTERSPACE HONING INC	7301		ALONDRA	BLVD		PARAMOUNT	90723	10303609	FA0002551	1001
AMERICAN AIRLESS INT'L INC	7302	E	ALONDRA	BLVD		PARAMOUNT	90723	0	FA0002535	3002

LOS ANGELES COUNTY CUPA
INACTIVE - FACILITY INVENTORY

FACILITY NAME	SITE ADDRESS					CITY	ZIP	CERS ID	Facility ID	PE
AMERICAN AIRLESS INT'L INC	7302	E	ALONDRA	BLVD		PARAMOUNT	90723	0	FA0002535	1002
B & B SALES & IMPORTS	7310	E	ALONDRA	BLVD		PARAMOUNT	90723	10268536	FA0002575	3002
B & B SALES & IMPORTS	7310	E	ALONDRA	BLVD		PARAMOUNT	90723	10268536	FA0002575	1001
READY MEDICAL	7317	E	ALONDRA	BLVD		PARAMOUNT	90723	10279666	FA0002556	3001
READY MEDICAL	7317	E	ALONDRA	BLVD		PARAMOUNT	90723	10279666	FA0002556	1001
AMERICAN MACHINERY & BLADE INC	7327	E	ALONDRA	BLVD		PARAMOUNT	90723	0	FA0002459	3001
JD FUEL PARAMOUNT	7512		ALONDRA	BLVD		PARAMOUNT	90723	10265233	FA0002487	3001
JD FUEL PARAMOUNT	7512		ALONDRA	BLVD		PARAMOUNT	90723	10265233	FA0002487	1001
JD FUEL PARAMOUNT	7512		ALONDRA	BLVD		PARAMOUNT	90723	10265233	FA0002487	7124
JD FUEL PARAMOUNT	7512		ALONDRA	BLVD		PARAMOUNT	90723	10265233	FA0002487	7124
JD FUEL PARAMOUNT	7512		ALONDRA	BLVD		PARAMOUNT	90723	10265233	FA0002487	7124
HEROS AUTO REPAIR	7512	E	ALONDRA	BLVD	B	PARAMOUNT	90723	10706737	FA0047807	3001
HEROS AUTO REPAIR	7512	E	ALONDRA	BLVD	B	PARAMOUNT	90723	10706737	FA0047807	1000
PETRO BRASS	7515		ALONDRA	BLVD		PARAMOUNT	90723	10270969	FA0002447	7124
SB AUTOMOTIVE	7601		ALONDRA	BLVD		PARAMOUNT	90723	0	FA0002454	3001
SB AUTOMOTIVE	7601		ALONDRA	BLVD		PARAMOUNT	90723	0	FA0002454	1000
QUICK "T" UNILUBES	7608		ALONDRA	BLVD		PARAMOUNT	90723	10264903	FA0002357	1004
CMC INC	7623		ALONDRA	BLVD		PARAMOUNT	90723	0	FA0002380	1003
R & S PROCESSING CO INC	7627		ALONDRA	BLVD		PARAMOUNT	90723	10685806	FA0002458	3500
R & S PROCESSING CO INC	7627		ALONDRA	BLVD		PARAMOUNT	90723	10685806	FA0002458	3004
YPS ENGINEERING	7716	E	ALONDRA	BLVD		PARAMOUNT	90723	0	FA0002557	3001
YPS ENGINEERING	7716	E	ALONDRA	BLVD		PARAMOUNT	90723	0	FA0002557	1001
SO CAL EDISON (CLEARWATER)	7751	E	ALONDRA	BLVD		PARAMOUNT	90723	0	FA0002483	3001
F & A AUTOMOTIVE	7759		ALONDRA	BLVD	B	PARAMOUNT	90723	0	FA0002554	3001
F & A AUTOMOTIVE	7759		ALONDRA	BLVD	B	PARAMOUNT	90723	0	FA0002554	1001
SPRINT NXTL PARAMOUNT CITY	7771		ALONDRA	BLVD		PARAMOUNT	90723	0	FA0038396	3000
METROPCS CALIFORNIA LA0571A	7771		ALONDRA	BLVD	MPCS	PARAMOUNT	90723	0	FA0040410	3000
R & J AUTO REPAIR	8218		ALONDRA	BLVD		PARAMOUNT	90723	0	FA0002397	1001
FRESENIUS KIDNEY CARE PARAMOUNT	8319		ALONDRA	BLVD		PARAMOUNT	90723	10659673	FA0002450	1000
COURTESY CLEANERS	8400	E	ALONDRA	BLVD		PARAMOUNT	90723	0	FA0002361	1001
COURTESY CLEANERS	8400	E	ALONDRA	BLVD		PARAMOUNT	90723	0	FA0002361	3001
RITE AID #5512	8447		ALONDRA	BLVD		PARAMOUNT	90723	10303744	FA0043593	3000
SHELL (FIRST)	8455	E	ALONDRA	BLVD		PARAMOUNT	90723	0	FA0002488	3002
SHELL (FIRST)	8455	E	ALONDRA	BLVD		PARAMOUNT	90723	0	FA0002488	1001
SUPER STOP DAIRY MART	8509	E	ALONDRA	BLVD		PARAMOUNT	90723	0	FA0002455	3001
STAR 1-HOUR PHOTO	8527		ALONDRA	BLVD	171	PARAMOUNT	90723	0	FA0002379	1006

LOS ANGELES COUNTY CUPA
INACTIVE - FACILITY INVENTORY

FACILITY NAME	SITE ADDRESS					CITY	ZIP	CERS ID	Facility ID	PE
S & L MEDICAL GROUP	8527		ALONDRA	BLVD	130	PARAMOUNT	90723	0	FA0035332	1006
ONE HOUR PHOTOMAX	8540	E	ALONDRA	BLVD	B-1	PARAMOUNT	90723	0	FA0002359	1006
B I AUTO REPAIR	8818		ALONDRA	BLVD		BELLFLOWER	90706	10267312	FA0002545	3001
B I AUTO REPAIR	8818		ALONDRA	BLVD		BELLFLOWER	90706	10267312	FA0002545	1000
COLLINS MUFFLER	8834		ALONDRA	BLVD	B	BELLFLOWER	90706	10281955	FA0002501	3002
BOBS SALES & R V RENTALS	8835	E	ALONDRA	BLVD		PARAMOUNT	90723	0	FA0002452	3001
BOBS SALES & R V RENTALS	8835	E	ALONDRA	BLVD		PARAMOUNT	90723	0	FA0002452	1001
SPRINT NXTL CELL SITE	8846		ALONDRA	BLVD		BELLFLOWER	90706	10794946	FA0038397	3000
LAKEWOOD AUTO CARE	8849	E	ALONDRA	BLVD		PARAMOUNT	90723	0	FA0002543	1001
LAKEWOOD AUTO CARE	8849	E	ALONDRA	BLVD		PARAMOUNT	90723	0	FA0002543	3001
CVS PHARMACY #8870	8859		ALONDRA	BLVD		PARAMOUNT	90723	10290679	FA0038244	3000
R & S DIESEL	9015	E	ALONDRA	BLVD		BELLFLOWER	90706	10280410	FA0002561	3001
DEWALT INDUSTRIAL TOOL CO	9020		ALONDRA	BLVD		BELLFLOWER	90706	0	FA0002560	1002
DEWALT INDUSTRIAL TOOL CO	9020		ALONDRA	BLVD		BELLFLOWER	90706	0	FA0002560	3001
SNEEDS CLEANERS	9044	E	ALONDRA	BLVD		BELLFLOWER	90706	0	FA0002497	3001
SNEEDS CLEANERS	9044	E	ALONDRA	BLVD		BELLFLOWER	90706	0	FA0002497	1001
LAKEWOOD AUTO MART	9053		ALONDRA	BLVD		BELLFLOWER	90706	10795012	FA0002578	3001
LAKEWOOD AUTO MART	9053		ALONDRA	BLVD		BELLFLOWER	90706	10795012	FA0002578	1001
A & K AUTO REPAIR	9054		ALONDRA	BLVD		BELLFLOWER	90706	10794730	FA0002566	1001
A & K AUTO REPAIR	9054		ALONDRA	BLVD		BELLFLOWER	90706	10794730	FA0002566	3002
ROYAL AUTO BODY & PAINT, INC.	9101	E	ALONDRA	BLVD	B,C	BELLFLOWER	90706	10280449	FA0002539	3001
DC AUTO ELECTRIC	9101		ALONDRA	BLVD	E	BELLFLOWER	90706	0	FA0002362	1001
R & V AUTO REPAIR	9101	E	ALONDRA	BLVD	D	BELLFLOWER	90706	10660240	FA0002540	3001
R & V AUTO REPAIR	9101	E	ALONDRA	BLVD	D	BELLFLOWER	90706	10660240	FA0002540	1001
A-1 FUMIGATION	9119		ALONDRA	BLVD		BELLFLOWER	90706	10281598	FA0002544	3500
SOUTHBAY AUTO CENTER #2	9223		ALONDRA	BLVD	A-C	BELLFLOWER	90706	10297549	FA0002368	3001
SOUTHBAY AUTO CENTER #2	9223		ALONDRA	BLVD	A-C	BELLFLOWER	90706	10297549	FA0002368	1001
ALONDRA CREST HOSPITAL	9246	E	ALONDRA	BLVD		BELLFLOWER	90706	0	FA0002422	3001
VALUE VILLAGE	9334		ALONDRA	BLVD		BELLFLOWER	90706	0	FA0002449	3001
ACE AUTO SERVICE	9356		ALONDRA	BLVD		BELLFLOWER	90706	10269343	FA0002571	3002
ACE AUTO SERVICE	9356		ALONDRA	BLVD		BELLFLOWER	90706	10269343	FA0002571	1000
CHEVRON ALONDRA/CLARK	9409		ALONDRA	BLVD		BELLFLOWER	90706	10138257	FA0002477	7124
PANCHO AUTO REPAIR	9519	E	ALONDRA	BLVD	C	BELLFLOWER	90706	0	FA0002351	1001
ALONDRA SMOG & AUTO REPAIR	9519	E	ALONDRA	BLVD		BELLFLOWER	90706	0	FA0002513	3001
ALONDRA SMOG & AUTO REPAIR	9519	E	ALONDRA	BLVD		BELLFLOWER	90706	0	FA0002513	1001
FAMILY DOLLAR #31894	9555		ALONDRA	BLVD		BELLFLOWER	90706	10757935	FA0051430	3000

LOS ANGELES COUNTY CUPA
INACTIVE - FACILITY INVENTORY

FACILITY NAME	SITE ADDRESS				CITY	ZIP	CERS ID	Facility ID	PE
A & J AUTO REPAIR	9614		ALONDRA	BLVD B	BELLFLOWER	90706	10794922	FA0002541	3001
A & J AUTO REPAIR	9614		ALONDRA	BLVD B	BELLFLOWER	90706	10794922	FA0002541	1001
WILLIAMS PRINTING	9653	E	ALONDRA	BLVD	BELLFLOWER	90706	0	FA0002373	1001
ALL STAR GLASS	9706	E	ALONDRA	BLVD	BELLFLOWER	90706	10794742	FA0002460	3001
ONE HOUR PHOTO LUCKY	9745	E	ALONDRA	BLVD	BELLFLOWER	90706	0	FA0002364	1006
WESTERN DENTAL	9755		ALONDRA	BLVD	BELLFLOWER	90706	10448788	FA0046874	1001
THRIFTY OIL CO (#011)	10004		ALONDRA	BLVD	BELLFLOWER	90706	0	FA0002465	3001
SPRINT NXTL BLFLWR USD EDUC TECH	10140	E	ALONDRA	BLVD	BELLFLOWER	90706	0	FA0038398	3000
FUTURE INKLINGS INC	10159		ALONDRA	BLVD	BELLFLOWER	90706	10281667	FA0002443	7124
FUTURE INKLINGS INC	10159		ALONDRA	BLVD	BELLFLOWER	90706	10281667	FA0002443	7124
JIM'S UNION 76	10200	E	ALONDRA	BLVD	BELLFLOWER	90706	0	FA0002466	1001
JIM'S UNION 76	10200	E	ALONDRA	BLVD	BELLFLOWER	90706	0	FA0002466	3001
UNITED #119	10211		ALONDRA	BLVD	BELLFLOWER	90706	10267666	FA0002495	7124
WOODRUFF PLAZA CLEANERS	10224		ALONDRA	BLVD	BELLFLOWER	90706	10289374	FA0002572	3000
WOODRUFF PLAZA CLEANERS	10224		ALONDRA	BLVD	BELLFLOWER	90706	10289374	FA0002572	1001
MOTO UNITED BEACH CITIES	10401	E	ALONDRA	BLVD	BELLFLOWER	90706	10267087	FA0002496	3500
MOTO UNITED BEACH CITIES	10401	E	ALONDRA	BLVD	BELLFLOWER	90706	10267087	FA0002496	1001
MOTO UNITED BEACH CITIES	10401	E	ALONDRA	BLVD	BELLFLOWER	90706	10267087	FA0002496	3001
605 AUTO INC	10425		ALONDRA	BLVD	BELLFLOWER	90706	10279672	FA0002517	3000
A & M AUTO SALES	10434		ALONDRA	BLVD	BELLFLOWER	90706	10795063	FA0030878	1001
A & M AUTO SALES	10434		ALONDRA	BLVD	BELLFLOWER	90706	10795063	FA0030878	3001
DISCOUNT AUTO SALES	10435		ALONDRA	BLVD	BELLFLOWER	90706	10794985	FA0002550	3001
DISCOUNT AUTO SALES	10435		ALONDRA	BLVD	BELLFLOWER	90706	10794985	FA0002550	1001
JIM & MANNY'S AUTO	10456		ALONDRA	BLVD A	BELLFLOWER	90706	0	FA0002399	1001
SUNSTATE EQUIPMENT CO LLC	10510		ALONDRA	BLVD	BELLFLOWER	90706	10794805	FA0002518	3002
SUNSTATE EQUIPMENT CO LLC	10510		ALONDRA	BLVD	BELLFLOWER	90706	10794805	FA0002518	1002
SHELL (NORWALK)	10644		ALONDRA	BLVD	NORWALK	90650	0	FA0002415	3001
SHELL (NORWALK)	10644		ALONDRA	BLVD	NORWALK	90650	0	FA0002415	1000
JACKSONS FOOD STORES #215	10710		ALONDRA	BLVD	NORWALK	90650	10291387	FA0002490	7124
JACKSONS FOOD STORES #215	10710		ALONDRA	BLVD	NORWALK	90650	10291387	FA0002490	7124
STAPLES THE OFFICE SUPERSTORE #0072	10820		ALONDRA	BLVD	CERRITOS	90703	0	FA0048347	1001
AL AMERITONE PAINT & WALLPAP	10937		ALONDRA	BLVD	NORWALK	90650	0	FA0002414	1001
AL AMERITONE PAINT & WALLPAP	10937		ALONDRA	BLVD	NORWALK	90650	0	FA0002414	3001
ALONDRA CLEANERS	10941		ALONDRA	BLVD	NORWALK	90650	0	FA0002473	3000
ALONDRA CLEANERS	10941		ALONDRA	BLVD	NORWALK	90650	0	FA0002473	1001
CVS PHARMACY #8865	11011	E	ALONDRA	BLVD	NORWALK	90650	10290691	FA0034519	3001

LOS ANGELES COUNTY CUPA
INACTIVE - FACILITY INVENTORY

FACILITY NAME	SITE ADDRESS					CITY	ZIP	CERS ID	Facility ID	PE
LUCKY STORES #414	11029		ALONDRA	BLVD		NORWALK	90650	0	FA0002526	3001
T-MOBILE WEST SITE ID# LA02166A	11110		ALONDRA	BLVD	TM	NORWALK	90650	0	FA0040999	3000
CERRITOS COMMUNITY COLLEGE	11110	E	ALONDRA	BLVD		NORWALK	90650	10264885	FA0002445	7124
CERRITOS COMMUNITY COLLEGE	11110	E	ALONDRA	BLVD		NORWALK	90650	10264885	FA0002445	3500
P & V SERVICE STATION #918	11520		ALONDRA	BLVD		NORWALK	90650	0	FA0002492	3001
RUSTY'S AUTOMOTIVE	11522	E	ALONDRA	BLVD		NORWALK	90650	10279012	FA0002562	1002
RUSTY'S AUTOMOTIVE	11522	E	ALONDRA	BLVD		NORWALK	90650	10279012	FA0002562	3002
DELUXE CLEANERS	11526		ALONDRA	BLVD		NORWALK	90650	10265215	FA0002558	1001
DELUXE CLEANERS	11526		ALONDRA	BLVD		NORWALK	90650	10265215	FA0002558	3001
D&B STUDIO OF PHOTOGRAPHY	11534		ALONDRA	BLVD		NORWALK	90650	0	FA0002372	1001
NORWALK 1 HR PHOTO	11600	E	ALONDRA	BLVD	A5	NORWALK	90650	0	FA0002369	1006
DR AUTO PLUS	11828		ALONDRA	BLVD		NORWALK	90650	10289620	FA0002515	1001
COAST DOOR CO INC	11832	E	ALONDRA	BLVD		NORWALK	90650	0	FA0002418	3001
COAST DOOR CO INC	11832	E	ALONDRA	BLVD		NORWALK	90650	0	FA0002418	1001
THRIFTY OIL CO	12158		ALONDRA	BLVD		NORWALK	90650	10282369	FA0002434	7124
THRIFTY OIL CO	12158		ALONDRA	BLVD		NORWALK	90650	10282369	FA0002434	1001
THRIFTY OIL CO	12158		ALONDRA	BLVD		NORWALK	90650	10282369	FA0002434	3002
THRIFTY OIL CO	12158		ALONDRA	BLVD		NORWALK	90650	10282369	FA0002434	7124
NORWALK CLEANERS SPD	12535		ALONDRA	BLVD		NORWALK	90650	10281736	FA0002398	3000
DIAMOND B INC	12722		ALONDRA	BLVD		CERRITOS	90703	10796614	FA0002530	1003
DIAMOND B INC	12722		ALONDRA	BLVD		CERRITOS	90703	10796614	FA0002530	3003
SSR MOTORSPORT	12825		ALONDRA	BLVD		NORWALK	90650	10264483	FA0002475	3500
SSR MOTORSPORT	12825		ALONDRA	BLVD		NORWALK	90650	10264483	FA0002475	3001
SSR MOTORSPORT	12825		ALONDRA	BLVD		NORWALK	90650	10264483	FA0002475	1001
DISPLAYS BY JACK OFFICE	12950		ALONDRA	BLVD	200	CERRITOS	90703	10279054	FA0002524	1003
SUNJIN SHIPPING USA INC	12950		ALONDRA	BLVD	100	CERRITOS	90703	10764109	FA0049604	3001
P G P INDUSTRIES	13422		ALONDRA	BLVD		CERRITOS	90703	0	FA0002498	3001
SWEETLAND	13430		ALONDRA	BLVD		CERRITOS	90703	0	FA0002500	3001
BIG 5 ELECTRONICS INC	13446		ALONDRA	BLVD		CERRITOS	90703	10290229	FA0033351	1002
EVENT CARPET PROS INC	14301		ALONDRA	BLVD		LA MIRADA	90638	10263724	FA0002413	1002
PAMECO	14325		ALONDRA	BLVD		LA MIRADA	90638	0	FA0002486	3001
WORLD MARKETING LOS ANGELES	14407	E	ALONDRA	BLVD		LA MIRADA	90638	0	FA0002378	1002
WORLD MARKETING LOS ANGELES	14407	E	ALONDRA	BLVD		LA MIRADA	90638	0	FA0002378	3003
ROHM & HAAS CHEMICALS LLC	14445	E	ALONDRA	BLVD		LA MIRADA	90638	10804087	FA0002482	7124
ROHM & HAAS CHEMICALS LLC	14445	E	ALONDRA	BLVD		LA MIRADA	90638	10804087	FA0002482	3005
ROHM & HAAS CHEMICALS LLC	14445	E	ALONDRA	BLVD		LA MIRADA	90638	10804087	FA0002482	1103

LOS ANGELES COUNTY CUPA
INACTIVE - FACILITY INVENTORY

FACILITY NAME	SITE ADDRESS					CITY	ZIP	CERS ID	Facility ID	PE
ROHM & HAAS CHEMICALS LLC	14445	E	ALONDRA	BLVD		LA MIRADA	90638	10804087	FA0002482	3508
CARDE PACIFIC	14480		ALONDRA	BLVD	A	LA MIRADA	90638	10289971	FA0002568	3002
CARDE PACIFIC	14480		ALONDRA	BLVD	A	LA MIRADA	90638	10289971	FA0002568	1001
PUTZMEISTER	14480		ALONDRA	BLVD	C	LA MIRADA	90638	10803850	FA0033805	3001
PUTZMEISTER	14480		ALONDRA	BLVD	C	LA MIRADA	90638	10803850	FA0033805	1001
WHECO	14480		ALONDRA	BLVD	B	LA MIRADA	90638	10804039	FA0033804	3001
WHECO	14480		ALONDRA	BLVD	B	LA MIRADA	90638	10804039	FA0033804	1002
KITTRICH	14555		ALONDRA	BLVD		LA MIRADA	90638	0	FA0002468	3003
KITTRICH	14555		ALONDRA	BLVD		LA MIRADA	90638	0	FA0002468	1004
CARAVAN CANOPY INT'L, INC.	14600		ALONDRA	BLVD		LA MIRADA	90638	10459390	FA0002479	1001
CARAVAN CANOPY INT'L, INC.	14600		ALONDRA	BLVD		LA MIRADA	90638	10459390	FA0002479	3001
GILLETTE COMPANY	14659		ALONDRA	BLVD	C	LA MIRADA	90638	0	FA0002481	3001
WEK ENTERPRISES	14659		ALONDRA	BLVD	A	LA MIRADA	90638	0	FA0033731	3001
3 M CORP	14659		ALONDRA	BLVD		LA MIRADA	90638	0	FA0002467	3001
BERKELEY PRODUCTS INC	14680		ALONDRA	BLVD		LA MIRADA	90638	0	FA0002549	3001
BERKELEY PRODUCTS INC	14680		ALONDRA	BLVD		LA MIRADA	90638	0	FA0002549	1003
H B S EQUIPMENT CORP	14700		ALONDRA	BLVD		LA MIRADA	90638	10804120	FA0002432	3002
WATKINS SHEPARD TRUCKING INC	14750		ALONDRA	BLVD		LA MIRADA	90638	0	FA0002548	3001
WATKINS SHEPARD TRUCKING INC	14750		ALONDRA	BLVD		LA MIRADA	90638	0	FA0002548	1003
LEFTBANK ART	14930	E	ALONDRA	BLVD		LA MIRADA	90638	10289338	FA0002531	1200
LEFTBANK ART	14930	E	ALONDRA	BLVD		LA MIRADA	90638	10289338	FA0002531	3501
LEFTBANK ART	14930	E	ALONDRA	BLVD		LA MIRADA	90638	10289338	FA0002531	2020
LEFTBANK ART	14930	E	ALONDRA	BLVD		LA MIRADA	90638	10289338	FA0002531	1002
LEFTBANK ART	14930	E	ALONDRA	BLVD		LA MIRADA	90638	10289338	FA0002531	1300
ARCO #5043 AMPM	15005	E	ALONDRA	BLVD		LA MIRADA	90638	10803835	FA0002494	1002
ARCO #5043 AMPM	15005	E	ALONDRA	BLVD		LA MIRADA	90638	10803835	FA0002494	3002
COOK'S CLEANERS	15010	E	ALONDRA	BLVD		LA MIRADA	90638	0	FA0002401	1001
ALONDRA CENTER NORTH	15015	E	ALONDRA	BLVD		LA MIRADA	90638	10298449	FA0002396	3001
ALONDRA CENTER NORTH	15015	E	ALONDRA	BLVD		LA MIRADA	90638	10298449	FA0002396	1001
ALONDRA CENTER NORTH	15015	E	ALONDRA	BLVD		LA MIRADA	90638	10298449	FA0002396	7124
PIP PRINTING	15031		ALONDRA	BLVD		LA MIRADA	90638	0	FA0002349	1006
SUNSHINE GRAPHICS & PRINTING	15037		ALONDRA	BLVD		LA MIRADA	90638	0	FA0002371	1001
PIP PRINTING	15054		ALONDRA	BLVD		LA MIRADA	90638	0	FA0002400	1001
JIM'S BEAUTY SUPPLY	15071		ALONDRA	BLVD		LA MIRADA	90638	0	FA0002508	3001
SUBURBAN WATER SYSTEMS	15519		ALONDRA	BLVD		LA MIRADA	90638	0	FA0002446	3001
EXXONMOBIL OIL CORP #10691	540	W	ALOSTA	AVE		GLENDORA	91740	0	FA0035343	1001

LOS ANGELES COUNTY CUPA
INACTIVE - FACILITY INVENTORY

FACILITY NAME	SITE ADDRESS					CITY	ZIP	CERS ID	Facility ID	PE
SANDERS CLEANERS	782	E	ALOSTA	AVE		AZUSA	91702	10293988	FA0002640	3001
T-MOBILE WEST LLC IE04087A	826	E	ALOSTA	AVE		AZUSA	91702	10884022	FA0040978	3000
SPRINT NXTL WHOLE ENCHILADA	855	E	ALOSTA	AVE		AZUSA	91702	10782919	FA0038399	3000
JACK IN THE BOX #3217	877	E	ALOSTA	AVE		AZUSA	91702	10310191	FA0044368	3000
AT&T MOBILITY - (USID25716)	900	E	ALOSTA	AVE		AZUSA	91702	10815292	FA0038233	3001
SPRINT NXTL CITRUS COLLEGE	900	E	ALOSTA	AVE	SPRNT	AZUSA	91702	10793563	FA0038400	3000
AZUSA PACIFIC UNIVERSITY	901	E	ALOSTA	AVE		AZUSA	91702	10286620	FA0002606	2002
ALOSTA PHOTO	956	E	ALOSTA	AVE		AZUSA	91702	0	FA0002579	1001
AAA SECURITY SYSTEMS	9617		ALPACA	ST		SOUTH EL MONTE	91733	0	FA0002675	3000
SINO ENTERPRISES INC	9618		ALPACA	ST		SOUTH EL MONTE	91733	0	FA0033667	3000
SINO ENTERPRISES INC	9618		ALPACA	ST		SOUTH EL MONTE	91733	0	FA0033667	1001
PROGRESSIVE PRODUCTS	9643		ALPACA	ST		SOUTH EL MONTE	91733	0	FA0002669	3001
INDUSTRIAL FAB & FORM	9649		ALPACA	ST		SOUTH EL MONTE	91733	0	FA0002670	3001
N & K TRANSMISSION CORP	9702		ALPACA	ST		SOUTH EL MONTE	91733	10306798	FA0044988	1001
N & K TRANSMISSION CORP	9702		ALPACA	ST		SOUTH EL MONTE	91733	10306798	FA0044988	3001
VIVID LIGHTING INC	9712		ALPACA	ST		SOUTH EL MONTE	91733	0	FA0002671	3001
VIVID LIGHTING INC	9712		ALPACA	ST		SOUTH EL MONTE	91733	0	FA0002671	1002
WALTER LAWRENCE INC	9715		ALPACA	ST		SOUTH EL MONTE	91733	0	FA0002666	3001
HEATING AND COOLING SUPPLY INC	9722		ALPACA	ST		SOUTH EL MONTE	91733	0	FA0002672	3001
L M BENDER CO INC	9742		ALPACA	ST		SOUTH EL MONTE	91733	0	FA0002664	3001
VICO PRODUCTS MFG CO	9820		ALPACA	ST		SOUTH EL MONTE	91733	0	FA0032197	3000
PRO AUTOCRAFT	9822		ALPACA	ST		SOUTH EL MONTE	91733	10285663	FA0002661	1000
PRO AUTOCRAFT	9822		ALPACA	ST		SOUTH EL MONTE	91733	10285663	FA0002661	3001
C & L INTER	9822		ALPACA	ST	A	SOUTH EL MONTE	91733	10266046	FA0032319	3001
EXPERT FUMIGATIONS INC	9823		ALPACA	ST		SOUTH EL MONTE	91733	0	FA0002678	1001
EXPERT FUMIGATIONS INC	9823		ALPACA	ST		SOUTH EL MONTE	91733	0	FA0002678	3002
SAS AUTO	9828		ALPACA	ST		SOUTH EL MONTE	91733	0	FA0002668	3001
SAS AUTO	9828		ALPACA	ST		SOUTH EL MONTE	91733	0	FA0002668	1001
M G PRECISION PRODUCTS	9829		ALPACA	ST		SOUTH EL MONTE	91733	0	FA0002667	3001
M G PRECISION PRODUCTS	9829		ALPACA	ST		SOUTH EL MONTE	91733	0	FA0002667	1001
P & R METAL INC	9834		ALPACA	ST		SOUTH EL MONTE	91733	0	FA0002665	3000
QUALITY INDUSTRY REPAIR INC	9835		ALPACA	ST		SOUTH EL MONTE	91733	0	FA0037762	3002
TL AUTOBODY	9840		ALPACA	ST		SOUTH EL MONTE	91733	10283995	FA0002659	3000
EL MONTE AUTO MACHINE SHOP	9852		ALPACA	ST		SOUTH EL MONTE	91733	10283014	FA0002660	1000
EL MONTE AUTO MACHINE SHOP	9852		ALPACA	ST		SOUTH EL MONTE	91733	10283014	FA0002660	3000
VALENCIA STEEL	9858		ALPACA	ST		SOUTH EL MONTE	91733	10274062	FA0002676	1000

LOS ANGELES COUNTY CUPA
INACTIVE - FACILITY INVENTORY

FACILITY NAME	SITE ADDRESS					CITY	ZIP	CERS ID	Facility ID	PE
JPT TRADING INC	9859		ALPACA	ST		SOUTH EL MONTE	91733	0	FA0037764	3000
MILLENIUM AUTO WRECKING	708		ALPHA	ST		DUARTE	91010	0	FA0042334	1001
MILLENIUM AUTO WRECKING	708		ALPHA	ST		DUARTE	91010	0	FA0042334	3001
BEST CHOICE #2	740		ALPHA	ST		DUARTE	91010	0	FA0042780	1001
BEST CHOICE #2	740		ALPHA	ST		DUARTE	91010	0	FA0042780	3001
NAM'S TOWING	755		ALPHA	ST		IRWINDALE	91010	10292626	FA0033670	3000
NAM'S TOWING	755		ALPHA	ST		IRWINDALE	91010	10292626	FA0033670	1000
STEVE'S AUTO SALES & TOWING	799		ALPHA	ST		DUARTE	91010	0	FA0002686	1001
S & S AUTO WRECKING	815		ALPHA	ST		DUARTE	91010	0	FA0033756	1001
ARROW TRUCK WRECKING	820		ALPHA	ST		IRWINDALE	91010	10283626	FA0042776	1001
ARROW TRUCK WRECKING	820		ALPHA	ST		IRWINDALE	91010	10283626	FA0042776	3002
DYNAMIC AUTO WRECKING & EXPORT LLC	825		ALPHA	ST		IRWINDALE	91010	10759489	FA0002681	1001
JAY'S AUTO WRECKING	828		ALPHA	ST		IRWINDALE	91010	10284649	FA0002695	1001
JAY'S AUTO WRECKING	828		ALPHA	ST		IRWINDALE	91010	10284649	FA0002695	3001
SUPER AUTO WRECKING	842		ALPHA	ST		IRWINDALE	91010	10265830	FA0002682	1000
SUPER AUTO WRECKING	842		ALPHA	ST		IRWINDALE	91010	10265830	FA0002682	3001
SUPER AUTO WRECKING	842		ALPHA	ST		IRWINDALE	91010	10265830	FA0002682	3000
OK AUTO SALVAGE	864		ALPHA	ST		DUARTE	91010	10290028	FA0002689	1001
OK AUTO SALVAGE	864		ALPHA	ST		DUARTE	91010	10290028	FA0002689	3001
EURO BEEMERZ AND BENZ	872		ALPHA	ST		IRWINDALE	91010	10305976	FA0002688	3001
EURO BEEMERZ AND BENZ	872		ALPHA	ST		IRWINDALE	91010	10305976	FA0002688	1001
SPRINT NXTL	918	N	ALPINE	DR		BEVERLY HILLS	90210	10795369	FA0038391	3000
T-MOBILE WEST SITE ID: LA02724A	60		ALTA VISTA			AVALON	90704	10793470	FA0041283	3000
ALTA VISTA MACHINE CO	850	S	ALTA VISTA	AVE		MONROVIA	91016	0	FA0002702	1001
THE FINISH LINE RSI	851	S	ALTA VISTA	AVE		MONROVIA	91016	10305913	FA0002705	1001
THE FINISH LINE RSI	851	S	ALTA VISTA	AVE		MONROVIA	91016	10305913	FA0002705	7060
ARTCO DRAPERY	903	S	ALTA VISTA	AVE		MONROVIA	91016	10306210	FA0002703	7060
ARTCO DRAPERY	903	S	ALTA VISTA	AVE		MONROVIA	91016	10306210	FA0002703	1001
ARTCO DRAPERY	903	S	ALTA VISTA	AVE		MONROVIA	91016	10306210	FA0002703	7060
ARTCO DRAPERY	903	S	ALTA VISTA	AVE		MONROVIA	91016	10306210	FA0002703	7060
CHRISTIAN TSE DESIGNS & MFG INC	904	S	ALTA VISTA	AVE		MONROVIA	91016	10628902	FA0046723	7060
MATERIA INC	12	N	ALTADENA	DR		PASADENA	91107	0	FA0040671	7070
MATERIA INC	12	N	ALTADENA	DR		PASADENA	91107	0	FA0040671	7070
RAFAEL AUTO BODY SHOP	49	N	ALTADENA	DR	B	PASADENA	91107	0	FA0043609	1001
G & J AUTO BODY REPAIR	49	N	ALTADENA	DR	A	PASADENA	91107	10308004	FA0002711	7070
G & J AUTO BODY REPAIR	49	N	ALTADENA	DR	A	PASADENA	91107	10308004	FA0002711	7070

LOS ANGELES COUNTY CUPA
INACTIVE - FACILITY INVENTORY

FACILITY NAME	SITE ADDRESS					CITY	ZIP	CERS ID	Facility ID	PE
G & J AUTO BODY REPAIR	49	N	ALTADENA	DR	A	PASADENA	91107	10308004	FA0002711	7070
STEVE'S LIL ENGINE	68	N	ALTADENA	DR		PASADENA	91107	10305487	FA0002710	7070
STEVE'S LIL ENGINE	68	N	ALTADENA	DR		PASADENA	91107	10305487	FA0002710	7070
STEVE'S LIL ENGINE	68	N	ALTADENA	DR		PASADENA	91107	10305487	FA0002710	7070
MILLER TREE SERVICE	75	N	ALTADENA	DR		PASADENA	91107	10309786	FA0002715	7070
MILLER TREE SERVICE	75	N	ALTADENA	DR		PASADENA	91107	10309786	FA0002715	7070
MILLER TREE SERVICE	75	N	ALTADENA	DR		PASADENA	91107	10309786	FA0002715	7070
MILLER'S SPORTS & IMPORTS	80	N	ALTADENA	DR		PASADENA	91107	10307641	FA0002716	1001
MILLER'S SPORTS & IMPORTS	80	N	ALTADENA	DR		PASADENA	91107	10307641	FA0002716	7070
MILLER'S SPORTS & IMPORTS	80	N	ALTADENA	DR		PASADENA	91107	10307641	FA0002716	7070
MILLER'S SPORTS & IMPORTS	80	N	ALTADENA	DR		PASADENA	91107	10307641	FA0002716	7070
MILLER'S SPORTS & IMPORTS	80	N	ALTADENA	DR		PASADENA	91107	10307641	FA0002716	7070
HOLLYWOOD MACHINE SHOP	89	N	ALTADENA	DR		PASADENA	91107	10306768	FA0002709	7070
HOLLYWOOD MACHINE SHOP	89	N	ALTADENA	DR		PASADENA	91107	10306768	FA0002709	7070
HOLLYWOOD MACHINE SHOP	89	N	ALTADENA	DR		PASADENA	91107	10306768	FA0002709	1000
HOLLYWOOD MACHINE SHOP	89	N	ALTADENA	DR		PASADENA	91107	10306768	FA0002709	7070
HOLLYWOOD MACHINE SHOP	89	N	ALTADENA	DR		PASADENA	91107	10306768	FA0002709	7070
ROSE CITY CUSTOMS	89	N	ALTADENA	DR	A	PASADENA	91107	10307815	FA0044650	7070
ROSE CITY CUSTOMS	89	N	ALTADENA	DR	A	PASADENA	91107	10307815	FA0044650	7070
ROSE CITY CUSTOMS	89	N	ALTADENA	DR	A	PASADENA	91107	10307815	FA0044650	7070
SPRINT NXTL CA7104	133	N	ALTADENA	DR		PASADENA	91107	10310503	FA0037928	7070
SPRINT NXTL CA7104	133	N	ALTADENA	DR		PASADENA	91107	10310503	FA0037928	7070
NEUMEDICINES INC	133	N	ALTADENA	DR	305	PASADENA	91107	10503250	FA0039672	7070
NEUMEDICINES INC	133	N	ALTADENA	DR	305	PASADENA	91107	10503250	FA0039672	7070
NEUMEDICINES INC	133	N	ALTADENA	DR	305	PASADENA	91107	10503250	FA0039672	7070
NEUMEDICINES INC	133	N	ALTADENA	DR	305	PASADENA	91107	10503250	FA0039672	7070
CALHOUN VISION MANUFACTURING CENTRE	145		ALTADENA	DR		PASADENA	91107	10477327	FA0047291	7070
SIERRA MADRE OIL CORPORATION	233	N	ALTADENA	DR		PASADENA	91107	10306429	FA0002712	7070
SIERRA MADRE OIL CORPORATION	233	N	ALTADENA	DR		PASADENA	91107	10306429	FA0002712	7074
SIERRA MADRE OIL CORPORATION	233	N	ALTADENA	DR		PASADENA	91107	10306429	FA0002712	7070
SIERRA MADRE OIL CORPORATION	233	N	ALTADENA	DR		PASADENA	91107	10306429	FA0002712	7074
SIERRA MADRE OIL CORPORATION	233	N	ALTADENA	DR		PASADENA	91107	10306429	FA0002712	7074
SIERRA MADRE OIL CORPORATION	233	N	ALTADENA	DR		PASADENA	91107	10306429	FA0002712	7070
PRO-FLAME	250	N	ALTADENA	DR		PASADENA	91107	10309732	FA0002718	7070
PRO-FLAME	250	N	ALTADENA	DR		PASADENA	91107	10309732	FA0002718	7072
PRO-FLAME	250	N	ALTADENA	DR		PASADENA	91107	10309732	FA0002718	7072

LOS ANGELES COUNTY CUPA
INACTIVE - FACILITY INVENTORY

FACILITY NAME	SITE ADDRESS					CITY	ZIP	CERS ID	Facility ID	PE
PRO-FLAME	250	N	ALTADENA	DR		PASADENA	91107	10309732	FA0002718	7070
PRO-FLAME	250	N	ALTADENA	DR		PASADENA	91107	10309732	FA0002718	7072
PRO-FLAME	250	N	ALTADENA	DR		PASADENA	91107	10309732	FA0002718	7070
PAULSON'S AUTOMOTIVE SERVICE CTR	250	N	ALTADENA	DR	2	PASADENA	91107	10307734	FA0002714	7070
PAULSON'S AUTOMOTIVE SERVICE CTR	250	N	ALTADENA	DR	2	PASADENA	91107	10307734	FA0002714	7070
PAULSON'S AUTOMOTIVE SERVICE CTR	250	N	ALTADENA	DR	2	PASADENA	91107	10307734	FA0002714	1000
PAULSON'S AUTOMOTIVE SERVICE CTR	250	N	ALTADENA	DR	2	PASADENA	91107	10307734	FA0002714	7072
PAULSON'S AUTOMOTIVE SERVICE CTR	250	N	ALTADENA	DR	2	PASADENA	91107	10307734	FA0002714	7072
PAULSON'S AUTOMOTIVE SERVICE CTR	250	N	ALTADENA	DR	2	PASADENA	91107	10307734	FA0002714	7070
PAULSON'S AUTOMOTIVE SERVICE CTR	250	N	ALTADENA	DR	2	PASADENA	91107	10307734	FA0002714	7070
M&R AUTOMOTIVE	299	N	ALTADENA	DR	F	PASADENA	91107	0	FA0044647	7070
SAN MARINO AUTO GROOMING	299	N	ALTADENA	DR	C	PASADENA	91107	10307521	FA0040669	7070
ALTADENA AUTO REPAIR	299	N	ALTADENA	DR	A	PASADENA	91107	0	FA0043673	7070
SAN MARINO AUTO GROOMING	299	N	ALTADENA	DR	C	PASADENA	91107	10307521	FA0040669	7070
SAN MARINO AUTO GROOMING	299	N	ALTADENA	DR	C	PASADENA	91107	10307521	FA0040669	7070
SAN MARINO AUTO GROOMING	299	N	ALTADENA	DR	C	PASADENA	91107	10307521	FA0040669	7070
M&R AUTOMOTIVE	299	N	ALTADENA	DR		PASADENA	91107	10306369	FA0040674	7070
M&R AUTOMOTIVE	299	N	ALTADENA	DR		PASADENA	91107	10306369	FA0040674	7070
T-MOBILE WEST SITE ID: IE04766A	349	W	ALTADENA	DR		ALTADENA	91001	10409443	FA0041225	3000
FOOTHILL PULMONARY/CRITICAL CARE	444	N	ALTADENA	DR	100	PASADENA	91107	0	FA0002717	7070
FOOTHILL PULMONARY/CRITICAL CARE	444	N	ALTADENA	DR	100	PASADENA	91107	0	FA0002717	7070
AL'S AUTO SERVICE	461	N	ALTADENA	DR		PASADENA	91107	10307863	FA0002708	1000
NICK'S AUTO REPAIR	461	N	ALTADENA	DR	A	PASADENA	91107	0	FA0034224	1001
NICK'S AUTO REPAIR	461	N	ALTADENA	DR	A	PASADENA	91107	0	FA0034224	7070
AL'S AUTO SERVICE	461	N	ALTADENA	DR		PASADENA	91107	10307863	FA0002708	7070
AL'S AUTO SERVICE	461	N	ALTADENA	DR		PASADENA	91107	10307863	FA0002708	7074
AL'S AUTO SERVICE	461	N	ALTADENA	DR		PASADENA	91107	10307863	FA0002708	7070
AL'S AUTO SERVICE	461	N	ALTADENA	DR		PASADENA	91107	10307863	FA0002708	7074
AL'S AUTO SERVICE	461	N	ALTADENA	DR		PASADENA	91107	10307863	FA0002708	7070
AL'S AUTO SERVICE	461	N	ALTADENA	DR		PASADENA	91107	10307863	FA0002708	7074
MIKE & SON'S AUTOMOTIVE	500	N	ALTADENA	DR		PASADENA	91107	10307992	FA0002707	7074
MIKE & SON'S AUTOMOTIVE	500	N	ALTADENA	DR		PASADENA	91107	10307992	FA0002707	7070
MIKE & SON'S AUTOMOTIVE	500	N	ALTADENA	DR		PASADENA	91107	10307992	FA0002707	7074
MIKE & SON'S AUTOMOTIVE	500	N	ALTADENA	DR		PASADENA	91107	10307992	FA0002707	7070
MIKE & SON'S AUTOMOTIVE	500	N	ALTADENA	DR		PASADENA	91107	10307992	FA0002707	7070
MIKE & SON'S AUTOMOTIVE	500	N	ALTADENA	DR		PASADENA	91107	10307992	FA0002707	7074

LOS ANGELES COUNTY CUPA
INACTIVE - FACILITY INVENTORY

FACILITY NAME	SITE ADDRESS					CITY	ZIP	CERS ID	Facility ID	PE
MIKE & SON'S AUTOMOTIVE	500	N	ALTADENA	DR		PASADENA	91107	10307992	FA0002707	7074
RITE AID #5526	735	E	ALTADENA	DR		ALTADENA	91001	10307503	FA0043594	3002
KRAGEN AUTO PARTS #1503	737	E	ALTADENA	DR		ALTADENA	91001	0	FA0002725	1001
KRAGEN AUTO PARTS #1503	737	E	ALTADENA	DR		ALTADENA	91001	0	FA0002725	3001
T-MOBILE WEST, LLC IE05356C	789	N	ALTADENA	DR		PASADENA	91107	10304689	FA0044620	7070
T-MOBILE WEST, LLC IE05356C	789	N	ALTADENA	DR		PASADENA	91107	10304689	FA0044620	7070
T-MOBILE WEST, LLC IE05356C	789	N	ALTADENA	DR		PASADENA	91107	10304689	FA0044620	7070
AUTOZONE #5464	1311	N	ALTADENA	DR		PASADENA	91107	0	FA0002706	7070
AUTOZONE #5464	1311	N	ALTADENA	DR		PASADENA	91107	0	FA0002706	1002
7-ELEVEN INC, STORE #25293	1319	N	ALTADENA	DR		PASADENA	91107	10465732	FA0047765	7070
7-ELEVEN INC. STORE #25293	1319	N	ALTADENA	DR		PASADENA	91107	0	FA0002721	3001
UNION OIL - JOE'S UNOCAL 76	1320	N	ALTADENA	DR		PASADENA	91107	0	FA0002723	3001
ARAGM INC DBA- PASADENA ARCO	1633	N	ALTADENA	DR		PASADENA	91107	10285564	FA0002722	7124
ARAGM INC DBA- PASADENA ARCO	1633	N	ALTADENA	DR		PASADENA	91107	10285564	FA0002722	7124
CARDONA AUTO SERVICES	8670	S	ALTANTIC	AVE	3	SOUTH GATE	90280	10273849	FA0044578	1000
CARDONA AUTO SERVICES	8670	S	ALTANTIC	AVE	3	SOUTH GATE	90280	10273849	FA0044578	3001
ALVARADO SHELL	400	N	ALVARADO	ST		LOS ANGELES	90026	10253965	FA0043959	1001
Dollar Tree #04095	426	S	ALVARADO	ST		LOS ANGELES	90057	10176057	FA0050884	1001
EPIS BODY SHOP	600	N	ALVARADO	ST		LOS ANGELES	90026	10242337	FA0002727	1001
99 CENTS ONLY STORE #135	650	S	ALVARADO	ST		LOS ANGELES	90057	10441270	FA0045230	1001
LA IMPORTS	716	N	ALVARADO	ST	H	LOS ANGELES	90026	0	FA0002733	1001
W SERVICE	1016	N	ALVARADO	ST		LOS ANGELES	90026	0	FA0002730	1001
LYMAN MULTI-LETTER CO	1201	N	ALVARADO	ST		LOS ANGELES	90026	0	FA0002729	1002
RAFFAELLO RESEARCH LABORATOR	401		AMAPOLA	AVE		TORRANCE	90501	0	FA0002736	1002
SPRINT CELL SITE LA03XC377	406		AMAPOLA	AVE	2221	TORRANCE	90501	0	FA0040740	7100
PHENOMENEX 4	431		AMAPOLA	AVE		TORRANCE	90501	10128445	FA0002739	7100
PHENOMENEX 4	431		AMAPOLA	AVE		TORRANCE	90501	10128445	FA0002739	7100
PHENOMENEX 4	431		AMAPOLA	AVE		TORRANCE	90501	10128445	FA0002739	7100
EDELBROCK CORP-RUSSELL DIV	501		AMAPOLA	AVE		TORRANCE	90501	10128949	FA0034402	7100
EDELBROCK CORP-RUSSELL DIV	501		AMAPOLA	AVE		TORRANCE	90501	10128949	FA0034402	1003
EDELBROCK CORP-RUSSELL DIV	501		AMAPOLA	AVE		TORRANCE	90501	10128949	FA0034402	7100
EDELBROCK CORP-RUSSELL DIV	501		AMAPOLA	AVE		TORRANCE	90501	10128949	FA0034402	7100
AERO ELECTRIC CONNECTOR #508	508		AMAPOLA	AVE		TORRANCE	90501	0	FA0035155	7100
AERO ELECTRIC CONNECTOR #508	508		AMAPOLA	AVE		TORRANCE	90501	0	FA0035155	7100
AERO ELECTRIC CONNECTOR #508	508		AMAPOLA	AVE		TORRANCE	90501	0	FA0035155	7100
AERO-ELECTRIC CONNECTOR INC	518		AMAPOLA	AVE		TORRANCE	90501	10128874	FA0002738	7100

LOS ANGELES COUNTY CUPA
INACTIVE - FACILITY INVENTORY

FACILITY NAME	SITE ADDRESS					CITY	ZIP	CERS ID	Facility ID	PE
AERO-ELECTRIC CONNECTOR INC	518		AMAPOLA	AVE		TORRANCE	90501	10128874	FA0002738	7100
AERO-ELECTRIC CONNECTOR INC	518		AMAPOLA	AVE		TORRANCE	90501	10128874	FA0002738	7100
AERO-ELECTRIC CONNECTOR INC	518		AMAPOLA	AVE		TORRANCE	90501	10128874	FA0002738	7102
AERO ELECTRIC CONNECTOR INC	538		AMAPOLA	AVE		TORRANCE	90501	0	FA0034405	7100
J-TECH, INC.	548		AMAPOLA	AVE		TORRANCE	90501	10129066	FA0034428	7100
J-TECH, INC.	548		AMAPOLA	AVE		TORRANCE	90501	10129066	FA0034428	7102
J-TECH, INC.	548		AMAPOLA	AVE		TORRANCE	90501	10129066	FA0034428	7100
J-TECH, INC.	548		AMAPOLA	AVE		TORRANCE	90501	10129066	FA0034428	2020
AERO-ELECTRIC CONNECTOR INC	568		AMAPOLA	AVE	5	TORRANCE	90501	10129069	FA0034435	1001
AERO-ELECTRIC CONNECTOR INC	568		AMAPOLA	AVE	5	TORRANCE	90501	10129069	FA0034435	7100
AERO-ELECTRIC CONNECTOR INC	568		AMAPOLA	AVE	5	TORRANCE	90501	10129069	FA0034435	7100
OK COLOR AMERICA CORPORATION	578		AMAPOLA	AVE		TORRANCE	90501	10128259	FA0039791	7100
OK COLOR AMERICA CORPORATION	578		AMAPOLA	AVE		TORRANCE	90501	10128259	FA0039791	7100
LINCARE INC - TORRANCE	2230		AMAPOLA	CT	6	TORRANCE	90501	0	FA0034546	7100
LINCARE INC - TORRANCE	2230		AMAPOLA	CT	6	TORRANCE	90501	0	FA0034546	7100
LINCARE INC - TORRANCE	2230		AMAPOLA	CT	6	TORRANCE	90501	0	FA0034546	7100
ARCO #6176	1001	E	AMAR	RD		WEST COVINA	91792	0	FA0002771	7124
ARCO #6176	1001	E	AMAR	RD		WEST COVINA	91792	0	FA0002771	1000
ARCO #6176	1001	E	AMAR	RD		WEST COVINA	91792	0	FA0002771	3002
KRAGEN AUTO PARTS #1530	1027	E	AMAR	RD		WEST COVINA	91792	0	FA0002785	3000
Q-1 HOUR PHOTO LAB	1513	E	AMAR	RD		WEST COVINA	91792	0	FA0002766	3001
GROCERY OUTLET	1528	E	AMAR	RD		WEST COVINA	91792	10308427	FA0043231	1101
PEP BOYS #676	1540	E	AMAR	RD		WEST COVINA	91792	10296082	FA0002770	7124
ADVANCE AUTO PARTS # 8904	1540	E	AMAR	RD		WEST COVINA	91792	10903471	FA0054241	3001
MEDDA'S CLEANER	2550	E	AMAR	RD		WEST COVINA	91792	0	FA0002767	3001
SPRINT NXTL COCA COLA INDUSTRY	13255	E	AMAR	RD	SPRNT	INDUSTRY	91746	0	FA0038401	3000
GPS ALL PURE	13280		AMAR	RD		INDUSTRY	91746	0	FA0002751	1003
GPS ALL PURE	13280		AMAR	RD		INDUSTRY	91746	0	FA0002751	3001
D S T INDUSTRIES	13300	E	AMAR	RD		INDUSTRY	91746	0	FA0002749	3001
LA PUENTE PETROLEUM	13758		AMAR	RD		LA PUENTE	91746	10263616	FA0002753	1000
LA PUENTE AUTO SERVICE LLC	13825		AMAR	RD	D	LA PUENTE	91746	10658821	FA0002780	1001
EL MOFLES	13825		AMAR	RD	C	LA PUENTE	91746	10804279	FA0002778	1001
EL MOFLES	13825		AMAR	RD	C	LA PUENTE	91746	10804279	FA0002778	3002
PHOTOS & MEMORIES	13859	E	AMAR	RD		LA PUENTE	91746	10308406	FA0002743	1006
RITE AID #5593	13905		AMAR	RD		LA PUENTE	91746	10409182	FA0032871	3001
BOULEVARD CLEANERS	13919		AMAR	RD		LA PUENTE	91746	0	FA0002754	3001

LOS ANGELES COUNTY CUPA
INACTIVE - FACILITY INVENTORY

FACILITY NAME	SITE ADDRESS					CITY	ZIP	CERS ID	Facility ID	PE
AT&T MOBILITY - WILLOW & FAIRGROVE	13921	E	AMAR	RD	ATT	LA PUENTE	91746	0	FA0039429	3000
AT&T MOBILITY WILLOW & FAIRGROVE (24354)	13921	E	AMAR	RD	ATT	LA PUENTE	91746	10804150	FA0039170	3000
METROPCS CALIFORNIA LLC LA0433	13921		AMAR	RD		LA PUENTE	91746	10293211	FA0039140	3000
ALBERTSON'S	13925		AMAR	RD		LA PUENTE	91746	0	FA0002774	3002
TOP LUBE INC	13929	E	AMAR	RD		LA PUENTE	91746	10289371	FA0002755	7124
TOP LUBE INC	13929	E	AMAR	RD		LA PUENTE	91746	10289371	FA0002755	3701
CHANDO AUTO ELECTRIC & G R	13933	E	AMAR	RD		LA PUENTE	91746	0	FA0002781	1001
CHANDO AUTO ELECTRIC & G R	13933	E	AMAR	RD		LA PUENTE	91746	0	FA0002781	3001
DELTA AUTOMOTIVE CENTER	13935	E	AMAR	RD		LA PUENTE	91746	0	FA0002704	7124
CHENDO AUTO CENTER	13939	E	AMAR	RD		LA PUENTE	91746	10400398	FA0002772	1001
CHENDO AUTO CENTER	13939	E	AMAR	RD		LA PUENTE	91746	10400398	FA0002772	3001
BINN AUTO CARE CENTER	13943	E	AMAR	RD		LA PUENTE	91746	0	FA0002769	1001
BINN AUTO CARE CENTER	13943	E	AMAR	RD		LA PUENTE	91746	0	FA0002769	3001
VICTORIAS ROSES AND GIFTS	13963		AMAR	RD	B	LA PUENTE	91746	10285177	FA0039163	3002
JENNIFERS PARTY SUPPLES	13963		AMAR	RD	A	LA PUENTE	91746	10285123	FA0039265	3000
AMAR HAND WASH INC	13965		AMAR	RD		LA PUENTE	91746	0	FA0002765	7124
AMAR HAND WASH INC	13965		AMAR	RD		LA PUENTE	91746	0	FA0002765	7124
AMAR HAND WASH INC	13965		AMAR	RD		LA PUENTE	91746	0	FA0002765	1002
AMAR HAND WASH INC	13965		AMAR	RD		LA PUENTE	91746	0	FA0002765	3001
BEAR FRAME & WHEEL	14271		AMAR	RD		LA PUENTE	91746	10309336	FA0002740	3001
APPLIANCE REPAIR SERVICE	14538		AMAR	RD		LA PUENTE	91744	0	FA0002756	3001
CIGNA HEALTH PLAN	15431		AMAR	RD		LA PUENTE	91744	0	FA0002761	3001
EL POLLO AUTO INC	15432		AMAR	RD		LA PUENTE	91744	0	FA0002760	3000
D & G CYCLE PARTS	15715		AMAR	RD		LA PUENTE	91744	0	FA0002750	3001
LEE'S AUTO CENTER	15763	E	AMAR	RD		LA PUENTE	91744	10283464	FA0002747	1000
LEE'S AUTO CENTER	15763	E	AMAR	RD		LA PUENTE	91744	10283464	FA0002747	3001
LESLIE POOL SUPPLY	15806		AMAR	RD		INDUSTRY	91744	0	FA0002763	3001
CYCLE BARN MOTO SPORT CORP	15816	E	AMAR	RD		INDUSTRY	91744	10282780	FA0030770	3001
CARTERS AUTOMOTIVE SUPPLY	15831	E	AMAR	RD		LA PUENTE	91744	0	FA0002759	1001
CARTERS AUTOMOTIVE SUPPLY	15831	E	AMAR	RD		LA PUENTE	91744	0	FA0002759	3001
ARROW-JET MESSENGER	15863		AMAR	RD		LA PUENTE	91744	0	FA0002758	3001
FOOD RANCH MARKET	15870	E	AMAR	RD		INDUSTRY	91746	0	FA0002776	3001
SO CAL GAS PUENTE REGULATOR	15905		AMAR	RD		LA PUENTE	91744	0	FA0002764	3001
BULACAN GARDENS	16037		AMAR	RD		LA PUENTE	91744	0	FA0002757	3001
WALNUT 76 INC	18702		AMAR	RD		WALNUT	91789	10286740	FA0002748	7124
ALBERTSONS #6588	18730	E	AMAR	RD		WALNUT	91789	0	FA0002775	1001

LOS ANGELES COUNTY CUPA
INACTIVE - FACILITY INVENTORY

FACILITY NAME	SITE ADDRESS					CITY	ZIP	CERS ID	Facility ID	PE
ALBERTSONS #6588	18730	E	AMAR	RD		WALNUT	91789	0	FA0002775	3001
WALNUT'S BEST CLEANERS	18732		AMAR	RD		WALNUT	91789	10285969	FA0002782	1000
WALNUT'S BEST CLEANERS	18732		AMAR	RD		WALNUT	91789	10285969	FA0002782	3000
PHOTO PLUS	18764		AMAR	RD		WALNUT	91789	0	FA0002744	1001
AT&T MOBILITY-W AMAR RD & FONTES (27407)	18780		AMAR	RD		WALNUT	91789	0	FA0039361	3000
T-MOBILE WEST (SITE ID#IE04481A)	18780		AMAR	RD	B	WALNUT	91789	0	FA0041115	3000
JUST TIRES #4821	18790		AMAR	RD		WALNUT	91789	0	FA0037999	3001
JUST TIRES #4821	18790		AMAR	RD		WALNUT	91789	0	FA0037999	1001
AA CLEANERS	18800		AMAR	RD	C9	WALNUT	91789	0	FA0002742	1001
SPRINT NXTL AMAR RETAIL CENTER	18856		AMAR	RD		WALNUT	91789	0	FA0038403	3000
AT&T MOBILITY - WALNUT RANCH PK II	20101		AMAR	RD	ATT	WALNUT	91789	0	FA0041774	3000
T-MOBILE WEST (IE05391A)	20101	E	AMAR	RD		WALNUT	91789	0	FA0041339	3000
DOLLAR TREE #03707	20655		AMAR	RD		WALNUT	91789	10176033	FA0031024	3003
DOLLAR TREE #03707	20655		AMAR	RD		WALNUT	91789	10176033	FA0031024	1001
BURGER KING #11489	20701	E	AMAR	RD		WALNUT	91789	0	FA0046115	3000
RITZ CLEANERS	20747		AMAR	RD	5	WALNUT	91789	0	FA0002783	1001
RITZ CLEANERS	20747		AMAR	RD	5	WALNUT	91789	0	FA0002783	3001
BRIGHTVIEW GOLF MAINTENANCE INC	500		AMELIA	AVE		GLENDORA	91741	10714987	FA0048194	3701
CO COLOR	954		AMELIA	AVE	A	SAN DIMAS	91773	10295332	FA0042482	1001
CO COLOR	954		AMELIA	AVE	A	SAN DIMAS	91773	10295332	FA0042482	3001
CROWLEY MICRO GRAPHICS	966	N	AMELIA	AVE		SAN DIMAS	91773	0	FA0044078	1006
CROWLEY	972	N	AMELIA	AVE		SAN DIMAS	91773	10410097	FA0002789	3000
CROWLEY	972	N	AMELIA	AVE		SAN DIMAS	91773	10410097	FA0002789	1001
INNOVATIVE DISPLAYWORKS INC	990	N	AMELIA	AVE		SAN DIMAS	91773	10283602	FA0042490	3001
T-MOBILE WEST (SITE ID # IE04085A)	1016	N	AMELIA	AVE		SAN DIMAS	91773	0	FA0041211	3000
RESEDA POWER EQUIPMENT	8466		AMIGO	AVE		NORTHRIDGE	91324	0	FA0047476	1001
CJ'S OFF ROAD	8810		AMIGO	AVE		NORTHRIDGE	91324	0	FA0002795	1001
KIRK PAPER AND GRAPHICS	7400		AMIGOS	AVE		DOWNEY	90241	0	FA0002797	1004
VERITIV OPERATING COMPANY	7500		AMIGOS	AVE		DOWNEY	90242	10303876	FA0002798	7050
VERITIV OPERATING COMPANY	7500		AMIGOS	AVE		DOWNEY	90242	10303876	FA0002798	7050
HADD-CO INSPECTION LAB, INC	2420		AMSLER	ST		TORRANCE	90505	10154127	FA0002799	7100
HADD-CO INSPECTION LAB, INC	2420		AMSLER	ST		TORRANCE	90505	10154127	FA0002799	7100
HADD-CO INSPECTION LAB, INC	2420		AMSLER	ST		TORRANCE	90505	10154127	FA0002799	7100
KIRK PLASTIC CO	2811	E	ANA	ST		RANCHO DOMINGUEZ	90221	0	FA0002811	1004
KIRK PLASTIC CO	2811	E	ANA	ST		RANCHO DOMINGUEZ	90221	0	FA0002811	3001
RCH RESEARCH AND ENVIRONMENT	2880	E	ANA	ST	A	RANCHO DOMINGUEZ	90221	0	FA0002801	1001

LOS ANGELES COUNTY CUPA
INACTIVE - FACILITY INVENTORY

FACILITY NAME	SITE ADDRESS					CITY	ZIP	CERS ID	Facility ID	PE
RCH RESEARCH AND ENVIRONMENT	2880	E	ANA	ST	A	RANCHO DOMINGUEZ	90221	0	FA0002801	3001
MONICO ALLOYS INC	2910	E	ANA	ST		RANCHO DOMINGUEZ	90221	10655305	FA0002806	3701
CALIFORNIA WATER SERVICE CO	2910	E	ANA	ST	B	COMPTON	90221	0	FA0002813	3020
CALIFORNIA WATER SERVICE CO	2910	E	ANA	ST	B	COMPTON	90221	0	FA0002813	3500
NATIONAL OILWELL VARCO	2988	E	ANA	ST	B	RANCHO DOMINGUEZ	90221	10290217	FA0041666	3002
NATIONAL OILWELL VARCO	2988	E	ANA	ST	B	RANCHO DOMINGUEZ	90221	10290217	FA0041666	1002
NATIONAL OILWELL VARCO	2988	E	ANA	ST	B	RANCHO DOMINGUEZ	90221	10290217	FA0041666	3701
ADP EXPRESS, LLC.	2988	E	ANA	ST		RANCHO DOMINGUEZ	90221	10472287	FA0002808	1003
TRI CAP INTERNATIONAL LLC	3015	E	ANA	ST		RANCHO DOMINGUEZ	90221	10769173	FA0002810	3500
TRI CAP INTERNATIONAL LLC	3015	E	ANA	ST		RANCHO DOMINGUEZ	90221	10769173	FA0002810	2020
TRI CAP INTERNATIONAL LLC	3015	E	ANA	ST		RANCHO DOMINGUEZ	90221	10769173	FA0002810	3003
MONICO ALLOYS INC	3039	E	ANA	ST		RANCHO DOMINGUEZ	90221	10296778	FA0002805	3700
CALIFORNIA WATER SERVICE CO	3040	E	ANA	ST		RANCHO DOMINGUEZ	90221	0	FA0002812	3020
CALIFORNIA WATER SERVICE CO	3040	E	ANA	ST		RANCHO DOMINGUEZ	90221	0	FA0002812	3500
NATURE USA	3097	E	ANA	ST		COMPTON	90221	10296763	FA0002803	1002
NATURE USA	3097	E	ANA	ST		COMPTON	90221	10296763	FA0002803	3001
U-SUN USA INC	3104	E	ANA	ST		RANCHO DOMINGUEZ	90221	0	FA0002802	3003
U-SUN USA INC	3104	E	ANA	ST		RANCHO DOMINGUEZ	90221	0	FA0002802	3500
MODERN CONCEPTS INC.	3121	E	ANA	ST		RANCHO DOMINGUEZ	90221	10269547	FA0002807	2001
INDUSTRIAL VALCO INC	3135	E	ANA	ST		COMPTON	90221	10872607	FA0054006	1002
ROMEO'S AUTO REPAIR	216	E	ANAHEIM	ST		WILMINGTON	90744	0	FA0044945	1001
MEZA BODY SHOP SUPPLIES	522	W	ANAHEIM	ST		WILMINGTON	90744	0	FA0002850	1002
FIGUEROA'S	701	E	ANAHEIM	ST		WILMINGTON	90744	0	FA0002845	1001
MICHEL ROSALES WELDING SHOP	709	E	ANAHEIM	ST		WILMINGTON	90744	0	FA0002843	1001
JACKPOT AUTO MARINE	713	W	ANAHEIM	ST		WILMINGTON	90744	0	FA0002848	1001
LUCKY INDUSTRIES INC	805	E	ANAHEIM	ST		WILMINGTON	90744	0	FA0002846	1001
GOOD BUICK GMC	900	W	ANAHEIM	ST		WILMINGTON	90744	0	FA0002831	1003
INDMAR INC	910	E	ANAHEIM	ST		WILMINGTON	90744	0	FA0002829	1001
J & P CLUTCH	926	E	ANAHEIM	ST		WILMINGTON	90744	10259392	FA0033874	1001
OLD PORT TRANSMISSION	1005	E	ANAHEIM	ST		WILMINGTON	90744	10251283	FA0002746	1000
JACK'S FOREIGN AUTO WRECKING	1019	E	ANAHEIM	ST		WILMINGTON	90744	0	FA0002823	1000
ALLIED QUALITY CLEANERS	1212	W	ANAHEIM	ST	C&D	HARBOR CITY	90710	10253623	FA0002839	1001
DIAZ AUTO ELECTRIC	1212	W	ANAHEIM	ST		WILMINGTON	90744	10252171	FA0002842	1000
ANGELS CLUTCH AND TRANSMISSIONS	1443	E	ANAHEIM	ST		WILMINGTON	90744	10260403	FA0036859	1000
ACTION TRUCK ELECTRIC	1447	E	ANAHEIM	ST	1	WILMINGTON	90744	0	FA0002821	1001
UNOCAL CHEMICAL DIVISION	1480	W	ANAHEIM	ST		WILMINGTON	90744	0	FA0002822	1002

LOS ANGELES COUNTY CUPA
INACTIVE - FACILITY INVENTORY

FACILITY NAME	SITE ADDRESS					CITY	ZIP	CERS ID	Facility ID	PE
AIRGAS USA DISTRIBUTON	1502		ANAHEIM	ST	#2	WILMINGTON	90744	10878622	FA0053908	1001
FRANCISCO'S REPAIR SERVICE	1625	E	ANAHEIM	ST	C	WILMINGTON	90744	0	FA0030912	1001
S A R	1625	E	ANAHEIM	ST	B	WILMINGTON	90744	0	FA0030910	1000
O B HEDGE SERVICE	1625	E	ANAHEIM	ST		WILMINGTON	90744	0	FA0002834	1002
RETRO AUTO WORKS	1660		ANAHEIM	ST		HARBOR CITY	90710	10242352	FA0002837	1001
HARBOR LAWN MOWER AND ENGINE	1688	W	ANAHEIM	ST		HARBOR CITY	90710	0	FA0002836	1001
SUPERIOR ELECTRICAL ADVERTIS	1700	W	ANAHEIM	ST		LOS ANGELES	90744	0	FA0002819	1003
MTZ TRUCK REPAIR	2319	E	ANAHEIM	ST		WILMINGTON	90744	0	FA0046339	1001
LEAL'S TRUCK REPAIR	2323	E	ANAHEIM	ST		WILMINGTON	90744	10260319	FA0002844	1001
PACIFIC AUTO DISMANTLER & SALES	2423	E	ANAHEIM	ST		WILMINGTON	90744	10250746	FA0035927	1000
PARTNERS TRUCK AUTO ELECTRIC REPAIR	2625	E	ANAHEIM	ST		WILMINGTON	90744	10262053	FA0044120	1001
JACK'S RECYCLING	3221	E	ANAHEIM	ST		WILMINGTON	90744	0	FA0002827	1001
D.W. CONTROLS	3437	E	ANAHEIM	ST	A	WILMINGTON	90744	0	FA0002847	1001
GEORGES AUTO TRUCK DISMANTLE	121	S	ANDERSON	ST		LOS ANGELES	90033	0	FA0002855	1001
JUSTIN TEXTILE KNITTING MILL	159	S	ANDERSON	ST		LOS ANGELES	90033	0	FA0002856	1001
ACE CABINET & DISPLAY CO	609		ANDERSON	ST		LOS ANGELES	90023	0	FA0032144	1001
RENTON CORPORATION	616	S	ANDERSON	ST		LOS ANGELES	90023	0	FA0002854	1002
LECTRO KOTE METAL POLISHING	628	S	ANDERSON	ST		LOS ANGELES	90023	0	FA0002853	1000
SUMMIT PULP & PAPER INC	1601	S	ANDERSON	AVE		COMPTON	90220	0	FA0002857	7030
MILLIONS LLC	1611	S	ANDERSON	AVE		COMPTON	90220	10301188	FA0044672	7030
EXECUTIVE OFFICE CONCEPTS	1705	S	ANDERSON	AVE		COMPTON	90220	10300918	FA0002859	7030
EXECUTIVE OFFICE CONCEPTS	1705	S	ANDERSON	AVE		COMPTON	90220	10300918	FA0002859	1003
NOBLE HOUSE HOME FURNISHING LLC	1714	S	ANDERSON	AVE		COMPTON	90220	10301443	FA0034642	7030
K-1 LOGISTICS LLC	1715	S	ANDERSON	AVE		COMPTON	90220	10300921	FA0043770	7030
ALOHA FREIGHT FORWARDERS	1800	S	ANDERSON	AVE		COMPTON	90220	10300969	FA0035229	7030
ALOHA FREIGHT FORWARDERS	1800	S	ANDERSON	AVE		COMPTON	90220	10300969	FA0035229	7030
JOHN B RUDY CO	1815	S	ANDERSON	AVE		COMPTON	90220	10855453	FA0052775	3000
SOUTHEAST HARDWARE	14060	S	ANDERSON	ST		PARAMOUNT	90723	0	FA0002860	3001
SOUTHEAST HARDWARE	14060	S	ANDERSON	ST		PARAMOUNT	90723	0	FA0002860	1002
BARNES PLASTICS INC	18903		ANELO	AVE		GARDENA	90248	10290082	FA0002865	1003
SPRINT NXTL SD&HD FREEWAY	19019		ANELO	AVE		CARSON	90248	10796161	FA0038404	3000
SPRINT NXTL CITY YARD	809	N	ANGELENO	AVE	SPRNT	AZUSA	91702	0	FA0038405	3000
CITY OF AZUSA PUBLIC WORK YARD	809	N	ANGELENO	AVE		AZUSA	91702	10266298	FA0002866	3500
CITY OF AZUSA PUBLIC WORK YARD	809	N	ANGELENO	AVE		AZUSA	91702	10266298	FA0002866	7124
NEWCOMB'S RANCH INN			ANGELES CREST	HWY		LA CANADA FLINTRIDGE	91011	10263166	FA0002874	3003
NEWCOMB'S RANCH INN			ANGELES CREST	HWY		LA CANADA FLINTRIDGE	91011	10263166	FA0002874	1001

LOS ANGELES COUNTY CUPA
INACTIVE - FACILITY INVENTORY

FACILITY NAME	SITE ADDRESS					CITY	ZIP	CERS ID	Facility ID	PE
PROBATION DEPT CAMP BARLEY			ANGELES CREST	HWY		LA CANADA FLINTRIDGE	91011	0	FA0002869	3001
iHeartMedia KBIG TRANSMITTER SITE			ANGELES CREST	HWY		MOUNT WILSON	91023	0	FA0028377	3000
ANGELES CREST RANGER STATION			ANGELES CREST	HWY		LA CANADA FLINTRIDGE	91011	10288135	FA0031607	3003
T-MOBILE WEST SITE ID#SV00910A	4529		ANGELES CREST	HWY	B	LA CANADA FLINTRIDGE	91011	0	FA0040984	3000
VERIZON WIRELESS: LA CANADA	4529		ANGELES CREST	HWY		LA CANADA FLINTRIDGE	91011	10163041	FA0002872	3500
LA CANADA SHELL	4530		ANGELES CREST	HWY		LA CANADA FLINTRIDGE	91011	10267837	FA0002871	7124
USDA FOREST SVC (CLEAR CREE)	19635		ANGELES FOREST	HWY		LA CANADA FLINTRIDGE	91011	10288132	FA0032850	3002
HIDDEN SPRINGS CAFE	23155		ANGELES FOREST	HWY		PALMDALE	93550	0	FA0002875	3000
USFS MONTE CRISTO RANGER STATION	23681		ANGELES FOREST	HWY		PALMDALE	93550	10288129	FA0002881	3003
LA CO FD CAMP #016	26652	N	ANGELES FOREST	HWY		PALMDALE	93550	10288723	FA0052397	3001
LA CO FD CAMP #016	26652	N	ANGELES FOREST	HWY		PALMDALE	93550	0	FA0050031	3001
USFS MILL CREEK SUMMIT RANGER	27502		ANGELES FOREST	HWY		PALMDALE	93550	10288120	FA0002882	3003
METROPCS CALIFORNIA, LLC#LA0356A	5300		ANGELES VISTA	BLVD	MPCS	LOS ANGELES	90043	10298740	FA0040193	3000
SUPERIOR CLEANERS	5661		ANGELES VISTA	BLVD		LOS ANGELES	90043	10268815	FA0002889	1001
SUPERIOR CLEANERS	5661		ANGELES VISTA	BLVD		LOS ANGELES	90043	10268815	FA0002889	3001
HOLIDAY INN MEDIA CENTER	150	E	ANGELINO	AVE		BURBANK	91502	10229119	FA0002890	7020
BELMONT VILLAGE	455	E	ANGELINO	AVE		BURBANK	91502	10230229	FA0034046	7020
Redondo Beach Maintenance Yard	615		ANITA	ST		REDONDO BEACH	90278	10300435	FA0043840	7080
Redondo Beach Maintenance Yard	615		ANITA	ST		REDONDO BEACH	90278	10300435	FA0043840	7080
IDEA TOOLING & ENGINEERING	20601		ANNALEE	AVE		CARSON	90746	10290877	FA0002895	3001
IDEA TOOLING & ENGINEERING	20601		ANNALEE	AVE		CARSON	90746	10290877	FA0002895	1002
INTERFACE WELDING INC	20701	S	ANNALEE	AVE		CARSON	90746	0	FA0002893	1002
MAG TEK INC	20725	S	ANNALEE	AVE		CARSON	90746	0	FA0002892	1003
MAG TEK INC	20725	S	ANNALEE	AVE		CARSON	90746	0	FA0002892	3001
T-MOBILE WEST, LLC SITE ID# SV00542A	23275	E	ANTELOPE	HWY	TM	LLANO	93544	10293361	FA0041074	3000
RANCHO PASO BRAVO INC	35100		ANTHONY	RD		SAUGUS	91350	0	FA0002896	3001
T-Y NURSERY INC	19051		ANZA	AVE		TORRANCE	90503	10131952	FA0002899	7100
T-Y NURSERY INC	19051		ANZA	AVE		TORRANCE	90503	10131952	FA0002899	7100
T-Y NURSERY INC	19051		ANZA	AVE		TORRANCE	90503	10131952	FA0002899	7100
MR DRYCLEAN	20204		ANZA	AVE		TORRANCE	90503	0	FA0002898	7100
MR. DRYCLEAN	20206		ANZA	AVE		TORRANCE	90503	10128646	FA0002879	7100
MR. DRYCLEAN	20206		ANZA	AVE		TORRANCE	90503	10128646	FA0002879	7100
MR. DRYCLEAN	20206		ANZA	AVE		TORRANCE	90503	10128646	FA0002879	1000
MR. DRYCLEAN	20206		ANZA	AVE		TORRANCE	90503	10128646	FA0002879	7100
7-ELEVEN INC. STORE #25819	20207		ANZA	AVE		TORRANCE	90503	10464754	FA0046670	7100
7-ELEVEN INC. STORE #25819	20207		ANZA	AVE		TORRANCE	90503	10464754	FA0046670	7100

LOS ANGELES COUNTY CUPA
INACTIVE - FACILITY INVENTORY

FACILITY NAME	SITE ADDRESS				CITY	ZIP	CERS ID	Facility ID	PE
7-ELEVEN INC. STORE #25819	20207	ANZA	AVE		TORRANCE	90503	10464754	FA0046670	7100
WEST TORRANCE SERVICE CENTER	20305	ANZA	AVE		TORRANCE	90503	0	FA0002878	7100
WEST TORRANCE SERVICE CENTER	20305	ANZA	AVE		TORRANCE	90503	0	FA0002878	1001
Circle K Stores Inc. Site #2211175	20306	ANZA	AVE		TORRANCE	90503	10135849	FA0002897	7104
Circle K Stores Inc. Site #2211175	20306	ANZA	AVE		TORRANCE	90503	10135849	FA0002897	7100
Circle K Stores Inc. Site #2211175	20306	ANZA	AVE		TORRANCE	90503	10135849	FA0002897	7100
Circle K Stores Inc. Site #2211175	20306	ANZA	AVE		TORRANCE	90503	10135849	FA0002897	7104
Circle K Stores Inc. Site #2211175	20306	ANZA	AVE		TORRANCE	90503	10135849	FA0002897	7100
Circle K Stores Inc. Site #2211175	20306	ANZA	AVE		TORRANCE	90503	10135849	FA0002897	7104
CARL'S JR #76	21112	ANZA	AVE		TORRANCE	90503	10660609	FA0049035	7100
GOLDEN STATE FUELS	21130	ANZA	AVE		TORRANCE	90503	0	FA0002849	1001
GOLDEN STATE FUELS	21130	ANZA	AVE		TORRANCE	90503	0	FA0002849	7100
GOLDEN STATE FUELS	21130	ANZA	AVE		TORRANCE	90503	0	FA0002849	7104
LAMSCO WEST INC	24823	ANZA	DR		VALENCIA	91355	10287949	FA0002918	3002
LAMSCO WEST INC	24823	ANZA	DR		VALENCIA	91355	10287949	FA0002918	1003
OASIS CORPORATION	24844	ANZA	DR	A	VALENCIA	91355	0	FA0002930	3002
OASIS CORPORATION	24844	ANZA	DR	A	VALENCIA	91355	0	FA0002930	1001
C & R MOLDS INC	24844	ANZA	DR	B,C,D	VALENCIA	91355	0	FA0002921	3001
C & R MOLDS INC	24844	ANZA	DR	B,C,D	VALENCIA	91355	0	FA0002921	1002
CHILDS AND ALBERT	24849	ANZA	DR		VALENCIA	91355	0	FA0002902	1002
CHILDS AND ALBERT	24849	ANZA	DR		VALENCIA	91355	0	FA0002902	3002
K4 MOTORSPORT	24907	ANZA	DR		VALENCIA	91355	10292677	FA0002915	3001
K4 MOTORSPORT	24907	ANZA	DR		VALENCIA	91355	10292677	FA0002915	1001
AT&T CALIFORNIA - KC1CC	24911	ANZA	DR		VALENCIA	91355	10818712	FA0051704	3000
PICC	24922	ANZA	DR	F	VALENCIA	91355	0	FA0002916	3001
PRISM	24922	ANZA	DR	C	VALENCIA	91355	0	FA0002917	3001
COMAR	24922	ANZA	DR	A	VALENCIA	91355	0	FA0002901	3001
WE LOTRON SYSTEMS	24922	ANZA	DR	D	VALENCIA	91355	0	FA0002905	3001
SOCAL TRUCK & FLEET REPAIR	25014	ANZA	DR		VALENCIA	91355	0	FA0002920	3001
SOCAL TRUCK & FLEET REPAIR	25014	ANZA	DR		VALENCIA	91355	0	FA0002920	1001
BALDOR MOTORS AND DRIVES	25026	ANZA	DR		VALENCIA	91355	0	FA0002931	1003
BALDOR MOTORS AND DRIVES	25026	ANZA	DR		VALENCIA	91355	0	FA0002931	3001
JOHNSTONE SUPPLY	25027	ANZA	DR		VALENCIA	91355	10287664	FA0002911	1001
TALLADIUM INC	25031	ANZA	DR		VALENCIA	91355	0	FA0002919	3003
ABLE AEROSPACE ADHESIVES	25032	ANZA	DR		VALENCIA	91355	10293106	FA0036423	1001
ABLE AEROSPACE ADHESIVES	25032	ANZA	DR		VALENCIA	91355	10293106	FA0036423	3001

LOS ANGELES COUNTY CUPA
INACTIVE - FACILITY INVENTORY

FACILITY NAME	SITE ADDRESS				CITY	ZIP	CERS ID	Facility ID	PE
FASCO	25041	ANZA	DR		VALENCIA	91355	10292371	FA0002900	3001
A & B AUTOMOTIVE	25051	ANZA	DR		VALENCIA	91355	0	FA0002922	3001
A & B AUTOMOTIVE	25051	ANZA	DR		VALENCIA	91355	0	FA0002922	1001
CDM CONSTRUCTION CO	25051	ANZA	DR	A	SANTA CLARITA	91355	0	FA0002907	3001
CREATIVE PERSPECTIVES PLUS INC	25064	ANZA	DR	B	VALENCIA	91355	0	FA0002926	1001
CREATIVE PERSPECTIVES PLUS INC	25064	ANZA	DR	B	VALENCIA	91355	0	FA0002926	3000
NOVACAP	25111	ANZA	DR	2	VALENCIA	91355	10153541	FA0002904	2010
ELL ENGINEERING CO	25133	ANZA	DR	D1	VALENCIA	91355	0	FA0002910	3001
ELL ENGINEERING CO	25133	ANZA	DR	D1	VALENCIA	91355	0	FA0002910	1001
J W D INDUSTRIES INC	25133	ANZA	DR	D2	VALENCIA	91355	0	FA0002908	3001
SANTA CLARITA MFG CO INC	25133	ANZA	DR	C1	VALENCIA	91355	0	FA0002913	3001
SANTA CLARITA MFG CO INC	25133	ANZA	DR	C1	VALENCIA	91355	0	FA0002913	1002
GEMDO COSMETICS	25133	ANZA	DR	A2A1	VALENCIA	91355	0	FA0039216	3000
H2SCAN CORP	25133	ANZA	DR	B	VALENCIA	91355	0	FA0002924	1002
H2SCAN CORP	25133	ANZA	DR	B	VALENCIA	91355	0	FA0002924	3002
HONDA PERFORMANCE DEVELOPMENT	25145	ANZA	DR		SANTA CLARITA	91355	10266886	FA0034986	1104
SCION PHOTONICS INC	25202	ANZA	DR		VALENCIA	91355	0	FA0031074	1002
NOSTALGIC CREATIONS	25213	ANZA	DR		SANTA CLARITA	91355	10308529	FA0044743	1001
NOSTALGIC CREATIONS	25213	ANZA	DR		SANTA CLARITA	91355	10308529	FA0044743	3001
HI HORQUE PUBLICATIONS	25233	ANZA	DR		VALENCIA	91355	0	FA0002861	1001
SPRINT NXTL WHITELY TANK/EDISON	0	APN: 7480-001-800			AVALON	90704	10793485	FA0038406	3000
SPRINT NXTL EDISON/MILLION GALLON T	0	APN: 7480-001-801			AVALON	90704	10793476	FA0038407	3000
LAZY DOG RESTAURANT DOWNEY	8800	APOLLO	WAY		DOWNEY	90242	10649089	FA0047985	7050
BENIHANA #1072	8801	APOLLO	WAY		DOWNEY	90242	10688152	FA0049184	7050
24 HOUR FITNESS DOWNEY 877	8810	APOLLO	WAY		DOWNEY	90242	10651153	FA0047991	7050
CINEMARK DOWNEY & XD	8840	APOLLO	WAY		DOWNEY	90242	10652551	FA0047993	7050
DICKEY S BARBECUE PIT-DOWNEY	8855	APOLLO	WAY	#208	DOWNEY	90242	10670098	FA0047999	7050
DICKEY S BARBECUE PIT-DOWNEY	8855	APOLLO	WAY	#208	DOWNEY	90242	10670098	FA0047999	7050
FRESH GRILLER DOWNEY	8855	APOLLO	WAY		DOWNEY	90242	10854205	FA0047996	7050
FRESH GRILLER DOWNEY	8855	APOLLO	WAY		DOWNEY	90242	10854205	FA0047996	7050
PICK UP STIX #784	8855	APOLLO	WAY	#204	DOWNEY	90242	10658314	FA0049187	7050
FRESH GRILLER DOWNEY	8855	APOLLO	WAY		DOWNEY	90242	10854205	FA0047996	7050
BAR LOUIE	8860	APOLLO	WAY	#304	DOWNEY	90242	10706902	FA0050041	7050
BAR LOUIE	8860	APOLLO	WAY	#304	DOWNEY	90242	10706902	FA0050041	7050
CHIPOTLE MEXICAN GRILL #2246	8890	APOLLO	WAY		DOWNEY	90242	10664320	FA0047986	7050

LOS ANGELES COUNTY CUPA
INACTIVE - FACILITY INVENTORY

FACILITY NAME	SITE ADDRESS					CITY	ZIP	CERS ID	Facility ID	PE
PANERA BREAD #1881	8900		APOLLO	WAY		DOWNEY	90242	10665007	FA0047997	7050
FIVE GUYS BURGERS & FRIES	8901		APOLLO	WAY		DOWNEY	90242	10673449	FA0047994	7050
NOODLES & COMPANY #584	8908		APOLLO	WAY		DOWNEY	90242	10666069	FA0047998	7050
FLOOR AND DECOR #157	8925		APOLLO	WAY		DOWNEY	90242	10653358	FA0048001	7050
CALIFORNIA FISH GRILL DOWNEY	8990		APOLLO	WAY		DOWNEY	90242	10665346	FA0047995	7050
WALMART SUPERCENTER #4132	9001		APOLLO	WAY		DOWNEY	90242	10668832	FA0047858	7050
WALMART SUPERCENTER #4132	9001		APOLLO	WAY		DOWNEY	90242	10668832	FA0047858	7050
ACCREDITED REFINISHERS	7621		APPERSON	ST		TUJUNGA	91042	10242358	FA0033674	1001
ANDY'S AUTOMOTIVE REPAIR	7625		APPERSON	ST		TUJUNGA	91042	0	FA0002932	1001
EVERGEEN ANIMAL HOSPITAL	24882	N	APPLE	ST		NEWHALL	91321	0	FA0002934	3001
PRIME WHEEL CORPORATION	250	W	APRA	ST		COMPTON	90220	10471240	FA0044661	7030
NORTHROP AIRCRAFT DIVISION	250	W	APRA	ST	D-5	COMPTON	90220	0	FA0002935	1101
AMARSTOSON & ASSOC	350	W	APRA	ST		COMPTON	90220	0	FA0037318	7030
PERFORMANCE TEAM FRIGHT SYSTEMS	350	W	APRA	ST		COMPTON	90220	0	FA0002936	7030
PERFORMANCE TEAM FRIGHT SYSTEMS	350	W	APRA	ST		COMPTON	90220	0	FA0002936	7030
PERFORMANCE TEAM FRIGHT SYSTEMS	350	W	APRA	ST		COMPTON	90220	0	FA0002936	7030
AMERICAN ACTIVEWAER LLC	375	W	APRA	ST		COMPTON	90220	0	FA0036301	7030
AMERICAN ACTIVEWAER LLC	375	W	APRA	ST		COMPTON	90220	0	FA0036301	7030
NEI TRANSPORT LTD (was)	425	W	APRA	ST		COMPTON	90220	0	FA0036309	7030
TOYOTA MOTOR SALES	450	W	APRA	ST		COMPTON	90220	10302076	FA0002938	7030
TOYOTA MOTOR SALES	450	W	APRA	ST		COMPTON	90220	10302076	FA0002938	3000
FNS INCORPORATED	475	W	APRA	ST	1	COMPTON	90220	0	FA0034622	7030
AVEDA LOS ANGELES DISTRIBUTION CENTER	475	W	APRA	ST		COMPTON	90220	10725823	FA0036310	7030
BODYCOTE THERMAL PROCESSING	515	W	APRA	ST		COMPTON	90220	10301230	FA0002937	7030
A A PORTANOVA & SONS INC	2701		APRIL	RD		AGOURA	91301	10712656	FA0002939	3002
U-HAUL CTR DOWNTOWN 712-32	1836		ARAPAHOE	ST		LOS ANGELES	90006	0	FA0002942	1001
METROPCS CALIFORNIA LA0582A	5812		ARBOR	RD	MPCS	LAKEWOOD	90713	10298962	FA0040449	3000
CITY OF LAKEWOOD - DWR	5812		ARBOR	RD		LAKEWOOD	90713	10279429	FA0002945	1002
SPRINT NXTL CELL SITE	5812		ARBOR	RD	B	LAKEWOOD	90713	0	FA0038408	3000
CONCEPT FREIGHT & LOGISTICS INC	14112		ARBOR	PL		CERRITOS	90703	10264705	FA0031436	3000
GREVILLEA TRANSMISSIONS	100	W	ARBOR VITAE	ST		INGLEWOOD	90301	0	FA0002954	1001
GREVILLEA TRANSMISSIONS	100	W	ARBOR VITAE	ST		INGLEWOOD	90301	0	FA0002954	3000
FASHION CLEANERS	205	W	ARBOR VITAE	ST		INGLEWOOD	90301	10263913	FA0002953	3000
AG&R PRINTING	226	W	ARBOR VITAE	ST		INGLEWOOD	90301	0	FA0002940	1001
SPRINT NXTL INVESTIGATOR	335	W	ARBOR VITAE	ST		INGLEWOOD	90301	10803247	FA0038409	3000
TORAGRAFIX	347	W	ARBOR VITAE	ST		INGLEWOOD	90301	10272976	FA0042344	3001

LOS ANGELES COUNTY CUPA
INACTIVE - FACILITY INVENTORY

FACILITY NAME	SITE ADDRESS					CITY	ZIP	CERS ID	Facility ID	PE
UNITED #5615	400	W	ARBOR VITAE	ST		INGLEWOOD	90301	10293139	FA0002909	7124
UNITED #5615	400	W	ARBOR VITAE	ST		INGLEWOOD	90301	10293139	FA0002909	2020
UNITED #5615	400	W	ARBOR VITAE	ST		INGLEWOOD	90301	10293139	FA0002909	7124
TYM'S INC	414	W	ARBOR VITAE	ST		INGLEWOOD	90301	10206901	FA0002957	3003
TYM'S INC	414	W	ARBOR VITAE	ST		INGLEWOOD	90301	10206901	FA0002957	1002
MINA PRINTING	428	W	ARBOR VITAE	ST		INGLEWOOD	90301	0	FA0002948	1001
BRADDOCK AUTO PARTS	510	W	ARBOR VITAE	ST		INGLEWOOD	90301	10272151	FA0002947	1001
BRADDOCK AUTO PARTS	510	W	ARBOR VITAE	ST		INGLEWOOD	90301	10272151	FA0002947	3001
REX PRINTING	514	W	ARBOR VITAE	ST		INGLEWOOD	90301	0	FA0002949	1001
ARMSTRONG PRINTING	524	W	ARBOR VITAE	ST		INGLEWOOD	90301	10301956	FA0002950	1001
RM TRUCKING	813	W	ARBOR VITAE	ST		INGLEWOOD	90301	0	FA0043510	3000
EXPRESS LINE CORP	901	W	ARBOR VITAE	ST		INGLEWOOD	90301	10269541	FA0043508	1001
AIRPORT GENERAL AUTO REPAIR	1021	W	ARBOR VITAE			INGLEWOOD	90301	10273228	FA0038032	1000
AIRPORT GENERAL AUTO REPAIR	1021	W	ARBOR VITAE			INGLEWOOD	90301	10273228	FA0038032	3001
COLOR ALL TECHNOLOGIES	1213	W	ARBOR VITAE	ST	2	INGLEWOOD	90301	0	FA0037022	1001
B & W LAX TRUCK REPAIR	5216		ARBOR VITAE	ST		LOS ANGELES	90045	0	FA0037447	1001
DOLLAR RENT A CAR	5630	W	ARBOR VITAE	ST		LOS ANGELES	90045	10249387	FA0002951	1004
VELOCITY COLLISION CENTER LLC	5745		ARBOR VITAE	ST		LOS ANGELES	90045	10242364	FA0044983	1003
DUTCHS BOAT SALES	24647		ARCH	ST		NEWHALL	91321	0	FA0002958	1001
DUTCHS BOAT SALES	24647		ARCH	ST		NEWHALL	91321	0	FA0002958	3001
CALIFORNIA AMERICAN WATER CO	1090		ARDEN	AVE		PASADENA	91106	10309297	FA0002963	7072
CALIFORNIA AMERICAN WATER CO	1090		ARDEN	AVE		PASADENA	91106	10309297	FA0002963	7070
CALIFORNIA AMERICAN WATER CO	1090		ARDEN	AVE		PASADENA	91106	10309297	FA0002963	7072
CALIFORNIA AMERICAN WATER CO	1090		ARDEN	AVE		PASADENA	91106	10309297	FA0002963	7070
CALIFORNIA AMERICAN WATER CO	1090		ARDEN	AVE		PASADENA	91106	10309297	FA0002963	7070
CALIFORNIA AMERICAN WATER CO	1090		ARDEN	AVE		PASADENA	91106	10309297	FA0002963	7070
TECHNICAL AIR CORP	3608		ARDEN	DR	O	EL MONTE	91731	10798954	FA0002966	3002
TECHNICAL AIR CORP	3608		ARDEN	DR	O	EL MONTE	91731	10798954	FA0002966	1001
MARCUS DESIGN	3608		ARDEN	DR	ABC	EL MONTE	91731	0	FA0030906	3001
EDWARD IRON WORKS	3608		ARDEN	DR	D	EL MONTE	91731	10268926	FA0002964	3000
RUAN TRANSPORT CORP	3811	N	ARDEN	DR		EL MONTE	91731	10291141	FA0002969	7124
RUAN TRANSPORT CORP	3811	N	ARDEN	DR		EL MONTE	91731	10291141	FA0002969	1001
RUAN TRANSPORT CORP	3811	N	ARDEN	DR		EL MONTE	91731	10291141	FA0002969	3002
RUAN TRANSPORT CORP	3811	N	ARDEN	DR		EL MONTE	91731	10291141	FA0002969	7124
VALLEY AUTO REPAIR	3821		ARDEN	DR		EL MONTE	91731	10284760	FA0002968	3001
VALLEY AUTO REPAIR	3821		ARDEN	DR		EL MONTE	91731	10284760	FA0002968	1000

LOS ANGELES COUNTY CUPA
INACTIVE - FACILITY INVENTORY

FACILITY NAME	SITE ADDRESS					CITY	ZIP	CERS ID	Facility ID	PE
CITY OF EL MONTE PUBLIC WORKS MAINTENANCE DIVISION	3990		ARDEN	DR		EL MONTE	91731	10591072	FA0046579	3701
SAINT GOBAIN CONTAINERS INC	4000	N	ARDEN	DR		EL MONTE	91731	10798864	FA0002970	1104
SAINT GOBAIN CONTAINERS INC	4000	N	ARDEN	DR		EL MONTE	91731	10798864	FA0002970	3004
NAVCOM DEFENSE ELECTRONICS	4323		ARDEN	DR		EL MONTE	91731	10798876	FA0002967	7124
NAVCOM DEFENSE ELECTRONICS	4323		ARDEN	DR		EL MONTE	91731	10798876	FA0002967	2002
NAVCOM DEFENSE ELECTRONICS	4323		ARDEN	DR		EL MONTE	91731	10798876	FA0002967	1003
NAVCOM DEFENSE ELECTRONICS	4323		ARDEN	DR		EL MONTE	91731	10798876	FA0002967	3003
HCC MACHINING INC	4501		ARDEN	DR		EL MONTE	91731	10265971	FA0030909	3002
HCC MACHINING INC	4501		ARDEN	DR		EL MONTE	91731	10265971	FA0030909	1003
HCC MACHINING INC	4501		ARDEN	DR		EL MONTE	91731	10265971	FA0030909	1200
EG & G BIRTCHER INC	4505	N	ARDEN	DR		EL MONTE	91731	0	FA0002962	1003
CHADWICK & HELMUTH CO	4601	N	ARDEN	DR		EL MONTE	91731	0	FA0002960	1003
DIATEC ENVIRONMENTAL	4445		ARDINE	ST		SOUTH GATE	90280	0	FA0002973	3001
DIATEC ENVIRONMENTAL	4445		ARDINE	ST		SOUTH GATE	90280	0	FA0002973	3500
UNITED STATES GYPSUM CO	4500		ARDINE	ST	A	SOUTH GATE	90280	0	FA0042635	3001
UNITED STATES GYPSUM CO	4500		ARDINE	ST	A	SOUTH GATE	90280	0	FA0042635	1002
Southern California Edison Plaster Substation	4500		ARDINE	ST		SOUTH GATE	90280	10190125	FA0002975	3500
Southern California Edison Plaster Substation	4500		ARDINE	ST		SOUTH GATE	90280	10190125	FA0002975	3701
Southern California Edison Plaster Substation	4500		ARDINE	ST		SOUTH GATE	90280	10190125	FA0002975	1003
Southern California Edison Plaster Substation	4500		ARDINE	ST		SOUTH GATE	90280	10190125	FA0002975	3001
C & W PALLET ENTERPRISES INC	4505		ARDINE	ST		SOUTH GATE	90280	0	FA0002978	3001
EDAPHIC SERVICE INC	4525		ARDINE	ST		SOUTH GATE	90280	0	FA0002979	3001
BRENNTAG PACIFIC INC	4570		ARDINE	ST	B	SOUTH GATE	90280	10274596	FA0002974	3501
TITAN TERMINAL & TRANSPORT INC	4570		ARDINE	ST		SOUTH GATE	90280	0	FA0040391	3005
DAYGLO COLOR CORP	4615		ARDINE	ST		CUDAHY	90201	10153487	FA0002977	3500
DAYGLO COLOR CORP	4615		ARDINE	ST		CUDAHY	90201	10153487	FA0002977	1102
DAYGLO COLOR CORP	4615		ARDINE	ST		CUDAHY	90201	10153487	FA0002977	3003
DAYGLO COLOR CORP	4615		ARDINE	ST		CUDAHY	90201	10153487	FA0002977	3702
DAYGLO COLOR CORP	4615		ARDINE	ST		CUDAHY	90201	10153487	FA0002977	1200
INDUSTRIAL ELECTRIC SERVICE	4623		ARDINE	ST		CUDAHY	90201	0	FA0002972	3001
COAST PAPER BOX CO	4650		ARDINE	ST		CUDAHY	90201	0	FA0002980	1003
COAST PAPER BOX CO	4650		ARDINE	ST		CUDAHY	90201	0	FA0002980	3001
ISLAND PACIFIC RACING	323		ARDMORE	AVE		HERMOSA BEACH	90254	10264195	FA0002986	3001
ISLAND PACIFIC RACING	323		ARDMORE	AVE		HERMOSA BEACH	90254	10264195	FA0002986	1000
ALLIANCE AUTO CARE INC	325		ARDMORE	AVE		HERMOSA BEACH	90254	10270345	FA0002987	3001
ALLIANCE AUTO CARE INC	325		ARDMORE	AVE		HERMOSA BEACH	90254	10270345	FA0002987	1000

LOS ANGELES COUNTY CUPA
INACTIVE - FACILITY INVENTORY

FACILITY NAME	SITE ADDRESS				CITY	ZIP	CERS ID	Facility ID	PE
PACIFIC AUTO CLINIC #2	494	ARDMORE	AVE		HERMOSA BEACH	90254	10801450	FA0002989	3001
PACIFIC AUTO CLINIC #2	494	ARDMORE	AVE		HERMOSA BEACH	90254	10801450	FA0002989	1001
CONSOLIDATED SALES INC	4070	ARDMORE	AVE		SOUTH GATE	90280	0	FA0002985	3001
ARTISTIC BRASS - DIV OF MASCO	4100	ARDMORE	AVE		SOUTH GATE	90280	0	FA0002965	3001
JESS GLASS RAIL & METAL FORMING INC	4120	ARDMORE	AVE		SOUTH GATE	90280	0	FA0002988	3001
JESS GLASS RAIL & METAL FORMING INC	4120	ARDMORE	AVE		SOUTH GATE	90280	0	FA0002988	1001
P&B INTERMODAL - CITY OF INDUSTRY	17525	ARENTH	AVE		INDUSTRY	91748	10825978	FA0035288	3702
PACIFIC MOTOR TRUCKING CO	17525	ARENTH	AVE		INDUSTRY	91748	0	FA0003005	3001
AIR PRODUCTS AND CHEMICALS	17801	ARENTH	AVE		INDUSTRY	91748	10802626	FA0002992	7124
AIR PRODUCTS AND CHEMICALS	17801	ARENTH	AVE		INDUSTRY	91748	10802626	FA0002992	3005
AIR PRODUCTS AND CHEMICALS	17801	ARENTH	AVE		INDUSTRY	91748	10802626	FA0002992	1002
AIR PRODUCTS AND CHEMICALS	17801	ARENTH	AVE		INDUSTRY	91748	10802626	FA0002992	2010
AIR PRODUCTS AND CHEMICALS	17801	ARENTH	AVE		INDUSTRY	91748	10802626	FA0002992	3500
ENVIRONMENTAL LIGHTING	17891	ARENTH	AVE		INDUSTRY	91748	10286878	FA0002999	2020
ENVIRONMENTAL LIGHTING	17891	ARENTH	AVE		INDUSTRY	91748	10286878	FA0002999	3002
ENVIRONMENTAL LIGHTING	17891	ARENTH	AVE		INDUSTRY	91748	10286878	FA0002999	1003
FASHION FINISH 2000	17901	ARENTH	AVE		INDUSTRY	91748	10802305	FA0002995	3003
INTERTOADE ASSO	17905	ARENTH	AVE		INDUSTRY	91748	0	FA0003014	3001
DIE CAST OF AMERICA	17907	ARENTH	AVE		INDUSTRY	91748	10802593	FA0003009	3002
DIE CAST OF AMERICA	17907	ARENTH	AVE		INDUSTRY	91748	10802593	FA0003009	1002
POOL DOCTOR	17955	ARENTH	AVE		INDUSTRY	91748	0	FA0002996	3001
POOL DOCTOR	17955	ARENTH	AVE		INDUSTRY	91748	0	FA0002996	1003
DCO-COI, LLC	18275	ARENTH	AVE	B	INDUSTRY	91748	10288999	FA0040597	3002
DCO-COI, LLC	18275	ARENTH	AVE	B	INDUSTRY	91748	10288999	FA0040597	1001
HANDBAG REPUBLIC	18301	E ARENTH	AVE		CITY OF INDUSTRY	91748	10296211	FA0003002	3000
HANDBAG REPUBLIC	18301	E ARENTH	AVE		CITY OF INDUSTRY	91748	10296211	FA0003002	1004
HANDBAG REPUBLIC	18301	E ARENTH	AVE		CITY OF INDUSTRY	91748	10296211	FA0003002	3701
HANDBAG REPUBLIC	18301	E ARENTH	AVE		CITY OF INDUSTRY	91748	10296211	FA0003002	1200
PENSKE TRUCK LEASING CO., LP	18305	ARENTH	AVE		CITY OF INDUSTRY	91748	10174453	FA0003011	2003
LITHONIA LIGHTING INC	18401	ARENTH	AVE		INDUSTRY	91748	10802605	FA0002994	3003
LITHONIA LIGHTING INC	18401	ARENTH	AVE		INDUSTRY	91748	10802605	FA0002994	1004
LITHONIA LIGHTING INC	18401	ARENTH	AVE		INDUSTRY	91748	10802605	FA0002994	2010
EXIDE TECHNOLOGIES	18501	ARENTH	AVE		INDUSTRY	91748	0	FA0003008	3003
EXIDE TECHNOLOGIES	18501	ARENTH	AVE		INDUSTRY	91748	0	FA0003008	1004
EXIDE TECHNOLOGIES	18501	ARENTH	AVE		INDUSTRY	91748	0	FA0003008	3500
WORLD DISTRIBUTION SYSTEM	18551	ARENTH	AVE		INDUSTRY	91748	0	FA0003006	3001

LOS ANGELES COUNTY CUPA
INACTIVE - FACILITY INVENTORY

FACILITY NAME	SITE ADDRESS					CITY	ZIP	CERS ID	Facility ID	PE
DIA-PLASTICS OF CALIF INC	18551		ARENTH	AVE	A	INDUSTRY	91748	0	FA0003007	3001
GENERAL TIRE	18895		ARENTH	AVE		INDUSTRY	91748	0	FA0002993	3001
GENERAL TIRE	18895		ARENTH	AVE		INDUSTRY	91748	0	FA0002993	1000
PENSKE TRUCK LEASING CO LP	19317		ARENTH	AVE	B	INDUSTRY	91748	10802041	FA0003001	3003
PENSKE TRUCK LEASING CO LP	19317		ARENTH	AVE	B	INDUSTRY	91748	10802041	FA0003001	1002
RONG CHENG TRADING LLC	19317		ARENTH	AVE	A	INDUSTRY	91748	10685692	FA0003000	7124
SAFETY TOWING	314	S	ARIZONA	AVE		LOS ANGELES	90022	0	FA0031411	1001
SAFETY TOWING	314	S	ARIZONA	AVE		LOS ANGELES	90022	0	FA0031411	3001
TATEISHI DENTAL LABORATORY	620		ARIZONA	AVE		SANTA MONICA	90401	0	FA0003015	1000
NANCY J YEE, DDS	620		ARIZONA	AVE		SANTA MONICA	90401	0	FA0031417	1006
PITTSBURGH STEEL INC	11717		ARKANSAS	ST		ARTESIA	90701	0	FA0037542	3003
PITTSBURGH STEEL INC	11717		ARKANSAS	ST		ARTESIA	90701	0	FA0037542	1002
FAREWAY TRANSMISSIONS	10108		ARLETA	AVE		PACOIMA	91331	10242370	FA0003017	1001
A-KO AUTO CENTER	4100		ARLINGTON	AVE		LOS ANGELES	90008	0	FA0003018	1001
C&G AUTOMOTIVE	22853		ARLINGTON	AVE		TORRANCE	90501	10300090	FA0003020	7100
C&G AUTOMOTIVE	22853		ARLINGTON	AVE		TORRANCE	90501	10300090	FA0003020	7100
C&G AUTOMOTIVE	22853		ARLINGTON	AVE		TORRANCE	90501	10300090	FA0003020	1001
C&G AUTOMOTIVE	22853		ARLINGTON	AVE		TORRANCE	90501	10300090	FA0003020	7100
TORRANCE JAGUAR AND ROVER	22855		ARLINGTON	AVE		TORRANCE	90501	10154247	FA0003021	7100
TORRANCE JAGUAR AND ROVER	22855		ARLINGTON	AVE		TORRANCE	90501	10154247	FA0003021	7100
TORRANCE JAGUAR AND ROVER	22855		ARLINGTON	AVE		TORRANCE	90501	10154247	FA0003021	1000
TORRANCE JAGUAR AND ROVER	22855		ARLINGTON	AVE		TORRANCE	90501	10154247	FA0003021	7100
TORRANCE JAGUAR AND ROVER	22855		ARLINGTON	AVE		TORRANCE	90501	10154247	FA0003021	7100
SOUTHBAY FOLKSCRAFT	22857		ARLINGTON	AVE		TORRANCE	90501	10468606	FA0003019	7100
SOUTHBAY FOLKSCRAFT	22857		ARLINGTON	AVE		TORRANCE	90501	10468606	FA0003019	7100
SOUTHBAY FOLKSCRAFT	22857		ARLINGTON	AVE		TORRANCE	90501	10468606	FA0003019	1000
SOUTHBAY FOLKSCRAFT	22857		ARLINGTON	AVE		TORRANCE	90501	10468606	FA0003019	7100
AT&T MOBILITY-FINANCIAL NETWORK (USID25671)	22937		ARLINGTON	AVE		TORRANCE	90501	10127884	FA0039809	7100
AT&T MOBILITY-FINANCIAL NETWORK (USID25671)	22937		ARLINGTON	AVE		TORRANCE	90501	10127884	FA0039809	7100
AT&T MOBILITY-FINANCIAL NETWORK (USID25671)	22937		ARLINGTON	AVE		TORRANCE	90501	10127884	FA0039809	7100
AT&T MOBILITY-FINANCIAL NETWORK (USID25671)	22937		ARLINGTON	AVE		TORRANCE	90501	10127884	FA0039809	7100
PICO WATER DISTRICT (WELL #7)	9036		ARMA	ST		PICO RIVERA	90660	10289041	FA0003010	3502
PICO WATER DISTRICT (WELL #7)	9036		ARMA	ST		PICO RIVERA	90660	10289041	FA0003010	3000
THE CHANDLER SCHOOL	1005		ARMADA	DR		PASADENA	91103	10309771	FA0003023	7070
THE CHANDLER SCHOOL	1005		ARMADA	DR		PASADENA	91103	10309771	FA0003023	7070
THE CHANDLER SCHOOL	1005		ARMADA	DR		PASADENA	91103	10309771	FA0003023	7070

LOS ANGELES COUNTY CUPA
INACTIVE - FACILITY INVENTORY

FACILITY NAME	SITE ADDRESS					CITY	ZIP	CERS ID	Facility ID	PE
A M S INC	14742		ARMINIA	ST		VAN NUYS	91402	0	FA0002984	1002
B&K AUTO SERVICE	14515		ARMINTA	ST		PANORAMA CITY	91402	10262998	FA0044735	1000
RPG TERRY HARDWARE	14606		ARMINTA	ST		PANORAMA CITY	91402	0	FA0003029	1003
NATIONWIDE OUTDOOR DISPLAY	14660		ARMINTA	ST	B	VAN NUYS	91402	0	FA0031946	1200
PALMA INGALLS MFG CO	14706		ARMINTA	ST		PANORAMA CITY	91402	0	FA0003036	1001
NOBLE MACHINE CO INC	14716		ARMINTA	ST		VAN NUYS	91402	0	FA0003032	1002
ALLIANCE BEARING CORP	14745		ARMINTA	ST		PANORAMA CITY	91402	0	FA0003024	1003
CARLS LAUNDRY REPAIR	15804		ARMINTA	ST		VAN NUYS	91406	10248346	FA0044309	1000
A-ALL BRIGHT DRAPERIES	15816		ARMINTA	ST		VAN NUYS	91406	0	FA0003033	1001
PACIFIC DESIGNS & CABINETS INC	15820		ARMINTA	ST		VAN NUYS	91406	10712848	FA0047418	1001
T & R PAINTING	15915		ARMINTA	ST	1	VAN NUYS	91406	0	FA0003037	1002
MISSION TOWING	15934		ARMINTA			VAN NUYS	91406	10874731	FA0053557	1000
HYPER CYCLE	15941		ARMINTA	AVE		VAN NUYS	91406	0	FA0044252	1001
C. STONE	15942		ARMINTA	ST		VAN NUYS	91406	0	FA0003030	1002
EDSYN INC	15954		ARMINTA	ST		VAN NUYS	91406	0	FA0003025	1002
SCHROEDER TOOL & DIE CORP	16009		ARMINTA	ST		VAN NUYS	91406	0	FA0003027	1003
DELTA CIRCUITS TECHNOLOGY INC	16028		ARMINTA	ST		VAN NUYS	91406	0	FA0003035	1002
DELTA CIRCUITS TECHNOLOGY INC	16028		ARMINTA	ST		VAN NUYS	91406	0	FA0003035	2010
TECHNO MAGNET	16637		ARMINTA	AVE		VAN NUYS	91406	10716370	FA0047968	1000
RG SYSTEMS CABLE INC	16657		ARMINTA	ST		VAN NUYS	91406	0	FA0003031	1003
DG LOGISTICS	21950		ARNOLD CENTER	RD	200	CARSON	90745	10273345	FA0043353	3002
ANTELOPE VALLEY REHABILITATION CENTERS	30500		ARRASTRE CANYON	RD		ACTON	93510	10288651	FA0003040	3503
ANTELOPE VALLEY REHABILITATION CENTERS	30500		ARRASTRE CANYON	RD		ACTON	93510	10288651	FA0003040	1001
FAIRPLEX THHWCF			ARROW	HWY	14A	LA VERNE	91768	0	FA0033382	2025
REASONABLE MUFFLER	101	E	ARROW	HWY		GLENDORA	91740	0	FA0039944	3001
EXTRA FUEL INC	102	E	ARROW	HWY		SAN DIMAS	91773	10291783	FA0003232	7124
IMPERIAL STATIONS INC #7	105	E	ARROW	HWY	#B	SAN DIMAS	91773	10299124	FA0003126	7124
IMPERIAL STATIONS INC #7	105	E	ARROW	HWY	#B	SAN DIMAS	91773	10299124	FA0003126	7124
MOBIL (TOM BURCH)	105	W	ARROW	HWY		GLENDORA	91740	0	FA0003168	3001
SPEED AUTO REPAIR	107	E	ARROW	HWY		GLENDORA	91740	10299100	FA0003153	3001
C & C AERIAL MAPPING	109	E	ARROW	HWY		SAN DIMAS	91773	0	FA0003060	2001
C & C AERIAL MAPPING	109	E	ARROW	HWY		SAN DIMAS	91773	0	FA0003060	1002
FUEL STOP INC.	110	W	ARROW	HWY		COVINA	91722	10295212	FA0003216	7124
FUEL STOP INC.	110	W	ARROW	HWY		COVINA	91722	10295212	FA0003216	7124
S.F.J. ALRABADI INC.	113	E	ARROW	HWY		GLENDORA	91740	10409071	FA0003164	7124

LOS ANGELES COUNTY CUPA
INACTIVE - FACILITY INVENTORY

FACILITY NAME	SITE ADDRESS					CITY	ZIP	CERS ID	Facility ID	PE
S.F.J. ALRABADI INC.	113	E	ARROW	HWY		GLENDORA	91740	10409071	FA0003164	7124
S.F.J. ALRABADI INC.	113	E	ARROW	HWY		GLENDORA	91740	10409071	FA0003164	7124
AC SPEED MOTOTSPORTS	125	E	ARROW	HWY		SAN DIMAS	91773	0	FA0003128	3001
MAXDEM INC	140	E	ARROW	HWY		SAN DIMAS	91773	0	FA0003178	1102
MAXDEM INC	140	E	ARROW	HWY		SAN DIMAS	91773	0	FA0003178	3003
A TO Z MAP'N DESIGN	141	E	ARROW	HWY	D	GLENDORA	91740	10297969	FA0039943	3001
VNS QUALITY AUTO BODY	141	E	ARROW	HWY	A	GLENDORA	91740	0	FA0039941	1001
VNS QUALITY AUTO BODY	141	E	ARROW	HWY	A	GLENDORA	91740	0	FA0039941	3001
SUPERIOR AUTO REPAIR	141	E	ARROW	HWY	C	GLENDORA	91740	0	FA0036120	1001
SUPERIOR AUTO REPAIR	141	E	ARROW	HWY	C	GLENDORA	91740	0	FA0036120	3001
BEAR FRAME & WHEEL NO 4	145	W	ARROW	HWY		GLENDORA	91740	0	FA0003048	1001
PRECISION ENGINE & TRANS	163	E	ARROW	HWY		GLENDORA	91740	0	FA0003072	1001
A R S TOOLS AND STEREOS	173	W	ARROW	HWY		GLENDORA	91740	0	FA0003095	3001
T-MOBILE WEST SITE ID#IE04835A	176	E	ARROW	HWY	TM	COVINA	91722	0	FA0041153	3000
METROPCS CALIFORNIA, LLC#LA0415B	176	E	ARROW	HWY		COVINA	91722	0	FA0040257	3000
HORN CYCLE WORKS	197	W	ARROW	HWY		POMONA	91767	10310161	FA0042517	1000
INTEGRITY PRESS	203	W	ARROW	HWY		POMONA	91767	0	FA0003083	1001
CLEARWATER CHEMICAL CO INC	205	E	ARROW	HWY		SAN DIMAS	91773	10295923	FA0003130	3500
CLEARWATER CHEMICAL CO INC	205	E	ARROW	HWY		SAN DIMAS	91773	10295923	FA0003130	3003
FINELINE MOLDS	210	W	ARROW	HWY	C	SAN DIMAS	91773	10294600	FA0003260	1002
FINELINE MOLDS	210	W	ARROW	HWY	C	SAN DIMAS	91773	10294600	FA0003260	3001
EARLE'S REFRIGERATOR SERVICE	236	E	ARROW	HWY		COVINA	91722	0	FA0003212	3001
ALL SEASONS PROMOTIONAL INC	260	W	ARROW	HWY	A	SAN DIMAS	91773	0	FA0003073	1006
MUSE MEASUREMENTS A DIVISION OF WEATHERFORD	276	E	ARROW	HWY		SAN DIMAS	91773	10284505	FA0003238	1001
MUSE MEASUREMENTS A DIVISION OF WEATHERFORD	276	E	ARROW	HWY		SAN DIMAS	91773	10284505	FA0003238	3001
SPRINT NXTL RIDE & SHOW ENGNG	279	E	ARROW	HWY	SPRNT	SAN DIMAS	91773	0	FA0038410	3000
AT&T MOBILITY- E BONITA & S SAN DIMAS (24355)	279	E	ARROW	HWY	ATT	SAN DIMAS	91773	0	FA0041920	3000
RIDE & SHOW ENGINEERING	279	E	ARROW	HWY		SAN DIMAS	91773	0	FA0003257	1003
RIDE & SHOW ENGINEERING	279	E	ARROW	HWY		SAN DIMAS	91773	0	FA0003257	3003
T-MOBILE WEST CORPORATION IE04229A	279	E	ARROW	HWY	TM	SAN DIMAS	91773	10408093	FA0041300	3000
ANACAPA TECHNOLOGIES INC.	301	E	ARROW	HWY	106	SAN DIMAS	91773	10858792	FA0052954	1001
ANACAPA TECHNOLOGIES INC.	301	E	ARROW	HWY	106	SAN DIMAS	91773	10858792	FA0052954	3001
WOODIES RV STORAGE	303	E	ARROW	HWY		GLENDORA	91740	0	FA0003129	1001
WOODIES RV STORAGE	303	E	ARROW	HWY		GLENDORA	91740	0	FA0003129	3001
S E SMITH & SONS	321	W	ARROW	HWY		GLENDORA	91740	0	FA0003256	1001
S E SMITH & SONS	321	W	ARROW	HWY		GLENDORA	91740	0	FA0003256	3001

LOS ANGELES COUNTY CUPA
INACTIVE - FACILITY INVENTORY

FACILITY NAME	SITE ADDRESS					CITY	ZIP	CERS ID	Facility ID	PE
THERMO ENVIRONMENTAL INSTRUMENT	325	E	ARROW	HWY	506	SAN DIMAS	91773	0	FA0003226	3003
NBT MACHINING INC	326	W	ARROW	HWY		SAN DIMAS	91773	0	FA0003082	1002
ADVANCED AUTO SMOG STAR	329	W	ARROW	HWY		GLENDORA	91740	10290403	FA0003255	3001
ADVANCED AUTO SMOG STAR	329	W	ARROW	HWY		GLENDORA	91740	10290403	FA0003255	1000
E-Z GAS COMPLETE AUTO REPAIR	355	W	ARROW	HWY		GLENDORA	91740	10713766	FA0003152	3001
LAYTON PRINTING & MAILING	357	E	ARROW	HWY	203	SAN DIMAS	91773	0	FA0003176	3001
LAYTON PRINTING & MAILING	357	E	ARROW	HWY	203	SAN DIMAS	91773	0	FA0003176	1002
BLAIRS HIGH PERFORMANCE AUTO	359	W	ARROW	HWY		GLENDORA	91740	0	FA0003059	1001
COMMARK GRAPHICS	402	W	ARROW	HWY	14	SAN DIMAS	91773	0	FA0003125	3001
CAL WEST ENVIRONMENTAL SVCS INC	403	E	ARROW	HWY	304	SAN DIMAS	91773	0	FA0003239	3001
CUSTOM COOLER INC	420	E	ARROW	HWY		SAN DIMAS	91773	10837861	FA0003248	3501
GLEN-COVINA CLEANERS	427	E	ARROW	HWY		GLENDORA	91740	10286284	FA0003261	1000
GLEN-COVINA CLEANERS	427	E	ARROW	HWY		GLENDORA	91740	10286284	FA0003261	3001
BROTHERS AUTO CARE	427	W	ARROW	HWY		GLENDORA	91740	10296184	FA0003274	3001
BROTHERS AUTO CARE	427	W	ARROW	HWY		GLENDORA	91740	10296184	FA0003274	1000
2007 VONS A SAFEWAY COMPANY	431	E	ARROW	HWY		GLENDORA	91740	10173383	FA0032333	1001
2007 VONS A SAFEWAY COMPANY	431	E	ARROW	HWY		GLENDORA	91740	10173383	FA0032333	3002
THE MECHANIC	433	W	ARROW	HWY		GLENDORA	91740	10800352	FA0030956	1001
THE MECHANIC	433	W	ARROW	HWY		GLENDORA	91740	10800352	FA0030956	3001
CVS PHARMACY #9733	435	E	ARROW	HWY		GLENDORA	91740	10290793	FA0031047	3001
GENE'S CUSTOM WELDING	438	W	ARROW	HWY	17	SAN DIMAS	91773	0	FA0003124	3001
HARBOR FREIGHT TOOLS STORE #404	440	W	ARROW	HWY		COVINA	91722	10591600	FA0047195	3000
O'REILLY'S AUTO PARTS #3037	441	E	ARROW	HWY		GLENDORA	91740	0	FA0003253	1001
O'REILLY'S AUTO PARTS #3037	441	E	ARROW	HWY		GLENDORA	91740	0	FA0003253	3001
M & M PRODUCTIONS	482	W	ARROW	HWY	F	SAN DIMAS	91773	0	FA0003155	3001
PACIFIC PRECISION INC	482	W	ARROW	HWY	M	SAN DIMAS	91773	0	FA0003133	3001
PACIFIC PRECISION INC	482	W	ARROW	HWY	M	SAN DIMAS	91773	0	FA0003133	1002
MOMAC PRODUCTS INC	510	E	ARROW	HWY		SAN DIMAS	91773	0	FA0003098	1003
MOMAC PRODUCTS INC	510	E	ARROW	HWY		SAN DIMAS	91773	0	FA0003098	3001
RODESWAY BOAT INC	521	E	ARROW	HWY		GLENDORA	91740	0	FA0003074	3001
RODESWAY BOAT INC	521	E	ARROW	HWY		GLENDORA	91740	0	FA0003074	1001
RUSH PRINTING	523	E	ARROW	HWY	2	AZUSA	91702	0	FA0003041	1001
CANYON CITY 4X4	531	E	ARROW	HWY	1	AZUSA	91702	0	FA0003209	3001
KAR KUSTOM	531	E	ARROW	HWY	B	AZUSA	91702	0	FA0003224	3001
KAR KUSTOM	531	E	ARROW	HWY	B	AZUSA	91702	0	FA0003224	1001
TRANSMISSION PETE	531	E	ARROW	HWY	C	AZUSA	91702	10290376	FA0003087	3001

LOS ANGELES COUNTY CUPA
INACTIVE - FACILITY INVENTORY

FACILITY NAME	SITE ADDRESS					CITY	ZIP	CERS ID	Facility ID	PE
TRANSMISSION PETE	531	E	ARROW	HWY	C	AZUSA	91702	10290376	FA0003087	1001
REBELS CLASSICS	531	E	ARROW	HWY	D	AZUSA	91702	10307368	FA0031648	1001
BAUSCH & LOMB SURGICAL	555	W	ARROW	HWY		CLAREMONT	91711	0	FA0003078	1005
SIFCO SELECTIVE PLATING	590	E	ARROW	HWY	F&G	SAN DIMAS	91773	0	FA0030617	1001
SIFCO SELECTIVE PLATING	590	E	ARROW	HWY	F&G	SAN DIMAS	91773	0	FA0030617	3001
99 CENTS ONLY STORES #226	602	E	ARROW	HWY		POMONA	91767	0	FA0046590	3000
99 CENTS ONLY STORES #226	602	E	ARROW	HWY		POMONA	91767	0	FA0046590	1001
UNITED PACIFIC 0639	603	E	ARROW	HWY		AZUSA	91702	10285540	FA0003206	7124
UNITED PACIFIC 0639	603	E	ARROW	HWY		AZUSA	91702	10285540	FA0003206	7124
SUPERTEK PERFORMANCE MUFFLER SHOP	605	E	ARROW	HWY	7	GLENDORA	91740	10800346	FA0003077	3000
SUPERTEK PERFORMANCE MUFFLER SHOP	605	E	ARROW	HWY	7	GLENDORA	91740	10800346	FA0003077	1001
THE MECHANIC	605	E	ARROW	HWY	3	GLENDORA	91740	0	FA0043906	3001
THE MECHANIC	605	E	ARROW	HWY	3	GLENDORA	91740	0	FA0043906	1001
M T C AUTO ARTS & SERVICES	605	E	ARROW	HWY	2	GLENDORA	91740	10835038	FA0051182	1000
M T C AUTO ARTS & SERVICES	605	E	ARROW	HWY	2	GLENDORA	91740	10835038	FA0051182	3001
STAR HIGH TECH	609	E	ARROW	HWY		POMONA	91767	0	FA0003235	1001
STAR HIGH TECH	609	E	ARROW	HWY		POMONA	91767	0	FA0003235	3001
FOOTHILL 66	619	E	ARROW	HWY		POMONA	91767	10294786	FA0033129	1001
FOOTHILL 66	619	E	ARROW	HWY		POMONA	91767	10294786	FA0033129	3001
VITAMIN CITY HEALTH FOOD	642	W	ARROW	HWY		SAN DIMAS	91773	0	FA0031296	3001
A & B AUTO SUPPLY	643	E	ARROW	HWY		AZUSA	91702	0	FA0003105	3001
M & D CARPET SUPPLY	649	E	ARROW	HWY		AZUSA	91702	0	FA0003104	3001
MW DESIGN	657	E	ARROW	HWY	H	GLENDORA	91740	0	FA0003076	1001
ACE CLEANERS	660	E	ARROW	HWY		POMONA	91767	0	FA0003070	3000
ACE CLEANERS	660	E	ARROW	HWY		POMONA	91767	0	FA0003070	1000
Z - ENTERPRISES	674		ARROW	HWY		LA VERNE	91750	10804495	FA0043981	3000
PRORACK	680		ARROW	HWY		LA VERNE	91750	10296148	FA0003058	1002
PRORACK	680		ARROW	HWY		LA VERNE	91750	10296148	FA0003058	3001
TONY'S AUTO	689	E	ARROW	HWY		AZUSA	91702	0	FA0003086	1000
TONY'S AUTO	689	E	ARROW	HWY		AZUSA	91702	0	FA0003086	3000
RICKS RADIATOR	693	E	ARROW	HWY		AZUSA	91702	10295482	FA0003108	1001
RICKS RADIATOR	693	E	ARROW	HWY		AZUSA	91702	10295482	FA0003108	3001
RPM TRANSMISSION	695	E	ARROW	HWY		AZUSA	91702	10266331	FA0036579	1000
RPM TRANSMISSION	695	E	ARROW	HWY		AZUSA	91702	10266331	FA0036579	3001
H-MOTIVE	705	E	ARROW	HWY	C	GLENDORA	91740	0	FA0037814	3001
H-MOTIVE	705	E	ARROW	HWY	C	GLENDORA	91740	0	FA0037814	1001

LOS ANGELES COUNTY CUPA
INACTIVE - FACILITY INVENTORY

FACILITY NAME	SITE ADDRESS					CITY	ZIP	CERS ID	Facility ID	PE
SEARS #6233 (Auto Repair)	710	W	ARROW	HWY		COVINA	91722	10140905	FA0003258	1002
SEARS #6233 (Auto Repair)	710	W	ARROW	HWY		COVINA	91722	10140905	FA0003258	3001
SEARS #6233 (Auto Repair)	710	W	ARROW	HWY		COVINA	91722	10140905	FA0003258	3701
GLENDORA BENZ & DIESEL	715	E	ARROW	HWY	D	GLENDORA	91740	10286386	FA0003201	3001
FOCUS STUDIO	726	E	ARROW	HWY		POMONA	91767	0	FA0003071	1006
FLOWERS BY EUGENE	747	E	ARROW	HWY		POMONA	91767	0	FA0003103	3001
PULMONAIR INC	750	E	ARROW	HWY		LA VERNE	91750	10714960	FA0046209	3001
PULMONAIR INC	750	E	ARROW	HWY		LA VERNE	91750	0	FA0046228	3002
STEVES IMPORT AUTO CENTER	753	E	ARROW	HWY	C-E	AZUSA	91702	10283443	FA0003208	3001
STEVES IMPORT AUTO CENTER	753	E	ARROW	HWY	C-E	AZUSA	91702	10283443	FA0003208	1001
UNION AUTO BODY	753	E	ARROW	HWY	B	AZUSA	91702	10268473	FA0003207	3001
SEARS #8199	754	E	ARROW	HWY		COVINA	91722	10140931	FA0003068	3000
SEARS #8199	754	E	ARROW	HWY		COVINA	91722	10140931	FA0003068	1001
EUROPEAN AUTO SPECIALISTS	767	E	ARROW	HWY	1C	AZUSA	91702	0	FA0003161	1001
EUROPEAN AUTO SPECIALISTS	767	E	ARROW	HWY	1C	AZUSA	91702	0	FA0003161	3001
SEARS AUTO CENTER	770	W	ARROW	HWY		COVINA	91722	0	FA0003214	1003
SEARS AUTO CENTER	770	W	ARROW	HWY		COVINA	91722	0	FA0003214	3001
99 CENT ONLY STORES #226	780	E	ARROW	HWY		POMONA	91767	10447153	FA0003234	1001
99 CENT ONLY STORES #226	780	E	ARROW	HWY		POMONA	91767	10447153	FA0003234	3001
ALPINE BMW INC	791	E	ARROW	HWY		GLENDORA	91740	0	FA0003132	3001
M & G AUTO BODY	791	E	ARROW	HWY		AZUSA	91702	10861852	FA0053129	1001
7-ELEVEN INC #33554	803	W	ARROW	HWY		AZUSA	91702	10166119	FA0003197	7124
EXXON (JANINI'S)	808	W	ARROW	HWY		COVINA	91722	0	FA0003142	3001
METROPCS CALIFORNIA	837	E	ARROW	HWY		POMONA	91767	10298872	FA0040360	3000
SAN DIMAS MOBIL	845	W	ARROW	HWY		SAN DIMAS	91773	10291303	FA0003225	7124
SAN DIMAS MOBIL	845	W	ARROW	HWY		SAN DIMAS	91773	10291303	FA0003225	7124
ARCO 42124	857	E	ARROW	HWY		GLENDORA	91740	10284967	FA0003146	7124
INTERSTATE BRANDS CORP	905	E	ARROW	HWY		GLENDORA	91740	0	FA0003110	1003
INTERSTATE BRANDS CORP	905	E	ARROW	HWY		GLENDORA	91740	0	FA0003110	3003
CVS PHARMACY #5945	915	E	ARROW	HWY		AZUSA	91702	10290742	FA0041779	3000
SPRINT NXTL	925	W	ARROW	HWY		SAN DIMAS	91773	0	FA0038411	3000
VALLEY RADIATOR	930	E	ARROW	HWY		COVINA	91724	0	FA0003220	3001
VALLEY RADIATOR	930	E	ARROW	HWY		COVINA	91724	0	FA0003220	1001
2 + 2 AUTO REPAIR	934	E	ARROW	HWY	1-2	COVINA	91724	10870588	FA0041488	3001
STRICKLY WINGS	934	E	ARROW	HWY	5	COVINA	91724	10797736	FA0003271	1001
STRICKLY WINGS	934	E	ARROW	HWY	5	COVINA	91724	10797736	FA0003271	3001

LOS ANGELES COUNTY CUPA
INACTIVE - FACILITY INVENTORY

FACILITY NAME	SITE ADDRESS					CITY	ZIP	CERS ID	Facility ID	PE
AUTO COMPDIAG & REPAIR	934	E	ARROW	HWY	3&4	COVINA	91724	10305625	FA0003217	3001
Klean-n-Press Drycleaners	942	W	ARROW	HWY	A-1	COVINA	91722	10290154	FA0003213	1000
Klean-n-Press Drycleaners	942	W	ARROW	HWY	A-1	COVINA	91722	10290154	FA0003213	3001
AAMCO - COVINA	958	E	ARROW	HWY		COVINA	91724	10797925	FA0003262	3002
AAMCO - COVINA	958	E	ARROW	HWY		COVINA	91724	10797925	FA0003262	1001
BEST LUBE	1001	W	ARROW	HWY		GLENDORA	91740	10800235	FA0003151	3002
BEST LUBE	1001	W	ARROW	HWY		GLENDORA	91740	10800235	FA0003151	1001
BEST LUBE	1003	W	ARROW	HWY		GLENDORA	91740	10269112	FA0003246	3701
HARBOR FREIGHT TOOLS STORE #580	1007	W	ARROW	HWY		SAN DIMAS	91773	10628458	FA0048425	3000
A & I PHOTO LAB	1009	W	ARROW	HWY		SAN DIMAS	91773	0	FA0003067	1006
JIM DANDY CLEANERS	1034	W	ARROW	HWY	A	SAN DIMAS	91773	0	FA0031356	1001
JIM DANDY CLEANERS	1034	W	ARROW	HWY	A	SAN DIMAS	91773	0	FA0031356	3001
EUROTECH AUTOMOTIVE	1061	E	ARROW	HWY	B	GLENDORA	91740	10299247	FA0003280	3001
EUROTECH AUTOMOTIVE	1061	E	ARROW	HWY	B	GLENDORA	91740	10299247	FA0003280	1000
SIGNATURE TIRE MOOD'S AUTO SERVICE	1061	E	ARROW	HWY	C-1	GLENDORA	91740	10295647	FA0003279	1000
SIGNATURE TIRE MOOD'S AUTO SERVICE	1061	E	ARROW	HWY	C-1	GLENDORA	91740	10295647	FA0003279	3001
MK AUTO REPAIR	1061	E	ARROW	HWY	C-6	GLENDORA	91740	10285255	FA0040114	1000
MK AUTO REPAIR	1061	E	ARROW	HWY	C-6	GLENDORA	91740	10285255	FA0040114	3000
SAM'S SMOG CHECK	1061	E	ARROW	HWY	A-6	GLENDORA	91740	10292989	FA0003259	1000
SAM'S SMOG CHECK	1061	E	ARROW	HWY	A-6	GLENDORA	91740	10292989	FA0003259	3000
WALGREENS #5797	1086	W	ARROW	HWY		SAN DIMAS	91773	10286233	FA0035701	3001
NATHAN AND NATHAN LLC	1115	W	ARROW	HWY		SAN DIMAS	91773	10283212	FA0003227	1002
NATHAN AND NATHAN LLC	1115	W	ARROW	HWY		SAN DIMAS	91773	10283212	FA0003227	7124
NATHAN AND NATHAN LLC	1115	W	ARROW	HWY		SAN DIMAS	91773	10283212	FA0003227	7124
GAINEY INC	1200		ARROW	HWY		LA VERNE	91750	0	FA0003052	3001
GAINEY INC	1200		ARROW	HWY		LA VERNE	91750	0	FA0003052	1001
MIKE BROWN GRANDSTANDS INC	1230		ARROW	HWY		LA VERNE	91750	10804513	FA0003251	3003
UNITED ROCK PRODUCTS	1245		ARROW	HWY		IRWINDALE	91706	10475305	FA0003185	7124
BLUE DIAMOND	1245		ARROW	HWY	C	IRWINDALE	91706	0	FA0037495	3001
BLUE DIAMOND/SMCC SHOP	1245		ARROW	HWY	B	IRWINDALE	91706	0	FA0003200	3003
BLUE DIAMOND/SMCC SHOP	1245		ARROW	HWY	B	IRWINDALE	91706	0	FA0003200	1002
CA DEPT OF CORRECTIONS SSU	1305		ARROW	HWY	208	IRWINDALE	91706	0	FA0003141	3001
LOTHRINGER ENGINEERING	1320		ARROW	HWY		LA VERNE	91750	10283437	FA0030860	1001
LOTHRINGER ENGINEERING	1320		ARROW	HWY		LA VERNE	91750	10283437	FA0030860	3001
LANDMARK MATERIALS INC	1380		ARROW	HWY		IRWINDALE	91706	0	FA0003160	3001
SPEEDY PHOTO LAB	1399	W	ARROW	HWY		SAN DIMAS	91773	0	FA0003147	1001

LOS ANGELES COUNTY CUPA
INACTIVE - FACILITY INVENTORY

FACILITY NAME	SITE ADDRESS					CITY	ZIP	CERS ID	Facility ID	PE
SPEEDY PHOTO LAB	1399	W	ARROW	HWY		SAN DIMAS	91773	0	FA0003147	3001
INDUSTRIAL CONCRETE HIGHWAY	1412		ARROW	HWY		IRWINDALE	91706	0	FA0003093	3001
B & S ENTERPRISES	1424		ARROW	HWY		IRWINDALE	91706	0	FA0003165	3001
JU-LA PRECISION MACHINING	1442		ARROW	HWY	G	IRWINDALE	91706	0	FA0003186	3001
VALLEY CENTER CLEANERS	1453	W	ARROW	HWY		SAN DIMAS	91773	0	FA0003249	3001
VALLEY CENTER CLEANERS	1453	W	ARROW	HWY		SAN DIMAS	91773	0	FA0003249	1001
PULMONAIR	1574		ARROW	HWY	A	LA VERNE	91750	10295266	FA0044033	3002
PETROCO PETROLEUM INC	1600		ARROW	HWY	1	IRWINDALE	91706	0	FA0003210	3001
C-K AUTO REPAIR	1712		ARROW	HWY		LA VERNE	91750	10804462	FA0003080	3001
C-K AUTO REPAIR	1712		ARROW	HWY		LA VERNE	91750	10804462	FA0003080	1000
HANDITILE CO	1888		ARROW	HWY		LA VERNE	91750	10294627	FA0003055	3001
HANDITILE CO	1888		ARROW	HWY		LA VERNE	91750	10294627	FA0003055	1000
HI TECH PRECISION	2100		ARROW	HWY	110	LA VERNE	91750	10864753	FA0053260	1001
HI TECH PRECISION	2100		ARROW	HWY	110	LA VERNE	91750	10864753	FA0053260	3099
V&D AUTO BODY & PAINTING SHO	2282	E	ARROW	HWY		LA VERNE	91750	0	FA0003056	3001
V&D AUTO BODY & PAINTING SHO	2282	E	ARROW	HWY		LA VERNE	91750	0	FA0003056	1001
MATTOS AUTO REPAIR	2478		ARROW	HWY	102	LA VERNE	91750	0	FA0003045	1000
ABC SMOG TEST	2478		ARROW	HWY	110	LA VERNE	91750	0	FA0040763	3000
JEFFRIES TRUCK PARTS INC	6331		ARROW	HWY		IRWINDALE	91706	0	FA0003116	3001
RAY GASKIN SERVICE INC	14312		ARROW	HWY		BALDWIN PARK	91706	10794226	FA0003097	1002
RAY GASKIN SERVICE INC	14312		ARROW	HWY		BALDWIN PARK	91706	10794226	FA0003097	3002
ROYAL OAKS AUTO BODY	14314		ARROW	HWY		BALDWIN PARK	91706	10284916	FA0003102	3001
CROWNER SHEET METAL PROD INC	14346		ARROW	HWY		BALDWIN PARK	91706	10748881	FA0003094	3001
AT&T MOBILITY - COLWICK TRUST (47558)	14402		ARROW	HWY		BALDWIN PARK	91706	10674226	FA0041934	3000
HEETS CEDAR LUMBER	14424		ARROW	HWY		BALDWIN PARK	91706	0	FA0003183	3001
MCCARTHY STUDIO	14530		ARROW	HWY		BALDWIN PARK	91706	10285837	FA0043573	3001
CYCLONE EXCELSWELD CO	14604		ARROW	HWY		BALDWIN PARK	91706	0	FA0003112	3001
PREMIER TRANSMISSION INC.	14702		ARROW	HWY		BALDWIN PARK	91706	10268269	FA0003265	3001
PREMIER TRANSMISSION INC.	14702		ARROW	HWY		BALDWIN PARK	91706	10268269	FA0003265	1000
EXCEL ELECTRIC MOTOR SERVICE	14716		ARROW	HWY		BALDWIN PARK	91706	10794190	FA0003091	1001
EXCEL ELECTRIC MOTOR SERVICE	14716		ARROW	HWY		BALDWIN PARK	91706	10794190	FA0003091	3002
CALIFORNIA GOLF CARS INC	14720		ARROW	HWY		BALDWIN PARK	91706	0	FA0003057	1001
SANTAMARIA IRON WORKS	14726		ARROW	HWY	6	BALDWIN PARK	91706	0	FA0042615	3001
V. LOPEZ AUTOMOTIVE	14726	E	ARROW	HWY		BALDWIN PARK	91706	10424152	FA0033834	1000
V. LOPEZ AUTOMOTIVE	14726	E	ARROW	HWY		BALDWIN PARK	91706	10424152	FA0033834	3001
LTC INTERNATIONAL INC	14818		ARROW	HWY		BALDWIN PARK	91706	10711483	FA0003122	3001

LOS ANGELES COUNTY CUPA
INACTIVE - FACILITY INVENTORY

FACILITY NAME	SITE ADDRESS				CITY	ZIP	CERS ID	Facility ID	PE
NORMAN'S NURSERY #3	14825		ARROW	HWY	IRWINDALE	91706	0	FA0003222	7110
GLAS-TEX	14832		ARROW	HWY	BALDWIN PARK	91706	10794133	FA0003120	3001
GLAS-TEX	14832		ARROW	HWY	BALDWIN PARK	91706	10794133	FA0003120	1002
ARROW HIGHWAY TRUCK PARTS	14846		ARROW	HWY	BALDWIN PARK	91706	10295785	FA0003042	3002
ARROW HIGHWAY TRUCK PARTS	14846		ARROW	HWY	BALDWIN PARK	91706	10295785	FA0003042	1002
FLAGG STATION	14900		ARROW	HWY	BALDWIN PARK	91706	0	FA0003088	7124
CERTIFIED	14914		ARROW	HWY	BALDWIN PARK	91706	0	FA0003063	1000
CERTIFIED	14914		ARROW	HWY	BALDWIN PARK	91706	0	FA0003063	3001
PREBCO BUSHING CO	14920		ARROW	HWY	BALDWIN PARK	91706	10294780	FA0003123	1001
PREBCO BUSHING CO	14920		ARROW	HWY	BALDWIN PARK	91706	10294780	FA0003123	3001
ALPINE MILLWORKS MFG	14930		ARROW	HWY B	BALDWIN PARK	91706	0	FA0003119	3001
NEWAIR INC	15006		ARROW	HWY	BALDWIN PARK	91706	0	FA0003053	1002
ARROW SCREW PRODUCTS	15012		ARROW	HWY	BALDWIN PARK	91706	0	FA0003139	3001
SERNA PRECISION WELDING	15012	E	ARROW	HWY C	BALDWIN PARK	91706	10794280	FA0033956	3000
AAM WELDING COMPANY	15132		ARROW	HWY	BALDWIN PARK	91706	10265803	FA0003172	3002
TRUCK PARTS CO	15204		ARROW	HWY	BALDWIN PARK	91706	10283314	FA0003140	1001
TRUCK PARTS CO	15204		ARROW	HWY	BALDWIN PARK	91706	10283314	FA0003140	3001
CLASSIC AUTOMOTIVE	15232		ARROW	HWY C	BALDWIN PARK	91706	10282609	FA0033846	3001
CLASSIC AUTOMOTIVE	15232		ARROW	HWY C	BALDWIN PARK	91706	10282609	FA0033846	1000
LEE'S BATTERIES	15232		ARROW	HWY	BALDWIN PARK	91706	0	FA0003175	1001
LEE'S BATTERIES	15232		ARROW	HWY	BALDWIN PARK	91706	0	FA0003175	3003
E & D STEAM COIL CO	15300		ARROW	HWY	BALDWIN PARK	91706	0	FA0003137	3001
JAMES AUTO REPAIR	15320		ARROW	HWY	BALDWIN PARK	91706	10284043	FA0003065	3001
JAMES AUTO REPAIR	15320		ARROW	HWY	BALDWIN PARK	91706	10284043	FA0003065	1000
VALLEY COUNTY WATER DISTRICT	15326		ARROW	HWY A	BALDWIN PARK	91706	10794238	FA0003169	3001
UNITED RENTALS BRANCH B68	15402		ARROW	HWY	BALDWIN PARK	91706	10286596	FA0003173	1001
P & M AUTOMOTIVE	15428		ARROW	HWY	BALDWIN PARK	91706	0	FA0034211	1001
S LOPEZ KITCHEN CLEANING	15430		ARROW	HWY	BALDWIN PARK	91706	0	FA0003064	1001
TOMCO PRODUCTS	15436		ARROW	HWY	BALDWIN PARK	91706	0	FA0003237	3001
MITCH'S AUTOMOTIVE	15444		ARROW	HWY	BALDWIN PARK	91706	10283911	FA0003240	1001
MITCH'S AUTOMOTIVE	15444		ARROW	HWY	BALDWIN PARK	91706	10283911	FA0003240	3001
FORD PRINTING & MAILING	15507		ARROW	HWY	IRWINDALE	91706	10308460	FA0044990	3001
FORD PRINTING & MAILING	15507		ARROW	HWY	IRWINDALE	91706	10308460	FA0044990	1001
ENTREPRISE ARMS INC	15509		ARROW	HWY	IRWINDALE	91706	10298137	FA0003121	1001
ENTREPRISE ARMS INC	15509		ARROW	HWY	IRWINDALE	91706	10298137	FA0003121	3001
WESTCOAST EDM CO	15554		ARROW	HWY A&B	IRWINDALE	91706	0	FA0003180	3001

LOS ANGELES COUNTY CUPA
INACTIVE - FACILITY INVENTORY

FACILITY NAME	SITE ADDRESS					CITY	ZIP	CERS ID	Facility ID	PE
AL'S FINISHING	15556		ARROW	HWY	A&B	IRWINDALE	91706	0	FA0003181	3001
TRIPLE "E" SCREW PRODUCTS CO	15562		ARROW	HWY	B&C	IRWINDALE	91706	0	FA0003182	3001
TOMPKINS INDUSTRIES INC	15601		ARROW	HWY		IRWINDALE	91706	0	FA0003158	3001
SPOT NOT AUTO WASH & GAS	15612		ARROW	HWY		IRWINDALE	91706	10309300	FA0039512	7124
SPOT NOT AUTO WASH & GAS	15612		ARROW	HWY		IRWINDALE	91706	10309300	FA0039512	7124
CARBIDE DIE & MFG CO INC	15615		ARROW	HWY		IRWINDALE	91706	0	FA0003050	1000
iHEALTH LABS	15715		ARROW	HWY		IRWINDALE	91706	10202284	FA0003187	1004
SHANNON CASKET CO	15744		ARROW	HWY		IRWINDALE	91706	0	FA0003145	3001
ARROW RADIATOR	15830		ARROW	HWY		IRWINDALE	91706	10803538	FA0003189	1000
ARROW RADIATOR	15830		ARROW	HWY		IRWINDALE	91706	10803538	FA0003189	3001
ARROW PETROL INC	15875		ARROW	HWY		IRWINDALE	91706	10292542	FA0003247	7124
INTER VALLEY POOL SUPPLY INC	16021		ARROW	HWY	C&D	IRWINDALE	91706	0	FA0003163	3001
JNC TRANSPORTATION INC	16025		ARROW	HWY	D	IRWINDALE	91706	0	FA0042696	1001
JNC TRANSPORTATION INC	16025		ARROW	HWY	D	IRWINDALE	91706	0	FA0042696	3001
SYTECH LLC	16027		ARROW	HWY	E	IRWINDALE	91706	10867765	FA0053548	3000
ALL AMERICAN DEMOLITION	16031		ARROW	HWY	A	IRWINDALE	91706	0	FA0040474	3001
PACIFIC PULMONARY SERVICES	16031		ARROW	HWY	G	IRWINDALE	91706	10121032	FA0037257	3002
THE PRINT SOURCE	16031		ARROW	HWY	H	IRWINDALE	91706	0	FA0003211	3001
KEY DISTRIBUTORS INC	16035		ARROW	HWY		IRWINDALE	91706	10294396	FA0003092	3500
CARQUEST AUTO PARTS #7370	16080		ARROW	HWY		IRWINDALE	91706	10886860	FA0003188	3001
DOMINGUEZ CONSTRUCTION	16158	E	ARROW	HWY		IRWINDALE	91706	10286461	FA0042492	1001
DOMINGUEZ CONSTRUCTION	16158	E	ARROW	HWY		IRWINDALE	91706	10286461	FA0042492	3001
TARGET MOLDS	16202		ARROW	HWY		IRWINDALE	91706	10286650	FA0003174	1001
TARGET MOLDS	16202		ARROW	HWY		IRWINDALE	91706	10286650	FA0003174	3001
COMM-FAB INC	16222		ARROW	HWY		IRWINDALE	91706	0	FA0003118	3001
COMM-FAB INC	16222		ARROW	HWY		IRWINDALE	91706	0	FA0003118	1002
ALL AMERICAN POOL SERVICE	16223		ARROW	HWY		IRWINDALE	91706	0	FA0003113	3001
SOUTHERN CALIFORNIA BUS SALES INC	16223		ARROW	HWY	6&7	IRWINDALE	91706	0	FA0003114	3001
RIVES ENTERPRISES	16223		ARROW	HWY	F	IRWINDALE	91706	0	FA0003194	3001
D I BUCHANAN	16223		ARROW	HWY	D	IRWINDALE	91706	0	FA0003195	3001
ARROW AUTOMOTIVE SERVICE	16233		ARROW	HWY		IRWINDALE	91706	10803526	FA0003193	3001
ARROW AUTOMOTIVE SERVICE	16233		ARROW	HWY		IRWINDALE	91706	10803526	FA0003193	1002
RELIABLE TOOLS	16238		ARROW	HWY		IRWINDALE	91706	0	FA0035138	1001
RELIABLE TOOLS	16238		ARROW	HWY		IRWINDALE	91706	0	FA0035138	3001
GEOMETRIC MACHINING CO.	16258	E	ARROW	HWY		IRWINDALE	91706	10305670	FA0042540	3001
GEOMETRIC MACHINING CO.	16258	E	ARROW	HWY		IRWINDALE	91706	10305670	FA0042540	1001

LOS ANGELES COUNTY CUPA
INACTIVE - FACILITY INVENTORY

FACILITY NAME	SITE ADDRESS					CITY	ZIP	CERS ID	Facility ID	PE
B R S ENGINEERING INC	16300		ARROW	HWY	R	IRWINDALE	91706	10803502	FA0035319	3001
R T M MACHINING	16300		ARROW	HWY		IRWINDALE	91706	0	FA0003192	3001
SSP AUTOMOTIVE EQUIPMENT	16300		ARROW	HWY	D	IRWINDALE	91706	10276099	FA0003179	3000
SSP AUTOMOTIVE EQUIPMENT	16300		ARROW	HWY	D	IRWINDALE	91706	10276099	FA0003179	1001
VERBECKS MACHINE CO	16300		ARROW	HWY	Q	IRWINDALE	91706	0	FA0003051	1000
DUR MED	16300		ARROW	HWY	A	IRWINDALE	91706	0	FA0003191	3001
V B S	16300		ARROW	HWY	U	IRWINDALE	91706	10285342	FA0042547	3001
A AND B ENTERPRISES	16300		ARROW	HWY	P	IRWINDALE	91706	0	FA0003190	3001
INFINITE PHOTO LAB	16300		ARROW	HWY	M	IRWINDALE	91706	0	FA0032993	1006
ACTIVE TRANSMISSION	16327		ARROW	HWY		IRWINDALE	91706	0	FA0003196	3001
ACTIVE TRANSMISSION	16327		ARROW	HWY		IRWINDALE	91706	0	FA0003196	1001
SAM'S FOREIGN & DOMESTIC AUTO	16329		ARROW	HWY		IRWINDALE	91706	0	FA0003061	1001
GRANGER'S AIR COND & HEATING CO	16336		ARROW	HWY		IRWINDALE	91706	10803577	FA0003199	1001
GRANGER'S AIR COND & HEATING CO	16336		ARROW	HWY		IRWINDALE	91706	10803577	FA0003199	3001
TRANSMISSION PETE	16677		ARROW	HWY	B	AZUSA	91702	10793782	FA0003198	1001
TRANSMISSION PETE	16677		ARROW	HWY	B	AZUSA	91702	10793782	FA0003198	3001
BUDGET TRUCK RENTAL LLC	19034	E	ARROW	HWY		COVINA	91722	10881412	FA0003156	7124
LA COLLISION CENTER	19060	E	ARROW	HWY		COVINA	91722	10284502	FA0039935	3000
TONY'S AUTO REPAIR	19100	E	ARROW	HWY	B	COVINA	91722	0	FA0003044	1001
FINESSE COACHWORKS	19100	E	ARROW	HWY	A	COVINA	91722	10274185	FA0003135	1001
FINESSE COACHWORKS	19100	E	ARROW	HWY	A	COVINA	91722	10274185	FA0003135	3000
L & T SINK TOP CO	19110	E	ARROW	HWY		COVINA	91722	0	FA0003157	3001
LEO'S ATCO AUTO BODY	19130	E	ARROW	HWY		COVINA	91722	0	FA0039939	3001
SOUTHEAST CONSTRUCTION PRODUCTS	19650	E	ARROW	HWY		COVINA	91724	10285045	FA0003136	7124
TESORO (USA) 68123	20354	E	ARROW	HWY		COVINA	91724	10279744	FA0003101	7124
TESORO (USA) 68123	20354	E	ARROW	HWY		COVINA	91724	10279744	FA0003101	7124
SPRINT NXTL SUNRISE CENTER	20540	E	ARROW	HWY		COVINA	91724	10797757	FA0038412	3000
BIG LOTS COVINA 4090	20808	E	ARROW	HWY		COVINA	91724	10594138	FA0047004	1001
BIG LOTS COVINA 4090	20808	E	ARROW	HWY		COVINA	91724	10594138	FA0047004	3001
JEFF'S SHELL SERVICE	20858	E	ARROW	HWY		COVINA	91724	10266316	FA0003166	3500
AT&T MOBILITY-N SUNFLOWER & E ARROW (25717)	21008	E	ARROW	HWY	B	COVINA	91724	0	FA0039382	3000
METROPCS CALIFORNIA, LLC #LA0413B	21008	E	ARROW	HWY	MPCS	COVINA	91724	10298752	FA0040221	3000
FOREIGN CAR RESEARCH	21312	E	ARROW	HWY		COVINA	91724	0	FA0003106	3001
CONSOLIDATED WATER PROOFING INC	21324	E	ARROW	HWY		COVINA	91724	0	FA0003223	3001
BARNEY'S HYDRAULIC & HONE SERVICE	21332	E	ARROW	HWY	B	COVINA	91724	0	FA0003252	3001
BARNEY'S HYDRAULIC & HONE SERVICE	21332	E	ARROW	HWY	B	COVINA	91724	0	FA0003252	1001

LOS ANGELES COUNTY CUPA
INACTIVE - FACILITY INVENTORY

FACILITY NAME	SITE ADDRESS				CITY	ZIP	CERS ID	Facility ID	PE
DUROPOWER, INC	677		ARROW GRAND	CIR	COVINA	91722	10286692	FA0003283	1004
DUROPOWER, INC	677		ARROW GRAND	CIR	COVINA	91722	10286692	FA0003283	3000
HARDWARE FACTORY STORE	684		ARROW GRAND	CIR	COVINA	91722	10886863	FA0003290	3501
ADVERTISING SPECIALIST	692		ARROW GRAND	CIR	COVINA	91722	0	FA0003281	1000
MARLIN ELECTRONICS	712		ARROW GRAND	CIR	COVINA	91722	0	FA0003282	3001
MCKAY SWISS PRODUCTS INC	719		ARROW GRAND	CIR	COVINA	91722	10797859	FA0003287	3001
MCKAY SWISS PRODUCTS INC	719		ARROW GRAND	CIR	COVINA	91722	10797859	FA0003287	1001
AVERY DENNISON	753		ARROW GRAND	CIR	COVINA	91722	10725508	FA0003288	3000
AVERY DENNISON	753		ARROW GRAND	CIR	COVINA	91722	10725508	FA0003288	1003
DENTAL SUPPLY COMPANY OF CALIFORNIA	754		ARROW GRAND	CIR	COVINA	91722	10286794	FA0003285	3001
DENTAL SUPPLY COMPANY OF CALIFORNIA	754		ARROW GRAND	CIR	COVINA	91722	10286794	FA0003285	1002
CTT TOOLS INC	755	E	ARROW GRAND	CIR	COVINA	91722	10774816	FA0037248	1001
AMERITEC CORP	760		ARROW GRAND	CIR	COVINA	91722	0	FA0003284	3001
FAIRFIELD CP II REIT II LLC	265	S	ARROYO	PKWY	PASADENA	91105	10301344	FA0037293	7070
FAIRFIELD CP II REIT II LLC	265	S	ARROYO	PKWY	PASADENA	91105	10301344	FA0037293	7070
FAIRFIELD CP II REIT II LLC	265	S	ARROYO	PKWY	PASADENA	91105	10301344	FA0037293	7070
LHSW, INC ARROYO SHELL	290	S	ARROYO	PKWY	PASADENA	91105	10308049	FA0003294	7074
LHSW, INC ARROYO SHELL	290	S	ARROYO	PKWY	PASADENA	91105	10308049	FA0003294	7070
LHSW, INC ARROYO SHELL	290	S	ARROYO	PKWY	PASADENA	91105	10308049	FA0003294	7074
LHSW, INC ARROYO SHELL	290	S	ARROYO	PKWY	PASADENA	91105	10308049	FA0003294	7070
LHSW, INC ARROYO SHELL	290	S	ARROYO	PKWY	PASADENA	91105	10308049	FA0003294	7070
LHSW, INC ARROYO SHELL	290	S	ARROYO	PKWY	PASADENA	91105	10308049	FA0003294	7074
FUTURE IMAGE	319	S	ARROYO	PKWY 6	PASADENA	91105	0	FA0034699	1006
SWAN CLEANERS	319	S	ARROYO	PKWY 7	PASADENA	91105	10306378	FA0003296	7070
SWAN CLEANERS	319	S	ARROYO	PKWY 7	PASADENA	91105	10306378	FA0003296	7070
SWAN CLEANERS	319	S	ARROYO	PKWY 7	PASADENA	91105	10306378	FA0003296	7070
HRC FERTILITY	333	S	ARROYO	PKWY	PASADENA	91105	10455670	FA0046751	7070
HRC FERTILITY	333	S	ARROYO	PKWY	PASADENA	91105	10455670	FA0046751	7070
AAF ROSE BOWL AQUATICS CENTER	360	N	ARROYO	BLVD	PASADENA	91103	10309582	FA0003318	7070
AAF ROSE BOWL AQUATICS CENTER	360	N	ARROYO	BLVD	PASADENA	91103	10309582	FA0003318	7070
AAF ROSE BOWL AQUATICS CENTER	360	N	ARROYO	BLVD	PASADENA	91103	10309582	FA0003318	7070
T-MOBILE WEST CORPORATION IE24799A	411	S	ARROYO	PKWY ROOF	PASADENA	91105	10310110	FA0040695	7070
T-MOBILE WEST CORPORATION IE24799A	411	S	ARROYO	PKWY ROOF	PASADENA	91105	10310110	FA0040695	7070
T-MOBILE WEST CORPORATION IE24799A	411	S	ARROYO	PKWY ROOF	PASADENA	91105	10310110	FA0040695	7070
T-MOBILE WEST CORPORATION IE24799A	411	S	ARROYO	PKWY ROOF	PASADENA	91105	10310110	FA0040695	7070
THE HOME VAN VECHTEN	450	S	ARROYO	PKWY	PASADENA	91105	10307689	FA0003295	1001

LOS ANGELES COUNTY CUPA
INACTIVE - FACILITY INVENTORY

FACILITY NAME	SITE ADDRESS				CITY	ZIP	CERS ID	Facility ID	PE
THE HOME VAN VECHTEN	450	S	ARROYO	PKWY	PASADENA	91105	10307689	FA0003295	7070
THE HOME VAN VECHTEN	450	S	ARROYO	PKWY	PASADENA	91105	10307689	FA0003295	7070
THE HOME VAN VECHTEN	450	S	ARROYO	PKWY	PASADENA	91105	10307689	FA0003295	7070
ABSOLUTE AUTOMOTIVE SERVICE	451	S	ARROYO	PKWY	PASADENA	91105	0	FA0003297	1002
ABSOLUTE AUTOMOTIVE SERVICE	451	S	ARROYO	PKWY	PASADENA	91105	0	FA0003297	7070
DISCOUNT TIRE CENTER #022	455	S	ARROYO	PKWY	PASADENA	91105	0	FA0003298	1002
DISCOUNT TIRE CENTER #022	455	S	ARROYO	PKWY	PASADENA	91105	0	FA0003298	7070
DISCOUNT TIRE CENTER #022	455	S	ARROYO	PKWY	PASADENA	91105	0	FA0003298	7070
WHOLE FOODS #37	465	S	ARROYO	PKWY	PASADENA	91105	10304692	FA0043720	7070
WHOLE FOODS #37	465	S	ARROYO	PKWY	PASADENA	91105	10304692	FA0043720	7070
EURO CLASSIC BODY SHOP	496	S	ARROYO	PKWY	PASADENA	91105	0	FA0003299	1001
EURO CLASSIC BODY SHOP	496	S	ARROYO	PKWY	PASADENA	91105	0	FA0003299	7070
EURO CLASSIC BODY SHOP	496	S	ARROYO	PKWY	PASADENA	91105	0	FA0003299	7070
BRYAN'S CLEANER & LAUNDRY	544	S	ARROYO	PKWY	PASADENA	91105	10308007	FA0003127	7070
BRYAN'S CLEANER & LAUNDRY	544	S	ARROYO	PKWY	PASADENA	91105	10308007	FA0003127	7070
BRYAN'S CLEANER & LAUNDRY	544	S	ARROYO	PKWY	PASADENA	91105	10308007	FA0003127	7070
DONA ROSA BAKERY AND TAQUERIA	577	S	ARROYO	PKWY	PASADENA	91105	10306729	FA0037922	7070
DONA ROSA BAKERY AND TAQUERIA	577	S	ARROYO	PKWY	PASADENA	91105	10306729	FA0037922	7070
DONA ROSA BAKERY AND TAQUERIA	577	S	ARROYO	PKWY	PASADENA	91105	10306729	FA0037922	7070
ARROYO CAR WASH CORP	605	S	ARROYO	PKWY	PASADENA	91105	10309774	FA0003316	7070
ARROYO CAR WASH CORP	605	S	ARROYO	PKWY	PASADENA	91105	10309774	FA0003316	7074
ARROYO CAR WASH CORP	605	S	ARROYO	PKWY	PASADENA	91105	10309774	FA0003316	7070
ARROYO CAR WASH CORP	605	S	ARROYO	PKWY	PASADENA	91105	10309774	FA0003316	7074
ARROYO CAR WASH CORP	605	S	ARROYO	PKWY	PASADENA	91105	10309774	FA0003316	1001
ARROYO CAR WASH CORP	605	S	ARROYO	PKWY	PASADENA	91105	10309774	FA0003316	7074
ARROYO CAR WASH CORP	605	S	ARROYO	PKWY	PASADENA	91105	10309774	FA0003316	7070
TRADER JOE'S #051	610	S	ARROYO	PKWY	PASADENA	91105	10743979	FA0049744	7070
THE BEST	621	S	ARROYO	PKWY C	PASADENA	91105	10030534	FA0039676	7070
THE BEST	621	S	ARROYO	PKWY C	PASADENA	91105	10030534	FA0039676	7070
THE BEST	621	S	ARROYO	PKWY C	PASADENA	91105	10030534	FA0039676	7070
ARROYO AUTO CENTER	621	S	ARROYO	PKWY A	PASADENA	91105	10306759	FA0003302	7070
ARROYO AUTO CENTER	621	S	ARROYO	PKWY A	PASADENA	91105	10306759	FA0003302	7070
ARROYO AUTO CENTER	621	S	ARROYO	PKWY A	PASADENA	91105	10306759	FA0003302	7070
RAY'S MBZ	621	S	ARROYO	PKWY B	PASADENA	91105	10306321	FA0003301	7070
RAY'S MBZ	621	S	ARROYO	PKWY B	PASADENA	91105	10306321	FA0003301	7070
RAY'S MBZ	621	S	ARROYO	PKWY B	PASADENA	91105	10306321	FA0003301	7070

LOS ANGELES COUNTY CUPA
INACTIVE - FACILITY INVENTORY

FACILITY NAME	SITE ADDRESS					CITY	ZIP	CERS ID	Facility ID	PE
RAY'S MBZ	621	S	ARROYO	PKWY	B	PASADENA	91105	10306321	FA0003301	7070
M-TRON MFG	625		ARROYO	ST		SAN FERNANDO	91340	10245250	FA0003293	1003
HOLIDAY HAIR AND NAILS	633	S	ARROYO	PKWY	10	PASADENA	91105	10486984	FA0039662	7070
HOLIDAY HAIR AND NAILS	633	S	ARROYO	PKWY	10	PASADENA	91105	10486984	FA0039662	7070
HOLIDAY HAIR AND NAILS	633	S	ARROYO	PKWY	10	PASADENA	91105	10486984	FA0039662	7070
ARROYO CLEANERS	633	S	ARROYO	PKWY	4	PASADENA	91105	10305481	FA0003300	7070
ARROYO CLEANERS	633	S	ARROYO	PKWY	4	PASADENA	91105	10305481	FA0003300	7070
ARROYO CLEANERS	633	S	ARROYO	PKWY	4	PASADENA	91105	10305481	FA0003300	7070
ARROYO CLEANERS	633	S	ARROYO	PKWY	4	PASADENA	91105	10305481	FA0003300	7070
RC GENERAL MACHINING	660		ARROYO	ST		SAN FERNANDO	91340	0	FA0003309	1001
OPTUM	675	S	ARROYO	PKWY		PASADENA	91105	10307275	FA0039674	7070
OPTUM	675	S	ARROYO	PKWY		PASADENA	91105	10307275	FA0039674	7070
OPTUM	675	S	ARROYO	PKWY		PASADENA	91105	10307275	FA0039674	7070
OPTUM	675	S	ARROYO	PKWY		PASADENA	91105	10307275	FA0039674	7070
OPTUM	675	S	ARROYO	PKWY		PASADENA	91105	10307275	FA0039674	7070
AT&T MOBILITY-110 FWY/CALIFORNIA (USID12170)	675	S	ARROYO	PKWY	CELL	PASADENA	91105	10198993	FA0037288	7070
AT&T MOBILITY-110 FWY/CALIFORNIA (USID12170)	675	S	ARROYO	PKWY	CELL	PASADENA	91105	10198993	FA0037288	7070
AT&T MOBILITY-110 FWY/CALIFORNIA (USID12170)	675	S	ARROYO	PKWY	CELL	PASADENA	91105	10198993	FA0037288	7070
COAST TO COAST PRINTING, INC.	707		ARROYO	ST	B	SAN FERNANDO	91340	10709476	FA0047965	1000
VOLUME MACHINE	708		ARROYO	ST		SAN FERNANDO	91340	0	FA0003311	1002
R.A.W. HORSEPOWER	709		ARROYO	ST	B	SAN FERNANDO	91340	10713274	FA0047966	1000
SLOVER'S PORTING SERVICE	713		ARROYO	ST	A	SAN FERNANDO	91340	10712680	FA0003308	1000
CVS PHARMACY #9668	727	S	ARROYO	PKWY		PASADENA	91105	10307848	FA0033691	7070
CVS PHARMACY #9668	727	S	ARROYO	PKWY		PASADENA	91105	10307848	FA0033691	7070
PITFIRE PIZZA #108	730	S	ARROYO	PKWY		PASADENA	91105	10309768	FA0003319	7070
PITFIRE PIZZA #108	730	S	ARROYO	PKWY		PASADENA	91105	10309768	FA0003319	7070
PITFIRE PIZZA #108	730	S	ARROYO	PKWY		PASADENA	91105	10309768	FA0003319	7070
AT&T WIRELESS - 118FWY/210 FWY	751		ARROYO	ST		SAN FERNANDO	91340	10198102	FA0034456	1006
KC ENGINEERING	751		ARROYO	ST	D	SAN FERNANDO	91340	0	FA0003310	1001
MAC'S PERFORMANCE AUTOMOTIVE	753		ARROYO	ST	E	SAN FERNANDO	91340	0	FA0032798	1000
VCA A BREED APART ANIMAL HOSPITAL	777	S	ARROYO	PKWY	106	PASADENA	91103	10307878	FA0003315	7070
VCA A BREED APART ANIMAL HOSPITAL	777	S	ARROYO	PKWY	106	PASADENA	91103	10307878	FA0003315	7070
VCA A BREED APART ANIMAL HOSPITAL	777	S	ARROYO	PKWY	106	PASADENA	91103	10307878	FA0003315	7070
LEWIS UNIQUE WROUGHT IRON	812	S	ARROYO	PKWY	A	PASADENA	91105	10306690	FA0003304	7070
LEWIS UNIQUE WROUGHT IRON	812	S	ARROYO	PKWY	A	PASADENA	91105	10306690	FA0003304	7070
LEWIS UNIQUE WROUGHT IRON	812	S	ARROYO	PKWY	A	PASADENA	91105	10306690	FA0003304	1001

LOS ANGELES COUNTY CUPA
INACTIVE - FACILITY INVENTORY

FACILITY NAME	SITE ADDRESS				CITY	ZIP	CERS ID	Facility ID	PE
LEWIS UNIQUE WROUGHT IRON	812	S	ARROYO	PKWY A	PASADENA	91105	10306690	FA0003304	7070
ALLIANCE AUTO BODY	826	S	ARROYO	PKWY	PASADENA	91105	10302469	FA0036278	7070
ALLIANCE AUTO BODY	826	S	ARROYO	PKWY	PASADENA	91105	10302469	FA0036278	7070
ALLIANCE AUTO BODY	826	S	ARROYO	PKWY	PASADENA	91105	10302469	FA0036278	7070
ALLIANCE AUTO BODY	826	S	ARROYO	PKWY	PASADENA	91105	10302469	FA0036278	7070
PETCO #585	845	S	ARROYO	PKWY	PASADENA	91105	10461214	FA0046400	7070
PASADENA HAND WASH INC	850	S	ARROYO	PKWY	PASADENA	91105	10307155	FA0003268	7070
PASADENA HAND WASH INC	850	S	ARROYO	PKWY	PASADENA	91105	10307155	FA0003268	7070
PASADENA HAND WASH INC	850	S	ARROYO	PKWY	PASADENA	91105	10307155	FA0003268	7070
MARSHALLS M1376	875	S	ARROYO	PKWY	PASADENA	91105	10635511	FA0048052	7070
MARSHALLS M1376	875	S	ARROYO	PKWY	PASADENA	91105	10635511	FA0048052	7070
LAUSD - CHAVEZ TEACHER PREP ACADEMY	1001		ARROYO	AVE	SAN FERNANDO	91340	10610755	FA0045073	3000
S O S FOOD LAB INC	1010	S	ARROYO	PKWY 8	PASADENA	91105	10306510	FA0039666	7070
S O S FOOD LAB INC	1010	S	ARROYO	PKWY 8	PASADENA	91105	10306510	FA0039666	7070
S O S FOOD LAB INC	1010	S	ARROYO	PKWY 8	PASADENA	91105	10306510	FA0039666	7070
S O S FOOD LAB INC	1010	S	ARROYO	PKWY 8	PASADENA	91105	10306510	FA0039666	7070
PACIFIC PAINTING MASTERS	1010	S	ARROYO	PKWY 7	PASADENA	91106	0	FA0039643	7070
HESTIA TEC LLC	1010	S	ARROYO	PKWY 5	PASADENA	91105	10403053	FA0046057	7070
HESTIA TEC LLC	1010	S	ARROYO	PKWY 5	PASADENA	91105	10403053	FA0046057	7070
LOS ANGELES COLD STORAGE	1015	S	ARROYO	PKWY	PASADENA	91105	0	FA0003303	1001
LOS ANGELES COLD STORAGE	1015	S	ARROYO	PKWY	PASADENA	91105	0	FA0003303	7070
LOS ANGELES COLD STORAGE	1015	S	ARROYO	PKWY	PASADENA	91105	0	FA0003303	7072
LOS ANGELES COLD STORAGE	1015	S	ARROYO	PKWY	PASADENA	91105	0	FA0003303	7072
LOS ANGELES COLD STORAGE	1015	S	ARROYO	PKWY	PASADENA	91105	0	FA0003303	7070
THERMO FISHER SCIENTIFIC	1050		ARROYO	ST	SAN FERNANDO	91340	0	FA0003312	1004
ART CENTER COLLEGE OF DESIGN	1111	S	ARROYO	PKWY	PASADENA	91105	10308175	FA0003320	7070
ART CENTER COLLEGE OF DESIGN	1111	S	ARROYO	PKWY	PASADENA	91105	10308175	FA0003320	7070
ART CENTER COLLEGE OF DESIGN	1111	S	ARROYO	PKWY	PASADENA	91105	10308175	FA0003320	7070
ART CENTER COLLEGE OF DESIGN	1111	S	ARROYO	PKWY	PASADENA	91105	0	FA0047300	7070
RUSSELL'S MOVING & STORAGE INC.	1201		ARROYO	ST	SAN FERNANDO	91340	10859953	FA0003292	1001
SHELDON RESERVOIR	1800	N	ARROYO	BLVD	PASADENA	91103	10306399	FA0003314	7072
SHELDON RESERVOIR	1800	N	ARROYO	BLVD	PASADENA	91103	10306399	FA0003314	7070
SHELDON RESERVOIR	1800	N	ARROYO	BLVD	PASADENA	91103	10306399	FA0003314	7070
SHELDON RESERVOIR	1800	N	ARROYO	BLVD	PASADENA	91103	10306399	FA0003314	7072
SHELDON RESERVOIR	1800	N	ARROYO	BLVD	PASADENA	91103	10306399	FA0003314	7070
SHELDON RESERVOIR	1800	N	ARROYO	BLVD	PASADENA	91103	10306399	FA0003314	7072

LOS ANGELES COUNTY CUPA
INACTIVE - FACILITY INVENTORY

FACILITY NAME	SITE ADDRESS				CITY	ZIP	CERS ID	Facility ID	PE
T-MOBILE WEST LLC IE04517A	2122		ARROYO	BLVD	PASADENA	91103	10409164	FA0047296	7070
7-ELEVEN #16588	8147	E	ARROYO	DR	SOUTH SAN GABRIEL	91770	10283083	FA0043066	3000
TOP NOTCH DIESEL REPAIR	12825		ARROYO	ST	SYLMAR	91342	10871836	FA0054457	1000
PRINT SCAPE INC	12949		ARROYO	ST	SYLMAR	91342	0	FA0003313	1001
CARLSON & CO	13023		ARROYO	ST	SAN FERNANDO	91340	0	FA0003291	1003
CITY/WATER & POWER-DEVIL'S GATE	200	E	ARROYO SECO		PASADENA	91011	0	FA0034669	7070
CITY/WATER & POWER-DEVIL'S GATE	200	E	ARROYO SECO		PASADENA	91011	0	FA0034669	7072
CITY/WATER & POWER-DEVIL'S GATE	200	E	ARROYO SECO		PASADENA	91011	0	FA0034669	7070
CITY/WATER & POWER-DEVIL'S GATE	200	E	ARROYO SECO		PASADENA	91011	0	FA0034669	7072
CITY/WATER & POWER - BEHNER TREAT	3200		ARROYO SECO CANYON	RD	PASADENA	91103	0	FA0003321	7072
CITY/WATER & POWER - BEHNER TREAT	3200		ARROYO SECO CANYON	RD	PASADENA	91103	0	FA0003321	7070
CITY/WATER & POWER - BEHNER TREAT	3200		ARROYO SECO CANYON	RD	PASADENA	91103	0	FA0003321	7070
CITY/WATER & POWER - BEHNER TREAT	3200		ARROYO SECO CANYON	RD	PASADENA	91103	0	FA0003321	7072
AMERICAN CURVET INVESTMENT LLC	123	E	ARTESIA	BLVD	COMPTON	90220	10301866	FA0034626	7030
AMERICAN CURVET INVESTMENT LLC	123	E	ARTESIA	BLVD	COMPTON	90220	10301866	FA0034626	1001
DNA SPECIALITY INC	200	W	ARTESIA	BLVD A	COMPTON	90220	10302121	FA0040802	7030
BU SUNG AMERICA CORP	201	W	ARTESIA	BLVD	COMPTON	90220	10300033	FA0034623	7030
CROWLEY MICROGRAPHICS	203	W	ARTESIA	BLVD B	COMPTON	90220	0	FA0035102	1001
INSULATED PRODUCTS CORPORATION	250	W	ARTESIA	BLVD	COMPTON	90220	10301401	FA0043772	7030
INSULATED PRODUCTS CORPORATION	250	W	ARTESIA	BLVD	COMPTON	90220	10301401	FA0043772	7030
R & L GLOBAL	303	W	ARTESIA	BLVD	COMPTON	90220	10473208	FA0003361	1003
STK INTERNATIONAL INC	311	W	ARTESIA	BLVD	COMPTON	90220	0	FA0036323	7030
KCC TRANSPORT SYSTEMS INC	311	W	ARTESIA	BLVD	COMPTON	90220	10302118	FA0044671	7030
KCC TRANSPORT SYSTEMS INC	311	W	ARTESIA	BLVD	COMPTON	90220	10302118	FA0044671	3002
THE BUTCHER CO	335	W	ARTESIA	BLVD	COMPTON	90220	0	FA0003325	1003
TIRE DISTRIBUTOR EXPERTS	350	W	ARTESIA	BLVD	COMPTON	90220	10859044	FA0043790	7030
OCEANS INTERNATIONAL PACKING AND SHIPPING INC	399	W	ARTESIA	BLVD	COMPTON	90220	10734949	FA0049772	3000
TRANSAMERICAN AUTO PARTS DISTRIBUTION CENTER	400	W	ARTESIA	BLVD	COMPTON	90220	10301473	FA0003458	7030
TRANSAMERICAN AUTO PARTS DISTRIBUTION CENTER	400	W	ARTESIA	BLVD	COMPTON	90220	10301473	FA0003458	7030
AMERICAN DAWN INC	401	W	ARTESIA	BLVD	COMPTON	90220	10299790	FA0003384	7030
PACIFIC DRAYAGE SERVICES LLC	550	W	ARTESIA	BLVD	COMPTON	90220	10859059	FA0003462	7030
DMC POWER, INC.	623	E	ARTESIA	BLVD	CARSON	90746	10464790	FA0003437	3701
AT&T MOBILITY COMPTON (USID50974)	660	W	ARTESIA	BLVD	COMPTON	90220	10197679	FA0037803	7030
AT&T MOBILITY COMPTON (USID50974)	660	W	ARTESIA	BLVD	COMPTON	90220	10197679	FA0037803	3000

LOS ANGELES COUNTY CUPA
INACTIVE - FACILITY INVENTORY

FACILITY NAME	SITE ADDRESS				CITY	ZIP	CERS ID	Facility ID	PE
BEKINS MOVING AND STORAGE	717	E	ARTESIA	BLVD	CARSON	90746	0	FA0035480	3001
NU LOGISTICS LLC	737	W	ARTESIA	BLVD	COMPTON	90220	10299775	FA0034598	7030
NU LOGISTICS LLC	737	W	ARTESIA	BLVD	COMPTON	90220	10299775	FA0034598	7030
NISSAN NORTH AMERICA, INC.	745	W	ARTESIA	BLVD	COMPTON	90220	10302040	FA0034637	7030
NISSAN NORTH AMERICA, INC.	745	W	ARTESIA	BLVD	COMPTON	90220	10302040	FA0034637	1001
NISSAN NORTH AMERICA, INC.	745	W	ARTESIA	BLVD	COMPTON	90220	10302040	FA0034637	3002
GORDON LABORATORIES INC	751	E	ARTESIA	BLVD	CARSON	90746	10290463	FA0003411	3500
CONTINENTAL LOGISTICS SERVICE INC	800	W	ARTESIA	BLVD	COMPTON	90220	10641493	FA0047866	3001
MONOGRAM SANITATION	800	W	ARTESIA	BLVD	COMPTON	90220	0	FA0003385	7030
FOUR WHEEL PARTS WHOLESALERS INC	801	W	ARTESIA	BLVD	COMPTON	90220	0	FA0034631	7030
TRANSAMERICAN AUTO PARTS CO INC	801	W	ARTESIA	BLVD	COMPTON	90220	0	FA0037319	7030
ASTRO OFFICE PRODUCTS INC	841	E	ARTESIA	BLVD	CARSON	90746	0	FA0003400	3001
PACIFICA CHEMICAL INC	935	E	ARTESIA	BLVD	CARSON	90746	10270366	FA0003472	1001
THE DYE HOUSE LA LLC	935	E	ARTESIA	BLVD	CARSON	90746	10461403	FA0045409	3002
THE DYE HOUSE LA LLC	935	E	ARTESIA	BLVD	CARSON	90746	10461403	FA0045409	1003
REGAL PLASTIC SUPPLY CO	965	E	ARTESIA	BLVD	CARSON	90746	0	FA0003401	3001
ARTESIA CLEANERS	980		ARTESIA	BLVD	HERMOSA BEACH	90254	0	FA0003486	1001
ARTESIA CLEANERS	980		ARTESIA	BLVD	HERMOSA BEACH	90254	0	FA0003486	3001
GARDENA1001	1001	W	ARTESIA	BLVD	GARDENA	90248	10263673	FA0003536	7124
GARDENA1001	1001	W	ARTESIA	BLVD	GARDENA	90248	10263673	FA0003536	7124
GARDENA1001	1001	W	ARTESIA	BLVD	GARDENA	90248	10263673	FA0003536	7124
GARDENA1001	1001	W	ARTESIA	BLVD	GARDENA	90248	10263673	FA0003536	7124
GARDENA1001	1001	W	ARTESIA	BLVD	GARDENA	90248	10263673	FA0003536	7124
PACIFICA CHEMICAL INC	1005	E	ARTESIA	BLVD	CARSON	90746	10795750	FA0003483	3500
PACIFICA CHEMICAL INC	1005	E	ARTESIA	BLVD	CARSON	90746	10795750	FA0003483	1003
PACIFICA CHEMICAL INC	1005	E	ARTESIA	BLVD	CARSON	90746	10795750	FA0003483	3003
HK TRANS LLC	1051	E	ARTESIA		CARSON	90745	10870570	FA0053294	3000
APOLLO WAREHOUSE	1073	E	ARTESIA	BLVD	CARSON	90746	10795945	FA0003433	3500
APOLLO WAREHOUSE	1073	E	ARTESIA	BLVD	CARSON	90746	10795945	FA0003433	3003
JACK IN THE BOX #3542	1099	W	ARTESIA	BLVD	GARDENA	90248	10300864	FA0044845	3000
RALPHS GROCERY #469	1100	W	ARTESIA	BLVD	COMPTON	90220	0	FA0003457	7030
RALPHS GROCERY #469	1100	W	ARTESIA	BLVD	COMPTON	90220	0	FA0003457	1001
RALPHS GROCERY #469	1100	W	ARTESIA	BLVD	COMPTON	90220	0	FA0003457	7030
VAN DEN BERGH FOODS CO	1101	E	ARTESIA	BLVD	CARSON	90746	0	FA0003431	3001
COMPTON COMMUNITY COLLEGE	1111	E	ARTESIA	BLVD	COMPTON	90221	10301584	FA0003379	7124
COMPTON COMMUNITY COLLEGE	1111	E	ARTESIA	BLVD	COMPTON	90221	10301584	FA0003379	7030

LOS ANGELES COUNTY CUPA
INACTIVE - FACILITY INVENTORY

FACILITY NAME	SITE ADDRESS					CITY	ZIP	CERS ID	Facility ID	PE
ACCELERATED GLOBAL SOLUTIONS LAX OFFICE	1111	W	ARTESIA	BLVD		COMPTON	90220	10302460	FA0040825	7030
LIFTING GEAR HIRE LOS ANGELES RENTAL CENTER	1121	W	ARTESIA	BLVD		COMPTON	90220	10855924	FA0039743	7030
TIFFANY CLEANERS	1133		ARTESIA	BLVD	C	MANHATTAN BEACH	90266	10271230	FA0003530	3000
FOTO QUICK	1139		ARTESIA	BLVD	B	MANHATTAN BEACH	90266	0	FA0003354	1006
SPRINT NXTL CELL SITE LA03XC323	1200		ARTESIA	BLVD		HERMOSA BEACH	90254	10659337	FA0039922	3000
FUJI PHOTO FILM USA	1211	E	ARTESIA	BLVD		CARSON	90746	0	FA0003454	3001
CORT/EVANS FURNITURE RENTAL	1217	W	ARTESIA	BLVD		COMPTON	90220	0	FA0003374	1003
ARTESIA CLEANERS	1221		ARTESIA	BLVD	102	MANHATTAN BEACH	90266	0	FA0003348	3001
ARTESIA CLEANERS	1221		ARTESIA	BLVD	102	MANHATTAN BEACH	90266	0	FA0003348	1001
DULCERIA MARIA ALICIA PARTY SUPPLIE	1241	E	ARTESIA	BLVD		COMPTON	90221	10302079	FA0039753	7030
DULCERIA MARIA ALICIA PARTY SUPPLIE	1241	E	ARTESIA	BLVD		COMPTON	90221	10302079	FA0039753	7030
FRONTIER IMAGING INC	1250	W	ARTESIA	BLVD	B	COMPTON	90220	10302454	FA0044662	7030
MAX IGL INC	1250	W	ARTESIA	BLVD		COMPTON	90220	10711957	FA0034591	7030
FRONTIER IMAGING INC	1250	W	ARTESIA	BLVD	B	COMPTON	90220	10302454	FA0044662	3000
IPS CORPORATION	1253	E	ARTESIA	BLVD		CARSON	90746	10272088	FA0003412	3500
IPS CORPORATION	1253	E	ARTESIA	BLVD		CARSON	90746	10272088	FA0003412	1003
IPS CORPORATION	1253	E	ARTESIA	BLVD		CARSON	90746	10272088	FA0003412	3003
SPRINT CELL SITE CA6237	1299	E	ARTESIA	BLVD	B	COMPTON	90221	10309948	FA0040798	7030
AT&T MOBILITY - 91 FWY AND CENTRAL AVE (USID12006)	1299	E	ARTESIA	BLVD		CARSON	90746	10197649	FA0036324	7030
SPRINT CELL SITE CA6237	1299	E	ARTESIA	BLVD	B	COMPTON	90221	10309948	FA0040798	7030
T-MOBILE WEST SITE ID: LA02584A	1299	E	ARTESIA	BLVD		CARSON	90746	10293817	FA0041529	3000
MARUKAI EVERYTHING FOR 98	1360	W	ARTESIA	BLVD		GARDENA	90248	10263850	FA0031196	3001
GATEWAY CLEANERS	1380	W	ARTESIA	BLVD		GARDENA	90248	0	FA0003329	1001
LL BUILDING PRODUCTS INC (was)	1401	W	ARTESIA	BLVD		COMPTON	90220	0	FA0034594	7030
FOTO TOWN	1425	W	ARTESIA	BLVD	6	GARDENA	90248	0	FA0003364	1006
FARWEST CORROSION CONTROL COMPANY	1480	W	ARTESIA	BLVD		GARDENA	90248	0	FA0003534	3002
R & T TRANSMISSION	1610	W	ARTESIA	BLVD	A10	GARDENA	90248	10800115	FA0030782	3001
R & T TRANSMISSION	1610	W	ARTESIA	BLVD	A10	GARDENA	90248	10800115	FA0030782	1001
GARDENA BRAKE & WHEEL ALIGN	1610	W	ARTESIA	BLVD	L	GARDENA	90248	0	FA0003342	1001
COMPTON AUTO CARE TRICITY	1610	W	ARTESIA	BLVD	A-9	GARDENA	90248	0	FA0003538	3001
BM FOREIGN CAR SERVICE AND R	1610	W	ARTESIA	BLVD	F	GARDENA	90247	0	FA0003546	1001
BM FOREIGN CAR SERVICE AND R	1610	W	ARTESIA	BLVD	F	GARDENA	90247	0	FA0003546	3001
FRANK'S CARBURATOR-INJECTION	1610	W	ARTESIA	BLVD	A-8	GARDENA	90248	0	FA0003539	3001
PACIFIC MUFFLER & ALIGNMENT	1610	W	ARTESIA	BLVD	B-17	GARDENA	90247	0	FA0003541	3002
SOUTH BAY SHELL	1700		ARTESIA	BLVD		REDONDO BEACH	90278	10300285	FA0003389	7080
SOUTH BAY SHELL	1700		ARTESIA	BLVD		REDONDO BEACH	90278	10300285	FA0003389	7080

LOS ANGELES COUNTY CUPA
INACTIVE - FACILITY INVENTORY

FACILITY NAME	SITE ADDRESS				CITY	ZIP	CERS ID	Facility ID	PE
SOUTH BAY SHELL	1700		ARTESIA	BLVD	REDONDO BEACH	90278	10300285	FA0003389	7124
VALVOLINE INSTANT OIL CHANGE GN0019	1700		ARTESIA	BLVD B	REDONDO BEACH	90278	10160673	FA0003326	7080
VALVOLINE INSTANT OIL CHANGE GN0019	1700		ARTESIA	BLVD B	REDONDO BEACH	90278	10160673	FA0003326	7124
VALVOLINE INSTANT OIL CHANGE GN0019	1700		ARTESIA	BLVD B	REDONDO BEACH	90278	10160673	FA0003326	3701
VALVOLINE INSTANT OIL CHANGE GN0019	1700		ARTESIA	BLVD B	REDONDO BEACH	90278	10160673	FA0003326	7080
EXXONMOBIL OIL	1727		ARTESIA	BLVD	MANHATTAN BEACH	90266	0	FA0003528	3001
ARLOS PLAZA CLEANERS	1751		ARTESIA	BLVD G	MANHATTAN BEACH	90266	0	FA0003529	1001
ARLOS PLAZA CLEANERS	1751		ARTESIA	BLVD G	MANHATTAN BEACH	90266	0	FA0003529	3001
T-MOBILE WEST (SITE ID# LA02642A)	1765		ARTESIA	BLVD	MANHATTAN BEACH	90266	10293781	FA0041385	3000
JNik #17	1800	W	ARTESIA	BLVD	TORRANCE	90504	10131544	FA0003381	7100
JNik #17	1800	W	ARTESIA	BLVD	TORRANCE	90504	10131544	FA0003381	7104
JNik #17	1800	W	ARTESIA	BLVD	TORRANCE	90504	10131544	FA0003381	7100
JNik #17	1800	W	ARTESIA	BLVD	TORRANCE	90504	10131544	FA0003381	7104
JNik #17	1800	W	ARTESIA	BLVD	TORRANCE	90504	10131544	FA0003381	7100
JNik #17	1800	W	ARTESIA	BLVD	TORRANCE	90504	10131544	FA0003381	7100
JNik #17	1800	W	ARTESIA	BLVD	TORRANCE	90504	10131544	FA0003381	7104
PEP BOYS #814	1800		ARTESIA	BLVD	REDONDO BEACH	90278	10302190	FA0003330	7080
PEP BOYS #814	1800		ARTESIA	BLVD	REDONDO BEACH	90278	10302190	FA0003330	7080
POSEK DONLEVY YING	1812		ARTESIA	BLVD	REDONDO BEACH	90278	0	FA0003393	7080
POSEK DONLEVY YING	1812		ARTESIA	BLVD	REDONDO BEACH	90278	0	FA0003393	7080
FOREIGN AUTO BODY INC	1831	W	ARTESIA	BLVD	GARDENA	90247	0	FA0043136	3000
ENTERAINMENT SERVICES	1900	W	ARTESIA	BLVD	COMPTON	90220	10301440	FA0036305	7030
FLAIR CLEANERS	1900		ARTESIA	BLVD	REDONDO BEACH	90278	10299970	FA0003394	7080
FLAIR CLEANERS	1900		ARTESIA	BLVD	REDONDO BEACH	90278	10299970	FA0003394	7080
ENTERAINMENT SERVICES	1900	W	ARTESIA	BLVD	COMPTON	90220	10301440	FA0036305	3000
SPHERICAL PRODUCTS CO A CORP	1923	W	ARTESIA	BLVD	GARDENA	90247	0	FA0003332	1001
E.S. TECHICNICAL ROADSPORTS	1931	W	ARTESIA	BLVD	GARDENA	90247	10301377	FA0042851	1001
E.S. TECHICNICAL ROADSPORTS	1931	W	ARTESIA	BLVD	GARDENA	90247	10301377	FA0042851	3001
MT AUTO	1935	W	ARTESIA	BLVD	GARDENA	90247	10799848	FA0003474	1001
MT AUTO	1935	W	ARTESIA	BLVD	GARDENA	90247	10799848	FA0003474	3001
R.D.S. INDUSTRIES INC	1942		ARTESIA	BLVD	TORRANCE	90504	10118071	FA0003382	7100
R.D.S. INDUSTRIES INC	1942		ARTESIA	BLVD	TORRANCE	90504	10118071	FA0003382	7100
R.D.S. INDUSTRIES INC	1942		ARTESIA	BLVD	TORRANCE	90504	10118071	FA0003382	7100
EL REDONDO TERMITE CONTROL I	2013		ARTESIA	BLVD	REDONDO BEACH	90278	0	FA0003334	1002
CVS PHARMACY #10795	2115		ARTESIA	BLVD	REDONDO BEACH	90278	10806562	FA0034155	7080
CVS PHARMACY #10795	2115		ARTESIA	BLVD	REDONDO BEACH	90278	10806562	FA0034155	7080

LOS ANGELES COUNTY CUPA
INACTIVE - FACILITY INVENTORY

FACILITY NAME	SITE ADDRESS					CITY	ZIP	CERS ID	Facility ID	PE
UNITED #108	2118		ARTESIA	BLVD		REDONDO BEACH	90278	10300297	FA0003377	7124
UNITED #108	2118		ARTESIA	BLVD		REDONDO BEACH	90278	10300297	FA0003377	7080
UNITED #108	2118		ARTESIA	BLVD		REDONDO BEACH	90278	10300297	FA0003377	7080
ACTION PHOTO	2140	W	ARTESIA	BLVD	N	TORRANCE	90504	0	FA0003368	1006
AUTOZONE	2207		ARTESIA	BLVD		TORRANCE	90504	0	FA0003347	1001
COLONY CLEANERS	2212		ARTESIA	BLVD		REDONDO BEACH	90278	0	FA0003344	1001
CRYSTAL DRY CLEANERS	2301		ARTESIA	BLVD	9	REDONDO BEACH	90278	10301062	FA0003390	7080
CRYSTAL DRY CLEANERS	2301		ARTESIA	BLVD	9	REDONDO BEACH	90278	10301062	FA0003390	7080
CRYSTAL DRY CLEANERS	2301		ARTESIA	BLVD	9	REDONDO BEACH	90278	10301062	FA0003390	7080
T- MOBILE WEST CORP (LA33907A)	2301		ARTESIA	BLVD		REDONDO BEACH	90278	10310458	FA0044728	7080
T- MOBILE WEST CORP (LA33907A)	2301		ARTESIA	BLVD		REDONDO BEACH	90278	10310458	FA0044728	7080
MINUTEMAN PRESS	2301		ARTESIA	BLVD	2	REDONDO BEACH	90278	0	FA0003360	1001
VERIZON WIRELESS: AVIATION	2315		ARTESIA	BLVD		REDONDO BEACH	90278	10161147	FA0043844	7080
PACIFIC TIRE MOTORSPORTS	2419		ARTESIA	BLVD		REDONDO BEACH	90278	10300444	FA0003335	7080
PACIFIC TIRE MOTORSPORTS	2419		ARTESIA	BLVD		REDONDO BEACH	90278	10300444	FA0003335	7080
PACIFIC TIRE MOTORSPORTS	2419		ARTESIA	BLVD		REDONDO BEACH	90278	10300444	FA0003335	7080
ELEGANT CLEANERS	2515		ARTESIA	BLVD	E	REDONDO BEACH	90278	0	FA0003349	7080
ELEGANT CLEANERS	2515		ARTESIA	BLVD	E	REDONDO BEACH	90278	0	FA0003349	1001
7-ELEVEN INC STORE #21971	2601		ARTESIA	BLVD		REDONDO BEACH	90278	10465951	FA0048788	7080
AUTOZONE	2603		ARTESIA	BLVD		REDONDO BEACH	90278	0	FA0003359	1002
AUTOZONE	2605		ARTESIA	BLVD	2	REDONDO BEACH	90278	0	FA0003362	1002
PERFORMANCE SERVICE	2605		ARTESIA	BLVD	B	REDONDO BEACH	90278	10300255	FA0003333	7080
COASTLINE AUTO SHOP	2605		ARTESIA	BLVD	C	REDONDO BEACH	90278	10300270	FA0003340	7080
COASTLINE AUTO SHOP	2605		ARTESIA	BLVD	C	REDONDO BEACH	90278	10300270	FA0003340	1000
PERFORMANCE SERVICE	2605		ARTESIA	BLVD	B	REDONDO BEACH	90278	10300255	FA0003333	7080
COASTLINE AUTO SHOP	2605		ARTESIA	BLVD	C	REDONDO BEACH	90278	10300270	FA0003340	7080
COASTLINE AUTO SHOP	2605		ARTESIA	BLVD	C	REDONDO BEACH	90278	10300270	FA0003340	3001
EXPO CLEANERS	2606		ARTESIA	BLVD		REDONDO BEACH	90278	10300333	FA0003343	7080
EXPO CLEANERS	2606		ARTESIA	BLVD		REDONDO BEACH	90278	10300333	FA0003343	1000
EXPO CLEANERS	2606		ARTESIA	BLVD		REDONDO BEACH	90278	10300333	FA0003343	3000
EXPO CLEANERS	2606		ARTESIA	BLVD		REDONDO BEACH	90278	10300333	FA0003343	7080
CARS MUFFLER& AUTOMOTIVE CTR	2617		ARTESIA	BLVD		REDONDO BEACH	90278	10300267	FA0003328	7080
CARS MUFFLER& AUTOMOTIVE CTR	2617		ARTESIA	BLVD		REDONDO BEACH	90278	10300267	FA0003328	7080
REX TROPHIES PHOTO METAL	2621		ARTESIA	BLVD		REDONDO BEACH	90278	0	FA0003373	1001
TUNEUP MASTERS #54	2622		ARTESIA	BLVD		REDONDO BEACH	90277	0	FA0003339	7080
TUNEUP MASTERS #54	2622		ARTESIA	BLVD		REDONDO BEACH	90277	0	FA0003339	1001

LOS ANGELES COUNTY CUPA
INACTIVE - FACILITY INVENTORY

FACILITY NAME	SITE ADDRESS					CITY	ZIP	CERS ID	Facility ID	PE
SAND TOYZ	2623		ARTESIA	BLVD	REAR	REDONDO BEACH	90278	0	FA0034153	7080
MIKE'S AUTO SERVICE CENTER	2700	W	ARTESIA	BLVD		REDONDO BEACH	90278	10300249	FA0003341	7080
MIKE'S AUTO SERVICE CENTER	2700	W	ARTESIA	BLVD		REDONDO BEACH	90278	10300249	FA0003341	7124
CONROYS FLOWERS	2709		ARTESIA	BLVD		REDONDO BEACH	90278	0	FA0003386	7080
DOUG'S MOBIL SERVICE CENTER	2714		ARTESIA	BLVD		REDONDO BEACH	90278	10300366	FA0003337	7080
DOUG'S MOBIL SERVICE CENTER	2714		ARTESIA	BLVD		REDONDO BEACH	90278	10300366	FA0003337	7124
DOUG'S MOBIL SERVICE CENTER	2714		ARTESIA	BLVD		REDONDO BEACH	90278	10300366	FA0003337	7124
DOUG'S MOBIL SERVICE CENTER	2714		ARTESIA	BLVD		REDONDO BEACH	90278	10300366	FA0003337	7080
INDEPENDENT REPAIR	2720		ARTESIA	BLVD		REDONDO BEACH	90278	10300390	FA0003388	3000
CRESSET POWERS LIMITED	2750		ARTESIA	BLVD		REDONDO BEACH	90278	0	FA0003391	7080
WINSTON TIRES	2989		ARTESIA	BLVD		REDONDO BEACH	90278	0	FA0013392	1002
UP2 HOLDINGS, LLC 0257	3101		ARTESIA	BLVD		TORRANCE	90504	10130713	FA0003383	7104
UP2 HOLDINGS, LLC 0257	3101		ARTESIA	BLVD		TORRANCE	90504	10130713	FA0003383	7100
UP2 HOLDINGS, LLC 0257	3101		ARTESIA	BLVD		TORRANCE	90504	10130713	FA0003383	7100
UP2 HOLDINGS, LLC 0257	3101		ARTESIA	BLVD		TORRANCE	90504	10130713	FA0003383	7104
UP2 HOLDINGS, LLC 0257	3101		ARTESIA	BLVD		TORRANCE	90504	10130713	FA0003383	7104
UP2 HOLDINGS, LLC 0257	3101		ARTESIA	BLVD		TORRANCE	90504	10130713	FA0003383	7100
UP2 HOLDINGS, LLC 0257	3101		ARTESIA	BLVD		TORRANCE	90504	10130713	FA0003383	7100
PEERLESS AUTO PARTS	3541		ARTESIA	BLVD		TORRANCE	90504	0	FA0034934	1002
7-ELEVEN INC STORE #21843	3545		ARTESIA	BLVD		TORRANCE	90504	10464715	FA0046680	7100
7-ELEVEN INC STORE #21843	3545		ARTESIA	BLVD		TORRANCE	90504	10464715	FA0046680	7100
7-ELEVEN INC STORE #21843	3545		ARTESIA	BLVD		TORRANCE	90504	10464715	FA0046680	7100
7-ELEVEN INC STORE #21843	3545		ARTESIA	BLVD		TORRANCE	90504	10464715	FA0046680	7100
SPRINT NXTL CA6298	3800		ARTESIA	BLVD		TORRANCE	90503	0	FA0039811	7100
NEXTEL WIRELESS CA-6298	3958		ARTESIA	BLVD		TORRANCE	90504	0	FA0035152	7100
NEXTEL WIRELESS CA-6298	3958		ARTESIA	BLVD		TORRANCE	90504	0	FA0035152	7100
CHEVRON STATION (INDEPENDENT)	3960		ARTESIA	BLVD		TORRANCE	90504	0	FA0037152	7104
CHEVRON STATION (INDEPENDENT)	3960		ARTESIA	BLVD		TORRANCE	90504	0	FA0037152	7100
CHEVRON STATION (INDEPENDENT)	3960		ARTESIA	BLVD		TORRANCE	90504	0	FA0037152	1001
FAST LUBE	3960		ARTESIA	BLVD		TORRANCE	90504	10131871	FA0034408	7100
FAST LUBE	3960		ARTESIA	BLVD		TORRANCE	90504	10131871	FA0034408	7100
FAST LUBE	3960		ARTESIA	BLVD		TORRANCE	90504	10131871	FA0034408	7100
FAST LUBE	3960		ARTESIA	BLVD		TORRANCE	90504	10131871	FA0034408	7100
PEERLESS AUTO PARTS	3961		ARTESIA	BLVD		TORRANCE	90504	0	FA0003369	1002
G&M OIL #91 (CHEVRON)	3962		ARTESIA	BLVD		TORRANCE	90504	10126267	FA0003397	7104
G&M OIL #91 (CHEVRON)	3962		ARTESIA	BLVD		TORRANCE	90504	10126267	FA0003397	7100

LOS ANGELES COUNTY CUPA
INACTIVE - FACILITY INVENTORY

FACILITY NAME	SITE ADDRESS					CITY	ZIP	CERS ID	Facility ID	PE
G&M OIL #91 (CHEVRON)	3962		ARTESIA	BLVD		TORRANCE	90504	10126267	FA0003397	7104
G&M OIL #91 (CHEVRON)	3962		ARTESIA	BLVD		TORRANCE	90504	10126267	FA0003397	7100
CARLS JR. #431	3971		ARTESIA	BLVD		TORRANCE	90504	10660594	FA0049034	7100
FORMER UNOCAL STATION	3971	W	ARTESIA	BLVD		TORRANCE	90504	0	FA0003370	1001
HARBOR FREIGHT TOOLS STORE #425	4310		ARTESIA	BLVD		TORRANCE	90504	10591612	FA0047957	7100
ITEN'S CAR CARE INC	4559		ARTESIA	BLVD		LAWNDALE	90260	10269631	FA0003403	1001
ITEN'S CAR CARE INC	4559		ARTESIA	BLVD		LAWNDALE	90260	10269631	FA0003403	3001
MEADOWS MOTORSPORTS	4623		ARTESIA	BLVD	3	LAWNDALE	90260	10272877	FA0003467	1000
REAL TIME PERFORMANCE MGMT SOLUTION	4623	W	ARTESIA	BLVD	4	LAWNDALE	90260	10658923	FA0003550	1000
MEADOWS MOTORSPORTS	4623		ARTESIA	BLVD	3	LAWNDALE	90260	10272877	FA0003467	3001
REAL TIME PERFORMANCE MGMT SOLUTION	4623	W	ARTESIA	BLVD	4	LAWNDALE	90260	10658923	FA0003550	3001
KONO'S AUTO BODY & PAINT	8580	E	ARTESIA	BLVD		BELLFLOWER	90706	10281052	FA0003406	3001
WEST AUTO BODY	8625		ARTESIA	BLVD	B	BELLFLOWER	90706	0	FA0003490	1002
WEST AUTO BODY	8625		ARTESIA	BLVD	B	BELLFLOWER	90706	0	FA0003490	3001
HUFCOR AIRWALL INC	8739	E	ARTESIA	BLVD		BELLFLOWER	90706	10281712	FA0003445	1003
HUFCOR AIRWALL INC	8739	E	ARTESIA	BLVD		BELLFLOWER	90706	10281712	FA0003445	3002
T-MOBILE WEST LLC LA02162A	8835		ARTESIA	BLVD		BELLFLOWER	90706	10293568	FA0040952	3000
AUTOZONE	9000		ARTESIA	BLVD		BELLFLOWER	90706	0	FA0003496	1002
AUTOZONE	9000		ARTESIA	BLVD		BELLFLOWER	90706	0	FA0003496	3001
DEES AUTO BODY & PAINT	9012	E	ARTESIA	BLVD	D	BELLFLOWER	90706	10280203	FA0003461	3001
CHOICE MAXIMUM DEVELOPMENT	9012		ARTESIA	BLVD		BELLFLOWER	90706	0	FA0003512	3001
CHOICE MAXIMUM DEVELOPMENT	9012		ARTESIA	BLVD		BELLFLOWER	90706	0	FA0003512	7124
STOP BRAKE SHOP	9018	E	ARTESIA	BLVD	A1	BELLFLOWER	90706	0	FA0003350	1000
ED'S AUTO ELECTRIC	9032		ARTESIA	BLVD	B203	BELLFLOWER	90706	10304548	FA0003327	1001
LAKEWOOD AUTO BODY	9032		ARTESIA	BLVD	C306	BELLFLOWER	90706	10265278	FA0003506	1000
COWBOYS TRANSMISSION PARTS & CO	9032		ARTESIA	BLVD	C301	BELLFLOWER	90706	0	FA0003508	1001
LAKEWOOD AUTO BODY	9032		ARTESIA	BLVD	C306	BELLFLOWER	90706	10265278	FA0003506	3001
COWBOYS TRANSMISSION PARTS & CO	9032		ARTESIA	BLVD	C301	BELLFLOWER	90706	0	FA0003508	3000
PREFERRED AUTO SERVICE	9032		ARTESIA	BLVD	C304	BELLFLOWER	90706	10794880	FA0003514	1001
LAKEWOOD TRANSMISSIONS	9032		ARTESIA	BLVD	202	BELLFLOWER	90706	10297312	FA0003497	1001
LAKEWOOD TRANSMISSIONS	9032		ARTESIA	BLVD	202	BELLFLOWER	90706	10297312	FA0003497	3001
PREFERRED AUTO SERVICE	9032		ARTESIA	BLVD	C304	BELLFLOWER	90706	10794880	FA0003514	3001
LUBE IT RITE	9038	E	ARTESIA	BLVD		BELLFLOWER	90706	10264174	FA0003498	1000
LUBE IT RITE	9038	E	ARTESIA	BLVD		BELLFLOWER	90706	10264174	FA0003498	3002
LUBE IT RITE	9038	E	ARTESIA	BLVD		BELLFLOWER	90706	10264174	FA0003498	3701
ZAMBONI INDUSTRIAL ELECTIC	9054	E	ARTESIA	BLVD		BELLFLOWER	90706	10795036	FA0003407	1001

LOS ANGELES COUNTY CUPA
INACTIVE - FACILITY INVENTORY

FACILITY NAME	SITE ADDRESS					CITY	ZIP	CERS ID	Facility ID	PE
ZAMBONI INDUSTRIAL ELECTIC	9054	E	ARTESIA	BLVD		BELLFLOWER	90706	10795036	FA0003407	3002
A & G PRINTING	9070		ARTESIA	BLVD		BELLFLOWER	90706	0	FA0003363	1001
BIG O TIRES #5801	9075		ARTESIA	BLVD		BELLFLOWER	90706	10275793	FA0003479	1001
BIG O TIRES #5801	9075		ARTESIA	BLVD		BELLFLOWER	90706	10275793	FA0003479	3001
A & S GAS	9075	E	ARTESIA	BLVD	1	BELLFLOWER	90706	0	FA0003429	3001
HOT PAINT	9110		ARTESIA	BLVD		BELLFLOWER	90706	10304407	FA0003345	1001
HOT PAINT	9110		ARTESIA	BLVD		BELLFLOWER	90706	10304407	FA0003345	3000
R & M FORKLIFT & PALLET JACKS	9111		ARTESIA	BLVD	D-1	BELLFLOWER	90706	10794931	FA0031972	3001
R & M FORKLIFT & PALLET JACKS	9111		ARTESIA	BLVD	D-1	BELLFLOWER	90706	10794931	FA0031972	1001
NEW AUTO AXLE EXCHANGE	9111		ARTESIA	BLVD	B1	BELLFLOWER	90706	0	FA0003527	1000
NEW AUTO AXLE EXCHANGE	9111		ARTESIA	BLVD	B1	BELLFLOWER	90706	0	FA0003527	3001
PROSPEED MOTORCYCLES INC	9250		ARTESIA	BLVD	B	BELLFLOWER	90706	10265239	FA0031133	1000
PROSPEED MOTORCYCLES INC	9250		ARTESIA	BLVD	B	BELLFLOWER	90706	10265239	FA0031133	3001
SOUTHWEST LAWNMOWER SHOP	9336	E	ARTESIA	BLVD		BELLFLOWER	90706	10299685	FA0003355	1000
DUTCHER'S SPEED SHOP	9349	E	ARTESIA	BLVD		BELLFLOWER	90706	0	FA0003338	1001
P & S MINI MARKET	9402		ARTESIA	BLVD	1	BELLFLOWER	90706	0	FA0003427	3001
TRANS AUTO XPRESS	9422		ARTESIA	BLVD		BELLFLOWER	90706	10658659	FA0032672	3001
TRANS AUTO XPRESS	9422		ARTESIA	BLVD		BELLFLOWER	90706	10658659	FA0032672	1001
BETHYS PARTY SUPPLIES AND GIFTS	9425	E	ARTESIA	BLVD		BELLFLOWER	90706	0	FA0043620	3000
ADMIRAL PEST CONTROL INC	9434		ARTESIA	BLVD		BELLFLOWER	90706	0	FA0003413	3001
LUPITAS MERCHANDISE	9438		ARTESIA	BLVD		BELLFLOWER	90706	10794769	FA0043760	3000
AMYS AUTO	9511	E	ARTESIA	BLVD		BELLFLOWER	90706	0	FA0003323	3000
AMYS AUTO	9511	E	ARTESIA	BLVD		BELLFLOWER	90706	0	FA0003323	1000
QUALITY SMOG & AUTO REPAIR	9519	E	ARTESIA	BLVD		BELLFLOWER	90706	10281418	FA0003356	1001
QUALITY SMOG & AUTO REPAIR	9519	E	ARTESIA	BLVD		BELLFLOWER	90706	10281418	FA0003356	3001
LOS ANGELES COMMUNITY HOSPITAL AT BELLFLOWER	9542		ARTESIA	BLVD		BELLFLOWER	90706	10268980	FA0003436	1006
LOS ANGELES COMMUNITY HOSPITAL AT BELLFLOWER	9542		ARTESIA	BLVD		BELLFLOWER	90706	10268980	FA0003436	7124
MPB EQUIPMENT	9551		ARTESIA	BLVD		BELLFLOWER	90706	10794799	FA0032592	3003
BELLFLOWER MOWER & ENGINE	9555		ARTESIA	BLVD		BELLFLOWER	90706	0	FA0003511	1000
BELLFLOWER MOWER & ENGINE	9555		ARTESIA	BLVD		BELLFLOWER	90706	0	FA0003511	3001
PACIFIC AUTOMOTIVE	9601		ARTESIA	BLVD		BELLFLOWER	90706	0	FA0003448	3001
AHERN RENTAL	9626		ARTESIA	BLVD		BELLFLOWER	90706	10795006	FA0003434	3701
AHERN RENTAL	9626		ARTESIA	BLVD		BELLFLOWER	90706	10795006	FA0003434	1002
AHERN RENTAL	9626		ARTESIA	BLVD		BELLFLOWER	90706	10795006	FA0003434	3003
MARINE ASSOCIATES INC	9648		ARTESIA	BLVD		BELLFLOWER	90706	0	FA0003322	1001
AIR TOUCH CELLULAR	9721		ARTESIA	BLVD	C	BELLFLOWER	90706	0	FA0003478	3001

LOS ANGELES COUNTY CUPA
INACTIVE - FACILITY INVENTORY

FACILITY NAME	SITE ADDRESS					CITY	ZIP	CERS ID	Facility ID	PE
J.D'S AUTO REPAIR SERVICE	9740		ARTESIA	BLVD		BELLFLOWER	90706	10304266	FA0003518	1001
J.D'S AUTO REPAIR SERVICE	9740		ARTESIA	BLVD		BELLFLOWER	90706	10304266	FA0003518	3001
J D's AUTO BODY	9742		ARTESIA	BLVD		BELLFLOWER	90706	0	FA0040259	3001
J D's AUTO BODY	9742		ARTESIA	BLVD		BELLFLOWER	90706	0	FA0040259	1001
DON A VEE JEEP SUZUKI	9914		ARTESIA	BLVD		BELLFLOWER	90706	0	FA0003521	1001
DON A VEE JEEP SUZUKI	9914		ARTESIA	BLVD		BELLFLOWER	90706	0	FA0003521	3001
KARMASTERS LUBE N' TUNE INC	9928	E	ARTESIA	BLVD		BELLFLOWER	90706	10289635	FA0003484	1000
KARMASTERS LUBE N' TUNE INC	9928	E	ARTESIA	BLVD		BELLFLOWER	90706	10289635	FA0003484	3002
BELLWOOD AUTO BODY SERV	9930	E	ARTESIA	BLVD		BELLFLOWER	90706	10281607	FA0003449	1001
BELLWOOD AUTO BODY SERV	9930	E	ARTESIA	BLVD		BELLFLOWER	90706	10281607	FA0003449	3001
MPB EQUIPMENT	9934		ARTESIA	BLVD		BELLFLOWER	90706	10282066	FA0043422	3003
CORONAS ADVANCE RADIATOR	9936	E	ARTESIA	BLVD	F	BELLFLOWER	90706	10279702	FA0003523	1000
CORONAS ADVANCE RADIATOR	9936	E	ARTESIA	BLVD	F	BELLFLOWER	90706	10279702	FA0003523	3001
BELLFLOWER TRANSMISSION SERVICES	9940	E	ARTESIA	BLVD		BELLFLOWER	90706	10281961	FA0003475	1000
BELLFLOWER TRANSMISSION SERVICES	9940	E	ARTESIA	BLVD		BELLFLOWER	90706	10281961	FA0003475	3001
MPB EQUIPMENT	9950		ARTESIA	BLVD		BELLFLOWER	90706	10794760	FA0003517	3003
A-1 WELDING	10006		ARTESIA	BLVD		BELLFLOWER	90706	10795069	FA0003456	1001
A-1 WELDING	10006		ARTESIA	BLVD		BELLFLOWER	90706	10795069	FA0003456	3001
ADVANCED CONCRETE	10036		ARTESIA	PL		BELLFLOWER	90706	0	FA0003450	1002
ADVANCED CONCRETE	10036		ARTESIA	PL		BELLFLOWER	90706	0	FA0003450	3001
MASTER TECH AUTO CARE	10042	E	ARTESIA	PL	E	BELLFLOWER	90706	0	FA0003468	1001
EUROTECH INC	10042		ARTESIA	PL	J	BELLFLOWER	90706	10794835	FA0003469	1002
MASTER TECH AUTO CARE	10042	E	ARTESIA	PL	E	BELLFLOWER	90706	0	FA0003468	3001
EUROTECH INC	10042		ARTESIA	PL	J	BELLFLOWER	90706	10794835	FA0003469	3001
K & L DECORATOR SALES	10100		ARTESIA	PL		BELLFLOWER	90706	0	FA0003507	1001
K & L DECORATOR SALES	10100		ARTESIA	PL		BELLFLOWER	90706	0	FA0003507	3001
TLC CARWASH-WESTSIDE CAPITAL LLC	10110		ARTESIA	BLVD		BELLFLOWER	90706	10281151	FA0003515	1003
TLC CARWASH-WESTSIDE CAPITAL LLC	10110		ARTESIA	BLVD		BELLFLOWER	90706	10281151	FA0003515	3001
TLC CARWASH-WESTSIDE CAPITAL LLC	10110		ARTESIA	BLVD		BELLFLOWER	90706	10281151	FA0003515	7124
LORD TIRE INC	10117		ARTESIA	PL	2	BELLFLOWER	90706	0	FA0003524	1002
LORD TIRE INC	10117		ARTESIA	PL	2	BELLFLOWER	90706	0	FA0003524	3001
ARTESIA AUTO BODY INC	10118		ARTESIA	BLVD		BELLFLOWER	90706	10297339	FA0003513	3001
AHOY CLEANERS	10125	E	ARTESIA	BLVD		BELLFLOWER	90706	10267261	FA0003336	3000
AHOY CLEANERS	10125	E	ARTESIA	BLVD		BELLFLOWER	90706	10267261	FA0003336	1001
CROWN SHAVINGS	10125		ARTESIA	PL		BELLFLOWER	90706	0	FA0003451	3001
SCHAPERS FORKLIFT REPAIR	10128		ARTESIA	PL		BELLFLOWER	90706	0	FA0053478	1000

LOS ANGELES COUNTY CUPA
INACTIVE - FACILITY INVENTORY

FACILITY NAME	SITE ADDRESS					CITY	ZIP	CERS ID	Facility ID	PE
TEAM 33 INDUSTRIAL SERVICES	10144		ARTESIA	PL		BELLFLOWER	90706	0	FA0031279	3001
ARCO AM/PM BELLFLOWER	10201		ARTESIA	BLVD		BELLFLOWER	90706	10595461	FA0003428	7124
BELLWOOD GENERAL HOSPITAL	10250	E	ARTESIA	BLVD		BELLFLOWER	90706	10794994	FA0003404	3500
BELLWOOD GENERAL HOSPITAL	10250	E	ARTESIA	BLVD		BELLFLOWER	90706	10794994	FA0003404	1004
BELLWOOD GENERAL HOSPITAL	10250	E	ARTESIA	BLVD		BELLFLOWER	90706	10794994	FA0003404	3003
SPRINT NXTL SE BELLFLOWER	10251		ARTESIA	BLVD		BELLFLOWER	90706	10795102	FA0038413	3000
PRIORTY ONE MEDICAL TRANSPORT	10421		ARTESIA	BLVD		BELLFLOWER	90706	0	FA0003416	3002
VANZ MEDICAL INC	10755		ARTESIA	BLVD	G	CERRITOS	90703	0	FA0003471	3001
ROGERS COMPRESSOR SERVICE	10755		ARTESIA	BLVD	N	CERRITOS	90703	0	FA0003489	1000
ROGERS COMPRESSOR SERVICE	10755		ARTESIA	BLVD	N	CERRITOS	90703	0	FA0003489	3001
VALLEY CHRISTIAN HIGH SCHOOL	10818		ARTESIA	BLVD		CERRITOS	90703	10265209	FA0003417	7124
VALLEY CHRISTIAN HIGH SCHOOL	10818		ARTESIA	BLVD		CERRITOS	90703	10265209	FA0003417	3002
ACE DENTAL LAB	11100		ARTESIA	BLVD	E	CERRITOS	90703	0	FA0003452	3001
SOUTHEAST REGIONAL OCCUPATIONAL	11111		ARTESIA	AVE	A	CERRITOS	90703	0	FA0036164	3001
SOUTHEAST REGIONAL OCCUPATIONAL	11111		ARTESIA	AVE	A	CERRITOS	90703	0	FA0036164	1000
SPRINT NXTL GAHR HIGH SCHOOL	11111		ARTESIA	BLVD		CERRITOS	90703	0	FA0038414	3000
M D CHEVRON	11355		ARTESIA	BLVD		CERRITOS	90703	0	FA0003402	7124
M D CHEVRON	11355		ARTESIA	BLVD		CERRITOS	90703	0	FA0003402	1001
M D CHEVRON	11355		ARTESIA	BLVD		CERRITOS	90703	0	FA0003402	3001
ANNEX AUTOMOTIVE COLORS	11414		ARTESIA	BLVD	C	ARTESIA	90701	10793347	FA0003532	1001
ANNEX AUTOMOTIVE COLORS	11414		ARTESIA	BLVD	C	ARTESIA	90701	10793347	FA0003532	3001
VALUE CLEANERS	11414		ARTESIA	BLVD	B	ARTESIA	90701	10265359	FA0030732	3001
VALUE CLEANERS	11414		ARTESIA	BLVD	B	ARTESIA	90701	10265359	FA0030732	1001
COPY DEPOT	11504		ARTESIA	BLVD		ARTESIA	90701	0	FA0003371	1001
ARTESIA MOWER & ENGINE	11610		ARTESIA	BLVD		ARTESIA	90701	10281946	FA0003519	1000
ARTESIA MOWER & ENGINE	11610		ARTESIA	BLVD		ARTESIA	90701	10281946	FA0003519	3001
J&A AERIAL LIFT SERVICE	11618	E	ARTESIA	BLVD	7	ARTESIA	90701	0	FA0003357	1001
CALIFORNIA DAIRIES INC	11709	E	ARTESIA	BLVD		ARTESIA	90701	10281385	FA0003423	3502
CALIFORNIA DAIRIES INC	11709	E	ARTESIA	BLVD		ARTESIA	90701	10281385	FA0003423	1004
CALIFORNIA DAIRIES INC	11709	E	ARTESIA	BLVD		ARTESIA	90701	10281385	FA0003423	3003
J W J TRANSPORTATION INC	11735	E	ARTESIA	BLVD		ARTESIA	90701	10793440	FA0030661	3701
J W J TRANSPORTATION INC	11735	E	ARTESIA	BLVD		ARTESIA	90701	10793440	FA0030661	1001
J W J TRANSPORTATION INC	11735	E	ARTESIA	BLVD		ARTESIA	90701	10793440	FA0030661	3003
KOEUN PRINTING	11754		ARTESIA	BLVD	C	ARTESIA	90701	10304521	FA0003372	1001
WALGREENS #5773	11800	E	ARTESIA	BLVD		ARTESIA	90701	10289104	FA0003398	3000
ONE STOP PRINTING	11816	E	ARTESIA	BLVD		ARTESIA	90701	0	FA0003351	1001

LOS ANGELES COUNTY CUPA
INACTIVE - FACILITY INVENTORY

FACILITY NAME	SITE ADDRESS				CITY	ZIP	CERS ID	Facility ID	PE
ARTESIA CENTER CLEANERS	11831		ARTESIA	BLVD	ARTESIA	90701	10280173	FA0003420	1000
ARTESIA CENTER CLEANERS	11831		ARTESIA	BLVD	ARTESIA	90701	10280173	FA0003420	3001
CVS PHARMACY #9488	11851		ARTESIA	BLVD	ARTESIA	90701	10290706	FA0031038	3001
TWIN PALMS CARE CENTER	11900		ARTESIA	BLVD	ARTESIA	90701	0	FA0003409	3001
VIP CUSTOM COLOR LAB	11972		ARTESIA	BLVD	ARTESIA	90701	0	FA0003487	1006
VIP CUSTOM COLOR LAB	11972		ARTESIA	BLVD	ARTESIA	90701	0	FA0003487	3001
SO CAL WATER (12001 ARTESIA)	12001		ARTESIA	BLVD	ARTESIA	90701	0	FA0003481	3000
A & J AUTO REPAIR	12154	E	ARTESIA	BLVD	ARTESIA	90701	10267237	FA0003424	3500
A & J AUTO REPAIR	12154	E	ARTESIA	BLVD	ARTESIA	90701	10267237	FA0003424	1000
A & J AUTO REPAIR	12154	E	ARTESIA	BLVD	ARTESIA	90701	10267237	FA0003424	3001
A & B SERVICE STATION INC	12157		ARTESIA	BLVD	CERRITOS	90703	10294936	FA0003425	7124
AUTOZONE #5353	12204		ARTESIA	BLVD	ARTESIA	90701	10793380	FA0034785	3001
AUTOZONE #5353	12204		ARTESIA	BLVD	ARTESIA	90701	10793380	FA0034785	1003
DAVID A WILSON DDS	12228	E	ARTESIA	BLVD	ARTESIA	90701	0	FA0003426	3001
CHIPOTLE MEXICAN GRILL#680	12560		ARTESIA	BLVD	CERRITOS	90703	10505359	FA0003439	7124
CHIPOTLE MEXICAN GRILL#680	12560		ARTESIA	BLVD	CERRITOS	90703	10505359	FA0003439	1001
CITY OF CERRITOS-C-1 WELL SITE	12701		ARTESIA	BLVD	CERRITOS	90703	10279378	FA0003435	3503
RALPHS GROCERY #659	13321		ARTESIA	BLVD	CERRITOS	90703	0	FA0003477	1001
RALPHS GROCERY #659	13321		ARTESIA	BLVD	CERRITOS	90703	0	FA0003477	3001
CERRITOS ONE HOUR CLEANERS	13333	E	ARTESIA	BLVD	CERRITOS	90703	10265248	FA0003415	1001
CERRITOS ONE HOUR CLEANERS	13333	E	ARTESIA	BLVD	CERRITOS	90703	10265248	FA0003415	3000
SAM'S AUTO REPAIR SHOP	13363	E	ARTESIA	BLVD C	CERRITOS	90703	10280416	FA0041951	3001
SAM'S AUTO REPAIR SHOP	13363	E	ARTESIA	BLVD C	CERRITOS	90703	10280416	FA0041951	1001
CARMART INC	13363		ARTESIA	BLVD	CERRITOS	90703	10280002	FA0003441	1000
CARMART INC	13363		ARTESIA	BLVD	CERRITOS	90703	10280002	FA0003441	7124
TEXACO SERVICE STATION - KIMS	13400		ARTESIA	BLVD	CERRITOS	90703	0	FA0003440	3001
SHELL OIL 204146303 (SCARD)	13405		ARTESIA	BLVD	CERRITOS	90703	10796308	FA0003442	1001
SHELL OIL 204146303 (SCARD)	13405		ARTESIA	BLVD	CERRITOS	90703	10796308	FA0003442	3003
TANIGUCHI INC CORP OF AMERICA	13825		ARTESIA	BLVD	CERRITOS	90703	0	FA0003510	1002
TANIGUCHI INC CORP OF AMERICA	13825		ARTESIA	BLVD	CERRITOS	90703	0	FA0003510	3002
HITHERM	14056		ARTESIA	BLVD	CERRITOS	90703	10289014	FA0003548	1002
HITHERM	14056		ARTESIA	BLVD	CERRITOS	90703	10289014	FA0003548	3003
BASF CORP INMONT DIVISION	14108		ARTESIA	BLVD	CERRITOS	90703	0	FA0003408	3001
ARCHITECTURAL AREA LIGHTING	14249		ARTESIA	BLVD	LA MIRADA	90638	0	FA0031897	3003
ARCHITECTURAL AREA LIGHTING	14249		ARTESIA	BLVD	LA MIRADA	90638	0	FA0031897	1004
LIVING SPACES FURNITURE - LA MIRADA	14501	E	ARTESIA	BLVD	LA MIRADA	90638	10906939	FA0003410	1104

LOS ANGELES COUNTY CUPA
INACTIVE - FACILITY INVENTORY

FACILITY NAME	SITE ADDRESS					CITY	ZIP	CERS ID	Facility ID	PE
JUNE CERAMIC STUDIO	14709		ARTESIA	BLVD		LA MIRADA	90638	10803934	FA0003455	3001
CONCEPT PRINTING & GRAPHICS	14747	E	ARTESIA	BLVD	2A	LA MIRADA	90638	0	FA0003352	1001
RELIABLE MAINTENANCE	14747		ARTESIA	BLVD		LA MIRADA	90638	0	FA0003443	3001
J D H PACIFIC	14821		ARTESIA	BLVD		LA MIRADA	90638	10712698	FA0003463	1200
J D H PACIFIC	14821		ARTESIA	BLVD		LA MIRADA	90638	10712698	FA0003463	1001
SUNBELT RENTALS PC388	14861		ARTESIA	BLVD		LA MIRADA	90638	10289512	FA0003476	7124
RANDYS PROPANE	14901		ARTESIA	BLVD	B	LA MIRADA	90638	10280629	FA0038184	3003
PENN LITHO AND FULFILLMENT	16001		ARTHUR	ST		CERRITOS	90703	0	FA0034910	3001
PHOENIX WAREHOUSE OF CALIF LLC	16012		ARTHUR	ST		CERRITOS	90703	10279681	FA0003555	3001
FOAM CRAFT INC	16016		ARTHUR	ST		CERRITOS	90703	10796533	FA0003551	1004
FOAM CRAFT INC	16016		ARTHUR	ST		CERRITOS	90703	10796533	FA0003551	3002
GENFORMS A DIV OF ENNIS	16021		ARTHUR	ST		CERRITOS	90703	10796383	FA0003553	3002
GENFORMS A DIV OF ENNIS	16021		ARTHUR	ST		CERRITOS	90703	10796383	FA0003553	1003
SPRINT NXTL	16221		ARTHUR	ST	SPRNT	CERRITOS	90703	0	FA0038415	3000
AMERICAN NON STOP LABEL CORP	16221		ARTHUR	ST		CERRITOS	90703	10280854	FA0003554	3002
AMERICAN NON STOP LABEL CORP	16221		ARTHUR	ST		CERRITOS	90703	10280854	FA0003554	1003
FLYER TECHNOLOGIES	16307		ARTHUR	ST		CERRITOS	90703	10685842	FA0031153	1002
FLYER TECHNOLOGIES	16307		ARTHUR	ST		CERRITOS	90703	10685842	FA0031153	3002
SERVISAIR & SHELL FUEL SERVICES	7617		ARVILLA	AVE	B	SUN VALLEY	91352	0	FA0037631	1002
PAZI PERFORMANCE AUTO CENTER INC	110	W	ASH	AVE		BURBANK	91502	10230469	FA0045027	7020
ARTISTIC ENTERTAINMENT SERVICES	120	N	ASPAN	AVE		AZUSA	91702	10283254	FA0003558	3500
SPRINT NXTL BERGER BROTHERS	154		ASPAN	AVE	SPRNT	AZUSA	91702	10793761	FA0038416	3000
BERGER BROS	154	N	ASPAN	AVE		AZUSA	91702	0	FA0003556	7124
TOVA CORPORATION	203	N	ASPAN	AVE		AZUSA	91702	0	FA0003560	3001
M W PLASTIC PRINTING INC	207	N	ASPAN	AVE	7	AZUSA	91702	0	FA0003559	3001
MODERN BOUTIQUE INC	930	S	ASUZA	AVE		CITY OF INDUSTRY	91748	10871278	FA0053192	3000
PERMATAG CO	245	E	ATARA	ST		MONROVIA	91016	10306012	FA0003564	7060
PERMATAG CO	245	E	ATARA	ST		MONROVIA	91016	10306012	FA0003564	7060
TRONIC METAL INC	13112		ATHENS	WAY		LOS ANGELES	90061	0	FA0003565	1001
T-MOBILE WEST LLC IE04275A	101	S	ATLANTIC	BLVD		ALHAMBRA	91801	10408123	FA0043744	7010
METRO PCS NETWORKS CAL LLC	101	S	ATLANTIC	BLVD	C	ALHAMBRA	91801	10309060	FA0044696	7010
AT&T Mobility - ALHAMBRA BAPTIST CHURCH (USID51022)	101	S	ATLANTIC	BLVD	A	ALHAMBRA	91801	10197295	FA0037759	7010
METRO PCS NETWORKS CAL LLC	101	S	ATLANTIC	BLVD	C	ALHAMBRA	91801	10309060	FA0044696	7010
AT&T Mobility - ALHAMBRA BAPTIST CHURCH (USID51022)	101	S	ATLANTIC	BLVD	A	ALHAMBRA	91801	10197295	FA0037759	3000
T-MOBILE WEST SITE ID #IE04372X	111	N	ATLANTIC	BLVD		MONTEREY PARK	91754	10409035	FA0041157	3000

LOS ANGELES COUNTY CUPA
INACTIVE - FACILITY INVENTORY

FACILITY NAME	SITE ADDRESS				CITY	ZIP	CERS ID	Facility ID	PE
ATLANTIC PHOTO	124	S	ATLANTIC	BLVD	MONTEREY PARK	91754	0	FA0003594	1006
RYCO ELECTRICAL PRODUCTS	130		ATLANTIC	ST	POMONA	91768	0	FA0003785	3001
TILOS INC	146		ATLANTIC	ST	POMONA	91768	0	FA0003593	3001
TILOS INC	146		ATLANTIC	ST	POMONA	91768	0	FA0003593	1003
SILPAK INC	169		ATLANTIC	ST	POMONA	91768	10659355	FA0003786	1002
SILPAK INC	169		ATLANTIC	ST	POMONA	91768	10659355	FA0003786	3003
WENDYS	245	S	ATLANTIC	BLVD	ALHAMBRA	91801	10306450	FA0003666	7010
WENDYS	245	S	ATLANTIC	BLVD	ALHAMBRA	91801	10306450	FA0003666	3000
QUAN SERVICE CENTER, INC	250	S	ATLANTIC	BLVD	LOS ANGELES	90022	10290487	FA0003684	7124
QUAN SERVICE CENTER, INC	250	S	ATLANTIC	BLVD	LOS ANGELES	90022	10290487	FA0003684	3500
GMC AUTO SALES	255	S	ATLANTIC	BLVD	LOS ANGELES	90022	0	FA0003803	1001
GMC AUTO SALES	255	S	ATLANTIC	BLVD	LOS ANGELES	90022	0	FA0003803	3000
PEP BOYS #652	256	S	ATLANTIC	BLVD	LOS ANGELES	90022	10280554	FA0003690	7124
PEP BOYS #652	256	S	ATLANTIC	BLVD	LOS ANGELES	90022	10280554	FA0003690	2099
CHEVRON #90199	300	S	ATLANTIC	BLVD	ALHAMBRA	91801	10305577	FA0003676	7010
ARMAG OIL INC	300	S	ATLANTIC	BLVD	LOS ANGELES	90022	10292917	FA0003729	7124
ARMAG OIL INC	300	S	ATLANTIC	BLVD	LOS ANGELES	90022	10292917	FA0003729	7124
ARMAG OIL INC	300	S	ATLANTIC	BLVD	LOS ANGELES	90022	10292917	FA0003729	7124
ARMAG OIL INC	300	S	ATLANTIC	BLVD	LOS ANGELES	90022	10292917	FA0003729	7010
ARMAG OIL INC	300	S	ATLANTIC	BLVD	LOS ANGELES	90022	10292917	FA0003729	7124
ATLANTIC PETROLEUM INC	301	S	ATLANTIC	BLVD	LOS ANGELES	90022	10291258	FA0003678	7124
ATLANTIC PETROLEUM INC	301	S	ATLANTIC	BLVD	LOS ANGELES	90022	10291258	FA0003678	7124
PIONEER FAST SERVICE STATION	331	N	ATLANTIC	BLVD	MONTEREY PARK	91754	0	FA0003680	3001
UNITED AUTO SALES & LEASING	337	S	ATLANTIC	BLVD	LOS ANGELES	90022	0	FA0003793	1001
UNITED AUTO SALES & LEASING	337	S	ATLANTIC	BLVD	LOS ANGELES	90022	0	FA0003793	3001
ARGOS FLEET SERVICES	343	S	ATLANTIC	BLVD	LOS ANGELES	90022	10271527	FA0003575	3000
ARGOS FLEET SERVICES	343	S	ATLANTIC	BLVD	LOS ANGELES	90022	10271527	FA0003575	1001
CHATO'S AUTO REPAIR	344	S	ATLANTIC	BLVD	LOS ANGELES	90022	0	FA0003815	1001
CHATO'S AUTO REPAIR	344	S	ATLANTIC	BLVD	LOS ANGELES	90022	0	FA0003815	3001
ATLANTIC TRANSMISSION CENTER	345	S	ATLANTIC	BLVD	LOS ANGELES	90022	10274779	FA0003792	1001
ATLANTIC TRANSMISSION CENTER	345	S	ATLANTIC	BLVD	LOS ANGELES	90022	10274779	FA0003792	3001
ELA AUTOS	348	S	ATLANTIC	BLVD	LOS ANGELES	90022	0	FA0003570	1001
UZETA AMC JEEP	377	S	ATLANTIC	BLVD	LOS ANGELES	90022	0	FA0003730	3001
SUPERIOR TRUCK & AUTO REPAIR	392	S	ATLANTIC	BLVD B	LOS ANGELES	90022	0	FA0003797	3001
SUPERIOR TRUCK & AUTO REPAIR	392	S	ATLANTIC	BLVD B	LOS ANGELES	90022	0	FA0003797	1000
BROTMAN AUTO BODY CENTER	392	S	ATLANTIC	BLVD	LOS ANGELES	90022	10269307	FA0003744	3500

LOS ANGELES COUNTY CUPA
INACTIVE - FACILITY INVENTORY

FACILITY NAME	SITE ADDRESS					CITY	ZIP	CERS ID	Facility ID	PE
LOS AMIGOS AUTO SALES	393	S	ATLANTIC	BLVD		LOS ANGELES	90022	0	FA0003795	3001
LOS AMIGOS AUTO SALES	393	S	ATLANTIC	BLVD		LOS ANGELES	90022	0	FA0003795	1001
BOB WONDRIES FORD	400	S	ATLANTIC	BLVD		ALHAMBRA	91801	10305163	FA0003580	7010
BOB WONDRIES FORD	400	S	ATLANTIC	BLVD		ALHAMBRA	91801	10305163	FA0003580	7010
LI MOTORS INC	400	N	ATLANTIC	BLVD		MONTEREY PARK	91754	0	FA0003591	7124
LI MOTORS INC	400	N	ATLANTIC	BLVD		MONTEREY PARK	91754	0	FA0003591	1001
L.A. DRIVE	401	S	ATLANTIC	BLVD		LOS ANGELES	90022	0	FA0003814	1001
L.A. DRIVE	401	S	ATLANTIC	BLVD		LOS ANGELES	90022	0	FA0003814	3001
NICE 1 HR PHOTO	404	S	ATLANTIC	BLVD	B2	MONTEREY PARK	91754	0	FA0003604	1006
RB FURNITURE	415	S	ATLANTIC	BLVD		MONTEREY PARK	91754	0	FA0003707	3001
LA FITNESS	416	S	ATLANTIC	BLVD	B	MONTEREY PARK	91754	0	FA0043390	3000
SPRINT NXTL ARSHIA	423	N	ATLANTIC	BLVD	200	MONTEREY PARK	91754	0	FA0038417	3000
PINTO AUTO REPAIR	472	S	ATLANTIC	BLVD		LOS ANGELES	90022	0	FA0003817	1001
PINTO AUTO REPAIR	472	S	ATLANTIC	BLVD		LOS ANGELES	90022	0	FA0003817	3001
DANIELS CARBURETORS	475	S	ATLANTIC	BLVD		LOS ANGELES	90022	0	FA0003769	3001
DANIELS CARBURETORS	475	S	ATLANTIC	BLVD		LOS ANGELES	90022	0	FA0003769	1001
FELIX BODY SHOP	507	S	ATLANTIC	BLVD		LOS ANGELES	90022	0	FA0003638	1001
SUPER IMAGE OF MONTEREY PARK	508	S	ATLANTIC	BLVD		MONTEREY PARK	91754	0	FA0003603	1006
D & J ENTERP/R & R MGT 76	525	N	ATLANTIC	BLVD		ALHAMBRA	91801	10304878	FA0003674	7010
D & J ENTERP/R & R MGT 76	525	N	ATLANTIC	BLVD		ALHAMBRA	91801	10304878	FA0003674	7010
TAI JOHN AUTO SERVICE	525	N	ATLANTIC	BLVD	B	ALHAMBRA	91801	0	FA0003605	1001
ALL STAR CAR & TRUCK SALES	525	S	ATLANTIC	BLVD		LOS ANGELES	90022	10273615	FA0003813	1001
ALL STAR CAR & TRUCK SALES	525	S	ATLANTIC	BLVD		LOS ANGELES	90022	10273615	FA0003813	3001
TAI JOHN AUTO SERVICE	525	N	ATLANTIC	BLVD	B	ALHAMBRA	91801	0	FA0003605	7010
TAI JOHN AUTO SERVICE	525	N	ATLANTIC	BLVD	B	ALHAMBRA	91801	0	FA0003605	7010
BIG BURRITO KINGDOM	526	N	ATLANTIC	BLVD	B	ALHAMBRA	91801	0	FA0003669	7010
BIG BURRITO KINGDOM	526	N	ATLANTIC	BLVD	B	ALHAMBRA	91801	0	FA0003669	7010
ANGEL'S AUTO PAINTING	545	S	ATLANTIC	BLVD		LOS ANGELES	90022	0	FA0003731	3001
AUTO LIQUIDATORS	545	S	ATLANTIC	BLVD	B	LOS ANGELES	90022	0	FA0003779	3001
TONYS TRANSMISSION	545	S	ATLANTIC	BLVD	D	LOS ANGELES	90022	0	FA0031097	1000
TONYS TRANSMISSION	545	S	ATLANTIC	BLVD	D	LOS ANGELES	90022	0	FA0031097	3001
HUGO'S USED CARS	565	S	ATLANTIC	BLVD		LOS ANGELES	90022	0	FA0003780	1001
HUGO'S USED CARS	565	S	ATLANTIC	BLVD		LOS ANGELES	90022	0	FA0003780	3001
TROPICANA CAR SALES INC	575	S	ATLANTIC	BLVD		LOS ANGELES	90022	0	FA0003781	1001
TROPICANA CAR SALES INC	575	S	ATLANTIC	BLVD		LOS ANGELES	90022	0	FA0003781	3001
TROPICANA CAR SALES INC	575	S	ATLANTIC	BLVD		LOS ANGELES	90022	0	FA0003781	3500

LOS ANGELES COUNTY CUPA
INACTIVE - FACILITY INVENTORY

FACILITY NAME	SITE ADDRESS					CITY	ZIP	CERS ID	Facility ID	PE
HERMINIO'S FLOWERS	600	N	ATLANTIC	BLVD		ALHAMBRA	91801	0	FA0003668	7010
ATLANTIC PRINTING INC	603	S	ATLANTIC	AVE		MONTEREY PARK	91754	0	FA0036053	1001
STINGRAY MOTORS INC	604	S	ATLANTIC	BLVD		LOS ANGELES	90022	0	FA0003811	3001
STINGRAY MOTORS INC	604	S	ATLANTIC	BLVD		LOS ANGELES	90022	0	FA0003811	1001
ETHAN CAPITAL LLC	621	N	ATLANTIC	BLVD		MONTEREY PARK	91754	0	FA0049426	7124
CERTIFIED AUTO IMPORT SALES INC	626	S	ATLANTIC	BLVD		LOS ANGELES	90022	10269049	FA0003810	3001
CERTIFIED AUTO IMPORT SALES INC	626	S	ATLANTIC	BLVD		LOS ANGELES	90022	10269049	FA0003810	1001
PURRFECT AUTO SERVICE #115	627	N	ATLANTIC	BLVD		MONTEREY PARK	91754	10266244	FA0003712	1001
PURRFECT AUTO SERVICE #115	627	N	ATLANTIC	BLVD		MONTEREY PARK	91754	10266244	FA0003712	3002
B C CARBURETOR CO	629	S	ATLANTIC	BLVD		LOS ANGELES	90022	0	FA0003583	1002
ECONO LUBE N TUNE #11	633	N	ATLANTIC	BLVD	11	MONTEREY PARK	91754	0	FA0003853	1001
ECONO LUBE N TUNE #11	633	N	ATLANTIC	BLVD	11	MONTEREY PARK	91754	0	FA0003853	3002
CALIFORNIA WATER SERVICE CO. ELA STA 51	638	S	ATLANTIC	BLVD		LOS ANGELES	90022	10476928	FA0046397	3000
EL CORRAL AUTO REPAIR	640	S	ATLANTIC	BLVD		LOS ANGELES	90022	0	FA0003624	1001
B C CARBURETOR CO	646	S	ATLANTIC	BLVD		LOS ANGELES	90022	0	FA0003647	1001
SPRINT NXTL CELL SITE	657	S	ATLANTIC	BLVD	SPRNT	LOS ANGELES	90022	10162739	FA0038418	3000
U-HAUL OF EAST LOS ANGELES	657	S	ATLANTIC	BLVD		LOS ANGELES	90022	10339477	FA0003732	1002
FAMILY FORD	668	S	ATLANTIC	BLVD		LOS ANGELES	90022	0	FA0003728	1003
FAMILY FORD	668	S	ATLANTIC	BLVD		LOS ANGELES	90022	0	FA0003728	3001
THONG AUTO SERVICE	700	S	ATLANTIC	BLVD		ALHAMBRA	91803	10671199	FA0003606	7010
THONG AUTO SERVICE	700	S	ATLANTIC	BLVD		ALHAMBRA	91803	10671199	FA0003606	7010
THONG AUTO SERVICE	700	S	ATLANTIC	BLVD		ALHAMBRA	91803	10671199	FA0003606	7010
THONG AUTO SERVICE	700	S	ATLANTIC	BLVD		ALHAMBRA	91803	10671199	FA0003606	3001
TC DONUTS	701	S	ATLANTIC	BLVD		ALHAMBRA	91803	0	FA0035169	7010
PRONTO DONUTS	711	S	ATLANTIC	BLVD		ALHAMBRA	91801	0	FA0003667	7010
RELIANCE AUTO BODY	722	S	ATLANTIC	BLVD	B	LOS ANGELES	90022	0	FA0003639	1000
EAST LOS OG PAINT	729	S	ATLANTIC	BLVD		LOS ANGELES	90022	10274893	FA0003733	3001
EAST LOS OG PAINT	729	S	ATLANTIC	BLVD		LOS ANGELES	90022	10274893	FA0003733	1000
ATLANTIC PRINTING INC	751	S	ATLANTIC	BLVD		MONTEREY PARK	91754	0	FA0032501	1001
BC CARBURETOR CO	759	S	ATLANTIC	BLVD		LOS ANGELES	90022	0	FA0037266	1001
ATLANTIC PRINTING INC	812	S	ATLANTIC	BLVD		MONTEREY PARK	91754	0	FA0003612	1001
T-MOBILE WEST SITE ID#IE04954A	880	S	ATLANTIC	BLVD	TM	MONTEREY PARK	91754	0	FA0041159	3000
SPRINT NXTL CREST VISTA	880	S	ATLANTIC	BLVD		MONTEREY PARK	91754	0	FA0038419	3000
HEALTHCARE PARTNERS AFFILIATES MEDICAL	880	S	ATLANTIC	BLVD	101	MONTEREY PARK	91754	0	FA0043377	3000
HEALTHCARE PARTNERS AFFILIATES MEDICAL	880	S	ATLANTIC	BLVD	101	MONTEREY PARK	91754	0	FA0043377	1006
METROPCS CALIFORNIA, LLC#LA2296A	880	S	ATLANTIC	BLVD	MPCS	MONTEREY PARK	91754	0	FA0040586	3000

LOS ANGELES COUNTY CUPA
INACTIVE - FACILITY INVENTORY

FACILITY NAME	SITE ADDRESS					CITY	ZIP	CERS ID	Facility ID	PE
MONTEREY PARK HOSPITAL	900	S	ATLANTIC	BLVD		MONTEREY PARK	91754	10265737	FA0003715	7124
MONTEREY AUTO SALES CO INC	966	S	ATLANTIC	BLVD		LOS ANGELES	90022	0	FA0003617	1001
MONTES AUTO REPAIR	1011	S	ATLANTIC	BLVD		LOS ANGELES	90022	0	FA0003734	3001
MONTES AUTO REPAIR	1011	S	ATLANTIC	BLVD		LOS ANGELES	90022	0	FA0003734	1000
EAST LA AUTO PAINTS	1011	S	ATLANTIC	BLVD		LOS ANGELES	90022	10302637	FA0039841	1001
UNITED PACIFIC 0656	1201	S	ATLANTIC	BLVD		ALHAMBRA	91803	10306477	FA0003660	7010
UNITED PACIFIC 0656	1201	S	ATLANTIC	BLVD		ALHAMBRA	91803	10306477	FA0003660	7124
IN-N-OUT BURGER	1210	N	ATLANTIC	BLVD		ALHAMBRA	91801	10308214	FA0003673	7010
ATLANTIC AUTO SUPPLY	1218	S	ATLANTIC	BLVD		LOS ANGELES	90022	10294789	FA0033179	3000
T-MOBILE WEST #IE04030A	1219	N	ATLANTIC	BLVD		ALHAMBRA	91801	0	FA0043746	7010
TWOHEY'S RESTAURANT	1224	N	ATLANTIC	BLVD		ALHAMBRA	91801	0	FA0003665	7010
TONYS MOTORCYCLE SHOP	1228	S	ATLANTIC	BLVD		LOS ANGELES	90022	10273606	FA0003689	3000
DE LEON STUDIO & LAB	1228	S	ATLANTIC	BLVD	A	LOS ANGELES	90022	0	FA0032893	1006
I & J ALTERNATOR REPAIR CENTER	1231	S	ATLANTIC	BLVD		LOS ANGELES	90022	10302610	FA0032790	1000
DANNY'S AUTO EXCHANGE	1234	S	ATLANTIC	BLVD		LOS ANGELES	90022	0	FA0003585	1001
LINARES BIENVENIDOS	1254	S	ATLANTIC	BLVD		LOS ANGELES	90022	0	FA0003602	1000
ANDYS AUTO REPAIR	1256	S	ATLANTIC	BLVD		LOS ANGELES	90022	0	FA0041661	1001
ANDYS AUTO REPAIR	1256	S	ATLANTIC	BLVD		LOS ANGELES	90022	0	FA0041661	3000
PEREZ BROTHERS	1300	S	ATLANTIC	AVE		COMPTON	90221	10302673	FA0034620	7030
PEREZ BROTHERS	1300	S	ATLANTIC	AVE		COMPTON	90221	10302673	FA0034620	3000
GALES USED CARS	1304	S	ATLANTIC	BLVD		LOS ANGELES	90022	0	FA0033079	1001
SC RADSHRK RADIATOR	1321	S	ATLANTIC	BLVD		LOS ANGELES	90022	10274188	FA0003756	1000
SC RADSHRK RADIATOR	1321	S	ATLANTIC	BLVD		LOS ANGELES	90022	10274188	FA0003756	3001
AIR COLD SUPPLY INC	1327	S	ATLANTIC	BLVD		LOS ANGELES	90022	0	FA0003699	3002
COLOR SCAN SERVICE INC	1328	S	ATLANTIC	BLVD		LOS ANGELES	90022	0	FA0003592	1001
ATLANTIC MUFFLER	1401	S	ATLANTIC	BLVD		LOS ANGELES	90022	10280584	FA0003737	1001
J & G CARBURETORS	1407	S	ATLANTIC	BLVD		LOS ANGELES	90022	10297180	FA0003572	3000
STARBUCKS	1410	S	ATLANTIC	BLVD		ALHAMBRA	91803	0	FA0003672	7010
ERWIN J LEE DMD	1430	S	ATLANTIC	BLVD		ALHAMBRA	91803	10307095	FA0003664	7010
LA CARRETA TIRES	1439	S	ATLANTIC	BLVD		LOS ANGELES	90022	0	FA0003844	1001
LA CARRETA TIRES	1439	S	ATLANTIC	BLVD		LOS ANGELES	90022	0	FA0003844	3001
VERIZON WIRELESS: PARAMOUNT	1440	S	ATLANTIC	AVE		COMPTON	90221	10164029	FA0003670	7030
RADIOLOGY TECHNOLOGIES INC	1900	S	ATLANTIC	AVE	5	MONTEREY PARK	91754	10309660	FA0038335	1006
RAISING CANES #C0387	1970	S	ATLANTIC	BLVD		MONTEREY PARK	91754	10896178	FA0003716	7124
RAISING CANES #C0387	1970	S	ATLANTIC	BLVD		MONTEREY PARK	91754	10896178	FA0003716	1002
ATLANTIC CLEANERS	2010	S	ATLANTIC	BLVD		MONTEREY PARK	91754	10274308	FA0003620	1001

LOS ANGELES COUNTY CUPA
INACTIVE - FACILITY INVENTORY

FACILITY NAME	SITE ADDRESS					CITY	ZIP	CERS ID	Facility ID	PE
ATLANTIC CLEANERS	2010	S	ATLANTIC	BLVD		MONTEREY PARK	91754	10274308	FA0003620	3000
T-MOBILE WEST SITE ID#IE05347G	2063	S	ATLANTIC	BLVD	TM	MONTEREY PARK	91754	10410280	FA0041154	3000
SPRINT NXTL GALLERIA MONTEREY	2063	S	ATLANTIC	BLVD	SPRNT	MONTEREY PARK	91754	0	FA0038420	3000
ADVANCED PHOTO & STUDIO	2085	S	ATLANTIC	BLVD	A	MONTEREY PARK	91754	10302628	FA0003622	1006
CVS PHARMACY #9617	2103	S	ATLANTIC	BLVD		MONTEREY PARK	91754	10290646	FA0003568	3000
DAY & NITE TAXI	2128	S	ATLANTIC	BLVD		COMMERCE	90040	10302769	FA0042668	1001
DAY & NITE TAXI	2128	S	ATLANTIC	BLVD		COMMERCE	90040	10302769	FA0042668	3000
RITE AID #5597	2150	S	ATLANTIC	BLVD		MONTEREY PARK	91754	10303084	FA0031805	3000
GIANT PHOTO INC	2170	S	ATLANTIC	BLVD		MONTEREY PARK	91754	0	FA0003619	1001
SILVAS PRINTING	2202	S	ATLANTIC	BLVD		COMMERCE	90040	0	FA0003819	3001
SILVAS PRINTING	2202	S	ATLANTIC	BLVD		COMMERCE	90040	0	FA0003819	1001
CALIFORNIA WATER SERVICE	2208	S	ATLANTIC	BLVD		COMMERCE	90040	10797238	FA0042737	3001
MONTEREY PARK SHELL	2291	S	ATLANTIC	BLVD		MONTEREY PARK	91754	10268950	FA0003714	7124
CHEVRON (G&M #191)	2301	S	ATLANTIC	BLVD		MONTEREY PARK	91754	10138507	FA0003713	7124
KEN & ED'S AUTO SERVICE INC	2314	S	ATLANTIC	BLVD		MONTEREY PARK	91754	0	FA0003783	3001
KEN & ED'S AUTO SERVICE INC	2314	S	ATLANTIC	BLVD		MONTEREY PARK	91754	0	FA0003783	1001
SPRINT NXTL F2 - EAST LA COLLEGE	2325	S	ATLANTIC	BLVD		MONTEREY PARK	91754	0	FA0038421	3000
WALGREENS #11440	2331	S	ATLANTIC	BLVD		MONTEREY PARK	91754	10269055	FA0037424	3001
CITY OF COMMERCE FLOWERS	2340	S	ATLANTIC	BLVD		COMMERCE	90040	10297144	FA0042675	3000
PAUL'S AUTOMATIC TRANSMISSION	2354	S	ATLANTIC	BLVD		COMMERCE	90040	0	FA0003679	3001
CAMINO REAL COLLISION CENTER	2401	S	ATLANTIC	BLVD	B	MONTEREY PARK	91754	0	FA0003808	3001
CAMINO REAL COLLISION CENTER	2401	S	ATLANTIC	BLVD	B	MONTEREY PARK	91754	0	FA0003808	1001
OLYMPIC DONUT AND CHICKEN	2440	S	ATLANTIC	BLVD		COMMERCE	90040	0	FA0003741	3001
METROPCS CALIFORNIA, LLC#LA0241B	2450	S	ATLANTIC	BLVD		COMMERCE	90040	10298644	FA0040011	3000
WISEMAN TRUCK SALES	2455	S	ATLANTIC	BLVD		COMMERCE	90040	0	FA0003740	3001
UNIFIED WESTERN GROCERS	2500	S	ATLANTIC	BLVD		COMMERCE	90040	10797445	FA0003812	3002
UNIFIED WESTERN GROCERS	2500	S	ATLANTIC	BLVD		COMMERCE	90040	10797445	FA0003812	1001
CALIFORNIA AUTOMOBILE SERVICE	5255		ATLANTIC	BLVD		MAYWOOD	90270	0	FA0003557	1001
A & M MODEL MAKERS	5275	S	ATLANTIC	BLVD		MAYWOOD	90270	0	FA0003579	1002
STOP-N-GO #940	5501		ATLANTIC	BLVD		MAYWOOD	90270	0	FA0003776	3001
TONY'S AUTO SERVICE	5516	S	ATLANTIC	BLVD		MAYWOOD	90270	0	FA0003608	1001
T-MOBILE WEST SITE ID: LA23634A	5601		ATLANTIC	BLVD		MAYWOOD	90270	10412572	FA0041347	3000
J & J AUTO REPAIR	5609	S	ATLANTIC	BLVD		MAYWOOD	90270	0	FA0003677	1001
J & J AUTO REPAIR	5609	S	ATLANTIC	BLVD		MAYWOOD	90270	0	FA0003677	3001
MAYWOOD SHELL	5645		ATLANTIC	BLVD		MAYWOOD	90270	10274326	FA0003721	7124
PHENOMENA INC	5700		ATLANTIC	BLVD		MAYWOOD	90270	10289701	FA0003663	7124

LOS ANGELES COUNTY CUPA
INACTIVE - FACILITY INVENTORY

FACILITY NAME	SITE ADDRESS					CITY	ZIP	CERS ID	Facility ID	PE
PHENOMENA INC	5700		ATLANTIC	BLVD		MAYWOOD	90270	10289701	FA0003663	7124
PHENOMENA INC	5700		ATLANTIC	BLVD		MAYWOOD	90270	10289701	FA0003663	7124
GEORGE M BODY SHOP	5726	S	ATLANTIC	BLVD	1	MAYWOOD	90270	10299649	FA0003607	1001
A & K AUTO REPAIR	5726		ATLANTIC	BLVD		MAYWOOD	90270	10274524	FA0003842	1000
A & K AUTO REPAIR	5726		ATLANTIC	BLVD		MAYWOOD	90270	10274524	FA0003842	3000
AUTOZONE #5455	5800		ATLANTIC	AVE		LONG BEACH	90805	0	FA0035307	1002
ACE PHOTO LAB	5912	S	ATLANTIC	BLVD		MAYWOOD	90270	0	FA0003623	1001
AUTOPLEX	6044	S	ATLANTIC	BLVD		MAYWOOD	90270	0	FA0003682	3001
AUTOPLEX	6044	S	ATLANTIC	BLVD		MAYWOOD	90270	0	FA0003682	1000
ARCO FACILITY #120	6100		ATLANTIC	BLVD		MAYWOOD	90270	0	FA0003739	3001
CARLOS ARCE AUTO SALES	6200	S	ATLANTIC	BLVD		BELL	90201	0	FA0003601	1001
AUTO CITY	6230	S	ATLANTIC	BLVD		BELL	90201	10794409	FA0003758	1001
AUTO CITY	6230	S	ATLANTIC	BLVD		BELL	90201	10794409	FA0003758	3001
RAYS USED CARS INC	6240		ATLANTIC	AVE		BELL	90201	0	FA0003616	1001
HOMETOWN BUFFET #767	6257	N	ATLANTIC	BLVD		BELL	90201	10297171	FA0039604	3001
PHOTO PLUS STUDIO	6341	S	ATLANTIC	BLVD		BELL	90201	0	FA0003597	1006
SOPP CHEVROLET	6400		ATLANTIC	BLVD		BELL	90201	10794334	FA0003743	1003
SOPP CHEVROLET	6400		ATLANTIC	BLVD		BELL	90201	10794334	FA0003743	3002
SOPP CHEVROLET	6400		ATLANTIC	BLVD		BELL	90201	10794334	FA0003743	3701
WESTERN AUTO	6501	S	ATLANTIC	AVE		BELL	90201	0	FA0003726	1001
WESTERN AUTO	6501	S	ATLANTIC	AVE		BELL	90201	0	FA0003726	3001
SOPP CHEVROLET -USED CARS	6522	S	ATLANTIC	BLVD		BELL	90201	10794286	FA0039300	1001
SOPP CHEVROLET -USED CARS	6522	S	ATLANTIC	BLVD		BELL	90201	10794286	FA0039300	3002
PRINT-N-COPY	6650	S	ATLANTIC	AVE		BELL	90201	0	FA0003773	3001
LUCKY DRY CLEANERS	6903	S	ATLANTIC	AVE		BELL	90201	10274956	FA0003596	3001
HARRIS GLASS CO	6918	S	ATLANTIC	AVE		BELL	90201	10269826	FA0003772	3001
HARRIS GLASS CO	6918	S	ATLANTIC	AVE		BELL	90201	10269826	FA0003772	1001
BROTHER'S TIRE CENTER & AUTO SERVICE	6925	S	ATLANTIC	AVE		BELL	90201	10263319	FA0003825	1001
BROTHER'S TIRE CENTER & AUTO SERVICE	6925	S	ATLANTIC	AVE		BELL	90201	10263319	FA0003825	3001
AT&T CALIFORNIA - E2104	6931		ATLANTIC	AVE		BELL	90201	10207576	FA0003710	7124
AT&T CALIFORNIA - E2104	6931		ATLANTIC	AVE		BELL	90201	10207576	FA0003710	3500
CVS PHARMACY #8858	7101		ATLANTIC	AVE		BELL	90201	10290667	FA0003533	3000
SHELL (K & J AUTO CARE)	7121	S	ATLANTIC	AVE		BELL	90201	10794454	FA0003692	7124
SHELL (K & J AUTO CARE)	7121	S	ATLANTIC	AVE		BELL	90201	10794454	FA0003692	3002
SHELL (K & J AUTO CARE)	7121	S	ATLANTIC	AVE		BELL	90201	10794454	FA0003692	1001
ARCO #3043 AMPM	7200		ATLANTIC	AVE		CUDAHY	90201	10798138	FA0003727	3002

LOS ANGELES COUNTY CUPA
INACTIVE - FACILITY INVENTORY

FACILITY NAME	SITE ADDRESS					CITY	ZIP	CERS ID	Facility ID	PE
ARCO #3043 AMPM	7200		ATLANTIC	AVE		CUDAHY	90201	10798138	FA0003727	1001
VIVA PHOTO STUDIO	7236		ATLANTIC	AVE		CUDAHY	90201	0	FA0003569	1006
ROYAL CLEANERS	7252		ATLANTIC	AVE		CUDAHY	90201	10303162	FA0003595	1000
SPRINT NXTL SUPERIOR WAREHOUSE	7300		ATLANTIC	AVE		BELL	90201	0	FA0038422	3000
PRONTO FOTO	7503		ATLANTIC	AVE	A	CUDAHY	90201	0	FA0003654	1001
ARROW PAINT PRODUCTS CO INC	7504		ATLANTIC	AVE		CUDAHY	90201	0	FA0003704	3001
CUDAHY PLYWOOD & LUMBER	7617		ATLANTIC	AVE		CUDAHY	90201	0	FA0003695	3001
B & J AUTO REPAIR	7639	S	ATLANTIC	AVE		CUDAHY	90201	10297165	FA0003824	1000
B & J AUTO REPAIR	7639	S	ATLANTIC	AVE		CUDAHY	90201	10297165	FA0003824	3000
CUDAHY MEDICAL BUILDING	7825		ATLANTIC	AVE		CUDAHY	90201	10271512	FA0042114	1002
U-HAUL AT ATLANTIC AVE.	7842		ATLANTIC	AVE		CUDAHY	90201	10270114	FA0003767	1002
ONE HOUR PHOTO	7910		ATLANTIC	AVE	B	CUDAHY	90201	0	FA0003609	1006
BIG LOTS CUDAHY 4060	7925		ATLANTIC	BLVD		CUDAHY	90201	10594210	FA0047610	3001
KMART #3337	8017	S	ATLANTIC	AVE	A	CUDAHY	90201	10295599	FA0038047	1001
KMART #3337	8017	S	ATLANTIC	AVE	A	CUDAHY	90201	10295599	FA0038047	3002
CUDAHY AUTO CENTER	8017	S	ATLANTIC	AVE		CUDAHY	90201	10291738	FA0003801	3001
CUDAHY AUTO CENTER	8017	S	ATLANTIC	AVE		CUDAHY	90201	10291738	FA0003801	1001
T-MOBILE WEST CORPORATION	8060		ATLANTIC	AVE		SOUTH GATE	90280	0	FA0040891	3000
MARTIN'S BODY SHOP	8135		ATLANTIC	AVE		CUDAHY	90201	10303168	FA0003687	1001
MARTIN'S BODY SHOP	8135		ATLANTIC	AVE		CUDAHY	90201	10303168	FA0003687	3000
VALENCIA AUTO REPAIR	8214	S	ATLANTIC	AVE		CUDAHY	90201	10798114	FA0003761	3001
VALENCIA AUTO REPAIR	8214	S	ATLANTIC	AVE		CUDAHY	90201	10798114	FA0003761	1001
GRAHAM'S AUTO ELECTRIC	8216		ATLANTIC	AVE		CUDAHY	90201	0	FA0003567	1001
VEGA'S MACHINE INC	8222		ATLANTIC	AVE		CUDAHY	90201	10625017	FA0003753	3500
VEGA'S MACHINE INC	8222		ATLANTIC	AVE		CUDAHY	90201	10625017	FA0003753	1002
VEGA'S MACHINE INC	8222		ATLANTIC	AVE		CUDAHY	90201	10625017	FA0003753	3001
VALLES AUTO BODY	8226		ATLANTIC	AVE		CUDAHY	90201	10303183	FA0003625	1001
VEGA'S MACHINE INC	8232		ATLANTIC	AVE		CUDAHY	90201	10295929	FA0003822	1001
VEGA'S MACHINE INC	8232		ATLANTIC	AVE		CUDAHY	90201	10295929	FA0003822	3001
INDUSTRIAL CONTROL & AUTO	8232		ATLANTIC	AVE		CUDAHY	90201	0	FA0003754	3001
INDUSTRIAL CONTROL & AUTO	8232		ATLANTIC	AVE		CUDAHY	90201	0	FA0003754	1001
LINDE GAS & EQUIPMENT INC	8300	S	ATLANTIC	AVE		CUDAHY	90201	10116817	FA0003723	3501
ATLANTIC OUTLET	8331		ATLANTIC	AVE		CUDAHY	90201	10269649	FA0003749	1002
ATLANTIC OUTLET	8331		ATLANTIC	AVE		CUDAHY	90201	10269649	FA0003749	3001
AFFILIATED CONTAINER CORP	8415		ATLANTIC	AVE		CUDAHY	90201	0	FA0003574	1001
EXTREME TRAINING EQUIPMENT	8415		ATLANTIC	AVE		CUDAHY	90201	10715086	FA0048027	3000

LOS ANGELES COUNTY CUPA
INACTIVE - FACILITY INVENTORY

FACILITY NAME	SITE ADDRESS					CITY	ZIP	CERS ID	Facility ID	PE
M STEPHENS MFG INC	8420	S	ATLANTIC	AVE		CUDAHY	90201	10798126	FA0003768	1200
M STEPHENS MFG INC	8420	S	ATLANTIC	AVE		CUDAHY	90201	10798126	FA0003768	3005
M STEPHENS MFG INC	8420	S	ATLANTIC	AVE		CUDAHY	90201	10798126	FA0003768	1003
MISTRAS GROUP INC	8427		ATLANTIC	AVE		CUDAHY	90201	10289173	FA0003683	2020
SO CAL SOAP CO	8610	S	ATLANTIC	AVE		SOUTH GATE	90280	0	FA0003771	3001
AMERON INTERNATIONAL DIVI OF NOV	8627	S	ATLANTIC	AVE		SOUTH GATE	90280	0	FA0042237	3001
AMERON INTERNATIONAL DIVI OF NOV	8627	S	ATLANTIC	AVE		SOUTH GATE	90280	0	FA0042237	1001
VASQUEZ IRON WORKS	8644		ATLANTIC	AVE		SOUTH GATE	90280	0	FA0003738	3001
PACIFIC COAST TECHNICAL INSTITUTE	8653		ATLANTIC	AVE		SOUTH GATE	90280	0	FA0003757	3001
A & G BODY SHOP	8653		ATLANTIC	AVE		SOUTH GATE	90280	0	FA0037218	1001
A & G BODY SHOP	8653		ATLANTIC	AVE		SOUTH GATE	90280	0	FA0037218	3001
CONTEMPORA WOOD FINISHING	8674	S	ATLANTIC	AVE		SOUTH GATE	90280	10274134	FA0003725	3001
CONTEMPORA WOOD FINISHING	8674	S	ATLANTIC	AVE		SOUTH GATE	90280	10274134	FA0003725	1001
ATLANTIC NEW AND USED AUTO	8680		ATLANTIC	AVE		SOUTH GATE	90280	0	FA0003702	3000
ATLANTIC NEW AND USED AUTO	8680		ATLANTIC	AVE		SOUTH GATE	90280	0	FA0003702	1001
FLORENCE CORNER OIL CORP	8901		ATLANTIC	AVE		SOUTH GATE	90280	10264489	FA0003720	7124
FLORENCE CORNER OIL CORP	8901		ATLANTIC	AVE		SOUTH GATE	90280	10264489	FA0003720	7124
OTTO'S PRINTING	8949	S	ATLANTIC	AVE		SOUTH GATE	90280	0	FA0003635	1006
MARTINEZ TRUCK REPAIR	8955	S	ATLANTIC	AVE		SOUTH GATE	90280	10593820	FA0003750	1000
MARTINEZ TRUCK REPAIR	8955	S	ATLANTIC	AVE		SOUTH GATE	90280	10593820	FA0003750	3001
EL MAESTRO RADIATORS #A	8956	S	ATLANTIC	AVE	A	SOUTH GATE	90280	10264675	FA0003764	1000
EL MAESTRO RADIATORS #A	8956	S	ATLANTIC	AVE	A	SOUTH GATE	90280	10264675	FA0003764	3001
EL MAESTRO RADIATORS #A	8956	S	ATLANTIC	AVE	A	SOUTH GATE	90280	10264675	FA0003764	7124
EL MAESTRO RADIATORS	8956		ATLANTIC	AVE		SOUTH GATE	90280	10275142	FA0037508	3001
EL MAESTRO RADIATORS	8956		ATLANTIC	AVE		SOUTH GATE	90280	10275142	FA0037508	1000
AUTOMOTRIZ BAJA	8964		ATLANTIC	AVE		SOUTH GATE	90280	10273951	FA0035031	1001
SUNCO EQUIPMENT CO	8978		ATLANTIC	AVE		SOUTH GATE	90280	0	FA0003763	3001
INTERIOR REMOVAL SPECIALIST	8990		ATLANTIC	AVE		SOUTH GATE	90280	10643767	FA0003711	1004
COX PERFORMANCE AUTOMOTIVE	9005		ATLANTIC	AVE		SOUTH GATE	90280	10297585	FA0030580	3001
AEROLITE CASTINGS	9208		ATLANTIC	AVE		SOUTH GATE	90280	0	FA0003765	3001
DOMAR PRECISION	9210		ATLANTIC	AVE		SOUTH GATE	90280	0	FA0003589	1001
DOMAR PRECISION	9210		ATLANTIC	AVE		SOUTH GATE	90280	0	FA0003589	3001
EXPRRESS EQUIPMENT SERVICE LLC	9220		ATLANTIC	AVE	6	SOUTH GATE	90280	0	FA0040856	3001
EXPRRESS EQUIPMENT SERVICE LLC	9220		ATLANTIC	AVE	6	SOUTH GATE	90280	0	FA0040856	1001
DIESEL PERFORMANCE	9220		ATLANTIC	AVE	19	SOUTH GATE	90280	0	FA0003854	1000
DIESEL PERFORMANCE	9220		ATLANTIC	AVE	19	SOUTH GATE	90280	0	FA0003854	3001

LOS ANGELES COUNTY CUPA
INACTIVE - FACILITY INVENTORY

FACILITY NAME	SITE ADDRESS					CITY	ZIP	CERS ID	Facility ID	PE
CARTER CASTING CO INC	9220	S	ATLANTIC	AVE	30	SOUTH GATE	90280	0	FA0003590	1002
TAYLOR MADE WHEELS	9220		ATLANTIC	AVE	29	SOUTH GATE	90280	0	FA0003845	1000
TAYLOR MADE WHEELS	9220		ATLANTIC	AVE	29	SOUTH GATE	90280	0	FA0003845	3001
CARTER CASTING CO INC	9220	S	ATLANTIC	AVE	30	SOUTH GATE	90280	0	FA0003590	3001
VOORHEES CASTING	9220	S	ATLANTIC		8	SOUTH GATE	90280	0	FA0040854	3001
VOORHEES CASTING INC	9220	S	ATLANTIC	AVE	26	SOUTH GATE	90280	0	FA0003588	1002
CARRANZA PALLETS INC	9316		ATLANTIC	AVE		SOUTH GATE	90280	0	FA0003724	7124
CARRANZA PALLETS INC	9316		ATLANTIC	AVE		SOUTH GATE	90280	0	FA0003724	3001
CARRANZA PALLETS INC	9316		ATLANTIC	AVE		SOUTH GATE	90280	0	FA0003724	1003
CITY TIRE SERVICE	9511		ATLANTIC	AVE		SOUTH GATE	90280	0	FA0003701	3001
KAISER AUTOMOTIVE REPAIR	9533		ATLANTIC	AVE	B	SOUTH GATE	90280	10474723	FA0037466	3001
KAISER AUTOMOTIVE REPAIR	9533		ATLANTIC	AVE	B	SOUTH GATE	90280	10474723	FA0037466	1000
GONZALEZ ENGINE	9533		ATLANTIC	AVE	D	SOUTH GATE	90280	10474114	FA0045865	1000
GONZALEZ ENGINE	9533		ATLANTIC	AVE	D	SOUTH GATE	90280	10474114	FA0045865	3000
AUTO MOTIVE HEADQUARTERS	9533		ATLANTIC	AVE	A	SOUTH GATE	90280	10289707	FA0003641	3001
AUTO MOTIVE HEADQUARTERS	9533		ATLANTIC	AVE	A	SOUTH GATE	90280	10289707	FA0003641	1001
5 STAR AUTO PARTS	9609	S	ATLANTIC	AVE	A-E	SOUTH GATE	90280	0	FA0003799	1001
5 STAR AUTO PARTS	9609	S	ATLANTIC	AVE	A-E	SOUTH GATE	90280	0	FA0003799	3001
PERFORMANCE AUTO REPAIR	9609	S	ATLANTIC	AVE	M	SOUTH GATE	90280	0	FA0003640	1001
SUPER AUTO DEL PACIFICO	9609	S	ATLANTIC	AVE	K-L	SOUTH GATE	90280	0	FA0038144	3001
SUPER AUTO DEL PACIFICO	9609	S	ATLANTIC	AVE	K-L	SOUTH GATE	90280	0	FA0038144	1001
J D E ENTERPRISES	9620	S	ATLANTIC	AVE		SOUTH GATE	90280	0	FA0003804	1001
J D E ENTERPRISES	9620	S	ATLANTIC	AVE		SOUTH GATE	90280	0	FA0003804	3001
CUSTOM CREATIONS KITCHEN AND BATH	9636		ATLANTIC	AVE		SOUTH GATE	90280	0	FA0003789	1001
CUSTOM CREATIONS KITCHEN AND BATH	9636		ATLANTIC	AVE		SOUTH GATE	90280	0	FA0003789	3001
E & L ELECTRIC	9710		ATLANTIC	AVE		SOUTH GATE	90280	0	FA0003747	3001
STREAMLINE COLLISION INC	9720	S	ATLANTIC	AVE		SOUTH GATE	90280	10275943	FA0003745	3001
VANCO POWER BRAKE SUPPLY	9738		ATLANTIC	AVE		SOUTH GATE	90280	0	FA0003658	1001
ARTISTIC WELDING & DATA ACCESS	9816		ATLANTIC	AVE		SOUTH GATE	90280	0	FA0003709	3001
H & L TOWING INC	9820		ATLANTIC	AVE		SOUTH GATE	90280	0	FA0042993	3001
H & L TOWING INC	9820		ATLANTIC	AVE		SOUTH GATE	90280	0	FA0042993	1001
HUB CITY TOW	9824	S	ATLANTIC	AVE		SOUTH GATE	90280	10787791	FA0003722	3000
HUB CITY TOW	9824	S	ATLANTIC	AVE		SOUTH GATE	90280	10787791	FA0003722	1002
MEMS AUTO BODY AND REPAIR	9844	S	ATLANTIC	AVE	A	SOUTH GATE	90280	0	FA0036235	3001
MEMS AUTO BODY AND REPAIR	9844	S	ATLANTIC	AVE	A	SOUTH GATE	90280	0	FA0036235	1001
HTS AUTOMOTIVE SERVICE	9846		ATLANTIC	AVE		SOUTH GATE	90280	0	FA0003742	1001

LOS ANGELES COUNTY CUPA
INACTIVE - FACILITY INVENTORY

FACILITY NAME	SITE ADDRESS					CITY	ZIP	CERS ID	Facility ID	PE
HTS AUTOMOTIVE SERVICE	9846		ATLANTIC	AVE		SOUTH GATE	90280	0	FA0003742	3001
ADOHR FARMS	9923	S	ATLANTIC	AVE		SOUTH GATE	90280	0	FA0003706	1004
ADOHR FARMS	9923	S	ATLANTIC	AVE		SOUTH GATE	90280	0	FA0003706	3004
ADOHR FARMS	9923	S	ATLANTIC	AVE		SOUTH GATE	90280	0	FA0003706	3500
METROPCS CALIFORNIA,LLC #LA0327A #MPCS	10000	S	ATLANTIC	AVE	B	SOUTH GATE	90280	0	FA0040175	3000
R & D CALIFORNIA TRUCK CO	10000	S	ATLANTIC	AVE	A	SOUTH GATE	90280	0	FA0003837	1001
R & D CALIFORNIA TRUCK CO	10000	S	ATLANTIC	AVE	A	SOUTH GATE	90280	0	FA0003837	3001
A & A TRUCK SALES	10006		ATLANTIC	BLVD		SOUTH GATE	90280	0	FA0038207	3001
A & A TRUCK SALES	10006		ATLANTIC	BLVD		SOUTH GATE	90280	0	FA0038207	1001
A & D AUTO TECHNICIANS	10036		ATLANTIC	AVE	A	SOUTH GATE	90280	0	FA0003760	3001
A & D AUTO TECHNICIANS	10036		ATLANTIC	AVE	A	SOUTH GATE	90280	0	FA0003760	1001
TWINS AUTO REPAIR	10036	S	ATLANTIC	AVE	B	SOUTH GATE	90280	0	FA0003759	1001
TWINS AUTO REPAIR	10036	S	ATLANTIC	AVE	B	SOUTH GATE	90280	0	FA0003759	3001
C & V MACHINE SHOP	10204		ATLANTIC	AVE		SOUTH GATE	90280	10279645	FA0038215	3001
QUICK STOP AUTO PARTS	10205		ATLANTIC	AVE		SOUTH GATE	90280	10273486	FA0041705	3001
QUICK STOP AUTO PARTS	10205		ATLANTIC	AVE		SOUTH GATE	90280	10273486	FA0041705	1001
OLSENS TOOL GRINDING CO	10209		ATLANTIC	AVE		SOUTH GATE	90280	10716247	FA0046584	3001
MEMOS KING O LAWN	10211		ATLANTIC	AVE		SOUTH GATE	90280	10289560	FA0003613	3001
MEMOS KING O LAWN	10211		ATLANTIC	AVE		SOUTH GATE	90280	10289560	FA0003613	1001
PRE-FAB ERECTORS INC	10256		ATLANTIC	AVE		SOUTH GATE	90280	0	FA0003746	3001
GARCIAS AUTO	10312		ATLANTIC	AVE	B	SOUTH GATE	90280	0	FA0045885	3001
GARCIAS AUTO	10312		ATLANTIC	AVE	B	SOUTH GATE	90280	0	FA0045885	1001
HTS AUTOMOTIVE SERVICE	10312		ATLANTIC	AVE	C	SOUTH GATE	90280	0	FA0037912	3001
HTS AUTOMOTIVE SERVICE	10312		ATLANTIC	AVE	C	SOUTH GATE	90280	0	FA0037912	1001
MOYITAS EXHAUST	10312		ATLANTIC	AVE	D	SOUTH GATE	90280	10274506	FA0035439	1000
XTREME AUTO CENTER	10312		ATLANTIC	AVE	A	SOUTH GATE	90280	0	FA0045884	3001
XTREME AUTO CENTER	10312		ATLANTIC	AVE	A	SOUTH GATE	90280	0	FA0045884	1000
B & M BODY SHOP	10404	S	ATLANTIC	AVE		SOUTH GATE	90280	10296328	FA0003835	3001
AMERICAN RENTALS	10500		ATLANTIC	AVE		SOUTH GATE	90280	10289767	FA0003751	3003
AMERICAN RENTALS	10500		ATLANTIC	AVE		SOUTH GATE	90280	10289767	FA0003751	1002
GARCIAS J AUTO REPAIR	10519	S	ATLANTIC	AVE		SOUTH GATE	90280	10294573	FA0003836	1001
GARCIAS J AUTO REPAIR	10519	S	ATLANTIC	AVE		SOUTH GATE	90280	10294573	FA0003836	3001
A & A ENGINE REBUILDING	10529		ATLANTIC	AVE		SOUTH GATE	90280	0	FA0003659	1001
MCDONALD'S #19964	10721	S	ATLANTIC	AVE		LYNWOOD	90262	10754053	FA0003628	1001
SUPERIOR CYCLE	10886		ATLANTIC	AVE		LYNWOOD	90262	10273255	FA0003831	3001
G & M OIL CO #56	11000		ATLANTIC	AVE		LYNWOOD	90262	10292767	FA0003806	7124

LOS ANGELES COUNTY CUPA
INACTIVE - FACILITY INVENTORY

FACILITY NAME	SITE ADDRESS					CITY	ZIP	CERS ID	Facility ID	PE
G & M OIL CO #56	11000		ATLANTIC	AVE		LYNWOOD	90262	10292767	FA0003806	1001
G & M OIL CO #56	11000		ATLANTIC	AVE		LYNWOOD	90262	10292767	FA0003806	7124
G & M OIL CO #56	11000		ATLANTIC	AVE		LYNWOOD	90262	10292767	FA0003806	7124
USA TRANSMISSION AND BODY SH	11049		ATLANTIC	AVE		LYNWOOD	90262	0	FA0003610	1001
ROYALTY FUMIGATION INC	11090	S	ATLANTIC	AVE		LYNWOOD	90262	10893958	FA0003849	3002
ROYALTY FUMIGATION INC	11090	S	ATLANTIC	AVE		LYNWOOD	90262	10893958	FA0003849	1001
EAGLE AUTO SALES AND REPAIR	11099		ATLANTIC	AVE		LYNWOOD	90262	0	FA0003615	1001
STATE AUTO PARTS #2	11124	S	ATLANTIC	AVE		LYNWOOD	90262	0	FA0003582	1001
STATE AUTO PARTS #2	11124	S	ATLANTIC	AVE		LYNWOOD	90262	0	FA0003582	3001
QUINNS EXTERMINATING CO INC	11125	S	ATLANTIC	AVE		LYNWOOD	90262	0	FA0003576	1002
MEXI'S AUTO SERVICE	11135		ATLANTIC	AVE		LYNWOOD	90262	10273120	FA0003850	3001
MEXI'S AUTO SERVICE	11135		ATLANTIC	AVE		LYNWOOD	90262	10273120	FA0003850	1001
LYNWOOD HARDWARE & SCREENS, INC.	11144		ATLANTIC	AVE		LYNWOOD	90262	10271731	FA0037496	3000
LYNWOOD HARDWARE & SCREENS, INC.	11144		ATLANTIC	AVE		LYNWOOD	90262	10271731	FA0037496	1001
NEW VISION CONSTRUCTION	11148	S	ATLANTIC	AVE		LYNWOOD	90262	0	FA0003826	1002
NEW VISION CONSTRUCTION	11148	S	ATLANTIC	AVE		LYNWOOD	90262	0	FA0003826	3001
MARCO POWER EQUIPMENT	11164		ATLANTIC	AVE		LYNWOOD	90262	10280095	FA0034182	3001
T & T ENGINE PARTS	11199	S	ATLANTIC	AVE		LYNWOOD	90262	0	FA0003820	3001
T & T ENGINE PARTS	11199	S	ATLANTIC	AVE		LYNWOOD	90262	0	FA0003820	1001
EVERGREEN MUFFLERS & RADIATORS	11334	S	ATLANTIC	AVE		LYNWOOD	90262	0	FA0003852	1000
EVERGREEN MUFFLERS & RADIATORS	11334	S	ATLANTIC	AVE		LYNWOOD	90262	0	FA0003852	3001
BEST COLOR SUPPLY	11420		ATLANTIC	AVE		LYNWOOD	90262	10301452	FA0039564	3001
UNITED #133	11515		ATLANTIC	AVE		LYNWOOD	90262	10267657	FA0003661	7124
LYNWOOD RENTAL CENTER	11560		ATLANTIC	AVE		LYNWOOD	90262	10282030	FA0003807	3003
LYNWOOD RENTAL CENTER	11560		ATLANTIC	AVE		LYNWOOD	90262	10282030	FA0003807	1000
A. C. BODY SHOP & AUTO REPAIR	11596	S	ATLANTIC	AVE		LYNWOOD	90262	10297390	FA0003834	3001
IMPERIAL GLASS SHOP	11632	S	ATLANTIC	AVE		LYNWOOD	90262	0	FA0003578	1001
BOLLES ALIGNMENT SERVICE	12111		ATLANTIC	AVE		LYNWOOD	90262	0	FA0003645	1001
MENDOZA TRUCK REPAIR	12226		ATLANTIC	AVE		LYNWOOD	90262	10302064	FA0003611	3001
MENDOZA TRUCK REPAIR	12226		ATLANTIC	AVE		LYNWOOD	90262	10302064	FA0003611	3001
LYNWOOD DAIRY	12306	S	ATLANTIC	AVE		LYNWOOD	90262	0	FA0003675	7124
LYNWOOD DAIRY	12306	S	ATLANTIC	AVE		LYNWOOD	90262	0	FA0003675	7124
LYNWOOD DAIRY	12306	S	ATLANTIC	AVE		LYNWOOD	90262	0	FA0003675	7124
MARK AUTO SALES	12703		ATLANTIC	AVE		LYNWOOD	90262	0	FA0003644	1001
EL DORADO AUTO ELECTRIC	12708	S	ATLANTIC	AVE	A	LYNWOOD	90262	10297270	FA0003848	3001
EL DORADO AUTO ELECTRIC	12708	S	ATLANTIC	AVE	A	LYNWOOD	90262	10297270	FA0003848	1000

LOS ANGELES COUNTY CUPA
INACTIVE - FACILITY INVENTORY

FACILITY NAME	SITE ADDRESS					CITY	ZIP	CERS ID	Facility ID	PE
EDDIE'S AUTOMOTIVE AND TIRE SHOP	12708		ATLANTIC	AVE	2	LYNWOOD	90262	10712989	FA0047740	1001
EDDIE'S AUTOMOTIVE AND TIRE SHOP	12708		ATLANTIC	AVE	2	LYNWOOD	90262	10712989	FA0047740	3001
MANCILLA'S BODY SHOP	12708		ATLANTIC	AVE	4	LYNWOOD	90262	10270177	FA0003816	1001
MANCILLA'S BODY SHOP	12708		ATLANTIC	AVE	4	LYNWOOD	90262	10270177	FA0003816	3000
CAR DEPOT SMOG CHECK TEST ONLY	12708		ATLANTIC	AVE	#1	LYNWOOD	90262	0	FA0051488	3000
JOE CARBURATORS	12820	S	ATLANTIC	AVE		COMPTON	90221	10300963	FA0003632	1000
ALEX'S COMPLETE AUTO REPAIR	12832	S	ATLANTIC	AVE		COMPTON	90221	0	FA0003629	1001
M.C.I FOODS INC	12835	S	ATLANTIC	AVE		COMPTON	90221	10301539	FA0003671	7030
J T ATLANTIC BRAKES	12903	S	ATLANTIC	AVE		COMPTON	90221	0	FA0003630	1001
ORNAMENTAL SECURITY HOME	12903	S	ATLANTIC	AVE	1	COMPTON	90221	0	FA0003830	7030
ORNAMENTAL SECURITY HOME	12903	S	ATLANTIC	AVE	1	COMPTON	90221	0	FA0003830	1001
AUTOZONE	12919	S	ATLANTIC	AVE		COMPTON	90221	0	FA0003626	1002
SHELL (ATLANTIC/ROSECRANS)	13022	S	ATLANTIC	AVE		COMPTON	90221	10797694	FA0003719	7124
SHELL (ATLANTIC/ROSECRANS)	13022	S	ATLANTIC	AVE		COMPTON	90221	10797694	FA0003719	3001
ATLANTIC ALTERNATOR	14822	S	ATLANTIC	AVE		COMPTON	90221	0	FA0003649	1001
AVILA'S TOWING & AUTO SALES	14924	S	ATLANTIC	AVE		COMPTON	90221	0	FA0036846	1001
EZ 1HR PHOTO	15215	S	ATLANTIC	AVE	C-8	COMPTON	90221	0	FA0003657	1001
MCH AUTO GENERAL REPAIR	15323	S	ATLANTIC	AVE		COMPTON	90221	10275103	FA0003636	1000
MCH AUTO GENERAL REPAIR	15323	S	ATLANTIC	AVE		COMPTON	90221	10275103	FA0003636	3000
DELUXE TRANSMISSION	15428	S	ATLANTIC	AVE		COMPTON	90221	0	FA0003633	1001
ED'S GARAGE	15514	S	ATLANTIC	AVE		COMPTON	90221	10300996	FA0003634	3002
COMPTON DIESEL SERVICE	15601	S	ATLANTIC	AVE		COMPTON	90221	0	FA0003637	1001
EL CRUSERO	15607	S	ATLANTIC	AVE		COMPTON	90221	0	FA0003652	1001
J & J GUNITE INC	15614	S	ATLANTIC	AVE		COMPTON	90221	0	FA0003766	3001
J & J GUNITE INC	15614	S	ATLANTIC	AVE		COMPTON	90221	0	FA0003766	1001
J & J GUNITE INC	15614	S	ATLANTIC	AVE		COMPTON	90221	0	FA0003766	7124
R & R CLUTCH TRANSMISSION	15813	S	ATLANTIC	AVE		COMPTON	90221	10301635	FA0003627	1000
R & R CLUTCH TRANSMISSION	15813	S	ATLANTIC	AVE		COMPTON	90221	10301635	FA0003627	3000
BROTHERS TRANSPORTATION INC	16200	S	ATLANTIC	PL		PARAMOUNT	90723	0	FA0003698	3001
M V TRANSPORTATION	16221	E	ATLANTIC	PL		PARAMOUNT	90723	0	FA0003700	1001
M V TRANSPORTATION	16221	E	ATLANTIC	PL		PARAMOUNT	90723	0	FA0003700	3002
M V TRANSPORTATION	16221	E	ATLANTIC	PL		PARAMOUNT	90723	0	FA0003700	3500
CRA INTERNATIONAL INDUSTRIAL INC	521		ATLAS	AVE		MONTEREY PARK	91755	10286098	FA0043303	3000
NOVA MANUFACTURING CO	7359		ATOLL	AVE		NORTH HOLLYWOOD	91605	10251214	FA0003856	1000
CANBEQ AUTO SERVICE	15	N	AUBURN	AVE		SIERRA MADRE	91024	10296286	FA0003857	3001
ALL STAR PRODUCTS	4257		AUCTION	AVE	B N-2	BALDWIN PARK	91706	10756192	FA0003858	1000

LOS ANGELES COUNTY CUPA
INACTIVE - FACILITY INVENTORY

FACILITY NAME	SITE ADDRESS					CITY	ZIP	CERS ID	Facility ID	PE
ALL STAR PRODUCTS	4257		AUCTION	AVE	B N-2	BALDWIN PARK	91706	10756192	FA0003858	3001
TRUJILLOS IRON WORKS	4257		AUCTION	AVE	M	BALDWIN PARK	91706	10283374	FA0044337	3001
ARMAN PONTIAC PREVIOUSLY	201		AUTO	DR		COMPTON	90220	0	FA0035774	7124
ARROW MOTORS INC	203		AUTO	DR		COMPTON	90220	0	FA0003861	1003
ARROW BUICK PONTIAC GMC TRUC	205		AUTO	DR		COMPTON	90220	0	FA0003862	1002
RIO RANCHO PONTIAC GMC BUICK	15		AUTO CENTER	DR		POMONA	91766	0	FA0003870	3701
RIO RANCHO PONTIAC GMC BUICK	15		AUTO CENTER	DR		POMONA	91766	0	FA0003870	3003
RIO RANCHO PONTIAC GMC BUICK	15		AUTO CENTER	DR		POMONA	91766	0	FA0003870	1004
CLAREMONT 1 HR CLEANERS	424		AUTO CENTER	DR		CLAREMONT	91711	10796707	FA0003866	3001
CLAREMONT 1 HR CLEANERS	424		AUTO CENTER	DR		CLAREMONT	91711	10796707	FA0003866	1001
PHOTOPIA	430		AUTO CENTER	DR		CLAREMONT	91711	0	FA0032124	1006
DYNAMIC AUTO IMAGES	451		AUTO CENTER	DR	D	PALMDALE	93551	10308688	FA0042003	1001
CLAREMONT FORD MAZDA	602		AUTO CENTER	DR		CLAREMONT	91711	10796746	FA0035035	3002
CLAREMONT FORD MAZDA	602		AUTO CENTER	DR		CLAREMONT	91711	10796746	FA0035035	1003
PENSKE MOTORCARS CLAREMONT	640		AUTO CENTER	DR		CLAREMONT	91711	10796674	FA0035259	1002
PENSKE MOTORCARS CLAREMONT	640		AUTO CENTER	DR		CLAREMONT	91711	10796674	FA0035259	3001
SPRINT NXTL ELDRED BLDG	2120		AUTO CENTER	DR		SAN DIMAS	91773	0	FA0038423	3000
CLASSIC COLLISION - VALENCIA	26640		AUTO CENTER	DR		VALENCIA	91355	10292620	FA0003863	3001
CLASSIC COLLISION - VALENCIA	26640		AUTO CENTER	DR		VALENCIA	91355	10292620	FA0003863	1001
MCDONALD'S #14488	1950		AUTO CENTRE	DR	A	GLENDORA	91740	10785745	FA0050498	3000
PLATO PRODUCTS	2120		AUTO CENTRE	DR		GLENDORA	91740	0	FA0003865	3001
CAMACHO AUTO SALES	412		AUTO VISTA	DR		PALMDALE	93551	10657483	FA0003886	3701
AUTO MALL COLLISION / RALLY KIA	438		AUTO VISTA	DR	2	PALMDALE	93551	10298356	FA0003883	3701
SPRINT NXTL 00-QUALITY INN	1060		AVAIATION	BLVD		HERMOSA BEACH	90254	10801483	FA0038424	3000
SPRINT NXTL SAUSAL REDONDO	1200		AVAIATION	BLVD		HERMOSA BEACH	90254	10801477	FA0038425	3000
MARINE DOCKSIDE & INDUSTRIAL	131	N	AVALON	BLVD		WILMINGTON	90744	0	FA0003919	1003
RAY'S BODY SHOP	322	N	AVALON	BLVD		WILMINGTON	90744	0	FA0003900	1001
E & V AUTO MACHINE SHOP	337	N	AVALON	BLVD		WILMINGTON	90744	10712692	FA0003952	1001
VECTOR AEROMOTIVE CORP	411	N	AVALON	BLVD		WILMINGTON	90744	0	FA0003902	1003
CIRO'S TIRES	545	N	AVALON	BLVD		WILMINGTON	90744	0	FA0030901	1001
JIMENEZ AUTO ELECTRIC	545	N	AVALON	BLVD		WILMINGTON	90744	10246183	FA0003906	1001
EDWARDS AUTO & TIRES	600	N	AVALON	BLVD		WILMINGTON	90744	0	FA0003948	1001
CENTRAL BODY WORKS	645	N	AVALON	BLVD		WILMINGTON	90744	0	FA0003899	1001
BOB OROZCO'S CLEANERS	1025	N	AVALON	BLVD		WILMINGTON	90744	10247956	FA0037200	1001
PARNELLI JONES C68	1201	N	AVALON	BLVD		WILMINGTON	90744	0	FA0003934	1002
LAUNDRALUXE	1350	N	AVALON	BLVD		WILMINGTON	90744	0	FA0003921	1001

LOS ANGELES COUNTY CUPA
INACTIVE - FACILITY INVENTORY

FACILITY NAME	SITE ADDRESS					CITY	ZIP	CERS ID	Facility ID	PE
LAUNDRA LUXE	1354	N	AVALON	BLVD		WILMINGTON	90744	0	FA0003951	1001
MONTGOMERY CLEANERS	1365	N	AVALON	BLVD		WILMINGTON	90744	0	FA0003918	1001
PELCO MANUFACTURING CO INC	3511	S	AVALON	BLVD		LOS ANGELES	90011	0	FA0003896	1001
AVALON AUTO SUPPLY	3800		AVALON	BLVD		LOS ANGELES	90011	0	FA0003949	1001
AVALON AUTO SUPPLY	3806	S	AVALON	BLVD		LOS ANGELES	90011	10680997	FA0045065	1001
MAPLE AUTO PAINT INC	3810		AVALON	BLVD		LOS ANGELES	90011	10787236	FA0050220	1001
RIOS CARBURETOR	4021	S	AVALON	BLVD		LOS ANGELES	90011	0	FA0003916	1000
UFO AUTO REPAIR	4025	S	AVALON	BLVD		LOS ANGELES	90011	0	FA0003931	1001
NICKS AUTO REPAIR	4100	S	AVALON	BLVD		LOS ANGELES	90011	10251139	FA0003897	1000
MAIN ALTERNATORS	4250	S	AVALON	BLVD	B	LOS ANGELES	90011	10258201	FA0031922	1000
ENGINES & AUTO REPAIR	4250	S	AVALON	BLVD		LOS ANGELES	90011	0	FA0031921	1000
OCHOA BROTHERS	4306	S	AVALON	BLVD		LOS ANGELES	90011	0	FA0003929	1001
R.E.A. CLEANERS	4455	S	AVALON	BLVD		LOS ANGELES	90011	10248127	FA0003907	1000
G & S IRON WORK	5008	S	AVALON	BLVD		LOS ANGELES	90011	0	FA0003945	1001
LA CO MTA	5413	S	AVALON	BLVD		LOS ANGELES	90011	0	FA0003917	1003
PACIFIC TEXTILE INC	5719	S	AVALON	BLVD		LOS ANGELES	90011	0	FA0003895	1002
WILLIAM J DANKERS COMPANY	5877		AVALON	BLVD		LOS ANGELES	90003	0	FA0003891	1001
JIMENEZ BODY SHOP	5915	S	AVALON	BLVD	2	LOS ANGELES	90003	0	FA0030830	1000
CARLOS MECHANIC AND BODY SHOP	5915	S	AVALON	BLVD	1	LOS ANGELES	90003	0	FA0030833	1000
TEXTURED COATINGS OF AMERICA	5950	S	AVALON	BLVD		LOS ANGELES	90003	10240735	FA0003890	1002
MS AUTO	5979	S	AVALON	BLVD	B	LOS ANGELES	90003	10787101	FA0050135	1000
HENRY'S TIRE SERVICE	6003	S	AVALON	BLVD		LOS ANGELES	90003	0	FA0003901	1001
CLARK LITHOGRAPH INC	6100	S	AVALON	BLVD		LOS ANGELES	90003	0	FA0003892	1001
SAC INTERNATIONAL	6130	S	AVALON	BLVD		LOS ANGELES	90003	10255420	FA0003935	1001
RCR CLASSIC DESIGNS INC	6200	S	AVALON	BLVD		LOS ANGELES	90003	0	FA0003924	1003
SMOKEYS AUTOMOTIVE	6401	S	AVALON	BLVD		LOS ANGELES	90003	0	FA0003925	1000
KI-ADD SPECIALIZED SUPPORT	6500	S	AVALON	BLVD		LOS ANGELES	90003	0	FA0003922	1003
U S RADIATOR CORPORATION	6710	S	AVALON	BLVD		LOS ANGELES	90003	0	FA0003894	1003
WILLIAMS DESIGN	6921	S	AVALON	BLVD		LOS ANGELES	90003	0	FA0003941	1002
AM KO FIXTURES & SEATING CO	7106	S	AVALON	BLVD		LOS ANGELES	90003	0	FA0003905	1002
A+ SMOG REPAIR	7200	S	AVALON	BLVD		LOS ANGELES	90003	0	FA0003936	1000
CHAVEZ GENERAL AUTO REPAIR	7314	S	AVALON	BLVD	B	LOS ANGELES	90003	0	FA0031344	1001
J&J AUTO PARTS & BRAKE SUPPL	7411	S	AVALON	BLVD		LOS ANGELES	90003	0	FA0003903	1002
ALVARADO AUTO REPAIR	7524	S	AVALON	BLVD		LOS ANGELES	90003	10260850	FA0037671	1000
AVALON USED TIRES	8000	S	AVALON	BLVD		LOS ANGELES	90003	10260742	FA0037709	1000
MORRIS GARAGE	8301	S	AVALON	BLVD		LOS ANGELES	90003	10251586	FA0003914	1000

LOS ANGELES COUNTY CUPA
INACTIVE - FACILITY INVENTORY

FACILITY NAME	SITE ADDRESS				CITY	ZIP	CERS ID	Facility ID	PE
TIRE SERVICE	8322	S	AVALON	BLVD	LOS ANGELES	90003	10848832	FA0052247	1000
AUTOZONE #5222	8600	S	AVALON	BLVD	LOS ANGELES	90003	0	FA0003950	1002
ATLAS ENG REBLDG CO INC	8631	S	AVALON	BLVD	LOS ANGELES	90003	0	FA0003893	1003
HENRY'S WELDING & AUTO PARTS	9109	S	AVALON	BLVD	LOS ANGELES	90003	0	FA0003915	1001
AVALON GENERAL AUTO REPAIR	9125	S	AVALON	BLVD	LOS ANGELES	90003	0	FA0031015	1001
L A BODY SHOP & REPAIR	9511	S	AVALON	BLVD	LOS ANGELES	90003	0	FA0003942	1001
JOE'S AUTO PARTS & REPAIR	10828	S	AVALON	BLVD	LOS ANGELES	90061	0	FA0003937	1001
BAEZ AUTO REPAIR AND CAR WASH	10950	S	AVALON	BLVD	LOS ANGELES	90061	10680703	FA0003940	3001
T-MOBILE WEST SITE ID: LA03396B	12225	S	AVALON	BLVD	LOS ANGELES	90061	0	FA0041532	3000
GANC AUTO BODY SHOP	12415	S	AVALON	BLVD	LOS ANGELES	90061	10303147	FA0003909	1001
COMM DEV INSTITUTE HEAD START	13100	S	AVALON	BLVD	LOS ANGELES	90061	0	FA0003977	3001
BLUE RIVER DENIM INC	13200	S	AVALON	BLVD	LOS ANGELES	90061	10268803	FA0004026	3002
BLUE RIVER DENIM INC	13200	S	AVALON	BLVD	LOS ANGELES	90061	10268803	FA0004026	1003
BLUE RIVER DENIM INC	13200	S	AVALON	BLVD	LOS ANGELES	90061	10268803	FA0004026	3701
STELLA POLARIS LLC	14000		AVALON	BLVD A	LOS ANGELES	90061	0	FA0040532	1002
STELLA POLARIS LLC	14000		AVALON	BLVD A	LOS ANGELES	90061	0	FA0040532	3002
PACIFIC SINTERED METALS	14000	S	AVALON	BLVD	LOS ANGELES	90061	10263892	FA0003995	2010
V & M AEROSPACE LLC	14024	S	AVALON	BLVD	LOS ANGELES	90061	10267177	FA0003989	3500
AMERICAN STAINLESS PUMPS, INC	14032	S	AVALON	BLVD	LOS ANGELES	90061	10270453	FA0003982	1002
AMERICAN STAINLESS PUMPS, INC	14032	S	AVALON	BLVD	LOS ANGELES	90061	10270453	FA0003982	3001
V & M PRECISION GRINDING CO	14032		AVALON	BLVD 2	LOS ANGELES	90061	0	FA0003980	3001
SOUTHERN CALIFORNIA HYDRAULIC	14036		AVALON	BLVD	LOS ANGELES	90061	0	FA0003983	3001
ANDREWS LOGISTICS INC	14101	S	AVALON	BLVD	LOS ANGELES	90061	0	FA0042364	1001
ANDREWS LOGISTICS INC	14101	S	AVALON	BLVD	LOS ANGELES	90061	0	FA0042364	3001
VERSA PRODUCTS INC	14105	S	AVALON	BLVD	LOS ANGELES	90061	10272967	FA0003993	1003
JP & LJ CREATION	14116	S	AVALON	BLVD	LOS ANGELES	90061	10892557	FA0054188	3099
SPRINT NXTL PARKER BROS. AUTO	14124	S	AVALON	BLVD	LOS ANGELES	90061	0	FA0038426	3000
IRENDA CORPORATION	14131	S	AVALON	BLVD	LOS ANGELES	90061	0	FA0044736	3001
O.A. C	14133		AVALON	BLVD	LOS ANGELES	90061	0	FA0044726	1001
KIM'S UNION 76 #253327	14216		AVALON	BLVD	LOS ANGELES	90061	10273168	FA0003990	7124
KIM'S UNION 76 #253327	14216		AVALON	BLVD	LOS ANGELES	90061	10273168	FA0003990	7124
UNDERWRITERS SALVAGE	14410	S	AVALON	BLVD	GARDENA	90248	0	FA0004013	3001
GE ROTOFLOW INC	14439	S	AVALON	BLVD	GARDENA	90248	10799881	FA0030759	1004
GE ROTOFLOW INC	14439	S	AVALON	BLVD	GARDENA	90248	10799881	FA0030759	3003
ALAMEDA PIPE & SUPPLY CO	14500	S	AVALON	BLVD	GARDENA	90248	10271263	FA0004022	3003
ALAMEDA PIPE & SUPPLY CO	14500	S	AVALON	BLVD	GARDENA	90248	10271263	FA0004022	1001

LOS ANGELES COUNTY CUPA
INACTIVE - FACILITY INVENTORY

FACILITY NAME	SITE ADDRESS					CITY	ZIP	CERS ID	Facility ID	PE
TRENCH SHORING COMPANY	14520	S	AVALON	BLVD		GARDENA	90248	0	FA0004014	3001
FLEET TECH	14521	S	AVALON	BLVD		GARDENA	90248	10296550	FA0003939	1001
FLEET TECH	14521	S	AVALON	BLVD		GARDENA	90248	10296550	FA0003939	3000
DUPL ENVIRONMENTAL DYNAMICS	14530	S	AVALON	BLVD		GARDENA	90248	0	FA0030613	1002
DUPL ENVIRONMENTAL DYNAMICS	14530	S	AVALON	BLVD		GARDENA	90248	0	FA0030613	3001
ELITE OIL TRANSPORT INC	14531	S	AVALON	BLVD		GARDENA	90248	10799335	FA0004028	3001
ELITE OIL TRANSPORT INC	14531	S	AVALON	BLVD		GARDENA	90248	10799335	FA0004028	1001
ODYSSEY TRANSPORTATION INC	14612	S	AVALON	BLVD		GARDENA	90248	10800148	FA0035242	3003
ODYSSEY TRANSPORTATION INC	14612	S	AVALON	BLVD		GARDENA	90248	10800148	FA0035242	1102
RADFORD ALEXANDER CORP	14700	S	AVALON	BLVD		GARDENA	90248	10270549	FA0003976	2010
TRIMAC TRANSPORTATION	14714	S	AVALON	BLVD		GARDENA	90248	10707340	FA0003963	1001
TRIMAC TRANSPORTATION	14714	S	AVALON	BLVD		GARDENA	90248	10707340	FA0003963	3002
INTERNATIONAL DIE CASTING INC	14733	S	AVALON	BLVD		GARDENA	90248	10267420	FA0003991	3005
INTERNATIONAL DIE CASTING INC	14733	S	AVALON	BLVD		GARDENA	90248	10267420	FA0003991	1003
INTERNATIONAL DIE CASTING INC	14733	S	AVALON	BLVD		GARDENA	90248	10267420	FA0003991	2002
FIRST STUDENT INC #12477	14800	S	AVALON	BLVD		GARDENA	90248	10292278	FA0039889	7124
LAIDLAW EDUCATIONAL SERVICE	14800	S	AVALON	BLVD		GARDENA	90248	10300831	FA0004010	3002
OXY LONG BEACH INC	14800	S	AVALON	BLVD	B	GARDENA	90248	0	FA0004025	3003
LAIDLAW EDUCATIONAL SERVICE	14800	S	AVALON	BLVD		GARDENA	90248	10300831	FA0004010	1004
LAIDLAW EDUCATIONAL SERVICE	14800	S	AVALON	BLVD		GARDENA	90248	10300831	FA0004010	7124
LAIDLAW EDUCATIONAL SERVICE	14800	S	AVALON	BLVD		GARDENA	90248	10300831	FA0004010	7124
TRIPLETT INC	14828	S	AVALON	BLVD		GARDENA	90248	0	FA0031420	1001
TRIPLETT INC	14828	S	AVALON	BLVD		GARDENA	90248	0	FA0031420	3001
DESIGNER CONCRETE	14900	S	AVALON	BLVD		GARDENA	90248	0	FA0004012	3001
AITKEN IND	15000	S	AVALON	BLVD	H	GARDENA	90248	0	FA0003985	3001
WESSKOTE	15002	S	AVALON	BLVD		GARDENA	90248	0	FA0004009	3001
S A R	15016	S	AVALON	BLVD		GARDENA	90248	0	FA0034023	3001
S A R	15016	S	AVALON	BLVD		GARDENA	90248	0	FA0034023	1001
SPRINT NXTL CA6374-LA0XC302	15200	S	AVALON	BLVD		COMPTON	90220	0	FA0040828	7030
7-ELEVEN INC STORE #37021	15228	S	AVALON	BLVD		COMPTON	90220	10742728	FA0051354	3000
7-ELEVEN	15230	S	AVALON	BLVD		GARDENA	90220	10505917	FA0046642	7124
PLASMA COATING CORP	15331	S	AVALON	BLVD		GARDENA	90248	10799236	FA0003992	1002
PLASMA COATING CORP	15331	S	AVALON	BLVD		GARDENA	90248	10799236	FA0003992	3002
KWIK CUTTING & GRINDING	15410	S	AVALON	BLVD		COMPTON	90220	10263562	FA0004015	1001
HAWAIIAN HOST CANDIES	15601	S	AVALON	BLVD		GARDENA	90248	10270057	FA0003969	3004
HAWAIIAN HOST CANDIES	15601	S	AVALON	BLVD		GARDENA	90248	10270057	FA0003969	1001

LOS ANGELES COUNTY CUPA
INACTIVE - FACILITY INVENTORY

FACILITY NAME	SITE ADDRESS					CITY	ZIP	CERS ID	Facility ID	PE
CONCEPTUAL MANAGEMENT INC	15602	S	AVALON	BLVD		COMPTON	90220	0	FA0043163	1002
CONCEPTUAL MANAGEMENT INC	15602	S	AVALON	BLVD		COMPTON	90220	0	FA0043163	3001
HEAD WEST INC	15650	S	AVALON	BLVD		COMPTON	90220	0	FA0037207	3001
HEAD WEST INC	15700	S	AVALON	BLVD		COMPTON	90220	10288987	FA0043992	3003
HEAD WEST INC	15700	S	AVALON	BLVD		COMPTON	90220	10288987	FA0043992	1003
HEAD WEST INC	15700	S	AVALON	BLVD		COMPTON	90220	10288987	FA0043992	1200
LEE BROTHERS TRUCK BODIES, INC.	15707	S	AVALON	BLVD		GARDENA	90248	10270030	FA0004029	1001
CURTS MOBILE SERVICE INC	15707	S	AVALON	BLVD	B	GARDENA	90248	10751239	FA0047739	1000
CURTS MOBILE SERVICE INC	15707	S	AVALON	BLVD	B	GARDENA	90248	10751239	FA0047739	3002
CFS 125 COMPTON	15914	S	AVALON	BLVD	#B	COMPTON	90220	10291048	FA0004023	7124
SCHNEIDER NATIONAL CARRIERS, INC	15914	S	AVALON	BLVD		COMPTON	90220	10715683	FA0037695	1002
SCHNEIDER NATIONAL CARRIERS, INC	15914	S	AVALON	BLVD		COMPTON	90220	10715683	FA0037695	3000
SCHNEIDER NATIONAL CARRIERS, INC	15914	S	AVALON	BLVD		COMPTON	90220	10715683	FA0037695	7124
AARON AUTO PARTS	16100	S	AVALON	BLVD		GARDENA	90248	0	FA0003913	1002
CORONET MANUFACTURING CO INC	16210	S	AVALON	BLVD		GARDENA	90248	10270909	FA0003978	3002
CORONET MANUFACTURING CO INC	16210	S	AVALON	BLVD		GARDENA	90248	10270909	FA0003978	1002
CORONET MANUFACTURING CO INC	16210	S	AVALON	BLVD		GARDENA	90248	10270909	FA0003978	3501
VIRGIN SCENT INC	16325	S	AVALON	BLVD		GARDENA	90248	10862899	FA0054091	1001
VIRGIN SCENT INC	16325	S	AVALON	BLVD		GARDENA	90248	10862899	FA0054091	1001
VIRGIN SCENT INC	16325	S	AVALON	BLVD		GARDENA	90248	10862899	FA0054091	3001
UNIBODY AUTO COLLISION	16401	S	AVALON	BLVD		GARDENA	90248	10864381	FA0053324	1001
SUNCAL CHEMICAL CORP	16412	S	AVALON	BLVD		GARDENA	90248	10272946	FA0044575	3003
RADCO	16415	S	AVALON	BLVD		GARDENA	90248	0	FA0004016	3001
L-B MOLDS INC	16422	S	AVALON	BLVD		GARDENA	90248	0	FA0003910	1002
ENKEBOLL DESIGNS	16506		AVALON	BLVD		CARSON	90746	10269895	FA0043367	1002
ENKEBOLL DESIGNS	16506		AVALON	BLVD		CARSON	90746	10269895	FA0043367	3002
AACCO FOUNDRY INC	16520	S	AVALON	BLVD		CARSON	90746	0	FA0003954	3001
FABTRON ENGINEERING	16536	S	AVALON	BLVD		CARSON	90746	0	FA0003960	3001
DURHAM SCHOOL SERVICES LP	16627	S	AVALON	BLVD	B	CARSON	90746	10272394	FA0004024	3003
AMERICAN CONTRACTING SERVICES	16627	S	AVALON	BLVD		CARSON	90746	0	FA0004001	3001
DURHAM SCHOOL SERVICES LP	16627	S	AVALON	BLVD	B	CARSON	90746	10272394	FA0004024	1004
DURHAM SCHOOL SERVICES LP	16627	S	AVALON	BLVD	B	CARSON	90746	10272394	FA0004024	3701
PARAMOUNT SCAFFOLDING INC	16631	S	AVALON	BLVD		CARSON	90746	0	FA0033657	1003
PARAMOUNT SCAFFOLDING INC	16631	S	AVALON	BLVD		CARSON	90746	0	FA0033657	3002
LEGGETT SOUTHWEST CARPET	16631	S	AVALON	BLVD		CARSON	90746	10795741	FA0004006	3002
LEGGETT SOUTHWEST CARPET	16631	S	AVALON	BLVD		CARSON	90746	10795741	FA0004006	1003

LOS ANGELES COUNTY CUPA
INACTIVE - FACILITY INVENTORY

FACILITY NAME	SITE ADDRESS				CITY	ZIP	CERS ID	Facility ID	PE
METROPCS CALIFORNIA, LLC LA2916A	16810		AVALON	BLVD	CARSON	90746	0	FA0040739	3000
AT&T MOBILITY-DIGNITY HEALTH SPORTS PARK (USID117284)	18400		AVALON	BLVD	CARSON	90746	10663795	FA0047931	3701
AT&T MOBILITY-DIGNITY HEALTH SPORTS PARK (USID117284)	18400		AVALON	BLVD	CARSON	90746	10663795	FA0047931	1001
TESORO (THRIFTY) 42118	18523		AVALON	BLVD #B	CARSON	90746	10280686	FA0003994	7124
PMM CARSON MOBIL	20223		AVALON	BLVD	CARSON	90746	10270240	FA0004005	7124
MR JAY CLEANERS	20232	S	AVALON	BLVD	CARSON	90746	10796200	FA0003996	3001
MR JAY CLEANERS	20232	S	AVALON	BLVD	CARSON	90746	10796200	FA0003996	1001
MOBIL SERVICE STATION #00MA8	20240	S	AVALON	BLVD	CARSON	90746	10795891	FA0004002	3002
MOBIL SERVICE STATION #00MA8	20240	S	AVALON	BLVD	CARSON	90746	10795891	FA0004002	1001
DEL AMO PARK INC	20320		AVALON	BLVD	CARSON	90746	10299502	FA0004003	1000
SEARS #6589	20420	S	AVALON	BLVD	CARSON	90746	10140909	FA0003911	3002
SEARS #6589	20420	S	AVALON	BLVD	CARSON	90746	10140909	FA0003911	1003
DOMINGUEZ CAR WASH	20651	S	AVALON	BLVD	CARSON	90746	0	FA0003987	3001
PHOTO MAKERS	20700	S	AVALON	BLVD 200	CARSON	90746	0	FA0003947	1006
BURLINGTON STORE #1058	20700	S	AVALON	BLVD 100	CARSON	90746	10866709	FA0031627	3001
RAISING CANES'S RESTAURANT #510	20707	S	AVALON	BLVD	CARSON	90746	10157801	FA0039452	1002
METROPCS CALIFORNIA, LLC #LA0543B	20715		AVALON	BLVD MPCS	CARSON	90746	10298917	FA0040399	3000
MARK C BLOOME	20741	S	AVALON	BLVD	CARSON	90746	0	FA0003986	3001
AVALON CLEANERS	20763	S	AVALON	BLVD	CARSON	90746	0	FA0003908	1001
ARCO #3100/PSI #570	20810	S	AVALON	BLVD	CARSON	90746	0	FA0004004	3001
DON KOTT CHRYSLER JEEP	21126	S	AVALON	BLVD	CARSON	90745	10796236	FA0003970	3002
DON KOTT CHRYSLER JEEP	21126	S	AVALON	BLVD	CARSON	90745	10796236	FA0003970	1003
DON KOTT LINCOLN MERCURY	21140	S	AVALON	BLVD	CARSON	90745	10796230	FA0004019	3002
DON KOTT LINCOLN MERCURY	21140	S	AVALON	BLVD	CARSON	90745	10796230	FA0004019	1003
DON KOTT FORD	21212	S	AVALON	BLVD	CARSON	90745	10796266	FA0003955	3003
DON KOTT FORD	21212	S	AVALON	BLVD	CARSON	90745	10796266	FA0003955	1004
CAR PROS KIA	21243	S	AVALON	BLVD	CARSON	90745	10272520	FA0003974	3002
CAR PROS KIA	21243	S	AVALON	BLVD	CARSON	90745	10272520	FA0003974	1003
SHELL SERVICE DAN'S	21304	S	AVALON	BLVD	CARSON	90745	10796041	FA0003962	3002
SHELL SERVICE DAN'S	21304	S	AVALON	BLVD	CARSON	90745	10796041	FA0003962	1001
SHELL SERVICE DAN'S	21304	S	AVALON	BLVD	CARSON	90745	10796041	FA0003962	7124
ARCO AM/PM	21313		AVALON	BLVD	CARSON	90745	10263493	FA0003966	7124
HAPPY CLEANERS	21615	S	AVALON	BLVD	CARSON	90745	10300747	FA0003946	1001
JOE'S AUTOMOTIVE	22025	S	AVALON	BLVD A	CARSON	90745	0	FA0003971	3001
JOE'S AUTOMOTIVE	22025	S	AVALON	BLVD A	CARSON	90745	0	FA0003971	1001

LOS ANGELES COUNTY CUPA
INACTIVE - FACILITY INVENTORY

FACILITY NAME	SITE ADDRESS					CITY	ZIP	CERS ID	Facility ID	PE
7-ELEVEN INC. STORE#26294	22225		AVALON	BLVD		CARSON	90745	10296754	FA0043207	3000
TRI-CITY GLASS	22232	S	AVALON	BLVD		CARSON	90745	0	FA0030753	1003
CIRCLE K STORES INC SITE #2709493	22240		AVALON	BLVD		CARSON	90745	10206856	FA0003958	7124
T-MOBILE WEST SITE ID: LA02216A	22404		AVALON	BLVD		CARSON	90745	10293715	FA0041273	3000
COASTLINE GRAPHICS	22414	S	AVALON	BLVD		CARSON	90745	10270261	FA0003923	1001
TOWER MANUFACTURING CO INC	22426	S	AVALON	BLVD		CARSON	90745	10270870	FA0003953	3001
TOWER MANUFACTURING CO INC	22426	S	AVALON	BLVD		CARSON	90745	10270870	FA0003953	1001
KMART	23000	S	AVALON	BLVD		CARSON	90745	10795963	FA0003988	3002
KMART	23000	S	AVALON	BLVD		CARSON	90745	10795963	FA0003988	1002
SCOTTSDALE DRY CLEANERS	23331	S	AVALON	BLVD		CARSON	90745	0	FA0003956	3001
PAYLESS FOODS # 1	23501	S	AVALON	BLVD		CARSON	90745	10272982	FA0043251	1001
PAYLESS FOODS # 1	23501	S	AVALON	BLVD		CARSON	90745	10272982	FA0043251	3001
UNOCAL #5378 - JIM'S UNOCAL	23601	S	AVALON	BLVD		CARSON	90745	0	FA0003961	3001
G&M OIL CO #192	23825		AVALON	BLVD		CARSON	90745	10275967	FA0003965	7124
G&M OIL CO #192	23825		AVALON	BLVD		CARSON	90745	10275967	FA0003965	7124
G&M OIL CO #192	23825		AVALON	BLVD		CARSON	90745	10275967	FA0003965	7124
SPEEDWAY NO. 4547 (USA)	23900		AVALON	BLVD	#B	CARSON	90745	10173425	FA0003997	7124
BIG BOYZ AUTO REPAIR	24210	S	AVALON	BLVD	C	CARSON	90745	0	FA0035083	1001
BIG BOYZ AUTO REPAIR	24210	S	AVALON	BLVD	C	CARSON	90745	0	FA0035083	3001
TEPA TRANSMISSIONS	24210	S	AVALON	BLVD		CARSON	90745	10271389	FA0004011	3000
LOCKHEED MARTIN - USAF SITE 2			AVE M / 20TH ST E			PALMDALE	93599	10287859	FA0004319	2099
LOCKHEED MARTIN - USAF SITE 2			AVE M / 20TH ST E			PALMDALE	93599	10287859	FA0004319	3502
AVENUE OF THE STARS AUTO REPAIR INC	1800		AVE OF THE STARS		B	LOS ANGELES	90067	0	FA0045651	1001
PLAZA PRINTERS	2025		AVE OF THE STARS		B	LOS ANGELES	90067	10260349	FA0037343	1001
HYATT REGENCY CENTURY PLAZA	2025		AVE OF THE STARS		A	LOS ANGELES	90067	10254451	FA0038222	1003
CENTURY PLAZA PRINTERS	2040		AVE OF THE STARS			LOS ANGELES	90067	0	FA0004330	1002
SOFTWARE & MORE	2040		AVE OF THE STARS		P111	LOS ANGELES	90067	0	FA0004331	1006
MANNKIND CORP	28903	N	AVE PAINE			VALENCIA	91355	0	FA0033050	2001
MANNKIND CORP	28903	N	AVE PAINE			VALENCIA	91355	0	FA0033050	1004
MANNKIND CORP	28903	N	AVE PAINE			VALENCIA	91355	0	FA0033050	3002
SWIFT FIRST AID INC	28904	N	AVE PAINE			VALENCIA	91355	0	FA0004369	1003
SWIFT FIRST AID INC	28904	N	AVE PAINE			VALENCIA	91355	0	FA0004369	3003
BACKGROUND IMAGES INC	28908	N	AVE PAINE		B	VALENCIA	91355	0	FA0033121	1001

LOS ANGELES COUNTY CUPA
INACTIVE - FACILITY INVENTORY

FACILITY NAME	SITE ADDRESS				CITY	ZIP	CERS ID	Facility ID	PE
BACKGROUND IMAGES INC	28908	N	AVE PAINE	B	VALENCIA	91355	0	FA0033121	3001
AQUAFINE CORPORATION	29010		AVE PAINE		VALENCIA	91355	10287427	FA0030628	1003
AQUAFINE CORPORATION	29010		AVE PAINE		VALENCIA	91355	10287427	FA0030628	3002
AQUAFINE CORPORATION	29010		AVE PAINE		VALENCIA	91355	10287427	FA0030628	1200
HYDRO SYSTEMS INC	29132		AVE PAINE		VALENCIA	91355	10288870	FA0033929	1003
HYDRO SYSTEMS INC	29132		AVE PAINE		VALENCIA	91355	10288870	FA0033929	7124
CURTISS WRIGHT CONTROLS INTEGRATED SENSING INC	28965		AVE PENN		VALENCIA	91355	10815001	FA0051391	1004
TRUE POSITION TECHNOLOGIES	24711		AVE ROCKEFELLER		VALENCIA	91355	0	FA0004396	3003
TRUE POSITION TECHNOLOGIES	24711		AVE ROCKEFELLER		VALENCIA	91355	0	FA0004396	1003
XMI CORPORATION	24713		AVE ROCKEFELLER		VALENCIA	91355	10308583	FA0037518	1001
XMI CORPORATION	24713		AVE ROCKEFELLER		VALENCIA	91355	10308583	FA0037518	3001
RAINBOW & OHARA PUB	24715		AVE ROCKEFELLER		VALENCIA	91355	0	FA0004392	1002
BERTELSMANN INDUSTRY SERVICES	24730		AVE ROCKEFELLER		VALENCIA	91355	0	FA0004397	3001
TM MACHINE PRODUCTS INC	24773		AVE ROCKEFELLER		VALENCIA	91355	0	FA0004395	3002
TM MACHINE PRODUCTS INC	24773		AVE ROCKEFELLER		VALENCIA	91355	0	FA0004395	1002
FUTURE MEDIA PRODUCTIONS	24811		AVE ROCKEFELLER		VALENCIA	91355	0	FA0004393	1003
FUTURE MEDIA PRODUCTIONS	24811		AVE ROCKEFELLER		VALENCIA	91355	0	FA0004393	3002
TELIC COMPANY	24832		AVE ROCKEFELLER		VALENCIA	91355	10270405	FA0038095	3002
TELIC COMPANY	24832		AVE ROCKEFELLER		VALENCIA	91355	10270405	FA0038095	1002
DVD FACTORY INC	24836		AVE ROCKEFELLER		SANTA CLARITA	91355	10287748	FA0038186	3002
DVD FACTORY INC	24836		AVE ROCKEFELLER		SANTA CLARITA	91355	10287748	FA0038186	1003
J&J PRINTS SCREEN & DIGITAL PRINTIN	24850		AVE ROCKEFELLER		VALENCIA	91355	0	FA0035731	3002
J&J PRINTS SCREEN & DIGITAL PRINTIN	24850		AVE ROCKEFELLER		VALENCIA	91355	0	FA0035731	1002
PATTERSON COLLISION	24852		AVE ROCKEFELLER		VALENCIA	91355	10292290	FA0032939	3000

LOS ANGELES COUNTY CUPA
INACTIVE - FACILITY INVENTORY

FACILITY NAME	SITE ADDRESS				CITY	ZIP	CERS ID	Facility ID	PE
MAX OPTICAL DISC INC	24865		AVE ROCKEFELLER		VALENCIA	91355	10287751	FA0038187	1003
MAX OPTICAL DISC INC	24865		AVE ROCKEFELLER		VALENCIA	91355	10287751	FA0038187	3002
CREATIONS GARDEN NAT'L PROD INC	24887		AVE ROCKEFELLER		VALENCIA	91355	10291576	FA0038130	3001
PAYLESS HEATING & AIR CONDITIONING	24895		AVE ROCKEFELLER		VALENCIA	91355	0	FA0004398	3001
ELACC PARKING LOT SOLAR ARRAY	1301		AVENIDA CESAR CHAVEZ		MONTEREY PARK	91754	10670080	FA0055109	3000
RITZ CAMERA CENTERS INC	271		AVENIDA DEL NORTE		REDONDO BEACH	90277	0	FA0004529	1006
VIA VERDE COUNTRY CLUB LLC	1400		AVENIDA ENTRADA		SAN DIMAS	91773	10294858	FA0004531	7124
T-MOBILE WEST (SITE ID# IE05306A)	1400		AVENIDA ENTRADA	TM	SAN DIMAS	91773	10410277	FA0041223	3000
OLD ORCHARD II ASSOCIATION	23919		AVENIDA ENTRANA		VALENCIA	91355	0	FA0004532	3001
PALOS VERDES CHLORINATION STATION	2093		AVENIDA FELICIANO		RANCHO PALOS VERDES	90275	0	FA0004534	3504
PALOS VERDES CHLORINATION STATION	2093		AVENIDA FELICIANO		RANCHO PALOS VERDES	90275	0	FA0004534	3003
PALOS VERDES CHLORINATION STATION	2093		AVENIDA FELICIANO		RANCHO PALOS VERDES	90275	0	FA0004534	7124
CLEAN HARBORS ENVIRONMENTAL SVC	16117		AVENIDA PADILLA		IRWINDALE	91706	10803571	FA0018340	3003
CLEAN HARBORS ENVIRONMENTAL SVC	16117		AVENIDA PADILLA		IRWINDALE	91706	10803571	FA0018340	1001
AT&T MOBILITY-E AVENUE J & 90TH STE (USID24313)	9021	E	AVENUE J		LANCASTER	93535	10674532	FA0039454	3000
TOLEDO TOWING SERVICE	335	S	AVENUE 16		LOS ANGELES	90031	10251679	FA0004036	1000
GENERAL TRUCK BODY INC	322	S	AVENUE 17		LOS ANGELES	90031	10239865	FA0043622	1000
ATLAS CARPET MILLS INC	340	S	AVENUE 17		LOS ANGELES	90031	0	FA0004033	1003
R & F USED AUTO PARTS & DISMANTLING	502	S	AVENUE 17		LOS ANGELES	90031	0	FA0042056	1001
VIERTEL'S	101	N	AVENUE 18		LOS ANGELES	90031	0	FA0004037	1001
STADCO	136		AVENUE 20		LOS ANGELES	90031	10750330	FA0048701	1003
MV TRANSIT	140	N	AVENUE 21		LOS ANGELES	90031	0	FA0031347	1002
LA CENTRAL ANIMAL HOSPITAL	220	W	AVENUE 26		LOS ANGELES	90031	10242385	FA0034343	1006
AV 26 SMALL ANIMAL HOSPITAL	609	W	AVENUE 26		LOS ANGELES	90065	10254205	FA0004040	1006
ORORA VISUAL LLC	3116	W	AVENUE 32		LOS ANGELES	90065	10153147	FA0004020	1003
ORORA VISUAL LLC	3116	W	AVENUE 32		LOS ANGELES	90065	10153147	FA0004020	1200
RUSSING ENGINEERING INC	211	W	AVENUE 33		LOS ANGELES	90031	0	FA0003938	1001
AMERICAN CASTER CORP	141	W	AVENUE 34		LOS ANGELES	90031	0	FA0004034	1003

LOS ANGELES COUNTY CUPA
INACTIVE - FACILITY INVENTORY

FACILITY NAME	SITE ADDRESS				CITY	ZIP	CERS ID	Facility ID	PE
PHOTO EXPRESS 1 HR PHOTO	3756	W	AVENUE 40	K	LOS ANGELES	90065	0	FA0004043	1006
SUNNY BRITE CLEANERS	3756	W	AVENUE 40	J	LOS ANGELES	90065	0	FA0003859	1001
SPARKLETTS	1449	N	AVENUE 46		LOS ANGELES	90041	0	FA0034203	1001
MIGUELS AUTO CENTER	772	N	AVENUE 50		LOS ANGELES	90042	10257304	FA0030695	1001
YOSEMITE WATERS	226	S	AVENUE 54		LOS ANGELES	90042	0	FA0004046	1001
64 AVENUE SERVICE	405	N	AVENUE 64	B	LOS ANGELES	90042	0	FA0040344	1001
HILLSIDES	940		AVENUE 64		PASADENA	91105	10299481	FA0004052	7070
HILLSIDES	940		AVENUE 64		PASADENA	91105	10299481	FA0004052	7070
HILLSIDES	940		AVENUE 64		PASADENA	91105	10299481	FA0004052	7070
EL CAMPO	10455	W	AVENUE B		LANCASTER	93536	10291597	FA0004054	3001
AVEK WATER AGENCY WSSP-2	14526	W	AVENUE B		LANCASTER	93536	10414660	FA0004053	7110
JEFF SIEBERT	19235	W	AVENUE C		LANCASTER	93536	10298470	FA0035244	7110
T-MOBILE WEST SITE ID#SV00582A	27011	W	AVENUE C 6		LANCASTER	93536	10293322	FA0041168	3000
3D SYSTEMS INC	28106		AVENUE CROCKER	A	VALENCIA	91355	0	FA0004068	3001
CLEARVIEW WINDOWS & DOOR INC	28106		AVENUE CROCKER		VALENCIA	91355	0	FA0004063	3003
JGM PERFORMANCE ENGINEERING	28130		AVENUE CROCKER	331	VALENCIA	91355	10859932	FA0004061	3001
ATTRACTION SERVICES	28145		AVENUE CROCKER		VALENCIA	91355	0	FA0004059	3002
ATTRACTION SERVICES	28145		AVENUE CROCKER		VALENCIA	91355	0	FA0004059	1003
THE PRINTING HOUSE	28170		AVENUE CROCKER	200	VALENCIA	91355	10308589	FA0004076	1001
DURO SHINE	28170		AVENUE CROCKER	103	VALENCIA	91355	0	FA0004071	3001
THE PRINTING HOUSE	28170		AVENUE CROCKER	200	VALENCIA	91355	10308589	FA0004076	3001
MOBIL (ALL LUBE PLUS)	28170		AVENUE CROCKER	106	VALENCIA	91355	0	FA0004078	3000
MOBIL (ALL LUBE PLUS)	28170		AVENUE CROCKER	106	VALENCIA	91355	0	FA0004078	1001
GREENTREE GRAPHIC CO	28170		AVENUE CROCKER	204	VALENCIA	91355	0	FA0004073	3001
M S SHIRT	28170		AVENUE CROCKER	102	VALENCIA	91355	0	FA0004074	3001
APTEK LABORATORIES	28170		AVENUE CROCKER	205	VALENCIA	91355	0	FA0004065	3001
CAPAX	28170		AVENUE CROCKER	104	VALENCIA	91355	0	FA0004066	3001

LOS ANGELES COUNTY CUPA
INACTIVE - FACILITY INVENTORY

FACILITY NAME	SITE ADDRESS			CITY	ZIP	CERS ID	Facility ID	PE
R C KING MOLD & MACHINE	28170		AVENUE CROCKER	110 VALENCIA	91355	0	FA0008480	3001
PACIFIC PROTOTYPE	28170		AVENUE CROCKER	207 VALENCIA	91355	0	FA0004067	3001
L&M PRECISION	28170		AVENUE CROCKER	201 VALENCIA	91355	10298269	FA0038172	1001
L&M PRECISION	28170		AVENUE CROCKER	201 VALENCIA	91355	10298269	FA0038172	3001
VALENCIA 2	28177		AVENUE CROCKER	VALENCIA	91355	10755853	FA0004079	1002
VALENCIA 2	28177		AVENUE CROCKER	VALENCIA	91355	10755853	FA0004079	3000
STYLEMARK MODELS	28210		AVENUE CROCKER	303 VALENCIA	91355	0	FA0004075	3001
ADVANCED TECHNOLOGY MACHINES	28210		AVENUE CROCKER	301 VALENCIA	91355	10287142	FA0004057	1001
ADVANCED TECHNOLOGY MACHINES	28210		AVENUE CROCKER	301 VALENCIA	91355	10287142	FA0004057	3001
DYER GRINDING CO	28220		AVENUE CROCKER	409 VALENCIA	91355	0	FA0004058	1001
FRONTIER AEROSPACE INC	28220		AVENUE CROCKER	403 VALENCIA	91355	0	FA0004070	3001
FRONTIER AEROSPACE INC	28220		AVENUE CROCKER	403 VALENCIA	91355	0	FA0004070	1001
ATC INC	28220		AVENUE CROCKER	400 VALENCIA	91355	0	FA0038175	1001
RP DIGITAL SERVICES	28231		AVENUE CROCKER	10 VALENCIA	91355	10658878	FA0004081	1002
RP DIGITAL SERVICES	28231		AVENUE CROCKER	10 VALENCIA	91355	10658878	FA0004081	3001
STRATASYS INC	28231		AVENUE CROCKER	60 VALENCIA	91355	10805233	FA0004072	3500
PACKAGING PLUS	28238		AVENUE CROCKER	VALENCIA	91355	0	FA0004062	3001
STRATASYS DIRECT, INC	28309	N	AVENUE CROCKER	VALENCIA	91355	10288015	FA0004064	2002
PADO USA	28340		AVENUE CROCKER	SANTA CLARITA	91355	10750501	FA0004077	3001
VALENCIA STUDIO MANAGEMENT, LLC	28343	N	AVENUE CROCKER	VALENCIA	91355	10287799	FA0048735	1001
VALENCIA STUDIO MANAGEMENT, LLC	28343	N	AVENUE CROCKER	VALENCIA	91355	10287799	FA0048735	3001
ALESSO FARMS INC	12451	W	AVENUE D	LANCASTER	93536	0	FA0004085	3001

LOS ANGELES COUNTY CUPA
INACTIVE - FACILITY INVENTORY

FACILITY NAME	SITE ADDRESS				CITY	ZIP	CERS ID	Facility ID	PE
C S LARSEN AND SONS	16500	W	AVENUE D		LANCASTER	93536	0	FA0004084	7110
NEENACH MARKET & GAS	22847	W	AVENUE D		LANCASTER	93536	10308754	FA0004082	7124
PEACHLAND FARMS #2	24403		AVENUE D		LANCASTER	93536	0	FA0004086	7110
LANCASTER LANDFILL & RECYCLING CTR	600	E	AVENUE F		LANCASTER	93535	10266646	FA0004087	7124
DONOVAN'S PEACH ORCHARD	18300	W	AVENUE F 4		LANCASTER	93536	0	FA0004089	3001
HIGH DESERT DAIRY	9753	E	AVENUE F 8		LANCASTER	93535	10287790	FA0004090	3702
SIERRA SUNTOWER LLC	450	W	AVENUE G		LANCASTER	93534	10287538	FA0039682	3003
SIERRA SUNTOWER LLC	450	W	AVENUE G		LANCASTER	93534	10287538	FA0039682	1002
PENNZOIL PRODUCTS CO	515	W	AVENUE G		LANCASTER	93534	0	FA0004092	3001
LARRABURE FRAMING	525	W	AVENUE G		LANCASTER	93534	10779955	FA0048780	1002
LARRABURE FRAMING	525	W	AVENUE G		LANCASTER	93534	0	FA0050575	3000
USFS FOX AIR TANKER BASE	4555	W	AVENUE G	2	LANCASTER	93536	0	FA0004095	3005
EXODUS AIR SERVICE CORP	4555	W	AVENUE G	10	LANCASTER	93536	0	FA0004080	1001
EXODUS AIR SERVICE CORP	4555	W	AVENUE G	10	LANCASTER	93536	0	FA0004080	3000
LA CO GEN WM J FOX AIRFIELD	4555		AVENUE G	1	LANCASTER	93536	0	FA0004091	3004
LA CO GEN WM J FOX AIRFIELD	4555		AVENUE G	1	LANCASTER	93536	0	FA0004091	3701
LA CO GEN WM J FOX AIRFIELD	4555		AVENUE G	1	LANCASTER	93536	0	FA0004091	1001
MCCORMICK RANCH	4657		AVENUE G		LANCASTER	93535	0	FA0004094	7110
FERRELLGAS INC	258		AVENUE H		LANCASTER	93534	10267411	FA0004098	3500
CITY OF LANCASTER (MAINTENANCE YARD)	615	W	AVENUE H		LANCASTER	93534	10268596	FA0001671	2099
CITY OF LANCASTER (MAINTENANCE YARD)	615	W	AVENUE H		LANCASTER	93534	10268596	FA0001671	3701
CROSSPOINT DEVELOPMENT INC	1006	W	AVENUE H		LANCASTER	93534	10287622	FA0041851	7124
CARL PROCTOR RANCH	5149	E	AVENUE H		LANCASTER	93535	0	FA0004101	7110
CAMEO RANCHING CO	8539	W	AVENUE H		LANCASTER	93536	0	FA0004103	7110
WARD RANCH	9154	W	AVENUE H		LANCASTER	93536	0	FA0004100	3001
KYLE & KYLE #1	11202	E	AVENUE H		LANCASTER	93535	10288717	FA0004099	3702
RICK SHIPP MOBIL EQUIP REPAIR	205	W	AVENUE H 6		LANCASTER	93534	10288333	FA0030842	1001
RICK SHIPP MOBIL EQUIP REPAIR	205	W	AVENUE H 6		LANCASTER	93534	10288333	FA0030842	3001
GENE WHEELER FARMS	220	W	AVENUE H 6		LANCASTER	93534	10287418	FA0033618	3504
GENE WHEELER FARMS	220	W	AVENUE H 6		LANCASTER	93534	10287418	FA0033618	3002
DRC PUMP SYSTEMS INC	411	W	AVENUE H 6		LANCASTER	93534	0	FA0004105	3001
HALLS AUTOMOTIVE	3062	E	AVENUE H 6		LANCASTER	93535	10287646	FA0043986	3001
HALLS AUTOMOTIVE	3062	E	AVENUE H 6		LANCASTER	93535	10287646	FA0043986	1001
LAC PUBLIC WORKS WATERWORKS	1701	W	AVENUE H 8		LANCASTER	93534	10288609	FA0036118	3001
GENERATION IMAGING CONSUMABLES	26074		AVENUE HALL	10	VALENCIA	91355	0	FA0035133	3001
CAPTIVE AUDIENCE PR	26074		AVENUE HALL	1	VALENCIA	91355	0	FA0004111	3001

LOS ANGELES COUNTY CUPA
INACTIVE - FACILITY INVENTORY

FACILITY NAME	SITE ADDRESS				CITY	ZIP	CERS ID	Facility ID	PE
CAPTIVE AUDIENCE PR	26074		AVENUE HALL	1	VALENCIA	91355	0	FA0004111	1002
Q SQUARED SOLUTIONS	26081		AVENUE HALL	150	VALENCIA	91355	10287424	FA0004107	1002
A B METALS	2778		AVENUE HOPKINS		VALENCIA	91355	0	FA0004116	3001
HRD OXYGEN SYSTEMS	27520		AVENUE HOPKINS		VALENCIA	91355	0	FA0004122	3001
CSL LIGHTING MFG	27615		AVENUE HOPKINS		VALENCIA	91355	0	FA0004121	1003
PRECISION CNC PRODUCTS INC	27642		AVENUE HOPKINS		VALENCIA	91355	10287352	FA0004123	1002
PRECISION CNC PRODUCTS INC	27642		AVENUE HOPKINS		VALENCIA	91355	10287352	FA0004123	3002
SUMMIT ESP, LLC	27655	N	AVENUE HOPKINS	B	SANTA CLARITA	91355	10288939	FA0004126	3002
SUMMIT ESP, LLC	27655	N	AVENUE HOPKINS	B	SANTA CLARITA	91355	10288939	FA0004126	1002
EWING IRRIGATION	27726		AVENUE HOPKINS		SANTA CLARITA	91355	10502386	FA0004117	1002
COMPETITION EXPRESS	27736		AVENUE HOPKINS		VALENCIA	91355	0	FA0004125	3003
LAVI INDUSTRIES	27756		AVENUE HOPKINS		VALENCIA	91355	10482013	FA0004119	3003
LAVI INDUSTRIES	27756		AVENUE HOPKINS		VALENCIA	91355	10482013	FA0004119	1001
SANTA CLARITA STUDIOS	27781		AVENUE HOPKINS		SANTA CLARITA	91355	0	FA0004112	3001
SANTA CLARITA STUDIOS	27781		AVENUE HOPKINS		SANTA CLARITA	91355	0	FA0004112	1001
AMERICAN SOUND AND VIDEO CORP	27790		AVENUE HOPKINS		VALENCIA	91355	0	FA0004114	3001
P & H METAL PRODUCTS	27795		AVENUE HOPKINS		VALENCIA	91355	0	FA0004115	3001
LAVI INDUSTRIES	27810		AVENUE HOPKINS		VALENCIA	91355	10287469	FA0004124	3003
LAVI INDUSTRIES	27810		AVENUE HOPKINS		VALENCIA	91355	10287469	FA0004124	1003
JR INDUSTRIES	27811		AVENUE HOPKINS	4	VALENCIA	91355	0	FA0004118	3001
SKM INDUSTRIES INC	27811		AVENUE HOPKINS	5, 10	VALENCIA	91355	0	FA0004127	1001
SKM INDUSTRIES INC	27811		AVENUE HOPKINS	5, 10	VALENCIA	91355	0	FA0004127	3000
BOYDS COFFEE CO	27825		AVENUE HOPKINS	3	VALENCIA	91355	0	FA0004110	3001
TAPE WORM	27833		AVENUE HOPKINS	5&6	VALENCIA	91355	0	FA0004120	3001
HIROS TRANSMISSION 2	150	E	AVENUE I		LANCASTER	93535	10263421	FA0004180	3002
HIROS TRANSMISSION 2	150	E	AVENUE I		LANCASTER	93535	10263421	FA0004180	1001
50TH DISTRICT AGRICULTURAL ASSOC	155	E	AVENUE I		LANCASTER	93535	0	FA0004153	3001
TOMS BODY SHOP	202	W	AVENUE I		LANCASTER	93534	0	FA0004154	1001
TOMS BODY SHOP	202	W	AVENUE I		LANCASTER	93534	0	FA0004154	3001
STAFFORD FABRICATION	208	W	AVENUE I		LANCASTER	93534	0	FA0036182	1001
EMX AUTOMOTIVE	212	W	AVENUE I		LANCASTER	93534	10291609	FA0004167	1001
EMX AUTOMOTIVE	212	W	AVENUE I		LANCASTER	93534	10291609	FA0004167	3001
RIVIERA QUALITY CLEANERS	224		AVENUE I		REDONDO BEACH	90277	10301035	FA0004131	7080
RIVIERA QUALITY CLEANERS	224		AVENUE I		REDONDO BEACH	90277	10301035	FA0004131	7080
RIVIERA QUALITY CLEANERS	224		AVENUE I		REDONDO BEACH	90277	10301035	FA0004131	7080
VERIZON WIRELESS : HOLLYWOOD RIVIERA RELO	229		AVENUE I	1	REDONDO BEACH	90277	10467169	FA0043842	7080

LOS ANGELES COUNTY CUPA
INACTIVE - FACILITY INVENTORY

FACILITY NAME	SITE ADDRESS				CITY	ZIP	CERS ID	Facility ID	PE
AV STARTERS & ALTERNATORS	307	W	AVENUE I	C	LANCASTER	93534	10308970	FA0045283	1000
PROFESSIONAL TRANSMISSION & COMPLET	307	W	AVENUE I	B	LANCASTER	93534	0	FA0004132	1000
AV CUSTOM RODS	307	W	AVENUE I	A	LANCASTER	93534	0	FA0037588	3000
AV CUSTOM RODS	307	W	AVENUE I	A	LANCASTER	93534	0	FA0037588	1001
HIGH PERF COMPLETE AUTO REPAIR	307	W	AVENUE I	D	LANCASTER	93534	0	FA0036559	1001
PROFESSIONAL TRANSMISSION & COMPLET	307	W	AVENUE I	B	LANCASTER	93534	0	FA0004132	3001
LITTLE MINI MART #103	310	W	AVENUE I		LANCASTER	93534	0	FA0004168	3001
LITTLE MINI MART #103	310	W	AVENUE I		LANCASTER	93534	0	FA0004168	7124
LITTLE MINI MART #103	310	W	AVENUE I		LANCASTER	93534	0	FA0004168	7124
PETER & SON'S	324		AVENUE I		REDONDO BEACH	90277	0	FA0004129	1006
NU WAY CLEANERS	328		AVENUE I		REDONDO BEACH	90277	10300357	FA0004130	7100
NU WAY CLEANERS	328		AVENUE I		REDONDO BEACH	90277	10300357	FA0004130	7100
NU WAY CLEANERS	328		AVENUE I		REDONDO BEACH	90277	10300357	FA0004130	7100
NU WAY CLEANERS	328		AVENUE I		REDONDO BEACH	90277	10300357	FA0004130	7100
NU WAY CLEANERS	328		AVENUE I		REDONDO BEACH	90277	10300357	FA0004130	7100
A V AUTO PAINT & SUPPLIES	339	W	AVENUE I		LANCASTER	93534	10266955	FA0004156	3500
A V AUTO CLINIC	359	W	AVENUE I	A	LANCASTER	93534	0	FA0004135	1001
A.V. KAWASAKI	400	W	AVENUE I		LANCASTER	93534	10287277	FA0032709	1001
A.V. KAWASAKI	400	W	AVENUE I		LANCASTER	93534	10287277	FA0032709	3000
R&A AUTOMOTIVE	403	W	AVENUE I	101	LANCASTER	93534	10714924	FA0047135	1001
R&A AUTOMOTIVE	403	W	AVENUE I	101	LANCASTER	93534	10714924	FA0047135	3000
AAA TRUCKS & AUTO WRECKINGS INC	403	W	AVENUE I		LANCASTER	93534	10288804	FA0042548	3701
AFFORDABLE TRANSMISSION	518	W	AVENUE I		LANCASTER	93534	0	FA0004176	3001
AFFORDABLE TRANSMISSION	518	W	AVENUE I		LANCASTER	93534	0	FA0004176	1001
L & S AUTOMOTIVE REPAIR	528	W	AVENUE I		LANCASTER	93534	0	FA0004165	1001
L & S AUTOMOTIVE REPAIR	528	W	AVENUE I		LANCASTER	93534	0	FA0004165	3001
BIG A AUTO PARTS	601	W	AVENUE I		LANCASTER	93534	0	FA0004166	3001
VALENCIA AUTO MART	610	W	AVENUE I		LANCASTER	93534	0	FA0004149	1001
VALENCIA AUTO MART	610	W	AVENUE I		LANCASTER	93534	0	FA0004149	3001
WINSTON TIRE CO #27	622	W	AVENUE I		LANCASTER	93534	0	FA0004151	3001
A V AUTO ELECTRIC INC	650	W	AVENUE I		LANCASTER	93534	0	FA0004146	3001
ROADWAY EXPRESS INC	709	W	AVENUE I		LANCASTER	93534	0	FA0004140	3001
CHIEF AUTO PARTS INC	845	W	AVENUE I	13911	LANCASTER	93534	0	FA0004178	3001
CHIEF AUTO PARTS INC	845	W	AVENUE I	13911	LANCASTER	93534	0	FA0004178	1002
AVE I MOBIL	849	E	AVENUE I		LANCASTER	93535	10287409	FA0004182	7124
MOBIL (HAFEZ MOBIL)	861	W	AVENUE I		LANCASTER	93534	0	FA0004171	3001

LOS ANGELES COUNTY CUPA
INACTIVE - FACILITY INVENTORY

FACILITY NAME	SITE ADDRESS				CITY	ZIP	CERS ID	Facility ID	PE
AUTOZONE #5404	865	W	AVENUE I		LANCASTER	93534	10139521	FA0004179	3500
SHELL LANCASTER	866	W	AVENUE I		LANCASTER	93534	0	FA0004163	3002
SHELL LANCASTER	866	W	AVENUE I		LANCASTER	93534	0	FA0004163	1001
SHELL LANCASTER	866	W	AVENUE I		LANCASTER	93534	0	FA0004163	7124
TACO BELL	1004	W	AVENUE I	2	LANCASTER	93534	0	FA0004172	3001
CHEVRON (MIKE KASH)	1004	W	AVENUE I	A	LANCASTER	93534	0	FA0004155	3001
10TH & AVE I SMOG	1007	W	AVENUE I		LANCASTER	93534	10291540	FA0004139	1001
10TH & AVE I SMOG	1007	W	AVENUE I		LANCASTER	93534	10291540	FA0004139	7124
RALPHS GROCERY #682	1041	E	AVENUE I		LANCASTER	93535	0	FA0009460	3001
RALPHS GROCERY #682	1041	E	AVENUE I		LANCASTER	93535	0	FA0009460	1001
CAROUSEL CLEANERS	1139	W	AVENUE I		LANCASTER	93534	0	FA0004147	1001
CAROUSEL CLEANERS	1139	W	AVENUE I		LANCASTER	93534	0	FA0004147	3001
QUICK SERVE DAIRY	1159	E	AVENUE I		LANCASTER	93535	10298371	FA0004160	1001
QUICK SERVE DAIRY	1159	E	AVENUE I		LANCASTER	93535	10298371	FA0004160	7124
CAROUSEL CLEANERS	1211	W	AVENUE I		LANCASTER	93534	10287826	FA0044977	1001
CAROUSEL CLEANERS	1211	W	AVENUE I		LANCASTER	93534	10287826	FA0044977	3001
AV DISCOUNT TIRES & AUTO REPAIR	1240	W	AVENUE I		LANCASTER	93534	10287604	FA0004145	1000
AV DISCOUNT TIRES & AUTO REPAIR	1240	W	AVENUE I		LANCASTER	93534	10287604	FA0004145	3001
GLASROCK HOME HEALTH CARE	1442	W	AVENUE I		LANCASTER	93534	0	FA0004144	3001
TOV CHEVRON	1860	W	AVENUE I		LANCASTER	93534	10267603	FA0004136	7124
NEERAJ INVESTMENTS INC.	2008	W	AVENUE I		LANCASTER	93536	10267606	FA0004170	7124
NEERAJ INVESTMENTS INC.	2008	W	AVENUE I		LANCASTER	93536	10267606	FA0004170	7124
T-MOBILE VY-187	2337	W	AVENUE I	B	LANCASTER	93536	0	FA0035127	3001
TUPACKS LIQUOR	2802	E	AVENUE I		LANCASTER	93535	10266748	FA0004141	1001
BUCKNER-WILSON FABRICATORS	3033	E	AVENUE I		LANCASTER	93535	0	FA0004157	3001
BUTLER MANAGEMENT INC	3301	E	AVENUE I		LANCASTER	93535	0	FA0004152	1001
BUTLER MANAGEMENT INC	3301	E	AVENUE I		LANCASTER	93535	0	FA0004152	3003
AT&T MOBILITY-E AVE 1 (47998)	3301		AVENUE I	ATT	LANCASTER	93535	0	FA0042127	3001
ROYSTER BROS	3311	E	AVENUE I		LANCASTER	93535	0	FA0041668	1001
ROYSTER BROS	3311	E	AVENUE I		LANCASTER	93535	0	FA0041668	3002
DRC PUMP SYSTEMS INC	3604	E	AVENUE I		LANCASTER	93535	0	FA0004148	3002
DRC PUMP SYSTEMS INC	3604	E	AVENUE I		LANCASTER	93535	0	FA0004148	3500
SIMI BROS	5018	E	AVENUE I		LANCASTER	93535	0	FA0004164	7110
CHALLENGER MEMORIAL YOUTH CENTER	5300	W	AVENUE I		LANCASTER	93536	10288549	FA0004177	1004
LA CO PROBATION (MIRA LOMA)	5700	W	AVENUE I		LANCASTER	93536	0	FA0004161	3001
FRONTIER CALIFORNIA: ANTELOPE CO	5850	E	AVENUE I		LANCASTER	93535	10140981	FA0004162	3500

LOS ANGELES COUNTY CUPA
INACTIVE - FACILITY INVENTORY

FACILITY NAME	SITE ADDRESS				CITY	ZIP	CERS ID	Facility ID	PE
DAVE READER CHEVRON	100	E	AVENUE J		LANCASTER	93535	0	FA0004191	1002
DAVE READER CHEVRON	100	E	AVENUE J		LANCASTER	93535	0	FA0004191	3001
AL SMITH AUTOMOTIVE	104	W	AVENUE J		LANCASTER	93534	0	FA0004213	3001
AL SMITH AUTOMOTIVE	104	W	AVENUE J		LANCASTER	93534	0	FA0004213	1001
J & H AUTOMOTIVE DIAGNOSTICS	107	W	AVENUE J		LANCASTER	93534	0	FA0004186	1001
AV EXPRESS CLEANERS	131	E	AVENUE J		LANCASTER	93535	0	FA0004187	1001
TEXACO (JACOBS)	221	W	AVENUE J		LANCASTER	93534	0	FA0004200	3001
H-PETRO INC.	505	W	AVENUE J		LANCASTER	93534	10298380	FA0004190	7124
H-PETRO INC.	505	W	AVENUE J		LANCASTER	93534	10298380	FA0004190	7124
LITTLES MINI MART #101	538	W	AVENUE J		LANCASTER	93534	0	FA0004204	3001
LITTLES MINI MART #101	538	W	AVENUE J		LANCASTER	93534	0	FA0004204	7124
CENTURY 1 HOUR CLEANERS	551	W	AVENUE J		LANCASTER	93534	0	FA0004183	1001
SHELL (JACOBS OIL CO INC)	560	W	AVENUE J		LANCASTER	93534	10309249	FA0004199	3001
SHELL (JACOBS OIL CO INC)	560	W	AVENUE J		LANCASTER	93534	10309249	FA0004199	7124
OTTO'S CLEANERS & LAUNDRY	907	W	AVENUE J		LANCASTER	93534	0	FA0046071	1001
OTTO'S CLEANERS & LAUNDRY	907	W	AVENUE J		LANCASTER	93534	0	FA0046071	3001
LA CO SHERIFF	1010	W	AVENUE J		LANCASTER	93534	0	FA0004192	3001
AMERICAN GAS MART	1354	W	AVENUE J		LANCASTER	93534	0	FA0004206	3001
AMERICAN GAS MART	1354	W	AVENUE J		LANCASTER	93534	0	FA0004206	1001
AMERICAN GAS MART	1354	W	AVENUE J		LANCASTER	93534	0	FA0004206	7124
RITE AID STORE #5840	1356	W	AVENUE J		LANCASTER	93534	10308976	FA0045310	3001
SPEEDWAY NO 4328 (USA)	1711	E	AVENUE J		LANCASTER	93535	10279111	FA0032543	7124
SPEEDWAY NO 4328 (USA)	1711	E	AVENUE J		LANCASTER	93535	10279111	FA0032543	7124
AT&T MOBILITY-(USID26344)	1800	E	AVENUE J		LANCASTER	93535	10815349	FA0034243	3000
U-HAUL MOVING & STORAGE OF WEST LANCASTER	1810	W	AVENUE J		LANCASTER	93534	10140667	FA0004211	1001
CVS PHARMACY #9785	2006	W	AVENUE J		LANCASTER	93536	10290841	FA0031049	3001
ADIH CLEANERS	2010	W	AVENUE J		LANCASTER	93536	0	FA0004185	3001
ADIH CLEANERS	2010	W	AVENUE J		LANCASTER	93536	0	FA0004185	1001
VONS #2157	2058	W	AVENUE J		LANCASTER	93536	0	FA0032371	3002
ZALES JEWELERS	2068	W	AVENUE J		LANCASTER	93536	0	FA0004193	3001
ECONO LUBE N TUNE 4115	2101	W	AVENUE J		LANCASTER	93536	10287958	FA0004214	7124
ECONO LUBE N TUNE 4115	2101	W	AVENUE J		LANCASTER	93536	10287958	FA0004214	3701
SPRINT NXTL SELF STORAGE	2103	W	AVENUE J	SPRNT	LANCASTER	93535	0	FA0038428	3000
CIRCLE K STORES INC SITE #2709458	2343	W	AVENUE J		LANCASTER	93536	10207168	FA0004205	7124
PETRO LOCK INC (FAC #20)	8841	E	AVENUE J		LANCASTER	93535	10288282	FA0004194	3001
PETRO LOCK INC (FAC #20)	8841	E	AVENUE J		LANCASTER	93535	10288282	FA0004194	1001

LOS ANGELES COUNTY CUPA
INACTIVE - FACILITY INVENTORY

FACILITY NAME	SITE ADDRESS				CITY	ZIP	CERS ID	Facility ID	PE
RETLAW ENTERPRISES INC	12344	E	AVENUE J		LANCASTER	93535	0	FA0004198	3001
SADDLEBACK BUTTE STATE PARK	17102	E	AVENUE J		LANCASTER	93535	10561972	FA0033275	3002
D & T MOTORSPORTS	130	W	AVENUE J 5		LANCASTER	93534	0	FA0032781	1001
PETRO SERVICES INC	166	W	AVENUE J 5		LANCASTER	93534	0	FA0004215	1002
PETRO SERVICES INC	166	W	AVENUE J 5		LANCASTER	93534	0	FA0004215	3001
ANTELOPE AMBULANCE SERVICE	169	W	AVENUE J 5	A	LANCASTER	93534	0	FA0004216	3001
ANTELOPE AMBULANCE SERVICE	169	W	AVENUE J 5	A	LANCASTER	93534	0	FA0004216	1001
PALM RANCH IRRIGATION WELL #7	5175		AVENUE J12		LANCASTER	93534	0	FA0036165	3000
O & L TRANSMISSION	118	W	AVENUE J5		LANCASTER	93534	10889911	FA0054667	3000
SPRINT NXTL RAWLEY DUNTLY PARK	0		AVENUE K		LANCASTER	93536	0	FA0038430	3000
DAVE'S INVESTMENT INC.	111	W	AVENUE K		LANCASTER	93534	10267075	FA0004237	7124
POULTRYMEN'S COOP ASSOC	140	W	AVENUE K		LANCASTER	93534	0	FA0004225	3001
LONNIE'S AUTO REPAIR	218	W	AVENUE K		LANCASTER	93534	0	FA0004217	1001
SMOG-N-LUBE	343	W	AVENUE K	A	LANCASTER	93535	0	FA0031647	1001
ONE STOP MUFFLER	343	W	AVENUE K	B	LANCASTER	93534	10288471	FA0031591	1001
CRUISE THRU DAIRY	500	E	AVENUE K		LANCASTER	93535	0	FA0004240	1001
CRUISE THRU DAIRY	500	E	AVENUE K		LANCASTER	93535	0	FA0004240	3001
CRUISE THRU DAIRY	504	E	AVENUE K		LANCASTER	93535	10309234	FA0033919	7124
TOWN LIQUOR	604	E	AVENUE K	E	LANCASTER	93535	10308895	FA0033893	7124
TOWN LIQUOR	604	E	AVENUE K	E	LANCASTER	93535	10308895	FA0033893	3001
EROZA-GRASSO, LLC	660	W	AVENUE K		LANCASTER	93534	0	FA0047069	3000
HARRIS MOTORS	757	W	AVENUE K		LANCASTER	93534	0	FA0036554	1001
CARSTAR WESTSIDE COLLISION CENTER	801	W	AVENUE K		LANCASTER	93534	0	FA0053006	3001
CARSTAR WESTSIDE COLLISION CENTER	801	W	AVENUE K		LANCASTER	93534	0	FA0053006	1001
VALLEY MARINE	807	W	AVENUE K		LANCASTER	93534	10287637	FA0033825	1000
VALLEY MARINE	807	W	AVENUE K		LANCASTER	93534	10287637	FA0033825	3001
RALLY CHEVROLET	811	W	AVENUE K		LANCASTER	93534	0	FA0004224	3001
SEARS #2268	828	W	AVENUE K		LANCASTER	93534	0	FA0004230	3001
WALGREENS #6018	831	E	AVENUE K		LANCASTER	93535	10296124	FA0031135	3001
CVS PHARMACY #1666	846	W	AVENUE K		LANCASTER	93534	10290838	FA0041796	3000
CHEVRON #97989	857	W	AVENUE K		LANCASTER	93534	0	FA0004228	7124
CHEVRON #97989	857	W	AVENUE K		LANCASTER	93534	0	FA0004228	3003
AUTOZONE	1000	E	AVENUE K		LANCASTER	93535	0	FA0004219	1002
BLUMEL-MARTIN INC	1027	W	AVENUE K		LANCASTER	93534	0	FA0004227	3001
BIG LOTS LANCASTER 4277	1070	W	AVENUE K	A	LANCASTER	93534	10510336	FA0046998	3001
24 HOUR FITNESS CLUB #878	1220	W	AVENUE K		LANCASTER	93534	10632433	FA0004238	1001

LOS ANGELES COUNTY CUPA
INACTIVE - FACILITY INVENTORY

FACILITY NAME	SITE ADDRESS				CITY	ZIP	CERS ID	Facility ID	PE
KRAGEN AUTO PARTS #345	1242	W	AVENUE K		LANCASTER	93534	0	FA0004239	3001
KRAGEN AUTO PARTS #345	1242	W	AVENUE K		LANCASTER	93534	0	FA0004239	1002
KRAGEN AUTO PARTS #345	1242	W	AVENUE K		LANCASTER	93534	0	FA0034198	1001
QUALITY GAS	1301	W	AVENUE K		LANCASTER	93534	0	FA0004231	3001
WESTSIDE TRANSMISSION	1303	W	AVENUE K		LANCASTER	93534	0	FA0004226	3001
HOMETOWN BUFFET #708	1317	W	AVENUE K		LANCASTER	93534	10658953	FA0039602	3001
ARCO #82560	1326	W	AVENUE K		LANCASTER	93534	10292773	FA0004229	7124
TOYS "R" US #5615	1335	W	AVENUE K		LANCASTER	93534	10663087	FA0049511	1001
TOYS "R" US #5615	1335	W	AVENUE K		LANCASTER	93534	10663087	FA0049511	3000
T-MOBILE WEST SITE ID SV00153A	1601	W	AVENUE K		LANCASTER	93534	0	FA0040863	3000
GREEN PASTURES DAIRY	1661	W	AVENUE K		LANCASTER	93534	10288777	FA0004223	7124
K-20 MINIMART	1850	W	AVENUE K		LANCASTER	93534	10267069	FA0004234	7124
THE FAB SHOP INC	2357	W	AVENUE K	13	LANCASTER	93536	0	FA0029310	3001
T-MOBILE WEST CORPORATION	3041	W	AVENUE K	TM	LANCASTER	93536	10293328	FA0040890	3000
SPRINT NXTL F1-RAWLY DUNTLY PARK	3295	W	AVENUE K		LANCASTER	93536	0	FA0038429	3000
WM BOLTHOUSE FARMS MINN YARD	6001	E	AVENUE K		LANCASTER	93535	10287481	FA0039599	1001
KLEKSTED TREE FARMS	12060	W	AVENUE K		LANCASTER	93536	0	FA0004233	3001
FACTORY DIRECT WINDOW COVERINGS	104	E	AVENUE K 4	E	LANCASTER	93535	0	FA0004236	3001
KINGS RECYCLING	104	E	AVENUE K 4	J	LANCASTER	93535	0	FA0036700	3001
NASSCO	104	E	AVENUE K 4	K	LANCASTER	93535	0	FA0004245	3001
DESSERT HIGH PRECISION MACH INC	104	E	AVENUE K 4	C	LANCASTER	93535	0	FA0004246	3001
SOURCE DIVERSIFIED	104	E	AVENUE K 4	B	LANCASTER	93535	0	FA0004244	3001
VISCO FINANCIAL INSURANCE	244	E	AVENUE K 4		LANCASTER	93535	10477159	FA0046641	7124
ITT ELECTRONICS SYSTEMS	254	E	AVENUE K 4		LANCASTER	93535	0	FA0040654	1003
ITT ELECTRONICS SYSTEMS	254	E	AVENUE K 4		LANCASTER	93535	0	FA0040654	3001
ITT CORPORATION	314	E	AVENUE K 4		LANCASTER	93535	0	FA0041571	1003
PAMECO CORP	211	E	AVENUE K 6	A	LANCASTER	93535	0	FA0004248	3003
ATKINSON AND ASSOCIATES	233	E	AVENUE K 6		LANCASTER	93535	0	FA0004247	3001
NUNEZ COLLISION	124	E	AVENUE K 8	103	LANCASTER	93535	10308769	FA0044281	1001
SHERWIN WILLIAMS #8526	124	E	AVENUE K 8	101	LANCASTER	93535	0	FA0039368	1001
SHERWIN WILLIAMS #8526	124	E	AVENUE K 8	101	LANCASTER	93535	0	FA0039368	3001
FARLEY BROTHER OF LANCASTER, INC.	334	E	AVENUE K-4		LANCASTER	93535	10751398	FA0048629	3000
AMERISOURCE BERGEN	24903		AVENUE KEARNY		VALENCIA	91355	10267549	FA0004249	1001
AMERISOURCE BERGEN	24903		AVENUE KEARNY		VALENCIA	91355	10267549	FA0004249	3002
AMERISOURCE BERGEN	24903		AVENUE KEARNY		VALENCIA	91355	10267549	FA0004249	3701
PACIFIC SCIENTIFIC	24908		AVENUE KEARNY		VALENCIA	91355	10287391	FA0004256	3001

LOS ANGELES COUNTY CUPA
INACTIVE - FACILITY INVENTORY

FACILITY NAME	SITE ADDRESS				CITY	ZIP	CERS ID	Facility ID	PE
PACIFIC SCIENTIFIC	24908		AVENUE KEARNY		VALENCIA	91355	10287391	FA0004256	1002
PLATINUM PETS, LLC	24932		AVENUE KEARNY	2-4	VALENCIA	91355	10653937	FA0004254	1001
PLATINUM PETS, LLC	24932		AVENUE KEARNY	2-4	VALENCIA	91355	10653937	FA0004254	3001
L&L CUSTOM FINISHES	24932		AVENUE KEARNY	1	VALENCIA	91355	0	FA0004252	3001
L&L CUSTOM FINISHES	24932		AVENUE KEARNY	1	VALENCIA	91355	0	FA0004252	1002
METAL PLASMA TECHNOLOGY	24932		AVENUE KEARNY	5	VALENCIA	91355	0	FA0004253	3001
EXCLUSIVE COATINGS	24932		AVENUE KEARNY	4	VALENCIA	91355	0	FA0004259	3001
AMERICAN FJ ENGINEERING	24932		AVENUE KEARNY	7	VALENCIA	91355	0	FA0004258	3001
AMERICAN FJ ENGINEERING	24932		AVENUE KEARNY	7	VALENCIA	91355	0	FA0004258	1002
ACOUSTIC AUTHORITY/FOSTER ELECTRIC	24935		AVENUE KEARNY	1&2	VALENCIA	91355	0	FA0004255	3003
ACOUSTIC AUTHORITY/FOSTER ELECTRIC	24935		AVENUE KEARNY	1&2	VALENCIA	91355	0	FA0004255	1003
SUPERIOR CONTROLS CO INC	24950	W	AVENUE KEARNY		VALENCIA	91355	0	FA0004250	3001
SUPERIOR CONTROLS CO INC	24950	W	AVENUE KEARNY		VALENCIA	91355	0	FA0004250	1003
4 FLIGHT INDUSTRIES	24955		AVENUE KEARNY		VALENCIA	91355	0	FA0004257	3001
4 FLIGHT INDUSTRIES	24955		AVENUE KEARNY		VALENCIA	91355	0	FA0004257	1004
SPRINT NXTL CELL SITE	141	W	AVENUE L		LANCASTER	93534	0	FA0038431	3000
RADER - HALL & CO	145	E	AVENUE L		LANCASTER	93534	0	FA0004272	3001
PRECISION TECH MFG	210	E	AVENUE L	C	LANCASTER	93535	0	FA0004260	1001
UPS - LANCASTER	290	W	AVENUE L		LANCASTER	93534	10156115	FA0004273	1002
7-ELEVEN #18020	304	E	AVENUE I		LANCASTER	93535	0	FA0042960	3000
BUSINESS CTR CHEVRON	421	E	AVENUE L		LANCASTER	93535	10287490	FA0004266	1001
ANTELOP VALLEY MOB	615	W	AVENUE L		LANCASTER	93534	10622860	FA0048914	1001
SAN FERNANDO VALLEY PALLET	660	W	AVENUE L	C	LANCASTER	93534	10457470	FA0004271	1003
SAN FERNANDO VALLEY PALLET	660	W	AVENUE L	C	LANCASTER	93534	10457470	FA0004271	7124
SAN FERNANDO VALLEY PALLET	660	W	AVENUE L	C	LANCASTER	93534	10457470	FA0004271	7124
SAN FERNANDO VALLEY PALLET	660	W	AVENUE L	C	LANCASTER	93534	10457470	FA0004271	1000
WEST SIERRA AUTO	660	W	AVENUE L	B	LANCASTER	93534	10721419	FA0048262	3000
WEST SIERRA AUTO	660	W	AVENUE L	B	LANCASTER	93534	10721419	FA0048262	1000
SPRINT NXTL BRINKS LANCASTER	825	W	AVENUE L		LANCASTER	93534	0	FA0038432	3000
COSTCO WHOLESALE #762 (GAS STATION)	1051	W	AVENUE L		LANCASTER	93534	10303381	FA0033914	1001
COSTCO CAR WASH LOC #762	1141	W	AVENUE L		LANCASTER	93534	10275772	FA0041617	1002
COSTCO WHOLESALE #762 (WAREHOUSE)	1141	W	AVENUE L		LANCASTER	93534	10146309	FA0033077	3701
COSMOPROF SUPPLY	1941	W	AVENUE L		LANCASTER	93534	10665748	FA0048438	1001
ONE HOUR PHOTO	1949	W	AVENUE L		LANCASTER	93534	0	FA0004263	1001
RALPHS GROCERY #719	1969	W	AVENUE L		LANCASTER	93534	10160285	FA0004277	3003
RALPHS GROCERY #719	1969	W	AVENUE L		LANCASTER	93534	10160285	FA0004277	1001

LOS ANGELES COUNTY CUPA
INACTIVE - FACILITY INVENTORY

FACILITY NAME	SITE ADDRESS				CITY	ZIP	CERS ID	Facility ID	PE
STAR BRIGHT CLEANERS	1971	W	AVENUE L		LANCASTER	93534	10273945	FA0004261	1000
STAR BRIGHT CLEANERS	1971	W	AVENUE L		LANCASTER	93534	10273945	FA0004261	3000
A V HAWAIIAN POOLS INC #2	2741	W	AVENUE L		LANCASTER	93535	0	FA0004276	3001
SPRINT NXTL WEST LANCASTER PLAZA	2831	W	AVENUE L		LANCASTER	93536	0	FA0038433	3000
WALGREENS #6017	2840	W	AVENUE L		LANCASTER	93536	10288480	FA0034684	3001
CENTURY EXPRESS CLEANERS	2849	W	AVENUE L		LANCASTER	93536	0	FA0004270	1002
CENTURY EXPRESS CLEANERS	2849	W	AVENUE L		LANCASTER	93536	0	FA0004270	3001
P & M IMPORT	3118	W	AVENUE L		LANCASTER	93536	0	FA0004280	1001
P & M IMPORT	3118	W	AVENUE L		LANCASTER	93536	0	FA0004280	3001
DONALD SHUREEN	3201	W	AVENUE L		LANCASTER	93536	0	FA0033898	7124
AUTOZONE #5403	4007	W	AVENUE L		QUARTZ HILL	93536	0	FA0004264	1002
AUTOZONE #5403	4007	W	AVENUE L		QUARTZ HILL	93536	0	FA0004264	3000
AUTOZONE #5403	4007	W	AVENUE L		LANCASTER	93536	0	FA0035688	3001
SALLY BEAUTY SUPPLY	4075	W	AVENUE L		LANCASTER	93536	10666582	FA0048445	1001
A V HAWAIIAN POOL AND SPA SUPPLY	4085	W	AVENUE L		LANCASTER	93536	10287844	FA0004279	3500
A V HAWAIIAN POOL AND SPA SUPPLY	4085	W	AVENUE L		LANCASTER	93536	10287844	FA0004279	3003
CVS PHARMACY #9618	4105	W	AVENUE L		LANCASTER	93536	10290829	FA0031043	3001
CHEVRON (G & M #188)	4163	W	AVENUE L		LANCASTER	93536	10138501	FA0004278	7124
SUPER KWIK INC	4358	W	AVENUE L		QUARTZ HILL	93536	10291327	FA0004275	7124
LESHIU RANCH	5024	E	AVENUE L		LANCASTER	93535	0	FA0004274	3001
AV LEXXTECH	824	W	AVENUE L 6	F	LANCASTER	93534	10617214	FA0031520	1000
AV LEXXTECH	824	W	AVENUE L 6	F	LANCASTER	93534	10617214	FA0031520	3001
FRAZIER MASONRY CORPORATION	747	E	AVENUE L 8		LANCASTER	93535	10288384	FA0004297	1001
FRAZIER MASONRY CORPORATION	747	E	AVENUE L 8		LANCASTER	93535	10288384	FA0004297	3002
BRAD'S AUTOMOTIVE REPAIR	805	W	AVENUE L 8	P	LANCASTER	93534	0	FA0004294	1001
COMMUTER CAR CARE	805	W	AVENUE L 8	I	LANCASTER	93534	0	FA0004296	3001
COMMUTER CAR CARE	805	W	AVENUE L 8	I	LANCASTER	93534	0	FA0004296	1001
BRADS AUTOMOTIVE REPAIR	813	W	AVENUE L 8	G	LANCASTER	93534	0	FA0004293	1001
TITA'S CARBUREOTRS	825	W	AVENUE L 8	G	LANCASTER	93534	0	FA0004292	1001
AV LEXUS LEXUS & TOYOTA SERVICE	825	W	AVENUE L 8	K-L	LANCASTER	93534	10286938	FA0004295	3000
AV LEXUS LEXUS & TOYOTA SERVICE	825	W	AVENUE L 8	K-L	LANCASTER	93534	10286938	FA0004295	1000
AV AUTOWORKS	825	W	AVENUE L 8	B	LANCASTER	93534	10308829	FA0033664	1001
JOE WALKER MIDDLE SCHOOL	5632	W	AVENUE L 8		QUARTZ HILL	93536	10266808	FA0004300	1001
R H HAPGOOD	821	W	AVENUE L10		LANCASTER	93534	0	FA0015090	3001
DESERT AUTO WRECKING	361	E	AVENUE L12		LANCASTER	93535	10287754	FA0004287	3001
DESERT AUTO WRECKING	361	E	AVENUE L12		LANCASTER	93535	10287754	FA0004287	1001

LOS ANGELES COUNTY CUPA
INACTIVE - FACILITY INVENTORY

FACILITY NAME	SITE ADDRESS				CITY	ZIP	CERS ID	Facility ID	PE
GO AUTO WRECKING	407	E	AVENUE L12		LANCASTER	93535	10273408	FA0042048	3001
UNDERGROUND GRAPHICS	421	E	AVENUE L12		LANCASTER	93535	0	FA0038135	1001
UNDERGROUND GRAPHICS	421	E	AVENUE L12		LANCASTER	93535	0	FA0038135	3001
INCOTEC	1055	W	AVENUE L12		LANCASTER	93534	10440790	FA0004282	7124
INCOTEC	1055	W	AVENUE L12		LANCASTER	93534	10440790	FA0004282	3001
INCOTEC	1055	W	AVENUE L12		LANCASTER	93534	10440790	FA0004282	1001
MAYFLOWER GARDENS RHF HOUSING INC	6570	W	AVENUE L12	AVE	LANCASTER	93536	0	FA0029318	3001
SHUTTERS BY ANGEL CO	802	E	AVENUE L14		LANCASTER	93534	0	FA0004289	3001
SHUTTERS BY ANGEL CO	802	E	AVENUE L14		LANCASTER	93534	0	FA0004289	1002
REYES COCA-COLA BOTTLING, LLC	1123	W	AVENUE L14		LANCASTER	93534	10288348	FA0038434	3001
FALCONER INSULATION AND DRYWALL	1123	W	AVENUE L14		LANCASTER	93534	0	FA0015091	3001
AV LAWNMOWER SHOP	825	W	AVENUE L-8	A	LANCASTER	93534	10751425	FA0048676	1000
DISCOUNT FUNDING	237	E	AVENUE M		LANCASTER	93535	0	FA0004307	3001
LA CO FD STATION #129	421	W	AVENUE M		LANCASTER	93534	0	FA0004308	3001
SPRINT NXTL COLUMBUS KNIGHTS	719	W	AVENUE M		PALMDALE	93534	0	FA0038435	3000
NATIONWIDE CYCLE	1101	W	AVENUE M	C	LANCASTER	93534	10292236	FA0033393	3000
NATIONWIDE CYCLE	1101	W	AVENUE M	C	LANCASTER	93534	10292236	FA0033393	1001
WILSON AMBULANCE SERVICE INC	1105	W	AVENUE M	D	LANCASTER	93534	0	FA0004314	3001
TOP NOTCH	1105	W	AVENUE M	C	LANCASTER	93534	0	FA0043355	1001
THE BOEING COMPANY	1500	E	AVENUE M	841	PALMDALE	93550	10153429	FA0031653	2010
THE BOEING COMPANY	1500	E	AVENUE M	841	PALMDALE	93550	10153429	FA0031653	3501
NRG OASIS SOLAR LLC	2801	E	AVENUE M		PALMDALE	93550	10669096	FA0049501	1000
SPRINT NXTL NORTHROP PALMDALE 301	3000	E	AVENUE M	SPRNT	PALMDALE	93550	0	FA0038437	3000
SPRINT NXTL NORTHROP PALMDALE	3520	E	AVENUE M	SPRNT	PALMDALE	93550	0	FA0038438	3000
WILSON AMBULANCE SERVICE INC	4855	W	AVENUE M		QUARTZ HILL	93536	0	FA0004313	3001
FIX AUTO QUARTZ HILL	5022	W	AVENUE M		LANCASTER	93536	10309237	FA0004302	3001
SPRINT NXTL QUARTZ HILL	5041	W	AVENUE M		LANCASTER	93536	0	FA0038436	3000
PFI INC	27510		AVENUE MENTRY		VALENCIA	91355	0	FA0031072	1002
OPTICAL DISC MEDIA INC	27520		AVENUE MENTRY		VALENCIA	91355	0	FA0004326	1003
OPTICAL DISC MEDIA INC	27520		AVENUE MENTRY		VALENCIA	91355	0	FA0004326	3002
AT&T CORP - KC00N	2250	W	AVENUE N	S	PALMDALE	93551	10814692	FA0051559	3000
WALGREENS #7343	5001	W	AVENUE N		LANCASTER	93536	10295536	FA0041852	3001
ALBERTSON'S #6329	5056	W	AVENUE N		PALMDALE	93551	0	FA0042090	1001
ANTELOPE VALLEY EAST KERN WATER	6500	W	AVENUE N		PALMDALE	93551	10266997	FA0004327	3500
SADDLE BACK MARKET	17051	E	AVENUE O		PALMDALE	93591	10287841	FA0004328	7124
SADDLE BACK MARKET	17051	E	AVENUE O		PALMDALE	93591	10287841	FA0004328	1001

LOS ANGELES COUNTY CUPA
INACTIVE - FACILITY INVENTORY

FACILITY NAME	SITE ADDRESS				CITY	ZIP	CERS ID	Facility ID	PE
SPRINT NXTL SDDLBCK GRCRY-MOBILITIE	17051	E	AVENUE O	SPRNT	PALMDALE	93591	0	FA0038439	3000
P & H HARDWARE & NURSERY	17424	E	AVENUE O		PALMDALE	93591	0	FA0004329	3001
WAL-MART #1660	320	W	AVENUE P		PALMDALE	93551	0	FA0004352	3002
WAL-MART #1660	320	W	AVENUE P		PALMDALE	93551	0	FA0004352	1104
HOMETOWN BUFFET #157	422	W	AVENUE P		PALMDALE	93551	10435555	FA0039607	3001
MAACO	520	E	AVENUE P		PALMDALE	93550	0	FA0032152	1002
MAACO	520	E	AVENUE P		PALMDALE	93550	0	FA0032152	3001
BRAID PRODUCTS INC	616	E	AVENUE P		PALMDALE	93550	0	FA0004335	1002
PALMDALE WATER DISTRICT-WELL #15	1003	E	AVENUE P		PALMDALE	93550	10267030	FA0004345	3500
CONVENIENCE RETAILERS #2705673	1022	W	AVENUE P		PALMDALE	93550	0	FA0035191	1001
CONVENIENCE RETAILERS #2705673	1022	W	AVENUE P		PALMDALE	93550	0	FA0035191	3001
RITZ CAMERA CENTERS #938	1233	W	AVENUE P	1107	PALMDALE	93551	0	FA0004323	1006
THE PICTURE PEOPLE #66	1233	W	AVENUE P	409	PALMDALE	93551	0	FA0004334	1006
BATH & BODY WORKS #384	1233		AVENUE P	229	PALMDALE	93551	10746097	FA0049649	3000
SPRINT NXTL PALMDALE ANTELOPE VLLY	1233	W	AVENUE P		PALMDALE	93551	0	FA0038440	3000
LENSCRAFTERS #1373	1233	W	AVENUE P	737	PALMDALE	93551	10288528	FA0004333	3001
KIDDIE KANDIDS PORTRAIT STUDIO	1233	W	AVENUE P	897	PALMDALE	93551	0	FA0039608	1006
SEARS #1068	1345	W	AVENUE P		PALMDALE	93551	10140753	FA0004342	3001
SEARS #1068	1345	W	AVENUE P		PALMDALE	93551	10140753	FA0004342	1001
SEARS #6098	1453	W	AVENUE P		PALMDALE	93551	10140901	FA0004324	3001
SEARS #6098	1453	W	AVENUE P		PALMDALE	93551	10140901	FA0004324	1003
SEARS #6098	1453	W	AVENUE P		PALMDALE	93551	10140901	FA0004324	3701
ROCKWELL INTERNATIONAL NAAD	1500	E	AVENUE P		PALMDALE	93550	0	FA0004341	3001
JOE DAVIES HERITAGE AIR PARK	2001	E	AVENUE P		PALMDALE	93550	10288300	FA0032362	1001
PALMDALE WATER DISTRICT-WELL #8A	2200	E	AVENUE P		PALMDALE	93550	0	FA0004346	3000
PALMDALE WATER DISTRICT-WELL #8A	2200	E	AVENUE P		PALMDALE	93550	0	FA0004346	3500
USAF PLANT 42	2501	E	AVENUE P		PALMDALE	93550	10266667	FA0004338	3005
KINKISHARYO INTERNATIONAL, LLC	2825	E	AVENUE P	702	PALMDALE	93550	10626598	FA0004350	3703
KINKISHARYO INTERNATIONAL, LLC	2825	E	AVENUE P	702	PALMDALE	93550	10626598	FA0004350	3500
KINKISHARYO INTERNATIONAL, LLC	2825	E	AVENUE P	702	PALMDALE	93550	10626598	FA0004350	2010
MR. B'S RESTAURANT	16943	E	AVENUE P		PALMDALE	93591	0	FA0004337	3001
MULLIGAN FAMILY FUN CENTER	525	W	AVENUE P 4		PALMDALE	93551	10270192	FA0004356	1003
MULLIGAN FAMILY FUN CENTER	525	W	AVENUE P 4		PALMDALE	93551	10270192	FA0004356	3002
PALMDALE WATER DISTRICT WELL #2A	2035	E	AVENUE P 4		PALMDALE	93550	0	FA0004355	3001
PALMDALE WATER DISTRICT WELL #2A	2035	E	AVENUE P 4		PALMDALE	93550	0	FA0004355	3500
PALMDALE WATER DISTRICT WELL #23	2022	E	AVENUE P 8		PALMDALE	93550	0	FA0031888	3000

LOS ANGELES COUNTY CUPA
INACTIVE - FACILITY INVENTORY

FACILITY NAME	SITE ADDRESS					CITY	ZIP	CERS ID	Facility ID	PE
CHETS TRUCK SERVICE	2044	E	AVENUE P 8			PALMDALE	93550	0	FA0004359	3001
A V FREIGHT LINES	2054	E	AVENUE P 8			PALMDALE	93550	0	FA0009461	3001
P & R SERVICES	2104	E	AVENUE P 8			PALMDALE	93550	0	FA0004360	3001
PALMDALE WATER DISTRICT WELL #3A	2163	E	AVENUE P 8			PALMDALE	93550	0	FA0004363	3500
PALMDALE WATER DISTRICT WELL #3A	2163	E	AVENUE P 8			PALMDALE	93550	0	FA0004363	3000
PALMDALE WATER DISTRICT-WELL #4A	2475	E	AVENUE P 8			PALMDALE	93550	0	FA0004366	3001
PALMDALE WATER DISTRICT-WELL #4A	2475	E	AVENUE P 8			PALMDALE	93550	0	FA0004366	3500
PALMDALE WATER DIST WELL #24	2701	E	AVENUE P 8			PALMDALE	93550	0	FA0004364	3001
PALMDALE WATER DIST WELL #24	2701	E	AVENUE P 8			PALMDALE	93550	0	FA0004364	3500
PALMDALE WATER DISTRICT-WELL #10	3701	E	AVENUE P 8			PALMDALE	93550	0	FA0004365	3500
PALMDALE WATER DISTRICT-WELL #10	3701	E	AVENUE P 8			PALMDALE	93550	0	FA0004365	3001
LOS ANGELES WORLD AIRPORTS	4037	E	AVENUE P 8	AVE		PALMDALE	93552	0	FA0034943	3001
LOS ANGELES WORLD AIRPORTS	4037	E	AVENUE P 8	AVE		PALMDALE	93552	0	FA0034943	1001
PALMDALE SCHOOL DIST	919	E	AVENUE P-8		#1	PALMDALE	93550	10266775	FA0004358	1002
AT&T CALIFORNIA- KC1RU	28901		AVENUE PENN			VALENCIA	91355	10818760	FA0051589	3000
DD DIESEL	28915	N	AVENUE PENN			VALENCIA	91355	10309009	FA0033896	7124
DD DIESEL	28915	N	AVENUE PENN			VALENCIA	91355	10309009	FA0033896	1001
IMAGE FACTOR	29005		AVENUE PENN			VALENCIA	91355	10715317	FA0046316	3001
LIEF ORGANICS LLC	29013		AVENUE PENN			VALENCIA	91355	10480924	FA0046318	1003
SOLEVY CO LLC	29017		AVENUE PENN			VALENCIA	91355	10488376	FA0046380	1001
PENN ENGINEERING COMPONENTS INC	29045		AVENUE PENN			VALENCIA	91355	10481527	FA0046319	2002
M&J PRODUCTS	29057		AVENUE PENN			VALENCIA	91355	10609897	FA0046317	1001
M&J PRODUCTS	29057		AVENUE PENN			VALENCIA	91355	10609897	FA0046317	3001
LIEF ORGANICS (BLD 3)	29077		AVENUE PENN			VALENCIA	91355	10834849	FA0051890	3000
GEMDO COSMETICS, INC	29151		AVENUE PENN			VALENCIA	91355	10291426	FA0039164	1001
STORAGE BARN	1221	E	AVENUE Q			PALMDALE	93550	0	FA0004372	3001
BRW CONTROL SYSTEMS INC	1747	E	AVENUE Q		E-5	PALMDALE	93550	0	FA0033417	3001
COLOR RITE	1817	E	AVENUE Q		C24	PALMDALE	93550	10282315	FA0042935	1001
COLOR RITE	1817	E	AVENUE Q		C24	PALMDALE	93550	10282315	FA0042935	3001
JOHNSON CONTROLS PALMDALE STATION	1817	E	AVENUE Q		C3-C4	PALMDALE	93550	0	FA0034338	1001
JOHNSON CONTROLS PALMDALE STATION	1817	E	AVENUE Q		C3-C4	PALMDALE	93550	0	FA0034338	3001
ENGINE LINE MACHINE SHOP	1817	E	AVENUE Q		C-20	PALMDALE	93550	10308643	FA0042936	1001
SPG FORKLIFT	1817	E	AVENUE Q		C-6	PALMDALE	93550	0	FA0033593	3000
SPG FORKLIFT	1817	E	AVENUE Q		C-6	PALMDALE	93550	0	FA0033593	1001
PACIFIC COAST POWDER COATING	1817	E	AVENUE Q		C-28	PALMDALE	93550	0	FA0044157	1001
PACIFIC COAST POWDER COATING	1817	E	AVENUE Q		C-28	PALMDALE	93550	0	FA0044157	3000

LOS ANGELES COUNTY CUPA
INACTIVE - FACILITY INVENTORY

FACILITY NAME	SITE ADDRESS				CITY	ZIP	CERS ID	Facility ID	PE
JACKSON FABRICATION	1817	E	AVENUE Q	C21	PALMDALE	93550	0	FA0004373	3001
ENGINE LINE MACHINE SHOP	1817	E	AVENUE Q	C-15	PALMDALE	93550	10715767	FA0042937	1000
PALMDALE WATER DISTRICT	2005	E	AVENUE Q		PALMDALE	93550	0	FA0004370	7124
AT&T CALIFORNIA - KCW17	2655	E	AVENUE Q		PALMDALE	93550	10290931	FA0004374	7124
NEW HOPE BAPTIST CHURCH	9807	E	AVENUE Q 4		PALMDALE	93591	0	FA0004376	3001
A-1 CLEANERS DRY CLEANERS	723	E	AVENUE Q 6		PALMDALE	93550	0	FA0004377	3001
CITY OF PALMDALE (MAINT DEPT)	817	E	AVENUE Q 9		PALMDALE	93550	0	FA0004378	3002
LB TOWERS LLC-PALMDALE	602	E	AVENUE R	B	PALMDALE	93550	0	FA0004387	3002
ANTELOPE VALLEY REFRIGERATING CO	602	E	AVENUE R		PALMDALE	93550	0	FA0004379	3002
LEVEL THREE COMMUNICATIONS	602	E	AVENUE R	C	PALMDALE	93550	0	FA0031655	3002
CAL GROVE EQUIPMENT RENTAL	831	E	AVENUE R		PALMDALE	93550	10659913	FA0004383	3002
CAL GROVE EQUIPMENT RENTAL	831	E	AVENUE R		PALMDALE	93550	10659913	FA0004383	1002
CLARK & HOWARD	840	E	AVENUE R		PALMDALE	93550	10288738	FA0004388	3001
CLARK & HOWARD	840	E	AVENUE R		PALMDALE	93550	10288738	FA0004388	1002
7-ELEVEN #15127	2873	E	AVENUE R		PALMDALE	93550	0	FA0042962	3000
PALMDALE WATER DISTRICT-WELL #33	7160	E	AVENUE R		PALMDALE	93550	0	FA0004385	3020
PALMDALE WATER DISTRICT-WELL #33	7160	E	AVENUE R		PALMDALE	93550	0	FA0004385	3500
PALMDALE WATER DIST-WELL #30	7392	E	AVENUE R		PALMDALE	93550	0	FA0004386	3500
PALMDALE WATER DIST-WELL #30	7392	E	AVENUE R		PALMDALE	93550	0	FA0004386	3020
SHETLER RANCH	16529	E	AVENUE R		LLANO	93544	0	FA0004382	3001
THE SWALLOW BOARD & CARE	10323	E	AVENUE R 6		LITTLEROCK	93543	0	FA0004389	3001
GENERAL ATOMICS AND AFFILLIATED COMPANIES	25500	E	AVENUE R 8		PALMDALE	93591	0	FA0045827	3702
GENERAL ATOMICS AND AFFILLIATED COMPANIES	25500	E	AVENUE R 8		PALMDALE	93591	0	FA0045827	1001
GENERAL ATOMICS AND AFFILLIATED COMPANIES	25500	E	AVENUE R 8		PALMDALE	93591	0	FA0045827	3000
SOUTHERN CALIFORNIA GAS COMPANY: VALENCIA	24650		AVENUE ROCKEFELLER		VALENCIA	91355	10151605	FA0004401	3500
SPRINT NXTL CELL SITE	119	E	AVENUE S		PALMDALE	93550	0	FA0038441	3000
PALMDALE WATER DISTRICT CLEARWELL	641	E	AVENUE S		PALMDALE	93550	10267036	FA0036943	3701
PALMDALE WATER DISTRICT-TRMT PLNT	700	E	AVENUE S		PALMDALE	93550	10267033	FA0004406	3500
PALMDALE HOSPITAL MEDICAL CENTER	1212	E	AVENUE S		PALMDALE	93550	0	FA0004405	3001
A V HAWAIIAN POOL INC #1	2331	E	AVENUE S		PALMDALE	93550	0	FA0004410	3001
SUNFLOWER CLEANERS	2331	E	AVENUE S	D-1	PALMDALE	93550	0	FA0004404	1001
RITE AID #6396	2419	E	AVENUE S		PALMDALE	93550	10308685	FA0044948	3000
SPEEDWAY NO 43097	2520	E	AVENUE S		PALMDALE	93550	10296094	FA0004416	7124
SPEEDWAY NO 43097	2520	E	AVENUE S		PALMDALE	93550	10296094	FA0004416	7124
CVS PHARMACY #9634	2521	E	AVENUE S		PALMDALE	93550	10290826	FA0031029	3001
SILVER HANGER CLEANERS	3025	E	AVENUE S	A4	PALMDALE	93550	0	FA0004407	3001

LOS ANGELES COUNTY CUPA
INACTIVE - FACILITY INVENTORY

FACILITY NAME	SITE ADDRESS				CITY	ZIP	CERS ID	Facility ID	PE
PALMDALE WATER DISTRICT-WELL #9	3347	E	AVENUE S		PALMDALE	93550	0	FA0004413	3500
PALMDALE WATER DISTRICT-WELL #9	3347	E	AVENUE S		PALMDALE	93550	0	FA0004413	3001
SPRINT NXTL PALMDALE MARKETPLACE	4604	E	AVENUE S		PALMDALE	93552	0	FA0035057	3001
GOLDEN HANGER CLEANER	4626	E	AVENUE S	A	PALMDALE	93552	0	FA0004411	3001
ALBERTSONS #6303	4644	E	AVENUE S		PALMDALE	93552	0	FA0031032	3002
ALBERTSONS #6303	4644	E	AVENUE S		PALMDALE	93552	0	FA0031032	1001
PALMDALE WATER DISTRICT-WELL #22	5401	E	AVENUE S		PALMDALE	93552	0	FA0004412	3500
PALMDALE WATER DISTRICT-WELL #22	5401	E	AVENUE S		PALMDALE	93552	0	FA0004412	3001
LITTLEROCK CREEK IRRIGATION DIST	8711	E	AVENUE S		LITTLEROCK	93543	0	FA0004414	3001
PALMDALE WATER DIST-WELL #16	4125	E	AVENUE S 4		PALMDALE	93552	0	FA0004390	3500
PALMDALE WATER DIST-WELL #16	4125	E	AVENUE S 4		PALMDALE	93552	0	FA0004390	3001
BIG LOVE PRODUCTION	27420		AVENUE SCOTT		VALENCIA	91355	0	FA0004424	1001
BIG LOVE PRODUCTION	27420		AVENUE SCOTT		VALENCIA	91355	0	FA0004424	3001
SWIFT FIRST AID	27460		AVENUE SCOTT	D	VALENCIA	91355	0	FA0004425	3001
SWIFT FIRST AID	27460		AVENUE SCOTT	D	VALENCIA	91355	0	FA0004425	1003
SWIFT FIRST AID	27460		AVENUE SCOTT	D	VALENCIA	91355	0	FA0004425	3500
RAM BOARD	27460		AVENUE SCOTT		VALENCIA	91355	0	FA0053110	1002
RAM BOARD	27460		AVENUE SCOTT		VALENCIA	91355	0	FA0053110	3001
ANSWER PRODUCTS	27460		AVENUE SCOTT		VALENCIA	91355	0	FA0004420	3001
DBR MACHINE	27502		AVENUE SCOTT	B	VALENCIA	91355	0	FA0004421	3001
DBR MACHINE	27502		AVENUE SCOTT	B	VALENCIA	91355	0	FA0004421	1001
BOXKOVICH FARMS INC	27700		AVENUE SCOTT		VALENCIA	91355	0	FA0004419	3001
HAMBY CORPORATION	27704		AVENUE SCOTT		VALENCIA	91355	10266940	FA0004418	2010
HAMBY CORPORATION	27704		AVENUE SCOTT		VALENCIA	91355	10266940	FA0004418	3002
HAMBY CORPORATION	27704		AVENUE SCOTT		VALENCIA	91355	10266940	FA0004418	1003
PETERSON ENTERPRISES INC	27717		AVENUE SCOTT		VALENCIA	91355	0	FA0004423	3002
KLAL ENGINEERING	27725		AVENUE SCOTT		VALENCIA	91355	0	FA0004426	3001
KLAL ENGINEERING	27725		AVENUE SCOTT		VALENCIA	91355	0	FA0004426	1003
VALENCIA PRINTERS	27734		AVENUE SCOTT	170	VALENCIA	91355	0	FA0004399	1001
IMPERIAL SPRINKLER SUPPLY	27772		AVENUE SCOTT		VALENCIA	91355	10292737	FA0004408	1002
HONDA PERFORMANCE DEVELOP	24900		AVENUE STANFORD		VALENCIA	91355	0	FA0004470	1003
HONDA PERFORMANCE DEVELOP	24900		AVENUE STANFORD		VALENCIA	91355	0	FA0004470	3003
HONDA PERFORMANCE DEVELOP	24900		AVENUE STANFORD		VALENCIA	91355	0	FA0004470	7124
DELTA SCIENTIFIC CORP	24901		AVENUE STANFORD		VALENCIA	91355	0	FA0004454	3002

LOS ANGELES COUNTY CUPA
INACTIVE - FACILITY INVENTORY

FACILITY NAME	SITE ADDRESS			CITY	ZIP	CERS ID	Facility ID	PE
DELTA SCIENTIFIC CORP	24901		AVENUE STANFORD	VALENCIA	91355	0	FA0004454	1003
T-MOBILE WEST SITE ID: SV00310A	24901		AVENUE STANFORD TM	VALENCIA	91355	0	FA0041013	3000
KEVEX	24911		AVENUE STANFORD	VALENCIA	91355	0	FA0004450	3001
KEVEX	24911		AVENUE STANFORD	VALENCIA	91355	0	FA0004450	1003
SAUGUS UNION SCHOOL DISTRICT - DISTRICT OFFICE	24930		AVENUE STANFORD	SANTA CLARITA	91355	10230511	FA0004472	3500
R L P TILE	24933		AVENUE STANFORD	VALENCIA	91355	0	FA0004453	3001
COM AID	24971		AVENUE STANFORD	VALENCIA	91355	0	FA0004459	3001
K&B TRUCKING	25000		AVENUE STANFORD	VALENCIA	91355	10287760	FA0040724	1001
K&B TRUCKING	25000		AVENUE STANFORD	VALENCIA	91355	10287760	FA0040724	3001
JR MACHINE CO	25143		AVENUE STANFORD	VALENCIA	91355	0	FA0004482	3001
A M E LABEL	25155	W	AVENUE STANFORD	VALENCIA	91355	10267630	FA0004468	3001
A M E LABEL	25155	W	AVENUE STANFORD	VALENCIA	91355	10267630	FA0004468	1001
JENNINGS FINE TURNING INC	25163		AVENUE STANFORD	VALENCIA	91355	10287376	FA0004442	3001
JENNINGS FINE TURNING INC	25163		AVENUE STANFORD	VALENCIA	91355	10287376	FA0004442	1001
MAGIC PLASTICS	25209	W	AVENUE STANFORD	VALENCIA	91355	0	FA0004461	3001
P3 INC.	25230		AVENUE STANFORD	VALENCIA	91355	10308874	FA0004430	1003
P3 INC.	25230		AVENUE STANFORD	VALENCIA	91355	10308874	FA0004430	3001
ULTRAVIOLET DEVICES INC	25235	W	AVENUE STANFORD	VALENCIA	91355	0	FA0004466	3001
LONG MOLDED PRODUCTS	25322		AVENUE STANFORD	VALENCIA	91355	0	FA0004451	3001
BANDORF GLASS CO INC	25327		AVENUE STANFORD 113	VALENCIA	91355	0	FA0004469	3001
ED OUELLETTE PHOTOGRAPHY	25327		AVENUE STANFORD 107	VALENCIA	91355	0	FA0004443	3001

LOS ANGELES COUNTY CUPA
INACTIVE - FACILITY INVENTORY

FACILITY NAME	SITE ADDRESS				CITY	ZIP	CERS ID	Facility ID	PE
PETER MFG CO	25345		AVENUE STANFORD	208	VALENCIA	91355	0	FA0004456	3001
BANDORF GLASS CO INC	25345		AVENUE STANFORD	204	VALENCIA	91355	0	FA0004447	3001
TRI TEK ELECTRONICS	25358		AVENUE STANFORD		VALENCIA	91355	10308718	FA0022881	3001
CINTEL INC	25358		AVENUE STANFORD		VALENCIA	91355	0	FA0004460	3001
AEROSPACE DYNAMICS INT'L INC	25519		AVENUE STANFORD		VALENCIA	91355	0	FA0004438	3001
MESCHKAT PRECISION MACHINING	25520	W	AVENUE STANFORD	310	VALENCIA	91355	0	FA0004432	1001
A AND M ELECTRONICS	25520		AVENUE STANFORD	311	VALENCIA	91355	0	FA0004428	1003
LUSTRO PLASTICS CO	25525		AVENUE STANFORD		VALENCIA	91355	0	FA0004455	3001
A-1 BLUE PRINT	25530		AVENUE STANFORD	209	VALENCIA	91355	0	FA0004452	3002
HOWARD CUSTOM BOATS	25544		AVENUE STANFORD		VALENCIA	91355	10287196	FA0004448	1001
OASIS CORP	25555		AVENUE STANFORD	A	VALENCIA	91355	0	FA0004437	3003
OASIS CORP	25555		AVENUE STANFORD	A	VALENCIA	91355	0	FA0004437	1002
FORREST MACHINING CO	25562		AVENUE STANFORD		VALENCIA	91355	0	FA0004445	3001
FORREST MACHINING CO	25562		AVENUE STANFORD		VALENCIA	91355	0	FA0004445	1003
CORE & MAIN LP 597	25572		AVENUE STANFORD		VALENCIA	91355	10145899	FA0025612	3002
CORE & MAIN LP 597	25572		AVENUE STANFORD		VALENCIA	91355	10145899	FA0025612	1001
EATON CORPORATION	25583		AVENUE STANFORD		VALENCIA	91355	0	FA0004463	3001
M W SAUSSE & CO INC	25590		AVENUE STANFORD		VALENCIA	91355	0	FA0004444	3003
M W SAUSSE & CO INC	25590		AVENUE STANFORD		VALENCIA	91355	0	FA0004444	1003
SM WORLD	25603	W	AVENUE STANFORD		VALENCIA	91355	0	FA0004479	1001
SM WORLD	25603	W	AVENUE STANFORD		VALENCIA	91355	0	FA0004479	3001
AMERI-SEAL	25636		AVENUE STANFORD		VALENCIA	91355	10868575	FA0004449	2002

LOS ANGELES COUNTY CUPA
INACTIVE - FACILITY INVENTORY

FACILITY NAME	SITE ADDRESS			CITY	ZIP	CERS ID	Facility ID	PE
AMERI-SEAL	25636	AVENUE STANFORD		VALENCIA	91355	10868575	FA0004449	2001
AMERI-SEAL	25636	AVENUE STANFORD		VALENCIA	91355	10868575	FA0004449	1200
ATC VANCOM OF CALIFORNIA LP	25663	AVENUE STANFORD	A	VALENCIA	91355	0	FA0004465	1002
ATC VANCOM OF CALIFORNIA LP	25663	AVENUE STANFORD	A	VALENCIA	91355	0	FA0004465	3003
SANTA CLARITA FIELD SERVICES	25663	AVENUE STANFORD		VALENCIA	91355	10287304	FA0004486	7124
SANTA CLARITA FIELD SERVICES	25663	AVENUE STANFORD		VALENCIA	91355	10287304	FA0004486	3701
ROGERS TOOL & DIE INC	28042	AVENUE STANFORD	E	VALENCIA	91355	0	FA0004429	1002
TRAC DYNAMICS INC	28042	AVENUE STANFORD	B	VALENCIA	91355	10308721	FA0043440	1001
TRAC DYNAMICS INC	28042	AVENUE STANFORD	B	VALENCIA	91355	10308721	FA0043440	3000
LINE X	28059	AVENUE STANFORD		VALENCIA	91355	0	FA0004485	3001
LINE X	28059	AVENUE STANFORD		VALENCIA	91355	0	FA0004485	1002
IMAGINE THAT	28064	AVENUE STANFORD	K	VALENCIA	91355	0	FA0004471	3001
VERSATILE SYSTEMS INC	28064	AVENUE STANFORD	F	VALENCIA	91355	10287040	FA0038251	1001
VERSATILE SYSTEMS INC	28064	AVENUE STANFORD	F	VALENCIA	91355	10287040	FA0038251	3001
SUNVAIR	28079	AVENUE STANFORD		VALENCIA	91355	10287766	FA0004446	3001
SUNVAIR	28079	AVENUE STANFORD		VALENCIA	91355	10287766	FA0004446	1103
MICROWAVE COMMUNICATIONS COR	28110	AVENUE STANFORD	D	VALENCIA	91355	0	FA0004480	1003
MICROWAVE COMMUNICATIONS COR	28110	AVENUE STANFORD	D	VALENCIA	91355	0	FA0004480	3001
HOWARD CUSTOM BOATS	28113	AVENUE STANFORD		VALENCIA	91355	0	FA0004436	3001
HOWARD CUSTOM BOATS	28113	AVENUE STANFORD		VALENCIA	91355	0	FA0004436	1001
SGL TECHNIC LLC	28176	N AVENUE STANFORD		VALENCIA	91355	10152137	FA0004435	3701

LOS ANGELES COUNTY CUPA
INACTIVE - FACILITY INVENTORY

FACILITY NAME	SITE ADDRESS				CITY	ZIP	CERS ID	Facility ID	PE
BANG PRINTING	28210		AVENUE STANFORD		VALENCIA	91355	10291690	FA0004440	1003
BANG PRINTING	28210		AVENUE STANFORD		VALENCIA	91355	10291690	FA0004440	3003
VERSATILE SYSTEMS INC	28258		AVENUE STANFORD		VALENCIA	91355	10895440	FA0004475	1002
WESTERN FABRICATION TECH CORP	28410		AVENUE STANFORD		VALENCIA	91355	10291420	FA0004473	1002
L A C R DRAG STRIP	6850	E	AVENUE T		PALMDALE	93552	0	FA0004496	3001
ASSOCIATED READY MIXED CONCRETE INC	6851	E	AVENUE T		LITTLEROCK	93543	10291405	FA0035754	3001
ASSOCIATED READY MIXED CONCRETE INC	6851	E	AVENUE T		LITTLEROCK	93543	10291405	FA0035754	1001
CORNERSTONE/MOUNTAIN PROPANE	6860	E	AVENUE T		LITTLEROCK	93543	0	FA0004500	3003
PRE-CON PRODUCTS	7010	E	AVENUE T		LITTLEROCK	93543	10230550	FA0034350	1002
R M C PACIFIC MATERIALS	7012	E	AVENUE T		PALMDALE	93552	0	FA0004467	3001
CALMAT CO DBA VULCAN MATERIALS WEST	7107	E	AVENUE T		LITTLEROCK	93543	0	FA0004488	3003
CALMAT CO DBA VULCAN MATERIALS WEST	7107	E	AVENUE T		LITTLEROCK	93543	0	FA0004488	1001
AMERON CORP	7186	E	AVENUE T		PALMDALE	93552	0	FA0004494	3001
ASPHALT CONSTRUCTION CO INC	7311	E	AVENUE T	A	LITTLEROCK	93543	0	FA0004490	1001
ASPHALT CONSTRUCTION CO INC	7311	E	AVENUE T	A	LITTLEROCK	93543	0	FA0004490	3003
CORNERSTONE MATERIALS CORP	7311	E	AVENUE T	2	LITTLEROCK	93543	0	FA0004497	1003
CORNERSTONE MATERIALS CORP	7311	E	AVENUE T	2	LITTLEROCK	93543	0	FA0004497	3003
CORNERSTONE MATERIALS	7314	E	AVENUE T		LITTLEROCK	93543	0	FA0004495	3001
BURRIS & SONS VENDING INC	8644	E	AVENUE T		LITTLEROCK	93543	0	FA0004489	3001
ADAMS RANCH	9047	E	AVENUE T		LITTLEROCK	93543	0	FA0004493	7110
PALMDALE WATER DIST AVE T8 BLOOST	4250	E	AVENUE T 8		PALMDALE	93552	0	FA0004501	3001
PALMDALE WATER DIST AVE T8 BLOOST	4250	E	AVENUE T 8		PALMDALE	93552	0	FA0004501	3500
TRI-COUNTY TRUCK CO	7656	E	AVENUE T 8		LITTLEROCK	93543	0	FA0004502	3001
TRI-COUNTY TRUCK CO	7656	E	AVENUE T 8		LITTLEROCK	93543	0	FA0004502	7124
MCCI INC	24807		AVENUE TIBBITTS		VALENCIA	91355	0	FA0004506	3003
MCCI INC	24807		AVENUE TIBBITTS		VALENCIA	91355	0	FA0004506	1003
AIRCRAFT HINGE INC	24907		AVENUE TIBBITTS	E	VALENCIA	91355	0	FA0004516	3001
COACHWORKS WEST	24907		AVENUE TIBBITTS	A	VALENCIA	91355	0	FA0004509	3001
AIRCRAFT HINGE INC	24907		AVENUE TIBBITTS	E	VALENCIA	91355	0	FA0004516	1002
SCICON TECHNOLOGIES CORPORATION	24927		AVENUE TIBBITTS	H	VALENCIA	91355	10287088	FA0004504	3000
SCICON TECHNOLOGIES CORPORATION	24927		AVENUE TIBBITTS	H	VALENCIA	91355	10287088	FA0004504	1001
AIRCRAFT HINGE INC	24930		AVENUE TIBBITTS		VALENCIA	91355	10288063	FA0038331	3001
AIRCRAFT HINGE INC	24930		AVENUE TIBBITTS		VALENCIA	91355	10288063	FA0038331	1002
BUDCO MFG	24930		AVENUE TIBBITTS		VALENCIA	91355	0	FA0004476	1001

LOS ANGELES COUNTY CUPA
INACTIVE - FACILITY INVENTORY

FACILITY NAME	SITE ADDRESS				CITY	ZIP	CERS ID	Facility ID	PE
VALLEY SYNCOM CIRCUITS INC	24940		AVENUE TIBBITTS		VALENCIA	91355	10287454	FA0039477	1102
KEE COMPANY	25010		AVENUE TIBBITTS		VALENCIA	91355	0	FA0004513	3001
KEE COMPANY	25010		AVENUE TIBBITTS		VALENCIA	91355	0	FA0004513	1002
ULTIMATE DESIGNS	25030		AVENUE TIBBITTS	M	VALENCIA	91355	0	FA0004503	1001
NUTRESS LABORATORIES INC	25030		AVENUE TIBBITTS	L	VALENCIA	91355	10660093	FA0004520	3000
VALENCIA TOOL SUPPLY	25030		AVENUE TIBBITTS	J	VALENCIA	91355	0	FA0004519	3001
LIFT-TECH	25030		AVENUE TIBBITTS	P	VALENCIA	91355	0	FA0004511	3001
LAZER INK	25040		AVENUE TIBBITTS	D	VALENCIA	91355	0	FA0004522	3000
LAZER INK	25040		AVENUE TIBBITTS	D	VALENCIA	91355	0	FA0004522	1001
CARRIAGE TRADE CLEANERS	25040		AVENUE TIBBITTS	C	VALENCIA	91355	10287334	FA0004525	3000
CARRIAGE TRADE CLEANERS	25040		AVENUE TIBBITTS	C	VALENCIA	91355	10287334	FA0004525	1000
CAN-AM MANUFACTURING INC	25040		AVENUE TIBBITTS	A	VALENCIA	91355	10287601	FA0004510	3000
CAN-AM MANUFACTURING INC	25040		AVENUE TIBBITTS	A	VALENCIA	91355	10287601	FA0004510	1001
CAN-AM MANUFACTURING INC	25040		AVENUE TIBBITTS	A	VALENCIA	91355	10287601	FA0004510	3500
PHARMAVITE LLC	25045		AVENUE TIBBITTS		VALENCIA	91355	10291552	FA0004507	3002
PHARMAVITE LLC	25045		AVENUE TIBBITTS		VALENCIA	91355	10291552	FA0004507	1001
SPECIALTY MOTORS	25060		AVENUE TIBBITTS		VALENCIA	91355	10266943	FA0004518	3002
SPECIALTY MOTORS	25060		AVENUE TIBBITTS		VALENCIA	91355	10266943	FA0004518	1003
APTEK LAB	25133		AVENUE TIBBITTS	A&B	VALENCIA	91355	0	FA0004515	3002
ABDO MANUFACTURING CO	25133		AVENUE TIBBITTS	K	SANTA CLARITA	91355	10288456	FA0004514	1000
SPRINT NXTL NEWHALL LAND & FARMING	25239		AVENUE TIBBITTS		VALENCIA	91355	0	FA0038443	3000
PEARBLOSSOM ELEMENTARY SCHOOL	12828		AVENUE W		PEARBLOSSOM	93553	10266874	FA0004527	3500
SPRINT NXTL 00-EL SEGUNDO DIP	225	S	AVIATION	BLVD	HAWTHORNE	90250	10801045	FA0038444	3000
STAR CLEANERS	234	N	AVIATION	BLVD	MANHATTAN BEACH	90266	0	FA0004564	1001
STAR CLEANERS	234	N	AVIATION	BLVD	MANHATTAN BEACH	90266	0	FA0004564	3001
S AND S AUTOMOTIVE CENTER	900		AVIATION	BLVD	HERMOSA BEACH	90254	10659397	FA0004561	1000
S AND S AUTOMOTIVE CENTER	900		AVIATION	BLVD	HERMOSA BEACH	90254	10659397	FA0004561	3000
T-MOBILE WEST (SITE ID# LA03366E)	901		AVIATION	BLVD	HERMOSA BEACH	90254	10801405	FA0041374	3000
T-MOBILE WEST CORPORATION LAH0036A	1015	N	AVIATION	BLVD	MANHATTAN BEACH	90266	0	FA0040787	3001
AT&T MOBILITY - SPRAYER & HARPER (48910)	1102		AVIATION	BLVD	HERMOSA BEACH	90254	10801438	FA0041816	3000
BOBY CLEANERS & LAUNDRY	1115		AVIATION	BLVD	HERMOSA BEACH	90254	10801531	FA0004559	1001
BOBY CLEANERS & LAUNDRY	1115		AVIATION	BLVD	HERMOSA BEACH	90254	10801531	FA0004559	3001
AAMCO TRANSMISSIONS	1120	S	AVIATION	BLVD	HERMOSA BEACH	90254	10271497	FA0004563	1001
AAMCO TRANSMISSIONS	1120	S	AVIATION	BLVD	HERMOSA BEACH	90254	10271497	FA0004563	3001
SIR SPEEDY PRINTING CENTER	1139	E	AVIATION	BLVD	HERMOSA BEACH	90254	0	FA0004545	1002
FUTURE GRAPHICS LLC	1175		AVIATION	PL	SAN FERNANDO	91340	0	FA0033552	1003

LOS ANGELES COUNTY CUPA
INACTIVE - FACILITY INVENTORY

FACILITY NAME	SITE ADDRESS				CITY	ZIP	CERS ID	Facility ID	PE
BIG LOTS REDONDO BEACH 4111	1207		AVIATION	BLVD	REDONDO BEACH	90278	10594123	FA0047007	3001
DEL MAR CLEANERS	1312		AVIATION	BLVD 103	REDONDO BEACH	90278	10300387	FA0004547	1000
DEL MAR CLEANERS	1312		AVIATION	BLVD 103	REDONDO BEACH	90278	10300387	FA0004547	7080
DEL MAR CLEANERS	1312		AVIATION	BLVD 103	REDONDO BEACH	90278	10300387	FA0004547	3000
DEL MAR CLEANERS	1312		AVIATION	BLVD 103	REDONDO BEACH	90278	10300387	FA0004547	7080
SOUTH BAY AUTO BODY	1401		AVIATION	BLVD	REDONDO BEACH	90278	10300399	FA0004557	7080
SOUTH BAY AUTO BODY	1401		AVIATION	BLVD	REDONDO BEACH	90278	10300399	FA0004557	7080
JOE KERBY AUTO REPAIR	1410		AVIATION	BLVD	REDONDO BEACH	90278	10300279	FA0004543	7080
JOE KERBY AUTO REPAIR	1410		AVIATION	BLVD	REDONDO BEACH	90278	10300279	FA0004543	7080
JOE KERBY AUTO REPAIR	1410		AVIATION	BLVD	REDONDO BEACH	90278	10300279	FA0004543	7080
INTERNATIONAL DREAM CARS	1415		AVIATION	BLVD	REDONDO BEACH	90278	0	FA0004556	7080
T-MOBILE WEST CORP	1426		AVIATION	BLVD	REDONDO BEACH	90278	0	FA0044730	7080
DON PARKER AUTO REPAIR	1431		AVIATION	BLVD B	REDONDO BEACH	90278	0	FA0004535	1001
MARDIKIAN AUTOMOTIVE CENTER	1431		AVIATION	BLVD	REDONDO BEACH	90278	10300378	FA0004537	7080
LEXOLOGY INC	1435		AVIATION	BLVD	REDONDO BEACH	90278	10455418	FA0004536	7080
LEXOLOGY INC	1435		AVIATION	BLVD	REDONDO BEACH	90278	10455418	FA0004536	1001
LEXOLOGY INC	1435		AVIATION	BLVD	REDONDO BEACH	90278	10455418	FA0004536	7080
JIM DITTEMORE TRANSMISSION	1449		AVIATION	BLVD	REDONDO BEACH	90278	0	FA0004539	1001
7-ELEVEN INC. STORE #33191	1535		AVIATION	BLVD	REDONDO BEACH	90278	10465945	FA0048786	7080
SIMONS AUTO SERVICE	1600		AVIATION	BLVD	REDONDO BEACH	90278	10299943	FA0004553	7080
SIMONS AUTO SERVICE	1600		AVIATION	BLVD	REDONDO BEACH	90278	10299943	FA0004553	7080
DELAYS PRINTING	1603		AVIATION	BLVD 16	REDONDO BEACH	90278	0	FA0004542	1001
PRECISION AUTOMOTIVE	1633		AVIATION	BLVD	REDONDO BEACH	90278	10300600	FA0004540	1001
PRECISION AUTOMOTIVE	1633		AVIATION	BLVD	REDONDO BEACH	90278	10300600	FA0004540	7080
PRECISION AUTOMOTIVE	1633		AVIATION	BLVD	REDONDO BEACH	90278	10300600	FA0004540	7080
PRECISION AUTOMOTIVE	1633		AVIATION	BLVD	REDONDO BEACH	90278	10300600	FA0004540	7080
JET CLEANERS	1736		AVIATION	BLVD	REDONDO BEACH	90277	0	FA0004541	7080
JET CLEANERS	1736		AVIATION	BLVD	REDONDO BEACH	90277	0	FA0004541	1001
CHEVRON STATION #99778/2016	2301	N	AVIATION	BLVD	MANHATTAN BEACH	90266	10290475	FA0004554	7124
CHEVRON STATION #99778/2016	2301	N	AVIATION	BLVD	MANHATTAN BEACH	90266	10290475	FA0004554	7124
NORTHROP GRUMMAN AEROSPACE SYSTEMS	3301	N	AVIATION	BLVD	MANHATTAN BEACH	90266	10272505	FA0032766	2010
NORTHROP GRUMMAN AEROSPACE SYSTEMS	3301	N	AVIATION	BLVD	MANHATTAN BEACH	90266	10272505	FA0032766	3502
ATS TIRES MOTORSPORTS	3410		AVIATION	BLVD	REDONDO BEACH	90278	10299958	FA0004533	1001
ATS TIRES MOTORSPORTS	3410		AVIATION	BLVD	REDONDO BEACH	90278	10299958	FA0004533	7124
ATS TIRES MOTORSPORTS	3410		AVIATION	BLVD	REDONDO BEACH	90278	10299958	FA0004533	7080
ATS TIRES MOTORSPORTS	3410		AVIATION	BLVD	REDONDO BEACH	90278	10299958	FA0004533	7080

LOS ANGELES COUNTY CUPA
INACTIVE - FACILITY INVENTORY

FACILITY NAME	SITE ADDRESS				CITY	ZIP	CERS ID	Facility ID	PE
ATS TIRES MOTORSPORTS	3410		AVIATION	BLVD	REDONDO BEACH	90278	10299958	FA0004533	3001
ATS TIRES MOTORSPORTS	3410		AVIATION	BLVD	REDONDO BEACH	90278	10299958	FA0004533	7080
UNITED PACIFIC 0619	8600		AVIATION	BLVD	INGLEWOOD	90301	10291459	FA0004568	7124
UNITED PACIFIC 0619	8600		AVIATION	BLVD	INGLEWOOD	90301	10291459	FA0004568	7124
UNITED PACIFIC 0619	8600		AVIATION	BLVD	INGLEWOOD	90301	10291459	FA0004568	7124
UNITED PACIFIC 0619	8600		AVIATION	BLVD	INGLEWOOD	90301	10291459	FA0004568	7124
UNITED PACIFIC 0619	8600		AVIATION	BLVD	INGLEWOOD	90301	10291459	FA0004568	7124
AIRPORT PROPANE SERVICE	8613	S	AVIATION	BLVD	INGLEWOOD	90301	10803301	FA0004565	3003
SOUTHLAND LUMBER & SUPPLY INC	8631		AVIATION	BLVD	INGLEWOOD	90301	0	FA0004573	3002
ELI'S COLLISION REPAIR OF SOUTH BAY INC	8635	S	AVIATION	BLVD	INGLEWOOD	90301	10287877	FA0004571	3500
TTM PRINTED CIRCUIT GRP LA	8636		AVIATION	BLVD	INGLEWOOD	90301	10803427	FA0004574	3003
TTM PRINTED CIRCUIT GRP LA	8636		AVIATION	BLVD	INGLEWOOD	90301	10803427	FA0004574	1104
TTM PRINTED CIRCUIT GRP LA	8636		AVIATION	BLVD	INGLEWOOD	90301	10803427	FA0004574	2002
TTM PRINTED CIRCUIT GRP LA	8636		AVIATION	BLVD	INGLEWOOD	90301	10803427	FA0004574	2010
TTM PRINTED CIRCUIT GRP LA	8636		AVIATION	BLVD	INGLEWOOD	90301	10803427	FA0004574	3503
TTM PRINTED CIRCUIT GRP LA	8636		AVIATION	BLVD	INGLEWOOD	90301	10803427	FA0004574	2020
RELATIVITY SPACE	8701		AVIATION	BLVD	INGLEWOOD	90301	10836559	FA0052153	3000
RELATIVITY SPACE	8701		AVIATION	BLVD	INGLEWOOD	90301	10836559	FA0052153	1000
SIXT RENT-A-CAR	8710		AVIATION	BLVD	INGLEWOOD	90301	10773583	FA0051344	3000
CCL CHB (CHIU-CHOU LEE, CHB)	8717		AVIATION	BLVD	INGLEWOOD	90301	0	FA0043403	3000
H F COORS CHINA CO	8729	S	AVIATION	BLVD	INGLEWOOD	90301	10803409	FA0004570	3003
H F COORS CHINA CO	8729	S	AVIATION	BLVD	INGLEWOOD	90301	10803409	FA0004570	1103
PACIFIC COLLISION SPECIALIST	8820		AVIATION	BLVD	INGLEWOOD	90301	0	FA0038026	1000
NICHIREN SHOSHU SOKA GAKKAI OF	8821	S	AVIATION	BLVD	INGLEWOOD	90301	0	FA0004572	3001
NATIONAL / ALAMO	9020		AVIATION	BLVD	INGLEWOOD	90301	10129015	FA0004566	7124
NATIONAL / ALAMO	9020		AVIATION	BLVD	INGLEWOOD	90301	10129015	FA0004566	7124
CLEAN ENERGY - 20246	9131		AVIATION	BLVD	INGLEWOOD	90301	10617544	FA0004548	1001
CLEAN ENERGY - 20246	9131		AVIATION	BLVD	INGLEWOOD	90301	10617544	FA0004548	7124
CLEAN ENERGY - 20246	9131		AVIATION	BLVD	INGLEWOOD	90301	10617544	FA0004548	3001
HERTZ RENT-A-CAR (1198-77)	9225		AVIATION	BLVD	LOS ANGELES	90045	10252252	FA0004549	1003
HONEYWELL INTERNATIONAL INC.	9225		AVIATION	BLVD B	LOS ANGELES	90045	10787905	FA0048686	1000
CLEAN ENERGY - 9601 AVIATION	9601		AVIATION	BLVD	LOS ANGELES	90045	10600081	FA0049532	1000
NORTHWEST AIRLINES	11101	S	AVIATION	BLVD	LOS ANGELES	90045	0	FA0004538	1005
CHINA AIRLINES	11201	S	AVIATION	BLVD	LOS ANGELES	90045	10242400	FA0004550	1003
FAIRFIELD EL SEGUNDO LP	11604	S	AVIATION	BLVD	INGLEWOOD	90304	10502074	FA0046647	7124
TOWN PLACE SUITES MARRIOTT	14400		AVIATION	BLVD	HAWTHORNE	90250	0	FA0042922	1001

LOS ANGELES COUNTY CUPA
INACTIVE - FACILITY INVENTORY

FACILITY NAME	SITE ADDRESS				CITY	ZIP	CERS ID	Facility ID	PE
TOWN PLACE SUITES MARRIOTT	14400		AVIATION	BLVD	HAWTHORNE	90250	0	FA0042922	3000
SPRINT NXTL (TOP 20) F4 - EL NIDO	14692		AVIATION	BLVD	HAWTHORNE	90260	10800661	FA0038445	3000
15000 AVIATION	15000		AVIATION	BLVD	LAWNDALE	90260	10496059	FA0004523	1001
PC COLOR LAB	900		AVILA	ST	LOS ANGELES	90012	0	FA0004577	1006
ADMIRAL PLASTICS CORPORATION	908		AVILA	ST	LOS ANGELES	90012	0	FA0004576	1002
EVERGREEN AVIATION	5740		AVION	DR	LOS ANGELES	90045	0	FA0004580	1002
UNITED AIRLINES	6016		AVION	DR	LOS ANGELES	90045	0	FA0004579	1004
UNITED AIRLINES	6020		AVION	DR	LOS ANGELES	90045	10190269	FA0004569	2010
DELTA AIR LINES INC	6060		AVION	DR	LOS ANGELES	90045	10246990	FA0004581	1104
CONNELL PROCESSING INC	3080	N	AVON	ST	BURBANK	91504	10229125	FA0004583	7020
BURBANK PLASTICS INC	3090	N	AVON	ST	BURBANK	91504	0	FA0004584	7020
CONNELL PROCESSING INC	3094	N	AVON	ST	BURBANK	91504	10229122	FA0004582	1002
CONNELL PROCESSING INC	3098	N	AVON	ST	BURBANK	91504	10442917	FA0045762	7020
INOVATIV INC	5600		AYALA	AVE	IRWINDALE	91706	10896913	FA0052797	1000
MOSLER INC	5700		AYALA	AVE	IRWINDALE	91702	0	FA0004585	1003
CALIF CUSTOM FRUITS & FLAVOR INC	5800		AYALA	AVE	AZUSA	91702	10793551	FA0004586	3003
HYTROL OF CALIFORNIA	550	S	AYON	AVE	AZUSA	91702	10793641	FA0004589	3500
HYTROL OF CALIFORNIA	550	S	AYON	AVE	AZUSA	91702	10793641	FA0004589	1003
HYTROL OF CALIFORNIA	550	S	AYON	AVE	AZUSA	91702	10793641	FA0004589	3003
J L MANUFACTURING	590		AYON	AVE	AZUSA	91702	0	FA0004590	3001
BDC-SPECIAL WASTE SERVICES	766	S	AYON	AVE	AZUSA	91702	10793512	FA0004594	1003
BDC-SPECIAL WASTE SERVICES	766	S	AYON	AVE	AZUSA	91702	10793512	FA0004594	3002
CALWAX	5367		AYON	AVE	IRWINDALE	91706	10620295	FA0004595	3003
CALWAX	5367		AYON	AVE	IRWINDALE	91706	10620295	FA0004595	1001
BIMEDA INC	5539		AYON	AVE	IRWINDALE	91706	10267309	FA0004596	3500
MCDONALD'S #6376	100	N	AZUSA	AVE	WEST COVINA	91791	10283398	FA0004699	3000
US HENDY OIL INC	100	N	AZUSA	AVE	AZUSA	91702	10263265	FA0004627	7124
US HENDY OIL INC	100	N	AZUSA	AVE	AZUSA	91702	10263265	FA0004627	7124
7-ELEVEN INC. #43096	106	S	AZUSA	AVE	AZUSA	91702	10291513	FA0004638	7124
7-ELEVEN INC. #43096	106	S	AZUSA	AVE	AZUSA	91702	10291513	FA0004638	7124
T-MOBILE WEST SITE ID# IE04480A	117	N	AZUSA	AVE	AZUSA	91702	10793617	FA0041141	3000
SHOBEE INC	118	N	AZUSA	AVE	COVINA	91722	0	FA0004681	3001
WEST COVINA VALERO	200	S	AZUSA	AVE	WEST COVINA	91791	10284571	FA0004645	7124
WEST COVINA VALERO	200	S	AZUSA	AVE	WEST COVINA	91791	10284571	FA0004645	7124
CIRCLE K STORES INC SITE #2709500	201	S	AZUSA	AVE	WEST COVINA	91791	10206841	FA0004652	7124
CVS PHARMACY #9641	206	N	AZUSA	AVE	COVINA	91722	10290739	FA0031059	3001

LOS ANGELES COUNTY CUPA
INACTIVE - FACILITY INVENTORY

FACILITY NAME	SITE ADDRESS					CITY	ZIP	CERS ID	Facility ID	PE
FOX THEATRE	211	N	AZUSA	AVE		AZUSA	91702	0	FA0004680	3001
MIDAS MUFFLER SHOP	215	N	AZUSA	AVE		WEST COVINA	91791	0	FA0004644	3001
AMERICAN TIRE DEPOT 147	215	N	AZUSA	AVE		WEST COVINA	91791	10298203	FA0004643	3701
VISTA PAINT #53	235	N	AZUSA	AVE	B	WEST COVINA	91791	10308436	FA0042813	3000
UNITED PACIFIC 0655	245	N	AZUSA	AVE		WEST COVINA	91791	10285708	FA0004642	7124
UNITED PACIFIC 0655	245	N	AZUSA	AVE		WEST COVINA	91791	10285708	FA0004642	7124
210 AZUSA ARCO	295	S	AZUSA	AVE		AZUSA	91702	10282474	FA0004618	7124
210 AZUSA ARCO	295	S	AZUSA	AVE		AZUSA	91702	10282474	FA0004618	7124
210 AZUSA ARCO	295	S	AZUSA	AVE		AZUSA	91702	10282474	FA0004618	7124
210 AZUSA ARCO	295	S	AZUSA	AVE		AZUSA	91702	10282474	FA0004618	7124
GLENDORA FULL SERVICE AUTO CENTER	295	S	AZUSA	AVE	B	AZUSA	91702	10292461	FA0043977	1000
GLENDORA FULL SERVICE AUTO CENTER	295	S	AZUSA	AVE	B	AZUSA	91702	10292461	FA0043977	3001
MARKS MISSION COLLISION	298	N	AZUSA	AVE	B	WEST COVINA	91791	0	FA0004656	3001
MARKS MISSION COLLISION	298	N	AZUSA	AVE	B	WEST COVINA	91791	0	FA0004656	1002
AZUSA ARCO	300	N	AZUSA	AVE		WEST COVINA	91791	10295377	FA0004654	7124
COCO'S #513	306	N	AZUSA	AVE		COVINA	91722	10710778	FA0048727	3000
PEGASUS CLEANERS	310	N	AZUSA	AVE		COVINA	91722	10290244	FA0004679	3001
PEGASUS CLEANERS	310	N	AZUSA	AVE		COVINA	91722	10290244	FA0004679	1000
SIR STRIPE-A-LOT	326	N	AZUSA	AVE		AZUSA	91702	10267615	FA0004601	1000
SIR STRIPE-A-LOT	326	N	AZUSA	AVE		AZUSA	91702	10267615	FA0004601	3001
KOHLS HALLMARK CENTER	326	N	AZUSA	AVE		COVINA	91722	0	FA0004677	3001
Tesoro Thrifty 42123	362	N	AZUSA	AVE		LA PUENTE	91744	10273180	FA0004651	7124
IMPERIAL AUTO REPAIR	389	S	AZUSA	AVE		LA PUENTE	91744	10266160	FA0004698	3001
IMPERIAL AUTO REPAIR	389	S	AZUSA	AVE		LA PUENTE	91744	10266160	FA0004698	1001
AAMCO TRANSMISSIONS	393		AZUSA	AVE		LA PUENTE	91744	10804270	FA0004609	1001
AAMCO TRANSMISSIONS	393		AZUSA	AVE		LA PUENTE	91744	10804270	FA0004609	3001
WALGREENS #5798	401	N	AZUSA	AVE		COVINA	91722	10283419	FA0004683	3001
DD'S DISCOUNTS #5029	408	N	AZUSA	AVE	A	COVINA	91722	10532431	FA0049382	1001
DOLLAR TREE #01918	410	N	AZUSA	AVE		COVINA	91722	10175993	FA0042478	3001
DOLLAR TREE #01918	410	N	AZUSA	AVE		COVINA	91722	10175993	FA0042478	1001
UNION OIL - #6195 HOWARD'S UNOCAL	420	N	AZUSA	AVE		COVINA	91722	0	FA0004676	3001
FORMER SHELL	422	S	AZUSA	AVE		AZUSA	91702	0	FA0004636	3001
FORMER SHELL	422	S	AZUSA	AVE		AZUSA	91702	0	FA0004636	7124
HQ CLEANERS	425	N	AZUSA	AVE		WEST COVINA	91791	0	FA0004607	3001
HQ CLEANERS	425	N	AZUSA	AVE		WEST COVINA	91791	0	FA0004607	1001
PARTS UNLIMITED	429	N	AZUSA	AVE		WEST COVINA	91791	0	FA0004663	3001

LOS ANGELES COUNTY CUPA
INACTIVE - FACILITY INVENTORY

FACILITY NAME	SITE ADDRESS					CITY	ZIP	CERS ID	Facility ID	PE
MARCHANDS PARTY & BANQUET RENTALS	440	N	AZUSA	AVE		AZUSA	91702	10793578	FA0004626	3001
LA FITNESS	441	N	AZUSA	AVE		WEST COVINA	91791	10280155	FA0004659	3000
SPEEDWAY NO. 4967	447	S	AZUSA	AVE		LA PUENTE	91744	10174425	FA0004632	7124
EZ 1 HR PHOTO	449	N	AZUSA	AVE		WEST COVINA	91791	0	FA0004608	1000
SPRINT NXTL CELL SITE	500	S	AZUSA	AVE		LA PUENTE	91744	10804174	FA0038447	3000
T-MOBILE WEST (SITE ID# IE04307A)	501	N	AZUSA	AVE	TM	WEST COVINA	91791	0	FA0041345	3000
METROPCS CALIFORNIA	501	N	AZUSA	AVE		WEST COVINA	91791	0	FA0040251	3000
METROPCS CALIFORNIA LLC	509	N	AZUSA	AVE	MPCS	LA PUENTE	91744	0	FA0040291	3000
SPRINT NXTL ROBERT KAITZ/WOODSIDE V	509	N	AZUSA	AVE	SPRNT	LA PUENTE	91744	10804357	FA0038448	3000
FOX PHOTO	529	N	AZUSA	AVE		COVINA	91722	0	FA0004675	3001
FOX PHOTO	529	N	AZUSA	AVE		COVINA	91722	0	FA0004675	1006
CLEARMAN'S NORTHWOODS INN	540	N	AZUSA	AVE		COVINA	91722	0	FA0004674	3001
LUCKY STORES #884	543	N	AZUSA	AVE		COVINA	91722	0	FA0004687	3001
LACY CORPORATION	550	N	AZUSA	AVE		WEST COVINA	91791	0	FA0004606	1002
CARLS JR 7393	573	N	AZUSA	AVE		COVINA	91722	10458817	FA0046216	3000
FRONTIER CALIFORNIA: AZUSA CO	606	N	AZUSA	AVE		AZUSA	91702	10141005	FA0004635	7124
BIG LOTS WEST COVINA 4066	635	N	AZUSA	AVE		WEST COVINA	91791	10594165	FA0047003	1001
BIG LOTS WEST COVINA 4066	635	N	AZUSA	AVE		WEST COVINA	91791	10594165	FA0047003	3001
CVS PHARMACY #9687	702	N	AZUSA	AVE		WEST COVINA	91791	10290799	FA0030825	3001
ABBEY/HOME HEALTHCARE	704	N	AZUSA	AVE		WEST COVINA	91791	0	FA0004647	3001
QUIK GAS	710	S	AZUSA	AVE		AZUSA	91702	0	FA0004619	3001
QUIK GAS	710	S	AZUSA	AVE		AZUSA	91702	0	FA0004619	7124
CALIF TARGET ENTERPRISES	710	S	AZUSA	AVE	69	AZUSA	91702	0	FA0004639	3001
T-MOBILE WEST SITE ID#IE04865A	718	S	AZUSA	AVE	TM	WEST COVINA	91791	10293427	FA0041148	3000
SPRINT NXTL UTD METHODIST CHURCH	718	S	AZUSA	AVE		WEST COVINA	91791	0	FA0038449	3000
METROPCS CALIFORNIA	791	S	AZUSA	AVE	MPCS	AZUSA	91702	0	FA0040255	3000
SPRINT NXTL GLADSTONE	791	S	AZUSA	AVE		AZUSA	91702	0	FA0038427	3000
JOHNNY'S TOWING	812	N	AZUSA	AVE		AZUSA	91702	0	FA0004630	3001
AUTO SPECIALIST BODY SHOP	814	N	AZUSA	AVE		AZUSA	91702	0	FA0004597	1001
AZUSA CAR WASH	859	S	AZUSA	AVE		INDUSTRY	91748	0	FA0004640	3001
JOHN'S SERVICE STATION	900	N	AZUSA	AVE		AZUSA	91702	0	FA0004629	3001
JACK IN THE BOX #3325	912	N	AZUSA	AVE		COVINA	91722	10140519	FA0044037	3000
EVERSHINE	921	S	AZUSA	AVE		INDUSTRY	91748	10286368	FA0040508	3000
LUCKY ME TRUCKING	929	S	AZUSA	AVE		CITY OF INDUSTRY	91748	10897444	FA0053191	3000
CARRIER CORPORATION	933	S	AZUSA	AVE		INDUSTRY	91748	10292140	FA0004631	1001
TRANSIT MIX CONCRETE CO	942		AZUSA	AVE		INDUSTRY	91748	0	FA0004622	3001

LOS ANGELES COUNTY CUPA
INACTIVE - FACILITY INVENTORY

FACILITY NAME	SITE ADDRESS					CITY	ZIP	CERS ID	Facility ID	PE
AZUSA RAILROAD 76 #255621	948	S	AZUSA	AVE	2	INDUSTRY	91748	10801969	FA0004620	7124
AZUSA RAILROAD 76 #255621	948	S	AZUSA	AVE	2	INDUSTRY	91748	10801969	FA0004620	3003
AZUSA RAILROAD 76 #255621	948	S	AZUSA	AVE	2	INDUSTRY	91748	10801969	FA0004620	1001
ALBERTSONS #6597	1000	N	AZUSA	AVE		COVINA	91722	10797835	FA0004592	3002
ALBERTSONS #6597	1000	N	AZUSA	AVE		COVINA	91722	10797835	FA0004592	1001
U-HAUL MOVING & STORAGE OF COVINA	1040	N	AZUSA	AVE		COVINA	91722	10267786	FA0004694	1002
T-MOBILE WEST SITE ID# IE04626A	1040	N	AZUSA			COVINA	91722	10409419	FA0041136	3000
CITRUS BRAKE SERVICE	1101	N	AZUSA	AVE	B5	COVINA	91722	10292770	FA0004672	3001
VMS AUTO BODY CENTER INC	1101	N	AZUSA	AVE	4B	COVINA	91722	0	FA0004603	1001
VMS AUTO BODY CENTER INC	1101	N	AZUSA	AVE	4B	COVINA	91722	0	FA0004603	3001
METROPCS CALIFORNIA	1101	N	AZUSA	AVE		COVINA	91722	10298779	FA0040253	3000
ARROW SMOG TEST	1101	N	AZUSA	AVE	B3	COVINA	91722	10284562	FA0004612	3001
RENT A WHEEL	1101	N	AZUSA	AVE	B1	COVINA	91722	10292743	FA0004673	1001
NICE CLEANER PLUS	1118	N	AZUSA	AVE		COVINA	91722	10295362	FA0004671	3001
NICE CLEANER PLUS	1118	N	AZUSA	AVE		COVINA	91722	10295362	FA0004671	1000
TARGET STORE COVINA	1151	N	AZUSA	AVE		COVINA	91722	0	FA0004670	3001
EVA'S SHELL	1195	W	AZUSA	BLVD		AZUSA	91702	10448221	FA0045897	3000
EVA'S SHELL	1195	W	AZUSA	BLVD		AZUSA	91702	10448221	FA0045897	1001
ARCO	1215	S	AZUSA	AVE		INDUSTRY	91748	0	FA0004637	3001
PEP BOYS #841	1240	N	AZUSA	AVE		COVINA	91722	10294438	FA0004690	3500
TOYS R US	1261	N	AZUSA	AVE		COVINA	91722	0	FA0004668	3001
MCDONALDS #15506	1275	N	AZUSA	AVE	A	COVINA	91722	10307425	FA0044602	3000
HOMETOWN BUFFET #743	1318	N	AZUSA	AVE		COVINA	91722	10298122	FA0038149	3001
AT&T Mobility - (USID207494)	1347	S	AZUSA	AVE		WEST COVINA	91791	10814884	FA0051634	3000
SONSHINE 1 HR CLEANERS	1414	S	AZUSA	AVE	9	WEST COVINA	91791	10286728	FA0004658	3001
SEARS AUTO CENTER	1414	N	AZUSA	AVE		COVINA	91722	0	FA0004664	3001
SONSHINE 1 HR CLEANERS	1414	S	AZUSA	AVE	9	WEST COVINA	91791	10286728	FA0004658	1000
SEARS AUTO CENTER	1414	N	AZUSA	AVE		COVINA	91722	0	FA0004664	1003
SPRINT NXTL WEST COVINA	1418		AZUSA	AVE		WEST COVINA	91791	0	FA0038450	3000
T-MOBILE WEST SITE ID# IE04628A	1418		AZUSA	AVE	TM	WEST COVINA	91791	10409425	FA0041324	3000
LUCKY STORES #885	1420	S	AZUSA	BLVD		INDUSTRY	91748	0	FA0004686	3001
ROSS DRESS FOR LESS #1993	1421	N	AZUSA	AVE		COVINA	91722	10774345	FA0038451	3000
WESTEN DENTAL	1453	N	AZUSA	AVE	F4	COVINA	91722	10757170	FA0050073	3000
WESTEN DENTAL	1453	N	AZUSA	AVE	F4	COVINA	91722	10757170	FA0050073	1001
SUPER AUTOBACS	1480	N	AZUSA	AVE		COVINA	91722	10798069	FA0038073	3001
SUPER AUTOBACS	1480	N	AZUSA	AVE		COVINA	91722	10798069	FA0038073	1003

LOS ANGELES COUNTY CUPA
INACTIVE - FACILITY INVENTORY

FACILITY NAME	SITE ADDRESS					CITY	ZIP	CERS ID	Facility ID	PE
AT&T MOBILITY-ESO126-01 SCE MERCED (USID85152)	1500	S	AZUSA	AVE		WEST COVINA	91791	10198753	FA0038174	3001
SEARS AUTO CENTER #6819	1552	S	AZUSA	AVE		INDUSTRY	91748	10140919	FA0032676	3002
SEARS AUTO CENTER #6819	1552	S	AZUSA	AVE		INDUSTRY	91748	10140919	FA0032676	1003
SEARS AUTO CENTER #6819	1552	S	AZUSA	AVE		INDUSTRY	91748	10140919	FA0032676	3701
WINSTON TIRE CO #279	1562	S	AZUSA	AVE		INDUSTRY	91748	10802692	FA0004695	3001
WINSTON TIRE CO #279	1562	S	AZUSA	AVE		INDUSTRY	91748	10802692	FA0004695	1002
24 HR FITNESS	1600	S	AZUSA	BLVD		INDUSTRY	91748	10287499	FA0035461	1001
VICTORIA SECRET STORE #422	1600	S	AZUSA	AVE	412	INDUSTRY	91748	10746247	FA0049708	1001
HOLLISTER CO 30404	1600		AZUSA	AVE	362	INDUSTRY	91748	10307212	FA0035051	1001
HOLLISTER CO 30404	1600		AZUSA	AVE	362	INDUSTRY	91748	10307212	FA0035051	2002
TOYS "R" US #5614	1600	S	AZUSA	AVE		INDUSTRY	91748	10663018	FA0049490	1001
NOTORY PUBLIC SERVICE	1611		AZUSA	AVE		HACIENDA HEIGHTS	91745	0	FA0004600	1006
SUNNY CLEANERS	1671		AZUSA	AVE		HACIENDA HEIGHTS	91745	10800535	FA0004685	3000
SUNNY CLEANERS	1671		AZUSA	AVE		HACIENDA HEIGHTS	91745	10800535	FA0004685	1001
UNITED #5710	1696	S	AZUSA	AVE		CITY OF INDUSTRY	91748	10293157	FA0004621	7124
UNITED #5710	1696	S	AZUSA	AVE		CITY OF INDUSTRY	91748	10293157	FA0004621	7124
SPRINT NXTL PUENTE HILLS MEDICAL CT	1850	S	AZUSA	AVE		HACIENDA HEIGHTS	91745	0	FA0038452	3000
VERIZON WIRELESS: BRACEWOOD	1901	S	AZUSA	AVE		HACIENDA HEIGHTS	91745	10161383	FA0038453	3000
BKK SANITARY LANDFILL	2210	S	AZUSA	AVE		WEST COVINA	91792	10268329	FA0004648	3501
MM WEST COVINA LLC	2210	S	AZUSA	AVE	B	WEST COVINA	91792	10295713	FA0004688	3500
KENTUCKY FRIED CHICKEN	2301	S	AZUSA	AVE		WEST COVINA	91792	0	FA0004649	3001
IMPERIAL AUTO REPAIR & TRANSMISSION	2323	S	AZUSA	AVE		WEST COVINA	91792	10898668	FA0004650	3701
FOX PHOTO	2333	S	AZUSA	AVE		WEST COVINA	91792	0	FA0004646	3001
FRESH & EASY #1354	2340	S	AZUSA	AVE		WEST COVINA	91792	10293886	FA0042376	3001
FRESH & EASY #1354	2340	S	AZUSA	AVE		WEST COVINA	91792	10293886	FA0042376	1001
CARLS JR 7367	2400	S	AZUSA	AVE		WEST COVINA	91792	10458298	FA0046196	3000
T-MOBILE WEST (SITE ID# IE04488A)	2418	S	AZUSA	AVE		WEST COVINA	91792	0	FA0041302	3000
LAMPOST CLEANERS	2421	S	AZUSA	AVE		WEST COVINA	91792	0	FA0004697	3000
LAMPOST CLEANERS	2421	S	AZUSA	AVE		WEST COVINA	91792	0	FA0004697	1001
THE CAMERA CO	2429	S	AZUSA	AVE		WEST COVINA	91792	0	FA0004611	1006
UNITED OIL #190	2450	S	AZUSA	AVE		WEST COVINA	91792	10263856	FA0004660	7124
UNITED OIL #190	2450	S	AZUSA	AVE		WEST COVINA	91792	10263856	FA0004660	7124
WALGREENS #9560	2453	S	AZUSA	AVE		WEST COVINA	91792	10294126	FA0038124	3001
CHEVRON WOODSIDE VILLAGE SERVICE	2500	S	AZUSA	AVE		WEST COVINA	91792	0	FA0004661	3001
ADVANCE MARINE & DEVELOPMENT	4954		AZUSA	RD		UNKNOWN	99999	0	FA0004617	3001
BOB LOWRY AUTO BODY	1111	N	AZUSA CANYON	RD		WEST COVINA	91790	0	FA0004703	1001

LOS ANGELES COUNTY CUPA
INACTIVE - FACILITY INVENTORY

FACILITY NAME	SITE ADDRESS					CITY	ZIP	CERS ID	Facility ID	PE
SPRINT NXTL M.J. ROOFING	1122	N	AZUSA CANYON	RD	SPRNT	WEST COVINA	91790	0	FA0038454	3000
SUDHAKAR COMPANY INT'L	1122	N	AZUSA CANYON	RD		WEST COVINA	91790	0	FA0031961	1002
SUDHAKAR COMPANY INT'L	1122	N	AZUSA CANYON	RD		WEST COVINA	91790	0	FA0031961	3002
SG VALLEY MOSQUITO & VECTOR CONTROL DISTRICT	1145	N	AZUSA CANYON	RD		WEST COVINA	91790	10286068	FA0004653	1001
SMITH BROTHERS PUSHRODS	1201	N	AZUSA CANYON	RD		WEST COVINA	91790	0	FA0004655	3001
SAN GABRIEL VALLEY NEWSPAPER GROUP	1210	N	AZUSA CANYON	RD		WEST COVINA	91790	10151901	FA0004702	1200
SAN GABRIEL VALLEY NEWSPAPER GROUP	1210	N	AZUSA CANYON	RD		WEST COVINA	91790	10151901	FA0004702	1104
SAN GABRIEL VALLEY NEWSPAPER GROUP	1210	N	AZUSA CANYON	RD		WEST COVINA	91790	10151901	FA0004702	3003
PEPSI BEVERAGES COMPANY	4416	N	AZUSA CANYON	RD		BALDWIN PARK	91706	10286470	FA0004633	7124
PEPSI BEVERAGES COMPANY	4416	N	AZUSA CANYON	RD		BALDWIN PARK	91706	10286470	FA0004633	1003
PEPSI BEVERAGES COMPANY	4416	N	AZUSA CANYON	RD		BALDWIN PARK	91706	10286470	FA0004633	3003
PEPSI BEVERAGES COMPANY	4416	N	AZUSA CANYON	RD		BALDWIN PARK	91706	10286470	FA0004633	3701
SPARKLETTS	4510		AZUSA CANYON	RD		IRWINDALE	91706	0	FA0038350	3001
SPARKLETTS	4510		AZUSA CANYON	RD		IRWINDALE	91706	0	FA0038350	1003
SPARKLETTS	4516		AZUSA CANYON	RD	D	IRWINDALE	91706	0	FA0004708	3500
SPARKLETTS	4516		AZUSA CANYON	RD	D	IRWINDALE	91706	0	FA0004708	1003
SPARKLETTS	4516		AZUSA CANYON	RD	D	IRWINDALE	91706	0	FA0004708	3003
VULCAN MATERIALS CO	4702	N	AZUSA CANYON	RD		IRWINDALE	91706	10803685	FA0004615	1003
VULCAN MATERIALS CO	4702	N	AZUSA CANYON	RD		IRWINDALE	91706	10803685	FA0004615	3003
VULCAN MATERIALS CO	4702	N	AZUSA CANYON	RD		IRWINDALE	91706	10803685	FA0004615	7124
SPARKLETTS	4748	N	AZUSA CANYON	RD		IRWINDALE	91706	0	FA0004705	1003
ACTIVE AIRCRAFT WELDING	4848	N	AZUSA CANYON	RD		IRWINDALE	91706	10803661	FA0004623	1002
ACTIVE AIRCRAFT WELDING	4848	N	AZUSA CANYON	RD		IRWINDALE	91706	10803661	FA0004623	3003
REFRIGERANT EXCHANGE	4900	N	AZUSA CANYON	RD		IRWINDALE	91706	10283572	FA0004625	3004
UPHOLSTERY	4906	N	AZUSA CANYON	RD		IRWINDALE	91706	0	FA0004614	3001
BEE IMAGINE	4910		AZUSA CANYON	RD	D	IRWINDALE	91706	10729696	FA0048231	1000
BEE IMAGINE	4910		AZUSA CANYON	RD	D	IRWINDALE	91706	10729696	FA0048231	3701
MALCOLM DRILLING INC	4926	N	AZUSA CANYON	RD		IRWINDALE	91706	10282939	FA0004710	7124
Frontier California: Irwindale PY	5010	N	AZUSA CANYON	RD		IRWINDALE	91706	10141375	FA0004709	7124
Frontier California: Irwindale PY	5010	N	AZUSA CANYON	RD		IRWINDALE	91706	10141375	FA0004709	1002
Frontier California: Irwindale PY	5010	N	AZUSA CANYON	RD		IRWINDALE	91706	10141375	FA0004709	3003
GOLDEN GRAPHIX & PRINTING	5110		AZUSA CANYON	RD		IRWINDALE	91706	10305688	FA0034695	1002
MMR CORPORATION	5115	N	AZUSA CANYON	RD		BALDWIN PARK	91706	0	FA0004634	3001
IMPERIAL INTERNATIONAL	5116	N	AZUSA CANYON	RD		IRWINDALE	91706	0	FA0004624	3001
MITCH'S AUTOMOTIVE	5151	N	AZUSA CANYON	RD		BALDWIN PARK	91706	0	FA0004662	3001
TOMCO PRODUCTS	5157	N	AZUSA CANYON	RD		BALDWIN PARK	91706	0	FA0004693	3001

LOS ANGELES COUNTY CUPA
INACTIVE - FACILITY INVENTORY

FACILITY NAME	SITE ADDRESS					CITY	ZIP	CERS ID	Facility ID	PE
MILANS SUTODISMANTLING	210	W	B	ST		WILMINGTON	90744	0	FA0004713	1001
KEEP ON TRUCKING CO INC	607	W	B	ST		WILMINGTON	90744	0	FA0004712	1003
SPRINT NXTL CELL SITE	0		B/T STANELY & DENMEAD			LAKEWOOD	90713	0	FA0038455	3000
CUSTOM CLEANERS	138	E	BADILLO	ST		COVINA	91723	10797880	FA0004678	3001
CUSTOM CLEANERS	138	E	BADILLO	ST		COVINA	91723	10797880	FA0004678	1000
CUSTOM CLEANERS	138	E	BADILLO	ST		COVINA	91723	10797880	FA0004678	3500
A FLOWER AFFAIR	153	W	BADILLO	ST		COVINA	91723	0	FA0004720	3001
FRONTIER CALIFORNIA: COVINA CO	160	E	BADILLO	ST		COVINA	91723	10141145	FA0004718	7124
FRONTIER CALIFORNIA: COVINA CO	160	E	BADILLO	ST		COVINA	91723	10141145	FA0004718	3500
PLEITEZ MEDICAL CLINIC	430	W	BADILLO	ST		COVINA	91723	10308292	FA0004714	1006
COVINA-VALLEY U S D	519	E	BADILLO	ST		COVINA	91723	10284049	FA0004721	2025
BADILLO CONVALESCENT HOSPITAL	519	W	BADILLO	ST		COVINA	91722	0	FA0004724	3001
SPRINT NXTL BADILLO STREET	625	E	BADILLO	ST		COVINA	91723	10797829	FA0038456	3000
OLD ACQUAINTANCE FLOWERS & GIFTS	984	E	BADILLO	ST	B	COVINA	91724	0	FA0004719	3001
METROPCS CALIFORNIA, LLC#LA0422A	1437	W	BADILLO	ST		WEST COVINA	91790	10298770	FA0040237	3000
T-MOBILE WEST (SITE ID#IE04308A)	1437	W	BADILLO	ST	TM	WEST COVINA	91790	10408516	FA0041095	3000
V J'S AUTOMOTIVE	1803	W	BADILLO	ST		WEST COVINA	91790	0	FA0004717	3003
V J'S AUTOMOTIVE	1803	W	BADILLO	ST		WEST COVINA	91790	0	FA0004717	1001
RADCLIFF SPECIALTY SERVICE	14700		BADILLO	ST	A	BALDWIN PARK	91706	0	FA0004716	3001
LAIDLAW WELDING INC	14700		BADILLO	ST	B	BALDWIN PARK	91706	10794154	FA0004715	3001
LAIDLAW WELDING INC	14700		BADILLO	ST	B	BALDWIN PARK	91706	10794154	FA0004715	3500
RAMIREZ MACHINE SHOP	15011		BADILLO	ST	A2	BALDWIN PARK	91706	10284403	FA0041764	3001
PSS RESEARCH LABORATORY	15025		BADILLO	ST	D	BALDWIN PARK	91706	0	FA0041765	3001
URETEK USA INC	15025		BADILLO	ST	A	BALDWIN PARK	91706	0	FA0004707	3002
URETEK USA INC	15025		BADILLO	ST	A	BALDWIN PARK	91706	0	FA0004707	1000
ADVANCE CHEMICAL ENGINEERING	15025		BADILLO	ST	F	BALDWIN PARK	91706	10283791	FA0030706	1000
ADVANCE CHEMICAL ENGINEERING	15025		BADILLO	ST	F	BALDWIN PARK	91706	10283791	FA0030706	3002
UNITECH INDUSTRIES	19731		BAHAMA	ST		NORTHRIDGE	91324	10248265	FA0044205	1001
SOUTHERN CALIFORNIA MATERIAL HANDLI	19755	W	BAHAMA	ST		NORTHRIDGE	91324	0	FA0032581	1002
GRIFF INDUSTRIES INC	19761		BAHAMA	ST		NORTHRIDGE	91324	0	FA0044204	1001
MICRO MATIC USA INC	19791		BAHAMA	ST		NORTHRIDGE	91324	0	FA0004727	2002
MICRO MATIC USA INC	19791		BAHAMA	ST		NORTHRIDGE	91324	0	FA0004727	1003
TESS FREIGHT LINES INC	12109		BAILEY	ST		WHITTIER	90601	0	FA0004666	3001
ALPHA BETA MARKET - STORE #66	12813		BAILEY	ST		WHITTIER	90601	0	FA0004730	3001
U S DETAILERS INC	13020		BAILEY	ST		WHITTIER	90601	0	FA0004729	3001
CAL-TRANS TORRANCE	18101		BAILEY	DR		TORRANCE	90504	0	FA0004728	7100

LOS ANGELES COUNTY CUPA
INACTIVE - FACILITY INVENTORY

FACILITY NAME	SITE ADDRESS			CITY	ZIP	CERS ID	Facility ID	PE
CAL-TRANS TORRANCE	18101	BAILEY	DR	TORRANCE	90504	0	FA0004728	7100
CAL-TRANS TORRANCE	18101	BAILEY	DR	TORRANCE	90504	0	FA0004728	1002
CAL-TRANS TORRANCE	18101	BAILEY	DR	TORRANCE	90504	0	FA0004728	3701
LA CITY DEPT P W (RESEDA)	6015	BAIRD	AVE	TARZANA	91356	10241329	FA0004733	1002
AUTOWORX BY STREETWISE INC	8740	BAIRD	AVE	NORTHRIDGE	91324	10242406	FA0004732	1001
JOSEPH ARNOLDS BODY SHOP	8746	BAIRD	AVE	NORTHRIDGE	91324	10239778	FA0004731	1001
NORTHRIDGE INDEPENDENT FOREIGN & DO	8803	BAIRD	AVE	NORTHRIDGE	91324	0	FA0035408	1001
SUNPENTOWN INTERNATIONAL INC	21415	BAKER	PKWY	INDUSTRY	91748	0	FA0039240	3000
HD SUPPLY FACILITIES MAINTENANCE, LTD (CA015_2613)	21651	BAKER	PKWY	INDUSTRY	91789	10145939	FA0037815	1003
HD SUPPLY FACILITIES MAINTENANCE	21651	BAKER	PKWY	INDUSTRY	91789	0	FA0051773	1003
HD SUPPLY FACILITIES MAINTENANCE	21651	BAKER	PKWY	INDUSTRY	91789	0	FA0051773	3004
HD SUPPLY FACILITIES MAINTENANCE	21651	BAKER	PKWY	INDUSTRY	91789	0	FA0051773	3701
DR. BITA ORTHODONTIC GROUP	5363	BALBOA	BLVD 330	ENCINO	91316	10878334	FA0053867	1000
2ND BATTALION 23RD MARINES	6337	BALBOA	BLVD	ENCINO	91316	0	FA0036190	1001
LAKE BALBOA COLLEGE PREP K-12 MAGNET SCHOOL	6701	BALBOA	BLVD	VAN NUYS	91406	10679308	FA0044503	1001
ROMANCE PHOTOGRAPHY	6800	BALBOA	BLVD	VAN NUYS	91406	0	FA0004760	1006
FOTO MAKERS	7211	BALBOA	BLVD	VAN NUYS	91406	0	FA0004748	1006
IN-N-OUT BURGER #196	7220	BALBOA	BLVD	VAN NUYS	91406	0	FA0047538	3001
MISTER STATION	7556	BALBOA	BLVD	VAN NUYS	91406	10250518	FA0004764	1000
SPECTRA PAINT CENTER	7615	BALBOA	BLVD	VAN NUYS	91406	0	FA0004754	1002
G & A FOREIGN DISMANTLERS	7620	BALBOA	BLVD	VAN NUYS	91406	10245010	FA0004741	1001
VIACOM PRODUCTIONS	7700	BALBOA	BLVD	VAN NUYS	91406	0	FA0004767	1001
DARRYL KAUFFMAN CUSTOM FURNITURE	7752	BALBOA	BLVD	VAN NUYS	91406	0	FA0004735	1001
AUTO FITNESS CENTER	7758	BALBOA	BLVD	VAN NUYS	91406	0	FA0035934	1001
JS HOT WHEELS	7814	BALBOA	BLVD B	VAN NUYS	91406	10866781	FA0004742	1000
GSD F/S HELICOPTER REPAIR FACILITY	8060	BALBOA	BLVD	VAN NUYS	91406	0	FA0037233	1003
CONTINENTAL AUTO BODY INC	8333	BALBOA	BLVD	NORTHRIDGE	91324	0	FA0004740	1002
HARMAN ELECTRONICS	8400	BALBOA	BLVD	NORTHRIDGE	91325	0	FA0004745	1002
HARMEN BECKER AUTOMOTIVE	8500	BALBOA	BLVD B	NORTHRIDGE	91325	0	FA0039139	1003
FOX PHOTO MINI-LAB #46GN9	9010	BALBOA	BLVD	NORTHRIDGE	91325	0	FA0004747	1006
76 AUTOCARE NORTHRIDGE	9857	BALBOA	BLVD	NORTHRIDGE	91324	0	FA0004761	1001
JUST TIRES #4852	9925	BALBOA	BLVD	NORTHRIDGE	91325	0	FA0037658	1002
NORTH HILLS CLEANERS	10130	BALBOA	BLVD	GRANADA HILLS	91344	0	FA0004746	1001
2 FOR 1 PHOTO	10148	BALBOA	BLVD	GRANADA HILLS	91344	0	FA0004758	1006
2 FOR 1 PHOTO	10148	BALBOA	BLVD	GRANADA HILLS	91344	0	FA0004758	2001
MISTER DRYCLEAN	10682	BALBOA	BLVD	GRANADA HILLS	91344	0	FA0004755	1001

LOS ANGELES COUNTY CUPA
INACTIVE - FACILITY INVENTORY

FACILITY NAME	SITE ADDRESS					CITY	ZIP	CERS ID	Facility ID	PE
ONE HOUR SHARP PHOTO INC	11063		BALBOA	BLVD		GRANADA HILLS	91344	0	FA0004750	1006
ONE HOUR SHARP PHOTO INC	11063		BALBOA	BLVD		GRANADA HILLS	91344	0	FA0004750	2001
GOLDEN AUTOMOTIVE CENTER	11193		BALBOA	BLVD		GRANADA HILLS	91344	0	FA0004739	1001
TNT MOTORSPORTS	12000		BALBOA	BLVD	113	GRANADA HILLS	91344	0	FA0039194	1001
GRANADA HILLS TRANSMISSIONS	12000		BALBOA	BLVD	112	GRANADA HILLS	91344	0	FA0039193	1001
KNOLLWOOD AUTO BODY	12000		BALBOA	BLVD	103	GRANADA HILLS	91344	0	FA0032459	1000
V K AUTOMOTIVE	12000		BALBOA	BLVD	109	GRANADA HILLS	91344	0	FA0004765	1001
KNOLLWOOD POOL	12040		BALBOA	BLVD		GRANADA HILLS	91344	10425118	FA0035907	1002
KNOLLWOOD COUNTRY CLUB	12040		BALBOA	BLVD		GRANADA HILLS	91344	10786597	FA0050026	1001
K PETROL INC	4	N	BALDWIN	AVE		SIERRA MADRE	91024	10282849	FA0004801	7124
K PETROL INC	4	N	BALDWIN	AVE		SIERRA MADRE	91024	10282849	FA0004801	7124
SIERRA MADRE SERVICE STATION INC	50	S	BALDWIN	AVE		SIERRA MADRE	91024	10296214	FA0004809	7124
SIERRA MADRE SERVICE STATION INC	50	S	BALDWIN	AVE		SIERRA MADRE	91024	10296214	FA0004809	7124
SIERRA MADRE SERVICE STATION INC	50	S	BALDWIN	AVE		SIERRA MADRE	91024	10296214	FA0004809	7124
T-MOBILE WEST (SITE ID# IE04287A)	90		BALDWIN	AVE	TM	SIERRA MADRE	91024	0	FA0041426	3000
SPRINT NXTL AMERICAN KICK BOXING	90	N	BALDWIN	ST		SIERRA MADRE	91024	0	FA0038457	3000
FRONTIER CALIFORNIA INC - SIERRA MADRE CO	128	N	BALDWIN	AVE		SIERRA MADRE	91024	10141857	FA0004800	7124
SPRINT NXTL LA ARBORETUM	301	N	BALDWIN	AVE	SPRNT	ARCADIA	91007	0	FA0038458	3000
T-MOBILE WEST SITE ID#IE04583A	301	N	BALDWIN	AVE	B	ARCADIA	91007	0	FA0041403	3000
THE PICTURE PEOPLE # 34	400	S	BALDWIN	AVE	204	ARCADIA	91007	0	FA0004774	1006
AT&T MOBILITY - SANTA ANITA MALL (86002)	400	S	BALDWIN	AVE	ATT	ARCADIA	91007	0	FA0041933	3000
CHIPOTLE MEXICAN GRILL #2083	400	S	BALDWIN	AVE	FC-9	ARCADIA	91007	10507201	FA0048507	3000
PURFECT AUTO SERVICE	400	S	BALDWIN	AVE	300	ARCADIA	91007	0	FA0032640	3001
PURFECT AUTO SERVICE	400	S	BALDWIN	AVE	300	ARCADIA	91007	0	FA0032640	1001
RITZ CAMERA CENTER #68	400	S	BALDWIN	AVE	604	ARCADIA	91007	0	FA0004775	1006
LENSCRAFTERS #492	400	S	BALDWIN	AVE	A03	ARCADIA	91007	10287907	FA0034923	1001
LENSCRAFTERS #492	400	S	BALDWIN	AVE	A03	ARCADIA	91007	10287907	FA0034923	3001
LENSCRAFTERS #492	400	S	BALDWIN	AVE	A03	ARCADIA	91007	10287907	FA0034923	2002
ABERCOMBIE & FITCH CO	400	S	BALDWIN	AVE	A-8	ARCADIA	91007	10306639	FA0042230	1001
SPRINT NXTL NRS ARCADIA & MALL DAS	400	S	BALDWIN	AVE		ARCADIA	91007	0	FA0038459	3000
ARCADIA FIRE STATION #106	630	S	BALDWIN	AVE		ARCADIA	91006	10284844	FA0004793	3001
ARCADIA FIRE STATION #106	630	S	BALDWIN	AVE		ARCADIA	91006	10284844	FA0004793	7124
MONTY CLEANERS	1004	S	BALDWIN	AVE		ARCADIA	91007	10286212	FA0033633	1000
MONTY CLEANERS	1004	S	BALDWIN	AVE		ARCADIA	91007	10286212	FA0033633	3001
FRIAR TUX SHOP	1015	S	BALDWIN	AVE		ARCADIA	91007	0	FA0004789	3001
ARCADIA UNOCAL #3266	1127	S	BALDWIN	AVE		ARCADIA	91007	0	FA0004788	1001

LOS ANGELES COUNTY CUPA
INACTIVE - FACILITY INVENTORY

FACILITY NAME	SITE ADDRESS					CITY	ZIP	CERS ID	Facility ID	PE
ARCADIA UNOCAL #3266	1127	S	BALDWIN	AVE		ARCADIA	91007	0	FA0004788	3001
CVS PHARMACY #9721	1401	S	BALDWIN	AVE		ARCADIA	91007	10290760	FA0031194	3001
ARCO #05226	1414	S	BALDWIN	AVE		ARCADIA	91007	0	FA0004784	3001
COCO'S #234	1440	S	BALDWIN	AVE		ARCADIA	91007	10711012	FA0049718	3000
AUTOZONE	1451	S	BALDWIN	AVE		ARCADIA	91007	0	FA0004772	1002
CITY OF ARCADIA-UTILITIES SECTION	2828	S	BALDWIN	AVE		ARCADIA	91006	10793212	FA0004786	3501
CITY OF ARCADIA-UTILITIES SECTION	2828	S	BALDWIN	AVE		ARCADIA	91006	10793212	FA0004786	3000
AZ ARCO	3546		BALDWIN	AVE		EL MONTE	91731	10798600	FA0004817	3002
AZ ARCO	3546		BALDWIN	AVE		EL MONTE	91731	10798600	FA0004817	7124
TESORO (USA) 68132	3618		BALDWIN	AVE		EL MONTE	91731	10279084	FA0004779	7124
YU'S AUTO SERVICES INC	3928		BALDWIN	AVE		EL MONTE	91731	10283113	FA0004823	1001
YU'S AUTO SERVICES INC	3928		BALDWIN	AVE		EL MONTE	91731	10283113	FA0004823	3001
LUI'S AUTO REPAIR	4007		BALDWIN	AVE	7	EL MONTE	91731	0	FA0004776	1001
MAGNUM AUTOMOTIVE	4007	N	BALDWIN	AVE	6-7	EL MONTE	91731	10798993	FA0004814	1001
MAGNUM AUTOMOTIVE	4007	N	BALDWIN	AVE	6-7	EL MONTE	91731	10798993	FA0004814	3001
MARTIN'S MUFFLERS	4007	N	BALDWIN	AVE	5	EL MONTE	91731	10274356	FA0004815	3001
AUTO FINE	4033		BALDWIN	AVE		EL MONTE	91731	10284871	FA0004811	1001
AUTO FINE	4033		BALDWIN	AVE		EL MONTE	91731	10284871	FA0004811	3001
TOPWAY AUTO TECH	4033		BALDWIN	AVE		EL MONTE	91731	0	FA0052868	1000
TOPWAY AUTO TECH	4033		BALDWIN	AVE		EL MONTE	91731	0	FA0052868	3001
K-TECH MOTORSPORTS	4157		BALDWIN	AVE		EL MONTE	91731	10799104	FA0004816	1001
K-TECH MOTORSPORTS	4157		BALDWIN	AVE		EL MONTE	91731	10799104	FA0004816	3001
MARKETON INC	4205	N	BALDWIN	AVE		EL MONTE	91731	10504237	FA0004810	1000
MARKETON INC	4205	N	BALDWIN	AVE		EL MONTE	91731	10504237	FA0004810	7124
MARKETON INC	4205	N	BALDWIN	AVE		EL MONTE	91731	10504237	FA0004810	7124
MARKETON, INC	4205	N	BALDWIN	AVE		EL MONTE	91731	0	FA0046432	3002
READY REFRESH EL MONTE	4250	N	BALDWIN	AVE		EL MONTE	91731	10271956	FA0004778	3702
JABO INVESTMENT CO INC	4265	N	BALDWIN	AVE		EL MONTE	91731	10798576	FA0004806	3001
JABO INVESTMENT CO INC	4265	N	BALDWIN	AVE		EL MONTE	91731	10798576	FA0004806	7124
BEAGLE MANUFACTURING CO INC	4377	N	BALDWIN	AVE		EL MONTE	91731	10799086	FA0004827	1003
BEAGLE MANUFACTURING CO INC	4377	N	BALDWIN	AVE		EL MONTE	91731	10799086	FA0004827	3002
BEN F SMITH INC	4420	N	BALDWIN	AVE		EL MONTE	91731	10286080	FA0004818	1001
LAIDLAW TRANSIT SERVICES INC	4441		BALDWIN	AVE		EL MONTE	91731	10798465	FA0004812	1004
LAIDLAW TRANSIT SERVICES INC	4441		BALDWIN	AVE		EL MONTE	91731	10798465	FA0004812	3003
LAIDLAW TRANSIT SERVICES INC	4441		BALDWIN	AVE		EL MONTE	91731	10798465	FA0004812	3702
SPARTECH PROFILES	4466	N	BALDWIN	AVE		EL MONTE	91731	10799005	FA0004807	3500

LOS ANGELES COUNTY CUPA
INACTIVE - FACILITY INVENTORY

FACILITY NAME	SITE ADDRESS					CITY	ZIP	CERS ID	Facility ID	PE
SPARTECH PROFILES	4466	N	BALDWIN	AVE		EL MONTE	91731	10799005	FA0004807	1003
SPARTECH PROFILES	4466	N	BALDWIN	AVE		EL MONTE	91731	10799005	FA0004807	3003
KEVIN SMOG CHECK	4519		BALDWIN	AVE	A	EL MONTE	91731	10283614	FA0040183	3000
MEADOWS AUTOMOTIVE	4519		BALDWIN	AVE	1	EL MONTE	91731	0	FA0004830	1001
MEADOWS AUTOMOTIVE	4519		BALDWIN	AVE	1	EL MONTE	91731	0	FA0004830	3001
EL MONTE 76	4550		BALDWIN	AVE		EL MONTE	91731	10291462	FA0004825	7124
EL MONTE 76	4550		BALDWIN	AVE		EL MONTE	91731	10291462	FA0004825	7124
US AUTOMOTIVE INC	4800		BALDWIN	AVE		TEMPLE CITY	91780	0	FA0004790	1002
US AUTOMOTIVE INC	4800		BALDWIN	AVE		TEMPLE CITY	91780	0	FA0004790	3001
V-RED TEMPLE CITY	5329		BALDWIN	AVE		TEMPLE CITY	91780	10291468	FA0004796	7124
V-RED TEMPLE CITY	5329		BALDWIN	AVE		TEMPLE CITY	91780	10291468	FA0004796	7124
V-RED TEMPLE CITY	5329		BALDWIN	AVE		TEMPLE CITY	91780	10291468	FA0004796	7124
V-RED TEMPLE CITY	5329		BALDWIN	AVE		TEMPLE CITY	91780	10291468	FA0004796	7124
A & L MFG CO INC	7623		BALDWIN	PL		WHITTIER	90602	10299637	FA0004782	1001
WELD ENGINEERING	7630		BALDWIN	PL		WHITTIER	90602	0	FA0004783	3001
HARD CHROME PLATING INC	7635	S	BALDWIN	PL	1	WHITTIER	90602	10263967	FA0004829	1101
HARD CHROME PLATING INC	7635	S	BALDWIN	PL	1	WHITTIER	90602	10263967	FA0004829	3002
HARD CHROME PLATING INC	7635	S	BALDWIN	PL	1	WHITTIER	90602	10263967	FA0004829	1200
TOOL & JIG PLATING INC	7635	S	BALDWIN	PL	2	WHITTIER	90602	10274071	FA0004798	1200
IRONTITE BY KWIK-WAY INC	9860		BALDWIN	PL		EL MONTE	91731	10798858	FA0004828	1002
IRONTITE BY KWIK-WAY INC	9860		BALDWIN	PL		EL MONTE	91731	10798858	FA0004828	3001
VEGA A TELEX COMM INC CO	9900		BALDWIN	PL		EL MONTE	91731	0	FA0004771	1003
STANDARD CRYSTAL CORP	9940		BALDWIN	PL		EL MONTE	91731	10798846	FA0004803	1001
STANDARD CRYSTAL CORP	9940		BALDWIN	PL		EL MONTE	91731	10798846	FA0004803	3001
GABINO'S WHOLESALE JUMPERS	9940		BALDWIN	PL	A	EL MONTE	91731	0	FA0040304	3002
WESTERN EXTERMINATOR CO	9961		BALDWIN	PL		EL MONTE	91731	10470994	FA0004770	1003
AT&T MOBILITY-SONOCO (51135)	166		BALDWIN PARK	BLVD	ATT	INDUSTRY	91746	0	FA0039435	3000
J & F FURNITURE MFG INC	222	N	BALDWIN PARK	BLVD		INDUSTRY	91746	0	FA0004849	3001
J & F FURNITURE MFG INC	222	N	BALDWIN PARK	BLVD		INDUSTRY	91746	0	FA0004849	1003
ACROSS AMERICA EXPRESS INC	300	N	BALDWIN PARK	BLVD	B	INDUSTRY	91746	0	FA0035032	3001
ACROSS AMERICA EXPRESS INC	300	N	BALDWIN PARK	BLVD	B	INDUSTRY	91746	0	FA0035032	1001
ACCU CHEM CONVERSION INC	300	N	BALDWIN PARK	BLVD	A	INDUSTRY	91746	10802230	FA0004864	3005
ACCU CHEM CONVERSION INC	300	N	BALDWIN PARK	BLVD	A	INDUSTRY	91746	10802230	FA0004864	1002
ACCU CHEM CONVERSION INC	300	N	BALDWIN PARK	BLVD	A	INDUSTRY	91746	10802230	FA0004864	3500
ADMIRAL TRANSPORTATION/WAREHOUSING	300	N	BALDWIN PARK	BLVD		INDUSTRY	91746	10802341	FA0004846	3005
ADMIRAL TRANSPORTATION/WAREHOUSING	300	N	BALDWIN PARK	BLVD		INDUSTRY	91746	10802341	FA0004846	1103

LOS ANGELES COUNTY CUPA
INACTIVE - FACILITY INVENTORY

FACILITY NAME	SITE ADDRESS				CITY	ZIP	CERS ID	Facility ID	PE
ADMIRAL TRANSPORTATION/WAREHOUSING	300	N	BALDWIN PARK	BLVD	INDUSTRY	91746	10802341	FA0004846	3502
EMTEK PRODUCTS INC	325		BALDWIN PARK	BLVD	INDUSTRY	91746	10278973	FA0045228	3001
A J P DISTRUBUTORS INC	329		BALDWIN PARK	BLVD	INDUSTRY	91746	10458802	FA0045521	3001
H & S HANGER	341	N	BALDWIN PARK	BLVD	INDUSTRY	91746	0	FA0004854	3001
JOICO LABORATORIES INC	345		BALDWIN PARK	BLVD	INDUSTRY	91746	10802182	FA0004843	3003
JOICO LABORATORIES INC	345		BALDWIN PARK	BLVD	INDUSTRY	91746	10802182	FA0004843	1101
JOICO LABORATORIES INC	345		BALDWIN PARK	BLVD	INDUSTRY	91746	10802182	FA0004843	2020
JOICO LABORATORIES INC	345		BALDWIN PARK	BLVD	INDUSTRY	91746	10802182	FA0004843	3500
INTERBATH INC	427	N	BALDWIN PARK	BLVD	INDUSTRY	91746	0	FA0004860	3001
PERMA PRODUCTS	433		BALDWIN PARK	BLVD	INDUSTRY	91744	0	FA0004861	3001
SILGAN CONTAINERS	437	N	BALDWIN PARK	BLVD	INDUSTRY	91746	10802158	FA0004845	3003
SILGAN CONTAINERS	437	N	BALDWIN PARK	BLVD	INDUSTRY	91746	10802158	FA0004845	1003
SMURFITT KAPPA NORTH AMERICA LLC	440	N	BALDWIN PARK	BLVD	INDUSTRY	91746	10285450	FA0004833	3500
SMURFITT KAPPA NORTH AMERICA LLC	440	N	BALDWIN PARK	BLVD	INDUSTRY	91746	10285450	FA0004833	2002
SMURFITT KAPPA NORTH AMERICA LLC	440	N	BALDWIN PARK	BLVD	INDUSTRY	91746	10285450	FA0004833	2001
R H PETERSON CO	530	N	BALDWIN PARK	BLVD	INDUSTRY	91746	0	FA0004836	1003
R H PETERSON CO	530	N	BALDWIN PARK	BLVD	INDUSTRY	91746	0	FA0004836	3001
EMTEK PRODUCTS	600	N	BALDWIN PARK	BLVD	INDUSTRY	91746	10278976	FA0004847	7124
CURTISS WRIGHT CONTROLS INTEGRATED	665	N	BALDWIN PARK	BLVD	INDUSTRY	91746	10286902	FA0004863	3002
CURTISS WRIGHT CONTROLS INTEGRATED	665	N	BALDWIN PARK	BLVD	INDUSTRY	91746	10286902	FA0004863	1004
CENVEO CITY OF INDUSTRY	705	N	BALDWIN PARK	BLVD	INDUSTRY	91746	10282333	FA0004848	3500
ASIA DIRECT HOME PRODUCTS INC	760	N	BALDWIN PARK	BLVD	INDUSTRY	91746	10282669	FA0004838	1002
FAMILIAN PIPE & SUPPLY	777		BALDWIN PARK	BLVD	INDUSTRY	91746	0	FA0004850	3001
STANDARD REGISTER	800		BALDWIN PARK	BLVD	INDUSTRY	91746	0	FA0004851	3001
FLINT INK CO	801		BALDWIN PARK	BLVD	INDUSTRY	91746	10802197	FA0004852	3004
FLINT INK CO	801		BALDWIN PARK	BLVD	INDUSTRY	91746	10802197	FA0004852	1200
FLINT INK CO	801		BALDWIN PARK	BLVD	INDUSTRY	91746	10802197	FA0004852	1001
FLINT INK CO	801		BALDWIN PARK	BLVD	INDUSTRY	91746	10802197	FA0004852	2010
HACIENDA MEXICAN FOOD	825		BALDWIN PARK	BLVD	INDUSTRY	91746	0	FA0004853	3001
SAN GABRIEL VLY WTR - BALDWIN PK BL	940		BALDWIN PARK	BLVD	INDUSTRY	91706	10802503	FA0032832	1000
SAN GABRIEL VLY WTR - BALDWIN PK BL	940		BALDWIN PARK	BLVD	INDUSTRY	91706	10802503	FA0032832	3001
MODERN ELEVATOR INC	945		BALDWIN PARK	BLVD	BALDWIN PARK	91706	10794004	FA0004866	3002
MODERN ELEVATOR INC	945		BALDWIN PARK	BLVD	BALDWIN PARK	91706	10794004	FA0004866	1003
KAISER PERMANENTE (BALDWIN PARK)	1011		BALDWIN PARK	BLVD	BALDWIN PARK	91706	10266226	FA0004865	3500
KAISER PERMANENTE (BALDWIN PARK)	1011		BALDWIN PARK	BLVD	BALDWIN PARK	91706	10266226	FA0004865	3701
ALTMAN'S WINNEBAGO	1201		BALDWIN PARK	BLVD	BALDWIN PARK	91706	10659343	FA0004844	3001

LOS ANGELES COUNTY CUPA
INACTIVE - FACILITY INVENTORY

FACILITY NAME	SITE ADDRESS				CITY	ZIP	CERS ID	Facility ID	PE
ALTMAN'S WINNEBAGO	1201	BALDWIN PARK	BLVD		BALDWIN PARK	91706	10659343	FA0004844	1003
METROPCS CALIFORNIA	3000	BALDWIN PARK	BLVD	MPCS	BALDWIN PARK	91706	10298599	FA0040662	3000
OFFICEMAX #6412	3060	BALDWIN PARK	BLVD		BALDWIN PARK	91706	10706980	FA0048759	1001
"A" TRANSMISSION	3099	BALDWIN PARK	BLVD		BALDWIN PARK	91706	10265944	FA0004856	3500
CVS PHARMACY #5775	3151	BALDWIN PARK	BLVD		BALDWIN PARK	91706	10290778	FA0041848	1001
CVS PHARMACY #5775	3151	BALDWIN PARK	BLVD		BALDWIN PARK	91706	10290778	FA0041848	3000
MOBIL SERVICE STATION #ERA	3199	BALDWIN PARK	BLVD		BALDWIN PARK	91706	10794244	FA0004832	7124
MOBIL SERVICE STATION #ERA	3199	BALDWIN PARK	BLVD		BALDWIN PARK	91706	10794244	FA0004832	3002
MOBIL SERVICE STATION #ERA	3199	BALDWIN PARK	BLVD		BALDWIN PARK	91706	10794244	FA0004832	1001
TESORO WEST COAST	3202	BALDWIN PARK	BLVD		BALDWIN PARK	91706	10794055	FA0004837	7124
TESORO WEST COAST	3202	BALDWIN PARK	BLVD		BALDWIN PARK	91706	10794055	FA0004837	7124
TESORO WEST COAST	3202	BALDWIN PARK	BLVD		BALDWIN PARK	91706	10794055	FA0004837	3001
AMPLIFY	3648	BALDWIN PARK	BLVD		BALDWIN PARK	91706	10282453	FA0004857	7124
AMPLIFY	3648	BALDWIN PARK	BLVD		BALDWIN PARK	91706	10282453	FA0004857	1001
AMPLIFY	3648	BALDWIN PARK	BLVD		BALDWIN PARK	91706	10282453	FA0004857	7124
T-MOBILE WEST LLC IE04445A	4100	BALDWIN PARK	BLVD		BALDWIN PARK	91706	10760323	FA0041138	3000
V I P CLEANERS	14515	BALDWIN PARK TOWNE	CTR		BALDWIN PARK	91706	0	FA0004869	3001
V I P CLEANERS	14515	BALDWIN PARK TOWNE	CTR		BALDWIN PARK	91706	0	FA0004869	1001
T-MOBILE WEST SITE ID#IE04079A	14635	BALDWIN PARK TOWNE	CTR	TM	BALDWIN PARK	91706	10408015	FA0041084	3000
METROPCS CALIFORNIA	14635	BALDWIN PARK TOWNE	CTR	MPCS	BALDWIN PARK	91706	10298791	FA0040262	3000
SPRINT NXTL MERCED	14635	BALDWIN TOWNE	CTR		BALDWIN PARK	91706	10794148	FA0038460	3000
MSH	11500	BALSAM	ST		NORWALK	90650	10138523	FA0004872	3500
MSH	11500	BALSAM	ST		NORWALK	90650	10138523	FA0004872	1002
MSH	11500	BALSAM	ST		NORWALK	90650	10138523	FA0004872	3702
MSH	11500	BALSAM	ST		NORWALK	90650	10138523	FA0004872	3004
KIKO'S AUTO REPAIR & BODY SHOP	5508	BANDERA	ST		LOS ANGELES	90058	10242424	FA0035106	1001
KIKO'S AUTO REPAIR & BODY SHOP	5508	BANDERA	ST		LOS ANGELES	90058	10242424	FA0035106	1200
MG PAINT CORP	5530	BANDERA	ST		LOS ANGELES	90058	0	FA0004873	1001
MG PAINT CORP	5550	BANDERA	ST		LOS ANGELES	90058	10255195	FA0004875	1200
MG PAINT CORP	5550	BANDERA	ST		LOS ANGELES	90058	10255195	FA0004875	1101
WEST COAST METAL FINISHING	5742	BANDERA	ST		LOS ANGELES	90058	10249291	FA0004876	2020
WEST COAST METAL FINISHING	5742	BANDERA	ST		LOS ANGELES	90058	10249291	FA0004876	2002
SPRINT NXTL CELL SITE CA5529	2939	BANDINI	BLVD		LOS ANGELES	90023	0	FA0037594	3000
HONEYWELL ENGINE & SYSTEMS	4037	BANDINI	BLVD		VERNON	90023	0	FA0004878	1103

LOS ANGELES COUNTY CUPA
INACTIVE - FACILITY INVENTORY

FACILITY NAME	SITE ADDRESS					CITY	ZIP	CERS ID	Facility ID	PE
THE CLOROX COMPANY	4333		BANDINI	BLVD		LOS ANGELES	90023	0	FA0004877	1003
NATIONAL GUARD FMS #6	5300		BANDINI	BLVD		BELL	90201	10794367	FA0004922	1002
NATIONAL GUARD FMS #6	5300		BANDINI	BLVD		BELL	90201	10794367	FA0004922	3003
NATIONAL GUARD FMS #6	5300		BANDINI	BLVD		BELL	90201	10794367	FA0004922	3500
NATIONAL GUARD FMS #6	5300		BANDINI	BLVD		BELL	90201	10794367	FA0004922	7124
DOT FOR DOT LITHOGRAPH	5454		BANDINI	BLVD		BELL	90201	0	FA0004794	3001
US POSTAL SERVICE: EAST GARAGE	5553	E	BANDINI	BLVD		BELL	90201	0	FA0004879	7124
SPRINT NXTL USPS 5555	5555		BANDINI	BLVD	SPRNT	BELL	90201	0	FA0038461	3000
USPS LA NETWORK DISTRIBUTION CTR	5555		BANDINI	BLVD		BELL	90201	10264378	FA0004925	2099
REDLINE SUPPLY	5556		BANDINI	BLVD		BELL	90201	0	FA0004920	3001
MILLER ELECTRIC MFG CO	5560		BANDINI	BLVD		BELL	90201	0	FA0004887	3001
HILTI INC	5578		BANDINI	BLVD		BELL	90201	0	FA0004919	3001
HOBART CORP	5584		BANDINI	BLVD		BELL	90201	10794304	FA0004931	1003
HOBART CORP	5584		BANDINI	BLVD		BELL	90201	10794304	FA0004931	3001
ELMWOOD TRANSFLEX	5600		BANDINI	BLVD		BELL	90201	0	FA0004892	3001
DUPLEX PRODUCTS INC	5630		BANDINI	BLVD		BELL	90201	0	FA0004918	3001
RUST OLEUM CORP	5678		BANDINI	BLVD		BELL	90201	0	FA0004886	3001
AMERICAN LIGHTER INC	5680		BANDINI	BLVD		BELL	90201	10275091	FA0004928	3500
INK SYSTEMS INC	5698		BANDINI	BLVD		BELL	90201	10659526	FA0004893	1003
INK SYSTEMS INC	5698		BANDINI	BLVD		BELL	90201	10659526	FA0004893	3003
INK SYSTEMS INC	5698		BANDINI	BLVD		BELL	90201	10659526	FA0004893	3500
SHOWFX INC	5800		BANDINI	BLVD		COMMERCE	90040	10797205	FA0004924	3002
INTERNATIONAL PAPER	5991		BANDINI	BLVD		COMMERCE	90040	10274881	FA0004902	3500
CHURCH OF SCIENTOLOGY INTERNATIONAL	5999		BANDINI	BLVD		BELL	90040	0	FA0004901	3001
CHURCH OF SCIENTOLOGY INTERNATIONAL	5999		BANDINI	BLVD		BELL	90040	0	FA0004901	1001
BRIDGE PUBLICATIONS	5999		BANDINI	BLVD	A	COMMERCE	90040	10797406	FA0035843	1001
BRIDGE PUBLICATIONS	5999		BANDINI	BLVD	A	COMMERCE	90040	10797406	FA0035843	3001
AMPAC TRADING INTERNATIONAL	6003		BANDINI	BLVD		BELL	90201	10275661	FA0042676	3000
TOOL STEEL SERVICE INC	6005		BANDINI	BLVD		BELL	90201	0	FA0004930	1001
TOOL STEEL SERVICE INC	6005		BANDINI	BLVD		BELL	90201	0	FA0004930	3001
DAVID H FELL & CO INC	6009		BANDINI	BLVD		LOS ANGELES	90040	10200157	FA0004909	1102
LYNX PROFESSIONAL GRILLS	6023		BANDINI	BLVD		COMMERCE	90040	0	FA0004899	3003
LYNX PROFESSIONAL GRILLS	6023		BANDINI	BLVD		COMMERCE	90040	0	FA0004899	1004
PAPERCUTTERS INC.	6023		BANDINI	BLVD		COMMERCE	90040	10291528	FA0046926	1001
PAPERCUTTERS INC.	6023		BANDINI	BLVD		COMMERCE	90040	10291528	FA0046926	3099
ATK SPACE SYSTEMS INC	6033		BANDINI	BLVD		COMMERCE	90040	10273795	FA0004891	2010

LOS ANGELES COUNTY CUPA
INACTIVE - FACILITY INVENTORY

FACILITY NAME	SITE ADDRESS				CITY	ZIP	CERS ID	Facility ID	PE
CATALINA SWIMWEAR	6040		BANDINI	BLVD	COMMERCE	90040	0	FA0004912	3001
TEICHMAN ENTERPRISES	6100		BANDINI	BLVD	COMMERCE	90040	10273459	FA0004898	3002
TEICHMAN ENTERPRISES	6100		BANDINI	BLVD	COMMERCE	90040	10273459	FA0004898	1002
KAISER ALUMINUM FABRICATED PRODUCTS	6250	E	BANDINI	BLVD	COMMERCE	90040	10295077	FA0004903	3500
OPTIMAS OE SOLUTIONS, LLC	6251		BANDINI	BLVD	COMMERCE	90040	10154111	FA0045861	3002
MMi	6259		BANDINI	BLVD	COMMERCE	90040	10797370	FA0042739	1003
MMi	6259		BANDINI	BLVD	COMMERCE	90040	10797370	FA0042739	3001
SAGE BROOK HOME	6315		BANDINI	BLVD	COMMERCE	90040	10275232	FA0004882	1003
UNIQUE DISTRIBUTION INC	6340		BANDINI	BLVD	COMMERCE	90040	10289287	FA0004884	1002
LINEN SUPPLY	6413		BANDINI	BLVD	COMMERCE	90040	0	FA0004913	3001
PACIFIC WEST WIRE ROPE	6417		BANDINI	BLVD	COMMERCE	90040	10263343	FA0004916	1002
EATON CORPORATION	6431		BANDINI	BLVD	COMMERCE	90040	0	FA0004904	3001
UNIVERSAL HOME PROD	6445		BANDINI	BLVD	COMMERCE	90040	0	FA0004911	3001
PARAMOUNT FITNESS CORP	6450	E	BANDINI	BLVD	COMMERCE	90040	10274575	FA0004908	3003
PARAMOUNT FITNESS CORP	6450	E	BANDINI	BLVD	COMMERCE	90040	10274575	FA0004908	1003
LEEK TRANSPORATATION	6453		BANDINI	BLVD C	COMMERCE	90040	0	FA0038260	1001
LEEK TRANSPORATATION	6453		BANDINI	BLVD C	COMMERCE	90040	0	FA0038260	3001
PRISTINE WATER	6453		BANDINI	BLVD	COMMERCE	90040	0	FA0038053	3000
MB WAREHOUSE	6453		BANDINI	BLVD B	COMMERCE	90040	10796974	FA0004914	3002
ARC INTERNATIONAL CORPORATION	6453		BANDINI	BLVD A	COMMERCE	90040	0	FA0031809	3001
PARAMOUNT FITNESS	6510		BANDINI	BLVD	COMMERCE	90040	0	FA0004889	3001
SPE TRADING, INC	6533		BANDINI	BLVD	COMMERCE	90040	10275853	FA0004910	3003
SPE TRADING, INC	6533		BANDINI	BLVD	COMMERCE	90040	10275853	FA0004910	1003
SPE TRADING, INC	6533		BANDINI	BLVD	COMMERCE	90040	10275853	FA0004910	3506
CREST GRAPHICS INC	6555		BANDINI	BLVD	COMMERCE	90040	10797514	FA0004906	1003
CREST GRAPHICS INC	6555		BANDINI	BLVD	COMMERCE	90040	10797514	FA0004906	3002
EVENT TECHNICAL SERVICE	6600	E	BANDINI	BLVD	COMMERCE	90040	10797244	FA0004888	3003
EVENT TECHNICAL SERVICE	6600	E	BANDINI	BLVD	COMMERCE	90040	10797244	FA0004888	1001
PRUDENTIAL OVERALL & SUPPLY	6920		BANDINI	BLVD	COMMERCE	90040	10291942	FA0004883	3500
PRUDENTIAL CLEANROOM SERVICES	6948		BANDINI	BLVD	COMMERCE	90040	10297108	FA0004926	2004
COCA-COLA COOLER SERVICE & EQUIP	6986		BANDINI	BLVD	COMMERCE	90040	0	FA0004897	3001
BAKER COATING SERVICE	7044		BANDINI	BLVD	COMMERCE	90040	0	FA0004885	3001
JFC INTERNATIONAL, INC.	7140		BANDINI	BLVD	COMMERCE	90040	10269040	FA0004896	1003
JFC INTERNATIONAL, INC.	7140		BANDINI	BLVD	COMMERCE	90040	10269040	FA0004896	3701
JFC INTERNATIONAL, INC.	7140		BANDINI	BLVD	COMMERCE	90040	10269040	FA0004896	1200
LIDOR CO	7200		BANDINI	BLVD	COMMERCE	90040	0	FA0004895	3001

LOS ANGELES COUNTY CUPA
INACTIVE - FACILITY INVENTORY

FACILITY NAME	SITE ADDRESS					CITY	ZIP	CERS ID	Facility ID	PE
SPRINT NXTL CAL TRANS COMMERCE	7300	E	BANDINI	BLVD	SPRNT	COMMERCE	90040	0	FA0038462	3000
CALTRANS-CENTRAL BANDINI AND SPECIAL CREWS REG	7300		BANDINI	BLVD		COMMERCE	90040	10001200	FA0004917	3500
CALTRANS-CENTRAL BANDINI AND SPECIAL CREWS REG	7300		BANDINI	BLVD		COMMERCE	90040	10001200	FA0004917	1400
BOMAN FORKLIFT	7436		BANDINI	BLVD		COMMERCE	90040	10832098	FA0038257	1002
BOMAN FORKLIFT	7436		BANDINI	BLVD		COMMERCE	90040	10832098	FA0038257	3002
HOLMES-HALLY INDUSTRIES	7460		BANDINI	BLVD		LOS ANGELES	90040	0	FA0004890	3002
HOLMES-HALLY INDUSTRIES	7460		BANDINI	BLVD		LOS ANGELES	90040	0	FA0004890	1001
POMONA HIGH SCHOOL	475		BANGOR	ST		POMONA	91767	10742254	FA0004932	1000
POMONA HIGH SCHOOL	475		BANGOR	ST		POMONA	91767	10742254	FA0004932	3001
RO-LA GRINDING CO	5726		BANKFIELD	AVE		CULVER CITY	90230	0	FA0004933	1001
ART SERVICE/PROP HOUSE	5730		BANKFIELD	AVE		CULVER CITY	90230	0	FA0004935	7040
MID CITY FIRE	5734		BANKFIELD	AVE		CULVER CITY	90230	10309228	FA0004934	7040
CUSTOM ALLOY SCRAP SALES, INC.	406	E	BANNING	ST		COMPTON	90222	10300984	FA0004941	7030
WOOD PART FURNITURE	417	E	BANNING	ST		COMPTON	90222	0	FA0034589	7030
N-DIMENSIONAL STUDIOS	426	E	BANNING	ST		COMPTON	90222	0	FA0004944	1002
N-DIMENSIONAL STUDIOS	426	E	BANNING	ST		COMPTON	90222	0	FA0004944	7030
AMERICAN SLATE CO	431	E	BANNING	AVE		COMPTON	90222	0	FA0039741	7030
ALAMEDA SHEET & PLATE CO	501	E	BANNING	ST		COMPTON	90222	0	FA0004938	1001
LEE & WALTS INC	515	E	BANNING	ST		COMPTON	90222	0	FA0004940	7030
CAL DIESEL & EQUIPMENT INC	516	N	BANNING	BLVD		WILMINGTON	90744	0	FA0004945	1001
MARINE ENGINE SERVICE INC	528	N	BANNING	BLVD		WILMINGTON	90744	0	FA0031679	1000
JONES CONSTRUCTION INC	536	N	BANNING	BLVD		WILMINGTON	90744	0	FA0004937	1001
ASIA WELDING IRON WORKS	542	E	BANNING	ST		COMPTON	90222	0	FA0037805	7030
BRADLEY COMPONENT SUPPLIES	545	E	BANNING	ST		COMPTON	90222	0	FA0036319	7030
AT&T MOBILITY - WILMINGTON (USID11979)	620	N	BANNING	BLVD		WILMINGTON	90744	10198267	FA0050432	1000
COAST METALS	639	N	BANNING	BLVD	A	WILMINGTON	90744	0	FA0004936	1001
MIGUEL DIESEL	639	N	BANNING	BLVD	B	WILMINGTON	90744	0	FA0004939	1001
TATUNG COMPANY OF AMERICA INC	23610	S	BANNING	BLVD		CARSON	90745	0	FA0004946	3003
CHOMERICS INC	23839	S	BANNING	BLVD		CARSON	90745	0	FA0004943	3001
SPRINT NXTL FAIRWAY	101	N	BARANCA	AVE		WEST COVINA	91790	0	FA0038463	3000
AT&T CORP - CA7002	1700	S	BARDMAN	ST		MALIBU	90265	10029703	FA0004947	7124
AT&T CORP - CA7002	1700	S	BARDMAN	ST		MALIBU	90265	10029703	FA0004947	3500
LASD - BARLEY FLATS	1		BARLEY FLATS			LA CANADA FLINTRIDGE	91011	10413448	FA0004949	7124
USDA FOREST SERV/BARLEY FLATS	5		BARLEY FLATS TRUCK	TRL		LA CANADA FLINTRIDGE	91011	0	FA0004950	7124

LOS ANGELES COUNTY CUPA
INACTIVE - FACILITY INVENTORY

FACILITY NAME	SITE ADDRESS					CITY	ZIP	CERS ID	Facility ID	PE
OXY USA INC (BANDINI)	5142		BARNEY	ST		COMMERCE	90040	10271041	FA0003563	1000
OXY USA INC (BANDINI)	5142		BARNEY	ST		COMMERCE	90040	10271041	FA0003563	3004
OXY USA INC (BANDINI)	5142		BARNEY	ST		COMMERCE	90040	10271041	FA0003563	3703
ARDAGH METAL PACKING USA, INC.	936		BARRACUDA	ST		TERMINAL ISLAND	90731	10257376	FA0004951	1103
GLENDORA THHWCF			BARRANCA	AVE		GLENDORA	91740	0	FA0033673	2025
CHARLES COMPANY	404	N	BARRANCA	AVE		COVINA	91723	0	FA0004955	3001
GALAXY GAS-COVINA	504	N	BARRANCA	AVE		COVINA	91723	10291744	FA0004956	7124
CITY OF COVINA	534	N	BARRANCA	AVE		COVINA	91723	10283896	FA0004953	7124
FUEL ENTERPRISE,INC. dba BARRANCA CHEVRON	607	S	BARRANCA	AVE		COVINA	91723	10292647	FA0004961	7124
EZ GAS COMPLETE AUTO REPAIR	607	S	BARRANCA	AVE	B	COVINA	91723	0	FA0036177	1000
EZ GAS COMPLETE AUTO REPAIR	607	S	BARRANCA	AVE	B	COVINA	91723	0	FA0036177	3001
FUEL ENTERPRISE,INC. dba BARRANCA CHEVRON	607	S	BARRANCA	AVE		COVINA	91723	10292647	FA0004961	7124
UNITED PACIFIC 0644	608	S	BARRANCA	AVE		COVINA	91723	10285717	FA0004963	7124
UNITED PACIFIC 0644	608	S	BARRANCA	AVE		COVINA	91723	10285717	FA0004963	7124
BROWN INTERNATIONAL CORP	633	N	BARRANCA	AVE		COVINA	91723	10660153	FA0004957	1003
BROWN INTERNATIONAL CORP	633	N	BARRANCA	AVE		COVINA	91723	10660153	FA0004957	3002
BROWN INTERNATIONAL CORP	633	N	BARRANCA	AVE		COVINA	91723	10660153	FA0004957	2020
LOPEZ TIRES INC	636	N	BARRANCA	AVE		COVINA	91723	0	FA0004965	1001
LOPEZ TIRES INC	636	N	BARRANCA	AVE		COVINA	91723	0	FA0004965	3001
SOUTH HILLS HIGH SCHOOL	645	S	BARRANCA	ST		WEST COVINA	91791	10308490	FA0036814	3000
SHS HONDA & ACURA SERVICE	650	N	BARRANCA	AVE	A	COVINA	91723	10797847	FA0035750	1000
SHS HONDA & ACURA SERVICE	650	N	BARRANCA	AVE	A	COVINA	91723	10797847	FA0035750	3001
AMERICAN EXPO INC	650	N	BARRANCA	AVE	E	COVINA	91723	10299211	FA0035751	1000
VITA-PAKT CITRUS PRODUCTS CO	707	N	BARRANCA	AVE		COVINA	91723	10282828	FA0004959	3003
VITA-PAKT CITRUS PRODUCTS CO	707	N	BARRANCA	AVE		COVINA	91723	10282828	FA0004959	3502
VITA-PAKT CITRUS PRODUCTS CO	707	N	BARRANCA	AVE		COVINA	91723	10282828	FA0004959	1002
Sprint Covina New POP CACOVD	747	N	BARRANCA	AVE		COVINA	91723	10149481	FA0033251	7124
Sprint Covina New POP CACOVD	747	N	BARRANCA	AVE		COVINA	91723	10149481	FA0033251	3000
Sprint Covina New POP CACOVD	747	N	BARRANCA	AVE		COVINA	91723	10149481	FA0033251	7124
SPRINT NXTL 00-GRAND CITRUS	5607	N	BARRANCA	AVE		AZUSA	91702	0	FA0038464	3000
PALMDALE WATER DISTRICT-WELL #5	1036		BARREL SPRINGS	RD		PALMDALE	93550	0	FA0004967	3500
PALMDALE WATER DISTRICT-WELL #5	1036		BARREL SPRINGS	RD		PALMDALE	93550	0	FA0004967	3001
PALMDALE WATER DISTRICTS #18 & 19	4640		BARREL SPRINGS	RD		PALMDALE	93550	0	FA0004966	3500
PALMDALE WATER DISTRICTS #18 & 19	4640		BARREL SPRINGS	RD		PALMDALE	93550	0	FA0004966	3001
AMERICAN CHEMICAL & REFINING CO	12121	E	BARRINGER	ST		SOUTH EL MONTE	91733	0	FA0004968	3001
UNITED STEEL AND METALS	12224		BARRINGER	ST		SOUTH EL MONTE	91733	0	FA0004970	3001

LOS ANGELES COUNTY CUPA
INACTIVE - FACILITY INVENTORY

FACILITY NAME	SITE ADDRESS					CITY	ZIP	CERS ID	Facility ID	PE
AALCO SALES	12356		BARRINGER	ST		SOUTH EL MONTE	91733	0	FA0004969	3002
V & S TEXACO INC	115	S	BARRINGTON	AVE		LOS ANGELES	90049	0	FA0004974	1001
LONG CLEANERS	142	S	BARRINGTON	PL		LOS ANGELES	90049	10250047	FA0004976	1001
BRENTWOOD 60 MINUTE PHOTO	149		BARRINGTON	AVE		LOS ANGELES	90049	0	FA0032902	1006
BARRINGTON-SUNSET CAMERA	157	S	BARRINGTON	PL		LOS ANGELES	90049	0	FA0004975	1006
BARRINGTON AUTO BODY & PAINT	2101	S	BARRINGTON	AVE		LOS ANGELES	90025	0	FA0004979	1001
A-1 AUTO	2245	S	BARRINGTON	AVE		LOS ANGELES	90064	0	FA0004971	1002
QUICKSILVER TOWING INC	2252	S	BARRINGTON	AVE		LOS ANGELES	90064	10242427	FA0042204	1001
GATEWAY CLEANERS	2515	S	BARRINGTON	AVE		LOS ANGELES	90064	10242430	FA0004972	1001
BELLAGIO CLEANERS	11640		BARRINGTON	CT		LOS ANGELES	90049	0	FA0004977	1001
BRENTWOOD 60 MINUTE PHOTO	11704		BARRINGTON	AVE		LOS ANGELES	90049	0	FA0004973	1006
HONOR RANCHO WAYSIDE CANYON HOLDINGS LLC			BARRONCA DR. (HWY 126)			CASTAIC	91384	10267570	FA0024200	3703
BARRY AVENUE PLATING CO INC	2210	S	BARRY	AVE		LOS ANGELES	90064	10239841	FA0004982	1103
ADVANCE GRAPHICS & PRINTING	2233		BARRY	AVE		LOS ANGELES	90064	0	FA0004980	1001
CENTURY CUSTOM COACH	2234	S	BARRY	AVE		LOS ANGELES	90064	0	FA0004983	1001
LOCAL RUBBISH CO INC	2256	S	BARRY	AVE		LOS ANGELES	90064	0	FA0004984	1002
A-1 AUTO	2264		BARRY	AVE		LOS ANGELES	90064	0	FA0004985	1001
WESTSIDE AUTO HAUS INC	2266		BARRY	AVE		WEST LOS ANGELES	90064	0	FA0004981	1001
HAZAMA LANDSCAPING	5006	N	BARTLETT	AVE		SAN GABRIEL	91776	0	FA0004988	3001
SPRINT NXTL CELL SITE	233	W	BASELINE	RD		LA VERNE	91773	10804489	FA0038465	3000
DICK NORMINGTON NURSERY	327	E	BASELINE	RD		SAN DIMAS	91773	0	FA0004991	3001
METROPCS CALIFORNIA	454	W	BASELINE	RD	MPCS	CLAREMONT	91711	10293178	FA0040554	3000
SPRINT NXTL CELL SITE	454	W	BASELINE	RD	SPRNT	CLAREMONT	91711	0	FA0038466	3000
T-MOBILE WEST SITE ID: IE04428A	454	W	BASELINE	RD	TM	CLAREMONT	91711	10409143	FA0041338	3000
PHOTO PHOTO	562	E	BASELINE	RD		CLAREMONT	91711	0	FA0004989	1006
CLAREMONT CLEANERS	578	E	BASELINE	RD		CLAREMONT	91711	10796761	FA0004990	1002
CLAREMONT CLEANERS	578	E	BASELINE	RD		CLAREMONT	91711	10796761	FA0004990	3001
PHOTO PHOTO	590	E	BASELINE	RD		CLAREMONT	91711	0	FA0031637	1006
GOLDEN STATE WATER 636 BASELINE 4	636	E	BASELINE	RD		SAN DIMAS	91773	0	FA0004993	3001
CLAREMONT UFSD MAINT	700	W	BASELINE	RD		CLAREMONT	91711	10295497	FA0004992	3002
GOLDEN STATE WATER 709 BASELINE 3	709	E	BASELINE	RD		SAN DIMAS	91773	0	FA0004994	3001
T-MOBILE WEST SITE ID#IE04414A	1555	W	BASELINE	RD		CLAREMONT	91711	10409137	FA0041069	3000
T & J DAIRY	523		BASETDALE	AVE		LA PUENTE	91746	0	FA0004995	3001
SPRINT NXTL HE-1141129 E	26907		BASSWOOD	AVE		RANCHO PALOS VERDES	90275	0	FA0038467	3000
A & L GRAPHICO INC	10642		BATON ROUGE	AVE		NORTHRIDGE	91326	0	FA0004996	1003
MEYER PATTERN WORKS INC	755		BATTERY	ST		SAN PEDRO	90731	0	FA0004998	1001

LOS ANGELES COUNTY CUPA
INACTIVE - FACILITY INVENTORY

FACILITY NAME	SITE ADDRESS					CITY	ZIP	CERS ID	Facility ID	PE
MV TRANSPORTATION	2016		BAY	ST		LOS ANGELES	90021	10262566	FA0045204	1002
HYPERLOOP TECHNOLOGIES INC	2136		BAY	ST		LOS ANGELES	90021	10834507	FA0054953	1003
VIRGIN HYPERLOOP ONE	2159		BAY	ST		LOS ANGELES	90021	10174283	FA0005000	1004
ARG ENTERPRISES INC	101	E	BAY STATE	ST		ALHAMBRA	91801	0	FA0005002	7010
DE CLUB	201	E	BAY STATE	ST	3	ALHAMBRA	91801	0	FA0005001	7010
SPRINT NXTL NEW#20111SPR OLD#224632	29599		BAYEND	DR		RANCHO PALOS VERDES	90275	0	FA0038468	3000
BIG DADDY ANTIQUES INC	124	W	BEACH	AVE		INGLEWOOD	90302	10269700	FA0005030	1001
BIG DADDY ANTIQUES INC	124	W	BEACH	AVE		INGLEWOOD	90302	10269700	FA0005030	3001
AIRPORT GROUND TRANSPORT	124	W	BEACH	AVE	2	INGLEWOOD	90302	0	FA0005004	1001
AIRPORT GROUND TRANSPORT	124	W	BEACH	AVE	2	INGLEWOOD	90302	0	FA0005004	3001
BROWN'S ENTERPRISES INC	309	E	BEACH	AVE		INGLEWOOD	90302	0	FA0005027	1001
BROWN'S ENTERPRISES INC	309	E	BEACH	AVE		INGLEWOOD	90302	0	FA0005027	3000
EL CO MACHINE PRODUCTS INC	374	E	BEACH	AVE		INGLEWOOD	90302	10272181	FA0005005	3001
EL CO MACHINE PRODUCTS INC	374	E	BEACH	AVE		INGLEWOOD	90302	10272181	FA0005005	1001
ADDRA SERVICES INC	405	E	BEACH	AVE		INGLEWOOD	90302	0	FA0005013	1001
PDQ RENTALS	620	S	BEACH	BLVD		LA HABRA	90631	0	FA0036486	3002
HAN GOOG SMOG CHECK	650	S	BEACH	BLVD	A&B	LA HABRA	90631	0	FA0036485	3001
TONY'S MOBIL SERVICE	1199	S	BEACH	BLVD		LA HABRA	90631	0	FA0036499	3001
SAM'S CLUB FUELING STATION #4735	1410	S	BEACH	BLVD		LA HABRA	90631	0	FA0036503	3001
SERVICE MOTOR PARTS COMPANY	1501		BEACH	ST		MONTEBELLO	90640	10296019	FA0005026	3001
SERVICE MOTOR PARTS COMPANY	1501		BEACH	ST		MONTEBELLO	90640	10296019	FA0005026	1001
S U ENTERPRISES	1540		BEACH	ST		MONTEBELLO	90640	0	FA0041751	3001
S U ENTERPRISES	1540		BEACH	ST		MONTEBELLO	90640	0	FA0041751	1001
I WOOD DESIGN INC	7911		BEACH	ST		LOS ANGELES	90001	0	FA0005017	1001
I WOOD DESIGN INC	7911		BEACH	ST		LOS ANGELES	90001	0	FA0005017	3001
SILVESTRI CALIFORNIA	8001		BEACH	ST		LOS ANGELES	90001	10275214	FA0037601	1003
SILVESTRI CALIFORNIA	8001		BEACH	ST		LOS ANGELES	90001	10275214	FA0037601	3002
RICH STEEL PICKLING CO	8019		BEACH	ST		LOS ANGELES	90001	0	FA0005019	7124
RICH STEEL PICKLING CO	8019		BEACH	ST		LOS ANGELES	90001	0	FA0005019	1002
RICH STEEL PICKLING CO	8019		BEACH	ST		LOS ANGELES	90001	0	FA0005019	3003
RICH STEEL PICKLING CO	8019		BEACH	ST		LOS ANGELES	90001	0	FA0005019	3503
VARGAS FURNITURE MANUFACTURING	8103	N	BEACH	ST		LOS ANGELES	90001	0	FA0005021	3001
SPRINT NXTL ROYALTONIC MATTRESS	8145		BEACH	ST	SPRNT	LOS ANGELES	90001	10298728	FA0038469	3000
ROYALTONIC MATTRESS	8145		BEACH	ST		LOS ANGELES	90001	0	FA0005022	3001
METROPCS CALIFORNIA, LLC	8145		BEACH	ST		LOS ANGELES	90001	0	FA0040178	3000
RUSS ANDRADE CUSTOM	8205		BEACH	ST		LOS ANGELES	90001	10263007	FA0044831	1001

LOS ANGELES COUNTY CUPA
INACTIVE - FACILITY INVENTORY

FACILITY NAME	SITE ADDRESS				CITY	ZIP	CERS ID	Facility ID	PE
7TH GENERATION RECYCLING	8205		BEACH	ST	LOS ANGELES	90001	0	FA0044834	3000
VARGAS FURNITURE MANUFACTURE	8255		BEACH	ST	LOS ANGELES	90001	0	FA0001655	1003
VARGAS FURNITURE MANUFACTURE	8255		BEACH	ST	LOS ANGELES	90001	0	FA0001655	3001
T C DAWSON DISCONT PRODUCTS	8825	S	BEACH	ST	LOS ANGELES	90002	0	FA0005023	1001
T C DAWSON DISCONT PRODUCTS	8825	S	BEACH	ST	LOS ANGELES	90002	0	FA0005023	3001
T-MOBILE WEST (SITE ID# LA02740A)	9627	E	BEACH	ST	BELLFLOWER	90706	10794736	FA0041227	3000
DIAGNOSTIC LABORATORIES	11441		BEACH	ST	CERRITOS	90703	0	FA0005012	1006
ASTRO FLIGHT INC	13311		BEACH	AVE	MARINA DEL REY	90292	0	FA0005008	1002
BRACES AUTO BODY & PAINT	13326		BEACH	AVE	VENICE	90291	0	FA0005009	1002
PROFESSIONAL PHOTO LABORATORY	13368		BEACH	AVE	MARINA DEL REY	90292	0	FA0005011	1001
24 HOUR FITNESS CLUB #077	13395		BEACH	BLVD A	LA MIRADA	90638	10288972	FA0042810	3000
MULTI-GRAPHICS INC	13428		BEACH	AVE	MARINA DEL REY	90292	0	FA0005010	1003
GEMINI GRAPHICS INC	13435		BEACH	AVE	VENICE	90291	0	FA0005007	1001
BROTHERHOOD SNOWBOARDS	13445		BEACH	AVE	VENICE	90292	0	FA0004962	1003
THE FRENCH TRADITION	13456		BEACH	AVE	MARINA DEL REY	90292	0	FA0005014	1002
S & W MARINE SERVICES INC	13468		BEACH	AVE	MARINA DEL REY	90292	0	FA0005006	1001
CVS PHARMACY #9758	13525		BEACH	BLVD	LA MIRADA	90638	10290715	FA0031397	3001
CVS PHARMACY #9758	13525		BEACH	BLVD	LA MIRADA	90638	10290715	FA0031397	1101
ARCO AM/PM #83125	13550		BEACH	BLVD	LA MIRADA	90638	10281088	FA0033924	7124
ELITE CLEANERS	14830		BEACH	BLVD	LA MIRADA	90638	10289788	FA0005024	1000
ELITE CLEANERS	14830		BEACH	BLVD	LA MIRADA	90638	10289788	FA0005024	3001
SUPER PHOTO & ADVERTISING	14832		BEACH	BLVD	LA MIRADA	90638	0	FA0005015	1001
7-ELEVEN	14834		BEACH	BLVD	LA MIRADA	90638	0	FA0005018	3001
P & P PACIFIC RIM INC	14910		BEACH	BLVD	LA MIRADA	90638	10288897	FA0005020	7124
SPRINT NXTL ACCEL	1460		BEACHEY	PL	CARSON	90745	0	FA0038471	3000
ACE AUTOMOTIVE	27939		BEALE	CT	VALENCIA	91355	0	FA0005033	3001
ACE AUTOMOTIVE	27939		BEALE	CT	VALENCIA	91355	0	FA0005033	1001
B & B MANUFACTURING	27940		BEALE	CT	VALENCIA	91355	10846831	FA0005034	1004
DIVERSIFIED IMAGES INC	27955		BEALE	CT	VALENCIA	91355	10308805	FA0005035	1001
DIVERSIFIED IMAGES INC	27955		BEALE	CT	VALENCIA	91355	10308805	FA0005035	3000
B & B MFG	27956		BEALE	CT	VALENCIA	91355	10846837	FA0005037	3001
REGENT AEROSPACE CORPORATION	27968		BEALE	CT	VALENCIA	91355	10846840	FA0005046	3001
BMW OF NORTH AMERICA INC	12541		BEATRICE	ST	LOS ANGELES	90066	0	FA0005040	1001
O'NEIL DATA SYSTEMS INC	12655		BEATRICE	ST	LOS ANGELES	90066	10251148	FA0005039	2002
CASCOMAN LAWNMOWER SHOP	13330	E	BEATY	AVE	WHITTIER	90605	10297624	FA0005042	3001
QUEST DIAGNOSTICS INC	448	N	BEDFORD	DR	BEVERLY HILLS	90210	0	FA0042728	1001

LOS ANGELES COUNTY CUPA
INACTIVE - FACILITY INVENTORY

FACILITY NAME	SITE ADDRESS					CITY	ZIP	CERS ID	Facility ID	PE
RITE AID #5461	463	N	BEDFORD	DR		BEVERLY HILLS	90210	10300717	FA0005044	3000
RITE AID #5461	463	N	BEDFORD	DR		BEVERLY HILLS	90210	10300717	FA0005044	1001
SHUTOKO ENGINEERING	18305		BEDFORD	CIR		LA PUENTE	91744	10298404	FA0043215	1000
SHUTOKO ENGINEERING	18305		BEDFORD	CIR		LA PUENTE	91744	10298404	FA0043215	3001
M 2 PERFORMANCE INC	18320		BEDFORD	CIR		LA PUENTE	91744	10804345	FA0043218	1001
M 2 PERFORMANCE INC	18320		BEDFORD	CIR		LA PUENTE	91744	10804345	FA0043218	3001
INET FLOORING	18335		BEDFORD	CIR		LA PUENTE	91744	10294234	FA0043238	3000
NUCO2 SUPPLY LLC	18340		BEDFORD	CIR		LA PUENTE	91744	10290874	FA0005045	3500
V & T CARBONIC INC	18350		BEDFORD	CIR		LA PUENTE	91744	10286410	FA0035987	3001
RIVIAN AUTOMOTIVE LLC	1059	E	BEDMAR	ST		CARSON	90746	10825849	FA0005048	1004
TOP WRENCH, INC.	1059	E	BEDMAR	ST	B	CARSON	90746	10751566	FA0049531	1001
TOP WRENCH, INC.	1059	E	BEDMAR	ST	B	CARSON	90746	10751566	FA0049531	3001
EXPO 3-INC	1067		BEDMAR	ST		CARSON	90746	0	FA0005047	3001
EXPO 3-INC	1067		BEDMAR	ST		CARSON	90746	0	FA0005047	1002
THERMO PROCESS INC	1083	E	BEDMAR	ST		CARSON	90746	0	FA0005050	3001
BESAFA INC	1093	E	BEDMAR	ST		CARSON	90746	0	FA0005049	3001
MURRAY'S PERFORMANCE GARAGE	44528		BEECH	AVE		LANCASTER	93534	10308982	FA0045278	1001
MURRAY'S PERFORMANCE GARAGE	44528		BEECH	AVE		LANCASTER	93534	10308982	FA0045278	3001
AV MUFFLER	44700	N	BEECH	AVE		LANCASTER	93534	0	FA0005051	3001
JESS FARMER AUTOMOTIVE	45234	N	BEECH	AVE		LANCASTER	93534	0	FA0005053	3001
FRONTIER CALIFORNIA: LANCASTER PY	45243	N	BEECH	ST		LANCASTER	93534	10141425	FA0005054	7124
EMERGENT ENERGY	5310		BEETHOVEN	ST		LOS ANGELES	90066	10789408	FA0051134	1000
BAYWATCH PRODUCTION CORP	5433		BEETHOVEN	ST		LOS ANGELES	90066	0	FA0005056	1003
BURBANK FIRE STATION 16	1600	N	BEL AIRE	DR		BURBANK	91504	10229128	FA0005057	7024
BURBANK FIRE STATION 16	1600	N	BEL AIRE	DR		BURBANK	91504	10229128	FA0005057	7020
BURBANK FIRE STATION 16	1600	N	BEL AIRE	DR		BURBANK	91504	10229128	FA0005057	1001
AERLAB INC	1805		BELCROFT	AVE		SOUTH EL MONTE	91733	0	FA0005063	3001
AERLAB INC	1805		BELCROFT	AVE		SOUTH EL MONTE	91733	0	FA0005063	1001
F R C SCREW PRODUCTS INC	1816		BELCROFT	AVE		SOUTH EL MONTE	91733	0	FA0005058	1002
BCI INC	1822		BELCROFT	AVE		SOUTH EL MONTE	91733	0	FA0005025	1002
DURELL FIXTURES	1829		BELCROFT	AVE		SOUTH EL MONTE	91733	0	FA0005061	3001
SUNSET DESIGNS INC	1830		BELCROFT	AVE		SOUTH EL MONTE	91733	10297897	FA0005062	1002
DYANCO INC	1850		BELCROFT	AVE		SOUTH EL MONTE	91733	10268161	FA0005059	1002
DYANCO INC	1850		BELCROFT	AVE		SOUTH EL MONTE	91733	10268161	FA0005059	3003
DYANCO INC	1850		BELCROFT	AVE		SOUTH EL MONTE	91733	10268161	FA0005059	3500
DYANCO INC	1850		BELCROFT	AVE		SOUTH EL MONTE	91733	10268161	FA0005059	7124

LOS ANGELES COUNTY CUPA
INACTIVE - FACILITY INVENTORY

FACILITY NAME	SITE ADDRESS				CITY	ZIP	CERS ID	Facility ID	PE
PACIFIC ROAD SPORTS	1853	BELCROFT	AVE		SOUTH EL MONTE	91733	0	FA0005060	3001
UNIVERSAL TRUCK BODY INC	1981	BELGRAVE	AVE		HUNTINGTON PARK	90255	0	FA0005071	3001
AVON RUBBER CO	2001	BELGRAVE	AVE		HUNTINGTON PARK	90255	0	FA0005069	3002
AVON RUBBER CO	2001	BELGRAVE	AVE		HUNTINGTON PARK	90255	0	FA0005069	1003
COLOR STONE INTERNATIONAL INC	2010	BELGRAVE	AVE		HUNTINGTON PARK	90255	10275088	FA0041448	3002
THERMOSTATIC INDUSTRIES INC	2075	BELGRAVE	AVE		HUNTINGTON PARK	90255	10273567	FA0005067	3001
ENDEMANO PLATING CO	2080	BELGRAVE	AVE		HUNTINGTON PARK	90255	0	FA0005070	3001
ANGELUS PATTERN WORKS INC	2084	BELGRAVE	AVE		HUNTINGTON PARK	90255	10801753	FA0005065	1001
ANGELUS PATTERN WORKS INC	2084	BELGRAVE	AVE		HUNTINGTON PARK	90255	10801753	FA0005065	3000
L & F INDUSTRIES	2110	BELGRAVE	AVE		HUNTINGTON PARK	90255	0	FA0005068	3002
L & F INDUSTRIES	2110	BELGRAVE	AVE		HUNTINGTON PARK	90255	0	FA0005068	1003
L & F INDUSTRIES	2111	BELGRAVE	AVE		HUNTINGTON PARK	90255	10801939	FA0005072	3002
R & A CORES INC	2201	BELGRAVE	AVE		HUNTINGTON PARK	90255	10275166	FA0005073	1001
GRAIN-IT	2202	BELGRAVE	AVE		HUNTINGTON PARK	90255	10282717	FA0042051	1001
GRAIN-IT	2202	BELGRAVE	AVE		HUNTINGTON PARK	90255	10282717	FA0042051	3000
L & F INDUSTRIES	2202	BELGRAVE	AVE		HUNTINGTON PARK	90255	0	FA0005074	3001
L & F INDUSTRIES	2206	BELGRAVE	AVE		HUNTINGTON PARK	90255	10801543	FA0005066	3003
OCR TOWING	2208	BELGRAVE	AVE		HUNTINGTON PARK	90255	10791178	FA0051081	1000
OCR TOWING	2208	BELGRAVE	AVE		HUNTINGTON PARK	90255	10791178	FA0051081	3000
I A MACHINERY	2301	BELGRAVE	AVE		HUNTINGTON PARK	90255	10292947	FA0005075	1003
I A MACHINERY	2301	BELGRAVE	AVE		HUNTINGTON PARK	90255	10292947	FA0005075	3001
FIELD MAINTENANCE SHOP #5	3601	BELL	AVE		MANHATTAN BEACH	90266	10264258	FA0005076	3004
FIELD MAINTENANCE SHOP #5	3601	BELL	AVE		MANHATTAN BEACH	90266	10264258	FA0005076	1002
SPRINT NXTL MANHATTAN BEACH PW	3621	BELL	AVE	SPRNT	MANHATTAN BEACH	90266	0	FA0038472	3000
NETJETS	7324	BELLAIRE	AVE		NORTH HOLLYWOOD	91605	10857946	FA0053019	1000
MARINA DENTAL LAB INC	8621	BELLANCA	AVE	100A	LOS ANGELES	90045	0	FA0005081	1002
BARLOW PROMOTIONAL PRODUCTS	8700	BELLANCA	AVE		LOS ANGELES	90045	0	FA0032200	1104
BARLOW PROMOTIONAL PRODUCTS	8700	BELLANCA	AVE		LOS ANGELES	90045	0	FA0032200	2010
B & W LAX TRUCK REPAIR	9000	BELLANCA	AVE		LOS ANGELES	90045	10773580	FA0048219	1000
B & W LAX TRUCK	9010	BELLANCA	AVE		LOS ANGELES	90045	10246246	FA0041649	1001
PRODUCTS ENGINEERING CORP	9430	BELLANCA	AVE		LOS ANGELES	90045	0	FA0005080	1004
VIP TOURS & CHARTERS INC	9830	BELLANCA	AVE		LOS ANGELES	90045	10255114	FA0005086	1000
PROFESSIONAL FLEET SERVICES	9830	BELLANCA	AVE	A	LOS ANGELES	90045	10787281	FA0050375	1000
ALEXAIR	25320	BELLANCA	WAY		TORRANCE	90505	0	FA0005082	1001
XYTEX CO	25909	BELLE PORTE	AVE		HARBOR CITY	90710	0	FA0005095	1000
COTTON MEDICAL CENTER - NORTH	50	BELLEFONTAINE	ST		PASADENA	91105	10306498	FA0005094	7070

LOS ANGELES COUNTY CUPA
INACTIVE - FACILITY INVENTORY

FACILITY NAME	SITE ADDRESS					CITY	ZIP	CERS ID	Facility ID	PE
COTTON MEDICAL CENTER - NORTH	50		BELLEFONTAINE	ST		PASADENA	91105	10306498	FA0005094	7070
COTTON MEDICAL CENTER - NORTH	50		BELLEFONTAINE	ST		PASADENA	91105	10306498	FA0005094	7070
COTTON MEDICAL CENTER - NORTH	50		BELLEFONTAINE	ST		PASADENA	91105	10306498	FA0005094	7070
THE CALIFORNIAN	120	W	BELLEFONTAINE	ST		PASADENA	91105	10307698	FA0040667	7070
THE CALIFORNIAN	120	W	BELLEFONTAINE	ST		PASADENA	91105	10307698	FA0040667	7070
THE CALIFORNIAN	120	W	BELLEFONTAINE	ST		PASADENA	91105	10307698	FA0040667	7070
PASADENA MEADOWS NURSING CENTER	150		BELLEFONTAINE	ST		PASADENA	91105	10309780	FA0005092	7070
PASADENA MEADOWS NURSING CENTER	150		BELLEFONTAINE	ST		PASADENA	91105	10309780	FA0005092	7070
PASADENA MEADOWS NURSING CENTER	150		BELLEFONTAINE	ST		PASADENA	91105	10309780	FA0005092	7070
MAYFIELD SENIOR SCHOOL	500		BELLEFONTAINE	ST		PASADENA	91105	10134070	FA0005093	7070
MAYFIELD SENIOR SCHOOL	500		BELLEFONTAINE	ST		PASADENA	91105	10134070	FA0005093	7070
MAYFIELD SENIOR SCHOOL	500		BELLEFONTAINE	ST		PASADENA	91105	10134070	FA0005093	7070
PASADENA SURGERY CENTER	31	W	BELLEVUE	DR		PASADENA	91105	10744624	FA0050090	7070
CROWN CITY TIRE AUTO CARE	80	W	BELLEVUE	DR		PASADENA	91105	10195684	FA0005096	7070
CROWN CITY TIRE AUTO CARE	80	W	BELLEVUE	DR		PASADENA	91105	10195684	FA0005096	7074
CROWN CITY TIRE AUTO CARE	80	W	BELLEVUE	DR		PASADENA	91105	10195684	FA0005096	7070
CROWN CITY TIRE AUTO CARE	80	W	BELLEVUE	DR		PASADENA	91105	10195684	FA0005096	7074
CROWN CITY TIRE AUTO CARE	80	W	BELLEVUE	DR		PASADENA	91105	10195684	FA0005096	7074
CROWN CITY TIRE AUTO CARE	80	W	BELLEVUE	DR		PASADENA	91105	10195684	FA0005096	7070
CROWN CITY TIRE AUTO CARE	80	W	BELLEVUE	DR		PASADENA	91105	10195684	FA0005096	7070
CROWN CITY TIRE AUTO CARE	80	W	BELLEVUE	DR		PASADENA	91105	10195684	FA0005096	7074
AMORPHOLOGY INC	81	W	BELLEVUE	DR		PASADENA	91105	10882468	FA0038337	7070
EMS LABORATORIES INC	117	W	BELLEVUE	DR	3	PASADENA	91105	10306957	FA0005097	1002
EMS LABORATORIES INC	117	W	BELLEVUE	DR	3	PASADENA	91105	10306957	FA0005097	2001
EMS LABORATORIES INC	117	W	BELLEVUE	DR	3	PASADENA	91105	10306957	FA0005097	7070
EMS LABORATORIES INC	117	W	BELLEVUE	DR	3	PASADENA	91105	10306957	FA0005097	7070
EMS LABORATORIES INC	117	W	BELLEVUE	DR	3	PASADENA	91105	10306957	FA0005097	7070
FARRIN O CONNOR DESIGN STUDIOS	146	W	BELLEVUE	DR		PASADENA	91105	10308022	FA0039671	7070
FARRIN O CONNOR DESIGN STUDIOS	146	W	BELLEVUE	DR		PASADENA	91105	10308022	FA0039671	7070
FARRIN O CONNOR DESIGN STUDIOS	146	W	BELLEVUE	DR		PASADENA	91105	10308022	FA0039671	7070
ART S ELEGANCE INC	154	W	BELLEVUE	DR		PASADENA	91105	10307695	FA0005098	1003
ART S ELEGANCE INC	154	W	BELLEVUE	DR		PASADENA	91105	10307695	FA0005098	7070
ART S ELEGANCE INC	154	W	BELLEVUE	DR		PASADENA	91105	10307695	FA0005098	7070
ART S ELEGANCE INC	154	W	BELLEVUE	DR		PASADENA	91105	10307695	FA0005098	7070
T-MOBILE WEST SITE ID# LA03264A	4318		BELLFLOWER	BLVD		LAKEWOOD	90713	0	FA0041014	3000
G MAK INVESTMENTS	4870		BELLFLOWER	BLVD	A	LAKEWOOD	90713	10296496	FA0005123	7124

LOS ANGELES COUNTY CUPA
INACTIVE - FACILITY INVENTORY

FACILITY NAME	SITE ADDRESS				CITY	ZIP	CERS ID	Facility ID	PE
ST GEORGE FUEL (was)	4905		BELLFLOWER	BLVD	LAKEWOOD	90713	0	FA0005115	7124
ST GEORGE FUEL (was)	4905		BELLFLOWER	BLVD	LAKEWOOD	90713	0	FA0005115	3000
ST GEORGE FUEL (was)	4905		BELLFLOWER	BLVD	LAKEWOOD	90713	0	FA0005115	1001
ST GEORGE FUEL (was)	4905		BELLFLOWER	BLVD	LAKEWOOD	90713	0	FA0005115	7124
H&S ENERGY PRODUCTS LLC # 2031	5739		BELLFLOWER	BLVD	LAKEWOOD	90713	10271431	FA0005131	7124
H&S ENERGY PRODUCTS LLC # 2031	5739		BELLFLOWER	BLVD	LAKEWOOD	90713	10271431	FA0005131	7124
H&S ENERGY PRODUCTS LLC # 2031	5739		BELLFLOWER	BLVD	LAKEWOOD	90713	10271431	FA0005131	7124
JERONIMO CLEANERS	6200	N	BELLFLOWER	BLVD	LAKEWOOD	90713	10267207	FA0005117	3001
JERONIMO CLEANERS	6200	N	BELLFLOWER	BLVD	LAKEWOOD	90713	10267207	FA0005117	1001
CITY OF LAKEWOOD DWR (WELL #18)	6229		BELLFLOWER	BLVD	LAKEWOOD	90712	10279426	FA0035890	3000
METROPCS CALIFORNIA, LLC#LA0574A	6235		BELLFLOWER	BLVD	LAKEWOOD	90713	10298938	FA0040419	3000
T & T GROWERS INC	6236		BELLFLOWER	BLVD	LAKEWOOD	90713	0	FA0005127	3001
GARFIELD SMOG CHECK	11523		BELLFLOWER	BLVD	DOWNEY	90241	10303672	FA0005105	1000
P & J TRAILER REPAIR INC	12138		BELLFLOWER	BLVD	DOWNEY	90242	10304308	FA0005109	1002
P & J TRAILER REPAIR INC	12138		BELLFLOWER	BLVD	DOWNEY	90242	10304308	FA0005109	7050
P & J TRAILER REPAIR INC	12138		BELLFLOWER	BLVD	DOWNEY	90242	10304308	FA0005109	7050
ADCO INDUSTRIES	12140		BELLFLOWER	BLVD	DOWNEY	90242	10304209	FA0039703	7050
ADCO INDUSTRIES	12140		BELLFLOWER	BLVD	DOWNEY	90242	10304209	FA0039703	7050
DOWNEY ADMINISTRATIVE OFFICES (IMPERIAL SATELLITE BLDG)	12200		BELLFLOWER	BLVD	DOWNEY	90242	10917055	FA0037338	7050
KAISER PERMANENTE INDEPENDENCE PARK	12254		BELLFLOWER	BLVD	DOWNEY	90242	10303762	FA0039692	7050
KAISER PERMANENTE INDEPENDENCE PARK	12254		BELLFLOWER	BLVD	DOWNEY	90242	10303762	FA0039692	7050
DOWNEY GRINDING CO INC	12323		BELLFLOWER	BLVD	DOWNEY	90242	10303972	FA0005101	7050
DOWNEY GRINDING CO INC	12323		BELLFLOWER	BLVD	DOWNEY	90242	10303972	FA0005101	2002
DOWNEY GRINDING CO INC	12323		BELLFLOWER	BLVD	DOWNEY	90242	10303972	FA0005101	7050
CITY OF DOWNEY DPW	12324		BELLFLOWER	BLVD	DOWNEY	90242	10302466	FA0005113	7050
CITY OF DOWNEY DPW	12324		BELLFLOWER	BLVD	DOWNEY	90242	10302466	FA0005113	7050
CITY OF DOWNEY FIRE TRAINING FACILI	12340		BELLFLOWER	BLVD	DOWNEY	90242	0	FA0039726	7050
SCE DOWNEY- MED SUBSTATION	12341		BELLFLOWER	BLVD	DOWNEY	90242	10159777	FA0043807	7050
SCE DOWNEY- MED SUBSTATION	12341		BELLFLOWER	BLVD	DOWNEY	90242	10159777	FA0043807	7050
DALES TOE	12345		BELLFLOWER	BLVD	DOWNEY	90242	0	FA0005108	1002
CTEC	12351		BELLFLOWER	BLVD	DOWNEY	90242	10303939	FA0005102	7050
CTEC	12351		BELLFLOWER	BLVD	DOWNEY	90242	10303939	FA0005102	7050
DISCOUNT TIRE CENTER #001	12434		BELLFLOWER	BLVD	DOWNEY	90242	0	FA0005100	1002
ED'S AUTOMOTIVE SERVICE	12436		BELLFLOWER	BLVD	DOWNEY	90242	10303981	FA0005099	7050
ED'S AUTOMOTIVE SERVICE	12436		BELLFLOWER	BLVD	DOWNEY	90242	10303981	FA0005099	1001
ED'S AUTOMOTIVE SERVICE	12436		BELLFLOWER	BLVD	DOWNEY	90242	10303981	FA0005099	7050

LOS ANGELES COUNTY CUPA
INACTIVE - FACILITY INVENTORY

FACILITY NAME	SITE ADDRESS					CITY	ZIP	CERS ID	Facility ID	PE
ED'S AUTOMOTIVE SERVICE	12436		BELLFLOWER	BLVD		DOWNEY	90242	10303981	FA0005099	7050
ED'S AUTOMOTIVE SERVICE	12458		BELLFLOWER	BLVD		DOWNEY	90242	0	FA0005106	1001
CIRCLE C PRINTING	12628		BELLFLOWER	BLVD		DOWNEY	90242	0	FA0005104	1006
LA COUNTY OFFICE OF EDUCATION	12757		BELLFLOWER	BLVD		DOWNEY	90242	0	FA0036270	7050
SPRINT NXTL ST DOMINIC SAVIO	13400		BELLFLOWER	BLVD		BELLFLOWER	90706	10794871	FA0038473	3000
SPRINT NXTL ST JOHN LIGHT STANDARD	13640		BELLFLOWER	BLVD	SPRNT	BELLFLOWER	90706	0	FA0038474	3000
T-MOBILE WEST SITE ID#LA03584A	13640		BELLFLOWER	BLVD	TM	BELLFLOWER	90706	0	FA0041246	3000
CITY OF BELLFLOWER (THOMPSON PARK)	14001	S	BELLFLOWER	BLVD		BELLFLOWER	90706	10264786	FA0005126	3500
QUICKSILVER PHOTO	14228		BELLFLOWER	BLVD		BELLFLOWER	90706	0	FA0005111	1001
TOSCO #253550	14302		BELLFLOWER	BLVD		BELLFLOWER	90706	10659877	FA0005122	7124
TOSCO #253550	14302		BELLFLOWER	BLVD		BELLFLOWER	90706	10659877	FA0005122	1001
TOSCO #253550	14302		BELLFLOWER	BLVD		BELLFLOWER	90706	10659877	FA0005122	3002
FLANS' CAR WASH	14317		BELLFLOWER	BLVD		BELLFLOWER	90706	0	FA0005119	3001
B AND K BOAT REPAIR	14748		BELLFLOWER	BLVD		BELLFLOWER	90706	10281589	FA0005130	3001
B AND K BOAT REPAIR	14748		BELLFLOWER	BLVD		BELLFLOWER	90706	10281589	FA0005130	1000
CHISUM COLLISON AUTOBODY	14748		BELLFLOWER	BLVD	B	BELLFLOWER	90706	10645378	FA0047414	1000
23 MIN PHOTO STUDIO	14770		BELLFLOWER	BLVD		BELLFLOWER	90706	0	FA0005132	1006
23 MIN PHOTO STUDIO	14770		BELLFLOWER	BLVD		BELLFLOWER	90706	0	FA0005132	3001
BARTS AUTO CENTER	15733		BELLFLOWER	BLVD		BELLFLOWER	90706	10794964	FA0005138	1001
BARTS AUTO CENTER	15733		BELLFLOWER	BLVD		BELLFLOWER	90706	10794964	FA0005138	3001
DON-A-VEE AMC	15737		BELLFLOWER	BLVD		BELLFLOWER	90706	0	FA0005116	3001
WESTERN DENTAL	15745		BELLFLOWER	BLVD		BELLFLOWER	90706	10455397	FA0046856	1000
SNO-WHITE CLEANERS AND LAUNDRY	15754		BELLFLOWER	BLVD		BELLFLOWER	90706	0	FA0005118	3001
BELLFLOWER CLEANERS	16108	S	BELLFLOWER	BLVD		BELLFLOWER	90706	10282138	FA0005135	3000
BELLFLOWER CLEANERS	16108	S	BELLFLOWER	BLVD		BELLFLOWER	90706	10282138	FA0005135	1000
SPRINT NXTL JANITOR SUPPLY CO	16125		BELLFLOWER	BLVD		BELLFLOWER	90706	10685887	FA0038475	3000
KELLY'S COSTUME RENTAL	16211		BELLFLOWER	BLVD		BELLFLOWER	90706	0	FA0005137	3001
T-MOBILE WEST (SITE ID# LA02112A)	16705		BELLFLOWER	BLVD	TM	BELLFLOWER	90706	10293739	FA0041323	3000
METROPCS CALIFORNIA, LLC LA0570A	16705		BELLFLOWER	BLVD	MPCS	BELLFLOWER	90706	10298932	FA0040414	3000
ANGELOPOULOUS STAVROULA J TRUS	16914		BELLFLOWER	BLVD		BELLFLOWER	90706	0	FA0045084	7124
UNITED #5614	17101		BELLFLOWER	BLVD		BELLFLOWER	90706	10293145	FA0005124	7124
UNITED #5614	17101		BELLFLOWER	BLVD		BELLFLOWER	90706	10293145	FA0005124	7124
CHEVRON BELLFLOWER/PARK	17106		BELLFLOWER	BLVD		BELLFLOWER	90706	10138199	FA0005114	7124
CHEVRON BELLFLOWER/PARK	17106		BELLFLOWER	BLVD		BELLFLOWER	90706	10138199	FA0005114	7124
NORM REEVES USED CAR SUPERCENTER	17308		BELLFLOWER	BLVD		BELLFLOWER	90706	0	FA0005128	1002
NORM REEVES USED CAR SUPERCENTER	17308		BELLFLOWER	BLVD		BELLFLOWER	90706	0	FA0005128	3000

LOS ANGELES COUNTY CUPA
INACTIVE - FACILITY INVENTORY

FACILITY NAME	SITE ADDRESS					CITY	ZIP	CERS ID	Facility ID	PE
EDDIE'S TIRE CITY	17449		BELLFLOWER	BLVD		BELLFLOWER	90706	0	FA0005120	3001
T-MOBILE WEST SITE ID: LA02549A	17600		BELLFLOWER	BLVD	TM	BELLFLOWER	90706	10414678	FA0041422	3000
RAY FLADEBOE INC - USED CARS	17617		BELLFLOWER	BLVD		BELLFLOWER	90706	10658782	FA0005140	3002
RAY FLADEBOE INC - USED CARS	17617		BELLFLOWER	BLVD		BELLFLOWER	90706	10658782	FA0005140	1002
WEST AUTO BODY	17639		BELLFLOWER	BLVD		BELLFLOWER	90706	0	FA0030828	3001
WEST AUTO BODY	17639		BELLFLOWER	BLVD		BELLFLOWER	90706	0	FA0030828	1002
CROWN COLLISION CENTER	17639		BELLFLOWER	BLVD	A	BELLFLOWER	90706	10794859	FA0005110	1002
CROWN COLLISION CENTER	17639		BELLFLOWER	BLVD	A	BELLFLOWER	90706	10794859	FA0005110	3002
CERRITOS FORD RECON CTR	17639		BELLFLOWER	BLVD	2	BELLFLOWER	90706	10795018	FA0030827	1002
CERRITOS FORD RECON CTR	17639		BELLFLOWER	BLVD	2	BELLFLOWER	90706	10795018	FA0030827	3002
CERRITOS FORD RECON CTR	17639		BELLFLOWER	BLVD	2	BELLFLOWER	90706	10795018	FA0030827	3701
GLOBAL TIRES OF CAL BELLFLOWER	17640		BELLFLOWER	BLVD		BELLFLOWER	90706	10280875	FA0005121	1001
GLOBAL TIRES OF CAL BELLFLOWER	17640		BELLFLOWER	BLVD		BELLFLOWER	90706	10280875	FA0005121	3001
MOZDEN MOTORS ENI	17811		BELLFLOWER	BLVD		BELLFLOWER	90706	0	FA0005112	1000
AUTOHAUS GROUP INC	17839		BELLFLOWER	BLVD		BELLFLOWER	90706	0	FA0005107	3001
AUTOHAUS GROUP INC	17839		BELLFLOWER	BLVD		BELLFLOWER	90706	0	FA0005107	1000
THOMPSON BAILY CARPET CLEANER	17918		BELLFLOWER	BLVD		BELLFLOWER	90706	0	FA0005139	3001
SCE Allen Substation	1487		BELLFORD	AVE		PASADENA	91104	10190009	FA0005064	3000
CHIVON ENTERPRISE INC	11511		BELLINGER	ST	B	LYNWOOD	90262	10302112	FA0043104	3000
CEE BEE MANUFACTURING INC	11511		BELLINGER	ST		LYNWOOD	90262	10295530	FA0005141	1200
CEE BEE MANUFACTURING INC	11511		BELLINGER	ST		LYNWOOD	90262	10295530	FA0005141	3001
CEE BEE MANUFACTURING INC	11511		BELLINGER	ST		LYNWOOD	90262	10295530	FA0005141	1000
B G CLEANERS	6361		BELLINGHAM	AVE		NORTH HOLLYWOOD	91606	0	FA0005142	1001
BELLFLOWER SOMERSET MUTUAL WATER	9701		BELMONT	ST		BELLFLOWER	90706	10281622	FA0005144	3000
MICRO PUBLICATION SYSTEMS FYI	20500		BELSHAW	AVE		CARSON	90746	0	FA0005151	3002
CONNECTOR DISTRIBUTION CORP	20501		BELSHAW	AVE		CARSON	90746	10297258	FA0040050	3000
CONNECTOR DISTRIBUTION CORP	20501		BELSHAW	AVE		CARSON	90746	10297258	FA0040050	1003
LONG-LOK FASTENERS CORPORATION	20531		BELSHAW	AVE		CARSON	90746	10784335	FA0051232	3701
SGS NORTH AMERICA, INC	20535		BELSHAW	AVE		CARSON	90746	10272835	FA0005146	3701
BINGO KING COMPANY INC	20540	S	BELSHAW	AVE		CARSON	90746	0	FA0005149	3001
BINGO KING COMPANY INC	20540	S	BELSHAW	AVE		CARSON	90746	0	FA0005149	1003
OHMSTEDE INDUSTRIAL SERVICES	20545		BELSHAW	AVE	B	CARSON	90746	0	FA0042593	3001
WESTERN STRESS INC	20604		BELSHAW	AVE		CARSON	90746	0	FA0005148	3001
BLAINE TECH SERVICES INC	20735		BELSHAW	AVE		CARSON	90746	0	FA0041515	3000
AUTOSPIN INC	20735		BELSHAW	AVE		CARSON	90746	0	FA0005147	3001
MOLEAER INC.	20800		BELSHAW	AVE		CARSON	90746	10881100	FA0054322	1000

LOS ANGELES COUNTY CUPA
INACTIVE - FACILITY INVENTORY

FACILITY NAME	SITE ADDRESS					CITY	ZIP	CERS ID	Facility ID	PE
MOLEAER INC.	20800		BELSHAW	AVE		CARSON	90746	10881100	FA0054322	3001
VICTORIA GRACE	21800		BELSHIRE	AVE		HAWAIIAN GARDENS	90716	10715092	FA0048097	1000
VICTORIA GRACE	21800		BELSHIRE	AVE		HAWAIIAN GARDENS	90716	10715092	FA0048097	3001
CESENA DISPOSAL SERVICE	21803		BELSHIRE	AVE		HAWAIIAN GARDENS	90716	0	FA0005152	3001
FANTASTIK AUTO REPAIR	21804		BELSHIRE	AVE		HAWAIIAN GARDENS	90716	10716379	FA0048025	3001
FANTASTIK AUTO REPAIR	21804		BELSHIRE	AVE		HAWAIIAN GARDENS	90716	10716379	FA0048025	1000
MASTER AUTO CENTER	21808		BELSHIRE	AVE		HAWAIIAN GARDENS	90716	10288948	FA0038286	3000
MASTER AUTO CENTER	21808		BELSHIRE	AVE		HAWAIIAN GARDENS	90716	10288948	FA0038286	1001
SWIFT OIL & VACUUM INC	17821	E	BENBOW	ST		COVINA	91722	0	FA0033782	1000
DOWNEY SPORTING GOODS	12400		BENEDICT	AVE		DOWNEY	90242	0	FA0005090	1001
ALPHA GRINDING	12402		BENEDICT	AVE		DOWNEY	90242	10303897	FA0005156	7050
ALPHA GRINDING	12402		BENEDICT	AVE		DOWNEY	90242	10303897	FA0005156	7050
CORRICK ENVIRO SERVICES	12406		BENEDICT	AVE		DOWNEY	90242	0	FA0036550	1001
A P I	12410		BENEDICT	AVE		DOWNEY	90242	0	FA0041830	1000
A P I	12410		BENEDICT	AVE		DOWNEY	90242	0	FA0005134	1001
M & M PAINT AND BODY	12412		BENEDICT	AVE		DOWNEY	90242	10303948	FA0005143	7050
M & M PAINT AND BODY	12412		BENEDICT	AVE		DOWNEY	90242	10303948	FA0005143	1001
PCG INDUSTRIES	12414		BENEDICT	AVE		DOWNEY	90242	0	FA0040884	7050
J & Z GRINDING INC	12416		BENEDICT	AVE		DOWNEY	90242	10303768	FA0005158	2010
J & Z GRINDING INC	12416		BENEDICT	AVE		DOWNEY	90242	10303768	FA0005158	2020
KAUFMANN PRODUCTS	12420		BENEDICT	AVE		DOWNEY	90242	0	FA0005154	1001
VELASCO'S CRANK SHAFT SVC	12422		BENEDICT	AVE		DOWNEY	90242	10304185	FA0005157	1001
VELASCO'S CRANK SHAFT SVC	12422		BENEDICT	AVE		DOWNEY	90242	10304185	FA0005157	7050
VELASCO'S CRANK SHAFT SVC	12422		BENEDICT	AVE		DOWNEY	90242	10304185	FA0005157	7050
BRENNER FIEDLIA & ASSOC	13824		BENTLEY	PL		CERRITOS	90703	0	FA0005038	3001
AKANA CAPITAL CORP	13854		BENTLEY	PL		CERRITOS	90703	0	FA0005160	3001
EDELBROCK ECC	13855		BENTLEY	PL		CERRITOS	90703	10901878	FA0005161	3001
SPRINT NXTL MORROW MEADOWS CORP	231		BENTON	CT	SPRNT	INDUSTRY	91789	0	FA0038476	3000
GOT SHADES	250		BENTON	CT		WALNUT	91789	0	FA0038477	3001
MONTELLI ELECTRIC INC	7647		BEQUETTE	AVE	A	PICO RIVERA	90660	10309042	FA0043896	7124
STAGE FX INC	7647		BEQUETTE	AVE	B	PICO RIVERA	90660	10284952	FA0005163	7124
STAGE FX INC	7647		BEQUETTE	AVE	B	PICO RIVERA	90660	10284952	FA0005163	3000
ADVANCE PRINTING CO	7649		BEQUETTE	AVE		PICO RIVERA	90660	0	FA0005162	1001
DELTA GRAPHICS	1715		BERKELEY	ST		SANTA MONICA	90404	0	FA0005167	1002
RAINBO RECORD	1738		BERKELEY	ST		SANTA MONICA	90404	0	FA0005165	1003
RAINBO RECORD	1738		BERKELEY	ST		SANTA MONICA	90404	0	FA0005165	2020

LOS ANGELES COUNTY CUPA
INACTIVE - FACILITY INVENTORY

FACILITY NAME	SITE ADDRESS					CITY	ZIP	CERS ID	Facility ID	PE
PIONEER MAGNETICS INC	1745		BERKELEY	ST		SANTA MONICA	90404	0	FA0005166	1004
BERKSHIRE PUMP STATION	540		BERKSHIRE	AVE		LA CANADA FLINTRIDGE	91011	10673842	FA0047949	1001
PASSWORD JDM	9034		BERMUDEZ	ST		PICO RIVERA	90660	10281046	FA0040122	1001
PASSWORD JDM	9034		BERMUDEZ	ST		PICO RIVERA	90660	10281046	FA0040122	3001
PRICE MANUFACTURING	9055		BERMUDEZ	ST		PICO RIVERA	90660	0	FA0005172	3001
PERFECT TUNE AUTOMOTIVE	9110		BERMUDEZ	ST	5	PICO RIVERA	90660	10744075	FA0005178	3000
PERFECT TUNE AUTOMOTIVE	9110		BERMUDEZ	ST	5	PICO RIVERA	90660	10744075	FA0005178	1000
T-MOBILE WEST CORPORATION LAH0020A	9110		BERMUDEZ	ST		PICO RIVERA	90660	10299061	FA0040772	3000
REEVE STORE EQUIPMENT CO #0654	9131		BERMUDEZ	ST		PICO RIVERA	90660	10289326	FA0031570	1002
FRANCISCOS AUTO REPAIR	9212	E	BERMUDEZ	ST		PICO RIVERA	90660	0	FA0005170	1001
HOWARDS ENG HEAT TRANSFER PROD	9232		BERMUDEZ	ST		PICO RIVERA	90660	10282036	FA0005180	3001
HOWARDS ENG HEAT TRANSFER PROD	9232		BERMUDEZ	ST		PICO RIVERA	90660	10282036	FA0005180	1001
MARILYN MILLER	9256	E	BERMUDEZ	ST		PICO RIVERA	90660	0	FA0005179	3001
MARILYN MILLER	9256	E	BERMUDEZ	ST		PICO RIVERA	90660	0	FA0005179	1001
PICO RIVERA PLATING INC	9307		BERMUDEZ	ST		PICO RIVERA	90660	10151871	FA0005174	3501
PICO WATER DISTRICT (WELL #6)	9327		BERMUDEZ	ST		PICO RIVERA	90660	0	FA0005177	3002
PICO WATER DISTRICT (WELL #6)	9327		BERMUDEZ	ST		PICO RIVERA	90660	0	FA0005177	3500
GOLDEN STATE WATER COMPANY BERNARDO	10836		BERNARDO	RD		CULVER CITY	90232	10618597	FA0047245	7040
AQUA DRILLING	810		BERNCASTLE	RD		ACTON	93510	10650562	FA0005181	3003
The JANKOVICH CO	74		Berth			SAN PEDRO	90731	0	FA0045634	1001
BERTH 268 USED OIL SHED	268		BERTH			SAN PEDRO	90731	10752886	FA0051368	1000
MARINE TECHNICAL SERVICES			BERTH 131			WILMINGTON	90744	0	FA0005183	1001
WORLDPORT-LA TESTING LAB			BERTH 161			WILMINGTON	90744	0	FA0005184	1002
SHELL OIL PRODUCTS US-MORMON ISLAND MARINE TERMINAL			BERTH 167-169			WILMINGTON	90744	10256620	FA0005185	2020
LOS ANGELES MARINE TERMINAL			BERTH 172			WILMINGTON	90744	0	FA0031563	1000
PACIFIC LUMBER TERMINAL			BERTH 200		G&H	WILMINGTON	90744	0	FA0005188	1003
COLONIAL YACHT ANCHORAGE			BERTH 204		2	WILMINGTON	90744	0	FA0005190	1001
NEWMARKS YACHT CENTER			BERTH 204		1	WILMINGTON	90744	0	FA0005189	1001
R E HOLLAND ENTERPRISES INC			BERTH 41			SAN PEDRO	90731	0	FA0005192	1002
SHELTER POINT YACHTING SERV			BERTH 41A			SAN PEDRO	90731	0	FA0005193	1001
SAN PEDRO BOAT WORKS			BERTH 44			SAN PEDRO	90731	0	FA0005194	1003
KAISER INTERNATIONAL CORP			BERTH 48-53			SAN PEDRO	90731	0	FA0005195	1003
SAN PEDRO BOAT WORKS			BERTH 57			SAN PEDRO	90731	0	FA0005196	1002
WESTWAY TERMINAL CO INC			BERTH 70-71			SAN PEDRO	90731	0	FA0005198	1103
BERTH 73W USED OIL SHED			BERTH 73 #W			SAN PEDRO	90731	10752265	FA0048030	1000
MILLENNIUM MARITIME INC			BERTH 74		B	SAN PEDRO	90731	0	FA0031481	1003

LOS ANGELES COUNTY CUPA
INACTIVE - FACILITY INVENTORY

FACILITY NAME	SITE ADDRESS					CITY	ZIP	CERS ID	Facility ID	PE
MIKE'S MAIN CHANNEL MARINE			BERTH 78			SAN PEDRO	90731	0	FA0005201	1001
WILMINGTON TRANSPORTATION CO			BERTH 86			SAN PEDRO	90731	0	FA0005202	1003
M/S VIKING SERENADE			BERTH 92			SAN PEDRO	90731	0	FA0031730	1105
CARNIVAL CRUISE LINES			BERTH 93A			SAN PEDRO	90731	0	FA0031966	1105
CERTIFIED FABRICATORS	16402		BERWYN	ST		CERRITOS	90703	0	FA0005204	3001
AT&T MOBILITY SBCGIBSON	190		BERYL	ST		REDONDO BEACH	90277	10310479	FA0037892	7080
ARMAG OIL #4 INC	1200		BERYL	ST		REDONDO BEACH	90277	10300360	FA0005206	1001
ARMAG OIL #4 INC	1200		BERYL	ST		REDONDO BEACH	90277	10300360	FA0005206	7124
ARMAG OIL #4 INC	1200		BERYL	ST		REDONDO BEACH	90277	10300360	FA0005206	7080
ARMAG OIL #4 INC	1200		BERYL	ST		REDONDO BEACH	90277	10300360	FA0005206	7080
ARMAG OIL #4 INC	1200		BERYL	ST		REDONDO BEACH	90277	10300360	FA0005206	7080
ARMAG OIL #4 INC	1200		BERYL	ST		REDONDO BEACH	90277	10300360	FA0005206	7124
2108 VONS A SAFEWAY COMPANY	1212		BERYL	ST		REDONDO BEACH	90277	10173475	FA0037896	7080
COURY & SONS CLEANERS	1232		BERYL	ST		REDONDO BEACH	90277	10300282	FA0005205	1001
COURY & SONS CLEANERS	1232		BERYL	ST		REDONDO BEACH	90277	10300282	FA0005205	7080
COURY & SONS CLEANERS	1232		BERYL	ST		REDONDO BEACH	90277	10300282	FA0005205	7080
COURY & SONS CLEANERS	1232		BERYL	ST		REDONDO BEACH	90277	10300282	FA0005205	3000
7-ELEVEN INC. STORE #14024	12954		BESS	AVE	F	BALDWIN PARK	91706	0	FA0042756	3000
S & H AUTO COLLISION CENTER	14107		BESSEMER	ST		VAN NUYS	91401	10660252	FA0046540	1000
ROGER GEORGE RENTALS	14525		BESSEMER	ST		VAN NUYS	91411	10255228	FA0005207	1001
PTI TECHNOLOGIES INC	14535		BESSEMER	ST		VAN NUYS	91411	10250086	FA0005208	1002
UNITED FLYER & PRINTING	14555		BESSEMER	ST		VAN NUYS	91411	0	FA0032931	1002
CAT'S AUTO SERVICE	14637		BESSEMER	ST	B	VAN NUYS	91411	10252723	FA0005212	1001
RICH & FAMOUS AUTO BODY	14747		BESSEMER	ST		VAN NUYS	91411	10248940	FA0044265	1001
WESTERN POTTERY GROUP	14405		BEST	AVE		NORWALK	90650	10279048	FA0043604	3002
JB INDUSTRIES INC	14509		BEST	AVE	A	NORWALK	90650	0	FA0005214	1002
OMNI LITE INDUSTRIES CA INC	13834		BETTENCOURT	ST	B	CERRITOS	90703	10796437	FA0031300	3002
OMNI-LITE INDUSTRIES CA INC	13842		BETTENCOURT	ST	B	CERRITOS	90703	10796626	FA0031299	3001
SPECIAL SERVICE TOOL & DIE	13842		BETTENCOURT	ST	A	CERRITOS	90703	10796602	FA0005216	1002
SPECIAL SERVICE TOOL & DIE	13842		BETTENCOURT	ST	A	CERRITOS	90703	10796602	FA0005216	3002
RADIANT TECH CORP	13856		BETTENCOURT	ST		CERRITOS	90703	0	FA0005217	3001
UNITED REFRIGERATION INC	13906		BETTENCOURT	ST		CERRITOS	90703	10796518	FA0005219	3005
THE SOCKET SOURCE	13924		BETTENCOURT	ST		CERRITOS	90703	10796368	FA0005221	1003
THE SOCKET SOURCE	13924		BETTENCOURT	ST		CERRITOS	90703	10796368	FA0005221	3001
BEVERLY HOSPITAL #105 BLDG	105	W	BEVERLY	BLVD		MONTEBELLO	90640	10264561	FA0005301	7124
BEVERLY HOSPITAL #105 BLDG	105	W	BEVERLY	BLVD		MONTEBELLO	90640	10264561	FA0005301	3000

LOS ANGELES COUNTY CUPA
INACTIVE - FACILITY INVENTORY

FACILITY NAME	SITE ADDRESS					CITY	ZIP	CERS ID	Facility ID	PE
MONTEBELLO DIALYSIS CENTER	111	W	BEVERLY	BLVD	A	MONTEBELLO	90640	0	FA0005356	3001
PRINT UP GRAPHIC	147	S	BEVERLY	DR		BEVERLY HILLS	90212	0	FA0005285	1002
FROMEX PHOTO SYSTEMS	204	N	BEVERLY	DR		BEVERLY HILLS	90210	0	FA0005288	1006
G & M JEWELRY	223	S	BEVERLY	DR	202	BEVERLY HILLS	90212	0	FA0005246	1001
AT&T MOBILITY - COMMER (11909)	239	S	BEVERLY	DR		BEVERLY HILLS	90212	10198417	FA0034290	3000
JERMAY CLEANERS	240	S	BEVERLY	DR		BEVERLY HILLS	90212	0	FA0005230	1001
CREAMISTRY OF BEVERLY HILLS	253	S	BEVERLY	DR		BEVERLY HILLS	90212	10639813	FA0047218	3000
SCE BEDFORD SUBSTATION	261	S	BEVERLY	DR		BEVERLY HILLS	90210	10190047	FA0045750	3000
GOLDENCOLOR ENGINEERING	271	S	BEVERLY	DR		BEVERLY HILLS	90212	0	FA0005281	1001
SPRINT NXTL WILDFLOWER	280		BEVERLY	DR		BEVERLY HILLS	90212	10795339	FA0038478	3000
MARSHALL BINN/DEN-TECH	300	S	BEVERLY	DR	301	BEVERLY HILLS	90212	0	FA0005275	1001
BEVERLY HOSPITAL - CENTER FOR WOUND CARE & HYPERBARIC MEDICINE	309	W	BEVERLY	BLVD		MONTEBELLO	90640	0	FA0048286	3002
UNIGEM INTERNATIONAL	350	S	BEVERLY	DR	350	BEVERLY HILLS	90212	0	FA0005247	1003
MAC 12000208	363	N	BEVERLY	DR		BEVERLY HILLS	90210	10676065	FA0049024	1001
T-MOBILE WEST (SITE ID# SV00613A)	400	S	BEVERLY	DR		BEVERLY HILLS	90212	10418044	FA0041199	3000
SPRINT NXTL BEVERLY HILLS BUILDING	421	S	BEVERLY	DR		BEVERLY HILLS	90212	10795351	FA0038479	3000
WOLF CAMERA	447	N	BEVERLY	DR		BEVERLY HILLS	90210	0	FA0005354	3001
WOLF CAMERA	447	N	BEVERLY	DR		BEVERLY HILLS	90210	0	FA0005354	1006
CHIPOTLE MEXICAN GRILL #1778	475	N	BEVERLY	DR		BEVERLY HILLS	90210	10504948	FA0044225	3000
EL POLLO LOCO#6004	712	W	BEVERLY	BLVD		MONTEBELLO	90640	10505329	FA0005332	1001
KRAGEN AUTO PARTS #1561	806	W	BEVERLY	BLVD		MONTEBELLO	90640	0	FA0005355	3001
KRAGEN AUTO PARTS #1561	806	W	BEVERLY	BLVD		MONTEBELLO	90640	0	FA0005355	1002
7-ELEVEN INC STORE#25387	1106	W	BEVERLY	BLVD		MONTEBELLO	90640	10297132	FA0043001	3000
THE PAPER BLIZZARD	1149	S	BEVERLY	DR		LOS ANGELES	90035	0	FA0005240	1001
FRANKLIN RESERVOIR	1300	N	BEVERLY	DR		BEVERLY HILLS	90210	0	FA0036377	1001
SBC PACIFIC BELL (E3112)	1417	W	BEVERLY	BLVD		MONTEBELLO	90640	0	FA0005335	3001
SBC PACIFIC BELL (E3112)	1417	W	BEVERLY	BLVD		MONTEBELLO	90640	0	FA0005335	3500
BEST AUTO CLEANER	1460	W	BEVERLY	BLVD		LOS ANGELES	90004	0	FA0005274	1001
LE'S ONE HOUR DRY CLEANERS	1511	W	BEVERLY	BLVD		MONTEBELLO	90640	0	FA0005360	3000
LE'S ONE HOUR DRY CLEANERS	1511	W	BEVERLY	BLVD		MONTEBELLO	90640	0	FA0005360	1001
AIR DOC PLUS	1800	W	BEVERLY	BLVD		LOS ANGELES	90057	0	FA0005235	1001
P & L COLOR PRINTING	1900	W	BEVERLY	BLVD		LOS ANGELES	90057	0	FA0005284	1000
J G L ASSOCIATES INC	1901		BEVERLY	BLVD		LOS ANGELES	90057	0	FA0005244	1003
LA CO SHERIFFS DEPT - SSB	2020	W	BEVERLY	BLVD		LOS ANGELES	90057	0	FA0005234	1004
GERONIMO'S CAR CENTER, LLC.	2036		BEVERLY	BLVD		LOS ANGELES	90057	10256158	FA0005291	1001
WESTERN DENTAL SERVICES, INC	2200	W	BEVERLY	BLVD	400	MONTEBELLO	90640	10624294	FA0047207	1001

LOS ANGELES COUNTY CUPA
INACTIVE - FACILITY INVENTORY

FACILITY NAME	SITE ADDRESS					CITY	ZIP	CERS ID	Facility ID	PE
CHEVRON (JOE BEZERRA'S)	2200	W	BEVERLY	BLVD		MONTEBELLO	90640	0	FA0005339	3001
CHEVRON (JOE BEZERRA'S)	2200	W	BEVERLY	BLVD		MONTEBELLO	90640	0	FA0005339	1001
AUTO & TIRE INC	2424	W	BEVERLY	BLVD		MONTEBELLO	90640	0	FA0005340	3001
AUTO & TIRE INC	2424	W	BEVERLY	BLVD		MONTEBELLO	90640	0	FA0005340	1001
AT&T MOBILITY-GARFIELD/BEVERLLY (26	2705	W	BEVERLY	BLVD		MONTEBELLO	90640	0	FA0037280	3000
M DRY CLEANERS	2751	W	BEVERLY	BLVD		LOS ANGELES	90057	10247254	FA0005269	1001
SPRINT NXTL CT21 DYNAMIC	2901	W	BEVERLY	BLVD		MONTEBELLO	90640	0	FA0038480	3000
RAVE DRY CLEANERS	2913	W	BEVERLY	BLVD		MONTEBELLO	90640	0	FA0005265	1001
EL GUERO LAWN MOWER SHOP	3015	W	BEVERLY	BLVD		MONTEBELLO	90640	10303123	FA0042192	1000
ELA PROFESSIONAL CLINICAL LA	3027	W	BEVERLY	BLVD		MONTEBELLO	90640	0	FA0005245	1002
HIGAS AUTOMATIC TRANSMISSION	3100	W	BEVERLY	BLVD		MONTEBELLO	90640	10285654	FA0005361	3000
HIGAS AUTOMATIC TRANSMISSION	3100	W	BEVERLY	BLVD		MONTEBELLO	90640	10285654	FA0005361	1001
H & S AUTO CENTER INC	3204		BEVERLY	BLVD		LOS ANGELES	90057	0	FA0005236	1000
FREEDMEN ORGANIZATION	3311	E	BEVERLY	BLVD		LOS ANGELES	90004	0	FA0005237	1001
PROGRESS PRINTERS	3311	W	BEVERLY	BLVD		MONTEBELLO	90640	0	FA0005264	1001
CALIFORNIA WATER SERVICE CO	3316	W	BEVERLY	BLVD		MONTEBELLO	90640	0	FA0035693	3001
INTERNATIONAL DRY CLEANERS	3501	W	BEVERLY	BLVD	C	MONTEBELLO	90640	0	FA0005349	3001
INTERNATIONAL DRY CLEANERS	3501	W	BEVERLY	BLVD	C	MONTEBELLO	90640	0	FA0005349	1001
TUNEUP MASTERS #68	3560	W	BEVERLY	BLVD		LOS ANGELES	90004	0	FA0005254	1001
ESCOBAR'S AUTO SERVICE CENTER	3585	W	BEVERLY	BLVD		LOS ANGELES	90004	0	FA0033675	1001
METRO MUFFLERS	3645		BEVERLY	BLVD		LOS ANGELES	90004	0	FA0005238	1000
TOM'S PHOTO LAB AND STUDIO	4158		BEVERLY	BLVD		LOS ANGELES	90004	10254445	FA0005227	1006
THRIFTY DRY CLEANERS	4222		BEVERLY	BLVD		LOS ANGELES	90004	0	FA0005263	1000
WESTERN DENTAL	4242		BEVERLY	BLVD		LOS ANGELES	90004	10449781	FA0046852	1000
HANA AUTO SERVICE	4305		BEVERLY	BLVD		LOS ANGELES	90004	10253593	FA0005271	1001
PRICE AUTO CARE, INC.	4401		BEVERLY	BLVD		LOS ANGELES	90004	10255666	FA0005297	1001
YES PRINTING & BANNER, INC.	4422	W	BEVERLY	BLVD		LOS ANGELES	90004	10253458	FA0005294	1001
SAM SUNG AUTO	4450		BEVERLY	BLVD		LOS ANGELES	90004	0	FA0005296	1000
BEVERLY AUTO SERVICE	4474	W	BEVERLY	BLVD		LOS ANGELES	90004	0	FA0005256	1001
SCHAFFER AMBULANCE SERVICE	4627		BEVERLY	BLVD		LOS ANGELES	90004	10244827	FA0005262	1004
METROPCS CALIFORNIA	5120	E	BEVERLY	BLVD	MPCS	LOS ANGELES	90022	10309072	FA0039997	3000
SPRINT NXTL YNOT & SON	5120	E	BEVERLY	BLVD	SPRNT	LOS ANGELES	90022	0	FA0038481	3000
TRIM SUPPLIERS	5120	E	BEVERLY	BLVD		LOS ANGELES	90022	0	FA0034888	3001
LARCHMONT PHOTO CENTER	5177		BEVERLY	BLVD		LOS ANGELES	90004	0	FA0005279	1006
SAKOS AUTO SERVICE	5201	E	BEVERLY	BLVD		LOS ANGELES	90022	10269238	FA0005318	1000
SAKOS AUTO SERVICE	5201	E	BEVERLY	BLVD		LOS ANGELES	90022	10269238	FA0005318	3001

LOS ANGELES COUNTY CUPA
INACTIVE - FACILITY INVENTORY

FACILITY NAME	SITE ADDRESS					CITY	ZIP	CERS ID	Facility ID	PE
HURTADO PRINTING CO	5234	E	BEVERLY	BLVD		LOS ANGELES	90022	0	FA0005306	3001
EXTERMINATING ENGR	5336	E	BEVERLY	BLVD		LOS ANGELES	90022	0	FA0005319	3001
IDEA TERMITE CONTROL	5470	E	BEVERLY	BLVD		LOS ANGELES	90022	0	FA0005320	3001
TU VETS CORPORATION	5635	E	BEVERLY	BLVD		LOS ANGELES	90022	0	FA0005309	1001
TU VETS CORPORATION	5635	E	BEVERLY	BLVD		LOS ANGELES	90022	0	FA0005309	3001
FRANKS PEST CONTROL INC	5717	E	BEVERLY	BLVD		LOS ANGELES	90022	0	FA0005239	1001
RICHARD PHOTO LAB	7161	W	BEVERLY	BLVD		LOS ANGELES	90036	0	FA0005276	1006
CHROME AND R	7174	W	BEVERLY	BLVD		LOS ANGELES	90036	0	FA0005270	1006
THE DESIGNER FACTORY	7215		BEVERLY	BLVD		LOS ANGELES	90036	0	FA0005253	1001
VOSS AUTO BODY & PAINT	7228		BEVERLY	BLVD	A	LOS ANGELES	90036	0	FA0005280	1001
THE BEVERLY CLEANERS	7306		BEVERLY	BLVD		LOS ANGELES	90036	10245649	FA0005278	1001
TOWN TIRE CO INC	7505		BEVERLY	BLVD		LOS ANGELES	90036	0	FA0005286	1001
OLSON COLOR EXPANSIONS INC	7775		BEVERLY	BLVD		LOS ANGELES	90036	0	FA0005243	1006
FOTOGENIX	8023		BEVERLY	BLVD		LOS ANGELES	90048	0	FA0005222	1006
KAL TOBE PRESS INC	8051		BEVERLY	BLVD		LOS ANGELES	90048	0	FA0005242	1001
POWER HOUSE DIGITAL IMAGING	8126	N	BEVERLY	BLVD		LOS ANGELES	90048	0	FA0005260	1003
AKZO NOBEL PAINTS LLC	8161		BEVERLY	BLVD		LOS ANGELES	90048	0	FA0033941	1002
I MARTIN IMPORTS/HELEN CYCLES	8330		BEVERLY	BLVD		LOS ANGELES	90048	10860532	FA0052750	1000
SILVER KINGDOM INC	8376		BEVERLY	BLVD		LOS ANGELES	90048	0	FA0039276	1001
RITZ CAMERA CENTERS	8500		BEVERLY	BLVD	817	LOS ANGELES	90048	0	FA0005268	1006
TIFFANY AND CO 141-BZ	8500		BEVERLY	BLVD	7747	LOS ANGELES	90048	10760791	FA0050845	1001
LA MESA	8540		BEVERLY	BLVD		PICO RIVERA	90660	0	FA0005325	3001
GKN RENTALS	8642		BEVERLY	BLVD		PICO RIVERA	90660	0	FA0005307	3001
JEFFREY GRANT MD LAB	8733		BEVERLY	BLVD	410	WEST HOLLYWOOD	90048	0	FA0005251	1006
PHYLLIS MORRIS MFG CO	8772		BEVERLY	BLVD		WEST HOLLYWOOD	90048	0	FA0005241	1002
T-MOBILE WEST SITE ID: SV00619A	8797		BEVERLY	BLVD		WEST HOLLYWOOD	90048	10418071	FA0041031	3000
VERIZON WIRELESS: WEST HOLLYWOOD	8899		BEVERLY	BLVD		WEST HOLLYWOOD	90048	10165395	FA0048842	3000
SLOAN'S CLEANERS	8923	E	BEVERLY	BLVD		PICO RIVERA	90660	0	FA0005322	3001
SLOAN'S CLEANERS	8923	E	BEVERLY	BLVD		PICO RIVERA	90660	0	FA0005322	1002
CIRCLE K STORES INC SITE #2211235	8957		BEVERLY	BLVD		PICO RIVERA	90660	10206928	FA0005324	7124
ARCO (HELMS GAS)	9000	E	BEVERLY	RD		PICO RIVERA	90660	0	FA0005327	3001
WETHERLY CLEANERS	9020		BEVERLY	BLVD		WEST HOLLYWOOD	90048	0	FA0005346	3001
WETHERLY CLEANERS	9020		BEVERLY	BLVD		WEST HOLLYWOOD	90048	0	FA0005346	1001
MERCEDES-BENZ OF BEVERLY HILLS	9250		BEVERLY	BLVD		BEVERLY HILLS	90210	10273411	FA0005353	3003
MERCEDES-BENZ OF BEVERLY HILLS	9250		BEVERLY	BLVD		BEVERLY HILLS	90210	10273411	FA0005353	1004
MERCEDES-BENZ OF BEVERLY HILLS	9250		BEVERLY	BLVD		BEVERLY HILLS	90210	10273411	FA0005353	3701

LOS ANGELES COUNTY CUPA
INACTIVE - FACILITY INVENTORY

FACILITY NAME	SITE ADDRESS					CITY	ZIP	CERS ID	Facility ID	PE
BEVERLY AUTO CENTER	9301	E	BEVERLY	RD		PICO RIVERA	90660	0	FA0005267	1001
PRECISION DEBURRING SERVICE	9603		BEVERLY	RD		PICO RIVERA	90660	0	FA0005298	1003
ADVANCED LASER DIES INC	9629		BEVERLY	RD		PICO RIVERA	90660	10272061	FA0005316	1001
PICO RIVERA MAINTENANCE YARD	9633	E	BEVERLY	RD		PICO RIVERA	90660	10280788	FA0005321	3502
PICO RIVERA MAINTENANCE YARD	9633	E	BEVERLY	RD		PICO RIVERA	90660	10280788	FA0005321	7124
SPRINT NXTL HOWARD BELMER	9633		BEVERLY	RD	SPRNT	PICO RIVERA	90660	0	FA0038482	3000
SCE NARROWS SUBSTATION	9900		BEVERLY	BLVD		PICO RIVERA	90660	10190069	FA0005313	3702
YRC INC (783)	9933	E	BEVERLY	BLVD		PICO RIVERA	90660	10592167	FA0005328	7124
DWR	9935		BEVERLY	BLVD	1	PICO RIVERA	90660	0	FA0005351	3003
JB BAG & SUPPLY INC	9935		BEVERLY	BLVD	5	PICO RIVERA	90660	10289077	FA0005314	3002
DWR	9935		BEVERLY	BLVD	1	PICO RIVERA	90660	0	FA0005351	1003
JB BAG & SUPPLY INC	9935		BEVERLY	BLVD	5	PICO RIVERA	90660	10289077	FA0005314	1001
ALONSO WELDING SERVICES	9935		BEVERLY	BLVD	5	PICO RIVERA	90660	10296949	FA0044235	3000
WEST COAST DISTRIBUTION INC	9935		BEVERLY	BLVD		PICO RIVERA	90660	10292440	FA0049859	3002
DWR	9935		BEVERLY	BLVD	4	PICO RIVERA	90660	0	FA0005329	1002
DWR	9935		BEVERLY	BLVD	4	PICO RIVERA	90660	0	FA0005329	3002
WEST COAST DISTRIBUTION INC	9935		BEVERLY	BLVD	2	PICO RIVERA	90660	0	FA0005352	3002
WEST COAST DISTRIBUTION INC	9935		BEVERLY	BLVD	2	PICO RIVERA	90660	0	FA0005352	1002
DWR	9935		BEVERLY	BLVD	3	PICO RIVERA	90660	0	FA0005223	1001
DWR	9935		BEVERLY	BLVD	3	PICO RIVERA	90660	0	FA0005223	3002
BEVERLY UNION TOSCO 76 #255044	10201		BEVERLY	BLVD		WHITTIER	90601	0	FA0005303	3002
BEVERLY UNION TOSCO 76 #255044	10201		BEVERLY	BLVD		WHITTIER	90601	0	FA0005303	1001
BEVERLY UNION TOSCO 76 #255044	10201		BEVERLY	BLVD		WHITTIER	90601	0	FA0005303	7124
BEVERLY CLEANERS & LAUNDRY	10722		BEVERLY	BLVD	L	WHITTIER	90601	10283170	FA0005249	1001
BEVERLY CLEANERS & LAUNDRY	10722		BEVERLY	BLVD	L	WHITTIER	90601	10283170	FA0005249	3001
MOBIL SERVICE STATION #00E75 (was)	10737	E	BEVERLY	BLVD		WHITTIER	90601	0	FA0005326	7124
MOBIL SERVICE STATION #00E75 (was)	10737	E	BEVERLY	BLVD		WHITTIER	90601	0	FA0005326	1001
MOBIL SERVICE STATION #00E75 (was)	10737	E	BEVERLY	BLVD		WHITTIER	90601	0	FA0005326	3002
SHELL (MIKE'S)	10742		BEVERLY	BLVD		WHITTIER	90601	0	FA0005315	3001
HILLS CLEANERS	10807	E	BEVERLY	BLVD	A4	WHITTIER	90601	0	FA0005364	1001
HILLS CLEANERS	10807	E	BEVERLY	BLVD	A4	WHITTIER	90601	0	FA0005364	3001
R E V PETROLEUM	10808		BEVERLY	BLVD		WHITTIER	90601	10291729	FA0005305	7124
CIRCLE K CORP #5225	12604		BEVERLY	BLVD		WHITTIER	90601	0	FA0005323	3001
MR C BEVERLY HILLS	1224		BEVERNIL			LOS ANGELES	90035	10262842	FA0044210	1001
SPRINT NXTL CROWN POLY	5700		BICKETT	ST	SPRNT	HUNTINGTON PARK	90255	0	FA0038483	3000
INGERSOLL-DRESSER PUMP CO	5706		BICKETT	ST		HUNTINGTON PARK	90255	10659586	FA0005367	3003

LOS ANGELES COUNTY CUPA
INACTIVE - FACILITY INVENTORY

FACILITY NAME	SITE ADDRESS					CITY	ZIP	CERS ID	Facility ID	PE
INGERSOLL-DRESSER PUMP CO	5706		BICKETT	ST		HUNTINGTON PARK	90255	10659586	FA0005367	1004
MAVAN, INC	5731	S	BICKETT	ST		HUNTINGTON PARK	90255	10269766	FA0033920	7124
MAVAN, INC	5731	S	BICKETT	ST		HUNTINGTON PARK	90255	10269766	FA0033920	1001
MAVAN, INC	5731	S	BICKETT	ST		HUNTINGTON PARK	90255	10269766	FA0033920	3000
MAVAN, INC	5731	S	BICKETT	ST		HUNTINGTON PARK	90255	10269766	FA0033920	3702
MYERS CONTAINER CORPORATION	5820		BICKETT	ST		HUNTINGTON PARK	90255	10801576	FA0005366	3003
MYERS CONTAINER CORPORATION	5820		BICKETT	ST		HUNTINGTON PARK	90255	10801576	FA0005366	1103
CHARIOT SPRINGS	161		BIELEC	LN		INDUSTRY	91746	0	FA0005368	3001
D & D METAL FABRICATIONS	167		BIELEC	LN		INDUSTRY	91746	0	FA0005369	3001
CAL-TRANS (WRIGHTWOOD MAINT STA)	26249	E	BIG PINE	HWY		VALYERMO	93563	0	FA0005372	3003
EPISCOPAL CAMP AT WRIGHTWOOD	22800		BIG PINES	HWY		WRIGHTWOOD	92397	0	FA0005374	3002
CAMP MT VIEW	24820		BIG PINES	HWY		WRIGHTWOOD	92397	10284310	FA0005376	3020
CAMP MT VIEW	24820		BIG PINES	HWY		WRIGHTWOOD	92397	10284310	FA0005376	3000
TUJUNGA DAM	809	W	BIG TUJUNGA CYN	RD		TUJUNGA	91042	10265662	FA0005379	1001
CAMP ROUTH	12500		BIG TUJUNGA CYN	RD		TUJUNGA	91042	0	FA0036208	1001
LA CO FD CAMP #015	12500		BIG TUJUNGA CYN	RD		SAN FERNANDO	91042	0	FA0005378	3003
BLAKE FARMS	17191		BILLINGS	DR		CARSON	90746	0	FA0005380	3001
BIOLA UNIVERSITY	13800		BIOLA	AVE		LA MIRADA	90639	10264855	FA0005383	7124
HOLLYWOOD BED & SPRING MFG C	937		BIRCH	ST		LOS ANGELES	90021	0	FA0005384	1003
SPRINT NXTL PB SWITCH/HWTH PLAZA	12722		BIRCH	AVE	SPRNT	HAWTHORNE	90250	0	FA0038484	3000
CALIFORNIA LABORATORY NTWRK	8432		BIRCHBARK	AVE		PICO RIVERA	90660	0	FA0005386	3001
CALIFORNIA LABORATORY NTWRK	8432		BIRCHBARK	AVE		PICO RIVERA	90660	0	FA0005386	1003
MISSION KLEENSWEEP PRODUCTS INC	2433		BIRKDALE	ST		LOS ANGELES	90031	0	FA0005387	1003
MISSION KLEENSWEEP PRODUCTS INC	2433		BIRKDALE	ST		LOS ANGELES	90031	0	FA0005387	2010
HONOR RANCHO A (NCT-1)			BISCAILUZ	DR		CASTAIC	91384	10267573	FA0014118	3703
HONOR RANCHO A (NCT-1)			BISCAILUZ	DR		CASTAIC	91384	10267573	FA0014118	3005
ARTICLE	18120		BISHOP	AVE		CARSON	90746	10455265	FA0048499	3000
ARTICLE	18120		BISHOP	AVE		CARSON	90746	10455265	FA0048499	1000
SPRINT NXTL HE- 4253340E - MALIBU	28815		BISON	CT		MALIBU	90265	0	FA0038485	3000
CITY OF HUNTINGTON PARK - 14	6219		BISSELL	ST		HUNTINGTON PARK	90255	10274527	FA0005392	3500
UNIVERSAL PLASTIC BAG MFG CO	6234		BISSELL	PL		HUNTINGTON PARK	90255	10801642	FA0039320	1001
UNIVERSAL PLASTIC BAG MFG CO	6234		BISSELL	PL		HUNTINGTON PARK	90255	10801642	FA0039320	3001
GOLDEN STATE WATER (BISSELL PLNT)	6612		BISSELL	AVE		BELL	90201	10264033	FA0005394	3500
ECO RESOURCES INC	6900		BISSELL	ST		HUNTINGTON PARK	90255	0	FA0011008	3002
ECO RESOURCES INC	6900		BISSELL	ST		HUNTINGTON PARK	90255	0	FA0011008	3500
CITY OF HUNTINGTON PARKS MAINT YD	6950		BISSELL	ST		HUNTINGTON PARK	90255	10801792	FA0005393	3001

LOS ANGELES COUNTY CUPA
INACTIVE - FACILITY INVENTORY

FACILITY NAME	SITE ADDRESS					CITY	ZIP	CERS ID	Facility ID	PE
KIEWIT POWER	911		BIXBY	DR		INDUSTRY	91746	10153545	FA0005405	3002
KIEWIT POWER	911		BIXBY	DR		INDUSTRY	91746	10153545	FA0005405	1002
DISPENSING DYNAMICS INTERNATIONAL	1020		BIXBY	DR		INDUSTRY	91745	10286605	FA0005396	3003
DISPENSING DYNAMICS INTERNATIONAL	1020		BIXBY	DR		INDUSTRY	91745	10286605	FA0005396	1004
DISPENSING DYNAMICS INTERNATIONAL	1020		BIXBY	DR		INDUSTRY	91745	10286605	FA0005396	3701
UNITED PACKAGING CORP	1215		BIXBY	DR		INDUSTRY	91745	0	FA0005398	3001
EXIDE CORPORATION	1250		BIXBY	DR		INDUSTRY	91745	0	FA0005406	3001
INDUSTRY HARDWARE CORP	1255		BIXBY	DR		INDUSTRY	91745	0	FA0005404	3001
PRITCHARD GRAPHIC SUPPLY	1350	S	BIXBY	DR		INDUSTRY	91745	0	FA0005403	3001
GOOD EARTH RECYCLING CENTER	2005		BIXBY	RD		LAKEWOOD	90712	0	FA0005395	3000
GOOD EARTH RECYCLING CENTER	2005		BIXBY	RD		LAKEWOOD	90712	0	FA0005395	1001
CATALYST TECHNOLOGY INC	2131		BIXBY	RD		LAKEWOOD	90712	0	FA0005402	3002
FIDELITONE	15301		BLACKBURN	AVE		NORWALK	90650	10272136	FA0005408	1001
CHI/CONTINENTAL	15411		BLACKBURN	AVE		NORWALK	90650	0	FA0005411	3001
TYLER REFRIGERATION	15421		BLACKBURN	AVE		NORWALK	90650	0	FA0005409	3001
ADVANCED SEALING (NORWALK CA)	15500		BLACKBURN	AVE		NORWALK	90650	10665259	FA0005410	3702
ADVANCED SEALING (NORWALK CA)	15500		BLACKBURN	AVE		NORWALK	90650	10665259	FA0005410	1200
SPRINT NXTL XEROX NORWALK	15600		BLACKBURN	AVE	SPRNT	NORWALK	90650	0	FA0038486	3000
FWL LOGISTICS	15600		BLACKBURN	AVE		NORWALK	90650	10275970	FA0005412	3000
XPEDX PAPER & GRAPHICS	15613		BLACKBURN	AVE		NORWALK	90650	0	FA0005413	3002
SPRINT NXTL HE- 115631E - GOOD	15		BLACKWATER CANYON	RD		ROLLING HILLS	90274	10660228	FA0038487	3000
BOB GAIL	5880		BLACKWELDER	ST		CULVER CITY	90232	0	FA0005416	1001
LET'S HAVE A CART PARTY	5890		BLACKWELDER	ST		CULVER CITY	90232	10299724	FA0005418	7040
NOVA COLOR INC	5894		BLACKWELDER	ST		CULVER CITY	90232	10302394	FA0005415	7040
NOVA COLOR INC	5894		BLACKWELDER	ST		CULVER CITY	90232	10302394	FA0005415	1001
MURRAYS IRON WORKS	5915		BLACKWELDER	ST		CULVER CITY	90232	0	FA0005414	1004
INTERSTATE SANDBLAST	5927		BLACKWELDER	ST		CULVER CITY	90232	0	FA0005417	7124
GREAT AMERICAN PICTURE FRAME	1683		BLAKE	AVE		LOS ANGELES	90031	0	FA0005422	1003
NORTHWESTERN INC	1683		BLAKE	AVE	A	LOS ANGELES	90031	10247032	FA0005423	1002
BIMBO BAKERIES USA INC	1771		BLAKE	AVE		LOS ANGELES	90031	0	FA0005419	1003
SOL AZTECA	1901		BLAKE	AVE		LOS ANGELES	90039	0	FA0005421	1002
GROUT & CONCRETE PUMP SUPPLY	1945	W	BLAKE	AVE		LOS ANGELES	90039	10258117	FA0032848	1002
GRINDLEY MFG INC	1989		BLAKE	AVE		LOS ANGELES	90039	10240405	FA0005420	1001
GRINDLEY MFG INC	1989		BLAKE	AVE		LOS ANGELES	90039	10240405	FA0005420	2001
SO CAL EDISON - EL PORTO SUBSTATION	2515		BLANCHE	RD		MANHATTAN BEACH	90266	10397152	FA0045666	3000
MOLE-RICHARDSON CO. LLC	15148		BLEDSOE	ST	A	SYLMAR	91342	10886977	FA0005426	2003

LOS ANGELES COUNTY CUPA
INACTIVE - FACILITY INVENTORY

FACILITY NAME	SITE ADDRESS					CITY	ZIP	CERS ID	Facility ID	PE
MERLE NORMAN COSMETICS	15180	W	BLEDSOE	ST		SYLMAR	91342	10240567	FA0005425	1004
JOHANSON MONOLITHIC DIELECTRICS	15191		BLEDSOE	ST		SYLMAR	91342	10152279	FA0005424	1102
JOHANSON MONOLITHIC DIELECTRICS	15191		BLEDSOE	ST		SYLMAR	91342	10152279	FA0005424	2020
JOHANSON MONOLITHIC DIELECTRICS	15191		BLEDSOE	ST		SYLMAR	91342	10152279	FA0005424	1200
NORMAN'S NURSERY (REPAIR SHOP)	5017		BLEECKER	ST		BALDWIN PARK	91706	10794037	FA0005434	1001
NORMAN'S NURSERY (REPAIR SHOP)	5017		BLEECKER	ST		BALDWIN PARK	91706	10794037	FA0005434	3001
PUMPMAN LLC	5020		BLEECKER	ST		BALDWIN PARK	91706	10762588	FA0005427	7124
ARGO ELECTRONICS	5054		BLEECKER	ST		BALDWIN PARK	91706	0	FA0005428	3001
GOLDEN WEST GUNITE INC	5104		BLEECKER	ST		BALDWIN PARK	91706	0	FA0005429	1002
GOLDEN WEST GUNITE INC	5104		BLEECKER	ST		BALDWIN PARK	91706	0	FA0005429	3001
WOODWORK	5147		BLEECKER	ST		BALDWIN PARK	91706	0	FA0042613	3000
CATALINA PACIFIC CONCRETE	1026	N	BLINN	AVE		WILMINGTON	90744	0	FA0005401	1001
PICK YOUR PARTS (HELP YOURSELF) AUTO	1232	N	BLINN	AVE	2	WILMINGTON	90744	10248571	FA0005391	1002
GATEWAY CORPORATE CENTER	1300		BLOCK OF BRIDGE GATE	DR		DIAMOND BAR	91765	0	FA0034225	2025
Center for Electron Microscopy and Microanalysis (CEM) - UPC	814	W	BLOOM	WALK		LOS ANGELES	90089	10743247	FA0050995	1000
Ahmanson Center of Biological Research (ACB) - UPC	825		BLOOM	WALK		LOS ANGELES	90089	10743235	FA0051060	1000
DONALD P. & KATHERINE B. LOKER HYDROCARBON INSTITUTE - UPC	837		BLOOM	WALK		LOS ANGELES	90089	10742464	FA0050888	1000
SOUTHERN YTH CORR RECEP CTR & CLIN	13200	S	BLOOMFIELD	AVE		NORWALK	90650	10264933	FA0005444	3003
SOUTHERN YTH CORR RECEP CTR & CLIN	13200	S	BLOOMFIELD	AVE		NORWALK	90650	10264933	FA0005444	1003
LA/NTMA TRAINING CENTER	14926		BLOOMFIELD	AVE		NORWALK	90650	10289215	FA0005337	1002
LA/NTMA TRAINING CENTER	14926		BLOOMFIELD	AVE		NORWALK	90650	10289215	FA0005337	3001
CALHAC INC	16220		BLOOMFIELD	AVE		CERRITOS	90703	0	FA0005437	1003
MULIA INC	16320		BLOOMFIELD	AVE		CERRITOS	90703	10881691	FA0054396	3000
M.O.D.E. LLC	16326		BLOOMFIELD	AVE		CERRITOS	90703	10898362	FA0054395	3003
CERRITOS TOWNE CENTER AUTO	17255		BLOOMFIELD	AVE	A	CERRITOS	90703	10796620	FA0005438	1001
CERRITOS TOWNE CENTER AUTO	17255		BLOOMFIELD	AVE	A	CERRITOS	90703	10796620	FA0005438	3002
CERRITOS TOWNE CENTER AUTO	17255		BLOOMFIELD	AVE	A	CERRITOS	90703	10796620	FA0005438	7124
H&S ENERGY PRODUCTS LLC # 2040	17255		BLOOMFIELD	AVE		CERRITOS	90703	10267663	FA0036983	7124
H&S ENERGY PRODUCTS LLC # 2040	17255		BLOOMFIELD	AVE		CERRITOS	90703	10267663	FA0036983	7124
H&S ENERGY PRODUCTS LLC # 2040	17255		BLOOMFIELD	AVE		CERRITOS	90703	10267663	FA0036983	7124
LA CO SHERIFF DEPT (CERRITOS STA)	18135		BLOOMFIELD	AVE		CERRITOS	90703	0	FA0035016	3001
UNOCAL #6990 - MARTHA'S UNOCAL	20000		BLOOMFIELD	AVE		CERRITOS	90703	0	FA0005442	3001
PARNELLI JONES INC	20018		BLOOMFIELD	AVE		CERRITOS	90703	0	FA0005447	1001
PARNELLI JONES INC	20018		BLOOMFIELD	AVE		CERRITOS	90703	0	FA0005447	3001

LOS ANGELES COUNTY CUPA
INACTIVE - FACILITY INVENTORY

FACILITY NAME	SITE ADDRESS					CITY	ZIP	CERS ID	Facility ID	PE
TEXACO REFINING & MARKETING INC	20937		BLOOMFIELD	AVE		LAKEWOOD	90715	0	FA0005448	3001
SHELL (MOES)	21003		BLOOMFIELD	AVE		LAKEWOOD	90715	0	FA0005443	1001
SHELL (MOES)	21003		BLOOMFIELD	AVE		LAKEWOOD	90715	0	FA0005443	3002
QUICK SHOP LIQUOR & JR MARKET	22429		BLOOMFIELD	AVE		HAWAIIAN GARDENS	90716	0	FA0005439	3001
SCE VICTORIA SUBSTATION	512		BLOSSOM	LN		REDONDO BEACH	90278	10398265	FA0047373	7080
SPRINT NXTL JAMES LINDSAY	19877		BLUE CLOUD	RD		SAUGUS	91390	0	FA0038488	3000
SPRINT NXTL HE- 4297485E - MALIBU	29481		BLUEWATER	RD		MALIBU	90265	0	FA0038498	3000
MONTEBELLO LAND & WATER CO	238		BLUFF	RD		MONTEBELLO	90640	10297114	FA0005463	3501
SOUTH MONTEBELLO IRRIGATION	437		BLUFF	RD		MONTEBELLO	90640	10263355	FA0005461	3502
SMID WELL 3	444		BLUFF	RD		MONTEBELLO	90640	10263352	FA0040168	3501
CITY OF MONTEBELO - WELL NO. 1	1500		BLUFF	RD		MONTEBELLO	90640	10268863	FA0035692	1001
PHOENIX TOWING SERVICE	1505		BLUFF	RD	1	MONTEBELLO	90640	0	FA0005466	3001
PHOENIX TOWING SERVICE	1505		BLUFF	RD	1	MONTEBELLO	90640	0	FA0005466	1001
MANCINAS TRUCK REPAIR	1506		BLUFF	RD		MONTEBELLO	90640	0	FA0005465	3000
MANCINAS TRUCK REPAIR	1506		BLUFF	RD		MONTEBELLO	90640	0	FA0005465	1001
SA RECYCLING	1509	S	BLUFF	RD		MONTEBELLO	90640	10666924	FA0005455	2003
G & G TRANSPORT LOGISTICS CORP	1553		BLUFF	RD		MONTEBELLO	90640	10270300	FA0005468	3001
G & G TRANSPORT LOGISTICS CORP	1553		BLUFF	RD		MONTEBELLO	90640	10270300	FA0005468	1001
G & G TRANSPORT LOGISTICS CORP	1553		BLUFF	RD		MONTEBELLO	90640	10270300	FA0005468	3701
INDEPENDENCE LUBRICANTS CO	1553		BLUFF	RD	B	MONTEBELLO	90640	0	FA0034867	3002
EVERGREEN INDUSTRIES INC	1561		BLUFF	RD		MONTEBELLO	90640	10283194	FA0032165	3001
EVERGREEN INDUSTRIES INC	1561		BLUFF	RD		MONTEBELLO	90640	10283194	FA0032165	1002
CAPITAL READY MIX INC	1597		BLUFF	RD		MONTEBELLO	90640	10303045	FA0045022	1002
CFS 127 BLUFF ROAD	1601	S	BLUFF	RD		MONTEBELLO	90640	10291060	FA0005456	7124
V & R TRUCKING INC	1633		BLUFF	RD		MONTEBELLO	90640	0	FA0005452	1001
V & R TRUCKING INC	1633		BLUFF	RD		MONTEBELLO	90640	0	FA0005452	3000
KMC CRANE SERVICE	1711		BLUFF	RD		MONTEBELLO	90640	0	FA0005457	3001
ELITE TRUCK AND TRAILER REPAIR INC	1720		BLUFF	RD		MONTEBELLO	90640	0	FA0005458	3500
ELITE TRUCK AND TRAILER REPAIR INC	1720		BLUFF	RD		MONTEBELLO	90640	0	FA0005458	3001
ELITE TRUCK AND TRAILER REPAIR INC	1720		BLUFF	RD		MONTEBELLO	90640	0	FA0005458	1001
CRAIG MANUFACTURING CO INC	1733		BLUFF	RD		MONTEBELLO	90640	0	FA0005460	1003
CRAIG MANUFACTURING CO INC	1733		BLUFF	RD		MONTEBELLO	90640	0	FA0005460	3002
IDEAL RADIATOR CORP	1801	S	BLUFF	RD		MONTEBELLO	90640	0	FA0005462	3002
IDEAL RADIATOR CORP	1801	S	BLUFF	RD		MONTEBELLO	90640	0	FA0005462	1002
IDEAL RADIATOR CORP	1801	S	BLUFF	RD		MONTEBELLO	90640	0	FA0005462	1102
H&R ENTERPRISES	21521		BLYTHE	ST		CANOGA PARK	91304	0	FA0005469	1003

LOS ANGELES COUNTY CUPA
INACTIVE - FACILITY INVENTORY

FACILITY NAME	SITE ADDRESS					CITY	ZIP	CERS ID	Facility ID	PE
SERVO MAGNETICS	21541		BLYTHE	ST		CANOGA PARK	91304	0	FA0005470	1003
AVALON HOUSEHOLD HAZ YARD & WAREHS	1000		BODEGA	RD		AVALON	90704	0	FA0005472	1001
NORTH PARK HIGH SCHOOL	4600		BOGART	AVE		BALDWIN PARK	91706	0	FA0005474	3001
BARCANA INC	14020		BOLSA	AVE		CERRITOS	90703	10796491	FA0035512	3002
ORBIT TESTING INC	14029		BOLSA	LN		CERRITOS	90703	0	FA0005475	1002
PLASTIC EXPRESS	14300		BONELLI	ST	B	INDUSTRY	91746	0	FA0045548	3001
FEIT ELECTRIC COMPANY INC	14300		BONELLI	ST		INDUSTRY	91746	10296166	FA0005479	1002
GREEN BOYS	14320		BONELLI	ST		INDUSTRY	91746	10802551	FA0005485	3002
GREEN BOYS	14320		BONELLI	ST		INDUSTRY	91746	10802551	FA0005485	1003
BOUTWELL TRUCKING CO	14351		BONELLI	ST		INDUSTRY	91746	0	FA0005484	3001
RAPID RACK INDUSTRIES INC	14421		BONELLI	ST		INDUSTRY	91746	10266310	FA0005482	1004
RAPID RACK INDUSTRIES INC	14421		BONELLI	ST		INDUSTRY	91746	10266310	FA0005482	3003
RAPID RACK INDUSTRIES INC	14421		BONELLI	ST		INDUSTRY	91746	10266310	FA0005482	3500
RAPID RACK INDUSTRIES INC	14421		BONELLI	ST		INDUSTRY	91746	10266310	FA0005482	2002
ADAMANT ENTERPRISE INC	14424	E	BONELLI	ST		INDUSTRY	91744	10285276	FA0005481	1001
ADAMANT ENTERPRISE INC	14424	E	BONELLI	ST		INDUSTRY	91744	10285276	FA0005481	1200
ADAMANT ENTERPRISE INC	14424	E	BONELLI	ST		INDUSTRY	91744	10285276	FA0005481	3001
Q & S FOODS INC (was)	14426		BONELLI	ST		INDUSTRY	91746	0	FA0005478	3001
Q & S FOODS INC (was)	14426		BONELLI	ST		INDUSTRY	91746	0	FA0005478	1001
SHAW INDUSTRIES INC	14528		BONELLI	ST		INDUSTRY	91746	0	FA0005483	3001
ORANGE COUNTY CONTAINER	14550		BONELLI	ST		INDUSTRY	91744	0	FA0005486	3001
SALES MAX INC	14551		BONELLI	ST		INDUSTRY	91746	0	FA0005477	3001
BORDEN INC	14557		BONELLI	ST		INDUSTRY	91746	0	FA0005480	3001
SPRINT NXTL HE- 1059602E - MALIBU	28840		BONIFACE	DR		MALIBU	90265	10658683	FA0038499	3000
REMAC TRANSMISSIONS INC	108	W	BONITA	AVE		SAN DIMAS	91773	0	FA0005493	3001
REMAC TRANSMISSIONS INC	108	W	BONITA	AVE		SAN DIMAS	91773	0	FA0005493	1001
SAN DIMAS CHEVRON	111	W	BONITA	AVE	A	SAN DIMAS	91773	10294372	FA0005508	7124
A1 AUTO SERVICE	111	W	BONITA	AVE	B	SAN DIMAS	91773	10282741	FA0036040	1001
A1 AUTO SERVICE	111	W	BONITA	AVE	B	SAN DIMAS	91773	10282741	FA0036040	3001
CVS PHARMACY #4790	120	E	BONITA	AVE		SAN DIMAS	91773	10290850	FA0041850	3000
SAN DIMAS CLEANERS	124	E	BONITA	AVE		SAN DIMAS	91773	0	FA0005506	1001
SAN DIMAS CLEANERS	124	E	BONITA	AVE		SAN DIMAS	91773	0	FA0005506	3001
QUALITY INSTANT PRINTING	126	E	BONITA	AVE		SAN DIMAS	91773	0	FA0005487	1002
CEPHAZONE PHARMA	250	E	BONITA	AVE		POMONA	91767	10294114	FA0035333	3001
LA CO FD STATION #186	280	E	BONITA	AVE		POMONA	91767	0	FA0005510	3001
PRO-CON	280	W	BONITA	AVE		POMONA	91767	10293934	FA0035426	1002

LOS ANGELES COUNTY CUPA
INACTIVE - FACILITY INVENTORY

FACILITY NAME	SITE ADDRESS					CITY	ZIP	CERS ID	Facility ID	PE
SIERRA HOME CARE	298	W	BONITA	AVE		POMONA	91767	0	FA0033029	3004
UNITED STATES POSTAL SERVICE	300	E	BONITA	AVE		SAN DIMAS	91773	0	FA0005507	3001
BONITA SERVICE STATION	304	W	BONITA	AVE		SAN DIMAS	91773	0	FA0005497	3001
CROPPER PLATING CO	334	W	BONITA	AVE		SAN DIMAS	91773	0	FA0005498	3001
HEALTH MARK	340	E	BONITA	AVE		POMONA	91767	0	FA0005511	3001
HOMETOWN RENTALS	344	W	BONITA	AVE		SAN DIMAS	91773	0	FA0005500	3001
BONDED CLEANERS	409	W	BONITA	AVE		SAN DIMAS	91773	10294444	FA0005517	3001
BONDED CLEANERS	409	W	BONITA	AVE		SAN DIMAS	91773	10294444	FA0005517	1002
NORREN MANUFACTURING INC	440	E	BONITA	AVE		POMONA	91767	0	FA0005512	3001
NORREN MANUFACTURING INC	440	E	BONITA	AVE		POMONA	91767	0	FA0005512	1002
SILPAK INC	470	E	BONITA	AVE		POMONA	91767	10294918	FA0032941	3003
SILPAK INC	470	E	BONITA	AVE		POMONA	91767	10294918	FA0032941	1000
SILPAK INC	470	E	BONITA	AVE		POMONA	91767	10294918	FA0032941	2002
FUMBASI, INC	555	W	BONITA	AVE		SAN DIMAS	91773	10267855	FA0005491	7124
BAE SYSTEMS NORTH AMERICA INC	600	E	BONITA	AVE		POMONA	91767	0	FA0005509	3004
BAE SYSTEMS NORTH AMERICA INC	600	E	BONITA	AVE		POMONA	91767	0	FA0005509	1003
BAE SYSTEMS NORTH AMERICA INC	600	E	BONITA	AVE		POMONA	91767	0	FA0005509	3500
SHELL (SAN DIMAS)	630	W	BONITA	AVE		SAN DIMAS	91773	10294300	FA0005499	7124
SHELL (SAN DIMAS)	630	W	BONITA	AVE		SAN DIMAS	91773	10294300	FA0005499	7124
EXXON (SAN DIMAS)	655	E	BONITA	AVE		SAN DIMAS	91773	0	FA0005505	3001
FRESH & EASY #1209	685	E	BONITA	AVE		SAN DIMAS	91773	10594315	FA0047103	3002
FRESH & EASY #1209	685	E	BONITA	AVE		SAN DIMAS	91773	10594315	FA0047103	1001
CAL LATEX	748	E	BONITA	AVE	205	POMONA	91767	0	FA0005514	3001
K P C MEDICAL GROUP	790	E	BONITA	AVE		POMONA	91767	0	FA0005489	1001
XEROX CORP	800	E	BONITA	AVE		POMONA	91767	0	FA0005513	1102
XEROX CORP	800	E	BONITA	AVE		POMONA	91767	0	FA0005513	3001
DAN O'NEAL'S UNION 76	1025		BONITA	AVE		LA VERNE	91750	0	FA0005516	1000
DAN O'NEAL'S UNION 76	1025		BONITA	AVE		LA VERNE	91750	0	FA0005516	3001
EFM GLOBAL LOGISTICS	20925	S	BONITA	ST		CARSON	90746	10772998	FA0005520	1003
INTERNATIONAL PAPER	22301		BONITA	ST		CARSON	90745	10293919	FA0005492	3000
GMB NORTH AMERICA	22310	S	BONITA	ST		CARSON	90745	0	FA0005495	3000
HEDWIN CORP	22418	S	BONITA	ST		CARSON	90745	10796131	FA0005504	3003
SUPERIOR PRESS	1155	S	BONNIE BEACH	PL		LOS ANGELES	90023	0	FA0005523	1002
JK PLUS INC	1155	S	BONNIE BEACH	PL		LOS ANGELES	90023	0	FA0043504	1001
JK PLUS INC	1155	S	BONNIE BEACH	PL		LOS ANGELES	90023	0	FA0043504	3000
CBS HYDRAULIC SERVICE	1301	S	BONNIE BEACH	PL		LOS ANGELES	90023	0	FA0005527	1001

LOS ANGELES COUNTY CUPA
INACTIVE - FACILITY INVENTORY

FACILITY NAME	SITE ADDRESS					CITY	ZIP	CERS ID	Facility ID	PE
MATRIX INT'L TEXTILE INC (NEMAX)	1363	S	BONNIE BEACH	PL		COMMERCE	90023	10269259	FA0005529	1001
MATRIX INT'L TEXTILE INC (NEMAX)	1363	S	BONNIE BEACH	PL		COMMERCE	90023	10269259	FA0005529	3500
MATRIX INT'L TEXTILE INC (NEMAX)	1363	S	BONNIE BEACH	PL		COMMERCE	90023	10269259	FA0005529	2010
DURRANI INVESTMENTS CORP	1363	S	BONNIE BEACH	PL	#A	COMMERCE	90023	10828057	FA0053773	3503
DURRANI INVESTMENTS CORP	1363	S	BONNIE BEACH	PL	#A	COMMERCE	90023	10828057	FA0053773	3004
DURRANI INVESTMENTS CORP	1363	S	BONNIE BEACH	PL	#A	COMMERCE	90023	10828057	FA0053773	1100
DURRANI INVESTMENTS CORP	1363	S	BONNIE BEACH	PL	#A	COMMERCE	90023	10828057	FA0053773	1001
ROBERT'S DISPOSAL	1368	S	BONNIE BEACH	PL		LOS ANGELES	90023	0	FA0005526	1001
LARRY SPUN PRODUCTS INC	1412	S	BONNIE BEACH	PL		LOS ANGELES	90023	0	FA0043076	1001
LARRY SPUN PRODUCTS INC	1412	S	BONNIE BEACH	PL		LOS ANGELES	90023	0	FA0043076	3001
CHAMPKREW INC	1448	S	BONNIE BEACH	PL		LOS ANGELES	90023	0	FA0005528	3001
PACIFIC CUTTING DIE AND MACHINERY	1515	N	BONNIE BEACH	PL		LOS ANGELES	90063	10273816	FA0005531	3001
PACIFIC CUTTING DIE AND MACHINERY	1515	N	BONNIE BEACH	PL		LOS ANGELES	90063	10273816	FA0005531	1001
L & R PALLETS INC	1530	S	BONNIE BEACH	PL		LOS ANGELES	90023	10279303	FA0005534	1003
DAVIS CHEMICAL CO	1550	N	BONNIE BEACH	PL		LOS ANGELES	90063	0	FA0005530	3001
ROJAS TOWING	1560		BONNIE BEACH	PL		LOS ANGELES	90063	0	FA0005522	1001
MARTINS MACHINE SHOP	1567	N	BONNIE BEACH	PL		LOS ANGELES	90063	0	FA0005524	1001
TAK YE INTERNATIONAL INC	1636	N	BONNIE BEACH	PL	A	LOS ANGELES	90063	0	FA0043479	3000
PEREIRA'S AUTO REPAIR	1835		BONNIE BRAE	ST		LOS ANGELES	90006	10252846	FA0005536	1000
JULIO'S AUTO REPAIR	1836	S	BONNIE BRAE	ST		LOS ANGELES	90006	0	FA0005535	1001
S&W CLEANERS	1728	S	BONNIE COVE	AVE		GLENDORA	91740	0	FA0005537	3001
S&W CLEANERS	1728	S	BONNIE COVE	AVE		GLENDORA	91740	0	FA0005537	1001
J & H SERVICES	350	N	BONNYWOOD	PL		BURBANK	91502	10229131	FA0005538	7020
J & H SERVICES	350	N	BONNYWOOD	PL		BURBANK	91502	10229131	FA0005538	1000
J & H SERVICES	350	N	BONNYWOOD	PL		BURBANK	91502	10229131	FA0005538	7020
DEL REY LANDING	13800		BORA BORA	WAY		MARINA DEL REY	90292	10191130	FA0005540	7124
MARINA FUEL SERVICES	13800		BORA BORA	WAY		MARINA DEL REY	90292	0	FA0005539	7124
TOPCO SALES	11960		BORDEN	AVE		SAN FERNANDO	91340	0	FA0005541	1004
KORTRON FURNITURE CO	1511		BORDER	AVE		TORRANCE	90501	0	FA0005532	1001
KORTRON FURNITURE CO	1511		BORDER	AVE		TORRANCE	90501	0	FA0005532	7100
CALIFORNIA DENTAL PRODUCTS	1617		BORDER	AVE	B	TORRANCE	90501	10129450	FA0039793	7100
CALIFORNIA DENTAL PRODUCTS	1617		BORDER	AVE	B	TORRANCE	90501	10129450	FA0039793	7100
CALIFORNIA DENTAL PRODUCTS	1617		BORDER	AVE	B	TORRANCE	90501	10129450	FA0039793	7100
FOAMEX CO INC	1641		BORDER	AVE		TORRANCE	90501	0	FA0005542	1001
PETE'S AUTOHAUS	1725		BORDER	AVE		TORRANCE	90501	10155887	FA0005501	7100
PETE'S AUTOHAUS	1725		BORDER	AVE		TORRANCE	90501	10155887	FA0005501	7100

LOS ANGELES COUNTY CUPA
INACTIVE - FACILITY INVENTORY

FACILITY NAME	SITE ADDRESS				CITY	ZIP	CERS ID	Facility ID	PE
PETE'S AUTOHAUS	1725		BORDER	AVE	TORRANCE	90501	10155887	FA0005501	7100
PETE'S AUTOHAUS	1725		BORDER	AVE	TORRANCE	90501	10155887	FA0005501	7100
AUTO CRAFT YOSHI	1737		BORDER	AVE B	TORRANCE	90501	0	FA0005546	7100
AUTO CRAFT YOSHI	1737		BORDER	AVE B	TORRANCE	90501	0	FA0005546	1000
K&K AUTO CARE	1741		BORDER	AVE	TORRANCE	90501	0	FA0005545	1001
K&K AUTO CARE	1741		BORDER	AVE	TORRANCE	90501	0	FA0005545	7100
K&K AUTO CARE	1741		BORDER	AVE	TORRANCE	90501	0	FA0005545	7100
K&K AUTO CARE	1741		BORDER	AVE	TORRANCE	90501	0	FA0005545	7100
R E WILLIAMS & SONS INC	1745		BORDER	AVE	TORRANCE	90501	0	FA0005519	1001
R E WILLIAMS & SONS INC	1745		BORDER	AVE	TORRANCE	90501	0	FA0005519	7100
R E WILLIAMS & SONS INC	1745		BORDER	AVE	TORRANCE	90501	0	FA0005519	7100
HARRY T. WILLIAMS LUMBER CO INC	1752		BORDER	AVE	TORRANCE	90501	0	FA0005547	7100
GERBER AMBULANCE SERVICE	1907		BORDER	AVE	TORRANCE	90501	0	FA0005548	7100
MASTER CARE CARPET CLEANING	1907		BORDER	AVE	TORRANCE	90501	0	FA0005544	1001
ARROW CHEMICAL CO	2217		BORDER	AVE	TORRANCE	90501	10132144	FA0005549	7100
ARROW CHEMICAL CO	2217		BORDER	AVE	TORRANCE	90501	10132144	FA0005549	7100
ARROW CHEMICAL CO	2217		BORDER	AVE	TORRANCE	90501	10132144	FA0005549	7100
JOHN D ROCHE INC	409		BORREGO	CT	SAN DIMAS	91773	0	FA0005553	3001
GOLDEN EAGLE MANUFACTURING	414		BORREGO	CT	SAN DIMAS	91773	0	FA0005552	1002
PACIFIC PRECISION INC	425		BORREGO	CT	SAN DIMAS	91773	0	FA0005556	1003
PACIFIC PRECISION INC	425		BORREGO	CT	SAN DIMAS	91773	0	FA0005556	3001
ATHENA ENGINEERING INC	446		BORREGO	CT D	SAN DIMAS	91773	0	FA0005551	1002
RECOM GROUP	449		BORREGO	CT	SAN DIMAS	91773	10294381	FA0041606	3001
COX TOOLING	457		BORREGO	CT	SAN DIMAS	91773	0	FA0005550	1000
COLORWAY INDUSTRY INC	5520		BORWICK	AVE B	SOUTH GATE	90280	10459081	FA0039256	3002
COLORWAY INDUSTRY INC	5520		BORWICK	AVE B	SOUTH GATE	90280	10459081	FA0039256	1001
ACAPULCO MEXICATESSEN INC	5520		BORWICK	AVE A	SOUTH GATE	90280	10831264	FA0005564	1001
CALI CO INC	5550		BORWICK	AVE	SOUTH GATE	90280	10644544	FA0005563	1001
J R SERVICE	5610		BORWICK	AVE B	SOUTH GATE	90280	0	FA0005560	3001
J R SERVICE	5610		BORWICK	AVE B	SOUTH GATE	90280	0	FA0005560	1000
ALCON EQUIPMENT RENTAL	5610		BORWICK	AVE A	SOUTH GATE	90280	10271059	FA0040229	3001
ALCON EQUIPMENT RENTAL	5610		BORWICK	AVE A	SOUTH GATE	90280	10271059	FA0040229	1001
STEAMLINE COLLISION INC	5610		BORWICK	AVE	SOUTH GATE	90280	10668016	FA0047626	3001
STEAMLINE COLLISION INC	5610		BORWICK	AVE	SOUTH GATE	90280	10668016	FA0047626	1001
H & M FOUNDRY INC	5612	E	BORWICK	AVE	SOUTH GATE	90280	10279312	FA0005562	3002
H & M FOUNDRY INC	5612	E	BORWICK	AVE	SOUTH GATE	90280	10279312	FA0005562	1300

LOS ANGELES COUNTY CUPA
INACTIVE - FACILITY INVENTORY

FACILITY NAME	SITE ADDRESS					CITY	ZIP	CERS ID	Facility ID	PE
TRUCKING EQUIPMENT SUPPLY CO	5618		BORWICK	AVE		SOUTH GATE	90280	10911394	FA0005557	3001
L W REINHOLD PLASTICS	5642		BORWICK	AVE		SOUTH GATE	90280	10274707	FA0005561	1000
T-MOBILE WEST (SITE ID#SV00984A)			BOUQUET CANYON	RD		PALMDALE	93551	0	FA0041104	3000
RIO VISTA WTP PUMPING STA	25401	N	BOUQUET CANYON	RD		SANTA CLARITA	91350	0	FA0033931	7124
AMERCIAN BUILDERS SUPPLY	25940		BOUQUET CANYON	RD		SAUGUS	91350	0	FA0005574	1002
R N CHESEBROUGH	26009		BOUQUET CANYON	RD		SAUGUS	91350	0	FA0005558	3001
THRIFTY CAR RENTAL	26011		BOUQUET CANYON	RD	A	SAUGUS	91350	0	FA0005566	3001
UNITED #169	26015		BOUQUET CANYON	RD	#B	SANTA CLARITA	91350	10267675	FA0005584	7124
MAC'S POOL AND SPA SUPPLY	26061		BOUQUET CANYON	RD		SANTA CLARITA	91350	0	FA0037825	3002
HOG CITY CYCLE	26062		BOUQUET CANYON	RD		SANTA CLARITA	91350	10308574	FA0038059	1001
HOG CITY CYCLE	26062		BOUQUET CANYON	RD		SANTA CLARITA	91350	10308574	FA0038059	3000
MAC'S POOL AND SPA SUPPLY	26067		BOUQUET CANYON	RD		SANTA CLARITA	91350	10308580	FA0044850	3002
COLOR INX PRINTING	26240		BOUQUET CANYON	RD		SANTA CLARITA	91350	0	FA0005577	1001
SPRINT NXTL VALENCIA TOWER CENTE	26270		BOUQUET CANYON	RD		SANTA CLARITA	91350	0	FA0038500	3000
METROPCS CALIFORNIA, LLC LA2086B	26407		BOUQUET CANYON	RD		SANTA CLARITA	91350	10298572	FA0040505	3000
CRISTA CHEVRON AUTO SPA	26485	N	BOUQUET CANYON	RD		SANTA CLARITA	91350	0	FA0033885	7124
CRISTA CHEVRON AUTO SPA	26485	N	BOUQUET CANYON	RD		SANTA CLARITA	91350	0	FA0033885	7124
CRISTA CHEVRON AUTO SPA	26485	N	BOUQUET CANYON	RD		SANTA CLARITA	91350	0	FA0033885	7124
CASTAIC LAKE WATER AGENCY	26501		BOUQUET CANYON	RD		SANTA CLARITA	91350	0	FA0005599	3001
PARTY BIN	26510		BOUQUET CANYON	RD		SAUGUS	91350	0	FA0005570	3001
FLAMINGO CLEANERS	26512		BOUQUET CANYON	RD		SAUGUS	91350	0	FA0005573	3001
FLAMINGO CLEANERS	26512		BOUQUET CANYON	RD		SAUGUS	91350	0	FA0005573	1001

LOS ANGELES COUNTY CUPA
INACTIVE - FACILITY INVENTORY

FACILITY NAME	SITE ADDRESS					CITY	ZIP	CERS ID	Facility ID	PE
CVS PHARMACY #9722	26550		BOUQUET CANYON	RD		SANTA CLARITA	91350	10290823	FA0005578	3000
ROSS DRESS FOR LESS #0090	26558		BOUQUET CANYON	RD		SAUGUS	91350	10505902	FA0048432	3001
ORCHARD SUPPLY HARDWARE #770	26565		BOUQUET CANYON	RD		SANTA CLARITA	91350	10292089	FA0005572	3001
ORCHARD SUPPLY HARDWARE #770	26565		BOUQUET CANYON	RD		SANTA CLARITA	91350	10292089	FA0005572	1001
HOBBY LOBBY #716	26565		BOUQUET CANYON	RD		SANTA CLARITA	91350	10737388	FA0049410	3000
OFFICEMAX #6391	26579		BOUQUET CANYON	RD		SANTA CLARITA	91350	10707079	FA0048716	1001
BANFIELD PET HOSPITAL #5161	26586		BOUQUET CANYON	RD		SANTA CLARITA	91350	10746388	FA0049634	3000
CHEVRON #9-2437	26753	N	BOUQUET CANYON	RD		SAUGUS	91350	0	FA0005579	7124
CHEVRON #9-2437	26753	N	BOUQUET CANYON	RD		SAUGUS	91350	0	FA0005579	3000
ONE HR SPEEDY PHOTO	26775		BOUQUET CANYON	RD		SAUGUS	91350	0	FA0005575	1001
SHELL #136100 (BOUQUET CANYON)	26801		BOUQUET CANYON	RD		SANTA CLARITA	91350	10266595	FA0005588	7124
RITE AID #5555	26825		BOUQUET CANYON	RD		SANTA CLARITA	91350	10308733	FA0044933	1100
DASHAS BEER & RESTAURANT	26891		BOUQUET CANYON	RD		SAUGUS	91350	0	FA0005567	3001
SCV WATER - RVWTP	27234		BOUQUET CANYON	RD		SANTA CLARITA	91350	10287778	FA0005595	7124
SCV WATER - RVWTP	27234		BOUQUET CANYON	RD		SANTA CLARITA	91350	10287778	FA0005595	1103
SPRINT NXTL CASTIAC LAKE H2O	27234		BOUQUET CANYON	RD	SPRNT	SANTA CLARITA	91355	0	FA0038501	3000
BOUQUET CLEANERS	27645		BOUQUET CANYON	RD		SAUGUS	91350	0	FA0005585	1001
BOUQUET CLEANERS	27645		BOUQUET CANYON	RD		SAUGUS	91350	0	FA0005585	3001
J&R SERVICE STATION (BOUQUET CANYON CHEVRON)	27777		BOUQUET CANYON	RD		SAUGUS	91350	10287451	FA0005587	7124
L'ITALIANO	28200		BOUQUET CANYON	RD		SAUGUS	91350	0	FA0005569	3001
LA CO PROBATION CAMP SCUDDER	28750		BOUQUET CANYON	RD		SANTA CLARITA	91390	10298305	FA0005568	7124
SPRINT NXTL A&CA7702 BOUQUET	28941		BOUQUET CANYON	RD		SAUGUS	91390	0	FA0038502	3000

LOS ANGELES COUNTY CUPA
INACTIVE - FACILITY INVENTORY

FACILITY NAME	SITE ADDRESS					CITY	ZIP	CERS ID	Facility ID	PE
LA RESIDENTIAL COMMUNITY FOUNDATION	29890		BOUQUET CANYON	RD		SAUGUS	91390	10266826	FA0005586	1001
US FOREST SVC (TEXAS CYN STATION)	30800		BOUQUET CANYON	RD		SAUGUS	91390	10288114	FA0043359	3002
US FOREST SVC (TEXAS CYN STATION)	31250		BOUQUET CANYON	RD		SAUGUS	91390	0	FA0005598	3002
NESSA RANCH	38820		BOUQUET CANYON	RD		PALMDALE	93551	0	FA0005464	3001
ALL-STATE LEGAL	5910		BOWCROFT	ST		LOS ANGELES	90016	0	FA0005601	1002
AT&T BROADBAND	5915		BOWCROFT	ST		LOS ANGELES	90016	0	FA0005582	1002
EC GROUP INC.	5950		BOWCROFT	ST		LOS ANGELES	90016	10843723	FA0054466	1001
HUB CITY STARTER & GENERATOR	206	N	BOWEN	AVE		COMPTON	90221	0	FA0005603	1001
HUB CITY STARTER & GENERATOR	206	N	BOWEN	AVE		COMPTON	90221	0	FA0005603	7030
SPRINT CELL SITE CA6242-LA73XC316	302	N	BOWEN	AVE		COMPTON	90221	10309957	FA0040805	7030
SPRINT CELL SITE CA6242-LA73XC316	302	N	BOWEN	AVE		COMPTON	90221	10309957	FA0040805	7030
FONTENOT TOWING SERVICE	410	N	BOWEN	AVE		COMPTON	90221	10301650	FA0005602	7030
VERDECO RECYCLING	8685		BOWERS	AVE		SOUTH GATE	90280	10280869	FA0005604	3500
SPRINT NXTL CELL SITE	8685		BOWERS	AVE	SPRNT	SOUTH GATE	90280	0	FA0038503	3000
SANTANA PAC WAREHOUSE INC	8687		BOWERS	AVE		SOUTH GATE	90280	10459852	FA0045366	3002
SAFEWAY CO	3310	S	BOXFORD	AVE		COMMERCE	90040	10797055	FA0005609	3500
SAFEWAY CO	3310	S	BOXFORD	AVE		COMMERCE	90040	10797055	FA0005609	1002
SAFEWAY CO	3310	S	BOXFORD	AVE		COMMERCE	90040	10797055	FA0005609	7124
SAFEWAY CO	3310	S	BOXFORD	AVE		COMMERCE	90040	10797055	FA0005609	3002
VONS (SAFEWAY COMPANY)	3327	S	BOXFORD	AVE		COMMERCE	90040	10797283	FA0005605	3500
VONS (SAFEWAY COMPANY)	3327	S	BOXFORD	AVE		COMMERCE	90040	10797283	FA0005605	3003
VONS BAKERY	3423		BOXFORD	AVE		COMMERCE	90040	0	FA0005606	3001
ITW RAMSET/RED HEAD	5950		BOXFORD	AVE		COMMERCE	90040	0	FA0005607	1001
ITW RAMSET/RED HEAD	5950		BOXFORD	AVE		COMMERCE	90040	0	FA0005607	3002
UNITED INDUSTRIAL CORP	5990		BOXFORD	AVE		COMMERCE	90040	0	FA0005608	3001
CRAIN AUTO ELECTRIC	950	S	BOYLE	AVE		LOS ANGELES	90023	10253698	FA0005616	1001
LLANTERA SOTO INC	976	S	BOYLE	ST		LOS ANGELES	90023	0	FA0005617	1001
PHIL AND TOMS	1000	S	BOYLE	AVE		LOS ANGELES	90023	10242472	FA0005613	1001
AT&T MOBILITY-10 & 5 FREEWAYS (USID 11738)	1100	S	BOYLE	AVE		LOS ANGELES	90023	10197847	FA0034284	3020
VERIZON INC	1115	S	BOYLE	AVE		LOS ANGELES	90023	0	FA0005615	1104
VERIZON INC	1115	S	BOYLE	AVE		LOS ANGELES	90023	0	FA0005615	2002
SIGNS & MARQUEES UNLIMITED	1218	S	BOYLE	ST		LOS ANGELES	90023	0	FA0005618	1002
PETERSON ENGRAVING INC	1242	S	BOYLE	AVE		LOS ANGELES	90023	0	FA0005614	1001
PETERSON ENGRAVING INC	1242	S	BOYLE	AVE		LOS ANGELES	90023	0	FA0005614	2002

LOS ANGELES COUNTY CUPA
INACTIVE - FACILITY INVENTORY

FACILITY NAME	SITE ADDRESS					CITY	ZIP	CERS ID	Facility ID	PE
BATTERY SYSTEMS INC	1330	S	BOYLE	ST		LOS ANGELES	90023	0	FA0037131	1002
VERIZON WIRELESS: STAFFORD	5503	S	BOYLE	AVE		VERNON	90058	10705537	FA0048314	3000
AT&T CORP. -H41E7	9986		BRADDOCK	ST		CULVER CITY	90232	10812355	FA0051426	7040
AVERY RESEARCH CENTER INC	2900		BRADLEY	ST		PASADENA	91107	10306339	FA0005627	1003
AVERY RESEARCH CENTER INC	2900		BRADLEY	ST		PASADENA	91107	10306339	FA0005627	7070
AVERY RESEARCH CENTER INC	2900		BRADLEY	ST		PASADENA	91107	10306339	FA0005627	7070
AVERY RESEARCH CENTER INC	2900		BRADLEY	ST		PASADENA	91107	10306339	FA0005627	7070
CLEARWIRE CELL SITE CA-LOS6885 / LA52XC208	2941		BRADLEY	ST		PASADENA	91107	10478230	FA0039667	7070
CLEARWIRE CELL SITE CA-LOS6885 / LA52XC208	2941		BRADLEY	ST		PASADENA	91107	10478230	FA0039667	7070
CLEARWIRE CELL SITE CA-LOS6885 / LA52XC208	2941		BRADLEY	ST		PASADENA	91107	10478230	FA0039667	7070
METRO-PCS M681490 LA2287	2941		BRADLEY	ST	2	PASADENA	91107	10309105	FA0043681	7070
METRO-PCS M681490 LA2287	2941		BRADLEY	ST	2	PASADENA	91107	10309105	FA0043681	7070
METRO-PCS M681490 LA2287	2941		BRADLEY	ST	2	PASADENA	91107	10309105	FA0043681	7070
PAR ELECTRICAL CONTRACTORS -YARD 58	2941		BRADLEY	ST		PASADENA	91107	10446796	FA0045862	7070
PAR ELECTRICAL CONTRACTORS -YARD 58	2941		BRADLEY	ST		PASADENA	91107	10446796	FA0045862	3701
PAR ELECTRICAL CONTRACTORS -YARD 58	2941		BRADLEY	ST		PASADENA	91107	10446796	FA0045862	1001
COGENT COMMUNICATIONS	2947		BRADLEY	ST		PASADENA	91107	10299442	FA0039668	7074
COGENT COMMUNICATIONS	2947		BRADLEY	ST		PASADENA	91107	10299442	FA0039668	7070
COGENT COMMUNICATIONS	2947		BRADLEY	ST		PASADENA	91107	10299442	FA0039668	7074
COGENT COMMUNICATIONS	2947		BRADLEY	ST		PASADENA	91107	10299442	FA0039668	7070
COGENT COMMUNICATIONS	2947		BRADLEY	ST		PASADENA	91107	10299442	FA0039668	7074
COGENT COMMUNICATIONS	2947		BRADLEY	ST		PASADENA	91107	10299442	FA0039668	7070
MEDMEN SUN VALLEY	8724		BRADLEY	AVE		SUN VALLEY	91352	10882819	FA0005626	1001
K G AUTO MECHANIC AND WELDING	8724		BRADLEY	AVE	B	SUN VALLEY	91352	10262824	FA0044176	1000
SHERWOOD PRINTING CO	8725		BRADLEY	AVE		SUN VALLEY	91352	0	FA0005620	1001
PRIME LINEN	8845		BRADLEY	AVE		SUN VALLEY	91352	0	FA0036284	2004
CATALINA PACIFIC CONCRETE	8981		BRADLEY	AVE		SUN VALLEY	91352	10154981	FA0049730	1002
SAKOS AUTO WRECKING	9048		BRADLEY	AVE		SUN VALLEY	91352	0	FA0033539	1001
THE FOAM SHOP	10029		BRADLEY	AVE		PACOIMA	91331	0	FA0005635	1003
SUNSET TIME INC	11212		BRADLEY	AVE		PACOIMA	91331	0	FA0005623	1003
WESTLAND PACKAGING INC	11353		BRADLEY	AVE		PACOIMA	91331	0	FA0005621	1003
KDL PRECISION MOLDING CORP	11381		BRADLEY	AVE		PACOIMA	91331	10259269	FA0033252	1003
CALIFORNIA TECHNICAL PLATING	11533		BRADLEY	AVE		SAN FERNANDO	91340	10153791	FA0005625	2020
CALIFORNIA TECHNICAL PLATING	11533		BRADLEY	AVE		SAN FERNANDO	91340	10153791	FA0005625	1103
ENGELHARD	12874		BRADLEY	AVE		SYLMAR	91342	0	FA0005629	1002
LINABOND	12950		BRADLEY	AVE		SYLMAR	91342	0	FA0036578	1002

LOS ANGELES COUNTY CUPA
INACTIVE - FACILITY INVENTORY

FACILITY NAME	SITE ADDRESS					CITY	ZIP	CERS ID	Facility ID	PE
METCRAFT ENT INC	12960		BRADLEY	AVE		SYLMAR	91342	0	FA0005633	1003
VALLEY TODECO INC	12975		BRADLEY	AVE		SYLMAR	91342	10152281	FA0005636	1200
VALLEY TODECO INC	12975		BRADLEY	AVE		SYLMAR	91342	10152281	FA0005636	2020
VALLEY TODECO INC	12975		BRADLEY	AVE		SYLMAR	91342	10152281	FA0005636	1104
LANCE INDUSTRIES	13001		BRADLEY	AVE		SYLMAR	91342	0	FA0005632	2020
LANCE INDUSTRIES	13001		BRADLEY	AVE		SYLMAR	91342	0	FA0005632	1002
SPEEDWAY ENGINEERING	13040	N	BRADLEY	AVE		SYLMAR	91342	10242487	FA0032505	2003
CHARTER COMMUNICATIONS	1001		BRADSHAWE	PL		MONTEREY PARK	91754	10208098	FA0037285	3001
SOUTHERN CALIFORNIA GAS COMPANY:HONOR RANCHO	28300	W	BRADY	PKWY		SANTA CLARITA	91355	10151463	FA0022888	7124
MACHUCA'S MOLDING & CASTING	12065		BRANFORD	ST	10	SUN VALLEY	91352	0	FA0037432	1001
PARADISE MOTORS	12065		BRANFORD	ST	12	SUN VALLEY	91352	10844287	FA0051204	1000
220 AUTO RECON	12065		BRANFORD	ST	13	SUN VALLEY	91352	10262818	FA0044164	1001
OLYMPIC AUTO REPAIR	12065		BRANFORD	ST	4	SUN VALLEY	91352	10260823	FA0037433	1000
POLITE AUTO BODY	12065		BRANFORD	ST	11	SUN VALLEY	91352	10262806	FA0044133	1001
A&J AUTO BODY	12065		BRANFORD	ST	9	SUN VALLEY	91352	10844275	FA0051161	1000
GRAND PRIX AUTO PARTS & SALES	12071		BRANFORD	ST		SUN VALLEY	91352	0	FA0033481	1001
CASTLE AUTO DISMANTLING INC	12071		BRANFORD	ST	A	SUN VALLEY	91352	0	FA0033480	1001
BETTER CHOICE COLLISION CENTER INC	12071		BRANFORD	ST	1	SUN VALLEY	91352	10259842	FA0044181	1000
A KING AUTO DISMANTLING	12105		BRANFORD	ST		SUN VALLEY	91352	0	FA0033521	1000
QUALITY PROCESSING INC	12111		BRANFORD	ST		SUN VALLEY	91352	0	FA0005652	1003
QUALITY PROCESSING INC	12111		BRANFORD	ST		SUN VALLEY	91352	0	FA0005652	2010
WEST COAST AUTO PARTS	12129		BRANFORD	ST		SUN VALLEY	91352	10258717	FA0032927	1001
INTERNATIONAL AUT0 WRECKING	12135		BRANFORD	ST		SUN VALLEY	91352	0	FA0033517	1001
A & R AUTO DISMANTLER	12143		BRANFORD	ST		SUN VALLEY	91352	10245775	FA0033435	1001
METAL FINISHINGS	12165		BRANFORD	ST	J	SUN VALLEY	91352	0	FA0042224	1001
PB FIBERGLASS PRODUCT INC	12177		BRANFORD	ST		SUN VALLEY	91352	0	FA0005651	1001
UNITED AUTO WRECKING	12231		BRANFORD	ST		SUN VALLEY	91352	0	FA0033519	1001
USA WASTE MANAGEMENT INC	12242		BRANFORD	ST		SUN VALLEY	91352	0	FA0032904	1001
IPI INC	12243		BRANFORD	ST	2	SUN VALLEY	91352	0	FA0005641	1002
EXPERT AUTO WRECKING	12244		BRANFORD	ST	A	SUN VALLEY	91352	0	FA0005657	1001
Mirage Auto Dismantling	12244	W	BRANFORD	ST		SUN VALLEY	91352	10848295	FA0052370	1000
PRECISE AUTO PARTS	12276		BRANFORD	ST		SUN VALLEY	91352	0	FA0033516	1001
JGR METALS RECYCLING	12278		BRANFORD	ST		SUN VALLEY	91352	10419895	FA0045539	1000
INDUSTRIAL METAL PLATING	12300		BRANFORD	ST	J	SUN VALLEY	91352	0	FA0005638	1001
INDUSTRIAL METAL PLATING	12300		BRANFORD	ST	J	SUN VALLEY	91352	0	FA0005638	2001
A & M IMPORT INC	12300		BRANFORD	ST	O	SUN VALLEY	91352	0	FA0033432	1000

LOS ANGELES COUNTY CUPA
INACTIVE - FACILITY INVENTORY

FACILITY NAME	SITE ADDRESS					CITY	ZIP	CERS ID	Facility ID	PE
AAA AUTO REPAIR	12317		BRANFORD	ST		SUN VALLEY	91352	0	FA0033430	1001
CAME ALLOYS CORP	12319		BRANFORD	ST	1	SUN VALLEY	91352	0	FA0005649	1002
DIMAS AUTO WORKS	12320		BRANFORD	ST	K	SUN VALLEY	91352	0	FA0005656	1001
AUTO MART DISMANTLING	12334		BRANFORD	ST	C	SUN VALLEY	91352	0	FA0033554	1000
UNIK AUTO DISMANTLING	12334		BRANFORD	ST	B	SUN VALLEY	91352	10259329	FA0033555	1001
BANK AUTO WRECKING	12334		BRANFORD	ST	A	SUN VALLEY	91352	0	FA0033556	1001
ALL STAR AUTO DISMANTLING	12345		BRANFORD	ST		SUN VALLEY	91352	10252717	FA0005658	1000
PUBLISHERS ENGRAVING CO	12455		BRANFORD	ST	11	PACOIMA	91331	10654486	FA0005642	1000
PUBLISHERS ENGRAVING CO	12455		BRANFORD	ST	11	PACOIMA	91331	10654486	FA0005642	2001
CHAMPION CRANE RENTAL INC	12521		BRANFORD	ST		PACOIMA	91331	10245526	FA0030875	2001
RAUL CASSAN MACHINE CO	12734		BRANFORD	ST	18	ARLETA	91331	10262218	FA0044056	1001
MICHAEL ESGATE CO	12990		BRANFORD	ST	D	PACOIMA	91331	0	FA0005647	1001
C & R AUTO ELECTRIC SHOP	506	N	BRANNICK	AVE		LOS ANGELES	90063	10281037	FA0005659	1001
C & R AUTO ELECTRIC SHOP	506	N	BRANNICK	AVE		LOS ANGELES	90063	10281037	FA0005659	3001
GAS APPLIANCES CO	20915		BRANT	AVE		CARSON	90810	0	FA0005662	1001
PACIFIC SHEET METAL	20925		BRANT	AVE		CARSON	90810	0	FA0005663	3001
BERT AYERS PRINTING	20933		BRANT	AVE		CARSON	90810	10300924	FA0005664	1001
IN PLACE MACHINING INC	20939		BRANT	AVE		CARSON	90810	0	FA0005660	1002
VORTEC PRODUCTS CO	20943		BRANT	AVE		CARSON	90810	0	FA0005661	1001
MARTINEZ WELDING SHOP	4977		BRANYON	AVE		SOUTH GATE	90280	10274377	FA0005665	3001
MARTINEZ WELDING SHOP	4977		BRANYON	AVE		SOUTH GATE	90280	10274377	FA0005665	1000
PICO WATER DISTRICT (WELL #4A)	9512		BRASHER	ST		PICO RIVERA	90660	10289224	FA0005671	3502
PENNZOIL PRODUCTS CO	9545		BRASHER	ST		PICO RIVERA	90660	0	FA0005667	3001
LAKIM INDUSTRIES INC	9555		BRASHER	ST		PICO RIVERA	90660	0	FA0005668	3001
DA PRO RUBBER INC	28635	N	BRAXTON	AVE		VALENCIA	91355	10292047	FA0005673	3001
DA PRO RUBBER INC	28635	N	BRAXTON	AVE		VALENCIA	91355	10292047	FA0005673	1004
TRIGG LABORATORIES	28650		BRAXTON	AVE		VALENCIA	91355	10287952	FA0005672	3001
TRIGG LABORATORIES	28650		BRAXTON	AVE		VALENCIA	91355	10287952	FA0005672	1003
R D S PRODUCTS	2480		BRAYTON	AVE		SIGNAL HILL	90755	10658989	FA0035272	3001
R D S PRODUCTS	2480		BRAYTON	AVE		SIGNAL HILL	90755	10658989	FA0035272	1002
MAYTECH AUTO BODY	4520		BRAZIL	ST		LOS ANGELES	90039	0	FA0005676	1001
T-MOBILE WEST	0		BREA CANYON	RD		DIAMOND BAR	91765	10658872	FA0041440	3000
ARTHREX CALIFORNIA INC	168		BREA CANYON	RD		WALNUT	91789	10786045	FA0051450	3003
ARTHREX CALIFORNIA INC	168		BREA CANYON	RD		WALNUT	91789	10786045	FA0051450	1003
OWENS & MINOR DISTRIBUTION	455	S	BREA CANYON	RD		INDUSTRY	91789	10282312	FA0005692	3000
OWENS & MINOR DISTRIBUTION	455	S	BREA CANYON	RD		INDUSTRY	91789	10282312	FA0005692	1001

LOS ANGELES COUNTY CUPA
INACTIVE - FACILITY INVENTORY

FACILITY NAME	SITE ADDRESS					CITY	ZIP	CERS ID	Facility ID	PE
RESCUE INDUSTRIES INC	621		BREA CANYON	RD		WALNUT	91789	0	FA0005677	3001
FACILITEC WEST	661		BREA CANYON	RD	2	WALNUT	91789	10294990	FA0043651	3001
REED MANUFACTURING CO	665		BREA CANYON	RD		WALNUT	91789	0	FA0005688	1003
REED MANUFACTURING CO	665		BREA CANYON	RD		WALNUT	91789	0	FA0005688	3001
MINUTEMAN PRESS	667		BREA CANYON	RD		WALNUT	91789	0	FA0005685	1001
MINUTEMAN PRESS	667	S	BREA CANYON	RD	23	WALNUT	91789	0	FA0005693	3002
IMPORT SPECIALIST	701	S	BREA CANYON	RD	9	WALNUT	91789	0	FA0005686	1000
IMPORT SPECIALIST	701	S	BREA CANYON	RD	9	WALNUT	91789	0	FA0005686	3001
DIAMOND BAR AUTOBODY & TOWIN	701		BREA CANYON	RD	15	WALNUT	91789	0	FA0005689	1001
DIAMOND BAR AUTOBODY & TOWIN	701		BREA CANYON	RD	15	WALNUT	91789	0	FA0005689	3003
DIAMOND BAR AUTOBODY & TOWIN	701		BREA CANYON	RD	15	WALNUT	91789	0	FA0005689	3500
FACILITEC WEST	717		BREA CANYON	RD	9	WALNUT	91789	0	FA0042260	3001
R & D BLUEPRINT	725		BREA CANYON	RD	1	DIAMOND BAR	91789	0	FA0005680	3001
CALIFORNIA ARTS & GRAPHICS	727		BREA CANYON	RD	5	DIAMOND BAR	91789	0	FA0005683	3001
WALNUT VALLEY TRAILERS	850		BREA CANYON	RD		WALNUT	91789	0	FA0005678	3001
ZAVARO INC	1024		BREA CANYON	RD		DIAMOND BAR	91789	10291300	FA0005682	7124
SPRINT NXTL T CANYON	1101		BREA CANYON	RD		DIAMOND BAR	91789	10798222	FA0038504	3000
E COUNTRY CLEANER	2020	S	BREA CANYON	RD	A-3	DIAMOND BAR	91765	0	FA0005687	1000
E COUNTRY CLEANER	2020	S	BREA CANYON	RD	A-3	DIAMOND BAR	91765	0	FA0005687	3001
OIL AND WATER DIAMOND BAR LP	3241	S	BREA CANYON	RD		DIAMOND BAR	91765	10295392	FA0005690	7124
OIL AND WATER DIAMOND BAR LP	3241	S	BREA CANYON	RD		DIAMOND BAR	91765	10295392	FA0005690	7124
T-MOBILE WEST CORPORATION IE04214A	3333		BREA CANYON	RD		DIAMOND BAR	91765	10408084	FA0041400	3000
VANDYCK USA INC	128	S	BRENT	CIR		WALNUT	91789	10295380	FA0005695	1003
LIFE SCIENCE MEDIA	177	S	BRENT	CIR		INDUSTRY	91789	0	FA0005694	1006
BRIDEGATE DR PROPERTIES LLC	1440		BRIDGE GATE	DR		DIAMOND BAR	91765	10289578	FA0033905	7124
BRIDEGATE DR PROPERTIES LLC	1440		BRIDGE GATE	DR		DIAMOND BAR	91765	10289578	FA0033905	7124
BRIDEGATE DR PROPERTIES LLC	1440		BRIDGE GATE	DR		DIAMOND BAR	91765	10289578	FA0033905	7124
BRIDEGATE DR PROPERTIES LLC	1440		BRIDGE GATE	DR		DIAMOND BAR	91765	10289578	FA0033905	3001
BRIDEGATE DR PROPERTIES LLC	1440		BRIDGE GATE	DR		DIAMOND BAR	91765	10289578	FA0033905	7124
BRIDEGATE DR PROPERTIES LLC	1440		BRIDGE GATE	DR		DIAMOND BAR	91765	10289578	FA0033905	7124
BRIDEGATE DR PROPERTIES LLC	1440		BRIDGE GATE	DR		DIAMOND BAR	91765	10289578	FA0033905	7124
BRIDEGATE DR PROPERTIES LLC	1440		BRIDGE GATE	DR		DIAMOND BAR	91765	10289578	FA0033905	7124
LAKEWOOD HIGH SCHOOL	4400		BRIERCREST	AVE		LAKEWOOD	90713	10282204	FA0005697	3500
LASD - CRESCENTA VALLEY STATION	4554		BRIGGS	AVE		LA CRESCENTA	91214	10291771	FA0005698	3701
LASD - CRESCENTA VALLEY STATION	4554		BRIGGS	AVE		LA CRESCENTA	91214	10291771	FA0005698	1001
RELIABLE PRINTING SERVICE	6743	S	BRIGHT	AVE		WHITTIER	90601	0	FA0005700	1001

LOS ANGELES COUNTY CUPA
INACTIVE - FACILITY INVENTORY

FACILITY NAME	SITE ADDRESS					CITY	ZIP	CERS ID	Facility ID	PE
AT&T CALIFORNIA - K313L	120	N	BRIGHTON	ST		BURBANK	91506	10676155	FA0050282	7020
T-MOBILE WEST SITE ID#SV00576A	9400		BRIGHTON	WAY	TM	BEVERLY HILLS	90210	10293370	FA0041242	3000
SPRINT NXTL GARFIELD BLDG	9400		BRIGHTON	WAY	SPRNT	BEVERLY HILLS	90210	10795201	FA0038505	3000
RICHEMONT NORTH AMERICA, INC DBA OFFICINE PANERAI #3015	9490		BRIGHTON	WAY	A	BEVERLY HILLS	90210	10671826	FA0049872	1000
RICHEMONT NORTH AMERICA, INC DBA JAEGER LECOULTRE #3085	9490		BRIGHTON	WAY	B	BEVERLY HILLS	90210	10671841	FA0049877	1000
JO MALONE 522	9621		BRIGHTON	WAY		BEVERLY HILLS	90210	10709734	FA0048739	1001
FOTO SPEED	9624		BRIGHTON	WAY		BEVERLY HILLS	90210	0	FA0005691	1006
OXY USA INC			BRIGHTON / VISTA		9	LA HABRA HEIGHTS	90631	0	FA0005702	3003
CULVER CITY FIRE DEPARTMENT, STATION 3	6030		BRISTOL	PKWY		CULVER CITY	90230	10467448	FA0049707	7040
KASTLE SYSTEMS OF LOS ANGELES INC	6076		BRISTOL	PKWY	100	CULVER CITY	90230	0	FA0005706	7040
PACIFIC INTERVENTIONAL VASCULAR ACCESS CENTER	6076		BRISTOL	PKWY	108	CULVER CITY	90230	10601053	FA0047137	7040
PACIFIC INTERVENTIONAL VASCULAR ACCESS CENTER	6076		BRISTOL	PKWY	108	CULVER CITY	90230	10601053	FA0047137	3000
1200 PHARMA LLC	6100		BRISTOL	PKWY		CULVER CITY	90230	10609648	FA0037180	7040
1200 PHARMA LLC	6100		BRISTOL	PKWY		CULVER CITY	90230	10609648	FA0037180	7040
1200 PHARMA LLC	6100		BRISTOL	PKWY		CULVER CITY	90230	10609648	FA0037180	7040
MOMENTUM BIOSCIENCES LLC	6140		BRISTOL	PKWY	B	CULVER CITY	90230	0	FA0039466	7040
MOMENTUM BIOSCIENCES LLC	6140		BRISTOL	PKWY	B	CULVER CITY	90230	0	FA0039466	1002
PETNET PHARMACEUTICALS INC	6140		BRISTOL	PKWY		CULVER CITY	90230	10301896	FA0034001	7040
INDI MOLECULAR INC	6160		BRISTOL	PKWY	200	CULVER CITY	90230	10842850	FA0052536	1001
INDI MOLECULAR INC	6160		BRISTOL	PKWY	200	CULVER CITY	90230	10842850	FA0052536	7040
MOMENTUM BIOSCIENCES LLC	6162		BRISTOL	PKWY		CULVER CITY	90230	10301851	FA0041727	1002
MOMENTUM BIOSCIENCES LLC	6162		BRISTOL	PKWY		CULVER CITY	90230	10301851	FA0041727	7040
MOMENTUM BIOSCIENCES LLC	6162		BRISTOL	PKWY		CULVER CITY	90230	10301851	FA0041727	7040
MOMENTUM BIOSCIENCES LLC	6162		BRISTOL	PKWY		CULVER CITY	90230	10301851	FA0041727	7040
MOMENTUM BIOSCIENCES LLC	6162		BRISTOL	PKWY		CULVER CITY	90230	10301851	FA0041727	7040
T-MOBILE WEST, LLC LA92122A	6167		BRISTOL	PKWY		CULVER CITY	90230	10309063	FA0037866	7040
T-MOBILE WEST, LLC LA92122A	6167		BRISTOL	PKWY		CULVER CITY	90230	10309063	FA0037866	7040
MARSHALLS 0292	6221		BRISTOL	PKWY		CULVER CITY	90230	10486609	FA0045718	1001
FOX HILL DRY CLEANERS	6223		BRISTOL	PKWY		CULVER CITY	90230	10300183	FA0005704	1001
PHOTO FAST	6247		BRISTOL	PKWY		CULVER CITY	90230	0	FA0005703	1006
CVS PHARMACY #9573	6299	S	BRISTOL	PKWY		CULVER CITY	90230	10301791	FA0045092	1102
CVS PHARMACY #9573	6299	S	BRISTOL	PKWY		CULVER CITY	90230	10301791	FA0045092	7040
CVS PHARMACY #9573	6299	S	BRISTOL	PKWY		CULVER CITY	90230	10301791	FA0045092	7040
CALIFORNIA HIGHWAY PATROL WEST LOS ANGELES	6300		BRISTOL	PKWY		CULVER CITY	90230	10301806	FA0005705	7124
COURTYARD BY MARRIOTT	6333		BRISTOL	PKWY		CULVER CITY	90230	10300729	FA0039209	7040

LOS ANGELES COUNTY CUPA
INACTIVE - FACILITY INVENTORY

FACILITY NAME	SITE ADDRESS					CITY	ZIP	CERS ID	Facility ID	PE
COURTYARD BY MARRIOTT	6333		BRISTOL	PKWY		CULVER CITY	90230	10300729	FA0039209	1001
SPRINT CELL SITE LA03XC092	6333		BRISTOL	PKWY	A	CULVER CITY	90230	10809826	FA0051340	7040
LEMEUR WELDING & MFG	220	N	BROAD	AVE		WILMINGTON	90744	0	FA0005708	1001
FRICTION SYSTEMS LLC	229		BROAD	AVE		WILMINGTON	90744	0	FA0005714	1001
E/U AUTO PARTS	248	N	BROAD	AVE		WILMINGTON	90744	0	FA0005710	1001
GOLTEN MARINE COMPANY INC	322	N	BROAD	AVE		WILMINGTON	90744	0	FA0044213	1002
ALONSO'S AUTO REPAIR	650	N	BROAD	AVE	C	WILMINGTON	90744	0	FA0031338	1000
PENA AUTO REPAIR	650	N	BROAD	AVE	B	WILMINGTON	90744	0	FA0031339	1000
BONANZA AUTO REPAIR	725	N	BROAD	AVE		WILMINGTON	90744	0	FA0005709	1001
HERCULES PORTABLE POWER CO	24000	S	BROAD	ST		CARSON	90745	0	FA0005707	1001
HERCULES PORTABLE POWER CO	24000	S	BROAD	ST		CARSON	90745	0	FA0005707	3001
AT&T Mobility - (USID106223)	24000		BROAD	ST		CARSON	90745	10811758	FA0051664	3000
DISTRIBUTION INTERNATIONAL	24100		BROAD	ST		CARSON	90745	10269214	FA0005711	1002
DISTRIBUTION INTERNATIONAL	24100		BROAD	ST		CARSON	90745	10269214	FA0005711	3003
DISTRIBUTION INTERNATIONAL	24100		BROAD	ST		CARSON	90745	0	FA0050133	3003
WEST COAST AEROSPACE	24224		BROAD	ST		CARSON	90745	10263409	FA0005712	1001
31250 BROAD BEACH, LLC	31250		BROAD BEACH	RD		MALIBU	90265	10299457	FA0005715	7124
SAN GABRIEL UNIFIED SCHOOL DIST	102	E	BROADWAY			SAN GABRIEL	91776	0	FA0005958	3001
112 BROADWAY LLC	112	E	BROADWAY			SAN GABRIEL	91776	0	FA0037038	7124
SMITH PARK POOL	232	W	BROADWAY			SAN GABRIEL	91776	0	FA0005939	3001
GRIGSBY AUTOMOTIVE SERVICE	401		BROADWAY			SANTA MONICA	90401	0	FA0005738	1001
FROMEX	406		BROADWAY	ST		SANTA MONICA	90401	0	FA0005754	1006
HANNAHS GIFT SHOP	416	S	BROADWAY			LOS ANGELES	90013	0	FA0005830	1001
WALGREENS #12881	460	S	BROADWAY			LOS ANGELES	90013	10481074	FA0050722	1001
RITE AID #5429	500	N	BROADWAY			LOS ANGELES	90013	10253692	FA0043567	1101
DIVE AND SURF	504	N	BROADWAY			REDONDO BEACH	90277	10300288	FA0005863	7080
DIVE AND SURF	504	N	BROADWAY			REDONDO BEACH	90277	10300288	FA0005863	7080
LA CO BEACHES WAREHOUSE	516	N	BROADWAY			REDONDO BEACH	90277	10299898	FA0005862	7080
LA CO BEACHES WAREHOUSE	516	N	BROADWAY			REDONDO BEACH	90277	10299898	FA0005862	7124
LA CO BEACHES WAREHOUSE	516	N	BROADWAY			REDONDO BEACH	90277	10299898	FA0005862	7080
JOYERIA CHIVAS	606	S	BROADWAY		2	LOS ANGELES	90014	0	FA0043088	1001
MARTIN JEWELRY REPAIR	610	S	BROADWAY		611	LOS ANGELES	90014	0	FA0035433	1001
PASCUAL JEWELRY REPAIR	610	S	BROADWAY		310A	LOS ANGELES	90014	0	FA0044096	1000
S & L WEDDING JEWELRY	610	S	BROADWAY		430	LOS ANGELES	90014	0	FA0005721	1001
MY WAY JEWELRY CO INC	610	S	BROADWAY		905	LOS ANGELES	90014	0	FA0005745	1003
MESROBIAN JEWELRY	610	S	BROADWAY		330	LOS ANGELES	90014	0	FA0005773	1000

LOS ANGELES COUNTY CUPA
INACTIVE - FACILITY INVENTORY

FACILITY NAME	SITE ADDRESS					CITY	ZIP	CERS ID	Facility ID	PE
CA LINKS INC	610	S	BROADWAY		1024	LOS ANGELES	90014	0	FA0005837	1002
LAROUJ JEWELRY	610	S	BROADWAY		306	LOS ANGELES	90014	10246855	FA0005855	1000
GOLD LION	610	S	BROADWAY		520	LOS ANGELES	90014	0	FA0032715	1001
T & A JEWELRY MFG INC	610	S	BROADWAY		609	LOS ANGELES	90014	0	FA0032718	1002
GOLD KEY JEWELRY MFG	610	S	BROADWAY		1115	LOS ANGELES	90014	0	FA0032723	1001
CA LINKS INC	610	S	BROADWAY		1007	LOS ANGELES	90014	0	FA0032725	1003
GOLD STAR JEWELRY CO INC	610	S	BROADWAY		812	LOS ANGELES	90014	0	FA0032745	1002
BERBERIAN JEWELRY MFG INC	610	S	BROADWAY		1107	LOS ANGELES	90014	0	FA0032768	1001
ARMGOLD INC	610	S	BROADWAY		411	LOS ANGELES	90014	0	FA0032773	1002
NEW STORY BUILDING	610	S	BROADWAY			LOS ANGELES	90014	10246939	FA0005717	2020
ROSALI JEWELRY INC	610	S	BROADWAY		805	LOS ANGELES	90014	0	FA0032749	1001
BROADWAY ASSAYING LABS	610	S	BROADWAY		705	LOS ANGELES	90014	10260040	FA0032750	1001
MY WAY JEWELRY CO INC	610	S	BROADWAY		904	LOS ANGELES	90014	0	FA0032724	1003
SEA JEWELRY CORP	610	S	BROADWAY		1002	LOS ANGELES	90014	10258984	FA0032727	1002
DJABOURIAN GOLD ASSAYING	610	S	BROADWAY		203	LOS ANGELES	90014	0	FA0005719	1001
R & M FINE JEWELRY	610	S	BROADWAY		705	LOS ANGELES	90014	0	FA0005756	1001
PASSION JEWELRY	610		BROADWAY		1001	LOS ANGELES	90014	0	FA0005813	1001
MVA JEWELRY INC	610	S	BROADWAY		501	LOS ANGELES	90014	0	FA0005832	1001
G & T JEWELRY	610		BROADWAY		211	LOS ANGELES	90014	0	FA0005834	1001
URIBE JEWELRY DESIGN	610	S	BROADWAY		407	LOS ANGELES	90014	0	FA0005835	1001
SBJ JEWELRY	610	S	BROADWAY		220	LOS ANGELES	90014	0	FA0005842	1001
BINGO JEWELRY	610	S	BROADWAY		730	LOS ANGELES	90014	0	FA0005850	1002
ALEX FERNANDEZ JEWELER	610	S	BROADWAY		312	LOS ANGELES	90014	10256611	FA0044097	1000
PASCUAL JEWELRY REPAIR	610	S	BROADWAY		210	LOS ANGELES	90014	10248946	FA0035483	1000
PASSION JEWELRY	610	S	BROADWAY		412	LOS ANGELES	90014	0	FA0041562	1000
RMS JEWELRY	610	S	BROADWAY		701	LOS ANGELES	90014	0	FA0005822	1001
L A CLASSIC	610	S	BROADWAY		615	LOS ANGELES	90014	0	FA0005836	1001
KARMEN FINE JEWELRY	610	S	BROADWAY		421	LOS ANGELES	90014	0	FA0005854	1001
R & M FINE JEWELERY	610	S	BROADWAY		721	LOS ANGELES	90014	0	FA0005847	1001
PACIFIC DIAMOND	610	S	BROADWAY		301	LOS ANGELES	90014	0	FA0005857	1000
BINGO JEWELRY	610	S	BROADWAY		725	LOS ANGELES	90014	0	FA0005720	1001
MVA JEWELRY INC	610	S	BROADWAY		329	LOS ANGELES	90014	0	FA0032823	1000
RUBBER MOLD AND CASTING SERVICES	610	S	BROADWAY		724	LOS ANGELES	90014	10256209	FA0032716	1000
BASHA BROTHERS	610	S	BROADWAY	ST	602	LOS ANGELES	90014	0	FA0032717	1002
BROADWAY LINKS INC	610	S	BROADWAY		1028	LOS ANGELES	90014	0	FA0032726	1003
FINE LINE DEVELOPMENT CO	610	S	BROADWAY		830	LOS ANGELES	90014	0	FA0032743	1001

LOS ANGELES COUNTY CUPA
INACTIVE - FACILITY INVENTORY

FACILITY NAME	SITE ADDRESS					CITY	ZIP	CERS ID	Facility ID	PE
CA LINKS INC	610	S	BROADWAY		819	LOS ANGELES	90014	0	FA0032744	1001
HK JEWELRY	610	S	BROADWAY		810	LOS ANGELES	90014	0	FA0032746	1001
C Z STAR JEWELRY INC	610	S	BROADWAY		420	LOS ANGELES	90014	0	FA0032760	1003
MAURICO TENENSAP	610	S	BROADWAY		311	LOS ANGELES	90014	10247959	FA0044095	1000
GUADALAJARA	610	S	BROADWAY		L100	LOS ANGELES	90014	0	FA0032818	1001
H & H	610	S	BROADWAY		401	LOS ANGELES	90014	0	FA0032714	1001
LOPEZ CASTING SERVICE	610	S	BROADWAY		513	LOS ANGELES	90014	10246867	FA0032719	1000
PASSION JEWELRY	610	S	BROADWAY	ST	1101	LOS ANGELES	90014	0	FA0032721	1000
A N T JEWELRY	610	S	BROADWAY		1130	LOS ANGELES	90014	0	FA0032722	1002
GOLD STAR DESIGN INC	610	S	BROADWAY		815	LOS ANGELES	90014	10256188	FA0032740	1002
PASSION JEWELRY	610	S	BROADWAY		1110	LOS ANGELES	90014	0	FA0032741	1001
BERBERIAN JEWELRY MFG INC	610	S	BROADWAY		1120	LOS ANGELES	90014	0	FA0032742	1001
DESIGN BY ANDRIANI	610	S	BROADWAY		630	LOS ANGELES	90014	0	FA0005755	1001
JOYERIA MEXICANA	610	S	BROADWAY		230	LOS ANGELES	90014	0	FA0005767	1002
CALDERON IMPORTS	610	S	BROADWAY		424	LOS ANGELES	90014	0	FA0005770	1000
SAMS JEWELRY	610	S	BROADWAY		214	LOS ANGELES	90014	10249315	FA0005784	1001
ANTRO JEWELERY MFG.	610	S	BROADWAY		808	LOS ANGELES	90014	0	FA0005797	1000
KARMEN JEWELERY	610	S	BROADWAY		215	LOS ANGELES	90014	0	FA0005841	1000
V G JEWELRY	610	S	BROADWAY		1111	LOS ANGELES	90014	0	FA0005853	1001
M AND ART METAL MOLDS	610	S	BROADWAY		425	LOS ANGELES	90014	0	FA0005856	1001
VARTANI JEWELRY MFG	610	S	BROADWAY		310	LOS ANGELES	90014	0	FA0005859	1000
MIDAL JEWELERS INC	610	S	BROADWAY		710	LOS ANGELES	90014	10246864	FA0037995	1000
DARKROOMS ELECTRA INC	626		BROADWAY			SANTA MONICA	90401	0	FA0005809	1002
ART J JEWELERY	707	S	BROADWAY		1031	LOS ANGELES	90014	0	FA0005753	1001
ARMENIAN JEWELRY	707	S	BROADWAY		1020	LOS ANGELES	90014	0	FA0005761	1001
NARE	707	S	BROADWAY		405	LOS ANGELES	90014	0	FA0005825	1002
M & T REPAIR	707	S	BROADWAY		1212	LOS ANGELES	90014	0	FA0031406	1001
J C JEWELRY	707	S	BROADWAY		805	LOS ANGELES	90014	0	FA0032601	1001
JOYERIA GUERRERO	707	S	BROADWAY		302	LOS ANGELES	90014	0	FA0032605	1001
MK JEWELRY	707	S	BROADWAY		401	LOS ANGELES	90014	0	FA0032613	1001
BONILLA JEWELERS	707	S	BROADWAY		411	LOS ANGELES	90014	0	FA0032615	1001
VERA JEWELRY	707	S	BROADWAY		521	LOS ANGELES	90014	0	FA0032619	1002
ALEX JEWELRY	707	S	BROADWAY		319	LOS ANGELES	90014	0	FA0032620	1001
GOLDEN WAVE JEWELRY MFG INC	707	S	BROADWAY		601	LOS ANGELES	90014	0	FA0031447	1001
MAKSE JEWELRY INC	707	S	BROADWAY		717	LOS ANGELES	90014	10257958	FA0031448	1002
BLUE SKY CO	707	S	BROADWAY		918	LOS ANGELES	90014	0	FA0032570	1001

LOS ANGELES COUNTY CUPA
INACTIVE - FACILITY INVENTORY

FACILITY NAME	SITE ADDRESS				CITY	ZIP	CERS ID	Facility ID	PE
GOLDLA INC	707	S	BROADWAY	1107	LOS ANGELES	90014	0	FA0032572	1001
GOODART	707	S	BROADWAY	519	LOS ANGELES	90014	0	FA0032598	1001
LEFI JEWELRY	707	S	BROADWAY	501	LOS ANGELES	90014	0	FA0032599	1001
MIGUEL GONZALEZ REPAIR	707	S	BROADWAY	811	LOS ANGELES	90014	0	FA0032600	1000
AGA	707	S	BROADWAY	524	LOS ANGELES	90014	0	FA0032596	1000
OFELYA HARUTYUNYAN	707	S	BROADWAY	423	LOS ANGELES	90014	0	FA0032617	1001
LA TOOLS	707	S	BROADWAY	407	LOS ANGELES	90014	0	FA0032618	1001
ISRAEL QUINTANILLA	707	S	BROADWAY	1209	LOS ANGELES	90014	0	FA0005760	1001
PYRAMID'S POWER	707	S	BROADWAY	1222	LOS ANGELES	90014	0	FA0005752	1001
ANGEL PLACE JEWELERS	707	S	BROADWAY	310	LOS ANGELES	90014	0	FA0005762	1001
LORI JEWELRY MFG	707	S	BROADWAY	514	LOS ANGELES	90014	0	FA0005838	1001
KARDINAL JEWELRY	707	S	BROADWAY	931	LOS ANGELES	90014	0	FA0032569	1001
V & G MANUKYAN JEWELRY	707	S	BROADWAY	303	LOS ANGELES	90014	0	FA0032614	1001
UNIVERSAL ASSOCIATION	707	S	BROADWAY	336	LOS ANGELES	90014	0	FA0032604	1001
HAV JEWELRY	707	S	BROADWAY	922	LOS ANGELES	90014	0	FA0034787	1001
BROADWAY GOLD INC	707	S	BROADWAY	321	LOS ANGELES	90014	0	FA0032645	1001
ARARA HIGH DESIGNS	707	S	BROADWAY	1118	LOS ANGELES	90014	0	FA0032622	1001
A & O	707	S	BROADWAY	323	LOS ANGELES	90014	0	FA0032610	1001
SHARMAN	707	S	BROADWAY	1223	LOS ANGELES	90014	0	FA0032567	1001
G & E JEWELRY	707	S	BROADWAY	1001	LOS ANGELES	90014	0	FA0032568	1001
LORI JEWELRY MFG	707	S	BROADWAY	512	LOS ANGELES	90014	0	FA0005725	1001
LYNN MAXWELL JEWELRY	707	S	BROADWAY	614	LOS ANGELES	90014	0	FA0005765	1001
PASH	707	S	BROADWAY	510	LOS ANGELES	90014	0	FA0005819	1000
A & M WHOLESALE MFG	707	S	BROADWAY	203	LOS ANGELES	90014	0	FA0005839	1000
UNITED COMPANY	707	S	BROADWAY	1214	LOS ANGELES	90014	10240294	FA0005723	2020
711 PHOTO & CAMERA INC	711	N	BROADWAY	107	LOS ANGELES	90012	0	FA0005818	1001
OALEX INC	719	S	BROADWAY		LOS ANGELES	90014	0	FA0005788	1001
PRO TECH PHOTO	729		BROADWAY		SANTA MONICA	90401	0	FA0005716	1006
ACTIVE SANDBLASTING CO INC	810		BROADWAY		SAN GABRIEL	91776	10265866	FA0005869	3000
HEANG SUY HENG JEWELRY	818	N	BROADWAY	113A	LOS ANGELES	90012	0	FA0034525	1001
MARKDEV DV SAN GABRIEL,LL	825	E	BROADWAY		SAN GABRIEL	91776	0	FA0049610	3000
DAVITA SAN GABRIEL DIALYSIS	825	E	BROADWAY		SAN GABRIEL	91776	10786795	FA0049642	1001
E & L CASTRO MOTOR	827	E	BROADWAY		SAN GABRIEL	91776	0	FA0005959	3001
E & L CASTRO MOTOR	827	E	BROADWAY		SAN GABRIEL	91776	0	FA0005959	1001
ADAMS PRESS	830	S	BROADWAY		LOS ANGELES	90014	0	FA0005735	1003
PHOTO KING	831	N	BROADWAY		LOS ANGELES	90012	0	FA0005804	1006

LOS ANGELES COUNTY CUPA
INACTIVE - FACILITY INVENTORY

FACILITY NAME	SITE ADDRESS				CITY	ZIP	CERS ID	Facility ID	PE
APEX AUTO CENTER CORP	834	E	BROADWAY		SAN GABRIEL	91776	10284904	FA0005965	1001
APEX AUTO CENTER CORP	834	E	BROADWAY		SAN GABRIEL	91776	10284904	FA0005965	3001
WEST FOTO	836	N	BROADWAY	A	LOS ANGELES	90012	10252348	FA0005820	1006
MIKE'S AUTOMOTIVE SERVICE	843	E	BROADWAY		SAN GABRIEL	91776	0	FA0005960	1001
MIKE'S AUTOMOTIVE SERVICE	843	E	BROADWAY		SAN GABRIEL	91776	0	FA0005960	3001
BROADWAY CLEANERS	926		BROADWAY		SANTA MONICA	90401	0	FA0005817	1001
STEAD PRINTING CO	929		BROADWAY		SANTA MONICA	90401	0	FA0005742	1001
P C COLOUR LAB INC	942	N	BROADWAY	101A	LOS ANGELES	90012	0	FA0005759	1006
INDEPENDENT JOURNAL NEWSPAPE	1032		BROADWAY		SANTA MONICA	90401	0	FA0005741	1006
BD FOX AND FRIENDS	1111		BROADWAY		SANTA MONICA	90401	0	FA0005783	1003
JOHNSON FAIR	1201	N	BROADWAY		LOS ANGELES	90012	0	FA0005805	1003
BRITISH CAR CLINIC	1400		BROADWAY		SANTA MONICA	90404	10137922	FA0005744	1000
DKG AUTO CENTER INC	1831	N	BROADWAY		LOS ANGELES	90031	0	FA0005843	1001
L A UNOCAL 76	1900	S	BROADWAY		LOS ANGELES	90007	0	FA0005758	1001
BUUG ALLEY	1925		BROADWAY		SANTA MONICA	90404	0	FA0005766	1001
STADCO	1931	N	BROADWAY		LOS ANGELES	90031	10242496	FA0005737	1000
EXPRESS TIRES & ALIGNMENT	2001	N	Broadway	A	LOS ANGELES	90031	10786753	FA0050234	1000
URBAN AUTOWERKS	2001	N	BROADWAY	B	LOS ANGELES	90031	10878574	FA0005751	1000
DONALD CHADWICK AND ASSOC	2050		BROADWAY		SANTA MONICA	90404	0	FA0005792	1001
THE LITHO SHOP	2058		BROADWAY		SANTA MONICA	90404	0	FA0005743	1001
EL FINANCIERO INTERNATIONAL	2300	S	BROADWAY		LOS ANGELES	90007	0	FA0005789	1002
CLINICARE	2317		BROADWAY		SANTA MONICA	90404	0	FA0005860	1002
BROADWAY IMPORT SPECIALIST	2333		BROADWAY	AVE	SANTA MONICA	90404	0	FA0005807	1001
MORRIS LISS SEWING MACHINES	2414	S	BROADWAY		LOS ANGELES	90007	0	FA0005757	1002
METRO GOLDWYN MAYER INC	2500		BROADWAY		SANTA MONICA	90404	0	FA0005810	1004
DOLLAR TREE #05489	2700	N	BROADWAY	BLVD	LOS ANGELES	90031	10481641	FA0050584	1000
AGM PHOTO LAB	2769	W	BROADWAY		LOS ANGELES	90041	0	FA0031575	1006
STAR PRINTING	2779	W	BROADWAY		LOS ANGELES	90041	0	FA0031691	1006
AUTO PARTS CO	2934	N	BROADWAY		LOS ANGELES	90031	10250464	FA0032720	1001
AUTOZONE	3125	N	BROADWAY		LOS ANGELES	90031	0	FA0005852	1002
AMG BODY SHOP AUTO BODY REPAIR & PAINTING	3412	N	BROADWAY		LOS ANGELES	90031	10245475	FA0005791	3001
GARMENT DYEING INC	3424	S	BROADWAY		LOS ANGELES	90007	0	FA0005849	1002
FRENCHY OF CALIFORNIA INC	3650	S	BROADWAY		LOS ANGELES	90007	0	FA0005733	1003
UNIQUE APPAREL, INC.	3700	S	BROADWAY	PL 2	LOS ANGELES	90007	0	FA0005848	1002
YOUNGER MANUFACTURING CO	3788	S	BROADWAY	PL	LOS ANGELES	90007	0	FA0005734	1003
SAL'S MECHANIC	3859	S	BROADWAY	PL	LOS ANGELES	90037	0	FA0005782	1001

LOS ANGELES COUNTY CUPA
INACTIVE - FACILITY INVENTORY

FACILITY NAME	SITE ADDRESS					CITY	ZIP	CERS ID	Facility ID	PE
PACIFIC SIGN COMPANY	3911	S	BROADWAY	PL		LOS ANGELES	90037	10247590	FA0031911	1001
GEORGE-DAVID CO	3925	S	BROADWAY	PL		LOS ANGELES	90037	0	FA0005774	1001
ACE IRON WORKS	3977	S	BROADWAY	PL		LOS ANGELES	90037	0	FA0005772	1001
CASTRO BODY SHOP	4051	S	BROADWAY			LOS ANGELES	90037	0	FA0005796	1001
FARGO PRINTING CO	4068	S	BROADWAY	PL		LOS ANGELES	90037	0	FA0005736	1001
SHELL (BROADWAY)	4380	S	BROADWAY			LOS ANGELES	90037	0	FA0005826	1001
SOUTH BAY REGIONAL PUBLIC COMMUNICA	4440	W	BROADWAY			HAWTHORNE	90250	10296784	FA0037100	1001
GUATEMEX AUTO SERVICE	4901	S	BROADWAY		B	LOS ANGELES	90037	0	FA0038040	1001
AZTECA AUTO REPAIR & SALE	4906	S	BROADWAY			LOS ANGELES	90037	0	FA0005669	1001
L.A. IMPORTS	5326	S	BROADWAY			LOS ANGELES	90037	10257187	FA0005724	1001
MAX S WELDING	5518	S	BROADWAY			LOS ANGELES	90037	0	FA0005775	1002
BROADWAY SMOG CENTER	5702	S	BROADWAY			LOS ANGELES	90037	0	FA0005777	1001
MOTOR & TRANSMISSION CARE	6919		BROADWAY		A	LOS ANGELES	90003	0	FA0033751	1001
TECNICENTRO	7020	S	BROADWAY			LOS ANGELES	90003	10252000	FA0005793	1001
TECNICENTRO AUTO	7022	S	BROADWAY	ST		LOS ANGELES	90003	0	FA0005814	1000
VELASQUEZ AUTO REPAIR	7024	S	BROADWAY			LOS ANGELES	90003	0	FA0005812	1000
C-VND	7102	S	BROADWAY			LOS ANGELES	90003	10788061	FA0049746	1000
SANTA MONICA RADIATOR	8006	S	BROADWAY			LOS ANGELES	90003	0	FA0005785	1000
ELIAS MUFFLERS & AUTO REPAIR	8110	S	BROADWAY	AVE	B	LOS ANGELES	90003	10681246	FA0046312	1001
QUALITY PLUS DRY CLEANERS	8312	S	BROADWAY			LOS ANGELES	90003	0	FA0005794	1001
JC & MICHOACAN AUTO REPAIR	8442	S	BROADWAY			LOS ANGELES	90003	0	FA0039887	1001
MAMBO'S AUTO REPAIR	8459	S	BROADWAY			LOS ANGELES	90003	0	FA0036126	1001
KLEIMAN & WALLACE PROF DENT	8615	S	BROADWAY			LOS ANGELES	90003	0	FA0005806	1002
1-HR PHOTO	8701	S	BROADWAY		A-5	LOS ANGELES	90003	0	FA0031071	1006
BROADWAY AUTO SERVICE	8820	S	BROADWAY			LOS ANGELES	90003	0	FA0005787	1000
TEMPLE CITY SHELL	9010		BROADWAY	AVE		TEMPLE CITY	91780	10283680	FA0005919	7124
LAWN SHOP REPAIR & SALES	9403	S	BROADWAY			LOS ANGELES	90003	0	FA0005768	1001
UNITED COLOR	9606	S	BROADWAY			LOS ANGELES	90003	0	FA0005815	1002
BROADWAY COLLISION CENTER	11001	S	BROADWAY			LOS ANGELES	90061	0	FA0005769	1001
AAA ADVANCED FINISHING INC	11645	S	BROADWAY			LOS ANGELES	90061	10242514	FA0036891	1200
AAA ADVANCED FINISHING INC	11645	S	BROADWAY			LOS ANGELES	90061	10242514	FA0036891	2002
SINGLE SOURCE INC 9091	12801	S	BROADWAY			LOS ANGELES	90061	10902592	FA0042529	3001
BLANCO CONSTRAUCTION SERVICES	12833	S	BROADWAY			LOS ANGELES	90061	0	FA0042512	1001
BLANCO CONSTRAUCTION SERVICES	12833	S	BROADWAY			LOS ANGELES	90061	0	FA0042512	3001
RUSSELL & MILLER INC	12926	S	BROADWAY			LOS ANGELES	90061	0	FA0005898	3001
PLEX ART INC	13010	S	BROADWAY			LOS ANGELES	90061	0	FA0005914	2020

LOS ANGELES COUNTY CUPA
INACTIVE - FACILITY INVENTORY

FACILITY NAME	SITE ADDRESS					CITY	ZIP	CERS ID	Facility ID	PE
PLEX ART INC	13010	S	BROADWAY			LOS ANGELES	90061	0	FA0005914	3001
PLEX ART INC	13010	S	BROADWAY			LOS ANGELES	90061	0	FA0005914	1001
LEO'S MACHINING	13011	S	BROADWAY	ST		LOS ANGELES	90061	0	FA0005764	1001
THE SYNTRUM CORP	13125	S	BROADWAY			LOS ANGELES	90061	0	FA0005931	1001
THE SYNTRUM CORP	13125	S	BROADWAY			LOS ANGELES	90061	0	FA0005931	3001
W L S COATING	13413	S	BROADWAY			LOS ANGELES	90061	10268995	FA0005928	1002
W L S COATING	13413	S	BROADWAY			LOS ANGELES	90061	10268995	FA0005928	3003
ALL STATE INTERNATIONAL INC	13435	S	BROADWAY			LOS ANGELES	90061	10270303	FA0005917	1002
ALL STATE INTERNATIONAL INC	13435	S	BROADWAY			LOS ANGELES	90061	10270303	FA0005917	3001
PHILLIPS 66 LA TERMINAL EAST	13500	S	BROADWAY			LOS ANGELES	90061	10263589	FA0005909	7124
PHILLIPS 66 LA TERMINAL EAST	13500	S	BROADWAY			LOS ANGELES	90061	10263589	FA0005909	2004
SANTA FE ENERGY	13501	S	BROADWAY			LOS ANGELES	90061	0	FA0005845	3001
KITCHEN CONNECTION	13700	S	BROADWAY			LOS ANGELES	90061	0	FA0037439	1003
KITCHEN CONNECTION	13700	S	BROADWAY			LOS ANGELES	90061	0	FA0037439	3001
PHILLIPS 66 COMPANY LOS ANGELES LUBRICANTS PLANT	13707	S	BROADWAY			LOS ANGELES	90061	10269847	FA0005911	7124
PHILLIPS 66 COMPANY LOS ANGELES LUBRICANTS PLANT	13707	S	BROADWAY			LOS ANGELES	90061	10269847	FA0005911	3500
BREITBURN OPERATING LP (O'DEA 8)	13900	S	BROADWAY			LONG BEACH	90061	0	FA0048522	3000
BREITBURN OPERATING LP (17 ACRES)	13925	S	BROADWAY			LOS ANGELES	90061	0	FA0049136	3001
ONLINE POWER	14000	S	BROADWAY			LOS ANGELES	90061	10654924	FA0047505	1001
WG HOLDINGS - ROSECRANS 41	14501	S	BROADWAY			GARDENA	90248	10729657	FA0005867	1003
LOBOSTAR, INC.	14601	S	BROADWAY			GARDENA	90248	10272574	FA0005916	2020
LOBOSTAR, INC.	14601	S	BROADWAY			GARDENA	90248	10272574	FA0005916	1003
LOBOSTAR, INC.	14601	S	BROADWAY			GARDENA	90248	10272574	FA0005916	3003
LOBOSTAR, INC.	14601	S	BROADWAY			GARDENA	90248	10272574	FA0005916	3701
CAN PRODUCTION LLC	14610	S	BROADWAY			GARDENA	90248	0	FA0005955	1003
CAN PRODUCTION LLC	14610	S	BROADWAY			GARDENA	90248	0	FA0005955	3001
HAMILTON COPPER & STEEL CORP	14611	S	BROADWAY			GARDENA	90248	0	FA0005903	3001
CASUAL LAMPS OF CALIF INC	15000	S	BROADWAY			GARDENA	90248	10799635	FA0005915	3001
CASUAL LAMPS OF CALIF INC	15000	S	BROADWAY			GARDENA	90248	10799635	FA0005915	1003
WASTE RESOURCES INC	15001	S	BROADWAY	ST	2	GARDENA	90248	10273777	FA0005887	3001
WASTE RESOURCES INC	15001	S	BROADWAY	ST	2	GARDENA	90248	10273777	FA0005887	1001
BLUE AIR	15001	S	BROADWAY		1	GARDENA	90248	10268719	FA0043200	3000
VANGUARD FOAM AND PACKAGING	15126	S	BROADWAY			GARDENA	90248	0	FA0005937	3000
UNITED METAL PRODUCTS	15133	S	BROADWAY			GARDENA	90248	0	FA0005936	1002
UNITED METAL PRODUCTS	15133	S	BROADWAY			GARDENA	90248	0	FA0005936	3001

LOS ANGELES COUNTY CUPA
INACTIVE - FACILITY INVENTORY

FACILITY NAME	SITE ADDRESS				CITY	ZIP	CERS ID	Facility ID	PE
MORGANCRAFT BOAT CO INC	15204	S	BROADWAY		GARDENA	90248	10799599	FA0030648	1001
MORGANCRAFT BOAT CO INC	15204	S	BROADWAY		GARDENA	90248	10799599	FA0030648	3001
TULON INC	15209	S	BROADWAY		GARDENA	90248	0	FA0005907	3001
TULON INC	15209	S	BROADWAY		GARDENA	90248	0	FA0005907	1003
AT&T MOBILITY- GARDENA MSC	15215	S	BROADWAY		GARDENA	90248	10799779	FA0005954	3002
AT&T MOBILITY- GARDENA MSC	15215	S	BROADWAY		GARDENA	90248	10799779	FA0005954	3500
AT&T MOBILITY- GARDENA MSC	15215	S	BROADWAY		GARDENA	90248	10799779	FA0005954	3701
MECHANICAL METAL FINISHING	15220	S	BROADWAY		GARDENA	90248	10289779	FA0005892	7124
MECHANICAL METAL FINISHING	15220	S	BROADWAY		GARDENA	90248	10289779	FA0005892	3502
WILSHIRE CHEMICAL CO INC	15324	S	BROADWAY		GARDENA	90248	10799734	FA0005938	3500
WILSHIRE CHEMICAL CO INC	15324	S	BROADWAY		GARDENA	90248	10799734	FA0005938	3001
MODERN HEAT TREATING CO INC	15402	S	BROADWAY		GARDENA	90248	0	FA0005899	1001
MODERN HEAT TREATING CO INC	15402	S	BROADWAY		GARDENA	90248	0	FA0005899	3001
PRODUCTION ASSEMBLY AND PACKAGING	15409	S	BROADWAY		GARDENA	90248	0	FA0005864	3001
KEYLINE LITHOGRAPHY	15414	S	BROADWAY		GARDENA	90248	0	FA0005900	3001
KEYLINE LITHOGRAPHY	15414	S	BROADWAY		GARDENA	90248	0	FA0005900	1002
IDEAL METAL SERVICE CENTERS	15517	S	BROADWAY		GARDENA	90248	0	FA0005948	3001
BARRINGTON MFG INC	15604	S	BROADWAY		GARDENA	90248	0	FA0005905	3001
RUBBERCRAFT CORP OF CA	15627	S	BROADWAY		GARDENA	90248	10799605	FA0005951	3003
RUBBERCRAFT CORP OF CA	15627	S	BROADWAY		GARDENA	90248	10799605	FA0005951	1003
CORNWELL & SHERIDAN	15700		BROADWAY		GARDENA	90248	0	FA0042750	1000
CORNWELL & SHERIDAN	15700		BROADWAY		GARDENA	90248	0	FA0042750	3000
ELIXIR INDUSTRIES	15722	S	BROADWAY		GARDENA	90248	0	FA0005875	3001
PREMIER POWDER COATING INC	15777	S	BROADWAY		GARDENA	90248	10799593	FA0005956	3001
AKA-TANI LANDSCAPE CO	15808	S	BROADWAY		GARDENA	90248	0	FA0005908	3001
SAATI AMERICAS	15905	S	BROADWAY		GARDENA	90248	10799797	FA0005904	1002
SAATI AMERICAS	15905	S	BROADWAY		GARDENA	90248	10799797	FA0005904	3002
SAATI AMERICAS	15905	S	BROADWAY		GARDENA	90248	10799797	FA0005904	3500
COAST NURSERIES INC	15914	S	BROADWAY		GARDENA	90248	10267552	FA0005918	7110
ED ISKENDERIAN RACING CAMS	16020	S	BROADWAY		GARDENA	90248	10270789	FA0005868	1200
ADVANCE GEAR & MACHINE CORP	16201	S	BROADWAY	AVE	GARDENA	90248	10799989	FA0005942	1003
ADVANCE GEAR & MACHINE CORP	16201	S	BROADWAY	AVE	GARDENA	90248	10799989	FA0005942	3002
AMZAC ENTERPRISES INC	16225	S	BROADWAY		CARSON	90248	10795939	FA0041556	3001
AMZAC ENTERPRISES INC	16225	S	BROADWAY		CARSON	90248	10795939	FA0041556	1001
GOLDEN STATE WATER BROADWAY	16245	S	BROADWAY		GARDENA	90248	0	FA0041983	3001
SUNSET PRINTING CO INC	16301	S	BROADWAY		CARSON	90248	10300198	FA0005729	1002

LOS ANGELES COUNTY CUPA
INACTIVE - FACILITY INVENTORY

FACILITY NAME	SITE ADDRESS				CITY	ZIP	CERS ID	Facility ID	PE
SUNSET PRINTING CO INC	16301	S	BROADWAY		CARSON	90248	10300198	FA0005729	3000
CLEARMARK PRINTING CO	16321	S	BROADWAY		GARDENA	90248	0	FA0005727	1002
CROWN AUTOMOTIVE REPAIR	16508	S	BROADWAY		GARDENA	90248	10799380	FA0005967	3001
CROWN AUTOMOTIVE REPAIR	16508	S	BROADWAY		GARDENA	90248	10799380	FA0005967	1001
GOMEZ AUTOMOTIVE	16604	S	BROADWAY		GARDENA	90248	10532326	FA0046541	1000
W M MACHINE INC	16605	S	BROADWAY	B	GARDENA	90248	0	FA0005726	1001
AZTECA CHEESE CO INC	16619	S	BROADWAY		GARDENA	90248	0	FA0005962	3001
EXTREME CUSTOMS	16800		BROADWAY		GARDENA	90248	10289662	FA0005866	3001
EXTREME CUSTOMS	16800		BROADWAY		GARDENA	90248	10289662	FA0005866	1001
VIMEX CNC MACHINING CO	16801	S	BROADWAY		GARDENA	90248	0	FA0005861	3001
VIMEX CNC MACHINING CO	16801	S	BROADWAY		GARDENA	90248	0	FA0005861	1001
AMERICAN SHUTTER CO	16813	S	BROADWAY		GARDENA	90248	0	FA0005963	3001
AIRICO	16815	S	BROADWAY		GARDENA	90248	10263640	FA0005881	1000
ART METAL INC	16825	S	BROADWAY		CARSON	90248	10294657	FA0005943	3002
S & S FIBERGLASS	16828	S	BROADWAY		GARDENA	90248	0	FA0005871	3001
H & M MOLD WELDING	16833	S	BROADWAY		GARDENA	90248	0	FA0005894	3001
BARBERIE MOLD	16837	S	BROADWAY		GARDENA	90248	0	FA0005749	1000
PISHON AUTO CO LLC	16838	S	BROADWAY	ST	GARDENA	90248	10300846	FA0041296	3001
ENDO MACHINE TECH INC	16903	S	BROADWAY		GARDENA	90248	0	FA0005886	3001
ALCO PACIFIC INC	16914	S	BROADWAY		CARSON	90248	10300018	FA0005883	3001
ALCO PACIFIC INC	16914	S	BROADWAY		CARSON	90248	10300018	FA0005883	7124
TORRANCE-GARDENA BLUEPRINT INC	16915	S	BROADWAY		GARDENA	90248	10799323	FA0005932	3003
ITALCHEESE INC	16919	S	BROADWAY		GARDENA	90248	0	FA0005933	3001
IPS CORPORATION	17000	S	BROADWAY		GARDENA	90248	10272286	FA0036088	3701
URETHANE PRODUCTS CORP	17007	S	BROADWAY		GARDENA	90248	0	FA0005882	1003
URETHANE PRODUCTS CORP	17007	S	BROADWAY		GARDENA	90248	0	FA0005882	3001
PROGRESSIVE TOOL & DIE	17016	S	BROADWAY		GARDENA	90248	10270306	FA0005728	3001
PROGRESSIVE TOOL & DIE	17016	S	BROADWAY		GARDENA	90248	10270306	FA0005728	1000
TRIMEN SALES INC	17021	S	BROADWAY		GARDENA	90248	0	FA0005912	3001
IPS CORPORATION	17024	S	BROADWAY		GARDENA	90248	10270633	FA0036089	3001
IPS CORPORATION	17106	S	BROADWAY		GARDENA	90248	10272289	FA0036090	3004
IPS CORPORATION	17106	S	BROADWAY		GARDENA	90248	10272289	FA0036090	3701
ACTION CONTRACTORS INC	17111	S	BROADWAY		GARDENA	90248	0	FA0005889	3000
TREJO PORTABLE DANCE FLOORS	17115	S	BROADWAY		CARSON	90248	10300771	FA0043240	1001
TREJO PORTABLE DANCE FLOORS	17115	S	BROADWAY		CARSON	90248	10300771	FA0043240	3000
IPS CORPORATION	17116	S	BROADWAY		GARDENA	90248	10270630	FA0005890	3500

LOS ANGELES COUNTY CUPA
INACTIVE - FACILITY INVENTORY

FACILITY NAME	SITE ADDRESS					CITY	ZIP	CERS ID	Facility ID	PE
IPS CORPORATION	17116	S	BROADWAY			GARDENA	90248	10270630	FA0005890	3701
IPS CORPORATION	17120	S	BROADWAY			GARDENA	90248	10272280	FA0005891	3003
IPS CORPORATION	17120	S	BROADWAY			GARDENA	90248	10272280	FA0005891	3500
TORRANCE GARDENA BLUEPRINT	17126	S	BROADWAY			GARDENA	90248	0	FA0005935	3001
J M C DESIGNS	17207	S	BROADWAY			GARDENA	90248	0	FA0005945	3001
NELSON & BELDING CONTRACTING	17626	S	BROADWAY			GARDENA	90248	10799134	FA0005921	1002
NELSON & BELDING CONTRACTING	17626	S	BROADWAY			GARDENA	90248	10799134	FA0005921	3003
NELSON & BELDING CONTRACTING	17626	S	BROADWAY			GARDENA	90248	10799134	FA0005921	7124
CARSON METAL	17710	S	BROADWAY			GARDENA	90248	0	FA0005893	3001
L A INDUSTRIAL SERVICES INC	17718	S	BROADWAY			GARDENA	90248	0	FA0005922	3001
PERFORMANCE MECHANICAL INC	17905	S	BROADWAY			GARDENA	90248	10658260	FA0005876	3003
WESTERN STAGE LINES	18004	S	BROADWAY			GARDENA	90248	0	FA0005940	3001
ELIXIR IND DOOR DIVISION	18025	S	BROADWAY			GARDENA	90248	0	FA0005877	3001
ELIXIR INDUSTRIES METAL DECKING	18026	S	BROADWAY			GARDENA	90248	0	FA0005878	3001
ELIXIR INDUSTRIES	18037	S	BROADWAY			GARDENA	90248	0	FA0005874	3001
CPTR EXPRESS	18118	S	BROADWAY		B	CARSON	90248	0	FA0043078	3000
CHRISTIE ELECTRIC CORP	18120	S	BROADWAY	ST		GARDENA	90248	10800040	FA0005923	1003
CHRISTIE ELECTRIC CORP	18120	S	BROADWAY	ST		GARDENA	90248	10800040	FA0005923	3001
WOORISOOL	18120	S	BROADWAY		B	CARSON	90248	10795783	FA0043082	3000
RON'S COMPLETE MARINE & AUTO	18121	S	BROADWAY			GARDENA	90248	0	FA0005865	3001
TICORM	18125	S	BROADWAY			GARDENA	90248	0	FA0005924	3001
MIKOL & MISSILE AIR	18215	S	BROADWAY			GARDENA	90248	0	FA0005730	1003
ADVANCED ELECTRONICS	18220	S	BROADWAY			GARDENA	90248	0	FA0005925	3001
ADVANCED ELECTRONICS	18220	S	BROADWAY			GARDENA	90248	0	FA0005925	1003
MISSILE GRINDING	18314	S	BROADWAY			GARDENA	90248	10264552	FA0005957	1001
MISSILE GRINDING	18314	S	BROADWAY			GARDENA	90248	10264552	FA0005957	3002
LYNX GRAPHICS/COUPON'S ETC	18426	S	BROADWAY			GARDENA	90248	0	FA0005944	3001
NORTHRUP MACHINE CO	18440	S	BROADWAY			GARDENA	90248	0	FA0005800	1001
DOKE MANUFACTURING	18446	S	BROADWAY			GARDENA	90248	0	FA0005802	1002
ROSSCO INC EQUIPMENT RENTALS	18512	S	BROADWAY			GARDENA	90248	0	FA0005971	1002
ROSSCO INC EQUIPMENT RENTALS	18512	S	BROADWAY			GARDENA	90248	0	FA0005971	3002
ROSSCO	18516	S	BROADWAY			GARDENA	90248	0	FA0005798	1002
A-SONIC LOGISTICS (USA) INC	18521	S	BROADWAY			GARDENA	90248	10301929	FA0005795	1001
PRISM MFG	18620	S	BROADWAY			GARDENA	90248	10270948	FA0005926	3002
PRISM MFG	18620	S	BROADWAY			GARDENA	90248	10270948	FA0005926	1003
PRISM MFG	18620	S	BROADWAY			GARDENA	90248	10270948	FA0005926	3701

LOS ANGELES COUNTY CUPA
INACTIVE - FACILITY INVENTORY

FACILITY NAME	SITE ADDRESS					CITY	ZIP	CERS ID	Facility ID	PE
IDEAL METAL & SALVAGE CO	18700	S	BROADWAY			GARDENA	90248	10263796	FA0005895	3003
IDEAL METAL & SALVAGE CO	18700	S	BROADWAY			GARDENA	90248	10263796	FA0005895	1002
IDEAL METAL & SALVAGE CO	18700	S	BROADWAY			GARDENA	90248	10263796	FA0005895	3701
E&A PALLET CO	18900	S	BROADWAY			GARDENA	90248	0	FA0005799	1002
ALTAWOOD INC	18924	S	BROADWAY			GARDENA	90248	0	FA0005913	3001
JIM DICKEY MOBILE AUTO & TRUCK REPAIR	18932	S	BROADWAY		1	CARSON	90248	10296430	FA0042174	1000
JIM DICKEY MOBILE AUTO & TRUCK REPAIR	18932	S	BROADWAY		1	CARSON	90248	10296430	FA0042174	3001
ROADWAY CONSTRUCTION CO INC	18945	S	BROADWAY			CARSON	90248	0	FA0005927	3001
ROADWAY CONSTRUCTION CO INC	18945	S	BROADWAY			CARSON	90248	0	FA0005927	1003
COFFEE CLEAN CORP	15604		BROADWAY CENTER	ST		GARDENA	90248	0	FA0005973	3001
4-STAR T-SHIRT	15612		BROADWAY CENTER	ST		GARDENA	90248	0	FA0005974	3001
SUN DYEING & FINISHING CO	15621	S	BROADWAY CENTER	ST		GARDENA	90248	10272997	FA0005975	1002
SUN DYEING & FINISHING CO	15621	S	BROADWAY CENTER	ST		GARDENA	90248	10272997	FA0005975	3002
TERRA EXPLORATION & PRODUCTION	25210	S	BROADWELL	AVE		HARBOR CITY	90710	0	FA0005976	1001
GLOBE CON FREIGHT	18301	S	BROADWICK	ST		RANCHO DOMINGUEZ	90220	10289842	FA0033974	1001
WASH MULTIFAMILY LAUNDRY SYSTEMS LLC	18410	S	BROADWICK	ST		RANCHO DOMINGUEZ	90220	10126207	FA0041990	1003
WASH MULTIFAMILY LAUNDRY SYSTEMS LLC	18410	S	BROADWICK	ST		RANCHO DOMINGUEZ	90220	10126207	FA0041990	3002
SAMTRON DISPLAYS INC	18600	S	BROADWICK	ST		RANCHO DOMINGUEZ	90220	0	FA0005977	1003
NEXT DAY FLYERS	18711	S	BROADWICK	ST		RANCHO DOMINGUEZ	90220	0	FA0005666	3002
NEXT DAY FLYERS	18711	S	BROADWICK	ST		RANCHO DOMINGUEZ	90220	0	FA0005666	1004
MULTIQUIP INC	18821		BROADWICK	ST		RANCHO DOMINGUEZ	90220	0	FA0005979	3001
MULTIQUIP INC	18821		BROADWICK	ST		RANCHO DOMINGUEZ	90220	0	FA0005979	1003
BROCKTON CLEANERS	1511	S	BROCKTON	AVE		LOS ANGELES	90025	10261336	FA0039210	1001
AT&T MOBILITY - (MAINE/AZUSA) (1215	13300		BROOKS	DR	E	BALDWIN PARK	91706	0	FA0034353	3000
CITY OF DOWNEY POLICE DEPARTMENT	10911		BROOKSHIRE	AVE		DOWNEY	90241	10299673	FA0005992	7050
CITY OF DOWNEY POLICE DEPARTMENT	10911		BROOKSHIRE	AVE		DOWNEY	90241	10299673	FA0005992	7050
DOWNEY HIGH SCHOOL	11040		BROOKSHIRE	AVE		DOWNEY	90241	10303555	FA0040866	7050
DOWNEY HIGH SCHOOL	11040		BROOKSHIRE	AVE		DOWNEY	90241	10303555	FA0040866	7050
SCE DOWNEY SUBSTATION	11228		BROOKSHIRE	AVE		DOWNEY	90241	10159775	FA0043800	7050
SCE DOWNEY SUBSTATION	11228		BROOKSHIRE	AVE		DOWNEY	90241	10159775	FA0043800	7050
SPRINT DOWNEY POP CADNYA	11230		BROOKSHIRE	AVE		DOWNEY	90241	10130491	FA0044700	7050
SPRINT DOWNEY POP CADNYA	11230		BROOKSHIRE	AVE		DOWNEY	90241	10130491	FA0044700	7050
SPRINT NXTL CELL SITE LA35XC845	11411		BROOKSHIRE	AVE		DOWNEY	90241	10130521	FA0040882	7050
A DOWNEY DENTAL	11411		BROOKSHIRE	AVE	501	DOWNEY	90241	0	FA0036697	1006

LOS ANGELES COUNTY CUPA
INACTIVE - FACILITY INVENTORY

FACILITY NAME	SITE ADDRESS					CITY	ZIP	CERS ID	Facility ID	PE
GTE CALIFORNIA	11420		BROOKSHIRE	AVE		DOWNEY	90241	0	FA0005989	1003
PIH HEALTH HOSPITAL - DOWNEY	11500		BROOKSHIRE	AVE		DOWNEY	90241	10483087	FA0005990	7050
PIH HEALTH HOSPITAL - DOWNEY	11500		BROOKSHIRE	AVE		DOWNEY	90241	10483087	FA0005990	7124
PIH HEALTH HOSPITAL - DOWNEY	11500		BROOKSHIRE	AVE		DOWNEY	90241	10483087	FA0005990	7050
DOWNEY UNIFIED SCHOOL DIST - MAINTENANCE & OPERATIONS	11627		BROOKSHIRE	AVE		DOWNEY	90241	10303552	FA0005991	7050
DOWNEY UNIFIED SCHOOL DIST - MAINTENANCE & OPERATIONS	11627		BROOKSHIRE	AVE		DOWNEY	90241	10303552	FA0005991	2020
DOWNEY UNIFIED SCHOOL DIST - MAINTENANCE & OPERATIONS	11627		BROOKSHIRE	AVE		DOWNEY	90241	10303552	FA0005991	7050
SMOG CITY	2722	N	BRUIN	AVE		SOUTH EL MONTE	91733	10284868	FA0005994	3000
SMOG CITY	2722	N	BRUIN	AVE		SOUTH EL MONTE	91733	10284868	FA0005994	1000
FREDDIE MAC'S INC	2740	N	BRUIN	AVE		SOUTH EL MONTE	91733	0	FA0005995	1001
FREDDIE MAC'S INC	2740	N	BRUIN	AVE		SOUTH EL MONTE	91733	0	FA0005995	3001
SPRINT NXTL FREDDIE MACS TOWING	2740	N	BRUIN	AVE	SPRNT	SOUTH EL MONTE	91733	0	FA0038507	3000
LEGACY AUTO BODY & PAINT	18412		BRYANT	ST		NORTHRIDGE	91325	10680556	FA0005996	1000
D&B CABINETS INC	18728		BRYANT	ST	6	NORTHRIDGE	91324	0	FA0035478	1001
J P L INDUSTRIES INC	18748		BRYANT	ST		NORTHRIDGE	91324	10251220	FA0005816	1000
A 2 Z INDUSTRIES	18812		BRYANT	ST		NORTHRIDGE	91324	0	FA0005930	1001
CROSSMAN MANUFACTURING	6820		BRYNHURST	AVE		LOS ANGELES	90043	0	FA0005997	1003
CROSSMAN MANUFACTURING	6824		BRYNHURST	AVE		LOS ANGELES	90043	0	FA0005998	1002
FIBERFOAM	6840	S	BRYNHURST	AVE		LOS ANGELES	90043	0	FA0005999	1001
PHOTOMATRIX CORP	5700		BUCKINGHAM	PKWY		CULVER CITY	90230	0	FA0006001	1003
NATIONAL TECHNICAL SYSTEMS	5730		BUCKINGHAM	PKWY		CULVER CITY	90230	10301845	FA0006003	7040
NATIONAL TECHNICAL SYSTEMS	5730		BUCKINGHAM	PKWY		CULVER CITY	90230	10301845	FA0006003	7040
GMT STUDIOS	5751		BUCKINGHAM	PKWY		CULVER CITY	90230	10790146	FA0041543	1001
VERIZON WIRELESS: BUCKINGHAM	5761		BUCKINGHAM	PKWY		CULVER CITY	90230	10161441	FA0045967	7040
AT&T CORP. -A21A7	6250		BUCKINGHAM	PKWY		CULVER CITY	90230	10811731	FA0051423	7040
SPRINT NXTL HE 684222E	62		BUCKSKIN	LN		ROLLING HILLS ESTATES	90274	10659088	FA0038508	3000
SPRINT NXTL BUCKSKIN	21889	E	BUCKSKIN	DR		WALNUT	91789	0	FA0038509	3000
T-MOBILE WEST SITE ID: IE05055A	21889		BUCKSKIN	DR	B	WALNUT	91789	10659826	FA0041214	3000
PATTERSON'S AUTO SERVICE CENTER	10000		BUDLONG	AVE		LOS ANGELES	90044	10903339	FA0006005	3001
PATTERSON'S AUTO SERVICE CENTER	10000		BUDLONG	AVE		LOS ANGELES	90044	10903339	FA0006005	1000
CLASSIC COMPLETE AUTO REPAIR	12909	S	BUDLONG	AVE		GARDENA	90247	0	FA0006004	1001
CONNECTOR SERVICE CORP	13021	S	BUDLONG	AVE		GARDENA	90247	10799887	FA0006006	1103
CONNECTOR SERVICE CORP	13021	S	BUDLONG	AVE		GARDENA	90247	10799887	FA0006006	3003
CONNECTOR SERVICE CORP	13021	S	BUDLONG	AVE		GARDENA	90247	10799887	FA0006006	2010

LOS ANGELES COUNTY CUPA
INACTIVE - FACILITY INVENTORY

FACILITY NAME	SITE ADDRESS				CITY	ZIP	CERS ID	Facility ID	PE
CONNECTOR SERVICE CORP	13021	S	BUDLONG	AVE	GARDENA	90247	10799887	FA0006006	2020
READY REFRESH GARDENA	13109	S	BUDLONG	AVE	GARDENA	90247	10271665	FA0006008	1003
DON WALTERS GARAGE	113	N	BUENA VISTA	ST	BURBANK	91505	0	FA0006010	1001
POMONA VALLEY ROOFING SUPPLY INC	343	S	BUENA VISTA	AVE	POMONA	91766	0	FA0006024	3001
DISNEY ENTERPRISES, INC.	500	S	BUENA VISTA	ST	BURBANK	91521	10229134	FA0006014	7020
DISNEY ENTERPRISES, INC.	500	S	BUENA VISTA	ST	BURBANK	91521	10229134	FA0006014	7024
PROVIDENCE ST JOSEPH MEDICAL CENTER	501	S	BUENA VISTA	ST	BURBANK	91505	10230496	FA0006011	7024
PROVIDENCE ST JOSEPH MEDICAL CENTER	501	S	BUENA VISTA	ST	BURBANK	91505	10230496	FA0006011	7020
GLASTEEL TENNESSEE INC	1727		BUENA VISTA	ST	DUARTE	91010	0	FA0006016	3001
CLPF EMPIRE LANDING LP	1901	N	BUENA VISTA	ST	BURBANK	91504	10230448	FA0044564	7020
CALIFORNIA AMERICAN WATER CO	2010		BUENA VISTA	ST	DUARTE	91010	10282621	FA0006021	3501
RBC SOUTHWEST PRODUCTS	2240		BUENA VISTA	ST	IRWINDALE	91010	10803691	FA0006022	3002
RBC SOUTHWEST PRODUCTS	2240		BUENA VISTA	ST	IRWINDALE	91010	10803691	FA0006022	1003
AIRGAS #27	2250		BUENA VISTA	ST	DUARTE	91010	10146063	FA0006015	3005
T-MOBILE WEST SITE ID#	2255	N	BUENA VISTA	ST	BURBANK	91504	0	FA0040916	7020
CHINA LEATHER COLLECTION	2381		BUENA VISTA	ST	IRWINDALE	91706	10803595	FA0037003	3000
NATIONAL READY MIXED CONCRETE	2620		BUENA VISTA	ST	IRWINDALE	91706	10280959	FA0006023	3701
MEDICAL EQUIPMENT REPAIR	301	N	BULLIS	RD	COMPTON	90221	0	FA0006026	1002
SCE BULLIS SUBSTATION	690	N	BULLIS	RD	COMPTON	90221	10190083	FA0006027	7030
SO CAL GAS (COMPTON BASE)	701	N	BULLIS	RD	COMPTON	90221	10151411	FA0006028	7030
CITY OF LYNWOOD - WELL 8	11331		BULLIS	RD	LYNWOOD	90262	10296619	FA0037571	3501
LEAR ASTRONICS CORP	3171	S	BUNDY	DR	LOS ANGELES	90066	0	FA0006030	1005
UNI PLATE INC	6	W	BURBANK	BLVD	BURBANK	91502	0	FA0006032	7020
UNI PLATE INC	6	W	BURBANK	BLVD	BURBANK	91502	0	FA0006032	1001
UNI PLATE INC	6	W	BURBANK	BLVD	BURBANK	91502	0	FA0006032	2001
FILM CONVERTER	10	W	BURBANK	BLVD	BURBANK	91502	10229212	FA0006115	7020
RASMUSSENS GARAGE	110	W	BURBANK	BLVD B	BURBANK	91502	0	FA0006078	7020
RASMUSSENS GARAGE	110	W	BURBANK	BLVD B	BURBANK	91502	0	FA0006078	1001
COMPASS AUTO REPAIR & TRANSMISSION	1004	W	BURBANK	BLVD	BURBANK	91506	0	FA0031826	7020
COMPASS AUTO REPAIR & TRANSMISSION	1004	W	BURBANK	BLVD	BURBANK	91506	0	FA0031826	1000
ELEGANT AUTO SPORT	1014	W	BURBANK	BLVD	BURBANK	91506	10230346	FA0037784	7020
FITZPATRICK ENT	1022	W	BURBANK	BLVD	BURBANK	91506	0	FA0006136	1002
MORSE MUFFLER	1028	W	BURBANK	BLVD	BURBANK	91506	10230250	FA0034057	7020
COSTCO WHOLESALE #677 (GAS STATION)	1041	W	BURBANK	BLVD	BURBANK	91506	10230241	FA0034053	7020
COSTCO WHOLESALE #677 (GAS STATION)	1041	W	BURBANK	BLVD	BURBANK	91506	10230241	FA0034053	7024
COSTCO WHOLESALE #677 (GAS STATION)	1041	W	BURBANK	BLVD	BURBANK	91506	10230241	FA0034053	1001

LOS ANGELES COUNTY CUPA
INACTIVE - FACILITY INVENTORY

FACILITY NAME	SITE ADDRESS					CITY	ZIP	CERS ID	Facility ID	PE
COSTCO WHOLESALE #677 (WAREHOUSE)	1051	W	BURBANK	BLVD		BURBANK	91506	10146293	FA0031438	1101
COSTCO WHOLESALE #677 (WAREHOUSE)	1051	W	BURBANK	BLVD		BURBANK	91506	10146293	FA0031438	7020
SEARS #8248 SERVICE CENTER	1206	W	BURBANK	BLVD		BURBANK	91506	10140933	FA0034054	7020
SEARS #8248 SERVICE CENTER	1206	W	BURBANK	BLVD		BURBANK	91506	10140933	FA0034054	1001
AMERICAN TIRE DEPOT	1313	W	BURBANK	BLVD		BURBANK	91506	10229206	FA0006106	7020
WESTLAND GRAPHICS	1400	W	BURBANK	BLVD		BURBANK	91506	0	FA0006038	1003
LAND ROVER ADVANCED DIAGNOSTICS	1403	W	BURBANK	BLVD		BURBANK	91506	10229209	FA0006109	7020
LAND ROVER ADVANCED DIAGNOSTICS	1403	W	BURBANK	BLVD		BURBANK	91506	10229209	FA0006109	7020
A & L RADIATOR SERVICE	1411	W	BURBANK	BLVD	A	BURBANK	91506	10229167	FA0006079	1000
BURBANK AUTOMOTIVE	1411	W	BURBANK	BLVD	B	BURBANK	91506	0	FA0006107	1000
PRECISION MOTOR SPORTS	1411	W	BURBANK	BLVD	C	BURBANK	91506	10229146	FA0006048	7020
PRECISION MOTOR SPORTS	1411	W	BURBANK	BLVD	C	BURBANK	91506	10229146	FA0006048	7020
BURBANK RAPID LUBE	1417	W	BURBANK	BLVD		BURBANK	91506	10229164	FA0006077	7020
BURBANK RAPID LUBE	1417	W	BURBANK	BLVD		BURBANK	91506	10229164	FA0006077	7020
McCARTHY AUTOMOTIVE	1514	W	BURBANK	BLVD		BURBANK	91506	10229203	FA0006105	7020
McCARTHY AUTOMOTIVE	1514	W	BURBANK	BLVD		BURBANK	91506	10229203	FA0006105	7020
T & G AUTO REPAIR	1525	W	BURBANK	BLVD	C	BURBANK	91506	10229188	FA0006093	7020
SYD'S ELECTRIC COMPANY	1600	W	BURBANK	BLVD		BURBANK	91506	0	FA0006066	7020
SYD'S ELECTRIC COMPANY	1600	W	BURBANK	BLVD		BURBANK	91506	0	FA0006066	1002
BANGS MANUFACTURING	1601	W	BURBANK	BLVD		BURBANK	91506	0	FA0006039	7020
BANGS MANUFACTURING	1601	W	BURBANK	BLVD		BURBANK	91506	0	FA0006039	1001
GIDDEN'S ELECTRIC	1610	W	BURBANK	BLVD		BURBANK	91506	0	FA0006044	7020
GIDDEN'S ELECTRIC	1610	W	BURBANK	BLVD		BURBANK	91506	0	FA0006044	1001
JENNINGS TERMITE CONTROL	1613	W	BURBANK	BLVD		BURBANK	91506	0	FA0006033	1001
MCKERNAN INSPECTIONS INC	1616	W	BURBANK	BLVD	H	BURBANK	91506	0	FA0006119	7020
T-MOBILE WEST SITE ID#	1701	W	BURBANK	BLVD		BURBANK	91506	0	FA0040906	7020
SO CAL AUTO REPAIR	1800	W	BURBANK	BLVD		BURBANK	91506	10229152	FA0006064	7020
MARKHAM MOTOR WORKS INC	1819	W	BURBANK	BLVD		BURBANK	91506	10229179	FA0006087	1001
MARKHAM MOTOR WORKS INC	1819	W	BURBANK	BLVD		BURBANK	91506	10229179	FA0006087	7020
SIK SPEEDY	1910	W	BURBANK	BLVD		BURBANK	91506	0	FA0006071	1001
LA GERMAN & JAPANESE IMPORTS	2100	W	BURBANK	BLVD		BURBANK	91506	10229185	FA0006092	7020
LOCATION RECORDING SERVICE	2201	W	BURBANK	BLVD		BURBANK	91505	0	FA0006076	1002
IMPORTS UNLIMITED	2204	W	BURBANK	BLVD		BURBANK	91506	10229149	FA0006062	7020
IMPORTS UNLIMITED	2204	W	BURBANK	BLVD		BURBANK	91506	10229149	FA0006062	7020
IMPORTS UNLIMITED	2204	W	BURBANK	BLVD		BURBANK	91506	10229149	FA0006062	7020
BURBANK MOTOR WORKS	2208	W	BURBANK	BLVD		BURBANK	91506	10229143	FA0006040	7020

LOS ANGELES COUNTY CUPA
INACTIVE - FACILITY INVENTORY

FACILITY NAME	SITE ADDRESS					CITY	ZIP	CERS ID	Facility ID	PE
PIT STOP AUTOMOTIVE BURBANK	2227	W	BURBANK	BLVD		BURBANK	91506	10229170	FA0006080	7020
STUDIO AUTOWORKS & COLLISION CENTER	2300	W	BURBANK	BLVD		BURBANK	91506	10229215	FA0006122	7020
BURBANK FIRE STATION 14	2305	W	BURBANK	BLVD		BURBANK	91506	10229218	FA0006123	7024
BURBANK FIRE STATION 14	2305	W	BURBANK	BLVD		BURBANK	91506	10229218	FA0006123	7020
ANTIMITE	2401	W	BURBANK	BLVD		BURBANK	91506	0	FA0006069	1002
7-ELEVEN INC STORE #19973	2500	W	BURBANK	BLVD		BURBANK	91505	10461763	FA0046711	7020
AT&T MOBILITY - BUENA VISTA (11828)	2501	W	BURBANK	BLVD		BURBANK	91505	10198882	FA0006133	7020
AT&T MOBILITY - BUENA VISTA (11828)	2501	W	BURBANK	BLVD		BURBANK	91505	10198882	FA0006133	7020
AT&T MOBILITY - BUENA VISTA (11828)	2501	W	BURBANK	BLVD		BURBANK	91505	10198882	FA0006133	7020
AUTOZONE #5362	2502	W	BURBANK	BLVD		BURBANK	91505	10139467	FA0006124	7020
GREAT AMERICAN AUTO CENTER	2523	W	BURBANK	BLVD		BURBANK	91505	10229191	FA0006095	7020
G & C SERVICE STATION	2608	W	BURBANK	BLVD	B	BURBANK	91505	0	FA0006125	7020
VICTORY SILK SCREEN	2701	W	BURBANK	BLVD		BURBANK	91505	10229137	FA0006035	7020
VICTORY SILK SCREEN	2701	W	BURBANK	BLVD		BURBANK	91505	10229137	FA0006035	1001
WEST COAST AUTO BODY CUSTOMS	2717	W	BURBANK	BLVD		BURBANK	91505	0	FA0034964	7020
DIGILITH GRAPHICS INC	2720	W	BURBANK	BLVD		BURBANK	91505	0	FA0006082	1006
GOOD STATS INC	2806	W	BURBANK	BLVD		BURBANK	91505	0	FA0006073	1001
G&H MECHANICAL & TIRE SERVICE	2900	W	BURBANK	BLVD		BURBANK	91505	10229173	FA0006081	7020
THREE R PRINTING	2921	W	BURBANK	BLVD		BURBANK	91505	10229158	FA0006072	1001
SAV-ON APPLIANCE	2925	W	BURBANK	BLVD		BURBANK	91505	10229227	FA0006134	7020
SAFETY SHOP	3007	W	BURBANK	BLVD		BURBANK	91505	10229161	FA0006075	7020
RGB OPTICAL INC	3100	W	BURBANK	BLVD	100	BURBANK	91505	0	FA0006085	7020
RGB OPTICAL INC	3100	W	BURBANK	BLVD	100	BURBANK	91505	0	FA0006085	1001
AMPCO	3218	W	BURBANK	BLVD		BURBANK	91505	0	FA0006086	1001
AMPCO	3300	W	BURBANK	BLVD		BURBANK	91505	10230187	FA0033946	7020
AMPCO	3300	W	BURBANK	BLVD		BURBANK	91505	10230187	FA0033946	7020
AMBROSE TERMITE CONTROL CO	3402	W	BURBANK	BLVD		BURBANK	91505	0	FA0006037	1001
BAVARIAN BUILT MOTORS	3510	W	BURBANK	BLVD		BURBANK	91505	10600966	FA0006104	7020
MOTO X-WEAR	3511	W	BURBANK	BLVD		BURBANK	91505	0	FA0036224	1001
GR AUTO GROUP INC.	3512	W	BURBANK	BLVD		BURBANK	91505	10229155	FA0006067	7020
PEP BOYS #1431	3514	W	BURBANK	BLVD		BURBANK	91505	10229221	FA0006128	7020
7-ELEVEN INC STORE #20050	3523	W	BURBANK	BLVD		BURBANK	91505	10461769	FA0046709	7020
HWB AUTO DETAIL & WASH INC	3600	W	BURBANK	BLVD		BURBANK	91505	10229224	FA0006129	7020
HWB AUTO DETAIL & WASH INC	3600	W	BURBANK	BLVD		BURBANK	91505	10229224	FA0006129	7024
HARRY'S AUTO CRAFT	3621	W	BURBANK	BLVD		BURBANK	91505	10229197	FA0006100	7020
HARRY'S AUTO CRAFT	3621	W	BURBANK	BLVD		BURBANK	91505	10229197	FA0006100	1001

LOS ANGELES COUNTY CUPA
INACTIVE - FACILITY INVENTORY

FACILITY NAME	SITE ADDRESS					CITY	ZIP	CERS ID	Facility ID	PE
Rad Motorsport	3711	W	BURBANK	BLVD		BURBANK	91505	10229194	FA0006099	7020
Rad Motorsport	3711	W	BURBANK	BLVD		BURBANK	91505	10229194	FA0006099	7020
SKIN CANDY LLC	3810	W	BURBANK	BLVD		BURBANK	91505	0	FA0040646	7020
YALE FILM & VIDEO	3906	W	BURBANK	BLVD		BURBANK	91505	10230325	FA0037774	7020
YALE FILM & VIDEO	3906	W	BURBANK	BLVD		BURBANK	91505	10230325	FA0037774	1001
YALE FILM & VIDEO	3906	W	BURBANK	BLVD		BURBANK	91505	10230325	FA0037774	7020
NO HOLLYWOOD PRINTING CO INC	3915	W	BURBANK	BLVD		BURBANK	91505	0	FA0006034	1002
GARAGE88	4008	W	BURBANK	BLVD		BURBANK	91505	10229176	FA0006083	7020
GARAGE88	4008	W	BURBANK	BLVD		BURBANK	91505	10229176	FA0006083	7020
ADDIS AUTOMOTIVE	4012	W	BURBANK	BLVD		BURBANK	91505	10229140	FA0006036	7020
ANTON'S JEWELRY SHOP	4118	W	BURBANK	BLVD		BURBANK	91505	0	FA0006130	7020
WECO INC	4206	W	BURBANK	BLVD		BURBANK	91505	0	FA0006084	1001
UNITED AUTO SERVICE	4210	W	BURBANK	BLVD		BURBANK	91505	0	FA0006103	1001
WALLEN GREEN DESIGN	4219	W	BURBANK	BLVD		BURBANK	91505	0	FA0006096	1002
MAT AUTO BODY	4400	W	BURBANK	BLVD		BURBANK	91505	0	FA0006135	7020
EUROPEAN MOTOR SERVICE	10508		BURBANK	BLVD		NORTH HOLLYWOOD	91601	10242523	FA0006053	1001
K LINE PRINTERS INC	10514		BURBANK	BLVD		NORTH HOLLYWOOD	91601	0	FA0006051	1001
STARCOM TELEVISION AGENCY	10523		BURBANK	BLVD		NORTH HOLLYWOOD	91601	0	FA0006090	1003
AMERICAN MOBILE SELF SERV	10605		BURBANK	BLVD		NORTH HOLLYWOOD	91601	0	FA0006074	1002
RENT A WRECK	10860		BURBANK	BLVD		NORTH HOLLYWOOD	91601	10256296	FA0006045	1001
ADR MOTORSPORTS	11145		BURBANK	BLVD	B	NORTH HOLLYWOOD	91601	10262989	FA0044442	1001
VOLVO MOSES	11317		BURBANK	BLVD	A	NORTH HOLLYWOOD	91601	0	FA0006114	1000
ZSA AUTO REPAIR & SMOG CHECK	11338		BURBANK	BLVD	B	NORTH HOLLYWOOD	91601	10257037	FA0006050	1000
ALOHA AUTO BODY CENTER	11342		BURBANK	BLVD		NORTH HOLLYWOOD	91601	0	FA0006070	1001
BLISS PRINTING & GRAPHICS	11410		BURBANK	BLVD		NORTH HOLLYWOOD	91601	0	FA0006091	1000
CALIFORNIA AUTO REPAIR	11479		BURBANK	BLVD		NORTH HOLLYWOOD	91601	0	FA0006043	1001
JOHN'S LAWN MOWER & SAW	11520		BURBANK	BLVD		NORTH HOLLYWOOD	91601	0	FA0006102	1001
AVIV CLEANERS	12443		BURBANK	BLVD		NORTH HOLLYWOOD	91607	0	FA0032577	1001
HILLHURST CLEANERS	12450		BURBANK	BLVD	D	NORTH HOLLYWOOD	91607	10248241	FA0006042	1000
SHERMAN OAKS COLLISION CENTER	13208		BURBANK	BLVD		SHERMAN OAKS	91401	10715248	FA0032966	1002
ALCALAS BODY & PAINT SHOP	13244		BURBANK	BLVD		VAN NUYS	91401	0	FA0006056	1001
TOBAR COLOR	13326		BURBANK	BLVD		VAN NUYS	91401	0	FA0006098	1006
READY TO WEAR DRY CLEANERS	13634		BURBANK	BLVD		VAN NUYS	91401	0	FA0006108	1001
R-A DRY CLEANERS	14107		BURBANK	BLVD		VAN NUYS	91401	10247182	FA0006061	1001
PANORAMA PRINTERS	14441		BURBANK	BLVD		VAN NUYS	91401	0	FA0006068	1001
CITY WIDE PRINTING	14832		BURBANK	BLVD		VAN NUYS	91411	0	FA0006112	1001

LOS ANGELES COUNTY CUPA
INACTIVE - FACILITY INVENTORY

FACILITY NAME	SITE ADDRESS					CITY	ZIP	CERS ID	Facility ID	PE
PACIFIC AUTO & ELECTRIC	14905		BURBANK	BLVD		VAN NUYS	91411	10259866	FA0034705	1001
SCHWABEN AUTO CENTER	15245		BURBANK	BLVD		VAN NUYS	91411	10242541	FA0006060	1001
DAVID DANN DMD	18370		BURBANK	BLVD	711	TARZANA	91356	0	FA0053150	1000
ALLEGRETTI CLEANERS	18529		BURBANK	BLVD		TARZANA	91356	0	FA0006088	1001
NORTHROP GRUMMAN SYSTEMS CORPORATION	21240		BURBANK	AVE		WOODLAND HILLS	91367	10153493	FA0006505	2001
SO CAL WATER (12035 BURKE)	12035		BURKE	ST	1	SANTA FE SPRINGS	90670	0	FA0006139	3001
MEXICO TIRES & AUTO REPAIR	902		BURLINGTON	AVE		LOS ANGELES	90015	0	FA0006141	1000
RELIABLE GARDENS INC	7837		BURNET	AVE		VAN NUYS	91405	10240741	FA0006142	1003
PRO COATINGS	7853		BURNET	AVE		VAN NUYS	91405	0	FA0006144	1002
METALWORKS DESERT SPECIALITIES	1005	E	BURNETT	ST		SIGNAL HILL	90755	0	FA0036655	3001
METALWORKS DESERT SPECIALITIES	1005	E	BURNETT	ST		SIGNAL HILL	90755	0	FA0036655	1001
ELLIS EQUIPMENT INC	1015	E	BURNETT	ST		SIGNAL HILL	90755	10281283	FA0035951	3001
ELLIS EQUIPMENT INC	1015	E	BURNETT	ST		SIGNAL HILL	90755	10281283	FA0035951	1001
CREGER MACHINE & TOOL	1030	E	BURNETT	ST		SIGNAL HILL	90755	10279045	FA0035928	3001
CREGER MACHINE & TOOL	1030	E	BURNETT	ST		SIGNAL HILL	90755	10279045	FA0035928	1001
STEVES OILFIELD SERVICE	1234		BURNETT	ST		SIGNAL HILL	90755	10264720	FA0042386	3002
STEVES OILFIELD SERVICE	1234		BURNETT	ST		SIGNAL HILL	90755	10264720	FA0042386	1001
OIL WELL SERVICE CO	1241	E	BURNETT	ST		SIGNAL HILL	90755	10281403	FA0035812	3002
OIL WELL SERVICE CO	1241	E	BURNETT	ST		SIGNAL HILL	90755	10281403	FA0035812	3701
OIL WELL SERVICE CO	1241	E	BURNETT	ST		SIGNAL HILL	90755	10281403	FA0035812	1003
SCHLUMBERGER WELL SERVICE	1350	E	BURNETT	ST		SIGNAL HILL	90755	10279156	FA0035465	3001
SCHLUMBERGER WELL SERVICE	1350	E	BURNETT	ST		SIGNAL HILL	90755	10279156	FA0035465	1002
MESA ENVIRONMENTAL SERVICES INC	1444	E	BURNETT	ST		SIGNAL HILL	90755	10269769	FA0035776	7124
MESA ENVIRONMENTAL SERVICES INC	1444	E	BURNETT	ST		SIGNAL HILL	90755	10269769	FA0035776	7124
TEMPCO AUTOMOTIVE	1505	E	BURNETT	ST	A	SIGNAL HILL	90755	10279735	FA0035913	3001
TEMPCO AUTOMOTIVE	1505	E	BURNETT	ST	A	SIGNAL HILL	90755	10279735	FA0035913	1001
PROPANE EXPRESS	1505		BURNETT	ST	B	SIGNAL HILL	90755	10303645	FA0042830	3002
D & G MFG CO INC	1550	E	BURNETT	ST		SIGNAL HILL	90755	0	FA0036093	3002
SIGNAL HILL PETROLEUM INC (WEST UNIT WELL D-61)	1900	E	BURNETT	ST		SIGNAL HILL	90755	10303636	FA0044970	3000
SIGNAL HILL PETROLEUM INC (SHWU D-50)	1910	E	BURNETT	ST		SIGNAL HILL	90755	10281760	FA0035832	3702
ADAPTIVE TECHNOLOGIES GROUP	1635	E	BURNETTE	ST		SIGNAL HILL	90755	10713694	FA0047540	1001
RENA B RECOVERY CENTER	4445		BURNS	AVE		LOS ANGELES	90029	10880059	FA0054305	1000
PARK LA BREA MANAGEMENT	530	S	BURNSIDE	AVE		LOS ANGELES	90036	0	FA0006146	1003
DIE WORKS INC	9402		BURTIS	ST		SOUTH GATE	90280	10273522	FA0039485	3001
RFB ENGINEERING	9408		BURTIS	ST		SOUTH GATE	90280	0	FA0006147	1000
WASHINGTON & SON	9412		BURTIS	ST		SOUTH GATE	90280	10264177	FA0039484	3001

LOS ANGELES COUNTY CUPA
INACTIVE - FACILITY INVENTORY

FACILITY NAME	SITE ADDRESS				CITY	ZIP	CERS ID	Facility ID	PE
WASHINGTON & SON	9412		BURTIS	ST	SOUTH GATE	90280	10264177	FA0039484	1001
HECTOR ARROYO INC	9414		BURTIS	ST	SOUTH GATE	90280	10302730	FA0006132	1001
HECTOR ARROYO INC	9414		BURTIS	ST	SOUTH GATE	90280	10302730	FA0006132	3001
LATINOS READY MIX	9415		BURTIS	ST	SOUTH GATE	90280	0	FA0033032	3001
LATINOS READY MIX	9415		BURTIS	ST	SOUTH GATE	90280	0	FA0033032	1002
LATINOS READY MIX	9415		BURTIS	ST	SOUTH GATE	90280	0	FA0033032	3701
J V'S MACHINE SHOP	9416		BURTIS	ST	SOUTH GATE	90280	10281715	FA0039486	3001
J V'S MACHINE SHOP	9416		BURTIS	ST	SOUTH GATE	90280	10281715	FA0039486	1000
MIKES AUTO COLLISION	9430		BURTIS	ST	SOUTH GATE	90280	10496647	FA0046387	3001
MIKES AUTO COLLISION	9430		BURTIS	ST	SOUTH GATE	90280	10496647	FA0046387	1001
EDSON INDUSTRIES	9480		BURTIS	ST	SOUTH GATE	90280	10267747	FA0006150	1002
EDSON INDUSTRIES	9480		BURTIS	ST	SOUTH GATE	90280	10267747	FA0006150	3503
STRATEGIC MATERIAL CORP	10017		BURTIS	ST	SOUTH GATE	90280	0	FA0006149	1003
STRATEGIC MATERIAL CORP	10017		BURTIS	ST	SOUTH GATE	90280	0	FA0006149	3001
FORMER SOUTH GATE SCHOOLS SITE	10035		BURTIS	ST	SOUTH GATE	90280	0	FA0034709	3002
FORMER SOUTH GATE SCHOOLS SITE	10035		BURTIS	ST	SOUTH GATE	90280	0	FA0034709	1001
SOUTHWEST WIRE CORP	10035	S	BURTIS	ST	SOUTH GATE	90280	0	FA0006148	1002
SOUTHWEST WIRE CORP	10035	S	BURTIS	ST	SOUTH GATE	90280	0	FA0006148	3001
PHOTOCENTER IMAGING	2801		BURTON	AVE	BURBANK	91504	0	FA0006156	7020
JIM HENSON CREATURE SHOP	2821		BURTON	AVE	BURBANK	91504	0	FA0006158	7020
JIM HENSON CREATURE SHOP	2829		BURTON	AVE	BURBANK	91504	10229236	FA0006163	7020
MANYUE WROUGHT IRON	3015		BURTON	AVE	ROSEMEAD	91770	0	FA0006152	1001
QUALITY HEAT TREATING INC	3305		BURTON	AVE	BURBANK	91504	10229233	FA0006159	7020
WARNER BROS PICTURES	3318		BURTON	AVE	BURBANK	91504	0	FA0034979	7020
CYCLONE AUTOMOTIVE	3326		BURTON	AVE	BURBANK	91504	0	FA0033250	1001
CYCLONE AUTOMOTIVE	3326		BURTON	AVE	BURBANK	91504	0	FA0033250	7020
DWYER MFG	3329		BURTON	AVE	BURBANK	91504	0	FA0006161	7020
DE KING SCREW PRODUCTS INC	3330		BURTON	AVE	BURBANK	91504	0	FA0006151	1002
TOTAL ROOFING INC	3334		BURTON	AVE	BURBANK	91504	10229230	FA0006153	7020
TOTAL ROOFING INC	3334		BURTON	AVE	BURBANK	91504	10229230	FA0006153	7020
TOTAL ROOFING INC	3334		BURTON	AVE	BURBANK	91504	10229230	FA0006153	1002
TOTAL ROOFING INC	3334		BURTON	AVE	BURBANK	91504	10229230	FA0006153	7020
AT&T MOBILITY SCE LATTICE TOWER *88	6365		BURTON	AVE	SAN GABRIEL	91775	10659649	FA0040177	3000
BEVERLY EURO MOTORS	8800		BURTON	WAY	BEVERLY HILLS	90211	0	FA0006154	1001
BURTON WAY CLEANERS	9038		BURTON	WAY	BEVERLY HILLS	90211	10795195	FA0006165	1001
BURTON WAY CLEANERS	9038		BURTON	WAY	BEVERLY HILLS	90211	10795195	FA0006165	3001

LOS ANGELES COUNTY CUPA
INACTIVE - FACILITY INVENTORY

FACILITY NAME	SITE ADDRESS				CITY	ZIP	CERS ID	Facility ID	PE
BEVERLY HILLS COURTS, Judicial Council of California #19-AQ1	9355		BURTON	WAY	BEVERLY HILLS	90210	10293280	FA0006164	7124
SPRINT NXTL HE- 4080950E - MALIBU	5580		BUSCH	DR	MALIBU	90265	0	FA0038511	3000
FOAM SPECIALTIES DIVISION	11110		BUSINESS	CIR	CERRITOS	90703	10279246	FA0006166	1200
MENLO LOGISTICS	20002	E	BUSINESS	PKWY	WALNUT	91789	0	FA0033624	3003
MENLO LOGISTICS	20002	E	BUSINESS	PKWY	WALNUT	91789	0	FA0033624	1003
ERNST TRUCKING & WAREHOUSE	20275		BUSINESS	PKWY	INDUSTRY	91789	0	FA0033109	3003
ERNST TRUCKING & WAREHOUSE	20275		BUSINESS	PKWY	INDUSTRY	91789	0	FA0033109	1001
DURA FREIGHT INC	20405	E	BUSINESS	PKWY	WALNUT	91789	10459354	FA0006182	3003
DURA FREIGHT INC	20405	E	BUSINESS	PKWY	WALNUT	91789	10459354	FA0006182	1003
DURA FREIGHT INC	20405	E	BUSINESS	PKWY	WALNUT	91789	10459354	FA0006182	3502
TROPICANA PRODUCTS INC	20405		BUSINESS	PKWY	WALNUT	91789	10294189	FA0039891	1001
APL LOGISTICS	20450		BUSINESS	PKWY	WALNUT	91789	0	FA0033623	3003
APL LOGISTICS	20450		BUSINESS	PKWY	WALNUT	91789	0	FA0033623	1003
WOODWARD HRT	1700		BUSINESS CENTER	DR	DUARTE	91010	10283281	FA0006174	3003
WOODWARD HRT	1700		BUSINESS CENTER	DR	DUARTE	91010	10283281	FA0006174	1004
WOODWARD HRT	1700		BUSINESS CENTER	DR	DUARTE	91010	10283281	FA0006174	3701
WOODWARD HRT	1700		BUSINESS CENTER	DR	DUARTE	91010	10283281	FA0006174	2003
WOODWARD HRT	1700		BUSINESS CENTER	DR	DUARTE	91010	10283281	FA0006174	3500
COASTAL COMPOSITES	1725		BUSINESS CENTER	DR	DUARTE	91010	10282519	FA0041947	3002
QUALITY PRECISION CLEANING INC.	1735		BUSINESS CENTER	DR	DUARTE	91010	10457683	FA0006181	3001
QUALITY PRECISION CLEANING INC.	1735		BUSINESS CENTER	DR	DUARTE	91010	10457683	FA0006181	1003
QUALITY PRECISION COMPANY	1803		BUSINESS CENTER	DR	DUARTE	91010	0	FA0033026	3001
QUALITY PRECISION COMPANY	1803		BUSINESS CENTER	DR	DUARTE	91010	0	FA0033026	1001
KASPARIARAS INC	1855		BUSINESS CENTER	DR	DUARTE	91010	0	FA0006175	3001
ASSEMBLY AUTOMATION	1858		BUSINESS CENTER	DR	DUARTE	91010	0	FA0006171	1001
POOL & ELECTRICAL PRODUCTS - DUARTE	1862		BUSINESS CENTER	DR	DUARTE	91010	10199995	FA0006173	3500

LOS ANGELES COUNTY CUPA
INACTIVE - FACILITY INVENTORY

FACILITY NAME	SITE ADDRESS					CITY	ZIP	CERS ID	Facility ID	PE
CALIF CUSTOM FRUITS & FLAVORS INC	15837		BUSINESS CENTER	DR		IRWINDALE	91706	0	FA0006177	3001
INSTRUMENTATION TECHNOLOGY SYS	19360		BUSINESS CENTER	DR		NORTHRIDGE	91324	10239580	FA0006170	1000
UNIQUE IMAGE INC	19365		BUSINESS CENTER	DR	1	NORTHRIDGE	91324	0	FA0006169	1001
CHEMAT TECHNOLOGY INC	19365		BUSINESS CENTER	DR	8-9	NORTHRIDGE	91324	0	FA0006172	1002
Deluxe Corp	42933		BUSINESS CENTER	PKWY		LANCASTER	93535	10190377	FA0006180	1004
Deluxe Corp	42933		BUSINESS CENTER	PKWY		LANCASTER	93535	10190377	FA0006180	3000
NU SCIENCE CORPORATION	43102		BUSINESS CENTER	PKWY		LANCASTER	93535	10896709	FA0038320	3000
CHARTER COLLEGE - LANCASTER CAMPUS	43141		BUSINESS CENTER	PKWY	109	LANCASTER	93535	10847302	FA0052487	3000
DELUX MANUFACTURING CONCEPTS	2828		BUTLER	AVE	2	LYNWOOD	90262	10897282	FA0006184	1004
BYD COACH & BUS LLC	46147	N	BYD	BLVD		LANCASTER	93534	10468933	FA0000319	1003
BYD COACH & BUS LLC	46147	N	BYD	BLVD		LANCASTER	93534	10468933	FA0000319	3500
INCLINATOR CO OF CALIFORNIA	8116		BYRON	RD	A	WHITTIER	90606	0	FA0006193	1001
INCLINATOR CO OF CALIFORNIA	8116		BYRON	RD	A	WHITTIER	90606	0	FA0006193	3001
MATTRON TRUCK EQUIP	8116		BYRON	RD		WHITTIER	90606	0	FA0006194	3001
IT'S A DILLY ARMA LINING	8136		BYRON	RD	F	WHITTIER	90606	0	FA0006196	3001
BARNARD GRAPHICS INC	8136		BYRON	RD	J	WHITTIER	90606	0	FA0006187	1001
FORKLIFTIAN INC	8145		BYRON	RD	D	WHITTIER	90606	10289800	FA0006192	2003
GARED GRAPHICS	8155		BYRON	RD	2	WHITTIER	90606	0	FA0006197	1002
CUTTING EDGE CREATIVE LLC	8155		BYRON	RD	1	WHITTIER	90606	10279189	FA0006195	3003
GARED GRAPHICS	8155		BYRON	RD	2	WHITTIER	90606	0	FA0006197	3001
TUBE TAINER CO INC	8174	S	BYRON	RD		WHITTIER	90606	10290292	FA0006188	1000
TUBE TAINER CO INC	8174	S	BYRON	RD		WHITTIER	90606	10290292	FA0006188	1000
MCGEE COMPANY	8190		BYRON	RD		WHITTIER	90606	0	FA0006191	3001
SHIMIZU AUTOMOTIVE	402	W	C	ST		WILMINGTON	90744	0	FA0006200	1001
NEW WORLD DRAVAGE INC	509	E	C	ST		WILMINGTON	90744	0	FA0006198	1001
MILLENNIUM AUTO PAINT & BODY	519	E	C	ST		WILMINGTON	90744	0	FA0032894	1001
EVELIO'S TRUCK SERVICE	600	E	C	ST	A	WILMINGTON	90744	0	FA0006199	1001
EDGAR'S ELECTRICAL TRUCKING	600	E	C	ST	B	WILMINGTON	90744	0	FA0006189	1001
EY TRUCKING	618	E	C	ST		WILMINGTON	90744	0	FA0033973	1001
OFFICE DEPOT #902	6440		C SEPULVEDA	BLVD		VAN NUYS	91411	10706872	FA0048720	1001
AUTOMATIC PRINTING CO	1316		CABRILLO	AVE		TORRANCE	90501	0	FA0006205	1002

LOS ANGELES COUNTY CUPA
INACTIVE - FACILITY INVENTORY

FACILITY NAME	SITE ADDRESS					CITY	ZIP	CERS ID	Facility ID	PE
RON'S BODY SHOP INC	1420		CABRILLO	AVE		TORRANCE	90501	10117690	FA0006207	7100
RON'S BODY SHOP INC	1420		CABRILLO	AVE		TORRANCE	90501	10117690	FA0006207	7100
RON'S BODY SHOP INC	1420		CABRILLO	AVE		TORRANCE	90501	10117690	FA0006207	7100
RON'S BODY SHOP INC	1420		CABRILLO	AVE		TORRANCE	90501	10117690	FA0006207	7100
RON'S BODY SHOP INC	1420		CABRILLO	AVE		TORRANCE	90501	10117690	FA0006207	7100
RICHARD HENRY DANA JR HIGH	1501		CABRILLO	AVE		SAN PEDRO	90731	0	FA0006209	1002
AUTOMATIC PRINTING CO	1621		CABRILLO	AVE		TORRANCE	90501	0	FA0006206	1001
CLASS TERMITE AND PEST CONTROL INC	1640		CABRILLO	AVE	A	TORRANCE	90501	0	FA0006211	7100
CLASS TERMITE AND PEST CONTROL INC	1640		CABRILLO	AVE	A	TORRANCE	90501	0	FA0006211	7100
CLASS TERMITE AND PEST CONTROL INC	1640		CABRILLO	AVE	A	TORRANCE	90501	0	FA0006211	7100
CLASS FUMIGATING INC	1640		CABRILLO	AVE	B	TORRANCE	90501	0	FA0006212	7100
SAV-ON DRUGS #9442	2710		CABRILLO	AVE		TORRANCE	90501	0	FA0034381	7100
CABRILLO PLAZA 1 HR CLEANERS	2738		CABRILLO	AVE		TORRANCE	90501	0	FA0006208	1001
G & M OIL CO. #136	2761		CABRILLO	AVE		TORRANCE	90501	10129948	FA0006210	7100
G & M OIL CO. #136	2761		CABRILLO	AVE		TORRANCE	90501	10129948	FA0006210	7104
G & M OIL CO. #136	2761		CABRILLO	AVE		TORRANCE	90501	10129948	FA0006210	7100
G & M OIL CO. #136	2761		CABRILLO	AVE		TORRANCE	90501	10129948	FA0006210	7104
G & M OIL CO. #136	2761		CABRILLO	AVE		TORRANCE	90501	10129948	FA0006210	7104
G & M OIL CO. #136	2761		CABRILLO	AVE		TORRANCE	90501	10129948	FA0006210	7100
CITY OF CERRITOS - WELL C-5	20101		CABRILLO	LN		CERRITOS	90703	0	FA0037313	3501
CITY OF CERRITOS - WELL C-5	20101		CABRILLO	LN		CERRITOS	90703	0	FA0037313	3000
TECHNO MAGNET	15414		CABRITO	RD	A	VAN NUYS	91406	0	FA0036702	1001
MAGNETIC PRODUCTS INC	15444		CABRITO	RD		VAN NUYS	91406	0	FA0006215	1001
TRIANGLE CATERING INC	15455	W	CABRITO	RD		VAN NUYS	91406	0	FA0050862	1000
C P MFG CORP & ASSOC	15541		CABRITO	RD		VAN NUYS	91406	10251211	FA0006214	1002
TECHNO MAGNET	15547		CABRITO	RD		VAN NUYS	91406	10242559	FA0040297	1000
MARKEE CLEANERS	8982		CADILLAC	AVE		LOS ANGELES	90034	10256059	FA0006216	1000
IXZIBIT, INC.	726		CAHUENGA	BLVD		LOS ANGELES	90038	0	FA0036686	1001
TITLE HOUSE INC	738	N	CAHUENGA	BLVD		LOS ANGELES	90038	0	FA0006220	1002
PACIFIC VIDEO POST PROD CTR	809	N	CAHUENGA	BLVD		LOS ANGELES	90038	0	FA0006225	1003
KINGSLEY MACHINE CO	850	N	CAHUENGA	BLVD		LOS ANGELES	90038	0	FA0006233	1003
ANDERSON PRINTING INC	855	N	CAHUENGA	BLVD		LOS ANGELES	90038	0	FA0006229	1003
ARGENTUM PHOTO LAB	1050		CAHUENGA	BLVD		LOS ANGELES	90038	0	FA0006236	1001
JAPAN AUTO SERVICE	1350	N	CAHUENGA	BLVD	D	LOS ANGELES	90028	0	FA0006219	1001
THE POST GROUP	1400	N	CAHUENGA	BLVD		LOS ANGELES	90028	0	FA0006235	1003
CERTIFIED PRINTERS	1525		CAHUENGA	BLVD		LOS ANGELES	90028	10251703	FA0006231	1001

LOS ANGELES COUNTY CUPA
INACTIVE - FACILITY INVENTORY

FACILITY NAME	SITE ADDRESS					CITY	ZIP	CERS ID	Facility ID	PE
CHOICE 1 HR PHOTO	1550	N	CAHUENGA	BLVD		LOS ANGELES	90028	0	FA0006242	1006
COPYMASTER CORPORATION	1553		CAHUENGA	BLVD		LOS ANGELES	90028	0	FA0006222	1002
SIGNATURE	1624		CAHUENGA	BLVD		LOS ANGELES	90028	0	FA0032261	1001
PRINT MASTERS	1634	N	CAHUENGA	BLVD		LOS ANGELES	90028	0	FA0006241	1000
BUREAU OF STREET MAINT	2770	N	CAHUENGA	BLVD		LOS ANGELES	90068	10241500	FA0006234	1003
AVS 2000 AUTO BODY & PAINT	3241		CAHUENGA	BLVD		LOS ANGELES	90068	0	FA0006237	1001
TRIM CLEANERS OF HOLLYWOOD	3270	N	CAHUENGA	BLVD		LOS ANGELES	90068	0	FA0006221	1001
WORLD GRAPHICS	3421		CAHUENGA	BLVD		LOS ANGELES	90068	0	FA0006244	1001
ELECTRONIC PUBLISHING SPC	3499		CAHUENGA	BLVD		LOS ANGELES	90068	0	FA0006243	1002
SPRINT NXTL CA7865/VALLEY SPRINGS	4130		CAHUENGA	BLVD		NORTH HOLLYWOOD	91602	0	FA0034725	1006
F&F MACHINE ENGINE	5337		CAHUENGA	BLVD	B	NORTH HOLLYWOOD	91601	10788253	FA0049910	1000
MARTIN LABEL & PRINT	5557		CAHUENGA	BLVD		NORTH HOLLYWOOD	91601	10251190	FA0006226	1001
IMAGE PHOTO SERVICE	5631		CAHUENGA	BLVD		NORTH HOLLYWOOD	91601	0	FA0006230	1001
CALABASAS/W HUB TIME WARNER CA-883	23532		CALABASAS	RD		CALABASAS	91302	10127911	FA0037488	3001
PARKWAY CLEANERS	23643		CALABASAS	RD		CALABASAS	91302	10291927	FA0006247	1001
PARKWAY CLEANERS	23643		CALABASAS	RD		CALABASAS	91302	10291927	FA0006247	3001
COLE JEWELERS INC	23657		CALABASAS	RD		CALABASAS	91302	0	FA0006248	3001
CALABASAS ONE HOUR PHOTO	23661		CALABASAS	RD		CALABASAS	91302	0	FA0006249	1001
CALABASAS ONE HOUR PHOTO	23661		CALABASAS	RD		CALABASAS	91302	0	FA0006249	3001
ULTA BEAUTY #1431 (CALABASAS)	23741		CALABASAS	RD		CALABASAS	91302	10663285	FA0006254	3001
AT&T MOBILITY WOODLAND HILLS (11813)	23945		CALABASAS	RD		CALABASAS	91302	10674466	FA0034362	3000
SINCLAIR	24025		CALABASAS	RD		CALABASAS	91302	10292503	FA0006255	7124
AM/PM MINI MARKET #1918	24100		CALABASAS	RD		CALABASAS	91302	0	FA0006251	3001
CALABASAS AUTO SPA	24115		CALABASAS	RD		CALABASAS	91302	10291708	FA0006250	7124
CALABASAS AUTO SPA	24115		CALABASAS	RD		CALABASAS	91302	10291708	FA0006250	7124
CALABASAS AUTO SPA	24115		CALABASAS	RD		CALABASAS	91302	10291708	FA0006250	3500
CALABASAS VOLVO	24221		CALABASAS	RD		CALABASAS	91302	10795381	FA0034777	3001
CALABASAS VOLVO	24221		CALABASAS	RD		CALABASAS	91302	10795381	FA0034777	1003
COMPLETE AUTOMOTIVE RECONDITIONING SPECIALIST LLC	24400		CALABASAS	RD	B	CALABASAS	91302	10902610	FA0052522	1002
RECON DYMANICS	24500		CALABASAS	RD	2	CALABASAS	91302	10298437	FA0044119	1002
RECON DYMANICS	24500		CALABASAS	RD	2	CALABASAS	91302	10298437	FA0044119	3001
T-MOBILE WEST SITE ID# SV00333A	25000		CALABASAS	RD		CALABASAS	91302	0	FA0041086	3000
WOODVIEW CALABASAS HOSPITAL	25100		CALABASAS	RD		CALABASAS	91302	0	FA0006246	3001
CENTENNIAL/ADM MILLING	1542	S	CALADA	ST		LOS ANGELES	90023	10240825	FA0047129	1001
CITY OF COMPTON WATER WELL #13	760	E	CALDWELL	AVE		COMPTON	90220	10301269	FA0034616	7030
CITY OF COMPTON WATER WELL #13	760	E	CALDWELL	AVE		COMPTON	90220	10301269	FA0034616	7030

LOS ANGELES COUNTY CUPA
INACTIVE - FACILITY INVENTORY

FACILITY NAME	SITE ADDRESS					CITY	ZIP	CERS ID	Facility ID	PE
CITY OF COMPTON WATER WELL #13	760	E	CALDWELL	AVE		COMPTON	90220	10301269	FA0034616	7030
BOURGET'S OF SOUTHERN CALIFORNIA	23911		CALGROVE	BLVD		NEWHALL	91321	0	FA0036516	1001
CANYON BODY SHOP	23955		CALGROVE	BLVD		NEWHALL	91321	0	FA0006261	3001
CARE POINT HEALTH SERVICES	14731		CALIFA	ST		VAN NUYS	91411	0	FA0006263	1002
FINISHMASTER INC #204	15131		CALIFA	ST		VAN NUYS	91401	0	FA0006264	1001
INTERSTATE NEON CORP	15155		CALIFA	ST		VAN NUYS	91411	0	FA0006265	1002
GUERRERO GHAPHICS	21250		CALIFA	ST	104	WOODLAND HILLS	91367	0	FA0006266	1002
MALIBU GRAND PRIX	21300		CALIFA	ST	B	WOODLAND HILLS	91367	0	FA0006268	1002
FASHION CLEANERS	1	W	CALIFORNIA	BLVD	111	PASADENA	91105	10307986	FA0034662	7070
FASHION CLEANERS	1	W	CALIFORNIA	BLVD	111	PASADENA	91105	10307986	FA0034662	7070
FASHION CLEANERS	1	W	CALIFORNIA	BLVD	111	PASADENA	91105	10307986	FA0034662	7070
FASHION CLEANERS	1	W	CALIFORNIA	BLVD	111	PASADENA	91105	10307986	FA0034662	7070
FASHION CLEANERS	1	W	CALIFORNIA	BLVD	111	PASADENA	91105	10307986	FA0034662	7070
BRUCE GRANEY & CO	1	W	CALIFORNIA	BLVD		PASADENA	91105	0	FA0006309	7070
BRUCE GRANEY & CO	1	W	CALIFORNIA	BLVD		PASADENA	91105	0	FA0006309	7070
CALIFORNIA FLORIST	10	E	CALIFORNIA	BLVD		PASADENA	91105	0	FA0006342	7070
M & G AUTO BODY	28	E	CALIFORNIA	BLVD		PASADENA	91105	0	FA0006277	1001
M & G AUTO BODY	28	E	CALIFORNIA	BLVD		PASADENA	91105	0	FA0006277	7070
M & G AUTO BODY	28	E	CALIFORNIA	BLVD		PASADENA	91105	0	FA0006277	7070
CAL OAKS CUSTOM 1HR PHOTO LAB	30	W	CALIFORNIA	BLVD		PASADENA	91105	0	FA0006274	1006
DY-DEE SERVICE	40	E	CALIFORNIA	BLVD		PASADENA	91105	10307572	FA0006336	7070
DY-DEE SERVICE	40	E	CALIFORNIA	BLVD		PASADENA	91105	10307572	FA0006336	7070
DY-DEE SERVICE	40	E	CALIFORNIA	BLVD		PASADENA	91105	10307572	FA0006336	7070
RAYMOND FLORIST	60	E	CALIFORNIA	BLVD		PASADENA	91105	0	FA0006343	7070
SAN MARINO POOL & PATIO	100	E	CALIFORNIA	BLVD		PASADENA	91105	0	FA0006337	7070
SAN MARINO POOL & PATIO	100	E	CALIFORNIA	BLVD		PASADENA	91105	0	FA0006337	7070
HUNTINGTON HOSPITAL	100	W	CALIFORNIA	BLVD		PASADENA	91105	10477942	FA0006340	7070
HUNTINGTON HOSPITAL	100	W	CALIFORNIA	BLVD		PASADENA	91105	10477942	FA0006340	7070
HUNTINGTON HOSPITAL	100	W	CALIFORNIA	BLVD		PASADENA	91105	10477942	FA0006340	7070
HUNTINGTON MEMORIAL - WEST TOWER	100	W	CALIFORNIA	BLVD	#WEST	PASADENA	91101	10645303	FA0043717	7070
HUNTINGTON MEMORIAL - WEST TOWER	100	W	CALIFORNIA	BLVD	#WEST	PASADENA	91101	10645303	FA0043717	7070
TIME-O-MAX 1HR PHOTO	107	W	CALIFORNIA	BLVD		PASADENA	91105	0	FA0006276	1006
TIME-O-MAX 1HR PHOTO	107	W	CALIFORNIA	BLVD		PASADENA	91105	0	FA0006276	7070
TIME-O-MAX 1HR PHOTO	107	W	CALIFORNIA	BLVD		PASADENA	91105	0	FA0006276	7070
LENSCRAFTERS #101	120	S	CALIFORNIA	AVE		WEST COVINA	91790	10284892	FA0034930	3001
LENSCRAFTERS #101	120	S	CALIFORNIA	AVE		WEST COVINA	91790	10284892	FA0034930	1001

LOS ANGELES COUNTY CUPA
INACTIVE - FACILITY INVENTORY

FACILITY NAME	SITE ADDRESS					CITY	ZIP	CERS ID	Facility ID	PE
LENSCRAFTERS #101	120	S	CALIFORNIA	AVE		WEST COVINA	91790	10284892	FA0034930	2002
VERIZON WIRELESS MADELINE	122	S	CALIFORNIA	AVE		MONROVIA	91016	10163349	FA0044710	7060
ARCO #0510 AMPM	125	E	CALIFORNIA	BLVD		PASADENA	91105	0	FA0006338	7070
ARCO #0510 AMPM	125	E	CALIFORNIA	BLVD		PASADENA	91105	0	FA0006338	7074
GL FOOD WHOLE SALE INC	127	N	CALIFORNIA	AVE		INDUSTRY	91744	10843240	FA0006354	3000
GL FOOD WHOLE SALE INC	127	N	CALIFORNIA	AVE		INDUSTRY	91744	10843240	FA0006354	1003
BWP NBC SUBSTATION	130	S	CALIFORNIA	ST		BURBANK	91505	10229245	FA0006297	7020
BWP NBC SUBSTATION	130	S	CALIFORNIA	ST		BURBANK	91505	10229245	FA0006297	3701
OAKS CLEANERS	131	W	CALIFORNIA	BLVD		PASADENA	91105	10307140	FA0006275	1001
OAKS CLEANERS	131	W	CALIFORNIA	BLVD		PASADENA	91105	10307140	FA0006275	7070
OAKS CLEANERS	131	W	CALIFORNIA	BLVD		PASADENA	91105	10307140	FA0006275	7070
OAKS CLEANERS	131	W	CALIFORNIA	BLVD		PASADENA	91105	10307140	FA0006275	7070
OAKS CLEANERS	131	W	CALIFORNIA	BLVD		PASADENA	91105	10307140	FA0006275	7070
GEMINI NOVELTY CO INC	136	N	CALIFORNIA	AVE	B	INDUSTRY	91744	0	FA0006262	3001
MCDOWELL BUSINESS FORMS CORP	136	N	CALIFORNIA	AVE	A	INDUSTRY	91744	0	FA0006280	1002
WEBSTER'S HALLMARK	147	W	CALIFORNIA	BLVD		PASADENA	91103	0	FA0006322	7070
2152 VONS A SAFEWAY COMPANY	155	W	CALIFORNIA	BLVD		PASADENA	91105	10173529	FA0037937	7070
2152 VONS A SAFEWAY COMPANY	155	W	CALIFORNIA	BLVD		PASADENA	91105	10173529	FA0037937	7070
2152 VONS A SAFEWAY COMPANY	155	W	CALIFORNIA	BLVD		PASADENA	91105	10173529	FA0037937	7070
ZAQ CHEVRON	160	E	CALIFORNIA	BLVD		PASADENA	91105	10307632	FA0006278	7070
ZAQ CHEVRON	160	E	CALIFORNIA	BLVD		PASADENA	91105	10307632	FA0006278	7074
ZAQ CHEVRON	160	E	CALIFORNIA	BLVD		PASADENA	91105	10307632	FA0006278	7070
ZAQ CHEVRON	160	E	CALIFORNIA	BLVD		PASADENA	91105	10307632	FA0006278	7074
ZAQ CHEVRON	160	E	CALIFORNIA	BLVD		PASADENA	91105	10307632	FA0006278	7070
ZAQ CHEVRON	160	E	CALIFORNIA	BLVD		PASADENA	91105	10307632	FA0006278	7074
WEST WORLD IMPORTS	171	E	CALIFORNIA	BLVD		PASADENA	91105	10309561	FA0006341	7070
WEST WORLD IMPORTS	171	E	CALIFORNIA	BLVD		PASADENA	91105	10309561	FA0006341	7070
WEST WORLD IMPORTS	171	E	CALIFORNIA	BLVD		PASADENA	91105	10309561	FA0006341	7070
SPRINT NXTL	209	N	CALIFORNIA	AVE	SPRNT	INDUSTRY	91744	0	FA0038512	3000
M-BRO CORPORATION	212	N	CALIFORNIA	AVE		INDUSTRY	91744	0	FA0006352	3001
HEAVY DUTY TRUCK REPAIR INC	233	N	CALIFORNIA	AVE		INDUSTRY	91744	10802512	FA0006360	1001
HEAVY DUTY TRUCK REPAIR INC	233	N	CALIFORNIA	AVE		INDUSTRY	91744	10802512	FA0006360	3001
CHEVRON (CARLOS)	241	N	CALIFORNIA	AVE		INDUSTRY	91744	0	FA0006351	7124
CHEVRON (CARLOS)	241	N	CALIFORNIA	AVE		INDUSTRY	91744	0	FA0006351	3001
CHEVRON (CARLOS)	241	N	CALIFORNIA	AVE		INDUSTRY	91744	0	FA0006351	7124
SI LAO TORTILLERIA INC	250	N	CALIFORNIA	AVE		INDUSTRY	91744	10290127	FA0006361	3001

LOS ANGELES COUNTY CUPA
INACTIVE - FACILITY INVENTORY

FACILITY NAME	SITE ADDRESS					CITY	ZIP	CERS ID	Facility ID	PE
SIGN ART CO	425	S	CALIFORNIA	ST	F&G	SAN GABRIEL	91776	0	FA0006353	3001
2224 VONS A SAFEWAY COMPANY	845	E	CALIFORNIA	BLVD		PASADENA	91106	10173595	FA0037920	7070
2224 VONS A SAFEWAY COMPANY	845	E	CALIFORNIA	BLVD		PASADENA	91106	10173595	FA0037920	7070
2224 VONS A SAFEWAY COMPANY	845	E	CALIFORNIA	BLVD		PASADENA	91106	10173595	FA0037920	7070
ARCO #0450 AMPM	885	E	CALIFORNIA	BLVD		PASADENA	91106	0	FA0006339	7070
ARCO #0450 AMPM	885	E	CALIFORNIA	BLVD		PASADENA	91106	0	FA0006339	7074
CLEARWIRE CELL SITE CA-LOS6235	948	E	CALIFORNIA	BLVD		PASADENA	91101	10478530	FA0049825	7070
POLYTECHNIC SCHOOL	1030	E	CALIFORNIA	BLVD		PASADENA	91106	10307515	FA0006279	7070
POLYTECHNIC SCHOOL	1030	E	CALIFORNIA	BLVD		PASADENA	91106	10307515	FA0006279	7070
POLYTECHNIC SCHOOL	1030	E	CALIFORNIA	BLVD		PASADENA	91106	10307515	FA0006279	7070
BLOOM ENERGY - CAL TECH (CLT006.0)	1152	E	CALIFORNIA	BLVD		PASADENA	91125	10775794	FA0050398	7070
BLOOM ENERGY - CAL TECH (CLT006.0)	1152	E	CALIFORNIA	BLVD		PASADENA	91125	10775794	FA0050398	7070
CAL TECH/ SCHLINGER	1200	E	CALIFORNIA	BLVD		PASADENA	91125	10306303	FA0040700	7070
CAL TECH/ SCHLINGER	1200	E	CALIFORNIA	BLVD		PASADENA	91125	10306303	FA0040700	7070
CAL TECH/JORGENSEN LABORATORIES	1200	E	CALIFORNIA	BLVD	80	PASADENA	91125	0	FA0046062	7070
CAL TECH/ SCHLINGER	1200	E	CALIFORNIA	BLVD		PASADENA	91125	10306303	FA0040700	7070
CAL TECH/JORGENSEN LABORATORIES	1200	E	CALIFORNIA	BLVD	80	PASADENA	91125	0	FA0046062	7070
CALIFORNIA INSTITUTE OF TECH-HAZ WASTE	1200	E	CALIFORNIA	BLVD		PASADENA	91125	10306300	FA0006273	2099
T-MOBILE WEST CORPORATION IE25327A	1200	E	CALIFORNIA	BLVD	#CEL1	PASADENA	91106	10411072	FA0049162	7070
T-MOBILE WEST CORPORATION IE25327A	1200	E	CALIFORNIA	BLVD	#CEL1	PASADENA	91106	10411072	FA0049162	7070
CAL TECH/BRAUN LABORATORIES	1201	E	CALIFORNIA	BLVD	75	PASADENA	91125	10309384	FA0006305	7070
CAL TECH/BRAUN LABORATORIES	1201	E	CALIFORNIA	BLVD	75	PASADENA	91125	10309384	FA0006305	7074
CAL TECH/LAURITSEN LABORATORY	1201	E	CALIFORNIA	BLVD	48	PASADENA	91125	10309390	FA0006307	7070
CAL TECH/ LINDE HALL	1201	E	CALIFORNIA	BLVD	37	PASADENA	91125	10309399	FA0006311	7070
CAL TECH/SPALDING LABORATORY	1201	E	CALIFORNIA	BLVD	41	PASADENA	91125	10309414	FA0006316	7070
CAL TECH/YOUNG HEALTH CENTER	1201	E	CALIFORNIA	BLVD	8	PASADENA	91125	10309420	FA0006318	7070
CAL TECH/BRIDGE LABORATORY	1201	E	CALIFORNIA	BLVD	33	PASADENA	91125	10309429	FA0006321	7070
CAL TECH/CRELLIN LABORATORY	1201	E	CALIFORNIA	BLVD	30	PASADENA	91125	10309447	FA0006328	7070
CAL TECH/KERCKHOFF LABORATORY	1201	E	CALIFORNIA	BLVD	27	PASADENA	91125	10309453	FA0006330	7070
CAL TECH/BRAUN LABORATORIES	1201	E	CALIFORNIA	BLVD	75	PASADENA	91125	10309384	FA0006305	7070
CAL TECH/BRAUN LABORATORIES	1201	E	CALIFORNIA	BLVD	75	PASADENA	91125	10309384	FA0006305	7074
CAL TECH/LAURITSEN LABORATORY	1201	E	CALIFORNIA	BLVD	48	PASADENA	91125	10309390	FA0006307	7070
CAL TECH/ LINDE HALL	1201	E	CALIFORNIA	BLVD	37	PASADENA	91125	10309399	FA0006311	7070
CAL TECH/SPALDING LABORATORY	1201	E	CALIFORNIA	BLVD	41	PASADENA	91125	10309414	FA0006316	7070
CAL TECH/YOUNG HEALTH CENTER	1201	E	CALIFORNIA	BLVD	8	PASADENA	91125	10309420	FA0006318	7070
CAL TECH/BRIDGE LABORATORY	1201	E	CALIFORNIA	BLVD	33	PASADENA	91125	10309429	FA0006321	7070

LOS ANGELES COUNTY CUPA
INACTIVE - FACILITY INVENTORY

FACILITY NAME	SITE ADDRESS					CITY	ZIP	CERS ID	Facility ID	PE
CAL TECH/CRELLIN LABORATORY	1201	E	CALIFORNIA	BLVD	30	PASADENA	91125	10309447	FA0006328	7070
CAL TECH/KERCKHOFF LABORATORY	1201	E	CALIFORNIA	BLVD	27	PASADENA	91125	10309453	FA0006330	7070
CAL TECH/BRAUN LABORATORIES	1201	E	CALIFORNIA	BLVD	75	PASADENA	91125	10309384	FA0006305	7074
CAL TECH/BRAUN LABORATORIES	1201	E	CALIFORNIA	BLVD	75	PASADENA	91125	10309384	FA0006305	7070
CAL TECH/LAURITSEN LABORATORY	1201	E	CALIFORNIA	BLVD	48	PASADENA	91125	10309390	FA0006307	7070
CAL TECH/ LINDE HALL	1201	E	CALIFORNIA	BLVD	37	PASADENA	91125	10309399	FA0006311	7070
CAL TECH/SPALDING LABORATORY	1201	E	CALIFORNIA	BLVD	41	PASADENA	91125	10309414	FA0006316	7070
CAL TECH/YOUNG HEALTH CENTER	1201	E	CALIFORNIA	BLVD	8	PASADENA	91125	10309420	FA0006318	7070
CAL TECH/BRIDGE LABORATORY	1201	E	CALIFORNIA	BLVD	33	PASADENA	91125	10309429	FA0006321	7070
CAL TECH/CRELLIN LABORATORY	1201	E	CALIFORNIA	BLVD	30	PASADENA	91125	10309447	FA0006328	7070
CAL TECH/KERCKHOFF LABORATORY	1201	E	CALIFORNIA	BLVD	27	PASADENA	91125	10309453	FA0006330	7070
CAL TECH LINDE HALL	1201	E	CALIFORNIA	BLVD	24	PASADENA	91125	10309486	FA0045115	7070
CALTECH JORGENSEN #80	1201	E	CALIFORNIA	BLVD	#80	PASADENA	91125	10468852	FA0046884	7070
CAL TECH LINDE HALL	1201	E	CALIFORNIA	BLVD	24	PASADENA	91125	10309486	FA0045115	7070
CAL TECH/KECK LABORATORIES	1201	E	CALIFORNIA	BLVD	78	PASADENA	91125	10309459	FA0006332	7070
CAL TECH/SYNCHROTRON	1201	E	CALIFORNIA	BLVD	49	PASADENA	91125	10309462	FA0006333	7070
CAL TECH/DOWNS LABORATORY	1201	E	CALIFORNIA	BLVD	47	PASADENA	91125	10309465	FA0006334	7070
CAL TECH/GATES ANNEX	1201	E	CALIFORNIA	BLVD	26	PASADENA	91125	10309468	FA0006335	7070
CAL TECH/CENTRAL ENG SRVC	1201	E	CALIFORNIA	BLVD	85	PASADENA	91125	10309387	FA0006306	7070
CAL TECH/THOMAS LABORATORY	1201	E	CALIFORNIA	BLVD	44	PASADENA	91125	10309417	FA0006317	7070
CAL TECH/MOORE LABORATORY	1201	E	CALIFORNIA	BLVD	93	PASADENA	91125	10309435	FA0006324	7070
CAL TECH/GRAVITATIONAL PHYSICS LA	1201	E	CALIFORNIA	BLVD	69	PASADENA	91125	10309438	FA0006325	7070
CAL TECH/CENTRAL ENG SRVC	1201	E	CALIFORNIA	BLVD	85	PASADENA	91125	10309387	FA0006306	7070
CAL TECH/THOMAS LABORATORY	1201	E	CALIFORNIA	BLVD	44	PASADENA	91125	10309417	FA0006317	7070
CAL TECH/MOORE LABORATORY	1201	E	CALIFORNIA	BLVD	93	PASADENA	91125	10309435	FA0006324	7070
CAL TECH/GRAVITATIONAL PHYSICS LA	1201	E	CALIFORNIA	BLVD	69	PASADENA	91125	10309438	FA0006325	7070
CAL TECH/KECK LABORATORIES	1201	E	CALIFORNIA	BLVD	78	PASADENA	91125	10309459	FA0006332	7070
CAL TECH/SYNCHROTRON	1201	E	CALIFORNIA	BLVD	49	PASADENA	91125	10309462	FA0006333	7070
CAL TECH/DOWNS LABORATORY	1201	E	CALIFORNIA	BLVD	47	PASADENA	91125	10309465	FA0006334	7070
CAL TECH/GATES ANNEX	1201	E	CALIFORNIA	BLVD	26	PASADENA	91125	10309468	FA0006335	7070
CAL TECH/CAHILL	1201	E	CALIFORNIA	BLVD	17	PASADENA	91125	10309480	FA0043703	7070
CAL TECH/CAHILL	1201	E	CALIFORNIA	BLVD	17	PASADENA	91125	10309480	FA0043703	7070
CAL TECH/CENTRAL ENG SRVC	1201	E	CALIFORNIA	BLVD	85	PASADENA	91125	10309387	FA0006306	7070
CAL TECH/THOMAS LABORATORY	1201	E	CALIFORNIA	BLVD	44	PASADENA	91125	10309417	FA0006317	7070
CAL TECH/MOORE LABORATORY	1201	E	CALIFORNIA	BLVD	93	PASADENA	91125	10309435	FA0006324	7070
CAL TECH/GRAVITATIONAL PHYSICS LA	1201	E	CALIFORNIA	BLVD	69	PASADENA	91125	10309438	FA0006325	7070

LOS ANGELES COUNTY CUPA
INACTIVE - FACILITY INVENTORY

FACILITY NAME	SITE ADDRESS					CITY	ZIP	CERS ID	Facility ID	PE
CAL TECH/KECK LABORATORIES	1201	E	CALIFORNIA	BLVD	78	PASADENA	91125	10309459	FA0006332	7070
CAL TECH/SYNCHROTRON	1201	E	CALIFORNIA	BLVD	49	PASADENA	91125	10309462	FA0006333	7070
CAL TECH/DOWNS LABORATORY	1201	E	CALIFORNIA	BLVD	47	PASADENA	91125	10309465	FA0006334	7070
CAL TECH/GATES ANNEX	1201	E	CALIFORNIA	BLVD	26	PASADENA	91125	10309468	FA0006335	7070
CAL TECH/CHURCH LABORATORY	1201	E	CALIFORNIA	BLVD	29	PASADENA	91125	10309375	FA0006302	7070
CAL TECH/ISOTOPE HANDLING LAB	1201	E	CALIFORNIA	BLVD	35	PASADENA	91125	10309396	FA0006310	7070
CAL TECH/GUGGENHEIM LABORATORY	1201	E	CALIFORNIA	BLVD	45	PASADENA	91125	10309393	FA0006308	7070
CAL TECH/MUDD LABORATORY- SOUTH	1201	E	CALIFORNIA	BLVD	21	PASADENA	91125	10309405	FA0006313	7070
CAL TECH/KEITH SPALDING BLDG	1201	E	CALIFORNIA	BLVD	6	PASADENA	91125	10309423	FA0006319	7070
CAL TECH SOLVENT STORAGE	1201	E	CALIFORNIA	BLVD	#SS	PASADENA	91125	10309426	FA0006320	7070
CAL TECH/CENTRAL PLANT	1201	E	CALIFORNIA	BLVD	5	PASADENA	91125	10309432	FA0006323	7070
CAL TECH/ALLES LABORATORY	1201	E	CALIFORNIA	BLVD	28	PASADENA	91125	10309450	FA0006329	7070
CAL TECH SAFETY ANNEX	1201	E	CALIFORNIA	BLVD	#SANX	PASADENA	91125	10309456	FA0006331	7070
CAL TECH/WATSON LABORATORIES	1201	E	CALIFORNIA	BLVD	95	PASADENA	91125	10309471	FA0006345	7070
CAL TECH/CHURCH LABORATORY	1201	E	CALIFORNIA	BLVD	29	PASADENA	91125	10309375	FA0006302	7070
CAL TECH/GUGGENHEIM LABORATORY	1201	E	CALIFORNIA	BLVD	45	PASADENA	91125	10309393	FA0006308	7070
CAL TECH/ISOTOPE HANDLING LAB	1201	E	CALIFORNIA	BLVD	35	PASADENA	91125	10309396	FA0006310	7070
CAL TECH/MUDD LABORATORY- SOUTH	1201	E	CALIFORNIA	BLVD	21	PASADENA	91125	10309405	FA0006313	7070
CAL TECH/KEITH SPALDING BLDG	1201	E	CALIFORNIA	BLVD	6	PASADENA	91125	10309423	FA0006319	7070
CAL TECH SOLVENT STORAGE	1201	E	CALIFORNIA	BLVD	#SS	PASADENA	91125	10309426	FA0006320	7070
CAL TECH/CENTRAL PLANT	1201	E	CALIFORNIA	BLVD	5	PASADENA	91125	10309432	FA0006323	7070
CAL TECH SAFETY ANNEX	1201	E	CALIFORNIA	BLVD	#SANX	PASADENA	91125	10309456	FA0006331	7070
CAL TECH/ALLES LABORATORY	1201	E	CALIFORNIA	BLVD	28	PASADENA	91125	10309450	FA0006329	7070
CAL TECH/WATSON LABORATORIES	1201	E	CALIFORNIA	BLVD	95	PASADENA	91125	10309471	FA0006345	7070
CALTECH BROAD	1201	E	CALIFORNIA	BLVD	96	PASADENA	91125	10306309	FA0045123	7070
CAL TECH SOLVENT STORAGE	1201	E	CALIFORNIA	BLVD	#SS	PASADENA	91125	10309426	FA0006320	7070
CALTECH BROAD	1201	E	CALIFORNIA	BLVD	96	PASADENA	91125	10306309	FA0045123	7070
CAL TECH/CHURCH LABORATORY	1201	E	CALIFORNIA	BLVD	29	PASADENA	91125	10309375	FA0006302	7070
CAL TECH/GUGGENHEIM LABORATORY	1201	E	CALIFORNIA	BLVD	45	PASADENA	91125	10309393	FA0006308	7070
CAL TECH/ISOTOPE HANDLING LAB	1201	E	CALIFORNIA	BLVD	35	PASADENA	91125	10309396	FA0006310	7070
CAL TECH/MUDD LABORATORY- SOUTH	1201	E	CALIFORNIA	BLVD	21	PASADENA	91125	10309405	FA0006313	7070
CAL TECH/KEITH SPALDING BLDG	1201	E	CALIFORNIA	BLVD	6	PASADENA	91125	10309423	FA0006319	7070
CAL TECH SOLVENT STORAGE	1201	E	CALIFORNIA	BLVD	#SS	PASADENA	91125	10309426	FA0006320	7070
CAL TECH/CENTRAL PLANT	1201	E	CALIFORNIA	BLVD	5	PASADENA	91125	10309432	FA0006323	7070
CAL TECH/ALLES LABORATORY	1201	E	CALIFORNIA	BLVD	28	PASADENA	91125	10309450	FA0006329	7070
CAL TECH SAFETY ANNEX	1201	E	CALIFORNIA	BLVD	#SANX	PASADENA	91125	10309456	FA0006331	7070

LOS ANGELES COUNTY CUPA
INACTIVE - FACILITY INVENTORY

FACILITY NAME	SITE ADDRESS					CITY	ZIP	CERS ID	Facility ID	PE
CAL TECH/WATSON LABORATORIES	1201	E	CALIFORNIA	BLVD	95	PASADENA	91125	10309471	FA0006345	7070
CAL TECH/ARMS LABORATORY	1201	E	CALIFORNIA	BLVD	25	PASADENA	91125	10309378	FA0006303	7070
CAL TECH/BECKMAN LABORATORIES (BBB)	1201	E	CALIFORNIA	BLVD	76	PASADENA	91125	10309381	FA0006304	7070
CAL TECH/MEAD LABORATORY	1201	E	CALIFORNIA	BLVD	73	PASADENA	91125	10309402	FA0006312	7070
CAL TECH/MUDD LABORATORY- NORTH	1201	E	CALIFORNIA	BLVD	23	PASADENA	91125	10309408	FA0006314	7070
CAL TECH/NOYES LABORATORY	1201	E	CALIFORNIA	BLVD	72	PASADENA	91125	10309411	FA0006315	7070
CAL TECH/KARMAN LABORATORY	1201	E	CALIFORNIA	BLVD	46	PASADENA	91125	10309441	FA0006326	7070
CAL TECH/FIRESTONE LABORATORY	1201	E	CALIFORNIA	BLVD	50	PASADENA	91125	10309444	FA0006327	7070
CAL TECH/FACILITIES	1201	E	CALIFORNIA	BLVD	#FAC	PASADENA	91125	10309477	FA0043680	7070
CAL TECH/STEELE KNI	1201	E	CALIFORNIA	BLVD	81	PASADENA	91125	10309483	FA0043706	7070
CAL TECH/ARMS LABORATORY	1201	E	CALIFORNIA	BLVD	25	PASADENA	91125	10309378	FA0006303	7070
CAL TECH/BECKMAN LABORATORIES (BBB)	1201	E	CALIFORNIA	BLVD	76	PASADENA	91125	10309381	FA0006304	7070
CAL TECH/MEAD LABORATORY	1201	E	CALIFORNIA	BLVD	73	PASADENA	91125	10309402	FA0006312	7070
CAL TECH/MUDD LABORATORY- NORTH	1201	E	CALIFORNIA	BLVD	23	PASADENA	91125	10309408	FA0006314	7070
CAL TECH/NOYES LABORATORY	1201	E	CALIFORNIA	BLVD	72	PASADENA	91125	10309411	FA0006315	7070
CAL TECH/KARMAN LABORATORY	1201	E	CALIFORNIA	BLVD	46	PASADENA	91125	10309441	FA0006326	7070
CAL TECH/FIRESTONE LABORATORY	1201	E	CALIFORNIA	BLVD	50	PASADENA	91125	10309444	FA0006327	7070
CAL TECH/MEAD LABORATORY	1201	E	CALIFORNIA	BLVD	73	PASADENA	91125	10309402	FA0006312	7070
CAL TECH/ARMS LABORATORY	1201	E	CALIFORNIA	BLVD	25	PASADENA	91125	10309378	FA0006303	7070
CAL TECH/BECKMAN LABORATORIES (BBB)	1201	E	CALIFORNIA	BLVD	76	PASADENA	91125	10309381	FA0006304	7070
CAL TECH/MEAD LABORATORY	1201	E	CALIFORNIA	BLVD	73	PASADENA	91125	10309402	FA0006312	7070
CAL TECH/MUDD LABORATORY- NORTH	1201	E	CALIFORNIA	BLVD	23	PASADENA	91125	10309408	FA0006314	7070
CAL TECH/NOYES LABORATORY	1201	E	CALIFORNIA	BLVD	72	PASADENA	91125	10309411	FA0006315	7070
CAL TECH/KARMAN LABORATORY	1201	E	CALIFORNIA	BLVD	46	PASADENA	91125	10309441	FA0006326	7070
CAL TECH/FIRESTONE LABORATORY	1201	E	CALIFORNIA	BLVD	50	PASADENA	91125	10309444	FA0006327	7070
CAL TECH/FACILITIES	1201	E	CALIFORNIA	BLVD	#FAC	PASADENA	91125	10309477	FA0043680	7070
CAL TECH/FACILITIES	1201	E	CALIFORNIA	BLVD	#FAC	PASADENA	91125	10309477	FA0043680	7070
CAL TECH/STEELE KNI	1201	E	CALIFORNIA	BLVD	81	PASADENA	91125	10309483	FA0043706	7070
CAL TECH/KELLOGG	1201	E	CALIFORNIA	BLVD	38	PASADENA	91125	10306297	FA0045119	7070
CAL TECH/STEELE KNI	1201	E	CALIFORNIA	BLVD	81	PASADENA	91125	10309483	FA0043706	1001
CAL TECH/KELLOGG	1201	E	CALIFORNIA	BLVD	38	PASADENA	91125	10306297	FA0045119	7070
COLLINS AND SONS DISPOSAL	1402	S	CALIFORNIA	AVE		MONROVIA	91016	0	FA0006300	7060
AT&T MOBILITY - (USID207495	1440	S	CALIFORNIA	AVE	2	MONROVIA	91016	10814887	FA0052010	7060
SCE MONROVIA SERVICE CENTER	1440	S	CALIFORNIA	AVE		MONROVIA	91016	10153491	FA0006286	7124
SCE MONROVIA SERVICE CENTER	1440	S	CALIFORNIA	AVE		MONROVIA	91016	10153491	FA0006286	7060
WESTERN PACIFIC STORAGE SYS	1532	S	CALIFORNIA	AVE		MONROVIA	91016	10401085	FA0006281	1003

LOS ANGELES COUNTY CUPA
INACTIVE - FACILITY INVENTORY

FACILITY NAME	SITE ADDRESS					CITY	ZIP	CERS ID	Facility ID	PE
LACMTA - DIVISION 24	1600	S	CALIFORNIA	AVE		MONROVIA	91016	10412134	FA0045845	7060
LACMTA - DIVISION 24	1600	S	CALIFORNIA	AVE		MONROVIA	91016	10412134	FA0045845	7060
BROCKS SAWS AND MOWER	1605	S	CALIFORNIA	AVE		MONROVIA	91016	10712716	FA0006299	7060
BROCKS SAWS AND MOWER	1605	S	CALIFORNIA	AVE		MONROVIA	91016	10712716	FA0006299	7060
SAW SUPPLY CO INC	1609	S	CALIFORNIA	AVE		MONROVIA	91016	0	FA0006301	7060
CCL LABEL	1616	S	CALIFORNIA	AVE		MONROVIA	91016	0	FA0006294	1003
RONG-LI FASHION INC	1617	S	CALIFORNIA	AVE		MONROVIA	91016	0	FA0006285	1003
RONG-LI FASHION INC	1617	S	CALIFORNIA	AVE		MONROVIA	91016	0	FA0006285	7060
AVERY DENNISON/FASSON	1620	S	CALIFORNIA	AVE		MONROVIA	91016	0	FA0006289	1003
ATLAS SPONGE RUBBER CO INC	1707	S	CALIFORNIA	AVE		MONROVIA	91016	0	FA0006271	1002
SERV TECH PLASTICS	1711	S	CALIFORNIA	AVE		MONROVIA	91016	10306249	FA0006284	1002
SERV TECH PLASTICS	1711	S	CALIFORNIA	AVE		MONROVIA	91016	10306249	FA0006284	7060
SERV TECH PLASTICS	1711	S	CALIFORNIA	AVE		MONROVIA	91016	10306249	FA0006284	7060
DECCO US POST HARVEST	1713	S	CALIFORNIA	AVE		MONROVIA	91016	10306222	FA0006287	7060
DECCO US POST HARVEST	1713	S	CALIFORNIA	AVE		MONROVIA	91016	10306222	FA0006287	7060
FOOD MAKERS EQUIPMENT	1714	S	CALIFORNIA	AVE		MONROVIA	91016	0	FA0006290	1003
ACP BLASON	1830	S	CALIFORNIA	AVE		MONROVIA	91016	10772875	FA0043821	7060
ACP BLASON	1830	S	CALIFORNIA	AVE		MONROVIA	91016	10772875	FA0043821	7060
DONCO AUTOMOTIVE	1850	S	CALIFORNIA	AVE		MONROVIA	91016	0	FA0006272	1002
DONCO AUTOMOTIVE	1850	S	CALIFORNIA	AVE		MONROVIA	91016	0	FA0006272	7060
ENVENT CORPORATION	2398		CALIFORNIA	AVE		SIGNAL HILL	90755	0	FA0035489	3002
ENVENT CORPORATION	2398		CALIFORNIA	AVE		SIGNAL HILL	90755	0	FA0035489	1002
LEGION	2512		CALIFORNIA	AVE		SIGNAL HILL	90755	10265077	FA0036070	3702
LEGION	2512		CALIFORNIA	AVE		SIGNAL HILL	90755	10265077	FA0036070	1000
MIRACLE CREATIONS	2600	S	CALIFORNIA	AVE	BC	MONROVIA	91016	0	FA0045940	7060
DONS AUTOMOTIVE	2601	S	CALIFORNIA	AVE	C	MONROVIA	91016	10309363	FA0006292	1000
DONS AUTOMOTIVE	2601	S	CALIFORNIA	AVE	C	MONROVIA	91016	10309363	FA0006292	7060
DONS AUTOMOTIVE	2601	S	CALIFORNIA	AVE	C	MONROVIA	91016	10309363	FA0006292	7060
BICOL MOTORS	2601	S	CALIFORNIA	AVE	A	MONROVIA	91016	10713070	FA0006293	1000
BICOL MOTORS	2601	S	CALIFORNIA	AVE	A	MONROVIA	91016	10713070	FA0006293	7060
BICOL MOTORS	2601	S	CALIFORNIA	AVE	A	MONROVIA	91016	10713070	FA0006293	7060
GENIUS METAL INC	2610	S	CALIFORNIA	AVE	D	MONROVIA	91016	0	FA0037090	7060
CENTURY SCREEN ARTS	2610	S	CALIFORNIA	AVE	E	MONROVIA	91016	0	FA0045947	7060
EDELBROCK LLC	2700		CALIFORNIA	ST		TORRANCE	90503	10128946	FA0006282	1004
EDELBROCK LLC	2700		CALIFORNIA	ST		TORRANCE	90503	10128946	FA0006282	7100
EDELBROCK LLC	2700		CALIFORNIA	ST		TORRANCE	90503	10128946	FA0006282	7100

LOS ANGELES COUNTY CUPA
INACTIVE - FACILITY INVENTORY

FACILITY NAME	SITE ADDRESS					CITY	ZIP	CERS ID	Facility ID	PE
EDELBROCK LLC	2700		CALIFORNIA	ST		TORRANCE	90503	10128946	FA0006282	7100
EDELBROCK LLC	2700		CALIFORNIA	ST		TORRANCE	90503	10128946	FA0006282	1104
EDELBROCK LLC	2700		CALIFORNIA	ST		TORRANCE	90503	10128946	FA0006282	7100
ROYALTY AUTO BODY AND PAINT	2714	N	CALIFORNIA	ST		BURBANK	91504	10751404	FA0039631	7020
BOB'S AUTOMOTIVE	2716	N	CALIFORNIA	ST		BURBANK	91504	0	FA0006347	7020
CONVAID PRODUCTS LLC	2830		CALIFORNIA	ST		TORRANCE	90503	10119949	FA0037147	7100
CONVAID PRODUCTS LLC	2830		CALIFORNIA	ST		TORRANCE	90503	10119949	FA0037147	7100
YOUNGER MFG CO	2925		CALIFORNIA	ST		TORRANCE	90503	10128550	FA0006267	7100
YOUNGER MFG CO	2925		CALIFORNIA	ST		TORRANCE	90503	10128550	FA0006267	7100
YOUNGER MFG CO	2925		CALIFORNIA	ST		TORRANCE	90503	10128550	FA0006267	7100
MOTORCAR PARTS OF AMERICA INC	2929		CALIFORNIA	ST		TORRANCE	90503	10117687	FA0034393	7100
MOTORCAR PARTS OF AMERICA INC	2929		CALIFORNIA	ST		TORRANCE	90503	10117687	FA0034393	7100
MOTORCAR PARTS OF AMERICA INC	2929		CALIFORNIA	ST		TORRANCE	90503	10117687	FA0034393	2020
MOTORCAR PARTS OF AMERICA INC	2929		CALIFORNIA	ST		TORRANCE	90503	10117687	FA0034393	7100
MOTORCAR PARTS & ACCESSORIES	2931		CALIFORNIA	ST		TORRANCE	90503	0	FA0030673	1004
ADLER SCREW PRODUCTS INC	3047	N	CALIFORNIA	ST		BURBANK	91504	0	FA0006270	1002
HOLLYWOOD CARTS AND RACKS	3059	N	CALIFORNIA	ST		BURBANK	91504	0	FA0037174	7020
GERHARDT GEAR CO INC	3060	N	CALIFORNIA	ST		BURBANK	91504	0	FA0006288	1002
MAGNA PLATING CO	3063	N	CALIFORNIA	ST		BURBANK	91504	10151903	FA0006291	1102
MAGNA PLATING CO	3063	N	CALIFORNIA	ST		BURBANK	91504	10151903	FA0006291	2020
MAGNA PLATING CO	3063	N	CALIFORNIA	ST		BURBANK	91504	10151903	FA0006291	7020
MID VALLEY ANODIZING	3075	N	CALIFORNIA	ST	A	BURBANK	91504	10229242	FA0006283	2001
MID VALLEY ANODIZING	3075	N	CALIFORNIA	ST	A	BURBANK	91504	10229242	FA0006283	7020
COONEY ISLAND ANTIQUES	3083	N	CALIFORNIA	ST		BURBANK	91504	0	FA0006346	7020
SPRINT BURBANK SWITCH CABRBA	3099	N	CALIFORNIA	ST		BURBANK	91504	10149381	FA0006344	7020
SPRINT BURBANK SWITCH CABRBA	3099	N	CALIFORNIA	ST		BURBANK	91504	10149381	FA0006344	7024
T-MOBILE WEST SITE ID: IE04838A	3250	E	CALIFORNIA	BLVD	U	SAN MARINO	91107	10912885	FA0041431	3000
SIGNAL HILL PETROLEUM INC (ITALO COMM)	3280		CALIFORNIA	AVE		SIGNAL HILL	90755	10281766	FA0035834	3702
RPM AUTO TECHNICIAN INC.	7852		CALIFORNIA	AVE		HUNTINGTON PARK	90255	10268707	FA0006350	3500
SOUTH CITY HUNTINGTON PARK	8021		CALIFORNIA	AVE		HUNTINGTON PARK	90255	10281106	FA0006295	7124
HUGO'S AUTO REPAIR	8400		CALIFORNIA	AVE		SOUTH GATE	90280	0	FA0006357	3001
SPRINT NXTL SOUTH GATE PD	8620		CALIFORNIA	AVE	SPRNT	SOUTH GATE	90280	0	FA0038513	3000
AMERICAN MEDICAL RESPONSE	8633		CALIFORNIA	AVE		SOUTH GATE	90280	0	FA0006362	3001
SPRINT NXTL SOUTH GATE CITY HALL	8650		CALIFORNIA	AVE	SPRNT	SOUTH GATE	90280	0	FA0038514	3000
VOCATIONAL TECHNICAL SCHOOL	9201		CALIFORNIA	AVE	B	SOUTH GATE	90280	10302580	FA0031832	1001
DANNYS TRANSMISSIONS	9201		CALIFORNIA	AVE		SOUTH GATE	90280	0	FA0006363	1000

LOS ANGELES COUNTY CUPA
INACTIVE - FACILITY INVENTORY

FACILITY NAME	SITE ADDRESS				CITY	ZIP	CERS ID	Facility ID	PE
DANNYS TRANSMISSIONS	9201		CALIFORNIA	AVE	SOUTH GATE	90280	0	FA0006363	3001
T-MOBILE WEST CORPORATION	10125		CALIFORNIA	AVE	SOUTH GATE	90280	0	FA0040994	3000
T-MOBILE WEST CORPORATION LA02178A	10125		CALIFORNIA	AVE B	SOUTH GATE	90280	10293724	FA0041288	3000
GMG AUTO REPAIR	10230		CALIFORNIA	AVE	SOUTH GATE	90280	0	FA0006364	1000
GMG AUTO REPAIR	10230		CALIFORNIA	AVE	SOUTH GATE	90280	0	FA0006364	3001
SPRINT NXTL WATER TANK	11240		CALIFORNIA	AVE	LYNWOOD	90262	0	FA0038517	3000
GREEN VALLEY WATER DISTRICT	39520		CALLE CASCADA		SAUGUS	91390	0	FA0006365	3001
GREEN VALLEY WATER DISTRICT WELL	16406		CALLE DAGGETT	WELL	SAUGUS	91390	0	FA0006366	3001
NEXTEL OF CAL SITE LA36XC613	504		CALLE DE ARBOLES		TORRANCE	90277	0	FA0039815	7100
City of Torrance Radio Transmission	5016		CALLE DE ARBOLES		TORRANCE	90505	0	FA0034378	3001
SPANISH BROADCASTING SYSTEM	5016		CALLE DE ARBOLES	KFSG	TORRANCE	90505	0	FA0034415	7100
CITY OF IRWINDALE SERVICE YARD	16034		CALLE DEL NORTE		IRWINDALE	91706	10285195	FA0006367	7124
T-MOBILE WEST LLC ID: SV00302A	32525		CALLE DEL ROJA		ACTON	93510	10293385	FA0041372	3000
GREEN VALLEY WATER DISTRICT WELL	39412		CALLE EL FUENTE	WELL	SAUGUS	91390	0	FA0006368	3001
LEE & DANIEL	6631	N	CALLE EVA MIRANDA		IRWINDALE	91702	0	FA0006369	3001
GREEN VALLEY WATER DISTRICT WELL	16121		CALLE HERMOSA	WELL	SAUGUS	91390	0	FA0006371	3001
CITY OF TORRANCE - FIRE STATION #4	5205		CALLE MAYOR		TORRANCE	90505	10127269	FA0006372	7100
CITY OF TORRANCE - FIRE STATION #4	5205		CALLE MAYOR		TORRANCE	90505	10127269	FA0006372	7104
CITY OF TORRANCE - FIRE STATION #4	5205		CALLE MAYOR		TORRANCE	90505	10127269	FA0006372	7104
INS. FORMS NOONAN PUBLISH. I	8822		CALMADA	AVE	WHITTIER	90605	0	FA0006373	1002
AT&T MOBILITY - CALMADA LAMBERT (87863)	9191		CALMADA	AVE	WHITTIER	90605	10659391	FA0040516	3000
DANNY'S AUTOMOTIVE	5010		CALMVIEW	AVE	BALDWIN PARK	91706	10308400	FA0006375	1000
DANNY'S AUTOMOTIVE	5010		CALMVIEW	AVE	BALDWIN PARK	91706	10308400	FA0006375	3001
FABTRONICS INC	5026		CALMVIEW	AVE	BALDWIN PARK	91706	0	FA0006383	1002
FABTRONICS INC	5026		CALMVIEW	AVE	BALDWIN PARK	91706	0	FA0006383	3000
WALLY R COMPANY	5029		CALMVIEW	AVE	BALDWIN PARK	91706	0	FA0006381	3001
LUNA DEFENSE SYSTEMS INC	5040		CALMVIEW	AVE	BALDWIN PARK	91706	10794118	FA0006376	1102
LUNA DEFENSE SYSTEMS INC	5040		CALMVIEW	AVE	BALDWIN PARK	91706	10794118	FA0006376	3001
SOLID GRANITE & MARBLE	5046		CALMVIEW	AVE B	BALDWIN PARK	91706	10308301	FA0042539	3001
TRIPLEX FORGING DIE INC	5107		CALMVIEW	AVE	BALDWIN PARK	91706	10794160	FA0006377	3002
TRIPLEX FORGING DIE INC	5107		CALMVIEW	AVE	BALDWIN PARK	91706	10794160	FA0006377	1001
FERNAL-TEC INC	5125		CALMVIEW	AVE	BALDWIN PARK	91706	0	FA0006379	3001
JRD SCREW MACHINE CO	5133		CALMVIEW	AVE	BALDWIN PARK	91706	10478566	FA0033848	1300

LOS ANGELES COUNTY CUPA
INACTIVE - FACILITY INVENTORY

FACILITY NAME	SITE ADDRESS					CITY	ZIP	CERS ID	Facility ID	PE
TRANSTAR INDUSTRIES, INC.	15010		CALVART	ST		VAN NUYS	91411	0	FA0054098	1000
EXOTIC AUTO CENTER	14348		CALVERT	ST		VAN NUYS	91401	0	FA0006384	1001
VAN NUYS KIA - USED CARS	14348		CALVERT	ST		VAN NUYS	91401	10878526	FA0053741	1002
U S AUTO BODY	14402		CALVERT	ST		VAN NUYS	91401	10242568	FA0006386	1001
HARRY'S AUTO	14408		CALVERT	ST		VAN NUYS	91401	0	FA0006396	1001
VOLKSWAGEN OF VAN NUYS	14531		CALVERT	ST		VAN NUYS	91411	10713178	FA0046810	1001
GEORGE GRAY'S PAINT SHOP	14737		CALVERT	ST		VAN NUYS	91411	0	FA0006389	1001
KOKO'S ROYAL FLUSH	14749		CALVERT	ST		VAN NUYS	91411	0	FA0006393	1001
C & R FINISHING STUDIO	14758		CALVERT	ST	5	VAN NUYS	91411	0	FA0006394	1001
BAR ITALIA CLASSICS	14767		CALVERT	ST		VAN NUYS	91411	0	FA0040731	1001
B+D RACING	14804		CALVERT	ST		VAN NUYS	91401	10251868	FA0006390	1001
STANLEY PEST CONTROL LOS ANGELES	14829		CALVERT	ST		VAN NUYS	91411	10244755	FA0053682	1000
MR. HYBRID AUTO REPAIR	14849		CALVERT	ST	A	VAN NUYS	91411	10872109	FA0006392	1000
EUROPEAN STAR AUTO COLLISION	14849		CALVERT	ST	B	VAN NUYS	91411	0	FA0006395	1001
CRAGO RACING	14926		CALVERT	ST		VAN NUYS	91411	0	FA0032932	1001
CRAGO RACING	14932		CALVERT	ST		VAN NUYS	91411	10715434	FA0045679	1000
CALVERT STUDIOS	15001		CALVERT	ST		VAN NUYS	91411	0	FA0006391	1001
FIRST PRESS	15041		CALVERT	ST	B	VAN NUYS	91411	0	FA0031242	1002
SHELL OIL 204544819 (LAW)	11339		CAMARILLO	BLVD		NORTH HOLLYWOOD	91602	0	FA0006382	1002
GREEN SPOT PACKAGING	100	S	CAMBRIDGE	AVE		CLAREMONT	91711	10268230	FA0006398	3500
METROPCS CALIFORNIA, LLC #LA2637A	414	N	CAMDEN	DR		BEVERLY HILLS	90210	10299031	FA0040723	3000
LA BREA PHOTO & DIGITAL	432	N	CAMDEN	DR		BEVERLY HILLS	90210	0	FA0006399	1006
KAR AUTO PARTS	7215		CAMELLIA	AVE		NORTH HOLLYWOOD	91605	0	FA0006400	1001
T-MOBILE WEST (SITE ID#IE05400C)	1501	W	CAMERON	AVE	TM	WEST COVINA	91790	10410832	FA0041193	3000
SPRINT NXTL SILAGI	1501	W	CAMERON	AVE		WEST COVINA	91790	0	FA0038515	3000
T-MOBILE WEST (SITE ID#IE05417A)	1609	E	CAMERON	AVE	B	WEST COVINA	91791	0	FA0041228	3000
C B C INDUSTRIES INC	2000		CAMFIELD	AVE		COMMERCE	90040	0	FA0006404	3003
C B C INDUSTRIES INC	2000		CAMFIELD	AVE		COMMERCE	90040	0	FA0006404	1003
WESTLECTRIC CASTINGS INC	2040	S	CAMFIELD	AVE		COMMERCE	90040	10796998	FA0006403	1003
WESTLECTRIC CASTINGS INC	2040	S	CAMFIELD	AVE		COMMERCE	90040	10796998	FA0006403	3005
WESTLECTRIC CASTINGS INC	2040	S	CAMFIELD	AVE		COMMERCE	90040	10796998	FA0006403	3500
AMERICAN ENGRAVING CO	12008		CAMILLA	ST		WHITTIER	90601	10303786	FA0006406	1000
T-MOBILE WEST (SITE ID#IE05421B)	19370		CAMINO ARROYO			WALNUT	91789	0	FA0041143	3000
SPRINT NXTL QUARTZ HILL	3834		CAMINO HERMANOS			LANCASTER	93534	0	FA0038518	3000
CITY OF ARCADIA-CAMINO REAL PLANT	141	E	CAMINO REAL	AVE		ARCADIA	91006	10284832	FA0006408	3500
SPRINT NXTL CELL SITE	27225		CAMP PLENTY	RD	SPRNT	CANYON COUNTRY	91351	10795597	FA0038519	3000

LOS ANGELES COUNTY CUPA
INACTIVE - FACILITY INVENTORY

FACILITY NAME	SITE ADDRESS				CITY	ZIP	CERS ID	Facility ID	PE
METROPCS CALIFORNIA, LLC LA2085B	27225	CAMP PLENTY	RD	MPCS	SANTA CLARITA	91351	10298569	FA0040504	3000
T-MOBILE WEST (SITE ID# SV00150A)	27225	CAMP PLENTY	RD		SANTA CLARITA	91351	10293331	FA0040914	3000
G&M AUTO REPAIR	27260	CAMP PLENTY	DR		CANYON COUNTRY	91351	10266904	FA0006415	1001
J. SHOP AUTO REPAIR	27264	CAMP PLENTY	RD	100	CANYON COUNTRY	91351	0	FA0044973	1001
J. SHOP AUTO REPAIR	27264	CAMP PLENTY	RD	100	CANYON COUNTRY	91351	0	FA0044973	3000
ARCADIA HIGH SCHOOL	180	CAMPUS	DR		ARCADIA	91007	10285846	FA0006422	3500
SANSINENA SITE 3	153	CANADA SOMBRE	RD		LA HABRA HEIGHTS	90631	10279780	FA0006423	1001
CPC TERMINAL	401	CANAL	ST	2	WILMINGTON	90744	0	FA0006425	1002
OCCIDENTAL CHEMICAL CORP	401	CANAL	ST	B	WILMINGTON	90744	0	FA0006426	1002
R & M SERVICES INC	810	CANAL	PL		INDUSTRY	91746	0	FA0006427	3001
DETECH SECURITY CORP	910	CANAL	PL		INDUSTRY	91746	10909573	FA0006428	3000
AIRGAS SPECIALTY PRODUCTS	15116	CANARY	AVE		LA MIRADA	90638	10290901	FA0006433	1002
AIRGAS SPECIALTY PRODUCTS	15116	CANARY	AVE		LA MIRADA	90638	10290901	FA0006433	3508
AIRGAS SPECIALTY PRODUCTS	15116	CANARY	AVE		LA MIRADA	90638	10290901	FA0006433	3005
LATEX INTERNATIONAL WEST	15220	CANARY	AVE		LA MIRADA	90638	10854961	FA0006432	3001
LATEX INTERNATIONAL WEST	15220	CANARY	AVE		LA MIRADA	90638	10854961	FA0006432	1001
PACTIV CORP	15221	CANARY	AVE		LA MIRADA	90638	10804108	FA0006430	3005
PACTIV CORP	15221	CANARY	AVE		LA MIRADA	90638	10804108	FA0006430	1003
PACTIV CORP	15221	CANARY	AVE		LA MIRADA	90638	10804108	FA0006430	3502
RICARDO BEVERLY HILLS	15915	CANARY	AVE		LA MIRADA	90638	10803904	FA0006436	1003
RICARDO BEVERLY HILLS	15915	CANARY	AVE		LA MIRADA	90638	10803904	FA0006436	3002
IMCD US LLC	16050	CANARY	AVE		LA MIRADA	90638	10274845	FA0006431	3503
XPDEL INC	16111	CANARY	AVE		LA MIRADA	90638	10755979	FA0006434	3000
GENERAL FELT IN - A FOAMEX	16121	CANARY	AVE		LA MIRADA	90638	0	FA0006429	1002
IDEXX LABORATORIES	6934	CANBY	AVE	105	RESEDA	91335	10791310	FA0006445	2002
GRANGERS CLASSIC AUTOBODY	7008	CANBY	AVE		RESEDA	91335	0	FA0006437	1001
LOU'S VW SERVICES	7022	CANBY	AVE	B	RESEDA	91335	10248487	FA0006417	1000
H & K AUTO ELECTRIC	7022	CANBY	AVE	A	RESEDA	91335	10257928	FA0031247	1000
UNITED COLOR & IMAGES	7239	CANBY	AVE		RESEDA	91335	0	FA0006446	1001
MASTER GRAPHICS PRINTING CO	7245	CANBY	AVE		RESEDA	91335	0	FA0006441	1002
SMS COLLISION CENTER	7343	CANBY	AVE		RESEDA	91335	10251649	FA0006442	1001
ECON # 1	7345	CANBY	AVE		RESEDA	91335	10258609	FA0006447	1001
MUNOZ AUTO CARE	7347	CANBY	AVE	A	RESEDA	91335	0	FA0006438	1001
PLATAS AUTO REPAIR	7347	CANBY	AVE	B	RESEDA	91335	0	FA0032624	1001
JMP AUTO WERKZ	7349	CANBY	AVE		RESEDA	91335	10260883	FA0006443	1000
JMP AUTO	7349	CANBY	AVE		RESEDA	91335	0	FA0037874	1000

LOS ANGELES COUNTY CUPA
INACTIVE - FACILITY INVENTORY

FACILITY NAME	SITE ADDRESS					CITY	ZIP	CERS ID	Facility ID	PE
FAST INTENTIONS	8725		CANBY	AVE		NORTHRIDGE	91325	10677133	FA0006370	1001
AT&T MOBILITY-CANDLEWOOD & BARLIN (USID25707)	3310		CANDLEWOOD	ST	ATT	LAKEWOOD	90712	10198723	FA0039443	3000
PENTHOUSE CLEANERS	4113		CANDLEWOOD	ST		LAKEWOOD	90712	10276009	FA0006448	1001
PENTHOUSE CLEANERS	4113		CANDLEWOOD	ST		LAKEWOOD	90712	10276009	FA0006448	3001
LUNA GRILL LG55	4419		CANDLEWOOD	ST		LAKEWOOD	90712	0	FA0053355	3000
AT&T LKWD AWS STORE 23323/12063	4429		CANDLEWOOD	ST		LAKEWOOD	90712	0	FA0039426	3000
BOULEVARD CLEANERS	4435		CANDLEWOOD	ST		LAKEWOOD	90712	0	FA0006450	1001
BOULEVARD CLEANERS	4435		CANDLEWOOD	ST		LAKEWOOD	90712	0	FA0006450	3001
CITY OF LAKEWOOD DWR	4493		CANDLEWOOD	ST		LAKEWOOD	90712	0	FA0035888	3000
HOMETOWN BUFFET #796	4700		CANDLEWOOD	ST		LAKEWOOD	90713	10297396	FA0039583	3000
MOUNTAIN VIEW TIRE & SERVICE INC	4711		CANDLEWOOD	ST		LAKEWOOD	90712	0	FA0006452	1002
MOUNTAIN VIEW TIRE & SERVICE INC	4711		CANDLEWOOD	ST		LAKEWOOD	90712	0	FA0006452	3002
CITY OF LAKEWOOD - DWR	4919		CANDLEWOOD	ST		LAKEWOOD	90712	0	FA0006449	3000
BAJA FRESH	5001		CANDLEWOOD	ST		LAKEWOOD	90712	10279297	FA0043623	3000
RUBIO'S RESTAURANTS INC. STORE 188	5111		CANDLEWOOD	ST		LAKEWOOD	90712	10642801	FA0047899	3001
TRI MARINE FISH COMPANY	220	E	CANNERY	ST		SAN PEDRO	90731	10255696	FA0006456	1001
CHICKEN OF THE SEA INTERNAL	338		CANNERY	ST		TERMINAL ISLAND	90731	0	FA0006457	1003
PENGUIN NATURAL FOODS	6433		CANNING	ST		COMMERCE	90040	0	FA0006458	3001
PENGUIN NATURAL FOODS	6433		CANNING	ST		COMMERCE	90040	0	FA0006458	1003
MAJESTIC INTERNATIONAL SPICE CORP	6433		CANNING	ST		COMMERCE	90040	10302703	FA0045303	3001
WIRETECH INC	6440		CANNING	ST		COMMERCE	90040	10275481	FA0006459	3500
WIRETECH INC	6440		CANNING	ST		COMMERCE	90040	10275481	FA0006459	7124
WIRETECH INC	6440		CANNING	ST		COMMERCE	90040	10275481	FA0006459	2010
INDEPENDENT FOUNDRY SUPPLY CO.	6463	E	CANNING	ST		COMMERCE	90040	10280275	FA0006460	1002
INDEPENDENT FOUNDRY SUPPLY CO.	6463	E	CANNING	ST		COMMERCE	90040	10280275	FA0006460	3003
FRY'S ELECTRONICS #8	6100		CANOGA	AVE		WOODLAND HILLS	91367	10783420	FA0050455	1001
TRILLIUM CLEANERS	6326		CANOGA	AVE	A	WOODLAND HILLS	91367	0	FA0006526	1001
PRATT & WHITNEY ROCKETDYNE INC	6633		CANOGA	AVE		CANOGA PARK	91303	10152721	FA0006506	2020
PRATT & WHITNEY ROCKETDYNE INC	6633		CANOGA	AVE		CANOGA PARK	91303	10152721	FA0006506	2002
PRATT & WHITNEY ROCKETDYNE INC	6633		CANOGA	AVE		CANOGA PARK	91303	10152721	FA0006506	1104
COLUMBIA ANALYTICAL SERVICES	6925		CANOGA	AVE		CANOGA PARK	91303	0	FA0006473	1103
COLUMBIA ANALYTICAL SERVICES	6925		CANOGA	AVE		CANOGA PARK	91303	0	FA0006473	2099
JAPANESE VILLAGE AUTOMOTIVE	6933		CANOGA	AVE	8-10	CANOGA PARK	91303	10242589	FA0006496	1001
WESTERN AUTO SERVICE	6933		CANOGA	AVE	6	CANOGA PARK	91303	10787734	FA0049796	1000
SPECIALTY METAL CASTING	6941		CANOGA	AVE		CANOGA PARK	91303	0	FA0006465	1001
CANOGA CARBURETORS AND FUEL INJECTORS	6947		CANOGA	AVE		CANOGA PARK	91303	10255660	FA0006470	1000

LOS ANGELES COUNTY CUPA
INACTIVE - FACILITY INVENTORY

FACILITY NAME	SITE ADDRESS				CITY	ZIP	CERS ID	Facility ID	PE
DISCOVER TRANSMISSION	7117	CANOGA	AVE		CANOGA PARK	91303	0	FA0006476	1001
SINGHS DISPOSAL	7120	CANOGA	AVE		CANOGA PARK	91303	0	FA0039215	1001
A-1 LAWNMOWER INC	7123	CANOGA	AVE		CANOGA PARK	91303	10239691	FA0044768	1000
HENRYS GERMAN CAR SERVICE	7129	CANOGA	AVE		CANOGA PARK	91303	10248250	FA0006516	1000
A-I AUTOMOTIVE TRANSMISSION	7359	CANOGA	AVE		CANOGA PARK	91303	0	FA0006500	1001
DANDY ICE CREAM	7438	CANOGA	AVE		CANOGA PARK	91304	0	FA0006522	1001
STERKEL GMC	7441	CANOGA	AVE		CANOGA PARK	91303	0	FA0006524	1002
CANOGA PARK DISTRICT YARD	7453	CANOGA	AVE		CANOGA PARK	91303	0	FA0006498	1004
OVIDIO'S AUTO REPAIR	7800	CANOGA	AVE	B	CANOGA PARK	91304	0	FA0030890	1001
NAPA AUTO PARTS	7801	CANOGA	AVE	1-3	CANOGA PARK	91304	10898044	FA0054805	1002
VALLEY TRUCK REPAIR	7900	CANOGA	AVE		CANOGA PARK	91304	0	FA0032308	1001
OEM AUTOMOBILE COMPR	7921	CANOGA	AVE	J	CANOGA PARK	91304	0	FA0006517	1001
MITZIS MERCEDES INC	8115	CANOGA	AVE	6	CANOGA PARK	91304	0	FA0006488	1001
ZD AUTOBODY	8115	CANOGA	AVE	10	CANOGA PARK	91304	0	FA0035521	1001
REYES BRAKE SERVICE	8115	CANOGA	AVE	4	CANOGA PARK	91304	10242595	FA0035519	1000
PRESENTATION ENTERPRISES	8229	CANOGA	AVE		CANOGA PARK	91304	0	FA0006466	1001
ADIDAS	8367	CANOGA	AVE		CANOGA PARK	91304	10788385	FA0051711	1001
PICASSO PRESS	8575	CANOGA	AVE		CANOGA PARK	91304	0	FA0006478	1002
IMC PARTS AUTHORITY	8901	CANOGA	AVE		CANOGA PARK	91304	0	FA0053945	1002
GOLDEN BOLT LLC	9371	CANOGA	AVE		CHATSWORTH	91311	10257853	FA0031400	1004
CORNELL SPECIALTIES INC	9907	CANOGA	AVE		CHATSWORTH	91311	0	FA0006483	1001
CHATSWORTH PRINTING/BINDERY	9912	CANOGA	AVE		CHATSWORTH	91311	0	FA0006507	1000
DRAGO'S AUTO REPAIR	9940	CANOGA	AVE	106	CANOGA PARK	91311	10863469	FA0053275	1000
CHATSWORTH RADIATOR	9940	CANOGA	AVE	113	CHATSWORTH	91311	0	FA0006520	1000
LEPRECHAUN GRAFIX	10020	CANOGA	AVE	B	CHATSWORTH	91311	0	FA0006487	1001
M & H DEBURRING	10023	CANOGA	AVE		CHATSWORTH	91311	0	FA0006493	1001
HAROLD ALLEN MFG INC	10037	CANOGA	AVE		CHATSWORTH	91311	0	FA0006485	1002
27 CYCLE LLC	10038	CANOGA	AVE		CHATSWORTH	91311	10250356	FA0031368	1001
CASCO CIRCUITS INC	10039	CANOGA	AVE	D	CHATSWORTH	91311	10153495	FA0006525	2010
CHATSWORTH COLLISION CENTER	10040	CANOGA	AVE		CHATSWORTH	91311	0	FA0053601	1000
BALISTIC MOTORSPORTS	10040	CANOGA	AVE	B	CHATSWORTH	91311	0	FA0006513	1000
B+E CUSTOM	10040	CANOGA	AVE	D-E	CHATSWORTH	91311	10253467	FA0006489	1001
R A FISCHER MACHINE PRODUCTS	10043	CANOGA	AVE		CHATSWORTH	91311	10251112	FA0006484	1001
BARTHEL MOTOREN WERKE	10050	CANOGA	AVE	E	CHATSWORTH	91311	0	FA0006464	1001
IRON HORSE AUTO COLLISION	10050	CANOGA	AVE	A	CHATSWORTH	91311	0	FA0006515	1001
TOP SECRET CYCLES	10050	CANOGA	AVE	D	CHATSWORTH	91311	0	FA0040110	1000

LOS ANGELES COUNTY CUPA
INACTIVE - FACILITY INVENTORY

FACILITY NAME	SITE ADDRESS					CITY	ZIP	CERS ID	Facility ID	PE
VALLEY KUSTOMS	10050		CANOGA	AVE		CHATSWORTH	91311	10878310	FA0053835	1000
GOLD STAR AUTO REPAIR & BODY	10050		CANOGA	AVE		CHATSWORTH	91311	0	FA0047339	1001
KUSTOM HAUS	10050		CANOGA	AVE	C	CHATSWORTH	91311	10255354	FA0006518	1001
STD DEVELOPMENT CO INC	10055		CANOGA	AVE		CHATSWORTH	91311	0	FA0006482	1001
STD DEVELOPMENT CO INC	10055		CANOGA	AVE		CHATSWORTH	91311	0	FA0006482	2099
SPECIALTY Z	10060		CANOGA	AVE	B	CHATSWORTH	91311	10685209	FA0046266	1001
AUTO TECH WEST	10101		CANOGA	AVE	5	CHATSWORTH	91311	0	FA0006472	1000
ANGELS ONYX CREATIONS	10115		CANOGA	AVE		CHATSWORTH	91311	0	FA0006480	1001
ANGELS ONYX CREATIONS	10115		CANOGA	AVE		CHATSWORTH	91311	0	FA0006480	2002
STEVE'S AUTOMOTIVE	10121		CANOGA	AVE	J	CHATSWORTH	91311	10748197	FA0055306	1000
Sotos Auto	10121		CANOGA	AVE	C	CHATSWORTH	91311	10856494	FA0049797	1000
MIKE BRADLEY'S AUTOMOTIVE	10121		CANOGA	AVE	H	CHATSWORTH	91311	0	FA0006509	1000
HP TRANSMISSION CENTER	10121		CANOGA	AVE	A	CHATSWORTH	91311	0	FA0006468	1001
GLENOAKS AUTOMOTIVE	10149	N	CANOGA	AVE		CHATSWORTH	91311	0	FA0030668	1000
L.A. PERFORMANCE DIVISION	10155		CANOGA	AVE		CHATSWORTH	91311	0	FA0006492	1001
BILL CARTER PAINTS	10158		CANOGA	AVE	B	CHATSWORTH	91311	0	FA0036563	1001
AIRMEC INC	10217		CANOGA	AVE		CHATSWORTH	91311	0	FA0006461	1001
ADVANCED AUTO AIR & ELECTRIC	10221		CANOGA	AVE		CHATSWORTH	91311	10257982	FA0031621	1200
ADVANCED AUTO AIR & ELECTRIC	10221		CANOGA	AVE		CHATSWORTH	91311	10257982	FA0031621	1001
VICTOR'S AUTOMOTIVE	10227		CANOGA	AVE		CHATSWORTH	91311	10659442	FA0006511	1001
RITE AID #5462	300	N	CANON	DR		BEVERLY HILLS	90210	10299841	FA0006529	3000
CANON PHOTO & AWARDS	333		CANON	DR		BEVERLY HILLS	90210	0	FA0006530	1006
KAISER FOUNDATION HOSPITAL	13652		CANTARA	ST		PANORAMA CITY	91402	10242601	FA0006531	2010
AT&T CORP. -A21AL	6050		CANTERBURY	DR		CULVER CITY	90230	10811854	FA0051398	7040
AT&T CORP. -A21AF	6140		CANTERBURY	DR		CULVER CITY	90230	10811848	FA0051400	7040
AT&T CORP. -A21AJ	6175		CANTERBURY	DR		CULVER CITY	90230	10811851	FA0051399	7040
AARON'S WINDOW COVERINGS	16139		CANTLAY	ST		VAN NUYS	91406	0	FA0006533	1002
S & C OIL CO INC (BARNES BUSH)	700		CANTON	ST		SIGNAL HILL	90755	10280221	FA0035813	3702
SIGNAL HILL PETROLEUM INC (FOSTER LEASE)	810	E	CANTON	ST		SIGNAL HILL	90755	10281769	FA0035835	3702
U-HAUL OF AGOURA	28650		CANWOOD	RD		AGOURA HILLS	91301	10292317	FA0006536	1001
U-HAUL OF AGOURA	28650		CANWOOD	RD		AGOURA HILLS	91301	10292317	FA0006536	3500
AGOURA MOTORS	28710		CANWOOD	ST	102	AGOURA HILLS	91301	0	FA0006538	3001
AKEY BRAKEY AUTO REPAIR	28710		CANWOOD	ST	107	AGOURA HILLS	91301	10291969	FA0006540	1001
AKEY BRAKEY AUTO REPAIR	28710		CANWOOD	ST	107	AGOURA HILLS	91301	10291969	FA0006540	3001
TRADER JOE'S 247	28941		CANWOOD	ST		AGOURA HILLS	91301	0	FA0043515	3000
20660 - AGOURA HILLS	29125		CANWOOD	ST	B-1A	AGOURA HILLS	91301	10649569	FA0049451	3000

LOS ANGELES COUNTY CUPA
INACTIVE - FACILITY INVENTORY

FACILITY NAME	SITE ADDRESS					CITY	ZIP	CERS ID	Facility ID	PE
DRS UDOLPH PABST	29525		CANWOOD	ST	201	AGOURA HILLS	91301	0	FA0006534	3001
LAVAGGIO	30205		CANWOOD	ST		AGOURA HILLS	91301	0	FA0041549	1001
LAVAGGIO	30205		CANWOOD	ST		AGOURA HILLS	91301	0	FA0041549	3000
METROPCS CALIFORNIA, LLC #LA0456A	25		CANYON RIM	RD	MPCS	POMONA	91766	10298857	FA0040325	3000
T-MOBILE WEST SITE ID: IE04255A	25		CANYON RIM	RD		POMONA	91766	0	FA0041043	3000
SPRINT NXTL CELL SITE	26		CANYON RIM	RD		POMONA	91766	0	FA0038520	3000
FLIP PERILLO FASTENERS	42913		CAPITAL	DR	119	LANCASTER	93535	0	FA0043927	3000
SO CAL GAS (SAN PEDRO BASE)	755	W	CAPITOL	DR		SAN PEDRO	90731	10123306	FA0006541	3004
EMJ CO SPECIALTY TUBING	3700	S	CAPITOL	AVE		INDUSTRY	90601	10802299	FA0006546	3001
EMJ CO SPECIALTY TUBING	3700	S	CAPITOL	AVE		INDUSTRY	90601	10802299	FA0006546	1003
WHALE SEAWARD INC	3721		CAPITOL	AVE		WHITTIER	90601	10274884	FA0006550	3002
SPRINT NXTL CELL SITE CA6053	3730		CAPITOL	AVE	B	WHITTIER	90601	0	FA0038521	3000
GENUINE PARTS DISTRIBUTORS	3737		CAPITOL	AVE	2	WHITTIER	90601	0	FA0006551	7124
GENUINE PARTS DISTRIBUTORS	3737		CAPITOL	AVE	2	WHITTIER	90601	0	FA0006551	3002
GORDON BRUSH MFG CO INC	3737	S	CAPITOL	AVE		INDUSTRY	90601	10280479	FA0006547	3701
KELLY PAPER COMPANY	3920	S	CAPITOL	AVE		INDUSTRY	90601	10802311	FA0006549	3003
KELLY PAPER COMPANY	3920	S	CAPITOL	AVE		INDUSTRY	90601	10802311	FA0006549	1003
ITT GOULDS PUMPS	3951		CAPITOL	AVE		INDUSTRY	90601	10279285	FA0006548	1200
ITT CORP - FLYGT SERVICES	3951		CAPITOL	AVE		INDUSTRY	90601	0	FA0041726	1002
ITT CORP - FLYGT SERVICES	3951		CAPITOL	AVE		INDUSTRY	90601	0	FA0041726	3002
ITT GOULDS PUMPS	3951		CAPITOL	AVE		INDUSTRY	90601	10279285	FA0006548	3003
ITT GOULDS PUMPS	3951		CAPITOL	AVE		INDUSTRY	90601	10279285	FA0006548	1004
ITT GOULDS PUMPS	3951		CAPITOL	AVE		INDUSTRY	90601	10279285	FA0006548	2099
T-MOBILE WEST, LLC LA02556A	3847		CARDIFF	AVE		CULVER CITY	90232	10310428	FA0043833	7040
T-MOBILE WEST, LLC LA02556A	3847		CARDIFF	AVE		CULVER CITY	90232	10310428	FA0043833	7040
T-MOBILE WEST, LLC LA02556A	3847		CARDIFF	AVE		CULVER CITY	90232	10310428	FA0043833	7040
AT&T CALIFORNIA - H4113	3847		CARDIFF	AVE		CULVER CITY	90230	10310470	FA0006544	7040
KAISER PERMANENTE CANYON COUNTRY MOB	26415		CARL BOYER	DR		SANTA CLARITA	91350	10899619	FA0054904	1100
TOY "R" US #6581	26573		CARL BOYER	DR		SANTA CLARITA	91350	10663321	FA0049491	1001
CONTINENTAL FORGE CO	415	E	CARLIN	ST		COMPTON	90222	0	FA0006553	7030
CONTINENTAL FORGE CO	415	E	CARLIN	ST		COMPTON	90222	0	FA0006553	7030
CONTINENTAL FORGE CO	415	E	CARLIN	ST		COMPTON	90222	0	FA0006553	1003
CONTINENTAL FORGE CO	415	E	CARLIN	ST		COMPTON	90222	0	FA0006553	3004
B & B PALLET CO	439	E	CARLIN	AVE		COMPTON	90222	10300957	FA0006554	7030
B & B PALLET CO	439	E	CARLIN	AVE		COMPTON	90222	10300957	FA0006554	1002
B & B PALLET CO	439	E	CARLIN	AVE		COMPTON	90222	10300957	FA0006554	3701

LOS ANGELES COUNTY CUPA
INACTIVE - FACILITY INVENTORY

FACILITY NAME	SITE ADDRESS					CITY	ZIP	CERS ID	Facility ID	PE
B & B PALLET CO	439	E	CARLIN	AVE		COMPTON	90222	10300957	FA0006554	3003
SPRINT CELL SITE CA6801-LA73XC330	439	E	CARLIN	AVE	B	COMPTON	90222	10309987	FA0040826	7030
SPRINT CELL SITE CA6801-LA73XC330	439	E	CARLIN	AVE	B	COMPTON	90222	10309987	FA0040826	3000
CONTINENTAL FORGE CO	512	E	CARLIN	AVE		COMPTON	90222	10151875	FA0006555	7030
CONTINENTAL FORGE CO	512	E	CARLIN	AVE		COMPTON	90222	10151875	FA0006555	7124
F R PALLETS	519	E	CARLIN	AVE		COMPTON	90222	10301455	FA0036302	3001
F R PALLETS	519	E	CARLIN	AVE		COMPTON	90222	10301455	FA0036302	3000
SOUTHEAST MIDDLE SCHOOL	6021		CARMELITA	AVE		HUNTINGTON PARK	90255	0	FA0044466	1001
MAYWOOD MUTUAL WATER #1 PLANT 3	6028		CARMELITA	AVE		HUNTINGTON PARK	90255	10264582	FA0006557	3500
AT&T CALIFORNIA-K1134	271	N	CARMELO	AVE		PASADENA	91107	10152535	FA0006558	7074
AT&T CALIFORNIA-K1134	271	N	CARMELO	AVE		PASADENA	91107	10152535	FA0006558	7070
AT&T CALIFORNIA-K1134	271	N	CARMELO	AVE		PASADENA	91107	10152535	FA0006558	7070
AT&T CALIFORNIA-K1134	271	N	CARMELO	AVE		PASADENA	91107	10152535	FA0006558	7070
GLOBAL TIRES OF CALIFORNIA #4	10530		CARMENITA	RD		WHITTIER	90605	0	FA0047086	3001
GLOBAL TIRES OF CALIFORNIA #4	10530		CARMENITA	RD		WHITTIER	90605	0	FA0047086	1001
ARCO # 05856	10717		CARMENITA	RD		SANTA FE SPRINGS	90670	0	FA0033396	3002
ARCO # 05856	10717		CARMENITA	RD		SANTA FE SPRINGS	90670	0	FA0033396	1001
J & E AUTO REPAIR	11715		CARMENITA	RD		WHITTIER	90605	10685950	FA0031731	1001
J & E AUTO REPAIR	11715		CARMENITA	RD		WHITTIER	90605	10685950	FA0031731	3001
JUANS AUTO REPAIR	11717		CARMENITA	RD		WHITTIER	90605	0	FA0031773	3001
JUANS AUTO REPAIR	11717		CARMENITA	RD		WHITTIER	90605	0	FA0031773	1001
CALIFORNIA REPO SALES	11723		CARMENITA	RD		WHITTIER	90605	0	FA0006597	1001
CALIFORNIA REPO SALES	11723		CARMENITA	RD		WHITTIER	90605	0	FA0006597	3001
CASTLE ROCK BUILDER	11725		CARMENITA	RD		WHITTIER	90605	0	FA0006581	3001
CALIFORNIA AUTO REPO	11725		CARMENITA	RD	1	WHITTIER	90605	0	FA0006562	1001
CALIFORNIA AUTO REPO	11725		CARMENITA	RD	1	WHITTIER	90605	0	FA0006562	3001
R J AUTO ELECTRIC	12341	S	CARMENITA	RD		WHITTIER	90605	10280131	FA0042904	3001
MIKE T TRANSMISSION	12425	S	CARMENITA	RD	1	WHITTIER	90605	0	FA0006594	1001
MIKE T TRANSMISSION	12425	S	CARMENITA	RD	1	WHITTIER	90605	0	FA0006594	3001
AUTO AUCTION 2000	12425		CARMENITA	RD		WHITTIER	90605	0	FA0030987	1001
AUTO AUCTION 2000	12425		CARMENITA	RD		WHITTIER	90605	0	FA0030987	3001
A & D AUTO SERVICE	12425	S	CARMENITA	RD	1	WHITTIER	90605	10279147	FA0006560	1001
A & D AUTO SERVICE	12425	S	CARMENITA	RD	1	WHITTIER	90605	10279147	FA0006560	3001
SANTA FE AUTO REPAIR CENTER	12506		CARMENITA	RD		WHITTIER	90605	10297609	FA0006580	1000
SANTA FE AUTO REPAIR CENTER	12506		CARMENITA	RD		WHITTIER	90605	10297609	FA0006580	3000
COPP CONTRACTING INC	12507		CARMENITA	RD		WHITTIER	90605	0	FA0006567	3001

LOS ANGELES COUNTY CUPA
INACTIVE - FACILITY INVENTORY

FACILITY NAME	SITE ADDRESS					CITY	ZIP	CERS ID	Facility ID	PE
ATE PRO TOOLS	14330		CARMENITA	RD		NORWALK	90650	10282162	FA0043279	3000
BIGGE CRANE & RIGGING	14420		CARMENITA	RD		NORWALK	90650	0	FA0006598	3001
G&L TOOLING INC	14526	S	CARMENITA	RD		NORWALK	90650	0	FA0006566	1002
G&L TOOLING INC	14526	S	CARMENITA	RD		NORWALK	90650	0	FA0006566	3001
FIGUEROA TIRE SERVICE	14528		CARMENITA	RD		NORWALK	90650	0	FA0032221	3001
FIGUEROA TIRE SERVICE	14528		CARMENITA	RD		NORWALK	90650	0	FA0032221	1001
MILLENNIUM DENTAL LABORATORY INC	14610		CARMENITA	RD		NORWALK	90650	10279825	FA0034367	1002
I S BLUEPRINT SERVICE	14612		CARMENITA	RD		NORWALK	90650	0	FA0006586	3002
WINGSPAN COMPOSITES-14619 CARMENITA	14619		CARMENITA	RD		NORWALK	90650	0	FA0033203	3001
CRT COLOR PRINTING INC	14620		CARMENITA	RD		NORWALK	90650	0	FA0006591	1002
CRT COLOR PRINTING INC	14620		CARMENITA	RD		NORWALK	90650	0	FA0006591	3001
ONE STOP PRINTING	14628		CARMENITA	RD		NORWALK	90650	0	FA0006559	1001
SHER-FAB UNLIMITED INC	14629		CARMENITA	RD		NORWALK	90650	0	FA0006579	3002
WINGSPAN COMPOSITES-14631 CARMENITA	14631		CARMENITA	RD		NORWALK	90650	10659079	FA0033202	3001
T-Mobile West, LLC LA93858A	14714		CARMENITA	RD		NORWALK	90650	10298980	FA0040479	3000
I B T PRINTED CIRCUITS INC	14725		CARMENITA	RD		NORWALK	90650	0	FA0006578	2010
I B T PRINTED CIRCUITS INC	14725		CARMENITA	RD		NORWALK	90650	0	FA0006578	3500
I B T PRINTED CIRCUITS INC	14725		CARMENITA	RD		NORWALK	90650	0	FA0006578	1002
I B T PRINTED CIRCUITS INC	14725		CARMENITA	RD		NORWALK	90650	0	FA0006578	3001
CARBCO	14761		CARMENITA	RD		NORWALK	90650	0	FA0006599	3001
EZ GRAPHICS INC	14773		CARMENITA	RD		NORWALK	90650	0	FA0006589	1001
EZ GRAPHICS INC	14773		CARMENITA	RD		NORWALK	90650	0	FA0006589	3001
B J'S STRIPPING	14797		CARMENITA	RD		NORWALK	90650	0	FA0006577	3001
MULIA INC	14820		CARMENITA	RD	A	NORWALK	90650	0	FA0035243	3001
GOODMARK INDUSTRIES	14820		CARMENITA	RD	B	NORWALK	90650	0	FA0031565	3000
GOODMARK INDUSTRIES	14820		CARMENITA	RD	B	NORWALK	90650	0	FA0031565	1002
GCR TIRES & SERVICE	14830	S	CARMENITA	RD		NORWALK	90650	10280911	FA0006564	1001
GCR TIRES & SERVICE	14830	S	CARMENITA	RD		NORWALK	90650	10280911	FA0006564	3001
CAL WESTERN RV & MARINE	14850		CARMENITA	RD		NORWALK	90650	0	FA0006587	3001
LOWES #056	14873		CARMENITA	RD		NORWALK	90650	10293292	FA0031566	3701
BURKE INDUSTRIES	14910		CARMENITA	RD		NORWALK	90650	0	FA0006585	1003
BURKE INDUSTRIES	14910		CARMENITA	RD		NORWALK	90650	0	FA0006585	3002
CARMENITA UNION 76	14960	S	CARMENITA	RD		NORWALK	90650	0	FA0006575	1001
CARMENITA UNION 76	14960	S	CARMENITA	RD		NORWALK	90650	0	FA0006575	3001
CARMENITA UNION 76	14960	S	CARMENITA	RD		NORWALK	90650	0	FA0006575	7124
CARMENITA UNION 76	14960	S	CARMENITA	RD		NORWALK	90650	0	FA0006575	7124

LOS ANGELES COUNTY CUPA
INACTIVE - FACILITY INVENTORY

FACILITY NAME	SITE ADDRESS					CITY	ZIP	CERS ID	Facility ID	PE
CARMENITA UNION 76	14960	S	CARMENITA	RD		NORWALK	90650	0	FA0006575	7124
REHAB DESIGN	16000		CARMENITA	RD		CERRITOS	90703	0	FA0006576	3001
BORDEN CHEMICAL NORTH AMERICAN	16026		CARMENITA	RD		CERRITOS	90703	0	FA0006569	3001
UMI TECH INC	16026		CARMENITA	RD		CERRITOS	90703	10796638	FA0031551	3001
UMI TECH INC	16026		CARMENITA	RD		CERRITOS	90703	10796638	FA0031551	1003
NCM CONTRACTIN GROUP LP	16027		CARMENITA	RD		CERRITOS	90703	0	FA0006588	3002
NCM CONTRACTIN GROUP LP	16027		CARMENITA	RD		CERRITOS	90703	0	FA0006588	1003
NATIONAL CARD LABEL & AFFIXER INC	16031		CARMENITA	RD		CERRITOS	90703	10289011	FA0036121	3002
NATIONAL CARD LABEL & AFFIXER INC	16031		CARMENITA	RD		CERRITOS	90703	10289011	FA0036121	1002
PERFORMANCE MACHINE LLC	16121		CARMENITA	RD		CERRITOS	90703	10874563	FA0006568	3500
PERFORMANCE MACHINE LLC	16121		CARMENITA	RD		CERRITOS	90703	10874563	FA0006568	2020
ATLAS COPCO COMPRESSORS	16207		CARMENITA	RD		CERRITOS	90703	10865158	FA0006590	3001
ATLAS COPCO COMPRESSORS	16207		CARMENITA	RD		CERRITOS	90703	10865158	FA0006590	1003
GES EXPOSITION SERVICES	16220		CARMENITA	RD		CERRITOS	90703	0	FA0006572	3500
GES EXPOSITION SERVICES	16220		CARMENITA	RD		CERRITOS	90703	0	FA0006572	3001
BREWSTER WALLCOVERING CO	16301		CARMENITA	RD		CERRITOS	90703	0	FA0006571	3001
R D ABBOTT COMPANY INC	16511		CARMENITA	RD		CERRITOS	90703	10522261	FA0046966	3004
ARCO #9724	18310		CARMENITA	RD	A	CERRITOS	90703	0	FA0006583	3001
MIKE'S AUTO REPAIR	18310		CARMENITA	RD	B	CERRITOS	90703	0	FA0006582	1001
MIKE'S AUTO REPAIR	18310		CARMENITA	RD	B	CERRITOS	90703	0	FA0006582	3001
MOBIL CARMENITA SERVICE CTR	18930		CARMENITA	RD		CERRITOS	90703	0	FA0006573	1002
MOBIL CARMENITA SERVICE CTR	18930		CARMENITA	RD		CERRITOS	90703	0	FA0006573	3001
MOBIL CARMENITA SERVICE CTR	18930		CARMENITA	RD		CERRITOS	90703	0	FA0006573	7124
METRO BIOLOGICAL LAB	19405		CARMENITA	RD		CERRITOS	90703	0	FA0006574	3001
VENTURE AIRCRAFT INC	150	W	CAROB	ST		COMPTON	90220	10301890	FA0036295	7030
VENTURE AIRCRAFT INC	150	W	CAROB	ST		COMPTON	90220	10301890	FA0036295	7030
LESLIE LOCKE A DIVISON OF LEHIGH P	255	W	CAROB	ST		COMPTON	90220	0	FA0036298	7030
BEST STEEL & METAL INC	300	W	CAROB	ST		COMPTON	90220	0	FA0039748	7030
BEST STEEL & METAL INC	300	W	CAROB	ST		COMPTON	90220	0	FA0039748	7030
MULTIQUIP INC PE MFG	300	W	CAROB	ST		COMPTON	90220	10481086	FA0046728	7030
MULTIQUIP INC PE MFG	300	W	CAROB	ST		COMPTON	90220	10481086	FA0046728	3000
MULTIQUIP INC PE MFG	300	W	CAROB	ST		COMPTON	90220	10481086	FA0046728	1002
NATIONAL RETAIL TRANSPORTATION	355	W	CAROB	ST		COMPTON	90220	10301254	FA0043788	7030
NOVA CONTAINER FREIGHT STATION	355	W	CAROB	ST		COMPTON	90220	0	FA0006601	1003
NOVA CONTAINER FREIGHT STATION	355	W	CAROB	ST		COMPTON	90220	0	FA0006601	7030
RSK TOOL INC	410	W	CAROB	ST		COMPTON	90220	10300951	FA0006600	7030

LOS ANGELES COUNTY CUPA
INACTIVE - FACILITY INVENTORY

FACILITY NAME	SITE ADDRESS					CITY	ZIP	CERS ID	Facility ID	PE
NATIONAL RETAIL TRANSPORTATION INC	425	W	CAROB	ST		COMPTON	90220	10398385	FA0035225	7030
NATIONAL RETAIL TRANSPORTATION INC	425	W	CAROB	ST		COMPTON	90220	10398385	FA0035225	7030
GRAND GLASS COMPANY	510	W	CAROB	ST		COMPTON	90220	0	FA0037802	7030
NOBLE HOUSE HOME FURNISHING	601	W	CAROB	ST	A	COMPTON	90220	10837054	FA0034644	3000
WESTERN PACIFIC PACKAGING INC	610	W	CAROB	ST	1	COMPTON	90220	0	FA0034617	7030
GREAT EASTERN ENTERTAINMENT	610	W	CAROB	ST	2	COMPTON	90220	10301293	FA0044165	7030
GREAT EASTERN ENTERTAINMENT	610	W	CAROB	ST	2	COMPTON	90220	10301293	FA0044165	7030
WESTERN PACIFIC PACKAGING INC	616	W	CAROB	ST		COMPTON	90220	0	FA0034618	7030
WESTERN PACIFIC PACKAGING INC	618	W	CAROB	ST		COMPTON	90220	0	FA0034613	7030
MODULEX INC	624	W	CAROB	ST		COMPTON	90220	0	FA0034640	7030
THERMAL SOLUTIONS INC	630	W	CAROB	ST		COMPTON	90220	0	FA0034641	7030
TASK INDUSTRIES	20458		CARREY	RD		WALNUT	91789	0	FA0006593	3001
BOHLER UDDEHOLM	20492		CARREY	RD		WALNUT	91789	10442944	FA0006565	3001
BOHLER UDDEHOLM	20492		CARREY	RD		WALNUT	91789	10442944	FA0006565	1002
EDRO ENGINEERING INC	20500		CARREY	RD		WALNUT	91789	10299136	FA0006604	2003
CIRCUIT SYSTEMS COMPANY INC	20720		CARREY	RD		WALNUT	91789	0	FA0006584	3001
THERMO ELECTION INDUSTRIMENTS	20742		CARREY	RD		WALNUT	91789	0	FA0006603	3001
PALMDALE SUPERCYCLES	38910		CARRIAGE	WAY		PALMDALE	93551	10287274	FA0039307	1001
PALMDALE SUPERCYCLES	38910		CARRIAGE	WAY		PALMDALE	93551	10287274	FA0039307	3001
RAMCAR BATTERIES INC	2700		CARRIER	AVE		COMMERCE	90040	10153393	FA0006606	2020
NATONAL PACKAGING PROD	2733		CARRIER	AVE		COMMERCE	90040	10796980	FA0006607	1003
NATONAL PACKAGING PROD	2733		CARRIER	AVE		COMMERCE	90040	10796980	FA0006607	3001
MIKE BROWN GRANDSTANDS INC	1855	E	CARRION	RD		LA VERNE	91750	0	FA0006608	1002
METROPCS CALIFORNIA	320	W	CARROLL	AVE		GLENDORA	91741	10299004	FA0040607	3000
ONE HOUR FOTO EXPRESS	111	E	CARSON	ST	2	CARSON	90745	0	FA0006631	1006
CVS PHARMACY #8839	150	W	CARSON	ST		CARSON	90745	10290613	FA0006733	3000
NIFTY DRY CLEANERS	190	E	CARSON	ST		CARSON	90745	0	FA0006629	1001
CARSON ONE HOUR PHOTO LAB	208	E	CARSON	ST	100	CARSON	90745	0	FA0006617	1006
CARSON CAR WASH	225	E	CARSON	ST		CARSON	90745	10268932	FA0006665	3000
CARSON CAR WASH	225	E	CARSON	ST		CARSON	90745	10268932	FA0006665	1003
UNITED #165	300	W	CARSON	ST		CARSON	90745	10267660	FA0006673	7124
AZTECA ENTERPRISES	336	E	CARSON	ST	A	CARSON	90745	0	FA0040284	1001
ROMEO AUTO REPAIR	336	E	CARSON	ST	E	CARSON	90745	0	FA0006644	1001
TONNY'S AUTO REPAIR	336	E	CARSON	ST	C	CARSON	90745	10502683	FA0032737	1001
TONNY'S AUTO REPAIR	336	E	CARSON	ST	C	CARSON	90745	10502683	FA0032737	3001
AQUINO'S GENERAL AUTO & BODY REPAIR	338	E	CARSON	ST	C	CARSON	90745	10273327	FA0006642	1001

LOS ANGELES COUNTY CUPA
INACTIVE - FACILITY INVENTORY

FACILITY NAME	SITE ADDRESS					CITY	ZIP	CERS ID	Facility ID	PE
RENE'S AUTO BODY SHOP	338	E	CARSON	ST	B	CARSON	90745	10271029	FA0006624	3000
RENE'S AUTO BODY SHOP	338	E	CARSON	ST	B	CARSON	90745	10271029	FA0006624	1001
AQUINO'S GENERAL AUTO & BODY REPAIR	338	E	CARSON	ST	C	CARSON	90745	10273327	FA0006642	3001
GARCIAS AUTO BODY	340	E	CARSON	ST	A	CARSON	90745	10302259	FA0035024	1001
CARPARTS EXPRESS AND AUTO REPAIR	340	E	CARSON	ST	C&D	CARSON	90745	0	FA0040076	1001
CARPARTS EXPRESS AND AUTO REPAIR	340	E	CARSON	ST	C&D	CARSON	90745	0	FA0040076	3001
TOMAS AUTO REPAIR	342	E	CARSON	ST	C	CARSON	90745	0	FA0040082	1000
PHIL-AM AUTO REPAIR	344	E	CARSON	ST	F	CARSON	90745	10795756	FA0032695	1001
PHIL-AM AUTO REPAIR	344	E	CARSON	ST	F	CARSON	90745	10795756	FA0032695	3001
C & A AUTO & BODY REPAIR	344	E	CARSON	ST	E	CARSON	90745	0	FA0006709	3001
AQUINO GENERAL AUTO REPAIR	344	E	CARSON	ST	G	CARSON	90745	0	FA0006643	1001
AQUINO GENERAL AUTO REPAIR	344	E	CARSON	ST	G	CARSON	90745	0	FA0006643	3001
K'S AUTO SERVICE	346	E	CARSON	ST	D	CARSON	90745	0	FA0040277	1001
K'S AUTO SERVICE	346	E	CARSON	ST	D	CARSON	90745	0	FA0040277	3001
CRUZ & CRUZ	348	E	CARSON	ST	A	CARSON	90745	0	FA0040274	1001
CRUZ & CRUZ	348	E	CARSON	ST	A	CARSON	90745	0	FA0040274	3000
HOUSE OF EUROPE	348	E	CARSON	ST	D	CARSON	90745	10302217	FA0006646	1001
RGS/PORT FLOW DESIGN	348	E	CARSON	ST	C	CARSON	90745	0	FA0006666	3001
AZTECA ENTERPRISES	348	E	CARSON	ST	C	CARSON	90745	0	FA0006667	3001
T-MOBILE WEST SITE ID LA03052C	357	E	CARSON	ST		CARSON	90745	10416250	FA0040967	3000
A & S AUTO & TRUCK TECH	420	E	CARSON	ST		CARSON	90745	10795915	FA0006660	1001
A & S AUTO & TRUCK TECH	420	E	CARSON	ST		CARSON	90745	10795915	FA0006660	3001
TONYS AUTOMOTIVE & RAD SPEC	421	E	CARSON	ST		CARSON	90745	0	FA0006630	1001
UNION OIL - UNOCAL KIM	600	W	CARSON	ST		CARSON	90745	0	FA0006701	3001
GALO'S AUTO REPAIR	610	W	CARSON	ST		CARSON	90745	0	FA0006609	1001
AVALON OIL CORP	655	E	CARSON	ST		CARSON	90745	10288921	FA0006710	3001
AVALON OIL CORP	655	E	CARSON	ST		CARSON	90745	10288921	FA0006710	1002
AVALON OIL CORP	655	E	CARSON	ST		CARSON	90745	10288921	FA0006710	7124
AVALON OIL CORP	655	E	CARSON	ST		CARSON	90745	10288921	FA0006710	7124
CARSON AUTO CARE	655	E	CARSON	ST	B	CARSON	90745	10501807	FA0046308	1001
CARSON AUTO CARE	655	E	CARSON	ST	B	CARSON	90745	10501807	FA0046308	3001
CARSON CITY HALL	701	E	CARSON	ST		CARSON	90745	10272715	FA0006707	1000
ECONO LUB-N-TUNE	708	E	CARSON	ST		CARSON	90745	10796014	FA0006664	1002
ECONO LUB-N-TUNE	708	E	CARSON	ST		CARSON	90745	10796014	FA0006664	3002
COPIES N PRINT	726	E	CARSON	ST		CARSON	90745	0	FA0006619	1001
PHOTOMAN	743	E	CARSON	MALL		CARSON	90745	0	FA0006734	1006

LOS ANGELES COUNTY CUPA
INACTIVE - FACILITY INVENTORY

FACILITY NAME	SITE ADDRESS					CITY	ZIP	CERS ID	Facility ID	PE
C & S CORVETTE RESTORATION	800	W	CARSON	ST	28	TORRANCE	90502	0	FA0006636	1000
CAR TECH MGAUTO SPECIALIST	800	W	CARSON	ST	35	TORRANCE	90502	10275754	FA0034813	1001
CAR TECH MGAUTO SPECIALIST	800	W	CARSON	ST	35	TORRANCE	90502	10275754	FA0034813	3000
HEALTHCARE PARTNER MEDICAL GROUP	824	E	CARSON	ST	104	CARSON	90745	0	FA0037653	1006
JACK IN THE BOX #3155	835	W	CARSON	ST		CARSON	90502	0	FA0006684	3001
7-ELEVEN INC #43199	911	W	CARSON	ST		TORRANCE	90502	10292467	FA0006695	7124
7-ELEVEN INC #43199	911	W	CARSON	ST		TORRANCE	90502	10292467	FA0006695	7124
JACK IN THE BOX #3525	939	E	CARSON	ST		CARSON	90745	10300819	FA0044846	3000
LAC HARBOR UCLA MEDICAL CENTER	1000	W	CARSON	ST		TORRANCE	90502	10263667	FA0006691	1005
REPUBLIC MACHINERY CO INC	1000	E	CARSON	DR		CARSON	90745	10795972	FA0006658	1003
REPUBLIC MACHINERY CO INC	1000	E	CARSON	DR		CARSON	90745	10795972	FA0006658	3001
LAC HARBOR UCLA MEDICAL CENTER	1000	W	CARSON	ST		TORRANCE	90502	10263667	FA0006691	1200
CARSON UNION 76	1025	E	CARSON	ST		CARSON	90745	10264276	FA0006700	1001
CARSON UNION 76	1025	E	CARSON	ST		CARSON	90745	10264276	FA0006700	7124
BIO MEDICAL OF LA	1123	W	CARSON	ST		TORRANCE	90502	0	FA0006703	3001
DISCOUNT VANS	1135	E	CARSON	ST		CARSON	90745	0	FA0006721	3001
NORGE LAUNDRY & DRY CLEANING	1161	W	CARSON	ST		TORRANCE	90502	0	FA0006696	3001
RITE AID #5492	1237	W	CARSON	ST		TORRANCE	90502	10300000	FA0043587	3000
CARL'S JR. #426	1259	W	CARSON	ST		TORRANCE	90502	10471738	FA0006656	7124
CARL'S JR. #426	1259	W	CARSON	ST		TORRANCE	90502	10471738	FA0006656	1001
JC'S CLEANERS	1331	E	CARSON	ST		CARSON	90745	10795987	FA0006672	1001
JC'S CLEANERS	1331	E	CARSON	ST		CARSON	90745	10795987	FA0006672	3001
SK AUTO PARTS INC	1407	W	CARSON	ST		LOS ANGELES	90501	0	FA0006611	1001
SPRINT NXTL AIR TEC BDA	1606	E	CARSON	ST	SPRNT	CARSON	90745	0	FA0038522	3000
WON'S CLEANERS	1648	W	CARSON	ST	B	LOS ANGELES	90501	0	FA0006638	1001
BOSS HOSS OF CALIFORNIA	1730	W	CARSON	ST		TORRANCE	90501	0	FA0006650	7100
BOSS HOSS OF CALIFORNIA	1730	W	CARSON	ST		TORRANCE	90501	0	FA0006650	1001
TORRANCE AUTO REPAIR	1750	W	CARSON	ST		TORRANCE	90501	10154777	FA0006639	7100
TORRANCE AUTO REPAIR	1750	W	CARSON	ST		TORRANCE	90501	10154777	FA0006639	7100
TORRANCE AUTO REPAIR	1750	W	CARSON	ST		TORRANCE	90501	10154777	FA0006639	7100
KIM'S SMOG & AUTO SERVICE	1750	W	CARSON	ST	1	TORRANCE	90501	0	FA0006613	1001
RALPHS GROCERY #132	1770	W	CARSON	ST		TORRANCE	90501	10131586	FA0034419	7100
RALPHS GROCERY #132	1770	W	CARSON	ST		TORRANCE	90501	10131586	FA0034419	7100
RALPHS GROCERY #132	1770	W	CARSON	ST		TORRANCE	90501	10131586	FA0034419	7100
TINKER BELL CLEANERS	1808	E	CARSON	ST		CARSON	90745	10796062	FA0006705	1001
TINKER BELL CLEANERS	1808	E	CARSON	ST		CARSON	90745	10796062	FA0006705	3001

LOS ANGELES COUNTY CUPA
INACTIVE - FACILITY INVENTORY

FACILITY NAME	SITE ADDRESS					CITY	ZIP	CERS ID	Facility ID	PE
MINUTEMAN PRESS	1820	W	CARSON	ST	201	TORRANCE	90501	0	FA0006634	1001
UNION OIL - UNOCAL ABE'S #2	1832	E	CARSON	ST		CARSON	90745	0	FA0006677	3001
PRO QUALITY PHOTO	1880	W	CARSON	ST	C	TORRANCE	90501	0	FA0006635	1000
TUNEUP MASTERS #53	1904	E	CARSON	ST		CARSON	90810	10795795	FA0006679	1001
TUNEUP MASTERS #53	1904	E	CARSON	ST		CARSON	90810	10795795	FA0006679	3002
TORRANCE AUTO PARTS	1912	W	CARSON	ST		TORRANCE	90501	0	FA0006622	1001
A & C TRANSMISSIONS & TIRES	1924	W	CARSON	ST		TORRANCE	90501	10299736	FA0006614	1001
A & C TRANSMISSIONS & TIRES	1924	W	CARSON	ST		TORRANCE	90501	10299736	FA0006614	7100
A & C TRANSMISSIONS & TIRES	1924	W	CARSON	ST		TORRANCE	90501	10299736	FA0006614	7100
A & C TRANSMISSIONS & TIRES	1924	W	CARSON	ST		TORRANCE	90501	10299736	FA0006614	7100
TAYLORED FMI	2000	E	CARSON	ST		CARSON	90810	10782478	FA0042318	1001
RESOURCES WAREHOUSING	2000	E	CARSON	ST		CARSON	90810	0	FA0006676	3001
PENBERTHY LUMBER CO	2011	E	CARSON	ST		CARSON	90810	0	FA0006663	3001
AT&T MOBILITY-WILMINGTON & CARSON (24321)	2045	E	CARSON	ST	ATT	CARSON	90810	0	FA0039373	3000
SOUTHERN COUNTIES EXPRESS INC	2045	E	CARSON	ST		CARSON	90810	0	FA0031926	1002
SOUTHERN COUNTIES EXPRESS INC	2045	E	CARSON	ST		CARSON	90810	0	FA0031926	3002
AMERICAN TOWERS LNCLN VLG CA#300928	2045	E	CARSON	ST		CARSON	90810	10405954	FA0046104	3000
ECO FLOW TRANSPORTATION LLC - CARSON	2045	E	CARSON	ST	B	CARSON	90810	10881169	FA0047632	3701
TORRANCE AUTOHAUS	2056	W	CARSON	ST		TORRANCE	90501	10121647	FA0006628	7100
TORRANCE AUTOHAUS	2056	W	CARSON	ST		TORRANCE	90501	10121647	FA0006628	7100
ASAHI GRAPHIC ARTS	2121	W	CARSON	ST		TORRANCE	90501	0	FA0006632	1001
TORRANCE UNIFIED SCHOOL DIST	2200		CARSON	ST		TORRANCE	90501	0	FA0006653	7100
NGROUP, INC	2201	E	CARSON	ST		CARSON	90810	10269598	FA0037657	1000
WEST COAST TRANSPORT LINES	2205	E	CARSON	ST	B4	CARSON	90810	10655719	FA0045320	3000
Yusen Logistics (Americas)	2211	E	CARSON	ST		CARSON	90810	10267720	FA0006689	7124
Yusen Logistics (Americas)	2211	E	CARSON	ST		CARSON	90810	10267720	FA0006689	7124
Yusen Logistics (Americas)	2211	E	CARSON	ST		CARSON	90810	10267720	FA0006689	7124
Yusen Logistics (Americas)	2211	E	CARSON	ST		CARSON	90810	10267720	FA0006689	2010
Yusen Logistics (Americas)	2211	E	CARSON	ST		CARSON	90810	10267720	FA0006689	1104
RICHARDSON PHOTOGRAPHY	2400	W	CARSON	ST	140	TORRANCE	90501	0	FA0006633	1001
YUSEN LOGISTICS (AMERICAS) INC.	2417	E	CARSON	ST		CARSON	90810	10271998	FA0006706	1003
AMERICAN MAGNETICS GRP	2424		CARSON	ST		TORRANCE	90501	0	FA0006717	1006
BURGER KING #10722	2438		CARSON	ST		LAKEWOOD	90712	10455490	FA0046007	3000
M/A-COM TECHNOLOGY SOLUTIONS CARSON	2440		CARSON	ST		TORRANCE	90501	0	FA0006652	7100
M/A-COM TECHNOLOGY SOLUTIONS CARSON	2440		CARSON	ST		TORRANCE	90501	0	FA0006652	7102
M/A-COM TECHNOLOGY SOLUTIONS CARSON	2440		CARSON	ST		TORRANCE	90501	0	FA0006652	7100

LOS ANGELES COUNTY CUPA
INACTIVE - FACILITY INVENTORY

FACILITY NAME	SITE ADDRESS					CITY	ZIP	CERS ID	Facility ID	PE
M/A-COM TECHNOLOGY SOLUTIONS CARSON	2440		CARSON	ST		TORRANCE	90501	0	FA0006652	7102
M/A-COM TECHNOLOGY SOLUTIONS CARSON	2440		CARSON	ST		TORRANCE	90501	0	FA0006652	7100
M/A-COM TECHNOLOGY SOLUTIONS CARSON	2440		CARSON	ST		TORRANCE	90501	0	FA0006652	7102
M/A-COM TECHNOLOGY SOLUTIONS CARSON	2440		CARSON	ST		TORRANCE	90501	0	FA0006652	7100
M/A-COM TECHNOLOGY SOLUTIONS CARSON	2440		CARSON	ST		TORRANCE	90501	0	FA0006652	7102
SOUTHERN PACIFIC TRANSPORTATION	2443	E	CARSON	ST		CARSON	90810	0	FA0006699	3001
TEXACO (JERRY)	2500	E	CARSON	ST		LAKEWOOD	90712	0	FA0006678	3001
JP CLEANERS	2515	W	CARSON	ST	C	TORRANCE	90503	10709497	FA0006640	7100
JP CLEANERS	2515	W	CARSON	ST	C	TORRANCE	90503	10709497	FA0006640	7100
DUMAS DIESEL INJECTION	2521	E	CARSON	ST		CARSON	90810	0	FA0006645	3001
CAL CLEANERS	2624	E	CARSON	ST		LAKEWOOD	90712	0	FA0006729	1001
CAL CLEANERS	2624	E	CARSON	ST		LAKEWOOD	90712	0	FA0006729	3001
CAL CLEANERS	2628	E	CARSON	ST		LAKEWOOD	90712	0	FA0006680	3001
CARGO AUTO PARTS/GLYNS MACH SHOP	2659	E	CARSON	ST		CARSON	90810	0	FA0006708	3001
SO CAL EDISON (DAVIDSON)	2780	E	CARSON	ST		CARSON	90810	10795828	FA0006693	3000
MCDONALD'S	2790		CARSON	ST		LAKEWOOD	90712	10792567	FA0051388	3000
LAKEWOOD GOLF CORP	3101		CARSON	ST		LAKEWOOD	90712	0	FA0035908	3001
LAKEWOOD GOLF CORP	3101		CARSON	ST		LAKEWOOD	90712	0	FA0035908	1002
MIRASTAR #64015	3120	E	CARSON	ST		LAKEWOOD	90712	0	FA0031877	3001
MIRASTAR #64015	3120	E	CARSON	ST		LAKEWOOD	90712	0	FA0031877	7124
MIRASTAR #64015	3120	E	CARSON	ST		LAKEWOOD	90712	0	FA0031877	1001
BETTER SERVICE GAS LLC #855	3328	W	CARSON	ST		TORRANCE	90503	10407325	FA0006651	7104
BETTER SERVICE GAS LLC #855	3328	W	CARSON	ST		TORRANCE	90503	10407325	FA0006651	7100
BETTER SERVICE GAS LLC #855	3328	W	CARSON	ST		TORRANCE	90503	10407325	FA0006651	7100
BETTER SERVICE GAS LLC #855	3328	W	CARSON	ST		TORRANCE	90503	10407325	FA0006651	7104
BETTER SERVICE GAS LLC #855	3328	W	CARSON	ST		TORRANCE	90503	10407325	FA0006651	7100
BETTER SERVICE GAS LLC #855	3328	W	CARSON	ST		TORRANCE	90503	10407325	FA0006651	7104
BETTER SERVICE GAS LLC #855	3328	W	CARSON	ST		TORRANCE	90503	10407325	FA0006651	7100
BETTER SERVICE GAS LLC #855	3328	W	CARSON	ST		TORRANCE	90503	10407325	FA0006651	7104
BETTER SERVICE GAS LLC #855	3328	W	CARSON	ST		TORRANCE	90503	10407325	FA0006651	7100
BETTER SERVICE GAS LLC #855	3328	W	CARSON	ST		TORRANCE	90503	10407325	FA0006651	7104
BETTER SERVICE GAS LLC #855	3328	W	CARSON	ST		TORRANCE	90503	10407325	FA0006651	7100
HOMETOWN BUFFET #337	3520		CARSON	ST		TORRANCE	90503	10302484	FA0037153	7100
HOMETOWN BUFFET #337	3520		CARSON	ST		TORRANCE	90503	10302484	FA0037153	7100
HOMETOWN BUFFET #337	3520		CARSON	ST		TORRANCE	90503	10302484	FA0037153	7100
CHIPOTLE	3525		CARSON	ST	#VC02	TORRANCE	90503	0	FA0049178	7100

LOS ANGELES COUNTY CUPA
INACTIVE - FACILITY INVENTORY

FACILITY NAME	SITE ADDRESS					CITY	ZIP	CERS ID	Facility ID	PE
CHIPOTLE MEXICAN GRILL #2157	3525	W	CARSON	ST		TORRANCE	90503	10507252	FA0049369	7100
CHIPOTLE MEXICAN GRILL #2157	3525	W	CARSON	ST		TORRANCE	90503	10507252	FA0049369	7100
LENSCRAFTERS #177	3525	W	CARSON	ST		TORRANCE	90503	10169589	FA0034918	7100
LENSCRAFTERS #177	3525	W	CARSON	ST		TORRANCE	90503	10169589	FA0034918	7100
LENSCRAFTERS #177	3525	W	CARSON	ST		TORRANCE	90503	10169589	FA0034918	1002
LENSCRAFTERS #177	3525	W	CARSON	ST		TORRANCE	90503	10169589	FA0034918	2002
LENSCRAFTERS #177	3525	W	CARSON	ST		TORRANCE	90503	10169589	FA0034918	7100
LENSCRAFTERS #177	3525	W	CARSON	ST		TORRANCE	90503	10169589	FA0034918	7100
MARSHALLS #0558	3525	W	CARSON	ST	164	TORRANCE	90503	10499575	FA0045720	1001
ORIGINS 952	3525	W	CARSON	ST	69	TORRANCE	90503	10675609	FA0048812	1001
LA FITNESS FRUITFUL BLISS	3550	W	CARSON	ST	404	TORRANCE	90503	0	FA0039800	7100
T-MOBILE #LA33906B	3995	W	CARSON	ST		TORRANCE	90503	10310614	FA0046011	7100
CVS PHARMACY #8878	5505		CARSON	ST		LAKEWOOD	90713	10290673	FA0041922	3001
SPRINT NXTL YMCA	5835		CARSON	ST		LAKEWOOD	90713	0	FA0038506	3000
WALGREENS #5616	5913		CARSON	ST		LAKEWOOD	90713	10290385	FA0030769	3000
CHEVRON (ED'S #2)	5913	E	CARSON	ST		LAKEWOOD	90713	0	FA0006669	1002
CHEVRON (ED'S #2)	5913	E	CARSON	ST		LAKEWOOD	90713	0	FA0006669	3002
PIAZZA FAMILY RESTAURANTS	6741	E	CARSON	ST		LAKEWOOD	90712	10636594	FA0047735	3001
McDONALD'S	6741		CARSON	ST		LAKEWOOD	90713	0	FA0046035	3000
PROPEL FUELS, INC (207020)	6819		CARSON	ST	#B	LAKEWOOD	90713	10424737	FA0045660	7124
UNITED 0208	6819		CARSON	ST		LAKEWOOD	90713	10289968	FA0006698	7124
UNITED 0208	6819		CARSON	ST		LAKEWOOD	90713	10289968	FA0006698	7124
UNITED 0208	6819		CARSON	ST		LAKEWOOD	90713	10289968	FA0006698	7124
UNITED 0208	6819		CARSON	ST		LAKEWOOD	90713	10289968	FA0006698	7124
SPRINT NXTL LOWES LONG BEACH	7300	E	CARSON	ST		CARSON	90808	0	FA0038523	3000
CHEVRON (FLOYD'S)	11501	E	CARSON	ST		LAKEWOOD	90715	0	FA0006687	3001
MALTY INTERNATIONAL GROUP, INC	11529		CARSON	ST		LAKEWOOD	90715	10274158	FA0006655	7124
MALTY INTERNATIONAL GROUP, INC	11529		CARSON	ST		LAKEWOOD	90715	10274158	FA0006655	7124
TOWN AUTO CENTER	11747	E	CARSON	ST		LAKEWOOD	90715	0	FA0006730	3001
TOWN AUTO CENTER	11747	E	CARSON	ST		LAKEWOOD	90715	0	FA0006730	1001
JAMES AUTO SERVICES	11804	E	CARSON	ST	B	HAWAIIAN GARDENS	90716	0	FA0031615	3001
JAMES AUTO SERVICES	11804	E	CARSON	ST	B	HAWAIIAN GARDENS	90716	0	FA0031615	1000
HAWAIIAN GARDENS CHEVRON	11804		CARSON	ST		HAWAIIAN GARDENS	90716	10410571	FA0006668	7124
HAWAIIAN GARDENS CHEVRON	11804		CARSON	ST		HAWAIIAN GARDENS	90716	10410571	FA0006668	7124
HAWAIIAN GARDENS CHEVRON	11804		CARSON	ST		HAWAIIAN GARDENS	90716	10410571	FA0006668	7124
VALUGASSERVICES INC #255708	11807		CARSON	ST		HAWAIIAN GARDENS	90716	10268539	FA0006697	7124

LOS ANGELES COUNTY CUPA
INACTIVE - FACILITY INVENTORY

FACILITY NAME	SITE ADDRESS					CITY	ZIP	CERS ID	Facility ID	PE
VALUGASSERVICES INC #255708	11807		CARSON	ST		HAWAIIAN GARDENS	90716	10268539	FA0006697	7124
BILLS MERCEDES PARTS	11822	E	CARSON	ST		HAWAIIAN GARDENS	90716	0	FA0006625	1001
LAKEWOOD SUZUKI (HAWAIIAN GARDEN CASINO)	11835	E	CARSON	ST		HAWAIIAN GARDENS	90716	10501192	FA0006675	3001
DOWNEN'S GARDEN CENTER	11837	E	CARSON	ST		HAWAIIAN GARDENS	90716	0	FA0006674	3001
SIMONS APPLIANCE	12005	E	CARSON	ST		HAWAIIAN GARDENS	90716	0	FA0006724	3001
SAV-ON DRUGS #9525	12100	E	CARSON	ST	A	HAWAIIAN GARDENS	90716	10800589	FA0031042	3000
24 HOUR FITNESS #940	12120		CARSON	ST		HAWAIIAN GARDENS	90716	10768138	FA0050378	3000
WAL-MART #4173	12120		CARSON	ST		HAWAIIAN GARDENS	90716	10453612	FA0045919	1001
WAL-MART #4173	12120		CARSON	ST		HAWAIIAN GARDENS	90716	10453612	FA0045919	3001
SALLY BEAUTY SUPPLY #10297	12130		CARSON	ST	1	HAWAIIAN GARDENS	90716	10665406	FA0048671	1001
PHOTO EXPRESS	12140	E	CARSON	ST	B2	HAWAIIAN GARDENS	90716	0	FA0006623	1006
JACK IN THE BOX #380	12150		CARSON	ST		HAWAIIAN GARDENS	90716	10403761	FA0045380	1006
CVS PHARMACY #9589	12221		CARSON	ST		HAWAIIAN GARDENS	90716	10290676	FA0032870	3000
AUTOZONE	12226		CARSON	ST		HAWAIIAN GARDENS	90716	10659121	FA0006722	1002
AUTOZONE	12226		CARSON	ST		HAWAIIAN GARDENS	90716	10659121	FA0006722	3001
LEXSERVICE	12300	E	CARSON	ST		HAWAIIAN GARDENS	90716	10715110	FA0006692	1001
LEXSERVICE	12300	E	CARSON	ST		HAWAIIAN GARDENS	90716	10715110	FA0006692	3001
LEXSERVICE	12300	E	CARSON	ST		HAWAIIAN GARDENS	90716	10715110	FA0006692	7124
CONSOLIDATED COLOR CORP	12316	E	CARSON	ST		HAWAIIAN GARDENS	90716	10279051	FA0006661	3500
CUSTOM AUTOCRAFT	12324	E	CARSON	ST		HAWAIIAN GARDENS	90716	10283779	FA0006610	3001
A1 AUTO BODY REPAIR	12326		CARSON	ST		HAWAIIAN GARDENS	90716	10407403	FA0039229	3001
ROBERTO TRANSMISSION	12330	E	CARSON	ST		HAWAIIAN GARDENS	90716	10281748	FA0039871	3001
ROBERTO TRANSMISSION	12330	E	CARSON	ST		HAWAIIAN GARDENS	90716	10281748	FA0039871	1001
ROBERTO TRANSMISSION	12332	E	CARSON	ST		HAWAIIAN GARDENS	90716	10800565	FA0006670	1001
ROBERTO TRANSMISSION	12332	E	CARSON	ST		HAWAIIAN GARDENS	90716	10800565	FA0006670	3001
S AND J AUTO CENTER INC	12345	E	CARSON	ST		HAWAIIAN GARDENS	90716	10279684	FA0006659	1001
S AND J AUTO CENTER INC	12345	E	CARSON	ST		HAWAIIAN GARDENS	90716	10279684	FA0006659	3001
MOTOR SUPPLY & MACHINE CO	12403	E	CARSON	ST		HAWAIIAN GARDENS	90716	0	FA0006682	3001
SALVADOR AUTO REPAIR	12430		CARSON	ST		HAWAIIAN GARDENS	90716	0	FA0006626	1001
M & M CLEANERS	12440		CARSON	ST		HAWAIIAN GARDENS	90716	10800595	FA0006727	1002
M & M CLEANERS	12440		CARSON	ST		HAWAIIAN GARDENS	90716	10800595	FA0006727	3001
ASSURED POOL & SPAS	12444	E	CARSON	ST		HAWAIIAN GARDENS	90716	0	FA0006686	3001
CRESCENT TRANSMISSION -12450 CARSON	12450	E	CARSON	ST		HAWAIIAN GARDENS	90716	10401658	FA0006704	1001
CRESCENT TRANSMISSION -12450 CARSON	12450	E	CARSON	ST		HAWAIIAN GARDENS	90716	10401658	FA0006704	3001
MODERN COLOR	12519	E	CARSON	ST		HAWAIIAN GARDENS	90716	0	FA0006647	1006
ROYAL FINISH AUTO CENTER	12520	E	CARSON	ST		HAWAIIAN GARDENS	90716	0	FA0006620	1001

LOS ANGELES COUNTY CUPA
INACTIVE - FACILITY INVENTORY

FACILITY NAME	SITE ADDRESS					CITY	ZIP	CERS ID	Facility ID	PE
RATZLAFFS SERVICE CENTER, LLC	12524		CARSON	ST		HAWAIIAN GARDENS	90716	10267174	FA0039198	3001
RATZLAFFS SERVICE CENTER, LLC	12524		CARSON	ST		HAWAIIAN GARDENS	90716	10267174	FA0039198	1001
GARDEN CLEANERS	12529		CARSON	ST		HAWAIIAN GARDENS	90716	0	FA0006657	1001
GARDEN CLEANERS	12529		CARSON	ST		HAWAIIAN GARDENS	90716	0	FA0006657	3001
SUPER HK MARKET	12565	E	CARSON	ST		HAWAIIAN GARDENS	90716	10293100	FA0032374	3001
SUPER HK MARKET	12565	E	CARSON	ST		HAWAIIAN GARDENS	90716	10293100	FA0032374	1001
PAR ELECTRICAL CONTRACTORS, INC. VINCENT NORTH YARD	440		CARSON MESA	RD		PALMDALE	93550	10268632	FA0043901	3001
PAR ELECTRICAL CONTRACTORS, INC. VINCENT NORTH YARD	440		CARSON MESA	RD		PALMDALE	93550	10268632	FA0043901	1001
PAR ELECTRICAL CONTRACTORS, INC. VINCENT NORTH YARD	440		CARSON MESA	RD		PALMDALE	93550	10268632	FA0043901	3701
T-MOBILE WEST SITE ID: LA02439A	460	E	CARSON PLAZA	DR		CARSON	90746	10293826	FA0041528	3000
JERRY'S COURTESY CLEANERS	510		CARSON PLAZA	CT		CARSON	90746	10795822	FA0035130	3001
JERRY'S COURTESY CLEANERS	510		CARSON PLAZA	CT		CARSON	90746	10795822	FA0035130	1002
SPRINT NXTL CARSON PLAZA	550	E	CARSON PLAZA	DR	SPRNT	CARSON	90746	0	FA0038524	3000
GOLDEN BEAR MARKETING	416	W	CARTER	DR		GLENDORA	91740	0	FA0006753	3001
GOLDEN BEAR MARKETING	416	W	CARTER	DR		GLENDORA	91740	0	FA0006753	1003
KEN'S IMPORT	426	W	CARTER	DR		GLENDORA	91740	10800316	FA0006749	3000
KEN'S IMPORT	426	W	CARTER	DR		GLENDORA	91740	10800316	FA0006749	1001
SPRINT NXTL CAL HOMES	450	W	CARTER	DR		GLENDORA	91740	10800418	FA0038525	3000
SEWER ROD EQUIPMENT CO	3217		CARTER	AVE		MARINA DEL REY	90292	0	FA0006741	1003
SERGIO AUTO COLLISION	3237		CARTER	AVE	6-6	MARINA DEL REY	90292	0	FA0006742	1001
PACIFIC COAST RESTORATION	3237		CARTER	AVE	6	MARINA DEL REY	90292	0	FA0006747	1001
AGK	3237		CARTER	AVE	D-2,3	MARINA DEL REY	90292	0	FA0006748	1000
Z EXPERT AUTOMOTIVE SERVICE	3237		CARTER	AVE	409	MARINA DEL REY	90292	0	FA0006750	1001
WALKER PERFORMANCE AUTO	3237		CARTER	AVE	6-4	MARINA DEL REY	90292	0	FA0006746	1001
SKY CAR	3237		CARTER	AVE		MARINA DEL REY	90292	0	FA0006740	1001
BRITISH CAR SERVICE	3237		CARTER	AVE	415	MARINA DEL REY	90292	0	FA0006743	1001
PRESTIGE LUBE AND TUNE	3237		CARTER	AVE	F	MARINA DEL REY	90292	0	FA0006745	1002
YOUNG MOTORS	3237		CARTER	AVE	D	MARINA DEL REY	90292	0	FA0006737	1001
PERCISION TECH	3237		CARTER	AVE	508	MARINA DEL REY	90292	0	FA0006738	1000
GENE THOMASON	3237		CARTER	AVE	B	MARINA DEL REY	90292	0	FA0006739	1001
AUTOBAHN BMW SERVICE	3237		CARTER	AVE	C	MARINA DEL REY	90292	0	FA0006744	1001
ARCHITECTURAL PLYWOOD, INC	7104		CASE	AVE		NORTH HOLLYWOOD	91605	10242604	FA0006756	1001
FLOWSERVE US INC	1909		CASHDAN	ST		COMPTON	90220	10272343	FA0006758	2003
SCE DOMINGUEZ HILLS (COMPTON) SERVICE CENTER	1924	E	CASHDAN	ST		COMPTON	90220	10158321	FA0006759	7124

LOS ANGELES COUNTY CUPA
INACTIVE - FACILITY INVENTORY

FACILITY NAME	SITE ADDRESS					CITY	ZIP	CERS ID	Facility ID	PE
SPRINT NXTL SCE FACILITY	1924		CASHDAN	ST	B	RANCHO DOMINGUEZ	90220	0	FA0038526	3000
CAMERON RANCHO DOMINGUEZ	1959	E	CASHDAN	ST		RANCHO DOMINGUEZ	90220	10272013	FA0037316	3002
CAMERON RANCHO DOMINGUEZ	1959	E	CASHDAN	ST		RANCHO DOMINGUEZ	90220	10272013	FA0037316	1002
TEAM INDUSTRIAL SERVICES	2029	E	CASHDAN	ST		RANCHO DOMINGUEZ	90220	10475014	FA0006760	3003
TEAM INDUSTRIAL SERVICES	2029	E	CASHDAN	ST		RANCHO DOMINGUEZ	90220	10475014	FA0006760	1002
SPRINT NXTL HE- 1358114 E	30732		CASILINA	DR		RANCHO PALOS VERDES	90275	0	FA0038527	3000
MARINA USED OILCOLLECTION CENTER	1		CASINO	WAY	B	AVALON	90704	0	FA0037484	1001
AVALON FUEL DOCK	2		CASINO	WAY		AVALON	90704	10271113	FA0006761	7124
NELSON NAME PLATE COMPANY	2800		CASITAS	AVE		LOS ANGELES	90039	10256008	FA0006762	1004
NELSON NAME PLATE COMPANY	2800		CASITAS	AVE		LOS ANGELES	90039	10256008	FA0006762	2010
NELSON NAME PLATE CO	3191		CASITAS	AVE		LOS ANGELES	90039	0	FA0006764	1004
NELSON NAME PLATE CO	3191		CASITAS	AVE		LOS ANGELES	90039	0	FA0006764	2010
LIPPERT COMPONENTS 094	3333		CASITAS	AVE		LOS ANGELES	90039	10240618	FA0006763	1003
SOUTHLAND CORP SS 26945	27680	N	CASTAIC	RD		CASTAIC	91384	0	FA0006771	7124
SCV WATER - CDF	31400		CASTAIC	RD		CASTAIC	91384	10266982	FA0006781	3502
ROBERTOS BOAT REPAIR	31409		CASTAIC	RD		CASTAIC	91384	0	FA0006774	3000
ROBERTOS BOAT REPAIR	31409		CASTAIC	RD		CASTAIC	91384	0	FA0006774	1000
CANYON COMMERCIAL TIRE	31514		CASTAIC	RD		CASTAIC	91384	0	FA0006770	1001
VILLAGE FUEL STOP INC.	31611		CASTAIC	RD		CASTAIC	91384	10287310	FA0006772	7124
PILOT TRAVEL CENTER, LLC	31642		CASTAIC	RD		CASTAIC	91384	10287439	FA0006786	7124
GIANT TRUCK STOPS	31711		CASTAIC	RD		CASTAIC	91384	0	FA0006775	1003
GIANT TRUCK STOPS	31711		CASTAIC	RD		CASTAIC	91384	0	FA0006775	3001
RITE AID #5562	31910		CASTAIC	RD		CASTAIC	91384	10299340	FA0032875	1001
RITE AID #5562	31910		CASTAIC	RD		CASTAIC	91384	10299340	FA0032875	3000
RALPHS GROCERY #143	31970		CASTAIC	RD		CASTAIC	91384	10160197	FA0006782	1001
RALPHS GROCERY #143	31970		CASTAIC	RD		CASTAIC	91384	10160197	FA0006782	3003
AT THE HELM MARINE	32170		CASTAIC	RD		CASTAIC	91384	10288045	FA0038121	3000
AT THE HELM MARINE	32170		CASTAIC	RD		CASTAIC	91384	10288045	FA0038121	1001
SHAMROCK TANK LINES INC	32170		CASTAIC	RD		CASTAIC	91384	0	FA0047539	3001
SHAMROCK TANK LINES INC	32170		CASTAIC	RD		CASTAIC	91384	0	FA0047539	1002
Ten-West Towing	32170		CASTAIC	RD	C	CASTAIC	91384	10674727	FA0047535	3701
Ten-West Towing	32170		CASTAIC	RD	C	CASTAIC	91384	10674727	FA0047535	1001
Ten-West Towing	32170		CASTAIC	RD	C	CASTAIC	91384	10674727	FA0047535	3001
JET WORLD POWER SPORTS	32203		CASTAIC	RD	A	CASTAIC	91384	10292353	FA0006785	3001
CASTAIC FOREIGN AUTOMOTIVE	32254		CASTAIC	RD		CASTAIC	91384	0	FA0006777	3001
AT THE HELM MARINE	32264		CASTAIC	RD		CASTAIC	91384	10287208	FA0006783	3000

LOS ANGELES COUNTY CUPA
INACTIVE - FACILITY INVENTORY

FACILITY NAME	SITE ADDRESS					CITY	ZIP	CERS ID	Facility ID	PE
ACTION MARINE	32265		CASTAIC	RD		CASTAIC	91384	0	FA0006768	1001
SO CAL SPEED & MARINE	32287		CASTAIC	RD		CASTAIC	91384	10308796	FA0042331	1000
SO CAL SPEED & MARINE	32287		CASTAIC	RD		CASTAIC	91384	10308796	FA0042331	3000
CASTAIC GARAGE	32288		CASTAIC	RD	2	CASTAIC	91384	0	FA0006767	3001
CASTAIC GARAGE	32288		CASTAIC	RD	2	CASTAIC	91384	0	FA0006767	1001
CASTAIC GARAGE	32288		CASTAIC	RD	2	CASTAIC	91384	0	FA0006767	3001
JIM'S AUTOMOTIVE	32288		CASTAIC	RD	1	CASTAIC	91384	0	FA0006769	1001
WEBER MADGAWICK EXCAVATING INC	32300		CASTAIC	RD		CASTAIC	91384	10686109	FA0038035	3701
AL FURMAN & SONS	28746		CASTAIC CANYON	RD		VALENCIA	91355	10308595	FA0006788	1001
CLASSIC CARTAGE TRUCKING	28748		CASTAIC CANYON	RD		VALENCIA	91355	0	FA0006790	1002
CLASSIC CARTAGE TRUCKING	28748		CASTAIC CANYON	RD		VALENCIA	91355	0	FA0006790	3001
CB MANUFACTURERS	28756		CASTAIC CANYON	RD		VALENCIA	91355	0	FA0006778	3001
WASHITA CORP	28760		CASTAIC CANYON	RD		VALENCIA	91355	0	FA0006787	1002
CALIF WHOLESALE MATERIALS SUPPLY	28762		CASTAIC CANYON	RD		VALENCIA	91355	0	FA0006780	3001
VALENCIA WATER CO	28769		CASTAIC CANYON	RD		VALENCIA	91355	0	FA0006779	3001
US FOREST SVC (RED MTN STA)	36200		CASTAIC RESERVOIR	RD		CASTAIC	91384	0	FA0006793	3001
HOMETOWN BUFFET #781	17500		CASTLETON	ST		INDUSTRY	91748	10298182	FA0039606	3001
STAPLES THE OFFICE SUPERSTORE #0116	17638		CASTLETON	ST		INDUSTRY	91748	10635409	FA0047777	1002
PUENTE HILLS TOYOTA	17755		CASTLETON	ST		INDUSTRY	91748	10802065	FA0006796	1004
PUENTE HILLS TOYOTA	17755		CASTLETON	ST		INDUSTRY	91748	10802065	FA0006796	3003
PUENTE HILLS TOYOTA	17755		CASTLETON	ST		INDUSTRY	91748	10802065	FA0006796	7124
PUENTE HILLS VOLKSWAGEN	17785		CASTLETON	ST		INDUSTRY	91748	10658890	FA0006795	1003
PUENTE HILLS VOLKSWAGEN	17785		CASTLETON	ST		INDUSTRY	91748	10658890	FA0006795	3003
PUENTE HILLS SHOWBOAT INC	17909		CASTLETON	ST		INDUSTRY	91748	0	FA0006794	1003
SPRINT NXTL SAUGUS	27590		CATALA	AVE		SANTA CLARITA	91350	0	FA0038528	3000
SKY BLUEPRINT & SUPPLIES	49	S	CATALINA	AVE		PASADENA	91106	0	FA0006810	7070
VONS EXPRESS	119		CATALINA	AVE		AVALON	90704	10300741	FA0044778	1001
VONS EXPRESS	119		CATALINA	AVE		AVALON	90704	10300741	FA0044778	3000
CATALINA CLEANERS	124	N	CATALINA	AVE		REDONDO BEACH	90277	10300276	FA0006807	1000
CATALINA CLEANERS	124	N	CATALINA	AVE		REDONDO BEACH	90277	10300276	FA0006807	7080
CATALINA CLEANERS	124	N	CATALINA	AVE		REDONDO BEACH	90277	10300276	FA0006807	3000
SOUTH BAY SECURITY	132	N	CATALINA	AVE		REDONDO BEACH	90277	0	FA0006809	7080
THE STRIP JOINT INC	136	N	CATALINA	AVE		REDONDO BEACH	90277	10299526	FA0006800	7080
THE STRIP JOINT INC	136	N	CATALINA	AVE		REDONDO BEACH	90277	10299526	FA0006800	7080
THE STRIP JOINT INC	136	N	CATALINA	AVE		REDONDO BEACH	90277	10299526	FA0006800	1001
A-1 AUTO COLLISION CENTER	310	S	CATALINA	ST	B	LOS ANGELES	90020	10848703	FA0006789	1000

LOS ANGELES COUNTY CUPA
INACTIVE - FACILITY INVENTORY

FACILITY NAME	SITE ADDRESS					CITY	ZIP	CERS ID	Facility ID	PE
CATALINA AUTO CENTER	730	N	CATALINA	AVE	B	REDONDO BEACH	90277	10300339	FA0006808	7080
CATALINA AUTO CENTER	730	N	CATALINA	AVE	B	REDONDO BEACH	90277	10300339	FA0006808	7080
CATALINA AUTO CENTER	730	N	CATALINA	AVE	B	REDONDO BEACH	90277	10300339	FA0006808	1000
CATALINA AUTO CENTER	730	N	CATALINA	AVE	B	REDONDO BEACH	90277	10300339	FA0006808	3001
CATALINA AUTO CENTER	730	N	CATALINA	AVE	B	REDONDO BEACH	90277	10300339	FA0006808	7080
GT MCKEITH MECHANICAL SERVICES	730		CATALINA	AVE	A	REDONDO BEACH	90277	0	FA0040071	1000
BEACH CITIES CAR DOCTORS	730	N	CATALINA	AVE	C	REDONDO BEACH	90277	0	FA0006802	7080
BEACH CITIES CAR DOCTORS	730	N	CATALINA	AVE	C	REDONDO BEACH	90277	0	FA0006802	1001
GU HOLDINGS, INC. - UNITY CABLE LANDING STATION	811	N	CATALINA	AVE	100	REDONDO BEACH	90277	10420381	FA0043841	7080
GU HOLDINGS, INC. - UNITY CABLE LANDING STATION	811	N	CATALINA	AVE	100	REDONDO BEACH	90277	10420381	FA0043841	7080
REDONDO MARINE HARDWARE	1010	N	CATALINA	AVE		REDONDO BEACH	90277	10300363	FA0006805	7080
REDONDO MARINE HARDWARE	1010	N	CATALINA	AVE		REDONDO BEACH	90277	10300363	FA0006805	7080
HOGTIES INC	1010	N	CATALINA	AVE	B	REDONDO BEACH	90277	0	FA0043757	1001
US POSTAL SERVICE	1201	N	CATALINA	AVE		REDONDO BEACH	90277	0	FA0006804	7124
SEA-D-SEA	1911	S	CATALINA	AVE		REDONDO BEACH	90277	0	FA0006806	7080
WALTON'S AUTOMOTIVE #2	1920	S	CATALINA	AVE		REDONDO BEACH	90277	10300423	FA0006803	7080
WALTON'S AUTOMOTIVE #2	1920	S	CATALINA	AVE		REDONDO BEACH	90277	10300423	FA0006803	7080
WALTON'S AUTOMOTIVE #2	1920	S	CATALINA	AVE		REDONDO BEACH	90277	10300423	FA0006803	7080
FRANK F GOETZ M D MED CORP	1921	S	CATALINA	AVE		REDONDO BEACH	90277	0	FA0006801	1002
CHEVRON USA INC	8000		CATALINA	AVE	1	WHITTIER	90602	0	FA0006812	3001
MITCHELL ENERGY - TANK BATT #3	8000		CATALINA	AVE	2	WHITTIER	90602	0	FA0006813	3001
CURATIVE COVID-19 DIAGNOSTIC TESTING	430	S	CATARACT	AVE		SAN DIMAS	91773	10877356	FA0054948	3001
CURATIVE COVID-19 DIAGNOSTIC TESTING	430	S	CATARACT	AVE		SAN DIMAS	91773	10877356	FA0054948	1103
HEALYS' SURFACE GRINDING	440	S	CATARACT	AVE	D	SAN DIMAS	91773	0	FA0006815	1001
MOTORTRAX CO	464	S	CATARACT	AVE	C	SAN DIMAS	91773	0	FA0006823	1001
MOTORTRAX CO	464	S	CATARACT	AVE	C	SAN DIMAS	91773	0	FA0006823	3001
REMAC TRANSMISSIONS INC	464	S	CATARACT	AVE	D	SAN DIMAS	91773	10310209	FA0006824	1001
DRAGUS EQUIPMENT SALES	464	S	CATARACT	AVE	F	SAN DIMAS	91773	0	FA0006825	1001
DAN'S AUTOMOTIVE REPAIR	464	S	CATARACT	AVE	E	SAN DIMAS	91773	0	FA0006826	1000
REMAC TRANSMISSIONS INC	464	S	CATARACT	AVE	D	SAN DIMAS	91773	10310209	FA0006824	3001
DRAGUS EQUIPMENT SALES	464	S	CATARACT	AVE	F	SAN DIMAS	91773	0	FA0006825	3001
DAN'S AUTOMOTIVE REPAIR	464	S	CATARACT	AVE	E	SAN DIMAS	91773	0	FA0006826	3001
GEORGE C MATSUSHITA	724	N	CATARACT	AVE		SAN DIMAS	91773	10294741	FA0006818	7110
Y. LARRY NOMURA	818	N	CATARACT	AVE		SAN DIMAS	91773	0	FA0006819	7110
WILTSHIRE URETHANE FOAM CO	924	N	CATARACT	AVE		SAN DIMAS	91773	0	FA0006816	3001
SUMMIT CONTRACTING	949	N	CATARACT	AVE	F	SAN DIMAS	91773	0	FA0006821	3001

LOS ANGELES COUNTY CUPA
INACTIVE - FACILITY INVENTORY

FACILITY NAME	SITE ADDRESS					CITY	ZIP	CERS ID	Facility ID	PE
TARA GRAPHIX	949	N	CATARACT	AVE	E	SAN DIMAS	91773	0	FA0006827	1002
TARA GRAPHIX	949	N	CATARACT	AVE	E	SAN DIMAS	91773	0	FA0006827	3001
HANSTEG SYSTEMS INC	949	N	CATARACT	AVE	G	SAN DIMAS	91773	0	FA0006820	1002
HANSTEG SYSTEMS INC	949	N	CATARACT	AVE	G	SAN DIMAS	91773	0	FA0006820	3002
METROPCS CALIFORNIA, LLC #LA0538A	23410		CATSKILL	AVE		CARSON	90745	10298911	FA0040396	3000
BELL TOW SERVICE INC	4841		CECELIA	ST		CUDAHY	90201	10798144	FA0042112	3000
WINDERS & LE BLANC INC	4907		CECELIA	ST		CUDAHY	90201	10284082	FA0039851	1001
WINDERS & LE BLANC INC	4907		CECELIA	ST		CUDAHY	90201	10284082	FA0039851	3001
CALIFORNIA CUT OFF CO	5032		CECELIA	ST		SOUTH GATE	90280	0	FA0006822	1001
FIRESTONE COMPLETE AUTO CARE	9030		CECELIA	ST		DOWNEY	90241	10304305	FA0006835	1002
G E SHELL CORE CO INC	4540		CECILIA	ST	A	CUDAHY	90201	0	FA0006847	1001
SCHINDELER MOLD CO	4540		CECILIA	ST		CUDAHY	90201	0	FA0006846	3001
SPECIFIC MACHINING INC	4540		CECILIA	ST		CUDAHY	90201	10269019	FA0006848	1002
SPECIFIC MACHINING INC	4540		CECILIA	ST		CUDAHY	90201	10269019	FA0006848	3001
GRANDE VISTA STEEL & METAL	4611		CECILIA	ST		CUDAHY	90201	10281988	FA0006838	1001
RAP SECURITY INCORPORATED	4630		CECILIA	ST		CUDAHY	90201	10268947	FA0006837	3003
RAP SECURITY INCORPORATED	4630		CECILIA	ST		CUDAHY	90201	10268947	FA0006837	1003
COM MOTORSPORT	4727		CECILIA	ST		CUDAHY	90201	10275454	FA0006842	1001
COM MOTORSPORT	4727		CECILIA	ST		CUDAHY	90201	10275454	FA0006842	3001
LINDE GAS & EQUIPMENT INC	4800		CECILIA	ST		CUDAHY	90201	10116820	FA0046313	1001
MADRIGAL TRUCK WELDING REPAIR	4819		CECILIA	ST	B	CUDAHY	90201	10285495	FA0033960	3001
ALVAREZ TRUCKING INC	4843		CECILIA	ST		CUDAHY	90201	0	FA0006849	1002
ALVAREZ TRUCKING INC	4843		CECILIA	ST		CUDAHY	90201	0	FA0006849	3002
ALVAREZ TRUCKING INC	4843		CECILIA	ST		CUDAHY	90201	0	FA0006849	7124
DUR-RED PRODUCTS	4900		CECILIA	ST		CUDAHY	90201	10268233	FA0006840	3003
DUR-RED PRODUCTS	4900		CECILIA	ST		CUDAHY	90201	10268233	FA0006840	1002
ARTSONS MFG CO	4915		CECILIA	ST		CUDAHY	90201	10273480	FA0006833	3003
ARTSONS MFG CO	4915		CECILIA	ST		CUDAHY	90201	10273480	FA0006833	1003
PACIFIC PAPER BOX COMPANY INC	4916		CECILIA	ST		CUDAHY	90201	10292578	FA0006839	1002
PACIFIC PAPER BOX COMPANY INC	4916		CECILIA	ST		CUDAHY	90201	10292578	FA0006839	3001
EL TORO MUFFLERS & RADIATOR	4943		CECILIA	ST		CUDAHY	90201	10275037	FA0006834	1001
EL TORO MUFFLERS & RADIATOR	4943		CECILIA	ST		CUDAHY	90201	10275037	FA0006834	3001
SANCHEZ AUTO SALES	5810		CECILIA	ST		BELL GARDENS	90201	0	FA0034995	7124
FIRESTONE COMPLETE AUTO CARE #003964	9030		CECILIA	ST		DOWNEY	90241	10157807	FA0039719	7050
FIRESTONE COMPLETE AUTO CARE #003964	9030		CECILIA	ST		DOWNEY	90241	10157807	FA0039719	7050
SPRINT NXTL ARROYO HIGH SCHOOL	4921	N	CEDAR	AVE	SPRNT	EL MONTE	91732	10163005	FA0038529	3000

LOS ANGELES COUNTY CUPA
INACTIVE - FACILITY INVENTORY

FACILITY NAME	SITE ADDRESS					CITY	ZIP	CERS ID	Facility ID	PE
BUSTED KNUCKLES AUTO REPAIR	9733		CEDAR	ST	C	BELLFLOWER	90706	10298455	FA0006855	1000
M & M PAINT AND BODY	9733		CEDAR	ST	F	BELLFLOWER	90706	10685767	FA0006854	3001
BUSTED KNUCKLES AUTO REPAIR	9733		CEDAR	ST	C	BELLFLOWER	90706	10298455	FA0006855	3001
ANTELOPE VALLEY ALLIED ARTS	44851	N	CEDAR	AVE		LANCASTER	93534	0	FA0044552	7124
MWS WIRE INDUSTRIES	31200		CEDAR VALLEY	DR		WESTLAKE VILLAGE	91362	10124179	FA0006857	3501
MWS WIRE INDUSTRIES	31200		CEDAR VALLEY	DR		WESTLAKE VILLAGE	91362	10124179	FA0006857	3002
MWS WIRE INDUSTRIES	31200		CEDAR VALLEY	DR		WESTLAKE VILLAGE	91362	10124179	FA0006857	1003
GB & P	31230		CEDAR VALLEY	DR	102	WESTLAKE VILLAGE	91362	10309861	FA0006858	3001
GB & P	31230		CEDAR VALLEY	DR	102	WESTLAKE VILLAGE	91362	10309861	FA0006858	1001
LANC'S COMPLETE COLLISION	31230		CEDAR VALLEY	DR	101	WESTLAKE VILLAGE	91362	10309837	FA0044965	1001
BROWN ENGINE REPAIR SERVICE	7626		CEDARCLIFF	WAY	2	WHITTIER	90606	0	FA0006856	1000
MCGEAN-ROHCO INC-CEE BEE DIV	9520	E	CEEBEE	DR		DOWNEY	90241	0	FA0006859	1002
BOB WARD AUTO CRAFT	735		CELIS	ST		SAN FERNANDO	91340	0	FA0006860	1002
SOUTHERN CALIFORNIA EDISON PORTER SUBSTATION	1346		CELIS	ST		SAN FERNANDO	91340	10396549	FA0046412	3000
FREDDIE'S AUTO REPAIR	334	E	CENTER	ST		POMONA	91767	10294846	FA0006863	3001
FREDDIE'S AUTO REPAIR	334	E	CENTER	ST		POMONA	91767	10294846	FA0006863	1001
MANLEY OIL CO	410	N	CENTER	ST		LOS ANGELES	90012	0	FA0006865	1002
TOSCO L.A. TERMINAL	501		CENTER	ST		LOS ANGELES	90012	0	FA0006853	1101
TOSCO L.A. TERMINAL	501		CENTER	ST		LOS ANGELES	90012	0	FA0006853	2099
METROPCS CAL LLC #LA0297	3614	N	CENTER	AVE	MPCS	EL MONTE	91731	10299067	FA0040133	3000
T-MOBILE WEST (SITE ID#IE04037A)	3614	N	CENTER	AVE	TM	EL MONTE	91731	10407703	FA0041046	3000
SPIRAL PAPER TUBE & CORE (SOUTH GATE, CA)	11600		CENTER	ST		SOUTH GATE	90280	10475233	FA0045657	1001
CM RACING	11616		CENTER	ST		SOUTH GATE	90280	10716175	FA0045798	3001
ARANDA TOOL INC	11708		CENTER	ST		SOUTH GATE	90280	0	FA0006873	3001
TRIFORM INC	11750		CENTER	ST		SOUTH GATE	90280	0	FA0006867	3001
MSI STRUCTURAL STEEL	11810		CENTER	ST		SOUTH GATE	90280	10280083	FA0006868	1001
ELISEO'S MIRROR FACTORY	12024		CENTER	ST		SOUTH GATE	90280	0	FA0006875	3001
WHOLESALE FURNITURE CO	12024		CENTER	AVE		SOUTH GATE	90280	0	FA0006876	3001
PACIFIC FRUIT PROCESSORS	12128		CENTER	ST		SOUTH GATE	90280	10281163	FA0006869	3002
PACIFIC FRUIT PROCESSORS	12128		CENTER	ST		SOUTH GATE	90280	10281163	FA0006869	1003
UNITED STEEL CORP	12340		CENTER	ST		SOUTH GATE	90280	0	FA0006872	3002
SUBURBAN WATER SYSTEMS	1211	E	CENTER COURT	DR		COVINA	91724	0	FA0006878	1003
SPRINT NXTL CERRITOS TOWNE CENTER	11785		CENTER COURT	DR		CERRITOS	90703	0	FA0038530	3000
CERRITOS SHERATON HOTEL	12725		CENTER COURT	DR		CERRITOS	90703	10300648	FA0006879	7124
CERRITOS SHERATON HOTEL	12725		CENTER COURT	DR		CERRITOS	90703	10300648	FA0006879	7124
SPRINT NXTL EQUITY CERRITOS TWN CTR	12750		CENTER COURT	DR		CERRITOS	90703	0	FA0038531	3000

LOS ANGELES COUNTY CUPA
INACTIVE - FACILITY INVENTORY

FACILITY NAME	SITE ADDRESS					CITY	ZIP	CERS ID	Facility ID	PE
CERRITOS CENTER COURT	17777		CENTER COURT	DR	N	CERRITOS	90703	10500127	FA0047793	3000
SPRINT NXTL CERRITOS TOWN CENTER	17785		CENTER COURT	DR		CERRITOS	90703	0	FA0038532	3000
CENTURY VILLA, INC	301	N	CENTINELA	AVE		INGLEWOOD	90302	10272814	FA0006914	3001
HOILDAY MEAT & PROVISION CORP	405		CENTINELA	AVE		INGLEWOOD	90302	10803487	FA0006911	3001
HOILDAY MEAT & PROVISION CORP	405		CENTINELA	AVE		INGLEWOOD	90302	10803487	FA0006911	7124
RAM PRODUCTS INC	614		CENTINELA	AVE		INGLEWOOD	90302	0	FA0006886	1002
DUNHAM & MYERS ROOFING CO	715	N	CENTINELA	AVE		INGLEWOOD	90302	10803121	FA0006909	3003
KOLLIDER INDUSTRIES	730	N	CENTINELA	AVE		INGLEWOOD	90302	10292881	FA0006907	3001
KOLLIDER INDUSTRIES	730	N	CENTINELA	AVE		INGLEWOOD	90302	10292881	FA0006907	1001
ADVANCED ENGINEERING	735	S	CENTINELA	AVE		INGLEWOOD	90301	0	FA0006900	1001
VOLKSWAGON SPECIALIST	800		CENTINELA	AVE	C	INGLEWOOD	90302	0	FA0035037	3001
VOLKSWAGON SPECIALIST	800		CENTINELA	AVE	C	INGLEWOOD	90302	0	FA0035037	1000
B E S AUTOMOTIVE	1213		CENTINELA	AVE		INGLEWOOD	90302	0	FA0006880	1002
PRENA LUCKY 777 MARKET INC	1235		CENTINELA	AVE		INGLEWOOD	90302	10272298	FA0006917	7124
TRIPLE "S" CHEVRON SERVICE	1300	N	CENTINELA	AVE		INGLEWOOD	90302	0	FA0006918	3001
TRIPLE "S" CHEVRON SERVICE	1300	N	CENTINELA	AVE		INGLEWOOD	90302	0	FA0006918	1001
TRIPLE "S" CHEVRON SERVICE	1300	N	CENTINELA	AVE		INGLEWOOD	90302	0	FA0006918	7124
CREST TIRES	1336	N	CENTINELA	AVE		INGLEWOOD	90302	0	FA0006915	3001
THRIFT-D-LUX CLEANERS	1413		CENTINELA	AVE		INGLEWOOD	90302	0	FA0006882	1001
DOLLAR CLEANERS	1601		CENTINELA	AVE	3&4	INGLEWOOD	90302	10290457	FA0006908	3001
OSHOAYE'S HIGH TECH MOTORS	1635		CENTINELA	AVE	2	INGLEWOOD	90302	0	FA0006897	1001
HARTZEL PHOTOGRAPHY	1640		CENTINELA	AVE		INGLEWOOD	90302	0	FA0006884	1006
ARCO #1360 AMPM	1761		CENTINELA	AVE		INGLEWOOD	90302	10803103	FA0006906	7124
ARCO #1360 AMPM	1761		CENTINELA	AVE		INGLEWOOD	90302	10803103	FA0006906	3001
MEDICAL CHEMICAL CORP	1909		CENTINELA	AVE		SANTA MONICA	90404	0	FA0006864	1002
GOLDEN AUTO BODY	2222		CENTINELA	AVE		LOS ANGELES	90064	10255726	FA0006890	1003
P&C AUTOMOTIVE SERVICES	2340		CENTINELA	AVE		LOS ANGELES	90064	0	FA0006893	1001
CENTINELA CLEANER & LAUNDRY	3511		CENTINELA	AVE		LOS ANGELES	90066	10242610	FA0006891	1001
FOTO WORKS	3523		CENTINELA	AVE		LOS ANGELES	90066	0	FA0041997	1006
MCBRIDE SPECIAL EDUCATION CENTER	3960	S	CENTINELA	AVE		LOS ANGELES	90066	0	FA0036777	1001
2270 VONS A SAFEWAY COMPANY	4030	S	CENTINELA	AVE		CULVER CITY	90066	10173629	FA0048765	7040
VONS #2270	4030	S	CENTINELA	AVE		CULVER CITY	90066	0	FA0031173	7040
VONS #2270	4030	S	CENTINELA	AVE		CULVER CITY	90066	0	FA0031173	1001
VONS #2270	4030	S	CENTINELA	AVE		CULVER CITY	90066	0	FA0031173	3002
VONS #2270	4030	S	CENTINELA	AVE		CULVER CITY	90066	0	FA0031173	7040
Dr. Wayne Nakayama, DDS	4514		CENTINELA	AVE		LOS ANGELES	90066	10860199	FA0052110	1006

LOS ANGELES COUNTY CUPA
INACTIVE - FACILITY INVENTORY

FACILITY NAME	SITE ADDRESS					CITY	ZIP	CERS ID	Facility ID	PE
WALT'S AUTOMOTIVE	4523		CENTINELA	AVE		LOS ANGELES	90066	0	FA0006888	1001
AIRPORT MARINA HONDA	5208		CENTINELA	AVE		LOS ANGELES	90045	0	FA0006892	1003
FOX PHOTO 1 HR LABS	5301	W	CENTINELA	AVE		LOS ANGELES	90045	0	FA0006895	1001
WOLF CAMERA	5383	W	CENTINELA	AVE		LOS ANGELES	90045	0	FA0006883	1006
CENTINELA CHEVRON	5975	W	CENTINELA	AVE		LOS ANGELES	90045	10301800	FA0006905	7040
CENTINELA CHEVRON	5975	W	CENTINELA	AVE		LOS ANGELES	90045	10301800	FA0006905	7124
T-MOBILE WEST LLC #LA02044A	6101	W	CENTINELA	AVE		CULVER CITY	90230	10411300	FA0046649	7040
T-MOBILE WEST LLC #LA02044A	6101	W	CENTINELA	AVE		CULVER CITY	90230	10411300	FA0046649	7040
HILTON LOS ANGELES CULVER CITY	6161	W	CENTINELA	AVE		CULVER CITY	90230	10301839	FA0034019	7040
JACK IN THE BOX #253	115	N	CENTRAL	AVE		COMPTON	90220	10301209	FA0006985	7030
COMPTON GAS & MINI MART	548	S	CENTRAL	AVE		COMPTON	90222	0	FA0006983	7124
TOYOTA PRINTING SERVICE	607	S	CENTRAL	AVE		LOS ANGELES	90021	0	FA0006946	1002
A & I	627	S	CENTRAL	AVE		LOS ANGELES	90021	0	FA0006947	1006
SIERRA SUBARU OF MONROVIA	735	E	CENTRAL	AVE		MONROVIA	91016	10755754	FA0049881	7060
CARDLOCK FUELS SYSTEMS	791	S	CENTRAL	AVE		LOS ANGELES	90021	10254331	FA0036583	1000
H GREG AUTO MONROVIA, LLC	821	E	CENTRAL	AVE		MONROVIA	91016	10309306	FA0006969	7060
H GREG AUTO MONROVIA, LLC	821	E	CENTRAL	AVE		MONROVIA	91016	10309306	FA0006969	7060
H GREG AUTO MONROVIA, LLC	821	E	CENTRAL	AVE		MONROVIA	91016	10309306	FA0006969	7060
CVS PHARMACY #9594	901	S	CENTRAL	AVE		COMPTON	90220	10301323	FA0037650	7030
CVS PHARMACY #9594	901	S	CENTRAL	AVE		COMPTON	90220	10301323	FA0037650	7030
CVS PHARMACY #9594	901	S	CENTRAL	AVE		COMPTON	90220	10301323	FA0037650	3001
T-MOBILE WEST, LLC LA13123D	909	S	CENTRAL	AVE		COMPTON	90220	10310455	FA0043773	7030
T-MOBILE WEST, LLC LA13123D	909	S	CENTRAL	AVE		COMPTON	90220	10310455	FA0043773	3000
CHALY S DRY CLEANERS	914	S	CENTRAL	AVE		COMPTON	90220	10301593	FA0040814	7030
RITE AID #6214	1001	N	CENTRAL	AVE		COMPTON	90222	10301782	FA0043589	3001
ADVANTAGE LINCOLN MERCURY	1051		CENTRAL	AVE		DUARTE	91010	10798360	FA0006930	3001
ADVANTAGE LINCOLN MERCURY	1051		CENTRAL	AVE		DUARTE	91010	10798360	FA0006930	1003
UNIVERSAL MITSUBISHI	1125		CENTRAL	AVE		DUARTE	91010	10268548	FA0006956	3001
UNIVERSAL MITSUBISHI	1125		CENTRAL	AVE		DUARTE	91010	10268548	FA0006956	1002
CARMAX #7136	1131		CENTRAL	AVE		DUARTE	91010	10285078	FA0006987	7124
VERIZON WIRELESS: CENTRAL	1151	N	CENTRAL	AVE		COMPTON	90220	10161639	FA0006986	7030
SOUTH EL MONTE (MUNI SWMMNG POOL)	1500		CENTRAL	AVE		SOUTH EL MONTE	91733	10286626	FA0006993	3500
SO EL MONTE CITY COMMUNITY CTR	1530		CENTRAL	AVE		SOUTH EL MONTE	91733	10286632	FA0037060	3000
TIRE OUTLET	1541	S	CENTRAL	AVE	B	LOS ANGELES	90021	10254691	FA0006925	1001
SOUTH EL MONTE CITY SENIOR CTR	1556		CENTRAL	AVE		SOUTH EL MONTE	91733	10286635	FA0037063	3000
DUARTE HIGH SCHOOL	1565	E	CENTRAL	AVE		DUARTE	91010	10285684	FA0007025	3500

LOS ANGELES COUNTY CUPA
INACTIVE - FACILITY INVENTORY

FACILITY NAME	SITE ADDRESS					CITY	ZIP	CERS ID	Facility ID	PE
WWW.CLOSEOUTSTORE.NET INC	1600	S	CENTRAL	AVE		LOS ANGELES	90021	0	FA0006938	1001
ATKINSON BRICK CO	1601	N	CENTRAL	AVE		COMPTON	90222	0	FA0034609	7030
STG LOGISTICS	1650	S	CENTRAL	AVE		COMPTON	90220	10505347	FA0046727	3701
CENTRAL TIRE SERVICE	1910	S	CENTRAL	AVE		LOS ANGELES	90011	0	FA0006953	1001
COMPLETE PACKAGING SYSTEM	1918		CENTRAL	AVE		SOUTH EL MONTE	91733	0	FA0006942	1003
ELECTRONIC AUTOMOTIVE ENG	1923	S	CENTRAL	AVE		LOS ANGELES	90011	10252357	FA0006962	1000
HIGH LITE INT'L INC	1925		CENTRAL	AVE		SOUTH EL MONTE	91733	10282375	FA0041605	3000
J & A ENGINEERING	1935		CENTRAL	AVE		SOUTH EL MONTE	91733	0	FA0041838	3001
KIZURE IRON WORKS	1950	N	CENTRAL	AVE		COMPTON	90222	0	FA0037806	7030
DIOSPRI LIGHTING INC	1951		CENTRAL	AVE		SOUTH EL MONTE	91733	0	FA0043099	1001
DIOSPRI LIGHTING INC	1951		CENTRAL	AVE		SOUTH EL MONTE	91733	0	FA0043099	3000
COMPTON HQ	2020	S	CENTRAL	AVE		COMPTON	90220	10745656	FA0049556	3001
BETTER REFINISHING	2025		CENTRAL	AVE	A	SOUTH EL MONTE	91733	0	FA0006989	3001
LEE-MAC PRODUCTS CO INC	2030		CENTRAL	AVE		DUARTE	91010	0	FA0042774	3001
ALCO TARGET CO	2048		CENTRAL	AVE		DUARTE	91010	0	FA0007017	1001
ALCO TARGET CO	2048		CENTRAL	AVE		DUARTE	91010	0	FA0007017	3001
GERMAN DIAGNOSTIC & SERVICE	2076	E	CENTRAL	AVE	F	DUARTE	91010	10285315	FA0033598	3000
GERMAN DIAGNOSTIC & SERVICE	2076	E	CENTRAL	AVE	F	DUARTE	91010	10285315	FA0033598	1001
EDWARD'S REFINISHING INC	2076	E	CENTRAL	AVE	I	DUARTE	91010	0	FA0006981	1001
HUMBLE SPECIALTY PRINTING	2080		CENTRAL	AVE	A	SOUTH EL MONTE	91733	0	FA0007009	3001
ARROYO CRAFTSMAN	2080		CENTRAL	AVE	B	DUARTE	91010	0	FA0007021	3001
UNIVERSAL HARDFACING & WELDING	2084	E	CENTRAL	AVE	C	DUARTE	91010	0	FA0006999	3001
WEBER'S PRINTING	2084	E	CENTRAL	AVE	E	DUARTE	91010	0	FA0006982	1001
REMTEC SYSTEMS	2086		CENTRAL	AVE	A	DUARTE	91010	0	FA0007000	3001
DOWTY AEROSPACE	2086		CENTRAL	AVE	B	DUARTE	91010	0	FA0007023	3001
IRELAND ENGINEERING MOTORSPORTS	2088		CENTRAL	AVE	A	DUARTE	91010	0	FA0041492	3001
IRELAND ENGINEERING MOTORSPORTS	2088		CENTRAL	AVE	A	DUARTE	91010	0	FA0041492	1001
AMERICAN PRECISION GRINDING	2088		CENTRAL	AVE	C	DUARTE	91010	10283152	FA0007008	1001
AMERICAN PRECISION GRINDING	2088		CENTRAL	AVE	C	DUARTE	91010	10283152	FA0007008	3001
GEARHEINZ POWER & PERFORMANCE	2088	E	CENTRAL	AVE	D	DUARTE	91010	10304698	FA0041491	3001
GEARHEINZ POWER & PERFORMANCE	2088	E	CENTRAL	AVE	D	DUARTE	91010	10304698	FA0041491	1001
BEVLES COMPANY INC	2121		CENTRAL	AVE		DUARTE	91010	0	FA0006990	3001
FISK TRUCKING	2160	E	CENTRAL	AVE		IRWINDALE	91010	0	FA0041958	1001
FISK TRUCKING	2160	E	CENTRAL	AVE		IRWINDALE	91010	0	FA0041958	3001
COMPLETE AUTOMOTIVE CENTER	2227	S	CENTRAL	AVE		LOS ANGELES	90011	10681351	FA0046803	1001
HEAD OFFICE	2250	S	CENTRAL	AVE		COMPTON	90220	10786639	FA0051323	1000

LOS ANGELES COUNTY CUPA
INACTIVE - FACILITY INVENTORY

FACILITY NAME	SITE ADDRESS					CITY	ZIP	CERS ID	Facility ID	PE
TDH GOLD CLEANING	2300		CENTRAL	AVE	I	DUARTE	91010	10798339	FA0006913	1001
TDH GOLD CLEANING	2300		CENTRAL	AVE	I	DUARTE	91010	10798339	FA0006913	2010
TDH GOLD CLEANING	2300		CENTRAL	AVE	I	DUARTE	91010	10798339	FA0006913	3001
SUNNY SKY PRODUCTS	2300		CENTRAL	AVE	A&B	DUARTE	91010	10798384	FA0007027	3001
SUNNY SKY PRODUCTS	2300		CENTRAL	AVE	A&B	DUARTE	91010	10798384	FA0007027	1001
VERIZON BUSINESS: DMHLCA	2300	S	CENTRAL	AVE		COMPTON	90220	10207459	FA0007012	7030
I E KUBACKI PAINTING INC	2301		CENTRAL	AVE		DUARTE	91010	0	FA0007018	3001
CAD WORKS INC	2310		CENTRAL	AVE	15	DUARTE	91010	0	FA0037812	3001
FONTANA MARBLE INC	2310	E	CENTRAL	AVE	2	DUARTE	91010	10658743	FA0007006	1002
FONTANA MARBLE INC	2310	E	CENTRAL	AVE	2	DUARTE	91010	10658743	FA0007006	3003
AMERICAN CHEMICAL PRODUCTS	2310		CENTRAL	AVE	12	DUARTE	91010	0	FA0007022	3001
PETERSON SYSTEMS INTERNATIONAL	2350	E	CENTRAL	AVE		DUARTE	91010	10798318	FA0007001	3501
PETERSON SYSTEMS INTERNATIONAL	2350	E	CENTRAL	AVE		DUARTE	91010	10798318	FA0007001	3001
SPRINT NXTL OTIS GRDN SPORTSPARK	2351		CENTRAL	AVE		DUARTE	91010	10798297	FA0038533	3000
ULTRA GAS	2706		CENTRAL	AVE		COMPTON	90220	0	FA0046028	7030
ULTRA GAS	2706		CENTRAL	AVE		COMPTON	90220	0	FA0046028	7030
CENTRAL NEIGHBORHOOD MEDICAL	2707	S	CENTRAL	AVE		LOS ANGELES	90011	0	FA0006949	1003
AT&T MOBILITY COMPTON NORTH (USID12045)	2710	N	CENTRAL	AVE		COMPTON	90222	10197658	FA0035220	7030
MONTES DE OCA AUTO PARTS	2731	S	CENTRAL	AVE		LOS ANGELES	90011	0	FA0006972	1001
B & B	2911	S	CENTRAL	AVE	B	LOS ANGELES	90011	0	FA0035432	1001
B & B AUTO PARTS WAREHOUSE	2911	S	CENTRAL	AVE		LOS ANGELES	90011	0	FA0006979	1001
SAMAYOA AUTO REPAIR	3307	S	CENTRAL	AVE		LOS ANGELES	90011	0	FA0006967	1001
ELAT RADIATOR	4101	S	CENTRAL	AVE		LOS ANGELES	90011	0	FA0006964	1000
TARZAN CLEANERS	4124	S	CENTRAL	AVE		LOS ANGELES	90011	0	FA0006973	1001
CORONA FOTO ESTUDIO	4153	S	CENTRAL	AVE		LOS ANGELES	90011	0	FA0006974	1000
LA CENTRAL AUTO REPAIR INC	4625	S	CENTRAL	AVE	C	LOS ANGELES	90011	10680232	FA0006960	1001
JERRY'S AUTO SERVICE	4924	S	CENTRAL	AVE		LOS ANGELES	90011	10258180	FA0031791	1000
CLEMENTE'S AUTO ELECTRIC	4953	S	CENTRAL	AVE		LOS ANGELES	90011	10258183	FA0031794	1000
FLORES AUTO REPAIR	5123	S	CENTRAL	AVE		LOS ANGELES	90011	0	FA0040217	1001
CENTRAL AUTO PARTS	5600	S	CENTRAL	AVE		LOS ANGELES	90011	0	FA0006978	1001
MOON AUTO SERVICE	5602	S	CENTRAL	AVE		LOS ANGELES	90011	0	FA0006980	1001
CHAPALA AUTO REPAIR & ELECTRIC	5711	S	CENTRAL	AVE		LOS ANGELES	90011	10252306	FA0006959	1000
LE MANS IMPORT MOTORS SER	5872	S	CENTRAL	AVE		LOS ANGELES	90001	0	FA0006932	1001
GIL'S AUTO MECHANIC	5878	S	CENTRAL	AVE		LOS ANGELES	90001	10296799	FA0006929	7124
GIL'S AUTO MECHANIC	5886	S	CENTRAL	AVE	D	LOS ANGELES	90001	0	FA0036179	3001
GIL'S AUTO MECHANIC	5886	S	CENTRAL	AVE	D	LOS ANGELES	90001	0	FA0036179	1001

LOS ANGELES COUNTY CUPA
INACTIVE - FACILITY INVENTORY

FACILITY NAME	SITE ADDRESS					CITY	ZIP	CERS ID	Facility ID	PE
DE ANDA MACHINE SHOP	5886	S	CENTRAL	AVE	E	LOS ANGELES	90001	10296802	FA0036180	3001
UNITED TRANSMISSION	5886	S	CENTRAL	AVE	B	LOS ANGELES	90001	10297360	FA0007035	1000
UNITED TRANSMISSION	5886	S	CENTRAL	AVE	B	LOS ANGELES	90001	10297360	FA0007035	3000
ALCANTAR'S DRIVE TRAIN	6002	S	CENTRAL	AVE		LOS ANGELES	90001	10275652	FA0006923	3001
ALCANTAR'S DRIVE TRAIN	6002	S	CENTRAL	AVE		LOS ANGELES	90001	10275652	FA0006923	1001
AUTO SERVICIO LATINO AMERICA	6016	S	CENTRAL	AVE	B	LOS ANGELES	90001	0	FA0007034	1001
AUTO SERVICIO LATINO AMERICA	6016	S	CENTRAL	AVE	B	LOS ANGELES	90001	0	FA0007034	3001
SIGNATURE OFFICE FURNITURE	6033	S	CENTRAL	AVE		LOS ANGELES	90001	0	FA0006958	1002
CECILA'S DESIGNS, INC	6101	S	CENTRAL	AVE		LOS ANGELES	90001	10685398	FA0046975	1001
NAVI	6118	S	CENTRAL	AVE	A	LOS ANGELES	90001	0	FA0006968	3002
NAVI	6118	S	CENTRAL	AVE	A	LOS ANGELES	90001	0	FA0006968	1001
BARAC'S BODY SHOP & PAINT	6118	S	CENTRAL	AVE		LOS ANGELES	90001	0	FA0007036	1001
BARAC'S BODY SHOP & PAINT	6118	S	CENTRAL	AVE		LOS ANGELES	90001	0	FA0007036	3001
ALCANTAR'S TRANSMISSIONS	6218	S	CENTRAL	AVE		LOS ANGELES	90001	0	FA0006965	1001
MC'S AUTO MECHANICS	6228	S	CENTRAL	AVE		LOS ANGELES	90001	0	FA0006931	1001
MODINE WESTERN INC	6309	S	CENTRAL	AVE		LOS ANGELES	90001	0	FA0006934	1103
NAYARIT MUFFLER'S SHOP	6326	S	CENTRAL	AVE		LOS ANGELES	90001	10274548	FA0040280	3001
SPEEDWERKS	6500	S	CENTRAL	AVE	A	LOS ANGELES	90001	0	FA0045187	3001
SANCHEZ AUTO REPAIR	6516	S	CENTRAL	AVE		LOS ANGELES	90001	10302706	FA0040632	1001
SANCHEZ AUTO REPAIR	6516	S	CENTRAL	AVE		LOS ANGELES	90001	10302706	FA0040632	3000
ORTEGAS AUTO REPAIR	6714	S	CENTRAL	AVE		LOS ANGELES	90001	10302568	FA0044830	1000
UNITED AUTO BROKER	6828	S	CENTRAL	AVE		LOS ANGELES	90001	0	FA0037271	1001
RICARDO'S TRANSMISSIONS	7301	S	CENTRAL	AVE		LOS ANGELES	90001	0	FA0006970	1000
M & E RADIATOR SERVICE	7308	S	CENTRAL	AVE		LOS ANGELES	90001	0	FA0006997	3001
M & E RADIATOR SERVICE	7308	S	CENTRAL	AVE		LOS ANGELES	90001	0	FA0006997	7124
FAST LANE AUTO SALES	7318	S	CENTRAL	AVE		LOS ANGELES	90001	0	FA0006952	3001
FAST LANE AUTO SALES	7318	S	CENTRAL	AVE		LOS ANGELES	90001	0	FA0006952	1000
A & J AUTO REPAIR	7520	S	CENTRAL	AVE		LOS ANGELES	90001	10296349	FA0006995	1000
A & J AUTO REPAIR	7520	S	CENTRAL	AVE		LOS ANGELES	90001	10296349	FA0006995	3000
MORENO AUTO PARTS	7523	S	CENTRAL	AVE		LOS ANGELES	90001	10242628	FA0006975	1000
MARTINEZ CABINETS	7768	S	CENTRAL	AVE	B	LOS ANGELES	90001	0	FA0035460	1001
LORIS AUTO REPAIR	7768	S	CENTRAL	AVE		LOS ANGELES	90001	0	FA0007015	1000
LORIS AUTO REPAIR	7768	S	CENTRAL	AVE		LOS ANGELES	90001	0	FA0007015	3001
EL PAISA MUFFLERS	7816	S	CENTRAL	AVE		LOS ANGELES	90001	10294549	FA0007032	3001
EL PAISA MUFFLERS	7816	S	CENTRAL	AVE		LOS ANGELES	90001	10294549	FA0007032	1000
J.B. TRANSMISSION	8100	S	CENTRAL	AVE		LOS ANGELES	90001	0	FA0007019	1000

LOS ANGELES COUNTY CUPA
INACTIVE - FACILITY INVENTORY

FACILITY NAME	SITE ADDRESS					CITY	ZIP	CERS ID	Facility ID	PE
J.B. TRANSMISSION	8100	S	CENTRAL	AVE		LOS ANGELES	90001	0	FA0007019	3000
C C CABINETS	8132	S	CENTRAL	AVE		LOS ANGELES	90001	10292764	FA0007020	1000
C C CABINETS	8132	S	CENTRAL	AVE		LOS ANGELES	90001	10292764	FA0007020	3001
REAL AUTO ELECTRIC, INC.	8228	S	CENTRAL	AVE		LOS ANGELES	90001	0	FA0007037	3000
REAL AUTO ELECTRIC, INC.	8228	S	CENTRAL	AVE		LOS ANGELES	90001	0	FA0007037	1000
A1 EAGLE AUTO REPAIR	8775	S	CENTRAL	AVE		LOS ANGELES	90002	10659706	FA0042107	1001
JOHN JOHNSON	8828	S	CENTRAL	AVE		LOS ANGELES	90002	0	FA0006928	1001
ROLARK TIRE SERVICE AND LUBE	8828	S	CENTRAL	AVE		LOS ANGELES	90002	0	FA0006948	1001
RODRIGUEZ BODY SHOP	8909	S	CENTRAL	AVE		LOS ANGELES	90002	10261678	FA0042105	1001
AUTOZONE #5431	10013	S	CENTRAL	AVE		LOS ANGELES	90002	10139555	FA0006966	3001
GALLOWAY INC DBS GALLOWAY LIFT	10832	S	CENTRAL	AVE		LOS ANGELES	90059	0	FA0006994	1001
A S M G	10854		CENTRAL	AVE		SOUTH EL MONTE	91733	0	FA0032123	3001
PERFORMANCE G	11175	S	CENTRAL	AVE		LOS ANGELES	90059	10246969	FA0006976	1001
G & F CAMS	11177	S	CENTRAL	AVE		LOS ANGELES	90059	10250458	FA0006926	1001
RIVERAS AUTO REPAIR AND TIRE SHOP	12706	S	CENTRAL	AVE		LOS ANGELES	90059	0	FA0039523	7124
RIVERAS AUTO REPAIR AND TIRE SHOP	12706	S	CENTRAL	AVE		LOS ANGELES	90059	0	FA0039523	7030
RIVERAS AUTO REPAIR AND TIRE SHOP	12706	S	CENTRAL	AVE		LOS ANGELES	90059	0	FA0039523	1000
U.S. GASOLINE INC. #2	12706	S	CENTRAL	AVE	#A	LOS ANGELES	90059	10303150	FA0007013	7124
RIVERA'S AUTO AND TIRE REPAIR INC.	12706	S	CENTRAL	AVE		LOS ANGELES	90059	10645027	FA0037077	7124
U.S. GASOLINE INC. #2	12706	S	CENTRAL	AVE	#A	LOS ANGELES	90059	10303150	FA0007013	7124
U.S. GASOLINE INC. #2	12706	S	CENTRAL	AVE	#A	LOS ANGELES	90059	10303150	FA0007013	7030
ATKINSON BRICK COMPANY	13633	S	CENTRAL	AVE		LOS ANGELES	90059	10301683	FA0007005	7030
ATKINSON BRICK COMPANY	13633	S	CENTRAL	AVE		LOS ANGELES	90059	10301683	FA0007005	3001
ATKINSON BRICK COMPANY	13633	S	CENTRAL	AVE		LOS ANGELES	90059	10301683	FA0007005	7030
ATKINSON BRICK COMPANY	13633	S	CENTRAL	AVE		LOS ANGELES	90059	10301683	FA0007005	1002
ATKINSON BRICK COMPANY	13633	S	CENTRAL	AVE		LOS ANGELES	90059	10301683	FA0007005	7030
SPRINT CELL SITE LA03XC055	13633	S	CENTRAL	AVE	SPRNT	COMPTON	90222	10309981	FA0040823	7030
MV TRANSPORTATION	14011	S	CENTRAL	AVE		LOS ANGELES	90059	10301623	FA0006971	7030
VILLA DRY CLEANERS	14331	S	CENTRAL	AVE		COMPTON	90220	10797706	FA0007031	3001
VILLA DRY CLEANERS	14331	S	CENTRAL	AVE		COMPTON	90220	10797706	FA0007031	1001
LIN-BAR ENGR	14513		CENTRAL	AVE		BALDWIN PARK	91706	0	FA0006998	3001
SUNCO	16801	S	CENTRAL	AVE		CARSON	90746	0	FA0006992	3001
FERGUSON COMPANY	16961	S	CENTRAL	AVE		CARSON	90746	0	FA0007026	3001
SPRINT NXTL MOUNTAIN WATER ICE	17011	S	CENTRAL	AVE	SPRNT	CARSON	90746	0	FA0038534	3000
ARCTIC GLACIER USA INC	17011		CENTRAL	AVE		CARSON	90746	10271611	FA0007016	7124
CARSON HYBRID ENERGY STORAGE	17171	S	CENTRAL	AVE		CARSON	90746	10293058	FA0007024	2002

LOS ANGELES COUNTY CUPA
INACTIVE - FACILITY INVENTORY

FACILITY NAME	SITE ADDRESS					CITY	ZIP	CERS ID	Facility ID	PE
CARSON HYBRID ENERGY STORAGE	17171	S	CENTRAL	AVE		CARSON	90746	10293058	FA0007024	7124
CENTRAL CHEVRON	17453		CENTRAL	AVE		CARSON	90746	10272820	FA0006988	7124
BREA CANON OIL CO	17810	S	CENTRAL	AVE		COMPTON	90220	0	FA0007007	1002
BREA CANON OIL CO	17810	S	CENTRAL	AVE		COMPTON	90220	0	FA0007007	3001
SPRINT CELL SITE	17900	S	CENTRAL	AVE	SPRNT	CARSON	90746	0	FA0042018	3001
VERIZON BUSINESS-DOHLCA	17900		CENTRAL	AVE		CARSON	90746	10200133	FA0007004	7030
WECKERLE COSMETICS USA	18050		CENTRAL	AVE		CARSON	90746	10423798	FA0035303	1003
WECKERLE COSMETICS USA	18050		CENTRAL	AVE		CARSON	90746	10423798	FA0035303	3002
CANCERVAX CORPORATION	18120		CENTRAL	AVE		CARSON	90746	10796026	FA0035091	1003
CANCERVAX CORPORATION	18120		CENTRAL	AVE		CARSON	90746	10796026	FA0035091	3003
SALSBURY INDUSTRIES CORP	18300		CENTRAL	AVE		CARSON	90746	10284079	FA0043439	1004
GRAND VIEW GERANIUM GARDENS	18307	S	CENTRAL	AVE		CARSON	90746	10272577	FA0028263	7110
GRAND VIEW GERANIUM GARDENS	18307	S	CENTRAL	AVE		CARSON	90746	10272577	FA0028263	1001
MITSUI-SOKO (USA) INC	18780		CENTRAL	AVE		CARSON	90746	0	FA0043454	1001
MITSUI-SOKO (USA) INC	18780		CENTRAL	AVE		CARSON	90746	0	FA0043454	3003
ANDERSON WELDING	12020		CENTRALIA	RD	E	HAWAIIAN GARDENS	90716	10800583	FA0007047	3001
DAN'S MACHINE REPAIR	12020		CENTRALIA	RD	D	HAWAIIAN GARDENS	90716	0	FA0007042	1001
JEFFS AUTOMOTIVE	12022		CENTRALIA	RD	H/G	HAWAIIAN GARDENS	90716	0	FA0007003	1001
JEFFS AUTOMOTIVE	12022		CENTRALIA	RD	H/G	HAWAIIAN GARDENS	90716	0	FA0007003	3001
CLASSIC BODY SUPPLY INC	12022		CENTRALIA	BLVD		HAWAIIAN GARDENS	90716	0	FA0034868	3001
PINO SIGNS	12024		CENTRALIA	RD		HAWAIIAN GARDENS	90716	0	FA0007043	1001
WJ BUTKUS FURNITURE REFINISH	12026		CENTRALIA	RD	C	HAWAIIAN GARDENS	90716	0	FA0007041	1001
CAD ENGINEERING	12026		CENTRALIA	RD	H-G	HAWAIIAN GARDENS	90716	10800604	FA0007045	3001
CAD ENGINEERING	12026		CENTRALIA	RD	H-G	HAWAIIAN GARDENS	90716	10800604	FA0007045	1001
BIG AL'S BODY & PAINT	12042		CENTRALIA	RD		HAWAIIAN GARDENS	90716	0	FA0007049	3001
A & H AUTO REPAIR	12046		CENTRALIA	RD		HAWAIIAN GARDENS	90716	10800559	FA0007054	1001
A & H AUTO REPAIR	12046		CENTRALIA	RD		HAWAIIAN GARDENS	90716	10800559	FA0007054	3001
GOLDEN STATE WATER (CENTRALIA)	12054		CENTRALIA	ST		HAWAIIAN GARDENS	90716	10264021	FA0007052	3500
5 STAR MANUFACTURING CO INC	12102		CENTRALIA	RD		HAWAIIAN GARDENS	90716	0	FA0007046	3001
DEMELLO MACHINE SHOP	12104		CENTRALIA	RD		HAWAIIAN GARDENS	90716	0	FA0007048	1001
DEMELLO MACHINE SHOP	12104		CENTRALIA	RD		HAWAIIAN GARDENS	90716	0	FA0007048	3001
VINTAGE SPEEDSTERS	12112		CENTRALIA	RD		HAWAIIAN GARDENS	90716	10279336	FA0007053	1002
VINTAGE SPEEDSTERS	12112		CENTRALIA	RD		HAWAIIAN GARDENS	90716	10279336	FA0007053	3001
HIGHGLOW (USA) CORP	12211		CENTRALIA	ST		LAKEWOOD	90715	0	FA0007051	3001
SIMONTON INDUSTRIES	1115		CENTRE	DR		WALNUT	91789	0	FA0007062	3001
CHEMICAL CONSULTANTS	1135		CENTRE	DR	F	WALNUT	91789	0	FA0007065	3001

LOS ANGELES COUNTY CUPA
INACTIVE - FACILITY INVENTORY

FACILITY NAME	SITE ADDRESS					CITY	ZIP	CERS ID	Facility ID	PE
CHEMICAL CONSULTANTS	1135		CENTRE	DR	F	WALNUT	91789	0	FA0007065	1002
AIR-EX AIR CONDITIONING INC	1135		CENTRE	DR	H&I	WALNUT	91789	0	FA0007063	3001
EDWARDS WELDING	1140		CENTRE	DR	K	WALNUT	91789	0	FA0007060	3001
MYK TECHNOLOGY INC	1140		CENTRE	DR	P	WALNUT	91789	0	FA0007058	3001
HEAD DOCTOR	1140		CENTRE	DR	E	WALNUT	91789	0	FA0007059	3001
J N J LABEL & GRAPHIC INC	1140		CENTRE	DR	L	WALNUT	91789	0	FA0007055	1001
PRIMO MOLD INC	1140		CENTRE	DR	VZ	WALNUT	91789	0	FA0007056	1001
J N J LABEL & GRAPHIC INC	1140		CENTRE	DR	L	WALNUT	91789	0	FA0007055	7030
CHEMICAL CONSULTANTS	1160		CENTRE	DR	F	INDUSTRY	91789	0	FA0007061	1002
CHEMICAL CONSULTANTS	1160		CENTRE	DR	F	INDUSTRY	91789	0	FA0007061	3001
WESTERN EXTRUSION TOOLING	1170		CENTRE	DR	K	WALNUT	91789	0	FA0007064	1002
WESTERN EXTRUSION TOOLING	1170		CENTRE	DR	K	WALNUT	91789	0	FA0007064	3001
CALIFORNIA MACHINE SPECIALTIES	1180		CENTRE	DR	A	WALNUT	91789	0	FA0007057	3001
CALIFORNIA MACHINE SPECIALTIES	1180		CENTRE	DR	A	WALNUT	91789	0	FA0007057	1003
EDMUND D EDELMAN CHILDREN'S COURTS - Judicial Council of Calif 19-Q1	201		CENTRE PLAZA	DR		MONTEREY PARK	91754	10267600	FA0007066	7124
BLUE CROSS LABORATORIES	20950		CENTRE POINTE	PKWY		SANTA CLARITA	91350	10266847	FA0012780	3501
NATIONAL TECHNICAL SYSTEMS	20970		CENTRE POINTE	PKWY		SANTA CLARITA	91350	10288366	FA0012764	3500
MARCS CREATURE COMPANY	21125		CENTRE POINTE	PKWY	B	SANTA CLARITA	91350	10288009	FA0042247	3001
SCV GERMAN CAR SERVICE	21125		CENTRE POINTE	PKWY		SANTA CLARITA	91350	10287895	FA0042246	1001
SCV GERMAN CAR SERVICE	21125		CENTRE POINTE	PKWY		SANTA CLARITA	91350	10287895	FA0042246	3001
SHARK RACING AND DESIGN	21182		CENTRE POINTE	PKWY		SANTA CLARITA	91350	0	FA0042579	3000
DISTRICT OFFICE	21380		CENTRE POINTE	PKWY		SANTA CLARITA	91350	10767448	FA0050230	3000
BOWMAN HIGH SCHOOL	21508		CENTRE POINTE	PKWY		SANTA CLARITA	91350	0	FA0036742	1000
RICHARD PHOTO LAB	21515		CENTRE POINTE	PKWY		SANTA CLARITA	91350	10401760	FA0054572	3001
G & E CLEANERS	255	E	CENTURY	BLVD		LOS ANGELES	90003	10251130	FA0007071	1001
VERMONT AUTOMOBILE	850	W	CENTURY	BLVD		LOS ANGELES	90044	10248595	FA0007096	1001
A C WILLIAMS POWER MOWERS	1137	W	CENTURY	BLVD		LOS ANGELES	90044	0	FA0007112	3001
VALERO CENTURY	1359	W	CENTURY	BLVD		LOS ANGELES	90044	10264981	FA0007110	7124
VALERO CENTURY	1359	W	CENTURY	BLVD		LOS ANGELES	90044	10264981	FA0007110	7124
SPEEDWAY NO. 4147	1405	W	CENTURY	BLVD		LOS ANGELES	90047	10174589	FA0007119	7124
ROLANDO'S AUTO REPAIR	2805	E	CENTURY	BLVD		SOUTH GATE	90280	0	FA0007118	3001
ROLANDO'S AUTO REPAIR	2805	E	CENTURY	BLVD		SOUTH GATE	90280	0	FA0007118	1001
POLYMASTERS IND INC	2821		CENTURY	BLVD		SOUTH GATE	90280	10297000	FA0007109	1001
POLYMASTERS IND INC	2821		CENTURY	BLVD		SOUTH GATE	90280	10297000	FA0007109	3001
L & S TIRES SERVICE & AUTO REPAIR	2835	E	CENTURY	BLVD		SOUTH GATE	90280	10419124	FA0007120	1000
L & S TIRES SERVICE & AUTO REPAIR	2835	E	CENTURY	BLVD		SOUTH GATE	90280	10419124	FA0007120	3001

LOS ANGELES COUNTY CUPA
INACTIVE - FACILITY INVENTORY

FACILITY NAME	SITE ADDRESS					CITY	ZIP	CERS ID	Facility ID	PE
PETRO BUILDERS	2923		CENTURY	BLVD		SOUTH GATE	90280	0	FA0007117	3001
FAST SMOG & REPAIR	2945		CENTURY	BLVD		SOUTH GATE	90280	0	FA0007122	3001
FAST SMOG & REPAIR	2945		CENTURY	BLVD		SOUTH GATE	90280	0	FA0007122	1001
DOMAR PRECISION INC	3001		CENTURY	BLVD		SOUTH GATE	90280	10295209	FA0045042	3001
DOMAR PRECISION INC	3001		CENTURY	BLVD		SOUTH GATE	90280	10295209	FA0045042	1001
PACIFIC MACHINE AND DEBURRING CO	3005	E	CENTURY	BLVD		SOUTH GATE	90280	0	FA0007140	3001
PACIFIC MACHINE AND DEBURRING CO	3005	E	CENTURY	BLVD		SOUTH GATE	90280	0	FA0007140	1001
ER PROFESSIONAL WELDING	3013		CENTURY	BLVD		SOUTH GATE	90280	0	FA0007116	3001
MOBIL SERVICE STATION #APJ	3016	W	CENTURY	BLVD		INGLEWOOD	90303	10803184	FA0007131	1001
MOBIL SERVICE STATION #APJ	3016	W	CENTURY	BLVD		INGLEWOOD	90303	10803184	FA0007131	3001
MOBIL SERVICE STATION #APJ	3016	W	CENTURY	BLVD		INGLEWOOD	90303	10803184	FA0007131	7124
WEST COAST AUTOMOTIVE REPAIR	3029		CENTURY	BLVD		SOUTH GATE	90280	10295431	FA0007106	3500
WEST COAST AUTOMOTIVE REPAIR	3029		CENTURY	BLVD		SOUTH GATE	90280	10295431	FA0007106	3001
WEST COAST AUTOMOTIVE REPAIR	3029		CENTURY	BLVD		SOUTH GATE	90280	10295431	FA0007106	1001
THE PIT STOP	3045		CENTURY	BLVD		SOUTH GATE	90280	0	FA0007123	3001
THE PIT STOP	3045		CENTURY	BLVD		SOUTH GATE	90280	0	FA0007123	1001
SPRINT NXTL 3141 CENTURY BLDG	3141	W	CENTURY	BLVD		INGLEWOOD	90303	10803070	FA0038535	3000
CENTURY PARK CLEANERS	3201	W	CENTURY	BLVD		INGLEWOOD	90303	10803145	FA0007126	3001
CENTURY PARK CLEANERS	3201	W	CENTURY	BLVD		INGLEWOOD	90303	10803145	FA0007126	1001
99 CENTS ONLY STORES #57	3220	W	CENTURY	BLVD		INGLEWOOD	90303	10279210	FA0040582	3000
GIANT 1 HR PHOTO	3220	W	CENTURY	BLVD	104	INGLEWOOD	90303	0	FA0007099	1001
99 CENTS ONLY STORES #57	3220	W	CENTURY	BLVD		INGLEWOOD	90303	10279210	FA0040582	1001
SWAN CLEANERS	3240	W	CENTURY	BLVD	200	INGLEWOOD	90303	10803259	FA0007133	3002
SWAN CLEANERS	3240	W	CENTURY	BLVD	200	INGLEWOOD	90303	10803259	FA0007133	1002
CARL'S JR. #532	3300	W	CENTURY	BLVD		INGLEWOOD	90303	10454395	FA0007093	1001
CARL'S JR. #532	3300	W	CENTURY	BLVD		INGLEWOOD	90303	10454395	FA0007093	7124
WALGREENS #6974	3331	W	CENTURY	BLVD		INGLEWOOD	90303	10271866	FA0037725	3001
MICHAELS STORE #6707	3340	W	CENTURY	BLVD		INGLEWOOD	90303	10270774	FA0040583	3000
CUSTOM DUPLICATION INC	3404	W	CENTURY	BLVD		INGLEWOOD	90303	0	FA0007134	3001
BED BATH AND BEYOND #1099	3480	W	CENTURY	BLVD		INGLEWOOD	90303	10167239	FA0044276	1001
KWON'S UNION 76	3501		CENTURY	LN		LYNWOOD	90262	0	FA0007074	1001
HOME BASE #81	3570	W	CENTURY	BLVD		INGLEWOOD	90303	0	FA0007129	3001
UPS CARTAGE SERVICES CAIWD	3600	W	CENTURY	BLVD		INGLEWOOD	90303	10195798	FA0007128	7124
UPS CARTAGE SERVICES CAIWD	3600	W	CENTURY	BLVD		INGLEWOOD	90303	10195798	FA0007128	7124
UPS CARTAGE SERVICES CAIWD	3600	W	CENTURY	BLVD		INGLEWOOD	90303	10195798	FA0007128	7124
T-MOBILE WEST SITE ID#LA02146A	3730	W	CENTURY	BLVD		INGLEWOOD	90303	10293709	FA0041269	3000

LOS ANGELES COUNTY CUPA
INACTIVE - FACILITY INVENTORY

FACILITY NAME	SITE ADDRESS					CITY	ZIP	CERS ID	Facility ID	PE
MEGA PACIFIC	3732	W	CENTURY	BLVD	4	INGLEWOOD	90303	0	FA0007132	3001
WARNER CHEMICAL MFG CO	3734	W	CENTURY	BLVD	4	INGLEWOOD	90303	10658845	FA0007137	3002
WEST COAST GROUP INC	3738	W	CENTURY	BLVD	3	INGLEWOOD	90303	0	FA0044122	3000
SPRINT CELL SITE LA25XC079	3742	W	CENTURY	BLVD		INGLEWOOD	90301	10149801	FA0038536	3000
METROPCS CALIFORNIA, LLC	3742	W	CENTURY	BLVD	MPCS	INGLEWOOD	90303	10293166	FA0040181	3000
STARLINK FREIGHT SYSTEMS	3780	W	CENTURY	BLVD		INGLEWOOD	90303	0	FA0007086	1002
CITY OF CHAMPIONS PROJECT	3843	W	CENTURY	BLVD		INGLEWOOD	90303	10730932	FA0049132	3000
HOLLYWOOD PARK CASINO	3883	W	CENTURY	BLVD		INGLEWOOD	90303	10263478	FA0038062	1001
CHEVRON #206907	4015	W	CENTURY	BLVD		INGLEWOOD	90304	10290484	FA0007105	7124
MCDONALD'S INGLEWOOD CENTURY	4015	W	CENTURY	BLVD		INGLEWOOD	90301	0	FA0049395	3000
CENTURY PRESS	4020	W	CENTURY	BLVD		INGLEWOOD	90304	0	FA0007070	1001
S&D AUTOMOTIVE	4055	W	CENTURY	BLVD	3	INGLEWOOD	90303	10803445	FA0007100	3000
S&D AUTOMOTIVE	4055	W	CENTURY	BLVD	3	INGLEWOOD	90303	10803445	FA0007100	1000
R & E AUTO REPAIR	4055	W	CENTURY	BLVD	5	INGLEWOOD	90304	0	FA0007097	1001
PERFORMANCE TRANSMISSION	4055	W	CENTURY	BLVD	4	INGLEWOOD	90304	0	FA0007098	1001
FERNANDO'S AUTO REPAIR	4055	W	CENTURY	BLVD	4	INGLEWOOD	90304	10787014	FA0037026	3001
OMEGA AUTO REPAIR RADIATORS & TIRES	4110	W	CENTURY	BLVD		INGLEWOOD	90301	10273087	FA0007102	3001
OMEGA AUTO REPAIR RADIATORS & TIRES	4110	W	CENTURY	BLVD		INGLEWOOD	90301	10273087	FA0007102	1000
SPRINT NXTL ECONO LODGE	4123	W	CENTURY	BLVD		INGLEWOOD	90304	10803220	FA0038537	3000
SPEEDWAY NO 4952 (USA)	4130	W	CENTURY	BLVD		INGLEWOOD	90304	10174605	FA0007104	7124
G & S AUTO TECH	4231	W	CENTURY	BLVD		INGLEWOOD	90304	0	FA0007139	3001
G & S AUTO TECH	4231	W	CENTURY	BLVD		INGLEWOOD	90304	0	FA0007139	1001
CVS PHARMACY #9584	4345	W	CENTURY	BLVD		INGLEWOOD	90304	10290619	FA0037004	3001
LA LEATHER CLEANERS	4421	W	CENTURY	BLVD		INGLEWOOD	90304	10271416	FA0007136	3001
VAN STOP AUTO	4427	W	CENTURY	BLVD		INGLEWOOD	90304	0	FA0007138	1002
VAN STOP AUTO	4427	W	CENTURY	BLVD		INGLEWOOD	90304	0	FA0007138	3001
BOB LEECH AUTO RENTAL	4490	W	CENTURY	BLVD		INGLEWOOD	90304	10803049	FA0007125	3002
BOB LEECH AUTO RENTAL	4490	W	CENTURY	BLVD		INGLEWOOD	90304	10803049	FA0007125	1002
BOB LEECH AUTO RENTAL	4490	W	CENTURY	BLVD		INGLEWOOD	90304	10803049	FA0007125	7124
LAX TRANSMISSIONS	4501	W	CENTURY	BLVD		INGLEWOOD	90304	10271887	FA0007081	7124
UNITED #157	4520	W	CENTURY	BLVD		INGLEWOOD	90304	10267699	FA0007113	7124
COOPER MOTORS INC	4600	W	CENTURY	BLVD		INGLEWOOD	90304	10296667	FA0007127	3001
COOPER MOTORS INC	4600	W	CENTURY	BLVD		INGLEWOOD	90304	10296667	FA0007127	1000
WEST COAST COMPLETE AUTO CARE LLC	4639	W	CENTURY	BLVD		INGLEWOOD	90304	10301959	FA0007082	7124
SPRINT NXTL CAESARS MOTOR HOTEL	4652	W	CENTURY	BLVD		INGLEWOOD	90304	0	FA0038538	3000
METROPCS CALIFORNIA, LLC#LA0344B	4652	W	CENTURY	BLVD	MPCS	INGLEWOOD	90304	10293169	FA0040182	3000

LOS ANGELES COUNTY CUPA
INACTIVE - FACILITY INVENTORY

FACILITY NAME	SITE ADDRESS					CITY	ZIP	CERS ID	Facility ID	PE
NTX TRANSMISSION PARTS	4761	W	CENTURY	BLVD		INGLEWOOD	90304	0	FA0007092	3000
NTX TRANSMISSION PARTS	4761	W	CENTURY	BLVD		INGLEWOOD	90304	0	FA0007092	1001
ROCKET RENT A CAR	4820	W	CENTURY	BLVD		INGLEWOOD	90304	0	FA0007111	3001
RITZ CAR RENTAL	4858	W	CENTURY	BLVD		INGLEWOOD	90304	10803451	FA0007094	3001
RITZ CAR RENTAL	4858	W	CENTURY	BLVD		INGLEWOOD	90304	10803451	FA0007094	1001
INGLEWOOD TRANSMISSION SVC INC	4919	W	CENTURY	BLVD		INGLEWOOD	90304	10803349	FA0007130	3001
INGLEWOOD TRANSMISSION SVC INC	4919	W	CENTURY	BLVD		INGLEWOOD	90304	10803349	FA0007130	1001
LAX AIRPORT CLEANERS	5000	W	CENTURY	BLVD		INGLEWOOD	90304	10273033	FA0030746	3001
LAX AIRPORT CLEANERS	5000	W	CENTURY	BLVD		INGLEWOOD	90304	10273033	FA0030746	1000
LAX QUICK PRINT	5244	W	CENTURY	BLVD		LOS ANGELES	90045	0	FA0007083	1001
LAX ONE HOUR PHOTO	5250	W	CENTURY	BLVD	107	LOS ANGELES	90045	0	FA0007089	1006
THRIFTY RENT A CAR	5440	W	CENTURY	BLVD		LOS ANGELES	90045	10248307	FA0037500	1001
ROYAL ST COMM #LA0563C	5491		CENTURY	BLVD		SOUTH GATE	90280	0	FA0040606	3000
BURLINGTON AIR EXPRESS	5500	W	CENTURY	BLVD		LOS ANGELES	90045	0	FA0007084	1004
VARIG BRAZILIAN AIRLINES	5600	W	CENTURY	BLVD	2	LOS ANGELES	90045	0	FA0007079	1002
KITTY HAWK INT'L	5628	W	CENTURY	BLVD	3	LOS ANGELES	90045	0	FA0007088	1003
US POSTAL SERVICE - LAX ISC	5800	W	CENTURY	BLVD		LOS ANGELES	90009	10242637	FA0052056	1001
RAYTHEON COMPANY	6150		CENTURY	BLVD		LOS ANGELES	90045	10261909	FA0048218	1000
LAX PRINTING	6151	W	CENTURY	BLVD	122	LOS ANGELES	90045	10252150	FA0007087	1001
RADISSON HOTEL LAX	6225	W	CENTURY	BLVD		LOS ANGELES	90045	10246276	FA0007091	1004
WATT PLAZA	1875		CENTURY PARK		1110	LOS ANGELES	90067	10240468	FA0052075	1000
BIG RED Q QUICK PRINT	2029		CENTURY PARK		B	LOS ANGELES	90067	0	FA0007143	1001
CENTURY CITY DOCTORS HOSPITAL	2070		CENTURY PARK			LOS ANGELES	90067	0	FA0007141	1005
MERAMA CO	529		CERES	AVE		LOS ANGELES	90013	0	FA0007145	1002
JOE DALEY & SONS INC	781		CERES	AVE		LOS ANGELES	90021	0	FA0007144	1003
MERCURY GSE	12519		CERISE	AVE		HAWTHORNE	90250	10303750	FA0045011	1002
MERCURY GSE	12519		CERISE	AVE		HAWTHORNE	90250	10303750	FA0045011	3002
MERCURY GSE	12519		CERISE	AVE		HAWTHORNE	90250	10303750	FA0045011	3701
AMERICAN APPAREL DYEING & FINISHING	12537		CERISE	AVE		HAWTHORNE	90250	10268896	FA0007149	1001
AMERICAN APPAREL DYEING & FINISHING	12537		CERISE	AVE		HAWTHORNE	90250	10268896	FA0007149	3000
NORTHROP-AIRCRAFT DIVISION	12606		CERISE	ST		HAWTHORNE	90250	0	FA0007146	1103
PET-SAM INTERNATIONAL INC	12831		CERISE	AVE		HAWTHORNE	90250	10263619	FA0007154	3000
MARTY'S CORVAIR	12831		CERISE	AVE		HAWTHORNE	90250	0	FA0007147	1001
NORTHSTAR CABINET CONSTRUCTION INC	12918		CERISE	AVE		HAWTHORNE	90250	10301950	FA0040442	1002
NORTHSTAR CABINET CONSTRUCTION INC	12918		CERISE	AVE		HAWTHORNE	90250	10301950	FA0040442	3001
CERISE AUTOMOTIVE ENTERPRISES INC	13020		CERISE	AVE		HAWTHORNE	90250	10271401	FA0040445	3001

LOS ANGELES COUNTY CUPA
INACTIVE - FACILITY INVENTORY

FACILITY NAME	SITE ADDRESS					CITY	ZIP	CERS ID	Facility ID	PE
AIR EAGLE INC	13025	S	CERISE	AVE		HAWTHORNE	90250	0	FA0007148	1003
PRESENTATION MEDIA INC	13040		CERISE	AVE		HAWTHORNE	90250	10800802	FA0007150	1006
PRESENTATION MEDIA INC	13040		CERISE	AVE		HAWTHORNE	90250	10800802	FA0007150	3001
AZUSA HIGH SCHOOL	240	N	CERRITOS	AVE		AZUSA	91702	10265881	FA0007156	3005
PINHEAD FABRICATION & DAN FINK GRILLES	2253		CERRITOS	AVE		SIGNAL HILL	90755	10280923	FA0007155	3001
PINHEAD FABRICATION & DAN FINK GRILLES	2253		CERRITOS	AVE		SIGNAL HILL	90755	10280923	FA0007155	1001
HERITAGE ENVIRONMENTAL SERVICES LLC	2400		CERRITOS	AVE		SIGNAL HILL	90755	10276255	FA0036993	3701
PORTER BOILER SERVICE INC	2460		CERRITOS	AVE		SIGNAL HILL	90755	10297327	FA0035542	1001
PORTER BOILER SERVICE INC	2460		CERRITOS	AVE		SIGNAL HILL	90755	10297327	FA0035542	3001
PROSONIC CORP	2475		CERRITOS	AVE		SIGNAL HILL	90755	0	FA0035279	1002
PROSONIC CORP	2475		CERRITOS	AVE		SIGNAL HILL	90755	0	FA0035279	3001
PIERCE LIGHTBURN	2537		CERRITOS	AVE		SIGNAL HILL	90755	10265080	FA0036071	1000
PIERCE LIGHTBURN	2537		CERRITOS	AVE		SIGNAL HILL	90755	10265080	FA0036071	3702
BROTHERS NURSERY	5400		CERRITOS	AVE		AZUSA	91702	0	FA0007157	7110
TYLER REFRIG CORP/DIV CERRIT	13910		CERRITOS CORPORATE	DR		CERRITOS	90703	10796512	FA0007158	1004
TYLER REFRIG CORP/DIV CERRIT	13910		CERRITOS CORPORATE	DR		CERRITOS	90703	10796512	FA0007158	3004
HUGO'S TRANSMISSION	4330	E	CESAR CHAVEZ	AVE	A	LOS ANGELES	90022	10624855	FA0047033	3000
HUGO'S TRANSMISSION	4330	E	CESAR CHAVEZ	AVE	A	LOS ANGELES	90022	10624855	FA0047033	1001
AND KOR AUTO PARTS	814	W	CESAR E CHAVEZ	AVE		LOS ANGELES	90012	0	FA0007163	1001
DANG'S GARAGE	818	W	CESAR E CHAVEZ	AVE		LOS ANGELES	90012	0	FA0007174	1001
ARCO SERVICE	866		CESAR E CHAVEZ	AVE		LOS ANGELES	90012	0	FA0007175	1002
GEMLINE FRAME CO INC	1000	E	CESAR E CHAVEZ	AVE		LOS ANGELES	90033	0	FA0007180	1003
A & B AUTO SALVAGE	1026	E	CESAR E CHAVEZ	AVE		LOS ANGELES	90033	10241032	FA0007171	1000
SILVA'S AUTO REPAIR	1031	E	CESAR E CHAVEZ	AVE		LOS ANGELES	90033	0	FA0016791	1001
MOON OFFSET PRINTING CO	1039	E	CESAR E CHAVEZ	AVE		LOS ANGELES	90033	0	FA0007161	1001
FRANCO AUTO SERVICE	1055	E	CESAR E CHAVEZ	AVE		LOS ANGELES	90033	0	FA0007166	1001
INDIANAPOLIS AUTO CENTER	1062	E	CESAR E CHAVEZ	AVE		LOS ANGELES	90033	0	FA0007168	1001
T-MOBILE WEST SITE ID#IE05078A	1301	E	CESAR E CHAVEZ	AVE	TM	MONTEREY PARK	91754	0	FA0041162	3000
EAST LOS ANGELES COLLEGE	1301	E	CESAR E CHAVEZ	AVE		MONTEREY PARK	91754	10273693	FA0007191	3500
EAST LOS ANGELES COLLEGE	1301	E	CESAR E CHAVEZ	AVE		MONTEREY PARK	91754	10273693	FA0007191	7124
HERNANDEZ AUTO AND MUFFLERS SHOP	1633		CESAR E CHAVEZ	AVE		LOS ANGELES	90033	0	FA0005986	1001
AUTOZONE	1955	E	CESAR E CHAVEZ	AVE		LOS ANGELES	90033	0	FA0005985	1001
VAZQUEZ PHOTOGRAPHY	2628		CESAR E CHAVEZ	AVE		LOS ANGELES	90033	0	FA0007179	1001
STUDIO PRINTING	2630	E	CESAR E CHAVEZ	AVE		LOS ANGELES	90033	0	FA0005982	1001
EL PROGRESO AUTO PARTS	2802		CESAR E CHAVEZ	AVE	A	LOS ANGELES	90033	0	FA0007165	1001

LOS ANGELES COUNTY CUPA
INACTIVE - FACILITY INVENTORY

FACILITY NAME	SITE ADDRESS					CITY	ZIP	CERS ID	Facility ID	PE
BIG BROTHER AUTO REPAIR	2802	E	CESAR E CHAVEZ	AVE	B	LOS ANGELES	90033	0	FA0039771	1000
COOPERATIVE HDWE	2817		CESAR E CHAVEZ	AVE		LOS ANGELES	90033	0	FA0007172	1001
POWER POINT PROJECT	2910	E	CESAR E CHAVEZ	AVE		LOS ANGELES	90033	0	FA0005983	1001
PCA AUTO PARTS	2914	E	CESAR E CHAVEZ	AVE		LOS ANGELES	90033	10257373	FA0030955	1001
MARCOS AUTO PARTS INC	3448	E	CESAR E CHAVEZ	AVE		LOS ANGELES	90063	0	FA0005987	1002
SPRINT NXTL MARCO FRANCO AUTO	3448	E	CESAR E CHAVEZ	AVE	SPRNT	LOS ANGELES	90063	0	FA0038539	3000
30 MINUTES FOTO	3474	E	CESAR E CHAVEZ	AVE		LOS ANGELES	90063	0	FA0007176	1006
PROFESSIONAL RADIATOR SCV.	3502	E	CESAR E CHAVEZ	AVE		LOS ANGELES	90063	0	FA0007170	1001
PROFESSIONAL RADIATOR SCV.	3502	E	CESAR E CHAVEZ	AVE		LOS ANGELES	90063	0	FA0007170	3000
TIJUANA TIRE CENTER	3526	E	CESAR E CHAVEZ	AVE		LOS ANGELES	90063	0	FA0007200	3001
TIJUANA TIRE CENTER	3526	E	CESAR E CHAVEZ	AVE		LOS ANGELES	90063	0	FA0007200	1001
SPPEDWAY NO. 4870 (USA)	3541	E	CESAR E CHAVEZ	AVE		EAST LOS ANGELES	90063	10173269	FA0007185	7124
TWO GUYS TEXACO	3560	E	CESAR E CHAVEZ	AVE		LOS ANGELES	90063	0	FA0007184	3001
TWO GUYS TEXACO	3560	E	CESAR E CHAVEZ	AVE		LOS ANGELES	90063	0	FA0007184	7124
A & R AUTO BODY & PAINT	3601	E	CESAR E CHAVEZ	AVE		LOS ANGELES	90063	10488232	FA0007193	3001
A & R AUTO BODY & PAINT	3601	E	CESAR E CHAVEZ	AVE		LOS ANGELES	90063	10488232	FA0007193	1001
CVS PHARMACY #10509	3627	E	CESAR E CHAVEZ	AVE		LOS ANGELES	90063	10685587	FA0047978	3000
O'Reilly Auto Parts #5653	3700	E	Cesar E Chavez	AVE		LOS ANGELES	90063	10719280	FA0050667	1001
O'Reilly Auto Parts #5653	3700	E	Cesar E Chavez	AVE		LOS ANGELES	90063	10719280	FA0050667	3001
G & J PRINTING	3865		CESAR E CHAVEZ	AVE		LOS ANGELES	90063	0	FA0005981	1001
K & R AUTO PARTS	4001	E	CESAR E CHAVEZ	AVE		LOS ANGELES	90063	10268746	FA0005988	1001
K & R AUTO PARTS	4001	E	CESAR E CHAVEZ	AVE		LOS ANGELES	90063	10268746	FA0005988	3001
JOSE NUNEZ & SONS	4024	E	CESAR E CHAVEZ	AVE		LOS ANGELES	90063	0	FA0007196	3001
J & S AUTO REPAIR	4026	E	CESAR E CHAVEZ	AVE		LOS ANGELES	90063	0	FA0007192	3001
J & S AUTO REPAIR	4026	E	CESAR E CHAVEZ	AVE		LOS ANGELES	90063	0	FA0007192	1001
DE LA ROSA MUFFLER SHOP	4148		CESAR E CHAVEZ	AVE		LOS ANGELES	90063	10297177	FA0005941	1001
DE LA ROSA MUFFLER SHOP	4148		CESAR E CHAVEZ	AVE		LOS ANGELES	90063	10297177	FA0005941	3001
RAMIREZ AUTO PARTS & REPAIR	4154	E	CESAR E CHAVEZ	AVE		LOS ANGELES	90063	0	FA0007199	3001
RAMIREZ AUTO PARTS & REPAIR	4154	E	CESAR E CHAVEZ	AVE		LOS ANGELES	90063	0	FA0007199	1001
LAMPS METALS	4201	E	CESAR E CHAVEZ	AVE		LOS ANGELES	90063	0	FA0007186	3001
TONYS GARAGE	4250		CESAR E CHAVEZ	AVE	1	LOS ANGELES	90063	0	FA0007201	1001
TONYS GARAGE	4250		CESAR E CHAVEZ	AVE	1	LOS ANGELES	90063	0	FA0007201	3000
TONYS TRANSMISSION CORP	4327	E	CESAR E CHAVEZ	AVE		LOS ANGELES	90022	0	FA0007195	1001
TONYS TRANSMISSION CORP	4327	E	CESAR E CHAVEZ	AVE		LOS ANGELES	90022	0	FA0007195	3002
TRANSMISSION CENTER	4333	E	CESAR E CHAVEZ	AVE		LOS ANGELES	90022	10413610	FA0007198	3001
TALLER DEL BARRIO	4333	E	CESAR E CHAVEZ	AVE	C	LOS ANGELES	90022	10408351	FA0045497	1001

LOS ANGELES COUNTY CUPA
INACTIVE - FACILITY INVENTORY

FACILITY NAME	SITE ADDRESS					CITY	ZIP	CERS ID	Facility ID	PE
TALLER DEL BARRIO	4333	E	CESAR E CHAVEZ	AVE	C	LOS ANGELES	90022	10408351	FA0045497	3001
7-ELEVEN INC. #43078	4357	E	CESAR E CHAVEZ	AVE		LOS ANGELES	90022	10291507	FA0007189	7124
7-ELEVEN INC. #43078	4357	E	CESAR E CHAVEZ	AVE		LOS ANGELES	90022	10291507	FA0007189	7124
AT&T MOBILITY 10 FWY/60FWY OVLY-C44 (12137)	4401	E	CESAR E CHAVEZ	AVE		LOS ANGELES	90022	0	FA0034357	3000
METROPCS CALIFORNIA, LLC #LA0235A	4527	E	CESAR E CHAVEZ	AVE		LOS ANGELES	90022	10309069	FA0039982	3000
OL'VIRGINIA PACKING INC	4709	E	CESAR E CHAVEZ	AVE		LOS ANGELES	90022	0	FA0007187	3001
COMMUNITY DEVELOPMENT COMMISSION	4800	E	CESAR E CHAVEZ	AVE		LOS ANGELES	90022	10275364	FA0007183	3002
COMMUNITY DEVELOPMENT COMMISSION	4800	E	CESAR E CHAVEZ	AVE		LOS ANGELES	90022	10275364	FA0007183	1001
CITY OF PICO RIVERA (WELL #7)	8523		CEYLON	AVE		PICO RIVERA	90660	0	FA0007204	3001
CITY OF PICO RIVERA (WELL #7)	8523		CEYLON	AVE		PICO RIVERA	90660	0	FA0007204	3501
HUNTINGTON INDUSTRIES	12520	S	CHADRON	AVE		HAWTHORNE	90250	10290118	FA0007215	3002
HUNTINGTON INDUSTRIES	12520	S	CHADRON	AVE		HAWTHORNE	90250	10290118	FA0007215	1001
OSI OPTOELECTRONICS INC	12525		CHADRON	AVE		HAWTHORNE	90250	10270555	FA0007209	3501
OSI OPTOELECTRONICS INC	12525		CHADRON	AVE		HAWTHORNE	90250	10270555	FA0007209	2020
L N I CUSTOM MANUFACTURING INC	12536		CHADRON	AVE		HAWTHORNE	90250	10271005	FA0007217	3001
L N I CUSTOM MANUFACTURING INC	12536		CHADRON	AVE		HAWTHORNE	90250	10271005	FA0007217	1003
GRW	12600		CHADRON	AVE		HAWTHORNE	90250	0	FA0007205	1002
KENYON PRESS INC	12616		CHADRON	AVE		HAWTHORNE	90250	10800700	FA0007218	3001
KENYON PRESS INC	12616		CHADRON	AVE		HAWTHORNE	90250	10800700	FA0007218	1003
ALL CARTAGE TRANSPORTATION	12621		CHADRON	AVE		HAWTHORNE	90250	10269715	FA0007211	1003
CHELETTE TRUCKING INC	12621		CHADRON	AVE	2	HAWTHORNE	90250	0	FA0007220	1002
CHELETTE TRUCKING INC	12621		CHADRON	AVE	2	HAWTHORNE	90250	0	FA0007220	3001
KEY STEEL PRODUCTS	12626		CHADRON	AVE		HAWTHORNE	90250	10801003	FA0007219	1002
KEY STEEL PRODUCTS	12626		CHADRON	AVE		HAWTHORNE	90250	10801003	FA0007219	3001
MICHAEL LISA TRUCKING INC	12833		CHADRON	AVE		HAWTHORNE	90250	10800784	FA0007216	1002
MICHAEL LISA TRUCKING INC	12833		CHADRON	AVE		HAWTHORNE	90250	10800784	FA0007216	3001
CHELETTE TRUCKING INC	12839		CHADRON	AVE		HAWTHORNE	90250	0	FA0007206	1002
ESC TECHNOLOGIES	14115		CHADRON	AVE		HAWTHORNE	90250	0	FA0007207	1003
LONG LOK FASTENER CORP	14119		CHADRON	AVE		HAWTHORNE	90250	10800937	FA0007208	3001
LONG LOK FASTENER CORP	14119		CHADRON	AVE		HAWTHORNE	90250	10800937	FA0007208	1002
SPACECRAFT COMPONENTS CORP	14137		CHADRON	AVE		HAWTHORNE	90250	10800610	FA0007213	3500
SPACECRAFT COMPONENTS CORP	14137		CHADRON	AVE		HAWTHORNE	90250	10800610	FA0007213	1003
SPACECRAFT COMPONENTS CORP	14137		CHADRON	AVE		HAWTHORNE	90250	10800610	FA0007213	3001
GOLDEN STATE WATER COMPANY	14401	S	CHADRON	AVE		HAWTHORNE	90250	10289122	FA0007214	3501
A-1 AUTOMOTIVE & GENERATOR	5126		CHAKEMCO	ST	B	SOUTH GATE	90280	10280728	FA0035821	3001
A-1 AUTOMOTIVE & GENERATOR	5126		CHAKEMCO	ST	B	SOUTH GATE	90280	10280728	FA0035821	1001

LOS ANGELES COUNTY CUPA
INACTIVE - FACILITY INVENTORY

FACILITY NAME	SITE ADDRESS				CITY	ZIP	CERS ID	Facility ID	PE
EL TAPATIO TOWING INC	5145	CHAKEMCO	ST	A	SOUTH GATE	90280	10280347	FA0007229	1000
PARAISO MOTORS INC	5145	CHAKEMCO	ST	C	SOUTH GATE	90280	10896997	FA0047705	3001
PARAISO MOTORS INC	5145	CHAKEMCO	ST	C	SOUTH GATE	90280	10896997	FA0047705	1000
H F S SALES INC	5200	CHAKEMCO	ST		SOUTH GATE	90280	10730080	FA0048623	3001
NICA CORPORATION	5211	CHAKEMCO	ST		SOUTH GATE	90280	0	FA0007223	1003
NICA CORPORATION	5211	CHAKEMCO	ST		SOUTH GATE	90280	0	FA0007223	3001
GUARD-RITE CHEMICALS	5216	CHAKEMCO	ST		SOUTH GATE	90280	0	FA0007221	3001
VANGUARD RUBBER AND PLASTIC	5219	CHAKEMCO	ST		SOUTH GATE	90280	0	FA0007227	1001
VANGUARD RUBBER AND PLASTIC	5219	CHAKEMCO	ST		SOUTH GATE	90280	0	FA0007227	3001
M & C FURNITURE MFG	5220	CHAKEMCO	ST		SOUTH GATE	90280	0	FA0007228	3001
ELECTRO-COATINGS CO	5223	CHAKEMCO	ST		SOUTH GATE	90280	0	FA0007226	1001
ELECTRO-COATINGS CO	5223	CHAKEMCO	ST		SOUTH GATE	90280	0	FA0007226	3001
HERNAN TRUCK SERVICE	5230	CHAKEMCO	ST		SOUTH GATE	90280	0	FA0007225	3001
MASCO CHEMICAL INC	5245	CHAKEMCO	ST		SOUTH GATE	90280	0	FA0007222	3001
PROGRESSIVE FRAME & FAB CO	6260	CHALET	DR		COMMERCE	90040	0	FA0007236	3001
HERCULES POWERED EQUIPMENT INC	6260	CHALET	DR		COMMERCE	90040	10715350	FA0046831	3001
WESTERN INTERMODAL SERVICE LTD	6262	CHALET	DR		COMMERCE	90040	0	FA0007182	3001
AVH TECHNOLOGY INC	6262	CHALET	DR	B	COMMERCE	90040	10282528	FA0040427	3003
FSNS - LA	6281	CHALET	DR		COMMERCE	90040	10876579	FA0007235	3001
E D-Z PERFECT	6316	CHALET	DR		COMMERCE	90040	0	FA0007233	3001
ADVANTAGE FITNESS PRODUCTS	6319	CHALET	DR		COMMERCE	90040	10797412	FA0007231	3001
ENCHANTE INC	6330	CHALET	DR		COMMERCE	90040	0	FA0007234	3001
SHARP PRECISION MACHINE TOOL	3501	CHALLENGER	ST	A	TORRANCE	90503	10131703	FA0007239	7100
SHARP PRECISION MACHINE TOOL	3501	CHALLENGER	ST	A	TORRANCE	90503	10131703	FA0007239	7100
SHARP PRECISION MACHINE TOOL	3501	CHALLENGER	ST	A	TORRANCE	90503	10131703	FA0007239	1002
SHARP PRECISION MACHINE TOOL	3501	CHALLENGER	ST	A	TORRANCE	90503	10131703	FA0007239	7100
SANTEC	3501	CHALLENGER	ST	B	TORRANCE	90503	10119922	FA0031093	7100
SANTEC	3501	CHALLENGER	ST	B	TORRANCE	90503	10119922	FA0031093	7100
SANTEC	3501	CHALLENGER	ST	B	TORRANCE	90503	10119922	FA0031093	7100
YONEX	3520	CHALLENGER	ST		TORRANCE	90503	0	FA0007240	1003
GEORGE P. JOHNSON CO	3541	CHALLENGER	ST		TORRANCE	90503	0	FA0007241	1003
B & B AUTO PERFORMANCE	42705	CHALLENGER	WAY		LANCASTER	93535	0	FA0007237	1001
CHALLENGER WAY SHELL	43620	CHALLENGER	WAY		LANCASTER	93535	10267861	FA0007242	7124
Western Dental	44407	CHALLENGER	WAY		LANCASTER	93535	10453840	FA0000662	3001
Western Dental	44407	CHALLENGER	WAY		LANCASTER	93535	10453840	FA0000662	1001
Western Dental	44407	CHALLENGER	WAY		LANCASTER	93535	10453840	FA0000662	7124

LOS ANGELES COUNTY CUPA
INACTIVE - FACILITY INVENTORY

FACILITY NAME	SITE ADDRESS					CITY	ZIP	CERS ID	Facility ID	PE
CVS PHARMACY #9657	44430		CHALLENGER	WAY		LANCASTER	93535	10290832	FA0031170	3001
SOMERS & ELMORE PLATING	10717		CHANDLER	BLVD		NORTH HOLLYWOOD	91601	0	FA0007247	1001
SOMERS & ELMORE PLATING	10717		CHANDLER	BLVD		NORTH HOLLYWOOD	91601	0	FA0007247	2001
TECHNICAL GLASS	10903		CHANDLER	BLVD		NORTH HOLLYWOOD	91601	0	FA0007202	1001
DRIVE SHAFTS	10921		CHANDLER	BLVD		NORTH HOLLYWOOD	91601	0	FA0007248	1001
TRE MOTORSPORTS INC	11046		CHANDLER	BLVD		NORTH HOLLYWOOD	91601	0	FA0007246	1001
CALIFORNIA ART PRODUCTS CO	11111		CHANDLER	BLVD		NORTH HOLLYWOOD	91601	0	FA0007244	1002
ONNIK SHOE CO INC	11443		CHANDLER	BLVD		NORTH HOLLYWOOD	91601	10251196	FA0007212	1001
GALAXY CAR WASH	12444		CHANDLER	BLVD		NORTH HOLLYWOOD	91607	0	FA0035671	1001
EDDIES AUTO ELECTRIC	630		CHANNEL	ST		SAN PEDRO	90731	10250980	FA0007250	1001
COLUMBIA INSPECTION INC	797	W	CHANNEL	ST		SAN PEDRO	90731	10254175	FA0032763	1001
SO CAL WATER (6938 CHANSLOR)	6938		CHANSLOR	AVE		BELL	90201	10794292	FA0007254	3500
SO CAL WATER (6938 CHANSLOR)	6938		CHANSLOR	AVE		BELL	90201	10794292	FA0007254	3001
7-ELEVEN FOODSTORE #13832	512	S	CHAPEL	AVE		ALHAMBRA	91801	10305082	FA0007258	7010
7-ELEVEN FOODSTORE #13832	512	S	CHAPEL	AVE		ALHAMBRA	91801	10305082	FA0007258	7010
WESTERN MOVING & STORAGE	1561		CHAPIN	RD		MONTEBELLO	90640	0	FA0007261	3001
GENWEST TRANSPORTATION	1603		CHAPIN	RD		MONTEBELLO	90640	0	FA0007259	3001
E M OIL TRANSPORT	1640		CHAPIN	RD		MONTEBELLO	90640	0	FA0007262	3001
AT&T Mobility - E CALIFORNIA S CHAPMAN WOODS (USID46876)	600	S	CHAPMAN WOODS	RD		PASADENA	91107	10199029	FA0047943	3001
RADIANT GLOBAL LOGISTICS INC	1421		CHARLES WILLARD	RD		CARSON	90746	10721719	FA0048287	3002
Dominguez Hills	1450		CHARLES WILLARD	ST		CARSON	90747	10280377	FA0044405	3702
Dominguez Hills	1450		CHARLES WILLARD	ST		CARSON	90747	10280377	FA0044405	1001
Dominguez Hills	1450		CHARLES WILLARD	ST		CARSON	90747	10280377	FA0044405	3003
MPIO INC	1480		CHARLES WILLARD	ST		CARSON	90746	10796035	FA0042198	3003
SEKO LOGISTICS LLC	1550		CHARLES WILLARD	ST		CARSON	90746	10301236	FA0043999	1001
SPRINT NXTL FEDEX CARSON	1725		CHARLES WILLARD	ST	SPRNT	CARSON	90746	0	FA0038540	3000
SCHAFER LOGISTICS	1975	E	CHARLES WILLARD	ST		RANCHO DOMINGUEZ	90220	10289038	FA0044080	3003
SIGMA CASTING CORP	925	S	CHARLIE	RD		INDUSTRY	91748	10802479	FA0007263	1003
SIGMA CASTING CORP	925	S	CHARLIE	RD		INDUSTRY	91748	10802479	FA0007263	3004
SIGMA CASTING CORP	925	S	CHARLIE	RD		INDUSTRY	91748	10802479	FA0007263	3500

LOS ANGELES COUNTY CUPA
INACTIVE - FACILITY INVENTORY

FACILITY NAME	SITE ADDRESS					CITY	ZIP	CERS ID	Facility ID	PE
SIGMA CASTING CORP	925	S	CHARLIE	RD		INDUSTRY	91748	10802479	FA0007263	2010
CARRILLO AUTO SERVICE	2307		CHARLOTTE	ST	B	LOS ANGELES	90033	10261462	FA0039598	1001
FRANCO AUTO SERVICE/ VACANT LOT	2307		CHARLOTTE	ST		LOS ANGELES	90033	10254457	FA0007264	1001
VASQUEZ AUTO BODY & PAINT	2307		CHARLOTTE	ST	C	LOS ANGELES	90033	0	FA0039596	1001
CITY OF MONTEREY PARK WELL #5	2456		CHARLOTTE	AVE		ROSEMEAD	91770	10284796	FA0039142	3000
UKA'S BIG SAVER FOODS INC	4260		CHARTER	ST		VERNON	90058	10623742	FA0048454	3000
JERRYS AUTOMOTIVE	13806		CHASE	ST	B	ARLETA	91331	0	FA0007269	1001
CHACHANIYA'S TIRES	13806		CHASE	ST	1	PACOIMA	91331	0	FA0007273	1000
C & G AUTO REPAIR	13806		CHASE	ST	A	PACOIMA	91331	0	FA0007268	1001
CARL'S CLEANERS	14420		CHASE	ST		PANORAMA CITY	91402	0	FA0007270	1001
PANORAMA CAMERA	14420		CHASE	ST		PANORAMA CITY	91402	0	FA0007267	1006
CORONA'S AUTOMOTIVE REPAIR	7829		CHATFIELD	AVE		WHITTIER	90606	0	FA0007278	1001
DALES TOW	7905		CHATFIELD	AVE		WHITTIER	90606	0	FA0007280	1001
DALES TOW	7905		CHATFIELD	AVE		WHITTIER	90606	0	FA0007280	3002
ETCHCO	7912		CHATFIELD	AVE		WHITTIER	90606	0	FA0007281	3500
ETCHCO	7912		CHATFIELD	AVE		WHITTIER	90606	0	FA0007281	3002
ETCHCO	7912		CHATFIELD	AVE		WHITTIER	90606	0	FA0007281	1001
PETES AUTO BODY AND PAINT	7913		CHATFIELD	AVE	A	WHITTIER	90606	10303453	FA0041595	1001
ATOMA INC	7928		CHATFIELD	AVE		WHITTIER	90606	0	FA0007275	1001
DIXIE DIE	7930		CHATFIELD	AVE	B	WHITTIER	90606	0	FA0007276	1000
QUAKER CITY PLATING & SILVERSMITH	7937		CHATFIELD	AVE		WHITTIER	90606	10152547	FA0007279	1001
QUAKER CITY PLATING & SILVERSMITH	7937		CHATFIELD	AVE		WHITTIER	90606	10152547	FA0007279	3001
RYDELL AUTOMOTIVE GROUP	315		CHATSWORTH	DR		SAN FERNANDO	91340	0	FA0007297	1001
VAN NUYS CARBURATOR	15334		CHATSWORTH	ST		MISSION HILLS	91345	0	FA0036939	1000
GI LAWN MOWER SHOP	15336		CHATSWORTH	ST		MISSION HILLS	91345	10256860	FA0007285	1000
G&M AUTO REPAIR	15455		CHATSWORTH	ST	9	MISSION HILLS	91345	10258966	FA0007293	1000
FAMILY MOTORS OF GRANADA HILLS	17436		CHATSWORTH	ST		GRANADA HILLS	91344	10258357	FA0032141	1001
SILVER STAR MOTORCARS	17454		CHATSWORTH	ST		GRANADA HILLS	91344	10262224	FA0043907	1001
NORTHRIDGE CARBURETORS	17602		CHATSWORTH	ST		GRANADA HILLS	91344	0	FA0007291	1001
WINDOM CLEANERS	17629		CHATSWORTH	ST		GRANADA HILLS	91344	0	FA0007295	1001
ACME AUTO AIR	17734		CHATSWORTH	ST		GRANADA HILLS	91344	0	FA0007287	1001
ONE HOUR PHOTO BY KIKA	17802		CHATSWORTH	ST		GRANADA HILLS	91344	0	FA0007300	1001
AVIP PRINTING	17805		CHATSWORTH	ST		GRANADA HILLS	91344	0	FA0007294	1001
SUPER IMAGE ONE HOUR PHOTO	18105		CHATSWORTH	ST		GRANADA HILLS	91344	0	FA0007289	1001
TITAN INTERNATIONAL LOGISTICS LLC	16905		CHERIE	PL		CARSON	90746	10796005	FA0042947	3000
SPRINT NXTL CELL SITE LA36XC169	9434		CHEROKEE	LN		BEVERLY HILLS	90210	0	FA0039920	3000

LOS ANGELES COUNTY CUPA
INACTIVE - FACILITY INVENTORY

FACILITY NAME	SITE ADDRESS					CITY	ZIP	CERS ID	Facility ID	PE
BELMONT MOTOR CLINIC	1719		CHERRY	AVE		LONG BEACH	90813	0	FA0007301	1001
JOHN OSBORN CO	1940		CHERRY	AVE		SIGNAL HILL	90755	0	FA0007302	3001
JOHN W. OSBORN CO	1990		CHERRY	AVE		SIGNAL HILL	90755	0	FA0035553	1001
JOHN W. OSBORN CO	1990		CHERRY	AVE		SIGNAL HILL	90755	0	FA0035553	3001
CITY OF SIGNAL HILL	2175		CHERRY	AVE		SIGNAL HILL	90755	0	FA0007303	3001
FRESH & EASY #1278	2475		CHERRY	AVE		SIGNAL HILL	90755	10293901	FA0042389	3001
FRESH & EASY #1278	2475		CHERRY	AVE		SIGNAL HILL	90755	10293901	FA0042389	1001
GENERAL MED	2501		CHERRY	AVE	100	SIGNAL HILL	90755	0	FA0007312	3001
SPRINT NXTL (F3) EAST 25TH ROOFTOP	2525		CHERRY	ST	370A	SIGNAL HILL	90755	0	FA0038541	3000
POPPINS AUTOMOTIVE TRANSMISSION	2642		CHERRY	AVE		SIGNAL HILL	90755	0	FA0035280	1001
POPPINS AUTOMOTIVE TRANSMISSION	2642		CHERRY	AVE		SIGNAL HILL	90755	0	FA0035280	3001
SUTTON KONKEPTZ	2739		CHERRY	AVE		SIGNAL HILL	90755	0	FA0036671	3001
SUTTON KONKEPTZ	2739		CHERRY	AVE		SIGNAL HILL	90755	0	FA0036671	1001
CHERRY MARKET & GAS ENTERPRISES INC	2790		CHERRY	AVE		SIGNAL HILL	90755	10295641	FA0007305	7124
ELECTRIC SUBMERSIBLE PUMPS INC	2797		CHERRY	AVE		SIGNAL HILL	90755	0	FA0007309	3001
BJ TITAN SERVICES	2848		CHERRY	AVE		SIGNAL HILL	90755	0	FA0007304	3001
BOULEVARD CADILLAC	2850		CHERRY	AVE		SIGNAL HILL	90755	10281442	FA0035550	3002
BOULEVARD CADILLAC	2850		CHERRY	AVE		SIGNAL HILL	90755	10281442	FA0035550	1003
BOULEVARD CADILLAC	2850		CHERRY	AVE		SIGNAL HILL	90755	10281442	FA0035550	3701
OWP ENGINES	2875		CHERRY	AVE		SIGNAL HILL	90755	10303630	FA0035541	1001
OWP ENGINES	2875		CHERRY	AVE		SIGNAL HILL	90755	10303630	FA0035541	3001
AW COLLISION OF LONG BEACH	2998		CHERRY	AVE	C	SIGNAL HILL	90755	10758073	FA0048766	3001
AW COLLISION OF LONG BEACH	2998		CHERRY	AVE	C	SIGNAL HILL	90755	10758073	FA0048766	1003
EchoPark Long Beac	2998		CHERRY	AVE		SIGNAL HILL	90755	10280116	FA0035555	7124
EchoPark Long Beac	2998		CHERRY	AVE		SIGNAL HILL	90755	10280116	FA0035555	3701
CARUSO FORD TRUCK CENTER	3670		CHERRY	AVE		LAKEWOOD	90712	10616773	FA0007310	1003
CARUSO FORD TRUCK CENTER	3670		CHERRY	AVE		LAKEWOOD	90712	10616773	FA0007310	3002
CARUSO FORD TRUCK CENTER	3670		CHERRY	AVE		LAKEWOOD	90712	10616773	FA0007310	3701
HARBOR CHEVROLET HYUNDAI	3770		CHERRY	AVE		LONG BEACH	90807	10279564	FA0007314	7124
WILLIAMS TANK LINE	5350	N	CHERRY	AVE		LAKEWOOD	90712	0	FA0007317	1001
WILLIAMS TANK LINE	5350	N	CHERRY	AVE		LAKEWOOD	90712	0	FA0007317	3002
TEAM CAR CARE	5384		CHERRY	AVE		LAKEWOOD	90712	0	FA0007316	1001
TEAM CAR CARE	5384		CHERRY	AVE		LAKEWOOD	90712	0	FA0007316	3002
SIGNAL HILL PETROLEUM (20-1)			CHERRY AVE & CRESCENT HGT	ST		SIGNAL HILL	90755	10281208	FA0041869	3000
IMPERFECT FOODS	351		CHERYL	LN		CITY OF INDUSTRY	91789	10289524	FA0007319	7124
SPRINT NXTL GRAYBAR	383	S	CHERYL	LN		INDUSTRY	91789	0	FA0038542	3000

LOS ANGELES COUNTY CUPA
INACTIVE - FACILITY INVENTORY

FACILITY NAME	SITE ADDRESS				CITY	ZIP	CERS ID	Facility ID	PE
ANGELES NATIONAL FOREST	32700	N	CHESEBORO	RD	PALMDALE	93552	0	FA0037040	7124
ASI/RCC INC	3900		CHESEBRO	RD	PALMDALE	93552	0	FA0007320	3001
MAD DOG CUSTOM CRUISERS	5076		CHESEBRO	RD	AGOURA HILLS	91301	10482373	FA0007321	1001
UP2 HOLDINGS 0248	5116		CHESEBRO	RD	AGOURA HILLS	91301	10291861	FA0007323	7124
UP2 HOLDINGS 0248	5116		CHESEBRO	RD	AGOURA HILLS	91301	10291861	FA0007323	7124
UP2 HOLDINGS 0248	5116		CHESEBRO	RD	AGOURA HILLS	91301	10291861	FA0007323	7124
UP2 HOLDINGS 0248	5116		CHESEBRO	RD	AGOURA HILLS	91301	10291861	FA0007323	7124
UP2 HOLDINGS 0248	5116		CHESEBRO	RD	AGOURA HILLS	91301	10291861	FA0007323	7124
UP2 HOLDINGS 0248	5116		CHESEBRO	RD	AGOURA HILLS	91301	10291861	FA0007323	7124
UP2 HOLDINGS 0248	5116		CHESEBRO	RD	AGOURA HILLS	91301	10291861	FA0007323	7124
UP2 HOLDINGS 0248	5116		CHESEBRO	RD	AGOURA HILLS	91301	10291861	FA0007323	7124
UP2 HOLDINGS 0248	5116		CHESEBRO	RD	AGOURA HILLS	91301	10291861	FA0007323	7124
UP2 HOLDINGS 0248	5116		CHESEBRO	RD	AGOURA HILLS	91301	10291861	FA0007323	7124
UP2 HOLDINGS 0248	5116		CHESEBRO	RD	AGOURA HILLS	91301	10291861	FA0007323	7124
UP2 HOLDINGS 0248	5116		CHESEBRO	RD	AGOURA HILLS	91301	10291861	FA0007323	7124
UP2 HOLDINGS 0248	5116		CHESEBRO	RD	AGOURA HILLS	91301	10291861	FA0007323	7124
UP2 HOLDINGS 0248	5116		CHESEBRO	RD	AGOURA HILLS	91301	10291861	FA0007323	7124
UP2 HOLDINGS 0248	5116		CHESEBRO	RD	AGOURA HILLS	91301	10291861	FA0007323	7124
UP2 HOLDINGS 0248	5116		CHESEBRO	RD	AGOURA HILLS	91301	10291861	FA0007323	7124
UP2 HOLDINGS 0248	5116		CHESEBRO	RD	AGOURA HILLS	91301	10291861	FA0007323	7124
K C AUTO REPAIR	5216		CHESEBRO	RD	AGOURA HILLS	91301	0	FA0007322	1001
SAFCELL INC CA	36	S	CHESTER	AVE	PASADENA	91106	10299403	FA0007324	7070
SAFCELL INC CA	36	S	CHESTER	AVE	PASADENA	91106	10299403	FA0007324	7070
SAFCELL INC CA	36	S	CHESTER	AVE	PASADENA	91106	10299403	FA0007324	7070
SBC PACIFIC BELL (K1103)	41	S	CHESTER	AVE	PASADENA	91106	0	FA0007325	7070
SBC PACIFIC BELL (K1103)	41	S	CHESTER	AVE	PASADENA	91106	0	FA0007325	7070
T-MOBILE WEST LLC IE25980B	41	S	CHESTER	AVE	PASADENA	91106	10725730	FA0048767	7070
T-MOBILE WEST LLC IE25980B	41	S	CHESTER	AVE	PASADENA	91106	10725730	FA0048767	7070
CITY OF LYNWOOD - GARAGE	11345		CHESTER	ST	LYNWOOD	90262	0	FA0007326	1001
CABOT & SON FUNERAL SERVICES	27		CHESTNUT	ST	PASADENA	91103	10299631	FA0007350	7070
CABOT & SON FUNERAL SERVICES	27		CHESTNUT	ST	PASADENA	91103	10299631	FA0007350	7070
CABOT & SON FUNERAL SERVICES	27		CHESTNUT	ST	PASADENA	91103	10299631	FA0007350	7070
MARLEN AUTOMOTIVE	120	W	CHESTNUT	AVE	MONROVIA	91016	10306195	FA0007339	1000
MARLEN AUTOMOTIVE	120	W	CHESTNUT	AVE	MONROVIA	91016	10306195	FA0007339	7060
MARLEN AUTOMOTIVE	120	W	CHESTNUT	AVE	MONROVIA	91016	10306195	FA0007339	7060
PRODUCTION LAPPING CO	120	E	CHESTNUT	AVE	MONROVIA	91016	10305583	FA0007334	7060

LOS ANGELES COUNTY CUPA
INACTIVE - FACILITY INVENTORY

FACILITY NAME	SITE ADDRESS					CITY	ZIP	CERS ID	Facility ID	PE
ARGA CONTROLS-PARALINE	128	W	CHESTNUT	AVE		MONROVIA	91016	10459720	FA0044718	7060
PLEX SYSTEMS	135	E	CHESTNUT	AVE	8B	MONROVIA	91016	0	FA0007352	7060
T & D PRINT	135	E	CHESTNUT	AVE	11B	MONROVIA	91016	0	FA0007337	1006
ROCKET CUSTOMS	135	E	CHESTNUT	AVE	5A	MONROVIA	91016	10868683	FA0054009	7060
AMERI CODE TECHNOLOGIES INC	135	E	CHESTNUT	AVE	1	MONROVIA	91016	0	FA0007338	2099
AMERI CODE TECHNOLOGIES INC	135	E	CHESTNUT	AVE	1	MONROVIA	91016	0	FA0007338	1001
G & H CREATIVE DESIGN'S	135	E	CHESTNUT	AVE	A1	MONROVIA	91016	10305535	FA0007349	7060
HGENIUM INC	140	W	CHESTNUT	AVE		MONROVIA	91016	10899616	FA0048312	1000
HGENIUM INC	140	W	CHESTNUT	AVE		MONROVIA	91016	10899616	FA0048312	7060
HGENIUM INC	140	W	CHESTNUT	AVE		MONROVIA	91016	10899616	FA0048312	7060
PACESETTER PRINTING INC	144	W	CHESTNUT	AVE		MONROVIA	91016	0	FA0007333	1000
LUXURY MOTORWORKS	227	W	CHESTNUT	AVE		MONROVIA	91016	10304755	FA0007256	7060
RAMPART BIOSCIENCE INC	231	W	CHESTNUT	AVE		MONROVIA	91016	10509196	FA0045157	7060
RAMPART BIOSCIENCE INC	231	W	CHESTNUT	AVE		MONROVIA	91016	10509196	FA0045157	7060
PRECISE SENSORS INC	235	W	CHESTNUT	AVE		MONROVIA	91016	0	FA0007335	7060
PRECISE SENSORS INC	235	W	CHESTNUT	AVE		MONROVIA	91016	0	FA0007335	1002
MASK OFF COMPANY INC	326	W	CHESTNUT	AVE		MONROVIA	91016	0	FA0007354	7060
MASK-OFF COMPANY INC.	328	W	CHESTNUT	AVE		MONROVIA	91016	10306156	FA0034145	7060
MASK OFF COMPANY INC	332	W	CHESTNUT	AVE		MONROVIA	91016	0	FA0034094	7060
SKYLOCK INDUSTRIES INC	340	W	CHESTNUT	AVE		MONROVIA	91016	0	FA0007332	1003
SKYLOCK INDUSTRIES INC	340	W	CHESTNUT	AVE		MONROVIA	91016	0	FA0007332	7060
ARGON	407	W	CHESTNUT	AVE		MONROVIA	91016	0	FA0007331	1001
ARGON	407	W	CHESTNUT	AVE		MONROVIA	91016	0	FA0007331	7060
SHAPE A WATE COMPANY INC	411	W	CHESTNUT	AVE		MONROVIA	91016	10306069	FA0007318	7060
MP URBAN MARKETING	416	W	CHESTNUT	AVE	#E	MONROVIA	91016	0	FA0049213	7060
UNITED BIOMEDICAL TECH INC	416	W	CHESTNUT	AVE		MONROVIA	91016	10308241	FA0007353	7060
IRON GATE WELDING	416	W	CHESTNUT	AVE		MONROVIA	91016	10306150	FA0040899	7060
UNITED BIOMEDICAL TECH INC	416	W	CHESTNUT	AVE		MONROVIA	91016	10308241	FA0007353	1001
IRON GATE WELDING	416	W	CHESTNUT	AVE		MONROVIA	91016	10306150	FA0040899	7060
UNITED BIOMEDICAL TECH INC	416	W	CHESTNUT	AVE		MONROVIA	91016	10308241	FA0007353	7060
IRON GATE WELDING	416	W	CHESTNUT	AVE		MONROVIA	91016	10306150	FA0040899	7060
IRON GATE WELDING	416	W	CHESTNUT	AVE		MONROVIA	91016	10306150	FA0040899	7060
UNITED BIOMEDICAL TECH INC	416	W	CHESTNUT	AVE		MONROVIA	91016	10308241	FA0007353	7060
IRON GATE WELDING	416	W	CHESTNUT	AVE		MONROVIA	91016	10306150	FA0040899	7060
IRON GATE WELDING	425	W	CHESTNUT	AVE	D	MONROVIA	91016	0	FA0034120	7060
ALTEX ALTERNATOR EXPRESS	425	W	CHESTNUT	AVE	C	MONROVIA	91016	10305829	FA0034076	7060

LOS ANGELES COUNTY CUPA
INACTIVE - FACILITY INVENTORY

FACILITY NAME	SITE ADDRESS					CITY	ZIP	CERS ID	Facility ID	PE
ALTEX ALTERNATOR EXPRESS	425	W	CHESTNUT	AVE	C	MONROVIA	91016	10305829	FA0034076	1001
J P PAPER SHREDDERS	428	W	CHESTNUT	AVE		MONROVIA	91016	10305811	FA0007348	7060
J P PAPER SHREDDERS	428	W	CHESTNUT	AVE		MONROVIA	91016	10305811	FA0007348	7060
COMPLIANCE POSTER CO	438	W	CHESTNUT	AVE		MONROVIA	91016	0	FA0007351	7060
COMPLIANCE POSTER CO	438	W	CHESTNUT	AVE		MONROVIA	91016	0	FA0007351	7060
WORLD VISION INT'L	800	W	CHESTNUT	AVE		MONROVIA	91016	10305475	FA0034070	7060
GULDSTRAND MOTOR SPORTS	912	W	CHESTNUT	ST		BURBANK	91506	0	FA0034968	1001
GULDSTRAND MOTOR SPORTS	912	W	CHESTNUT	ST		BURBANK	91506	0	FA0034968	7020
WERKS II MOTORSPORT	918		CHESTNUT	ST		BURBANK	91506	10229257	FA0007357	7020
ARTE DE MEXICO	1000		CHESTNUT	ST		BURBANK	91506	10229251	FA0007330	7020
ARTE DE MEXICO	1000		CHESTNUT	ST		BURBANK	91506	10229251	FA0007330	1002
ARTE DE MEXICO	1000		CHESTNUT	ST		BURBANK	91506	10229251	FA0007330	7020
SPENCE ELECTRO PLATING CO	1001		CHESTNUT	ST		BURBANK	91506	0	FA0007328	1103
SPENCE ELECTRO PLATING CO	1001		CHESTNUT	ST		BURBANK	91506	0	FA0007328	2020
SPENCE ELECTRO PLATING CO	1001		CHESTNUT	ST		BURBANK	91506	0	FA0007328	7020
DITRICK INDUSTRIES	1003		CHESTNUT	ST		BURBANK	91506	0	FA0007329	1000
COLORTRAN INC	1015		CHESTNUT	ST		BURBANK	91506	0	FA0007336	1003
DOLBY LABORATORIES	1020	W	CHESTNUT	ST		BURBANK	91506	0	FA0007343	7020
DOLBY LABORATORIES	1020	W	CHESTNUT	ST		BURBANK	91506	0	FA0007343	1001
SCACD INC	1100	W	CHESTNUT	ST		BURBANK	91506	10229254	FA0007356	7020
CONTINENTAL GLASS ENGINEERING	1104		CHESTNUT	ST		BURBANK	91506	10230289	FA0035862	7020
CONTINENTAL GLASS ENGINEERING	1104		CHESTNUT	ST		BURBANK	91506	10230289	FA0035862	7020
C J SCHEFERS INC	1112	W	CHESTNUT	ST	D	BURBANK	91506	0	FA0034962	7020
CERTIFIED THERMOPLASTICS CO INC	1112	W	CHESTNUT	ST	A	BURBANK	91506	0	FA0007346	7020
GYNE TECH INSTRUMENT CORP	1115	W	CHESTNUT	ST		BURBANK	91506	0	FA0034058	7020
THE PRODUCTION TRUCK INC	1120		CHESTNUT	ST		BURBANK	91506	10669807	FA0047877	7020
MATZ RUBBER CO, INC	1209	W	CHESTNUT	ST		BURBANK	91506	10229248	FA0007327	7020
INDUSTRIAL MACHINERY INTL INC	1603		CHESTNUT	ST		ALHAMBRA	91803	10302694	FA0043733	7010
INDUSTRIAL MACHINERY INTL INC	1603		CHESTNUT	ST		ALHAMBRA	91803	10302694	FA0043733	3002
KSM CONSTRUCTION INC	1607	W	CHESTNUT	ST		ALHAMBRA	91803	10305322	FA0037028	7010
KSM CONSTRUCTION INC	1607	W	CHESTNUT	ST		ALHAMBRA	91803	10305322	FA0037028	7124
KSM CONSTRUCTION INC	1607	W	CHESTNUT	ST		ALHAMBRA	91803	10305322	FA0037028	3002
ORTEL- A DIVISION OF EMCORE	2015	W	CHESTNUT	ST		ALHAMBRA	91803	10305268	FA0007340	7010
MASTER DESIGN FURNITURE	16610	E	CHESTNUT	ST		INDUSTRY	91748	0	FA0007366	3001
ALMAC FELT CO	16620	E	CHESTNUT	ST		INDUSTRY	91748	0	FA0007365	3001
FEDEX GROUND - POMONA HD	16720		CHESTNUT	ST	E	INDUSTRY	91745	10611916	FA0047470	1001

LOS ANGELES COUNTY CUPA
INACTIVE - FACILITY INVENTORY

FACILITY NAME	SITE ADDRESS					CITY	ZIP	CERS ID	Facility ID	PE
PORT PLASTICS INC	16750		CHESTNUT	ST		INDUSTRY	91748	0	FA0007367	3001
PAC FOUNDRIES INDUSTRY	16800		CHESTNUT	ST		INDUSTRY	91745	10152355	FA0007360	1003
PAC FOUNDRIES INDUSTRY	16800		CHESTNUT	ST		INDUSTRY	91745	10152355	FA0007360	3500
PAC FOUNDRIES INDUSTRY	16800		CHESTNUT	ST		INDUSTRY	91745	10152355	FA0007360	1300
TELEDYNE ANALYTICAL INSTRUMENTS	16830		CHESTNUT	ST		INDUSTRY	91748	10267315	FA0007358	1200
MG ENGINEERING	17251		CHESTNUT	ST		INDUSTRY	91748	10289836	FA0007362	3002
MG ENGINEERING	17251		CHESTNUT	ST		INDUSTRY	91748	10289836	FA0007362	1002
G S BATTERY	17253		CHESTNUT	ST		INDUSTRY	91748	0	FA0007361	3001
UTILITY TRAILER MANUFACTURING	17300	E	CHESTNUT	ST		INDUSTRY	91748	10802764	FA0007359	1002
UTILITY TRAILER MANUFACTURING	17300	E	CHESTNUT	ST		INDUSTRY	91748	10802764	FA0007359	3002
BETTER WAY & LOVELL GRINDING	8333		CHETLE	AVE		SANTA FE SPRINGS	90670	0	FA0007369	1002
SYSTEMS & METHODS INC	4178		CHEVY CHASE	DR		LOS ANGELES	90039	10239808	FA0007370	1003
PIONEER DIECASTERS INC	4209		CHEVY CHASE	DR		LOS ANGELES	90039	10240600	FA0007371	1002
CUSTOM METALS	1424		CHICO	AVE		SOUTH EL MONTE	91733	0	FA0007381	3001
PACIFIC OIL COOLER SERVICE	1430		CHICO	AVE		SOUTH EL MONTE	91733	0	FA0007423	1001
PACIFIC OIL COOLER SERVICE	1430		CHICO	AVE		SOUTH EL MONTE	91733	0	FA0007423	3001
INSUL ACOUSTICS INC	1430		CHICO	AVE	1	SOUTH EL MONTE	91733	0	FA0007377	1002
INSUL-ACOUSTICS INC #8789	1432		CHICO	AVE		SOUTH EL MONTE	91733	0	FA0007412	3001
SPRINT NXTL TONKS PROPERTIES	1432		CHICO	AVE	SPRNT	SOUTH EL MONTE	91733	0	FA0038543	3000
LYNDON CRAFT	1440		CHICO	AVE		SOUTH EL MONTE	91733	0	FA0007395	3001
JU CONTRACT FIXTURES CORP	1442		CHICO	AVE		SOUTH EL MONTE	91733	0	FA0007379	1001
HUA YE CABINETS	1444		CHICO	AVE	A&B	SOUTH EL MONTE	91733	0	FA0007415	3001
QC COMPRESSOR	1446		CHICO	AVE	B	SOUTH EL MONTE	91733	10306573	FA0044979	1000
QC COMPRESSOR	1446		CHICO	AVE	B	SOUTH EL MONTE	91733	10306573	FA0044979	3001
ROWEST CO	1521		CHICO	AVE		SOUTH EL MONTE	91733	0	FA0007414	3001
ROWEST CO	1521		CHICO	AVE		SOUTH EL MONTE	91733	0	FA0007414	1002
AMTECH LIGHTING SERVICES	1627		CHICO	AVE		SOUTH EL MONTE	91733	0	FA0007420	1003
AMTECH LIGHTING SERVICES	1627		CHICO	AVE		SOUTH EL MONTE	91733	0	FA0007420	3001
THOMAS' INSTITUTIONAL PROD INC	1702		CHICO	AVE		SOUTH EL MONTE	91733	0	FA0007383	3001
OUT OF THE SHELL	1717	N	CHICO	AVE		SOUTH EL MONTE	91733	10461400	FA0007392	1002
HYDROTRONIC MACHINE TOOL INC	1724		CHICO	AVE		SOUTH EL MONTE	91733	10283557	FA0007375	3001
HYDROTRONIC MACHINE TOOL INC	1724		CHICO	AVE		SOUTH EL MONTE	91733	10283557	FA0007375	1001
REFRIGERATION RESOURCES	1802		CHICO	AVE		SOUTH EL MONTE	91733	0	FA0007413	3001
SINO ENTERPRISES	1810		CHICO	AVE		SOUTH EL MONTE	91733	0	FA0007419	3002
SINO ENTERPRISES	1810		CHICO	AVE		SOUTH EL MONTE	91733	0	FA0007419	1002
TED LEVINE DRUM CO	1817		CHICO	AVE		SOUTH EL MONTE	91733	0	FA0007382	1103

LOS ANGELES COUNTY CUPA
INACTIVE - FACILITY INVENTORY

FACILITY NAME	SITE ADDRESS				CITY	ZIP	CERS ID	Facility ID	PE
TED LEVINE DRUM CO	1817	CHICO	AVE		SOUTH EL MONTE	91733	0	FA0007382	3001
TED LEVINE DRUM CO	1825	CHICO	AVE		SOUTH EL MONTE	91733	10285468	FA0007429	3003
TED LEVINE DRUM CO	1825	CHICO	AVE		SOUTH EL MONTE	91733	10285468	FA0007429	1100
TED LEVIN DRUM COMPANY	1829	CHICO	AVE		SOUTH EL MONTE	91733	10285471	FA0033292	3002
TED LEVIN DRUM COMPANY	1829	CHICO	AVE		SOUTH EL MONTE	91733	10285471	FA0033292	1003
TED LEVINE DRUM CO	1913	CHICO	AVE		SOUTH EL MONTE	91733	10285465	FA0007428	1103
TED LEVINE DRUM CO	1913	CHICO	AVE		SOUTH EL MONTE	91733	10285465	FA0007428	3002
TED LEVINE DRUM CO	1913	CHICO	AVE		SOUTH EL MONTE	91733	10285465	FA0007428	3500
TED LEVINE DRUM CO	1913	CHICO	AVE		SOUTH EL MONTE	91733	10285465	FA0007428	3701
AIRCRAFT STAMPING CO INC	1924	CHICO	AVE		SOUTH EL MONTE	91733	0	FA0007416	1003
AIRCRAFT STAMPING CO INC	1924	CHICO	AVE		SOUTH EL MONTE	91733	0	FA0007416	3001
TED LEVIN DRUM CO	1927	CHICO	AVE		SOUTH EL MONTE	91733	0	FA0033293	1003
TED LEVIN DRUM CO	1927	CHICO	AVE		SOUTH EL MONTE	91733	0	FA0033293	3003
GENERAL METAL FABRICATORS	2011	CHICO	AVE		SOUTH EL MONTE	91733	0	FA0007398	3001
BUTLER MINING LUBRICANTS INC	2014	CHICO	AVE		SOUTH EL MONTE	91733	0	FA0007404	3001
TRIPLE A COATING INC	2015	CHICO	AVE		SOUTH EL MONTE	91733	0	FA0007380	1001
EL MONTE ALLOYS INC	2023	CHICO	AVE		SOUTH EL MONTE	91733	0	FA0007411	3001
EL MONTE ALLOYS INC	2023	CHICO	AVE		SOUTH EL MONTE	91733	0	FA0007411	1003
A J CUSTOM PICNICS	2025	CHICO	AVE		SOUTH EL MONTE	91733	0	FA0007376	1001
A J CUSTOM PICNICS	2025	CHICO	AVE		SOUTH EL MONTE	91733	0	FA0007376	3001
PAT MURPHY	2026	CHICO	AVE	C	SOUTH EL MONTE	91733	0	FA0046309	3001
SHIELD CHEMICALS INC	2026	CHICO	AVE	A	SOUTH EL MONTE	91733	10485289	FA0007401	3001
CLEAN PARKING SYSTEMS	2026	CHICO	AVE	B	SOUTH EL MONTE	91733	10490086	FA0046307	3001
D & R PRESTIGE AUTO	2030	CHICO	AVE		SOUTH EL MONTE	91733	0	FA0007394	3001
UNITED STEEL & METALS	2112	CHICO	AVE		SOUTH EL MONTE	91733	0	FA0007402	3003
UNITED STEEL & METALS	2112	CHICO	AVE		SOUTH EL MONTE	91733	0	FA0007402	1003
COLORFUL STONE INC	2112	CHICO	AVE	A	SOUTH EL MONTE	91733	10285852	FA0040851	3000
PRECISION POWDERED METAL PARTS	2206	CHICO	AVE		SOUTH EL MONTE	91733	0	FA0007393	3001
APPLIED INC	2209	CHICO	AVE		SOUTH EL MONTE	91733	0	FA0007390	3001
R LASER AND WATER JET INC	2209	CHICO	AVE		SOUTH EL MONTE	91733	0	FA0040612	3002
MANUFACTURER'S SERVICE INC	2210	CHICO	AVE		SOUTH EL MONTE	91733	10152723	FA0007386	1102
MANUFACTURER'S SERVICE INC	2210	CHICO	AVE		SOUTH EL MONTE	91733	10152723	FA0007386	3002
MANUFACTURER'S SERVICE INC	2210	CHICO	AVE		SOUTH EL MONTE	91733	10152723	FA0007386	2002
L G M COMPANY	2211	CHICO	AVE		SOUTH EL MONTE	91733	0	FA0007372	3001
E C CONSTRUCTION CO	2213	CHICO	AVE		SOUTH EL MONTE	91733	10266199	FA0007384	1001
PORTER MFG & SUPPLY CO LLC	2215	CHICO	AVE		SOUTH EL MONTE	91733	10285390	FA0007387	1001

LOS ANGELES COUNTY CUPA
INACTIVE - FACILITY INVENTORY

FACILITY NAME	SITE ADDRESS				CITY	ZIP	CERS ID	Facility ID	PE
GOLDEN STATE CORRALS	2217	CHICO	AVE		SOUTH EL MONTE	91733	10280539	FA0007417	1001
GOLDEN STATE CORRALS	2217	CHICO	AVE		SOUTH EL MONTE	91733	10280539	FA0007417	3001
VICTOR'S METAL PRODUCTS	2217	CHICO	AVE	B	SOUTH EL MONTE	91733	10275577	FA0041545	3001
M & G MACHINE	2225	CHICO	AVE		SOUTH EL MONTE	91733	10284058	FA0040542	3002
FULLIN TREE INC	2227	CHICO	AVE		SOUTH EL MONTE	91733	0	FA0040395	3000
G & N RESTAURANT EQUIPMENT	2231	CHICO	AVE		SOUTH EL MONTE	91733	0	FA0040394	3000
HOLLEY MACHINERY INC	2301	CHICO	AVE	6	SOUTH EL MONTE	91733	10285147	FA0033668	3000
HOLLEY MACHINERY INC	2301	CHICO	AVE	6	SOUTH EL MONTE	91733	10285147	FA0033668	1001
TROPICAL FLOORING	2400	CHICO	AVE		SOUTH EL MONTE	91733	10268689	FA0040338	3000
MONTEREY CASKET CO	2404	CHICO	AVE		SOUTH EL MONTE	91733	10306675	FA0007391	3001
PHILS AUTO SALVAGE	2405	CHICO	AVE		SOUTH EL MONTE	91733	0	FA0007378	1001
PHILS AUTO SALVAGE	2405	CHICO	AVE		SOUTH EL MONTE	91733	0	FA0007378	3001
A & G COMPRESSOR	2410	CHICO	AVE		SOUTH EL MONTE	91733	0	FA0007418	1001
A & G COMPRESSOR	2410	CHICO	AVE		SOUTH EL MONTE	91733	0	FA0007418	3001
SUPER AIR INC	2436	CHICO	AVE		SOUTH EL MONTE	91733	10286569	FA0040161	3002
PACIFIC HINGE	2442	CHICO	AVE		SOUTH EL MONTE	91733	10289218	FA0007396	3001
PACIFIC HINGE	2442	CHICO	AVE		SOUTH EL MONTE	91733	10289218	FA0007396	1001
CEMCO PHYSICAL FITNESS PRODUCTS	2453	CHICO	AVE		SOUTH EL MONTE	91733	10659580	FA0040139	3001
T-MOBILE WEST (SITE ID#IE04390A)	2455	CHICO	AVE		SOUTH EL MONTE	91733	10685857	FA0041027	3000
T-MOBILE WEST CORP	2455	CHICO	AVE		SOUTH EL MONTE	91733	0	FA0040911	3000
ATTO ENT INC	2457	CHICO	AVE		SOUTH EL MONTE	91733	0	FA0007409	3001
HOME FUMIGATION INC	2459	CHICO	AVE		SOUTH EL MONTE	91733	10282972	FA0007374	3001
HOME FUMIGATION INC	2459	CHICO	AVE		SOUTH EL MONTE	91733	10282972	FA0007374	1001
ELDON DRAPERY CLEANERS	2461	CHICO	AVE		SOUTH EL MONTE	91733	0	FA0007385	3001
GENERAL ENAMELING CO	2461	CHICO	AVE		SOUTH EL MONTE	91733	0	FA0007389	1001
GENERAL ENAMELING CO	2461	CHICO	AVE		SOUTH EL MONTE	91733	0	FA0007389	3001
INTERNATIONAL PRODUCTS CO	2463	CHICO	AVE		SOUTH EL MONTE	91733	0	FA0007397	3001
CEMCO	2465	CHICO	AVE		SOUTH EL MONTE	91733	0	FA0007408	3001
M V A ENTERPRISES INC	2466	CHICO	AVE		SOUTH EL MONTE	91733	0	FA0007410	3001
ALLOYS NON-FERROUS FOUNDRY	2532	CHICO	AVE		SOUTH EL MONTE	91733	0	FA0007407	1003
ALLOYS NON-FERROUS FOUNDRY	2532	CHICO	AVE		SOUTH EL MONTE	91733	0	FA0007407	3002
ADVANCE AUTOMOTIVE GROUP	2538	CHICO	AVE		SOUTH EL MONTE	91733	10283980	FA0040080	3001
ADVANCE AUTOMOTIVE GROUP	2538	CHICO	AVE		SOUTH EL MONTE	91733	10283980	FA0040080	1001
BRITE-WAY LAUNDRY	2622	CHICO	AVE		SOUTH EL MONTE	91733	0	FA0007406	3001
STNG INC	2649	CHICO	AVE		SOUTH EL MONTE	91733	10283224	FA0040087	3000
ANTAEUS FASHIONS LLC	2650	CHICO	AVE		SOUTH EL MONTE	91733	0	FA0040094	3000

LOS ANGELES COUNTY CUPA
INACTIVE - FACILITY INVENTORY

FACILITY NAME	SITE ADDRESS					CITY	ZIP	CERS ID	Facility ID	PE
CNS ENTERPRISES INC	2708		CHICO	AVE		SOUTH EL MONTE	91733	10286467	FA0040095	3000
ESVATA	2734		CHICO	AVE		SOUTH EL MONTE	91733	10306561	FA0033316	1001
ESVATA	2734		CHICO	AVE		SOUTH EL MONTE	91733	10306561	FA0033316	3000
NEWHALL OIL, INC., DBA: NEWHALL SHELL	25340		CHIQUELLA	LN		NEWHALL	91381	10287199	FA0007431	7124
NEWHALL OIL, INC., DBA: NEWHALL SHELL	25340		CHIQUELLA	LN		NEWHALL	91381	10287199	FA0007431	7124
STEVENSON RANCH AUTO REPAIR	25340	N	CHIQUELLA	LN	A	STEVENSON RANCH	91381	10308616	FA0045263	3000
OTTO AVIONICS REPAIR CENTER	9450	N	CHIVERS	AVE		SUN VALLEY	91352	10257583	FA0050772	1000
T-MOBILE WEST SITE ID: LA03547D	10501		CHOISSER	ST		WHITTIER	90606	10659895	FA0040966	3000
PICO WATER DISTRICT	4843	S	CHURCH	ST		PICO RIVERA	90660	10289227	FA0007434	3701
PICO WATER DISTRICT (WELL #2)	4852	S	CHURCH	ST		PICO RIVERA	90660	10289044	FA0007435	3502
PICO WATER DISTRICT (WELL #2)	4852	S	CHURCH	ST		PICO RIVERA	90660	10289044	FA0007435	3000
SUN BADGE COMPANY	712	W	CIENEGA	AVE		SAN DIMAS	91773	0	FA0007446	3002
SUN BADGE COMPANY	712	W	CIENEGA	AVE		SAN DIMAS	91773	0	FA0007446	1003
SPRINT NXTL CELL SITE	714	W	CIENEGA	AVE	SPRNT	SAN DIMAS	91773	0	FA0038544	3000
REX MARINE	714	W	CIENEGA	AVE		SAN DIMAS	91773	0	FA0007447	3001
REX MARINE	714	W	CIENEGA	AVE		SAN DIMAS	91773	0	FA0007447	1002
SCE COVINA SERVICE CENTER	800	W	CIENEGA	AVE		SAN DIMAS	91773	10153395	FA0007443	7124
PARAMOUNT MACHINE CO INC	815	W	CIENEGA	AVE		SAN DIMAS	91773	0	FA0007437	1002
MCHENRY GREENHOVSES	828	W	CIENEGA	AVE		SAN DIMAS	91773	0	FA0007445	3001
LV ASSOCIATES INC	858	W	CIENEGA	AVE	1&2	SAN DIMAS	91773	0	FA0007441	1001
LV ASSOCIATES INC	858	W	CIENEGA	AVE	1&2	SAN DIMAS	91773	0	FA0007441	3001
L & G ENTERPRISES	882	W	CIENEGA	AVE		SAN DIMAS	91773	10295242	FA0007448	3001
L & G ENTERPRISES	882	W	CIENEGA	AVE		SAN DIMAS	91773	10295242	FA0007448	1002
HAGEN-RENAKER INC	914	W	CIENEGA	AVE		SAN DIMAS	91773	0	FA0007442	3001
HAGEN-RENAKER INC	914	W	CIENEGA	AVE		SAN DIMAS	91773	0	FA0007442	1004
CUSTOMLINE	950	W	CIENEGA	AVE		SAN DIMAS	91773	0	FA0007438	1001
ADTECH TOOL ENGINEERING CORPORATION	13620		CIMARRON	AVE		GARDENA	90249	10270246	FA0036567	3001
MARINA SECURITY GATE & IRONWORKS	13650	S	CIMARRON	AVE		GARDENA	90249	10263451	FA0007449	1001
TRICOM LANDSCAPE CO	22805		CIRCLE J RANCH	RD		SANTA CLARITA	91350	0	FA0007450	3001
CHIPOTLE MEXICAN GRILL #2985	150		CITADEL	DR	FC-1	COMMERCE	90040	10733530	FA0049157	3000
T-Mobile West, LLC LA94099A	100	N	CITRUS	ST		WEST COVINA	91791	0	FA0040225	3000
SOUTH HILLS 76	150	S	CITRUS	AVE		WEST COVINA	91791	10286110	FA0007466	7124
WEST COVINA NISSAN	205	N	CITRUS	ST		WEST COVINA	91791	10290007	FA0037244	3002
WEST COVINA NISSAN	205	N	CITRUS	ST		WEST COVINA	91791	10290007	FA0037244	1003
WEST COVINA NISSAN	205	N	CITRUS	ST		WEST COVINA	91791	10290007	FA0037244	3701
COUNTRY CLUB CLEANERS	232	S	CITRUS	ST		WEST COVINA	91791	0	FA0007506	3001

LOS ANGELES COUNTY CUPA
INACTIVE - FACILITY INVENTORY

FACILITY NAME	SITE ADDRESS					CITY	ZIP	CERS ID	Facility ID	PE
COUNTRY CLUB CLEANERS	232	S	CITRUS	ST		WEST COVINA	91791	0	FA0007506	1000
WEST COVINA LEASING INC	241	S	CITRUS	ST		WEST COVINA	91791	0	FA0007483	3001
CHEVRON (EASTLAND)	246	N	CITRUS	ST		WEST COVINA	91791	10188169	FA0007467	7124
CHEVRON (EASTLAND)	246	N	CITRUS	ST		WEST COVINA	91791	10188169	FA0007467	7124
RALPHS GROCERY #621	307	N	CITRUS	AVE		AZUSA	91702	0	FA0007458	1001
RALPHS GROCERY #621	307	N	CITRUS	AVE		AZUSA	91702	0	FA0007458	3001
FLEETWOOD CLEANERS	335	N	CITRUS	AVE		AZUSA	91702	0	FA0007459	3001
TESORO (USA) 68104	340	N	CITRUS	AVE		AZUSA	91702	10279099	FA0007464	7124
COVINA BODY TECH	345	S	CITRUS	AVE		COVINA	91723	0	FA0007484	3001
COVINA DODGE	345	S	CITRUS	AVE		COVINA	91723	0	FA0007485	3001
FRESH & EASY #1140	355	N	CITRUS	AVE		AZUSA	91702	10293889	FA0042377	3001
FRESH & EASY #1140	355	N	CITRUS	AVE		AZUSA	91702	10293889	FA0042377	1001
CVS PHARMACY #9637	367	N	CITRUS	AVE		AZUSA	91702	10290745	FA0033705	3001
MR DRY CLEAN	377	N	CITRUS	AVE		AZUSA	91702	0	FA0007452	1001
CITY OF COVINA	400	N	CITRUS	AVE		COVINA	91723	0	FA0007457	7124
ELITE FORD	401	N	CITRUS	AVE		COVINA	91723	10305613	FA0034985	7124
ELITE FORD	401	N	CITRUS	AVE		COVINA	91723	10305613	FA0034985	7124
ELITE FORD	401	N	CITRUS	AVE		COVINA	91723	10305613	FA0034985	7124
BAJA RANCH	425	S	CITRUS	AVE		COVINA	91723	10272880	FA0007499	1001
SPRINT NXTL CITY OF COVINA PD	444	N	CITRUS	AVE		COVINA	91723	0	FA0038545	3000
PIONEER CLEANERS	457	S	CITRUS	AVE		COVINA	91723	10797931	FA0007486	3001
PIONEER CLEANERS	457	S	CITRUS	AVE		COVINA	91723	10797931	FA0007486	1001
CITRUS AUTO POLISH & DETAIL	477	S	CITRUS	AVE		COVINA	91723	0	FA0007487	3001
ELPS CAR WASH INC	501	S	CITRUS	AVE		COVINA	91723	10286113	FA0007489	1001
ELPS CAR WASH INC	501	S	CITRUS	AVE		COVINA	91723	10286113	FA0007489	7124
SO-CAL AUTO CENTER	535	S	CITRUS	AVE	A	COVINA	91723	0	FA0007491	7124
SO-CAL AUTO CENTER	535	S	CITRUS	AVE	A	COVINA	91723	0	FA0007491	1003
SO-CAL AUTO CENTER	535	S	CITRUS	AVE	A	COVINA	91723	0	FA0007491	3001
CITRUS BRAKE & AUTOMOTIVE	535	S	CITRUS	AVE	B	COVINA	91723	0	FA0034877	1000
COVIANA RADIATOR	538	N	CITRUS	AVE		COVINA	91723	0	FA0007455	1001
COVINA AUTO BODY	559	N	CITRUS	AVE		COVINA	91723	0	FA0007470	1001
COVINA AUTO BODY	559	N	CITRUS	AVE		COVINA	91723	0	FA0007470	3001
CVS PHARMACY #9146	575	S	CITRUS	AVE		COVINA	91723	10290796	FA0034878	3000
CITRUS AUTO PAINTING & BODYW	576	N	CITRUS	AVE	A	COVINA	91723	10797715	FA0007472	1003
COVINA AUTOMOTIVE	576	N	CITRUS	AVE	B	COVINA	91723	0	FA0007473	1001
COVINA AUTOMOTIVE	576	N	CITRUS	AVE	B	COVINA	91723	0	FA0007473	3001

LOS ANGELES COUNTY CUPA
INACTIVE - FACILITY INVENTORY

FACILITY NAME	SITE ADDRESS					CITY	ZIP	CERS ID	Facility ID	PE
CITRUS AUTO PAINTING & BODYW	576	N	CITRUS	AVE	A	COVINA	91723	10797715	FA0007472	3001
COVINA RADIATOR	583	N	CITRUS	AVE		COVINA	91723	0	FA0007474	1001
COVINA RADIATOR	583	N	CITRUS	AVE		COVINA	91723	0	FA0007474	3000
EXXONMOBIL OIL (CITRUS #11EGC)	611	S	CITRUS	AVE		COVINA	91723	0	FA0007493	3002
EXXONMOBIL OIL (CITRUS #11EGC)	611	S	CITRUS	AVE		COVINA	91723	0	FA0007493	1001
R&R AUTOMOTIVE ENGINEERING	621	N	CITRUS	AVE		COVINA	91723	10797853	FA0007505	1001
R&R AUTOMOTIVE ENGINEERING	621	N	CITRUS	AVE		COVINA	91723	10797853	FA0007505	3001
T-MOBILE WEST SITE ID: IE05405H	900	N	CITRUS	AVE	TM	COVINA	91722	10293436	FA0041313	3000
SPRINT NXTL COVINA PLAZA	900	N	CITRUS	AVE		COVINA	91723	0	FA0038546	3000
CITRUS FUEL MART	909	N	CITRUS	AVE		COVINA	91722	10298119	FA0007475	7124
CITRUS FUEL MART	909	N	CITRUS	AVE		COVINA	91722	10298119	FA0007475	7124
CITRUS FUEL MART	909	N	CITRUS	AVE		COVINA	91722	10298119	FA0007475	7124
CITRUS FUEL MART	909	N	CITRUS	AVE		COVINA	91722	10298119	FA0007475	7124
ESTHER 30 MIN PHOTO	918	N	CITRUS	AVE		COVINA	91722	0	FA0007456	1006
LISKO JIM	925	N	CITRUS	AVE		COVINA	91722	0	FA0007476	1000
LISKO JIM	925	N	CITRUS	AVE		COVINA	91722	0	FA0007476	3001
THE GARAGE II	927	N	CITRUS	AVE		COVINA	91722	10270504	FA0007477	3001
THE GARAGE II	927	N	CITRUS	AVE		COVINA	91722	10270504	FA0007477	1000
PHOTO IMPACT	931	N	CITRUS	AVE		LOS ANGELES	90038	0	FA0007451	1006
M & V CLEANERS	936	N	CITRUS	AVE		COVINA	91722	10797949	FA0037885	3001
M & V CLEANERS	936	N	CITRUS	AVE		COVINA	91722	10797949	FA0037885	1001
SPRINT NXTL LA60XC008-G	948	N	CITRUS	AVE	A	COVINA	91723	10797955	FA0038547	3000
BUDGET CAR WASH	1015	N	CITRUS	AVE		COVINA	91722	0	FA0007478	7124
BUDGET CAR WASH	1015	N	CITRUS	AVE		COVINA	91722	0	FA0007478	3001
PALM CENTER CLEANERS	1022	N	CITRUS	AVE		COVINA	91722	10294753	FA0007479	1000
PALM CENTER CLEANERS	1022	N	CITRUS	AVE		COVINA	91722	10294753	FA0007479	3001
ACE PARTY RENTALS	1035	N	CITRUS	AVE		COVINA	91722	0	FA0007480	3001
BARBIES BALLOON BOUTIQUE	1068	N	CITRUS	AVE		COVINA	91722	0	FA0007494	3001
UNITED PACIFIC 0643	1088	N	CITRUS	AVE		COVINA	91722	10285720	FA0007498	7124
LOU COSTY PHOTOGRAPHY	1158	N	CITRUS	AVE		LOS ANGELES	90038	0	FA0007453	1001
KMART #4281	1162	N	CITRUS	AVE		COVINA	91722	10140657	FA0007482	1001
KMART #4281	1162	N	CITRUS	AVE		COVINA	91722	10140657	FA0007482	3001
SOUTH HILLS COUNTRY CLUB Clubhouse	2655	S	CITRUS	ST		WEST COVINA	91791	10284478	FA0007469	3500
DAVILA STUDIOS INC	4717	S	CITRUS	DR		PICO RIVERA	90660	0	FA0007462	3001
T-MOBILE WEST (SITE ID# LA03860B)	6031		CITRUS	AVE		WHITTIER	90601	0	FA0041352	3000
HUGHES DEVELOPEMENT	510	W	CITRUS EDGE	ST		GLENDORA	91740	0	FA0007508	3001

LOS ANGELES COUNTY CUPA
INACTIVE - FACILITY INVENTORY

FACILITY NAME	SITE ADDRESS					CITY	ZIP	CERS ID	Facility ID	PE
TREASURE CHEST ADV	511	W	CITRUS EDGE	ST		GLENDORA	91740	0	FA0007507	3001
T-MOBILE WEST (SITE ID# IE24019C)	511	W	CITRUS EDGE	ST	TM	GLENDORA	91740	10800322	FA0041206	3000
1413 ANTELOPE VALLEY LANDFILL	1200	W	CITY RANCH	RD		PALMDALE	93551	10883782	FA0054625	1003
1413 ANTELOPE VALLEY LANDFILL	1200	W	CITY RANCH	RD		PALMDALE	93551	10883782	FA0054625	3002
SCE ANAVERDE SUBSTATION	1200	W	CITY RANCH	RD		PALMDALE	93551	10190021	FA0001162	3701
MURRAYS AUTOMOTIVE	3149		CITY TERRACE	DR		LOS ANGELES	90063	10251181	FA0007511	1001
JV AUTO REPAIR	3320	E	CITY TERRACE	DR		LOS ANGELES	90063	0	FA0037591	1002
JV AUTO REPAIR	3320	E	CITY TERRACE	DR		LOS ANGELES	90063	0	FA0037591	3001
TONYS TRANSMISSIONS	3320	E	CITY TERRACE	DR		LOS ANGELES	90063	0	FA0007519	3001
TONYS TRANSMISSIONS	3320	E	CITY TERRACE	DR		LOS ANGELES	90063	0	FA0007519	1002
BROTHERS TEST ONLY	3376		CITY TERRACE	DR		LOS ANGELES	90063	10297375	FA0007514	1000
BROTHERS TEST ONLY	3376		CITY TERRACE	DR		LOS ANGELES	90063	10297375	FA0007514	3001
TONY'S TRANSMISSIONS CENTER	3900		CITY TERRACE	DR		LOS ANGELES	90063	10269208	FA0007518	3001
TONY'S TRANSMISSIONS CENTER	3900		CITY TERRACE	DR		LOS ANGELES	90063	10269208	FA0007518	1001
ROCKVIEW DAIRY	4004	E	CITY TERRACE	DR		LOS ANGELES	90063	0	FA0007509	7124
5 STAR CAR WASH	4122	E	CITY TERRACE	DR		LOS ANGELES	90063	0	FA0007515	1001
RODRIGUEZ ENGINE REBUILDING	4145		CITY TERRACE	DR		LOS ANGELES	90063	10273474	FA0007516	1001
RODRIGUEZ ENGINE REBUILDING	4145		CITY TERRACE	DR		LOS ANGELES	90063	10273474	FA0007516	3001
A & J AUTOBODY	4201	E	CITY TERRACE	DR		LOS ANGELES	90063	0	FA0007513	1001
CARDENAS AUTO SERVICE	4250		CITY TERRACE	DR		LOS ANGELES	90063	10275319	FA0007520	3001
CARDENAS AUTO SERVICE	4250		CITY TERRACE	DR		LOS ANGELES	90063	10275319	FA0007520	1000
SYBIL BRAND INSTITUTE	4500	E	CITY TERRACE	DR		LOS ANGELES	90063	0	FA0007517	3001
EAST LA COURTHOUSE - JUDICIAL COUNCIL OF CALIFORNIA-#19-V1	4848	E	CIVIC CENTER	WAY		LOS ANGELES	90022	10293271	FA0037547	7124
SPRINT NXTL RFN HILTON HQ	9336		CIVIC CENTER	DR		BEVERLY HILLS	90210	10795261	FA0038549	3000
BEVERLY HILLS CIVIC PARKING	9351		CIVIC CENTER	DR		BEVERLY HILLS	90210	0	FA0007523	7124
CITY OF NORWALK-PUBLIC SERVICES	12733		CIVIC CENTER	DR		NORWALK	90650	0	FA0007526	3001
LANDMARK CLEANERS	23410		CIVIC CENTER	WAY	D-3	MALIBU	90265	0	FA0007521	1001
T-MOBILE WEST SITE ID# SV00382A	23440		CIVIC CENTER	WAY	B	MALIBU	90265	0	FA0041098	3000
SPRINT NXTL MALIBU CIVIC WAY BLDG	23440		CIVIC CENTER	WAY	SPRNT	MALIBU	90265	0	FA0038548	3000
VERIZON WIRELESS - MALIBU CIVIC CENTER	23555		CIVIC CENTER	WAY	A	MALIBU	90265	10163365	FA0007527	3000
LA COUNTY SHERIFF STATION	23555		CIVIC CENTER	WAY		MALIBU	90265	0	FA0007522	1001
A & A ENTERPRISES	22674	N	CLAMPITT	RD		NEWHALL	91321	0	FA0007531	3001
A & A ENTERPRISES	22674	N	CLAMPITT	RD		NEWHALL	91321	0	FA0007531	1001
STANDARD MFG	8428		CLANTON	ST		SAN GABRIEL	91776	0	FA0034347	3002
METROPCS CALIFORNIA, LLC# LA0318A	4835		CLARA	ST		CUDAHY	90201	10298710	FA0040163	3000
DEEP KB ENTERPRISE, CIRCLE K	5001		CLARA	ST		CUDAHY	90201	10290286	FA0007558	7124

LOS ANGELES COUNTY CUPA
INACTIVE - FACILITY INVENTORY

FACILITY NAME	SITE ADDRESS					CITY	ZIP	CERS ID	Facility ID	PE
DEEP KB ENTERPRISE, CIRCLE K	5001		CLARA	ST		CUDAHY	90201	10290286	FA0007558	1001
DEEP KB ENTERPRISE, CIRCLE K	5001		CLARA	ST		CUDAHY	90201	10290286	FA0007558	7124
ALEX 1 AUTO REPAIR INC	5001		CLARA	ST	B	CUDAHY	90201	10279165	FA0031147	1001
ALEX 1 AUTO REPAIR INC	5001		CLARA	ST	B	CUDAHY	90201	10279165	FA0031147	3001
BETO'S GENERAL MOTORCYCLE	5844		CLARA	ST		BELL GARDENS	90201	10794496	FA0007551	1000
BETO'S GENERAL MOTORCYCLE	5844		CLARA	ST		BELL GARDENS	90201	10794496	FA0007551	3001
DELUX CUSTON LIGHTING MFR	5918		CLARA	ST		BELL GARDENS	90201	10304050	FA0042872	3001
J&J CUSTOM FABRICATING	5941	E	CLARA	ST		BELL GARDENS	90201	10297588	FA0007532	1002
J&J CUSTOM FABRICATING	5941	E	CLARA	ST		BELL GARDENS	90201	10297588	FA0007532	3001
LYNCO GRINDING CO INC	5950		CLARA	ST		BELL GARDENS	90201	10290085	FA0007547	2001
RIKIS DISTRIBUTING INC	5964		CLARA	ST		BELL GARDENS	90201	0	FA0042411	3001
BELL GARDENS POWER EQUIPMENT	6031		CLARA	ST		BELL GARDENS	90201	10281025	FA0042911	1001
BELL GARDENS POWER EQUIPMENT	6031		CLARA	ST		BELL GARDENS	90201	10281025	FA0042911	3000
RUIZ AUTO REPAIR	6105		CLARA	ST		BELL GARDENS	90201	10281547	FA0007560	1000
RUIZ AUTO REPAIR	6105		CLARA	ST		BELL GARDENS	90201	10281547	FA0007560	3001
DV8 AUTOSPORTS LLC	6108		CLARA	ST		BELL GARDENS	90201	10303771	FA0042673	1001
DV8 AUTOSPORTS LLC	6108		CLARA	ST		BELL GARDENS	90201	10303771	FA0042673	3001
TECHNICIAN AUTO REPAIR	6116	E	CLARA	ST	C	BELL GARDENS	90201	10794556	FA0007555	1001
TECHNICIAN AUTO REPAIR	6116	E	CLARA	ST	C	BELL GARDENS	90201	10794556	FA0007555	3001
THE SPRACHER COMPANY	6201		CLARA	ST		BELL GARDENS	90201	10659103	FA0007539	1001
THE SPRACHER COMPANY	6201		CLARA	ST		BELL GARDENS	90201	10659103	FA0007539	3001
COOL FLAME CO	6304		CLARA	ST		BELL GARDENS	90201	0	FA0007549	3001
SURFACE DECKING	6320		CLARA	ST		BELL GARDENS	90201	0	FA0007536	3003
ROYAL ROOFING COMPANY	6320		CLARA	ST		BELL GARDENS	90201	10263196	FA0037511	1001
ROYAL ROOFING COMPANY	6320		CLARA	ST		BELL GARDENS	90201	10263196	FA0037511	3002
BELL AUTO COLLISION CENTER	6400		CLARA	ST		BELL GARDENS	90201	10297576	FA0007552	3001
CITY FOAM	6408		CLARA	ST		BELL GARDENS	90201	0	FA0007546	3001
DEL RANCHO FOODS INC	6424		CLARA	ST		BELL GARDENS	90201	0	FA0007543	3001
MORRISON ELECTRICAL INC	6430		CLARA	ST		BELL GARDENS	90201	0	FA0007544	3001
GOLDEN STATE WATER (CLARA PLNT)	6440		CLARA	ST		BELL GARDENS	90201	10264018	FA0007554	3500
WAYCO SALES INC	6446		CLARA	ST		BELL GARDENS	90201	10280215	FA0007542	3000
WAYCO SALES INC	6446		CLARA	ST		BELL GARDENS	90201	10280215	FA0007542	1001
WAYCO SALES INC	6446		CLARA	ST		BELL GARDENS	90201	10280215	FA0007542	3000
BANGMA MACHINE WORKS INC	6461		CLARA	ST		BELL GARDENS	90201	10304053	FA0042915	1000
ANDY'S DISTRIBUTION	6464		CLARA	ST		BELL GARDENS	90201	0	FA0042939	3000
THE ULTIMATE CAR TECHNICIAN	6465		CLARA	ST		BELL GARDENS	90201	10273447	FA0007545	1001

LOS ANGELES COUNTY CUPA
INACTIVE - FACILITY INVENTORY

FACILITY NAME	SITE ADDRESS					CITY	ZIP	CERS ID	Facility ID	PE
THE ULTIMATE CAR TECHNICIAN	6465		CLARA	ST		BELL GARDENS	90201	10273447	FA0007545	3001
VALLEY AUTO SALES & SERVICE	6500		CLARA	ST		BELL GARDENS	90201	10644133	FA0007550	3001
GOLDEN OIL TRUCK SUPPLY	6501		CLARA	ST		BELL GARDENS	90201	10265323	FA0007557	1001
GOLDEN OIL TRUCK SUPPLY	6501		CLARA	ST		BELL GARDENS	90201	10265323	FA0007557	3002
FC & SONS ROOFING INC	6508		CLARA	ST		BELL GARDENS	90201	10279999	FA0007559	1001
PROLIANCE INTERNATIONAL INC	6534		CLARA	ST		BELL GARDENS	90201	10794601	FA0007534	1003
PROLIANCE INTERNATIONAL INC	6534		CLARA	ST		BELL GARDENS	90201	10794601	FA0007534	3001
LAWNSCAPE SYSTEMS INC	1420	N	CLAREMONT	BLVD	201	CLAREMONT	91711	0	FA0007562	3001
MPQ BUSINESS SUPPLIERS INC	1420	N	CLAREMONT	BLVD	106C	CLAREMONT	91711	0	FA0007563	3001
T-MOBILE WEST CORPORATION IE04205A	1580	N	CLAREMONT	BLVD		CLAREMONT	91711	10408072	FA0041438	3000
FOTOCENTER	426		CLAREMONT CENTER	DR		CLAREMONT	91711	0	FA0007565	1000
CLAREMONT CAR WASH	602		CLAREMONT CENTER	DR		CLAREMONT	91711	0	FA0007571	3001
CLAREMONT FORD	625		CLAREMONT CENTER	DR		CLAREMONT	91711	0	FA0007572	3001
CLAREMONT FORD	625		CLAREMONT CENTER	DR		CLAREMONT	91711	0	FA0007572	1003
CLAREMONT CENTER	645		CLAREMONT CENTER	DR		CLAREMONT	91711	0	FA0007573	1002
CLAREMONT CENTER	645		CLAREMONT CENTER	DR		CLAREMONT	91711	0	FA0007573	3001
CLAREMONT FORD/TOYOTA	660		CLAREMONT CENTER	DR		CLAREMONT	91711	0	FA0007567	3001
CLAREMONT TOYOTA	667		CLAREMONT CENTER	DR		CLAREMONT	91711	0	FA0007566	1003
UNION GRAPHICS INC	347	S	CLARENCE	ST		LOS ANGELES	90033	10260406	FA0036867	1001
SHAMROCK DIE CUTTING CO INC	353	S	CLARENCE	ST		LOS ANGELES	90033	0	FA0007575	1003
TREND WEST	630	S	CLARENCE	ST		LOS ANGELES	90023	0	FA0032163	1003
PEPPARD BROTHERS INC	650	S	CLARENCE	ST		LOS ANGELES	90023	0	FA0007574	1002
BELL CRAFT OFFICE FURNITURE INC	651	S	CLARENCE	ST		LOS ANGELES	90023	10258336	FA0032164	1002
AT&T MOBILITY- AGOURA HILLS (USID11861)	5126		CLARETON	DR	260A	AGOURA HILLS	91301	10198405	FA0034355	3000
GAME FAN MAGAZINE	5137		CLARETON	DR	210	AGOURA HILLS	91301	0	FA0007579	1002
GAME FAN MAGAZINE	5137		CLARETON	DR	210	AGOURA HILLS	91301	0	FA0007579	3001
MARATHON COPIER SERVICE	5171		CLARETON	DR	B	AGOURA HILLS	91301	0	FA0007577	1002
T-MOBILE WEST SITE ID: LA02217A	19900		CLARETTA	AVE		CERRITOS	90703	10293544	FA0040921	3000
OMEGA MOTORSPORTS	3822		CLARINGTON	AVE		LOS ANGELES	90232	10260931	FA0038065	1000
ALICE RODICH	250	N	CLARK	AVE		POMONA	91767	0	FA0007596	7124
EXPRESS TOOL & DIE INC	343		CLARK	AVE		POMONA	91767	0	FA0007628	3001

LOS ANGELES COUNTY CUPA
INACTIVE - FACILITY INVENTORY

FACILITY NAME	SITE ADDRESS					CITY	ZIP	CERS ID	Facility ID	PE
TEB INC	1550		CLARK	ST		ARCADIA	91006	10266028	FA0007604	3001
TEB INC	1550		CLARK	ST		ARCADIA	91006	10266028	FA0007604	1002
READING METAL DISPLAY	1580		CLARK	ST		ARCADIA	91006	0	FA0007603	1002
READING METAL DISPLAY	1580		CLARK	ST		ARCADIA	91006	0	FA0007603	3001
BURROUGHS HIGH SCHOOL	1920		CLARK	AVE		BURBANK	91506	10229260	FA0007597	7020
LAKEWOOD CITY HALL	5050	N	CLARK	AVE		LAKEWOOD	90712	10281610	FA0007581	1003
SPRINT NXTL CELL SITE	5220		CLARK	AVE	SPRNT	LAKEWOOD	90712	0	FA0038550	3000
METROPCS CALIFORNIA LA0581A	5220		CLARK	AVE	MPCS	LAKEWOOD	90712	0	FA0040451	3000
NEW BEGINNINGS AT DOCTORS HOSP	5300	N	CLARK	AVE		LAKEWOOD	90712	0	FA0007598	3001
UNION OIL - #6904 76 UNOCAL	5303	N	CLARK	AVE		LAKEWOOD	90712	0	FA0007612	3001
ABC NURSERY INC #5	6221		CLARK	AVE		LAKEWOOD	90712	10270804	FA0032981	7110
WELL 2A	6221		CLARK	AVE	B	LAKEWOOD	90712	10750465	FA0049580	3000
ALTUS MATERIALS CORP	11606		CLARK	ST	C	ARCADIA	91006	0	FA0047520	3000
B & P PAINTING INC	11621		CLARK	ST	101	ARCADIA	91006	10306648	FA0044868	1001
B & P PAINTING INC	11621		CLARK	ST	101	ARCADIA	91006	10306648	FA0044868	3000
DOOTSON ENTERPRISES LLC	11625		CLARK	ST		ARCADIA	91006	10266040	FA0007589	1002
DOOTSON ENTERPRISES LLC	11625		CLARK	ST		ARCADIA	91006	10266040	FA0007589	3001
ABBEY GRAPHICS	11631		CLARK	ST	102	ARCADIA	91006	10306036	FA0007586	1000
GENERAL CIRCUIT BREAKER	11740		CLARK	ST		ARCADIA	91006	0	FA0007585	1001
JDL PUMP SYSTEMS	11744		CLARK	ST		ARCADIA	91006	10793260	FA0007602	3001
JDL PUMP SYSTEMS	11744		CLARK	ST		ARCADIA	91006	10793260	FA0007602	1002
JDL PUMP SYSTEMS	11744		CLARK	ST		ARCADIA	91006	10793260	FA0007602	2001
Q GIFTS INC.	11746		CLARK	ST	A	ARCADIA	91006	10862416	FA0053213	1000
DATABYTE TECHNOLOGY INC	11836		CLARK	ST		ARCADIA	91006	10658959	FA0007622	3001
DATABYTE TECHNOLOGY INC	11836		CLARK	ST		ARCADIA	91006	10658959	FA0007622	1003
ACTIVE FORKLIFT SERVICE	12508		CLARK	AVE		DOWNEY	90242	0	FA0007587	7050
ACTIVE FORKLIFT SERVICE	12508		CLARK	AVE		DOWNEY	90242	0	FA0007587	1002
LOS ANGELES COUNTY OF EDUCAT	12830		CLARK	AVE		DOWNEY	90242	0	FA0007590	1002
CLEANERS ROYALE	14343	S	CLARK	AVE		BELLFLOWER	90706	10281691	FA0007584	1000
CLEANERS ROYALE	14343	S	CLARK	AVE		BELLFLOWER	90706	10281691	FA0007584	3001
THE ORIGINAL 23MIN PHOTO #2	14345	S	CLARK	AVE		BELLFLOWER	90706	0	FA0007592	1001
DACOR	14425		CLARK	AVE		INDUSTRY	91745	10286413	FA0037827	3002
DACOR	14425		CLARK	AVE		INDUSTRY	91745	10286413	FA0037827	1004
DACOR	14425		CLARK	AVE		INDUSTRY	91745	10286413	FA0037827	3701
BENTLEY MILLS INC	14455	E	CLARK	AVE		INDUSTRY	91745	0	FA0007627	3001
DURNIL DISTRIBUTION SYSTEMS INC	14525		CLARK	AVE		INDUSTRY	91745	0	FA0007610	3001

LOS ANGELES COUNTY CUPA
INACTIVE - FACILITY INVENTORY

FACILITY NAME	SITE ADDRESS					CITY	ZIP	CERS ID	Facility ID	PE
SUNPENTOWN INTERNATIONAL INC	14625	E	CLARK	AVE		INDUSTRY	91745	10297801	FA0007629	1004
MANSION INDUSTRIES INC	14711	E	CLARK	AVE		INDUSTRY	91745	0	FA0007620	3001
FRANK & JAMES VINSON TRUCKING	14803	E	CLARK	AVE		HACIENDA HEIGHTS	91745	0	FA0007636	1002
FRANK & JAMES VINSON TRUCKING	14803	E	CLARK	AVE		HACIENDA HEIGHTS	91745	0	FA0007636	3002
VENEGAS AUTO REPAIR	14821		CLARK	AVE		HACIENDA HEIGHTS	91745	10283380	FA0007624	3001
HEAD LIFT REPAIR	14827		CLARK	AVE		HACIENDA HEIGHTS	91745	0	FA0039773	3001
HEAD LIFT REPAIR	14827		CLARK	AVE		HACIENDA HEIGHTS	91745	0	FA0039773	1001
LARAZO'S TRUCK DIESEL WORK	14835		CLARK	AVE	B	HACIENDA HEIGHTS	91745	10282540	FA0037367	3001
LARAZO'S TRUCK DIESEL WORK	14835		CLARK	AVE	B	HACIENDA HEIGHTS	91745	10282540	FA0037367	1001
FOUR-SEASON BUS SPECIALIST LLC	14835		CLARK	AVE		HACIENDA HEIGHTS	91745	10863937	FA0007601	3701
HILL BROTHERS CHEMICAL COMPANY	15017	E	CLARK	AVE		INDUSTRY	91745	10174285	FA0007609	1200
A J S FILTER PROCESSING INC	15131	E	CLARK	AVE	E	HACIENDA HEIGHTS	91745	10286659	FA0007630	3702
A J S FILTER PROCESSING INC	15131	E	CLARK	AVE	E	HACIENDA HEIGHTS	91745	10286659	FA0007630	1001
A J S FILTER PROCESSING INC	15131	E	CLARK	AVE	E	HACIENDA HEIGHTS	91745	10286659	FA0007630	3002
AREMAC HEAT TREATING INC	15131		CLARK	AVE	A	INDUSTRY	91745	0	FA0007619	3001
SPOHN RANCH INC	15131		CLARK	AVE	B	HACIENDA HEIGHTS	91745	10267966	FA0007617	3002
SPOHN RANCH INC	15131		CLARK	AVE	B	HACIENDA HEIGHTS	91745	10267966	FA0007617	1001
THE ALIGNMENT SHOPS	15131		CLARK	AVE	D	INDUSTRY	91745	0	FA0007621	3001
RAMOS TIRE & ROAD SERVICE	15131		CLARK	AVE	C	HACIENDA HEIGHTS	91745	10800529	FA0007618	1002
RAMOS TIRE & ROAD SERVICE	15131		CLARK	AVE	C	HACIENDA HEIGHTS	91745	10800529	FA0007618	3002
EDDIE AUTO CLINIC	15929		CLARK	AVE	A	BELLFLOWER	90706	0	FA0007606	1001
EDDIE AUTO CLINIC	15929		CLARK	AVE	A	BELLFLOWER	90706	0	FA0007606	3001
A & E AUTO CLINIC	15929		CLARK	AVE	B	BELLFLOWER	90706	10279675	FA0031424	3001
A & E AUTO CLINIC	15929		CLARK	AVE	B	BELLFLOWER	90706	10279675	FA0031424	1001
BELLFLOWER UNIFIED SCHOOL DIST	16703	S	CLARK	AVE		BELLFLOWER	90706	0	FA0007611	3001
JRF COLLISION CENTER INC	16900		CLARK	AVE		BELLFLOWER	90706	10281685	FA0007634	3001
SPRINT NXTL BELLFLOWER EXPRESS	17111	S	CLARK	AVE		BELLFLOWER	90706	10794886	FA0038552	3000
FJORDS OF SWEDEN	17313		CLARK	AVE		BELLFLOWER	90706	10715116	FA0007608	1000
FJORDS OF SWEDEN	17313		CLARK	AVE		BELLFLOWER	90706	10715116	FA0007608	3001
JOHN'S AUTO SALES & SERVICE	17416		CLARK	AVE		BELLFLOWER	90706	0	FA0007594	1001
EASY BODY SHOP	17425	S	CLARK	AVE		BELLFLOWER	90706	10280158	FA0007593	3001
G P MOTO	17427		CLARK	AVE		BELLFLOWER	90706	10500865	FA0007642	3000
G M AUTOMOTIVE	17429		CLARK	AVE		BELLFLOWER	90706	0	FA0007607	3001
G M AUTOMOTIVE	17429		CLARK	AVE		BELLFLOWER	90706	0	FA0007607	1001
VICTORY AUTO BODY SHOP	17441		CLARK	AVE		BELLFLOWER	90706	10290241	FA0007641	3001
OKLAHOMA TIRE SERVICE	17442		CLARK	AVE		BELLFLOWER	90706	10265362	FA0007635	3001

LOS ANGELES COUNTY CUPA
INACTIVE - FACILITY INVENTORY

FACILITY NAME	SITE ADDRESS					CITY	ZIP	CERS ID	Facility ID	PE
JB COLLISION	17457		CLARK	AVE		BELLFLOWER	90706	10274926	FA0007638	3001
A & S AUTO CLINIC	17630		CLARK	AVE		BELLFLOWER	90706	10795030	FA0007613	3000
A & S AUTO CLINIC	17630		CLARK	AVE		BELLFLOWER	90706	10795030	FA0007613	1001
J & A QUALITY COLLISION CENTER INC	17650		CLARK	AVE		BELLFLOWER	90706	10294096	FA0007605	3001
J & A QUALITY COLLISION CENTER INC	17650		CLARK	AVE		BELLFLOWER	90706	10294096	FA0007605	3500
BELL SMOG CHECK TEST ONLY	17655		CLARK	AVE	B	BELLFLOWER	90706	10794892	FA0037417	3000
BELL SMOG CHECK TEST ONLY	17655		CLARK	AVE	B	BELLFLOWER	90706	10794892	FA0037417	1001
RANCHILL MOTORSPORTS INC	17655	S	CLARK	AVE	A	BELLFLOWER	90706	10659568	FA0007615	3001
RANCHILL MOTORSPORTS INC	17655	S	CLARK	AVE	A	BELLFLOWER	90706	10659568	FA0007615	1001
SUPERIOR DYEING INC	17901	S	CLARK	AVE		BELLFLOWER	90706	10297564	FA0007623	1001
SPRINT NXTL NORWALK SPORT COMPLEX	13418		CLARKDALE	AVE		NORWALK	90650	0	FA0038553	3000
SO CAL WATER (18019 CLARKDALE)	18019	S	CLARKDALE	AVE		ARTESIA	90701	10793386	FA0007646	3000
CITY OF ARTESIA	18911		CLARKDALE	AVE		ARTESIA	90701	10793422	FA0007645	3001
GSW INC	320		CLARY	AVE		SAN GABRIEL	91776	10658911	FA0007647	1003
GSW INC	320		CLARY	AVE		SAN GABRIEL	91776	10658911	FA0007647	3000
LADWP - POWER PLANT NO 1	37000		CLEARCREEK	RD		SAUGUS	91350	10263349	FA0007648	3500
PRECIOUS METAL RECOVERY	2756		CLEARWATER	ST		LOS ANGELES	90039	0	FA0030800	1001
ACORN WIRE & IRON	2800		CLEARWATER	ST		LOS ANGELES	90039	0	FA0007649	1001
SIERRA ENTERPRISES	5527		CLEON	AVE		NORTH HOLLYWOOD	91601	0	FA0007614	1001
ELITE CONCRETE RESTORATION	8616		CLETA	ST		DOWNEY	90241	0	FA0034176	7050
US MACHINING AND WELDING	8626		CLETA	ST		DOWNEY	90241	10304200	FA0039721	7050
NORTON MACHINERY ENGINEERING CO	8626		CLETA	ST		DOWNEY	90241	10302985	FA0007652	7050
US MACHINING AND WELDING	8626		CLETA	ST		DOWNEY	90241	10304200	FA0039721	7050
NORTON MACHINERY ENGINEERING CO	8626		CLETA	ST		DOWNEY	90241	10302985	FA0007652	7050
CITY PLUMBING	8630		CLETA	ST		DOWNEY	90241	10304119	FA0039688	7050
CITY PLUMBING	8630		CLETA	ST		DOWNEY	90241	10304119	FA0039688	7050
PRECISION AERO DESIGN, INC.	8642		CLETA	ST		DOWNEY	90241	10771657	FA0050330	7050
D&R TREATMENT LLC	8700		CLETA	ST		DOWNEY	90241	10624087	FA0047226	7050
D&R TREATMENT LLC	8700		CLETA	ST		DOWNEY	90241	10624087	FA0047226	7050
REYES COCO-COLA BOTTLING, LLC	8729		CLETA	ST		DOWNEY	90241	10303993	FA0036261	3701
REYES COCO-COLA BOTTLING, LLC	8729		CLETA	ST		DOWNEY	90241	10303993	FA0036261	7050
HARTWICK COMBUSTION TECHNOLOGIES	8734		CLETA	ST	A	DOWNEY	90241	0	FA0039683	7050
HARTWICK COMBUSTION TECHNOLOGIES	8734		CLETA	ST	D	DOWNEY	90241	0	FA0039694	7050
GREEN VALLEY WATER DISTRICT WELL	16128		CLIFFEDGE	DR	WELL	SAUGUS	91350	0	FA0007654	3001
TECCON ENTERPRISES LIMITED	686		CLIFFSIDE	DR		SAN DIMAS	91773	0	FA0007655	1002
SPRINT NXTL HE- 770763E - MALIBU	29029		CLIFFSIDE	DR		MALIBU	90265	0	FA0038554	3000

LOS ANGELES COUNTY CUPA
INACTIVE - FACILITY INVENTORY

FACILITY NAME	SITE ADDRESS					CITY	ZIP	CERS ID	Facility ID	PE
THE CORPORATE PRESS INC	5611		CLINTON	ST		LOS ANGELES	90004	0	FA0007657	1006
SPRINT NXTL CRESCENTA VLLY MINI STR	4441		CLOUD	AVE		LA CRESCENTA	91214	0	FA0038555	3000
CLOVERDALE CLEANERS	682	S	CLOVERDALE	AVE		LOS ANGELES	90036	0	FA0007659	1001
TAE LIFE SCIENCES	1756		CLOVERFIELD	BLVD		SANTA MONICA	90404	10771219	FA0041575	1003
WESTWOOD MERCEDES	1802		CLOVERFIELD	BLVD	B	LOS ANGELES	90404	10442218	FA0045378	1001
LA CO DEPT OF PARKS & RECREATION	265		CLOVERLEAF	DR		BALDWIN PARK	91706	0	FA0030871	3500
LA CO DEPT OF PARKS & RECREATION	265		CLOVERLEAF	DR		BALDWIN PARK	91706	0	FA0030871	1102
LA CO DEPT OF PARKS & RECREATION	265		CLOVERLEAF	DR		BALDWIN PARK	91706	0	FA0030871	3003
LA CO PARKS & REC SPEC OPS DIV	269		CLOVERLEAF	DR		BALDWIN PARK	91706	10662103	FA0007664	3001
LA CO PARKS & REC SPEC OPS DIV	269		CLOVERLEAF	DR		BALDWIN PARK	91706	10662103	FA0007664	1002
SPRINT NXTL LA03XC016 - CLOVERLEAF	440		CLOVERLEAF	DR		BALDWIN PARK	91706	10794196	FA0038556	3000
AMBUS COMMERCIAL MFG INC	460		CLOVERLEAF	DR		BALDWIN PARK	91706	0	FA0007666	3001
MILLION AIR BURBANK	2800	N	CLYBOURN	AVE		BURBANK	91505	10229263	FA0007670	7020
Hollywood Burbank Airport Fire Dept.	2800	N	CLYBOURN	AVE	35B	BURBANK	91505	10413829	FA0007674	7020
WARNER MEDIA LLC	2900	N	CLYBOURN	AVE	HG37	BURBANK	91505	10229275	FA0007678	7020
WARNER MEDIA LLC	2900	N	CLYBOURN			BURBANK	91505	0	FA0054817	1001
UNIVERSAL STUDIOS AVIATION	2910	N	CLYBOURN	AVE		BURBANK	91505	0	FA0007677	7020
EARTH STAR INC	3000	N	CLYBOURN	AVE	44&45	BURBANK	91505	10229278	FA0007679	7020
BOB HOPE AIRPORT	3000	N	CLYBOURN	AVE	34B	BURBANK	91505	0	FA0007681	7020
BOB HOPE AIRPORT	3000	N	CLYBOURN	AVE	34B	BURBANK	91505	0	FA0007681	7024
MEDIA AVIATION LP	3000	N	CLYBOURN	AVE		BURBANK	91505	0	FA0007671	1003
NETFLIX INC	3020	N	CLYBOURN	AVE	39&43	BURBANK	91505	10230475	FA0045029	7020
NETFLIX INC	3020	N	CLYBOURN	AVE	39&43	BURBANK	91505	10230475	FA0045029	7020
HFT HANGER #25	3030		CLYBOURN	AVE		BURBANK	91505	10230433	FA0043646	7020
STAR AVIATION, INC.	3050	N	CLYBOURN	AVE		BURBANK	91505	10230226	FA0034045	7020
STAR AVIATION, INC.	3050	N	CLYBOURN	AVE		BURBANK	91505	10230226	FA0034045	7020
BUR-ASR	3070	N	CLYBOURN	AVE		BURBANK	91505	10229269	FA0007675	7020
YCM LABS	3140	N	CLYBOURN	AVE		BURBANK	91505	10229281	FA0007680	7020
YCM LABS	3140	N	CLYBOURN	AVE		BURBANK	91505	10229281	FA0007680	7020
BWP CLYBOURN STATION	3150	N	CLYBOURN	AVE		BURBANK	91505	10229272	FA0007676	7020
BWP CLYBOURN STATION	3150	N	CLYBOURN	AVE		BURBANK	91505	10229272	FA0007676	3701
MARINA LANDSCAPE	7333		CLYBOURN	AVE		SUN VALLEY	91352	10257235	FA0031345	1002
SKY CONTROL INC	7518		CLYBOURN	AVE		SUN VALLEY	91352	0	FA0007672	1002
SOUTHWEST MILL & LUMBER CO	7610		CLYBOURN	AVE		SUN VALLEY	91352	0	FA0033630	1002
DIRT FIRST INC.	7660		CLYBOURN	AVE		SUN VALLEY	91352	10858561	FA0052973	1000
Bravo Auto Sales	7706		CLYBOURN	AVE		SUN VALLEY	91352	10849450	FA0052333	1000

LOS ANGELES COUNTY CUPA
INACTIVE - FACILITY INVENTORY

FACILITY NAME	SITE ADDRESS				CITY	ZIP	CERS ID	Facility ID	PE
US POLE CO	7900		CLYBOURN	AVE	SUN VALLEY	91352	0	FA0007669	1002
HANNEMANN FIBERGLASS INC	531	N	CLYDEBANK	AVE	AZUSA	91702	0	FA0007682	3001
METALMART INTERNATIONAL	12225		COAST	DR	WHITTIER	90601	0	FA0007688	3003
METALMART INTERNATIONAL	12225		COAST	DR	WHITTIER	90601	0	FA0007688	1001
METALMART INTERNATIONAL	12225		COAST	DR	WHITTIER	90601	0	FA0007688	1200
SAMMONS EQUIP MFG CORP	12226		COAST	DR	WHITTIER	90601	0	FA0007684	3001
CALIFORNIA SPECIALITY PAINTING	12236		COAST	DR	WHITTIER	90601	10281802	FA0007686	1001
CALIFORNIA SPECIALITY PAINTING	12236		COAST	DR	WHITTIER	90601	10281802	FA0007686	3002
RAHN INDUSTRIES INC	12245		COAST	DR	WHITTIER	90601	0	FA0037555	3001
RAHN INDUSTRIES INC	12245		COAST	DR	WHITTIER	90601	0	FA0037555	1001
COMMUNITY TRANSIT SERVICES INC	12246		COAST	DR	WHITTIER	90601	0	FA0007689	3001
MYRON BECK PHOTOGRAPHY	1265	S	COCHRAN	AVE	LOS ANGELES	90019	0	FA0007693	1006
NUNLEY PIANO & ORGANS	1269	S	COCHRAN	AVE	LOS ANGELES	90019	0	FA0007690	1001
BUREAU OF STREET MAINT	1274	S	COCHRAN	AVE	LOS ANGELES	90019	10240633	FA0007692	1003
BRANDELLI ARTS INC	1641		COGSWELL	RD	SOUTH EL MONTE	91733	0	FA0007697	3002
RAY SILVA PAINTING INC	1910		COGSWELL	RD	SOUTH EL MONTE	91733	0	FA0007695	1001
RAY SILVA PAINTING INC	1910		COGSWELL	RD	SOUTH EL MONTE	91733	0	FA0007695	3001
AVALON PLATING & ANODIZING CO	1934		COGSWELL	RD	SOUTH EL MONTE	91733	10268491	FA0007694	2020
AVALON PLATING & ANODIZING CO	1934		COGSWELL	RD	SOUTH EL MONTE	91733	10268491	FA0007694	3501
AVALON PLATING & ANODIZING CO	1934		COGSWELL	RD	SOUTH EL MONTE	91733	10268491	FA0007694	3003
AVALON PLATING & ANODIZING CO	1934		COGSWELL	RD	SOUTH EL MONTE	91733	10268491	FA0007694	1001
G L PATTERSON INC	2062		COGSWELL	RD	SOUTH EL MONTE	91733	0	FA0007698	3001
ARTISAN HOUSE INC	3750		COHASSET	ST	BURBANK	91505	0	FA0007700	1003
ARTISAN HOUSE INC	3750		COHASSET	ST	BURBANK	91505	0	FA0007700	7020
CITIPRINT	16119		COHASSET	ST	VAN NUYS	91406	0	FA0007701	1002
THE TARGET RANGE	16135		COHASSET	ST	VAN NUYS	91406	0	FA0007699	1002
JARRIN PRINTING & IMAGING	16153		COHASSET	ST	VAN NUYS	91406	0	FA0007703	1002
LOLLI CUP USA INC	1100		COINER	CT	INDUSTRY	91748	0	FA0042839	3002
FARBOTECH COLOR INC	1122		COINER	CT	INDUSTRY	91748	10802047	FA0007704	1002
FARBOTECH COLOR INC	1122		COINER	CT	INDUSTRY	91748	10802047	FA0007704	3003
POLYCHROME CORP	1130		COINER	CT	INDUSTRY	91748	10802461	FA0007705	1002
POLYCHROME CORP	1130		COINER	CT	INDUSTRY	91748	10802461	FA0007705	3003
POLYCHROME CORP	1130		COINER	CT	INDUSTRY	91748	10802461	FA0007705	3500
EDS-ELECTRONIC DATA SYSTEMS	1147		COINER	CT	INDUSTRY	91748	0	FA0007706	3001
KIWI MOTORS	2219		COLBY	AVE	WEST LOS ANGELES	90064	0	FA0007707	1001
GT INTERNATIONAL MOTORS LTD.	2221		COLBY	AVE	LOS ANGELES	90064	10713517	FA0032817	1001

LOS ANGELES COUNTY CUPA
INACTIVE - FACILITY INVENTORY

FACILITY NAME	SITE ADDRESS					CITY	ZIP	CERS ID	Facility ID	PE
AUTO FITNESS	2254		COLBY	AVE		LOS ANGELES	90064	0	FA0007708	1002
COUNTYR PLAZA ANIMAL CLINIC	21323		COLD SPRING	LN		DIAMOND BAR	91765	0	FA0007709	3001
THAI TECH MOTORSPORT	7439		COLDWATER	CYN	C	NORTH HOLLYWOOD	91605	10248043	FA0049296	1000
T-MOBILE WEST SITE ID# SV00044A	1100		COLDWATER CANYON	DR	TM	BEVERLY HILLS	90210	10416784	FA0041276	3000
COLDWATER CLEANER	4362		COLDWATER CANYON	AVE		STUDIO CITY	91604	10250032	FA0007718	1001
ROCKET PHOTO LAB	4413		COLDWATER CANYON	AVE		STUDIO CITY	91604	10252855	FA0007719	1006
CANCER SCREENING SERVICES INC	6440		COLDWATER CANYON	AVE		NORTH HOLLYWOOD	91606	0	FA0007710	1003
DVD FACTORY INC.	7230		COLDWATER CANYON	AVE	A	NORTH HOLLYWOOD	91605	10474021	FA0053638	1001
FIRST PRESS PRINTING	7230		COLDWATER CANYON	AVE	B	NORTH HOLLYWOOD	91605	10869322	FA0053649	1000
ONTIC ENGINEERING & MFG	7240		COLDWATER CANYON	AVE		NORTH HOLLYWOOD	91605	0	FA0007713	1002
VALLEY WIRE WHEEL SERVICE	7306		COLDWATER CANYON	AVE		NORTH HOLLYWOOD	91605	0	FA0007716	1001
MIKE'S FOREIGN AUTO PARTS	7330		COLDWATER CANYON	AVE		NORTH HOLLYWOOD	91605	0	FA0007714	1001
B & H AUTO DISMANTLING	7337		COLDWATER CANYON	AVE		NORTH HOLLYWOOD	91605	0	FA0007712	1001
ORLOVS AUTO BODY	7439		COLDWATER CANYON	AVE	E	NORTH HOLLYWOOD	91605	0	FA0031585	1001
A&J AUTO SERVICE	7451		COLDWATER CANYON	AVE		NORTH HOLLYWOOD	91605	10261381	FA0040109	1000
SUPERIOR AUTO REPAIR & BODY	8220		COLDWATER CANYON	AVE		NORTH HOLLYWOOD	91605	0	FA0007717	1001
FILM TECHNOLOGY CO INC	726		COLE	AVE		LOS ANGELES	90038	10251160	FA0007721	1006
ASA DARKROOM RENTALS	905	N	COLE	AVE		LOS ANGELES	90038	0	FA0007724	1001
PRO AUTO SHOP	1107		COLE	AVE		LOS ANGELES	90038	10256938	FA0007723	1000
LEWIS CLEANERS	1901	E	COLIMA	RD		ROWLAND HEIGHTS	91748	0	FA0007777	3001
RALPHS GROCERY #214	3130		COLIMA	RD		HACIENDA HEIGHTS	91745	10800451	FA0007789	1001
RALPHS GROCERY #214	3130		COLIMA	RD		HACIENDA HEIGHTS	91745	10800451	FA0007789	3004
T-MOBILE WEST SITE ID: LA02830A	7581		COLIMA	RD		WHITTIER	90605	0	FA0040955	3000
WHITTIER HOSPITAL MED CENTER AHMC	9080		COLIMA	RD		WHITTIER	90605	10280977	FA0007741	7124
T-MOBILE WEST SITE ID: LA02576A	9209		COLIMA	RD	TM	WHITTIER	90605	10293670	FA0041194	3000
METROPCS CALIFORNIA LLC#LA2250A	9209		COLIMA	RD	PCS	WHITTIER	90605	10293181	FA0040556	3000
SCE FRIENDLY HILLS SUBSTATION	9826		COLIMA	RD		WHITTIER	90603	10339363	FA0046258	3000
DAVITA WHITTIER DIALYSIS CENTER	10155		COLIMA	RD		WHITTIER	90603	0	FA0007787	3002

LOS ANGELES COUNTY CUPA
INACTIVE - FACILITY INVENTORY

FACILITY NAME	SITE ADDRESS					CITY	ZIP	CERS ID	Facility ID	PE
MVS MONTE VISTA (STAR CENTER)	11515		COLIMA	RD		WHITTIER	90604	10887649	FA0054605	3701
ARMANDOS AUTO REPAIR	11714	S	COLIMA	RD		WHITTIER	90604	10282078	FA0007782	3500
J & B RADIATOR SERVICE	11715		COLIMA	RD		WHITTIER	90604	0	FA0007727	1001
CIRCLE K CORPORATION	14220	E	COLIMA	RD	3033	WHITTIER	90631	0	FA0007754	3001
SUGGS MOBIL	16404		COLIMA	RD	1	HACIENDA HEIGHTS	91745	0	FA0007751	1001
SUGGS MOBIL	16404		COLIMA	RD	1	HACIENDA HEIGHTS	91745	0	FA0007751	3001
ROBINSON'S FLOWERS	17110		COLIMA	RD	B	HACIENDA HEIGHTS	91745	0	FA0007752	3001
ALL STAR PHOTO	17110		COLIMA	RD	O	HACIENDA HEIGHTS	91745	0	FA0007764	3001
DRYCLEAN PLUS	17110		COLIMA	RD	I	HACIENDA HEIGHTS	91745	0	FA0007749	1001
DRYCLEAN PLUS	17110		COLIMA	RD	I	HACIENDA HEIGHTS	91745	0	FA0007749	3000
168 MARKET #806	17120		COLIMA	RD		HACIENDA HEIGHTS	91745	10593544	FA0031034	3002
HERITAGE HAMS	17138		COLIMA	RD	E	HACIENDA HEIGHTS	91745	0	FA0007753	3001
COLIMA ARCO #83358	17175		COLIMA	RD		HACIENDA HEIGHTS	91745	10286005	FA0007748	7124
TGI FRIDAY'S	17427		COLIMA	RD		INDUSTRY	91748	10308247	FA0044221	3000
OFFICE DEPOT #3291	17450		COLIMA	RD		ROWLAND HEIGHTS	91748	10707151	FA0048998	1001
ROSS PLAZA CLEANERS	17472		COLIMA	RD		ROWLAND HEIGHTS	91748	0	FA0007786	3001
PIP PRINTING	17476		COLIMA	RD		ROWLAND HEIGHTS	91748	0	FA0007778	3001
FIRESTONE TIRE & SERVICES CENTER	17501		COLIMA	RD		INDUSTRY	91748	0	FA0007755	1002
FIRESTONE TIRE & SERVICES CENTER	17501		COLIMA	RD		INDUSTRY	91748	0	FA0007755	3002
SHERWIN-WILLIAMS	17501		COLIMA	RD		INDUSTRY	91748	0	FA0007763	3001
MICHAEL'S STORE #3034	17584		COLIMA	RD		ROWLAND HEIGHTS	91748	10409584	FA0045852	1001
PETCO STORE #174	17585		COLIMA	RD		INDUSTRY	91748	10669510	FA0047678	1001
BANFIELD PET HOSPITAL #2373	17651		COLIMA	RD	C	INDUSTRY	91748	10644244	FA0049670	1001
TRAK AUTO PARTS	17831		COLIMA	RD		INDUSTRY	91748	0	FA0007760	3001
PUENTE HILLS CLEANERS	17837		COLIMA	RD		INDUSTRY	91748	10802614	FA0031930	3001
PUENTE HILLS CLEANERS	17837		COLIMA	RD		INDUSTRY	91748	10802614	FA0031930	1001
AARON BROS ART	17845		COLIMA	RD		INDUSTRY	91748	0	FA0007761	3001
WALLPAPER WORLD	17861		COLIMA	RD		INDUSTRY	91748	0	FA0007762	3001
LONG JOHN SILVERS	17901		COLIMA	RD		INDUSTRY	91748	0	FA0007747	3001
ONE STOP PRINTING	18192		COLIMA	RD	B	ROWLAND HEIGHTS	91748	0	FA0007734	1001
DIESEL ZONE DIAGNOSTICS	18201	E	COLIMA	RD		ROWLAND HEIGHTS	91748	10453480	FA0007795	7124
SPRINT NXTL FIRESTONE	18201		COLIMA	RD	SPRNT	ROWLAND HEIGHTS	91748	0	FA0038551	3000
TEXACO (RAY'S)	18250		COLIMA	RD		ROWLAND HEIGHTS	91748	0	FA0007737	7124
TEXACO (RAY'S)	18250		COLIMA	RD		ROWLAND HEIGHTS	91748	0	FA0007737	3003
TEXACO (RAY'S)	18250		COLIMA	RD		ROWLAND HEIGHTS	91748	0	FA0007737	1001
AT&T MOBILITY - COLIMA & FULLERTON	18250		COLIMA	RD	ATT	ROWLAND HEIGHTS	91748	10674673	FA0041783	3000

LOS ANGELES COUNTY CUPA
INACTIVE - FACILITY INVENTORY

FACILITY NAME	SITE ADDRESS					CITY	ZIP	CERS ID	Facility ID	PE
MOBIL SERVICE STATION #00E2P	18253	E	COLIMA	RD		ROWLAND HEIGHTS	91748	0	FA0007740	1001
MOBIL SERVICE STATION #00E2P	18253	E	COLIMA	RD		ROWLAND HEIGHTS	91748	0	FA0007740	3002
MOBIL SERVICE STATION #00E2P	18253	E	COLIMA	RD		ROWLAND HEIGHTS	91748	0	FA0007740	7124
SORIANO'S AUTO REPAIR	18307		COLIMA	RD	B	ROWLAND HEIGHTS	91748	10778074	FA0046065	1000
SORIANO'S AUTO REPAIR	18307		COLIMA	RD	B	ROWLAND HEIGHTS	91748	10778074	FA0046065	3000
ROWLAND HEIGHTS PETROLEUM INC	18307		COLIMA	RD		ROWLAND HEIGHTS	91748	10264963	FA0007768	7124
WALGREENS #9845	18308		COLIMA	RD		ROWLAND HEIGHTS	91748	10283341	FA0007780	3000
APEX 1 HOUR PHOTO	18355	E	COLIMA	RD		ROWLAND HEIGHTS	91748	0	FA0007732	1001
GRAND AUTO INC	18400		COLIMA	RD	1	ROWLAND HEIGHTS	91748	0	FA0007742	3001
T-MOBILE WEST SITE ID#LA02589A	18410		COLIMA	RD		INDUSTRY	91748	10802740	FA0041226	3000
SPRINT NXTL ROWLAND HEIGHTS	18414		COLIMA	RD		ROWLAND HEIGHTS	91748	0	FA0038557	3000
JIFFY LUBE #800	18456	E	COLIMA	RD		ROWLAND HEIGHTS	91748	0	FA0007779	1002
JIFFY LUBE #800	18456	E	COLIMA	RD		ROWLAND HEIGHTS	91748	0	FA0007779	3003
DOLLAR RENT A CAR	18465	E	COLIMA	RD	A	ROWLAND HEIGHTS	91748	0	FA0007775	3001
DOLLAR RENT A CAR	18465	E	COLIMA	RD	A	ROWLAND HEIGHTS	91748	0	FA0007775	1002
COLIMA CAR WASH LLC	18470		COLIMA	RD		ROWLAND HEIGHTS	91748	10280635	FA0007743	3001
FREEDOM TIRE & AUTO SERVICE	18472	E	COLIMA	RD		ROWLAND HEIGHTS	91748	0	FA0007783	1001
FREEDOM TIRE & AUTO SERVICE	18472	E	COLIMA	RD		ROWLAND HEIGHTS	91748	0	FA0007783	3001
GW SUPERMARKET ROWLAND HEIGHTS	18475		COLIMA	RD		ROWLAND HEIGHTS	91748	10501003	FA0031928	1001
SHELL (MVPA)	18505	E	COLIMA	RD		ROWLAND HEIGHTS	91748	0	FA0007758	7124
SHELL (MVPA)	18505	E	COLIMA	RD		ROWLAND HEIGHTS	91748	0	FA0007758	3001
NAVA'S TIRE & AUTO CENTER	18704		COLIMA	RD		ROWLAND HEIGHTS	91748	0	FA0007725	3001
NAVA'S TIRE & AUTO CENTER	18704		COLIMA	RD		ROWLAND HEIGHTS	91748	0	FA0007725	1001
ARCO #3004	18811		COLIMA	RD		ROWLAND HEIGHTS	91748	0	FA0007765	7124
ARCO #3004	18811		COLIMA	RD		ROWLAND HEIGHTS	91748	0	FA0007765	3002
ARCO #3004	18811		COLIMA	RD		ROWLAND HEIGHTS	91748	0	FA0007765	1001
P M POOL SUPPLY	18927	E	COLIMA	RD		ROWLAND HEIGHTS	91748	0	FA0007736	3001
AIDA'S HALLMARK	18989		COLIMA	RD		ROWLAND HEIGHTS	91748	0	FA0007738	3001
RITE AID #5591 - ROWLAND HEIGHTS S/C	18993		COLIMA	RD		ROWLAND HEIGHTS	91748	10308424	FA0044937	3000
Rowland Heights Mobil	18999		COLIMA	RD		ROWLAND HEIGHTS	91748	10207036	FA0007746	7124
ROWLAND HEIGHTS MOBIL	18999	E	COLIMA	RD	2	ROWLAND HEIGHTS	91748	0	FA0050461	3001
ROWLAND HEIGHTS MOBIL	18999	E	COLIMA	RD	2	ROWLAND HEIGHTS	91748	0	FA0050461	1000
VIO CHEVRON	19004		COLIMA	RD		ROWLAND HEIGHTS	91748	10282774	FA0007785	7124
GRAND EXXON	19005		COLIMA	RD		ROWLAND HEIGHTS	91748	0	FA0007766	3001
LEWIS CLEANERS	19061	E	COLIMA	RD		ROWLAND HEIGHTS	91748	0	FA0007726	3001
LEWIS CLEANERS	19061	E	COLIMA	RD		ROWLAND HEIGHTS	91748	0	FA0007726	1001

LOS ANGELES COUNTY CUPA
INACTIVE - FACILITY INVENTORY

FACILITY NAME	SITE ADDRESS					CITY	ZIP	CERS ID	Facility ID	PE
COLIMA DISCOUNT PAINT & SUPPLY	19077		COLIMA	RD		ROWLAND HEIGHTS	91748	0	FA0007745	3001
CHUNG-MEI CORP	19081		COLIMA	RD		ROWLAND HEIGHTS	91748	0	FA0007770	3001
PARK EAST MEDIAL	19085		COLIMA	RD		ROWLAND HEIGHTS	91748	0	FA0007771	3001
AUTOMOTIVE SERVICES	19119		COLIMA	RD		ROWLAND HEIGHTS	91748	0	FA0007750	3001
WESTERN ACCESS CONTROL PRODUCTS	19161		COLIMA	RD		ROWLAND HEIGHTS	91748	0	FA0007772	3001
DR DAVID LU	19231		COLIMA	RD		ROWLAND HEIGHTS	91748	0	FA0007769	3001
PARAMOUNT POOL & SPA SUPPLY	19250		COLIMA	RD		ROWLAND HEIGHTS	91748	0	FA0007773	3001
COLIMA PRINTERS	19257	E	COLIMA	RD		ROWLAND HEIGHTS	91748	0	FA0007729	1001
O'REILLY AUTO PARTS #3047	19705	E	COLIMA	RD	8	ROWLAND HEIGHTS	91748	10281013	FA0007794	1001
O'REILLY AUTO PARTS #3047	19705	E	COLIMA	RD	8	ROWLAND HEIGHTS	91748	10281013	FA0007794	3001
T-MOBILE WEST SITE ID#LA02567A	19715		COLIMA	RD		ROWLAND HEIGHTS	91748	0	FA0041188	3000
ACME PHOTO	19730	E	COLIMA	RD		ROWLAND HEIGHTS	91748	0	FA0007733	1001
CANYON POINT CLEANERS	19735	E	COLIMA	RD	D1	ROWLAND HEIGHTS	91748	0	FA0007731	3000
CANYON POINT CLEANERS	19735	E	COLIMA	RD	D1	ROWLAND HEIGHTS	91748	0	FA0007731	1001
COSMOPROF # 9343	19735		COLIMA	RD	3	ROWLAND HEIGHTS	91748	10666102	FA0048649	1001
ROYAL VISTA GOLF CLUB	20055	E	COLIMA	RD		WALNUT	91789	10279192	FA0007757	3701
NATIONAL LUMBER	21050		COLIMA	RD		DIAMOND BAR	91789	0	FA0007767	3001
AT&T CALIFORNIA - H1176	5035		COLISEUM	ST		LOS ANGELES	90016	10208146	FA0050892	1000
SPRINT NXTL COVINA CITY HALL	125	E	COLLEGE	ST		COVINA	91723	0	FA0038558	3000
CALIFORNIA DROP FORGE INC	203	E	COLLEGE	ST		LOS ANGELES	90012	10748338	FA0040269	1001
410GARAGE	410	W	COLLEGE	ST		LOS ANGELES	90012	0	FA0007798	1001
SPRINT NXTL CLRMNT BRIDGES AUDITORI	450	N	COLLEGE	WAY		CLAREMONT	91711	10796701	FA0038559	3000
PACIFIC ALLIANCE MEDICAL CEN	531	W	COLLEGE	ST		LOS ANGELES	90012	10249840	FA0007796	1003
POMONA COLLEGE	550	N	COLLEGE	AVE		CLAREMONT	91711	10294804	FA0007799	3500
P&E TERMINAL	915		COLON	ST		WILMINGTON	90744	0	FA0007802	1003
SANTA ANITA RACE TRACK			COLORADO	PL	6	ARCADIA	91007	0	FA0034810	2025
SEPHORA #34	13	W	COLORADO	BLVD		PASADENA	91105	10643023	FA0048053	7070
KINGS ROW	20	E	COLORADO	BLVD	102	PASADENA	91101	10307680	FA0043700	7070
KINGS ROW	20	E	COLORADO	BLVD	102	PASADENA	91101	10307680	FA0043700	7070
NOODLE WORLD PASADENA	24	W	COLORADO	BLVD		PASADENA	91105	10648108	FA0048058	7070
T-MOBILE - IE25804Y	33	E	COLORADO	BLVD		PASADENA	91105	10411078	FA0046759	7070
PITA JUNGLE	43	E	COLORADO	BLVD		PASADENA	91105	10601860	FA0047302	7070
ATHLETA 7088	46	W	COLORADO	BLVD		PASADENA	91105	10876492	FA0054236	7070
APPLE INC R034	54	W	COLORADO	BLVD		PASADENA	91105	10870282	FA0054329	7070
MAC 12000064	55	W	COLORADO	BLVD		PASADENA	91105	10675717	FA0048041	7070
MAC 12000064	55	W	COLORADO	BLVD		PASADENA	91105	10675717	FA0048041	1001

LOS ANGELES COUNTY CUPA
INACTIVE - FACILITY INVENTORY

FACILITY NAME	SITE ADDRESS					CITY	ZIP	CERS ID	Facility ID	PE
ABERCROMBIE & FITCH STORES INC	58	W	COLORADO	BLVD		PASADENA	91105	10307797	FA0042234	1001
ABERCROMBIE & FITCH STORES INC	58	W	COLORADO	BLVD		PASADENA	91105	10307797	FA0042234	7070
TIFFANY AND CO 117 PC	68	W	COLORADO	BLVD		PASADENA	91105	10760746	FA0050185	7070
A FLOAT SUSHI JAPANESE REATURANT	87	E	COLORADO	BLVD		PASADENA	91105	10637527	FA0048076	7070
AT&T MOBILITY-OLD TOWN PASADENA (15981)	88	W	COLORADO	BLVD	B101	PASADENA	91105	10198999	FA0037300	7070
AT&T MOBILITY-OLD TOWN PASADENA (15981)	88	W	COLORADO	BLVD	B101	PASADENA	91105	10198999	FA0037300	7070
AT&T MOBILITY-OLD TOWN PASADENA (15981)	88	W	COLORADO	BLVD	B101	PASADENA	91105	10198999	FA0037300	7070
CHOZA 96	96	E	COLORADO	BLVD		PASADENA	91105	10665520	FA0048091	7070
38 DEGREES ALE HOUSE	110	E	COLORADO	BLVD		MONROVIA	91016	10715272	FA0034089	7060
38 DEGREES ALE HOUSE	110	E	COLORADO	BLVD		MONROVIA	91016	10715272	FA0034089	7060
CITY PRINTING SHOP	117	E	COLORADO	BLVD	BASM	PASADENA	91105	10307410	FA0035198	7070
CITY PRINTING SHOP	117	E	COLORADO	BLVD	BASM	PASADENA	91105	10307410	FA0035198	7070
DEVINE HAIR BY PROFESSIONALS	122	E	COLORADO	BLVD		MONROVIA	91016	10471276	FA0007897	7060
DEVINE HAIR BY PROFESSIONALS	122	E	COLORADO	BLVD		MONROVIA	91016	10471276	FA0007897	7060
STINKIN CRAWFISH	123	E	COLORADO	BLVD		MONROVIA	91016	10306240	FA0045165	7060
STINKIN CRAWFISH	123	E	COLORADO	BLVD		MONROVIA	91016	10306240	FA0045165	7050
STINKIN CRAWFISH	123	E	COLORADO	BLVD		MONROVIA	91016	10306240	FA0045165	7060
STINKIN CRAWFISH	123	E	COLORADO	BLVD		MONROVIA	91016	10306240	FA0045165	7060
SAN RESTAURANT	124	E	COLORADO	BLVD		PASADENA	91105	10623841	FA0047290	7070
COMOS PIZZA	136	E	COLORADO	BLVD		MONROVIA	91016	0	FA0037094	7060
PARTY & EVENTS RENTS	137	E	COLORADO	BLVD		MONROVIA	91016	0	FA0034111	7060
DOCTOR Q DENTAL	139	E	COLORADO	BLVD	1	MONROVIA	91016	10307314	FA0045167	7060
DOCTOR Q DENTAL	139	E	COLORADO	BLVD	1	MONROVIA	91016	10307314	FA0045167	7060
WAGNER REFRIGERATION SERVICE	145	E	COLORADO	BLVD		MONROVIA	91016	0	FA0034080	7060
MANNY'S QUALITY AUTO REPAIR	147	E	COLORADO	BLVD		MONROVIA	91016	10305838	FA0007865	7060
LADIES NAIL & SKIN CARE	148	E	COLORADO	BLVD		MONROVIA	91016	10306213	FA0034112	7060
LADIES NAIL & SKIN CARE	148	E	COLORADO	BLVD		MONROVIA	91016	10306213	FA0034112	7060
ENRIQUE S MEXICAN CUISINE	150	E	COLORADO	BLVD		MONROVIA	91016	0	FA0039824	7060
ENRIQUE S MEXICAN CUISINE	150	E	COLORADO	BLVD		MONROVIA	91016	0	FA0039824	7060
BANANA REPUBLIC 8042	150	W	COLORADO	BLVD		PASADENA	91105	10832368	FA0051836	7070
VERIZON WIRELESS : OLD TOWNE	150	E	COLORADO	BLVD	209	PASADENA	91105	10163879	FA0007900	7070
VERIZON WIRELESS : OLD TOWNE	150	E	COLORADO	BLVD	209	PASADENA	91105	10163879	FA0007900	7070
VERIZON WIRELESS : OLD TOWNE	150	E	COLORADO	BLVD	209	PASADENA	91105	10163879	FA0007900	7070
OLD TOWN BAKERY	166	W	COLORADO	BLVD		PASADENA	91105	0	FA0007898	7070
AT&T CALIFORNIA - K1205	177	E	COLORADO	BLVD		PASADENA	91105	10155719	FA0007915	7074
AT&T CALIFORNIA - K1205	177	E	COLORADO	BLVD		PASADENA	91105	10155719	FA0007915	7070

LOS ANGELES COUNTY CUPA
INACTIVE - FACILITY INVENTORY

FACILITY NAME	SITE ADDRESS					CITY	ZIP	CERS ID	Facility ID	PE
AT&T CALIFORNIA - K1205	177	E	COLORADO	BLVD		PASADENA	91105	10155719	FA0007915	1001
AT&T CALIFORNIA - K1205	177	E	COLORADO	BLVD		PASADENA	91105	10155719	FA0007915	7074
AT&T CALIFORNIA - K1205	177	E	COLORADO	BLVD		PASADENA	91105	10155719	FA0007915	7070
AT&T CALIFORNIA - K1205	177	E	COLORADO	BLVD		PASADENA	91105	10155719	FA0007915	7070
AT&T CALIFORNIA - K1205	177	E	COLORADO	BLVD		PASADENA	91105	10155719	FA0007915	7070
AT&T CALIFORNIA - K1205	177	E	COLORADO	BLVD		PASADENA	91105	10155719	FA0007915	7070
T-MOBILE WEST CORPORATION IE04094A	177	E	COLORADO	BLVD	#CEL3	PASADENA	91105	10725910	FA0050052	7070
T-MOBILE WEST, LLC IE04094A	177	E	COLORADO	BLVD		PASADENA	91105	0	FA0050071	7070
T-MOBILE WEST LLC IE04993T	177	E	COLORADO	BLVD	CELL	PASADENA	91105	10310053	FA0040664	7070
T-MOBILE WEST LLC IE04993T	177	E	COLORADO	BLVD	CELL	PASADENA	91105	10310053	FA0040664	7070
CLEARWIRE CELL SITE CA-LOS1513	177	E	COLORADO	BLVD	#CEL2	PASADENA	91105	10477654	FA0046774	7070
T-MOBILE WEST LLC IE04993T	177	E	COLORADO	BLVD	CELL	PASADENA	91105	10310053	FA0040664	7070
CLEARWIRE CELL SITE CA-LOS1513	177	E	COLORADO	BLVD	#CEL2	PASADENA	91105	10477654	FA0046774	7070
CLEARWIRE CELL SITE CA-LOS1513	177	E	COLORADO	BLVD	#CEL2	PASADENA	91105	10477654	FA0046774	7070
3RD GENERATION	222	E	COLORADO	BLVD		PASADENA	91101	0	FA0007827	1006
3RD GENERATION	222	E	COLORADO	BLVD		PASADENA	91101	0	FA0007827	7070
DARBINI JEWELRY INC	230	E	COLORADO	BLVD	C8	PASADENA	91101	0	FA0043710	7070
ROCAS JEWELRY	233	E	COLORADO	BLVD	C1	PASADENA	91101	10308256	FA0039675	7070
ROCAS JEWELRY	233	E	COLORADO	BLVD	C1	PASADENA	91101	10308256	FA0039675	7070
ROCAS JEWELRY	233	E	COLORADO	BLVD	C1	PASADENA	91101	10308256	FA0039675	7070
21ST CENTURY TECHBANG PASADENA LLC	234	E	COLORADO	BLVD	106	PASADENA	91101	10309753	FA0007927	7070
21ST CENTURY TECHBANG PASADENA LLC	234	E	COLORADO	BLVD	106	PASADENA	91101	10309753	FA0007927	7070
21ST CENTURY TECHBANG PASADENA LLC	234	E	COLORADO	BLVD	106	PASADENA	91101	10309753	FA0007927	7070
BJ S RESTAURANT PASADENA	234	E	COLORADO	BLVD	#B	PASADENA	91101	10502650	FA0047316	7070
BODEGA WINE BAR	260	E	COLORADO	BLVD	208	PASADENA	91101	10307692	FA0037292	7070
BODEGA WINE BAR	260	E	COLORADO	BLVD	208	PASADENA	91101	10307692	FA0037292	7070
PF CHANGS	260	E	COLORADO	BLVD	#201	PASADENA	91101	10611673	FA0047299	7070
BODEGA WINE BAR	260	E	COLORADO	BLVD	208	PASADENA	91101	10307692	FA0037292	7070
RUSNAK PASADENA VOLVO	267	W	COLORADO	BLVD		PASADENA	91105	10306699	FA0043818	1003
RUSNAK PASADENA VOLVO	267	W	COLORADO	BLVD		PASADENA	91105	10306699	FA0043818	3701
VICTORIA SECRET STORE #1747	280	E	COLORADO	BLVD	134	PASADENA	91101	10746277	FA0049935	1001
VICTORIA SECRET STORE #1747	280	E	COLORADO	BLVD	134	PASADENA	91101	10746277	FA0049935	7070
VICTORIA SECRET STORE #1747	280	E	COLORADO	BLVD	134	PASADENA	91101	10746277	FA0049935	7070
RUSNAK PAS ROLLS ROYCE/BENTLEY	285	W	COLORADO	BLVD		PASADENA	91105	10306702	FA0043694	1001
RUSNAK PAS ROLLS ROYCE/BENTLEY	285	W	COLORADO	BLVD		PASADENA	91105	10306702	FA0043694	7070
RUSNAK PAS ROLLS ROYCE/BENTLEY	285	W	COLORADO	BLVD		PASADENA	91105	10306702	FA0043694	7070

LOS ANGELES COUNTY CUPA
INACTIVE - FACILITY INVENTORY

FACILITY NAME	SITE ADDRESS					CITY	ZIP	CERS ID	Facility ID	PE
RUSNAK PAS ROLLS ROYCE/BENTLEY	285	W	COLORADO	BLVD		PASADENA	91105	10306702	FA0043694	7070
EL CHOLO PASEO	300	E	COLORADO	BLVD	214	PASADENA	91101	10307380	FA0043709	7070
DARBINI JEWELRY	300	E	COLORADO	BLVD	179	PASADENA	91101	10669276	FA0047768	7070
EL CHOLO PASEO	300	E	COLORADO	BLVD	214	PASADENA	91101	10307380	FA0043709	7070
CA-8126 - CHARTER COMMUNICATIONS PASADENA	300	E	COLORADO	BLVD	142	PASADENA	91129	10862734	FA0053451	7070
PF CHANGS CHINA BISTRO PASADENA	300	E	COLORADO	BLVD	#218	PASADENA	91101	10684030	FA0048054	7070
MS PROPERTY COMPANY	301	E	COLORADO	BLVD	300	PASADENA	91101	10309645	FA0007920	7070
MS PROPERTY COMPANY	301	E	COLORADO	BLVD	300	PASADENA	91101	10309645	FA0007920	7070
MS PROPERTY COMPANY	301	E	COLORADO	BLVD	300	PASADENA	91101	10309645	FA0007920	7070
SEARS #1178	302		COLORADO	AVE		SANTA MONICA	90401	10122526	FA0041696	1001
BLOOMINGDALES SANTA MONICA	315		COLORADO	AVE		SANTA MONICA	90401	10133602	FA0050492	1001
RALPHS GROCERY #743	320	W	COLORADO	BLVD		PASADENA	91105	10160165	FA0039677	7070
RALPHS GROCERY #743	320	W	COLORADO	BLVD		PASADENA	91105	10160165	FA0039677	7070
RALPHS GROCERY #743	320	W	COLORADO	BLVD		PASADENA	91105	10160165	FA0039677	7070
RUSNAK PASADENA-PORSCHE	325	W	COLORADO	BLVD		PASADENA	91105	10304713	FA0007834	1002
RUSNAK PASADENA-PORSCHE	325	W	COLORADO	BLVD		PASADENA	91105	10304713	FA0007834	7070
RUSNAK PASADENA-PORSCHE	325	W	COLORADO	BLVD		PASADENA	91105	10304713	FA0007834	7070
RUSNAK PASADENA-PORSCHE	325	W	COLORADO	BLVD		PASADENA	91105	10304713	FA0007834	7070
RUSNAK PASADENA-JAGUAR	337	W	COLORADO	BLVD		PASADENA	91105	10304716	FA0007908	7070
RUSNAK PASADENA-JAGUAR	337	W	COLORADO	BLVD		PASADENA	91105	10304716	FA0007908	7070
RUSNAK PASADENA-JAGUAR	337	W	COLORADO	BLVD		PASADENA	91105	10304716	FA0007908	7070
BATH & BODY WORKS #1588	340	E	COLORADO	BLVD	#119	PASADENA	91101	10746145	FA0051090	7070
BATH & BODY WORKS #1588	340	E	COLORADO	BLVD	#119	PASADENA	91101	10746145	FA0051090	7070
FOX PHOTO	342	E	COLORADO	BLVD		PASADENA	91101	0	FA0007828	1001
AT&T MOBILITY - ARROYO W HOLLY (USID46879)	350	W	COLORADO	BLVD	#CELL	PASADENA	91105	10199035	FA0039641	7070
AT&T MOBILITY - ARROYO W HOLLY (USID46879)	350	W	COLORADO	BLVD	#CELL	PASADENA	91105	10199035	FA0039641	7070
AT&T MOBILITY - ARROYO W HOLLY (USID46879)	350	W	COLORADO	BLVD	#CELL	PASADENA	91105	10199035	FA0039641	7070
T-MOBLIE WEST LLC LA74321A	350	W	COLORADO	BLVD	#CEL1	PASADENA	91105	10725733	FA0049166	7070
SYSTEM PROPERTY DEVELOPMENT	350	W	COLORADO	BLVD		PASADENA	91105	10299598	FA0007924	7070
SYSTEM PROPERTY DEVELOPMENT	350	W	COLORADO	BLVD		PASADENA	91105	10299598	FA0007924	7070
SYSTEM PROPERTY DEVELOPMENT	350	W	COLORADO	BLVD		PASADENA	91105	10299598	FA0007924	7070
DARBINI JEWELRY	372	E	COLORADO	BLVD		PASADENA	91101	10307851	FA0044627	7070
DARBINI JEWELRY	372	E	COLORADO	BLVD		PASADENA	91101	10307851	FA0044627	7070
LENSCRAFTERS #1304	380	E	COLORADO	BLVD		PASADENA	91101	10421692	FA0035052	7070
LENSCRAFTERS #1304	380	E	COLORADO	BLVD		PASADENA	91101	10421692	FA0035052	1002
LENSCRAFTERS #1304	380	E	COLORADO	BLVD		PASADENA	91101	10421692	FA0035052	2002

LOS ANGELES COUNTY CUPA
INACTIVE - FACILITY INVENTORY

FACILITY NAME	SITE ADDRESS					CITY	ZIP	CERS ID	Facility ID	PE
LENSCRAFTERS #1304	380	E	COLORADO	BLVD		PASADENA	91101	10421692	FA0035052	7070
LENSCRAFTERS #1304	380	E	COLORADO	BLVD		PASADENA	91101	10421692	FA0035052	7070
RUSNAK/PASADENA-BENTLEY & ROLLS ROY	385	W	COLORADO	BLVD		PASADENA	91103	0	FA0040382	1001
WESTERN ASSET PLAZA	385	E	COLORADO	BLVD	100	PASADENA	91101	10307806	FA0036280	7074
WESTERN ASSET PLAZA	385	E	COLORADO	BLVD	100	PASADENA	91101	10307806	FA0036280	7070
WESTERN ASSET PLAZA	385	E	COLORADO	BLVD	100	PASADENA	91101	10307806	FA0036280	7070
WESTERN ASSET PLAZA	385	E	COLORADO	BLVD	100	PASADENA	91101	10307806	FA0036280	7074
WESTERN ASSET PLAZA	385	E	COLORADO	BLVD	100	PASADENA	91101	10307806	FA0036280	7070
WESTERN ASSET PLAZA	385	E	COLORADO	BLVD	100	PASADENA	91101	10307806	FA0036280	7074
BANK OF AMERICA	399	E	COLORADO	BLVD		PASADENA	91101	0	FA0037924	7070
BANK OF AMERICA	399	E	COLORADO	BLVD		PASADENA	91101	0	FA0037924	7070
PASADENA ELKS LODGE #672	400	W	COLORADO	BLVD		PASADENA	91105	10306762	FA0044605	7070
PASADENA ELKS LODGE #672	400	W	COLORADO	BLVD		PASADENA	91105	10306762	FA0044605	7070
T-MOBILE WEST CORPORATION LA74586T	400	W	COLORADO	BLVD	#CEL1	PASADENA	91105	10725736	FA0050051	7070
SEARS #6081	402		COLORADO	AVE		SANTA MONICA	90401	0	FA0007868	1003
NORTON SIMON MUSEUM	411	W	COLORADO	BLVD		PASADENA	91105	10159685	FA0007928	7070
NORTON SIMON MUSEUM	411	W	COLORADO	BLVD		PASADENA	91105	10159685	FA0007928	7070
NORTON SIMON MUSEUM	411	W	COLORADO	BLVD		PASADENA	91105	10159685	FA0007928	7070
GEVORG JEWELRY & WATCH REPAIR	440	E	COLORADO	BLVD	1	PASADENA	91101	10308262	FA0044623	7070
GEVORG JEWELRY & WATCH REPAIR	440	E	COLORADO	BLVD	1	PASADENA	91101	10308262	FA0044623	7070
ROCAS JEWELRY	445	E	COLORADO	BLVD		PASADENA	91101	10488931	FA0044632	7070
ROCAS JEWELRY	445	E	COLORADO	BLVD		PASADENA	91101	10488931	FA0044632	7070
ROCAS JEWELRY	445	E	COLORADO	BLVD		PASADENA	91101	10488931	FA0044632	7070
LINDEN OPTOMETRY, A PROFESSIONAL CO	477	E	COLORADO	BLVD		PASADENA	91101	10307965	FA0007931	7070
LINDEN OPTOMETRY, A PROFESSIONAL CO	477	E	COLORADO	BLVD		PASADENA	91101	10307965	FA0007931	7070
LINDEN OPTOMETRY, A PROFESSIONAL CO	477	E	COLORADO	BLVD		PASADENA	91101	10307965	FA0007931	7070
FILMWORKS/FX INC	523		COLORADO	AVE		SANTA MONICA	90401	0	FA0037501	1006
GREENOAK INVESTMENTS LLC	530	E	COLORADO	BLVD		PASADENA	91101	10299514	FA0007917	7070
GREENOAK INVESTMENTS LLC	530	E	COLORADO	BLVD		PASADENA	91101	10299514	FA0007917	7070
GREENOAK INVESTMENTS LLC	530	E	COLORADO	BLVD		PASADENA	91101	10299514	FA0007917	7070
GREENOAK INVESTMENTS LLC	530	E	COLORADO	BLVD		PASADENA	91101	10299514	FA0007917	7070
T-MOBILE WEST LLC LA95842A	532	E	COLORADO	BLVD	#CEL1	PASADENA	91101	10309108	FA0043683	7070
T-MOBILE WEST LLC LA95842A	532	E	COLORADO	BLVD	#CEL1	PASADENA	91101	10309108	FA0043683	7070
T-MOBILE WEST LLC LA95842A	532	E	COLORADO	BLVD	#CEL1	PASADENA	91101	10309108	FA0043683	7070
VERIZON WIRELESS: E WALNUT	532	E	COLORADO	BLVD		PASADENA	91101	10644103	FA0049167	7070
GREENOAK INVESTMENTS, LLC	532	E	COLORADO	BLVD		PASADENA	91101	10766389	FA0050519	7070

LOS ANGELES COUNTY CUPA
INACTIVE - FACILITY INVENTORY

FACILITY NAME	SITE ADDRESS					CITY	ZIP	CERS ID	Facility ID	PE
URTH CAFFE ASSOCIATES VI LLC	594	E	COLORADO	BLVD		PASADENA	91101	10473202	FA0046781	7070
595 COLORADO	595	E	COLORADO	BLVD		PASADENA	91101	10306936	FA0007921	7070
595 COLORADO	595	E	COLORADO	BLVD		PASADENA	91101	10306936	FA0007921	7070
595 COLORADO	595	E	COLORADO	BLVD		PASADENA	91101	10306936	FA0007921	7070
TENDER GREENS PASADENA	612	E	COLORADO	BLVD		PASADENA	91101	10617526	FA0047309	7070
ROY S RESTAURANT	621	E	COLORADO	BLVD		PASADENA	91101	0	FA0040716	7070
ROY S RESTAURANT	621	E	COLORADO	BLVD		PASADENA	91101	0	FA0040716	7070
KEYSTONE BODY SHOP INC	631		COLORADO	AVE		SANTA MONICA	90401	0	FA0007816	1002
T-MOBILE WEST LLC IE04861E	634	E	COLORADO	BLVD	ROOF	PASADENA	91101	10310107	FA0040694	7070
T-MOBILE WEST LLC IE04861E	634	E	COLORADO	BLVD	ROOF	PASADENA	91101	10310107	FA0040694	7070
T-MOBILE WEST LLC IE04861E	634	E	COLORADO	BLVD	ROOF	PASADENA	91101	10310107	FA0040694	7070
T-MOBILE WEST LLC IE04861E	634	E	COLORADO	BLVD	ROOF	PASADENA	91101	10310107	FA0040694	7070
ROY S RESTAURANT	641	E	COLORADO	BLVD		PASADENA	91101	10305772	FA0045113	7070
ROY S RESTAURANT	641	E	COLORADO	BLVD		PASADENA	91101	10305772	FA0045113	7070
ROY S RESTAURANT	641	E	COLORADO	BLVD		PASADENA	91101	10305772	FA0045113	7070
CORREIA ART GLASS INC	711		COLORADO	AVE		SANTA MONICA	90401	0	FA0007815	1003
RED LINE SERVICE	720		COLORADO	AVE		SANTA MONICA	90401	0	FA0007817	1001
OFFICEMAX #6522	721	E	COLORADO	BLVD		PASADENA	91101	10707316	FA0048859	7070
OFFICEMAX #6522	721	E	COLORADO	BLVD		PASADENA	91101	10707316	FA0048859	1001
OFFICEMAX #6522	721	E	COLORADO	BLVD		PASADENA	91101	10707316	FA0048859	7070
CVS PHARMACY #16319	777	E	COLORADO	BLVD	A	PASADENA	91101	10666378	FA0047693	7070
TARGET T0883	777	E	COLORADO	BLVD		PASADENA	91101	10173131	FA0034269	7070
TARGET T0883	777	E	COLORADO	BLVD		PASADENA	91101	10173131	FA0034269	7070
TARGET T0883	777	E	COLORADO	BLVD		PASADENA	91101	10173131	FA0034269	7070
PR 790 EAST COLORADO LLC	790	E	COLORADO	BLVD		PASADENA	91101	0	FA0047295	7070
SFIII COLORADO INC	790	E	COLORADO	BLVD		PASADENA	91101	10485544	FA0007941	7070
SFIII COLORADO INC	790	E	COLORADO	BLVD		PASADENA	91101	10485544	FA0007941	7070
SFIII COLORADO INC	790	E	COLORADO	BLVD		PASADENA	91101	10485544	FA0007941	7070
SFIII COLORADO INC	790	E	COLORADO	BLVD		PASADENA	91101	10485544	FA0007941	7070
AT&T CALIFORNIA - K1B09	800	E	COLORADO	BLVD	B	PASADENA	91101	10818529	FA0051810	7070
PASADENA TOWER 1	800	E	COLORADO	BLVD		PASADENA	91101	10307752	FA0007922	7070
PASADENA TOWER 1	800	E	COLORADO	BLVD		PASADENA	91101	10307752	FA0007922	7070
PASADENA TOWER 1	800	E	COLORADO	BLVD		PASADENA	91101	10307752	FA0007922	7070
PASADENA IMAGE PRINTING	815	E	COLORADO	BLVD		PASADENA	91101	10306480	FA0007911	7070
PASADENA IMAGE PRINTING	815	E	COLORADO	BLVD		PASADENA	91101	10306480	FA0007911	7070
PASADENA IMAGE PRINTING	815	E	COLORADO	BLVD		PASADENA	91101	10306480	FA0007911	7070

LOS ANGELES COUNTY CUPA
INACTIVE - FACILITY INVENTORY

FACILITY NAME	SITE ADDRESS					CITY	ZIP	CERS ID	Facility ID	PE
PASADENA IMAGE PRINTING	815	E	COLORADO	BLVD		PASADENA	91101	10306480	FA0007911	7070
ROUND THE CLOCK CLEANERS	827	E	COLORADO	BLVD		PASADENA	91101	10307686	FA0007829	1001
ROUND THE CLOCK CLEANERS	827	E	COLORADO	BLVD		PASADENA	91101	10307686	FA0007829	7070
ROUND THE CLOCK CLEANERS	827	E	COLORADO	BLVD		PASADENA	91101	10307686	FA0007829	7070
ROUND THE CLOCK CLEANERS	827	E	COLORADO	BLVD		PASADENA	91101	10307686	FA0007829	7070
ARMAGEN TECHNOLOGIES INC	914		COLORADO	AVE		SANTA MONICA	90401	0	FA0039155	1001
SEI	927	E	COLORADO	BLVD		PASADENA	91106	10639084	FA0048063	7070
DUSITD2 HOTEL	940	E	COLORADO	BLVD		PASADENA	91106	10509466	FA0007923	7070
DUSITD2 HOTEL	940	E	COLORADO	BLVD		PASADENA	91106	10509466	FA0007923	7070
DUSITD2 HOTEL	940	E	COLORADO	BLVD		PASADENA	91106	10509466	FA0007923	7070
DUSITD2 HOTEL	940	E	COLORADO	BLVD		PASADENA	91106	10509466	FA0007923	7070
MAKO BOWL #1	950	E	COLORADO	BLVD	#101	PASADENA	91106	10653901	FA0048074	7070
NEW DELHI PALACE	950	E	COLORADO	BLVD	#205	PASADENA	91106	10665250	FA0048032	7070
HERTZ RENT-A-CAR	980	E	COLORADO	BLVD		PASADENA	91101	0	FA0007916	7070
RITE AID #6255	1038	E	COLORADO	BLVD		PASADENA	91106	10308028	FA0031955	7070
RITE AID #6255	1038	E	COLORADO	BLVD		PASADENA	91106	10308028	FA0031955	7070
BCSP 1055 EAST COLORADO PROPERTY, LLC	1055	E	COLORADO	BLVD		PASADENA	91106	10306744	FA0044613	7070
BCSP 1055 EAST COLORADO PROPERTY, LLC	1055	E	COLORADO	BLVD		PASADENA	91106	10306744	FA0044613	7070
BCSP 1055 EAST COLORADO PROPERTY, LLC	1055	E	COLORADO	BLVD		PASADENA	91106	10306744	FA0044613	7070
GORDON'S AUTO SHOP	1060	E	COLORADO	BLVD		PASADENA	91106	0	FA0007830	7070
GORDON'S AUTO SHOP	1060	E	COLORADO	BLVD		PASADENA	91106	0	FA0007830	7070
GORDON'S AUTO SHOP	1060	E	COLORADO	BLVD		PASADENA	91106	0	FA0007830	1001
CALIBER BODYWORKS INC. DBA CALIBER COLLISION CENTERS - PASADENA -E CO	1095	E	COLORADO	BLVD		PASADENA	91106	10138049	FA0007833	7070
CALIBER BODYWORKS INC. DBA CALIBER COLLISION CENTERS - PASADENA -E CO	1095	E	COLORADO	BLVD		PASADENA	91106	10138049	FA0007833	7070
CALIBER BODYWORKS INC. DBA CALIBER COLLISION CENTERS - PASADENA -E CO	1095	E	COLORADO	BLVD		PASADENA	91106	10138049	FA0007833	7070
CALIBER BODYWORKS INC. DBA CALIBER COLLISION CENTERS - PASADENA -E CO	1095	E	COLORADO	BLVD		PASADENA	91106	10138049	FA0007833	7070
CALIBER BODYWORKS INC. DBA CALIBER COLLISION CENTERS - PASADENA -E CO	1095	E	COLORADO	BLVD		PASADENA	91106	10138049	FA0007833	7070
CALIBER COLLISION CENTER	1100		COLORADO	AVE		SANTA MONICA	90401	10173075	FA0007889	1003
FIRESTONE COMPLETE AUTO CARE #011576	1110	E	COLORADO	BLVD		PASADENA	91106	10123423	FA0007831	7070
FIRESTONE COMPLETE AUTO CARE #011576	1110	E	COLORADO	BLVD		PASADENA	91106	10123423	FA0007831	7070
FIRESTONE COMPLETE AUTO CARE #011576	1110	E	COLORADO	BLVD		PASADENA	91106	10123423	FA0007831	7070
OFFICE DEPOT #599	1130	E	COLORADO	BLVD		PASADENA	91106	10706770	FA0048858	7070
OFFICE DEPOT #599	1130	E	COLORADO	BLVD		PASADENA	91106	10706770	FA0048858	7070

LOS ANGELES COUNTY CUPA
INACTIVE - FACILITY INVENTORY

FACILITY NAME	SITE ADDRESS				CITY	ZIP	CERS ID	Facility ID	PE
PEP BOYS #607	1135	E	COLORADO	BLVD	PASADENA	91106	10307746	FA0007832	7074
PEP BOYS #607	1135	E	COLORADO	BLVD	PASADENA	91106	10307746	FA0007832	7070
PEP BOYS #607	1135	E	COLORADO	BLVD	PASADENA	91106	10307746	FA0007832	7070
PEP BOYS #607	1135	E	COLORADO	BLVD	PASADENA	91106	10307746	FA0007832	7070
COCO'S #506	1150	W	COLORADO	BLVD	ARCADIA	91006	10709797	FA0049828	3000
MICHAEL'S STORE #9539	1155	E	COLORADO	BLVD	PASADENA	91106	10409788	FA0045673	7070
MICHAEL'S STORE #9539	1155	E	COLORADO	BLVD	PASADENA	91106	10409788	FA0045673	7070
HIE PRINTING CENTER	1158	E	COLORADO	BLVD	PASADENA	91106	0	FA0007913	7070
OAK KNOLL CLEANERS	1162	E	COLORADO	BLVD	PASADENA	91106	10307716	FA0007837	1001
OAK KNOLL CLEANERS	1162	E	COLORADO	BLVD	PASADENA	91106	10307716	FA0007837	7070
OAK KNOLL CLEANERS	1162	E	COLORADO	BLVD	PASADENA	91106	10307716	FA0007837	7070
OAK KNOLL CLEANERS	1162	E	COLORADO	BLVD	PASADENA	91106	10307716	FA0007837	7070
HOLMES POWERSPORTS	1200	E	COLORADO	BLVD	PASADENA	91106	10138053	FA0007918	7070
HOLMES POWERSPORTS	1200	E	COLORADO	BLVD	PASADENA	91106	10138053	FA0007918	7070
HOLMES POWERSPORTS	1200	E	COLORADO	BLVD	PASADENA	91106	10138053	FA0007918	7070
HOLMES POWERSPORTS	1200	E	COLORADO	BLVD	PASADENA	91106	10138053	FA0007918	7070
HOLMES POWERSPORTS	1200	E	COLORADO	BLVD	PASADENA	91106	10138053	FA0007918	7070
HOLMES POWERSPORTS	1200	E	COLORADO	BLVD	PASADENA	91106	10138053	FA0007918	1001
LA CRYO	1204	E	COLORADO	BLVD	PASADENA	91106	10756831	FA0049939	7070
ACURA OF PASADENA	1285	E	COLORADO	BLVD	PASADENA	91106	0	FA0007836	1003
ACURA OF PASADENA	1285	E	COLORADO	BLVD	PASADENA	91106	0	FA0007836	7070
ACURA OF PASADENA	1285	E	COLORADO	BLVD	PASADENA	91106	0	FA0007836	7070
MAC COLOR LAB	1292	E	COLORADO	BLVD	PASADENA	91106	0	FA0034698	1006
PASADENA GRAPHIC ARTS	1304	E	COLORADO	BLVD	PASADENA	91106	10308043	FA0007838	1006
PASADENA GRAPHIC ARTS	1304	E	COLORADO	BLVD	PASADENA	91106	10308043	FA0007838	7070
PASADENA GRAPHIC ARTS	1304	E	COLORADO	BLVD	PASADENA	91106	10308043	FA0007838	7070
McDonald's #15449	1320	E	COLORADO	BLVD	PASADENA	91106	10306786	FA0044637	7070
McDonald's #15449	1320	E	COLORADO	BLVD	PASADENA	91106	10306786	FA0044637	7070
EL BOSTON TRANSMISSION	1351		COLORADO	BLVD	LOS ANGELES	90041	0	FA0007893	1001
PASADENA FORD	1365	E	COLORADO	BLVD	PASADENA	91106	0	FA0007835	1003
PASADENA FORD	1365	E	COLORADO	BLVD	PASADENA	91106	0	FA0007835	7070
PASADENA FORD	1365	E	COLORADO	BLVD	PASADENA	91106	0	FA0007835	7074
PASADENA FORD	1365	E	COLORADO	BLVD	PASADENA	91106	0	FA0007835	7070
PASADENA FORD	1365	E	COLORADO	BLVD	PASADENA	91106	0	FA0007835	7074
SPRINT NXTL CELL SITE LA03XC128	1388	W	COLORADO	BLVD	PASADENA	91105	10309900	FA0039646	7070
SPRINT NXTL CELL SITE LA03XC128	1388	W	COLORADO	BLVD	PASADENA	91105	10309900	FA0039646	7070

LOS ANGELES COUNTY CUPA
INACTIVE - FACILITY INVENTORY

FACILITY NAME	SITE ADDRESS					CITY	ZIP	CERS ID	Facility ID	PE
SPRINT NXTL CELL SITE LA03XC128	1388	W	COLORADO	BLVD		PASADENA	91105	10309900	FA0039646	7070
SPRINT NXTL CELL SITE LA03XC128	1388	W	COLORADO	BLVD		PASADENA	91105	10309900	FA0039646	7070
SAVOLT ENTERPRISES, INC	1400	E	COLORADO	BLVD		PASADENA	91106	10307980	FA0007925	7074
SAVOLT ENTERPRISES, INC	1400	E	COLORADO	BLVD		PASADENA	91106	10307980	FA0007925	7070
SAVOLT ENTERPRISES, INC	1400	E	COLORADO	BLVD		PASADENA	91106	10307980	FA0007925	7074
SAVOLT ENTERPRISES, INC	1400	E	COLORADO	BLVD		PASADENA	91106	10307980	FA0007925	7070
SAVOLT ENTERPRISES, INC	1400	E	COLORADO	BLVD		PASADENA	91106	10307980	FA0007925	7070
SAVOLT ENTERPRISES, INC	1400	E	COLORADO	BLVD		PASADENA	91106	10307980	FA0007925	7074
OCEAN VIEW FOODS	1415	E	COLORADO	BLVD		PASADENA	91106	10307587	FA0044636	7070
OCEAN VIEW FOODS	1415	E	COLORADO	BLVD		PASADENA	91106	10307587	FA0044636	7070
YOSHINOYA AMERICA INC	1441	E	COLORADO	BLVD		PASADENA	91106	0	FA0052007	7070
YOSHINOYA AMERICA INC	1441	E	COLORADO	BLVD		PASADENA	91106	10306771	FA0044653	7070
YOSHINOYA AMERICA INC	1441	E	COLORADO	BLVD		PASADENA	91106	10306771	FA0044653	7070
EL POLLO LOCO	1449	E	COLORADO	BLVD		PASADENA	91106	10306384	FA0044654	7070
EL POLLO LOCO	1449	E	COLORADO	BLVD		PASADENA	91106	10306384	FA0044654	7070
AT&T Mobility - 134 FWY/FIGUEROA (USID12115)	1450	W	COLORADO	BLVD	201	PASADENA	91105	10198978	FA0037308	7070
AT&T Mobility - 134 FWY/FIGUEROA (USID12115)	1450	W	COLORADO	BLVD	201	PASADENA	91105	10198978	FA0037308	7070
AT&T Mobility - 134 FWY/FIGUEROA (USID12115)	1450	W	COLORADO	BLVD	201	PASADENA	91105	10198978	FA0037308	7070
SPRINT NXTL SITE ID CA 6669	1450	E	COLORADO	BLVD		PASADENA	91106	10309921	FA0039660	7070
SPRINT NXTL SITE ID CA 6669	1450	E	COLORADO	BLVD		PASADENA	91106	10309921	FA0039660	7070
CARLS JR RESTAURANT # 7360	1465	E	COLORADO	BLVD		PASADENA	91106	10307881	FA0044643	7070
CARLS JR RESTAURANT # 7360	1465	E	COLORADO	BLVD		PASADENA	91106	10307881	FA0044643	7070
T-MOBILE WEST CORPORATION LA74278X	1487	E	COLORADO	BLVD		PASADENA	91106	10725727	FA0049311	7070
HEDAR BABAR	1511	E	COLORADO	BLVD		PASADENA	91106	10674340	FA0048072	7070
CUSTOM MADE TS	1531		COLORADO	AVE		SANTA MONICA	90404	0	FA0007890	1002
EAGLE CAR WASH	1539	W	COLORADO	BLVD		LOS ANGELES	90041	10254709	FA0007805	1001
EAGLE ROCK TEST & LUBE	1567		COLORADO	BLVD	A	LOS ANGELES	90041	0	FA0007803	1001
PASADENA CITY COLLEGE #C	1570	E	COLORADO	BLVD	C	PASADENA	91106	10159469	FA0040707	7070
PASADENA CITY COLLEGE #C	1570	E	COLORADO	BLVD	C	PASADENA	91106	10159469	FA0040707	7070
SPRINT CELL SITE LA35XC924	1570	E	COLORADO	BLVD	CEL2	PASADENA	91106	10310005	FA0043676	7070
PASADENA CITY COLLEGE	1570	E	COLORADO	BLVD	IT	PASADENA	91106	10131049	FA0044655	1001
PASADENA CITY COLLEGE	1570	E	COLORADO	BLVD	IT	PASADENA	91106	10131049	FA0044655	7070
PASADENA CITY COLLEGE #C	1570	E	COLORADO	BLVD	C	PASADENA	91106	10159469	FA0040707	7070
PASADENA CITY COLLEGE	1570	E	COLORADO	BLVD	IT	PASADENA	91106	10131049	FA0044655	7070
PASADENA CITY COLLEGE #C	1570	E	COLORADO	BLVD	C	PASADENA	91106	10159469	FA0040707	1001
T-MOBILE WEST CORP	1570	E	COLORADO	BLVD	R1	PASADENA	91106	10310122	FA0040706	7070

LOS ANGELES COUNTY CUPA
INACTIVE - FACILITY INVENTORY

FACILITY NAME	SITE ADDRESS					CITY	ZIP	CERS ID	Facility ID	PE
T-Mobile West, LLC IE04136X	1570	E	COLORADO	BLVD	R2	PASADENA	91106	10310128	FA0040714	7070
PASADENA CITY COLLEGE #I	1570	E	COLORADO	BLVD	I	PASADENA	91106	10159577	FA0007901	7070
PCC BUILDING FF	1570	E	COLORADO	BLVD	FF	PASADENA	91106	0	FA0007939	7070
PASADENA CITY COLLEGE #V	1570	E	COLORADO	BLVD	#V	PASADENA	91106	10159533	FA0007963	7070
PASADENA CITY COLLEGE #I	1570	E	COLORADO	BLVD	I	PASADENA	91106	10159577	FA0007901	7070
PCC BUILDING FF	1570	E	COLORADO	BLVD	FF	PASADENA	91106	0	FA0007939	7070
PASADENA CITY COLLEGE #V	1570	E	COLORADO	BLVD	#V	PASADENA	91106	10159533	FA0007963	7070
T-Mobile West, LLC IE04136X	1570	E	COLORADO	BLVD	R2	PASADENA	91106	10310128	FA0040714	7070
T-MOBILE WEST CORP	1570	E	COLORADO	BLVD	R1	PASADENA	91106	10310122	FA0040706	7070
PCC/BUILDING D	1570	E	COLORADO	BLVD	D	PASADENA	91106	0	FA0046063	7070
PASADENA CITY COLLEGE #V	1570	E	COLORADO	BLVD	#V	PASADENA	91106	10159533	FA0007963	7070
T-Mobile West, LLC IE04136X	1570	E	COLORADO	BLVD	R2	PASADENA	91106	10310128	FA0040714	7070
T-MOBILE WEST CORP	1570	E	COLORADO	BLVD	R1	PASADENA	91106	10310122	FA0040706	7070
T-Mobile West, LLC IE04136X	1570	E	COLORADO	BLVD	R2	PASADENA	91106	10310128	FA0040714	7070
PASADENA CITY COLLEGE #I	1570	E	COLORADO	BLVD	I	PASADENA	91106	10159577	FA0007901	7070
PASADENA CITY COLLEGE #V	1570	E	COLORADO	BLVD	#V	PASADENA	91106	10159533	FA0007963	7070
PASADENA CITY COLLEGE LOT 2	1570	E	COLORADO	BLVD	#LOT2	PASADENA	91106	10750636	FA0047921	7070
T-Mobile West, LLC IE04136X	1570	E	COLORADO	BLVD	R2	PASADENA	91106	10310128	FA0040714	7070
FS BUILDING	1570	E	COLORADO	BLVD		PASADENA	91106	10490134	FA0007902	7070
PASADENA CITY COLLEGE #FB	1570	E	COLORADO	BLVD	FB	PASADENA	91106	10159467	FA0044616	7070
FS BUILDING	1570	E	COLORADO	BLVD		PASADENA	91106	10490134	FA0007902	7070
FS BUILDING	1570	E	COLORADO	BLVD		PASADENA	91106	10490134	FA0007902	7070
SCIENCE VILLAGE	1570	E	COLORADO	BLVD		PASADENA	91106	10612180	FA0047168	3000
SCIENCE VILLAGE	1570	E	COLORADO	BLVD		PASADENA	91106	10612180	FA0047168	1001
PASADENA CITY COLLEGE #FB	1570	E	COLORADO	BLVD	FB	PASADENA	91106	10159467	FA0044616	7070
PASADENA CITY COLLEGE #FB	1570	E	COLORADO	BLVD	FB	PASADENA	91106	10159467	FA0044616	1001
CA BUILDING	1570	E	COLORADO	BLVD	#CA	PASADENA	91106	10594261	FA0007844	7070
LL	1570	E	COLORADO	BLVD	LL	PASADENA	91106	10505449	FA0007903	7070
PASADENA CITY COLLEGE BLDG E	1570	E	COLORADO	BLVD	#E	PASADENA	91106	10159557	FA0007904	7070
PASADENA CITY COLLEGE #R	1570	E	COLORADO	BLVD	R	PASADENA	91106	10159569	FA0007905	7070
PASADENA CITY COLLEGE BLDG #Z	1570	E	COLORADO	BLVD	Z	PASADENA	91106	10159571	FA0007906	7070
PASADENA CITY COLLEGE #U	1570	E	COLORADO	BLVD	U	PASADENA	91106	10159575	FA0007907	7070
PASADENA CITY COLLEGE #W	1570	E	COLORADO	BLVD	#W	PASADENA	91106	10159535	FA0007940	7070
CA BUILDING	1570	E	COLORADO	BLVD	#CA	PASADENA	91106	10594261	FA0007844	7070
LL	1570	E	COLORADO	BLVD	LL	PASADENA	91106	10505449	FA0007903	7070
PASADENA CITY COLLEGE BLDG E	1570	E	COLORADO	BLVD	#E	PASADENA	91106	10159557	FA0007904	7070

LOS ANGELES COUNTY CUPA
INACTIVE - FACILITY INVENTORY

FACILITY NAME	SITE ADDRESS					CITY	ZIP	CERS ID	Facility ID	PE
PASADENA CITY COLLEGE #R	1570	E	COLORADO	BLVD	R	PASADENA	91106	10159569	FA0007905	7070
PASADENA CITY COLLEGE BLDG #Z	1570	E	COLORADO	BLVD	Z	PASADENA	91106	10159571	FA0007906	7070
PASADENA CITY COLLEGE #U	1570	E	COLORADO	BLVD	U	PASADENA	91106	10159575	FA0007907	7070
PASADENA CITY COLLEGE #W	1570	E	COLORADO	BLVD	#W	PASADENA	91106	10159535	FA0007940	7070
CA BUILDING	1570	E	COLORADO	BLVD	#CA	PASADENA	91106	10594261	FA0007844	1004
CA BUILDING	1570	E	COLORADO	BLVD	#CA	PASADENA	91106	10594261	FA0007844	2001
CA BUILDING	1570	E	COLORADO	BLVD	#CA	PASADENA	91106	10594261	FA0007844	1000
LP BUILDING	1570	E	COLORADO	BLVD	LP	PASADENA	91106	10483051	FA0046059	7070
PASADENA CITY COLLEGE	1570	E	COLORADO	BLVD	FC	PASADENA	91106	10159439	FA0044618	7070
LP BUILDING	1570	E	COLORADO	BLVD	LP	PASADENA	91106	10483051	FA0046059	7070
PCC/BUILDING GM	1570	E	COLORADO	BLVD	#GM	PASADENA	91106	10463017	FA0046061	7070
PASADENA CITY COLLEGE	1570	E	COLORADO	BLVD	FC	PASADENA	91106	10159439	FA0044618	7070
PCC/BUILDING GM	1570	E	COLORADO	BLVD	#GM	PASADENA	91106	10463017	FA0046061	7070
PASADENA CITY COLLEGE #W	1570	E	COLORADO	BLVD	#W	PASADENA	91106	10159535	FA0007940	7070
LL	1570	E	COLORADO	BLVD	LL	PASADENA	91106	10505449	FA0007903	7070
PASADENA CITY COLLEGE BLDG E	1570	E	COLORADO	BLVD	#E	PASADENA	91106	10159557	FA0007904	7070
PASADENA CITY COLLEGE #R	1570	E	COLORADO	BLVD	R	PASADENA	91106	10159569	FA0007905	7070
PASADENA CITY COLLEGE BLDG #Z	1570	E	COLORADO	BLVD	Z	PASADENA	91106	10159571	FA0007906	7070
PASADENA CITY COLLEGE #U	1570	E	COLORADO	BLVD	U	PASADENA	91106	10159575	FA0007907	7070
PASADENA CITY COLLEGE #W	1570	E	COLORADO	BLVD	#W	PASADENA	91106	10159535	FA0007940	7070
CBSV	1570	E	COLORADO	BLVD	#SVB	PASADENA	91106	10600798	FA0046983	3001
CBSV	1570	E	COLORADO	BLVD	#SVB	PASADENA	91106	10600798	FA0046983	7070
PCC/BUILDING GM	1570	E	COLORADO	BLVD	#GM	PASADENA	91106	10463017	FA0046061	7070
RADIOLOGY TECHNOLOGIES IN ER	1578		COLORADO	BLVD	9	EAGLE ROCK	90041	10261459	FA0039290	1006
COLORADO CLEANERS	1578		COLORADO	BLVD	7	LOS ANGELES	90041	0	FA0007894	1001
BLAS AUTO REPAIR	1581		COLORADO	BLVD		LOS ANGELES	90041	0	FA0007744	1001
T-MOBILE WEST, LLC IE24581A	1599	E	COLORADO	BLVD		PASADENA	91106	10725718	FA0049315	7070
JIFFY LUBE #2215	1603	E	COLORADO	BLVD		PASADENA	91106	10306741	FA0007857	7070
JIFFY LUBE #2215	1603	E	COLORADO	BLVD		PASADENA	91106	10306741	FA0007857	7070
JIFFY LUBE #2215	1603	E	COLORADO	BLVD		PASADENA	91106	10306741	FA0007857	7074
JIFFY LUBE #2215	1603	E	COLORADO	BLVD		PASADENA	91106	10306741	FA0007857	7070
JIFFY LUBE #2215	1603	E	COLORADO	BLVD		PASADENA	91106	10306741	FA0007857	7070
STAPPS AUTO SERVICE	1627		COLORADO	BLVD		LOS ANGELES	90041	0	FA0007812	1001
TELIC CO	1631		COLORADO	AVE		SANTA MONICA	90404	0	FA0007866	1002
7-ELEVEN #36702	1661	E	COLORADO	BLVD		PASADENA	91106	10465729	FA0046764	7070
7-ELEVEN #36702	1661	E	COLORADO	BLVD		PASADENA	91106	10465729	FA0046764	7070

LOS ANGELES COUNTY CUPA
INACTIVE - FACILITY INVENTORY

FACILITY NAME	SITE ADDRESS					CITY	ZIP	CERS ID	Facility ID	PE
7-ELEVEN #36702	1661	E	COLORADO	BLVD		PASADENA	91106	10465729	FA0046764	7070
PANDA EXPRESS #1454	1701	E	COLORADO	BLVD		PASADENA	91106	10784794	FA0051103	7070
HASTINGS PLASTICS CO	1704		COLORADO	AVE		SANTA MONICA	90404	0	FA0007818	1001
KAIBA JAPANESE RAMEN SUSHI & GRILL	1713	E	COLORADO	BLVD		PASADENA	91106	10307383	FA0044635	7070
KAIBA JAPANESE RAMEN SUSHI & GRILL	1713	E	COLORADO	BLVD		PASADENA	91106	10307383	FA0044635	7070
KAIBA JAPANESE RAMEN SUSHI & GRILL	1713	E	COLORADO	BLVD		PASADENA	91106	10307383	FA0044635	7070
99 CENTS ONLY STORES #98	1720	E	COLORADO	BLVD		PASADENA	91106	10404091	FA0045356	7070
99 CENTS ONLY STORES #98	1720	E	COLORADO	BLVD		PASADENA	91106	10404091	FA0045356	7070
SAMY S CAMERA PASADENA CA	1759	E	COLORADO	BLVD		PASADENA	91106	10460140	FA0046755	7070
SAMY S CAMERA PASADENA CA	1759	E	COLORADO	BLVD		PASADENA	91106	10460140	FA0046755	7070
AAMCO TRANSMISSIONS, PASADENA	1800	E	COLORADO	BLVD		PASADENA	91107	10159523	FA0007856	7070
AAMCO TRANSMISSIONS, PASADENA	1800	E	COLORADO	BLVD		PASADENA	91107	10159523	FA0007856	7070
AAMCO TRANSMISSIONS, PASADENA	1800	E	COLORADO	BLVD		PASADENA	91107	10159523	FA0007856	7070
HARVEY TITANIUM LTD	1805		COLORADO	AVE		SANTA MONICA	90404	0	FA0007867	1002
AUTO CARE	1813		COLORADO	BLVD	#B	PASADENA	91107	10655803	FA0049732	1000
AUTO CARE	1813		COLORADO	BLVD	#B	PASADENA	91107	10655803	FA0049732	7070
AUTO CARE	1813		COLORADO	BLVD	#B	PASADENA	91107	10655803	FA0049732	7070
AUTO CARE	1813		COLORADO	BLVD	#B	PASADENA	91107	10655803	FA0049732	7070
PASADENA MOBIL	1813	E	COLORADO	BLVD		PASADENA	91107	10306507	FA0007855	7070
PASADENA MOBIL	1813	E	COLORADO	BLVD		PASADENA	91107	10306507	FA0007855	7074
PASADENA MOBIL	1813	E	COLORADO	BLVD		PASADENA	91107	10306507	FA0007855	7074
PASADENA MOBIL	1813	E	COLORADO	BLVD		PASADENA	91107	10306507	FA0007855	7070
PASADENA MOBIL	1813	E	COLORADO	BLVD		PASADENA	91107	10306507	FA0007855	7070
PASADENA MOBIL	1813	E	COLORADO	BLVD		PASADENA	91107	10306507	FA0007855	3002
PASADENA MOBIL	1813	E	COLORADO	BLVD		PASADENA	91107	10306507	FA0007855	7070
PASADENA MOBIL	1813	E	COLORADO	BLVD		PASADENA	91107	10306507	FA0007855	7074
NOVIS ORTHOPEDIC FOOTWEAR	1836	E	COLORADO	BLVD		PASADENA	91107	10308016	FA0040673	7070
NOVIS ORTHOPEDIC FOOTWEAR	1836	E	COLORADO	BLVD		PASADENA	91107	10308016	FA0040673	7070
NOVIS ORTHOPEDIC FOOTWEAR	1836	E	COLORADO	BLVD		PASADENA	91107	10308016	FA0040673	7070
NOVIS ORTHOPEDIC FOOTWEAR	1836	E	COLORADO	BLVD		PASADENA	91107	10308016	FA0040673	7070
KENDING PERFORMANCE	1850	E	COLORADO	BLVD		PASADENA	91107	0	FA0007853	1001
O'REILLY AUTO PARTS #3519	1860	E	COLORADO	BLVD		PASADENA	91107	10307290	FA0037298	7070
O'REILLY AUTO PARTS #3519	1860	E	COLORADO	BLVD		PASADENA	91107	10307290	FA0037298	7070
O'REILLY AUTO PARTS #3519	1860	E	COLORADO	BLVD		PASADENA	91107	10307290	FA0037298	7070
MIKE'S AUTO BODY	1877	E	COLORADO	BLVD		PASADENA	91107	0	FA0007854	1001
MIKE'S AUTO BODY	1877	E	COLORADO	BLVD		PASADENA	91107	0	FA0007854	7070

LOS ANGELES COUNTY CUPA
INACTIVE - FACILITY INVENTORY

FACILITY NAME	SITE ADDRESS					CITY	ZIP	CERS ID	Facility ID	PE
S & J AUTO SPECIALISTS	1880	E	COLORADO	BLVD	B	PASADENA	91107	10308238	FA0040636	1001
S & J AUTO SPECIALISTS	1880	E	COLORADO	BLVD	B	PASADENA	91107	10308238	FA0040636	7070
S & J AUTO SPECIALISTS	1880	E	COLORADO	BLVD	B	PASADENA	91107	10308238	FA0040636	7070
S & J AUTO SPECIALISTS	1880	E	COLORADO	BLVD	B	PASADENA	91107	10308238	FA0040636	7070
PASADENA SOUND	1880	E	COLORADO	BLVD	A	PASADENA	91107	10306792	FA0007926	1001
PASADENA SOUND	1880	E	COLORADO	BLVD	A	PASADENA	91107	10306792	FA0007926	7070
PASADENA SOUND	1880	E	COLORADO	BLVD	A	PASADENA	91107	10306792	FA0007926	7070
PASADENA SOUND	1880	E	COLORADO	BLVD	A	PASADENA	91107	10306792	FA0007926	7070
ROSE CITY AUTOMOTIVE	1880	E	COLORADO	BLVD	C	PASADENA	91107	10306756	FA0007808	1001
ROSE CITY AUTOMOTIVE	1880	E	COLORADO	BLVD	C	PASADENA	91107	10306756	FA0007808	7070
ROSE CITY AUTOMOTIVE	1880	E	COLORADO	BLVD	C	PASADENA	91107	10306756	FA0007808	7070
ROSE CITY AUTOMOTIVE	1880	E	COLORADO	BLVD	C	PASADENA	91107	10306756	FA0007808	7070
DICK CEPEK	1880	E	COLORADO	BLVD		PASADENA	91107	0	FA0007852	1001
SANTA MONICA OUTLOOK	1920		COLORADO	AVE		SANTA MONICA	90404	0	FA0007882	1003
AGENSYS INC	1920		COLORADO	AVE	A	SANTA MONICA	90404	10156281	FA0045001	1003
AMERICAN TIRE DEPO	1924	W	COLORADO	BLVD		LOS ANGELES	90041	0	FA0007864	1001
TACO BELL 39800	1953	E	COLORADO	BLVD		PASADENA	91107	10306462	FA0044638	7070
TACO BELL 39800	1953	E	COLORADO	BLVD		PASADENA	91107	10306462	FA0044638	7070
RUSNAK BENTLEY	1987	E	COLORADO	BLVD		PASADENA	91107	0	FA0034657	7070
RUSNAK BENTLEY	1987	E	COLORADO	BLVD		PASADENA	91107	0	FA0034657	1001
RUSNAK BENTLEY	1987	E	COLORADO	BLVD		PASADENA	91107	0	FA0034657	7070
CROWN CITY MOTORS	2000	E	COLORADO	BLVD		PASADENA	91107	10484284	FA0007849	7070
CROWN CITY MOTORS	2000	E	COLORADO	BLVD		PASADENA	91107	10484284	FA0007849	7070
CROWN CITY MOTORS	2000	E	COLORADO	BLVD		PASADENA	91107	10484284	FA0007849	1001
CROWN CITY MOTORS	2000	E	COLORADO	BLVD		PASADENA	91107	10484284	FA0007849	7070
CROWN CITY MOTORS	2000	E	COLORADO	BLVD		PASADENA	91107	10484284	FA0007849	7070
CROWN CITY MOTORS	2000	E	COLORADO	BLVD		PASADENA	91107	10484284	FA0007849	7070
RUSNAK VOLVO	2025	E	COLORADO	BLVD		PASADENA	91107	10307167	FA0007851	7074
RUSNAK VOLVO	2025	E	COLORADO	BLVD		PASADENA	91107	10307167	FA0007851	7070
RUSNAK VOLVO	2025	E	COLORADO	BLVD		PASADENA	91107	10307167	FA0007851	7074
RUSNAK VOLVO	2025	E	COLORADO	BLVD		PASADENA	91107	10307167	FA0007851	7070
RUSNAK VOLVO	2025	E	COLORADO	BLVD		PASADENA	91107	10307167	FA0007851	7070
SAN MARINO AUTO SERVICE	2048	E	COLORADO	BLVD		PASADENA	91107	10308259	FA0040765	7070
SAN MARINO AUTO SERVICE	2048	E	COLORADO	BLVD		PASADENA	91107	10308259	FA0040765	7070
DENTAL OFFICE - DR. LOUIS MO	2100	E	COLORADO	BLVD	4	PASADENA	91107	0	FA0007919	7070
AGENSYS INC	2105		COLORADO	AVE		SANTA MONICA	90404	0	FA0044018	1003

LOS ANGELES COUNTY CUPA
INACTIVE - FACILITY INVENTORY

FACILITY NAME	SITE ADDRESS					CITY	ZIP	CERS ID	Facility ID	PE
M & G AUTO BODY	2124	E	COLORADO	BLVD	101	PASADENA	91107	10307902	FA0037297	7070
M & G AUTO BODY	2124	E	COLORADO	BLVD	101	PASADENA	91107	10307902	FA0037297	7070
M & G AUTO BODY	2124	E	COLORADO	BLVD	101	PASADENA	91107	10307902	FA0037297	7070
KEVORK AUTO ELECTRIC	2124	E	COLORADO	BLVD	105	PASADENA	91107	10308055	FA0036277	7070
KEVORK AUTO ELECTRIC	2124	E	COLORADO	BLVD	105	PASADENA	91107	10308055	FA0036277	7070
ROSE CITY COLLISION CENTER LLC	2124	E	COLORADO	BLVD		PASADENA	91107	0	FA0034673	7070
KEVORK AUTO ELECTRIC	2124	E	COLORADO	BLVD	105	PASADENA	91107	10308055	FA0036277	7070
KEVORK AUTO ELECTRIC	2124	E	COLORADO	BLVD	105	PASADENA	91107	10308055	FA0036277	7070
DAVE KOEMANS AUTOMOTIVE SHOP	2151	E	COLORADO	BLVD	C	PASADENA	91107	0	FA0007850	1001
PASADENA AUTO REPAIR AND SMOG	2151	E	COLORADO	BLVD	C	PASADENA	91107	10308244	FA0007807	7070
PASADENA AUTO REPAIR AND SMOG	2151	E	COLORADO	BLVD	C	PASADENA	91107	10308244	FA0007807	7070
PASADENA AUTO SERVICE	2155	E	COLORADO	BLVD	1A	PASADENA	91107	10307326	FA0043682	7070
PASADENA AUTO SERVICE	2155	E	COLORADO	BLVD	1A	PASADENA	91107	10307326	FA0043682	1000
PASADENA AUTO SERVICE	2155	E	COLORADO	BLVD	1A	PASADENA	91107	10307326	FA0043682	7070
ROSE CITY AUTOMOTIVE	2155	E	COLORADO	BLVD	7	PASADENA	91107	10306777	FA0007847	1000
A TO Z AUTOMOTIVE	2155	E	COLORADO	BLVD	1	PASADENA	91107	10307665	FA0007809	7070
ROSE CITY AUTOMOTIVE	2155	E	COLORADO	BLVD	7	PASADENA	91107	10306777	FA0007847	7070
A TO Z AUTOMOTIVE	2155	E	COLORADO	BLVD	1	PASADENA	91107	10307665	FA0007809	7070
ROSE CITY AUTOMOTIVE	2155	E	COLORADO	BLVD	7	PASADENA	91107	10306777	FA0007847	7070
A TO Z AUTOMOTIVE	2155	E	COLORADO	BLVD	1	PASADENA	91107	10307665	FA0007809	7070
A TO Z AUTOMOTIVE	2155	E	COLORADO	BLVD	1	PASADENA	91107	10307665	FA0007809	7070
FUJI AUTO	2155	E	COLORADO	BLVD	#4,5	PASADENA	91107	10306387	FA0007848	7070
FUJI AUTO	2155	E	COLORADO	BLVD	#4,5	PASADENA	91107	10306387	FA0007848	7070
FUJI AUTO	2155	E	COLORADO	BLVD	#4,5	PASADENA	91107	10306387	FA0007848	7070
SPRINT CELL SITE LA03XC127	2156	E	COLORADO	BLVD		PASADENA	91107	10309909	FA0039650	7070
SPRINT CELL SITE LA03XC127	2156	E	COLORADO	BLVD		PASADENA	91107	10309909	FA0039650	7070
SPRINT CELL SITE LA03XC127	2156	E	COLORADO	BLVD		PASADENA	91107	10309909	FA0039650	7070
LOS DOS AMIGOS	2159	E	COLORADO	BLVD	2	PASADENA	91107	0	FA0034661	7070
MIKE'S AUTO TECK	2165	E	COLORADO	BLVD	5	PASADENA	91107	10307614	FA0031703	1001
HYARCS AUTO REPAIR	2165	E	COLORADO	BLVD		PASADENA	91107	10306468	FA0037306	7070
HYARCS AUTO REPAIR	2165	E	COLORADO	BLVD		PASADENA	91107	10306468	FA0037306	7070
MIKE'S AUTO TECK	2165	E	COLORADO	BLVD	5	PASADENA	91107	10307614	FA0031703	7070
MIKE'S AUTO TECK	2165	E	COLORADO	BLVD	5	PASADENA	91107	10307614	FA0031703	7070
HYARCS AUTO REPAIR	2165	E	COLORADO	BLVD		PASADENA	91107	10306468	FA0037306	7070
MIKE'S AUTO TECK	2165	E	COLORADO	BLVD	5	PASADENA	91107	10307614	FA0031703	7070
EURASIAN AUTOMOTIVE	2165	E	COLORADO	BLVD	6	PASADENA	91107	10307707	FA0007846	7070

LOS ANGELES COUNTY CUPA
INACTIVE - FACILITY INVENTORY

FACILITY NAME	SITE ADDRESS					CITY	ZIP	CERS ID	Facility ID	PE
COLORADO MUFFLER AUTO SERVICE & GLASS	2165	E	COLORADO	BLVD	1	PASADENA	91107	10309684	FA0007933	7070
EURASIAN AUTOMOTIVE	2165	E	COLORADO	BLVD	6	PASADENA	91107	10307707	FA0007846	7070
COLORADO MUFFLER AUTO SERVICE & GLASS	2165	E	COLORADO	BLVD	1	PASADENA	91107	10309684	FA0007933	7070
EURASIAN AUTOMOTIVE	2165	E	COLORADO	BLVD	6	PASADENA	91107	10307707	FA0007846	7070
COLORADO MUFFLER AUTO SERVICE & GLASS	2165	E	COLORADO	BLVD	1	PASADENA	91107	10309684	FA0007933	7070
HYARCS AUTO REPAIR	2191	E	COLORADO	BLVD		PASADENA	91107	0	FA0007839	1001
HYARCS AUTO REPAIR	2191	E	COLORADO	BLVD		PASADENA	91107	0	FA0007839	7070
T-MOBILE WEST LLC IE04900A	2234	E	COLORADO	BLVD		PASADENA	91107	10310080	FA0040685	7070
T-MOBILE WEST LLC IE04900A	2234	E	COLORADO	BLVD		PASADENA	91107	10310080	FA0040685	7070
T-MOBILE WEST LLC IE04900A	2234	E	COLORADO	BLVD		PASADENA	91107	10310080	FA0040685	7070
T-MOBILE WEST LLC IE04900A	2234	E	COLORADO	BLVD		PASADENA	91107	10310080	FA0040685	7070
ALL STAR CLEANERS	2256		COLORADO	BLVD	107	LOS ANGELES	90041	0	FA0007870	1001
PASADENA YAMAHA	2270	E	COLORADO	BLVD		PASADENA	91107	0	FA0041561	1001
WOODYS AIR	2270	E	COLORADO	BLVD		PASADENA	91107	0	FA0007929	7070
WOODYS AIR	2270	E	COLORADO	BLVD		PASADENA	91107	0	FA0007929	7070
TIM'S AIRLESS	2304	E	COLORADO	BLVD		PASADENA	91107	0	FA0007840	1001
TIM'S AIRLESS	2304	E	COLORADO	BLVD		PASADENA	91107	0	FA0007840	7070
AT&T MOBILITY - E DEL MAR S SAN MARINO (USID46878)	2307	E	COLORADO	BLVD	CELL	PASADENA	91107	10199032	FA0039639	7070
AT&T MOBILITY - E DEL MAR S SAN MARINO (USID46878)	2307	E	COLORADO	BLVD	CELL	PASADENA	91107	10199032	FA0039639	7070
AT&T MOBILITY - E DEL MAR S SAN MARINO (USID46878)	2307	E	COLORADO	BLVD	CELL	PASADENA	91107	10199032	FA0039639	7070
A & A DISCOUNT TIRE/AUTO RPR	2307	E	COLORADO	BLVD	A	PASADENA	91107	10306750	FA0007842	7070
A & A DISCOUNT TIRE/AUTO RPR	2307	E	COLORADO	BLVD	A	PASADENA	91107	10306750	FA0007842	7070
COLOR DOTS INC	2307	E	COLORADO	BLVD		PASADENA	91107	0	FA0043707	7070
A & A DISCOUNT TIRE/AUTO RPR	2307	E	COLORADO	BLVD	A	PASADENA	91107	10306750	FA0007842	7070
SPEEDY RADIATOR	2307	E	COLORADO	BLVD	B	PASADENA	91107	10307971	FA0007843	7070
SPEEDY RADIATOR	2307	E	COLORADO	BLVD	B	PASADENA	91107	10307971	FA0007843	7070
SPEEDY RADIATOR	2307	E	COLORADO	BLVD	B	PASADENA	91107	10307971	FA0007843	1000
SPEEDY RADIATOR	2307	E	COLORADO	BLVD	B	PASADENA	91107	10307971	FA0007843	7070
SPEEDY RADIATOR	2307	E	COLORADO	BLVD	B	PASADENA	91107	10307971	FA0007843	7070
E-Z CLEANERS	2308	E	COLORADO	BLVD		PASADENA	91107	10306774	FA0007841	7070
E-Z CLEANERS	2308	E	COLORADO	BLVD		PASADENA	91107	10306774	FA0007841	7070
E-Z CLEANERS	2308	E	COLORADO	BLVD		PASADENA	91107	10306774	FA0007841	7070
SIGNATURE SMILES DENTAL GROUP	2335	E	COLORADO	BLVD	105	PASADENA	91107	10895572	FA0054790	7070
2858 VONS A SAFEWAY COMPANY	2355	E	COLORADO	BLVD		PASADENA	91107	10173827	FA0037917	7070
2858 VONS A SAFEWAY COMPANY	2355	E	COLORADO	BLVD		PASADENA	91107	10173827	FA0037917	7070
2858 VONS A SAFEWAY COMPANY	2355	E	COLORADO	BLVD		PASADENA	91107	10173827	FA0037917	7070

LOS ANGELES COUNTY CUPA
INACTIVE - FACILITY INVENTORY

FACILITY NAME	SITE ADDRESS					CITY	ZIP	CERS ID	Facility ID	PE
WALGREENS #10764	2376	E	COLORADO	BLVD		PASADENA	91107	10307467	FA0044619	7070
WALGREENS #10764	2376	E	COLORADO	BLVD		PASADENA	91107	10307467	FA0044619	7070
ERICS CREATIVE WRGHT IRON WR	2391		COLORADO	BLVD		LOS ANGELES	90042	0	FA0007813	1001
PASADENA 10, LLC	2400	E	COLORADO	BLVD		PASADENA	91107	10307833	FA0007932	1001
PASADENA 10, LLC	2400	E	COLORADO	BLVD		PASADENA	91107	10307833	FA0007932	7074
PASADENA 10, LLC	2400	E	COLORADO	BLVD		PASADENA	91107	10307833	FA0007932	7070
PASADENA 10, LLC	2400	E	COLORADO	BLVD		PASADENA	91107	10307833	FA0007932	7070
PASADENA 10, LLC	2400	E	COLORADO	BLVD		PASADENA	91107	10307833	FA0007932	7074
PASADENA 10, LLC	2400	E	COLORADO	BLVD		PASADENA	91107	10307833	FA0007932	7074
PASADENA 10, LLC	2400	E	COLORADO	BLVD		PASADENA	91107	10307833	FA0007932	7074
PASADENA 10, LLC	2400	E	COLORADO	BLVD		PASADENA	91107	10307833	FA0007932	7070
PASADENA 10, LLC	2400	E	COLORADO	BLVD		PASADENA	91107	10307833	FA0007932	7070
VIDEO HORIZONS	2423	E	COLORADO	BLVD		PASADENA	91107	0	FA0007845	1006
HIGH QUALITY MOBILE INC	2435	E	COLORADO	BLVD		PASADENA	91107	10769788	FA0007960	7070
HIGH QUALITY MOBILE INC	2435	E	COLORADO	BLVD		PASADENA	91107	10769788	FA0007960	7070
HIGH QUALITY MOBILE INC	2435	E	COLORADO	BLVD		PASADENA	91107	10769788	FA0007960	7070
HIGH QUALITY MOBILE INC	2435	E	COLORADO	BLVD		PASADENA	91107	10769788	FA0007960	7070
VASKEN'S A+ AUTO SERVICE	2451	E	COLORADO	BLVD	6	PASADENA	91107	0	FA0007810	1000
DOUGLAS AUTO BODY AND PAINT	2453	E	COLORADO	BLVD		PASADENA	91107	10138023	FA0007811	7070
DOUGLAS AUTO BODY AND PAINT	2453	E	COLORADO	BLVD		PASADENA	91107	10138023	FA0007811	7070
COUTURE DRY CLEANING	2498	E	COLORADO	BLVD		PASADENA	91107	10306492	FA0007826	1000
COUTURE DRY CLEANING	2498	E	COLORADO	BLVD		PASADENA	91107	10306492	FA0007826	7070
COUTURE DRY CLEANING	2498	E	COLORADO	BLVD		PASADENA	91107	10306492	FA0007826	7070
COUTURE DRY CLEANING	2498	E	COLORADO	BLVD		PASADENA	91107	10306492	FA0007826	7070
COUTURE DRY CLEANING	2498	E	COLORADO	BLVD		PASADENA	91107	10306492	FA0007826	7070
OEWAVES INC	2555	E	COLORADO	BLVD	400	PASADENA	91107	0	FA0037935	7070
AT&T MOBILITY - E. DEL MAR & EASTERN (48043)	2555	E	COLORADO	BLVD		PASADENA	91107	10199038	FA0040665	7070
AT&T MOBILITY - E. DEL MAR & EASTERN (48043)	2555	E	COLORADO	BLVD		PASADENA	91107	10199038	FA0040665	7070
OEWAVES INC	2555	E	COLORADO	BLVD	400	PASADENA	91107	0	FA0037935	7070
AT&T MOBILITY - E. DEL MAR & EASTERN (48043)	2555	E	COLORADO	BLVD		PASADENA	91107	10199038	FA0040665	7070
AUTO EXPRESS	2626		COLORADO	BLVD	A	LOS ANGELES	90041	0	FA0007885	1003
PASADENA YAMAHA	2650	E	COLORADO	BLVD		PASADENA	91107	10460050	FA0045420	7070
PASADENA YAMAHA	2650	E	COLORADO	BLVD		PASADENA	91107	10460050	FA0045420	7070
C & J AUTOMOTIVE SERVICES INC	2655	E	COLORADO	BLVD	#C	PASADENA	91107	10299406	FA0007858	7070
C & J AUTOMOTIVE SERVICES INC	2655	E	COLORADO	BLVD	#C	PASADENA	91107	10299406	FA0007858	7070
C & J AUTOMOTIVE SERVICES INC	2655	E	COLORADO	BLVD	#C	PASADENA	91107	10299406	FA0007858	7070

LOS ANGELES COUNTY CUPA
INACTIVE - FACILITY INVENTORY

FACILITY NAME	SITE ADDRESS					CITY	ZIP	CERS ID	Facility ID	PE
C & J AUTOMOTIVE SERVICES INC	2655	E	COLORADO	BLVD	#C	PASADENA	91107	10299406	FA0007858	7070
B-UNITED AUTOMOTIVE	2655	E	COLORADO	BLVD	A	PASADENA	91107	0	FA0007910	7070
BENEDICT & BENEDICT PLUMBING CO	2667	E	COLORADO	BLVD		PASADENA	91107	10309744	FA0007934	7070
BENEDICT & BENEDICT PLUMBING CO	2667	E	COLORADO	BLVD		PASADENA	91107	10309744	FA0007934	7070
BENEDICT & BENEDICT PLUMBING CO	2667	E	COLORADO	BLVD		PASADENA	91107	10309744	FA0007934	7070
THE VAULT BAR AND GRILL	2675	E	COLORADO	BLVD		PASADENA	91107	0	FA0039637	7070
THE VAULT BAR AND GRILL	2675	E	COLORADO	BLVD		PASADENA	91107	0	FA0039637	7070
EAGLE ROCK 1 HOUR PHOTO	2700		COLORADO	BLVD		LOS ANGELES	90041	0	FA0007880	1006
WESTERN DENTAL EAGLE ROCK #839	2700		COLORADO	BLVD	263	EAGLE ROCK	90041	10766755	FA0051563	3001
ECO CLEAN DRY CLEANERS	2708	E	COLORADO	BLVD		PASADENA	91107	10478659	FA0046427	7070
ECO CLEAN DRY CLEANERS	2708	E	COLORADO	BLVD		PASADENA	91107	10478659	FA0046427	7070
GLENROCK CAR WASH	2711		COLORADO	BLVD		LOS ANGELES	90041	10242661	FA0044043	1001
COLORADO SHELL	2716	E	COLORADO	BLVD	#B	PASADENA	91107	10307608	FA0007859	7074
COLORADO SHELL	2716	E	COLORADO	BLVD	#B	PASADENA	91107	10307608	FA0007859	7070
COLORADO SHELL	2716	E	COLORADO	BLVD	#B	PASADENA	91107	10307608	FA0007859	7074
COLORADO SHELL	2716	E	COLORADO	BLVD	#B	PASADENA	91107	10307608	FA0007859	7070
COLORADO SHELL	2716	E	COLORADO	BLVD	#B	PASADENA	91107	10307608	FA0007859	7070
COLORADO SHELL	2716	E	COLORADO	BLVD	#B	PASADENA	91107	10307608	FA0007859	7074
COLORADO SHELL	2716	E	COLORADO	BLVD	#B	PASADENA	91107	10307608	FA0007859	7070
ALL SMOG TEST ONLY	2716	E	COLORADO	BLVD	#A	PASADENA	91107	10619200	FA0047285	7070
7-ELEVEN INC. STORE #20269	2717	E	COLORADO	BLVD		PASADENA	91107	10307635	FA0040709	7070
7-ELEVEN INC. STORE #20269	2717	E	COLORADO	BLVD		PASADENA	91107	10307635	FA0040709	7070
7-ELEVEN INC. STORE #20269	2717	E	COLORADO	BLVD		PASADENA	91107	10307635	FA0040709	7070
7-ELEVEN INC. STORE #20269	2717	E	COLORADO	BLVD		PASADENA	91107	10307635	FA0040709	7070
ONE HOUR PHOTO	2750		COLORADO	BLVD	3	LOS ANGELES	90041	0	FA0007886	1006
EAGLE ROCK CLEANERS	2750		COLORADO	BLVD	1	LOS ANGELES	90041	0	FA0007892	1001
ISLAND TIRE & SERVICE INC	2754	E	COLORADO	BLVD		PASADENA	91107	10309741	FA0007935	7070
ISLAND TIRE & SERVICE INC	2754	E	COLORADO	BLVD		PASADENA	91107	10309741	FA0007935	7070
ISLAND TIRE & SERVICE INC	2754	E	COLORADO	BLVD		PASADENA	91107	10309741	FA0007935	7070
VILLAIN CUSTOM CYCLES INC	2762	E	COLORADO	BLVD		PASADENA	91107	10306966	FA0036279	7070
VILLAIN CUSTOM CYCLES INC	2762	E	COLORADO	BLVD		PASADENA	91107	10306966	FA0036279	7070
VILLAIN CUSTOM CYCLES INC	2762	E	COLORADO	BLVD		PASADENA	91107	10306966	FA0036279	7070
AT&T MOBILITY	2773	E	COLORADO	BLVD	ATT	PASADENA	91107	0	FA0039638	7070
T-MOBILE WEST LLC IE04503A	2773	E	COLORADO	BLVD	#RO0F	PASADENA	91107	10310083	FA0040686	7070
T-MOBILE WEST LLC IE04503A	2773	E	COLORADO	BLVD	#RO0F	PASADENA	91107	10310083	FA0040686	7070
T-MOBILE WEST LLC IE04503A	2773	E	COLORADO	BLVD	#RO0F	PASADENA	91107	10310083	FA0040686	7070

LOS ANGELES COUNTY CUPA
INACTIVE - FACILITY INVENTORY

FACILITY NAME	SITE ADDRESS					CITY	ZIP	CERS ID	Facility ID	PE
BARKEV'S AUTO	2830	E	COLORADO	BLVD		PASADENA	91107	10307656	FA0007936	7070
BARKEV'S AUTO	2830	E	COLORADO	BLVD		PASADENA	91107	10307656	FA0007936	7070
BARKEV'S AUTO	2830	E	COLORADO	BLVD		PASADENA	91107	10307656	FA0007936	7070
OLAH MACHINING	2834		COLORADO	AVE		SANTA MONICA	90404	0	FA0007873	1001
TDR GARAGE	2834		COLORADO	AVE	38	SANTA MONICA	90404	10439941	FA0007863	1001
WARLAND ENGINEERING	2834		COLORADO	AVE		SANTA MONICA	90404	0	FA0007881	1001
ACTION AUTO REPAIR	2880	E	COLORADO	BLVD		PASADENA	91107	0	FA0007899	1001
ACTION AUTO REPAIR	2880	E	COLORADO	BLVD		PASADENA	91107	0	FA0007899	7070
ACTION AUTO REPAIR	2880	E	COLORADO	BLVD		PASADENA	91107	0	FA0007899	7070
EAGLE ROCK CLEANERS	2910		COLORADO	BLVD		LOS ANGELES	90041	10261531	FA0038351	1001
RUSNAK PASADENA AUDI	2965	E	COLORADO	BLVD		PASADENA	91107	10726084	FA0007961	7070
RUSNAK PASADENA AUDI	2965	E	COLORADO	BLVD		PASADENA	91107	10726084	FA0007961	7070
KOPY KING	2982	E	COLORADO	BLVD	110	PASADENA	91107	0	FA0007820	7070
KOPY KING	2982	E	COLORADO	BLVD	110	PASADENA	91107	0	FA0007820	7070
KOPY KING	2982	E	COLORADO	BLVD	110	PASADENA	91107	0	FA0007820	1001
GANAHL LUMBER COMPANY	3003	E	COLORADO	BLVD		PASADENA	91107	10308499	FA0007823	1003
GANAHL LUMBER COMPANY	3003	E	COLORADO	BLVD		PASADENA	91107	10308499	FA0007823	7070
GANAHL LUMBER COMPANY	3003	E	COLORADO	BLVD		PASADENA	91107	10308499	FA0007823	3701
GANAHL LUMBER COMPANY	3003	E	COLORADO	BLVD		PASADENA	91107	10308499	FA0007823	7070
GANAHL LUMBER COMPANY	3003	E	COLORADO	BLVD		PASADENA	91107	10308499	FA0007823	7070
UNITED #014	3100	E	COLORADO	BLVD		PASADENA	91107	10195660	FA0007937	7074
UNITED #014	3100	E	COLORADO	BLVD		PASADENA	91107	10195660	FA0007937	7070
UNITED #014	3100	E	COLORADO	BLVD		PASADENA	91107	10195660	FA0007937	7074
UNITED #014	3100	E	COLORADO	BLVD		PASADENA	91107	10195660	FA0007937	7070
UNITED #014	3100	E	COLORADO	BLVD		PASADENA	91107	10195660	FA0007937	7074
UNITED #014	3100	E	COLORADO	BLVD		PASADENA	91107	10195660	FA0007937	7070
FEDCO INC TIRE CENTER	3111	E	COLORADO	BLVD		PASADENA	91107	0	FA0007819	1001
CVS PHARMACY #16673	3121	E	COLORADO	BLVD	A	PASADENA	91107	10666393	FA0047694	7070
TARGET T1332	3121	E	COLORADO	BLVD		PASADENA	91107	10307233	FA0034267	7070
TARGET T1332	3121	E	COLORADO	BLVD		PASADENA	91107	10307233	FA0034267	7070
TARGET T1332	3121	E	COLORADO	BLVD		PASADENA	91107	10307233	FA0034267	7070
SHERWIN-WILLIAMS #1560	3126	E	COLORADO	BLVD		PASADENA	91107	10484254	FA0045483	7070
SHERWIN-WILLIAMS #1560	3126	E	COLORADO	BLVD		PASADENA	91107	10484254	FA0045483	7070
HILOS AUTO REPAIR	3200	E	COLORADO	BLVD		PASADENA	91107	10810894	FA0007951	7070
ROY MARTIN AUTOMOBILE	3222	E	COLORADO	BLVD		PASADENA	91107	0	FA0007948	3001
JIM RICKMAN MOTORS	3240	E	COLORADO	BLVD		PASADENA	91107	10285162	FA0007950	1001

LOS ANGELES COUNTY CUPA
INACTIVE - FACILITY INVENTORY

FACILITY NAME	SITE ADDRESS				CITY	ZIP	CERS ID	Facility ID	PE
JIM RICKMAN MOTORS	3240	E	COLORADO	BLVD	PASADENA	91107	10285162	FA0007950	3001
SHERWIN-WILLIAMS #8202	3262	E	COLORADO	BLVD	PASADENA	91107	10307377	FA0036858	7070
SHERWIN-WILLIAMS #8202	3262	E	COLORADO	BLVD	PASADENA	91107	10307377	FA0036858	7070
SMART & FINAL #485	3299	E	COLORADO	BLVD	PASADENA	91107	10445044	FA0045772	3000
MAGNA PIPE & SUPPLY INC	3320	E	COLORADO	BLVD	PASADENA	91107	0	FA0007944	3001
CARBURETOR ENGINEERING CO	3324	E	COLORADO	BLVD	PASADENA	91107	0	FA0007946	1001
CARBURETOR ENGINEERING CO	3324	E	COLORADO	BLVD	PASADENA	91107	0	FA0007946	3001
THE HOUSE OF PRINTING INC	3336	E	COLORADO	BLVD	PASADENA	91107	10307719	FA0007822	7070
THE HOUSE OF PRINTING INC	3336	E	COLORADO	BLVD	PASADENA	91107	10307719	FA0007822	7070
THE HOUSE OF PRINTING INC	3336	E	COLORADO	BLVD	PASADENA	91107	10307719	FA0007822	7070
VISTA PAINT #21	3341	E	COLORADO	BLVD	PASADENA	91107	10307548	FA0042734	1001
VISTA PAINT #21	3341	E	COLORADO	BLVD	PASADENA	91107	10307548	FA0042734	7070
VISTA PAINT #21	3341	E	COLORADO	BLVD	PASADENA	91107	10307548	FA0042734	7070
AMAZON FRESH - MAK9	3425	E	COLORADO	BLVD	PASADENA	91107	10306312	FA0007938	7070
AMAZON FRESH - MAK9	3425	E	COLORADO	BLVD	PASADENA	91107	10306312	FA0007938	7070
AMAZON FRESH - MAK9	3425	E	COLORADO	BLVD	PASADENA	91107	10306312	FA0007938	7070
JOE S AUTO BODY & PAINT INC	3456	E	COLORADO	BLVD #B	PASADENA	91107	10618303	FA0047288	1000
JOE S AUTO BODY & PAINT INC	3456	E	COLORADO	BLVD #B	PASADENA	91107	10618303	FA0047288	7070
THORSON GMC TRUCK BUICK MOTOR	3456	E	COLORADO	BLVD	PASADENA	91107	10307938	FA0007821	7074
THORSON GMC TRUCK BUICK MOTOR	3456	E	COLORADO	BLVD	PASADENA	91107	10307938	FA0007821	7070
THORSON GMC TRUCK BUICK MOTOR	3456	E	COLORADO	BLVD	PASADENA	91107	10307938	FA0007821	7074
THORSON GMC TRUCK BUICK MOTOR	3456	E	COLORADO	BLVD	PASADENA	91107	10307938	FA0007821	7070
THORSON GMC TRUCK BUICK MOTOR	3456	E	COLORADO	BLVD	PASADENA	91107	10307938	FA0007821	7070
THORSON GMC TRUCK BUICK MOTOR	3456	E	COLORADO	BLVD	PASADENA	91107	10307938	FA0007821	7074
CADILLAC PASADENA	3475	E	COLORADO	BLVD	PASADENA	91107	10423765	FA0007824	7074
CADILLAC PASADENA	3475	E	COLORADO	BLVD	PASADENA	91107	10423765	FA0007824	7070
CADILLAC PASADENA	3475	E	COLORADO	BLVD	PASADENA	91107	10423765	FA0007824	7070
CADILLAC PASADENA	3475	E	COLORADO	BLVD	PASADENA	91107	10423765	FA0007824	7070
LAND ROVER PASADENA	3485	E	COLORADO	BLVD	PASADENA	91107	10307953	FA0007825	7070
LAND ROVER PASADENA	3485	E	COLORADO	BLVD	PASADENA	91107	10307953	FA0007825	7070
LAND ROVER PASADENA	3485	E	COLORADO	BLVD	PASADENA	91107	10307953	FA0007825	7070
T-MOBILE WEST LLC IE04837B	3500	E	COLORADO	BLVD	PASADENA	91107	10293475	FA0042170	7070
SYMES TOYOTA EXPRESS LUBE	3549	E	COLORADO	BLVD	PASADENA	91107	0	FA0007955	1001
SYMES TOYOTA EXPRESS LUBE	3549	E	COLORADO	BLVD	PASADENA	91107	0	FA0007955	3001
SANTA ANITA BLUEPRINT INC	3630	E	COLORADO	BLVD	PASADENA	91107	0	FA0007949	3001
STAPLES THE OFFICE SUPERSTORE #0616	3660	E	COLORADO	BLVD	PASADENA	91107	0	FA0048078	7070

LOS ANGELES COUNTY CUPA
INACTIVE - FACILITY INVENTORY

FACILITY NAME	SITE ADDRESS					CITY	ZIP	CERS ID	Facility ID	PE
STAPLES THE OFFICE SUPERSTORE #0616	3660	E	COLORADO	BLVD		PASADENA	91107	10635985	FA0048356	7070
PARTY WORLD #206	3675	E	COLORADO	BLVD		PASADENA	91107	0	FA0007954	3001
CHEVRON U S A	3698	E	COLORADO	BLVD		PASADENA	91107	0	FA0007945	3001
BIG 5 SPORTING GOODS #077	3719	E	COLORADO	BLVD		PASADENA	91107	10657153	FA0048038	7070
HAZEL BOOK TRUST	3864	E	COLORADO	BLVD		PASADENA	91107	0	FA0034988	7124
PASADENA OIL INC	3880	E	COLORADO	BLVD		PASADENA	91107	10279354	FA0007943	7124
PASADENA OIL INC	3880	E	COLORADO	BLVD		PASADENA	91107	10279354	FA0007943	7124
Baxalta US Inc. - Los Angeles	4501		COLORADO	BLVD		LOS ANGELES	90039	10153059	FA0007879	2010
MCCANN'S ENGINEERING & MFG	4570	W	COLORADO	BLVD		LOS ANGELES	90039	10241182	FA0007878	1004
MCCANN'S ENGINEERING & MFG	4570	W	COLORADO	BLVD		LOS ANGELES	90039	10241182	FA0007878	2020
CITY OF LA - GLENDALE WATER RECLAMATION	4600		COLORADO	BLVD		LOS ANGELES	90039	10646263	FA0037375	2025
SILVERLAKE STREET MAINT YARD	4610		COLORADO	BLVD		LOS ANGELES	90039	0	FA0007884	1002
BENTLEY MFG CO INC	15123		COLORADO	AVE		PARAMOUNT	90723	0	FA0007956	1003
BENTLEY MFG CO INC	15123		COLORADO	AVE		PARAMOUNT	90723	0	FA0007956	3000
CARLTON FORGE WORKS POTTERY BUILDING	15147		COLORADO	AVE		PARAMOUNT	90723	10296067	FA0007814	1003
CARLTON FORGE WORKS POTTERY BUILDING	15147		COLORADO	AVE		PARAMOUNT	90723	10296067	FA0007814	3003
BC INSTALLATION CO	15331		COLORADO	AVE		PARAMOUNT	90723	10265398	FA0007957	1001
BC INSTALLATION CO	15331		COLORADO	AVE		PARAMOUNT	90723	10265398	FA0007957	3001
BC INSTALLATION CO	15342		COLORADO	AVE		PARAMOUNT	90723	10279462	FA0043307	3001
BC INSTALLATION CO	15342		COLORADO	AVE		PARAMOUNT	90723	10279462	FA0043307	1001
RNG	15717		COLORADO	AVE	B	PARAMOUNT	90723	0	FA0007959	3003
RIFA USA INC	15717		COLORADO	AVE		PARAMOUNT	90723	10659847	FA0007958	3004
LACNA DIALYSIS ACCESS AND SURGICAL	15942	S	COLORADO	AVE		PARAMOUNT	90723	10273969	FA0034782	3000
LACNA DIALYSIS ACCESS AND SURGICAL	15942	S	COLORADO	AVE		PARAMOUNT	90723	10273969	FA0034782	1006
LAB SERV INC	15944		COLORADO	AVE		PARAMOUNT	90723	10281439	FA0034162	3001
CITY OF PARAMOUNT	16400		COLORADO	AVE		PARAMOUNT	90723	0	FA0035294	2025
FRANK SHOE REPAIR	106 1/2	E	COLORADO	BLVD		MONROVIA	91016	10713787	FA0007896	7060
FRANK SHOE REPAIR	106 1/2	E	COLORADO	BLVD		MONROVIA	91016	10713787	FA0007896	7060
SPRINT NXTL GUN CLUB	22945		COLTRANE	AVE	SPRNT	NEWHALL	91321	0	FA0038560	3000
T-MOBILE WEST, LLC (SITE ID#SV00308A)	23121	N	COLTRANE	AVE		NEWHALL	91321	10293700	FA0041251	3000
SUN AUTO FINANCE	633	W	COLUMBIA	WAY		PALMDALE	93551	10287964	FA0004315	1001
SUN AUTO FINANCE	633	W	COLUMBIA	WAY		PALMDALE	93551	10287964	FA0004315	3000
SHUTTERS BY ANGEL	811	E	COLUMBIA	WAY		LANCASTER	93535	10291567	FA0004316	1002
SHUTTERS BY ANGEL	811	E	COLUMBIA	WAY		LANCASTER	93535	10291567	FA0004316	3001
SCRIPPS COLLEGE	1030	N	COLUMBIA	AVE		CLAREMONT	91711	10294801	FA0007969	3500
MHT LUXURY ALLOYS	2610		COLUMBIA	ST		TORRANCE	90503	0	FA0030578	1003

LOS ANGELES COUNTY CUPA
INACTIVE - FACILITY INVENTORY

FACILITY NAME	SITE ADDRESS					CITY	ZIP	CERS ID	Facility ID	PE
RECON OPTICAL INC PACIFIC	2660		COLUMBIA	ST		TORRANCE	90503	0	FA0007965	7100
RECON OPTICAL INC PACIFIC	2660		COLUMBIA	ST		TORRANCE	90503	0	FA0007965	1003
PENTEL OF AMERICA LTD	2715		COLUMBIA	ST		TORRANCE	90503	0	FA0007967	1004
PENTEL OF AMERICA LTD	2715		COLUMBIA	ST		TORRANCE	90503	0	FA0007967	7100
PENTEL OF AMERICA LTD	2715		COLUMBIA	ST		TORRANCE	90503	0	FA0007967	7100
RAPISCAN SYSTEMS	2805		COLUMBIA	ST		TORRANCE	90503	10129240	FA0037620	7100
CELESTRON	2835		COLUMBIA	ST		TORRANCE	90503	10118113	FA0007964	7100
CELESTRON	2835		COLUMBIA	ST		TORRANCE	90503	10118113	FA0007964	7100
VIMEX CNC MACHINING	2835		COLUMBIA	ST	B	TORRANCE	90503	0	FA0007968	1002
CELESTRON	2835		COLUMBIA	ST		TORRANCE	90503	10118113	FA0007964	7100
COSMODYNE INC	2920		COLUMBIA	ST		TORRANCE	90503	0	FA0007966	7100
COSMODYNE INC	2920		COLUMBIA	ST		TORRANCE	90503	0	FA0007966	1103
NORTHROP GRUMMAN SYSTEMS CORP (SITE 4)	3520		COLUMBIA	WAY		PALMDALE	93550	10287268	FA0004309	7124
NORTHROP GRUMMAN SYSTEMS CORP (SITE 4)	3520		COLUMBIA	WAY		PALMDALE	93550	10287268	FA0004309	3500
SPRINT NXTL QUARTZ HILL MINI STORAG	5104		COLUMBIA	WAY		LANCASTER	93536	0	FA0038561	3000
RF DICKSON CO INC	12524		COLUMBIA	WAY		DOWNEY	90242	10304476	FA0007583	7050
RF DICKSON CO INC	12524		COLUMBIA	WAY		DOWNEY	90242	10304476	FA0007583	7050
FINELINE	431	S	COLYTON	ST		LOS ANGELES	90013	0	FA0007970	1000
SIGNAL HILL PETROLEUM INC (SHCU)	2700		COMBELLACK	DR		SIGNAL HILL	90755	10281184	FA0007971	3703
ROSEWOOD SCHOOL	2353		COMMERCE	WAY		COMMERCE	90040	0	FA0007985	3001
COMMERCE AQUATORIUM	2515		COMMERCE	WAY		COMMERCE	90040	10797169	FA0007978	3003
CITY OF COMMERCE	2535		COMMERCE	WAY		COMMERCE	90040	0	FA0007990	1003
CITY OF COMMERCE	2535		COMMERCE	WAY		COMMERCE	90040	0	FA0007990	3001
VERITIV OPERATING COMPANY	2600		COMMERCE	WAY	B	COMMERCE	90040	10297099	FA0007977	7124
GALLO VINTAGE WINE CO	2650		COMMERCE	WAY		COMMERCE	90040	10295983	FA0007982	1003
GALLO VINTAGE WINE CO	2650		COMMERCE	WAY		COMMERCE	90040	10295983	FA0007982	3003
OMNI TEMP	2661		COMMERCE	WAY		COMMERCE	90040	0	FA0007987	3001
FEDERAL EXPRESS CORP	4951		COMMERCE	DR		BALDWIN PARK	91706	0	FA0007986	1003
FEDERAL EXPRESS CORP	4951		COMMERCE	DR		BALDWIN PARK	91706	0	FA0007986	3001
COUNTY OF LOS ANGELES DEPT OF PUBLIC HEALTH	5050		COMMERCE	DR		BALDWIN PARK	91706	10268998	FA0007988	7124
COUNTY OF LOS ANGELES DEPT OF PUBLIC HEALTH	5050		COMMERCE	DR		BALDWIN PARK	91706	10268998	FA0007988	7124
CORDIS WEBSTER INC	5104		COMMERCE	DR		BALDWIN PARK	91706	0	FA0007994	1003
CORDIS WEBSTER INC	5104		COMMERCE	DR		BALDWIN PARK	91706	0	FA0007994	3001
BIOSENSE WEBSTER INC	5114		COMMERCE	DR		BALDWIN PARK	91706	0	FA0007993	1003
BIOSENSE WEBSTER INC	5114		COMMERCE	DR		BALDWIN PARK	91706	0	FA0007993	3001
TEAM KAWASAKI RACING	5140		COMMERCE	DR		BALDWIN PARK	91706	10793992	FA0007979	3001

LOS ANGELES COUNTY CUPA
INACTIVE - FACILITY INVENTORY

FACILITY NAME	SITE ADDRESS				CITY	ZIP	CERS ID	Facility ID	PE
TEAM KAWASAKI RACING	5140		COMMERCE	DR	BALDWIN PARK	91706	10793992	FA0007979	1001
BRANDON INTERNATIONAL INC	5152		COMMERCE	DR	BALDWIN PARK	91706	0	FA0007981	1003
BRANDON INTERNATIONAL INC	5152		COMMERCE	DR	BALDWIN PARK	91706	0	FA0007981	3001
I SKY TRADING INC	5160		COMMERCE	DR	BALDWIN PARK	91706	10750528	FA0032587	1001
I SKY TRADING INC	5160		COMMERCE	DR	BALDWIN PARK	91706	10750528	FA0032587	1200
PETTA PRINTING	9922		COMMERCE	AVE	TUJUNGA	91042	0	FA0030604	1006
WAREHOUSE (TIME WARNER CABLE)	9938		COMMERCE	AVE	TUJUNGA	91042	0	FA0037392	3001
AMERICAN/FOOTHILL	10001		COMMERCE	AVE	TUJUNGA	91042	0	FA0007976	1006
MAC'S POOL AND SPA SUPPLY	1238		COMMERCE CENTER	DR	LANCASTER	93534	10287160	FA0037833	3002
AMS FULFILLMENT CORP	29120		COMMERCE CENTER	DR	VALENCIA	91355	0	FA0036414	3001
AMS FULFILLMENT CORP	29120		COMMERCE CENTER	DR	VALENCIA	91355	0	FA0036414	1006
MAC'S AUTO BODY INC	187	E	COMMERCIAL	ST	POMONA	91767	0	FA0008011	3001
MAC'S AUTO BODY INC	187	E	COMMERCIAL	ST	POMONA	91767	0	FA0008011	1001
EMERALD POMONA	300	E	COMMERCIAL	ST	POMONA	91767	10399474	FA0008014	1003
TRI-J HEAT TREATING CO	327	E	COMMERCIAL	ST	POMONA	91767	10286392	FA0030693	3501
H B COVEY INC	350	E	COMMERCIAL	ST	POMONA	91767	0	FA0007995	7124
H B COVEY INC	350	E	COMMERCIAL	ST	POMONA	91767	0	FA0007995	1002
A&A TOWING	415	E	COMMERCIAL	ST	POMONA	91767	0	FA0008008	3001
A&A TOWING	415	E	COMMERCIAL	ST	POMONA	91767	0	FA0008008	1001
DIXONS FURNITURE & PIANO	435	W	COMMERCIAL	ST	POMONA	91768	0	FA0007997	1001
CASTOR ENGINEERING INC	450		COMMERCIAL	WAY	LA HABRA	90631	10421371	FA0036098	3001
RUBENS RESTORATIONS	470	W	COMMERCIAL	ST	POMONA	91766	0	FA0007999	1001
ALL STAR GAS	480	E	COMMERCIAL	ST	POMONA	91767	0	FA0008010	3500
ALL STAR GAS	480	E	COMMERCIAL	ST	POMONA	91767	0	FA0008010	3004
GORILLA'S POLISHING & PLATING CORP	531		COMMERCIAL	WAY	LA HABRA	90631	0	FA0044220	3002
SIERRA TISSUE INC	560	E	COMMERCIAL	ST	POMONA	91767	0	FA0008009	3001
SIERRA TISSUE INC	560	E	COMMERCIAL	ST	POMONA	91767	0	FA0008009	1002
SERCO MOLD INC	612		COMMERCIAL	AVE	COVINA	91723	0	FA0008007	3002
SERCO MOLD INC	612		COMMERCIAL	AVE	COVINA	91723	0	FA0008007	1003
LAPD - PROPERTY DIVISION 454	620	E	COMMERCIAL	ST	LOS ANGELES	90012	10249954	FA0044195	1001
FRIEDMAN BAG CO INC	801	E	COMMERCIAL	ST	LOS ANGELES	90012	0	FA0007998	1004
AMERICAN PROF. AMBULANCE	815	E	COMMERCIAL	AVE	SAN GABRIEL	91776	0	FA0031765	1001
AMERICAN PROF. AMBULANCE	815	E	COMMERCIAL	AVE	SAN GABRIEL	91776	0	FA0031765	3001
DEL MAR MEATS	850	E	COMMERCIAL	AVE	SAN GABRIEL	91776	0	FA0008001	3001

LOS ANGELES COUNTY CUPA
INACTIVE - FACILITY INVENTORY

FACILITY NAME	SITE ADDRESS					CITY	ZIP	CERS ID	Facility ID	PE
FANSTEEL SCHULZ PRODUCTS INC	855	E	COMMERCIAL	AVE		SAN GABRIEL	91776	0	FA0008006	3002
FANSTEEL SCHULZ PRODUCTS INC	855	E	COMMERCIAL	AVE		SAN GABRIEL	91776	0	FA0008006	1003
POMONA VALLEY REPROGRAPHICS	137	W	COMMERICAL	ST		POMONA	91768	0	FA0008016	3001
RITE AID #6327	4710		COMMONS	WAY		CALABASAS	91302	10309252	FA0043600	3000
EDWARDS CALABASAS STADIUM 6	4767		COMMONS	WAY		CALABASAS	91302	10298485	FA0044199	3000
EMERITUS AT ALHAMBRA	1	E	COMMONWEALTH	AVE		ALHAMBRA	91801	10305184	FA0008023	7010
EMERITUS AT ALHAMBRA	1	E	COMMONWEALTH	AVE		ALHAMBRA	91801	10305184	FA0008023	7010
ALHAMBRA COURTS - JUDICIAL COUNCIL OF CALIFORNIA, 19-I1	150	W	COMMONWEALTH	AVE		ALHAMBRA	91801	10307014	FA0008022	7124
ALHAMBRA COURTS - JUDICIAL COUNCIL OF CALIFORNIA, 19-I1	150	W	COMMONWEALTH	AVE		ALHAMBRA	91801	10307014	FA0008022	7010
ALHAMBRA COURTS - JUDICIAL COUNCIL OF CALIFORNIA, 19-I1	150	W	COMMONWEALTH	AVE		ALHAMBRA	91801	10307014	FA0008022	7124
ATHERTON BAPTIST HOMES	625	W	COMMONWEALTH	AVE		ALHAMBRA	91801	10305187	FA0044686	7010
AUTOZONE #5349	1100	W	COMMONWEALTH	AVE	B	ALHAMBRA	91803	10139455	FA0008021	7010
SUB STATION II	2107	W	COMMONWEALTH	AVE	A	ALHAMBRA	91803	0	FA0008002	7010
SOUPLANTATION	2131	W	COMMONWEALTH	AVE		ALHAMBRA	91803	0	FA0008024	7010
SIZZLER RESTAURANT #1872	2201	W	COMMONWEALTH	AVE		ALHAMBRA	91801	0	FA0008003	7010
COSTCO WHOLESALE #428	2207	W	COMMONWEALTH	AVE		ALHAMBRA	91803	10146225	FA0008020	7010
COSTCO WHOLESALE #428	2207	W	COMMONWEALTH	AVE		ALHAMBRA	91803	10146225	FA0008020	1101
LOZANO MARBLE AND GRANITE LLC	2300	W	COMMONWEALTH	AVE		ALHAMBRA	91803	10305562	FA0045140	7010
LOZANO MARBLE AND GRANITE LLC	2300	W	COMMONWEALTH	AVE		ALHAMBRA	91803	10305562	FA0045140	3000
ALBERTSONS #2543	2400	W	COMMONWEALTH	AVE		ALHAMBRA	91803	10139079	FA0008019	7010
ALBERTSONS #2543	2400	W	COMMONWEALTH	AVE		ALHAMBRA	91803	10139079	FA0008019	7010
PARTY CITY #544 ALHAMBRA	2500	W	COMMONWEALTH	AVE	B	ALHAMBRA	91803	10310536	FA0008026	7010
BIG LOTS ALHAMBRA #4699	2500	W	COMMONWEALTH	AVE		ALHAMBRA	91801	10299436	FA0007980	7010
CARL'S JR RESTAURANT #7392	2521	W	COMMONWEALTH	AVE		ALHAMBRA	91803	10306819	FA0008028	7010
EL POLLO LOCO #5917	2528	W	COMMONWEALTH	AVE		ALHAMBRA	91803	10305259	FA0007991	7010
PETSMART INC #105	2568	W	COMMONWEALTH	AVE		ALHAMBRA	91801	10305037	FA0008027	7010
TACO BELL	2588	W	COMMONWEALTH	AVE		ALHAMBRA	91803	0	FA0008025	7010
TACO BELL	2588	W	COMMONWEALTH	AVE		ALHAMBRA	91803	0	FA0008025	7010
EXTRA EXPRESS CERRITOS INC	16200		COMMRCE	WAY		CERRITOS	90703	10796326	FA0031105	3003
CRESCENTA VALLEY HIGH SCHOOL	2900		COMMUNITY	AVE		LA CRESCENTA	91214	10292680	FA0021568	3500
CRESCENTA VALLEY HIGH SCHOOL	2900		COMMUNITY	AVE		LA CRESCENTA	91214	10292680	FA0021568	7124
SPRINT NXTL JUSTICE	1636		COMPROMISE			GLENDORA	91741	10800259	FA0038562	3000
CITY OF GLENDORA MAINTENANCE	1636		COMPROMISE LINE	RD		GLENDORA	91741	0	FA0008029	3001
EL POLLO LOCO #5913	101	E	COMPTON	BLVD		COMPTON	90220	10309051	FA0043764	7030

LOS ANGELES COUNTY CUPA
INACTIVE - FACILITY INVENTORY

FACILITY NAME	SITE ADDRESS					CITY	ZIP	CERS ID	Facility ID	PE
MCDONALD'S RESTAURANT #22578	101	W	COMPTON	BLVD	A	COMPTON	90220	10302436	FA0034610	7030
DESTINY CHEVRON	101	W	COMPTON	BLVD		COMPTON	90220	10309177	FA0008072	7124
DESTINY CHEVRON	101	W	COMPTON	BLVD		COMPTON	90220	10309177	FA0008072	7030
TRIMMER LAWN MOWER CO	123	W	COMPTON	BLVD		GARDENA	90248	0	FA0008084	3001
DOLLAR TREE #06330	132	E	COMPTON	BLVD		COMPTON	90220	10654462	FA0008033	7030
DOLLAR TREE #06330	132	E	COMPTON	BLVD		COMPTON	90220	10654462	FA0008033	7030
AUTOZONE	135	E	COMPTON	BLVD		COMPTON	90220	0	FA0008050	1002
BREITBURN ENERGY (MCMILLEN)	138	E	COMPTON	BLVD		GARDENA	90248	10799128	FA0008092	3004
dd's Discounts #5039	144	E	COMPTON	BLVD		COMPTON	90220	10532443	FA0048019	3000
1 HR PHOTO	160	E	COMPTON	BLVD		COMPTON	90220	0	FA0008081	1001
COMPTON COURTS-JUDICIAL COUNCIL OF CALIFORNIA, #19-AG1	200	W	COMPTON	BLVD		COMPTON	90220	10302964	FA0037801	3001
TOWNE CLEANERS	204	E	COMPTON	BLVD		COMPTON	90220	10301581	FA0008044	1000
TOWNE CLEANERS	204	E	COMPTON	BLVD		COMPTON	90220	10301581	FA0008044	7030
CVS PHARMACY #9495	220	E	COMPTON	BLVD		COMPTON	90220	10301221	FA0008069	7030
CVS PHARMACY #9495	220	E	COMPTON	BLVD		COMPTON	90220	10301221	FA0008069	3000
WALTCO TRUCK EQUIPMENT CO	227	E	COMPTON	BLVD		GARDENA	90248	10800178	FA0008106	1001
WALTCO TRUCK EQUIPMENT CO	227	E	COMPTON	BLVD		GARDENA	90248	10800178	FA0008106	3002
RAYITO DEL SOL	251	W	COMPTON	BLVD		COMPTON	90220	0	FA0039745	7030
SMART & FINAL #727	280	E	COMPTON	BLVD		COMPTON	90220	10160145	FA0034652	7030
SMART & FINAL #727	280	E	COMPTON	BLVD		COMPTON	90220	10160145	FA0034652	7030
EXPRESS PORTRAITS	306	W	COMPTON	BLVD	101	COMPTON	90220	0	FA0008053	1001
HONG KONG EXPRESS	306	W	COMPTON	BLVD	100	COMPTON	90220	10300966	FA0040808	7030
HONG KONG EXPRESS	306	W	COMPTON	BLVD	100	COMPTON	90220	10300966	FA0040808	7030
BLUE DAISY CEMENT PRODUCTS INC	314	E	COMPTON	BLVD		GARDENA	90248	10687753	FA0008095	1002
MEGA STEEL & TUBE INC	335	E	COMPTON	BLVD		GARDENA	90248	10295674	FA0008094	3701
MORGANORAFT BOAT CO INC	340	W	COMPTON	BLVD		GARDENA	90248	0	FA0008107	3001
ECS REFINING LLC	340	W	COMPTON	BLVD		GARDENA	90248	0	FA0045419	3001
METRIC PRECISION MACHINE	350	W	COMPTON	BLVD		GARDENA	90248	10280422	FA0008112	1003
METRIC PRECISION MACHINE	350	W	COMPTON	BLVD		GARDENA	90248	10280422	FA0008112	3002
AK TRADERS	390	W	COMPTON	BLVD		COMPTON	90220	10301419	FA0034608	7124
AK TRADERS	390	W	COMPTON	BLVD		COMPTON	90220	10301419	FA0034608	7030
AK TRADERS	390	W	COMPTON	BLVD		COMPTON	90220	10301419	FA0034608	7124
AK TRADERS	390	W	COMPTON	BLVD		COMPTON	90220	10301419	FA0034608	7124
AK TRADERS	390	W	COMPTON	BLVD		COMPTON	90220	10301419	FA0034608	7124
AK TRADERS	390	W	COMPTON	BLVD		COMPTON	90220	10301419	FA0034608	7124
AK TRADERS	390	W	COMPTON	BLVD		COMPTON	90220	10301419	FA0034608	7030

LOS ANGELES COUNTY CUPA
INACTIVE - FACILITY INVENTORY

FACILITY NAME	SITE ADDRESS					CITY	ZIP	CERS ID	Facility ID	PE
A1 QUALITY AUTO	396	E	COMPTON	BLVD		GARDENA	90248	10799965	FA0008104	1001
A1 QUALITY AUTO	396	E	COMPTON	BLVD		GARDENA	90248	10799965	FA0008104	3001
SO CAL CONTAINER INC	400	E	COMPTON	BLVD		GARDENA	90248	10271824	FA0008103	1002
SO CAL CONTAINER INC	400	E	COMPTON	BLVD		GARDENA	90248	10271824	FA0008103	3001
T & M TRANSPORTATION	420	E	COMPTON	BLVD		GARDENA	90248	0	FA0008115	3001
T & M TRANSPORTATION	420	E	COMPTON	BLVD		GARDENA	90248	0	FA0008115	1002
MURREY INTERNATIONAL	431	W	COMPTON	BLVD		GARDENA	90248	0	FA0008110	3001
CITY OF COMPTON WATER WELL #17	480	W	COMPTON	BLVD		COMPTON	90220	10301272	FA0034625	7030
CITY OF COMPTON WATER WELL #17	480	W	COMPTON	BLVD		COMPTON	90220	10301272	FA0034625	7030
CHEVITOS PARTY SUPPLY	568	W	COMPTON	BLVD		COMPTON	90220	10302082	FA0036296	7030
CHEVITOS PARTY SUPPLY	568	W	COMPTON	BLVD		COMPTON	90220	10302082	FA0036296	3003
AT&T CALIFORNIA - A1101	608	E	COMPTON	BLVD		COMPTON	90221	10207552	FA0008088	7030
LEACH OIL COMPANY INC	625	E	COMPTON	BLVD		RANCHO DOMINGUEZ	90220	0	FA0008085	3700
LEACH OIL COMPANY INC	625	E	COMPTON	BLVD		RANCHO DOMINGUEZ	90220	0	FA0008085	1002
LEACH OIL COMPANY INC	625	E	COMPTON	BLVD		RANCHO DOMINGUEZ	90220	0	FA0008085	3004
MOUREN-LAURENS OIL COMPANY	641	E	COMPTON	BLVD		COMPTON	90220	0	FA0008086	3001
MOUREN-LAURENS OIL COMPANY	641	E	COMPTON	BLVD		COMPTON	90220	0	FA0008086	1003
MOVER SERVICES INC	721	E	COMPTON	BLVD		COMPTON	90221	10280761	FA0043157	1002
MOVER SERVICES INC	721	E	COMPTON	BLVD		COMPTON	90221	10280761	FA0043157	3001
C & R CLEANERS	735	E	COMPTON	BLVD		COMPTON	90221	10301779	FA0036095	7030
AUTOZONE #2850	741	W	COMPTON	BLVD		COMPTON	90220	10139405	FA0036325	7030
GEORGE'S TRANSMISSIONS	804	E	COMPTON	BLVD		COMPTON	90221	0	FA0034649	7030
M.B. AUTO PARTS	828	E	COMPTON	BLVD		COMPTON	90221	0	FA0008063	1001
GEORGE'S TRANSMISSIONS	840	E	COMPTON	BLVD		COMPTON	90221	10301668	FA0008062	7030
GEORGE'S TRANSMISSIONS	840	E	COMPTON	BLVD		COMPTON	90221	10301668	FA0008062	7124
A & J BODY SHOP	900	E	COMPTON	BLVD		COMPTON	90221	10301701	FA0008059	1000
A & J BODY SHOP	900	E	COMPTON	BLVD		COMPTON	90221	10301701	FA0008059	7030
A & J BODY SHOP	900	E	COMPTON	BLVD		COMPTON	90221	10301701	FA0008059	7030
A & J BODY SHOP	900	E	COMPTON	BLVD		COMPTON	90221	10301701	FA0008059	3000
HOOPERS CARPET LILLIE DOBSON	1001	W	COMPTON	BLVD		COMPTON	90220	10481047	FA0046646	7124
ONE HOUR CLEANERS	1101	E	COMPTON	BLVD	G	LOS ANGELES	90221	0	FA0008048	1001
COLORCRAFT FINISHES	1118	W	COMPTON	BLVD		COMPTON	90220	10301551	FA0008061	2001
COLORCRAFT FINISHES	1118	W	COMPTON	BLVD		COMPTON	90220	10301551	FA0008061	7030
AUTO MECHANIC ELECTRIC	1239	E	COMPTON	BLVD		COMPTON	90221	10590307	FA0008030	1001
SEXTON AND SON'S TRUCKING	1322	W	COMPTON	BLVD		COMPTON	90220	10300792	FA0008060	1001
SEXTON AND SON'S TRUCKING	1322	W	COMPTON	BLVD		COMPTON	90220	10300792	FA0008060	7030

LOS ANGELES COUNTY CUPA
INACTIVE - FACILITY INVENTORY

FACILITY NAME	SITE ADDRESS					CITY	ZIP	CERS ID	Facility ID	PE
SEXTON AND SON'S TRUCKING	1322	W	COMPTON	BLVD		COMPTON	90220	10300792	FA0008060	3000
H & R AUTO BODY	1346		COMPTON	BLVD		COMPTON	90220	10626781	FA0047055	1000
CARBAJAL AUTO REPAIR	1346	W	COMPTON	BLVD	B	COMPTON	90220	10489213	FA0047056	3000
AUTOZONE #5367	1440	E	COMPTON	BLVD		COMPTON	90221	10139471	FA0036326	7030
MARY S FLOWER & 99 CENT SHOP	1631	E	COMPTON	BLVD		COMPTON	90221	0	FA0040801	7030
BROWNS PEST CONTROL CO	1633	E	COMPTON	BLVD		COMPTON	90221	0	FA0008034	1002
COURTESY CLEANERS	1705	E	COMPTON	BLVD	1	COMPTON	90221	10301416	FA0008036	7030
AT&T Mobility - MYRRH AND LOCUST (USID25700)	1705	E	COMPTON	BLVD		COMPTON	90221	10197667	FA0036322	7030
AT&T Mobility - MYRRH AND LOCUST (USID25700)	1705	E	COMPTON	BLVD		COMPTON	90221	10197667	FA0036322	3000
CHANG'S AUTO REPAIR	1919	W	COMPTON	BLVD	A	COMPTON	90220	0	FA0008090	1001
CHANG'S AUTO REPAIR	1919	W	COMPTON	BLVD	A	COMPTON	90220	0	FA0008090	7124
CHANG'S AUTO REPAIR	1919	W	COMPTON	BLVD	A	COMPTON	90220	0	FA0008090	7030
MR AUTO	1924	E	COMPTON	BLVD		COMPTON	90221	10301245	FA0008083	1001
MR AUTO	1924	E	COMPTON	BLVD		COMPTON	90221	10301245	FA0008083	7030
MR AUTO	1924	E	COMPTON	BLVD		COMPTON	90221	10301245	FA0008083	3001
COMPTON AUTO REPAIR	2000	E	COMPTON	BLVD		COMPTON	90221	10301482	FA0008056	7030
COMPTON LAWN MOWER	2015	E	COMPTON	BLVD		COMPTON	90221	0	FA0008055	1001
REED'S CLEANERS	2226	E	COMPTON	BLVD		COMPTON	90221	0	FA0008051	1001
GIRARDS FINE FOODS INC	2636		COMPTON	AVE		LOS ANGELES	90011	0	FA0008042	1003
S & K PLATING INC	2727	N	COMPTON	AVE		COMPTON	90222	10151877	FA0008082	7030
TRI MIL INDUSTRIES INC	2740	S	COMPTON	AVE		LOS ANGELES	90011	0	FA0008045	1002
CRENSHAW AUTO REPAIR	3106	W	COMPTON			GARDENA	90249	0	FA0008073	3001
PROPORTION FOODS, LLC	4020		COMPTON	AVE		LOS ANGELES	90011	10257271	FA0047848	1002
TOWERS COACHES INC	4046		COMPTON	AVE		LOS ANGELES	90011	0	FA0008074	1001
P & M SERVICE STATION #902	4250	E	COMPTON	BLVD		COMPTON	90221	0	FA0008078	3001
CAMANEY AUTO PARTS	4257	E	COMPTON	BLVD		COMPTON	90221	0	FA0008068	1001
SPRINT CELL SITE LA40XC873	4413		COMPTON	BLVD		COMPTON	90221	10309993	FA0040829	7030
SPRINT CELL SITE LA40XC873	4413		COMPTON	BLVD		COMPTON	90221	10309993	FA0040829	3000
FREIGHT TRAIN TRUCKING INC	4906	E	COMPTON	BLVD		COMPTON	90221	0	FA0008097	1001
FREIGHT TRAIN TRUCKING INC	4906	E	COMPTON	BLVD		COMPTON	90221	0	FA0008097	3001
PALOMINO'S AUTO ELECTRIC	4914	S	COMPTON	AVE		LOS ANGELES	90011	0	FA0008038	1000
KMZ AUTO REPAIR	5001		COMPTON	AVE		LOS ANGELES	90011	10878886	FA0053977	1000
G & G ENTERPRISES	5858	S	COMPTON	AVE		LOS ANGELES	90001	0	FA0008119	1001
G & G ENTERPRISES	5858	S	COMPTON	AVE		LOS ANGELES	90001	0	FA0008119	3001
ANGEL'S MACHINE SHOP	5859		COMPTON	AVE		LOS ANGELES	90001	10274716	FA0008087	1001
ANGEL'S MACHINE SHOP	5859		COMPTON	AVE		LOS ANGELES	90001	10274716	FA0008087	3001

LOS ANGELES COUNTY CUPA
INACTIVE - FACILITY INVENTORY

FACILITY NAME	SITE ADDRESS					CITY	ZIP	CERS ID	Facility ID	PE
MARTIN WELLS INDUSTRIES	5886		COMPTON	AVE		LOS ANGELES	90001	10275562	FA0008120	1002
MARTIN WELLS INDUSTRIES	5886		COMPTON	AVE		LOS ANGELES	90001	10275562	FA0008120	3001
E.G AUTO REPAIR	6023		COMPTON	AVE		LOS ANGELES	90001	0	FA0036883	1001
AB CABINETS	6033		COMPTON	AVE		LOS ANGELES	90001	0	FA0046187	1001
AB CABINETS	6033		COMPTON	AVE		LOS ANGELES	90001	0	FA0046187	3000
VIERA'S AUTO REPAIR	6041	S	COMPTON	AVE		LOS ANGELES	90001	10299589	FA0008043	1001
TONY'S AUTO PARTS	6320		COMPTON	AVE		LOS ANGELES	90001	0	FA0008057	1001
SUNDMARK SUPPLY COMPANY	6525		COMPTON	AVE		LOS ANGELES	90001	0	FA0008075	3001
MAROGA'S AUTO REPAIR	6618		COMPTON	AVE		LOS ANGELES	90001	0	FA0035506	1001
MAROGA'S AUTO REPAIR	6618		COMPTON	AVE		LOS ANGELES	90001	0	FA0035506	3000
A & R AUTO PARTS	6801		COMPTON	AVE		LOS ANGELES	90001	10297084	FA0008058	1001
A & R AUTO PARTS	6801		COMPTON	AVE		LOS ANGELES	90001	10297084	FA0008058	3001
AVOCADO AUTO REPAIR	6940		COMPTON	AVE		LOS ANGELES	90001	0	FA0008054	3001
AVOCADO AUTO REPAIR	6940		COMPTON	AVE		LOS ANGELES	90001	0	FA0008054	1001
T-MOBILE WEST SITE ID LA03341C	7101		COMPTON	AVE		LOS ANGELES	90001	0	FA0040958	3000
Marco & Sons Printing	7425	S	Compton	AVE		LOS ANGELES	90001	10716322	FA0047554	1000
ZAPOTLANEJO AUTO REPAIR Y ELECTRICO	7676		COMPTON	AVE		LOS ANGELES	90001	10297066	FA0008121	3001
MATUS ENGINE	7702		COMPTON	AVE		LOS ANGELES	90001	10685053	FA0045683	1001
NATIONAL GARAGE AUTO SALES	7822	S	COMPTON	AVE		LOS ANGELES	90001	0	FA0008039	1001
NATIONAL GARAGE AUTO SALES	7822	S	COMPTON	AVE		LOS ANGELES	90001	0	FA0008039	7124
COMPTON LIQUOR	7900		COMPTON	AVE		LOS ANGELES	90001	0	FA0008076	3001
LA CO SHERIFF'S DEPT	7901		COMPTON	AVE		LOS ANGELES	90001	0	FA0008089	3001
K & J CHEMICAL	8105		COMPTON	AVE		LOS ANGELES	90001	0	FA0008100	3001
COAST A SPERLINE INC	8122		COMPTON	AVE		LOS ANGELES	90001	0	FA0008098	1001
COAST A SPERLINE INC	8122		COMPTON	AVE		LOS ANGELES	90001	0	FA0008098	3001
GM AUTO PARTS	8200		COMPTON	AVE	B	LOS ANGELES	90001	10473229	FA0008101	7124
CASA DESIGNS & IMPORTS	8205	S	COMPTON	AVE		LOS ANGELES	90001	10303171	FA0039842	1001
PACIFIC WAREHOUSE	8207	S	COMPTON	AVE		LOS ANGELES	90001	10715812	FA0046617	1000
A&M FACTORY INC.	8213		COMPTON	AVE		LOS ANGELES	90001	10666867	FA0045456	3000
TJ'S METAL	8257		COMPTON	AVE	A	LOS ANGELES	90001	0	FA0008079	3001
TJ'S METAL	8257		COMPTON	AVE	A	LOS ANGELES	90001	0	FA0008079	1001
JFL ELECTRIC INC	8257		COMPTON	AVE	B	LOS ANGELES	90001	0	FA0008032	1003
DAVID AUTO REPAIR	8272	S	COMPTON	AVE	2	LOS ANGELES	90001	0	FA0008065	1000
AMERI TECH CONSTRUCTION INC	8272		COMPTON	AVE		LOS ANGELES	90001	10264579	FA0008064	1001
AMERI TECH CONSTRUCTION INC	8272		COMPTON	AVE		LOS ANGELES	90001	10264579	FA0008064	3000
AMERI TECH ROOFING CO	8272		COMPTON	AVE	3	LOS ANGELES	90001	0	FA0032652	1001

LOS ANGELES COUNTY CUPA
INACTIVE - FACILITY INVENTORY

FACILITY NAME	SITE ADDRESS					CITY	ZIP	CERS ID	Facility ID	PE
J & I TIRES	8432	S	COMPTON	AVE		LOS ANGELES	90001	10302907	FA0039847	3000
R & R AUTO ELECTRIC SERVICE	8728		COMPTON	AVE		LOS ANGELES	90002	10264984	FA0031414	1000
R & R AUTO ELECTRIC SERVICE	8728		COMPTON	AVE		LOS ANGELES	90002	10264984	FA0031414	3001
R & R AUTO ELECTRIC SERVICE	8728		COMPTON	AVE		LOS ANGELES	90002	10264984	FA0031414	7124
UNLIMITED AUTO REPAIR	8773		COMPTON	AVE		LOS ANGELES	90002	10844200	FA0051320	3000
PROFESSIONAL JANITORIAL SUPPLY	9351		COMPTON	AVE		LOS ANGELES	90002	0	FA0008077	1001
BEL COMP CAR WASH	9765		COMPTON	AVE		LOS ANGELES	90002	0	FA0008080	1001
ABUELOS TRANSMISSION	9818		COMPTON	AVE		LOS ANGELES	90002	10259893	FA0035370	1000
WEAVER'S DRY CLEANERS	9915		COMPTON	AVE		LOS ANGELES	90002	0	FA0035458	1001
ZARAGOZA AUTO SERVICE	10725		COMPTON	AVE		LOS ANGELES	90059	0	FA0008066	1001
RITE AID #6267	6512		COMSTOCK	AVE		WHITTIER	90601	10303819	FA0008123	3000
HARRIS ORGANS	7047	S	COMSTOCK	AVE		WHITTIER	90602	10275841	FA0008125	1200
HARRIS ORGANS	7047	S	COMSTOCK	AVE		WHITTIER	90602	10275841	FA0008125	3001
STADLER & JENSEN MOVING	15611		CONDON	AVE		LAWNDALE	90260	0	FA0008133	3001
PROPERTY PREP INC	15631		CONDON	AVE		LAWNDALE	90260	10273054	FA0008137	3002
PROPERTY PREP INC	15631		CONDON	AVE		LAWNDALE	90260	10273054	FA0008137	1001
KAREN'S CLEANERS	15701		CONDON	AVE	B3&B4	LAWNDALE	90260	0	FA0008130	1002
KAREN'S CLEANERS	15701		CONDON	AVE	B3&B4	LAWNDALE	90260	0	FA0008130	3001
PRINT SHOP PLUS	15705	S	CONDON	AVE	D5	LAWNDALE	90260	0	FA0008129	1001
A L CONTRACTORS INC	15706		CONDON	AVE	B	LAWNDALE	90260	10270894	FA0008136	1001
A L CONTRACTORS INC	15706		CONDON	AVE	B	LAWNDALE	90260	10270894	FA0008136	3002
HANKS AUTOMOTIVE	15706		CONDON	AVE	C	LAWNDALE	90260	10269856	FA0008127	3001
HANKS AUTOMOTIVE	15706		CONDON	AVE	C	LAWNDALE	90260	10269856	FA0008127	1000
MAJOR ERECTOR INC	15710	S	CONDON	AVE		LAWNDALE	90260	0	FA0008132	3001
DANA'S AUTOMOTIVE	15728		CONDON	AVE		LAWNDALE	90260	0	FA0008135	1000
DANA'S AUTOMOTIVE	15728		CONDON	AVE		LAWNDALE	90260	0	FA0008135	3001
CALIFORNIA DISPLAY	7142		CONDOR	AVE		COMMERCE	90040	10797223	FA0008140	3002
CALIFORNIA DISPLAY	7142		CONDOR	AVE		COMMERCE	90040	10797223	FA0008140	1002
CUTTING EDGE APPAREL	7244		CONDOR	ST		COMMERCE	90040	0	FA0008139	3001
PRICE BOOKS AND FORMS INC	751	N	CONEY	AVE		AZUSA	91702	0	FA0008141	1002
TRUETT LABORATORIES INC	798	N	CONEY	AVE		AZUSA	91702	10793545	FA0008142	1003
TRUETT LABORATORIES INC	798	N	CONEY	AVE		AZUSA	91702	10793545	FA0008142	3001
HUNTINGTON ORTHAPEDIC SURGICAL MED	10		CONGRESS	ST	103	PASADENA	91105	10307800	FA0008148	7070
EDWARD A HELFAND DPM	10		CONGRESS	ST	350	PASADENA	91105	0	FA0035200	7070
EDWARD A HELFAND DPM	10		CONGRESS	ST	350	PASADENA	91105	0	FA0035200	7070
HUNTINGTON ORTHAPEDIC SURGICAL MED	10		CONGRESS	ST	103	PASADENA	91105	10307800	FA0008148	7070

LOS ANGELES COUNTY CUPA
INACTIVE - FACILITY INVENTORY

FACILITY NAME	SITE ADDRESS					CITY	ZIP	CERS ID	Facility ID	PE
HUNTINGTON ORTHAPEDIC SURGICAL MED	10		CONGRESS	ST	103	PASADENA	91105	10307800	FA0008148	7070
HUNTINGTON ORTHAPEDIC SURGICAL MED	10		CONGRESS	ST	103	PASADENA	91105	10307800	FA0008148	7070
HUNTINGTON PRACTICE ASSOCIATES+	39		CONGRESS	ST	201	PASADENA	91105	10307926	FA0008149	7070
HUNTINGTON PRACTICE ASSOCIATES+	39		CONGRESS	ST	201	PASADENA	91105	10307926	FA0008149	7070
HUNTINGTON PRACTICE ASSOCIATES+	39		CONGRESS	ST	201	PASADENA	91105	10307926	FA0008149	7070
THROGMORTON LLC	2414	S	CONNOR	AVE		COMMERCE	90040	10279135	FA0008150	7124
ELL ENGINEERING CO	28304		CONSTELLATION	RD		VALENCIA	91355	10298272	FA0036154	1001
NORDHAGEN & DAUGHTERS EXTERMINATING	28320		CONSTELLATION	RD	C-5	VALENCIA	91355	0	FA0034840	3000
A M E LABEL	28324		CONSTELLATION	RD		VALENCIA	91355	10457851	FA0046037	1001
CARDINAL HEALTH	28341		CONSTELLATION	RD		VALENCIA	91355	10774261	FA0050306	1003
SO CAL GAS (OM5719, BREI)	11100		CONSTITUTION	AVE	B	LOS ANGELES	90073	0	FA0036291	3000
SO CAL GAS (OM5719, BREI)	11100		CONSTITUTION	AVE	B	LOS ANGELES	90073	0	FA0036291	1001
BRIDGELAND RESOURCES LLC- SAWTELLE	11100		CONSTITUTION	AVE		LOS ANGELES	90035	10456966	FA0008151	3005
GOLDEN STATE WATER (6360 CONVERSE)	6360	S	CONVERSE	AVE		LOS ANGELES	90001	10264048	FA0008152	3500
SIERRA COLOR AND CHEMICAL	3023	N	COOLIDGE	AVE		LOS ANGELES	90039	0	FA0008155	1001
AERO ENGINES INC	3030	N	COOLIDGE	AVE		LOS ANGELES	90039	10240075	FA0008153	1103
HI ELECTRONICS	3048	N	COOLIDGE	AVE		LOS ANGELES	90039	0	FA0008154	1002
HI ELECTRONICS	3048	N	COOLIDGE	AVE		LOS ANGELES	90039	0	FA0008154	2010
LINCOLN USED CARS	3050	N	COOLIDGE	AVE		LOS ANGELES	90039	10242673	FA0044892	1001
SOUTH COAST AIR QUALITY MGMT	21865		COPLEY	DR		DIAMOND BAR	91765	10294309	FA0008160	7124
ALLSTATE INSURANCE CO	21950		COPLEY	DR		DIAMOND BAR	91765	10286932	FA0008159	7124
ALLSTATE INSURANCE CO	21950		COPLEY	DR		DIAMOND BAR	91765	10286932	FA0008159	7124
ALLSTATE INSURANCE CO	21950		COPLEY	DR		DIAMOND BAR	91765	10286932	FA0008159	7124
ALLSTATE INSURANCE CO	21950		COPLEY	DR		DIAMOND BAR	91765	10286932	FA0008159	7124
ALLSTATE INSURANCE CO	21950		COPLEY	DR		DIAMOND BAR	91765	10286932	FA0008159	7124
ALLSTATE INSURANCE CO	21950		COPLEY	DR		DIAMOND BAR	91765	10286932	FA0008159	7124
ALLSTATE INSURANCE CO	21950		COPLEY	DR		DIAMOND BAR	91765	10286932	FA0008159	7124
ALLSTATE INSURANCE CO	21950		COPLEY	DR		DIAMOND BAR	91765	10286932	FA0008159	7124
ALLSTATE INSURANCE CO	21950		COPLEY	DR		DIAMOND BAR	91765	10286932	FA0008159	7124
ALLSTATE INSURANCE CO	21950		COPLEY	DR		DIAMOND BAR	91765	10286932	FA0008159	7124
ALLSTATE INSURANCE CO	21950		COPLEY	DR		DIAMOND BAR	91765	10286932	FA0008159	7124
ALLSTATE INSURANCE CO	21950		COPLEY	DR		DIAMOND BAR	91765	10286932	FA0008159	7124
ALLSTATE INSURANCE CO	21950		COPLEY	DR		DIAMOND BAR	91765	10286932	FA0008159	7124
ALLSTATE INSURANCE CO	21950		COPLEY	DR		DIAMOND BAR	91765	10286932	FA0008159	7124
ALLSTATE INSURANCE CO	21950		COPLEY	DR		DIAMOND BAR	91765	10286932	FA0008159	7124
ALLSTATE INSURANCE CO	21950		COPLEY	DR		DIAMOND BAR	91765	10286932	FA0008159	7124
ALLSTATE INSURANCE CO	21950		COPLEY	DR		DIAMOND BAR	91765	10286932	FA0008159	7124
ALLSTATE INSURANCE CO	21950		COPLEY	DR		DIAMOND BAR	91765	10286932	FA0008159	7124
ALLSTATE INSURANCE CO	21950		COPLEY	DR		DIAMOND BAR	91765	10286932	FA0008159	7124

LOS ANGELES COUNTY CUPA
INACTIVE - FACILITY INVENTORY

FACILITY NAME	SITE ADDRESS					CITY	ZIP	CERS ID	Facility ID	PE
AT&T CALIFORNIA - KC1EJ	23980		COPPER HILL	DR		Valencia	91354	10819354	FA0051544	3000
COPPER HILL PARTNERS LLC	24525		COPPER HILL	DR		SANTA CLARITA	91354	0	FA0051249	7124
LOMBARDY WELL			COR LOMBARDY / CANTERBURY	RD		SAN MARINO	91108	10405963	FA0008162	3500
ALPHA WATER SYSTEMS INC	7200		CORAL	LN		PARAMOUNT	90723	10280161	FA0008165	1001
ALPHA WATER SYSTEMS INC	7200		CORAL	LN		PARAMOUNT	90723	10280161	FA0008165	3505
LA BIOTECH INC	537		CORALRIDGE	PL		LA PUENTE	91746	10896943	FA0008167	3000
LA BIOTECH INC	537		CORALRIDGE	PL		LA PUENTE	91746	10896943	FA0008167	1002
TREND PRECISION GOLF	547		CORALRIDGE	PL		LA PUENTE	91746	0	FA0008166	3001
CAROLINA G PABLO DDS	7231		CORBIN	AVE		WINNETKA	91306	10873195	FA0053941	1000
SHERBIN CLEANERS	7233		CORBIN	AVE		WINNETKA	91306	0	FA0008170	1001
SALLY BEAUTY SUPPLY	8764		CORBIN	AVE		NORTHRIDGE	91324	10667392	FA0048496	1001
AUTO WORLD KIA	9000		CORBIN	AVE		NORTHRIDGE	91324	0	FA0008168	1001
INTER CITY STEEL CO	18713		CORBY	AVE		ARTESIA	90701	0	FA0008173	3001
TROYER CONTRACTING CO INC	18732		CORBY	AVE		ARTESIA	90701	10793368	FA0008175	1002
TROYER CONTRACTING CO INC	18732		CORBY	AVE		ARTESIA	90701	10793368	FA0008175	3002
ARTESIA PUBLIC WORKS	18803		CORBY	AVE		ARTESIA	90701	10793398	FA0008174	3001
ARTESIA PUBLIC WORKS	18803		CORBY	AVE		ARTESIA	90701	10793398	FA0008174	1001
SNYDER MACHINE CO	13703	S	CORDARY	AVE	10	HAWTHORNE	90250	0	FA0008156	1001
FALCON SCREW PRODUCTS	13709		CORDARY	AVE	10	HAWTHORNE	90250	10296385	FA0008145	1000
FALCON SCREW PRODUCTS	13709		CORDARY	AVE	10	HAWTHORNE	90250	10296385	FA0008145	3001
BYRON AUTO CENTER	13709		CORDARY	AVE	4	HAWTHORNE	90250	0	FA0008164	1000
AT&T MOBILITY - S LOS ROBLES CORDOVA (USID36504)	303		CORDOVA	ST		PASADENA	91101	10199020	FA0039644	7070
AT&T MOBILITY - S LOS ROBLES CORDOVA (USID36504)	303		CORDOVA	ST		PASADENA	91101	10199020	FA0039644	7070
AT&T MOBILITY - S LOS ROBLES CORDOVA (USID36504)	303		CORDOVA	ST		PASADENA	91101	10199020	FA0039644	7070
HUNTINGTON-HILL IMAGING CENTER	751		CORDOVA	ST		PASADENA	91101	10643815	FA0048062	7070
SHARKY S WOODFIRED MEXICAN GRILL	841	E	CORDOVA	ST		PASADENA	91101	10635535	FA0048079	7070
SCE MACNEIL SUBSTATION	1202	N	CORDOVA	ST		BURBANK	91505	10660546	FA0047854	3001
PLASTIC GRAPHICS	1710	W	CORDOVA	ST		LOS ANGELES	90007	0	FA0008178	1004
PROMOTIONAL GRAPHICS INC	1730		CORDOVA	ST		LOS ANGELES	90007	0	FA0008177	1002
SILVESTRI STUDIO INC	1733		CORDOVA	ST		LOS ANGELES	90007	0	FA0008102	1003
YUKI IMPORT SERVICE	2233		CORINTH	BLVD		LOS ANGELES	90064	10251115	FA0008180	1001
US POSTAL SERVICE-VMF	2306		CORINTH	AVE		WEST LOS ANGELES	90064	10242676	FA0008181	1002
US POSTAL SERVICE-VMF	2306		CORINTH	AVE		WEST LOS ANGELES	90064	10242676	FA0008181	2001
SEARS #8338	20301		CORISCO	ST		CHATSWORTH	91311	0	FA0008183	1002
CITY OF CLAREMONT	215		CORNELL	AVE		CLAREMONT	91711	10796734	FA0008185	3002
CITY OF CLAREMONT	215		CORNELL	AVE		CLAREMONT	91711	10796734	FA0008185	1003

LOS ANGELES COUNTY CUPA
INACTIVE - FACILITY INVENTORY

FACILITY NAME	SITE ADDRESS				CITY	ZIP	CERS ID	Facility ID	PE
DAVIS SALES - GUNSMITHING	5040	CORNELL	RD		AGOURA HILLS	91301	0	FA0008184	1001
SOUTHERN CALIFORNIA EDISON		CORNER OF AVE J & 60TH ST			LANCASTER	93536	0	FA0047483	3002
ULTIMATE PERFORMANCE	16448	CORNUTA	ST	100	BELLFLOWER	90706	10281745	FA0008189	1000
ULTIMATE PERFORMANCE	16448	CORNUTA	ST	100	BELLFLOWER	90706	10281745	FA0008189	3001
DE VRIES INC	16500	CORNUTA	AVE		BELLFLOWER	90706	10279822	FA0008187	1000
DE VRIES INC	16500	CORNUTA	AVE		BELLFLOWER	90706	10279822	FA0008187	3001
HIWA PETROLEUM CORPORATION	1860	CORONADO	AVE		SIGNAL HILL	90755	10280014	FA0040493	3702
MISTRAS GROUP INC	1875	CORONADO	AVE		SIGNAL HILL	90755	10289176	FA0035558	3001
MISTRAS GROUP INC	1875	CORONADO	AVE		SIGNAL HILL	90755	10289176	FA0035558	1002
SPRINT CELL SITE LA73XC472	100	CORPORATE	PT		CULVER CITY	90230	10310047	FA0037082	7040
SPRINT CELL SITE LA73XC472	100	CORPORATE	PT		CULVER CITY	90230	10310047	FA0037082	7040
REEP-OFC CORPORATE POINTE CA LLC	600	CORPORATE	PT	#250	CULVER CITY	90230	10665946	FA0051200	7040
ARDEN REALTY FINANCE IV LLC	601	CORPORATE	PT		CULVER CITY	90230	0	FA0034016	7124
ARDEN REALTY FINANCE IV LLC	601	CORPORATE	PT		CULVER CITY	90230	0	FA0034016	7124
ARDEN REALTY FINANCE IV LLC	601	CORPORATE	PT		CULVER CITY	90230	0	FA0034016	7040
AT&T MOBILITY - (USID97927)	900	CORPORATE	PT		CULVER CITY	90230	10814302	FA0045972	7040
AT&T MOBILITY - (USID97927)	900	CORPORATE	PT		CULVER CITY	90230	10814302	FA0045972	7040
AT&T MOBILITY - (USID97927)	900	CORPORATE	PT		CULVER CITY	90230	10814302	FA0045972	7040
900 CP OWNER LLC	900	CORPORATE	PT		CULVER CITY	90230	10303324	FA0037869	7040
900 CP OWNER LLC	900	CORPORATE	PT		CULVER CITY	90230	10303324	FA0037869	7040
SPRINT NXTL CA7101E PS BUSINESS PK	2540	CORPORATE	PL		MONTEREY PARK	91754	0	FA0038563	3000
MAC SCAN INC	2540	CORPORATE	PL	B109	MONTEREY PARK	91754	0	FA0039680	1006
IMAGE WATCHES	2540	CORPORATE	PL	109	MONTEREY PARK	91754	0	FA0008190	3001
GENEFLUIDICS	2540	CORPORATE	PL	B101	MONTEREY PARK	91754	0	FA0031692	3001
GENEFLUIDICS	2540	CORPORATE	PL	B101	MONTEREY PARK	91754	0	FA0031692	1001
MONTEREY PARK DIALYSIS CENTER	2560	CORPORATE	PL	D	MONTEREY PARK	91754	10421572	FA0037054	3001
KOTURA	2630	CORPORATE	PL		MONTEREY PARK	91754	10273732	FA0031985	1003
KOTURA	2630	CORPORATE	PL		MONTEREY PARK	91754	10273732	FA0031985	3005
U S HEALTH WORKS	801	CORPORATE CENTER	DR	130	POMONA	91768	10310332	FA0033039	1006
SPRINT NXTL CORP CENTER	901	CORPORATE CENTER	DR		MONTEREY PARK	91754	0	FA0038564	3000
EUROFINS CALSCIENCE INC	931	CORPORATE CENTER	DR		POMONA	91768	10684537	FA0008194	7124
EUROFINS CALSCIENCE INC	931	CORPORATE CENTER	DR		POMONA	91768	10684537	FA0008194	3001

LOS ANGELES COUNTY CUPA
INACTIVE - FACILITY INVENTORY

FACILITY NAME	SITE ADDRESS				CITY	ZIP	CERS ID	Facility ID	PE
EUROFINS CALSCIENCE INC	931	CORPORATE CENTER	DR		POMONA	91768	10684537	FA0008194	3701
HARDING ESC	973	CORPORATE CENTER	DR		POMONA	91768	0	FA0031363	1003
HARDING ESC	973	CORPORATE CENTER	DR		POMONA	91768	0	FA0031363	3001
ARCO RETAIL DEVELOPMENT CTR	980	CORPORATE CENTER	DR		POMONA	91768	0	FA0008193	1002
ARCO RETAIL DEVELOPMENT CTR	980	CORPORATE CENTER	DR		POMONA	91768	0	FA0008193	3001
SPRINT NXTL MONTEREY PASS	1000	CORPORATE CENTER	DR		MONTEREY PARK	91754	0	FA0038565	3000
COLORSCOPE	1100	CORPORATE CENTER	DR		MONTEREY PARK	91754	0	FA0008191	1002
WORLD JOURNAL LA LLC	1588	CORPORATE CENTER	DR		MONTEREY PARK	91754	10282513	FA0008196	1003
WORLD JOURNAL LA LLC	1588	CORPORATE CENTER	DR		MONTEREY PARK	91754	10282513	FA0008196	3003
SO CAL GAS (1600 CORPORATE CNTR)	1600	CORPORATE CENTER	DR		MONTEREY PARK	91754	0	FA0008192	3001
T-MOBILE WEST, LLC LA03324F	100	CORPORATE POINTE			CULVER CITY	90230	10310437	FA0043836	7040
T-MOBILE WEST, LLC LA03324F	100	CORPORATE POINTE			CULVER CITY	90230	10310437	FA0043836	7040
T-MOBILE WEST, LLC LA03324F	100	CORPORATE POINTE			CULVER CITY	90230	10310437	FA0043836	7040
ARDEN REALTY	351	CORPORATE POINTE	WALK		CULVER CITY	90230	0	FA0008197	7124
ARDEN REALTY	351	CORPORATE POINTE	WALK		CULVER CITY	90230	0	FA0008197	7040
TRANSWESTERN CORPORATE POINTE	600	CORPORATE POINTE		110	CULVER CITY	90230	10301803	FA0040848	7040
TRANSWESTERN CORPORATE POINTE	600	CORPORATE POINTE		110	CULVER CITY	90230	10301803	FA0040848	7040
AT&T CORP. -A20B6	600	CORPORATE POINTE	DR	AT&T	CULVER CITY	90230	10811728	FA0051420	7040
ARDEN REALTY	600	CORPORATE POINTE	WALK	220	CULVER CITY	90230	0	FA0008198	7124
C & S SEPTIC	1200	CORRAL CANYON	RD		MALIBU	90265	0	FA0008188	3001
CA-0129 Charter Communications Inc., Malibu	1401	CORRAL CANYON	RD		MALIBU	90265	10208095	FA0041577	3000
ROURKE ENGINEERING INC	5616	CORRYNE	PL		CULVER CITY	90230	10299532	FA0008199	1001
SPRINT NXTL	5707	CORSA	AVE	203	WESTLAKE VILLAGE	91362	0	FA0038566	3000
INZANO MOTOR SPORT	5711	CORSA	AVE		WESTLAKE VILLAGE	91362	0	FA0008200	3001

LOS ANGELES COUNTY CUPA
INACTIVE - FACILITY INVENTORY

FACILITY NAME	SITE ADDRESS					CITY	ZIP	CERS ID	Facility ID	PE
T-MOBILE WEST (SITE ID# SV00338A)	5716		CORSA	AVE		WESTLAKE VILLAGE	91362	10293367	FA0041114	3000
CLASSIC REPRODUCTIONS INC	5740		CORSA	AVE	106	WESTLAKE VILLAGE	91362	0	FA0008201	3003
CLASSIC REPRODUCTIONS INC	5740		CORSA	AVE	106	WESTLAKE VILLAGE	91362	0	FA0008201	3500
DITTO EXPRESS AND WAREHOUSE	6303		CORSAIR	ST		COMMERCE	90040	10286818	FA0008202	1003
DANIAL INT'L ENTRP INC	6320		CORSAIR	ST		COMMERCE	90040	0	FA0008205	3001
S & B WAREHOUSE	6333		CORSAIR	ST		COMMERCE	90040	0	FA0008204	3001
BLENDALE STUDIO'S	6338		CORSAIR	ST		COMMERCE	90040	0	FA0008203	3001
PACIFIC QUALITY PACKAGING CORP	6363		CORSAIR	ST		COMMERCE	90040	0	FA0008206	3001
100 CORSON LLC	100		CORSON	ST		PASADENA	91103	10603288	FA0047110	7070
100 CORSON LLC	100		CORSON	ST		PASADENA	91103	10603288	FA0047110	7070
T-Mobile West, LLC LA94375A	100	E	CORSON	ST		PASADENA	91103	10593811	FA0043678	7070
T-Mobile West, LLC LA94375A	100	E	CORSON	ST		PASADENA	91103	10593811	FA0043678	7070
T-Mobile West, LLC LA94375A	100	E	CORSON	ST		PASADENA	91103	10593811	FA0043678	7070
INTERNATIONAL UNION OF OPERATING EN	150	E	CORSON	ST		PASADENA	91103	10307605	FA0039665	7070
INTERNATIONAL UNION OF OPERATING EN	150	E	CORSON	ST		PASADENA	91103	10307605	FA0039665	7070
INTERNATIONAL UNION OF OPERATING EN	150	E	CORSON	ST		PASADENA	91103	10307605	FA0039665	3701
INTERNATIONAL UNION OF OPERATING EN	150	E	CORSON	ST		PASADENA	91103	10307605	FA0039665	7070
T-MOBILE WEST SITE ID # IE05392A	2501	E	CORTEZ	ST		WEST COVINA	91791	0	FA0041200	3000
ALCO CONSTRUCTION	5508		CORTLAND	ST		LYNWOOD	90262	0	FA0042716	3001
TODD CORPORATION	18001		CORTNEY	CT		INDUSTRY	91748	0	FA0008209	3001
ADTECH PHOTONICS INC	18007		CORTNEY	CT		INDUSTRY	91748	10285651	FA0008211	3502
PACE LITHOGRAPHERS INC	18030		CORTNEY	CT		INDUSTRY	91748	10294708	FA0008208	3001
PACE LITHOGRAPHERS INC	18030		CORTNEY	CT		INDUSTRY	91748	10294708	FA0008208	1003
U S TSUBAKI INC	18031		CORTNEY	CT		INDUSTRY	91748	10802533	FA0008210	1002
U S TSUBAKI INC	18031		CORTNEY	CT		INDUSTRY	91748	10802533	FA0008210	3002
SOFFA ELECTRIC INC	5901		CORVETTE	ST		COMMERCE	90040	0	FA0008212	1002
WESCO PLASTIC CO	5933		CORVETTE	ST		COMMERCE	90040	10268824	FA0008218	1001
EAST LA, UP-10 WELL SITE	5959		CORVETTE	ST	B	COMMERCE	90040	10480303	FA0046379	3000
BURNS VETERINARY SUPPLY	6100		CORVETTE	ST		COMMERCE	90040	0	FA0008219	3001
E A WILCOX CO	6436		CORVETTE	ST		COMMERCE	90040	10264633	FA0008221	3000
FLAVURENCE CORP	6460		CORVETTE	ST		COMMERCE	90040	0	FA0008216	3001
FERNANDEZ CUSTOM FURNITURE	6465		CORVETTE	ST	B	COMMERCE	90040	0	FA0031807	3001
FERNANDEZ CUSTOM FURNITURE	6465		CORVETTE	ST	B	COMMERCE	90040	0	FA0031807	1002
AXXION USA	6465		CORVETTE	ST		COMMERCE	90040	10467409	FA0008214	3002
AXXION USA	6465		CORVETTE	ST		COMMERCE	90040	10467409	FA0008214	1003
ADVANCE PROCESS SUPPLY CO	6480		CORVETTE	ST		COMMERCE	90040	0	FA0008215	3001

LOS ANGELES COUNTY CUPA
INACTIVE - FACILITY INVENTORY

FACILITY NAME	SITE ADDRESS					CITY	ZIP	CERS ID	Facility ID	PE
METALS MANUFACTURING CO	1759		COTA	AVE		LONG BEACH	90813	0	FA0008224	1000
KIEWIT INFRASTRUCTURES WEST CO	1928		COTNER	AVE		LOS ANGELES	90025	10261963	FA0044110	1003
INTERSTATE BATTERIES SANTA MONICA	2008		COTNER	AVE		LOS ANGELES	90025	0	FA0035097	1002
GERMAN ITALIAN MOTOR CAR CO	2222		COTNER	AVE	B	LOS ANGELES	90064	0	FA0008230	1001
2 GUYS FROM SWEDEN	2222		COTNER	AVE	A	WEST LOS ANGELES	90064	0	FA0008225	1001
KARTEK TRANSMISSION & AUTO REPAIR	2310		COTNER	AVE		LOS ANGELES	90064	0	FA0008229	1001
BESSEN BODY SHOP INC	2323		COTNER	AVE		LOS ANGELES	90064	0	FA0008226	1001
SUPERFORMANCE INC	2333		COTNER	AVE		LOS ANGELES	90064	0	FA0008227	1001
LAUSD DEHS SRHS#7	6223		COTTAGE	ST		HUNTINGTON PARK	90255	0	FA0043629	7124
CITY OF HUNTINGTON PARK- 15	6717		COTTAGE	ST		HUNTINGTON PARK	90255	10274530	FA0008231	3500
CATALINA ISLAND VISITOR GOLF COURSE	1		COUNTRY CLUB	DR		AVALON	90704	10296538	FA0030723	3001
GLENDORA COUNTRY CLUB	2400		COUNTRY CLUB	DR		GLENDORA	91741	10282861	FA0002791	1003
FLYER GRAPHICS INC #3	20950		COURIER	RD		UNKNOWN	99999	0	FA0008234	3001
HANAMOTO MFG CO	16128		COVELLO	ST		VAN NUYS	91406	0	FA0008235	1001
EXECUTIVE PROPELLERS	16146		COVELLO	ST		VAN NUYS	91406	0	FA0032943	1000
POPONT TRUCKING	401		COVINA	LN		INDUSTRY	91746	0	FA0008241	3001
GILEAD SCIENCES	502		COVINA	BLVD		SAN DIMAS	91773	10268092	FA0008250	3500
AMCARE	609		COVINA	BLVD		SAN DIMAS	91773	0	FA0008243	3001
MWD - SAN DIMAS BLDG	620	W	COVINA	BLVD		SAN DIMAS	91773	0	FA0008249	3001
T-MOBILE WEST CORP	1100	W	COVINA	BLVD		SAN DIMAS	91773	10293574	FA0040959	3000
AURORA CHARTER OAK HOSPITAL	1161	E	COVINA	BLVD		COVINA	91724	10265521	FA0008247	3701
SAN DIMAS COMM HOSP	1350	W	COVINA	BLVD		SAN DIMAS	91773	10310281	FA0008237	7124
U-HAUL MOVING & STORAGE OF CHARTER OAKS	1961	E	COVINA	BLVD		COVINA	91724	10295851	FA0008246	1001
SPRINT NXTL U-HAUL	1985	E	COVINA	BLVD		COVINA	91724	10797730	FA0038567	3000
AT&T MOBILITY-SAN DIMAS (USID12381)	2441		COVINA HILLS	RD		SAN DIMAS	91773	10198693	FA0039423	3000
AT&T MOBILITY - SAN DIMAS (13754)	2441		COVINA HILLS	RD	ATT	SAN DIMAS	91773	0	FA0040332	3001
ANO-PLATE	9531		COZYCROFT	AVE		CHATSWORTH	91311	10852771	FA0008251	2010
ANO-PLATE	9531		COZYCROFT	AVE		CHATSWORTH	91311	10852771	FA0008251	1002
FUTURE CREATIVE ART	9543		COZYCROFT	AVE		CHATSWORTH	91311	0	FA0008254	1001
VERSA COLOR, INC	9555		COZYCROFT	AVE	100	CHATSWORTH	91311	10258402	FA0032052	1001
HAMMERMEISTER PRECISION MACH	9601		COZYCROFT	AVE	7	CHATSWORTH	91311	0	FA0008232	1000
QUALITY SHUTTER FINISH	9615		COZYCROFT	AVE	VZ	CHATSWORTH	91311	0	FA0032060	1200
PROTOTECH CIRCUITRY INC	9615		COZYCROFT	AVE	P	CHATSWORTH	91311	0	FA0008253	1002
QUALITY SHUTTER FINISH	9615		COZYCROFT	AVE	VZ	CHATSWORTH	91311	0	FA0032060	1001
PROTOTECH CIRCUITRY INC	9615		COZYCROFT	AVE	P	CHATSWORTH	91311	0	FA0008253	2020
VISIONS IN GLASS	9625		COZYCROFT	AVE	I	CHATSWORTH	91311	0	FA0032049	1001

LOS ANGELES COUNTY CUPA
INACTIVE - FACILITY INVENTORY

FACILITY NAME	SITE ADDRESS					CITY	ZIP	CERS ID	Facility ID	PE
LIPS	9625		COZYCROFT	AVE	N	CHATSWORTH	91311	10681111	FA0045493	1000
AMERICAN SCREEN PRINTERS	9626		COZYCROFT	AVE	D	CHATSWORTH	91311	0	FA0034229	1001
NICK MACHINING	9626		COZYCROFT	AVE	B	CHATSWORTH	91311	0	FA0034227	1001
AMEROM ENGINEERING, INC	9626		COZYCROFT	AVE	C	CHATSWORTH	91311	10259455	FA0034228	1001
AH SYSTEMS INC	9710		COZYCROFT	AVE		CHATSWORTH	91311	0	FA0008220	1001
METAL RELATED SERVICES INC	9728		COZYCROFT	AVE		CHATSWORTH	91311	0	FA0031603	1002
PROTOCAST/JOHN LIST CORP	9732		COZYCROFT	AVE		CHATSWORTH	91311	10251103	FA0008252	2001
ARAM PRECISION	9758		COZYCROFT	AVE		CHATSWORTH	91311	0	FA0008255	1002
RIVER DATA	23934		CRAFTSMAN	RD		CALABASAS	91302	0	FA0008258	3001
MUNDY MEDICAL MARKETING INC	23961		CRAFTSMAN	RD	K	CALABASAS	91302	0	FA0008256	3001
JAY BEE'S REFINISHING	177	N	CRAIG	AVE		PASADENA	91107	10307896	FA0008259	7070
JAY BEE'S REFINISHING	177	N	CRAIG	AVE		PASADENA	91107	10307896	FA0008259	7070
JAY BEE'S REFINISHING	177	N	CRAIG	AVE		PASADENA	91107	10307896	FA0008259	7070
G & G SINALOA	501	S	CRANE	AVE	#B	COMPTON	90221	10715500	FA0047878	3001
G & G SINALOA	501	S	CRANE	AVE	#B	COMPTON	90221	10715500	FA0047878	1000
SCOTTS BODY SHOP	505	S	CRANE	AVE	B	COMPTON	90221	0	FA0008260	7030
KING'S AUTO REPAIR	505	S	CRANE	AVE	A	COMPTON	90221	10300993	FA0008261	7030
SCOTTS BODY SHOP	505	S	CRANE	AVE	B	COMPTON	90221	0	FA0008260	1001
KING'S AUTO REPAIR	505	S	CRANE	AVE	A	COMPTON	90221	10300993	FA0008261	3003
HOARD'S MUFFLER	505	S	CRANE	AVE		COMPTON	90221	0	FA0008262	1001
HOARD'S MUFFLER	505	S	CRANE	AVE		COMPTON	90221	0	FA0008262	7030
SPRINT NXTL HE- 20130 SPR (INSET)	680		CRATER CAMP	RD		CALABASAS	91302	10795453	FA0038568	3000
AT&T CALIFORNIA - A4210	1307		CRAVENS	AVE		TORRANCE	90501	10129054	FA0008264	7100
AT&T CALIFORNIA - A4210	1307		CRAVENS	AVE		TORRANCE	90501	10129054	FA0008264	7104
AT&T CALIFORNIA - A4210	1307		CRAVENS	AVE		TORRANCE	90501	10129054	FA0008264	7104
AT&T CALIFORNIA - A4210	1307		CRAVENS	AVE		TORRANCE	90501	10129054	FA0008264	7100
AT&T CALIFORNIA - A4210	1307		CRAVENS	AVE		TORRANCE	90501	10129054	FA0008264	7100
AT&T CALIFORNIA - A4210	1307		CRAVENS	AVE		TORRANCE	90501	10129054	FA0008264	7104
TORRANCE COMMUNITY CREDIT UNION	1511		CRAVENS	AVE		TORRANCE	90501	10127788	FA0040744	7100
TORRANCE COMMUNITY CREDIT UNION	1511		CRAVENS	AVE		TORRANCE	90501	10127788	FA0040744	7100
SUPERIOR PRINTERS	1628	S	CRAVENS	AVE		TORRANCE	90501	0	FA0008263	1002
UNIVERSAL AWNINGS INC	8656		CREBS	AVE		NORTHRIDGE	91324	10256788	FA0008265	1002
PORSCHE SANTA CLARITA	23645		CREEKSIDE	RD		SANTA CLARITA	91355	10292548	FA0008295	3701
VALENCIA DODGE/CHRYSLER/JEEP	23820		CREEKSIDE	RD		VALENCIA	91355	0	FA0008281	1002
VALENCIA DODGE/CHRYSLER/JEEP	23820		CREEKSIDE	RD		VALENCIA	91355	0	FA0008281	3002
VALENCIA DODGE/CHRYSLER/JEEP	23820		CREEKSIDE	RD		VALENCIA	91355	0	FA0008281	3500

LOS ANGELES COUNTY CUPA
INACTIVE - FACILITY INVENTORY

FACILITY NAME	SITE ADDRESS				CITY	ZIP	CERS ID	Facility ID	PE
VALENCIA DODGE/CHRYSLER/JEEP	23820	CREEKSIDE	RD		VALENCIA	91355	0	FA0008281	3701
KIA OF VALENCIA	23901	CREEKSIDE	RD		VALENCIA	91355	10504006	FA0008275	1001
KIA OF VALENCIA	23901	CREEKSIDE	RD		VALENCIA	91355	10504006	FA0008275	3002
KIA OF VALENCIA	23901	CREEKSIDE	RD		VALENCIA	91355	10504006	FA0008275	7124
POWER CHRYSLER JEEP VALENCIA	23923	CREEKSIDE	RD		VALENCIA	91355	0	FA0008292	3002
POWER CHRYSLER JEEP VALENCIA	23923	CREEKSIDE	RD		VALENCIA	91355	0	FA0008292	1003
POWER CHRYSLER JEEP VALENCIA	23923	CREEKSIDE	RD		VALENCIA	91355	0	FA0008292	7124
VALENCIA ACURA	23955	CREEKSIDE	RD		VALENCIA	91355	10266892	FA0008296	7124
VALENCIA BMW	24030	CREEKSIDE	RD		VALENCIA	91355	0	FA0008276	3002
VALENCIA BMW	24030	CREEKSIDE	RD		VALENCIA	91355	0	FA0008276	1003
AUTONATION HYUNDAI VALENCIA	24135	CREEKSIDE	RD		VALENCIA	91355	10450690	FA0008279	3500
AUTONATION HYUNDAI VALENCIA	24135	CREEKSIDE	RD		VALENCIA	91355	10450690	FA0008279	3701
VALENCIA CAR WASH	24233	CREEKSIDE	RD		VALENCIA	91355	10291822	FA0008282	7124
SMOG PROS	24233	CREEKSIDE	RD	106	VALENCIA	91355	0	FA0031426	1001
BIG JOHNS PERFORMANCE TIRE	24233	CREEKSIDE	RD	107	VALENCIA	91355	10287736	FA0008270	1002
V&R AUTO CLINIC	24309	CREEKSIDE	RD	112	SANTA CLARITA	91355	10778554	FA0008287	1000
PACC AUTOMOTIVE	24309	CREEKSIDE	RD	106	VALENCIA	91355	0	FA0008291	3001
V&R AUTO CLINIC	24309	CREEKSIDE	RD	112	SANTA CLARITA	91355	10778554	FA0008287	3001
VALENCIA IMPORTS INC	24309	CREEKSIDE	RD	121	VALENCIA	91355	0	FA0008294	1001
VALENCIA IMPORTS INC	24309	CREEKSIDE	RD	121	VALENCIA	91355	0	FA0008294	3001
CAL WEST RADIATORS	24309	CREEKSIDE	RD	119	VALENCIA	91355	0	FA0008286	3001
CAL WEST RADIATORS	24309	CREEKSIDE	RD	119	VALENCIA	91355	0	FA0008286	1001
Z WAY AUTOMOTIVE	24309	CREEKSIDE	RD	118	VALENCIA	91355	10504270	FA0046546	1000
Z WAY AUTOMOTIVE	24309	CREEKSIDE	RD	118	VALENCIA	91355	10504270	FA0046546	3001
GERMAN HI-TECH	24309	CREEKSIDE	RD	107-8	VALENCIA	91355	0	FA0008289	1001
GERMAN HI-TECH	24309	CREEKSIDE	RD	107-8	VALENCIA	91355	0	FA0008289	3001
U S P S	24355	CREEKSIDE	RD		VALENCIA	91355	0	FA0008280	3001
HONDA DISINFECTION STATION	300	CRENSHAW	BLVD		TORRANCE	90503	10710727	FA0048971	7100
AMERICAS STYRENICS LLC	305	CRENSHAW	BLVD		TORRANCE	90503	0	FA0039802	7102
AMERICAS STYRENICS LLC	305	CRENSHAW	BLVD		TORRANCE	90503	0	FA0039802	7100
AMERICAS STYRENICS LLC	305	CRENSHAW	BLVD		TORRANCE	90503	10117699	FA0008385	7100
AMERICAS STYRENICS LLC	305	CRENSHAW	BLVD		TORRANCE	90503	10117699	FA0008385	7102
AMERICAS STYRENICS LLC	305	CRENSHAW	BLVD		TORRANCE	90503	10117699	FA0008385	7100
AMERICAS STYRENICS LLC	305	CRENSHAW	BLVD		TORRANCE	90503	10117699	FA0008385	7102
AMERICAS STYRENICS LLC	305	CRENSHAW	BLVD		TORRANCE	90503	10117699	FA0008385	7102
AMERICAS STYRENICS LLC	305	CRENSHAW	BLVD		TORRANCE	90503	10117699	FA0008385	7100

LOS ANGELES COUNTY CUPA
INACTIVE - FACILITY INVENTORY

FACILITY NAME	SITE ADDRESS			CITY	ZIP	CERS ID	Facility ID	PE
AMERICAS STYRENICS LLC	305	CRENSHAW	BLVD	TORRANCE	90503	10117699	FA0008385	7102
AMERICAS STYRENICS LLC	305	CRENSHAW	BLVD	TORRANCE	90503	10117699	FA0008385	7100
AMERICAS STYRENICS LLC	305	CRENSHAW	BLVD	TORRANCE	90503	10117699	FA0008385	7102
AMERICAS STYRENICS LLC	305	CRENSHAW	BLVD	TORRANCE	90503	10117699	FA0008385	1103
PPG INDUSTRIES	465	CRENSHAW	BLVD	TORRANCE	90503	0	FA0008315	1103
SCE REYNOLDS SUBSTATION	500	CRENSHAW	BLVD	TORRANCE	90503	10398130	FA0008323	1004
SCE REYNOLDS SUBSTATION	500	CRENSHAW	BLVD	TORRANCE	90503	10398130	FA0008323	7100
SCE REYNOLDS SUBSTATION	500	CRENSHAW	BLVD	TORRANCE	90503	10398130	FA0008323	7102
SCE REYNOLDS SUBSTATION	500	CRENSHAW	BLVD	TORRANCE	90503	10398130	FA0008323	7102
SCE REYNOLDS SUBSTATION	500	CRENSHAW	BLVD	TORRANCE	90503	10398130	FA0008323	7100
SCE REYNOLDS SUBSTATION	500	CRENSHAW	BLVD	TORRANCE	90503	10398130	FA0008323	7100
SCE REYNOLDS SUBSTATION	500	CRENSHAW	BLVD	TORRANCE	90503	10398130	FA0008323	7100
SCE REYNOLDS SUBSTATION	500	CRENSHAW	BLVD	TORRANCE	90503	10398130	FA0008323	7102
NYX COSMETICS - TORRANCE DISTRIBUTION	588	CRENSHAW	BLVD	TORRANCE	90503	10716733	FA0048217	7100
NYX COSMETICS - TORRANCE DISTRIBUTION	588	CRENSHAW	BLVD	TORRANCE	90503	10716733	FA0048217	1003
AT&T MOBILITY CACIA SIERRA 25693	1010	CRENSHAW	BLVD	TORRANCE	90501	10159919	FA0039798	7100
AT&T MOBILITY CACIA SIERRA 25693	1010	CRENSHAW	BLVD	TORRANCE	90501	10159919	FA0039798	7100
ONE HOUR MART CLEANERS	1110	CRENSHAW	BLVD	TORRANCE	90501	0	FA0008346	7100
ONE HOUR MART CLEANERS	1110	CRENSHAW	BLVD	TORRANCE	90501	0	FA0008346	1001
ARCO 42008	1210	CRENSHAW	BLVD	TORRANCE	90501	10117894	FA0008387	7104
ARCO 42008	1210	CRENSHAW	BLVD	TORRANCE	90501	10117894	FA0008387	7100
ARCO 42008	1210	CRENSHAW	BLVD	TORRANCE	90501	10117894	FA0008387	7100
ARCO 42008	1210	CRENSHAW	BLVD	TORRANCE	90501	10117894	FA0008387	7104
ARCO 42008	1210	CRENSHAW	BLVD	TORRANCE	90501	10117894	FA0008387	7100
ARCO 42008	1210	CRENSHAW	BLVD	TORRANCE	90501	10117894	FA0008387	7104
G & M OIL COMPANY #133	1640	CRENSHAW	BLVD	TORRANCE	90501	10132105	FA0008353	7104
G & M OIL COMPANY #133	1640	CRENSHAW	BLVD	TORRANCE	90501	10132105	FA0008353	7100
G & M OIL COMPANY #133	1640	CRENSHAW	BLVD	TORRANCE	90501	10132105	FA0008353	7104
G & M OIL COMPANY #133	1640	CRENSHAW	BLVD	TORRANCE	90501	10132105	FA0008353	7100
G & M OIL COMPANY #133	1640	CRENSHAW	BLVD	TORRANCE	90501	10132105	FA0008353	7100
G & M OIL COMPANY #133	1640	CRENSHAW	BLVD	TORRANCE	90501	10132105	FA0008353	7104
VALVOLINE INSTANT OIL CHANGE GN0018	1645	CRENSHAW	BLVD	TORRANCE	90501	10118485	FA0008355	7100
VALVOLINE INSTANT OIL CHANGE GN0018	1645	CRENSHAW	BLVD	TORRANCE	90501	10118485	FA0008355	7100
VALVOLINE INSTANT OIL CHANGE GN0018	1645	CRENSHAW	BLVD	TORRANCE	90501	10118485	FA0008355	7100
G&M OIL CO #101 (CHEVRON)	1700	CRENSHAW	BLVD	TORRANCE	90501	10120264	FA0008382	7100
G&M OIL CO #101 (CHEVRON)	1700	CRENSHAW	BLVD	TORRANCE	90501	10120264	FA0008382	7104

LOS ANGELES COUNTY CUPA
INACTIVE - FACILITY INVENTORY

FACILITY NAME	SITE ADDRESS					CITY	ZIP	CERS ID	Facility ID	PE
G&M OIL CO #101 (CHEVRON)	1700		CRENSHAW	BLVD		TORRANCE	90501	10120264	FA0008382	7104
G&M OIL CO #101 (CHEVRON)	1700		CRENSHAW	BLVD		TORRANCE	90501	10120264	FA0008382	7100
G&M OIL CO #101 (CHEVRON)	1700		CRENSHAW	BLVD		TORRANCE	90501	10120264	FA0008382	7104
G&M OIL CO #101 (CHEVRON)	1700		CRENSHAW	BLVD		TORRANCE	90501	10120264	FA0008382	7100
SPRINT NXTL SITE CA5589	1724		CRENSHAW	BLVD	SPRNT	TORRANCE	90501	0	FA0039801	7100
AT&T MOBILITY 25682-CRENSHAW AND CARSON	1724		CRENSHAW	BLVD	ATT	TORRANCE	90501	10159917	FA0039796	7100
SHERWIN-WILLIAMS #8164	1731		CRENSHAW	BLVD		TORRANCE	90501	10135183	FA0037516	7100
SHERWIN-WILLIAMS #8164	1731		CRENSHAW	BLVD		TORRANCE	90501	10135183	FA0037516	7100
SHERWIN-WILLIAMS #8164	1731		CRENSHAW	BLVD		TORRANCE	90501	10135183	FA0037516	7100
M/A-COM TECHNOLOGY - CRENSHAW BLDG	1742		CRENSHAW	BLVD		TORRANCE	90501	0	FA0008312	2010
M/A-COM TECHNOLOGY - CRENSHAW BLDG	1742		CRENSHAW	BLVD		TORRANCE	90501	0	FA0008312	1004
M/A-COM TECHNOLOGY - CRENSHAW BLDG	1742		CRENSHAW	BLVD		TORRANCE	90501	0	FA0008312	7102
M/A-COM TECHNOLOGY - CRENSHAW BLDG	1742		CRENSHAW	BLVD		TORRANCE	90501	0	FA0008312	7100
M/A-COM TECHNOLOGY - CRENSHAW BLDG	1742		CRENSHAW	BLVD		TORRANCE	90501	0	FA0008312	7100
M/A-COM TECHNOLOGY - CRENSHAW BLDG	1742		CRENSHAW	BLVD		TORRANCE	90501	0	FA0008312	7102
PLASMA TECHNOLOGY	1754		CRENSHAW	BLVD		TORRANCE	90501	10118761	FA0008311	7100
PLASMA TECHNOLOGY	1754		CRENSHAW	BLVD		TORRANCE	90501	10118761	FA0008311	7102
PLASMA TECHNOLOGY	1754		CRENSHAW	BLVD		TORRANCE	90501	10118761	FA0008311	7100
PLASMA TECHNOLOGY	1754		CRENSHAW	BLVD		TORRANCE	90501	10118761	FA0008311	7102
PLASMA TECHNOLOGY	1754		CRENSHAW	BLVD		TORRANCE	90501	10118761	FA0008311	7102
PLASMA TECHNOLOGY	1754		CRENSHAW	BLVD		TORRANCE	90501	10118761	FA0008311	7102
PLASMA TECHNOLOGY	1754		CRENSHAW	BLVD		TORRANCE	90501	10118761	FA0008311	7100
SCOTT ROBINSON HONDA SERVICE CENTER	2280		CRENSHAW	BLVD		TORRANCE	90501	10131157	FA0008331	7100
SCOTT ROBINSON HONDA SERVICE CENTER	2280		CRENSHAW	BLVD		TORRANCE	90501	10131157	FA0008331	7100
SCOTT ROBINSON HONDA SERVICE CENTER	2280		CRENSHAW	BLVD		TORRANCE	90501	10131157	FA0008331	3701
SCOTT ROBINSON HONDA SERVICE CENTER	2280		CRENSHAW	BLVD		TORRANCE	90501	10131157	FA0008331	7100
NEXTEL WIRELESS CA-7518	2300		CRENSHAW	BLVD	SPRNT	TORRANCE	90501	0	FA0035146	7100
SCROC	2300		CRENSHAW	BLVD		TORRANCE	90501	10119955	FA0008318	7100
SCROC	2300		CRENSHAW	BLVD		TORRANCE	90501	10119955	FA0008318	7100
TORRANCE AQUATIC CENTER	2320		CRENSHAW	BLVD		TORRANCE	90501	10777318	FA0050403	7100
K BRITE CLEANERS	2396		CRENSHAW	BLVD	A	TORRANCE	90501	10716037	FA0008337	1001
K BRITE CLEANERS	2396		CRENSHAW	BLVD	A	TORRANCE	90501	10716037	FA0008337	7100
K BRITE CLEANERS	2396		CRENSHAW	BLVD	A	TORRANCE	90501	10716037	FA0008337	7100
K BRITE CLEANERS	2396		CRENSHAW	BLVD	A	TORRANCE	90501	10716037	FA0008337	7100
U-HAUL CTR CRENSHAW 712-029	2451	S	CRENSHAW	BLVD		LOS ANGELES	90016	0	FA0008320	1001
JOY CLEANERS	2817	S	CRENSHAW	BLVD		LOS ANGELES	90016	0	FA0008365	1001

LOS ANGELES COUNTY CUPA
INACTIVE - FACILITY INVENTORY

FACILITY NAME	SITE ADDRESS					CITY	ZIP	CERS ID	Facility ID	PE
D & A 23 MIN PHOT & STUDIO	2835		CRENSHAW	BLVD		LOS ANGELES	90016	0	FA0008364	1006
PACIFIC JAGUAR	2850		CRENSHAW	BLVD		LOS ANGELES	90016	0	FA0008370	1001
MIDAS MUFFLER	3501		CRENSHAW	BLVD		LOS ANGELES	90016	0	FA0008310	1001
YARBROUGH'S AUTO BODY SHOP	3501	S	CRENSHAW	BLVD	C	LOS ANGELES	90016	10262182	FA0031452	1001
JC TRANSMISSION	3501		CRENSHAW	BLVD	B	LOS ANGELES	90016	0	FA0031451	1000
D'S AUTO RECON	3511	S	CRENSHAW	BLVD		LOS ANGELES	90016	10659697	FA0046270	1000
CRENSHAW CAR CLINIC	3518		CRENSHAW	BLVD		LOS ANGELES	90016	10252555	FA0008372	1001
TIRES PLUS	3601	S	CRENSHAW	BLVD		LOS ANGELES	90016	0	FA0008366	1001
CAMEO CLEANERS	3650	S	CRENSHAW	BLVD		LOS ANGELES	90016	0	FA0008367	1002
RALPHS GROCERY #286	3670		CRENSHAW	BLVD		LOS ANGELES	90016	10160061	FA0042832	1001
CRENSHAW AUTO REPAIR	3699		CRENSHAW	BLVD		LOS ANGELES	90016	0	FA0008369	1001
MAJESTIC PONTIAC HONDA	3740		CRENSHAW	BLVD		LOS ANGELES	90016	0	FA0008373	1002
APT MEDICAL TRANSPORTATION	3773		CRENSHAW	BLVD		LOS ANGELES	90016	0	FA0008321	1003
SALLY BEAUTY SUPPLY	3825		CRENSHAW	BLVD	#105	LOS ANGELES	90008	10665469	FA0049407	1001
SOFTONE CLEANERS	3825	S	CRENSHAW	BLVD	103	LOS ANGELES	90008	10260418	FA0036882	1000
AA ONE PRINTING	3858	S	CRENSHAW	BLVD		LOS ANGELES	90008	0	FA0008334	1000
1 HOUR PHOTO JUN	3886	S	CRENSHAW	AVE		LOS ANGELES	90008	0	FA0008341	1006
SOFTONE CLEANERS	3939		CRENSHAW	BLVD	A	LOS ANGELES	90008	0	FA0008297	1001
WAL-MART #2960	4101		CRENSHAW	BLVD		LOS ANGELES	90008	10149141	FA0035945	1001
TWINS OIL CHANGE	4200		CRENSHAW	BLVD		LOS ANGELES	90008	0	FA0030916	1001
ENZ ENTERPRISE INC	4220	S	CRENSHAW	BLVD		LOS ANGELES	90008	0	FA0008352	1002
CLASSIC CLEANERS	4233	S	CRENSHAW	BLVD		LOS ANGELES	90008	0	FA0008301	1001
NCM AUTOMOTIVE	4242	S	CRENSHAW	BLVD		LOS ANGELES	90008	10255492	FA0008343	1001
COOL MUFFLER ELECTRIC AUTO REPAIR	4252		CRENSHAW	BLVD		LOS ANGELES	90008	10245970	FA0035842	1001
CHIN'S AUTO REPAIR CENTER	4268	S	CRENSHAW	BLVD		LOS ANGELES	90008	10787341	FA0050175	1000
CRENSHAW MOTORS	5311		CRENSHAW	AVE		LOS ANGELES	90043	0	FA0008324	1003
DOLLAR TREE #04711	5710	S	CRENSHAW	BLVD		LOS ANGELES	90043	10208005	FA0008335	1001
DOLLAR TREE #04711	5710	S	CRENSHAW	BLVD		LOS ANGELES	90043	10208005	FA0008335	3000
ROBERTSON TOUCH BODY WORK	5975		CRENSHAW	BLVD	B	LOS ANGELES	90043	0	FA0036590	1001
VOLVO'S ONLY	6411		CRENSHAW	BLVD		LOS ANGELES	90043	0	FA0008303	1001
CRENSHAW BODY SHOP	6530		CRENSHAW	BLVD		LOS ANGELES	90043	0	FA0008325	1002
FAMILY AUTO SERVICE	6600	S	CRENSHAW	BLVD		LOS ANGELES	90043	0	FA0008309	1001
DEW DROP CLEANERS	6622	S	CRENSHAW	BLVD		LOS ANGELES	90043	10252003	FA0008336	1001
NEXT AUTO INSPECTION CENTER	6821		CRENSHAW	BLVD		LOS ANGELES	90043	10844305	FA0051504	1001
CRENSHAW COLLISION CENTER INC.	6830	S	CRENSHAW	BLVD		LOS ANGELES	90043	10255120	FA0008304	1001
PARK'S MOBIL SERVICE	8600	S	CRENSHAW	BLVD		INGLEWOOD	90305	0	FA0008340	1001

LOS ANGELES COUNTY CUPA
INACTIVE - FACILITY INVENTORY

FACILITY NAME	SITE ADDRESS					CITY	ZIP	CERS ID	Facility ID	PE
CLEMONT CLEANERS	8605	S	CRENSHAW	BLVD		INGLEWOOD	90305	0	FA0008316	1001
LA CO FD STATION #173	9001		CRENSHAW	BLVD		INGLEWOOD	90305	10300666	FA0008380	7124
CENTURY OIL PARTNERS INC	9830		CRENSHAW	BLVD		INGLEWOOD	90305	10271485	FA0008381	7124
HAPPY 1 HOUR DRY CLEANER	10813	S	CRENSHAW	BLVD		INGLEWOOD	90303	10803133	FA0008432	1001
HAPPY 1 HOUR DRY CLEANER	10813	S	CRENSHAW	BLVD		INGLEWOOD	90303	10803133	FA0008432	3001
GOLD COAST TIRE	10925	S	CRENSHAW	BLVD		INGLEWOOD	90303	0	FA0008431	3001
GOLD COAST TIRE	10925	S	CRENSHAW	BLVD		INGLEWOOD	90303	0	FA0008431	1001
DEBBIES IMPERIAL CLEANERS	11101	S	CRENSHAW	BLVD		INGLEWOOD	90303	10263655	FA0008430	1001
DEBBIES IMPERIAL CLEANERS	11101	S	CRENSHAW	BLVD		INGLEWOOD	90303	10263655	FA0008430	3001
PURRFECT AUTO SERVICE	11225		CRENSHAW	BLVD		INGLEWOOD	90303	0	FA0008348	1001
CAPRI CLEANERS INC	11236	S	CRENSHAW	BLVD		INGLEWOOD	90303	0	FA0008429	1001
CAPRI CLEANERS INC	11236	S	CRENSHAW	BLVD		INGLEWOOD	90303	0	FA0008429	3001
D J ONE HOUR PHOTO STUDIO	11286	S	CRENSHAW	BLVD		INGLEWOOD	90303	0	FA0008339	1006
KRAGEN AUTO PARTS #1559	11310		CRENSHAW	BLVD		INGLEWOOD	90303	10803064	FA0008434	3001
KRAGEN AUTO PARTS #1559	11310		CRENSHAW	BLVD		INGLEWOOD	90303	10803064	FA0008434	1002
RITE AID #5486	11340		CRENSHAW	BLVD		INGLEWOOD	90303	10297153	FA0030789	3000
JET CENTER LOS ANGELES	12101	S	CRENSHAW	BLVD	100	HAWTHORNE	90250	10270060	FA0008378	3003
JET CENTER LOS ANGELES	12101	S	CRENSHAW	BLVD	100	HAWTHORNE	90250	10270060	FA0008378	1002
JET CENTER LOS ANGELES	12101	S	CRENSHAW	BLVD	100	HAWTHORNE	90250	10270060	FA0008378	7124
JET CENTER LOS ANGELES	12101	S	CRENSHAW	BLVD	100	HAWTHORNE	90250	10270060	FA0008378	3702
LITHOGRAPHIX INC	12250	S	CRENSHAW	BLVD		HAWTHORNE	90250	10269505	FA0008379	1104
ROAD MACHINERY	12259		CRENSHAW	BLVD		HAWTHORNE	90250	10800955	FA0039785	1001
ROAD MACHINERY	12259		CRENSHAW	BLVD		HAWTHORNE	90250	10800955	FA0039785	3001
PIERRE Z SERVICE CENTER	12579		CRENSHAW	BLVD		HAWTHORNE	90250	10800811	FA0008423	3001
PIERRE Z SERVICE CENTER	12579		CRENSHAW	BLVD		HAWTHORNE	90250	10800811	FA0008423	1001
SOUTH BAY POWER SPORTS, INC.	12601	S	CRENSHAW	BLVD		HAWTHORNE	90250	10271737	FA0008425	1000
SLG CRENSHAW	12810		CRENSHAW	BLVD		GARDENA	90249	10269043	FA0008428	7124
SUPER 1 HOUR CLEANERS	12813		CRENSHAW	BLVD		HAWTHORNE	90250	10288924	FA0008426	3000
Q ONE HOUR PHOTO & STUDIO	12823		CRENSHAW	BLVD		HAWTHORNE	90250	0	FA0008351	1001
I & D AUTO PARTS	12900	S	CRENSHAW	BLVD		GARDENA	90249	0	FA0008439	1003
I & D AUTO PARTS	12900	S	CRENSHAW	BLVD		GARDENA	90249	0	FA0008439	3001
SUPERIOR PUMP EXCHANGE CO	12901		CRENSHAW	BLVD		HAWTHORNE	90250	0	FA0008415	1001
SUPERIOR PUMP EXCHANGE CO	12901		CRENSHAW	BLVD		HAWTHORNE	90250	0	FA0008415	3001
ELITE AUTO BODY & RESTORATION INC	13204		CRENSHAW	BLVD		GARDENA	90249	10300858	FA0008414	3001
RADEX STEREO CO	13228		CRENSHAW	BLVD		GARDENA	90249	0	FA0008317	1002
PAYLESS TIRE AND WHEELS	13310		CRENSHAW	BLVD	A	GARDENA	90249	10273573	FA0035265	3001

LOS ANGELES COUNTY CUPA
INACTIVE - FACILITY INVENTORY

FACILITY NAME	SITE ADDRESS					CITY	ZIP	CERS ID	Facility ID	PE
PAYLESS TIRE AND WHEELS	13310		CRENSHAW	BLVD	A	GARDENA	90249	10273573	FA0035265	1001
KRAGEN AUTO PARTS #1311	13430		CRENSHAW	BLVD		GARDENA	90249	0	FA0008448	1006
KRAGEN AUTO PARTS #1311	13430		CRENSHAW	BLVD		GARDENA	90249	0	FA0008448	3001
MAACO #2586	13500	S	CRENSHAW	BLVD		GARDENA	90249	10190908	FA0008444	3001
MAACO #2586	13500	S	CRENSHAW	BLVD		GARDENA	90249	10190908	FA0008444	1002
SPRINT NXTL (TOP 20) (F4) BLUE CHIP	13525		CRENSHAW	BLVD		HAWTHORNE	90250	10800949	FA0038569	3000
AIR BRAKE EXCHANGE	13537		CRENSHAW	BLVD		HAWTHORNE	90250	0	FA0008416	3001
PRIME SKATEBOARD FACTORY	13615	S	CRENSHAW	BLVD		HAWTHORNE	90250	10800973	FA0008417	3500
PRIME SKATEBOARD FACTORY	13615	S	CRENSHAW	BLVD		HAWTHORNE	90250	10800973	FA0008417	3001
PRIME SKATEBOARD FACTORY	13615	S	CRENSHAW	BLVD		HAWTHORNE	90250	10800973	FA0008417	1002
D. ELSWORTH INC	13633	S	CRENSHAW	BLVD		HAWTHORNE	90250	10283938	FA0008332	1002
D. ELSWORTH INC	13633	S	CRENSHAW	BLVD		HAWTHORNE	90250	10283938	FA0008332	3002
THE FRENCH TRADITION	13700		CRENSHAW	BLVD		GARDENA	90249	0	FA0008305	1003
THE FRENCH TRADITION	13700	S	CRENSHAW	BLVD		GARDENA	90249	10272214	FA0033975	1001
THE FRENCH TRADITION	13700	S	CRENSHAW	BLVD		GARDENA	90249	10272214	FA0033975	3001
TOWN RENT A CAR	13815		CRENSHAW	BLVD		HAWTHORNE	90250	0	FA0032070	3000
A-Z ENTERPRISES AUTO	13825		CRENSHAW	BLVD		HAWTHORNE	90250	0	FA0008326	1001
AUTO HAUS MOTORS	13907	S	CRENSHAW	BLVD		HAWTHORNE	90250	0	FA0008421	1001
AUTO HAUS MOTORS	13907	S	CRENSHAW	BLVD		HAWTHORNE	90250	0	FA0008421	3001
EDWARDS COLLISION CENTER INC	13907		CRENSHAW	BLVD		HAWTHORNE	90250	0	FA0008350	1001
EDWARDS COLLISION CENTER INC	13907		CRENSHAW	BLVD		HAWTHORNE	90250	0	FA0008350	3001
EDWARD'S COLLISION CENTER INC	13907		CRENSHAW	BLVD		HAWTHORNE	90250	10800778	FA0008418	3001
EDWARD'S COLLISION CENTER INC	13907		CRENSHAW	BLVD		HAWTHORNE	90250	10800778	FA0008418	1001
ELECTRUM MOTORS	13911		CRENSHAW	BLVD		HAWTHORNE	90250	10296823	FA0008422	3001
FLORES GRAPHICS	13923	S	CRENSHAW	BLVD		HAWTHORNE	90250	0	FA0008293	1001
FLORES GRAPHICS	14005	S	CRENSHAW	BLVD	E	HAWTHORNE	90250	0	FA0008356	1001
HAMILTON AUTOMATICS INC	14005	S	CRENSHAW	BLVD	A&B	HAWTHORNE	90250	0	FA0008420	3001
14009 CRENSHAW BLVD	14009		CRENSHAW	BLVD		HAWTHORNE	90250	0	FA0051251	7124
GROF ENGINEERING	14015		CRENSHAW	BLVD		HAWTHORNE	90250	0	FA0008349	1001
CERAMIC SOLUTIONS INC	14035		CRENSHAW	BLVD	3	HAWTHORNE	90250	10270318	FA0042277	1001
CERAMIC SOLUTIONS INC	14035		CRENSHAW	BLVD	3	HAWTHORNE	90250	10270318	FA0042277	3001
T-MOBILE WEST SITE ID#LA02623A	14107		CRENSHAW	BLVD	TM	HAWTHORNE	90250	10293742	FA0041328	3000
METROPCS CALIFORNIA, LLC #LA0506A	14107		CRENSHAW	BLVD	MPCS	HAWTHORNE	90250	10298893	FA0040375	3000
SPRINT NXTL PUBLIC STORAGE	14107		CRENSHAW	BLVD		HAWTHORNE	90250	0	FA0038570	3000
CARCOA QUALITY BODY & PAINT	14120	S	CRENSHAW	BLVD		GARDENA	90249	0	FA0008441	3001
CARCOA QUALITY BODY & PAINT	14120	S	CRENSHAW	BLVD		GARDENA	90249	0	FA0008441	1001

LOS ANGELES COUNTY CUPA
INACTIVE - FACILITY INVENTORY

FACILITY NAME	SITE ADDRESS					CITY	ZIP	CERS ID	Facility ID	PE
MIDAS MUFFLER	14301		CRENSHAW	BLVD		HAWTHORNE	90250	10800997	FA0008419	1001
MIDAS MUFFLER	14301		CRENSHAW	BLVD		HAWTHORNE	90250	10800997	FA0008419	3002
GRAPHICE UNLIMITED LITHOGRAPHY	14516		CRENSHAW	BLVD		GARDENA	90249	0	FA0008400	3001
JAY'S LIQUOR MARKET	14627		CRENSHAW	BLVD		GARDENA	90249	0	FA0008401	3001
PRO MUFFLERS AUTO REPAIR LLC	14727		CRENSHAW	BLVD		GARDENA	90249	10786543	FA0036876	3001
BANK OF AUTO PART	14731		CRENSHAW	BLVD		GARDENA	90249	0	FA0037491	1001
BANK OF AUTO PART	14731		CRENSHAW	BLVD		GARDENA	90249	0	FA0037491	3001
COASTLINE AUTO REPAIR	14809		CRENSHAW	BLVD		GARDENA	90249	10885759	FA0051519	1000
COASTLINE AUTO REPAIR	14809		CRENSHAW	BLVD		GARDENA	90249	10885759	FA0051519	3001
HONDA GUYS	14809		CRENSHAW	BLVD	D	GARDENA	90249	10271101	FA0035894	3001
ANDY'S BEAUTY SUPPLY	15017		CRENSHAW	BLVD		GARDENA	90249	10799557	FA0008413	3002
HONG CHO LONG	15203		CRENSHAW	BLVD		GARDENA	90249	0	FA0008409	3001
D & A SPEEDWAY MUFFLER & AUTO CARE	15248	S	CRENSHAW	BLVD		GARDENA	90249	10799122	FA0008424	3001
PAT'S AUTO PARTS	15330		CRENSHAW	BLVD		GARDENA	90249	0	FA0008411	3001
AM/PM EXPRESS TOWING	15343		CRENSHAW	BLVD		GARDENA	90249	0	FA0008410	3001
EL CAMINO AUTO REPAIR	15407		CRENSHAW	BLVD	B	GARDENA	90249	10799623	FA0008451	3001
EL CAMINO AUTO REPAIR	15407		CRENSHAW	BLVD	B	GARDENA	90249	10799623	FA0008451	1001
T-MOBILE WEST SITE ID# LA0215	15916		CRENSHAW	BLVD		GARDENA	90249	10293499	FA0040793	3001
CAMINO CLEANERS	16202		CRENSHAW	BLVD		GARDENA	90249	0	FA0008445	1001
CAMINO CLEANERS	16202		CRENSHAW	BLVD		GARDENA	90249	0	FA0008445	3001
EL CAMINO SHELL FOODMART	16216	S	CRENSHAW	BLVD		GARDENA	90249	0	FA0008376	3001
EL CAMINO SHELL FOODMART	16216	S	CRENSHAW	BLVD		GARDENA	90249	0	FA0008376	1001
PHOTO ZONE	16300		CRENSHAW	BLVD	103	TORRANCE	90504	0	FA0008328	1006
7-ELEVEN STORE #21475	16520		CRENSHAW	BLVD		TORRANCE	90504	10464727	FA0046663	7100
7-ELEVEN STORE #21475	16520		CRENSHAW	BLVD		TORRANCE	90504	10464727	FA0046663	7100
7-ELEVEN STORE #21475	16520		CRENSHAW	BLVD		TORRANCE	90504	10464727	FA0046663	7100
EL POLLO LOCO #5938	17307		CRENSHAW	BLVD		TORRANCE	90503	10791688	FA0044591	7100
EL POLLO LOCO #5938	17307		CRENSHAW	BLVD		TORRANCE	90503	10791688	FA0044591	7100
CHEVRON STATION	17405		CRENSHAW	BLVD		TORRANCE	90505	0	FA0008362	7104
CHEVRON STATION	17405		CRENSHAW	BLVD		TORRANCE	90505	0	FA0008362	7100
CHEVRON STATION	17405		CRENSHAW	BLVD		TORRANCE	90505	0	FA0008362	7104
CHEVRON STATION	17405		CRENSHAW	BLVD		TORRANCE	90505	0	FA0008362	7100
TORRANCE PRIDE CLEANERS	17430	S	CRENSHAW	BLVD	E	TORRANCE	90504	0	FA0008360	1001
TORRANCE PRIDE CLEANERS	17430	S	CRENSHAW	BLVD	E	TORRANCE	90504	0	FA0008360	7100
TORRANCE PRIDE CLEANERS	17430	S	CRENSHAW	BLVD	E	TORRANCE	90504	0	FA0008360	7100
SMART & FINAL #817	17500		CRENSHAW	BLVD		TORRANCE	90504	10131592	FA0008397	7100

LOS ANGELES COUNTY CUPA
INACTIVE - FACILITY INVENTORY

FACILITY NAME	SITE ADDRESS				CITY	ZIP	CERS ID	Facility ID	PE
SMART & FINAL #817	17500	CRENSHAW	BLVD		TORRANCE	90504	10131592	FA0008397	7100
SMART & FINAL #817	17500	CRENSHAW	BLVD		TORRANCE	90504	10131592	FA0008397	7100
SMART & FINAL #817	17500	CRENSHAW	BLVD		TORRANCE	90504	10131592	FA0008397	7100
SMART & FINAL #817	17500	CRENSHAW	BLVD		TORRANCE	90504	10131592	FA0008397	7100
SMART & FINAL #817	17500	CRENSHAW	BLVD		TORRANCE	90504	10131592	FA0008397	7100
TORO NURSERY INC	17585	CRENSHAW	BLVD		TORRANCE	90504	10302004	FA0032687	1001
TORO NURSERY INC	17585	CRENSHAW	BLVD		TORRANCE	90504	10302004	FA0032687	7100
TORO NURSERY INC	17585	CRENSHAW	BLVD		TORRANCE	90504	10302004	FA0032687	7100
TORO NURSERY INC	17585	CRENSHAW	BLVD		TORRANCE	90504	10302004	FA0032687	7100
THE CLEANERS DELUXE	18036	CRENSHAW	BLVD		TORRANCE	90504	0	FA0008347	1000
THE CLEANERS DELUXE	18036	CRENSHAW	BLVD		TORRANCE	90504	0	FA0008347	7100
THE CLEANERS DELUXE	18036	CRENSHAW	BLVD		TORRANCE	90504	0	FA0008347	7100
THE CLEANERS DELUXE	18036	CRENSHAW	BLVD		TORRANCE	90504	0	FA0008347	7100
AT&T MOBILITY CRENSHAW / 405 FWY	18039	CRENSHAW	BLVD		TORRANCE	90504	10127893	FA0040745	7100
AT&T MOBILITY CRENSHAW / 405 FWY	18039	CRENSHAW	BLVD		TORRANCE	90504	10127893	FA0040745	7100
EXXONMOBIL OIL CORP (CRENSHAW-405)	18200	CRENSHAW	BLVD		TORRANCE	90504	0	FA0008359	1101
EXXONMOBIL OIL CORP (CRENSHAW-405)	18200	CRENSHAW	BLVD		TORRANCE	90504	0	FA0008359	7104
EXXONMOBIL OIL CORP (CRENSHAW-405)	18200	CRENSHAW	BLVD		TORRANCE	90504	0	FA0008359	7100
VERIZON WIRELESS: MONETA	18411	CRENSHAW	BLVD	VZ	TORRANCE	90504	10117966	FA0008394	7100
VERIZON WIRELESS: MONETA	18411	CRENSHAW	BLVD	VZ	TORRANCE	90504	10117966	FA0008394	7100
NEXTEL WIRELESS CA-6820	18411	CRENSHAW	BLVD		TORRANCE	90504	0	FA0035160	7100
GEORGE P JOHNSON	18500	CRENSHAW	BLVD		TORRANCE	90504	10156723	FA0030579	7100
GEORGE P JOHNSON	18500	CRENSHAW	BLVD		TORRANCE	90504	10156723	FA0030579	7100
GEORGE P JOHNSON	18500	CRENSHAW	BLVD		TORRANCE	90504	10156723	FA0030579	7100
TAKANE USA INC	18600	CRENSHAW	BLVD		TORRANCE	90504	0	FA0008357	1004
TAKANE USA INC	18600	CRENSHAW	BLVD		TORRANCE	90504	0	FA0008357	7100
TAKANE USA INC	18640	CRENSHAW	BLVD		TORRANCE	90504	0	FA0037045	1003
TAKANE USA INC	18640	CRENSHAW	BLVD		TORRANCE	90504	0	FA0037045	7100
SAKURA FINETEK USA INC	18700	CRENSHAW	BLVD		TORRANCE	90504	0	FA0008358	1003
IMC BRANCH #10	18710	CRENSHAW	BLVD		TORRANCE	90504	10638316	FA0049757	7100
IMC BRANCH #10	18710	CRENSHAW	BLVD		TORRANCE	90504	10638316	FA0049757	7100
CLASSIC STAR MERCEDES, INC.	18905	CRENSHAW	PL	A	TORRANCE	90504	10300870	FA0008338	7100
CLASSIC STAR MERCEDES, INC.	18905	CRENSHAW	PL	A	TORRANCE	90504	10300870	FA0008338	7100
TESORO (SHELL) 68627	18910	CRENSHAW	BLVD		TORRANCE	90504	10120426	FA0008389	7100
TESORO (SHELL) 68627	18910	CRENSHAW	BLVD		TORRANCE	90504	10120426	FA0008389	7104
TESORO (SHELL) 68627	18910	CRENSHAW	BLVD		TORRANCE	90504	10120426	FA0008389	7104

LOS ANGELES COUNTY CUPA
INACTIVE - FACILITY INVENTORY

FACILITY NAME	SITE ADDRESS			CITY	ZIP	CERS ID	Facility ID	PE
TESORO (SHELL) 68627	18910	CRENSHAW	BLVD	TORRANCE	90504	10120426	FA0008389	7100
TESORO (SHELL) 68627	18910	CRENSHAW	BLVD	TORRANCE	90504	10120426	FA0008389	7104
TESORO (SHELL) 68627	18910	CRENSHAW	BLVD	TORRANCE	90504	10120426	FA0008389	7100
TESORO (SHELL) 68627	18910	CRENSHAW	BLVD	TORRANCE	90504	10120426	FA0008389	7100
TESORO (SHELL) 68627	18910	CRENSHAW	BLVD	TORRANCE	90504	10120426	FA0008389	7104
SHAWN'S MOBIL	19009	CRENSHAW	BLVD	TORRANCE	90504	10122532	FA0008388	7104
SHAWN'S MOBIL	19009	CRENSHAW	BLVD	TORRANCE	90504	10122532	FA0008388	7100
SHAWN'S MOBIL	19009	CRENSHAW	BLVD	TORRANCE	90504	10122532	FA0008388	1001
SHAWN'S MOBIL	19009	CRENSHAW	BLVD	TORRANCE	90504	10122532	FA0008388	7100
SHAWN'S MOBIL	19009	CRENSHAW	BLVD	TORRANCE	90504	10122532	FA0008388	7104
SHAWN'S MOBIL	19009	CRENSHAW	BLVD	TORRANCE	90504	10122532	FA0008388	7100
SHAWN'S MOBIL	19009	CRENSHAW	BLVD	TORRANCE	90504	10122532	FA0008388	7104
TORRANCE REFINERY COKE BAR	19500	CRENSHAW	BLVD	TORRANCE	90504	10180465	FA0008386	7100
TORRANCE REFINERY COKE BAR	19500	CRENSHAW	BLVD	TORRANCE	90504	10180465	FA0008386	7100
TORRANCE REFINERY COKE BAR	19500	CRENSHAW	BLVD	TORRANCE	90504	10180465	FA0008386	7100
LINGLEY CHEVRON	23420	CRENSHAW	BLVD	TORRANCE	90505	10133851	FA0008383	1001
LINGLEY CHEVRON	23420	CRENSHAW	BLVD	TORRANCE	90505	10133851	FA0008383	7100
LINGLEY CHEVRON	23420	CRENSHAW	BLVD	TORRANCE	90505	10133851	FA0008383	7104
LINGLEY CHEVRON	23420	CRENSHAW	BLVD	TORRANCE	90505	10133851	FA0008383	7100
LINGLEY CHEVRON	23420	CRENSHAW	BLVD	TORRANCE	90505	10133851	FA0008383	7104
LINGLEY CHEVRON	23420	CRENSHAW	BLVD	TORRANCE	90505	10133851	FA0008383	7104
LINGLEY CHEVRON	23420	CRENSHAW	BLVD	TORRANCE	90505	10133851	FA0008383	7100
ARCO STATION #6171	23510	CRENSHAW	BLVD	TORRANCE	90505	10117891	FA0008345	7100
ARCO STATION #6171	23510	CRENSHAW	BLVD	TORRANCE	90505	10117891	FA0008345	7104
ARCO STATION #6171	23510	CRENSHAW	BLVD	TORRANCE	90505	10117891	FA0008345	7104
ARCO STATION #6171	23510	CRENSHAW	BLVD	TORRANCE	90505	10117891	FA0008345	7100
ARCO STATION #6171	23510	CRENSHAW	BLVD	TORRANCE	90505	10117891	FA0008345	7104
ARCO STATION #6171	23510	CRENSHAW	BLVD	TORRANCE	90505	10117891	FA0008345	7100
7-ELEVEN INC. STORE #13736	23525	CRENSHAW	BLVD	TORRANCE	90505	10464694	FA0046660	7100
7-ELEVEN INC. STORE #13736	23525	CRENSHAW	BLVD	TORRANCE	90505	10464694	FA0046660	7100
MULLIKIN MEDICAL CENTER	23560	CRENSHAW	BLVD	TORRANCE	90505	0	FA0008319	1003
FULLER'S OFFICE EQUIPMENT	23836	CRENSHAW	BLVD	TORRANCE	90505	0	FA0035148	7100
FULLER'S OFFICE EQUIPMENT	23836	CRENSHAW	BLVD	TORRANCE	90505	0	FA0035148	7100
FULLERS BUSINESS MACHINES CO	23844	CRENSHAW	BLVD	TORRANCE	90505	0	FA0008314	1001
FULLERS BUSINESS MACHINES CO	23844	CRENSHAW	BLVD	TORRANCE	90505	0	FA0008314	7100
A-1 COAST RENTALS	24000	CRENSHAW	BLVD	TORRANCE	90505	10271302	FA0008402	1003

LOS ANGELES COUNTY CUPA
INACTIVE - FACILITY INVENTORY

FACILITY NAME	SITE ADDRESS				CITY	ZIP	CERS ID	Facility ID	PE
A-1 COAST RENTALS	24000		CRENSHAW	BLVD	TORRANCE	90505	10271302	FA0008402	3003
A-1 COAST RENTALS	24000		CRENSHAW	BLVD	TORRANCE	90505	10271302	FA0008402	3701
GM PRINTING SOURCE INC	24210		CRENSHAW	BLVD	TORRANCE	90505	0	FA0008327	1001
PLAZA CLEANERS	24223		CRENSHAW	BLVD G	TORRANCE	90505	0	FA0008473	1001
OFFICE DEPOT #916	24313		CRENSHAW	BLVD	TORRANCE	90505	10706884	FA0048965	1001
3517 VONS A SAFEWAY COMPANY	24325		CRENSHAW	BLVD	TORRANCE	90505	10173869	FA0008361	7100
IN-N-OUT BURGER INC #75	24445		CRENSHAW	BLVD	TORRANCE	90505	10166577	FA0044590	7100
THE HOME DEPOT #618	24451		CRENSHAW	BLVD	TORRANCE	90505	10128781	FA0008390	7100
THE HOME DEPOT #618	24451		CRENSHAW	BLVD	TORRANCE	90505	10128781	FA0008390	7100
THE HOME DEPOT #618	24451		CRENSHAW	BLVD	TORRANCE	90505	10128781	FA0008390	7100
CHIPOTLE MEXICAN GRILL #198	24631		CRENSHAW	BLVD #A	TORRANCE	90505	10505158	FA0049012	7100
CHIPOTLE MEXICAN GRILL #198	24631		CRENSHAW	BLVD #A	TORRANCE	90505	10505158	FA0049012	7100
TORRANCE FUEL INC	24650		CRENSHAW	BLVD	TORRANCE	90505	10132546	FA0034432	7100
TORRANCE FUEL INC	24650		CRENSHAW	BLVD	TORRANCE	90505	10132546	FA0034432	7104
TORRANCE FUEL INC	24650		CRENSHAW	BLVD	TORRANCE	90505	10132546	FA0034432	7104
TORRANCE FUEL INC	24650		CRENSHAW	BLVD	TORRANCE	90505	10132546	FA0034432	7100
MCDONALD'S #27684	24650		CRENSHAW	BLVD A	TORRANCE	90505	10791670	FA0051189	7100
HOMEGOODS #0471	24663		CRENSHAW	BLVD	TORRANCE	90505	10485394	FA0034398	7100
ROBINSON HELICOPTER CO INC	24701		CRENSHAW	BLVD	TORRANCE	90505	0	FA0008344	1003
ADVANCED COLLISION TECHNOLOGIES	24710		CRENSHAW	BLVD	TORRANCE	90505	10783732	FA0008412	3001
ADVANCED COLLISION TECHNOLOGIES	24710		CRENSHAW	BLVD	TORRANCE	90505	10783732	FA0008412	1002
TORRANCE MOTORS	24712	S	CRENSHAW	BLVD	LOMITA	90717	10659037	FA0008427	1001
TORRANCE MOTORS	24712	S	CRENSHAW	BLVD	LOMITA	90717	10659037	FA0008427	3001
H & H WHEEL ALIGNMENT & BRAKE	24714		CRENSHAW	BLVD	TORRANCE	90505	0	FA0032732	1001
AMERICAN AUTO REPAIR	24716		CRENSHAW	BLVD	TORRANCE	90505	0	FA0032734	1001
DASCO ENG. CORP.	24747		CRENSHAW	BLVD	TORRANCE	90505	10128988	FA0008363	7100
DASCO ENG. CORP.	24747		CRENSHAW	BLVD	TORRANCE	90505	10128988	FA0008363	7100
DASCO ENG. CORP.	24747		CRENSHAW	BLVD	TORRANCE	90505	10128988	FA0008363	7100
EXCELLON AUTOMATION	24751		CRENSHAW	BLVD	TORRANCE	90505	0	FA0008330	1004
EXCELLON AUTOMATION	24751		CRENSHAW	BLVD	TORRANCE	90505	0	FA0008330	7100
EXCELLON AUTOMATION	24751		CRENSHAW	BLVD	TORRANCE	90505	0	FA0008330	7100
SOUTH BAY LEXUS	24777		CRENSHAW	BLVD	TORRANCE	90505	10155697	FA0037733	7100
SOUTH BAY LEXUS	24777		CRENSHAW	BLVD	TORRANCE	90505	10155697	FA0037733	7100
SOUTH BAY LEXUS	24777		CRENSHAW	BLVD	TORRANCE	90505	10155697	FA0037733	7100
SOUTH BAY LEXUS	24777		CRENSHAW	BLVD	TOPANGA	90505	0	FA0049915	7100
TOM T. ISHIBASHI FARM	24955		CRENSHAW	BLVD	TORRANCE	90505	0	FA0008395	7100

LOS ANGELES COUNTY CUPA
INACTIVE - FACILITY INVENTORY

FACILITY NAME	SITE ADDRESS					CITY	ZIP	CERS ID	Facility ID	PE
TOM T. ISHIBASHI FARM	24955		CRENSHAW	BLVD		TORRANCE	90505	0	FA0008395	7100
SPRINT CELL SITE LA03XC344	25202		CRENSHAW	BLVD		TORRANCE	90505	0	FA0040747	7100
MOBIS AUTO REPAIR CENTER	25210		CRENSHAW	BLVD		TORRANCE	90505	0	FA0008354	1002
C & C AUTO AIR INC	25212		CRENSHAW	BLVD	2	TORRANCE	90505	0	FA0008313	1001
H & H WHEEL ALIGNMENT & BRAKE	25212		CRENSHAW	BLVD		TORRANCE	90505	0	FA0008307	1001
HOUSE OF AUTOMOTIVE	25212		CRENSHAW	BLVD	F	TORRANCE	90505	0	FA0008306	1001
LUIS SHOP	25212		CRENSHAW	BLVD	1	TORRANCE	90505	0	FA0008322	1002
CALIFORNIA PIZZA KITCHEN #221	25306		CRENSHAW	BLVD		TORRANCE	90505	10776694	FA0050413	7100
AUTONATION ACURA SOUTH BAY	25341		CRENSHAW	BLVD		TORRANCE	90505	10155679	FA0008375	7100
AUTONATION ACURA SOUTH BAY	25341		CRENSHAW	BLVD		TORRANCE	90505	10155679	FA0008375	7100
AUTONATION ACURA SOUTH BAY	25341		CRENSHAW	BLVD		TORRANCE	90505	10155679	FA0008375	7100
AUTONATION ACURA SOUTH BAY	25341		CRENSHAW	BLVD		TORRANCE	90505	10155679	FA0008375	7100
ROMANO'S MACARONI GRILL	25352		CRENSHAW	BLVD		TORRANCE	90505	10118458	FA0034437	7100
ROMANO'S MACARONI GRILL	25352		CRENSHAW	BLVD		TORRANCE	90505	10118458	FA0034437	7100
ROMANO'S MACARONI GRILL	25352		CRENSHAW	BLVD		TORRANCE	90505	10118458	FA0034437	7100
PARTY CITY #1506 TORRANCE	25361		CRENSHAW	BLVD		TORRANCE	90505	10689439	FA0049647	7100
RUBIO'S RESTAURANTS INC. STORE 37	25366		CRENSHAW	BLVD		TORRANCE	90505	10642087	FA0047888	7100
KOHLS INC - STORE #632	25375		CRENSHAW	BLVD		TORRANCE	90505	10450720	FA0046664	7100
KOHLS INC - STORE #632	25375		CRENSHAW	BLVD		TORRANCE	90505	10450720	FA0046664	7100
BELTONE CLEANERS	25402		CRENSHAW	BLVD		TORRANCE	90505	10300081	FA0008374	7100
BELTONE CLEANERS	25402		CRENSHAW	BLVD		TORRANCE	90505	10300081	FA0008374	7100
BELTONE CLEANERS	25402		CRENSHAW	BLVD		TORRANCE	90505	10300081	FA0008374	7100
BELTONE CLEANERS	25402		CRENSHAW	BLVD		TORRANCE	90505	10300081	FA0008374	7100
SPRINT NXTL HE- #1982866E-TOWN HOME	26132		CRENSHAW	BLVD		ROLLING HILLS ESTATES	90274	0	FA0038571	3000
SOUTH COAST BOTANIC GARDEN	26300		CRENSHAW	BLVD		PALOS VERDES ESTATES	90274	0	FA0008408	3001
PALOS VERDES RECYCLING CENTER	26301		CRENSHAW	BLVD		ROLLING HILLS	90274	10190371	FA0034901	3001
PALOS VERDES RECYCLING CENTER	26301		CRENSHAW	BLVD		ROLLING HILLS	90274	10190371	FA0034901	1001
T-MOBILE WEST SITE ID# LA02700A	26438		CRENSHAW	BLVD	TM	ROLLING HILLS ESTATES	90274	10293790	FA0041396	3000
AT&T	26438		CRENSHAW	BLVD		ROLLING HILLS ESTATES	90274	0	FA0036017	3000
SPRINT NXTL UNITED METHODIST CHURCH	26438		CRENSHAW	BLVD		RANCHO PALOS VERDES	90275	0	FA0038572	3000
ROLLING HILLS COUNTRY DAY SCHOOL	26444		CRENSHAW	BLVD		ROLLING HILLS ESTATES	90274	10270360	FA0008406	1002
CLARITY REALTY PARTNERS LLC	100	N	CRESCENT	DR		BEVERLY HILLS	90210	0	FA0045081	7124
CATALINA AUTO RENTAL	301		CRESCENT	AVE		AVALON	90704	10271233	FA0031762	3000
COLKER'S UNION OIL LLC	427	N	CRESCENT	DR		BEVERLY HILLS	90210	10271377	FA0008454	7124
COLKER'S UNION OIL LLC	427	N	CRESCENT	DR		BEVERLY HILLS	90210	10271377	FA0008454	7124
CARTOPIA CART RENTAL	625		CRESCENT	AVE		AVALON	90704	10272154	FA0008453	1006

LOS ANGELES COUNTY CUPA
INACTIVE - FACILITY INVENTORY

FACILITY NAME	SITE ADDRESS					CITY	ZIP	CERS ID	Facility ID	PE
CARTOPIA CART RENTAL	625		CRESCENT	AVE		AVALON	90704	10272154	FA0008453	1001
CATALINA ISLAND	708		CRESCENT	AVE		AVALON	90704	10728700	FA0049865	3000
SPRINT NXTL HE- GT12673	17		CREST	RD		ROLLING HILLS	90274	0	FA0038573	3000
SPRINT NXTL HE- 684612 H	2979		CREST	RD		RANCHO PALOS VERDES	90275	0	FA0038574	3000
SAN PEDRO HILL AIRWAYS FAC	3860		CREST	RD	1-6	RANCHO PALOS VERDES	90275	10293124	FA0008459	3701
SPRINT NXTL HE - SCE CREST LIGHT PO	5497		CREST	RD		RANCHO PALOS VERDES	90275	0	FA0038575	3000
UNION OIL - UNOCAL CREST RD	5656		CREST	RD		RANCHO PALOS VERDES	90275	0	FA0008461	3001
T-MOBILE WEST (SITE ID#LA02698A)	5837		CREST	RD	TM	RANCHO PALOS VERDES	90275	0	FA0041032	3000
FRONTIER CALIFORNIA- ROLLING HILLS CO	5841		CREST	RD		RANCHO PALOS VERDES	90275	10141791	FA0008457	7124
FRONTIER CALIFORNIA- ROLLING HILLS CO	5841		CREST	RD		RANCHO PALOS VERDES	90275	10141791	FA0008457	3500
NORTHROP RESEARCH & TECHNOLOGY	6101		CREST	RD		ROLLING HILLS ESTATES	90275	0	FA0008463	3001
MOUNT OLIVE IN & OUT DOORS	1500		CRESTFIELD	DR		DUARTE	91010	10798351	FA0008433	1001
MOUNT OLIVE IN & OUT DOORS	1500		CRESTFIELD	DR		DUARTE	91010	10798351	FA0008433	3001
NAKAMURA #63	1776		CRESTON	AVE		SIGNAL HILL	90755	10155219	FA0041820	3702
PALOS VERDES ART CENTER	5504	W	CRESTRIDGE	RD		RANCHO PALOS VERDES	90275	0	FA0039137	1002
PALOS VERDES ART CENTER	5504	W	CRESTRIDGE	RD		RANCHO PALOS VERDES	90275	0	FA0039137	3002
BELLMONT VILLAGE LLC	5701		CRESTRIDGE	RD		RANCHO PALOS VERDES	90275	0	FA0033890	7124
LA CO ISD/ROLLING HILLS TRANSMITTER	5741		CRESTRIDGE	RD		RANCHO PALOS VERDES	90275	10269397	FA0008404	7124
SPECTRUM GLASS & CERAMICS INC	7215		CRIDER	AVE		PICO RIVERA	90660	0	FA0007436	3001
MICHAELS SUPER STORE	7240	S	CRIDER	AVE		PICO RIVERA	90660	10296898	FA0035466	3001
PRECISION COMPONENT PACKNG CO INC	7255		CRIDER	AVE		PICO RIVERA	90660	0	FA0008466	3001
CALPLY	7300	S	CRIDER	AVE	A	PICO RIVERA	90660	0	FA0008465	3002
U S CELLULOSE	7300		CRIDER	AVE	B	PICO RIVERA	90660	0	FA0008469	3001
CALPLY	7300	S	CRIDER	AVE	A	PICO RIVERA	90660	0	FA0008465	1001
BAKEMARK USA - PICO RIVERA	7351		CRIDER	AVE		PICO RIVERA	90660	10126993	FA0008468	3700
RYDER TRUCK #0456	7351		CRIDER	AVE	B	PICO RIVERA	90660	0	FA0008470	3001
RYDER TRUCK #0456	7351		CRIDER	AVE	B	PICO RIVERA	90660	0	FA0008470	1001
UNIVERSAL TRUCK REPAIR	922		CRISTOBAL	AVE		WILMINGTON	90744	0	FA0008471	1001
THREE STAR SIGN CO INC	308		CROCKER	ST		LOS ANGELES	90013	0	FA0008446	1001
LA DIE CASTING INC	340	S	CROCKER	ST		LOS ANGELES	90013	0	FA0008476	1003
LA DIE CASTING INC	340	S	CROCKER	ST		LOS ANGELES	90013	0	FA0008476	2020
SBM ENTERPRISES	515	S	CROCKER	ST		LOS ANGELES	90013	0	FA0008475	1002
MARKEY PRINTING & GRAPHICS INC	733	S	CROCKER	ST		LOS ANGELES	90021	0	FA0036595	1001
HAROLD MARKEY & SON	734	S	CROCKER	ST		LOS ANGELES	90021	0	FA0008477	1001
INTERSTATE BRANDS CORP	5849		CROCKER	ST		LOS ANGELES	90003	0	FA0037492	1001
CROCKER PLATING WORKS	5908		CROCKER	ST		LOS ANGELES	90003	0	FA0008478	1102

LOS ANGELES COUNTY CUPA
INACTIVE - FACILITY INVENTORY

FACILITY NAME	SITE ADDRESS					CITY	ZIP	CERS ID	Facility ID	PE
CROCKER PLATING WORKS	5908		CROCKER	ST		LOS ANGELES	90003	0	FA0008478	2010
CROCKER PLATING WORKS	5908		CROCKER	ST		LOS ANGELES	90003	0	FA0008478	2020
AZTLAN TRUCKING SCHOOL	8818		CROCKER	ST		LOS ANGELES	90003	0	FA0036367	1001
H & H CREATE A RACK	28150		CROCKER	AVE	206	CARSON	90746	0	FA0008479	3001
A & V REBUILDING	7924		CROESUS	AVE		LOS ANGELES	90001	10302844	FA0040005	1001
A & V REBUILDING	7924		CROESUS	AVE		LOS ANGELES	90001	10302844	FA0040005	3001
OLYMPIA FOAM & SUPPLY INC.	8011		CROESUS	AVE		LOS ANGELES	90001	10273906	FA0039986	1002
OLYMPIA FOAM & SUPPLY INC.	8011		CROESUS	AVE		LOS ANGELES	90001	10273906	FA0039986	3001
VERIZON CALIFORNIA - MALIBU PY	3705		CROSS CREEK	RD		MALIBU	90265	10141501	FA0008484	3701
VERIZON CALIFORNIA - MALIBU PY	3705		CROSS CREEK	RD		MALIBU	90265	10141501	FA0008484	1003
VERIZON CALIFORNIA - MALIBU PY	3705		CROSS CREEK	RD		MALIBU	90265	10141501	FA0008484	3002
ADAMSON COMPANIES	3728		CROSS CREEK	RD		MALIBU	90265	0	FA0008482	3001
COLONY CLEANERS	3872		CROSS CREEK	RD		MALIBU	90265	0	FA0008485	1002
COLONY CLEANERS	3872		CROSS CREEK	RD		MALIBU	90265	0	FA0008485	3001
MALIBU DISCOUNT PHOTO	3900		CROSS CREEK	RD	5	MALIBU	90265	0	FA0008481	1006
MALIBU LUMBER SHOPPING CENTER	3939		CROSS CREEK	RD		MALIBU	90265	10295695	FA0040124	3001
T-MOBILE WEST (SITE ID#IE04132A)	13046		CROSS RD	PKWY	U	LA PUENTE	91746	10804258	FA0041129	3000
MCKINNEY TRAILER RENTALS	13130		CROSSROAD	PKWY		CITY OF INDUSTRY	91746	0	FA0053403	1002
MCKINNEY TRAILER RENTALS	13130		CROSSROAD	PKWY		CITY OF INDUSTRY	91746	0	FA0053403	3002
KAISER PERMANENTE CROSSROADS MEDICAL OFFICES	12801		CROSSROADS	PKWY		CITY OF INDUSTRY	91746	10903486	FA0055099	3000
BENTLEY MILLS CROSSROADS WAREHOUSE	13007		CROSSROADS	PKWY		INDUSTRY	91746	10899388	FA0039969	1002
T-MOBILE WEST IE04132A	13046		CROSSROADS	PKWY		LA PUENTE	91746	10293460	FA0039259	3000
PUENTE HILLS LANDFILL	13130		CROSSROADS	PKWY		INDUSTRY	91746	10310578	FA0030374	3500
SCE HILLGEN SUBSTATION	13130		CROSSROADS	PKWY	B	CITY OF INDUSTRY	91746	10190297	FA0030376	3500
PUENTE HILLS LANDFILL	13130		CROSSROADS	PKWY		INDUSTRY	91746	10310578	FA0030374	7124
PUENTE HILLS LANDFILL	13130		CROSSROADS	PKWY		INDUSTRY	91746	10310578	FA0030374	2010
JACK IN THE BOX #5361	13361	E	CROSSROADS	PKWY		INDUSTRY	91746	10760185	FA0037037	7124
FRY'S ELECTRONICS	13401		CROSSROADS	PKWY		INDUSTRY	91746	10783423	FA0050467	1000
FRY'S ELECTRONICS	13401		CROSSROADS	PKWY		INDUSTRY	91746	10783423	FA0050467	3002
H & S LITHO NEGATIVE	13051		CROWLEY	ST		PACOIMA	91331	0	FA0008487	1002
FLINTRIDGE PREPARATORY SCHOOL	4543		CROWN	AVE		LA CANADA FLINTRIDGE	91011	0	FA0008488	3001
ACTON ARCO AM/PM	33488		CROWN VALLEY	RD		ACTON	93510	10273288	FA0008491	7124
T & V INDUSTRIES INC	333	W	CROWN VISTA	DR		GARDENA	90248	0	FA0008492	3001
PROTONICS ENGINEERING CORP	17700		CRUSADER	AVE		CERRITOS	90703	10796389	FA0008493	3002
PROTONICS ENGINEERING CORP	17700		CRUSADER	AVE		CERRITOS	90703	10796389	FA0008493	1002
PENSKE CERRITOS BUICK GMC	17720		CRUSADER	AVE		CERRITOS	90703	10188161	FA0008495	3003

LOS ANGELES COUNTY CUPA
INACTIVE - FACILITY INVENTORY

FACILITY NAME	SITE ADDRESS					CITY	ZIP	CERS ID	Facility ID	PE
PENSKE CERRITOS BUICK GMC	17720		CRUSADER	AVE		CERRITOS	90703	10188161	FA0008495	1003
PENSKE CERRITOS BUICK GMC	17720		CRUSADER	AVE		CERRITOS	90703	10188161	FA0008495	3701
BLAIR'S METAL POLISHING INC	17760	S	CRUSADER	AVE		CERRITOS	90703	10796527	FA0008494	3002
BLAIR'S METAL POLISHING INC	17760	S	CRUSADER	AVE		CERRITOS	90703	10796527	FA0008494	1003
CERRITOS NISSAN	17930		CRUSADER	AVE		CERRITOS	90703	10188159	FA0040796	3002
CERRITOS NISSAN	17930		CRUSADER	AVE		CERRITOS	90703	10188159	FA0040796	1001
T-MOBILE WEST (SITE ID# IE05419A)	159	N	CULLEN	AVE		GLENDORA	91741	10800403	FA0041381	3000
CONLIN BRO'S SPORT	13450		CULLEN	ST		WHITTIER	90605	0	FA0008497	3001
RITZ DISCOUNT CLEANERS	217		CULVER	BLVD		PLAYA DEL REY	90293	10246660	FA0008498	1001
TRADER JOE'S #036	9290		CULVER	BLVD		CULVER CITY	90232	10743928	FA0049747	7040
KAYNDAVES	9341		CULVER	BLVD		CULVER CITY	90232	10654165	FA0048010	7040
ARCLIGHT CULVER CITY	9500		CULVER	BLVD		CULVER CITY	90232	10301128	FA0033991	7040
ARCLIGHT CULVER CITY	9500		CULVER	BLVD		CULVER CITY	90232	10301128	FA0033991	7040
CULVER CITY FIRE STATION #1	9600		CULVER	BLVD		CULVER CITY	90232	10299829	FA0008504	7040
CAFE VIDA CC	9755		CULVER	BLVD		CULVER CITY	90232	10473007	FA0046656	7040
CITY OF CULVER CITY - IT DEPT	9770		CULVER	BLVD		CULVER CITY	90232	10299817	FA0045094	7040
DONLEVY AND ESTESS ORAL SURGERY GRP	10100		CULVER	BLVD		CULVER CITY	90232	10200124	FA0033985	7040
DONLEVY AND ESTESS ORAL SURGERY GRP	10100		CULVER	BLVD		CULVER CITY	90232	10200124	FA0033985	7040
JIN SHELL	10332		CULVER	BLVD		CULVER CITY	90232	10302295	FA0008503	7040
JIN SHELL	10332		CULVER	BLVD		CULVER CITY	90232	10302295	FA0008503	7124
CULVER CITY 76	10638		CULVER	BLVD		CULVER CITY	90232	10173301	FA0008500	7124
CULVER CITY 76	10638		CULVER	BLVD		CULVER CITY	90232	10173301	FA0008500	7040
ANGEL AUTO SERVICE AND REPAIR	10638		CULVER	BLVD	A	CULVER CITY	90232	10301119	FA0040465	7040
ANGEL AUTO SERVICE AND REPAIR	10638		CULVER	BLVD	A	CULVER CITY	90232	10301119	FA0040465	1000
ANGEL AUTO SERVICE AND REPAIR	10638		CULVER	BLVD	A	CULVER CITY	90232	10301119	FA0040465	7040
AT&T CORP. -H413C	10900		CULVER	BLVD		CULVER CITY	90230	10812301	FA0051410	7040
H&S ENERGY PRODUCTS, LLC #2063	11305		CULVER	BLVD		CULVER CITY	90066	10627603	FA0008501	7040
H&S ENERGY PRODUCTS, LLC #2063	11305		CULVER	BLVD		CULVER CITY	90066	10627603	FA0008501	7124
H&S ENERGY PRODUCTS, LLC #2063	11305		CULVER	BLVD		CULVER CITY	90066	10627603	FA0008501	7124
H&S ENERGY PRODUCTS, LLC #2063	11305		CULVER	BLVD		CULVER CITY	90066	10627603	FA0008501	7124
H&S ENERGY PRODUCTS, LLC #2063	11305		CULVER	BLVD		CULVER CITY	90066	10627603	FA0008501	7040
SEARS #8238 PACIFIC CENTRAL SERV	12870		CULVER	BLVD		LOS ANGELES	90066	0	FA0008502	1002
Ralphs Grocery #086	3827		CULVER CENTER	ST		CULVER CITY	90232	10160149	FA0008506	7040
CERTIFIED FASTENERS INC	818	N	CUMMINGS	RD		COVINA	91724	0	FA0008510	3001
DATA LABEL PRODUCTS INC	828	N	CUMMINGS	RD		COVINA	91724	0	FA0008508	3001
TRIPLE A NEON COMPANY	11015		CUMPSTON	ST		NORTH HOLLYWOOD	91601	0	FA0008511	1002

LOS ANGELES COUNTY CUPA
INACTIVE - FACILITY INVENTORY

FACILITY NAME	SITE ADDRESS					CITY	ZIP	CERS ID	Facility ID	PE
SO-CAL PALLET CO	20809	E	CURRIER	RD		WALNUT	91789	0	FA0008516	7124
SODERBERG MFG CO INC	20821		CURRIER	RD		WALNUT	91789	10295275	FA0008523	2003
STOCKWELL SCIENTIFIC	20822		CURRIER	RD		WALNUT	91789	0	FA0008517	3001
SPRINT NXTL LEE&BARBARA NELSON	20825		CURRIER	RD	SPRNT	WALNUT	91789	0	FA0038576	3000
T-MOBILE WEST LLC IE04952A	20825		CURRIER	RD	TM	WALNUT	91789	10890184	FA0041397	1003
CRYSTAL CHEMICAL CO	20875		CURRIER	RD		WALNUT	91789	0	FA0008520	3001
RAM-MAR PAINTING INC	20900		CURRIER	RD		WALNUT	91789	0	FA0008514	1001
RAM-MAR PAINTING INC	20900		CURRIER	RD		WALNUT	91789	0	FA0008514	3001
CEMEX CONSTRUCTION MATERIALS PACIFIC LLC	20903		CURRIER	RD		WALNUT	91789	10223581	FA0008518	3501
FELIX N SONS FLEET SERVICES	20908		CURRIER	RD		WALNUT	91789	0	FA0008513	1001
MAKEN MATERIAL HANDLING	20910		CURRIER	RD		WALNUT	91789	0	FA0008527	3002
RAM-MAR PAINTING INC	20916		CURRIER	RD		WALNUT	91789	0	FA0008521	3001
CUSTOM PACKAGING DESIGN	20924		CURRIER	RD		WALNUT	91789	0	FA0008519	3001
CHANGE AD LETTER COMPANY INC	20954		CURRIER	RD		WALNUT	91789	0	FA0008512	1002
CHANGE AD LETTER COMPANY INC	20954		CURRIER	RD		WALNUT	91789	0	FA0008512	3001
EUROPEAN AUTO SERVICE	20970		CURRIER	RD		WALNUT	91789	0	FA0008525	3001
EUROPEAN AUTO SERVICE	20970		CURRIER	RD		WALNUT	91789	0	FA0008525	1001
Seidner's Collision Centers - Alhambra	15	N	CURTIS	AVE		ALHAMBRA	91801	10305295	FA0008528	7010
PACIFIC OIL COOLER SERVICE	1677		CURTISS	CT	A	LA VERNE	91750	0	FA0037209	1002
PACIFIC OIL COOLER SERVICE	1677		CURTISS	CT	A	LA VERNE	91750	0	FA0037209	3002
ADMIRAL CONTROLS INC	4516		CUTTER	ST		LOS ANGELES	90039	0	FA0008529	1002
SKYDRAULICS INC	4520		CUTTER	ST		LOS ANGELES	90039	0	FA0008530	1001
DIP N' STRIP	146	W	CYPRESS	AVE	101	BURBANK	91502	0	FA0034955	7020
ENCHANTED WOODS QUALITY HARDWOOD FL	150	W	CYPRESS	AVE	D	BURBANK	91502	0	FA0035865	7020
BUILDERS FIRSTSOURCE-BURBANK MW	161	W	CYPRESS	AVE		BURBANK	91502	10757149	FA0049985	7020
MACYS 504-BURBANK	200	E	CYPRESS	AVE		BURBANK	91502	10230406	FA0041635	7020
RIEDON INC	300		CYPRESS	AVE		ALHAMBRA	91801	10308073	FA0008541	7010
AFFORDABLE TREE SERVICES	320	S	CYPRESS	ST		LA HABRA	90631	10580827	FA0045046	3002
P&O COLD LOGISTICS	375	S	CYPRESS	ST		LA HABRA	90631	0	FA0036667	3505
JUDSON PLUMBING INC	416	E	CYPRESS	AVE		BURBANK	91501	0	FA0008542	7020
SHEPARD BROTHERS INC	503	S	CYPRESS	ST		LA HABRA	90631	10435606	FA0036484	3504
SEASIDE COLLISION CENTER	511		CYPRESS	AVE		HERMOSA BEACH	90254	10263727	FA0008563	1001
SEASIDE COLLISION CENTER	511		CYPRESS	AVE		HERMOSA BEACH	90254	10263727	FA0008563	3000
COAST SIGNS & GRAPHICS	520		CYPRESS	AVE		HERMOSA BEACH	90254	0	FA0008564	1001
COAST SIGNS & GRAPHICS	520		CYPRESS	AVE		HERMOSA BEACH	90254	0	FA0008564	3001
JOHNSON BRAKE	525		CYPRESS	AVE		HERMOSA BEACH	90254	0	FA0008562	3001

LOS ANGELES COUNTY CUPA
INACTIVE - FACILITY INVENTORY

FACILITY NAME	SITE ADDRESS					CITY	ZIP	CERS ID	Facility ID	PE
MEADOWS MOTORS	545		CYPRESS	AVE	B	HERMOSA BEACH	90254	0	FA0008560	1001
MEADOWS MOTORS	545		CYPRESS	AVE	B	HERMOSA BEACH	90254	0	FA0008560	3001
DAVES AUTO PARTS	545		CYPRESS	AVE	A	HERMOSA BEACH	90254	0	FA0008561	3001
INSURANCE AUTO COLLISION CENTER	561	S	CYPRESS	ST		LA HABRA	90631	10504060	FA0044218	3001
MANHATTAN OIL	618		CYPRESS	AVE		HERMOSA BEACH	90254	0	FA0008559	3002
CON LEE	620	S	CYPRESS	ST		LA HABRA	90631	10538164	FA0047229	3001
T-MOBILE WEST CORP #SV11942A	635	E	CYPRESS	AVE	400	BURBANK	91501	10230451	FA0044565	7020
LITHO SUPPLY CO INC	710	E	CYPRESS	AVE		MONROVIA	91016	0	FA0008543	7060
JAN-KENS ENAMELING CO INC	715	E	CYPRESS	AVE		MONROVIA	91016	10305988	FA0008532	7060
JAN-KENS ENAMELING CO INC	715	E	CYPRESS	AVE		MONROVIA	91016	10305988	FA0008532	7060
PINK'S TRANSFER INC	720	E	CYPRESS	AVE		MONROVIA	91016	10307722	FA0034101	7060
RUBIOS EXCLUSIVE	725		CYPRESS	AVE		HERMOSA BEACH	90254	10264237	FA0008556	1001
RUBIOS EXCLUSIVE	725		CYPRESS	AVE		HERMOSA BEACH	90254	10264237	FA0008556	3001
MCKINLEY CHILDREN'S CENTER	762	W	CYPRESS	ST		SAN DIMAS	91773	10296010	FA0008555	1001
ATRIA RANCHO PARK	801		CYPRESS	WAY		SAN DIMAS	91773	10830463	FA0052051	3000
JULIOS AUTO PARTS & REPAIR	813		CYPRESS	AVE		LOS ANGELES	90065	0	FA0008536	1001
LA HABRA PLATING CO	900	S	CYPRESS	ST		LA HABRA	90631	10151839	FA0036482	3501
AT&T CALIFORNIA - CB108	900	S	CYPRESS	ST		LA HABRA	90631	10820689	FA0051565	3000
FROST BITE NOVELTIES INC	931	S	CYPRESS	ST		LA HABRA	90631	10554718	FA0036476	3001
ENTERPRISE SWISS INC	951	S	CYPRESS	ST	B	LA HABRA	90631	0	FA0036480	3002
NORTHVIEW HIGH SCHOOL	1016	W	CYPRESS	ST		COVINA	91722	0	FA0008547	3001
RAYNE WATER CONDITIONING INC	1018	E	CYPRESS	ST		COVINA	91724	10797985	FA0008554	3001
R&V SERVICES INC	1021	S	CYPRESS	ST		LA HABRA	90631	10420420	FA0036481	3001
C.T.M. IRON WORKS	1050	S	CYPRESS	ST	G	LA HABRA	90631	0	FA0036405	3001
CACO - PACIFIC CORP	1106		CYPRESS			COVINA	91722	10297765	FA0041490	3002
KEN DUNCAN COMPANY	1130	E	CYPRESS	ST		COVINA	91724	10797742	FA0008539	1001
KEN DUNCAN COMPANY	1130	E	CYPRESS	ST		COVINA	91724	10797742	FA0008539	3001
C A T SPECIALITIS INC	1208	E	CYPRESS	ST		COVINA	91724	0	FA0008552	1001
C A T SPECIALITIS INC	1208	E	CYPRESS	ST		COVINA	91724	0	FA0008552	3001
KEVER ENTERPRISES INC	1212	E	CYPRESS	ST		COVINA	91724	0	FA0008551	3001
CLARKE TOWNE PHOTO ENGRAVERS	1216	E	CYPRESS	ST		COVINA	91724	0	FA0008533	1006
CUSTOM STAMPING INC	1274	E	CYPRESS	ST		COVINA	91724	10797769	FA0008550	1002
CUSTOM STAMPING INC	1274	E	CYPRESS	ST		COVINA	91724	10797769	FA0008550	3002
FEDEX	1310		CYPRESS	AVE		LOS ANGELES	90065	0	FA0008531	1004
TT ELECTRONICS	1330	E	CYPRESS	ST		COVINA	91724	10844161	FA0008553	2002
TT ELECTRONICS	1330	E	CYPRESS	ST		COVINA	91724	10844161	FA0008553	3500

LOS ANGELES COUNTY CUPA
INACTIVE - FACILITY INVENTORY

FACILITY NAME	SITE ADDRESS					CITY	ZIP	CERS ID	Facility ID	PE
CYPRESS AVE ANIMAL HOSPITAL	1400	E	CYPRESS	ST		COVINA	91724	0	FA0008549	3001
EL MONTE UNION HSD	3619		CYPRESS	AVE		EL MONTE	91731	0	FA0036813	1001
PROFESSIONAL SAMPLE CO	3620		CYPRESS	AVE		EL MONTE	91731	0	FA0008535	1002
EL MONTE - TRANSPORTATION SERVICES DIVISION	3629	N	CYPRESS	AVE		EL MONTE	91731	10284991	FA0008534	7124
JAYAR MFG CO	3700		CYPRESS	AVE		EL MONTE	91731	0	FA0008566	1004
JAYAR MFG CO	3700		CYPRESS	AVE		EL MONTE	91731	0	FA0008566	3002
THE 925 INC	15620		CYPRESS	ST		IRWINDALE	91706	10807654	FA0034718	3001
JCS VOLKS MACHINE	15626		CYPRESS	ST		IRWINDALE	91706	10283071	FA0034716	3002
JCS VOLKS MACHINE	15626		CYPRESS	ST		IRWINDALE	91706	10283071	FA0034716	1001
DURHAM SCHOOL SERVICES LP	15636		CYPRESS	ST		IRWINDALE	91706	10286800	FA0008545	7124
CHUCK LIFT	15644		CYPRESS	ST		IRWINDALE	91706	0	FA0034715	3001
VERIZON WIRELESS: CHARTER	15999		CYPRESS	AVE		BALDWIN PARK	91706	10651060	FA0048936	1001
MOBIL SERVICE STATION #00EVD	19505	E	CYPRESS	ST		COVINA	91724	10798009	FA0008546	7124
MOBIL SERVICE STATION #00EVD	19505	E	CYPRESS	ST		COVINA	91724	10798009	FA0008546	1001
MOBIL SERVICE STATION #00EVD	19505	E	CYPRESS	ST		COVINA	91724	10798009	FA0008546	3002
LVT COMPLETE AUTO REPAIR	19530	E	CYPRESS	ST	B	COVINA	91724	0	FA0008540	1000
DAECO FUELES & ENGINEERING	201	W	D	ST		WILMINGTON	90744	0	FA0008571	1001
SWIFT TRANSPORTATION CORP	221	E	D	ST		WILMINGTON	90744	0	FA0008576	1001
OWEN ENTERPRISES INC	223	W	D	ST		WILMINGTON	90744	0	FA0008570	1001
BERGE'S GOVERNOR SERVICE	302	E	D	ST		WILMINGTON	90744	0	FA0008577	1002
DEMARIA ELECTRIC MOTOR SVS	311	W	D	ST		WILMINGTON	90744	10256140	FA0008574	1001
NW WELDING & TRUCK REPAIR	320	E	D	ST		WILMINGTON	90744	10259614	FA0035025	1001
C&J AUTO CARE	330	E	D	ST		WILMINGTON	90744	10261297	FA0039184	1001
LACY OIL TOOL CO	340	E	D	ST		WILMINGTON	90744	10258855	FA0008575	1002
XRT EXPRESS REEFER TRANSPORT	402	E	D	ST		WILMINGTON	90744	0	FA0008572	1002
CESAR PLATING	505	E	D	ST	B	WILMINGTON	90744	10255516	FA0008568	1001
LUPE'S DIESEL	505	E	D	ST	2	WILMINGTON	90744	0	FA0038148	1001
MARTINEZ TRUCK REPAIR	505	E	D	ST	3	WILMINGTON	90744	10260769	FA0038153	1001
BASIN WELL SERVICE	605	E	D	ST		WILMINGTON	90744	0	FA0008578	1002
TRICON TRANSPORTAION INC	650	E	D	ST		WILMINGTON	90744	0	FA0008573	1002
D STREET SHELL	1947		D	ST		LA VERNE	91750	10268239	FA0008579	7124
BEST AUTO	12315		DAHLIA	AVE		EL MONTE	91732	10798399	FA0008581	1001
BEST AUTO	12315		DAHLIA	AVE		EL MONTE	91732	10798399	FA0008581	3001
GARRETT AVIATION (GE ENGINE SERV)	16300		DAILY	DR		VAN NUYS	91406	0	FA0008558	1104
ELECTRA MOTION INC	40	N	DAISY	AVE		PASADENA	91107	0	FA0008582	1002
ELECTRA MOTION INC	40	N	DAISY	AVE		PASADENA	91107	0	FA0008582	7070

LOS ANGELES COUNTY CUPA
INACTIVE - FACILITY INVENTORY

FACILITY NAME	SITE ADDRESS					CITY	ZIP	CERS ID	Facility ID	PE
JOHNNIE'S TOW & TRANSPORT SV	77	N	DAISY	AVE		PASADENA	91107	0	FA0008583	1002
JOHNNIE'S TOW & TRANSPORT SV	77	N	DAISY	AVE		PASADENA	91107	0	FA0008583	7070
LIFECARE SOLUTIONS, INC.	170	N	DAISY	AVE		PASADENA	91107	10129738	FA0008585	7070
LIFECARE SOLUTIONS, INC.	170	N	DAISY	AVE		PASADENA	91107	10129738	FA0008585	7070
LIFECARE SOLUTIONS, INC.	170	N	DAISY	AVE		PASADENA	91107	10129738	FA0008585	7070
LIFECARE SOLUTIONS, INC.	170	N	DAISY	AVE		PASADENA	91107	10129738	FA0008585	7070
PETE'S COLLISION CENTER	188	N	DAISY	AVE		PASADENA	91107	10306465	FA0008584	7070
PETE'S COLLISION CENTER	188	N	DAISY	AVE		PASADENA	91107	10306465	FA0008584	7070
PETE'S COLLISION CENTER	188	N	DAISY	AVE		PASADENA	91107	10306465	FA0008584	7070
AT&T CALIFORNIA - AD101			DAKIN PEAK			CATALINA	90704	10208014	FA0008586	3500
KAISER PERMANENTE REGIONAL SER.CTR	9521		DALEN	ST		DOWNEY	90241	10304419	FA0008587	7050
KAISER PERMANENTE REGIONAL SER.CTR	9521		DALEN	ST		DOWNEY	90241	10304419	FA0008587	7050
COASCAL ROOFING SUPPLY	13320		DALEWOOD	ST		BALDWIN PARK	91706	0	FA0008590	3001
PLASTEEL	13445		DALEWOOD	ST		BALDWIN PARK	91706	0	FA0008595	3001
ECONOMY PROCESSOR	13455		DALEWOOD	ST		BALDWIN PARK	91706	0	FA0008597	3001
MIKHAIL DARAFEEV INC	13467		DALEWOOD	ST		BALDWIN PARK	91706	0	FA0008588	1003
RUBEN'S DISPLAY	13553		DALEWOOD	ST		BALDWIN PARK	91706	0	FA0008594	3001
JSA RUSH	14266		DALEWOOD	ST		BALDWIN PARK	91706	0	FA0008591	3001
INSTA-CLEAN INC	14274		DALEWOOD	ST		BALDWIN PARK	91706	0	FA0008592	3001
ARCO #1609	14614		DALEWOOD	ST		BALDWIN PARK	91706	0	FA0008593	3001
ARCO #1609	14614		DALEWOOD	ST		BALDWIN PARK	91706	0	FA0008593	1002
AZUSA YARD	803	N	DALTON	AVE		AZUSA	91702	10402144	FA0045512	1001
AZUSA YARD	803	N	DALTON	AVE		AZUSA	91702	10402144	FA0045512	3001
FOOTHILL TRANSIT CONSTRUCTORS - AZ	810	N	DALTON	AVE		AZUSA	91702	10471132	FA0046572	1001
FOOTHILL TRANSIT CONSTRUCTORS - AZ	810	N	DALTON	AVE		AZUSA	91702	10471132	FA0046572	3000
GSWC (DALTON)	17308		DALTON	AVE		GARDENA	90247	10289110	FA0031788	3501
ROCKET CLEANERS & LAUNDRY	2518		DALY	AVE		LOS ANGELES	90031	0	FA0008600	1001
ESTRADA HARDWARE CO INC	3110	N	DAMON	WAY		BURBANK	91505	0	FA0008604	7020
BURBANK SHEET METAL WORKS	3120		DAMON	WAY		BURBANK	91505	0	FA0008603	7020
BURBANK SHEET METAL WORKS	3120		DAMON	WAY		BURBANK	91505	0	FA0008603	1001
MICRO QUALITY LABORATORIES	3125		DAMON	WAY		BURBANK	91505	10229287	FA0008602	1001
MICRO QUALITY LABORATORIES	3125		DAMON	WAY		BURBANK	91505	10229287	FA0008602	7020
MICRO QUALITY LABORATORIES	3125		DAMON	WAY		BURBANK	91505	10229287	FA0008602	1002
BIG DOG GARAGE	3160	N	DAMON	WAY		BURBANK	91505	10230286	FA0035861	7020
T-MOBILE WEST SITE ID#IE04868A	500		DANLEE	ST	TM	AZUSA	91702	10782937	FA0041184	3000
TELEDYNE RELAYS	12525		DAPHNE	AVE		HAWTHORNE	90250	10153793	FA0008607	3501

LOS ANGELES COUNTY CUPA
INACTIVE - FACILITY INVENTORY

FACILITY NAME	SITE ADDRESS					CITY	ZIP	CERS ID	Facility ID	PE
CHEROKEE CHEMICAL CORP INC	12600		DAPHNE	AVE		HAWTHORNE	90250	0	FA0008608	1002
CHEROKEE CHEMICAL CORP INC	12600		DAPHNE	AVE		HAWTHORNE	90250	0	FA0008608	3001
LAUNCHER INC.	12624		DAPHNE	AVE		HAWTHORNE	90250	10895167	FA0047019	3701
SUPACOLOR	12705		DAPHNE	AVE		HAWTHORNE	90250	10270930	FA0008609	3701
BOB BROOKS AUTOMOTV MACH SHP	7000		DARBY	AVE		RESEDA	91335	0	FA0008614	1000
L J PRECISION	7014		DARBY	AVE		RESEDA	91335	0	FA0008615	1001
UNIQUE AUTO BODY	8605		DARBY	AVE		NORTHRIDGE	91325	0	FA0008617	1001
PREMIER COLLISION CENTER	8612		DARBY	AVE		NORTHRIDGE	91325	10248454	FA0008610	1200
GUSTAV'S AUTO REPAIR	8618		DARBY	AVE		NORTHRIDGE	91325	10248382	FA0049555	1000
GENERAL APPLIANCE	8622		DARBY	AVE		NORTHRIDGE	91325	0	FA0008616	1001
BNS ENGINEERING	8632	N	DARBY	AVE		NORTHRIDGE	91325	10254688	FA0008612	1001
LAWRENCE UNLIMITED	8721		DARBY	AVE		NORTHRIDGE	91324	0	FA0008613	1002
AT&T Mobility - BIXBY/60 FWY (USID12171)	1355		DARIUS	CT		HACIENDA HEIGHTS	91745	10688605	FA0034258	3000
CROWN LIFT TRUCKS	1360		DARIUS	CT		INDUSTRY	91744	10275694	FA0008619	1003
CROWN LIFT TRUCKS	1360		DARIUS	CT		INDUSTRY	91744	10275694	FA0008619	3002
NuSIGN SUPPLY LLC	1365		DARIUS	CT		INDUSTRY	91745	10286860	FA0008618	3001
NuSIGN SUPPLY LLC	1365		DARIUS	CT		INDUSTRY	91745	10286860	FA0008618	1001
T-MOBILE WEST (SITE ID# IE04544A)	24401		DARRIN	DR	TM	DIAMOND BAR	91765	10293778	FA0041378	3000
SPRINT NXTL STONE	24401		DARRIN	DR		DIAMOND BAR	91765	0	FA0038577	3000
T-MOBILE WEST CORPORATION IE04236A	800	N	DARTMOUTH	AVE	TM	CLAREMONT	91711	10408096	FA0041411	3000
DRASCO BODY AND FENDER WORKS	311	S	DATE	AVE		ALHAMBRA	91803	0	FA0008629	7010
CREATIVE STUDIOS	318	S	DATE	AVE		ALHAMBRA	91803	0	FA0039776	7010
GEORGE B TEWES CO INC	323	S	DATE	AVE		ALHAMBRA	91803	0	FA0034569	7010
CNC PRECISION	420	S	DATE	AVE	G	ALHAMBRA	91803	10305172	FA0034568	7010
SAMS GARDEN SUPPLY	420	S	DATE	AVE	D	ALHAMBRA	91803	10459516	FA0045929	7010
CNC PRECISION	420	S	DATE	AVE	G	ALHAMBRA	91803	10305172	FA0034568	1000
SAMS GARDEN SUPPLY	420	S	DATE	AVE	D	ALHAMBRA	91803	10459516	FA0045929	3000
EASTERN PLASTICS INC	420	S	DATE	AVE	C	ALHAMBRA	91803	0	FA0008627	7010
WINDROSE AROMATICS	600	S	DATE	AVE		ALHAMBRA	91803	10308364	FA0034579	7010
WINDROSE AROMATICS	600	S	DATE	AVE		ALHAMBRA	91803	10308364	FA0034579	3002
COPY-RITE PRESS	614	S	DATE	AVE		ALHAMBRA	91803	10307068	FA0008626	7010
COPY-RITE PRESS	614	S	DATE	AVE		ALHAMBRA	91803	10307068	FA0008626	7010
COPY-RITE PRESS	614	S	DATE	AVE		ALHAMBRA	91803	10307068	FA0008626	1003
COPY-RITE PRESS	614	S	DATE	AVE		ALHAMBRA	91803	10307068	FA0008626	3001
A-1 SIGNAL CO	635	S	DATE	AVE		ALHAMBRA	91803	0	FA0008625	7010
A-1 SIGNAL CO	635	S	DATE	AVE		ALHAMBRA	91803	0	FA0008625	7010

LOS ANGELES COUNTY CUPA
INACTIVE - FACILITY INVENTORY

FACILITY NAME	SITE ADDRESS					CITY	ZIP	CERS ID	Facility ID	PE
A-1 SIGNAL CO	635	S	DATE	AVE		ALHAMBRA	91803	0	FA0008625	1001
JACKS AUTO SERVICE	701	S	DATE	AVE		ALHAMBRA	91803	0	FA0008622	1001
HERITAGE DISPOSAL	704	S	DATE	AVE		ALHAMBRA	91803	10307089	FA0034577	7010
HERITAGE DISPOSAL	704	S	DATE	AVE		ALHAMBRA	91803	10307089	FA0034577	7010
SAL AGUILAR PRINTING	718	S	DATE	AVE		ALHAMBRA	91803	0	FA0035168	7010
J.G. WIRE WORKS LLC	820	S	DATE	AVE		ALHAMBRA	91803	10304887	FA0008623	7010
J.G. WIRE WORKS LLC	820	S	DATE	AVE		ALHAMBRA	91803	10304887	FA0008623	7010
KOPPL COMPANY INC	1228		DATE	ST		MONTEBELLO	90640	0	FA0008632	3003
KOPPL COMPANY INC	1228		DATE	ST		MONTEBELLO	90640	0	FA0008632	1003
KOPPL COMPANY INC	1228		DATE	ST		MONTEBELLO	90640	0	FA0008632	3500
COMMERCIAL WASTE SERVICE INC	1504		DATE	ST		MONTEBELLO	90640	10858642	FA0051349	1003
COMMERCIAL WASTE SERVICE INC	1504		DATE	ST		MONTEBELLO	90640	10858642	FA0051349	3001
VICTOR'S TRANSPORT	1512		DATE	ST		MONTEBELLO	90640	0	FA0008624	1001
VICTOR'S TRANSPORT	1512		DATE	ST		MONTEBELLO	90640	0	FA0008624	3001
RNV TRUCK REPAIR	1512		DATE	ST		MONTEBELLO	90640	0	FA0008636	1001
RNV TRUCK REPAIR	1512		DATE	ST		MONTEBELLO	90640	0	FA0008636	3001
COMMERCIAL WASTE SERVICES INC	1530		DATE	ST		MONTEBELLO	90640	10502242	FA0008635	1001
COMMERCIAL WASTE SERVICES INC	1530		DATE	ST		MONTEBELLO	90640	10502242	FA0008635	3001
ANTELOPE VALLEY SICKROOM SUPPLY	44814		DATE	AVE		LANCASTER	93534	10659781	FA0008631	3002
TRUCK EQUIPMENT FABRICATION INC	12059		DAVENPORT	RD		AGUA DULCE	91350	10291450	FA0008639	1000
GEOFUSION CONSTRUCTION COMPANY	12059		DAVENPORT	RD	A	SANTA CLARITA	91390	10846474	FA0052436	1000
GEOFUSION CONSTRUCTION COMPANY	12059		DAVENPORT	RD	A	SANTA CLARITA	91390	10846474	FA0052436	3000
MAGGIES SHUTTERS INC	14300		DAVENPORT	RD	B	AGUA DULCE	91350	10793833	FA0008641	3000
HIGH TORQUE MARINE	14300		DAVENPORT	RD	3A	SAUGUS	91350	0	FA0008642	3001
CABINET & MILLWORK INSTALLERS INC	14300		DAVENPORT	RD	1-A	AGUA DULCE	91390	10288429	FA0008638	3500
MCGEE CAM & INJECTION	14300		DAVENPORT	RD	6	AGUA DULCE	91350	0	FA0008640	3001
OBERG CONTRACTING CORP	14300		DAVENPORT	RD	8C	SAUGUS	91390	0	FA0037322	1001
OBERG CONTRACTING CORP	14300		DAVENPORT	RD	8C	SAUGUS	91390	0	FA0037322	3001
NATURE GRO CORP	14300		DAVENPORT	RD	10	SANTA CLARITA	91390	10291381	FA0037323	3003
P E M	2040		DAVIE	AVE		COMMERCE	90040	0	FA0008646	3001
D R GOOD DISTRIBUTION SERVICES	2054		DAVIE	AVE		COMMERCE	90040	0	FA0008643	3001
AMVAC	2110		DAVIE	AVE		COMMERCE	90040	10154191	FA0036241	1003
INTERNATIONAL TEA IMPORTERS	2140		DAVIE	AVE		COMMERCE	90040	10655749	FA0008645	3002
COYLE REPRODUCTIONS INC	2210		DAVIE	AVE		COMMERCE	90040	0	FA0008644	1003
COYLE REPRODUCTIONS INC	2210		DAVIE	AVE		COMMERCE	90040	0	FA0008644	3001
SAMUEL SON & CO INC.	2222		DAVIE	AVE		COMMERCE	90040	10401835	FA0045902	3001

LOS ANGELES COUNTY CUPA
INACTIVE - FACILITY INVENTORY

FACILITY NAME	SITE ADDRESS					CITY	ZIP	CERS ID	Facility ID	PE
SPRINT NXTL DAWSON AVE PARK	125		DAWSON	AVE		GLENDORA	91740	10800364	FA0038578	3000
METROPCS CALIFORNIA	125	W	DAWSON	AVE	MPCS	GLENDORA	91740	10298743	FA0040205	3000
SIGNAL HILL PETROLEUM (32-11)	2300		DAWSON	AVE		SIGNAL HILL	90755	10281178	FA0041870	3000
TIGER CASED HOLE SERVICES	2625		DAWSON	AVE		SIGNAL HILL	90755	0	FA0039619	3002
TIGER CASED HOLE SERVICES	2625		DAWSON	AVE		SIGNAL HILL	90755	0	FA0039619	1003
AVIALL	2674		DAWSON	AVE		SIGNAL HILL	90755	0	FA0008648	3001
EXPO AUTO CENTER	2724		DAWSON	AVE		SIGNAL HILL	90755	0	FA0035561	3000
EXPO AUTO CENTER	2724		DAWSON	AVE		SIGNAL HILL	90755	0	FA0035561	1001
VONNIE ELECTRIC MOTOR SERVICE	2734		DAWSON	AVE		SIGNAL HILL	90755	0	FA0008650	3001
CITY OF ARCADIA-UTILITIES SECTION	1128		DE ANZA	PL		ARCADIA	91007	10793116	FA0008651	3001
CITY OF ARCADIA-UTILITIES SECTION	1128		DE ANZA	PL		ARCADIA	91007	10793116	FA0008651	3501
T-MOBILE WEST SITE ID#IE04866C	1153		DE ANZA	PL		ARCADIA	91007	10793191	FA0041047	3000
ENDERLE FUEL INJECTION	6840		DE BIE	DR		PARAMOUNT	90723	0	FA0008688	3001
NATIONAL GRAPHICS INC	7124		DE CELIS	PL		VAN NUYS	91406	0	FA0008652	1001
A & A AUTOMOTIVE	1410		DE LA TORRE	WAY		LOS ANGELES	90023	0	FA0008657	1001
WARREN HIGH SCHOOL	8141		DE PALMA	ST		DOWNEY	90241	10303558	FA0040870	7050
WARREN HIGH SCHOOL	8141		DE PALMA	ST		DOWNEY	90241	10303558	FA0040870	7050
HITACHI KOKI IMAGING INC	6219		DE SOTO	AVE	200	WOODLAND HILLS	91367	0	FA0008683	1003
PANAVISION	6219		DE SOTO	AVE		WOODLAND HILLS	91367	0	FA0008681	1004
P L PORTER CO	6355		DE SOTO	AVE		WOODLAND HILLS	91367	0	FA0008663	1004
DE SOTO CLEANERS	8225		DE SOTO	AVE		CANOGA PARK	91304	0	FA0008664	1001
WHITE FRONT CLEANERS	8240		DE SOTO	AVE		CANOGA PARK	91304	0	FA0008668	1001
UNION 76 CANOGA	8308		DE SOTO	AVE		CANOGA PARK	91304	0	FA0008669	1001
GOOD FELLOW AUTOMOTIVE	8317		DE SOTO	AVE		CANOGA PARK	91304	0	FA0008670	1001
AEROJET ROCKETDYNE	8900		DE SOTO	AVE		CANOGA PARK	91304	10153771	FA0008673	2003
GRAPHICS PLUS	8959		DE SOTO	AVE		CANOGA PARK	91304	0	FA0008667	1001
VALLEY BRAKE & WHEEL SERVICE	9021		DE SOTO	AVE		CANOGA PARK	91304	0	FA0008671	1001
SG MOTORSPORTS	9035		DE SOTO	AVE		CANOGA PARK	91304	10250782	FA0008674	1001
TOPCO SALES	9401		DE SOTO	AVE		CHATSWORTH	91311	10259968	FA0035523	1004
QUALITY FIRST MACHINING INC	9410		DE SOTO	AVE	D	CHATSWORTH	91311	10260781	FA0038204	1000
ANDREWS POWDER COATING	9410		DE SOTO	AVE	E	CHATSWORTH	91311	0	FA0008672	1002
CARDLOCK FUELS SYSTEMS	9505		DE SOTO	AVE		CHATSWORTH	91311	0	FA0008679	1001
DRAGOS AUTO REPAIR	9514		DE SOTO	AVE		CHATSWORTH	91311	10257301	FA0030666	1001
AUTO BODY BUILDERS	9516		DE SOTO	AVE		CHATSWORTH	91311	0	FA0008661	1001
WHEELS IN MOTION	9520		DE SOTO	AVE	A	CHATSWORTH	91311	10260181	FA0036184	1001
TRI-POINT ENGINEERING	9543		DE SOTO	AVE		CHATSWORTH	91311	10680970	FA0045275	1001

LOS ANGELES COUNTY CUPA
INACTIVE - FACILITY INVENTORY

FACILITY NAME	SITE ADDRESS				CITY	ZIP	CERS ID	Facility ID	PE
HALLMARK LIGHTING LLC	9631	DE SOTO	AVE		CHATSWORTH	91311	10250125	FA0008682	2010
HALLMARK LIGHTING LLC	9631	DE SOTO	AVE		CHATSWORTH	91311	10250125	FA0008682	1003
NEW HAMPSHIRE BALL BEARING	9727	DE SOTO	AVE		CHATSWORTH	91311	0	FA0008665	1004
NETWORKS ELECTRONIC CO LLC	9750	DE SOTO	AVE		CHATSWORTH	91311	10240381	FA0008675	2001
SENTEX SYSTEM DIVISION	9800	DE SOTO	AVE		CHATSWORTH	91311	0	FA0008680	1004
T-MOBILE WEST SITE ID # LA03327A	5751	DEANE	AVE		LOS ANGELES	90043	0	FA0040981	3000
SPENCER AND REYNOLDS INC	8445	DEARBORN	AVE		SOUTH GATE	90280	0	FA0008687	3001
MICRO PLASTICS	20281	DEARBORN	ST		CHATSWORTH	91311	0	FA0033824	1003
SPECIALTY INTERNATIONAL INC	20730	DEARBORN	ST		CHATSWORTH	91311	0	FA0008684	1003
HURST LABELING SYSTEMS LLC	20747	DEARBORN	ST		CHATSWORTH	91311	10253311	FA0008686	2099
CADILLACS ONLY INC	20803	DEARBORN	ST		CHATSWORTH	91311	0	FA0008685	1001
ABERCROMBIE & FITCH STORES INC	550	DEEP VALLEY	DR	189	ROLLING HILLS	90274	10300414	FA0042200	1001
RUBIO'S RESTAURANTS INC. STORE 132	550	DEEP VALLEY	DR	155	ROLLING HILLS ESTATES	90274	10642570	FA0047898	3001
PALOS VERDES AUTO CARE INC	627	DEEP VALLEY	DR		ROLLING HILLS ESTATES	90274	0	FA0008693	3001
JOHN WATKINS MASTER GOLDSMIT	801	DEEP VALLEY	DR		ROLLING HILLS ESTATES	90274	0	FA0008692	1001
ATD INC	6910	DEERING	AVE	B	CANOGA PARK	91303	0	FA0037717	1001
RON PARTAIN COMPANY	6910	DEERING	AVE	C	CANOGA PARK	91303	10247263	FA0008738	1001
CARL BERKHOUT INC	6910	DEERING	AVE	H	CANOGA PARK	91303	0	FA0008739	1002
RIMO MFG	6918	DEERING	AVE		CANOGA PARK	91303	0	FA0008719	1002
EL CENTRO DE AMISTAD	7024	DEERING	AVE		CANOGA PARK	91304	0	FA0008727	1002
MIKES PAINTING CONTRACTING	7040	DEERING	AVE		CANOGA PARK	91303	0	FA0008737	1001
STANS AUTO REPAIR	7219	DEERING	AVE		CANOGA PARK	91303	0	FA0008715	1001
WEST COAST CLASSIC MUSTANG	7221	DEERING	AVE		CANOGA PARK	91303	0	FA0008755	1001
JONES BROS WELDING	7226	DEERING	AVE		CANOGA PARK	91303	0	FA0008743	1001
SIGNCO	7232	DEERING	AVE		CANOGA PARK	91303	0	FA0008741	1001
STOCK BUILDING SUPPLY FLEET MAINTEN	7236	DEERING	AVE		CANOGA PARK	91303	0	FA0008709	1001
RADIATOR HOSPITAL	7243	DEERING	AVE		CANOGA PARK	91303	0	FA0008729	1000
HOWARD SOMMERS TOWING INC	7252	DEERING	AVE		CANOGA PARK	91303	10239928	FA0008744	1002
ACE PLATING & POLISHING	7310	DEERING	AVE		CANOGA PARK	91303	0	FA0008696	1001
ACE PLATING & POLISHING	7310	DEERING	AVE		CANOGA PARK	91303	0	FA0008696	2010
HOWARD SOMMERS TOWING INC	7320	DEERING	AVE		CANOGA PARK	91303	0	FA0008695	1002
ANTIQUES REFINISHING	7331	DEERING	AVE		CANOGA PARK	91303	0	FA0008731	1001
PACIFIC EXCHANGE PARTS	7436	DEERING	AVE		CANOGA PARK	91303	0	FA0008742	1002
AUTOMOTIVE CONCEPTS	7516	DEERING	AVE		CANOGA PARK	91303	0	FA0008745	1001
MIKE'S FRAME & ALIGNMENT	7716	DEERING	AVE		CANOGA PARK	91304	0	FA0008712	1001
PLASCAP LLC	7721	DEERING	AVE		CANOGA PARK	91304	10248238	FA0008732	1001

LOS ANGELES COUNTY CUPA
INACTIVE - FACILITY INVENTORY

FACILITY NAME	SITE ADDRESS				CITY	ZIP	CERS ID	Facility ID	PE
PREMIER PRODUCTS INT'L	7754	DEERING	AVE		CANOGA PARK	91304	0	FA0008758	1000
HUNG AUTO ACCESSORIES DESIGN	7754	DEERING	AVE	5	CANOGA PARK	91304	0	FA0008697	1001
TRU GREEN LANDCARE	7755	DEERING	AVE		CANOGA PARK	91304	10255240	FA0008733	1001
MANNY'S RESTORATION	7760	DEERING	AVE		CANOGA PARK	91304	0	FA0008760	1001
PENTA MOTORSPORTS CORP	7868	DEERING	AVE		CANOGA PARK	91304	10254304	FA0008708	1001
Howard Sommers Towing, INC	7891	DEERING	AVE		CANOGA PARK	91304	10845499	FA0008734	1000
CIMARRON SIGN SERVICES	7896	DEERING	AVE		CANOGA PARK	91304	0	FA0008749	1001
MISSION FOODS	7920	DEERING	AVE		CANOGA PARK	91304	0	FA0008752	1004
ROCKSCAPES	7924	DEERING	AVE		CANOGA PARK	91304	0	FA0008761	1002
KARMAN LTD	7931	DEERING	AVE		CANOGA PARK	91304	0	FA0008716	1002
A L MACHINING/ZENITH PRECISI	7945	DEERING	AVE		CANOGA PARK	91304	0	FA0008756	1002
AMERICAN HERITAGE LANDSCAPE LP	7949	DEERING	AVE		CANOGA PARK	91304	0	FA0008735	1003
CHALLENGE PUBLICATIO	7950	DEERING	AVE		CANOGA PARK	91304	0	FA0008690	1003
RAINBOW SIGNS	8038	DEERING	AVE		CANOGA PARK	91304	0	FA0008726	1001
NORMAN BENCH ADVERTISING	8116	DEERING	AVE	A,C	CANOGA PARK	91304	0	FA0008753	1003
SOUTHERN CALIF MATERIAL HANDLING	8120	DEERING	AVE		CANOGA PARK	91304	10261798	FA0043955	1002
AVG INC	9144	DEERING	AVE		CHATSWORTH	91311	0	FA0008702	2002
AVG INC	9144	DEERING	AVE		CHATSWORTH	91311	0	FA0008702	1002
HATHWAY MOTION CONTROL CORP	9174	DEERING	AVE		CHATSWORTH	91311	0	FA0032307	1003
SPACE VECTOR CORP	9174	DEERING	AVE		CHATSWORTH	91311	10258486	FA0044889	1003
MOOG INC/SHAEFFER MAGNETICS	9175	DEERING	AVE		CHATSWORTH	91311	0	FA0008710	1004
SPACE VECTOR CORP	9223	DEERING	AVE		CHATSWORTH	91311	0	FA0008711	1003
ORLY INTERNATIONAL	9309	DEERING	AVE		CHATSWORTH	91311	0	FA0008720	1003
WE IMAGINE INC	9327	DEERING	AVE		CHATSWORTH	91311	0	FA0008713	1003
STANDARD ABRASIVES	9351	DEERING	AVE		CHATSWORTH	91311	0	FA0008524	1003
GENE'S AUTO REBUILDER	9811	DEERING	AVE	F	CHATSWORTH	91311	10253569	FA0008723	1000
M J B AUTO REPAIR	9811	DEERING	AVE	H	CHATSWORTH	91311	0	FA0008724	1000
DDH ENTERPRISES	9833	DEERING	AVE	D	CHATSWORTH	91311	10786864	FA0048583	1000
MARIO AUTO CARE	9833	DEERING	AVE	O	CHATSWORTH	91311	0	FA0035326	1001
TRANS AXEL ENGINEERING	9833	DEERING	AVE	H	CHATSWORTH	91311	0	FA0008499	1001
LUXURY SPORTS AUTO COLLISION	9833	DEERING	AVE	S	CHATSWORTH	91311	10715368	FA0046626	1001
A-RENTAL CONNECTION	21260	DEERING	CT		CANOGA PARK	91304	0	FA0008699	1003
DESIGN DELUXE MFG	21300	DEERING	CT		CANOGA PARK	91304	0	FA0008759	1001
A-RENTAL CONNECTION	21311	DEERING	CT		CANOGA PARK	91304	0	FA0008736	1002
SUNSET MARKETING	21315	DEERING	CT		CANOGA PARK	91304	0	FA0008717	1003
WORLD CLASS MFG	21333	DEERING	CT		CANOGA PARK	91304	0	FA0008762	1002

LOS ANGELES COUNTY CUPA
INACTIVE - FACILITY INVENTORY

FACILITY NAME	SITE ADDRESS					CITY	ZIP	CERS ID	Facility ID	PE
LAMBORGHINI NORTH LOS ANGELES	21344		DEERING	CT		CANOGA PARK	91304	10259008	FA0008747	1000
TRI-POINT ENGINEERING	21345		DEERING	CT		CANOGA PARK	91304	0	FA0008751	2099
TRI-POINT ENGINEERING	21345		DEERING	CT		CANOGA PARK	91304	0	FA0008751	1001
R S ENTERPRISES	5330		DEERY	AVE	A	AGOURA HILLS	91301	0	FA0008763	1001
T-MOBILE WEST SITE ID: LA02564A	736		DEL AMO	BLVD		TORRANCE	90502	10293838	FA0041526	3000
HARBOR FREIGHT TOOLS STORE #571	850	E	DEL AMO	BLVD		CARSON	90746	10662766	FA0048656	3000
COMPONENT SALES OF AMERICA	1000	E	DEL AMO	BLVD		CARSON	90746	10795921	FA0008813	3002
I SHAY COSMETICS	1024	E	DEL AMO	BLVD		CARSON	90746	10758712	FA0008837	1004
I SHAY COSMETICS	1024	E	DEL AMO	BLVD		CARSON	90746	10758712	FA0008837	3500
CARSON ARCO	1411	E	DEL AMO	BLVD		CARSON	90746	10264771	FA0008820	7124
METROPCS CALIFORNIA, LLC #LA0545	1421	E	DEL AMO	BLVD		CARSON	90746	10298596	FA0040594	3000
AADOX MANUFACTURING CO INC	1465	E	DEL AMO	BLVD		CARSON	90746	0	FA0008766	1001
AT&T MOBILITY-DEL AMO TAJAUTA (25665)	1533	E	DEL AMO	BLVD		CARSON	90746	10795675	FA0039464	3000
NEWMANS	1539	E	DEL AMO	BLVD		CARSON	90746	10197880	FA0037908	3000
F & L COMPANY INC	1543	E	DEL AMO	BLVD		CARSON	90746	10795777	FA0008805	3001
MRC GLOBAL (US)	1555	E	DEL AMO	BLVD		CARSON	90746	10271503	FA0042241	1003
JS APPAREL, INC	1751	E	DEL AMO	BLVD		CARSON	90746	10481416	FA0046334	3000
JAC MACHINE	1840		DEL AMO	BLVD		TORRANCE	90501	10473187	FA0049916	7100
JAPANESE AUTOMOTIVE CENTER	1842		DEL AMO	BLVD		TORRANCE	90501	0	FA0008796	1001
DEL AMO TRANSMISSION	1846		DEL AMO	BLVD	D	TORRANCE	90501	0	FA0008783	1000
JAPANESE AUTOMOTIVE CENTER	1846		DEL AMO	BLVD		TORRANCE	90501	10131565	FA0008782	7100
JAPANESE AUTOMOTIVE CENTER	1846		DEL AMO	BLVD		TORRANCE	90501	10131565	FA0008782	7100
JAPANESE AUTOMOTIVE CENTER	1846		DEL AMO	BLVD		TORRANCE	90501	10131565	FA0008782	3701
JAPANESE AUTOMOTIVE CENTER	1846		DEL AMO	BLVD		TORRANCE	90501	10131565	FA0008782	7100
SHEFFIELD MANUFACTURING, INC.	1855		DEL AMO	BLVD		TORRANCE	90501	10155785	FA0008784	1002
SHEFFIELD MANUFACTURING, INC.	1855		DEL AMO	BLVD		TORRANCE	90501	10155785	FA0008784	7100
SHEFFIELD MANUFACTURING, INC.	1855		DEL AMO	BLVD		TORRANCE	90501	10155785	FA0008784	7100
SHEFFIELD MANUFACTURING, INC.	1855		DEL AMO	BLVD		TORRANCE	90501	10155785	FA0008784	7100
SHEFFIELD MANUFACTURING, INC.	1855		DEL AMO	BLVD		TORRANCE	90501	10155785	FA0008784	7100
SHEFFIELD MANUFACTURING, INC.	1855		DEL AMO	BLVD		TORRANCE	90501	10155785	FA0008784	7100
BRAVO AUTO COLLISION	1858		DEL AMO	BLVD		TORRANCE	90501	10129936	FA0008781	7100
BRAVO AUTO COLLISION	1858		DEL AMO	BLVD		TORRANCE	90501	10129936	FA0008781	7100
BRAVO AUTO COLLISION	1858		DEL AMO	BLVD		TORRANCE	90501	10129936	FA0008781	7100
QUESTT INDUSTRIES	1864		DEL AMO	BLVD	B&C	TORRANCE	90501	0	FA0008792	1001
TWINS FUMIGATION INC	1868		DEL AMO	BLVD	C	TORRANCE	90501	0	FA0037155	7100
CALI FUME INC	1868		DEL AMO	BLVD	D	TORRANCE	90501	10302154	FA0040746	7100

LOS ANGELES COUNTY CUPA
INACTIVE - FACILITY INVENTORY

FACILITY NAME	SITE ADDRESS					CITY	ZIP	CERS ID	Facility ID	PE
CALI FUME INC	1868		DEL AMO	BLVD	D	TORRANCE	90501	10302154	FA0040746	7100
EUROCODE TUNING, INC	1872		DEL AMO	BLVD	A	TORRANCE	90501	0	FA0050014	7100
ABRITE ENGINEERING	1876		DEL AMO	BLVD	A	TORRANCE	90501	0	FA0008771	1001
NEWMAN PEST CONTROL	1880		DEL AMO	BLVD	A	TORRANCE	90504	0	FA0008768	1000
EXXONMOBIL OIL SS#00MCE	1881	E	DEL AMO	BLVD		CARSON	90746	0	FA0008821	7124
EXXONMOBIL OIL SS#00MCE	1881	E	DEL AMO	BLVD		CARSON	90746	0	FA0008821	3001
ADTECH TOOL ENGINEERING CORP	1901		DEL AMO	BLVD		TORRANCE	90501	0	FA0034939	1002
HOT ROD PERFORMANCE	1932		DEL AMO	BLVD	B	TORRANCE	90501	10155739	FA0008794	7100
HOT ROD PERFORMANCE	1932		DEL AMO	BLVD	B	TORRANCE	90501	10155739	FA0008794	7100
HOT ROD PERFORMANCE	1932		DEL AMO	BLVD	B	TORRANCE	90501	10155739	FA0008794	7100
SEVEN APPLE LLC	1954		DEL AMO	BLVD	D	TORRANCE	90501	10300153	FA0008793	7100
SEVEN APPLE LLC	1954		DEL AMO	BLVD	D	TORRANCE	90501	10300153	FA0008793	7100
AUTO REPAIR TATSU	1954		DEL AMO	BLVD	A	TORRANCE	90501	10128916	FA0008790	7100
AUTO REPAIR TATSU	1954		DEL AMO	BLVD	A	TORRANCE	90501	10128916	FA0008790	7100
AUTO REPAIR TATSU	1954		DEL AMO	BLVD	A	TORRANCE	90501	10128916	FA0008790	1000
AUTO REPAIR TATSU	1954		DEL AMO	BLVD	A	TORRANCE	90501	10128916	FA0008790	7100
AUTO REPAIR TATSU	1954		DEL AMO	BLVD	A	TORRANCE	90501	10128916	FA0008790	7100
ROBERTS ENGINEERING AND MFG	1972		DEL AMO	BLVD	C	TORRANCE	90501	0	FA0008789	1001
C & M HYDRAULICS	1990		DEL AMO	BLVD	C	TORRANCE	90501	0	FA0008787	1001
CHERRY GAS	2011		DEL AMO	BLVD		LAKEWOOD	90712	10265413	FA0008822	7124
CHERRY GAS	2011		DEL AMO	BLVD		LAKEWOOD	90712	10265413	FA0008822	7124
CRG MARINE LABS	2020		DEL AMO	BLVD	200	TORRANCE	90503	0	FA0034440	7100
CRG MARINE LABS	2020		DEL AMO	BLVD	200	TORRANCE	90503	0	FA0034440	7100
CRG MARINE LABS	2020		DEL AMO	BLVD	200	TORRANCE	90503	0	FA0034440	7100
CRG MARINE LABS	2020		DEL AMO	BLVD	200	TORRANCE	90503	0	FA0034440	1002
LEGEND CARGO LOGISTICS LLC (LCL)	2041	E	DEL AMO	BLVD		RANCHO DOMINGUEZ	90220	0	FA0043265	3000
STARLED INC	2059	E	DEL AMO	BLVD		RANCHO DOMINGUEZ	90220	10870783	FA0008824	3001
BUFF AND SHINE	2139	E	DEL AMO	BLVD		CARSON	90220	10302433	FA0008806	1002
PLASKOLITE WEST LLC	2225	E	DEL AMO	BLVD		COMPTON	90220	10294237	FA0008827	7124
RHINOTEK COMPUTER PRODUCTS INC	2301	E	DEL AMO	BLVD		CARSON	90220	0	FA0008829	1004
RHINOTEK COMPUTER PRODUCTS INC	2301	E	DEL AMO	BLVD		CARSON	90220	0	FA0008829	3001
PENSKE LOGISTIC LLC	2318	E	DEL AMO	BLVD		CARSON	90220	10271635	FA0008836	3701
MORGANCRAFT BOAT CO INC	2321	E	DEL AMO	BLVD		RANCHO DOMINGUEZ	90220	0	FA0008825	3001
MORGANCRAFT BOAT CO INC	2321	E	DEL AMO	BLVD		RANCHO DOMINGUEZ	90220	0	FA0008825	1001
DAICO INDUSTRIES	2345	E	DEL AMO	BLVD		COMPTON	90220	0	FA0008807	1003
DAICO INDUSTRIES	2345	E	DEL AMO	BLVD		COMPTON	90220	0	FA0008807	3001

LOS ANGELES COUNTY CUPA
INACTIVE - FACILITY INVENTORY

FACILITY NAME	SITE ADDRESS					CITY	ZIP	CERS ID	Facility ID	PE
DAICO INDUSTRIES INC	2351	E	DEL AMO	BLVD		COMPTON	90220	10797685	FA0008828	2010
DAICO INDUSTRIES INC	2351	E	DEL AMO	BLVD		COMPTON	90220	10797685	FA0008828	1003
DAICO INDUSTRIES INC	2351	E	DEL AMO	BLVD		COMPTON	90220	10797685	FA0008828	3001
AIRGAS DRY ICE	2535		DEL AMO	BLVD	A	TORRANCE	90503	10133575	FA0008773	7102
AIRGAS DRY ICE	2535		DEL AMO	BLVD	A	TORRANCE	90503	10133575	FA0008773	7100
MESSER LLC	2535		DEL AMO	BLVD	B	TORRANCE	90503	10119820	FA0008774	7102
MESSER LLC	2535		DEL AMO	BLVD	B	TORRANCE	90503	10119820	FA0008774	7100
AIRGAS DRY ICE	2535		DEL AMO	BLVD	A	TORRANCE	90503	10133575	FA0008773	7102
AIRGAS DRY ICE	2535		DEL AMO	BLVD	A	TORRANCE	90503	10133575	FA0008773	7100
MESSER LLC	2535		DEL AMO	BLVD	B	TORRANCE	90503	10119820	FA0008774	7102
MESSER LLC	2535		DEL AMO	BLVD	B	TORRANCE	90503	10119820	FA0008774	7100
MESSER LLC	2535		DEL AMO	BLVD	B	TORRANCE	90503	10119820	FA0008774	3701
AIRGAS DRY ICE	2535		DEL AMO	BLVD	A	TORRANCE	90503	10133575	FA0008773	3701
AIRGAS DRY ICE	2535		DEL AMO	BLVD	A	TORRANCE	90503	10133575	FA0008773	7100
AIRGAS DRY ICE	2535		DEL AMO	BLVD	A	TORRANCE	90503	10133575	FA0008773	7102
MESSER LLC	2535		DEL AMO	BLVD	B	TORRANCE	90503	10119820	FA0008774	7100
MESSER LLC	2535		DEL AMO	BLVD	B	TORRANCE	90503	10119820	FA0008774	7102
AIRTECH INTERNATIONAL INC	2542	E	DEL AMO	BLVD		CARSON	90746	0	FA0008811	3001
ONE UP MANUFACTURING	2555	E	DEL AMO	BLVD		COMPTON	90221	10904986	FA0008817	3001
3 T HOLDING INC	2601	E	DEL AMO	BLVD		RANCHO DOMINGUEZ	90221	0	FA0008809	2099
3 T HOLDING INC	2601	E	DEL AMO	BLVD		RANCHO DOMINGUEZ	90221	0	FA0008809	3001
3 T HOLDING INC	2601	E	DEL AMO	BLVD		RANCHO DOMINGUEZ	90221	0	FA0008809	1002
BETTER SERVICE GAS LLC #854 (MOBIL)	2626		DEL AMO	BLVD		LAKEWOOD	90712	10291264	FA0008812	7124
BETTER SERVICE GAS LLC #854 (MOBIL)	2626		DEL AMO	BLVD		LAKEWOOD	90712	10291264	FA0008812	7124
CYRIL MOBIL AUTO CARE	2626		DEL AMO	BLVD	B	LAKEWOOD	90712	10750699	FA0047215	1001
CYRIL MOBIL AUTO CARE	2626		DEL AMO	BLVD	B	LAKEWOOD	90712	10750699	FA0047215	3001
PANDA LOGISTICS USA INC	2660	E	DEL AMO	BLVD		CARSON	90221	10272403	FA0041708	3000
UTOPIA LIGHTING	2661	E	DEL AMO	BLVD		COMPTON	90220	10869544	FA0053093	3001
MARK INDUSTRIES	2662		DEL AMO	BLVD		LAKEWOOD	90712	0	FA0008777	3001
VANGUARD LOGISTIC SERVICES	2665	E	DEL AMO	BLVD		RANCHO DOMINGUEZ	90221	10272208	FA0008814	3500
JOHN RUSSO TRUCKING INC	2665	E	DEL AMO	BLVD		RANCHO DOMINGUEZ	90221	10670044	FA0047617	3002
UNOCAL 76 #254329 (LAKEWOOD)	2711	E	DEL AMO	BLVD		LAKEWOOD	90712	0	FA0008802	3003
UNOCAL 76 #254329 (LAKEWOOD)	2711	E	DEL AMO	BLVD		LAKEWOOD	90712	0	FA0008802	1001
ALLEN PRINTING	2712		DEL AMO	BLVD		LAKEWOOD	90712	0	FA0008776	1001
FIRST TRANSIT INC #55580	2727	E	DEL AMO	BLVD		RANCHO DOMINGUEZ	90221	0	FA0008838	3702
FIRST TRANSIT INC #55580	2727	E	DEL AMO	BLVD		RANCHO DOMINGUEZ	90221	0	FA0008838	7124

LOS ANGELES COUNTY CUPA
INACTIVE - FACILITY INVENTORY

FACILITY NAME	SITE ADDRESS					CITY	ZIP	CERS ID	Facility ID	PE
FIRST TRANSIT INC #55580	2727	E	DEL AMO	BLVD		RANCHO DOMINGUEZ	90221	0	FA0008838	1001
FIRST TRANSIT INC #55580	2727	E	DEL AMO	BLVD		RANCHO DOMINGUEZ	90221	0	FA0008838	3001
NEW PRIDE TIRE, INC.	2757	E	DEL AMO	BLVD	A&B	RANCHO DOMINGUEZ	90221	10271656	FA0039894	3000
MOLDED DEVICES INC	2757	E	DEL AMO	BLVD	A	COMPTON	90221	0	FA0008810	1002
MOLDED DEVICES INC	2757	E	DEL AMO	BLVD	A	COMPTON	90221	0	FA0008810	3001
HERITAGE INKS INT INC	2757	E	DEL AMO	BLVD	B	COMPTON	90221	0	FA0008835	3700
HERITAGE INKS INT INC	2757	E	DEL AMO	BLVD	B	COMPTON	90221	0	FA0008835	3001
HERITAGE INKS INT INC	2757	E	DEL AMO	BLVD	B	COMPTON	90221	0	FA0008835	1001
HAN-S-PHOTO	2787	E	DEL AMO	BLVD	C-13	COMPTON	90221	0	FA0008795	1001
CORPORATE EXPRESS OF SOUTHERN CAL	2790	E	DEL AMO	BLVD		CARSON	90746	10795702	FA0008816	3004
UNIVERSAL WAREHOUSE	2850	E	DEL AMO	BLVD		CARSON	90810	10271971	FA0008831	1003
BOLIVAR PARK & MCCORMICK POOL	3300		DEL AMO	BLVD		LAKEWOOD	90712	10297531	FA0008804	3500
KUBOTA TRACTOR CORPORATION	3401		DEL AMO	BLVD		TORRANCE	90503	10131298	FA0008779	7100
KUBOTA TRACTOR CORPORATION	3401		DEL AMO	BLVD		TORRANCE	90503	10131298	FA0008779	7100
KUBOTA TRACTOR CORPORATION	3401		DEL AMO	BLVD		TORRANCE	90503	10131298	FA0008779	1004
KUBOTA TRACTOR CORPORATION	3401		DEL AMO	BLVD		TORRANCE	90503	10131298	FA0008779	7100
KUBOTA TRACTOR CORPORATION	3401		DEL AMO	BLVD		TORRANCE	90503	10131298	FA0008779	7100
WESTERN SANITATION SERVICES INC	3882		DEL AMO	BLVD	602	TORRANCE	90503	0	FA0008798	7100
BIOSCREEN TESTING SERVICES	3902		DEL AMO	BLVD	701	TORRANCE	90503	10130086	FA0008797	7100
BIOSCREEN TESTING SERVICES	3902		DEL AMO	BLVD	701	TORRANCE	90503	10130086	FA0008797	7100
BIOSCREEN TESTING SERVICES	3902		DEL AMO	BLVD	701	TORRANCE	90503	10130086	FA0008797	7100
BIOSCREEN TESTING SERVICES INC QA	3914		DEL AMO	BLVD	902	TORRANCE	90503	10131610	FA0044595	7100
BIOSCREEN TESTING SERVICES INC QA	3914		DEL AMO	BLVD	902	TORRANCE	90503	10131610	FA0044595	7100
CITY OF TORRANCE	3940		DEL AMO	BLVD		TORRANCE	90505	0	FA0008799	7100
AUTO PRESTIGE BODY & PAINT	4510		DEL AMO	BLVD		TORRANCE	90503	10299742	FA0008785	1000
ANZA CLEANERS	4626		DEL AMO	BLVD		TORRANCE	90503	10300237	FA0008786	1001
TORRANCE BOOSTER PUMP STATION	5128		DEL AMO	BLVD		TORRANCE	90503	10155025	FA0045133	7100
AUTOZONE	5868		DEL AMO	BLVD		LAKEWOOD	90713	0	FA0008788	1001
SHELL (DEL AMO)	5910		DEL AMO	BLVD		LAKEWOOD	90713	0	FA0008823	3001
VERIZON WIRELESS: BOYAR	6540		DEL AMO	BLVD		LAKEWOOD	90713	0	FA0048328	3000
AT&T MOBILITY - SCE TOWER CERRITOS (USID88463)	11019		DEL AMO	BLVD		CERRITOS	90703	10198687	FA0040519	3000
METROPCS CAL #LA0583A	11021		DEL AMO	BLVD		CERRITOS	90703	10298959	FA0040448	3000
CIRCLE K STORE INC SITE #2211108	11160		DEL AMO	BLVD		LAKEWOOD	90715	10206778	FA0008832	7124
ORIENTAL MART 1 HR PHOTO	11827		DEL AMO	BLVD		CERRITOS	90703	0	FA0008778	1001
BALLY'S TOTAL FITNESS (CERRITOS)	11881	E	DEL AMO	BLVD	350	CERRITOS	90703	0	FA0008818	3001
ARTESIA HIGH SCHOOL	12108	E	DEL AMO	BLVD		LAKEWOOD	90715	10294543	FA0008819	3500

LOS ANGELES COUNTY CUPA
INACTIVE - FACILITY INVENTORY

FACILITY NAME	SITE ADDRESS					CITY	ZIP	CERS ID	Facility ID	PE
SOUTHEAST REGIONAL OCCUPATIONAL	12108	E	DEL AMO	BLVD	A	LAKEWOOD	90715	0	FA0036167	3003
SOUTHEAST REGIONAL OCCUPATIONAL	12108	E	DEL AMO	BLVD	A	LAKEWOOD	90715	0	FA0036167	1001
SPRINT NXTL ABC ARTESIA	12108	E	DEL AMO	BLVD	B	LAKEWOOD	90715	0	FA0038579	3000
MARVEL CLEANERS	12614		DEL AMO	BLVD		LAKEWOOD	90715	0	FA0008833	3001
MARVEL CLEANERS	12614		DEL AMO	BLVD		LAKEWOOD	90715	0	FA0008833	1001
TORRANCE FIRE STATION #6	21401		DEL AMO	CIR		TORRANCE	90505	0	FA0035147	7104
TORRANCE FIRE STATION #6	21401		DEL AMO	CIR		TORRANCE	90505	0	FA0035147	7100
CITY OF TORRANCE	21404		DEL AMO	BLVD		TORRANCE	90505	0	FA0008800	7100
CITY OF TORRANCE	21404		DEL AMO	BLVD		TORRANCE	90505	0	FA0008800	7104
DANIELS TIRE & AUTO SERVICE	21770		DEL AMO	CIR		TORRANCE	90503	0	FA0008772	1001
LENSCRAFTERS #30	30		DEL AMO FASHION	CTR		TORRANCE	90503	0	FA0035053	7100
LENSCRAFTERS #30	30		DEL AMO FASHION	CTR		TORRANCE	90503	0	FA0035053	1002
LENSCRAFTERS #30	30		DEL AMO FASHION	CTR		TORRANCE	90503	0	FA0035053	2002
LENSCRAFTERS #30	30		DEL AMO FASHION	CTR		TORRANCE	90503	0	FA0035053	7100
EXPRESSLY PORTRAITS	159		DEL AMO FASHION	CT		TORRANCE	90503	0	FA0008840	1001
UNI FOTO	286		DEL AMO FASHION	CTR	L	TORRANCE	90503	0	FA0008839	1006
HOLLISTER CO	3		DEL AMO FASHION CENTER			TORRANCE	90503	10300258	FA0042201	1001
GENZYME GENETICS	11	W	DEL MAR	BLVD		PASADENA	91105	0	FA0008842	1003
GENZYME GENETICS	11	W	DEL MAR	BLVD		PASADENA	91105	0	FA0008842	7070
ALIVA BIOPHARMACEUTICALS	11	W	DEL MAR	BLVD	202	PASADENA	91105	0	FA0040675	7070
ALIVA BIOPHARMACEUTICALS	11	W	DEL MAR	BLVD	202	PASADENA	91105	0	FA0040675	7070
SALVATION ARMY ADULT REHAB CTR	56	W	DEL MAR	BLVD		PASADENA	91105	10309759	FA0008845	7070
SALVATION ARMY ADULT REHAB CTR	56	W	DEL MAR	BLVD		PASADENA	91105	10309759	FA0008845	7070
SALVATION ARMY ADULT REHAB CTR	56	W	DEL MAR	BLVD		PASADENA	91105	10309759	FA0008845	7070
SAN GABRIEL FIRE DEPT	115	N	DEL MAR	AVE		SAN GABRIEL	91775	0	FA0008856	3001
US POSTAL SERVICE (SAN GABRIEL)	120	S	DEL MAR	AVE		SAN GABRIEL	91776	0	FA0008857	3001
USC ENDOCRINE LABORATORY	126	W	DEL MAR	BLVD		PASADENA	91105	10308502	FA0034665	7070
USC ENDOCRINE LABORATORY	126	W	DEL MAR	BLVD		PASADENA	91105	10308502	FA0034665	7070
USC ENDOCRINE LABORATORY	126	W	DEL MAR	BLVD		PASADENA	91105	10308502	FA0034665	7070
Pasadena Auto Wash	164	W	DEL MAR	BLVD		PASADENA	91105	10306735	FA0008847	7074
Pasadena Auto Wash	164	W	DEL MAR	BLVD		PASADENA	91105	10306735	FA0008847	7070
Pasadena Auto Wash	164	W	DEL MAR	BLVD		PASADENA	91105	10306735	FA0008847	7070
Pasadena Auto Wash	164	W	DEL MAR	BLVD		PASADENA	91105	10306735	FA0008847	7074
Pasadena Auto Wash	164	W	DEL MAR	BLVD		PASADENA	91105	10306735	FA0008847	7074
Pasadena Auto Wash	164	W	DEL MAR	BLVD		PASADENA	91105	10306735	FA0008847	7070
LUBE AND OIL CENTER	164	W	DEL MAR	BLVD		PASADENA	91105	0	FA0046064	7070

LOS ANGELES COUNTY CUPA
INACTIVE - FACILITY INVENTORY

FACILITY NAME	SITE ADDRESS					CITY	ZIP	CERS ID	Facility ID	PE
WORLDWIDE CHURCH OF GOD/CUSTODIA	369	W	DEL MAR	BLVD	25	PASADENA	91107	0	FA0008849	7070
CITY OF SAN GABRIEL YARD FAC	625	S	DEL MAR	AVE		SAN GABRIEL	91776	0	FA0008888	3001
DEL MAR PARK	990	E	DEL MAR	BLVD		PASADENA	91106	10749952	FA0049930	7070
SAN GABRIEL FIRE DEPT	1303	S	DEL MAR	AVE		SAN GABRIEL	91776	0	FA0008850	3001
UNITED FOREIGN AUTOMOTIVE	1619	S	DEL MAR	AVE		SAN GABRIEL	91776	0	FA0008843	1002
CALIFORNIA AMERICAN WATER CO	1640		DEL MAR	AVE		SAN MARINO	91108	10282624	FA0008855	3502
SPRINT NXTL (F2) SCE DELMAR NURSERY	1707		DEL MAR	AVE		ROSEMEAD	91770	0	FA0038580	3000
DEL MAR LAWN MOWER SHOP	1738	S	DEL MAR	AVE		SAN GABRIEL	91776	0	FA0008864	1001
DEL MAR LAWN MOWER SHOP	1738	S	DEL MAR	AVE		SAN GABRIEL	91776	0	FA0008864	3000
DEL MAR STATION & RADIATOR SERVICE INC.	1789	E	DEL MAR	BLVD		PASADENA	91106	10307944	FA0008841	7070
DEL MAR STATION & RADIATOR SERVICE INC.	1789	E	DEL MAR	BLVD		PASADENA	91106	10307944	FA0008841	7074
DEL MAR STATION & RADIATOR SERVICE INC.	1789	E	DEL MAR	BLVD		PASADENA	91106	10307944	FA0008841	7070
DEL MAR STATION & RADIATOR SERVICE INC.	1789	E	DEL MAR	BLVD		PASADENA	91106	10307944	FA0008841	7074
DEL MAR STATION & RADIATOR SERVICE INC.	1789	E	DEL MAR	BLVD		PASADENA	91106	10307944	FA0008841	7070
DEL MAR STATION & RADIATOR SERVICE INC.	1789	E	DEL MAR	BLVD		PASADENA	91106	10307944	FA0008841	7074
SAN GABRIEL MOBIL	1935	S	DEL MAR	AVE		SAN GABRIEL	91776	10285333	FA0008862	7124
LAS ENCINAS HOSPITAL	2900	E	DEL MAR	BLVD		PASADENA	91107	10309777	FA0008846	7070
LAS ENCINAS HOSPITAL	2900	E	DEL MAR	BLVD		PASADENA	91107	10309777	FA0008846	7070
LAS ENCINAS HOSPITAL	2900	E	DEL MAR	BLVD		PASADENA	91107	10309777	FA0008846	7070
BOYS & GIRLS CLUB OF PASADENA	3230	E	DEL MAR	BLVD		PASADENA	91107	10309552	FA0008848	7070
BOYS & GIRLS CLUB OF PASADENA	3230	E	DEL MAR	BLVD		PASADENA	91107	10309552	FA0008848	7070
BOYS & GIRLS CLUB OF PASADENA	3230	E	DEL MAR	BLVD		PASADENA	91107	10309552	FA0008848	7070
JACKSONS ENERGY #6830	3302		DEL MAR	AVE		ROSEMEAD	91770	10173203	FA0008851	7124
DR. GRAPHICS	4040		DEL REY	AVE	3	MARINA DEL REY	90292	0	FA0008869	1000
UBEAM INC.	4086		DEL REY	AVE		MARINA DEL REY	90292	10769056	FA0050927	1000
EXEC-U-MAIL	4112		DEL REY	AVE		MARINA DEL REY	90292	0	FA0008866	1001
THE FACTORY	4134	W	DEL REY	AVE		VENICE	90291	0	FA0008867	1001
THE CHEQUERED FLAG	4136		DEL REY	AVE		MARINA DEL REY	90292	0	FA0008868	1001
INSURANCE COLLISION CENTER	4210		DEL REY	AVE		MARINA DEL REY	90292	10524595	FA0008871	1002
PRECISION DYNAMICS CORP	13880		DEL SUR	ST		SAN FERNANDO	91340	0	FA0008852	1002
CITY OF INDUSTRY DISPOSAL CO INC	420	N	DEL VALLE	ST		LA PUENTE	91744	10804237	FA0008875	3002
PETROMINERALS CORPORATION	29434		DEL VALLE	RD		CASTAIC	91384	0	FA0008874	3001
ERICK AUTO BODY	14536		DELANO	ST	2	VAN NUYS	91411	10875082	FA0053345	1000
COLLISION A.K.	14536		DELANO	ST	4	VAN NUYS	91411	10856887	FA0049725	1000
ROYAL COACH CRAFT	14537		DELANO	ST		VAN NUYS	91411	10251508	FA0008879	1001
ALL JAPANESE AUTO REPAIR	14540		DELANO	ST	B	VAN NUYS	91411	10258993	FA0008882	1000

LOS ANGELES COUNTY CUPA
INACTIVE - FACILITY INVENTORY

FACILITY NAME	SITE ADDRESS					CITY	ZIP	CERS ID	Facility ID	PE
JACK MAHON AUTOMOTIVE	14927		DELANO	ST	2	VAN NUYS	91411	0	FA0008883	1001
ALLAN COMPANY	2411		DELAWARE	AVE		SANTA MONICA	90404	10124299	FA0021687	1002
GREG ENTERPRISES	7542		DELIA	AVE		SUN VALLEY	91352	0	FA0008885	1000
VERIZON WIRELESS - OAT MOUNTAIN	20100		DELLALISO	AVE		CHATSWORTH	91311	10163831	FA0008886	3500
T-MOBILE WEST, LLC LA92556A	3828		DELMAS	TER	B	CULVER CITY	90291	10309120	FA0043829	7040
T-MOBILE WEST, LLC LA92556A	3828		DELMAS	TER	B	CULVER CITY	90291	10309120	FA0043829	7040
T-MOBILE WEST, LLC LA92556A	3828		DELMAS	TER	B	CULVER CITY	90291	10309120	FA0043829	7040
SOUTHERN CALIFORNIA HOSPITAL AT CULVER CITY	3828		DELMAS TR			CULVER CITY	90232	10302304	FA0008889	7124
SOUTHERN CALIFORNIA HOSPITAL AT CULVER CITY	3828		DELMAS TR			CULVER CITY	90232	10302304	FA0008889	7040
CIRCLE K STORES INC SITE #2211337	16411		DELONE	ST		SANTA CLARITA	91387	10207042	FA0008890	7124
DELTA PUMPING PLANT	2657	N	DELTA	AVE		ROSEMEAD	91770	10284790	FA0008892	3501
JACKPOT AUTO DISMANTLING	2913		DENBY	AVE		LOS ANGELES	90039	10685059	FA0045818	1001
ORCHID ANZON ORTHOPEDICS SOLUTIONS	12300		DENHOLM	DR		EL MONTE	91732	10798453	FA0008893	1004
ORCHID ANZON ORTHOPEDICS SOLUTIONS	12300		DENHOLM	DR		EL MONTE	91732	10798453	FA0008893	3003
PALMDALE WATER DISTRICT-WELL #17	718		DENISE	AVE		PALMDALE	93551	0	FA0008896	3500
PALMDALE WATER DISTRICT-WELL #17	718		DENISE	AVE		PALMDALE	93551	0	FA0008896	3001
RELIABLE AUTO CENTER	14335	S	DENKER	AVE		GARDENA	90247	0	FA0008900	3001
CARSON INDUSTRIAL SUPPLY CO	18003	S	DENKER	AVE		GARDENA	90248	0	FA0008897	1001
ROCKTENN	20502		DENKER	AVE		TORRANCE	90501	10245184	FA0043457	1003
AVC CORPORATION	20550	S	DENKER	AVE		LOS ANGELES	90501	0	FA0008898	1004
J & R GRINDING CO	22433		DENKER	AVE		TORRANCE	90501	10302148	FA0008873	1000
AUTODEC INC	2402		DENNIS	AVE		COMMERCE	90040	10797394	FA0008903	3002
AUTODEC INC	2402		DENNIS	AVE		COMMERCE	90040	10797394	FA0008903	1001
JP TEST AND REPAIR	3949		DENNISON	ST	2	LOS ANGELES	90023	0	FA0047273	1000
JP TEST AND REPAIR	3949		DENNISON	ST	2	LOS ANGELES	90023	0	FA0047273	3001
COMPLETE AUTO REPAIR	3949		DENNISON	ST	4	LOS ANGELES	90023	10786108	FA0050068	1000
COMPLETE AUTO REPAIR	3949		DENNISON	ST	4	LOS ANGELES	90023	10786108	FA0050068	3001
UNITED GAS SOLUTIONS (ARCO 82814)	3949		DENNISON	ST		LOS ANGELES	90023	10406281	FA0008904	7124
RAY M JOHNSON STUDIO	5435		DENNY	AVE		NORTH HOLLYWOOD	91601	0	FA0008905	1006
FLANNIGANS MERCHANDISING	7642		DENSMORE	AVE		VAN NUYS	91406	10262902	FA0044273	1002
GRAVES MOTOR SPORTS INC	7645		DENSMORE	AVE		VAN NUYS	91406	0	FA0008911	1001
AUTO ROGER	7646		DENSMORE	AVE	C1	VAN NUYS	91406	10262068	FA0040392	1000
GRAND REBUILDERS	7646		DENSMORE	AVE	C	VAN NUYS	91406	0	FA0008909	1001
ADVANCED MACHINING CENTER	7661		DENSMORE	AVE	3	VAN NUYS	91406	10242736	FA0044274	1001
FINELINE	7703		DENSMORE	AVE		VAN NUYS	91406	0	FA0008910	1001
AXIOM # 418	7732		DENSMORE	AVE		VAN NUYS	91406	0	FA0008907	1001

LOS ANGELES COUNTY CUPA
INACTIVE - FACILITY INVENTORY

FACILITY NAME	SITE ADDRESS					CITY	ZIP	CERS ID	Facility ID	PE
FATS CUSTOM	7736		DENSMORE	AVE		VAN NUYS	91406	0	FA0031953	1001
RON'S CUSTOM PAINT & STYLING	7744		DENSMORE	AVE		VAN NUYS	91406	0	FA0008908	1001
G & L PLATING CO	7752		DENSMORE	AVE		VAN NUYS	91406	0	FA0008906	1001
G & L PLATING CO	7752		DENSMORE	AVE		VAN NUYS	91406	0	FA0008906	2010
SOUTH DISTRICT YARD	8602		DENVER	AVE		LOS ANGELES	90044	10240789	FA0008914	1001
PASCO INDUSTRIES INC	17501	S	DENVER	AVE		GARDENA	90248	0	FA0008913	1002
NEWHALL COUNTY WATER DISTRICT	21575		DEPUTY JAKES	WAY		NEWHALL	91321	0	FA0036035	3003
MCLAREN AUTOMOTIVE SERVICE	5308		DERRY	AVE	C	AGOURA HILLS	91301	10267579	FA0008918	3001
MCLAREN AUTOMOTIVE SERVICE	5308		DERRY	AVE	C	AGOURA HILLS	91301	10267579	FA0008918	1001
E S P I	5310		DERRY	AVE	U	AGOURA HILLS	91301	0	FA0008919	3001
DANNY'S AUTOMOTIVE	5320		DERRY	AVE	I	AGOURA HILLS	91301	0	FA0008920	1001
DANNY'S AUTOMOTIVE	5320		DERRY	AVE	I	AGOURA HILLS	91301	0	FA0008920	3001
ELEMENTS IN GLASS	5320		DERRY	AVE	N	AGOURA HILLS	91301	0	FA0040458	1001
BORELLI'S AUTOMOTIVE	5320		DERRY	AVE	H&K	AGOURA HILLS	91301	0	FA0008917	3001
CINEREP/AMPS	5321		DERRY	AVE	D	AGOURA HILLS	91301	0	FA0008923	1002
CINEREP/AMPS	5321		DERRY	AVE	D	AGOURA HILLS	91301	0	FA0008923	3001
FIRST POINT SCIENTIFIC INC	5330		DERRY	AVE	J	AGOURA HILLS	91301	10270732	FA0008921	1001
BRASS & COPPER LIGHTING	5330		DERRY	AVE	K	AGOURA HILLS	91301	0	FA0008926	3001
FIRST POINT SCIENTIFIC INC	5330		DERRY	AVE	J	AGOURA HILLS	91301	10270732	FA0008921	3001
BRASS & COPPER LIGHTING	5330		DERRY	AVE	K	AGOURA HILLS	91301	0	FA0008926	1002
THOUSAND OAKS AUTO LABS	5331		DERRY	AVE	B	AGOURA HILLS	91301	0	FA0008925	1000
THOUSAND OAKS AUTO LABS	5331		DERRY	AVE	B	AGOURA HILLS	91301	0	FA0008925	3001
MONARCH'S NATIONAL GYMNASTICS	5331		DERRY	AVE	C-H	AGOURA HILLS	91301	10293022	FA0008924	3000
MONARCH'S NATIONAL GYMNASTICS	5331		DERRY	AVE	C-H	AGOURA HILLS	91301	10293022	FA0008924	1001
PROTO - WORKS PRECISION MACHINING	5341		DERRY	AVE	E	AGOURA HILLS	91301	10309831	FA0044887	1000
ALVARDO SCHOOL	1901		DESIRE	AVE		ROWLAND HEIGHTS	91748	0	FA0008928	3001
PARAGON TONER INC	14830		DESMAN	RD		LA MIRADA	90638	0	FA0008934	3001
PARAGON TONER INC	14830		DESMAN	RD		LA MIRADA	90638	0	FA0008934	1003
PREDELIVERY SERVICE CORP	14933	E	DESMAN	RD		LA MIRADA	90638	0	FA0008930	3001
BEST WAY METAL STAMPING INC	14943		DESMAN	RD		LA MIRADA	90638	10804027	FA0031550	3002
BEST WAY METAL STAMPING INC	14943		DESMAN	RD		LA MIRADA	90638	10804027	FA0031550	1002
PACIFIC MOTOR TRUCKING	14953		DESMAN	RD		LA MIRADA	90638	0	FA0008933	3001
PACIFIC MOTOR TRUCKING	14953		DESMAN	RD		LA MIRADA	90638	0	FA0008933	2099
MANITOWOC BEVERAGE SYS LA MIRADA OP	15040		DESMAN	RD		LA MIRADA	90638	10803970	FA0008931	1003
MANITOWOC BEVERAGE SYS LA MIRADA OP	15040		DESMAN	RD		LA MIRADA	90638	10803970	FA0008931	3004
VNT POTTERY INC	15080		DESMAN	RD		LA MIRADA	90638	10291627	FA0008936	1002

LOS ANGELES COUNTY CUPA
INACTIVE - FACILITY INVENTORY

FACILITY NAME	SITE ADDRESS					CITY	ZIP	CERS ID	Facility ID	PE
VNT POTTERY INC	15080		DESMAN	RD		LA MIRADA	90638	10291627	FA0008936	2001
VNT POTTERY INC	15080		DESMAN	RD		LA MIRADA	90638	10291627	FA0008936	3500
OMEGA PACKAGING (LA MIRADA)	15210		DESMAN	RD		LA MIRADA	90638	10890517	FA0008932	3701
XPEDX	15250		DESMAN	RD		LA MIRADA	90638	10284580	FA0038299	3001
XPEDX	15250		DESMAN	RD		LA MIRADA	90638	10284580	FA0038299	1003
HOLCHEM INCORPORATED	13546		DESMOND	ST		PACOIMA	91331	0	FA0008922	2020
HOLCHEM INCORPORATED	13546		DESMOND	ST		PACOIMA	91331	0	FA0008922	1002
BURBANK PLATING SERV CORP	13561		DESMOND	ST		PACOIMA	91331	10239520	FA0008941	2003
PARK WEST LANDSCAPE	13581		DESMOND	ST		PACOIMA	91331	10260760	FA0008938	1002
FLINNS LITHOGRAPH COMPANY	13712		DESMOND	ST		PACOIMA	91331	0	FA0008939	1001
GEMINI MOTORSPORTS	13720		DESMOND	ST		PACOIMA	91331	10256974	FA0044441	1001
RAPID AUTO	13721		DESMOND	ST	D	PACOIMA	91331	10262779	FA0044067	1000
AMERICAN ETCHING & MANUFACTURING IN	13724	W	DESMOND	ST		PACOIMA	91331	0	FA0045812	1001
TOMMY'S ENGINE	13748		DESMOND	ST		PACOIMA	91331	10787557	FA0050255	1000
MAYNILA MOTOR WORKS	13754		DESMOND	ST	B	PACOIMA	91331	10786531	FA0050368	1000
THE CASINO	13754		DESMONT	ST	#C	PACOIMA	91331	10787827	FA0050257	1000
ELOY'S FURNITURE FINISHING	1106	N	DETROIT	ST		WEST HOLLYWOOD	90046	0	FA0008943	3001
LA CO DPW FLOOD COGSWELL DAM	0	W	DEVILS CANYON DAM TT			AZUSA	91702	0	FA0043634	7124
LA CO DPW FLOOD COGSWELL DAM	0	W	DEVILS CANYON DAM TT			AZUSA	91702	0	FA0043634	3001
LA CO DPW FLOOD COGSWELL DAM	0	W	DEVILS CANYON DAM TT			AZUSA	91702	10266067	FA0029316	7124
DONOVAN FOR PRINTING INC	15436		DEVONSHIRE	ST		MISSION HILLS	91345	0	FA0008952	1001
JIM DANDY CLEANERS	15525		DEVONSHIRE	ST		MISSION HILLS	91345	0	FA0008959	1001
NORTH HILLS SHELL #2	15534		DEVONSHIRE	ST		MISSION HILLS	91345	0	FA0008961	1001
CRYSTAL CLEANERS	16933		DEVONSHIRE	ST		GRANADA HILLS	91344	0	FA0008970	1001
ROBERT SMOG AUTO CARE	16961		DEVONSHIRE	ST		GRANADA HILLS	91344	0	FA0032689	1001
AUTOZONE #5384	16972		DEVONSHIRE	ST		GRANADA HILLS	91344	0	FA0035177	1001
ALL AMERICAN CLEANERS	17044		DEVONSHIRE	ST		NORTHRIDGE	91325	10242745	FA0050466	1000
MEINEKE CAR CARE CENTER # 2093	17060	W	DEVONSHIRE	ST		NORTHRIDGE	91325	10242748	FA0050710	1001
JIFFY LUBE #3077	18503		DEVONSHIRE	ST		NORTHRIDGE	91324	10261042	FA0037950	3701
HILLCREST CLEANERS	18527		DEVONSHIRE	ST		NORTHRIDGE	91324	10261000	FA0008953	1000
EXXONMOBIL OIL CORP (CHATSWORTH)	20505		DEVONSHIRE	ST		CHATSWORTH	91311	0	FA0008968	1001
CHATSWORTH UNION 76	20841		DEVONSHIRE	ST		CHATSWORTH	91311	0	FA0008962	1001
SAM'S ONE-HR PHOTO	21048		DEVONSHIRE	ST	102	CHATSWORTH	91311	0	FA0008963	1006
GOLDEN CLEANERS	21104		DEVONSHIRE	ST		CHATSWORTH	91311	0	FA0008966	1000

LOS ANGELES COUNTY CUPA
INACTIVE - FACILITY INVENTORY

FACILITY NAME	SITE ADDRESS					CITY	ZIP	CERS ID	Facility ID	PE
CQ AUTO PARTS, INC.	21116		DEVONSHIRE	ST		CHATSWORTH	91311	10868986	FA0053798	1000
H BLAM & SONS INC	21300		DEVONSHIRE	ST	15-16	CHATSWORTH	91311	0	FA0008964	1000
AUTOPRO	21300		DEVONSHIRE	ST	4	CHATSWORTH	91311	0	FA0008960	1001
ROB'S SERVICE CENTER	21300		DEVONSHIRE	ST	9-14	CHATSWORTH	91311	10249519	FA0008949	1001
ORSPORTZ	21300		DEVONSHIRE	ST	5	CHATSWORTH	91311	0	FA0033567	1001
ROB'S SERVICE CENTER	21300		DEVONSHIRE	ST	#12	CHATSWORTH	91311	10874503	FA0053499	1001
ROXY CLEANERS	21317		DEVONSHIRE	ST		CHATSWORTH	91311	10254760	FA0008946	1000
U-HAUL CHATSWORTH MOVING CNTR #80	21326		DEVONSHIRE	ST		CHATSWORTH	91311	0	FA0008958	1001
FOTO SPEED OF CHATSWORTH	21701		DEVONSHIRE	ST		CHATSWORTH	91311	0	FA0008956	1006
CHATSWORTH CLEANERS	21824		DEVONSHIRE	ST		CHATSWORTH	91311	10248793	FA0008951	1001
HOOPER CAMERA STORES	21902		DEVONSHIRE	ST		CHATSWORTH	91311	10254694	FA0008948	1006
TOWNE CLEANERS	21919		DEVONSHIRE	ST		CHATSWORTH	91311	0	FA0008957	1001
ROCKPOINTE HOMEOWNERS ASSOC INC	22350		DEVONSHIRE	ST		CHATSWORTH	91311	0	FA0040024	1001
CITRUS TRUCK & AUTO	121	W	DEXTER	ST		COVINA	91723	0	FA0008978	1001
CITRUS TRUCK & AUTO	121	W	DEXTER	ST		COVINA	91723	0	FA0008978	3001
COVINA TIRE	127	W	DEXTER	ST		COVINA	91723	10797907	FA0008975	1001
COVINA TIRE	127	W	DEXTER	ST		COVINA	91723	10797907	FA0008975	3001
PARISIAN CLEANERS	400		DIAMOND	ST		REDONDO BEACH	90277	0	FA0008981	1001
VERIZON WIRELESS: REDONDO BEACH	700		DIAMOND	ST		REDONDO BEACH	90277	10164323	FA0043843	7080
VERIZON WIRELESS: REDONDO BEACH	700		DIAMOND	ST		REDONDO BEACH	90277	10164323	FA0043843	7080
AT&T MOBILITY-REDONDO BEACH OVLY - C137 (USID12002)	704		DIAMOND	ST		REDONDO BEACH	90277	10197766	FA0037897	7080
H&S ENERGY PRODUCTS LLC # 2041	150	S	DIAMOND BAR	BLVD		DIAMOND BAR	91765	10290538	FA0008996	7124
DIAMOND BAR SHELL	206	S	DIAMOND BAR	BLVD		DIAMOND BAR	91765	10268461	FA0009002	7124
DIAMOND BAR SHELL	206	S	DIAMOND BAR	BLVD		DIAMOND BAR	91765	10268461	FA0009002	7124
DIAMOND BAR SHELL	206	S	DIAMOND BAR	BLVD		DIAMOND BAR	91765	10268461	FA0009002	7124
DIAMOND BAR SHELL	206	S	DIAMOND BAR	BLVD		DIAMOND BAR	91765	10268461	FA0009002	1001
PURRFECT AUTO REPAIR #253	249	S	DIAMOND BAR	BLVD	B	DIAMOND BAR	91765	0	FA0009025	3001
PURRFECT AUTO REPAIR #253	249	S	DIAMOND BAR	BLVD	B	DIAMOND BAR	91765	0	FA0009025	1001
KMART #3169	249	S	DIAMOND BAR	BLVD	A	DIAMOND BAR	91765	10140595	FA0031968	3002
KMART #3169	249	S	DIAMOND BAR	BLVD	A	DIAMOND BAR	91765	10140595	FA0031968	1001
CVS PHARMACY #9667	300	S	DIAMOND BAR	BLVD		DIAMOND BAR	91765	10290868	FA0008980	3001
UNITED PACIFIC 0651	301	S	DIAMOND BAR	BLVD		DIAMOND BAR	91765	10285726	FA0009010	7124
DIAMOND CREST CLEANER	303	S	DIAMOND BAR	BLVD	J	DIAMOND BAR	91765	10294480	FA0009000	3001
DIAMOND CREST CLEANER	303	S	DIAMOND BAR	BLVD	J	DIAMOND BAR	91765	10294480	FA0009000	1001
DIAMOND BAR MOBIL	350	S	DIAMOND BAR	BLVD		DIAMOND BAR	91765	10268458	FA0009011	7124
DIAMOND BAR MOBIL	350	S	DIAMOND BAR	BLVD		DIAMOND BAR	91765	10268458	FA0009011	7124

LOS ANGELES COUNTY CUPA
INACTIVE - FACILITY INVENTORY

FACILITY NAME	SITE ADDRESS					CITY	ZIP	CERS ID	Facility ID	PE
CIRCLE K STORES INC SITE #2709451	504	N	DIAMOND BAR	BLVD		DIAMOND BAR	91765	10207105	FA0009006	7124
PRINCE DRY CLEANING	508	N	DIAMOND BAR	BLVD		DIAMOND BAR	91765	0	FA0008990	1001
KFC #D236001	542	N	DIAMOND BAR			DIAMOND BAR	91765	10728931	FA0051092	3000
SAMAAN DDS	750	N	DIAMOND BAR	BLVD		DIAMOND BAR	91765	0	FA0009004	3001
DIAMOND BAR CHOPPERS	780	N	DIAMOND BAR	BLVD	B12	DIAMOND BAR	91765	10798186	FA0040430	3001
AFFORDABLE AUTOMOTIVE REPAIR	780	N	DIAMOND BAR	BLVD		DIAMOND BAR	91765	0	FA0008995	1001
AFFORDABLE AUTOMOTIVE REPAIR	780	N	DIAMOND BAR	BLVD		DIAMOND BAR	91765	0	FA0008995	3001
88844MOTOR	780	N	DIAMOND BAR	BLVD	B6	DIAMOND BAR	91765	10720921	FA0009003	3001
88844MOTOR	780	N	DIAMOND BAR	BLVD	B6	DIAMOND BAR	91765	10720921	FA0009003	1000
AUTO TECH CAR CARE	796	N	DIAMOND BAR	BLVD	A-15	DIAMOND BAR	91765	0	FA0032237	1000
RANCH CLEANERS	814	N	DIAMOND BAR	BLVD		DIAMOND BAR	91765	0	FA0008987	3000
RANCH CLEANERS	814	N	DIAMOND BAR	BLVD		DIAMOND BAR	91765	0	FA0008987	1001
DIAMOND BAR GUNS AND SECURITY	1106	S	DIAMOND BAR	BLVD		DIAMOND BAR	91765	0	FA0008994	3001
COLORSTAR PHOTO LAB	1122	S	DIAMOND BAR	BLVD		DIAMOND BAR	91765	0	FA0008992	1006
BIG LOTS #4284	1139	S	DIAMOND BAR	BLVD		DIAMOND BAR	91765	10593952	FA0046144	1000
SKY BLUE POOLS	1155	S	DIAMOND BAR	BLVD	K	DIAMOND BAR	91765	10798258	FA0008999	3003
COUNTRY HILLS CLEANERS	1155	S	DIAMOND BAR	BLVD	I	DIAMOND BAR	91765	10798243	FA0009009	3001
COUNTRY HILLS CLEANERS	1155	S	DIAMOND BAR	BLVD	I	DIAMOND BAR	91765	10798243	FA0009009	1001
SKY BLUE POOLS	1155	S	DIAMOND BAR	BLVD	K	DIAMOND BAR	91765	10798258	FA0008999	3500
GRAND CLEANERS	1164	S	DIAMOND BAR	BLVD		DIAMOND BAR	91765	10289422	FA0009016	3500
ONE HOUR CLEANERS	1184	S	DIAMOND BAR	BLVD		DIAMOND BAR	91765	0	FA0009013	3001
SPRINT NXTL CELL SITE	1200	S	DIAMOND BAR	BLVD	SPRNT	DIAMOND BAR	91765	10798228	FA0038581	3000
PONY 1 HR PHOTO & GIFTS	1200	S	DIAMOND BAR	BLVD	117	DIAMOND BAR	91765	0	FA0008984	1006
VERIZON WIRELESS: DB	1200	S	DIAMOND BAR	BLVD	208	DIAMOND BAR	91765	10161963	FA0031115	3000
T-MOBILE WEST (SITE ID# IE04542A)	1200	S	DIAMOND BAR	BLVD	TM	DIAMOND BAR	91765	10293451	FA0041402	3000
SIR SPEEDY	1345		DIAMOND BAR	BLVD	G	DIAMOND BAR	91765	0	FA0008991	1001
THRIFTY CLEANERS	1345	S	DIAMOND BAR	BLVD	C	DIAMOND BAR	91765	10283905	FA0009020	3001
THRIFTY CLEANERS	1345	S	DIAMOND BAR	BLVD	C	DIAMOND BAR	91765	10283905	FA0009020	1001
EXPRESS & CLEANER	1399	S	DIAMOND BAR	BLVD		DIAMOND BAR	91765	0	FA0008989	1001
LESLIES POOL SUPPLIES	1401	S	DIAMOND BAR	BLVD		DIAMOND BAR	91765	0	FA0009018	3001
T-MOBILE WEST SITE ID# IE04277A	2151		DIAMOND BAR	BLVD		DIAMOND BAR	91765	10798153	FA0041166	3000
RITE AID #5603	2797	S	DIAMOND BAR	BLVD		DIAMOND BAR	91765	10310239	FA0043229	1001
DIAMOND BAR CLEANERS	2807	S	DIAMOND BAR	BLVD		DIAMOND BAR	91765	10310248	FA0037850	1001
DIAMOND BAR CLEANERS	2807	S	DIAMOND BAR	BLVD		DIAMOND BAR	91765	10310248	FA0037850	3001
SUPER H MART	2825		DIAMOND BAR	BLVD		DIAMOND BAR	91765	10290181	FA0009014	1001
DIAMOND BAR CLEANERS	2841	S	DIAMOND BAR	BLVD		DIAMOND BAR	91765	0	FA0008985	1001

LOS ANGELES COUNTY CUPA
INACTIVE - FACILITY INVENTORY

FACILITY NAME	SITE ADDRESS					CITY	ZIP	CERS ID	Facility ID	PE
Jiffy Lube #2716	2845	S	DIAMOND BAR	BLVD		DIAMOND BAR	91765	10198810	FA0009026	3002
Jiffy Lube #2716	2845	S	DIAMOND BAR	BLVD		DIAMOND BAR	91765	10198810	FA0009026	1002
Jiffy Lube #2716	2845	S	DIAMOND BAR	BLVD		DIAMOND BAR	91765	10198810	FA0009026	3701
KIM UNION 76	2875	S	DIAMOND BAR	BLVD		DIAMOND BAR	91765	10798180	FA0009008	7124
KIM UNION 76	2875	S	DIAMOND BAR	BLVD		DIAMOND BAR	91765	10798180	FA0009008	1001
KIM UNION 76	2875	S	DIAMOND BAR	BLVD		DIAMOND BAR	91765	10798180	FA0009008	3002
AM PM OF DIAMOND BAR #82373	3302	S	DIAMOND BAR	BLVD		DIAMOND BAR	91765	10295839	FA0009005	7124
BIOSENSE WEBSTER INC	3333		DIAMOND CANYON	RD		DIAMOND BAR	91765	10295239	FA0009027	3001
BIOSENSE WEBSTER INC	3333		DIAMOND CANYON	RD		DIAMOND BAR	91765	10295239	FA0009027	1004
SPRINT NXTL CANYON BAR	3338	S	DIAMOND CANYON	RD		DIAMOND BAR	91765	10674484	FA0038582	3000
CRAFTSMAN CONCRETE CUTTING	5455		DIAZ	ST		IRWINDALE	91706	0	FA0009028	3001
VALENCIA HS	27801	N	DICKASON	DR		SANTA CLARITA	91355	10401757	FA0009029	7124
SHERMAN OAKS AUTOMOTIVE	15314		DICKENS	ST	5	SHERMAN OAKS	91403	0	FA0009031	1001
VALLEY AUTO TRANS	15314		DICKENS	ST	B	SHERMAN OAKS	91403	0	FA0009032	1000
PACIFIC AUTO & ELECTRIC	15314		DICKENS	ST	A	SHERMAN OAKS	91403	0	FA0009034	1001
AT&T MOBILITY (SLAUSON/710 FWY)	5107		DISTRICT	BLVD		LOS ANGELES	90058	0	FA0034277	3000
PEMACO INC	5989		DISTRICT	BLVD		MAYWOOD	90270	0	FA0009038	3001
TAPIA BROS	6019		DISTRICT	BLVD		MAYWOOD	90270	0	FA0009042	3001
CHAPMAN DESIGN INC	6045		DISTRICT	BLVD		MAYWOOD	90270	0	FA0009041	3001
LEE'S TORQUE CONVERTER CO	6065		DISTRICT	BLVD		MAYWOOD	90270	0	FA0009043	3001
MAYWOOD MUTUAL WATER #3	6159		DISTRICT	BLVD		MAYWOOD	90270	10274347	FA0009044	3500
TEXACO REPAIR	1060	S	DITMAN	AVE	B	LOS ANGELES	90023	0	FA0009048	1001
TEXACO REPAIR	1060	S	DITMAN	AVE	B	LOS ANGELES	90023	0	FA0009048	3001
UNION OIL - #5842 FRANCO'S UNOCAL	1141	S	DITMAN	AVE		LOS ANGELES	90023	0	FA0009047	3001
LEON RESTORATION	1156	S	DITMAN	AVE		LOS ANGELES	90023	0	FA0009045	1001
LEON RESTORATION	1156	S	DITMAN	AVE		LOS ANGELES	90023	0	FA0009045	3001
SAMY'S AUTO REPAIR	1156	S	DITMAN	AVE		LOS ANGELES	90023	10302562	FA0045075	1000
LIFETIME AUTOBODY	1275	S	DITMAN	AVE		LOS ANGELES	90023	0	FA0032287	1001
LIFETIME AUTOBODY	1275	S	DITMAN	AVE		LOS ANGELES	90023	0	FA0032287	3000
ARNIES SUPPLY SERVICE LTD	1541	N	DITMAN	AVE		LOS ANGELES	90063	10268833	FA0042431	3002
SUNCRETE MATERIALS CO	42201		DIVISION	ST		LANCASTER	93535	10291375	FA0009055	7124
SUNCRETE MATERIALS CO	42201		DIVISION	ST		LANCASTER	93535	10291375	FA0009055	3001
M & M AUTO REPAIR	42201		DIVISION	ST		LANCASTER	93535	10715098	FA0048112	3001
AT&T MOBILITY - DOWNTOWN LANCASTER (USID11651)	43251		DIVISION	ST	108-B	LANCASTER	93535	10198384	FA0034239	1006

LOS ANGELES COUNTY CUPA
INACTIVE - FACILITY INVENTORY

FACILITY NAME	SITE ADDRESS					CITY	ZIP	CERS ID	Facility ID	PE
T-MOBILE WEST, LLC SITE ID#SV00289A	43251		DIVISION	ST	TM	LANCASTER	93535	10470571	FA0040957	3000
AERO BENDING CO	43328	N	DIVISION	ST		LANCASTER	93535	0	FA0009086	1003
AERO BENDING CO	43328	N	DIVISION	ST		LANCASTER	93535	0	FA0009086	3001
GLASROCK HOME HEALTH CARE	43423		DIVISION	ST	403	LANCASTER	93535	0	FA0009076	3001
ANTELOPE VALLEY BLUEPRINT	43423		DIVISION	ST	401	LANCASTER	93535	0	FA0009080	3001
CAMELOT ELECTRIC SUPPLY	43827	N	DIVISION	ST		LANCASTER	93535	0	FA0009064	3001
R W WILSON	43847		DIVISION	ST		LANCASTER	93535	0	FA0009057	3001
BYD ENERGY LLC	43851	N	DIVISION	ST		LANCASTER	93535	10448815	FA0009058	7124
SPRINT NXTL TRI COUNTY LOCK	43901		DIVISION	ST		LANCASTER	93535	0	FA0038583	3000
LINDE GAS & EQUIPMENT INC	43923	N	DIVISION	ST		LANCASTER	93535	10029727	FA0009061	3500
MUNCY CHIROPRACTIC CORP	43931		DIVISION	ST		LANCASTER	93535	0	FA0009059	3001
LANCASTER MUFFLERS AND AUTO SPECIALIST	43939	N	DIVISION	ST		LANCASTER	93535	10288696	FA0009019	1000
LANCASTER MUFFLERS AND AUTO SPECIALIST	43939	N	DIVISION	ST		LANCASTER	93535	10288696	FA0009019	3001
A.V. AUTO DIAGNOSTIC & SMOG	43941		DIVISION	ST		LANCASTER	93535	10706560	FA0047932	1000
INTERSTATE BRANDS CORPORATION	44117	N	DIVISION	ST		LANCASTER	93535	0	FA0009071	3001
M-F MICROFILM SERVICES INC	44202		DIVISION	ST		LANCASTER	93535	0	FA0009062	3001
VIP CAR CARE CENTER	44267	N	DIVISION	ST		LANCASTER	93535	10288363	FA0009084	7124
THE DAIRY	44419		DIVISION	ST		LANCASTER	93535	10287955	FA0009060	7124
AV BUMPER TO BUMPER	44559	N	DIVISION	ST		LANCASTER	93535	10632541	FA0009082	3001
AV BUMPER TO BUMPER	44559	N	DIVISION	ST		LANCASTER	93535	10632541	FA0009082	1000
J & R BODY SHOP	45239	N	DIVISION	ST	101	LANCASTER	93535	0	FA0009052	3001
J & R BODY SHOP	45239	N	DIVISION	ST	101	LANCASTER	93535	0	FA0009052	1001
CALIFORNIA TOOL & WELDING SUPPLY	45305	N	DIVISION	ST		LANCASTER	93535	0	FA0009079	3001
AA2 AUTO SALVAGE	45509	N	DIVISION	ST		LANCASTER	93535	10298560	FA0043428	3001
LA CO FD STATION #117	45550	N	DIVISION	ST		LANCASTER	93535	0	FA0009077	3001
HIGH DESSERT EQUIPMENT CENTER INC	45551	N	DIVISION	ST		LANCASTER	93535	0	FA0009066	3002
HIGH DESSERT EQUIPMENT CENTER INC	45551	N	DIVISION	ST		LANCASTER	93535	0	FA0009066	1001
FIVE STARS AUTO DISMANTLING	45555	N	DIVISION	ST	B	LANCASTER	93535	10308838	FA0037445	1001
FIVE STARS AUTO DISMANTLING	45555	N	DIVISION	ST	B	LANCASTER	93535	10308838	FA0037445	3000
ALTER BANDITS AUTO RECYCLING	45555	N	DIVISION	ST		LANCASTER	93535	10298248	FA0009083	3001
ALTER BANDITS AUTO RECYCLING	45555	N	DIVISION	ST		LANCASTER	93535	10298248	FA0009083	1001
HUNTER & HUNTER TRUCKING	45761		DIVISION	ST		LANCASTER	93535	0	FA0009063	1001
HUNTER & HUNTER TRUCKING	45761		DIVISION	ST		LANCASTER	93535	0	FA0009063	3003
W A THOMPSON DISTRIBUTING	45819	N	DIVISION	ST		LANCASTER	93535	0	FA0009067	3002
PAVEMENT RECYCLING SYSTEMS INC	46205	N	DIVISION	ST		LANCASTER	93535	10267555	FA0009068	1002
PAVEMENT RECYCLING SYSTEMS INC	46205	N	DIVISION	ST		LANCASTER	93535	10267555	FA0009068	3002

LOS ANGELES COUNTY CUPA
INACTIVE - FACILITY INVENTORY

FACILITY NAME	SITE ADDRESS					CITY	ZIP	CERS ID	Facility ID	PE
PAVEMENT RECYCLING SYSTEMS INC	46205	N	DIVISION	ST		LANCASTER	93535	10267555	FA0009068	3702
PADILLA AUTO BODY AND PAINT	46526	N	DIVISION	ST	B	LANCASTER	93535	10450120	FA0036231	1001
JACK'S ASIAN AUTO REPAIR	43941-A	N	DIVISION	ST		LANCASTER	93535	10287619	FA0009053	3000
JACK'S ASIAN AUTO REPAIR	43941-A	N	DIVISION	ST		LANCASTER	93535	10287619	FA0009053	1000
ALESON AUTO BODYSHOP	421		DIXON	ST		COMPTON	90222	10768759	FA0050085	1000
ALESON AUTO BODYSHOP	421		DIXON	ST		COMPTON	90222	10768759	FA0050085	3001
A A A PLATING & INSPECTION INC	422	E	DIXON	ST		COMPTON	90222	0	FA0034629	7030
SANDOVAL DIESEL REPAIR	506	E	DIXON	ST		COMPTON	90222	10301434	FA0009087	7030
SANDOVAL DIESEL REPAIR	506	E	DIXON	ST		COMPTON	90222	10301434	FA0009087	3701
AAA PLATING & INSPECTION INC	410-424	E	DIXON	ST		COMPTON	90222	10301569	FA0009088	7030
AT&T MOBILITY SAN FERNANDO/SIERRA HWY (USID40915)	23554		DOCKWEILER	DR	ATT	SANTA CLARITA	91321	10198735	FA0039398	3000
T-MOBILE WEST SITE ID # SV00296A	23554		DOCKWEILER	DR	TM	NEWHALL	91321	10293622	FA0041033	3000
SPRINT NXTL NEWHALL WATER DIST	23554		DOCKWEILER	DR	SPRNT	NEWHALL	91321	0	FA0038584	3000
AMERICAN GRADUATE UNIVERSITY	733	N	DODSWORTH	AVE		COVINA	91724	0	FA0009096	1002
AMERICAN GRADUATE UNIVERSITY	733	N	DODSWORTH	AVE		COVINA	91724	0	FA0009096	3001
HEINZ MANUFACTURING CO	745		DODSWORTH	AVE		COVINA	91722	0	FA0009089	1001
HEINZ MFG CO	751	N	DODSWORTH	AVE		COVINA	91724	0	FA0009095	3001
PACIFIC ENGINE	761		DODSWORTH	AVE		COVINA	91724	0	FA0009092	3000
PACIFIC ENGINE	761		DODSWORTH	AVE		COVINA	91724	0	FA0009092	1001
GREEN TRANSMISSIONS	763	N	DODSWORTH	AVE		COVINA	91724	10871452	FA0053179	1000
GREEN TRANSMISSIONS	763	N	DODSWORTH	AVE		COVINA	91724	10871452	FA0053179	3001
D & S MAGNETICS INC	765	N	DODSWORTH	AVE		COVINA	91724	0	FA0009090	1001
ALL SPORTS PERFORMANCE	801	N	DODSWORTH	AVE		COVINA	91724	10869967	FA0053564	1000
ALL SPORTS PERFORMANCE	801	N	DODSWORTH	AVE		COVINA	91724	10869967	FA0053564	3000
CHEMTRONICS INC	804	N	DODSWORTH	AVE		COVINA	91724	0	FA0009094	3001
CENTERLESS PRECISION	816	N	DODSWORTH	AVE		COVINA	91724	0	FA0009093	1001
CENTERLESS PRECISION	816	N	DODSWORTH	AVE		COVINA	91724	0	FA0009093	3000
SIGTRONICS CORP	824		DODSWORTH	AVE		COVINA	91724	0	FA0009091	1002
CACO - PACIFIC	832	N	DODSWORTH	AVE		COVINA	91724	0	FA0041489	3000
JIM DANDY CLEANERS	18333		DOLAN	WAY	103	CANYON COUNTRY	91387	0	FA0009099	3001
HONDA WORLD-DOWNEY	11136		DOLLISON	DR		DOWNEY	90241	10304623	FA0009100	7050
HONDA WORLD-DOWNEY	11136		DOLLISON	DR		DOWNEY	90241	10304623	FA0009100	7124
HONDA WORLD-DOWNEY	11136		DOLLISON	DR		DOWNEY	90241	10304623	FA0009100	7124
HONDA WORLD-DOWNEY	11136		DOLLISON	DR		DOWNEY	90241	10304623	FA0009100	7050
SCE FLORADAY SUBSTATION	11301		DOLLISON	RD		DOWNEY	90241	10159781	FA0043806	7050
SCE FLORADAY SUBSTATION	11301		DOLLISON	RD		DOWNEY	90241	10159781	FA0043806	7050

LOS ANGELES COUNTY CUPA
INACTIVE - FACILITY INVENTORY

FACILITY NAME	SITE ADDRESS					CITY	ZIP	CERS ID	Facility ID	PE
LANDA'S FRAMES	10510		DOLORES	AVE		SOUTH GATE	90280	0	FA0009105	3001
LANDA'S FRAMES	10510		DOLORES	AVE		SOUTH GATE	90280	0	FA0009105	1001
ADVANCE METAL POLISHING INC	10514		DOLORES	AVE		SOUTH GATE	90280	10283899	FA0042236	3000
ADVANCE METAL POLISHING INC	10514		DOLORES	AVE		SOUTH GATE	90280	10283899	FA0042236	1000
J L STEAM EQUIPMENT REPAIR	10521		DOLORES	AVE		SOUTH GATE	90280	10274395	FA0035237	1000
THOMAS MACHINE CO	10524		DOLORES	AVE		SOUTH GATE	90280	0	FA0009102	3001
H & J SHEET METAL	10614		DOLORES	AVE		SOUTH GATE	90280	0	FA0009072	3001
PEERLESS MACHINE PRODUCTS	10620		DOLORES	AVE		SOUTH GATE	90280	0	FA0009103	3001
SPINMEX INC	10628		DOLORES	AVE		SOUTH GATE	90280	10451419	FA0045887	3001
STARLED INC	1050	E	DOMINGUEZ	ST	P	CARSON	90746	10301170	FA0041732	1002
ART DESIGN RESOURCES	1050	E	DOMINGUEZ	ST	B&C	CARSON	90746	10273351	FA0034026	3001
AM GRAPHIC	1050	E	DOMINGUEZ	ST	E	CARSON	90746	0	FA0034163	1001
L A LIMOUSINE REPAIR SERVICE	1070	E	DOMINGUEZ	ST	2P	CARSON	90746	0	FA0009135	1001
L A LIMOUSINE REPAIR SERVICE	1070	E	DOMINGUEZ	ST	2P	CARSON	90746	0	FA0009135	3001
AM GRAPHICS	1070	E	DOMINGUEZ	ST	O	CARSON	90746	0	FA0037554	1001
AM GRAPHICS	1070	E	DOMINGUEZ	ST	O	CARSON	90746	0	FA0037554	3001
MAGNUM CHEMICAL & PETROLEUM PROD	1110		DOMINGUEZ	ST		CARSON	90746	0	FA0009120	3001
SPECIALIZED ENVIRONMENTAL	1123		DOMINGUEZ	ST	B	CARSON	90746	0	FA0009140	3001
HORIZON LITHO	1129	E	DOMINGUEZ	ST	C	CARSON	90746	0	FA0009109	1001
SAMTECH INTERNATIONAL INC	1130	E	DOMINGUEZ	ST	A	CARSON	90746	10271563	FA0009111	2003
DELTA PACIFIC TECHNOLOGIES INC	1139	E	DOMINGUEZ	ST	D	CARSON	90746	0	FA0009123	3001
SILLIKER LAB OF CALIF INC	1139	E	DOMINGUEZ	ST	I	CARSON	90746	10795897	FA0009112	3001
SILLIKER LAB OF CALIF INC	1139	E	DOMINGUEZ	ST	I	CARSON	90746	10795897	FA0009112	1003
UNITED REFRIGERATION INC	1145	E	DOMINGUEZ	ST		CARSON	90746	0	FA0009124	3001
SPRINT NXTL PEADMONT	1145	E	DOMINGUEZ	ST	H	CARSON	90746	10796116	FA0038585	3000
TEAM INDUSTRIAL SERVICES INC	1154	E	DOMINGUEZ	ST		CARSON	90746	10796251	FA0009134	3001
TEAM INDUSTRIAL SERVICES INC	1154	E	DOMINGUEZ	ST		CARSON	90746	10796251	FA0009134	1001
MCKENNA ENGINEERING	1162	E	DOMINGUEZ	ST		CARSON	90746	10270573	FA0041739	1003
MCKENNA ENGINEERING	1162	E	DOMINGUEZ	ST		CARSON	90746	10270573	FA0041739	3001
ANZA RENTS	1162	E	DOMINGUEZ	ST		CARSON	90746	0	FA0009136	3001
SEACHROME CORP	1906	E	DOMINGUEZ	ST		CARSON	90810	10440718	FA0009131	3701
SEACHROME CORP	1906	E	DOMINGUEZ	ST		CARSON	90810	10440718	FA0009131	2003
PIONEER ELECTRONICS (USA) INC	1925	E	DOMINGUEZ	ST		LONG BEACH	90810	10460131	FA0009142	3001
PIONEER ELECTRONICS (USA) INC	1925	E	DOMINGUEZ	ST		LONG BEACH	90810	10460131	FA0009142	1003
WESTERN TUBE & CONDUIT CORP	2001	E	DOMINGUEZ	ST		CARSON	90810	10271854	FA0009132	2020
NALCO COMPANY	2111	E	DOMINGUEZ	ST		CARSON	90810	10152145	FA0009126	3502

LOS ANGELES COUNTY CUPA
INACTIVE - FACILITY INVENTORY

FACILITY NAME	SITE ADDRESS					CITY	ZIP	CERS ID	Facility ID	PE
MIGUS357022 NALCO - SGW	2111	E	DOMINGUEZ	ST		CARSON	90810	10739311	FA0050102	3001
HERO INTERNATIONAL WAREHOUSE	2132	E	DOMINGUEZ	ST	B	CARSON	90810	0	FA0009117	3003
INLAND STAR DISTRIBUTION CENTERS, INC.	2132	E	DOMINGUEZ	ST	A	CARSON	90810	10660618	FA0009121	3501
AT&T Mobility - CENTRAL AND VAN NESS (24319)	2201		DOMINGUEZ	ST	ATT	TORRANCE	90501	10127878	FA0040743	7100
AT&T Mobility - CENTRAL AND VAN NESS (24319)	2201		DOMINGUEZ	ST	ATT	TORRANCE	90501	10127878	FA0040743	7100
OLD TORRANCE - AMERICAN TOWER CORP., SITE 300774	2201		DOMINGUEZ	ST	ATC	TORRANCE	90501	10128976	FA0044593	7100
OLD TORRANCE - AMERICAN TOWER CORP., SITE 300774	2201		DOMINGUEZ	ST	ATC	TORRANCE	90501	10128976	FA0044593	7100
OLD TORRANCE - AMERICAN TOWER CORP., SITE 300774	2201		DOMINGUEZ	ST	ATC	TORRANCE	90501	10128976	FA0044593	7100
PLYWOOD MFG OF CALIF INC (was)	2201		DOMINGUEZ	ST		TORRANCE	90501	0	FA0009108	1002
JVCKENWOOD USA CORPORATION	2201	E	DOMINGUEZ	ST		CARSON	90810	10263871	FA0033739	3003
PLYWOOD MFG OF CALIF INC (was)	2201		DOMINGUEZ	ST		TORRANCE	90501	0	FA0009108	7100
PLYWOOD MFG OF CALIF INC (was)	2201		DOMINGUEZ	ST		TORRANCE	90501	0	FA0009108	7100
VERIZON WIRELESS: OLD TORRANCE	2203		DOMINGUEZ	ST		TORRANCE	90501	10117969	FA0009114	7100
VERIZON WIRELESS: OLD TORRANCE	2203		DOMINGUEZ	ST		TORRANCE	90501	10117969	FA0009114	7100
NORTHROP AIRCRAFT DIV-K3 SIT	2203		DOMINGUEZ	ST		TORRANCE	90501	0	FA0009106	1003
NEXTEL OF CALIFORNIA SITE CA5587	2221		DOMINGUEZ	ST		TORRANCE	90501	0	FA0039820	7100
AERO-ELECTRIC CONNECTOR	2225		DOMINGUEZ	WAY		TORRANCE	90501	10129807	FA0044583	7100
AERO-ELECTRIC CONNECTOR	2225		DOMINGUEZ	WAY		TORRANCE	90501	10129807	FA0044583	7100
CALWEST GALVANIZING	2226	E	DOMINGUEZ	ST		CARSON	90810	0	FA0055145	3000
CALWEST GALVANIZING	2226	E	DOMINGUEZ	ST		CARSON	90810	10270108	FA0009119	3500
TURBOMACHINERY WEST	2240	E	DOMINGUEZ	ST		CARSON	90810	0	FA0009130	3001
MIGUS357022 SGW CCC Steel	2250	E	DOMINGUEZ	ST		CARSON	90810	10422370	FA0045399	1000
RALPH E AMES MACHINE WORKS	2255		DOMINGUEZ	WAY		TORRANCE	90501	0	FA0009113	1003
RALPH E. AMES MACHINE WORKS, INC.	2301		DOMINGUEZ	WAY		TORRANCE	90501	10128952	FA0034438	7100
RALPH E. AMES MACHINE WORKS, INC.	2301		DOMINGUEZ	WAY		TORRANCE	90501	10128952	FA0034438	7100
WILSON SUPPLY	2315	E	DOMINGUEZ	ST		CARSON	90810	10271083	FA0043260	1002
WILSON SUPPLY	2315	E	DOMINGUEZ	ST		CARSON	90810	10271083	FA0043260	3002
HARBOR-RAIL TRANSPORT	2320		DOMINGUEZ	ST	A	CARSON	90810	0	FA0009115	3001
ZYNOLYTE PRODUCTS CO	2320	E	DOMINGUEZ	ST		CARSON	90810	10796209	FA0009129	3500
ZYNOLYTE PRODUCTS CO	2320	E	DOMINGUEZ	ST		CARSON	90810	10796209	FA0009129	1003
ZYNOLYTE PRODUCTS CO	2320	E	DOMINGUEZ	ST		CARSON	90810	10796209	FA0009129	3004
ROLLS HIGH REACH	2355	E	DOMINGUEZ	ST		CARSON	90810	10291447	FA0009118	1002
ROLLS HIGH REACH	2355	E	DOMINGUEZ	ST		CARSON	90810	10291447	FA0009118	3003
ROLLS HIGH REACH	2355	E	DOMINGUEZ	ST		CARSON	90810	10291447	FA0009118	3701

LOS ANGELES COUNTY CUPA
INACTIVE - FACILITY INVENTORY

FACILITY NAME	SITE ADDRESS					CITY	ZIP	CERS ID	Facility ID	PE
FIRST TRANSIT INC #55580	2400	E	DOMINGUEZ	ST		CARSON	90810	10619482	FA0009133	3001
FIRST TRANSIT INC #55580	2400	E	DOMINGUEZ	ST		CARSON	90810	10619482	FA0009133	1003
CITY OF CARSON MAINT YARD	2410	E	DOMINGUEZ	ST		CARSON	90810	10273249	FA0009141	1004
CITY OF CARSON MAINT YARD	2410	E	DOMINGUEZ	ST		CARSON	90810	10273249	FA0009141	3002
CITY OF CARSON MAINT YARD	2410	E	DOMINGUEZ	ST		CARSON	90810	10273249	FA0009141	7124
CITY OF CARSON MAINT YARD	2410	E	DOMINGUEZ	ST		CARSON	90810	10273249	FA0009141	1200
INLAND CONCRETE PUMPING	2445	E	DOMINGUEZ	ST		CARSON	90810	10796053	FA0009122	1003
INLAND CONCRETE PUMPING	2445	E	DOMINGUEZ	ST		CARSON	90810	10796053	FA0009122	3002
STARSHIP LOGISTICS LLC	2711	E	DOMINGUEZ	ST		CARSON	90810	10269772	FA0009127	1000
KEEP ON TRUCKING CO LLC	3025	E	DOMINGUEZ	ST		CARSON	90810	10295047	FA0009139	3002
KEEP ON TRUCKING CO LLC	3025	E	DOMINGUEZ	ST		CARSON	90810	10295047	FA0009139	1003
SODEXO LAUNDRY SERVICES	2565	S	DOMINGUEZ HILLS	DR		COMPTON	90220	10301386	FA0009144	7030
SODEXO LAUNDRY SERVICES	2565	S	DOMINGUEZ HILLS	DR		COMPTON	90220	10301386	FA0009144	1003
PROPRIETARY CONTROLS SYSTEMS CORP	18525		DOMINGUEZ HILLS	DR		RANCHO DOMINGUEZ	90220	0	FA0009145	3001
SPRINT NXTL CONTACT OFFICE SOLUTION	18528		DOMINGUEZ HILLS	DR		DOMINGUEZ HILLS	90220	0	FA0038586	3000
PROPRIETARY CONTROLS SYSTEM	18528		DOMINGUEZ HILLS	DR		COMPTON	90220	0	FA0009143	1003
IMPEX GLS, INC	19440	S	DOMINGUEZ HILLS	DR		DOMINGUEZ HILLS	90220	10290247	FA0009147	1003
SMITH-CARGO TRANSPORTATION SERVICES	19550	S	DOMINGUEZ HILLS		B	RANCHO DOMINGUEZ	90220	10509331	FA0046245	3002
T-MOBILE WEST LLC IE04376A	1324		DOMINION	AVE		PASADENA	91104	10310086	FA0040687	7070
T-MOBILE WEST LLC IE04376A	1324		DOMINION	AVE		PASADENA	91104	10310086	FA0040687	7070
T-MOBILE WEST LLC IE04376A	1324		DOMINION	AVE		PASADENA	91104	10310086	FA0040687	7070
CALIFORNIA WATER SERVICE CO - CC-7	7210		DOMINION	CIR		COMMERCE	90040	10268854	FA0009148	1001
LEGEND FOOTWEAR INC	14273	E	DON JULIAN	RD		INDUSTRY	91746	10802143	FA0039447	3000
BENTLEY PRINCE STREET INC	14287	E	DON JULIAN	RD		INDUSTRY	91746	10286122	FA0039446	3000
PILOT AUTOMOTIVE DON JULIAN	14295		DON JULIAN	RD		INDUSTRY	91746	10658854	FA0039568	3000
PRODLINK INC	14327		DON JULIAN	RD		LA PUENTE	91746	0	FA0039419	3000
PROPERTYROOM. COM	14329		DON JULIAN	RD		INDUSTRY	91746	10801987	FA0039305	3001
PROPERTYROOM. COM	14329		DON JULIAN	RD		INDUSTRY	91746	10801987	FA0039305	1002
PROPERTYROOM.COM	14331	E	DON JULIAN	RD		INDUSTRY	91746	0	FA0044739	3001
PROPERTYROOM.COM	14331	E	DON JULIAN	RD		INDUSTRY	91746	0	FA0044739	1003
AURORA HARDWOOD WEST	14331		DON JULIAN	RD		INDUSTRY	91746	10306270	FA0047843	3000
COASTAL COMPOSITES	14335	E	DON JULIAN	RD		INDUSTRY	91746	0	FA0046362	3001

LOS ANGELES COUNTY CUPA
INACTIVE - FACILITY INVENTORY

FACILITY NAME	SITE ADDRESS					CITY	ZIP	CERS ID	Facility ID	PE
DIABLOTEK INC	14337	E	DON JULIAN	RD		INDUSTRY	91746	0	FA0039540	3000
NYC FREIGHT INC	14337		DON JULIAN	RD		INDUSTRY	91746	0	FA0043996	3001
TELAMEX FOODS INC	14339	E	DON JULIAN	RD		INDUSTRY	91746	0	FA0039534	3000
MONARCH CONTAINER LINE	14343	E	DON JULIAN	RD		INDUSTRY	91746	10299292	FA0039345	1100
AMERICA'S CUP INC	14415		DON JULIAN	RD		INDUSTRY	91746	0	FA0009154	3001
CHARADES LLC	14438		DON JULIAN	RD		INDUSTRY	91746	10279324	FA0039538	3000
M & J DESK MFG CO	14440		DON JULIAN	RD		INDUSTRY	91746	0	FA0009168	3001
BENTLEY PRINCE STREET INC	14641	E	DON JULIAN	RD		INDUSTRY	91746	10288876	FA0009163	3500
BENTLEY PRINCE STREET INC	14641	E	DON JULIAN	RD		INDUSTRY	91746	10288876	FA0009163	2002
PRL ALUMINUM INC	14760		DON JULIAN	RD		INDUSTRY	91746	10153637	FA0041982	3701
IMPEX INC	14777		DON JULIAN	RD		INDUSTRY	91746	10659739	FA0009159	3003
LEE KUM KEE	14840		DON JULIAN	RD	A-C	INDUSTRY	91746	10712722	FA0009158	1001
LEE KUM KEE	14841		DON JULIAN	RD		INDUSTRY	91746	10294816	FA0009149	1003
RODCO	14911		DON JULIAN	RD		INDUSTRY	91746	0	FA0009170	3000
SUNSET FIREPLACE FIXTURES IN	14940		DON JULIAN	RD		INDUSTRY	91746	0	FA0009150	1003
SUNSET FIREPLACE FIXTURES IN	14940		DON JULIAN	RD		INDUSTRY	91746	0	FA0009150	3001
EL BURRITO MEXICAN FOOD PROD CORP	14944		DON JULIAN	RD		INDUSTRY	91746	10265518	FA0009166	3500
WAL-MART #2251	14955		DON JULIAN	RD		INDUSTRY	91746	0	FA0042209	3000
CARDINAL INDUSTRIAL FINISHES #3	15010	E	DON JULIAN	RD		INDUSTRY	91746	10266523	FA0009152	1002
CARDINAL INDUSTRIAL FINISHES #3	15010	E	DON JULIAN	RD		INDUSTRY	91746	10266523	FA0009152	3003
CARDINAL INDUSTRIAL FINISHES #3	15010	E	DON JULIAN	RD		INDUSTRY	91746	10266523	FA0009152	2020
CARDINAL INDUSTRIAL FINISHES #3	15010	E	DON JULIAN	RD		INDUSTRY	91746	10266523	FA0009152	1200
CARDINAL INDUSTRIAL FINISHES #3	15010	E	DON JULIAN	RD		INDUSTRY	91746	10266523	FA0009152	3500
ULTIMATE PAPER BOX	15051	E	DON JULIAN	RD		INDUSTRY	91746	10152357	FA0009153	3500
ULTIMATE PAPER BOX	15051	E	DON JULIAN	RD		INDUSTRY	91746	10152357	FA0009153	2002
ULTIMATE PAPER BOX	15051	E	DON JULIAN	RD		INDUSTRY	91746	10152357	FA0009153	2010
ULTIMATE PAPER BOX	15051	E	DON JULIAN	RD		INDUSTRY	91746	10152357	FA0009153	1200
GNB INCORPORATED	15110		DON JULIAN	RD		INDUSTRY	91746	0	FA0009165	3001
MANUFACTURES WAREHOUSE & CTG INC	15114		DON JULIAN	RD		INDUSTRY	91746	0	FA0009164	3001
QUENELL ENTERPRISES INC	15116		DON JULIAN	RD		INDUSTRY	91746	0	FA0009155	3001
APOLLO DISTRIBUTION CO INC	15120		DON JULIAN	RD		INDUSTRY	91746	0	FA0009167	3001
ALLFAST FASTENING SYSTEMS, LLC	15200		DON JULIAN	RD		INDUSTRY	91745	10153629	FA0009160	3501
T-MOBILE WEST SITE ID: IE05379D	15201	E	DON JULIAN	RD		HACIENDA HEIGHTS	91745	10293625	FA0041036	3000
SARA LEE FODD SERVICE	15241		DON JULIAN	RD		INDUSTRY	91745	10802485	FA0036352	3001
FLEETWOOD FIBRE PACKAGING & GRAPHIC	15250		DON JULIAN	RD		INDUSTRY	91745	10152023	FA0009156	3500
FLEETWOOD FIBRE PACKAGING & GRAPHIC	15250		DON JULIAN	RD		INDUSTRY	91745	10152023	FA0009156	3701

LOS ANGELES COUNTY CUPA
INACTIVE - FACILITY INVENTORY

FACILITY NAME	SITE ADDRESS				CITY	ZIP	CERS ID	Facility ID	PE
EMCOR INC	15251	DON JULIAN	RD	A	INDUSTRY	91745	10802377	FA0009151	3003
OPTO POWER CORP	15251	DON JULIAN	RD	B	INDUSTRY	91745	0	FA0009171	3001
EMCOR INC	15251	DON JULIAN	RD	A	INDUSTRY	91745	10802377	FA0009151	1003
EMCOR INC	15251	DON JULIAN	RD	A	INDUSTRY	91745	10802377	FA0009151	2020
EMCOR INC	15251	DON JULIAN	RD	A	INDUSTRY	91745	10802377	FA0009151	3500
OPTO POWER CORP	15251	DON JULIAN	RD	B	INDUSTRY	91745	0	FA0009171	3500
PITNEY BOWES INC	15257	DON JULIAN	RD		INDUSTRY	91745	10286401	FA0036387	3000
PITNEY BOWES INC	15257	DON JULIAN	RD		INDUSTRY	91745	10286401	FA0036387	1001
VOLKSWAGEN GROUP OF AMERICA, INC.	2772	DONALD DOUGLAS	LP		SANTA MONICA	90405	10479085	FA0046352	1001
90405	3141	DONALD DOUGLAS	LP		SANTA MONICA	90405	0	FA0009173	1001
HAGELIN AIRCRAFT MOTOR CO	4320	DONALD DOUGLAS	DR		LONG BEACH	90808	0	FA0009161	1002
SANTA MONICA AVIATION	3159	DONALD DOUGLAS LOOP SOUTH			SANTA MONICA	90405	10170147	FA0044766	1001
SELLARS PRODUCTS INC	4520	DORAN	ST		LOS ANGELES	90039	0	FA0009175	1002
LA GERMAN AUTO	4550	DORAN	ST	1	LOS ANGELES	90039	10787299	FA0048819	1000
JONES JAPANESE AUTO PARTS	4552	DORAN	ST	A	LOS ANGELES	90039	10258126	FA0031871	1001
TIN FACTORY INC	4552	DORAN	ST	B	LOS ANGELES	90039	0	FA0035725	1001
SOUTHERN CALIFORNIA OVERHEAD DOOR	1903	DOREEN	AVE		SOUTH EL MONTE	91733	0	FA0009178	3001
VVV ELECTRIC COMPANY	1904	DOREEN	AVE	B	SOUTH EL MONTE	91733	0	FA0009184	3001
ECUAMEX EQUIPMENT	1906	DOREEN	AVE		SOUTH EL MONTE	91733	0	FA0009185	3001
MR LAMB OF CALIFORNIA	1908	DOREEN	AVE	A	SOUTH EL MONTE	91733	0	FA0009186	3001
WIN FAT SEAFOOD	1910	DOREEN	AVE		SOUTH EL MONTE	91733	0	FA0009182	3001
W MILLER COMPANY INC	1919	DOREEN	AVE		SOUTH EL MONTE	91733	0	FA0009179	1002
W MILLER COMPANY INC	1919	DOREEN	AVE		SOUTH EL MONTE	91733	0	FA0009179	3001
G & L SCREW PRODUCTS INC	1924	DOREEN	AVE		SOUTH EL MONTE	91733	0	FA0009181	3001
COOL AIR INDUSTRIES INC	1925	DOREEN	AVE		SOUTH EL MONTE	91733	0	FA0009180	1001
COOL AIR INDUSTRIES INC	1925	DOREEN	AVE		SOUTH EL MONTE	91733	0	FA0009180	3001
WESTERN MARKINGS INC	1930	DOREEN	AVE		SOUTH EL MONTE	91733	0	FA0009183	3001
WESTERN MARKINGS INC	1930	DOREEN	AVE		SOUTH EL MONTE	91733	0	FA0009183	1001
T-MOBILE WEST SITE ID# SV00336A	28001	DOROTHY	DR		AGOURA HILLS	91301	0	FA0041103	3000
SPRINT NXTL CAL WEST BLDG/AGR HILLS	28030	DOROTHY	DR	SPRNT	AGOURA HILLS	91301	10658776	FA0038587	3000
AGOURA LUBE & SMOG TEST ONLY CTR	28115	DOROTHY	DR	B	AGOURA HILLS	91301	10291918	FA0034827	3001
AGOURA LUBE & SMOG TEST ONLY CTR	28115	DOROTHY	DR	B	AGOURA HILLS	91301	10291918	FA0034827	1001
CARRIAGE AUTO CARE	28117	DOROTHY	DR		AGOURA HILLS	91301	0	FA0009193	1001

LOS ANGELES COUNTY CUPA
INACTIVE - FACILITY INVENTORY

FACILITY NAME	SITE ADDRESS					CITY	ZIP	CERS ID	Facility ID	PE
MOTORCYCLE PERFORMANCE & COLLISION	28118		DOROTHY	DR	13	AGOURA HILLS	91301	0	FA0009196	3001
MOTORCYCLE PERFORMANCE & COLLISION	28118		DOROTHY	DR	13	AGOURA HILLS	91301	0	FA0009196	1001
CLUB AUTO CENTER	28118		DOROTHY	DR	4	AGOURA HILLS	91301	10309855	FA0041550	3001
VEGA WORKS	28118		DOROTHY	DR	11	AGOURA HILLS	91301	0	FA0038086	1000
AKEY BRAKEY AUTO REPAIR	28118		DOROTHY	DR	12	AGOURA HILLS	91301	0	FA0045894	1001
AKEY BRAKEY AUTO REPAIR	28118		DOROTHY	DR	12	AGOURA HILLS	91301	0	FA0045894	3001
UNITED #5730	28203		DOROTHY	DR		AGOURA HILLS	91301	10293163	FA0009190	7124
UNITED #5730	28203		DOROTHY	DR		AGOURA HILLS	91301	10293163	FA0009190	7124
UNITED #5730	28203		DOROTHY	DR		AGOURA HILLS	91301	10293163	FA0009190	2020
PAISANO PUBLICATIONS	28210		DOROTHY	DR		AGOURA HILLS	91301	0	FA0009187	1004
AGOURA ANIMAL CLINIC	28282		DOROTHY	DR		AGOURA HILLS	91301	10309858	FA0042103	1006
SPEEDMARK TRANSPORTATION INC	10105		DOTY	AVE	B	INGLEWOOD	90303	10424494	FA0045627	3001
GOLDEN STATE WATER COMPANY	14124		DOTY	AVE		HAWTHORNE	90250	10289125	FA0009198	3501
ORIGINS 704	15		DOUGLAS	ALY		PASADENA	91103	10675333	FA0048031	7070
SILVER SALES	5115	N	DOUGLAS FIR	RD	C	CALABASAS	91302	0	FA0009204	3001
AUTOMOCO CORP	5115		DOUGLAS FIR	RD	M	CALABASAS	91302	0	FA0009201	3001
AUTO ENGINEERING	5171	N	DOUGLAS FIR	RD	1 & 2	CALABASAS	91302	10713550	FA0042330	3001
TIMESH INC	5173		DOUGLAS FIR	RD	1	CALABASAS	91302	0	FA0009202	3001
LAMBORGHINI/ LOTUS CALABASAS SERVIC	5177	N	DOUGLAS FIR	RD		CALABASAS	91302	0	FA0009203	1003
LAMBORGHINI/ LOTUS CALABASAS SERVIC	5177	N	DOUGLAS FIR	RD		CALABASAS	91302	0	FA0009203	3001
HAROLD E AND LILLIAN M MOULTON ORGANIC CHEMISTRY WING (OCW) - UPC	810		DOWNEY	WAY		LOS ANGELES	90089	10743391	FA0051012	1001
VICTORS AUTO REPAIR	911	S	DOWNEY	RD		LOS ANGELES	90023	0	FA0030568	1001
VICTORS AUTO REPAIR	911	S	DOWNEY	RD		LOS ANGELES	90023	0	FA0030568	3001
LARRY SPUN PRODUCTS INC	1533	S	DOWNEY	RD		LOS ANGELES	90023	10297228	FA0009240	3500
LARRY SPUN PRODUCTS INC	1533	S	DOWNEY	RD		LOS ANGELES	90023	10297228	FA0009240	1200
MARTIN AUTO COLOR	10904		DOWNEY	AVE		DOWNEY	90241	10304092	FA0009228	7050
MARTIN AUTO COLOR	10904		DOWNEY	AVE		DOWNEY	90241	10304092	FA0009228	7050
ONE DAY CLEANERS	11120		DOWNEY	AVE		DOWNEY	90241	0	FA0009215	1001
ONE DAY CLEANERS	11120		DOWNEY	AVE		DOWNEY	90241	0	FA0009215	7050
CREAMISTRY	11146		DOWNEY	AVE		DOWNEY	90241	10755613	FA0049871	7050
CREAMISTRY	11146		DOWNEY	AVE		DOWNEY	90241	10755613	FA0049871	7050
LITHO PRINTING	11215		DOWNEY	AVE		DOWNEY	90241	0	FA0009214	1001
DOWNEY MANUFACTURING	11241		DOWNEY	AVE		DOWNEY	90241	0	FA0034173	7050
A1 TRUCK RENTALS	11405		DOWNEY	AVE		DOWNEY	90241	10304479	FA0037337	7050
A1 TRUCK RENTALS	11405		DOWNEY	AVE		DOWNEY	90241	10304479	FA0037337	7050
R & M MOBIL SERVICE	11421	S	DOWNEY	AVE	B	DOWNEY	90241	10712728	FA0009207	7050

LOS ANGELES COUNTY CUPA
INACTIVE - FACILITY INVENTORY

FACILITY NAME	SITE ADDRESS					CITY	ZIP	CERS ID	Facility ID	PE
M&M CUT-O-MATIC INC	11434		DOWNEY	AVE		DOWNEY	90241	0	FA0009210	1001
S & H AUTOMOTIVE	11435		DOWNEY	AVE		DOWNEY	90241	10304152	FA0009226	7050
S & H AUTOMOTIVE	11435		DOWNEY	AVE		DOWNEY	90241	10304152	FA0009226	7124
S & H AUTOMOTIVE	11435		DOWNEY	AVE		DOWNEY	90241	10304152	FA0009226	7050
BUDGET LUBE N MORE	11435		DOWNEY	AVE	B	DOWNEY	90241	0	FA0009222	1001
BUDGET LUBE N MORE	11438	S	DOWNEY	AVE		DOWNEY	90241	10303846	FA0009205	7050
BUDGET LUBE N MORE	11438	S	DOWNEY	AVE		DOWNEY	90241	10303846	FA0009205	7050
DOWNEY FAMILY YMCA	11531		DOWNEY	AVE		DOWNEY	90241	10299529	FA0009227	7050
DOWNEY FAMILY YMCA	11531		DOWNEY	AVE		DOWNEY	90241	10299529	FA0009227	7050
DOWNEY FAMILY YMCA	11531		DOWNEY	AVE		DOWNEY	90241	10299529	FA0009227	7050
EAGLE PETRO LA INC	11846		DOWNEY	AVE		DOWNEY	90241	10304506	FA0009211	7124
EAGLE PETRO LA INC	11846		DOWNEY	AVE		DOWNEY	90241	10304506	FA0009211	7050
EAGLE PETRO LA INC	11846		DOWNEY	AVE		DOWNEY	90241	10304506	FA0009211	7050
7-ELEVEN INC STORE #27005	11853		DOWNEY	AVE		DOWNEY	90241	10462780	FA0047989	7050
7-ELEVEN INC STORE #27005	11853		DOWNEY	AVE		DOWNEY	90241	10462780	FA0047989	7050
ECONO CLEANERS	12151		DOWNEY	AVE		DOWNEY	90242	0	FA0009213	1001
ECONO CLEANERS	12151		DOWNEY	AVE		DOWNEY	90242	0	FA0009213	7050
TRANSMISSION HOUSE	12160		DOWNEY	AVE		DOWNEY	90242	10304290	FA0009223	7050
TRANSMISSION HOUSE	12160		DOWNEY	AVE		DOWNEY	90242	10304290	FA0009223	7050
7-ELEVEN STORE #38856	13034		DOWNEY	AVE		DOWNEY	90242	10900738	FA0009218	1001
J S SWITZER ASSOCIATES	15116		DOWNEY	AVE		PARAMOUNT	90723	0	FA0009229	3001
A E SPECIALTY	15118		DOWNEY	AVE		PARAMOUNT	90723	0	FA0009220	1001
FRANCSICO MELCHOR PAINTING	15120		DOWNEY	AVE		PARAMOUNT	90723	0	FA0009242	3001
FRANCSICO MELCHOR PAINTING	15120		DOWNEY	AVE		PARAMOUNT	90723	0	FA0009242	1001
JIM JEAN CHE CO	15122		DOWNEY	AVE		PARAMOUNT	90723	0	FA0009221	1001
ACI COOLER	15122		DOWNEY	AVE		PARAMOUNT	90723	0	FA0009245	3002
COUNTRYWIDE FUMIGATION	15124		DOWNEY	AVE		PARAMOUNT	90723	10728886	FA0009236	1000
COUNTRYWIDE FUMIGATION	15124		DOWNEY	AVE		PARAMOUNT	90723	10728886	FA0009236	3002
BEE GEE MFG INC	15130		DOWNEY	AVE		PARAMOUNT	90723	10659853	FA0009219	1003
BEE GEE MFG INC	15130		DOWNEY	AVE		PARAMOUNT	90723	10659853	FA0009219	3002
LA COSTA PLASTIC PROCESSING	15132		DOWNEY	AVE		PARAMOUNT	90723	0	FA0035398	3002
PALOMO'S STEEL	15136		DOWNEY	AVE		PARAMOUNT	90723	0	FA0009224	1001
LITTLE HOUSE FURNITURE	15138		DOWNEY	AVE	A	PARAMOUNT	90723	0	FA0009234	1002
LITTLE HOUSE FURNITURE	15138		DOWNEY	AVE	A	PARAMOUNT	90723	0	FA0009234	3002
DELTA ELEVATOR CO INC	15140		DOWNEY	AVE		PARAMOUNT	90723	10265170	FA0009217	1003
DELTA ELEVATOR CO INC	15140		DOWNEY	AVE		PARAMOUNT	90723	10265170	FA0009217	3002

LOS ANGELES COUNTY CUPA
INACTIVE - FACILITY INVENTORY

FACILITY NAME	SITE ADDRESS					CITY	ZIP	CERS ID	Facility ID	PE
DELTA ELEVATOR CO INC	15140		DOWNEY	AVE		PARAMOUNT	90723	10265170	FA0009217	3700
F H I PLANT SERVICES INC	15144		DOWNEY	AVE		PARAMOUNT	90723	0	FA0009247	1002
F H I PLANT SERVICES INC	15144		DOWNEY	AVE		PARAMOUNT	90723	0	FA0009247	3001
PRECISION BABBITT CO INC	15150		DOWNEY	AVE		PARAMOUNT	90723	10279849	FA0043611	3001
A-ACCURATE AUTOMATIC MACHINING	15152		DOWNEY	AVE		PARAMOUNT	90723	0	FA0009237	3001
CUSTOM METAL SPINNING	15154		DOWNEY	AVE	A	PARAMOUNT	90723	0	FA0043626	3001
G & J GRINDING	15156		DOWNEY	AVE		PARAMOUNT	90723	10279906	FA0035397	3001
G & J GRINDING	15156		DOWNEY	AVE		PARAMOUNT	90723	10279906	FA0035397	1001
GROCERY OUTLET OF PARAMOUNT	15719		DOWNEY	AVE		PARAMOUNT	90723	10499776	FA0048615	3001
PARAMOUNT PLAZA CLEANERS	15729		DOWNEY	AVE		PARAMOUNT	90723	0	FA0009209	1001
PARAMOUNT PLAZA CLEANERS	15729		DOWNEY	AVE		PARAMOUNT	90723	0	FA0009209	3001
VALUE CLEANERS	15920		DOWNEY	AVE	A-3	PARAMOUNT	90723	10297387	FA0009248	1000
VALUE CLEANERS	15920		DOWNEY	AVE	A-3	PARAMOUNT	90723	10297387	FA0009248	3001
HIGH POINT TOOLS CORP	15950		DOWNEY	AVE		PARAMOUNT	90723	0	FA0035909	3001
PREMIUM PLASTIC MACHINE	15956		DOWNEY	AVE		PARAMOUNT	90723	10280290	FA0031705	3001
PREMIUM PLASTIC MACHINE	15956		DOWNEY	AVE		PARAMOUNT	90723	10280290	FA0031705	1002
ANCHOR DANLY	15958	S	DOWNEY	AVE		PARAMOUNT	90723	10279471	FA0009212	1002
ANCHOR DANLY	15958	S	DOWNEY	AVE		PARAMOUNT	90723	10279471	FA0009212	3002
SOLITON CORP	15960		DOWNEY	AVE	A	PARAMOUNT	90723	0	FA0009244	3002
CITY OF PARAMOUNT WELL 14	15966		DOWNEY	AVE		PARAMOUNT	90723	10289824	FA0009225	3501
CITY OF PARAMOUNT WELL 14	15966		DOWNEY	AVE		PARAMOUNT	90723	10289824	FA0009225	3501
DERMAESTHETICS INC	16300		DOWNEY	AVE		PARAMOUNT	90723	10303504	FA0044874	1000
DERMAESTHETICS INC	16300		DOWNEY	AVE		PARAMOUNT	90723	10303504	FA0044874	3002
DIE WORKS INC	16306		DOWNEY	AVE		PARAMOUNT	90723	10658548	FA0047513	3000
AMERICAN MACHINERY & BLADE	16326		DOWNEY	AVE		PARAMOUNT	90723	0	FA0032222	3001
GLOBAL GLASS CO	16330		DOWNEY	AVE		PARAMOUNT	90723	10455982	FA0045886	3000
BLUESTREAM PROFESSIONAL SERVICES LLC	16350		DOWNEY	AVE		PARAMOUNT	90723	10660723	FA0048553	3000
ARCO AMPM #5213	16804		DOWNEY	AVE		PARAMOUNT	90723	10281790	FA0009239	7124
ECOLOGY AUTO PARTS INC	9821		DOWNEY NORWALK	RD		DOWNEY	90241	10304401	FA0009249	7050
ECOLOGY AUTO PARTS INC	9821		DOWNEY NORWALK	RD		DOWNEY	90241	10304401	FA0009249	3701
ECOLOGY AUTO PARTS INC	9821		DOWNEY NORWALK	RD		DOWNEY	90241	10304401	FA0009249	7124
ECOLOGY AUTO PARTS INC	9821		DOWNEY NORWALK	RD		DOWNEY	90241	10304401	FA0009249	7124
ECOLOGY AUTO PARTS INC	9821		DOWNEY NORWALK	RD		DOWNEY	90241	10304401	FA0009249	7050

LOS ANGELES COUNTY CUPA
INACTIVE - FACILITY INVENTORY

FACILITY NAME	SITE ADDRESS					CITY	ZIP	CERS ID	Facility ID	PE
ECOLOGY AUTO PARTS INC	9821		DOWNEY NORWALK	RD		DOWNEY	90241	10304401	FA0009249	7050
CAN LINES ENGINEERING INC	9839		DOWNEY NORWALK	RD		DOWNEY	90241	10304113	FA0009206	7050
CAN LINES ENGINEERING INC	9839		DOWNEY NORWALK	RD		DOWNEY	90241	10304113	FA0009206	7050
BPU SCHOOL DIST GROUNDS FACILITY	3710	N	DOWNING	AVE		BALDWIN PARK	91706	10285459	FA0034477	3001
BPU SCHOOL DIST GROUNDS FACILITY	3710	N	DOWNING	AVE		BALDWIN PARK	91706	10285459	FA0034477	1001
BPU SCHOOL DIST WAREHOUSE	3720	N	DOWNING	AVE		BALDWIN PARK	91706	0	FA0034476	3001
METROPCS CALIFORNIA	3928		DOWNING	AVE	MPCS	BALDWIN PARK	91706	10298761	FA0040226	3000
SPRINT NXTL ANTHONY VENTI REALTORS	3928		DOWNING	AVE		BALDWIN PARK	91706	0	FA0038588	3000
AVILA AUTO REPAIR	3928		DOWNING	AVE	A & B	BALDWIN PARK	91706	10871359	FA0009250	3001
DOZIER ST UNITS	3805		DOZIER	ST		LOS ANGELES	90063	0	FA0009231	3001
DOZIER ST UNITS	3805		DOZIER	ST		LOS ANGELES	90063	0	FA0009231	1001
DOZIER ST UNITS	3805		DOZIER	ST		LOS ANGELES	90063	0	FA0009231	7124
EAST LA HIGH SCHOOL	4210	E	DOZIER	ST		LOS ANGELES	90063	0	FA0043627	7124
Estrada Auto Repair	23045		DRAYTON	ST		SAUGUS	91350	10760647	FA0009256	1000
Estrada Auto Repair	23045		DRAYTON	ST		SAUGUS	91350	10760647	FA0009256	3002
AIRGAS USA LLC - NOLA	23047		DRAYTON	AVE		SAUGUS	91350	10146119	FA0009254	1000
LAS VIRGENES UNIFIED SCHOOL DISTRICT AGOURA HIGH SCHOOL	28545		DRIVER	AVE		AGOURA HILLS	91301	10402744	FA0009257	3500
AT&T MOBILITY - AGOURA HIGH SCHOOL (26557)	28545		DRIVER	AVE	ATT	AGOURA HILLS	91301	0	FA0040509	3000
LANCASTER HONDA	43226		DRIVERS	WAY		LANCASTER	93534	0	FA0009259	3002
LANCASTER HONDA	43226		DRIVERS	WAY		LANCASTER	93534	0	FA0009259	1002
IMPRESSIONS FURNITURE MFG INC	10857		DRURY	LN		LYNWOOD	90262	10272076	FA0034333	1003
IMPRESSIONS FURNITURE MFG INC	10857		DRURY	LN		LYNWOOD	90262	10272076	FA0034333	3001
BUMPERS UNLIMITED INC	10859		DRURY	LN		LYNWOOD	90262	10268977	FA0009262	3001
BUMPERS UNLIMITED INC	10859		DRURY	LN		LYNWOOD	90262	10268977	FA0009262	1002
U S SUPERIOR EXTERMINATORS INC	10868		DRURY	LN		LYNWOOD	90262	10269529	FA0009263	1002
ALEY & L GROUP CORPORATION	10869		DRURY	LN		LYNWOOD	90262	10870747	FA0051556	1001
ALEY & L GROUP CORPORATION	10869		DRURY	LN		LYNWOOD	90262	10870747	FA0051556	3001
FRANKENS	10869		DRURY	LN	B	LYNWOOD	90262	0	FA0055140	3000
ALEX FLORES	10869		DRURY	LN	C	LYNWOOD	90262	0	FA0055138	1000
YU'S MPG LLC	2	E	DUARTE	RD		ARCADIA	91006	0	FA0023609	7124
YU'S MPG LLC	2	E	DUARTE	RD		ARCADIA	91006	0	FA0023609	3002
YU'S MPG LLC	2	E	DUARTE	RD		ARCADIA	91006	0	FA0023609	1001
YU'S MPG LLC	2	E	DUARTE	RD		ARCADIA	91006	0	FA0023609	7124
YU'S MPG LLC	2	E	DUARTE	RD		ARCADIA	91006	0	FA0023609	7124

LOS ANGELES COUNTY CUPA
INACTIVE - FACILITY INVENTORY

FACILITY NAME	SITE ADDRESS					CITY	ZIP	CERS ID	Facility ID	PE
CENTOANNI LLC	2	E	DUARTE	RD		ARCADIA	91006	10282417	FA0043886	7124
SYNFAST OIL CHANGE	3	E	DUARTE	RD	A	ARCADIA	91006	10283959	FA0040342	3002
SYNFAST OIL CHANGE	3	E	DUARTE	RD	A	ARCADIA	91006	10283959	FA0040342	1002
SYNFAST OIL CHANGE	3	E	DUARTE	RD	A	ARCADIA	91006	10283959	FA0040342	3701
#1 AUTO SERVICE	3	E	DUARTE	RD	B	ARCADIA	91006	10780417	FA0050450	1000
#1 AUTO SERVICE	3	E	DUARTE	RD	B	ARCADIA	91006	10780417	FA0050450	3001
#1 AUTO SERVICE	3	E	DUARTE	RD	B	ARCADIA	91006	10780417	FA0050450	3701
SPRINT NXTL ALL PRO	56	E	DUARTE	RD		ARCADIA	91006	10793341	FA0038589	3000
ARCADIA AUTO & ELECTRIC	61	E	DUARTE	RD		ARCADIA	91006	10424059	FA0009277	3001
JACK-IN-THE-BOX #3250	100	W	DUARTE	RD		MONROVIA	91016	10140497	FA0034143	7060
JACK-IN-THE-BOX #3250	100	W	DUARTE	RD		MONROVIA	91016	10140497	FA0034143	7060
LOS CHILES LOCOS	121	W	DUARTE	RD		MONROVIA	91016	0	FA0034105	7060
NU-WAY CAR WASH	123	W	DUARTE	RD		MONROVIA	91016	10309675	FA0009280	7060
NU-WAY CAR WASH	123	W	DUARTE	RD		MONROVIA	91016	10309675	FA0009280	7124
RALPHS GROCERY #677	140	E	DUARTE	RD		ARCADIA	91006	0	FA0009303	3001
RALPHS GROCERY #677	140	E	DUARTE	RD		ARCADIA	91006	0	FA0009303	1001
MONROVIA RECYCLING CENTER	145	W	DUARTE	RD		MONROVIA	91016	10305430	FA0009293	7060
MONROVIA RECYCLING CENTER	145	W	DUARTE	RD		MONROVIA	91016	10305430	FA0009293	7060
TURNER&STEVENS LIVE OAK MORT	200	E	DUARTE	RD	#B	MONROVIA	91016	10306177	FA0008887	7060
LIVE OAK MEMORIAL PARK	200	E	DUARTE	RD	A	MONROVIA	91016	0	FA0009294	7060
PLAS-TECH SPECIALTIES INC	205	W	DUARTE	RD		MONROVIA	91016	0	FA0009292	7060
BIA WEST INC.	225	W	DUARTE	RD		MONROVIA	91016	10826476	FA0047872	7060
BIA WEST INC.	225	W	DUARTE	RD		MONROVIA	91016	10826476	FA0047872	7060
BIA WEST INC.	225	W	DUARTE	RD		MONROVIA	91016	10826476	FA0047872	7060
CALIBER COLLISION CENTER - MONROVIA	228	W	DUARTE	RD		MONROVIA	91016	10306123	FA0009267	7060
CALIBER COLLISION CENTER - MONROVIA	228	W	DUARTE	RD		MONROVIA	91016	10306123	FA0009267	7060
CALIBER COLLISION CENTER - MONROVIA	228	W	DUARTE	RD		MONROVIA	91016	10306123	FA0009267	7060
VCA SANTA ANITA ANIMAL HOSPITAL	245	W	DUARTE	RD		MONROVIA	91016	10306159	FA0009290	7060
VCA SANTA ANITA ANIMAL HOSPITAL	245	W	DUARTE	RD		MONROVIA	91016	10306159	FA0009290	7060
AMERICAN ROTARY TOOLS CO INC	250	W	DUARTE	RD	E	MONROVIA	91016	0	FA0040902	7060
AMERICAN ROTARY TOOLS CO INC	250	W	DUARTE	RD	#E	MONROVIA	91016	10306087	FA0044713	7060
AMERICAN ROTARY TOOLS CO INC	250	W	DUARTE	RD	#E	MONROVIA	91016	10306087	FA0044713	7060
MONROVIA AUTOMOTIVE SERVICE	309	W	DUARTE	RD		MONROVIA	91016	0	FA0009269	1001
RONCELLI PLASTICS	320	W	DUARTE	RD		MONROVIA	91016	10306144	FA0009287	7060
RONCELLI PLASTICS	330	W	DUARTE	RD		MONROVIA	91016	10306147	FA0034133	7060
JAY BIRD SHOE REPAIR	345	W	DUARTE	RD		MONROVIA	91016	0	FA0009288	7060

LOS ANGELES COUNTY CUPA
INACTIVE - FACILITY INVENTORY

FACILITY NAME	SITE ADDRESS					CITY	ZIP	CERS ID	Facility ID	PE
EASY PICKENS	351	W	DUARTE	RD		MONROVIA	91016	0	FA0009289	7060
CENTURY SCREEN ARTS	353	W	DUARTE	RD		MONROVIA	91016	0	FA0009291	7060
M & T MOTORS	410	E	DUARTE	RD		MONROVIA	91016	0	FA0009271	1001
M & T MOTORS	410	E	DUARTE	RD		MONROVIA	91016	0	FA0009271	7060
S BRACKETT INC	418	E	DUARTE	RD		MONROVIA	91016	10306216	FA0034064	7060
S BRACKETT INC	418	E	DUARTE	RD		MONROVIA	91016	10306216	FA0034064	7060
MAXI CASSETTE PRODUCTIONS INC	426	E	DUARTE	RD		MONROVIA	91016	0	FA0034104	7060
RADCAL CORPORATION	426	W	DUARTE	RD		MONROVIA	91016	10305904	FA0009273	7060
MRH MOLD CO	434	E	DUARTE	RD		MONROVIA	91016	10306201	FA0034102	7060
MRH MOLD CO	434	E	DUARTE	RD		MONROVIA	91016	10306201	FA0034102	7060
G & L AUTOMOTIVE	438	E	DUARTE	RD		MONROVIA	91016	10305844	FA0034106	7060
NANO CAFE	441	W	DUARTE	RD		MONROVIA	91016	10716130	FA0039832	7060
NANO CAFE	441	W	DUARTE	RD		MONROVIA	91016	10716130	FA0039832	7060
AMB SERVICE CENTER	450	W	DUARTE	RD	A	MONROVIA	91016	0	FA0033443	1001
JDS CAR CARE INC	450	W	DUARTE	RD		MONROVIA	91016	10306009	FA0009266	7060
JDS CAR CARE INC	450	W	DUARTE	RD		MONROVIA	91016	10306009	FA0009266	7060
THE NEW COUNTRY STORE	458	E	DUARTE	RD		MONROVIA	91016	0	FA0009284	7060
THE NEW COUNTRY STORE	458	E	DUARTE	RD		MONROVIA	91016	0	FA0009284	7060
JIM CASS CONSTRUCTION	466	E	DUARTE	RD		MONROVIA	91016	10305397	FA0037858	7060
JIM CASS CONSTRUCTION	466	E	DUARTE	RD		MONROVIA	91016	10305397	FA0037858	1001
JIM CASS CONSTRUCTION	466	E	DUARTE	RD		MONROVIA	91016	10305397	FA0037858	7060
SWEDA COMPANY LLC	475	E	DUARTE	RD		MONROVIA	91016	0	FA0034142	7060
ARTO BRICK VENEER MFG CO	490	E	DUARTE	RD		MONROVIA	91016	10166719	FA0009265	1001
ARTO BRICK VENEER MFG CO	490	E	DUARTE	RD		MONROVIA	91016	10166719	FA0009265	7060
ARTO BRICK VENEER MFG CO	490	E	DUARTE	RD		MONROVIA	91016	10166719	FA0009265	1200
ARTO BRICK VENEER MFG CO	490	E	DUARTE	RD		MONROVIA	91016	10166719	FA0009265	7060
ARTO BRICK VENEER MFG CO	490	E	DUARTE	RD		MONROVIA	91016	10166719	FA0009265	7060
BURGER BASKET	501	W	DUARTE	RD		MONROVIA	91016	0	FA0009285	7060
HOUSE OF SPIRITS & DELI	501	W	DUARTE	RD		MONROVIA	91016	0	FA0009281	7060
SIAM MINH	502	W	DUARTE	RD		MONROVIA	91016	10305415	FA0009260	7060
M A M ENTERPRISES INC	502	E	DUARTE	RD		MONROVIA	91016	0	FA0009274	7060
SIAM MINH CORP	502	W	DUARTE	RD		MONROVIA	91016	0	FA0037851	7060
SIAM MINH CORP	502	W	DUARTE	RD		MONROVIA	91016	0	FA0037851	1001
MONROVIA PIZZA CO	503	W	DUARTE	RD		MONROVIA	91016	10714843	FA0045152	7060
MONROVIA PIZZA CO	503	W	DUARTE	RD		MONROVIA	91016	10714843	FA0045152	7060
MONROVIA BODY SHOP	522	E	DUARTE	RD		MONROVIA	91016	10306183	FA0009241	7060

LOS ANGELES COUNTY CUPA
INACTIVE - FACILITY INVENTORY

FACILITY NAME	SITE ADDRESS					CITY	ZIP	CERS ID	Facility ID	PE
MONROVIA BODY SHOP	522	E	DUARTE	RD		MONROVIA	91016	10306183	FA0009241	1001
MONROVIA BODY SHOP	522	E	DUARTE	RD		MONROVIA	91016	10306183	FA0009241	7060
MONROVIA GARDENS HEALTHCARE CENTER	615	W	DUARTE	RD		MONROVIA	91016	10306045	FA0009286	7060
AUTO USA ENTERPRISE INC	621	W	DUARTE	RD		MONROVIA	91016	10305394	FA0009279	7124
AUTO USA ENTERPRISE INC	621	W	DUARTE	RD		MONROVIA	91016	10305394	FA0009279	7060
M & V AUTO REPAIR	621	W	DUARTE	RD	B	MONROVIA	91016	0	FA0030817	1001
METROPCS CALIFORNIA, LLC #LA2263	632	W	DUARTE	RD		ARCADIA	91007	10293190	FA0040567	3000
MONTGOMERY CLEANERS	637	W	DUARTE	RD		ARCADIA	91007	10793107	FA0009251	1001
MONTGOMERY CLEANERS	637	W	DUARTE	RD		ARCADIA	91007	10793107	FA0009251	3001
TCI CABLEVISION OF CALIFORNIA	641	W	DUARTE	RD		ARCADIA	91007	0	FA0009304	3001
T-MOBILE WEST (SITE ID# IE04609A)	650	W	DUARTE	RD	TM	ARCADIA	91007	10409326	FA0041236	3000
ARCADIA MOBIL SERVICE CENTER	679	W	DUARTE	RD		ARCADIA	91007	10207006	FA0009305	7124
ARCADIA MOBIL SERVICE CENTER	679	W	DUARTE	RD		ARCADIA	91007	10207006	FA0009305	7124
SPRINT NXTL CELL SITE	735	W	DUARTE	RD	207	ARCADIA	91007	10793185	FA0038590	3000
M D HYDRAULICS INC	820	E	DUARTE	RD		MONROVIA	91016	10305421	FA0034128	7060
RETT'S AUTOMOTIVE	843	W	DUARTE	RD		MONROVIA	91016	10306666	FA0009270	7060
RETT'S AUTOMOTIVE	843	W	DUARTE	RD		MONROVIA	91016	10306666	FA0009270	1001
RETT'S AUTOMOTIVE	843	W	DUARTE	RD		MONROVIA	91016	10306666	FA0009270	7060
COHERENT INC	850	E	DUARTE	RD		MONROVIA	91016	10741747	FA0050047	7060
ARCADIA GAS & MINI MART	900	W	DUARTE	RD		ARCADIA	91007	10283677	FA0009296	7124
JIM'S FAMOUS BURGERS #7	915	W	DUARTE	RD		MONROVIA	91016	10713433	FA0009282	7060
JIM'S FAMOUS BURGERS #7	915	W	DUARTE	RD		MONROVIA	91016	10713433	FA0009282	7060
7-ELEVEN #16678	922	W	DUARTE	RD		MONROVIA	91016	10465324	FA0009283	7060
7-ELEVEN #16678	922	W	DUARTE	RD		MONROVIA	91016	10465324	FA0009283	7060
7-ELEVEN #16678	922	W	DUARTE	RD		MONROVIA	91016	10465324	FA0009283	7060
BONDED CLEANERS	922	W	DUARTE	RD	B	MONROVIA	91016	10306672	FA0009268	7060
BONDED CLEANERS	922	W	DUARTE	RD	B	MONROVIA	91016	10306672	FA0009268	1001
RETREAT SPA NAILS & HAIR SALON	923	W	DUARTE	RD		MONROVIA	91016	0	FA0045943	7060
UNIVERSAL CLEANERS	927	W	DUARTE	RD		MONROVIA	91016	10306621	FA0009278	7060
UNIVERSAL CLEANERS	927	W	DUARTE	RD		MONROVIA	91016	10306621	FA0009278	1000
UNIVERSAL CLEANERS	927	W	DUARTE	RD		MONROVIA	91016	10306621	FA0009278	7060
CHEF'S KITCHEN	933	W	DUARTE	RD		MONROVIA	91016	0	FA0034063	7060
GOOD FORTUNE SUPERMARKET OF MONROVIA	935	W	DUARTE	RD		MONROVIA	91016	0	FA0034066	7060
GOOD FORTUNE SUPERMARKET OF MONROVIA	935	W	DUARTE	RD		MONROVIA	91016	0	FA0034066	7060
GOOD FORTUNE SUPERMARKET OF MONROVIA	935	W	DUARTE	RD		MONROVIA	91016	0	FA0034066	7060
GOOD FORTUNE SUPERMARKET OF MONROVIA	935	W	DUARTE	RD		MONROVIA	91016	0	FA0034066	7060

LOS ANGELES COUNTY CUPA
INACTIVE - FACILITY INVENTORY

FACILITY NAME	SITE ADDRESS					CITY	ZIP	CERS ID	Facility ID	PE
GOOD FORTUNE SUPERMARKET OF MONROVIA	935	W	DUARTE	RD		MONROVIA	91016	10626850	FA0050140	7060
GENERAL DENTISTRY	945	W	DUARTE	RD		MONROVIA	91016	0	FA0045955	7060
SPRINT NXTL CITY OF HOPE/HCRH	1500	E	DUARTE	RD	SPRNT	DUARTE	91010	0	FA0038591	3000
CITY OF HOPE NATIONAL MED CTR - MAIN CAMPUS	1500		DUARTE	RD		DUARTE	91010	10399951	FA0009297	3502
JUAREZ SCRAP METAL	5719		DUARTE	ST		LOS ANGELES	90058	10247686	FA0044162	1001
AZTLAN TRUCKING SCHOOL	5722		DUARTE	ST		LOS ANGELES	90058	0	FA0040459	1002
SANCHEZ MFG CO	5723		DUARTE	ST		LOS ANGELES	90058	0	FA0009272	1002
AZTLAN TRUCKING SCHOOL	5740		DUARTE	ST		LOS ANGELES	90058	0	FA0040385	1000
GUTIERREZ TRUCK PARTS	5742		DUARTE	ST	B	LOS ANGELES	90058	0	FA0035357	1001
SCE RAVENDALE SUBSTATION	8625	E	DUARTE	RD		SAN GABRIEL	91775	10190155	FA0009298	3702
NORMAN'S NURSERY	8633	E	DUARTE	RD		SAN GABRIEL	91775	0	FA0009302	1001
NORMAN'S NURSERY	8633	E	DUARTE	RD		SAN GABRIEL	91775	0	FA0009302	3001
T-MOBILE WEST SITE ID#IE04839A	8664		DUARTE	RD		SAN GABRIEL	91775	10912897	FA0041386	3000
UNITED PACIFIC 0649	8970	E	DUARTE	RD		SAN GABRIEL	91775	10285702	FA0009300	7124
JACK AUTO REPAIR	843 1/2	W	DUARTE	RD		MONROVIA	91016	10306651	FA0009264	7060
FRIEDMAN BAG CO	706		DUCOMMUN	ST		LOS ANGELES	90012	0	FA0009306	1103
GALE BANKS ENGINEERING	546	S	DUGGAN	AVE		AZUSA	91702	0	FA0031641	3001
GALE BANKS ENGINEERING	547	S	DUGGAN	AVE		AZUSA	91702	0	FA0031639	3001
GALE BANKS ENGINEERING	584		DUGGAN	AVE		AZUSA	91702	0	FA0031640	3001
SMITH ROLLER CORPORATION	611	S	DUGGAN	AVE		AZUSA	91702	0	FA0009307	3001
DUNHILL CHEMICAL COMPANY	642	S	DUGGAN	AVE		AZUSA	91702	0	FA0009309	3001
DUNHILL CHEMICAL COMPANY	642	S	DUGGAN	AVE		AZUSA	91702	0	FA0009309	1002
T-MOBILE WEST SITE ID# LA03161B	18185		DUMONT	AVE		CERRITOS	90703	10796413	FA0041316	3000
METROPCS CAL #LA0579A			DUMONT & 183RD			CERRITOS	90703	10298968	FA0040461	3000
CITY/WATER & POWER - CRAIG WELL	2040		DUNHAM	AVE		PASADENA	91104	10309525	FA0009315	7072
CITY/WATER & POWER - CRAIG WELL	2040		DUNHAM	AVE		PASADENA	91104	10309525	FA0009315	7070
CITY/WATER & POWER - CRAIG WELL	2040		DUNHAM	AVE		PASADENA	91104	10309525	FA0009315	7072
CITY/WATER & POWER - CRAIG WELL	2040		DUNHAM	AVE		PASADENA	91104	10309525	FA0009315	7070
ARAMARK UNIFORM SERVICE INC	4422	E	DUNHAM	ST		LOS ANGELES	90023	10274179	FA0009318	7124
ARAMARK UNIFORM SERVICE INC	4422	E	DUNHAM	ST		LOS ANGELES	90023	10274179	FA0009318	3703
U.S. PRE-FINISHED METAL CORP	4450	E	DUNHAM	ST		LOS ANGELES	90023	10267273	FA0009319	3003
U.S. PRE-FINISHED METAL CORP	4450	E	DUNHAM	ST		LOS ANGELES	90023	10267273	FA0009319	1003
EMERALD TEXTILES	4500	E	DUNHAM	ST		COMMERCE	90040	10273378	FA0009316	1002
EMERALD TEXTILES	4500	E	DUNHAM	ST		COMMERCE	90040	10273378	FA0009316	3500
CHAMPION RUBBER PRODUCTS INC	4515		DUNHAM	ST		COMMERCE	90023	0	FA0009314	1002
CHAMPION RUBBER PRODUCTS INC	4515		DUNHAM	ST		COMMERCE	90023	0	FA0009314	3001

LOS ANGELES COUNTY CUPA
INACTIVE - FACILITY INVENTORY

FACILITY NAME	SITE ADDRESS					CITY	ZIP	CERS ID	Facility ID	PE
LO CO DPW ROAD MAINT YARD #514	3916		DUNSMORE	AVE		LA CRESCENTA	91214	10284394	FA0009320	3003
CULVER CITY POLICE DEPT	4040		DUQUESNE	AVE		CULVER CITY	90232	10299451	FA0009323	7040
CULVER CITY BUS	4343		DUQUESNE	AVE		CULVER CITY	90232	10299820	FA0009322	1003
CULVER CITY BUS	4343		DUQUESNE	AVE		CULVER CITY	90232	10299820	FA0009322	7040
CULVER CITY BUS	4343		DUQUESNE	AVE		CULVER CITY	90232	10299820	FA0009322	7040
CULVER CITY BUS	4343		DUQUESNE	AVE		CULVER CITY	90232	10299820	FA0009322	3701
SCHNEIDER NATIONAL CARRIERS INC	329	N	DURFEE	AVE		SOUTH EL MONTE	91733	10268722	FA0009345	7124
WHITTIER NARROW OPERABLE UNIT	331	N	DURFEE	AVE		SOUTH EL MONTE	91733	10265107	FA0037910	3002
TGA TRUCK DRIVING SCHOOL	926		DURFEE	AVE		SOUTH EL MONTE	91733	0	FA0009394	3002
TGA TRUCK DRIVING SCHOOL	926		DURFEE	AVE		SOUTH EL MONTE	91733	0	FA0009394	1001
METROPCS CALIFORNIA, LLC #LA0301	940	N	DURFEE	AVE		SOUTH EL MONTE	91733	10298617	FA0040143	3000
SOUTH EL MONTE HIGH SCHOOL	1001		DURFEE	AVE		SOUTH EL MONTE	91733	10306540	FA0036812	7124
SOUTH EL MONTE HIGH SCHOOL	1001		DURFEE	AVE		SOUTH EL MONTE	91733	10306540	FA0036812	3701
SOUTH EL MONTE HIGH SCHOOL	1001		DURFEE	AVE		SOUTH EL MONTE	91733	10306540	FA0036812	7124
VALLE LINDO CONTINUATION H S	1051		DURFEE	AVE		SOUTH EL MONTE	91733	0	FA0009350	3001
DURFEE ARCO	1808		DURFEE	AVE		SOUTH EL MONTE	91733	0	FA0009355	3001
DURFEE ARCO	1808		DURFEE	AVE		SOUTH EL MONTE	91733	0	FA0009355	7124
DURFEE ARCO	1808		DURFEE	AVE		SOUTH EL MONTE	91733	0	FA0009355	1001
ASMAA GOLDEN OIL LLC	1808		DURFEE	AVE		SOUTH EL MONTE	91733	10289503	FA0037676	7124
ASMAA GOLDEN OIL LLC	1808		DURFEE	AVE		SOUTH EL MONTE	91733	10289503	FA0037676	7124
ASMAA GOLDEN OIL LLC	1808		DURFEE	AVE		SOUTH EL MONTE	91733	10289503	FA0037676	7124
S & R AUTO CARE	1809	N	DURFEE	AVE		SOUTH EL MONTE	91733	10285606	FA0009354	3001
S & R AUTO CARE	1809	N	DURFEE	AVE		SOUTH EL MONTE	91733	10285606	FA0009354	1001
S & R AUTO CARE	1809	N	DURFEE	AVE		SOUTH EL MONTE	91733	10285606	FA0009354	3500
CFS 129 SOUTH EL MONTE	1903		DURFEE	AVE		SOUTH EL MONTE	91733	10291051	FA0009344	7124
CVS PHARMACY #5499	1954		DURFEE	AVE		SOUTH EL MONTE	91733	10290754	FA0009360	3000
AUTOZONE #5486	1957		DURFEE	RD		SOUTH EL MONTE	91733	10139625	FA0009368	3001
AUTOZONE #5486	1957		DURFEE	RD		SOUTH EL MONTE	91733	10139625	FA0009368	1002
TESORO (USA) 68218	2007		DURFEE	AVE		SOUTH EL MONTE	91733	10279096	FA0009346	7124
TESORO (USA) 68218	2007		DURFEE	AVE		SOUTH EL MONTE	91733	10279096	FA0009346	7124
DISPLAY STATUS	2050		DURFEE	AVE		SOUTH EL MONTE	91733	0	FA0009347	1000
DISPLAY STATUS	2050		DURFEE	AVE		SOUTH EL MONTE	91733	0	FA0009347	3001
BROTHER'S AUTO REPAIR	2133		DURFEE	AVE	B	EL MONTE	91733	10297861	FA0009369	3001
BRENES TIRES	2133	N	DURFEE	AVE	A	EL MONTE	91733	0	FA0009334	1001
A PLUS SMOG TEST ONLY CENTER	2204	N	DURFEE	AVE	B	EL MONTE	91732	0	FA0009389	3000
WILLIAMS FORKLIFT SALES	2237		DURFEE	AVE		EL MONTE	91732	0	FA0009377	1001

LOS ANGELES COUNTY CUPA
INACTIVE - FACILITY INVENTORY

FACILITY NAME	SITE ADDRESS					CITY	ZIP	CERS ID	Facility ID	PE
WILLIAMS FORKLIFT SALES	2237		DURFEE	AVE		EL MONTE	91732	0	FA0009377	3001
ACTION AUTO WRECKING INC	2243		DURFEE	AVE		EL MONTE	91732	10286257	FA0009390	3500
ALHAMBRA BUILDING SUPPLY	2253		DURFEE	AVE		EL MONTE	91732	0	FA0009338	1002
JMM RESTAURANT EQUIPMENT MFG INC	2328		DURFEE	AVE	J	EL MONTE	91732	10285054	FA0040066	3001
MIKE'S TEST ONLY	2328		DURFEE	AVE	F	EL MONTE	91732	0	FA0040077	3000
PIPO'S AUTO CENTER	2347	N	DURFEE	AVE		EL MONTE	91732	0	FA0009341	1001
DURFEE SHEET METAL WORKS	2350	N	DURFEE	AVE		EL MONTE	91732	10798987	FA0009367	3000
ANDRADE'S AUTO SALES	2406		DURFEE	AVE		EL MONTE	91732	10285312	FA0009371	3001
ANDRADE'S AUTO SALES	2406		DURFEE	AVE		EL MONTE	91732	10285312	FA0009371	1001
MORELOS HEAD REBUILDING & SERVICE	2406		DURFEE	AVE	B	EL MONTE	91732	0	FA0039591	1001
TRY R DISPOSAL	2411		DURFEE	AVE		EL MONTE	91732	10798810	FA0009372	3001
TORRES AUTO REPAIR	2428		DURFEE	AVE	B	EL MONTE	91732	0	FA0009380	3001
TORRES AUTO REPAIR	2428		DURFEE	AVE	B	EL MONTE	91732	0	FA0009380	1001
HYPER AUTO REPAIR	2428		DURFEE	AVE	E	EL MONTE	91732	10798639	FA0009381	1000
HYPER AUTO REPAIR	2428		DURFEE	AVE	E	EL MONTE	91732	10798639	FA0009381	3001
ATTC TRAINING CENTER	2428		DURFEE	AVE		EL MONTE	91732	0	FA0009333	1001
ALFREDO'S AUTO REPAIR	2428		DURFEE	AVE	C	EL MONTE	91732	10306537	FA0030647	3001
JG AUTO REPAIR	2449		DURFEE	AVE		EL MONTE	91732	0	FA0009337	1001
DE ANDA AUTO REPAIR	2458		DURFEE	AVE		EL MONTE	91732	0	FA0009382	1002
DE ANDA AUTO REPAIR	2458		DURFEE	AVE		EL MONTE	91732	0	FA0009382	3001
NATIONAL POLISH	2509	N	DURFEE	AVE		EL MONTE	91732	0	FA0009328	1001
UNIVERSAL AUTO BODY & PAINT	2523	N	DURFEE	AVE		EL MONTE	91732	10284328	FA0009327	3001
R J S AUTO BODY AND REPAIR	2528		DURFEE	AVE	3	EL MONTE	91732	0	FA0009375	1001
J & A AUTO REPAIR & SMOG INC	2528		DURFEE	AVE	1	EL MONTE	91732	10285408	FA0009378	3001
R J S AUTO BODY AND REPAIR	2528		DURFEE	AVE	3	EL MONTE	91732	0	FA0009375	3001
DURFEE REBUILDING HEAD	2528	N	DURFEE	AVE	2	EL MONTE	91732	10858309	FA0009379	3000
JOSE'S AUTO ELECTRIC	2528		DURFEE	AVE	4	EL MONTE	91732	10297843	FA0009392	3000
MAESTRO AUTO REPAIR INC	2557		DURFEE	AVE		EL MONTE	91732	0	FA0009335	1001
MAESTRO AUTO REPAIR INC	2557		DURFEE	AVE		EL MONTE	91732	0	FA0009335	3001
KOTOFF & CO INC	2620	N	DURFEE	AVE		EL MONTE	91732	10798918	FA0009364	3002
KOTOFF & CO INC	2620	N	DURFEE	AVE		EL MONTE	91732	10798918	FA0009364	1102
KOTOFF & CO INC	2620	N	DURFEE	AVE		EL MONTE	91732	10798918	FA0009364	2020
KC PROPANE	2633		DURFEE	AVE		EL MONTE	91732	10288954	FA0009384	3003
VIEN MACHINE SHOP	2635		DURFEE	AVE		EL MONTE	91732	10283803	FA0033492	3001
J G METAL FINISHING	2637		DURFEE	AVE		EL MONTE	91732	10283986	FA0009383	3002
J G METAL FINISHING	2637		DURFEE	AVE		EL MONTE	91732	10283986	FA0009383	1000

LOS ANGELES COUNTY CUPA
INACTIVE - FACILITY INVENTORY

FACILITY NAME	SITE ADDRESS					CITY	ZIP	CERS ID	Facility ID	PE
PALACIOS AUTO REPAIR	2637		DURFEE	AVE		EL MONTE	91732	0	FA0009331	1001
DAVILA'S AUTO REPAIR	2638	N	DURFEE	AVE		EL MONTE	91732	10286203	FA0037473	3000
AMERICAN ARTS STUDIO	2639		DURFEE	AVE		EL MONTE	91732	10297849	FA0034826	1001
AMERICAN ARTS STUDIO	2639		DURFEE	AVE		EL MONTE	91732	10297849	FA0034826	3001
INTERNATIONAL TECHNICAL SCHOOLS	2714		DURFEE	AVE		EL MONTE	91732	0	FA0034696	1001
BURDEN CHINA CO INC	2822	N	DURFEE	AVE		EL MONTE	91732	10798606	FA0009366	3002
BURDEN CHINA CO INC	2822	N	DURFEE	AVE		EL MONTE	91732	10798606	FA0009366	1003
SPRINT NXTL MOUNTAIN VIEW	2840		DURFEE	AVE		EL MONTE	91732	10798687	FA0038592	3000
MASTER DISPOSAL CO	2845		DURFEE	AVE		EL MONTE	91732	0	FA0009361	3002
MASTER DISPOSAL CO	2845		DURFEE	AVE		EL MONTE	91732	0	FA0009361	1003
FIGUEROA AUTO BODY & PAINT	2859	N	DURFEE	AVE	A	EL MONTE	91732	0	FA0009340	1000
SPEED TRANSMISSION CENTER	2859		DURFEE	AVE		EL MONTE	91732	10283650	FA0009330	1001
SPEED TRANSMISSION CENTER	2859		DURFEE	AVE		EL MONTE	91732	10283650	FA0009330	3001
JOE'S AUTO REPAIR	2908	N	DURFEE	AVE		EL MONTE	91732	0	FA0037440	1001
QUALITY AUTO REPAIR	2928	N	DURFEE	AVE	A	EL MONTE	91732	0	FA0009393	3001
QUALITY AUTO REPAIR	2928	N	DURFEE	AVE	A	EL MONTE	91732	0	FA0009393	1000
PRIDE INDUSTRIES	2929		DURFEE	AVE		EL MONTE	91732	0	FA0046107	1001
PRIDE INDUSTRIES	2929		DURFEE	AVE		EL MONTE	91732	0	FA0046107	3000
R V CARBURETOR & AUTO REPAIR	3015		DURFEE	AVE	3	EL MONTE	91732	10305706	FA0031907	1000
R V CARBURETOR & AUTO REPAIR	3015		DURFEE	AVE	3	EL MONTE	91732	10305706	FA0031907	3001
DURFEES TEST ONLY	3015		DURFEE	AVE	10	EL MONTE	91732	10798888	FA0038096	1000
DURFEES TEST ONLY	3015		DURFEE	AVE	10	EL MONTE	91732	10798888	FA0038096	3000
J R AUTO REPAIR	3015		DURFEE	AVE	2	EL MONTE	91732	10284634	FA0031908	1000
J R AUTO REPAIR	3015		DURFEE	AVE	2	EL MONTE	91732	10284634	FA0031908	3001
AVILES AUTO REPAIR	3015		DURFEE	AVE	5	EL MONTE	91732	10476169	FA0031909	1001
AVILES AUTO REPAIR	3015		DURFEE	AVE	5	EL MONTE	91732	10476169	FA0031909	3000
AVILES AUTO REPAIR	3015		DURFEE	AVE	9	EL MONTE	91732	10719130	FA0048279	1000
JIMMY'S PIT STOP	3015		DURFEE	AVE	1	EL MONTE	91732	10297684	FA0031906	3001
JUNIORS BODY REPAIR	3015		DURFEE	AVE	6	EL MONTE	91732	10274401	FA0031910	1001
JUNIORS BODY REPAIR	3015		DURFEE	AVE	6	EL MONTE	91732	10274401	FA0031910	3001
JUNIORS BODY REPAIR	3015		DURFEE	AVE	6	EL MONTE	91732	0	FA0046089	3001
ONE STOP AUTO	3037	N	DURFEE	AVE		EL MONTE	91732	0	FA0009339	1002
PENTAIR POOL PRODUCTS INC	3219		DURFEE	AVE		EL MONTE	91732	10799044	FA0009365	1004
PENTAIR POOL PRODUCTS INC	3219		DURFEE	AVE		EL MONTE	91732	10799044	FA0009365	3002
NICK WELDING	4725		DURFEE	AVE	B	PICO RIVERA	90660	0	FA0009357	3001
GOMEZ BAKERY EQUIPMENT	4730	S	DURFEE	AVE		PICO RIVERA	90660	0	FA0009342	3000

LOS ANGELES COUNTY CUPA
INACTIVE - FACILITY INVENTORY

FACILITY NAME	SITE ADDRESS					CITY	ZIP	CERS ID	Facility ID	PE
GOMEZ BAKERY EQUIPMENT	4730	S	DURFEE	AVE		PICO RIVERA	90660	0	FA0009342	1001
TONY'S EXPRESS INC	4739	S	DURFEE	AVE		PICO RIVERA	90660	0	FA0009312	1002
ADD DISTRIBUTION INC	4741	S	DURFEE	AVE		PICO RIVERA	90660	10275604	FA0009388	1001
DR MC CLAIN & SON	4759		DURFEE	AVE		PICO RIVERA	90660	0	FA0009359	3001
LAWRENCE STUDIOS INC	4814	S	DURFEE	AVE		PICO RIVERA	90660	10280245	FA0042948	3001
CHRIS & BRADS AUTO REPAIR	4820		DURFEE	AVE	H	PICO RIVERA	90660	10283389	FA0009332	1000
CHRIS & BRADS AUTO REPAIR	4820		DURFEE	AVE	H	PICO RIVERA	90660	10283389	FA0009332	3001
CAMELY FURNITURE MANUFACTURING	4820		DURFEE	AVE	B	PICO RIVERA	90660	10303546	FA0042929	1001
SCE BARTOLO SUBSTATION	4840		DURFEE	AVE		PICO RIVERA	90660	10190043	FA0009351	3701
SCE BARTOLO SUBSTATION	4840		DURFEE	AVE		PICO RIVERA	90660	10190043	FA0009351	3003
ROUSSELLE FUMIGATORS INC	4857		DURFEE	AVE		PICO RIVERA	90660	0	FA0009343	3500
ROUSSELLE FUMIGATORS INC	4857		DURFEE	AVE		PICO RIVERA	90660	0	FA0009343	1001
ROUSSELLE FUMIGATORS INC	4857		DURFEE	AVE		PICO RIVERA	90660	0	FA0009343	3002
PINOS AUTO BODY & REPAIR	429	E	E	ST		WILMINGTON	90744	0	FA0009397	1001
SEA TEK MARINE INC	508	E	E	ST	B	WILMINGTON	90744	10249234	FA0009399	1000
KOMAX SYSTEMS INC	508	E	E	ST		WILMINGTON	90744	0	FA0009395	1003
CALIF DIESEL & EQUIP INC	601	E	E	ST		WILMINGTON	90744	0	FA0009398	1001
POTENTIAL INDUSTRIES INC	922	E	E	ST		WILMINGTON	90744	10249828	FA0044025	1004
T-MOBILE WEST (SITE ID# SV00394A)	1750		E	AVE	J2	LANCASTER	93535	10293343	FA0041040	3000
NORTHROP GRUMMAN SYSTEMS CORP (SITE 3)	3000	E	E COLUMBIA	WAY		PALMDALE	93550	10287271	FA0004310	7124
T-MOBILE WEST CORP			E. ARBOR VITAE & FIR			INGLEWOOD	90301	10658839	FA0041280	3000
R&S MARINE	3716		EAGLE ROCK	BLVD		LOS ANGELES	90065	0	FA0009415	1001
AM PRINTING	3726		EAGLE ROCK	BLVD		LOS ANGELES	90065	10247638	FA0035320	1001
GLASSELL PARK AUTOMOTIVE	3726		EAGLE ROCK	BLVD	B	LOS ANGELES	90065	10259905	FA0035361	1000
EAGLE ROCK EMERGENCY PET CLINIC	4254		EAGLE ROCK	BLVD		LOS ANGELES	90065	0	FA0009405	1006
EAGLE GLEN VETERINARY CLINIC	4334		EAGLE ROCK	BLVD		LOS ANGELES	90041	0	FA0009374	1001
EAGLE AUTO BODY	4633		EAGLE ROCK	BLVD		LOS ANGELES	90041	10254256	FA0009407	1001
ACE SMOG TEST ONLY CENTER	4655		EAGLE ROCK	BLVD		LOS ANGELES	90041	0	FA0050339	1000
ACE SMOG CENTER	4655		EAGLE ROCK	BLVD		LOS ANGELES	90041	0	FA0009422	1001
CLARKS AUTO AND TRUCKS	4661		EAGLE ROCK	BLVD		LOS ANGELES	90041	10242772	FA0034954	1000
1 HOUR PHOTO	4915		EAGLE ROCK	BLVD		LOS ANGELES	90041	0	FA0009406	1006
SUNNY BRITE CLEANERS	4927		EAGLE ROCK	BLVD		LOS ANGELES	90041	0	FA0009418	1001
THE M SHOP	5041		EAGLE ROCK	BLVD		LOS ANGELES	90041	10260007	FA0036895	1001
AT&T CALIFORNIA - B118V	28917		EAGLETON	ST	149	AGOURA HILLS	91301	10817443	FA0051628	3000
UNIVERSAL SCREW PRODUCTS INC	20421		EARL	ST		TORRANCE	90503	10154683	FA0009429	7100
UNIVERSAL SCREW PRODUCTS INC	20421		EARL	ST		TORRANCE	90503	10154683	FA0009429	7100

LOS ANGELES COUNTY CUPA
INACTIVE - FACILITY INVENTORY

FACILITY NAME	SITE ADDRESS					CITY	ZIP	CERS ID	Facility ID	PE
UNIVERSAL SCREW PRODUCTS INC	20421		EARL	ST		TORRANCE	90503	10154683	FA0009429	1002
UNIVERSAL SCREW PRODUCTS INC	20421		EARL	ST		TORRANCE	90503	10154683	FA0009429	7100
UNIVERSAL SCREW PRODUCTS INC	20421		EARL	ST		TORRANCE	90503	10154683	FA0009429	7100
T MOBILE LA02189A	20428		EARL	ST	#TM	TORRANCE	90503	10154395	FA0046678	7100
NATURALITE ECO VITE LABS, INC DBA: PARAGON LABORATORIES	20433		EARL	ST		TORRANCE	90503	10129000	FA0009434	7100
NATURALITE ECO VITE LABS, INC DBA: PARAGON LABORATORIES	20433		EARL	ST		TORRANCE	90503	10129000	FA0009434	7100
NATURALITE ECO VITE LABS, INC DBA: PARAGON LABORATORIES	20433		EARL	ST		TORRANCE	90503	10129000	FA0009434	7100
SHAVER SPECIALTY COMPANY INC.	20608		EARL	ST		TORRANCE	90503	10134883	FA0009433	7100
SHAVER SPECIALTY COMPANY INC.	20608		EARL	ST		TORRANCE	90503	10134883	FA0009433	7100
SHAVER SPECIALTY COMPANY INC.	20608		EARL	ST		TORRANCE	90503	10134883	FA0009433	7100
VAN LINGEN TOWING	20621		EARL	ST		TORRANCE	90503	10122016	FA0009430	7100
VAN LINGEN TOWING	20621		EARL	ST		TORRANCE	90503	10122016	FA0009430	7100
VAN LINGEN TOWING	20621		EARL	ST		TORRANCE	90503	10122016	FA0009430	7100
VAN LINGEN TOWING	20621		EARL	ST		TORRANCE	90503	10122016	FA0009430	7100
TOOKER MFG	20704		EARL	ST		TORRANCE	90503	0	FA0009428	1001
MGM AUTO REPAIR & BODY SHOP	20706		EARL	ST		TORRANCE	90503	10129510	FA0009432	7100
MGM AUTO REPAIR & BODY SHOP	20706		EARL	ST		TORRANCE	90503	10129510	FA0009432	7100
MGM AUTO REPAIR & BODY SHOP	20706		EARL	ST		TORRANCE	90503	10129510	FA0009432	7100
SRI INSTRUMENTS	20720		EARL	ST	2	TORRANCE	90503	10155809	FA0009435	7100
SRI INSTRUMENTS	20720		EARL	ST	2	TORRANCE	90503	10155809	FA0009435	7100
SRI INSTRUMENTS	20720		EARL	ST	2	TORRANCE	90503	10155809	FA0009435	7100
BOTHWELL AUTOMOTIVE INC	20730		EARL	ST		TORRANCE	90503	10135231	FA0009431	7100
BOTHWELL AUTOMOTIVE INC	20730		EARL	ST		TORRANCE	90503	10135231	FA0009431	7100
BOTHWELL AUTOMOTIVE INC	20730		EARL	ST		TORRANCE	90503	10135231	FA0009431	7100
USRC EARL STREET LLC	20911		EARL	ST	#160	TORRANCE	90503	10637020	FA0047736	7100
GOLDEN STATE WATER (2747 EARLE)	2747	N	EARLE	AVE		ROSEMEAD	91770	0	FA0009439	3000
GORDON TERMITE CONTROL INC	4939		EARLE	AVE		ROSEMEAD	91770	0	FA0009437	3001
HUY FONG FOODS INC	5001	N	EARLE	AVE		ROSEMEAD	91770	10286173	FA0035699	3001
HUY FONG FOODS INC	5001	N	EARLE	AVE		ROSEMEAD	91770	10286173	FA0035699	1003
SO CAL EDISON (METRO REGION HQ)	5016	N	EARLE	AVE		ROSEMEAD	91770	0	FA0009438	1003
SO CAL EDISON (METRO REGION HQ)	5016	N	EARLE	AVE		ROSEMEAD	91770	0	FA0009438	3001
HUY FONG FOODS INC (WAREHOUSE)	5045	N	EARLE	AVE		ROSEMEAD	91770	10286176	FA0035709	3001
ENCLOS CORP	20501		EARLGATE	ST		DIAMOND BAR	91789	10798234	FA0009446	3002
ENCLOS CORP	20501		EARLGATE	ST		DIAMOND BAR	91789	10798234	FA0009446	3500

LOS ANGELES COUNTY CUPA
INACTIVE - FACILITY INVENTORY

FACILITY NAME	SITE ADDRESS					CITY	ZIP	CERS ID	Facility ID	PE
SUN STATE INDUSTRIES	20504		EARLGATE	ST		DIAMOND BAR	91789	0	FA0009443	3001
MICRODYNE PLASTICS INC	20509		EARLGATE	ST		DIAMOND BAR	91789	0	FA0009441	3001
DOVER ELEVATOR CO	20510		EARLGATE	ST		DIAMOND BAR	91789	0	FA0009445	3001
THERMO STEAM SYSTEM INC	20521		EARLGATE	ST		DIAMOND BAR	91789	0	FA0009440	1002
T-MOBILE WEST SITE ID: IE04076A	20530		EARLGATE	ST	TM	WALNUT	91789	10408006	FA0041298	3000
NIRON INC	20541		EARLGATE	ST		WALNUT	91789	10280455	FA0009444	1000
NIRON INC	20541		EARLGATE	ST		WALNUT	91789	10280455	FA0009444	3001
VERIZON WIRELESS: IZTURIS	13615		EARLHAM	DR	B	WHITTIER	90601	10162887	FA0048146	3000
SPRINT NXTL WHITTIER COLLEGE	13615		EARLHAM	DR		WHITTIER	90602	0	FA0038593	3000
SODEXO AMERICA LLC	13729		EARLHAM	DR	C	WHITTIER	90602	10304398	FA0044319	1002
PELICAN PRODUCTS	23215		EARLY	AVE		TORRANCE	90505	10120405	FA0034431	7100
PELICAN PRODUCTS	23215		EARLY	AVE		TORRANCE	90505	10120405	FA0034431	7100
PELICAN PRODUCTS	23215		EARLY	AVE		TORRANCE	90505	10120405	FA0034431	7100
PELICAN PRODUCTS	23215		EARLY	AVE		TORRANCE	90505	10120405	FA0034431	7100
SANSINENA SITE #7-11	200		EAST	RD	7-11	LA HABRA HEIGHTS	90631	10280383	FA0009448	1001
HACIENDA GOLF CLUB	718		EAST	RD		LA HABRA HEIGHTS	90631	10265128	FA0009447	7124
S&P RANCH R-8 & 240TH EAST			EAST AVE. R-8 & EAST 240	ST		PALMDALE	93591	10667275	FA0048493	3000
S&P RANCH R-8 & 240TH EAST			EAST AVE. R-8 & EAST 240	ST		PALMDALE	93591	10667275	FA0048493	3701
AT&T -IM0017-01 DESERT LAWN (85290)			EAST AVENUE S AND 25TH ST			PALMDALE	93550	0	FA0041611	3000
ISLANDS FINE BURGERS & DRINKS	330		EAST COLORADO	BLVD	#240	PASADENA	91101	10595524	FA0047312	7070
VIC'S MOBILE MACHINING	159	N	EAST END	AVE		POMONA	91767	0	FA0009450	1000
VIC'S MOBILE MACHINING	159	N	EAST END	AVE		POMONA	91767	0	FA0009450	3000
KEOLI'S TRANSIT SERVICES LLC	200	S	EAST END	AVE		POMONA	91766	10295053	FA0009871	7124
SCE POMONA EAST END	265	N	EAST END	AVE		POMONA	91767	10148681	FA0009456	1300
SCE POMONA EAST END	265	N	EAST END	AVE		POMONA	91767	10148681	FA0009456	7124
BABB SUPPLY COMPANY	285	S	EAST END	AVE		POMONA	91766	0	FA0009452	3001
VALLEY METAL TREATING INC	355	S	EAST END	AVE		POMONA	91766	10296187	FA0009457	3003
VALLEY METAL TREATING INC	355	S	EAST END	AVE		POMONA	91766	10296187	FA0009457	1003
VALLEY METAL TREATING INC	355	S	EAST END	AVE		POMONA	91766	10296187	FA0009457	3500
VALLEY METAL TREATING INC	355	S	EAST END	AVE		POMONA	91766	10296187	FA0009457	3701
GENUINE WOOD FINISHING	360	S	EAST END	AVE	M	POMONA	91766	0	FA0032477	3001
GENUINE WOOD FINISHING	360	S	EAST END	AVE	M	POMONA	91766	0	FA0032477	1001
ELENA IRON WORKS	380	S	EAST END	AVE	C	POMONA	91766	0	FA0038294	3001
ELENA IRON WORKS	380	S	EAST END	AVE	D	POMONA	91766	0	FA0033810	3001

LOS ANGELES COUNTY CUPA
INACTIVE - FACILITY INVENTORY

FACILITY NAME	SITE ADDRESS					CITY	ZIP	CERS ID	Facility ID	PE
SUPERIOR PLATING COMPANY	389	N	EAST END	AVE		POMONA	91767	0	FA0009453	1001
SUPERIOR PLATING COMPANY	389	N	EAST END	AVE		POMONA	91767	0	FA0009453	3003
SUPERIOR PLATING COMPANY	389	N	EAST END	AVE		POMONA	91767	0	FA0009453	2020
SUPERIOR PLATING COMPANY	389	N	EAST END	AVE		POMONA	91767	0	FA0009453	3500
V&S AUTO BODY SHOP	450	S	EAST END	AVE		POMONA	91766	0	FA0033809	1001
V&S AUTO BODY SHOP	450	S	EAST END	AVE		POMONA	91766	0	FA0033809	3001
MR. SPOTS BODY & PAINT INC.	575	S	EAST END	AVE		POMONA	91766	10295152	FA0009459	3001
CERTIFIED ARCHITECTURAL FABRICATIONS & METALWORKS	599	S	EAST END	AVE		POMONA	91766	10310338	FA0045218	1001
CAMLEVER	954	S	EAST END	AVE		POMONA	91766	10268440	FA0009449	1002
TCI LEASING AND RENTAL	1101	S	EAST END	AVE	A	POMONA	91766	10484074	FA0009458	7124
TONY'S TRANSMISSION TRUCK & AUTO	1101	S	EAST END	AVE	B	POMONA	91766	10294135	FA0043091	1001
TONY'S TRANSMISSION TRUCK & AUTO	1101	S	EAST END	AVE	B	POMONA	91766	10294135	FA0043091	3001
TCI LEASING AND RENTAL	1101	S	EAST END	AVE	A	POMONA	91766	10484074	FA0009458	7124
WEST STAR PAINTING CORP	1429	S	EAST END	AVE		POMONA	91766	10660207	FA0034761	3001
WILLIAM M. LOCKHART CORP	1445	S	EAST END	AVE		POMONA	91766	0	FA0033892	7124
PETE'S WELDING	1461		EAST END	AVE		POMONA	91766	0	FA0009872	3003
LA CO FD CAMP #019	22550	E	EAST FORK	RD		AZUSA	91702	10263232	FA0011469	7124
UNITED #154	705	N	EASTERN	AVE		LOS ANGELES	90022	10267645	FA0009502	7124
VERMONT AUTO REPAIR	705	N	EASTERN	AVE	B	LOS ANGELES	90022	0	FA0009455	1001
ROBCHEM INC	916	N	EASTERN	AVE		LOS ANGELES	90063	0	FA0009503	3003
ROBCHEM INC	916	N	EASTERN	AVE		LOS ANGELES	90063	0	FA0009503	1002
ROBCHEM INC	916	N	EASTERN	AVE		LOS ANGELES	90063	0	FA0009503	3500
JET PLASTICS A CORP	941	N	EASTERN	AVE		LOS ANGELES	90063	10292941	FA0009501	1003
SPRINT NXTL CA7845 EASTERN LA	941	N	EASTERN	AVE	SPRNT	LOS ANGELES	90063	0	FA0038595	3000
LASD - SEB	1060	N	EASTERN	AVE	A	LOS ANGELES	90063	10456231	FA0045958	1001
LASD - SEB RANGE	1060	N	EASTERN	AVE		LOS ANGELES	90063	10294033	FA0009506	3701
LA CO FD AUTO REPAIR	1104	N	EASTERN	AVE	33	LOS ANGELES	90063	10263250	FA0009512	3500
EXPRESS TRANSPORTATION SERVICES	1137	S	EASTERN	AVE		LOS ANGELES	90022	10264369	FA0043214	1001
EXPRESS TRANSPORTATION SERVICES	1137	S	EASTERN	AVE		LOS ANGELES	90022	10264369	FA0043214	3001
LA DRUMS & BARREL INC	1153	S	EASTERN	AVE		LOS ANGELES	90022	0	FA0009465	1001
KUSTOM KARE	1235	S	EASTERN	AVE		LOS ANGELES	90022	0	FA0009462	1001
EASTERN IRON WORKS	1235	S	EASTERN	AVE		LOS ANGELES	90022	0	FA0009475	1001
LA CO EMERGENCY OPERATIONS CENTER	1275	N	EASTERN	AVE		LOS ANGELES	90063	10275616	FA0009539	1000
LA CO EMERGENCY OPERATIONS CENTER	1275	N	EASTERN	AVE		LOS ANGELES	90063	10275616	FA0009539	7124
LACO SHERIFF'S DEPT/COM & FLEET MNGMNT	1277	N	EASTERN	AVE		LOS ANGELES	90063	10275511	FA0009538	1001
SPECIFIC PLATING CO INC	1350	S	EASTERN	AVE		COMMERCE	90040	10797544	FA0009494	3003

LOS ANGELES COUNTY CUPA
INACTIVE - FACILITY INVENTORY

FACILITY NAME	SITE ADDRESS					CITY	ZIP	CERS ID	Facility ID	PE
SPECIFIC PLATING CO INC	1350	S	EASTERN	AVE		COMMERCE	90040	10797544	FA0009494	1103
SPECIFIC PLATING CO INC	1350	S	EASTERN	AVE		COMMERCE	90040	10797544	FA0009494	7124
SPECIFIC PLATING CO INC	1350	S	EASTERN	AVE		COMMERCE	90040	10797544	FA0009494	3500
SPECIFIC PLATING CO INC	1350	S	EASTERN	AVE		COMMERCE	90040	10797544	FA0009494	2020
SPRINT NXTL SPECIFIC PLATING CO	1350	S	EASTERN	AVE		LOS ANGELES	90040	0	FA0038596	3000
NATIONAL LTG SUPPLY INC	1365	S	EASTERN	AVE		COMMERCE	90040	0	FA0009495	3001
NORTHWEST MOTOR WELDING	1429	S	EASTERN	AVE		COMMERCE	90040	0	FA0009496	3001
RAFI'S CHEVRON #11 - LOS ANGELES	1535	N	EASTERN	AVE		LOS ANGELES	90063	10627312	FA0009485	7124
S & O OIL SERVICES, INC	1600	N	EASTERN	AVE		LOS ANGELES	90063	10267162	FA0009487	7124
S & O OIL SERVICES, INC	1600	N	EASTERN	AVE		LOS ANGELES	90063	10267162	FA0009487	7124
EASTERN AUTO REPAIR	1711	N	EASTERN	AVE		LOS ANGELES	90032	0	FA0009530	3001
EASTERN AUTO REPAIR	1711	N	EASTERN	AVE		LOS ANGELES	90032	0	FA0009530	1001
BIG BOY AUTO REPAIR #2	1815	N	EASTERN	AVE		LOS ANGELES	90032	10296955	FA0009531	3001
BIG BOY AUTO REPAIR #2	1815	N	EASTERN	AVE		LOS ANGELES	90032	10296955	FA0009531	1001
CAL-TEK INDUSTRIES	1833	N	EASTERN	AVE	A	LOS ANGELES	90032	0	FA0009497	3001
AT&T MOBILITY-S EASTERN-HARBOR (25640)	2311	S	EASTERN	AVE	C	COMMERCE	90040	0	FA0039409	3000
SPRINT NXTL MOTO PARTS	2311	S	EASTERN	AVE	B	LOS ANGELES	90040	0	FA0038597	3000
SECURE CARGO SOLUTIONS	2420	S	EASTERN	AVE		COMMERCE	90040	10797382	FA0034587	3002
CERTIFIED GROCERS OF CA LTD	2601	S	EASTERN	AVE		COMMERCE	90040	0	FA0009515	3001
CERTIFIED GROCERS OF CA LTD	2601	S	EASTERN	AVE		COMMERCE	90040	0	FA0009515	1005
MILPAS SPICE CO	2660	S	EASTERN	AVE		COMMERCE	90040	10279369	FA0009504	1002
B-B CLEANERS	3335	N	EASTERN	AVE		LOS ANGELES	90032	0	FA0009468	1001
MMZ PRINTING & GRAPHICS	4672	S	EASTERN	AVE		COMMERCE	90040	10659796	FA0009472	1001
MMZ PRINTING & GRAPHICS	4672	S	EASTERN	AVE		COMMERCE	90040	10659796	FA0009472	3000
LAIDLAW TRANSIT INC	4702	S	EASTERN	AVE	A	COMMERCE	90040	0	FA0009517	3001
THE TRACTOR BARN	4702	S	EASTERN	AVE	B	COMMERCE	90040	0	FA0009528	3001
CALIFORNIA RIBBON & CARBON	4720	S	EASTERN	AVE		COMMERCE	90040	10797400	FA0009527	3001
CALIFORNIA RIBBON & CARBON	4720	S	EASTERN	AVE		COMMERCE	90040	10797400	FA0009527	1001
BLACK & DECKER US INC	4820	S	EASTERN	AVE	L	COMMERCE	90040	0	FA0009516	3001
SAMWON INC	4825	S	EASTERN	AVE		BELL	90201	10794361	FA0037639	3002
CULVER CLEANERS	4834	S	EASTERN	AVE		COMMERCE	90040	0	FA0009470	1006
DEPT OF JUSTICE(L A FIELD OFFICE)	5700	S	EASTERN	AVE	112	COMMERCE	90040	10797151	FA0009542	3001
VERIZON WIRELESS: COMMERCE	5701	S	EASTERN	AVE	400	COMMERCE	90040	10161803	FA0009535	3000
METROPCS CAL #LA0320B	5701	S	EASTERN	AVE		COMMERCE	90040	10298716	FA0040166	3000
T-MOBILE WEST SITE ID#LA03349A	5705	S	EASTERN	AVE		COMMERCE	90040	10412206	FA0041075	3000
BLUE CHIP STAMPS	5801	S	EASTERN	AVE		COMMERCE	90040	0	FA0009505	3001

LOS ANGELES COUNTY CUPA
INACTIVE - FACILITY INVENTORY

FACILITY NAME	SITE ADDRESS					CITY	ZIP	CERS ID	Facility ID	PE
INFINITIF INC	5835	S	EASTERN	AVE	A	COMMERCE	90040	10660189	FA0035046	3001
DEL RANCHO FOODS INC	5900	S	EASTERN	AVE	170	COMMERCE	90040	0	FA0009492	3001
CALIFORNIA INTERSTATE TRANSP	5949	S	EASTERN	AVE	A	COMMERCE	90040	0	FA0009489	3001
NORTHERN REFRIGERATED TRANSPORATION	5949	S	EASTERN	AVE		COMMERCE	90040	10264600	FA0009547	3002
CALIFORNIA INTERSTATE TRANSP	5949	S	EASTERN	AVE	A	COMMERCE	90040	0	FA0009489	1002
NORTHERN REFRIGERATED TRANSPORATION	5949	S	EASTERN	AVE		COMMERCE	90040	10264600	FA0009547	1001
CALIFORNIA INTERSTATE TRANSP	5949	S	EASTERN	AVE	A	COMMERCE	90040	0	FA0009489	7124
The Newark Group dba Greif	6001	S	EASTERN	AVE		COMMERCE	90040	10274461	FA0009499	3501
LOS ANGELES PAPER BOX	6027	S	EASTERN	AVE		COMMERCE	90040	10273879	FA0009514	7124
LOS ANGELES PAPER BOX	6027	S	EASTERN	AVE		COMMERCE	90040	10273879	FA0009514	3002
LOS ANGELES PAPER BOX	6027	S	EASTERN	AVE		COMMERCE	90040	10273879	FA0009514	1003
MAGICOOL INC	6140	S	EASTERN	AVE		COMMERCE	90040	0	FA0009513	3000
RAPID PRINTING	6144	S	EASTERN	AVE		COMMERCE	90040	0	FA0009466	1001
APCO PETROLEUM	6160		EASTERN	AVE		BELL GARDENS	90201	10794640	FA0009533	7124
APCO PETROLEUM	6160		EASTERN	AVE		BELL GARDENS	90201	10794640	FA0009533	3001
APCO PETROLEUM	6160		EASTERN	AVE		BELL GARDENS	90201	10794640	FA0009533	7124
APOLLO BATTERIES	6181		EASTERN	AVE		BELL GARDENS	90201	0	FA0009521	3001
W&B REBUILDERS	6322		EASTERN	AVE		BELL GARDENS	90201	10302781	FA0009473	1001
EXTREME RESTORATION PAINTING & DECO	6333		EASTERN	AVE		BELL GARDENS	90201	10837426	FA0009520	3001
EXTREME RESTORATION PAINTING & DECO	6333		EASTERN	AVE		BELL GARDENS	90201	10837426	FA0009520	1001
76/ CIRCLE-K	6357		EASTERN	AVE		BELL GARDENS	90201	10266688	FA0009529	7124
PROFESSIONAL SERVICE & TIRE	6430	S	EASTERN	AVE		BELL GARDENS	90201	10794520	FA0009543	3001
PROFESSIONAL SERVICE & TIRE	6430	S	EASTERN	AVE		BELL GARDENS	90201	10794520	FA0009543	1001
DICKS CLEANERS	6536		EASTERN	AVE		BELL GARDENS	90201	10268929	FA0009467	1000
DICKS CLEANERS	6536		EASTERN	AVE		BELL GARDENS	90201	10268929	FA0009467	3001
WALMART #5688	6820		EASTERN	AVE		BELL GARDENS	90201	10451764	FA0045447	1001
WALMART #5688	6820		EASTERN	AVE		BELL GARDENS	90201	10451764	FA0045447	3001
KRAGEN AUTO PARTS #1536	6921		EASTERN	AVE		BELL GARDENS	90201	10794568	FA0009546	3001
KRAGEN AUTO PARTS #1536	6921		EASTERN	AVE		BELL GARDENS	90201	10794568	FA0009546	1001
V & M CLEANERS	6939	S	EASTERN	AVE		BELL GARDENS	90201	0	FA0009477	1001
V & M CLEANERS	6939	S	EASTERN	AVE		BELL GARDENS	90201	0	FA0009477	3000
RITE AID #5459	6959		EASTERN	AVE		BELL GARDENS	90201	10302790	FA0034025	3000
TOYS "R" US #5629	7102		EASTERN	AVE		BELL GARDENS	90201	10663063	FA0049492	1001
BEST 1 HR PHOTO & STUDIO	7105		EASTERN	AVE	F	BELL GARDENS	90201	0	FA0009476	1006
Q PHOTO	7120	S	EASTERN	AVE		BELL GARDENS	90201	0	FA0009548	3001
Q PHOTO	7120	S	EASTERN	AVE		BELL GARDENS	90201	0	FA0009548	1006

LOS ANGELES COUNTY CUPA
INACTIVE - FACILITY INVENTORY

FACILITY NAME	SITE ADDRESS					CITY	ZIP	CERS ID	Facility ID	PE
SPRINT NXTL BICYCLE CLUB CASINO	7301		EASTERN	AVE	SPRNT	BELL GARDENS	90201	0	FA0038598	3000
CALIFORNIA PARKING SERVICES	7301		EASTERN	AVE	B	BELL GARDENS	90201	10794484	FA0009525	3001
CALIFORNIA PARKING SERVICES	7301		EASTERN	AVE	B	BELL GARDENS	90201	10794484	FA0009525	1003
VILLAGE PRINTERS	7502		EASTERN	AVE		BELL GARDENS	90201	0	FA0009463	1001
LA PINATA LOCA RENTAL	7821		EASTERN	AVE		BELL GARDENS	90201	0	FA0042382	3000
EASTERN BELL OIL	8000		EASTERN	AVE		BELL GARDENS	90201	10294195	FA0009507	7124
EASTERN BELL OIL	8000		EASTERN	AVE		BELL GARDENS	90201	10294195	FA0009507	7124
EASTERN BELL OIL	8000		EASTERN	AVE		BELL GARDENS	90201	10294195	FA0009507	7124
TOP MOTORS	8001	S	EASTERN	AVE		BELL GARDENS	90201	0	FA0009524	3000
TOP MOTORS	8001	S	EASTERN	AVE		BELL GARDENS	90201	0	FA0009524	1001
BEST HARDWARE #2	8009		EASTERN	AVE		BELL GARDENS	90201	0	FA0009478	1001
UNITED AUTO SUPPLY INC	8022		EASTERN	AVE		BELL GARDENS	90201	10794478	FA0009545	3001
UNITED AUTO SUPPLY INC	8022		EASTERN	AVE		BELL GARDENS	90201	10794478	FA0009545	1001
HIPOLITO'S PARTY SUPPLIES	8054		EASTERN	AVE		BELL GARDENS	90201	10794685	FA0044127	3000
SUPER OFERTAS	8202		EASTERN	AVE		BELL GARDENS	90201	0	FA0009508	3001
SUPER OFERTAS	8202		EASTERN	AVE		BELL GARDENS	90201	0	FA0009508	7124
CLASSIC MOTOR CAR CO	8431		EASTERN	AVE		BELL GARDENS	90201	0	FA0009498	3001
GENERAL COLD STORAGE	8457	S	EASTERN	AVE	C	BELL GARDENS	90201	10279228	FA0042303	1001
GENERAL COLD STORAGE	8457	S	EASTERN	AVE	C	BELL GARDENS	90201	10279228	FA0042303	3002
SPRINT NXTL HE- #4358848E/20325SPR	18		EASTFIELD	DR		ROLLING HILLS	90274	0	FA0038599	3000
SPRINT NXTL HE- A6522Y	36		EASTFIELD	DR		ROLLING HILLS	90274	0	FA0038600	3000
SPRINT NXTL HE- #10719 GT	48		EASTFIELD	DR		ROLLING HILLS	90274	0	FA0038601	3000
CAL WATER SEV - STN #38			EASTFIELD / CREST RD E			RANCHO PALOS VERDES	90275	0	FA0009549	3000
T-MOBILE WEST SITE ID# IE04566A	24495		EASTGATE	DR	TM	DIAMOND BAR	91765	10416322	FA0041414	3000
AT&T MOBILITY-(USID51173)	24495		EASTGATE	DR		DIAMOND BAR	91765	10812601	FA0039379	3000
PACIFIC PISTON RING CO INC	3620		EASTHAM	DR		CULVER CITY	90230	10302292	FA0009550	7040
BRITANNIA PRESS INC	3652		EASTHAM	DR		CULVER CITY	90232	10302358	FA0009551	7040
CENTRAL JUVENILE HALL	1605		EASTLAKE	AVE		LOS ANGELES	90033	10245619	FA0036207	1001
BED BATH AND BEYOND #206	2753		EASTLAND CENTER	DR	2100	WEST COVINA	91791	10167173	FA0044302	1001
Dart International	1430	S	EASTMAN	AVE	C	COMMERCE	90023	10503823	FA0035296	1001
MANNY'S FORKLIFT	1430	S	EASTMAN	AVE	B	LOS ANGELES	90023	10303294	FA0035297	1000
MANNY'S FORKLIFT	1430	S	EASTMAN	AVE	B	LOS ANGELES	90023	10303294	FA0035297	3000
DART EQUIPMENT CORP	1430	S	EASTMAN	AVE		LOS ANGELES	90023	0	FA0009554	3002
DART EQUIPMENT CORP	1430	S	EASTMAN	AVE		LOS ANGELES	90023	0	FA0009554	1001
SPRINT NXTL HE- 26422-E	27526		EASTVALE	RD		PALOS VERDES PEN	90274	0	FA0038602	3000

LOS ANGELES COUNTY CUPA
INACTIVE - FACILITY INVENTORY

FACILITY NAME	SITE ADDRESS					CITY	ZIP	CERS ID	Facility ID	PE
THE GILL CORPORATION	4056		EASY	ST		EL MONTE	91731	10152147	FA0009555	2002
THE GILL CORPORATION	4056		EASY	ST		EL MONTE	91731	10152147	FA0009555	1200
LA CO FD STATION #066	2764	E	EATON	DR		PASADENA	91107	10285831	FA0009556	3002
CITY/CIVIL DEFENSE CENTER	2783		EATON CANYON	DR		PASADENA	91107	10306393	FA0009511	7070
CITY/CIVIL DEFENSE CENTER	2783		EATON CANYON	DR		PASADENA	91107	10306393	FA0009511	7074
CITY/CIVIL DEFENSE CENTER	2783		EATON CANYON	DR		PASADENA	91107	10306393	FA0009511	7074
CITY/CIVIL DEFENSE CENTER	2783		EATON CANYON	DR		PASADENA	91107	10306393	FA0009511	7070
CITY/CIVIL DEFENSE CENTER	2783		EATON CANYON	DR		PASADENA	91107	10306393	FA0009511	7070
CITY/CIVIL DEFENSE CENTER	2783		EATON CANYON	DR		PASADENA	91107	10306393	FA0009511	7074
T-MOBILE WEST LLC LAH0009A	2800		EATON CANYON	DR		PASADENA	91104	10468828	FA0046799	7070
REGENCY CLEANERS	1411		ECHO PARK	AVE	102	LOS ANGELES	90026	10248391	FA0009558	1001
PETER SHIRE STUDIO	1850		ECHO PARK	AVE		LOS ANGELES	90026	0	FA0034544	1001
PETER SHIRE STUDIO	1930		ECHO PARK	AVE		LOS ANGELES	90026	0	FA0009421	1001
BELVEDERE PLUMBING CO	13350		ECTOR	ST		INDUSTRY	91746	0	FA0009561	3001
MAECO MOTORSPORTS	18306		EDDY	ST		NORTHRIDGE	91325	10256227	FA0009564	1001
RUSSELL FLEET SERVICES INC	18333		EDDY	ST	2	NORTHRIDGE	91325	0	FA0009562	1002
FIRING LINE	18348		EDDY	ST		NORTHRIDGE	91324	10248277	FA0009567	1002
COST REDUCTIONS ELECTRONICS	18351		EDDY	ST	A	NORTHRIDGE	91325	10246993	FA0009569	2020
WEST VALLEY PLATING	18351		EDDY	ST	B	NORTHRIDGE	91325	0	FA0009563	1001
WEST VALLEY PLATING	18351		EDDY	ST	B	NORTHRIDGE	91325	0	FA0009563	2020
WEST VALLEY PLATING	18351		EDDY	ST	B	NORTHRIDGE	91325	0	FA0009563	2010
HD AUTO BODY	18403		EDDY	ST		NORTHRIDGE	91325	0	FA0009571	1000
MIRACLE AUTO BODY	18405		EDDY	ST		NORTHRIDGE	91325	0	FA0009570	1001
MIRACLE AUTO BODY & PAINT	18408		EDDY	ST		NORTHRIDGE	91325	0	FA0009566	1001
GARYS AUTO BODY	18531		EDDY	ST		NORTHRIDGE	91324	10252228	FA0009568	1001
EDEN RANCH	22155	W	EDEN	RD	B	TOPANGA	90290	10270726	FA0009572	3000
JMG MACHINE INC	1300	N	EDGEMONT	ST		LOS ANGELES	90027	0	FA0009573	1001
MAURICE'S AUTOMOTIVE	1312	N	EDGEMONT	ST		LOS ANGELES	90027	0	FA0009574	1002
Kaiser Permanente	1505	N	EDGEMONT	ST		LOS ANGELES	90027	10504261	FA0051279	1001
MAINTENANCE TRANSPORT YARD	416	N	EDGEWOOD	ST		INGLEWOOD	90302	10270576	FA0037264	2020
COSWAY CO INC	2500	S	EDISON	WAY		COMPTON	90220	0	FA0009575	7030
ACL AMERICA, INC	2511	S	EDISON	WAY		COMPTON	90220	10737730	FA0044667	7030
PERFORMANCE TEAM	2511	S	EDISON	WAY		COMPTON	90220	10309876	FA0009576	7030
ACL AMERICA, INC	2511	S	EDISON	WAY		COMPTON	90220	10737730	FA0044667	3000
PERFORMANCE TEAM	2511	S	EDISON	WAY		COMPTON	90220	10309876	FA0009576	7030
LATONA LOGISTICS INC	2511	S	EDISON	WAY		COMPTON	90220	10734643	FA0049831	3002

LOS ANGELES COUNTY CUPA
INACTIVE - FACILITY INVENTORY

FACILITY NAME	SITE ADDRESS					CITY	ZIP	CERS ID	Facility ID	PE
TEC COLOR CRAFT PRODUCTS	515	E	EDNA	PL		COVINA	91722	10797994	FA0009606	1003
TEC COLOR CRAFT PRODUCTS	515	E	EDNA	PL		COVINA	91722	10797994	FA0009606	3001
DON'S OFF ROAD 4X4	532	E	EDNA	PL		COVINA	91723	0	FA0009611	1001
DON'S OFF ROAD 4X4	532	E	EDNA	PL		COVINA	91723	0	FA0009611	3001
ELDON DRAPERY CLEANERS	551	E	EDNA	PL		COVINA	91723	0	FA0009612	1001
ELDON DRAPERY CLEANERS	551	E	EDNA	PL		COVINA	91723	0	FA0009612	3001
INTERNATIONAL	577	E	EDNA	PL		COVINA	91723	0	FA0009605	3001
NATIONAL CONSTRUCTION & REMEDIATION, INC.	614	E	EDNA	PL	B	COVINA	91723	10308451	FA0031430	1001
NATIONAL CONSTRUCTION & REMEDIATION, INC.	614	E	EDNA	PL	B	COVINA	91723	10308451	FA0031430	3002
SPRINT NXTL URS CLEVELAND WRECKING	614	E	EDNA	PL	SPRNT	COVINA	91723	0	FA0038604	3000
JNL CREATIONS	647	E	EDNA	PL		COVINA	91723	10659349	FA0009602	3001
CELESTIAL COMPONENTS INC	665	E	EDNA	PL		COVINA	91723	0	FA0009601	1001
CELESTIAL COMPONENTS INC	665	E	EDNA	PL		COVINA	91723	0	FA0009601	3001
R J OKEEFE & SONS MFG INC	716	E	EDNA	PL	B	COVINA	91723	0	FA0009577	1000
COVINA THREAD & GAGE	716	E	EDNA	PL	E	COVINA	91723	0	FA0009598	3001
MOORE'S IDEAL PRODUCTS	746	E	EDNA	PL		COVINA	91723	0	FA0009579	1002
CLIPPINGER CHEVROLET OLDSMOBILE	777	E	EDNA	PL		COVINA	91723	0	FA0022995	3001
CLIPPINGER CHEVROLET OLDSMOBILE	777	E	EDNA	PL		COVINA	91723	0	FA0022995	7124
ONE-SHOT CALIFORNIA INC	808	E	EDNA	PL		COVINA	91723	0	FA0009593	3001
ROTARY COMPONENTS INC	816	E	EDNA	PL	A	COVINA	91723	0	FA0009592	3001
ROTARY COMPONENTS INC	816	E	EDNA	PL	A	COVINA	91723	0	FA0009592	1002
ATLAS COMPANY SYSTEMS INC	850	E	EDNA	PL		COVINA	91723	10797913	FA0009591	3003
ATLAS COMPANY SYSTEMS INC	850	E	EDNA	PL		COVINA	91723	10797913	FA0009591	1001
AE & M	1065	E	EDNA	PL		COVINA	91724	10285729	FA0009589	3001
AE & M	1065	E	EDNA	PL		COVINA	91724	10285729	FA0009589	1001
CHEMTRONICS INC	1066	E	EDNA	PL		COVINA	91724	0	FA0009588	3001
SPRINT NXTL CHARTER OAKS	1066	E	EDNA	ST	SPRNT	COVINA	91724	0	FA0038605	3000
T- MOBILE WEST CORP, LA94095A	1066	E	EDNA	PL	MPCS	COVINA	91724	10298557	FA0040222	3000
KANDID LITHO	1077	E	EDNA	PL		COVINA	91724	0	FA0009582	1006
KANDID LITHO	1077	E	EDNA	PL		COVINA	91724	0	FA0009582	3001
KEN DUNCAN CO	1078	E	EDNA	PL		COVINA	91724	10285009	FA0038136	1001
KEN DUNCAN CO	1078	E	EDNA	PL		COVINA	91724	10285009	FA0038136	3001
NORAM CORP	1079	E	EDNA	PL		COVINA	91724	10797895	FA0009609	3001
NORAM CORP	1079	E	EDNA	PL		COVINA	91724	10797895	FA0009609	1002
DICON PLASTICS INC	1082	E	EDNA	PL		COVINA	91724	0	FA0009581	1001
DICON PLASTICS INC	1082	E	EDNA	PL		COVINA	91724	0	FA0009581	3001

LOS ANGELES COUNTY CUPA
INACTIVE - FACILITY INVENTORY

FACILITY NAME	SITE ADDRESS					CITY	ZIP	CERS ID	Facility ID	PE
STABILE PLATING CO INC	1150	E	EDNA	PL		COVINA	91724	10283665	FA0009583	3501
HELIX ENGINEERING INC	1172	E	EDNA	PL		COVINA	91724	0	FA0009584	3001
CVI OPTICAL COMPONENTS	1175	E	EDNA	PL		COVINA	91724	0	FA0009585	1003
CVI OPTICAL COMPONENTS	1175	E	EDNA	PL		COVINA	91724	0	FA0009585	3002
CARS CLEAN CO	1184	E	EDNA	PL		COVINA	91724	0	FA0009608	3001
G&D INDUSTRIES	1202	E	EDNA	PL		COVINA	91724	0	FA0009586	1002
G&D INDUSTRIES	1202	E	EDNA	PL		COVINA	91724	0	FA0009586	3001
CTG INTERNATIONAL	1268	E	EDNA	PL		COVINA	91724	10297672	FA0009607	1003
COOL FUN INC	15825		EDNA	PL		IRWINDALE	91706	10803589	FA0009580	1002
COOL FUN INC	15825		EDNA	PL		IRWINDALE	91706	10803589	FA0009580	3002
CREATIVE ELEGANCE INC	2105		EDWARDS	AVE		SOUTH EL MONTE	91733	10265683	FA0009615	3001
CREATIVE ELEGANCE INC	2105		EDWARDS	AVE		SOUTH EL MONTE	91733	10265683	FA0009615	1003
VINYL TECHNOLOGY INC	2110		EDWARDS	AVE		SOUTH EL MONTE	91733	0	FA0009624	3001
MYWI FABRICATORS INC	2115		EDWARDS	AVE		SOUTH EL MONTE	91733	10286533	FA0033086	1003
REXCO	2120		EDWARDS	AVE		SOUTH EL MONTE	91733	0	FA0009625	3001
HUTCHINS MFG CO- EL MONTE	2127		EDWARDS	AVE		SOUTH EL MONTE	91733	10480660	FA0009614	3001
HUTCHINS MFG CO- EL MONTE	2127		EDWARDS	AVE		SOUTH EL MONTE	91733	10480660	FA0009614	1002
H & H SPECIALTIES INC	2203		EDWARDS	AVE		SOUTH EL MONTE	91733	10290289	FA0033083	3001
H & H SPECIALTIES INC	2203		EDWARDS	AVE		SOUTH EL MONTE	91733	10290289	FA0033083	1003
DOOLIN SHOE CO	2312		EDWARDS	AVE		SOUTH EL MONTE	91733	10283743	FA0009626	1002
DOOLIN SHOE CO	2312		EDWARDS	AVE		SOUTH EL MONTE	91733	10283743	FA0009626	3002
JARVIS (WEST)	2319		EDWARDS	ST		SOUTH EL MONTE	91733	0	FA0042014	3001
ENGINEERED INDUSTRIAL PRODUCTS	16604		EDWARDS	RD		CERRITOS	90703	0	FA0009618	3500
ENGINEERED INDUSTRIAL PRODUCTS	16604		EDWARDS	RD		CERRITOS	90703	0	FA0009618	3001
PANKL AEROSPACE SYSTEMS CLARK & WHE	16615		EDWARDS	RD		CERRITOS	90703	10280803	FA0009619	1200
JENKOR US DIE SERVICES	16624		EDWARDS	RD		CERRITOS	90703	10688026	FA0047884	3001
JENKOR US DIE SERVICES	16624		EDWARDS	RD		CERRITOS	90703	10688026	FA0047884	1003
PROCESS FAB INC	16707		EDWARDS	RD		CERRITOS	90703	10628482	FA0009617	3001
QSPAC INDUSTRIES INC	16716		EDWARDS	RD		CERRITOS	90703	10303495	FA0009623	3000
UNIQUE STAMPING & COATING INC	16800		EDWARDS	RD		CERRITOS	90703	0	FA0009620	3001
HOWSON-ALGRAPGY	16830		EDWARDS	RD		CERRITOS	90703	0	FA0009616	3001
UNITED DESK MFG INC	17023		EDWARDS	RD	A	CERRITOS	90703	0	FA0031505	3000
UNITED DESK MFG INC	17023		EDWARDS	RD	A	CERRITOS	90703	0	FA0031505	1001
HITACHI SEIKI USA INC	17023	S	EDWARDS	RD		CERRITOS	90703	10796302	FA0009627	1002
HITACHI SEIKI USA INC	17023	S	EDWARDS	RD		CERRITOS	90703	10796302	FA0009627	3002
A & H ENGINEERING AND MANUFACTURING	17109		EDWARDS	RD		CERRITOS	90703	0	FA0045404	1003

LOS ANGELES COUNTY CUPA
INACTIVE - FACILITY INVENTORY

FACILITY NAME	SITE ADDRESS				CITY	ZIP	CERS ID	Facility ID	PE
A & H ENGINEERING AND MANUFACTURING	17109		EDWARDS	RD	CERRITOS	90703	0	FA0045404	3001
OMNI-LITE INDUSTRIES CALIFORNIA INC	17210		EDWARDS	RD	CERRITOS	90703	10282111	FA0032787	2003
CALIFORNIA NANOTECHNOLOGIES	17220		EDWARDS	RD	CERRITOS	90703	10827766	FA0051775	2003
MORASI INC	17301		EDWARDS	RD	CERRITOS	90703	10276132	FA0034774	1001
MORASI INC	17301		EDWARDS	RD	CERRITOS	90703	10276132	FA0034774	3002
AFFTC/DEV			EDWARDS AIR FORCE BASE		PALMDALE	93550	0	FA0009628	3001
WILLIAM MORRIS AGENCY INC	150		EL CAMINO	DR	BEVERLY HILLS	90212	0	FA0009631	3001
BRICKMAN BEVERLY HILL LLC	151		EL CAMINO	DR	BEVERLY HILLS	90212	0	FA0006407	7124
BRICKMAN BEVERLY HILL LLC	151		EL CAMINO	DR	BEVERLY HILLS	90212	0	FA0006407	7124
SUNNY SLOPE WATER CO	1040		EL CAMPO	DR	PASADENA	91107	10283140	FA0009632	3500
SO. PAS GARDEN CENTER	1507		EL CENTRO	ST	SOUTH PASADENA	91030	0	FA0009635	3000
HUNTINGTON MEDICAL RESEARCH INSTITUTES	99	N	EL MOLINO	AVE	PASADENA	91101	10159605	FA0009638	7070
HUNTINGTON MEDICAL RESEARCH INSTITUTES	99	N	EL MOLINO	AVE	PASADENA	91101	10159605	FA0009638	7070
HUNTINGTON MEDICAL RESEARCH INSTITUTES	99	N	EL MOLINO	AVE	PASADENA	91101	10159605	FA0009638	7070
HUNTINGTON MEDICAL RESEARCH INSTITUTES	99	N	EL MOLINO	AVE	PASADENA	91101	10159605	FA0009638	7070
Episcopal Communities & Services	2212	N	EL MOLINO	AVE	ALTADENA	91001	10471438	FA0009639	3001
AT&T CALIFRONIA- K119H	2306		EL MOLINO	AVE	ALTADENA	91001	10818346	FA0051582	3000
WHAM O/KRANSCO	835	E	EL MONTE	ST	SAN GABRIEL	91776	0	FA0009643	3001
T-MOBILE #IE05397B	2401	S	EL MONTE	AVE	ARCADIA	91007	10793332	FA0041127	3000
AT&T CORP - E5154	3640		EL MONTE	AVE	EL MONTE	91731	10290919	FA0009642	3702
AMADA MIYACHI AMERICA INC	245	E	EL NORTE	ST	MONROVIA	91016	10407256	FA0034067	7060
AMADA MIYACHI AMERICA INC	245	E	EL NORTE	ST	MONROVIA	91016	10407256	FA0034067	7060
DIE CASTERS CUSTOM SUPPLIES	9624		EL POCHE	ST	SOUTH EL MONTE	91733	0	FA0009603	3001
WAYMIRE DRUM COMPANY	9630		EL POCHE	ST	SOUTH EL MONTE	91733	0	FA0009645	3001
GEOMETRY INTERIOR INC	9641		EL POCHE	ST	SOUTH EL MONTE	91733	0	FA0009651	3001
GEOMETRY INTERIOR INC	9641		EL POCHE	ST	SOUTH EL MONTE	91733	0	FA0009651	1001
L & L SCREW MACHINE PROD INC	9653		EL POCHE	ST	SOUTH EL MONTE	91733	0	FA0009644	1001
L & L SCREW MACHINE PROD INC	9653		EL POCHE	ST	SOUTH EL MONTE	91733	0	FA0009644	3001
NELSON'S WELDING SERVICE	9712		EL POCHE	ST	SOUTH EL MONTE	91733	10265986	FA0033666	3001
INTERNATIONAL MEDICATION SYS	10627		EL POCHE	ST	SOUTH EL MONTE	91733	0	FA0009649	3001
INTERNATIONAL MEDICATION SYS	10633		EL POCHE	ST	SOUTH EL MONTE	91733	0	FA0009648	3002
INTERNATIONAL MEDICATION SYS	10633		EL POCHE	ST	SOUTH EL MONTE	91733	0	FA0009648	1003
INTERNATIONAL MEDICATION SYS	10659		EL POCHE	ST	SOUTH EL MONTE	91733	0	FA0009647	3001
SOUTH BAY HOME HEALTH CARE	1349		EL PRADO	AVE	TORRANCE	90501	10117927	FA0009646	7100
SOUTH BAY HOME HEALTH CARE	1349		EL PRADO	AVE	TORRANCE	90501	10117927	FA0009646	7100
SOUTH BAY HOME HEALTH CARE	1349		EL PRADO	AVE	TORRANCE	90501	10117927	FA0009646	7100

LOS ANGELES COUNTY CUPA
INACTIVE - FACILITY INVENTORY

FACILITY NAME	SITE ADDRESS					CITY	ZIP	CERS ID	Facility ID	PE
SOUTH BAY HOME HEALTH CARE	1349		EL PRADO	AVE		TORRANCE	90501	10117927	FA0009646	7100
BI NUTRACEUTICALS	2550		EL PRESIDIO	ST		CARSON	90810	10270777	FA0009660	3003
BI NUTRACEUTICALS	2550		EL PRESIDIO	ST		CARSON	90810	10270777	FA0009660	1003
BI NUTRACEUTICALS	2550		EL PRESIDIO	ST		CARSON	90810	10270777	FA0009660	3501
Parker Hannifin Bioscience and Water Filtration	2630	E	EL PRESIDIO	ST		CARSON	90810	10450297	FA0009658	3701
PARAGON WAREHOUSING	2710		EL PRESIDIO	ST		CARSON	90810	0	FA0009657	3001
PARAGON WAREHOUSING	2710		EL PRESIDIO	ST		CARSON	90810	0	FA0009657	3500
AMERICAN CARGO EXPRESS	2730		EL PRESIDIO	ST		CARSON	90810	10302277	FA0044982	3000
EL PRESIDIO	2751		EL PRESIDIO	ST		CARSON	90810	10795789	FA0009664	3001
EL PRESIDIO	2751		EL PRESIDIO	ST		CARSON	90810	10795789	FA0009664	1002
CANDLE CORP OF AMERICA	2777	E	EL PRESIDIO	ST		CARSON	90810	10795843	FA0009662	3001
CANDLE CORP OF AMERICA	2777	E	EL PRESIDIO	ST		CARSON	90810	10795843	FA0009662	1001
LANE - AIRE MANUFACTURING CORPORATI	2820		EL PRESIDIO	ST		CARSON	90810	10270828	FA0043436	3002
JMKC EXPRESS	2839	E	EL PRESIDIO	ST		CARSON	90810	0	FA0009661	3001
TATUNG COMPANY OF AMERICA INC	2850	E	EL PRESIDIO	ST		CARSON	90810	10273099	FA0031508	3002
TATUNG COMPANY OF AMERICA INC	2850	E	EL PRESIDIO	ST		CARSON	90810	10273099	FA0031508	1001
AMERICAN CARGO EXPRESS	2850		EL PRESIDIO	ST	B	CARSON	90810	0	FA0045689	3002
PACIFIC COAST CONTAINER INC	2888	E	EL PRESIDIO	ST		CARSON	90810	10271959	FA0021779	1002
PACIFIC COAST CONTAINER INC	2888	E	EL PRESIDIO	ST		CARSON	90810	10271959	FA0021779	3003
JOHN SERVICE STATION INC	105	E	EL SEGUNDO	BLVD		LOS ANGELES	90061	10267918	FA0009706	7124
LITHOGRAPHIX INC	120	W	EL SEGUNDO	BLVD		LOS ANGELES	90061	0	FA0009701	3001
HYDROFORM USA INC	222	W	EL SEGUNDO	BLVD		LOS ANGELES	90061	0	FA0009704	3001
NAZARI WILLOWBROOK GAS	251	E	EL SEGUNDO	BLVD		WILLOW BROOK	90061	0	FA0009687	7124
RENRAW IN DBA PERFECT PRESS	406	W	EL SEGUNDO	BLVD		LOS ANGELES	90061	0	FA0009689	3001
USA WASTE OF CALIFORNIA	407	E	EL SEGUNDO	BLVD		COMPTON	90222	10301290	FA0009678	7030
USA WASTE OF CALIFORNIA	407	E	EL SEGUNDO	BLVD		COMPTON	90222	10301290	FA0009678	3701
MARROQUIN INDUSTRIES CORP	416	W	EL SEGUNDO	BLVD		LOS ANGELES	90061	10270873	FA0009688	1002
MARROQUIN INDUSTRIES CORP	416	W	EL SEGUNDO	BLVD		LOS ANGELES	90061	10270873	FA0009688	3001
AUTOZONE #5502	437	E	EL SEGUNDO	BLVD		LOS ANGELES	90061	0	FA0009734	3002
UNITED #101	450	E	EL SEGUNDO	BLVD		LOS ANGELES	90061	10416961	FA0009684	7124
VALLEY TOP QUALITY AUTO REPAIR	501	W	EL SEGUNDO	BLVD	2	LOS ANGELES	90061	0	FA0037991	1001
ALLIANCE FLEET SERVICES-EL SEGUNDO	501	W	EL SEGUNDO	BLVD	1	LOS ANGELES	90061	0	FA0009707	1000
STOLEN BASE CLEANER	622	E	EL SEGUNDO	BLVD		LOS ANGELES	90059	10281463	FA0009733	1000
STOLEN BASE CLEANER	622	E	EL SEGUNDO	BLVD		LOS ANGELES	90059	10281463	FA0009733	3001
KING'S ONE HOUR PHOTO	623	E	EL SEGUNDO	BLVD		COMPTON	90222	0	FA0009677	1006
KRAGEN AUTO PARTS #1510	638	E	EL SEGUNDO	BLVD		LOS ANGELES	90059	0	FA0009730	1001

LOS ANGELES COUNTY CUPA
INACTIVE - FACILITY INVENTORY

FACILITY NAME	SITE ADDRESS				CITY	ZIP	CERS ID	Facility ID	PE
KRAGEN AUTO PARTS #1510	638	E	EL SEGUNDO	BLVD	LOS ANGELES	90059	0	FA0009730	3001
CVS PHARMACY #9507	650	E	EL SEGUNDO	BLVD	LOS ANGELES	90059	10290580	FA0030728	3000
MD SERVICE STATION COMPTON	801	W	EL SEGUNDO	BLVD	COMPTON	90222	10302091	FA0009679	7030
ARCO #1091 AMPM	1004	W	EL SEGUNDO	BLVD	GARDENA	90247	10800064	FA0009738	3001
ABEL'S BODY WORK & PAINT	1031	W	EL SEGUNDO	BLVD	GARDENA	90247	10799218	FA0031950	1001
ABEL'S BODY WORK & PAINT	1031	W	EL SEGUNDO	BLVD	GARDENA	90247	10799218	FA0031950	3001
LA CASA DEL PICHON	1111	W	EL SEGUNDO	BLVD	GARDENA	90247	0	FA0031900	3001
ARTISTICAL ORNAMENTAL IRON WORKS	1127	W	EL SEGUNDO	BLVD 2	GARDENA	90247	0	FA0031760	3001
DURAN'S AUTO REPAIR	1127	W	EL SEGUNDO	BLVD 1	GARDENA	90247	10799611	FA0031758	1001
DURAN'S AUTO REPAIR	1127	W	EL SEGUNDO	BLVD 1	GARDENA	90247	10799611	FA0031758	3001
SAN LUIS AUTO PARTS	1143	W	EL SEGUNDO	BLVD	GARDENA	90247	0	FA0009692	3001
LIBERTY AUTO BODY	1149	W	EL SEGUNDO	BLVD B	GARDENA	90247	10273267	FA0009708	3000
A&P AUTO BODY REPAIR	1149	W	EL SEGUNDO	BLVD A	GARDENA	90247	10542691	FA0037541	3000
RAPID CAR SALES INC. PENSKE	1211	W	EL SEGUNDO	BLVD	GARDENA	90247	10502035	FA0046463	3000
GSWC (BALLONA)	1218	W	EL SEGUNDO	BLVD	GARDENA	90247	10289113	FA0031789	3501
SMS TRANSPORTATION SERVICES INC	1308	W	EL SEGUNDO	BLVD	GARDENA	90247	10800154	FA0038196	1001
SMS TRANSPORTATION SERVICES INC	1308	W	EL SEGUNDO	BLVD	GARDENA	90247	10800154	FA0038196	3000
MINGO TRANSMISSION	1315	W	EL SEGUNDO	BLVD #B	GARDENA	90247	10750741	FA0048829	1001
MINGO TRANSMISSION	1315	W	EL SEGUNDO	BLVD #B	GARDENA	90247	10750741	FA0048829	3000
E&S AUTO CONCEPTS	1317	W	EL SEGUNDO	BLVD	GARDENA	90247	0	FA0046462	1001
THE PATTEN CONSTRUCTION GRP	1320	W	EL SEGUNDO	BLVD G	GARDENA	90247	0	FA0009676	1001
A&D FIBERGLASS	1325	W	EL SEGUNDO	BLVD	COMPTON	90222	10300219	FA0037799	7030
A&D FIBERGLASS	1325	W	EL SEGUNDO	BLVD	COMPTON	90222	10300219	FA0037799	3000
AGASO OUTDOOR LLC	1337	W	EL SEGUNDO	BLVD	GARDENA	90247	10590802	FA0046456	3001
AGASO OUTDOOR LLC	1337	W	EL SEGUNDO	BLVD	GARDENA	90247	10590802	FA0046456	1000
IDEAL METAL PROCESSING CO	1437	W	EL SEGUNDO	BLVD	COMPTON	90222	0	FA0009694	1002
IDEAL METAL PROCESSING CO	1437	W	EL SEGUNDO	BLVD	COMPTON	90222	0	FA0009694	7030
WYNN BROTHERS AUTO PARTS	1441	W	EL SEGUNDO	BLVD	COMPTON	90222	0	FA0009680	7030
WYNN BROTHERS AUTO PARTS	1441	W	EL SEGUNDO	BLVD	COMPTON	90222	0	FA0009680	1001
BENIGNO CHAVEZ STORAGE	1445	W	EL SEGUNDO	BLVD	COMPTON	90222	10715266	FA0034603	1000
BENIGNO CHAVEZ STORAGE	1445	W	EL SEGUNDO	BLVD	COMPTON	90222	10715266	FA0034603	7030
HURON GAGE MFG INC	1525	W	EL SEGUNDO	BLVD	COMPTON	90222	0	FA0009668	1001
VERNE'S CHROME PLATING INC	1559	W	EL SEGUNDO	BLVD	GARDENA	90249	10271314	FA0009693	2001
VERNE'S CHROME PLATING INC	1559	W	EL SEGUNDO	BLVD	GARDENA	90249	10271314	FA0009693	3500
VERNE'S CHROME PLATING INC	1559	W	EL SEGUNDO	BLVD	GARDENA	90249	10271314	FA0009693	1001
VERNE'S CHROME PLATING INC	1559	W	EL SEGUNDO	BLVD	GARDENA	90249	10271314	FA0009693	3002

LOS ANGELES COUNTY CUPA
INACTIVE - FACILITY INVENTORY

FACILITY NAME	SITE ADDRESS					CITY	ZIP	CERS ID	Facility ID	PE
GLENWOOD MARINE EQUIPMENT	1627	W	EL SEGUNDO	BLVD		GARDENA	90249	0	FA0009669	1002
SUNNYSIDE NURSEY	1650	W	EL SEGUNDO	BLVD		GARDENA	90249	0	FA0009728	3001
ACCURATE ANODIZING INC	1801	W	EL SEGUNDO	BLVD		COMPTON	90222	10301566	FA0009695	7030
S & K INDUSTRIES INC	1821	W	EL SEGUNDO	BLVD		COMPTON	90222	10656697	FA0009698	2020
S & K INDUSTRIES INC	1821	W	EL SEGUNDO	BLVD		COMPTON	90222	10656697	FA0009698	7030
MARTIN TRUCK BODY	1829	W	EL SEGUNDO	BLVD		COMPTON	90221	10301494	FA0009673	7030
MARTIN TRUCK BODY	1829	W	EL SEGUNDO	BLVD		COMPTON	90221	10301494	FA0009673	1001
MARTIN TRUCK BODY	1829	W	EL SEGUNDO	BLVD		COMPTON	90221	10301494	FA0009673	2010
HEAD WEST INC	1869	W	EL SEGUNDO	BLVD		COMPTON	90222	0	FA0036294	7030
HEAD WEST INC	1869	W	EL SEGUNDO	BLVD		COMPTON	90222	0	FA0036294	1200
HEAD WEST INC	1869	W	EL SEGUNDO	BLVD		COMPTON	90222	0	FA0036294	1004
C & K INDUSTRY, INC.	1901	W	EL SEGUNDO	BLVD		COMPTON	90222	10500469	FA0009685	1001
C & K INDUSTRY, INC.	1901	W	EL SEGUNDO	BLVD		COMPTON	90222	10500469	FA0009685	2010
C & K INDUSTRY, INC.	1901	W	EL SEGUNDO	BLVD		COMPTON	90222	10500469	FA0009685	7030
C & K INDUSTRY, INC.	1901	W	EL SEGUNDO	BLVD		COMPTON	90222	10500469	FA0009685	3001
BOURHIS MOLD INC	2205	W	EL SEGUNDO	BLVD		HAWTHORNE	90250	10800865	FA0009726	1002
BOURHIS MOLD INC	2205	W	EL SEGUNDO	BLVD		HAWTHORNE	90250	10800865	FA0009726	3001
CONWAY CLEANERS	2212	W	EL SEGUNDO	BLVD		GARDENA	90249	10799362	FA0009740	1001
CONWAY CLEANERS	2212	W	EL SEGUNDO	BLVD		GARDENA	90249	10799362	FA0009740	3000
SPRINT CELL SITE LA60XC327	2237	E	EL SEGUNDO	BLVD		COMPTON	90222	10309960	FA0040806	7030
SPRINT CELL SITE LA60XC327	2237	E	EL SEGUNDO	BLVD		COMPTON	90222	10309960	FA0040806	3000
ABRAHAM AUTO REPAIR & OIL CHANGE	2401	W	EL SEGUNDO	BLVD		HAWTHORNE	90250	10275013	FA0009715	3701
PILOT AIR FREIGHT	2805	W	EL SEGUNDO	BLVD	5	HAWTHORNE	90250	10271629	FA0038322	3000
AMAZON.COM SERVICES, LLC - DLA8	2815	W	EL SEGUNDO	BLVD		HAWTHORNE	90250	10303270	FA0044867	3003
AMAZON.COM SERVICES, LLC - DLA8	2815	W	EL SEGUNDO	BLVD		HAWTHORNE	90250	10303270	FA0044867	1001
SPEEDWAY NO. 4837 (USA)	3101		EL SEGUNDO	BLVD		HAWTHORNE	90250	10173429	FA0009725	7124
NORTHROP-GRUMMAN ESID-CSS	3232	W	EL SEGUNDO	BLVD		HAWTHORNE	90250	0	FA0009723	3500
NORTHROP-GRUMMAN ESID-CSS	3232	W	EL SEGUNDO	BLVD		HAWTHORNE	90250	0	FA0009723	1001
NORTHROP-GRUMMAN ESID-CSS	3232	W	EL SEGUNDO	BLVD		HAWTHORNE	90250	0	FA0009723	3003
RAPISCAN SECURITY PRODUCTS INC	3232	W	EL SEGUNDO	BLVD		HAWTHORNE	90250	0	FA0031661	1003
RAPISCAN SECURITY PRODUCTS INC	3232	W	EL SEGUNDO	BLVD		HAWTHORNE	90250	0	FA0031661	3001
HAWTHORNE RECYCLING	3249	W	EL SEGUNDO	BLVD		HAWTHORNE	90250	10269100	FA0009690	3000
HAWTHORNE RECYCLING	3249	W	EL SEGUNDO	BLVD		HAWTHORNE	90250	10269100	FA0009690	1002
SOICHER MARIN GALLERY	3330	W	EL SEGUNDO	BLVD		HAWTHORNE	90250	10800718	FA0009671	3001
SOICHER MARIN GALLERY	3330	W	EL SEGUNDO	BLVD		HAWTHORNE	90250	10800718	FA0009671	1002
TRIO TOOL & DIE COMPANY	3340	W	EL SEGUNDO	BLVD		HAWTHORNE	90250	10263898	FA0009717	3001

LOS ANGELES COUNTY CUPA
INACTIVE - FACILITY INVENTORY

FACILITY NAME	SITE ADDRESS					CITY	ZIP	CERS ID	Facility ID	PE
LG NANO H20 INC	3355	W	EL SEGUNDO	BLVD	A	HAWTHORNE	90250	10591114	FA0046592	1003
LG NANO H20 INC	3355	W	EL SEGUNDO	BLVD	A	HAWTHORNE	90250	10591114	FA0046592	3002
3 HANGER SUPPLY CO	3355	W	EL SEGUNDO	BLVD	B	HAWTHORNE	90250	10269814	FA0030826	3001
3 HANGER SUPPLY CO	3355	W	EL SEGUNDO	BLVD	B	HAWTHORNE	90250	10269814	FA0030826	1001
SO CAL GAS (YUKON BASE)	3400	W	EL SEGUNDO	BLVD		HAWTHORNE	90250	0	FA0009711	3001
SO CAL GAS (YUKON BASE)	3400	W	EL SEGUNDO	BLVD		HAWTHORNE	90250	0	FA0009711	1003
SO CAL GAS (YUKON BASE)	3440	W	EL SEGUNDO	BLVD		HAWTHORNE	90250	10151645	FA0034802	7124
HAWTHORNE'S BODY SHOP INC.	3456	W	EL SEGUNDO	BLVD		HAWTHORNE	90250	10805179	FA0009724	3001
AT&T MOBILITY - LA0399 (USID138909)	3456	W	EL SEGUNDO	BLVD		HAWTHORNE	90250	0	FA0049472	3000
TROPICAL AQUATICS	3457	W	EL SEGUNDO	BLVD	B	HAWTHORNE	90250	10659109	FA0009736	3001
SATOW GROWERS INC	3646	W	EL SEGUNDO	BLVD		HAWTHORNE	90250	10301938	FA0043628	7124
SATOW GROWERS INC	3646	W	EL SEGUNDO	BLVD		HAWTHORNE	90250	10301938	FA0043628	7124
DOTY CLEANERS	3800	W	EL SEGUNDO	BLVD		HAWTHORNE	90250	10280437	FA0031898	1001
DOTY CLEANERS	3800	W	EL SEGUNDO	BLVD		HAWTHORNE	90250	10280437	FA0031898	3001
USA REBUILDERS	3820	W	EL SEGUNDO	BLVD	G-1	HAWTHORNE	90250	10800766	FA0041547	1001
USA REBUILDERS	3820	W	EL SEGUNDO	BLVD	G-1	HAWTHORNE	90250	10800766	FA0041547	3001
MENDOZA'S AUTO REPAIR	3820	W	EL SEGUNDO	BLVD	G	HAWTHORNE	90250	0	FA0037422	3001
MENDOZA'S AUTO REPAIR	3820	W	EL SEGUNDO	BLVD	G	HAWTHORNE	90250	0	FA0037422	1001
LEADING EDGE AUTOMOTIVE	3820	W	EL SEGUNDO	BLVD	E	HAWTHORNE	90250	10296724	FA0009667	1000
LEADING EDGE AUTOMOTIVE	3820	W	EL SEGUNDO	BLVD	E	HAWTHORNE	90250	10296724	FA0009667	3001
SOUTHBAY COMPLETE AUTO REPAIR	3940	W	EL SEGUNDO	BLVD		HAWTHORNE	90250	0	FA0009727	1001
SOUTHBAY COMPLETE AUTO REPAIR	3940	W	EL SEGUNDO	BLVD		HAWTHORNE	90250	0	FA0009727	3001
ONE STOP ENGINE REBUILNG	3944	W	EL SEGUNDO	BLVD		HAWTHORNE	90250	10264255	FA0036174	1001
ONE STOP ENGINE REBUILNG	3944	W	EL SEGUNDO	BLVD		HAWTHORNE	90250	10264255	FA0036174	3001
7370 LA TIJERA INC	4015	W	EL SEGUNDO	BLVD		HAWTHORNE	90250	10271896	FA0009712	7124
7370 LA TIJERA INC	4015	W	EL SEGUNDO	BLVD		HAWTHORNE	90250	10271896	FA0009712	7124
7370 LA TIJERA INC	4015	W	EL SEGUNDO	BLVD		HAWTHORNE	90250	10271896	FA0009712	7124
THE SMOG FATHER	4138	W	EL SEGUNDO	BLVD		HAWTHORNE	90250	0	FA0009710	3000
THE SMOG FATHER	4138	W	EL SEGUNDO	BLVD		HAWTHORNE	90250	0	FA0009710	1001
A-ACCREDIT TERMITE CO	4234	W	EL SEGUNDO	BLVD		HAWTHORNE	90250	0	FA0009672	1001
IMPERIAL GRAPHICS	4256	W	EL SEGUNDO	BLVD		HAWTHORNE	90250	0	FA0009670	1001
LA CO FD STATION #161	4475	W	EL SEGUNDO	BLVD		HAWTHORNE	90250	10302520	FA0009683	1001
M & K MARINE INC	4567	W	EL SEGUNDO	BLVD		HAWTHORNE	90250	10263949	FA0033208	3001
M & K MARINE INC	4567	W	EL SEGUNDO	BLVD		HAWTHORNE	90250	10263949	FA0033208	1000
L A LEATHER CLEANERS	4739	W	EL SEGUNDO	BLVD		HAWTHORNE	90250	0	FA0009714	3001
L A LEATHER CLEANERS	4739	W	EL SEGUNDO	BLVD		HAWTHORNE	90250	0	FA0009714	1001

LOS ANGELES COUNTY CUPA
INACTIVE - FACILITY INVENTORY

FACILITY NAME	SITE ADDRESS					CITY	ZIP	CERS ID	Facility ID	PE
P & J GAS INC	4773	W	EL SEGUNDO	BLVD		HAWTHORNE	90250	10290208	FA0009718	7124
P & J GAS INC	4773	W	EL SEGUNDO	BLVD		HAWTHORNE	90250	10290208	FA0009718	7124
P & J GAS INC	4773	W	EL SEGUNDO	BLVD		HAWTHORNE	90250	10290208	FA0009718	7124
HAWTHORNE HIGH SCHOOL	4859	W	EL SEGUNDO	BLVD		HAWTHORNE	90250	10029661	FA0054623	3000
KLEAN RITE CLEANERS	5033	W	EL SEGUNDO	BLVD		HAWTHORNE	90250	10273300	FA0009720	3000
KLEAN RITE CLEANERS	5033	W	EL SEGUNDO	BLVD		HAWTHORNE	90250	10273300	FA0009720	1001
TESORO (THRIFTY) 42115	5038	W	EL SEGUNDO	BLVD		HAWTHORNE	90250	10280689	FA0009699	7124
TUNEUP MASTERS #01	5151	W	EL SEGUNDO	BLVD		HAWTHORNE	90250	10800790	FA0009691	3002
TUNEUP MASTERS #01	5151	W	EL SEGUNDO	BLVD		HAWTHORNE	90250	10800790	FA0009691	1001
T-MOBILE WEST SITE ID: LA02565A	5250	W	EL SEGUNDO	BLVD	TM	HAWTHORNE	90250	10293799	FA0041427	3000
METROPCS CALIFORNIA, LLC #LA0500A	5250	W	EL SEGUNDO	BLVD	MPCS	HAWTHORNE	90250	10298878	FA0040363	3000
LA CO PW-WH RD DIV 331	8752		EL TOVAR	PL		WEST HOLLYWOOD	90069	0	FA0009742	3001
T-MOBILE WEST SITE ID # SV01875B	1396		EL VAGO	ST		LA CANADA FLINTRIDGE	91011	10803730	FA0041292	3000
AMERICAN PACIFIC CASTER & WHEEL COM	350		ELECTRA	ST	A	POMONA	91766	0	FA0009744	3000
AMERICAN PACIFIC CASTER & WHEEL COM	350		ELECTRA	ST	A	POMONA	91766	0	FA0009744	1001
AMERICAN PACIFIC CASTER & WHEEL COM	350		ELECTRA	ST	A	POMONA	91766	0	FA0009744	3500
ELEKTRA CIRCUIT BREAKERS	350		ELECTRA	ST	B	POMONA	91766	10266169	FA0038327	3001
VICKERS - EATON CORPORATION	4520		ELECTRONICS	PL		LOS ANGELES	90039	0	FA0009748	1003
MCCANNS ENGINEERING & MFG CO	4565	W	ELECTRONICS	PL		LOS ANGELES	90039	0	FA0032711	1002
EEMCO DIVISION	4585		ELECTRONICS	PL		LOS ANGELES	90039	0	FA0009746	1004
CHEVRON STATION #93777/1889	1630	S	ELENA	AVE		REDONDO BEACH	90277	10300309	FA0009752	7080
CHEVRON STATION #93777/1889	1630	S	ELENA	AVE		REDONDO BEACH	90277	10300309	FA0009752	7082
BARRY JOHNSIN DDS	1706	S	ELENA	AVE	A	REDONDO BEACH	90277	10300351	FA0009753	7080
BARRY JOHNSIN DDS	1706	S	ELENA	AVE	A	REDONDO BEACH	90277	10300351	FA0009753	3001
RIVIERA IMAGING INC	1800	S	ELENA	AVE		REDONDO BEACH	90277	0	FA0009751	1006
OSBORNS AUTOMTOTIVE 76	1870	S	ELENA	AVE		REDONDO BEACH	90277	0	FA0009749	1001
OHMEGA TECHNOLOGIES	4031		ELENDA	ST		CULVER CITY	90232	10302325	FA0009754	7040
OHMEGA TECHNOLOGIES	4041		ELENDA	ST		CULVER CITY	90232	0	FA0034011	7040
CULVER CITY HIGH SCHOOL	4401		ELENDA	ST		CULVER CITY	90230	10302370	FA0009755	7040
POSITIVE PRESS	1550		ELIZABETH	ST		PASADENA	91104	10309495	FA0009758	7070
POSITIVE PRESS	1550		ELIZABETH	ST		PASADENA	91104	10309495	FA0009758	7070
POSITIVE PRESS	1550		ELIZABETH	ST		PASADENA	91104	10309495	FA0009758	7070
POSITIVE PRESS	1550		ELIZABETH	ST		PASADENA	91104	10309495	FA0009758	7070
CONTRERAS GARDEN SUPPLY	4236		ELIZABETH	ST		HUNTINGTON PARK	90255	10274230	FA0009756	3001
MG MOTOR CYCLE REPAIR	4238		ELIZABETH	ST		HUNTINGTON PARK	90255	0	FA0009759	3001
RRR BODY SHOP	4244		ELIZABETH	ST		CUDAHY	90201	0	FA0009757	1001

LOS ANGELES COUNTY CUPA
INACTIVE - FACILITY INVENTORY

FACILITY NAME	SITE ADDRESS					CITY	ZIP	CERS ID	Facility ID	PE
PLATT RANCH	2710		ELIZABETH LAKE	RD		PALMDALE	93551	0	FA0009765	3001
T-MOBILE WEST SITE ID# SV00244A	4210		ELIZABETH LAKE	RD		PALMDALE	93551	0	FA0041180	3000
T-MOBILE LAZY T RANCH SV00244A	4210		ELIZABETH LAKE	RD		PALMDALE	93551	10293391	FA0037376	3001
JV AUTOMOTIVE SERVICE	8822		ELIZABETH LAKE	RD		LEONA VALLEY	93551	10288801	FA0009775	1001
JV AUTOMOTIVE SERVICE	8822		ELIZABETH LAKE	RD		LEONA VALLEY	93551	10288801	FA0009775	3001
WORTHINGTON TRACTORS	8854		ELIZABETH LAKE	RD		LEONA VALLEY	93551	0	FA0009769	3003
RTR REALTY CORP	8869		ELIZABETH LAKE	RD		PALMDALE	93551	0	FA0009760	3001
RANCHERS MARKET	9001		ELIZABETH LAKE	RD		LEONA VALLEY	93551	10287568	FA0009772	1006
SKYMEADOW FARMS	11212		ELIZABETH LAKE	RD		PALMDALE	93551	10298329	FA0009773	7110
SKYMEADOW FARMS	11212		ELIZABETH LAKE	RD		PALMDALE	93551	10298329	FA0009773	3500
PITCHFORK RANCH	13500		ELIZABETH LAKE	RD		PALMDALE	93551	0	FA0009764	3001
THE PAINTED TURTLE CAMP	17000		ELIZABETH LAKE	RD		LAKE HUGHES	93532	0	FA0009761	3001
LA CO FD STATION #140 (CALL)	17021		ELIZABETH LAKE	RD		LAKE HUGHES	93532	0	FA0009767	3001
LA CO FD STATION #157 (CALL)	17021		ELIZABETH LAKE	RD		LAKE HUGHES	93532	0	FA0009766	3001
PAPA'S COUNTRY STORE	17518		ELIZABETH LAKE	RD		LAKE HUGHES	93532	10287571	FA0009770	7124
PAPA'S COUNTRY STORE	17518		ELIZABETH LAKE	RD		LAKE HUGHES	93532	10287571	FA0009770	1001
INTELLIGENT FIXTURES MFG	10942		ELLIOT	AVE	A	EL MONTE	91733	10660177	FA0031537	3002
AVH TECHNOLOGY INC	10942		ELLIOT	AVE		SOUTH EL MONTE	91733	10285732	FA0009778	1001
LA PUENTE FAMILY DENTAL	15321		ELLIOT	AVE		LA PUENTE	91744	0	FA0009779	3001
U S POSTAL SERVICE (LA PUENTE) VMF	15338	E	ELLIOT	AVE		LA PUENTE	91744	10266409	FA0009776	7124
CLUB PICTURES	8915		ELLIS	AVE		LOS ANGELES	90034	0	FA0009781	1001
LA CIENEGA TRANSMISSIONS	8919		ELLIS	AVE		LOS ANGELES	90034	0	FA0009782	1001
BROTHERS IRONWORKS INC	126	W	ELM	CT		BURBANK	91502	10229293	FA0009783	7020
AMERICAN RENOLIT LA CORPORATION	6900		ELM	ST		COMMERCE	90040	10282384	FA0009784	3500
I S D-COMMERCE WAREHOUSE	6905	E	ELM	ST		COMMERCE	90040	0	FA0009785	3001
SPRINT NXTL HE- 1084009E	5417		ELMBANK	RD		RANCHO PALOS VERDES	90275	0	FA0038606	3000
AMAZON ENVIRONMENTAL INC	7048		ELMER	AVE		WHITTIER	90602	10152149	FA0009787	1102
AMAZON ENVIRONMENTAL INC	7048		ELMER	AVE		WHITTIER	90602	10152149	FA0009787	3003
AMAZON ENVIRONMENTAL INC	7048		ELMER	AVE		WHITTIER	90602	10152149	FA0009787	3500
AMAZON ENVIRONMENTAL INC	7048		ELMER	AVE		WHITTIER	90602	10152149	FA0009787	1200
AZ METAL FABRICATION	7060	S	ELMER	AVE		WHITTIER	90602	0	FA0009786	1001
AZ METAL FABRICATION	7060	S	ELMER	AVE		WHITTIER	90602	0	FA0009786	3001
AZ METAL FABRICATION	7060	S	ELMER	AVE		WHITTIER	90602	0	FA0009786	3500
AZ METAL FABRICATION	7060	S	ELMER	AVE		WHITTIER	90602	0	FA0009786	7124
AZ METAL FABRICATION	7060	S	ELMER	AVE		WHITTIER	90602	0	FA0009786	2010
GOLDEN STATE SIGNS INTL	7312		ELMO	ST		TUJUNGA	91042	0	FA0009789	1001

LOS ANGELES COUNTY CUPA
INACTIVE - FACILITY INVENTORY

FACILITY NAME	SITE ADDRESS					CITY	ZIP	CERS ID	Facility ID	PE
TURBINE METAL TECHNOLOGIES	7327		ELMO	ST		TUJUNGA	91042	0	FA0009790	1102
CITY OF PICO RIVERA (WELL #6)	8231		ELMONT	AVE		PICO RIVERA	90660	0	FA0009641	3002
CITY OF PICO RIVERA (WELL #6)	8231		ELMONT	AVE		PICO RIVERA	90660	0	FA0009641	3501
BT CRELLIN MACHINE CO	114	W	ELMYRA	ST		LOS ANGELES	90012	0	FA0009791	1003
KIM PHUOC JEWELRY CO	130	W	ELMYRA	ST		LOS ANGELES	90012	10250263	FA0009792	1001
MILES CONSTRUCTION INC	4236		ELTON	ST		BALDWIN PARK	91706	0	FA0009797	3001
WORKS STRIPING & MARKING SERVICE	4270		ELTON	ST		BALDWIN PARK	91706	0	FA0009805	3002
WORKS STRIPING & MARKING SERVICE	4270		ELTON	ST		BALDWIN PARK	91706	0	FA0009805	1002
LA CO ANIMAL CARE AND CONTROL	4275		ELTON	ST		BALDWIN PARK	91706	10793812	FA0009806	3000
ABCO DISTRIBUTING	4290		ELTON	ST		BALDWIN PARK	91706	10794010	FA0009796	1001
ABCO DISTRIBUTING	4290		ELTON	ST		BALDWIN PARK	91706	10794010	FA0009796	3001
VB TRUCKING INC	5047		ELTON	ST		BALDWIN PARK	91706	0	FA0043074	1001
VB TRUCKING INC	5047		ELTON	ST		BALDWIN PARK	91706	0	FA0043074	3001
NU-ERA ELECTRONICS	5102		ELTON	ST	A	BALDWIN PARK	91706	0	FA0009801	3001
VIP X-RAY SOLUTION SVC INC	5108		ELTON	ST		BALDWIN PARK	91706	0	FA0009798	1001
VIP X-RAY SOLUTION SVC INC	5108		ELTON	ST		BALDWIN PARK	91706	0	FA0009798	3002
B J STEEL FABRICATION	5114		ELTON	ST		BALDWIN PARK	91706	0	FA0009804	3001
ASIAN AMERICAN MACHINE MOVERS	5120		ELTON	ST		BALDWIN PARK	91706	10292890	FA0043968	1001
ASIAN AMERICAN MACHINE MOVERS	5120		ELTON	ST		BALDWIN PARK	91706	10292890	FA0043968	3002
DISCOUNT POOL CHEMICALS/KAL INC	5125		ELTON	ST	1	BALDWIN PARK	91706	0	FA0009800	3001
CROWN PRECISION MACHINING	5137	N	ELTON	ST		BALDWIN PARK	91706	10832119	FA0009803	3001
CROWN PRECISION MACHINING	5137	N	ELTON	ST		BALDWIN PARK	91706	10832119	FA0009803	1002
ATKINS ROOFING INC	5147		ELTON	ST		BALDWIN PARK	91706	0	FA0009802	3001
ELEVATOR RESEARCH & MANUFACTURING	1410		ELWOOD	ST		LOS ANGELES	90021	10682488	FA0009807	1003
ELEVATOR RESEARCH & MANUFACTURING	1417		ELWOOD			LOS ANGELES	90021	10681264	FA0046495	1002
DODGER STADIUM 76 #2705653	1000		ELYSIAN PARK	AVE	A	LOS ANGELES	90012	0	FA0033720	1001
7-ELEVEN INC. STORE # 13735	3735		EMERALD	ST		TORRANCE	90503	10464763	FA0046672	7100
7-ELEVEN INC. STORE # 13735	3735		EMERALD	ST		TORRANCE	90503	10464763	FA0046672	7100
CAMP EMERALD BAY			EMERALD BAY BOY SCOUT			CATALINA	90704	10264120	FA0009809	1002
CAMP EMERALD BAY			EMERALD BAY BOY SCOUT			CATALINA	90704	10264120	FA0009809	3003
CITY OF ROSEMEAD	7933		EMERSON	PL		ROSEMEAD	91770	0	FA0009810	3001
SHINSUKE CLIFFORD YAMAMOTO	2001		EMERY	AVE		LA HABRA	90631	0	FA0036147	3002
INFINITY METALS INC	2001		EMERY	AVE		LA HABRA	90631	10658815	FA0047660	3002
SHINSUKE CLIFFORD YAMAMOTO INC.	2031		EMERY	AVE		LA HABRA	90631	10420255	FA0036701	3002
CHEMPLEX AUTOMOTIVE GROUP INC	2061		EMERY	AVE		LA HABRA	90631	10590325	FA0046595	3002

LOS ANGELES COUNTY CUPA
INACTIVE - FACILITY INVENTORY

FACILITY NAME	SITE ADDRESS					CITY	ZIP	CERS ID	Facility ID	PE
MARTIN RUBBER CORPORATION	2085	E	EMERY	AVE		LA HABRA	90631	10421386	FA0036456	3002
VINTAGE POINT	3416		EMERY	ST		LOS ANGELES	90023	10857289	FA0052403	1001
NORCAL WASTE SERVICES INC	3514		EMERY	ST		LOS ANGELES	90023	0	FA0009811	3700
NORCAL WASTE SERVICES INC	3514		EMERY	ST		LOS ANGELES	90023	0	FA0009811	1002
TRIMCO	3528		EMERY	ST		LOS ANGELES	90023	10242787	FA0009813	1102
TRIMCO	3528		EMERY	ST		LOS ANGELES	90023	10242787	FA0009813	2020
TRIMCO	3528		EMERY	ST		LOS ANGELES	90023	10242787	FA0009813	1002
TRIMCO	3528		EMERY	ST		LOS ANGELES	90023	10242787	FA0009813	2001
LA ENVELOPE INC	7626		EMIL	AVE		BELL GARDENS	90201	0	FA0009815	1002
FERNANDO'S BODY SHOP	7653		EMIL	AVE	B	BELL GARDENS	90201	10280302	FA0009818	1001
FERNANDO'S BODY SHOP	7653		EMIL	AVE	B	BELL GARDENS	90201	10280302	FA0009818	3000
DRIVERS AUTO CENTER, INC	7653		EMIL	AVE		BELL GARDENS	90201	0	FA0049618	1000
DRIVERS AUTO CENTER, INC	7653		EMIL	AVE		BELL GARDENS	90201	0	FA0049618	3000
TARGET STORE T1362	1800	W	EMPIRE	AVE		BURBANK	91504	10230316	FA0037438	1001
TARGET STORE T1362	1800	W	EMPIRE	AVE		BURBANK	91504	10230316	FA0037438	7020
EMPIRE STUDIOS	1845	W	EMPIRE	AVE		BURBANK	91504	10230304	FA0037173	7020
EMPIRE STUDIOS	1845	W	EMPIRE	AVE		BURBANK	91504	10230304	FA0037173	7020
HOMETOWN BUFFET #0256	1850		EMPIRE	AVE		BURBANK	91504	0	FA0037783	7020
COLOREDGE	1919	W	EMPIRE	AVE		BURBANK	91504	10229296	FA0009821	1004
COLOREDGE	1919	W	EMPIRE	AVE		BURBANK	91504	10229296	FA0009821	7020
COLOREDGE	1919	W	EMPIRE	AVE		BURBANK	91504	10229296	FA0009821	7020
LOWES #1144	2000	W	EMPIRE	AVE		BURBANK	91504	10230235	FA0034051	7020
WEST COAST CUSTOMS	2101	W	EMPIRE	AVE		BURBANK	91504	10785385	FA0051209	7020
KEIM PRECISION MIRRORS CORP	2117	W	EMPIRE	AVE		BURBANK	91504	0	FA0009819	1001
KEIM PRECISION MIRRORS CORP	2117	W	EMPIRE	AVE		BURBANK	91504	0	FA0009819	7020
WALT DISNEY PICTURES & TV	2139	W	EMPIRE	AVE		BURBANK	91504	10229314	FA0009834	7024
WALT DISNEY PICTURES & TV	2139	W	EMPIRE	AVE		BURBANK	91504	10229314	FA0009834	7020
POINT. 360	2300	W	EMPIRE	AVE	100	BURBANK	91504	10440676	FA0045998	7020
REEP-OFC 2300 EMPIRE LLC	2300		EMPIRE	AVE		BURBANK	91504	10230424	FA0043642	7020
POINT. 360	2300	W	EMPIRE	AVE	100	BURBANK	91504	10440676	FA0045998	7020
MG GLOBAL ENTERTAINMENT	2300		EMPIRE	AVE	7FLR	BURBANK	91504	10458427	FA0046001	7020
MG GLOBAL ENTERTAINMENT	2300		EMPIRE	AVE	7FLR	BURBANK	91504	10458427	FA0046001	7020
IMAGE ENGINEERING INC	2301	W	EMPIRE	AVE		BURBANK	91504	0	FA0035858	7020
BURBANK TECHNOLOGY CENTER LLC	2350	W	EMPIRE	AVE	A	BURBANK	91504	0	FA0034056	7020
ALLIANZ GLOBAL CORP & SPECIALT	2350	W	EMPIRE	AVE	B	BURBANK	91504	0	FA0034963	7020
DELUXE MEDIA, INC.	2400	W	EMPIRE	AVE	1	BURBANK	91504	10230292	FA0037168	7020

LOS ANGELES COUNTY CUPA
INACTIVE - FACILITY INVENTORY

FACILITY NAME	SITE ADDRESS					CITY	ZIP	CERS ID	Facility ID	PE
BURBANK EMPIRE CENTER	2400	W	EMPIRE	BLVD	115	BURBANK	91504	10456762	FA0046168	1001
BURBANK EMPIRE CENTER	2400	W	EMPIRE	BLVD	115	BURBANK	91504	10456762	FA0046168	7020
MATTHEWS STUDIO EQUIPMENT CO	2405	W	EMPIRE	AVE		BURBANK	91504	0	FA0009824	1003
MUSIC EXPRESS INC	2601	W	EMPIRE	AVE		BURBANK	91504	10229308	FA0009830	7020
KOROM MANUFACTURING	2707	W	EMPIRE	AVE		BURBANK	91504	0	FA0034961	7020
PROP MASTERS	2721	W	EMPIRE	AVE		BURBANK	91504	0	FA0034966	7020
PRC DESOTO INTERNATIONAL	2820	W	EMPIRE	AVE		BURBANK	91504	10229311	FA0009832	7020
FOX RENT A CAR	2890	W	EMPIRE	AVE		BURBANK	91504	10443466	FA0037167	7020
FOX RENT A CAR	2890	W	EMPIRE	AVE		BURBANK	91504	10443466	FA0037167	1001
FOX RENT A CAR	2890	W	EMPIRE	AVE		BURBANK	91504	10443466	FA0037167	3701
FOX RENT A CAR	2890	W	EMPIRE	AVE		BURBANK	91504	10443466	FA0037167	7020
I.K. CURTIS SERVICES INC	2901	W	EMPIRE	AVE		BURBANK	91504	0	FA0009823	7020
I.K. CURTIS SERVICES INC	2901	W	EMPIRE	AVE		BURBANK	91504	0	FA0009823	1002
K.K. CURTIS SERVICES INC	2919	W	EMPIRE	AVE		BURBANK	91504	0	FA0009825	1002
MEL BERNIE & CO INC. 1928 JEWELRY CO	3000	W	EMPIRE	AVE		BURBANK	91504	10404583	FA0009831	7020
MEL BERNIE & CO INC. 1928 JEWELRY CO	3000	W	EMPIRE	AVE		BURBANK	91504	10404583	FA0009831	1105
MEL BERNIE & CO INC. 1928 JEWELRY CO	3000	W	EMPIRE	AVE		BURBANK	91504	10404583	FA0009831	2020
MEL BERNIE & CO INC. 1928 JEWELRY CO	3000	W	EMPIRE	AVE		BURBANK	91504	10404583	FA0009831	7020
DEXM AEROSPACE LLC	3020	W	EMPIRE	AVE		BURBANK	91504	0	FA0009820	1003
DEXM AEROSPACE LLC	3020	W	EMPIRE	AVE		BURBANK	91504	0	FA0009820	7020
ASSOCIATED COMPONENTS	3030		EMPIRE	AVE		BURBANK	91504	0	FA0009826	1002
MSN III AND IV LLC	3333	W	EMPIRE	AVE		BURBANK	91504	10230328	FA0037775	7020
MSN III AND IV LLC	3333	W	EMPIRE	AVE		BURBANK	91504	10230328	FA0037775	1001
M DAVID PAUL AND ASSOCIATES	3355		EMPIRE	AVE		BURBANK	91504	0	FA0037786	7020
PSD	3611	W	EMPIRE	AVE		BURBANK	91502	0	FA0009837	7020
FAA BURBANK TRACON	4201	W	EMPIRE	AVE		BURBANK	91504	10229317	FA0009838	7020
ALASKA AIRLINES BURBANK	4209	W	EMPIRE	AVE	A	BURBANK	91505	10117663	FA0009847	7020
SOUTHWEST AIRLINES CO. GSE SWA GSE FACILITY	4209	W	EMPIRE	AVE	A & D	BURBANK	91505	10145967	FA0009845	7020
GAT GSE	4209	W	EMPIRE	AVE	C	BURBANK	91505	10750753	FA0009846	7020
SOUTHWEST AIRLINES CO - BUR CARGO	4209	W	EMPIRE	AVE		BURBANK	91505	0	FA0034977	7020
STS LINE MAINTENANCE	4209	W	EMPIRE	AVE	B	BURBANK	91505	10750618	FA0009848	7020
AVJET CORPORATION	4301	W	EMPIRE	AVE		BURBANK	91505	10229290	FA0009719	7020
FEDEX EXPRESS BURR	4511	W	EMPIRE	AVE	Hgr4	BURBANK	91505	10154593	FA0009840	7020
NATIONAL CAR RENTAL	4511		EMPIRE	AVE	B	BURBANK	91505	10229305	FA0009828	1003
NATIONAL CAR RENTAL	4511		EMPIRE	AVE	B	BURBANK	91505	10229305	FA0009828	7020
NATIONAL CAR RENTAL	4511		EMPIRE	AVE	B	BURBANK	91505	10229305	FA0009828	7020

LOS ANGELES COUNTY CUPA
INACTIVE - FACILITY INVENTORY

FACILITY NAME	SITE ADDRESS					CITY	ZIP	CERS ID	Facility ID	PE
HERTZ RENTA-A-CAR (1102-11A)	4521		EMPIRE	AVE		BURBANK	91505	10229302	FA0009827	7020
HERTZ RENTA-A-CAR (1102-11A)	4521		EMPIRE	AVE		BURBANK	91505	10229302	FA0009827	7024
HERTZ RENTA-A-CAR (1102-11A)	4521		EMPIRE	AVE		BURBANK	91505	10229302	FA0009827	7020
AVIS RENT A CAR SYSTEM LLC	4527		EMPIRE	AVE		BURBANK	91505	10166269	FA0009829	1003
AVIS RENT A CAR SYSTEM LLC	4527		EMPIRE	AVE		BURBANK	91505	10166269	FA0009829	7020
AVIS RENT A CAR SYSTEM LLC	4527		EMPIRE	AVE		BURBANK	91505	10166269	FA0009829	7024
AVIS RENT A CAR SYSTEM LLC	4527		EMPIRE	AVE		BURBANK	91505	10166269	FA0009829	7020
ALAMO RENT A CAR	4529	W	EMPIRE	AVE		BURBANK	91505	10229320	FA0009842	7020
ALAMO RENT A CAR	4529	W	EMPIRE	AVE		BURBANK	91505	10229320	FA0009842	7024
ALAMO RENT A CAR	4529	W	EMPIRE	AVE		BURBANK	91505	10229320	FA0009842	1001
ALAMO RENT A CAR	4529	W	EMPIRE	AVE		BURBANK	91505	10229320	FA0009842	7024
ALAMO RENT A CAR	4529	W	EMPIRE	AVE		BURBANK	91505	10229320	FA0009842	7020
UNITED PARCEL SERVICE CABUA	4531	W	EMPIRE	AVE		BURBANK	91505	10156079	FA0034027	7020
JSX- Hangar 2 Burbank	4561	W	EMPIRE	AVE		BURBANK	91505	10418068	FA0009843	7020
AMERIFLIGHT LLC	4700		EMPIRE	AVE		BURBANK	91505	10229299	FA0009822	7020
TEXACO EPI-LA HABRA HEIGHTS	199		ENCANADA	DR		LA HABRA HEIGHTS	90631	0	FA0009852	3001
TEXACO EPI-LA HABRA HEIGHTS-ENCAN	205		ENCANADA	DR		LA HABRA HEIGHTS	90631	0	FA0009853	3001
MC FARLAND ENERGY/SANSINEA/EDCO	429		ENCANADA	DR		LA HABRA HEIGHTS	90631	0	FA0009850	3001
MC FARLAND ENERGY/SHANAHAN LEASE	490		ENCANADA	DR		LA HABRA HEIGHTS	90631	0	FA0009851	3001
Matrix Oil Corp (Site 4)	636		ENCANADA	DR	4	LA HABRA HEIGHTS	90631	10280398	FA0033963	3003
Matrix Oil Corp (Site 4)	636		ENCANADA	DR	4	LA HABRA HEIGHTS	90631	10280398	FA0033963	1001
CALIFORNIA AMERICAN WATER CO	779		ENCANTO	PKWY		DUARTE	91010	10282618	FA0009856	3502
SAN GABRIEL VALLEY GUN CLUB	2001		ENCANTO	PKWY		AZUSA	91702	0	FA0009854	1001
ISD WASTE WATER - MALIBU	433		ENCINAL CANYON	RD	B	MALIBU	90265	10264453	FA0035540	3502
LA CO PROBAT CAMP MILLER/KILPATRICK	433		ENCINAL CANYON	RD	A	MALIBU	90265	10292863	FA0009860	3003
LA CO PROBAT CAMP MILLER/KILPATRICK	433		ENCINAL CANYON	RD	A	MALIBU	90265	10292863	FA0009860	3503
LA CO PROBAT CAMP MILLER/KILPATRICK	433		ENCINAL CANYON	RD	A	MALIBU	90265	10292863	FA0009860	1003
MALIBU COUNTRY CLUB	901		ENCINAL CANYON	RD		MALIBU	90265	10291588	FA0009861	3002
MALIBU COUNTRY CLUB	901		ENCINAL CANYON	RD		MALIBU	90265	10291588	FA0009861	1003
AT&T MOBILITY - ROW CLUBHOUSE (82003)	903		ENCINAL CANYON	DR		MALIBU	90265	10198750	FA0043949	3000
LA CO ISD/WASTE WATER PLANT	1250		ENCINAL CANYON	RD	B	MALIBU	90265	0	FA0035530	1002
LA CO ISD/WASTE WATER PLANT	1250		ENCINAL CANYON	RD	B	MALIBU	90265	0	FA0035530	3502
LA CO ISD/WASTE WATER PLANT	1250		ENCINAL CANYON	RD	B	MALIBU	90265	0	FA0035530	3001
GOLDEN STATE WATER (4836 ENCINITA)	4836	N	ENCINITA	AVE		TEMPLE CITY	91780	10268284	FA0009868	3500
HERCULEAN SALES & SERVICE	4917		ENCINITA	AVE		TEMPLE CITY	91780	10283173	FA0009870	3001
HERCULEAN SALES & SERVICE	4917		ENCINITA	AVE		TEMPLE CITY	91780	10283173	FA0009870	1001

LOS ANGELES COUNTY CUPA
INACTIVE - FACILITY INVENTORY

FACILITY NAME	SITE ADDRESS					CITY	ZIP	CERS ID	Facility ID	PE
TOOLS & PRODUCTION	4924	N	ENCINITA	AVE		TEMPLE CITY	91780	10266181	FA0009869	3001
TOOLS & PRODUCTION	4924	N	ENCINITA	AVE		TEMPLE CITY	91780	10266181	FA0009869	1002
FADCO METAL PRODUCTS INC	5024	N	ENCINITA	AVE		TEMPLE CITY	91780	0	FA0009864	3000
FADCO METAL PRODUCTS INC	5024	N	ENCINITA	AVE		TEMPLE CITY	91780	0	FA0009864	1001
TPCT USD MAINTENANCE & OPERATIONS	5210		ENCINITA	AVE		TEMPLE CITY	91780	0	FA0036746	1002
TPCT USD MAINTENANCE & OPERATIONS	5210		ENCINITA	AVE		TEMPLE CITY	91780	0	FA0036746	3001
AMERICAN TOWER CORP #8010			END OF MT LUKENS TRUCK TR	TRL		TUJUNGA	91042	10751494	FA0033677	3002
MC FARLAND ENERGY-ORDUNO LEASE			END OF SAN MARTINEZ	RD		VALENCIA	91355	0	FA0009874	3001
GLADSTONE HIGH SCHOOL	1340	N	ENID	AVE		COVINA	91722	10298095	FA0009880	3500
WINKLER HYDRAULICS	9705		ENLOE	ST		SOUTH EL MONTE	91733	0	FA0009881	3001
INNEX INC.	325		ENTERPRISE	PL		POMONA	91768	10407847	FA0009888	2010
INNEX INC.	325		ENTERPRISE	PL		POMONA	91768	10407847	FA0009888	2002
INNEX INC.	325		ENTERPRISE	PL		POMONA	91768	10407847	FA0009888	3500
INNEX INC.	325		ENTERPRISE	PL		POMONA	91768	10407847	FA0009888	1104
STRUCTURAL COMPOSITES INDUSTRIES	336		ENTERPRISE	PL		POMONA	91768	10152377	FA0031967	2002
J B ENGINEERING CO INC	347		ENTERPRISE	PL		POMONA	91768	10816819	FA0009882	1003
D&J GRAPHICS INC	1840		ENTERPRISE	WAY		MONROVIA	91016	0	FA0009883	1003
LINTECH	1845		ENTERPRISE	WAY		MONROVIA	91016	0	FA0009884	1003
LINEAR INDUSTRIES LTD	1850		ENTERPRISE	WAY		MONROVIA	91016	10305367	FA0009885	7060
LINEAR INDUSTRIES LTD	1850		ENTERPRISE	WAY		MONROVIA	91016	10305367	FA0009885	7060
TOPANGA STATE PARK	20825		ENTRADA	RD		TOPANGA	90290	10713892	FA0036834	1001
STREMICKS HERITAGE FOOD LLC	710		EPPERSON	DR	C	INDUSTRY	91748	0	FA0031536	3001
STREMICKS HERITAGE FOOD LLC	710		EPPERSON	DR	C	INDUSTRY	91748	0	FA0031536	1002
SOUTHERN CALIFORNIA FLEET SERVICE	710		EPPERSON	DR	B	INDUSTRY	91748	10802422	FA0031533	3002
SOUTHERN CALIFORNIA FLEET SERVICE	710		EPPERSON	DR	B	INDUSTRY	91748	10802422	FA0031533	1001
CUSTOM BUILDING PRODUCTS	730	S	EPPERSON	DR		INDUSTRY	91748	10802257	FA0009891	1003
CUSTOM BUILDING PRODUCTS	730	S	EPPERSON	DR		INDUSTRY	91748	10802257	FA0009891	3001
CUSTOM BUILDING PRODUCTS	730	S	EPPERSON	DR		INDUSTRY	91748	10802257	FA0009891	7124
SINCLAIR AND RUSH INC	13919	W	EQUITABLE	RD		CERRITOS	90703	0	FA0009892	1003
LA COUNTY PUBLIC HEALTH LABORATORY	12750		ERICKSON	AVE		DOWNEY	90242	10303756	FA0039717	3701
LA COUNTY PUBLIC HEALTH LABORATORY	12750		ERICKSON	AVE		DOWNEY	90242	10303756	FA0039717	7050
BRIGHT GLOW CANDLE CORP	110		ERIE	ST		POMONA	91768	10265788	FA0009895	1003
LEX MAR DISTRIBUTION INC	220		ERIE	ST		POMONA	91768	0	FA0009894	7124
EMMONS ROOF SERVICE	223		ERIE	ST		POMONA	91768	0	FA0035848	3003

LOS ANGELES COUNTY CUPA
INACTIVE - FACILITY INVENTORY

FACILITY NAME	SITE ADDRESS					CITY	ZIP	CERS ID	Facility ID	PE
MING SU USA LLC	521	N	ERIE	ST		POMONA	91768	0	FA0051250	7124
SUNNYSIDE GROWERS INC	18601		ERMANITA	AVE		TORRANCE	90504	0	FA0009896	7100
AUTO AID AND RESCUE	14526		ERWIN	ST		VAN NUYS	91411	10245931	FA0009898	1001
SUN WEST AUTO BODY	14540		ERWIN	ST		VAN NUYS	91411	10245925	FA0009899	1001
ASTRO CHROME & POLISHING COR	15236		ERWIN	ST		VAN NUYS	91411	10239547	FA0009897	2001
ASTRO CHROME & POLISHING COR	15236		ERWIN	ST		VAN NUYS	91411	10239547	FA0009897	1002
KETT ENGINEERING	15500		ERWIN	ST	1029	VAN NUYS	91411	10869037	FA0053718	1000
LAUSD--SHERMAN OAKS CES MAGNET SCHOOL	18605		ERWIN	ST		RESEDA	91335	10511782	FA0040191	3000
DATAMETRICS CORP	21135		ERWIN	ST		WOODLAND HILLS	91367	0	FA0009875	1004
RUSACK VINEYARDS	1		ESCONDIDO	RD	B	CATALINA	90704	10291531	FA0037017	1001
T-MOBILE WEST SITE ID: SV00300A	7648		ESCONDIDO CANYON	RD		ACTON	93510	10293772	FA0041366	3000
M & R BOILER SERVICE	1417		ESPANOL	AVE		MONTEBELLO	90640	10750579	FA0048769	3001
FARSIGN	1411		ESPERANZA	ST		LOS ANGELES	90023	0	FA0009857	1002
DYE TECH INC (was)	1458		ESPERANZA	ST		LOS ANGELES	90023	10442626	FA0030846	1003
ALL STAR BED FRAMES & RAILS	1537		ESPERANZA	ST		LOS ANGELES	90023	0	FA0030792	1001
DIAL INDUSTRIES INC	1538		ESPERANZA	ST		LOS ANGELES	90023	10239871	FA0009866	1003
ALL STAR BED FRAMES & RAILS	1557	S	ESPERANZA	ST		LOS ANGELES	90023	0	FA0032671	1001
LA VERNE-FIRE STATION #3	5100		ESPERANZA	DR		LA VERNE	91750	10310224	FA0040331	1001
LA COUNTY BEACHES & HARBORS	573		ESPLANADE			REDONDO BEACH	90277	0	FA0043839	7080
CALIFORNIA SWAGING CABLE	708	W	ESTHER	ST		LONG BEACH	90813	0	FA0009901	1001
CITY OF LYNWOOD - WELL11	11645		ESTHER	ST		LYNWOOD	90262	10296613	FA0037568	3501
AT&T MOBILITY - LYNWOOD OVLY (USID11991)	13200		ESTRELLA	AVE	C	GARDENA	90248	10198432	FA0034483	3000
SANTEE COSMETICS USA	13202		ESTRELLA	AVE		GARDENA	90248	10833187	FA0052527	3000
NASCO AIRCRAFT BRAKE INC	13300		ESTRELLA	AVE		GARDENA	90248	10247437	FA0009902	1200
ROYAL ST COMM #LA0504A	13300		ESTRELLA	AVE		GARDENA	90248	0	FA0040370	3005
LA DYE & PRINT	13416	S	ESTRELLA	AVE		GARDENA	90248	10257985	FA0048669	1002
TRIMCO	1550		ESTUDILLO	AVE		LOS ANGELES	90023	10882141	FA0045554	1002
BOBIL PACIFIC ENTERPRISES	7347		ETHEL	AVE		NORTH HOLLYWOOD	91605	0	FA0009906	1002
MAKEALL ENTERP	7361		ETHEL	AVE	37	NORTH HOLLYWOOD	91605	0	FA0009903	1001
CONRAD TORRES' CO	7361		ETHEL	AVE	24	NORTH HOLLYWOOD	91605	0	FA0009907	1000
PRECISION CLEANING WEST	6031		ETIWANDA	AVE		TARZANA	91356	0	FA0009908	1001
GRANADA HILLS STREET YARD	10210		ETIWANDA	AVE		NORTHRIDGE	91325	10241710	FA0009909	1002
IMPRESS COMMUNICATIONS INC	6701		ETON	AVE		CANOGA PARK	91303	0	FA0009924	1003
COAST MOTOR SUPPLY	6733		ETON	AVE		CANOGA PARK	91303	0	FA0009926	1002
GLOBAL GEOCHEM	6919		ETON	AVE		CANOGA PARK	91303	0	FA0009917	1002
A PLUS AUTOMOTIVE & MOTORS	7027		ETON	AVE		CANOGA PARK	91303	10259155	FA0033197	1001

LOS ANGELES COUNTY CUPA
INACTIVE - FACILITY INVENTORY

FACILITY NAME	SITE ADDRESS					CITY	ZIP	CERS ID	Facility ID	PE
A+ RADIATORS	7107		ETON	AVE		CANOGA PARK	91303	0	FA0031771	1000
ETON AUTO REPAIR	7121		ETON	AVE	4D	CANOGA PARK	91303	0	FA0031767	1000
GOLDEN MUFFLER	7121		ETON	AVE	5E	CANOGA PARK	91303	0	FA0031759	1000
MORENOS AUTO REPAIR	7121		ETON	AVE	I	CANOGA PARK	91303	0	FA0031768	1000
SERVICE AUTO BODY	7217		ETON	AVE		CANOGA PARK	91303	0	FA0009911	1001
ARCHIES CUSTOM IRON	7239		ETON	AVE		CANOGA PARK	91303	0	FA0009910	1001
KENNETH A HADLOCK	7452		ETON	AVE		CANOGA PARK	91303	0	FA0009920	1002
PRECISION ELECTRONICS	8900		ETON	AVE	K	CANOGA PARK	91304	0	FA0009914	1002
SCI TECH GLASSBLOWING INC	8930		ETON	AVE		CANOGA PARK	91304	0	FA0009912	1002
RAINBO RECORDS MFG CORP	8960	N	ETON	AVE		CANOGA PARK	91304	10254766	FA0009922	1003
ADVANCED MECHANICAL COMPONEN	9020		ETON	AVE	B	CANOGA PARK	91304	0	FA0009913	1002
IRIS INTERNATIONAL INC/ BECKMAN COULTER CHATSWORTH	9158		ETON	AVE		CHATSWORTH	91311	10504444	FA0040039	1002
IRIS INTERNATIONAL INC/ BECKMAN COULTER CHATSWORTH	9158		ETON	AVE		CHATSWORTH	91311	10504444	FA0040039	1002
ALIGN AEROSPACE, INC	9216		ETON	AVE		CHATSWORTH	91311	10261432	FA0040278	1001
SPACE VECTOR CORP	9223		ETON	AVE		CHATSWORTH	91311	0	FA0009925	1002
IRIS DIAGNOSTIC SCIENCE CENTER	9232		ETON	AVE		CHATSWORTH	91311	10508737	FA0047589	1003
KNB EFX GROUP, INC.	9300		ETON	AVE		CHATSWORTH	91311	0	FA0054199	1002
COMPUTER OPTICAL PRODUCTS	9305		ETON	AVE		CHATSWORTH	91311	0	FA0009919	1002
SAKI MAGNETICS INC	9330		ETON	AVE		CHATSWORTH	91311	0	FA0009887	1003
SAKI MAGNETICS INC	9330		ETON	AVE		CHATSWORTH	91311	0	FA0009887	2001
CALICO CREATIONS LTD	9340		ETON	AVE		CHATSWORTH	91311	0	FA0009916	1002
COMPUTER OPTICAL PRODUCTS INC	9355		ETON	AVE		CHATSWORTH	91311	0	FA0036562	1003
FLUID LINE TECHNOLOGY CORP	9362		ETON	AVE	A	CHATSWORTH	91311	10240258	FA0036135	1200
TRANSCO ENGINEERING	9362		ETON	AVE	B	CHATSWORTH	91311	0	FA0036160	1001
IMAGE ONE INC	9400		ETON	AVE		CHATSWORTH	91311	0	FA0032136	1002
AQUEOS CORP. WILMINGTON	317		EUBANK	AVE	3	WILMINGTON	90744	10414399	FA0045682	1001
SANFORD M ANDERSON WATER TREATMT PL	359	N	EUCALYPTUS	AVE		INGLEWOOD	90302	10270522	FA0034778	1001
NIPPON MOTORS INC	12425		EUCALYPTUS	AVE		HAWTHORNE	90250	10801075	FA0009930	1002
NIPPON MOTORS INC	12425		EUCALYPTUS	AVE		HAWTHORNE	90250	10801075	FA0009930	3001
TRICOR	12441		EUCALYPTUS	AVE		HAWTHORNE	90250	0	FA0009928	1002
TEX SHOEMAKER & SONS INC	131	S	EUCLA	AVE		SAN DIMAS	91773	0	FA0009936	1002
TEX SHOEMAKER & SONS INC	131	S	EUCLA	AVE		SAN DIMAS	91773	0	FA0009936	3001
SCWS INC	135	S	EUCLA	AVE		SAN DIMAS	91773	0	FA0031666	3001
TRU-WEEL INC	137	S	EUCLA	AVE		SAN DIMAS	91773	0	FA0009931	3001
HAAS BROS AUTO	141	S	EUCLA	AVE		SAN DIMAS	91773	10459150	FA0045321	1000

LOS ANGELES COUNTY CUPA
INACTIVE - FACILITY INVENTORY

FACILITY NAME	SITE ADDRESS					CITY	ZIP	CERS ID	Facility ID	PE
HAAS BROS AUTO	141	S	EUCLA	AVE		SAN DIMAS	91773	10459150	FA0045321	3001
COMBO'S WELDING & FABRICATION	143	S	EUCLA	AVE		SAN DIMAS	91773	0	FA0009933	3001
ARE HQ	26	N	EUCLID	AVE		PASADENA	91101	10791418	FA0051394	1000
THE WATER MAN	115	S	EUCLID	ST		LA HABRA	90631	0	FA0036150	3003
T-MOBILE WEST LLC IE04375A	299	N	EUCLID	AVE	ROOF	PASADENA	91101	10310077	FA0040684	7070
T-MOBILE WEST LLC IE04375A	299	N	EUCLID	AVE	ROOF	PASADENA	91101	10310077	FA0040684	7070
T-MOBILE WEST LLC IE04375A	299	N	EUCLID	AVE	ROOF	PASADENA	91101	10310077	FA0040684	7070
JUSTICE DESIGN	405	E	EUCLID	AVE		COMPTON	90222	10299781	FA0037804	7030
CASANOVA'S TOWING EQUIPMENT INC	417		EUCLID	AVE		COMPTON	90222	10301692	FA0009942	7030
MORRELLS ELECTRO PLATING INC	432	E	EUCLID	AVE		COMPTON	90222	10302973	FA0009944	7030
KRACO ENTERPRISES LLC	505	E	EUCLID	AVE		COMPTON	90221	10299622	FA0009943	1001
KRACO ENTERPRISES LLC	505	E	EUCLID	AVE		COMPTON	90221	10299622	FA0009943	7030
KRACO ENTERPRISES LLC	505	E	EUCLID	AVE		COMPTON	90221	10299622	FA0009943	3001
ACAPULCO POLISHING CORPORATION	524	E	EUCLID	AVE		COMPTON	90222	10751146	FA0049129	1002
DANVIK CORPORATION	1630		EUCLID	ST		SANTA MONICA	90404	0	FA0009941	1003
MET-L-CHEK COMPANY	1639		EUCLID	ST		SANTA MONICA	90404	0	FA0009937	1002
PACIFIC TOWING SERVICE	1646		EUCLID	ST		SANTA MONICA	90404	0	FA0009938	1002
EUCLID EUROPEAN SERVICE INC	1666		EUCLID	ST	A	SANTA MONICA	90404	0	FA0009939	1001
JOHN HALL DESIGNS	1668		EUCLID	ST		SANTA MONICA	90404	0	FA0009940	1002
LA CO DWP ROAD MAINT YARD #142	4304		EUGENE	ST		LOS ANGELES	90022	10264840	FA0009945	3701
MAKINO, INC	9806		EVEREST	ST		DOWNEY	90242	10481971	FA0009949	7050
MAKINO, INC	9806		EVEREST	ST		DOWNEY	90242	10481971	FA0009949	7050
MAKINO, INC	9806		EVEREST	ST		DOWNEY	90242	10481971	FA0009949	7050
MAKINO, INC	9806		EVEREST	ST		DOWNEY	90242	10481971	FA0009949	7050
MAKINO, INC	9806		EVEREST	ST		DOWNEY	90242	10481971	FA0009949	7050
SST INTERNATIONAL	9809		EVEREST	ST		DOWNEY	90242	0	FA0036264	7050
SST INTERNATIONAL	9811		EVEREST	ST		DOWNEY	90242	10303402	FA0036268	7050
SST INTERNATIONAL	9811		EVEREST	ST		DOWNEY	90242	10303402	FA0036268	7050
SST INTERNATIONAL	9811		EVEREST	ST		DOWNEY	90242	10303402	FA0036268	7050
SST INTERNATIONAL	9813		EVEREST	ST		DOWNEY	90242	0	FA0036271	7050
EDM SUPPLIES	9814		EVEREST	ST		DOWNEY	90242	0	FA0036263	7050
SST INTERNATIONAL	9815		EVEREST	ST		DOWNEY	90242	0	FA0036260	7050
DAN'S CERTIFIED WELDING INC	9830		EVEREST	ST		DOWNEY	90242	10303903	FA0009948	7050
DAN'S CERTIFIED WELDING INC	9830		EVEREST	ST		DOWNEY	90242	10303903	FA0009948	1002
DAN'S CERTIFIED WELDING INC	9830		EVEREST	ST		DOWNEY	90242	10303903	FA0009948	7050
SST INTERNATIONAL	9831		EVEREST	ST		DOWNEY	90242	0	FA0036266	7050

LOS ANGELES COUNTY CUPA
INACTIVE - FACILITY INVENTORY

FACILITY NAME	SITE ADDRESS					CITY	ZIP	CERS ID	Facility ID	PE
PARALLEL MOLD INC	9833		EVEREST	ST		DOWNEY	90242	0	FA0009947	1001
SST INTERNATIONAL	9837		EVEREST	ST		DOWNEY	90242	10303507	FA0036262	7050
SST INTERNATIONAL	9837		EVEREST	ST		DOWNEY	90242	10303507	FA0036262	7050
SST INTERNATIONAL	9837		EVEREST	ST		DOWNEY	90242	10303507	FA0036262	7050
SST INTERNATIONAL	9837		EVEREST	ST		DOWNEY	90242	10303507	FA0036262	7050
FLORENCE MEAT PACKING INC	9840		EVEREST	ST		DOWNEY	90242	10303465	FA0040865	7050
FLORENCE MEAT PACKING INC	9843		EVEREST	ST		DOWNEY	90242	10303468	FA0040867	7050
FLORENCE MEAT PACKING INC	9856		EVEREST	ST		DOWNEY	90242	10303471	FA0040871	7050
SPRINT NXTL CELL SITE CA5616	4810		EVERETT	AVE	2	VERNON	90058	0	FA0039908	3000
BLASON INDUSTRIES	302	W	EVERGREEN	AVE		MONROVIA	91016	0	FA0034078	7060
T-MOBILE WEST LLC IE25808A	410	W	EVERGREEN		#C	MONROVIA	91016	10310449	FA0044716	7060
ROBERT BRKICH CONSTRUCTION	450	W	EVERGREEN	AVE		MONROVIA	91016	10766188	FA0051192	7060
C V TILE AND STONE	520	E	EVERGREEN	AVE		MONROVIA	91016	0	FA0044709	7060
CONTRACTORS CARPET CENTER	622	E	EVERGREEN			MONROVIA	91016	0	FA0044725	7060
DISCOUNT EQUIPMENT CO	624	E	EVERGREEN	AVE		MONROVIA	91016	0	FA0009952	7060
GRENEKER	1500	S	EVERGREEN	AVE		LOS ANGELES	90023	0	FA0009951	1003
FIBRWRAP CONSTRUCTION INC	1710		EVERGREEN	ST		DUARTE	91010	10798285	FA0032636	1002
FIBRWRAP CONSTRUCTION INC	1710		EVERGREEN	ST		DUARTE	91010	10798285	FA0032636	3001
SPRINT NXTL DUARTE	1716		EVERGREEN	ST		DUARTE	91010	10798312	FA0038603	3000
RAIN BIRD	1750		EVERGREEN	ST		DUARTE	91010	0	FA0009954	3001
Q SAFETY INC	1760		EVERGREEN	ST		DUARTE	91010	10798330	FA0030926	3003
FIBRWRAP CONSTRUCTION INC	1790		EVERGREEN	ST		DUARTE	91010	10798303	FA0035685	3001
MARKENRICH CORPORATION	1824		EVERGREEN	ST		DUARTE	91010	0	FA0009950	1002
DELTA MAGNETICS INC (was)	1848		EVERGREEN	ST		DUARTE	91010	0	FA0009956	3001
BARD MEDICALO DIVISION	1850		EVERGREEN	ST		DUARTE	91010	0	FA0009955	3001
APPLE GRAPHICS	1858		EVERGREEN	ST		DUARTE	91010	10284064	FA0009958	3001
APPLE GRAPHICS	1858		EVERGREEN	ST		DUARTE	91010	10284064	FA0009958	1003
VICI METRONICS-CONDYNE DIV	1956		EVERGREEN	ST		DUARTE	91010	10798291	FA0009957	3002
VICI METRONICS-CONDYNE DIV	1956		EVERGREEN	ST		DUARTE	91010	10798291	FA0009957	1002
VAL USA MANUFACTURER INC	17005		EVERGREEN	PL		INDUSTRY	91745	10663597	FA0047484	3000
VAL USA MANUFACTURER INC	17005		EVERGREEN	PL		INDUSTRY	91745	10663597	FA0047484	1001
T-MOBILE WEST (SITE ID#IE04486A)	17008		EVERGREEN	PL		INDUSTRY	91745	10409158	FA0041050	3000
METROPCS CALIFORNIA LA0866A	12500		EXCELSIOR	DR		NORWALK	90650	10298983	FA0040480	3000
T-MOBILE WEST, LLC LA02286A	12500		EXCELSIOR	DR	TM	NORWALK	90650	10890580	FA0041304	3000
MEC MANUFACTURING LLC	12844		EXCELSIOR	DR		NORWALK	90650	10282927	FA0009962	3701
32 COLD LLC	13034		EXCELSIOR	DR		NORWALK	90650	0	FA0044861	1001

LOS ANGELES COUNTY CUPA
INACTIVE - FACILITY INVENTORY

FACILITY NAME	SITE ADDRESS					CITY	ZIP	CERS ID	Facility ID	PE
32 COLD LLC	13034		EXCELSIOR	DR		NORWALK	90650	0	FA0044861	3003
32 COLD LLC	13034		EXCELSIOR	DR		NORWALK	90650	0	FA0044861	3502
VIC'S OIL	13363		EXCELSIOR	DR	A	NORWALK	90650	0	FA0009959	1001
VIC'S OIL	13363		EXCELSIOR	DR	A	NORWALK	90650	0	FA0009959	3001
DEAN'S AUTO AND TIRE CENTER	13363		EXCELSIOR	DR	B	NORWALK	90650	0	FA0009967	1001
DEAN'S AUTO AND TIRE CENTER	13363		EXCELSIOR	DR	B	NORWALK	90650	0	FA0009967	3001
ALL FROM 1 SUPPLY INC	13447		EXCELSIOR	DR		NORWALK	90650	10868977	FA0053663	3000
AMERICAN ENGINE REBUILDING	13455		EXCELSIOR	DR		NORWALK	90650	0	FA0009964	3001
TOP KING	13531		EXCELSIOR	DR		NORWALK	90650	10295236	FA0042504	1002
TOP KING	13531		EXCELSIOR	DR		NORWALK	90650	10295236	FA0042504	3000
DYNAMIC SERVICES INC	13555		EXCELSIOR	DR	2	NORWALK	90650	0	FA0031410	1002
DYNAMIC SERVICES INC	13555		EXCELSIOR	DR	2	NORWALK	90650	0	FA0031410	3001
NORM REEVES HONDA USED CARS	13555		EXCELSIOR	DR	1	NORWALK	90650	0	FA0009963	1003
NORM REEVES HONDA USED CARS	13555		EXCELSIOR	DR	1	NORWALK	90650	0	FA0009963	3003
AMTECH LIGHTING SERVICES	103		EXCHANGE	WAY		POMONA	91768	0	FA0038009	3001
METROPCS CALIFORNIA, LLC #LA0453A	105		EXCHANGE	WAY	MPCS	POMONA	91768	10299073	FA0040318	3000
MYERS TIRE SUPPLY	107		EXCHANGE	PL		POMONA	91768	10286002	FA0009969	3500
S & S JEWELRY	5301	N	EXCHANGE	ST	A	LOS ANGELES	90039	0	FA0033115	1000
ELEGANTE	5301	N	EXCHANGE	ST	B	LOS ANGELES	90039	0	FA0033114	1000
VALLEY TOOL & MACHINE CO INC	111		EXPLORER	ST		POMONA	91768	10294882	FA0009970	1003
VALLEY TOOL & MACHINE CO INC	111		EXPLORER	ST		POMONA	91768	10294882	FA0009970	3002
VALLEY TOOL & MACHINE CO INC	115		EXPLORER	ST		POMONA	91768	10283476	FA0009971	3002
VERIZON CALIFORNIA INC	2943		EXPOSITION	BLVD		SANTA MONICA	90404	0	FA0009978	1002
DEVIN CO INC	4801		EXPOSITION	BLVD		LOS ANGELES	90016	0	FA0009977	1003
ANGELUS HUDSON INC	4833		EXPOSITION	BLVD		LOS ANGELES	90016	0	FA0009965	1001
CAMPBELL CUSTOM GLASS LLC	4845	W	EXPOSITION	BLVD		LOS ANGELES	90016	0	FA0009980	1003
LARRY W. PRICE CO INC	5017		EXPOSITION	BLVD		LOS ANGELES	90016	0	FA0009983	1002
LA PALOMA DESIGN INC	5033		EXPOSITION	BLVD		LOS ANGELES	90016	0	FA0009982	1001
DESIGN CASTER	8827		EXPOSITION	BLVD		CULVER CITY	90232	0	FA0035010	7040
NORTH AMERICAN ENG INC	8831		EXPOSITION	BLVD		CULVER CITY	90232	0	FA0009981	1001
FFP	8850		EXPOSITION	BLVD		CULVER CITY	90232	10262773	FA0043317	1001
BALFOUR BEATTY INFTASTRUCTURE INC	8855		EXPOSITION	BLVD		CULVER CITY	90232	0	FA0043249	1003
EXPOSITION METRO LINE PROJECT	8855		EXPOSITION	BLVD		CULVER CITY	90232	0	FA0044555	7124
MECHANO ENGINEERING CO	9021		EXPOSITION	BLVD		LOS ANGELES	90034	0	FA0009975	1002
RESEARCH DVLPMNT MFR INC	9200		EXPOSITION	BLVD		LOS ANGELES	90034	0	FA0009976	1002
BALFOUR BEATTY INFRASTRUCTURE INC	9391		EXPOSITION	BLVD		LOS ANGELES	90034	10681213	FA0045535	1001

LOS ANGELES COUNTY CUPA
INACTIVE - FACILITY INVENTORY

FACILITY NAME	SITE ADDRESS					CITY	ZIP	CERS ID	Facility ID	PE
COMPETITION TOW SERVICE	12311		EXPOSITION	BLVD		LOS ANGELES	90064	0	FA0036560	1001
ADVANCE DISTRIBUTION	401	E	F	ST		WILMINGTON	90744	10680658	FA0033972	1001
STEEL HORSE TRANSPORTATION INC	432	E	F	ST		WILMINGTON	90744	0	FA0040447	1001
REVERE TRANSDUCERS INC	17502		FABRICA	WAY		CERRITOS	90703	0	FA0009986	3001
SUNWEST FASTENERS	17600		FABRICA	WAY		CERRITOS	90703	0	FA0009984	3001
INTERNATIONAL TECHNOLOGY	17605		FABRICA	WAY		CERRITOS	90703	0	FA0009985	3001
BORDEN PACKAGING & INDUSTRIAL	17625		FABRICA	WAY		CERRITOS	90703	0	FA0009988	3001
PRUDENTIAL OVERALL SUPPLY	17641		FABRICA	WAY		CERRITOS	90703	10297288	FA0009987	1002
PRUDENTIAL OVERALL SUPPLY	17641		FABRICA	WAY		CERRITOS	90703	10297288	FA0009987	2004
BURKE ENGINEERING CO	9700		FACTORIAL	WAY		SOUTH EL MONTE	91733	0	FA0009993	3001
IRON SHIELD INC	9710		FACTORIAL	WAY		SOUTH EL MONTE	91733	0	FA0010169	3001
SUNGLASSES DISPLAY/NOBLE PLASTICS	9725		FACTORIAL	WAY	2	SOUTH EL MONTE	91733	0	FA0009992	3001
HONG KONG DENIM DESIGN INC	9725		FACTORIAL	WAY		SOUTH EL MONTE	91733	10284574	FA0009994	1001
SQUARE TOOL & MACHINE CO	9730		FACTORIAL	WAY		SOUTH EL MONTE	91733	10660105	FA0009990	3002
SQUARE TOOL & MACHINE CO	9730		FACTORIAL	WAY		SOUTH EL MONTE	91733	10660105	FA0009990	1003
NOBLE PLASTICS INC	9731		FACTORIAL	WAY		SOUTH EL MONTE	91733	0	FA0009989	3001
NOBLE PLASTICS INC	9735		FACTORIAL	WAY	3	SOUTH EL MONTE	91733	0	FA0009991	3001
ABEX DISPLAY SYSTEMS INC	7101		FAIR	AVE		NORTH HOLLYWOOD	91605	0	FA0035634	1003
BICKLEY PRINTING CO	25	S	FAIR OAKS	AVE		PASADENA	91105	10307578	FA0009998	7070
BICKLEY PRINTING CO	25	S	FAIR OAKS	AVE		PASADENA	91105	10307578	FA0009998	7070
BICKLEY PRINTING CO	25	S	FAIR OAKS	AVE		PASADENA	91105	10307578	FA0009998	7070
BICKLEY PRINTING CO	25	S	FAIR OAKS	AVE		PASADENA	91105	10307578	FA0009998	7070
DER WOLFSKOPF	72	N	FAIR OAKS	BLVD		PASADENA	91103	10858180	FA0043702	7070
DER WOLFSKOPF	72	N	FAIR OAKS	BLVD		PASADENA	91103	10858180	FA0043702	7070
DER WOLFSKOPF	72	N	FAIR OAKS	BLVD		PASADENA	91103	10858180	FA0043702	7070
PPF OFF 75 N FAIR OAKS LP	75	N	FAIR OAKS	AVE		PASADENA	91103	10132891	FA0010068	7070
PPF OFF 75 N FAIR OAKS LP	75	N	FAIR OAKS	AVE		PASADENA	91103	10132891	FA0010068	7070
PPF OFF 75 N FAIR OAKS LP	75	N	FAIR OAKS	AVE		PASADENA	91103	10132891	FA0010068	1001
PPF OFF 75 N FAIR OAKS LP	75	N	FAIR OAKS	AVE		PASADENA	91103	10132891	FA0010068	7070
WARD SERVICE	77	S	FAIR OAKS	AVE		PASADENA	91105	0	FA0009999	1002
PASADENA FIRE STATION 31	135	S	FAIR OAKS	AVE		PASADENA	91105	10306414	FA0010056	7070
PASADENA FIRE STATION 31	135	S	FAIR OAKS	AVE		PASADENA	91105	10306414	FA0010056	7070
PASADENA FIRE STATION 31	135	S	FAIR OAKS	AVE		PASADENA	91105	10306414	FA0010056	7070
EMX AUTO REPAIR	200	N	FAIR OAKS	AVE	A	PASADENA	91103	10888855	FA0038336	7070
EMX AUTO REPAIR	200	N	FAIR OAKS	AVE	A	PASADENA	91103	10888855	FA0038336	1000
EMX AUTO REPAIR	200	N	FAIR OAKS	AVE	A	PASADENA	91103	10888855	FA0038336	7070

LOS ANGELES COUNTY CUPA
INACTIVE - FACILITY INVENTORY

FACILITY NAME	SITE ADDRESS					CITY	ZIP	CERS ID	Facility ID	PE
EMX AUTO REPAIR	200	N	FAIR OAKS	AVE	A	PASADENA	91103	10888855	FA0038336	7070
EMX AUTO REPAIR	200	N	FAIR OAKS	AVE	A	PASADENA	91103	10888855	FA0038336	7070
PASADENA SHELL	200	N	FAIR OAKS	AVE		PASADENA	91103	10307827	FA0010005	7070
PASADENA SHELL	200	N	FAIR OAKS	AVE		PASADENA	91103	10307827	FA0010005	7074
PASADENA SHELL	200	N	FAIR OAKS	AVE		PASADENA	91103	10307827	FA0010005	7070
PASADENA SHELL	200	N	FAIR OAKS	AVE		PASADENA	91103	10307827	FA0010005	7074
PASADENA SHELL	200	N	FAIR OAKS	AVE		PASADENA	91103	10307827	FA0010005	7074
PASADENA SHELL	200	N	FAIR OAKS	AVE		PASADENA	91103	10307827	FA0010005	7070
AT&T MOBILITY - LA0342-02 AMERICAN LASER BUILDING (USID128142)	301	S	FAIR OAKS	AVE		PASADENA	91105	10674649	FA0039648	7070
AT&T MOBILITY - LA0342-02 AMERICAN LASER BUILDING (USID128142)	301	S	FAIR OAKS	AVE		PASADENA	91105	10674649	FA0039648	7070
MADISON 101 PASADENA SURGERY CENTER	301	S	FAIR OAKS	AVE	#202	PASADENA	91105	10739875	FA0049331	1001
PASADENA IMAGING MEDICAL GROUP	333	S	FAIR OAKS	AVE		PASADENA	91105	0	FA0010124	7070
PASADENA IMAGING MEDICAL GROUP	333	S	FAIR OAKS	AVE		PASADENA	91105	0	FA0010124	7070
KINGSTON CAFE INC	333	S	FAIR OAKS	AVE	A	PASADENA	91105	10306426	FA0044628	7070
KINGSTON CAFE INC	333	S	FAIR OAKS	AVE	A	PASADENA	91105	10306426	FA0044628	7070
SALADANG GARDEN, LLC	383	S	FAIR OAKS	AVE		PASADENA	91105	10307704	FA0037919	7070
SALADANG GARDEN, LLC	383	S	FAIR OAKS	AVE		PASADENA	91105	10307704	FA0037919	7070
SALADANG GARDEN, LLC	383	S	FAIR OAKS	AVE		PASADENA	91105	10307704	FA0037919	7070
SALADANG GARDEN, LLC	383	S	FAIR OAKS	AVE		PASADENA	91105	10307704	FA0037919	7070
DAVITA HUNTINGTON DIALYSIS	390	S	FAIR OAKS	AVE	#120	PASADENA	91105	10652701	FA0010000	7070
DAVITA HUNTINGTON DIALYSIS	390	S	FAIR OAKS	AVE	#120	PASADENA	91105	10652701	FA0010000	1003
DAVITA HUNTINGTON DIALYSIS	390	S	FAIR OAKS	AVE	#120	PASADENA	91105	10652701	FA0010000	7070
STANYER & EDMONDSON OF PAS	400	S	FAIR OAKS	AVE		PASADENA	91105	10307743	FA0009997	7070
STANYER & EDMONDSON OF PAS	400	S	FAIR OAKS	AVE		PASADENA	91105	10307743	FA0009997	7070
STANYER & EDMONDSON OF PAS	400	S	FAIR OAKS	AVE		PASADENA	91105	10307743	FA0009997	1000
STANYER & EDMONDSON OF PAS	400	S	FAIR OAKS	AVE		PASADENA	91105	10307743	FA0009997	7070
STANYER & EDMONDSON OF PAS	400	S	FAIR OAKS	AVE		PASADENA	91105	10307743	FA0009997	7070
A B PETROLEUM	400	N	FAIR OAKS	AVE		PASADENA	91103	10307149	FA0035197	7074
A B PETROLEUM	400	N	FAIR OAKS	AVE		PASADENA	91103	10307149	FA0035197	7070
A B PETROLEUM	400	N	FAIR OAKS	AVE		PASADENA	91103	10307149	FA0035197	7074
A B PETROLEUM	400	N	FAIR OAKS	AVE		PASADENA	91103	10307149	FA0035197	7070
A B PETROLEUM	400	N	FAIR OAKS	AVE		PASADENA	91103	10307149	FA0035197	7074
A B PETROLEUM	400	N	FAIR OAKS	AVE		PASADENA	91103	10307149	FA0035197	7070
SPRINT CELL SITE LA03XC130	422	N	FAIR OAKS	AVE		PASADENA	91103	0	FA0043688	7070
SPRINT CELL SITE LA03XC130	422	N	FAIR OAKS	AVE		PASADENA	91103	0	FA0043688	7070

LOS ANGELES COUNTY CUPA
INACTIVE - FACILITY INVENTORY

FACILITY NAME	SITE ADDRESS					CITY	ZIP	CERS ID	Facility ID	PE
CARMINES RESTAURANT	424		FAIR OAKS	AVE		SOUTH PASADENA	91030	0	FA0010037	3001
BASKIN ROBBINS	432		FAIR OAKS	AVE		SOUTH PASADENA	91030	0	FA0010038	3000
SERVO PRODUCTS CO	433	N	FAIR OAKS	AVE		PASADENA	91103	0	FA0010008	1003
SERVO PRODUCTS CO	433	N	FAIR OAKS	AVE		PASADENA	91103	0	FA0010008	7070
WINCHELLS DONUTS	438		FAIR OAKS	AVE		SOUTH PASADENA	91030	0	FA0010039	3000
Sprint Cell Site LA03XC130/Clearwire Cell Site CA-LOS4106	442	N	FAIR OAKS	AVE		PASADENA	91103	10458619	FA0046760	7070
CLEARWIRE CELL SITE CA-LOS4106	444	N	FAIR OAKS	AVE	CELL	PASADENA	91103	10309906	FA0039649	7070
CLEARWIRE CELL SITE CA-LOS4106	444	N	FAIR OAKS	AVE	CELL	PASADENA	91103	10309906	FA0039649	7070
GEORGE L THROOP CO INC	444	N	FAIR OAKS	AVE		PASADENA	91103	10309783	FA0010071	7070
AT&T MOBILITY-FAIROAKS (USID12147)	444	N	FAIR OAKS	AVE	#122	PASADENA	91103	10198984	FA0037301	7070
GEORGE L THROOP CO INC	444	N	FAIR OAKS	AVE		PASADENA	91103	10309783	FA0010071	7070
AT&T MOBILITY-FAIROAKS (USID12147)	444	N	FAIR OAKS	AVE	#122	PASADENA	91103	10198984	FA0037301	7070
GEORGE L THROOP CO INC	444	N	FAIR OAKS	AVE		PASADENA	91103	10309783	FA0010071	3701
GEORGE L THROOP CO INC	444	N	FAIR OAKS	AVE		PASADENA	91103	10309783	FA0010071	7070
AT&T MOBILITY-FAIROAKS (USID12147)	444	N	FAIR OAKS	AVE	#122	PASADENA	91103	10198984	FA0037301	7070
CLEARWIRE CELL SITE CA-LOS4106	444	N	FAIR OAKS	AVE		PASADENA	91103	10478275	FA0046777	7070
VERIZON WIRELESS: MARENGO RELO	444	N	FAIR OAKS	AVE		PASADENA	91103	10789780	FA0051114	7070
U S POSTAL VEHICLE MAINTENCE	489	N	FAIR OAKS	AVE		PASADENA	91103	10307731	FA0010012	7070
U S POSTAL VEHICLE MAINTENCE	489	N	FAIR OAKS	AVE		PASADENA	91103	10307731	FA0010012	7070
U S POSTAL VEHICLE MAINTENCE	489	N	FAIR OAKS	AVE		PASADENA	91103	10307731	FA0010012	7070
IPEKJIAN CUSTOM WOODWORKING	504	N	FAIR OAKS	AVE		PASADENA	91103	10307551	FA0036282	7070
IPEKJIAN CUSTOM WOODWORKING	504	N	FAIR OAKS	AVE		PASADENA	91103	10307551	FA0036282	7070
IPEKJIAN CUSTOM WOODWORKING	504	N	FAIR OAKS	AVE		PASADENA	91103	10307551	FA0036282	7070
IPEKJIAN CUSTOM WOODWORKING	504	N	FAIR OAKS	AVE		PASADENA	91103	10307551	FA0036282	7070
NISHIKAWA AUTO SERVICE INC	510	S	FAIR OAKS	AVE		PASADENA	91105	10307542	FA0010001	7070
NISHIKAWA AUTO SERVICE INC	510	S	FAIR OAKS	AVE		PASADENA	91105	10307542	FA0010001	7070
NISHIKAWA AUTO SERVICE INC	510	S	FAIR OAKS	AVE		PASADENA	91105	10307542	FA0010001	7070
CLEARWIRE CELL SITE CA-LOS0101	511	S	FAIR OAKS	AVE		PASADENA	91105	10478278	FA0046749	7070
SPRINT CELL SITE CA-LOS0101 / LA03XC222	511	S	FAIR OAKS	AVE		PASADENA	91105	10310023	FA0043726	7070
SPRINT CELL SITE CA-LOS0101 / LA03XC222	511	S	FAIR OAKS	AVE		PASADENA	91105	10310023	FA0043726	7070
NAVIGATOR PRESS	516	N	FAIR OAKS	AVE		PASADENA	91103	0	FA0010007	1003
NAVIGATOR PRESS	516	N	FAIR OAKS	AVE		PASADENA	91103	0	FA0010007	7070
AN TOOL & DIE	518	S	FAIR OAKS	AVE		PASADENA	91105	10307836	FA0010004	1002
AN TOOL & DIE	518	S	FAIR OAKS	AVE		PASADENA	91105	10307836	FA0010004	7070
AN TOOL & DIE	518	S	FAIR OAKS	AVE		PASADENA	91105	10307836	FA0010004	7070
AN TOOL & DIE	518	S	FAIR OAKS	AVE		PASADENA	91105	10307836	FA0010004	7070

LOS ANGELES COUNTY CUPA
INACTIVE - FACILITY INVENTORY

FACILITY NAME	SITE ADDRESS					CITY	ZIP	CERS ID	Facility ID	PE
AN TOOL & DIE	518	S	FAIR OAKS	AVE		PASADENA	91105	10307836	FA0010004	7070
SERVICE KING COLLISION INC dba CRASH CHAMPIONS LLC	559	N	FAIR OAKS	AVE		PASADENA	91103	10138063	FA0045848	7070
MARCO'S COLLISION CENTERS OF PASADENA	565	N	FAIR OAKS	AVE		PASADENA	91103	10307917	FA0010013	1003
MARCO'S COLLISION CENTERS OF PASADENA	565	N	FAIR OAKS	AVE		PASADENA	91103	10307917	FA0010013	7070
MARCO'S COLLISION CENTERS OF PASADENA	565	N	FAIR OAKS	AVE		PASADENA	91103	10307917	FA0010013	7070
MARCO'S COLLISION CENTERS OF PASADENA	565	N	FAIR OAKS	AVE		PASADENA	91103	10307917	FA0010013	7070
AMEN SHAHAN SHELL	587	S	FAIR OAKS	AVE		PASADENA	91105	0	FA0010121	1001
SHAKER'S RESTAURANT	601		FAIR OAKS	AVE		SOUTH PASADENA	91030	0	FA0010041	3001
SUBWAY	615	N	FAIR OAKS	AVE		PASADENA	91103	10307179	FA0044608	7070
SUBWAY	615	N	FAIR OAKS	AVE		PASADENA	91103	10307179	FA0044608	7070
BURGER KING #9683	622	S	FAIR OAKS	AVE		PASADENA	91105	10306435	FA0045118	7070
BURGER KING #9683	622	S	FAIR OAKS	AVE		PASADENA	91105	10306435	FA0045118	7070
SPRINT NXTL #5444	625	S	FAIR OAKS	AVE		PASADENA	91105	0	FA0010075	7070
SPRINT NXTL #5444	625	S	FAIR OAKS	AVE		PASADENA	91105	0	FA0010075	7070
JIM AND ELEANOR RANDALL BREAST CENTER	625	S	FAIR OAKS	AVE	140	PASADENA	91105	10307713	FA0043704	7070
JIM AND ELEANOR RANDALL BREAST CENTER	625	S	FAIR OAKS	AVE	140	PASADENA	91105	10307713	FA0043704	7070
JIM AND ELEANOR RANDALL BREAST CENTER	625	S	FAIR OAKS	AVE	140	PASADENA	91105	10307713	FA0043704	7070
HUNTINGTON HILL IMAGING CENTER INC	625	S	FAIR OAKS	AVE	180	PASADENA	91105	10308229	FA0043661	7070
HUNTINGTON HILL IMAGING CENTER INC	625	S	FAIR OAKS	AVE	180	PASADENA	91105	10308229	FA0043661	7070
HUNTINGTON HILL IMAGING CENTER INC	625	S	FAIR OAKS	AVE	180	PASADENA	91105	10308229	FA0043661	7070
UCLA PASADENA HEMATOLOGY/ONCOLOGY	625	S	FAIR OAKS	AVE	320	PASADENA	91105	10306318	FA0045107	7070
UCLA PASADENA HEMATOLOGY/ONCOLOGY	625	S	FAIR OAKS	AVE	320	PASADENA	91105	10306318	FA0045107	7070
KECK MEDICAL CENTER OF USC PASADENA	625	S	FAIR OAKS	AVE	400	PASADENA	91105	10460068	FA0046051	7070
UCLA PASADENA HEMATOLOGY/ONCOLOGY	625	S	FAIR OAKS	AVE	320	PASADENA	91105	10306318	FA0045107	7070
KECK MEDICAL CENTER OF USC PASADENA	625	S	FAIR OAKS	AVE	400	PASADENA	91105	10460068	FA0046051	7070
PASADENA COLLISION CENTER	640	N	FAIR OAKS	AVE		PASADENA	91103	10306963	FA0010011	7070
PASADENA COLLISION CENTER	640	N	FAIR OAKS	AVE		PASADENA	91103	10306963	FA0010011	7070
PASADENA COLLISION CENTER	640	N	FAIR OAKS	AVE		PASADENA	91103	10306963	FA0010011	7070
VALLARTA SUPERMARKETS V51	655	N	FAIR OAKS	AVE		PASADENA	91103	10173621	FA0037933	7070
VALLARTA SUPERMARKETS V51	655	N	FAIR OAKS	AVE		PASADENA	91103	10173621	FA0037933	7070
VALLARTA SUPERMARKETS V51	655	N	FAIR OAKS	AVE		PASADENA	91103	10173621	FA0037933	7070
HUNTINGTON MEDICAL RESEARCH INSTITUTES	660	S	FAIR OAKS	AVE		PASADENA	91105	10135483	FA0010064	7070
HUNTINGTON MEDICAL RESEARCH INSTITUTES	660	S	FAIR OAKS	AVE		PASADENA	91105	10135483	FA0010064	7070
HUNTINGTON MEDICAL RESEARCH INSTITUTES	660	S	FAIR OAKS	AVE		PASADENA	91105	10135483	FA0010064	7070
MASTER AUTOMOTIVE TOW SVC	680	N	FAIR OAKS	AVE		PASADENA	91103	0	FA0010015	1001
MASTER AUTOMOTIVE TOW SVC	680	N	FAIR OAKS	AVE		PASADENA	91103	0	FA0010015	7070

LOS ANGELES COUNTY CUPA
INACTIVE - FACILITY INVENTORY

FACILITY NAME	SITE ADDRESS					CITY	ZIP	CERS ID	Facility ID	PE
HUNTINGTON MEDICAL RESEARCH INSTITUTES	686	S	FAIR OAKS	AVE		PASADENA	91105	10749172	FA0050243	7070
PERFECT 1 HR PHOTO & SUPPLY	700	S	FAIR OAKS	AVE	J	SOUTH PASADENA	91030	0	FA0010019	1006
EXPRESS CLEANERS	700		FAIR OAKS	AVE	H	SOUTH PASADENA	91030	10269085	FA0010023	1000
PERFECT 1 HR PHOTO & SUPPLY	700	S	FAIR OAKS	AVE	J	SOUTH PASADENA	91030	0	FA0010019	3001
EXPRESS CLEANERS	700		FAIR OAKS	AVE	H	SOUTH PASADENA	91030	10269085	FA0010023	3000
PANDA DELIGHT	700		FAIR OAKS	AVE	G	SOUTH PASADENA	91030	0	FA0010045	3001
KENTUCKY FRIED CHICKEN	710		FAIR OAKS	AVE		SOUTH PASADENA	91030	0	FA0010046	3001
AL'S AUTO CENTER	711	N	FAIR OAKS	AVE		PASADENA	91103	10307947	FA0010014	7070
DEER STUDIO PHOTO LAB	711		FAIR OAKS	AVE	L	SOUTH PASADENA	91030	0	FA0010020	3001
AL'S AUTO CENTER	711	N	FAIR OAKS	AVE		PASADENA	91103	10307947	FA0010014	7070
DEER STUDIO PHOTO LAB	711		FAIR OAKS	AVE	L	SOUTH PASADENA	91030	0	FA0010020	1006
AL'S AUTO CENTER	711	N	FAIR OAKS	AVE		PASADENA	91103	10307947	FA0010014	7070
SUBWAY SANDWICHES	711		FAIR OAKS	AVE	J	SOUTH PASADENA	91030	0	FA0010049	3001
LA MEIN RESTAURANT	711		FAIR OAKS	AVE	H	SOUTH PASADENA	91030	0	FA0010048	3001
OSAKA TERIYAKI HOUSE	711		FAIR OAKS	AVE	K	SOUTH PASADENA	91030	0	FA0010050	3001
CALIFORNIA AUTO CENTER	711	N	FAIR OAKS	AVE	2	PASADENA	91103	10307950	FA0044621	7070
CALIFORNIA AUTO CENTER	711	N	FAIR OAKS	AVE	2	PASADENA	91103	10307950	FA0044621	7070
CALIFORNIA AUTO CENTER	711	N	FAIR OAKS	AVE	2	PASADENA	91103	10307950	FA0044621	1001
TELE CLEANERS	711	S	FAIR OAKS	AVE	E	SOUTH PASADENA	91030	10292779	FA0010022	1000
TELE CLEANERS	711	S	FAIR OAKS	AVE	E	SOUTH PASADENA	91030	10292779	FA0010022	3001
EL POLLO LOCO #3671	711		FAIR OAKS	AVE	A	SOUTH PASADENA	91030	10295698	FA0010047	3000
HUNTINGTON EXTENDED CARE CENTER	716	S	FAIR OAKS	AVE		PASADENA	91105	10309708	FA0010061	7070
HUNTINGTON EXTENDED CARE CENTER	716	S	FAIR OAKS	AVE		PASADENA	91105	10309708	FA0010061	7070
HUNTINGTON EXTENDED CARE CENTER	716	S	FAIR OAKS	AVE		PASADENA	91105	10309708	FA0010061	7070
FAIR OAKS GAS	718		FAIR OAKS	AVE		SOUTH PASADENA	91030	10292551	FA0010081	7124
FAIR OAKS GAS	718		FAIR OAKS	AVE		SOUTH PASADENA	91030	10292551	FA0010081	7124
IPEKJIAN CUSTOM WOODWORKING	768	N	FAIR OAKS	AVE		PASADENA	91103	0	FA0010030	7070
ABILITYFIRST	789	N	FAIR OAKS	AVE		PASADENA	91103	10307395	FA0010010	7070
ABILITYFIRST	789	N	FAIR OAKS	AVE		PASADENA	91103	10307395	FA0010010	7070
ABILITYFIRST	789	N	FAIR OAKS	AVE		PASADENA	91103	10307395	FA0010010	1001
ABILITYFIRST	789	N	FAIR OAKS	AVE		PASADENA	91103	10307395	FA0010010	7070
ABILITYFIRST	789	N	FAIR OAKS	AVE		PASADENA	91103	10307395	FA0010010	7070
HUNTINGTON OUTPATIENT SURGERY	797	S	FAIR OAKS	AVE		PASADENA	91105	10309489	FA0010055	7070
HUNTINGTON OUTPATIENT SURGERY	797	S	FAIR OAKS	AVE		PASADENA	91105	10309489	FA0010055	7070
HUNTINGTON OUTPATIENT SURGERY	797	S	FAIR OAKS	AVE		PASADENA	91105	10309489	FA0010055	7070
WILD THYME RESTAURANT	805		FAIR OAKS	AVE		SOUTH PASADENA	91030	0	FA0010024	3001

LOS ANGELES COUNTY CUPA
INACTIVE - FACILITY INVENTORY

FACILITY NAME	SITE ADDRESS					CITY	ZIP	CERS ID	Facility ID	PE
HUNTINGTON DIALYSIS CENTER	806	S	FAIR OAKS	AVE		PASADENA	91105	10306909	FA0010067	7070
HUNTINGTON DIALYSIS CENTER	806	S	FAIR OAKS	AVE		PASADENA	91105	10306909	FA0010067	7070
HUNTINGTON DIALYSIS CENTER	806	S	FAIR OAKS	AVE		PASADENA	91105	10306909	FA0010067	7070
HUNTINGTON DIALYSIS CENTER	806	S	FAIR OAKS	AVE		PASADENA	91105	10306909	FA0010067	7070
GUS'S BAR-B-QUE	808		FAIR OAKS	AVE		SOUTH PASADENA	91030	10283920	FA0010025	3001
FLOWER BOX	822		FAIR OAKS	AVE		SOUTH PASADENA	91030	0	FA0010026	3001
HAMILTON METALCRAFT INC.	848	N	FAIR OAKS	AVE		PASADENA	91103	10309738	FA0010057	7070
HAMILTON METALCRAFT INC.	848	N	FAIR OAKS	AVE		PASADENA	91103	10309738	FA0010057	7070
HAMILTON METALCRAFT INC.	848	N	FAIR OAKS	AVE		PASADENA	91103	10309738	FA0010057	7070
GREEN STREET PRESS INC	888	N	FAIR OAKS	AVE		PASADENA	91103	0	FA0010123	7070
GREEN STREET PRESS INC	888	N	FAIR OAKS	AVE		PASADENA	91103	0	FA0010123	7070
GREEN STREET PRESS INC	888	N	FAIR OAKS	AVE		PASADENA	91103	0	FA0010123	1002
SPRINT NEXTEL SITE CA7105	888	S	FAIR OAKS	AVE		PASADENA	91105	10310014	FA0043690	7070
SPRINT NXTL CELL SITE CA7105	888	S	FAIR OAKS	BLVD	SPRNT	PASADENA	91105	0	FA0039633	7070
SPRINT NEXTEL SITE CA7105	888	S	FAIR OAKS	AVE		PASADENA	91105	10310014	FA0043690	7070
SHRINERS FOR CHILDREN MEDICAL CENTER	909	S	FAIR OAKS	AVE		PASADENA	91105	10731244	FA0049094	7070
SHRINERS FOR CHILDREN MEDICAL CENTE	909	S	FAIR OAKS	AVE		PASADENA	91105	0	FA0049313	7070
RITE AID STORE #5531	914	S	FAIR OAKS	AVE		SOUTH PASADENA	91030	10306525	FA0010027	3001
PASTA PICCININI, INC.	950	N	FAIR OAKS	AVE		PASADENA	91103	10308106	FA0037294	7072
PASTA PICCININI, INC.	950	N	FAIR OAKS	AVE		PASADENA	91103	10308106	FA0037294	7070
PASTA PICCININI, INC.	950	N	FAIR OAKS	AVE		PASADENA	91103	10308106	FA0037294	7070
PASTA PICCININI, INC.	950	N	FAIR OAKS	AVE		PASADENA	91103	10308106	FA0037294	7072
PASTA PICCININI, INC.	950	N	FAIR OAKS	AVE		PASADENA	91103	10308106	FA0037294	7070
PASTA PICCININI, INC.	950	N	FAIR OAKS	AVE		PASADENA	91103	10308106	FA0037294	7070
EL CHOLO PASADENA LLC	958	S	FAIR OAKS	AVE		PASADENA	91105	0	FA0043718	7070
HIGHLAND PLASTICS INC	965	N	FAIR OAKS	AVE		PASADENA	91103	0	FA0010009	1003
THE BARN BURNER BBQ	1000	S	FAIR OAKS	AVE		PASADENA	91105	0	FA0040715	7070
THE BARN BURNER BBQ	1000	S	FAIR OAKS	AVE		PASADENA	91105	0	FA0040715	7070
DYNASTY NAILS & HAIR SALON	1010		FAIR OAKS	AVE		SOUTH PASADENA	91030	0	FA0034535	3000
CHARM COLORS	1011		FAIR OAKS	AVE		SOUTH PASADENA	91030	0	FA0010028	3000
AI JAPANESE REST	1013		FAIR OAKS	AVE		SOUTH PASADENA	91030	0	FA0010029	3001
PASADENA ADVANCED SURGERY INSTITUTE	1044	S	FAIR OAKS	AVE	110	PASADENA	91105	10307470	FA0044622	7070
PASADENA ADVANCED SURGERY INSTITUTE	1044	S	FAIR OAKS	AVE	110	PASADENA	91105	10307470	FA0044622	7070
GARY & SON SHELL SERVICE	1050	S	FAIR OAKS	AVE		PASADENA	91105	0	FA0010002	7074
GARY & SON SHELL SERVICE	1050	S	FAIR OAKS	AVE		PASADENA	91105	0	FA0010002	7070
GARY & SON SHELL SERVICE	1050	S	FAIR OAKS	AVE		PASADENA	91105	0	FA0010002	1001

LOS ANGELES COUNTY CUPA
INACTIVE - FACILITY INVENTORY

FACILITY NAME	SITE ADDRESS					CITY	ZIP	CERS ID	Facility ID	PE
FAIR OAKS AUTOBODY	1055	S	FAIR OAKS	AVE		PASADENA	91105	0	FA0010003	7070
FAIR OAKS AUTOBODY	1055	S	FAIR OAKS	AVE		PASADENA	91105	0	FA0010003	7070
FAIR OAKS AUTOBODY	1055	S	FAIR OAKS	AVE		PASADENA	91105	0	FA0010003	1001
CITY/JACKIE ROBINSON CENTER-POOL	1081	N	FAIR OAKS	AVE		PASADENA	91103	10306396	FA0010066	7070
CITY/JACKIE ROBINSON CENTER-POOL	1081	N	FAIR OAKS	AVE		PASADENA	91103	10306396	FA0010066	7070
CITY/JACKIE ROBINSON CENTER-POOL	1081	N	FAIR OAKS	AVE		PASADENA	91103	10306396	FA0010066	7070
JB WHOLESALE ROOFING & BUILDING SUPPLIES INC	1095	S	FAIR OAKS	AVE		PASADENA	91105	10477117	FA0046787	7070
BAJA FRESH MEXICAN GRILL	1101		FAIR OAKS	AVE		SOUTH PASADENA	91030	0	FA0034529	3000
GOLDEN CHINA RESTAURANT	1115		FAIR OAKS	AVE		SOUTH PASADENA	91030	0	FA0034533	3000
GRASS ROOTS MARKET & KITCHEN	1119		FAIR OAKS	AVE		SOUTH PASADENA	91030	0	FA0034528	3000
PRO BEAUTY OF SOUTH PASADENA	1123		FAIR OAKS	AVE		SOUTH PASADENA	91030	0	FA0034541	3000
ROUND TABLE PIZZA	1127		FAIR OAKS	AVE		SOUTH PASADENA	91030	0	FA0010031	3001
ELEGANT NAIL SALON	1128		FAIR OAKS	AVE		SOUTH PASADENA	91030	0	FA0034534	3000
PEREZ UPHOLSTERY	1129	S	FAIR OAKS	AVE		PASADENA	91105	10309822	FA0010062	7070
PEREZ UPHOLSTERY	1129	S	FAIR OAKS	AVE		PASADENA	91105	10309822	FA0010062	7070
DAILEY PHOTO SHOP	1130		FAIR OAKS	AVE		SOUTH PASADENA	91030	0	FA0034531	3000
ALICES HOUSE OF BEAUTY	1132		FAIR OAKS	AVE		SOUTH PASADENA	91030	0	FA0034537	3000
KINGS VILLAGES	1141	N	FAIR OAKS	AVE		PASADENA	91103	10308115	FA0043671	7070
KINGS VILLAGES	1141	N	FAIR OAKS	AVE		PASADENA	91103	10308115	FA0043671	7070
VERIZON WIRELESS : ROSE BOWL	1190	N	FAIR OAKS	AVE	105	PASADENA	91103	10164427	FA0010063	7070
VERIZON WIRELESS : ROSE BOWL	1190	N	FAIR OAKS	AVE	105	PASADENA	91103	10164427	FA0010063	7070
VERIZON WIRELESS : ROSE BOWL	1190	N	FAIR OAKS	AVE	105	PASADENA	91103	10164427	FA0010063	7070
AT&T MOBILITY - PASADENA / NORTH (USID12102)	1190	N	FAIR OAKS	AVE		PASADENA	91103	10198930	FA0037291	7070
AT&T MOBILITY - PASADENA / NORTH (USID12102)	1190	N	FAIR OAKS	AVE		PASADENA	91103	10198930	FA0037291	7070
AT&T MOBILITY - PASADENA / NORTH (USID12102)	1190	N	FAIR OAKS	AVE		PASADENA	91103	10198930	FA0037291	7070
AMERICAN PREMIUM GAS	1200		FAIR OAKS	AVE		SOUTH PASADENA	91030	10299325	FA0010018	7124
AMERICAN PREMIUM GAS	1200		FAIR OAKS	AVE		SOUTH PASADENA	91030	10299325	FA0010018	7124
PANDA EXPRESS	1216		FAIR OAKS	AVE		SOUTH PASADENA	91030	0	FA0010040	3001
T-MOBILE - IE24388Y	1222	N	FAIR OAKS	AVE		PASADENA	91103	0	FA0047292	7070
THE CASTLE PRESS	1222	N	FAIR OAKS	AVE		PASADENA	91103	10308109	FA0010006	1002
THE CASTLE PRESS	1222	N	FAIR OAKS	AVE		PASADENA	91103	10308109	FA0010006	7070
THE CASTLE PRESS	1222	N	FAIR OAKS	AVE		PASADENA	91103	10308109	FA0010006	7070
THE CASTLE PRESS	1222	N	FAIR OAKS	AVE		PASADENA	91103	10308109	FA0010006	7070
THE RAYMOND RESTAURANT	1250	S	FAIR OAKS	AVE		PASADENA	91105	0	FA0010060	7070
THE RAYMOND RESTAURANT	1250	S	FAIR OAKS	AVE		PASADENA	91105	0	FA0010060	7070
THE RAYMOND RESTAURANT	1250	S	FAIR OAKS	AVE		PASADENA	91105	0	FA0010060	7070

LOS ANGELES COUNTY CUPA
INACTIVE - FACILITY INVENTORY

FACILITY NAME	SITE ADDRESS					CITY	ZIP	CERS ID	Facility ID	PE
THE RAYMOND RESTAURANT	1250	S	FAIR OAKS	AVE		PASADENA	91105	0	FA0010060	7070
OAK TREE INN	1315		FAIR OAKS	AVE		SOUTH PASADENA	91030	0	FA0010034	3001
HI-LIFE BURGERS	1326		FAIR OAKS	AVE		SOUTH PASADENA	91030	0	FA0010035	3001
WOODS-VALENTINE MORTUARY	1455	N	FAIR OAKS	AVE		PASADENA	91103	10309813	FA0010070	7070
WOODS-VALENTINE MORTUARY	1455	N	FAIR OAKS	AVE		PASADENA	91103	10309813	FA0010070	7070
WOODS-VALENTINE MORTUARY	1455	N	FAIR OAKS	AVE		PASADENA	91103	10309813	FA0010070	7070
FOOTHILL HEIGHTS CARE CENTER	1515	N	FAIR OAKS	AVE		PASADENA	91103	10308118	FA0010052	7070
FOOTHILL HEIGHTS CARE CENTER	1515	N	FAIR OAKS	AVE		PASADENA	91103	10308118	FA0010052	7070
FOOTHILL HEIGHTS CARE CENTER	1515	N	FAIR OAKS	AVE		PASADENA	91103	10308118	FA0010052	7070
FOOTHILL HEIGHTS CARE CENTER	1515	N	FAIR OAKS	AVE		PASADENA	91103	10308118	FA0010052	7070
FOOTHILL HEIGHTS CARE CENTER	1515	N	FAIR OAKS	AVE		PASADENA	91103	10308118	FA0010052	7070
E&D AUTO SERVICE	1569	N	FAIR OAKS	AVE		PASADENA	91103	10308067	FA0034675	7070
E&D AUTO SERVICE	1569	N	FAIR OAKS	AVE		PASADENA	91103	10308067	FA0034675	7070
E&D AUTO SERVICE	1569	N	FAIR OAKS	AVE		PASADENA	91103	10308067	FA0034675	7070
E&D AUTO SERVICE	1569	N	FAIR OAKS	AVE		PASADENA	91103	10308067	FA0034675	7070
LEGACY HEALTH CARE LLC	1570	N	FAIR OAKS	AVE		PASADENA	91103	10309798	FA0010053	7074
LEGACY HEALTH CARE LLC	1570	N	FAIR OAKS	AVE		PASADENA	91103	10309798	FA0010053	7070
LEGACY HEALTH CARE LLC	1570	N	FAIR OAKS	AVE		PASADENA	91103	10309798	FA0010053	7074
LEGACY HEALTH CARE LLC	1570	N	FAIR OAKS	AVE		PASADENA	91103	10309798	FA0010053	7070
LEGACY HEALTH CARE LLC	1570	N	FAIR OAKS	AVE		PASADENA	91103	10309798	FA0010053	7070
LEGACY HEALTH CARE LLC	1570	N	FAIR OAKS	AVE		PASADENA	91103	10309798	FA0010053	7070
PASADENA CARE CENTER	1640	N	FAIR OAKS	AVE		PASADENA	91103	10308121	FA0010074	7070
PASADENA CARE CENTER	1640	N	FAIR OAKS	AVE		PASADENA	91103	10308121	FA0010074	7070
PASADENA CARE CENTER	1640	N	FAIR OAKS	AVE		PASADENA	91103	10308121	FA0010074	7070
IMPACT DRUG & ALCOHOL TREATMENT	1680	N	FAIR OAKS	AVE		PASADENA	91103	10308112	FA0010069	7070
IMPACT DRUG & ALCOHOL TREATMENT	1680	N	FAIR OAKS	AVE		PASADENA	91103	10308112	FA0010069	7070
IMPACT DRUG & ALCOHOL TREATMENT	1680	N	FAIR OAKS	AVE		PASADENA	91103	10308112	FA0010069	7070
ST. VINCENT HEALTHCARE	1810	N	FAIR OAKS	AVE		PASADENA	91103	10759702	FA0050244	7070
BRIGHTON CARE CENTER	1836	N	FAIR OAKS	AVE		PASADENA	91103	10308169	FA0010073	7070
BRIGHTON CARE CENTER	1836	N	FAIR OAKS	AVE		PASADENA	91103	10308169	FA0010073	7070
BRIGHTON CARE CENTER	1836	N	FAIR OAKS	AVE		PASADENA	91103	10308169	FA0010073	7070
CITY/HEALTH DEPARTMENT - BOILER ROOM	1845	N	FAIR OAKS	AVE	LAB	PASADENA	91103	10307428	FA0035199	7070
CITY/HEALTH DEPARTMENT - BOILER ROOM	1845	N	FAIR OAKS	AVE	LAB	PASADENA	91103	10307428	FA0035199	7070
CITY/HEALTH DEPARTMENT - BOILER ROOM	1845	N	FAIR OAKS	AVE	LAB	PASADENA	91103	10307428	FA0035199	7070
CAMELLIA GARDENS CARE CENTER	1920	N	FAIR OAKS	AVE		PASADENA	91103	10308148	FA0010054	7070
CAMELLIA GARDENS CARE CENTER	1920	N	FAIR OAKS	AVE		PASADENA	91103	10308148	FA0010054	7070

LOS ANGELES COUNTY CUPA
INACTIVE - FACILITY INVENTORY

FACILITY NAME	SITE ADDRESS					CITY	ZIP	CERS ID	Facility ID	PE
CAMELLIA GARDENS CARE CENTER	1920	N	FAIR OAKS	AVE		PASADENA	91103	10308148	FA0010054	7070
CAMELLIA GARDENS CARE CENTER	1920	N	FAIR OAKS	AVE		PASADENA	91103	10308148	FA0010054	7070
BOYS & GIRLS CLUB OF PASADENA	2020	N	FAIR OAKS	AVE		PASADENA	91103	10306783	FA0010058	7070
BOYS & GIRLS CLUB OF PASADENA	2020	N	FAIR OAKS	AVE		PASADENA	91103	10306783	FA0010058	7070
BOYS & GIRLS CLUB OF PASADENA	2020	N	FAIR OAKS	AVE		PASADENA	91103	10306783	FA0010058	7070
VERIZON WIRELESS: TREMONT	2020	N	FAIR OAKS	AVE	#CELL	PASADENA	91103	10649857	FA0048934	7070
BOYS & GIRLS CLUB OF PASADENA	2020	N	FAIR OAKS	AVE		PASADENA	91103	10306783	FA0010058	7070
ALTADENA ARCO	2171		FAIR OAKS	AVE		ALTADENA	91001	10284772	FA0010082	7124
CALIFORNIA TARGET STATION #116	2186	N	FAIR OAKS	AVE		ALTADENA	91001	0	FA0010078	3001
UNOCAL # 2731 (ABRAHAM'S)	2188	N	FAIR OAKS	AVE		ALTADENA	91001	0	FA0010080	1002
UNOCAL # 2731 (ABRAHAM'S)	2188	N	FAIR OAKS	AVE		ALTADENA	91001	0	FA0010080	3001
SID'S AUTO REPAIR	2315	N	FAIR OAKS	AVE		ALTADENA	91001	10285804	FA0010077	1000
SID'S AUTO REPAIR	2315	N	FAIR OAKS	AVE		ALTADENA	91001	10285804	FA0010077	3001
AT&T Mobility - LA0300-04 MOUNTAIN VIEW CEMETERY (USID26553)	2400	N	FAIR OAKS	AVE		ALTADENA	91001	10783000	FA0010076	1001
AT&T Mobility - LA0300-04 MOUNTAIN VIEW CEMETERY (USID26553)	2400	N	FAIR OAKS	AVE		ALTADENA	91001	10783000	FA0010076	3001
AT&T Mobility - LA0300-04 MOUNTAIN VIEW CEMETERY (USID26553)	2400	N	FAIR OAKS	AVE		ALTADENA	91001	10783000	FA0010076	7124
BAJA RANCH	2515	N	FAIR OAKS	AVE		ALTADENA	91001	10266292	FA0010089	3001
T-MOBILE WEST SITE ID #IE05375C	2515		FAIR OAKS	AVE	TM	ALTADENA	91001	10293469	FA0042077	3000
BAJA RANCH	2515	N	FAIR OAKS	AVE		ALTADENA	91001	10266292	FA0010089	1001
F & F INDUSTRIES/PROCESS SYS INC	2533	N	FAIR OAKS	AVE		ALTADENA	91001	10783024	FA0010086	3001
AC TUNE-UP	2645	N	FAIR OAKS	AVE		ALTADENA	91001	0	FA0010083	3001
AC TUNE-UP	2645	N	FAIR OAKS	AVE		ALTADENA	91001	0	FA0010083	1001
AC TUNE-UP	2645	N	FAIR OAKS	AVE		ALTADENA	91001	0	FA0010083	7124
WESTERN FENCE CO	2652	N	FAIR OAKS	AVE		ALTADENA	91001	10782964	FA0010087	3000
DAVID'S VAN MODIFICATIONS	2662	N	FAIR OAKS	AVE		ALTADENA	91001	0	FA0010088	3001
WARE RESERVOIR	3900	N	FAIR OAKS	AVE		ALTADENA	91001	10265617	FA0036901	3000
WARE RESERVOIR	3900	N	FAIR OAKS	AVE		ALTADENA	91001	10265617	FA0036901	3501
CITY OF LA - PW - STREET SERVICES	2231		FAIR PARK	AVE		LOS ANGELES	90041	10240792	FA0010090	1002
CHUCK'S AUTO CARE/TIRES	105	S	FAIRFAX	AVE		LOS ANGELES	90036	10241857	FA0041585	1001
FARMERS MARKET FAST PHOTO	150	S	FAIRFAX	AVE	33	LOS ANGELES	90036	0	FA0010104	1001
FAMERS MARKET AUTO CENTER	166	S	FAIRFAX	AVE		LOS ANGELES	90036	0	FA0010105	1000
MAS AUTO SERVICE	371	S	FAIRFAX	AVE		LOS ANGELES	90036	0	FA0010084	1000
DIGO'S AUTO CENTER	801	N	FAIRFAX	AVE		LOS ANGELES	90046	0	FA0010099	1001
US AUTO CLINIC	830	N	FAIRFAX	AVE		LOS ANGELES	90046	10247035	FA0010096	1001

LOS ANGELES COUNTY CUPA
INACTIVE - FACILITY INVENTORY

FACILITY NAME	SITE ADDRESS					CITY	ZIP	CERS ID	Facility ID	PE
CROWN CLEANERS	840	N	FAIRFAX	AVE		LOS ANGELES	90046	10252657	FA0010103	1001
R & M SERVICE CO	928	N	FAIRFAX	AVE		WEST HOLLYWOOD	90046	0	FA0010107	3001
ANGELOS JAGUAR	938	N	FAIRFAX	AVE		LOS ANGELES	90046	0	FA0010091	1001
ATLANTIC TIRES AND AUTO SERVICE	1010	N	FAIRFAX	AVE		WEST HOLLYWOOD	90046	10268023	FA0010097	1001
ATLANTIC TIRES AND AUTO SERVICE	1010	N	FAIRFAX	AVE		WEST HOLLYWOOD	90046	10268023	FA0010097	3001
L.A. CLASSIC AUTO	1022	N	FAIRFAX	AVE		WEST HOLLYWOOD	90046	0	FA0010111	1000
L.A. CLASSIC AUTO	1022	N	FAIRFAX	AVE		WEST HOLLYWOOD	90046	0	FA0010111	3001
ROSSI PHOTOGRPHY	1123	N	FAIRFAX	AVE		LOS ANGELES	90046	0	FA0010102	1001
NORMS 76 SERVICE	1201	N	FAIRFAX	AVE		WEST HOLLYWOOD	90046	10302979	FA0041584	3001
METROPCS CALIFORNIA, LLC #LA0265A	1222	N	FAIRFAX	AVE		WEST HOLLYWOOD	90046	10298614	FA0040040	3000
PICO PARTY RENTS	2537	S	FAIRFAX	AVE		CULVER CITY	90232	10303285	FA0010106	7040
ORKIN EXTERMINATING CO INC	2609	S	FAIRFAX	AVE		CULVER CITY	90232	0	FA0010093	1003
C AND C LACQUER FINISHING	2633	S	FAIRFAX	AVE		CULVER CITY	90232	0	FA0010100	1001
C AND C LACQUER FINISHING	2633	S	FAIRFAX	AVE		CULVER CITY	90232	0	FA0010100	7040
AMERICAN TOWERS - BALDWIN HILLS CA 89286	4201		FAIRFAX	AVE		LOS ANGELES	90008	10404595	FA0010110	3700
SENTINEL PEAK RESOURCES LLC	5640	S	FAIRFAX	AVE		LOS ANGELES	90056	10397749	FA0010108	1003
SENTINEL PEAK RESOURCES LLC	5640	S	FAIRFAX	AVE		LOS ANGELES	90056	10397749	FA0010108	7040
SO CAL GAS CO - OM1550	5640	S	FAIRFAX	AVE	B	LOS ANGELES	90056	10151539	FA0034473	7040
INGLEWOOD-CULVER CITY FIELD	5640	S	FAIRFAX	AVE	C	LOS ANGELES	90056	10622938	FA0047544	3701
INGLEWOOD-CULVER CITY FIELD	5640	S	FAIRFAX	AVE	C	LOS ANGELES	90056	10622938	FA0047544	7040
DIESEL-TUNE 1	10780		FAIRFORD	AVE		DOWNEY	90241	10212520	FA0010113	7050
DIESEL-TUNE 1	10780		FAIRFORD	AVE		DOWNEY	90241	10212520	FA0010113	7050
FAIRGROVE CLEANERS	15416		FAIRGROVE	AVE		LA PUENTE	91744	0	FA0010114	1001
FAIRGROVE CLEANERS	15416		FAIRGROVE	AVE		LA PUENTE	91744	0	FA0010114	3000
CITY/WATER-ANNANDALE RESERVOIR	1295		FAIRLAWN	WAY		PASADENA	91101	10309528	FA0010115	7072
CITY/WATER-ANNANDALE RESERVOIR	1295		FAIRLAWN	WAY		PASADENA	91101	10309528	FA0010115	7070
CITY/WATER-ANNANDALE RESERVOIR	1295		FAIRLAWN	WAY		PASADENA	91101	10309528	FA0010115	7072
CITY/WATER-ANNANDALE RESERVOIR	1295		FAIRLAWN	WAY		PASADENA	91101	10309528	FA0010115	7070
HUNTINGTON MEMORIAL BOILER PLANT	720		FAIRMOUNT	AVE		PASADENA	91105	10306330	FA0010118	7070
HUNTINGTON MEMORIAL BOILER PLANT	720		FAIRMOUNT	AVE		PASADENA	91105	10306330	FA0010118	7074
HUNTINGTON MEMORIAL BOILER PLANT	720		FAIRMOUNT	AVE		PASADENA	91105	10306330	FA0010118	7070
HUNTINGTON MEMORIAL BOILER PLANT	720		FAIRMOUNT	AVE		PASADENA	91105	10306330	FA0010118	7074
HUNTINGTON MEMORIAL BOILER PLANT	720		FAIRMOUNT	AVE		PASADENA	91105	10306330	FA0010118	7074
HUNTINGTON MEMORIAL BOILER PLANT	720		FAIRMOUNT	AVE		PASADENA	91105	10306330	FA0010118	7070
HUNTINGTON MEMORIAL BOILER PLANT	720		FAIRMOUNT	AVE		PASADENA	91105	10306330	FA0010118	7070
HUNTINGTON MEMORIAL BOILER PLANT	720		FAIRMOUNT	AVE		PASADENA	91105	10306330	FA0010118	7074

LOS ANGELES COUNTY CUPA
INACTIVE - FACILITY INVENTORY

FACILITY NAME	SITE ADDRESS					CITY	ZIP	CERS ID	Facility ID	PE
HUNTINGTON MEDICAL RESEARCH INST	734		FAIRMOUNT	AVE		PASADENA	91105	10306489	FA0010117	7070
HUNTINGTON MEDICAL RESEARCH INST	734		FAIRMOUNT	AVE		PASADENA	91105	10306489	FA0010117	7070
HUNTINGTON MEDICAL RESEARCH INST	734		FAIRMOUNT	AVE		PASADENA	91105	10306489	FA0010117	7070
HUNTINGTON HOSPITAL EMERGENCY GENERATOR	744		FAIRMOUNT	AVE		PASADENA	91105	10309492	FA0034667	7074
HUNTINGTON HOSPITAL EMERGENCY GENERATOR	744		FAIRMOUNT	AVE		PASADENA	91105	10309492	FA0034667	7070
HUNTINGTON HOSPITAL EMERGENCY GENERATOR	744		FAIRMOUNT	AVE		PASADENA	91105	10309492	FA0034667	7074
HUNTINGTON HOSPITAL EMERGENCY GENERATOR	744		FAIRMOUNT	AVE		PASADENA	91105	10309492	FA0034667	7070
HUNTINGTON HOSPITAL EMERGENCY GENERATOR	744		FAIRMOUNT	AVE		PASADENA	91105	10309492	FA0034667	7070
HUNTINGTON HOSPITAL EMERGENCY GENERATOR	744		FAIRMOUNT	AVE		PASADENA	91105	10309492	FA0034667	7074
HUNTINGTON DERMATOLOGY	800	S	FAIRMOUNT	AVE	425	PASADENA	91105	0	FA0010116	7070
HUNTINGTON DERMATOLOGY	800	S	FAIRMOUNT	AVE	425	PASADENA	91105	0	FA0010116	7070
PASADENA SURGERY CENTER	800	S	FAIRMOUNT	AVE	419	PASADENA	91105	10307248	FA0043705	7070
PASADENA SURGERY CENTER	800	S	FAIRMOUNT	AVE	419	PASADENA	91105	10307248	FA0043705	7070
PASADENA SURGERY CENTER	800	S	FAIRMOUNT	AVE	419	PASADENA	91105	10307248	FA0043705	7070
HUNTINGTON OUTPATIENT IMAGING	800	S	FAIRMOUNT	AVE	120	PASADENA	91105	0	FA0010119	7070
HUNTINGTON OUTPATIENT IMAGING	800	S	FAIRMOUNT	AVE	120	PASADENA	91105	0	FA0010119	7070
HUNTINTON MEDICAL PLAZA	800	S	FAIRMOUNT	AVE		PASADENA	91105	0	FA0010120	7070
HUNTINTON MEDICAL PLAZA	800	S	FAIRMOUNT	AVE		PASADENA	91105	0	FA0010120	7074
GANESHA HIGH SCHOOL	1151		FAIRPLEX	DR		POMONA	91766	0	FA0010127	3001
WINGNUTS AIRCRAFT SERVICE	1401		FAIRPLEX	DR		LA VERNE	91750	10295935	FA0038232	1001
WINGNUTS AIRCRAFT SERVICE	1401		FAIRPLEX	DR		LA VERNE	91750	10295935	FA0038232	3001
T-MOBILE WEST SITE ID#IE04415A	1600		FAIRPLEX			POMONA	91768	0	FA0041113	3000
GOLDEN STATE WATER (1795 FAIRPLEX)	1795		FAIRPLEX	DR		LA VERNE	91750	0	FA0010128	3000
NATIONAL HOT ROD ASSOCIATION	2780		FAIRPLEX	DR		POMONA	91768	10151905	FA0010126	1003
FRANK HAWLEY DRAG RACING SCHOOL			FAIRPLEX, WHITE	DR	43	POMONA	91768	0	FA0031569	1001
FRANK HAWLEY DRAG RACING SCHOOL			FAIRPLEX, WHITE	DR	43	POMONA	91768	0	FA0031569	3001
CITY/WATER-MURRAY RESERVOIR	3410		FAIRPOINT	AVE		PASADENA	91101	0	FA0010129	7070
CITY/WATER-MURRAY RESERVOIR	3410		FAIRPOINT	AVE		PASADENA	91101	0	FA0010129	7072
CITY/WATER-MURRAY RESERVOIR	3410		FAIRPOINT	AVE		PASADENA	91101	0	FA0010129	7072
CITY/WATER-MURRAY RESERVOIR	3410		FAIRPOINT	AVE		PASADENA	91101	0	FA0010129	7070
STEVE'S APPLIANCE SERVICE	712	E	FAIRVIEW	AVE		SAN GABRIEL	91776	0	FA0010133	3001
ULTIMATE MOTORS OF PASADENA	815		FAIRVIEW	AVE		SOUTH PASADENA	91030	0	FA0010131	1001
SUPER STARS OF GERMAN CARS	822		FAIRVIEW	AVE		SOUTH PASADENA	91030	0	FA0034540	3001
MANSFIELD PLUMBING PRODUCTS	700		FAIRWAY	DR		WALNUT	91789	0	FA0010141	1004
MANSFIELD PLUMBING PRODUCTS	700		FAIRWAY	DR		WALNUT	91789	0	FA0010141	3001
MANSFIELD PLUMBING PRODUCTS	700		FAIRWAY	DR		WALNUT	91789	0	FA0010141	3500

LOS ANGELES COUNTY CUPA
INACTIVE - FACILITY INVENTORY

FACILITY NAME	SITE ADDRESS				CITY	ZIP	CERS ID	Facility ID	PE
FAIRWAY CONCRETE SALES	711	FAIRWAY	DR		INDUSTRY	91789	10283539	FA0010143	3002
FAIRWAY CONCRETE SALES	711	FAIRWAY	DR		INDUSTRY	91789	10283539	FA0010143	3701
FAIRWAY CONCRETE SALES	711	FAIRWAY	DR		INDUSTRY	91789	10283539	FA0010143	1002
HOLLIDAY ROCK INDUSTRY	711	FAIRWAY	DR		WALNUT	91789	10735648	FA0049480	1001
OHL USA	715	FAIRWAY	DR		WALNUT	91789	10749964	FA0046041	1001
SIENA INC	875	FAIRWAY	DR		INDUSTRY	91789	10285522	FA0010139	3000
SIENA INC	875	FAIRWAY	DR		INDUSTRY	91789	10285522	FA0010139	3500
McWANE INC DBA MANCHESTER TANK AND EQUIPMENT CO	885	FAIRWAY	DR		WALNUT	91789	10282798	FA0044448	1001
IMPORT IMAGE	921	FAIRWAY	DR		WALNUT	91789	10274686	FA0010137	3001
IMPORT IMAGE	921	FAIRWAY	DR		WALNUT	91789	10274686	FA0010137	1000
B1 AUTO	923	FAIRWAY	DR		WALNUT	91789	10455067	FA0045983	1001
G FAIR OAKS AUTO SERVICE	925	FAIRWAY	DR	A	WALNUT	91789	0	FA0045747	1000
G FAIR OAKS AUTO SERVICE	925	FAIRWAY	DR	A	WALNUT	91789	0	FA0045747	3001
GANESH FAIR OAKS AUTO SERVICE	925	FAIRWAY	DR		WALNUT	91789	10294180	FA0033854	1000
GANESH FAIR OAKS AUTO SERVICE	925	FAIRWAY	DR		WALNUT	91789	10294180	FA0033854	3001
JAPAN AUTOBODY	933	FAIRWAY	DR		WALNUT	91789	0	FA0010144	3001
JAPAN AUTOBODY	933	FAIRWAY	DR		WALNUT	91789	0	FA0010144	1001
COLIMA & FULLERTON PRINTING	939	FAIRWAY	DR		WALNUT	91789	0	FA0031293	1006
MERE IMAGE AUTOWORKS	941	FAIRWAY	DR		WALNUT	91789	0	FA0010145	3001
MERE IMAGE AUTOWORKS	941	FAIRWAY	DR		WALNUT	91789	0	FA0010145	1001
POLY TECH	949	FAIRWAY	DR		WALNUT	91789	10294648	FA0010140	3002
COLIMA & FULLERTON PRINTING	959	FAIRWAY	DR		WALNUT	91789	10310254	FA0044921	1000
NUTECH AUTO REPAIR	967	FAIRWAY	DR		WALNUT	91789	0	FA0010147	3001
NUTECH AUTO REPAIR	967	FAIRWAY	DR		WALNUT	91789	0	FA0010147	1001
AGS ALTERNATORS EXCHANGE INC	969	FAIRWAY	DR		WALNUT	91789	10299112	FA0010135	1001
AGS ALTERNATORS EXCHANGE INC	969	FAIRWAY	DR		WALNUT	91789	10299112	FA0010135	3000
COLIMA & FULLERTON PRINTING	971	FAIRWAY	DR		WALNUT	91789	0	FA0036117	1006
FAIRWAY 76	1010	FAIRWAY	DR		CITY OF INDUSTRY	91789	10295758	FA0010136	7124
FAIRWAY 76	1010	FAIRWAY	DR		CITY OF INDUSTRY	91789	10295758	FA0010136	7124
HALPERT DENTAL X-RAY	6342	FALLBROOK	AVE	102	WOODLAND HILLS	91367	0	FA0031454	1006
ULTA BEAUTY #728 (WEST HILLS, CA)	6605	FALLBROOK	AVE		WEST HILLS	91307	10685542	FA0050810	1001
KOHL'S DEPARTMENT STROES- STORE #628	6651	FALLBROOK	AVE		WEST HILLS	91307	10450708	FA0051048	1001
BATH & BODY WORKS #2111	6733	FALLBROOK	AVE		WEST HILLS	91307	10746181	FA0050120	1001
FALLBROOK SQUARE CLEANERS	6739	FALLBROOK	AVE		WEST HILLS	91307	0	FA0010150	1001
SAV-ON DRUGS #9620	6749	FALLBROOK	AVE		CANOGA PARK	91307	0	FA0032496	1002
Quest Diagnostics	8401	FALLBROOK	AVE		WEST HILLS	91304	10511053	FA0050756	1002

LOS ANGELES COUNTY CUPA
INACTIVE - FACILITY INVENTORY

FACILITY NAME	SITE ADDRESS				CITY	ZIP	CERS ID	Facility ID	PE
BOB GAEDE AUTO REPAIR			FALLS CANYON	RD	AVALON	90704	0	FA0010142	1001
CAL WEST TOO	27665		FANTASTIC	LN	CASTAIC	91384	0	FA0010154	1001
CAL WEST TOO	27665		FANTASTIC	LN	CASTAIC	91384	0	FA0010154	3001
FARJARDO SCHOOL	18550		FARJARDO	ST	ROWLAND HEIGHTS	91748	0	FA0010155	3001
C&S Metal	6850		FARMDALE	AVE	NORTH HOLLYWOOD	91605	10770814	FA0050764	1101
RECHENBACH ENGINEERI	6887		FARMDALE	AVE 10	NORTH HOLLYWOOD	91605	0	FA0010158	1001
ARROYO AUTO CO	6901		FARMDALE	AVE	NORTH HOLLYWOOD	91605	10250641	FA0039346	1200
SUPERIOR THREAD ROLLING CO	6926		FARMDALE	AVE	NORTH HOLLYWOOD	91605	0	FA0010157	1003
ANO-BRITE INC	6945		FARMDALE	AVE	NORTH HOLLYWOOD	91605	0	FA0010159	1002
ANO-BRITE INC	6945		FARMDALE	AVE	NORTH HOLLYWOOD	91605	0	FA0010159	2020
GOLDEN STATE WATER (5155 FARNA)	5155	N	FARNA	AVE	ARCADIA	91006	10268287	FA0010160	1001
CHICOS AUTO WRECKING	914	N	FARRAGUT	AVE	WILMINGTON	90744	0	FA0010161	1001
J & L AUTO WRECKING	1004	N	FARRAGUT	AVE	WILMINGTON	90744	0	FA0010162	1000
LITTLE COMPANY OF MARY ANCILLARY SERVICES DEL AMO DIAGNOSTIC CENTER	3531		FASHION	WAY	TORRANCE	90503	10132153	FA0010164	7100
LITTLE COMPANY OF MARY ANCILLARY SERVICES DEL AMO DIAGNOSTIC CENTER	3531		FASHION	WAY	TORRANCE	90503	10132153	FA0010164	7100
LITTLE COMPANY OF MARY ANCILLARY SERVICES DEL AMO DIAGNOSTIC CENTER	3531		FASHION	WAY	TORRANCE	90503	10132153	FA0010164	1001
LITTLE COMPANY OF MARY ANCILLARY SERVICES DEL AMO DIAGNOSTIC CENTER	3531		FASHION	WAY	TORRANCE	90503	10132153	FA0010164	7100
LITTLE COMPANY OF MARY ANCILLARY SERVICES DEL AMO DIAGNOSTIC CENTER	3531		FASHION	WAY	TORRANCE	90503	10132153	FA0010164	7100
TORRANCE MARRIOTT SOUTH BAY	3635		FASHION	WAY	TORRANCE	90503	10128850	FA0010163	7104
TORRANCE MARRIOTT SOUTH BAY	3635		FASHION	WAY	TORRANCE	90503	10128850	FA0010163	7100
TORRANCE MARRIOTT SOUTH BAY	3635		FASHION	WAY	TORRANCE	90503	10128850	FA0010163	7100
TORRANCE MARRIOTT SOUTH BAY	3635		FASHION	WAY	TORRANCE	90503	10128850	FA0010163	7100
TORRANCE MARRIOTT SOUTH BAY	3635		FASHION	WAY	TORRANCE	90503	10128850	FA0010163	1001
TORRANCE MARRIOTT SOUTH BAY	3635		FASHION	WAY	TORRANCE	90503	10128850	FA0010163	7100
JUST TIRES #8629	101		FASHION PARK		ARCADIA	91007	0	FA0010167	1002
JUST TIRES #8629	101		FASHION PARK		ARCADIA	91007	0	FA0010167	3002
GOODYEAR	10		FASHION PLAZA	PKWY	WEST COVINA	91791	0	FA0010168	3001
HACIENDA ENTERPRISES LTP	10829		FAWCETT	AVE	SOUTH EL MONTE	91733	0	FA0033326	3001
HACIENDA ENTERPRISES LTP	10829		FAWCETT	AVE	SOUTH EL MONTE	91733	0	FA0033326	1001
CHINCHAS AUTO BODY	10901		FAWCETT	AVE	SOUTH EL MONTE	91733	10294432	FA0010172	3001
JAMES S LORENZO MACHINE	10915		FAWCETT	AVE	SOUTH EL MONTE	91733	10283428	FA0010171	3001
TIM'S PRINTING	1923		FEDERAL	AVE	LOS ANGELES	90025	0	FA0031706	1006
COLORNET PRESS	2216		FEDERAL	AVE	LOS ANGELES	90064	10252078	FA0010166	1003

LOS ANGELES COUNTY CUPA
INACTIVE - FACILITY INVENTORY

FACILITY NAME	SITE ADDRESS				CITY	ZIP	CERS ID	Facility ID	PE
G T INTERNATIONAL MOTORS	2244		FEDERAL	AVE	WEST LOS ANGELES	90064	0	FA0010174	1001
AA AUTOMOTIVE AUTO BODY	2251		FEDERAL	AVE	LOS ANGELES	90064	0	FA0010177	1002
SCOTT MOTORS	2257	S	FEDERAL	AVE	LOS ANGELES	90064	10260424	FA0036935	1001
SANTA MONICA SERVICE	2309		FEDERAL	AVE	LOS ANGELES	90064	0	FA0010173	1001
iBUYPOWER	11581		FEDERAL	DR	EL MONTE	91731	10284676	FA0010180	1001
iBUYPOWER	11581		FEDERAL	DR	EL MONTE	91731	10284676	FA0010180	3000
EXXON CO	27730		FEED MILL	RD	VALENCIA	91355	0	FA0010181	3001
CALIFORNIA CAMELLIA GARDENS	13531		FENTON	AVE	SYLMAR	91342	0	FA0010182	1003
GENERAL MILLS	5469		FERGUSON	DR	COMMERCE	90022	10264150	FA0010202	3003
GENERAL MILLS	5469		FERGUSON	DR	COMMERCE	90022	10264150	FA0010202	1003
MILLER MILLING CO., LLC	5471		FERGUSON	DR	COMMERCE	90022	10273963	FA0010188	3500
MILLER MILLING CO., LLC	5471		FERGUSON	DR	COMMERCE	90022	10273963	FA0010188	7124
PENSKE TRUCK LEASING CO LP	5631		FERGUSON	DR	2 LOS ANGELES	90022	0	FA0010201	1000
PENSKE TRUCK LEASING CO LP	5631		FERGUSON	DR	2 LOS ANGELES	90022	0	FA0010201	3002
OLDCASTLE BUILDING ENVELOPE LOS ANG	5631		FERGUSON	DR	LOS ANGELES	90022	10151907	FA0010189	3501
OLDCASTLE BUILDING ENVELOPE LOS ANG	5631		FERGUSON	DR	LOS ANGELES	90022	0	FA0052078	3000
PGW AUTO GLASS - BRANCH 701	5678		FERGUSON	DR	COMMERCE	90022	10619614	FA0047509	3000
J STANCIL SERVICE	5760		FERGUSON	DR	COMMERCE	90022	10659367	FA0010200	3001
COMMERCE WROUGHT IRON WORKS	5766		FERGUSON	DR	COMMERCE	90022	0	FA0030783	1000
COMMERCE WROUGHT IRON WORKS	5766		FERGUSON	DR	COMMERCE	90022	0	FA0030783	3001
WOOD PRODUCTS MFG CO	6024		FERGUSON	DR	COMMERCE	90022	0	FA0010191	3001
LAZARIS OFFICE SEATING MFG CO	6052		FERGUSON	DR	COMMERCE	90022	0	FA0010190	3001
SPRINT NXTL DELGADO AND SON	6080		FERGUSON	DR	LOS ANGELES	90022	0	FA0038607	3000
BELTRAN TRANSMISSION	6082		FERGUSON	DR	COMMERCE	90022	10796905	FA0010198	3001
BELTRAN TRANSMISSION	6082		FERGUSON	DR	COMMERCE	90022	10796905	FA0010198	1001
CALIFORNIA TENT INC	6110		FERGUSON	DR	COMMERCE	90022	10797145	FA0010193	3001
CALIFORNIA TENT INC	6110		FERGUSON	DR	COMMERCE	90022	10797145	FA0010193	1001
QUALITY CONTROLLED CLEANING CORP	6118		FERGUSON	DR	LOS ANGELES	90022	0	FA0010194	3002
QUALITY CONTROLLED CLEANING CORP	6118		FERGUSON	DR	LOS ANGELES	90022	0	FA0010194	1001
A-CONTAINER RENTAL SVC INC	6128		FERGUSON	DR	COMMERCE	90022	0	FA0010195	1001
A-CONTAINER RENTAL SVC INC	6128		FERGUSON	DR	COMMERCE	90022	0	FA0010195	3001
THERMAL FINNED TUBE PROCESSO	6144		FERGUSON	DR	COMMERCE	90022	0	FA0010184	1002
VALENZUELA & SOTO FABRICATION	6148		FERGUSON	DR	COMMERCE	90022	0	FA0010197	3001
HELMS AND HILL INC	6168		FERGUSON	DR	COMMERCE	90022	0	FA0010199	3001
AIR LINK TECH	9321		FERN	ST	SOUTH EL MONTE	91733	10285507	FA0042299	1002
ALLIANCE BODY CORP	9630		FERN	ST	SOUTH EL MONTE	91733	0	FA0010206	3001

LOS ANGELES COUNTY CUPA
INACTIVE - FACILITY INVENTORY

FACILITY NAME	SITE ADDRESS					CITY	ZIP	CERS ID	Facility ID	PE
ALLIANCE BODY CORP	9630		FERN	ST		SOUTH EL MONTE	91733	0	FA0010206	1002
ATOYAC AUTO REPAIR	10054		FERN	ST		SOUTH EL MONTE	91733	10297864	FA0010205	1001
ATOYAC AUTO REPAIR	10054		FERN	ST		SOUTH EL MONTE	91733	10297864	FA0010205	3000
KELUNEE	44820		FERN	AVE		LANCASTER	93534	0	FA0010208	1001
KELUNEE	44820		FERN	AVE		LANCASTER	93534	0	FA0010208	3001
LANCASTER'S OIL CHANGE	45181	N	FERN	AVE		LANCASTER	93534	10298386	FA0010210	3700
LANCASTER'S OIL CHANGE	45181	N	FERN	AVE		LANCASTER	93534	10298386	FA0010210	3701
LYNWOOD STATION	2522		FERNWOOD	AVE		LYNWOOD	90262	0	FA0045841	3000
LYNWOOD STATION	2522		FERNWOOD	AVE		LYNWOOD	90262	0	FA0045841	1001
SO CAL EDISON (FERNWOOD SUBSTATION)	3121		FERNWOOD	AVE		LYNWOOD	90262	0	FA0043758	1003
SO CAL EDISON (FERNWOOD SUBSTATION)	3121		FERNWOOD	AVE		LYNWOOD	90262	0	FA0043758	3003
MACHINE MOVERS	3171		FERNWOOD	AVE		LYNWOOD	90262	0	FA0010212	3001
MACHINE MOVERS	3171		FERNWOOD	AVE		LYNWOOD	90262	0	FA0010212	1001
SCE LYNWOOD SUBSTATION			FERNWOOD AVENUE & COURT	ST		LYNWOOD	90262	10190023	FA0043759	1003
MYERS CONTAINER	21508		FERRERO	PKWY	B	WALNUT	91789	10274404	FA0035185	2003
LOGISTICS TEAM	22067		FERRERO	PKWY	A	INDUSTRY	91789	10296322	FA0044800	3000
WEBER PRINTING INC	18700	S	FERRIS	PL		COMPTON	90220	0	FA0010213	1003
CAPLUGS WEST	18704	S	FERRIS	PL		RANCHO DOMINGUEZ	90220	10273429	FA0010214	3500
FLEXI-VAN SERVICE CENTER	303	S	FERRY	ST		SAN PEDRO	90731	0	FA0010215	1003
SPRINT NXTL GOLDEN EAGLE EXP/PEYTON	2840		FICUS	ST	SPRNT	POMONA	91766	0	FA0037883	3001
FRONTIER CALIFORNIA: POMONA VHO	2853		FICUS	ST		POMONA	91766	10141725	FA0010219	3500
RYDER TRUCK RENTAL #2135	2888		FICUS	ST		POMONA	91766	10191985	FA0010218	7124
CBS STUDIOS, DEAD TO ME S3	3025		FIERRO	ST		LOS ANGELES	90065	10844326	FA0052207	1001
HOMESTEAD STUDIO SUITES HOTEL	930	S	FIFTH	AVE		MONROVIA	91016	10304761	FA0034073	7060
HOMESTEAD STUDIO SUITES HOTEL	930	S	FIFTH	AVE		MONROVIA	91016	10304761	FA0034073	7060
HOMESTEAD STUDIO SUITES HOTEL	930	S	FIFTH	AVE		MONROVIA	91016	10304761	FA0034073	7060
AREUM APARTMENTS	1115	S	FIFTH	AVE		MONROVIA	91016	10753315	FA0049836	7060
City of Hope - Monrovia Research Facility	1218	S	FIFTH	AVE		MONROVIA	91016	10720183	FA0034079	7060
SUPERIOR POOL PRODUCTS LLC	509	E	FIG	AVE		MONROVIA	91016	10216546	FA0010223	7060
WILLSON SCIENTIFIC GLASS INC	528	E	FIG	AVE		MONROVIA	91016	10305379	FA0010224	7060
RAFFI S METAL DESIGN	534		FIG	AVE		MONROVIA	91016	10471747	FA0045942	7060
Q B INSTRUMENTS	608	E	FIG	AVE		MONROVIA	91016	10299370	FA0033372	1001
Q B INSTRUMENTS	608	E	FIG	AVE		MONROVIA	91016	10299370	FA0033372	2001
Q B INSTRUMENTS	608	E	FIG	AVE		MONROVIA	91016	10299370	FA0033372	7060
Q B INSTRUMENTS	608	E	FIG	AVE		MONROVIA	91016	10299370	FA0033372	7060
GEDDES PRESS	608	E	FIG	AVE		MONROVIA	91016	0	FA0034146	7060

LOS ANGELES COUNTY CUPA
INACTIVE - FACILITY INVENTORY

FACILITY NAME	SITE ADDRESS					CITY	ZIP	CERS ID	Facility ID	PE
CHROMA COPY	201	S	FIGUEROA	ST	100	LOS ANGELES	90012	0	FA0010323	1001
LA COUNTY PUBLIC HEALTH LABORATORY	313	N	FIGUEROA	ST	11&12	LOS ANGELES	90012	0	FA0036997	1001
HARBOR RADIATOR	328	N	FIGUEROA	ST		WILMINGTON	90744	0	FA0010275	1001
LA JDM	329		FIGUEROA	ST		WILMINGTON	90744	10682593	FA0047887	1001
LLEWELLYN SUPPLY CO INC	507	N	FIGUEROA	ST		WILMINGTON	90744	10246186	FA0010274	1001
A 1 BODY WORKS INC	719	N	FIGUEROA	ST		WILMINGTON	90744	10239769	FA0010257	1001
MULTI CAMERA PHOTO LAB INC	735	S	FIGUEROA	ST	229	LOS ANGELES	90017	0	FA0010289	1006
QUIK PRINT	888	S	FIGUEROA	ST		LOS ANGELES	90017	0	FA0010333	1001
ELVIS ONE HOUR PHOTO	951	S	FIGUEROA	ST		LOS ANGELES	90015	0	FA0010331	1006
P G CAR VAN TRUCK RENTAL	1001	S	FIGUEROA	ST		LOS ANGELES	90015	0	FA0010330	1001
STAPLES ARENA	1111	S	FIGUEROA	ST		LOS ANGELES	90015	10645774	FA0031608	3701
DOWNTOWN FAMILY FORD	1248	S	FIGUEROA	ST		LOS ANGELES	90015	0	FA0010325	1003
LA ARENA COLLISION CENTER	1360	S	FIGUEROA	ST		LOS ANGELES	90015	0	FA0010250	1002
ALPHA DYE HOUSE INC	1400	S	FIGUEROA	ST		LOS ANGELES	90015	0	FA0010260	1003
TOYOTA DOWNTOWN LA	1600	S	FIGUEROA	ST		LOS ANGELES	90015	10246978	FA0010298	1004
RESEARCHERS	1706	S	FIGUEROA	ST		LOS ANGELES	90015	0	FA0010334	1002
KIA DOWNTOWN LOS ANGELES	1826	S	FIGUEROA			LOS ANGELES	90015	0	FA0053733	1001
C P GENERATOR INC	1834	S	FIGUEROA	ST		LOS ANGELES	90015	0	FA0010249	1001
First Motor Group of Los Angeles	1945	S	FIGUEROA	ST		LOS ANGELES	90007	10748935	FA0049628	1003
L.A. AUTO CENTER COMPLETE AUTO REPAIR	2001	S	FIGUEROA	ST		LOS ANGELES	90007	0	FA0010265	1001
OFFICE DEPOT #900	2020	S	FIGUEROA	ST		LOS ANGELES	90007	10706869	FA0050973	1001
NCS AUTO REPAIR	2240	N	FIGUEROA	ST		LOS ANGELES	90065	0	FA0030567	1000
FIGUEROA AUTO TIRES	2251	N	FIGUEROA	ST	B	LOS ANGELES	90065	10262542	FA0044902	1001
UNIVERSITY PHOTO & STUDIO	2516	S	FIGUEROA	ST		LOS ANGELES	90007	0	FA0010328	1006
MOM'S CLEANERS	2520	S	FIGUEROA	ST		LOS ANGELES	90007	10251976	FA0010297	1000
J J MAUGE CO	2810	N	FIGUEROA	ST		LOS ANGELES	90065	0	FA0010226	1002
EL MEDICO DE JEEP	3000	S	FIGUEROA	ST	1	LOS ANGELES	90007	10257064	FA0010338	1001
L A EAGLE PHOTO	3015	S	FIGUEROA	ST		LOS ANGELES	90007	0	FA0010332	1006
AMERICAN WEST FINISHING	3200	N	FIGUEROA	ST		LOS ANGELES	90065	0	FA0033595	1003
DOWNTOWN LA MOTORS-FELIX AUTOCENTER	3225	S	FIGUEROA	ST		LOS ANGELES	90007	0	FA0010267	1003
DOWNTOWN LOS ANGELES MOTORS	3330	S	FIGUEROA	ST	1	LOS ANGELES	90007	0	FA0010288	1004
A A AUTO PARTS	3348	N	FIGUEROA	ST		LOS ANGELES	90065	0	FA0010306	1001
A B AUTO REPAIR & MUFFLER	3500	N	FIGUEROA	AVE	B	LOS ANGELES	90065	10680901	FA0010263	1001
TROJAN CHEVRON SERVICE	3584	S	FIGUEROA	ST		LOS ANGELES	90007	0	FA0010280	1002
G & M CHEVRON #89	3584	S	FIGUEROA	ST		LOS ANGELES	90007	0	FA0040357	1000
CHIPOTLE MEXICAN GRILL #945	3748	S	FIGUEROA	ST		LOS ANGELES	90007	10505104	FA0049364	3000

LOS ANGELES COUNTY CUPA
INACTIVE - FACILITY INVENTORY

FACILITY NAME	SITE ADDRESS					CITY	ZIP	CERS ID	Facility ID	PE
LOS ANGELES MEMORIAL COLISEUM	3939	S	FIGUEROA	ST		LOS ANGELES	90037	10247884	FA0036189	1001
GUANAJUATO TIRE SERVICE	4016	N	FIGUEROA	ST		LOS ANGELES	90065	0	FA0031332	1001
ELECTRO BATTERY'S	4030	N	FIGUEROA	ST		LOS ANGELES	90065	0	FA0010339	1001
FIGUEROA CAR WASH	4200	S	FIGUEROA	ST		LOS ANGELES	90037	10846273	FA0052412	1000
CALIFORNIA USED CARS	4201	N	FIGUEROA	ST		LOS ANGELES	90065	0	FA0010232	1001
ELECTRO BATTERY'S	4302	N	FIGUEROA	ST		LOS ANGELES	90065	10256389	FA0010241	1001
MC HENRY CHEVRON	4410	S	FIGUEROA	ST		LOS ANGELES	90037	0	FA0010283	1002
V & A AUTO BODY INC	4426	N	FIGUEROA	ST		LOS ANGELES	90065	0	FA0010290	1002
SEGURA'S TIRES & RADIATORS	4500	S	FIGUEROA	ST		LOS ANGELES	90037	10685380	FA0046528	1000
A & M AUTO BODY	4514	N	FIGUEROA	ST		LOS ANGELES	90065	0	FA0034765	1001
A & M AUTOBODY	4514	N	FIGUEROA	ST		LOS ANGELES	90065	0	FA0010295	1001
EMPIRE AUTO REPAIR	4625	S	FIGUEROA	ST		LOS ANGELES	90037	0	FA0010322	1001
L&L AUTO REPAIR	4770	S	FIGUEROA	ST		LOS ANGELES	90037	0	FA0010281	1000
H & H MOTORS	4805	S	FIGUEROA	ST		LOS ANGELES	90037	0	FA0010282	1001
MO-RE-SA	4815	S	FIGUEROA	ST		LOS ANGELES	90037	10262014	FA0043917	1000
VEGA ENGINE REBUILDERS & MACHINE SH	4825	S	FIGUEROA	ST	B	LOS ANGELES	90037	0	FA0010329	1001
MAGEE'S AUTO REPAIR	4904	S	FIGUEROA	ST		LOS ANGELES	90037	0	FA0010292	1000
PAKO'S AUTO ELECTRIC & CARBURETORS	4904	S	FIGUEROA	ST	A	LOS ANGELES	90037	0	FA0010233	1001
SAM'S AUTO CENTER	4905	S	FIGUEROA	ST	C	LOS ANGELES	90037	0	FA0010291	1000
DIAMOND AUT BROKERS	5000	S	FIGUEROA	ST		LOS ANGELES	90037	0	FA0010235	1001
LARRY'S AUTO REPAIR	5001	N	FIGUEROA	ST	A	LOS ANGELES	90042	0	FA0031076	1000
RUIZ	5020	S	FIGUEROA	ST		LOS ANGELES	90037	0	FA0010246	1000
ABDUL AUTO CARE	5021	N	FIGUEROA	ST		LOS ANGELES	90042	10262857	FA0044234	1001
RAYS AUTO CENTER	5023	N	FIGUEROA	ST		LOS ANGELES	90042	0	FA0010300	1001
CAR-TIQUE	5025	N	FIGUEROA	ST		LOS ANGELES	90042	10242829	FA0010286	1001
ANGELUS AUTOMOTIVE GROUP	5100	N	FIGUEROA	ST		LOS ANGELES	90042	0	FA0010277	1002
EQUILON ENTERPRISE LLC DBA SHELL	5137	N	FIGUEROA	ST		LOS ANGELES	90042	10842262	FA0053576	1000
IBARRA'S MUFFLERS	5338	S	FIGUEROA	ST	D	LOS ANGELES	90037	0	FA0010237	1000
CETINA AUTO SUPPLY	5341	N	FIGUEROA	ST		LOS ANGELES	90042	0	FA0010285	1001
PHOTO TECH #7	5405	N	FIGUEROA	ST		LOS ANGELES	90042	0	FA0010301	1006
HIGHLAND CLEANERS	5413	N	FIGUEROA	ST		LOS ANGELES	90042	0	FA0010272	1001
PHOTO TECH SEVEN	5417	N	FIGUEROA	ST		LOS ANGELES	90042	0	FA0030571	1006
DAVID S. GIBSON, CUSTOM WEAVERS	5500	N	FIGUEROA	ST		LOS ANGELES	90042	10249555	FA0010252	1001
DOLLAR TREE #04584	5817	N	FIGUEROA	ST		LOS ANGELES	90042	10176101	FA0045661	1001
CARSON WILMINGTON	5820	S	FIGUEROA	ST		LOS ANGELES	90003	10595272	FA0010258	1001
TOMMY & SON AUTO REPAIR INC	5929	N	FIGUEROA	ST		LOS ANGELES	90042	10253395	FA0010231	1000

LOS ANGELES COUNTY CUPA
INACTIVE - FACILITY INVENTORY

FACILITY NAME	SITE ADDRESS					CITY	ZIP	CERS ID	Facility ID	PE
KING WIRE PARTITIONS	6044	N	FIGUEROA	ST		LOS ANGELES	90042	10242832	FA0010269	1000
FLORES AUTO CENTER	6224	S	FIGUEROA	ST		LOS ANGELES	90003	10242841	FA0010284	1001
RASHID & SONS	6303	S	FIGUEROA	ST		LOS ANGELES	90003	10254037	FA0010310	1001
ADRIAN'S TIRE SHOP & AUTO REPAIR	6545	N	FIGUEROA	ST		LOS ANGELES	90042	10882129	FA0045499	1000
BURKE'S RADIATOR SHOP	6915	N	FIGUEROA	ST		LOS ANGELES	90042	0	FA0010296	1001
GENES AUTO SERVICE	7291	N	FIGUEROA	ST		LOS ANGELES	90041	10239661	FA0010251	1001
COLIMA CARBURETOR	7527	S	FIGUEROA	ST		LOS ANGELES	90003	0	FA0010259	1001
ISIS AUTO SALES INC	7601	S	FIGUEROA	ST	A	LOS ANGELES	90003	0	FA0038116	1001
PALACIOS AUTO REPAIR	7601	S	FIGUEROA	ST		LOS ANGELES	90003	10257085	FA0010243	1001
MWD- EAGLE ROCK SYSTEM CONTROL CENTER	7800	N	FIGUEROA	ST		LOS ANGELES	90041	10029775	FA0036281	7074
MWD- EAGLE ROCK SYSTEM CONTROL CENTER	7800	N	FIGUEROA	ST		LOS ANGELES	90041	10029775	FA0036281	7070
MWD- EAGLE ROCK SYSTEM CONTROL CENTER	7800	N	FIGUEROA	ST		LOS ANGELES	90041	10029775	FA0036281	7074
MWD- EAGLE ROCK SYSTEM CONTROL CENTER	7800	N	FIGUEROA	ST		LOS ANGELES	90041	10029775	FA0036281	7070
MWD- EAGLE ROCK SYSTEM CONTROL CENTER	7800	N	FIGUEROA	ST		LOS ANGELES	90041	10029775	FA0036281	7070
MWD- EAGLE ROCK SYSTEM CONTROL CENTER	7800	N	FIGUEROA	ST		LOS ANGELES	90041	10029775	FA0036281	7074
CHITO	8121	S	FIGUEROA	ST	A	LOS ANGELES	90003	0	FA0010317	1001
JRM AUTO SALES	8122	S	FIGUEROA	ST		LOS ANGELES	90003	0	FA0010319	1001
BROTHERS AUTO REPAIR	8226	S	FIGUEROA	ST		LOS ANGELES	90003	0	FA0010303	1000
ALESON TRANSMISSION	9622	S	FIGUEROA	ST	A	LOS ANGELES	90003	10254778	FA0010314	1000
GUATEMEX AUTO	9622	S	FIGUEROA	ST	2	LOS ANGELES	90003	0	FA0010320	1001
AUTO REPAIR ENTERPRISE CTR	10020	S	FIGUEROA	ST		LOS ANGELES	90003	0	FA0010279	1001
TUNEUP MASTERS #07	12730	S	FIGUEROA	ST		LOS ANGELES	90061	0	FA0010312	1001
C & R AUTOMOTIVE CENTER INC	12820	S	FIGUEROA	ST		LOS ANGELES	90061	0	FA0010230	1001
DOUBARN SHEET METAL INC	12919	S	FIGUEROA	ST	515	LOS ANGELES	90061	0	FA0010315	1002
JENOMACHINE CO	13202	S	FIGUEROA	ST		LOS ANGELES	90061	0	FA0010311	1001
UNISOURCE	13217	S	FIGUEROA	ST		LOS ANGELES	90061	0	FA0010411	1003
NIGHT LIGHTS BY BEBEE LTD	13226	S	FIGUEROA	ST		LOS ANGELES	90061	0	FA0010364	7124
NIGHT LIGHTS BY BEBEE LTD	13226	S	FIGUEROA	ST		LOS ANGELES	90061	0	FA0010364	3001
CLAYTON CHEMICAL	13310	S	FIGUEROA	ST		LOS ANGELES	90061	0	FA0010373	1002
SUNCAI CHEMICAL CORP	13320	S	FIGUEROA	ST		LOS ANGELES	90061	0	FA0010417	3001
PICO PARTY RENTS (LOS ANGELES, CA)	13414	S	FIGUEROA	ST		LOS ANGELES	90061	10622563	FA0047032	3003
PICO PARTY RENTS (LOS ANGELES, CA)	13414	S	FIGUEROA	ST		LOS ANGELES	90061	10622563	FA0047032	1001
AMERICAN EXPORT LINES (A.E.S.)	13500	S	FIGUEROA	ST		LOS ANGELES	90061	10770955	FA0010399	1001
AMERICAN EXPORT LINES (A.E.S.)	13500	S	FIGUEROA	ST		LOS ANGELES	90061	10770955	FA0010399	3001
SWISSTEX CALIFORNIA INC	13660	S	FIGUEROA	ST		LOS ANGELES	90061	10299556	FA0010367	3004
LEE-THOMAS INC	13800	S	FIGUEROA	ST		LOS ANGELES	90061	0	FA0010348	1001

LOS ANGELES COUNTY CUPA
INACTIVE - FACILITY INVENTORY

FACILITY NAME	SITE ADDRESS					CITY	ZIP	CERS ID	Facility ID	PE
LEE THOMAS	13838	S	FIGUEROA	ST		LOS ANGELES	90061	0	FA0010412	1001
JANSKO	13910	S	FIGUEROA	ST		LOS ANGELES	90061	0	FA0010414	1001
AE CHEMIE INC	13920	S	FIGUEROA	ST		LOS ANGELES	90061	10300762	FA0010371	1002
MURREY INTERNATIONAL	14150	S	FIGUEROA	ST		LOS ANGELES	90061	10250311	FA0010401	1002
AZIZ SERVICE CENTER	14204	S	FIGUEROA	ST		LOS ANGELES	90061	10242850	FA0010420	3001
LIBRARY REPRODUCTION SERVICE	14214	S	FIGUEROA	ST		LOS ANGELES	90061	0	FA0010316	1002
CLASSIC CHEVY TRANSMISSIONS	14214	S	FIGUEROA	ST	B	LOS ANGELES	90061	10712926	FA0046949	1000
CASTLE METALS AEROSPACE	14400	S	FIGUEROA	ST		LOS ANGELES	90248	0	FA0010225	1004
BREITBURN ENERGY (ROSECRANS A-1)	14501	S	FIGUEROA	ST		GARDENA	90248	0	FA0010424	3004
PERMASWAGE	14800	S	FIGUEROA	ST		GARDENA	90248	10239721	FA0010362	3700
PERMASWAGE	14800	S	FIGUEROA	ST		GARDENA	90248	10239721	FA0010362	1200
PERMASWAGE	14800	S	FIGUEROA	ST		GARDENA	90248	10239721	FA0010362	2010
MORGAN POWERS INC	14900	S	FIGUEROA	ST		GARDENA	90248	0	FA0010402	3001
AUTOMOTIVE GULL-WING INC	14906	S	FIGUEROA	ST		GARDENA	90248	0	FA0010403	3001
THE BRADLY GROUP	14924	S	FIGUEROA	ST		GARDENA	90248	0	FA0010413	3001
FALLAS PAREDES	15000	S	FIGUEROA	ST	A	GARDENA	90248	10799545	FA0010404	3002
BEST YET EXPRESS INC	15000	S	FIGUEROA	ST	B	GARDENA	90248	10271743	FA0044859	3001
UNIVERSAL MATTRESS	15020	S	FIGUEROA	ST		GARDENA	90248	0	FA0010358	3001
KIMBERLY ENTERPRISES INC	15029	S	FIGUEROA	ST		GARDENA	90248	0	FA0010256	1003
T 1 TRANSMISSION SERVICE	15222	S	FIGUEROA	ST		GARDENA	90248	10272349	FA0036537	1001
T 1 TRANSMISSION SERVICE	15222	S	FIGUEROA	ST		GARDENA	90248	10272349	FA0036537	1002
T 1 TRANSMISSION SERVICE	15222	S	FIGUEROA	ST		GARDENA	90248	10272349	FA0036537	3001
HOLDRIDGE MFG CO INC	15224	S	FIGUEROA	ST		LOS ANGELES	90248	10302712	FA0010220	1001
GERMAN UNLIMITED MOTORS	15318	S	FIGUEROA	ST		GARDENA	90248	0	FA0010405	3001
GERMAN MAJESTIC AUTO PARTS SERVICES	15321	S	FIGUEROA	ST		LOS ANGELES	90248	10246936	FA0041799	3001
CAPITAL ORIGINAL WHEELS	15326	S	FIGUEROA	ST		GARDENA	90248	10289692	FA0010423	1002
CAPITAL ORIGINAL WHEELS	15326	S	FIGUEROA	ST		GARDENA	90248	10289692	FA0010423	3002
WESTWAY AUTO DISMANTLER	15414	S	FIGUEROA	ST		GARDENA	90248	10270285	FA0010369	3001
WESTWAY AUTO DISMANTLER	15414	S	FIGUEROA	ST		GARDENA	90248	10270285	FA0010369	1001
O.J. COMPLETE AUTO REPAIR INC	15426	S	FIGUEROA	ST		GARDENA	90248	10275712	FA0034024	3001
O.J. COMPLETE AUTO REPAIR INC	15426	S	FIGUEROA	ST		GARDENA	90248	10275712	FA0034024	1001
HARBINGER MOTOR INC.	15700	S	FIGUEROA	ST		GARDENA	90248	10288981	FA0010406	3500
HARBINGER MOTOR INC.	15700	S	FIGUEROA	ST		GARDENA	90248	10288981	FA0010406	1003
BEST YET EXPRESS	15730	S	FIGUEROA	ST		GARDENA	90248	10898092	FA0010379	1002
IMPERIAL INDUSTRIAL CHEMICAL	15916	S	FIGUEROA	ST		GARDENA	90248	0	FA0010397	3002
ACCURATE WIRE & DISPLAY	15930	S	FIGUEROA	ST		GARDENA	90248	10799407	FA0010370	3001

LOS ANGELES COUNTY CUPA
INACTIVE - FACILITY INVENTORY

FACILITY NAME	SITE ADDRESS					CITY	ZIP	CERS ID	Facility ID	PE
LIFETIME MOTOR EXPRESS	16016	S	FIGUEROA	ST		GARDENA	90248	0	FA0010407	3001
ANTEX ELECTRONICS CORP	16100	S	FIGUEROA	ST		GARDENA	90248	0	FA0010374	3001
CAPSTAN CALIFORNIA	16124	S	FIGUEROA	ST		GARDENA	90248	10658689	FA0010408	3002
AMBIT PACIFIC RECYCLING INC	16222	S	FIGUEROA	ST		GARDENA	90248	10272898	FA0010318	3001
AMBIT PACIFIC RECYCLING INC	16222	S	FIGUEROA	ST		GARDENA	90248	10272898	FA0010318	1000
AMBIT PACIFIC RECYCLING	16228	S	FIGUEROA	ST		GARDENA	90248	0	FA0010363	3001
LASSAN ENGINEERING CORP	16320	S	FIGUEROA	ST		GARDENA	90248	0	FA0010255	1002
HANSEN'S WELDING INC	16322	S	FIGUEROA	ST		GARDENA	90248	10658752	FA0010372	3003
GSP METAL FINISHING INC	16520	S	FIGUEROA	ST		GARDENA	90248	10153795	FA0010349	3501
V-T WEST INC	16634	S	FIGUEROA	ST		GARDENA	90248	0	FA0010380	1003
V-T WEST INC	16634	S	FIGUEROA	ST		GARDENA	90248	0	FA0010380	3002
MASTERS TRUCKING ACADEMY LLC	16820	S	FIGUEROA	ST		CARSON	90248	10272802	FA0010347	3701
GLOBAL STAINLESS SUPPLY/FFF	17006	S	FIGUEROA	ST		GARDENA	90248	10271464	FA0010383	2020
GLOBAL STAINLESS SUPPLY/FFF	17006	S	FIGUEROA	ST		GARDENA	90248	10271464	FA0010383	3501
ATLANTIC MARINA CORP	17026	S	FIGUEROA	ST		GARDENA	90248	0	FA0010356	3001
TANK HOLDING CORP	17038	S	FIGUEROA	ST		GARDENA	90248	10273186	FA0010410	1003
TANK HOLDING CORP	17038	S	FIGUEROA	ST		GARDENA	90248	10273186	FA0010410	3003
SPRINT NXTL MARTIN BROTHERS	17104	S	FIGUEROA	ST		CARSON	90248	0	FA0038608	3000
SCHULZ PRODUCTS INC	17116	S	FIGUEROA	ST		GARDENA	90248	10799389	FA0010421	1002
SCHULZ PRODUCTS INC	17116	S	FIGUEROA	ST		GARDENA	90248	10799389	FA0010421	3002
BM EUROPEAN CAR	17120	S	FIGUEROA	ST		CARSON	90248	10712734	FA0010385	1001
BM EUROPEAN CAR	17120	S	FIGUEROA	ST		CARSON	90248	10712734	FA0010385	3003
INTERSTATE BRANDS	17201	S	FIGUEROA	ST		GARDENA	90248	10146367	FA0044214	1001
D V LEASING INC	17202	S	FIGUEROA	ST		GARDENA	90248	0	FA0010393	3001
ARANDA'S WOODCRAFT INC	17208	S	FIGUEROA	ST		GARDENA	90248	0	FA0010345	3001
ISLAND PRINT SHOP	17209	S	FIGUEROA	ST	D	GARDENA	90248	0	FA0010309	1000
SPRINT NXTL FREEWAYS	17218	S	FIGUEROA	ST		CARSON	90248	0	FA0038609	3000
AT&T Mobility - C465/91 FWY/110FWY OVLY - C465 (USID12038)	17218	S	FIGUEROA	ST		GARDENA	90248	10198486	FA0034481	3000
PIONEER CHEMICAL CO	17224		FIGUEROA	ST		GARDENA	90248	0	FA0010419	3001
TRI STAR PRINTING	17226	S	FIGUEROA	ST		GARDENA	90248	0	FA0010415	3001
ASSEMBLY PACKAGING WEST	17300	S	FIGUEROA	ST		CARSON	90248	0	FA0010416	3001
UNITED TRUCK & TRAILER REPAIR INC	17301	S	FIGUEROA	ST		GARDENA	90248	10258699	FA0010343	3001
UNITED TRUCK & TRAILER REPAIR INC	17301	S	FIGUEROA	ST		GARDENA	90248	10258699	FA0010343	1001
MAYFLOWER NURSERIES INC	17518	S	FIGUEROA	ST		GARDENA	90248	0	FA0010350	3001
MEGA PRINTEX INC	17818	S	FIGUEROA	ST		GARDENA	90248	10799374	FA0037523	1003
MEGA PRINTEX INC	17818	S	FIGUEROA	ST		GARDENA	90248	10799374	FA0037523	3001

LOS ANGELES COUNTY CUPA
INACTIVE - FACILITY INVENTORY

FACILITY NAME	SITE ADDRESS					CITY	ZIP	CERS ID	Facility ID	PE
S AND M PRECISION MACHINE CO	17907	S	FIGUEROA	ST	#B	LOS ANGELES	90248	10680964	FA0045255	1000
A AND W PRECISION MACHINING INC	17907	S	FIGUEROA	ST	C	GARDENA	90248	10714825	FA0045254	1002
AMERICAN ACTIVEWEAR	17908	S	FIGUEROA	ST		GARDENA	90248	10800019	FA0010394	3002
AMERICAN ACTIVEWEAR	17908	S	FIGUEROA	ST		GARDENA	90248	10800019	FA0010394	1004
RALLY TOPS LLC	17915	S	FIGUEROA	ST	C	GARDENA	90248	0	FA0039162	1001
KINGDOM ENTERPRISES, INC	17920		FIGUEROA	ST		GARDENA	90248	10655209	FA0047527	3000
FRANCO TRANSPORT LLC	18001	S	FIGUEROA	ST		GARDENA	90248	10715242	FA0032030	1000
SOUTHERN BAJA AUTO REPAIR	18001	S	FIGUEROA	ST	E-2	GARDENA	90248	10299808	FA0045298	1001
S G ROOFING SUPPLIES INC	18030	S	FIGUEROA	ST		GARDENA	90248	10740913	FA0010395	3001
THE AMERICANA COMPANY	18150	S	FIGUEROA	ST		CARSON	90248	0	FA0010355	3001
NISSAN MOTORS CORP USA	18510	S	FIGUEROA	ST		GARDENA	90248	0	FA0035791	7124
KAISER PERMANENTE	18600	S	FIGUEROA	ST		GARDENA	90248	10270621	FA0010382	7124
KAISER PERMANENTE	18600	S	FIGUEROA	ST		GARDENA	90248	10270621	FA0010382	1003
KAISER PERMANENTE	18600	S	FIGUEROA	ST		GARDENA	90248	10270621	FA0010382	7124
KAISER PERMANENTE	18600	S	FIGUEROA	ST		GARDENA	90248	10270621	FA0010382	7124
NISSAN NORTH AMERICA INC	18620	S	FIGUEROA	ST		GARDENA	90248	10800124	FA0033349	3001
CARROL SHELBY INDUSTRIES	19021	S	FIGUEROA	ST		GARDENA	90248	0	FA0010376	3001
CALIF WHOLESALE SUPPLY	19105	S	FIGUEROA	ST		GARDENA	90248	0	FA0010396	3001
SPRINT NXTL HOUSE MOVERS INC	19130	S	FIGUEROA	ST	SPRNT	CARSON	90248	0	FA0038610	3000
KSM CONSTRUCTION INC	19204	S	FIGUEROA	ST	101	GARDENA	90248	10664800	FA0010359	1001
KSM CONSTRUCTION INC	19204	S	FIGUEROA	ST	101	GARDENA	90248	10664800	FA0010359	3002
NRT PRECISION	19213	S	FIGUEROA	ST		CARSON	90248	10270234	FA0010352	3000
AD ART ELECTRONIC SIGN CORP	19603	S	FIGUEROA	ST	A	CARSON	90745	10659637	FA0010354	3001
PEPSI COLA BOTTLING GROUP	19700	S	FIGUEROA	ST		CARSON	90745	10272910	FA0010375	3501
PEPSI COLA BOTTLING GROUP	19700	S	FIGUEROA	ST		CARSON	90745	10272910	FA0010375	7124
RYDER TRUCK RENTAL	19700	S	FIGUEROA	ST	B	CARSON	90745	0	FA0010271	1002
MONTGOMERY WARDS	19751	S	FIGUEROA	ST		CARSON	90745	0	FA0010398	3001
328W HUB	20100		FIGUEROA	ST		CARSON	90745	10745548	FA0049913	3000
JAGS SERVICES INC	21023	S	FIGUEROA	ST		CARSON	90745	10795807	FA0010390	1000
JAGS SERVICES INC	21023	S	FIGUEROA	ST		CARSON	90745	10795807	FA0010390	3001
CWD LLC	21046	S	FIGUEROA	ST		CARSON	90745	10270477	FA0041517	1004
CWD LLC	21046	S	FIGUEROA	ST		CARSON	90745	10270477	FA0041517	3002
TROY'S BODY SHOP	21101	S	FIGUEROA	ST		CARSON	90745	10269946	FA0010389	3001
CENTRIC PARTS	21112	S	FIGUEROA	ST		CARSON	90745	0	FA0052640	1000
CENTRIC PARTS	21112	S	FIGUEROA	ST		CARSON	90745	0	FA0052640	3002
D & N CONCRETE PUMPING INC	21125	S	FIGUEROA	ST		CARSON	90745	0	FA0010326	1002

LOS ANGELES COUNTY CUPA
INACTIVE - FACILITY INVENTORY

FACILITY NAME	SITE ADDRESS					CITY	ZIP	CERS ID	Facility ID	PE
JB WHOLESALE	21135	S	FIGUEROA	ST		CARSON	90745	0	FA0010409	3003
MAXIMUM PRECISION INC	21200	S	FIGUEROA	ST		CARSON	90745	0	FA0010422	1002
MAXIMUM PRECISION INC	21200	S	FIGUEROA	ST		CARSON	90745	0	FA0010422	3001
AM/PM MINI MARKET #775	21704	S	FIGUEROA	ST		CARSON	90745	0	FA0010377	3001
CALIF TERMITE CONTROL	21915	S	FIGUEROA	ST		CARSON	90745	0	FA0010387	3001
C O I SERVICE	22019	S	FIGUEROA	ST		CARSON	90745	0	FA0010386	3001
KARZONE MOTORSPORTS	22023	S	FIGUEROA	ST		CARSON	90745	10796167	FA0037112	1001
KARZONE MOTORSPORTS	22023	S	FIGUEROA	ST		CARSON	90745	10796167	FA0037112	3001
AMERICAN TOWER CORP - FIGUEROA CA 1	22025	S	FIGUEROA	ST		CARSON	90745	0	FA0044886	3000
SBR AUTO REPAIR	22029	S	FIGUEROA	ST	2	CARSON	90745	10296775	FA0044068	1000
SBR AUTO REPAIR	22029	S	FIGUEROA	ST	2	CARSON	90745	10296775	FA0044068	3001
AT&T MOBILITY - A1 ROOFING (48064)	22029	S	FIGUEROA	ST		CARSON	90745	10198744	FA0041771	3000
NAVARRO AUTO SERVICES	22029	S	FIGUEROA	ST	1	CARSON	90745	10270525	FA0036952	1000
NAVARRO AUTO SERVICES	22029	S	FIGUEROA	ST	1	CARSON	90745	10270525	FA0036952	3001
GIGATT AUTO REPAIR SHOP	22029	S	FIGUEROA	ST	3	CARSON	90745	10296313	FA0036978	3001
UNITED #179	22235	S	FIGUEROA	ST		CARSON	90745	10271287	FA0010391	7124
SKM GROUP	22802	S	FIGUEROA	ST		CARSON	90745	10263220	FA0010357	7124
SKM GROUP	22802	S	FIGUEROA	ST		CARSON	90745	10263220	FA0010357	7124
SKM GROUP	22802	S	FIGUEROA	ST		CARSON	90745	10263220	FA0010357	7124
SKM GROUP	22802	S	FIGUEROA	ST		CARSON	90745	10263220	FA0010357	1001
SKM GROUP	22802	S	FIGUEROA	ST		CARSON	90745	10263220	FA0010357	7124
PRECISION AUTO CARE INC	23529	S	FIGUEROA	ST		CARSON	90745	0	FA0010366	1001
PRECISION AUTO CARE INC	23529	S	FIGUEROA	ST		CARSON	90745	0	FA0010366	3001
LACSD-JOINT WATER POLLUTION CONTROL PLANT	24501	S	FIGUEROA	ST		CARSON	90745	10208161	FA0010360	3500
SCE OUTFALL SUBSTATION	24501		FIGUEROA	ST	#B	CARSON	90745	10656574	FA0048834	3000
LA COUNTY SANITATION DIST	24502	S	FIGUEROA	ST		CARSON	90745	10271311	FA0010361	3500
VERIZON CALIFORNIA INC	13246		FIJI	WAY		MARINA DEL REY	90292	0	FA0010429	7124
LACO SHERIFF'SDEPARTMENT BOATRIGHT SHOP	13483		FIJI	WAY	1	MARINA DEL REY	90292	10300726	FA0010426	1001
LACO SHERIFF'SDEPARTMENT BOATRIGHT SHOP	13483		FIJI	WAY	1	MARINA DEL REY	90292	10300726	FA0010426	3000
THE BOAT YARD	13555		FIJI	WAY		MARINA DEL REY	90292	10272697	FA0010434	7124
NAOS YACHTS INC	13555		FIJI	WAY	A	MARINA DEL REY	90292	10295680	FA0010428	3001
NAOS YACHTS INC	13555		FIJI	WAY	A	MARINA DEL REY	90292	10295680	FA0010428	1001
MARINA FUELS & SERVICE INC	13701		FIJI	WAY		MARINA DEL REY	90292	0	FA0010433	3001
MARINA CRUISE LINES	13721		FIJI	WAY		MARINA DEL REY	90292	0	FA0010432	3001
VALLEY PRINTERS	16230		FILBERT	ST		SYLMAR	91342	10242862	FA0010436	1003
AMERICAN GRAPHICS	16232		FILBERT	ST		SYLMAR	91342	0	FA0010437	1002

LOS ANGELES COUNTY CUPA
INACTIVE - FACILITY INVENTORY

FACILITY NAME	SITE ADDRESS				CITY	ZIP	CERS ID	Facility ID	PE
CERAMICS GRAPHICS INC	11020		FINEVIEW	ST	SOUTH EL MONTE	91733	0	FA0010439	3000
AGUILAR'S AUTO REPAIR	12324		FINEVIEW	ST	EL MONTE	91732	0	FA0010440	1001
AGUILAR'S AUTO REPAIR	12324		FINEVIEW	ST	EL MONTE	91732	0	FA0010440	3001
SINALOA'S AUTO PART	12330		FINEVIEW	ST	EL MONTE	91732	0	FA0033505	1001
SINALOA'S AUTO PART	12330		FINEVIEW	ST	EL MONTE	91732	0	FA0033505	3001
ANTONCROFT INC	545		FINNEY	CT	GARDENA	90248	0	FA0010446	1002
ANTONCROFT INC	545		FINNEY	CT	GARDENA	90248	0	FA0010446	3001
COAST ENAMELING CO	548		FINNEY	CT	GARDENA	90248	0	FA0010444	1002
SO CAL EDISON (GRAHAM)	8644		FIR	ST	HUNTINGTON PARK	90255	10801747	FA0010447	3000
ULTA BEAUTY #686 (SOUT GATE, CA)	4681		FIRESTON	BLVD	SOUTH GATE	90280	0	FA0048969	1001
SPRINT NXTL SCE CNTR/PUERTO RICO	0		FIRESTONE	BLVD	NORWALK	90650	0	FA0038614	3000
MODERN DRIVE IN CLEANERS	1101	E	FIRESTONE	BLVD	LOS ANGELES	90001	0	FA0010708	3001
MODERN DRIVE IN CLEANERS	1101	E	FIRESTONE	BLVD	LOS ANGELES	90001	0	FA0010708	1001
La Smog and Brake Lamps Certified General Repair	1111	E	FIRESTONE	BLVD	LOS ANGELES	90001	0	FA0010463	3000
La Smog and Brake Lamps Certified General Repair	1111	E	FIRESTONE	BLVD	LOS ANGELES	90001	0	FA0010463	1001
BOB'S HARDWARE	1118	E	FIRESTONE	BLVD	LOS ANGELES	90001	0	FA0010654	3001
AMERICAN IRON NIPPLE CO	1153	E	FIRESTONE	BLVD	LOS ANGELES	90001	0	FA0010719	3001
AMERICAN IRON NIPPLE CO	1153	E	FIRESTONE	BLVD	LOS ANGELES	90001	0	FA0010719	1001
N C AUTO SALES	1311	E	FIRESTONE	BLVD	LOS ANGELES	90001	0	FA0010724	3001
ARIEL'S AUTO BODY SHOP	1321	E	FIRESTONE	BLVD B	LOS ANGELES	90001	0	FA0041827	1001
EL TUCAN AUTO REPAIR & SMOG	1321	E	FIRESTONE	BLVD A	LOS ANGELES	90001	0	FA0010692	1001
EL TUCAN AUTO REPAIR & SMOG	1321	E	FIRESTONE	BLVD A	LOS ANGELES	90001	0	FA0010692	3001
AMECA AUTO REPAIR MECHANIC	1345	E	FIRESTONE	BLVD	LOS ANGELES	90001	0	FA0010701	3001
AMECA AUTO REPAIR MECHANIC	1345	E	FIRESTONE	BLVD	LOS ANGELES	90001	0	FA0010701	1001
BIBI FUELS INC	1358		FIRESTONE	BLVD	LOS ANGELES	90001	10275238	FA0010608	7124
FIRESTONE SHELL #135506	1454	E	FIRESTONE	BLVD	LOS ANGELES	90001	10268956	FA0010644	7124
UNITED AUTO SUPPLY	1519		FIRESTONE	BLVD 1	LOS ANGELES	90001	0	FA0010486	1001
N & D AUTO REPAIRS	1519		FIRESTONE	BLVD 2	LOS ANGELES	90001	0	FA0010519	1001
MORAN AUTO SHOP	1600	E	FIRESTONE	BLVD	LOS ANGELES	90001	0	FA0041809	1001
DEMARA AUTO ELECTRIC	1613	E	FIRESTONE	BLVD	LOS ANGELES	90001	0	FA0010587	3001
GERMAN AUTO WORKS	1651	E	FIRESTONE	BLVD	LOS ANGELES	90001	10264339	FA0010485	3001
MARIO'S AUTO BODY	1659	E	FIRESTONE	BLVD 4	LOS ANGELES	90001	0	FA0045879	1001
JOSE'S AUTO REPAIR	1659	E	FIRESTONE	BLVD 3	LOS ANGELES	90001	0	FA0030914	1000
EMPIRE NATION AUTO BODY	1659	E	FIRESTONE	BLVD 1	LOS ANGELES	90001	0	FA0045880	1001
SERVICIO TECNICO	1701	E	FIRESTONE	BLVD	LOS ANGELES	90001	0	FA0036969	1000
SERVICIO TECNICO	1701	E	FIRESTONE	BLVD	LOS ANGELES	90001	0	FA0036969	3001

LOS ANGELES COUNTY CUPA
INACTIVE - FACILITY INVENTORY

FACILITY NAME	SITE ADDRESS					CITY	ZIP	CERS ID	Facility ID	PE
"C"QUALITY CLEANERS	1739	E	FIRESTONE	BLVD		LOS ANGELES	90001	10499671	FA0046333	3000
SATELLITE AUTO SERVICE	1876	E	FIRESTONE	BLVD		LOS ANGELES	90001	0	FA0010522	3001
SATELLITE AUTO SERVICE	1876	E	FIRESTONE	BLVD		LOS ANGELES	90001	0	FA0010522	1001
BBB TIRES & WHELLS	1950	E	FIRESTONE	BLVD		LOS ANGELES	90001	0	FA0036968	1001
BBB TIRES & WHELLS	1950	E	FIRESTONE	BLVD		LOS ANGELES	90001	0	FA0036968	3001
BBB TIRES & WHELLS	1950	E	FIRESTONE	BLVD		LOS ANGELES	90001	0	FA0036968	7124
PROFESSIONAL AUTOMOTIVE	1959	E	FIRESTONE	BLVD		LOS ANGELES	90001	0	FA0010720	3001
PROFESSIONAL AUTOMOTIVE	1959	E	FIRESTONE	BLVD		LOS ANGELES	90001	0	FA0010720	1001
MEMO'S GARAGE	2017	E	FIRESTONE	BLVD		LOS ANGELES	90001	0	FA0010514	1001
GUATEMEX	2100	E	FIRESTONE	BLVD		LOS ANGELES	90002	0	FA0010502	1001
MELVA DISPOSAL & RECYCLING	2111	E	FIRESTONE	BLVD		LOS ANGELES	90001	10590886	FA0046601	1001
MELVA DISPOSAL & RECYCLING	2111	E	FIRESTONE	BLVD		LOS ANGELES	90001	10590886	FA0046601	3000
TAP EQUIPMENT CO	2121	E	FIRESTONE	BLVD		LOS ANGELES	90001	0	FA0010489	1002
A&R AUTO ELECTRIC	2145	E	FIRESTONE	BLVD	B	LOS ANGELES	90001	10459765	FA0010739	3001
POWER SUPPLY AUTO REBUILDERS	2145	E	FIRESTONE	BLVD	A	LOS ANGELES	90001	0	FA0033799	3001
POWER SUPPLY AUTO REBUILDERS	2145	E	FIRESTONE	BLVD	A	LOS ANGELES	90001	0	FA0033799	1001
AUTOZONE	2150	E	FIRESTONE	BLVD		LOS ANGELES	90002	0	FA0010538	1002
CALIFORNIA ENGINE CORSE	2178	E	FIRESTONE	BLVD		LOS ANGELES	90002	0	FA0045441	1001
CALIFORNIA ENGINE CORSE	2178	E	FIRESTONE	BLVD		LOS ANGELES	90002	0	FA0045441	3001
LUPTON SUPPLY	2188	E	FIRESTONE	BLVD		LOS ANGELES	90002	0	FA0010706	3001
LUPTON SUPPLY	2188	E	FIRESTONE	BLVD		LOS ANGELES	90002	0	FA0010706	1001
ALVARADOS TIRES UNIT A	2225	E	FIRESTONE	BLVD		LOS ANGELES	90002	0	FA0039525	7124
RAMCAST ORNAMENTAL SUPPLY CO	2229	E	FIRESTONE	BLVD		LOS ANGELES	90002	0	FA0010586	3001
RAMCAST ORNAMENTAL SUPPLY CO	2229	E	FIRESTONE	BLVD		LOS ANGELES	90002	0	FA0010586	1003
BESTWAY RECYCLING CO INC.	2268	E	FIRESTONE	BLVD		LOS ANGELES	90002	10275541	FA0010600	3002
BESTWAY RECYCLING CO INC.	2268	E	FIRESTONE	BLVD		LOS ANGELES	90002	10275541	FA0010600	1002
BESTWAY RECYCLING CO INC.	2268	E	FIRESTONE	BLVD		LOS ANGELES	90002	10275541	FA0010600	3701
LA AUTO PARTS	2278		FIRESTONE	BLVD		LOS ANGELES	90002	0	FA0010533	1001
GLASSWERK- ARCHITECTURAL	2323		FIRESTONE	BLVD	A	SOUTH GATE	90280	10614988	FA0010624	3005
GLASSWERK- ARCHITECTURAL	2323		FIRESTONE	BLVD	A	SOUTH GATE	90280	10614988	FA0010624	1104
GLASSWERK- ARCHITECTURAL	2323		FIRESTONE	BLVD	A	SOUTH GATE	90280	10614988	FA0010624	2001
GLASSWERK- ARCHITECTURAL	2323		FIRESTONE	BLVD	A	SOUTH GATE	90280	10614988	FA0010624	1003
DIVERSIFIED WAREHOUSE	2323		FIRESTONE	BLVD	D	SOUTH GATE	90280	10751098	FA0047788	3001
SANTANA PARKING	2323		FIRESTONE	BLVD	B	SOUTH GATE	90280	10490512	FA0046376	3701
ALL JAPANESE AUTO CENTER	2400	E	FIRESTONE	BLVD		SOUTH GATE	90280	0	FA0010515	1001
DSL-TRANSPORTATION SERVICES INC	2401		FIRESTONE	BLVD		SOUTH GATE	90280	0	FA0010647	3001

LOS ANGELES COUNTY CUPA
INACTIVE - FACILITY INVENTORY

FACILITY NAME	SITE ADDRESS					CITY	ZIP	CERS ID	Facility ID	PE
DIVERSIFIED WAREHOUSE	2415	E	FIRESTONE	AVE		SOUTH GATE	90280	10268809	FA0042629	3001
DWD ALTO SYSTEMS	2415	E	FIRESTONE	BLVD		SOUTH GATE	90280	0	FA0010742	1002
DWD ALTO SYSTEMS	2415	E	FIRESTONE	BLVD		SOUTH GATE	90280	0	FA0010742	3003
PRIVILEGE INTERNATIONAL INC	2419	E	FIRESTONE	BLVD		SOUTH GATE	90280	0	FA0010629	3001
MOLINA TIRE SERVICE	2420	E	FIRESTONE	BLVD		SOUTH GATE	90280	0	FA0010651	3001
DSL TRANSPORTATION SERVICES INC	2423	E	FIRESTONE	BLVD		SOUTH GATE	90280	0	FA0010606	3001
R & H JAPANESE CAR SPECIALIST	2500	E	FIRESTONE	BLVD	F	SOUTH GATE	90280	0	FA0010516	1001
SPEED AUTO REPAIR	2500	E	FIRESTONE	BLVD	A	SOUTH GATE	90280	0	FA0010517	1001
R & H JAPANESE CAR SPECIALIST	2500	E	FIRESTONE	BLVD	F	SOUTH GATE	90280	0	FA0010516	3001
LACCD PROPERTY 1 PARCEL 1B	2525	E	FIRESTONE	BLVD		SOUTH GATE	90280	10302385	FA0045083	3001
LACCD PROPERTY 1 PARCEL 1B	2525	E	FIRESTONE	BLVD		SOUTH GATE	90280	10302385	FA0045083	7124
STAR FOOD STORE	2600	E	FIRESTONE	BLVD		SOUTH GATE	90280	0	FA0010652	3001
ZEBRA PARTY SUPPLY CO	2701	E	FIRESTONE	BLVD	A&B	SOUTH GATE	90280	0	FA0030592	3002
E-ENERGY 76, INC	2702		FIRESTONE	BLVD		SOUTH GATE	90280	10290193	FA0010702	7124
E-ENERGY 76, INC	2702		FIRESTONE	BLVD		SOUTH GATE	90280	10290193	FA0010702	7124
SHORT'S GARAGE	2750	E	FIRESTONE	BLVD		SOUTH GATE	90280	0	FA0010501	3001
SHORT'S GARAGE	2750	E	FIRESTONE	BLVD		SOUTH GATE	90280	0	FA0010501	1001
SUPERIOR AUTO BODY	2929	E	FIRESTONE	BLVD	1	SOUTH GATE	90280	0	FA0010511	1001
JAUREGUI AUTO SALES	2929	E	FIRESTONE	BLVD		SOUTH GATE	90280	0	FA0010551	1001
JAUREGUI AUTO SALES	2929	E	FIRESTONE	BLVD		SOUTH GATE	90280	0	FA0010551	3001
A & D AUTOMOTIVE REPAIR	2929		FIRESTONE	BLVD	A	SOUTH GATE	90280	0	FA0030919	1001
A & D AUTOMOTIVE REPAIR	2929		FIRESTONE	BLVD	A	SOUTH GATE	90280	0	FA0030919	3001
LA PLAYITA AUTO SALES	2955		FIRESTONE	BLVD		SOUTH GATE	90280	10279204	FA0010740	3001
LA PLAYITA AUTO SALES	2955		FIRESTONE	BLVD		SOUTH GATE	90280	10279204	FA0010740	1001
WINSTON TIRE CO #47	3003		FIRESTONE	BLVD		SOUTH GATE	90280	0	FA0010721	1002
WINSTON TIRE CO #47	3003		FIRESTONE	BLVD		SOUTH GATE	90280	0	FA0010721	3001
WITSOE'S AUTO SALES	3050	E	FIRESTONE	BLVD		SOUTH GATE	90280	10660183	FA0010512	1001
WITSOE'S AUTO SALES	3050	E	FIRESTONE	BLVD		SOUTH GATE	90280	10660183	FA0010512	3001
COMPANY CLEANERS	3079	E	FIRESTONE	BLVD		SOUTH GATE	90280	0	FA0010601	1001
COMPANY CLEANERS	3079	E	FIRESTONE	BLVD		SOUTH GATE	90280	0	FA0010601	3001
EL SUPER #27	3211	E	FIRESTONE	BLVD		SOUTH GATE	90280	10410643	FA0010679	3500
APRO DISTRIBUTION 2194	3225		FIRESTONE	BLVD		SOUTH GATE	90280	10285966	FA0010650	7124
APRO DISTRIBUTION 2194	3225		FIRESTONE	BLVD		SOUTH GATE	90280	10285966	FA0010650	7124
MIKE'S SHELL #2	3226	E	FIRESTONE	BLVD		SOUTH GATE	90280	0	FA0010595	3001
SPRINT NXTL SOUTHGATE HIGH SCHOOL	3351		FIRESTONE	BLVD	SPRNT	SOUTH GATE	90280	0	FA0038611	3000
C-1 ALTERNATOR EXCHANGE	3382	E	FIRESTONE	BLVD	B	SOUTH GATE	90280	0	FA0010534	1001

LOS ANGELES COUNTY CUPA
INACTIVE - FACILITY INVENTORY

FACILITY NAME	SITE ADDRESS					CITY	ZIP	CERS ID	Facility ID	PE
L A AUTO PLEX	3382		FIRESTONE	BLVD	E	SOUTH GATE	90280	0	FA0010728	3001
L A AUTO PLEX	3382		FIRESTONE	BLVD	E	SOUTH GATE	90280	0	FA0010728	1001
CONNECTING J & J MECHANIC	3382	E	FIRESTONE	BLVD	C	SOUTH GATE	90280	10873768	FA0010518	3001
FELIX AND DIMAS BODY SHOP	3400		FIRESTONE	BLVD		SOUTH GATE	90280	10275427	FA0010729	3001
CALDERON'S TRANSMISSIONS	3419	E	FIRESTONE	BLVD		SOUTH GATE	90280	0	FA0010544	1001
CALDERON'S TRANSMISSIONS	3419	E	FIRESTONE	BLVD		SOUTH GATE	90280	0	FA0010544	3001
BARGAIN DISCOUNT STORE INC	3451		FIRESTONE	BLVD	A	SOUTH GATE	90280	10279027	FA0030595	3001
BARGAIN DISCOUNT STORE INC	3451		FIRESTONE	BLVD	A	SOUTH GATE	90280	10279027	FA0030595	1000
CALIFORNIA SMOG STATION	3475	E	FIRESTONE	BLVD		SOUTH GATE	90280	10292725	FA0010603	1000
CALIFORNIA SMOG STATION	3475	E	FIRESTONE	BLVD		SOUTH GATE	90280	10292725	FA0010603	7124
CALIFORNIA SMOG STATION	3475	E	FIRESTONE	BLVD		SOUTH GATE	90280	10292725	FA0010603	7124
CIRCLE K STORES SITE #2211328	3480	E	FIRESTONE	BLVD		SOUTH GATE	90280	10267435	FA0010599	3002
CIRCLE K STORES SITE #2211328	3480	E	FIRESTONE	BLVD		SOUTH GATE	90280	10267435	FA0010599	7124
CIRCLE K STORES SITE #2211328	3480	E	FIRESTONE	BLVD		SOUTH GATE	90280	10267435	FA0010599	1001
CIRCLE K STORES SITE #2211328	3480	E	FIRESTONE	BLVD		SOUTH GATE	90280	10267435	FA0010599	7124
DOLLAR CLUB	3508	E	FIRESTONE	BLVD		SOUTH GATE	90280	10715593	FA0010464	1000
DOLLAR CLUB	3508	E	FIRESTONE	BLVD		SOUTH GATE	90280	10715593	FA0010464	3001
S Z AUTO REPAIR	3512	E	FIRESTONE	BLVD		SOUTH GATE	90280	10275289	FA0010640	3001
S Z AUTO REPAIR	3512	E	FIRESTONE	BLVD		SOUTH GATE	90280	10275289	FA0010640	1000
THE AUTO EXCHANGE	3601	E	FIRESTONE	BLVD		SOUTH GATE	90280	0	FA0010547	1002
L A AUTO PLEX INC	3700	E	FIRESTONE	BLVD		SOUTH GATE	90280	0	FA0010545	3001
L A AUTO PLEX INC	3700	E	FIRESTONE	BLVD		SOUTH GATE	90280	0	FA0010545	1001
LEONELS AUTO REPAIR	3725		FIRESTONE	BLVD		SOUTH GATE	90280	10489726	FA0010678	3001
LEONELS AUTO REPAIR	3725		FIRESTONE	BLVD		SOUTH GATE	90280	10489726	FA0010678	1001
ANGEL'S AUTO SALES	3808		FIRESTONE	BLVD		SOUTH GATE	90280	0	FA0010738	3001
ANGEL'S AUTO SALES	3808		FIRESTONE	BLVD		SOUTH GATE	90280	0	FA0010738	1001
FAGER'S BODY SHOP	3830	E	FIRESTONE	BLVD		SOUTH GATE	90280	0	FA0010722	3001
FAGER'S BODY SHOP	3830	E	FIRESTONE	BLVD		SOUTH GATE	90280	0	FA0010722	1001
SOUTH GATE CAR WASH	3900		FIRESTONE	BLVD		SOUTH GATE	90280	10290436	FA0037464	3001
SOUTH GATE CAR WASH	3900		FIRESTONE	BLVD		SOUTH GATE	90280	10290436	FA0037464	1002
CAR OUTLET INC	4001	E	FIRESTONE	BLVD		SOUTH GATE	90280	0	FA0010675	3001
CAR OUTLET INC	4001	E	FIRESTONE	BLVD		SOUTH GATE	90280	0	FA0010675	1002
THE CARE LEGACY	4020		FIRESTONE	BLVD		SOUTH GATE	90280	10296814	FA0038119	3001
THE CARE LEGACY	4020		FIRESTONE	BLVD		SOUTH GATE	90280	10296814	FA0038119	1001
R&C ELECTRIC INC	4029	E	FIRESTONE	BLVD		SOUTH GATE	90280	10275391	FA0010546	1001
R&C ELECTRIC INC	4029	E	FIRESTONE	BLVD		SOUTH GATE	90280	10275391	FA0010546	3001

LOS ANGELES COUNTY CUPA
INACTIVE - FACILITY INVENTORY

FACILITY NAME	SITE ADDRESS					CITY	ZIP	CERS ID	Facility ID	PE
LEGGETT & PLATT PROPERTY MGT	4095	E	FIRESTONE	BLVD		SOUTH GATE	90280	10273804	FA0010625	1002
SOUTH GATE MIDDLE SCHOOL	4100		FIRESTONE	BLVD		SOUTH GATE	90280	10400344	FA0040834	3000
PANAMERICAN AUTO SALES	4101	E	FIRESTONE	BLVD		SOUTH GATE	90280	0	FA0010730	3001
PANAMERICAN AUTO SALES	4101	E	FIRESTONE	BLVD		SOUTH GATE	90280	0	FA0010730	1000
T-MOBILE WEST SITE ID# LA03050B	4135		FIRESTONE	BLVD		SOUTH GATE	90280	0	FA0041287	3000
APEX	4200		FIRESTONE	BLVD		SOUTH GATE	90280	10286263	FA0010638	7124
APEX	4200		FIRESTONE	BLVD		SOUTH GATE	90280	10286263	FA0010638	7124
FIRESTONE GAS INC	4201		FIRESTONE	BLVD		SOUTH GATE	90280	10273594	FA0010560	7124
FIRESTONE GAS INC	4201		FIRESTONE	BLVD		SOUTH GATE	90280	10273594	FA0010560	7124
FIRESTONE GAS INC	4201		FIRESTONE	BLVD		SOUTH GATE	90280	10273594	FA0010560	7124
ED'S GARAGE	4230		FIRESTONE	BLVD		SOUTH GATE	90280	10297024	FA0010733	3001
DAYTONA CARS	4231		FIRESTONE	BLVD		SOUTH GATE	90280	0	FA0042826	3001
CAL COIL MAGNETICS INC	4300	E	FIRESTONE	BLVD		SOUTH GATE	90280	0	FA0010639	3001
TEMPUR SEALY INTERNATIONAL	4361		FIRESTONE	BLVD		SOUTH GATE	90280	10661821	FA0049068	3000
JAUREGUI IMPORTS INC	4366		FIRESTONE	BLVD		SOUTH GATE	90280	0	FA0010731	3001
JAUREGUI IMPORTS INC	4366		FIRESTONE	BLVD		SOUTH GATE	90280	0	FA0010731	1001
A & N AUTO BODY	4383	E	FIRESTONE	BLVD		SOUTH GATE	90280	10298509	FA0010572	3000
A & N AUTO BODY	4383	E	FIRESTONE	BLVD		SOUTH GATE	90280	10298509	FA0010572	1000
UNIVERSO ENGINE REBUILDING	4417	E	FIRESTONE	BLVD		SOUTH GATE	90280	0	FA0010535	1000
KELLYS CUSTOMS	4427		FIRESTONE	BLVD	B	SOUTH GATE	90280	10296772	FA0010726	3001
DAILY SAW SERVICE INC	4481	E	FIRESTONE	BLVD		SOUTH GATE	90280	10296985	FA0010630	1200
DAILY SAW SERVICE INC	4481	E	FIRESTONE	BLVD		SOUTH GATE	90280	10296985	FA0010630	1003
DAILY SAW SERVICE INC	4481	E	FIRESTONE	BLVD		SOUTH GATE	90280	10296985	FA0010630	3002
NATIONAL SUPPLY	4561		FIRESTONE	BLVD		SOUTH GATE	90280	10302796	FA0044955	3001
A & N ENGINE REBUILDS	4562	E	FIRESTONE	BLVD		SOUTH GATE	90280	0	FA0010633	3001
A & N ENGINE REBUILDS	4562	E	FIRESTONE	BLVD		SOUTH GATE	90280	0	FA0010633	1001
SOUTH GATE BODY SHOP	4563		FIRESTONE	BLVD		SOUTH GATE	90280	0	FA0010725	3000
SOUTH GATE BODY SHOP	4563		FIRESTONE	BLVD		SOUTH GATE	90280	0	FA0010725	1001
SO-CAL AIRGAS	4593	E	FIRESTONE	BLVD		SOUTH GATE	90280	0	FA0010677	3001
GREENS DRY CLEANERS	4600	E	FIRESTONE	BLVD		SOUTH GATE	90280	10281550	FA0010378	1000
GREENS DRY CLEANERS	4600	E	FIRESTONE	BLVD		SOUTH GATE	90280	10281550	FA0010378	3001
J & J AUTO SERVICE	4616		FIRESTONE	BLVD	B	SOUTH GATE	90280	10274407	FA0030861	3000
J & J AUTO SERVICE	4616		FIRESTONE	BLVD	B	SOUTH GATE	90280	10274407	FA0030861	1000
NACHOS AUTO REPAIR	4616	E	FIRESTONE	BLVD		SOUTH GATE	90280	0	FA0010571	3001
CVS PHARMACY #10067	4621		FIRESTONE	BLVD		SOUTH GATE	90280	10500934	FA0047042	3001
CVS PHARMACY #10067	4621		FIRESTONE	BLVD		SOUTH GATE	90280	10500934	FA0047042	1101

LOS ANGELES COUNTY CUPA
INACTIVE - FACILITY INVENTORY

FACILITY NAME	SITE ADDRESS					CITY	ZIP	CERS ID	Facility ID	PE
AMERON FABRICATION PRODUCTS	4635	E	FIRESTONE	BLVD		SOUTH GATE	90280	10400464	FA0010666	3003
AMERON FABRICATION PRODUCTS	4635	E	FIRESTONE	BLVD		SOUTH GATE	90280	10400464	FA0010666	1002
AMERON FABRICATION PRODUCTS	4635	E	FIRESTONE	BLVD		SOUTH GATE	90280	10400464	FA0010666	7124
AMERON FABRICATION PRODUCTS	4635	E	FIRESTONE	BLVD		SOUTH GATE	90280	10400464	FA0010666	7124
ORLANDO AUTO SALES	4658	E	FIRESTONE	BLVD		SOUTH GATE	90280	0	FA0010704	3001
ORLANDO AUTO SALES	4658	E	FIRESTONE	BLVD		SOUTH GATE	90280	0	FA0010704	1001
R & R AUTO REPAIR	4660		FIRESTONE	BLVD		SOUTH GATE	90280	0	FA0010703	3001
R & R AUTO REPAIR	4660		FIRESTONE	BLVD		SOUTH GATE	90280	0	FA0010703	1002
AMERON INC	4671	E	FIRESTONE	BLVD		SOUTH GATE	90280	0	FA0033921	7124
QUALITY BODYSHOP	4704	E	FIRESTONE	BLVD		SOUTH GATE	90280	10280284	FA0010698	3001
QUALITY BODYSHOP	4704	E	FIRESTONE	BLVD		SOUTH GATE	90280	10280284	FA0010698	1001
GENERAL GRINDING CO	4719	E	FIRESTONE	BLVD		SOUTH GATE	90280	0	FA0010671	3001
ZAPOPAN AUTO REPAIR	4724	E	FIRESTONE	BLVD		SOUTH GATE	90280	10275406	FA0010549	1001
ZAPOPAN AUTO REPAIR	4724	E	FIRESTONE	BLVD		SOUTH GATE	90280	10275406	FA0010549	3000
TIGGYS AUTO GROUP	4730		FIRESTONE	BLVD		SOUTH GATE	90280	10457893	FA0045993	3001
TIGGYS AUTO GROUP	4730		FIRESTONE	BLVD		SOUTH GATE	90280	10457893	FA0045993	1001
NEXT AUTO CENTER	4734	E	FIRESTONE	BLVD		SOUTH GATE	90280	0	FA0010513	1002
NEXT AUTO CENTER	4734	E	FIRESTONE	BLVD		SOUTH GATE	90280	0	FA0010513	3001
PANDA EXPRESS #2218	4801		FIRESTONE	BLVD		SOUTH GATE	90280	10773784	FA0010532	1001
BP / TESORO SITE	4861		FIRESTONE	BLVD		SOUTH GATE	90280	10454659	FA0010597	3001
BP / TESORO SITE	4861		FIRESTONE	BLVD		SOUTH GATE	90280	10454659	FA0010597	7124
A-1 HOME	4919		FIRESTONE	BLVD		SOUTH GATE	90280	0	FA0010619	3001
INTERNATIONAL TORQUES	4933		FIRESTONE	BLVD		SOUTH GATE	90280	0	FA0010649	3001
INTERNATIONAL TORQUES	4933		FIRESTONE	BLVD		SOUTH GATE	90280	0	FA0010649	1001
WEATHERBY INC	4935	E	FIRESTONE	BLVD		SOUTH GATE	90280	0	FA0010620	3001
PRINTING & PUBLICITY	4935	E	FIRESTONE	BLVD	B	SOUTH GATE	90280	10296817	FA0010553	1000
PRINTING & PUBLICITY	4935	E	FIRESTONE	BLVD	B	SOUTH GATE	90280	10296817	FA0010553	3001
RENES WELDING	4939		FIRESTONE	BLVD		SOUTH GATE	90280	10272955	FA0035255	1001
ARMO MACHINE	4951	E	FIRESTONE	BLVD		SOUTH GATE	90280	0	FA0010627	3001
CENTERLESS REPAIR	4953	E	FIRESTONE	BLVD		SOUTH GATE	90280	0	FA0010636	3001
CENTERLESS REPAIR	4953	E	FIRESTONE	BLVD		SOUTH GATE	90280	0	FA0010636	1002
C K AUTO BODY	4961		FIRESTONE	BLVD		SOUTH GATE	90280	0	FA0037515	3001
PRO WAY FUMIGATION	4973	E	FIRESTONE	BLVD		SOUTH GATE	90280	10504978	FA0010491	1001
ROBERTOS TRANSMISSON	4976	E	FIRESTONE	BLVD	D	SOUTH GATE	90280	0	FA0010664	3001
ROBERTOS TRANSMISSON	4976	E	FIRESTONE	BLVD	D	SOUTH GATE	90280	0	FA0010664	1000
MADRID AUTO COLLISION CENTER	4980		FIRESTONE	BLVD		SOUTH GATE	90280	10273819	FA0038101	3001

LOS ANGELES COUNTY CUPA
INACTIVE - FACILITY INVENTORY

FACILITY NAME	SITE ADDRESS					CITY	ZIP	CERS ID	Facility ID	PE
MADRID AUTO COLLISION CENTER	4980		FIRESTONE	BLVD		SOUTH GATE	90280	10273819	FA0038101	1001
THE ONE BODY FENDER AUTO REPAIR	4982		FIRESTONE	BLVD		SOUTH GATE	90280	10272469	FA0010665	3001
THE ONE BODY FENDER AUTO REPAIR	4982		FIRESTONE	BLVD		SOUTH GATE	90280	10272469	FA0010665	1001
A-1 AUTOMOTIVE AUTO REPAIR	4983		FIRESTONE	BLVD		SOUTH GATE	90280	0	FA0010718	3001
A-1 AUTOMOTIVE AUTO REPAIR	4983		FIRESTONE	BLVD		SOUTH GATE	90280	0	FA0010718	1001
UNITED MOTOR CLUB INC	5030	E	FIRESTONE	BLVD		SOUTH GATE	90280	0	FA0010617	3001
UNITED MOTOR CLUB INC	5030	E	FIRESTONE	BLVD		SOUTH GATE	90280	0	FA0010617	1002
A AND L AUTO REPAIR	5035		FIRESTONE	PL	B	SOUTH GATE	90280	0	FA0036602	3001
A AND L AUTO REPAIR	5035		FIRESTONE	PL	B	SOUTH GATE	90280	0	FA0036602	1001
GENESIS TRUCKING	5035		FIRESTONE	BLVD	D	SOUTH GATE	90280	0	FA0037597	3001
GENESIS TRUCKING	5035		FIRESTONE	BLVD	D	SOUTH GATE	90280	0	FA0037597	1001
MADRIDS AUTO COLLISION CENTER	5035		FIRESTONE	BLVD	C	SOUTH GATE	90280	0	FA0037598	3001
MADRIDS AUTO COLLISION CENTER	5035		FIRESTONE	BLVD	C	SOUTH GATE	90280	0	FA0037598	1001
UNITED ENGINE TRANSMISSION	5035	E	FIRESTONE	PL	A	SOUTH GATE	90280	0	FA0010697	3001
UNITED ENGINE TRANSMISSION	5035	E	FIRESTONE	PL	A	SOUTH GATE	90280	0	FA0010697	1001
TONY & BETOS AUTO BODY	5035		FIRESTONE	PL	A	SOUTH GATE	90280	10269406	FA0036601	3001
TONY & BETOS AUTO BODY	5035		FIRESTONE	PL	A	SOUTH GATE	90280	10269406	FA0036601	1001
MIRANDA BODY SHOP	5035	E	FIRESTONE	PL	E	SOUTH GATE	90280	0	FA0037791	3001
MIRANDA BODY SHOP	5035	E	FIRESTONE	PL	E	SOUTH GATE	90280	0	FA0037791	1000
SOUTH GATE BINDERY	5044		FIRESTONE	PL		SOUTH GATE	90280	10264864	FA0010621	1002
GATEWAY BUSINESS FORMS	5101	E	FIRESTONE	PL		SOUTH GATE	90280	0	FA0010611	3002
GATEWAY BUSINESS FORMS	5101	E	FIRESTONE	PL		SOUTH GATE	90280	0	FA0010611	1003
PERFECT AUTO BODY	5136		FIRESTONE	PL		SOUTH GATE	90280	0	FA0042852	3001
PERFECT AUTO BODY	5136		FIRESTONE	PL		SOUTH GATE	90280	0	FA0042852	1001
UNIVERSAL AUTO BODY	5140	E	FIRESTONE	PL		SOUTH GATE	90280	10296994	FA0010648	1001
UNIVERSAL AUTO BODY	5140	E	FIRESTONE	PL		SOUTH GATE	90280	10296994	FA0010648	3001
ARNCO	5141	E	FIRESTONE	PL		SOUTH GATE	90280	10291879	FA0010646	1002
ARNCO	5141	E	FIRESTONE	PL		SOUTH GATE	90280	10291879	FA0010646	3005
ARNCO	5141	E	FIRESTONE	PL		SOUTH GATE	90280	10291879	FA0010646	3501
ARNCO	5141	E	FIRESTONE	PL		SOUTH GATE	90280	10291879	FA0010646	1002
MCNICHOLS CO	5225	E	FIRESTONE	PL	E&F	SOUTH GATE	90280	0	FA0010584	3001
INK MAKERS INC	5225	E	FIRESTONE	PL	G&H	SOUTH GATE	90280	0	FA0010670	3001
INK MAKERS INC	5225	E	FIRESTONE	PL	G&H	SOUTH GATE	90280	0	FA0010670	1002
SHULTZ STEEL CO	5321	E	FIRESTONE	BLVD		SOUTH GATE	90280	10273927	FA0010628	7124
SHULTZ STEEL CO	5321	E	FIRESTONE	BLVD		SOUTH GATE	90280	10273927	FA0010628	3500
SHULTZ STEEL CO	5321	E	FIRESTONE	BLVD		SOUTH GATE	90280	10273927	FA0010628	1200

LOS ANGELES COUNTY CUPA
INACTIVE - FACILITY INVENTORY

FACILITY NAME	SITE ADDRESS					CITY	ZIP	CERS ID	Facility ID	PE
TRADE SUPPLIES INC	5625	E	FIRESTONE	BLVD		SOUTH GATE	90280	10279993	FA0010663	1003
TRADE SUPPLIES INC	5625	E	FIRESTONE	BLVD		SOUTH GATE	90280	10279993	FA0010663	3000
TRADE SUPPLIES INC	5625	E	FIRESTONE	BLVD		SOUTH GATE	90280	10279993	FA0010663	7124
CENTRAL FORD	5645	E	FIRESTONE	BLVD		SOUTH GATE	90280	10276093	FA0010596	7124
FIRESTONE PETROL INC	5731		FIRESTONE	BLVD		SOUTH GATE	90280	10292452	FA0010598	7124
CASA DE GONZALES	5800	E	FIRESTONE	BLVD		SOUTH GATE	90280	0	FA0010634	3701
CASA DE GONZALES	5800	E	FIRESTONE	BLVD		SOUTH GATE	90280	0	FA0010634	3002
CASA DE GONZALES	5800	E	FIRESTONE	BLVD		SOUTH GATE	90280	0	FA0010634	1002
SOUTH GATE COLLISION	5800	E	FIRESTONE	BLVD	2	SOUTH GATE	90280	0	FA0010505	1002
LA MESA AUTO & TIRE	5860	E	FIRESTONE	BLVD		SOUTH GATE	90280	0	FA0010687	3001
RAINBOW POWDER COATING	5901	E	FIRESTONE	BLVD	E	SOUTH GATE	90280	10289752	FA0010662	1002
SOUTH GATE HYUNDAI	5902		FIRESTONE	BLVD		SOUTH GATE	90280	0	FA0010602	3001
RAGON AUTO POWERS	5903		FIRESTONE	BLVD		SOUTH GATE	90280	0	FA0010693	3001
RAGON AUTO POWERS	5903		FIRESTONE	BLVD		SOUTH GATE	90280	0	FA0010693	1001
L A AUTO PLEX INC	5910	E	FIRESTONE	BLVD		SOUTH GATE	90280	0	FA0010694	3001
L A AUTO PLEX INC	5910	E	FIRESTONE	BLVD		SOUTH GATE	90280	0	FA0010694	1002
SPRINT NXTL SCE TOWER LIGHTHIPE MES	5911		FIRESTONE	AVE	SPRNT	SOUTH GATE	90280	0	FA0038612	3000
METROPCS CALIFORNIA, LLC #LA0317	5911		FIRESTONE	BLVD		SOUTH GATE	90280	10298695	FA0040149	3000
ROYAL RUBBER & MFG CO	5951	E	FIRESTONE	BLVD		SOUTH GATE	90280	0	FA0010626	3003
B J USED AUTO PARTS & DISMANTLER IN	7000		FIRESTONE	BLVD		DOWNEY	90241	10304584	FA0039712	7050
B J USED AUTO PARTS & DISMANTLER IN	7000		FIRESTONE	BLVD		DOWNEY	90241	10304584	FA0039712	7050
THE HOME DEPOT STORE #6627	7121		FIRESTONE	BLVD		DOWNEY	90241	10140301	FA0033514	7050
THE HOME DEPOT STORE #6627	7121		FIRESTONE	BLVD		DOWNEY	90241	10140301	FA0033514	7050
PARTY CITY #607 DOWNEY	7171		FIRESTONE	BLVD		DOWNEY	90241	10310539	FA0034177	7050
PARTY CITY #607 DOWNEY	7171		FIRESTONE	BLVD		DOWNEY	90241	10310539	FA0034177	7050
CARL'S JR #18	7200		FIRESTONE	BLVD		DOWNEY	90241	10660552	FA0049114	7050
CARL'S JR #18	7200		FIRESTONE	BLVD		DOWNEY	90241	10660552	FA0049114	7050
ALL AMERICAN HOME CENTER	7201		FIRESTONE	BLVD		DOWNEY	90241	0	FA0010548	7050
DOWNEY AUTO WHOLESALE	7255	E	FIRESTONE	BLVD	A	DOWNEY	90241	0	FA0010473	7050
DOWNEY AUTO WHOLESALE	7255	E	FIRESTONE	BLVD	A	DOWNEY	90241	0	FA0010473	1002
DOWNEY AUTO WHOLESALE	7255	E	FIRESTONE	BLVD	A	DOWNEY	90241	0	FA0010473	7050
DOWNEY AUTO WHOLESALE	7255	E	FIRESTONE	BLVD	A	DOWNEY	90241	0	FA0010473	7050
MIDWAY INDUSTRIES LLC	7255		FIRESTONE	BLVD	B	DOWNEY	90241	0	FA0010459	7050
MIDWAY INDUSTRIES LLC	7255		FIRESTONE	BLVD	B	DOWNEY	90241	0	FA0010459	7050
MIDWAY INDUSTRIES LLC	7255		FIRESTONE	BLVD	B	DOWNEY	90241	0	FA0010459	7050
MIDWAY INDUSTRIES LLC	7255		FIRESTONE	BLVD	B	DOWNEY	90241	0	FA0010459	1001

LOS ANGELES COUNTY CUPA
INACTIVE - FACILITY INVENTORY

FACILITY NAME	SITE ADDRESS					CITY	ZIP	CERS ID	Facility ID	PE
THE LAB 1 STUDIO	7320		FIRESTONE	BLVD	103	DOWNEY	90241	0	FA0010479	1006
DOWNEY NISSAN	7321		FIRESTONE	BLVD		DOWNEY	90241	10730128	FA0048704	7050
DOWNEY AUTO MALL	7345		FIRESTONE	BLVD		DOWNEY	90241	0	FA0033219	7050
FIRESTONE AUTOMALL	7345		FIRESTONE	BLVD		DOWNEY	90241	0	FA0036257	7050
DOWNEY AUTO MALL	7345		FIRESTONE	BLVD		DOWNEY	90241	0	FA0033219	7050
FIRESTONE AUTOMALL	7345		FIRESTONE	BLVD		DOWNEY	90241	0	FA0036257	7050
DOWNEY AUTO MALL	7345		FIRESTONE	BLVD		DOWNEY	90241	0	FA0033219	1001
UNITED #166	7360		FIRESTONE	BLVD		DOWNEY	90241	10304608	FA0010536	7050
UNITED #166	7360		FIRESTONE	BLVD		DOWNEY	90241	10304608	FA0010536	7124
UNITED #166	7360		FIRESTONE	BLVD		DOWNEY	90241	10304608	FA0010536	7050
JESSE'S RADIATORS & MUFFLERS	7407	E	FIRESTONE	BLVD	A	DOWNEY	90241	0	FA0010542	1001
JESSE'S RADIATORS & MUFFLERS	7407	E	FIRESTONE	BLVD	A	DOWNEY	90241	0	FA0010542	7050
G & S AUTO SALES	7416		FIRESTONE	BLVD		DOWNEY	90241	0	FA0010457	1002
FIRESTONE CAR WASH & LUBE SHOP	7421		FIRESTONE	BLVD		DOWNEY	90241	10303855	FA0040888	7050
FIRESTONE CAR WASH & LUBE SHOP	7421		FIRESTONE	BLVD		DOWNEY	90241	10303855	FA0040888	7050
FIRESTONE CAR WASH & LUBE SHOP	7421		FIRESTONE	BLVD		DOWNEY	90241	10303855	FA0040888	7050
FIRESTONE CAR WASH & LUBE	7423	E	FIRESTONE	BLVD		DOWNEY	90241	10303852	FA0010458	1002
FIRESTONE CAR WASH & LUBE	7423	E	FIRESTONE	BLVD		DOWNEY	90241	10303852	FA0010458	7050
FIRESTONE CAR WASH & LUBE	7423	E	FIRESTONE	BLVD		DOWNEY	90241	10303852	FA0010458	7050
FIRESTONE CAR WASH & LUBE	7423	E	FIRESTONE	BLVD		DOWNEY	90241	10303852	FA0010458	7050
DOWNEY MOTOR CARS	7440	E	FIRESTONE	BLVD		DOWNEY	90241	0	FA0010504	1001
JIFFY LUBE #1585	7501		FIRESTONE	BLVD		DOWNEY	90241	10304590	FA0010529	7050
JIFFY LUBE #1585	7501		FIRESTONE	BLVD		DOWNEY	90241	10304590	FA0010529	7050
DOWNEY HYUNDAI	7550		FIRESTONE	BLVD		DOWNEY	90241	10303456	FA0010493	7050
DOWNEY HYUNDAI	7550		FIRESTONE	BLVD		DOWNEY	90241	10303456	FA0010493	7050
DALLAS CLEANERS	7605	E	FIRESTONE	BLVD		DOWNEY	90241	10304038	FA0010508	7050
DALLAS CLEANERS	7605	E	FIRESTONE	BLVD		DOWNEY	90241	10304038	FA0010508	7050
UNIQUE AUTO SPA	7622		FIRESTONE	BLVD		DOWNEY	90241	10304449	FA0040049	7050
UNIQUE AUTO SPA	7622		FIRESTONE	BLVD		DOWNEY	90241	10304449	FA0040049	3701
ALBERTSONS #140	7676		FIRESTONE	BLVD		DOWNEY	90241	10152343	FA0038182	7050
ALBERTSONS #140	7676		FIRESTONE	BLVD		DOWNEY	90241	10152343	FA0038182	7050
DISCOUNT TIRE & SERVICE CENTERS #049	7707	E	FIRESTONE	BLVD		DOWNEY	90241	10304047	FA0010552	7124
DISCOUNT TIRE & SERVICE CENTERS #049	7707	E	FIRESTONE	BLVD		DOWNEY	90241	10304047	FA0010552	7050
DISCOUNT TIRE & SERVICE CENTERS #049	7707	E	FIRESTONE	BLVD		DOWNEY	90241	10304047	FA0010552	7124
DISCOUNT TIRE & SERVICE CENTERS #049	7707	E	FIRESTONE	BLVD		DOWNEY	90241	10304047	FA0010552	7050
USED CAR FACTORY CARS"R" US	7725	E	FIRESTONE	BLVD		DOWNEY	90241	0	FA0010506	1002

LOS ANGELES COUNTY CUPA
INACTIVE - FACILITY INVENTORY

FACILITY NAME	SITE ADDRESS					CITY	ZIP	CERS ID	Facility ID	PE
USED CAR FACTORY CARS"R" US	7725	E	FIRESTONE	BLVD		DOWNEY	90241	0	FA0010506	7050
VALVOLINE INSTANT OIL CHANGE GN0130	7737	E	FIRESTONE	BLVD		DOWNEY	90241	10299688	FA0010490	7050
VALVOLINE INSTANT OIL CHANGE GN0130	7737	E	FIRESTONE	BLVD		DOWNEY	90241	10299688	FA0010490	7050
FIVE STAR TEXACO AUTO CARE	7740	E	FIRESTONE	BLVD		DOWNEY	90241	0	FA0010510	1001
STATER BROS MARKETS #155	7814	E	FIRESTONE	BLVD		DOWNEY	90241	10295200	FA0031262	7050
STATER BROS MARKETS #155	7814	E	FIRESTONE	BLVD		DOWNEY	90241	10295200	FA0031262	7050
STATER BROS MARKETS #155	7814	E	FIRESTONE	BLVD		DOWNEY	90241	10295200	FA0031262	7050
O'REILLY AUTO PARTS #3045	7839		FIRESTONE	BLVD		DOWNEY	90241	10402711	FA0010562	7050
O'REILLY AUTO PARTS #3045	7839		FIRESTONE	BLVD		DOWNEY	90241	10402711	FA0010562	7050
EXPERT CLEANERS	7840	E	FIRESTONE	BLVD	107	DOWNEY	90241	0	FA0010497	1001
RITE AID #5466	7859		FIRESTONE	BLVD		DOWNEY	90241	10303624	FA0043597	1101
RITE AID #5466	7859		FIRESTONE	BLVD		DOWNEY	90241	10303624	FA0043597	7050
RITE AID #5466	7859		FIRESTONE	BLVD		DOWNEY	90241	10303624	FA0043597	7050
CRASH CHAMPIONS - DOWNEY WEST	7900	E	FIRESTONE	BLVD		DOWNEY	90241	10304443	FA0010507	7050
CRASH CHAMPIONS - DOWNEY WEST	7900	E	FIRESTONE	BLVD		DOWNEY	90241	10304443	FA0010507	7050
CRASH CHAMPIONS - DOWNEY WEST	7900	E	FIRESTONE	BLVD		DOWNEY	90241	10304443	FA0010507	7050
FIESTA MOTOR OF DOWNEY	7913	E	FIRESTONE	BLVD		DOWNEY	90241	0	FA0010531	1001
ROY'S TRANSMISSIONS	7922	E	FIRESTONE	BLVD		DOWNEY	90241	10304356	FA0010509	7050
GENE'S MUFFLER SHOP	7924		FIRESTONE	BLVD	D	DOWNEY	90241	10304467	FA0010523	7050
GENE'S MUFFLER SHOP	7924		FIRESTONE	BLVD	D	DOWNEY	90241	10304467	FA0010523	7050
ALPHA AUTO ELECTRIC	7924		FIRESTONE	BLVD	B	DOWNEY	90241	0	FA0010478	1000
R C AUTO SERVICE	7924	E	FIRESTONE	BLVD	A	DOWNEY	90241	10304122	FA0010543	7050
R C AUTO SERVICE	7924	E	FIRESTONE	BLVD	A	DOWNEY	90241	10304122	FA0010543	7050
VERIZON WIRELESS - FIRESTONE	7924		FIRESTONE	BLVD	C	DOWNEY	90241	10162357	FA0010561	7050
VERIZON WIRELESS - FIRESTONE	7924		FIRESTONE	BLVD	C	DOWNEY	90241	10162357	FA0010561	7050
ADVANCE RADIATOR SERVICE	7928		FIRESTONE	BLVD		DOWNEY	90241	10304293	FA0010466	2001
ADVANCE RADIATOR SERVICE	7928		FIRESTONE	BLVD		DOWNEY	90241	10304293	FA0010466	1200
ADVANCE RADIATOR SERVICE	7928		FIRESTONE	BLVD		DOWNEY	90241	10304293	FA0010466	7050
DARREL & LARRY'S AUTODYNAMIC	7936	E	FIRESTONE	BLVD		DOWNEY	90241	0	FA0010465	1001
PERFORMANCE CYCLE WORKS INC	7948		FIRESTONE	BLVD		DOWNEY	90241	0	FA0010469	1000
F&F AUTO SALES	7966		FIRESTONE	BLVD		DOWNEY	90241	0	FA0033930	7124
DOWNEY CHEVRON	8001		FIRESTONE	BLVD		DOWNEY	90241	10302391	FA0010470	7050
DOWNEY CHEVRON	8001		FIRESTONE	BLVD		DOWNEY	90241	10302391	FA0010470	7050
DOWNEY CHEVRON	8001		FIRESTONE	BLVD		DOWNEY	90241	10302391	FA0010470	7124
DOWNEY CHEVRON	8001		FIRESTONE	BLVD		DOWNEY	90241	10302391	FA0010470	7050
CVS PHARMACY #9504	8008	E	FIRESTONE	BLVD		DOWNEY	90241	10304386	FA0010430	7050

LOS ANGELES COUNTY CUPA
INACTIVE - FACILITY INVENTORY

FACILITY NAME	SITE ADDRESS				CITY	ZIP	CERS ID	Facility ID	PE
AMERICAN TIRE DEPOT COMPLETE AUTO CARE	8041	E	FIRESTONE	BLVD	DOWNEY	90241	10304221	FA0010452	7050
AMERICAN TIRE DEPOT COMPLETE AUTO CARE	8041	E	FIRESTONE	BLVD	DOWNEY	90241	10304221	FA0010452	7050
CLUB DB LOUNGE	8206		FIRESTONE	BLVD	DOWNEY	90241	10505251	FA0047330	7050
STINKIN CRAWFISH	8240		FIRESTONE	BLVD	DOWNEY	90241	10618129	FA0047328	7050
STINKIN CRAWFISH	8240		FIRESTONE	BLVD	DOWNEY	90241	10618129	FA0047328	7050
BLUEWAVE FISH GRILL	8262		FIRESTONE	BLVD	DOWNEY	90241	10755577	FA0049868	7050
BLUEWAVE FISH GRILL	8262		FIRESTONE	BLVD	DOWNEY	90241	10755577	FA0049868	7050
BLUEWAVE FISH GRILL	8262		FIRESTONE	BLVD	DOWNEY	90241	10755577	FA0049868	7050
BLUEWAVE FISH GRILL	8262		FIRESTONE	BLVD	DOWNEY	90241	10755577	FA0049868	7050
GROCERY OUTLET	8320		FIRESTONE	BLVD	DOWNEY	90241	10594327	FA0047021	1001
DOLLAR TREE #4312	8330		FIRESTONE	BLVD	DOWNEY	90241	10176077	FA0043799	7050
DOLLAR TREE #4312	8330		FIRESTONE	BLVD	DOWNEY	90241	10176077	FA0043799	7050
CVS PHARMACY #3986	8400	E	FIRESTONE	BLVD	DOWNEY	90241	10303309	FA0010483	3700
CVS PHARMACY #3986	8400	E	FIRESTONE	BLVD	DOWNEY	90241	10303309	FA0010483	7050
CVS PHARMACY #3986	8400	E	FIRESTONE	BLVD	DOWNEY	90241	10303309	FA0010483	7050
EMBASSY SUITES - DOWNEY	8425		FIRESTONE	BLVD	DOWNEY	90241	10468342	FA0045912	7050
EMBASSY SUITES - DOWNEY	8425		FIRESTONE	BLVD	DOWNEY	90241	10468342	FA0045912	7050
DIOSA	8432		FIRESTONE	BLVD	DOWNEY	90241	10410190	FA0046687	7050
DIOSA	8432		FIRESTONE	BLVD	DOWNEY	90241	10410190	FA0046687	7050
CHIPOTLE MEXICAN GRILL #737	8500	E	FIRESTONE	BLVD	DOWNEY	90241	10505368	FA0010480	1000
CHIPOTLE MEXICAN GRILL #737	8500	E	FIRESTONE	BLVD	DOWNEY	90241	10505368	FA0010480	7124
DOWNEY BRAKE & TIRE	8550	E	FIRESTONE	BLVD	DOWNEY	90241	0	FA0010482	1001
FROMEX ONE HOUR PHOTO SYSTEM	8605	E	FIRESTONE	BLVD	DOWNEY	90241	0	FA0010492	1006
BOSTON MARKET	8606		FIRESTONE	BLVD	DOWNEY	90241	10743568	FA0049503	7050
BOSTON MARKET	8606		FIRESTONE	BLVD	DOWNEY	90241	10743568	FA0049503	7050
CHICK-FIL-A	8613	E	FIRESTONE	BLVD	DOWNEY	90241	10590487	FA0010558	7124
CHICK-FIL-A	8613	E	FIRESTONE	BLVD	DOWNEY	90241	10590487	FA0010558	7050
CHICK-FIL-A	8613	E	FIRESTONE	BLVD	DOWNEY	90241	10590487	FA0010558	7050
HABIT BURGER GRILL	8619		FIRESTONE	BLVD	DOWNEY	90241	10599127	FA0047324	7050
RALPHS GROCERY #295	8626		FIRESTONE	BLVD	DOWNEY	90241	10160155	FA0039720	7050
RALPHS GROCERY #295	8626		FIRESTONE	BLVD	DOWNEY	90241	10160155	FA0039720	7050
CROWN AUTO	8640	E	FIRESTONE	BLVD	DOWNEY	90241	0	FA0010476	1002
DOWNEY PREMIUM AUTO	8720	E	FIRESTONE	BLVD	DOWNEY	90241	10304149	FA0010481	1000
WATSON'S BODY & PAINT	8730	E	FIRESTONE	BLVD	DOWNEY	90241	10304110	FA0010468	7050
WATSON'S BODY & PAINT	8730	E	FIRESTONE	BLVD	DOWNEY	90241	10304110	FA0010468	7050
IN-N-OUT BURGER #112	8767		FIRESTONE	BLVD	DOWNEY	90241	10620544	FA0049847	7050

LOS ANGELES COUNTY CUPA
INACTIVE - FACILITY INVENTORY

FACILITY NAME	SITE ADDRESS					CITY	ZIP	CERS ID	Facility ID	PE
CARL'S JR #65	9002		FIRESTONE	BLVD		DOWNEY	90241	10727986	FA0049844	7050
CARL'S JR #65	9002		FIRESTONE	BLVD		DOWNEY	90241	10727986	FA0049844	7050
CARL'S JR #65	9002		FIRESTONE	BLVD		DOWNEY	90241	10727986	FA0049844	7050
WALGREENS #10112	9018		FIRESTONE	BLVD		DOWNEY	90241	10304125	FA0041767	7050
WALGREENS #10112	9018		FIRESTONE	BLVD		DOWNEY	90241	10304125	FA0041767	7050
SPRINT NXTL CELL SITE CA6375	9060		FIRESTONE	BLVD		DOWNEY	90241	10130503	FA0040889	7050
BANKPRINT	9102	E	FIRESTONE	BLVD	J	DOWNEY	90241	0	FA0010477	1001
JO'S AUTO CENTER	9112	E	FIRESTONE	BLVD		DOWNEY	90241	10304083	FA0010496	7050
JO'S AUTO CENTER	9112	E	FIRESTONE	BLVD		DOWNEY	90241	10304083	FA0010496	7050
PROS AUTO AND TRANS REPAIR INC	9112	E	FIRESTONE	BLVD	B	DOWNEY	90241	10712710	FA0010527	1000
PENSKE TOYOTA	9136	E	FIRESTONE	BLVD		DOWNEY	90241	10199104	FA0010495	7050
PENSKE TOYOTA	9136	E	FIRESTONE	BLVD		DOWNEY	90241	10199104	FA0010495	7050
SOUTHERN CALIFORNIA GAS COMPANY: DOWNEY ENERGY RESOURCE CENTER	9240		FIRESTONE	BLVD		DOWNEY	90241	10151435	FA0034172	7050
SOUTHERN CALIFORNIA GAS COMPANY: DOWNEY ENERGY RESOURCE CENTER	9240		FIRESTONE	BLVD		DOWNEY	90241	10151435	FA0034172	7050
OLIVE GARDEN #1303	9253		FIRESTONE	BLVD		DOWNEY	90241	10611871	FA0047332	7050
RAISING CANES	9265		FIRESTONE	BLVD		DOWNEY	90241	10688491	FA0049190	7050
ONE STOP PRINTING & COPY	9302	E	FIRESTONE	BLVD		DOWNEY	90241	0	FA0010494	1001
PLAZA CLEANERS	9304	E	FIRESTONE	BLVD		DOWNEY	90241	0	FA0010539	7050
PLAZA CLEANERS	9304	E	FIRESTONE	BLVD		DOWNEY	90241	0	FA0010539	1001
KYTE HOLDINGS LLC	9305		FIRESTONE	BLVD		DOWNEY	90241	10304158	FA0010556	7124
KYTE HOLDINGS LLC	9305		FIRESTONE	BLVD		DOWNEY	90241	10304158	FA0010556	7050
KYTE HOLDINGS LLC	9305		FIRESTONE	BLVD		DOWNEY	90241	10304158	FA0010556	7124
KYTE HOLDINGS LLC	9305		FIRESTONE	BLVD		DOWNEY	90241	10304158	FA0010556	7050
KYTE HOLDINGS LLC	9305		FIRESTONE	BLVD		DOWNEY	90241	10304158	FA0010556	7050
KYTE HOLDINGS LLC	9305		FIRESTONE	BLVD		DOWNEY	90241	10304158	FA0010556	7124
KYTE HOLDINGS LLC	9305		FIRESTONE	BLVD		DOWNEY	90241	10304158	FA0010556	7124
KYTE HOLDINGS LLC	9305		FIRESTONE	BLVD		DOWNEY	90241	10304158	FA0010556	7050
KYTE HOLDINGS LLC	9305		FIRESTONE	BLVD		DOWNEY	90241	10304158	FA0010556	7124
DOWNEY MOTORCARS	9440		FIRESTONE	BLVD		DOWNEY	90241	0	FA0034179	7050
MCDONALDS 30245	9475		FIRESTONE	BLVD		DOWNEY	90241	10728976	FA0049383	7050
JACK IN THE BOX #5451	9511		FIRESTONE	BLVD		DOWNEY	90241	10726201	FA0049003	7050
JACK IN THE BOX #5451	9511		FIRESTONE	BLVD		DOWNEY	90241	10726201	FA0049003	7050
ARCO OF DOWNEY	9522		FIRESTONE	BLVD		DOWNEY	90241	10310206	FA0039684	7050
ARCO OF DOWNEY	9522		FIRESTONE	BLVD		DOWNEY	90241	10310206	FA0039684	7050
ARCO OF DOWNEY	9522		FIRESTONE	BLVD		DOWNEY	90241	10310206	FA0039684	7050

LOS ANGELES COUNTY CUPA
INACTIVE - FACILITY INVENTORY

FACILITY NAME	SITE ADDRESS					CITY	ZIP	CERS ID	Facility ID	PE
DOWNEY TIRES & AUTO REPAIR	9524	E	FIRESTONE	BLVD	A	DOWNEY	90241	10304155	FA0010521	7050
DOWNEY TIRES & AUTO REPAIR	9524	E	FIRESTONE	BLVD	A	DOWNEY	90241	10304155	FA0010521	1001
DOWNEY TIRES & AUTO REPAIR	9524	E	FIRESTONE	BLVD	A	DOWNEY	90241	10304155	FA0010521	7050
DOWNEY CAR CARE CENTER	9524	E	FIRESTONE	BLVD		DOWNEY	90241	10788856	FA0010525	1001
DOWNEY CAR CARE CENTER	9524	E	FIRESTONE	BLVD		DOWNEY	90241	10788856	FA0010525	3701
DOWNEY CAR CARE CENTER	9534		FIRESTONE	BLVD		DOWNEY	90241	10303663	FA0010559	7124
DOWNEY CAR CARE CENTER	9534		FIRESTONE	BLVD		DOWNEY	90241	10303663	FA0010559	7050
DOWNEY CAR CARE CENTER	9534		FIRESTONE	BLVD		DOWNEY	90241	10303663	FA0010559	7050
DOWNEY CAR CARE CENTER	9534		FIRESTONE	BLVD		DOWNEY	90241	10303663	FA0010559	7050
DOWNEY TRANSMISSION	9536		FIRESTONE	BLVD	A	DOWNEY	90241	0	FA0039696	7050
DOWNEY TRANSMISSION	9536		FIRESTONE	BLVD	A	DOWNEY	90241	0	FA0039696	7050
DOWNEY CAR CARE CENTER & CASTROL PREMIUM LUBE EXPRESS	9536		FIRESTONE	BLVD		DOWNEY	90241	10617472	FA0010526	7050
DOWNEY CAR CARE CENTER & CASTROL PREMIUM LUBE EXPRESS	9536		FIRESTONE	BLVD		DOWNEY	90241	10617472	FA0010526	1001
DOWNEY CAR CARE CENTER & CASTROL PREMIUM LUBE EXPRESS	9536		FIRESTONE	BLVD		DOWNEY	90241	10617472	FA0010526	7050
UNITED RENTALS #H45	9606	E	FIRESTONE	BLVD		DOWNEY	90241	10299667	FA0010472	7050
UNITED RENTALS #H45	9606	E	FIRESTONE	BLVD		DOWNEY	90241	10299667	FA0010472	7050
UNITED RENTALS #H45	9606	E	FIRESTONE	BLVD		DOWNEY	90241	10299667	FA0010472	7050
LITTLE JOHN'S BODY WORKS	9634	E	FIRESTONE	BLVD		DOWNEY	90241	10304086	FA0010530	7050
LITTLE JOHN'S BODY WORKS	9634	E	FIRESTONE	BLVD		DOWNEY	90241	10304086	FA0010530	7050
GTS TIRE AND AUTO SERVICE	9648		FIRESTONE	BLVD		DOWNEY	90241	10752931	FA0049882	7050
GTS TIRE AND AUTO SERVICE	9648		FIRESTONE	BLVD		DOWNEY	90241	10752931	FA0049882	7050
CHAMPION DODGE	9655	E	FIRESTONE	BLVD		DOWNEY	90241	10610779	FA0010488	3701
CHAMPION DODGE	9655	E	FIRESTONE	BLVD		DOWNEY	90241	10610779	FA0010488	7050
CHAMPION CHRYSLER JEEP DODGE	9655	E	FIRESTONE	BLVD		DOWNEY	90241	10303651	FA0010454	1003
CHAMPION CHRYSLER JEEP DODGE	9655	E	FIRESTONE	BLVD		DOWNEY	90241	10303651	FA0010454	7050
CHAMPION CHRYSLER JEEP DODGE	9655	E	FIRESTONE	BLVD		DOWNEY	90241	10303651	FA0010454	7050
CHAMPION CHRYSLER JEEP DODGE	9655	E	FIRESTONE	BLVD		DOWNEY	90241	10303651	FA0010454	3701
EUROPEAN COLLISION	9778		FIRESTONE	BLVD	A	DOWNEY	90241	10303459	FA0035211	7050
EUROPEAN COLLISION	9778		FIRESTONE	BLVD	A	DOWNEY	90241	10303459	FA0035211	7050
MCKENNA COLLISION CENTER	9778		FIRESTONE	BLVD		DOWNEY	90241	0	FA0039133	1003
SHERWIN-WILLIAMS #7480	9788		FIRESTONE	BLVD	B	DOWNEY	90241	10299712	FA0039710	1001
SHERWIN-WILLIAMS #7480	9788		FIRESTONE	BLVD	B	DOWNEY	90241	10299712	FA0039710	7050
SHERWIN-WILLIAMS #8521	9788		FIRESTONE	BLVD	A	DOWNEY	90241	10304500	FA0039135	7050
SHERWIN-WILLIAMS #8521	9788		FIRESTONE	BLVD	A	DOWNEY	90241	10304500	FA0039135	7050

LOS ANGELES COUNTY CUPA
INACTIVE - FACILITY INVENTORY

FACILITY NAME	SITE ADDRESS					CITY	ZIP	CERS ID	Facility ID	PE
AMTECH ELEVATOR SERVICES	9808		FIRESTONE	BLVD		DOWNEY	90241	10303765	FA0039134	1001
AMTECH ELEVATOR SERVICES	9808		FIRESTONE	BLVD		DOWNEY	90241	10303765	FA0039134	7050
AMTECH ELEVATOR SERVICES	9808		FIRESTONE	BLVD		DOWNEY	90241	10303765	FA0039134	7050
AMTECH ELEVATOR SERVICES	9808		FIRESTONE	BLVD		DOWNEY	90241	10303765	FA0039134	7050
VT INUSTRIES/COMERCIAL	9818		FIRESTONE	BLVD		DOWNEY	90241	10731817	FA0049188	7050
MCKENNA MOTOR USED CAR SRVC CENTER	9828		FIRESTONE	BLVD		DOWNEY	90241	0	FA0034178	7050
CLYDEUNION INC	9838		FIRESTONE	AVE		DOWNEY	90241	10303654	FA0039695	7050
CLYDEUNION INC	9838		FIRESTONE	AVE		DOWNEY	90241	10303654	FA0039695	7050
CLYDEUNION INC	9838		FIRESTONE	AVE		DOWNEY	90241	10303654	FA0039695	7050
SHERWIN-WILLIAMS #8537	9858		FIRESTONE	BLVD		DOWNEY	90241	10418428	FA0045911	7050
SHERWIN-WILLIAMS #8537	9858		FIRESTONE	BLVD		DOWNEY	90241	10418428	FA0045911	7050
GOLF N STUFF FACILITY 1	10555		FIRESTONE	BLVD		NORWALK	90650	10414363	FA0010581	3500
SCE CENTER SUBSTATION	10601	E	FIRESTONE	BLVD		NORWALK	90650	10158197	FA0010635	3503
QUALEX INC	10620		FIRESTONE	BLVD		NORWALK	90650	0	FA0010622	1001
CHEVRON AUTO CENTER #93037	10635	E	FIRESTONE	BLVD		NORWALK	90650	0	FA0010588	3002
CHEVRON AUTO CENTER #93037	10635	E	FIRESTONE	BLVD		NORWALK	90650	0	FA0010588	1001
CHEVRON AUTO CENTER #93037	10635	E	FIRESTONE	BLVD		NORWALK	90650	0	FA0010588	7124
T-MOBILE WEST SITE ID#LA03030A	10637		FIRESTONE	BLVD		NORWALK	90650	0	FA0041238	3000
SCE - CENTER PEAKER GENERATING STATION	10639	E	FIRESTONE	BLVD		NORWALK	90650	10148699	FA0037183	3701
GALAXY FIRESTONE	10641		FIRESTONE	BLVD		NORWALK	90650	10289917	FA0010637	7124
SHELL LAND	10707		FIRESTONE	BLVD		NORWALK	90650	0	FA0042558	3000
OFFICE DEPOT #652	10710		FIRESTONE	BLVD		NORWALK	90650	10706788	FA0048996	1001
MCKENNA PORSCHE	10830	E	FIRESTONE	BLVD		NORWALK	90650	10293067	FA0010641	3701
MCKENNA MOTOR COMPANY INC	10858	E	FIRESTONE	BLVD		NORWALK	90650	0	FA0010471	1003
COMPLETE AUTOMOTIVE RECONDITIONING SPECIALIST	10900		FIRESTONE	BLVD	B	NORWALK	90650	10715578	FA0048157	3000
MY DRY CLEAN	10927		FIRESTONE	BLVD		NORWALK	90650	0	FA0010462	3001
MY DRY CLEAN	10927		FIRESTONE	BLVD		NORWALK	90650	0	FA0010462	1001
AT&T MOBILITY OC0016-05 FIRESTONE SHOPPING CENTER (USID88467)	10935		FIRESTONE	BLVD	ATT	NORWALK	90650	10778284	FA0040507	3000
MY DRY CLEAN	10947		FIRESTONE	BLVD		NORWALK	90650	0	FA0010503	1001
AUTOBAHN AUTOMOTIVE	10970		FIRESTONE	BLVD	A	NORWALK	90650	10291639	FA0010642	3701
DOTY BROS CONSTRUCTION CO	11232	E	FIRESTONE	BLVD		NORWALK	90650	10278997	FA0010569	7124
NEAL ELECTRIC CORP	11250	E	FIRESTONE	BLVD	A	NORWALK	90650	10282135	FA0010734	3000
NEAL ELECTRIC CORP	11250	E	FIRESTONE	BLVD	A	NORWALK	90650	10282135	FA0010734	1003
CROWN CLEANERS	11276		FIRESTONE	BLVD		NORWALK	90650	10273450	FA0010589	3001
CROWN CLEANERS	11276		FIRESTONE	BLVD		NORWALK	90650	10273450	FA0010589	1001
VERIZON WIRELESS: IMPERIAL FIRE	11300		FIRESTONE	BLVD	VRZN	NORWALK	90650	10162835	FA0041249	3000

LOS ANGELES COUNTY CUPA
INACTIVE - FACILITY INVENTORY

FACILITY NAME	SITE ADDRESS					CITY	ZIP	CERS ID	Facility ID	PE
EXPO MOTOR CARS INC	11301	E	FIRESTONE	BLVD		NORWALK	90650	0	FA0032764	3002
EXPO MOTOR CARS INC	11301	E	FIRESTONE	BLVD		NORWALK	90650	0	FA0032764	1001
EXPO MOTOR CARS INC	11301	E	FIRESTONE	BLVD		NORWALK	90650	0	FA0032764	3701
KEYSTONE RENT A KAR	11321		FIRESTONE	BLVD		NORWALK	90650	0	FA0032765	3001
WESTRUX INTERNATIONAL INC	11341		FIRESTONE	BLVD		NORWALK	90650	0	FA0010605	3001
CALIBER COLLISION CENTERS-NORWALK	11450		Firestone	BLVD	C	NORWALK	90650	10138039	FA0044390	1002
CALIBER COLLISION CENTERS-NORWALK	11450		Firestone	BLVD	C	NORWALK	90650	10138039	FA0044390	3001
NOR-TECH TRAINING CENTER	11550	E	FIRESTONE	BLVD		NORWALK	90650	0	FA0010474	1001
DURHAM SCHOOL SERVICES	11600	E	FIRESTONE	BLVD		NORWALK	90650	10281520	FA0010568	3003
DURHAM SCHOOL SERVICES	11600	E	FIRESTONE	BLVD		NORWALK	90650	10281520	FA0010568	7124
DURHAM SCHOOL SERVICES	11600	E	FIRESTONE	BLVD		NORWALK	90650	10281520	FA0010568	1001
DURHAM SCHOOL SERVICES	11600	E	FIRESTONE	BLVD		NORWALK	90650	10281520	FA0010568	7124
ANDRADE'S AUTO UPHOLSTERY	11683	E	FIRESTONE	BLVD		NORWALK	90650	0	FA0010499	1001
THROGMORTON'S FRAME CLINIC INC	11683	E	FIRESTONE	BLVD		NORWALK	90650	0	FA0010717	1001
THROGMORTON'S FRAME CLINIC INC	11683	E	FIRESTONE	BLVD		NORWALK	90650	0	FA0010717	3001
JOHNSON GARAGE	11685	E	FIRESTONE	BLVD		NORWALK	90650	0	FA0010500	1001
JIM'S GARAGE	11701		FIRESTONE	BLVD		NORWALK	90650	0	FA0010475	1001
EUROPA FOREIGN AUTO REPAIRS	11737	E	FIRESTONE	BLVD		NORWALK	90650	10279537	FA0010655	7124
EUROPA FOREIGN AUTO REPAIRS	11737	E	FIRESTONE	BLVD		NORWALK	90650	10279537	FA0010655	3001
EUROPA FOREIGN AUTO REPAIRS	11737	E	FIRESTONE	BLVD		NORWALK	90650	10279537	FA0010655	1000
ALPHA CLEANERS	11776	E	FIRESTONE	BLVD		NORWALK	90650	0	FA0010520	1001
ALPHA CLEANERS	11776	E	FIRESTONE	BLVD		NORWALK	90650	0	FA0010520	3000
GOLDEN 1 HR PHOTO STUDIO	11778		FIRESTONE	BLVD		NORWALK	90650	0	FA0010484	1006
AUTOZONE	11820		FIRESTONE	BLVD		NORWALK	90650	0	FA0010690	1002
AUTOZONE	11820		FIRESTONE	BLVD		NORWALK	90650	0	FA0010690	3001
PACIFIC RADIATOR AND GLASS	11839	E	FIRESTONE	BLVD		NORWALK	90650	0	FA0010580	3001
PACIFIC RADIATOR AND GLASS	11839	E	FIRESTONE	BLVD		NORWALK	90650	0	FA0010580	1002
CESARS TIRES	11841		FIRESTONE	BLVD		NORWALK	90650	10297354	FA0010712	3001
CESARS TIRES	11841		FIRESTONE	BLVD		NORWALK	90650	10297354	FA0010712	1000
CENTRAL MOTOR PARTS	11863		FIRESTONE	BLVD		NORWALK	90650	0	FA0010656	3001
PRECISION AUTOMOTIVE MACHINE	11917	E	FIRESTONE	BLVD	B	NORWALK	90650	0	FA0033175	3001
PRECISION AUTOMOTIVE MACHINE	11917	E	FIRESTONE	BLVD	B	NORWALK	90650	0	FA0033175	1000
QUALITY AUTO & TRUCK PARTS INC	11917	E	FIRESTONE	BLVD	A	NORWALK	90650	0	FA0010594	3001
QUALITY AUTO & TRUCK PARTS INC	11917	E	FIRESTONE	BLVD	A	NORWALK	90650	0	FA0010594	1002
VERNOLA AUTOMOTIVE	12000		FIRESTONE	BLVD		NORWALK	90650	10276285	FA0040326	3002
VERNOLA AUTOMOTIVE	12000		FIRESTONE	BLVD		NORWALK	90650	10276285	FA0040326	1001

LOS ANGELES COUNTY CUPA
INACTIVE - FACILITY INVENTORY

FACILITY NAME	SITE ADDRESS					CITY	ZIP	CERS ID	Facility ID	PE
FIRESTONE 76	12042		FIRESTONE	BLVD		NORWALK	90650	10267108	FA0010567	7124
PROPEL FUELS INC (207005)	12042		FIRESTONE	BLVD	2	NORWALK	90650	10309873	FA0044556	7124
PROPEL FUELS INC (207005)	12042		FIRESTONE	BLVD	2	NORWALK	90650	10309873	FA0044556	7124
JERRYS TRANSMISSION SERVICE	12139	E	FIRESTONE	BLVD		NORWALK	90650	10289755	FA0010715	1001
JERRYS TRANSMISSION SERVICE	12139	E	FIRESTONE	BLVD		NORWALK	90650	10289755	FA0010715	3001
PARK'S TRANSMISSION CENTER	12175		FIRESTONE	BLVD		NORWALK	90650	0	FA0010609	3001
G & F ROOF SUPPLY INC	12220	E	FIRESTONE	BLVD		NORWALK	90650	10264759	FA0010573	3003
PROVIDING EXTERMINATING SOLUTIONS TODAY INC. - NORWALK	12234		FIRESTONE	BLVD		NORWALK	90650	10830190	FA0031295	3001
PROVIDING EXTERMINATING SOLUTIONS TODAY INC. - NORWALK	12234		FIRESTONE	BLVD		NORWALK	90650	10830190	FA0031295	1001
JACKS QUALITY AUTO SERVICE	12386		FIRESTONE	BLVD		NORWALK	90650	0	FA0010707	3001
JACKS QUALITY AUTO SERVICE	12386		FIRESTONE	BLVD		NORWALK	90650	0	FA0010707	1001
CUSTOM OFFICE FURNITURE MFG	13146		FIRESTONE	BLVD	1	NORWALK	90650	0	FA0010467	1002
MCDOWELL CRAIG CHAIR CO	13146		FIRESTONE	BLVD	2	NORWALK	90670	0	FA0010453	1103
ORANGE COUNTY NURSERY INC	13249	E	FIRESTONE	BLVD		NORWALK	90650	0	FA0010450	1002
JACK IN THE BOX #3174	13369		FIRESTONE	BLVD		NORWALK	90650	10140477	FA0043926	3000
TEXACO EXPRESS AUTO REPAIR	14220		FIRESTONE	BLVD	B	LA MIRADA	90638	0	FA0032657	1000
TEXACO (SAM'S)	14220		FIRESTONE	BLVD	A	LA MIRADA	90638	10803865	FA0010577	3002
TEXACO (SAM'S)	14220		FIRESTONE	BLVD	A	LA MIRADA	90638	10803865	FA0010577	1001
CHER'S CHEVRON	14240	E	FIRESTONE	BLVD		LA MIRADA	90638	10295740	FA0010578	3003
CHER'S CHEVRON	14240	E	FIRESTONE	BLVD		LA MIRADA	90638	10295740	FA0010578	7124
CHER'S CHEVRON	14240	E	FIRESTONE	BLVD		LA MIRADA	90638	10295740	FA0010578	1001
CHER'S CHEVRON	14240	E	FIRESTONE	BLVD		LA MIRADA	90638	10295740	FA0010578	7124
METROPCS CALIFORNIA, LLC#LA0867A	14241		FIRESTONE	BLVD		LA MIRADA	90638	10298986	FA0040485	3000
LENS TECHNOLOGY I LLC	14256		FIRESTONE	BLVD		LA MIRADA	90638	0	FA0033605	3001
LENS TECHNOLOGY I LLC	14256		FIRESTONE	BLVD		LA MIRADA	90638	0	FA0033605	1002
SPRINT NXTL VIRGIN ISLES	14299		FIRESTONE	BLVD		LA MIRADA	90638	0	FA0038613	3000
ELEPHANT BAR RESTAURANT	14303		FIRESTONE	BLVD		LA MIRADA	90638	10280950	FA0044150	3000
STAROW METAL COMPANY	14334	E	FIRESTONE	BLVD		LA MIRADA	90638	10803844	FA0010705	3002
STAROW METAL COMPANY	14334	E	FIRESTONE	BLVD		LA MIRADA	90638	10803844	FA0010705	1001
HARBOR FREIGHT TOOLS STORE #414	14345		FIRESTONE	BLVD		LA MIRADA	90638	10591609	FA0047953	3000
SIEMENS HEARING INSTRUMENTS INC	14351		FIRESTONE	BLVD		LA MIRADA	90638	10803922	FA0034235	2002
SIEMENS HEARING INSTRUMENTS INC	14351		FIRESTONE	BLVD		LA MIRADA	90638	10803922	FA0034235	1200
SIEMENS HEARING INSTRUMENTS INC	14351		FIRESTONE	BLVD		LA MIRADA	90638	10803922	FA0034235	3003
SIEMENS HEARING INSTRUMENTS INC	14351		FIRESTONE	BLVD		LA MIRADA	90638	10803922	FA0034235	1004
STAR SCRAP METAL CO INC	14372		FIRESTONE	BLVD		LA MIRADA	90638	10289434	FA0010579	3003

LOS ANGELES COUNTY CUPA
INACTIVE - FACILITY INVENTORY

FACILITY NAME	SITE ADDRESS					CITY	ZIP	CERS ID	Facility ID	PE
STAR SCRAP METAL CO INC	14372		FIRESTONE	BLVD		LA MIRADA	90638	10289434	FA0010579	1003
BOHEMIAN DISTRIBUTING CO	14411		FIRESTONE	BLVD		LA MIRADA	90638	0	FA0010564	3001
MCMAHONS	14447		FIRESTONE	BLVD		LA MIRADA	90638	0	FA0010563	3001
DUNKEL BROS MACHINERY MOVING INC	14500		FIRESTONE	BLVD		LA MIRADA	90638	10267204	FA0010613	3003
DUNKEL BROS MACHINERY MOVING INC	14500		FIRESTONE	BLVD		LA MIRADA	90638	10267204	FA0010613	1001
DUNKEL BROS MACHINERY MOVING INC	14500		FIRESTONE	BLVD		LA MIRADA	90638	10267204	FA0010613	3502
DUNKEL BROS MACHINERY MOVING INC	14500		FIRESTONE	BLVD		LA MIRADA	90638	10267204	FA0010613	2020
LOS ANGELES GREAT DANE INC	14580		FIRESTONE	BLVD		LA MIRADA	90638	0	FA0010585	3001
DIAMOND 2000 CONSTRUCTION INC	14620		FIRESTONE	BLVD		LA MIRADA	90638	10804033	FA0032703	3002
DIAMOND 2000 CONSTRUCTION INC	14620		FIRESTONE	BLVD		LA MIRADA	90638	10804033	FA0032703	1002
PIGMA SCIENTIFIC	14640		FIRESTONE	BLVD	A&B	LA MIRADA	90638	0	FA0033014	3003
J C MFG	14640		FIRESTONE	BLVD		LA MIRADA	90638	0	FA0032704	1000
AMERICAN OIL PRODUCTS	14640		FIRESTONE	BLVD	E	LA MIRADA	90638	0	FA0032947	3002
AMERICAN OIL PRODUCTS	14640		FIRESTONE	BLVD	E	LA MIRADA	90638	0	FA0032947	1001
SM SANCHEZ MACHINE	14654		FIRESTONE	BLVD		LA MIRADA	90638	10279363	FA0031890	3001
CASTILLO'S CRANKSHAFT	14654		FIRESTONE	BLVD		LA MIRADA	90638	10296028	FA0010541	3001
VERIZON WIRELESS - KFI	14670		FIRESTONE	BLVD	415	LA MIRADA	90638	10162991	FA0010684	3000
PIGMA SCIENTIFIC	14670		FIRESTONE	BLVD	411	LA MIRADA	90638	0	FA0032919	3003
PIGMA SCIENTIFIC	14670		FIRESTONE	BLVD	411	LA MIRADA	90638	0	FA0032919	1002
GEO A HORMEL & CO	14711		FIRESTONE	BLVD		LA MIRADA	90638	0	FA0010623	3001
ALPHA ELECTRIC SERVICE	14730		FIRESTONE	BLVD	303	LA MIRADA	90638	10804018	FA0010668	3002
ACCURITE INDUSTRIES INC	14730	E	FIRESTONE	BLVD		LA MIRADA	90638	0	FA0010614	3001
CALI-INK PRINTING & GRAPHIC	14730		FIRESTONE	BLVD	313	LA MIRADA	90638	0	FA0010528	1001
ACCURITE INDUSTRIES INC	14730	E	FIRESTONE	BLVD		LA MIRADA	90638	0	FA0010614	1002
D & N SEALING COMPANY	14770		FIRESTONE	BLVD	210	LA MIRADA	90638	0	FA0010604	3001
KNAPE & VOGT MFG CO WEST DIV	14777		FIRESTONE	BLVD		LA MIRADA	90638	0	FA0010576	3001
MOBILE SCAFFOLDING MANAGMENT	14792	E	FIRESTONE	BLVD		LA MIRADA	90638	0	FA0010610	3001
TEC OF CALIFORNIA INC	14800		FIRESTONE	BLVD		LA MIRADA	90638	10288951	FA0010615	3701
PTO SALES CORP	14815	E	FIRESTONE	BLVD		LA MIRADA	90638	0	FA0010565	3003
PTO SALES CORP	14815	E	FIRESTONE	BLVD		LA MIRADA	90638	0	FA0010565	1003
SOLID STATE DEVICES INC	14849	E	FIRESTONE	BLVD		LA MIRADA	90638	0	FA0010566	3001
SOLID STATE DEVICES INC	14849	E	FIRESTONE	BLVD		LA MIRADA	90638	0	FA0010566	1004
GANNON MANUFACTURING CO INC	14882	E	FIRESTONE	BLVD		LA MIRADA	90638	0	FA0010631	3001
GATEWAY CHEVROLET	14960		FIRESTONE	BLVD		LA MIRADA	90638	0	FA0033910	7124
NATURAL BALANCE PET FOODS, INC. - BURBANK, CA	101	S	FIRST	ST	1000	BURBANK	91502	10753645	FA0049731	1001
PS RACING	333	N	FIRST	ST		BURBANK	91502	0	FA0052494	1000

LOS ANGELES COUNTY CUPA
INACTIVE - FACILITY INVENTORY

FACILITY NAME	SITE ADDRESS					CITY	ZIP	CERS ID	Facility ID	PE
EL POLLO LOCO #5922	521	N	FIRST	ST		BURBANK	91502	10505515	FA0048909	7020
THOMAS H. SHINMOTO, D.D.S., INC	800	W	FIRST	ST	202	LOS ANGELES	90012	0	FA0052374	1000
SECOND MILLENIUM ROOFING	921	E	FIRST	ST		POMONA	91766	10716346	FA0047794	3002
OSCAR'S REFINISHING	924	E	FIRST	ST		POMONA	91766	10716340	FA0047792	1000
FISH CANYON	3800		FISH CANYON	RD		AZUSA	91702	10403911	FA0010764	3502
FISH CANYON	3800		FISH CANYON	RD		AZUSA	91702	10403911	FA0010764	3003
FISH CANYON	3800		FISH CANYON	RD		AZUSA	91702	10403911	FA0010764	1001
GUN CLUB RESTAURANT	4001		FISH CANYON	RD		AZUSA	91702	0	FA0036666	3000
ATLOS RUBBER INC	1522		FISHBURN	AVE		LOS ANGELES	90063	0	FA0010769	3001
ATLOS RUBBER INC	1522		FISHBURN	AVE		LOS ANGELES	90063	0	FA0010769	1001
PROFESSIONAL REFINISHING ORG	1539		FISHBURN	AVE		LOS ANGELES	90063	10274113	FA0010770	1002
PROFESSIONAL REFINISHING ORG	1539		FISHBURN	AVE		LOS ANGELES	90063	10274113	FA0010770	3001
GU'S RECYCLING, INC	1583		FISHBURN	AVE		LOS ANGELES	90063	10265827	FA0010771	1002
GU'S RECYCLING, INC	1583		FISHBURN	AVE		LOS ANGELES	90063	10265827	FA0010771	3001
USC MARINE BIOLOGY CENTER			FISHERMANS COVE			CATALINA	90704	0	FA0010772	7124
AT&T CALIFORNIA - AB813	9		FISHERMANS COVE			AVALON	90704	0	FA0051891	3000
GASA LOGISTICS LLC	8520		FISHMAN	RD		PICO RIVERA	90660	10736368	FA0010773	3701
COMPTES INC	8528		FISHMAN	RD		PICO RIVERA	90660	0	FA0010774	1003
COMPTES INC	8528		FISHMAN	RD		PICO RIVERA	90660	0	FA0010774	3001
SARGENT FLETCHER INC	9400		FLAIR	DR		EL MONTE	91731	10798744	FA0010777	3003
SARGENT FLETCHER INC	9400		FLAIR	DR		EL MONTE	91731	10798744	FA0010777	1104
SARGENT FLETCHER INC	9400		FLAIR	DR		EL MONTE	91731	10798744	FA0010777	3503
SARGENT FLETCHER INC	9400		FLAIR	DR		EL MONTE	91731	10798744	FA0010777	2020
SARGENT FLETCHER INC	9400		FLAIR	DR		EL MONTE	91731	10798744	FA0010777	2002
METROPCS CALIFORNIA, LLC #LA0296	9550	E	FLAIR	DR		EL MONTE	91731	10298683	FA0040131	3000
XPEDX PAPER & GRAPHICS #817	9620		FLAIR	DR		EL MONTE	91731	10798840	FA0037141	3000
MICHAEL'S AUTO LUBE	9824		FLAIR	DR	B	EL MONTE	91731	10306801	FA0042501	3001
MICHAEL'S AUTO LUBE	9824		FLAIR	DR	B	EL MONTE	91731	10306801	FA0042501	1000
Samvah Group Inc	9824		FLAIR	DR		EL MONTE	91731	10269301	FA0010778	7124
Samvah Group Inc	9824		FLAIR	DR		EL MONTE	91731	10269301	FA0010778	7124
Samvah Group Inc	9824		FLAIR	DR		EL MONTE	91731	10269301	FA0010778	7124
Samvah Group Inc	9824		FLAIR	DR		EL MONTE	91731	10269301	FA0010778	7124
SPRINT NXTL REGENCY 267	9851		FLAIR	DR		EL MONTE	91731	10798483	FA0038615	3000
O'BRIEN CALIFORNIA CORP LIM	17306		FLALLON	AVE		ARTESIA	90701	10793452	FA0010779	2001
O'BRIEN CALIFORNIA CORP LIM	17306		FLALLON	AVE		ARTESIA	90701	10793452	FA0010779	1002

LOS ANGELES COUNTY CUPA
INACTIVE - FACILITY INVENTORY

FACILITY NAME	SITE ADDRESS					CITY	ZIP	CERS ID	Facility ID	PE
O'BRIEN CALIFORNIA CORP LIM	17306		FLALLON	AVE		ARTESIA	90701	10793452	FA0010779	3001
HEEGER INC	6400		FLEET	ST		COMMERCE	90040	0	FA0010783	3001
HEEGER INC	6400		FLEET	ST		COMMERCE	90040	0	FA0010783	1002
CANDELLA LIGHTING CO	6415		FLEET	ST		COMMERCE	90040	0	FA0010780	3001
FLEET COMPONENTS	6444		FLEET	ST		COMMERCE	90040	0	FA0010782	3001
FELCO INC	6445		FLEET	ST		COMMERCE	90040	0	FA0010781	3001
DASAN INTERNATIONAL	6459		FLEET	ST		COMMERCE	90040	10281142	FA0010785	3000
POTTORFF APS	6490		FLEET	ST		COMMERCE	90040	10268836	FA0010784	3000
QUALITY SERVICE AUTO BODY	408	W	FLEETWOOD	PL		GLENDORA	91740	0	FA0010790	3001
LOTHRINGER ENGINEERING	416	W	FLEETWOOD	PL		GLENDORA	91740	0	FA0010793	3001
LOPEZ ENGINEERING	421		FLEETWOOD	PL		GLENDORA	91740	10266541	FA0010791	7124
LOPEZ ENGINEERING	421		FLEETWOOD	PL		GLENDORA	91740	10266541	FA0010791	3701
LOPEZ ENGINEERING	421		FLEETWOOD	PL		GLENDORA	91740	10266541	FA0010791	7124
T-MOBILE WEST SITE ID: IE04086A	422		FLEETWOOD	PL		GLENDORA	91740	10800253	FA0041235	3000
K&G AUTOMOTIVE	427	W	FLEETWOOD	PL	B	GLENDORA	91740	0	FA0010794	1000
K&G AUTOMOTIVE	427	W	FLEETWOOD	PL	B	GLENDORA	91740	0	FA0010794	3001
GOLDEN BEAR MARKETING	430		FLEETWOOD	PL		GLENDORA	91740	10839133	FA0010792	3701
J&D PRINTING	433	W	FLEETWOOD	PL		GLENDORA	91740	0	FA0010786	1002
J&D PRINTING	433	W	FLEETWOOD	PL		GLENDORA	91740	0	FA0010786	3000
WORLD LABORATORIES	11076		FLEETWOOD	ST		SUN VALLEY	91352	10249474	FA0010788	1000
GHOSTLIGHT	11174	S	FLEETWOOD	ST		SUN VALLEY	91352	10239703	FA0010787	1002
FAR WEST OIL CO	11221		FLEETWOOD	ST		SUN VALLEY	91352	0	FA0010789	1002
PHOTO GRACE	2326		FLETCHER	DR		LOS ANGELES	90039	0	FA0010804	1000
CHEVRON #90552 (LUIS LOPEZ)	2427		FLETCHER	DR		LOS ANGELES	90039	0	FA0010803	1002
SEANZ AUTO SERVICE	2487		FLETCHER	DR		LOS ANGELES	90039	0	FA0010800	1001
SALAZAR FOREIGN CAR SERVICE	2490		FLETCHER	DR		LOS ANGELES	90039	10245664	FA0010801	1001
ARCE AUTO REPAIR	2672		FLETCHER	DR		LOS ANGELES	90039	0	FA0010795	1001
SOLARMER ENERGY INC	3445		FLETCHER	AVE		EL MONTE	91732	10282726	FA0010806	3002
SOLARMER ENERGY INC	3445		FLETCHER	AVE		EL MONTE	91732	10282726	FA0010806	1001
DEMETER TECHNOLOGIES INC	3477		FLETCHER	AVE		EL MONTE	91731	10798693	FA0010807	1002
DEMETER TECHNOLOGIES INC	3477		FLETCHER	AVE		EL MONTE	91731	10798693	FA0010807	3002
JG AUTO REPAIR INC	640		FLINT	AVE		WILMINGTON	90744	0	FA0039957	1000
SPRINT NXTL (F1) #2288474E	768		FLINTRIDGE	AVE		LA CANADA FLINTRIDGE	91011	10659946	FA0038616	3000
BELLFLOWER COLLISION REPAIR CENTER	9834		FLORA VISTA	ST		BELLFLOWER	90706	10795114	FA0010812	1002
BELLFLOWER COLLISION REPAIR CENTER	9834		FLORA VISTA	ST		BELLFLOWER	90706	10795114	FA0010812	3001
CITY OF BELLFLOWER (MAINT YD)	9944		FLORA VISTA	ST		BELLFLOWER	90706	10264792	FA0010810	7124

LOS ANGELES COUNTY CUPA
INACTIVE - FACILITY INVENTORY

FACILITY NAME	SITE ADDRESS					CITY	ZIP	CERS ID	Facility ID	PE
RAY A MOTIVE	10030		FLORA VISTA	ST	A	BELLFLOWER	90706	0	FA0010808	1001
THE OCONNOR LADDER CO INC	1703		FLORADALE	AVE		SOUTH EL MONTE	91733	0	FA0010814	1001
THE OCONNOR LADDER CO INC	1703		FLORADALE	AVE		SOUTH EL MONTE	91733	0	FA0010814	3001
CHIA I FOODS CO LTD	1711		FLORADALE	AVE		SOUTH EL MONTE	91733	0	FA0010824	3001
CRESS MFG CO	1718		FLORADALE	AVE		SOUTH EL MONTE	91733	0	FA0010823	3001
CRESS MFG CO	1718		FLORADALE	AVE		SOUTH EL MONTE	91733	0	FA0010823	1003
AAMEC CORP	1727		FLORADALE	AVE		SOUTH EL MONTE	91733	0	FA0010816	1003
KEY GRAPHICS	1750		FLORADALE	AVE		SOUTH EL MONTE	91733	0	FA0010825	3001
GOLDEN WEST MACHINE INCORPORATED	1751		FLORADALE	AVE		SOUTH EL MONTE	91733	0	FA0010818	3001
D & F MARBLE LLC	1800		FLORADALE	AVE		SOUTH EL MONTE	91733	0	FA0032999	3000
POLYCOAT PRODUCTS CO	1811		FLORADALE	AVE		SOUTH EL MONTE	91733	0	FA0010821	3001
BLUM'S METAL PRODUCTS	1827		FLORADALE	AVE		SOUTH EL MONTE	91733	0	FA0010817	3001
TAYLOR TOOL MACHINE COMPANY	1836		FLORADALE	AVE		SOUTH EL MONTE	91733	0	FA0010815	1001
TAYLOR TOOL MACHINE COMPANY	1836		FLORADALE	AVE		SOUTH EL MONTE	91733	0	FA0010815	3001
WINNERAM INTERNATIONAL INC	1854		FLORADALE	AVE		SOUTH EL MONTE	91733	0	FA0033474	3001
EAST LOS ANGELES COLLEGE	1100		FLORAL	DR		MONTEREY PARK	91754	0	FA0045881	3701
EAST LOS ANGELES COLLEGE	1100		FLORAL	DR		MONTEREY PARK	91754	0	FA0045881	3001
LARRYS SERVICE BRAKES CLUCHE	4100		FLORAL	DR		LOS ANGELES	90063	0	FA0010826	1001
MEXICO TIRES & AUTO SERVICE	4254	E	FLORAL	DR		LOS ANGELES	90063	0	FA0010827	1001
T & T AUTO REPAIR	4317	E	FLORAL	DR		LOS ANGELES	90022	0	FA0010833	1001
T & T AUTO REPAIR	4317	E	FLORAL	DR		LOS ANGELES	90022	0	FA0010833	3001
BRUSH RESEARCH MFG CO	4353	E	FLORAL	DR		LOS ANGELES	90022	0	FA0010828	1003
BRUSH RESEARCH MFG CO	4353	E	FLORAL	DR		LOS ANGELES	90022	0	FA0010828	3001
JULIETS AUTO BODY SHOP	4516	E	FLORAL	DR		LOS ANGELES	90022	10274314	FA0010834	1001
JULIETS AUTO BODY SHOP	4516	E	FLORAL	DR		LOS ANGELES	90022	10274314	FA0010834	3001
T-MOBILE WEST SITE ID # IE04023A	4532		FLORAL	DR		LOS ANGELES	90022	0	FA0040964	3000
JRS AUTO REPAIR	4610	E	FLORAL	DR		LOS ANGELES	90022	0	FA0010832	1001
JRS AUTO REPAIR	4610	E	FLORAL	DR		LOS ANGELES	90022	0	FA0010832	3001
BRUSH RESEARCH MFG CO	4626	E	FLORAL	DR		LOS ANGELES	90022	10292755	FA0010835	1003
CSL INC	4732		FLORAL	DR		LOS ANGELES	90022	0	FA0010829	3001
RENNER MOTOR SPORT	324	W	FLORENCE	AVE		INGLEWOOD	90301	10271878	FA0044140	1001
RENNER MOTOR SPORT	324	W	FLORENCE	AVE		INGLEWOOD	90301	10271878	FA0044140	3001
PHOTOGRAPHY INC	325	E	FLORENCE	AVE		INGLEWOOD	90301	0	FA0010861	1000
A-1 CYCLE SPECIALTIES	333	E	FLORENCE	AVE		INGLEWOOD	90301	10269964	FA0011036	3001
A-1 CYCLE SPECIALTIES	333	E	FLORENCE	AVE		INGLEWOOD	90301	10269964	FA0011036	1001
FRANCO CARBURETORS	407	E	FLORENCE	AVE		LOS ANGELES	90003	0	FA0010891	1001

LOS ANGELES COUNTY CUPA
INACTIVE - FACILITY INVENTORY

FACILITY NAME	SITE ADDRESS					CITY	ZIP	CERS ID	Facility ID	PE
A&G GERMAN MOTORS	414	W	FLORENCE	AVE		INGLEWOOD	90301	10786585	FA0010856	1000
NICK MOTORS	423	E	FLORENCE	AVE	5 & 6	INGLEWOOD	90301	0	FA0010883	1001
MEM AUTOMOTIVE LLC	423	E	FLORENCE	AVE	11	INGLEWOOD	90301	0	FA0042064	1001
AA AUTO REPAIR	423	E	FLORENCE	AVE	13	INGLEWOOD	90301	0	FA0010886	1000
HADDAD MOTORSPORTS	423	E	FLORENCE	AVE	10	INGLEWOOD	90301	0	FA0010887	1001
HADDAD MOTORSPORTS	423	E	FLORENCE	AVE	10	INGLEWOOD	90301	0	FA0010887	3001
AA AUTO REPAIR	423	E	FLORENCE	AVE	13	INGLEWOOD	90301	0	FA0010886	3001
SIMON'S AUTO REPAIR	423	E	FLORENCE	AVE	15	INGLEWOOD	90301	0	FA0037120	1001
SIMON'S AUTO REPAIR	423	E	FLORENCE	AVE	15	INGLEWOOD	90301	0	FA0037120	3001
BULLOCK'S CUSTOM MOTORSPORTS	423	E	FLORENCE	AVE	14	INGLEWOOD	90301	0	FA0045626	1001
BULLOCK'S CUSTOM MOTORSPORTS	423	E	FLORENCE	AVE	14	INGLEWOOD	90301	0	FA0045626	3000
EURO AUTO REPAIR	423	E	FLORENCE	AVE	1&2	INGLEWOOD	90302	0	FA0010903	3001
AUTO MALL AUTO ELECTRIC	423	E	FLORENCE	AVE	7	INGLEWOOD	90301	0	FA0010904	3000
R.T. AUTO REPAIR	423	E	FLORENCE	AVE	3&4	INGLEWOOD	90301	0	FA0010905	3001
EURO AUTO REPAIR	423	E	FLORENCE	AVE	1&2	INGLEWOOD	90302	0	FA0010903	1000
AUTO MALL AUTO ELECTRIC	423	E	FLORENCE	AVE	7	INGLEWOOD	90301	0	FA0010904	1001
R.T. AUTO REPAIR	423	E	FLORENCE	AVE	3&4	INGLEWOOD	90301	0	FA0010905	1001
WAYNE MOTOR INC	427	W	FLORENCE	AVE		LOS ANGELES	90003	0	FA0010874	1001
R.F. WILKINSON FURNITURE FINISHING	433	W	FLORENCE	AVE		INGLEWOOD	90301	10907296	FA0032566	3001
AEG AUTOMOTIVE GROUP	434	W	FLORENCE	AVE		INGLEWOOD	90301	10803355	FA0011034	1001
AEG AUTOMOTIVE GROUP	434	W	FLORENCE	AVE		INGLEWOOD	90301	10803355	FA0011034	3001
JAPANESE MOTOR	647	W	FLORENCE	AVE		LOS ANGELES	90044	10685311	FA0046558	1000
PALLET MASTERS INC	655		FLORENCE	AVE		LOS ANGELES	90001	10254484	FA0047830	3002
WASTE MGMT RECYCLE AMERICA LLC	701	E	FLORENCE	AVE		LOS ANGELES	90001	10252786	FA0010911	1002
FOX HILLS TRANSPORT INC	712	W	FLORENCE	AVE		INGLEWOOD	90301	10296481	FA0010857	1002
FOX HILLS TRANSPORT INC	712	W	FLORENCE	AVE		INGLEWOOD	90301	10296481	FA0010857	3001
FOX HILLSTOWING INC	712	W	FLORENCE	AVE		INGLEWOOD	90301	0	FA0011030	3001
FOX HILLSTOWING INC	712	W	FLORENCE	AVE		INGLEWOOD	90301	0	FA0011030	1002
INGLEWOOD PARK CEMETERY	720	E	FLORENCE	AVE		INGLEWOOD	90301	10270147	FA0011032	7124
L&B INDUSTRIES INC	730	E	FLORENCE	AVE		LOS ANGELES	90001	0	FA0010858	1001
JESSE'S AUTO BODY	777	E	FLORENCE	AVE		LOS ANGELES	90001	0	FA0010907	1001
MG TRANSMISSION	830	E	FLORENCE	AVE		LOS ANGELES	90001	10261498	FA0039285	1001
LAX EQUIPMENT INC	830	W	FLORENCE	AVE		INGLEWOOD	90301	10271638	FA0011029	7124
GOLDEN AUTO BODY	834	E	FLORENCE	AVE		LOS ANGELES	90001	10260184	FA0036186	1001
FLORENCE BAKERY	900	W	FLORENCE	AVE	B	INGLEWOOD	90301	10289896	FA0043529	3001
MEGATRUX EXPRESS INC	900	W	FLORENCE	AVE		INGLEWOOD	90301	10298464	FA0043522	3000

LOS ANGELES COUNTY CUPA
INACTIVE - FACILITY INVENTORY

FACILITY NAME	SITE ADDRESS					CITY	ZIP	CERS ID	Facility ID	PE
AT&T MOBILITY - 1125 E FLORENCE (USID48111)	1125	E	FLORENCE	AVE		INGLEWOOD	90302	10914859	FA0043556	3000
SONIA'S ARTISTIC DESIGNS	1130	E	FLORENCE	AVE		LOS ANGELES	90001	0	FA0010921	1001
MEL-LE-MEL AUTO REPAIR	1131	E	FLORENCE	AVE	B	INGLEWOOD	90302	0	FA0037623	1000
CAL MOTORING	1131	E	FLORENCE	AVE	A	INGLEWOOD	90302	0	FA0010853	1001
WESTSIDE COACHWORKS	1132	W	FLORENCE	AVE		INGLEWOOD	90301	0	FA0010906	1001
D W GREEN AUTO & TRUCK REP	1135	E	FLORENCE	AVE		INGLEWOOD	90302	0	FA0011037	3001
TOYOTAS ONLY	1135	E	FLORENCE	AVE	2	INGLEWOOD	90302	0	FA0010889	1001
D W GREEN AUTO & TRUCK REP	1135	E	FLORENCE	AVE		INGLEWOOD	90302	0	FA0011037	1001
CROIX VIEW AUTOBODY	1135	E	FLORENCE	AVE	C	INGLEWOOD	90302	0	FA0010894	1001
CASTILLO'S ENGINE REBUILDING	1162	E	FLORENCE	AVE		LOS ANGELES	90001	10274521	FA0010923	3001
CASTILLO'S ENGINE REBUILDING	1162	E	FLORENCE	AVE		LOS ANGELES	90001	10274521	FA0010923	1001
CASTILLO'S ENGINE REBUILDING	1162	E	FLORENCE	AVE		LOS ANGELES	90001	10274521	FA0010923	2002
FLORES AUTO CENTER	1168	E	FLORENCE	AVE		LOS ANGELES	90001	10299463	FA0010865	1000
FLORES AUTO CENTER	1168	E	FLORENCE	AVE		LOS ANGELES	90001	10299463	FA0010865	3001
M & P PAINT & BODY SUPPLY	1208	E	FLORENCE	AVE		LOS ANGELES	90001	0	FA0010867	1001
COMPITA'S IRON WORKS	1222	E	FLORENCE	AVE		LOS ANGELES	90001	0	FA0042369	3001
CHAVEZ AUTO REPAIR	1237	E	FLORENCE	AVE		LOS ANGELES	90001	10290100	FA0011028	3501
ROAD RUNNER AUTOS SERVICES	1237	E	FLORENCE	AVE	B	LOS ANGELES	90001	10716205	FA0045708	1001
RIO DE AGUA VIVA	1244	E	FLORENCE	AVE		LOS ANGELES	90001	10302760	FA0040564	1006
GONZALEZ AUTO REPAIR	1245	E	FLORENCE	AVE	B	LOS ANGELES	90001	10153049	FA0040453	1001
ALVARO'S AUTO ELECTRIC	1245	E	FLORENCE	AVE	A	LOS ANGELES	90001	10302916	FA0042368	1001
ALVARO'S AUTO ELECTRIC	1245	E	FLORENCE	AVE	A	LOS ANGELES	90001	10302916	FA0042368	3001
J.P. AUTO COLLISION	1245	E	FLORENCE	AVE		LOS ANGELES	90001	10286797	FA0010937	3003
J.P. AUTO COLLISION	1245	E	FLORENCE	AVE		LOS ANGELES	90001	10286797	FA0010937	1001
J.P. AUTO COLLISION	1245	E	FLORENCE	AVE		LOS ANGELES	90001	10286797	FA0010937	3502
J.P. AUTO COLLISION	1245	E	FLORENCE	AVE		LOS ANGELES	90001	10286797	FA0010937	2099
JUDIHT 1-HR PHOTO	1246	E	FLORENCE	AVE		LOS ANGELES	90001	0	FA0010899	1006
CLEO'S AUTO REPAIR	1440	W	FLORENCE	AVE		LOS ANGELES	90047	10685347	FA0046527	1001
MARCO & SONS PRINTING	1444	E	FLORENCE	AVE		LOS ANGELES	90001	10302829	FA0010819	1000
TROPICAL 23 MINUTES FOTO	1506	E	FLORENCE	AVE		LOS ANGELES	90001	0	FA0010908	1001
SHELL #135532 (HUSSEIN'S)	1511	E	FLORENCE	AVE		LOS ANGELES	90001	0	FA0010936	3002
SHELL #135532 (HUSSEIN'S)	1511	E	FLORENCE	AVE		LOS ANGELES	90001	0	FA0010936	1001
O'REILLY AUTO PARTS #3049	1516	E	FLORENCE	AVE		LOS ANGELES	90001	10275538	FA0010922	3500
G. JULIUS MOTORS	1519	W	FLORENCE	AVE		LOS ANGELES	90047	0	FA0010864	1001
RAINBOW BODY & AUTO REPAIR INC	1521	W	FLORENCE	AVE	A	LOS ANGELES	90047	10253344	FA0010882	1001
WESTERN AUTO ASSOCIATED STORE	1669	E	FLORENCE	AVE		LOS ANGELES	90001	10302934	FA0040452	1001

LOS ANGELES COUNTY CUPA
INACTIVE - FACILITY INVENTORY

FACILITY NAME	SITE ADDRESS					CITY	ZIP	CERS ID	Facility ID	PE
ALVARADO TIRES #2	1729	E	FLORENCE	AVE		LOS ANGELES	90001	0	FA0040450	1001
WAHAPEN AUTO SERVICES & BRAKES	1752	E	FLORENCE	AVE	A	LOS ANGELES	90001	0	FA0011011	3001
WAHAPEN AUTO SERVICES & BRAKES	1752	E	FLORENCE	AVE	A	LOS ANGELES	90001	0	FA0011011	1001
PET STORE	1808	E	FLORENCE	AVE		LOS ANGELES	90001	0	FA0010920	3001
GAGE TRANSMISSION	1909	E	FLORENCE	AVE		LOS ANGELES	90001	0	FA0011026	3001
MERCADO TIRES	1909	E	FLORENCE	AVE	B	LOS ANGELES	90001	0	FA0011027	3000
GAGE TRANSMISSION	1909	E	FLORENCE	AVE		LOS ANGELES	90001	0	FA0011026	1000
MERCADO TIRES	1909	E	FLORENCE	AVE	B	LOS ANGELES	90001	0	FA0011027	1000
TONY'S CERAMIC TILES	1960	E	FLORENCE	AVE		LOS ANGELES	90001	0	FA0042449	3000
LONDON AUTO CAR CARE	2025	W	FLORENCE	AVE		LOS ANGELES	90047	10255717	FA0010880	1001
BURGER KING	2051	E	FLORENCE	AVE		LOS ANGELES	90001	10823221	FA0051523	3000
ALCO METAL & SUPPLY INC	2100	E	FLORENCE	AVE		HUNTINGTON PARK	90255	0	FA0010966	7124
ALCO METAL & SUPPLY INC	2100	E	FLORENCE	AVE		HUNTINGTON PARK	90255	0	FA0010966	3001
JOBBER ENGINE REBUILDING CORP	2122	E	FLORENCE	AVE		HUNTINGTON PARK	90255	0	FA0010998	3001
BROTHERS & SONS	2123	E	FLORENCE	AVE	15	INGLEWOOD	90302	0	FA0010902	1001
UNITED ENGINE REBUILDING #2	2124	E	FLORENCE	AVE		HUNTINGTON PARK	90255	0	FA0010913	1001
CITY AUTO SALES	2140	E	FLORENCE	AVE		HUNTINGTON PARK	90255	0	FA0032289	3000
RICKELLYS SMOG	2150	E	FLORENCE	AVE	1	HUNTINGTON PARK	90255	0	FA0031442	3001
RICKELLYS SMOG	2150	E	FLORENCE	AVE	1	HUNTINGTON PARK	90255	0	FA0031442	1000
ROJO MUFFLERS	2150	E	FLORENCE	AVE		HUNTINGTON PARK	90255	10801855	FA0031443	1001
ROJO MUFFLERS	2150	E	FLORENCE	AVE		HUNTINGTON PARK	90255	10801855	FA0031443	3001
CASTLE AUTOMOTIVE INDUSTRY INC	2218	E	FLORENCE	AVE		HUNTINGTON PARK	90255	10281694	FA0011039	3001
CASTLE AUTOMOTIVE INDUSTRY INC	2218	E	FLORENCE	AVE		HUNTINGTON PARK	90255	10281694	FA0011039	1002
VICTORIA TIRE CENTER INC	2271	E	FLORENCE	AVE		HUNTINGTON PARK	90255	10302877	FA0010927	3001
FLORENCE SHELL	2322	E	FLORENCE	AVE		HUNTINGTON PARK	90255	10268953	FA0010964	7124
NETWORK AUTO REPAIR	2400	W	FLORENCE	AVE	B	LOS ANGELES	90047	0	FA0010849	1000
CLAY BROWN'S SERVICE CENTER	2400	W	FLORENCE	AVE		LOS ANGELES	90047	0	FA0010850	1000
AM AUTO BODY & PAINT	2601	W	FLORENCE	AVE	B	LOS ANGELES	90043	0	FA0010847	1001
PACKARD TERMITE & PEST CNTRL	2613	W	FLORENCE	AVE		LOS ANGELES	90043	0	FA0010881	1001
CORONAS INSTANT PRINTING	2726	E	FLORENCE	AVE		HUNTINGTON PARK	90255	0	FA0010875	1001
R J V BODY SHOP	2811	E	FLORENCE	AVE		HUNTINGTON PARK	90255	0	FA0010934	3001
V. FIBER	2815	E	FLORENCE	AVE		HUNTINGTON PARK	90255	10801822	FA0040928	1001
V. FIBER	2815	E	FLORENCE	AVE		HUNTINGTON PARK	90255	10801822	FA0040928	3000
ALL PRO TRANSMISSION AND AUTO REPAIR, INC	2819	W	FLORENCE	AVE		LOS ANGELES	90043	10716271	FA0047263	1000
EL CAMINO AUTO SALES	2828	E	FLORENCE	AVE		HUNTINGTON PARK	90255	0	FA0010898	1001
RAFAELS MECHANICS	2864	E	FLORENCE	AVE		HUNTINGTON PARK	90255	10296343	FA0010968	3001

LOS ANGELES COUNTY CUPA
INACTIVE - FACILITY INVENTORY

FACILITY NAME	SITE ADDRESS					CITY	ZIP	CERS ID	Facility ID	PE
RAFAELS MECHANICS	2864	E	FLORENCE	AVE		HUNTINGTON PARK	90255	10296343	FA0010968	1001
PARKVIEW MARKET	2876	E	FLORENCE	AVE		HUNTINGTON PARK	90255	0	FA0010967	3001
TEXACO N T #0309 (was)	2902	E	FLORENCE	AVE		HUNTINGTON PARK	90255	10464373	FA0010970	3001
TEXACO N T #0309 (was)	2902	E	FLORENCE	AVE		HUNTINGTON PARK	90255	10464373	FA0010970	7124
ALROGA'S AUTO REPAIR	2910	E	FLORENCE	AVE		HUNTINGTON PARK	90255	10263658	FA0011014	3000
CAR BOYS AUTO SERVICE	2968	E	FLORENCE	AVE		HUNTINGTON PARK	90255	0	FA0011003	3001
COURTESY DRUGS	3180	E	FLORENCE	AVE		HUNTINGTON PARK	90255	0	FA0047561	1001
CVS PHARMACY #11073	3208	E	FLORENCE	AVE		HUNTINGTON PARK	90255	10295383	FA0043009	1001
CVS PHARMACY #11073	3208	E	FLORENCE	AVE		HUNTINGTON PARK	90255	10295383	FA0043009	3001
WILLY'S CARBURETORS	3248	E	FLORENCE	AVE	E	HUNTINGTON PARK	90255	0	FA0010912	1001
H P AUTO CENTER	3248	E	FLORENCE	AVE	B	HUNTINGTON PARK	90255	0	FA0010879	1001
T-MOBILE WEST (SITE ID# LA03345A)	3260	E	FLORENCE	AVE		HUNTINGTON PARK	90255	10801927	FA0040909	3000
SPRINT NXTL SALT LAKE PARK LA60XC16	3401	E	FLORENCE	AVE		HUNTINGTON PARK	90255	10801882	FA0038617	3000
TUNEUP MASTERS	3404	W	FLORENCE	AVE		LOS ANGELES	90043	0	FA0010846	1101
MEZA BODY SHOP SUPPLIES	3452	E	FLORENCE	AVE		HUNTINGTON PARK	90255	10801666	FA0010988	3001
MEZA BODY SHOP SUPPLIES	3452	E	FLORENCE	AVE		HUNTINGTON PARK	90255	10801666	FA0010988	1001
EXXONMOBIL OIL CORP (#00EFWEMILE'S)	3480	E	FLORENCE	AVE		HUNTINGTON PARK	90255	10801561	FA0010997	3002
EXXONMOBIL OIL CORP (#00EFWEMILE'S)	3480	E	FLORENCE	AVE		HUNTINGTON PARK	90255	10801561	FA0010997	1001
CITY OF HUNTINGTON PARK - 16	3520	E	FLORENCE	AVE		HUNTINGTON PARK	90255	10274536	FA0011002	3500
RWC GROUP	3620	E	FLORENCE	AVE		HUNTINGTON PARK	90255	10275448	FA0010931	3500
RWC GROUP	3620	E	FLORENCE	AVE		HUNTINGTON PARK	90255	10275448	FA0010931	7124
MARRS FABULOUS CLEANERS	3623	E	FLORENCE	AVE		BELL	90201	10297075	FA0010974	3001
MARRS FABULOUS CLEANERS	3623	E	FLORENCE	AVE		BELL	90201	10297075	FA0010974	1000
SUPERIOR AUTO PARTS BATTERIES & REPAIR	3723		FLORENCE	AVE		BELL	90201	0	FA0049617	3000
SUPERIOR AUTO PARTS BATTERIES & REPAIR	3723		FLORENCE	AVE		BELL	90201	0	FA0049617	1000
TRACT 349 MUTUAL WATER CO	3724	E	FLORENCE	AVE		HUNTINGTON PARK	90255	10420162	FA0011004	3501
FLORENCE AUTO CLINIC	3726	E	FLORENCE	AVE	B	BELL	90201	0	FA0039126	3000
FLORENCE AUTO CLINIC	3726	E	FLORENCE	AVE	B	BELL	90201	0	FA0039126	1001
GM AUTO REPAIR AND TUNEUP	3726	E	FLORENCE	AVE		BELL	90201	10274428	FA0010991	7124
SUPERIOR BATTERIES & DIS PTS	3740	E	FLORENCE	AVE		BELL	90201	10302784	FA0010971	3002
SUPERIOR BATTERIES & DIS PTS	3740	E	FLORENCE	AVE		BELL	90201	10302784	FA0010971	1001
SPEEDWAY NO. 4889	3831		FLORENCE	AVE		BELL	90201	10173185	FA0010946	7124
ABEL'S AUTO REPAIR	3901		FLORENCE	AVE	E	BELL	90201	10297210	FA0011041	3701
GEORGE AUTO REPAIR	3901		FLORENCE	AVE	A	BELL	90201	10296964	FA0010969	3001
GEORGE AUTO REPAIR	3901		FLORENCE	AVE	A	BELL	90201	10296964	FA0010969	1000
ARCO ALLOYS & EQUIP CO INC	4025		FLORENCE	AVE		BELL	90201	0	FA0010925	3001

LOS ANGELES COUNTY CUPA
INACTIVE - FACILITY INVENTORY

FACILITY NAME	SITE ADDRESS					CITY	ZIP	CERS ID	Facility ID	PE
PEPES GENERAL AUTO REPAIR	4120	E	FLORENCE	AVE		BELL	90201	10794316	FA0010959	3001
PEPES GENERAL AUTO REPAIR	4120	E	FLORENCE	AVE		BELL	90201	10794316	FA0010959	1001
ISA BELL RENTALS	4121	E	FLORENCE	AVE		BELL	90201	0	FA0010977	3001
ISA BELL RENTALS	4121	E	FLORENCE	AVE		BELL	90201	0	FA0010977	1001
TALLER MEXICO AUTO SERVICE	4133	E	FLORENCE	AVE		BELL	90201	10660222	FA0010992	3001
TALLER MEXICO AUTO SERVICE	4133	E	FLORENCE	AVE		BELL	90201	10660222	FA0010992	1001
F.P. PRINTING	4260	E	FLORENCE	AVE		BELL	90201	0	FA0010871	1001
TUNEUP MASTERS #21	4404	E	FLORENCE	AVE		BELL	90201	10794397	FA0010965	3002
TUNEUP MASTERS #21	4404	E	FLORENCE	AVE		BELL	90201	10794397	FA0010965	1001
MIDAS AUTO SERVICE EXPERTS	4406	E	FLORENCE	AVE		BELL	90201	10794433	FA0010839	1001
MIDAS AUTO SERVICE EXPERTS	4406	E	FLORENCE	AVE		BELL	90201	10794433	FA0010839	3001
EAGLE INSTANT PRINTING	4719	E	FLORENCE	AVE		BELL	90201	0	FA0010869	1001
AL'S AUTO REPAIR	4720	E	FLORENCE	AVE		BELL	90201	10794421	FA0010929	3001
AL'S AUTO REPAIR	4720	E	FLORENCE	AVE		BELL	90201	10794421	FA0010929	1000
T-MOBLE WEST SITE ID: LA23635A	4738		FLORENCE	AVE		BELL	90201	10794298	FA0041442	3000
MEXICO TIRES	4825	E	FLORENCE	AVE		BELL	90201	10794403	FA0010926	3001
MEXICO TIRES	4825	E	FLORENCE	AVE		BELL	90201	10794403	FA0010926	1001
BELL CONVALESCENT HOSPITAL	4900		FLORENCE	AVE		BELL	90201	0	FA0011005	3001
PURRFECT AUTO SERVICE	4928	E	FLORENCE	AVE	1	BELL	90201	0	FA0010919	7124
BELL AUTOMOTIVE CENTER	4928	E	FLORENCE	AVE	A	BELL	90201	0	FA0039508	7124
GARCIA WHEELS AND TIRE	4928	E	FLORENCE	AVE	1	BELL	90201	10274026	FA0011000	3701
TENAS AUTO BODY SHOP	4928	E	FLORENCE	AVE	12&13	BELL	90201	10659562	FA0010999	3001
JB AUTO REPAIR	4928	E	FLORENCE	AVE		BELL	90201	0	FA0010895	1001
STATE AUTO REPAIR	4928	E	FLORENCE	AVE	5&6	BELL	90201	0	FA0010897	1001
STATE AUTO REPAIR	4928	E	FLORENCE	AVE	5&6	BELL	90201	0	FA0010897	3001
TENAS AUTO BODY SHOP	4928	E	FLORENCE	AVE	12&13	BELL	90201	10659562	FA0010999	1001
EL KORA #2	4928	E	FLORENCE	AVE	8&9	BELL	90201	0	FA0011016	1001
EL KORA #2	4928	E	FLORENCE	AVE	8&9	BELL	90201	0	FA0011016	3001
AMERICAS AUTO SERVICE	4928	E	FLORENCE	AVE	9	BELL	90201	0	FA0010900	1001
7-ELEVEN INC. STORE #39037A	4965		FLORENCE	AVE		BELL	90201	10273252	FA0010947	7124
PROPEL BIOFUELS INC	4965	E	FLORENCE	AVE		BELL	90201	0	FA0044557	7124
PROPEL BIOFUELS INC	4965	E	FLORENCE	AVE		BELL	90201	0	FA0044557	3003
PROPEL BIOFUELS INC	4965	E	FLORENCE	AVE		BELL	90201	0	FA0044557	1001
7-ELEVEN	5000		FLORENCE	AVE		BELL	90201	0	FA0010960	3001
AZARDOKHT RITA INC	5001		FLORENCE	AVE		BELL	90201	10273453	FA0010924	7124
SHOWBIZ PIZZA TIME INC	5089		FLORENCE	AVE		BELL	90201	0	FA0010943	3001

LOS ANGELES COUNTY CUPA
INACTIVE - FACILITY INVENTORY

FACILITY NAME	SITE ADDRESS					CITY	ZIP	CERS ID	Facility ID	PE
KRAGEN AUTO PARTS #1509	5091	E	FLORENCE	AVE		BELL	90201	0	FA0011017	3001
KRAGEN AUTO PARTS #1509	5091	E	FLORENCE	AVE		BELL	90201	0	FA0011017	1000
R & R DRIVE-IN DAIRY	5133		FLORENCE	AVE		BELL	90201	0	FA0010928	3001
O'S AUTO TECH	5151	E	FLORENCE	AVE	B	BELL	90201	0	FA0011038	3001
BELL GAS	5151		FLORENCE	AVE		BELL	90201	10263322	FA0010935	7124
O'S AUTO TECH	5151	E	FLORENCE	AVE	B	BELL	90201	0	FA0011038	1000
PROFESSIONAL CAR'S MAINTENANCE & LUBE #1	5151	E	FLORENCE	AVE		BELL	90201	10715935	FA0047562	1000
PROFESSIONAL CAR'S MAINTENANCE & LUBE #1	5151	E	FLORENCE	AVE		BELL	90201	10715935	FA0047562	3000
PACIFIC ALTERNATORS	5247	E	FLORENCE	AVE		BELL	90201	10794442	FA0010961	3001
PACIFIC ALTERNATORS	5247	E	FLORENCE	AVE		BELL	90201	10794442	FA0010961	1002
MOBIL (STATION #287)	5661		FLORENCE	AVE		BELL GARDENS	90201	0	FA0010942	3001
ARCO #9516 AMPM	5706	E	FLORENCE	AVE		BELL GARDENS	90201	10794592	FA0010944	3001
ARCO #9516 AMPM	5706	E	FLORENCE	AVE		BELL GARDENS	90201	10794592	FA0010944	7124
ROLLING TIRES AND WHEELS	5849	E	FLORENCE	AVE		BELL GARDENS	90201	10271944	FA0042973	1001
ROLLING TIRES AND WHEELS	5849	E	FLORENCE	AVE		BELL GARDENS	90201	10271944	FA0042973	3001
MEHR AUTO PARTS & DISTRIBUT	5873	E	FLORENCE	AVE		BELL GARDENS	90201	0	FA0010877	1001
MHFR ENERGY INC	5970		FLORENCE	AVE		BELL GARDENS	90201	10297480	FA0010951	7124
MHFR ENERGY INC	5970		FLORENCE	AVE		BELL GARDENS	90201	10297480	FA0010951	7124
ALL DAY TIRE & AUTO SERVICE	6000		FLORENCE	AVE		BELL GARDENS	90201	10794472	FA0010982	3001
ALL DAY TIRE & AUTO SERVICE	6000		FLORENCE	AVE		BELL GARDENS	90201	10794472	FA0010982	1001
OREILLY AUTO PARTS #3849	6020		FLORENCE	AVE		BELL GARDENS	90201	10794508	FA0043023	1001
OREILLY AUTO PARTS #3849	6020		FLORENCE	AVE		BELL GARDENS	90201	10794508	FA0043023	3001
BELL GARDENS PEST CONTROL	6032		FLORENCE	AVE		BELL GARDENS	90201	0	FA0010952	3001
DD'S DISCOUNT #5274	6039		FLORENCE	AVE		BELL GARDENS	90201	10835854	FA0042971	3001
PERFECTION JEWELRY REPAIR	6048		FLORENCE	AVE	C	BELL GARDENS	90201	0	FA0043969	1001
AUTOZONE #5358	6107	E	FLORENCE	AVE		BELL GARDENS	90201	10139463	FA0011007	3500
SPRINT NXTL CELL SITE	6124		FLORENCE	AVE		BELL GARDENS	90201	10794466	FA0038618	3000
O'REILLY AUTO PARTS #3849	6125		FLORENCE	AVE		BELL GARDENS	90201	10274020	FA0045031	3001
BROTHERS TERMITE INC	6241		FLORENCE	AVE		BELL GARDENS	90201	0	FA0010954	3001
BROTHERS TERMITE INC	6241		FLORENCE	AVE		BELL GARDENS	90201	0	FA0010954	1002
T-MOBILE WEST SITE ID: LA23633A	6241		FLORENCE	VIA	TM	BELL GARDENS	90201	10794586	FA0041441	3000
HERNANDEZ AUTO REPAIR	6246	E	FLORENCE	AVE		BELL GARDENS	90201	10794550	FA0010978	3001
HERNANDEZ AUTO REPAIR	6246	E	FLORENCE	AVE		BELL GARDENS	90201	10794550	FA0010978	1001
ADLER WESTERN INC	6252	E	FLORENCE	AVE		BELL GARDENS	90201	10264102	FA0010979	3001
JAVIERS AUTO CLINIC	6301	E	FLORENCE	AVE		BELL GARDENS	90201	0	FA0011015	3001
JAVIERS AUTO CLINIC	6301	E	FLORENCE	AVE		BELL GARDENS	90201	0	FA0011015	1001

LOS ANGELES COUNTY CUPA
INACTIVE - FACILITY INVENTORY

FACILITY NAME	SITE ADDRESS					CITY	ZIP	CERS ID	Facility ID	PE
GIBBS TYPESETTING CO	6315	E	FLORENCE	PL		BELL GARDENS	90201	0	FA0010841	1002
SHELL (BELL GARDENS)	6350	E	FLORENCE	AVE		BELL GARDENS	90201	0	FA0010962	3002
SHELL (BELL GARDENS)	6350	E	FLORENCE	AVE		BELL GARDENS	90201	0	FA0010962	1001
FLORENCE 76	6355		FLORENCE	AVE		BELL GARDENS	90201	10175769	FA0010948	7124
FLORENCE 76	6355		FLORENCE	AVE		BELL GARDENS	90201	10175769	FA0010948	7124
ACADEMY POOL SUPPLY	6359		FLORENCE	AVE		BELL GARDENS	90201	0	FA0010955	3001
AMERICAN WELDING	6419		FLORENCE	AVE		BELL GARDENS	90201	10280929	FA0010956	3001
CATHAY PLASTIC	6445		FLORENCE	AVE		BELL GARDENS	90201	0	FA0010957	3001
PARRA'S MUFFLERS	6461		FLORENCE	AVE	D	BELL GARDENS	90201	10794490	FA0011021	3001
CALIFORNIA CARBURETOR CO	6461	E	FLORENCE	AVE	A	BELL GARDENS	90201	10279144	FA0010888	3000
SPEEDWAY NO. 5058	6601		FLORENCE	AVE		BELL GARDENS	90201	10173311	FA0010958	7124
CITY OF BELL GARDENS (WELL #1)	6607		FLORENCE	PL		BELL GARDENS	90201	10297498	FA0011024	7124
CITY OF BELL GARDENS (WELL #1)	6607		FLORENCE	PL		BELL GARDENS	90201	10297498	FA0011024	3503
CITY OF BELL GARDENS (WELL #1)	6607		FLORENCE	PL		BELL GARDENS	90201	10297498	FA0011024	1000
SANCHEZ AUTO REPAIR	6623	E	FLORENCE	AVE		BELL GARDENS	90201	10274668	FA0043493	1001
SANCHEZ AUTO REPAIR	6623	E	FLORENCE	AVE		BELL GARDENS	90201	10274668	FA0043493	3001
GIL'S AUTO CENTER	6627	E	FLORENCE	AVE		BELL GARDENS	90201	10794691	FA0010995	3001
GIL'S AUTO CENTER	6627	E	FLORENCE	AVE		BELL GARDENS	90201	10794691	FA0010995	1001
J & C AUTO CENTER	6627	E	FLORENCE	AVE	A	BELL GARDENS	90201	0	FA0036220	3001
J & C AUTO CENTER	6627	E	FLORENCE	AVE	A	BELL GARDENS	90201	0	FA0036220	1001
CALIFORNIA CLEANING SUPPLIES	6635		FLORENCE	AVE	315	BELL GARDENS	90201	10794670	FA0011013	3001
MAGNA MOLDS	6635		FLORENCE	AVE	334	BELL GARDENS	90201	0	FA0010938	3001
AURELIOS AUTOMOTIVE CARE	6635	E	FLORENCE	AVE	205	BELL GARDENS	90201	10297591	FA0010901	1000
MAGNA MOLDS	6635		FLORENCE	AVE	334	BELL GARDENS	90201	0	FA0010938	1001
CALIFORNIA CLEANING SUPPLIES	6635		FLORENCE	AVE	315	BELL GARDENS	90201	10794670	FA0011013	1001
AURELIOS AUTOMOTIVE CARE	6635	E	FLORENCE	AVE	205	BELL GARDENS	90201	10297591	FA0010901	3000
SANDRAIL FABRICATORS INC	6635		FLORENCE	AVE	332	BELL GARDENS	90201	0	FA0042196	3001
J.V. PRINTING SERVICE	6635		FLORENCE	AVE	323	BELL GARDENS	90201	10714837	FA0045488	1001
USA PRECISION GEAR CO	6635		FLORENCE	AVE	321	BELL GARDENS	90201	0	FA0011018	3001
USA PRECISION GEAR CO	6635		FLORENCE	AVE	321	BELL GARDENS	90201	0	FA0011018	1001
CITY BOUNCE	6635		FLORENCE	AVE	308	BELL GARDENS	90201	0	FA0042197	3001
NERI STYLE INC	6635		FLORENCE	AVE	334	BELL GARDENS	90201	10289545	FA0042287	3001
BETTER WHOLESALE PRINTING	6635		FLORENCE	AVE	318	BELL GARDENS	90201	0	FA0045487	1000
HI PERFORMANCE AUTO	6635		FLORENCE	AVE	204	BELL GARDENS	90201	10296952	FA0011012	1001
K & R CHEMICALS CORP	6635		FLORENCE	AVE	309	BELL GARDENS	90201	10794607	FA0010996	3002
HI PERFORMANCE AUTO	6635		FLORENCE	AVE	204	BELL GARDENS	90201	10296952	FA0011012	3001

LOS ANGELES COUNTY CUPA
INACTIVE - FACILITY INVENTORY

FACILITY NAME	SITE ADDRESS					CITY	ZIP	CERS ID	Facility ID	PE
HP METAL POLISHING	6635		FLORENCE	AVE	335	BELL GARDENS	90201	10303207	FA0045056	1001
HP METAL POLISHING	6635		FLORENCE	AVE	335	BELL GARDENS	90201	10303207	FA0045056	3000
RECHECKS PLACE AUTO REPAIR	6635		FLORENCE	AVE	301	BELL GARDENS	90201	10303438	FA0041800	1000
RECHECKS PLACE AUTO REPAIR	6635		FLORENCE	AVE	301	BELL GARDENS	90201	10303438	FA0041800	3001
TWINCO WELDING SUPPLIES INC	6635		FLORENCE	AVE	201	BELL GARDENS	90201	0	FA0010994	3001
FRONTIER CALIFORNIA: FLORENCE CO	6640		FLORENCE	AVE		BELL GARDENS	90201	10141261	FA0010949	7124
J R ENTERPRISES	6707	E	FLORENCE	AVE		BELL GARDENS	90201	10794544	FA0011022	3000
J R ENTERPRISES	6707	E	FLORENCE	AVE		BELL GARDENS	90201	10794544	FA0011022	1002
MODEL PLATING COMPANY	6709	E	FLORENCE	AVE		BELL GARDENS	90201	10794514	FA0010933	3003
MODEL PLATING COMPANY	6709	E	FLORENCE	AVE		BELL GARDENS	90201	10794514	FA0010933	1002
MODEL PLATING COMPANY	6709	E	FLORENCE	AVE		BELL GARDENS	90201	10794514	FA0010933	3500
MODEL PLATING COMPANY	6709	E	FLORENCE	AVE		BELL GARDENS	90201	10794514	FA0010933	2020
INDUSTRIAL FORKLIFTS OF SO CAL	6710		FLORENCE	AVE		BELL GARDENS	90201	10794538	FA0011020	3003
INDUSTRIAL FORKLIFTS OF SO CAL	6710		FLORENCE	AVE		BELL GARDENS	90201	10794538	FA0011020	1002
SEBASTIAN DOMINGUEZ COACHWORK	6721	E	FLORENCE	AVE		BELL GARDENS	90201	10297333	FA0011019	3001
SEBASTIAN DOMINGUEZ COACHWORK	6721	E	FLORENCE	AVE		BELL GARDENS	90201	10297333	FA0011019	1000
SEBASTIAN DOMINGUEZ COACHWORK	6721	E	FLORENCE	AVE		BELL GARDENS	90201	10297333	FA0011019	1000
P & C COACH CRAFT	6725	E	FLORENCE	AVE		BELL GARDENS	90201	10280533	FA0010884	3001
TOW WORLD INC	6730	E	FLORENCE	AVE		BELL GARDENS	90201	10794652	FA0011025	3001
TOW WORLD INC	6730	E	FLORENCE	AVE		BELL GARDENS	90201	10794652	FA0011025	1001
LOCOMOTIVE AIR SERVICES INC	6845	E	FLORENCE	PL		BELL GARDENS	90201	0	FA0010950	3003
LOCOMOTIVE AIR SERVICES INC	6845	E	FLORENCE	PL		BELL GARDENS	90201	0	FA0010950	1001
LOCOMOTIVE AIR SERVICES INC	6845	E	FLORENCE	PL		BELL GARDENS	90201	0	FA0010950	7124
J & S CHROME PLATING CO INC	6863		FLORENCE	PL		BELL GARDENS	90201	0	FA0010941	3001
PHILIPPE LANGDON FUR INC	6891		FLORENCE	PL		BELL GARDENS	90201	0	FA0042405	3000
CHEVRON (G&M #96)	7360		FLORENCE	AVE		DOWNEY	90240	10138327	FA0010914	7050
CHEVRON (G&M #96)	7360		FLORENCE	AVE		DOWNEY	90240	10138327	FA0010914	7050
7-ELEVEN INC STORE #34923	7371		FLORENCE	AVE		DOWNEY	90240	10462783	FA0047990	7050
7-ELEVEN INC STORE #34923	7371		FLORENCE	AVE		DOWNEY	90240	10462783	FA0047990	7050
DEL RIO CLEANERS	7412		FLORENCE	AVE		DOWNEY	90240	10304599	FA0010892	7050
DEL RIO CLEANERS	7412		FLORENCE	AVE		DOWNEY	90240	10304599	FA0010892	7050
BRITTS CUSTOM CLEANERS	7828	E	FLORENCE	AVE		DOWNEY	90240	0	FA0010876	1001
COCO'S #226	7900		FLORENCE	AVE		DOWNEY	90240	10710904	FA0049854	7050
YOSHINOYA AMERICA, INC. - DOWNEY	7910		FLORENCE	AVE		DOWNEY	90240	10670755	FA0050298	7050
CVS PHARMACY #8867	7915	E	FLORENCE	AVE		DOWNEY	90240	10304566	FA0010896	7050
CVS PHARMACY #8867	7915	E	FLORENCE	AVE		DOWNEY	90240	10304566	FA0010896	7050

LOS ANGELES COUNTY CUPA
INACTIVE - FACILITY INVENTORY

FACILITY NAME	SITE ADDRESS					CITY	ZIP	CERS ID	Facility ID	PE
WALGREENS #3902	7966		FLORENCE	AVE		DOWNEY	90240	10304032	FA0043241	1001
MODEL CLEANERS INC	8001	E	FLORENCE	AVE		DOWNEY	90240	10304035	FA0010860	7050
MODEL CLEANERS INC	8001	E	FLORENCE	AVE		DOWNEY	90240	10304035	FA0010860	7050
VERIZON-LAKEFLORE	8050		FLORENCE	AVE		DOWNEY	90240	10163129	FA0048000	7050
SPRINT NEXTEL CELL SITE LA39XC753	8060		FLORENCE	AVE		DOWNEY	90240	10130527	FA0040868	7050
METROPCS NETWORKS CALIFORNIA LLC	8060		FLORENCE	AVE	MPCS	DOWNEY	90240	10309087	FA0041685	7050
METROPCS NETWORKS CALIFORNIA LLC	8060		FLORENCE	AVE	MPCS	DOWNEY	90240	10309087	FA0041685	7050
METROPCS NETWORKS CALIFORNIA LLC	8060		FLORENCE	AVE	MPCS	DOWNEY	90240	10309087	FA0041685	7050
DOWNEY DIALYSIS CENTER	8630		FLORENCE	AVE		DOWNEY	90240	0	FA0010918	7050
DOWNEY POOL SUPPLY	8647		FLORENCE	AVE		DOWNEY	90240	10304458	FA0010916	7050
DOWNEY POOL SUPPLY	8647		FLORENCE	AVE		DOWNEY	90240	10304458	FA0010916	7050
VALUE CLEANERS	8655	E	FLORENCE	AVE		DOWNEY	90240	0	FA0010878	1001
SPRINT CELL SITE LA59XC004	9245		FLORENCE	AVE		DOWNEY	90240	0	FA0045851	3001
NEXTEL CELL SITE CA8032	9245		FLORENCE	AVE		DOWNEY	90240	10130509	FA0036259	7050
DOWNEY FIRE DEPT	9349	E	FLORENCE	AVE		DOWNEY	90241	0	FA0010915	7124
CALTRANS FLORENCE MAINTENANCE STATION	10903		FLORENCE	AVE		DOWNEY	90241	10001233	FA0010917	7050
CALTRANS FLORENCE MAINTENANCE STATION	10903		FLORENCE	AVE		DOWNEY	90241	10001233	FA0010917	7050
DISCOUNT AUTO SERVICE & REP	10907	E	FLORENCE	AVE		DOWNEY	90241	0	FA0010910	7050
DISCOUNT AUTO SERVICE & REP	10907	E	FLORENCE	AVE		DOWNEY	90241	0	FA0010910	1001
GIANT RV DOWNEY	11111		FLORENCE	AVE		DOWNEY	90241	10759678	FA0050043	7050
DAKINE AUTOMTOIVE GROUP	11146		FLORENCE	AVE		DOWNEY	90241	0	FA0033569	7050
DAKINE AUTOMTOIVE GROUP	11146		FLORENCE	AVE		DOWNEY	90241	0	FA0033569	1003
DAKINE AUTOMTOIVE GROUP	11146		FLORENCE	AVE		DOWNEY	90241	0	FA0033569	3701
THE BUMPER SHOP	808-828	E	FLORENCE	AVE		LOS ANGELES	90001	10241482	FA0010859	1002
THE BUMPER SHOP	808-828	E	FLORENCE	AVE		LOS ANGELES	90001	10241482	FA0010859	2010
THE BUMPER SHOP	808-828	E	FLORENCE	AVE		LOS ANGELES	90001	10241482	FA0010859	2020
AT&T California - K1621	2275		FLORENCITA	AVE		MONTROSE	91020	10599814	FA0011044	3500
JEROME WEINBERG D D S	2307		FLORENCITA	AVE		MONTROSE	91020	0	FA0011043	3001
MITCO GLOBAL LOGISTICS	7300		FLORES	ST		DOWNEY	90242	10851160	FA0011045	1004
MITCO GLOBAL LOGISTICS	7300		FLORES	ST		DOWNEY	90242	10851160	FA0011045	7050
MITCO GLOBAL LOGISTICS	7300		FLORES	ST		DOWNEY	90242	10851160	FA0011045	7050
MITCO GLOBAL LOGISTICS	7300		FLORES	ST		DOWNEY	90242	10851160	FA0011045	7050
MITCO GLOBAL LOGISTICS	7300		FLORES	ST		DOWNEY	90242	10851160	FA0011045	7050
MITCO GLOBAL LOGISTICS	7300		FLORES	ST		DOWNEY	90242	10851160	FA0011045	7050
FIRST CHOICE SERVICES	7373		FLORES	ST		DOWNEY	90242	0	FA0040874	7050
GEXPRO DOWNEY HUB WAREHOUSE	7475		FLORES	ST		DOWNEY	90242	10299445	FA0040875	7050

LOS ANGELES COUNTY CUPA
INACTIVE - FACILITY INVENTORY

FACILITY NAME	SITE ADDRESS					CITY	ZIP	CERS ID	Facility ID	PE
MACH 1 GLOBAL SERVICES	7485		FLORES	ST		DOWNEY	90242	10615135	FA0047326	7050
MACH 1 GLOBAL SERVICES	7485		FLORES	ST		DOWNEY	90242	10615135	FA0047326	7050
T-MOBILE WEST SITE ID# LA03614G	2100	W	FLOTILLA	ST		MONTEBELLO	90640	0	FA0041365	3000
AMERICAN UNIFORM	5534		FLOTILLA	ST		COMMERCE	90040	0	FA0011055	3001
RPM PAPER	5560		FLOTILLA	ST		COMMERCE	90040	0	FA0011056	3001
DANFIELD INC	6401		FLOTILLA	ST		COMMERCE	90040	10280680	FA0011054	1002
DANFIELD INC	6401		FLOTILLA	ST		COMMERCE	90040	10280680	FA0011054	3001
GARVEY NUT & CANDY	6416		FLOTILLA	ST		COMMERCE	90040	0	FA0011049	3001
THALCO INC OF UNITED MERCHANTS	6431		FLOTILLA	ST		COMMERCE	90040	0	FA0010963	3001
HEEGER INC	6446		FLOTILLA	ST		COMMERCE	90040	10269823	FA0011061	3000
HEEGER INC	6446		FLOTILLA	ST		COMMERCE	90040	10269823	FA0011061	1002
COMMERCE TRADING CORP	6460		FLOTILLA	ST		COMMERCE	90040	0	FA0011057	3001
NEW JAPAN INTERNATIONAL INC	6464		FLOTILLA	ST		COMMERCE	90040	10284607	FA0011046	1001
CAL COAST DISTRIBUTION ENT	6465		FLOTILLA	ST		COMMERCE	90040	0	FA0011058	1002
CAL COAST DISTRIBUTION ENT	6465		FLOTILLA	ST		COMMERCE	90040	0	FA0011058	3001
POWER REPS INC	6480		FLOTILLA	ST		COMMERCE	90040	10303057	FA0011059	3000
MEGA SIGN INC	6500		FLOTILLA	ST		COMMERCE	90040	10303018	FA0011048	3000
ENRIQUEZ MATERIALS & QUILTING INC	6501		FLOTILLA	ST		COMMERCE	90040	10285999	FA0044407	3002
ENRIQUEZ MATERIALS & QUILTING INC	6501		FLOTILLA	ST		COMMERCE	90040	10285999	FA0044407	1001
ENRIQUEZ MATERIALS AND QUILTING	6557		FLOTILLA	ST		COMMERCE	90040	10796962	FA0011050	3001
CAL ROYAL PRODUCTS INC	6605		FLOTILLA	ST		COMMERCE	90040	10272844	FA0011047	1004
GRAPHIC PRESS	6670		FLOTILLA	ST		COMMERCE	90040	10685830	FA0011052	1003
GRAPHIC PRESS	6670		FLOTILLA	ST		COMMERCE	90040	10685830	FA0011052	3002
G E RICHARDS CO	21		FLOWER	ST		ARCADIA	91006	0	FA0011062	1002
SPRINT BURBANK POP CABRBB	100	S	FLOWER	ST	A	BURBANK	91502	10149379	FA0011096	7024
SPRINT BURBANK POP CABRBB	100	S	FLOWER	ST	A	BURBANK	91502	10149379	FA0011096	7020
SPRINT BURBANK POP CABRBB	100	S	FLOWER	ST	A	BURBANK	91502	10149379	FA0011096	1000
STOOPID BUDDY STOODIOS, LLC	200	S	FLOWER	ST		BURBANK	91502	10864504	FA0053422	1001
PENHALL COMPANY	255	S	FLOWER	ST		BURBANK	91502	10229338	FA0011095	7020
PENHALL COMPANY	255	S	FLOWER	ST		BURBANK	91502	10229338	FA0011095	7024
ZADA INTERNATIONAL PRINTING	301	S	FLOWER	ST		BURBANK	91502	10229326	FA0011075	1001
ZADA INTERNATIONAL PRINTING	301	S	FLOWER	ST		BURBANK	91502	10229326	FA0011075	7020
ZADA INTERNATIONAL PRINTING	301	S	FLOWER	ST		BURBANK	91502	10229326	FA0011075	7020
TECH GRAPHIC INC	315	S	FLOWER	ST		BURBANK	91502	0	FA0011064	1002
XFX INC	320	S	FLOWER	ST		BURBANK	91502	0	FA0011097	7020
ARTISANS OF AMERICA (was)	411	S	FLOWER	ST		BURBANK	91502	0	FA0011086	1002

LOS ANGELES COUNTY CUPA
INACTIVE - FACILITY INVENTORY

FACILITY NAME	SITE ADDRESS					CITY	ZIP	CERS ID	Facility ID	PE
ARTISANS OF AMERICA (was)	411	S	FLOWER	ST		BURBANK	91502	0	FA0011086	7020
CHIODO BROS & PRODUCTIONS	425	S	FLOWER	ST	100	BURBANK	91502	0	FA0010981	1002
BURRTEC WASTE INDUSTRIES INC	500	S	FLOWER	ST	B	BURBANK	91502	10229332	FA0011090	7020
BURRTEC WASTE INDUSTRIES INC	500	S	FLOWER	ST	B	BURBANK	91502	10229332	FA0011090	7024
BURBANK RECYCLE CENTER	500	S	FLOWER	ST	A	BURBANK	91502	10229329	FA0011089	7024
BURBANK RECYCLE CENTER	500	S	FLOWER	ST	A	BURBANK	91502	10229329	FA0011089	7020
POSTAL INSTANT PRESS NO 21	505	S	FLOWER	ST		LOS ANGELES	90071	0	FA0011069	1001
ARCO PLAZA PHOTO EXPRESS	505	S	FLOWER	ST	B-31	LOS ANGELES	90071	0	FA0011080	1006
ULTRAMITRE	509	S	FLOWER	ST		BURBANK	91502	10686652	FA0047518	7020
ULTRAMITRE	509	S	FLOWER	ST		BURBANK	91502	10686652	FA0047518	1001
J & M ANODIZING INC	525	S	FLOWER	ST		BURBANK	91502	0	FA0011063	1002
J & M ANODIZING INC	525	S	FLOWER	ST		BURBANK	91502	0	FA0011063	2020
J & M ANODIZING INC	525	S	FLOWER	ST		BURBANK	91502	0	FA0011063	7020
ELECTRICAL MAINTENANCE DEPT.	602	S	FLOWER	ST		BURBANK	91502	0	FA0011072	1003
TRANSIT WAYS INC BURBANK BUS	628	S	FLOWER	ST		BURBANK	91502	0	FA0042223	1001
TRANSIT WAYS INC BURBANK BUS	628	S	FLOWER	ST		BURBANK	91502	0	FA0042223	7020
MARKETING YOU	630	S	FLOWER	ST		BURBANK	91502	0	FA0011087	1002
NEL LABORATORIES	700	S	FLOWER	ST		BURBANK	91502	0	FA0011073	1002
REFRIGERATION SUPPLIES DISTRIBUTOR	715	S	FLOWER	ST		BURBANK	91502	0	FA0011091	7020
GENERAL AUTOMOTIVE	716	S	FLOWER	ST		BURBANK	91502	0	FA0011092	7020
REFRIGERATION SUPPLIES DISTRIBUTOR	724	S	FLOWER	ST		BURBANK	91502	10230490	FA0045127	7020
SOUTHERN ELECTRONICS CO INC	726	S	FLOWER	ST		BURBANK	91502	0	FA0010972	1003
SOUTHERN ELECTRONICS CO INC	726	S	FLOWER	ST		BURBANK	91502	0	FA0010972	7020
GORDON SCHROEDER INC	800	S	FLOWER	ST		BURBANK	91502	0	FA0011074	7020
GORDON SCHROEDER INC	800	S	FLOWER	ST		BURBANK	91502	0	FA0011074	1000
BAGUETTE WORLD	801	S	FLOWER	ST	405	LOS ANGELES	90014	0	FA0031518	1003
SBR INC	801	S	FLOWER	ST		BURBANK	91502	10230220	FA0034042	7020
BWP FLOWER STATION	911	S	FLOWER	ST		BURBANK	91505	10229335	FA0011093	7020
BWP FLOWER STATION	911	S	FLOWER	ST		BURBANK	91505	10229335	FA0011093	3702
CARMAX #7126	1000	S	FLOWER	ST		BURBANK	91502	10230310	FA0037177	7024
CARMAX #7126	1000	S	FLOWER	ST		BURBANK	91502	10230310	FA0037177	3701
CARMAX #7126	1000	S	FLOWER	ST		BURBANK	91502	10230310	FA0037177	7020
THE HOME DEPOT STORE #6654	1200	S	FLOWER	ST		BURBANK	91502	10123117	FA0036114	7020
THE HOME DEPOT #6654	1200	S	FLOWER	ST		BURBANK	91502	0	FA0037175	7020
PRIMO GRAPHICS INC	1201		FLOWER	ST		BURBANK	91502	10230436	FA0043984	1006
PRIMO GRAPHICS INC	1201		FLOWER	ST		BURBANK	91502	10230436	FA0043984	7020

LOS ANGELES COUNTY CUPA
INACTIVE - FACILITY INVENTORY

FACILITY NAME	SITE ADDRESS					CITY	ZIP	CERS ID	Facility ID	PE
PRIMO GRAPHICS INC	1201		FLOWER	ST		BURBANK	91502	10230436	FA0043984	7020
JACKSON FUEL INJECTORS INC	1207	S	FLOWER	ST		BURBANK	91502	0	FA0011065	1001
JACKSON FUEL INJECTORS INC	1207	S	FLOWER	ST		BURBANK	91502	0	FA0011065	7020
VENUS PRINTING & STATIONARY	1230	S	FLOWER	ST		LOS ANGELES	90015	0	FA0011084	1002
J&R ENGINEERING INC	1303	S	FLOWER	ST		BURBANK	91502	0	FA0011035	1001
GLOBE BEARING CO LTD	1338	S	FLOWER	ST		LOS ANGELES	90015	0	FA0011067	1002
AT&T MOBILITY - (USID26435)	1720		FLOWER	AVE	ATT	DUARTE	91010	10815397	FA0041915	3000
METROPCS CALIFORNIA, LLC#LA0400B	1720		FLOWER	AVE		DUARTE	91010	10298749	FA0040219	3000
KIA OF DOWNTOWN	1945	S	FLOWER	ST		LOS ANGELES	90007	10484383	FA0011066	2099
UNIVERSITY OF SOUTHERN CALIFORNIA - VITERBI SCHOOL OF ENGINEERING	2727	S	FLOWER	ST		LOS ANGELES	90007	10846777	FA0053103	1001
PENA RACING TEAM	2811		FLOWER	ST		LOS ANGELES	90007	10844341	FA0052128	1000
PRECISION AUTOMOTIVE	2813	S	FLOWER	ST		LOS ANGELES	90007	0	FA0011079	1000
RALFI'S COLLISION CENTER	2819	S	FLOWER	ST		LOS ANGELES	90007	10242895	FA0011071	1001
HI-LUSTRE PRODUCTS INC	3512	S	FLOWER	ST		LOS ANGELES	90007	0	FA0011102	1001
STEELE & KENNEDY	3701	S	FLOWER	ST		LOS ANGELES	90007	0	FA0011078	1001
UNIVERSAL SERVICE INC	3742	S	FLOWER	ST		LOS ANGELES	90007	0	FA0011077	1000
PARAMOUNT UNIFIED SCHOOL DIST	8555	E	FLOWER	ST		PARAMOUNT	90723	10276054	FA0011099	2020
PARAMOUNT UNIFIED SCHOOL DIST	8555	E	FLOWER	ST		PARAMOUNT	90723	10276054	FA0011099	7124
J & J JUMPER & PARTY RENTAL	9406		FLOWER	ST		BELLFLOWER	90706	10279951	FA0031750	3001
QUALITY PRINTING	9442		FLOWER	ST		BELLFLOWER	90706	0	FA0011082	1001
GORDON TERMITE CONTROL INC	9637		FLOWER	ST		BELLFLOWER	90706	10794715	FA0011070	1001
GORDON TERMITE CONTROL INC	9637		FLOWER	ST		BELLFLOWER	90706	10794715	FA0011070	3000
BELLFLOWER COURTHOUSE - JUDICIAL COUNCIL OF CALIFORNIA #19-AL1	10025	E	FLOWER	ST		BELLFLOWER	90706	10265344	FA0011088	7124
LAGRAPHICO.COM	2070		FLOYD	ST		BURBANK	91504	0	FA0011107	7020
AT&T MOBILITY - NL0473-01 SCHROEDER RACING (USID123234)	2080		FLOYD	ST		BURBANK	91504	10771945	FA0050284	7020
BURBANK DENTAL LABORATORY	2101		FLOYD	ST		BURBANK	91504	10229344	FA0011106	1002
BURBANK DENTAL LABORATORY	2101		FLOYD	ST		BURBANK	91504	10229344	FA0011106	7020
CALTRON COMPANY	2121		FLOYD	ST		BURBANK	91504	10229341	FA0011105	1002
CALTRON COMPANY	2121		FLOYD	ST		BURBANK	91504	10229341	FA0011105	7020
CALTRON COMPANY	2121		FLOYD	ST		BURBANK	91504	10229341	FA0011105	7020
DREAM DELIVERY	2124		FLOYD	ST		BURBANK	91504	0	FA0011108	7020
MEDIA CITY MACHINE	2125		FLOYD	ST		BURBANK	91504	0	FA0011111	7020
GSP PRECISION INC	2915		FLOYD	ST		BURBANK	91504	10230280	FA0035857	7020
GSP PRECISION INC	2915		FLOYD	ST		BURBANK	91504	10230280	FA0035857	7020

LOS ANGELES COUNTY CUPA
INACTIVE - FACILITY INVENTORY

FACILITY NAME	SITE ADDRESS					CITY	ZIP	CERS ID	Facility ID	PE
GSP PRECISION INC	2915		FLOYD	ST		BURBANK	91504	10230280	FA0035857	1003
CRAFT PRECISION PRODUCTS INC	3008		FLOYD	ST		BURBANK	91504	10230253	FA0034060	7020
CRAFT PRECISION PRODUCTS INC	3008		FLOYD	ST		BURBANK	91504	10230253	FA0034060	7020
FLO-SERVICES, INC.	3010		FLOYD	ST		BURBANK	91504	10509592	FA0011110	7020
FLO-SERVICES, INC.	3010		FLOYD	ST		BURBANK	91504	10509592	FA0011110	7020
B & R AUTO DISMANTLING	902		FOOTE	AVE		WILMINGTON	90744	0	FA0011116	1001
B & R AUTO DISMANTLING	1001	E	FOOTE	AVE		WILMINGTON	90744	0	FA0011117	1001
CEC	3035	E	FOOTHIILL	BLVD		PASADENA	91107	10505437	FA0046049	7070
ARMAG OIL #8 INC	4	W	FOOTHILL	BLVD		ARCADIA	91006	10285987	FA0011366	7124
JOHN'S SERVICE STATION	5	W	FOOTHILL	BLVD		ARCADIA	91006	10267912	FA0011414	7124
SHELL ARCADIA	25	E	FOOTHILL	BLVD		ARCADIA	91006	10793311	FA0011323	1002
SHELL ARCADIA	25	E	FOOTHILL	BLVD		ARCADIA	91006	10793311	FA0011323	3002
SPRINT NXTL ARCADIA PROF'L BLDNG	41	E	FOOTHILL	BLVD		ARCADIA	91006	10793851	FA0038620	3000
ANDERSON POOL & SPA	101	E	FOOTHILL	BLVD	30	POMONA	91767	10268572	FA0011419	3001
CVS PHARMACY #9780	101	W	FOOTHILL	BLVD		AZUSA	91702	10290805	FA0031062	3001
ANDERSON POOL & SPA	101	E	FOOTHILL	BLVD	18	POMONA	91767	10650823	FA0047486	3001
MOBIL SERVICE STATION #00JHL	110	E	FOOTHILL	BLVD		POMONA	91767	0	FA0011422	7124
MOBIL SERVICE STATION #00JHL	110	E	FOOTHILL	BLVD		POMONA	91767	0	FA0011422	3002
MOBIL SERVICE STATION #00JHL	110	E	FOOTHILL	BLVD		POMONA	91767	0	FA0011422	1001
MOOYAH BURGERS FRIES & SHAKES	116	W	FOOTHILL	BLVD		MONROVIA	91016	10671274	FA0047973	7060
MOOYAH BURGERS FRIES & SHAKES	116	W	FOOTHILL	BLVD		MONROVIA	91016	10671274	FA0047973	7060
I STUDIO 55	117	W	FOOTHILL	BLVD		MONROVIA	91016	0	FA0037698	1006
STARLIGHT EXPRESS	120	W	FOOTHILL	BLVD		MONROVIA	91016	10305883	FA0037089	7060
STARLIGHT EXPRESS	120	W	FOOTHILL	BLVD		MONROVIA	91016	10305883	FA0037089	7060
2200 VONS A SAFEWAY COMPANY	130	W	FOOTHILL	BLVD		MONROVIA	91016	10173575	FA0011251	7060
ALL-BRITE CUSTOM AUTO BODY	131	E	FOOTHILL	BLVD		MONROVIA	91016	10309369	FA0011204	7060
GLENDORA UNION SERVICE	133	W	FOOTHILL	BLVD		GLENDORA	91740	0	FA0011401	1001
GLENDORA UNION SERVICE	133	W	FOOTHILL	BLVD		GLENDORA	91740	0	FA0011401	3001
FRESH & EASY #1016	133	E	FOOTHILL	BLVD		ARCADIA	91006	10293862	FA0032387	3001
FRESH & EASY #1016	133	E	FOOTHILL	BLVD		ARCADIA	91006	10293862	FA0032387	1001
DR DOMOTOR'S ANIM HSE/VET HOSPITAL	135	W	FOOTHILL	BLVD		MONROVIA	91016	10305454	FA0011294	7060
MONROVIA PET & GROOMING CTR	137	E	FOOTHILL	BLVD		MONROVIA	91016	0	FA0011261	7060
KELLY AUTO SERVICE	141	W	FOOTHILL	BLVD	D	POMONA	91767	0	FA0011120	1001
S & S MOTOR WORKS INC	141	W	FOOTHILL	BLVD	B	POMONA	91767	10294177	FA0033587	1000
S & S MOTOR WORKS INC	141	W	FOOTHILL	BLVD	B	POMONA	91767	10294177	FA0033587	3000
SALON CHEO	147	E	FOOTHILL	BLVD		MONROVIA	91016	0	FA0011137	7060

LOS ANGELES COUNTY CUPA
INACTIVE - FACILITY INVENTORY

FACILITY NAME	SITE ADDRESS				CITY	ZIP	CERS ID	Facility ID	PE
SALON CHEO	147	E	FOOTHILL	BLVD	MONROVIA	91016	0	FA0011137	7060
SALON CHEO	147	E	FOOTHILL	BLVD	MONROVIA	91016	0	FA0011137	1001
U.S. FAMILY CARE	150	W	FOOTHILL	BLVD	SAN DIMAS	91773	0	FA0011253	1006
ABC HAWAIIAN BBQ	158	W	FOOTHILL	BLVD	MONROVIA	91016	0	FA0037092	7060
ABC HAWAIIAN BBQ	158	W	FOOTHILL	BLVD	MONROVIA	91016	0	FA0037092	7060
ABC HAWAIIAN BBQ	158	W	FOOTHILL	BLVD	MONROVIA	91016	0	FA0037092	7060
RITE AID #6300	165	E	FOOTHILL	BLVD	ARCADIA	91006	10305526	FA0044932	3000
RITE AID #6300	165	E	FOOTHILL	BLVD	ARCADIA	91006	10305526	FA0044932	1000
EUPHORIA	174	W	FOOTHILL	BLVD	MONROVIA	91016	0	FA0049210	7060
PRO PHOTO	176	W	FOOTHILL	BLVD	MONROVIA	91016	0	FA0034944	1006
COST CUTTERS	180	W	FOOTHILL	BLVD	MONROVIA	91016	0	FA0011268	7060
WINGSTOP	184	W	FOOTHILL	BLVD	MONROVIA	91016	10305931	FA0034138	7060
WINGSTOP	184	W	FOOTHILL	BLVD	MONROVIA	91016	10305931	FA0034138	7060
WABA GRILL	186	W	FOOTHILL	BLVD	MONROVIA	91016	10715677	FA0037095	7060
WABA GRILL	186	W	FOOTHILL	BLVD	MONROVIA	91016	10715677	FA0037095	7060
WABA GRILL	186	W	FOOTHILL	BLVD	MONROVIA	91016	10715677	FA0037095	7060
RDR FOODS INC - WENDY'S	190	W	FOOTHILL	BLVD	MONROVIA	91016	10305907	FA0011262	7060
SPRINT NXTL ST FRANCIS HIGH SCHOOL	200		FOOTHILL	BLVD	LA CANADA FLINTRIDGE	91011	0	FA0038621	3000
BROOKDALE MONROVIA	201	E	FOOTHILL	BLVD	MONROVIA	91016	10473040	FA0037093	7060
BROOKDALE MONROVIA	201	E	FOOTHILL	BLVD	MONROVIA	91016	10473040	FA0037093	7060
MONROVIA UNION 76 #0804	202	E	FOOTHILL	BLVD	MONROVIA	91016	0	FA0011448	1001
FLOYDS AUTO SERVICE	202	W	FOOTHILL	BLVD	CLAREMONT	91711	10294834	FA0011355	1000
FLOYDS AUTO SERVICE	202	W	FOOTHILL	BLVD	CLAREMONT	91711	10294834	FA0011355	3001
STAR AUTO ELECTRIC CO	207	W	FOOTHILL	BLVD	MONROVIA	91016	10305922	FA0011138	7060
STAR AUTO ELECTRIC CO	207	W	FOOTHILL	BLVD	MONROVIA	91016	10305922	FA0011138	7060
CLAREMONT PAINT AND GLASS	212	W	FOOTHILL	BLVD	CLAREMONT	91711	0	FA0011357	3001
AUTO MARINE ENGINEERING INC	214	W	FOOTHILL	BLVD	GLENDORA	91741	10286311	FA0011347	1001
AUTO MARINE ENGINEERING INC	214	W	FOOTHILL	BLVD	GLENDORA	91741	10286311	FA0011347	3001
SHANGHAI DUMPLING HOUSE	215	E	FOOTHILL	BLVD	MONROVIA	91016	0	FA0045153	7060
J A JEWELRY MFG INC	222	W	FOOTHILL	BLVD	GLENDORA	91741	10800211	FA0011454	1001
J A JEWELRY MFG INC	222	W	FOOTHILL	BLVD	GLENDORA	91741	10800211	FA0011454	3000
MOUNTAIN VIEW POOLS & SPAS INC	222	E	FOOTHILL	BLVD	MONROVIA	91016	0	FA0011274	7060
1 HOUR FOTO CENTER	224	W	FOOTHILL	BLVD	GLENDORA	91741	0	FA0034833	1006
T BURGER	226	W	FOOTHILL	BLVD	MONROVIA	91016	10305862	FA0045158	7060
CERTIFIED MARKET	227	E	FOOTHILL	BLVD	MONROVIA	91016	0	FA0011270	7060
JOHNNI'S BURGER	229	E	FOOTHILL	BLVD	MONROVIA	91016	0	FA0011273	7060

LOS ANGELES COUNTY CUPA
INACTIVE - FACILITY INVENTORY

FACILITY NAME	SITE ADDRESS					CITY	ZIP	CERS ID	Facility ID	PE
DOGWOODS MARKETPLACE	245	W	FOOTHILL	BLVD		MONROVIA	91016	0	FA0037856	7060
DOGWOODS MARKETPLACE	245	W	FOOTHILL	BLVD		MONROVIA	91016	0	FA0037856	7060
DOGWOODS MARKETPLACE	245	W	FOOTHILL	BLVD		MONROVIA	91016	0	FA0037856	7060
WALGREENS #9050	253	E	FOOTHILL	BLVD		ARCADIA	91006	10284697	FA0039332	3001
WALGREENS #9050	253	E	FOOTHILL	BLVD		ARCADIA	91006	10284697	FA0039332	1001
SPRINT NXTL SD EQUESTRIAN CTR/LARAM	299	E	FOOTHILL	BLVD		SAN DIMAS	91773	0	FA0038622	3000
ARCO AZ GASOLINE	304	E	FOOTHILL	BLVD		AZUSA	91702	10305658	FA0011301	7124
ARCO AZ GASOLINE	304	E	FOOTHILL	BLVD		AZUSA	91702	10305658	FA0011301	7124
ARCO AZ GASOLINE	304	E	FOOTHILL	BLVD		AZUSA	91702	10305658	FA0011301	7124
ARCO AZ GASOLINE	304	E	FOOTHILL	BLVD		AZUSA	91702	10305658	FA0011301	7124
ARCO AZ GASOLINE	304	E	FOOTHILL	BLVD		AZUSA	91702	10305658	FA0011301	7124
ARCO-PETES	306	W	FOOTHILL	BLVD		CLAREMONT	91711	0	FA0011354	3001
MAYAN BAR & GRILL	311	W	FOOTHILL	BLVD		MONROVIA	91016	0	FA0045950	7060
EXPRESS AUTO BROS	328	W	FOOTHILL	BLVD		MONROVIA	91016	10305520	FA0011252	7060
EXPRESS AUTO BROS	328	W	FOOTHILL	BLVD		MONROVIA	91016	10305520	FA0011252	1000
EXPRESS AUTO BROS	328	W	FOOTHILL	BLVD		MONROVIA	91016	10305520	FA0011252	7060
CITY OF BEVERLY HILLS SERVICE CEN	331	N	FOOTHILL	RD		BEVERLY HILLS	90210	10795249	FA0011451	1003
CITY OF BEVERLY HILLS SERVICE CEN	331	N	FOOTHILL	RD		BEVERLY HILLS	90210	10795249	FA0011451	7124
CITY OF BEVERLY HILLS SERVICE CEN	331	N	FOOTHILL	RD		BEVERLY HILLS	90210	10795249	FA0011451	3002
WALSH'S PEST CONTROL, INC.	333	W	FOOTHILL	BLVD		MONROVIA	91016	10219786	FA0011264	7060
THE ENGINE ROOM	340	E	FOOTHILL	BLVD	D	POMONA	91767	0	FA0011173	1001
ELEGANTE CLEANERS	340	W	FOOTHILL	BLVD	1	MONROVIA	91016	0	FA0011174	7060
ELEGANTE CLEANERS	340	W	FOOTHILL	BLVD	1	MONROVIA	91016	0	FA0011174	1001
PATTY S CLEANERS	340	W	FOOTHILL	BLVD		MONROVIA	91016	10306189	FA0040905	7060
BEVERLY HILLS PUBLIC WRKS	342	N	FOOTHILL	RD		BEVERLY HILLS	90210	10795255	FA0011437	3001
G & B AUTOMOTIVE REPAIR	344	E	FOOTHILL	BLVD	E	POMONA	91767	10662505	FA0036379	1000
G & B AUTOMOTIVE REPAIR	344	E	FOOTHILL	BLVD	E	POMONA	91767	10662505	FA0036379	3001
ALLSTAR AUTO REPAIR INC	344	E	FOOTHILL	BLVD	B	POMONA	91767	10741789	FA0011193	3001
HAC & MAC BRAKE ALIGNMENT	344	E	FOOTHILL	BLVD	F	POMONA	91767	10310263	FA0011246	1000
MUFFLER CITY	344	E	FOOTHILL	BLVD	C	POMONA	91767	0	FA0011425	3001
CAL-TEX REPAIRS	344	E	FOOTHILL	BLVD	D	POMONA	91767	10741792	FA0011449	3001
BEVERLY HILLS WATER TREATMENT	345		FOOTHILL	RD		BEVERLY HILLS	90210	10287253	FA0037065	3501
MCCORMACK DENTAL X RAY LAB	346	W	FOOTHILL	BLVD		CLAREMONT	91711	0	FA0011134	1001
CASTROL EXPRESS OIL SERVICE BY TAYLOR CO	348	E	FOOTHILL	BLVD		POMONA	91767	10618024	FA0011427	1001
CASTROL EXPRESS OIL SERVICE BY TAYLOR CO	348	E	FOOTHILL	BLVD		POMONA	91767	10618024	FA0011427	3001
PETERSON AUTO SALES	350	W	FOOTHILL	BLVD		AZUSA	91702	0	FA0035780	7124

LOS ANGELES COUNTY CUPA
INACTIVE - FACILITY INVENTORY

FACILITY NAME	SITE ADDRESS					CITY	ZIP	CERS ID	Facility ID	PE
THARP AUTO PARTS	364	W	FOOTHILL	BLVD		GLENDORA	91741	0	FA0011339	3001
LEO'S PLASTER PUMPS & MIXERS	400	W	FOOTHILL	BLVD	130	GLENDORA	91741	0	FA0011345	3001
7 ELEVEN FOOD STORE # 20295	400	W	FOOTHILL	BLVD		MONROVIA	91016	10306906	FA0011260	7060
7 ELEVEN FOOD STORE # 20295	400	W	FOOTHILL	BLVD		MONROVIA	91016	10306906	FA0011260	7060
7 ELEVEN FOOD STORE # 20295	400	W	FOOTHILL	BLVD		MONROVIA	91016	10306906	FA0011260	7060
SLA BRAKE MASTERS LLC	400	W	FOOTHILL	BLVD		POMONA	91767	10294993	FA0011423	7124
D & B AUTO BODY	400	W	FOOTHILL	BLVD		GLENDORA	91741	0	FA0011346	3001
LATTA BROS WELDING SHOP	402	W	FOOTHILL	BLVD		AZUSA	91702	0	FA0011404	3001
WEST COAST DIAMOND TOOL CO	403	N	FOOTHILL	RD		BEVERLY HILLS	90210	10795207	FA0011118	3001
BONITA CLEANERS	406	W	FOOTHILL	BLVD		MONROVIA	91016	10306165	FA0011237	1000
BONITA CLEANERS	406	W	FOOTHILL	BLVD		MONROVIA	91016	10306165	FA0011237	7060
BONITA CLEANERS	406	W	FOOTHILL	BLVD		MONROVIA	91016	10306165	FA0011237	7060
LAS MARIA S	410	W	FOOTHILL	BLVD		MONROVIA	91016	0	FA0049217	7060
METROPCS CALIFORNIA	415	W	FOOTHILL	BLVD	MPCS	CLAREMONT	91711	10299010	FA0040625	3000
T-MOBILE WEST (SITE ID#IE04222A)	415	W	FOOTHILL	BLVD	TM	CLAREMONT	91711	10293415	FA0041118	3000
KNIGHT CLEANERS	424	E	FOOTHILL	BLVD		ARCADIA	91006	10283818	FA0011324	1000
KNIGHT CLEANERS	424	E	FOOTHILL	BLVD		ARCADIA	91006	10283818	FA0011324	3001
LA CANADA AUTOMOTIVE	440		FOOTHILL	BLVD		LA CANADA FLINTRIDGE	91011	10285741	FA0030954	3001
LA CANADA AUTOMOTIVE	440		FOOTHILL	BLVD		LA CANADA FLINTRIDGE	91011	10285741	FA0030954	1001
CHICKEN KING EXPRESS	445	W	FOOTHILL	BLVD		MONROVIA	91016	10305511	FA0040904	7060
CHICKEN KING EXPRESS	445	W	FOOTHILL	BLVD		MONROVIA	91016	10305511	FA0040904	7060
RIGO S MINI MART	448	W	FOOTHILL	BLVD		MONROVIA	91016	0	FA0037041	7124
EDDIE SO DDS A DENTAL CORP.	457	W	FOOTHILL	BLVD		MONROVIA	91016	10660258	FA0045161	7060
EDDIE SO DDS A DENTAL CORP.	457	W	FOOTHILL	BLVD		MONROVIA	91016	10660258	FA0045161	7060
METROPCS CALIFORNIA, LLC LA0263	490	N	FOOTHILL	RD		BEVERLY HILLS	90210	10298650	FA0040038	3000
T-MOBILE WEST SITE ID# SV00033A	490		FOOTHILL	RD	TM	BEVERLY HILLS	90210	10416775	FA0041207	3000
SPRINT NXTL PAC BELL SWITCH	490		FOOTHILL	RD	SPRNT	BEVERLY HILLS	90210	0	FA0038623	3000
iGAS USA INC	505	W	FOOTHILL	BLVD		AZUSA	91702	10883005	FA0011372	1002
iGAS USA INC	505	W	FOOTHILL	BLVD		AZUSA	91702	10883005	FA0011372	3701
FIESTA PARADE FLOATS	505	W	FOOTHILL	BLVD	1	AZUSA	91702	0	FA0011397	3001
PACE SETTER PRINTING	505	W	FOOTHILL	BLVD	2	AZUSA	91702	0	FA0011398	3001
PALACE CLEANERS	510		FOOTHILL	BLVD		LA CANADA FLINTRIDGE	91011	10291753	FA0011350	3001
ZACATECAS TIRE & AUTO REPAIR	511	W	FOOTHILL	BLVD		GLENDORA	91741	0	FA0011400	1001
ZACATECAS TIRE & AUTO REPAIR	511	W	FOOTHILL	BLVD		GLENDORA	91741	0	FA0011400	3001
BURGER KING #2309	517	E	FOOTHILL	BLVD		POMONA	91767	0	FA0046117	3000
SPRINT CELL SITE	520	E	FOOTHILL	BLVD		POMONA	91767	0	FA0038624	3000

LOS ANGELES COUNTY CUPA
INACTIVE - FACILITY INVENTORY

FACILITY NAME	SITE ADDRESS					CITY	ZIP	CERS ID	Facility ID	PE
SPRINT NXTL SITE #LA73XC006	520	E	FOOTHILL	BLVD		POMONA	91767	0	FA0038594	3000
VILLAGE CAR WASH	530	E	FOOTHILL	BLVD		POMONA	91767	10294249	FA0011257	1001
NAKED JUICE CO OF GLENDORA INC	533	W	FOOTHILL	BLVD		GLENDORA	91741	10800271	FA0011353	1004
NAKED JUICE CO OF GLENDORA INC	533	W	FOOTHILL	BLVD		GLENDORA	91741	10800271	FA0011353	3003
SPEEDWAY NO. 4985	539	E	FOOTHILL	BLVD		POMONA	91767	10173289	FA0011424	7124
LA CANADA ARCO	550		FOOTHILL	BLVD		LA CANADA FLINTRIDGE	91011	10267843	FA0011375	7124
DOUGLASS & ZOOK	600	E	FOOTHILL	BLVD		MONROVIA	91016	10306021	FA0011271	7060
DOUGLASS & ZOOK	600	E	FOOTHILL	BLVD		MONROVIA	91016	10306021	FA0011271	7060
DOUGLASS & ZOOK	600	E	FOOTHILL	BLVD		MONROVIA	91016	10306021	FA0011271	7060
DOUGLASS & ZOOK	600	E	FOOTHILL	BLVD		MONROVIA	91016	10306021	FA0011271	7060
CONOCOPHILLIPS #253824	601	E	FOOTHILL	BLVD		CLAREMONT	91711	10796686	FA0011356	7124
CONOCOPHILLIPS #253824	601	E	FOOTHILL	BLVD		CLAREMONT	91711	10796686	FA0011356	1001
CONOCOPHILLIPS #253824	601	E	FOOTHILL	BLVD		CLAREMONT	91711	10796686	FA0011356	3002
HALL MARK METALS INC	610	W	FOOTHILL	BLVD		GLENDORA	91741	0	FA0011453	1003
HALL MARK METALS INC	610	W	FOOTHILL	BLVD		GLENDORA	91741	0	FA0011453	3001
SOUTHWEST MACHINE & PLASTIC CO	620	W	FOOTHILL	BLVD		GLENDORA	91740	10266232	FA0011318	3500
RAIN BIRD AGRI PRODUCTS	633	W	FOOTHILL	BLVD		GLENDORA	91741	10644085	FA0011336	1003
RAIN BIRD AGRI PRODUCTS	633	W	FOOTHILL	BLVD		GLENDORA	91741	10644085	FA0011336	3003
CHALLENGE MARKETING CO INC #46	635	E	FOOTHILL	BLVD		AZUSA	91702	0	FA0011379	3001
MIKE'S AUTO SERVICE	645	E	FOOTHILL	BLVD		SAN DIMAS	91773	10268413	FA0011430	7124
MIKE'S AUTO SERVICE	645	E	FOOTHILL	BLVD		SAN DIMAS	91773	10268413	FA0011430	7124
RITE AID #5529	647		FOOTHILL	BLVD		LA CANADA FLINTRIDGE	91011	10291705	FA0011412	3000
SHUTTERBUG PHOTO LABS INC	665	E	FOOTHILL	BLVD	I	CLAREMONT	91711	0	FA0011197	1001
SUPER CLEANERS	685	E	FOOTHILL	BLVD		POMONA	91767	10294384	FA0011245	1001
SUPER CLEANERS	685	E	FOOTHILL	BLVD		POMONA	91767	10294384	FA0011245	3001
RAY BAR ENGINEERING CORP	697	W	FOOTHILL	BLVD		AZUSA	91702	10284454	FA0011344	1001
H&S ENERGY PRODUCTS LLC # 2006	699	E	FOOTHILL	BLVD		CLAREMONT	91711	10401463	FA0011381	7124
UNION OIL - #6395 MARC E JOMINI	700		FOOTHILL	BLVD		LA CANADA FLINTRIDGE	91011	0	FA0011380	3001
APPLIED COMPUTER CONTROLS INC	701	W	FOOTHILL	BLVD		AZUSA	91702	0	FA0011396	3001
SO CAL WATER (713 FOOTHILL)	713	E	FOOTHILL	BLVD		SAN DIMAS	91773	0	FA0011408	3001
GOLDEN STATE WTR (715 FOOTHILL-HWY)	715	E	FOOTHILL	BLVD		SAN DIMAS	91773	10268290	FA0011409	3500
VIP CLEANERS	716	E	FOOTHILL	BLVD		SAN DIMAS	91773	10286383	FA0011395	1001
VIP CLEANERS	716	E	FOOTHILL	BLVD		SAN DIMAS	91773	10286383	FA0011395	3001
GLENN'S INDEPENDENT PORSCHE SVC	754	E	FOOTHILL	BLVD		SAN DIMAS	91773	0	FA0011300	1001
GLENN'S INDEPENDENT PORSCHE SVC	754	E	FOOTHILL	BLVD		SAN DIMAS	91773	0	FA0011300	3001
CVS PHARMACY #8895	775	E	FOOTHILL	BLVD		POMONA	91767	10290862	FA0031045	3001

LOS ANGELES COUNTY CUPA
INACTIVE - FACILITY INVENTORY

FACILITY NAME	SITE ADDRESS					CITY	ZIP	CERS ID	Facility ID	PE
AVERY CONVERTED PRODUCTS GROUP	777	E	FOOTHILL	BLVD		AZUSA	91702	0	FA0011352	3001
UNITED AUTO CENTERS	800	W	FOOTHILL	BLVD		AZUSA	91702	0	FA0011371	3001
CHEVRON	805	W	FOOTHILL	BLVD		CLAREMONT	91711	10796722	FA0011340	1001
CHEVRON	805	W	FOOTHILL	BLVD		CLAREMONT	91711	10796722	FA0011340	7124
CHEVRON	805	W	FOOTHILL	BLVD		CLAREMONT	91711	10796722	FA0011340	3001
CHEVRON	805	W	FOOTHILL	BLVD		CLAREMONT	91711	10796722	FA0011340	7124
CONDOR HEATING & AIR CONDITIONING	806		FOOTHILL	BLVD		LA CANADA FLINTRIDGE	91011	0	FA0011307	3001
CYLINDER HEAD EXCHANGE	823	W	FOOTHILL	BLVD		AZUSA	91702	10308475	FA0011221	1000
AUTO COLLISSION CENTER	825	W	FOOTHILL	BLVD		AZUSA	91702	0	FA0011349	1001
AUTO COLLISSION CENTER	825	W	FOOTHILL	BLVD		AZUSA	91702	0	FA0011349	3001
FASHION CLEANERS #2	834		FOOTHILL	BLVD	2	LA CANADA FLINTRIDGE	91011	10292980	FA0011190	3001
FASHION CLEANERS #2	834		FOOTHILL	BLVD	2	LA CANADA FLINTRIDGE	91011	10292980	FA0011190	1001
FOOTHILL DENTAL CENTER	837	W	FOOTHILL	BLVD		MONROVIA	91016	10713583	FA0045163	7060
A & M LUMBER	850	W	FOOTHILL	BLVD		AZUSA	91702	0	FA0011377	3001
UNITED AMERICAN OIL COMPANY	850	W	FOOTHILL	BLVD	1B	AZUSA	91702	10793635	FA0034816	3001
UNIQUE AUTO BODY WORKS	850	W	FOOTHILL	BLVD	31	AZUSA	91702	0	FA0040649	1001
DUNN-RITE PAINTING	850	W	FOOTHILL	BLVD	11	AZUSA	91702	0	FA0011376	3001
STARBUCKS COFFEE # 28507	860	W	FOOTHILL	BLVD		MONROVIA	91016	0	FA0047976	7060
CLAREMONT CAMERA & VIDEO	863	W	FOOTHILL	BLVD		CLAREMONT	91711	0	FA0031544	3001
CLAREMONT CAMERA & VIDEO	863	W	FOOTHILL	BLVD		CLAREMONT	91711	0	FA0031544	1001
THE BURGER SHACK MONROVIA	880	W	FOOTHILL	BLVD		MONROVIA	91016	10305364	FA0011266	7060
THE BURGER SHACK MONROVIA	880	W	FOOTHILL	BLVD		MONROVIA	91016	10305364	FA0011266	7060
THE BURGER SHACK MONROVIA	880	W	FOOTHILL	BLVD		MONROVIA	91016	10305364	FA0011266	7060
T MOBILE IE 25807C	899	W	FOOTHILL	BLVD		MONROVIA	91016	10310440	FA0011222	1006
T MOBILE IE 25807C	899	W	FOOTHILL	BLVD		MONROVIA	91016	10310440	FA0011222	7060
T MOBILE IE 25807C	899	W	FOOTHILL	BLVD		MONROVIA	91016	10310440	FA0011222	7060
T MOBILE IE 25807C	899	W	FOOTHILL	BLVD		MONROVIA	91016	10310440	FA0011222	7060
BERTS MOTORCYCLE	900	W	FOOTHILL	BLVD		AZUSA	91702	10793521	FA0011367	3001
B & C TERIYAKI	901	W	FOOTHILL	BLVD		MONROVIA	91016	10713793	FA0011263	7060
B & C TERIYAKI	901	W	FOOTHILL	BLVD		MONROVIA	91016	10713793	FA0011263	7060
ARCADIA SMOG TEST ONLY	902	W	FOOTHILL	BLVD		MONROVIA	91016	0	FA0045149	7060
UNITED #156	902	W	FOOTHILL	BLVD		MONROVIA	91016	10306153	FA0011442	7060
UNITED #156	902	W	FOOTHILL	BLVD		MONROVIA	91016	10306153	FA0011442	7124
UNITED #156	902	W	FOOTHILL	BLVD		MONROVIA	91016	10306153	FA0011442	3002
UNITED #156	902	W	FOOTHILL	BLVD		MONROVIA	91016	10306153	FA0011442	7060
BEST FRIENDS PET HOSPITAL	911	W	FOOTHILL	BLVD		MONROVIA	91016	0	FA0049093	7060

LOS ANGELES COUNTY CUPA
INACTIVE - FACILITY INVENTORY

FACILITY NAME	SITE ADDRESS					CITY	ZIP	CERS ID	Facility ID	PE
4 WHEEL PARTS	915	W	FOOTHILL	BLVD		AZUSA	91702	10275910	FA0034893	1002
4 WHEEL PARTS	915	W	FOOTHILL	BLVD		AZUSA	91702	10275910	FA0034893	3001
G+M AUTOMOTIVE IMPORT SERVICE	931	W	FOOTHILL	BLVD		MONROVIA	91016	10238629	FA0011189	7060
CROWN CLEANERS	948	W	FOOTHILL	BLVD		CLAREMONT	91711	0	FA0011368	3001
CVS PHARMACY #9689	950	W	FOOTHILL	BLVD		MONROVIA	91016	10305817	FA0035019	7060
K & P MFG	950	W	FOOTHILL	BLVD		AZUSA	91702	0	FA0011335	1001
K & P MFG	950	W	FOOTHILL	BLVD		AZUSA	91702	0	FA0011335	3001
TOTTA & SON AUTOMOTIVE CENTE	964		FOOTHILL	BLVD		LA CANADA FLINTRIDGE	91011	0	FA0011309	1001
TOTTA & SON AUTOMOTIVE CENTE	964		FOOTHILL	BLVD		LA CANADA FLINTRIDGE	91011	0	FA0011309	3001
ELECTRIC MOTOR SOURCE	966	W	FOOTHILL	BLVD		AZUSA	91702	10793725	FA0011433	3000
RUBBER/URETHANES INC	968	W	FOOTHILL	BLVD		AZUSA	91702	0	FA0011321	3500
RUBBER/URETHANES INC	968	W	FOOTHILL	BLVD		AZUSA	91702	0	FA0011321	3001
SPORT CHALET	975		FOOTHILL	BLVD		LA CANADA FLINTRIDGE	91011	10803757	FA0011385	3002
SPORT CHALET	975		FOOTHILL	BLVD		LA CANADA FLINTRIDGE	91011	10803757	FA0011385	7124
T-MOBILE WEST (SITE ID# IE04475A)	1000	W	FOOTHILL	BLVD	TM	GLENDORA	91741	10293691	FA0041239	3000
CITRUS COMMUNITY COLLEGE DIST	1000	W	FOOTHILL	BLVD		GLENDORA	91741	10286326	FA0011337	7124
UNITED PACIFIC 0600	1001		FOOTHILL	BLVD		LA CANADA FLINTRIDGE	91011	10298473	FA0011312	7124
UNITED PACIFIC 0600	1001		FOOTHILL	BLVD		LA CANADA FLINTRIDGE	91011	10298473	FA0011312	7124
PRO AUTO TRUCK ELECTRIC	1020	W	FOOTHILL	BLVD		AZUSA	91702	10285039	FA0011172	3001
DIP'N STRIP	1023	W	FOOTHILL	BLVD		AZUSA	91702	0	FA0011342	3001
DIP N' STRIP	1025	W	FOOTHILL	BLVD		AZUSA	91702	10265869	FA0011413	1001
DIP N' STRIP	1025	W	FOOTHILL	BLVD		AZUSA	91702	10265869	FA0011413	3001
CHEVRON (WES GRAHAM) SERVICE	1030		FOOTHILL	BLVD		LA CANADA FLINTRIDGE	91011	0	FA0011363	3001
JACK IN THE BOX #5432	1090	W	FOOTHILL	BLVD		LA VERNE	91750	10658218	FA0011351	1001
JACK IN THE BOX #5432	1090	W	FOOTHILL	BLVD		LA VERNE	91750	10658218	FA0011351	7124
PATRICKS AUTO REPAIR	1091	W	FOOTHILL	BLVD	A	CLAREMONT	91711	10417675	FA0044426	3000
CLAREMONT SHELL	1091	W	FOOTHILL	BLVD		CLAREMONT	91711	10268353	FA0011406	7124
CLAREMONT SHELL	1091	W	FOOTHILL	BLVD		CLAREMONT	91711	10268353	FA0011406	7124
UNITED PACIFIC 0642	1092	W	FOOTHILL	BLVD		CLAREMONT	91711	10285693	FA0011402	7124
UNITED PACIFIC 0642	1092	W	FOOTHILL	BLVD		CLAREMONT	91711	10285693	FA0011402	7124
MOBIL DIESEL SERVICE	1100	W	FOOTHILL	BLVD		AZUSA	91702	10861552	FA0053128	1000
MC AUTO REPAIR	1101	W	FOOTHILL	BLVD	3	AZUSA	91702	10285246	FA0039462	1001
MC AUTO REPAIR	1101	W	FOOTHILL	BLVD	3	AZUSA	91702	10285246	FA0039462	3000
ACC AUTO COLLISION CENTER	1101	W	FOOTHILL	BLVD	8&9	AZUSA	91702	10299238	FA0039340	3001
MAYA TRANSMISSION	1101	W	FOOTHILL	BLVD	4	AZUSA	91702	10793533	FA0011220	1001
MAYA TRANSMISSION	1101	W	FOOTHILL	BLVD	4	AZUSA	91702	10793533	FA0011220	3001

LOS ANGELES COUNTY CUPA
INACTIVE - FACILITY INVENTORY

FACILITY NAME	SITE ADDRESS					CITY	ZIP	CERS ID	Facility ID	PE
MIKE COLLINS RESTORATION	1111	W	FOOTHILL	BLVD	C	AZUSA	91702	0	FA0041744	3000
DRIVESHAFT SPECIALIST	1117	W	FOOTHILL	BLVD		AZUSA	91702	10286305	FA0011165	1000
DRIVESHAFT SPECIALIST	1117	W	FOOTHILL	BLVD		AZUSA	91702	10286305	FA0011165	3001
UNITED PACIFIC 0648	1120		FOOTHILL	BLVD		LA VERNE	91750	10266148	FA0011259	7124
EXHAUSTMAN SERVICE CENTER	1137	W	FOOTHILL	BLVD		AZUSA	91702	0	FA0039499	3000
EXHAUSTMAN SERVICE CENTER	1137	W	FOOTHILL	BLVD		AZUSA	91702	0	FA0039499	1001
CARLS JR RESTAURANT #7491	1190	W	FOOTHILL	BLVD		AZUSA	91702	0	FA0045610	3000
ACE MOTORSPORTS AUTO REPAIR	1195	W	FOOTHILL	BLVD	C	AZUSA	91702	10292161	FA0034475	3001
ACE MOTORSPORTS AUTO REPAIR	1195	W	FOOTHILL	BLVD	C	AZUSA	91702	10292161	FA0034475	1001
EVA SHELL	1195	W	FOOTHILL	BLVD		AZUSA	91702	10299205	FA0011393	7124
EVA SHELL	1195	W	FOOTHILL	BLVD		AZUSA	91702	10299205	FA0011393	7124
DIRECT TV - LT7N4R	1201	W	FOOTHILL	BLVD		AZUSA	91702	10664629	FA0048412	1000
DIRECT TV - LT7N4R	1201	W	FOOTHILL	BLVD		AZUSA	91702	10664629	FA0048412	3000
MARCH PIPE CO INC	1245	W	FOOTHILL	BLVD		AZUSA	91702	0	FA0011341	3001
ARCHCOM TECHNOLOGY INC	1335	W	FOOTHILL	BLVD		AZUSA	91702	10284415	FA0034285	1002
ARCHCOM TECHNOLOGY INC	1335	W	FOOTHILL	BLVD		AZUSA	91702	10284415	FA0034285	3003
TRW TECHNAR INC	1361	W	FOOTHILL	BLVD		AZUSA	91702	0	FA0011390	3001
AT&T MOBILITY - LA CANADA (12080)	1370		FOOTHILL	BLVD		LA CANADA FLINTRIDGE	91011	10198444	FA0034462	3000
CARLS JR 7385	1400		FOOTHILL	BLVD		LA VERNE	91750	10458805	FA0046218	3000
D&L AUTO BODY	1420		FOOTHILL	BLVD		LA CANADA FLINTRIDGE	91011	0	FA0011191	1001
PHOTO 123	1435		FOOTHILL	BLVD		LA VERNE	91750	0	FA0011181	1006
VONS #2133	1475		FOOTHILL	BLVD		LA VERNE	91750	0	FA0031233	3002
CVS PHARMACY #9709	1479		FOOTHILL	BLVD		LA VERNE	91750	10290856	FA0011121	3000
RITE AID #5595	1480		FOOTHILL	BLVD		LA VERNE	91750	10310257	FA0011125	3000
LA CANADA 76 #251210	1540		FOOTHILL	BLVD		LA CANADA FLINTRIDGE	91011	10292698	FA0011387	7124
PETCO #5120	1572		FOOTHILL	BLVD		LA VERNE	91750	10672726	FA0048529	1001
YMCA (CRESCENTA-CANADA FAMILY)	1930		FOOTHILL	BLVD		LA CANADA FLINTRIDGE	91011	0	FA0011306	3001
BIG LOTS LA VERNE 4365	1955		FOOTHILL	BLVD		LA VERNE	91750	10593910	FA0047009	3001
GRAYSTONE HOMES	1960		FOOTHILL	BLVD		GLENDORA	91741	0	FA0011297	7124
HONDA OF PASADENA	1965	E	FOOTHILL	BLVD		PASADENA	91107	10307389	FA0011150	7070
HONDA OF PASADENA	1965	E	FOOTHILL	BLVD		PASADENA	91107	10307389	FA0011150	7074
HONDA OF PASADENA	1965	E	FOOTHILL	BLVD		PASADENA	91107	10307389	FA0011150	7070
HONDA OF PASADENA	1965	E	FOOTHILL	BLVD		PASADENA	91107	10307389	FA0011150	7070
CAT CLINIC	1986	E	FOOTHILL	BLVD		PASADENA	91107	10309747	FA0011291	7070
CAT CLINIC	1986	E	FOOTHILL	BLVD		PASADENA	91107	10309747	FA0011291	7070
CAT CLINIC	1986	E	FOOTHILL	BLVD		PASADENA	91107	10309747	FA0011291	7070

LOS ANGELES COUNTY CUPA
INACTIVE - FACILITY INVENTORY

FACILITY NAME	SITE ADDRESS					CITY	ZIP	CERS ID	Facility ID	PE
KONIGSBERG INSTRUMENTS INC	2000	E	FOOTHILL	BLVD		PASADENA	91107	0	FA0011279	7070
KONIGSBERG INSTRUMENTS INC	2000	E	FOOTHILL	BLVD		PASADENA	91107	0	FA0011279	7070
KONIGSBERG INSTRUMENTS INC	2000	E	FOOTHILL	BLVD		PASADENA	91107	0	FA0011279	7070
CLASSIC TRANSMISSION	2022	E	FOOTHILL	BLVD		PASADENA	91107	10307386	FA0040405	7070
CLASSIC TRANSMISSION	2022	E	FOOTHILL	BLVD		PASADENA	91107	10307386	FA0040405	7070
PERFECT IMPRESSIONS	2053	E	FOOTHILL	BLVD		PASADENA	91107	10309702	FA0011287	7070
PERFECT IMPRESSIONS	2053	E	FOOTHILL	BLVD		PASADENA	91107	10309702	FA0011287	7070
PERFECT IMPRESSIONS	2053	E	FOOTHILL	BLVD		PASADENA	91107	10309702	FA0011287	7070
PERFECT IMPRESSIONS	2053	E	FOOTHILL	BLVD		PASADENA	91107	10309702	FA0011287	7070
DEBCO	2060	E	FOOTHILL	BLVD		PASADENA	91107	10307158	FA0037310	7070
DEBCO	2060	E	FOOTHILL	BLVD		PASADENA	91107	10307158	FA0037310	7070
DEBCO	2060	E	FOOTHILL	BLVD		PASADENA	91107	10307158	FA0037310	7070
DEBCO	2060	E	FOOTHILL	BLVD		PASADENA	91107	10307158	FA0037310	7070
MOTORCYCLES GOODIES II/ROSE CITY CY	2084	E	FOOTHILL	BLVD		PASADENA	91107	0	FA0011139	1001
MOTORCYCLES GOODIES II/ROSE CITY CY	2084	E	FOOTHILL	BLVD		PASADENA	91107	0	FA0011139	7070
LA VERNE CLEANERS	2084		FOOTHILL	BLVD	A	LA VERNE	91750	10310227	FA0011202	3001
STATER BROS MARKETS 048	2090		FOOTHILL	BLVD		LA VERNE	91750	10295101	FA0031282	3002
MARSH VILLAGE PHARMACY	2135		FOOTHILL	BLVD		LA CANADA FLINTRIDGE	91011	0	FA0011305	3001
PALACE CLEANERS & LAUNDRY	2141		FOOTHILL	BLVD		LA CANADA FLINTRIDGE	91011	10753087	FA0011450	1000
PALACE CLEANERS & LAUNDRY	2141		FOOTHILL	BLVD		LA CANADA FLINTRIDGE	91011	10753087	FA0011450	3000
HENRY'S MUFFLER SHOP	2159	E	FOOTHILL	BLVD		PASADENA	91106	0	FA0011164	1001
HENRY'S MUFFLER SHOP	2159	E	FOOTHILL	BLVD		PASADENA	91106	0	FA0011164	7070
HENRY'S MUFFLER SHOP	2159	E	FOOTHILL	BLVD		PASADENA	91106	0	FA0011164	7070
LOS DOS AMIGOS	2159	E	FOOTHILL	BLVD	B	PASADENA	91107	0	FA0032692	1001
I DIG MY DOG	2160	E	FOOTHILL	BLVD		PASADENA	91107	10308268	FA0011113	1001
I DIG MY DOG	2160	E	FOOTHILL	BLVD		PASADENA	91107	10308268	FA0011113	7070
I DIG MY DOG	2160	E	FOOTHILL	BLVD		PASADENA	91107	10308268	FA0011113	7070
I DIG MY DOG	2160	E	FOOTHILL	BLVD		PASADENA	91107	10308268	FA0011113	7070
I DIG MY DOG	2160	E	FOOTHILL	BLVD		PASADENA	91107	10308268	FA0011113	7070
GRAPHIC ARTS CENTER	2181	E	FOOTHILL	BLVD		PASADENA	91107	0	FA0011151	1004
VCA FOOTHILL VETERINARY HOSPITAL	2204	E	FOOTHILL	BLVD		PASADENA	91107	10309687	FA0011280	7070
VCA FOOTHILL VETERINARY HOSPITAL	2204	E	FOOTHILL	BLVD		PASADENA	91107	10309687	FA0011280	7070
VCA FOOTHILL VETERINARY HOSPITAL	2204	E	FOOTHILL	BLVD		PASADENA	91107	10309687	FA0011280	7070
QUICK PHOTO	2209		FOOTHILL	BLVD		LA CANADA FLINTRIDGE	91011	0	FA0011201	1006
FOOTHILL SMOG & AUTO REPAIR	2220	E	FOOTHILL	BLVD		PASADENA	91107	10307161	FA0011278	7070
FOOTHILL SMOG & AUTO REPAIR	2220	E	FOOTHILL	BLVD		PASADENA	91107	10307161	FA0011278	7070

LOS ANGELES COUNTY CUPA
INACTIVE - FACILITY INVENTORY

FACILITY NAME	SITE ADDRESS					CITY	ZIP	CERS ID	Facility ID	PE
FOOTHILL SMOG & AUTO REPAIR	2220	E	FOOTHILL	BLVD		PASADENA	91107	10307161	FA0011278	7070
FASHION CLEANERS	2222		FOOTHILL	BLVD		LA CANADA FLINTRIDGE	91011	10292932	FA0011206	1000
FASHION CLEANERS	2222		FOOTHILL	BLVD		LA CANADA FLINTRIDGE	91011	10292932	FA0011206	3001
EL POLLO LOCO #5509	2230		FOOTHILL	BLVD		LA CANADA FLINTRIDGE	91011	10503052	FA0046989	3001
BIG LOTS 4049 LA CANADA	2243		FOOTHILL	BLVD		LA CANADA FLINTRIDGE	91011	10510255	FA0047000	3001
ORCHARD SUPPLY HARDWARE #221	2244		FOOTHILL	BLVD		LA VERNE	91750	10286875	FA0030631	3002
ORCHARD SUPPLY HARDWARE #221	2244		FOOTHILL	BLVD		LA VERNE	91750	10286875	FA0030631	1002
FIX AUTO PASADENA	2245	E	FOOTHILL	BLVD		PASADENA	91107	10307875	FA0011149	7070
FIX AUTO PASADENA	2245	E	FOOTHILL	BLVD		PASADENA	91107	10307875	FA0011149	7070
FIX AUTO PASADENA	2245	E	FOOTHILL	BLVD		PASADENA	91107	10307875	FA0011149	7070
FIX AUTO PASADENA	2245	E	FOOTHILL	BLVD		PASADENA	91107	10307875	FA0011149	7070
DIRECT AUTO REPAIR INC	2245	E	FOOTHILL	BLVD	A	PASADENA	91107	10308235	FA0043684	7070
JACK'S AUTO BODY & PAINT	2248	E	FOOTHILL	BLVD		PASADENA	91107	10309639	FA0011142	7070
JACK'S AUTO BODY & PAINT	2248	E	FOOTHILL	BLVD		PASADENA	91107	10309639	FA0011142	7070
JACK'S AUTO BODY & PAINT	2248	E	FOOTHILL	BLVD		PASADENA	91107	10309639	FA0011142	7070
CRESTMONT DRY CLEANERS	2255		FOOTHILL	BLVD		LA CANADA FLINTRIDGE	91011	10291759	FA0011313	1000
CRESTMONT DRY CLEANERS	2255		FOOTHILL	BLVD		LA CANADA FLINTRIDGE	91011	10291759	FA0011313	3000
AESCULA TECH AT PASADENA BIO COLLABORATIVE INCUBATOR	2265	E	FOOTHILL	BLVD		PASADENA	91107	10827853	FA0011148	7070
H2U TECHNOLOGIES	2265	E	FOOTHILL	BLVD	65-03	PASADENA	91107	10889731	FA0054680	7070
PROTABIT LLC	2265	E	FOOTHILL	BLVD	F	PASADENA	91107	10847614	FA0052537	1000
PROTABIT LLC	2265	E	FOOTHILL	BLVD	F	PASADENA	91107	10847614	FA0052537	7070
SKINGENIX	2265	E	FOOTHILL	BLVD	D	PASADENA	91107	10847557	FA0052505	1000
H2	2265	E	FOOTHILL	BLVD		PASADENA	91107	0	FA0054671	7070
EPOCH INNOVATIONS LLC	2265	E	FOOTHILL	BLVD	B	PASADENA	91107	10847554	FA0052504	1000
CATAPOWER INC	2265	E	FOOTHILL	BLVD		PASADENA	91107	10858036	FA0054158	7070
JAN ART SILK SCREEN PROCESSING	2275	E	FOOTHILL	BLVD		PASADENA	91107	0	FA0011275	7070
ACATECHOL INC	2275	E	FOOTHILL	BLVD		PASADENA	91107	0	FA0052503	1000
MEDOLIFE CORPORATION	2275	E	FOOTHILL	BLVD	B	PASADENA	91107	0	FA0052510	1000
CALIFORNIA ORGANIC SEMICONDUCTORS INC	2275	E	FOOTHILL	BLVD	C	PASADENA	91107	0	FA0052513	1000
AURITEC PHARMACEUTICALS, O-RAY PHARMA INC.	2285	E	FOOTHILL	BLVD		PASADENA	91107	10853941	FA0011281	7070
AURITEC PHARMACEUTICALS, O-RAY PHARMA INC.	2285	E	FOOTHILL	BLVD		PASADENA	91107	10853941	FA0011281	7070
WATERWORKS AQUATICS PASADENA	2290	E	FOOTHILL	BLVD		PASADENA	91107	10450357	FA0046752	7070
ROBERT MEYERS STUDIO	2299	E	FOOTHILL	BLVD		PASADENA	91107	0	FA0011147	7070
ROBERT MEYERS STUDIO	2299	E	FOOTHILL	BLVD		PASADENA	91107	0	FA0011147	1006
TOP HOUR PHOTO	2300		FOOTHILL	BLVD	A	LA VERNE	91750	0	FA0011209	1006
TEXACO (GLENDORA)	2301	E	FOOTHILL	BLVD		GLENDORA	91740	0	FA0011322	1001

LOS ANGELES COUNTY CUPA
INACTIVE - FACILITY INVENTORY

FACILITY NAME	SITE ADDRESS					CITY	ZIP	CERS ID	Facility ID	PE
TEXACO (GLENDORA)	2301	E	FOOTHILL	BLVD		GLENDORA	91740	0	FA0011322	3001
VAPO CHEMICAL CO INC	2318	E	FOOTHILL	BLVD		PASADENA	91107	0	FA0011282	7070
VAPO CHEMICAL CO INC	2318	E	FOOTHILL	BLVD		PASADENA	91107	0	FA0011282	7070
LA VERNE TOWNE CENTER CLNRS	2320		FOOTHILL	BLVD	B	LA VERNE	91750	10804519	FA0011195	1001
LA VERNE TOWNE CENTER CLNRS	2320		FOOTHILL	BLVD	B	LA VERNE	91750	10804519	FA0011195	3000
METROPCS CALIFORNIA, LLC LA2036A	2320		FOOTHILL	BLVD	MPCS	LA CRESCENTA	91011	10299001	FA0040496	3000
T-MOBILE WEST SITE ID#SV00962A	2320		FOOTHILL	BLVD	C	LA CANADA FLINTRIDGE	91011	0	FA0041109	3000
ONE STOP AUTO ELECTRIC	2335	E	FOOTHILL	BLVD	1	PASADENA	91107	0	FA0040406	1001
MARSHALLS 1153	2340		FOOTHILL	BLVD		LA VERNE	91750	10499647	FA0031180	3002
RAINBOW CLEANERS	2353		FOOTHILL	BLVD		LA VERNE	91750	0	FA0011194	1001
A M C STUDIO & PHOTO LAB	2359		FOOTHILL	BLVD		LA VERNE	91750	0	FA0011219	1006
PASADENA AUTOMOTIVE REPAIR	2364	E	FOOTHILL	BLVD		PASADENA	91107	10307236	FA0011289	7070
PASADENA AUTOMOTIVE REPAIR	2364	E	FOOTHILL	BLVD		PASADENA	91107	10307236	FA0011289	7070
PASADENA AUTOMOTIVE REPAIR	2364	E	FOOTHILL	BLVD		PASADENA	91107	10307236	FA0011289	7070
LESLIE'S POOL MART INC	2383		FOOTHILL	BLVD		LA CANADA FLINTRIDGE	91011	0	FA0011304	3001
SCHAFER CAPITAL CORP	2384		FOOTHILL	BLVD		AGOURA	91011	10267870	FA0011320	7124
SCHAFER CAPITAL CORP	2384		FOOTHILL	BLVD		AGOURA	91011	10267870	FA0011320	7124
SCHAFER CAPITAL CORP	2384		FOOTHILL	BLVD		AGOURA	91011	10267870	FA0011320	7124
FIX AUTO PASADENA	2445	E	FOOTHILL	BLVD		PASADENA	91107	10663627	FA0048040	7070
FIX AUTO PASADENA	2445	E	FOOTHILL	BLVD		PASADENA	91107	10663627	FA0048040	1001
MARVIN'S CLEANERS	2445		FOOTHILL	BLVD	B	LA VERNE	91750	0	FA0036965	1000
MARVIN'S CLEANERS	2445		FOOTHILL	BLVD	B	LA VERNE	91750	0	FA0036965	3000
THE FLOWERMAN	2450	E	FOOTHILL	BLVD		PASADENA	91107	10307809	FA0011293	7070
THE FLOWERMAN	2450	E	FOOTHILL	BLVD		PASADENA	91107	10307809	FA0011293	7070
THE FLOWERMAN	2450	E	FOOTHILL	BLVD		PASADENA	91107	10307809	FA0011293	7070
JUST TIRES #4870	2480	E	FOOTHILL	BLVD		PASADENA	91107	10306969	FA0011143	7070
JUST TIRES #4870	2480	E	FOOTHILL	BLVD		PASADENA	91107	10306969	FA0011143	7070
SPRINT NEXTEL SITE LA37XC549/Clearwire Cell Site CA-LOS0124	2500	E	FOOTHILL	BLVD	#ROOF	PASADENA	91107	10310020	FA0043693	7070
SPRINT NEXTEL SITE LA37XC549/Clearwire Cell Site CA-LOS0124	2500	E	FOOTHILL	BLVD	#ROOF	PASADENA	91107	10310020	FA0043693	7070
VERIZON WIRELESS ALTADENA DRIVE	2500	E	FOOTHILL	BLVD	511	PASADENA	91107	10160993	FA0011277	7070
VERIZON WIRELESS ALTADENA DRIVE	2500	E	FOOTHILL	BLVD	511	PASADENA	91107	10160993	FA0011277	7070
VERIZON WIRELESS ALTADENA DRIVE	2500	E	FOOTHILL	BLVD	511	PASADENA	91107	10160993	FA0011277	7070
ROYAL STREET COMM CALIFOR	2500	E	FOOTHILL	BLVD	CELL	PASADENA	91107	10309099	FA0043669	7070
ROYAL STREET COMM CALIFOR	2500	E	FOOTHILL	BLVD	CELL	PASADENA	91107	10309099	FA0043669	7070
LA VERNE SHELL	2510		FOOTHILL	BLVD		LA VERNE	91750	10295011	FA0011365	7124

LOS ANGELES COUNTY CUPA
INACTIVE - FACILITY INVENTORY

FACILITY NAME	SITE ADDRESS					CITY	ZIP	CERS ID	Facility ID	PE
CLEARWIRE CELL SITE CA-LOS0124	2520	E	FOOTHILL	BLVD		PASADENA	91107	10477660	FA0046798	7070
CLEARWIRE CELL SITE CA-LOS0124	2520	E	FOOTHILL	BLVD		PASADENA	91107	10477660	FA0046798	7070
THE BALLOON EMPORIUM	2525	E	FOOTHILL	BLVD	5	PASADENA	91107	10309636	FA0011288	7070
THE BALLOON EMPORIUM	2525	E	FOOTHILL	BLVD	5	PASADENA	91107	10309636	FA0011288	7070
THE BALLOON EMPORIUM	2525	E	FOOTHILL	BLVD	5	PASADENA	91107	10309636	FA0011288	7070
THE BALLOON EMPORIUM	2525	E	FOOTHILL	BLVD	5	PASADENA	91107	10309636	FA0011288	7070
GABE'S SCANDIA MOTOR INC	2567	E	FOOTHILL	BLVD		PASADENA	91107	10306780	FA0011146	7070
GABE'S SCANDIA MOTOR INC	2567	E	FOOTHILL	BLVD		PASADENA	91107	10306780	FA0011146	7070
GABE'S SCANDIA MOTOR INC	2567	E	FOOTHILL	BLVD		PASADENA	91107	10306780	FA0011146	7070
FINISHMASTER, INC #209	2591	E	FOOTHILL	BLVD		PASADENA	91107	10138035	FA0011145	7070
FINISHMASTER, INC #209	2591	E	FOOTHILL	BLVD		PASADENA	91107	10138035	FA0011145	7070
FINISHMASTER, INC #209	2591	E	FOOTHILL	BLVD		PASADENA	91107	10138035	FA0011145	1001
FINISHMASTER, INC #209	2591	E	FOOTHILL	BLVD		PASADENA	91107	10138035	FA0011145	7070
FINISHMASTER, INC #209	2591	E	FOOTHILL	BLVD		PASADENA	91107	10138035	FA0011145	7070
PAPER GRAPHICS INC	2600	E	FOOTHILL	BLVD		PASADENA	91107	0	FA0011292	7070
PAPER GRAPHICS INC	2600	E	FOOTHILL	BLVD		PASADENA	91107	0	FA0011292	7070
LA CRESCENTA CLEANERS	2629		FOOTHILL	BLVD		LA CRESCENTA	91214	0	FA0011311	1001
LA CRESCENTA CLEANERS	2629		FOOTHILL	BLVD		LA CRESCENTA	91214	0	FA0011311	3001
PICTURE PERFECT	2633		FOOTHILL	BLVD		LA CRESCENTA	91214	0	FA0011225	1006
STEVE'S INDEPENDENT	2635	E	FOOTHILL	BLVD		PASADENA	91107	10307920	FA0011144	1001
STEVE'S INDEPENDENT	2635	E	FOOTHILL	BLVD		PASADENA	91107	10307920	FA0011144	7070
STEVE'S INDEPENDENT	2635	E	FOOTHILL	BLVD		PASADENA	91107	10307920	FA0011144	7070
BLUMER AUTO CENTER	2639	E	FOOTHILL	BLVD		PASADENA	91107	10307857	FA0011154	7070
BLUMER AUTO CENTER	2639	E	FOOTHILL	BLVD		PASADENA	91107	10307857	FA0011154	7070
BLUMER AUTO CENTER	2639	E	FOOTHILL	BLVD		PASADENA	91107	10307857	FA0011154	7070
BLUMER AUTO CENTER	2639	E	FOOTHILL	BLVD		PASADENA	91107	10307857	FA0011154	7070
RITE AID STORE #5538	2647		FOOTHILL	BLVD		LA CRESCENTA	91214	10292095	FA0035067	3001
RANCHERO MEXICAN RESTAURANT	2663	E	FOOTHILL	BLVD		PASADENA	91107	10588828	FA0046796	7070
ROSE CITY VETERINARY HOSPITAL	2695	E	FOOTHILL	BLVD		PASADENA	91107	10743409	FA0011290	7070
ROSE CITY VETERINARY HOSPITAL	2695	E	FOOTHILL	BLVD		PASADENA	91107	10743409	FA0011290	7070
ROSE CITY VETERINARY HOSPITAL	2695	E	FOOTHILL	BLVD		PASADENA	91107	10743409	FA0011290	7070
ROSE CITY VETERINARY HOSPITAL	2695	E	FOOTHILL	BLVD		PASADENA	91107	10743409	FA0011290	7070
ROSE CITY VETERINARY HOSPITAL	2695	E	FOOTHILL	BLVD		PASADENA	91107	10743409	FA0011290	7070
ERIK'S AUTO BODY & REPAIR CENTER	2707	E	FOOTHILL	BLVD		PASADENA	91107	10744918	FA0049577	7070
ERIK'S AUTO BODY & REPAIR CENTER	2707	E	FOOTHILL	BLVD		PASADENA	91107	10744918	FA0049577	1001
DRYCLEANERS PLUS	2770		FOOTHILL	BLVD		LA CRESCENTA	91214	10291972	FA0011124	1001

LOS ANGELES COUNTY CUPA
INACTIVE - FACILITY INVENTORY

FACILITY NAME	SITE ADDRESS				CITY	ZIP	CERS ID	Facility ID	PE
DRYCLEANERS PLUS	2770		FOOTHILL	BLVD	LA CRESCENTA	91214	10291972	FA0011124	3001
BLAIR'S SPEED SHOP	2771	E	FOOTHILL	BLVD 1	PASADENA	91107	10307908	FA0011156	7070
BLAIR'S SPEED SHOP	2771	E	FOOTHILL	BLVD 1	PASADENA	91107	10307908	FA0011156	7070
BLAIR'S SPEED SHOP	2771	E	FOOTHILL	BLVD 1	PASADENA	91107	10307908	FA0011156	7070
IMPORT AUTO WORKS	2771	E	FOOTHILL	BLVD 2	PASADENA	91107	10308271	FA0011155	7070
IMPORT AUTO WORKS	2771	E	FOOTHILL	BLVD 2	PASADENA	91107	10308271	FA0011155	7070
IMPORT AUTO WORKS	2771	E	FOOTHILL	BLVD 2	PASADENA	91107	10308271	FA0011155	1001
IMPORT AUTO WORKS	2771	E	FOOTHILL	BLVD 2	PASADENA	91107	10308271	FA0011155	7070
FOOTHILL HYUNDAI	2777		FOOTHILL	BLVD	LA VERNE	91750	0	FA0037816	3002
FOOTHILL HYUNDAI	2777		FOOTHILL	BLVD	LA VERNE	91750	0	FA0037816	1003
SPEEDWAY NO. 6354	2800	E	FOOTHILL	BLVD	PASADENA	91107	10173271	FA0011283	7074
SPEEDWAY NO. 6354	2800	E	FOOTHILL	BLVD	PASADENA	91107	10173271	FA0011283	7070
SPEEDWAY NO. 6354	2800	E	FOOTHILL	BLVD	PASADENA	91107	10173271	FA0011283	7070
SPEEDWAY NO. 6354	2800	E	FOOTHILL	BLVD	PASADENA	91107	10173271	FA0011283	7074
SPEEDWAY NO. 6354	2800	E	FOOTHILL	BLVD	PASADENA	91107	10173271	FA0011283	7070
SPEEDWAY NO. 6354	2800	E	FOOTHILL	BLVD	PASADENA	91107	10173271	FA0011283	7074
SPEEDWAY NO. 6354	2800	E	FOOTHILL	BLVD	PASADENA	91107	10173271	FA0011283	7070
SPEEDWAY NO. 6354	2800	E	FOOTHILL	BLVD	PASADENA	91107	10173271	FA0011283	7074
BRUCE'S AUTOMOTIVE	2801		FOOTHILL	BLVD	LA CRESCENTA	91214	0	FA0011416	1001
BRUCE'S AUTOMOTIVE	2801		FOOTHILL	BLVD	LA CRESCENTA	91214	0	FA0011416	3001
PASADENA PETS VETERINARY HOSPITAL	2850	E	FOOTHILL	BLVD	PASADENA	91107	10306954	FA0045112	7070
PASADENA PETS VETERINARY HOSPITAL	2850	E	FOOTHILL	BLVD	PASADENA	91107	10306954	FA0045112	7070
HIGHTOWER TOYOTA	2851		FOOTHILL	BLVD	LA CRESCENTA	91214	0	FA0011386	3001
UK TO LA	2851		FOOTHILL	BLVD	LA CRESCENTA	91214	0	FA0011133	1001
FOOTHILL FORD	2855		FOOTHILL	BLVD	LA VERNE	91750	10804507	FA0011435	1003
FOOTHILL FORD	2855		FOOTHILL	BLVD	LA VERNE	91750	10804507	FA0011435	3002
MCDONALDS #948-M PERNECKY MGMT	2861	E	FOOTHILL	BLVD	PASADENA	91107	10307626	FA0044633	7070
MCDONALDS #948-M PERNECKY MGMT	2861	E	FOOTHILL	BLVD	PASADENA	91107	10307626	FA0044633	7070
BRUCE'S AUTOMOTIVE LLC	2865		FOOTHILL	BLVD	LA CRESCENTA	91214	10292929	FA0011314	1001
BRUCE'S AUTOMOTIVE LLC	2865		FOOTHILL	BLVD	LA CRESCENTA	91214	10292929	FA0011314	3001
CRESCENTA VALLEY CLEANERS	2866		FOOTHILL	BLVD	LA CRESCENTA	91214	0	FA0011303	3001
VINCE & DICKS SERVICE CENTER	2867		FOOTHILL	BLVD	LA CRESCENTA	91214	0	FA0011168	1001
TWO NICE GUYS AUTOMOTIVE	2869		FOOTHILL	BLVD	LA CRESCENTA	91214	0	FA0011389	1001
TWO NICE GUYS AUTOMOTIVE	2869		FOOTHILL	BLVD	LA CRESCENTA	91214	0	FA0011389	3001
LIFETIME MUFFLER SERVICE	2909		FOOTHILL	BLVD	LA CRESCENTA	91214	10803790	FA0011417	3001
SCE SHARON SUBSTATION	2923		FOOTHILL	BLVD	LA CRESCENTA	91214	10190223	FA0011359	3000

LOS ANGELES COUNTY CUPA
INACTIVE - FACILITY INVENTORY

FACILITY NAME	SITE ADDRESS					CITY	ZIP	CERS ID	Facility ID	PE
AVON	2940	E	FOOTHILL	BLVD		PASADENA	91107	10307197	FA0011100	1102
AVON	2940	E	FOOTHILL	BLVD		PASADENA	91107	10307197	FA0011100	7070
AVON	2940	E	FOOTHILL	BLVD		PASADENA	91107	10307197	FA0011100	7070
AVON	2940	E	FOOTHILL	BLVD		PASADENA	91107	10307197	FA0011100	7070
AVON	2940	E	FOOTHILL	BLVD		PASADENA	91107	10307197	FA0011100	7070
76 PRODUCTS CO - UNOCAL	3001	W	FOOTHILL	BLVD	1	LA CRESCENTA	91214	0	FA0011370	3001
AT&T MOBILITY - (USID207392)	3001	E	FOOTHILL	BLVD		PASADENA	91107	10642642	FA0048034	7070
WALGREEN #1606	3001		FOOTHILL	BLVD		LA CRESCENTA	91214	10292614	FA0011247	3001
MORELLI RENTALS INC	3030		FOOTHILL	BLVD		LA CRESCENTA	91214	0	FA0011316	3001
THE PHOTO	3115		FOOTHILL	BLVD	A	LA CRESCENTA	91214	0	FA0011223	1006
CHEVRON SERVICE STATION	3157		FOOTHILL	BLVD		LA CRESCENTA	91214	0	FA0011373	3001
CROWN CITY TIRE AUTO CARE	3163	E	FOOTHILL	BLVD		PASADENA	91107	10307116	FA0011160	7070
CROWN CITY TIRE AUTO CARE	3163	E	FOOTHILL	BLVD		PASADENA	91107	10307116	FA0011160	7070
CROWN CITY TIRE AUTO CARE	3163	E	FOOTHILL	BLVD		PASADENA	91107	10307116	FA0011160	7070
FIX MY CAR NOW	3175	E	FOOTHILL	BLVD		PASADENA	91107	10307173	FA0011128	1000
FIX MY CAR NOW	3175	E	FOOTHILL	BLVD		PASADENA	91107	10307173	FA0011128	7070
FIX MY CAR NOW	3175	E	FOOTHILL	BLVD		PASADENA	91107	10307173	FA0011128	7070
FIX MY CAR NOW	3175	E	FOOTHILL	BLVD		PASADENA	91107	10307173	FA0011128	7070
FIX MY CAR NOW	3175	E	FOOTHILL	BLVD		PASADENA	91107	10307173	FA0011128	7070
TAP N' TILE INC	3191	E	FOOTHILL	BLVD		PASADENA	91107	10306720	FA0011152	7070
TAP N' TILE INC	3191	E	FOOTHILL	BLVD		PASADENA	91107	10306720	FA0011152	1001
TAP N' TILE INC	3191	E	FOOTHILL	BLVD		PASADENA	91107	10306720	FA0011152	7070
TAP N' TILE INC	3191	E	FOOTHILL	BLVD		PASADENA	91107	10306720	FA0011152	7070
MOBIL R/S #11670	3200		FOOTHILL	BLVD		LA CRESCENTA	91214	0	FA0035345	3001
MOBIL R/S #11670	3200		FOOTHILL	BLVD		LA CRESCENTA	91214	0	FA0035345	1001
GRAPH-X	3205	E	FOOTHILL	BLVD		PASADENA	91107	0	FA0011153	1001
BLUE RIBBON GROOMING	3207	E	FOOTHILL	BLVD		PASADENA	91107	0	FA0011285	7070
BLUE RIBBON GROOMING	3207	E	FOOTHILL	BLVD		PASADENA	91107	0	FA0011285	7070
2598 VONS A SAFEWAY COMPANY	3233		FOOTHILL	BLVD		LA CRESCENTA	91214	10173777	FA0044399	1001
2598 VONS A SAFEWAY COMPANY	3233		FOOTHILL	BLVD		LA CRESCENTA	91214	10173777	FA0044399	3001
PASADENA 76	3275	E	FOOTHILL	BLVD		PASADENA	91107	10307518	FA0011163	1001
PASADENA 76	3275	E	FOOTHILL	BLVD		PASADENA	91107	10307518	FA0011163	7074
PASADENA 76	3275	E	FOOTHILL	BLVD		PASADENA	91107	10307518	FA0011163	7070
PASADENA 76	3275	E	FOOTHILL	BLVD		PASADENA	91107	10307518	FA0011163	7074
PASADENA 76	3275	E	FOOTHILL	BLVD		PASADENA	91107	10307518	FA0011163	7070
PASADENA 76	3275	E	FOOTHILL	BLVD		PASADENA	91107	10307518	FA0011163	7074

LOS ANGELES COUNTY CUPA
INACTIVE - FACILITY INVENTORY

FACILITY NAME	SITE ADDRESS					CITY	ZIP	CERS ID	Facility ID	PE
PASADENA 76	3275	E	FOOTHILL	BLVD		PASADENA	91107	10307518	FA0011163	7070
KAISER PERMANENTE HEALTH PLAN	3280	E	FOOTHILL	BLVD		PASADENA	91107	10307479	FA0043658	7070
KAISER PERMANENTE HEALTH PLAN	3280	E	FOOTHILL	BLVD		PASADENA	91107	10307479	FA0043658	7070
FOOTHILL NISSAN OF LA CRESCENTA	3333		FOOTHILL	BLVD		LA CRESCENTA	91214	0	FA0033843	3001
FOOTHILL NISSAN OF LA CRESCENTA	3333		FOOTHILL	BLVD		LA CRESCENTA	91214	0	FA0033843	1002
EL TORITO RESTAURANT #7163	3333	E	FOOTHILL	BLVD		PASADENA	91107	10593496	FA0047278	7070
BED BATH AND BEYOND #183	3341	E	FOOTHILL	BLVD		PASADENA	91107	10167171	FA0044303	7070
BED BATH AND BEYOND #183	3341	E	FOOTHILL	BLVD		PASADENA	91107	10167171	FA0044303	7070
PETSMART #109	3347	E	FOOTHILL	BLVD		PASADENA	91107	10649005	FA0048057	7070
BANFIELD PET HOSPITAL #0109	3347	E	FOOTHILL	BLVD	#B	PASADENA	91107	10664230	FA0048089	7070
BANFIELD PET HOSPITAL #0109	3347	E	FOOTHILL	BLVD	#B	PASADENA	91107	10664230	FA0048089	1101
DICK S SPORTING GOODS #932	3359	E	FOOTHILL	BLVD		PASADENA	91107	10503808	FA0046767	7070
THE STUART AT SIERRA MADRE	3360	E	FOOTHILL	BLVD		PASADENA	91107	10306924	FA0044634	7070
THE STUART AT SIERRA MADRE	3360	E	FOOTHILL	BLVD		PASADENA	91107	10306924	FA0044634	7070
OLD NAVY 6030	3369	E	FOOTHILL	BLVD		PASADENA	91107	10832530	FA0051868	7070
AT&T MOBILITY - FOOTHILL/210 FWY (USID41151)	3401	E	FOOTHILL	BLVD		PASADENA	91107	10199026	FA0039640	7070
AT&T MOBILITY - FOOTHILL/210 FWY (USID41151)	3401	E	FOOTHILL	BLVD		PASADENA	91107	10199026	FA0039640	7070
AT&T MOBILITY - FOOTHILL/210 FWY (USID41151)	3401	E	FOOTHILL	BLVD		PASADENA	91107	10199026	FA0039640	7070
CHIPOTLE MEXICAN GRILL #207	3409	E	FOOTHILL	BLVD		PASADENA	91107	10305742	FA0044630	7070
CHIPOTLE MEXICAN GRILL #207	3409	E	FOOTHILL	BLVD		PASADENA	91107	10305742	FA0044630	7070
BEST BUY #0125	3415	E	FOOTHILL	BLVD		PASADENA	91107	10731655	FA0049077	7070
BEST BUY #0125	3415	E	FOOTHILL	BLVD		PASADENA	91107	10731655	FA0049077	7070
PALACE CLEANERS	3423		FOOTHILL	BLVD		GLENDALE	91214	10511767	FA0047060	1001
ROSS DRESS FOR LESS #0421	3425	E	FOOTHILL	BLVD		PASADENA	91107	10508857	FA0046772	7070
GATEWAY METRO CENTER	3452	E	FOOTHILL	BLVD	1170B	PASADENA	91107	0	FA0011296	7070
GATEWAY METRO CENTER	3452	E	FOOTHILL	BLVD	1170B	PASADENA	91107	0	FA0011296	7070
VERIZON WIRELESS : EAST PASADENA	3452	E	FOOTHILL	BLVD	2	PASADENA	91107	10162147	FA0011276	7070
VERIZON WIRELESS : EAST PASADENA	3452	E	FOOTHILL	BLVD	2	PASADENA	91107	10162147	FA0011276	7070
VERIZON WIRELESS : EAST PASADENA	3452	E	FOOTHILL	BLVD	2	PASADENA	91107	10162147	FA0011276	7070
HOOK BURGER	3453	E	FOOTHILL	BLVD		PASADENA	91107	10745566	FA0049680	7070
PIZZA REV	3455	E	FOOTHILL	BLVD		PASADENA	91107	10649944	FA0048047	7070
CLEAN ENERGY - 13110	3528	E	FOOTHILL	BLVD		PASADENA	91107	10303567	FA0037259	1001
CLEAN ENERGY - 13110	3528	E	FOOTHILL	BLVD		PASADENA	91107	10303567	FA0037259	7070
CLEAN ENERGY - 13110	3528	E	FOOTHILL	BLVD		PASADENA	91107	10303567	FA0037259	7070
CLEAN ENERGY - 13110	3528	E	FOOTHILL	BLVD		PASADENA	91107	10303567	FA0037259	7070
SOUTHERN CALIFORNIA GAS COMPANY: PASADENA BASE	3530	E	FOOTHILL	BLVD		PASADENA	91107	10151533	FA0011286	7074

LOS ANGELES COUNTY CUPA
INACTIVE - FACILITY INVENTORY

FACILITY NAME	SITE ADDRESS				CITY	ZIP	CERS ID	Facility ID	PE
SOUTHERN CALIFORNIA GAS COMPANY: PASADENA BASE	3530	E	FOOTHILL	BLVD	PASADENA	91107	10151533	FA0011286	7070
SOUTHERN CALIFORNIA GAS COMPANY: PASADENA BASE	3530	E	FOOTHILL	BLVD	PASADENA	91107	10151533	FA0011286	7070
SOUTHERN CALIFORNIA GAS COMPANY: PASADENA BASE	3530	E	FOOTHILL	BLVD	PASADENA	91107	10151533	FA0011286	7074
SOUTHERN CALIFORNIA GAS COMPANY: PASADENA BASE	3530	E	FOOTHILL	BLVD	PASADENA	91107	10151533	FA0011286	7074
SOUTHERN CALIFORNIA GAS COMPANY: PASADENA BASE	3530	E	FOOTHILL	BLVD	PASADENA	91107	10151533	FA0011286	7070
ISLANDS	3533	E	FOOTHILL	BLVD	PASADENA	91107	10305745	FA0044607	7070
ISLANDS	3533	E	FOOTHILL	BLVD	PASADENA	91107	10305745	FA0044607	7070
MARIA S ITALIAN KITCHEN	3537	E	FOOTHILL	BLVD	PASADENA	91107	10305730	FA0040676	7070
MARIA S ITALIAN KITCHEN	3537	E	FOOTHILL	BLVD	PASADENA	91107	10305730	FA0040676	7070
MARIA S ITALIAN KITCHEN	3537	E	FOOTHILL	BLVD	PASADENA	91107	10305730	FA0040676	1001
MARIA S ITALIAN KITCHEN	3537	E	FOOTHILL	BLVD	PASADENA	91107	10305730	FA0040676	7124
MARIA S ITALIAN KITCHEN	3537	E	FOOTHILL	BLVD	PASADENA	91107	10305730	FA0040676	7070
MIDAS LA CRESCENTA	3539		FOOTHILL	BLVD	LA CRESCENTA	91214	0	FA0037736	1001
MIDAS LA CRESCENTA	3539		FOOTHILL	BLVD	LA CRESCENTA	91214	0	FA0037736	3001
DEL TACO #99	3566	E	FOOTHILL	BLVD	PASADENA	91103	10307623	FA0044649	7070
DEL TACO #99	3566	E	FOOTHILL	BLVD	PASADENA	91103	10307623	FA0044649	7070
HARMON'S CLEANERS	3575	E	FOOTHILL	BLVD	PASADENA	91107	10305754	FA0011158	1001
HARMON'S CLEANERS	3575	E	FOOTHILL	BLVD	PASADENA	91107	10305754	FA0011158	7070
HARMON'S CLEANERS	3575	E	FOOTHILL	BLVD	PASADENA	91107	10305754	FA0011158	7070
HARMON'S CLEANERS	3575	E	FOOTHILL	BLVD	PASADENA	91107	10305754	FA0011158	7070
HARMON'S CLEANERS	3575	E	FOOTHILL	BLVD	PASADENA	91107	10305754	FA0011158	7070
FOOTHILL ONE HR PHOTO	3587	E	FOOTHILL	BLVD	PASADENA	91107	0	FA0011159	1006
FOOTHILL ONE HR PHOTO	3587	E	FOOTHILL	BLVD	PASADENA	91107	0	FA0011159	7070
FOOTHILL ONE HR PHOTO	3587	E	FOOTHILL	BLVD	PASADENA	91107	0	FA0011159	7070
PICK UP STIX #777	3591	E	FOOTHILL	BLVD	PASADENA	91107	10658428	FA0048088	7070
TOYOTA OF PASADENA	3600	E	FOOTHILL	BLVD	PASADENA	91107	10307956	FA0037295	7070
TOYOTA OF PASADENA	3600	E	FOOTHILL	BLVD	PASADENA	91107	0	FA0011162	7070
TOYOTA OF PASADENA	3600	E	FOOTHILL	BLVD	PASADENA	91107	0	FA0011162	7070
TOYOTA OF PASADENA	3600	E	FOOTHILL	BLVD	PASADENA	91107	0	FA0011162	7070
TOYOTA OF PASADENA	3600	E	FOOTHILL	BLVD	PASADENA	91107	0	FA0011162	7070
TOYOTA OF PASADENA	3600	E	FOOTHILL	BLVD	PASADENA	91107	0	FA0011162	1003
TOYOTA OF PASADENA	3600	E	FOOTHILL	BLVD	PASADENA	91107	0	FA0011162	7070
TOYOTA OF PASADENA	3600	E	FOOTHILL	BLVD	PASADENA	91107	0	FA0011162	7070

LOS ANGELES COUNTY CUPA
INACTIVE - FACILITY INVENTORY

FACILITY NAME	SITE ADDRESS					CITY	ZIP	CERS ID	Facility ID	PE
RALPHS GROCERY #730	3601	E	FOOTHILL	BLVD		PASADENA	91107	10160163	FA0035078	7070
RALPHS GROCERY #730	3601	E	FOOTHILL	BLVD		PASADENA	91107	10160163	FA0035078	7070
RALPHS GROCERY #730	3601	E	FOOTHILL	BLVD		PASADENA	91107	10160163	FA0035078	7070
PARIAM LLC	3615	E	FOOTHILL	BLVD		PASADENA	91107	10305727	FA0044646	7070
PARIAM LLC	3615	E	FOOTHILL	BLVD		PASADENA	91107	10305727	FA0044646	7070
PARIAM LLC	3615	E	FOOTHILL	BLVD		PASADENA	91107	10305727	FA0044646	7070
BOBS AUTOMOTIVE MACHINE SHOP	3621		FOOTHILL	BLVD		LA CRESCENTA	91214	0	FA0011135	1001
MAKO BOWL #3	3621	E	FOOTHILL	BLVD		PASADENA	91107	10769833	FA0051117	7070
HARBOR FREIGHT TOOLS STORE #033	3660	E	FOOTHILL	BLVD		PASADENA	91107	10591543	FA0047506	3000
HARBOR FREIGHT TOOLS USA INC	3660	E	FOOTHILL	BLVD		PASADENA	91107	0	FA0047320	7070
RAFI S 76 #9	3678	E	FOOTHILL	BLVD		PASADENA	91107	10307749	FA0011157	7070
RAFI S 76 #9	3678	E	FOOTHILL	BLVD		PASADENA	91107	10307749	FA0011157	7074
RAFI S 76 #9	3678	E	FOOTHILL	BLVD		PASADENA	91107	10307749	FA0011157	7074
RAFI S 76 #9	3678	E	FOOTHILL	BLVD		PASADENA	91107	10307749	FA0011157	7070
RAFI S 76 #9	3678	E	FOOTHILL	BLVD		PASADENA	91107	10307749	FA0011157	7074
RAFI S 76 #9	3678	E	FOOTHILL	BLVD		PASADENA	91107	10307749	FA0011157	7070
SPRINT NXTL CELL SITE LA03XC122	3701	E	FOOTHILL	BLVD		PASADENA	91107	10309345	FA0011432	7070
CLEARWIRE CELL SITE CA-LOS0125	3701	E	FOOTHILL	BLVD	#CEL1	PASADENA	91107	0	FA0047293	7070
SPRINT NXTL CELL SITE LA03XC122	3701	E	FOOTHILL	BLVD		PASADENA	91107	10309345	FA0011432	7070
CLEARWIRE CELL SITE CA-LOS0125	3701	E	FOOTHILL	BLVD	#CEL1	PASADENA	91107	0	FA0047293	7070
SPRINT NXTL CELL SITE LA03XC122	3701	E	FOOTHILL	BLVD		PASADENA	91107	10309345	FA0011432	7070
ARCO #82926 AMPM	3706	E	FOOTHILL	BLVD		PASADENA	91107	10292497	FA0011327	7124
THE HABIT BURGER GRILL	3733	E	FOOTHILL	BLVD		PASADENA	91107	10621408	FA0044645	7070
CHUCK E CHEESE #324	3737	E	FOOTHILL	BLVD		PASADENA	91107	10305736	FA0044642	7070
CHUCK E CHEESE #324	3737	E	FOOTHILL	BLVD		PASADENA	91107	10305736	FA0044642	7070
T-MOBILE WEST LLC IE04292A	3751	E	FOOTHILL	BLVD	ROOF	PASADENA	91107	10310419	FA0042172	7070
T-MOBILE WEST LLC IE04292A	3751	E	FOOTHILL	BLVD	ROOF	PASADENA	91107	10310419	FA0042172	7070
T-MOBILE WEST LLC IE04292A	3751	E	FOOTHILL	BLVD	ROOF	PASADENA	91107	10310419	FA0042172	7070
T-MOBILE WEST LLC IE04292A	3751	E	FOOTHILL	BLVD	ROOF	PASADENA	91107	10310419	FA0042172	7070
WHOLE FOODS MARKET #17	3751	E	FOOTHILL	BLVD		PASADENA	91107	10305739	FA0039663	7070
WHOLE FOODS MARKET #17	3751	E	FOOTHILL	BLVD		PASADENA	91107	10305739	FA0039663	7070
WHOLE FOODS MARKET #17	3751	E	FOOTHILL	BLVD		PASADENA	91107	10305739	FA0039663	7070
SEARS # 1048/6729	3801	E	FOOTHILL	BLVD		PASADENA	91107	10140751	FA0011161	1003
SEARS # 1048/6729	3801	E	FOOTHILL	BLVD		PASADENA	91107	10140751	FA0011161	7070
SEARS # 1048/6729	3801	E	FOOTHILL	BLVD		PASADENA	91107	10140751	FA0011161	7070
SEARS # 1048/6729	3801	E	FOOTHILL	BLVD		PASADENA	91107	10140751	FA0011161	3701

LOS ANGELES COUNTY CUPA
INACTIVE - FACILITY INVENTORY

FACILITY NAME	SITE ADDRESS					CITY	ZIP	CERS ID	Facility ID	PE
SEARS # 1048/6729	3801	E	FOOTHILL	BLVD		PASADENA	91107	10140751	FA0011161	7070
SEARS # 1048/6729	3801	E	FOOTHILL	BLVD		PASADENA	91107	10140751	FA0011161	7070
CELEBRITY CLEANERS(GLENDALE AREA)	3802		FOOTHILL	BLVD		GLENDALE	91214	0	FA0011210	1001
HOMEGOODS 0633	3803	E	FOOTHILL	BLVD		PASADENA	91107	10486429	FA0046763	7070
THE CORNER BAKERY	3807	E	FOOTHILL	BLVD		PASADENA	91107	10305721	FA0044617	7070
THE CORNER BAKERY	3807	E	FOOTHILL	BLVD		PASADENA	91107	10305721	FA0044617	7070
MARSHALLS 0208	3855	E	FOOTHILL	BLVD		PASADENA	91107	10486579	FA0045716	7070
PANDA EXPRESS #2362	3867	E	FOOTHILL	BLVD		PASADENA	91107	10773742	FA0050387	7070
CVS PHARMACY #1778	3883	E	FOOTHILL	BLVD		PASADENA	91107	10303312	FA0037923	7070
CVS PHARMACY #1778	3883	E	FOOTHILL	BLVD		PASADENA	91107	10303312	FA0037923	7070
CVS PHARMACY #1778	3883	E	FOOTHILL	BLVD		PASADENA	91107	10303312	FA0037923	7070
ALBERTSONS #6397	6240		FOOTHILL	BLVD		TUJUNGA	91042	0	FA0032498	1001
MADRID CLEANERS	6258		FOOTHILL	BLVD		TUJUNGA	91042	0	FA0011169	1001
NEW CINGULAR WIRELESS PCS-LLC-TUJUN	6264		FOOTHILL	BLVD		TUJUNGA	91042	0	FA0034370	1006
ARCO #1796	6454		FOOTHILL	BLVD		TUJUNGA	91042	0	FA0011244	1001
MIRAGE AUTO COLLISION CENTER	6477		FOOTHILL	BLVD	1	TUJUNGA	91042	10680307	FA0044229	3001
MIRAGE AUTO COLLISION CENTER	6477		FOOTHILL	BLVD	1	TUJUNGA	91042	10680307	FA0044229	1001
PREMO AUTO REPAIR	6477		FOOTHILL	BLVD	2	TUJUNGA	91042	10262860	FA0044238	1001
BONNER EQUIPMENT RENTAL CTR	6477		FOOTHILL	BLVD		TUJUNGA	91042	0	FA0011243	1001
VS AUTO REPAIR	6621		FOOTHILL	BLVD	B	TUJUNGA	91042	10661446	FA0044340	1001
H & G FUEL	6621		FOOTHILL	BLVD		TUJUNGA	91042	10252930	FA0011250	1001
EXCEPTIONAL SUSPENSION PRODUCTS	6642		FOOTHILL	BLVD		TUJUNGA	91042	0	FA0032968	1001
ARBI'S AUTO REPAIR	6901		FOOTHILL	BLVD		TUJUNGA	91042	0	FA0011122	1001
ARBIS AUTO REPAIR	6901		FOOTHILL	BLVD		TUJUNGA	91042	10262812	FA0044144	1000
ROBERTS AUTO INC	6915		FOOTHILL	BLVD		TUJUNGA	91042	0	FA0032114	1001
BONNERS EQUPMENT RENTALS	6935		FOOTHILL	BLVD		TUJUNGA	91042	10245373	FA0032255	1001
HENRY'S AUTOMOTIVE CENTER	7001		FOOTHILL	BLVD		TUJUNGA	91042	0	FA0044142	1001
A & R BROS AUTOMOTIVE REPAIR CENTER	7028		FOOTHILL	BLVD		TUJUNGA	91042	0	FA0031543	1001
ALL AUTO BODY & PAINT	7135		FOOTHILL	BLVD		TUJUNGA	91042	10258069	FA0031711	1000
V & S COMPLETE AUTO REPAIR	7139		FOOTHILL	BLVD		TUJUNGA	91042	0	FA0031728	1001
BK AUTOMOTIVE	7151		FOOTHILL	BLVD		TUJUNGA	91042	0	FA0044141	1000
LEES AUTO & BODY	7166		FOOTHILL	BLVD		TUJUNGA	91042	0	FA0044143	1001
ARBIS AUTO REPAIR	7166		FOOTHILL	BLVD	B	TUJUNGA	91042	0	FA0031712	1000
WEST COAST DISTRIBUTING	7243		FOOTHILL	BLVD		TUJUNGA	91042	0	FA0032649	1001
TUJUNGA TRANSMISSION	7255		FOOTHILL	BLVD	B	TUJUNGA	91042	0	FA0011231	1001
TC 'S OLD V-DUB HOME	7381		FOOTHILL	BLVD	1	TUJUNGA	91042	10239625	FA0031379	1000

LOS ANGELES COUNTY CUPA
INACTIVE - FACILITY INVENTORY

FACILITY NAME	SITE ADDRESS				CITY	ZIP	CERS ID	Facility ID	PE
BRETTS PAINT & BODY WORK	7381	FOOTHILL	BLVD	6-7	TUJUNGA	91042	0	FA0011232	1001
Z MOTORS	7415	FOOTHILL	BLVD	A	TUJUNGA	91042	10780072	FA0050465	1000
EXCELLENCE AUTO BODY	7415	FOOTHILL	BLVD	B	TUJUNGA	91042	10680715	FA0037946	1000
EDVIN'S AUTO REPAIR	7484	FOOTHILL	BLVD	A	TUJUNGA	91042	10506217	FA0045260	1000
JIM'S AUTO CLINIC	7513	FOOTHILL	BLVD		TUJUNGA	91042	0	FA0011233	1000
JASON'S AUTOMOTIVE SPECIALTY SHOP	7517	FOOTHILL	BLVD		TUJUNGA	91042	10253494	FA0011241	1000
LIRONES MOTORSPORTS	7616	FOOTHILL	BLVD		TUJUNGA	91042	10245376	FA0032253	1000
STATE OF THE ART COLLISION CENTER	7624	FOOTHILL	BLVD	C	TUJUNGA	91042	10251469	FA0035475	1001
FOOTHILL AUTO CARE	7660	FOOTHILL	BLVD	B	TUJUNGA	91042	0	FA0039577	1001
ALEX'S AUTOMOTIVE REPAIR & CO	7660	FOOTHILL	BLVD	A	TUJUNGA	91042	10242904	FA0011180	1000
JIM'S AUTO TECH	7776	FOOTHILL	BLVD	1	TUJUNGA	91042	0	FA0011234	1001
JACK'S AUTO BODY PAINT	7776	FOOTHILL	VIA	2	TUJUNGA	91402	0	FA0036874	1001
PENSKE AUTO CENTER #3274	8040	FOOTHILL	BLVD		SUNLAND	91040	0	FA0011123	1001
PATENT ENTERPRISES RADIATOR	8220	FOOTHILL	BLVD	6	SUNLAND	91040	0	FA0011198	1000
SUNLAND AUTOMOTIVE CENTER	8220	FOOTHILL	BLVD	A	SUNLAND	91040	0	FA0011212	1002
ARAX INC	8220	FOOTHILL	BLVD	C	SUNLAND	91040	0	FA0011256	1001
MARIO'S AUTO & BODY	8220	FOOTHILL	BLVD	5	SUNLAND	91040	0	FA0011254	1002
ARAX INC	8450	FOOTHILL	BLVD		SUNLAND	91040	0	FA0011129	1001
MIA'S AUTO REPAIR	8556	FOOTHILL	BLVD		SUNLAND	91040	10857112	FA0011203	1000
CROWN CLEANERS	8660	FOOTHILL	BLVD		SUNLAND	91040	0	FA0011186	1001
RESTOR CLEANERS	8846	FOOTHILL	BLVD		SUNLAND	91040	0	FA0011167	1001
PILLAR PRECISION GRINDING	12067	FOOTHILL	BLVD	B	SYLMAR	91342	10252270	FA0011224	1001
MAD'S AUTO REPAIR	12185	FOOTHILL	BLVD		SYLMAR	91342	10257043	FA0011131	1001
INTERNATIONAL SERVICE CENTER	12185	FOOTHILL	BLVD	B	SYLMAR	91342	10745440	FA0049788	1000
KARPER PRESS INC	12249	FOOTHILL	BLVD		SYLMAR	91342	0	FA0011136	1001
UNIQUE QUALITY DECORATING IN	12345	FOOTHILL	BLVD		SYLMAR	91342	0	FA0011175	1002
BUSINESS CARD EXPRESS	12410	FOOTHILL	BLVD	2	SYLMAR	91342	0	FA0011208	1002
DUNLEE	12410	FOOTHILL	BLVD	1	SYLMAR	91342	0	FA0011218	1001
NOVO MAGNETICS	12627	FOOTHILL	BLVD		SYLMAR	91342	0	FA0011200	1002
BUDGET SMOG TEST & REPAIR SYLMAR	12680	FOOTHILL	BLVD	B	SYLMAR	91342	10865443	FA0054073	1000
POWER CONCRETE CUTTING	12724	FOOTHILL	BLVD		SYLMAR	91342	0	FA0011132	1001
MALLMARK LIGHTING	12760	FOOTHILL	BLVD		SYLMAR	91342	0	FA0011166	1001
SAM'S CLUB #6625	12920	FOOTHILL	BLVD		SAN FERNANDO	91340	10149277	FA0035936	1002
WILLIAMS GRAPHICS	12953	FOOTHILL	BLVD		SYLMAR	91342	0	FA0011119	1002
TEXACO EXPRESS LUBE	12980	FOOTHILL	BLVD		SAN FERNANDO	91340	0	FA0011236	1002
AT&T MOBILITY - NORTH VALLEY STORAG	13043	FOOTHILL	BLVD		SYLMAR	91342	10261279	FA0043135	3000

LOS ANGELES COUNTY CUPA
INACTIVE - FACILITY INVENTORY

FACILITY NAME	SITE ADDRESS					CITY	ZIP	CERS ID	Facility ID	PE
VONS #2034	13730		FOOTHILL	BLVD		SYLMAR	91342	0	FA0031193	3002
SAV-ON CLEANERS	13743		FOOTHILL	BLVD		SYLMAR	91342	0	FA0011217	1001
SYLMAR ONE HOUR PHOTO	13746		FOOTHILL	BLVD	1	SYLMAR	91342	10252099	FA0011215	1006
HARBOR FREIGHT TOOLS, STORE #764	13767		FOOTHILL	BLVD		SYLMAR	91342	0	FA0049416	1001
RACING TIRES	13864		FOOTHILL	BLVD		SYLMAR	91342	10875130	FA0053498	1000
MARLONS BEST AUTO BODY	13940		FOOTHILL	BLVD	103	SYLMAR	91342	0	FA0011240	1001
RELIANCE INERT FILL OPERATION	15990		FOOTHILL	BLVD		IRWINDALE	91706	10482469	FA0046474	3002
RELIANCE INERT FILL OPERATION	15990		FOOTHILL	BLVD		IRWINDALE	91706	10482469	FA0046474	1001
RELIANCE INERT FILL OPERATION	15990		FOOTHILL	BLVD		IRWINDALE	91706	10482469	FA0046474	3701
ARCO #82167	16000	E	FOOTHILL	BLVD		IRWINDALE	91702	10284424	FA0011403	7124
SPRINT NXTL VULCAN MATERIALS	16001		FOOTHILL	BLVD	SPRNT	IRWINDALE	91702	0	FA0038625	3000
HOMEDCO INC	16012		FOOTHILL	BLVD		IRWINDALE	91702	0	FA0011343	3001
PLASCO PRESS CO INC	16037		FOOTHILL	BLVD		AZUSA	91702	0	FA0011188	1002
ROYAL SOLUTIONS INC	16057		FOOTHILL	BLVD		IRWINDALE	91702	10803697	FA0011358	3500
ROYAL SOLUTIONS INC	16057		FOOTHILL	BLVD		IRWINDALE	91702	10803697	FA0011358	3003
ROYAL SOLUTIONS INC	16057		FOOTHILL	BLVD		IRWINDALE	91702	10803697	FA0011358	1001
TREEHOUSE PRIVATE BRANDS INC	16100		FOOTHILL	BLVD		AZUSA	91702	10298026	FA0011446	1005
TREEHOUSE PRIVATE BRANDS INC	16100		FOOTHILL	BLVD		AZUSA	91702	10298026	FA0011446	3003
HUGHES SUPPLY	16348		FOOTHILL	BLVD		SYLMAR	91342	0	FA0036722	1000
MONROVIA NURSERY CO	18331	E	FOOTHILL	BLVD		AZUSA	91702	0	FA0011369	1001
MONROVIA NURSERY CO	18331	E	FOOTHILL	BLVD		AZUSA	91702	0	FA0011369	3701
MONROVIA NURSERY CO	18331	E	FOOTHILL	BLVD		AZUSA	91702	0	FA0011369	7124
MONROVIA NURSERY CO	18331	E	FOOTHILL	BLVD		AZUSA	91702	0	FA0011369	3001
CITY PRINTING INC	410	N	FORD	BLVD		LOS ANGELES	90022	10295746	FA0011461	3000
BATTERY 2000	410	N	FORD	BLVD	2	LOS ANGELES	90022	0	FA0033773	1000
BATTERY 2000	410	N	FORD	BLVD	2	LOS ANGELES	90022	0	FA0033773	3000
BATTERY 2000	418	N	FORD	BLVD	2	LOS ANGELES	90022	0	FA0011460	1001
JMD CABURATORS	418	N	FORD	BLVD	1	LOS ANGELES	90022	0	FA0011459	1001
T&T CARBURETORS	418	N	FORD	BLVD		LOS ANGELES	90022	0	FA0011465	3001
T&T CARBURETORS	418	N	FORD	BLVD		LOS ANGELES	90022	0	FA0011465	1001
LESTERS AUTO REPAIR	465	S	FORD	BLVD		LOS ANGELES	90022	0	FA0011457	1000
COACH MAX TRANSPORTATION USA	500	N	FORD	BLVD		LOS ANGELES	90022	0	FA0054244	3002
COACH MAX TRANSPORTATION USA	500	N	FORD	BLVD		LOS ANGELES	90022	0	FA0054244	1000
R & R SERVICE	500	S	FORD	BLVD		LOS ANGELES	90022	0	FA0011462	3001
COSWAY CO	20633		FORDYCE	AVE		CARSON	90810	10654903	FA0048247	1004
WEYERHAEUSER GARDEN SUPPLY	20644	S	FORDYCE	AVE		CARSON	90810	0	FA0011467	3001

LOS ANGELES COUNTY CUPA
INACTIVE - FACILITY INVENTORY

FACILITY NAME	SITE ADDRESS					CITY	ZIP	CERS ID	Facility ID	PE
CUSTOM FOOD PRODUCTS	20704	S	FORDYCE	AVE		CARSON	90810	10270468	FA0037044	1003
CUSTOM FOOD PRODUCTS	20704	S	FORDYCE	AVE		CARSON	90810	10270468	FA0037044	3001
XPO LOGISTICS FREIGHT, INC. - ULB	20805		FORDYCE	AVE		CARSON	90810	10295407	FA0011466	7124
SANTA ANITA DAM SPILLWAY MODIFICATION			Forest Rte 2N40	BLVD		ARCADIA	91006	10802806	FA0051618	1000
SANTA ANITA DAM SPILLWAY MODIFICATION			Forest Rte 2N40	BLVD		ARCADIA	91006	10802806	FA0051618	3000
US FOREST SVC (E FORK FIRE STA)	9890	E	FORK	RD		AZUSA	91702	10288768	FA0025624	3003
TOM TALMON STUDIO	914	N	FORMOSA	AVE		LOS ANGELES	90046	0	FA0011471	1000
COBAR ENTERPRISES INC BARTC	924	N	FORMOSA	AVE		LOS ANGELES	90046	0	FA0011472	1001
CACTUS INN	5022		FORT TEJON	RD		PALMDALE	93552	0	FA0011657	3000
LIQUOR KING	5564		FORT TEJON	RD		PALMDALE	93552	10287829	FA0011475	7124
SPRINT NXTL LA CELLULAR CO-LO	14021		FORT TEJON	RD		PEAR BLOSSOM	93553	0	FA0038626	3000
AT&T CALIFORNIA - KC517	20223		FORT TEJON	RD		VALYERMO	93563	10267489	FA0011478	3500
SPRINT NXTL CELL SITE LA03XC400	10339		FOSTER	RD		DOWNEY	90242	10130518	FA0040877	7050
CRIMSON LAND CO LP NORWALK STATION	11865		FOSTER	RD		NORWALK	90650	0	FA0011479	3001
CRIMSON LAND CO LP NORWALK STATION	11865		FOSTER	RD		NORWALK	90650	0	FA0011479	3704
CRIMSON LAND CO LP NORWALK STATION	11865		FOSTER	RD		NORWALK	90650	0	FA0011479	1001
J & C ELECTRIC	6433		FOSTER BRIDGE	BLVD		BELL GARDENS	90201	0	FA0011482	3001
SUGDEN ENGINEERING CO	6832		FOSTER BRIDGE	BLVD		BELL GARDENS	90201	0	FA0011480	3001
C & T METAL SUPPLY CO	6834		FOSTER BRIDGE	BLVD		BELL GARDENS	90201	10280773	FA0043388	3002
BUCC INDUSTRIES	201	E	FOUNDATION	AVE		LA HABRA	90631	10419373	FA0036334	3001
INTEGRITY AUTO SERVICES	4206		FOUNTAIN	AVE		LOS ANGELES	90029	0	FA0011477	1001
FOUNTAIN MOTORS	4370		FOUNTAIN	AVE		LOS ANGELES	90029	10251367	FA0011488	1001
TONY'S AUTOMOTIVE	4520		FOUNTAIN	AVE		LOS ANGELES	90029	0	FA0011492	1001
MEXICALI TIRES	5190		FOUNTAIN	AVE		LOS ANGELES	90029	0	FA0011496	1001
CDS	5347		FOUNTAIN	AVE		LOS ANGELES	90029	0	FA0011495	1001
PETRON CORP PHOTO LAB	5443		FOUNTAIN	AVE		LOS ANGELES	90029	0	FA0011486	1001
GSD F/S HOLLYWOOD-WILSHIRE MUNICIPA	6501		FOUNTAIN	AVE		HOLLYWOOD	90028	0	FA0037219	1002
DUKNO CHOW DRY CLEANER	7962		FOUNTAIN	AVE		WEST HOLLYWOOD	90046	0	FA0011497	3001
MYK TRADING INC	5082		FOURTH	ST		IRWINDALE	91706	10859833	FA0053072	3002
AMERICAN TOWER TERESITA - #301104	3203	E	FOWLER	ST	ATC	LOS ANGELES	90063	10407880	FA0039609	3000
HI-LUSTRE PRODUCTS INC	3208	E	FOWLER	ST		LOS ANGELES	90063	10289893	FA0011505	3500
CARDENAS AUTO	3256	E	FOWLER	ST		LOS ANGELES	90063	10302664	FA0011502	1001
CARDENAS AUTO	3256	E	FOWLER	ST		LOS ANGELES	90063	10302664	FA0011502	3001
OASIS TRADING CO	3330		FOWLER	ST		LOS ANGELES	90063	0	FA0042926	3000
UNITED REFRIGERATION CORP	3419		FOWLER	ST		LOS ANGELES	90063	0	FA0011503	3001
CAR DOCTOR & TOW	3535		FOWLER	ST		LOS ANGELES	90063	0	FA0033868	1001

LOS ANGELES COUNTY CUPA
INACTIVE - FACILITY INVENTORY

FACILITY NAME	SITE ADDRESS					CITY	ZIP	CERS ID	Facility ID	PE
CAR DOCTOR & TOW	3535		FOWLER	ST		LOS ANGELES	90063	0	FA0033868	3001
EMPIRE RESTAURANT & MARKET FIXTURES	3538		FOWLER	ST		LOS ANGELES	90063	10275463	FA0042600	3001
BROOKLYN AVE DESIGN & METAL FABRICATION	3544		FOWLER	ST		LOS ANGELES	90063	10300684	FA0050173	1000
BROOKLYN AVE DESIGN & METAL FABRICATION	3544		FOWLER	ST		LOS ANGELES	90063	0	FA0042672	3001
BROOKLYN AVE DESIGN & METAL FABRICATION	3544		FOWLER	ST		LOS ANGELES	90063	0	FA0042672	1000
ALCANTARS PAINT & BODY SHOP	3546		FOWLER	ST		LOS ANGELES	90063	0	FA0042670	3001
RITZ CAMERA CENTERS #69	225		FOX HILLS	MALL		CULVER CITY	90230	0	FA0011509	1006
THE PICTURE PEOPLE #36	248		FOX HILLS	MALL		CULVER CITY	90230	0	FA0011508	1006
SPRINT NXTL COMMUNICATIONS	294		FOX HILLS	MALL	1	CULVER CITY	90230	10309168	FA0037083	7040
AT&T MOBILITY - (USID127082)	294		FOX HILLS	MALL		CULVER CITY	90230	10811830	FA0045968	7040
AT&T MOBILITY - (USID127082)	294		FOX HILLS	MALL		CULVER CITY	90230	10811830	FA0045968	7040
SPRINT NXTL COMMUNICATIONS	294		FOX HILLS	MALL	1	CULVER CITY	90230	10309168	FA0037083	7040
AT&T MOBILITY - (USID127082)	294		FOX HILLS	MALL		CULVER CITY	90230	10811830	FA0045968	7040
SPRINT NXTL COMMUNICATIONS	294		FOX HILLS	MALL	1	CULVER CITY	90230	10309168	FA0037083	7040
SPRINT NXTL FOX HILLS MALL	294		FOX HILLS	MALL	2	CULVER CITY	90230	10309888	FA0037868	7040
SPRINT NXTL FOX HILLS MALL	294		FOX HILLS	MALL	2	CULVER CITY	90230	10309888	FA0037868	7040
T-MOBILE WEST LLC LA54091A	294		FOX HILLS MALL		#3	CULVER CITY	90230	10412647	FA0047239	7040
SPRINT NXTL READY PAC	4401		FOXDALE	AVE	SPRNT	IRWINDALE	91706	0	FA0038627	3000
ARTESIA ICE	11846		FRAMPTON	CT		ARTESIA	90701	10288390	FA0011523	3001
ARTESIA ICE	11846		FRAMPTON	CT		ARTESIA	90701	10288390	FA0011523	3501
ARTESIA ICE	11846		FRAMPTON	CT		ARTESIA	90701	10288390	FA0011523	1002
INTEGRAL PRODUCTS INC	24030		FRAMPTON	AVE		HARBOR CITY	90710	10859788	FA0054403	3001
INTEGRAL PRODUCTS	24045		FRAMPTON	AVE		HARBOR CITY	90710	10862686	FA0053261	1003
BEST PLASTICO LLC	24105	S	FRAMPTON	AVE		HARBOR CITY	90710	10250239	FA0011515	1003
VARIAN SAMPLE PREPARATION	24201		FRAMPTON	AVE		HARBOR CITY	90710	0	FA0011512	1103
RAINBOW SALES	24401		FRAMPTON	AVE		HARBOR CITY	90710	0	FA0011521	3001
DECCO GRAPHICS INC	24411		FRAMPTON	AVE		HARBOR CITY	90710	0	FA0011522	1003
TRANSLAND INC	24511		FRAMPTON	AVE		HARBOR CITY	90710	0	FA0011516	1003
HUNT ENTERPRISES INC	24715		FRAMPTON	AVE		HARBOR CITY	90710	10248064	FA0044357	1000
M T GOMEZ IRON WORKS	25434		FRAMPTON	AVE		HARBOR CITY	90710	0	FA0011518	1001
AEROSTAR ENGINEERING & MFG	25514		FRAMPTON	AVE		HARBOR CITY	90710	0	FA0011520	1002
M E R	25841		FRAMPTON	AVE		HARBOR CITY	90710	0	FA0032888	1000
BIGGS DISCOUNT AUTO SALVAGE	25930		FRAMPTON	AVE		HARBOR CITY	90710	0	FA0011517	1002
VENEGAS AUTO CARE	788		FRANCESCA	DR		WALNUT	91789	10717396	FA0011525	3000
VENEGAS AUTO CARE	788		FRANCESCA	DR		WALNUT	91789	10717396	FA0011525	1000
AUTO BUDGET	788		FRANCESCA	DR	A-2	WALNUT	91789	10283725	FA0011529	1000

LOS ANGELES COUNTY CUPA
INACTIVE - FACILITY INVENTORY

FACILITY NAME	SITE ADDRESS					CITY	ZIP	CERS ID	Facility ID	PE
AUTO BUDGET	788		FRANCESCA	DR	A-2	WALNUT	91789	10283725	FA0011529	3001
M B STARS	788		FRANCESCA	DR	1A	WALNUT	91789	10294717	FA0011526	1000
RS MOTORS	788		FRANCESCA	DR	A3	WALNUT	91789	10748056	FA0011528	1000
M B STARS	788		FRANCESCA	DR	1A	WALNUT	91789	10294717	FA0011526	3001
RS MOTORS	788		FRANCESCA	DR	A3	WALNUT	91789	10748056	FA0011528	3000
WEDGES & LEDGES	531	N	FRANCISCA	AVE		REDONDO BEACH	90277	10300348	FA0011531	7080
WEDGES & LEDGES	531	N	FRANCISCA	AVE		REDONDO BEACH	90277	10300348	FA0011531	7080
D AND D GARAGE	534	N	FRANCISCA	AVE		REDONDO BEACH	90277	0	FA0011530	1000
D AND D GARAGE	534	N	FRANCISCA	AVE		REDONDO BEACH	90277	0	FA0011530	7080
THE DIRT YARD LLC	750	N	FRANCISCA	AVE		REDONDO BEACH	90277	10300336	FA0011532	7080
THE DIRT YARD LLC	750	N	FRANCISCA	AVE		REDONDO BEACH	90277	10300336	FA0011532	1001
THE DIRT YARD LLC	750	N	FRANCISCA	AVE		REDONDO BEACH	90277	10300336	FA0011532	3701
BURGENO DRUMS	229	W	FRANCISCO	ST		CARSON	90745	0	FA0011537	3001
STATE CHEMICAL MFG CO	920		FRANCISCO	ST		TORRANCE	90502	10242928	FA0011535	1001
RR DONNELLEY & SONS CO	991		FRANCISCO	ST		TORRANCE	90502	0	FA0011534	1003
RR DONNELLEY & SONS CO	991		FRANCISCO	ST		TORRANCE	90502	0	FA0011534	2099
AMERICAN METAL RECYCLING SERVICES INC.	1011		FRANCISCO	AVE		TORRANCE	90502	10679509	FA0047051	1001
HYDRO RUBBER	1200		FRANCISCO	ST		TORRANCE	90502	0	FA0011538	3001
PULSE INSTRUMENTS	1234		FRANCISCO	ST		TORRANCE	90502	10300768	FA0011536	3001
PULSE INSTRUMENTS	1234		FRANCISCO	ST		TORRANCE	90502	10300768	FA0011536	1002
METROPCS CALIFORNIA	1206	W	FRANCISQUITO	AVE		WEST COVINA	91790	10298809	FA0040286	3000
FAMILY DOLLAR STORE #9158	1208	W	FRANCISQUITO	AVE		WEST COVINA	91790	10420246	FA0045038	1001
FAMILY DOLLAR STORE #9158	1208	W	FRANCISQUITO	AVE		WEST COVINA	91790	10420246	FA0045038	3000
HOP FONG MARKET INC	1222	W	FRANCISQUITO	AVE		WEST COVINA	91790	0	FA0031083	3000
THRIFTY CLEAN	1232	W	FRANCISQUITO	AVE		WEST COVINA	91790	0	FA0011541	1002
SPRINT NXTL MT CALVARY L CH/INTERPO	2110	W	FRANCISQUITO	AVE		WEST COVINA	91790	0	FA0038628	3000
TGL 76 #874773	13001		FRANCISQUITO	AVE		BALDWIN PARK	91706	10286641	FA0011550	7124
TUNEUP MASTERS #24	13732		FRANCISQUITO	AVE		BALDWIN PARK	91706	0	FA0011547	3001
CARCOA AUTO PAINTING	13738		FRANCISQUITO	AVE		BALDWIN PARK	91706	0	FA0011551	3001
CHEVRON (QUAN'S #2)	13905		FRANCISQUITO	AVE		BALDWIN PARK	91706	0	FA0011549	3001
COLORIMAGE PHOTO 4 LESS	13908		FRANCISQUITO	AVE	A	BALDWIN PARK	91706	0	FA0011542	1006
CA HIGHWAY PATROL - BALDWIN PARK	14039		FRANCISQUITO	AVE		BALDWIN PARK	91706	10283587	FA0011527	7124
7-ELEVEN INC STORE 38238	14101		FRANCISQUITO	AVE		BALDWIN PARK	91706	10789843	FA0037972	1001
LEGACY HOSPITAL	14148		FRANCISQUITO	AVE		BALDWIN PARK	91706	0	FA0011548	3001
SPEEDWAY NO. 1971	14360		FRANCISQUITO	AVE		LA PUENTE	91746	10173339	FA0011546	7124
RICE HONDA SEA DOO	15416		FRANCISQUITO	AVE		LA PUENTE	91744	0	FA0011544	3002

LOS ANGELES COUNTY CUPA
INACTIVE - FACILITY INVENTORY

FACILITY NAME	SITE ADDRESS					CITY	ZIP	CERS ID	Facility ID	PE
RICE HONDA SEA DOO	15416		FRANCISQUITO	AVE		LA PUENTE	91744	0	FA0011544	1002
ONE HOUR DRIVE-IN CLEANERS	15432		FRANCISQUITO	AVE		LA PUENTE	91744	0	FA0011545	3001
ALI MUNAUAR	16002	E	FRANCISQUITO	AVE		LA PUENTE	91744	0	FA0011543	7124
FRITO LAY INC	1914		FRANK STILES	ST		SOUTH EL MONTE	91733	0	FA0011555	3001
LINDSEY & HALL INC	1923		FRANK STILES	ST		SOUTH EL MONTE	91733	0	FA0011554	3001
ASSOCIATED TRUCK PARTS CO	1924		FRANK STILES	ST		SOUTH EL MONTE	91733	0	FA0011556	3001
CARDONE INDUSTRIES	1221		FRANKEL	AVE		MONTEBELLO	90640	0	FA0011557	1003
GLOBAL TAC WAREHOUSE (POMONA, CA)	1239	E	FRANKLIN	AVE		POMONA	91766	10509193	FA0011578	3002
GLOBAL TAC WAREHOUSE (POMONA, CA)	1239	E	FRANKLIN	AVE		POMONA	91766	10509193	FA0011578	1004
STAINLESS FIXTURES INC	1250	E	FRANKLIN	AVE		POMONA	91766	10294240	FA0011569	1003
STAINLESS FIXTURES INC	1250	E	FRANKLIN	AVE		POMONA	91766	10294240	FA0011569	3001
METROPCS CALIFORNIA	1250	E	FRANKLIN	ST	MPCS	POMONA	91766	10298953	FA0040437	3000
REDI SERVICES INC	1250	E	FRANKLIN	AVE	A	POMONA	91766	10310308	FA0011563	3001
REDI SERVICES INC	1250	E	FRANKLIN	AVE	A	POMONA	91766	10310308	FA0011563	1001
T-MOBILE WEST (IE24047C)	1250	E	FRANKLIN	AVE	TM	POMONA	91766	0	FA0041325	3000
TRUSSWORKS INTERNATIONAL INC	1275	E	FRANKLIN	AVE		POMONA	91766	10884940	FA0011570	7124
TRUSSWORKS INTERNATIONAL INC	1275	E	FRANKLIN	AVE		POMONA	91766	10884940	FA0011570	7124
TRUSSWORKS INTERNATIONAL INC	1275	E	FRANKLIN	AVE		POMONA	91766	10884940	FA0011570	7124
COVENANT TRANSPORT INC	1300	E	FRANKLIN	AVE		POMONA	91766	10291120	FA0011576	1001
COVENANT TRANSPORT INC	1300	E	FRANKLIN	AVE		POMONA	91766	10291120	FA0011576	7124
COVENANT TRANSPORT INC	1300	E	FRANKLIN	AVE		POMONA	91766	10291120	FA0011576	3001
COVENANT TRANSPORT INC	1300	E	FRANKLIN	AVE		POMONA	91766	10291120	FA0011576	7124
COVENANT TRANSPORT INC	1300	E	FRANKLIN	AVE		POMONA	91766	10291120	FA0011576	7124
COVENANT TRANSPORT INC	1300	E	FRANKLIN	AVE		POMONA	91766	10291120	FA0011576	7124
TEMCO LOGISTICS	1405	E	FRANKLIN	AVE		POMONA	91766	10295737	FA0011571	7124
TEMCO LOGISTICS	1405	E	FRANKLIN	AVE		POMONA	91766	10295737	FA0011571	1001
O CLEANING SERVICE	4714	W	FRANKLIN	AVE		LOS ANGELES	90027	0	FA0011558	1001
SUN CLEANERS	5518		FRANKLIN	AVE		LOS ANGELES	90028	0	FA0011539	1000
STUDIO CLUB CLEANERS	6213		FRANKLIN	AVE		LOS ANGELES	90028	0	FA0011568	1001
JOE'S SERVICE CENTER/MOBILE GAS	6228		FRANKLIN	AVE		LOS ANGELES	90028	10255312	FA0011560	1001
CHAN'S SHELL SERVICE #135363	6420		FRANKLIN	AVE		LOS ANGELES	90028	0	FA0011566	1001
TA AEROSPACE	28065		FRANKLIN	PKWY		VALENCIA	91355	10288072	FA0031113	3501
TA AEROSPACE	28065		FRANKLIN	PKWY		VALENCIA	91355	10288072	FA0031113	1104
U S POSTAL SERVICE - SANTA CLARITA P&DC	28201		FRANKLIN	PKWY	A	SANTA CLARITA	91383	10288228	FA0011577	7124
SUPER TECH AUTO	3026		FRAZIER	ST		BALDWIN PARK	91706	10423891	FA0011580	7124
SUPER TECH AUTO	3026		FRAZIER	ST		BALDWIN PARK	91706	10423891	FA0011580	3001

LOS ANGELES COUNTY CUPA
INACTIVE - FACILITY INVENTORY

FACILITY NAME	SITE ADDRESS					CITY	ZIP	CERS ID	Facility ID	PE
SUPER TECH AUTO	3026		FRAZIER	ST		BALDWIN PARK	91706	10423891	FA0011580	1001
SIERRA VISTA HIGH SCHOOL	3600		FRAZIER	ST		BALDWIN PARK	91706	10285456	FA0011579	1001
SIERRA VISTA HIGH SCHOOL	3600		FRAZIER	ST		BALDWIN PARK	91706	10285456	FA0011579	3001
GILL EXPRESS FRAZIER PARK	42810		FRAZIER MOUNTAIN PARK	RD	A	GORMAN	93243	0	FA0046161	1001
GILL EXPRESS FRAZIER PARK	42810		FRAZIER MOUNTAIN PARK	RD	A	GORMAN	93243	0	FA0046161	3003
GILL EXPRESS FRAZIER PARK	42810		FRAZIER MOUNTAIN PARK	RD	A	GORMAN	93243	0	FA0046161	3701
FLYING J TRAVEL PLAZA #616	42810		FRAZIER MOUNTAIN PK	RD		GORMAN	93243	10275805	FA0011581	7124
FLYING J TRAVEL PLAZA #616	42810		FRAZIER MOUNTAIN PK	RD		GORMAN	93243	10275805	FA0011581	3701
CAMPBELL #3 LEASE	1860		FREEMAN	AVE		SIGNAL HILL	90807	10270201	FA0045196	1001
P G REBUILDERS	1898		FREEMAN	AVE		SIGNAL HILL	90755	0	FA0035563	1001
BENNETTS PERFORMANCE INC	1940		FREEMAN	AVE	B	SIGNAL HILL	90755	10303585	FA0038157	1000
BRANCH & O'KEEFE CO	1940		FREEMAN	AVE	A	SIGNAL HILL	90755	10275946	FA0035500	3001
YUM YUM DONUTS	9	S	FREMONT	AVE		ALHAMBRA	91801	0	FA0011602	7010
YUM YUM DONUTS	9	S	FREMONT	AVE		ALHAMBRA	91801	0	FA0011602	7010
FREMONT OIL CO	320	S	FREMONT	AVE		ALHAMBRA	91801	0	FA0011592	7010
FREMONT OIL CO	320	S	FREMONT	AVE		ALHAMBRA	91801	0	FA0011592	7010
7-ELEVEN 2175 17853 B	601	S	FREMONT	AVE		ALHAMBRA	91803	10306981	FA0011596	7010
INTERNATIONAL HOUSE OF PANCAKES	701	S	FREMONT	AVE		ALHAMBRA	91803	0	FA0011600	7010
HI QUALITY AUTO BODY INC	723	S	FREMONT	AVE		ALHAMBRA	91803	10306837	FA0011586	7010
HI QUALITY AUTO BODY INC	723	S	FREMONT	AVE		ALHAMBRA	91803	10306837	FA0011586	7010
MERCED A/C EQUIPMENT SERVICE	805	S	FREMONT	AVE		ALHAMBRA	91803	10305274	FA0011591	7010
Carrows #563	815		FREMONT	AVE		SOUTH PASADENA	91030	10710901	FA0011590	3001
LOS ANGELES COUNTY DEPARTMENT OF PUBLIC WORKS	900	S	FREMONT	AVE		ALHAMBRA	91803	10130659	FA0011589	7010
LOS ANGELES COUNTY DEPARTMENT OF PUBLIC WORKS	900	S	FREMONT	AVE		ALHAMBRA	91803	10130659	FA0011589	7010
LOS ANGELES COUNTY DEPARTMENT OF PUBLIC WORKS	900	S	FREMONT	AVE		ALHAMBRA	91803	10130659	FA0011589	7010
GENERAL ELECTRIC & MACHINERY INC	901	S	FREMONT	AVE	208	ALHAMBRA	91803	0	FA0011594	7010
D & S PRINTING	917		FREMONT	AVE		SOUTH PASADENA	91030	0	FA0011587	3000
D & S PRINTING	917		FREMONT	AVE		SOUTH PASADENA	91030	0	FA0011587	1006
US PRINTING	919	S	FREMONT	AVE		ALHAMBRA	91803	0	FA0011593	7010
LA FITNESS & PRO RESULTS	920	S	FREMONT	AVE		ALHAMBRA	91803	10305580	FA0043738	7010
R A HANNA CAFETERIA	1000	S	FREMONT	AVE	B	ALHAMBRA	91803	0	FA0035956	7010

LOS ANGELES COUNTY CUPA
INACTIVE - FACILITY INVENTORY

FACILITY NAME	SITE ADDRESS					CITY	ZIP	CERS ID	Facility ID	PE
THE ALHAMBRA OFFICE COMMUNITY LLC	1000	S	FREMONT	AVE		ALHAMBRA	91803	10823272	FA0039782	7010
THE ALHAMBRA OFFICE COMMUNITY LLC	1000	S	FREMONT	AVE		ALHAMBRA	91803	10823272	FA0039782	7010
THE ALHAMBRA OFFICE COMMUNITY LLC	1000	S	FREMONT	AVE		ALHAMBRA	91803	10823272	FA0039782	7010
THE ALHAMBRA OFFICE COMMUNITY LLC	1000	S	FREMONT	AVE		ALHAMBRA	91803	10823272	FA0039782	3003
THE ALHAMBRA OFFICE COMMUNITY LLC	1000	S	FREMONT	AVE		ALHAMBRA	91803	10823272	FA0039782	3003
AT&T MOBILITY - PACBELL VOICE MAIL (USID69379)	1000	S	FREMONT	AVE		ALHAMBRA	91803	10474168	FA0049809	3000
PACIFIC BELL INFORMATION SERVICES	1000	S	FREMONT	AVE	A10	ALHAMBRA	91803	0	FA0034560	3000
LINCOLN PROPERTY CO	1000	S	FREMONT	AVE	B1	ALHAMBRA	91803	0	FA0011574	7010
LINCOLN PROPERTY CO	1000	S	FREMONT	AVE	B1	ALHAMBRA	91803	0	FA0011574	1004
ALHAMBRA COACHWORKS	1007	S	FREMONT	AVE	B	ALHAMBRA	91803	10304788	FA0011584	7010
ALHAMBRA COACHWORKS	1007	S	FREMONT	AVE	B	ALHAMBRA	91803	10304788	FA0011584	1001
ALHAMBRA COACHWORKS	1007	S	FREMONT	AVE	B	ALHAMBRA	91803	10304788	FA0011584	3001
UPGRADE AUTO SERVICE	1007	S	FREMONT	AVE	C	ALHAMBRA	91803	0	FA0011588	7010
UPGRADE AUTO SERVICE	1007	S	FREMONT	AVE	C	ALHAMBRA	91803	0	FA0011588	1001
UPGRADE AUTO SERVICE	1007	S	FREMONT	AVE	C	ALHAMBRA	91803	0	FA0011588	3001
ROCKPORT ENVELOPE CO	1021	S	FREMONT	AVE		ALHAMBRA	91803	10306822	FA0011585	7010
ROCKPORT ENVELOPE CO	1021	S	FREMONT	AVE		ALHAMBRA	91803	10306822	FA0011585	1001
ROCKPORT ENVELOPE CO	1021	S	FREMONT	AVE		ALHAMBRA	91803	10306822	FA0011585	7124
F V SCENERY	1105	S	FREMONT	AVE		ALHAMBRA	91803	0	FA0011583	1001
F V SCENERY	1105	S	FREMONT	AVE		ALHAMBRA	91803	0	FA0011583	7010
DA LIN WOOD INC	1109	S	FREMONT	AVE	B	ALHAMBRA	91803	0	FA0034567	7010
DA LIN WOOD INC	1109	S	FREMONT	AVE	B	ALHAMBRA	91803	0	FA0034567	7010
MULTISEAL PACIFIC CORP	1109	S	FREMONT	AVE	A	ALHAMBRA	91803	0	FA0011597	7010
MULTISEAL PACIFIC CORP	1109	S	FREMONT	AVE	A	ALHAMBRA	91803	0	FA0011597	7010
SUBWAY #28063	1129	S	FREMONT	AVE	A	ALHAMBRA	91803	0	FA0037758	7010
PICK UP STIX #701	1129	S	FREMONT	AVE	E	ALHAMBRA	91803	10304800	FA0037752	7010
PICK UP STIX #701	1129	S	FREMONT	AVE	E	ALHAMBRA	91803	10304800	FA0037752	3000
JIFFY LUBE #1722	1332	S	FREMONT	AVE		ALHAMBRA	91803	10306975	FA0011582	7010
T-MOBILE WEST CORPORATION IE04051A	2120	S	FREMONT	AVE		ALHAMBRA	91803	10407706	FA0034584	7010
T-MOBILE WEST CORPORATION IE04051A	2120	S	FREMONT	AVE		ALHAMBRA	91803	10407706	FA0034584	7010
T-MOBILE WEST CORPORATION IE04051A	2120	S	FREMONT	AVE		ALHAMBRA	91803	10407706	FA0034584	3000
FAR EAST PEST CONTROL	2130	S	FREMONT	AVE		ALHAMBRA	91803	0	FA0011598	7010
KING'S DONUT	2140	S	FREMONT	AVE		ALHAMBRA	91803	0	FA0011595	7010
7-ELEVEN INC STORE #18394	2150	S	FREMONT	AVE		ALHAMBRA	91803	10304977	FA0011599	7010
7-ELEVEN INC STORE #18394	2150	S	FREMONT	AVE		ALHAMBRA	91803	10304977	FA0011599	7010
7-ELEVEN INC STORE #18394	2150	S	FREMONT	AVE		ALHAMBRA	91803	10304977	FA0011599	3000

LOS ANGELES COUNTY CUPA
INACTIVE - FACILITY INVENTORY

FACILITY NAME	SITE ADDRESS					CITY	ZIP	CERS ID	Facility ID	PE
METRO PCS NETWORKS LA0230C	2200	S	FREMONT	AVE	B	ALHAMBRA	91801	0	FA0044690	7010
METRO PCS NETWORKS LA0230C	2200	S	FREMONT	AVE	B	ALHAMBRA	91801	0	FA0044690	7010
AT&T MOBILITY - ATLANTIC / 10 FWY (USID26436)	2200	S	FREMONT	AVE	203	ALHAMBRA	91803	10197274	FA0035172	7010
AT&T MOBILITY - ATLANTIC / 10 FWY (USID26436)	2200	S	FREMONT	AVE	203	ALHAMBRA	91803	10197274	FA0035172	7010
CLEAR WIRELESS LLC	2200	S	FREMONT	AVE	C	ALHAMBRA	91803	10303348	FA0044678	7010
FAR EAST PEST CONTROL	2200	S	FREMONT	AVE	100	ALHAMBRA	91803	10305253	FA0037969	7010
FAR EAST PEST CONTROL	2200	S	FREMONT	AVE	100	ALHAMBRA	91803	10305253	FA0037969	7010
T-MOBILE WEST CORP IE05023C	2510	S	FREMONT	AVE		ALHAMBRA	91803	0	FA0045922	7010
PRIME CLINICAL LABORATORY INC	27825		FREMONT	CT	14	VALENCIA	91355	10884250	FA0054469	1000
AT&T CORP. -H4518	4800		FRESHMAN	DR		CULVER CITY	90230	10812370	FA0051414	7040
REGGIES BODY SHOP	14410		FRIAR	ST		VAN NUYS	91401	10247119	FA0044755	1001
COLLEGE OF OCEANEERING	272	S	FRIES	AVE		WILMINGTON	90744	10249900	FA0011609	1003
GENERAL DISPLAY CORP	331	N	FRIES	AVE		WILMINGTON	90744	0	FA0011605	1002
WILMINGTON MARINE SERVICE INC	801	S	FRIES	AVE		WILMINGTON	90744	10240867	FA0011608	1002
CON FERR MFG CO INC	123	S	FRONT	ST		BURBANK	91502	0	FA0011610	1002
BENNY'S TOYOTA ONLY	150	E	FRONT	ST		COVINA	91723	0	FA0011639	3001
BENNY'S TOYOTA ONLY	150	E	FRONT	ST		COVINA	91723	0	FA0011639	1001
VALLEY MERCEDES SERVICE	175	E	FRONT	ST		COVINA	91723	0	FA0011638	3001
VALLEY MERCEDES SERVICE	175	E	FRONT	ST		COVINA	91723	0	FA0011638	1001
VEG FRESH FARMS	251	E	FRONT	ST		COVINA	91723	0	FA0011630	3001
322 MOTORSPORTS, INC.	322	E	FRONT	ST		COVINA	91723	10268419	FA0011629	3001
T & T IMPROVEMENTS INC	401	S	FRONT	ST		BURBANK	91502	10230148	FA0031856	1001
T & T IMPROVEMENTS INC	401	S	FRONT	ST		BURBANK	91502	10230148	FA0031856	7020
PRECOM INDUSTRIES INC	417	E	FRONT	ST		COVINA	91723	0	FA0011627	3001
TOPPER PLASTICS INC	461	E	FRONT	ST		COVINA	91722	10265548	FA0011626	1000
METRO CRUISE SERVICES	500	N	FRONT	ST		SAN PEDRO	90731	0	FA0043817	1002
J E S GRINDING	781	W	FRONT	ST		COVINA	91722	10797961	FA0011612	1002
J E S GRINDING	781	W	FRONT	ST		COVINA	91722	10797961	FA0011612	3001
GEAR TECHNOLOGY/KOSMO GEARS	783	W	FRONT	ST		COVINA	91722	0	FA0011624	1002
GEAR TECHNOLOGY/KOSMO GEARS	783	W	FRONT	ST		COVINA	91722	0	FA0011624	3001
UNLIMITED AUTO	789	N	FRONT	ST		SAN PEDRO	90731	10246168	FA0044251	1000
IMMANUEL GATEWAY MACHINE SHOP	802	W	FRONT	ST		COVINA	91722	0	FA0031465	1000
PRECISION DRILLING & TAPPING	825	W	FRONT	ST		COVINA	91722	10265644	FA0036636	3001
PRECISION DRILLING & TAPPING	825	W	FRONT	ST		COVINA	91722	10265644	FA0036636	1002
GRAND AUTO BODY	840	W	FRONT	ST		COVINA	91722	0	FA0011622	3001
SALGADOS	846	W	FRONT	ST		COVINA	91722	10263376	FA0011611	3001

LOS ANGELES COUNTY CUPA
INACTIVE - FACILITY INVENTORY

FACILITY NAME	SITE ADDRESS					CITY	ZIP	CERS ID	Facility ID	PE
CITRUS AUTO PAINTING & BODY WORKS	851	W	FRONT	ST		COVINA	91722	10797976	FA0011637	3001
CITRUS AUTO PAINTING & BODY WORKS	851	W	FRONT	ST		COVINA	91722	10797976	FA0011637	1002
L & W SERVICE COMPANY	11827		FRONT	ST		NORWALK	90650	10279783	FA0011616	3501
KELCO SALES	11943		FRONT	ST		NORWALK	90650	10290145	FA0041857	3002
FRONTIER CALIFORNIA: NORWALK CO	12035		FRONT	ST		NORWALK	90650	10141617	FA0011617	7124
FRONTIER CALIFORNIA: NORWALK CO	12035		FRONT	ST		NORWALK	90650	10141617	FA0011617	3500
VERIZON WIRELESS NORWALK RELO	12035		FRONT	ST	B	NORWALK	90650	10610851	FA0046870	3000
ELECTRICAL SYSTEM ENGINEERING CO	12156		FRONT	ST		NORWALK	90650	0	FA0011618	1002
ELECTRICAL SYSTEM ENGINEERING CO	12156		FRONT	ST		NORWALK	90650	0	FA0011618	3000
AEROCHROME	12189		FRONT	ST		NORWALK	90650	0	FA0011619	3001
GENERAL PETROLEUM	12244	E	FRONT	ST		NORWALK	90650	0	FA0011615	1001
GENERAL PETROLEUM	12244	E	FRONT	ST		NORWALK	90650	0	FA0011615	3005
GENERAL PETROLEUM	12244	E	FRONT	ST		NORWALK	90650	0	FA0011615	3703
BLEAZARD CO	12310	E	FRONT	ST		NORWALK	90650	0	FA0011613	1001
BLEAZARD CO	12310	E	FRONT	ST		NORWALK	90650	0	FA0011613	3000
C FABRICATION	12336		FRONT	ST		NORWALK	90650	10295743	FA0011614	3001
CAL-PACIFIC REFRIGERATION	12345		FRONT	ST		NORWALK	90650	10281913	FA0011632	3003
CAL-PACIFIC REFRIGERATION	12345		FRONT	ST		NORWALK	90650	10281913	FA0011632	1001
ENRIQUEZ TERMITE & PEST CONTROL	12348		FRONT	ST		NORWALK	90650	10264765	FA0011634	3001
HAWKINS RESERVOIR	9021	W	FRONTAGE	RD		SOUTH GATE	90280	0	FA0011641	7124
L A XPRESS ASSEMBLY & DIST INC	9850	E	FRONTAGE	RD		SOUTH GATE	90280	10281100	FA0011643	3001
L A XPRESS ASSEMBLY & DIST INC	9850	E	FRONTAGE	RD		SOUTH GATE	90280	10281100	FA0011643	1001
W A WOODS INDUSTRIES INC	10120	W	FRONTAGE	RD		SOUTH GATE	90280	10280026	FA0011642	7124
W A WOODS INDUSTRIES INC	10120	W	FRONTAGE	RD		SOUTH GATE	90280	10280026	FA0011642	1200
W A WOODS INDUSTRIES INC	10120	W	FRONTAGE	RD		SOUTH GATE	90280	10280026	FA0011642	3003
W A WOODS INDUSTRIES INC	10120	W	FRONTAGE	RD		SOUTH GATE	90280	10280026	FA0011642	1002
SCE SHELLINE SUBSTATION			FRONTAGE RD. & MUREAU			CALABASAS	91302	10396591	FA0045015	1001
SCE SHELLINE SUBSTATION			FRONTAGE RD. & MUREAU			CALABASAS	91302	10396591	FA0045015	3001
MILLER MANUFACTURING	2755		FRUITDALE	ST		LOS ANGELES	90039	0	FA0011644	1001
PARTS BOYS INC	3400		FRUITLAND	AVE		MAYWOOD	90270	10302961	FA0042384	1001
PARTS BOYS INC	3400		FRUITLAND	AVE		MAYWOOD	90270	10302961	FA0042384	3001
GEMINI PLASTICS ENTERPRISE	3438		FRUITLAND	AVE		MAYWOOD	90270	0	FA0011645	1001
FOOD EXPRESS, INC	3500		FRUITLAND	AVE		MAYWOOD	90270	10268845	FA0011649	3500
FOOD EXPRESS, INC	3500		FRUITLAND	AVE		MAYWOOD	90270	10268845	FA0011649	3702
GEMINI PLASTIC #2	3538		FRUITLAND	AVE		MAYWOOD	90270	0	FA0011654	3001

LOS ANGELES COUNTY CUPA
INACTIVE - FACILITY INVENTORY

FACILITY NAME	SITE ADDRESS				CITY	ZIP	CERS ID	Facility ID	PE
GEMINI PLASTIC #2	3538	FRUITLAND	AVE		MAYWOOD	90270	0	FA0011654	1000
PACIFIC MACHINERY MOVING	3544	FRUITLAND	AVE		MAYWOOD	90270	10297444	FA0011651	1000
PANDA INTERNATIONAL TRADING INC	3570	FRUITLAND	AVE		MAYWOOD	90270	10272223	FA0036565	1002
PANDA INTERNATIONAL TRADING INC	3570	FRUITLAND	AVE		MAYWOOD	90270	10272223	FA0036565	3002
GEMINI PLASTIC	3574	FRUITLAND	AVE		MAYWOOD	90270	10275715	FA0011650	3003
GEMINI PLASTIC	3574	FRUITLAND	AVE		MAYWOOD	90270	10275715	FA0011650	1002
BERTRANO'S SERVICE STATION	3600	FRUITLAND	AVE		MAYWOOD	90270	0	FA0011633	1001
BERTRANO'S SERVICE STATION	3600	FRUITLAND	AVE		MAYWOOD	90270	0	FA0011633	3001
MC LAUNDRY LLC	3620	FRUITLAND	AVE		MAYWOOD	90270	10275313	FA0011646	1002
H & M ELECTRIC MOTORS	3636	FRUITLAND	AVE		MAYWOOD	90270	10302946	FA0031114	1000
H & M ELECTRIC MOTORS	3638	FRUITLAND	AVE		MAYWOOD	90270	0	FA0011647	3001
H & M ELECTRIC MOTORS	3638	FRUITLAND	AVE		MAYWOOD	90270	0	FA0011647	1000
HP DIESEL REPAIR INC	3650	FRUITLAND	AVE		MAYWOOD	90270	10851688	FA0052517	1001
WILLIES AUTO REPAIR	3700	FRUITLAND	AVE		MAYWOOD	90270	0	FA0011652	3001
WILLIES AUTO REPAIR	3700	FRUITLAND	AVE		MAYWOOD	90270	0	FA0011652	1000
MOLECULAR PRODUCTS	3710	FRUITLAND	AVE	B	MAYWOOD	90270	10507132	FA0046520	3003
ES PLASTICS INC	3810	FRUITLAND	AVE		MAYWOOD	90270	10282006	FA0011655	3000
ES PLASTICS INC	3810	FRUITLAND	AVE		MAYWOOD	90270	10282006	FA0011655	1001
LA CO FD STATION #039	5715	FRY	ST		BELL GARDENS	90201	0	FA0011656	3001
SO CAL EDISON (JOHNSTONE PEAK)		FS RD 1 N 17			SAN DIMAS	91773	10295791	FA0036005	3000
COSWORTH LLC	3031	FUJITA	ST		TORRANCE	90505	10132195	FA0011665	7100
COSWORTH LLC	3031	FUJITA	ST		TORRANCE	90505	10132195	FA0011665	7100
COSWORTH LLC	3031	FUJITA	ST		TORRANCE	90505	10132195	FA0011665	1002
COSWORTH LLC	3031	FUJITA	ST		TORRANCE	90505	10132195	FA0011665	7100
INDUSTRIAL DYNAMICS COMPANY LTD DBA FILTEC LTD	3100	FUJITA	ST		TORRANCE	90505	10130104	FA0011668	7100
INDUSTRIAL DYNAMICS COMPANY LTD DBA FILTEC LTD	3100	FUJITA	ST		TORRANCE	90505	10130104	FA0011668	7100
INDUSTRIAL DYNAMICS COMPANY LTD DBA FILTEC LTD	3100	FUJITA	ST		TORRANCE	90505	10130104	FA0011668	7100
INDUSTRIAL DYNAMICS COMPANY LTD DBA FILTEC LTD	3100	FUJITA	ST		TORRANCE	90505	10130104	FA0011668	7100
CPI SATCOM & ANTENNA TECHNOLOGIES INC	3111	FUJITA	ST		TORRANCE	90505	10157147	FA0011667	7100
CPI SATCOM & ANTENNA TECHNOLOGIES INC	3111	FUJITA	ST		TORRANCE	90505	10157147	FA0011667	7102
CPI SATCOM & ANTENNA TECHNOLOGIES INC	3111	FUJITA	ST		TORRANCE	90505	10157147	FA0011667	7100
CPI SATCOM & ANTENNA TECHNOLOGIES INC	3111	FUJITA	ST		TORRANCE	90505	10157147	FA0011667	7102
CPI SATCOM & ANTENNA TECHNOLOGIES INC	3111	FUJITA	ST		TORRANCE	90505	10157147	FA0011667	7102
CPI SATCOM & ANTENNA TECHNOLOGIES INC	3111	FUJITA	ST		TORRANCE	90505	10157147	FA0011667	7100
CPI SATCOM & ANTENNA TECHNOLOGIES INC	3111	FUJITA	ST		TORRANCE	90505	10157147	FA0011667	7102
CPI SATCOM & ANTENNA TECHNOLOGIES INC	3111	FUJITA	ST		TORRANCE	90505	10157147	FA0011667	7100

LOS ANGELES COUNTY CUPA
INACTIVE - FACILITY INVENTORY

FACILITY NAME	SITE ADDRESS					CITY	ZIP	CERS ID	Facility ID	PE
CPI SATCOM & ANTENNA TECHNOLOGIES INC	3111		FUJITA	ST		TORRANCE	90505	10157147	FA0011667	7102
CPI SATCOM & ANTENNA TECHNOLOGIES INC	3111		FUJITA	ST		TORRANCE	90505	10157147	FA0011667	7100
CPI SATCOM & ANTENNA TECHNOLOGIES INC	3111		FUJITA	ST		TORRANCE	90505	10157147	FA0011667	2010
BACHEM AMERICA INC	3121		FUJITA	ST		TORRANCE	90505	10129294	FA0011660	7100
BACHEM AMERICA INC	3121		FUJITA	ST		TORRANCE	90505	10129294	FA0011660	7100
BACHEM AMERICA INC	3121		FUJITA	ST		TORRANCE	90505	10129294	FA0011660	1002
BACHEM AMERICAS INC	3131		FUJITA	ST		TORRANCE	90505	10119892	FA0011659	7100
BACHEM AMERICAS INC	3131		FUJITA	ST		TORRANCE	90505	10119892	FA0011659	7102
BACHEM AMERICAS INC	3131		FUJITA	ST		TORRANCE	90505	10119892	FA0011659	7100
BACHEM AMERICAS INC	3131		FUJITA	ST		TORRANCE	90505	10119892	FA0011659	7102
BACHEM AMERICAS INC	3131		FUJITA	ST		TORRANCE	90505	10119892	FA0011659	1001
BACHEM AMERICAS INC	3131		FUJITA	ST		TORRANCE	90505	10119892	FA0011659	1001
BACHEM AMERICAS INC	3131		FUJITA	ST		TORRANCE	90505	10119892	FA0011659	7100
BACHEM AMERICAS INC	3131		FUJITA	ST		TORRANCE	90505	10119892	FA0011659	7102
D W ADAIR CO	3200		FUJITA	ST		TORRANCE	90505	0	FA0011662	7100
D W ADAIR CO	3200		FUJITA	ST		TORRANCE	90505	0	FA0011662	1003
PAC-WEST LABEL & GRAPHICS	3340		FUJITA	ST		TORRANCE	90505	0	FA0011666	1003
D.W. ADAIR COMPANY	3400		FUJITA	ST		TORRANCE	90505	0	FA0011661	1001
DW ADAIR CO	3401		FUJITA	ST		TORRANCE	90505	0	FA0011663	1001
AMONIX, INC - WAFER R&D LAB	3425		FUJITA	ST		TORRANCE	90505	10158891	FA0034411	7100
AMONIX, INC - WAFER R&D LAB	3425		FUJITA	ST		TORRANCE	90505	10158891	FA0034411	7100
AMONIX, INC - WAFER R&D LAB	3425		FUJITA	ST		TORRANCE	90505	10158891	FA0034411	7100
AMONIX, INC - WAFER R&D LAB	3425		FUJITA	ST		TORRANCE	90505	10158891	FA0034411	1001
OCEAN DUKE CORPORATION	3450		FUJITA	ST		TORRANCE	90505	0	FA0011664	1002
SOURCE PHOTONICS	8917		FULLBRIGHT	AVE		CHATSWORTH	91311	10246768	FA0011671	1002
CONNEXION-DESIGN	8921		FULLBRIGHT	AVE		CHATSWORTH	91311	10685467	FA0046903	1001
ELI INDUSTRIES	8928		FULLBRIGHT	AVE		CHATSWORTH	91311	0	FA0011674	1002
AMBITECH	8944		FULLBRIGHT	AVE		CHATSWORTH	91311	10753075	FA0011672	1104
AMBITECH	8944		FULLBRIGHT	AVE		CHATSWORTH	91311	10753075	FA0011672	2020
PERFECT MOLD INC	8975		FULLBRIGHT	AVE		CHATSWORTH	91311	10260577	FA0037962	1001
MIST, INC	9006		FULLBRIGHT	AVE		CHATSWORTH	91311	10713508	FA0031163	1002
J & S MACHINE WORKS	9016		FULLBRIGHT	AVE		CHATSWORTH	91311	0	FA0011673	1003
AT&T MOBILITY - 60 FWY/FULLERTON RD (USID12166)	1199	S	FULLERTON	RD		ROWLAND HEIGHTS	91748	10198648	FA0011681	1003
NGY STONES AND CABINETS INC	1210		FULLERTON	RD		INDUSTRY	91748	10285543	FA0011679	1003
NGY STONES AND CABINETS INC	1210		FULLERTON	RD		INDUSTRY	91748	10285543	FA0011679	3002
PHOTOTIME 1-HR PHOTO	1330	S	FULLERTON	RD	104	INDUSTRY	91748	0	FA0011677	1006

LOS ANGELES COUNTY CUPA
INACTIVE - FACILITY INVENTORY

FACILITY NAME	SITE ADDRESS					CITY	ZIP	CERS ID	Facility ID	PE
99 RANCH MARKET STORE #15	1388	S	FULLERTON	RD		ROWLAND HEIGHTS	91748	0	FA0032325	3002
WEISEL RANCHES	1500		FULLERTON	RD		ROWLAND HEIGHTS	91748	0	FA0011683	3001
COLIMA & FULLERTON PRINTING	1600	S	FULLERTON	RD		ROWLAND HEIGHTS	91748	0	FA0011676	1001
CHIROPRACTIC CARE	1721		FULLERTON	RD		ROWLAND HEIGHTS	91748	0	FA0011684	3001
ROWLAND HEIGHTS CLEANER	1723		FULLERTON	RD		ROWLAND HEIGHTS	91748	0	FA0011675	1001
ZENTIH FUNDING GROUP INC	2356		FULLERTON	RD		ROWLAND HEIGHTS	91748	10292719	FA0011682	7124
ZENTIH FUNDING GROUP INC	2356		FULLERTON	RD		ROWLAND HEIGHTS	91748	10292719	FA0011682	7124
COAST CLEANERS	2418		FULLERTON	RD		ROWLAND HEIGHTS	91748	0	FA0011688	1001
COAST CLEANERS	2418		FULLERTON	RD		ROWLAND HEIGHTS	91748	0	FA0011688	3001
T-MOBILE WEST SITE ID: IE05385A	2424		FULLERTON	RD	U	ROWLAND HEIGHTS	91748	0	FA0041446	3000
T-MOBILE WEST SITE ID#LA02221A	3008		FULLERTON	RD	U	ROWLAND HEIGHTS	91748	0	FA0041233	3000
ROWLAND WATER DISTRICT	3021	S	FULLERTON	RD		ROWLAND HEIGHTS	91748	10272406	FA0011685	7124
ROWLAND WATER DISTRICT	3021	S	FULLERTON	RD		ROWLAND HEIGHTS	91748	10272406	FA0011685	1002
UNIQUE PETROLEUM INC	1325		FULLLERTON	RD		CITY OF INDUSTRY	91748	10407562	FA0011689	7124
UNIQUE PETROLEUM INC	1325		FULLLERTON	RD		CITY OF INDUSTRY	91748	10407562	FA0011689	7124
BURSCH EXHAUST	47	N	FULTON	AVE		PASADENA	91107	10285840	FA0011695	1001
BOB'S CLEANERS	4816		FULTON	AVE		SHERMAN OAKS	91423	10251466	FA0011691	1001
PRIDE ENTERPRISES INC	7326		FULTON	AVE		NORTH HOLLYWOOD	91605	10251442	FA0011690	1001
UNI-AIRE INC	7340		FULTON	AVE		NORTH HOLLYWOOD	91605	0	FA0011694	1001
PRECISION CNC PRODUCTS	26923		FURNIVALL	ST		SAUGUS	91350	0	FA0011696	1001
PRECISION CNC PRODUCTS	26923		FURNIVALL	ST		SAUGUS	91350	0	FA0011696	3001
DICK SANCHEZ AUTO BODY	26935		FURNIVALL	AVE		CANYON COUNTRY	91351	0	FA0011697	1001
DICK SANCHEZ AUTO BODY	26935		FURNIVALL	AVE		CANYON COUNTRY	91351	0	FA0011697	3001
DESIGN MASONRY INC	27121		FURNIVALL	AVE		SANTA CLARITA	91351	0	FA0011698	1004
DESIGN MASONRY INC	27121		FURNIVALL	AVE		SANTA CLARITA	91351	0	FA0011698	3001
SOUTH BAY LOGISTICS INTERNATIONAL LLC	505	E	G	ST		WILINGTON	90744	10751473	FA0049550	3001
AT&T BROADBAND	605	E	G	ST		WILMINGTON	90744	0	FA0031478	1006
NARBONNE PRINTING INC	811	E	G	ST	F	WILMINGTON	90744	10894393	FA0037743	1001
H & R DISMANTLING	1027		G	ST		WILMINGTON	90744	0	FA0036612	1001
SUNSHINE CLEANERS	43535		GADSDEN	AVE	G	LANCASTER	93534	0	FA0011702	1001
SUNSHINE CLEANERS	43535		GADSDEN	AVE	G	LANCASTER	93534	0	FA0011702	3000
OCEAN PARK CLEANERS	114	N	GAFFEY	ST	C	SAN PEDRO	90731	10248376	FA0011713	1001
EL POLLO LOCO STORE #6135	215	N	GAFFEY	ST		SAN PEDRO	90731	10728655	FA0049131	3001
SAN PEDRO SHELL	406	N	GAFFEY	ST		SAN PEDRO	90731	0	FA0011719	1001
REGAL CLEANERS AND LAUNDRY	519	S	GAFFEY	ST		SAN PEDRO	90731	10256032	FA0011711	1001
CYCLE SERVICE RACING	1244	N	GAFFEY	ST		SAN PEDRO	90731	10250542	FA0011708	1000

LOS ANGELES COUNTY CUPA
INACTIVE - FACILITY INVENTORY

FACILITY NAME	SITE ADDRESS					CITY	ZIP	CERS ID	Facility ID	PE
KINDER MORGAN LIQUID TERMINALS LLS	1363	N	GAFFEY	ST		SAN PEDRO	90731	0	FA0031482	1002
SAN PEDRO CLEANERS	1603	S	GAFFEY	ST		SAN PEDRO	90731	10248427	FA0011678	1001
WESTERN FUEL OIL CO	2100	N	GAFFEY	ST		SAN PEDRO	90731	0	FA0011687	1002
WESTERN FUEL OIL CO	2100	N	GAFFEY	ST		SAN PEDRO	90731	0	FA0011687	2010
GS BROTHERS, INC.	2215	N	GAFFEY	ST		SAN PEDRO	90731	10242931	FA0011704	1001
DFSP SAN PEDRO-UNITED STATES NAVY	3171	N	GAFFEY	ST		SAN PEDRO	90731	10240681	FA0011717	2020
RIVERA'S TRANSMISSION	446	N	GAGE	ST		LOS ANGELES	90063	0	FA0011795	1001
RIVERA'S TRANSMISSION	446	N	GAGE	ST		LOS ANGELES	90063	0	FA0011795	3001
ACI POLYURETHANES	802	E	GAGE	AVE		LOS ANGELES	90001	10239748	FA0011724	1002
STEELMET INC	817	E	GAGE	AVE		LOS ANGELES	90011	0	FA0011723	1002
WALGREENS #12913	1500	E	GAGE	AVE		LOS ANGELES	90001	10275556	FA0011743	3001
THYSSENKRUPP INDUSTRIAL SERVICES	1502		GAGE	RD		MONTEBELLO	90640	0	FA0011797	1002
THYSSENKRUPP INDUSTRIAL SERVICES	1502		GAGE	RD		MONTEBELLO	90640	0	FA0011797	3000
THYSSENKRUPP INDUSTRIAL SERVICES	1502		GAGE	RD		MONTEBELLO	90640	0	FA0011797	3003
THYSSENKRUPP INDUSTRIAL SERVICES	1502		GAGE	RD		MONTEBELLO	90640	0	FA0011797	3702
LEVTEX	1512		GAGE	RD		MONTEBELLO	90640	10709971	FA0048923	3000
HOSTMANN-STEINBERG	1524		GAGE	RD		MONTEBELLO	90640	0	FA0011780	1002
HOSTMANN-STEINBERG	1524		GAGE	RD		MONTEBELLO	90640	0	FA0011780	3001
SA RECYCLING	1545		GAGE	RD		MONTEBELLO	90640	10268875	FA0038349	3002
SA RECYCLING	1545		GAGE	RD		MONTEBELLO	90640	10268875	FA0038349	1002
SA RECYCLING	1545		GAGE	RD		MONTEBELLO	90640	10268875	FA0038349	3701
CENTURY WHEEL & RIM	1550		GAGE	RD		MONTEBELLO	90640	0	FA0011733	3001
CENTURY WHEEL & RIM	1550		GAGE	RD		MONTEBELLO	90640	0	FA0011733	1002
CALIFORNIA DISPLAY	1708		GAGE	RD	2	MONTEBELLO	90640	0	FA0011782	1003
CALIFORNIA DISPLAY	1708		GAGE	RD	2	MONTEBELLO	90640	0	FA0011782	3002
ANTHONY POOLS	1708		GAGE	RD	1	MONTEBELLO	90640	0	FA0011781	3001
2253 APPAREL INC	1708		GAGE	RD		MONTEBELLO	90640	10303216	FA0038297	1003
BUSINESS FORM SERVICES INC	1717		GAGE	RD		MONTEBELLO	90640	0	FA0011783	1002
BUSINESS FORM SERVICES INC	1717		GAGE	RD		MONTEBELLO	90640	0	FA0011783	3001
ALMAZAN KAR'S SALES INC	1800	E	GAGE	AVE		LOS ANGELES	90001	10274560	FA0011789	1001
ALMAZAN KAR'S SALES INC	1800	E	GAGE	AVE		LOS ANGELES	90001	10274560	FA0011789	3001
RIGO'S SHOP & MACHINERY	1839	W	GAGE	AVE		LOS ANGELES	90047	0	FA0011731	1001
LOPEZ AUTO	1855	E	GAGE	AVE	B	LOS ANGELES	90001	0	FA0011793	1000
PELAEZ BODY SHOP	1855	E	GAGE	AVE	C	LOS ANGELES	90001	10269373	FA0011791	3001
LOPEZ AUTO	1855	E	GAGE	AVE	B	LOS ANGELES	90001	0	FA0011793	3001
ALAN'S AUTO REPAIR	1861	E	GAGE	AVE		LOS ANGELES	90001	0	FA0011794	1001

LOS ANGELES COUNTY CUPA
INACTIVE - FACILITY INVENTORY

FACILITY NAME	SITE ADDRESS					CITY	ZIP	CERS ID	Facility ID	PE
ALAN'S AUTO REPAIR	1861	E	GAGE	AVE		LOS ANGELES	90001	0	FA0011794	3001
S.C. SMOG AUTO REGISTRATION	1902	E	GAGE	AVE		LOS ANGELES	90001	10274281	FA0040211	3001
S.C. SMOG AUTO REGISTRATION	1902	E	GAGE	AVE		LOS ANGELES	90001	10274281	FA0040211	1001
ALLOYS CLEANING INC	1960	E	GAGE	AVE		LOS ANGELES	90001	10269067	FA0011749	2003
STRAKA WOODWORK INC	2011	E	GAGE	AVE		HUNTINGTON PARK	90255	10801867	FA0011765	1003
STRAKA WOODWORK INC	2011	E	GAGE	AVE		HUNTINGTON PARK	90255	10801867	FA0011765	3002
SHELL (HUNTINGTON PARK)	2701	E	GAGE	AVE		HUNTINGTON PARK	90255	10801837	FA0011764	3001
HERNANDEZ TIRES AUTO CENTER	2731	E	GAGE	AVE		HUNTINGTON PARK	90255	0	FA0011784	1001
HERNANDEZ TIRES AUTO CENTER	2731	E	GAGE	AVE		HUNTINGTON PARK	90255	0	FA0011784	3001
GAGE AUTO REPAIR	2761	E	GAGE	AVE	B	HUNTINGTON PARK	90255	0	FA0011790	1001
GAGE AUTO REPAIR	2761	E	GAGE	AVE	B	HUNTINGTON PARK	90255	0	FA0011790	3001
PRECISION TRANSMISSION	3003	E	GAGE	AVE	B	HUNTINGTON PARK	90255	10801735	FA0011818	1001
PRECISION TRANSMISSION	3003	E	GAGE	AVE	B	HUNTINGTON PARK	90255	10801735	FA0011818	3001
ACE HAND CARWASH	3003	E	GAGE	AVE	A	HUNTINGTON PARK	90255	0	FA0011769	1001
ACE HAND CARWASH	3003	E	GAGE	AVE	A	HUNTINGTON PARK	90255	0	FA0011769	3001
NABIL MOBIL MART LLC	3084	E	GAGE	AVE		HUNTINGTON PARK	90255	10291261	FA0011779	7124
GARCIA AUTO CLINIC	3101	E	GAGE	AVE	1	HUNTINGTON PARK	90255	0	FA0011738	1001
JALISCO TIRES & AUTO REPAIR	3101	E	GAGE	AVE	G	HUNTINGTON PARK	90255	10263208	FA0011805	1001
JALISCO TIRES & AUTO REPAIR	3101	E	GAGE	AVE	G	HUNTINGTON PARK	90255	10263208	FA0011805	3001
D & J AUTO SERVICE	3230	E	GAGE	AVE		HUNTINGTON PARK	90255	10801765	FA0011747	1001
D & J AUTO SERVICE	3230	E	GAGE	AVE		HUNTINGTON PARK	90255	10801765	FA0011747	3001
ALL MOTORCYCLES PLUS	3250	E	GAGE	AVE		HUNTINGTON PARK	90255	10297057	FA0032994	3000
ALL MOTORCYCLES PLUS	3250	E	GAGE	AVE		HUNTINGTON PARK	90255	10297057	FA0032994	1001
SUNS LIQUOR & JR MARKET	3257		GAGE	AVE		HUNTINGTON PARK	90255	0	FA0011745	3001
M & M AUTO SUPPLY INC	3260	E	GAGE	AVE		HUNTINGTON PARK	90255	0	FA0011729	1001
MUNOZ SERVICE	3265	E	GAGE	AVE		HUNTINGTON PARK	90255	10801729	FA0011807	1001
MUNOZ SERVICE	3265	E	GAGE	AVE		HUNTINGTON PARK	90255	10801729	FA0011807	3001
IN N OUT TRANSMISSIONS	3275	E	GAGE	AVE		HUNTINGTON PARK	90255	10273684	FA0011730	3001
CYCLEMASTERS	3311	E	GAGE	AVE	A	HUNTINGTON PARK	90255	0	FA0011728	1001
M & M AUTO SUPPLY INC	3317	E	GAGE	AVE		HUNTINGTON PARK	90255	10801654	FA0036330	3000
M & M AUTO SUPPLY INC	3317	E	GAGE	AVE		HUNTINGTON PARK	90255	10801654	FA0036330	1001
STAR SMOG TEST ONLY	3360	E	GAGE	AVE	A	HUNTINGTON PARK	90255	0	FA0030554	1000
STAR SMOG TEST ONLY	3360	E	GAGE	AVE	A	HUNTINGTON PARK	90255	0	FA0030554	3000
RFR ASSOCIATES INC	3383		GAGE	AVE	A	HUNTINGTON PARK	90255	0	FA0011758	3001
ETI SOUND SYSTEMS INC	3383	E	GAGE	AVE		HUNTINGTON PARK	90255	10302688	FA0041746	3001
ETI SOUND SYSTEMS INC	3383	E	GAGE	AVE		HUNTINGTON PARK	90255	10302688	FA0041746	1003

LOS ANGELES COUNTY CUPA
INACTIVE - FACILITY INVENTORY

FACILITY NAME	SITE ADDRESS					CITY	ZIP	CERS ID	Facility ID	PE
GAGE AUTO CENTER AND KUSTOM	3500	E	GAGE	AVE		BELL	90201	10302898	FA0045201	1001
GAGE AUTO CENTER AND KUSTOM	3500	E	GAGE	AVE		BELL	90201	10302898	FA0045201	3001
MAYWOOD AUTO ELECTRIC	3500	E	GAGE	AVE		BELL	90201	0	FA0011803	1001
MAYWOOD AUTO ELECTRIC	3500	E	GAGE	AVE		BELL	90201	0	FA0011803	3001
GAGE AUTO & FENDER	3510	E	GAGE	AVE		BELL	90201	10794352	FA0011806	1001
GAGE AUTO & FENDER	3510	E	GAGE	AVE		BELL	90201	10794352	FA0011806	3001
ZAPOPAN AUTO REPAIR	3624	E	GAGE	AVE		BELL	90201	10794340	FA0011734	3000
ZAPOPAN AUTO REPAIR	3624	E	GAGE	AVE		BELL	90201	10794340	FA0011734	1001
CENTRAL MARKET	3646		GAGE	AVE		BELL	90201	0	FA0011761	3001
LEON MUFFLERS & RADIATORS	3901	E	GAGE	AVE		BELL	90201	0	FA0011746	1000
LEON MUFFLERS & RADIATORS	3901	E	GAGE	AVE		BELL	90201	0	FA0011746	3001
D L GIN DRY CLEANERS & LAUNDRY	4032	E	GAGE	AVE		BELL	90201	0	FA0011770	3001
VIRTUAL GRAPHICS	4217	E	GAGE	AVE		BELL	90201	0	FA0011736	1001
IPL MARKETING/DESIGN	4319	E	GAGE	AVE		BELL	90201	0	FA0011748	3001
VICTOR SMOG TEST CENTER	4335	E	GAGE	AVE		BELL	90201	10794382	FA0011802	1001
VICTOR SMOG TEST CENTER	4335	E	GAGE	AVE		BELL	90201	10794382	FA0011802	3001
CHUY'S TIRE & RADIATOR SERV	4410	E	GAGE	AVE		BELL	90201	10794325	FA0011787	1001
CHUY'S TIRE & RADIATOR SERV	4410	E	GAGE	AVE		BELL	90201	10794325	FA0011787	3001
EL CARNAL MOFLES 2000	4555	E	GAGE	AVE	C	BELL	90201	10297174	FA0011742	1000
UNITED PACIFIC 0617	4575		GAGE	AVE		BELL	90201	10267594	FA0011755	7124
UNITED PACIFIC 0617	4575		GAGE	AVE		BELL	90201	10267594	FA0011755	7124
FAST PASS TEST ONLY	4612	E	GAGE	AVE	A	BELL	90201	10275301	FA0038224	3001
MARGARITO FARIAS	4814	E	GAGE	AVE		BELL	90201	0	FA0039504	7124
MC DONALDS AUTOMOTIVE	4827	E	GAGE	AVE		BELL	90201	0	FA0011757	3001
LA FIESTA CAKES AND CANDY SUPPLIES	4851	E	GAGE	AVE		BELL	90201	10794448	FA0032357	3001
WAGNER TERMITE CONTROL INC	4867	E	GAGE	AVE		BELL	90201	0	FA0011722	1001
LEOS AUTO REPAIR	5051	E	GAGE	AVE		BELL	90201	0	FA0011732	1001
UNITED ENGINE CORES	5080	E	GAGE	AVE		BELL	90201	0	FA0011751	1001
UNITED ENGINE CORES	5080	E	GAGE	AVE		BELL	90201	0	FA0011751	3001
GREASE MONKEY AUTO WORKS	5412	E	GAGE	AVE	6B	BELL	90201	0	FA0042423	1001
GREASE MONKEY AUTO WORKS	5412	E	GAGE	AVE	6B	BELL	90201	0	FA0042423	3000
MARTINEZ CARTS	5412	E	GAGE	AVE	6A	BELL	90201	0	FA0042678	1001
MARTINEZ CARTS	5412	E	GAGE	AVE	6A	BELL	90201	0	FA0042678	3000
MARTIN WELDING	5412	E	GAGE	AVE	A	BELL	90201	0	FA0038352	3001
E & M PATTERN & MODEL WORKS	5412	E	GAGE	AVE	A	BELL	90201	0	FA0011721	1001
TRIPLE QUALITY TOOL & DIE IN	5412	E	GAGE	AVE	D	BELL	90201	0	FA0011753	1003

LOS ANGELES COUNTY CUPA
INACTIVE - FACILITY INVENTORY

FACILITY NAME	SITE ADDRESS					CITY	ZIP	CERS ID	Facility ID	PE
VILLANUEVA SCRAP	5412	E	GAGE	AVE	C	BELL	90201	0	FA0011792	1001
TRIPLE QUALITY TOOL & DIE IN	5412	E	GAGE	AVE	D	BELL	90201	0	FA0011753	3003
VILLANUEVA SCRAP	5412	E	GAGE	AVE	C	BELL	90201	0	FA0011792	3001
TRIPLE QUALITY TOOL & DIE IN	5412	E	GAGE	AVE	D	BELL	90201	0	FA0011753	3500
T-MOBILE WEST SITE ID# LA02379A	5412	E	GAGE	AVE	TM	BELL	90201	0	FA0040936	3000
STEP ONE ENERGY INC	5412	E	GAGE	AVE	3	BELL	90201	0	FA0040021	3000
SAN JOSE CARPENTRY	5412	E	GAGE	AVE	#2	BELL	90201	0	FA0038345	1001
MILLS FENCING CO	5545	E	GAGE	AVE		BELL GARDENS	90201	0	FA0011774	3001
SOUTHLAND A COLLISION	5549		GAGE	AVE		BELL GARDENS	90201	0	FA0047477	1001
B G TIRES	5549		GAGE	AVE	2	BELL GARDENS	90201	10794631	FA0033060	1001
B G TIRES	5549		GAGE	AVE	2	BELL GARDENS	90201	10794631	FA0033060	3000
FERNANDOS HARDWARE AND LUMBER	5555	E	GAGE	AVE		BELL GARDENS	90201	10274764	FA0042412	3001
SOCAL AUTOMOTIVE REPAIR	5616		GAGE	AVE	C	BELL	90201	0	FA0041596	1001
SOCAL AUTOMOTIVE REPAIR	5616		GAGE	AVE	C	BELL	90201	0	FA0041596	3001
TOP ONE AUTOMOTIVE	5616	E	GAGE	AVE	2	BELL	90201	0	FA0011771	1001
TOP ONE AUTOMOTIVE	5616	E	GAGE	AVE	2	BELL	90201	0	FA0011771	3001
REMI RACKS AND FENCES	5616	E	GAGE	AVE	A	BELL	90201	0	FA0011814	1001
REMI RACKS AND FENCES	5616	E	GAGE	AVE	A	BELL	90201	0	FA0011814	3001
GAGE AUTO SERVICE	5700	E	GAGE	AVE		BELL GARDENS	90201	0	FA0011777	1001
GAGE AUTO SERVICE	5700	E	GAGE	AVE		BELL GARDENS	90201	0	FA0011777	3001
CHEVRON (WEBBS AUTO & TRUCK)	5703		GAGE	AVE		BELL GARDENS	90201	10276249	FA0011754	7124
DISTINCTIVE INDUSTRIES	6348	E	GAGE	AVE		BELL GARDENS	90201	0	FA0011744	3001
RAULS GARAGE	6430	E	GAGE	AVE		BELL GARDENS	90201	0	FA0011799	1001
RAULS GARAGE	6430	E	GAGE	AVE		BELL GARDENS	90201	0	FA0011799	3001
PARK LAWN CEMETARY INC	6555	E	GAGE	AVE		COMMERCE	90040	0	FA0011740	7124
MANAGED MOBILE INC	6801	E	GAGE	AVE		COMMERCE	90040	10877728	FA0054289	3002
MANAGED MOBILE INC	6801	E	GAGE	AVE		COMMERCE	90040	10877728	FA0054289	1001
CREATIVE DATA SERVICES	6805	E	GAGE	AVE		COMMERCE	90040	0	FA0011767	1003
CREATIVE DATA SERVICES	6805	E	GAGE	AVE		COMMERCE	90040	0	FA0011767	3001
APPERSON PRINT MGMT SERVICES	6855	E	GAGE	AVE		COMMERCE	90040	10797565	FA0011756	1003
APPERSON PRINT MGMT SERVICES	6855	E	GAGE	AVE		COMMERCE	90040	10797565	FA0011756	3002
GCP APPLIED TECHNOLOGIES	7237	E	GAGE	AVE		COMMERCE	90040	10281862	FA0011766	1002
GCP APPLIED TECHNOLOGIES	7237	E	GAGE	AVE		COMMERCE	90040	10281862	FA0011766	3500
SPRINT NXTL RAMADA INN/DOS RIOS	7272		GAGE	AVE		COMMERCE	90040	0	FA0038629	3000
ARCO #1953	15156	E	GALE	AVE		HACIENDA HEIGHTS	91745	10800472	FA0011828	3002
ARCO #1953	15156	E	GALE	AVE		HACIENDA HEIGHTS	91745	10800472	FA0011828	1001

LOS ANGELES COUNTY CUPA
INACTIVE - FACILITY INVENTORY

FACILITY NAME	SITE ADDRESS					CITY	ZIP	CERS ID	Facility ID	PE
POOL GUYS MAINTENANCE AND REPAIR	15227	E	GALE	AVE		INDUSTRY	91745	0	FA0011874	3001
RALPHS GROCERY #625	15233	E	GALE	AVE		INDUSTRY	91745	10658797	FA0011869	3002
RALPHS GROCERY #625	15233	E	GALE	AVE		INDUSTRY	91745	10658797	FA0011869	1001
SPRINT NXTL LIN	15410		GALE	AVE		HACIENDA HEIGHTS	91745	0	FA0038630	3000
FMC CORPORATION	15453	E	GALE	AVE		INDUSTRY	91745	10802275	FA0011846	3004
FMC CORPORATION	15453	E	GALE	AVE		INDUSTRY	91745	10802275	FA0011846	1002
CFS 124 HACIENDA HEIGHTS	15508		GALE	AVE		HACIENDA HEIGHTS	91745	10291054	FA0011833	7124
SPRINT NXTL GALE	15570		GALE	AVE		HACIENDA HEIGHTS	91745	0	FA0038631	3000
T-MOBILE #15570-15598 (IE04590A)	15598	E	GALE	AVE		INDUSTRY	91745	10802416	FA0039473	3000
HI-LOW CLEANERS	15829	E	GALE	AVE		HACIENDA HEIGHTS	91745	10800511	FA0011831	3001
HI-LOW CLEANERS	15829	E	GALE	AVE		HACIENDA HEIGHTS	91745	10800511	FA0011831	1001
HACIENDA PHOTO SERVICE	15904	E	GALE	AVE		HACIENDA HEIGHTS	91745	0	FA0011801	1001
IN CHRIST BOOKS & PRINTING	16024		GALE	AVE		HACIENDA HEIGHTS	91745	0	FA0011811	1001
KWIK KOPY PRINTING CNTR #337	16025	E	GALE	AVE	A-6	INDUSTRY	91745	0	FA0011821	1001
NEW CENTURY PRINTING INC	16044	E	GALE	AVE		HACIENDA HEIGHTS	91745	0	FA0032031	1001
UNITED PACIFIC 0647	16051		GALE	AVE		CITY OF INDUSTRY	91745	10285723	FA0011859	7124
T-MOBILE WEST SITE #IE04448A	16149	E	GALE	ST		INDUSTRY	91748	10293397	FA0039474	3000
T-MOBILE WEST IE04448A	16155		GALE	AVE		HACIENDA HEIGHTS	91745	10800490	FA0041279	3000
SPRINT NXTL VFW POST 1944	16157	E	GALE	AVE		HACIENDA HEIGHTS	91745	10800505	FA0038632	3000
BUCCOLA MFG INC	16213		GALE	AVE		INDUSTRY	91745	10289641	FA0011858	3001
BUCCOLA MFG INC	16213		GALE	AVE		INDUSTRY	91745	10289641	FA0011858	1003
DISPENSING DYNAMICS TECHNOLOGY CENTER	16425		GALE	AVE	A	CITY OF INDUSTRY	91745	10705582	FA0049488	1003
DISPENSING DYNAMICS TECHNOLOGY CENTER	16425		GALE	AVE	A	CITY OF INDUSTRY	91745	10705582	FA0049488	3003
SWAT FAME INC	16425	E	GALE	AVE		INDUSTRY	91745	10268449	FA0011839	3500
SOUTHERN CALIF TRANE SERVICE	16500	E	GALE	AVE		INDUSTRY	91745	10801981	FA0011852	3003
KIM LIGHTING INC	16555	E	GALE	AVE		INDUSTRY	91745	10284715	FA0011841	2020
KIM LIGHTING INC	16555	E	GALE	AVE		INDUSTRY	91745	10284715	FA0011841	3500
KIM LIGHTING INC	16555	E	GALE	AVE		INDUSTRY	91745	10284715	FA0011841	3003
KIM LIGHTING INC	16555	E	GALE	AVE		INDUSTRY	91745	10284715	FA0011841	1004
H P SAFE MFG CO	16605		GALE	AVE		INDUSTRY	91745	0	FA0011857	3001
MACY'S WEST INC	16633	E	GALE	AVE		INDUSTRY	91745	0	FA0011837	3001
RUTLAND TOOL & SUPPLY CO INC	16700	E	GALE	AVE		INDUSTRY	91745	0	FA0011861	3001
THE MONADNOCK COMPANY (GALE)	16728		GALE	AVE		INDUSTRY	91745	10635547	FA0047134	1004
THE MONADNOCK COMPANY (GALE)	16728		GALE	AVE		INDUSTRY	91745	10635547	FA0047134	1200
THE MONADNOCK COMPANY (GALE)	16728		GALE	AVE		INDUSTRY	91745	10635547	FA0047134	2003
DIABLOTEK INTERNATIONAL INC.	16801	E	GALE	AVE	D	INDUSTRY	91745	10283338	FA0043997	1001

LOS ANGELES COUNTY CUPA
INACTIVE - FACILITY INVENTORY

FACILITY NAME	SITE ADDRESS					CITY	ZIP	CERS ID	Facility ID	PE
DIABLOTEK INTERNATIONAL INC.	16801	E	GALE	AVE	D	INDUSTRY	91745	10283338	FA0043997	3000
MITUTOYO AMERICA CORP	16839	E	GALE	AVE		INDUSTRY	91745	10802758	FA0011865	3002
MITUTOYO AMERICA CORP	16839	E	GALE	AVE		INDUSTRY	91745	10802758	FA0011865	1003
MITUTOYO AMERICA CORP	16925		GALE	AVE		INDUSTRY	91745	10298158	FA0033877	3001
AUTOMOBILE SPECIALTY COMPANY	16960	E	GALE	AVE		INDUSTRY	91745	0	FA0011866	3001
UNILOY MILOCRON INC	16981	E	GALE	AVE		INDUSTRY	91745	10802176	FA0011827	3002
UNILOY MILOCRON INC	16981	E	GALE	AVE		INDUSTRY	91745	10802176	FA0011827	1003
CRANE PLUMBING LLC	17025	E	GALE	AVE		INDUSTRY	91745	10801963	FA0011847	3003
CRANE PLUMBING LLC	17025	E	GALE	AVE		INDUSTRY	91745	10801963	FA0011847	1003
SPRINT NXTL VECCIONE	17047	E	GALE	AVE	SPRNT	HACIENDA HEIGHTS	91745	0	FA0038633	3000
ALATUS AEROSYSTEMS	17055	E	GALE	AVE		INDUSTRY	91745	10286416	FA0011830	3003
ALATUS AEROSYSTEMS	17055	E	GALE	AVE		INDUSTRY	91745	10286416	FA0011830	1003
ALATUS AEROSYSTEMS	17055	E	GALE	AVE		INDUSTRY	91745	10286416	FA0011830	2003
ALATUS AEROSYSTEMS	17055	E	GALE	AVE		INDUSTRY	91745	10286416	FA0011830	3701
ALATUS AEROSYSTEMS	17055	E	GALE	AVE		INDUSTRY	91745	10286416	FA0011830	1200
PUENTE HILLS TOYOTA	17070		GALE	AVE		CITY OF INDUSTRY	91745	10284337	FA0036646	3702
SPECTROL ELECTRONICS CORP	17070	E	GALE	AVE		INDUSTRY	91745	0	FA0011840	3001
SPECTROL ELECTRONICS CORP	17070	E	GALE	AVE		INDUSTRY	91745	0	FA0011840	7124
ARO CORPORATION	17101	E	GALE	AVE		INDUSTRY	91745	0	FA0011825	3001
ARO CORPORATION	17101	E	GALE	AVE		INDUSTRY	91745	0	FA0011825	1001
PRECISION COLOR	17107		GALE	AVE		INDUSTRY	91745	0	FA0011854	3001
MCDONALD'S OF WALMART INDUSTRY #15508	17150		GALE	AVE	A	CITY OF INDUSTRY	91745	10776085	FA0051207	3000
LA COUNTY SOCIAL SERVICES	17171	E	GALE	AVE		INDUSTRY	91745	0	FA0011838	3001
SPRINT NXTL PUENTE HILLS	17181	E	GALE	AVE	SPRNT	INDUSTRY	91745	10802539	FA0038634	3000
LANICO	17181	E	GALE	AVE	A	INDUSTRY	91745	0	FA0011855	3001
EVERSHINE, INC	17181		GALE	AVE	B	INDUSTRY	91745	10718317	FA0048239	3000
TILOS INC	17181		GALE	AVE	C&D	INDUSTRY	91745	0	FA0011863	3001
PUENTE HILLS CHRYSLER DODGE	17280	E	GALE	AVE		INDUSTRY	91748	10268638	FA0011872	3500
CHEVROLET OF PUENTE HILLS	17300		GALE	AVE		CITY OF INDUSTRY	91748	10191961	FA0011870	7124
CHEVROLET OF PUENTE HILLS	17300		GALE	AVE		CITY OF INDUSTRY	91748	10191961	FA0011870	7124
COSTCO WHOLESALE #43	17301	E	GALE	AVE		INDUSTRY	91748	0	FA0011824	1006
HGREG NISSAN PUENTE HILLS	17320	E	GALE	AVE		INDUSTRY	91748	10282153	FA0011871	7124
HGREG NISSAN PUENTE HILLS	17320	E	GALE	AVE		INDUSTRY	91748	10282153	FA0011871	7124
PUENTE HILLS FORD	17340	E	GALE	AVE		INDUSTRY	91748	10284625	FA0011873	7124
FIAT OF PUENTE HILLS	17405		GALE	AVE		INDUSTRY	91748	10453264	FA0046326	3000
FIAT OF PUENTE HILLS	17405		GALE	AVE		INDUSTRY	91748	10453264	FA0046326	1001

LOS ANGELES COUNTY CUPA
INACTIVE - FACILITY INVENTORY

FACILITY NAME	SITE ADDRESS					CITY	ZIP	CERS ID	Facility ID	PE
TURBO MASTER INC	17411	E	GALE	AVE	A	INDUSTRY	91748	0	FA0011856	3001
THERMO COAT WELCO COMPANY	17421		GALE	AVE	C	INDUSTRY	91748	0	FA0011860	3001
T-SHIRT WHOLESALE MART	17435	E	GALE	AVE		INDUSTRY	91748	10283758	FA0011848	1001
T-SHIRT WHOLESALE MART	17435	E	GALE	AVE		INDUSTRY	91748	10283758	FA0011848	3000
GRAHAM PRINTING & LITHOGRAPH	17475		GALE	AVE		INDUSTRY	91748	0	FA0011845	3001
BEST BUY #0103	17545	E	GALE	AVE		INDUSTRY	91748	10731583	FA0011849	3001
ESPINOZA AUTO RECONDITION	17621	E	GALE	AVE	A	CITY OF INDUSTRY	91748	0	FA0052860	1000
PUENTE HILLS MAZDA	17723		GALE	AVE		INDUSTRY	91748	10486000	FA0046549	3701
SAM'S CLUB #6611	17835	E	GALE	AVE		INDUSTRY	91748	10149257	FA0011850	1001
SAM'S CLUB #6611	17835	E	GALE	AVE		INDUSTRY	91748	10149257	FA0011850	3002
SMART & FINAL #472	18204	E	GALE	AVE		INDUSTRY	91748	10424206	FA0045767	1001
SMART & FINAL #472	18204	E	GALE	AVE		INDUSTRY	91748	10424206	FA0045767	3000
AB PHOTO	18215	E	GALE	AVE		INDUSTRY	91748	0	FA0011820	1006
AA CABINETRY INC	18450	E	GALE	AVE		INDUSTRY	91748	10430083	FA0045642	3001
AMERICAN EAGLE FURNITURE	18505	E	GALE	AVE		INDUSTRY	91748	10282531	FA0042291	3000
MICHIGAN AUTO SALVAGE INC	540		GALLARDO	ST		LOS ANGELES	90033	0	FA0011881	1001
GTO AUTO GLASS	560		GALLARDO	ST		LOS ANGELES	90033	0	FA0037454	1001
CITY OF PICO RIVERA WELL #1&#2	8739		GALLATIN	RD		PICO RIVERA	90660	0	FA0011883	3002
CITY OF PICO RIVERA WELL #1&#2	8739		GALLATIN	RD		PICO RIVERA	90660	0	FA0011883	3501
L A COUNTY DPW - AVALON PUMP PLANT	20075		GALWAY	AVE		CARSON	90746	10291126	FA0011884	1000
MWD - LIVE OAK RESERVOIR	2901		GAMBREL GATE			LA VERNE	91750	10029538	FA0016350	7124
CITY OF POMONA (PARKS & REC)			GANESHA / WASHINGTON PARK			POMONA	91768	0	FA0011885	3001
OCEANIA INC	14209		GANNET	ST		LA MIRADA	90638	10298410	FA0011887	3001
OCEANIA INC	14209		GANNET	ST		LA MIRADA	90638	10298410	FA0011887	1001
L S W SALES INC	14211		GANNET	ST		LA MIRADA	90638	10803820	FA0033394	3000
POLYONE D S S	14233		GANNET	ST		LA MIRADA	90638	10279219	FA0011888	1004
POLYONE D S S	14233		GANNET	ST		LA MIRADA	90638	10279219	FA0011888	3003
EVOQUA WATER TECHNOLOGIES LLC	14250		GANNET	ST		LA MIRADA	90638	10269298	FA0011891	1003
SPARTECH LLC	14263		GANNET	ST		LA MIRADA	90638	10482403	FA0011886	1002
SPARTECH LLC	14263		GANNET	ST		LA MIRADA	90638	10482403	FA0011886	3002
MIDAS INTERNATIONAL CORP	14301		GANNET	ST		LA MIRADA	90638	10804081	FA0011892	3003
GEMSA OILS	14370		GANNET	ST		LA MIRADA	90638	10435534	FA0011889	1002
GEMSA OILS	14370		GANNET	ST		LA MIRADA	90638	10435534	FA0011889	3701
ALTHA F BEALMER TRUST	15025		GARD	AVE		NORWALK	90650	0	FA0040779	7124
TILCO INTERNATIONAL INC	106	W	GARDENA	BLVD		GARDENA	90248	0	FA0011910	1003

LOS ANGELES COUNTY CUPA
INACTIVE - FACILITY INVENTORY

FACILITY NAME	SITE ADDRESS					CITY	ZIP	CERS ID	Facility ID	PE
TILCO INTERNATIONAL INC	106	W	GARDENA	BLVD		GARDENA	90248	0	FA0011910	3001
MEMO'S AUTO & AMERICAN MACHINE SHOP	115	E	GARDENA	BLVD	2	CARSON	90248	10795933	FA0036125	1000
MEMO'S AUTO & AMERICAN MACHINE SHOP	115	E	GARDENA	BLVD	2	CARSON	90248	10795933	FA0036125	3001
BAJA CUSTOM TRAILERS INC	118	E	GARDENA	BLVD		GARDENA	90248	10852918	FA0011907	1001
APPLIED MARKETING	123	E	GARDENA	BLVD	A	GARDENA	90248	0	FA0011928	3001
BROTHERS COLLISION CENTER INC	123	E	GARDENA	BLVD	1	GARDENA	90248	10273225	FA0033779	1001
BROTHERS COLLISION CENTER INC	123	E	GARDENA	BLVD	1	GARDENA	90248	10273225	FA0033779	3001
STREETMAKER CONTRACTING	124	E	GARDENA	BLVD		GARDENA	90248	0	FA0011930	3001
TIR-CITY MEDICAL	128	W	GARDENA	BLVD		GARDENA	90248	0	FA0011922	3001
MARINE FISH ENTERPRISES & KOI	130	W	GARDENA	BLVD		GARDENA	90248	0	FA0011927	3001
INDUSTRIAL REPRODUCTIONS INC	130	W	GARDENA	BLVD		GARDENA	90248	0	FA0011911	3001
NEJOUM EXPRESS	131	E	GARDENA	BLVD		GARDENA	90248	10503568	FA0011903	1003
NEJOUM EXPRESS	131	E	GARDENA	BLVD		GARDENA	90248	10503568	FA0011903	3500
QUICKDRAW SIGN & GRAPHICS	134	W	GARDENA	BLVD		GARDENA	90248	0	FA0011921	3001
QUICKDRAW SIGN & GRAPHICS	134	W	GARDENA	BLVD		GARDENA	90248	0	FA0011921	1001
AMCO	134	W	GARDENA	BLVD		GARDENA	90248	10296562	FA0011939	1001
AMCO	134	W	GARDENA	BLVD		GARDENA	90248	10296562	FA0011939	3001
DUCOMMUN AEROSTRUCTURES GARDENA FAC	140	E	GARDENA	BLVD		GARDENA	90248	10272682	FA0011902	3502
DUCOMMUN AEROSTRUCTURES GARDENA FAC	140	E	GARDENA	BLVD		GARDENA	90248	10272682	FA0011902	2010
POSEIDON AQUATICS	140	W	GARDENA	BLVD		GARDENA	90248	10739593	FA0049122	3002
MUNIZ CENTERLESS GRINDING	146	W	GARDENA	BLVD		GARDENA	90248	0	FA0011932	1001
MUNIZ CENTERLESS GRINDING	146	W	GARDENA	BLVD		GARDENA	90248	0	FA0011932	3001
TECHNOLOGY CARBIDE TOOLS	146	W	GARDENA	BLVD		GARDENA	90248	0	FA0011935	3001
DIXIE GRINDING COMPANY	148		GARDENA	BLVD		GARDENA	90248	0	FA0011926	3001
PACIFIC PRINTS	231	E	GARDENA	BLVD		GARDENA	90248	0	FA0011925	3001
BEL AIR GOLF COMPANY	235	E	GARDENA	BLVD		GARDENA	90248	0	FA0011929	3001
SPRINT NXTL LUCKY NURSERY	249	E	GARDENA	BLVD		GARDENA	90248	0	FA0038635	3000
DUCOMMUN AEROSTRUCTURES 268 GARDENA	268	E	GARDENA	BLVD		GARDENA	90248	10272679	FA0011901	3502
THOMAS MFG INC	310	W	GARDENA	BLVD		GARDENA	90248	0	FA0011899	3001
ENTERPRISE TRUCK RENTAL 32LT	313	W	GARDENA	BLVD		GARDENA	90248	10741093	FA0011906	1001
ABC NURSERY INC	318	E	GARDENA	BLVD		GARDENA	90248	0	FA0011919	3001
COSCO FIRE PROTECTION INC	321	E	GARDENA	BLVD		GARDENA	90248	10799860	FA0011936	3500
COSCO FIRE PROTECTION INC	321	E	GARDENA	BLVD		GARDENA	90248	10799860	FA0011936	1003
COSCO FIRE PROTECTION INC	321	E	GARDENA	BLVD		GARDENA	90248	10799860	FA0011936	3002
SCIGEN INC	333	E	GARDENA	BLVD		GARDENA	90248	10263532	FA0011914	3002
SCIGEN INC	333	E	GARDENA	BLVD		GARDENA	90248	10263532	FA0011914	3501

LOS ANGELES COUNTY CUPA
INACTIVE - FACILITY INVENTORY

FACILITY NAME	SITE ADDRESS					CITY	ZIP	CERS ID	Facility ID	PE
SPACE AGE ALLOY LLC	334	E	GARDENA	BLVD		GARDENA	90248	10270921	FA0011908	1003
KIRT LAND CLEARING INC	345	E	GARDENA	BLVD		GARDENA	90248	10272166	FA0011924	1001
KIRT LAND CLEARING INC	345	E	GARDENA	BLVD		GARDENA	90248	10272166	FA0011924	3001
SKYCRAFT ROOFING INC	350	W	GARDENA	BLVD		GARDENA	90248	10800166	FA0011934	3003
ERA PRODUCTS INC	354	W	GARDENA	BLVD		GARDENA	90248	10799152	FA0011920	1003
ERA PRODUCTS INC	354	W	GARDENA	BLVD		GARDENA	90248	10799152	FA0011920	3002
SPRINT NXTL SEPULVEDA BLDNG MTRALS	359	E	GARDENA	BLVD	SPRNT	GARDENA	90248	0	FA0038636	3000
ERA PRODUCTS INC	400	W	GARDENA	BLVD	A	GARDENA	90248	10263544	FA0036662	3002
ERA PRODUCTS INC	400	W	GARDENA	BLVD	A	GARDENA	90248	10263544	FA0036662	1003
PRESTIGE MOTORCOACH CORP	400	W	GARDENA	BLVD		GARDENA	90248	10263541	FA0011938	1003
PRESTIGE MOTORCOACH CORP	400	W	GARDENA	BLVD		GARDENA	90248	10263541	FA0011938	3001
FUEL POWER MARKETING	409	E	GARDENA	BLVD	A&B	GARDENA	90248	0	FA0046837	3002
R S HUGHES	413	W	GARDENA	BLVD		GARDENA	90248	0	FA0011915	3001
AHF-DUCOMMUN INC	444	E	GARDENA	BLVD		GARDENA	90248	0	FA0011900	1102
AHF-DUCOMMUN INC	444	E	GARDENA	BLVD		GARDENA	90248	0	FA0011900	3003
AHF-DUCOMMUN INC	444	E	GARDENA	BLVD		GARDENA	90248	0	FA0011900	7124
AHF-DUCOMMUN INC	444	E	GARDENA	BLVD		GARDENA	90248	0	FA0011900	3500
AHF-DUCOMMUN INC	444	E	GARDENA	BLVD		GARDENA	90248	0	FA0011900	2010
CRAFTSMAN OFFICE FURNITURE INC	444	E	GARDENA	BLVD	A	GARDENA	90248	0	FA0031444	3001
CRAFTSMAN OFFICE FURNITURE INC	444	E	GARDENA	BLVD	A	GARDENA	90248	0	FA0031444	1001
MIA ROSE PRODUCTS INC	444	E	GARDENA	BLVD	C	CARSON	90248	0	FA0031446	3002
YAMADA SERVICE CNTR	445	W	GARDENA	BLVD		GARDENA	90248	10799941	FA0011913	3002
GLEN-MAC SWISS CORP	455	E	GARDENA	BLVD		GARDENA	90248	0	FA0011905	3001
LINCOLN TRANSPORTATION SERVICES, INC.	500	E	GARDENA	BLVD		GARDENA	90248	10715122	FA0011937	3701
ARTISTIC WELDING INC	505	E	GARDENA	BLVD		GARDENA	90248	10271341	FA0011917	7124
RILEY ENGINEERING	537	E	GARDENA	BLVD		GARDENA	90248	0	FA0011904	3001
HUE ART STUDIO INC	539	E	GARDENA	BLVD		GARDENA	90248	10659385	FA0011923	3002
ASTRO PAINTING	541	E	GARDENA	BLVD		GARDENA	90248	0	FA0011890	3001
YAMADA CO INC	706	W	GARDENA	BLVD		GARDENA	90247	10242940	FA0050768	3000
MAKOTO AUTOPARTS CORPORATION	709	E	GARDENA	BLVD		GARDENA	90746	10271419	FA0011912	3001
MAKOTO AUTOPARTS CORPORATION	709	E	GARDENA	BLVD		GARDENA	90746	10271419	FA0011912	1001
S&B BRAKE & WHEEL ALIGNMENT	725	W	GARDENA	BLVD		GARDENA	90247	0	FA0011898	1000
THE SHOP	734	W	GARDENA	BLVD		GARDENA	90247	0	FA0011894	1001
WOODY MFG CO	811	W	GARDENA	BLVD		GARDENA	90247	0	FA0011897	1001
KOYO GRAPHIC INTL	1007	W	GARDENA	BLVD		GARDENA	90247	10799434	FA0011933	3001
KOYO GRAPHIC INTL	1007	W	GARDENA	BLVD		GARDENA	90247	10799434	FA0011933	1003

LOS ANGELES COUNTY CUPA
INACTIVE - FACILITY INVENTORY

FACILITY NAME	SITE ADDRESS					CITY	ZIP	CERS ID	Facility ID	PE
GARDENA TIRES & AUTO SERVICES	1112	W	GARDENA	BLVD		GARDENA	90247	10290274	FA0011940	1001
GARDENA TIRES & AUTO SERVICES	1112	W	GARDENA	BLVD		GARDENA	90247	10290274	FA0011940	3000
HAZELTON BODY SHOP	1321	W	GARDENA	BLVD		GARDENA	90247	10799455	FA0011943	3000
HAZELTON BODY SHOP	1321	W	GARDENA	BLVD		GARDENA	90247	10799455	FA0011943	1002
KAR AUTO BODY	1735	W	GARDENA	BLVD		GARDENA	90247	10612321	FA0011942	1200
SAPO'S GARAGE	1739	W	GARDENA	BLVD	B	GARDENA	90247	0	FA0054794	1000
STEAMX LLC	2815	N	GARDENA	AVE		SIGNAL HILL	90755	10669324	FA0043632	7124
CAVINS OIL WELL TOOLS	2844		GARDENA	AVE		SIGNAL HILL	90755	10634071	FA0039157	3001
Coast Plating (407-414) W Gardena)	407-414	W	GARDENA	BLVD		GARDENA	90248	10782655	FA0037699	1001
Coast Plating (407-414) W Gardena)	407-414	W	GARDENA	BLVD		GARDENA	90248	10782655	FA0037699	3001
SOUTHERN CALIFORNIA FLEET SERVICES, INC.	447-451	E	GARDENA	BLVD		CARSON	90810	10504942	FA0046529	1002
SOUTHERN CALIFORNIA FLEET SERVICES, INC.	447-451	E	GARDENA	BLVD		CARSON	90810	10504942	FA0046529	3002
SOUTHERN CALIFORNIA FLEET SERVICES, INC.	447-451	E	GARDENA	BLVD		CARSON	90810	10504942	FA0046529	3701
D W SALES CO	365	S	GAREY	AVE		POMONA	91766	0	FA0011981	3001
POMONA FLOWERS	715	N	GAREY	AVE		POMONA	91767	0	FA0042585	3000
AT&T MOBILITY-FIRST BAPTIST CHURCH PRKN(25719)	733	N	GAREY	AVE		POMONA	91767	0	FA0039384	3000
FERGUSON'S FLOWER GALLERY	786	N	GAREY	AVE		POMONA	91767	0	FA0042584	3000
POMONA UNIFIED SCHOOL DIST	800	S	GAREY	AVE		POMONA	91766	10268200	FA0011964	7124
SIR SPEEDY PRINTING CTR 0280	838		GAREY	AVE		POMONA	91767	0	FA0011947	1001
DOAK'S	889	N	GAREY	AVE		POMONA	91767	10286116	FA0011968	1000
POMONA 2000 PETROLEUM	1010	N	GAREY	AVE		POMONA	91767	0	FA0011980	3001
POMONA LAWNMOWER	1135	S	GAREY	AVE		POMONA	91766	0	FA0011946	1001
EL DUENDE PARTY SUPPLY	1191	S	GAREY	AVE	A	POMONA	91766	0	FA0043175	3002
AMIGO 05 SMOG CHECK	1321	S	GAREY	AVE	E	POMONA	91766	0	FA0044156	3000
GAREY MUFFLERS & AUTO REPAIR	1321	S	GAREY	AVE		POMONA	91766	0	FA0047808	1001
CLINICA MEDICA FAMILIAR POMONA	1410	N	GAREY	AVE		POMONA	91767	0	FA0033894	7124
J & A MARINE SERVICE	1433	S	GAREY	AVE		POMONA	91766	0	FA0011945	1001
CVS PHARMACY #8781	1485	S	GAREY	AVE		POMONA	91766	10290865	FA0037640	3000
GAREY'S EXXON	1495	N	GAREY	AVE		POMONA	91767	0	FA0011985	1001
GAREY'S EXXON	1495	N	GAREY	AVE		POMONA	91767	0	FA0011985	3002
P & R AUTO SUPPLY	1503	S	GAREY	AVE		POMONA	91766	0	FA0011976	3001
SPEEDWAY NO. 4158	1510	S	GAREY	AVE		POMONA	91766	10173277	FA0011957	7124
H&S ENERGY PRODUCTS LLC # 2005	1515	N	GAREY	AVE		POMONA	91767	10401460	FA0011982	7124
POMONA SHELL	1518	N	GAREY	AVE		POMONA	91767	10268242	FA0011971	7124
POMONA SHELL	1518	N	GAREY	AVE		POMONA	91767	10268242	FA0011971	7124
A CENTRAL AUTO REPAIR	1524	S	GAREY	AVE		POMONA	91766	10751221	FA0033815	3000

LOS ANGELES COUNTY CUPA
INACTIVE - FACILITY INVENTORY

FACILITY NAME	SITE ADDRESS					CITY	ZIP	CERS ID	Facility ID	PE
PACIFIC AUTO REPAIR	1540	S	GAREY	AVE		POMONA	91766	10299115	FA0044153	1000
PACIFIC AUTO REPAIR	1540	S	GAREY	AVE		POMONA	91766	10299115	FA0044153	3000
AVITA PHARMACY 1013	1555	S	GAREY	AVE		POMONA	91766	10912981	FA0031314	3002
FRANCISCO'S AUTO REPAIR	1607	N	GAREY	AVE		POMONA	91767	0	FA0011961	3000
FRANCISCO'S AUTO REPAIR	1607	N	GAREY	AVE		POMONA	91767	0	FA0011961	1001
J L TUXEDO RENTAL	1641	N	GAREY	AVE		POMONA	91767	0	FA0011948	1001
MIKE'S LUBE N TUNE	1693	N	GAREY	AVE	B	POMONA	91767	0	FA0011979	3001
SPEEDWAY NO. 4307 (USA)	1693	N	GAREY	AVE		POMONA	91767	10174593	FA0011973	7124
SPEEDWAY NO. 4307 (USA)	1693	N	GAREY	AVE		POMONA	91767	10174593	FA0011973	7124
SPEEDWAY NO. 4307 (USA)	1693	N	GAREY	AVE		POMONA	91767	10174593	FA0011973	7124
SPEEDWAY NO. 4307 (USA)	1693	N	GAREY	AVE		POMONA	91767	10174593	FA0011973	7124
DONS CLEANERS AND LAUNDRY	1773	N	GAREY	AVE		POMONA	91767	0	FA0011956	1001
DONS CLEANERS AND LAUNDRY	1773	N	GAREY	AVE		POMONA	91767	0	FA0011956	3001
POMONA VALLEY HOSPITAL MED CNTR	1798	N	GAREY	AVE		POMONA	91767	10295341	FA0011966	2002
EZ CAR WASH AND LUBE	1862	S	GAREY	AVE		POMONA	91766	10310176	FA0044549	1001
EZ CAR WASH AND LUBE	1862	S	GAREY	AVE		POMONA	91766	10310176	FA0044549	3002
EZ CAR WASH AND LUBE	1862	S	GAREY	AVE		POMONA	91766	10310176	FA0044549	3701
METROPCS CAL #LA0458A	1932	S	GAREY	AVE		POMONA	91766	10298860	FA0040345	3000
SPRINT NXTL LEXINGTON	1932	S	GAREY	AVE	SPRNT	POMONA	91766	0	FA0038637	3000
VERIZON WIRELESS: GAREY	2061	S	GAREY	AVE		POMONA	91766	10652962	FA0048494	3000
MOBIL SERVICE STATION #G1K	2093	N	GAREY	AVE		POMONA	91767	0	FA0011960	7124
MOBIL SERVICE STATION #G1K	2093	N	GAREY	AVE		POMONA	91767	0	FA0011960	3002
MOBIL SERVICE STATION #G1K	2093	N	GAREY	AVE		POMONA	91767	0	FA0011960	1001
U-HAUL MOVING & STORAGE AT GAREY AVE	2190	N	GAREY	AVE		POMONA	91767	10295278	FA0012347	1001
DANIEL'S CLEANERS	2243	N	GAREY	AVE		POMONA	91767	10294528	FA0012252	3001
DANIEL'S CLEANERS	2243	N	GAREY	AVE		POMONA	91767	10294528	FA0012252	1000
DOLLAR GENERAL #14095	2277	N	GAREY	AVE		POMONA	91767	10413064	FA0045597	1001
DOLLAR GENERAL #14095	2277	N	GAREY	AVE		POMONA	91767	10413064	FA0045597	3000
KFC GAREY	2294	N	GAREY	AVE		POMONA	91767	10609576	FA0046965	3001
FUEL IT UP	2295	N	GAREY	AVE		POMONA	91767	10308322	FA0040782	7124
FUEL IT UP	2295	N	GAREY	AVE		POMONA	91767	10308322	FA0040782	7124
FUEL IT UP	2295	N	GAREY	AVE		POMONA	91767	10308322	FA0040782	7124
POMONA AUTO CENTER	2295	N	GAREY	AVE	B	POMONA	91767	10295413	FA0011986	7124
POMONA AUTO CENTER	2295	N	GAREY	AVE	B	POMONA	91767	10295413	FA0011986	1001
POMONA AUTO CENTER	2295	N	GAREY	AVE	B	POMONA	91767	10295413	FA0011986	3001
V-RED POMONA	2295	N	GAREY	AVE	A	POMONA	91767	10544296	FA0011989	7124

LOS ANGELES COUNTY CUPA
INACTIVE - FACILITY INVENTORY

FACILITY NAME	SITE ADDRESS					CITY	ZIP	CERS ID	Facility ID	PE
V-RED POMONA	2295	N	GAREY	AVE	A	POMONA	91767	10544296	FA0011989	7124
YOSHI LAWNMOWER INC	2445	N	GAREY	AVE		POMONA	91767	10269361	FA0042523	1001
YOSHI LAWNMOWER INC	2445	N	GAREY	AVE		POMONA	91767	10269361	FA0042523	3000
GAREYS 1 STOP AUTO	2455	N	GAREY	AVE		POMONA	91767	10279258	FA0011992	7124
GAREYS 1 STOP AUTO	2455	N	GAREY	AVE		POMONA	91767	10279258	FA0011992	7124
POMONA DIALYSIS DAVITA	2475	N	GAREY	AVE		POMONA	91767	0	FA0011963	3500
POMONA DIALYSIS DAVITA	2475	N	GAREY	AVE		POMONA	91767	0	FA0011963	3003
SPEEDWAY NO. 4614 (USA)	2475	S	GAREY	AVE		POMONA	91766	10173275	FA0011975	7124
EXXONMOBIL OIL CORP #SS00H82	2498	S	GAREY	AVE		POMONA	91766	0	FA0011954	3003
EXXONMOBIL OIL CORP #SS00H82	2498	S	GAREY	AVE		POMONA	91766	0	FA0011954	7124
TESORO (SHELL) 68588	2500	S	GAREY	AVE		POMONA	91766	10294294	FA0011972	7124
TESORO (SHELL) 68588	2500	S	GAREY	AVE		POMONA	91766	10294294	FA0011972	7124
APOLLO AUTO CENTER	2534	N	GAREY	AVE		POMONA	91767	10285834	FA0041482	3000
SPRINT NXTL SITE CA7146/PEYTON	2570	S	GAREY	AVE	A	POMONA	91766	0	FA0011978	1003
SPRINT NXTL SITE CA7146/PEYTON	2570	S	GAREY	AVE	A	POMONA	91766	0	FA0011978	3001
OK CLEANERS	2625	N	GAREY	AVE		POMONA	91767	0	FA0011952	1001
LUPIAN AUTO REPAIR	2695	N	GAREY	AVE		POMONA	91767	10310266	FA0011984	1000
APEX PAINTING CO	2700	N	GAREY	AVE		POMONA	91767	0	FA0041483	1003
APEX PAINTING CO	2700	N	GAREY	AVE		POMONA	91767	0	FA0041483	3001
HERZOG CONTRACTING CORP	2701	N	GAREY	AVE		POMONA	91767	0	FA0011987	3002
HERZOG CONTRACTING CORP	2701	N	GAREY	AVE		POMONA	91767	0	FA0011987	1003
COAST FOUNDRY & MFG CO	2707	N	GAREY	AVE		POMONA	91767	0	FA0011988	1004
COAST FOUNDRY & MFG CO	2707	N	GAREY	AVE		POMONA	91767	0	FA0011988	3001
TRUSTED CARE SURGERY CENTER INLAND VALLEY	2720	N	GAREY	AVE		POMONA	91767	10766515	FA0033323	3000
HAMILTON SUNDSTRAND CORP	2771	N	GAREY	AVE		POMONA	91767	10294630	FA0011962	3003
HAMILTON SUNDSTRAND CORP	2771	N	GAREY	AVE		POMONA	91767	10294630	FA0011962	1004
TEXACO (BOB'S FRIENDLY)	2808	N	GAREY	AVE		POMONA	91767	0	FA0011990	3001
T-MOBILE WEST IE04232A	3193		GAREY	AVE		POMONA	91767	0	FA0041312	3000
SALLY BEAUTY SUPPLY	3254	N	GAREY	AVE		POMONA	91767	10667656	FA0048483	1001
ECO PRK LLC GREENTECH CORP	14735		GARFEILD	AVE	A	PARAMOUNT	90723	10474270	FA0044903	3001
ECO PRK LLC GREENTECH CORP	14735		GARFEILD	AVE	A	PARAMOUNT	90723	10474270	FA0044903	1001
SUBWAY #12665 INC	2	S	GARFIELD	AVE	1	ALHAMBRA	91801	0	FA0012034	7010
LITTLE LONDON CAFE	19	S	GARFIELD	AVE	A	ALHAMBRA	91801	0	FA0012041	7010
LITTLE LONDON CAFE	19	S	GARFIELD	AVE	A	ALHAMBRA	91801	0	FA0012041	7010
LITTLE LONDON CAFE	19	S	GARFIELD	AVE	A	ALHAMBRA	91801	0	FA0012041	7010
PHO 79	29	S	GARFIELD	AVE		ALHAMBRA	91801	0	FA0034556	7010

LOS ANGELES COUNTY CUPA
INACTIVE - FACILITY INVENTORY

FACILITY NAME	SITE ADDRESS					CITY	ZIP	CERS ID	Facility ID	PE
CITY OF PASADENA/PRINTING SHOP	100	N	GARFIELD	AVE	B-49	PASADENA	91101	0	FA0011999	1002
CITY OF PASADENA/PRINTING SHOP	100	N	GARFIELD	AVE	B-49	PASADENA	91101	0	FA0011999	7070
CITY/BSMD CITY HALL BOILER	100	N	GARFIELD	AVE		PASADENA	91101	10309513	FA0034668	7070
CITY/BSMD CITY HALL BOILER	100	N	GARFIELD	AVE		PASADENA	91101	10309513	FA0034668	7070
CITY/HEALTH DEPARTMENT - LAB	100	N	GARFIELD	AVE	136	PASADENA	91101	0	FA0012045	7070
CITY/BSMD CITY HALL BOILER	100	N	GARFIELD	AVE		PASADENA	91101	10309513	FA0034668	7070
LAI LAI BALLROOM & STUDIO INC	121	S	GARFIELD	AVE		ALHAMBRA	91801	0	FA0012033	7010
KFC SMILE FOODS INC	151	N	GARFIELD	AVE		ALHAMBRA	91801	0	FA0012051	7010
KFC SMILE FOODS INC	151	N	GARFIELD	AVE		ALHAMBRA	91801	0	FA0012051	7010
GENERAL DENTISTRY ASSOCIATES	157	N	GARFIELD	AVE		ALHAMBRA	91801	0	FA0012044	7010
GENERAL DENTISTRY ASSOCIATES	157	N	GARFIELD	AVE		ALHAMBRA	91801	0	FA0012044	7010
CITY/PERMIT CENTER HALE BUILDING	175	N	GARFIELD	AVE		PASADENA	91101	10307437	FA0040672	7070
CITY/PERMIT CENTER HALE BUILDING	175	N	GARFIELD	AVE		PASADENA	91101	10307437	FA0040672	7070
CITY/PERMIT CENTER HALE BUILDING	175	N	GARFIELD	AVE		PASADENA	91101	10307437	FA0040672	7070
CITY/POLICE DEPARTMENT	207	N	GARFIELD	AVE		PASADENA	91101	10309522	FA0012048	7074
CITY/POLICE DEPARTMENT	207	N	GARFIELD	AVE		PASADENA	91101	10309522	FA0012048	7070
CITY/POLICE DEPARTMENT	207	N	GARFIELD	AVE		PASADENA	91101	10309522	FA0012048	7070
CITY/POLICE DEPARTMENT	207	N	GARFIELD	AVE		PASADENA	91101	10309522	FA0012048	7074
CITY/POLICE DEPARTMENT	207	N	GARFIELD	AVE		PASADENA	91101	10309522	FA0012048	7070
CITY/POLICE DEPARTMENT	207	N	GARFIELD	AVE		PASADENA	91101	10309522	FA0012048	7074
CITY CLEANERS	214	S	GARFIELD	AVE		MONTEREY PARK	91754	10286806	FA0012004	3000
CITY CLEANERS	214	S	GARFIELD	AVE		MONTEREY PARK	91754	10286806	FA0012004	1001
PARK CLEANERS INC	217	S	GARFIELD	AVE		MONTEREY PARK	91754	0	FA0012123	1003
PARK CLEANERS INC	217	S	GARFIELD	AVE		MONTEREY PARK	91754	0	FA0012123	3002
UNIVERSAL CHUNG WAH FUNERAL DIRECTO	225	N	GARFIELD	AVE		ALHAMBRA	91801	10304974	FA0012024	7010
UNIVERSAL CHUNG WAH FUNERAL DIRECTO	225	N	GARFIELD	AVE		ALHAMBRA	91801	10304974	FA0012024	3001
CVS PHARMACY #9798	313	S	GARFIELD	AVE		MONTEREY PARK	91754	10290727	FA0032739	3000
JOHN HSIEH MS PT DC CA	320	S	GARFIELD	AVE	302	ALHAMBRA	91801	10305319	FA0037106	7010
S C ATUDIO PHOTO LAB	320	S	GARFIELD	AVE	110	ALHAMBRA	91801	0	FA0012008	1006
ROBERT H. PROPER DDS	401	N	GARFIELD	AVE	3	ALHAMBRA	91801	0	FA0012052	7010
ALHAMBRA HEALTHCARE AND WELLNESS CENTRE	415	S	GARFIELD	AVE		ALHAMBRA	91801	10638892	FA0012025	7010
ALHAMBRA HEALTHCARE AND WELLNESS CENTRE	415	S	GARFIELD	AVE		ALHAMBRA	91801	10638892	FA0012025	7010
ALHAMBRA HEALTHCARE AND WELLNESS CENTRE	415	S	GARFIELD	AVE		ALHAMBRA	91801	10638892	FA0012025	7010
CLEAR WIRELESS LLC	430	S	GARFIELD	AVE	B	ALHAMBRA	91801	0	FA0044675	7010
METROPCS CALIFORNIA LLC LA0272A	430	S	GARFIELD	BLVD	A	ALHAMBRA	91801	0	FA0044694	7010
METROPCS CALIFORNIA LLC LA0272A	430	S	GARFIELD	BLVD	A	ALHAMBRA	91801	0	FA0044694	7010

LOS ANGELES COUNTY CUPA
INACTIVE - FACILITY INVENTORY

FACILITY NAME	SITE ADDRESS					CITY	ZIP	CERS ID	Facility ID	PE
EZ TIRE STOP	502	S	GARFIELD	AVE		ALHAMBRA	91801	0	FA0012006	7010
EZ TIRE STOP	502	S	GARFIELD	AVE		ALHAMBRA	91801	0	FA0012006	1001
EZ TIRE STOP	502	S	GARFIELD	AVE		ALHAMBRA	91801	0	FA0012006	3001
EL RANCHERO RESTAURANT	511	S	GARFIELD	AVE		ALHAMBRA	91801	0	FA0012026	7010
EL RANCHERO RESTAURANT	511	S	GARFIELD	AVE		ALHAMBRA	91801	0	FA0012026	7010
EL RANCHERO RESTAURANT	511	S	GARFIELD	AVE		ALHAMBRA	91801	0	FA0012026	7010
PARK CLEANERS #10	512	S	GARFIELD	AVE		ALHAMBRA	91801	0	FA0011965	1002
T-MOBILE WEST SITE ID# IE04027A	525	N	GARFIELD	AVE	TM	MONTEREY PARK	91754	10407688	FA0041309	3000
GARFIELD MEDICAL CENTER	525	N	GARFIELD	AVE		MONTEREY PARK	91754	10265719	FA0012120	7124
UNITED #034	600	N	GARFIELD	AVE		ALHAMBRA	91801	10308373	FA0012049	7124
UNITED #034	600	N	GARFIELD	AVE		ALHAMBRA	91801	10308373	FA0012049	7010
UNITED #034	600	N	GARFIELD	AVE		ALHAMBRA	91801	10308373	FA0012049	7010
UNITED #034	600	N	GARFIELD	AVE		ALHAMBRA	91801	10308373	FA0012049	7124
UNITED #034	600	N	GARFIELD	AVE		ALHAMBRA	91801	10308373	FA0012049	7124
UNITED #034	600	N	GARFIELD	AVE		ALHAMBRA	91801	10308373	FA0012049	7010
WILSHIRE ONCOLOGY MEDICAL GROUP	605	N	GARFIELD	AVE		MONTEREY PARK	91754	0	FA0012127	3001
GARFIELD AND HELLMAN FUEL	631	N	GARFIELD	AVE		MONTEREY PARK	91754	10285810	FA0012129	7124
GARFIELD AND HELLMAN FUEL	631	N	GARFIELD	AVE		MONTEREY PARK	91754	10285810	FA0012129	7124
CHAU 76 INC	632	N	GARFIELD	AVE		MONTEREY PARK	91754	10282408	FA0012133	7124
CHAU 76 INC	632	N	GARFIELD	AVE		MONTEREY PARK	91754	10282408	FA0012133	7124
NEILS EXPRESS AUTOMOTIVE INC	700	S	GARFIELD	AVE		ALHAMBRA	91801	10304833	FA0011974	7010
NEILS EXPRESS AUTOMOTIVE INC	700	S	GARFIELD	AVE		ALHAMBRA	91801	10304833	FA0011974	7010
ALHAMBRA LAWNMOWER	705	S	GARFIELD	AVE		ALHAMBRA	91801	0	FA0012010	1001
EXPRESS TIRES & AUTO SERVICE	708	S	GARFIELD	AVE		ALHAMBRA	91801	0	FA0034580	7010
AT&T MOBILITY - N GARFIELD DAN E WOODWARD (47267)	723	S	GARFIELD	AVE		ALHAMBRA	91801	10197277	FA0039778	7010
T-MOBILE WEST IE04299A	723	S	GARFIELD	AVE	B	ALHAMBRA	91801	10408366	FA0045928	7010
AARN INC DBA HT&A CHEVRON	848	S	GARFIELD	AVE		ALHAMBRA	91801	10304998	FA0012001	7010
AARN INC DBA HT&A CHEVRON	848	S	GARFIELD	AVE		ALHAMBRA	91801	10304998	FA0012001	7124
RAC AUTO CARE	848	S	GARFIELD	AVE	B	ALHAMBRA	91801	0	FA0044689	7010
JIB #5353	892	N	GARFIELD	AVE		MONTEBELLO	90640	10611934	FA0012195	1001
SAM'S MOBIL R/S #12127	897	N	GARFIELD	AVE		MONTEBELLO	90640	0	FA0012196	1001
SAM'S MOBIL R/S #12127	897	N	GARFIELD	AVE		MONTEBELLO	90640	0	FA0012196	7124
SAM'S MOBIL R/S #12127	897	N	GARFIELD	AVE		MONTEBELLO	90640	0	FA0012196	3001
A&L AUTOMOTIVE CORP	1020	S	GARFIELD	AVE		ALHAMBRA	91801	10304920	FA0012000	7010
A&L AUTOMOTIVE CORP	1020	S	GARFIELD	AVE		ALHAMBRA	91801	10304920	FA0012000	7010
A&L AUTOMOTIVE CORP	1020	S	GARFIELD	AVE		ALHAMBRA	91801	10304920	FA0012000	1001

LOS ANGELES COUNTY CUPA
INACTIVE - FACILITY INVENTORY

FACILITY NAME	SITE ADDRESS					CITY	ZIP	CERS ID	Facility ID	PE
A&L AUTOMOTIVE CORP	1020	S	GARFIELD	AVE		ALHAMBRA	91801	10304920	FA0012000	3001
7-ELEVEN FOOD STORE #2175-13839	1111	N	GARFIELD	AVE		ALHAMBRA	91801	10307092	FA0012042	7010
7-ELEVEN FOOD STORE #2175-13839	1111	N	GARFIELD	AVE		ALHAMBRA	91801	10307092	FA0012042	7010
HELLO FLOWERS & GIFTS SHOP	1115	N	GARFIELD	AVE		ALHAMBRA	91801	0	FA0012029	7010
PHAROS BURGERS	1129	N	GARFIELD	AVE		ALHAMBRA	91801	0	FA0011763	7010
Z SUSHI	1132	N	GARFIELD	AVE		ALHAMBRA	91801	0	FA0034575	7010
STEPHEN CHUNG-FOO WONG DDS	1136	S	GARFIELD	AVE		ALHAMBRA	91801	0	FA0012050	7010
DR HUEY JU GRACE YEH	1148	S	GARFIELD	AVE		ALHAMBRA	91801	10305301	FA0012038	7010
7-ELEVEN INC. STORE #17792	1200	S	GARFIELD	AVE		ALHAMBRA	91801	10304803	FA0012028	7010
7-ELEVEN INC. STORE #17792	1200	S	GARFIELD	AVE		ALHAMBRA	91801	10304803	FA0012028	7010
7-ELEVEN INC. STORE #17792	1200	S	GARFIELD	AVE		ALHAMBRA	91801	10304803	FA0012028	7010
CLEAR WIRELESS LLC LOS4074	1216	S	GARFIELD	AVE	B	ALHAMBRA	91801	0	FA0044682	7010
T-MOBILE WEST LLC IE04302A	1216	S	GARFIELD	AVE	A	ALHAMBRA	91801	10408375	FA0043747	7010
T-MOBILE WEST LLC IE04302A	1216	S	GARFIELD	AVE	A	ALHAMBRA	91801	10408375	FA0043747	3000
AT&T MOBILITY VY116/51021	1216	S	GARFIELD	AVE	311	ALHAMBRA	91801	0	FA0037105	7010
ART IN FLOWERS	1228	S	GARFIELD	AVE		ALHAMBRA	91801	0	FA0012053	7010
OLIFUEL INC	1401	S	GARFIELD	AVE		ALHAMBRA	91801	0	FA0039516	7124
OLIFUEL INC	1401	S	GARFIELD	AVE		ALHAMBRA	91801	0	FA0039516	7124
TOMMY'S AUTO REPAIR	1401	S	GARFIELD	AVE	B	ALHAMBRA	91801	10307080	FA0011998	7010
OLIFUEL INC	1401	S	GARFIELD	AVE	#A	ALHAMBRA	91801	10306852	FA0012209	7010
OLIFUEL INC	1401	S	GARFIELD	AVE	#A	ALHAMBRA	91801	10306852	FA0012209	7010
OLIFUEL INC	1401	S	GARFIELD	AVE	#A	ALHAMBRA	91801	10306852	FA0012209	7010
OLIFUEL INC	1401	S	GARFIELD	AVE	#A	ALHAMBRA	91801	10306852	FA0012209	7124
OLIFUEL INC	1401	S	GARFIELD	AVE	#A	ALHAMBRA	91801	10306852	FA0012209	7010
HARBOR KITCHEN	1411	S	GARFIELD	AVE		ALHAMBRA	91801	0	FA0012036	7010
HARBOR KITCHEN	1411	S	GARFIELD	AVE		ALHAMBRA	91801	0	FA0012036	7010
MPV BBQ & DIM SUM	1416	S	GARFIELD	AVE		ALHAMBRA	91801	0	FA0034576	7010
T-MOBILE WEST, LLC IE04274A	1611	S	GARFIELD	AVE		ALHAMBRA	91801	10408117	FA0043748	7010
SMILAND PAINT CO	2011	S	GARFIELD	AVE		COMMERCE	90040	0	FA0012138	3001
SMILAND PAINT CO	2011	S	GARFIELD	AVE		COMMERCE	90040	0	FA0012138	1003
Q-TOPS PLASTIC MFG INC	2042	S	GARFIELD	AVE		COMMERCE	90040	10797034	FA0012139	1003
Q-TOPS PLASTIC MFG INC	2042	S	GARFIELD	AVE		COMMERCE	90040	10797034	FA0012139	3001
WINNIE FASHIONS INC	2060	S	GARFIELD	AVE		COMMERCE	90040	0	FA0012140	3001
TOYOTA-LIFT OF LOS ANGELES	2085	S	GARFIELD	AVE		COMMERCE	90040	0	FA0012141	3001
TOYOTA-LIFT OF LOS ANGELES	2085	S	GARFIELD	AVE		COMMERCE	90040	0	FA0012141	1003
CALIFORNIA WAREHOUSING ASSOCIATES	2100	S	GARFIELD	AVE		COMMERCE	90040	10797085	FA0012054	3002

LOS ANGELES COUNTY CUPA
INACTIVE - FACILITY INVENTORY

FACILITY NAME	SITE ADDRESS				CITY	ZIP	CERS ID	Facility ID	PE
CALIFORNIA WAREHOUSING ASSOCIATES	2100	S	GARFIELD	AVE	COMMERCE	90040	10797085	FA0012054	1002
PAPERCUTTERS INC	2107	S	GARFIELD	AVE	COMMERCE	90040	0	FA0012002	1003
CONCEPTS FURNITURE	2120		GARFIELD	AVE	COMMERCE	90040	0	FA0012142	3001
ROMAN DECO	2136	S	GARFIELD	AVE	COMMERCE	90040	0	FA0012150	3001
NORGE VILLAGE CLEANERS	2145	S	GARFIELD	AVE	MONTEREY PARK	91754	0	FA0012122	3001
ROLLED STEEL PRODUCTS CORP	2187	S	GARFIELD	AVE	COMMERCE	90040	10264429	FA0012232	3003
ROLLED STEEL PRODUCTS CORP	2187	S	GARFIELD	AVE	COMMERCE	90040	10264429	FA0012232	1003
ROLLED STEEL PRODUCTS CORP	2187	S	GARFIELD	AVE	COMMERCE	90040	10264429	FA0012232	3701
ASAHI CLEANERS	2193	S	GARFIELD	AVE	MONTEREY PARK	91754	0	FA0012119	1001
ASAHI CLEANERS	2193	S	GARFIELD	AVE	MONTEREY PARK	91754	0	FA0012119	3001
LUCAS PLUMBING	2202		GARFIELD	AVE	COMMERCE	90040	0	FA0012143	3001
UNITED AMERICAN METALS OF CALIF	2216		GARFIELD	AVE	COMMERCE	90040	0	FA0012144	3001
CHEVRON (G&M #134)	2219	S	GARFIELD	AVE	MONTEREY PARK	91754	10138393	FA0012128	7124
ATLAPAC TRADING CO INC	2240	S	GARFIELD	AVE	COMMERCE	90040	10275439	FA0042592	3002
GERALD CLEANERS	2315	S	GARFIELD	AVE	MONTEREY PARK	91754	0	FA0012121	3001
GERALD CLEANERS	2315	S	GARFIELD	AVE	MONTEREY PARK	91754	0	FA0012121	1001
CALIFORNIA WAREHOUSING ASSOCIATES	2353	S	GARFIELD	AVE	COMMERCE	90040	10269292	FA0033764	1001
MONTEREY OIL CORP	2439	S	GARFIELD	AVE	MONTEREY PARK	91754	10272046	FA0012125	7124
THE GOODYEAR TIRE & RUBBER CO	2443		GARFIELD	AVE	COMMERCE	90040	0	FA0012145	3001
LA COUNTY PURCHASING & STORES	2500		GARFIELD	AVE	COMMERCE	90040	0	FA0012115	3001
BINKS MFG CO	2553		GARFIELD	AVE	COMMERCE	90040	0	FA0012068	3001
UNIVAR SOLUTIONS USA INC	2600	S	GARFIELD	AVE	COMMERCE	90040	10126384	FA0012234	3520
STEVEN FURNITURE FRAME MFG INC	2639		GARFIELD	AVE	COMMERCE	90040	10797490	FA0012134	3001
STEVEN FURNITURE FRAME MFG INC	2639		GARFIELD	AVE	COMMERCE	90040	10797490	FA0012134	1001
TIANJIN POOL & SPA CORP	2701		GARFIELD	AVE	COMMERCE	90040	0	FA0047532	3003
DOLPHIN MANUFACTURING	2711		GARFIELD	AVE	COMMERCE	90040	0	FA0012166	3001
ASCO SINTERING CO	2750		GARFIELD	AVE	COMMERCE	90040	10274209	FA0012056	1200
ASCO SINTERING CO	2750		GARFIELD	AVE	COMMERCE	90040	10274209	FA0012056	3500
GRACO INC	3165	S	GARFIELD	AVE	COMMERCE	90040	0	FA0012098	3001
GRACO INC	3165	S	GARFIELD	AVE	COMMERCE	90040	0	FA0012098	1003
CENVEO COMMERCIAL PRINTING INC	3217	S	GARFIELD	AVE	COMMERCE	90040	10151909	FA0012103	1200
CENVEO COMMERCIAL PRINTING INC	3217	S	GARFIELD	AVE	COMMERCE	90040	10151909	FA0012103	1104
CENVEO COMMERCIAL PRINTING INC	3217	S	GARFIELD	AVE	COMMERCE	90040	10151909	FA0012103	3003
CENVEO COMMERCIAL PRINTING INC	3217	S	GARFIELD	AVE	COMMERCE	90040	10151909	FA0012103	3501
THE RE-MARKETING GROUP, INC	3237		GARFIELD	AVE	COMMERCE	90040	10296334	FA0042589	3002
THE RE-MARKETING GROUP, INC	3237		GARFIELD	AVE	COMMERCE	90040	10296334	FA0042589	1001

LOS ANGELES COUNTY CUPA
INACTIVE - FACILITY INVENTORY

FACILITY NAME	SITE ADDRESS					CITY	ZIP	CERS ID	Facility ID	PE
CALIFORNIA WATER SERVICE CO - CC-4	3317		GARFIELD	AVE		COMMERCE	90040	10268848	FA0012186	1001
PIONEER INDUSTRIES INC	3325	S	GARFIELD	AVE		COMMERCE	90040	10797313	FA0012062	7124
PIONEER INDUSTRIES INC	3325	S	GARFIELD	AVE		COMMERCE	90040	10797313	FA0012062	3500
PIONEER INDUSTRIES INC	3325	S	GARFIELD	AVE		COMMERCE	90040	10797313	FA0012062	1000
PIONEER INDUSTRIES INC	3325	S	GARFIELD	AVE		COMMERCE	90040	10797313	FA0012062	3004
EXEL LOGISTICS	3364	S	GARFIELD	AVE		COMMERCE	90040	10797334	FA0012205	3003
FOAM CRAFT INC (was)	3420		GARFIELD	AVE		COMMERCE	90040	10475593	FA0012131	3001
BURLINGTON NORTHERN SANTA FE	3420		GARFIELD	AVE		COMMERCE	90040	10797289	FA0033247	3002
CALIF WATER SERVICE CO STA 3	3420		GARFIELD	AVE	1	COMMERCE	90040	0	FA0012185	3001
MONOGRAM AEROSPACE FASTENERS	3423	S	GARFIELD	AVE		COMMERCE	90040	10152725	FA0012073	2010
MONOGRAM AEROSPACE FASTENERS	3423	S	GARFIELD	AVE		COMMERCE	90040	10152725	FA0012073	3503
MONOGRAM AEROSPACE FASTENERS	3510	S	GARFIELD	AVE		COMMERCE	90040	0	FA0012137	1001
MONOGRAM AEROSPACE FASTENERS	3510	S	GARFIELD	AVE		COMMERCE	90040	0	FA0012137	3001
DUNN-EDWARDS COMMERCE	3525	S	GARFIELD	AVE		LOS ANGELES	90040	0	FA0012155	3500
DUNN-EDWARDS COMMERCE	3525	S	GARFIELD	AVE		LOS ANGELES	90040	0	FA0012155	3004
DIVERSIFIED MARINE PRODUCTS	3528	S	GARFIELD	AVE		COMMERCE	90040	10797625	FA0012132	3001
RITE ENGINEERING & MANUFACTURING CORPORATION	5832	S	GARFIELD	AVE		COMMERCE	90040	10304173	FA0012076	3500
SCOTCH PAINT & COATINGS, LLC	5928	S	GARFIELD	AVE		COMMERCE	90040	10299265	FA0012136	3500
LAKEWOOD PIPE SERVICE	6006	S	GARFIELD	AVE		COMMERCE	90040	0	FA0012095	3001
3 M (MINNESOTA MINING & MFG)	6023	S	GARFIELD	AVE		COMMERCE	90040	0	FA0012096	3001
KTR CLA II LLC	6100	S	GARFIELD	AVE		COMMERCE	90040	10153399	FA0012105	1104
KTR CLA II LLC	6100	S	GARFIELD	AVE		COMMERCE	90040	10153399	FA0012105	3000
KTR CLA II LLC	6100	S	GARFIELD	AVE		COMMERCE	90040	10153399	FA0012105	3502
PEARL ABRASIVE CO	6210	S	GARFIELD	AVE		COMMERCE	90040	0	FA0041797	1003
PEARL ABRASIVE CO	6210	S	GARFIELD	AVE		COMMERCE	90040	0	FA0041797	3002
EDDIE KANE STEEL PRODUCTS INC	6210	S	GARFIELD	AVE		COMMERCE	90040	10297453	FA0012055	1002
EDDIE KANE STEEL PRODUCTS INC	6210	S	GARFIELD	AVE		COMMERCE	90040	10297453	FA0012055	3004
SCE LAGUNA BELL SUBSTATION	6301	S	GARFIELD	AVE		COMMERCE	90040	10190345	FA0012116	3703
ALSA REFINISH	6515		GARFIELD	AVE		BELL GARDENS	90201	10896889	FA0051889	1001
ALSA REFINISH	6515		GARFIELD	AVE		BELL GARDENS	90201	10896889	FA0051889	3001
WEI CHUAN USA INC	6655	S	GARFIELD	AVE		BELL GARDENS	90201	10281859	FA0012151	3702
UNITED BUS CORPORATION	6700		GARFIELD	AVE		BELL GARDENS	90201	0	FA0012065	3001
UNITED BUS CORPORATION	6700		GARFIELD	AVE		BELL GARDENS	90201	0	FA0012065	1002
ARIAS GENERAL AUTO REPAIR	7330	S	GARFIELD	AVE		BELL GARDENS	90201	10264294	FA0012215	3001
SHALON AUTO BODY & PAINT SHOP	7400	S	GARFIELD	AVE		BELL GARDENS	90201	10294909	FA0012214	1001
SHALON AUTO BODY & PAINT SHOP	7400	S	GARFIELD	AVE		BELL GARDENS	90201	10294909	FA0012214	3001

LOS ANGELES COUNTY CUPA
INACTIVE - FACILITY INVENTORY

FACILITY NAME	SITE ADDRESS					CITY	ZIP	CERS ID	Facility ID	PE
QUALITY COMPRESSOR	7500	S	GARFIELD	AVE		BELL GARDENS	90201	10284148	FA0012078	1001
QUALITY COMPRESSOR	7500	S	GARFIELD	AVE		BELL GARDENS	90201	10284148	FA0012078	3001
BELL GARDENS MUFFLERS & RADI	7518	S	GARFIELD	AVE		BELL GARDENS	90201	10279657	FA0012176	1001
J PERFORMANCE	7524		GARFIELD	AVE	B	BELL GARDENS	90201	10302748	FA0039864	1000
J PERFORMANCE	7524		GARFIELD	AVE	B	BELL GARDENS	90201	10302748	FA0039864	3001
ELISABETH STEWART SWIMWEAR	7533		GARFIELD	AVE		BELL GARDENS	90201	0	FA0012102	3001
MEJIAS PARTY SUPPLIES	7701		GARFIELD	AVE	A	BELL GARDENS	90201	10794646	FA0042373	3000
FRANK'S ORNAMENTAL IRON	7710	S	GARFIELD	AVE		BELL GARDENS	90201	10281997	FA0012221	3001
ABC RHUBARB FARMS	7914		GARFIELD	AVE		BELL GARDENS	90201	0	FA0012184	3001
FASTLANE SERVICES	8115		GARFIELD	AVE	B	BELL GARDENS	90201	0	FA0045691	1001
FASTLANE SERVICES	8115		GARFIELD	AVE	B	BELL GARDENS	90201	0	FA0045691	3001
TWINCO WELDING SUP	8134		GARFIELD	AVE		BELL GARDENS	90201	0	FA0012152	3001
EAGLE CONTRACTING INC	8204		GARFIELD	AVE		BELL GARDENS	90201	10279669	FA0042415	1001
APPLIED BIOGENICS INC	8218	S	GARFIELD	AVE		BELL GARDENS	90201	0	FA0012197	1001
APPLIED BIOGENICS INC	8218	S	GARFIELD	AVE		BELL GARDENS	90201	0	FA0012197	3001
BLACK "J" EXTERMINATORS	8306		GARFIELD	AVE		BELL GARDENS	90201	0	FA0012153	3001
TRANSMISSION PLUS	8312		GARFIELD	AVE	B	BELL GARDENS	90201	10281583	FA0012218	1001
TRANSMISSION PLUS	8312		GARFIELD	AVE	B	BELL GARDENS	90201	10281583	FA0012218	3001
E G AUTO ELECTRIC	8315		GARFIELD	AVE		BELL GARDENS	90201	10280863	FA0012079	1001
E G AUTO ELECTRIC	8315		GARFIELD	AVE		BELL GARDENS	90201	10280863	FA0012079	3001
BELL GARDENS CITY PUBLIC WORKS	8327	S	GARFIELD	AVE		BELL GARDENS	90201	10281103	FA0012168	3500
LA HABRA WELDING INC	8470	S	GARFIELD	AVE		BELL GARDENS	90201	10794658	FA0012154	3002
LA HABRA WELDING INC	8470	S	GARFIELD	AVE		BELL GARDENS	90201	10794658	FA0012154	1002
CONSTRUCTION TOOL & THREADING CO	8476	S	GARFIELD	AVE		BELL GARDENS	90201	10289749	FA0012077	3001
CONSTRUCTION TOOL & THREADING CO	8476	S	GARFIELD	AVE		BELL GARDENS	90201	10289749	FA0012077	1002
ARCO VINVALE TERMINAL	8601		GARFIELD	AVE		SOUTH GATE	90280	10417255	FA0012104	7124
SPRINT NXTL EDWARDS PRKNG STRCTR	8634		GARFIELD	AVE		SOUTH GATE	90280	10659049	FA0038638	3000
AMEL'S TEXACO	9011		GARFIELD	AVE		SOUTH GATE	90280	0	FA0012075	3001
WORLD OIL REFINING	9301		GARFIELD	AVE		SOUTH GATE	90280	10295770	FA0012135	7124
WORLD OIL REFINING	9302		GARFIELD	AVE		SOUTH GATE	90280	10295773	FA0035850	3702
WORLD OIL REFINING	9302		GARFIELD	AVE		SOUTH GATE	90280	10295773	FA0035850	1001
LOS ANGELES COUNTY VECTOR CONTROL	9510		GARFIELD	AVE		SOUTH GATE	90280	0	FA0012173	3001
CNTY LA SANITATION DIST/SO GATE TRANSFER	9530		GARFIELD	AVE		SOUTH GATE	90280	10152361	FA0012188	3702
A Y NUSERY INC	10115		GARFIELD	AVE	1	SOUTH GATE	90280	10280824	FA0012130	1002
A Y NUSERY INC	10115		GARFIELD	AVE	1	SOUTH GATE	90280	10280824	FA0012130	3001
CANYON TIRE SALE INC	10630		GARFIELD	AVE	2	SOUTH GATE	90280	10688890	FA0012009	1002

LOS ANGELES COUNTY CUPA
INACTIVE - FACILITY INVENTORY

FACILITY NAME	SITE ADDRESS					CITY	ZIP	CERS ID	Facility ID	PE
CANYON TIRE SALE INC	10630		GARFIELD	AVE	2	SOUTH GATE	90280	10688890	FA0012009	3001
T M STONE	10630	S	GARFIELD	AVE		SOUTH GATE	90280	10297555	FA0012187	1002
HONDO PACIFIC INC	10630		GARFIELD	AVE	1	SOUTH GATE	90280	0	FA0012165	3001
DOUG FISHER INTERNATIONAL	10640	S	GARFIELD	AVE	B	SOUTH GATE	90280	0	FA0011993	1002
AUTOMOTIVE BALANCING SERV'S	10640		GARFIELD	AVE	A	SOUTH GATE	90280	0	FA0012172	1001
AUTOMOTIVE BALANCING SERV'S	10640		GARFIELD	AVE	A	SOUTH GATE	90280	0	FA0012172	3001
ANADITE INC	10647	S	GARFIELD	AVE		SOUTH GATE	90280	10280260	FA0012114	7124
ANADITE INC	10647	S	GARFIELD	AVE		SOUTH GATE	90280	10280260	FA0012114	2010
ANADITE INC	10647	S	GARFIELD	AVE		SOUTH GATE	90280	10280260	FA0012114	3500
CEDTECH TESTING LABORATORIES	10708	S	GARFIELD	AVE		SOUTH GATE	90280	10279237	FA0012169	2002
BUDDY BAR CASTING	10727	S	GARFIELD	AVE		SOUTH GATE	90280	10289536	FA0012071	1002
PEPES MOTOR REBUILT	10809		GARFIELD	AVE		SOUTH GATE	90280	10304344	FA0012003	3001
PEPES MOTOR REBUILT	10809		GARFIELD	AVE		SOUTH GATE	90280	10304344	FA0012003	1001
7 ELEVEN INC STORE #37200	10840		GARFIELD	AVE		SOUTH GATE	90280	10789840	FA0012228	1000
7 ELEVEN INC STORE #37200	10840		GARFIELD	AVE		SOUTH GATE	90280	10789840	FA0012228	3001
AT&T Mobility - 710 / IMPERIAL HWY (USID12098)	10920	S	GARFIELD	AVE		SOUTH GATE	90280	10198525	FA0012201	3000
CARLSON MACHINE & SPROCKET CO	10927	S	GARFIELD	PL		SOUTH GATE	90280	10265257	FA0039273	3001
INDUSTRIAL SERVICE CO	10933		GARFIELD	PL		SOUTH GATE	90280	10281901	FA0012200	1002
INDUSTRIAL SERVICE CO	10933		GARFIELD	PL		SOUTH GATE	90280	10281901	FA0012200	3001
INNER CITY TRANSMISSION AND	10940		GARFIELD	PL	A	SOUTH GATE	90280	0	FA0012070	1001
TECH AUTO REPAIR	10940		GARFIELD	PL	B	SOUTH GATE	90280	0	FA0037001	3001
TECH AUTO REPAIR	10940		GARFIELD	PL	B	SOUTH GATE	90280	0	FA0037001	1000
INNER CITY TRANSMISSION AND	10940		GARFIELD	PL	A	SOUTH GATE	90280	0	FA0012070	3001
COURTESY TOWING AND RECOVERY INC	10941		GARFIELD	PL		SOUTH GATE	90280	10274722	FA0037576	3002
COURTESY TOWING AND RECOVERY INC	10941		GARFIELD	PL		SOUTH GATE	90280	10274722	FA0037576	1001
T Z AUTO BODY SERVICES	11001		GARFIELD	PL		SOUTH GATE	90280	10274251	FA0012059	1001
T Z AUTO BODY SERVICES	11001		GARFIELD	PL		SOUTH GATE	90280	10274251	FA0012059	3001
DEANDA'S AUTO SALES	11011		GARFIELD	PL	C	SOUTH GATE	90280	0	FA0011995	1000
MCC COLLISION INC	11011		GARFIELD	PL	A	SOUTH GATE	90280	10280182	FA0012058	1001
MCC COLLISION INC	11011		GARFIELD	PL	A	SOUTH GATE	90280	10280182	FA0012058	3001
LACO AG COMM / WTS & MEASURES WAREHOUSE	11012		GARFIELD	AVE		SOUTH GATE	90280	10283842	FA0012019	3003
L A COUNTY AGRICULTURAL COMMISSIONER/WEIGHTS & MEASURES	11012		GARFIELD	AVE	B	DOWNEY	90241	10304641	FA0035212	7050
L A COUNTY AGRICULTURAL COMMISSIONER/WEIGHTS & MEASURES	11012		GARFIELD	AVE	B	DOWNEY	90241	10304641	FA0035212	7050
L A COUNTY AGRICULTURAL COMMISSIONER/WEIGHTS & MEASURES	11012		GARFIELD	AVE	B	DOWNEY	90241	10304641	FA0035212	1001

LOS ANGELES COUNTY CUPA
INACTIVE - FACILITY INVENTORY

FACILITY NAME	SITE ADDRESS					CITY	ZIP	CERS ID	Facility ID	PE
L A COUNTY AGRICULTURAL COMMISSIONER/WEIGHTS & MEASURES	11012		GARFIELD	AVE	B	DOWNEY	90241	10304641	FA0035212	7050
LACO AG COMM/WTS & MEASURES Warehouse	11012		GARFIELD	AVE	B	SOUTH GATE	90280	0	FA0011997	1002
LACO AG COMM/WTS & MEASURES Warehouse	11012		GARFIELD	AVE	B	SOUTH GATE	90280	0	FA0011997	7050
LACO AG COMM/WTS & MEASURES Warehouse	11012		GARFIELD	AVE	B	SOUTH GATE	90280	0	FA0011997	7124
TRICRAFT WELDING INC	11019	S	GARFIELD	PL		SOUTH GATE	90280	0	FA0012057	3001
STEEL CONSTRUCTION SERVICE INC	11125		GARFIELD	AVE		SOUTH GATE	90280	0	FA0012072	3001
SPRINT NXTL TECHNI-CAST/CORTLAND	11200		GARFIELD	AVE		SOUTH GATE	90280	0	FA0038639	3000
MONARCH ALUMINUM CASTING CO	11211		GARFIELD	AVE		SOUTH GATE	90280	10280638	FA0012203	3002
MONARCH ALUMINUM CASTING CO	11211		GARFIELD	AVE		SOUTH GATE	90280	10280638	FA0012203	1003
A G TRANSPORT	11235		GARFIELD	AVE		SOUTH GATE	90280	0	FA0011996	3001
A G TRANSPORT	11235		GARFIELD	AVE		SOUTH GATE	90280	0	FA0011996	1003
S & S TRUCK REPAIR	11245		GARFIELD	AVE	A	SOUTH GATE	90280	0	FA0012227	1000
S & S TRUCK REPAIR	11245		GARFIELD	AVE	A	SOUTH GATE	90280	0	FA0012227	3001
ROYAL DIESEL SERVICE INC	11249		GARFIELD	AVE		SOUTH GATE	90280	0	FA0012081	3001
LA COUNTY PUBLIC WORKS	11282		GARFIELD	AVE		DOWNEY	90242	10304296	FA0012020	7050
LA COUNTY PUBLIC WORKS	11282		GARFIELD	AVE		DOWNEY	90242	10304296	FA0012020	7050
LIBCO INC	11920		GARFIELD	AVE		SOUTH GATE	90280	0	FA0012112	3001
GOLDEN STATE PAINT CENTER	12012		GARFIELD	AVE		SOUTH GATE	90280	0	FA0012199	1002
GOLDEN STATE PAINT CENTER	12012		GARFIELD	AVE		SOUTH GATE	90280	0	FA0012199	3001
PWS - THE LAUNDRY CO.	12020		GARFIELD	AVE		SOUTH GATE	90280	10661248	FA0047593	3001
US HENDY OIL INC.	12310		GARFIELD	AVE		SOUTH GATE	90280	10263328	FA0012021	7124
GVS MEDICAL	13535		GARFIELD	AVE	30	PARAMOUNT	90723	0	FA0012161	3001
LARA MUFFLERS & WELDING	13601		GARFIELD	AVE	A	SOUTH GATE	90280	10280443	FA0037386	3001
LARA MUFFLERS & WELDING	13601		GARFIELD	AVE	A	SOUTH GATE	90280	10280443	FA0037386	1000
MARVINS AUTO REPAIR	13601		GARFIELD	AVE	B	SOUTH GATE	90280	0	FA0012067	3001
MARVINS AUTO REPAIR	13601		GARFIELD	AVE	B	SOUTH GATE	90280	0	FA0012067	1001
FRAGA IRON WORKS	13663	S	GARFIELD	AVE		SOUTH GATE	90280	0	FA0012013	1001
CALMET SERVICES INC	14001		GARFIELD	AVE	B	PARAMOUNT	90723	0	FA0044994	3003
CALMET SERVICES INC	14001		GARFIELD	AVE	B	PARAMOUNT	90723	0	FA0044994	1003
CALMET SERVICES INC	14001		GARFIELD	AVE	B	PARAMOUNT	90723	0	FA0044994	3701
ROYAL TRUCK BODY	14001		GARFIELD	AVE	A	PARAMOUNT	90723	10297399	FA0012113	3003
ROYAL TRUCK BODY	14001		GARFIELD	AVE	A	PARAMOUNT	90723	10297399	FA0012113	1004
WAGNER PLATE WORKS WEST LLC	14015		GARFIELD	AVE		PARAMOUNT	90723	10267276	FA0012074	3500
PARAMOUNT STAINLESS	14020	S	GARFIELD	AVE		PARAMOUNT	90723	0	FA0012080	3001
WELCO GUNDRILLING TREPANNING	14034		GARFIELD	AVE		PARAMOUNT	90723	0	FA0012231	1001
WELCO GUNDRILLING TREPANNING	14034		GARFIELD	AVE		PARAMOUNT	90723	0	FA0012231	3003

LOS ANGELES COUNTY CUPA
INACTIVE - FACILITY INVENTORY

FACILITY NAME	SITE ADDRESS					CITY	ZIP	CERS ID	Facility ID	PE
RALY & TONY MACHINE WORKS CORP	14037		GARFIELD	AVE		PARAMOUNT	90723	10734223	FA0048382	1000
AFA INC	14039		GARFIELD	AVE	E	PARAMOUNT	90723	0	FA0012230	3001
M & E FOAM	14039		GARFIELD	AVE	D	PARAMOUNT	90723	10272991	FA0033267	3000
SPRAY BOOTH ZONE INC	14059		GARFIELD	AVE		PARAMOUNT	90723	10295320	FA0012179	1002
SPRAY BOOTH ZONE INC	14059		GARFIELD	AVE		PARAMOUNT	90723	10295320	FA0012179	3000
SPRINT NXTL JANKOVICH CO BDA	14066		GARFIELD	AVE	SPRNT	PARAMOUNT	90723	0	FA0038640	3000
ASAP SIGN CO	14137		GARFIELD	AVE		PARAMOUNT	90723	0	FA0012212	1001
ASAP SIGN CO	14137		GARFIELD	AVE		PARAMOUNT	90723	0	FA0012212	3001
HYDRAULIC EQUIPMENT SERVICE	14333	S	GARFIELD	AVE		PARAMOUNT	90723	0	FA0012225	1001
HYDRAULIC EQUIPMENT SERVICE	14333	S	GARFIELD	AVE		PARAMOUNT	90723	0	FA0012225	3003
DLT TRUCK AUTO ELECTRIC CO	14345		GARFIELD	AVE	F	PARAMOUNT	90723	0	FA0012208	3001
DLT TRUCK AUTO ELECTRIC CO	14345		GARFIELD	AVE	F	PARAMOUNT	90723	0	FA0012208	1001
HOMIES HYDRAULICS	14345		GARFIELD	AVE	202	PARAMOUNT	90723	0	FA0012207	3001
FEDERATED WEINER METALS	14350		GARFIELD	AVE		PARAMOUNT	90723	0	FA0012101	3001
HYDRAULIC EQUIPMENT SERVICE	14361	S	GARFIELD	AVE	B	PARAMOUNT	90723	0	FA0033348	3002
HYDRAULIC EQUIPMENT SERVICE	14361	S	GARFIELD	AVE	B	PARAMOUNT	90723	0	FA0033348	1001
COMPTON RUBBER DEFLASH INC	14361	S	GARFIELD	AVE	A	PARAMOUNT	90723	10275952	FA0012091	1001
COMPTON RUBBER DEFLASH INC	14361	S	GARFIELD	AVE	A	PARAMOUNT	90723	10275952	FA0012091	3002
SO CAL EDISON (BRASS)	14500		GARFIELD	AVE		PARAMOUNT	90723	0	FA0012190	3000
A-1 ALL AMERICAN ROOFING	14503		GARFIELD	AVE		PARAMOUNT	90723	0	FA0012086	3002
A-1 ALL AMERICAN ROOFING	14503		GARFIELD	AVE		PARAMOUNT	90723	0	FA0012086	1300
ALL RADIATOR SUPPLY LLC	14510		GARFIELD	AVE		PARAMOUNT	90723	10271698	FA0012189	1003
ALL RADIATOR SUPPLY LLC	14510		GARFIELD	AVE		PARAMOUNT	90723	10271698	FA0012189	3001
D & L SUPPLY	14512	S	GARFIELD	AVE		PARAMOUNT	90723	10263802	FA0012210	3002
ENGINE PROS	14521	S	GARFIELD	AVE		PARAMOUNT	90723	0	FA0012226	1001
ENGINE PROS	14521	S	GARFIELD	AVE		PARAMOUNT	90723	0	FA0012226	3001
AUSAVINA	14528	S	GARFIELD	AVE		PARAMOUNT	90723	10619524	FA0012163	3002
TELEDYNE ALLVAC/VASCO	14538		GARFIELD	AVE	1B	PARAMOUNT	90723	0	FA0012192	3001
E C SMOG TEST ONLY	14555		GARFIELD	AVE		PARAMOUNT	90723	0	FA0012224	1000
E C SMOG TEST ONLY	14555		GARFIELD	AVE		PARAMOUNT	90723	0	FA0012224	3000
M & M CORPORATION	14725		GARFIELD	AVE		PARAMOUNT	90723	10281082	FA0012236	1001
ASAP BANNERS & SIGNS MFG.	14731		GARFIELD	AVE		PARAMOUNT	90723	0	FA0012011	1002
EXPRESS AUTO REPAIR	14735		GARFIELD	AVE	B	PARAMOUNT	90723	10272274	FA0044799	1000
EXPRESS AUTO REPAIR	14735		GARFIELD	AVE	B	PARAMOUNT	90723	10272274	FA0044799	3001
PRIME OF CALIFORNIA	14751	S	GARFIELD	AVE		PARAMOUNT	90723	0	FA0012083	3001
RALPHS GROCERY CO - PARAMOUNT FACILITY	14900		GARFIELD	AVE		PARAMOUNT	90723	10160657	FA0012107	2002

LOS ANGELES COUNTY CUPA
INACTIVE - FACILITY INVENTORY

FACILITY NAME	SITE ADDRESS					CITY	ZIP	CERS ID	Facility ID	PE
RALPHS GROCERY CO - PARAMOUNT FACILITY	14900		GARFIELD	AVE		PARAMOUNT	90723	10160657	FA0012107	2010
RALPHS GROCERY CO - PARAMOUNT FACILITY	14900		GARFIELD	AVE		PARAMOUNT	90723	10160657	FA0012107	3500
JOLI PLASTICS	14922	S	GARFIELD	AVE		PARAMOUNT	90723	0	FA0012124	3001
QUALITY FENCE CO INC	14929		GARFIELD	AVE		PARAMOUNT	90723	10274812	FA0012085	1002
UNITED PACIFIC 0233	14949		GARFIELD	AVE		PARAMOUNT	90723	10267333	FA0012180	7124
UNITED PACIFIC 0233	14949		GARFIELD	AVE		PARAMOUNT	90723	10267333	FA0012180	7124
FREEDOM AUTOMOTIVE	14949		GARFIELD	AVE	B	PARAMOUNT	90723	10685971	FA0032907	3001
FREEDOM AUTOMOTIVE	14949		GARFIELD	AVE	B	PARAMOUNT	90723	10685971	FA0032907	1001
CHAOCHAN INC	14949	S	GARFIELD	AVE		PARAMOUNT	90723	0	FA0039526	7124
TREPANNING SPECIALTIES PLANT #2	15120	S	GARFIELD	AVE		PARAMOUNT	90723	0	FA0012087	1001
TREPANNING SPECIALTIES PLANT #2	15120	S	GARFIELD	AVE		PARAMOUNT	90723	0	FA0012087	3002
PLANETICS DIV OF N H B B	15125	S	GARFIELD	AVE		PARAMOUNT	90723	0	FA0012100	3001
ABC PRINTING/LITHOGRAPHY	15143	S	GARFIELD	AVE		PARAMOUNT	90723	0	FA0012089	3001
MARC'S ONE STARTER	15153	S	GARFIELD	AVE		PARAMOUNT	90723	0	FA0012060	3001
MARC'S ONE STARTER	15153	S	GARFIELD	AVE		PARAMOUNT	90723	0	FA0012060	1002
AMERICAN COMBUSTION TECH OF CA INC	15323	S	GARFIELD	AVE	A	PARAMOUNT	90723	10281448	FA0012088	1003
AMERICAN COMBUSTION TECH OF CA INC	15323	S	GARFIELD	AVE	A	PARAMOUNT	90723	10281448	FA0012088	3001
BREEN LABORATORIES LLC	15323		GARFIELD		B	PARAMOUNT	90723	10655131	FA0047571	3002
BREEN LABORATORIES LLC	15323		GARFIELD		B	PARAMOUNT	90723	10655131	FA0047571	1001
HALL PANTERA INC	15337		GARFIELD	AVE		PARAMOUNT	90723	0	FA0012223	3002
HALL PANTERA INC	15337		GARFIELD	AVE		PARAMOUNT	90723	0	FA0012223	1002
GOLDEN STATE ENGINEERING INC	15338	S	GARFIELD	AVE		PARAMOUNT	90723	10290055	FA0012182	2003
PERFORMANCE MACHINE	15345		GARFIELD	AVE		PARAMOUNT	90723	0	FA0012191	3001
AAA GENERAL WELDING	15520		GARFIELD	AVE		PARAMOUNT	90723	10280899	FA0012090	1004
AAA GENERAL WELDING	15520		GARFIELD	AVE		PARAMOUNT	90723	10280899	FA0012090	3001
ALAMILLO REBAR INC	15534	S	GARFIELD	AVE		PARAMOUNT	90723	10274698	FA0012093	2003
ALAMILLO REBAR INC	15534	S	GARFIELD	AVE		PARAMOUNT	90723	10274698	FA0012093	2020
ALAMILLO REBAR INC	15534	S	GARFIELD	AVE		PARAMOUNT	90723	10274698	FA0012093	1003
ALAMILLO REBAR INC	15534	S	GARFIELD	AVE		PARAMOUNT	90723	10274698	FA0012093	3001
BAYVIEW ENVIRONMENTAL SERVICES INC	15535		GARFIELD	AVE		PARAMOUNT	90723	10719214	FA0012092	1000
ANAPLEX CORPORATION	15547		GARFIELD	AVE		PARAMOUNT	90723	10152287	FA0012108	2010
ANAPLEX CORPORATION	15547		GARFIELD	AVE		PARAMOUNT	90723	10152287	FA0012108	1200
ACRO BROACH	15701		GARFIELD	AVE		PARAMOUNT	90723	0	FA0012157	3001
TECHCOAT CONTRACTORS INC	15720		GARFIELD	AVE		PARAMOUNT	90723	10265035	FA0033944	1002
FAM LAND THREADING	15721		GARFIELD	AVE		PARAMOUNT	90723	0	FA0012198	3001
EXPRESS POWDER COATING INC	15725	S	GARFIELD	AVE		PARAMOUNT	90723	0	FA0012162	3001

LOS ANGELES COUNTY CUPA
INACTIVE - FACILITY INVENTORY

FACILITY NAME	SITE ADDRESS					CITY	ZIP	CERS ID	Facility ID	PE
MODERN METHODS LLC	15735		GARFIELD	AVE	41	PARAMOUNT	90723	0	FA0012237	1002
CL SCOTT ENTERPRISE INC	15735		GARFIELD	AVE	35	PARAMOUNT	90723	0	FA0012211	3001
MODERN METHODS LLC	15735		GARFIELD	AVE	41	PARAMOUNT	90723	0	FA0012237	3001
D M G PRODUCTS INC	15735	S	GARFIELD	AVE	42	PARAMOUNT	90723	10295677	FA0012202	1001
J & L GRINDING	15737	S	GARFIELD	AVE		PARAMOUNT	90723	0	FA0012159	3001
SUCCESS POLYMERS	15741	S	GARFIELD	AVE		PARAMOUNT	90723	0	FA0012111	3001
HIGH POINT TOOLS CORP	16100		GARFIELD	AVE	K	PARAMOUNT	90723	0	FA0011994	1001
DIMETEK INTERNATIONAL	16100		GARFIELD	AVE	B	PARAMOUNT	90723	0	FA0012206	3001
LIEVANO INC	16101		GARFIELD	AVE		PARAMOUNT	90723	0	FA0012158	1001
LIEVANO INC	16101		GARFIELD	AVE		PARAMOUNT	90723	0	FA0012158	3001
ACT/COLEMAN MACHINERY	16200		GARFIELD	AVE		PARAMOUNT	90723	10270291	FA0012233	1001
ACT/COLEMAN MACHINERY	16200		GARFIELD	AVE		PARAMOUNT	90723	10270291	FA0012233	3001
ACT/COLEMAN MACHINERY	16204	S	GARFIELD	AVE		PARAMOUNT	90723	0	FA0012017	1002
VSS COMPRESSOR SERVICE	16220		GARFIELD	AVE		PARAMOUNT	90723	10279576	FA0012216	3001
VSS COMPRESSOR SERVICE	16220		GARFIELD	AVE		PARAMOUNT	90723	10279576	FA0012216	1001
ENVIROFORM INDUSTRIES	16306		GARFIELD	AVE		PARAMOUNT	90723	0	FA0012066	3001
POWER AXLE CENTER INC	16308		GARFIELD	AVE		PARAMOUNT	90723	0	FA0012204	1001
POWER AXLE CENTER INC	16308		GARFIELD	AVE		PARAMOUNT	90723	0	FA0012204	3001
PROFUM INC	16310	S	GARFIELD	AVE		PARAMOUNT	90723	0	FA0036627	3002
DIMETEK INTERNATIONAL INC	16312		GARFIELD	AVE	A	PARAMOUNT	90723	0	FA0012007	1002
DIMETEK INTERNATIONAL INC	16312		GARFIELD	AVE	A	PARAMOUNT	90723	0	FA0012007	3002
M - METAL POLISHING	16312		GARFIELD	AVE	C	PARAMOUNT	90723	0	FA0012018	1004
TOMAS POLISHING	16312		GARFIELD	AVE	F	PARAMOUNT	90723	0	FA0012217	3001
FOIL IMAGE	16312		GARFIELD	AVE	G	PARAMOUNT	90723	10274818	FA0043224	1001
EST PRECISION	16312		GARFIELD	AVE	E	PARAMOUNT	90723	10733923	FA0048387	3000
EST PRECISION	16312		GARFIELD	AVE	E	PARAMOUNT	90723	10733923	FA0048387	1000
FOIL IMAGE	16312		GARFIELD	AVE	G	PARAMOUNT	90723	10274818	FA0043224	3000
BEAVER PACKAGING & CRATING	16400		GARFIELD	AVE		PARAMOUNT	90723	0	FA0038074	3001
EVR GARD COATINGS CO	16400	S	GARFIELD	AVE		PARAMOUNT	90723	0	FA0012061	3500
EVR GARD COATINGS CO	16400	S	GARFIELD	AVE		PARAMOUNT	90723	0	FA0012061	1002
EVR GARD COATINGS CO	16400	S	GARFIELD	AVE		PARAMOUNT	90723	0	FA0012061	3004
EVR GARD COATINGS CO	16400	S	GARFIELD	AVE		PARAMOUNT	90723	0	FA0012061	3701
WEBER METALS INC	16706		GARFIELD	AVE		PARAMOUNT	90723	10153797	FA0012160	3504
WEBER METALS INC	16706		GARFIELD	AVE		PARAMOUNT	90723	10153797	FA0012160	2010
AIRGAS #228	16720	S	GARFIELD	AVE		PARAMOUNT	90723	10146127	FA0012094	3004
KITTLE'S NURSERY YARD #2			GARFIELD E/O RIO HOND	AVE		UNKNOWN	99999	0	FA0012238	3001

LOS ANGELES COUNTY CUPA
INACTIVE - FACILITY INVENTORY

FACILITY NAME	SITE ADDRESS					CITY	ZIP	CERS ID	Facility ID	PE
NORMANS NURSERY INC #4	8575		GARIBALDI	AVE		SAN GABRIEL	91775	0	FA0036785	7110
K 2 DIAMOND	23911		GARNIER	ST	C	TORRANCE	90505	10166643	FA0012167	7100
K 2 DIAMOND	23911		GARNIER	ST	C	TORRANCE	90505	10166643	FA0012167	7100
K 2 DIAMOND	23911		GARNIER	ST	C	TORRANCE	90505	10166643	FA0012167	7100
QUINSTAR TECHNOLOGY INC	24085		GARNIER	ST		TORRANCE	90505	10120261	FA0034429	7100
QUINSTAR TECHNOLOGY INC	24085		GARNIER	ST		TORRANCE	90505	10120261	FA0034429	7100
QUINSTAR TECHNOLOGY INC	24085		GARNIER	ST		TORRANCE	90505	10120261	FA0034429	7100
BEST BUY PAC #1707	24120		GARNIER	ST		TORRANCE	90505	10765006	FA0012220	2010
3DEO INC	24225		GARNIER	ST		TORRANCE	90505	10128130	FA0012239	2010
3DEO INC	24225		GARNIER	ST		TORRANCE	90505	10128130	FA0012239	7100
3DEO INC	24225		GARNIER	ST		TORRANCE	90505	10128130	FA0012239	7100
EMPIRE PACIFIC TOOL CO	20300	E	GARREY	RD		WALNUT	91789	0	FA0012240	1002
MONTEREY PARK CAMERA	114	E	GARVEY	AVE		MONTEREY PARK	91754	0	FA0012253	1001
1 2 3 PHOTO	123	E	GARVEY	AVE		MONTEREY PARK	91754	0	FA0012272	1006
T-MOBILE WEST SITE ID#IE04052A	153	E	GARVEY	AVE		MONTEREY PARK	91755	10407709	FA0041042	3000
MONTEREY PRINTING	272	E	GARVEY	AVE		MONTEREY PARK	91754	10304773	FA0012269	1001
WAH HUNG INTERNATIONAL MACHINERY IN	283	E	GARVEY	AVE		MONTEREY PARK	91755	10286617	FA0038243	3000
WAH HUNG INTERNATIONAL MACHINERY IN	283	E	GARVEY	AVE		MONTEREY PARK	91755	10286617	FA0038243	1000
SHENNA PHOTO STUDIO	309	E	GARVEY	AVE		MONTEREY PARK	91754	0	FA0012270	1001
7-ELEVEN INC. STORE #18086	381	E	GARVEY	AVE		MONTEREY PARK	91754	10307029	FA0012315	3000
HERO COLLISION CENTER INC	400	E	GARVEY	AVE		MONTEREY PARK	91755	10273330	FA0012377	7124
INTERSTATE BRANDS CORP	455	E	GARVEY	AVE		MONTEREY PARK	91755	0	FA0030873	3002
ACE COMPLETE AUTO REPAIR	501	E	GARVEY	AVE	B-1	MONTEREY PARK	91755	0	FA0034339	3001
ACE COMPLETE AUTO REPAIR	501	E	GARVEY	AVE	B-1	MONTEREY PARK	91755	0	FA0034339	1001
UPGRADE AUTO SERVICE	507	W	GARVEY	AVE		MONTEREY PARK	91754	0	FA0012249	1002
LIL JOE'S CUSTOM BODY SHOP	524	E	GARVEY	AVE		MONTEREY PARK	91755	0	FA0012256	1001
LIL JOE'S CUSTOM BODY SHOP	524	E	GARVEY	AVE		MONTEREY PARK	91755	0	FA0012256	3001
MONTEREY PARK 1 HOUR CLEANER	601	W	GARVEY	AVE	A	MONTEREY PARK	91754	10265494	FA0012399	3001
MONTEREY PARK 1 HOUR CLEANER	601	W	GARVEY	AVE	A	MONTEREY PARK	91754	10265494	FA0012399	1001
PACIFIC BRAKE BOND INC	605	E	GARVEY	AVE	B	MONTEREY PARK	91755	0	FA0012314	1001
PACIFIC BRAKE BOND INC	605	E	GARVEY	AVE	B	MONTEREY PARK	91755	0	FA0012314	3001
BUCHANAN FRAME SHOP INC	629	E	GARVEY	AVE		MONTEREY PARK	91754	0	FA0012312	1002
BUCHANAN FRAME SHOP INC	629	E	GARVEY	AVE		MONTEREY PARK	91754	0	FA0012312	3001
NORGE CLEANERS	636	E	GARVEY	AVE		MONTEREY PARK	91754	10285120	FA0012408	1001
NORGE CLEANERS	636	E	GARVEY	AVE		MONTEREY PARK	91754	10285120	FA0012408	3001
NICE ONE HOUR PHOTO	748	W	GARVEY	AVE		MONTEREY PARK	91754	10464115	FA0035337	1006

LOS ANGELES COUNTY CUPA
INACTIVE - FACILITY INVENTORY

FACILITY NAME	SITE ADDRESS					CITY	ZIP	CERS ID	Facility ID	PE
780 W GARVEY LLC	780	W	GARVEY	AVE		MONTEREY PARK	91754	10290508	FA0012311	7124
780 W GARVEY LLC	780	W	GARVEY	AVE		MONTEREY PARK	91754	10290508	FA0012311	1001
780 W GARVEY LLC	780	W	GARVEY	AVE		MONTEREY PARK	91754	10290508	FA0012311	3002
780 W GARVEY LLC	780	W	GARVEY	AVE		MONTEREY PARK	91754	10290508	FA0012311	7124
SHELL #121745 (ATLANTIC)	795	W	GARVEY	AVE		MONTEREY PARK	91754	0	FA0012319	7124
SHELL #121745 (ATLANTIC)	795	W	GARVEY	AVE		MONTEREY PARK	91754	0	FA0012319	3002
SHELL #121745 (ATLANTIC)	795	W	GARVEY	AVE		MONTEREY PARK	91754	0	FA0012319	1001
SHELL #121745 (ATLANTIC)	795	W	GARVEY	AVE		MONTEREY PARK	91754	0	FA0012319	7124
JIM'S V W SERVICE	849	E	GARVEY	AVE		MONTEREY PARK	91755	10285135	FA0012281	1001
JIM'S V W SERVICE	849	E	GARVEY	AVE		MONTEREY PARK	91755	10285135	FA0012281	3001
D & D TECH COMPLETE AUTO REPAIR	901	E	GARVEY	AVE		MONTEREY PARK	91754	10297720	FA0012381	3500
APEX COLLISION REPAIR INC	949	E	GARVEY	AVE		MONTEREY PARK	91755	10265485	FA0012332	3001
APEX COLLISION REPAIR INC	949	E	GARVEY	AVE		MONTEREY PARK	91755	10265485	FA0012332	1200
BETTER SERVICE GAS LLC 852	989	N	GARVEY	AVE		POMONA	91767	10419559	FA0011959	7124
BETTER SERVICE GAS LLC 852	989	N	GARVEY	AVE		POMONA	91767	10419559	FA0011959	7124
BETTER SERVICE GAS LLC 852	989	N	GARVEY	AVE		POMONA	91767	10419559	FA0011959	7124
BETTER SERVICE GAS LLC 852	989	N	GARVEY	AVE		POMONA	91767	10419559	FA0011959	7124
GLOBAL AUTO EXCHANGE	1000	E	GARVEY	AVE		MONTEREY PARK	91755	0	FA0035963	1001
MAZZ AUTO	1006	E	GARVEY	AVE		MONTEREY PARK	91755	0	FA0035855	3000
MAZZ AUTO	1006	E	GARVEY	AVE		MONTEREY PARK	91755	0	FA0035855	1001
T-MOBILE WEST SITE ID#IE05410D	1038		GARVEY	AVE	B	EL MONTE	91733	10293571	FA0040953	3000
SPEEDWAY NO. 3918 (USA)	1049	E	GARVEY	AVE		MONTEREY PARK	91754	10173415	FA0012317	7124
RCF BUILDING MATERIALS INC	1133	E	GARVEY	AVE		MONTEREY PARK	91755	10283530	FA0012316	3003
RCF BUILDING MATERIALS INC	1133	E	GARVEY	AVE		MONTEREY PARK	91755	10283530	FA0012316	1000
CONTINENTAL COLORCRAFT CO	1166	W	GARVEY	AVE		MONTEREY PARK	91754	10285348	FA0012323	3001
CONTINENTAL COLORCRAFT CO	1166	W	GARVEY	AVE		MONTEREY PARK	91754	10285348	FA0012323	1003
AMES CONSTRUCTION INC, CALTRANS I-10 WEST COVINA	1372	E	GARVEY	AVE		WEST COVINA	91791	10649407	FA0049365	3000
CITY OF WEST COVINA CITY HALL-PRINT	1444	W	GARVEY	AVE		WEST COVINA	91790	10308361	FA0012285	1001
MONTEREY PARK AUTO CARE	1790	W	GARVEY	AVE		MONTEREY PARK	91754	0	FA0012313	3001
CLIPPINGER CHEVROLET OLDSMOBILE	1900	E	GARVEY	AVE		WEST COVINA	91791	0	FA0031380	1002
CLIPPINGER CHEVROLET OLDSMOBILE	1900	E	GARVEY	AVE		WEST COVINA	91791	0	FA0031380	3001
CLIPPINGER CHEVROLET	1932	E	GARVEY	AVE		WEST COVINA	91791	10266094	FA0039846	3001
CLIPPINGER CHEVROLET	1932	E	GARVEY	AVE		WEST COVINA	91791	10266094	FA0039846	1003
MERCEDES BENZ OF WEST COVINA	2010	E	GARVEY	AVE		WEST COVINA	91791	10190920	FA0012353	1001
AUDI WEST COVINA	2016	E	GARVEY	AVE		WEST COVINA	91791	10188029	FA0012351	3500
SPRINT NXTL VILLA TEPEYAC	2200	E	GARVEY	AVE		WEST COVINA	91791	0	FA0038641	3000

LOS ANGELES COUNTY CUPA
INACTIVE - FACILITY INVENTORY

FACILITY NAME	SITE ADDRESS					CITY	ZIP	CERS ID	Facility ID	PE
DULUX PAINT #440	2501	E	GARVEY	AVE		WEST COVINA	91791	0	FA0012327	1001
DULUX PAINT #440	2501	E	GARVEY	AVE		WEST COVINA	91791	0	FA0012327	3001
CLIPPINGER MAZDA	2539	E	GARVEY	AVE		WEST COVINA	91791	10266082	FA0012326	3701
CLIPPINGER MAZDA	2539	E	GARVEY	AVE		WEST COVINA	91791	10266082	FA0012326	1001
CLIPPINGER MAZDA	2539	E	GARVEY	AVE		WEST COVINA	91791	10266082	FA0012326	3001
CRESTVIEW CADILLAC	2700	E	GARVEY	AVE		WEST COVINA	91791	10268371	FA0012330	3500
CRESTVIEW CADILLAC	2700	E	GARVEY	AVE		WEST COVINA	91791	10268371	FA0012330	7124
CRESTVIEW CADILLAC	2700	E	GARVEY	AVE		WEST COVINA	91791	10268371	FA0012330	3701
SPRINT NXTL FIVE STAR INN	2748	E	GARVEY	AVE		WEST COVINA	91791	0	FA0038642	3000
MCDONALD'S #11865	3030	E	GARVEY	AVE		WEST COVINA	91791	10266229	FA0012374	3000
T-MOBILE WEST (SITE ID# IE04128A)	3114	E	GARVEY	AVE		WEST COVINA	91791	10293442	FA0041388	3000
PACIFIC RADIATOR SERVICE	7410	E	GARVEY	AVE		ROSEMEAD	91770	0	FA0012290	3001
PACIFIC RADIATOR SERVICE	7410	E	GARVEY	AVE		ROSEMEAD	91770	0	FA0012290	1001
T-MOBILE WEST, LLC IE04317A	7421		GARVEY	AVE	TM	ROSEMEAD	91770	10911502	FA0040970	3000
SPRINT NXTL RENT A TOOL	7421		GARVEY	AVE		ROSEMEAD	91770	0	FA0038643	3000
FREE ZONE SMOG TEST ONLY CENTER	7438	E	GARVEY	AVE		ROSEMEAD	91770	0	FA0012291	1001
FREE ZONE SMOG TEST ONLY CENTER	7438	E	GARVEY	AVE		ROSEMEAD	91770	0	FA0012291	3002
NEW MONTEREY ALIGNMENT SERV INC	7456		GARVEY	AVE		ROSEMEAD	91770	10504138	FA0012246	1001
NEW MONTEREY ALIGNMENT SERV INC	7456		GARVEY	AVE		ROSEMEAD	91770	10504138	FA0012246	3001
BIG SAVER FOODS #8	7619	E	GARVEY	AVE		ROSEMEAD	91770	10760224	FA0012337	1001
ROSE CLEANERS	7629	E	GARVEY	AVE		ROSEMEAD	91770	0	FA0012396	1000
ROSE CLEANERS	7629	E	GARVEY	AVE		ROSEMEAD	91770	0	FA0012396	3001
POPPY CLEANERS	7801	E	GARVEY	AVE		ROSEMEAD	91770	0	FA0012292	3001
C & H AUTO	7821	E	GARVEY	AVE		ROSEMEAD	91770	0	FA0012342	1002
C & H AUTO	7821	E	GARVEY	AVE		ROSEMEAD	91770	0	FA0012342	3001
T-MOBILE WEST SITE ID# IE04034A	7840		GARVEY	AVE	TM	ROSEMEAD	91770	0	FA0041264	3000
AT&T MOBILITY SV007-01 (50892)	7840		GARVEY	AVE	B	ROSEMEAD	91770	0	FA0039450	3000
AT&T CALIFORNIA - E1100	7840		GARVEY	AVE		ROSEMEAD	91770	10290922	FA0012310	3500
CAL TEX ROSEMEAD	7849	E	GARVEY	AVE		ROSEMEAD	91770	0	FA0012341	3001
CAL TEX ROSEMEAD	7849	E	GARVEY	AVE		ROSEMEAD	91770	0	FA0012341	1001
EASTERN AUTO SALES	7910		GARVEY	AVE		ROSEMEAD	91770	0	FA0012264	1001
EASTERN AUTO SALES	7910		GARVEY	AVE		ROSEMEAD	91770	0	FA0012264	3000
MARIO'S AUTO UPHOLSTERY	7920	E	GARVEY	AVE		ROSEMEAD	91770	0	FA0012273	3001
MARIO'S AUTO UPHOLSTERY	7920	E	GARVEY	AVE		ROSEMEAD	91770	0	FA0012273	1001
LOS ANGELES DEALER AUTO AUCTION	8001		GARVEY	AVE		ROSEMEAD	91770	0	FA0012322	3001
LOS ANGELES DEALER AUTO AUCTION	8001		GARVEY	AVE		ROSEMEAD	91770	0	FA0012322	1001

LOS ANGELES COUNTY CUPA
INACTIVE - FACILITY INVENTORY

FACILITY NAME	SITE ADDRESS					CITY	ZIP	CERS ID	Facility ID	PE
KEVIN AUTO CENTER	8050	E	GARVEY	AVE		ROSEMEAD	91770	10284775	FA0012265	3001
KEVIN AUTO CENTER	8050	E	GARVEY	AVE		ROSEMEAD	91770	10284775	FA0012265	1001
MARK'S AUTO REPAIR	8070		GARVEY	AVE		ROSEMEAD	91770	0	FA0012346	1001
MARK'S AUTO REPAIR	8070		GARVEY	AVE		ROSEMEAD	91770	0	FA0012346	3001
99 RANCH MARKET STORE #11	8150	E	GARVEY	AVE	121	ROSEMEAD	91770	0	FA0031775	3001
BUILDERS SQUARE #1467	8150		GARVEY	AVE		ROSEMEAD	91770	0	FA0012307	3001
ARCO #05160	8204	E	GARVEY	AVE		ROSEMEAD	91770	0	FA0012320	3002
ARCO #05160	8204	E	GARVEY	AVE		ROSEMEAD	91770	0	FA0012320	1001
CVS PHARMACY #9645	8225	E	GARVEY	AVE		ROSEMEAD	91770	10290766	FA0031060	3001
BEACH MKT	8235	E	GARVEY	AVE		ROSEMEAD	91770	0	FA0012343	3001
T-MOBILE WEST SITE ID# IE04319A	8306		GARVEY	AVE		ROSEMEAD	91770	0	FA0041261	3000
LAIDLAW'S HARLEY DAVIDSON	8351		GARVEY	AVE		ROSEMEAD	91770	0	FA0012344	1003
LAIDLAW'S HARLEY DAVIDSON	8351		GARVEY	AVE		ROSEMEAD	91770	0	FA0012344	3001
CH AUTO	8399		GARVEY	AVE		ROSEMEAD	91770	10266247	FA0033849	3001
CH AUTO	8399		GARVEY	AVE		ROSEMEAD	91770	10266247	FA0033849	1002
GARVEY RADIATOR SERVICE	8440	E	GARVEY	AVE	B	ROSEMEAD	91770	0	FA0012267	1000
GARVEY CARBORATORS	8440	E	GARVEY	AVE	A	ROSEMEAD	91770	0	FA0012257	1000
AWARD AUTO DEALER INC	8449		GARVEY	AVE		ROSEMEAD	91770	10285597	FA0012321	3001
AWARD AUTO DEALER INC	8449		GARVEY	AVE		ROSEMEAD	91770	10285597	FA0012321	1001
FH PRINTWORKS	8474	E	GARVEY	AVE		ROSEMEAD	91770	0	FA0034788	1001
EVAN TREE SERVICE	8479	E	GARVEY	AVE		ROSEMEAD	91770	0	FA0012352	3001
DONGRI AUTO REPAIR	8500	E	GARVEY	AVE		ROSEMEAD	91770	10283101	FA0012398	1001
DONGRI AUTO REPAIR	8500	E	GARVEY	AVE		ROSEMEAD	91770	10283101	FA0012398	3001
ROSEMEAD NISSAN	8513	E	GARVEY	AVE	A	ROSEMEAD	91770	0	FA0032073	1001
ROSEMEAD NISSAN	8513	E	GARVEY	AVE	A	ROSEMEAD	91770	0	FA0032073	3001
CECO CLUTCH INTERNATIONAL	8520	E	GARVEY	AVE		ROSEMEAD	91770	0	FA0032290	1001
SPRINT NXTL C349	8629		GARVEY	AVE		ROSEMEAD	91770	0	FA0038644	3000
TONY'S MUFFLER & RADIATOR	8629	E	GARVEY	AVE	3	ROSEMEAD	91770	10284781	FA0012296	3001
TONY'S MUFFLER & RADIATOR	8629	E	GARVEY	AVE	3	ROSEMEAD	91770	10284781	FA0012296	1001
AT&T MOBILITY-ROSEMEAD SOUTH (USID12126)	8629		GARVEY	AVE	5	ROSEMEAD	91770	10198582	FA0034360	3000
WHEEL HOUSE TIRE INC	8630	E	GARVEY	AVE		ROSEMEAD	91770	10657555	FA0047200	3001
WHEEL HOUSE TIRE INC	8630	E	GARVEY	AVE		ROSEMEAD	91770	10657555	FA0047200	1001
DECHA PRINTING	8715	E	GARVEY	AVE		ROSEMEAD	91770	0	FA0012258	1001
EL MONTE LAWNMOWER	8725	E	GARVEY	AVE		ROSEMEAD	91770	0	FA0035131	1001
PCD AUTO REPAIR-BODY INC	8841		GARVEY	AVE		ROSEMEAD	91770	0	FA0032072	3001
PCD AUTO REPAIR-BODY INC	8841		GARVEY	AVE		ROSEMEAD	91770	0	FA0032072	1001

LOS ANGELES COUNTY CUPA
INACTIVE - FACILITY INVENTORY

FACILITY NAME	SITE ADDRESS					CITY	ZIP	CERS ID	Facility ID	PE
NEW WILLIAM PRINTING	8905	E	GARVEY	AVE	A3	ROSEMEAD	91770	10307032	FA0012259	1001
JASCO AUTO INC	8909		GARVEY	AVE	B-6	ROSEMEAD	91770	0	FA0012340	1001
JASCO AUTO INC	8909		GARVEY	AVE	B-6	ROSEMEAD	91770	0	FA0012340	3001
228 AUTO TIRE SERVICE INC	8909		GARVEY	AVE	B9	ROSEMEAD	91770	0	FA0046906	3001
228 AUTO TIRE SERVICE INC	8909		GARVEY	AVE	B9	ROSEMEAD	91770	0	FA0046906	1001
WONDER AUTO SALES	9011	E	GARVEY	AVE		ROSEMEAD	91770	0	FA0032071	3001
WONDER AUTO SALES	9011	E	GARVEY	AVE		ROSEMEAD	91770	0	FA0032071	1001
NEW MODERN AUTO BODY & REPAIRS	9036	E	GARVEY	AVE		ROSEMEAD	91770	10291372	FA0012387	1001
NEW MODERN AUTO BODY & REPAIRS	9036	E	GARVEY	AVE		ROSEMEAD	91770	10291372	FA0012387	3001
SUPER SMOG AUTO REPAIR	9047	E	GARVEY	AVE		ROSEMEAD	91770	0	FA0012388	3001
SUPER SMOG AUTO REPAIR	9047	E	GARVEY	AVE		ROSEMEAD	91770	0	FA0012388	1000
MARGE CARSON INC	9056	E	GARVEY	AVE		ROSEMEAD	91770	10266358	FA0012288	3002
MARGE CARSON INC	9056	E	GARVEY	AVE		ROSEMEAD	91770	10266358	FA0012288	1003
T-MOBILE WEST SITE ID: IE24095E	9117		GARVEY	AVE		ROSEMEAD	91770	0	FA0041045	3000
7-ELEVEN INC STORE #34365	9327		GARVEY	AVE		SOUTH EL MONTE	91733	10465417	FA0046587	3000
G & C AUTO	9401		GARVEY	AVE	B	SOUTH EL MONTE	91733	10285630	FA0044476	1000
G & C AUTO	9401		GARVEY	AVE	B	SOUTH EL MONTE	91733	10285630	FA0044476	3001
CIRCLE K STORES INC SITE #2211227	9401		GARVEY	AVE		SOUTH EL MONTE	91733	10206922	FA0012306	7124
ALL TECH AUTO REPAIR SERVICE	9505	E	GARVEY	AVE		SOUTH EL MONTE	91733	0	FA0012242	1001
BONDURANT PRODUCTS CO	9529	E	GARVEY	AVE		SOUTH EL MONTE	91733	0	FA0012325	3001
DURAN AUTO REPAIR	9537		GARVEY	AVE		SOUTH EL MONTE	91733	0	FA0032559	1001
DURAN AUTO REPAIR	9537		GARVEY	AVE		SOUTH EL MONTE	91733	0	FA0032559	3001
EL MONTE MUFFLERS AUTO REPAIR	9716	E	GARVEY	AVE	A	SOUTH EL MONTE	91733	10294984	FA0012324	1000
EL MONTE MUFFLERS AUTO REPAIR	9716	E	GARVEY	AVE	A	SOUTH EL MONTE	91733	10294984	FA0012324	3001
AUTO CENTER REPAIR	9716	E	GARVEY	AVE	C	SOUTH EL MONTE	91733	0	FA0032606	1001
AUTO CENTER REPAIR	9716	E	GARVEY	AVE	C	SOUTH EL MONTE	91733	0	FA0032606	3001
EL MONTE SMOG CHECK	9716	E	GARVEY	AVE	B	SOUTH EL MONTE	91733	0	FA0032607	3000
INTERNATIONAL MECHANIC & BODY SHOP	9716	E	GARVEY	AVE	D	SOUTH EL MONTE	91733	10282399	FA0039594	1000
INTERNATIONAL MECHANIC & BODY SHOP	9716	E	GARVEY	AVE	D	SOUTH EL MONTE	91733	10282399	FA0039594	3001
INTERNATIONAL MECHANIC & BODY SHOP	9716	E	GARVEY	AVE	D	SOUTH EL MONTE	91733	10282399	FA0039594	3702
EL MONTE PRINTING INCORPORATED	9721	E	GARVEY	AVE		SOUTH EL MONTE	91733	10306615	FA0012247	1001
MP AUTO	9844		GARVEY	AVE	13	EL MONTE	91733	0	FA0012393	1001
MP AUTO	9844		GARVEY	AVE	13	EL MONTE	91733	0	FA0012393	3001
GAMEZ MACHINE SHOP	9844		GARVEY	AVE	4&5	EL MONTE	91733	10283278	FA0012274	3001
ECONO SMOG N TUNE	9844		GARVEY	AVE	1	EL MONTE	91733	0	FA0012275	1001
ECONO SMOG N TUNE	9844		GARVEY	AVE	1	EL MONTE	91733	0	FA0012275	3001

LOS ANGELES COUNTY CUPA
INACTIVE - FACILITY INVENTORY

FACILITY NAME	SITE ADDRESS					CITY	ZIP	CERS ID	Facility ID	PE
CASTRO AUTO REPAIR SERVICE	9844		GARVEY	AVE	9-10	EL MONTE	91733	10284769	FA0012406	3001
BROTHERS AUTO ELECTRIC	9845		GARVEY	AVE		EL MONTE	91733	0	FA0012262	1001
ROYAL AUTO BODY	9846		GARVEY	AVE	B	EL MONTE	91733	10284330	FA0012365	1001
ROYAL AUTO BODY	9846		GARVEY	AVE	B	EL MONTE	91733	10284330	FA0012365	3001
CVS PHARMACY #9609	9920	E	GARVEY	AVE		EL MONTE	91733	10290757	FA0031058	3001
GALA PALACE CLEANERS	9928		GARVEY	AVE		EL MONTE	91733	0	FA0012282	1001
LATINO AUTO SALES	9934		GARVEY	AVE		EL MONTE	91733	0	FA0012283	1001
EL CORDOBES	10025	E	GARVEY	AVE		EL MONTE	91733	0	FA0012370	3001
UNITED #153	10308		GARVEY	AVE		EL MONTE	91733	10267693	FA0012360	7124
PACIFIC PETROLEUM DS INC	10610		GARVEY	AVE		EL MONTE	91733	10263838	FA0012395	1001
TORRES AUTO SALES	10613		GARVEY	AVE		EL MONTE	91733	0	FA0012254	1002
MG CYCLE CENTER	10623		GARVEY	AVE		EL MONTE	91733	10264543	FA0012402	1000
MG CYCLE CENTER	10623		GARVEY	AVE		EL MONTE	91733	10264543	FA0012402	3000
MORAN MOTORS INC	10701		GARVEY	AVE		EL MONTE	91733	10799038	FA0012394	3002
MORAN MOTORS INC	10701		GARVEY	AVE		EL MONTE	91733	10799038	FA0012394	1002
INK SPOT LITHOGRAPHY	10715		GARVEY	AVE		EL MONTE	91733	0	FA0012390	3001
INK SPOT LITHOGRAPHY	10715		GARVEY	AVE		EL MONTE	91733	0	FA0012390	1001
H&S AUTO CENTER	10830		GARVEY	AVE		EL MONTE	91733	0	FA0012369	3001
H&S AUTO CENTER	10830		GARVEY	AVE		EL MONTE	91733	0	FA0012369	1001
AM MOTORS	10968	E	GARVEY	AVE	B	EL MONTE	91733	0	FA0033370	3000
PRICES AUTO INSPECTION & REPAIR	10968	E	GARVEY	AVE	A	EL MONTE	91733	10284094	FA0012359	3000
PRICES AUTO INSPECTION & REPAIR	10968	E	GARVEY	AVE	A	EL MONTE	91733	10284094	FA0012359	1001
LEECO TRANSMISSIONS EXCHANGE	11012		GARVEY	AVE		EL MONTE	91733	0	FA0012382	1001
LEECO TRANSMISSIONS EXCHANGE	11012		GARVEY	AVE		EL MONTE	91733	0	FA0012382	3001
CHEQUE AUTO SERVICE	11027		GARVEY	AVE	A	EL MONTE	91733	10798768	FA0012372	3001
CONSUMER CARBURETOR	11027		GARVEY	AVE	B	EL MONTE	91733	10798762	FA0012411	3001
CHEQUE AUTO SERVICE	11027		GARVEY	AVE	A	EL MONTE	91733	10798768	FA0012372	1001
CONSUMER CARBURETOR	11027		GARVEY	AVE	B	EL MONTE	91733	10798762	FA0012411	1001
GUZMAN RADIATOR	11029	E	GARVEY	AVE		EL MONTE	91733	0	FA0012384	3000
GUZMAN RADIATOR	11029	E	GARVEY	AVE		EL MONTE	91733	0	FA0012384	1001
ATM AUTO SALES	11044	E	GARVEY	AVE		EL MONTE	91733	0	FA0012371	1001
ATM AUTO SALES	11044	E	GARVEY	AVE		EL MONTE	91733	0	FA0012371	3001
AUTO SERVICE LEON	11058		GARVEY	AVE		EL MONTE	91733	10295248	FA0033371	3001
AUTO SERVICE LEON	11058		GARVEY	AVE		EL MONTE	91733	10295248	FA0033371	1001
VALPARAISO MOTORS	11203	E	GARVEY	AVE		EL MONTE	91733	0	FA0012401	1001
VALPARAISO MOTORS	11203	E	GARVEY	AVE		EL MONTE	91733	0	FA0012401	3001

LOS ANGELES COUNTY CUPA
INACTIVE - FACILITY INVENTORY

FACILITY NAME	SITE ADDRESS					CITY	ZIP	CERS ID	Facility ID	PE
UNITED 201	11225		GARVEY	AVE		EL MONTE	91733	10265386	FA0012403	7124
UNITED 201	11225		GARVEY	AVE		EL MONTE	91733	10265386	FA0012403	7124
SHELL #135260 EL MONTE SHELL	11301		GARVEY	AVE		EL MONTE	91732	10798756	FA0012368	7124
SHELL #135260 EL MONTE SHELL	11301		GARVEY	AVE		EL MONTE	91732	10798756	FA0012368	3001
SHELL #135260 EL MONTE SHELL	11301		GARVEY	AVE		EL MONTE	91732	10798756	FA0012368	1001
EL MONTE COLLISION CENTER	11401	E	GARVEY	AVE	D	EL MONTE	91732	10299397	FA0039959	1001
EL MONTE FORD	11401	E	GARVEY	AVE		EL MONTE	91732	0	FA0012378	1003
EL MONTE FORD	11401	E	GARVEY	AVE		EL MONTE	91732	0	FA0012378	3002
EL MONTE COLLISION CENTER	11401	E	GARVEY	AVE	D	EL MONTE	91732	10299397	FA0039959	3000
AUTOZONE	11436		GARVEY	AVE		EL MONTE	91732	0	FA0012364	3001
CVS PHARMACY #9639	11940		GARVEY	AVE		EL MONTE	91732	10290748	FA0031027	3001
MOBIL SERVICE STATION #00MW5	11979	E	GARVEY	AVE		EL MONTE	91732	10798750	FA0012358	3001
MOBIL SERVICE STATION #00MW5	11979	E	GARVEY	AVE		EL MONTE	91732	10798750	FA0012358	7124
L E TEPFER CO INC	12114	E	GARVEY	AVE		EL MONTE	91732	0	FA0012362	1003
L E TEPFER CO INC	12114	E	GARVEY	AVE		EL MONTE	91732	0	FA0012362	3001
TROPICAL FLOORING	12202	E	GARVEY	AVE		EL MONTE	91732	10773079	FA0031802	1003
COSMETICRAFT	12228		GARVEY	AVE		EL MONTE	91732	0	FA0045436	3001
SPRINT NXTL POUCH SELF STORAGE	12260		GARVEY	AVE	464	EL MONTE	91732	10798912	FA0038645	3000
MINI STYLE	12269		GARVEY		5	EL MONTE	91732	0	FA0046424	1000
STEINY & CO INC	12709		GARVEY	CIR		BALDWIN PARK	91706	0	FA0012250	1003
HADLEY TOW	12793		GARVEY	AVE		BALDWIN PARK	91706	10714756	FA0012277	1001
HADLEY TOW	12793		GARVEY	AVE		BALDWIN PARK	91706	10714756	FA0012277	3002
BOCK COMPANY	12819		GARVEY	AVE		BALDWIN PARK	91706	0	FA0012300	3001
STEINY AND CO INC	12907		GARVEY	AVE	I	BALDWIN PARK	91706	0	FA0012303	3001
ENGINE DEPOT	12943		GARVEY	AVE		BALDWIN PARK	91706	10794184	FA0031855	1001
ENGINE DEPOT	12943		GARVEY	AVE		BALDWIN PARK	91706	10794184	FA0031855	3001
SHELL (SHORELINE PETROLEUM)	12999		GARVEY	AVE		BALDWIN PARK	91706	0	FA0012301	3001
BP AUTO & SMOG REPAIR	13011		GARVEY	AVE		BALDWIN PARK	91706	10265629	FA0031940	3001
412 MOTORSPORT	13409		GARVEY	AVE	5	BALDWIN PARK	91706	10869952	FA0053684	1000
412 MOTORSPORT	13409		GARVEY	AVE	5	BALDWIN PARK	91706	10869952	FA0053684	3000
DEWEY PEST CONTROL	14137		GARVEY	AVE		BALDWIN PARK	91706	0	FA0012348	3001
ABC SIGN & LIGHTING	14245		GARVEY	AVE		BALDWIN PARK	91706	0	FA0012302	3001
BILL SALZMAN MOTORCYCLES	14333		GARVEY	AVE		BALDWIN PARK	91706	0	FA0012271	1001
KINNEOLA GARDENS	14345		GARVEY	AVE		BALDWIN PARK	91706	0	FA0012251	1002
SATURN OF BALDWIN PARK	14550		GARVEY	AVE		BALDWIN PARK	91706	10794061	FA0012289	3002
SATURN OF BALDWIN PARK	14550		GARVEY	AVE		BALDWIN PARK	91706	10794061	FA0012289	1003

LOS ANGELES COUNTY CUPA
INACTIVE - FACILITY INVENTORY

FACILITY NAME	SITE ADDRESS					CITY	ZIP	CERS ID	Facility ID	PE
ZEMARC CORP	2240		GASPAR	AVE		COMMERCE	90040	10797418	FA0012416	3002
ZEMARC CORP	2240		GASPAR	AVE		COMMERCE	90040	10797418	FA0012416	1001
LIBERTY CLEANERS	11460		GATEWAY	BLVD		LOS ANGELES	90064	10251421	FA0012419	1001
GATEWAY AUTO SERVICE	11464		GATEWAY	BLVD		LOS ANGELES	90064	10252450	FA0012426	1101
MINOR MUFFLER AND BRAKES	11468		GATEWAY	BLVD		LOS ANGELES	90064	0	FA0012423	1001
WINSTON TIRE (11474 GATEWAY, LA)	11474		GATEWAY	BLVD		LOS ANGELES	90064	0	FA0012420	1002
ALLEN ALTERNATOR	11650		GATEWAY	BLVD		LOS ANGELES	90064	0	FA0012422	1001
1 HR NU-LIFE CLEANERS	11686		GATEWAY	BLVD		LOS ANGELES	90064	10252018	FA0012425	1001
METROPCS CALIFORNIA	21725	E	GATEWAY CENTER	DR	MPCS	DIAMOND BAR	91765	10298851	FA0040321	3000
SPRINT NXTL RADISSON	21725	E	GATEWAY CENTER	DR		DIAMOND BAR	91765	0	FA0038646	3000
SCE OPS & GARAGE NORTH (NORTHERN TRANSMISSION)	28250		GATEWAY VILLAGE	DR		VALENCIA	91355	10159633	FA0022902	7124
CINEMOBILE	11128		GAULT	ST		NORTH HOLLYWOOD	91605	0	FA0012414	1001
DISTINCTIVE METAL POLISHING	18328		GAULT	ST		RESEDA	91335	0	FA0030997	1001
AT&T - B3202	18333		GAULT	ST		RESEDA	91335	10246597	FA0012385	1001
RESEDA PRINTING SERVICES	18334		GAULT	ST		RESEDA	91335	10251550	FA0012413	1000
MIKE'S TRANSMISSION	18428		GAULT	ST		RESEDA	91335	10245616	FA0012427	1001
SHARP AUTO PAINTING	21525		GAULT	ST		CANOGA PARK	91304	0	FA0012428	1002
BIG TRUCKS INC	2718		GAVIOTA	AVE		SIGNAL HILL	90755	0	FA0035567	3001
BIG TRUCKS INC	2718		GAVIOTA	AVE		SIGNAL HILL	90755	0	FA0035567	1000
MERCK SHARP & DIANE	6409	E	GAYHART	ST		COMMERCE	90040	0	FA0012431	3001
H C FOODS CO LTD	6414		GAYHART	ST		COMMERCE	90040	10297111	FA0012430	1003
B & P ASPHALT PAVING & SEALING	5060		GAYHURST	AVE		BALDWIN PARK	91706	10298032	FA0012433	3001
MIKE BUBALO CONSTRUCTION CO	5102		GAYHURST	AVE		BALDWIN PARK	91706	0	FA0043220	1002
B C AUTO DISMANTLING	5135		GAYHURST	AVE		BALDWIN PARK	91706	10297963	FA0033847	1001
B C AUTO DISMANTLING	5135		GAYHURST	AVE		BALDWIN PARK	91706	10297963	FA0033847	3001
UNIVERSAL HARDFACING & WELDING	5138		GAYHURST	AVE		BALDWIN PARK	91706	10265632	FA0012434	3002
WESTWOOD COPIES INC	1001		GAYLEY	AVE	104	LOS ANGELES	90024	0	FA0012439	1006
WESTWOOD ORTHODONTICS	1033		GAYLEY	AVE	106	LOS ANGELES	90024	10857391	FA0052464	1000
LONDON CLEANERS	1073		GAYLEY	AVE		LOS ANGELES	90024	10242943	FA0012436	1001
RITZ CLEANERS	1074		GAYLEY	AVE		LOS ANGELES	90024	0	FA0012437	1001
JOHN FAWCETT 76 #2	1157		GAYLEY	AVE		LOS ANGELES	90024	0	FA0012438	1002
MICRO PLASTICS INC	9180		GAZETTE	AVE		CHATSWORTH	91311	0	FA0012441	1003
PACIFIC THERMOGRAPHERS	9200		GAZETTE	AVE		CHATSWORTH	91311	0	FA0012440	1003
SANTA MONICA CHECKER CAB INC	2510	S	GENESEE	AVE		LOS ANGELES	90016	0	FA0012442	1002

LOS ANGELES COUNTY CUPA
INACTIVE - FACILITY INVENTORY

FACILITY NAME	SITE ADDRESS					CITY	ZIP	CERS ID	Facility ID	PE
CLIPPINGER CHEVROLET	141	W	GENEVA	PL		COVINA	91723	10284946	FA0012443	3001
CLIPPINGER CHEVROLET	141	W	GENEVA	PL		COVINA	91723	10284946	FA0012443	1001
CORVETTE SPECIALTY PARTS	333	W	GENOA	ST		MONROVIA	91016	0	FA0012447	7060
LIEDER DEVELOPMENT INC	335	W	GENOA	ST	A	MONROVIA	91016	0	FA0012444	1002
LIEDER DEVELOPMENT INC	335	W	GENOA	ST	A	MONROVIA	91016	0	FA0012444	7060
G SEXTON & SONS WELDING	335	W	GENOA	ST	F	MONROVIA	91016	0	FA0012445	7060
WAYNE'S SIGNS	335	W	GENOA	ST	E	MONROVIA	91016	0	FA0012446	7060
T-MOBILE WEST (SITE ID# SV00508A)	44827		GENOA	AVE		LANCASTER	93534	10293379	FA0041274	3000
T-MOBILE WEST (SITE ID# SV00508A)	44827		GENOA	AVE		LANCASTER	93534	10293379	FA0041274	3000
T-MOBILE WEST SITE ID: IE04211A	259		GENTLE SPRINGS	LN		DIAMOND BAR	91765	10798207	FA0041172	3000
CENTRE SCAPE	165		GENTRY	ST		POMONA	91767	0	FA0012451	3001
MASTER ALLOYS INC	166		GENTRY	ST		POMONA	91767	0	FA0012452	3002
MASTER ALLOYS INC	166		GENTRY	ST		POMONA	91767	0	FA0012452	1002
SPRINT NXTL BANTEK	166		GENTRY	ST	SPRNT	POMONA	91767	0	FA0038647	3000
R J MACHINE PRODUCTS INC	173		GENTRY	ST		POMONA	91767	10294366	FA0012453	1001
GENE'S CUSTOM WELDING	174		GENTRY	ST		POMONA	91767	0	FA0012450	3001
SPRINT NXTL HE- A5096Y	4		GEORGEFF	RD		ROLLING HILLS	90274	0	FA0038648	3000
DRI-POWR COMPANY INC	735	N	GEORGIA	AVE		AZUSA	91702	0	FA0012456	3001
DIGITAL PRINTING SYSTEMS INC	777	N	GEORGIA	AVE		AZUSA	91702	10265551	FA0012458	1003
DIGITAL PRINTING SYSTEMS INC	777	N	GEORGIA	AVE		AZUSA	91702	10265551	FA0012458	3001
NORREN MANUFACTURING INC	778	N	GEORGIA	AVE		AZUSA	91702	0	FA0012455	3001
CENTREX AUTO INDUSTRIES	7056		GERALD	AVE		VAN NUYS	91406	0	FA0012459	1000
DEMCO BROACH & TOOL COMPANY	1000	S	GERHART	AVE		COMMERCE	90022	0	FA0012467	1002
DEMCO BROACH & TOOL COMPANY	1000	S	GERHART	AVE		COMMERCE	90022	0	FA0012467	3001
JOSE'S WROUGHT IRON	1024	S	GERHART	AVE		COMMERCE	90022	10796857	FA0012468	1001
JOSE'S WROUGHT IRON	1024	S	GERHART	AVE		COMMERCE	90022	10796857	FA0012468	3000
G&A AUTOMOTIVE	1048	S	GERHART	AVE		COMMERCE	90022	0	FA0012461	1001
AIR SPEED TOOL CO	1218	S	GERHART	AVE		COMMERCE	90022	0	FA0012466	3001
MICROFILMING SERVICES	1220		GERHART	AVE		LOS ANGELES	90022	0	FA0012463	1001
A-ACTION STRIPING	1306	S	GERHART	AVE		COMMERCE	90022	0	FA0012469	3001
OAKRIDGE IND	1424	S	GERHART	AVE		COMMERCE	90022	0	FA0012471	3001
CLEAN-RITE DISTRIBUTORS	1518	S	GERHART	AVE		COMMERCE	90022	0	FA0012462	1001
COAST MACHINE TOOL CO	1556	S	GERHART	AVE		COMMERCE	90022	10282117	FA0012470	1001
CALIF WATER SERVICE CO STA 29	1567	S	GERHART	AVE		COMMERCE	90022	0	FA0012474	3001
SCE REDONDO SUBSTATION	411	N	GERTRUDA			REDONDO BEACH	90277	10397179	FA0047362	7080
EXCELLENCE AUTO REPAIR	7217		GEYSER	AVE	F1	RESEDA	91335	0	FA0037729	1001

LOS ANGELES COUNTY CUPA
INACTIVE - FACILITY INVENTORY

FACILITY NAME	SITE ADDRESS					CITY	ZIP	CERS ID	Facility ID	PE
AM AUTO REPAIR	7217		GEYSER	ST	1	RESEDA	91335	0	FA0034326	1000
DUCH AUTO	7217		GEYSER	AVE	4	RESEDA	91335	0	FA0012477	1001
C&J AUTO CARE	7217		GEYSER	AVE	F	RESEDA	91335	10715140	FA0012476	1001
C&S TRUCKING CO	621	S	GIANO	AVE	2	INDUSTRY	91744	0	FA0012479	1001
J&L R.V.	621		GIANO	AVE	1	LA PUENTE	91744	0	FA0012478	1002
EL FLACO & SONS TRUCK REPAIR	638		GIANO	AVE	3	LA PUENTE	91744	0	FA0039995	3001
EL FLACO & SONS TRUCK REPAIR	638		GIANO	AVE	3	LA PUENTE	91744	0	FA0039995	1001
ALFREDS ENGINE REPAIR	638		GIANO	AVE		INDUSTRY	91744	10789966	FA0051043	1000
REHART ENGG & MFG CO	646		GIBBONS	ST		LOS ANGELES	90031	0	FA0012481	1000
NATTER MANUFACTURING	9410		GIDLEY	ST		TEMPLE CITY	91780	0	FA0012487	3001
NATTER MANUFACTURING	9424		GIDLEY	ST		TEMPLE CITY	91780	0	FA0012490	3001
MAYORAL SAW	9530	E	GIDLEY	ST		TEMPLE CITY	91780	0	FA0012483	1001
VISION GRAPHICS	9544	E	GIDLEY	ST		TEMPLE CITY	91780	0	FA0012491	1002
VISION GRAPHICS	9544	E	GIDLEY	ST		TEMPLE CITY	91780	0	FA0012491	3001
ALPHA MARINE	9548		GIDLEY	ST		TEMPLE CITY	91780	0	FA0012484	1001
FLEXRAKE HULA-HO	9620		GIDLEY	ST		TEMPLE CITY	91780	10269883	FA0012488	3002
FLEXRAKE HULA-HO	9620		GIDLEY	ST		TEMPLE CITY	91780	10269883	FA0012488	1003
BROWN JORDAN INTERNATIONAL	9860		GIDLEY	ST		EL MONTE	91731	10291594	FA0012485	1004
BROWN JORDAN INTERNATIONAL	9860		GIDLEY	ST		EL MONTE	91731	10291594	FA0012485	3001
CHEVY SHOP	9903		GIDLEY	ST		EL MONTE	91731	0	FA0012482	1001
TRAIL CHEMICAL CORPORATION	9904		GIDLEY	ST		EL MONTE	91731	0	FA0012492	1102
TRAIL CHEMICAL CORPORATION	9904		GIDLEY	ST		EL MONTE	91731	0	FA0012492	3003
CHEMCRAFT PACIFIC LLC	9904		GIDLEY	ST	A	EL MONTE	91731	10798615	FA0032628	3001
MAYWOOD MUTUAL WATER #1	5953		GIFFORD	AVE		HUNTINGTON PARK	90255	10268797	FA0012493	3500
CONOCOPHILLIPS CO	1500		GILLETTE	RD		POMONA	91768	0	FA0012495	7124
CONOCOPHILLIPS CO	1500		GILLETTE	RD		POMONA	91768	0	FA0012495	1001
CONOCOPHILLIPS CO	1500		GILLETTE	RD		POMONA	91768	0	FA0012495	3001
DUDLEY TOWING SERVICE	1650		GILLETTE	RD	2	POMONA	91768	0	FA0012497	1001
DUDLEY TOWING SERVICE	1650		GILLETTE	RD	2	POMONA	91768	0	FA0012497	3001
POMONA FUEL	1650		GILLETTE	RD	#1	POMONA	91768	10266388	FA0012496	7124
POMONA FUEL	1650		GILLETTE	RD	#1	POMONA	91768	10266388	FA0012496	7124
METROPCS CALIFORNIA, LLC #LA0460A	1700		GILLETTE	RD		POMONA	91768	10298863	FA0040346	3000
AT&T MOBILITY POMONA FAIRPLEX OVLY (12378)	1700		GILLETTE	RD		POMONA	91768	10198690	FA0034245	3000
JACKSON TILE DESIGN CENTER	3350	N	GILMAN	RD		EL MONTE	91732	10660048	FA0031529	3000
JACKSON TILE DESIGN CENTER	3350	N	GILMAN	RD		EL MONTE	91732	10660048	FA0031529	1001
BORE-MAX COMPANY	3380		GILMAN	RD		EL MONTE	91732	10267327	FA0012498	3500

LOS ANGELES COUNTY CUPA
INACTIVE - FACILITY INVENTORY

FACILITY NAME	SITE ADDRESS					CITY	ZIP	CERS ID	Facility ID	PE
GOLD LINE MANUFACTURING	3015		GILROY	ST		LOS ANGELES	90039	10260571	FA0038321	1001
GARDA CASH LOGISTICS WEST INC	3021		GILROY	ST		LOS ANGELES	90039	10246543	FA0012499	1002
CALIFORNIA CAR PROS	43235		GINGHAM	AVE	108	LANCASTER	93535	10886053	FA0054528	1000
K & K FIRESTONE	123	E	GLADSTONE	ST		AZUSA	91702	0	FA0012519	3001
K & K FIRESTONE	123	E	GLADSTONE	ST		AZUSA	91702	0	FA0012519	1001
RITE AID STORE #5576	153	E	GLADSTONE	ST		AZUSA	91702	10290355	FA0034885	3000
BUY LOW MARKET (was)	273	E	GLADSTONE	ST		AZUSA	91702	0	FA0012547	3002
BUY LOW MARKET (was)	273	E	GLADSTONE	ST		AZUSA	91702	0	FA0012547	1001
AUTO MASTERS	475	E	GLADSTONE	ST		AZUSA	91702	10793731	FA0012516	1001
AUTO MASTERS	475	E	GLADSTONE	ST		AZUSA	91702	10793731	FA0012516	3001
AT&T M-GLENDORA GLADSTONE PK(48063)	610	E	GLADSTONE	ST		GLENDORA	91740	10800358	FA0040541	3000
CITY OF AZUSA - WELL #10	710	W	GLADSTONE	ST		AZUSA	91702	10285903	FA0012513	7124
SAN-BON CONSTRUCTOR'S INC	900	W	GLADSTONE	ST		SAN DIMAS	91773	0	FA0012539	3001
J V ENTERPRISE	1002	W	GLADSTONE	ST		SAN DIMAS	91773	0	FA0031811	1001
J V ENTERPRISE	1002	W	GLADSTONE	ST		SAN DIMAS	91773	0	FA0031811	3000
S & A CONCRETE CO	1004	W	GLADSTONE	ST	C	SAN DIMAS	91773	0	FA0012512	3001
AZUSA WASTE RECYCLERS INC	1017	W	GLADSTONE	ST		AZUSA	91702	0	FA0012528	3002
AZUSA WASTE RECYCLERS INC	1017	W	GLADSTONE	ST		AZUSA	91702	0	FA0012528	3500
AZUSA WASTE RECYCLERS INC	1017	W	GLADSTONE	ST		AZUSA	91702	0	FA0012528	1001
E.S. APPLIANCE REPAIR	1018	W	GLADSTONE	ST		AZUSA	91702	0	FA0012511	1001
SCANDINAVIAN AUTOMOTIVE INC	1022	W	GLADSTONE	ST		AZUSA	91702	10793557	FA0012523	3001
SCANDINAVIAN AUTOMOTIVE INC	1022	W	GLADSTONE	ST		AZUSA	91702	10793557	FA0012523	1001
SMART LAWNMOWER SHOP	1022		GLADSTONE	ST		AZUSA	91702	0	FA0046046	1000
AZUSA WASTE RECYCLERS INC	1025	W	GLADSTONE	ST		AZUSA	91702	10286017	FA0038008	3000
HAYMAN & CO	1026	W	GLADSTONE	ST		AZUSA	91702	0	FA0012529	3001
CATALINA PACIFIC CONCRETE	1030	W	GLADSTONE	ST		AZUSA	91702	0	FA0012551	1002
CATALINA PACIFIC CONCRETE	1030	W	GLADSTONE	ST		AZUSA	91702	0	FA0012551	3003
CATALINA PACIFIC CONCRETE	1030	W	GLADSTONE	ST		AZUSA	91702	0	FA0012551	3500
CATALINA PACIFIC CONCRETE	1030	W	GLADSTONE	ST		AZUSA	91702	0	FA0012551	7124
SCELZI EQUIPMENT INC	1030	W	GLADSTONE	ST	A	AZUSA	91702	10282603	FA0039461	3003
SCELZI EQUIPMENT INC	1030	W	GLADSTONE	ST	A	AZUSA	91702	10282603	FA0039461	1003
ORMCO CORPORATION	1041	W	GLADSTONE	ST		SAN DIMAS	91773	10283824	FA0012546	3001
ORMCO CORPORATION	1041	W	GLADSTONE	ST		SAN DIMAS	91773	10283824	FA0012546	3500
ORMCO CORPORATION	1041	W	GLADSTONE	ST		SAN DIMAS	91773	10283824	FA0012546	1003
CITIES TOWING	1042	W	GLADSTONE	ST	B	AZUSA	91702	0	FA0012515	1001
CITIES TOWING	1042	W	GLADSTONE	ST	B	AZUSA	91702	0	FA0012515	3001

LOS ANGELES COUNTY CUPA
INACTIVE - FACILITY INVENTORY

FACILITY NAME	SITE ADDRESS					CITY	ZIP	CERS ID	Facility ID	PE
CHEVRON (G&M #104)	1110	W	GLADSTONE	ST		SAN DIMAS	91773	10138341	FA0012520	7124
FAKHOURI SMOG & TUNE	1110	W	GLADSTONE	ST	B	SAN DIMAS	91773	0	FA0030735	3001
FAKHOURI SMOG & TUNE	1110	W	GLADSTONE	ST	B	SAN DIMAS	91773	0	FA0030735	1000
BOB'S AB & D	1125	W	GLADSTONE	ST		AZUSA	91702	10308481	FA0012505	1000
CITIES AUTO CENTER	1160	W	GLADSTONE	ST	B	AZUSA	91702	0	FA0012554	3001
CITIES AUTO CENTER	1160	W	GLADSTONE	ST	B	AZUSA	91702	0	FA0012554	1002
ALLIED AUTO WRECKING INC	1160	W	GLADSTONE	ST		AZUSA	91702	0	FA0012507	1002
EDDIES TRUCKING	1168	W	GLADSTONE	ST		AZUSA	91702	10729369	FA0042028	1001
EDDIES TRUCKING	1168	W	GLADSTONE	ST		AZUSA	91702	10729369	FA0042028	3001
EDDIES TRUCKING	1168	W	GLADSTONE	ST		AZUSA	91702	10729369	FA0042028	3701
CEMEX CONSTRUCTION MAT PACIFIC	1201	W	GLADSTONE	ST		AZUSA	91702	10293970	FA0012538	7124
CEMEX CONSTRUCTION MAT PACIFIC	1201	W	GLADSTONE	ST		AZUSA	91702	10293970	FA0012538	3003
CEMEX CONSTRUCTION MAT PACIFIC	1201	W	GLADSTONE	ST		AZUSA	91702	10293970	FA0012538	1003
CEMEX CONSTRUCTION MAT PACIFIC	1201	W	GLADSTONE	ST		AZUSA	91702	10293970	FA0012538	3702
CEMEX CONSTRUCTION MAT PACIFIC	1201	W	GLADSTONE	ST		AZUSA	91702	10293970	FA0012538	3500
AZUSA LAND RECLAMATION CO	1201	W	GLADSTONE	ST	A	AZUSA	91702	0	FA0012535	1002
AZUSA LAND RECLAMATION CO	1201	W	GLADSTONE	ST	A	AZUSA	91702	0	FA0012535	3001
AZUSA LAND RECLAMATION CO	1201	W	GLADSTONE	ST	A	AZUSA	91702	0	FA0012535	3500
REPUBLIC SERVICES	1209	W	GLADSTONE	ST		AZUSA	91702	10297666	FA0041806	3003
ASSOCIATED ASPHALT PAVING MA	1313	W	GLADSTONE	ST		AZUSA	91702	10793599	FA0012543	3004
ASSOCIATED ASPHALT PAVING MA	1313	W	GLADSTONE	ST		AZUSA	91702	10793599	FA0012543	1001
ASSOCIATED ASPHALT PAVING MA	1313	W	GLADSTONE	ST		AZUSA	91702	10793599	FA0012543	7124
ARCTIC INDUSTRIES LLC	1340	W	GLADSTONE	ST		AZUSA	91702	10753069	FA0012522	1001
ARCTIC INDUSTRIES LLC	1340	W	GLADSTONE	ST		AZUSA	91702	10753069	FA0012522	2020
METROPCS CALIFORNIA	1801	W	GLADSTONE	ST	MPCS	AZUSA	91702	10298767	FA0040236	3000
T-MOBILE WEST (SITE ID#IE04928A)	1801	W	GLADSTONE	ST	TM	AZUSA	91702	0	FA0040974	3000
GSE LOGISTICS INC	1801	W	GLADSTONE	ST	A	AZUSA	91702	0	FA0040019	1001
GSE LOGISTICS INC	1801	W	GLADSTONE	ST	A	AZUSA	91702	0	FA0040019	3001
SPRINT NXTL F2 - AZUSA PALM	1801	W	GLADSTONE	ST	SPRNT	AZUSA	91702	0	FA0038649	3000
X-CEL PRECISION	2001	E	GLADSTONE	ST	F	GLENDORA	91740	0	FA0012545	3001
X-CEL PRECISION	2001	E	GLADSTONE	ST	F	GLENDORA	91740	0	FA0012545	1002
SPECTRUM CUSTOM COLORS	2001	E	GLADSTONE	ST	G	GLENDORA	91740	0	FA0012518	3001
ALL AUTO CARE & ENGINE CENTER	2011	E	GLADSTONE	ST	E	GLENDORA	91740	10800334	FA0033568	1001
ALL AUTO CARE & ENGINE CENTER	2011	E	GLADSTONE	ST	E	GLENDORA	91740	10800334	FA0033568	3001
ALYNNCO	2021	E	GLADSTONE	ST	N	GLENDORA	91740	10282435	FA0041704	3001
AMERICAN GRAFIX GROUP INC	2021	E	GLADSTONE	ST	L	GLENDORA	91740	10800397	FA0012552	3002

LOS ANGELES COUNTY CUPA
INACTIVE - FACILITY INVENTORY

FACILITY NAME	SITE ADDRESS					CITY	ZIP	CERS ID	Facility ID	PE
AABEST INC	2021	E	GLADSTONE	ST	B	GLENDORA	91740	0	FA0012541	3001
SHORT RUN SWISS INC	2021	E	GLADSTONE	ST	D	GLENDORA	91740	0	FA0012550	1002
SHORT RUN SWISS INC	2021	E	GLADSTONE	ST	D	GLENDORA	91740	0	FA0012550	3001
FULTON AUTOMOTIVE REPAIR	2021	E	GLADSTONE	ST	A	GLENDORA	91740	10294693	FA0012542	3001
JOHNNY B FABRICATIONS	2031	E	GLADSTONE	ST	K	GLENDORA	91740	10294171	FA0041688	3001
ORMCO CORP	2031	W	GLADSTONE	ST	A	SAN DIMAS	91773	0	FA0012544	3001
T-MOBILE WEST (SITE ID# IE24023D)	2041	E	GLADSTONE	ST	R	GLENDORA	91740	10800391	FA0041384	3000
PARAGON REPROGRAPHICS	2131	E	GLADSTONE	ST	J	GLENDORA	91740	0	FA0012525	3001
THRUSTAIR NC	12300		GLADSTONE	AVE		SYLMAR	91342	0	FA0012503	1003
GLADSTONE FINISHING	12323		GLADSTONE	AVE		SYLMAR	91342	10256284	FA0031606	1003
GLADSTONE FINISHING	12323		GLADSTONE	AVE		SYLMAR	91342	10256284	FA0031606	2020
GENERAL POLYMERS WEST	12355		GLADSTONE	AVE		SYLMAR	91342	0	FA0012509	1002
ANTHONY INTERNATIONAL	12418		GLADSTONE	AVE		SYLMAR	91342	10153185	FA0040197	1001
VECTOR ELETRONIC CO	12460		GLADSTONE	AVE		SYLMAR	91342	0	FA0012502	1003
ELLIS TRAILERS	12473		GLADSTONE	AVE	N-P	SYLMAR	91342	0	FA0012501	1001
AUTOZONE	13203		GLADSTONE	AVE		SYLMAR	91342	0	FA0012510	1001
ORBAN LUMBER CO	16102		GLADSTONE	ST		IRWINDALE	91706	0	FA0012521	3001
QUALITY FOAM PACKAGING INC	16180		GLADSTONE	ST		IRWINDALE	91706	10803655	FA0012533	3001
A-Z GASOLINE	16940	E	GLADSTONE	ST	1	AZUSA	91702	10282606	FA0012531	1001
A-Z GASOLINE	16940	E	GLADSTONE	ST	1	AZUSA	91702	10282606	FA0012531	3001
A-Z GASOLINE	16940	E	GLADSTONE	ST	1	AZUSA	91702	10282606	FA0012531	7124
GLADSTONE ARCO	16940	E	GLADSTONE	ST		AZUSA	91702	10299430	FA0012506	7124
GEMINI FAUCETS INC	1938	E	GLADWICK	ST		COMPTON	90220	0	FA0012560	3001
QUALITY MAGNETICS CORP	1954		GLADWICK	ST		COMPTON	90220	0	FA0012558	1002
CTSI LOGISTICS INC	1957	E	GLADWICK	ST		RANCHO DOMINGUEZ	90220	10669606	FA0044819	1001
SPRINT CELL SITE LA35XC829	1970	E	GLADWICK	ST		COMPTON	90220	10309978	FA0040822	7030
SPRINT CELL SITE LA35XC829	1970	E	GLADWICK	ST		COMPTON	90220	10309978	FA0040822	3000
METAL PROTECTION COMPANY	1984	E	GLADWICK	ST		COMPTON	90220	10797658	FA0012559	1002
METAL PROTECTION COMPANY	1984	E	GLADWICK	ST		COMPTON	90220	10797658	FA0012559	3004
CLEAN CHEMICALS MFG INC	2030		GLADWICK	ST	A	RANCHO DOMINGUEZ	90220	0	FA0043034	3002
SYD-REN INDUSTRIES INC	2082	E	GLADWICK	ST		COMPTON	90220	0	FA0012557	1002
SUNCAL CHEMICAL CORP	2188	E	GLADWICK	ST		RANCHO DOMINGUEZ	90220	0	FA0043042	3002
DXTERITY DIAGNOSTIC	2214	E	GLADWICK	ST		RANCHO DOMINGUEZ	90220	10284685	FA0043040	1002
DXTERITY DIAGNOSTIC	2214	E	GLADWICK	ST		RANCHO DOMINGUEZ	90220	10284685	FA0043040	3001
MMS AUTOSPORT	2222	E	GLADWICK	ST		RANCHO DOMINGUEZ	90220	0	FA0048238	1000
MMS AUTOSPORT	2222	E	GLADWICK	ST		RANCHO DOMINGUEZ	90220	0	FA0048238	3001

LOS ANGELES COUNTY CUPA
INACTIVE - FACILITY INVENTORY

FACILITY NAME	SITE ADDRESS					CITY	ZIP	CERS ID	Facility ID	PE
ANOMET INC	2230		GLADWICK	ST		COMPTON	90220	10289647	FA0012563	3500
ANOMET INC	2230		GLADWICK	ST		COMPTON	90220	10289647	FA0012563	1001
ANOMET INC	2230		GLADWICK	ST		COMPTON	90220	10289647	FA0012563	3001
PACIFIC PROCESS SYSTEMS INC	2232	E	GLADWICK	ST		RANCHO DOMINGUEZ	90220	10271977	FA0043041	1001
PACIFIC PROCESS SYSTEMS INC	2232	E	GLADWICK	ST		RANCHO DOMINGUEZ	90220	10271977	FA0043041	3000
HNR ENTERPRISES	2234		GLADWICK	ST		RANCHO DOMINGUEZ	90220	10751116	FA0048237	3002
NIGHT LIGHTS BY BEBEE	2301	E	GLADWICK	ST		RANCHO DOMINGUEZ	90220	10273009	FA0042441	1000
NIGHT LIGHTS BY BEBEE	2301	E	GLADWICK	ST		RANCHO DOMINGUEZ	90220	10273009	FA0042441	3003
NIGHT LIGHTS BY BEBEE	2301	E	GLADWICK	ST		RANCHO DOMINGUEZ	90220	10273009	FA0042441	3701
WG HOLDINGS SPV - DOMINGUEZ	2800	E	GLADWICK	ST		CARSON	90745	10445770	FA0012562	3702
BREA CANON OIL CO			GLADWICK 1/2M E/WILMNGTON			CARSON	90220	0	FA0012564	3001
MCCLELLAND & ASSOCIATES	2042	E	GLADWOCK	ST	A	COMPTON	90220	0	FA0012565	3001
UNIVERSAL WIRE INC	424	S	GLADYS	AVE		SAN GABRIEL	91776	0	FA0012568	1002
UNIVERSAL WIRE INC	424	S	GLADYS	AVE		SAN GABRIEL	91776	0	FA0012568	3001
A & B STEEL RULE DIE CO	512	S	GLADYS	AVE		LOS ANGELES	90013	0	FA0012536	1001
PACIFIC AMERICAN FISH CO	620	S	GLADYS	AVE		LOS ANGELES	90021	0	FA0012566	1003
MISSION LODGE SANITARIUM	824	S	GLADYS	AVE		SAN GABRIEL	91776	0	FA0012567	3001
STORM PRODUCTS CO	112	S	GLASGOW	AVE		INGLEWOOD	90301	0	FA0012575	3001
STORM PRODUCTS CO	112	S	GLASGOW	AVE		INGLEWOOD	90301	0	FA0012575	1003
SCHOELLERMAN PACE	226	S	GLASGOW	AVE		INGLEWOOD	90301	0	FA0012571	1001
BLENN AIR INC	229	S	GLASGOW	AVE		INGLEWOOD	90301	0	FA0012569	1001
MOVIN LUBE	315	S	GLASGOW	AVE		INGLEWOOD	90301	0	FA0012572	1001
ART FRAME	347	S	GLASGOW	AVE		INGLEWOOD	90301	0	FA0012573	3001
U.S. GROUP CONSOLIDATOR INC	618	S	GLASGOW	AVE		INGLEWOOD	90301	10270915	FA0043362	3000
KINTETSU WORLD EXPR (USA) INC	711	S	GLASGOW	AVE		INGLEWOOD	90301	0	FA0012574	3001
HD SMITH WHOLESALE DRUG CO INC	740	S	GLASGOW	AVE		INGLEWOOD	90301	10803415	FA0012576	3001
MIR MIRADOR	2010		GLEN OAKS	BLVD		PASADENA	91105	10866088	FA0054106	3000
MIR MIRADOR	2010		GLEN OAKS	BLVD		PASADENA	91105	10866088	FA0054106	3701
ARGA CONTROLS INC	35	E	GLENARM	AVE		PASADENA	91105	0	FA0012581	1002
ARGA CONTROLS INC	35	E	GLENARM	AVE		PASADENA	91105	0	FA0012581	7070
ARGA CONTROLS INC	35	E	GLENARM	AVE		PASADENA	91105	0	FA0012581	7070
CITY OF PASADENA WATER/POWER	45	E	GLENARM	ST		PASADENA	91105	10307431	FA0012582	7072
CITY OF PASADENA WATER/POWER	45	E	GLENARM	ST		PASADENA	91105	10307431	FA0012582	7070
CITY OF PASADENA WATER/POWER	45	E	GLENARM	ST		PASADENA	91105	10307431	FA0012582	7072
CITY OF PASADENA WATER/POWER	45	E	GLENARM	ST		PASADENA	91105	10307431	FA0012582	7070
CITY OF PASADENA WATER/POWER	45	E	GLENARM	ST		PASADENA	91105	10307431	FA0012582	1002

LOS ANGELES COUNTY CUPA
INACTIVE - FACILITY INVENTORY

FACILITY NAME	SITE ADDRESS					CITY	ZIP	CERS ID	Facility ID	PE
CITY OF PASADENA WATER/POWER	45	E	GLENARM	ST		PASADENA	91105	10307431	FA0012582	7070
CITY OF PASADENA WATER/POWER	45	E	GLENARM	ST		PASADENA	91105	10307431	FA0012582	7070
CITY OF PASADENA WATER/POWER	45	E	GLENARM	ST		PASADENA	91105	10307431	FA0012582	7070
CITY OF PASADENA WATER/POWER	45	E	GLENARM	ST		PASADENA	91105	10307431	FA0012582	7072
CITY OF PASADENA WATER/POWER	45	E	GLENARM	ST		PASADENA	91105	10307431	FA0012582	7072
BMB OIL INC	155	E	GLENARM	ST		PASADENA	91105	10306519	FA0012577	7074
BMB OIL INC	155	E	GLENARM	ST		PASADENA	91105	10306519	FA0012577	7070
BMB OIL INC	155	E	GLENARM	ST		PASADENA	91105	10306519	FA0012577	7070
BMB OIL INC	155	E	GLENARM	ST		PASADENA	91105	10306519	FA0012577	7074
BMB OIL INC	155	E	GLENARM	ST		PASADENA	91105	10306519	FA0012577	7074
BMB OIL INC	155	E	GLENARM	ST		PASADENA	91105	10306519	FA0012577	7070
WHITE HOUSE CLEANERS	185	E	GLENARM	ST	102	PASADENA	91105	10306357	FA0012580	7070
WHITE HOUSE CLEANERS	185	E	GLENARM	ST	102	PASADENA	91105	10306357	FA0012580	7070
WHITE HOUSE CLEANERS	185	E	GLENARM	ST	102	PASADENA	91105	10306357	FA0012580	7070
SUPER IMAGE PHOTO	185	E	GLENARM	ST	107	PASADENA	91105	0	FA0012579	7070
SUPER IMAGE PHOTO	185	E	GLENARM	ST	107	PASADENA	91105	0	FA0012579	1006
ARMSTRONG GARDEN CENTER	352	E	GLENARM	AVE		PASADENA	91106	10309819	FA0012583	7070
ARMSTRONG GARDEN CENTER	352	E	GLENARM	AVE		PASADENA	91106	10309819	FA0012583	7070
ARMSTRONG GARDEN CENTER	352	E	GLENARM	AVE		PASADENA	91106	10309819	FA0012583	7070
COMPTON WATER WELL #15	345	W	GLENCOE	ST		COMPTON	90220	10301275	FA0036312	7030
HENRY ELECTRONICS INC	4050		GLENCOE	AVE		MARINA DEL REY	90292	0	FA0032545	1003
IDENTICATOR	4051		GLENCOE	AVE	9	MARINA DEL REY	90292	0	FA0012588	1002
COAST NOVELTY MFG CO	4064		GLENCOE	AVE		VENICE	90291	0	FA0012585	1003
PLATINUM AUTO REFINISHING & COLLISI	4065		GLENCOE	AVE	2	MARINA DEL REY	90292	10250776	FA0012597	1001
RAVEN REFINISHING INC	4065		GLENCOE	AVE	1	MARINA DEL REY	90292	0	FA0012591	1001
AQUA TECH GLASSING	4065		GLENCOE	AVE	D	MARINA DEL REY	90292	10260097	FA0012594	1001
EYE FOUR COLOR	4091		GLENCOE	AVE	B	MARINA DEL REY	90292	0	FA0012595	1006
HENRY ELECTRONICS INC	4091		GLENCOE	AVE		MARINA DEL REY	90292	0	FA0012584	1003
L & M AUTO BODY AND PAINT	4114		GLENCOE	AVE	E	MARINA DEL REY	90292	0	FA0012598	1001
MARINE TECH	4114		GLENCOE	AVE	C	MARINA DEL REY	90292	0	FA0012596	1002
BRUFFY'S DEL REY TOW	4140		GLENCOE	AVE		LOS ANGELES	90292	0	FA0012587	1002
AIRCRAFT METAL PRODUCTS CORP	4206		GLENCOE	AVE		MARINA DEL REY	90292	0	FA0012593	1001
VEN CO ENGINEERING	4208		GLENCOE	AVE		VENICE	90291	0	FA0012586	1001
KEMCO PARTS	4212		GLENCOE	AVE		MARINA DEL REY	90292	0	FA0012590	1001
ROBERT SHORT PRODUCTION	4228		GLENCOE	AVE		MARINA DEL REY	90292	0	FA0012589	1000
INDEPENDENT AUTO WORKS	185	N	GLENDALE	BLVD		LOS ANGELES	90026	10261417	FA0040283	1000

LOS ANGELES COUNTY CUPA
INACTIVE - FACILITY INVENTORY

FACILITY NAME	SITE ADDRESS					CITY	ZIP	CERS ID	Facility ID	PE
STARLING PRESS	593		GLENDALE	BLVD		LOS ANGELES	90026	0	FA0012600	1001
NICK'S UNOCAL 76	1340		GLENDALE	BLVD		LOS ANGELES	90026	0	FA0030863	1001
RITE AID #5434	1433		GLENDALE	BLVD		LOS ANGELES	90026	10262275	FA0043570	1001
CYCLE SHOP	1641	N	GLENDALE	BLVD		LOS ANGELES	90026	0	FA0012613	1001
V.M. AUTO REPAIR	1740	N	GLENDALE	BLVD		LOS ANGELES	90026	10252537	FA0012618	1001
ARTISAN HOUSE INC	1755		GLENDALE	BLVD		LOS ANGELES	90026	0	FA0012602	1003
TIERNO'S GENERAL FABRICATION	1769	N	GLENDALE	BLVD		LOS ANGELES	90026	10248748	FA0012611	1000
BERT-CO GRAPHICS	1819		GLENDALE	BLVD		LOS ANGELES	90026	0	FA0012601	1003
INX INTERNATIONAL INK CO	1855		GLENDALE	BLVD	B	LOS ANGELES	90026	0	FA0012614	1001
SILVER-GLEN CLEANERS	2558		GLENDALE	BLVD		LOS ANGELES	90039	10255078	FA0012599	1001
A1 AUTOMOTIVE SERVICES	2580		GLENDALE	BLVD		LOS ANGELES	90039	0	FA0012610	1001
SILVER-GLEN CLEANERS	2590		GLENDALE	BLVD	B	LOS ANGELES	90039	0	FA0012616	1001
SILVER LAKE AUTO SERVICE	2800	N	GLENDALE	BLVD		LOS ANGELES	90039	0	FA0012619	1000
ARABESQUE PHOTOGRAPHY	3155		GLENDALE	BLVD		LOS ANGELES	90039	0	FA0012609	1006
CLICK FLOOR COMP	3376		GLENDALE	BLVD		LOS ANGELES	90039	0	FA0012608	1001
HOLDEN PEST CONTROL	3401		GLENDALE	BLVD		LOS ANGELES	90039	0	FA0012604	1002
ALFA ONLY	3422		GLENDALE	BLVD		LOS ANGELES	90039	0	FA0012612	1001
RITE AID #5433	1001	S	GLENDON	AVE		LOS ANGELES	90024	10262500	FA0044918	1000
SWISS QUALITY DENTAL CERAMIC	1100		GLENDON	AVE		LOS ANGELES	90024	0	FA0012621	1002
T-MOBILE WEST CORPORATION IE04098A	126	S	GLENDORA	AVE		WEST COVINA	91790	10408054	FA0041205	3000
GLENDORA ACE HARDWARE	179	N	GLENDORA	AVE		GLENDORA	91741	0	FA0012636	3001
FRONTIER CALIF-GLENDORA CO	252	S	GLENDORA	AVE		GLENDORA	91741	10141287	FA0012638	3500
FRONTIER CALIF-GLENDORA CO	252	S	GLENDORA	AVE		GLENDORA	91741	10141287	FA0012638	7124
UNITED STATES POSTAL SERVICE	255	S	GLENDORA	AVE		GLENDORA	91740	0	FA0012657	3001
GLENDORA BUILDER'S SUPPLY INC	351	S	GLENDORA	AVE		GLENDORA	91741	0	FA0012634	3001
S & K SERVICE	360	S	GLENDORA	AVE		WEST COVINA	91790	0	FA0012648	1000
S & K SERVICE	360	S	GLENDORA	AVE		WEST COVINA	91790	0	FA0012648	3001
CARL'S JR 7356	400	S	GLENDORA	AVE		WEST COVINA	91790	10458247	FA0045547	3000
TOP AUTO TRANSMISSION SERVICE	445	S	GLENDORA	AVE		WEST COVINA	91790	0	FA0012659	1001
TOP AUTO TRANSMISSION SERVICE	445	S	GLENDORA	AVE		WEST COVINA	91790	0	FA0012659	3001
AT&T LA PUENTE CITY PK 2 (87516)	501		GLENDORA	AVE	B	LA PUENTE	91744	10804222	FA0041486	3000
ACTION STAMPING	517	S	GLENDORA	AVE		GLENDORA	91741	10283497	FA0012663	1001
SPRINT NXTL ACTION STAMPING	517	S	GLENDORA	AVE	SPRNT	GLENDORA	91741	0	FA0038650	3000
MIDAS AUTO SERVICE EXPERTS	518	S	GLENDORA	AVE		GLENDORA	91741	10268248	FA0012635	1001
MIDAS AUTO SERVICE EXPERTS	518	S	GLENDORA	AVE		GLENDORA	91741	10268248	FA0012635	3001
LA PUENTE CITY PARK BLDG MAINT SVC	523	N	GLENDORA	AVE		LA PUENTE	91744	10285633	FA0012632	3003

LOS ANGELES COUNTY CUPA
INACTIVE - FACILITY INVENTORY

FACILITY NAME	SITE ADDRESS					CITY	ZIP	CERS ID	Facility ID	PE
LA PUENTE CITY PARK BLDG MAINT SVC	523	N	GLENDORA	AVE		LA PUENTE	91744	10285633	FA0012632	1001
FIGUEROA AUTO BODY	534	S	GLENDORA	AVE	B	GLENDORA	91741	10658803	FA0012661	1001
FIGUEROA AUTO BODY	534	S	GLENDORA	AVE	B	GLENDORA	91741	10658803	FA0012661	3001
J & L RV REPAIR INC	534	S	GLENDORA	AVE	A	GLENDORA	91741	10800229	FA0012631	1001
J & L RV REPAIR INC	534	S	GLENDORA	AVE	A	GLENDORA	91741	10800229	FA0012631	3000
SAN LUIS ARCO	550	S	GLENDORA	AVE		WEST COVINA	91790	0	FA0012644	1000
SAN LUIS ARCO	550	S	GLENDORA	AVE		WEST COVINA	91790	0	FA0012644	3001
SAN LUIS ARCO	550	S	GLENDORA	AVE		WEST COVINA	91790	0	FA0012644	7124
GAMBRO HEALTHCARE	638	S	GLENDORA	AVE		GLENDORA	91740	10800289	FA0012658	3002
T-MOBILE WEST (SITE ID#IE04531A)	723		GLENDORA	AVE		LA PUENTE	91744	10293421	FA0041131	3000
CVS PHARMACY #9735	727	S	GLENDORA	AVE		WEST COVINA	91790	10290787	FA0012660	3001
LA AUTO EXCHANGE	821	S	GLENDORA	AVE		WEST COVINA	91790	10284073	FA0012649	1002
LA AUTO EXCHANGE	821	S	GLENDORA	AVE		WEST COVINA	91790	10284073	FA0012649	3001
LOTHRINGER ENGINEERING	825	N	GLENDORA	AVE		COVINA	91724	0	FA0012655	3001
STOP-N-GO #57 NAT'L CONVENIENCE	836	N	GLENDORA	AVE		COVINA	91724	0	FA0012654	3001
MILLBROOK BREAD	837	N	GLENDORA	AVE		COVINA	91724	10798048	FA0012653	3003
BC MOTORWORX	936	S	GLENDORA	AVE	7	WEST COVINA	91790	10283545	FA0012624	1000
BC MOTORWORX	936	S	GLENDORA	AVE	7	WEST COVINA	91790	10283545	FA0012624	3001
KENNY'S TRANSMISSION	936	S	GLENDORA	AVE	4	WEST COVINA	91790	10274098	FA0012626	3000
WEST COVINA AUTO CENTER	936	S	GLENDORA	AVE		WEST COVINA	91790	0	FA0032712	7124
JAPANESE MASTER SERVICE	936	S	GLENDORA	AVE	9	WEST COVINA	91790	0	FA0012628	1001
R&T AUTO CENTER	936	S	GLENDORA	AVE	5	WEST COVINA	91790	0	FA0012629	1000
WEST COVINA AUTO CENTER	936	S	GLENDORA	AVE		WEST COVINA	91790	0	FA0032712	3000
VIC'S AUTO REPAIR & TIRE CTR	936	S	GLENDORA	AVE	1	WEST COVINA	91790	10305685	FA0012647	3000
J & L CUSTOM AUTO BODY & PAINT	936	S	GLENDORA	AVE	6	WEST COVINA	91790	10283068	FA0012627	3001
PRECISION AUTOMOTIVE	936	S	GLENDORA	AVE	3	WEST COVINA	91790	10283941	FA0012630	3000
FRANK HERNANDEZ POOLS	946	N	GLENDORA	AVE		COVINA	91724	10798084	FA0012650	3001
FRANK HERNANDEZ POOLS	946	N	GLENDORA	AVE		COVINA	91724	10798084	FA0012650	3500
PLAZA AUTO TUNE & RADIATOR	956	S	GLENDORA	AVE		WEST COVINA	91790	0	FA0012646	1001
PLAZA AUTO TUNE & RADIATOR	956	S	GLENDORA	AVE		WEST COVINA	91790	0	FA0012646	3001
PLAZA AUTO TUNE & RADIATOR	956	S	GLENDORA	AVE		WEST COVINA	91790	0	FA0012646	7124
GLEN VINE CLEANER	959	S	GLENDORA	AVE		WEST COVINA	91790	10305676	FA0012623	1000
GLEN VINE CLEANER	959	S	GLENDORA	AVE		WEST COVINA	91790	10305676	FA0012623	3000
RALPHS GROCERY #169	987	S	GLENDORA	AVE		WEST COVINA	91790	0	FA0012656	3001
RALPHS GROCERY #169	987	S	GLENDORA	AVE		WEST COVINA	91790	0	FA0012656	1001
FAST FOTO & VIDEO	1021	S	GLENDORA	AVE		WEST COVINA	91790	0	FA0012625	1001

LOS ANGELES COUNTY CUPA
INACTIVE - FACILITY INVENTORY

FACILITY NAME	SITE ADDRESS					CITY	ZIP	CERS ID	Facility ID	PE
GOLDEN MOTEUR, INC	1200	S	GLENDORA	AVE		WEST COVINA	91790	10267939	FA0012642	7124
GOLDEN MOTEUR, INC	1200	S	GLENDORA	AVE		WEST COVINA	91790	10267939	FA0012642	7124
GOLDEN MOTEUR, INC	1200	S	GLENDORA	AVE		WEST COVINA	91790	10267939	FA0012642	7124
GOLDEN MOTEUR, INC	1200	S	GLENDORA	AVE		WEST COVINA	91790	10267939	FA0012642	7124
F C KINGSTON CO	2943	N	GLENEDEN	ST		LOS ANGELES	90039	0	FA0012667	1003
METROPCS CALIFORNIA, LLC LA0308	6442		GLENGARRY	AVE		WHITTIER	90606	10298704	FA0040157	3000
KRISDA INC	1450		GLENN CURTIS	ST	B	CARSON	90746	0	FA0043444	3002
CLARK WORLDWIDE TRANSPORTATION	1550	E	GLENN CURTISS	ST		CARSON	90746	0	FA0035104	1003
CLARK WORLDWIDE TRANSPORTATION	1550	E	GLENN CURTISS	ST		CARSON	90746	0	FA0035104	3001
NORTHROP GRUMMAN INFO SYSTEMS	1800		GLENN CURTISS	ST		CARSON	90746	10197040	FA0012668	3000
NORTHROP GRUMMAN INFO SYSTEMS	1800		GLENN CURTISS	ST		CARSON	90746	10197040	FA0012668	1005
G&M Oil CO #73	100	S	GLENOAKS	BLVD		BURBANK	91502	10229383	FA0012725	7024
G&M Oil CO #73	100	S	GLENOAKS	BLVD		BURBANK	91502	10229383	FA0012725	7020
ALL RITE AUTO SERVICE	249	S	GLENOAKS	BLVD	A	BURBANK	91502	0	FA0012716	1001
J'S AUTO CLINIC	249	S	GLENOAKS	BLVD		BURBANK	91502	10229371	FA0012715	7020
UNITED #143	250	S	GLENOAKS	BLVD	B	BURBANK	91502	10229386	FA0012726	7020
UNITED #143	250	S	GLENOAKS	BLVD	B	BURBANK	91502	10229386	FA0012726	7024
THE LUBE CENTER	250	S	GLENOAKS	BLVD		BURBANK	91502	0	FA0012702	1001
BURBANK COLLECTION	303	N	GLENOAKS	BLVD	L100	BURBANK	91502	10229377	FA0012720	7020
BURBANK OIL COMPANY, INC.	349	S	GLENOAKS	BLVD		BURBANK	91502	10229359	FA0012700	7024
BURBANK OIL COMPANY, INC.	349	S	GLENOAKS	BLVD		BURBANK	91502	10229359	FA0012700	7020
ROYAL D-LAB	401	S	GLENOAKS	BLVD	106	BURBANK	91502	10229350	FA0012662	1006
GILBERT CLEANERS	409	N	GLENOAKS	BLVD		BURBANK	91502	10229353	FA0012670	7020
GILBERT CLEANERS	409	N	GLENOAKS	BLVD		BURBANK	91502	10229353	FA0012670	1000
GILBERT CLEANERS	409	N	GLENOAKS	BLVD		BURBANK	91502	10229353	FA0012670	7020
THE CLEANING STORE	416	N	GLENOAKS	BLVD		BURBANK	91502	10455178	FA0031823	7020
FORMULA AUTOMOTIVE GROUP	416	S	GLENOAKS	BLVD		BURBANK	91502	10229362	FA0012701	7020
THE CLEANING STORE	416	N	GLENOAKS	BLVD		BURBANK	91502	10455178	FA0031823	1001
THE CLEANING STORE	416	N	GLENOAKS	BLVD		BURBANK	91502	10455178	FA0031823	7020
BURBANK LAWNMOWER SHOP	422	N	GLENOAKS	BLVD		BURBANK	91502	10229365	FA0012703	1000
BURBANK AUTO TECH	533	S	GLENOAKS	BLVD		BURBANK	91502	10229356	FA0012671	7020
A & I MOBILE TRUCK REPAIR	562		GLENOAKS	BLVD	B	SAN FERNANDO	91340	0	FA0012676	1000
7-ELEVEN INC STORE #13830	600	N	GLENOAKS	BLVD		BURBANK	91502	10461754	FA0046699	7020
AT&T MOBILITY - HIGHLAND FED BANK BLDG (USID51730)	601	S	GLENOAKS	BLVD		BURBANK	91502	10198915	FA0037166	7020
VALLEY INTERNAL MEDICINE	607	S	GLENOAKS	BLVD		BURBANK	91502	0	FA0012672	1002
T-MOBILE WEST SITE ID: SV01590E	675		GLENOAKS	BLVD		SAN FERNANDO	91340	0	FA0041389	3000

LOS ANGELES COUNTY CUPA
INACTIVE - FACILITY INVENTORY

FACILITY NAME	SITE ADDRESS					CITY	ZIP	CERS ID	Facility ID	PE
A & R AUTO REPAIR	835	S	GLENOAKS	BLVD		BURBANK	91502	10229374	FA0012718	7020
AUTO CARE	1400		GLENOAKS	BLVD		SAN FERNANDO	91340	0	FA0032844	1000
MIRADOR RESERVOIR	1619		GLENOAKS	BLVD		PASADENA	91103	10417366	FA0012727	7072
MIRADOR RESERVOIR	1619		GLENOAKS	BLVD		PASADENA	91103	10417366	FA0012727	7070
MIRADOR RESERVOIR	1619		GLENOAKS	BLVD		PASADENA	91103	10417366	FA0012727	7070
MIRADOR RESERVOIR	1619		GLENOAKS	BLVD		PASADENA	91103	10417366	FA0012727	7072
MIRADOR RESERVOIR	1619		GLENOAKS	BLVD		PASADENA	91103	10417366	FA0012727	7070
MIRADOR RESERVOIR	1619		GLENOAKS	BLVD		PASADENA	91103	10417366	FA0012727	7072
MCDONALD'S #1005	1955		GLENOAKS	BLVD		SAN FERNANDO	91340	10649212	FA0050520	3000
UNIVERSAL SERVICE STATION INC	2005	N	GLENOAKS	BLVD		BURBANK	91504	10229368	FA0012708	7024
UNIVERSAL SERVICE STATION INC	2005	N	GLENOAKS	BLVD		BURBANK	91504	10229368	FA0012708	7020
SMART & FINAL cc 323	2040		GLENOAKS	BLVD		SAN FERNANDO	91340	10593853	FA0047186	3000
FOOD 4 LESS #372	2040		GLENOAKS	BLVD		SAN FERNANDO	91340	10160271	FA0043850	1001
PACIFIC REGLAZING	2117	N	GLENOAKS	BLVD		BURBANK	91504	10230283	FA0035859	7020
CONOCO PHILLIPS #254188	2128	N	GLENOAKS	BLVD		BURBANK	91504	0	FA0012691	1001
NAPHTHA INC	2616	N	GLENOAKS	BLVD	A	BURBANK	91504	10229380	FA0012723	7020
NAPHTHA INC	2616	N	GLENOAKS	BLVD	A	BURBANK	91504	10229380	FA0012723	7024
ROYAL AUTO CARE	2616	N	GLENOAKS	BLVD		BURBANK	91504	0	FA0012717	1001
7-ELEVEN INC. STORE #18866	3227	N	GLENOAKS	BLVD		BURBANK	91504	10461757	FA0012724	7020
7-ELEVEN INC. STORE #18866	3227	N	GLENOAKS	BLVD		BURBANK	91504	10461757	FA0012724	3000
ELMO SEMICONDUCTOR	7590	N	GLENOAKS	BLVD		BURBANK	91504	0	FA0012699	1003
SALERNO AUTO BODY	8461		GLENOAKS	BLVD		SUN VALLEY	91352	0	FA0012707	1001
CADET UNIFORM SUPPLY CO	8905		GLENOAKS	BLVD		SUN VALLEY	91352	0	FA0012697	1003
CADET UNIFORM SUPPLY CO	8905		GLENOAKS	BLVD		SUN VALLEY	91352	0	FA0012697	2004
RALPHS GROCERY #635	8936		GLENOAKS	BLVD		SUN VALLEY	91352	10160101	FA0042905	1001
LAFD-FIRE STATION 77	8943	N	GLENOAKS	BLVD		SUN VALLEY	91352	10242199	FA0047412	1001
QUINN RENTAL SERVICES	8950		GLENOAKS	BLVD		SUN VALLEY	91352	0	FA0039551	1002
JUST VOLKSWAGONS	8957		GLENOAKS	BLVD		SUN VALLEY	91352	10849321	FA0051123	1000
SAIED TRUCKING CO	8978		GLENOAKS	BLVD	1	SUN VALLEY	91352	0	FA0012695	1001
C & H MACHINE	8982		GLENOAKS	BLVD		SUN VALLEY	91352	0	FA0012711	1001
SILOR OPTICAL R F C	9000		GLENOAKS	BLVD		SUN VALLEY	91352	0	FA0012709	1003
PHYLLIS MORRIS ORIGINALS	9001	N	GLENOAKS	BLVD		SUN VALLEY	91352	10257946	FA0012669	1003
PHYLLIS MORRIS ORIGINALS	9001	N	GLENOAKS	BLVD		SUN VALLEY	91352	10257946	FA0012669	2020
ALLIANCE FLEET SERVICES-SUN VALLEY	9089		GLENOAKS	BLVD		SUN VALLEY	91352	10661785	FA0036709	1001
SUN VALLEY PETRO	9089		GLENOAKS	BLVD		SUN VALLEY	91352	10614184	FA0037661	1000
ROYAL AUTO DISMANTLING	9110		GLENOAKS	BLVD		SUN VALLEY	91352	10259281	FA0033456	1001

LOS ANGELES COUNTY CUPA
INACTIVE - FACILITY INVENTORY

FACILITY NAME	SITE ADDRESS				CITY	ZIP	CERS ID	Facility ID	PE
TOYOTA WORLD	9118	GLENOAKS	BLVD		SUN VALLEY	91352	10251499	FA0012698	1000
GAUSS	9130	GLENOAKS	BLVD		SUN VALLEY	91352	0	FA0012692	1003
SPENCER AEROSPACE MANUFACTURING	9131	GLENOAKS	BLVD		SUN VALLEY	91352	10155783	FA0051484	1003
RAMCAST ORNAMENTAL SUPPLY CO INC	9165	GLENOAKS	BLVD		SUN VALLEY	91352	0	FA0037007	1003
WEST COAST CERAMICS	9358	GLENOAKS	BLVD		SUN VALLEY	91352	0	FA0012696	1001
EURO AUTO WRECKING	9401	GLENOAKS	BLVD		SUN VALLEY	91352	0	FA0012684	1001
USED AUTO PARTS INDUSTRIAL LLC	9760	GLENOAKS	BLVD		SUN VALLEY	91352	10259284	FA0033458	1001
ELITE FOREIGN AUTOMOTIVE	9787	GLENOAKS	BLVD		SUN VALLEY	91352	10252441	FA0012714	1001
PARTS DEPOT AUTO DISMANTLING	9797	GLENOAKS	BLVD		SUN VALLEY	91352	10258774	FA0033107	1001
GP AUTO PARTS	9813	GLENOAKS	BLVD		SUN VALLEY	91352	10259473	FA0033329	1001
QMP INC	9837	GLENOAKS	BLVD		SUN VALLEY	91352	0	FA0033283	1002
LNL ANODIZING	9900	GLENOAKS	BLVD	3	SUN VALLEY	91352	10241227	FA0012694	1002
LNL ANODIZING	9900	GLENOAKS	BLVD	3	SUN VALLEY	91352	10241227	FA0012694	2020
REPRO-GRAPHIC SUPPLY	9960	GLENOAKS	BLVD	D	SUN VALLEY	91352	0	FA0034215	1001
GLOBE USED AUTO PARTS	10220	GLENOAKS	BLVD		PACOIMA	91331	10249666	FA0044121	1001
SWEDISH AUTO SALVAGE PARTS	10228	GLENOAKS	BLVD	A	PACOIMA	91331	10262800	FA0044123	1001
DAYTONA AUTO SALVAGE	10235	GLENOAKS	BLVD	A	PACOIMA	91331	0	FA0012682	1001
J & M AUTO PARTS	10235	GLENOAKS	BLVD	B	PACOIMA	91331	0	FA0012685	1001
HONDA HEAVEN	10235	GLENOAKS	BLVD	C	PACOIMA	91331	0	FA0037662	1001
DK SHOWCASES	10245	GLENOAKS	BLVD		PACOIMA	91331	0	FA0012679	1001
BELLA TONA FURNITURE FINISHE	10255	GLENOAKS	BLVD		PACOIMA	91331	10679764	FA0012674	1000
BADGER BLOCKS INC	10261	GLENOAKS	BLVD		PACOIMA	91331	0	FA0012686	1001
WOODWARD HRT	10445	GLENOAKS	BLVD		PACOIMA	91331	10152153	FA0012710	2002
WOODWARD HRT	10445	GLENOAKS	BLVD		PACOIMA	91331	10152153	FA0012710	1001
LEONETTI CINE RENTALS	10601	GLENOAKS	BLVD		PACOIMA	91331	10257961	FA0031527	1001
7-ELEVEN #25122	10711	GLENOAKS	BLVD		PACOIMA	91331	0	FA0043466	3000
J & D AUTO REPAIR	10772	GLENOAKS	BLVD		PACOIMA	91331	10262848	FA0044231	1000
J & B MACHINERY SHOP	10778	GLENOAKS	BLVD		PACOIMA	91331	10254889	FA0012643	1000
NOETTL ENGINEERING INC	11011	GLENOAKS	BLVD	13&14	PACOIMA	91331	0	FA0012680	1001
R M R PRODUCTS	11011	GLENOAKS	BLVD	1-9	PACOIMA	91331	10257448	FA0012681	1003
QUEEN CABINET REPAIR	11015	GLENOAKS	BLVD	21&22	PACOIMA	91331	0	FA0012678	1001
VALLEY CIRCUITS INC	11031	GLENOAKS	BLVD		PACOIMA	91331	10153403	FA0012689	2010
VALLEY CIRCUITS INC	11031	GLENOAKS	BLVD		PACOIMA	91331	10153403	FA0012689	1103
A'S CLEANERS	11254	GLENOAKS	BLVD		PACOIMA	91331	0	FA0012706	1001
PHOTO TECH	11258	GLENOAKS	BLVD		PACOIMA	91331	0	FA0033936	1006
CENTRO DE SUSPENSION Y ALINEACION	11530	GLENOAKS	BLVD	2	PACOIMA	91331	10259419	FA0033939	1000

LOS ANGELES COUNTY CUPA
INACTIVE - FACILITY INVENTORY

FACILITY NAME	SITE ADDRESS					CITY	ZIP	CERS ID	Facility ID	PE
V K UNION NO. 2, #256905	12629		GLENOAKS	BLVD	A	SYLMAR	91342	0	FA0033709	1001
PLAZA CLEANERS	12657		GLENOAKS	BLVD		SYLMAR	91342	0	FA0012705	1001
DIGITAL PHOTO LAB	12667		GLENOAKS	BLVD		SYLMAR	91342	10260175	FA0036074	1006
ONE HOUR PHOTO MAX	12671		GLENOAKS	BLVD		SYLMAR	91342	0	FA0012690	1006
DISTRUBUTING STATION 107	13077		GLENOAKS	BLVD		SYLMAR	91342	0	FA0036366	1001
GLENN DAVIS AUTOMOTIVE INC	534	S	GLENWOOD	AVE		GLENDORA	91741	0	FA0012734	3001
SOLAR PRECISION PRODUCTS INC	607	S	GLENWOOD	PL		BURBANK	91506	10229392	FA0012730	7020
SOLAR PRECISION PRODUCTS INC	607	S	GLENWOOD	PL		BURBANK	91506	10229392	FA0012730	1002
LIFEGAS CO	614	S	GLENWOOD	PL		BURBANK	91506	0	FA0012731	7020
LINCARE INC	614	S	GLENWOOD	PL	B	BURBANK	91506	10138595	FA0043639	7020
BUCY DIE CASTING CORP	625	S	GLENWOOD	PL		BURBANK	91506	10229395	FA0012732	7020
BUCY DIE CASTING CORP	625	S	GLENWOOD	PL		BURBANK	91506	10229395	FA0012732	7020
BUCY DIE CASTING CORP	625	S	GLENWOOD	PL		BURBANK	91506	10229395	FA0012732	1002
AJC ENTERPRISES	631	S	GLENWOOD	PL		BURBANK	91506	0	FA0012729	1002
BUCY DIE CASTING	633	S	GLENWOOD	PL		BURBANK	91506	10229389	FA0012728	1003
CONTINENTAL AUTO TRANSPORT	7712		GLORIA	AVE		VAN NUYS	91406	0	FA0012737	1000
CONTINENTAL AUTO TRANSPORT	7712		GLORIA	AVE		VAN NUYS	91406	0	FA0012737	2001
CITI PRINT	7915		GLORIA	AVE		VAN NUYS	91406	0	FA0012736	1002
T-MOBILE WEST (SITE ID# SV00243A)	40780		GODDE HILL	RD		PALMDALE	93551	0	FA0040917	3000
HATHAWAY CHILDREN SERVICE INC	8955		GOLD CREEK	RD		SYLMAR	91342	0	FA0012740	3001
ALSTON CORP	730	W	GOLDEN GROVE	WAY		COVINA	91722	0	FA0012741	3001
FRIEDMAN MARKETING CORP	810	W	GOLDEN GROVE	WAY		COVINA	91722	0	FA0012742	3001
GOLDEN GROVE TRADING INC	854	W	GOLDEN GROVE	WAY		COVINA	91722	10282678	FA0042506	3000
JACK IN THE BOX #3245	20965		GOLDEN SPRINGS	DR		DIAMOND BAR	91765	10285576	FA0044749	3000
DIAMOND CREEK CLEANERS	21034		GOLDEN SPRINGS	DR		DIAMOND BAR	91789	0	FA0012744	1001
DIAMOND CREEK CLEANERS	21034		GOLDEN SPRINGS	DR		DIAMOND BAR	91789	0	FA0012744	3001
H&S ENERGY PRODUCTS LLC # 2021	21095		GOLDEN SPRINGS	DR		DIAMOND BAR	91789	10289455	FA0012754	7124
H&S ENERGY PRODUCTS LLC # 2021	21095		GOLDEN SPRINGS	DR		DIAMOND BAR	91789	10289455	FA0012754	7124
DIAMOND BAR SHELL	21103		GOLDEN SPRINGS	DR		DIAMOND BAR	91789	10295416	FA0012743	7124
NURSERY LAND GARDEN	21144		GOLDEN SPRINGS	DR		DIAMOND BAR	91789	0	FA0012751	3001
T-MOBILE WEST SITE ID # IE04437A	21156		GOLDEN SPRINGS	DR		DIAMOND BAR	91789	10409146	FA0041208	3000

LOS ANGELES COUNTY CUPA
INACTIVE - FACILITY INVENTORY

FACILITY NAME	SITE ADDRESS					CITY	ZIP	CERS ID	Facility ID	PE
T-MOBILE WEST IE04242A	21951		GOLDEN SPRINGS	DR		DIAMOND BAR	91765	10408111	FA0041335	3000
U S E CORONA INC FOR PVA	22324		GOLDEN SPRINGS	DR		DIAMOND BAR	91765	0	FA0012755	3001
GRAND MOBIL	22628	E	GOLDEN SPRINGS	DR		DIAMOND BAR	91765	10291309	FA0012753	7124
GRAND MOBIL	22628	E	GOLDEN SPRINGS	DR		DIAMOND BAR	91765	10291309	FA0012753	7124
DIAMOND BAR GOLF COURSE	22751	E	GOLDEN SPRINGS	DR		DIAMOND BAR	91765	10296112	FA0012746	3701
VILLAGE ANIMAL HOSPITAL	23379		GOLDEN SPRINGS	DR		DIAMOND BAR	91765	0	FA0012748	3001
SPRINT NXTL GOLDEN SPRINGS OFF CNTR	23383		GOLDEN SPRINGS	DR		DIAMOND BAR	91765	10798168	FA0038651	3000
GRAIG AMMON	23525		GOLDEN SPRINGS	DR		DIAMOND BAR	91765	0	FA0012749	3001
DIAMOND JIM'S DAIRY	23671	E	GOLDEN SPRINGS	DR		DIAMOND BAR	91765	0	FA0012750	3002
SPRINT NXTL GOLDEN STATE COMM SITE	34701		GOLDEN STATE	FWY		CASTAIC	91384	0	FA0038652	3000
T-MOBILE WEST SITE ID# SV00312A	34701		GOLDEN STATE	HWY	TM	CASTAIC	91384	10293358	FA0041073	3000
US FOREST SERVICE	38001		GOLDEN STATE	HWY		CASTAIC	91384	10299319	FA0012760	3001
UNION OIL - GORMAN UNOCAL	49704		GOLDEN STATE	HWY		GORMAN	93243	0	FA0012759	3001
VISTA PAINT #51 - SANTA CLARITA	21010		GOLDEN TRIANGLE	RD		SANTA CLARITA	91350	10475803	FA0046358	3000
SCV WATER - GOLDEN TRIANGLE	21110	W	GOLDEN TRIANGLE	RD		SAUGUS	91350	10287190	FA0012761	7124
CYTEC INDUSTRIES INC	21444		GOLDEN TRIANGLE	RD		SAUGUS	91350	0	FA0012763	3001
CYTEC INDUSTRIES INC	21444		GOLDEN TRIANGLE	RD		SAUGUS	91350	0	FA0012763	3500
LAKESIDE BOAT SERVICE	21452		GOLDEN TRIANGLE	RD		SAUGUS	91350	0	FA0012768	3001
LAKESIDE BOAT SERVICE	21452		GOLDEN TRIANGLE	RD		SAUGUS	91350	0	FA0012768	1001
MOUNTASIA	21516		GOLDEN TRIANGLE	RD	B	SANTA CLARITA	91350	10292293	FA0043108	1001
MOUNTASIA	21516		GOLDEN TRIANGLE	RD	B	SANTA CLARITA	91350	10292293	FA0043108	3001
SPRINT NXTL (F1) MOUNTASIA	21516		GOLDEN TRIANGLE	RD	A	SANTA CLARITA	91350	0	FA0038654	3000
BURKE VENDING & CATERING	21554		GOLDEN TRIANGLE	RD		SAUGUS	91350	0	FA0012762	3001

LOS ANGELES COUNTY CUPA
INACTIVE - FACILITY INVENTORY

FACILITY NAME	SITE ADDRESS					CITY	ZIP	CERS ID	Facility ID	PE
CITADEL ROOFING AND SOLAR INC.	21616		GOLDEN TRIANGLE	RD		SANTA CLARITA	91350	10288417	FA0012767	1003
PARTY CITY #920 SANTA CLARITA	19037		GOLDEN VALLEY	RD		SANTA CLARITA	91387	10705501	FA0049661	3000
PARTY CITY #920 SANTA CLARITA	19037		GOLDEN VALLEY	RD		SANTA CLARITA	91387	10705501	FA0049661	1002
KAISER TARGET CLINIC, SANTA CLARITA	19105		GOLDEN VALLEY	RD	C	SANTA CLARITA	91387	10899679	FA0054907	1101
BATH & BODY WORKS #2506	19125		GOLDEN VALLEY	RD	25	CANYON COUNTRY	91387	10830970	FA0051861	3000
CHEMRING ENERGETIC DEVICES	26313	N	GOLDEN VALLEY	RD		SANTA CLARITA	91350	10412044	FA0012777	3001
CHEMRING ENERGETIC DEVICES	26313	N	GOLDEN VALLEY	RD		SANTA CLARITA	91350	10412044	FA0012777	1001
TR WATERIDGE, LLC	5120	W	GOLDLEAF	CIR	110	LOS ANGELES	90056	10289251	FA0042420	3001
SCITEX	5120	W	GOLDLEAF	CIR	10	LOS ANGELES	90056	0	FA0012789	1003
BAE SYSTEMS CONTROLS INC	5140	W	GOLDLEAF	CIR		LOS ANGELES	90056	10263412	FA0034704	3001
CARROLLINE SERVICES INC	11605		GOLDRING	RD	C	ARCADIA	91006	0	FA0012792	3001
FINISHMASTER BRANCH 424	11650		GOLDRING	RD		ARCADIA	91006	10836283	FA0012790	1001
FINISHMASTER BRANCH 424	11650		GOLDRING	RD		ARCADIA	91006	10836283	FA0012790	3000
CITY OF ARCADIA-CITY YARD PWSD	11800		GOLDRING	RD		ARCADIA	91006	10284841	FA0012791	3503
CITY OF ARCADIA-CITY YARD PWSD	11800		GOLDRING	RD		ARCADIA	91006	10284841	FA0012791	7124
LASD - CRIME LAB (DOWNEY)	7717		GOLONDRINAS	ST		DOWNEY	90242	10304626	FA0043813	1001
LASD - CRIME LAB (DOWNEY)	7717		GOLONDRINAS	ST		DOWNEY	90242	10304626	FA0043813	7050
LASD - CRIME LAB (DOWNEY)	7717		GOLONDRINAS	ST		DOWNEY	90242	10304626	FA0043813	7050
JOES BODY SHOP	939		GOODRICH	BLVD	B	LOS ANGELES	90022	10303030	FA0033749	3001
SL DIGITAL INC	971		GOODRICH	BLVD		LOS ANGELES	90022	10297138	FA0012793	3001
SL DIGITAL INC	971		GOODRICH	BLVD		LOS ANGELES	90022	10297138	FA0012793	1001
PARADISE PRINTING INC	1000	S	GOODRICH	BLVD		COMMERCE	90022	0	FA0012800	3001
WOODROW W MEIR MD	1011		GOODRICH	BLVD		LOS ANGELES	90022	0	FA0012745	3500
WOODROW W MEIR MD	1011		GOODRICH	BLVD		LOS ANGELES	90022	0	FA0012745	3001
DONALD LEAKE DMD MD	1017		GOODRICH	BLVD		LOS ANGELES	90022	0	FA0012796	3001
GOMEZ CATERING TRUCKS	1217		GOODRICH	BLVD		LOS ANGELES	90022	10286089	FA0012801	1001
CRASH CUSTOM BODY SHOP	1247		GOODRICH	BLVD		LOS ANGELES	90022	10273903	FA0012803	3001
MASCARRO LEATHER	1258	S	GOODRICH	BLVD		COMMERCE	90022	0	FA0012799	3001
CODO MANUFACTURING CORP	1268		GOODRICH	BLVD		COMMERCE	90022	0	FA0012794	3001
AARON BROTHERS INC	1270		GOODRICH	BLVD		COMMERCE	90022	10280101	FA0012804	3002
M & J CATERING TRUCKS	1307		GOODRICH	BLVD		LOS ANGELES	90022	0	FA0012795	1006
M & J CATERING TRUCKS	1307		GOODRICH	BLVD		LOS ANGELES	90022	0	FA0012795	3001
OST-OF SERVICE TRNSP	1400	S	GOODRICH	BLVD	B	COMMERCE	90022	0	FA0012798	3001
MOVIEMACHINES	4011		GOODWIN	AVE		LOS ANGELES	90039	10758034	FA0050669	1001
RALPHS GROCERY (MAINTENANCE SHOP)	4011		GOODWIN	AVE		LOS ANGELES	90039	0	FA0045033	1002
ARROW DIECASTING INC	4031		GOODWIN	AVE		LOS ANGELES	90039	10251166	FA0012806	1002

LOS ANGELES COUNTY CUPA
INACTIVE - FACILITY INVENTORY

FACILITY NAME	SITE ADDRESS					CITY	ZIP	CERS ID	Facility ID	PE
EXCELLO PLATING CO INC	4057		GOODWIN	AVE		LOS ANGELES	90039	0	FA0012807	2020
EXCELLO PLATING CO INC	4057		GOODWIN	AVE		LOS ANGELES	90039	0	FA0012807	1003
DRAMA-LOGUE INC	1456		GORDON	AVE		LOS ANGELES	90028	0	FA0012809	1002
YALE LABORATORY	1509	N	GORDON	ST		LOS ANGELES	90028	0	FA0012810	1001
ALLIED DENTAL LAB INC	1562	N	GORDON	ST		POMONA	91768	0	FA0012811	3001
SCE GORMAN SUBSTATION	39439		GORMAN	RD		LEBEC	93243	10190255	FA0012818	3701
SPRINT NXTL	34703		GORMAN POST	RD		LEBEC	93243	0	FA0038470	3000
AT&T BAKERSFIELD OVERLAY (11632)	37403		GORMAN POST	RD		GORMAN	93243	10455031	FA0036959	3000
T-MOBILE WEST LLC SV00290A	37407		GORMAN POST	RD		GORMON	93243	10293349	FA0051357	3000
GORMAN OIL CORPORATION	49761		GORMAN POST	RD		GORMAN	93243	10292092	FA0012814	7124
GORMAN POST OIL CORPORATION	49764		GORMAN POST	RD		GORMAN	93243	10267840	FA0012812	7124
LA COUNTY SHERIFF'S DEPT	49819		GORMAN POST	RD		GORMAN	93243	0	FA0012813	3001
SCE BAILEY SUBSTATION			GORMAN POST RD / HWY138			GORMAN	93243	10190041	FA0012819	3702
HUNGRY VALLEY FUEL INC.	49715	N	GORMAN SCHOOL	RD		GORMAN	93243	10298254	FA0012820	7124
HUNGRY VALLEY FUEL INC.	49715	N	GORMAN SCHOOL	RD		GORMAN	93243	10298254	FA0012820	7124
RICKELLY'S AUTO REPAIR	1617	N	GOWER	ST		LOS ANGELES	90028	0	FA0012816	1001
JERRY'S GARAGE INC	1645	N	GOWER	ST		LOS ANGELES	90028	0	FA0012823	1001
HOLLYWOOD FOREIGN CAR SRVCS	1715	N	GOWER	ST		LOS ANGELES	90028	0	FA0012824	1000
BOYS MARKET	5510		GRACE	PL		COMMERCE	90022	0	FA0012828	3001
ALLAN CO	5600		GRACE	PL		COMMERCE	90022	10619131	FA0038089	1003
ALLAN CO	5600		GRACE	PL		COMMERCE	90022	10619131	FA0038089	3001
ALLAN CO	5600		GRACE	PL		COMMERCE	90022	10619131	FA0038089	3001
REGAL POLY & PAPER	5600		GRACE	PL	A	COMMERCE	90022	0	FA0045496	3001
BALL AEROSOL AND SPECIALTY PACKAGIN	5650	E	GRACE	PL		COMMERCE	90022	10152289	FA0012827	1104
BALL AEROSOL AND SPECIALTY PACKAGIN	5650	E	GRACE	PL		COMMERCE	90022	10152289	FA0012827	3003
BALL AEROSOL AND SPECIALTY PACKAGIN	5650	E	GRACE	PL		COMMERCE	90022	10152289	FA0012827	3500
MUNICIPAL MAINTENANCE EQUIPMENT INC	13922		GRACEBEE	AVE		NORWALK	90650	10275955	FA0012831	1002
JAHENNE LOGISTICS INC	14000	S	GRACEBEE	AVE		NORWALK	90650	10289734	FA0012829	7124
JAHENNE LOGISTICS INC	14000	S	GRACEBEE	AVE		NORWALK	90650	10289734	FA0012829	7124
KERBER BROS INC	14006		GRACEBEE	AVE		NORWALK	90650	0	FA0012830	1002
KERBER BROS INC	14006		GRACEBEE	AVE		NORWALK	90650	0	FA0012830	3003
SPRINT NXTL SANTA ANITA RET HOME	5600		GRACEWOOD	AVE		TEMPLE CITY	91780	0	FA0038655	3000
HASKEL INTERNATIONAL LLC	100	E	GRAHAM	PL		BURBANK	91502	10229398	FA0012833	7020
WELDCRAFT	119	E	GRAHAM	PL		BURBANK	91502	0	FA0012834	1003
WELDCRAFT	119	E	GRAHAM	PL		BURBANK	91502	0	FA0012834	2020
WELDCRAFT	119	E	GRAHAM	PL		BURBANK	91502	0	FA0012834	7020

LOS ANGELES COUNTY CUPA
INACTIVE - FACILITY INVENTORY

FACILITY NAME	SITE ADDRESS					CITY	ZIP	CERS ID	Facility ID	PE
CALIFORNIA WATER SERVICE CO - HR-22	2598		GRAHAM	AVE		REDONDO BEACH	90278	10501201	FA0048781	7080
GENERAL FURNITURE MFG CORP	8324		GRAHAM	AVE		LOS ANGELES	90001	0	FA0012836	3001
SPIRAL PAPER TUBE & CORE CO	8802	S	GRAHAM	AVE		LOS ANGELES	90002	0	FA0012838	3001
SPIRAL PAPER TUBE & CORE CO	8802	S	GRAHAM	AVE		LOS ANGELES	90002	0	FA0012838	1003
RECONSERVE OF CA LOS ANGELES	9112		GRAHAM	AVE		LOS ANGELES	90002	10275421	FA0012835	7124
T-MOBILE WEST SITE ID # LA02385A	9112		GRAHAM	AVE	TM	LOS ANGELES	90002	10293511	FA0040961	3000
EPOCH INDUSTRIES INC	6000	S	GRAMERCY	PL		LOS ANGELES	90047	0	FA0012842	1003
ADVANCE PAPER BOX CO	6025	S	GRAMERCY	PL		LOS ANGELES	90047	10261312	FA0039482	1001
INTERSTATE BRANDS CORP	6111	S	GRAMERCY	PL		LOS ANGELES	90047	10256053	FA0012845	1003
PARKER HANNIFIN CORP-RACOR DIVISION	13720	S	GRAMERCY	PL		GARDENA	90249	0	FA0012860	1003
PARKER HANNIFIN CORP-RACOR DIVISION	13720	S	GRAMERCY	PL		GARDENA	90249	0	FA0012860	3003
AZON CORP	13771	S	GRAMERCY	PL		GARDENA	90249	10800025	FA0012864	1003
AZON CORP	13771	S	GRAMERCY	PL		GARDENA	90249	10800025	FA0012864	3001
AZON CORP	13771	S	GRAMERCY	PL		GARDENA	90249	10800025	FA0012864	2020
SERV-O-MET	14606	S	GRAMERCY	PL		GARDENA	90249	0	FA0012857	3001
WAFCO GAGE AND MANUFACTURING INC	16629		GRAMERCY	PL		GARDENA	90247	10131448	FA0039790	7100
WAFCO GAGE AND MANUFACTURING INC	16629		GRAMERCY	PL		GARDENA	90247	10131448	FA0039790	7100
WAFCO GAGE AND MANUFACTURING INC	16629		GRAMERCY	PL		GARDENA	90247	10131448	FA0039790	7100
KIDDIE RIDE AMUSEMENT CO	16633		GRAMERCY	AVE		GARDENA	90247	10131604	FA0037150	7100
KIDDIE RIDE AMUSEMENT CO	16633		GRAMERCY	AVE		GARDENA	90247	10131604	FA0037150	7100
KIDDIE RIDE AMUSEMENT CO	16633		GRAMERCY	AVE		GARDENA	90247	10131604	FA0037150	7100
TECH ETCH MEREL	16809		GRAMERCY	PL		GARDENA	90247	0	FA0012855	1002
LUSEAUX LABORATORIES INC	16816	S	GRAMERCY	PL		GARDENA	90247	10264522	FA0012862	1003
LUSEAUX LABORATORIES INC	16816	S	GRAMERCY	PL		GARDENA	90247	10264522	FA0012862	3003
SPRINT NXTL USHIJIMA WAREHOUSE	17000		GRAMERCY	PL		GARDENA	90247	10799533	FA0038656	3000
CONTROL PLATING CO INC	17014		GRAMERCY	PL		GARDENA	90247	10799413	FA0012863	1102
CONTROL PLATING CO INC	17014		GRAMERCY	PL		GARDENA	90247	10799413	FA0012863	3003
CONTROL PLATING CO INC	17014		GRAMERCY	PL		GARDENA	90247	10799413	FA0012863	3502
CONTROL PLATING CO INC	17014		GRAMERCY	PL		GARDENA	90247	10799413	FA0012863	2020
TG'S PERFORMANCE ENGINE SHOP INC	17360	S	GRAMERCY	PL		GARDENA	90247	0	FA0012840	1000
TG'S PERFORMANCE ENGINE SHOP INC	17360	S	GRAMERCY	PL		GARDENA	90247	0	FA0012840	3000
AEROCONTROLEX INC	17362		GRAMERCY	PL		GARDENA	90247	0	FA0037907	1001
AEROCONTROLEX INC	17362		GRAMERCY	PL		GARDENA	90247	0	FA0037907	3002
TOYOTA MOTOR SALES - PROJECT CENTER NORTH	19300		GRAMERCY	PL		TORRANCE	90503	10118665	FA0044598	1001
TOYOTA MOTOR SALES - PROJECT CENTER NORTH	19300		GRAMERCY	PL		TORRANCE	90503	10118665	FA0044598	7100
TOYOTA MOTOR SALES - PROJECT CENTER NORTH	19300		GRAMERCY	PL		TORRANCE	90503	10118665	FA0044598	7100

LOS ANGELES COUNTY CUPA
INACTIVE - FACILITY INVENTORY

FACILITY NAME	SITE ADDRESS					CITY	ZIP	CERS ID	Facility ID	PE
Mayekawa U.S.A. Inc.	19475		GRAMERCY	PL		TORRANCE	90501	10131160	FA0012843	7100
Mayekawa U.S.A. Inc.	19475		GRAMERCY	PL		TORRANCE	90501	10131160	FA0012843	7100
Mayekawa U.S.A. Inc.	19475		GRAMERCY	PL		TORRANCE	90501	10131160	FA0012843	1003
Mayekawa U.S.A. Inc.	19475		GRAMERCY	PL		TORRANCE	90501	10131160	FA0012843	7100
Mayekawa U.S.A. Inc.	19475		GRAMERCY	PL		TORRANCE	90501	10131160	FA0012843	7100
GOODRIDGE USA INC	20309		GRAMERCY	PL		TORRANCE	90501	0	FA0012854	1002
VAN'S INTERNATIONAL FOODS	20318		GRAMERCY	PL		TORRANCE	90501	0	FA0012856	7100
VAN'S INTERNATIONAL FOODS	20318		GRAMERCY	PL		TORRANCE	90501	0	FA0012856	7100
FARAD INDUSTRIES INC	20435		GRAMERCY	PL	104	TORRANCE	90501	10299997	FA0012844	1001
LETTERHEAD FACTORY	20435		GRAMERCY	PL	103	TORRANCE	90501	0	FA0012851	1002
SYSTEMS CABLE PRODUCTS	20435		GRAMERCY	PL	102	TORRANCE	90501	10300009	FA0012853	1002
FARAD INDUSTRIES INC	20435		GRAMERCY	PL	104	TORRANCE	90501	10299997	FA0012844	2002
AMERICAN INTERNATIONAL TECHN	20445		GRAMERCY	PL	201	TORRANCE	90501	0	FA0012850	1002
IWASAKI IMAGES OF AMERICA	20460		GRAMERCY	PL		TORRANCE	90501	0	FA0012852	1002
IWASAKI IMAGES OF AMERICA	20460		GRAMERCY	PL		TORRANCE	90501	0	FA0012852	7100
MARTIN PRESS	20600		GRAMERCY	PL	205	TORRANCE	90501	0	FA0012848	1002
MARTIN PRESS	20600		GRAMERCY	PL	205	TORRANCE	90501	0	FA0012848	7100
MARTIN PRESS	20600		GRAMERCY	PL	205	TORRANCE	90501	0	FA0012848	7100
INTELLISENSE SYSTEMS INC	20600		GRAMERCY	PL	205/6	TORRANCE	90501	10131361	FA0045135	1004
INTELLISENSE SYSTEMS INC	20600		GRAMERCY	PL	205/6	TORRANCE	90501	10131361	FA0045135	7100
INTELLISENSE SYSTEMS INC	20600		GRAMERCY	PL	205/6	TORRANCE	90501	10131361	FA0045135	7100
LUMINIT LLC	20600		GRAMMERCY	PL	201	TORRANCE	90501	10587049	FA0046982	3001
AIDA'S CLEANERS	102	N	GRAND	AVE		WEST COVINA	91791	10659655	FA0012868	1001
AIDA'S CLEANERS	102	N	GRAND	AVE		WEST COVINA	91791	10659655	FA0012868	3000
CHEVRON SERVICE STATION	106	S	GRAND	AVE		COVINA	91724	0	FA0012902	3001
UNITED #189	123	N	GRAND	AVE		WEST COVINA	91791	10407658	FA0012895	7124
NEW VISION AUTOMOTIVE	123	N	GRAND	AVE	A	WEST COVINA	91791	0	FA0043297	1001
NEW VISION AUTOMOTIVE	123	N	GRAND	AVE	A	WEST COVINA	91791	0	FA0043297	3001
UNITED #189	123	N	GRAND	AVE		WEST COVINA	91791	10407658	FA0012895	7124
UNITED #189	123	N	GRAND	AVE		WEST COVINA	91791	10407658	FA0012895	7124
AUTOMOTIVE SMOG CHECK	123	N	GRAND	AVE	B	WEST COVINA	91791	0	FA0036726	1001
U.S. COURT OF APPEALS	125	S	GRAND	AVE		PASADENA	91105	10299643	FA0012878	7070
U.S. COURT OF APPEALS	125	S	GRAND	AVE		PASADENA	91105	10299643	FA0012878	7070
U.S. COURT OF APPEALS	125	S	GRAND	AVE		PASADENA	91105	10299643	FA0012878	7070
CVS PHARMACY #9851	130	N	GRAND	AVE		GLENDORA	91741	10290790	FA0012932	3001
RITE AID STORE #5585	139	N	GRAND	AVE		COVINA	91724	10298215	FA0012929	3001

LOS ANGELES COUNTY CUPA
INACTIVE - FACILITY INVENTORY

FACILITY NAME	SITE ADDRESS					CITY	ZIP	CERS ID	Facility ID	PE
JOHNSON CONTROLS-MALL GARAGE	140	N	GRAND	AVE	2	LOS ANGELES	90012	0	FA0034510	1001
FOTOCENTER	142	N	GRAND	AVE		GLENDORA	91741	0	FA0012870	1006
WALGREENS #6972	150	S	GRAND	AVE		COVINA	91724	10295593	FA0038152	3001
BERKLEY SQUARE CLEANERS	154	S	GRAND	AVE		COVINA	91724	10798042	FA0012917	1001
BERKLEY SQUARE CLEANERS	154	S	GRAND	AVE		COVINA	91724	10798042	FA0012917	3001
NATIONAL DISTRIBUTION CENTERS LP	179	S	GRAND	AVE		INDUSTRY	91789	10416007	FA0046091	1001
NEW IMAGE CLEANERS	201	N	GRAND	AVE		COVINA	91724	10295518	FA0012915	1001
NEW IMAGE CLEANERS	201	N	GRAND	AVE		COVINA	91724	10295518	FA0012915	3001
JNK PETROLEUM INC	201	N	GRAND	AVE		WEST COVINA	91791	10298212	FA0012897	7124
JNK PETROLEUM INC	201	N	GRAND	AVE		WEST COVINA	91791	10298212	FA0012897	7124
JNK PETROLEUM INC	201	N	GRAND	AVE		WEST COVINA	91791	10298212	FA0012897	7124
JNK PETROLEUM INC	201	N	GRAND	AVE		WEST COVINA	91791	10298212	FA0012897	7124
FRESH & EASY #1144	205	N	GRAND	AVE		COVINA	91724	10293880	FA0042372	3001
FRESH & EASY #1144	205	N	GRAND	AVE		COVINA	91724	10293880	FA0042372	1001
T-MOBILE WEST SITE ID: IE04771A	511		GRAND	AVE		WALNUT	91789	0	FA0041063	3000
HONDA CAR WASH	515	S	GRAND	AVE		DIAMOND BAR	91765	0	FA0012849	7124
DIAMOND BAR HONDA	525	S	GRAND	AVE		DIAMOND BAR	91765	10798195	FA0012884	3002
DIAMOND BAR HONDA	525	S	GRAND	AVE		DIAMOND BAR	91765	10798195	FA0012884	1003
WALGREENS #6640	550	S	GRAND	AVE		GLENDORA	91741	10289656	FA0039228	3001
UNITED PACIFIC 0645	601	N	GRAND	AVE		COVINA	91724	10285705	FA0012914	7124
HUGH'S AUTO SHOP	652	N	GRAND	AVE		COVINA	91724	0	FA0012918	3001
HUGH'S AUTO SHOP	652	N	GRAND	AVE		COVINA	91724	0	FA0012918	1000
BACK-IN-A-FLASH	665	S	GRAND	AVE		GLENDORA	91740	0	FA0012874	1006
FAKHOURY SMOG & AUTO CENTER	701	N	GRAND	AVE		COVINA	91724	0	FA0012911	3001
ALAMEDA MANAGEMENT #521	701	S	GRAND	AVE		GLENDORA	91740	0	FA0012886	3001
PARNELLI JONES C57	705	S	GRAND	AVE		GLENDORA	91740	0	FA0012877	1002
HOUSE2HOME #1519	725	S	GRAND	AVE		GLENDORA	91740	10800283	FA0012899	3000
COVINA CAR WASH	744	N	GRAND	AVE		COVINA	91724	10267825	FA0012910	1000
COVINA CAR WASH	744	N	GRAND	AVE		COVINA	91724	10267825	FA0012910	3001
COVINA CAR WASH	744	N	GRAND	AVE		COVINA	91724	10267825	FA0012910	7124
COVINA CAR WASH	744	N	GRAND	AVE		COVINA	91724	10267825	FA0012910	3701
GRAND AUTO CARE	746	N	GRAND	AVE		COVINA	91724	0	FA0012909	1003
GRAND AUTO CARE	746	N	GRAND	AVE		COVINA	91724	0	FA0012909	3001
CARLS JR 7365	810	S	GRAND	AVE		GLENDORA	91740	10458262	FA0046202	3000
GRAND CHEVROLET	820	S	GRAND	AVE		GLENDORA	91740	0	FA0012892	3001
R C H ENGINEERING INC	828	N	GRAND	AVE		COVINA	91724	0	FA0012901	3001

LOS ANGELES COUNTY CUPA
INACTIVE - FACILITY INVENTORY

FACILITY NAME	SITE ADDRESS					CITY	ZIP	CERS ID	Facility ID	PE
ASSOCIATED VACUUM TECHNOLOGY, INC.	830	N	GRAND	AVE		COVINA	91724	10472848	FA0046181	1001
ASSOCIATED VACUUM TECHNOLOGY, INC.	830	N	GRAND	AVE		COVINA	91724	10472848	FA0046181	3001
T-MOBILE WEST CORP	865	E	GRAND	AVE		POMONA	91766	0	FA0041410	3000
GRAND MAYFLOWER CLEANERS	928	S	GRAND	AVE		GLENDORA	91740	10286041	FA0012882	1001
GRAND MAYFLOWER CLEANERS	928	S	GRAND	AVE		GLENDORA	91740	10286041	FA0012882	3001
GRAND ARCO	934	S	GRAND	AVE		GLENDORA	91740	10290391	FA0012894	7124
GRAND ARCO	934	S	GRAND	AVE		GLENDORA	91740	10290391	FA0012894	7124
GRAND ARCO	934	S	GRAND	AVE		GLENDORA	91740	10290391	FA0012894	7124
GRAND ARCO	934	S	GRAND	AVE		GLENDORA	91740	10290391	FA0012894	7124
UNITED #5640	954	S	GRAND	AVE		GLENDORA	91740	10293109	FA0012883	3500
UNITED #5640	954	S	GRAND	AVE		GLENDORA	91740	10293109	FA0012883	7124
UNITED #5640	954	S	GRAND	AVE		GLENDORA	91740	10293109	FA0012883	7124
SIGNS BANNERS N BALLOONS	1005	N	GRAND	AVE		COVINA	91724	0	FA0012906	3001
A MRC STAMP& SIGN CO	1028	S	GRAND	AVE		LOS ANGELES	90015	0	FA0012866	1001
AAA JEWLERS	1031	N	GRAND	AVE		COVINA	91724	0	FA0012896	3001
LICHTY PHOTOMURALS	1032	S	GRAND	AVE		LOS ANGELES	90015	0	FA0012871	1006
FRONTIER CALIFORNIA - DIAMOND BAR CO	1041		GRAND	AVE		DIAMOND BAR	91765	10141201	FA0012885	7124
GRAND CLEANERS	1049	N	GRAND	AVE		COVINA	91724	10798060	FA0012930	3001
GRAND CLEANERS	1049	N	GRAND	AVE		COVINA	91724	10798060	FA0012930	1001
7-ELEVEN INC #33500	1075	N	GRAND	AVE		COVINA	91724	10166113	FA0012905	7124
T-MOBILE WEST SITE ID#IE04227A	1100	N	GRAND	AVE	TM	WALNUT	91789	0	FA0041123	3000
T-MOBILE WEST SITE ID: IE05054A	1100	N	GRAND	AVE	TM	WALNUT	91789	10293430	FA0041176	3000
METROPCS CALIFORNIA	1100	N	GRAND	AVE	MPCS	WALNUT	91789	10298854	FA0040322	3000
MT SAN ANTONIO COLLEGE	1100	N	GRAND	AVE		WALNUT	91789	10294564	FA0012888	3500
SPEEDWAY NO. 3973 (USA)	1108	N	GRAND	AVE		COVINA	91724	10173189	FA0012904	7124
SPEEDWAY NO. 3973 (USA)	1108	N	GRAND	AVE		COVINA	91724	10173189	FA0012904	7124
SPEEDWAY NO. 3973 (USA)	1108	N	GRAND	AVE		COVINA	91724	10173189	FA0012904	7124
SPEEDWAY NO. 3973 (USA)	1108	N	GRAND	AVE		COVINA	91724	10173189	FA0012904	7124
RAINBOW GARDEN NURSERY	1132	S	GRAND	AVE		GLENDORA	91740	0	FA0037423	1001
SUPER FOCUS	1205	N	GRAND	AVE		WALNUT	91789	0	FA0012867	1006
DIAMOND 1 HR CLEANERS	1241	S	GRAND	AVE	J	DIAMOND BAR	91765	10798174	FA0012919	3001
DIAMOND 1 HR CLEANERS	1241	S	GRAND	AVE	J	DIAMOND BAR	91765	10798174	FA0012919	1000
MARGE CARSON POMONA	1260	E	GRAND	AVE		POMONA	91766	10402915	FA0045508	3001
MARGE CARSON POMONA	1260	E	GRAND	AVE		POMONA	91766	10402915	FA0045508	1001
BEAR ROOFING INC	1315	E	GRAND	AVE		POMONA	91766	0	FA0012925	1002
BEAR ROOFING INC	1315	E	GRAND	AVE		POMONA	91766	0	FA0012925	3001

LOS ANGELES COUNTY CUPA
INACTIVE - FACILITY INVENTORY

FACILITY NAME	SITE ADDRESS					CITY	ZIP	CERS ID	Facility ID	PE
BUILDERS EMPORIUM #525	1325	N	GRAND	AVE		COVINA	91724	0	FA0012907	3001
ABCANA INDUSTRIES, INC	1344	E	GRAND	AVE		POMONA	91766	10268158	FA0012934	3002
ABCANA INDUSTRIES, INC	1344	E	GRAND	AVE		POMONA	91766	10268158	FA0012934	1001
FLOWER FRESH 1 HR CLEANERS	1351	N	GRAND	AVE		COVINA	91724	0	FA0012903	3001
FLOWER FRESH 1 HR CLEANERS	1351	N	GRAND	AVE		COVINA	91724	0	FA0012903	1001
YUCATAN TRANSMISSION	1354	S	GRAND	AVE		LOS ANGELES	90015	0	FA0032155	1001
MGJ ENTERPRISES INC	1357	E	GRAND	AVE		POMONA	91766	10295470	FA0033429	3000
CAL OFFICE MODULAR	1376	E	GRAND	AVE	C&D	POMONA	91766	10294450	FA0012926	1001
CAL OFFICE MODULAR	1376	E	GRAND	AVE	C&D	POMONA	91766	10294450	FA0012926	3001
L P KIRBY EXCAVATION INC	1398	E	GRAND	AVE		POMONA	91766	10870003	FA0052840	1000
L P KIRBY EXCAVATION INC	1398	E	GRAND	AVE		POMONA	91766	10870003	FA0052840	3001
OAKDALE MEMORIAL PARK	1401	S	GRAND	AVE		GLENDORA	91740	10283485	FA0012891	3701
CALIFRONIA HOSPITAL MEDICAL CENTER- LOS ANGELES	1401	S	GRAND	AVE		LOS ANGELES	90015	0	FA0051086	1003
RALPHS GROCERY #622	1411	N	GRAND	AVE		COVINA	91724	0	FA0012922	1001
RALPHS GROCERY #622	1411	N	GRAND	AVE		COVINA	91724	0	FA0012922	3001
COAN CONSTRUCTION CO INC	1521	E	GRAND	AVE		POMONA	91766	0	FA0012927	1002
COAN CONSTRUCTION CO INC	1521	E	GRAND	AVE		POMONA	91766	0	FA0012927	3001
AT&T MOBILITY - LA8058-07 (SUMMIT R	1600	N	GRAND	AVE		DIAMOND BAR	91765	0	FA0043019	3000
ALPHA ORTHOPEDIC	2840	S	GRAND	AVE		LOS ANGELES	90007	0	FA0012865	1002
PACIFIC COLOR PRESS	3801	S	GRAND	AVE		LOS ANGELES	90037	0	FA0012873	1002
ACL STRUCTURES FORMS & EQUIPMENT RE	4080	E	GRAND	AVE		POMONA	91766	0	FA0042104	1001
ACL STRUCTURES FORMS & EQUIPMENT RE	4080	E	GRAND	AVE		POMONA	91766	0	FA0042104	3001
JERRY'S AUTO SERVICE	4560	N	GRAND	AVE		COVINA	91724	10269199	FA0012900	7124
SCE ROSEMEAD SUBSTATION	8533	E	GRAND	AVE		ROSEMEAD	91770	10190203	FA0012887	3702
SAKAIDA NURSERY INC	8626	E	GRAND	AVE		ROSEMEAD	91770	10268479	FA0012880	7124
AT&T CALIFORNIA - E1625	8633	E	GRAND	AVE		ROSEMEAD	91770	10265749	FA0012881	7124
CALIFORNIA AMERICAN WATER CO	8657		GRAND	AVE		ROSEMEAD	91770	10282627	FA0012898	3502
CALIFORNIA AMERICAN WATER CO	8657		GRAND	AVE		ROSEMEAD	91770	10282627	FA0012898	3701
JMS. SASH & DOOR	10934	E	GRAND	AVE		TEMPLE CITY	91780	0	FA0012933	3001
JMS. SASH & DOOR	10934	E	GRAND	AVE		TEMPLE CITY	91780	0	FA0012933	1001
FIBER IMAGES	320		GRAND CYPRESS	AVE	506	PALMDALE	93550	0	FA0040052	1000
FIBER IMAGES	320		GRAND CYPRESS	AVE	506	PALMDALE	93550	0	FA0040052	3001
COLOR RITE	346		GRAND CYPRESS	AVE	404	PALMDALE	93551	10715710	FA0045373	1001
COLOR RITE	346		GRAND CYPRESS	AVE	404	PALMDALE	93551	10715710	FA0045373	3001
COLOR RITE DISTRIBUTING	346		GRAND CYPRESS	AVE	404	PALMDALE	93551	0	FA0045381	1001
COLOR RITE DISTRIBUTING	346		GRAND CYPRESS	AVE	404	PALMDALE	93551	0	FA0045381	3001

LOS ANGELES COUNTY CUPA
INACTIVE - FACILITY INVENTORY

FACILITY NAME	SITE ADDRESS					CITY	ZIP	CERS ID	Facility ID	PE
COLOR RITE	346		GRAND CYPRESS	AVE	404	PALMDALE	93551	10715710	FA0045373	1200
FedEx Ground - ZLAN	385		GRAND CYPRESS	AVE		PALMDALE	93551	10454926	FA0045930	3000
BARTON'S CLEANERS	3817		GRAND VIEW	BLVD		LOS ANGELES	90066	0	FA0012936	1001
MAR VISTA CLEANERS #1	3831		GRAND VIEW	BLVD		LOS ANGELES	90066	10248235	FA0012941	1001
WEST LA RADIATOR & AC	3871		GRAND VIEW	BLVD	A	LOS ANGELES	90066	0	FA0012940	1002
ANGELES PRESS	3871		GRAND VIEW	BLVD	B	LOS ANGELES	90066	0	FA0012937	1001
Sunrise Villa Culver City	4061		GRAND VIEW	BLVD		LOS ANGELES	90066	10615345	FA0052139	1000
FRONTIER CALIFORNIA: MAR VISTA CO	4121		GRAND VIEW	BLVD		CULVER CITY	90066	10141515	FA0012943	7124
FRONTIER CALIFORNIA: MAR VISTA CO	4121		GRAND VIEW	BLVD		CULVER CITY	90066	10141515	FA0012943	7040
PHOENIX WOODWORK	19475		GRAND VIEW	DR		TOPANGA	90290	0	FA0012924	1001
PHOENIX WOODWORK	19475		GRAND VIEW	DR		TOPANGA	90290	0	FA0012924	3003
HARLEY METALS CO	1706	S	GRANDE VISTA	AVE		LOS ANGELES	90023	0	FA0012938	1002
BRIKAR REPRODUCTIONS	728	N	GRANDVIEW	AVE		COVINA	91723	0	FA0012945	3001
B & L AIR CONDITIONING & HEATING	734	N	GRANDVIEW	AVE		COVINA	91723	0	FA0012946	3001
PALO INC	737	N	GRANDVIEW	AVE		COVINA	91723	0	FA0012939	1002
GRANDVIEW ELEMENTARY SCHOOL	795		GRANDVIEW	LN		LA PUENTE	91744	0	FA0012944	3001
T-MOBILE WEST SITE ID# LA02911A	2750		GRANDVIEW	AVE		MANHATTAN BEACH	90266	10293793	FA0041399	3000
PUSH & PULL	1609	E	GRANT	ST		WILMINGTON	90744	0	FA0030993	1001
CALIFORNIA SULPHUR COMPANY	2509	E	GRANT	ST		WILMINGTON	90744	0	FA0012948	1002
T-MOBILE WEST SITE ID # LA03221D	3275	E	GRANT	ST		SIGNAL HILL	90755	10411516	FA0040991	3000
SIGNAL HILL PETROLEUM INC	3365	E	GRANT	ST		SIGNAL HILL	90755	0	FA0035568	3003
MASERATI FIAT ALFA ROMEO OF SANTA MONICA	2037		GRANVILLE	AVE		LOS ANGELES	90025	10788088	FA0046805	1002
T-MOBILE WEST SITE ID# IE04386A			GRAVES AVE & KELBURM	AVE		ROSEMEAD	91770	10293508	FA0040948	3000
SCE SOLEMINT SUBSTATION			GRAYFORD RD & SIERRA HWY			SANTA CLARITA	91351	10190249	FA0006755	3702
MCCURDY BODY WORKS	33	W	GREEN	ST		PASADENA	91105	0	FA0012950	7070
MCCURDY BODY WORKS	33	W	GREEN	ST		PASADENA	91105	0	FA0012950	7070
MCCURDY BODY WORKS	33	W	GREEN	ST		PASADENA	91105	0	FA0012950	1002
AGNES RESTAURANT AND CHEESERY	40	W	GREEN	ST		PASADENA	91105	10884826	FA0012949	1001
AGNES RESTAURANT AND CHEESERY	40	W	GREEN	ST		PASADENA	91105	10884826	FA0012949	2001
AT&T CORP. K177K	50	E	GREEN	ST		PASADENA	91105	10814293	FA0051822	7070
DOG HAUS BIERGARTEN	93	E	GREEN	ST		PASADENA	91105	10654867	FA0048087	7070
WILBER & COMPANY	100	W	GREEN	ST		PASADENA	91105	0	FA0012960	7070
WILBER & COMPANY	100	W	GREEN	ST		PASADENA	91105	0	FA0012960	7070
TWIN PALMS	101	W	GREEN	ST		PASADENA	91105	0	FA0012958	7070
TWIN PALMS	101	W	GREEN	ST		PASADENA	91105	0	FA0012958	7070

LOS ANGELES COUNTY CUPA
INACTIVE - FACILITY INVENTORY

FACILITY NAME	SITE ADDRESS					CITY	ZIP	CERS ID	Facility ID	PE
GELSON S MARKETS #20	245	E	GREEN	ST		PASADENA	91101	10306921	FA0045101	7070
AT&T CORP. - K176V	275	E	GREEN	ST	3.1	PASADENA	91101	10814122	FA0051881	7070
WORLDWIDE CHURCH OF GOD	300	W	GREEN	ST		PASADENA	91105	0	FA0012956	2002
WORLDWIDE CHURCH OF GOD	300	W	GREEN	ST		PASADENA	91105	0	FA0012956	1004
THE PASADENA CENTER OPERATING CO	300	E	GREEN	ST		PASADENA	91101	10307671	FA0044651	7070
THE PASADENA CENTER OPERATING CO	300	E	GREEN	ST		PASADENA	91101	10307671	FA0044651	7070
PASADENA ICE SKATING CENTER	310	E	GREEN	ST		PASADENA	91101	0	FA0012962	7070
PASADENA ICE SKATING CENTER	310	E	GREEN	ST		PASADENA	91101	0	FA0012962	7070
AT&T CORP - K176Y	385	E	GREEN	ST		PASADENA	91101	10814152	FA0051882	7070
AT&T CALIFORNIA - K1104	600	E	GREEN	ST		PASADENA	91101	10155715	FA0012959	7070
AT&T CALIFORNIA - K1104	600	E	GREEN	ST		PASADENA	91101	10155715	FA0012959	7074
AT&T CALIFORNIA - K1104	600	E	GREEN	ST		PASADENA	91101	10155715	FA0012959	7074
AT&T CALIFORNIA - K1104	600	E	GREEN	ST		PASADENA	91101	10155715	FA0012959	7070
AT&T CALIFORNIA - K1104	600	E	GREEN	ST		PASADENA	91101	10155715	FA0012959	7070
AT&T CALIFORNIA - K1104	600	E	GREEN	ST		PASADENA	91101	10155715	FA0012959	7074
DISCOUNT TIRE CENTERS, PASADENA #22	650	E	GREEN	ST		PASADENA	91101	10184723	FA0012951	7070
DISCOUNT TIRE CENTERS, PASADENA #22	650	E	GREEN	ST		PASADENA	91101	10184723	FA0012951	7070
DISCOUNT TIRE CENTERS, PASADENA #22	650	E	GREEN	ST		PASADENA	91101	10184723	FA0012951	1001
DISCOUNT TIRE CENTERS, PASADENA #22	650	E	GREEN	ST		PASADENA	91101	10184723	FA0012951	7070
JACOB MAARSE	655	E	GREEN	ST		PASADENA	91101	10306687	FA0012961	7070
JACOB MAARSE	655	E	GREEN	ST		PASADENA	91101	10306687	FA0012961	7070
JACOB MAARSE	655	E	GREEN	ST		PASADENA	91101	10306687	FA0012961	7070
JACOB MAARSE	655	E	GREEN	ST		PASADENA	91101	10306687	FA0012961	7070
CAROUSEL CUSTOM FLOORS	676	E	GREEN	ST		PASADENA	91101	10307929	FA0012964	7070
CAROUSEL CUSTOM FLOORS	676	E	GREEN	ST		PASADENA	91101	10307929	FA0012964	7070
CAROUSEL CUSTOM FLOORS	676	E	GREEN	ST		PASADENA	91101	10307929	FA0012964	7070
CAROUSEL CUSTOM FLOORS	676	E	GREEN	ST		PASADENA	91101	10307929	FA0012964	7070
RAMIREZ BIANCHI CORP	695	E	GREEN	ST		PASADENA	91101	10307935	FA0043698	7070
RAMIREZ BIANCHI CORP	695	E	GREEN	ST		PASADENA	91101	10307935	FA0043698	7070
T-MOBILE - IE25842A	747	E	GREEN	ST		PASADENA	91101	10411084	FA0046765	7070
MITCH'S AUTO SERVICE & DYNO	767	E	GREEN	ST		PASADENA	91101	10307824	FA0012953	7070
SAUL'S AUTO SERVICE	767	E	GREEN	ST	A	PASADENA	91101	0	FA0034670	7070
MITCH'S AUTO SERVICE & DYNO	767	E	GREEN	ST		PASADENA	91101	10307824	FA0012953	7070
SAUL'S AUTO SERVICE	767	E	GREEN	ST	A	PASADENA	91101	0	FA0034670	1001
SAUL'S AUTO SERVICE	767	E	GREEN	ST	A	PASADENA	91101	0	FA0034670	7070
MITCH'S AUTO SERVICE & DYNO	767	E	GREEN	ST		PASADENA	91101	10307824	FA0012953	7070

LOS ANGELES COUNTY CUPA
INACTIVE - FACILITY INVENTORY

FACILITY NAME	SITE ADDRESS					CITY	ZIP	CERS ID	Facility ID	PE
PASADENA GOLD CO	951	E	GREEN	ST		PASADENA	91101	10306684	FA0012952	7070
PASADENA GOLD CO	951	E	GREEN	ST		PASADENA	91101	10306684	FA0012952	7070
PASADENA GOLD CO	951	E	GREEN	ST		PASADENA	91101	10306684	FA0012952	1000
PASADENA GOLD CO	951	E	GREEN	ST		PASADENA	91101	10306684	FA0012952	7070
MADISON 101 PASADENA SURGERY CENTER	960	E	GREEN	ST	101	PASADENA	91106	10307701	FA0039661	7070
MADISON 101 PASADENA SURGERY CENTER	960	E	GREEN	ST	101	PASADENA	91106	10307701	FA0039661	7070
MADISON 101 PASADENA SURGERY CENTER	960	E	GREEN	ST	101	PASADENA	91106	10307701	FA0039661	7070
MALBEC	1001	E	GREEN	ST		PASADENA	91106	10307371	FA0043725	7070
MALBEC	1001	E	GREEN	ST		PASADENA	91106	10307371	FA0043725	7070
EDWARD A HELFAND DPM	1060	E	GREEN	ST	101	PASADENA	91101	0	FA0012957	7070
THOMAS PACHECO DDS INC	1137	E	GREEN	ST		PASADENA	91106	10883461	FA0054458	1000
THOMAS PACHECO DDS INC	1137	E	GREEN	ST		PASADENA	91106	10883461	FA0054458	7070
WESTERN DENTAL KIDS (WESTERN DENTAL)	1172	E	GREEN	ST		PASADENA	91106	10757095	FA0051102	7070
GREEN STREET DENTAL	1175	E	GREEN	ST		PASADENA	91106	10307194	FA0012963	7070
GREEN STREET DENTAL	1175	E	GREEN	ST		PASADENA	91106	10307194	FA0012963	7070
GREEN STREET DENTAL	1175	E	GREEN	ST		PASADENA	91106	10307194	FA0012963	7070
D & D AUTOMOTIVE	1265	E	GREEN	ST		PASADENA	91106	0	FA0012955	1001
NATIONAL RADIATOR SERVICE	1271	E	GREEN	ST		PASADENA	91106	0	FA0012954	2001
NATIONAL RADIATOR SERVICE	1271	E	GREEN	ST		PASADENA	91106	0	FA0012954	1001
DATA DOCUMENTS INC	17011		GREEN	DR		INDUSTRY	91745	0	FA0012966	3001
HAAGEN-DAZS CO INC	17043		GREEN	DR		INDUSTRY	91745	0	FA0012965	3001
SING TAO NEWSPAPER	17059		GREEN	DR		INDUSTRY	91745	0	FA0012970	3002
SING TAO NEWSPAPER	17059		GREEN	DR		INDUSTRY	91745	0	FA0012970	1002
SING TAO NEWSPAPER	17059		GREEN	DR		INDUSTRY	91745	0	FA0012970	3701
LINDMAX	17071		GREEN	DR		INDUSTRY	91745	0	FA0012971	3001
PERFECTION MFG INC	17074		GREEN	DR		INDUSTRY	91745	0	FA0012967	1001
PERFECTION MFG INC	17074		GREEN	DR		INDUSTRY	91745	0	FA0012967	3001
LASER TECH	17081		GREEN	DR		INDUSTRY	91745	0	FA0012972	3001
ROSE FASHION	17093		GREEN	DR		INDUSTRY	91745	0	FA0012968	3001
AT&T CORP. -A21A8	5800		GREEN VALLEY	DR		CULVER CITY	90230	10811845	FA0051425	7040
PROTEOGENEX INC	5839		GREEN VALLEY	CIR	103	CULVER CITY	90230	0	FA0037865	7040
T-MOBILE WEST, LLC LA02122A	5855		GREEN VALLEY	CIR		CULVER CITY	90230	10310434	FA0043835	7040
T-MOBILE WEST, LLC LA02122A	5855		GREEN VALLEY	CIR		CULVER CITY	90230	10310434	FA0043835	7040
T-MOBILE WEST, LLC LA02122A	5855		GREEN VALLEY	CIR		CULVER CITY	90230	10310434	FA0043835	7040
CENTINELA FITNESS INSTITUTE	6666		GREEN VALLEY	CIR		CULVER CITY	90230	0	FA0012973	1003
CA-811_IN BOUND SALES CALL CENTER (CHARTER COMMUNICATIONS)	6695		GREEN VALLEY	CIR		CULVER CITY	90232	10299751	FA0033998	7040

LOS ANGELES COUNTY CUPA
INACTIVE - FACILITY INVENTORY

FACILITY NAME	SITE ADDRESS					CITY	ZIP	CERS ID	Facility ID	PE
CA-811_IN BOUND SALES CALL CENTER (CHARTER COMMUNICATIONS)	6695		GREEN VALLEY	CIR		CULVER CITY	90232	10299751	FA0033998	7040
NATIONAL NEWSVEND	7324		GREENBUSH	AVE		NORTH HOLLYWOOD	91605	10892329	FA0012974	1002
AMERICAN PAINT CO	7377		GREENBUSH	AVE		NORTH HOLLYWOOD	91605	0	FA0012978	1001
PACIFIC CONTROLS INC	7403		GREENBUSH	AVE		NORTH HOLLYWOOD	91605	0	FA0012979	1002
GOLDEN STATE TOOL AND DIE	7471		GREENBUSH	AVE		NORTH HOLLYWOOD	91605	0	FA0012977	1001
KING METAL POLISHING	215	E	GREENLEAF	BLVD		COMPTON	90220	0	FA0036316	7030
BARKEN'S HARD CHROME INC	239	E	GREENLEAF	BLVD		COMPTON	90220	10301464	FA0012995	7030
BARKEN'S HARD CHROME INC	239	E	GREENLEAF	BLVD		COMPTON	90220	10301464	FA0012995	3503
STEEL CRAFT INC	707	E	GREENLEAF	BLVD		COMPTON	90221	10644904	FA0034624	7030
CITY OF COMPTON WATER WELL #11	841	W	GREENLEAF	BLVD		COMPTON	90220	10301266	FA0034606	7030
AT&T Mobility - GRRENLEAF AND BURRS (USID25701)	1300	E	GREENLEAF	BLVD		COMPTON	90221	10197670	FA0035221	7030
AT&T Mobility - GRRENLEAF AND BURRS (USID25701)	1300	E	GREENLEAF	BLVD		COMPTON	90221	10197670	FA0035221	3000
SPRINT CELL SITE LA35XC826	1400	W	GREENLEAF	BLVD		COMPTON	90220	10460569	FA0040821	7030
SCE LONGDON SUBSTATION	2500		GREENLEAF	BLVD		COMPTON	90220	10190011	FA0012997	7030
SPRINT NXTL 75-FIRST CHRISTIAN CHUR	6355		GREENLEAF	AVE		WHITTIER	90601	0	FA0038658	3000
GENMARK JEWELERS	6560		GREENLEAF	AVE		WHITTIER	90601	0	FA0013002	3001
PRINTMASTERS	7201		GREENLEAF	AVE	C	WHITTIER	90602	0	FA0012986	1000
FAST FOTO	7201		GREENLEAF	AVE	D	WHITTIER	90602	0	FA0012988	1006
COLLARD ROSE OPTICAL LAB	7313	S	GREENLEAF	AVE		WHITTIER	90602	0	FA0012982	1003
METROPCS CAL #LA2251C	7329		GREENLEAF	AVE		WHITTIER	90602	10298608	FA0040557	3000
ANDY'S AUTOMOTIVE	7335	S	GREENLEAF	AVE		WHITTIER	90602	0	FA0012987	1001
VILLAGE AUTO BODY	7339	S	GREENLEAF	AVE		WHITTIER	90602	0	FA0012983	1001
KOLMAN PROSTHETICS ORTHOTICS	7637		GREENLEAF	AVE		WHITTIER	90602	0	FA0012981	1002
A I PRINTING	7640		GREENLEAF	AVE		WHITTIER	90602	0	FA0012999	3001
G AND H AUTO PARTS	7702		GREENLEAF	AVE		WHITTIER	90602	0	FA0013000	3001
HEARD'S AUTOMOTIVE	7712	S	GREENLEAF	AVE	A	WHITTIER	90602	10280569	FA0013009	1000
HEARD'S AUTOMOTIVE	7712	S	GREENLEAF	AVE	A	WHITTIER	90602	10280569	FA0013009	3000
RADIATOR SERVICE CO & AIRCO	7712	S	GREENLEAF	AVE	B	WHITTIER	90602	0	FA0013008	1000
RADIATOR SERVICE CO & AIRCO	7712	S	GREENLEAF	AVE	B	WHITTIER	90602	0	FA0013008	3001
ALL STAR AUTO SERVICE	7718	S	GREENLEAF	AVE		WHITTIER	90602	10660141	FA0013006	1001
ALL STAR AUTO SERVICE	7718	S	GREENLEAF	AVE		WHITTIER	90602	10660141	FA0013006	3001
HOYT AUTOMOTIVE	7744	S	GREENLEAF	AVE		WHITTIER	90602	10265059	FA0013012	3001
AKI'S LAWNMOWER SHOP	7935	S	GREENLEAF	AVE		WHITTIER	90602	10265449	FA0012984	3000
AKI'S LAWNMOWER SHOP	7935	S	GREENLEAF	AVE		WHITTIER	90602	10265449	FA0012984	1000
ISRAELS AUTO REPAIRS	7951		GREENLEAF	AVE		WHITTIER	90602	10280524	FA0013007	1001
ISRAELS AUTO REPAIRS	7951		GREENLEAF	AVE		WHITTIER	90602	10280524	FA0013007	3001

LOS ANGELES COUNTY CUPA
INACTIVE - FACILITY INVENTORY

FACILITY NAME	SITE ADDRESS					CITY	ZIP	CERS ID	Facility ID	PE
WHITTIER AUTO SALES	7959		GREENLEAF	AVE	C	WHITTIER	90602	0	FA0032644	1001
MENDEZ AUTO TECH & TIRES	7959	S	GREENLEAF	AVE	B	WHITTIER	90602	10281349	FA0032167	3001
MENDEZ AUTO TECH & TIRES	7959	S	GREENLEAF	AVE	B	WHITTIER	90602	10281349	FA0032167	1000
GREENLEAF AUTO CENTER	7959	S	GREENLEAF	AVE	A	WHITTIER	90602	0	FA0013004	1000
GREENLEAF AUTO CENTER	7959	S	GREENLEAF	AVE	A	WHITTIER	90602	0	FA0013004	3001
WHITTIER AUTO PAINT & SUPPLIES	8025		GREENLEAF	AVE		WHITTIER	90602	0	FA0012993	3001
WALGREENS #5649	8201		GREENLEAF	AVE		WHITTIER	90602	10289743	FA0031567	3001
CHAMPION CHEMICAL CALIFORNIA INC	8319	S	GREENLEAF	AVE		WHITTIER	90602	10280839	FA0012996	3003
CHAMPION CHEMICAL CALIFORNIA INC	8319	S	GREENLEAF	AVE		WHITTIER	90602	10280839	FA0012996	1002
CHAMPION CHEMICAL CALIFORNIA INC	8319	S	GREENLEAF	AVE		WHITTIER	90602	10280839	FA0012996	2002
CHAMPION CHEMICAL CALIFORNIA INC	8319	S	GREENLEAF	AVE		WHITTIER	90602	10280839	FA0012996	1200
OUTLOOK PRINTING	8645		GREENLEAF	AVE		WHITTIER	90602	0	FA0012980	1001
WEB PAINTING & WALLCOVERING	8647	S	GREENLEAF	AVE		WHITTIER	90602	0	FA0013005	1002
WEB PAINTING & WALLCOVERING	8647	S	GREENLEAF	AVE		WHITTIER	90602	0	FA0013005	3002
ARCE MUFFLERS	8659	S	GREENLEAF	AVE		WHITTIER	90602	10281847	FA0012994	1001
WHITTIER UNION HIGH SCHOOL DISTRICT	9402		GREENLEAF	AVE		WHITTIER	90605	10279789	FA0012998	7124
SPRINT NXTL CAL METRO	500	S	GREENWOOD	AVE	SPRNT	MONTEBELLO	90640	0	FA0038659	3000
METROPCS CALIFORNIA, LLC #LA0286A	500	S	GREENWOOD	AVE		MONTEBELLO	90640	10298662	FA0040084	3000
M U S D (TRANSPORTATION DEPT)	505	S	GREENWOOD	AVE		MONTEBELLO	90640	10275280	FA0013027	3701
DEPENDABLE FLEET SERVICE	528	S	GREENWOOD	AVE		MONTEBELLO	90640	0	FA0040268	1001
DEPENDABLE FLEET SERVICE	528	S	GREENWOOD	AVE		MONTEBELLO	90640	0	FA0040268	3001
OLSON URBAN - MONTEBELLO 2, LLC	545	S	GREENWOOD	AVE		MONTEBELLO	90640	10274320	FA0013040	3002
OLSON URBAN - MONTEBELLO 2, LLC	545	S	GREENWOOD	AVE		MONTEBELLO	90640	10274320	FA0013040	1002
P & M ELECTRIC AND AUTO REPAIR	565	S	GREENWOOD	AVE	C	MONTEBELLO	90640	0	FA0046490	3001
HSING TAI COLOR GRAPHICS	901	S	GREENWOOD	AVE	J	MONTEBELLO	90640	0	FA0013016	1006
PACIFIC FLEET SERVICES	933	S	GREENWOOD	AVE	A	MONTEBELLO	90640	0	FA0013028	3001
PACIFIC FLEET SERVICES	933	S	GREENWOOD	AVE	A	MONTEBELLO	90640	0	FA0013028	1002
RYDER MONTEBELLO UTC 1061	936	S	GREENWOOD	AVE		MONTEBELLO	90640	10881871	FA0013029	3702
ACA TRANSMISSION	1014	S	GREENWOOD	AVE	1	MONTEBELLO	90640	10283536	FA0013032	3002
ACA TRANSMISSION	1014	S	GREENWOOD	AVE	1	MONTEBELLO	90640	10283536	FA0013032	1001
SPRINT NXTL NAT'L CNSTRCTN MNTBLLO	1045	S	GREENWOOD	AVE	SPRNT	MONTEBELLO	90640	0	FA0038660	3000
NATIONAL CONSTRUCTION RENTALS INC	1045	S	GREENWOOD	AVE		MONTEBELLO	90640	10297207	FA0013033	7124
JIFFY LUBE	1101		GREENWOOD	AVE		MONTEBELLO	90640	0	FA0013015	1001
RG TRUCK & AUTO ELECTRIC INC	1105	S	GREENWOOD	AVE		MONTEBELLO	90640	10715026	FA0047789	1001
RG TRUCK & AUTO ELECTRIC INC	1105	S	GREENWOOD	AVE		MONTEBELLO	90640	10715026	FA0047789	3001
CTD	1105	S	GREENWOOD	AVE		MONTEBELLO	90640	10459999	FA0013030	3003

LOS ANGELES COUNTY CUPA
INACTIVE - FACILITY INVENTORY

FACILITY NAME	SITE ADDRESS					CITY	ZIP	CERS ID	Facility ID	PE
CTD	1105	S	GREENWOOD	AVE		MONTEBELLO	90640	10459999	FA0013030	1002
CTD	1105	S	GREENWOOD	AVE		MONTEBELLO	90640	10459999	FA0013030	3701
MONTEBELLO FIRE STATION #56	1166	S	GREENWOOD	AVE		MONTEBELLO	90640	10275517	FA0013031	1001
MONTEBELLO FIRE STATION #56	1166	S	GREENWOOD	AVE		MONTEBELLO	90640	10275517	FA0013031	7124
PENSKE TRUCK LEASING CO LP	1465	S	GREENWOOD	AVE		MONTEBELLO	90640	10174365	FA0013034	7124
PENSKE TRUCK LEASING CO LP	1465	S	GREENWOOD	AVE		MONTEBELLO	90640	10174365	FA0013034	3702
CERTIFIED INDUSTRIAL FABRICATORS IN	1532	S	GREENWOOD	AVE		MONTEBELLO	90640	10280464	FA0013036	1001
GLOBAL PLUMBING & FIRE SUPPLY INC	1555	S	GREENWOOD	AVE		MONTEBELLO	90640	10657435	FA0013042	1001
REDLINE EQUIPMENT INC	1709	S	GREENWOOD	AVE	B	MONTEBELLO	90640	10297276	FA0043375	3000
SUNFLEET LEASING	1718	S	GREENWOOD	AVE		MONTEBELLO	90640	0	FA0013039	3001
ECOLOGY AUTO WRECKING	2200		GREENWOOD	AVE		MONTEREY PARK	91754	0	FA0013020	1002
ECOLOGY AUTO WRECKING	2200		GREENWOOD	AVE		MONTEREY PARK	91754	0	FA0013020	3001
MANHOLE ADJUSTING INC	2300		GREENWOOD	AVE		MONTEREY PARK	91755	0	FA0013018	3003
MANHOLE ADJUSTING INC	2300		GREENWOOD	AVE		MONTEREY PARK	91755	0	FA0013018	1002
RECYCLED WOODS PRODUCTS	2400		GREENWOOD	AVE	3	MONTEREY PARK	91754	0	FA0013025	3002
RECYCLED WOODS PRODUCTS	2400		GREENWOOD	AVE	3	MONTEREY PARK	91754	0	FA0013025	1002
OPERATING INDUSTRIES INC	2500		GREENWOOD	AVE	1	MONTEREY PARK	91755	0	FA0013021	3001
OPERATING INDUSTRIES INC	2550		GREENWOOD	AVE		MONTEREY PARK	91755	10264312	FA0013023	3500
OPERATING INDUSTRIES INC	2550		GREENWOOD	AVE		MONTEREY PARK	91755	10264312	FA0013023	1001
PROCESS METAL STAMPING CO	3537		GREENWOOD	AVE		COMMERCE	90040	10796956	FA0013022	3002
PROCESS METAL STAMPING CO	3537		GREENWOOD	AVE		COMMERCE	90040	10796956	FA0013022	1001
A J DAW PRINTING INK CO INC	3559		GREENWOOD	AVE		COMMERCE	90040	10796833	FA0013017	3003
A J DAW PRINTING INK CO INC	3559		GREENWOOD	AVE		COMMERCE	90040	10796833	FA0013017	1103
A J DAW PRINTING INK CO INC	3559		GREENWOOD	AVE		COMMERCE	90040	10796833	FA0013017	3500
CAPITOL STEEL FABRICATORS INC	3565		GREENWOOD	AVE		COMMERCE	90040	10283251	FA0013024	3003
CAPITOL STEEL FABRICATORS INC	3565		GREENWOOD	AVE		COMMERCE	90040	10283251	FA0013024	1002
SOURCE LOGISTICS LOS ANGELES, LLC	4700		GREGG	RD		PICO RIVERA	90660	10668772	FA0013048	3500
SOURCE LOGISTICS LOS ANGELES, LLC	4700		GREGG	RD		PICO RIVERA	90660	10668772	FA0013048	1001
SOURCE LOGISTICS LOS ANGELES, LLC	4700		GREGG	RD		PICO RIVERA	90660	10668772	FA0013048	3003
A & H FREIGHT CO	4796		GREGG	RD		PICO RIVERA	90660	10284517	FA0013049	1001
A & H FREIGHT CO	4796		GREGG	RD		PICO RIVERA	90660	10284517	FA0013049	3001
DESERT EMPIRE TRANSFER & STORAGE INC	4800		GREGG	RD		PICO RIVERA	90660	10295071	FA0042860	1001
AMICO POWER CORP	4825		GREGG	RD		PICO RIVERA	90660	0	FA0042863	3001
HUGO TRUCK REPAIR	4850		GREGG	RD		PICO RIVERA	90660	0	FA0013050	1000
HUGO TRUCK REPAIR	4850		GREGG	RD		PICO RIVERA	90660	0	FA0013050	3001
MIKE INC	4859		GREGG	RD		PICO RIVERA	90660	0	FA0013047	1004

LOS ANGELES COUNTY CUPA
INACTIVE - FACILITY INVENTORY

FACILITY NAME	SITE ADDRESS				CITY	ZIP	CERS ID	Facility ID	PE
MIKE INC	4859		GREGG	RD	PICO RIVERA	90660	0	FA0013047	3002
KATER CRAFTS INC	4860		GREGG	RD	PICO RIVERA	90660	10303783	FA0013043	1002
KRIEGER STEEL PRODUCTS CO	4896		GREGG	RD	PICO RIVERA	90660	0	FA0013046	3001
SUBURBAN PROPANE LP	4908		GREGG	RD	PICO RIVERA	90660	10295845	FA0013051	3500
SUBURBAN PROPANE LP	4908		GREGG	RD	PICO RIVERA	90660	10295845	FA0013051	1001
FIVE STAR TRUCK EQUIPMENT INC	6707		GREGORY	AVE	WHITTIER	90601	0	FA0013053	3002
FIVE STAR TRUCK EQUIPMENT INC	6707		GREGORY	AVE	WHITTIER	90601	0	FA0013053	1000
CLARKE & LEWIS	6727		GREGORY	AVE	WHITTIER	90601	0	FA0013054	3001
MIST INCORPORATED	18522		GRESHAM	ST	NORTHRIDGE	91324	0	FA0013056	1002
AMERICAN DRILLING	15118		GREVILLEA	AVE	LAWNDALE	90260	10269934	FA0013063	1003
CALIFORNIA AUTO BODY	15129		GREVILLEA	AVE	LAWNDALE	90260	0	FA0013058	1001
CALIFORNIA AUTO BODY	15129		GREVILLEA	AVE	LAWNDALE	90260	0	FA0013058	3001
CARS AUTOMOTIVE CENTER	15133		GREVILLEA	AVE	LAWNDALE	90260	0	FA0013065	1001
BILT RITE CABINET	15206		GREVILLEA	AVE	LAWNDALE	90260	0	FA0013060	3001
BUDGET AUTO AIR INC	15214	S	GREVILLEA	AVE	LAWNDALE	90260	0	FA0042825	1001
BUDGET AUTO AIR INC	15214	S	GREVILLEA	AVE	LAWNDALE	90260	0	FA0042825	3001
CACTUS CUSTOM CABINETS	15222		GREVILLEA	AVE	LAWNDALE	90260	0	FA0042823	1001
WATERWORTH	15223		GREVILLEA	AVE	LAWNDALE	90260	0	FA0013061	3001
AMERICAN DRILLING CO	15229	S	GREVILLEA	AVE	LAWNDALE	90260	10270390	FA0013059	1001
AMERICAN DRILLING CO	15229	S	GREVILLEA	AVE	LAWNDALE	90260	10270390	FA0013059	3001
EARL'S PERFORMANCE PRODUCTS	15236	S	GREVILLEA	AVE	LAWNDALE	90260	0	FA0013062	1002
EARL'S PERFORMANCE PRODUCTS	15236	S	GREVILLEA	AVE	LAWNDALE	90260	0	FA0013062	3002
S F TECHNOLOGY	16730		GRIDLEY	RD	CERRITOS	90703	10280842	FA0013067	1003
UNITED INDUSTRIAL TIRE	16760		GRIDLEY	RD	CERRITOS	90703	0	FA0013066	3001
IMPCO TECHNOLOGIES INC	16804		GRIDLEY	PL	CERRITOS	90703	10796407	FA0013070	1004
IMPCO TECHNOLOGIES INC	16804		GRIDLEY	PL	CERRITOS	90703	10796407	FA0013070	3003
A C PROPERTIES	16912		GRIDLEY	PL	CERRITOS	90703	0	FA0013074	3001
DEC FABRICATORS INC	16916		GRIDLEY	PL	CERRITOS	90703	10290049	FA0013071	1002
DEC FABRICATORS INC	16916		GRIDLEY	PL	CERRITOS	90703	10290049	FA0013071	3002
CIRCLE MFG INC	16918		GRIDLEY	PL	CERRITOS	90703	0	FA0013073	1001
CIRCLE MFG INC	16918		GRIDLEY	PL	CERRITOS	90703	0	FA0013073	3001
T-MOBILE WEST (SITE ID# LA02288A)	18713		GRIDLEY	RD	NORWALK	90703	10293757	FA0041357	3000
ALLEN TIRE COMPANY	18801		GRIDLEY	RD	CERRITOS	90703	10280272	FA0013072	3000
ALLEN TIRE COMPANY	18801		GRIDLEY	RD	CERRITOS	90703	10280272	FA0013072	1001
ARCO #5182	18808		GRIDLEY	RD	CERRITOS	90703	10796356	FA0013069	3001
ARCO #5182	18808		GRIDLEY	RD	CERRITOS	90703	10796356	FA0013069	7124

LOS ANGELES COUNTY CUPA
INACTIVE - FACILITY INVENTORY

FACILITY NAME	SITE ADDRESS					CITY	ZIP	CERS ID	Facility ID	PE
NISSAN NORTH AMERICA INC	111	W	GRIFFITH	ST		GARDENA	90248	10800130	FA0013077	3001
NISSAN NORTH AMERICA INC	111	W	GRIFFITH	ST		GARDENA	90248	10800130	FA0013077	1002
NISSAN NORTH AMERICA INC	125	W	GRIFFITH	ST		GARDENA	90248	10799902	FA0013076	3003
NISSAN NORTH AMERICA INC	125	W	GRIFFITH	ST		GARDENA	90248	10799902	FA0013076	1005
NISSAN NORTH AMERICA INC	125	W	GRIFFITH	ST		GARDENA	90248	10799902	FA0013076	7124
LA CO MTA	450	W	GRIFFITH	ST		GARDENA	90248	10267414	FA0013079	7124
LA CO MTA	450	W	GRIFFITH	ST		GARDENA	90248	10267414	FA0013079	3500
ENRIQUE AUTO PARTS & REPAIR	1529		GRIFFITH PARK	BLVD		LOS ANGELES	90026	0	FA0013081	1001
REEL INDUSTRIES	956		GRISWOLD	AVE		SAN FERNANDO	91340	10262641	FA0036998	1003
AIRPORT MARINA FORD	5425		GROSVENOR	BLVD		LOS ANGELES	90066	10250449	FA0013083	1003
LINLER INC	2170		GUNDRY	AVE		SIGNAL HILL	90755	0	FA0013087	3001
JOHN GUZMAN CRANE SERVICE	2463		GUNDRY	AVE		SIGNAL HILL	90755	10279729	FA0036086	3001
JOHN GUZMAN CRANE SERVICE	2463		GUNDRY	AVE		SIGNAL HILL	90755	10279729	FA0036086	1002
DUNLAP	2464		GUNDRY	AVE		SIGNAL HILL	90755	10279732	FA0036087	3702
DUNLAP	2464		GUNDRY	AVE		SIGNAL HILL	90755	10279732	FA0036087	1000
AXIS PETROLEUM CO (ALLIED 34)	2487		GUNDRY	AVE		SIGNAL HILL	90755	10265350	FA0035970	3702
S & C OIL CO INC (PAULEY)	2501	W	GUNDRY	AVE		SIGNAL HILL	90755	10280218	FA0035570	3702
SPECIALTY WELDING AND TURNAROUND INC	2650		GUNDRY	AVE		SIGNAL HILL	90755	10893871	FA0035569	1003
BI MARKET EQUIPMENT INC	2667		GUNDRY	AVE		SIGNAL HILL	90755	0	FA0013088	3001
B T FIELDS A BMW SPECIALIST	2730		GUNDRY	AVE	C	SIGNAL HILL	90755	10290025	FA0035577	3001
B T FIELDS A BMW SPECIALIST	2730		GUNDRY	AVE	C	SIGNAL HILL	90755	10290025	FA0035577	1000
PACIFIC ELITE COLLISION CENTERS	2746		GUNDRY	AVE		SIGNAL HILL	90755	0	FA0035579	3001
PACIFIC ELITE COLLISION CENTERS	2746		GUNDRY	AVE		SIGNAL HILL	90755	0	FA0035579	1003
PRINT MEDIA SERVICES	2780		GUNDRY	AVE		SIGNAL HILL	90755	0	FA0035581	3001
PRINT MEDIA SERVICES	2780		GUNDRY	AVE		SIGNAL HILL	90755	0	FA0035581	1002
SIGNAL SCREW PRODUCTS	2784		GUNDRY	AVE		SIGNAL HILL	90755	0	FA0013019	3001
SPERRY VALVE WORKS	2829		GUNDRY	AVE		SIGNAL HILL	90755	0	FA0035582	1001
DIAMOND B INC	2835		GUNDRY	AVE		SIGNAL HILL	90755	0	FA0013089	3001
AMS RESPONSE INC	16105		GUNDRY	AVE		PARAMOUNT	90723	0	FA0013086	3002
AMS RESPONSE INC	16105		GUNDRY	AVE		PARAMOUNT	90723	0	FA0013086	1003
AMERICAN HVAC MFG INC	16240		GUNDRY	AVE		PARAMOUNT	90723	0	FA0013090	3001
AMERICAN HVAC MFG INC	16240		GUNDRY	AVE		PARAMOUNT	90723	0	FA0013090	1002
US INTERNATIONAL CHEMIST LLC	14910		GWENCHRIS	CT		PARAMOUNT	90723	10289710	FA0045018	3002
US INTERNATIONAL CHEMIST LLC	14910		GWENCHRIS	CT		PARAMOUNT	90723	10289710	FA0045018	1001
U S INTERNATIONAL CHEMIST LLC	14917		GWENCHRIS	CT		PARAMOUNT	90723	0	FA0040408	3002
U S INTERNATIONAL CHEMIST LLC	14917		GWENCHRIS	CT		PARAMOUNT	90723	0	FA0040408	1001

LOS ANGELES COUNTY CUPA
INACTIVE - FACILITY INVENTORY

FACILITY NAME	SITE ADDRESS					CITY	ZIP	CERS ID	Facility ID	PE
US CARBURETORS	14925		GWENCHRIS	CT		PARAMOUNT	90723	0	FA0013091	1003
US CARBURETORS	14925		GWENCHRIS	CT		PARAMOUNT	90723	0	FA0013091	3001
SANDEE PLASTIC EXTRUSION	14932		GWENCHRIS	CT		PARAMOUNT	90723	10122766	FA0039192	1001
CALIFORNIA SCREW PRODUCTS CORP	14950		GWENCHRIS	AVE		PARAMOUNT	90723	10736689	FA0048291	1003
HOME BASE #29	151	S	HACIENDA	BLVD		INDUSTRY	91745	0	FA0013138	3003
WIENERSCHNITZEL #476	209	S	HACIENDA	BLVD		INDUSTRY	91745	0	FA0013117	3001
H&S ENERGY PRODUCTS LLC # 2028	221	S	HACIENDA	BLVD		CITY OF INDUSTRY	91745	10413595	FA0013137	7124
H&S ENERGY PRODUCTS LLC # 2028	221	S	HACIENDA	BLVD		CITY OF INDUSTRY	91745	10413595	FA0013137	7124
H&S ENERGY PRODUCTS LLC # 2028	221	S	HACIENDA	BLVD		CITY OF INDUSTRY	91745	10413595	FA0013137	7124
H&S ENERGY PRODUCTS LLC # 2028	221	S	HACIENDA	BLVD		CITY OF INDUSTRY	91745	10413595	FA0013137	7124
SUPERIOR CHRYSLER	242	N	HACIENDA	BLVD		INDUSTRY	91744	10802317	FA0013112	3001
SUPERIOR CHRYSLER	242	N	HACIENDA	BLVD		INDUSTRY	91744	10802317	FA0013112	1002
KMART #4282	333	S	HACIENDA	BLVD		INDUSTRY	91745	10801993	FA0013094	1001
KMART #4282	333	S	HACIENDA	BLVD		INDUSTRY	91745	10801993	FA0013094	3002
PENSKE	333	S	HACIENDA	BLVD	B	INDUSTRY	91745	0	FA0031497	3002
PENSKE	333	S	HACIENDA	BLVD	B	INDUSTRY	91745	0	FA0031497	1001
VALLEY POWER SYSTEMS INC	425	S	HACIENDA	BLVD		INDUSTRY	91745	10291219	FA0013151	1200
RELOCATION SYSTEMS INC	500	S	HACIENDA	BLVD		INDUSTRY	91745	0	FA0013130	3001
SOUTH CHINA SEAFOOD	616	S	HACIENDA	BLVD		INDUSTRY	91745	10802353	FA0013132	3001
ROBINSON'S FLOWERS	750	N	HACIENDA	BLVD		LA PUENTE	91744	0	FA0013121	3001
BIG LOTS LA PUENTE #4065	785	N	HACIENDA	BLVD		LA PUENTE	91744	10594201	FA0047002	3001
WESTERN DENTAL	835	N	HACIENDA	BLVD		LA PUENTE	91744	10448449	FA0046207	3000
WESTERN DENTAL	835	N	HACIENDA	BLVD		LA PUENTE	91744	10448449	FA0046207	1001
CVS PHARMACY #9629	861	N	HACIENDA	BLVD		LA PUENTE	91744	10290802	FA0031036	3000
T-MOBILE WEST SITE ID: IE04471A	912	N	HACIENDA	BLVD		LA PUENTE	91744	10293409	FA0041067	3000
WALGREENS #5702	934	N	HACIENDA	BLVD		LA PUENTE	91744	10286491	FA0013139	3000
CIRCLE K STORES INC SITE #2211242	1004	N	HACIENDA	BLVD		LA PUENTE	91744	10212628	FA0013107	7124
AMAR SHELL	1009	N	HACIENDA	BLVD		LA PUENTE	91744	10266691	FA0013134	7124
FIRESTONE COMPLETE AUTO CARE #012025	1021	N	HACIENDA	BLVD		LA PUENTE	91744	10294066	FA0013109	1002
FIRESTONE COMPLETE AUTO CARE #012025	1021	N	HACIENDA	BLVD		LA PUENTE	91744	10294066	FA0013109	3001
RAAS ENTERPRISES INC	1030	S	HACIENDA	BLVD		HACIENDA HEIGHTS	91745	10206826	FA0013133	7124
RAAS ENTERPRISES INC	1030	S	HACIENDA	BLVD		HACIENDA HEIGHTS	91745	10206826	FA0013133	7124
RAAS ENTERPRISES INC	1030	S	HACIENDA	BLVD		HACIENDA HEIGHTS	91745	10206826	FA0013133	7124
SPRINT NXTL STRIP SHOPPING MALL	1049	N	HACIENDA	BLVD	SPRNT	LA PUENTE	91744	0	FA0038661	3000
METROPCS CALIFORNIA	1049	N	HACIENDA	BLVD		LA PUENTE	91744	10298815	FA0040288	3000
LA PUENTE JANITORIAL SUPPLIES	1059	N	HACIENDA	BLVD		LA PUENTE	91744	0	FA0013122	3001

LOS ANGELES COUNTY CUPA
INACTIVE - FACILITY INVENTORY

FACILITY NAME	SITE ADDRESS					CITY	ZIP	CERS ID	Facility ID	PE
LA PUENTE JANITORIAL SUPPLIES	1059	N	HACIENDA	BLVD		LA PUENTE	91744	0	FA0013122	1001
ALMANZA'S AUTO REPAIR	1081	N	HACIENDA	BLVD		LA PUENTE	91744	0	FA0013110	3001
ALMANZA'S AUTO REPAIR	1081	N	HACIENDA	BLVD		LA PUENTE	91744	0	FA0013110	1001
A & J PRINTING	1084	N	HACIENDA	BLVD		LA PUENTE	91744	10308313	FA0039861	1006
BILL WRIGHT'S PAINT STORES INC	1088	N	HACIENDA	BLVD		LA PUENTE	91744	0	FA0013113	3000
BILL WRIGHT'S PAINT STORES INC	1088	N	HACIENDA	BLVD		LA PUENTE	91744	0	FA0013113	1001
GEORGES MUFFLER CLINIC	1104	N	HACIENDA	BLVD		LA PUENTE	91744	10266184	FA0013155	1001
GEORGES MUFFLER CLINIC	1104	N	HACIENDA	BLVD		LA PUENTE	91744	10266184	FA0013155	1000
SAN ANTONIO GRAPHICS	1106	N	HACIENDA	BLVD		LA PUENTE	91744	0	FA0013102	1006
7-ELEVEN INC #43076	1107	S	HACIENDA	BLVD		HACIENDA HEIGHTS	91745	10291396	FA0013146	7124
TOWN & COUNTRY DRY CLEANERS	1129		HACIENDA	BLVD		HACIENDA HEIGHTS	91745	0	FA0013095	1001
S&O AUTO SERVICE	1137	N	HACIENDA	BLVD		LA PUENTE	91744	0	FA0013153	1001
S&O AUTO SERVICE	1137	N	HACIENDA	BLVD		LA PUENTE	91744	0	FA0013153	3001
MORTEZA KOHAN	1144	S	HACIENDA	BLVD		HACIENDA HEIGHTS	91745	0	FA0013103	7124
STACEY ROBERTS	1149	N	HACIENDA	BLVD	2	LA PUENTE	91744	0	FA0035903	7124
SUPER REMATE DE AUTOS	1166		HACIENDA	BLVD		LA PUENTE	91744	10804192	FA0013160	3001
SUPER REMATE DE AUTOS	1166		HACIENDA	BLVD		LA PUENTE	91744	10804192	FA0013160	1001
FLOWERS BY EUGENE	1215	N	HACIENDA	BLVD		LA PUENTE	91744	10804294	FA0039303	3001
CREST CLEANERS	1229	N	HACIENDA	BLVD		LA PUENTE	91744	10804216	FA0013096	3001
CREST CLEANERS	1229	N	HACIENDA	BLVD		LA PUENTE	91744	10804216	FA0013096	1001
GENERAL OFFICE SYSTEMS	1232	N	HACIENDA	BLVD		LA PUENTE	91744	0	FA0013123	3001
LA HABRA HEIGHTS CO WATER DIST	1271	N	HACIENDA	RD		LA HABRA HEIGHTS	90631	10279876	FA0013105	3500
HARBOR FREIGHT TOOLS STORE #525	1291	N	HACIENDA	BLVD		LA PUENTE	91744	10637398	FA0048627	3000
MEDINAS AUTO LIQUIDATORS	1301	N	HACIENDA	BLVD		LA PUENTE	91744	0	FA0013162	3001
MEDINAS AUTO LIQUIDATORS	1301	N	HACIENDA	BLVD		LA PUENTE	91744	0	FA0013162	1001
HANSEN & SON AUTOMOTIVE	1311	N	HACIENDA	BLVD		LA PUENTE	91744	10804390	FA0013111	1001
HANSEN & SON AUTOMOTIVE	1311	N	HACIENDA	BLVD		LA PUENTE	91744	10804390	FA0013111	3001
HACIENDA AMPM #82539	1401	S	HACIENDA	BLVD		HACIENDA HEIGHTS	91745	10265566	FA0013118	7124
1-HR PHOTO & STUDIO	1439	N	HACIENDA	BLVD		LA PUENTE	91744	0	FA0013098	1006
LEE'S ONE HOUR CLEANERS	1443	N	HACIENDA	BLVD		LA PUENTE	91744	10804186	FA0013097	1001
LEE'S ONE HOUR CLEANERS	1443	N	HACIENDA	BLVD		LA PUENTE	91744	10804186	FA0013097	3001
ED BUTTS FORD INC	1515	N	HACIENDA	BLVD	A	LA PUENTE	91744	10281904	FA0013114	3002
ED BUTTS FORD INC	1515	N	HACIENDA	BLVD	A	LA PUENTE	91744	10281904	FA0013114	1003
ED BUTTS FORD INC	1515	N	HACIENDA	BLVD	A	LA PUENTE	91744	10281904	FA0013114	3701
DON Q'S MEXI-RICAN REST	1531	N	HACIENDA	BLVD		LA PUENTE	91744	0	FA0013106	3001
T-MOBILE WEST (IE04534A)	1655		HACIENDA	BLVD		LA PUENTE	91744	10804198	FA0041258	3000

LOS ANGELES COUNTY CUPA
INACTIVE - FACILITY INVENTORY

FACILITY NAME	SITE ADDRESS				CITY	ZIP	CERS ID	Facility ID	PE
AMERICAN TOWER - LA PUENTE, SITE #300912	1655		HACIENDA	BLVD B	LA PUENTE	91744	10282255	FA0044069	3000
FANTASTICLAND 1 HOUR PHOTO	1661	N	HACIENDA	BLVD	LA PUENTE	91744	0	FA0013101	1006
MOHAMAD K MINAIE	1737	N	HACIENDA	BLVD	LA PUENTE	91744	0	FA0013136	3001
EXCEL AUTOMOTIVE	1765	N	HACIENDA	BLVD	LA PUENTE	91744	0	FA0013115	3001
KRAGEN AUTO PARTS #1570	1809	N	HACIENDA	BLVD	LA PUENTE	91744	0	FA0013157	3001
KRAGEN AUTO PARTS #1570	1809	N	HACIENDA	BLVD	LA PUENTE	91744	0	FA0013157	1002
SPEEDWAY NO. 46187	1818	N	HACIENDA	BLVD	LA PUENTE	91744	10173309	FA0013140	7124
FOOD 4 LESS #369	1821	N	HACIENDA	BLVD	LA PUENTE	91744	0	FA0013099	3003
FOOD 4 LESS #369	1821	N	HACIENDA	BLVD	LA PUENTE	91744	0	FA0013099	1001
RUDY HERMAN'S DENTAL LAB	1840	N	HACIENDA	BLVD 8	LA PUENTE	91744	0	FA0013124	3001
JACKIE'S CAKE & PARTY SUPPLY	1845	N	HACIENDA	BLVD	LA PUENTE	91744	10308319	FA0043056	3000
AT&T MOBILITY- CITRON RD AND 39 (27	1885		HACIENDA	RD	LA HABRA HEIGHTS	90631	0	FA0039440	3000
BIG 5 SPORTING GOODS	1890	N	HACIENDA	BLVD	LA PUENTE	91744	10715887	FA0048210	1001
CIRCLE K STORE INC SITE #2709437	2010	S	HACIENDA	BLVD	HACIENDA HEIGHTS	91745	10207075	FA0013125	7124
GRAND GAS 4 (DBA: VALERO)	2041	S	HACIENDA	BLVD	HACIENDA HEIGHTS	91745	10298155	FA0013108	7124
GRAND GAS 4 (DBA: VALERO)	2041	S	HACIENDA	BLVD	HACIENDA HEIGHTS	91745	10298155	FA0013108	7124
GRAND GAS 4 (DBA: VALERO)	2041	S	HACIENDA	BLVD	HACIENDA HEIGHTS	91745	10298155	FA0013108	3500
GRAND GAS 4 (DBA: VALERO)	2041	S	HACIENDA	BLVD	HACIENDA HEIGHTS	91745	10298155	FA0013108	7124
GRAND GAS 4 (DBA: VALERO)	2041	S	HACIENDA	BLVD	HACIENDA HEIGHTS	91745	10298155	FA0013108	7124
RITE AID #5592	2060	S	HACIENDA	BLVD	HACIENDA HEIGHTS	91745	10305646	FA0033632	3000
SANSINENA SITE 5	2109		HACIENDA	RD	LA HABRA HEIGHTS	90631	10271044	FA0013143	1001
TIME O MAX 1 HOUR PHOTO	2110		HACIENDA	BLVD	HACIENDA HEIGHTS	91745	0	FA0013100	1006
TIME O MAX 1 HOUR PHOTO	2118		HACIENDA	BLVD	HACIENDA HEIGHTS	91745	0	FA0013126	3001
3086 VONS A SAFEWAY COMPANY	2122	S	HACIENDA	BLVD	HACIENDA HEIGHTS	91745	0	FA0052858	3000
GEORGE'S EXXON	2136		HACIENDA	BLVD	HACIENDA HEIGHTS	91745	0	FA0013127	3001
CVS PHARMACY #9730	2141	S	HACIENDA	BLVD	HACIENDA HEIGHTS	91745	10290736	FA0013093	3000
SPRINT NXTL HACIENDA	2211	S	HACIENDA	BLVD	HACIENDA HEIGHTS	91745	10800466	FA0038662	3000
HAWK II ENVIRONMENTAL #2	2321	S	HACIENDA	BLVD	HACIENDA HEIGHTS	91745	10268890	FA0013120	7124
HAWK II ENVIRONMENTAL #2	2321	S	HACIENDA	BLVD	HACIENDA HEIGHTS	91745	10268890	FA0013120	7124
T-MOBILE WEST (SITE ID#LA02829A)	2451		HACIENDA	BLVD	HACIENDA HEIGHTS	91745	10800523	FA0041041	3000
T-MOBILE WEST (SITE ID#LA02558A)	3030		HACIENDA	BLVD	HACIENDA HEIGHTS	91745	10414681	FA0041035	3000
HACIENDA SHELL	3060	S	HACIENDA	BLVD	HACIENDA HEIGHTS	91745	10295803	FA0013128	7124
HACIENDA TEXACO	3123		HACIENDA	BLVD	HACIENDA HEIGHTS	91745	0	FA0013129	3001
1 HOUR PHOTO & STUDIO	1663	N	HACIENEDA	BLVD	LA PUENTE	91744	0	FA0031800	1006
PACIFIC BELL	8450		HADDON	AVE	SUN VALLEY	91352	0	FA0013181	1001
N C S (STOP AND GO)	11601		HADLEY	ST	WHITTIER	90601	0	FA0013131	3001

LOS ANGELES COUNTY CUPA
INACTIVE - FACILITY INVENTORY

FACILITY NAME	SITE ADDRESS				CITY	ZIP	CERS ID	Facility ID	PE
TUNEUP MASTERS #65	11620		HADLEY	ST	WHITTIER	90601	0	FA0013167	3001
CARLOS CAR CARE	11757	E	HADLEY	ST	WHITTIER	90601	0	FA0013178	1001
CARLOS CAR CARE	11757	E	HADLEY	ST	WHITTIER	90601	0	FA0013178	3001
HADLEY TOW & HADLEY COLLISION	11819		HADLEY	ST	WHITTIER	90601	10478344	FA0013180	7124
HADLEY COLLISON CENTER	11827	E	HADLEY	ST	WHITTIER	90601	10281274	FA0013170	1002
HADLEY COLLISON CENTER	11827	E	HADLEY	ST	WHITTIER	90601	10281274	FA0013170	3001
ORANGE COUNTY CONTAINER CORP	11830	E	HADLEY	ST	WHITTIER	90601	0	FA0013172	3001
COOLACOO ICE CREAM CO	12025		HADLEY	ST	WHITTIER	90601	0	FA0013177	3500
COOLACOO ICE CREAM CO	12025		HADLEY	ST	WHITTIER	90601	0	FA0013177	1003
COOLACOO ICE CREAM CO	12025		HADLEY	ST	WHITTIER	90601	0	FA0013177	3004
LANDRETH CLEANING & SALES	12107	E	HADLEY	ST	WHITTIER	90601	0	FA0013141	3001
BRECK'S AUTO PARTS	12117		HADLEY	ST	WHITTIER	90601	0	FA0013165	1002
BOB'S POOL MAINTENANCE	12132		HADLEY	ST	WHITTIER	90601	0	FA0013174	3001
FASTLANE PRINTING	12604		HADLEY	ST	WHITTIER	90601	0	FA0013164	1001
FIRST LOVE CHURCH	12817	E	HADLEY	ST	WHITTIER	90601	0	FA0013119	3001
FIRST LOVE CHURCH	12817	E	HADLEY	ST	WHITTIER	90601	0	FA0013119	3500
UPTOWN 76 #253123	12823	E	HADLEY	ST	WHITTIER	90601	0	FA0013173	7124
UPTOWN 76 #253123	12823	E	HADLEY	ST	WHITTIER	90601	0	FA0013173	3002
UPTOWN 76 #253123	12823	E	HADLEY	ST	WHITTIER	90601	0	FA0013173	1002
THE ULTIMATE FREIGHT MANAGEMENT	9215		HALL	RD	DOWNEY	90241	10303429	FA0039689	7050
THE ULTIMATE FREIGHT MANAGEMENT	9215		HALL	RD	DOWNEY	90241	10303429	FA0039689	7050
GOOD TIME BEVERAGES	9234		HALL	RD	DOWNEY	90241	10459711	FA0045914	7050
GOOD TIME BEVERAGES	9234		HALL	RD	DOWNEY	90241	10459711	FA0045914	7050
M CHEMICAL COMPANY	9236	E	HALL	RD	DOWNEY	90241	10304341	FA0013182	1102
M CHEMICAL COMPANY	9236	E	HALL	RD	DOWNEY	90241	10304341	FA0013182	2010
M CHEMICAL COMPANY	9236	E	HALL	RD	DOWNEY	90241	10304341	FA0013182	1200
M CHEMICAL COMPANY	9236	E	HALL	RD	DOWNEY	90241	10304341	FA0013182	2003
M CHEMICAL COMPANY	9236	E	HALL	RD	DOWNEY	90241	10304341	FA0013182	7050
M CHEMICAL COMPANY	9236	E	HALL	RD	DOWNEY	90241	10304341	FA0013182	7050
M CHEMICAL COMPANY	9236	E	HALL	RD	DOWNEY	90241	10304341	FA0013182	7050
M CHEMICAL COMPANY	9236	E	HALL	RD	DOWNEY	90241	10304341	FA0013182	7050
HI TECH MACHINING SERVICES INC	9246		HALL	RD	DOWNEY	90241	10303669	FA0043810	7050
HI TECH MACHINING SERVICES INC	9246		HALL	RD	DOWNEY	90241	10303669	FA0043810	7050
CUTTWOOD LLC	9248		HALL	RD	DOWNEY	90241	10509310	FA0046682	7050
CUTTWOOD LLC	9248		HALL	RD	DOWNEY	90241	10509310	FA0046682	7050
DR MIKE S RAD VAPORS	9260		HALL	RD	DOWNEY	90241	10471801	FA0046688	7050

LOS ANGELES COUNTY CUPA
INACTIVE - FACILITY INVENTORY

FACILITY NAME	SITE ADDRESS					CITY	ZIP	CERS ID	Facility ID	PE
DR MIKE S RAD VAPORS	9260		HALL	RD		DOWNEY	90241	10471801	FA0046688	7050
UNCLE JUNK S GENIUS JUICE	9266		HALL	RD		DOWNEY	90241	10586893	FA0047329	7050
UNCLE JUNK S GENIUS JUICE	9266		HALL	RD		DOWNEY	90241	10586893	FA0047329	7050
OMNI TEAM INC	9300		HALL	RD		DOWNEY	90241	10304509	FA0036265	7050
OMNI TEAM INC	9300		HALL	RD		DOWNEY	90241	10304509	FA0036265	7050
WESTERN PACIFIC PULP & PAPER	9350		HALL	RD		DOWNEY	90241	10309201	FA0013183	7050
WESTERN PACIFIC PULP & PAPER	9350		HALL	RD		DOWNEY	90241	10309201	FA0013183	7050
HUDD DISTRIBUTION SERVICES INC	9400		HALL	RD		DOWNEY	90241	0	FA0013184	7050
LAWNDALE WHOLESALE	12807		HALLDALE	ST		GARDENA	90249	10712884	FA0047123	3002
CARSON INDUSTRIAL SUPPLY CO	12917		HALLDALE	AVE		GARDENA	90249	0	FA0013185	1001
WALTER C MALHROSE & SON INC	13006		HALLDALE	AVE		GARDENA	90249	0	FA0013186	1002
RAM-COAT INDUSTRIAL FINISH	13306	S	HALLDALE	AVE	2	GARDENA	90249	0	FA0013188	1002
SRD METAL PRODUCTS INC	13306	S	HALLDALE	AVE	1	GARDENA	90249	0	FA0013190	1003
SRD METAL PRODUCTS INC	13306	S	HALLDALE	AVE	1	GARDENA	90249	0	FA0013190	3001
ESTATE OF BERTRUM M CEDILLOS	13438	S	HALLDALE	AVE	B	GARDENA	90249	0	FA0045080	7124
HISHAM'S TOWING	14201	S	HALLDALE	AVE		GARDENA	90249	10270402	FA0013189	7124
DISCOUNT SMOG PARTS	14235	S	HALLDALE	AVE		GARDENA	90249	10302517	FA0013187	1001
DISCOUNT SMOG PARTS	14235	S	HALLDALE	AVE		GARDENA	90249	10302517	FA0013187	3000
ROSE HOME BEAUTY CENTER	15850		HALLIBURTON	RD		HACIENDA HEIGHTS	91745	0	FA0013191	3001
SPRINT NXTL CORNER LOT	15902		HALLIBURTON	RD		HACIENDA HEIGHTS	91745	10800517	FA0038663	3000
SPRINT NXTL SCE COLO M-33 T-1	16448		HALLIBURTON	RD		HACIENDA HEIGHTS	91745	10800547	FA0038665	3000
CLEARWATER CELL SITE CA-LOS1580	150	N	HALSTEAD	AVE		PASADENA	91107	10477645	FA0013197	7070
CLEARWATER CELL SITE CA-LOS1580	150	N	HALSTEAD	AVE		PASADENA	91107	10477645	FA0013197	7070
CLEARWATER CELL SITE CA-LOS1580	150	N	HALSTEAD	AVE		PASADENA	91107	10477645	FA0013197	7070
CALIFORNIA FLAMEPROOFING INC	170	N	HALSTEAD	ST		PASADENA	91107	10307584	FA0013194	7070
CALIFORNIA FLAMEPROOFING INC	170	N	HALSTEAD	ST		PASADENA	91107	10307584	FA0013194	7070
CHAPMAN WELL	184	N	HALSTEAD	ST		PASADENA	91107	10417330	FA0046750	7072
CHAPMAN WELL	184	N	HALSTEAD	ST		PASADENA	91107	10417330	FA0046750	7070
XEROX SPECIAL INFO SYSTEMS	250	N	HALSTEAD	ST		PASADENA	91107	0	FA0013195	7070
EOS	300	N	HALSTEAD	ST		PASADENA	91107	10720189	FA0049326	7070
PASADENA BLUEPRINT	380	N	HALSTEAD	AVE		PASADENA	91107	0	FA0013193	7070
L A CLASPS	430	N	HALSTEAD	ST		PASADENA	91107	0	FA0013196	7072
L A CLASPS	430	N	HALSTEAD	ST		PASADENA	91107	0	FA0013196	7070
L A CLASPS	430	N	HALSTEAD	ST		PASADENA	91107	0	FA0013196	7070
L A CLASPS	430	N	HALSTEAD	ST		PASADENA	91107	0	FA0013196	7072
OEWAVES INC	465	N	HALSTEAD	ST	140	PASADENA	91107	10174055	FA0045117	7070

LOS ANGELES COUNTY CUPA
INACTIVE - FACILITY INVENTORY

FACILITY NAME	SITE ADDRESS					CITY	ZIP	CERS ID	Facility ID	PE
OEWAVES INC	465	N	HALSTEAD	ST	140	PASADENA	91107	10174055	FA0045117	7070
465 NORTH HALSTEAD	465	N	HALSTEAD	ST		PASADENA	91107	10671391	FA0048094	7070
SHOGUN	470	N	HALSTEAD	ST		PASADENA	91107	10305748	FA0040670	7070
SHOGUN	470	N	HALSTEAD	ST		PASADENA	91107	10305748	FA0040670	7070
SHOGUN	470	N	HALSTEAD	ST		PASADENA	91107	10305748	FA0040670	7070
DESTINATION M WAREHOUSE INC	620	S	HAMBLEDON	AVE		INDUSTRY	91744	10274581	FA0043058	1000
DESTINATION M WAREHOUSE INC	620	S	HAMBLEDON	AVE		INDUSTRY	91744	10274581	FA0043058	3001
LOTUS & WINDOWARE INC	630	S	HAMBLEDON	AVE		INDUSTRY	91744	10802674	FA0043059	3000
JOHN BOYLE CO	634	S	HAMBLEDON	AVE		LA PUENTE	91744	0	FA0013198	3001
BALDWIN PARK METAL POLISHING	1321		HAMBURGER	LN	D	BALDWIN PARK	91706	0	FA0013200	3001
D & S CONTRACTORS INC	1481		HAMBURGER	LN		BALDWIN PARK	91706	0	FA0013201	3001
CALSOL INC	123	N	HAMILTON	BLVD		POMONA	91768	0	FA0013218	1002
CALSOL INC	123	N	HAMILTON	BLVD		POMONA	91768	0	FA0013218	3004
MONTOYA ENTERPRISES	165	N	HAMILTON	BLVD		POMONA	91767	0	FA0013204	7124
MONTOYA ENTERPRISES	165	N	HAMILTON	BLVD		POMONA	91767	0	FA0013204	3001
B & W INDUSTRIAL SALES CO	1065		HAMILTON	RD	1	DUARTE	91010	0	FA0013213	3001
S & S PRODUCTS	1070		HAMILTON	RD		DUARTE	91010	0	FA0013206	3001
SPRINT NXTL WESTLAND HEATING AC	1075		HAMILTON	RD		DUARTE	91010	0	FA0038664	3000
STREICHER MOBILE FUELING INC	19109	S	HAMILTON	AVE		LOS ANGELES	90248	10271548	FA0043451	1002
STREICHER MOBILE FUELING INC	19109	S	HAMILTON	AVE		LOS ANGELES	90248	10271548	FA0043451	3001
HALLMARK	19113	S	HAMILTON	AVE		GARDENA	90248	0	FA0013214	3001
RUBBER TECK INC	19115	S	HAMILTON	AVE		GARDENA	90248	0	FA0013209	3001
DIVERGENT 3D	19601		HAMILTON	AVE		TORRANCE	90502	10760236	FA0049922	3002
ANACOMP	19701	W	HAMILTON	AVE	100	LOS ANGELES	90502	0	FA0013203	1000
ANACOMP	19701	W	HAMILTON	AVE	100	LOS ANGELES	90502	0	FA0013203	2010
FUJITEC AMERICA INC	19840		HAMILTON	AVE		TORRANCE	90502	10270786	FA0013210	3002
FUJITEC AMERICA INC	19840		HAMILTON	AVE		TORRANCE	90502	10270786	FA0013210	1002
MUSCLE DYNAMICS CORP	20100		HAMILTON	AVE		TORRANCE	90502	10783756	FA0013212	1003
MUSCLE DYNAMICS CORP	20100		HAMILTON	AVE		TORRANCE	90502	10783756	FA0013212	3003
MUSCLE DYNAMICS CORP	20100		HAMILTON	AVE		TORRANCE	90502	10783756	FA0013212	3500
MUSCLE DYNAMICS CORP	20100		HAMILTON	AVE		TORRANCE	90502	10783756	FA0013212	2002
UNIVERSAL SERVICE & SUPPLY CO	20320		HAMILTON	AVE		TORRANCE	90502	0	FA0013207	3001
SEARS #6681	12131		HAMLIN	ST		NORTH HOLLYWOOD	91606	0	FA0028332	1002
MARCELINO'S CABINET	3850		HAMMEL	ST		LOS ANGELES	90063	0	FA0013220	1001
HAMMEL HORTICULTURAL CENTER	4216		HAMMEL	ST		LOS ANGELES	90063	0	FA0013221	3001
L A C C (HAMMEL CENTER)	4240	E	HAMMEL	AVE		LOS ANGELES	90063	0	FA0013222	3001

LOS ANGELES COUNTY CUPA
INACTIVE - FACILITY INVENTORY

FACILITY NAME	SITE ADDRESS					CITY	ZIP	CERS ID	Facility ID	PE
SPECIALTY SURGICAL CENTER OF WESTLAKE VILLAGE	696		HAMPSHIRE	RD	100	WESTLAKE VILLAGE	91361	10748848	FA0049752	3000
C I M GROUP	901	N	HANCOCK	AVE		WEST HOLLYWOOD	90069	0	FA0037686	7124
LA CO FD STATION #007	958		HANCOCK	AVE		WEST HOLLYWOOD	90069	0	FA0013229	3001
SUMMER SYSTEMS INC	28942		HANCOCK	PKWY		VALENCIA	91355	10287808	FA0042498	1001
CBK AVIATION INC	28958	N	HANCOCK	PKWY		VALENCIA	91355	0	FA0043438	3001
FUJI FILM MEDICAL SYSTEMS	29012		HANCOCK	PKWY		VALENCIA	91355	0	FA0035325	3001
KING HENRY'S INC	29124		HANCOCK	PKWY		VALENCIA	91355	10308724	FA0042500	3002
J & S DIRT EQUIPMENT	33800		HANKINS	RD		SAUGUS	91390	0	FA0013230	1001
AT&T CORP. -A2J1N	5750		HANNUM	AVE		CULVER CITY	90230	10811860	FA0051422	7040
PRIMARY COLOR	5750		HANNUM	AVE		CULVER CITY	90230	0	FA0013232	7040
LYXIA	5830		HANNUM	AVE	#C	CULVER CITY	90230	10593709	FA0047244	7040
PATRIOT ENVIRONMENTAL LABORATORY SERVICES INC	5830		HANNUM	AVE	B	CULVER CITY	90230	10309270	FA0039295	1006
JC PENNY #1572	6000		HANNUM	AVE		CULVER CITY	90230	10300501	FA0034008	7040
JC PENNY #1572	6000		HANNUM	AVE		CULVER CITY	90230	10300501	FA0034008	7040
SCE MOVIE SUBSTATION	6400		HANNUM	AVE		CULVER CITY	90230	10190057	FA0047354	7040
AL SCRIVNER F-J AND LOTUS	11375		HANNUM	AVE		CULVER CITY	90230	0	FA0013231	1001
REDONDO BEACH MARINA OFFICE	181	N	HARBOR	DR	A	REDONDO BEACH	90277	10300327	FA0013237	7080
REDONDO BEACH MARINA OFFICE	181	N	HARBOR	DR	A	REDONDO BEACH	90277	10300327	FA0013237	7080
FAMILY DOLLAR #8931	201	S	HARBOR	BLVD		LA HABRA	90631	0	FA0045361	1001
BURCH FORD	201	N	HARBOR	BLVD		LA HABRA	90631	0	FA0035979	3002
RUBY'S DINER	245	N	HARBOR	DR		REDONDO BEACH	90277	10300381	FA0013238	7080
RUBY'S DINER	245	N	HARBOR	DR		REDONDO BEACH	90277	10300381	FA0013238	7080
HARBOR FREIGHT TOOLS, STORE #802	250	N	HARBOR	BLVD		LA HABRA	90631	10737631	FA0049417	1001
ARCO BATTERY	327	N	HARBOR	BLVD		SAN PEDRO	90731	0	FA0013235	1001
TIGER AUTOMOTIVE	339	N	HARBOR	BLVD		LA HABRA	90631	10563280	FA0036002	3000
PLATINUM COLLISION CTR INC	361	N	HARBOR	BLVD		LA HABRA	90631	0	FA0035995	3001
LAFD - FIRE STATION 112	444	S	HARBOR	DR		SAN PEDRO	90731	10242112	FA0039282	3001
OREILLY AUTO PARTS #5589	500	N	HARBOR	BLVD		LA HABRA	90631	10706095	FA0051241	1001
JIMS GARDENA EQUIPMENT	543	S	HARBOR	BLVD		LA HABRA	90631	0	FA0036386	3001
CHICOYA CUSTOM	551	S	HARBOR	BLVD		LA HABRA	90631	10417780	FA0037239	3001
GEL TAR ROOFING CO	551	S	HARBOR		D	LA HABRA	90631	10566421	FA0039539	3001
CASCADE DRILLING LP	555	S	HARBOR	BLVD		LA HABRA	90631	0	FA0036388	3001
KING HARBOR MARINE CENTER INC	831	N	HARBOR	DR		REDONDO BEACH	90277	10300342	FA0013234	7080
KING HARBOR MARINE CENTER INC	831	N	HARBOR	DR		REDONDO BEACH	90277	10300342	FA0013234	7080
RITE AID #5501	951	N	HARBOR	BLVD		LA HABRA	90631	0	FA0045362	3000
RITE AID #5501	951	N	HARBOR	BLVD		LA HABRA	90631	0	FA0045362	1001

LOS ANGELES COUNTY CUPA
INACTIVE - FACILITY INVENTORY

FACILITY NAME	SITE ADDRESS					CITY	ZIP	CERS ID	Facility ID	PE
WEST BASIN OCEAN DESALINATION DEMONSTRATION FACILITY	1021	N	HARBOR	DR		REDONDO BEACH	90277	10399582	FA0044731	7080
AES REDONDO BEACH LLC	1100	N	HARBOR	DR	1	REDONDO BEACH	90277	0	FA0013236	1003
AES REDONDO BEACH LLC	1100	N	HARBOR	DR	1	REDONDO BEACH	90277	0	FA0013236	2002
AES REDONDO BEACH LLC	1100	N	HARBOR	DR	1	REDONDO BEACH	90277	0	FA0013236	3004
AES REDONDO BEACH LLC	1100	N	HARBOR	DR		REDONDO BEACH	90277	10153799	FA0013233	7080
SCE REDONDO G S SWITCHYARD SUBSTATION	1100	N	HARBOR	DR		REDONDO BEACH	90277	10398274	FA0047357	7080
CHEVRON #1981	1151	S	HARBOR	BLVD		LA HABRA	90631	10500937	FA0036219	3001
LESLIE'S POOL SUPPLIES #215	1231	S	HARBOR	BLVD		LA HABRA	90631	10157017	FA0036357	3002
F & B CLEANERS	1472	S	HARBOR	BLVD		LA HABRA	90631	0	FA0036102	3000
DAVE'S ARCO	1490	S	HARBOR	BLVD		LA HABRA	90631	0	FA0036358	3002
T-MOBILE WEST IE04989A	3551		HARBOR	BLVD		ROWLAND HEIGHTS	91748	10293394	FA0041265	3000
NCR CORP	5330		HARBOR	ST		COMMERCE	90040	0	FA0013227	3001
OCHOA'S DESIGNS, INC	5332		HARBOR	ST		COMMERCE	90040	10279567	FA0013240	1000
OCHOA'S DESIGNS, INC	5332		HARBOR	ST		COMMERCE	90040	10279567	FA0013240	3000
ACME MADE IN AMERICA	5340		HARBOR	ST		COMMERCE	90040	10270756	FA0035743	1001
ACME MADE IN AMERICA	5340		HARBOR	ST		COMMERCE	90040	10270756	FA0035743	3003
CITY OF COMMERCE	5550		HARBOR	ST		COMMERCE	90040	10264534	FA0013216	1001
CITY OF COMMERCE	5550		HARBOR	ST		COMMERCE	90040	10264534	FA0013216	3001
OFFICE DEPOT #598	19100		HARBORGATE	WAY		TORRANCE	90501	10706767	FA0048954	1001
VERIZON WIRELESS	2		HARBORS	RD	VZ	CATALINA	90704	0	FA0041861	3000
AT&T MOBILITY - TWO HARBORS (12073)	2		HARBORS SITE SUBSTATI			AVALON	90704	10793458	FA0041885	3000
VERIZON WIRELESS: TWO HARBORS	2		HARBORS WATER TOWER	RD		CATALINA	90704	10165165	FA0038199	3001
GREAT AMERICAN BREADED VEGETABLE	2910	E	HARCOURT	ST		RANCHO DOMINGUEZ	90221	0	FA0013249	3001
GLOBAL PEARL SERVICES USA INC	2911	E	HARCOURT	ST		COMPTON	90221	10895104	FA0013252	3003
H & L MARINE WOODWORK INC	2965	E	HARCOURT	ST		RANCHO DOMINGUEZ	90221	0	FA0013242	7124
H & L MARINE WOODWORK INC	2965	E	HARCOURT	ST		RANCHO DOMINGUEZ	90221	0	FA0013242	3000
H & L MARINE WOODWORK INC	2965	E	HARCOURT	ST		RANCHO DOMINGUEZ	90221	0	FA0013242	1001
CROSSFIELD PRODUCTS CORP	3000	E	HARCOURT	ST		RANCHO DOMINGUEZ	90221	10263415	FA0013248	3500
LATTITUDES	3037	E	HARCOURT	ST		COMPTON	90221	0	FA0013243	1003
MAESA HOME	3105	E	HARCOURT	ST		RANCHO DOMINGUEZ	90221	0	FA0013244	1003
MAESA HOME	3105	E	HARCOURT	ST		RANCHO DOMINGUEZ	90221	0	FA0013244	3003
NEXT LEVEL APPAREL	3110		HARCOURT	ST		RANCHO DOMINGUEZ	90221	0	FA0033125	1003
NEXT LEVEL APPAREL	3110		HARCOURT	ST		RANCHO DOMINGUEZ	90221	0	FA0033125	3002
CAPRO INDUSTRIES INC	3128	E	HARCOURT	ST	A	RANCHO DOMINGUEZ	90221	10742620	FA0032266	1003

LOS ANGELES COUNTY CUPA
INACTIVE - FACILITY INVENTORY

FACILITY NAME	SITE ADDRESS					CITY	ZIP	CERS ID	Facility ID	PE
TEXTILE INC	3128		HARCOURT	ST	B	RANCHO DOMINGUEZ	90221	0	FA0013246	3000
TEXTILE INC	3128		HARCOURT	ST	B	RANCHO DOMINGUEZ	90221	0	FA0013246	1002
LEKOS DYE & FINISHING INC	3131		HARCOURT	ST		RANCHO DOMINGUEZ	90221	10272940	FA0013247	3500
LEKOS DYE & FINISHING INC	3131		HARCOURT	ST		RANCHO DOMINGUEZ	90221	10272940	FA0013247	3701
S Y TEXMA	3154	E	HARCOURT	ST		RANCHO DOMINGUEZ	90221	0	FA0013245	1002
S Y TEXMA	3154	E	HARCOURT	ST		RANCHO DOMINGUEZ	90221	0	FA0013245	3001
S Y TEXMA	3154	E	HARCOURT	ST		RANCHO DOMINGUEZ	90221	0	FA0013245	3500
DALY RANCH	12100		HARDING	ST		SYLMAR	91342	10757953	FA0050059	7124
SAV-ON DRUGS #9502	3969		HARDWICK	ST		LAKEWOOD	90712	0	FA0031056	3000
2277 VONS A SAFEWAY COMPANY	4001		HARDWICK	ST		LAKEWOOD	90712	10173639	FA0032370	1001
2277 VONS A SAFEWAY COMPANY	4001		HARDWICK	ST		LAKEWOOD	90712	10173639	FA0032370	3002
HOBBY LOBBY #724	4001		HARDWICK	ST		LAKEWOOD	90712	10737391	FA0049403	3000
ONE HOUR MARTINIZING	4009		HARDWICK	ST		LAKEWOOD	90712	0	FA0013254	1001
ONE HOUR MARTINIZING	4009		HARDWICK	ST		LAKEWOOD	90712	0	FA0013254	3001
ONE HOUR MOTO PHOTO SERVICE	4055		HARDWICK	ST		LAKEWOOD	90712	0	FA0013255	1006
ONE HOUR MOTO PHOTO SERVICE	4055		HARDWICK	ST		LAKEWOOD	90712	0	FA0013255	3001
COSTCO WHOLESALE #1050 (GAS STATION)	4909		HARDWICK	ST		LAKEWOOD	90712	10444504	FA0046539	1001
CENTINELA HOSPITAL MEDICAL CTR	555	E	HARDY	ST		INGLEWOOD	90301	10267624	FA0013257	7124
HONDA R & D AMERICAS, LLC	1900		HARPERS	WAY		TORRANCE	90501	10117591	FA0013258	7100
HONDA R & D AMERICAS, LLC	1900		HARPERS	WAY		TORRANCE	90501	10117591	FA0013258	7104
HONDA R & D AMERICAS, LLC	1900		HARPERS	WAY		TORRANCE	90501	10117591	FA0013258	7100
HONDA R & D AMERICAS, LLC	1900		HARPERS	WAY		TORRANCE	90501	10117591	FA0013258	7102
HONDA R & D AMERICAS, LLC	1900		HARPERS	WAY		TORRANCE	90501	10117591	FA0013258	7102
HONDA R & D AMERICAS, LLC	1900		HARPERS	WAY		TORRANCE	90501	10117591	FA0013258	7104
HONDA R & D AMERICAS, LLC	1900		HARPERS	WAY		TORRANCE	90501	10117591	FA0013258	7100
HONDA R & D AMERICAS, LLC	1900		HARPERS	WAY		TORRANCE	90501	10117591	FA0013258	7100
HONDA R & D AMERICAS, LLC	1900		HARPERS	WAY		TORRANCE	90501	10117591	FA0013258	7104
HONDA R & D AMERICAS, LLC	1900		HARPERS	WAY		TORRANCE	90501	10117591	FA0013258	7102
HONDA R & D NORTH AMERICA BLDG 520	1900		HARPERS	WAY	520	TORRANCE	90501	10117645	FA0046328	1001
VIRCO MFG CORPORATION	2027		HARPERS	WAY		TORRANCE	90501	10119967	FA0013259	7100
VIRCO MFG CORPORATION	2027		HARPERS	WAY		TORRANCE	90501	10119967	FA0013259	7100
VIRCO MFG CORPORATION	2027		HARPERS	WAY		TORRANCE	90501	10119967	FA0013259	7100
LINCOLN AVENUE WATER CO	729	W	HARRIET	ST		ALTADENA	91001	0	FA0013260	3002
LINCOLN AVENUE WATER CO	729	W	HARRIET	ST		ALTADENA	91001	0	FA0013260	3502
CLAREMONT BIBLE CHAPEL	432	W	HARRISON	AVE		CLAREMONT	91711	0	FA0013263	3001
GOLDEN STATE WATERCOMPANY HARRISON	673	W	HARRISON	AVE		CLAREMONT	91711	10291315	FA0013264	3500

LOS ANGELES COUNTY CUPA
INACTIVE - FACILITY INVENTORY

FACILITY NAME	SITE ADDRESS					CITY	ZIP	CERS ID	Facility ID	PE
EVERETT CHARLES TECHNOLOGIES	700	E	HARRISON	AVE		POMONA	91767	0	FA0013265	3500
EVERETT CHARLES TECHNOLOGIES	700	E	HARRISON	AVE		POMONA	91767	0	FA0013265	1003
EVERETT CHARLES TECHNOLOGIES	700	E	HARRISON	AVE		POMONA	91767	0	FA0013265	3005
MOUNT SAN ANTONIO GARDENS	900	E	HARRISON	AVE		POMONA	91767	10295896	FA0013261	1001
SHELDEN MOTOR SPORT	28035		HARRISON	PKWY	B	VALENCIA	91355	10753489	FA0049591	1000
SALON CENTRIC	28145	W	HARRISON	PKWY		VALENCIA	91355	10287403	FA0041472	1102
SALON CENTRIC	28145	W	HARRISON	PKWY		VALENCIA	91355	10287403	FA0041472	3001
OASIS CORPORATION	28150		HARRISON	PKWY		VALENCIA	91355	0	FA0032874	3001
CALIFORNIA HARDWOOD	218	E	HARRY BRIDGES	BLVD		WILMINGTON	90744	0	FA0013268	1001
CAVANAUGH MACHINE WORKS INC	220	E	HARRY BRIDGES	BLVD		WILMINGTON	90744	0	FA0013270	1002
ST LOUIS BEARING CO INC	333	E	HARRY BRIDGES	BLVD		WILMINGTON	90744	10240246	FA0013269	1002
D W RUSSELL CO INC	412	W	HARRY BRIDGES	BLVD		WILMINGTON	90744	0	FA0013251	1001
STATE FISH COMPANY	505	E	HARRY BRIDGES	BLVD		WILMINGTON	90744	10246258	FA0039882	1003
KEEP ON TRUCKING	607	W	HARRY BRIDGES	BLVD		WILMINGTON	90744	0	FA0013267	1002
T-MOBILE WEST SITE ID#IE04311A	3535		HART	AVE		ROSEMEAD	91770	0	FA0040973	3000
POWERHOUSE ENTERTAINMENT	11461		HART	ST	A	NORTH HOLLYWOOD	91605	0	FA0013277	1002
RW COMPANY	11500		HART	ST		NORTH HOLLYWOOD	91605	0	FA0013278	1001
BOBRICK LOS ANGELES (BLA)	11611		HART	ST		NORTH HOLLYWOOD	91605	10397923	FA0013274	1004
H.K. AUTO ELECTRIC	18440		HART	ST	G	RESEDA	91335	0	FA0030809	1000
MC NELSON AUTO BODY	18440		HART	ST	J	RESEDA	91335	0	FA0037953	1001
FIAT AUTO SERVICE	18440		HART	ST	J	RESEDA	91335	0	FA0030805	1001
ACTION SHUTTER INC	18440		HART	ST		RESEDA	91335	0	FA0013275	1001
KING COLLISION CENTER	18440		HART	ST	H	RESEDA	91335	10714789	FA0030801	1001
P A R	18440		HART	ST	D	RESEDA	91335	10257340	FA0030811	1000
G&H GENERAL AUTOMOTIVE REPAIR INC	18446		HART	ST	L&M	RESEDA	91335	0	FA0035077	1001
SG MOTORSPORTZ	21410		HART	ST		CANOGA PARK	91303	0	FA0013169	1001
D & I AUTO ELECTRIC REPAIR	21412		HART	ST	B	CANOGA PARK	91307	0	FA0038012	1001
MORENO'S AUTO REPAIR	21412		HART	ST		CANOGA PARK	91303	0	FA0013280	1001
AT&T CORP. -H41CF	4154		HARTER	AVE		CULVER CITY	90232	10812313	FA0051409	7040
FRAZIER AVIATION INC	11311		HARTLAND	ST		NORTH HOLLYWOOD	91605	0	FA0013282	1003
DAVIS INDUSTRIES	11323		HARTLAND	ST		NORTH HOLLYWOOD	91605	10240486	FA0050005	1002
ROCKY'S CLEANER	108		HARVARD	AVE		CLAREMONT	91711	0	FA0013286	3001
COLLEGE PRESS INC	129		HARVARD	AVE		CLAREMONT	91711	0	FA0013285	3001
GEORGE GENT-HAIR	248	N	HARVARD	BLVD		LOS ANGELES	90004	0	FA0013287	1001
THE CASTAWAY RESTAURANT	1250	E	HARVARD	RD		BURBANK	91501	10230313	FA0037178	7020
TERMINIX 2350	13722		HARVARD	PL		GARDENA	90249	10752970	FA0049769	3001

LOS ANGELES COUNTY CUPA
INACTIVE - FACILITY INVENTORY

FACILITY NAME	SITE ADDRESS					CITY	ZIP	CERS ID	Facility ID	PE
MANUFACTURING TECHNIQUES	13724	W	HARVARD	PL		GARDENA	90249	0	FA0013283	1002
RITCHIE BROTHERS R & D INC	13725	S	HARVARD	PL		GARDENA	90249	0	FA0013284	1002
JOHNNY'S TUNE UP SHOP	17812	S	HARVARD	BLVD		GARDENA	90248	10269985	FA0013289	1000
JOHNNY'S TUNE UP SHOP	17812	S	HARVARD	BLVD		GARDENA	90248	10269985	FA0013289	3001
SPRINT NXTL HE- 4264036E - MALIBU	29623		HARVESTER	RD		MALIBU	90265	0	FA0038667	3000
SPRINT NXTL HE- 2197540E - MALIBU	29951		HARVESTER	RD		MALIBU	90265	0	FA0038668	3000
ORLY INTERNATIONAL	7800		HASKELL	AVE		VAN NUYS	91406	10677877	FA0013290	1001
ORLY INTERNATIONAL	7800		HASKELL	AVE		VAN NUYS	91406	10677877	FA0013290	2020
EASTON SPORTS	7855		HASKELL	AVE		VAN NUYS	91406	10261039	FA0037876	1002
STEWART & RIDDLE INC	7922		HASKELL	AVE		VAN NUYS	91406	10252834	FA0013296	1001
THE OLGA COMPANY	7933		HASKELL	AVE		VAN NUYS	91406	0	FA0013292	1001
ADVANCED PRESS WORKS	7955		HASKELL	AVE	11	VAN NUYS	91406	0	FA0013295	1000
K&J AUTO EXCHANGE OF VAN NUYS	8084		HASKELL	AVE		VAN NUYS	91406	10685443	FA0046420	1001
ALLIANCE FLEET SERVICES LOS ANGELES	8100		HASKELL	AVE	B	VAN NUYS	91406	10256515	FA0036717	1000
SHELL OIL PRODUCTS US / VAN NUYS PLANT	8100		HASKELL	AVE		VAN NUYS	91406	10157409	FA0013293	1001
PRUDENTIAL OVERALL SUPPLY	8144		HASKELL	AVE		VAN NUYS	91406	0	FA0013291	1003
PRUDENTIAL OVERALL SUPPLY	8144		HASKELL	AVE		VAN NUYS	91406	0	FA0013291	2004
GREAT WESTERN PACKAGING, LLC	8230		HASKELL	AVE		VAN NUYS	91406	10252402	FA0013294	1003
WALGREENS #7556	28460	N	HASKELL CANYON	RD		SANTA CLARITA	91390	10288846	FA0037906	3001
MABEL STRAWN FACILITY	29007	W	HASLEY CANYON	RD		CASTAIC	91384	10287505	FA0013298	1001
MABEL STRAWN FACILITY	29007	W	HASLEY CANYON	RD		CASTAIC	91384	10287505	FA0013298	3701
OAK CANYON LEASE	31500		HASLEY CANYON	RD		SAUGUS	91384	10155221	FA0013297	3703
THOMAS RESERVOIR			HASTINGS RANCH DR THOMAS			PASADENA	91107	10423696	FA0045839	7072
THOMAS RESERVOIR			HASTINGS RANCH DR THOMAS			PASADENA	91107	10423696	FA0045839	7070
THOMAS RESERVOIR			HASTINGS RANCH DR THOMAS			PASADENA	91107	10423696	FA0045839	3000
THOMAS RESERVOIR			HASTINGS RANCH DR THOMAS			PASADENA	91107	10423696	FA0045839	7070
THOMAS RESERVOIR			HASTINGS RANCH DR THOMAS			PASADENA	91107	10423696	FA0045839	7072
JAMES METALS CO	1123	S	HATCHER	AVE		INDUSTRY	91748	0	FA0013299	1002
JAMES METALS CO	1123	S	HATCHER	AVE		INDUSTRY	91748	0	FA0013299	3001
SG WHOLESALE ROOFING SUPPLIES INC	1123	S	HATCHER	AVE	F	INDUSTRY	91748	10802722	FA0013302	3003
GENCHI MFG CO	1135	S	HATCHER	AVE		INDUSTRY	91748	0	FA0013300	3001
WELL #2 (HATCHWAY ST.)	2015	E	HATCHWAY	ST		COMPTON	90222	10272244	FA0044942	3000
WELL #2 (HATCHWAY ST.)	2015	E	HATCHWAY	ST		COMPTON	90222	10272244	FA0044942	3501

LOS ANGELES COUNTY CUPA
INACTIVE - FACILITY INVENTORY

FACILITY NAME	SITE ADDRESS					CITY	ZIP	CERS ID	Facility ID	PE
SPRINT CELL SITE	0	E	HAUSER MOUNTAIN	RD		ACTON	93510	10650586	FA0038669	3000
CHOURA EVENTS	540		HAWAII	AVE		TORRANCE	90503	10131529	FA0013305	7100
CHOURA EVENTS	540		HAWAII	AVE		TORRANCE	90503	10131529	FA0013305	1000
CHOURA EVENTS	540		HAWAII	AVE		TORRANCE	90503	10131529	FA0013305	7100
CUNICO CORPORATION	214	N	HAWAIIAN	AVE		WILMINGTON	90744	0	FA0013306	1003
GOLDEN STATE WATER (20702 HAWAIIAN)	20702		HAWAIIAN	AVE		LAKEWOOD	90715	10264030	FA0013307	3500
LARRY CURTI TRUCK & EQUIPMNT	21821	S	HAWAIIAN	AVE		HAWAIIAN GARDENS	90716	10659043	FA0013308	1001
LARRY CURTI TRUCK & EQUIPMNT	21821	S	HAWAIIAN	AVE		HAWAIIAN GARDENS	90716	10659043	FA0013308	3003
SMISER MULE RANCH	24924		HAWKBYRN	RD		SANTA CLARITA	91321	0	FA0013309	3001
DEL RANCHO PRODUCE	2000		HAWKINS	CIR		LOS ANGELES	90001	10268842	FA0040347	3000
DEL RANCHO PRODUCE	2000		HAWKINS	CIR		LOS ANGELES	90001	10268842	FA0040347	1001
TROPICALE FOODS, INC	2030		HAWKINS	CIR		LOS ANGELES	90255	10270165	FA0040348	3001
NUTRITIONAL PRODUCTS	2040		HAWKINS	CIR		LOS ANGELES	90001	10268872	FA0040350	3001
RALPHS GROCERY #120	1413		HAWTHORNE	BLVD		REDONDO BEACH	90278	10160167	FA0013312	7080
RALPHS GROCERY #120	1413		HAWTHORNE	BLVD		REDONDO BEACH	90278	10160167	FA0013312	7080
RALPHS GROCERY #120	1413		HAWTHORNE	BLVD		REDONDO BEACH	90278	10160167	FA0013312	7080
RALPHS GROCERY #120	1413		HAWTHORNE	BLVD		REDONDO BEACH	90278	10160167	FA0013312	7080
TAVISTOCK FREEBIRDS LLC	1509		HAWTHORNE	BLVD	#101	REDONDO BEACH	90278	10649668	FA0048795	3000
LIVING SPACES FURNITURE - REDONDO	1519		HAWTHORNE	BLVD		REDONDO BEACH	90278	10906849	FA0037072	7080
LIVING SPACES FURNITURE - REDONDO	1519		HAWTHORNE	BLVD		REDONDO BEACH	90278	10906849	FA0037072	7080
GALLERIA ONE HOUR PHOTO	1815		HAWTHORNE	BLVD	339	REDONDO BEACH	90278	0	FA0013362	1001
EXPRESS 917	1815		HAWTHORNE	BLVD		REDONDO BEACH	90278	10735255	FA0049260	1000
CALIFORNIA PIZZA KITCHEN	1815		HAWTHORNE	BLVD	146	REDONDO BEACH	90278	10300246	FA0034158	7080
LENSCRAFTERS #819	1815		HAWTHORNE	BLVD	236	REDONDO BEACH	90278	10421686	FA0034927	7080
ABERCROMBIE & FITCH 10507	1815		HAWTHORNE	BLVD	168	REDONDO BEACH	90278	10779010	FA0042199	1001
LENSCRAFTERS #819	1815		HAWTHORNE	BLVD	236	REDONDO BEACH	90278	10421686	FA0034927	3001
LENSCRAFTERS #819	1815		HAWTHORNE	BLVD	236	REDONDO BEACH	90278	10421686	FA0034927	7080
VICTORIA SECRET STORE#81	1815		HAWTHORNE	BLVD	186	REDONDO BEACH	90278	10746250	FA0050010	1001
NORDSTROM	1835		HAWTHORNE	BLVD		REDONDO BEACH	90278	10301077	FA0043878	7080
NORDSTROM	1835		HAWTHORNE	BLVD		REDONDO BEACH	90278	10301077	FA0043878	1001
NORDSTROM	1835		HAWTHORNE	BLVD		REDONDO BEACH	90278	10301077	FA0043878	7080
NORDSTROM	1835		HAWTHORNE	BLVD		REDONDO BEACH	90278	10301077	FA0043878	3001
WALGREENS #6496	2321		HAWTHORNE	BLVD		REDONDO BEACH	90278	10299739	FA0045007	7080
WALGREENS #6496	2321		HAWTHORNE	BLVD		REDONDO BEACH	90278	10299739	FA0045007	7080
WALGREENS #6496	2321		HAWTHORNE	BLVD		REDONDO BEACH	90278	10299739	FA0045007	7080
WALGREENS #6496	2321		HAWTHORNE	BLVD		REDONDO BEACH	90278	10299739	FA0045007	3001

LOS ANGELES COUNTY CUPA
INACTIVE - FACILITY INVENTORY

FACILITY NAME	SITE ADDRESS					CITY	ZIP	CERS ID	Facility ID	PE
WAGON CITY	10100		HAWTHORNE	BLVD		INGLEWOOD	90304	0	FA0013364	1001
FOX AUTO RACING REPAIR	10101	S	HAWTHORNE	BLVD	B	INGLEWOOD	90304	0	FA0013384	1001
FOX AUTO RACING REPAIR	10101	S	HAWTHORNE	BLVD	B	INGLEWOOD	90304	0	FA0013384	3001
KING AUTO CENTER	10115	S	HAWTHORNE	BLVD		INGLEWOOD	90304	0	FA0013485	3001
KING AUTO CENTER	10115	S	HAWTHORNE	BLVD		INGLEWOOD	90304	0	FA0013485	1001
MY TIRE STORE	10127	S	HAWTHORNE	BLVD		INGLEWOOD	90304	0	FA0013403	1001
PREMIER AUTO SPA	10200		HAWTHORNE	BLVD		INGLEWOOD	90304	0	FA0030655	3000
PREMIER AUTO SPA	10200		HAWTHORNE	BLVD		INGLEWOOD	90304	0	FA0030655	1002
MOKA AUTO SHOW	10411		HAWTHORNE	BLVD		INGLEWOOD	90304	0	FA0013310	1001
MOKA AUTO SHOW	10411		HAWTHORNE	BLVD		INGLEWOOD	90304	0	FA0013310	3000
M-TECH AUTO REPAIR	10504	S	HAWTHORNE	BLVD	A	INGLEWOOD	90304	10803088	FA0013477	3001
LENNOX AUTO BODY	10504	S	HAWTHORNE	BLVD	B	INGLEWOOD	90304	0	FA0013381	1001
M-TECH AUTO REPAIR	10504	S	HAWTHORNE	BLVD	A	INGLEWOOD	90304	10803088	FA0013477	1001
WEST COAST AUTO SALES	10510		HAWTHORNE	BLVD		INGLEWOOD	90304	0	FA0013316	3001
WEST COAST AUTO SALES	10510		HAWTHORNE	BLVD		INGLEWOOD	90304	0	FA0013316	1001
TRUCK & SERVICE INC	10828		HAWTHORNE	BLVD		INGLEWOOD	90304	10271674	FA0033562	1001
TRUCK & SERVICE INC	10828		HAWTHORNE	BLVD		INGLEWOOD	90304	10271674	FA0033562	3001
TRUCK & SERVICE	10828		HAWTHORNE	BLVD		LENNOX	90304	0	FA0037160	1001
MORNINGSIDE AUTO INC	10909		HAWTHORNE	BLVD		INGLEWOOD	90304	10803127	FA0013340	3001
MORNINGSIDE AUTO INC	10909		HAWTHORNE	BLVD		INGLEWOOD	90304	10803127	FA0013340	1001
CAR LUX AUTO SALES	10914		HAWTHORNE	BLVD		LENNOX	90304	10301953	FA0013461	1000
CAR LUX AUTO SALES	10914		HAWTHORNE	BLVD		LENNOX	90304	10301953	FA0013461	3001
COLLISION PROS	10915		HAWTHORNE	BLVD	A	LENNOX	90304	10271905	FA0013353	3000
1 DAY PAINT & BODY CENTER	10920		HAWTHORNE	BLVD		INGLEWOOD	90304	10803286	FA0013327	1002
1 DAY PAINT & BODY CENTER	10920		HAWTHORNE	BLVD		INGLEWOOD	90304	10803286	FA0013327	3001
AUTO MECHANIC CENTER & REPAIR SHOP	10934		HAWTHORNE	BLVD		LENNOX	90304	10668655	FA0046347	1000
AUTO MECHANIC CENTER & REPAIR SHOP	10934		HAWTHORNE	BLVD		LENNOX	90304	10668655	FA0046347	3001
GRANDE'S AUTO BODY	11001		HAWTHORNE	BLVD	B	INGLEWOOD	90304	0	FA0044864	1001
ACME HEATING AND AIR CONDITIONING	11025		HAWTHORNE	BLVD		INGLEWOOD	90304	10803115	FA0040203	1002
ACME HEATING AND AIR CONDITIONING	11025		HAWTHORNE	BLVD		INGLEWOOD	90304	10803115	FA0040203	3001
AUTO IMPORTS SPECIALIST	11033		HAWTHORNE	BLVD		INGLEWOOD	90304	10803457	FA0013319	3001
AUTO IMPORTS SPECIALIST	11033		HAWTHORNE	BLVD		INGLEWOOD	90304	10803457	FA0013319	1001
VIVA MARKET - STORE #685	11036		HAWTHORNE	BLVD		INGLEWOOD	90304	0	FA0013459	3001
SPRINT NXTL LENNOX HUERTA ELEM	11036		HAWTHORNE	BLVD		LENNOX	90304	0	FA0038670	3000
COLORADO AUTO SALVAGE CO	11308	S	HAWTHORNE	BLVD		INGLEWOOD	90304	10659361	FA0013462	3003
COLORADO AUTO SALVAGE CO	11308	S	HAWTHORNE	BLVD		INGLEWOOD	90304	10659361	FA0013462	3500

LOS ANGELES COUNTY CUPA
INACTIVE - FACILITY INVENTORY

FACILITY NAME	SITE ADDRESS					CITY	ZIP	CERS ID	Facility ID	PE
COLORADO AUTO SALVAGE CO	11308	S	HAWTHORNE	BLVD		INGLEWOOD	90304	10659361	FA0013462	1002
VEER TANK PARTNERS INC	11402		HAWTHORNE	BLVD		HAWTHORNE	90250	10267360	FA0013463	7124
METROPCS CALIFORNIA, LLC #LA2917B	11539		HAWTHORNE	BLVD	MPCS	HAWTHORNE	90250	10299040	FA0040755	3000
AXMINSTER MEDICAL GROUP	11539		HAWTHORNE	BLVD		HAWTHORNE	90250	0	FA0013379	1006
SPRINT NXTL SPRINT COLO (LA03XC080)	11539		HAWTHORNE	BLVD	SPRNT	HAWTHORNE	90250	10800901	FA0038671	3000
ELEGANT AUTO SALES	11736		HAWTHORNE	BLVD		HAWTHORNE	90250	0	FA0031904	1001
RAFS M&M INC. DBA D&D SERVICE	11741	S	HAWTHORNE	BLVD		HAWTHORNE	90250	10296679	FA0013464	7124
RAFS M&M INC. DBA D&D SERVICE	11741	S	HAWTHORNE	BLVD		HAWTHORNE	90250	10296679	FA0013464	3001
RAFS M&M INC. DBA D&D SERVICE	11741	S	HAWTHORNE	BLVD		HAWTHORNE	90250	10296679	FA0013464	1001
RAFS M&M INC. DBA D&D SERVICE	11741	S	HAWTHORNE	BLVD		HAWTHORNE	90250	10296679	FA0013464	7124
CVS PHARMACY #8860	11831		HAWTHORNE	BLVD		HAWTHORNE	90250	10290631	FA0013482	3001
HAWTHORNE CLEANERS	11858	S	HAWTHORNE	BLVD	A	HAWTHORNE	90250	10296298	FA0013328	3001
HAWTHORNE CLEANERS	11858	S	HAWTHORNE	BLVD	A	HAWTHORNE	90250	10296298	FA0013328	1000
SPEEDWAY NO. 3985 (USA)	11890		HAWTHORNE	BLVD		HAWTHORNE	90250	10173397	FA0013479	7124
PACIFIC BELL	11939	S	HAWTHORNE	BLVD		HAWTHORNE	90250	0	FA0013467	3001
THE PRINTERY	11949		HAWTHORNE	BLVD		HAWTHORNE	90250	0	FA0013323	1006
WALGREENS #10069	11983		HAWTHORNE	BLVD		HAWTHORNE	90250	10275157	FA0039823	3001
TIRE CITY AUTO REPAIR	11989	N	HAWTHORNE	BLVD		HAWTHORNE	90250	0	FA0013369	1001
MONTGOMERY WARD CO	12000		HAWTHORNE	BLVD		HAWTHORNE	90250	0	FA0013355	1002
HOMETOWN BUFFET #804	12139	S	HAWTHORNE	BLVD		HAWTHORNE	90250	10296703	FA0039600	3001
NEW LIFE CLEANERS	12411	S	HAWTHORNE	BLVD		HAWTHORNE	90250	10800871	FA0013471	3001
NEW LIFE CLEANERS	12411	S	HAWTHORNE	BLVD		HAWTHORNE	90250	10800871	FA0013471	1001
SPRINT NXTL HAWTHORNE PD	12501		HAWTHORNE	BLVD		HAWTHORNE	90250	10800829	FA0038672	3000
ALBERTSON'S #6103	12600		HAWTHORNE	BLVD		HAWTHORNE	90250	0	FA0042101	1001
NEW LIFE CLEANERS	12601	S	HAWTHORNE	BLVD		HAWTHORNE	90250	10270939	FA0035316	1001
NEW LIFE CLEANERS	12601	S	HAWTHORNE	BLVD		HAWTHORNE	90250	10270939	FA0035316	3001
METROPCS CALIFORNIA, LLC	12735		HAWTHORNE	BLVD		HAWTHORNE	90250	10298881	FA0040364	3000
GOODYEAR AUTO SERVICE CENTER	12760		HAWTHORNE	BLVD		HAWTHORNE	90250	0	FA0013468	1001
GOODYEAR AUTO SERVICE CENTER	12760		HAWTHORNE	BLVD		HAWTHORNE	90250	0	FA0013468	3001
ACE INSTANT PRESS	12913	S	HAWTHORNE	BLVD		HAWTHORNE	90250	0	FA0013322	1001
PRIMO AUTO SERVICE	12947	S	HAWTHORNE	BLVD		HAWTHORNE	90250	0	FA0013399	1001
99 CENTS ONLY STORES #6	13023		HAWTHORNE	BLVD		HAWTHORNE	90250	10445245	FA0045363	1001
99 CENTS ONLY STORES #6	13023		HAWTHORNE	BLVD		HAWTHORNE	90250	10445245	FA0045363	3001
CALI GRAPHICS	13122	S	HAWTHORNE	BLVD		HAWTHORNE	90250	0	FA0013402	1001
RITE AID #5474	13141		HAWTHORNE	BLVD		HAWTHORNE	90250	0	FA0043569	1001
SURE CARE HEALTH CENTER	13252		HAWTHORNE	BLVD		HAWTHORNE	90250	0	FA0013378	1001

LOS ANGELES COUNTY CUPA
INACTIVE - FACILITY INVENTORY

FACILITY NAME	SITE ADDRESS					CITY	ZIP	CERS ID	Facility ID	PE
BEST TIRE CENTERS	13315	S	HAWTHORNE	BLVD		HAWTHORNE	90250	10800751	FA0013400	1001
BEST TIRE CENTERS	13315	S	HAWTHORNE	BLVD		HAWTHORNE	90250	10800751	FA0013400	3001
EDDINGS BROS AUTO PARTS	13415	S	HAWTHORNE	BLVD		HAWTHORNE	90250	0	FA0013470	1002
EDDINGS BROS AUTO PARTS	13415	S	HAWTHORNE	BLVD		HAWTHORNE	90250	0	FA0013470	3001
COSMOPROF #8809	13601		HAWTHORNE	BLVD	2	HAWTHORNE	90250	10666315	FA0048661	1001
NUR BENZ	13736		HAWTHORNE	BLVD		HAWTHORNE	90250	10862215	FA0013288	1001
NUR BENZ	13736		HAWTHORNE	BLVD		HAWTHORNE	90250	10862215	FA0013288	3001
LEDDY & HALL AUTOMOTIVE	13737	S	HAWTHORNE	BLVD		HAWTHORNE	90250	10271278	FA0013324	1001
LEDDY & HALL AUTOMOTIVE	13737	S	HAWTHORNE	BLVD		HAWTHORNE	90250	10271278	FA0013324	3001
SOUTH BAY COLLISION CENTER	13900		HAWTHORNE	BLVD		HAWTHORNE	90250	0	FA0013481	1002
SOUTH BAY COLLISION CENTER	13900		HAWTHORNE	BLVD		HAWTHORNE	90250	0	FA0013481	3001
PHOTOFAST	14115	S	HAWTHORNE	BLVD		HAWTHORNE	90250	0	FA0013344	1006
WESTERN DENTAL	14244		HAWTHORNE	BLVD		HAWTHORNE	90250	10455595	FA0046859	1000
CHEVRON (G&M #186)	14305		HAWTHORNE	BLVD		LAWNDALE	90260	10138497	FA0013442	7124
FAMILY'S CLEANERS	14318		HAWTHORNE	BLVD		LAWNDALE	90260	10263901	FA0013329	3000
FAMILY'S CLEANERS	14318		HAWTHORNE	BLVD		LAWNDALE	90260	10263901	FA0013329	1000
LAWNDALE CITY CLEANERS	14403		HAWTHORNE	BLVD		LAWNDALE	90260	0	FA0013335	1001
FANCY PHOTO	14408	S	HAWTHORNE	BLVD	B	LAWNDALE	90260	0	FA0013394	1001
UNIVERSAL AUTO PLAZA	14523	S	HAWTHORNE	BLVD		LAWNDALE	90260	10269595	FA0013334	1001
UNIVERSAL AUTO PLAZA	14523	S	HAWTHORNE	BLVD		LAWNDALE	90260	10269595	FA0013334	3001
ALPTEKIN UGMAKLI MD	14608		HAWTHORNE	BLVD		LAWNDALE	90260	0	FA0013431	3001
T-MOBILE WEST SITE ID: LA02624A	14623		HAWTHORNE	BLVD	TM	LAWNDALE	90260	10293808	FA0041434	3000
METROPCS CALIFORNIA, LLC #LA0507B	14623		HAWTHORNE	BLVD	MPCS	LAWNDALE	90260	10298896	FA0040376	3000
LAWNDALE PET HOSPITAL	14700	S	HAWTHORNE	BLVD		LAWNDALE	90260	10275973	FA0013450	3000
LAWNDALE PET HOSPITAL	14700	S	HAWTHORNE	BLVD		LAWNDALE	90260	10275973	FA0013450	1006
PACIFIC TIRE SERVICE	14724		HAWTHORNE	BLVD		LAWNDALE	90260	0	FA0013325	1000
99 CENTS ONLY STORE #34	14901		HAWTHORNE	BLVD		LAWNDALE	90260	10273558	FA0042887	3000
99 CENTS ONLY STORE #34	14901		HAWTHORNE	BLVD		LAWNDALE	90260	10273558	FA0042887	1001
SHERWIN-WILLIAMS #4362	15020	S	HAWTHORNE	BLVD	A	LAWNDALE	90260	10271608	FA0013337	3001
CLASSIC CLEANERS INC	15020		HAWTHORNE	BLVD	B	LAWNDALE	90260	10270564	FA0013393	3000
CVS PHARMACY #9588	15103	S	HAWTHORNE	BLVD		LAWNDALE	90260	10290634	FA0033736	3000
SHELL (SUNNY DEOL'S)	15106	S	HAWTHORNE	BLVD		LAWNDALE	90260	0	FA0013439	3001
SHELL (SUNNY DEOL'S)	15106	S	HAWTHORNE	BLVD		LAWNDALE	90260	0	FA0013439	7124
SHELL (SUNNY DEOL'S)	15106	S	HAWTHORNE	BLVD		LAWNDALE	90260	0	FA0013439	1001
CLASSIC MOTORS	15111		HAWTHORNE	BLVD		LAWNDALE	90260	0	FA0013429	3001
A&S TRANSMISSION SPECIALIST	15211		HAWTHORNE	BLVD	1	LAWNDALE	90260	0	FA0013475	3002

LOS ANGELES COUNTY CUPA
INACTIVE - FACILITY INVENTORY

FACILITY NAME	SITE ADDRESS					CITY	ZIP	CERS ID	Facility ID	PE
A&S TRANSMISSION SPECIALIST	15211		HAWTHORNE	BLVD	1	LAWNDALE	90260	0	FA0013475	1001
GEORGE CASHMAN	15211		HAWTHORNE	BLVD	5	LAWNDALE	90260	0	FA0013426	7124
GEORGE CASHMAN	15211		HAWTHORNE	BLVD	5	LAWNDALE	90260	0	FA0013426	7124
CAIN CLEANERS	15226		HAWTHORNE	BLVD		LAWNDALE	90260	0	FA0013342	1001
ECONO LUBE N TUNE #20	15312		HAWTHORNE	BLVD		LAWNDALE	90260	0	FA0013432	3001
ECONO LUBE N TUNE #20	15312		HAWTHORNE	BLVD		LAWNDALE	90260	0	FA0013432	1001
VANS AUTO REPAIR	15324		HAWTHORNE	BLVD	2	LAWNDALE	90260	0	FA0013453	3001
SPRINT NXTL LAWNDALE MEDICAL CENTER	15342		HAWTHORNE	BLVD		LAWNDALE	90260	0	FA0038673	3000
P & M SERVICE STATIONS #911	15407		HAWTHORNE	BLVD		LAWNDALE	90260	0	FA0013430	3001
CENTINELA MED CTR LAWNDALE	15603		HAWTHORNE	BLVD		LAWNDALE	90260	0	FA0013377	1001
BEAUTY AUTO SALES	15643	S	HAWTHORNE	BLVD		LAWNDALE	90260	0	FA0013455	3001
RAAFI MOTORS	15645	S	HAWTHORNE	BLVD		LAWNDALE	90260	0	FA0013445	1001
RAAFI MOTORS	15645	S	HAWTHORNE	BLVD		LAWNDALE	90260	0	FA0013445	3001
CVS PHARMACY #7191	15718		HAWTHORNE	BLVD		LAWNDALE	90260	10290640	FA0041795	3001
CHEVRON (WILLIS ADAMS)	15733		HAWTHORNE	BLVD		LAWNDALE	90260	0	FA0013427	3001
SHERWIN-WILLIAMS #1554	15734		HAWTHORNE	BLVD		LAWNDALE	90260	10504219	FA0047606	1001
SHERWIN-WILLIAMS #1554	15734		HAWTHORNE	BLVD		LAWNDALE	90260	10504219	FA0047606	3000
EXXON (NORMAN'S)	15736	S	HAWTHORNE	BLVD		LAWNDALE	90260	0	FA0013435	3001
METROPCS CALIFORNIA, LLC #LA0509A	15901		HAWTHORNE	BLVD		LAWNDALE	90260	10298902	FA0040386	3000
RACECRAFTERS SOUTHERN CALIFORNIA	16304		HAWTHORNE	BLVD		LAWNDALE	90260	0	FA0013434	3001
SPEEDWAY NO. 4262 (USA)	16515		HAWTHORNE	BLVD		LAWNDALE	90260	10173423	FA0013433	7124
LAWNDRIVE	16518		HAWTHORNE	BLVD		LAWNDALE	90260	10268512	FA0013437	7124
LAWNDRIVE	16518		HAWTHORNE	BLVD		LAWNDALE	90260	10268512	FA0013437	7124
LAWNDRIVE	16518		HAWTHORNE	BLVD		LAWNDALE	90260	10268512	FA0013437	7124
DEL AMO YAMAHA	16704		HAWTHORNE	BLVD		LAWNDALE	90260	0	FA0013444	3001
LAWNDALE MEDICAL CLINIC	16705		HAWTHORNE	BLVD		LAWNDALE	90260	0	FA0013376	1006
AT&T MOBILITY - (USID40917)	16720		HAWTHORNE	BLVD		LAWNDALE	90260	10815541	FA0039362	3000
BOULEVARD AUTOMOTIVE	16802		HAWTHORNE	BLVD		LAWNDALE	90260	10263844	FA0013486	3001
BOULEVARD AUTOMOTIVE	16802		HAWTHORNE	BLVD		LAWNDALE	90260	10263844	FA0013486	1001
ADVANCE AUTOMOTIVE	16804		HAWTHORNE	BLVD	2	LAWNDALE	90260	0	FA0013391	1000
UNITED #104	16926		HAWTHORNE	BLVD		LAWNDALE	90260	10267684	FA0013447	7124
FRAZEE PAINT AND WALLCOVERING	17000		HAWTHORNE	BLVD		LAWNDALE	90260	10275295	FA0042760	1001
FRAZEE PAINT AND WALLCOVERING	17000		HAWTHORNE	BLVD		LAWNDALE	90260	10275295	FA0042760	3001
MINAS, SETH J	17009		HAWTHORNE	BLVD		LAWNDALE	90260	0	FA0013345	1000
SUPERIOR SOUTH BAY PRINTING	17015		HAWTHORNE	BLVD		LAWNDALE	90260	0	FA0013367	1001
ABM AUTOMOTIVE	17111		HAWTHORNE	BLVD	A	LAWNDALE	90260	10712755	FA0013428	3001

LOS ANGELES COUNTY CUPA
INACTIVE - FACILITY INVENTORY

FACILITY NAME	SITE ADDRESS				CITY	ZIP	CERS ID	Facility ID	PE
ABM AUTOMOTIVE	17111	HAWTHORNE	BLVD	A	LAWNDALE	90260	10712755	FA0013428	1000
CALAGUA AUTO REPAIR	17111	HAWTHORNE	BLVD	B	LAWNDALE	90260	10273189	FA0042759	1000
CALAGUA AUTO REPAIR	17111	HAWTHORNE	BLVD	B	LAWNDALE	90260	10273189	FA0042759	3001
AUTOZONE #5944	17490	HAWTHORNE	BLVD		TORRANCE	90504	10131526	FA0034948	7100
AUTOZONE #5944	17490	HAWTHORNE	BLVD		TORRANCE	90504	10131526	FA0034948	7100
SPRING VALUE CLEANERS	17532	HAWTHORNE	BLVD		TORRANCE	90504	10173911	FA0013397	7100
SPRING VALUE CLEANERS	17532	HAWTHORNE	BLVD		TORRANCE	90504	10173911	FA0013397	7100
SPRING VALUE CLEANERS	17532	HAWTHORNE	BLVD		TORRANCE	90504	10173911	FA0013397	7100
SPRING VALUE CLEANERS	17532	HAWTHORNE	BLVD		TORRANCE	90504	10173911	FA0013397	7100
SPRING VALUE CLEANERS	17532	HAWTHORNE	BLVD		TORRANCE	90504	10173911	FA0013397	7100
VERIZON WIRELESS	17740	HAWTHORNE	BLVD		TORRANCE	90504	10500742	FA0044587	7100
CARMAX #7272	18020	HAWTHORNE	BLVD		TORRANCE	90504	10130413	FA0037944	7100
CARMAX #7272	18020	HAWTHORNE	BLVD		TORRANCE	90504	10130413	FA0037944	7104
CARMAX #7272	18020	HAWTHORNE	BLVD		TORRANCE	90504	10130413	FA0037944	7100
CARMAX #7272	18020	HAWTHORNE	BLVD		TORRANCE	90504	10130413	FA0037944	7104
COCO'S #530	18120	HAWTHORNE	BLVD		TORRANCE	90504	10710511	FA0049829	7100
MASTER TECH AUTO REPAIR	18411	HAWTHORNE	BLVD	C	TORRANCE	90504	10300273	FA0045267	7100
SMOG & REGISTRATION	18411	HAWTHORNE	BLVD	B	TORRANCE	90504	0	FA0046165	1001
PERFORMANCE TRANSMISSIONS & AUTOMOTIVE REPAIR	18411	HAWTHORNE	BLVD	A	TORRANCE	90504	10156901	FA0045077	7100
PERFORMANCE TRANSMISSIONS & AUTOMOTIVE REPAIR	18411	HAWTHORNE	BLVD	A	TORRANCE	90504	10156901	FA0045077	1001
PERFORMANCE TRANSMISSIONS & AUTOMOTIVE REPAIR	18411	HAWTHORNE	BLVD	A	TORRANCE	90504	10156901	FA0045077	7100
PURRFECT AUTO SERVICE	18413	HAWTHORNE	BLVD	A	TORRANCE	90503	0	FA0013421	7100
PURRFECT AUTO SERVICE	18413	HAWTHORNE	BLVD	A	TORRANCE	90503	0	FA0013421	7100
PURRFECT AUTO SERVICE	18413	HAWTHORNE	BLVD	A	TORRANCE	90503	0	FA0013421	7100
PENSKE CADILLAC BUICK GMC OF SOUTH BAY	18600	HAWTHORNE	BLVD		TORRANCE	90504	10126261	FA0013390	7104
PENSKE CADILLAC BUICK GMC OF SOUTH BAY	18600	HAWTHORNE	BLVD		TORRANCE	90504	10126261	FA0013390	7100
PENSKE CADILLAC BUICK GMC OF SOUTH BAY	18600	HAWTHORNE	BLVD		TORRANCE	90504	10126261	FA0013390	7100
PENSKE CADILLAC BUICK GMC OF SOUTH BAY	18600	HAWTHORNE	BLVD		TORRANCE	90504	10126261	FA0013390	7104
PENSKE CADILLAC BUICK GMC OF SOUTH BAY	18600	HAWTHORNE	BLVD		TORRANCE	90504	10126261	FA0013390	7104
PENSKE CADILLAC BUICK GMC OF SOUTH BAY	18600	HAWTHORNE	BLVD		TORRANCE	90504	10126261	FA0013390	7100
SOUTH BAY BMW	18800	HAWTHORNE	BLVD		TORRANCE	90504	10131424	FA0013336	7100
SOUTH BAY BMW	18800	HAWTHORNE	BLVD		TORRANCE	90504	10131424	FA0013336	7104
SOUTH BAY BMW	18800	HAWTHORNE	BLVD		TORRANCE	90504	10131424	FA0013336	7104
SOUTH BAY BMW	18800	HAWTHORNE	BLVD		TORRANCE	90504	10131424	FA0013336	7100

LOS ANGELES COUNTY CUPA
INACTIVE - FACILITY INVENTORY

FACILITY NAME	SITE ADDRESS				CITY	ZIP	CERS ID	Facility ID	PE
NEXTEL WIRELESS CA-7800	19000	HAWTHORNE	BLVD		TORRANCE	90503	0	FA0035158	7100
TURNER-MARKHAM DENTAL GROUP	19000	HAWTHORNE	BLVD	400	TORRANCE	90503	0	FA0013412	7100
TURNER-MARKHAM DENTAL GROUP	19000	HAWTHORNE	BLVD	400	TORRANCE	90503	0	FA0013412	7100
TURNER-MARKHAM DENTAL GROUP	19000	HAWTHORNE	BLVD	400	TORRANCE	90503	0	FA0013412	7100
SPRINT NXTL KSOPHM0516	19000	HAWTHORNE	BLVD	SPRNT	TORRANCE	90503	0	FA0039817	7100
MCDONALDS TORRANCE #7411	19009	HAWTHORNE	BLVD		TORRANCE	90503	10647622	FA0049100	7100
AFFORDABLE CLASSICS INC	19010	HAWTHORNE	BLVD		TORRANCE	90503	10154671	FA0013359	7100
AFFORDABLE CLASSICS INC	19010	HAWTHORNE	BLVD		TORRANCE	90503	10154671	FA0013359	7100
AFFORDABLE CLASSICS INC	19010	HAWTHORNE	BLVD		TORRANCE	90503	10154671	FA0013359	7100
AFFORDABLE CLASSICS INC	19010	HAWTHORNE	BLVD		TORRANCE	90503	10154671	FA0013359	7100
MIURA AUTO REPAIR INC	19024	HAWTHORNE	BLVD		TORRANCE	90503	10131847	FA0013331	7100
MIURA AUTO REPAIR INC	19024	HAWTHORNE	BLVD		TORRANCE	90503	10131847	FA0013331	7100
MIURA AUTO REPAIR INC	19024	HAWTHORNE	BLVD		TORRANCE	90503	10131847	FA0013331	7100
JOHNSON'S ALIGNMENT SERVICE	19056	HAWTHORNE	BLVD		TORRANCE	90503	10131430	FA0030874	1001
JOHNSON'S ALIGNMENT SERVICE	19056	HAWTHORNE	BLVD		TORRANCE	90503	10131430	FA0030874	7100
JOHNSON'S ALIGNMENT SERVICE	19056	HAWTHORNE	BLVD		TORRANCE	90503	10131430	FA0030874	7100
JOHNSON'S ALIGNMENT SERVICE	19056	HAWTHORNE	BLVD		TORRANCE	90503	10131430	FA0030874	7100
CALLAS RENNSPORT	19066	HAWTHORNE	BLVD		TORRANCE	90503	0	FA0013371	1001
CALLAS RENNSPORT	19076	HAWTHORNE	BLVD		TORRANCE	90503	0	FA0013313	1001
PERFORMANCE AUTO INC	19076	HAWTHORNE	BLVD		TORRANCE	90503	0	FA0013333	1001
CALLAS RENNSPORT	19080	HAWTHORNE	BLVD		TORRANCE	90503	10135261	FA0033126	7100
CALLAS RENNSPORT	19080	HAWTHORNE	BLVD		TORRANCE	90503	10135261	FA0033126	7100
CALLAS RENNSPORT	19080	HAWTHORNE	BLVD		TORRANCE	90503	10135261	FA0033126	7100
PRAXAIR DISTRIBUTION INC - TORRANCE	19200	HAWTHORNE	BLVD		TORRANCE	90503	10128007	FA0013363	7100
PRAXAIR DISTRIBUTION INC - TORRANCE	19200	HAWTHORNE	BLVD		TORRANCE	90503	10128007	FA0013363	7102
PRAXAIR DISTRIBUTION INC - TORRANCE	19200	HAWTHORNE	BLVD		TORRANCE	90503	10128007	FA0013363	7100
PRAXAIR DISTRIBUTION INC - TORRANCE	19200	HAWTHORNE	BLVD		TORRANCE	90503	10128007	FA0013363	7102
PRAXAIR DISTRIBUTION INC - TORRANCE	19200	HAWTHORNE	BLVD		TORRANCE	90503	10128007	FA0013363	1003
PRAXAIR DISTRIBUTION INC - TORRANCE	19200	HAWTHORNE	BLVD		TORRANCE	90503	10128007	FA0013363	7102
PRAXAIR DISTRIBUTION INC - TORRANCE	19200	HAWTHORNE	BLVD		TORRANCE	90503	10128007	FA0013363	7100
PRAXAIR DISTRIBUTION INC - TORRANCE	19200	HAWTHORNE	BLVD		TORRANCE	90503	10128007	FA0013363	7102
PRAXAIR DISTRIBUTION INC - TORRANCE	19200	HAWTHORNE	BLVD		TORRANCE	90503	10128007	FA0013363	7100
ARKEMA COATING RESINS - LATEX	19206	HAWTHORNE	BLVD		TORRANCE	90503	10154703	FA0013343	7102
ARKEMA COATING RESINS - LATEX	19206	HAWTHORNE	BLVD		TORRANCE	90503	10154703	FA0013343	7100
ARKEMA COATING RESINS - LATEX	19206	HAWTHORNE	BLVD		TORRANCE	90503	10154703	FA0013343	7100
ARKEMA COATING RESINS - LATEX	19206	HAWTHORNE	BLVD		TORRANCE	90503	10154703	FA0013343	7102

LOS ANGELES COUNTY CUPA
INACTIVE - FACILITY INVENTORY

FACILITY NAME	SITE ADDRESS				CITY	ZIP	CERS ID	Facility ID	PE
ARKEMA COATING RESINS - LATEX	19206	HAWTHORNE	BLVD		TORRANCE	90503	10154703	FA0013343	7102
ARKEMA COATING RESINS - LATEX	19206	HAWTHORNE	BLVD		TORRANCE	90503	10154703	FA0013343	7100
ORCHARD SUPPLY HARDWARE #721	19330	HAWTHORNE	BLVD		TORRANCE	90503	10446754	FA0013406	7100
ORCHARD SUPPLY HARDWARE #721	19330	HAWTHORNE	BLVD		TORRANCE	90503	10446754	FA0013406	7100
ORCHARD SUPPLY HARDWARE #721	19330	HAWTHORNE	BLVD		TORRANCE	90503	10446754	FA0013406	1002
ORCHARD SUPPLY HARDWARE #721	19330	HAWTHORNE	BLVD		TORRANCE	90503	10446754	FA0013406	7100
ORCHARD SUPPLY HARDWARE #721	19330	HAWTHORNE	BLVD		TORRANCE	90503	10446754	FA0013406	7100
ORCHARD SUPPLY HARDWARE #721	19330	HAWTHORNE	BLVD		TORRANCE	90503	10446754	FA0013406	7100
PENSKE AUTO CENTER	19330	HAWTHORNE	BLVD		TORRANCE	90503	0	FA0013476	1001
WALMART #2226	19340	HAWTHORNE	BLVD		TORRANCE	90503	10449325	FA0046178	7100
PARTY CITY #669 TORRANCE	19670	HAWTHORNE	BLVD		TORRANCE	90503	10688995	FA0049557	7100
TRADER JOE'S #121	19720	HAWTHORNE	BLVD		TORRANCE	90503	10744009	FA0049843	7100
TRADER JOE'S #121	19720	HAWTHORNE	BLVD		TORRANCE	90503	10744009	FA0049843	7100
OFFICE DEPOT #878	19800	HAWTHORNE	BLVD		TORRANCE	90503	10706836	FA0048951	1001
ROSS DRESS FOR LESS #0040	19800	HAWTHORNE	BLVD	150	TORRANCE	90503	10505830	FA0048439	3000
BALLY TOTAL FITNESS (TORRANCE)	20040	HAWTHORNE	BLVD		TORRANCE	90503	0	FA0013409	7100
BALLY TOTAL FITNESS (TORRANCE)	20040	HAWTHORNE	BLVD		TORRANCE	90503	0	FA0013409	7100
BALLY TOTAL FITNESS (TORRANCE)	20040	HAWTHORNE	BLVD		TORRANCE	90503	0	FA0013409	7100
BEST PLAZA CLEANERS	20052	HAWTHORNE	BLVD		TORRANCE	90503	0	FA0013418	7100
TOYS "R" US #5680	20120	HAWTHORNE	BLVD		TORRANCE	90503	10663654	FA0049515	1001
IN-N-OUT BURGER #270	20150	HAWTHORNE	BLVD		TORRANCE	90503	10166583	FA0047166	3000
7-ELEVEN INC. STORE #33634	20301	HAWTHORNE	BLVD		TORRANCE	90503	10464751	FA0050157	7100
PEP BOYS #1675	20333	HAWTHORNE	BLVD		TORRANCE	90503	10131289	FA0013386	7100
PEP BOYS #1675	20333	HAWTHORNE	BLVD		TORRANCE	90503	10131289	FA0013386	7100
PEP BOYS #1675	20333	HAWTHORNE	BLVD		TORRANCE	90503	10131289	FA0013386	7100
SCOTT ROBINSON HONDA	20340	HAWTHORNE	BLVD		TORRANCE	90503	10154251	FA0013389	7100
SCOTT ROBINSON HONDA	20340	HAWTHORNE	BLVD		TORRANCE	90503	10154251	FA0013389	7100
SCOTT ROBINSON HONDA	20340	HAWTHORNE	BLVD		TORRANCE	90503	10154251	FA0013389	7100
ALLEN TIRE CO 1707	20345	HAWTHORNE	BLVD		TORRANCE	90503	10485097	FA0013416	7100
AT&T MOBILITY - C351/TORRANCE/EAST-OVLY (USID12024)	20346	HAWTHORNE	BLVD	107	TORRANCE	90503	10127869	FA0035156	7100
AT&T MOBILITY - C351/TORRANCE/EAST-OVLY (USID12024)	20346	HAWTHORNE	BLVD	107	TORRANCE	90503	10127869	FA0035156	7100
AT&T MOBILITY - C351/TORRANCE/EAST-OVLY (USID12024)	20346	HAWTHORNE	BLVD	107	TORRANCE	90503	10127869	FA0035156	7100
AT&T MOBILITY - C351/TORRANCE/EAST-OVLY (USID12024)	20346	HAWTHORNE	BLVD	107	TORRANCE	90503	10127869	FA0035156	7100
SATURN OF TORRANCE	20410	HAWTHORNE	BLVD	1	TORRANCE	90503	0	FA0013351	7100

LOS ANGELES COUNTY CUPA
INACTIVE - FACILITY INVENTORY

FACILITY NAME	SITE ADDRESS				CITY	ZIP	CERS ID	Facility ID	PE
SATURN OF TORRANCE	20410	HAWTHORNE	BLVD	1	TORRANCE	90503	0	FA0013351	7100
SATURN OF TORRANCE	20410	HAWTHORNE	BLVD	1	TORRANCE	90503	0	FA0013351	1003
AUTO BODY SERVICES	20410	HAWTHORNE	BLVD	2	TORRANCE	90503	0	FA0013374	1001
US RENAL CARE TORRANCE DIALYSIS	20430	HAWTHORNE	BLVD		TORRANCE	90503	10615924	FA0049108	7100
SOUTH BAY HYUNDAI	20433	HAWTHORNE	BLVD		TORRANCE	90503	10131382	FA0013358	7100
SOUTH BAY HYUNDAI	20433	HAWTHORNE	BLVD		TORRANCE	90503	10131382	FA0013358	7100
SOUTH BAY HYUNDAI	20433	HAWTHORNE	BLVD		TORRANCE	90503	10131382	FA0013358	7100
AUDI PACIFIC	20460	HAWTHORNE	BLVD		TORRANCE	90503	10401817	FA0013404	7100
AUDI PACIFIC	20460	HAWTHORNE	BLVD		TORRANCE	90503	10401817	FA0013404	7100
AUDI PACIFIC	20460	HAWTHORNE	BLVD		TORRANCE	90503	10401817	FA0013404	7100
DEL AMO CAR WASH	20505	HAWTHORNE	BLVD	A	TORRANCE	90503	10136236	FA0013339	1002
DEL AMO CAR WASH	20505	HAWTHORNE	BLVD	A	TORRANCE	90503	10136236	FA0013339	7100
DEL AMO CAR WASH	20505	HAWTHORNE	BLVD	A	TORRANCE	90503	10136236	FA0013339	7100
DEL AMO CAR WASH	20505	HAWTHORNE	BLVD	A	TORRANCE	90503	10136236	FA0013339	7100
DEL AMO CAR WASH	20505	HAWTHORNE	BLVD	A	TORRANCE	90503	10136236	FA0013339	7100
DEL AMO CAR WASH	20505	HAWTHORNE	BLVD	A	TORRANCE	90503	10136236	FA0013339	7100
EXPRESS AUTO SERVICE	20505	HAWTHORNE	BLVD	B	TORRANCE	90505	10154545	FA0013349	7100
EXPRESS AUTO SERVICE	20505	HAWTHORNE	BLVD	B	TORRANCE	90505	10154545	FA0013349	7100
EXPRESS AUTO SERVICE	20505	HAWTHORNE	BLVD	B	TORRANCE	90505	10154545	FA0013349	7100
AMERICAN TIRE DEPOT 130	20506	HAWTHORNE	BLVD		TORRANCE	90503	10131388	FA0013366	7100
AMERICAN TIRE DEPOT 130	20506	HAWTHORNE	BLVD		TORRANCE	90503	10131388	FA0013366	7100
AMERICAN TIRE DEPOT 130	20506	HAWTHORNE	BLVD		TORRANCE	90503	10131388	FA0013366	7100
NISSAN OF TORRANCE	20550	HAWTHORNE	BLVD		TORRANCE	90503	10131199	FA0013388	7100
NISSAN OF TORRANCE	20550	HAWTHORNE	BLVD		TORRANCE	90503	10131199	FA0013388	3701
NISSAN OF TORRANCE	20550	HAWTHORNE	BLVD		TORRANCE	90503	10131199	FA0013388	7100
NISSAN OF TORRANCE	20550	HAWTHORNE	BLVD		TORRANCE	90503	10131199	FA0013388	7100
PACIFIC AUDI	20555	HAWTHORNE	BLVD		TORRANCE	90503	0	FA0046020	7100
SOUTH BAY MAZDA	20626	HAWTHORNE	BLVD		TORRANCE	90503	10452964	FA0046068	7100
SOUTH BAY MAZDA	20626	HAWTHORNE	BLVD		TORRANCE	90503	10452964	FA0046068	3701
L-SPEC	20637	HAWTHORNE	BLVD		TORRANCE	90503	10300252	FA0035819	7100
AUTOBAHN COLLISION CENTER	20655	HAWTHORNE	BLVD		TORRANCE	90503	10299748	FA0013385	7100
AUTOBAHN COLLISION CENTER	20655	HAWTHORNE	BLVD		TORRANCE	90503	10299748	FA0013385	7100
AUTOBAHN COLLISION CENTER	20655	HAWTHORNE	BLVD		TORRANCE	90503	10299748	FA0013385	7100
U.S. AUTO REPAIR	20657	HAWTHORNE	BLVD		TORRANCE	90503	0	FA0013387	1001
SWEET ENTERPRIZES INC	20705	HAWTHORNE	BLVD		TORRANCE	90503	0	FA0013348	1001
GEORGE & JOEY'S TOWING	20707	HAWTHORNE	BLVD		TORRANCE	90503	0	FA0036273	1001

LOS ANGELES COUNTY CUPA
INACTIVE - FACILITY INVENTORY

FACILITY NAME	SITE ADDRESS				CITY	ZIP	CERS ID	Facility ID	PE
TORRANCE NISSAN	20710	HAWTHORNE	BLVD		TORRANCE	90503	0	FA0013330	7100
TORRANCE NISSAN	20710	HAWTHORNE	BLVD		TORRANCE	90503	0	FA0013330	7100
TORRANCE NISSAN	20710	HAWTHORNE	BLVD		TORRANCE	90503	0	FA0013330	7100
TORRANCE NISSAN	20710	HAWTHORNE	BLVD		TORRANCE	90503	0	FA0013330	1003
SCOTT ROBINSON CHRYSLER JEEP DODGE RAM	20900	HAWTHORNE	BLVD		TORRANCE	90503	10119964	FA0013360	7100
SCOTT ROBINSON CHRYSLER JEEP DODGE RAM	20900	HAWTHORNE	BLVD		TORRANCE	90503	10119964	FA0013360	7100
SCOTT ROBINSON CHRYSLER JEEP DODGE RAM	20900	HAWTHORNE	BLVD		TORRANCE	90503	10119964	FA0013360	7100
PLAZA DEL AMO CLEANERS	21005	HAWTHORNE	BLVD		TORRANCE	90503	0	FA0013350	1001
Smart & Final # 922	21035	HAWTHORNE	BLVD		TORRANCE	90503	10138873	FA0034409	1001
Smart & Final # 922	21035	HAWTHORNE	BLVD		TORRANCE	90503	10138873	FA0034409	7100
Smart & Final # 922	21035	HAWTHORNE	BLVD		TORRANCE	90503	10138873	FA0034409	7100
Smart & Final # 922	21035	HAWTHORNE	BLVD		TORRANCE	90503	10138873	FA0034409	7100
Smart & Final # 922	21035	HAWTHORNE	BLVD		TORRANCE	90503	10138873	FA0034409	7100
Smart & Final # 922	21035	HAWTHORNE	BLVD		TORRANCE	90503	10138873	FA0034409	7100
SOUTH BAY PHOTO	21143	HAWTHORNE	BLVD		TORRANCE	90503	0	FA0013356	1006
UNITED #172	21190	HAWTHORNE	BLVD		TORRANCE	90503	10128682	FA0013419	7104
UNITED #172	21190	HAWTHORNE	BLVD		TORRANCE	90503	10128682	FA0013419	7100
UNITED #172	21190	HAWTHORNE	BLVD		TORRANCE	90503	10128682	FA0013419	7104
UNITED #172	21190	HAWTHORNE	BLVD		TORRANCE	90503	10128682	FA0013419	7100
UNITED #172	21190	HAWTHORNE	BLVD		TORRANCE	90503	10128682	FA0013419	7104
UNITED #172	21190	HAWTHORNE	BLVD		TORRANCE	90503	10128682	FA0013419	7100
ROBBINS BROS JEWELRY INC	21200	HAWTHORNE	BLVD		TORRANCE	90503	10129459	FA0013425	7100
ROBBINS BROS JEWELRY INC	21200	HAWTHORNE	BLVD		TORRANCE	90503	10129459	FA0013425	7100
ROBBINS BROS JEWELRY INC	21200	HAWTHORNE	BLVD		TORRANCE	90503	10129459	FA0013425	7100
ROBBINS BROS JEWELRY INC	21200	HAWTHORNE	BLVD		TORRANCE	90503	10129459	FA0013425	7100
RREF II PACIFIC CENTER LLC	21250	HAWTHORNE	BLVD	160B	TORRANCE	90503	10128466	FA0013415	7100
RREF II PACIFIC CENTER LLC	21250	HAWTHORNE	BLVD	160B	TORRANCE	90503	10128466	FA0013415	7100
RREF II PACIFIC CENTER LLC	21250	HAWTHORNE	BLVD	160B	TORRANCE	90503	10128466	FA0013415	7100
RREF II PACIFIC CENTER LLC	21250	HAWTHORNE	BLVD	160B	TORRANCE	90503	10128466	FA0013415	7100
CHIPOTLE MEXICAN GRILL #1451	21300	HAWTHORNE	BLVD		TORRANCE	90503	10505920	FA0049402	7100
CHIPOTLE MEXICAN GRILL #1451	21300	HAWTHORNE	BLVD		TORRANCE	90503	10505920	FA0049402	7100
NEXTEL OF CALIFORNIA SITE CA6506	21333	HAWTHORNE	BLVD	SPRNT	TORRANCE	90503	0	FA0039819	7100
DOUBLETREE	21333	HAWTHORNE	BLVD		TORRANCE	90503	10121116	FA0043727	7100
NEXTEL OF CALIFORNIA SITE CA6506	21333	HAWTHORNE	BLVD	SPRNT	TORRANCE	90503	0	FA0039819	7100
DOUBLETREE	21333	HAWTHORNE	BLVD		TORRANCE	90503	10121116	FA0043727	7100
AT&T MOBILITY-HAWTHORNE/TORRANCE	21333	HAWTHORNE	BLVD	223	TORRANCE	90503	10127875	FA0035157	7100

LOS ANGELES COUNTY CUPA
INACTIVE - FACILITY INVENTORY

FACILITY NAME	SITE ADDRESS					CITY	ZIP	CERS ID	Facility ID	PE
NEXTEL WIRELESS CA-6506	21333		HAWTHORNE	BLVD	A	TORRANCE	90503	0	FA0035151	7100
AT&T MOBILITY-HAWTHORNE/TORRANCE	21333		HAWTHORNE	BLVD	223	TORRANCE	90503	10127875	FA0035157	7100
VERIZON WIRELESS : DUDMORE	21333		HAWTHORNE	BLVD	226	TORRANCE	90503	10118701	FA0013423	7100
VERIZON WIRELESS : DUDMORE	21333		HAWTHORNE	BLVD	226	TORRANCE	90503	10118701	FA0013423	7100
VERIZON WIRELESS : DUDMORE	21333		HAWTHORNE	BLVD	226	TORRANCE	90503	10118701	FA0013423	7100
NORDSTROM	21500		HAWTHORNE			TORRANCE	90503	10666084	FA0047614	7100
21515 HAWTHORNE OWNER, LLC	21515		HAWTHORNE	BLVD	125	TORRANCE	90503	10630945	FA0013407	7100
21515 HAWTHORNE OWNER, LLC	21515		HAWTHORNE	BLVD	125	TORRANCE	90503	10630945	FA0013407	7100
21515 HAWTHORNE OWNER, LLC	21515		HAWTHORNE	BLVD	125	TORRANCE	90503	10630945	FA0013407	7100
21515 HAWTHORNE OWNER, LLC	21515		HAWTHORNE	BLVD	125	TORRANCE	90503	10630945	FA0013407	7100
DEL AMO FINANCIAL CENTER	21535		HAWTHORNE	BLVD	305	TORRANCE	90503	0	FA0037942	7100
DEL AMO FINANCIAL CENTER	21535		HAWTHORNE	BLVD	305	TORRANCE	90503	0	FA0037942	7100
SEPHORA 948	21540		HAWTHORNE	BLVD	406	TORRANCE	90503	10671061	FA0049964	1200
MACYS 511A - DEL AMO	21600		HAWTHORNE	BLVD		TORRANCE	90503	10300243	FA0041640	7100
MACYS 522-DEL AMO HOME STORE	21800		HAWTHORNE	BLVD		TORRANCE	90503	10478515	FA0041653	1002
FRESH & EASY#1462	21815		HAWTHORNE	BLVD		TORRANCE	90503	10593595	FA0047061	1001
FRESH & EASY#1462	21815		HAWTHORNE	BLVD		TORRANCE	90503	10593595	FA0047061	3000
CHILI'S GRILL & BAR	21835		HAWTHORNE	BLVD		TORRANCE	90503	10129087	FA0034421	7100
CHILI'S GRILL & BAR	21835		HAWTHORNE	BLVD		TORRANCE	90503	10129087	FA0034421	7100
CHILI'S GRILL & BAR	21835		HAWTHORNE	BLVD		TORRANCE	90503	10129087	FA0034421	7100
JC PENNEY #1811	21840		HAWTHORNE	BLVD		TORRANCE	90503	10166659	FA0013411	7100
JC PENNEY #1811	21840		HAWTHORNE	BLVD		TORRANCE	90503	10166659	FA0013411	7100
JCPENNEY CO INC #1811	21840	S	HAWTHORNE	BLVD		TORRANCE	90503	0	FA0043873	1001
JC PENNEY #1811	21840		HAWTHORNE	BLVD		TORRANCE	90503	10166659	FA0013411	7100
DAVE & BUSTER'S	21880		HAWTHORNE	BLVD	360	TORRANCE	90503	10764085	FA0050018	7100
VICTORIA SECRET STORE #714	21880		HAWTHORNE	BLVD	307	TORRANCE	90503	10746268	FA0049547	1001
BATH & BODY WORKS #155	21880		HAWTHORNE	BLVD	324B	TORRANCE	90503	10746082	FA0049603	7100
LENSCRAFTERS #177	21880		HAWTHORNE		B	TORRANCE	90503	0	FA0047182	1002
LENSCRAFTERS #177	21880		HAWTHORNE		B	TORRANCE	90503	0	FA0047182	2002
AMERICAN EAGLE OUTFITTERS 90	21880		HAWTHORNE	BLVD	376	TORRANCE	90503	10768969	FA0050264	1001
WALMART #5874	22015		HAWTHORNE	BLVD		TORRANCE	90503	10174205	FA0045515	7100
STAPLES THE OFFICE SUPERSTORE #0174	22025		HAWTHORNE	BLVD		TORRANCE	90503	10635586	FA0049036	7100
TOYS "R" US #5622	22035		HAWTHORNE	BLVD		TORRANCE	90503	10663060	FA0049516	1001
SEARS #1278/6721	22100		HAWTHORNE	BLVD		TORRANCE	90503	10119817	FA0013410	1003
SEARS #1278/6721	22100		HAWTHORNE	BLVD		TORRANCE	90503	10119817	FA0013410	7100
SEARS #1278/6721	22100		HAWTHORNE	BLVD		TORRANCE	90503	10119817	FA0013410	7100

LOS ANGELES COUNTY CUPA
INACTIVE - FACILITY INVENTORY

FACILITY NAME	SITE ADDRESS				CITY	ZIP	CERS ID	Facility ID	PE
SEARS #1278/6721	22100	HAWTHORNE	BLVD		TORRANCE	90503	10119817	FA0013410	7100
SEARS #1278/6721	22100	HAWTHORNE	BLVD		TORRANCE	90503	10119817	FA0013410	7100
SEARS #1278/6721	22100	HAWTHORNE	BLVD		TORRANCE	90503	10119817	FA0013410	3701
JARED-THE GALLERIA OF LEWELRY #2576	22135	HAWTHORNE	BLVD		TORRANCE	90503	10761616	FA0050015	7100
JARED-THE GALLERIA OF LEWELRY #2576	22135	HAWTHORNE	BLVD		TORRANCE	90503	10761616	FA0050015	7100
JARED-THE GALLERIA OF LEWELRY #2576	22135	HAWTHORNE	BLVD		TORRANCE	90503	10761616	FA0050015	1001
MORGAN'S JEWELERS	22200	HAWTHORNE	BLVD		TORRANCE	90505	0	FA0013311	1001
FAMIMA	22529	HAWTHORNE	BLVD		TORRANCE	90505	0	FA0037146	7100
7-ELEVEN STORE #18892	22601	HAWTHORNE	BLVD		TORRANCE	90505	10464757	FA0046676	7100
7-ELEVEN STORE #18892	22601	HAWTHORNE	BLVD		TORRANCE	90505	10464757	FA0046676	7100
7-ELEVEN STORE #18892	22601	HAWTHORNE	BLVD		TORRANCE	90505	10464757	FA0046676	7100
7-ELEVEN STORE #18892	22601	HAWTHORNE	BLVD		TORRANCE	90505	10464757	FA0046676	7100
PERFORMANCE PLUS TIRE	22707	HAWTHORNE	BLVD		TORRANCE	90505	0	FA0013357	1001
LUCID MOTORS TORRANCE SERVICE CENTER	22707	HAWTHORNE	BLVD		TORRANCE	90505	10649692	FA0048730	7100
LUCID MOTORS TORRANCE SERVICE CENTER	22707	HAWTHORNE	BLVD		TORRANCE	90505	10649692	FA0048730	7100
FRONTIER CALIFORNIA INC: PALOS VERDES RSU	22717	HAWTHORNE	BLVD		TORRANCE	90505	10127839	FA0034407	7100
FRONTIER CALIFORNIA INC: PALOS VERDES RSU	22717	HAWTHORNE	BLVD		TORRANCE	90505	10127839	FA0034407	7100
FRONTIER CALIFORNIA INC: PALOS VERDES RSU	22717	HAWTHORNE	BLVD		TORRANCE	90505	10127839	FA0034407	7100
HOLISTIC DOCTOR GROUP	22930	HAWTHORNE	BLVD		TORRANCE	90505	0	FA0013380	1001
VERIZON WIRELESS: WALTERIA	23133	HAWTHORNE	BLVD	313	TORRANCE	90505	10117972	FA0013422	7100
VERIZON WIRELESS: WALTERIA	23133	HAWTHORNE	BLVD	313	TORRANCE	90505	10117972	FA0013422	7100
7-ELEVEN INC #43075	23140	HAWTHORNE	BLVD		TORRANCE	90505	10120423	FA0013413	7104
7-ELEVEN INC #43075	23140	HAWTHORNE	BLVD		TORRANCE	90505	10120423	FA0013413	7100
7-ELEVEN INC #43075	23140	HAWTHORNE	BLVD		TORRANCE	90505	10120423	FA0013413	7100
7-ELEVEN INC #43075	23140	HAWTHORNE	BLVD		TORRANCE	90505	10120423	FA0013413	7104
7-ELEVEN INC #43075	23140	HAWTHORNE	BLVD		TORRANCE	90505	10120423	FA0013413	7100
7-ELEVEN INC #43075	23140	HAWTHORNE	BLVD		TORRANCE	90505	10120423	FA0013413	7104
7-ELEVEN INC #43075	23140	HAWTHORNE	BLVD		TORRANCE	90505	10120423	FA0013413	7104
7-ELEVEN INC #43075	23140	HAWTHORNE	BLVD		TORRANCE	90505	10120423	FA0013413	7100
ROSE CLEANERS	23248	HAWTHORNE	BLVD		TORRANCE	90505	0	FA0013398	7100
ROSE CLEANERS	23248	HAWTHORNE	BLVD		TORRANCE	90505	0	FA0013398	7100
ROSE CLEANERS	23248	HAWTHORNE	BLVD		TORRANCE	90505	0	FA0013398	1001
OLIVE GARDEN #1018	23442	HAWTHORNE	BLVD		TORRANCE	90505	10310617	FA0050035	7100
LA CO DWP Walteria Pump Plant	23500	HAWTHORNE	BLVD		TORRANCE	90505	10416682	FA0037189	1000
LA CO DWP Walteria Pump Plant	23500	HAWTHORNE	BLVD		TORRANCE	90505	10416682	FA0037189	7100
MARTIN CHEVROLET	23505	HAWTHORNE	BLVD		TORRANCE	90505	10129099	FA0013354	7100

LOS ANGELES COUNTY CUPA
INACTIVE - FACILITY INVENTORY

FACILITY NAME	SITE ADDRESS			CITY	ZIP	CERS ID	Facility ID	PE
MARTIN CHEVROLET	23505	HAWTHORNE	BLVD	TORRANCE	90505	10129099	FA0013354	7100
MARTIN CHEVROLET	23505	HAWTHORNE	BLVD	TORRANCE	90505	10129099	FA0013354	7100
MARTIN CHEVROLET	23505	HAWTHORNE	BLVD	TORRANCE	90505	10129099	FA0013354	7100
FRANK SCHAFFER PUBLICATIONS	23740	HAWTHORNE	BLVD	TORRANCE	90505	0	FA0013326	1003
TORRANCE TRANSMISSION SERVICE	24009	HAWTHORNE	BLVD	TORRANCE	90505	10129300	FA0013341	7100
TORRANCE TRANSMISSION SERVICE	24009	HAWTHORNE	BLVD	TORRANCE	90505	10129300	FA0013341	7100
TORRANCE TRANSMISSION SERVICE	24009	HAWTHORNE	BLVD	TORRANCE	90505	10129300	FA0013341	7100
VALVOLINE INSTANT OIL CHANGE GN0010	24043	HAWTHORNE	BLVD	TORRANCE	90505	10118482	FA0013395	7100
VALVOLINE INSTANT OIL CHANGE GN0010	24043	HAWTHORNE	BLVD	TORRANCE	90505	10118482	FA0013395	7100
VALVOLINE INSTANT OIL CHANGE GN0010	24043	HAWTHORNE	BLVD	TORRANCE	90505	10118482	FA0013395	7100
U-HAUL OF TORRANCE	24091	HAWTHORNE	BLVD	TORRANCE	90505	10128094	FA0013332	1002
U-HAUL OF TORRANCE	24091	HAWTHORNE	BLVD	TORRANCE	90505	10128094	FA0013332	7100
U-HAUL OF TORRANCE	24091	HAWTHORNE	BLVD	TORRANCE	90505	10128094	FA0013332	7104
U-HAUL OF TORRANCE	24091	HAWTHORNE	BLVD	TORRANCE	90505	10128094	FA0013332	7100
U-HAUL OF TORRANCE	24091	HAWTHORNE	BLVD	TORRANCE	90505	10128094	FA0013332	7104
U-HAUL OF TORRANCE	24091	HAWTHORNE	BLVD	TORRANCE	90505	10128094	FA0013332	7100
RAINBOW CLEANERS & LAUNDRY	24234	HAWTHORNE	BLVD	TORRANCE	90505	0	FA0013346	1002
EMERALD CLEANERS	24264	HAWTHORNE	BLVD	TORRANCE	90505	10159375	FA0034395	7100
EMERALD CLEANERS	24264	HAWTHORNE	BLVD	TORRANCE	90505	10159375	FA0034395	7100
FOTO FREDDIE BEST 1 HR PHOTO	24406	HAWTHORNE	BLVD	TORRANCE	90505	0	FA0013361	1006
SOUTH BAY FURNITURE	24409	HAWTHORNE	BLVD	TORRANCE	90505	0	FA0013347	1001
WALTERIA CLEANERS	24410	HAWTHORNE	BLVD	TORRANCE	90505	10173303	FA0013375	7100
WALTERIA CLEANERS	24410	HAWTHORNE	BLVD	TORRANCE	90505	10173303	FA0013375	7100
WALTERIA CLEANERS	24410	HAWTHORNE	BLVD	TORRANCE	90505	10173303	FA0013375	7100
ABC POOL & PATIO	24449	HAWTHORNE	BLVD	TORRANCE	90505	10131895	FA0013414	7100
ABC POOL & PATIO	24449	HAWTHORNE	BLVD	TORRANCE	90505	10131895	FA0013414	7100
ABC POOL & PATIO	24449	HAWTHORNE	BLVD	TORRANCE	90505	10131895	FA0013414	7100
ABC POOL & PATIO	24449	HAWTHORNE	BLVD	TORRANCE	90505	10131895	FA0013414	7100
CHARLE'S HILLSIDE AUTO REPAIR	24467	HAWTHORNE	BLVD	TORRANCE	90505	10120273	FA0013408	7100
CHARLE'S HILLSIDE AUTO REPAIR	24467	HAWTHORNE	BLVD	TORRANCE	90505	10120273	FA0013408	7100
CHARLE'S HILLSIDE AUTO REPAIR	24467	HAWTHORNE	BLVD	TORRANCE	90505	10120273	FA0013408	7100
G&M OIL CO #131 (CHEVRON)	24505	HAWTHORNE	BLVD	TORRANCE	90505	10120270	FA0013396	7104
G&M OIL CO #131 (CHEVRON)	24505	HAWTHORNE	BLVD	TORRANCE	90505	10120270	FA0013396	7100
G&M OIL CO #131 (CHEVRON)	24505	HAWTHORNE	BLVD	TORRANCE	90505	10120270	FA0013396	7100
G&M OIL CO #131 (CHEVRON)	24505	HAWTHORNE	BLVD	TORRANCE	90505	10120270	FA0013396	7104
G&M OIL CO #131 (CHEVRON)	24505	HAWTHORNE	BLVD	TORRANCE	90505	10120270	FA0013396	7100

LOS ANGELES COUNTY CUPA
INACTIVE - FACILITY INVENTORY

FACILITY NAME	SITE ADDRESS					CITY	ZIP	CERS ID	Facility ID	PE
G&M OIL CO #131 (CHEVRON)	24505		HAWTHORNE	BLVD		TORRANCE	90505	10120270	FA0013396	7100
G&M OIL CO #131 (CHEVRON)	24505		HAWTHORNE	BLVD		TORRANCE	90505	10120270	FA0013396	7104
SCE PALOGEN SUBSTATION	25501		HAWTHORNE	BLVD		TORRANCE	90505	10398127	FA0046021	7100
SPRINT NXTL #2099151E-CONSERVATORY	25675		HAWTHORNE	BLVD		ROLLING HILLS ESTATES	90274	0	FA0038674	3000
LA CO SANITATION DIST	25680		HAWTHORNE	BLVD		ROLLING HILLS	90274	0	FA0013452	3003
LA CO SANITATION DIST	25680		HAWTHORNE	BLVD		ROLLING HILLS	90274	0	FA0013452	3500
PALOS VERDES LANDFILL	25706	S	HAWTHORNE	BLVD		ROLLING HILLS ESTATES	90274	10190367	FA0013449	7124
SPRINT NXTL HE-1629190 E-LOW GR-PUL	25901		HAWTHORNE	BLVD		ROLLING HILLS ESTATES	90274	0	FA0038675	3000
ARCO 42045	27301		HAWTHORNE	BLVD		ROLLING HILLS ESTATES	90274	10270375	FA0013443	7124
RANCHO P V FLOWERS	28041		HAWTHORNE	BLVD		RANCHO PALOS VERDES	90275	0	FA0043235	3001
GRANVIA SERVICE CENTER / VALERO	28103		HAWTHORNE	BLVD		RANCHO PALOS VERDES	90275	10270348	FA0013441	7124
GRANVIA SERVICE CENTER / VALERO	28103		HAWTHORNE	BLVD		RANCHO PALOS VERDES	90275	10270348	FA0013441	7124
GRANVIA SERVICE CENTER / VALERO	28103		HAWTHORNE	BLVD		RANCHO PALOS VERDES	90275	10270348	FA0013441	7124
AT&T MOBILITY-HAWTHORNE/DUPRE 2580	30349		HAWTHORNE	BLVD		RANCHO PALOS VERDES	90275	0	FA0037185	3001
SCE Rancho Palos Verdes City Hall Communication Site	30940		HAWTHORNE	BLVD		'ALOS VERDES PENNISUL	90275	10835968	FA0046241	3000
SPIRIT ACTIVEWEAR	3550		HAYDEN	AVE		CULVER CITY	90232	0	FA0013490	1003
THE TENNIS CHANNEL	3555		HAYDEN	AVE		CULVER CITY	90232	10299922	FA0040845	7040
THE TENNIS CHANNEL	3555		HAYDEN	AVE		CULVER CITY	90232	10299922	FA0040845	7040
AVERY PIX	3583		HAYDEN	AVE		CULVER CITY	90232	0	FA0013489	1002
RPI DIGITAL IMAGING	3617		HAYDEN	AVE	A	CULVER CITY	90232	0	FA0013488	1001
TRANSFORMER SERVICES CO	3617		HAYDEN	AVE	B	CULVER CITY	90232	0	FA0013487	1001
TRANSFORMER SERVICES CO	3617		HAYDEN	AVE	B	CULVER CITY	90232	0	FA0013487	7040
APPLE INC	8600		HAYDEN	PL		CULVER CITY	90232	10616581	FA0048004	7040
USACD-CULVER CITY	8620		HAYDEN	PL		CULVER CITY	90232	10416415	FA0049107	7040
USACD-CULVER CITY	8620		HAYDEN	PL		CULVER CITY	90232	10416415	FA0049107	7040
IMC BRANCH #16	8654		HAYDEN	PL		CULVER CITY	90232	10638322	FA0049808	7040
467 UNITED REFRIGERATION INC	3573A		HAYDEN	AVE		CULVER CITY	90232	10661203	FA0048620	7040
T-MOBILE WEST (SITE ID# IE04901A)	4413		HAYES	ST		LOS ANGELES	90063	0	FA0041257	3000
ENVIRONMENTAL SIGNING	6920		HAYVENHURST	AVE	200	VAN NUYS	91406	0	FA0036059	1000
PEGASUS INTERPRINT	7111		HAYVENHURST	AVE		VAN NUYS	91406	10252393	FA0013495	1003
CHRYSLER AVIATION	7120		HAYVENHURST	AVE		VAN NUYS	91406	0	FA0037986	1001
LABCORP	7247		HAYVENHURST	AVE	A-3	VAN NUYS	91406	0	FA0044413	1003
SUN QUEST EXECUTIVE AIR CHARTER	7356		HAYVENHURST	AVE		VAN NUYS	91406	10261048	FA0038018	1001
INTERTECH OVERLOAD	7366		HAYVENHURST	AVE		VAN NUYS	91406	0	FA0032959	1001
NORTHROP GRUMMAN AVIATION-VNY	7410		HAYVENHURST	AVE		VAN NUYS	91406	10248121	FA0040584	1003
THE AIR GROUP	7426		HAYVENHURST	AVE		VAN NUYS	91406	0	FA0032957	1003

LOS ANGELES COUNTY CUPA
INACTIVE - FACILITY INVENTORY

FACILITY NAME	SITE ADDRESS					CITY	ZIP	CERS ID	Facility ID	PE
SUN QUEST	7436		HAYVENHURST	AVE		VAN NUYS	91406	0	FA0032958	1002
NORTHROP GRUMMAN AVIATION	7440		HAYVENHURST	PL		VAN NUYS	91406	0	FA0033012	1001
ELITE AVIATION	7501		HAYVENHURST	PL		VAN NUYS	91406	10680070	FA0046421	1001
PEPE'S KARTLAND	8300		HAYVENHURST	PL		NORTH HILLS	91343	0	FA0031250	1001
EXCEL GRAPHICS	9905		HAYWARD	WAY		SOUTH EL MONTE	91733	0	FA0013474	3001
EXCEL GRAPHICS	9905		HAYWARD	WAY		SOUTH EL MONTE	91733	0	FA0013474	1002
THE BRENTWOOD COMPANY	9939		HAYWARD	WAY		SOUTH EL MONTE	91733	0	FA0013497	1002
TEAM CORPORATION	9949		HAYWARD	WAY		SOUTH EL MONTE	91733	0	FA0013498	3001
BODY CRAFT II	6020		HAZELTINE	AVE	3	VAN NUYS	91401	0	FA0013506	1001
MID VALLEY AUTO WORKS	6020		HAZELTINE	AVE	2	VAN NUYS	91401	0	FA0034344	1001
ALL PRO AUTOMOTIVE CENTER	6101		HAZELTINE	AVE		VAN NUYS	91401	10679950	FA0013503	1001
S & H AUTO REPAIR	6111		HAZELTINE	AVE		VAN NUYS	91401	0	FA0013508	1001
RUTHLESS CYCLES	6113		HAZELTINE	AVE	B	VAN NUYS	91401	10685410	FA0013502	1000
D & J DEBURRING INC	7603		HAZELTINE	AVE		VAN NUYS	91405	10243021	FA0013504	1001
SPEEDWAY NO. 6373 (ARCO)	29145		HEATHERCLIFF	RD		MALIBU	90265	10173195	FA0013510	7124
SPRINT NXTL PCH REALTY	29160		HEATHERCLIFF	RD		MALIBU	90265	0	FA0038676	3000
POINT DUME CLEANERS	29169		HEATHERCLIFF	RD	108	MALIBU	90265	0	FA0013509	1001
POINT DUME CLEANERS	29169		HEATHERCLIFF	RD	108	MALIBU	90265	0	FA0013509	3001
FRONTIER CALIFORNIA: ZUMA CO	29245		HEATHERCLIFF	RD		MALIBU	90265	10142023	FA0013512	7124
SOUTHERN CALIFORNIA EDISON ZUMA SUBSTATION	29255		HEATHERCLIFF	RD		MALIBU	90265	10396564	FA0045618	3000
SPRINT NXTL 20166 SPR/NEW POLE MALI	29350		HEATHERCLIFF	RD		MALIBU	90265	0	FA0038677	3000
POINT DUME LTD	29500		HEATHERCLIFF	RD		MALIBU	90265	10270744	FA0013511	3500
SPRINT NXTL 1458460 E/SCE LIGHT POL	7060		HEDGEWOOD	DR		RANCHO PALOS VERDES	90275	0	FA0038678	3000
ALERT MACHINE INC	5117		HEINTZ	ST	4	BALDWIN PARK	91706	0	FA0033961	1000
L J O'CONNOR PAINT & WALL COVER	5124		HEINTZ	ST	7	BALDWIN PARK	91706	10794268	FA0013515	3002
J & SON ELECTRIC MOTOR PUMPS	5124		HEINTZ	ST	2	BALDWIN PARK	91706	10284097	FA0042552	3001
FIRST STUDENT INC #12603	5127		HEINTZ	ST		BALDWIN PARK	91706	10295410	FA0013514	1004
FIRST STUDENT INC #12603	5127		HEINTZ	ST		BALDWIN PARK	91706	10295410	FA0013514	7124
FIRST STUDENT INC #12603	5127		HEINTZ	ST		BALDWIN PARK	91706	10295410	FA0013514	3001
FIRST STUDENT INC #12603	5127		HEINTZ	ST		BALDWIN PARK	91706	10295410	FA0013514	7124
EUBANKS PATTERN MFG INC	5130		HEINTZ	ST	5	BALDWIN PARK	91706	10794208	FA0030907	3001
RAFAEL'S MUFFLERS	5136		HEINTZ	ST		BALDWIN PARK	91706	0	FA0041615	3001
AUTO DYNAMIC BALANCING	5136		HEINTZ	ST	B	BALDWIN PARK	91706	10284670	FA0013513	1000
AUTO DYNAMIC BALANCING	5136		HEINTZ	ST	B	BALDWIN PARK	91706	10284670	FA0013513	3000
MONROVIA MEMORIAL HOSPITAL	323	S	HELIOTROPE	AVE		MONROVIA	91016	10714330	FA0013521	7060
V & M IRON WORK	5600		HELIOTROPE	AVE		MAYWOOD	90270	10896904	FA0051151	3000

LOS ANGELES COUNTY CUPA
INACTIVE - FACILITY INVENTORY

FACILITY NAME	SITE ADDRESS					CITY	ZIP	CERS ID	Facility ID	PE
V & M IRON WORK	5600		HELIOTROPE	AVE		MAYWOOD	90270	10896904	FA0051151	1000
B & K MARKET	1	E	HELLMAN	AVE	A	ALHAMBRA	91801	0	FA0013527	7010
ABC CLEANERS	2415	W	HELLMAN	AVE		ALHAMBRA	91803	0	FA0013523	1001
REIFER GARAGE AUTO SERVICE	2500	W	HELLMAN	AVE		ALHAMBRA	91803	0	FA0013524	1001
T-MOBILE WEST SITE ID#IE04071A	7403		HELLMAN	AVE		ROSEMEAD	91770	10407997	FA0041017	3000
INGLESIDE HOSPITAL	7500	E	HELLMAN	AVE	A	ROSEMEAD	91770	0	FA0013528	3001
AUTOMATIC AUTO SALES INC	7779		HELLMAN	AVE		ROSEMEAD	91770	0	FA0013525	1000
CULVER CITY COMPOSITES	3512		HELMS	AVE		CULVER CITY	90230	0	FA0013530	1003
GARY SCHULTZ	3515		HELMS	AVE		CULVER CITY	90232	0	FA0013529	1002
DOW CHEMICAL CO	305		HENRY FORD	AVE		SAN PEDRO	90744	0	FA0013535	1003
TIDELAND'S OIL PRODUCTION CO	401	N	HENRY FORD	AVE		WILMINGTON	90744	10599448	FA0031281	1001
TIDELANDS OIL PRODUCTION CO	420	N	HENRY FORD	AVE		WILMINGTON	90744	0	FA0013537	1004
LOVOS DISMANTLING	922	N	HENRY FORD	AVE		WILMINGTON	90744	0	FA0013536	1001
H & O DISMANTLING	922	N	HENRY FORD	AVE		WILMINGTON	90744	0	FA0013539	1001
GLOBAL INTERMODAL SYSTEMS	1026	N	HENRY FORD	AVE		WILMINGTON	90744	0	FA0013534	1003
SO CAL GAS	27051		HENRY MAYO	DR		VALENCIA	91355	0	FA0013518	3001
G & C MARBLE	27152		HENRY MAYO	DR		VALENCIA	91355	0	FA0013540	3001
CFS 177 MAGIC MOUNTAIN	27241		HENRY MAYO	DR		VALENCIA	91355	10267558	FA0013541	7124
CHIQUITA CANYON LANDFILL	29201		HENRY MAYO	DR		CASTAIC	91384	10293244	FA0013543	7124
CHIQUITA CANYON LANDFILL	29201		HENRY MAYO	DR		CASTAIC	91384	10293244	FA0013543	7124
SPRINT NXTL (F1) CHIQUITO DBS	29913		HENRY MAYO	DR		CASTAIC	91384	0	FA0038679	3000
PETE & ARTS AUTO SUPPLY	1211	S	HERBERT	AVE		LOS ANGELES	90023	0	FA0013545	1001
PETE & ARTS AUTO SUPPLY	1211	S	HERBERT	AVE		LOS ANGELES	90023	0	FA0013545	3000
JOSE ROJAS AUTO BODY AND PAINT	1215	S	HERBERT	AVE		LOS ANGELES	90023	10275355	FA0013548	3001
T & T TRADING INC	1345	S	HERBERT	AVE		COMMERCE	90023	10303138	FA0013546	3000
HERBERT NOAKES CORP	1439	S	HERBERT	AVE		COMMERCE	90023	0	FA0013547	3001
PACIFIC LOCK COMPANY	25605		HERCULES	ST		VALENCIA	91355	10859803	FA0053051	1000
PACIFIC LOCK COMPANY	25605		HERCULES	ST		VALENCIA	91355	10859803	FA0053051	3000
TONY'S TRANSMISSION	5822	E	HEREFORD	DR		LOS ANGELES	90022	0	FA0013549	3001
TONY'S TRANSMISSION	5822	E	HEREFORD	DR		LOS ANGELES	90022	0	FA0013549	1001
THE DEVELOPMENT	1246		HERMOSA	AVE		HERMOSA BEACH	90254	10801417	FA0013552	1006
THE DEVELOPMENT	1246		HERMOSA	AVE		HERMOSA BEACH	90254	10801417	FA0013552	3001
SPRINT NXTL (F4)PACIFICO-PRKNG GRG	1301		HERMOSA	AVE		HERMOSA BEACH	90254	10801510	FA0038680	3000
AT&T MOBILITY - HERMOSA & 14TH ST (	1311		HERMOSA	AVE		HERMOSA BEACH	90254	10801489	FA0041817	3000
BRIGHT CLEANERS	1505		HERMOSA	AVE		HERMOSA BEACH	90254	0	FA0013551	3001
BRIGHT CLEANERS	1505		HERMOSA	AVE		HERMOSA BEACH	90254	0	FA0013551	1001

LOS ANGELES COUNTY CUPA
INACTIVE - FACILITY INVENTORY

FACILITY NAME	SITE ADDRESS					CITY	ZIP	CERS ID	Facility ID	PE
CALUSA PRODUCTS	15607		HERON	AVE		LA MIRADA	90638	10803940	FA0013561	1001
CALUSA PRODUCTS	15607		HERON	AVE		LA MIRADA	90638	10803940	FA0013561	3003
GALLAGHER STAGING & PRODUCTIONS	15610		HERON	AVE		LA MIRADA	90638	10435573	FA0013560	3001
GALLAGHER STAGING & PRODUCTIONS	15610		HERON	AVE		LA MIRADA	90638	10435573	FA0013560	1001
ALL METALS INC	15915		HERON	AVE		LA MIRADA	90638	10803892	FA0013564	3003
ALL METALS INC	15915		HERON	AVE		LA MIRADA	90638	10803892	FA0013564	1001
KLAUSSNER FURNITURE OF CALIF	16000		HERON	AVE		LA MIRADA	90638	10803898	FA0013556	3001
E T HORN CO	16141		HERON	AVE		LA MIRADA	90638	0	FA0013555	3004
E T HORN CO	16141		HERON	AVE		LA MIRADA	90638	0	FA0013555	3503
E T HORN CO	16141		HERON	AVE		LA MIRADA	90638	0	FA0013555	1003
ROYAL CROWN COLA CO	16211		HERON	AVE		LA MIRADA	90638	0	FA0013554	3001
NORDIC EXPRESS FREIGHT	16221		HERON	AVE		LA MIRADA	90638	0	FA0013558	3001
COMPETITION SPECIALTIES	16233	S	HERON	AVE		LA MIRADA	90638	0	FA0013553	3001
HERONDO STREET PUMPING PLANT	200		HERONDO	ST		REDONDO BEACH	90277	10301626	FA0044729	7080
HERONDO STREET PUMPING PLANT	200		HERONDO	ST		REDONDO BEACH	90277	10301626	FA0044729	7080
BUNGALOW CREW - PROJECT MGMNT & CON	8950		HERRICK	AVE		SUN VALLEY	91352	10261825	FA0041463	1001
BUNGALOW CREW - PROJECT MGMNT & CON	8950		HERRICK	AVE		SUN VALLEY	91352	10261825	FA0041463	2020
DISCOVER WEST LLC	405	S	HEWITT	ST		LOS ANGELES	90013	0	FA0013565	1001
RADEX DISTRIBUTION	1401	S	HICKS	AVE	A	COMMERCE	90023	10303297	FA0013566	3001
GREGG INDUSTRIES INC	10460		HICKSON	ST		EL MONTE	91731	10295620	FA0013569	1001
GREGG INDUSTRIES INC	10460		HICKSON	ST		EL MONTE	91731	10295620	FA0013569	3002
JIN GONG WELDING	10515		HICKSON	ST		EL MONTE	91731	10298101	FA0034197	1000
JIN GONG WELDING	10515		HICKSON	ST		EL MONTE	91731	10298101	FA0034197	3001
SOUTHERN CALIFORNIA EDISON DUCTILE SUBSTATION	10527		HICKSON	ST		EL MONTE	91731	10339360	FA0046257	3000
SAFETY-KLEEN SYSTEMS, INC. EL MONTE	10625		HICKSON	ST		EL MONTE	91731	10153469	FA0013570	7124
Safety-Kleen Systems, Inc. El Monte	10651		HICKSON	ST		EL MONTE	91731	10765669	FA0013571	3001
Safety-Kleen Systems, Inc. El Monte	10651		HICKSON	ST		EL MONTE	91731	10765669	FA0013571	3500
Safety-Kleen Systems, Inc. El Monte	10651		HICKSON	ST		EL MONTE	91731	10765669	FA0013571	1003
GREGG INDUSTRIES INC MACHI	10675		HICKSON	ST		EL MONTE	91731	10152893	FA0013567	1001
GREGG INDUSTRIES INC MACHI	10675		HICKSON	ST		EL MONTE	91731	10152893	FA0013567	3001
B & D MARINE	10699		HICKSON	ST	19	EL MONTE	91731	10285744	FA0013568	3001
B & D MARINE	10699		HICKSON	ST	19	EL MONTE	91731	10285744	FA0013568	1001
JOINTS	10699		HICKSON	ST	20	EL MONTE	91731	10751431	FA0048758	3001
HIDALGO MOTOR SERVICE	5	S	HIDALGO	AVE		ALHAMBRA	91801	10305136	FA0013572	1001
HIDALGO MOTOR SERVICE	5	S	HIDALGO	AVE		ALHAMBRA	91801	10305136	FA0013572	7010
HIDALGO MOTOR SERVICE	5	S	HIDALGO	AVE		ALHAMBRA	91801	10305136	FA0013572	3002

LOS ANGELES COUNTY CUPA
INACTIVE - FACILITY INVENTORY

FACILITY NAME	SITE ADDRESS					CITY	ZIP	CERS ID	Facility ID	PE
ANTHONYS POOL SERVICE	1028	S	HIDALGO	AVE		ALHAMBRA	91801	0	FA0013574	7010
ANTHONYS POOL SERVICE	1028	S	HIDALGO	AVE		ALHAMBRA	91801	0	FA0013574	7010
SPRINT NXTL #LA98XR254&LA98XR255	12630		HIDDEN CREEK	WAY		CERRITOS	90703	10796332	FA0038682	3000
PENN LITHOGRAPHICS/PRE-PRESS	12620		HIDDENCREEK	WAY		CERRITOS	90703	0	FA0013563	1003
PENN INDUSTRIES INCS	12630		HIDDENCREEK	WAY	1	CERRITOS	90703	0	FA0013575	1200
PENN INDUSTRIES INCS	12630		HIDDENCREEK	WAY	1	CERRITOS	90703	0	FA0013575	1004
PENN INDUSTRIES INCS	12630		HIDDENCREEK	WAY	1	CERRITOS	90703	0	FA0013575	3003
DURO-SENSE CORPORATION	20801		HIGGINS	CT		TORRANCE	90501	0	FA0013578	7100
CREATIVE PATHWAYS, INC.	20815		HIGGINS	CT		TORRANCE	90501	10591330	FA0013576	7100
CREATIVE PATHWAYS, INC.	20815		HIGGINS	CT		TORRANCE	90501	10591330	FA0013576	7100
CREATIVE PATHWAYS, INC.	20815		HIGGINS	CT		TORRANCE	90501	10591330	FA0013576	7100
PHENOMENEX 12	20908		HIGGINS	CT		TORRANCE	90501	10501906	FA0046460	1102
PHENOMENEX 12	20908		HIGGINS	CT		TORRANCE	90501	10501906	FA0046460	7100
PEPTISYNTHA INC	20910		HIGGINS	CT		TORRANCE	90501	0	FA0013579	1002
PEPTISYNTHA INC	20910		HIGGINS	CT		TORRANCE	90501	0	FA0013579	7100
PEPTISYNTHA INC	20910		HIGGINS	CT		TORRANCE	90501	0	FA0013579	7100
PEPTISYNTHA INC	20910		HIGGINS	CT		TORRANCE	90501	0	FA0013579	7100
PEPTISYNTHA INC. FACILITY A	20916		HIGGINS	CT		TORRANCE	90501	10137969	FA0013577	2002
PEPTISYNTHA INC. FACILITY A	20916		HIGGINS	CT		TORRANCE	90501	10137969	FA0013577	2010
PEPTISYNTHA INC. FACILITY A	20916		HIGGINS	CT		TORRANCE	90501	10137969	FA0013577	1102
PEPTISYNTHA INC. FACILITY A	20916		HIGGINS	CT		TORRANCE	90501	10137969	FA0013577	7102
PEPTISYNTHA INC. FACILITY A	20916		HIGGINS	CT		TORRANCE	90501	10137969	FA0013577	7100
PEPTISYNTHA INC. FACILITY A	20916		HIGGINS	CT		TORRANCE	90501	10137969	FA0013577	7102
PEPTISYNTHA INC. FACILITY A	20916		HIGGINS	CT		TORRANCE	90501	10137969	FA0013577	7100
PEPTISYNTHA INC. FACILITY A	20916		HIGGINS	CT		TORRANCE	90501	10137969	FA0013577	7100
PEPTISYNTHA INC. FACILITY A	20916		HIGGINS	CT		TORRANCE	90501	10137969	FA0013577	2010
PEPTISYNTHA INC. FACILITY A	20916		HIGGINS	CT		TORRANCE	90501	10137969	FA0013577	1002
CALIFORNIA AMERICAN WATER HIGH MESA	2301		HIGH MESA	DR		DUARTE	91010	0	FA0041940	3000
BEST CLEANERS	720	N	HIGHLAND	AVE		LOS ANGELES	90038	10252561	FA0013606	1001
EDITEL LOS ANGELES	729	N	HIGHLAND	AVE		LOS ANGELES	90038	0	FA0013598	1003
WINSTON TIRES #68	800	N	HIGHLAND	AVE		LOS ANGELES	90038	0	FA0013592	1002
RGB COLOR LAB	816	N	HIGHLAND	AVE		LOS ANGELES	90038	0	FA0031415	1006
RGB COLOR LAB	849	N	HIGHLAND	AVE		LOS ANGELES	90038	0	FA0013591	1006
VIC'S AUTO REPAIR	859	N	HIGHLAND	AVE		LOS ANGELES	90038	0	FA0013597	1001
AMERICAN LINEN	900	N	HIGHLAND	AVE		LOS ANGELES	90038	10240231	FA0013595	2004
A T PARKER INC	901	N	HIGHLAND	AVE		LOS ANGELES	90038	0	FA0013586	1002

LOS ANGELES COUNTY CUPA
INACTIVE - FACILITY INVENTORY

FACILITY NAME	SITE ADDRESS					CITY	ZIP	CERS ID	Facility ID	PE
F.A. DANIELS	915	N	HIGHLAND	AVE		LOS ANGELES	90038	10240015	FA0040550	1001
A & I COLOR LABORATORY	933	N	HIGHLAND	AVE		LOS ANGELES	90038	0	FA0013584	1006
POOCH HOTEL	960	N	HIGHLAND	AVE		LOS ANGELES	90038	0	FA0047849	1002
KATER LITHO INC	1032	N	HIGHLAND	AVE		LOS ANGELES	90038	0	FA0013588	1001
CROWN K CLEANERS	1124	N	HIGHLAND	AVE		LOS ANGELES	90038	0	FA0013594	1001
AUTO RITE GARAGE	1140		HIGHLAND	AVE		MANHATTAN BEACH	90266	0	FA0013619	1000
AUTO RITE GARAGE	1140		HIGHLAND	AVE		MANHATTAN BEACH	90266	0	FA0013619	3001
FUJI FILM I & I	1141	N	HIGHLAND	AVE		LOS ANGELES	90038	0	FA0013600	1006
BRAKE O MAT	1200	N	HIGHLAND	AVE		LOS ANGELES	90038	0	FA0013456	1001
SIMON'S CAMERA	1213	N	HIGHLAND	AVE		LOS ANGELES	90038	0	FA0013607	1006
BATES CHIROPRACTIC	1218		HIGHLAND	AVE		MANHATTAN BEACH	90266	10301092	FA0013601	1006
HARMAN PRESS	1227	N	HIGHLAND	AVE		LOS ANGELES	90038	10239715	FA0013585	1003
SCHAAR HOMES	1300	N	HIGHLAND	AVE		MANHATTAN BEACH	90266	0	FA0037682	7124
LARRYS PHOTO LAB	1312	N	HIGHLAND	AVE		LOS ANGELES	90028	0	FA0013605	1006
HOLLYWOOD MOTORCYCLE	1339	N	HIGHLAND	AVE		LOS ANGELES	90028	0	FA0041828	1001
FIRESTONE 2731-011657	1410	N	HIGHLAND	AVE		LOS ANGELES	90028	10132114	FA0013589	1002
DUPLICATING SERVICES INC	1522	N	HIGHLAND	AVE		LOS ANGELES	90028	0	FA0013593	1006
SANITOR CORP	1524		HIGHLAND	AVE		DUARTE	91010	10798366	FA0013611	3002
PHASOR TECHNOLOGY	1536		HIGHLAND	DR		DUARTE	91010	0	FA0013583	1002
PHOTO DESIGN CENTER	1770	N	HIGHLAND	AVE	C	LOS ANGELES	90028	0	FA0013580	1006
S L B PRINTING INC	1800	N	HIGHLAND	AVE	112	LOS ANGELES	90028	0	FA0013581	1000
PACIFIC SCIENTIFIC	1800		HIGHLAND	AVE		DUARTE	91010	0	FA0013612	1004
PACIFIC SCIENTIFIC	1800		HIGHLAND	AVE		DUARTE	91010	0	FA0013612	2002
PACIFIC SCIENTIFIC	1800		HIGHLAND	AVE		DUARTE	91010	0	FA0013612	3500
PACIFIC SCIENTIFIC	1800		HIGHLAND	AVE		DUARTE	91010	0	FA0013612	3004
T-MOBILE WEST, LLC IE04286A	1801		HIGHLAND	AVE	B	DUARTE	91010	10884700	FA0041424	3000
CALIFORNIA LIQUID CORP	1801		HIGHLAND	AVE	C	DUARTE	91010	0	FA0013616	3001
CITY OF DUARTE	1850		HIGHLAND	AVE		DUARTE	91010	10798345	FA0013617	3002
HOLLYWOOD HILLS CLEANERS	1900	N	HIGHLAND	AVE		LOS ANGELES	90068	10252423	FA0013602	1000
STUDIO CLEANERS	2118	S	HIGHLAND	AVE		MANHATTAN BEACH	90266	0	FA0013608	3001
STUDIO CLEANERS	2118	S	HIGHLAND	AVE		MANHATTAN BEACH	90266	0	FA0013608	1001
UNITED PACIFIC 0618	2121		HIGHLAND	AVE		MANHATTAN BEACH	90266	10267591	FA0013620	7124
T-MOBILE WEST SITE IE # LA02859A	2200		HIGHLAND	AVE	TM	MANHATTAN BEACH	90266	10416211	FA0041068	3000
WESTCHESTER CLEANERS	2200		HIGHLAND	AVE		MANHATTAN BEACH	90266	0	FA0013618	1001
WESTCHESTER CLEANERS	2200		HIGHLAND	AVE		MANHATTAN BEACH	90266	0	FA0013618	3001
MANHATTAN BEACH CLEANERS	3220		HIGHLAND	AVE		MANHATTAN BEACH	90266	0	FA0013622	3001

LOS ANGELES COUNTY CUPA
INACTIVE - FACILITY INVENTORY

FACILITY NAME	SITE ADDRESS					CITY	ZIP	CERS ID	Facility ID	PE
MANHATTAN BEACH CLEANERS	3220		HIGHLAND	AVE		MANHATTAN BEACH	90266	0	FA0013622	1001
AT&T MOBILITY - ROSECRANS & HIGHLAN (25661)	3701		HIGHLAND	AVE		MANHATTAN BEACH	90266	0	FA0041884	3000
SPRINT NXTL SCE LIGHT STD 1982960E	27301		HIGHRIDGE	RD		RANCHO PALOS VERDES	90275	0	FA0038683	3000
AT&T MOBILITY - ROLLING HILLS (USID48068)	28340		HIGHRIDGE	RD		ROLLING HILLS	90274	10291114	FA0043121	3000
AT&T MOBILITY-ROLLING HILLS	28340		HIGHRIDGE	RD		ROLLING HILLS ESTATES	90274	0	FA0034306	3000
T-MOBILE WEST (SITE ID# LA02696A)	28340		HIGHRIDGE	RD	TM	ROLLING HILLS ESTATES	90274	0	FA0041391	3000
UNION OIL - UNOCAL SAPORITO	28732		HIGHRIDGE	RD		RANCHO PALOS VERDES	90274	0	FA0013623	3001
MOUNTAIN HIGH SKI AREA EAST	24512		HIGHWAY 2			WRIGHTWOOD	92397	0	FA0013627	3004
MOUNTAIN HIGH SKI AREA EAST	24512		HIGHWAY 2			WRIGHTWOOD	92397	0	FA0013627	1002
MOBIL OIL CORP/W COAST PIPE LINES	38471		HIGHWAY 99			VALENCIA	91355	0	FA0013629	3001
AT&T CORP. -H314F	3940		HIGUERA	ST		CULVER CITY	90016	10820572	FA0051401	7040
ALLIED REFRIGERATION #12	8460		HIGUERA	ST		CULVER CITY	90232	10447825	FA0045824	7040
ALLIED REFRIGERATION #12	8460		HIGUERA	ST		CULVER CITY	90232	10447825	FA0045824	7040
RAUL MORENO DESIGN INC	8575		HIGUERA	ST		CULVER CITY	90232	0	FA0013630	1003
RAUL MORENO DESIGN INC	8575		HIGUERA	ST		CULVER CITY	90232	0	FA0013630	7040
SOUTH GATE CITY SPORTS CENTER	9520		HILDRETH	AVE		SOUTH GATE	90280	10274374	FA0013631	3500
ACCURATE AUTOWORKS	26	N	HILL	AVE		PASADENA	91106	10307251	FA0013651	7070
ACCURATE AUTOWORKS	26	N	HILL	AVE		PASADENA	91106	10307251	FA0013651	7070
ACCURATE AUTOWORKS	26	N	HILL	AVE		PASADENA	91106	10307251	FA0013651	7070
ACCURATE AUTOWORKS	38	N	HILL	AVE		PASADENA	91106	10507846	FA0046060	7070
ACCURATE AUTOWORKS	38	N	HILL	AVE		PASADENA	91106	10507846	FA0046060	1000
ACCURATE AUTOWORKS	38	N	HILL	AVE		PASADENA	91106	10507846	FA0046060	7070
ACCURATE AUTOWORKS	38	N	HILL	AVE		PASADENA	91106	10507846	FA0046060	7070
VERIZON WIRELESS CRAIG	83		HILL	AVE		PASADENA	91106	10161883	FA0046791	7070
TERRAY THERAPEUTICS	129	N	HILL	AVE	103	PASADENA	91106	10851496	FA0044648	7070
TERRAY THERAPEUTICS	129	N	HILL	AVE	103	PASADENA	91106	10851496	FA0044648	7070
TERRAY THERAPEUTICS	129	N	HILL	AVE	103	PASADENA	91106	10851496	FA0044648	7070
TERRAY THERAPEUTICS	129	N	HILL	AVE	104	PASADENA	91106	10130299	FA0037921	7070
TERRAY THERAPEUTICS	129	N	HILL	AVE	104	PASADENA	91106	10130299	FA0037921	1001
TERRAY THERAPEUTICS	129	N	HILL	AVE	104	PASADENA	91106	10130299	FA0037921	7070
LIOX POWER INC	129	N	HILL	AVE	#107	PASADENA	91106	10637881	FA0048075	7070
TERRAY THERAPEUTICS	129	N	HILL	AVE	104	PASADENA	91106	10130299	FA0037921	7070
CSL BEHRING GENE THERAPY INC	129	N	HILL	AVE	#107	PASADENA	91106	10636582	FA0048077	7070
BUDINCICH CHIROPRACTOR CLINIC INC	140	N	HILL	AVE		PASADENA	91106	10309693	FA0013704	7070
BUDINCICH CHIROPRACTOR CLINIC INC	140	N	HILL	AVE		PASADENA	91106	10309693	FA0013704	7070
BUDINCICH CHIROPRACTOR CLINIC INC	140	N	HILL	AVE		PASADENA	91106	10309693	FA0013704	7070

LOS ANGELES COUNTY CUPA
INACTIVE - FACILITY INVENTORY

FACILITY NAME	SITE ADDRESS					CITY	ZIP	CERS ID	Facility ID	PE
BUDINCICH CHIROPRACTOR CLINIC INC	140	N	HILL	AVE		PASADENA	91106	10309693	FA0013704	7070
AT&T-MOBILITY-ST. PHILLIP THE APOSTLE CATHOLIC (USID83994)	151	S	HILL	AVE		PASADENA	91106	10199050	FA0039670	7070
AT&T-MOBILITY-ST. PHILLIP THE APOSTLE CATHOLIC (USID83994)	151	S	HILL	AVE		PASADENA	91106	10199050	FA0039670	7070
AT&T-MOBILITY-ST. PHILLIP THE APOSTLE CATHOLIC (USID83994)	151	S	HILL	AVE		PASADENA	91106	10199050	FA0039670	7070
TOMMY'S HAMBURGERS	170	N	HILL	AVE		PASADENA	91106	10618339	FA0047287	7070
AUGUSTOS OFFSET	178	N	HILL	AVE		PASADENA	91106	0	FA0013702	7070
FIELD INVESTMENT CORP	200	N	HILL	AVE		PASADENA	91106	10307128	FA0013700	1001
FIELD INVESTMENT CORP	200	N	HILL	AVE		PASADENA	91106	10307128	FA0013700	7070
FIELD INVESTMENT CORP	200	N	HILL	AVE		PASADENA	91106	10307128	FA0013700	7074
FIELD INVESTMENT CORP	200	N	HILL	AVE		PASADENA	91106	10307128	FA0013700	7074
FIELD INVESTMENT CORP	200	N	HILL	AVE		PASADENA	91106	10307128	FA0013700	7070
FIELD INVESTMENT CORP	200	N	HILL	AVE		PASADENA	91106	10307128	FA0013700	7070
FIELD INVESTMENT CORP	200	N	HILL	AVE		PASADENA	91106	10307128	FA0013700	7074
ZOOM AUTO BODY INC	240	N	HILL	AVE		PASADENA	91106	10307374	FA0013650	7070
ZOOM AUTO BODY INC	240	N	HILL	AVE		PASADENA	91106	10307374	FA0013650	7070
ZOOM AUTO BODY INC	240	N	HILL	AVE		PASADENA	91106	10307374	FA0013650	7070
GABRIEL'S TOWING SERVICE	250	N	HILL	AVE		PASADENA	91106	10307611	FA0013701	7070
GABRIEL'S TOWING SERVICE	250	N	HILL	AVE		PASADENA	91106	10307611	FA0013701	7070
GABRIEL'S TOWING SERVICE	250	N	HILL	AVE		PASADENA	91106	10307611	FA0013701	7070
BLOOM ENERGY - CAL TECH (CLT005.0)	383	S	HILL	AVE		PASADENA	91106	10774870	FA0050397	7070
AMA JEWELRY MFG	448	S	HILL	ST	1018	LOS ANGELES	90013	0	FA0033242	1001
MIDAS TOUCH INC	448	S	HILL	ST	816	LOS ANGELES	90013	0	FA0033244	1002
JEWELRY TRAINING CENTER	448	S	HILL	ST	214	LOS ANGELES	90013	0	FA0033187	1001
A & B JEWELRY	448	S	HILL	ST	404	LOS ANGELES	90013	0	FA0033191	1001
E M G JEWELRY	448	S	HILL	ST	310	LOS ANGELES	90013	0	FA0033196	1001
PRECISION DIAL	448	S	HILL	ST	201	LOS ANGELES	90013	0	FA0033204	1001
AGR	448	S	HILL	ST	1108	LOS ANGELES	90013	0	FA0033148	1001
BASSANO JEWELRY LLC	448	S	HILL	ST	1304	LOS ANGELES	90013	0	FA0033153	1001
CENTURY GOLD CORP	448	S	HILL	ST	718	LOS ANGELES	90013	0	FA0013654	1002
ALBERONI MFG. JEWELERS	448	S	HILL	ST	402	LOS ANGELES	90013	0	FA0013676	1001
K N JEWELRY	448	S	HILL	ST	618	LOS ANGELES	90013	0	FA0013688	1001
H & S BROTHERS JEWELRY	448	S	HILL	ST	713	LOS ANGELES	90013	0	FA0013693	1002
BGR JEWELRY	448	S	HILL	ST	714	LOS ANGELES	90013	0	FA0033184	1000
ORO ILLUSIONS INC	448	S	HILL	ST	410	LOS ANGELES	90013	0	FA0033192	1001

LOS ANGELES COUNTY CUPA
INACTIVE - FACILITY INVENTORY

FACILITY NAME	SITE ADDRESS					CITY	ZIP	CERS ID	Facility ID	PE
S K N	448	S	HILL	ST	417	LOS ANGELES	90013	0	FA0033193	1001
GOLD CONNECTION	448	S	HILL	ST	308	LOS ANGELES	90013	0	FA0033194	1001
MIKES JEWELRY DESIGN	448	S	HILL	ST	1306	LOS ANGELES	90013	0	FA0033195	1001
AVE JEWELRY INC	448	S	HILL	ST	917	LOS ANGELES	90013	0	FA0033241	1002
JVK JEWELRY	448	S	HILL	ST	801	LOS ANGELES	90013	0	FA0033245	1002
S & M JEWELRY	448	S	HILL	ST	708	LOS ANGELES	90013	0	FA0033246	1001
B G R JEWELRY	448	S	HILL	ST	1315	LOS ANGELES	90013	0	FA0013643	1001
STAR SHINES JEWELRY	448	S	HILL	ST	1308	LOS ANGELES	90013	0	FA0013644	1001
AGA JEWELRY	448	S	HILL	ST	212	LOS ANGELES	90013	0	FA0013645	1001
GARUN JEWELRY MFG	448	S	HILL	ST	1115	LOS ANGELES	90013	0	FA0013653	1001
FAST & BEST JEWELRY	448	S	HILL	ST	1218	LOS ANGELES	90013	0	FA0013686	1001
UNIQUE TIME SERVICE	448	S	HILL	ST	408	LOS ANGELES	90013	0	FA0013698	1001
MIDAS TOUCH INC	448	S	HILL	ST	1114	LOS ANGELES	90013	0	FA0036762	1001
MVA JEWELRY INC	448	S	HILL	ST	1317	LOS ANGELES	90013	0	FA0034858	1001
PRECISION DIAL	448	S	HILL	ST	1112	LOS ANGELES	90013	10246840	FA0043888	1001
MARQUISE ENTERPRISE	448	S	HILL	ST	1105	LOS ANGELES	90013	0	FA0033149	1001
MVA	448	S	HILL	ST	1309	LOS ANGELES	90013	0	FA0033156	1002
LUMINAR CREATIONS	448	S	HILL	ST	1200	LOS ANGELES	90013	0	FA0033162	1003
MODERN LAPIDARY	448	S	HILL	ST	501	LOS ANGELES	90013	0	FA0033188	1001
FELALIS INC	448	S	HILL	ST	510	LOS ANGELES	90013	0	FA0033189	1001
PAILEY JEWELERS INC	448	S	HILL	ST	517	LOS ANGELES	90013	0	FA0033190	1001
BARKEVS JEWELERS MFG	448	S	HILL	ST	608	LOS ANGELES	90013	0	FA0033213	1001
GOLD CONNECTION	448	S	HILL	ST	415	LOS ANGELES	90013	0	FA0013677	1000
ANTONIO ALONZO JEWELRY REP	448	S	HILL	ST	709	LOS ANGELES	90013	0	FA0013692	1001
AMA JEWELRY MFG	448	S	HILL	ST	1015	LOS ANGELES	90013	0	FA0039289	1001
PRECISION DIAL	448	S	HILL	ST	1017	LOS ANGELES	90013	0	FA0039287	1001
BASSANO JEWELRY LLC	448	S	HILL	ST	905	LOS ANGELES	90013	0	FA0036974	1001
MIDAL JEWELERS INC	448	S	HILL	ST	1301	LOS ANGELES	90013	0	FA0033152	1001
NABY JEWELRY	448	S	HILL	ST	1118	LOS ANGELES	90013	0	FA0033185	1001
ZIG ZAG JEWELRY	448	S	HILL	ST	215	LOS ANGELES	90013	0	FA0033186	1001
ROLLING STONES	448	S	HILL	ST	1110	LOS ANGELES	90013	0	FA0033240	1002
IMPERIAL MILLENIUM	448	S	HILL	ST	1010	LOS ANGELES	90013	0	FA0013634	1001
PERSHING SQUARE JEWELRY CENTER LLC	448	S	HILL	ST	406	LOS ANGELES	90013	0	FA0013635	1000
GNV JEWELRY	448	S	HILL	ST	411	LOS ANGELES	90013	0	FA0013637	1001
STRUCTURE	550	S	HILL	ST	1680	LOS ANGELES	90013	10258627	FA0032603	1002
SAHARA GEM INC	550	S	HILL	ST	1280	LOS ANGELES	90013	0	FA0032641	1001

LOS ANGELES COUNTY CUPA
INACTIVE - FACILITY INVENTORY

FACILITY NAME	SITE ADDRESS					CITY	ZIP	CERS ID	Facility ID	PE
PINK DIAMOND INC	550	S	HILL	ST	1470	LOS ANGELES	90013	0	FA0032643	1001
DIAMONDS BY DESIGN	550	S	HILL	ST	1355A	LOS ANGELES	90013	0	FA0013666	1001
GOLDEN EYE JEWELRY	550	S	HILL	ST	545	LOS ANGELES	90013	0	FA0032729	1001
JACK KELEGE & CO	550	S	HILL	ST	967	LOS ANGELES	90013	0	FA0032668	1001
CARLOS VILLARREAL JEWELERS	550	S	HILL	ST	1640	LOS ANGELES	90013	10245079	FA0032602	1001
DESIGNED BY SCORPIO INC	550	S	HILL	ST	1550	LOS ANGELES	90013	10258624	FA0032616	1002
F CONRAD FURLONG INC	550	S	HILL	ST	1620	LOS ANGELES	90013	10245076	FA0013648	1001
GOLDEN HEART JEWELRY MFG	550	S	HILL	ST	586	LOS ANGELES	90013	0	FA0032730	1001
R & B PLATINUM CASTING	550	S	HILL	ST	1428	LOS ANGELES	90013	0	FA0032646	1001
TANYA POLISHING	606	S	HILL	ST	207	LOS ANGELES	90014	0	FA0032139	1000
RICARDO'S REPAIR	606	S	HILL	ST	610	LOS ANGELES	90014	0	FA0032146	1001
AERIAL DESIGNS	606	S	HILL	ST	811	LOS ANGELES	90014	0	FA0032156	1001
INNOVATIVE JEWELRY INC	606	S	HILL	ST	1110	LOS ANGELES	90014	0	FA0032157	1001
B & S JEWELRY	606	S	HILL	ST	218	LOS ANGELES	90014	10258309	FA0013632	1001
GOLDENMINE	606	S	HILL	ST	208	LOS ANGELES	90014	0	FA0013689	1000
ALMAREZ JEWELRY	606	S	HILL	ST	912	LOS ANGELES	90014	0	FA0032158	1000
AK DESIGNS	606	S	HILL	ST	804	LOS ANGELES	90014	0	FA0032159	1000
WAICO	606	S	HILL	ST	1211	LOS ANGELES	90014	0	FA0032162	1000
PARISIEN GOLD WORKS	606	S	HILL	ST	809	LOS ANGELES	90014	0	FA0032149	1001
ANGKOR SETTING & REPAIR	606	S	HILL	ST	307	LOS ANGELES	90014	0	FA0013673	1001
STAR JEWELRY	606	S	HILL	ST	810	LOS ANGELES	90014	0	FA0013685	1001
R & D JEWELRY	606	S	HILL	ST	509	LOS ANGELES	90014	0	FA0032147	1001
US FINE GOLD INC	606	S	HILL	ST	206	LOS ANGELES	90014	0	FA0013681	1000
REPARACIONES DEL MUNDO	606	S	HILL	ST	814	LOS ANGELES	90014	0	FA0013683	1001
GAMAR JEWELRY	607	S	HILL	ST	740	LOS ANGELES	90014	0	FA0032398	1001
ORO NASSIONALE	607	S	HILL	ST	841	LOS ANGELES	90014	0	FA0032401	1001
CALIFORNIA FINE JEWELRY MFG	607	S	HILL	ST	640	LOS ANGELES	90014	10258414	FA0032411	1001
PRESTIGE DIAMOND CREATION	607	S	HILL	ST	322	LOS ANGELES	90014	0	FA0032431	1001
R W DESIGN	607	S	HILL	ST	329	LOS ANGELES	90014	0	FA0032444	1002
BEVERLY CREATIVE JEWELERS IN	607	S	HILL	ST	930	LOS ANGELES	90014	0	FA0013649	1001
SHIMA PEARL	607	S	HILL	ST	602	LOS ANGELES	90014	0	FA0013652	1000
DALE SWANSON'S POLISHING CO	607	S	HILL	ST	532	LOS ANGELES	90014	0	FA0013661	1000
TOUCH OF GOLD	607	S	HILL	ST	531	LOS ANGELES	90014	0	FA0013678	1002
APRICE JEWELRY	607	S	HILL	ST	926	LOS ANGELES	90014	0	FA0013682	1001
KEVORK'S JEWELRY INC	607	S	HILL	ST	232	LOS ANGELES	90014	0	FA0032443	1001
EIFFEL JEWELRY	607	S	HILL	ST	645	LOS ANGELES	90014	0	FA0032399	1002

LOS ANGELES COUNTY CUPA
INACTIVE - FACILITY INVENTORY

FACILITY NAME	SITE ADDRESS					CITY	ZIP	CERS ID	Facility ID	PE
G & G JEWELRY	607	S	HILL	ST	215	LOS ANGELES	90014	0	FA0013660	1002
GOLD PANTHER JEWELRY	607	S	HILL	ST	844	LOS ANGELES	90014	0	FA0013696	1001
SACHRIDA STYLING	607	S	HILL	ST	544	LOS ANGELES	90014	0	FA0013697	1001
ARSEN JEWELRY	607	S	HILL	ST	717	LOS ANGELES	90014	10261801	FA0041655	1001
KEVORKS JEWELRY INC	607	S	HILL	ST	221	LOS ANGELES	90014	0	FA0039308	1001
CENTERSTONE DIAMOND INC	607	S	HILL	ST	410	LOS ANGELES	90014	0	FA0032453	1001
ECHO JEWELERS	607	S	HILL	ST	517	LOS ANGELES	90014	0	FA0032455	1001
BEAUDRY	607	S	HILL	ST	417	LOS ANGELES	90014	0	FA0032457	1001
A & M JEWELRY	607	S	HILL	ST	P32	LOS ANGELES	90014	10258369	FA0032430	1000
CREATIONS BY FERNANDO	607	S	HILL	ST	633	LOS ANGELES	90014	0	FA0032400	1000
KAZU JEWELERS	607	S	HILL	ST	928	LOS ANGELES	90014	0	FA0013657	1001
BARIN BROS INC	607	S	HILL	ST	444	LOS ANGELES	90014	0	FA0032456	1001
EIFFEL JEWELRY INC	607	S	HILL	ST	749	LOS ANGELES	90014	0	FA0032414	1001
REYNAS DIAMOND SETTING	607	S	HILL	ST	732	LOS ANGELES	90014	0	FA0032415	1001
KASTING STUDIO INCORPORATED	607	S	HILL	ST	542	LOS ANGELES	90014	0	FA0032412	1001
JEWELS BY NICOLAS	607	S	HILL	ST	938	LOS ANGELES	90014	0	FA0013658	1001
PARIS DESIGNS INC	607	S	HILL	ST	214	LOS ANGELES	90014	10240084	FA0013659	1001
GOLD JEWELRY NOVELTY INC	607	S	HILL	ST	751	LOS ANGELES	90014	0	FA0013662	1000
ARSEN JEWELRY	607	S	HILL	ST	725	LOS ANGELES	90014	0	FA0013668	1001
HAMPAR QUALITY POLISHING	608	S	HILL	ST	312	LOS ANGELES	90014	0	FA0032213	1001
DESIGN BY SAL	608	S	HILL	ST	508	LOS ANGELES	90014	0	FA0032195	1001
GEMMA JEWELRY	608	S	HILL	ST	512	LOS ANGELES	90014	0	FA0032201	1001
UNIVERSAL JEWELRY REPAIR	608	S	HILL	ST	GL107	LOS ANGELES	90014	0	FA0032466	1001
CALIFORNIA GOLD	608	S	HILL	ST	308	LOS ANGELES	90014	0	FA0036944	1001
JUANS JEWELRY	608	S	HILL	ST	GL105	LOS ANGELES	90014	0	FA0032191	1001
SONG'S JEWELRY	608	S	HILL	ST	212	LOS ANGELES	90014	0	FA0032204	1001
ZAH JEWELRY ARAM APETYAN	608	S	HILL	ST	909	LOS ANGELES	90014	0	FA0038091	1000
ELPIS JEWELRY	608	S	HILL	ST	510	LOS ANGELES	90014	0	FA0038225	1001
ART PEL	608	S	HILL	ST	409	LOS ANGELES	90014	0	FA0032449	1001
PRECISE DIAMOND SETTING	608	S	HILL	ST	509	LOS ANGELES	90014	0	FA0032465	1001
REINE TIMEPIECE JEWELRY	608	S	HILL	ST	511	LOS ANGELES	90014	0	FA0032209	1001
QUALITE JEWELRY DESIGNS	608	S	HILL	ST	1310	LOS ANGELES	90014	0	FA0032210	1001
JEWELRY CREATION BY RAYMOND	608	S	HILL	ST	913	LOS ANGELES	90014	0	FA0038216	1000
SPECIAL GROOVE	608	S	HILL	ST	108	LOS ANGELES	90014	0	FA0032450	1001
KIM JEWELRY	608	S	HILL	ST	412	LOS ANGELES	90014	0	FA0032451	1001
TOM'S JEWELRY	608	S	HILL	ST		LOS ANGELES	90014	0	FA0032214	1001

LOS ANGELES COUNTY CUPA
INACTIVE - FACILITY INVENTORY

FACILITY NAME	SITE ADDRESS					CITY	ZIP	CERS ID	Facility ID	PE
VAHE GHAZARIAN JEWELRY	608	S	HILL	ST	406	LOS ANGELES	90014	0	FA0032215	1001
BALLERINA JEWELERS	608	S	HILL	ST	1300	LOS ANGELES	90014	0	FA0013684	1002
V & H JEWELRY	625	S	HILL	ST	B28	LOS ANGELES	90014	0	FA0032534	1002
DESIGNS BY JACK LUISE	625	S	HILL	ST	B60	LOS ANGELES	90014	0	FA0032541	1001
MODERN JEWELRY POLISHING	625	S	HILL	ST	B26	LOS ANGELES	90014	0	FA0032536	1001
GABRIELS DIAMOND SETTING	625	S	HILL	ST	B16	LOS ANGELES	90014	0	FA0044317	1000
LEVON TERZIAN	625	S	HILL	ST	B56	LOS ANGELES	90014	0	FA0032532	1001
A V JEWELERS	625	S	HILL	ST	B23	LOS ANGELES	90014	0	FA0032535	1001
GARY JEWELRY	625	S	HILL	ST	B61	LOS ANGELES	90014	0	FA0032542	1000
DOWNTOWN JEWELRY	625	S	HILL	ST	B-28	LOS ANGELES	90014	10715689	FA0040201	1001
HOVIG'S WATCH REPAIR INC	625	S	HILL	ST	B35	LOS ANGELES	90014	10258573	FA0032538	1001
TOP SHINE POLISHING	625	S	HILL	ST	B53	LOS ANGELES	90014	0	FA0032539	1001
GIANTTO	628	S	HILL	ST		LOS ANGELES	90014	0	FA0032533	1002
KIMS LAPIDARY	629	S	HILL	ST	405	LOS ANGELES	90014	0	FA0032276	1000
JR JEWELRY	629	S	HILL	ST	1208	LOS ANGELES	90014	0	FA0032280	1000
LIU JEWELRY	629	S	HILL	ST	1210	LOS ANGELES	90014	0	FA0032243	1001
MILLENIUM DESIGN	629	S	HILL	ST	1102	LOS ANGELES	90014	0	FA0032245	1001
SELINA JEWELRY	629	S	HILL	ST	1000	LOS ANGELES	90014	0	FA0032247	1000
HURRYMAN JEWELRY	629	S	HILL	ST	1016	LOS ANGELES	90014	0	FA0032226	1002
DARON JEWELRY MANUFACTURING	629	S	HILL	ST	802	LOS ANGELES	90014	0	FA0032228	1001
K FINE JEWELRY	629	S	HILL	ST	601	LOS ANGELES	90014	0	FA0032230	1001
LEES PAVE	629	S	HILL	ST	406	LOS ANGELES	90014	0	FA0013675	1000
KING OF JEWELRY	629	S	HILL	ST	201	LOS ANGELES	90014	0	FA0032388	1001
ALTUNIUN JEWELRY	629	S	HILL	ST	606A	LOS ANGELES	90014	10258306	FA0032279	1000
NEW YORK ART GEMS	629	S	HILL	ST	609	LOS ANGELES	90014	0	FA0032231	1000
GEM JEWELRY	629	S	HILL	ST	407	LOS ANGELES	90014	0	FA0032232	1001
R & G JEWELRY INC	629	S	HILL	ST	403	LOS ANGELES	90014	0	FA0039248	1001
KENJEN	629	S	HILL	ST	906	LOS ANGELES	90014	10258960	FA0032417	1001
YAZ JEWELRY	629	S	HILL	ST	508	LOS ANGELES	90014	0	FA0032236	1001
NEW YORK BEVERLY	629	S	HILL	ST	1106	LOS ANGELES	90014	0	FA0032244	1001
CK GEMS & JEWELRY INC	629	S	HILL	ST	1009	LOS ANGELES	90014	0	FA0032281	1000
GT DESIGN	629	S	HILL	ST	611	LOS ANGELES	90014	0	FA0032288	1000
K. LEE'S JEWELRY	629	S	HILL	ST	301	LOS ANGELES	90014	0	FA0032385	1001
SHIRAK JEWELRY	629	S	HILL	ST	204	LOS ANGELES	90014	0	FA0032390	1001
ZAH JEWELRYARAM APETYAN	629	S	HILL	ST	404	LOS ANGELES	90014	0	FA0032378	1000
M & M HOLDING LLC	629	S	HILL	ST	1202	LOS ANGELES	90014	10255897	FA0013638	2020

LOS ANGELES COUNTY CUPA
INACTIVE - FACILITY INVENTORY

FACILITY NAME	SITE ADDRESS					CITY	ZIP	CERS ID	Facility ID	PE
YAZ JEWELRY	629	S	HILL	ST	503	LOS ANGELES	90014	0	FA0035820	1001
SHINE JEWELRY	629	S	HILL	ST	704	LOS ANGELES	90014	10659718	FA0045276	1000
Y K JEWELRY	629	S	HILL	ST	317	LOS ANGELES	90014	0	FA0032379	1001
CHOI'S FINE CASTING INC	629	S	HILL	ST	1006	LOS ANGELES	90014	0	FA0032238	1000
N. T. JEWELRY	629	S	HILL	ST	1002	LOS ANGELES	90014	0	FA0032240	1000
POLAT JEWELRY	629	S	HILL	ST	1117	LOS ANGELES	90014	0	FA0032242	1000
PERFECT TIMING	629	S	HILL	ST	712	LOS ANGELES	90014	0	FA0032282	1000
GOLDEN HORN JEWELRY	629	S	HILL	ST	400	LOS ANGELES	90014	0	FA0032284	1001
STEVENSON JEWELRY	629	S	HILL	ST	514	LOS ANGELES	90014	0	FA0032285	1000
DIKRAN AVAKIAN	631	S	HILL	ST	M15	LOS ANGELES	90014	0	FA0032393	1001
DEVENIO	635	S	HILL	ST	605	LOS ANGELES	90014	0	FA0032066	1001
ORIENTAL JEWELRY MFG INC	635	S	HILL	ST	610	LOS ANGELES	90014	10258417	FA0032067	1000
PAOLO IMPORTS & MANUFACTURING INC	635	S	HILL	ST	706	LOS ANGELES	90014	0	FA0043902	1001
POLMERI JEWELRY	635	S	HILL	ST	703	LOS ANGELES	90014	10258240	FA0032063	1000
ALFHA JEWELRY	635	S	HILL	ST	609	LOS ANGELES	90014	10261090	FA0045617	1000
KARADOLIAN MANUFACTURING CO	635	S	HILL	ST	803	LOS ANGELES	90014	0	FA0032059	1001
MARS JEWELRY	635	S	HILL	ST	602	LOS ANGELES	90014	10258441	FA0032065	1001
AVOS & COMPANY INC	635	S	HILL	ST	701	LOS ANGELES	90014	0	FA0032068	1001
ARTFULL IMAGE	635	S	HILL	ST	705	LOS ANGELES	90014	10262134	FA0044047	1000
ULTIMA GEMS OF CALIFORNIA	635	S	HILL	ST	207	LOS ANGELES	90014	0	FA0033789	1001
AFRICA STONE INC	640	S	HILL	ST	550	LOS ANGELES	90014	0	FA0032034	1002
KASEIAN BROS INC	640	S	HILL	ST	540	LOS ANGELES	90014	0	FA0032036	1002
PHOENIX FINE JEWELRY	640	S	HILL	ST	562	LOS ANGELES	90014	0	FA0032056	1001
STAR JEWELRY	640	S	HILL	ST	759	LOS ANGELES	90014	0	FA0032922	1001
V & A JEWELRY	640	S	HILL	ST	341	LOS ANGELES	90014	0	FA0032039	1001
SEVAN JEWELRY	640	S	HILL	ST	446	LOS ANGELES	90014	0	FA0032042	1000
BANDAK JEWELRY MFG INC	640	S	HILL	ST	442	LOS ANGELES	90014	0	FA0032043	1002
JMT JEWELRY LTD	640	S	HILL	ST	564	LOS ANGELES	90014	0	FA0032046	1001
GOLDEN JEWELRY	640	S	HILL	ST	462	LOS ANGELES	90014	0	FA0013674	1001
RHEIMS JEWELRY	640	S	HILL	ST	455	LOS ANGELES	90014	10262782	FA0044075	1000
FOTING & CO	640	S	HILL	ST	649	LOS ANGELES	90014	0	FA0030777	1001
ST VINCENT PHOTO ART	640	S	HILL	ST	S-4	LOS ANGELES	90014	0	FA0031984	1006
RUBEN 'S CUSTOM DESIGN	640	S	HILL	ST	1055	LOS ANGELES	90014	0	FA0032035	1000
H. K. JEWELRY	640	S	HILL	ST	547	LOS ANGELES	90014	0	FA0032045	1002
GOLDEN CREATIONS JEWELRY	640	S	HILL	ST	1052	LOS ANGELES	90014	0	FA0013655	1001
FRONTIER JEWELRY MFG	640	S	HILL	ST	458	LOS ANGELES	90014	0	FA0013670	1001

LOS ANGELES COUNTY CUPA
INACTIVE - FACILITY INVENTORY

FACILITY NAME	SITE ADDRESS					CITY	ZIP	CERS ID	Facility ID	PE
G&A JEWELRY MFG	640	S	HILL	ST	647	LOS ANGELES	90014	0	FA0013687	1002
VIO'S JEWELRY MFG INC	640	S	HILL	ST	442	LOS ANGELES	90014	0	FA0044077	1001
PRECIOUS CREATIONS INC	640	S	HILL	ST		LOS ANGELES	90014	10258162	FA0043872	1001
RAOUF ESHAK	640	S	HILL	ST	760	LOS ANGELES	90014	0	FA0032054	1001
STALLION & CO	650	S	HILL	ST	607	LOS ANGELES	90014	0	FA0032017	1002
ANGIE JEWELRY REPAIR	650	S	HILL	ST	914	LOS ANGELES	90014	0	FA0032077	1002
GOLDMINERS INC	650	S	HILL	ST	910	LOS ANGELES	90014	0	FA0032086	1001
JEWEL CRAFT CORP	650	S	HILL	ST	917	LOS ANGELES	90014	0	FA0032089	1002
TYCOON	650	S	HILL	ST	518-B	LOS ANGELES	90014	0	FA0032074	1001
GOLDMINERS INC	650	S	HILL	ST	614	LOS ANGELES	90014	0	FA0013671	1001
QUALITY JEWELERY	650	S	HILL	ST	514	LOS ANGELES	90014	0	FA0013691	1002
DI PHILIPPO	650	S	HILL	ST	414	LOS ANGELES	90014	0	FA0032078	1002
SUNSHINE PLATING	650	S	HILL	ST	818A	LOS ANGELES	90014	0	FA0013672	1001
TSJ GOLD INC	650	S	HILL	ST	709	LOS ANGELES	90014	0	FA0032080	1002
MILLENIUM INC	650	S	HILL	ST	816	LOS ANGELES	90014	0	FA0032085	1001
18 KARAT JEWELERS INC	650	S	HILL	ST	916	LOS ANGELES	90014	0	FA0032013	1001
YOON'S FINE JEWELRY	650	S	HILL	ST	416	LOS ANGELES	90014	0	FA0032015	1001
EMPRESS JEWELRY MFG INC	650	S	HILL	ST	609	LOS ANGELES	90014	0	FA0032016	1002
ST. VINCENT JEWLERY CENTER	650	S	HILL	ST	1010	LOS ANGELES	90014	10247734	FA0013633	2020
MIRI MFG CO	650	S	HILL	ST	713	LOS ANGELES	90014	0	FA0032081	1001
MOUNTING FACTORY INC	650	S	HILL	ST	715	LOS ANGELES	90014	0	FA0032082	1002
JUNO JEWELRY	650	S	HILL	ST	730	LOS ANGELES	90014	0	FA0032084	1001
HAYTAYAN JEWELERS INC	650	S	HILL	ST	309	LOS ANGELES	90014	0	FA0013656	1001
TITAN JEWELRY INC	706	S	HILL	ST	600	LOS ANGELES	90014	0	FA0033259	1001
CARON JEWELRY INC	706	S	HILL	ST	650	LOS ANGELES	90014	0	FA0033260	1001
CREATIVE DESIGNS	706	S	HILL	ST	1200	LOS ANGELES	90014	0	FA0033217	1001
TFJ	706	S	HILL	ST	1102	LOS ANGELES	90014	0	FA0033227	1001
PRIME DESIGNS	706	S	HILL	ST	1050	LOS ANGELES	90014	0	FA0033228	1001
YOUNG JIN LEE	706	S	HILL	ST	1060	LOS ANGELES	90014	10259302	FA0033229	1001
BLUE STAR	706	S	HILL	ST	840A	LOS ANGELES	90014	0	FA0033231	1001
ARTS JEWELRY FINDINGS	718	S	HILL	ST	301	LOS ANGELES	90014	0	FA0032094	1000
ARMEN'S JEWELRY	718	S	HILL	ST	302A	LOS ANGELES	90014	10258222	FA0032096	1000
A & E JEWELRY MFG	718	S	HILL	ST	401	LOS ANGELES	90014	10257328	FA0032099	1001
M-CO PLATINUM INC	718	S	HILL	ST	506	LOS ANGELES	90014	10261684	FA0042128	1000
DAD JEWELRY MFG	718	S	HILL	ST	M102	LOS ANGELES	90014	10261711	FA0042155	1000
CLEAN CASTING JEWELRY	718	S	HILL	ST	M103	LOS ANGELES	90014	0	FA0032090	1000

LOS ANGELES COUNTY CUPA
INACTIVE - FACILITY INVENTORY

FACILITY NAME	SITE ADDRESS					CITY	ZIP	CERS ID	Facility ID	PE
LA HOUSE OF GOLD	718	S	HILL	ST	202	LOS ANGELES	90014	0	FA0032091	1002
SPECTRUM MANUFACTURING, IN	718	S	HILL	ST	201	LOS ANGELES	90014	10856212	FA0032092	1002
ARK OF GOLD INC	718	S	HILL	ST	300	LOS ANGELES	90014	10248949	FA0032093	1001
NEW GOLD JEWELRY	718	S	HILL	ST	600	LOS ANGELES	90014	10258036	FA0013695	1003
KRISTINA	718	S	HILL	ST	303	LOS ANGELES	90014	0	FA0032097	1000
DESIGN BY BELENA INC	718	S	HILL	ST	502	LOS ANGELES	90014	0	FA0032100	1001
VANKRISMAR	718	S	HILL	ST	M104	LOS ANGELES	90014	0	FA0042129	1000
VANKRISMAR	718	S	HILL	ST	307	LOS ANGELES	90014	10261714	FA0046524	1000
GP GOLD	718	S	HILL	ST	305	LOS ANGELES	90014	10257670	FA0042130	1000
T M JEWELRY MFG	718	S	HILL	ST	505	LOS ANGELES	90014	10249141	FA0042131	1001
QUALITY JEWELRY	718	S	HILL	ST	402	LOS ANGELES	90014	0	FA0041936	1001
QUALITY JEWELRY	718	S	HILL	ST	402	LOS ANGELES	90014	0	FA0041975	1001
UB HILL PARTNERS, LLC	718	S	HILL	ST	304	LOS ANGELES	90014	10247710	FA0044169	1001
SPECTRUM MANUFACTURING	718	S	HILL	ST	300	LOS ANGELES	90014	0	FA0044170	1001
GP GOLD	718	S	HILL	ST	305	LOS ANGELES	90014	10257670	FA0042130	1000
THE FUTURE DESIGN	728	S	HILL	ST	811	LOS ANGELES	90014	0	FA0032403	1001
TARON FINDINGS	728	S	HILL	ST	201	LOS ANGELES	90014	10258411	FA0032418	1001
ALEX	728	S	HILL	ST	705	LOS ANGELES	90014	10260535	FA0032428	1000
LA CREATIONS INC	728	S	HILL	ST	1200	LOS ANGELES	90014	0	FA0041801	1002
JEAN DANIEL COLLECTION	728	S	HILL	ST	202	LOS ANGELES	90014	10260643	FA0038143	1000
TS JEWELRY REPAIR	728	S	HILL	ST	805	LOS ANGELES	90014	10688551	FA0050906	1000
JEAN DANIEL COLLECTION	728	S	HILL	ST	1005	LOS ANGELES	90014	10258165	FA0032406	1001
ARMENIAN JEWELRY	728	S	HILL	ST	812	LOS ANGELES	90014	0	FA0032404	1001
BASSANO JEWELERS LLC	728	S	HILL	ST	1002	LOS ANGELES	90014	10258138	FA0032407	1001
VENDETTA JEWELERS	728	S	HILL	ST	605A	LOS ANGELES	90014	0	FA0032420	1001
SOURO INC	728	S	HILL	ST	100	LOS ANGELES	90014	0	FA0032421	1002
RADIUM JEWELRY MFG	728	S	HILL	ST	604	LOS ANGELES	90014	0	FA0032426	1000
HERMAN K DESIGN HOUSE	728	S	HILL	ST	703	LOS ANGELES	90014	10258396	FA0032427	1001
GAT JEWELRY MANUFACTURING INC	728	S	HILL	ST	704	LOS ANGELES	90014	10258315	FA0032402	1001
H & I JEWELRY	728	S	HILL	ST	812	LOS ANGELES	90014	0	FA0037968	1001
PETROS K INC	728	S	HILL	ST	403	LOS ANGELES	90014	0	FA0045790	1000
MODERN JEWELRY PLATING & POLISHING	728	S	HILL	ST	601	LOS ANGELES	90014	10258318	FA0032429	1001
AMIGO PHOTOS AND STUDIO	830	S	HILL	ST	85	LOS ANGELES	90014	0	FA0032264	1006
PACIFIC PORTRAIT STUDIO AND LAB	870	N	HILL	ST		LOS ANGELES	90012	0	FA0013667	1006
GOLDEN DRAGON AUTO SERVICE	900	N	HILL	ST		LOS ANGELES	90012	0	FA0013694	1000
G S PRINTING & GRAPHICS INC	977	N	HILL	ST		LOS ANGELES	90012	0	FA0013664	1001

LOS ANGELES COUNTY CUPA
INACTIVE - FACILITY INVENTORY

FACILITY NAME	SITE ADDRESS					CITY	ZIP	CERS ID	Facility ID	PE
CALSTAR INC	1220	E	HILL	ST		SIGNAL HILL	90755	0	FA0035473	3003
CHOICE ART SCREEN PRINTING	1339	S	HILL	ST		LOS ANGELES	90015	0	FA0013679	1002
UNIVERSAL CARE	1361	E	HILL	ST		SIGNAL HILL	90755	0	FA0035736	3001
STEVES OIL FIELD SERVICE	1444	E	HILL	ST	A	SIGNAL HILL	90755	0	FA0038346	3002
STEVES OIL FIELD SERVICE	1444	E	HILL	ST	A	SIGNAL HILL	90755	0	FA0038346	1001
KNIT GENERATION, INC	3000	S	HILL	ST		LOS ANGELES	90007	10243045	FA0013646	1003
MICROBAC LABORATORIES INC	3299		HILL	ST	305	SIGNAL HILL	90755	0	FA0036663	3001
ARGYRIS INC	3660	S	HILL	ST		LOS ANGELES	90007	0	FA0013680	1003
DHL WORLDWIDE EXPRESS	3707	S	HILL	ST		LOS ANGELES	90007	0	FA0013663	1003
P C F AUTO BODY SHOP	3730	S	HILL	ST	B	LOS ANGELES	90007	0	FA0033669	1001
EXPRESS TIRES & AUTO REPAIR SHOP	3730	S	HILL	ST	A	LOS ANGELES	90007	0	FA0013636	1001
SAN GABRIEL CONVALESCENT CENTER	8035	E	HILL	DR		SOUTH SAN GABRIEL	91770	0	FA0013706	3001
SPRINT CELL SITE	336	E	HILLCREST	BLVD	SPRNT	INGLEWOOD	90301	10803280	FA0038684	3000
T-MOBILE WEST CORP	336	E	HILLCREST	BLVD		INGLEWOOD	90301	10803292	FA0041105	3000
PURE LIFE LLC	828	W	HILLCREST	BLVD	B	INGLEWOOD	90301	10295614	FA0043344	3000
CLEARFREIGHT INC	900	W	HILLCREST	BLVD		INGLEWOOD	90301	10272811	FA0043339	3000
CLASSIC PARTY RENTALS	901	W	HILLCREST	BLVD		INGLEWOOD	90301	10482988	FA0046346	3001
SPRINT NXTL (TOP 20) #DISCOVERY	906		HILLCREST	RD		BEVERLY HILLS	90210	10795321	FA0038685	3000
SPRINT NXTL LA54XC033	914	N	HILLCREST	RD		BEVERLY HILLS	90210	10795375	FA0038686	3000
JPM LOGISTICS	920	W	HILLCREST	BLVD		INGLEWOOD	90301	10301794	FA0043342	3000
WEST COASTAL GROUP INC	928	W	HILLCREST	BLVD		INGLEWOOD	90301	0	FA0043341	3000
MULTICHROME/MICROPLATE CO INC	1013	W	HILLCREST	BLVD		INGLEWOOD	90301	10263763	FA0013713	3501
CERTIFIED PROCESSING LAB INC	1013	W	HILLCREST	BLVD	B	INGLEWOOD	90301	0	FA0013708	3003
CERTIFIED PROCESSING LAB INC	1013	W	HILLCREST	BLVD	B	INGLEWOOD	90301	0	FA0013708	1001
BM XPRESS INC	1016	W	HILLCREST	BLVD		INGLEWOOD	90301	0	FA0043406	3000
RAKEY ENGINEERING	1030	W	HILLCREST	BLVD		INGLEWOOD	90301	0	FA0013707	1002
CLARE LOGISTICS USA	1039	W	HILLCREST	BLVD	A	INGLEWOOD	90301	10272463	FA0043495	3000
DUAL DISC GRINDING	1044	W	HILLCREST	BLVD		INGLEWOOD	90301	0	FA0013712	1001
DUAL DISC GRINDING	1044	W	HILLCREST	BLVD		INGLEWOOD	90301	0	FA0013712	3001
DOLPHIN INTERNATIONAL	1125	W	HILLCREST	BLVD		INGLEWOOD	90301	0	FA0013710	3001
CHROMPLATE CO INC	1127	W	HILLCREST	BLVD		INGLEWOOD	90301	10281022	FA0013709	3500
AT&T CALIFRONIA- KCWBU	28351		HILLCREST	PKWY		CASTAIC	91384	10673995	FA0051592	3000
MARKEE CLEANERS	804		HILLDALE	AVE		WEST HOLLYWOOD	90069	0	FA0013715	1001
AUTOZONE #5412	1515		HILLHURST	AVE		LOS ANGELES	90027	10139531	FA0035183	1001
ONE HOUR FOTO	1802		HILLHURST	AVE		LOS ANGELES	90027	0	FA0013720	1001
BAYLESS CHEVRON SERVICE	1869		HILLHURST	AVE		LOS ANGELES	90027	0	FA0013719	1002

LOS ANGELES COUNTY CUPA
INACTIVE - FACILITY INVENTORY

FACILITY NAME	SITE ADDRESS					CITY	ZIP	CERS ID	Facility ID	PE
LOS FELIZ CLEANERS	1922		HILLHURST	AVE		LOS ANGELES	90027	10247275	FA0013718	1001
EATON INDUSTRIAL CORPORATION	204	S	HINDRY	AVE		INGLEWOOD	90301	10271467	FA0013732	7124
EATON INDUSTRIAL CORPORATION	204	S	HINDRY	AVE		INGLEWOOD	90301	10271467	FA0013732	1003
EATON INDUSTRIAL CORPORATION	204	S	HINDRY	AVE		INGLEWOOD	90301	10271467	FA0013732	3001
PET CENTER INC	221	S	HINDRY	AVE		INGLEWOOD	90301	10274146	FA0042352	1001
DATA FREIGHT	332	S	HINDRY	AVE		INGLEWOOD	90301	10271617	FA0013735	3000
INTER PACIFIC EXPRESS INC	332	S	HINDRY	AVE	B	INGLEWOOD	90301	10269709	FA0043526	3000
NTI-CA / NATIONAL TRANSPORTATION, INC.	333	S	HINDRY	AVE		INGLEWOOD	90301	10503280	FA0013737	3002
SUPERIOR AUTO COLLISION	343	S	HINDRY	AVE		INGLEWOOD	90301	10269742	FA0035578	3001
WEBER DRILLING CO INC	401	S	HINDRY	AVE		INGLEWOOD	90301	10272523	FA0013744	1003
WEBER DRILLING CO INC	401	S	HINDRY	AVE		INGLEWOOD	90301	10272523	FA0013744	3001
THE BUS SERVICE CENTER	411	S	HINDRY	AVE		INGLEWOOD	90301	10263556	FA0013741	1002
THE BUS SERVICE CENTER	411	S	HINDRY	AVE		INGLEWOOD	90301	10263556	FA0013741	3001
BIOSTAR STEMCELL	419		HINDRY	AVE	E	INGLEWOOD	90301	10905286	FA0040836	1001
BIOSTAR STEMCELL	419		HINDRY	AVE	E	INGLEWOOD	90301	10905286	FA0040836	3001
ANTHONY BROS COMMERCIAL REFRIG	523	S	HINDRY	AVE		INGLEWOOD	90301	0	FA0013734	3001
PACIFIC PULMONARY SERVICES	605	S	HINDRY	AVE		INGLEWOOD	90301	0	FA0035511	3002
A PLUS PRINTING	621	S	HINDRY	AVE		INGLEWOOD	90301	0	FA0042062	1001
A PLUS PRINTING	621	S	HINDRY	AVE		INGLEWOOD	90301	0	FA0042062	3001
INGLEWOOD SHEET METAL PRODUCTS INC	633	S	HINDRY	AVE		INGLEWOOD	90301	10803139	FA0013739	3001
UT FREIGHT SERVICE (USA) LTD	643	S	HINDRY	AVE	B	INGLEWOOD	90301	10284949	FA0043528	3000
STEVENS AIR TRANSPORT INC	704	S	HINDRY	AVE		INGLEWOOD	90301	10803094	FA0013743	3000
MAXFREIGHT INTL LOGISTICS LAX INC	708	S	HINDRY	AVE		INGLEWOOD	90301	10269532	FA0043518	3000
UNITRANS INT'L CORP	709		HINDRY	AVE		INGLEWOOD	90301	10270132	FA0043521	3000
GLOBAL LINKS EXPRESS INC	720	S	HINDRY	AVE		INGLEWOOD	90301	10294963	FA0040574	3000
EASY EXPRESS	724	S	HINDRY	AVE		INGLEWOOD	90301	0	FA0013740	3000
EASY EXPRESS	724	S	HINDRY	AVE		INGLEWOOD	90301	0	FA0013740	1000
SHELL FURNITURE INC	725	S	HINDRY	AVE		INGLEWOOD	90301	0	FA0013742	3001
RALPH E AMES MACHINE WORKS I	8319		HINDRY	AVE		LOS ANGELES	90045	0	FA0013727	1002
M F I PRINTING	11101	S	HINDRY	AVE		LOS ANGELES	90045	0	FA0013729	1002
AERO PRODUCTS RESEARCH INC	11201		HINDRY	AVE		LOS ANGELES	90045	10240612	FA0013728	1002
HACOR INC	11220		HINDRY	AVE		LOS ANGELES	90045	0	FA0013730	1004
STAPLES THE OFFICE SUPERSTORE #1340	14401		HINDRY	AVE		HAWTHORNE	90250	10636621	FA0047744	1001
COSTCO WHOLESALE #671 (WAREHOUSE)	14501		HINDRY	AVE		HAWTHORNE	90250	10146291	FA0013733	7124
COSTCO WHOLESALE #671 (GAS STATION)	14505		HINDRY	AVE		HAWTHORNE	90250	10457347	FA0046896	7124
AUTONATION FIAT SOUTH BAY	14700		HINDRY	AVE		HAWTHORNE	90250	10454113	FA0046290	3000

LOS ANGELES COUNTY CUPA
INACTIVE - FACILITY INVENTORY

FACILITY NAME	SITE ADDRESS				CITY	ZIP	CERS ID	Facility ID	PE
AUTONATION FIAT SOUTH BAY	14700		HINDRY	AVE	HAWTHORNE	90250	10454113	FA0046290	1001
AIRMIS MANUFACTURING INC	7224		HINDS	AVE	NORTH HOLLYWOOD	91605	0	FA0013747	1001
COASTAL PRINTWORKS	7344		HINDS	AVE	NORTH HOLLYWOOD	91605	10251496	FA0013736	1002
THE UNITED SEAL CO	17807	S	HOBART	BLVD	GARDENA	90248	0	FA0013749	1001
PHILLIPS ENG & PLASTICS INC	17822	S	HOBART	BLVD	GARDENA	90248	0	FA0013751	1002
GENERAL INDUSTRIAL REWIND CO	17903	S	HOBART	BLVD	GARDENA	90248	10800091	FA0013753	3001
ELLISON ENGINEERING	17913	S	HOBART	BLVD	GARDENA	90248	0	FA0013754	3001
ELLISON ENGINEERING	17913	S	HOBART	BLVD	GARDENA	90248	0	FA0013754	1001
L S T	17924	S	HOBART	BLVD	GARDENA	90248	0	FA0013750	1001
JERAY PRECISION MACHINE INC	18101	S	HOBART	BLVD	GARDENA	90248	0	FA0013752	1001
JERAY PRECISION MACHINE INC	18101	S	HOBART	BLVD	GARDENA	90248	0	FA0013752	3001
AIR COM INC	18105	S	HOBART	BLVD	GARDENA	90248	0	FA0013748	1001
SPAULDING COMPOSITES CO INC	2000	S	HOEFNER	AVE	COMMERCE	90040	0	FA0013755	3001
ALTERNATIVE AUTOMOTIVE ENGR	519		HOFGAARDEN	ST	LA PUENTE	91744	0	FA0013757	3001
ALTERNATIVE AUTOMOTIVE ENGR	519		HOFGAARDEN	ST	LA PUENTE	91744	0	FA0013757	1001
APEX DIST INC	541		HOFGAARDEN	ST	LA PUENTE	91744	0	FA0013756	3001
SUBURBAN WATER SYSTEMS	324	S	HOLLENBECK	AVE	COVINA	91723	0	FA0013758	3001
COVINA HIGH SCHOOL	463	S	HOLLENBECK	AVE	COVINA	91723	10737112	FA0013760	3001
LOYAL ORDER OF MOOSE #2071	1436	N	HOLLENBECK	AVE	COVINA	91722	0	FA0013759	3001
VERIZON CALIFORNIA, INC. - SAN FERNANDO CO	1008		HOLLISTER	ST	SAN FERNANDO	91340	10141815	FA0046189	3702
VERIZON CALIFORNIA, INC. - SAN FERNANDO CO	1008		HOLLISTER	ST	SAN FERNANDO	91340	10141815	FA0046189	3000
CAL TECH/TRNS CTR	391	S	HOLLISTON	AVE	PASADENA	91125	10306294	FA0013761	7070
CAL TECH/TRNS CTR	391	S	HOLLISTON	AVE	PASADENA	91125	10306294	FA0013761	7074
CAL TECH/TRNS CTR	391	S	HOLLISTON	AVE	PASADENA	91125	10306294	FA0013761	7070
CAL TECH/TRNS CTR	391	S	HOLLISTON	AVE	PASADENA	91125	10306294	FA0013761	7074
CAL TECH/TRNS CTR	391	S	HOLLISTON	AVE	PASADENA	91125	10306294	FA0013761	7074
CAL TECH/TRNS CTR	391	S	HOLLISTON	AVE	PASADENA	91125	10306294	FA0013761	7070
PASADENA SENIOR CENTER	85	E	HOLLY	ST	PASADENA	91103	10307869	FA0040701	7070
PASADENA SENIOR CENTER	85	E	HOLLY	ST	PASADENA	91103	10307869	FA0040701	7070
PASADENA SENIOR CENTER	85	E	HOLLY	ST	PASADENA	91103	10307869	FA0040701	7070
PASADENA SENIOR CENTER	85	E	HOLLY	ST	PASADENA	91103	10307869	FA0040701	7070
EDEN GARDEN BAR AND GRILL	175	E	HOLLY	ST	PASADENA	91103	10306486	FA0043679	7070
EDEN GARDEN BAR AND GRILL	175	E	HOLLY	ST	PASADENA	91103	10306486	FA0043679	7070
NORTHROP GRUMMAN SYSTEMS CORPORATION	1100	W	HOLLYVALE	ST	AZUSA	91702	10152155	FA0013763	7124
NORTHROP GRUMMAN SYSTEMS CORPORATION	1100	W	HOLLYVALE	ST	AZUSA	91702	10152155	FA0013763	3500
BWP	160	N	HOLLYWOOD	WAY	BURBANK	91505	0	FA0013812	7020

LOS ANGELES COUNTY CUPA
INACTIVE - FACILITY INVENTORY

FACILITY NAME	SITE ADDRESS					CITY	ZIP	CERS ID	Facility ID	PE
A+ AUTOMOTIVE EXPERTS	200	N	HOLLYWOOD	WAY	A	BURBANK	91505	0	FA0042047	1001
A+ AUTOMOTIVE EXPERTS	200	N	HOLLYWOOD	WAY	A	BURBANK	91505	0	FA0042047	7020
BURBANK UNION 76	200	N	HOLLYWOOD	WAY		BURBANK	91505	10229416	FA0013783	7020
BURBANK UNION 76	200	N	HOLLYWOOD	WAY		BURBANK	91505	10229416	FA0013783	7024
VERIZON WIRELESS - TOLUCA LAKE	201	N	HOLLYWOOD	WAY		BURBANK	91505	10165097	FA0013829	7020
WARNER BROS-RANCH	411	N	HOLLYWOOD	WAY		BURBANK	91505	0	FA0034029	7020
WARNER BROS-RANCH	411	N	HOLLYWOOD	WAY		BURBANK	91505	0	FA0034029	7020
CVS PHARMACY #9795	511	N	HOLLYWOOD	WAY		BURBANK	91505	10229407	FA0013768	7020
HOLLY CLEANERS	531	N	HOLLYWOOD	WAY		BURBANK	91505	10229413	FA0013781	1001
1 HOUR FOTO FIX	531	N	HOLLYWOOD	WAY	B	BURBANK	91505	0	FA0013811	1001
HOLLY CLEANERS	531	N	HOLLYWOOD	WAY		BURBANK	91505	10229413	FA0013781	7020
HOLLY CLEANERS	531	N	HOLLYWOOD	WAY		BURBANK	91505	10229413	FA0013781	7020
SHELL #135108 (SALTON SHELL)	550	N	HOLLYWOOD	WAY		BURBANK	91505	10230217	FA0034041	7020
SHELL #135108 (SALTON SHELL)	550	N	HOLLYWOOD	WAY		BURBANK	91505	10230217	FA0034041	7024
7-ELEVEN INC. STORE #13826	600	N	HOLLYWOOD	WAY		BURBANK	91505	10461751	FA0046705	7020
BURBANK FIRE STATION 12	644	N	HOLLYWOOD	WAY		BURBANK	91504	10229440	FA0013813	7024
BURBANK FIRE STATION 12	644	N	HOLLYWOOD	WAY		BURBANK	91504	10229440	FA0013813	7020
BURBANK FIRE STATION 12	644	N	HOLLYWOOD	WAY		BURBANK	91504	10229440	FA0013813	1001
AVIMAX	800	N	HOLLYWOOD	WAY		BURBANK	91505	10229437	FA0013806	7024
AVIMAX	800	N	HOLLYWOOD	WAY		BURBANK	91505	10229437	FA0013806	7020
P&D AUTO BODY SHOP	825	N	HOLLYWOOD	WAY		BURBANK	91505	10229422	FA0013789	1000
DR TUNE	1013	N	HOLLYWOOD	WAY		BURBANK	91505	0	FA0043644	7020
TARGET STORE T3251	1033	N	HOLLYWOOD	WAY		BURBANK	91505	10758703	FA0049920	7020
AAMCO	1108	N	HOLLYWOOD	WAY		BURBANK	91505	10229404	FA0013767	7020
FERDI MOTORS	1132	N	HOLLYWOOD	WAY		BURBANK	91505	10229443	FA0013815	7020
IMPORTS UNLIMTED MOTORSPORT	1200	N	HOLLYWOOD	WAY		BURBANK	91505	0	FA0013792	1001
EXPRESS LUBE CENTER	1209	N	HOLLYWOOD	WAY		BURBANK	91505	10229434	FA0013805	7020
EXPRESS LUBE CENTER	1209	N	HOLLYWOOD	WAY		BURBANK	91505	10229434	FA0013805	1001
EXPRESS LUBE CENTER	1209	N	HOLLYWOOD	WAY		BURBANK	91505	10229434	FA0013805	7020
BURBANK KAWASAKI	1329	N	HOLLYWOOD	WAY		BURBANK	91505	10229428	FA0013795	1001
BURBANK KAWASAKI	1329	N	HOLLYWOOD	WAY		BURBANK	91505	10229428	FA0013795	7020
BURBANK KAWASAKI	1329	N	HOLLYWOOD	WAY		BURBANK	91505	10229428	FA0013795	7020
RHYS TILLEYS UNION 76	1401	N	HOLLYWOOD	WAY		BURBANK	91505	10229419	FA0013785	7024
RHYS TILLEYS UNION 76	1401	N	HOLLYWOOD	WAY		BURBANK	91505	10229419	FA0013785	7020
SHAWKAT & RIMA INC	1951	N	HOLLYWOOD	WAY		BURBANK	91505	10229425	FA0013794	7024
SHAWKAT & RIMA INC	1951	N	HOLLYWOOD	WAY		BURBANK	91505	10229425	FA0013794	1001

LOS ANGELES COUNTY CUPA
INACTIVE - FACILITY INVENTORY

FACILITY NAME	SITE ADDRESS					CITY	ZIP	CERS ID	Facility ID	PE
SHAWKAT & RIMA INC	1951	N	HOLLYWOOD	WAY		BURBANK	91505	10229425	FA0013794	7020
VICTORY AUTO CARE	1976	N	HOLLYWOOD	WAY		BURBANK	91505	10229431	FA0013803	7020
Party City #1504 Burbank	2011	N	HOLLYWOOD	WAY		BURBANK	91505	10230277	FA0034971	7020
BURBANK OPERABLE UNIT BOU-GWTP	2030	N	HOLLYWOOD	WAY		BURBANK	91505	10229410	FA0013769	7020
BWP VALLEY PUMPING PLANT	2030	N	HOLLYWOOD	WAY		BURBANK	91505	10230214	FA0034038	7020
BWP VALLEY PUMPING PLANT	2030	N	HOLLYWOOD	WAY		BURBANK	91505	10230214	FA0034038	7022
DELUXE MEDIA, INC	2130	N	HOLLYWOOD	WAY		BURBANK	91505	10230493	FA0045128	7020
US POSTAL SERVICE	2140	N	HOLLYWOOD	WAY		BURBANK	91505	10229446	FA0013817	7020
BUDGET RENT A CAR SYSTEM INC	2220	N	HOLLYWOOD	WAY		BURBANK	91505	0	FA0013818	7020
DIE WEST INC	2228	N	HOLLYWOOD	WAY	A	BURBANK	91505	10229401	FA0013764	1003
DIE WEST INC	2228	N	HOLLYWOOD	WAY	A	BURBANK	91505	10229401	FA0013764	7020
DIE WEST INC	2228	N	HOLLYWOOD	WAY	A	BURBANK	91505	10229401	FA0013764	7020
Logix Federal Credit Union Contact Center	2249	N	HOLLYWOOD	WAY		BURBANK	91505	10642273	FA0013790	1003
FRY'S ELECTRONICS	2311	N	HOLLYWOOD	WAY		BURBANK	91505	10784380	FA0013832	7020
FRY'S ELECTRONICS	2311	N	HOLLYWOOD	WAY		BURBANK	91505	10784380	FA0013832	1001
VERIZON WIRELESS: LOCKHEED	2340	N	HOLLYWOOD	WAY	2	BURBANK	91505	10163265	FA0034040	7020
2340 NORTH HOLLYWOOD WAY LLC	2340	N	HOLLYWOOD	WAY		BURBANK	91505	10229449	FA0013819	7020
2340 NORTH HOLLYWOOD WAY LLC	2340	N	HOLLYWOOD	WAY		BURBANK	91505	10229449	FA0013819	7024
BURBANK AIRPORT MARIOTT HOTEL	2500	N	HOLLYWOOD	WAY		BURBANK	91505	10229452	FA0013820	7020
AVAIRPROS SERVICES	2501	N	HOLLYWOOD	WAY	9	BURBANK	91505	10505038	FA0047248	1001
BURBANK AIRPORT CENTER	2550	N	HOLLYWOOD	WAY	A	BURBANK	91505	0	FA0013821	7020
PANDA EXPRESS #1076	2585	N	HOLLYWOOD	WAY		BURBANK	91505	10773769	FA0050457	7020
JIM & DOUG CARTER AUTOMOTIVE	2612	N	HOLLYWOOD	WAY		BURBANK	91505	0	FA0013766	1002
BOB HOPE AIRPORT	2627		HOLLYWOOD	WAY	34B	BURBANK	91505	0	FA0040648	7020
UNITED AIRLINES INC	2627	N	HOLLYWOOD	WAY	C	BURBANK	91505	0	FA0037780	7020
FAA BURA RTR	2627	N	HOLLYWOOD	WAY	B	BURBANK	91505	10229455	FA0013823	7020
VERIZON WIRELESS: BURBANK AIRPORT DAS	2627	N	HOLLYWOOD	WAY		BURBANK	91505	10664878	FA0047892	7020
FAA BURA RTR	2627	N	HOLLYWOOD	WAY	B	BURBANK	91505	10229455	FA0013823	7020
TRANSPORTATION SECURITY ADMINISTRATION (BUR)	2627	N	HOLLYWOOD	WAY		BURBANK	91505	10422586	FA0040642	7020
HOLLYWOOD BURBANK AIRPORT GENERATORS	2627	N	HOLLYWOOD	WAY	#A	BURBANK	91505	10620355	FA0049181	7020
TRANSPORTATION SECURITY ADMINISTRATION (BUR)	2627	N	HOLLYWOOD	WAY		BURBANK	91505	10422586	FA0040642	7020
TRANSPORTATION SECURITY ADMINISTRATION (BUR)	2627	N	HOLLYWOOD	WAY		BURBANK	91505	10422586	FA0040642	7020
TRANSPORTATION SECURITY ADMINISTRATION (BUR)	2627	N	HOLLYWOOD	WAY		BURBANK	91505	10422586	FA0040642	7020
PREMIER CLEANERS	2708	N	HOLLYWOOD	WAY		BURBANK	91505	0	FA0013804	1002
AIRCRAFT SERVICES INTERNATION	2761	N	HOLLYWOOD	WAY		BURBANK	91505	0	FA0013786	1003
FAA - BUR ATCT	2821	N	HOLLYWOOD	WAY		BURBANK	91505	10229458	FA0013825	7024

LOS ANGELES COUNTY CUPA
INACTIVE - FACILITY INVENTORY

FACILITY NAME	SITE ADDRESS					CITY	ZIP	CERS ID	Facility ID	PE
FAA - BUR ATCT	2821	N	HOLLYWOOD	WAY		BURBANK	91505	10229458	FA0013825	7020
FAA - BUR ATCT	2821	N	HOLLYWOOD	WAY		BURBANK	91505	10229458	FA0013825	7020
FAA - BUR ATCT	2821	N	HOLLYWOOD	WAY		BURBANK	91505	10229458	FA0013825	7024
CINNABAR	2840	N	HOLLYWOOD	WAY		BURBANK	91505	0	FA0013787	1002
ARDWIN INC	2940	N	HOLLYWOOD	WAY		BURBANK	91505	10230205	FA0034034	7020
ARDWIN INC	2940	N	HOLLYWOOD	WAY		BURBANK	91505	10230205	FA0034034	1001
AMAZON.COM SERVICES LLC DUR1	2995	N	HOLLYWOOD	WAY		BURBANK	91505	0	FA0054057	7020
AMAZON.COM SERVICES LLC DUR1	2995	N	HOLLYWOOD	WAY		BURBANK	91505	0	FA0054057	1004
FATTYS AGGRESSIVE MACHINERY	3012	N	HOLLYWOOD	WAY		BURBANK	91505	0	FA0034967	7020
PRECISE ROOFING COMPANY	3018	N	HOLLYWOOD	WAY		BURBANK	91505	10229461	FA0013827	7020
BUCCANEER ENTERPRISES	3020	N	HOLLYWOOD	WAY		BURBANK	91505	0	FA0013765	1001
MOTO DC	3022	N	HOLLYWOOD	WAY		BURBANK	91505	10230466	FA0044738	1006
HOLLYWOOD FORD	4531		HOLLYWOOD	BLVD		LOS ANGELES	90027	0	FA0013808	1003
U-HAUL CTR HOLLYWOOD 712-24	4550		HOLLYWOOD	BLVD		LOS ANGELES	90027	0	FA0013782	1002
YK MOTORS HOLLYWOOD HYUNDAI	4601		HOLLYWOOD	BLVD		LOS ANGELES	90027	0	FA0013807	1003
KARIM AUTO SERVICE	5035		HOLLYWOOD	BLVD		LOS ANGELES	90027	10715146	FA0013798	1001
MELTON PRINTING CO	5405		HOLLYWOOD	BLVD		LOS ANGELES	90028	0	FA0013775	1002
CVS PHARMACY # 7086	5500		HOLLYWOOD	BLVD		LOS ANGELES	90027	10261879	FA0044090	1101
PRECISE AUTO BODY	5632		HOLLYWOOD	BLVD		LOS ANGELES	90028	0	FA0013793	1002
HOLLYWOOD LINCOLN MERCURY	6000		HOLLYWOOD	BLVD	1	LOS ANGELES	90028	0	FA0013778	1005
MOVIE TOWN CLEANERS	6051		HOLLYWOOD	BLVD	103	LOS ANGELES	90028	0	FA0013801	1000
THE PHOTO MACHINE	6051		HOLLYWOOD	BLVD	110	LOS ANGELES	90028	0	FA0013800	1006
JERRY'S GARAGE	6104		HOLLYWOOD	BLVD		LOS ANGELES	90028	0	FA0013779	1001
PEP BOYS #604	6125		HOLLYWOOD	BLVD		LOS ANGELES	90028	10243054	FA0013780	1002
M T AUTOMOTIVE	6141		HOLLYWOOD	BLVD		LOS ANGELES	90028	0	FA0013774	1001
NETWORK AUTO BODY INC	6161		HOLLYWOOD	BLVD		LOS ANGELES	90028	0	FA0013784	1003
IMAGEXPERTS	7095		HOLLYWOOD	BLVD		LOS ANGELES	90028	0	FA0013796	1006
CANIZOS AUTO BODY & PAINT	5727		HOLMES	AVE		LOS ANGELES	90058	10261429	FA0039853	1001
R&W INDUSTRIES	5738		HOLMES	AVE		LOS ANGELES	90058	0	FA0013834	1001
MEMOS GARAGE	5832		HOLMES	AVE		LOS ANGELES	90001	10870810	FA0013838	3001
HP DISPOSAL	5858		HOLMES	AVE		LOS ANGELES	90001	0	FA0013835	1003
TRANSCARGO INTERNATIONAL	5858	S	HOLMES	AVE	B	LOS ANGELES	90001	0	FA0040390	3000
MPR TRUCKING	5885		HOLMES	ST		LOS ANGELES	90001	10274542	FA0036588	1001
MPR TRUCKING	5885		HOLMES	ST		LOS ANGELES	90001	10274542	FA0036588	3001
GENERATION MOTORS, INC.	6360		HOLMES	AVE		LOS ANGELES	90001	10715836	FA0046414	1001
GENERATION MOTORS, INC.	6360		HOLMES	AVE		LOS ANGELES	90001	10715836	FA0046414	3000

LOS ANGELES COUNTY CUPA
INACTIVE - FACILITY INVENTORY

FACILITY NAME	SITE ADDRESS					CITY	ZIP	CERS ID	Facility ID	PE
MADISON INDUSTRIES INC	6372		HOLMES	AVE		LOS ANGELES	90001	10822246	FA0051396	1003
MADISON INDUSTRIES INC	6372		HOLMES	AVE		LOS ANGELES	90001	10822246	FA0051396	3003
LA CO FD STATION #016	8614	S	HOLMES	AVE		LOS ANGELES	90002	0	FA0013837	3001
MK RRP 176 HOLSTON DRIVE, LLC	176		HOLSTON	DR		LANCASTER	93535	10287001	FA0039931	3002
MK RRP 177 HOLSTON DRIVE, LLC	177		HOLSTON	DR		LANCASTER	93535	10286998	FA0039933	3002
BETTER SERVICE GAS LLC 850 (MOBIL)	101	E	HOLT	AVE		POMONA	91767	10291306	FA0013865	7124
BETTER SERVICE GAS LLC 850 (MOBIL)	101	E	HOLT	AVE		POMONA	91767	10291306	FA0013865	7124
CAR CARE & SMOG	101	E	HOLT	AVE	B	POMONA	91767	0	FA0037059	3001
CAR CARE & SMOG	101	E	HOLT	AVE	B	POMONA	91767	0	FA0037059	1001
LARRY'S LAWNMOWER SHOP	244	W	HOLT	AVE		POMONA	91768	10294063	FA0013843	3000
MOON AUTO BODY	245	E	HOLT	AVE		POMONA	91767	10286062	FA0013846	3000
BEST MOTOR AUTO REPAIR	287	W	HOLT	AVE	B	POMONA	91768	10294954	FA0033564	3000
UNITED PACIFIC 0653	295	E	HOLT	AVE		POMONA	91767	10291471	FA0013854	7124
UNITED PACIFIC 0653	295	E	HOLT	AVE		POMONA	91767	10291471	FA0013854	7124
UNITED PACIFIC 0653	295	E	HOLT	AVE		POMONA	91767	10291471	FA0013854	1001
UNITED PACIFIC 0653	295	E	HOLT	AVE		POMONA	91767	10291471	FA0013854	7124
UNITED PACIFIC 0653	295	E	HOLT	AVE		POMONA	91767	10291471	FA0013854	7124
OLSON URBAN HOUSING LLC	335	E	HOLT	BLVD		POMONA	91767	0	FA0034994	7124
AUTO PLUS #10799	336	E	HOLT	AVE	B	POMONA	91767	10869391	FA0054271	1000
AUTO PLUS #10799	336	E	HOLT	AVE	B	POMONA	91767	10869391	FA0054271	3001
PEP BOYS #616	336	E	HOLT	AVE		POMONA	91767	10296115	FA0013884	3500
TUNE TECH INC	402	W	HOLT	AVE		POMONA	91768	10295188	FA0013878	1001
TUNE TECH INC	402	W	HOLT	AVE		POMONA	91768	10295188	FA0013878	3001
FIESTA ZONE PARTY RENTAL	444	W	HOLT	AVE		POMONA	91768	0	FA0043170	3000
ANDERSONS' AUTOMOTIVE	451	W	HOLT	AVE		POMONA	91768	0	FA0013869	3001
ANDERSONS' AUTOMOTIVE	451	W	HOLT	AVE		POMONA	91768	0	FA0013869	1001
WALGREENS #7230	495	E	HOLT	AVE		POMONA	91767	10295158	FA0036820	3001
POMONA CATHOLIC HIGH SCHOOL	533	W	HOLT	AVE		POMONA	91768	0	FA0037503	1001
AUTO TUNE CENTER	601	W	HOLT	AVE		POMONA	91768	0	FA0013864	1001
AUTO TUNE CENTER	601	W	HOLT	AVE		POMONA	91768	0	FA0013864	3001
SJA HOLDINGS CORP DBA FIRST PLACE	604	W	HOLT	AVE		POMONA	91768	10268362	FA0013868	7124
RITE AID #5604	611	E	HOLT			POMONA	91767	10310197	FA0044940	1001
HILL'S CLEANERS	626	E	HOLT	AVE		POMONA	91767	0	FA0013840	1001
BIG 5 SPORTING GOODS #017	696	W	HOLT	AVE		POMONA	91768	10657135	FA0048590	3000
BIG 5 SPORTING GOODS #017	696	W	HOLT	AVE		POMONA	91768	10657135	FA0048590	1001
GRAND GAS 2	698	E	HOLT	AVE		POMONA	91767	10294456	FA0039513	7124

LOS ANGELES COUNTY CUPA
INACTIVE - FACILITY INVENTORY

FACILITY NAME	SITE ADDRESS					CITY	ZIP	CERS ID	Facility ID	PE
G S AUTO SERVICE	698	E	HOLT	AVE	B	POMONA	91767	0	FA0013873	1000
G S AUTO SERVICE	698	E	HOLT	AVE	B	POMONA	91767	0	FA0013873	3001
G S AUTO SERVICE	698	E	HOLT	AVE	B	POMONA	91767	0	FA0013873	7124
GRAND GAS 2	698	E	HOLT	AVE		POMONA	91767	10294456	FA0039513	7124
AMERICAN GASOLINE & FOOD MART	698	E	HOLT	AVE	A&B	POMONA	91767	0	FA0034505	7124
AMERICAN GASOLINE & FOOD MART	698	E	HOLT	AVE	A&B	POMONA	91767	0	FA0034505	3002
AMERICAN GASOLINE & FOOD MART	698	E	HOLT	AVE	A&B	POMONA	91767	0	FA0034505	1000
AMERICAN GASOLINE & FOOD MART	698	E	HOLT	AVE	A&B	POMONA	91767	0	FA0034505	7124
RIOS & SON'S BRAKE & FRONT END	709	W	HOLT	AVE		POMONA	91768	0	FA0013860	1000
RIOS & SON'S BRAKE & FRONT END	709	W	HOLT	AVE		POMONA	91768	0	FA0013860	3001
UNITED #112	790	W	HOLT	AVE		POMONA	91768	10267696	FA0013853	7124
BOB AND JOHNS AUTO SERVICE	806	E	HOLT	AVE	R	POMONA	91767	0	FA0013847	1000
CHAVEZ AUTO REPAIR	828	E	HOLT	AVE		POMONA	91767	0	FA0013880	3001
CHAVEZ AUTO REPAIR	828	E	HOLT	AVE		POMONA	91767	0	FA0013880	1001
EXCEL MOTOR WORKS INC	883	E	HOLT	AVE		POMONA	91767	10294387	FA0013887	3001
EXCEL MOTOR WORKS INC	883	E	HOLT	AVE		POMONA	91767	10294387	FA0013887	1001
K & W AUTO ELECTRIC REPAIR	960	E	HOLT	AVE		POMONA	91767	0	FA0041602	1001
RAMOS AUTO REPAIR	996	W	HOLT	AVE		POMONA	91768	10289716	FA0013839	3001
RAMOS AUTO REPAIR	996	W	HOLT	AVE		POMONA	91768	10289716	FA0013839	1001
RAMOS AUTO REPAIR	996	W	HOLT	AVE		POMONA	91768	10289716	FA0013839	7124
IN AND OUT REMOVAL	999	W	HOLT	AVE	C	POMONA	91768	10745416	FA0049247	3001
SNR FUEL II	1040	E	HOLT	AVE		POMONA	91767	10309672	FA0013876	7124
SNR FUEL II	1040	E	HOLT	AVE		POMONA	91767	10309672	FA0013876	7124
SCT MOTORSPORTS	1045	W	HOLT	AVE		POMONA	91768	0	FA0013875	1001
SCT MOTORSPORTS	1045	W	HOLT	AVE		POMONA	91768	0	FA0013875	3000
#1 CLEANERS	1101	E	HOLT	AVE	I&J	POMONA	91767	10658983	FA0013866	1001
#1 CLEANERS	1101	E	HOLT	AVE	I&J	POMONA	91767	10658983	FA0013866	3001
LUNA-TICS	1154	E	HOLT	AVE		POMONA	91767	10562149	FA0042519	1000
B&T AUTO BODY & REPAIR	1160	E	HOLT	AVE		POMONA	91767	10310320	FA0033770	1000
THE WOOD SHOP	1162	E	HOLT	AVE		POMONA	91767	0	FA0042520	1000
THE WOOD SHOP	1162	E	HOLT	AVE		POMONA	91767	0	FA0042520	3000
ANFIL AUTO REPAIR	1199	E	HOLT	AVE		POMONA	91767	10291537	FA0013867	1001
ANFIL AUTO REPAIR	1199	E	HOLT	AVE		POMONA	91767	10291537	FA0013867	3001
ROUTE 66 AUTO BODY	1281	W	HOLT	AVE		POMONA	91768	0	FA0013850	1001
ALLAN COMPANY	1404	W	HOLT	AVE		POMONA	91768	10295914	FA0013872	3701
ALLAN COMPANY	1404	W	HOLT	AVE		POMONA	91768	10295914	FA0013872	2002

LOS ANGELES COUNTY CUPA
INACTIVE - FACILITY INVENTORY

FACILITY NAME	SITE ADDRESS					CITY	ZIP	CERS ID	Facility ID	PE
ARTURO'S BODY & PAINT	1407	W	HOLT	AVE	B	POMONA	91768	10310389	FA0033794	3001
SELECT AUTO BODY	1412	W	HOLT	AVE	D	POMONA	91768	10292056	FA0039996	3000
SUPER SMOG CENTER	1412	W	HOLT	AVE	B	POMONA	91768	0	FA0013842	3000
VILLAGE TOWER	1425	E	HOLT	AVE		POMONA	91767	10490425	FA0048596	3001
VILLAGE TOWER	1425	E	HOLT	AVE		POMONA	91767	10490425	FA0048596	1000
WOLF MEISELS	1445	E	HOLT	AVE		POMONA	91767	0	FA0013852	7124
SAV-ON DRUGS #9704	1450	E	HOLT	AVE		POMONA	91767	10658764	FA0031035	3000
U-HAUL MOVING & STORAGE AT HOLT AVE	1512	W	HOLT	AVE		POMONA	91768	10295281	FA0013874	1001
KRAGEN AUTO PARTS #1528	1575	E	HOLT	AVE	B	POMONA	91767	0	FA0013889	3001
CIRCLE K STORES INC SITE #2211112	1605	E	HOLT	AVE		POMONA	91767	10206787	FA0013892	7124
C & C CLEANERS	1633	W	HOLT	AVE		POMONA	91768	10294531	FA0013856	3000
C & C CLEANERS	1633	W	HOLT	AVE		POMONA	91768	10294531	FA0013856	1000
DIAMOND VALLEY HAND CARWASH	1650	W	HOLT	AVE		POMONA	91768	0	FA0043168	3001
BENJIS AUTO REPAIR	1707	W	HOLT	AVE		POMONA	91768	10310383	FA0044779	1000
BENJIS AUTO REPAIR	1707	W	HOLT	AVE		POMONA	91768	10310383	FA0044779	3000
EL COMPITA TEST ONLY	1711	W	HOLT	AVE		POMONA	91768	0	FA0032970	3001
EL COMPITA TEST ONLY	1711	W	HOLT	AVE		POMONA	91768	0	FA0032970	1001
INNOVEX	1761	W	HOLT	AVE		POMONA	91768	0	FA0043405	3000
TORN AND GLASSER INC	1800	W	HOLT	AVE		POMONA	91768	10295026	FA0013871	1004
NORTH AMERICAN PETROLEUM	1875	W	HOLT	AVE		POMONA	91768	10280692	FA0013863	7124
NORTH AMERICAN PETROLEUM	1875	W	HOLT	AVE		POMONA	91768	10280692	FA0013863	7124
NORTH AMERICAN PETROLEUM	1875	W	HOLT	AVE		POMONA	91768	10280692	FA0013863	7124
NORTH AMERICAN PETROLEUM	1875	W	HOLT	AVE		POMONA	91768	10280692	FA0013863	7124
H & S ENERGY PRODUCTS LLC 2048	1903	W	HOLT	AVE		POMONA	91768	10295527	FA0013891	7124
H & S ENERGY PRODUCTS LLC 2048	1903	W	HOLT	AVE		POMONA	91768	10295527	FA0013891	7124
CONSTRUCTION TEAMSTERS TRAIN	1962	W	HOLT	AVE		POMONA	91768	0	FA0013845	1002
CONSTRUCTION TEAMSTERS TRAIN	1962	W	HOLT	AVE		POMONA	91768	0	FA0013845	3001
AMMR INC	1989	W	HOLT	AVE		POMONA	91768	0	FA0048960	3000
AMMR INC	1989	W	HOLT	AVE		POMONA	91768	0	FA0048960	1001
JET TRUCKING & LOGISTICS LLC	2600		HOMESTEAD	PL		RANCHO DOMINGUEZ	90220	10873780	FA0042723	1003
SOUTHWESTERN INDUSTRIES INC	2605		HOMESTEAD	PL		RANCHO DOMINGUEZ	90220	10289821	FA0013897	3001
SOUTHWESTERN INDUSTRIES INC	2605		HOMESTEAD	PL		RANCHO DOMINGUEZ	90220	10289821	FA0013897	1003
COLLINS LITHOGRAPHERS & PRIN	6422		HOMEWOOD	AVE		LOS ANGELES	90028	0	FA0013898	1001
FERRELLGAS	27129		HONBY	AVE		CANYON COUNTRY	91351	0	FA0013899	3001
MATRIX OIL CORP	12515		HONOLULU	TER		WHITTIER	90601	10265008	FA0013900	3702
CANCHORENA #1	12550		HONOLULU	TER		WHITTIER	90601	10279954	FA0041789	3003

LOS ANGELES COUNTY CUPA
INACTIVE - FACILITY INVENTORY

FACILITY NAME	SITE ADDRESS					CITY	ZIP	CERS ID	Facility ID	PE
CALIFORNIA METAL SHAPING	1704		HOOPER	AVE		LOS ANGELES	90021	0	FA0013902	1001
NORTH STAR DYE AND WASH LLC	2800		HOOPER	AVE		LOS ANGELES	90011	0	FA0045010	1001
CALIFORNIA TRANSIT INC	3201	S	HOOPER	AVE		LOS ANGELES	90011	10260856	FA0037673	1002
ALDO'S AUTO REPAIR	4868	S	HOOPER	AVE	B	LOS ANGELES	90011	0	FA0031913	1001
MEMO'S GARAGE	4868		HOOPER	AVE	A	LOS ANGELES	90011	10258996	FA0032792	1000
ED FOUNTAIN LUMBER	6218	S	HOOPER	AVE		LOS ANGELES	90001	0	FA0013904	1002
ED FOUNTAIN LUMBER	6218	S	HOOPER	AVE		LOS ANGELES	90001	0	FA0013904	3001
I & J AUTOBODY PAINT TRANS	6221	S	HOOPER	AVE		LOS ANGELES	90001	0	FA0013905	3500
I & J AUTOBODY PAINT TRANS	6221	S	HOOPER	AVE		LOS ANGELES	90001	0	FA0013905	1001
I & J AUTOBODY PAINT TRANS	6221	S	HOOPER	AVE		LOS ANGELES	90001	0	FA0013905	3002
TEMPLE COMMUNITY HOSPITAL	235	N	HOOVER	ST		LOS ANGELES	90004	10241077	FA0013913	1001
JESSE CLEANERS	650	N	HOOVER	ST		LOS ANGELES	90004	0	FA0013911	1001
HOOVER AUTO PAINT SUPPLY	846	S	HOOVER	ST		LOS ANGELES	90005	10246963	FA0013915	1000
HAMER BROS. AUTO REPAIR	901	S	HOOVER	ST		LOS ANGELES	90006	0	FA0013906	1001
AUTOZONE	1605	S	HOOVER	ST		LOS ANGELES	90006	0	FA0013925	1002
ROBLES CARBURETORS	1811	S	HOOVER	ST		LOS ANGELES	90006	10251949	FA0013917	1001
OMNI COLLISION CENTER	1836	S	HOOVER	ST		LOS ANGELES	90006	10257259	FA0013908	1000
CVS PHARMACY #10663	1919	S	HOOVER	ST		LOS ANGELES	90007	10752622	FA0050950	1001
SUPERIOR GROCERS	3129	S	HOOVER			LOS ANGELES	90007	10246972	FA0044186	1001
TARGET T3217	3131	S	HOOVER	ST	1910	LOS ANGELES	90089	10737499	FA0051473	1001
CLASSIC 1 HOUR PHOTO & CAMER	3165		HOOVER	ST		LOS ANGELES	90007	0	FA0013923	1006
ABERCROMBIE & FITCH	3301	S	HOOVER	ST	7	LOS ANGELES	90007	10779055	FA0051455	1000
QUIK PIX	3325	S	HOOVER	ST		LOS ANGELES	90007	10251979	FA0013919	1006
BELTRAN IRON WORKS	4409	S	HOOVER	ST		LOS ANGELES	90037	0	FA0013877	1001
AVALON CHEMICAL PRODUCTS	5959	S	HOOVER	ST		LOS ANGELES	90044	0	FA0013918	1002
RILEY'S RADIATOR REPAIR	5975	S	HOOVER	ST		LOS ANGELES	90044	0	FA0013912	1001
WEB PAINTING & WALLCOVERING INC	6321		HOOVER	AVE		WHITTIER	90601	0	FA0031642	3002
WEB PAINTING & WALLCOVERING INC	6321		HOOVER	AVE		WHITTIER	90601	0	FA0031642	1002
WHITTIER FENCE	6720		HOOVER	AVE		WHITTIER	90601	0	FA0032698	3001
WHITTIER FENCE	6720		HOOVER	AVE		WHITTIER	90601	0	FA0032698	1001
CHUNG'S AUTO REPAIR TRANS	8526	S	HOOVER	ST		LOS ANGELES	90044	10243060	FA0013922	1001
ONE WAY HYDRAULICS & AUTO REPAIR	9511	S	HOOVER			LOS ANGELES	90044	10262911	FA0044298	1000
CAZAL AUT GARAGE	9600	S	HOOVER	ST		LOS ANGELES	90044	10248004	FA0044300	1000
BULLSEYE IMAGING	18233	S	HOOVER	ST		GARDENA	90248	0	FA0032962	1003
LAUSD GARDENA GARAGE	18421	S	HOOVER	ST		GARDENA	90248	10243063	FA0013914	3001
KAISER PERMANENTE DOWN TOWN MOB	333	S	HOPE	ST		LOS ANGELES	90071	10649521	FA0050624	1001

LOS ANGELES COUNTY CUPA
INACTIVE - FACILITY INVENTORY

FACILITY NAME	SITE ADDRESS					CITY	ZIP	CERS ID	Facility ID	PE
SHINTOA INTERNATIONAL INC	333	S	HOPE	ST	2603	LOS ANGELES	90071	0	FA0013927	1002
CAL SAMPLE SERVICE	1611	S	HOPE	ST	A	LOS ANGELES	90015	0	FA0013926	1003
TRANSCHEM COATINGS	1811	S	HOPE	ST		LOS ANGELES	90015	10449223	FA0045872	1002
ANODIZING INDUSTRIES INC	1817	S	HOPE	ST		LOS ANGELES	90015	0	FA0013928	1002
ORTHOPAEDIC HOSPITAL CLINIC	2501	S	HOPE	ST		LOS ANGELES	90007	0	FA0036274	1006
PENSKE TRUCK LEASING CO LP	3434	S	HOPE	ST		LOS ANGELES	90089	0	FA0039352	1001
VERIZON WIRELESS: SHADOW ISLAND	27053		HORBY	AVE		SANTA CLARITA	91351	10164693	FA0048176	3000
HMH MOTOR SERVICE INC	2730		HOSTETTER	ST		LOS ANGELES	90023	0	FA0013930	1001
CREATIVE SIGN & DISPLAY CO	534	N	HOWARD	AVE	A	COVINA	91723	0	FA0013932	3001
J & S FOREIGN CAR CLINIC	534	N	HOWARD	AVE	C	COVINA	91723	0	FA0013933	3001
SOUTHERN CALIFORNIA GAS COMPANY: MONTEBELLO	831	N	HOWARD	AVE		MONTEBELLO	90640	10151493	FA0013934	3703
SOUTHERN CALIFORNIA GAS COMPANY: MONTEBELLO	831	N	HOWARD	AVE		MONTEBELLO	90640	10151493	FA0013934	3500
CATALINA ISLAND CAMPS			HOWLANDS LANDING			CATALINA	90704	10272775	FA0013935	1001
SCE HOWLANDS LANDING BEDROCK WELL DRILLING SITE	100		HOWLANDS LANDING			LOS ANGELES	90704	0	FA0046621	3001
COSTCO WHOLESALE #410 (GAS STATION)	12450		HOXIE	AVE		NORWALK	90650	10688689	FA0048152	7124
COSTCO WHOLESALE #410 (GAS STATION)	12450		HOXIE	AVE		NORWALK	90650	10688689	FA0048152	3001
COSTCO Wholesale iNC	12450		HOXIE	AVE		NORWALK	90650	0	FA0047954	7124
NORWALK MEDICAL OFFICES (KAISER)	12500		HOXIE	AVE		NORWALK	90650	0	FA0013936	3001
R & J CATERING TRUCK REPAIR AND MANUFACTURING	13711		HOYT	ST	A	PACOIMA	91331	10260346	FA0037315	1001
SE TEST ONLY	13711		HOYT	ST		PACOIMA	91331	0	FA0044707	1000
LITTLE GIANT SPECIALTY PRINT	56	S	HUBBARD	AVE		SAN FERNANDO	91340	10679539	FA0013938	1001
7-ELEVEN #13876	146	N	HUBBARD	AVE		SAN FERNANDO	91340	0	FA0042975	3000
NEXARK	137	N	HUDSON	AVE	B	INDUSTRY	91744	10802650	FA0038300	3000
LASD - INDUSTRY STATION (HELIPAD)	140		HUDSON	AVE		CITY OF INDUSTRY	91744	10586545	FA0051206	7124
G L FOOD WHOLE SALE INC	227		HUDSON	AVE		INDUSTRY	91744	10308289	FA0044879	1003
HUDSON GARDENS APARTMENTS	1255	N	HUDSON	AVE		PASADENA	91104	10307791	FA0043701	7070
HUDSON GARDENS APARTMENTS	1255	N	HUDSON	AVE		PASADENA	91104	10307791	FA0043701	7070
HUDSON GARDENS APARTMENTS	1255	N	HUDSON	AVE		PASADENA	91104	10307791	FA0043701	7070
STOKES PEST CONTROL	1295	N	HUDSON	AVE	3	PASADENA	91104	0	FA0013941	7070
STOKES PEST CONTROL	1295	N	HUDSON	AVE	3	PASADENA	91104	0	FA0013941	7070
LA PUENTE VALLEY COUNTY WATER DISTRICT	15629		HUDSON	AVE		LA PUENTE	91744	10286239	FA0013943	3500
TISCH & AVNET PRODUCTIONS INC	3815		HUGHES	AVE		LOS ANGELES	90232	0	FA0013895	1003
SPRINT CELL SITE LA03XC093	3831		HUGHES	AVE		CULVER CITY	90232	10809832	FA0051341	7040
HUGHES AIRCRAFT CORP	7200		HUGHES	TER		LOS ANGELES	90045	0	FA0013944	1005
GORDON BIERSCH BREWERY RESTURANT	41		HUGUS	ALY		PASADENA	91103	0	FA0013945	7070

LOS ANGELES COUNTY CUPA
INACTIVE - FACILITY INVENTORY

FACILITY NAME	SITE ADDRESS					CITY	ZIP	CERS ID	Facility ID	PE
GORDON BIERSCH BREWERY RESTURANT	41		HUGUS	ALY		PASADENA	91103	0	FA0013945	7070
CAL-TRANS	102	S	HUMPHREY	ST		LOS ANGELES	90022	0	FA0013949	3001
LAUSD - SOLIS LEARNING ACADEMY	319	N	HUMPHREYS	AVE		LOS ANGELES	90022	10601305	FA0013950	1006
LAUSD - SOLIS LEARNING ACADEMY	319	N	HUMPHREYS	AVE		LOS ANGELES	90022	10601305	FA0013950	3500
LAUSD - SOLIS LEARNING ACADEMY	319	N	HUMPHREYS	AVE		LOS ANGELES	90022	10601305	FA0013950	7124
LAUSD - SOLIS LEARNING ACADEMY	319	N	HUMPHREYS	AVE		LOS ANGELES	90022	10601305	FA0013950	3003
LAUSD - SOLIS LEARNING ACADEMY	319	N	HUMPHREYS	AVE		LOS ANGELES	90022	10601305	FA0013950	7124
BIG LOTS DUARTE4170	1325	E	HUNGTINGTON	DR		DUARTE	91010	10593994	FA0047006	3001
D A BRAUN COMPUTER SERVICE	15902		HUNSAKER	AVE		PARAMOUNT	90723	0	FA0013951	3001
POWER MUFFLER & BRAKES	808	E	HUNTINGTION	DR	B	MONROVIA	91016	10309282	FA0013952	7060
JIFFY LUBE #1323	5	W	HUNTINGTON	DR		ARCADIA	91007	10291633	FA0014052	7124
JOHN'S CUSTOM DESIGN JEWELRY	50	E	HUNTINGTON	DR		ARCADIA	91006	0	FA0014067	3001
RUSNAK ARCADIA MERCEDES BENZ	55	W	HUNTINGTON	DR		ARCADIA	91007	10272415	FA0014068	1002
SPRINT NXTL RUSNAK MERCEDES	55	W	HUNTINGTON	DR	SPRNT	ARCADIA	91007	0	FA0038687	3000
RUSNAK ARCADIA MERCEDES BENZ	55	W	HUNTINGTON	DR		ARCADIA	91007	10272415	FA0014068	3002
RUSNAK ARCADIA MERCEDES BENZ	55	W	HUNTINGTON	DR		ARCADIA	91007	10272415	FA0014068	3701
VERIZON WIRELESS OAK KNOLL	100	E	HUNTINGTON	DR		ALHAMBRA	91801	10163815	FA0034554	7010
VERIZON WIRELESS OAK KNOLL	100	E	HUNTINGTON	DR		ALHAMBRA	91801	10163815	FA0034554	7010
HUNTINGTON MOBIL GAS STATION	101	W	HUNTINGTON	DR		MONROVIA	91016	0	FA0013996	1001
MONROVIA SHELL	102	W	HUNTINGTON	DR		MONROVIA	91016	0	FA0014005	7124
MONROVIA SHELL	102	W	HUNTINGTON	DR		MONROVIA	91016	0	FA0014005	1001
HUNTINGTON FUEL INC	102	E	HUNTINGTON	DR		ARCADIA	91006	10285324	FA0014069	7124
HUNTINGTON FUEL INC	102	E	HUNTINGTON	DR		ARCADIA	91006	10285324	FA0014069	7124
HUNTINGTON FUEL INC	102	E	HUNTINGTON	DR		ARCADIA	91006	10285324	FA0014069	7124
PROPEL FUELS INC (206008)	102	E	HUNTINGTON	DR	B	ARCADIA	91006	10125061	FA0044560	7124
WINSTON TIRE (112 HUNTINGTON, MONR)	112	W	HUNTINGTON	DR		MONROVIA	91016	0	FA0013973	1002
WINSTON TIRE (112 HUNTINGTON, MONR)	112	W	HUNTINGTON	DR		MONROVIA	91016	0	FA0013973	7060
WESTERN MEDICAL SUPPLY INC	117	E	HUNTINGTON	DR		ARCADIA	91006	10793272	FA0014066	3001
WESTERN MEDICAL SUPPLY	129	E	HUNTINGTON	DR		ARCADIA	91006	0	FA0014090	3001
TACO BELL #28723	140	W	HUNTINGTON	DR		MONROVIA	91016	10305823	FA0014019	7060
TACO BELL #28723	140	W	HUNTINGTON	DR		MONROVIA	91016	10305823	FA0014019	7060
CITY OF POMONA-WATER OP DEPT	148	N	HUNTINGTON	ST		POMONA	91768	10268332	FA0014103	1003
IMAGING RESOURCES CO	159	E	HUNTINGTON	DR	9&10	ARCADIA	91006	0	FA0014007	1006
DXC TECHNOLOGY SERVICES LLC	181	W	HUNTINGTON	DR	101	MONROVIA	91016	10305502	FA0044724	7060
DXC TECHNOLOGY SERVICES LLC	181	W	HUNTINGTON	DR	101	MONROVIA	91016	10305502	FA0044724	7060
DXC TECHNOLOGY SERVICES LLC	181	W	HUNTINGTON	DR	101	MONROVIA	91016	10305502	FA0044724	7060

LOS ANGELES COUNTY CUPA
INACTIVE - FACILITY INVENTORY

FACILITY NAME	SITE ADDRESS					CITY	ZIP	CERS ID	Facility ID	PE
PH SOLUTIONS, LLC	181	W	HUNTINGTON	DR	#106	MONROVIA	91016	10726399	FA0049109	7060
THE WERC SHOP LABORATORY LLC	181	W	HUNTINGTON	DR	108	MONROVIA	91016	10807324	FA0051229	7060
THE WERC SHOP LABORATORY LLC	181	W	HUNTINGTON	DR	108	MONROVIA	91016	10807324	FA0051229	1000
PEP BOYS #985	201	W	HUNTINGTON	DR		MONROVIA	91016	10305418	FA0013986	7060
DONALD L JOHNSON MACHINE SHOP	201	E	HUNTINGTON	DR		MONROVIA	91016	0	FA0013959	1002
PEP BOYS #985	201	W	HUNTINGTON	DR		MONROVIA	91016	10305418	FA0013986	7124
SIMON EQUIPMENT CO	202	W	HUNTINGTON	DR		MONROVIA	91016	10306006	FA0013965	7060
SPRINT NXTL EMBASSY SUITES	211	E	HUNTINGTON	DR		ARCADIA	91006	10793122	FA0038688	3000
ADDMASTER CORP	225	E	HUNTINGTON	DR		MONROVIA	91016	10306003	FA0014047	7060
ADDMASTER CORP	225	E	HUNTINGTON	DR		MONROVIA	91016	10306003	FA0014047	7060
JACK IN THE BOX #5430	248	W	HUNTINGTON	DR		MONROVIA	91016	10591444	FA0045941	7060
JACK IN THE BOX #5430	248	W	HUNTINGTON	DR		MONROVIA	91016	10591444	FA0045941	7060
CITY OF ARCADIA POLICE DEPARTMENT	250	W	HUNTINGTON	DR	1	ARCADIA	91007	10446040	FA0045710	3000
CITY OF ARCADIA POLICE DEPARTMENT	250	W	HUNTINGTON	DR	1	ARCADIA	91007	10446040	FA0045710	1001
ORGANIZATIONAL MAINTENANCE - #16	260	W	HUNTINGTON	DR		ARCADIA	91007	0	FA0014063	3001
SMART & FINAL #314	266	E	HUNTINGTON	DR		MONROVIA	91016	10404844	FA0013483	7060
SMART & FINAL #314	266	E	HUNTINGTON	DR		MONROVIA	91016	10404844	FA0013483	1001
LOS ANGELES TURF CLUB INC	285	W	HUNTINGTON	DR		ARCADIA	91007	10284850	FA0014056	3500
LOS ANGELES TURF CLUB INC	285	W	HUNTINGTON	DR		ARCADIA	91007	10284850	FA0014056	3701
POPEYE'S CHICKEN & BISCUITS	300	W	HUNTINGTON	DR		MONROVIA	91016	10688254	FA0034099	7060
POPEYE'S CHICKEN & BISCUITS	300	W	HUNTINGTON	DR		MONROVIA	91016	10688254	FA0034099	7060
WELLTOWER OM GROUP, LLC.	301	W	HUNTINGTON	DR		ARCADIA	91007	10283923	FA0014011	7124
SPRINT NXTL RACE TRACK	301	W	HUNTINGTON	DR	A	ARCADIA	91007	10658713	FA0038689	3000
RITE AID #5530	304	W	HUNTINGTON	DR		MONROVIA	91016	10305991	FA0014031	7060
RITE AID #5530	304	W	HUNTINGTON	DR		MONROVIA	91016	10305991	FA0014031	1001
RITE AID #5530	304	W	HUNTINGTON	DR		MONROVIA	91016	10305991	FA0014031	7060
GOLDEN BAKED HAMS	305	W	HUNTINGTON	DR		MONROVIA	91016	0	FA0014034	7060
WOK N FIRE	308	W	HUNTINGTON	DR		MONROVIA	91016	10308454	FA0034069	7060
WOK N FIRE	308	W	HUNTINGTON	DR		MONROVIA	91016	10308454	FA0034069	7060
WOK N FIRE	308	W	HUNTINGTON	DR		MONROVIA	91016	10308454	FA0034069	7060
WOK N FIRE	308	W	HUNTINGTON	DR		MONROVIA	91016	10308454	FA0034069	7060
WOK N FIRE	308	W	HUNTINGTON	DR		MONROVIA	91016	10308454	FA0034069	7060
WOK N FIRE	308	W	HUNTINGTON	DR		MONROVIA	91016	10308454	FA0034069	7060
LOS GUEROS RESTAURANT	313	W	HUNTINGTON	DR		MONROVIA	91016	10716139	FA0039834	7060
LOS GUEROS RESTAURANT	313	W	HUNTINGTON	DR		MONROVIA	91016	10716139	FA0039834	7060
SUBWAY # 59214	314	W	HUNTINGTON	DR		MONROVIA	91016	0	FA0049211	7060

LOS ANGELES COUNTY CUPA
INACTIVE - FACILITY INVENTORY

FACILITY NAME	SITE ADDRESS					CITY	ZIP	CERS ID	Facility ID	PE
MONROVIA CLEANERS	316	W	HUNTINGTON	DR		MONROVIA	91016	10306051	FA0013958	7060
MONROVIA CLEANERS	316	W	HUNTINGTON	DR		MONROVIA	91016	10306051	FA0013958	7060
CASA DENTAL	322	W	HUNTINGTON	DR		MONROVIA	91016	10461460	FA0045951	7060
CASA DENTAL	322	W	HUNTINGTON	DR		MONROVIA	91016	10461460	FA0045951	7060
PAUL'S PLACE	323	W	HUNTINGTON	DR		MONROVIA	91016	10659454	FA0014038	7060
PAUL'S PLACE	323	W	HUNTINGTON	DR		MONROVIA	91016	10659454	FA0014038	7060
20TH CENTURY FLOORS	325	W	HUNTINGTON	DR		MONROVIA	91016	0	FA0034116	7060
MONROVIA RANCH MARKET	328	W	HUNTINGTON	DR		MONROVIA	91016	10305865	FA0014036	7060
ARCADIA NISSAN-DUARTE SUZUKI	333	E	HUNTINGTON	DR		ARCADIA	91006	0	FA0014065	3001
SUBMARINE & BBQ TERIYAKI	344	W	HUNTINGTON	DR		MONROVIA	91016	10305790	FA0034068	7060
BURGER KING #12986	354	W	HUNTINGTON	DR		MONROVIA	91016	10305886	FA0034096	7060
BURGER KING #12986	354	W	HUNTINGTON	DR		MONROVIA	91016	10305886	FA0034096	7060
BURGER KING #12986	354	W	HUNTINGTON	DR		MONROVIA	91016	10305886	FA0034096	7060
ARCADIA CITY	388	W	HUNTINGTON	DR		ARCADIA	91006	0	FA0013969	1002
SPROUTS FARMERS MARKET #257	400	W	HUNTINGTON	DR		MONROVIA	91016	10306063	FA0034093	7060
SPROUTS FARMERS MARKET #257	400	W	HUNTINGTON	DR		MONROVIA	91016	10306063	FA0034093	7060
SPROUTS FARMERS MARKET #257	400	W	HUNTINGTON	DR		MONROVIA	91016	10306063	FA0034093	7060
EXPO DESIGN CENTER #6686	407	W	HUNTINGTON	DR		MONROVIA	91016	10304758	FA0036990	1002
EXPO DESIGN CENTER #6686	407	W	HUNTINGTON	DR		MONROVIA	91016	10304758	FA0036990	7060
EXPO DESIGN CENTER #6686	407	W	HUNTINGTON	DR		MONROVIA	91016	10304758	FA0036990	7060
EXPO DESIGN CENTER #6686	407	W	HUNTINGTON	DR		MONROVIA	91016	10304758	FA0036990	7060
WINCHELL'S DONUT HOUSE #244	408	W	HUNTINGTON	DR		MONROVIA	91016	0	FA0014000	7060
SANTA ANITA FIRING RANGE	417	E	HUNTINGTON	DR		MONROVIA	91016	0	FA0013966	1102
SILC TECHNOLOGIES INC	423	E	HUNTINGTON	DR		MONROVIA	91016	10863631	FA0053321	1000
ALIONYX ENERGY SYSTEMS	425	E	HUNTINGTON	DR		MONROVIA	91016	10307299	FA0034124	7060
ALIONYX ENERGY SYSTEMS	425	E	HUNTINGTON	DR		MONROVIA	91016	10307299	FA0034124	7060
ALIONYX ENERGY SYSTEMS	425	E	HUNTINGTON	DR		MONROVIA	91016	10307299	FA0034124	7060
TANNER LABORATORIES INC	425	E	HUNTINGTON	DR	B	MONROVIA	91016	0	FA0040903	7060
TANNER RESEARCH	427	E	HUNTINGTON	DR		MONROVIA	91016	10306882	FA0040000	7060
DIGITAL PRINTING SYSTEMS INC	429	E	HUNTINGTON	DR		MONROVIA	91016	0	FA0013977	1003
JERSEY MIKES SUBS	444	W	HUNTINGTON	DR		MONROVIA	91016	10715134	FA0013968	7060
JERSEY MIKES SUBS	444	W	HUNTINGTON	DR		MONROVIA	91016	10715134	FA0013968	1001
JERSEY MIKES SUBS	444	W	HUNTINGTON	DR		MONROVIA	91016	10715134	FA0013968	7060
THE FLAME BOILER INC.	446	W	HUNTINGTON	DR		MONROVIA	91016	10479277	FA0045154	7060
THE FLAME BOILER INC.	446	W	HUNTINGTON	DR		MONROVIA	91016	10479277	FA0045154	7060
THE FLAME BOILER INC.	446	W	HUNTINGTON	DR		MONROVIA	91016	10479277	FA0045154	7060

LOS ANGELES COUNTY CUPA
INACTIVE - FACILITY INVENTORY

FACILITY NAME	SITE ADDRESS					CITY	ZIP	CERS ID	Facility ID	PE
THE FLAME BOILER INC.	446	W	HUNTINGTON	DR		MONROVIA	91016	10479277	FA0045154	7060
MONROVIA MODERN DENTISTRY	460	W	HUNTINGTON	DR		MONROVIA	91016	10716085	FA0034100	7060
YAKI'S TERIYAKI BOWL	464	W	HUNTINGTON	DR		MONROVIA	91016	0	FA0034065	7060
MCDONALDS #17361-M PERNECKY MGMT (MONROVIA, CA)	480	W	HUNTINGTON	DR		MONROVIA	91016	10807363	FA0034135	7060
MCDONALDS #17361-M PERNECKY MGMT (MONROVIA, CA)	480	W	HUNTINGTON	DR		MONROVIA	91016	10807363	FA0034135	7060
MCDONALDS #17361-M PERNECKY MGMT (MONROVIA, CA)	480	W	HUNTINGTON	DR		MONROVIA	91016	10807363	FA0034135	7060
WALGREENS #11473	490	W	HUNTINGTON	DR		MONROVIA	91016	10306441	FA0043247	7060
WALGREENS #11473	490	W	HUNTINGTON	DR		MONROVIA	91016	10306441	FA0043247	7060
MIMI'S CAFE	500	W	HUNTINGTON	DR		MONROVIA	91016	10306243	FA0014030	7060
MIMI'S CAFE	500	W	HUNTINGTON	DR		MONROVIA	91016	10306243	FA0014030	7060
MIMI'S CAFE	500	W	HUNTINGTON	DR		MONROVIA	91016	10306243	FA0014030	7060
PERSONAL TOUCH BEAUTY SALON	501	W	HUNTINGTON	DR	A	MONROVIA	91016	0	FA0014037	7060
APPLEBEES NEIGHBORHOOD GRILL & BAR	502	W	HUNTINGTON	DR		MONROVIA	91016	10308349	FA0034137	7060
APPLEBEES NEIGHBORHOOD GRILL & BAR	502	W	HUNTINGTON	DR		MONROVIA	91016	10308349	FA0034137	7060
APPLEBEES NEIGHBORHOOD GRILL & BAR	502	W	HUNTINGTON	DR		MONROVIA	91016	10308349	FA0034137	7060
SHERWIN WILLIAMS #8634	503	W	HUNTINGTON	DR		MONROVIA	91016	10305460	FA0045164	7060
LE ROY'S	523	W	HUNTINGTON	DR		MONROVIA	91016	10479205	FA0014018	7060
HUNTINGTON VETERINARY HOSPITAL #4051	535	W	HUNTINGTON	DR		MONROVIA	91016	10735891	FA0014017	7060
HUNTINGTON VETERINARY HOSPITAL #4051	535	W	HUNTINGTON	DR		MONROVIA	91016	10735891	FA0014017	7060
GNP COMPUTERS	555	E	HUNTINGTON	DR		MONROVIA	91016	0	FA0034114	7060
CHUCK E CHEESE #390	558	W	HUNTINGTON	DR		MONROVIA	91016	10305880	FA0034136	7060
CHUCK E CHEESE #390	558	W	HUNTINGTON	DR		MONROVIA	91016	10305880	FA0034136	7060
STUART ANDERSON'S BLACK ANGUS	560	W	HUNTINGTON	DR		MONROVIA	91016	10305388	FA0014029	7060
STUART ANDERSON'S BLACK ANGUS	560	W	HUNTINGTON	DR		MONROVIA	91016	10305388	FA0014029	1001
STUART ANDERSON'S BLACK ANGUS	560	W	HUNTINGTON	DR		MONROVIA	91016	10305388	FA0014029	7060
PANERA BREAD #1722	600	W	HUNTINGTON	DR		MONROVIA	91016	10626931	FA0014028	7060
PANERA BREAD #1722	600	W	HUNTINGTON	DR		MONROVIA	91016	10626931	FA0014028	7060
SMASHBURGER #1315	602	W	HUNTINGTON	DR		MONROVIA	91016	10485001	FA0046722	7060
SMASHBURGER #1315	602	W	HUNTINGTON	DR		MONROVIA	91016	10485001	FA0046722	7060
TRADER JOE'S #112	604	W	HUNTINGTON	DR		MONROVIA	91016	10744003	FA0049837	7060
LABCORP	605	E	HUNTINGTON	DR	#209	MONROVIA	91016	10306879	FA0040014	7060
LABCORP	605	E	HUNTINGTON	DR	#209	MONROVIA	91016	10306879	FA0040014	7060
LABLAUNCH-MONROVIA	605	E	HUNTINGTON	DR	#103	MONROVIA	91016	10645654	FA0049097	7060
INNOVA ENTERPRISES	605	E	HUNTINGTON	DR	204	MONROVIA	91016	10790191	FA0051198	7060

LOS ANGELES COUNTY CUPA
INACTIVE - FACILITY INVENTORY

FACILITY NAME	SITE ADDRESS				CITY	ZIP	CERS ID	Facility ID	PE
DATATAPE INCORPORATED	605	E	HUNTINGTON	DR	MONROVIA	91016	0	FA0014009	7060
DATATAPE INCORPORATED	605	E	HUNTINGTON	DR	MONROVIA	91016	0	FA0014009	1003
DATATAPE INCORPORATED	605	E	HUNTINGTON	DR	MONROVIA	91016	0	FA0014009	7060
CHIPOTLE MEXICAN GRILL #2074	608	W	HUNTINGTON	DR	MONROVIA	91016	10507192	FA0046718	7060
LENSCRAFTERS #91	616	W	HUNTINGTON	DR	MONROVIA	91016	10305436	FA0013669	7060
LENSCRAFTERS #91	616	W	HUNTINGTON	DR	MONROVIA	91016	10305436	FA0013669	7060
ARCADIA DENTAL CLINIC	617	W	HUNTINGTON	DR	MONROVIA	91016	0	FA0014040	7060
ARCADIA DENTAL CLINIC	617	W	HUNTINGTON	DR	MONROVIA	91016	0	FA0014040	7060
ARCADIA DENTAL CLINIC	617	W	HUNTINGTON	DR	MONROVIA	91016	0	FA0014040	7060
PARTY CITY #459 MONROVIA	622	W	HUNTINGTON	DR	MONROVIA	91016	10307302	FA0037853	7060
PARTY CITY #459 MONROVIA	622	W	HUNTINGTON	DR	MONROVIA	91016	10307302	FA0037853	7060
PARTY CITY #459 MONROVIA	622	W	HUNTINGTON	DR	MONROVIA	91016	10307302	FA0037853	7060
PARTY CITY #459 MONROVIA	622	W	HUNTINGTON	DR	MONROVIA	91016	10307302	FA0037853	1001
PARTY CITY #459 MONROVIA	622	W	HUNTINGTON	DR	MONROVIA	91016	10307302	FA0037853	7060
ROUND TABLE PIZZA	626	W	HUNTINGTON	DR	MONROVIA	91016	10305382	FA0014014	7060
ROUND TABLE PIZZA	626	W	HUNTINGTON	DR	MONROVIA	91016	10305382	FA0014014	7060
CHILI'S HAMBURGER GRILL & BAR	630	W	HUNTINGTON	DR	MONROVIA	91016	10305370	FA0014027	7060
ARMSTRONG GARDEN CENTERS INC	635	W	HUNTINGTON	DR	MONROVIA	91016	0	FA0014016	7060
BED BATH AND BEYOND #459	650	W	HUNTINGTON	DR	MONROVIA	91016	10167199	FA0014024	1001
BED BATH AND BEYOND #459	650	W	HUNTINGTON	DR	MONROVIA	91016	10167199	FA0014024	7060
BED BATH AND BEYOND #459	650	W	HUNTINGTON	DR	MONROVIA	91016	10167199	FA0014024	7060
CITY OF HOPE	655	E	HUNTINGTON	DR	MONROVIA	91016	10306888	FA0036248	7060
CITY OF HOPE	655	E	HUNTINGTON	DR	MONROVIA	91016	10306888	FA0036248	7060
TOYS R US - DELAWARE INC #5655	660	W	HUNTINGTON	DR	MONROVIA	91016	10663021	FA0034084	7060
TOYS R US - DELAWARE INC #5655	660	W	HUNTINGTON	DR	MONROVIA	91016	10663021	FA0034084	7060
T-MOBILE WEST LLC IE04283A	660	W	HUNTINGTON	DR	ARCADIA	91007	10408126	FA0041420	3000
RUBIO S FRESH MEXICAN GRILL	664	W	HUNTINGTON	DR	MONROVIA	91016	10305490	FA0034150	7060
45 MIN PHOTO LAB	670	W	HUNTINGTON	DR	MONROVIA	91016	0	FA0013997	1006
QUIZNO'S CLASSIC SUBS	672	W	HUNTINGTON	DR	MONROVIA	91016	0	FA0034107	7060
QUIZNO'S CLASSIC SUBS	672	W	HUNTINGTON	DR	MONROVIA	91016	0	FA0034107	7060
ALL STAR CLEANERS	676	W	HUNTINGTON	DR	MONROVIA	91016	10306093	FA0013972	7060
ALL STAR CLEANERS	676	W	HUNTINGTON	DR	MONROVIA	91016	10306093	FA0013972	7060
FANTASTIC SAM'S	680	W	HUNTINGTON	DR	MONROVIA	91016	0	FA0034098	7060
PANDA EXPRESS #533	682	W	HUNTINGTON	DR	MONROVIA	91016	0	FA0049919	7070
PANDA EXPRESS #533	682	W	HUNTINGTON	DR	MONROVIA	91016	10307317	FA0034081	7060
SPIRES RESTAURANT INC	690	W	HUNTINGTON	DR	MONROVIA	91016	0	FA0014026	7060

LOS ANGELES COUNTY CUPA
INACTIVE - FACILITY INVENTORY

FACILITY NAME	SITE ADDRESS					CITY	ZIP	CERS ID	Facility ID	PE
COURTYARD BY MARRIOT	700	W	HUNTINGTON	DR		MONROVIA	91016	10714762	FA0014022	7060
COURTYARD BY MARRIOT	700	W	HUNTINGTON	DR		MONROVIA	91016	10714762	FA0014022	7060
MOLLER RETAIL INC #6127	701	W	HUNTINGTON	DR		ARCADIA	91007	10268521	FA0014055	7124
CHURCH'S FRIED CHICKEN	701	E	HUNTINGTON	DR		MONROVIA	91016	10305427	FA0014023	7060
MONROVIA SHELL	702	E	HUNTINGTON	DR		MONROVIA	91016	10305997	FA0014013	7124
MONROVIA SHELL	702	E	HUNTINGTON	DR		MONROVIA	91016	10305997	FA0014013	7060
MONROVIA SHELL	702	E	HUNTINGTON	DR		MONROVIA	91016	10305997	FA0014013	7060
SHELL #135608 (JAY'S SHELL)	705	W	HUNTINGTON	DR		MONROVIA	91016	10306057	FA0014010	7124
SHELL #135608 (JAY'S SHELL)	705	W	HUNTINGTON	DR		MONROVIA	91016	10306057	FA0014010	7060
YOSHINOYA BEEF BOWL	707	E	HUNTINGTON	DR		MONROVIA	91016	10305361	FA0034149	7060
Lumber Liquidators/LL Flooring Store 1282	720	E	HUNTINGTON	DR		MONROVIA	91016	10487596	FA0014003	7060
Lumber Liquidators/LL Flooring Store 1282	720	E	HUNTINGTON	DR		MONROVIA	91016	10487596	FA0014003	7060
O'REILLY AUTO PARTS #3142	723	E	HUNTINGTON	DR		MONROVIA	91016	10413340	FA0014046	7060
JOHNSON'S MACHINE SHOP	724	E	HUNTINGTON	DR		MONROVIA	91016	0	FA0034117	7060
JOHNSON MACHINE SERVICE	724	E	HUNTINGTON	DR		MONROVIA	91016	0	FA0013957	1002
ALBERTSONS #6547	725	E	HUNTINGTON	DR		MONROVIA	91016	10139083	FA0014045	7060
ALBERTSONS #6547	725	E	HUNTINGTON	DR		MONROVIA	91016	10139083	FA0014045	1001
LOWE'S #3566	725	W	HUNTINGTON	DR		MONROVIA	91016	10702213	FA0013976	1004
LOWE'S #3566	725	W	HUNTINGTON	DR		MONROVIA	91016	10702213	FA0013976	7060
LOWE'S #3566	725	W	HUNTINGTON	DR		MONROVIA	91016	10702213	FA0013976	7060
LOWE'S #3566	725	W	HUNTINGTON	DR		MONROVIA	91016	10702213	FA0013976	7060
MICHAELS STORE #3059	729	E	HUNTINGTON	DR		MONROVIA	91016	10305514	FA0034087	7060
FELIKIAN'S CARPET/NATIONAL FLOORING OUTLET	730	E	HUNTINGTON	DR		MONROVIA	91016	10744915	FA0050430	7060
ALDI #110	731	E	HUNTINGTON	DR		MONROVIA	91016	10752157	FA0049693	7060
TACO BELL #2905	733	E	HUNTINGTON	DR		MONROVIA	91016	10305802	FA0014020	7060
BANFIELD PET HOSPITAL #2252	745	W	HUNTINGTON	DR	A	MONROVIA	91016	10305529	FA0045160	7060
PETSMART INC #2252	745	W	HUNTINGTON	DR		MONROVIA	91016	10305877	FA0045166	7060
OILSTOP DRIVE THRU OIL CHANGE	746	E	HUNTINGTON	DR		MONROVIA	91016	10305889	FA0013990	7060
OILSTOP DRIVE THRU OIL CHANGE	746	E	HUNTINGTON	DR		MONROVIA	91016	10305889	FA0013990	3003
OILSTOP DRIVE THRU OIL CHANGE	746	E	HUNTINGTON	DR		MONROVIA	91016	10305889	FA0013990	7060
OILSTOP DRIVE THRU OIL CHANGE	746	E	HUNTINGTON	DR		MONROVIA	91016	10305889	FA0013990	7060
DER WIENERSCHNITZEL	750	E	HUNTINGTON	DR		MONROVIA	91016	10306261	FA0034074	7060
DER WIENERSCHNITZEL	750	E	HUNTINGTON	DR		MONROVIA	91016	10306261	FA0034074	7060
DISCOUNT TIRE & SERVICE CENTERS #046	802	E	HUNTINGTON	DR		MONROVIA	91016	10306096	FA0013979	7060
DISCOUNT TIRE & SERVICE CENTERS #046	802	E	HUNTINGTON	DR		MONROVIA	91016	10306096	FA0013979	7060
METROPCS CALIFORNIA, LLC #LA0102A	802	E	HUNTINGTON	DR	MPCS	MONROVIA	91016	10298620	FA0039976	3000

LOS ANGELES COUNTY CUPA
INACTIVE - FACILITY INVENTORY

FACILITY NAME	SITE ADDRESS					CITY	ZIP	CERS ID	Facility ID	PE
MAC'S AUTOMOTIVE	804	E	HUNTINGTON	DR	D	MONROVIA	91016	10305448	FA0014035	7060
MAC'S AUTOMOTIVE	804	E	HUNTINGTON	DR	D	MONROVIA	91016	10305448	FA0014035	7060
SUBY SPECIALTIES	804	E	HUNTINGTON	DR	C	MONROVIA	91016	10306027	FA0013980	1000
DUSAN SABO AUTOMOTIVE IMPORT	804	E	HUNTINGTON	DR	B	MONROVIA	91016	10305928	FA0013983	1000
SUBY SPECIALTIES	804	E	HUNTINGTON	DR	C	MONROVIA	91016	10306027	FA0013980	7060
DUSAN SABO AUTOMOTIVE IMPORT	804	E	HUNTINGTON	DR	B	MONROVIA	91016	10305928	FA0013983	7060
SUBY SPECIALTIES	804	E	HUNTINGTON	DR	C	MONROVIA	91016	10306027	FA0013980	7060
DUSAN SABO AUTOMOTIVE IMPORT	804	E	HUNTINGTON	DR	B	MONROVIA	91016	10305928	FA0013983	7060
AT&T MOBILITY - MONROVIA OVLY/CO29 (USID12084)	804	E	HUNTINGTON	DR	#E	MONROVIA	91016	10197748	FA0037091	7060
AT&T MOBILITY - MONROVIA OVLY/CO29 (USID12084)	804	E	HUNTINGTON	DR	#E	MONROVIA	91016	10197748	FA0037091	7060
VANCE HINES	806	E	HUNTINGTON	DR		MONROVIA	91016	0	FA0013978	1001
WEST COAST GP MOTORSPORTS INC	808	E	HUNTINGTON	DR	A	MONROVIA	91016	10299886	FA0014008	1001
DAN'S AUTOMOTIVE	808	E	HUNTINGTON	DR	C	MONROVIA	91016	10306108	FA0013984	7060
WEST COAST GP MOTORSPORTS INC	808	E	HUNTINGTON	DR	A	MONROVIA	91016	10299886	FA0014008	7060
WEST COAST GP MOTORSPORTS INC	808	E	HUNTINGTON	DR	A	MONROVIA	91016	10299886	FA0014008	7060
WEST COAST GP MOTORSPORTS INC	808	E	HUNTINGTON	DR	A	MONROVIA	91016	10299886	FA0014008	1000
DAN'S AUTOMOTIVE	808	E	HUNTINGTON	DR	C	MONROVIA	91016	10306108	FA0013984	7060
WEST COAST GP MOTORSPORTS INC	808	E	HUNTINGTON	DR	A	MONROVIA	91016	10299886	FA0014008	7060
MOBIL (LA VAUGHN'S MOBIL SERVICE)	810		HUNTINGTON	DR		SAN MARINO	91108	0	FA0014075	3001
CLAIM JUMPER	820	W	HUNTINGTON	DR		MONROVIA	91016	10306114	FA0034139	7060
CLAIM JUMPER	820	W	HUNTINGTON	DR		MONROVIA	91016	10306114	FA0034139	7060
CLAIM JUMPER	820	W	HUNTINGTON	DR		MONROVIA	91016	10306114	FA0034139	7060
CLAIM JUMPER	820	W	HUNTINGTON	DR		MONROVIA	91016	10306114	FA0034139	7060
MONROVIA DENTAL CARE	831	E	HUNTINGTON	DR	201	MONROVIA	91016	10306228	FA0045146	7060
MONROVIA DENTAL CARE	831	E	HUNTINGTON	DR	201	MONROVIA	91016	10306228	FA0045146	7060
TOMMY'S	849	E	HUNTINGTON	DR		MONROVIA	91016	10304764	FA0034082	7060
CALTRANS-FOOTHILL	850	E	HUNTINGTON	DR		MONROVIA	91016	10001236	FA0013982	7060
CALTRANS-FOOTHILL	850	E	HUNTINGTON	DR		MONROVIA	91016	10001236	FA0013982	3001
MONROVIA CHEVRON	854	E	HUNTINGTON	DR		MONROVIA	91016	10305805	FA0014015	7124
MONROVIA CHEVRON	854	E	HUNTINGTON	DR		MONROVIA	91016	10305805	FA0014015	7124
MONROVIA CHEVRON	854	E	HUNTINGTON	DR		MONROVIA	91016	10305805	FA0014015	7060
KNIGHT CLEANERS	864		HUNTINGTON	DR		SAN MARINO	91108	0	FA0014061	1001
KNIGHT CLEANERS	864		HUNTINGTON	DR		SAN MARINO	91108	0	FA0014061	3001
ARCO AM/PM	902		HUNTINGTON	DR		DUARTE	91010	10282489	FA0014049	7124
ARCO AM/PM	902		HUNTINGTON	DR		DUARTE	91010	10282489	FA0014049	7124
FASHION CLEANERS	904		HUNTINGTON	DR		SAN MARINO	91108	10284412	FA0041802	1001

LOS ANGELES COUNTY CUPA
INACTIVE - FACILITY INVENTORY

FACILITY NAME	SITE ADDRESS					CITY	ZIP	CERS ID	Facility ID	PE
FASHION CLEANERS	904		HUNTINGTON	DR		SAN MARINO	91108	10284412	FA0041802	3001
TUNEUP MAESTRO	915	E	HUNTINGTON	DR		MONROVIA	91016	10306168	FA0013964	7060
TUNEUP MAESTRO	915	E	HUNTINGTON	DR		MONROVIA	91016	10306168	FA0013964	7060
PIEOLOGY PIZZERIA	915	W	HUNTINGTON	DR		MONROVIA	91016	10767214	FA0039835	7060
PIEOLOGY PIZZERIA	915	W	HUNTINGTON	DR		MONROVIA	91016	10767214	FA0039835	7060
PIEOLOGY PIZZERIA	915	W	HUNTINGTON	DR		MONROVIA	91016	10767214	FA0039835	7060
PIEOLOGY PIZZERIA	915	W	HUNTINGTON	DR		MONROVIA	91016	10767214	FA0039835	7060
TAISHO	919	W	HUNTINGTON	DR		MONROVIA	91016	0	FA0040901	7060
T-MOBILE WEST CORPORATION IE 04047X	924	W	HUNTINGTON	DR	#CELL	MONROVIA	91016	10310446	FA0044714	7060
T-MOBILE WEST CORPORATION IE 04047X	924	W	HUNTINGTON	DR	#CELL	MONROVIA	91016	10310446	FA0044714	7060
DOUBLE TREE HOTEL BY HILTON MONROVIA-PASADENA AREA	924	W	HUNTINGTON	DR		MONROVIA	91016	10481578	FA0014021	7060
RED LOBSTER #651	928	W	HUNTINGTON	DR		MONROVIA	91016	10305352	FA0034118	7060
OTO OTO JAPANESE RESTAURANT	929	W	HUNTINGTON	DR		MONROVIA	91016	10306474	FA0044722	7060
FAST5XPRESS CAR WASH	935	E	HUNTINGTON	DR		MONROVIA	91016	10627225	FA0046720	7060
ANGELOS BURGERS	937	E	HUNTINGTON	DR		MONROVIA	91016	0	FA0014033	7060
HARD TEN EATERY INC	939	W	HUNTINGTON	DR		MONROVIA	91016	10306198	FA0034088	7060
HARD TEN EATERY INC	939	W	HUNTINGTON	DR		MONROVIA	91016	10306198	FA0034088	7060
HARD TEN EATERY INC	939	W	HUNTINGTON	DR		MONROVIA	91016	10306198	FA0034088	7060
BAJA FRESH MEXICAN GRILL	943	W	HUNTINGTON	DR		MONROVIA	91016	10305532	FA0034123	7060
BAJA FRESH MEXICAN GRILL	943	W	HUNTINGTON	DR		MONROVIA	91016	10305532	FA0034123	7060
ZEN BUFFET	945	W	HUNTINGTON	DR		MONROVIA	91016	10305505	FA0034072	7060
ZEN BUFFET	945	W	HUNTINGTON	DR		MONROVIA	91016	10305505	FA0034072	7060
ZEN BUFFET	945	W	HUNTINGTON	DR		MONROVIA	91016	10305505	FA0034072	7060
ZEN BUFFET	945	W	HUNTINGTON	DR		MONROVIA	91016	10305505	FA0034072	7060
ZEN BUFFET	945	W	HUNTINGTON	DR		MONROVIA	91016	10305505	FA0034072	7060
ZEN BUFFET	945	W	HUNTINGTON	DR		MONROVIA	91016	10305505	FA0034072	7060
DEL TACO #1163	945	E	HUNTINGTON	DR		MONROVIA	91016	10629049	FA0046717	7060
HOLLYWOOD VIDEO	1000		HUNTINGTON	DR		DUARTE	91010	0	FA0014108	3001
JASMINE CLEANERS	1014		HUNTINGTON	DR		DUARTE	91010	0	FA0014107	3001
JASMINE CLEANERS	1014		HUNTINGTON	DR		DUARTE	91010	0	FA0014107	1001
T-MOBILE WEST (SITE ID# IE04388A)	1030		HUNTINGTON	DR		SAN MARINO	91108	10409119	FA0041430	3000
SAVERS	1101	W	HUNTINGTON	DR		ARCADIA	91007	10160297	FA0014099	1002
SAVERS	1101	W	HUNTINGTON	DR		ARCADIA	91007	10160297	FA0014099	3003
MAX S MEXICAN CUISINE	1101	E	HUNTINGTON	DR		MONROVIA	91016	10673128	FA0014032	7060
MAX S MEXICAN CUISINE	1101	E	HUNTINGTON	DR		MONROVIA	91016	10673128	FA0014032	7060
EL RANCHO ONE HOUR PHOTO	1149	W	HUNTINGTON	DR		ARCADIA	91007	0	FA0013994	1006

LOS ANGELES COUNTY CUPA
INACTIVE - FACILITY INVENTORY

FACILITY NAME	SITE ADDRESS					CITY	ZIP	CERS ID	Facility ID	PE
#1 PHOTO CENTER	1185	E	HUNTINGTON	DR		DUARTE	91010	0	FA0013995	1001
MONROVIA CONVALESCENT HOSPITAL	1220	E	HUNTINGTON	DR		DUARTE	91010	0	FA0014083	3001
ROBERT A KELLEY DDS	1235	W	HUNTINGTON	DR	C	ARCADIA	91007	10793917	FA0014064	3002
HUNTINGTON AND DUARTE INC	1250		HUNTINGTON	DR		DUARTE	91010	10267627	FA0014076	7124
HUNTINGTON AND DUARTE INC	1250		HUNTINGTON	DR		DUARTE	91010	10267627	FA0014076	7124
PETER PAN TEXACO	1263		HUNTINGTON	DR		DUARTE	91010	10798264	FA0014088	1002
PETER PAN TEXACO	1263		HUNTINGTON	DR		DUARTE	91010	10798264	FA0014088	3002
CARLS JR RESTAURANT #7396	1302		HUNTINGTON	DR		DUARTE	91010	0	FA0045609	3000
SIGNATURE NAILS & HAIR SALON	1321		HUNTINGTON	DR		SOUTH PASADENA	91030	0	FA0014041	3001
QUICK CLEAN DRY CLEANERS	1331		HUNTINGTON	DR		SOUTH PASADENA	91030	0	FA0034530	3000
RITE AID #5528	1335	E	HUNTINGTON	DR		DUARTE	91010	10306132	FA0044936	1000
THE BARKLEY	1400		HUNTINGTON	DR		SOUTH PASADENA	91030	0	FA0014042	3001
SOUTH PASADENA GROCERY OUTLET	1401		HUNTINGTON	DR		SOUTH PASADENA	91030	10510225	FA0047005	3001
JOHN'S FOREIGN CAR REPAIR	1405	E	HUNTINGTON	DR		DUARTE	91010	0	FA0014093	7124
JOHN'S FOREIGN CAR REPAIR	1405	E	HUNTINGTON	DR		DUARTE	91010	0	FA0014093	3001
JOHN'S FOREIGN CAR REPAIR	1405	E	HUNTINGTON	DR		DUARTE	91010	0	FA0014093	1001
ALEX ROMO AUTO & TRUCK REPAIR	1409	E	HUNTINGTON	DR		DUARTE	91010	10294426	FA0014002	1001
ALEX ROMO AUTO & TRUCK REPAIR	1409	E	HUNTINGTON	DR		DUARTE	91010	10294426	FA0014002	3001
RARE ROSE FLOREST	1437		HUNTINGTON	DR		SOUTH PASADENA	91030	0	FA0034538	3000
AT&T MOBILITY - SV0022 (ORANGE LA948) SINCLAIR (USID51671)	1499		HUNTINGTON	DR		SOUTH PASADENA	91030	10674712	FA0048801	3001
CITY OF DUARTE-CITY HALL	1600		HUNTINGTON	DR		DUARTE	91010	10132528	FA0014057	3502
WHITTIER TRUST	1600		HUNTINGTON	DR		SOUTH PASADENA	91030	0	FA0014081	3000
WHITTIER TRUST	1600		HUNTINGTON	DR		SOUTH PASADENA	91030	0	FA0014081	7124
VERIZON WIRELESS: DURKLYN	1700		HUNTINGTON	DR		SAN MARINO	91108	10162127	FA0048958	3000
SAN MARINO UNIFIED SCHOOL DIST	1700		HUNTINGTON	DR		SAN MARINO	91108	0	FA0014100	3001
ART'S AUTO	1703	E	HUNTINGTON	DR		DUARTE	91010	0	FA0013992	1001
DUARTE BRAKE & WHEEL	1705	E	HUNTINGTON	DR		DUARTE	91010	0	FA0014071	1001
DUARTE BRAKE & WHEEL	1705	E	HUNTINGTON	DR		DUARTE	91010	0	FA0014071	3001
DUARTE IMPORTS	1711	E	HUNTINGTON	DR		DUARTE	91010	10283257	FA0034807	1000
DUARTE IMPORTS	1711	E	HUNTINGTON	DR		DUARTE	91010	10283257	FA0034807	3001
PRECISE REPAIR AUTO	1717	E	HUNTINGTON	DR		DUARTE	91010	10285645	FA0014070	1001
PRECISE REPAIR AUTO	1717	E	HUNTINGTON	DR		DUARTE	91010	10285645	FA0014070	3001
BEVRON LABORATORIES INC	1825		HUNTINGTON	DR		DUARTE	91010	10798324	FA0014095	3001
SALON D'ELEGANCE	1940		HUNTINGTON	DR		SOUTH PASADENA	91030	0	FA0034536	3000
WINDSOR CLEANERS	2040		HUNTINGTON	DR		SAN MARINO	91108	10292050	FA0013975	3001
RELIABLE SMOG-TEST ONLY	2106	E	HUNTINGTON	DR		DUARTE	91010	10297681	FA0041831	3001

LOS ANGELES COUNTY CUPA
INACTIVE - FACILITY INVENTORY

FACILITY NAME	SITE ADDRESS					CITY	ZIP	CERS ID	Facility ID	PE
LEE'S LERNER GAS	2107	E	HUNTINGTON	DR		DUARTE	91010	0	FA0014073	3001
CARS ON R66	2110	E	HUNTINGTON	DR		DUARTE	91010	10273435	FA0041832	3002
CARS ON R66	2110	E	HUNTINGTON	DR		DUARTE	91010	10273435	FA0041832	1002
CARS ON R66	2110	E	HUNTINGTON	DR		DUARTE	91010	10273435	FA0041832	3701
FRONTIER HARDWARE - ACE	2137		HUNTINGTON	DR		DUARTE	91010	10283260	FA0041837	3001
LARRY'S UNION 76	2140		HUNTINGTON	DR		SOUTH PASADENA	91030	0	FA0014079	7124
LARRY'S UNION 76	2140		HUNTINGTON	DR		SOUTH PASADENA	91030	0	FA0014079	1001
LARRY'S UNION 76	2140		HUNTINGTON	DR		SOUTH PASADENA	91030	0	FA0014079	7124
LARRY'S UNION 76	2140		HUNTINGTON	DR		SOUTH PASADENA	91030	0	FA0014079	3000
RANCHO DUARTE FLORISTS	2143	E	HUNTINGTON	DR		DUARTE	91010	10798378	FA0041833	3000
SAN MARINO NURSERY	2143		HUNTINGTON	DR		SOUTH PASADENA	91030	0	FA0014043	3001
SAN MARINO CHEVRON	2155		HUNTINGTON	DR		SAN MARINO	91108	10297939	FA0014059	7124
SAN MARINO CHEVRON	2155		HUNTINGTON	DR		SAN MARINO	91108	10297939	FA0014059	7124
HUNTINGTON 76 SERVICE	2155		HUNTINGTON	DR	A	SAN MARINO	91108	10292356	FA0040264	1001
HUNTINGTON 76 SERVICE	2155		HUNTINGTON	DR	A	SAN MARINO	91108	10292356	FA0040264	3001
SAN MARINO CHEVRON	2155		HUNTINGTON	DR		SAN MARINO	91108	10297939	FA0014059	1001
SAN MARINO CHEVRON	2155		HUNTINGTON	DR		SAN MARINO	91108	10297939	FA0014059	7124
FRESH & EASY #1237	2215		HUNTINGTON	DR		DUARTE	91010	10293892	FA0042379	3001
FRESH & EASY #1237	2215		HUNTINGTON	DR		DUARTE	91010	10293892	FA0042379	1001
WESTWAY CLEANERS	2241	E	HUNTINGTON	DR		DUARTE	91010	0	FA0013962	1001
WESTWAY CLEANERS	2241	E	HUNTINGTON	DR		DUARTE	91010	0	FA0013962	3001
DUARTE UNIVERSAL INC	2249		HUNTINGTON	DR		DUARTE	91010	10271092	FA0014092	7124
SAN MARINO TRIBUNE	2260		HUNTINGTON	DR		SAN MARINO	91108	0	FA0013961	1002
FASHION CLEANERS #7	2285		HUNTINGTON	DR		SAN MARINO	91108	0	FA0013988	1001
AT&T MOBILITY - HUNTINGTON/SIERRA (16458)	2299		HUNTINGTON	DR		SAN MARINO	91108	0	FA0034363	3000
MIKE'S SERVICE CENTER	2307		HUNTINGTON	DR		DUARTE	91010	0	FA0014004	3001
SPRINT NXTL CITY CONTRACTORS	2310		HUNTINGTON	DR		SAN MARINO	91108	0	FA0038690	3000
CVS PHARMACY #9788	2315		HUNTINGTON	DR		DUARTE	91010	10290733	FA0037642	3000
FOTON	2347		HUNTINGTON	DR		SAN MARINO	91108	0	FA0013989	1006
VERIZON WIRELESS - TEMPLE CITY	2360		HUNTINGTON	DR		SAN MARINO	91108	10165049	FA0014101	3000
T-MOBILE WEST (SITE ID#IE04616A)	2360		HUNTINGTON	DR	TM	SAN MARINO	91108	10409329	FA0041062	3000
HUNTINGTON 76 SERVICE CNTR #254356	2390		HUNTINGTON	DR		SAN MARINO	91108	0	FA0014077	7124
HUNTINGTON 76 SERVICE CNTR #254356	2390		HUNTINGTON	DR		SAN MARINO	91108	0	FA0014077	1002
HUNTINGTON 76 SERVICE CNTR #254356	2390		HUNTINGTON	DR		SAN MARINO	91108	0	FA0014077	3002
HUNTINGTON 76 SERVICE CNTR #254356	2390		HUNTINGTON	DR		SAN MARINO	91108	0	FA0014077	7124
3M/GIBSON-EGAN	2666	E	HUNTINGTON	DR		DUARTE	91010	0	FA0014054	3001

LOS ANGELES COUNTY CUPA
INACTIVE - FACILITY INVENTORY

FACILITY NAME	SITE ADDRESS					CITY	ZIP	CERS ID	Facility ID	PE
T-MOBILE WEST, LLC LA94616A	2701		HUNTINGTON	DR		SAN MARINO	91108	10298635	FA0039975	3000
ALL STAR LETTERING CO INC	2724	E	HUNTINGTON	DR		DUARTE	91010	0	FA0014051	3001
JUSTICE BROTHERS INC	2734	E	HUNTINGTON	DR		DUARTE	91010	0	FA0014058	3001
QUALITY CAR CARE PRODUCTS INC	2736		HUNTINGTON	DR		DUARTE	91010	10152731	FA0014091	3500
CALIFORNIA AMERICAN WATER CO	2750		HUNTINGTON	DR		DUARTE	91010	10282630	FA0014097	3502
ARBOR NURSERY INC	2758	E	HUNTINGTON	DR		DUARTE	91010	0	FA0014085	3001
ASIAN CERAMICS INC	2800	E	HUNTINGTON	DR		DUARTE	91010	10267426	FA0014053	1003
ARMOND CLEANERS	2980		HUNTINGTON	DR		SAN MARINO	91108	0	FA0014078	3001
DOW PHARMACY PHOTO	2990		HUNTINGTON	DR		SAN MARINO	91108	0	FA0013993	1001
SYNFAST OIL CHANGE	2995		HUNTINGTON	DR		SAN MARINO	91108	10293076	FA0014074	3701
SYNFAST OIL CHANGE	2995		HUNTINGTON	DR		SAN MARINO	91108	10293076	FA0014074	1002
SYNFAST OIL CHANGE	2995		HUNTINGTON	DR		SAN MARINO	91108	10293076	FA0014074	7124
SYNFAST OIL CHANGE	2995		HUNTINGTON	DR		SAN MARINO	91108	10293076	FA0014074	3003
CVS PHARMACY #10857	3033		HUNTINGTON	DR		PASADENA	91107	10724086	FA0050646	1001
TRADER JOE'S #032	3035		HUNTINGTON	DR		PASADENA	91107	10750873	FA0049764	7070
STEVE'S IN FOCUS	3701	E	HUNTINGTON	DR		PASADENA	91107	0	FA0013981	1006
ESTEEM CLEANERS	3703		HUNTINGTON	DR		PASADENA	91107	10292494	FA0014096	3001
ESTEEM CLEANERS	3703		HUNTINGTON	DR		PASADENA	91107	10292494	FA0014096	1001
HUNTINGTON AUTOMOTIVE CTR	4343		HUNTINGTON	DR		LOS ANGELES	90032	0	FA0013956	1001
C J EKLUND CO	4726		HUNTINGTON	DR		LOS ANGELES	90032	0	FA0013967	1001
EL SERENO RADIATOR	4780	S	HUNTINGTON	DR	B	LOS ANGELES	90032	0	FA0013974	1001
JOE'S AUTO PAINT SUPPLIES	4809	N	HUNTINGTON	DR	A	LOS ANGELES	90032	0	FA0013998	1000
ASSOCIATED MACHINERY CO	4827		HUNTINGTON	DR		LOS ANGELES	90032	0	FA0013971	1001
RANDY CHEN	4857		HUNTINGTON	DR		LOS ANGELES	90032	10849828	FA0052323	1000
INLAND DENTAL OFFICE	4977		HUNTINGTON	DR		LOS ANGELES	90032	10849834	FA0052324	1000
GL FRANCOS AUTO PARTS INC	4989		HUNTINGTON	DR		LOS ANGELES	90032	0	FA0013963	1002
GLENDALE CARBURETORS	5492		HUNTINGTON	DR		LOS ANGELES	90032	10254727	FA0013954	1001
SHELL #121811 (SAN GABRIEL)	8204	E	HUNTINGTON	DR		SAN GABRIEL	91775	0	FA0014086	1001
SHELL #121811 (SAN GABRIEL)	8204	E	HUNTINGTON	DR		SAN GABRIEL	91775	0	FA0014086	3003
SHELL #121811 (SAN GABRIEL)	8204	E	HUNTINGTON	DR		SAN GABRIEL	91775	0	FA0014086	7124
T-MOBILE WEST SITE ID#IE04177A	8332		HUNTINGTON	DR	B	SAN GABRIEL	91775	10293526	FA0041005	3000
AT&T MOBILITY - SAN MARINO (12129)	8332		HUNTINGTON	DR		SAN GABRIEL	91775	0	FA0034374	3000
SUNNYSLOPE GARDENS	8638	E	HUNTINGTON	DR		SAN GABRIEL	91775	0	FA0014087	3001
QUICK SMOG & LUBE	8984	E	HUNTINGTON	DR		SAN GABRIEL	91775	0	FA0014072	3000
QUICK SMOG & LUBE	8984	E	HUNTINGTON	DR		SAN GABRIEL	91775	0	FA0014072	1001
WELSH GRADING & ENGINEERING	26017		HUNTINGTON	LN	A	VALENCIA	91355	0	FA0014094	3001

LOS ANGELES COUNTY CUPA
INACTIVE - FACILITY INVENTORY

FACILITY NAME	SITE ADDRESS					CITY	ZIP	CERS ID	Facility ID	PE
CREATIVE PRESENTATIONS	26017		HUNTINGTON	LN	B	VALENCIA	91355	0	FA0014106	3001
MCCI WIRELESS	26027		HUNTINGTON	LN	A	VALENCIA	91355	0	FA0033138	3000
RAH INDUSTRIES	26037		HUNTINGTON	LN		VALENCIA	91355	0	FA0014098	1003
RAH INDUSTRIES	26037		HUNTINGTON	LN		VALENCIA	91355	0	FA0014098	3001
T-MOBILE WEST SITE ID: IE04134A	17435		HURLEY	AVE		LA PUENTE	91744	10293457	FA0041445	3000
VERIZON WIRELESS LAURA	17437		HURLEY	ST		INDUSTRY	91744	10163173	FA0047722	3000
ACORN ENGINEERING CO	17451		HURLEY	ST		INDUSTRY	91744	0	FA0014116	3002
ACORN ENGINEERING CO	17451		HURLEY	ST		INDUSTRY	91744	0	FA0014116	1003
METROPCS CALIFORNIA	17477		HURLEY	ST		INDUSTRY	91744	10298830	FA0040300	3000
CITY OF LA - PW - SANITATION	140	E	HURRICANE	ST		MARINA DEL REY	90292	10241602	FA0049979	3001
VERIZON CAL CRYSTAL LAKE MW			HWY 39 & CRYSAL LAKE MTN			NGELES NATIONAL FORES	91741	10141161	FA0044898	1001
VERIZON CAL CRYSTAL LAKE MW			HWY 39 & CRYSAL LAKE MTN			NGELES NATIONAL FORES	91741	10141161	FA0044898	3000
SPANISH TRAILS GIRL SCOUT COUNCIL			HWY N-4 TWIN VALLEYS-CAMP			UNKNOWN	99999	0	FA0014119	3001
L J ROBERTS & CO INC	127	W	HYDE PARK	BLVD		INGLEWOOD	90302	0	FA0014133	1001
L J ROBERTS & CO INC	127	W	HYDE PARK	BLVD		INGLEWOOD	90302	0	FA0014133	3001
BREA CANON OIL CO	234	W	HYDE PARK	BLVD		INGLEWOOD	90302	0	FA0014127	1002
SPRINT NXTL ALARM	701	E	HYDE PARK	BLVD		INGLEWOOD	90302	10803343	FA0038691	3000
AFFORDABLE TRANSMISSION SERV	729	E	HYDE PARK	BLVD		INGLEWOOD	90302	0	FA0014120	1001
CUSTOM SERVICES	810	W	HYDE PARK	BLVD		INGLEWOOD	90302	0	FA0014134	3001
CUSTOM SERVICES	810	W	HYDE PARK	BLVD		INGLEWOOD	90302	0	FA0014134	1101
TROPICAL FISH CONSOLIDATORS LT	821	W	HYDE PARK	BLVD		INGLEWOOD	90302	0	FA0014136	3001
INTERNATIONAL MARINE	904	W	HYDE PARK	BLVD		INGLEWOOD	90302	10803178	FA0014132	1002
INTERNATIONAL MARINE	904	W	HYDE PARK	BLVD		INGLEWOOD	90302	10803178	FA0014132	3001
GLP DESIGNS	916	W	HYDE PARK	BLVD		INGLEWOOD	90302	0	FA0014129	3000
GLP DESIGNS	916	W	HYDE PARK	BLVD		INGLEWOOD	90302	0	FA0014129	1002
AT&T MOBILITY-MIDNITE EXPRESS BLDG (51012)	917	W	HYDE PARK	BLVD	ATT	INGLEWOOD	90302	0	FA0039412	3000
VERIZON WIRELESS: LA TIJERA	917	W	HYDE PARK	AVE		INGLEWOOD	90302	0	FA0049338	3000
SPRINT NXTL LA CENTINELLA (MANINOW)	917	W	HYDE PARK	BLVD	SPRNT	INGLEWOOD	90302	0	FA0038692	3000
DOOR KING	939	W	HYDE PARK	BLVD		INGLEWOOD	90302	0	FA0014128	1002
WETZEL MOREAU ENGINEERING CO	941	W	HYDE PARK	BLVD		INGLEWOOD	90302	0	FA0014124	1002
INTER SCIENCE INSTITUTE INC	944	W	HYDE PARK	BLVD		INGLEWOOD	90302	0	FA0014131	3001
SPRINT NXTL THE SHERMAN CORP	955	W	HYDE PARK	BLVD	SPRNT	INGLEWOOD	90302	0	FA0038693	3000
THE SHERMAN CORP	955	W	HYDE PARK	BLVD		INGLEWOOD	90302	10289383	FA0014123	1002
THE SHERMAN CORP	955	W	HYDE PARK	BLVD		INGLEWOOD	90302	10289383	FA0014123	3001

LOS ANGELES COUNTY CUPA
INACTIVE - FACILITY INVENTORY

FACILITY NAME	SITE ADDRESS					CITY	ZIP	CERS ID	Facility ID	PE
GARAGE COMPANY	956	W	HYDE PARK	BLVD		INGLEWOOD	90302	10270702	FA0014122	1001
GARAGE COMPANY	956	W	HYDE PARK	BLVD		INGLEWOOD	90302	10270702	FA0014122	3001
MOTO CLASSIC PRODUCTION	967	W	HYDE PARK	BLVD		INGLEWOOD	90302	10506145	FA0014121	1000
MOTO CLASSIC PRODUCTION	967	W	HYDE PARK	BLVD		INGLEWOOD	90302	10506145	FA0014121	3001
MOTO CLASSIS PRODUCTION	977	W	HYDE PARK	BLVD		INGLEWOOD	90302	10909915	FA0014135	3001
GLOBAL GREEN	3002		HYDE PARK	BLVD		LOS ANGELES	90043	0	FA0014125	1001
IMPACT TOWING	3008		HYDE PARK	BLVD		LOS ANGELES	90043	0	FA0030938	1001
AMERICAN STEEL PRODUCTS INC	3008		HYDE PARK	BLVD		LOS ANGELES	90043	0	FA0014126	1001
HYPERION AUTO BODY & PAINT	1841		HYPERION	AVE		LOS ANGELES	90027	0	FA0014140	1001
PACIFIC TRENDS CAR CARE CENTER	1932		HYPERION	AVE		LOS ANGELES	90027	0	FA0014137	1001
RAY'S AUTOMOTIVE	2000		HYPERION	AVE		LOS ANGELES	90027	0	FA0014148	1001
WEST COAST AUTO REPAIR, INC.	2143		HYPERION	AVE	B	LOS ANGELES	90027	10713091	FA0014142	1001
CAPITAL MOTORS	2436		HYPERION	AVE	C	LOS ANGELES	90027	0	FA0014150	1001
JUL'S TRANSMISSION SHOP	2436		HYPERION	AVE	B	LOS ANGELES	90027	10256884	FA0014115	1000
ARTS CLEANERS	2833		HYPERION	AVE		LOS ANGELES	90027	0	FA0014144	1001
VAMCO CLEANERS	2850		HYPERION	AVE		LOS ANGELES	90027	10241806	FA0014143	1002
SPRINT NXTL HE- 1300424 E	26633		HYTE	RD		RANCHO PALOS VERDES	90274	0	FA0038694	3000
TITO'S AUTO DISMANTLER INC.	1801	E	I	ST		WILMINGTON	90744	10252528	FA0014151	1000
PENA'S AUTO SALES	1825	E	I	ST		WILMINGTON	90744	10251889	FA0014157	1000
EL 9 CITO AUTODISMANTLING	1907	E	I	ST		WILMINGTON	90744	0	FA0014155	1001
MANDOS AUTO DISMANTLING	1908	E	I	ST		WILMINGTON	90744	0	FA0014159	1001
DANNY'S AUTO DISMANTLING	1919	E	I	ST		WILMINGTON	90744	10250107	FA0014158	1000
CHRISTIAN AUTO DISMANTLING	2036	E	I	ST		WILMINGTON	90744	0	FA0014152	1001
SANCHEZ TOWING	2113	E	I	ST		WILMINGTON	90744	10303627	FA0045268	1001
MIKE NARES TRUCKING	2117	E	I	ST		WILMINGTON	90744	0	FA0014153	1001
SANCHEZ AUTO SERVICE & DISMANTLING	2133	E	I	ST		WILMINGTON	90744	10682539	FA0047220	1001
JNJ TRUCK REPAIR	2312	E	I	ST		WILMINGTON	90744	10252741	FA0014160	1001
HUGO'S SHOP	2322	E	I	ST		WILMINGTON	90744	0	FA0044946	1001
FRIENDS OF CHLDREN HEALTH CENTER	501	S	IDAHO	ST	190	LA HABRA	90631	0	FA0037797	3001
IKEA BURBANK #399	600		IKEA	WAY		BURBANK	91502	10728922	FA0048818	7020
LOBART COMPANY	11239		ILEX	AVE		PACOIMA	91331	10243072	FA0014163	1001
PACIFIC BOND P C B	11246		ILEX	AVE		PACOIMA	91331	0	FA0014167	1001
PACIFIC BOND P C B	11246		ILEX	AVE		PACOIMA	91331	0	FA0014167	2099
TEC PROCESSING	11263		ILEX	AVE		PACOIMA	91331	10249276	FA0014166	1001
TEC PROCESSING	11263		ILEX	AVE		PACOIMA	91331	10249276	FA0014166	2001
D & M NAMEPLATE INC	11445		ILEX	AVE		SAN FERNANDO	91340	0	FA0014164	1002

LOS ANGELES COUNTY CUPA
INACTIVE - FACILITY INVENTORY

FACILITY NAME	SITE ADDRESS					CITY	ZIP	CERS ID	Facility ID	PE
AA-1 SERVICES INC	15117		ILLINOIS	AVE		PARAMOUNT	90723	10281304	FA0014179	1001
AA-1 SERVICES INC	15117		ILLINOIS	AVE		PARAMOUNT	90723	10281304	FA0014179	3001
SONLAR INC	15125	S	ILLINOIS	AVE		PARAMOUNT	90723	10723858	FA0014174	2010
SONLAR INC	15125	S	ILLINOIS	AVE		PARAMOUNT	90723	10723858	FA0014174	3501
SONLAR INC	15125	S	ILLINOIS	AVE		PARAMOUNT	90723	10723858	FA0014174	1001
SONLAR INC	15125	S	ILLINOIS	AVE		PARAMOUNT	90723	10723858	FA0014174	3000
QUALITY IMAGE INC	15130		ILLINOIS	AVE		PARAMOUNT	90723	0	FA0014191	3001
LEAVITTS METAL FINISHING	15131	S	ILLINOIS	AVE		PARAMOUNT	90723	10295833	FA0014176	1001
LEAVITTS METAL FINISHING	15131	S	ILLINOIS	AVE		PARAMOUNT	90723	10295833	FA0014176	3003
LEAVITTS METAL FINISHING	15131	S	ILLINOIS	AVE		PARAMOUNT	90723	10295833	FA0014176	3501
LEAVITTS METAL FINISHING	15131	S	ILLINOIS	AVE		PARAMOUNT	90723	10295833	FA0014176	2010
RANGE INDUSTRIAL REPAIR	15305		ILLINOIS	AVE		PARAMOUNT	90723	0	FA0014181	3001
APOLLO METAL SPINNING CO INC	15315		ILLINOIS	AVE		PARAMOUNT	90723	10290016	FA0014189	1002
EXPRESS FUMIGATION INC	15333		ILLINOIS	AVE		PARAMOUNT	90723	10871551	FA0035470	1002
WALKER'S AIR BRAKES	15342		ILLINOIS	AVE		PARAMOUNT	90723	0	FA0014180	3001
GAMBERG METALS CO INC	15348		ILLINOIS	AVE		PARAMOUNT	90723	10268935	FA0014171	3001
GAMBERG METALS CO INC	15348		ILLINOIS	AVE		PARAMOUNT	90723	10268935	FA0014171	1001
GAMBERG METALS CO INC	15348		ILLINOIS	AVE		PARAMOUNT	90723	10268935	FA0014171	2003
ALPHA WATER SYSTEMS INC	15510		ILLINOIS	AVE		PARAMOUNT	90723	0	FA0035231	3003
L D STEEL INC	15517		ILLINOIS	AVE		PARAMOUNT	90723	10723903	FA0048313	1000
TALLON TERMITE INC	15517		ILLINOIS	AVE		PARAMOUNT	90723	0	FA0033470	3004
TALLON TERMITE INC	15517		ILLINOIS	AVE		PARAMOUNT	90723	0	FA0033470	1001
PRECISION IRON WORKS	15517		ILLINOIS	AVE	B	PARAMOUNT	90723	0	FA0048316	3000
FREEDOM TECHNOLOGIES INC	15520		ILLINOIS	AVE		PARAMOUNT	90723	10294498	FA0014187	1001
SAV ON PLATING INC	15523		ILLINOIS	AVE		PARAMOUNT	90723	10152157	FA0014178	2020
SAV ON PLATING INC	15523		ILLINOIS	AVE		PARAMOUNT	90723	10152157	FA0014178	1102
SAV ON PLATING INC	15523		ILLINOIS	AVE		PARAMOUNT	90723	10152157	FA0014178	3502
SAV ON PLATING INC	15523		ILLINOIS	AVE		PARAMOUNT	90723	10152157	FA0014178	3003
SAV ON PLATING INC	15523		ILLINOIS	AVE		PARAMOUNT	90723	10152157	FA0014178	2002
MYERS FORKLIFT INC	15558		ILLINOIS	AVE		PARAMOUNT	90723	0	FA0033558	3001
MYERS FORKLIFT INC	15558		ILLINOIS	AVE		PARAMOUNT	90723	0	FA0033558	1001
RUBEN RICO MECHANIC	15702		ILLINOIS	AVE	B	PARAMOUNT	90723	0	FA0035034	1000
R & S PROCESSING CO INC	15739		ILLINOIS	AVE		PARAMOUNT	90723	10289761	FA0014185	3701
ESPINOZA BODY SHOP	15930		ILLINOIS	AVE		PARAMOUNT	90723	0	FA0014195	3000
HERRERA & SON USED CARS	15930		ILLINOIS	AVE	A	PARAMOUNT	90723	0	FA0014170	1001
JOHN HELASH CONSTRUCTION INC	15939		ILLINOIS	AVE		PARAMOUNT	90723	0	FA0014173	1002

LOS ANGELES COUNTY CUPA
INACTIVE - FACILITY INVENTORY

FACILITY NAME	SITE ADDRESS					CITY	ZIP	CERS ID	Facility ID	PE
JOHN HELASH CONSTRUCTION INC	15939		ILLINOIS	AVE		PARAMOUNT	90723	0	FA0014173	3003
TREPANNING SPECIALTIES INC	15957		ILLINOIS	AVE		PARAMOUNT	90723	10789963	FA0014194	1002
EVOLUTION MACHINE TECH	16200		ILLINOIS	AVE	B	PARAMOUNT	90723	0	FA0014183	1001
EVOLUTION MACHINE TECH	16200		ILLINOIS	AVE	B	PARAMOUNT	90723	0	FA0014183	3001
GORDON NEWELL C O JIM HILANDS	16200	S	ILLINOIS	AVE		PARAMOUNT	90723	0	FA0039514	7124
WESTWOOD PRODUCTS INC	16200		ILLINOIS	AVE	A	PARAMOUNT	90723	0	FA0033738	3003
WESTWOOD PRODUCTS INC	16200		ILLINOIS	AVE	A	PARAMOUNT	90723	0	FA0033738	1002
TAB POOL SERVICE INC	16223		ILLINOIS	AVE		PARAMOUNT	90723	10280866	FA0036843	3001
PANTERAS BY WILKINSON	16237		ILLINOIS	AVE		PARAMOUNT	90723	10265197	FA0014193	1001
PRESS FORGE	16241		ILLINOIS	AVE		PARAMOUNT	90723	0	FA0042955	3002
PRESS FORGE	16241		ILLINOIS	AVE		PARAMOUNT	90723	0	FA0042955	1002
L & J SUPPLY CO INC	16257		ILLINOIS	AVE		PARAMOUNT	90723	10286350	FA0014192	3003
BAKER ELECTRIC INC	16421		ILLINOIS	AVE		PARAMOUNT	90723	10273147	FA0014175	1001
JONES SCAFFOLD CO	16439	S	ILLINOIS	AVE		PARAMOUNT	90723	0	FA0014168	1002
ARTESIA MOLASSES	16459		ILLINOIS	AVE		PARAMOUNT	90723	0	FA0014177	1001
ARTESIA MOLASSES	16459		ILLINOIS	AVE		PARAMOUNT	90723	0	FA0014177	3001
SCE Webco Substation	16646		ILLINOIS	AVE		PARAMOUNT	90723	10190305	FA0014184	3000
RODRIGUEZ HAND CAR WASH	110	W	IMPERIAL	HWY	C	LOS ANGELES	90061	0	FA0033137	1001
ANGELS AUTO REPAIR	110	W	IMPERIAL	HWY	B	LOS ANGELES	90061	0	FA0014245	1001
SWISS CLEANERS	171	E	IMPERIAL	HWY		LA HABRA	90631	10405759	FA0036440	3001
TOUCHSTONE PRODUCTS	261	W	IMPERIAL	HWY		LA HABRA	90631	10554730	FA0036077	3001
POMONA BOX	301	W	IMPERIAL	HWY		LA HABRA	90631	10420639	FA0036078	3001
ACE GAS WELDING SUPPLIES	415	W	IMPERIAL	HWY	A	LA HABRA	90631	10440391	FA0039917	3002
AUSSIE AUTO AIR CONDITIONING	441	E	IMPERIAL	HWY	A	LA HABRA	90631	0	FA0036454	3001
USA AUTO COLLISION	471	W	IMPERIAL	HWY		LA HABRA	90631	0	FA0036039	3001
USA AUTO COLLISION	471	W	IMPERIAL	HWY		LA HABRA	90631	0	FA0043985	3001
PHOTO PERFECTIONS	481	E	IMPERIAL	HWY	D	LA HABRA	90631	10864006	FA0037879	3000
GREENPLUS LAWNMOWER SHOP	481	E	IMPERIAL	HWY	E	LA HABRA	90631	0	FA0042165	3001
STREGE AUTOMOTIVE INC	501	W	IMPERIAL	HWY		LA HABRA	90631	10422058	FA0035962	3001
HD SUPPLY REPAIR & REMODEL (CW0007)	601	E	IMPERIAL	HWY		LA HABRA	90631	0	FA0036445	3001
METAL PREPARATIONS INC	641		IMPERIAL	ST		LOS ANGELES	90021	10243078	FA0014209	2001
METAL PREPARATIONS INC	641		IMPERIAL	ST		LOS ANGELES	90021	10243078	FA0014209	1102
METAL PREPARATIONS INC	641		IMPERIAL	ST		LOS ANGELES	90021	10243078	FA0014209	2010
METAL PREPARATIONS INC	641		IMPERIAL	ST		LOS ANGELES	90021	10243078	FA0014209	2002
METAL PREPARATIONS INC	641		IMPERIAL	ST		LOS ANGELES	90021	10243078	FA0014209	1200
METAL PREPARATIONS INC	641		IMPERIAL	ST		LOS ANGELES	90021	10243078	FA0014209	2020

LOS ANGELES COUNTY CUPA
INACTIVE - FACILITY INVENTORY

FACILITY NAME	SITE ADDRESS				CITY	ZIP	CERS ID	Facility ID	PE
RJ METALS NET INC	651		IMPERIAL	ST	LOS ANGELES	90021	10681201	FA0045069	1001
UNITED STATES POST OFFICE	1001	W	IMPERIAL	HWY	LA HABRA	90631	0	FA0036435	3001
BIG LOTS LA HABRA 4645	1020	W	IMPERIAL	HWY	LA HABRA	90631	10593691	FA0050118	3000
DYNAMIC EXTERMINATORS	1057	W	IMPERIAL	HWY	LOS ANGELES	90044	0	FA0014211	1002
PANERA BREAD #3263	1331	W	IMPERIAL	HWY	LA HABRA	90631	10724005	FA0049857	3000
SM OIL	1340	E	IMPERIAL	HWY	LOS ANGELES	90059	10288909	FA0014309	7124
EL POLLO LOCO #3507 - LOS ANGELES - IMPERIAL	1360	W	IMPERIAL	HWY	LOS ANGELES	90044	10810270	FA0014325	1001
EXXON (KIM)	1377	W	IMPERIAL	HWY	LOS ANGELES	90044	0	FA0014322	3001
CALIFORNIA TOWER INC - CABRINI - SITE #300714	1450	W	IMPERIAL	HWY	LOS ANGELES	90047	10297657	FA0044540	3000
DONG CHAN WIE/WIE'S STATION	1769	W	IMPERIAL	HWY	LOS ANGELES	90047	10274074	FA0014293	7124
K C AUTO	1816	W	IMPERIAL	HWY	LOS ANGELES	90047	0	FA0014304	1001
K C AUTO	1816	W	IMPERIAL	HWY	LOS ANGELES	90047	0	FA0014304	3001
MOBIL GAS STATION	1836	E	IMPERIAL	HWY	LOS ANGELES	90059	0	FA0014302	3001
ONE OUR DRY CLEANERS	1852	W	IMPERIAL	HWY	LOS ANGELES	90047	0	FA0014324	3001
ONE OUR DRY CLEANERS	1852	W	IMPERIAL	HWY	LOS ANGELES	90047	0	FA0014324	1001
SHELL (ANDY'S)	1900	E	IMPERIAL	HWY	WILLOW BROOK	90059	0	FA0014310	3001
HOMETOWN BUFFET #732	1901	W	IMPERIAL	HWY	LA HABRA	90631	10410343	FA0046108	3000
LA CO MTA DIV 60	2000	E	IMPERIAL	HWY	LOS ANGELES	90059	0	FA0035773	7124
LOS ANGELES IMPRINTS	2030		IMPERIAL	ST	LOS ANGELES	90021	10870060	FA0053808	1000
TRADER JOE'S #005	2101	W	IMPERIAL	HWY	LA HABRA	90631	10807753	FA0036416	1001
TRADER JOE'S #005	2101	W	IMPERIAL	HWY	LA HABRA	90631	10807753	FA0036416	1000
AT&T - IMPERIAL & AVIATION (27199)	2310	W	IMPERIAL	HWY	HAWTHORNE	90250	0	FA0041893	3000
PHILADELPHIA GEAR CORP	2600	E	IMPERIAL	HWY	LYNWOOD	90262	0	FA0014248	1001
PHILADELPHIA GEAR CORP	2600	E	IMPERIAL	HWY	LYNWOOD	90262	0	FA0014248	3002
HOLLY PARK CLEANERS	2602	W	IMPERIAL	HWY	HAWTHORNE	90250	10294924	FA0014230	1000
HOLLY PARK CLEANERS	2602	W	IMPERIAL	HWY	HAWTHORNE	90250	10294924	FA0014230	3001
PLAZA CLEANERS	2634	W	IMPERIAL	HWY	INGLEWOOD	90303	10803433	FA0014366	1001
PLAZA CLEANERS	2634	W	IMPERIAL	HWY	INGLEWOOD	90303	10803433	FA0014366	3001
SPRINT NXTL GILLINGHAM RAWLAND	2672	W	IMPERIAL	HWY	INGLEWOOD	90303	10803160	FA0038695	3000
AMERICAN REMEDIAL TECHNOLOGIES	2680	E	IMPERIAL	HWY	LYNWOOD	90262	0	FA0036633	3001
SHOAN STATIONERS & PRINTERS	2718	W	IMPERIAL	HWY	INGLEWOOD	90303	0	FA0014196	1001
CVS PHARMACY #9578	2834	W	IMPERIAL	HWY	INGLEWOOD	90303	10803076	FA0031041	1006
CVS PHARMACY #9578	2834	W	IMPERIAL	HWY	INGLEWOOD	90303	10803076	FA0031041	3001
U.S. SUPERIOR EXTERMINATORS INC	2909		IMPERIAL	HWY	LYNWOOD	90262	0	FA0042521	3001
NEPHEWS AUTO COLLISION	2910	E	IMPERIAL	HWY	LYNWOOD	90262	10301590	FA0042418	1001
SOLIS APPLIANCE	2921	E	IMPERIAL	HWY	LYNWOOD	90262	0	FA0014226	1001

LOS ANGELES COUNTY CUPA
INACTIVE - FACILITY INVENTORY

FACILITY NAME	SITE ADDRESS					CITY	ZIP	CERS ID	Facility ID	PE
BART MACHINE	2931	E	IMPERIAL	HWY		LYNWOOD	90262	0	FA0042522	3001
REGENT OFFICE WORKS INC	3000	E	IMPERIAL	HWY		LYNWOOD	90262	0	FA0014346	7124
REGENT OFFICE WORKS INC	3000	E	IMPERIAL	HWY		LYNWOOD	90262	0	FA0014346	3002
REGENT OFFICE WORKS INC	3000	E	IMPERIAL	HWY		LYNWOOD	90262	0	FA0014346	1004
1 HOUR PHOTO & PRO STUDIO	3100		IMPERIAL	HWY	L1	LYNWOOD	90262	0	FA0014247	1001
LTC DEVELOPMENT INC	3100	E	IMPERIAL	HWY		LYNWOOD	90262	0	FA0034992	7124
ACE FUELS	3101	W	IMPERIAL	HWY		INGLEWOOD	90303	10289809	FA0014214	7124
ACE FUELS	3101	W	IMPERIAL	HWY		INGLEWOOD	90303	10289809	FA0014214	7124
HOMETOWN BUFFET #258	3102	E	IMPERIAL	HWY		LYNWOOD	90262	10296586	FA0039601	3001
CVS PHARMACY #9578	3120	W	IMPERIAL	HWY		INGLEWOOD	90303	10290625	FA0040589	3001
VM AUTOMOTIVE	3137	W	IMPERIAL	HWY	E	INGLEWOOD	90303	10296697	FA0042168	1000
VM AUTOMOTIVE	3137	W	IMPERIAL	HWY	E	INGLEWOOD	90303	10296697	FA0042168	3000
MANA'S AUTO REPAIR	3137	W	IMPERIAL	HWY	D	INGLEWOOD	90303	10447693	FA0014369	3000
MANA'S AUTO REPAIR	3137	W	IMPERIAL	HWY	D	INGLEWOOD	90303	10447693	FA0014369	1001
FAMILY AUTO SERVICE	3137	W	IMPERIAL	HWY	A	INGLEWOOD	90303	10303141	FA0014252	3001
CUSTOM MUFFLER & BRAKES	3137	W	IMPERIAL	HWY	C	INGLEWOOD	90303	10273162	FA0042167	1000
CALDERON AUTO	3137	W	IMPERIAL	HWY	D	INGLEWOOD	90303	0	FA0014201	1001
AUTOZONE #5446	3200	E	IMPERIAL	HWY		LYNWOOD	90262	10139577	FA0035174	1002
AUTOZONE #5446	3200	E	IMPERIAL	HWY		LYNWOOD	90262	10139577	FA0035174	3001
M & L TIRES	3220	E	IMPERIAL	HWY		LYNWOOD	90262	10279792	FA0041654	3001
M & L TIRES	3220	E	IMPERIAL	HWY		LYNWOOD	90262	10279792	FA0041654	1001
3BNU AUTO REPAIR	3366	E	IMPERIAL	HWY	10	LYNWOOD	90262	0	FA0050420	1000
ROYS FLOWER GARDEN	3431	W	IMPERIAL	HWY		INGLEWOOD	90303	0	FA0014368	1001
ROYS FLOWER GARDEN	3431	W	IMPERIAL	HWY		INGLEWOOD	90303	0	FA0014368	3001
SPRINT NXTL WEINER KAUFMAN DNTL BLD	3516		IMPERIAL	HWY		INGLEWOOD	90303	10803208	FA0038696	3000
T-Mobile West, LLC LA93711A	3516	W	IMPERIAL	HWY	MPCS	INGLEWOOD	90303	10298731	FA0040180	3000
ATLANTIC AUTO CENTER	3516	E	IMPERIAL	HWY		LYNWOOD	90262	10406944	FA0045576	1000
ATLANTIC AUTO CENTER	3516	E	IMPERIAL	HWY		LYNWOOD	90262	10406944	FA0045576	3001
GRANADA POST ACUTE	3565	E	IMPERIAL	HWY		LYNWOOD	90262	10759090	FA0050128	1001
ROY'S AUTOMOTIVE	3601	W	IMPERIAL	HWY		INGLEWOOD	90303	0	FA0014367	3001
ROY'S AUTOMOTIVE	3601	W	IMPERIAL	HWY		INGLEWOOD	90303	0	FA0014367	1001
VEER PETRO PARTNERS INC	3611	W	IMPERIAL	HWY		INGLEWOOD	90303	10760551	FA0050058	7124
VEER PETRO PARTNERS INC	3611	W	IMPERIAL	HWY		INGLEWOOD	90303	10760551	FA0050058	7124
RADIOLOGY TECHNOLOGIES IN LW	3680	E	IMPERIAL	HWY	300	LYNWOOD	90262	0	FA0039296	1006
SPRINT NXTL IMPERIAL MEDICAL PLAZA	3680	E	IMPERIAL	HWY	SPRNT	LYNWOOD	90262	0	FA0038697	3000
T-MOBILE WEST SITE ID# LA13133A	3680		IMPERIAL	HWY	TM	LYNWOOD	90262	10412275	FA0041362	3000

LOS ANGELES COUNTY CUPA
INACTIVE - FACILITY INVENTORY

FACILITY NAME	SITE ADDRESS					CITY	ZIP	CERS ID	Facility ID	PE
HAWTHORNE CHEVRON	3754	W	IMPERIAL	HWY		INGLEWOOD	90303	10803439	FA0033925	7124
HAWTHORNE CHEVRON	3754	W	IMPERIAL	HWY		INGLEWOOD	90303	10803439	FA0033925	1001
HAWTHORNE CHEVRON	3754	W	IMPERIAL	HWY		INGLEWOOD	90303	10803439	FA0033925	3001
MD AUTO SALES	3838	W	IMPERIAL	HWY		HAWTHORNE	90303	0	FA0014332	1001
MD AUTO SALES	3838	W	IMPERIAL	HWY		HAWTHORNE	90303	0	FA0014332	3001
TRANSMISSION CLINIC INC	3839	W	IMPERIAL	HWY		INGLEWOOD	90303	0	FA0014370	1001
TRANSMISSION CLINIC INC	3839	W	IMPERIAL	HWY		INGLEWOOD	90303	0	FA0014370	3001
PACIFIC BRAKES & ALIGNMENT	3846	W	IMPERIAL	HWY		INGLEWOOD	90303	10803172	FA0014242	3000
PACIFIC BRAKES & ALIGNMENT	3846	W	IMPERIAL	HWY		INGLEWOOD	90303	10803172	FA0014242	1001
ACTION AUTO REPAIR & TIRE CENTER	3861	E	IMPERIAL	HWY		LYNWOOD	90262	0	FA0014349	3001
ACTION AUTO REPAIR & TIRE CENTER	3861	E	IMPERIAL	HWY		LYNWOOD	90262	0	FA0014349	1001
MOHAMAD POURNAMDARI INC	3950	W	IMPERIAL	HWY		HAWTHORNE	90303	10299259	FA0014265	7124
LAX MAC MIDLINER	4201	W	IMPERIAL	HWY		HAWTHORNE	90304	0	FA0014241	1002
T-MOBILE WEST SITE ID: LA02427A	4205	W	IMPERIAL	HWY		HAWTHORNE	90250	10293748	FA0041342	3000
CHEVRON (G&M #57)	4346	E	IMPERIAL	HWY		LYNWOOD	90262	10138259	FA0014347	7124
WALGREENS #6249	4351	E	IMPERIAL	HWY		LYNWOOD	90262	10275709	FA0038329	3001
FOUR STAR AUTOMOTIVE CENTER	4532	W	IMPERIAL	HWY		HAWTHORNE	90250	10801021	FA0014333	3001
FOUR STAR AUTOMOTIVE CENTER	4532	W	IMPERIAL	HWY		HAWTHORNE	90250	10801021	FA0014333	1001
UNITED #135	4558	W	IMPERIAL	HWY		HAWTHORNE	90304	10267687	FA0014334	7124
LAX TRUCK SALES & SERVICE	4717	W	IMPERIAL	HWY		HAWTHORNE	90250	10800817	FA0014371	3001
LAX TRUCK SALES & SERVICE	4717	W	IMPERIAL	HWY		HAWTHORNE	90250	10800817	FA0014371	1002
KIM'S SHELL	4755	W	IMPERIAL	HWY		HAWTHORNE	90304	10271305	FA0014336	1001
KIM'S SHELL	4755	W	IMPERIAL	HWY		HAWTHORNE	90304	10271305	FA0014336	7124
PARKS AUTO REPAIR	4760	W	IMPERIAL	HWY	2	INGLEWOOD	90304	0	FA0014237	1001
AMERICAN FUEL	4760	W	IMPERIAL	HWY		INGLEWOOD	90304	0	FA0014338	3001
VEGAS TIRE	5170	E	IMPERIAL	HWY		LYNWOOD	90262	0	FA0034271	1001
VEGAS TIRE	5170	E	IMPERIAL	HWY		LYNWOOD	90262	0	FA0034271	3001
MANNY AUTO REPAIR	5200	E	IMPERIAL	HWY		LYNWOOD	90262	0	FA0014360	3000
MANNY AUTO REPAIR	5200	E	IMPERIAL	HWY		LYNWOOD	90262	0	FA0014360	1001
COPPER WASH, LLC	5201		IMPERIAL	HWY		SOUTH GATE	90280	10270684	FA0014305	7124
COPPER WASH, LLC	5201		IMPERIAL	HWY		SOUTH GATE	90280	10270684	FA0014305	7124
LAX AUTO SERVICE	5231	W	IMPERIAL	HWY	2	LOS ANGELES	90045	0	FA0014220	1001
MIKE'S AUTOMOTIVE SERVICE	5231	W	IMPERIAL	HWY	A	LOS ANGELES	90045	0	FA0014232	1000
DAVES AUTO BODY	5231	W	IMPERIAL	HWY	C&D	LOS ANGELES	90045	0	FA0014235	1001
LSG SKY CHEFS	5251	W	IMPERIAL	HWY		LOS ANGELES	90045	0	FA0014213	1004
CALTRANS - CENTURY MS	5360		IMPERIAL	HWY		LOS ANGELES	90045	0	FA0040137	1002

LOS ANGELES COUNTY CUPA
INACTIVE - FACILITY INVENTORY

FACILITY NAME	SITE ADDRESS					CITY	ZIP	CERS ID	Facility ID	PE
STAMAR ENGINEERING INC	5626	E	IMPERIAL	HWY		SOUTH GATE	90280	0	FA0014289	3500
STAMAR ENGINEERING INC	5626	E	IMPERIAL	HWY		SOUTH GATE	90280	0	FA0014289	3001
STAMAR ENGINEERING INC	5626	E	IMPERIAL	HWY		SOUTH GATE	90280	0	FA0014289	1001
WALTER H MARTINEZ TRUCK REPAIR	5635		IMPERIAL	HWY	B	SOUTH GATE	90280	10272397	FA0041694	3001
WALTER H MARTINEZ TRUCK REPAIR	5635		IMPERIAL	HWY	B	SOUTH GATE	90280	10272397	FA0041694	1000
IMPERIAL COLLISION CENTER	5635	E	IMPERIAL	HWY	A	SOUTH GATE	90280	10587016	FA0014287	3500
JIMMY AUTO IMPORTS	5648	E	IMPERIAL	HWY		SOUTH GATE	90280	0	FA0014286	3001
ALEX AUTO BODY SHOP	5648		IMPERIAL	HWY		SOUTH GATE	90280	10129987	FA0036607	3001
ALEX AUTO BODY SHOP	5648		IMPERIAL	HWY		SOUTH GATE	90280	10129987	FA0036607	1001
BELTRAN TRUCK AUTO SALE	5650	E	IMPERIAL	HWY		SOUTH GATE	90280	0	FA0036546	3001
BELTRAN TRUCK AUTO SALE	5650	E	IMPERIAL	HWY		SOUTH GATE	90280	0	FA0036546	1001
ALBES BODY SHOP	5650		IMPERIAL	HWY		SOUTH GATE	90280	10281055	FA0036547	3001
ALBES BODY SHOP	5650		IMPERIAL	HWY		SOUTH GATE	90280	10281055	FA0036547	1000
G&M OIL CO., #42	5651		IMPERIAL	HWY		SOUTH GATE	90280	10466239	FA0014308	7124
RELCO ENTERPRISES INC	5652	E	IMPERIAL	HWY		SOUTH GATE	90280	0	FA0014323	3001
JOES BODY SHOP	5657		IMPERIAL	HWY		SOUTH GATE	90280	0	FA0040490	1001
CARL'S JR #398	5670		IMPERIAL	HWY		SOUTH GATE	90280	10727851	FA0049794	3000
AIR TRANSPORT INTERNATIONAL	5701	W	IMPERIAL	HWY	A	LOS ANGELES	90045	0	FA0014206	1001
ABX AIR	5701	W	IMPERIAL	HWY	B	LOS ANGELES	90045	10261672	FA0054456	1001
ABX AIR	5791	W	IMPERIAL	HWY	B	LOS ANGELES	90045	10916764	FA0041942	1001
MEXICANA AIRLINES	5795	W	IMPERIAL	HWY	2	LOS ANGELES	90045	10828129	FA0043166	1002
APS	5795	W	IMPERIAL	HWY		LOS ANGELES	90045	0	FA0039866	1001
CHAVEZ MUFFLERS	5811	E	IMPERIAL	HWY		SOUTH GATE	90280	10297384	FA0030593	3001
ELSINORE AIRCRAFT	6191	W	IMPERIAL	HWY		LOS ANGELES	90045	0	FA0014216	1003
STANDARD AERO	6201	W	IMPERIAL	HWY		LOS ANGELES	90045	10152363	FA0014246	3700
STANDARD AERO	6201	W	IMPERIAL	HWY		LOS ANGELES	90045	10152363	FA0014246	2010
STANDARD AERO	6201	W	IMPERIAL	HWY		LOS ANGELES	90045	10152363	FA0014246	1103
EMERY WORLDWIDE AIRLINES	6401	W	IMPERIAL	HWY	B	LOS ANGELES	90045	0	FA0014204	1002
FEDERAL AVIATION ADMIN - LAXS ASDE	6401	E	IMPERIAL	HWY		LOS ANGELES	90045	10254349	FA0036384	1001
AIRBORNE EXPRESS	6401	W	IMPERIAL	HWY	A	LOS ANGELES	90045	0	FA0014203	1003
SWISSPORT CFE INC	6411	W	IMPERIAL	HWY	B	LOS ANGELES	90045	0	FA0032786	1003
AERO PORT SERVICES	6851	W	IMPERIAL	HWY		LOS ANGELES	90045	10560385	FA0052301	1001
LSG/SKY CHEFS	6901		IMPERIAL	HWY		LOS ANGELES	90045	0	FA0014238	1001
TUG TECHNOLOGIES CORPORATION	7001	W	IMPERIAL	HWY		LOS ANGELES	90045	0	FA0042239	1001
LAWA - AIRPORT POLICE PISTOL RANGE	7171	W	IMPERIAL	HWY		LOS ANGELES	90045	10246432	FA0037446	1001
TRIMMING LAND CO INC	7218		IMPERIAL	HWY		HAWTHORNE	90250	0	FA0014342	3001

LOS ANGELES COUNTY CUPA
INACTIVE - FACILITY INVENTORY

FACILITY NAME	SITE ADDRESS					CITY	ZIP	CERS ID	Facility ID	PE
TRIMMING LAND CO INC	7218		IMPERIAL	HWY		HAWTHORNE	90250	0	FA0014342	1003
NABHAN SIMAAN FOODMART DOWNEY	7395		IMPERIAL	HWY		DOWNEY	90242	10304311	FA0014254	7050
NABHAN SIMAAN FOODMART DOWNEY	7395		IMPERIAL	HWY		DOWNEY	90242	10304311	FA0014254	7050
LA COUNTY PUBLIC LIBRARY	7400	E	IMPERIAL	HWY		DOWNEY	90242	10310548	FA0014288	7050
LA COUNTY PUBLIC LIBRARY	7400	E	IMPERIAL	HWY		DOWNEY	90242	10310548	FA0014288	7124
LA COUNTY PUBLIC LIBRARY	7400	E	IMPERIAL	HWY		DOWNEY	90242	10310548	FA0014288	7050
DOWNEY COURTHOUSE JUDICIAL COUNCIL OF CALIFORNIA #19-AM1	7500	E	IMPERIAL	HWY		DOWNEY	90242	10309570	FA0037033	7124
DOWNEY COURTHOUSE JUDICIAL COUNCIL OF CALIFORNIA #19-AM1	7500	E	IMPERIAL	HWY		DOWNEY	90242	10309570	FA0037033	7050
DOWNEY COURTHOUSE JUDICIAL COUNCIL OF CALIFORNIA #19-AM1	7500	E	IMPERIAL	HWY		DOWNEY	90242	10309570	FA0037033	7050
DOWNEY COURTHOUSE JUDICIAL COUNCIL OF CALIFORNIA #19-AM1	7500	E	IMPERIAL	HWY		DOWNEY	90242	10309570	FA0037033	7050
RANCHO LOS AMIGOS HOSPITAL	7601		IMPERIAL	HWY		DOWNEY	90242	10303486	FA0014257	7050
RANCHO LOS AMIGOS HOSPITAL	7601		IMPERIAL	HWY		DOWNEY	90242	10303486	FA0014257	7050
FRESENIUS MEDICAL CARE OF LYNWOOD JV	7700		IMPERIAL	HWY	R	DOWNEY	90242	10653598	FA0049005	7050
FRESENIUS MEDICAL CARE OF LYNWOOD JV	7700		IMPERIAL	HWY	R	DOWNEY	90242	10653598	FA0049005	7050
SPRINT NEXTEL CELL SITE LA70XC304	7800		IMPERIAL	HWY	SPRNT	DOWNEY	90242	10130533	FA0040873	7050
FINANCIAL PARTNERS CREDIT UNION	7800		IMPERIAL	HWY		DOWNEY	90242	10465735	FA0045909	7050
FINANCIAL PARTNERS CREDIT UNION	7800		IMPERIAL	HWY		DOWNEY	90242	10465735	FA0045909	7050
VALLARTA SUPERMARKETS #48	7900		IMPERIAL	HWY		DOWNEY	90242	10655851	FA0047984	7050
ARCO 42119	8010		IMPERIAL	HWY		DOWNEY	90242	10304098	FA0014255	7124
ARCO 42119	8010		IMPERIAL	HWY		DOWNEY	90242	10304098	FA0014255	7050
ARCO 42119	8010		IMPERIAL	HWY		DOWNEY	90242	10304098	FA0014255	7050
WALGREENS #9842	8030	E	IMPERIAL	HWY		DOWNEY	90242	10304134	FA0014221	7050
WALGREENS #9842	8030	E	IMPERIAL	HWY		DOWNEY	90242	10304134	FA0014221	7050
WALGREENS #9842	8030	E	IMPERIAL	HWY		DOWNEY	90242	10304134	FA0014221	7050
STUDIO OUTLET	8039		IMPERIAL	HWY	A	DOWNEY	90241	0	FA0031236	1006
THE LITTLE PRINTER & STATION	8706	E	IMPERIAL	HWY		DOWNEY	90242	0	FA0014227	1001
VIRAMONTES LAWNMOWER SHOP	8714	E	IMPERIAL	HWY		DOWNEY	90242	10304332	FA0014199	1000
BLUE RIBBON CLEANERS	8738	E	IMPERIAL	HWY		DOWNEY	90242	0	FA0014239	7050
BLUE RIBBON CLEANERS	8738	E	IMPERIAL	HWY		DOWNEY	90242	0	FA0014239	1001
CITY CLEANERS	8847	E	IMPERIAL	HWY	F	DOWNEY	90242	0	FA0014240	1001
PACIFIC BAY INC	9002		IMPERIAL	HWY		DOWNEY	90242	10304191	FA0014212	7124
PACIFIC BAY INC	9002		IMPERIAL	HWY		DOWNEY	90242	10304191	FA0014212	7050
PACIFIC BAY INC	9002		IMPERIAL	HWY		DOWNEY	90242	10304191	FA0014212	7050
PACIFIC BAY INC	9002		IMPERIAL	HWY		DOWNEY	90242	10304191	FA0014212	7050

LOS ANGELES COUNTY CUPA
INACTIVE - FACILITY INVENTORY

FACILITY NAME	SITE ADDRESS				CITY	ZIP	CERS ID	Facility ID	PE
PACIFIC BAY INC	9002		IMPERIAL	HWY	DOWNEY	90242	10304191	FA0014212	7124
PACIFIC BAY INC	9002		IMPERIAL	HWY	DOWNEY	90242	10304191	FA0014212	7124
DAVE'S ARCO	9093		IMPERIAL	HWY	DOWNEY	90242	10304464	FA0014233	7124
DAVE'S ARCO	9093		IMPERIAL	HWY	DOWNEY	90242	10304464	FA0014233	7124
DAVE'S ARCO	9093		IMPERIAL	HWY	DOWNEY	90242	10304464	FA0014233	7050
DAVE'S ARCO	9093		IMPERIAL	HWY	DOWNEY	90242	10304464	FA0014233	7050
DAVE'S ARCO	9093		IMPERIAL	HWY	DOWNEY	90242	10304464	FA0014233	7050
CARL'S JR #191	9110		IMPERIAL	HWY	DOWNEY	90242	10728049	FA0049063	7050
CARL'S JR #191	9110		IMPERIAL	HWY	DOWNEY	90242	10728049	FA0049063	7070
CARL'S JR #191	9110		IMPERIAL	HWY	DOWNEY	90242	10728049	FA0049063	7050
LA COUNTY ISD	9150		IMPERIAL	HWY	DOWNEY	90242	10304635	FA0014263	7050
LA COUNTY ISD	9150		IMPERIAL	HWY	DOWNEY	90242	10304635	FA0014263	7050
UNIVERSAL MOLDING EXTRUSION	9151	E	IMPERIAL	HWY	DOWNEY	90242	10304629	FA0014205	7050
UNIVERSAL MOLDING EXTRUSION	9151	E	IMPERIAL	HWY	DOWNEY	90242	10304629	FA0014205	7050
LA CO ISD/DOWNEY ADM COMPLEX	9230		IMPERIAL	HWY	DOWNEY	90242	10268674	FA0014261	3001
SPARTAN LAQUER & PAINT	9255		IMPERIAL	HWY	DOWNEY	90242	0	FA0014215	1002
LA CO OFFICE OF EDUCATION	9300		IMPERIAL	HWY	DOWNEY	90242	10303996	FA0014267	7050
LA CO OFFICE OF EDUCATION	9300		IMPERIAL	HWY	DOWNEY	90242	10303996	FA0014267	7050
KAISER PERM. DOWNEY MEDICAL CT	9333		IMPERIAL	HWY	DOWNEY	90242	10303657	FA0043811	7050
KAISER PERM. DOWNEY MEDICAL CT	9333		IMPERIAL	HWY	DOWNEY	90242	10303657	FA0043811	7050
KAISER PERMANENTE - GARDEN MEDICAL OFFICE BUILDING	9353		IMPERIAL	HWY	DOWNEY	90242	10599226	FA0047327	7050
KAISER PERMANENTE (DOWNEY) CENTRAL PLANT	9371		IMPERIAL	HWY	DOWNEY	90242	10303534	FA0037685	7050
KAISER PERMANENTE (DOWNEY) CENTRAL PLANT	9371		IMPERIAL	HWY	DOWNEY	90242	10303534	FA0037685	7050
KAISER PERMANENTE-ORCHARD MOB	9449		IMPERIAL	HWY	DOWNEY	90242	10459324	FA0047333	7050
QUICK AUTO SERVICE	9506	E	IMPERIAL	HWY	DOWNEY	90242	10304461	FA0014249	1000
QUICK AUTO SERVICE	9506	E	IMPERIAL	HWY	DOWNEY	90242	10304461	FA0014249	7050
QUICK AUTO SERVICE	9506	E	IMPERIAL	HWY	DOWNEY	90242	10304461	FA0014249	7050
DISCOUNT TIRE CENTERS #1	9515	E	IMPERIAL	HWY	DOWNEY	90242	0	FA0014243	1002
CITY OF DOWNEY FIRE STATION 2	9556		IMPERIAL	HWY	DOWNEY	90242	10120987	FA0039728	7050
CITY OF DOWNEY FIRE STATION 2	9556		IMPERIAL	HWY	DOWNEY	90242	10120987	FA0039728	7050
CITY OF DOWNEY FIRE STATION 2	9556		IMPERIAL	HWY	DOWNEY	90242	10120987	FA0039728	7050
NICKS NEW & USED MERCHANDISE	9607		IMPERIAL	HWY	DOWNEY	90242	0	FA0033094	1001
NICKS NEW & USED MERCHANDISE	9607		IMPERIAL	HWY	DOWNEY	90242	0	FA0033094	7050
WEBER LOGISTICS	9623	E	IMPERIAL	HWY	DOWNEY	90242	10673641	FA0014228	7050
WEBER LOGISTICS	9623	E	IMPERIAL	HWY	DOWNEY	90242	10673641	FA0014228	1002
WEBER LOGISTICS	9623	E	IMPERIAL	HWY	DOWNEY	90242	10673641	FA0014228	7050

LOS ANGELES COUNTY CUPA
INACTIVE - FACILITY INVENTORY

FACILITY NAME	SITE ADDRESS					CITY	ZIP	CERS ID	Facility ID	PE
WEBER LOGISTICS	9623	E	IMPERIAL	HWY		DOWNEY	90242	10673641	FA0014228	7050
FRONTIER CALIFORNIA: IMPERIAL CO	9637		IMPERIAL	HWY		DOWNEY	90242	10141361	FA0014256	7124
FRONTIER CALIFORNIA: IMPERIAL CO	9637		IMPERIAL	HWY		DOWNEY	90242	10141361	FA0014256	7050
FRONTIER CALIFORNIA: IMPERIAL CO	9637		IMPERIAL	HWY		DOWNEY	90242	10141361	FA0014256	7050
CIRCLE K	9809		IMPERIAL	HWY		DOWNEY	90242	10730941	FA0049186	7050
CIRCLE K	9809		IMPERIAL	HWY		DOWNEY	90242	10730941	FA0049186	7050
CIRCLE K	9809		IMPERIAL	HWY		DOWNEY	90242	10730941	FA0049186	7050
CHEVRON (G&M#92)	9851		IMPERIAL	HWY		DOWNEY	90242	10138319	FA0014197	7050
CHEVRON (G&M#92)	9851		IMPERIAL	HWY		DOWNEY	90242	10138319	FA0014197	7050
CHEVRON (G&M#92)	9851		IMPERIAL	HWY		DOWNEY	90242	10138319	FA0014197	7124
CHEVRON (G&M#92)	9851		IMPERIAL	HWY		DOWNEY	90242	10138319	FA0014197	7050
SOUTH CITY GAS INC	10602		IMPERIAL	HWY		NORWALK	90650	10275244	FA0014314	7124
FOOD 4 LESS #366	10901		IMPERIAL	HWY		NORWALK	90650	10160265	FA0014329	1001
FOOD 4 LESS #366	10901		IMPERIAL	HWY		NORWALK	90650	10160265	FA0014329	3003
SHERWOD CLEANERS	10934	E	IMPERIAL	HWY		NORWALK	90650	0	FA0014272	3001
SHERWOD CLEANERS	10934	E	IMPERIAL	HWY		NORWALK	90650	0	FA0014272	1001
CHEVRON / EXTRA MILE	10951		IMPERIAL	HWY		NORWALK	90650	10265311	FA0014273	7124
CHEVRON / EXTRA MILE	10951		IMPERIAL	HWY		NORWALK	90650	10265311	FA0014273	7124
TRICK ENTERPRISES INC	11005		IMPERIAL	HWY		NORWALK	90650	0	FA0014281	3001
TRICK ENTERPRISES INC	11005		IMPERIAL	HWY		NORWALK	90650	0	FA0014281	3500
UNITED #117	11353		IMPERIAL	HWY		NORWALK	90650	10267708	FA0014259	7124
COMPLETE AUTOMOTIVE SERVICE	11404	E	IMPERIAL		B	NORWALK	90650	10880929	FA0053771	3000
GOLDEN STATE WATER (11564 IMPERIAL)	11564		IMPERIAL	HWY		NORWALK	90650	10263997	FA0014330	3500
CHEVRON (POWER)	11710		IMPERIAL	HWY		NORWALK	90650	0	FA0014280	3001
WALMART #5164	11729	E	IMPERIAL	HWY		NORWALK	90650	10149207	FA0014270	3001
WALMART #5164	11729	E	IMPERIAL	HWY		NORWALK	90650	10149207	FA0014270	1001
SHELL (NORWALK)	11755	E	IMPERIAL	HWY		NORWALK	90650	0	FA0014307	3002
SHELL (NORWALK)	11755	E	IMPERIAL	HWY		NORWALK	90650	0	FA0014307	7124
SHELL (NORWALK)	11755	E	IMPERIAL	HWY		NORWALK	90650	0	FA0014307	1001
UNOCAL #6916 - KA KIM	12205		IMPERIAL	HWY		NORWALK	90650	0	FA0014277	3001
REMYS PHOTO	12357	E	IMPERIAL	HWY		NORWALK	90650	0	FA0014229	1006
DAVITA NORWALK DIALYSIS CENTER	12375	E	IMPERIAL	HWY		NORWALK	90650	0	FA0034545	3001
REGISTRAR RECORDER	12400		IMPERIAL	HWY		NORWALK	90650	10265338	FA0014223	7124
REGISTRAR RECORDER	12400		IMPERIAL	HWY		NORWALK	90650	10265338	FA0014223	1001
SONNENBLICK DEL RIO NORWALK HOLDINGS LLC	12440		IMPERIAL	HWY	101	NORWALK	90650	10264873	FA0014299	3500
MOBIL SERVICE STATION #00F2Q	12616	E	IMPERIAL	HWY		NORWALK	90650	0	FA0014271	3002

LOS ANGELES COUNTY CUPA
INACTIVE - FACILITY INVENTORY

FACILITY NAME	SITE ADDRESS					CITY	ZIP	CERS ID	Facility ID	PE
MOBIL SERVICE STATION #00F2Q	12616	E	IMPERIAL	HWY		NORWALK	90650	0	FA0014271	7124
MOBIL SERVICE STATION #00F2Q	12616	E	IMPERIAL	HWY		NORWALK	90650	0	FA0014271	1001
JOSHUAS AUTO REPAIR	13029	E	IMPERIAL	HWY		WHITTIER	90605	10265005	FA0014372	3001
JOSHUAS AUTO REPAIR	13029	E	IMPERIAL	HWY		WHITTIER	90605	10265005	FA0014372	1001
LAKELAND FENCE CO	13129	E	IMPERIAL	HWY		WHITTIER	90605	0	FA0014283	3001
LAKELAND FENCE CO	13129	E	IMPERIAL	HWY		WHITTIER	90605	0	FA0014283	1002
AC DC AUTO ELECTRIC	13181	E	IMPERIAL	HWY		WHITTIER	90605	10421932	FA0014251	1000
AC DC AUTO ELECTRIC	13181	E	IMPERIAL	HWY		WHITTIER	90605	10421932	FA0014251	3001
C&J ENGINEERING	13195		IMPERIAL	HWY		WHITTIER	90605	0	FA0014352	3001
C&J ENGINEERING	13195		IMPERIAL	HWY		WHITTIER	90605	0	FA0014352	1001
DYNATEC	13199	E	IMPERIAL	HWY		WHITTIER	90605	10659022	FA0014353	3001
DYNATEC	13199	E	IMPERIAL	HWY		WHITTIER	90605	10659022	FA0014353	1001
ACE ALTERNATER & STARTER	13201	E	IMPERIAL	HWY		WHITTIER	90605	10281379	FA0014321	3001
B C PERFORMANCE INC/COTTRELL AND SONS INC	13203	E	IMPERIAL	HWY		WHITTIER	90605	10281040	FA0014375	3001
MORA METAL SPINNING	13211	E	IMPERIAL	HWY		WHITTIER	90605	0	FA0014318	3002
MORA METAL SPINNING	13211	E	IMPERIAL	HWY		WHITTIER	90605	0	FA0014318	1001
HERNANDEZ AUTO SERVICE	13219		IMPERIAL	HWY	B	WHITTIER	90605	0	FA0033418	3001
HERNANDEZ AUTO SERVICE	13219		IMPERIAL	HWY	B	WHITTIER	90605	0	FA0033418	1001
HERNANDEZ AUTO SERVICE & TIRES	13225	E	IMPERIAL	HWY	B	WHITTIER	90605	0	FA0030880	1001
HERNANDEZ AUTO SERVICE & TIRES	13225	E	IMPERIAL	HWY	B	WHITTIER	90605	0	FA0030880	3001
OREA'S AUTO BODY SHOP	13225	E	IMPERIAL	HWY	C	WHITTIER	90605	0	FA0014343	3001
PRECIADO USED TIRES	13225	E	IMPERIAL	HWY	A	WHITTIER	90605	0	FA0014244	1001
GARCIA AUTO	13225	E	IMPERIAL	HWY	D	WHITTIER	90605	0	FA0030881	1001
GARCIA AUTO	13225	E	IMPERIAL	HWY	D	WHITTIER	90605	0	FA0030881	3001
JOE & EDWARDS	13245		IMPERIAL	HWY		WHITTIER	90605	0	FA0014319	3001
BATTERY BOY	13253		IMPERIAL	HWY		WHITTIER	90605	10289416	FA0042900	3001
BATTERY BOY	13253		IMPERIAL	HWY		WHITTIER	90605	10289416	FA0042900	1001
LA CASA DEL AHORRO #2	13259	E	IMPERIAL	HWY		WHITTIER	90605	0	FA0014359	3001
LA CASA DEL AHORRO #2	13259	E	IMPERIAL	HWY		WHITTIER	90605	0	FA0014359	1001
MAACO COLLISION REPAIR	13265	E	IMPERIAL	HWY		WHITTIER	90605	0	FA0014200	3001
MAACO COLLISION REPAIR	13265	E	IMPERIAL	HWY		WHITTIER	90605	0	FA0014200	1002
T-MOBILE WEST SITE ID: LA02689A	13315		IMPERIAL	HWY		WHITTIER	90605	10293586	FA0040965	3000
WHITTIER DRUM AND VACUUM INC	13319		IMPERIAL	HWY		WHITTIER	90605	0	FA0040356	3002
WHITTIER DRUM AND VACUUM INC	13319		IMPERIAL	HWY		WHITTIER	90605	0	FA0040356	1001
ARCO #82442 AMPM	13411		IMPERIAL	HWY		WHITTIER	90605	10280791	FA0014313	7124
GOMEZ SMOG TEST ONLY	13441	E	IMPERIAL	HWY	1	WHITTIER	90605	0	FA0014345	3001

LOS ANGELES COUNTY CUPA
INACTIVE - FACILITY INVENTORY

FACILITY NAME	SITE ADDRESS					CITY	ZIP	CERS ID	Facility ID	PE
GOMEZ SMOG TEST ONLY	13441	E	IMPERIAL	HWY	1	WHITTIER	90605	0	FA0014345	1001
RODRIGUEZ TRANSMISSION	13441	E	IMPERIAL	HWY	B	WHITTIER	90605	10279414	FA0014337	1001
RODRIGUEZ TRANSMISSION	13441	E	IMPERIAL	HWY	B	WHITTIER	90605	10279414	FA0014337	3001
WHITTIER TRANSMISSION	13441	E	IMPERIAL	HWY	C	WHITTIER	90605	10904302	FA0053346	3001
TRANSMISSIONS DE LA CRUZ	13453	E	IMPERIAL	HWY	2	WHITTIER	90605	0	FA0014351	3001
TRANSMISSIONS DE LA CRUZ	13453	E	IMPERIAL	HWY	2	WHITTIER	90605	0	FA0014351	1001
ABC SUPPLY CO	13555	E	IMPERIAL	HWY		WHITTIER	90605	10279894	FA0014320	3701
ABC SUPPLY CO	13555	E	IMPERIAL	HWY		WHITTIER	90605	10279894	FA0014320	1002
BIG LOTS LA MIRADA 4081	13942		IMPERIAL	HWY		LA MIRADA	90638	10600063	FA0047008	1001
BIG LOTS LA MIRADA 4081	13942		IMPERIAL	HWY		LA MIRADA	90638	10600063	FA0047008	3001
METROPCS CALIFORNIA LA0861B	13942		IMPERIAL	HWY		LA MIRADA	90638	10298971	FA0040462	3000
LOWERYS UNION 76	14152		IMPERIAL	HWY		LA MIRADA	90638	10265221	FA0014306	7124
LOWERYS UNION 76	14152		IMPERIAL	HWY		LA MIRADA	90638	10265221	FA0014306	7124
MARKET 24 INC	14155		IMPERIAL	HWY		LA MIRADA	90638	10275916	FA0014301	3001
MARKET 24 INC	14155		IMPERIAL	HWY		LA MIRADA	90638	10275916	FA0014301	1001
WALGREENS	14210		IMPERIAL	HWY		LA MIRADA	90638	0	FA0043244	1001
TEXACO - P&M SERVICE STATION #903	14220		IMPERIAL	HWY		LA MIRADA	90638	0	FA0014311	3001
LA MIRADA BIKE SHOP	14225		IMPERIAL	HWY		LA MIRADA	90638	0	FA0014224	1002
JACK'S AUTO REPAIR	14321		IMPERIAL	HWY	A	LA MIRADA	90638	0	FA0014376	3001
JACK'S AUTO REPAIR	14321		IMPERIAL	HWY	A	LA MIRADA	90638	0	FA0014376	1001
KINDRED HOSPITAL LA MIRADA	14900		IMPERIAL	HWY		LA MIRADA	90638	10264894	FA0014298	7124
CHEVRON LA MIRADA	14986	E	IMPERIAL	HWY		LA MIRADA	90638	0	FA0014285	3001
UNITED 5644	15003		IMPERIAL	HWY		LA MIRADA	90638	10293148	FA0014279	7124
UNITED 5644	15003		IMPERIAL	HWY		LA MIRADA	90638	10293148	FA0014279	7124
APRO #52	15010	E	IMPERIAL	HWY		LA MIRADA	90638	10269973	FA0014275	3001
APRO #52	15010	E	IMPERIAL	HWY		LA MIRADA	90638	10269973	FA0014275	1001
APRO #52	15010	E	IMPERIAL	HWY		LA MIRADA	90638	10269973	FA0014275	7124
APRO #52	15010	E	IMPERIAL	HWY		LA MIRADA	90638	10269973	FA0014275	7124
THE HOME DEPOT	15045		IMPERIAL	HWY		LA MIRADA	90638	0	FA0014282	3001
I CLEANERS	15065		IMPERIAL	HWY		LA MIRADA	90638	10279030	FA0014364	3001
I CLEANERS	15065		IMPERIAL	HWY		LA MIRADA	90638	10279030	FA0014364	1001
SIR SPEEDY	15073	E	IMPERIAL	HWY		LA MIRADA	90638	0	FA0014219	1001
AT&T MOBILITY - LA MIRADA (12117)	15707		IMPERIAL	HWY	J	LA MIRADA	90638	10198561	FA0014341	3001
T-MOBILE WEST SITE ID: LA02857A	15720		IMPERIAL	HWY	TM	LA MIRADA	90638	0	FA0041435	3000
METROPCS CALIFORNIA, LLC#LA0859B	15720		IMPERIAL	HWY		LA MIRADA	90638	0	FA0040426	3000
ON HOUR PHOTO	15739	E	IMPERIAL	HWY		LA MIRADA	90638	0	FA0014218	1006

LOS ANGELES COUNTY CUPA
INACTIVE - FACILITY INVENTORY

FACILITY NAME	SITE ADDRESS					CITY	ZIP	CERS ID	Facility ID	PE
ELEGANT CLEANERS	15741		IMPERIAL	HWY		LA MIRADA	90638	10804102	FA0014328	3001
ELEGANT CLEANERS	15741		IMPERIAL	HWY		LA MIRADA	90638	10804102	FA0014328	1002
CVS PHARMACY #9773	15743		IMPERIAL	HWY		LA MIRADA	90638	10290718	FA0031021	1101
CVS PHARMACY #9773	15743		IMPERIAL	HWY		LA MIRADA	90638	10290718	FA0031021	3000
ROSS DRESS FOR LESS #2019	15745		IMPERIAL	WAY		LA MIRADA	90638	10792771	FA0014340	3001
MOBIL (IMPERIAL)	15757	E	IMPERIAL	HWY		LA MIRADA	90638	0	FA0014274	3001
SHELL (LA MIRADA)	15809		IMPERIAL	HWY		LA MIRADA	90638	10804093	FA0014312	3001
RENAISSANCE CLEANER	15814	E	IMPERIAL	HWY		LA MIRADA	90638	10803910	FA0014362	3001
RENAISSANCE CLEANER	15814	E	IMPERIAL	HWY		LA MIRADA	90638	10803910	FA0014362	1001
RALPHS GROCERY #658	15825	E	IMPERIAL	HWY		LA MIRADA	90638	0	FA0014326	3001
RALPHS GROCERY #658	15825	E	IMPERIAL	HWY		LA MIRADA	90638	0	FA0014326	1001
DU RITE CLEANERS	15839	E	IMPERIAL	HWY		LA MIRADA	90638	10267372	FA0014339	3001
DU RITE CLEANERS	15839	E	IMPERIAL	HWY		LA MIRADA	90638	10267372	FA0014339	1000
METROPCS CALIFORNIA, LLC #LA0316B			IMPERIAL HWY/GARFIELD PL.			SOUTH GATE	90280	10293208	FA0042126	3000
CALIFORNIA AMERICAN WATER	4825		INADALE	AVE		LOS ANGELES	90043	10282660	FA0043859	3000
THE CULVER STUDIOS-TRANSPORTATION/F	4060		INCE	BLVD		CULVER CITY	90232	0	FA0034017	7040
ORNAMENTAL IRON WORKS	3171		INDEPENDENCE	AVE		SOUTH GATE	90280	0	FA0014385	1000
SOUTH GATE PUBLIC WORKS	3309		INDEPENDENCE	AVE		SOUTH GATE	90280	0	FA0014396	3001
PACIFIC TOXICOLOGY	6449		INDEPENDENCE	AVE		WOODLAND HILLS	91367	0	FA0014381	1001
H B PRINTING	6603		INDEPENDENCE	AVE	A	CANOGA PARK	91303	0	FA0014388	1001
DIMENSIONAL SIGNS	9001		INDEPENDENCE	AVE		CANOGA PARK	91304	0	FA0014394	1002
DIMENSIONAL SIGNS	9009		INDEPENDENCE	AVE		CANOGA PARK	91304	0	FA0014379	1001
HYDRAULICS INTERNATIONAL	9035		INDEPENDENCE	AVE		CANOGA PARK	91304	0	FA0014386	1003
J & P PRECISION DEBURRING IN	9052		INDEPENDENCE	AVE		CANOGA PARK	91304	0	FA0014378	1002
STANLEY PEST CONTROL	9100		INDEPENDENCE	AVE		CHATSWORTH	91311	0	FA0034241	1003
B & M RACING & PERFORMANCE PRODUCTS	9142		INDEPENDENCE	AVE		CHATSWORTH	91311	0	FA0014384	1003
MONO ENGINEERING	9165		INDEPENDENCE	AVE		CHATSWORTH	91311	0	FA0030566	1003
MERCURY MAGNETICS	9167		INDEPENDENCE	AVE		CHATSWORTH	91311	0	FA0014387	1002
HYDRAULICS INTERNATIONAL	9201		INDEPENDENCE	AVE		CHATSWORTH	91311	10250608	FA0014395	2001
CICON ENGINEERING	9226		INDEPENDENCE	AVE		CHATSWORTH	91311	0	FA0014363	1003
LRH ENTERPRISES INC	9250		INDEPENDENCE	AVE		CHATSWORTH	91311	0	FA0014390	1003
VAL PAK PLATICS	9801		INDEPENDENCE	AVE		CHATSWORTH	91311	0	FA0014380	1002
CHATSWORTH TYPOGRAPHY	9819		INDEPENDENCE	AVE		CHATSWORTH	91311	0	FA0014382	1000
VERIZON WIRELESS ESCONDIDO CANYON	8187		INDIAN BRAVE	RD		AGUA DULCE	91350	10162255	FA0038699	3000
T-MOBILE WEST (IE24026H)	1	N	INDIAN HILL	BLVD		CLAREMONT	91711	10410874	FA0041317	3000

LOS ANGELES COUNTY CUPA
INACTIVE - FACILITY INVENTORY

FACILITY NAME	SITE ADDRESS					CITY	ZIP	CERS ID	Facility ID	PE
CLAREMONT PHOTO LAND	140		INDIAN HILL	BLVD		CLAREMONT	91711	0	FA0034832	1006
RICHARD HIBBARD AUTO CENTER	191	S	INDIAN HILL	BLVD		CLAREMONT	91711	10195615	FA0014399	1003
RICHARD HIBBARD AUTO CENTER	191	S	INDIAN HILL	BLVD		CLAREMONT	91711	10195615	FA0014399	3002
RICHARD HIBBARD AUTO CENTER	191	S	INDIAN HILL	BLVD		CLAREMONT	91711	10195615	FA0014399	3500
MEDIC I	211	N	INDIAN HILL	BLVD		CLAREMONT	91711	0	FA0014407	3001
CLAREMONT ESCROW	213	N	INDIAN HILL	BLVD		CLAREMONT	91711	0	FA0014408	3001
G & B AUTOMOTIVE SERVICE	267	S	INDIAN HILL	BLVD	A	CLAREMONT	91711	0	FA0033882	1000
G & B AUTOMOTIVE SERVICE	267	S	INDIAN HILL	BLVD	A	CLAREMONT	91711	0	FA0033882	3001
TRIPLE S OIL LLC	267	S	INDIAN HILL	BLVD		CLAREMONT	91711	10294000	FA0014406	7124
FRONTIER CALIFORNIA - CLAREMONT CO	315	N	INDIAN HILL	BLVD		CLAREMONT	91711	10141119	FA0014404	7124
FRONTIER CALIFORNIA - CLAREMONT CO	315	N	INDIAN HILL	BLVD		CLAREMONT	91711	10141119	FA0014404	3500
TODO FUNERAL HOME	325	N	INDIAN HILL	BLVD		CLAREMONT	91711	0	FA0014409	3001
SUBWAY SANDWICHES	350	S	INDIAN HILL	BLVD		CLAREMONT	91711	0	FA0014411	3001
VIDEO CENTER	352	S	INDIAN HILL	BLVD		CLAREMONT	91711	0	FA0014412	3001
CLAREMONT RANCH MARKET	364	S	INDIAN HILL	BLVD		CLAREMONT	91711	0	FA0014414	3001
PHOTOPIA	368	S	INDIAN HILL	BLVD		CLAREMONT	91711	0	FA0037246	1006
JC LIBERTY CLEANERS	687	N	INDIAN HILL	BLVD		POMONA	91767	10294420	FA0014417	1000
JC LIBERTY CLEANERS	687	N	INDIAN HILL	BLVD		POMONA	91767	10294420	FA0014417	3001
INDIAN HILL PETROLEUM INC	747	S	INDIAN HILL	BLVD		CLAREMONT	91711	10268557	FA0014400	7124
INDIAN HILL PETROLEUM INC	747	S	INDIAN HILL	BLVD		CLAREMONT	91711	10268557	FA0014400	7124
WESTERN DENTAL	750	S	INDIAN HILL	BLVD	F	CLAREMONT	91711	10455568	FA0046858	1000
SHELL #135172	806	S	INDIAN HILL	BLVD		CLAREMONT	91711	10796668	FA0014405	3001
H&S ENERGY PRODUCTS LLC # 2022	860	S	INDIAN HILL	BLVD		CLAREMONT	91711	10399171	FA0014420	7124
H&S ENERGY PRODUCTS LLC # 2022	860	S	INDIAN HILL	BLVD		CLAREMONT	91711	10399171	FA0014420	7124
SPRINT NXTL ALBERTSONS	865	S	INDIAN HILL	BLVD		CLAREMONT	91711	0	FA0038700	3000
CLAREMONT GOLF COURSE	1550	N	INDIAN HILL	BLVD		CLAREMONT	91711	10295557	FA0014403	3001
POMONA LAUNDRY INC	1575		INDIAN HILL	BLVD		POMONA	91767	10269403	FA0043171	1000
POMONA LAUNDRY INC	1575		INDIAN HILL	BLVD		POMONA	91767	10269403	FA0043171	3000
CLAREMONT HIGH SCHOOL	1601	N	INDIAN HILL	BLVD		CLAREMONT	91711	10294324	FA0014415	3500
MXS DRY CLEANERS	1668		INDIAN HILL	BLVD		POMONA	91767	10294942	FA0042587	1001
MXS DRY CLEANERS	1668		INDIAN HILL	BLVD		POMONA	91767	10294942	FA0042587	3001
UNITED PACIFIC 0652	1695	N	INDIAN HILL	BLVD		POMONA	91767	10266151	FA0014418	7124
RITTMANN'S TUXEDOS	1841	N	INDIAN HILL	BLVD		POMONA	91767	0	FA0014398	1001
SPRINT NXTL INDIAN	1935		INDIAN HILL	BLVD		POMONA	91767	0	FA0038701	3000
PARNELLI JONES INC #C55	1965	N	INDIAN HILL	BLVD	A	POMONA	91767	0	FA0014419	1001
PARNELLI JONES INC #C55	1965	N	INDIAN HILL	BLVD	A	POMONA	91767	0	FA0014419	3001

LOS ANGELES COUNTY CUPA
INACTIVE - FACILITY INVENTORY

FACILITY NAME	SITE ADDRESS					CITY	ZIP	CERS ID	Facility ID	PE
GSWC-INDIAN HILL FACILITY	2185	N	INDIAN HILL	BLVD		CLAREMONT	91711	10710667	FA0048928	1000
CROWN BOOKS	3585	S	INDIAN HILL	BLVD		CLAREMONT	91711	0	FA0014413	3001
SPRINT NXTL HE- #1394205E	27931		INDIAN ROCK	DR		RANCHO PALOS VERDES	90275	0	FA0038702	3000
GOMEZ AUTO REPAIR AND TIRES	726	S	INDIANA	ST		LOS ANGELES	90023	0	FA0037608	1001
SCE SANGAR SUBSTATION	1101		INDIANA	AVE		SOUTH PASADENA	91030	10397185	FA0045631	3000
METROPCS CALIFORNIA, LLC #LA0188	1450	N	INDIANA	ST		LOS ANGELES	90063	10293214	FA0039972	3000
N.K. AUTO FLEET INC	1536	N	INDIANA	ST		LOS ANGELES	90063	10658896	FA0014431	1001
N.K. AUTO FLEET INC	1536	N	INDIANA	ST		LOS ANGELES	90063	10658896	FA0014431	3000
STARLITE ORIGINALS INC	1601	N	INDIANA	ST		LOS ANGELES	90063	10243081	FA0014424	2010
ROYAL GLOBAL DISTRIBUTION	1612	N	INDIANA	ST		LOS ANGELES	90063	10283839	FA0014432	1001
CNU INC	1628	N	INDIANA	ST		LOS ANGELES	90063	0	FA0042990	3000
JSP INC	1632	N	INDIANA	ST		LOS ANGELES	90063	10273990	FA0042986	3001
GINO WHEELS CO	1636	N	INDIANA	ST		LOS ANGELES	90063	0	FA0042991	3000
ARTURO'S WRECKING YARD	1700	N	INDIANA	ST		LOS ANGELES	90063	0	FA0014427	3000
ARTURO'S WRECKING YARD	1700	N	INDIANA	ST		LOS ANGELES	90063	0	FA0014427	1001
TONYS AUTOWRECKING	1702	N	INDIANA	ST		LOS ANGELES	90063	0	FA0014426	3000
TONYS AUTOWRECKING	1702	N	INDIANA	ST		LOS ANGELES	90063	0	FA0014426	1001
POMONA PLATING CO	720		INDIGO	CT		POMONA	91767	0	FA0014433	1002
POMONA PLATING CO	720		INDIGO	CT		POMONA	91767	0	FA0014433	3001
J & J TRANSPORTATION VINSON INC	732		INDIGO	CT	C	POMONA	91767	0	FA0040243	3000
F & D ENTERPRISES	732		INDIGO	CT	B	POMONA	91767	0	FA0040244	1001
F & D ENTERPRISES	732		INDIGO	CT	B	POMONA	91767	0	FA0040244	3001
MOTUL USA	764		INDIGO	CT	E,G,H	POMONA	91767	10294165	FA0044367	3004
MOTUL USA INC	790		INDIGO	CT	C	POMONA	91767	10294162	FA0044363	1001
MOTUL USA INC	790		INDIGO	CT	C	POMONA	91767	10294162	FA0044363	3003
PEGGS COMPANY INC	850	W	INDUSTRIAL	ST		AZUSA	91702	0	FA0014437	3001
D C INDUSTRIAL INC	934	W	INDUSTRIAL	ST		AZUSA	91702	0	FA0014438	3001
THE ELECTRIC MOTOR SOURCE	944		INDUSTRIAL	ST		AZUSA	91702	0	FA0014447	3001
LAIDLAW TRANSIT INC	975		INDUSTRIAL	ST		AZUSA	91702	10793611	FA0014443	7124
LAIDLAW TRANSIT INC	975		INDUSTRIAL	ST		AZUSA	91702	10793611	FA0014443	1003
LAIDLAW TRANSIT INC	975		INDUSTRIAL	ST		AZUSA	91702	10793611	FA0014443	3002
LAIDLAW TRANSIT INC	975		INDUSTRIAL	ST		AZUSA	91702	10793611	FA0014443	3701
BESTWAY RECYCLING OF POMONA	1032		INDUSTRIAL	ST		POMONA	91766	10310326	FA0045220	1001
KITAGAWA BROS GARAGE	1213		INDUSTRIAL	ST		LOS ANGELES	90021	0	FA0014434	1001
UNITED STEEL CORP	1744		INDUSTRIAL	WAY		LOS ANGELES	90023	10868260	FA0053620	1001
CANAS AUTO BODY WORK	1790		INDUSTRIAL	WAY		LOS ANGELES	90023	10848253	FA0014435	1000

LOS ANGELES COUNTY CUPA
INACTIVE - FACILITY INVENTORY

FACILITY NAME	SITE ADDRESS					CITY	ZIP	CERS ID	Facility ID	PE
MDD TRUCK SERVICE	1798		INDUSTRIAL	WAY		LOS ANGELES	90023	0	FA0014436	1001
CALIFORNIA MILLWORK SERVICES	11911		INDUSTRIAL	AVE		SOUTH GATE	90280	10273369	FA0014444	7124
CARLOS AUTO BODY	11927		INDUSTRIAL	AVE	A	SOUTH GATE	90280	10303774	FA0044773	3001
MOE BODY & PAINT	11927		INDUSTRIAL	AVE		SOUTH GATE	90280	10301872	FA0042338	1001
MOE BODY & PAINT	11927		INDUSTRIAL	AVE		SOUTH GATE	90280	10301872	FA0042338	3001
ART CHROME BODY SHOP	12111		INDUSTRIAL	AVE		SOUTH GATE	90280	0	FA0014442	3001
NEXTEX INTERNATIONAL	12411		INDUSTRIAL	AVE		SOUTH GATE	90280	10269256	FA0014440	1003
MYK TRADING INC.	1449	W	INDUSTRIAL PARK	ST		COVINA	91722	10265593	FA0014458	1003
ELECTRIC MELTING SERVICES	1450	W	INDUSTRIAL PARK	ST		COVINA	91722	0	FA0014449	1002
ELECTRIC MELTING SERVICES	1450	W	INDUSTRIAL PARK	ST		COVINA	91722	0	FA0014449	3001
SPRINT NXTL POTTER	1476	W	INDUSTRIAL PARK	ST	SPRNT	COVINA	91722	0	FA0038698	3000
BLUE SABER INC	1476	W	INDUSTRIAL PARK	ST		COVINA	91722	10286665	FA0014445	3002
BLUE SABER INC	1476	W	INDUSTRIAL PARK	ST		COVINA	91722	10286665	FA0014445	1001
T-MOBILE WEST SITE ID# IE05404A	1476	W	INDUSTRIAL PARK	ST	B	COVINA	91722	0	FA0041179	3000
AT&T MOBILITY - COVINA (USID101173)	1476	W	INDUSTRIAL PARK	ST	ATT	COVINA	91722	10674481	FA0043080	3000
GUNSPORT PLUS	1508	W	INDUSTRIAL PARK	ST	A	COVINA	91722	0	FA0014459	3001
STEVENS THREAD GRINDING	1514	W	INDUSTRIAL PARK	ST	A	COVINA	91722	0	FA0014460	3001
VALLEY DIAMOND TOOL CO	1514	W	INDUSTRIAL PARK	ST	B	COVINA	91722	0	FA0014461	3001
NYLEX PLASTICS INC	1517		INDUSTRIAL PARK	ST		COVINA	91722	0	FA0014451	1001
NYLEX PLASTICS INC	1517		INDUSTRIAL PARK	ST		COVINA	91722	0	FA0014451	3001
DR JOHN'S MOTORCYCLE FRAME	1524	W	INDUSTRIAL PARK	ST		COVINA	91722	0	FA0014462	3001
CARBIDE SPECIALTIES CO	1524		INDUSTRIAL PARK	ST	B	COVINA	91722	10797901	FA0043302	3001
MEDSEP CORP	1551		INDUSTRIAL PARK	ST		COVINA	91722	10797823	FA0014464	3003
MEDSEP CORP	1551		INDUSTRIAL PARK	ST		COVINA	91722	10797823	FA0014464	1003
ALL AREA PLUMBING INC	1560	W	INDUSTRIAL PARK	ST		COVINA	91722	10268827	FA0014452	1002
ALL AREA PLUMBING INC	1560	W	INDUSTRIAL PARK	ST		COVINA	91722	10268827	FA0014452	3001
STEMCYTE	1589	W	INDUSTRIAL PARK	ST		COVINA	91722	10272133	FA0042229	3003
CUTTER BIOLOGICAL	1640	W	INDUSTRIAL PARK	ST		COVINA	91722	0	FA0014453	3001
MEDSEP CORPORATION	1665	W	INDUSTRIAL PARK	ST		COVINA	91722	10797805	FA0014455	3003
INFRATECH CORP	1684		INDUSTRIAL PARK	ST		COVINA	91722	10797919	FA0014456	3001
INFRATECH CORP	1684		INDUSTRIAL PARK	ST		COVINA	91722	10797919	FA0014456	1003
INFRATECH CORP	1684		INDUSTRIAL PARK	ST		COVINA	91722	10797919	FA0014456	3500
COFFELT STREET SWEEPING	141	E	INDUSTRY	AVE		LA HABRA	90631	0	FA0036399	3001
UNIQUE BEAUTY PRODUCTS	2501		INDUSTRY	WAY	F	LYNWOOD	90262	0	FA0014525	3001
LENNOX HEARTH PRODUCTS INC	2520		INDUSTRY	WAY		LYNWOOD	90262	0	FA0014530	1004
LENNOX HEARTH PRODUCTS INC	2520		INDUSTRY	WAY		LYNWOOD	90262	0	FA0014530	3004

LOS ANGELES COUNTY CUPA
INACTIVE - FACILITY INVENTORY

FACILITY NAME	SITE ADDRESS				CITY	ZIP	CERS ID	Facility ID	PE
CITY OF LYNWOOD - WELL 19	2600		INDUSTRY	WAY	LYNWOOD	90262	10296379	FA0037570	3501
SPRINT NXTL KEYSTONE LINE	2643		INDUSTRY	WAY	LYNWOOD	90262	0	FA0038703	3000
T D LASER INC	3280		INDUSTRY	DR	SIGNAL HILL	90755	10289866	FA0035588	3001
G M V AUTOMOTIVE	3285		INDUSTRY	DR	SIGNAL HILL	90755	10303642	FA0042425	3001
G M V AUTOMOTIVE	3285		INDUSTRY	DR	SIGNAL HILL	90755	10303642	FA0042425	1001
BENSON SHAW INC	3308		INDUSTRY	DR	SIGNAL HILL	90755	0	FA0035955	3001
BAY VIEW CONSTRUCTION	3316		INDUSTRY	DR	SIGNAL HILL	90755	10280941	FA0041715	3001
GERMAN MOTORWERKS	3318		INDUSTRY	DR	SIGNAL HILL	90755	0	FA0041713	1001
ALLIED SIGNAL AEROSPACE	3625		INDUSTRY	AVE	LAKEWOOD	90712	0	FA0014482	3001
RUSSELL SIGLER INC	3648		INDUSTRY	AVE	LAKEWOOD	90712	10501969	FA0014465	1002
HEM INC	3671		INDUSTRY	AVE C-4	LAKEWOOD	90712	0	FA0014486	3001
B & B SALES & IMPORTS INC	3699		INDUSTRY	AVE	LAKEWOOD	90712	0	FA0014509	1001
B & B SALES & IMPORTS INC	3699		INDUSTRY	AVE	LAKEWOOD	90712	0	FA0014509	3001
PRO IMAGE	3700		INDUSTRY	AVE 102	LAKEWOOD	90712	0	FA0031504	1001
SWIFTECH	3700		INDUSTRY	AVE 104	LAKEWOOD	90712	0	FA0036660	3001
SWIFTECH	3700		INDUSTRY	AVE 104	LAKEWOOD	90712	0	FA0036660	1002
SWIFTECH	3700		INDUSTRY	AVE 104	LAKEWOOD	90712	0	FA0036660	1200
ELECTRONIC DATA SYSTEMS CORP	3700		INDUSTRY	AVE	LAKEWOOD	90712	0	FA0014485	3001
ACCUTHERM REFRIGERATION INC	3700		INDUSTRY	AVE 103	LAKEWOOD	90712	0	FA0036678	3002
ACCUTHERM REFRIGERATION INC	3700		INDUSTRY	AVE 103	LAKEWOOD	90712	0	FA0036678	1002
CUSTOM AIRCRAFT INTERIORS	3701		INDUSTRY	AVE	LAKEWOOD	90712	10303519	FA0014488	3000
MAR TOOLING & INJECTION	3710		INDUSTRY	AVE 204	LAKEWOOD	90712	0	FA0014508	1001
MAR TOOLING & INJECTION	3710		INDUSTRY	AVE 204	LAKEWOOD	90712	0	FA0014508	3001
UNIQUE LAMPS & CUSTOM IRONWORKS INC	3740		INDUSTRY	AVE 301	LAKEWOOD	90712	10631539	FA0014469	1001
UNIQUE LAMPS & CUSTOM IRONWORKS INC	3740		INDUSTRY	AVE 301	LAKEWOOD	90712	10631539	FA0014469	3001
PB PRODUCTS	3740	N	INDUSTRY	AVE 302	LAKEWOOD	90712	0	FA0014467	1001
SPRINT CELL SITE	3747		INDUSTRY	AVE	LAKEWOOD	90712	0	FA0038704	3000
FRONTIER CALIFORNIA BIXBY PY	3770		INDUSTRY	AVE	LAKEWOOD	90712	10141051	FA0014483	7124
AMS ARCHITECTURAL TECHNOLOGIES	3825		INDUSTRY	AVE	LAKEWOOD	90712	0	FA0014531	3001
AMS ARCHITECTURAL TECHNOLOGIES	3825		INDUSTRY	AVE	LAKEWOOD	90712	0	FA0014531	1003
HOWARDS APPLIANCES INC	5102		INDUSTRY	AVE	PICO RIVERA	90660	10267288	FA0035694	1001
BAY CITIES INC	5138		INDUSTRY	AVE	PICO RIVERA	90660	10289533	FA0043154	1001
HOMECO	5150		INDUSTRY	AVE	PICO RIVERA	90660	10289431	FA0014497	1003
SPIRAL PAPER TUBE & CORE	5200		INDUSTRY	AVE	PICO RIVERA	90660	10268704	FA0014522	1001
AMERICAN CO	5201		INDUSTRY	AVE	PICO RIVERA	90660	0	FA0014523	1001
AMERICAN CO	5201		INDUSTRY	AVE	PICO RIVERA	90660	0	FA0014523	3002

LOS ANGELES COUNTY CUPA
INACTIVE - FACILITY INVENTORY

FACILITY NAME	SITE ADDRESS					CITY	ZIP	CERS ID	Facility ID	PE
GRIFFIN SPRING	5217		INDUSTRY	AVE		PICO RIVERA	90660	0	FA0014500	3001
GO TRUCKING SERVICES INC	7621		INDUSTRY	AVE		PICO RIVERA	90660	10281511	FA0014478	1003
RICHARD FOOD DISTRIBUTORS	7630		INDUSTRY	AVE		PICO RIVERA	90660	0	FA0014505	1004
RICHARD FOOD DISTRIBUTORS	7630		INDUSTRY	AVE		PICO RIVERA	90660	0	FA0014505	3000
SECTRAN SECURITY	7633		INDUSTRY	AVE		PICO RIVERA	90660	10400491	FA0048705	1001
STANDARD GRAPHIC ARTS CORP	7647		INDUSTRY	AVE		PICO RIVERA	90660	0	FA0014496	3003
ADVANCED LASER DIES INC	7647		INDUSTRY	AVE	200	PICO RIVERA	90660	0	FA0014521	3003
STANDARD GRAPHIC ARTS CORP	7647		INDUSTRY	AVE		PICO RIVERA	90660	0	FA0014496	1003
STANDARD GRAPHIC ARTS CORP	7647		INDUSTRY	AVE		PICO RIVERA	90660	0	FA0014496	3500
F & V TRUCKING INC	7708		INDUSTRY	AVE		PICO RIVERA	90660	0	FA0042403	3001
BEBELOVE USA	7711		INDUSTRY	AVE		PICO RIVERA	90660	10284763	FA0042400	3000
MARK LARGENT IND	7729		INDUSTRY	AVE		PICO RIVERA	90660	0	FA0014479	3001
TRITON FOODS INC	7744		INDUSTRY	AVE		PICO RIVERA	90660	10274605	FA0014477	3000
NEAL SUPPLY COMPANY	7748		INDUSTRY	AVE		PICO RIVERA	90660	10289776	FA0014481	3000
SPRINT NXTL NEAL SUPPLY CO	7748		INDUSTRY	AVE	SPRNT	PICO RIVERA	90660	0	FA0038705	3000
METROPCS CALIFORNIA, LLC LA0284	7748		INDUSTRY	AVE	MPCS	PICO RIVERA	90660	10298668	FA0040088	3000
EMSCO INC	7750		INDUSTRY	AVE		PICO RIVERA	90660	10290238	FA0014507	3500
CTD DISTRIBUTING, INC	7766	S	INDUSTRY	AVE		PICO RIVERA	90660	10267123	FA0014476	3500
SUEZ WTS SERVICES USA INC	7777		INDUSTRY	AVE		PICO RIVERA	90660	10275913	FA0014504	3500
ADVANCED LASER DIES INC	7803		INDUSTRY	AVE	B	PICO RIVERA	90660	0	FA0043131	3003
LUMUX LIGHTING INC	7803		INDUSTRY	AVE		PICO RIVERA	90660	10274617	FA0014474	1003
LUMUX LIGHTING INC	7803		INDUSTRY	AVE		PICO RIVERA	90660	10274617	FA0014474	3000
LA CONSOLIDATION COLD STORAGE	7820		INDUSTRY	AVE		PICO RIVERA	90660	10274650	FA0042399	3001
BROADWAY CONTAINER, INC	7829		INDUSTRY	AVE		PICO RIVERA	90660	10764721	FA0014499	1001
BROADWAY CONTAINER, INC	7829		INDUSTRY	AVE		PICO RIVERA	90660	10764721	FA0014499	2002
FRONTIER DISTRIBUTORS INC	8200		INDUSTRY	AVE		PICO RIVERA	90660	0	FA0014529	3001
AUTOMATIC SPECIALTY CO II INC	8201		INDUSTRY	AVE		PICO RIVERA	90660	10297459	FA0042359	1001
AUTOMATIC SPECIALTY CO II INC	8201		INDUSTRY	AVE		PICO RIVERA	90660	10297459	FA0042359	3001
ROS ELECTRICAL SUPPLY & EQUIPMENT CO. LLC	8230		INDUSTRY	AVE		PICO RIVERA	90660	10303849	FA0014439	3001
ROS ELECTRICAL SUPPLY & EQUIPMENT CO. LLC	8230		INDUSTRY	AVE		PICO RIVERA	90660	10303849	FA0014439	1001
OFFICEMATE INT'L CORP	14355		INDUSTRY	CIR		LA MIRADA	90638	0	FA0014520	3001
NELSON DUNN INC	14375		INDUSTRY	CIR		LA MIRADA	90638	0	FA0039235	3001
NELSON DUNN INC	14375		INDUSTRY	CIR		LA MIRADA	90638	0	FA0039235	1002
PEP BOYS LA MIRADA WAREHOUSE DIRECT	14379		INDUSTRY	CIR		LA MIRADA	90638	0	FA0036237	3003
PEP BOYS LA MIRADA WAREHOUSE DIRECT	14379		INDUSTRY	CIR		LA MIRADA	90638	0	FA0036237	1001
DOMCO INC	14380		INDUSTRY	CIR		LA MIRADA	90638	10803964	FA0014511	3003

LOS ANGELES COUNTY CUPA
INACTIVE - FACILITY INVENTORY

FACILITY NAME	SITE ADDRESS					CITY	ZIP	CERS ID	Facility ID	PE
UNITED POLYMERS INC/BAG DIV	14385		INDUSTRY	CIR		LA MIRADA	90638	10289443	FA0014524	1003
SOLUTION ENGINEERING	14431		INDUSTRY	CIR	B	LA MIRADA	90638	0	FA0037659	3001
G & H PRESS INC	14431		INDUSTRY	CIR		LA MIRADA	90638	10281397	FA0037357	3002
MARATHON DISTRIBUTION SERVICES LLC	14450		INDUSTRY	CIR		LA MIRADA	90638	10298428	FA0014516	1003
MARATHON DISTRIBUTION SERVICES LLC	14450		INDUSTRY	CIR		LA MIRADA	90638	10298428	FA0014516	3500
MARATHON DISTRIBUTION SERVICES LLC	14450		INDUSTRY	CIR		LA MIRADA	90638	10298428	FA0014516	2002
CHESSANI TRUCK REPAIR INC	14451		INDUSTRY	CIR	B	LA MIRADA	90638	10751122	FA0048700	3001
CHESSANI TRUCK REPAIR INC	14451		INDUSTRY	CIR	B	LA MIRADA	90638	10751122	FA0048700	1000
LUCKY STORES #976	14461		INDUSTRY	CIR		LA MIRADA	90638	0	FA0014457	3001
ORANGE COURIER	14489		INDUSTRY	CIR		LA MIRADA	90638	10461700	FA0030944	1003
METAL FAB SERVICES INDUSTRIES	14489		INDUSTRY	CIR	A	LA MIRADA	90638	0	FA0037878	3001
METAL FAB SERVICES INDUSTRIES	14489		INDUSTRY	CIR	A	LA MIRADA	90638	0	FA0037878	1002
BIGGE CRANE	14511		INDUSTRY	CIR	A	LA MIRADA	90638	10290031	FA0014472	3500
BIGGE CRANE	14511		INDUSTRY	CIR	A	LA MIRADA	90638	10290031	FA0014472	7124
BIGGE CRANE	14511		INDUSTRY	CIR	A	LA MIRADA	90638	10290031	FA0014472	3701
LEFTBANK ART	14535		INDUSTRY	CIR		LA MIRADA	90638	10270063	FA0042614	3001
WSI	14585		INDUSTRY	CIR		LA MIRADA	90638	10617286	FA0014494	1004
WSI	14585		INDUSTRY	CIR		LA MIRADA	90638	10617286	FA0014494	3001
MICHAEL GERALD LTD	14589		INDUSTRY	CIR		LA MIRADA	90638	10803796	FA0014518	3001
MAJOR TRUCKING	14595		INDUSTRY	CIR	1	LA MIRADA	90638	0	FA0014502	3001
BUCKS DIESEL SERVICE	14595		INDUSTRY	CIR	2	LA MIRADA	90638	0	FA0014490	3001
HAGER MFG INC	14610		INDUSTRY	CIR		LA MIRADA	90638	10267294	FA0014528	3001
HAGER MFG INC	14610		INDUSTRY	CIR		LA MIRADA	90638	10267294	FA0014528	1002
HYDRAULIC PNEUMATIC INC	14640		INDUSTRY	CIR	A	LA MIRADA	90638	10298413	FA0014532	3001
HYDRAULIC PNEUMATIC INC	14640		INDUSTRY	CIR	A	LA MIRADA	90638	10298413	FA0014532	1002
SUPERIOR SYSTEMS ENG & MFG	14640		INDUSTRY	CIR	B	LA MIRADA	90638	10297972	FA0014466	3001
SUPERIOR SYSTEMS ENG & MFG	14640		INDUSTRY	CIR	B	LA MIRADA	90638	10297972	FA0014466	1001
PARADISE PRINTING INC	14657		INDUSTRY	CIR		LA MIRADA	90638	0	FA0014471	1200
PARADISE PRINTING INC	14657		INDUSTRY	CIR		LA MIRADA	90638	0	FA0014471	3002
PARADISE PRINTING INC	14657		INDUSTRY	CIR		LA MIRADA	90638	0	FA0014471	1003
M COACH	14683		INDUSTRY	CIR		LA MIRADA	90638	10726381	FA0014527	3701
M COACH	14683		INDUSTRY	CIR		LA MIRADA	90638	10726381	FA0014527	3001
M COACH	14683		INDUSTRY	CIR		LA MIRADA	90638	10726381	FA0014527	1002
BATESVILLE LOGISTICS LLC	14701		INDUSTRY	CIR		LA MIRADA	90638	10264681	FA0031859	3001
ETC CARPET MILLS LTD	14731	E	INDUSTRY	CIR		LA MIRADA	90638	10803814	FA0014493	3002
ETC CARPET MILLS LTD	14731	E	INDUSTRY	CIR		LA MIRADA	90638	10803814	FA0014493	1003

LOS ANGELES COUNTY CUPA
INACTIVE - FACILITY INVENTORY

FACILITY NAME	SITE ADDRESS					CITY	ZIP	CERS ID	Facility ID	PE
ARTESIA GLASS	17036		INDUSTRY	PL		LA MIRADA	90638	0	FA0054167	7124
SPRINT NXTL SCV PLUMBING	28010		INDUSTRY	DR		VALENCIA	91355	0	FA0038706	3000
RICHARD PHOTO LAB	28022		INDUSTRY	DR		VALENCIA	91355	10644799	FA0047334	1006
RICHARD PHOTO LAB	28022		INDUSTRY	DR		VALENCIA	91355	10644799	FA0047334	3001
REMO INC	28101		INDUSTRY	DR		VALENCIA	91355	10153405	FA0014512	2003
IND1	28220		INDUSTRY	DR		VALENCIA	91355	10619851	FA0014513	3003
IND1	28220		INDUSTRY	DR		VALENCIA	91355	10619851	FA0014513	1001
ADVANCED COATING TECHNOLOGIES, INC	28305		INDUSTRY	DR		VALENCIA	91355	10626355	FA0047084	1002
ADVANCED COATING TECHNOLOGIES, INC	28305		INDUSTRY	DR		VALENCIA	91355	10626355	FA0047084	3001
RAYMOND HANDLING SOLUTION - VALENCIA	28309		INDUSTRY	DR		VALENCIA	91355	10620952	FA0048497	3000
RAYMOND HANDLING SOLUTION - VALENCIA	28309		INDUSTRY	DR		VALENCIA	91355	10620952	FA0048497	1001
COSMIC PLASTICS INC	28410		INDUSTRY	DR		VALENCIA	91355	10292218	FA0014514	3500
COSMIC PLASTICS INC	28410		INDUSTRY	DR		VALENCIA	91355	10292218	FA0014514	7124
ADCO PRODUCTS, INC	28623	W	INDUSTRY	DR		VALENCIA	91355	10308601	FA0041698	1002
M W SAUSSE & CO INC	28805		INDUSTRY	DR		VALENCIA	91355	10266655	FA0039582	1003
M W SAUSSE & CO INC	28805		INDUSTRY	DR		VALENCIA	91355	10266655	FA0039582	3001
PACIFIC PALMS CO-GENERATOR FACILITY	1		INDUSTRY HILLS	PKWY		CITY OF INDUSTRY	91744	10407286	FA0045476	7124
PACIFIC PALMS CO-GENERATOR FACILITY	1		INDUSTRY HILLS	PKWY		CITY OF INDUSTRY	91744	10407286	FA0045476	3001
PACIFIC PALMS CO-GENERATOR FACILITY	1		INDUSTRY HILLS	PKWY		CITY OF INDUSTRY	91744	10407286	FA0045476	1001
PACIFIC PALMS CONFERENCE RESORT	1		INDUSTRY HILLS	PKWY	#B	CITY OF INDUSTRY	91744	10289686	FA0014534	7124
SPRINT NXTL SANTA FE	10634		INEZ	ST	SPRNT	WHITTIER	90605	0	FA0038707	3000
CHAVIRA AUTO REPAIR	10655	S	INEZ	ST		WHITTIER	90605	10283773	FA0034372	3001
AUTO BODY CONCEPTS	10701		INEZ	ST		WHITTIER	90605	10715158	FA0014539	3001
AUTO BODY CONCEPTS	10701		INEZ	ST		WHITTIER	90605	10715158	FA0014539	1001
CHAVIRA AUTO REPAIR	10703		INEZ	ST		WHITTIER	90605	0	FA0030572	1001
CHAVIRA AUTO REPAIR	10703		INEZ	ST		WHITTIER	90605	0	FA0030572	3001
B & R FINISHING CO	10704		INEZ	ST		WHITTIER	90605	0	FA0014538	3001
B & R FINISHING CO	10704		INEZ	ST		WHITTIER	90605	0	FA0014538	1001
D&B MACHINE	10706		INEZ	ST		WHITTIER	90605	0	FA0014537	1001
D&B MACHINE	10706		INEZ	ST		WHITTIER	90605	0	FA0014537	3001
INGLEWOOD UNIFIED SCHOOL DISTRICT	401	S	INGLEWOOD	AVE		INGLEWOOD	90301	10407859	FA0045701	1001
FACTORY WRENCH	514		INGLEWOOD	AVE	B	REDONDO BEACH	90278	10301071	FA0014535	7080
REDONDO FOREIGN AUTO SERVICE	514		INGLEWOOD	AVE	A	REDONDO BEACH	90278	10300222	FA0014546	7080
FACTORY WRENCH	514		INGLEWOOD	AVE	B	REDONDO BEACH	90278	10301071	FA0014535	7080
REDONDO FOREIGN AUTO SERVICE	514		INGLEWOOD	AVE	A	REDONDO BEACH	90278	10300222	FA0014546	7080
BRYANTS INGLEWOOD SERVICE INC	601	N	INGLEWOOD	AVE		INGLEWOOD	90302	10272145	FA0044211	1001

LOS ANGELES COUNTY CUPA
INACTIVE - FACILITY INVENTORY

FACILITY NAME	SITE ADDRESS					CITY	ZIP	CERS ID	Facility ID	PE
BRYANTS INGLEWOOD SERVICE INC	601	N	INGLEWOOD	AVE		INGLEWOOD	90302	10272145	FA0044211	3001
BRYANT INGLEWOOD SERVICE	601	N	INGLEWOOD	AVE		INGLEWOOD	90302	0	FA0014598	3001
BRYANT INGLEWOOD SERVICE	601	N	INGLEWOOD	AVE		INGLEWOOD	90302	0	FA0014598	1002
INGLEWOOD ENERGY INC	1244	S	INGLEWOOD	AVE		INGLEWOOD	90301	10279273	FA0014552	7124
INGLEWOOD ENERGY INC	1244	S	INGLEWOOD	AVE		INGLEWOOD	90301	10279273	FA0014552	7124
REDONDO BEACH CITY SCH DIST	1401		INGLEWOOD	AVE		REDONDO BEACH	90278	0	FA0014553	7124
CALIFORNIA WATER SERVICES CO - HR-30	2811		INGLEWOOD	AVE		REDONDO BEACH	90278	10656448	FA0048797	7080
UNIQUE CLEANER	3407		INGLEWOOD	AVE	A	REDONDO BEACH	90278	10301059	FA0014541	7080
UNIQUE CLEANER	3407		INGLEWOOD	AVE	A	REDONDO BEACH	90278	10301059	FA0014541	1001
UNIQUE CLEANER	3407		INGLEWOOD	AVE	A	REDONDO BEACH	90278	10301059	FA0014541	7080
UNIQUE CLEANER	3407		INGLEWOOD	AVE	A	REDONDO BEACH	90278	10301059	FA0014541	3001
UNITED PACIFIC 0203	3601		INGLEWOOD	AVE		REDONDO BEACH	90278	10301812	FA0014554	7080
UNITED PACIFIC 0203	3601		INGLEWOOD	AVE		REDONDO BEACH	90278	10301812	FA0014554	7124
UNITED PACIFIC 0203	3601		INGLEWOOD	AVE		REDONDO BEACH	90278	10301812	FA0014554	7124
UNITED PACIFIC 0203	3601		INGLEWOOD	AVE		REDONDO BEACH	90278	10301812	FA0014554	7124
UNITED PACIFIC 0203	3601		INGLEWOOD	AVE		REDONDO BEACH	90278	10301812	FA0014554	7080
UNITED PACIFIC 0203	3601		INGLEWOOD	AVE		REDONDO BEACH	90278	10301812	FA0014554	7124
AT&T MOBILITY - REDONDO BEACH (USID11980)	3645		INGLEWOOD	AVE	10	REDONDO BEACH	90278	10197763	FA0034315	7080
AT&T MOBILITY - REDONDO BEACH (USID11980)	3645		INGLEWOOD	AVE	10	REDONDO BEACH	90278	10197763	FA0034315	7080
AT&T (REDONDO BEACH)	3645		INGLEWOOD	AVE	10	REDONDO BEACH	90278	0	FA0036013	3000
AT&T MOBILITY - REDONDO BEACH (USID11980)	3645		INGLEWOOD	AVE	10	REDONDO BEACH	90278	0	FA0049193	3000
G & M OIL CO #11	3705		INGLEWOOD	AVE		REDONDO BEACH	90278	10440379	FA0014551	7124
SMITHS #738	4001		INGLEWOOD	AVE		REDONDO BEACH	90278	0	FA0014547	1001
NORTHGATE MARKET #41	4700		INGLEWOOD	BLVD		CULVER CITY	90230	10477219	FA0045290	7040
BRADDOCK AUTO REPAIR	4730		INGLEWOOD	BLVD		LOS ANGELES	90230	0	FA0033442	1001
CORN FRAME & WHEEL ALIGNMENT	9811	S	INGLEWOOD	AVE		INGLEWOOD	90301	0	FA0014599	3000
CORN FRAME & WHEEL ALIGNMENT	9811	S	INGLEWOOD	AVE		INGLEWOOD	90301	0	FA0014599	1001
SPRINT NXTL CULVER PLUMBING	10712		INGLEWOOD	AVE		INGLEWOOD	90304	10803196	FA0038708	3000
SMOG & MUFFLERS	11800		INGLEWOOD	AVE	b	HAWTHORNE	90250	10269877	FA0035462	3001
SMOG & MUFFLERS	11800		INGLEWOOD	AVE	b	HAWTHORNE	90250	10269877	FA0035462	1001
JANSSEN SHEET METAL	11816		INGLEWOOD	AVE		HAWTHORNE	90250	10271890	FA0014584	3000
SAN JOSE MEDICAL CLINIC	11865		INGLEWOOD	AVE		HAWTHORNE	90250	0	FA0014550	1006
J T MANUFACTURING	11901	S	INGLEWOOD	AVE		HAWTHORNE	90250	0	FA0014545	1001
J T MANUFACTURING	11901	S	INGLEWOOD	AVE		HAWTHORNE	90250	0	FA0014545	3001
IRD LABORATORIES	11915	S	INGLEWOOD	AVE		HAWTHORNE	90250	0	FA0014591	3001
WALKER'S TIRE SERVICES LLC	11953	S	INGLEWOOD	AVE		HAWTHORNE	90250	0	FA0014592	3001

LOS ANGELES COUNTY CUPA
INACTIVE - FACILITY INVENTORY

FACILITY NAME	SITE ADDRESS					CITY	ZIP	CERS ID	Facility ID	PE
WALKER'S TIRE SERVICES LLC	11953	S	INGLEWOOD	AVE		HAWTHORNE	90250	0	FA0014592	1001
GOLD GAS INC	12801		INGLEWOOD	AVE		HAWTHORNE	90250	10217227	FA0014566	7124
GOLD GAS INC	12801		INGLEWOOD	AVE		HAWTHORNE	90250	10217227	FA0014566	7124
CR AUTO CENTER	12915		INGLEWOOD	AVE		HAWTHORNE	90250	10270273	FA0014589	3001
CR AUTO CENTER	12915		INGLEWOOD	AVE		HAWTHORNE	90250	10270273	FA0014589	1001
T-MOBILE WEST (SITE ID# LA03362F)	13105		INGLEWOOD	AVE	TM	HAWTHORNE	90250	10412194	FA0041380	3000
JESUS AUTO REPAIR & TRANSMISSION	13111		INGLEWOOD	AVE		HAWTHORNE	90250	0	FA0035768	1001
RICHARD PARIS ENTERPRISES	13209		INGLEWOOD	AVE		HAWTHORNE	90250	10270255	FA0037485	3001
V & A AUTO BODY	13321		INGLEWOOD	AVE		HAWTHORNE	90250	10263649	FA0014565	3001
RUDY'S AUTO REPAIR ENTERPRISE	13500	W	INGLEWOOD	AVE		HAWTHORNE	90250	0	FA0044239	1001
RUDY'S AUTO REPAIR ENTERPRISE	13500	W	INGLEWOOD	AVE		HAWTHORNE	90250	0	FA0044239	3001
FRANCO'S AUTO REPAIR	13500		INGLEWOOD	AVE		HAWTHORNE	90250	10463473	FA0043480	3001
AUTOCARE ALIGNMENT	13535		INGLEWOOD	AVE	4	HAWTHORNE	90250	10301974	FA0031659	1000
AUTOCARE ALIGNMENT	13535		INGLEWOOD	AVE	4	HAWTHORNE	90250	10301974	FA0031659	3000
AUTOCARE RADIATOR	13535		INGLEWOOD	AVE	3	HAWTHORNE	90250	10264414	FA0031958	1000
AUTOCARE RADIATOR	13535		INGLEWOOD	AVE	3	HAWTHORNE	90250	10264414	FA0031958	3001
PETARS FOREIGN CAR SERVICE	13622	S	INGLEWOOD	AVE		HAWTHORNE	90250	0	FA0014580	3001
PETARS FOREIGN CAR SERVICE	13622	S	INGLEWOOD	AVE		HAWTHORNE	90250	0	FA0014580	1001
BOURHIS MOLD INC	13628	S	INGLEWOOD	AVE		HAWTHORNE	90250	0	FA0014581	3001
BOURHIS MOLD INC	13628	S	INGLEWOOD	AVE		HAWTHORNE	90250	0	FA0014581	1001
CORVAIR DOCTOR	13727		INGLEWOOD	AVE		HAWTHORNE	90250	0	FA0014575	3001
BEHRENS AND ASSOCIATES	13802		INGLEWOOD	AVE		HAWTHORNE	90250	10800622	FA0032661	3001
BEHRENS AND ASSOCIATES	13802		INGLEWOOD	AVE		HAWTHORNE	90250	10800622	FA0032661	1001
CHEM LAB SUPPLIES	13814	S	INGLEWOOD	AVE		HAWTHORNE	90250	0	FA0014582	3001
ND AUTO CENTER	13900		INGLEWOOD	AVE	B	HAWTHORNE	90250	10291945	FA0031901	3001
ND AUTO CENTER	13900		INGLEWOOD	AVE	B	HAWTHORNE	90250	10291945	FA0031901	1000
BAJA MUFFLERS #2	14200		INGLEWOOD	AVE		HAWTHORNE	90250	10800655	FA0014568	3001
BAJA MUFFLERS #2	14200		INGLEWOOD	AVE		HAWTHORNE	90250	10800655	FA0014568	1001
CHUCK COLES	14202		INGLEWOOD	AVE		HAWTHORNE	90250	0	FA0014542	1001
ONE HOUR CLEANERS	14345		INGLEWOOD	AVE	C	HAWTHORNE	90250	10272583	FA0014548	3001
ONE HOUR CLEANERS	14345		INGLEWOOD	AVE	C	HAWTHORNE	90250	10272583	FA0014548	1000
MARSHALLS 0195	14401		INGLEWOOD	AVE		HAWTHORNE	90250	10486573	FA0031031	3002
HAJOCA CORPORATION	14701		INGLEWOOD	AVE		HAWTHORNE	90250	10270834	FA0032328	3001
HAJOCA CORPORATION	14701		INGLEWOOD	AVE		HAWTHORNE	90250	10270834	FA0032328	1002
ROYAL CLEANERS	15106		INGLEWOOD	AVE		LAWNDALE	90260	10289152	FA0014594	3000
DUTCH TREAT PORSCHE	15200		INGLEWOOD	AVE		LAWNDALE	90260	0	FA0014558	3001

LOS ANGELES COUNTY CUPA
INACTIVE - FACILITY INVENTORY

FACILITY NAME	SITE ADDRESS					CITY	ZIP	CERS ID	Facility ID	PE
DUTCH TREAT PORSCHE	15200		INGLEWOOD	AVE		LAWNDALE	90260	0	FA0014558	1000
G & M OIL CO #48	15606		INGLEWOOD	AVE		LAWNDALE	90260	10272514	FA0014570	7124
G & M OIL CO #48	15606		INGLEWOOD	AVE		LAWNDALE	90260	10272514	FA0014570	7124
SWEDISH ADVANCED AUTO BODY	15608		INGLEWOOD	AVE		LAWNDALE	90260	0	FA0014576	3001
SWEDISH ADVANCED AUTO BODY	15608		INGLEWOOD	AVE		LAWNDALE	90260	0	FA0014576	1001
LAWNDALE AUTOMOTIVE	15614		INGLEWOOD	AVE		LAWNDALE	90260	0	FA0014560	3001
MORRIS MOTORS	15616		INGLEWOOD	AVE		LAWNDALE	90260	0	FA0014567	3001
ICI PAINTS/GLIDDEN	15624		INGLEWOOD	AVE		LAWNDALE	90260	0	FA0014556	3001
SHELL (LAWNDALE)	15808	S	INGLEWOOD	AVE		LAWNDALE	90260	0	FA0014562	3001
NATIONAL AUTO ELECTRIC	21417		INGOMAR	ST	5	CANOGA PARK	91304	0	FA0032305	1001
AFFORDABLE AUTOMOTIVE	21417		INGOMAR	ST	2	CANOGA PARK	91304	0	FA0032302	1001
VERTEX COLLISION CENTER LLC	21430		INGOMAR	ST		CANOGA PARK	91304	10240138	FA0014600	1000
T-MOBILE WEST, LLC IE05402B	1269		INSPIRATION POINT	PT		WEST COVINA	91791	10763179	FA0041321	3000
CERTIFIED AVIATION SERVICES	10080		INTERNATIONAL	RD	201	LOS ANGELES	90045	10506142	FA0044533	1002
GIORDANO'S	17213		INYO	ST		LA PUENTE	91744	0	FA0014606	3001
CALIFORNIA WATER SERVICE CO HR-4	409	S	IRENA	AVE		REDONDO BEACH	90277	0	FA0048784	7080
CALIFORNIA WATER SERVICE CO. - HR- 4	409	S	IRENA	AVE		REDONDO BEACH	90277	10483834	FA0014608	7080
PACIFIC AUTO CLINIC 2 INC	818	N	IRENA	AVE		REDONDO BEACH	90277	10299949	FA0014607	1000
PACIFIC AUTO CLINIC 2 INC	818	N	IRENA	AVE		REDONDO BEACH	90277	10299949	FA0014607	7080
PACIFIC AUTO CLINIC 2 INC	818	N	IRENA	AVE		REDONDO BEACH	90277	10299949	FA0014607	7080
PACIFIC AUTO CLINIC 2 INC	818	N	IRENA	AVE		REDONDO BEACH	90277	10299949	FA0014607	3001
CITY OF EL MONTE WATER DEPT (WELL 2A)	10198		IRIS	LN		EL MONTE	91731	10713646	FA0046598	3000
20/20 CLEANERS	698	S	IROLO	ST		LOS ANGELES	90005	10255747	FA0014586	1001
GRAPHICTRON INC	9517		IRONDALE	AVE		CHATSWORTH	91311	0	FA0014491	1001
NEW PHAZE PACKAGING, INC.	9533		IRONDALE	AVE		CHATSWORTH	91311	10765888	FA0014610	1003
NEW PHAZE PACKAGING, INC.	9533		IRONDALE	AVE		CHATSWORTH	91311	10765888	FA0014610	2020
DELTA HI TECH	9553		IRONDALE	AVE		CHATSWORTH	91311	10263001	FA0044750	1003
AT&T MOBILITY BURBANK MASONIC LODGE (USID50924)	406		IRVING	DR		BURBANK	91504	10198909	FA0039627	7020
PARADISE POOL & SPA SUPPLY	411		IRVING	DR		BURBANK	91504	10229464	FA0014611	7020
AT&T CORP. -H41LU	4014		IRVING	PL		CULVER CITY	90232	10812367	FA0051411	7040
ARROW AUTOMOTIVE SERVICE	100	S	IRWINDALE	AVE		AZUSA	91702	10299295	FA0014626	3001
ARROW AUTOMOTIVE SERVICE	100	S	IRWINDALE	AVE		AZUSA	91702	10299295	FA0014626	1001
BERGES SALES & SERVICE	110	S	IRWINDALE	AVE		AZUSA	91702	0	FA0014619	1001
ED'S CYCLES	117	S	IRWINDALE	AVE		AZUSA	91702	10298236	FA0014620	1001
ED'S CYCLES	117	S	IRWINDALE	AVE		AZUSA	91702	10298236	FA0014620	3001
ACE PRINTING	121	S	IRWINDALE	AVE		AZUSA	91702	0	FA0014616	1001

LOS ANGELES COUNTY CUPA
INACTIVE - FACILITY INVENTORY

FACILITY NAME	SITE ADDRESS					CITY	ZIP	CERS ID	Facility ID	PE
MEXICAN IRON WORKS	131	S	IRWINDALE	AVE		AZUSA	91702	10294219	FA0014615	1001
MEXICAN IRON WORKS	131	S	IRWINDALE	AVE		AZUSA	91702	10294219	FA0014615	3001
RPM MERIT INC	145	S	IRWINDALE	AVE		AZUSA	91702	0	FA0014640	3001
A C CUT OFF INC	156	S	IRWINDALE	AVE		AZUSA	91702	0	FA0014630	3000
PERFORMANCE AUTO BODY	180	S	IRWINDALE	AVE		AZUSA	91702	10284442	FA0014643	1001
PERFORMANCE AUTO BODY	180	S	IRWINDALE	AVE		AZUSA	91702	10284442	FA0014643	3001
WRECKER MAN	204	S	IRWINDALE	AVE		AZUSA	91702	0	FA0014637	3001
WRECKER MAN	204	S	IRWINDALE	AVE		AZUSA	91702	0	FA0014637	1001
CHIPMASTERS MANUFACTURING	209	S	IRWINDALE	AVE		AZUSA	91702	10284052	FA0042029	3001
CHIPMASTERS MANUFACTURING	209	S	IRWINDALE	AVE		AZUSA	91702	10284052	FA0042029	1001
SCOTT'S ROOFING COMPANY	220	S	IRWINDALE	AVE		AZUSA	91702	0	FA0014629	3001
TRAVIS PROPANE & SUPPLIES	230	S	IRWINDALE	AVE		AZUSA	91702	0	FA0014646	3001
ACASIA ADHESIVES CO	231	S	IRWINDALE	AVE		AZUSA	91702	0	FA0014627	3001
J C M METAL POLISHING	235	S	IRWINDALE	AVE		AZUSA	91702	0	FA0014623	1001
IRWINDALE MUFFLERS	238	S	IRWINDALE	AVE		AZUSA	91702	10298083	FA0039553	3001
STOP & GO AUTO PERFORMANCE	240	S	IRWINDALE	AVE		AZUSA	91702	10285201	FA0039357	3000
HAPPY'S WHEEL ALIGNMENT	242	S	IRWINDALE	AVE		AZUSA	91702	0	FA0014613	1001
EVERCLEAN POOL & SPA, INC.	298	S	IRWINDALE	AVE		AZUSA	91702	10882078	FA0014625	1001
ROYAL CLEANERS	316	S	IRWINDALE	AVE		AZUSA	91702	0	FA0014648	1002
ROYAL CLEANERS	316	S	IRWINDALE	AVE		AZUSA	91702	0	FA0014648	3001
R K SKIBSTED STEEL	320	S	IRWINDALE	AVE	A	AZUSA	91702	0	FA0036849	3001
UNITED SITE SERVICES, INC.	320	S	IRWINDALE	AVE		AZUSA	91702	10785838	FA0014651	1001
UNITED SITE SERVICES, INC.	320	S	IRWINDALE	AVE		AZUSA	91702	10785838	FA0014651	3002
I-CAR AUTO COLLISION	342	S	IRWINDALE	AVE		AZUSA	91702	10481503	FA0046343	3001
I-CAR AUTO COLLISION	342	S	IRWINDALE	AVE		AZUSA	91702	10481503	FA0046343	1001
R & R SPRING INC	343	S	IRWINDALE	AVE		AZUSA	91702	10793527	FA0014631	1001
R & R SPRING INC	343	S	IRWINDALE	AVE		AZUSA	91702	10793527	FA0014631	3002
JDS CAR CARE	352	S	IRWINDALE	AVE		AZUSA	91702	10444696	FA0046381	1001
JDS CAR CARE	352	S	IRWINDALE	AVE		AZUSA	91702	10444696	FA0046381	3001
VICTORY AUTO TREND INC	354	S	IRWINDALE	AVE		AZUSA	91702	0	FA0014617	7124
VICTORY AUTO TREND INC	354	S	IRWINDALE	AVE		AZUSA	91702	0	FA0014617	3001
VICTORY AUTO TREND INC	354	S	IRWINDALE	AVE		AZUSA	91702	0	FA0014617	1001
FALCON PRODUCTS INC	400	S	IRWINDALE	AVE		AZUSA	91702	10793713	FA0014633	1200
FALCON PRODUCTS INC	400	S	IRWINDALE	AVE		AZUSA	91702	10793713	FA0014633	1003
FALCON PRODUCTS INC	400	S	IRWINDALE	AVE		AZUSA	91702	10793713	FA0014633	3002
D & L WELDING	411	S	IRWINDALE	AVE	C	AZUSA	91702	0	FA0041743	3000

LOS ANGELES COUNTY CUPA
INACTIVE - FACILITY INVENTORY

FACILITY NAME	SITE ADDRESS					CITY	ZIP	CERS ID	Facility ID	PE
BKN INDUSTRIES	422	S	IRWINDALE	AVE		AZUSA	91702	10296118	FA0041745	3000
LA CO DPW - IRWINDALE BASIN	4600		IRWINDALE	AVE		IRWINDALE	91706	10266061	FA0014596	3000
LA CO DPW - IRWINDALE BASIN	4600		IRWINDALE	AVE		IRWINDALE	91706	10266061	FA0014596	7124
SCE IRWINDALE BUSINESS CENTER	4777		IRWINDALE	AVE		IRWINDALE	91706	10148839	FA0044010	3701
M C NOTTINGHAM CO OF CALIF	4922	N	IRWINDALE	AVE		IRWINDALE	91706	0	FA0014628	3001
JAN'S PARTY RENTALS	4981		IRWINDALE	AVE	300	IRWINDALE	91706	10803532	FA0033000	3000
AIREY THOMPSON CO INC	5310	N	IRWINDALE	AVE		IRWINDALE	91706	10265854	FA0040475	3000
LINDE GAS & EQUIPMENT INC	5312	N	IRWINDALE	AVE	1A	IRWINDALE	91706	10116847	FA0014642	1002
NDC INFRARED ENGINEERING	5314		IRWINDALE	AVE		IRWINDALE	91706	10803508	FA0014644	1003
NDC INFRARED ENGINEERING	5314		IRWINDALE	AVE		IRWINDALE	91706	10803508	FA0014644	3001
PACK WEST MACHINERY	5316	N	IRWINDALE	AVE		IRWINDALE	91706	10286185	FA0040476	1002
PACK WEST MACHINERY	5316	N	IRWINDALE	AVE		IRWINDALE	91706	10286185	FA0040476	3001
APEC	5316		IRWINDALE	AVE	B	IRWINDALE	91706	0	FA0014650	1003
APEC	5316		IRWINDALE	AVE	B	IRWINDALE	91706	0	FA0014650	3001
ENTREPRISE ARMS INC	5321	N	IRWINDALE	AVE		IRWINDALE	91706	10803679	FA0035178	3001
ENTREPRISE ARMS INC	5321	N	IRWINDALE	AVE		IRWINDALE	91706	10803679	FA0035178	1001
MONTAGE PRESS	5331		IRWINDALE	AVE		IRWINDALE	91706	0	FA0014622	1002
LUBRICATION DYNAMICS	5350		IRWINDALE	AVE		IRWINDALE	91706	0	FA0014634	3001
GEORG FISCHER SIGNET LLC	5462	N	IRWINDALE	AVE		IRWINDALE	91706	10857748	FA0014638	2010
DAVIS WIRE CORPORATION	5555	N	IRWINDALE	AVE		IRWINDALE	91706	10283653	FA0014632	3500
DAVIS WIRE CORPORATION	5555	N	IRWINDALE	AVE		IRWINDALE	91706	10283653	FA0014632	7124
DAVIS WIRE CORPORATION	5555	N	IRWINDALE	AVE		IRWINDALE	91706	10283653	FA0014632	1200
TRW TECHNAR INC	6010		IRWINDALE	AVE		IRWINDALE	91702	0	FA0014641	1003
TRW TECHNAR INC	6010		IRWINDALE	AVE		IRWINDALE	91702	0	FA0014641	3001
PARSONS ENGINEERING-SCIENCE	6060	N	IRWINDALE	AVE	J	IRWINDALE	91702	0	FA0014645	3001
AMERIGAS PROPANE LP	6230		IRWINDALE	AVE		IRWINDALE	91702	0	FA0014636	3001
ROMA MOULDING	6230	N	IRWINDALE	AVE	A	IRWINDALE	91702	10803553	FA0035318	3001
SPRINT NXTL CITY PROPERTY	6358		IRWINDALE	AVE		IRWINDALE	91702	10803649	FA0038709	3000
JE THOMSON DBA CAROUSEL USA	6370	N	IRWINDALE	AVE		IRWINDALE	91702	10714027	FA0047030	3003
JE THOMSON DBA CAROUSEL USA	6370	N	IRWINDALE	AVE		IRWINDALE	91702	10714027	FA0047030	1001
PACIFIC COAST CUSTOM CLASSIC AUTO	912		ISABEL	ST		BURBANK	91506	0	FA0038190	7020
PACIFIC COAST CUSTOM CLASSIC AUTO	912		ISABEL	ST		BURBANK	91506	0	FA0038190	1001
CRAGO RACING	919		ISABEL	ST	ABC	BURBANK	91506	0	FA0014656	7020
CAL CLIMATE CORP	919	W	ISABEL	ST	D	BURBANK	91506	0	FA0014655	7020
JL FISHER INC	1000	W	ISABEL	ST		BURBANK	91506	10229482	FA0014661	7020
FOAM SALES GROUP	1005	W	ISABEL	ST		BURBANK	91506	10229479	FA0014660	7020

LOS ANGELES COUNTY CUPA
INACTIVE - FACILITY INVENTORY

FACILITY NAME	SITE ADDRESS					CITY	ZIP	CERS ID	Facility ID	PE
FOAM SALES GROUP	1005	W	ISABEL	ST		BURBANK	91506	10229479	FA0014660	7020
FOAM SALES GROUP	1005	W	ISABEL	ST		BURBANK	91506	10229479	FA0014660	7020
THE SWORD AND THE STONE	1100	W	ISABEL	ST		BURBANK	91506	10673551	FA0048850	7020
DENALI-NEP PRODUCTIONS	1101		ISABEL	ST		BURBANK	91506	0	FA0014559	7020
STOCKTON PRODUCTS	1106	W	ISABEL	ST		BURBANK	91506	10229470	FA0014652	7020
GERHART STAMPING INC	1116	W	ISABEL	ST		BURBANK	91506	0	FA0014654	7020
GERHART STAMPING INC	1116	W	ISABEL	ST		BURBANK	91506	0	FA0014654	1001
WESTCOTT PRESS INC	1121	W	ISABEL	ST		BURBANK	91506	10229476	FA0014658	7020
ESM Aerospace, Inc.	1203	W	ISABEL	ST		BURBANK	91506	10229473	FA0014653	7020
SPRINT NXTL SOUTH SAN GABR	1680		ISABELLA	AVE		MONTEREY PARK	91754	0	FA0037405	3001
T-MOBILE WEST IE04823A	1690		ISABELLA	AVE		MONTEREY PARK	91754	0	FA0041308	3000
M B S LOVE UNLIMITED INC	16414		ISHIDA	AVE		GARDENA	90248	10800085	FA0014663	1002
M B S LOVE UNLIMITED INC	16414		ISHIDA	AVE		GARDENA	90248	10800085	FA0014663	3001
CORLAND CO	327	S	ISIS	AVE		INGLEWOOD	90301	0	FA0014666	3001
ASHER COLLISION CENTER	411		ISIS	AVE		INGLEWOOD	90301	0	FA0052671	3001
HOOMAN USED CAR CENTER	424		ISIS	AVE		INGLEWOOD	90301	10803109	FA0037849	1002
HOOMAN USED CAR CENTER	424		ISIS	AVE		INGLEWOOD	90301	10803109	FA0037849	3001
KIKKA	431	S	ISIS	AVE		INGLEWOOD	90301	10270846	FA0042442	1000
METAL WINDOW CORP	501	S	ISIS	AVE		INGLEWOOD	90301	10272106	FA0042459	3000
LOGICAL FREIGHT INC	555		ISIS	AVE		INGLEWOOD	90301	0	FA0043409	3000
ADVANTAGE RENT A CAR	626	S	ISIS	AVE		INGLEWOOD	90301	10270678	FA0043607	1001
ADVANTAGE RENT A CAR	626	S	ISIS	AVE		INGLEWOOD	90301	10270678	FA0043607	3001
ADVANTAGE RENT A CAR	626	S	ISIS	AVE		INGLEWOOD	90301	10270678	FA0043607	3701
TIDELINE	640	S	ISIS	AVE		INGLEWOOD	90301	10272529	FA0014667	3001
405 MOTORING	644	S	ISIS	AVE		INGLEWOOD	90301	10920361	FA0043606	3001
U-FREIGHT AMERICA INC	718	S	ISIS	AVE	A	INGLEWOOD	90301	10269958	FA0043401	3000
LADWP HARBOR GENERATING STATION	161	N	ISLAND	AVE		WILMINGTON	90744	10029880	FA0014669	2002
LADWP HARBOR GENERATING STATION	161	N	ISLAND	AVE		WILMINGTON	90744	10029880	FA0014669	1200
CLASSIC COLLISION CHATSWORTH	20944		ITASCA	ST		CHATSWORTH	91311	10654585	FA0014672	2099
VINACO PRECISION MACHINING LLC	20952		ITASCA	ST		CHATSWORTH	91311	10259011	FA0032828	1001
ENVIRONMENTAL EQUIPMENT SALES	21029		ITASCA	ST	F	CHATSWORTH	91311	0	FA0014671	1002
FUNK BROS	1338	N	IVAR	AVE		LOS ANGELES	90028	10249558	FA0014673	1001
ARMAN'S AUTO REPAIR	1349		IVAR	AVE		LOS ANGELES	90028	0	FA0006224	1001
CALIFORNIA AMERICAN WATER CO	3447		IVAR	AVE		ROSEMEAD	91770	0	FA0014675	3500
CALIFORNIA AMERICAN WATER CO	3447		IVAR	AVE		ROSEMEAD	91770	0	FA0014675	3001
U-HAUL AT IVAR AVE	3527		IVAR	AVE		ROSEMEAD	91770	10471180	FA0046295	3000

LOS ANGELES COUNTY CUPA
INACTIVE - FACILITY INVENTORY

FACILITY NAME	SITE ADDRESS					CITY	ZIP	CERS ID	Facility ID	PE
SCE IVAR SUBSTATION	4621		IVAR	AVE		ROSEMEAD	91770	10190325	FA0014674	3701
JUST FOR YOU TOWING	150	W	IVY	ST		INGLEWOOD	90301	0	FA0014676	1001
CARLOS AUTO SALES	8605		IVY	ST		LOS ANGELES	90002	0	FA0042458	3000
TOW WORLD INC	3305		JACK NORTHROP	AVE		HAWTHORNE	90250	0	FA0036605	1002
TOW WORLD INC	3305		JACK NORTHROP	AVE		HAWTHORNE	90250	0	FA0036605	3001
SERVICON SUPPLIES	3329		JACK NORTHROP	AVE		HAWTHORNE	90250	10273264	FA0040069	3001
WIND TUNNEL	3409		JACK NORTHROP	AVE		HAWTHORNE	90250	10774234	FA0050606	1001
HAWTHORNE HANGER OPERATIONS LP	3507		JACK NORTHROP	AVE		HAWTHORNE	90250	10152697	FA0018948	7124
HAWTHORNE HANGER OPERATIONS LP	3507		JACK NORTHROP	AVE		HAWTHORNE	90250	10152697	FA0018948	7124
ENCOMPASS AVIATION LLC	3507		JACK NORTHROP	AVE	A	HAWTHORNE	90250	10746487	FA0049509	3002
ENCOMPASS AVIATION LLC	3507		JACK NORTHROP	AVE	A	HAWTHORNE	90250	10746487	FA0049509	1002
RERESEARCH LLC	3519		JACK NORTHROP	AVE		HAWTHORNE	90250	10459876	FA0045847	1001
TRIUMPH AEROSPACE STRUCTURES	3901		JACK NORTHROP	AVE		HAWTHORNE	90250	10270624	FA0018949	7124
TRIUMPH AEROSPACE STRUCTURES	3901		JACK NORTHROP	AVE		HAWTHORNE	90250	10270624	FA0018949	3004
TRIUMPH AEROSPACE STRUCTURES	3901		JACK NORTHROP	AVE		HAWTHORNE	90250	10270624	FA0018949	2020
TRIUMPH AEROSPACE STRUCTURES	3901		JACK NORTHROP	AVE		HAWTHORNE	90250	10270624	FA0018949	3503
TRIUMPH AEROSPACE STRUCTURES	3901		JACK NORTHROP	AVE		HAWTHORNE	90250	10270624	FA0018949	1105
RODRIGUEZ AUTO REPAIR	600		JACKMAN	AVE		SYLMAR	91342	0	FA0014679	1001
SPRINT NXTL ESSEX HOUSE	858	W	JACKMAN	ST		LANCASTER	93534	0	FA0038710	3000
SPRINT NXTL SCE MESA-REDONDO M-0,T-	0		JACKSON	AVE		PARAMOUNT	90723	0	FA0038711	3000
LAUSD - MAINT & OPS PROJ	611		JACKSON	ST		LOS ANGELES	90012	0	FA0039239	1001
LAUSD - MAINT & OPS PROJ	611		JACKSON	ST		LOS ANGELES	90012	0	FA0039239	2020
DIVISION 20 PORTAL WIDENING	818		JACKSON	ST		LOS ANGELES	90012	10879132	FA0054172	1000
SPECIALIZED MECHANICAL ENGINEERING	7015		JACKSON	ST		PARAMOUNT	90723	0	FA0014694	1001
SPECIALIZED MECHANICAL ENGINEERING	7015		JACKSON	ST		PARAMOUNT	90723	0	FA0014694	3001
TEKMA	7018		JACKSON	ST		PARAMOUNT	90723	0	FA0014698	1002
TEKMA	7018		JACKSON	ST		PARAMOUNT	90723	0	FA0014698	3001
SWAN COMPUTER FORMS	7024		JACKSON	ST		PARAMOUNT	90723	0	FA0014681	1001
SWAN COMPUTER FORMS	7024		JACKSON	ST		PARAMOUNT	90723	0	FA0014681	3001
KAICHEN'S METAL MART INC	7034		JACKSON	ST		PARAMOUNT	90723	0	FA0014696	1001
KAICHEN'S METAL MART INC	7034		JACKSON	ST		PARAMOUNT	90723	0	FA0014696	3001
D TODO TRADING INC	7040		JACKSON	ST		PARAMOUNT	90723	10279141	FA0014697	1002
AIR PUMP USA - CA LOCATION	7045		JACKSON	ST		PARAMOUNT	90723	10855951	FA0014692	1001
TARGE TOOL CO	7046		JACKSON	ST		PARAMOUNT	90723	0	FA0014695	1002
TARGE TOOL CO	7046		JACKSON	ST		PARAMOUNT	90723	0	FA0014695	3001
RAGO TIRES LLC	7101		JACKSON	ST		PARAMOUNT	90723	10280092	FA0014684	3001

LOS ANGELES COUNTY CUPA
INACTIVE - FACILITY INVENTORY

FACILITY NAME	SITE ADDRESS					CITY	ZIP	CERS ID	Facility ID	PE
RAGO TIRES LLC	7101		JACKSON	ST		PARAMOUNT	90723	10280092	FA0014684	1002
ROYALTY FUMIGATION INC	7529	E	JACKSON	ST		PARAMOUNT	90723	10271011	FA0014699	1001
EVR GARD COATINGS CO	7530		JACKSON	ST		PARAMOUNT	90723	0	FA0038071	3004
EVR GARD COATINGS CO	7530		JACKSON	ST		PARAMOUNT	90723	0	FA0038071	1002
GAMMELL INDUSTRIES INC	7535		JACKSON	ST		PARAMOUNT	90723	0	FA0014688	3001
GAMMELL INDUSTRIES INC	7535		JACKSON	ST		PARAMOUNT	90723	0	FA0014688	1001
S & S METAL POLISHING	7624		JACKSON	ST		PARAMOUNT	90723	0	FA0014685	3001
PRESS FORGE COMPANY	7700		JACKSON	ST		PARAMOUNT	90723	10273150	FA0014690	1200
IMPERIAL CONVEYOR & ENGR CO	7705		JACKSON	ST		PARAMOUNT	90723	0	FA0014686	3001
TOM UTSUKI TRUCKING INC	7757	E	JACKSON	ST		PARAMOUNT	90723	0	FA0014691	3001
TOM UTSUKI TRUCKING INC	7757	E	JACKSON	ST		PARAMOUNT	90723	0	FA0014691	1001
D G METAL POLISHING	7810		JACKSON	ST		PARAMOUNT	90723	10271848	FA0014689	1001
D G METAL POLISHING	7810		JACKSON	ST		PARAMOUNT	90723	10271848	FA0014689	3501
D G METAL POLISHING	7810		JACKSON	ST		PARAMOUNT	90723	10271848	FA0014689	3002
LA KINGS ICELAND AT PARAMOUNT	8041		JACKSON	ST		PARAMOUNT	90723	10281787	FA0014687	1001
LA KINGS ICELAND AT PARAMOUNT	8041		JACKSON	ST		PARAMOUNT	90723	10281787	FA0014687	3501
ONE DAY PRINTING CO	1320		JAMES M WOOD	BLVD		LOS ANGELES	90015	0	FA0000359	1001
LEIGHTON WOOD TYPOGRAPHERS	2414		JAMES M WOOD	BLVD		LOS ANGELES	90006	0	FA0000345	1001
TOTAL LITHOGRAPHY	2416		JAMES M WOOD	BLVD	B	LOS ANGELES	90006	0	FA0014701	1002
IMAGE GRAPHICS SYSTEMS	2416		JAMES M WOOD	BLVD	A	LOS ANGELES	90006	0	FA0014700	1006
DELTA Q INC	510	E	JAMIE	AVE		LA HABRA	90631	10554712	FA0036398	3001
RS HUGHES CO INC	1109		JANIS	ST		CARSON	90746	10796182	FA0014705	3001
CAL SCOTT LABS	1135		JANIS	ST	37-39	CARSON	90746	0	FA0014704	3001
WESTERN MICRO FILM	1143		JANIS	ST		CARSON	90746	0	FA0014693	3001
FCO CABINETS	9017		JEFF	ST		BELLFLOWER	90706	10303501	FA0031970	1000
L E P TOWN CREATION INC	185	E	JEFFERSON	BLVD		LOS ANGELES	90011	10260871	FA0037767	1001
LIGHTING PARTS INC	191	E	JEFFERSON	BLVD		LOS ANGELES	90011	0	FA0014754	1002
MAPLE DYEING INC	196	E	JEFFERSON	BLVD		LOS ANGELES	90011	0	FA0014800	1001
L.A. CABINET	810	E	JEFFERSON	BLVD		LOS ANGELES	90011	0	FA0014744	1002
DELLS CLEANERS	1277	W	JEFFERSON	BLVD		LOS ANGELES	90007	0	FA0014783	1000
FERJA PRINTING	1301	W	JEFFERSON	BLVD		LOS ANGELES	90007	0	FA0014756	1001
SENTINEL PEAK RESOURCES	1371	W	JEFFERSON	BLVD		LOS ANGELES	90007	10256491	FA0014725	1002
MORALES AUTO REPAIR	1424		JEFFERSON	BLVD		LOS ANGELES	90007	10844590	FA0052130	1000
KANG'S AUTO CENTER	1449	W	JEFFERSON	BLVD	A	LOS ANGELES	90007	0	FA0014784	1000
JOHN'S VILLAGE CLEANERS	1776	W	JEFFERSON	BLVD		LOS ANGELES	90018	0	FA0014761	1001
JEFFERSON AUTO CENTER	1901	W	JEFFERSON	BLVD		LOS ANGELES	90018	0	FA0014724	1001

LOS ANGELES COUNTY CUPA
INACTIVE - FACILITY INVENTORY

FACILITY NAME	SITE ADDRESS					CITY	ZIP	CERS ID	Facility ID	PE
FINE FINISHING FURNITURE INC	2041	W	JEFFERSON	BLVD		LOS ANGELES	90018	0	FA0014749	1001
LOU MARINE CLEANERS	2131	W	JEFFERSON	BLVD		LOS ANGELES	90018	10250026	FA0014774	1001
BUMPER EXPRESS RESTORATION	2141	W	JEFFERSON	BLVD		LOS ANGELES	90018	0	FA0014751	1001
CAT PRINTING	2301	W	JEFFERSON	BLVD		LOS ANGELES	90018	0	FA0014737	1001
COMMONWEALTH ALUMINUM CORP	2303		JEFFERSON	ST		TORRANCE	90501	0	FA0014742	1103
COMMONWEALTH ALUMINUM CORP	2303		JEFFERSON	ST		TORRANCE	90501	0	FA0014742	7100
MARTIN BRASS FOUNDRY	2341		JEFFERSON	ST		TORRANCE	90501	0	FA0014741	7100
MARTIN BRASS FOUNDRY	2341		JEFFERSON	ST		TORRANCE	90501	0	FA0014741	1003
MARTIN BRASS FOUNDRY	2349		JEFFERSON	ST		TORRANCE	90501	0	FA0014809	7100
ACB MECHANIC SHOP	2616		JEFFERSON	BLVD		LOS ANGELES	90018	10256674	FA0014779	1001
REYES FUEL INJECTION	2724	W	JEFFERSON	BLVD		LOS ANGELES	90018	0	FA0014791	1000
TONY AUTO CENTER	2802	W	JEFFERSON	BLVD	B	LOS ANGELES	90018	0	FA0014798	1001
PEERLESS SUEDE & LEATHER CLN	3115	W	JEFFERSON	BLVD		LOS ANGELES	90018	0	FA0014738	1002
OMEGA MOTORS	3121	W	JEFFERSON	BLVD		LOS ANGELES	90018	0	FA0014793	1000
C & V FURNITURE	3210	W	JEFFERSON	BLVD		LOS ANGELES	90018	0	FA0014714	1002
TAK'S HARDWARE & GDN SUPPLY INC	3318	W	JEFFERSON	BLVD		LOS ANGELES	90018	10679263	FA0045418	1000
MEL'S BODY SHOP	3423		JEFFERSON	BLVD		LOS ANGELES	90018	0	FA0014739	1000
DURA STRIP	3716	W	JEFFERSON	BLVD		LOS ANGELES	90016	10248412	FA0014745	1002
MARIO'S MUFFLER & TIRE SHOP	3822	W	JEFFERSON	BLVD		LOS ANGELES	90016	0	FA0014713	1000
CHOTO AUTO REPAIR INC	3900	W	JEFFERSON	BLVD	A	LOS ANGELES	90016	0	FA0014722	1000
MAX SPEED TRANSMISSION	3900	W	JEFFERSON	BLVD	B	LOS ANGELES	90016	0	FA0031108	1000
GENESIS	3921	W	JEFFERSON	BLVD		LOS ANGELES	90016	0	FA0014709	1001
NEW CREATION	4000	W	JEFFERSON	BLVD		LOS ANGELES	90016	0	FA0014720	1001
RICHARD CHARLES LLC	4005	W	JEFFERSON	BLVD		LOS ANGELES	90016	0	FA0014772	1002
BRUCE EICHER	4014	W	JEFFERSON	BLVD		LOS ANGELES	90016	0	FA0014765	1002
SOUTH BAY FURNITURE	4126	W	JEFFERSON	BLVD		LOS ANGELES	90016	0	FA0014753	1001
EDGAR'S AUTO REPAIR	4203	W	JEFFERSON	BLVD		LOS ANGELES	90016	0	FA0014712	1001
RAIN FOREST RESTORATION	4300	W	JEFFERSON	BLVD		LOS ANGELES	90016	0	FA0014716	1001
MK GRAPHICS	4301	W	JEFFERSON	BLVD	B	LOS ANGELES	90016	0	FA0036676	1006
TWELVE SIGNS INC	4301	W	JEFFERSON	BLVD	A	LOS ANGELES	90016	0	FA0014795	1001
OSCAR'S FURNITURE REFINISHING INC	4310	W	JEFFERSON	BLVD		LOS ANGELES	90016	10255096	FA0014682	1000
THE DANSCO CORP	4313	W	JEFFERSON	BLVD		LOS ANGELES	90016	10251604	FA0014755	1002
JESSE'S	4316	W	JEFFERSON	BLVD		LOS ANGELES	90016	0	FA0014715	1001
SKYBALL METAL CRAFT INC	4423	W	JEFFERSON	BLVD		LOS ANGELES	90016	0	FA0014732	1001
C & H AUTO CENTER	4522	W	JEFFERSON	BLVD		LOS ANGELES	90016	10253542	FA0014796	1001
MOVIN LUBE	4700	W	JEFFERSON	BLVD	B	LOS ANGELES	90016	0	FA0031517	1000

LOS ANGELES COUNTY CUPA
INACTIVE - FACILITY INVENTORY

FACILITY NAME	SITE ADDRESS					CITY	ZIP	CERS ID	Facility ID	PE
CLAY BROWN'S SERVICE CENTER	4700	W	JEFFERSON	BLVD	A	LOS ANGELES	90016	0	FA0031516	1000
JERRY SOLOMON ENTERPRISES	4707	W	JEFFERSON	BLVD		LOS ANGELES	90016	0	FA0040656	1001
UNITED SALES	4713	W	JEFFERSON	BLVD		LOS ANGELES	90016	0	FA0037955	1002
D HAUPTMAN CO INC	4856	W	JEFFERSON	BLVD		LOS ANGELES	90016	0	FA0014731	1001
BRASS BEDS DIRECT	4866	W	JEFFERSON	BLVD		LOS ANGELES	90016	0	FA0014766	1001
DAVILAS FINISHING & REFINISHING	4905	W	JEFFERSON	BLVD		LOS ANGELES	90016	0	FA0030866	1001
NEWMAN-FREY ASSOCIATES INC	4917	W	JEFFERSON	BLVD		LOS ANGELES	90016	0	FA0014718	1001
ISAIAS AUTO BODY	4921	W	JEFFERSON	BLVD	B	LOS ANGELES	90016	0	FA0036949	1000
GATUZOZ AUTO BODY	4921	W	JEFFERSON	BLVD	C	LOS ANGELES	90016	0	FA0036950	1000
PYRAMID PRESS	5037	W	JEFFERSON	BLVD		LOS ANGELES	90016	0	FA0014787	1001
FINISHING TOUCH	5118	W	JEFFERSON	BLVD		LOS ANGELES	90016	10248046	FA0014723	1001
NATIONAL VISION ASSOC LTD	5132	W	JEFFERSON	BLVD		LOS ANGELES	90016	0	FA0014782	1003
ABBOTT ELECTRONICS INC	5200	W	JEFFERSON	BLVD		LOS ANGELES	90016	0	FA0014770	1004
JERRY SOLOMON ENTERPRISES	5221	W	JEFFERSON	BLVD		LOS ANGELES	90016	10262374	FA0040630	1003
STANLEY PEST CONTROL	5241	W	JEFFERSON	BLVD		LOS ANGELES	90016	10835971	FA0051987	1000
LA TORTUGA AUTO REPAIR	5247	W	JEFFERSON	BLVD		LOS ANGELES	90016	10255015	FA0014711	1000
ZUNY AUTO BODY REPAIR	5261	W	JEFFERSON	BLVD		LOS ANGELES	90016	10254847	FA0014710	1000
BROGAN STUDIO	5271	W	JEFFERSON	BLVD		LOS ANGELES	90016	10750357	FA0048524	1000
MODERN PROPS	5500	W	JEFFERSON	BLVD		LOS ANGELES	90016	0	FA0014788	1002
DONAHUE PRINTING CO	5716	W	JEFFERSON	BLVD		LOS ANGELES	90016	10153497	FA0014763	1102
SUPERIOR COLLISION	5727	W	JEFFERSON	BLVD		LOS ANGELES	90016	0	FA0014769	1001
RICKS AUTOMOTIVE SERVICE	5733	W	JEFFERSON	BLVD		LOS ANGELES	90016	10246021	FA0014735	1001
SPARKLETTS WATER	5802	W	JEFFERSON	BLVD		LOS ANGELES	90016	0	FA0014780	1001
J B FRENCH DRY CLEANERS	6040	W	JEFFERSON	BLVD		LOS ANGELES	90016	10251838	FA0014764	1003
HAPS ENGINES	7310		JEFFERSON	ST		PARAMOUNT	90723	0	FA0014814	3001
BATTERY CONNECTION INC.	7326		JEFFERSON	ST		PARAMOUNT	90723	0	FA0051768	3001
SOMERSET AUTOMOTIVE CENTER	7326		JEFFERSON	ST	A	PARAMOUNT	90723	10265149	FA0014817	3000
ST & I INC	7517		JEFFERSON	ST		PARAMOUNT	90723	10212694	FA0014818	2002
DAVID MICHAEL & CO INC	7530		JEFFERSON	ST		PARAMOUNT	90723	0	FA0014820	3001
G & R SMOG & AUTO REPAIR	7619		JEFFERSON	ST		PARAMOUNT	90723	0	FA0014819	3001
G & R SMOG & AUTO REPAIR	7619		JEFFERSON	ST		PARAMOUNT	90723	0	FA0014819	1001
EXACT FUMIGATION INC	7710		JEFFERSON	ST		PARAMOUNT	90723	0	FA0033700	3002
J & A EXPRESS ELECTRIC MOTOR	7720		JEFFERSON	ST		PARAMOUNT	90723	0	FA0014826	3001
J & A EXPRESS ELECTRIC MOTOR	7720		JEFFERSON	ST		PARAMOUNT	90723	0	FA0014826	1001
AMERICAN CONSTRUCTION SERVICES INC	7811		JEFFERSON	ST		PARAMOUNT	90723	10279615	FA0014825	1002
GOODMAN CULVER CITY TOW	9401		JEFFERSON	BLVD		CULVER CITY	90232	10302355	FA0014740	7040

LOS ANGELES COUNTY CUPA
INACTIVE - FACILITY INVENTORY

FACILITY NAME	SITE ADDRESS				CITY	ZIP	CERS ID	Facility ID	PE
GOODMAN CULVER CITY TOW	9401		JEFFERSON	BLVD	CULVER CITY	90232	10302355	FA0014740	1001
GOODMAN CULVER CITY TOW	9401		JEFFERSON	BLVD	CULVER CITY	90232	10302355	FA0014740	7040
MIKE DIAMOND PLUMBING INC	9405	W	JEFFERSON	BLVD	CULVER CITY	90232	10302340	FA0014802	7040
MIKE DIAMOND PLUMBING INC	9405	W	JEFFERSON	BLVD	CULVER CITY	90232	10302340	FA0014802	7040
LITHCO INC	9449		JEFFERSON	BLVD	CULVER CITY	90232	10446223	FA0046652	7040
LITHCO INC	9449		JEFFERSON	BLVD	CULVER CITY	90232	10446223	FA0046652	7040
T-MOBILE WEST, LLC LA33869B	9503		JEFFERSON	BLVD	CULVER CITY	90232	10303378	FA0045095	7040
AT&T CORP. -H4B54	9530		JEFFERSON	BLVD	CULVER CITY	90232	10812373	FA0051404	7040
HEDMAN MANUFACTURING	9595	W	JEFFERSON	BLVD	CULVER CITY	90230	0	FA0014728	1003
VETERINARY PROPERTIES LLC	9599	W	JEFFERSON	BLVD	CULVER CITY	90232	10310509	FA0035009	7040
VETERINARY PROPERTIES LLC	9599	W	JEFFERSON	BLVD	CULVER CITY	90232	10310509	FA0035009	7040
CA-812 MICROWAVE & ANTENNA SITE	9690	W	JEFFERSON	BLVD	CULVER CITY	90232	10407676	FA0014812	7040
CULVER CITY TRANSPORTATION DEPT	9815		JEFFERSON	BLVD	CULVER CITY	90232	10299823	FA0014803	7040
NATIONAL PUBLIC RADIO	9909		JEFFERSON	BLVD	CULVER CITY	90232	10743625	FA0014727	1003
NATIONAL PUBLIC RADIO	9909		JEFFERSON	BLVD	CULVER CITY	90232	10743625	FA0014727	7040
TERRA EXPLORATION AND PRODUCTION	9910		JEFFERSON	BLVD	CULVER CITY	90232	0	FA0014813	7040
TOWERSTREAM I INC	9912		JEFFERSON	BLVD	CULVER CITY	90232	10474090	FA0046654	7040
SBC PACIFIC BELL	9919		JEFFERSON	BLVD	CULVER CITY	90232	0	FA0014746	1003
SBC PACIFIC BELL	9919		JEFFERSON	BLVD	CULVER CITY	90232	0	FA0014746	7124
SBC PACIFIC BELL	9919		JEFFERSON	BLVD	CULVER CITY	90232	0	FA0014746	7040
NANTWORKS - CULVER CITY	9920		JEFFERSON	BLVD	CULVER CITY	90232	10473364	FA0046655	7040
AT&T - BALDWIN - FARAGUT 26194	10023		JEFFERSON	BLVD	CULVER CITY	90232	0	FA0045970	7040
AT&T - BALDWIN - FARAGUT 26194	10023		JEFFERSON	BLVD	CULVER CITY	90232	0	FA0045970	7040
Q TECH CORPORATION	10023	W	JEFFERSON	BLVD	CULVER CITY	90232	10302310	FA0034003	2010
Q TECH CORPORATION	10023	W	JEFFERSON	BLVD	CULVER CITY	90232	10302310	FA0034003	1002
Q TECH CORPORATION	10023	W	JEFFERSON	BLVD	CULVER CITY	90232	10302310	FA0034003	7040
Q TECH CORPORATION	10023	W	JEFFERSON	BLVD	CULVER CITY	90232	10302310	FA0034003	7040
MOLDEX METRIC INC	10111		JEFFERSON	BLVD	CULVER CITY	90230	10302328	FA0014805	7040
Q TECH CORPORATION	10150	W	JEFFERSON	BLVD	CULVER CITY	90232	10302307	FA0014743	1004
Q TECH CORPORATION	10150	W	JEFFERSON	BLVD	CULVER CITY	90232	10302307	FA0014743	7040
Q TECH CORPORATION	10150	W	JEFFERSON	BLVD	CULVER CITY	90232	10302307	FA0014743	7040
PROLAB	10325		JEFFERSON	BLVD	CULVER CITY	90232	0	FA0014721	7040
PROLAB	10325		JEFFERSON	BLVD	CULVER CITY	90232	0	FA0014721	1006
eSalon.com, LLC	10361		Jefferson	BLVD	CULVER CITY	90232	0	FA0047672	1002
eSALON.COM LLC	10361		JEFFERSON	BLVD	CULVER CITY	90232	10669033	FA0014778	1002
eSALON.COM LLC	10361		JEFFERSON	BLVD	CULVER CITY	90232	10669033	FA0014778	7040

LOS ANGELES COUNTY CUPA
INACTIVE - FACILITY INVENTORY

FACILITY NAME	SITE ADDRESS				CITY	ZIP	CERS ID	Facility ID	PE
MILLER & KREISEL SOUND CORP	10391		JEFFERSON	BLVD	CULVER CITY	90230	0	FA0014759	1003
COLORTEK	10401	W	JEFFERSON	BLVD	CULVER CITY	90232	0	FA0034697	7040
COLORTEK	10401	W	JEFFERSON	BLVD	CULVER CITY	90232	0	FA0034697	1006
AT&T CORP. -H413A	10441		JEFFERSON	BLVD	CULVER CITY	90232	10812295	FA0051405	7040
ROYAL STREET COMM CALIFORNIA	10451		JEFFERSON	BLVD	CULVER CITY	90232	10309117	FA0043828	7040
ROYAL STREET COMM CALIFORNIA	10451		JEFFERSON	BLVD	CULVER CITY	90232	10309117	FA0043828	7040
ROYAL STREET COMM CALIFORNIA	10451		JEFFERSON	BLVD	CULVER CITY	90232	10309117	FA0043828	7040
OTIS COLLEGE OF ART AND DESIGN - MFA GRADUATE STUDIOS	10455		JEFFERSON	BLVD	CULVER CITY	90232	10889782	FA0052543	1000
NEXTEL OF CALIFORNIA CELL SITE CA	10559		JEFFERSON	BLVD	CULVER CITY	90232	10134307	FA0039760	7040
PARKER SEAL CO	10567		JEFFERSON	BLVD	CULVER CITY	90232	0	FA0014752	1004
JEFFERSON CHEVRON	10649		JEFFERSON	BLVD	CULVER CITY	90232	10302301	FA0014801	7124
JEFFERSON CHEVRON	10649		JEFFERSON	BLVD	CULVER CITY	90232	10302301	FA0014801	7040
JEFFERSON CHEVRON	10649		JEFFERSON	BLVD	CULVER CITY	90232	10302301	FA0014801	7124
JEFFERSON CHEVRON	10649		JEFFERSON	BLVD	CULVER CITY	90232	10302301	FA0014801	7040
JEFFERSON CHEVRON	10649		JEFFERSON	BLVD	CULVER CITY	90232	10302301	FA0014801	7040
DENNYS 8722 CULVER CITY - JEFFERSON	10700		JEFFERSON	BLVD	CULVER CITY	90230	10657858	FA0051208	7040
DENNYS 8722 CULVER CITY - JEFFERSON	10700		JEFFERSON	BLVD	CULVER CITY	90230	10657858	FA0051208	7040
LARSEN AUTOMOTIVE	10707		JEFFERSON	BLVD	CULVER CITY	90230	0	FA0036215	7040
LARSEN AUTOMOTIVE	10707		JEFFERSON	BLVD	CULVER CITY	90230	10486687	FA0014729	7040
LARSEN AUTOMOTIVE	10707		JEFFERSON	BLVD	CULVER CITY	90230	10486687	FA0014729	7040
LARSEN AUTOMOTIVE	10707		JEFFERSON	BLVD	CULVER CITY	90230	0	FA0036215	1002
FLAME BROILER	10758		JEFFERSON	BLVD	CULVER CITY	90230	10634152	FA0047795	7040
RALPHS GROCERY #284	10772		JEFFERSON	BLVD	CULVER CITY	90230	10160151	FA0014806	7040
RAINTREE CLEANERS	10774	W	JEFFERSON	BLVD	CULVER CITY	90230	10301140	FA0014767	7040
LIBERTY DRY CLEANERS	10814		JEFFERSON	BLVD	CULVER CITY	90230	0	FA0014758	1002
TARGET T0198	10820		JEFFERSON	BLVD	CULVER CITY	90230	10302361	FA0036213	7040
BED BATH AND BEYOND #1063	10822		JEFFERSON	BLVD	CULVER CITY	90230	10167233	FA0044283	7040
CINEMA CLEANERS	10980		JEFFERSON	BLVD	CULVER CITY	90230	10300528	FA0014775	7040
AT&T MOBILITY - SEPULVEDA JEFFERSON (USID16457)	10992		JEFFERSON	BLVD	CULVER CITY	90230	10303393	FA0039765	7040
2212 VONS A SAFEWAY COMPANY	11030		JEFFERSON	BLVD	CULVER CITY	90230	10173585	FA0043649	7040
TOYS "R" US #5632	11136		JEFFERSON	BLVD	CULVER CITY	90230	10663069	FA0049514	1001
SUNSHINE CENTER CLEANERS	11405	W	JEFFERSON	BLVD	CULVER CITY	90230	0	FA0014777	1001
GLIDDEN PROFESSIONAL	11439		JEFFERSON	BLVD	CULVER CITY	90230	10300489	FA0045072	1001
GLIDDEN PROFESSIONAL	11439		JEFFERSON	BLVD	CULVER CITY	90230	10300489	FA0045072	7040
GLIDDEN PROFESSIONAL	11439		JEFFERSON	BLVD	CULVER CITY	90230	10300489	FA0045072	7040
ORCHARD SUPPLY HARDWARE #641	11441		JEFFERSON	BLVD	CULVER CITY	90230	10729987	FA0049076	7040

LOS ANGELES COUNTY CUPA
INACTIVE - FACILITY INVENTORY

FACILITY NAME	SITE ADDRESS					CITY	ZIP	CERS ID	Facility ID	PE
ORCHARD SUPPLY HARDWARE #641	11441		JEFFERSON	BLVD		CULVER CITY	90230	10729987	FA0049076	1001
ORCHARD SUPPLY HARDWARE #641	11441		JEFFERSON	BLVD		CULVER CITY	90230	10729987	FA0049076	7040
DEL TACO # 620	11446		JEFFERSON	BLVD		CULVER CITY	90230	10763737	FA0049995	7040
DOLLAR TREE #04187	11455		JEFFERSON	BLVD		CULVER CITY	90230	10176061	FA0045591	7040
JEFFRIES ORTHPAEDIC INC	11485	W	JEFFERSON	BLVD		CULVER CITY	90230	0	FA0014736	1001
AMERICAN TIRE DEPOT	11501		JEFFERSON	BLVD		CULVER CITY	90230	10301161	FA0014750	7040
PACIFIC TRANSMISSIONS INC	11505		JEFFERSON	BLVD		CULVER CITY	90230	0	FA0014771	1002
PACIFIC TRANSMISSIONS INC	11505		JEFFERSON	BLVD		CULVER CITY	90230	0	FA0014771	7040
VERIZON WIRELESS: FOX HILLS	11510	W	JEFFERSON	BLVD		CULVER CITY	90230	10162405	FA0014808	7040
SHERWIN-WILLIAMS #1515	11513	W	JEFFERSON	BLVD		CULVER CITY	90230	10300495	FA0014768	7040
AIRGAS #3	11663		JEFFERSON	BLVD		CULVER CITY	90230	10146033	FA0014804	7040
M & N AUTOMOTIVE	11842		JEFFERSON	BLVD	B	CULVER CITY	90230	10260364	FA0037056	1000
CAPTURE MRG INC	11910		JEFFERSON	BLVD		CULVER CITY	90230	10246261	FA0037134	1002
CULVER CITY SPECIAL T'S INC	11912		JEFFERSON	BLVD	A	LOS ANGELES	90230	0	FA0014797	1001
GULDSTRAND ENGINEERING INC	11924	W	JEFFERSON	BLVD		CULVER CITY	90230	0	FA0014747	1002
SHELL (JEFFERSON)	12313	W	JEFFERSON	BLVD		LOS ANGELES	90230	0	FA0014816	1002
UP2 HOLDINGS LLC 0258	12401	W	JEFFERSON	BLVD		LOS ANGELES	90066	10267702	FA0014822	7124
GSWC (124 JEFFRIES)-R3	124	W	JEFFRIES	AVE		MONROVIA	91016	10268293	FA0014708	3500
PHILLIP'S MACHINE & WELDING	1100	S	JELLICK	AVE		INDUSTRY	91748	10801975	FA0014830	3002
PHILLIP'S MACHINE & WELDING	1100	S	JELLICK	AVE		INDUSTRY	91748	10801975	FA0014830	1002
THERMAL ENTERPRISES INC	1111	S	JELLICK	AVE		INDUSTRY	91748	0	FA0014829	3001
OLEA KIOSKS INC	17115		JERSEY	AVE		ARTESIA	90701	10793428	FA0014832	1003
OLEA KIOSKS INC	17115		JERSEY	AVE		ARTESIA	90701	10793428	FA0014832	3002
CALIFORNIA CHEMICAL	17210		JERSEY	AVE		ARTESIA	90701	10276153	FA0034691	1001
ROBERT ELROD PAINTING	17220		JERSEY	AVE		ARTESIA	90701	0	FA0014833	3001
GLACIER COLD STORAGE	2233	E	JESSE	ST		LOS ANGELES	90023	10243093	FA0052221	1000
JACOBSON PRODUCTS COMPANY IN	640		JESSIE	ST		SAN FERNANDO	91340	0	FA0014824	1003
BURR MASTER INC	719		JESSIE	ST	C	SAN FERNANDO	91340	0	FA0014834	1001
FOUR TEAMS OIL INC	5340	E	JILLSON	ST		COMMERCE	90040	10270093	FA0014846	3703
NORSTAR OFFICE PRODUCTS INC	5353		JILLSON	ST		COMMERCE	90040	10283368	FA0014840	1002
NORSTAR OFFICE PRODUCTS INC	5353		JILLSON	ST		COMMERCE	90040	10283368	FA0014840	3500
AUTOGRAPHIC BUSINESS FORMS	5356		JILLSON	ST		COMMERCE	90040	0	FA0014836	1002
MOBILE COMMUNICATIONS SERVICE	5400		JILLSON	ST		COMMERCE	90040	0	FA0014837	3001
ROBERTS STUDIO OF PHOTOGRAPHY	5454	W	JILLSON	ST		COMMERCE	90040	0	FA0014838	1006
ROBERTS STUDIO OF PHOTOGRAPHY	5454	W	JILLSON	ST		COMMERCE	90040	0	FA0014838	3001
STYKU	5462		JILLSON	ST		COMMERCE	90040	10850185	FA0052497	3001

LOS ANGELES COUNTY CUPA
INACTIVE - FACILITY INVENTORY

FACILITY NAME	SITE ADDRESS					CITY	ZIP	CERS ID	Facility ID	PE
SIGNATURE FLEXIBLE PACKAGING	5519		JILLSON	ST		COMMERCE	90040	10273954	FA0014845	3099
SIGNATURE FLEXIBLE PACKAGING	5519		JILLSON	ST		COMMERCE	90040	10273954	FA0014845	1003
CITY OF COMMERCE-TRANSPORTATION & CORP YARD	5555		JILLSON	ST		COMMERCE	90040	10274863	FA0014839	7124
PROVISOR IND	5625		JILLSON	ST		COMMERCE	90040	0	FA0014844	3701
PROVISOR IND	5625		JILLSON	ST		COMMERCE	90040	0	FA0014844	3003
PROVISOR IND	5625		JILLSON	ST		COMMERCE	90040	0	FA0014844	1001
CITY OF COMMERCE	5635		JILLSON	ST		COMMERCE	90040	10659967	FA0014841	3001
TECHBOOKS/GTS	5650		JILLSON	ST		COMMERCE	90040	0	FA0014842	3001
TECHBOOKS/GTS	5650		JILLSON	ST		COMMERCE	90040	0	FA0014842	1001
SPRINT NXTL 00-VALLEY CNTY WATER DI	14233		JOANBRIDGE	ST	SPRNT	BALDWIN PARK	91706	0	FA0038712	3000
CHUMO CONSTRUCTION	14425		JOANBRIDGE	ST		BALDWIN PARK	91706	10794103	FA0014853	3001
CHUMO CONSTRUCTION	14425		JOANBRIDGE	ST		BALDWIN PARK	91706	10794103	FA0014853	1001
SPARTAN FLEET SERVICES INC.	14427		JOANBRIDGE	ST		BALDWIN PARK	91706	10893133	FA0014849	3001
MOTEK INDUSTRIES	14434		JOANBRIDGE	ST		BALDWIN PARK	91706	0	FA0033858	1000
JOHN'S BACKHOE RENTAL	14440		JOANBRIDGE	ST		BALDWIN PARK	91706	0	FA0014850	3001
GOLDEN GRAPHIX & PRINTING	9838		JOE VARGAS	WAY	A	SOUTH EL MONTE	91733	0	FA0033483	1001
BOYLES-SNYDER CO INC	3446		JOHN	ST		LOS ANGELES	90026	10250788	FA0014855	2020
BOYLES-SNYDER CO INC	3446		JOHN	ST		LOS ANGELES	90026	10250788	FA0014855	1102
BOYLES-SNYDER CO INC	3446		JOHN	ST		LOS ANGELES	90026	10250788	FA0014855	1200
P & C POULTRY	1100	S	JOHN REED	CT	A	INDUSTRY	91745	10802557	FA0014864	3004
P & C POULTRY	1100	S	JOHN REED	CT	A	INDUSTRY	91745	10802557	FA0014864	1002
EMERDEX GROUP INC	1100		JOHN REED	CT	A	INDUSTRY	91745	10833376	FA0040831	1004
LITTLE TIKES CO	1115		JOHN REED	CT		INDUSTRY	91745	0	FA0014862	3001
C P G FOODS LLC	1115		JOHN REED	CT		INDUSTRY	91745	10283299	FA0040608	3002
C P G FOODS LLC	1115		JOHN REED	CT		INDUSTRY	91745	10283299	FA0040608	1001
BELL AND HOWELL CO	1200		JOHN REED	CT		INDUSTRY	91745	0	FA0014859	3001
UNIVERSAL COLOR GRAPHICS LTD	1203		JOHN REED	CT		INDUSTRY	91745	0	FA0014857	1002
ENVISION COMPUTER DESIGN	1206		JOHN REED	CT		INDUSTRY	91745	10305637	FA0040830	1001
SCHMIDT-CANNON INC	1208		JOHN REED	CT		INDUSTRY	91745	0	FA0014860	3001
ALPHA THERAPEUTIC CORP	1213		JOHN REED	CT		INDUSTRY	91745	10802014	FA0014861	1003
ALPHA THERAPEUTIC CORP	1213		JOHN REED	CT		INDUSTRY	91745	10802014	FA0014861	3500
ALPHA THERAPEUTIC CORP	1213		JOHN REED	CT		INDUSTRY	91745	10802014	FA0014861	3003
PORTER-CABLE CORP	1305		JOHN REED	CT	A	INDUSTRY	91745	0	FA0014858	1002
BUCCOLA MFG	1310		JOHN REED	CT		INDUSTRY	91745	0	FA0014863	3001
AMERICAN PRESIDENT LINES LTD	2001		JOHN S GIBSON	BLVD		SAN PEDRO	90731	0	FA0014856	1004
ASIA GENERAL CONTACTORS	321	E	JOHNSON	ST		COMPTON	90221	10753834	FA0049765	3000

LOS ANGELES COUNTY CUPA
INACTIVE - FACILITY INVENTORY

FACILITY NAME	SITE ADDRESS					CITY	ZIP	CERS ID	Facility ID	PE
SPRINT NXTL INDUSTRY	1225	S	JOHNSON	DR	SPRNT	INDUSTRY	91745	10802728	FA0038713	3000
TTFI INC	1225	S	JOHNSON	DR		INDUSTRY	91745	0	FA0014881	3001
T-MOBILE WEST (SITE ID#IE04133A)	1235	S	JOHNSON	ST		INDUSTRY	91745	10293607	FA0041007	3000
A GEO DIACK INC	1250	S	JOHNSON	DR		INDUSTRY	91745	10294651	FA0040488	3000
SUNROAD INTERNATIONAL INC.	1265	S	JOHNSON	DR		INDUSTRY	91745	10285957	FA0014876	3000
CONSOLIDATED STAMP COSCO IND	1295	S	JOHNSON	DR	1	INDUSTRY	91745	0	FA0014871	3001
GARVEY COSCO IND	1295	S	JOHNSON	DR	2	INDUSTRY	91745	0	FA0014872	3001
SUPERIOR TILE CO	1320	S	JOHNSON	DR		INDUSTRY	91745	0	FA0014875	3001
EVERITT & RAY INC	1325	S	JOHNSON	DR		INDUSTRY	91745	10802680	FA0014869	3001
PETERSEN RANCH	13216		JOHNSON	RD		LAKE HUGHES	93532	0	FA0044558	7124
WALNUT CARPET	15790		JOHNSON	DR		INDUSTRY	91745	0	FA0041671	3000
INNEX INC	16622	E	JOHNSON	DR		INDUSTRY	91745	0	FA0014873	3000
INNEX INC	16622	E	JOHNSON	DR		INDUSTRY	91745	0	FA0014873	1001
PITMAN CO	16644		JOHNSON	DR		INDUSTRY	91745	10802404	FA0014880	3500
PITMAN CO	16644		JOHNSON	DR		INDUSTRY	91745	10802404	FA0014880	3003
PITMAN CO	16644		JOHNSON	DR		INDUSTRY	91745	10802404	FA0014880	1003
SKILLED NURSING PHARMCY	16666		JOHNSON	DR		INDUSTRY	91745	10914247	FA0014870	3001
ECOLAB	16685	E	JOHNSON	DR		INDUSTRY	91745	10802518	FA0014879	3002
ECOLAB	16685	E	JOHNSON	DR		INDUSTRY	91745	10802518	FA0014879	1002
ECOLAB	16685	E	JOHNSON	DR		INDUSTRY	91745	10802518	FA0014879	2010
DAVE E BLAZER CO	16714	E	JOHNSON	DR		INDUSTRY	91745	0	FA0014874	3001
OHIO SEALANTS INC	16716		JOHNSON	DR		INDUSTRY	91745	0	FA0014866	3000
L M I AUTOPARTS INC	16735	E	JOHNSON	DR		INDUSTRY	91745	10285594	FA0014878	3000
TONUSA LLC	16770	E	JOHNSON	DR		INDUSTRY	91745	10282564	FA0041599	3000
L M I AUTOPARTS INC	16775	E	JOHNSON	DR		INDUSTRY	91745	0	FA0054402	3000
TRUE METAL CORPORATION	16816	E	JOHNSON	DR		INDUSTRY	91745	0	FA0014867	3001
ACCURATE VENDING	1207		JON	ST		TORRANCE	90502	0	FA0014886	3001
AIRGAS DRY ICE	9810		JORDAN	CIR		SANTA FE SPRINGS	90670	0	FA0030837	1002
AIRGAS DRY ICE	9810		JORDAN	CIR		SANTA FE SPRINGS	90670	0	FA0030837	3001
VERIZON WIRELESS: LYNWOOD GARDENS RELO	5107		JOSEPHINE	ST		LYNWOOD	90262	10163335	FA0048939	3000
CLASSIC BODY SUPPLY INC	21109		JUAN	AVE		HAWAIIAN GARDENS	90716	10282141	FA0014887	1001
WALTON ROOFING INC	21205		JUAN	AVE	D	HAWAIIAN GARDENS	90716	10265392	FA0014888	1001
WALTON ROOFING INC	21205		JUAN	AVE	D	HAWAIIAN GARDENS	90716	10265392	FA0014888	3000
FERRCARIOLI PAINTING CO	21205		JUAN	AVE	F	HAWAIIAN GARDENS	90716	0	FA0041473	1001
MIDWAY FORD	206	N	JUANITA	ST		LOS ANGELES	90004	0	FA0014889	1002
AT&T CALIFORNIA - G1118 (CA0053)	316	N	JUANITA	AVE		LOS ANGELES	90004	10208026	FA0014890	1001

LOS ANGELES COUNTY CUPA
INACTIVE - FACILITY INVENTORY

FACILITY NAME	SITE ADDRESS					CITY	ZIP	CERS ID	Facility ID	PE
MIYATA NURSERY	942	E	JUANITA	AVE		GLENDORA	91740	0	FA0014891	3001
LAPD PARKER CENTER MOTOR TRANSPORT	151	N	JUDGE JOHN AISO	ST		LOS ANGELES	90012	0	FA0035257	1002
ALAMEDA TANK COMPANY	8604		JUNIPER	ST		LOS ANGELES	90002	10714906	FA0045529	3001
CHICAGO WIRE PRODUCTS INC	8701		JUNIPER	ST		LOS ANGELES	90002	0	FA0035469	3001
FIFO'S AUTO REPAIR	8735		JUNIPER	ST	B	LOS ANGELES	90002	0	FA0035508	3000
FIFO'S AUTO REPAIR	8735		JUNIPER	ST	B	LOS ANGELES	90002	0	FA0035508	1001
CONVENIENT AUTO BODY	8838		JUNIPER	ST		LOS ANGELES	90002	10274659	FA0041944	1001
DISTINCTIVE HOSPITALITY FURNITURE	8950		JUNIPER	ST		LOS ANGELES	90002	10302892	FA0039770	1001
DISTINCTIVE HOSPITALITY FURNITURE	8950		JUNIPER	ST		LOS ANGELES	90002	10302892	FA0039770	3001
VICTOR REFRIGERATION & STORE	9111		JUNIPER	ST		LOS ANGELES	90002	0	FA0014895	1001
VICTOR REFRIGERATION & STORE	9111		JUNIPER	ST		LOS ANGELES	90002	0	FA0014895	3002
WESTERN SUMMIT MFG CORP	9120		JUNIPER	ST		LOS ANGELES	90002	0	FA0014894	3001
WESTERN SUMMIT MFG CORP	9120		JUNIPER	ST		LOS ANGELES	90002	0	FA0014894	1003
D M CUSTOMS LLC	2659		JUNIPERO	AVE		SIGNAL HILL	90755	0	FA0035745	3000
D M CUSTOMS LLC	2659		JUNIPERO	AVE		SIGNAL HILL	90755	0	FA0035745	1001
MOTO SERVIZIO	2698		JUNIPERO	AVE	117	SIGNAL HILL	90755	10297642	FA0035487	3001
MOTO SERVIZIO	2698		JUNIPERO	AVE	117	SIGNAL HILL	90755	10297642	FA0035487	1000
PACIFIC PULMONARY SERVICES	2698		JUNIPERO	AVE	111	SIGNAL HILL	90755	10121035	FA0035457	3002
EURO CAR DOCTOR	2698		JUNIPERO	AVE	9	SIGNAL HILL	90755	10602211	FA0046827	3001
EURO CAR DOCTOR	2698		JUNIPERO	AVE	9	SIGNAL HILL	90755	10602211	FA0046827	1001
TOTAL SAFETY US INC	2701		JUNIPERO	AVE	B	SIGNAL HILL	90755	10303561	FA0042838	3001
TOTAL SAFETY US INC	2701		JUNIPERO	AVE	B	SIGNAL HILL	90755	10303561	FA0042838	1001
AQUATYZER ENGINEERING INC	2701		JUNIPERO	AVE	A	SIGNAL HILL	90755	0	FA0035614	3001
AQUATYZER ENGINEERING INC	2701		JUNIPERO	AVE	A	SIGNAL HILL	90755	0	FA0035614	1002
C C & D BUILDERS INC	2740		JUNIPERO	AVE		SIGNAL HILL	90755	0	FA0035942	3001
ACCURATE METAL FABRICATORS INC	2760		JUNIPERO	AVE		SIGNAL HILL	90755	0	FA0014896	3001
ACCUTHERM REFRIGERATION	2801		JUNIPERO	AVE		SIGNAL HILL	90755	0	FA0036621	3001
UNIWELD PRODUCTS INC	2815		JUNIPERO	AVE	108	SIGNAL HILL	90755	0	FA0014899	3001
TIGER CASED HOLE SERVICES INC	2828		JUNIPERO	AVE		SIGNAL HILL	90755	10280833	FA0035592	3002
TIGER CASED HOLE SERVICES INC	2828		JUNIPERO	AVE		SIGNAL HILL	90755	10280833	FA0035592	1002
SPRINT NXTL ROBYN	2875		JUNIPERO	AVE		SIGNAL HILL	90755	0	FA0038714	3000
MADDOX PRODUCTION CO	2909		JUNIPERO	AVE		SIGNAL HILL	90755	0	FA0014897	3001
REPUBLIC DRILLING CO	2945		JUNIPERO	AVE		SIGNAL HILL	90755	0	FA0014898	3001
ALLOUSA INC.			JUNIPERO AVE & COMBELLACK	DR		SIGNAL HILL	90755	10281226	FA0041876	3000
MITCHELL DESIGNS	416		JUNIPERO SERRA	DR		SAN GABRIEL	91776	0	FA0014903	3001
MITCHELL DESIGNS	416		JUNIPERO SERRA	DR		SAN GABRIEL	91776	0	FA0014903	1003

LOS ANGELES COUNTY CUPA
INACTIVE - FACILITY INVENTORY

FACILITY NAME	SITE ADDRESS				CITY	ZIP	CERS ID	Facility ID	PE
ALOHA PLUMBING SHOP	777		JUNIPERO SERRA	DR	SAN GABRIEL	91776	0	FA0014904	3001
LA CO PW-DIST 21	12627	N	KAGEL CANYON	RD	SYLMAR	91342	0	FA0014905	3001
LA CO PW-DIST 21	12627	N	KAGEL CANYON	RD	SYLMAR	91342	0	FA0014905	3500
ALUM-A-COAT	9859		KALE	ST	SOUTH EL MONTE	91733	10285156	FA0014906	3503
COSTA MANAGEMENT INC	9622	S	KALMIA	ST	LOS ANGELES	90002	0	FA0037029	7124
TESORO (SPEEDWAY) 68101	5000		KANAN	RD	AGOURA HILLS	91301	10279114	FA0014910	7124
TESORO (SPEEDWAY) 68101	5000		KANAN	RD	AGOURA HILLS	91301	10279114	FA0014910	7124
AGOURA HILLS CHEVRON	5051		KANAN	RD	AGOURA HILLS	91301	10292149	FA0014913	7124
AGOURA HILLS SHELL	5134		KANAN	RD	AGOURA HILLS	91301	10291954	FA0014912	7124
MURRE CLEANERS	5182		KANAN	RD	AGOURA HILLS	91301	10291912	FA0014893	3001
KANAN PRINTING	5284		KANAN	RD	AGOURA	91301	0	FA0014908	1001
CVS PHARMACY #9751	5623		KANAN	RD	AGOURA HILLS	91301	10290847	FA0031223	3001
AGOURA ONE HOUR PHOTO	5635		KANAN	RD	AGOURA	91301	0	FA0014909	1006
TIC TOC CLEANERS	5735		KANAN	RD	AGOURA HILLS	91301	0	FA0014911	3001
TIC TOC CLEANERS	5735		KANAN	RD	AGOURA HILLS	91301	0	FA0014911	1001
RITE AID #5539	5747	N	KANAN	RD	AGOURA HILLS	91301	10309864	FA0042340	3001
SPRINT NXTL CELL SITE LA36XC309	425		KANAN DUME	RD	MALIBU	90265	10659814	FA0039915	3000
SPRINT NXTL CELL SITE LA36XC310	2370		KANAN DUME	RD	MALIBU	90265	0	FA0039912	3000
SPRINT NXTL HE2054958E 20074&70SPR	2750		KANAN DUME	RD	LOS ANGELES	91301	0	FA0038715	3000
SPRINT NXTL CELL SITE LA36XC311	3402		KANAN DUME	RD	MALIBU	90265	0	FA0039911	3000
IMAN AUTO REPAIR	4410		KANSAS	ST	LOS ANGELES	90037	10680091	FA0046492	1001
T-MOBILE WEST SITE ID#IE05401A	15940	E	KAPLAN	AVE	INDUSTRY	91744	10293652	FA0041152	3000
STERLING HOME CARE MEDICAL SYS	15946		KAPLAN	AVE	INDUSTRY	91744	0	FA0014918	3001
STERLING HOME CARE MEDICAL SYS	15947		KAPLAN	AVE	INDUSTRY	91744	0	FA0014921	3001
BARR COMMERCIAL DOOR REPAIR	16010		KAPLAN	AVE	INDUSTRY	91744	0	FA0014920	3001
CALIFORNIA PROFESSIONAL DYE WORK	16021		KAPLAN	AVE	INDUSTRY	91744	10802191	FA0033767	3001
NEW AGE CRAPHICS	16051		KAPLAN	AVE	INDUSTRY	91744	0	FA0014919	3001
SITEONE LANDSCAPE SUPPLY, LLC BRANCH 363	3017		KASHIWA	CT	TORRANCE	90505	10117933	FA0044596	7100
CALIBER COLLISION CENTERS - TORRANCE	3032		KASHIWA	ST	TORRANCE	90505	10118443	FA0014928	7100
CALIBER COLLISION CENTERS - TORRANCE	3032		KASHIWA	ST	TORRANCE	90505	10118443	FA0014928	7100
CALIBER COLLISION CENTERS - TORRANCE	3032		KASHIWA	ST	TORRANCE	90505	10118443	FA0014928	7100
CALIBER COLLISION CENTERS - TORRANCE	3032		KASHIWA	ST	TORRANCE	90505	10118443	FA0014928	7100
KELLER ENGINEERING INC	3055		KASHIWA	ST	TORRANCE	90505	0	FA0014925	1002
PRECISION FIBERGLASS PRODUCTS	3105		KASHIWA	ST	TORRANCE	90505	10128493	FA0014924	1003
PRECISION FIBERGLASS PRODUCTS	3105		KASHIWA	ST	TORRANCE	90505	10128493	FA0014924	7100
PRECISION FIBERGLASS PRODUCTS	3105		KASHIWA	ST	TORRANCE	90505	10128493	FA0014924	7100

LOS ANGELES COUNTY CUPA
INACTIVE - FACILITY INVENTORY

FACILITY NAME	SITE ADDRESS			CITY	ZIP	CERS ID	Facility ID	PE
PRECISION FIBERGLASS PRODUCTS	3105	KASHIWA	ST	TORRANCE	90505	10128493	FA0014924	7100
FIVE STAR GRAPHICS INC	3122	KASHIWA	ST	TORRANCE	90505	0	FA0014929	1002
BACHEM AMERICAS, INC	3132	KASHIWA	ST	TORRANCE	90505	10119802	FA0014915	7102
BACHEM AMERICAS, INC	3132	KASHIWA	ST	TORRANCE	90505	10119802	FA0014915	7100
BACHEM AMERICAS, INC	3132	KASHIWA	ST	TORRANCE	90505	10119802	FA0014915	7102
BACHEM AMERICAS, INC	3132	KASHIWA	ST	TORRANCE	90505	10119802	FA0014915	7100
BACHEM AMERICAS, INC	3132	KASHIWA	ST	TORRANCE	90505	10119802	FA0014915	7102
BACHEM AMERICAS, INC	3132	KASHIWA	ST	TORRANCE	90505	10119802	FA0014915	7100
BACHEM AMERICAS, INC	3132	KASHIWA	ST	TORRANCE	90505	10119802	FA0014915	3701
BACHEM AMERICAS INC	3152	KASHIWA	ST	TORRANCE	90505	10119805	FA0014932	7100
BACHEM AMERICAS INC	3152	KASHIWA	ST	TORRANCE	90505	10119805	FA0014932	7100
BACHEM AMERICAS INC	3152	KASHIWA	ST	TORRANCE	90505	10119805	FA0014932	7100
ORCHID TORRANCE	3203	KASHIWA	ST	TORRANCE	90505	10129795	FA0032684	7100
ORCHID TORRANCE	3203	KASHIWA	ST	TORRANCE	90505	10129795	FA0032684	7100
ORCHID TORRANCE	3203	KASHIWA	ST	TORRANCE	90505	10129795	FA0032684	7100
ORCHID TORRANCE	3203	KASHIWA	ST	TORRANCE	90505	10129795	FA0032684	7100
ORCHID TORRANCE	3203	KASHIWA	ST	TORRANCE	90505	10129795	FA0032684	1002
JARIKONO GRINDING AND MACHINING CORP	3325	KASHIWA	ST	TORRANCE	90505	10131625	FA0014930	7100
JARIKONO GRINDING AND MACHINING CORP	3325	KASHIWA	ST	TORRANCE	90505	10131625	FA0014930	7100
JARIKONO GRINDING AND MACHINING CORP	3325	KASHIWA	ST	TORRANCE	90505	10131625	FA0014930	7100
LA GARD INC	3330	KASHIWA	ST	TORRANCE	90505	0	FA0014927	1003
QUALSPEC, LLC	3445	KASHIWA	ST	TORRANCE	90505	10131370	FA0034391	7100
QUALSPEC, LLC	3445	KASHIWA	ST	TORRANCE	90505	10131370	FA0034391	7100
QUALSPEC, LLC	3445	KASHIWA	ST	TORRANCE	90505	10131370	FA0034391	7100
QUALSPEC, LLC	3445	KASHIWA	ST	TORRANCE	90505	10131370	FA0034391	7100
LEDTRONICS	23105	KASHIWA	CT	TORRANCE	90505	10300906	FA0014922	7100
ROBERTS RESEARCH LABORATORY	23150 S	KASHIWA	CT	TORRANCE	90505	10300015	FA0014923	7100
ROBERTS RESEARCH LABORATORY	23150 S	KASHIWA	CT	TORRANCE	90505	10300015	FA0014923	7100
ROBERTS RESEARCH LABORATORY	23150 S	KASHIWA	CT	TORRANCE	90505	10300015	FA0014923	7100
GLOBAL COMMUNICATION SEMICONDUCTORS, LLC	23155	KASHIWA	CT	TORRANCE	90505	10128964	FA0014882	7102
GLOBAL COMMUNICATION SEMICONDUCTORS, LLC	23155	KASHIWA	CT	TORRANCE	90505	10128964	FA0014882	7100
GLOBAL COMMUNICATION SEMICONDUCTORS, LLC	23155	KASHIWA	CT	TORRANCE	90505	10128964	FA0014882	7102
GLOBAL COMMUNICATION SEMICONDUCTORS, LLC	23155	KASHIWA	CT	TORRANCE	90505	10128964	FA0014882	7100
GLOBAL COMMUNICATION SEMICONDUCTORS, LLC	23155	KASHIWA	CT	TORRANCE	90505	10128964	FA0014882	7100
GLOBAL COMMUNICATION SEMICONDUCTORS, LLC	23155	KASHIWA	CT	TORRANCE	90505	10128964	FA0014882	7102
SAN GABRIEL VLY WTR - KATHLEEN ST	12412	KATHLEEN	ST	WHITTIER	90601	0	FA0032839	3001

LOS ANGELES COUNTY CUPA
INACTIVE - FACILITY INVENTORY

FACILITY NAME	SITE ADDRESS					CITY	ZIP	CERS ID	Facility ID	PE
SAN GABRIEL VLY WTR - KATHLEEN ST	12412		KATHLEEN	ST		WHITTIER	90601	0	FA0032839	1001
PALMDALE WATER DIST #26	4701		KATRINA	PL		PALMDALE	93552	0	FA0014933	3001
TERESA PLANT	2143		KAYS	AVE		ROSEMEAD	91770	10840900	FA0053119	3000
T-MOBILE WEST SITE ID#SV00970A	20500		KEATON	ST		SANTA CLARITA	91350	0	FA0041106	3000
BROADSPECTRUM	16941		KEEGAN	AVE		CARSON	90746	10263577	FA0041988	3001
CRICKET WEST DRY CLEANER	2320	N	KEELER	ST		BURBANK	91504	10229485	FA0014938	7020
STATEWIDE TRACTOR SERVICE	37143		KEITH	CT		PALMDALE	93550	0	FA0032978	3001
CITY OF ROSEMEAD - SPLASH ZONE	3233		KELBURN	AVE		ROSEMEAD	91770	10266118	FA0014939	1001
RUSH TRUCK CENTER WHITTIER	2450		KELLA	AVE		CITY OF INDUSTRY	90601	10286056	FA0014941	3701
THE MASONRY GROUP	28141		KELLY JOHNSON	PKWY		VALENCIA	91350	0	FA0037122	3001
THE MASONRY GROUP	28141		KELLY JOHNSON	PKWY		VALENCIA	91350	0	FA0037122	1004
HD SUPPLY CONSTRUCTION SUPPLY, LTD (WC301)	28255		KELLY JOHNSON	PKWY		SANTA CLARITA	91355	10424380	FA0037615	3001
HD SUPPLY CONSTRUCTION SUPPLY, LTD (WC301)	28255		KELLY JOHNSON	PKWY		SANTA CLARITA	91355	10424380	FA0037615	1001
UNITED RENTALS	28311		KELLY JOHNSON	PKWY		SANTA CLARITA	91355	0	FA0039901	1002
UNITED RENTALS	28311		KELLY JOHNSON	PKWY		SANTA CLARITA	91355	0	FA0039901	3002
THE RENAISSANCE COLLECTION	9177		KELVIN	AVE		CHATSWORTH	91311	0	FA0014943	1001
VARON LLC	9185		KELVIN	AVE		CHATSWORTH	91311	0	FA0031619	1003
TRUJILLO MAINTANCE SERVICE	8980		KENDALL	AVE		SOUTH GATE	90280	10279069	FA0014944	1001
TRUJILLO MAINTANCE SERVICE	8980		KENDALL	AVE		SOUTH GATE	90280	10279069	FA0014944	3001
CYDWOQ	2102		KENMERE	AVE		BURBANK	91504	0	FA0014947	1001
CYDWOQ	2102		KENMERE	AVE		BURBANK	91504	0	FA0014947	7020
CON-FERR PRODUCTS INC	2102		KENMERE	AVE	B	BURBANK	91504	0	FA0034037	7020
PIP PRINTING	2111		KENMERE	AVE		BURBANK	91504	0	FA0033621	1002
AERO BELLOWS MFG	2113		KENMERE	AVE		BURBANK	91504	0	FA0014949	1001
ACCRATRONICS SEALS CORP	2211		KENMERE	AVE		BURBANK	91504	10229488	FA0014945	7020
DEL AMO GARDENS CARE CENTER	22419		KENT	AVE		TORRANCE	90505	10461166	FA0046675	7100
HERC RENTALS ENTERTAINMENT SERVICES #9684	3111	N	KENWOOD	ST	A	BURBANK	91505	10411933	FA0045999	7020
PHYSICIANS CLINICAL LAB	3111	N	KENWOOD	ST		BURBANK	91504	0	FA0014940	7020
PHYSICIANS CLINICAL LAB	3111	N	KENWOOD	ST		BURBANK	91504	0	FA0014940	1004
HERTZ RENT-A-CAR (1102-11B)	3111	N	KENWOOD	ST	B	BURBANK	91505	10398874	FA0037170	7020
HERTZ RENT-A-CAR (1102-11B)	3111	N	KENWOOD	ST	B	BURBANK	91505	10398874	FA0037170	7020
HERTZ RENT-A-CAR (1102-11B)	3111	N	KENWOOD	ST	B	BURBANK	91505	10398874	FA0037170	1001
HYDRA ELECTRIC CO INC	3151		KENWOOD	ST		BURBANK	91505	10229494	FA0014952	7020
DOMEN CLEANERS	744		KERN	AVE		LOS ANGELES	90022	10264807	FA0014953	1000
DOMEN CLEANERS	744		KERN	AVE		LOS ANGELES	90022	10264807	FA0014953	3001
SANTA FE PACIFIC PIPE LINE	2800		KERR	AVE	2	LOS ANGELES	90039	0	FA0014955	1002

LOS ANGELES COUNTY CUPA
INACTIVE - FACILITY INVENTORY

FACILITY NAME	SITE ADDRESS					CITY	ZIP	CERS ID	Facility ID	PE
UNION PACIFIC RAILROAD	2850		KERR	ST	1	LOS ANGELES	90039	0	FA0014954	1005
STEP IN CLEANERS	5214		KESTER	AVE		VAN NUYS	91411	0	FA0014963	1001
PRICE ENGINEERING	5934		KESTER	AVE		VAN NUYS	91411	0	FA0014962	1001
PACIFIC COAST ENGRAVERS	5960		KESTER	AVE		VAN NUYS	91411	0	FA0014961	1006
RADIO-ACTIVE AUTO	6010		KESTER	AVE		VAN NUYS	91411	0	FA0014970	1001
SUPREME MANUFACTURING	6013		KESTER	AVE		VAN NUYS	91411	0	FA0014956	1001
CLASSIC MOTORS CO	6023		KESTER	AVE	1	VAN NUYS	91411	0	FA0014957	1001
EURO MOTORS	6030		KESTER	AVE		VAN NUYS	91411	10243096	FA0014966	1000
SHERWIN WILLIAMS	6111		KESTER	AVE		VAN NUYS	91411	0	FA0014965	1002
YELLOW TUNE & LUBE INC	6144		KESTER	AVE		VAN NUYS	91411	0	FA0014967	1000
BOB'S BODY & FENDER REPAIR	6151		KESTER	AVE		VAN NUYS	91411	0	FA0014978	1002
J&M AUTO REPAIR	6205		KESTER	AVE	16	VAN NUYS	91411	0	FA0014959	1000
IGM AUTO REPAIR	6205		KESTER	AVE	1	VAN NUYS	91411	10253500	FA0014972	1001
ELEGANT AUTOMOTIVE REPAIR	6205		KESTER	AVE	1-3	VAN NUYS	91411	0	FA0014973	1000
TEAM ALL MOTORS	6205		KESTER	AVE	8	VAN NUYS	91411	10253503	FA0014974	1001
FELIPE'S AUTO ELECTRIC	6205		KESTER	AVE	10-11	VAN NUYS	91411	10253509	FA0014975	1000
JOE'S AUTO REPAIR	6205		KESTER	AVE	12	VAN NUYS	91411	0	FA0014976	1000
UNITED FLYER DISTRIBUTION	7710		KESTER	AVE		VAN NUYS	91405	0	FA0032145	1001
INDUSTRIAL ELECTRONIC ENGINEERS	7720		KESTER	AVE		VAN NUYS	91405	0	FA0047487	1001
EAZ LIFT SPRING CORP	10618		KESWICK	ST		SUN VALLEY	91352	0	FA0014992	1003
EAZ LIFT SPRING CORP	10618		KESWICK	ST		SUN VALLEY	91352	0	FA0014992	2001
EUSEBIO GN SILVA BODY SHOP	14524	W	KESWICK	ST	H	VAN NUYS	91405	0	FA0031870	1001
NU'S AUTO REPAIR	14524		KESWICK	ST	E	VAN NUYS	91405	0	FA0031872	1001
K AUTO TECH	14524		KESWICK	ST	A	VAN NUYS	91405	0	FA0014979	1000
FERNANDO AUTO BODY	14533		KESWICK	ST	9	VAN NUYS	91405	0	FA0014983	1000
VALENTINE MACHINE SHOP	14535		KESWICK	ST	9	VAN NUYS	91405	10256770	FA0014985	1001
MERCURY MARKING DEVICES	14535		KESWICK	ST	10	VAN NUYS	91405	0	FA0014994	1001
A&S AUTO BODY SHOP, INC.	14538		KESWICK	ST	1	VAN NUYS	91405	10713676	FA0047064	1000
PRECISION PRINTING & DESIGN	14544		KESWICK	ST		VAN NUYS	91405	0	FA0014993	1001
SAN FERNANDO IRON WORKS	14656	W	KESWICK	ST		VAN NUYS	91405	0	FA0014986	1001
S M B PRECISION PRODUCTS INC	14705		KESWICK	ST		VAN NUYS	91405	0	FA0014989	1002
SUPERIOR INDUSTRIES INTL INC	14721		KESWICK	ST		VAN NUYS	91405	0	FA0014990	2020
SUPERIOR INDUSTRIES INTL INC	14721		KESWICK	ST		VAN NUYS	91405	0	FA0014990	1001
BORA ENGINEERING, INC	14748		KESWICK	ST		VAN NUYS	91405	10243102	FA0014987	1002
TYMARK INDUSTRIES	15100		KESWICK	ST		VAN NUYS	91405	0	FA0014991	1001
FRONTIER CALIFORNIA: LANCASTER CO	762	W	KETTERING	ST		LANCASTER	93534	10141423	FA0014999	7124

LOS ANGELES COUNTY CUPA
INACTIVE - FACILITY INVENTORY

FACILITY NAME	SITE ADDRESS					CITY	ZIP	CERS ID	Facility ID	PE
FRONTIER CALIFORNIA: LANCASTER CO	762	W	KETTERING	ST		LANCASTER	93534	10141423	FA0014999	3500
BWP KEYSTONE DISTRIBUTING STATION	413	S	KEYSTONE	ST		BURBANK	91505	10230337	FA0037778	7020
BWP KEYSTONE DISTRIBUTING STATION	413	S	KEYSTONE	ST		BURBANK	91505	10230337	FA0037778	3701
ECKERT& ZIEGLER ISOTOPE PRODUCTS	1800	N	KEYSTONE	ST		BURBANK	91504	10229500	FA0015002	7020
ROYAL DIECASTING CORPORATION	1816	N	KEYSTONE	ST		BURBANK	91504	0	FA0015003	7020
AERO COMPONENT ENGINEERING C	1823	N	KEYSTONE	ST		BURBANK	91504	0	FA0015001	1002
CARTER PLATING CO	1842	N	KEYSTONE	ST		BURBANK	91504	10229497	FA0015000	7020
CARTER PLATING CO	1842	N	KEYSTONE	ST		BURBANK	91504	10229497	FA0015000	2001
KILBY ENTERPRISES	1844	N	KEYSTONE	ST		BURBANK	91504	0	FA0040641	7020
AT&T CORP. -H41C9	4301		KEYSTONE	AVE		CULVER CITY	90232	10812307	FA0051416	7040
MORGAN ATTWOOD & SON	843	W	KILDARE	ST		LANCASTER	93534	0	FA0015005	3001
I W SEARCY GOLDSMITH	1300		KINGSDALE	AVE		REDONDO BEACH	90278	0	FA0015007	1001
SCAT ENTERPRISES, LLC.	1400		KINGSDALE	AVE		REDONDO BEACH	90278	10263112	FA0015006	7080
SCAT ENTERPRISES, LLC.	1400		KINGSDALE	AVE		REDONDO BEACH	90278	10263112	FA0015006	7080
TRANSPORTATION CONCEPTS	1521	N	KINGSDALE	AVE		REDONDO BEACH	90278	10300369	FA0035790	7080
TRANSPORTATION CONCEPTS	1521	N	KINGSDALE	AVE		REDONDO BEACH	90278	10300369	FA0035790	7080
TRANSPORTATION CONCEPTS	1521	N	KINGSDALE	AVE		REDONDO BEACH	90278	10300369	FA0035790	7124
TRANSPORTATION CONCEPTS	1521	N	KINGSDALE	AVE		REDONDO BEACH	90278	10300369	FA0035790	7080
TARGET T1980	1601		KINGSDALE	AVE		REDONDO BEACH	90278	10302034	FA0036212	7080
TARGET T1980	1601		KINGSDALE	AVE		REDONDO BEACH	90278	10302034	FA0036212	7080
KEYSTONE AUTOMOTIVE INDUSTRIES	751	E	KINGSHILL	PL		CARSON	90746	10796110	FA0015008	1003
KEYSTONE AUTOMOTIVE INDUSTRIES	751	E	KINGSHILL	PL		CARSON	90746	10796110	FA0015008	3001
T-MOBILE WEST (IE24991A)	935	E	KINGSLEY	AVE		POMONA	91767	0	FA0041330	3000
PICK UP PROPANE, INC	14111	S	KINGSLEY	DR	A	GARDENA	90249	10759036	FA0046422	3005
FLAME KING	14111		KINGSLEY	DR	B	GARDENA	90249	10909567	FA0050429	3003
COASTAL INDUSTRIES INC	17015		KINGSVIEW	AVE		CARSON	90746	0	FA0015012	3001
KINECTA ALTERNATIVE FINANCIAL SOLUT	17019		KINGSVIEW	AVE		CARSON	90746	0	FA0015009	1003
POWER ENERGY INDUSTRIES	17025		KINGSVIEW	AVE		CARSON	90746	0	FA0015017	3001
V G C CORP	17103		KINGSVIEW	AVE		CARSON	90746	0	FA0015015	3001
QUICKBOX HOLDING LLC	17120	S	KINGSVIEW	AVE		CARSON	90746	10785079	FA0015013	1003
SUNBELT SUPPLY PVF 9201	17129		KINGSVIEW	AVE		CARSON	90746	10418932	FA0015014	3000
ACRYLATEX COATINGS & RECYCLING	1000		KIRKWALL	RD		AZUSA	91702	10289068	FA0015028	1002
ACRYLATEX COATINGS & RECYCLING	1000		KIRKWALL	RD		AZUSA	91702	10289068	FA0015028	2002
ACRYLATEX COATINGS & RECYCLING	1000		KIRKWALL	RD		AZUSA	91702	10289068	FA0015028	1200
ACRYLATEX COATINGS & RECYCLING INC	1001	W	KIRKWALL	RD		AZUSA	91702	10443952	FA0045830	2002
ACRYLATEX COATINGS & RECYCLING INC	1001	W	KIRKWALL	RD		AZUSA	91702	10443952	FA0045830	1001

LOS ANGELES COUNTY CUPA
INACTIVE - FACILITY INVENTORY

FACILITY NAME	SITE ADDRESS				CITY	ZIP	CERS ID	Facility ID	PE
SEAMCO SURFACING OF CALIFORN	1007		KIRKWALL	RD	AZUSA	91702	10793719	FA0015022	3003
SEAMCO SURFACING OF CALIFORN	1007		KIRKWALL	RD	AZUSA	91702	10793719	FA0015022	1001
LOCKRIDGE TOOL COMPANY INC	1021	W	KIRKWALL	RD	AZUSA	91702	10266568	FA0015027	1003
LOCKRIDGE TOOL COMPANY INC	1021	W	KIRKWALL	RD	AZUSA	91702	10266568	FA0015027	3001
FULLER & ASSOCIATES	1022	W	KIRKWALL	RD	AZUSA	91702	0	FA0015018	1002
B K SIGNS INC	1028		KIRKWALL	RD	AZUSA	91702	10292623	FA0015020	1002
COVINA BRAKE BONDING CO	1033	W	KIRKWALL	RD	AZUSA	91702	0	FA0015019	3001
JAN'S TOWING	1045	W	KIRKWALL	RD	AZUSA	91702	0	FA0040785	3001
INTERVALLEY POOL SUPPLY INC	1122	W	KIRKWALL	RD	AZUSA	91702	0	FA0015024	3001
INTERVALLEY POOL SUPPLY INC	1122	W	KIRKWALL	RD	AZUSA	91702	0	FA0015024	3500
UNICEL CORPORATION	1135		KIRKWALL	RD	AZUSA	91702	0	FA0015021	3001
SCE KLINGERMAN GARAGE	8380		KLINGERMAN	ST	ROSEMEAD	91770	10405744	FA0015041	7124
MIKE PRILCH & SONS INC	9316		KLINGERMAN	ST	SOUTH EL MONTE	91733	0	FA0015047	1001
MIKE PRILCH & SONS INC	9316		KLINGERMAN	ST	SOUTH EL MONTE	91733	0	FA0015047	3002
AFCON	9600		KLINGERMAN	ST	SOUTH EL MONTE	91733	10297894	FA0040393	3001
AFCON	9600		KLINGERMAN	ST	SOUTH EL MONTE	91733	10297894	FA0040393	1003
PACIFIC MARINE SYSTEMS	9619		KLINGERMAN	ST	SOUTH EL MONTE	91733	10294018	FA0015046	3002
PACIFIC MARINE SYSTEMS	9619		KLINGERMAN	ST	SOUTH EL MONTE	91733	10294018	FA0015046	1002
SPECTRA-TONE PAINT CORP	9620		KLINGERMAN	ST	SOUTH EL MONTE	91733	0	FA0015040	3001
SUN POLYMER INC	9627		KLINGERMAN	ST	SOUTH EL MONTE	91733	0	FA0015038	3002
SPECTRA-TONE PAINT CORP	9635		KLINGERMAN	ST	SOUTH EL MONTE	91733	0	FA0015039	3001
SPECTRA-TONE PAINT CORP	9635		KLINGERMAN	ST	SOUTH EL MONTE	91733	0	FA0015039	1003
PRIME ENGINEERING INC	9640		KLINGERMAN	ST	SOUTH EL MONTE	91733	0	FA0015042	3001
US UNIQUE INC	9643		KLINGERMAN	ST	SOUTH EL MONTE	91733	0	FA0015037	1002
US UNIQUE INC	9643		KLINGERMAN	ST	SOUTH EL MONTE	91733	0	FA0015037	3000
ROC-AIRE CORPORATION	9710		KLINGERMAN	ST	SOUTH EL MONTE	91733	0	FA0015034	1002
ROC-AIRE CORPORATION	9710		KLINGERMAN	ST	SOUTH EL MONTE	91733	0	FA0015034	3001
J O B PRECISION INC	9718		KLINGERMAN	ST	SOUTH EL MONTE	91733	0	FA0015031	1002
J O B PRECISION INC	9718		KLINGERMAN	ST	SOUTH EL MONTE	91733	0	FA0015031	3001
COMMERCIAL FUMIGATION	9733		KLINGERMAN	ST	SOUTH EL MONTE	91733	0	FA0015035	1003
COMMERCIAL FUMIGATION	9733		KLINGERMAN	ST	SOUTH EL MONTE	91733	0	FA0015035	3500
COMMERCIAL FUMIGATION	9733		KLINGERMAN	ST	SOUTH EL MONTE	91733	0	FA0015035	3002
ARTISTIC POLISHING & PLATING INC	9751		KLINGERMAN	ST	SOUTH EL MONTE	91733	0	FA0015036	3001
ASTRONAUTIC ENAMELERS INC	9758		KLINGERMAN	ST	SOUTH EL MONTE	91733	0	FA0015044	3001
MALIBU WINDOW AND DOOR	9761		KLINGERMAN	ST	SOUTH EL MONTE	91733	0	FA0015029	1001
MALIBU WINDOW AND DOOR	9761		KLINGERMAN	ST	SOUTH EL MONTE	91733	0	FA0015029	3001

LOS ANGELES COUNTY CUPA
INACTIVE - FACILITY INVENTORY

FACILITY NAME	SITE ADDRESS					CITY	ZIP	CERS ID	Facility ID	PE
SEACHROME	9819		KLINGERMAN	ST		SOUTH EL MONTE	91733	0	FA0015043	3001
SEACHROME	9819		KLINGERMAN	ST		SOUTH EL MONTE	91733	0	FA0015043	1002
CHICALI CARBURETORS	10956		KLINGERMAN	ST	B	SOUTH EL MONTE	91733	0	FA0014998	1001
BASSETT EUROPARTS AUTO RECYC	12410		KLINGERMAN	ST		EL MONTE	91732	0	FA0015049	3001
BASSETT EUROPARTS AUTO RECYC	12410		KLINGERMAN	ST		EL MONTE	91732	0	FA0015049	1001
CHEPES MUFFLER SHOP	9366		KLINGERMEN	ST		SOUTH EL MONTE	91733	10306546	FA0044576	3001
SCE TOPAZ SUBSTATION	902		KNOB HILL	AVE		REDONDO BEACH	90277	10398151	FA0047370	7080
SHAW DIVERSIFIED SERVICES INC	16400		KNOTT	AVE		LA MIRADA	90638	0	FA0015054	1004
SHAW DIVERSIFIED SERVICES INC	16400		KNOTT	AVE		LA MIRADA	90638	0	FA0015054	3003
TOP CLASS E JUICE INC	16831		KNOTT	AVE	D	LA MIRADA	90638	10715065	FA0047861	3000
MOO E LIQUIDS INC	16831		KNOTT	AVE		LA MIRADA	90638	10729864	FA0047859	3000
Project X Vapes	16831		KNOTT	AVE	C	LA MIRADA	90638	10729852	FA0047860	3000
CHEMETALL US INC	16961		KNOTT	AVE		LA MIRADA	90638	10279630	FA0015053	3005
CHEMETALL US INC	16961		KNOTT	AVE		LA MIRADA	90638	10279630	FA0015053	3503
CHEMETALL US INC	16961		KNOTT	AVE		LA MIRADA	90638	10279630	FA0015053	2010
CHEMETALL US INC	16961		KNOTT	AVE		LA MIRADA	90638	10279630	FA0015053	1103
CHEMETALL US INC	16961		KNOTT	AVE		LA MIRADA	90638	10279630	FA0015053	1200
CHEMETALL US INC	16961		KNOTT	AVE		LA MIRADA	90638	10279630	FA0015053	3702
CLW PLASTIC BAGS MFG CO	1508	N	KNOWLES	AVE		LOS ANGELES	90063	0	FA0015055	1001
CLW PLASTIC BAGS MFG CO	1508	N	KNOWLES	AVE		LOS ANGELES	90063	0	FA0015055	3003
MAGIC TRANSPORT & WAREHOUSING INC	1536	N	KNOWLES	AVE		LOS ANGELES	90063	0	FA0042979	3001
AMERICAN FRUITS AND FLAVORS LLC	1547	N	KNOWLES	AVE		LOS ANGELES	90063	10267765	FA0015056	3500
AEROQUIP	651	W	KNOX	ST		GARDENA	90248	0	FA0015059	3001
AMERICAN RELAYS INC	677		KNOX	ST		GARDENA	90248	0	FA0015058	3001
ISPIRE	960		KNOX	ST	A	TORRANCE	90502	10885165	FA0054633	3000
ALL SEAS MARINE INC	1205		KNOX	ST		TORRANCE	90502	10269637	FA0015062	1003
LUMBER LIQUIDATORS STORE 1352	1431	W	KNOX	ST		TORRANCE	90501	10655023	FA0049113	7100
MODERN ENGINE INC	2915		KNOX	AVE		LOS ANGELES	90039	0	FA0015057	1002
F K ANDERSON	725		KOHLER	ST		LOS ANGELES	90021	0	FA0015064	1003
JANANA APPAREL INC	748	S	KOHLER	ST		LOS ANGELES	90021	0	FA0015065	1001
SUPER DYEING LLC	749	S	KOHLER	ST		LOS ANGELES	90021	0	FA0015066	1003
ARROW FORKLIFT OF LA	771		KOHLER	ST		LOS ANGELES	90021	0	FA0044053	1001
LASCCO	778		KOHLER	ST		LOS ANGELES	90021	0	FA0031407	1003
LOGIC & PRECISION INC	1203		KONA	DR		COMPTON	90220	0	FA0015069	1002
ELVCR	1210		KONA	DR	B	COMPTON	90220	10456927	FA0046369	1001
ELVCR	1210		KONA	DR	B	COMPTON	90220	10456927	FA0046369	7030

LOS ANGELES COUNTY CUPA
INACTIVE - FACILITY INVENTORY

FACILITY NAME	SITE ADDRESS				CITY	ZIP	CERS ID	Facility ID	PE
GE INSPECTION SERVICES	1211	W	KONA	DR	RANCHO DOMINGUEZ	90220	10301524	FA0015072	7030
GE INSPECTION SERVICES	1211	W	KONA	DR	RANCHO DOMINGUEZ	90220	10301524	FA0015072	1002
GE INSPECTION SERVICES	1211	W	KONA	DR	RANCHO DOMINGUEZ	90220	10301524	FA0015072	3001
WORLD LINK TRANSPORT INC	1220	W	KONA	DR	COMPTON	90220	10895080	FA0040812	7030
VERMEER PACIFIC DBA RDO EQUIPMENT C	1300	W	KONA	DR	RANCHO DOMINGUEZ	90220	10299793	FA0037809	7030
A-M INDUSTRIES	1303		KONA	DR	COMPTON	90220	0	FA0015070	7030
A-M INDUSTRIES	1303		KONA	DR	COMPTON	90220	0	FA0015070	1003
DUNE CERAMICS USA INC	1410		KONA	DR	COMPTON	90220	10301311	FA0034612	7030
DUNE CERAMICS USA INC	1410		KONA	DR	COMPTON	90220	10301311	FA0034612	3000
ACE CLEARWATER ENTERPRISES	1614		KONA	DR	COMPTON	90220	10301020	FA0036328	7030
PERVAN INDUSTRIES	1716		KONA	DR	COMPTON	90220	10301752	FA0015071	7030
PERVAN INDUSTRIES	1816	W	KONA	DR	COMPTON	90220	10301755	FA0034621	7030
PERVAN INDUSTRIES	1816	W	KONA	DR	COMPTON	90220	10301755	FA0034621	1001
SOLATRON ENTERPRISES	1819		KONA	DR	COMPTON	90220	0	FA0015060	7030
SOLATRON ENTERPRISES	1819		KONA	DR	COMPTON	90220	0	FA0015060	1002
GREG ADLER MOTORSPORTS	1821		KONA	DR	COMPTON	90220	10300651	FA0015068	2001
GREG ADLER MOTORSPORTS	1821		KONA	DR	COMPTON	90220	10300651	FA0015068	7030
GREG ADLER MOTORSPORTS	1821		KONA	DR	COMPTON	90220	10300651	FA0015068	3000
TEKMA	1900		KONA	DR	COMPTON	90220	10301317	FA0015073	3001
TEKMA	1900		KONA	DR	COMPTON	90220	10301317	FA0015073	7030
SUNRISE RV REPAIR	14128		KORNBLUM	AVE	HAWTHORNE	90250	0	FA0015074	3001
SUNRISE RV REPAIR	14128		KORNBLUM	AVE	HAWTHORNE	90250	0	FA0015074	1001
STEVEN'S MACHINE SHOP	200	E	KRUSE	AVE	MONROVIA	91016	0	FA0015081	1001
FRANKS AUTOMOTIVE SERVICE	202	E	KRUSE	AVE	MONROVIA	91016	0	FA0015075	1001
STEPHEN RISCHE CABINETS	204	E	KRUSE	AVE	MONROVIA	91016	10305925	FA0015078	7060
NB TOWING	212	E	KRUSE	AVE	MONROVIA	91016	0	FA0015080	1001
ADVANCE MARINE & DEVELOPMENT	216	E	KRUSE	AVE	MONROVIA	91016	0	FA0015079	1001
JAS INTERNATIONAL LLC	222		KRUSE	AVE	MONROVIA	91016	10595179	FA0045938	7060
MOBILE WELD	224	E	KRUSE	AVE	MONROVIA	91016	0	FA0015082	7060
UNIQUE CYCLES WEST COAST INC	226		KRUSE	AVE	MONROVIA	91016	10306291	FA0045148	7060
ARA'S AUTOSALES & SERVICE	228		KRUSE	AVE	MONROVIA	91016	0	FA0044334	1000
ARA'S AUTOSALES & SERVICE	228		KRUSE	AVE	MONROVIA	91016	0	FA0044334	7060
ARA'S AUTOSALES & SERVICE	228		KRUSE	AVE	MONROVIA	91016	0	FA0044334	7060
MYRTLE AUTO REPAIR	228	E	KRUSE	AVE	MONROVIA	91016	10305463	FA0015085	7060
MYRTLE AUTO REPAIR	228	E	KRUSE	AVE	MONROVIA	91016	10305463	FA0015085	7060
KRUSE & SONS INC	235	E	KRUSE	AVE	MONROVIA	91016	10306042	FA0015084	7060

LOS ANGELES COUNTY CUPA
INACTIVE - FACILITY INVENTORY

FACILITY NAME	SITE ADDRESS					CITY	ZIP	CERS ID	Facility ID	PE
CAROUSEL USA	244		KRUSE	AVE		MONROVIA	91016	10305910	FA0044723	7060
SIGNATURE MRI WAREHOUSE	248	E	KRUSE	AVE		MONROVIA	91016	10687585	FA0015083	7060
SIGNATURE MRI WAREHOUSE	248	E	KRUSE	AVE		MONROVIA	91016	10687585	FA0015083	7060
CONTRACTORS CARPET CENTER	256		KRUSE	AVE		MONROVIA	91016	10479139	FA0045948	7060
CONTRACTORS CARPET CENTER	256		KRUSE	AVE		MONROVIA	91016	10479139	FA0045948	7060
ROSS TECHNICAL ASSOCIATES	260	E	KRUSE	AVE	A	MONROVIA	91016	10305901	FA0015076	1000
ROSS TECHNICAL ASSOCIATES	260	E	KRUSE	AVE	A	MONROVIA	91016	10305901	FA0015076	7060
CERTIFIED COATINGS	260	E	KRUSE	AVE		MONROVIA	91016	0	FA0037852	7060
S & D AUTO BODY INC	264	E	KRUSE	AVE		MONROVIA	91016	10309312	FA0015077	7060
SPECIAL EVENT CONTRACTORS, LLC	9415		KRUSE	RD		PICO RIVERA	90660	10279786	FA0015089	1003
A L MACINTOSH COMPANY	9501		KRUSE	RD		PICO RIVERA	90660	10265188	FA0015087	3702
A L MACINTOSH COMPANY	9501		KRUSE	RD		PICO RIVERA	90660	10265188	FA0015087	1002
A L MACINTOSH COMPANY	9501		KRUSE	RD		PICO RIVERA	90660	10265188	FA0015087	3003
KRATKA RIDGE SKI AREA			KRUTKA RIDGE SKI AREA		2	LA CANADA FLINTRIDGE	91011	10803736	FA0025623	3001
LOMITA PUMP STATION	1700	W	L	ST		LOS ANGELES	90744	0	FA0036338	1001
CALTRANS DISTRICT 7 CONSTRUCTION			LA 405 PM DOLORES YARD OV			CARSON	90810	0	FA0052081	1000
CONEJO ELECTRIC MOTOR & POOL CO INC	31200		LA BAYA	DR	305	WESTLAKE VILLAGE	91362	0	FA0015093	1001
CONEJO ELECTRIC MOTOR & POOL CO INC	31200		LA BAYA	DR	305	WESTLAKE VILLAGE	91362	0	FA0015093	3001
SANTOP'S FURNITURE STRIPPING	31210		LA BAYA	DR	206	WESTLAKE VILLAGE	91362	0	FA0034230	1001
JOHN DEERE LANDSCAPES BRANCH #331	31240		LA BAYA	DR	A	WESTLAKE VILLAGE	91362	10138707	FA0015102	3002
JOHN DEERE LANDSCAPES BRANCH #331	31240		LA BAYA	DR	A	WESTLAKE VILLAGE	91362	10138707	FA0015102	3500
PARADISE BODY & PAINT INC	31260		LA BAYA	DR		WESTLAKE VILLAGE	91362	10298542	FA0015096	3001
MEDICAL MATERIALS CORP	31275		LA BAYA	DR		WESTLAKE VILLAGE	91362	0	FA0015098	3001
LANCE'S COMPLETE COLLISION	31290		LA BAYA	DR	4	WESTLAKE VILLAGE	91362	0	FA0015095	1001
LANCE'S COMPLETE COLLISION	31290		LA BAYA	DR	4	WESTLAKE VILLAGE	91362	0	FA0015095	3001
WEISER LITHO INC	31295		LA BAYA	DR		WESTLAKE VILLAGE	91362	0	FA0015092	1002
B&G AUTO ELECTRIC	100	N	LA BREA	AVE	1	LOS ANGELES	90036	0	FA0015119	1000
CONTINENTAL GRAPHICS	101	S	LA BREA	AVE		LOS ANGELES	90036	0	FA0015135	1004
KAISER FOUNDATION HOSPITAL	110	N	LA BREA	AVE		INGLEWOOD	90301	10272250	FA0042353	1001
S D COLOR	123	N	LA BREA	AVE		LOS ANGELES	90036	0	FA0015209	1006
U & K DIGITAL INC	130	N	LA BREA	AVE		LOS ANGELES	90036	0	FA0015201	1006
FOCUS FOTO	138	S	LA BREA	AVE		LOS ANGELES	90036	0	FA0015151	1006
SILHO FURNITURE	142	N	LA BREA	AVE		LOS ANGELES	90036	0	FA0015202	1006
CONTINENTAL GRAPHICS	159	S	LA BREA	AVE		LOS ANGELES	90036	0	FA0015173	1003

LOS ANGELES COUNTY CUPA
INACTIVE - FACILITY INVENTORY

FACILITY NAME	SITE ADDRESS					CITY	ZIP	CERS ID	Facility ID	PE
ELLIS PROPS AND GRAPHICS	169	N	LA BREA	AVE		LOS ANGELES	90036	0	FA0015165	1003
INGLEWOOD REDEVELOPMENT AGENCY	200	N	LA BREA	AVE		INGLEWOOD	90301	0	FA0015241	7124
PAINT MART INC	212	S	LA BREA	AVE		INGLEWOOD	90301	0	FA0015270	3001
GB AUTO BODY	217	S	LA BREA	AVE		LOS ANGELES	90036	0	FA0015166	1001
B & H TOW	225	N	LA BREA	AVE		INGLEWOOD	90301	10405549	FA0045532	3001
B & H TOW	225	N	LA BREA	AVE		INGLEWOOD	90301	10405549	FA0045532	1002
WALGREENS #6413	230	N	LA BREA	AVE		INGLEWOOD	90301	10272502	FA0037527	3001
JP CLEANERS	253	S	LA BREA	AVE		INGLEWOOD	90301	10296499	FA0015272	3001
DELGADO'S AUTOMOTIVE	300	N	LA BREA	AVE		INGLEWOOD	90302	10803379	FA0015261	1001
DELGADO'S AUTOMOTIVE	300	N	LA BREA	AVE		INGLEWOOD	90302	10803379	FA0015261	3001
PRO FOTO SPEED	302	N	LA BREA	AVE		LOS ANGELES	90036	0	FA0015161	1006
IN & OUT PRINTING	310	S	LA BREA	AVE	E	LOS ANGELES	90036	0	FA0015205	1000
RAY'S AUTO REPAIR	311	N	LA BREA	AVE		INGLEWOOD	90302	0	FA0015274	1001
RAY'S AUTO REPAIR	311	N	LA BREA	AVE		INGLEWOOD	90302	0	FA0015274	3001
SPARKLING CLEANERS	320	S	LA BREA	AVE		INGLEWOOD	90301	10658809	FA0015275	1001
SPARKLING CLEANERS	320	S	LA BREA	AVE		INGLEWOOD	90301	10658809	FA0015275	3001
PARAGON PHOTO IMAGING	326	S	LA BREA	AVE		LOS ANGELES	90036	0	FA0015124	1006
PARAGON PHOTOS	332	S	LA BREA	AVE		LOS ANGELES	90036	10260631	FA0037521	1006
DELGADO'S AUTO ELECTRIC	333	N	LA BREA	AVE		INGLEWOOD	90302	0	FA0015149	1001
LA BREA MOTORS INC	339	S	LA BREA	AVE		LOS ANGELES	90036	0	FA0015225	1001
LA BREA AVE MOTORS	401	S	LA BREA	AVE		LOS ANGELES	90036	0	FA0015167	1003
21ST CENTURY AUTO REPAIR	410	N	LA BREA	AVE	6	INGLEWOOD	90302	10506130	FA0014835	1000
RAINBOW AUTO CENTER	500	N	LA BREA	AVE	1	LOS ANGELES	90036	0	FA0015171	1001
EDDIE'S AUTO CLINIC	500	N	LA BREA	AVE	2	LOS ANGELES	90036	0	FA0015181	1001
BROTHERS SMOG	502	N	LA BREA	AVE		INGLEWOOD	90302	0	FA0015189	1001
TOM'S CHROMA-LAB	514	N	LA BREA	AVE		LOS ANGELES	90036	0	FA0015180	1002
AUTO WIZARDS AUTO BODY & REPAIR PAL	515	N	LA BREA	AVE		INGLEWOOD	90302	0	FA0015112	3000
AUTO WIZARDS AUTO BODY & REPAIR PAL	515	N	LA BREA	AVE		INGLEWOOD	90302	0	FA0015112	1001
CHOICE SMOG & TUNE	516	S	LA BREA	AVE		INGLEWOOD	90301	0	FA0015195	1001
MODENA SPORT CARS INC	533	N	LA BREA	AVE		LOS ANGELES	90036	0	FA0015156	1001
FASHION AWARD CLEANERS	597	S	LA BREA	AVE		INGLEWOOD	90301	0	FA0015140	1001
FISHER GRAPHICS	607	N	LA BREA	AVE		LOS ANGELES	90036	0	FA0015154	1000
GRAPHIC TONE INC	617	N	LA BREA	AVE		LOS ANGELES	90036	0	FA0015210	1000
CINE PHOTO LAB	618	S	LA BREA	AVE		LOS ANGELES	90036	0	FA0015212	1001
INGLEWOOD AUTO BODY & DETAIL	624	N	LA BREA	AVE		INGLEWOOD	90302	10271392	FA0015264	3001
INGLEWOOD AUTO BODY & DETAIL	624	N	LA BREA	AVE		INGLEWOOD	90302	10271392	FA0015264	1001

LOS ANGELES COUNTY CUPA
INACTIVE - FACILITY INVENTORY

FACILITY NAME	SITE ADDRESS					CITY	ZIP	CERS ID	Facility ID	PE
HYDE PARK CLEANERS	630	N	LA BREA	AVE	101	INGLEWOOD	90302	10263877	FA0015263	1001
HYDE PARK CLEANERS	630	N	LA BREA	AVE	101	INGLEWOOD	90302	10263877	FA0015263	3001
EXPO AUTO SERVICE	636	S	LA BREA	AVE	A	INGLEWOOD	90301	10803493	FA0015194	3001
EXPO AUTO SERVICE	636	S	LA BREA	AVE	A	INGLEWOOD	90301	10803493	FA0015194	1001
SPRINT NXTL (TOP 20) (F4) CAR LOT	636	S	LA BREA	AVE		INGLEWOOD	90301	0	FA0038717	3000
CARBURETOR & ELECTRIC SUPPLY	695	S	LA BREA	AVE		INGLEWOOD	90301	0	FA0015182	1001
QUALITY EQUIPMENT RENTALS	711	N	LA BREA	AVE		INGLEWOOD	90302	10271749	FA0015273	7124
STORMIES FUM FOR PEST	716	N	LA BREA	AVE		INGLEWOOD	90302	0	FA0015276	3001
NEW IMAGE PRINTS	727	N	LA BREA	AVE		LOS ANGELES	90038	0	FA0031998	1006
PARAGON PHOTO	731	N	LA BREA	AVE		LOS ANGELES	90038	0	FA0015153	1001
LAZAR RESEARCH LABORATORIES	731	N	LA BREA	AVE	5	LOS ANGELES	90038	0	FA0015141	1001
FROMEX ONE HOUR PHOTO	732	S	LA BREA	AVE		LOS ANGELES	90036	0	FA0015172	1006
CALIBER COLLISION CENTERS-LADERA HEIGHTS	737	N	LA BREA	AVE		INGLEWOOD	90302	10282831	FA0015256	3001
CALIBER COLLISION CENTERS-LADERA HEIGHTS	737	N	LA BREA	AVE		INGLEWOOD	90302	10282831	FA0015256	1002
LAX DODGE	737	N	LA BREA	AVE	B	INGLEWOOD	90302	0	FA0015108	1001
LADERA HEIGHTS AUTO CENTER	744	N	LA BREA	AVE		INGLEWOOD	90302	10803253	FA0015129	3001
LADERA HEIGHTS AUTO CENTER	744	N	LA BREA	AVE		INGLEWOOD	90302	10803253	FA0015129	1002
A & I - XIBIT	745	N	LA BREA	AVE		LOS ANGELES	90038	0	FA0015229	1006
HILL LITHOGRAPH CO INC	746	N	LA BREA	AVE		LOS ANGELES	90038	0	FA0015133	1001
8TH & LA BREA FIRESTONE	800	S	LA BREA	AVE		LOS ANGELES	90036	10254994	FA0015170	1001
LIBERTY CAR & TRUCK RENTAL	800	N	LA BREA	AVE		LOS ANGELES	90038	0	FA0015145	1002
PAUL AZAR PROPERTY	802	N	LA BREA	AVE		INGLEWOOD	90302	10272862	FA0015186	3001
PAUL AZAR PROPERTY	802	N	LA BREA	AVE		INGLEWOOD	90302	10272862	FA0015186	7124
PAUL AZAR PROPERTY	802	N	LA BREA	AVE		INGLEWOOD	90302	10272862	FA0015186	1001
PAUL AZAR PROPERTY	802	N	LA BREA	AVE		INGLEWOOD	90302	10272862	FA0015186	7124
T-MOBILE WEST SITE ID # LA02922A	806	N	LA BREA	AVE		INGLEWOOD	90302	10293667	FA0041186	3000
SPRINT NXTL BEKINS STORAGE	808	N	LA BREA	AVE		INGLEWOOD	90302	10803190	FA0038718	3000
SILVER LAB	814	N	LA BREA	AVE		LOS ANGELES	90038	0	FA0015179	1001
LA CITY CARS	817	N	LA BREA	AVE		INGLEWOOD	90302	10264441	FA0015086	3000
RAINBOW CARBURETORS & AUTO E	818	S	LA BREA	AVE		INGLEWOOD	90301	0	FA0015192	1001
MAGIC TOUCH AUTOMOTIVE	834	S	LA BREA	AVE		LOS ANGELES	90036	0	FA0015169	1001
C-M COLOR LAB	835	N	LA BREA	AVE		LOS ANGELES	90038	10251454	FA0015146	1006
PRISTINE AUTO	841	N	LA BREA	AVE		LOS ANGELES	90038	0	FA0015219	1001
TUNE UP MASTERS INC	843	S	LA BREA	AVE		INGLEWOOD	90301	0	FA0015278	3001
TUNE UP MASTERS INC	843	S	LA BREA	AVE		INGLEWOOD	90301	0	FA0015278	1001
FUNK BROTHERS AUTO	843	N	LA BREA	AVE		LOS ANGELES	90038	10619908	FA0015200	1001

LOS ANGELES COUNTY CUPA
INACTIVE - FACILITY INVENTORY

FACILITY NAME	SITE ADDRESS					CITY	ZIP	CERS ID	Facility ID	PE
PLUS AUTO ENGINEERING	850	S	LA BREA	AVE		LOS ANGELES	90036	0	FA0015138	1002
99 CENT ONLY STORES	852	N	LA BREA			LOS ANGELES	90038	0	FA0045384	1001
A & M AUTO REPAIR/ SPEED MUFFLER	859	N	LA BREA	AVE	C&E	LOS ANGELES	90038	10254289	FA0015106	1000
SPEED MUFFLER	859	N	LA BREA	AVE	C	LOS ANGELES	90038	0	FA0015211	1001
LINCOLN DISCOUNT TIRES	868	S	LA BREA	AVE		INGLEWOOD	90301	0	FA0015157	1001
KCOP TELEVISION INC	915	N	LA BREA	AVE		LOS ANGELES	90038	0	FA0015125	1004
JERRY SOLOMON ENTERPRISES	960	N	LA BREA	AVE		LOS ANGELES	90038	0	FA0015147	1003
RICHARD PHOTO LAB	979	N	LA BREA	AVE		LOS ANGELES	90038	10251331	FA0015139	1006
BRAKE SPECIALIST	999	N	LA BREA	AVE	C	LOS ANGELES	90038	0	FA0015144	1002
ABBEY PARTY RENTS INC	1001	N	LA BREA	AVE		WEST HOLLYWOOD	90038	0	FA0015249	3001
METRO FUEL	1007	N	LA BREA	AVE	A	INGLEWOOD	90302	0	FA0015285	7124
METRO FUEL	1007	N	LA BREA	AVE	A	INGLEWOOD	90302	0	FA0015285	3001
METRO FUEL	1007	N	LA BREA	AVE	A	INGLEWOOD	90302	0	FA0015285	1000
SHALBON CORP	1007	N	LA BREA	AVE	#A	INGLEWOOD	90302	10264186	FA0039515	7124
SHALBON CORP	1007	N	LA BREA	AVE	#A	INGLEWOOD	90302	10264186	FA0039515	7124
SANDS ENTERPRISES	1007	N	LA BREA	AVE	A	INGLEWOOD	90302	0	FA0042119	1001
SANDS ENTERPRISES	1007	N	LA BREA	AVE	A	INGLEWOOD	90302	0	FA0042119	3001
TY WOOD PRINTING	1021	N	LA BREA	AVE		WEST HOLLYWOOD	90038	0	FA0015245	3001
TY WOOD PRINTING	1021	N	LA BREA	AVE		WEST HOLLYWOOD	90038	0	FA0015245	1002
ABA/LA BREA STUDIOS	1028	N	LA BREA	AVE		WEST HOLLYWOOD	90038	0	FA0015243	3001
C & K AUTO CENTER	1040	N	LA BREA	AVE	B	WEST HOLLYWOOD	90038	0	FA0015238	1001
C & K AUTO CENTER	1040	N	LA BREA	AVE	B	WEST HOLLYWOOD	90038	0	FA0015238	3001
21 CENTURY AUTO BODY SHOP	1045	N	LA BREA	AVE	C	WEST HOLLYWOOD	90038	0	FA0015253	1001
21 CENTURY AUTO BODY SHOP	1045	N	LA BREA	AVE	C	WEST HOLLYWOOD	90038	0	FA0015253	3001
KARLOS AUTO REPAIR	1045	N	LA BREA	AVE	1	WEST HOLLYWOOD	90046	0	FA0015252	1001
KARLOS AUTO REPAIR	1045	N	LA BREA	AVE	1	WEST HOLLYWOOD	90046	0	FA0015252	3001
SMOG & TUNE-UP PROS	1045	N	LA BREA	AVE	2	WEST HOLLYWOOD	90046	0	FA0015254	1001
SMOG & TUNE-UP PROS	1045	N	LA BREA	AVE	2	WEST HOLLYWOOD	90046	0	FA0015254	3001
A + AUTO REPAIR	1050	S	LA BREA	AVE	A	LOS ANGELES	90019	0	FA0015221	1000
K&K DRY CLEANERS	1061	S	LA BREA	AVE		INGLEWOOD	90301	0	FA0015266	1001
K&K DRY CLEANERS	1061	S	LA BREA	AVE		INGLEWOOD	90301	0	FA0015266	3001
A & A BUG WAGON	1070	S	LA BREA	AVE	B	INGLEWOOD	90301	0	FA0045463	1000
ONE HOUR PHOTO AVE	1108	N	LA BREA	AVE		LOS ANGELES	90038	0	FA0015248	3001
ONE HOUR PHOTO AVE	1108	N	LA BREA	AVE		LOS ANGELES	90038	0	FA0015248	1006
OTTO'S CLEANERS & LAUNDRY	1110	N	LA BREA	AVE		WEST HOLLYWOOD	90038	0	FA0015214	1001
OTTO'S CLEANERS & LAUNDRY	1110	N	LA BREA	AVE		WEST HOLLYWOOD	90038	0	FA0015214	3001

LOS ANGELES COUNTY CUPA
INACTIVE - FACILITY INVENTORY

FACILITY NAME	SITE ADDRESS					CITY	ZIP	CERS ID	Facility ID	PE
UNIVERSAL AUTO SERVICE	1129	S	LA BREA	AVE		INGLEWOOD	90301	10270441	FA0040132	1001
UNIVERSAL AUTO SERVICE	1129	S	LA BREA	AVE		INGLEWOOD	90301	10270441	FA0040132	3001
LITTLE EUROPE	1130	S	LA BREA	AVE		INGLEWOOD	90301	10803166	FA0015183	3001
LITTLE EUROPE	1130	S	LA BREA	AVE		INGLEWOOD	90301	10803166	FA0015183	1001
RITE AID #5446	1130	N	LA BREA	AVE		WEST HOLLYWOOD	90038	10302757	FA0044953	1000
RITE AID #5546	1132	N	LA BREA	AVE		WEST HOLLYWOOD	90038	0	FA0015220	1001
AMBERS CLEANERS	1139	N	LA BREA	AVE		INGLEWOOD	90302	0	FA0015258	1001
AMBERS CLEANERS	1139	N	LA BREA	AVE		INGLEWOOD	90302	0	FA0015258	3001
GUARANTEED MUFFLER SERVICE	1140	S	LA BREA	AVE		LOS ANGELES	90019	0	FA0015131	1001
GREG'S COACHCRAFT	1144	N	LA BREA	AVE		WEST HOLLYWOOD	90038	0	FA0015104	1001
HOLLYWOOD CAT & DOG HOSPITAL INC	1146	N	LA BREA	AVE		WEST HOLLYWOOD	90038	0	FA0015244	3001
B & H INGLEWOOD TOW INC	1149	S	LA BREA	AVE		INGLEWOOD	90301	10270276	FA0015259	3001
B & H INGLEWOOD TOW INC	1149	S	LA BREA	AVE		INGLEWOOD	90301	10270276	FA0015259	1002
GERSTER/ROLPH BRAKE & WHEEL	1154	N	LA BREA	AVE		WEST HOLLYWOOD	90038	0	FA0015242	7124
LA TRANSMISSION CENTER	1195	S	LA BREA	AVE		LOS ANGELES	90019	0	FA0015164	1001
TOUCH OF PERFORMANCE	1197	S	LA BREA	AVE		LOS ANGELES	90019	0	FA0015187	1001
SPRAYCO INC	1198	S	LA BREA	AVE		LOS ANGELES	90019	10252771	FA0015237	1000
PEAK PERFORMANCE AUTO GP	1201	S	LA BREA	AVE		LOS ANGELES	90019	0	FA0015176	1001
COAST MAGNETICS/ADAM	1205	N	LA BREA	AVE		INGLEWOOD	90302	0	FA0015127	1003
LAX MOTORS	1210	S	LA BREA	AVE	M	INGLEWOOD	90301	0	FA0040130	1001
LAX MOTORS	1210	S	LA BREA	AVE	M	INGLEWOOD	90301	0	FA0040130	3001
STILL PHOTO LAB INC	1210	N	LA BREA	AVE		WEST HOLLYWOOD	90038	0	FA0015247	1006
STILL PHOTO LAB INC	1210	N	LA BREA	AVE		WEST HOLLYWOOD	90038	0	FA0015247	3001
GRANDES BODY & SVS INC	1210	S	LA BREA	AVE	B	INGLEWOOD	90301	10273492	FA0015116	1000
GRANDES BODY & SVS INC	1210	S	LA BREA	AVE	B	INGLEWOOD	90301	10273492	FA0015116	3000
OH SUNG AUTOMOBILES	1210	S	LA BREA	AVE	A	INGLEWOOD	90301	0	FA0015268	1002
OH SUNG AUTOMOBILES	1210	S	LA BREA	AVE	A	INGLEWOOD	90301	0	FA0015268	3001
WHIZZZZ CLEANERS/COIN LAUNDRY	1217	N	LA BREA	AVE		INGLEWOOD	90302	10803058	FA0015282	3001
WHIZZZZ CLEANERS/COIN LAUNDRY	1217	N	LA BREA	AVE		INGLEWOOD	90302	10803058	FA0015282	1001
VG AUTO SQUARE	1220	S	LA BREA	AVE		INGLEWOOD	90301	10269577	FA0015281	1001
VG AUTO SQUARE	1220	S	LA BREA	AVE		INGLEWOOD	90301	10269577	FA0015281	3001
BLUE NILE TIRES & AUTO REPAIR CENTER	1240	S	LA BREA	AVE		INGLEWOOD	90301	10270822	FA0015159	1000
BLUE NILE TIRES & AUTO REPAIR CENTER	1240	S	LA BREA	AVE		INGLEWOOD	90301	10270822	FA0015159	3001
AUTOZONE	1295	S	LA BREA	AVE		INGLEWOOD	90301	0	FA0015190	1002
V I P AUTO CENTER	1299	S	LA BREA	AVE		LOS ANGELES	90019	0	FA0015174	1001
KING DAVIS AUTO REPAIRS	1301	S	LA BREA	AVE	C	LOS ANGELES	90019	0	FA0015216	1000

LOS ANGELES COUNTY CUPA
INACTIVE - FACILITY INVENTORY

FACILITY NAME	SITE ADDRESS					CITY	ZIP	CERS ID	Facility ID	PE
CITIZEN COLLISION	1324	S	LA BREA	AVE		LOS ANGELES	90019	10249885	FA0015224	1002
SUNVIEW FINISHING	1325	S	LA BREA	AVE		LOS ANGELES	90019	10256896	FA0015122	1002
CENTINELA CLEANERS	1326	N	LA BREA	AVE		INGLEWOOD	90302	10424824	FA0045629	3000
GB AUTO BODY	1331	S	LA BREA	AVE		LOS ANGELES	90019	0	FA0015114	1001
LA BREA BEVERLY AUTOMOTIVE	1335	S	LA BREA	AVE		LOS ANGELES	90019	0	FA0015177	1001
MOTORCYCLE PERFORMANCE SRVS	1338	S	LA BREA	AVE		LOS ANGELES	90019	10255720	FA0015218	1001
RDB AUTO REPAIR & COLLISION CENTER	1407	N	LA BREA	AVE		LOS ANGELES	90028	10848793	FA0015208	1000
CATHEDRAL CORPORATION	1413	N	LA BREA	AVE		INGLEWOOD	90302	10301917	FA0015185	1001
MILLER TERMITE & PEST CONTROL	1415	N	LA BREA	AVE		LOS ANGELES	90028	0	FA0015132	1001
E M A AUTO BODY & PAINT	1416	S	LA BREA	AVE		LOS ANGELES	90019	0	FA0015204	1001
THE PHOTO LAB & DIGITAL IMAG	1419	N	LA BREA	AVE		LOS ANGELES	90028	0	FA0015121	1002
J&D REBUILT AUTO PARTS	1425	S	LA BREA	AVE		LOS ANGELES	90019	0	FA0015163	1001
C & M REBUILT AUTO PARTS	1427	S	LA BREA	AVE		LOS ANGELES	90019	0	FA0032831	1001
ADLY ABDELMALAK	1430	N	LA BREA	AVE		INGLEWOOD	90302	10264900	FA0015267	7124
ADLY ABDELMALAK	1430	N	LA BREA	AVE		INGLEWOOD	90302	10264900	FA0015267	7124
ADLY ABDELMALAK	1430	N	LA BREA	AVE		INGLEWOOD	90302	10264900	FA0015267	7124
YOGA AUTOMOTIVE	1434	S	LA BREA	AVE		LOS ANGELES	90019	0	FA0015120	1001
DONG A AUTO SERVICE	1510	S	LA BREA	AVE		LOS ANGELES	90019	0	FA0015143	1001
SHELL OIL 204453965 LAW	1606	S	LA BREA	AVE		LOS ANGELES	90019	0	FA0015188	1001
AVON CAR AND TRUCK RENTAL	1611	N	LA BREA	AVE		LOS ANGELES	90036	0	FA0015103	1001
NARDULLI CUSTOM PHOTO LAB	1710	N	LA BREA	AVE		LOS ANGELES	90046	0	FA0015196	1006
777 CLEANERS & LAUNDRY	1904	S	LA BREA	AVE		LOS ANGELES	90016	10248178	FA0015227	1001
MAC AUTO COLLISION CENTER	2307	S	LA BREA	AVE		LOS ANGELES	90016	10253737	FA0015207	1001
G & M TRANSMISSION	2326	S	LA BREA	AVE		LOS ANGELES	90016	10250863	FA0015199	1001
DC MOTOR SPORT	2339	S	LA BREA	AVE	B	LOS ANGELES	90016	10856506	FA0036569	1000
XPERT TUNE	3535	S	LA BREA	AVE		LOS ANGELES	90016	0	FA0015230	1002
RITE AID #5458	3550	S	LA BREA	AVE		LOS ANGELES	90016	10257175	FA0015123	1001
BALDWIN HILLS PUMP STATION	4401	S	LA BREA	AVE		LOS ANGELES	90008	10029970	FA0046086	3000
SPRINT NXTL MOTEL	5005	S	LA BREA	AVE		LOS ANGELES	90056	0	FA0038716	3000
UNIFIED REAL ESTATE	50	N	LA CIENEGA	BLVD	212	BEVERLY HILLS	90211	0	FA0040091	3001
FOTO FIRST DIGITAL IMAGING	100	N	LA CIENEGA	BLVD	110	LOS ANGELES	90048	0	FA0030744	1006
AVEDA 708	131	N	LA CIENEGA	BLVD	673	LOS ANGELES	90048	10676266	FA0050719	1001
WOLF CAMERA	131	N	LA CIENEGA	BLVD	GW1	LOS ANGELES	90048	0	FA0015350	1006
MACYS 512B-BEVERLY CENTER HOME STORE	155	S	LA CIENEGA	BLVD		LOS ANGELES	90048	10261777	FA0041642	1002
BEVERLY HILLS AUTO BODY	200	N	LA CIENEGA	BLVD		BEVERLY HILLS	90211	0	FA0015361	3001
PETSMART #2195	330	S	LA CIENEGA	BLVD		LOS ANGELES	90048	10649788	FA0048200	1001

LOS ANGELES COUNTY CUPA
INACTIVE - FACILITY INVENTORY

FACILITY NAME	SITE ADDRESS					CITY	ZIP	CERS ID	Facility ID	PE
BANFIELD PET HOSPITAL #2195	330	S	LA CIENEGA	BLVD	B	LOS ANGELES	90048	10644202	FA0051293	1001
CENTER MOTION PICTURE STUDIO	333	S	LA CIENEGA	BLVD		BEVERLY HILLS	90211	0	FA0015355	1006
Y J CONTACT OF LOS ANGELES	451	N	LA CIENEGA	BLVD	10	LOS ANGELES	90048	0	FA0015301	1000
PIP PRINTING #146	451	N	LA CIENEGA	BLVD		LOS ANGELES	90048	0	FA0015338	1006
LA CIENEGA 1HR DRY CLEANERS	900	N	LA CIENEGA	BLVD		LOS ANGELES	90069	10245505	FA0015306	1003
CELEBRITY CLEANERS	951	N	LA CIENEGA	BLVD		LOS ANGELES	90069	10251376	FA0015302	1001
AT&T Mobility - SUNSET / SANTA MONICA (USID11930)	1017	N	LA CIENEGA	BLVD		WEST HOLLYWOOD	90069	10198426	FA0040614	3000
UPDATED AUTO REPAIR	1032	S	LA CIENEGA	BLVD		LOS ANGELES	90035	0	FA0015330	1001
CAR EXPO	1103	S	LA CIENEGA	BLVD		LOS ANGELES	90035	0	FA0015352	1001
LA CIENEGA CHEVRON	1107	N	LA CIENEGA	BLVD		WEST HOLLYWOOD	90069	10290481	FA0015358	7124
LA CIENEGA CHEVRON	1107	N	LA CIENEGA	BLVD		WEST HOLLYWOOD	90069	10290481	FA0015358	7124
IRON HOUSE	1255	S	LA CIENEGA	BLVD		LOS ANGELES	90035	0	FA0015366	1001
L A CLEANERS	1415	S	LA CIENEGA	BLVD		LOS ANGELES	90035	10250956	FA0015331	1001
200 NORTH MOTORWORKS INC	1422	S	LA CIENEGA	BLVD	B	LOS ANGELES	90035	10262122	FA0044002	1001
V & H UNIVERSAL TIRES & AUTO INC	1422	S	LA CIENEGA	BLVD	A	LOS ANGELES	90035	10262245	FA0044004	1001
DIAGNOSTIC LABORATIORES	1436	S	LA CIENEGA	BLVD	105	LOS ANGELES	90035	0	FA0038289	1006
THRIFTY CLEAN	1449	S	LA CIENEGA	BLVD		LOS ANGELES	90035	10251598	FA0015313	1001
STAR PERFORMANCE	1450	S	LA CIENEGA	BLVD		LOS ANGELES	90035	0	FA0015300	1002
KEM BATTERY SHALOM CO	1512	S	LA CIENEGA	BLVD	1	LOS ANGELES	90035	0	FA0015287	1001
S & S AUTO REPAIR	1512	S	LA CIENEGA	BLVD	4	LOS ANGELES	90035	10253653	FA0015314	1000
L A PRINTING	1528	S	LA CIENEGA	BLVD		LOS ANGELES	90035	0	FA0015333	1006
MAGICAL DRY CLEANERS	1530	S	LA CIENEGA	BLVD		LOS ANGELES	90035	10252660	FA0015351	1000
B&G IMPORTS	1603	S	LA CIENEGA	BLVD		LOS ANGELES	90035	0	FA0015299	1001
EASY PRINTING	1607	S	LA CIENEGA	BLVD		LOS ANGELES	90035	0	FA0015334	1001
CYCLE TIME	1632	S	LA CIENEGA	BLVD		LOS ANGELES	90035	0	FA0015327	1000
L A KAWASAKI MOTORCYCLE	1639	S	LA CIENEGA	BLVD		LOS ANGELES	90035	0	FA0015328	1001
BLACKHORSE MOTORS INC	1701	S	LA CIENEGA	BLVD		LOS ANGELES	90035	10259395	FA0034305	1000
ALL EURO MOTORS	1711	S	LA CIENEGA	BLVD		LOS ANGELES	90035	10249594	FA0015311	1001
SHAWNS EUROPEAN TRANSMISSION	1716	S	LA CIENEGA	BLVD	C	LOS ANGELES	90035	0	FA0015324	1001
KJ AUTOMOTIVE	1716	S	LA CIENEGA	BLVD	D	LOS ANGELES	90035	0	FA0015325	1000
TOY-LEX TECHS	1720	S	LA CIENEGA	BLVD		LOS ANGELES	90035	0	FA0015367	1000
BM EUROPEAN TRANSMISSION	1722	S	LA CIENEGA	BLVD		LOS ANGELES	90035	0	FA0015294	1001
BLACKHORSE MOTORS INC	1724	S	LA CIENEGA	BLVD		LOS ANGELES	90035	0	FA0015354	1000
MONTGOMERY WARD	1833	S	LA CIENEGA	BLVD		LOS ANGELES	90035	0	FA0015308	1004
SMART & FINAL #478	1835	S	LA CIENEGA	BLVD		LOS ANGELES	90035	10457032	FA0045769	1001
2001 AUTO BODY	1858	S	LA CIENEGA	BLVD		LOS ANGELES	90035	0	FA0015312	1001

LOS ANGELES COUNTY CUPA
INACTIVE - FACILITY INVENTORY

FACILITY NAME	SITE ADDRESS					CITY	ZIP	CERS ID	Facility ID	PE
SPECIALTY CAR CRAFT	1862	S	LA CIENEGA	BLVD		LOS ANGELES	90035	10601485	FA0015298	1001
DREAM MOTORCARS	1920	S	LA CIENEGA	BLVD		LOS ANGELES	90034	10252651	FA0015349	1000
SWIFT GRAPHICS	1950	S	LA CIENEGA	BLVD		LOS ANGELES	90034	0	FA0015295	1001
PARIS PHOTO LAB	1961	S	LA CIENEGA	BLVD		LOS ANGELES	90034	0	FA0015304	1001
MB AUTO SERVICE	2060	S	LA CIENEGA	BLVD		LOS ANGELES	90034	0	FA0015320	1000
LYNCH BODY SHOP	2625	S	LA CIENEGA	BLVD		LOS ANGELES	90034	0	FA0015297	1001
LA CIENEGA AUTO CENTER	2651	S	LA CIENEGA	BLVD		LOS ANGELES	90034	0	FA0015329	1001
VOLTEE BATTERY	2653	S	LA CIENEGA	BLVD		LOS ANGELES	90034	0	FA0015321	1001
MARTEK POWER ABBOTT INC	2727	S	LA CIENEGA	BLVD		LOS ANGELES	90034	0	FA0015332	1004
E & H JEWERLY	2800		LA CIENEGA	AVE		LOS ANGELES	90034	0	FA0015368	1001
BEVERLY HILLS AUTO BODY	2929		LA CIENEGA	BLVD		CULVER CITY	90232	10732570	FA0033999	7040
BEVERLY HILLS AUTO BODY	2929		LA CIENEGA	BLVD		CULVER CITY	90232	10732570	FA0033999	7040
METAL MORPHOSIS	3101	S	LA CIENEGA	BLVD		LOS ANGELES	90016	0	FA0015343	1001
SIDMAR PRODUCTIONS	3109	S	LA CIENEGA	BLVD		LOS ANGELES	90016	0	FA0015323	1002
ULTIMATE CABINETRY	3111	S	LA CIENEGA	BLVD		LOS ANGELES	90016	0	FA0015344	1001
ART SPACE INC	3111	S	LA CIENEGA	BLVD		LOS ANGELES	90016	0	FA0015293	1001
WEST LA ENGINE REBUILDING IN	3243	S	LA CIENEGA	BLVD		LOS ANGELES	90016	0	FA0015307	1002
TOUCH OF SWEDEN	3300		LA CIENEGA	PL	1	LOS ANGELES	90016	0	FA0015345	1000
L A MOTOR CARS	3300		LA CIENEGA	PL	B	LOS ANGELES	90016	0	FA0015322	1001
DON ALDERSON & ASSOCIATES	3327	S	LA CIENEGA	PL		LOS ANGELES	90016	0	FA0015309	1002
SPRAYLAT CORP	3465	S	LA CIENEGA	BLVD		LOS ANGELES	90016	10241146	FA0015305	2020
SPRAYLAT CORP	3465	S	LA CIENEGA	BLVD		LOS ANGELES	90016	10241146	FA0015305	1003
COUNTY OF LOS ANGELES ISD	4100	S	LA CIENEGA	BLVD		LOS ANGELES	90008	0	FA0042001	3000
SCE LA CIENEGA SUBSTATION	4701		LA CIENEGA	BLVD		CULVER CITY	90230	10158325	FA0015360	3702
T-MOBILE WEST SITE ID#LA02862A	5803		LA CIENEGA	BLVD		BALDWIN HILLS	90056	10793788	FA0041263	3000
ARCO #9644 AMPM	6500	S	LA CIENEGA	BLVD		INGLEWOOD	90302	0	FA0015356	7124
UNIVERSAL AUTO BODY	7302	S	LA CIENEGA	BLVD		INGLEWOOD	90302	0	FA0015288	1001
CHRIS IRON WORKS CO	7306	S	LA CIENEGA	BLVD		INGLEWOOD	90302	0	FA0015340	1001
7-ELEVEN #39677	8307	S	LA CIENEGA	BLVD		INGLEWOOD	90301	10464229	FA0047714	3000
MOBIL R/S #11167	8307	S	LA CIENEGA	BLVD		INGLEWOOD	90301	10267438	FA0015362	7124
EARL SCHEIB PAINT & BODY	8401	S	LA CIENEGA	BLVD		INGLEWOOD	90301	10803082	FA0015365	1002
EARL SCHEIB PAINT & BODY	8401	S	LA CIENEGA	BLVD		INGLEWOOD	90301	10803082	FA0015365	3001
CARMAX #7810 (APN 009-027)	8611	S	LA CIENEGA	BLVD		INGLEWOOD	90301	0	FA0045833	1001
CARMAX #7810 (APN 009-027)	8611	S	LA CIENEGA	BLVD		INGLEWOOD	90301	0	FA0045833	3000
CARMAX #7810 (APN 009-027)	8611	S	LA CIENEGA	BLVD		INGLEWOOD	90301	0	FA0045833	3701
AIR-SEA FORWARDERS INC	9009	S	LA CIENEGA	BLVD		INGLEWOOD	90301	10292005	FA0015363	3002

LOS ANGELES COUNTY CUPA
INACTIVE - FACILITY INVENTORY

FACILITY NAME	SITE ADDRESS					CITY	ZIP	CERS ID	Facility ID	PE
SPRINT NXTL AIRPORT TRADE CENTER	9111	S	LA CIENEGA	BLVD		INGLEWOOD	90301	10803214	FA0038719	3000
TRIZECHAHN OFFICE PROP INC	9800	S	LA CIENEGA	BLVD	908	INGLEWOOD	90301	0	FA0015364	3001
TRIZECHAHN OFFICE PROP INC	9800	S	LA CIENEGA	BLVD	908	INGLEWOOD	90301	0	FA0015364	7124
T-MOBILE WEST SITE ID# LA02436A	9920		LA CIENEGA	BLVD		INGLEWOOD	90301	10293481	FA0041253	3000
PRINTMASTERS	10311	S	LA CIENEGA	BLVD		LOS ANGELES	90045	0	FA0015336	1001
WW GRAINGER INC	10804	S	LA CIENEGA	BLVD	A	INGLEWOOD	90304	10406143	FA0015357	3001
THE SHOP COLLISION CENTER & MOTORSPORTS	11016	S	LA CIENEGA	BLVD		INGLEWOOD	90304	10273387	FA0015335	3001
T-MOBILE LA02046A	11102		LA CIENEGA	BLVD		INGLEWOOD	90304	10411306	FA0041021	3000
SPRINT NXTL LA CIENEGA BLDG	11222	S	LA CIENEGA	BLVD	SPRNT	INGLEWOOD	90304	10803388	FA0038720	3000
MITSUBISHI LOGISTICS AMERICA CORP	11934	S	LA CIENEGA	BLVD		HAWTHORNE	90250	10295722	FA0040198	3002
AT&T MOBILITY - BALDWIN HILLS			LA CIENEGA & LA BREA			LOS ANGELES	90008	0	FA0034300	3000
GREEN ACRES NURSERY	9941		LA DOCENA	LN		PICO RIVERA	90660	0	FA0015369	3001
OUR CLEANERS	15718		LA FORGE	ST		WHITTIER	90603	0	FA0015371	3001
OUR CLEANERS	15718		LA FORGE	ST		WHITTIER	90603	0	FA0015371	1001
OUR CLEANERS	15750	E	LA FORGE	ST		WHITTIER	90603	10281865	FA0015372	3000
OUR CLEANERS	15750	E	LA FORGE	ST		WHITTIER	90603	10281865	FA0015372	1001
NEWHALL ELEMENTRY SCHOOL	24240	W	LA GLORITA	CIR		NEWHALL	91321	0	FA0015373	3001
LA HABRA FOREIGN CAR	230	E	LA HABRA	AVE		LA HABRA	90631	10422781	FA0036109	3001
LA HABRA LAWNMOWER	250	E	LA HABRA	BLVD		LA HABRA	90631	10420924	FA0036397	3001
LOS PRIMOS TIRES AND AUTO REPAIR	400	W	LA HABRA	BLVD		LA HABRA	90631	10439731	FA0043329	3000
FRANKS X RAY GARAGE INC	401	E	LA HABRA	BLVD		LA HABRA	90631	10418575	FA0036132	3001
NORTHGATE GONZALEZ MARKETS	580	W	LA HABRA	BLVD		LA HABRA	90631	10413553	FA0036394	3001
LA CO FD STATION #191	850	W	LA HABRA	BLVD		LA HABRA	90631	10501252	FA0046934	1001
LA HABRA FARMERS MARKET	1220	W	LA HABRA	BLVD		LA HABRA	90631	0	FA0036392	3001
JPR MOTORSPORTS	1250	E	LA HABRA	BLVD		LA HABRA	90631	0	FA0036477	3001
DOLLAR TREE #04845	1279	E	LA HABRA	BLVD		LA HABRA	90631	10452148	FA0046109	3000
AT&T MOBILITY - (USID26437)	1701	W	LA HABRA	BLVD		LA HABRA	90631	10815406	FA0036692	3001
LA HABRA MOBIL	1950	W	LA HABRA	BLVD		LA HABRA	90631	10174289	FA0036133	3003
PALM CLEANERS	1951	E	LA HABRA	BLVD		LA HABRA	90631	0	FA0036475	3001
ROGON INDUSTRIES INC	160	E	LA JOLLA	ST		UNKNOWN	99999	0	FA0015374	3001
GARRINGO'S AUTO REPAIR	440		LA MESA	ST		POMONA	91766	10294414	FA0015375	1000
GARRINGO'S AUTO REPAIR	440		LA MESA	ST		POMONA	91766	10294414	FA0015375	3001
FANCHER PRINTING	10709		LA MIRADA	BLVD		WHITTIER	90604	0	FA0015378	1001
ABE'S AUTOMOTIVE REPAIR	10720	S	LA MIRADA	BLVD		WHITTIER	90604	0	FA0015390	1001
ABE'S AUTOMOTIVE REPAIR	10720	S	LA MIRADA	BLVD		WHITTIER	90604	0	FA0015390	3001
UNION OIL - #5350 M CALDAS UNOCAL	10805		LA MIRADA	BLVD		WHITTIER	90604	0	FA0015382	3001

LOS ANGELES COUNTY CUPA
INACTIVE - FACILITY INVENTORY

FACILITY NAME	SITE ADDRESS					CITY	ZIP	CERS ID	Facility ID	PE
ONE STOP PRINTING	11323		LA MIRADA	BLVD		WHITTIER	90604	0	FA0015377	1001
MIRADA HILLS REHAB & CONVALESCENT	12200	S	LA MIRADA	BLVD		LA MIRADA	90638	10292065	FA0015385	1001
45 MIN PHOTO LAB	12256		LA MIRADA	BLVD		LA MIRADA	90638	10803928	FA0015391	1006
45 MIN PHOTO LAB	12256		LA MIRADA	BLVD		LA MIRADA	90638	10803928	FA0015391	3001
POLY CLEAN-ALLBRITE CENTER	12319		LA MIRADA	BLVD		LA MIRADA	90638	0	FA0015387	1001
POLY CLEAN-ALLBRITE CENTER	12319		LA MIRADA	BLVD		LA MIRADA	90638	0	FA0015387	3001
METROPCS CALIFORNIA, LLC#LA0860B	12675		LA MIRADA	BLVD		LA MIRADA	90638	10293202	FA0040592	3000
EXPRESS CLEANERS	12748		LA MIRADA	BLVD		LA MIRADA	90638	10279366	FA0015380	3001
EXPRESS CLEANERS	12748		LA MIRADA	BLVD		LA MIRADA	90638	10279366	FA0015380	1001
AT&T LA MIRADA AND ROSECRANS (24351	13700		LA MIRADA	BLVD	ATT	LA MIRADA	90638	0	FA0041818	3000
SPRINT NXTL CIVIC CENTER	13700		LA MIRADA	BLVD	B	LA MIRADA	90638	0	FA0038721	3000
VERIZON WIRELESS - ROSADA	13710		LA MIRADA	BLVD		LA MIRADA	90638	10164417	FA0047970	3000
METROPCS CALIFORNIA LA0870A	14900		LA MIRADA	BLVD		LA MIRADA	90638	10298992	FA0040487	3000
T-MOBILE WEST CORPORATION	14900		LA MIRADA	BLVD	U1	LA MIRADA	90638	10412278	FA0040894	3000
LA MIRADA CHEVRON	15354		LA MIRADA	BLVD		LA MIRADA	90638	10292164	FA0015381	7124
LA MIRADA CHEVRON	15354		LA MIRADA	BLVD		LA MIRADA	90638	10292164	FA0015381	7124
LA MIRADA CHEVRON	15354		LA MIRADA	BLVD		LA MIRADA	90638	10292164	FA0015381	7124
DANAS CLEANERS	15536		LA MIRADA	BLVD		LA MIRADA	90638	10658788	FA0015379	1001
DANAS CLEANERS	15536		LA MIRADA	BLVD		LA MIRADA	90638	10658788	FA0015379	3001
SCOTT OLSEN - RESIDENTIAL OWN	1738		LA PAZ	RD		ALTADENA	91016	0	FA0033884	7124
MICHAEL HAMILTON FURNITURE REF	621	N	LA PEER	DR	627	WEST HOLLYWOOD	90069	0	FA0015394	3001
EDDIE MEYER ENGINEERING CO	646	N	LA PEER	DR		WEST HOLLYWOOD	90069	0	FA0015395	1002
EDDIE MEYER ENGINEERING CO	646	N	LA PEER	DR		WEST HOLLYWOOD	90069	0	FA0015395	3001
DIMAD METAL FINISHING	38		LA PORTE	ST		ARCADIA	91006	0	FA0015398	3001
DANCO METAL SURFACING	44		LA PORTE	ST		ARCADIA	91006	10285354	FA0015401	3501
DANCO METAL SURFACING	44		LA PORTE	ST		ARCADIA	91006	10285354	FA0015401	2001
DANCO METAL SURFACING	44		LA PORTE	ST		ARCADIA	91006	10285354	FA0015401	2002
ACCULABS ENVIRONMENTAL LLC	118		LA PORTE	ST	C&D	ARCADIA	91006	10852675	FA0053068	3000
CENTRIFUGAL TECHNOLOGIES INC	119		LA PORTE	ST	E	ARCADIA	91006	0	FA0015397	3001
A H KLEIN CO	126		LA PORTE	ST		ARCADIA	91006	0	FA0015396	3001
CENTRIFUGAL TECHNOLOGIES INC	127		LA PORTE	ST	H	ARCADIA	91006	10793134	FA0015400	3002
PHIL-USA DEVELOPMENT	19002		LA PUENTE	RD		WEST COVINA	91792	0	FA0015405	3001
CHEVRON (G&M #93)	19004		LA PUENTE	RD		WEST COVINA	91792	10138321	FA0015407	7124
US VIDEO	19050	W	LA PUENTE	RD	A	WEST COVINA	91792	0	FA0015403	1001
KTECH ENGINEERING	9167		LA ROSA	DR		TEMPLE CITY	91780	0	FA0033074	3001
JIMO ENTERPRISES	13900		LA RUE	ST		SAN FERNANDO	91340	0	FA0015408	1002

LOS ANGELES COUNTY CUPA
INACTIVE - FACILITY INVENTORY

FACILITY NAME	SITE ADDRESS					CITY	ZIP	CERS ID	Facility ID	PE
SOLANGE	13905		LA RUE	ST		SAN FERNANDO	91340	0	FA0032558	1001
LA SALLE AVENUE ELEMENTARY SCHOOL	8715		LA SALLE	AVE		LOS ANGELES	90047	10860652	FA0052803	1000
BIOQUIP PRODUCTS	17803	S	LA SALLE	AVE		GARDENA	90248	10799767	FA0015359	3001
R H FROOM & CO INC	18031		LA SALLE	AVE		GARDENA	90248	0	FA0015370	1002
COMPUTER CIRCUIT INC	18105		LA SALLE	AVE	A	GARDENA	90248	10300750	FA0043301	3000
COMPUTER CIRCUIT INC	18105		LA SALLE	AVE	A	GARDENA	90248	10300750	FA0043301	1006
OPTRONICS SPECIALTY CO INC	18105		LA SALLE	AVE	B	GARDENA	90248	0	FA0043386	3000
R H FROOM & CO INC	18115		LA SALLE	AVE		GARDENA	90248	0	FA0015409	1001
VERIZON WIRELESS	31717		LA TIENDA	DR	2	WESTLAKE VILLAGE	91362	0	FA0015411	3001
EATON WESTLAKE CORP	31717		LA TIENDA	DR	A	WESTLAKE VILLAGE	91362	0	FA0015410	3001
BAE SYSTEMS	31829		LA TIENDA	DR		WESTLAKE VILLAGE	91362	0	FA0015413	1004
BAE SYSTEMS	31829		LA TIENDA	DR		WESTLAKE VILLAGE	91362	0	FA0015413	3001
HEALTHPOINTE MEDICAL GROUP	6820		LA TIJERA	BLVD	217	LOS ANGELES	90045	0	FA0052462	1000
XPRESS CLEANERS	6915		LA TIJERA	BLVD		LOS ANGELES	90045	0	FA0015417	1001
JOSEPH'S CLEANERS	6939		LA TIJERA	BLVD		LOS ANGELES	90045	0	FA0015415	1002
THE PRINTING SPOT	8711		LA TIJERA	BLVD		LOS ANGELES	90045	10260109	FA0036058	1001
THE PRINTING SPOT	8745		LA TIJERA	BLVD		LOS ANGELES	90045	0	FA0015414	1001
VERDUGO HILLS GOLF COURSE	6433	W	LA TUNA CANYON	RD		TUJUNGA	91042	10241143	FA0043924	1001
AT&T Mobility - (USID46845)	6711		La Tuna Canyon	BLVD		TUJUNGA	91042	10815565	FA0051668	3000
AT&T Mobility - (USID46845)	6711		LA TUNA CANYON	RD		TUJUNGA	91042	0	FA0037374	3001
RAD TECHNOLOGIES	10875		LA TUNA CANYON	RD		SUN VALLEY	91352	0	FA0035975	1004
YAGI AUTO CRAFT	18955		LABIN	CT	A-2	ROWLAND HEIGHTS	91748	10294660	FA0015432	3500
TST AUTO REPAIR	18955		LABIN	CT	A-5	ROWLAND HEIGHTS	91748	10713442	FA0015429	3500
THREE LION AUTO REPAIR	18959		LABIN	CT	D-2	ROWLAND HEIGHTS	91748	0	FA0015423	1001
THREE LION AUTO REPAIR	18959		LABIN	CT	D-2	ROWLAND HEIGHTS	91748	0	FA0015423	3001
ONE STOP AUTOMOTIVE CENTER	18967		LABIN	CT	B	ROWLAND HEIGHTS	91748	10286731	FA0015428	1000
ONE STOP AUTOMOTIVE CENTER	18967		LABIN	CT	B	ROWLAND HEIGHTS	91748	10286731	FA0015428	3701
ONE STOP AUTOMOTIVE CENTER	18967		LABIN	CT	B	ROWLAND HEIGHTS	91748	10286731	FA0015428	3003
LACY STREET TRANSFER YARD	2661		LACY	ST		LOS ANGELES	90031	0	FA0015435	1003
LAUSD - MAINT & OPS (4)	3225		LACY	ST		LOS ANGELES	90031	10243132	FA0039244	1001
LAUSD - MAINT & OPS (4)	3225		LACY	ST		LOS ANGELES	90031	10243132	FA0039244	2020
AGOURA HILLS CITY HALL	30001		LADYFACE	CT		AGOURA HILLS	91301	10309651	FA0035353	1001
WILMINGTON PROPELLER SVC	222	N	LAGOON	AVE		WILMINGTON	90744	0	FA0015436	1002
EXCEL PROPERTY MANAGEMENT SERVICES INC	2	N	LAKE	AVE		PASADENA	91106	10307257	FA0015490	7070
EXCEL PROPERTY MANAGEMENT SERVICES INC	2	N	LAKE	AVE		PASADENA	91106	10307257	FA0015490	7070
EXCEL PROPERTY MANAGEMENT SERVICES INC	2	N	LAKE	AVE		PASADENA	91106	10307257	FA0015490	7070

LOS ANGELES COUNTY CUPA
INACTIVE - FACILITY INVENTORY

FACILITY NAME	SITE ADDRESS					CITY	ZIP	CERS ID	Facility ID	PE
BANK OF AMERICA-35 N LAKE, PASADENA	35	N	LAKE	AVE		PASADENA	91101	10302547	FA0045100	7070
BANK OF AMERICA-35 N LAKE, PASADENA	35	N	LAKE	AVE		PASADENA	91101	10302547	FA0045100	7070
SFIII LAKE 35 LLC	35	N	LAKE	AVE		PASADENA	91101	10309540	FA0015491	7070
SFIII LAKE 35 LLC	35	N	LAKE	AVE		PASADENA	91101	10309540	FA0015491	7070
SFIII LAKE 35 LLC	35	N	LAKE	AVE		PASADENA	91101	10309540	FA0015491	7070
SFIII LAKE 35 LLC	35	N	LAKE	AVE		PASADENA	91101	10309540	FA0015491	7070
PASADENA TOWER LLC	55	S	LAKE	AVE		PASADENA	91101	10309180	FA0015477	7070
PASADENA TOWER LLC	55	S	LAKE	AVE		PASADENA	91101	10309180	FA0015477	7070
PASADENA TOWER LLC	55	S	LAKE	AVE		PASADENA	91101	10309180	FA0015477	7070
PASADENA TOWER LLC	55	S	LAKE	AVE		PASADENA	91101	10309180	FA0015477	7070
DEL FRISCO'S GRILLE OF PASADENA, LLC	55	S	LAKE	AVE	150	PASADENA	91101	10645033	FA0047767	7070
DEL FRISCO'S GRILLE OF PASADENA, LLC	55	S	LAKE	AVE	150	PASADENA	91101	10645033	FA0047767	3000
70 SOUTH LAKE	70	S	LAKE	AVE	#600	PASADENA	91101	10307602	FA0015486	7070
70 SOUTH LAKE	70	S	LAKE	AVE	#600	PASADENA	91101	10307602	FA0015486	7070
70 SOUTH LAKE	70	S	LAKE	AVE	#600	PASADENA	91101	10307602	FA0015486	7070
70 SOUTH LAKE	70	S	LAKE	AVE	#600	PASADENA	91101	10307602	FA0015486	7070
70 SOUTH LAKE	70	S	LAKE	AVE	#600	PASADENA	91101	10307602	FA0015486	7070
COCO S #540	77	N	LAKE	AVE		PASADENA	91101	0	FA0049321	7070
VERIZON WIRELESS : LOS ROBLES	80	S	LAKE	AVE	2	PASADENA	91101	10163307	FA0015473	7070
CLEARWIRE CELL SITE CA-LOS5887/LA52XC368	80	S	LAKE	AVE	#CEL1	PASADENA	91101	10478545	FA0015500	7070
VERIZON WIRELESS : LOS ROBLES	80	S	LAKE	AVE	2	PASADENA	91101	10163307	FA0015473	7070
CLEARWIRE CELL SITE CA-LOS5887/LA52XC368	80	S	LAKE	AVE	#CEL1	PASADENA	91101	10478545	FA0015500	7070
VERIZON WIRELESS : LOS ROBLES	80	S	LAKE	AVE	2	PASADENA	91101	10163307	FA0015473	7070
CLEARWIRE CELL SITE CA-LOS5887/LA52XC368	80	S	LAKE	AVE	#CEL1	PASADENA	91101	10478545	FA0015500	7070
TRPF 80 SOUTH LAKE AVE LP	80	S	LAKE	AVE		PASADENA	91101	10307443	FA0015485	7070
TRPF 80 SOUTH LAKE AVE LP	80	S	LAKE	AVE		PASADENA	91101	10307443	FA0015485	7070
TRPF 80 SOUTH LAKE AVE LP	80	S	LAKE	AVE		PASADENA	91101	10307443	FA0015485	7070
TRPF 80 SOUTH LAKE AVE LP	80	S	LAKE	AVE		PASADENA	91101	10307443	FA0015485	7070
MAGIC CLEANERS & LAUNDRY	89	N	LAKE	AVE		PASADENA	91101	10307977	FA0015442	1002
MAGIC CLEANERS & LAUNDRY	89	N	LAKE	AVE		PASADENA	91101	10307977	FA0015442	7070
MAGIC CLEANERS & LAUNDRY	89	N	LAKE	AVE		PASADENA	91101	10307977	FA0015442	7070
MAGIC CLEANERS & LAUNDRY	89	N	LAKE	AVE		PASADENA	91101	10307977	FA0015442	7070
MAGIC CLEANERS & LAUNDRY	89	N	LAKE	AVE		PASADENA	91101	10307977	FA0015442	7070
SMITTY S GRILL	110	S	LAKE	AVE		PASADENA	91101	10307629	FA0015421	7070
SMITTY S GRILL	110	S	LAKE	AVE		PASADENA	91101	10307629	FA0015421	7070
MAGIC CLEANERS AND LAUNDRY	111	N	LAKE	AVE		PASADENA	91101	10767850	FA0050223	7070

LOS ANGELES COUNTY CUPA
INACTIVE - FACILITY INVENTORY

FACILITY NAME	SITE ADDRESS					CITY	ZIP	CERS ID	Facility ID	PE
WHITE ROSE CLEANERS	115	N	LAKE	AVE		PASADENA	91101	0	FA0015496	1000
WHITE ROSE CLEANERS	115	N	LAKE	AVE		PASADENA	91101	0	FA0015496	7070
WHITE ROSE CLEANERS	115	N	LAKE	AVE		PASADENA	91101	0	FA0015496	7070
BWP OLIVE SWITCHING STATION	120	N	LAKE	ST		BURBANK	91505	10229518	FA0015468	7020
BWP OLIVE SWITCHING STATION	120	N	LAKE	ST		BURBANK	91505	10229518	FA0015468	3702
UNITED PACIFIC 0626	122	N	LAKE	AVE		PASADENA	91101	10306789	FA0015501	7074
UNITED PACIFIC 0626	122	N	LAKE	AVE		PASADENA	91101	10306789	FA0015501	7070
UNITED PACIFIC 0626	122	N	LAKE	AVE		PASADENA	91101	10306789	FA0015501	7074
UNITED PACIFIC 0626	122	N	LAKE	AVE		PASADENA	91101	10306789	FA0015501	7070
UNITED PACIFIC 0626	122	N	LAKE	AVE		PASADENA	91101	10306789	FA0015501	7070
UNITED PACIFIC 0626	122	N	LAKE	AVE		PASADENA	91101	10306789	FA0015501	7074
UNITED PACIFIC 0626	122	N	LAKE	AVE		PASADENA	91101	10306789	FA0015501	7070
COLORLAND	122	S	LAKE	AVE		PASADENA	91101	0	FA0015449	1006
PUBLIC WORKS	124	S	LAKE	ST		BURBANK	91502	10229512	FA0015460	7020
PUBLIC WORKS	124	S	LAKE	ST		BURBANK	91502	10229512	FA0015460	7024
BURBANK CITY PARKS	126	S	LAKE	ST		BURBANK	91502	10229524	FA0015472	7024
BURBANK CITY PARKS	126	S	LAKE	ST		BURBANK	91502	10229524	FA0015472	7020
FASHION CLEANERS #9	140	N	LAKE	AVE		PASADENA	91101	0	FA0015446	1001
FASHION CLEANERS #9	140	N	LAKE	AVE		PASADENA	91101	0	FA0015446	7070
FASHION CLEANERS #9	140	N	LAKE	AVE		PASADENA	91101	0	FA0015446	7070
CELESTINO RESTAURANT	141	S	LAKE	AVE		PASADENA	91101	10307860	FA0043665	7070
CELESTINO RESTAURANT	141	S	LAKE	AVE		PASADENA	91101	10307860	FA0043665	7070
CELESTINO RESTAURANT	141	S	LAKE	AVE		PASADENA	91101	10307860	FA0043665	7070
SFIII LAKE (155) LLC	155	N	LAKE	AVE		PASADENA	91101	10485547	FA0015492	7070
SFIII LAKE (155) LLC	155	N	LAKE	AVE		PASADENA	91101	10485547	FA0015492	7070
SFIII LAKE (155) LLC	155	N	LAKE	AVE		PASADENA	91101	10485547	FA0015492	7070
SFIII LAKE (155) LLC	155	N	LAKE	AVE		PASADENA	91101	10485547	FA0015492	7070
RALPHS GROCERY #096	160	N	LAKE	AVE		PASADENA	91101	10160159	FA0015499	7070
RALPHS GROCERY #096	160	N	LAKE	AVE		PASADENA	91101	10160159	FA0015499	7070
RALPHS GROCERY #096	160	N	LAKE	AVE		PASADENA	91101	10160159	FA0015499	7070
T-MOBILE WEST CORPORATION IE04619A	173	S	LAKE	AVE	#1	PASADENA	91101	10310467	FA0045106	7070
T-MOBILE WEST CORPORATION IE04619A	173	S	LAKE	AVE	#1	PASADENA	91101	10310467	FA0045106	7070
T-MOBILE WEST CORPORATION IE04619A	173	S	LAKE	AVE	#1	PASADENA	91101	10310467	FA0045106	7070
T MOBILE WEST CORPORATION IE24538X	173	S	LAKE	AVE	#2	PASADENA	91101	0	FA0050050	7070
HOWE BUILDING	180	S	LAKE	AVE	#CEL1	PASADENA	91101	10307512	FA0015487	7070
HOWE BUILDING	180	S	LAKE	AVE	#CEL1	PASADENA	91101	10307512	FA0015487	7070

LOS ANGELES COUNTY CUPA
INACTIVE - FACILITY INVENTORY

FACILITY NAME	SITE ADDRESS					CITY	ZIP	CERS ID	Facility ID	PE
AT&T MOBILITY - SV0302_CLU6384 (USID 133862)	180	S	LAKE	AVE		PASADENA	91101	10674646	FA0048768	7070
HOWE BUILDING	180	S	LAKE	AVE	#CEL1	PASADENA	91101	10307512	FA0015487	7070
HOWE BUILDING	180	S	LAKE	AVE	#CEL1	PASADENA	91101	10307512	FA0015487	7070
CVFI-S Lake Avenue, LP	201	S	LAKE	AVE		PASADENA	91101	10307557	FA0015488	7070
CVFI-S Lake Avenue, LP	201	S	LAKE	AVE		PASADENA	91101	10307557	FA0015488	7070
CVFI-S Lake Avenue, LP	201	S	LAKE	AVE		PASADENA	91101	10307557	FA0015488	7070
CVFI-S Lake Avenue, LP	201	S	LAKE	AVE		PASADENA	91101	10307557	FA0015488	7070
CVFI-S Lake Avenue, LP	201	S	LAKE	AVE		PASADENA	91101	10307557	FA0015488	1001
BURBANK IRRIGATION SUPPLY INC	203	N	LAKE	ST		BURBANK	91502	10230295	FA0037169	7020
BURBANK IRRIGATION SUPPLY INC	203	N	LAKE	ST		BURBANK	91502	10230295	FA0037169	7020
QUALEX INC #461	211	S	LAKE	ST		BURBANK	91502	0	FA0015459	7020
QUALEX INC #461	211	S	LAKE	ST		BURBANK	91502	0	FA0015459	1006
PANDA EXPRESS #2928	216	S	LAKE	AVE		PASADENA	91101	10784770	FA0048035	7070
PANDA EXPRESS #2928	216	S	LAKE	AVE		PASADENA	91101	10784770	FA0048035	7070
EDGE FX INC	217	N	LAKE	ST		BURBANK	91502	0	FA0035856	7020
CVFI-S Lake Avenue, LP	225	S	LAKE	AVE		PASADENA	91101	10309699	FA0015489	7070
CVFI-S Lake Avenue, LP	225	S	LAKE	AVE		PASADENA	91101	10309699	FA0015489	7070
CVFI-S Lake Avenue, LP	225	S	LAKE	AVE		PASADENA	91101	10309699	FA0015489	7070
CVFI-S Lake Avenue, LP	225	S	LAKE	AVE		PASADENA	91101	10309699	FA0015489	1001
CVFI-S Lake Avenue, LP	225	S	LAKE	AVE		PASADENA	91101	10309549	FA0015483	7070
CVFI-S Lake Avenue, LP	225	S	LAKE	AVE		PASADENA	91101	10309549	FA0015483	7070
CVFI-S Lake Avenue, LP	225	S	LAKE	AVE		PASADENA	91101	10309549	FA0015483	7070
CVFI-S Lake Avenue, LP	225	S	LAKE	AVE		PASADENA	91101	10309549	FA0015483	7070
CVFI-S Lake Avenue, LP	225	S	LAKE	AVE		PASADENA	91101	10309549	FA0015483	1001
FISH DISH	230	S	LAKE	AVE		PASADENA	91101	10307854	FA0040698	7070
FISH DISH	230	S	LAKE	AVE		PASADENA	91101	10307854	FA0040698	7070
FISH DISH	230	S	LAKE	AVE		PASADENA	91101	10307854	FA0040698	7070
FISH DISH	230	S	LAKE	AVE		PASADENA	91101	10307854	FA0040698	7070
FISH DISH	230	S	LAKE	AVE		PASADENA	91101	10307854	FA0040698	7070
TRUSSELL TECHNOLOGIES INC	232	N	LAKE	AVE	205	PASADENA	91101	10155677	FA0045111	7070
TRUSSELL TECHNOLOGIES INC	232	N	LAKE	AVE	205	PASADENA	91101	10155677	FA0045111	1001
TRUSSELL TECHNOLOGIES INC	232	N	LAKE	AVE	205	PASADENA	91101	10155677	FA0045111	7070
TRUSSELL TECHNOLOGIES INC	232	N	LAKE	AVE	205	PASADENA	91101	10155677	FA0045111	7070
CHIPOTLE MEXICAN GRILL #929	246	S	LAKE	AVE		PASADENA	91101	10304719	FA0044652	7070
CHIPOTLE MEXICAN GRILL #929	246	S	LAKE	AVE		PASADENA	91101	10304719	FA0044652	7070
WEBSTER HALLMARK	260	S	LAKE	AVE		PASADENA	91101	0	FA0015474	7070

LOS ANGELES COUNTY CUPA
INACTIVE - FACILITY INVENTORY

FACILITY NAME	SITE ADDRESS					CITY	ZIP	CERS ID	Facility ID	PE
SUN FOUNDRY	297	S	LAKE	ST		BURBANK	91502	0	FA0015458	1002
ART BRONZE INC.	299	S	LAKE	ST		BURBANK	91502	10399276	FA0015505	7020
ART BRONZE INC.	299	S	LAKE	ST		BURBANK	91502	10399276	FA0015505	7020
METRO PCS LA2276B	300	N	LAKE	AVE	CELL	PASADENA	91101	10309090	FA0043660	7070
METRO PCS LA2276B	300	N	LAKE	AVE	CELL	PASADENA	91101	10309090	FA0043660	7070
CALIBER COLLISION CENTERS - S. Lake	300	S	LAKE	ST		BURBANK	91502	10229506	FA0015456	7020
LACERA GATEWAY PROPERTIES	300	N	LAKE	AVE		PASADENA	91101	10309591	FA0015493	7074
LACERA GATEWAY PROPERTIES	300	N	LAKE	AVE		PASADENA	91101	10309591	FA0015493	7070
T-MOBILE WEST LLC IE04814D	300	N	LAKE	AVE	#14 D	PASADENA	91101	10409446	FA0040683	7070
LACERA GATEWAY PROPERTIES	300	N	LAKE	AVE		PASADENA	91101	10309591	FA0015493	7074
LACERA GATEWAY PROPERTIES	300	N	LAKE	AVE		PASADENA	91101	10309591	FA0015493	7070
T-MOBILE WEST LLC IE04814D	300	N	LAKE	AVE	#14 D	PASADENA	91101	10409446	FA0040683	7070
LACERA GATEWAY PROPERTIES	300	N	LAKE	AVE		PASADENA	91101	10309591	FA0015493	7074
LACERA GATEWAY PROPERTIES	300	N	LAKE	AVE		PASADENA	91101	10309591	FA0015493	7070
T-MOBILE WEST LLC IE04814D	300	N	LAKE	AVE	#14 D	PASADENA	91101	10409446	FA0040683	7070
T-MOBILE WEST LLC IE04814D	300	N	LAKE	AVE	#14 D	PASADENA	91101	10409446	FA0040683	7070
301 LAKE OFFICE LLC	301	N	LAKE	AVE	203	PASADENA	91101	10306471	FA0015494	7070
301 LAKE OFFICE LLC	301	N	LAKE	AVE	203	PASADENA	91101	10306471	FA0015494	7070
301 LAKE OFFICE LLC	301	N	LAKE	AVE	203	PASADENA	91101	10306471	FA0015494	7070
301 LAKE OFFICE LLC	301	N	LAKE	AVE	203	PASADENA	91101	10306471	FA0015494	7070
NICK S CAF	301	N	LAKE	AVE	160	PASADENA	91101	0	FA0039653	7070
NICK S CAF	301	N	LAKE	AVE	160	PASADENA	91101	0	FA0039653	7070
WALGREENS #11442	310	S	LAKE	AVE		PASADENA	91101	10307221	FA0039459	7070
WALGREENS #11442	310	S	LAKE	AVE		PASADENA	91101	10307221	FA0039459	7070
ACSCO PRODUCTS	313	N	LAKE	ST		BURBANK	91502	10229515	FA0015461	7020
TRADER JOE'S #179	345	S	LAKE	AVE		PASADENA	91101	10744033	FA0049838	7070
FROMEX 1 HR PHOTO	380	S	LAKE	AVE	11	PASADENA	91101	0	FA0015450	1006
FROMEX 1 HR PHOTO	380	S	LAKE	AVE	11	PASADENA	91101	0	FA0015450	7070
FROMEX 1 HR PHOTO	380	S	LAKE	AVE	11	PASADENA	91101	0	FA0015450	7070
CIRCLE K STORES INC SITE #2709453	392	N	LAKE	AVE		PASADENA	91101	10216522	FA0015484	7070
CIRCLE K STORES INC SITE #2709453	392	N	LAKE	AVE		PASADENA	91101	10216522	FA0015484	7074
CIRCLE K STORES INC SITE #2709453	392	N	LAKE	AVE		PASADENA	91101	10216522	FA0015484	7070
CIRCLE K STORES INC SITE #2709453	392	N	LAKE	AVE		PASADENA	91101	10216522	FA0015484	7074
CIRCLE K STORES INC SITE #2709453	392	N	LAKE	AVE		PASADENA	91101	10216522	FA0015484	7074
CIRCLE K STORES INC SITE #2709453	392	N	LAKE	AVE		PASADENA	91101	10216522	FA0015484	7070
CLEARWIRE CELL SITE CA-LOS6906	393	N	LAKE	AVE		PASADENA	91101	10478272	FA0039654	7070

LOS ANGELES COUNTY CUPA
INACTIVE - FACILITY INVENTORY

FACILITY NAME	SITE ADDRESS				CITY	ZIP	CERS ID	Facility ID	PE
CLEARWIRE CELL SITE CA-LOS6906	393	N	LAKE	AVE	PASADENA	91101	10478272	FA0039654	7070
CLEARWIRE CELL SITE CA-LOS6906	393	N	LAKE	AVE	PASADENA	91101	10478272	FA0039654	7070
CLEARWIRE CELL SITE CA-LOS6906	393	N	LAKE	AVE	PASADENA	91101	10478272	FA0039654	7070
CLEARWIRE CELL SITE CA-LOS6906	393	N	LAKE	AVE	PASADENA	91101	10478272	FA0039654	7070
CLEARWIRE CELL SITE CA - LOS6906 / LA35XC987	393	N	LAKE	AVE	PASADENA	91101	10309918	FA0046797	7070
MACY'S PASADENA #508	401	S	LAKE	AVE	PASADENA	91101	10459621	FA0046494	7070
BEST BUY PAC #1737	440	S	LAKE	AVE	PASADENA	91101	10765045	FA0050168	7070
BEST BUY PAC #1737	440	S	LAKE	AVE	PASADENA	91101	10765045	FA0050168	7070
SO CALIF PERMANENTE MED GROUP	450	N	LAKE	AVE	PASADENA	91101	0	FA0015495	7070
SO CALIF PERMANENTE MED GROUP	450	N	LAKE	AVE	PASADENA	91101	0	FA0015495	7070
KAISER PERMANENTE HEALTH PLAN	470	N	LAKE	AVE	PASADENA	91107	10306420	FA0044611	7070
KAISER PERMANENTE HEALTH PLAN	470	N	LAKE	AVE	PASADENA	91107	10306420	FA0044611	7070
COLONIES CAR SPA	474	S	LAKE	AVE	PASADENA	91101	10307569	FA0015445	7070
COLONIES CAR SPA	474	S	LAKE	AVE	PASADENA	91101	10307569	FA0015445	7074
COLONIES CAR SPA	474	S	LAKE	AVE	PASADENA	91101	10307569	FA0015445	7070
COLONIES CAR SPA	474	S	LAKE	AVE	PASADENA	91101	10307569	FA0015445	7074
COLONIES CAR SPA	474	S	LAKE	AVE	PASADENA	91101	10307569	FA0015445	7070
COLONIES CAR SPA	474	S	LAKE	AVE	PASADENA	91101	10307569	FA0015445	7074
MAGNOLIA HOUSE	492	S	LAKE	AVE	PASADENA	91101	10307227	FA0040697	7070
MAGNOLIA HOUSE	492	S	LAKE	AVE	PASADENA	91101	10307227	FA0040697	7070
MAGNOLIA HOUSE	492	S	LAKE	AVE	PASADENA	91101	10307227	FA0040697	7070
THE TALBOTS INC # 123	497	S	LAKE	AVE	PASADENA	91101	10619278	FA0047297	7070
AMERICAN UNION ELEVATOR CORP	513	S	LAKE	ST	LOS ANGELES	90057	0	FA0015466	1001
FLOWER BOUTIQUE	514	N	LAKE	AVE	PASADENA	91101	10306390	FA0044615	7070
FLOWER BOUTIQUE	514	N	LAKE	AVE	PASADENA	91101	10306390	FA0044615	7070
FLOWER BOUTIQUE	514	N	LAKE	AVE	PASADENA	91101	10306390	FA0044615	7070
RALFI'S COLLISION CENTER	515	S	LAKE	ST	LOS ANGELES	90057	10249051	FA0015465	1001
PASADENA FIRE STATION 33	515	N	LAKE	AVE	PASADENA	91101	10309501	FA0015478	7074
PASADENA FIRE STATION 33	515	N	LAKE	AVE	PASADENA	91101	10309501	FA0015478	7070
PASADENA FIRE STATION 33	515	N	LAKE	AVE	PASADENA	91101	10309501	FA0015478	7074
PASADENA FIRE STATION 33	515	N	LAKE	AVE	PASADENA	91101	10309501	FA0015478	7070
PASADENA FIRE STATION 33	515	N	LAKE	AVE	PASADENA	91101	10309501	FA0015478	7074
PASADENA FIRE STATION 33	515	N	LAKE	AVE	PASADENA	91101	10309501	FA0015478	7070
BURGER CONTINENTAL	535	S	LAKE	AVE	PASADENA	91101	10307581	FA0015498	7070
BURGER CONTINENTAL	535	S	LAKE	AVE	PASADENA	91101	10307581	FA0015498	7070
BURGER CONTINENTAL	535	S	LAKE	AVE	PASADENA	91101	10307581	FA0015498	7070

LOS ANGELES COUNTY CUPA
INACTIVE - FACILITY INVENTORY

FACILITY NAME	SITE ADDRESS					CITY	ZIP	CERS ID	Facility ID	PE
AUTOZONE #5465	550	N	LAKE	AVE		PASADENA	91101	10139603	FA0045108	7070
AUTOZONE #5465	550	N	LAKE	AVE		PASADENA	91101	10139603	FA0045108	7070
MCCURDY BODY WORKS INC	583	N	LAKE	AVE		PASADENA	91101	10308046	FA0015448	7070
MCCURDY BODY WORKS INC	583	N	LAKE	AVE		PASADENA	91101	10308046	FA0015448	7070
MCCURDY BODY WORKS INC	583	N	LAKE	AVE		PASADENA	91101	10308046	FA0015448	7070
AL'S AUTO CENTER	590	N	LAKE	AVE		PASADENA	91101	10306417	FA0015447	7070
AL'S AUTO CENTER	590	N	LAKE	AVE		PASADENA	91101	10306417	FA0015447	7070
AL'S AUTO CENTER	590	N	LAKE	AVE		PASADENA	91101	10306417	FA0015447	7070
AT&T MOBILITY - PASADENA (12082)	600	S	LAKE	AVE	412	PASADENA	91106	10198927	FA0037309	7070
AT&T MOBILITY - PASADENA (12082)	600	S	LAKE	AVE	412	PASADENA	91106	10198927	FA0037309	7070
SPRINT CELL SITE CA6667 / LA52XC412	600	S	LAKE	AVE		PASADENA	91101	10309912	FA0046778	7070
AT&T MOBILITY - PASADENA (12082)	600	S	LAKE	AVE	412	PASADENA	91106	10198927	FA0037309	7070
SPRINT CELL SITE CA6667 / LA52XC412	600	S	LAKE	AVE		PASADENA	91101	10309912	FA0046778	7070
T-MOBILE WEST LLC IE04561A	600	S	LAKE	AVE	ROOF	PASADENA	91106	10310113	FA0040702	7070
T-MOBILE WEST LLC IE04561A	600	S	LAKE	AVE	ROOF	PASADENA	91106	10310113	FA0040702	7070
T-MOBILE WEST LLC IE04561A	600	S	LAKE	AVE	ROOF	PASADENA	91106	10310113	FA0040702	7070
T-MOBILE WEST LLC IE04561A	600	S	LAKE	AVE	ROOF	PASADENA	91106	10310113	FA0040702	7070
METROPCS CA LLC	600	S	LAKE	AVE	#667	PASADENA	91101	0	FA0039651	7070
METROPCS CA LLC	600	S	LAKE	AVE	#667	PASADENA	91101	0	FA0039651	7070
METROPCS CA LLC	600	S	LAKE	AVE	#667	PASADENA	91101	0	FA0039651	7070
METROPCS CA LLC	600	S	LAKE	AVE	#667	PASADENA	91101	0	FA0039651	7070
CVS PHARMACY #10917	603	S	LAKE	AVE		PASADENA	91106	10594087	FA0015399	7070
CVS PHARMACY #10917	603	S	LAKE	AVE		PASADENA	91106	10594087	FA0015399	7070
CVS PHARMACY #10917	603	S	LAKE	AVE		PASADENA	91106	10594087	FA0015399	1100
CVS PHARMACY #10917	603	S	LAKE	AVE		PASADENA	91106	10594087	FA0015399	7070
CVS PHARMACY #10917	603	S	LAKE	AVE		PASADENA	91106	10594087	FA0015399	1001
CVS PHARMACY #10917	603	S	LAKE	AVE		PASADENA	91106	10594087	FA0015399	7070
FRENCH HAND LAUNDRY	606	S	LAKE	AVE		PASADENA	91106	10307539	FA0043713	7070
FRENCH HAND LAUNDRY	606	S	LAKE	AVE		PASADENA	91106	10307539	FA0043713	7070
ROYAL STREET COMMUNICATIONS CALIFOR	620	S	LAKE	AVE	CELL	PASADENA	91101	10309123	FA0043866	7070
T-MOBILE WEST LLC LA94091A	620	N	LAKE	AVE	CEL1	PASADENA	91101	10461778	FA0039645	7070
T-MOBILE WEST LLC LA94091A	620	N	LAKE	AVE	CEL1	PASADENA	91101	10461778	FA0039645	7070
T-MOBILE WEST LLC LA94091A	620	N	LAKE	AVE	CEL1	PASADENA	91101	10461778	FA0039645	7070
T-MOBILE WEST LLC LA94091A	620	N	LAKE	AVE	CEL1	PASADENA	91101	10461778	FA0039645	7070
VERIZON WIRELESS: ORANGE GROVE	620	N	LAKE	AVE	#CEL2	PASADENA	91101	10163919	FA0046055	7070
VERIZON WIRELESS: ORANGE GROVE	620	N	LAKE	AVE	#CEL2	PASADENA	91101	10163919	FA0046055	7070

LOS ANGELES COUNTY CUPA
INACTIVE - FACILITY INVENTORY

FACILITY NAME	SITE ADDRESS				CITY	ZIP	CERS ID	Facility ID	PE
FLOWER BOUTIQUE	639	N	LAKE	AVE	PASADENA	91101	0	FA0015497	7070
FLOWER BOUTIQUE	639	N	LAKE	AVE	PASADENA	91101	0	FA0015497	7070
CHEVRON LAKE	666	N	LAKE	AVE	PASADENA	91101	0	FA0015444	1001
CHEVRON LAKE	666	N	LAKE	AVE	PASADENA	91101	0	FA0015444	7074
CHEVRON LAKE	666	N	LAKE	AVE	PASADENA	91101	0	FA0015444	7070
WALGREENS #9139	670	N	LAKE	AVE	PASADENA	91101	10307287	FA0037287	7070
WALGREENS #9139	670	N	LAKE	AVE	PASADENA	91101	10307287	FA0037287	7070
WALGREENS #9139	670	N	LAKE	AVE	PASADENA	91101	10307287	FA0037287	7070
ORANGE UNOCAL SS#30325	675	N	LAKE	AVE	PASADENA	91101	10307191	FA0015479	7070
ORANGE UNOCAL SS#30325	675	N	LAKE	AVE	PASADENA	91101	10307191	FA0015479	7074
ORANGE UNOCAL SS#30325	675	N	LAKE	AVE	PASADENA	91101	10307191	FA0015479	7070
ORANGE UNOCAL SS#30325	675	N	LAKE	AVE	PASADENA	91101	10307191	FA0015479	7074
ORANGE UNOCAL SS#30325	675	N	LAKE	AVE	PASADENA	91101	10307191	FA0015479	7074
ORANGE UNOCAL SS#30325	675	N	LAKE	AVE	PASADENA	91101	10307191	FA0015479	7070
7-ELEVEN #25483	690	N	LAKE	AVE	PASADENA	91104	10307788	FA0039659	7070
7-ELEVEN #25483	690	N	LAKE	AVE	PASADENA	91104	10307788	FA0039659	7070
7-ELEVEN #25483	690	N	LAKE	AVE	PASADENA	91104	10307788	FA0039659	7070
7-ELEVEN #25483	690	N	LAKE	AVE	PASADENA	91104	10307788	FA0039659	7070
TWIN OAKS SHELL	701	N	LAKE	AVE	PASADENA	91104	0	FA0015480	7070
TWIN OAKS SHELL	701	N	LAKE	AVE	PASADENA	91104	0	FA0015480	7074
AUTOZONE	702	N	LAKE	AVE	PASADENA	91104	10139601	FA0015451	1002
AUTOZONE	702	N	LAKE	AVE	PASADENA	91104	10139601	FA0015451	7070
AUTOZONE	702	N	LAKE	AVE	PASADENA	91104	10139601	FA0015451	7070
AUTOZONE	702	N	LAKE	AVE	PASADENA	91104	10139601	FA0015451	7070
AUTOZONE	702	N	LAKE	AVE	PASADENA	91104	10139601	FA0015451	7070
99 CLEANERS	708	N	LAKE	AVE	PASADENA	91104	0	FA0015440	1000
IMPORT AUTO WORKS	717	N	LAKE	AVE	PASADENA	91104	10306345	FA0040046	7070
IMPORT AUTO WORKS	717	N	LAKE	AVE	PASADENA	91104	10306345	FA0040046	7070
IMPORT AUTO WORKS	717	N	LAKE	AVE	PASADENA	91104	10306345	FA0040046	7070
A I C PRINTERS INC	725	N	LAKE	ST	BURBANK	91506	0	FA0015443	1002
Suez Environmental	740	N	LAKE	ST	BURBANK	91502	10229527	FA0015502	7020
Suez Environmental	740	N	LAKE	ST	BURBANK	91502	10229527	FA0015502	7022
HAPPY CLEANERS	756	N	LAKE	AVE	PASADENA	91104	0	FA0015452	1000
HAPPY CLEANERS	756	N	LAKE	AVE	PASADENA	91104	0	FA0015452	7070
99 CLEANERS	758	N	LAKE	AVE	PASADENA	91104	10307491	FA0040212	7070
99 CLEANERS	758	N	LAKE	AVE	PASADENA	91104	10307491	FA0040212	7070

LOS ANGELES COUNTY CUPA
INACTIVE - FACILITY INVENTORY

FACILITY NAME	SITE ADDRESS					CITY	ZIP	CERS ID	Facility ID	PE
DEL TACO 1243	765	N	LAKE	AVE		PASADENA	91104	10307770	FA0045120	7070
DEL TACO 1243	765	N	LAKE	AVE		PASADENA	91104	10307770	FA0045120	7070
DEL TACO 1243	765	N	LAKE	AVE		PASADENA	91104	10307770	FA0045120	7070
CHICK-FIL-A LAKE & BOYLSTON	790	N	LAKE	AVE		PASADENA	91104	10307509	FA0044610	7070
CHICK-FIL-A LAKE & BOYLSTON	790	N	LAKE	AVE		PASADENA	91104	10307509	FA0044610	7070
MCDONALD'S #804	799	N	LAKE	AVE		PASADENA	91104	10307767	FA0044640	7070
MCDONALD'S #804	799	N	LAKE	AVE		PASADENA	91104	10307767	FA0044640	7070
CREATIONS	825	N	LAKE	ST		BURBANK	91502	0	FA0015503	7020
CVS PHARMACY #9694	900	N	LAKE	AVE		PASADENA	91104	10307773	FA0031956	7070
CVS PHARMACY #9694	900	N	LAKE	AVE		PASADENA	91104	10307773	FA0031956	7070
S&H MACHINE INC	900	N	LAKE	ST		BURBANK	91502	10207495	FA0015438	7020
PATTERSON GRAPHICS	903	N	LAKE	ST		BURBANK	91502	0	FA0015437	1002
D & W TUBE BENDING	918	N	LAKE	ST		BURBANK	91502	10229521	FA0015471	7020
O'REILLY AUTO PARTS #3033	919	N	LAKE	AVE		PASADENA	91104	10308097	FA0044609	7070
O'REILLY AUTO PARTS #3033	919	N	LAKE	AVE		PASADENA	91104	10308097	FA0044609	7070
THAI OUTREACH CHURCH	978	N	LAKE	AVE		PASADENA	91104	10309792	FA0015476	7070
THAI OUTREACH CHURCH	978	N	LAKE	AVE		PASADENA	91104	10309792	FA0015476	7070
THAI OUTREACH CHURCH	978	N	LAKE	AVE		PASADENA	91104	10309792	FA0015476	7070
L & H GRINDING	1017	N	LAKE	ST		BURBANK	91502	10229509	FA0015457	1000
L & H GRINDING	1017	N	LAKE	ST		BURBANK	91502	10229509	FA0015457	7020
APRIA HEALTHCARE	1022	N	LAKE	ST		BURBANK	91502	10230430	FA0043645	7020
APRIA HEALTHCARE	1022	N	LAKE	ST		BURBANK	91502	10230430	FA0043645	7020
RC PROVISION MAINTENANCE BLDG	1031	N	LAKE	ST		BURBANK	91502	10441324	FA0046002	7020
PLANNED PARENTHOOD OF PASADENA	1045	N	LAKE	AVE		PASADENA	91104	10307776	FA0015431	7070
PLANNED PARENTHOOD OF PASADENA	1045	N	LAKE	AVE		PASADENA	91104	10307776	FA0015431	7070
PLANNED PARENTHOOD OF PASADENA	1045	N	LAKE	AVE		PASADENA	91104	10307776	FA0015431	7070
PLANNED PARENTHOOD OF PASADENA	1045	N	LAKE	AVE		PASADENA	91104	10307776	FA0015431	1001
PLANNED PARENTHOOD OF PASADENA	1045	N	LAKE	AVE		PASADENA	91104	10307776	FA0015431	7070
LEROY & PERRY & ASSOCIATES	1213	N	LAKE	AVE	1	PASADENA	91104	0	FA0015453	1006
LEROY & PERRY & ASSOCIATES	1213	N	LAKE	AVE	1	PASADENA	91104	0	FA0015453	7070
LEROY & PERRY & ASSOCIATES	1213	N	LAKE	AVE	1	PASADENA	91104	0	FA0015453	7070
BIG LOTS 4275 PASADENA	1260	N	LAKE	AVE		PASADENA	91104	0	FA0046978	3001
BIG LOTS 4275 PASADENA	1260	N	LAKE	AVE		PASADENA	91104	0	FA0046978	1001
BIG LOTS PASADENA 4275	1260	N	LAKE	AVE		PASADENA	91104	10510147	FA0046773	7070
EXPERT NAILS	1275	N	LAKE	AVE		PASADENA	91104	10306333	FA0039669	7070
EXPERT NAILS	1275	N	LAKE	AVE		PASADENA	91104	10306333	FA0039669	7070

LOS ANGELES COUNTY CUPA
INACTIVE - FACILITY INVENTORY

FACILITY NAME	SITE ADDRESS					CITY	ZIP	CERS ID	Facility ID	PE
EXPERT NAILS	1275	N	LAKE	AVE		PASADENA	91104	10306333	FA0039669	7070
MIRACLE CLEANERS	1277	N	LAKE	AVE		PASADENA	91104	10307506	FA0015441	1001
MIRACLE CLEANERS	1277	N	LAKE	AVE		PASADENA	91104	10307506	FA0015441	7070
MIRACLE CLEANERS	1277	N	LAKE	AVE		PASADENA	91104	10307506	FA0015441	7070
MIRACLE CLEANERS	1277	N	LAKE	AVE		PASADENA	91104	10307506	FA0015441	7070
MIRACLE CLEANERS	1277	N	LAKE	AVE		PASADENA	91104	10307506	FA0015441	7070
WING STOP	1279	N	LAKE	AVE		PASADENA	91104	10524601	FA0046761	7070
BONNIE B S SMOKIN LLC	1280	N	LAKE	AVE		PASADENA	91104	10307764	FA0045121	7070
BONNIE B S SMOKIN LLC	1280	N	LAKE	AVE		PASADENA	91104	10307764	FA0045121	7070
BONNIE B S SMOKIN LLC	1280	N	LAKE	AVE		PASADENA	91104	10307764	FA0045121	7070
BONNIE B S SMOKIN LLC	1280	N	LAKE	AVE		PASADENA	91104	10307764	FA0045121	7070
T-MOBILE WEST LLC IE04498A	1290	N	LAKE	AVE	#CEL2	PASADENA	91104	10409161	FA0040668	7070
T-MOBILE WEST LLC IE04498A	1290	N	LAKE	AVE	#CEL2	PASADENA	91104	10409161	FA0040668	7070
T-MOBILE WEST LLC IE04498A	1290	N	LAKE	AVE	#CEL2	PASADENA	91104	10409161	FA0040668	7070
AT&T MOBILITY-HILL WASHINGTON (UISD12175)	1290	N	LAKE	AVE	103	PASADENA	91104	10198996	FA0037299	7070
AT&T MOBILITY-HILL WASHINGTON (UISD12175)	1290	N	LAKE	AVE	103	PASADENA	91104	10198996	FA0037299	7070
AT&T MOBILITY-HILL WASHINGTON (UISD12175)	1290	N	LAKE	AVE	103	PASADENA	91104	10198996	FA0037299	7070
METROPCS LA0096B	1290	N	LAKE	AVE	CELL	PASADENA	91104	10309114	FA0043687	7070
METROPCS LA0096B	1290	N	LAKE	AVE	CELL	PASADENA	91104	10309114	FA0043687	7070
T-MOBILE WEST, LLC IE04297X	1290	N	LAKE	AVE	# 2	PASADENA	91104	0	FA0049163	7070
FOOD 4 LESS #327	1329	N	LAKE	AVE		PASADENA	91104	10160161	FA0015475	7070
FOOD 4 LESS #327	1329	N	LAKE	AVE		PASADENA	91104	10160161	FA0015475	7070
FOOD 4 LESS #327	1329	N	LAKE	AVE		PASADENA	91104	10160161	FA0015475	7070
RAY RAY'S CLEANERS	1385	N	LAKE	AVE		PASADENA	91104	0	FA0015454	1000
MAGIC CLEANERS AND LAUNDRY	1388	N	LAKE	AVE		PASADENA	91101	0	FA0047289	7070
SHOWCASE WINE & SPIRITS	1392	N	LAKE	AVE		PASADENA	91104	10308142	FA0043719	7070
SHOWCASE WINE & SPIRITS	1392	N	LAKE	AVE		PASADENA	91104	10308142	FA0043719	7070
SPRINT NXTL VILLA PARK CA7754	1450	N	LAKE	AVE	9	ALTADENA	91001	0	FA0041710	3000
SPRINT CELL SITE LA70XC130/CLEARWIRE CELL SITE CA-LOS3005	1450	N	LAKE	AVE	#9	PASADENA	91104	0	FA0046054	7070
SPRINT CELL SITE LA70XC130/CLEARWIRE CELL SITE CA-LOS3005	1450	N	LAKE	AVE	#9	PASADENA	91104	0	FA0046054	7070
SPRINT CELL SITE LA70XC130	1450	S	LAKE	AVE		PASADENA	91104	10310050	FA0037289	7070
SPRINT CELL SITE LA70XC130	1450	S	LAKE	AVE		PASADENA	91104	10310050	FA0037289	7070
CLEARWIRE CELL SITE CA-LOS3005	1450	N	LAKE	AVE		PASADENA	91104	10458610	FA0046775	7070
ORKIN PEST CONTROL	1460	N	LAKE	AVE	103	PASADENA	91104	0	FA0015481	7070
ORKIN PEST CONTROL	1460	N	LAKE	AVE	103	PASADENA	91104	0	FA0015481	7070

LOS ANGELES COUNTY CUPA
INACTIVE - FACILITY INVENTORY

FACILITY NAME	SITE ADDRESS					CITY	ZIP	CERS ID	Facility ID	PE
INDEPENDENT GERMAN CAR SERVICE	1475	N	LAKE	AVE		PASADENA	91104	10308133	FA0015455	7070
INDEPENDENT GERMAN CAR SERVICE	1475	N	LAKE	AVE		PASADENA	91104	10308133	FA0015455	7070
INDEPENDENT GERMAN CAR SERVICE	1475	N	LAKE	AVE		PASADENA	91104	10308133	FA0015455	7070
VERIZON WIRELESS: LAKE AVENUE	1575	N	LAKE	AVE		PASADENA	91104	10163111	FA0046053	7070
VERIZON WIRELESS: LAKE AVENUE	1575	N	LAKE	AVE		PASADENA	91104	10163111	FA0046053	7070
AT&T CALIFORNIA - K1105	1615	N	LAKE	AVE		PASADENA	91104	10155717	FA0015482	7074
AT&T CALIFORNIA - K1105	1615	N	LAKE	AVE		PASADENA	91104	10155717	FA0015482	7070
AT&T CALIFORNIA - K1105	1615	N	LAKE	AVE		PASADENA	91104	10155717	FA0015482	7074
AT&T CALIFORNIA - K1105	1615	N	LAKE	AVE		PASADENA	91104	10155717	FA0015482	7070
AT&T CALIFORNIA - K1105	1615	N	LAKE	AVE		PASADENA	91104	10155717	FA0015482	7074
AT&T CALIFORNIA - K1105	1615	N	LAKE	AVE		PASADENA	91104	10155717	FA0015482	7070
ALTADENA SKN GASOLINE INC	1880		LAKE	AVE		ALTADENA	91001	10266415	FA0015509	7124
ALTADENA SKN GASOLINE INC	1880		LAKE	AVE		ALTADENA	91001	10266415	FA0015509	7124
ALANS AUTOMOTIVE	1942	N	LAKE	AVE	3&4	ALTADENA	91001	0	FA0015462	1001
EGR RACING	1942	N	LAKE	AVE	5	ALTADENA	91001	0	FA0015467	1001
RUBIK'S AUTO CENTER	2000	N	LAKE	AVE		ALTADENA	91001	0	FA0015506	7124
RUBIK'S AUTO CENTER	2000	N	LAKE	AVE		ALTADENA	91001	0	FA0015506	3001
RUBIK'S AUTO CENTER	2000	N	LAKE	AVE		ALTADENA	91001	0	FA0015506	1001
EMILES AUTOMOTIVE REPAIR	2012	N	LAKE	AVE		ALTADENA	91001	10783012	FA0015508	1001
EMILES AUTOMOTIVE REPAIR	2012	N	LAKE	AVE		ALTADENA	91001	10783012	FA0015508	3001
ALTADENA ANIMAL HOSPITAL INC	2071	N	LAKE	AVE		ALTADENA	91001	0	FA0015507	3001
SPRINT NXTL WASHINGTON MUTUAL BLDG	2333	N	LAKE	AVE		ALTADENA	91001	10782946	FA0038722	3000
T-MOBILE WEST SITE ID: IE04947A	2525	N	LAKE	AVE	TM	ALTADENA	91001	10409452	FA0041039	3000
NEW ERA CLEANERS	2525	N	LAKE	AVE		ALTADENA	91001	0	FA0015439	1001
AT&T CALIFORNIA - K1195	2834		LAKE	AVE		ALTADENA	91101	10819339	FA0051554	3000
HEMME HAY & FEED INC	9000		LAKE ELIZABETH	RD		LEONA VALLEY	93551	10786717	FA0050617	3001
ROBERTO'S BOAT REPAIR	27514		LAKE HUGHES	RD		CASTAIC	91384	10671658	FA0047557	1001
MWD-FOOTHILL PRESSURE CONTROL STRUCTURE	31849	N	LAKE HUGHES	RD	B	CASTAIC	91384	10029535	FA0015522	7124
MWD-FOOTHILL PRESSURE CONTROL STRUCTURE	31849	N	LAKE HUGHES	RD	B	CASTAIC	91384	10029535	FA0015522	3701
LA CO ISD/WASTE WATER PLANT	38200		LAKE HUGHES	RD	B	CASTAIC	91384	0	FA0035529	1002
LA CO ISD/WASTE WATER PLANT	38200		LAKE HUGHES	RD	B	CASTAIC	91384	0	FA0035529	3502
LA CO ISD/WASTE WATER PLANT	38200		LAKE HUGHES	RD	B	CASTAIC	91384	0	FA0035529	3001
ANTELOPE VALLEY REHABILITATION	38200	N	LAKE HUGHES	RD	A	CASTAIC	91384	10266838	FA0015513	1002
ANTELOPE VALLEY REHABILITATION	38200	N	LAKE HUGHES	RD	A	CASTAIC	91384	10266838	FA0015513	3701
ANTELOPE VALLEY REHABILITATION	38200	N	LAKE HUGHES	RD	A	CASTAIC	91384	10266838	FA0015513	3503
ANTELOPE VALLEY REHABILITATION	38200	N	LAKE HUGHES	RD	A	CASTAIC	91384	10266838	FA0015513	3003

LOS ANGELES COUNTY CUPA
INACTIVE - FACILITY INVENTORY

FACILITY NAME	SITE ADDRESS					CITY	ZIP	CERS ID	Facility ID	PE
LA CO FD FORESTRY UNIT (LAKE HUS)	42150	N	LAKE HUGHES	RD		LAKE HUGHES	93532	10600330	FA0015520	7110
ISD WASTE WATER - LAKE HUGHES	42220		LAKE HUGHES	RD	B	LAKE HUGHES	93532	10264456	FA0035539	3502
CAMPS MUNZ/MENDENHALL	42220		LAKE HUGHES	RD	A	LAKE HUGHES	93532	10288153	FA0015518	1001
CAMPS MUNZ/MENDENHALL	42220		LAKE HUGHES	RD	A	LAKE HUGHES	93532	10288153	FA0015518	3500
CAMPS MUNZ/MENDENHALL	42220		LAKE HUGHES	RD	A	LAKE HUGHES	93532	10288153	FA0015518	3005
MAXWELL RANCH	43570		LAKE HUGHES	RD		LAKE HUGHES	93532	0	FA0015519	3001
LAKE HUGHES AUTO	43859		LAKE HUGHES	RD		LAKE HUGHES	93532	10291546	FA0015517	1000
LAKE HUGHES AUTO	43859		LAKE HUGHES	RD		LAKE HUGHES	93532	10291546	FA0015517	7124
LAKE HUGHES AUTO	43859		LAKE HUGHES	RD		LAKE HUGHES	93532	10291546	FA0015517	3001
SPRINT NXTL TWIN LAKES CHRCH LAKE L	17213		LAKE LOS ANGELES	AVE		LAKE LOS ANGELES	93591	0	FA0038723	3000
SPRINT NXTL MALIBU LAKE CMI 612&613	29033	W	LAKE VISTA	DR		AGOURA HILLS	91301	0	FA0038724	3000
SPRINT NXTL SUNSET	1000		LAKES	DR		WEST COVINA	91790	0	FA0038725	3000
METROPCS CALIFORNIA	1000		LAKES	DR	MPCS	WEST COVINA	91790	0	FA0040250	3000
CLEAR CHOICE DENTAL IMPLANT CENTER WEST COVINA	1050		LAKES	DR	100	WEST COVINA	91790	10894345	FA0038726	3000
LAKESIDE BURBANK MB LLC	4444		LAKESIDE	DR		BURBANK	91505	10230373	FA0039630	7020
SPRINT NXTL CNGLR	43758		LAKEVIEW	DR		LAKE HUGHES	93532	0	FA0038727	3000
WESTLAKE OUTPATIENT MEDICAL	4415		LAKEVIEW CANYON	RD		WESTLAKE VILLAGE	91362	0	FA0015526	1006
WESTLAKE OUTPATIENT MEDICAL	4415		LAKEVIEW CANYON	RD		WESTLAKE VILLAGE	91362	0	FA0015526	3000
WESTLAKE OUTPATIENT MEDICAL	4415		LAKEVIEW CANYON	RD		WESTLAKE VILLAGE	91362	0	FA0015526	7124
T-MOBILE WEST SITE ID: LA02255A	4909		LAKEWOOD	BLVD	TM	LAKEWOOD	90712	10293616	FA0041016	3000
SPRINT NXTL (F3) WSHNGTN MUTUAL ROO	4909		LAKEWOOD	BLVD		LAKEWOOD	90712	0	FA0038728	3000
H&S ENERGY PRODUCTS LLC # 2030	4910		LAKEWOOD	BLVD		LAKEWOOD	90712	10296508	FA0015588	7124
H&S ENERGY PRODUCTS LLC # 2030	4910		LAKEWOOD	BLVD		LAKEWOOD	90712	10296508	FA0015588	7124
H&S ENERGY PRODUCTS LLC # 2030	4910		LAKEWOOD	BLVD		LAKEWOOD	90712	10296508	FA0015588	7124
OFFICE MAX #6387	4949		LAKEWOOD	BLVD		LAKEWOOD	90712	10707088	FA0015587	3001
OFFICE MAX #6387	4949		LAKEWOOD	BLVD		LAKEWOOD	90712	10707088	FA0015587	1000
OFFICEMAX #6387	4949		LAKEWOOD	BLVD		LAKEWOOD	90712	0	FA0048957	1002
AT&T MOBILITY-DEL AMO AND LAKEWOOD (25660)	5101		LAKEWOOD	BLVD		LAKEWOOD	90712	0	FA0039374	3000
CVS PHARMACY #9572	5117		LAKEWOOD	BLVD		LAKEWOOD	90712	10290682	FA0031434	3001
BIG LOTS LAKEWOOD 1910	5227		LAKEWOOD	BLVD		LAKEWOOD	90712	10594282	FA0046867	3001
BIG 5 SPORTING GOODS #015	5247		LAKEWOOD	BLVD		LAKEWOOD	90712	10657132	FA0048591	3000
WALGREENS #6903	5829		LAKEWOOD	BLVD		LAKEWOOD	90712	10281118	FA0033793	3000
PPG ARCHITECTURAL FINISHES, INC dba PPG PAINTS	5832		LAKEWOOD	BLVD	A	LAKEWOOD	90712	10290295	FA0031920	1001

LOS ANGELES COUNTY CUPA
INACTIVE - FACILITY INVENTORY

FACILITY NAME	SITE ADDRESS				CITY	ZIP	CERS ID	Facility ID	PE
METROPCS CAL #LA0577B	6201		LAKEWOOD	BLVD	LAKEWOOD	90712	10298941	FA0040421	3000
H AND H NURSERY	6220		LAKEWOOD	BLVD	LAKEWOOD	90712	0	FA0015592	3001
SPRINT NXTL GARIBALDI NURSERY	6235		LAKEWOOD	BLVD	LAKEWOOD	90712	0	FA0038729	3000
R & A AUTO SERVICES	8833		LAKEWOOD	BLVD	DOWNEY	90240	10304380	FA0032825	7050
R & A AUTO SERVICES	8833		LAKEWOOD	BLVD	DOWNEY	90240	10304380	FA0032825	7050
DOWNEY TRANSMISSION & POWERT	8843		LAKEWOOD	BLVD	DOWNEY	90240	0	FA0015550	1001
SUNSET VANS INC	8851		LAKEWOOD	BLVD	DOWNEY	90240	10304176	FA0040880	7050
SUNSET VANS INC	8851		LAKEWOOD	BLVD	DOWNEY	90240	10304176	FA0040880	7050
SUNSET VANS INC	8851		LAKEWOOD	BLVD	DOWNEY	90240	10304176	FA0040880	7050
SPEEDWAY NO. 5433	8863		LAKEWOOD	BLVD	DOWNEY	90240	10303666	FA0015569	7050
SPEEDWAY NO. 5433	8863		LAKEWOOD	BLVD	DOWNEY	90240	10303666	FA0015569	7124
SPEEDWAY NO. 5433	8863		LAKEWOOD	BLVD	DOWNEY	90240	10303666	FA0015569	7050
SPEEDWAY NO. 5433	8863		LAKEWOOD	BLVD	DOWNEY	90240	10303666	FA0015569	7050
SPEEDWAY NO. 5433	8863		LAKEWOOD	BLVD	DOWNEY	90240	10303666	FA0015569	7050
RALPHS GROCERY #173	9200		LAKEWOOD	BLVD	DOWNEY	90240	10160153	FA0039718	7050
RALPHS GROCERY #173	9200		LAKEWOOD	BLVD	DOWNEY	90240	10160153	FA0039718	7050
A MARTIN QUALITY CLEANERS	9226	S	LAKEWOOD	BLVD	DOWNEY	90240	10304287	FA0015538	7050
A MARTIN QUALITY CLEANERS	9226	S	LAKEWOOD	BLVD	DOWNEY	90240	10304287	FA0015538	7050
MCDONALD'S CORP #6407	9250		LAKEWOOD	BLVD	DOWNEY	90240	10666894	FA0047987	7050
DOWNEY FORD INC	9500	S	LAKEWOOD	BLVD	DOWNEY	90240	0	FA0015543	7050
DOWNEY FORD INC	9500	S	LAKEWOOD	BLVD	DOWNEY	90240	0	FA0015543	3701
DOWNEY FORD INC	9500	S	LAKEWOOD	BLVD	DOWNEY	90240	0	FA0015543	1003
DOWNEY LINCOLN-MERCURY	9515	S	LAKEWOOD	BLVD B	DOWNEY	90240	0	FA0015563	1003
DOWNEY LINCOLN-MERCURY	9515	S	LAKEWOOD	BLVD B	DOWNEY	90240	0	FA0015563	7050
PACIFIC COLLISION CENTER	9515	S	LAKEWOOD	BLVD A	DOWNEY	90240	0	FA0015564	7050
PACIFIC COLLISION CENTER	9515	S	LAKEWOOD	BLVD A	DOWNEY	90240	0	FA0015564	1002
GOLDEN CORRAL	9588		LAKEWOOD	BLVD	DOWNEY	90240	10688455	FA0049189	7050
PREMIUM CAR CONNECTION	9609		LAKEWOOD	BLVD	DOWNEY	90240	0	FA0035085	7050
PREMIUM CAR CONNECTION	9609		LAKEWOOD	BLVD	DOWNEY	90240	0	FA0035085	7050
PREMIUM CAR CONNECTION	9609		LAKEWOOD	BLVD	DOWNEY	90240	0	FA0035085	1001
PREMIUM CAR CONNECTION	9609		LAKEWOOD	BLVD	DOWNEY	90240	0	FA0035085	7050
VALUE CLEANERS	9984		LAKEWOOD	BLVD	DOWNEY	90240	10304455	FA0015533	1000
VALUE CLEANERS	9984		LAKEWOOD	BLVD	DOWNEY	90240	10304455	FA0015533	7050
VALUE CLEANERS	9984		LAKEWOOD	BLVD	DOWNEY	90240	10304455	FA0015533	7050
DOWNEY ARCO	10030		LAKEWOOD	BLVD	DOWNEY	90240	10310365	FA0015561	7124
DOWNEY ARCO	10030		LAKEWOOD	BLVD	DOWNEY	90240	10310365	FA0015561	7050

LOS ANGELES COUNTY CUPA
INACTIVE - FACILITY INVENTORY

FACILITY NAME	SITE ADDRESS				CITY	ZIP	CERS ID	Facility ID	PE
DOWNEY ARCO	10030		LAKEWOOD	BLVD	DOWNEY	90240	10310365	FA0015561	7050
DOWNEY ARCO	10030		LAKEWOOD	BLVD	DOWNEY	90240	10310365	FA0015561	7050
DOWNEY ARCO	10030		LAKEWOOD	BLVD	DOWNEY	90240	10310365	FA0015561	7124
DOWNEY ARCO	10030		LAKEWOOD	BLVD	DOWNEY	90240	10310365	FA0015561	7124
DOWNEY ARCO	10030		LAKEWOOD	BLVD	DOWNEY	90240	10310365	FA0015561	7050
MCDONALDS	10207		LAKEWOOD	BLVD	DOWNEY	90241	10740586	FA0050042	7050
DOWNEY ENERGY INC #254359	10208		LAKEWOOD	BLVD	DOWNEY	90241	10304329	FA0015537	7124
DOWNEY ENERGY INC #254359	10208		LAKEWOOD	BLVD	DOWNEY	90241	10304329	FA0015537	7050
DOWNEY ENERGY INC #254359	10208		LAKEWOOD	BLVD	DOWNEY	90241	10304329	FA0015537	7050
PEP BOYS #636	10231		LAKEWOOD	BLVD	DOWNEY	90241	10304470	FA0015551	7050
AUTO PLUS #10963	10231		LAKEWOOD	BLVD	DOWNEY	90241	10869415	FA0054447	7050
PEP BOYS #636	10231		LAKEWOOD	BLVD	DOWNEY	90241	10304470	FA0015551	7050
DOWNEY CRYSTAL CLEANERS	10305		LAKEWOOD	BLVD	DOWNEY	90241	10304170	FA0015554	1001
DOWNEY CRYSTAL CLEANERS	10305		LAKEWOOD	BLVD	DOWNEY	90241	10304170	FA0015554	7050
DOWNEY CRYSTAL CLEANERS	10305		LAKEWOOD	BLVD	DOWNEY	90241	10304170	FA0015554	7050
DOWNEY CRYSTAL CLEANERS	10305		LAKEWOOD	BLVD	DOWNEY	90241	10304170	FA0015554	7050
DOWNEY CRYSTAL CLEANERS	10349		LAKEWOOD	BLVD	DOWNEY	90241	10304224	FA0015544	7050
DOWNEY CRYSTAL CLEANERS	10349		LAKEWOOD	BLVD	DOWNEY	90241	10304224	FA0015544	7050
ARCO 42120	10808		LAKEWOOD	BLVD	DOWNEY	90241	10304146	FA0015570	7050
ARCO 42120	10808		LAKEWOOD	BLVD	DOWNEY	90241	10304146	FA0015570	7124
ARCO 42120	10808		LAKEWOOD	BLVD	DOWNEY	90241	10304146	FA0015570	7050
ALDI #19	11215		LAKEWOOD	BLVD	DOWNEY	90241	10734721	FA0049228	7050
M & R GOODYEAR	11500		LAKEWOOD	BLVD	DOWNEY	90241	10303840	FA0015539	7050
M & R GOODYEAR	11500		LAKEWOOD	BLVD	DOWNEY	90241	10303840	FA0015539	7050
SB RESTAURANTS CO. DBA ELEPHANT BAR RESTAURANT	12002		LAKEWOOD	BLVD	DOWNEY	90242	10476793	FA0047799	7050
RUBIO'S RESTAURANTS INC STORE 168	12010		LAKEWOOD	BLVD	DOWNEY	90242	10642723	FA0048619	7050
HARBOR FREIGHT TOOLS STORE #401	12056		LAKEWOOD	BLVD	DOWNEY	90242	10591597	FA0049117	7050
HARBOR FREIGHT TOOLS STORE #401	12056		LAKEWOOD	BLVD	DOWNEY	90242	10591597	FA0049117	7050
HARBOR FREIGHT TOOLS STORE #401	12056		LAKEWOOD	BLVD	DOWNEY	90242	10591597	FA0049117	7050
PARTY CITY #1521 DOWNEY	12076		LAKEWOOD	BLVD	DOWNEY	90242	10310542	FA0039711	7050
PARTY CITY #1521 DOWNEY	12076		LAKEWOOD	BLVD	DOWNEY	90242	10310542	FA0039711	7050
DOWNEY IMPORT & DOMESTIC, LLC	12107	S	LAKEWOOD	BLVD	DOWNEY	90242	10304452	FA0015536	7050
DOWNEY IMPORT & DOMESTIC, LLC	12107	S	LAKEWOOD	BLVD	DOWNEY	90242	10304452	FA0015536	7050
F & J TUNE & LUBE	12115		LAKEWOOD	BLVD	DOWNEY	90242	10304212	FA0015529	7050
F & J TUNE & LUBE	12115		LAKEWOOD	BLVD	DOWNEY	90242	10304212	FA0015529	7050
ROSS DRESS FOR LESS #0719	12130		LAKEWOOD	BLVD	DOWNEY	90242	10509082	FA0049112	7050

LOS ANGELES COUNTY CUPA
INACTIVE - FACILITY INVENTORY

FACILITY NAME	SITE ADDRESS					CITY	ZIP	CERS ID	Facility ID	PE
UNITED MOTORS INC	12141		LAKEWOOD	BLVD		DOWNEY	90242	0	FA0015565	7050
UNITED MOTORS INC	12141		LAKEWOOD	BLVD		DOWNEY	90242	0	FA0015565	1001
RELIANCE AUTO	12157	S	LAKEWOOD	BLVD		DOWNEY	90242	0	FA0015546	1001
RELIANCE AUTO	12157	S	LAKEWOOD	BLVD		DOWNEY	90242	0	FA0015546	7050
RELIANCE AUTO	12157	S	LAKEWOOD	BLVD		DOWNEY	90242	0	FA0015546	7050
AIR RENTAL INC	12214		LAKEWOOD	BLVD		DOWNEY	90242	0	FA0015540	1105
AIR RENTAL INC	12214		LAKEWOOD	BLVD		DOWNEY	90242	0	FA0015540	7050
AIR RENTAL INC	12214		LAKEWOOD	BLVD		DOWNEY	90242	0	FA0015540	7124
AIR RENTAL INC	12214		LAKEWOOD	BLVD		DOWNEY	90242	0	FA0015540	7050
DOWNEY HONDA SERVICE	12300	S	LAKEWOOD	BLVD	B	DOWNEY	90242	0	FA0015532	1001
DOWNEY HONDA SERVICE	12300	S	LAKEWOOD	BLVD	B	DOWNEY	90242	0	FA0015532	7050
DOWNEY JAGUAR SERVICE	12300	S	LAKEWOOD	BLVD		DOWNEY	90242	10304359	FA0015573	7050
DOWNEY JAGUAR SERVICE	12300	S	LAKEWOOD	BLVD		DOWNEY	90242	10304359	FA0015573	7050
JIFFY LUBE #356	12556		LAKEWOOD	BLVD		DOWNEY	90242	10304353	FA0015541	7050
JIFFY LUBE #356	12556		LAKEWOOD	BLVD		DOWNEY	90242	10304353	FA0015541	7050
SPRINT NEXTEL CA8258/LA03XC299	12747		LAKEWOOD	BLVD		DOWNEY	90242	10130512	FA0040881	7050
JIMMY'S AUTO ELECTRIC & SMOG	12961		LAKEWOOD	BLVD		DOWNEY	90242	0	FA0015534	1001
7-ELEVEN #41296	13110		LAKEWOOD	BLVD		BELLFLOWER	90706	0	FA0015604	1001
7-ELEVEN #41296	13110		LAKEWOOD	BLVD		BELLFLOWER	90706	0	FA0015604	3001
BUD'S MOWER & SAW CO	13121	S	LAKEWOOD	BLVD		DOWNEY	90242	0	FA0015531	1001
SOTO AUTO REPAIR	13403		LAKEWOOD	BLVD		DOWNEY	90242	10303732	FA0036698	7050
SOTO AUTO REPAIR	13403		LAKEWOOD	BLVD		DOWNEY	90242	10303732	FA0036698	1001
MARTIN'S AUTO REPAIR	13403	S	LAKEWOOD	BLVD	B	DOWNEY	90242	0	FA0015547	1001
MOONEYHAM BLOWERS	13406		LAKEWOOD	BLVD		BELLFLOWER	90706	0	FA0031987	3001
MOONEYHAM BLOWERS	13406		LAKEWOOD	BLVD		BELLFLOWER	90706	0	FA0031987	1000
JRP PERFORMANCE	13512		LAKEWOOD	BLVD	D	BELLFLOWER	90706	10804531	FA0051607	3001
JRP PERFORMANCE	13512		LAKEWOOD	BLVD	D	BELLFLOWER	90706	10804531	FA0051607	1000
THE FUME DEPARTMENT INC	13516		LAKEWOOD	BLVD	D	BELLFLOWER	90706	10794970	FA0015601	1002
THE FUME DEPARTMENT INC	13516		LAKEWOOD	BLVD	D	BELLFLOWER	90706	10794970	FA0015601	3003
EL RANCHO FURNITURE MFG	13516		LAKEWOOD	BLVD	G	BELLFLOWER	90706	10795048	FA0015610	3000
FOOD 4 LESS #778	13525		LAKEWOOD	BLVD		DOWNEY	90242	10160157	FA0037340	7050
FOOD 4 LESS #778	13525		LAKEWOOD	BLVD		DOWNEY	90242	10160157	FA0037340	7050
FOOD 4 LESS #778	13525		LAKEWOOD	BLVD		DOWNEY	90242	10160157	FA0037340	7050
WINSTON TIRE CO #145	13542		LAKEWOOD	BLVD		BELLFLOWER	90706	10795081	FA0015578	3001
WINSTON TIRE CO #145	13542		LAKEWOOD	BLVD		BELLFLOWER	90706	10795081	FA0015578	1002
EL POLLO LOCO #5365	14329		LAKEWOOD	BLVD		DOWNEY	90242	10505275	FA0047889	7050

LOS ANGELES COUNTY CUPA
INACTIVE - FACILITY INVENTORY

FACILITY NAME	SITE ADDRESS					CITY	ZIP	CERS ID	Facility ID	PE
MC DONALDS #14579	14501		LAKEWOOD	BLVD		PARAMOUNT	90723	10461115	FA0047580	3000
A & A AUTO CENTER	14520	S	LAKEWOOD	BLVD		BELLFLOWER	90706	0	FA0015611	3001
A & A AUTO CENTER	14520	S	LAKEWOOD	BLVD		BELLFLOWER	90706	0	FA0015611	1001
BEETHOVENS AUTO PRECISION	14530		LAKEWOOD	BLVD		BELLFLOWER	90706	10795054	FA0015552	3001
BEETHOVENS AUTO PRECISION	14530		LAKEWOOD	BLVD		BELLFLOWER	90706	10795054	FA0015552	1000
T-MOBILE WEST SITE ID: LA02472A	14822		LAKEWOOD	BLVD	TM	BELLFLOWER	90706	10293550	FA0040924	3000
MUSTANG COMPANY	14833		LAKEWOOD	BLVD		PARAMOUNT	90723	0	FA0015559	1001
BUILT RITE FENCE CO	15000		LAKEWOOD	BLVD	R	BELLFLOWER	90706	10659865	FA0032442	3001
BUILT RITE FENCE CO	15000		LAKEWOOD	BLVD	L	BELLFLOWER	90706	0	FA0031986	3001
D PALMA BROTHERS	15000		LAKEWOOD	BLVD	Q	BELLFLOWER	90706	10794703	FA0032087	3002
HARBOR PRODUCTS INC	15001		LAKEWOOD	BLVD		PARAMOUNT	90723	10269535	FA0015597	1002
HARBOR PRODUCTS INC	15001		LAKEWOOD	BLVD		PARAMOUNT	90723	10269535	FA0015597	3002
PARA WELDING	15015		LAKEWOOD	BLVD	A	PARAMOUNT	90723	10279699	FA0015575	1001
J&F AUTO ELECTRIC	15015		LAKEWOOD	BLVD	B	PARAMOUNT	90723	10303705	FA0015549	1000
RANCHO TIRES & WHEELS	15024		LAKEWOOD	BLVD		BELLFLOWER	90706	10794829	FA0015602	1000
RANCHO TIRES & WHEELS	15024		LAKEWOOD	BLVD		BELLFLOWER	90706	10794829	FA0015602	3000
JACKS AUTO MART	15106		LAKEWOOD	BLVD		BELLFLOWER	90706	0	FA0015548	1001
JESSES AUTO ELECTRIC	15128		LAKEWOOD	BLVD	A	BELLFLOWER	90706	10794898	FA0031715	3001
JESSES AUTO ELECTRIC	15128		LAKEWOOD	BLVD	A	BELLFLOWER	90706	10794898	FA0031715	1001
JERRYS BODY SHOP	15128		LAKEWOOD	BLVD	B	BELLFLOWER	90706	10795087	FA0031853	3001
SUNFLOWER PAINTING CO	15300		LAKEWOOD	BLVD	B	BELLFLOWER	90706	0	FA0015576	3002
SUNFLOWER PAINTING CO	15300		LAKEWOOD	BLVD	B	BELLFLOWER	90706	0	FA0015576	1001
M D CYCLE	15300		LAKEWOOD	BLVD	D	BELLFLOWER	90706	0	FA0031914	3001
M D CYCLE	15300		LAKEWOOD	BLVD	D	BELLFLOWER	90706	0	FA0031914	1001
VAN DIEST BROTHERS INC	15315	S	LAKEWOOD	BLVD		PARAMOUNT	90723	10264696	FA0015595	3001
EL ARCA IRON WORKS	15320		LAKEWOOD	BLVD		BELLFLOWER	90706	10268818	FA0031945	3701
CASMER FURNITURE MFG	15325		LAKEWOOD	BLVD	A	PARAMOUNT	90723	0	FA0015596	3001
J & J AUTO REPAIR	15501		LAKEWOOD	BLVD		PARAMOUNT	90723	0	FA0015577	1001
J & J AUTO REPAIR	15501		LAKEWOOD	BLVD		PARAMOUNT	90723	0	FA0015577	3001
OAKCRAFT	15506		LAKEWOOD	BLVD		BELLFLOWER	90706	10794793	FA0031912	3001
OAKCRAFT	15506		LAKEWOOD	BLVD		BELLFLOWER	90706	10794793	FA0031912	1001
SHAMROCK PAVING INC	15508		LAKEWOOD	BLVD		BELLFLOWER	90706	10264774	FA0015619	1003
SHAMROCK PAVING INC	15508		LAKEWOOD	BLVD		BELLFLOWER	90706	10264774	FA0015619	3002
SHAMROCK PAVING INC	15508		LAKEWOOD	BLVD		BELLFLOWER	90706	10264774	FA0015619	3701
BELLFLOWER AUTO	15516	S	LAKEWOOD	BLVD		BELLFLOWER	90706	10794709	FA0032436	3001
BELLFLOWER AUTO	15516	S	LAKEWOOD	BLVD		BELLFLOWER	90706	10794709	FA0032436	1000

LOS ANGELES COUNTY CUPA
INACTIVE - FACILITY INVENTORY

FACILITY NAME	SITE ADDRESS			CITY	ZIP	CERS ID	Facility ID	PE
M & R AUTO DETAILING	15804	LAKEWOOD	BLVD	BELLFLOWER	90706	10281928	FA0015614	3001
M & R AUTO DETAILING	15804	LAKEWOOD	BLVD	BELLFLOWER	90706	0	FA0055246	1001
B & D ALIGNMENT CORP	15812	LAKEWOOD	BLVD	BELLFLOWER	90706	10304542	FA0015556	1000
UNITED #191	15904	LAKEWOOD	BLVD	BELLFLOWER	90706	10271980	FA0015586	7124
UNITED #191	15904	LAKEWOOD	BLVD	BELLFLOWER	90706	10271980	FA0015586	7124
UNITED #191	15904	LAKEWOOD	BLVD	BELLFLOWER	90706	10271980	FA0015586	7124
UNITED #191	15904	LAKEWOOD	BLVD	BELLFLOWER	90706	10271980	FA0015586	7124
UNITED #191	15904	LAKEWOOD	BLVD	BELLFLOWER	90706	10271980	FA0015586	7124
SWAN 1HR. PHOTO	16122	LAKEWOOD	BLVD	BELLFLOWER	90706	0	FA0015562	1001
SEDANO'S AUTO SERVICE	16429	LAKEWOOD	BLVD	BELLFLOWER	90706	0	FA0015555	1001
UNLIMITED VOLKSWAGON	16529	LAKEWOOD	BLVD	BELLFLOWER	90706	10795096	FA0015608	3001
UNLIMITED VOLKSWAGON	16529	LAKEWOOD	BLVD	BELLFLOWER	90706	10795096	FA0015608	1001
YS AUTO REPAIR	16601	LAKEWOOD	BLVD	BELLFLOWER	90706	10303711	FA0033750	1000
TOMS CAR CARE INC	16703	LAKEWOOD	BLVD	BELLFLOWER	90706	10288903	FA0015606	3001
TOMS CAR CARE INC	16703	LAKEWOOD	BLVD	BELLFLOWER	90706	10288903	FA0015606	1001
TEAM C. HIGH PERFORMANCE	16706	LAKEWOOD	BLVD	BELLFLOWER	90706	10265074	FA0015535	1000
TEAM C. HIGH PERFORMANCE	16706	LAKEWOOD	BLVD	BELLFLOWER	90706	10265074	FA0015535	3001
CAL OIL LAKEWOOD	16719	LAKEWOOD	BLVD	BELLFLOWER	90706	10264567	FA0015585	7124
CAL OIL LAKEWOOD	16719	LAKEWOOD	BLVD	BELLFLOWER	90706	10264567	FA0015585	7124
BARRERAS AUTO REPAIR	16720	LAKEWOOD	BLVD	BELLFLOWER	90706	0	FA0015617	1001
BARRERAS AUTO REPAIR	16720	LAKEWOOD	BLVD	BELLFLOWER	90706	0	FA0015617	3000
WHEELER AUTO SALES	16720	LAKEWOOD	BLVD B	BELLFLOWER	90706	0	FA0015618	3001
JIM'S LAWN MOWER	16801	LAKEWOOD	BLVD	BELLFLOWER	90706	10303699	FA0015542	1000
TUNEUP MASTERS #29	16812	LAKEWOOD	BLVD	BELLFLOWER	90706	10794841	FA0015590	1001
TUNEUP MASTERS #29	16812	LAKEWOOD	BLVD	BELLFLOWER	90706	10794841	FA0015590	3002
BELLFLOWER ARCO	17013	LAKEWOOD	BLVD	BELLFLOWER	90706	10280617	FA0015581	7124
BELLFLOWER ARCO	17013	LAKEWOOD	BLVD	BELLFLOWER	90706	10280617	FA0015581	7124
CHEVRON (G&M #187)	17055	LAKEWOOD	BLVD	BELLFLOWER	90706	10138499	FA0015598	7124
CHEVRON (G&M #187)	17055	LAKEWOOD	BLVD	BELLFLOWER	90706	10138499	FA0015598	7124
EARL SCHEIB OF BELLFLOWER	17115	LAKEWOOD	BLVD	BELLFLOWER	90706	10758784	FA0015580	1001
EARL SCHEIB OF BELLFLOWER	17115	LAKEWOOD	BLVD	BELLFLOWER	90706	10758784	FA0015580	3000
LOCO DISCOUNT	17206	LAKEWOOD	BLVD	BELLFLOWER	90706	0	FA0032785	3000
EXPRESS CLEANERS	17210	LAKEWOOD	BLVD	BELLFLOWER	90706	10281838	FA0015621	3001
EXPRESS CLEANERS	17210	LAKEWOOD	BLVD	BELLFLOWER	90706	10281838	FA0015621	1001
STATER BROS MARKETS #164	17220	LAKEWOOD	BLVD	BELLFLOWER	90706	10295119	FA0015599	1001
STATER BROS MARKETS #164	17220	LAKEWOOD	BLVD	BELLFLOWER	90706	10295119	FA0015599	3002

LOS ANGELES COUNTY CUPA
INACTIVE - FACILITY INVENTORY

FACILITY NAME	SITE ADDRESS					CITY	ZIP	CERS ID	Facility ID	PE
J&J TRUCKS	17223	S	LAKEWOOD	BLVD		BELLFLOWER	90706	10303735	FA0015521	3001
J&J TRUCKS	17223	S	LAKEWOOD	BLVD		BELLFLOWER	90706	10303735	FA0015521	1001
SHELL (SABBARA)	17254		LAKEWOOD	BLVD		BELLFLOWER	90706	10794811	FA0015579	7124
SHELL (SABBARA)	17254		LAKEWOOD	BLVD		BELLFLOWER	90706	10794811	FA0015579	3001
MIKES AUTO SALES	17418		LAKEWOOD	BLVD		BELLFLOWER	90706	0	FA0031103	3001
U SAVE AUTO RENTAL	17436		LAKEWOOD	BLVD		BELLFLOWER	90706	0	FA0015583	1001
U SAVE AUTO RENTAL	17436		LAKEWOOD	BLVD		BELLFLOWER	90706	0	FA0015583	3001
WESTERN DENTAL	17660		LAKEWOOD	BLVD		BELLFLOWER	90706	10743460	FA0015572	3001
WESTERN DENTAL	17660		LAKEWOOD	BLVD		BELLFLOWER	90706	10743460	FA0015572	1001
LENSCRAFTERS #194	63		LAKEWOOD CENTER	MALL		LAKEWOOD	90712	10288918	FA0038125	3001
THE PICTURE PEOPLE #160	87		LAKEWOOD CENTER	MALL		LAKEWOOD	90712	0	FA0035924	1006
PHOTO MAKERS INC	127		LAKEWOOD CENTER	MALL		LAKEWOOD	90712	10303414	FA0015624	1006
THE PICTURE PEOPLE	132		LAKEWOOD CENTER	MALL		LAKEWOOD	90712	0	FA0015623	1006
JUST ONE HOUR FILM PROC SYST	178		LAKEWOOD CENTER	MALL		LAKEWOOD	90712	0	FA0015622	1006
STUDIO SHOTS LLC	414		LAKEWOOD CENTER	MALL		LAKEWOOD	90712	0	FA0033063	1006
VALLEY POWER SERVICE INC	320		LAKME	AVE		WILMINGTON	90744	10591981	FA0050380	1001
ADVANCED TRUCK ELECTRIC	321		LAKME	AVE		WILMINGTON	90744	10259518	FA0015626	1001
DIVERSIFIED COATING INC	620		LAMAR	ST		LOS ANGELES	90031	0	FA0015627	1103
UNICORN METAL & RECYCLING CO INC	500	E	LAMBERT	RD		LA HABRA	90631	0	FA0036141	3001
CONCOURS AUTOMOTIVE INC	541	W	LAMBERT	RD		LA HABRA	90631	10412497	FA0036466	3001
CONCOURS AUTOMOTIVE INC	541	W	LAMBERT	RD		LA HABRA	90631	10412497	FA0036466	1000
INFINITY METALS INC	600	E	LAMBERT	RD		LA HABRA	90631	10553014	FA0036101	3701
INTEGRITY AUTOMOTIVE REPAIR INC	601	W	LAMBERT	RD	A	LA HABRA	90631	10441006	FA0043210	3001
WOOD N GOODIES	720	E	LAMBERT	RD	A	LA HABRA	90631	0	FA0040367	3001
CAR-GO	740	E	LAMBERT	RD		LA HABRA	90631	0	FA0036462	3001
CORE & MAIN LP FP 714	751	E	LAMBERT	RD		LA HABRA	90631	10145913	FA0037614	1001
NRG MOTORSPORTS	811	E	LAMBERT	RD		LA HABRA	90631	0	FA0036463	3001
ALJON GRAPHICS	1721	E	LAMBERT	RD	C	LA HABRA	90631	0	FA0036472	3001
1 DAY PAINT & BODY CENTERS INC	2041	E	LAMBERT	RD		LA HABRA	90631	10660081	FA0036110	3001
PAZZULLA AUTOMOTIVE	2060	E	LAMBERT	RD		LA HABRA	90631	10540324	FA0036369	3000
DON STEVE'S COLLISION	2120	E	LAMBERT	RD		LA HABRA	90631	0	FA0036333	3001
ANGELUS TERMITE CONTROL	11931		LAMBERT	AVE		EL MONTE	91732	0	FA0015628	1001

LOS ANGELES COUNTY CUPA
INACTIVE - FACILITY INVENTORY

FACILITY NAME	SITE ADDRESS					CITY	ZIP	CERS ID	Facility ID	PE
SPYKE INC	12440		LAMBERT	RD	A	WHITTIER	90606	0	FA0015653	1002
SPYKE INC	12440		LAMBERT	RD	A	WHITTIER	90606	0	FA0015653	3001
ADVANCED LIFT MOTORS	12440		LAMBERT	RD	B	WHITTIER	90606	0	FA0015629	1002
WHITTIER COLLISION CENTER #2	12445		LAMBERT	RD		WHITTIER	90606	10275964	FA0015633	3001
FTR ASSOC INC	12468		LAMBERT	RD		WHITTIER	90606	0	FA0015632	1002
AME INC	12508		LAMBERT	RD		WHITTIER	90606	0	FA0015638	3001
RIVERA ENGINEERING INC	12532		LAMBERT	RD		WHITTIER	90606	0	FA0015649	1002
RIVERA ENGINEERING INC	12532		LAMBERT	RD		WHITTIER	90606	0	FA0015649	3001
SUNDOWN LIQUOR	12614		LAMBERT	RD		WHITTIER	90602	0	FA0015644	3001
J Z AUTO SALES	12617		LAMBERT	RD		WHITTIER	90602	0	FA0015646	3001
BROTHER'S AUTOMOTIVE	13001		LAMBERT	RD	B	WHITTIER	90602	10279609	FA0015648	1000
BROTHER'S AUTOMOTIVE	13001		LAMBERT	RD	B	WHITTIER	90602	10279609	FA0015648	3001
SONU AND TONY CORPORATION INC	13010		LAMBERT	RD		WHITTIER	90602	10279912	FA0015650	7124
FAST LUBE & AUTOCARE	13419		LAMBERT	RD		WHITTIER	90605	0	FA0015658	1001
FAST LUBE & AUTOCARE	13419		LAMBERT	RD		WHITTIER	90605	0	FA0015658	3001
STANDARD TIRE & AUTO REPAIR	13422	E	LAMBERT	RD		WHITTIER	90605	10715152	FA0015657	3001
FIRST BLESSING R R	13428		LAMBERT	RD		WHITTIER	90605	10269187	FA0015654	1001
FIRST BLESSING R R	13428		LAMBERT	RD		WHITTIER	90605	10269187	FA0015654	3000
SYSTEMS TECHNOLOGY CO	13432		LAMBERT	RD		WHITTIER	90605	0	FA0015640	3001
BILLS AUTOMOTIVE	13433		LAMBERT	RD		WHITTIER	90605	0	FA0036066	1001
STEEL PRESS PRINTING	13433		LAMBERT	RD	F	WHITTIER	90605	0	FA0015631	1000
WHEATLAND CONSTR	13434		LAMBERT	RD		WHITTIER	90605	0	FA0015647	3001
WHITTIER AUTO TRANSMISSIONS	13436	E	LAMBERT	RD		WHITTIER	90605	10715599	FA0015630	1000
WHITTIER AUTO TRANSMISSIONS	13436	E	LAMBERT	RD		WHITTIER	90605	10715599	FA0015630	3000
INTERSTATE BRANDS CORP/MILLBROOK	13448	E	LAMBERT	RD		WHITTIER	90605	0	FA0031229	3002
USA GASOLINE #231	13940	E	LAMBERT	RD		WHITTIER	90604	0	FA0015634	7124
SHAHKOT MINI MARKETS	14000		LAMBERT	RD		WHITTIER	90605	10289491	FA0015641	7124
ONE HORSE OPERATION	14070		LAMBERT	RD		WHITTIER	90605	0	FA0015636	3001
GLO CLEANERS	14154	E	LAMBERT	RD		WHITTIER	90605	10289599	FA0015651	1001
GLO CLEANERS	14154	E	LAMBERT	RD		WHITTIER	90605	10289599	FA0015651	3001
J M LAWNMOWER	14170		LAMBERT	RD	C	WHITTIER	90605	10779589	FA0049889	3000
JIFFY LUBE #360	14180		LAMBERT	RD		WHITTIER	90605	10294552	FA0015643	1200
CAR CALL	14200		LAMBERT	RD		WHITTIER	90603	0	FA0043897	3000
CAR CALL	14200		LAMBERT	RD		WHITTIER	90603	0	FA0043897	1001
LAMBERT AUTOMOTIVE	15836	E	LAMBERT	RD		WHITTIER	90604	0	FA0015655	1001
LAMBERT AUTOMOTIVE	15836	E	LAMBERT	RD		WHITTIER	90604	0	FA0015655	7124

LOS ANGELES COUNTY CUPA
INACTIVE - FACILITY INVENTORY

FACILITY NAME	SITE ADDRESS					CITY	ZIP	CERS ID	Facility ID	PE
LAMBERT AUTOMOTIVE	15836	E	LAMBERT	RD		WHITTIER	90604	0	FA0015655	3000
LONG BEACH SHAVINGS COMPANY	20915		LAMBERTON	AVE		CARSON	90810	0	FA0015662	3003
LONG BEACH SHAVINGS COMPANY	20915		LAMBERTON	AVE		CARSON	90810	0	FA0015662	1002
EVOQUA WATER TECHNOLOGIES	20928		LAMBERTON	AVE		CARSON	90810	10302070	FA0044897	1002
EVOQUA WATER TECHNOLOGIES	20928		LAMBERTON	AVE		CARSON	90810	10302070	FA0044897	3003
UNITED TOOL & DIE CO	20961		LAMBERTON	AVE		CARSON	90810	0	FA0015661	3001
UNITED TOOL & DIE CO	20961		LAMBERTON	AVE		CARSON	90810	0	FA0015661	1001
ADJ FINISHING	14661		LANARK	ST	C	PANORAMA CITY	91402	0	FA0031857	1001
VIKING ELECTRONICS	15521		LANARK	ST		VAN NUYS	91411	0	FA0015664	2010
VIKING ELECTRONICS	15521		LANARK	ST		VAN NUYS	91411	0	FA0015664	1002
SKY BLUE ENVIRONMENTAL INC	15540		LANARK	ST		VAN NUYS	91406	0	FA0033597	1002
MILLS JEWELERS	729	W	LANCASTER	BLVD		LANCASTER	93534	0	FA0015665	3001
Arco #83627	918	W	LANCASTER	BLVD		LANCASTER	93534	10291726	FA0015667	7124
Arco #83627	918	W	LANCASTER	BLVD		LANCASTER	93534	10291726	FA0015667	7124
CHEVRON (G&M#190)	2301	W	LANCASTER	BLVD		LANCASTER	93536	10138505	FA0015669	7124
MUNZ RANCH CO	12701	W	LANCASTER	RD		LANCASTER	93536	10288624	FA0015666	1001
ANTELOPE VALLEY CALIFORNIA POP	15101	W	LANCASTER	RD		LANCASTER	93536	10287541	FA0033280	3001
MYTEL INTERNATIONAL INC	3962		LANDMARK	ST		CULVER CITY	90232	0	FA0015530	7040
PACIFICA CONSULTING SERVICES DIVISI	3965		LANDMARK	ST		CULVER CITY	90232	0	FA0015659	7040
RICE ENTERPRISES	3975		LANDMARK	ST		CULVER CITY	90232	0	FA0015639	1001
LUBRICATION COMPANY OF AMERICA	12500		LANG STATION	RD		SAUGUS	91387	0	FA0015670	3001
CALMAT CO DBA VULCAN MATERIALS	13900		LANG STATION	RD		CANYON COUNTRY	91387	10795567	FA0015671	1002
CALMAT CO DBA VULCAN MATERIALS	13900		LANG STATION	RD		CANYON COUNTRY	91387	10795567	FA0015671	3702
CALMAT CO DBA VULCAN MATERIALS	13900		LANG STATION	RD		CANYON COUNTRY	91387	10795567	FA0015671	3004
INDUSTRIAL ASPHALT	14212		LANG STATION	RD	1	CANYON COUNTRY	91387	0	FA0015672	3001
SWEETWATER AGGREGATES	14212		LANG STATION	RD	2	CANYON COUNTRY	91387	0	FA0015673	3001
UNIVERSAL STUDIOS LLC	3900		LANKERSHIM	BLVD		UNIVERSAL CITY	91608	10292794	FA0015738	7124
UNIVERSAL STUDIOS LLC	3900		LANKERSHIM	BLVD		UNIVERSAL CITY	91608	10292794	FA0015738	3500
UNIVERSAL STUDIOS LLC	3900		LANKERSHIM	BLVD		UNIVERSAL CITY	91608	10292794	FA0015738	2003
TECHNICOLOR INC	4050		LANKERSHIM	BLVD		NORTH HOLLYWOOD	91602	0	FA0015736	1001
CHARLIE CHAN PRINTING	4101		LANKERSHIM	BLVD		NORTH HOLLYWOOD	91602	0	FA0015701	1001
THE DING DOCTOR/CALIFORNIA C.A.R.S.	4232		LANKERSHIM	BLVD		NORTH HOLLYWOOD	91602	0	FA0044832	1002
L & S AUTO CARE	4340		LANKERSHIM	BLVD		NORTH HOLLYWOOD	91602	0	FA0015733	1001
TOYOTA OF NORTH HOLLYWOOD	4437		LANKERSHIM	BLVD		NORTH HOLLYWOOD	91602	10736941	FA0050171	1001
ALL VALLEY AUTO BODY	4730		LANKERSHIM	BLVD	A	NORTH HOLLYWOOD	91602	10240753	FA0015680	1000
GEORGE'S CLEANERS	4764		LANKERSHIM	BLVD		NORTH HOLLYWOOD	91602	10247569	FA0015719	1000

LOS ANGELES COUNTY CUPA
INACTIVE - FACILITY INVENTORY

FACILITY NAME	SITE ADDRESS				CITY	ZIP	CERS ID	Facility ID	PE
FIRESTONE COMPLETE AUTO CARE #011533	4835	LANKERSHIM	BLVD		NORTH HOLLYWOOD	91601	10155371	FA0015693	1002
PRESTIGE MOTOR IMPORTS	4929	LANKERSHIM	BLVD		NORTH HOLLYWOOD	91605	0	FA0015713	1001
MODEL PRINTING INC	5152	LANKERSHIM	BLVD		NORTH HOLLYWOOD	91601	0	FA0015676	1001
HOWARD A ANDERSON CO	5161	LANKERSHIM	BLVD		NORTH HOLLYWOOD	91601	0	FA0015674	1001
SUNRISE FORD	5500	LANKERSHIM	BLVD		NORTH HOLLYWOOD	91601	10242706	FA0015698	1200
AT&T MOBILITY - NL0131-01 (VY-190) N. HOLLYWOOD AUTO PARTS	5535	LANKERSHIM	BLVD		NORTH HOLLYWOOD	91601	0	FA0050574	3000
EARL SCHEIB #29	5550	LANKERSHIM	BLVD		NORTH HOLLYWOOD	91601	0	FA0015715	1001
ELLIOTT PRNTG CO	5614	LANKERSHIM	BLVD		NORTH HOLLYWOOD	91601	0	FA0015677	1001
NORTH HOLLYWOOD AUTO REPAIR	5615	LANKERSHIM	BLVD		NORTH HOLLYWOOD	91601	0	FA0015679	1001
SAMIR'S HIGH TECH AUTO	5701	LANKERSHIM	BLVD	A	NORTH HOLLYWOOD	91601	0	FA0015726	1001
SPRINT NXTL CA-7868 BECK	5838	LANKERSHIM	BLVD		NORTH HOLLYWOOD	91601	0	FA0034724	1006
COLE BROTHERS MOTORCYCLES	5906	LANKERSHIM	BLVD		NORTH HOLLYWOOD	91601	0	FA0015675	1001
EXXONMOBIL-JOE'S	6000	LANKERSHIM	BLVD		NORTH HOLLYWOOD	91606	0	FA0015712	1001
CAPITOL AUTO BODY #1	6031	LANKERSHIM	BLVD	7-9	NORTH HOLLYWOOD	91606	10245301	FA0031555	1001
FREDI AUTO REPAIR	6031	LANKERSHIM	BLVD	1-2	NORTH HOLLYWOOD	91606	10260934	FA0038082	1001
JAPANESE CAR CLINIC	6031	LANKERSHIM	BLVD	C&D	NORTH HOLLYWOOD	91606	0	FA0038084	1000
JMS AUTO BODY & PAINT	6039	LANKERSHIM	BLVD	E	NORTH HOLLYWOOD	91606	10714873	FA0047338	1000
PREFERRED AUTO BODY SHOP, INC	6039	LANKERSHIM	BLVD	2	NORTH HOLLYWOOD	91606	10786687	FA0048903	1001
CENTRAL COLLISION CENTER	6039	LANKERSHIM	BLVD	F	NORTH HOLLYWOOD	91606	10882207	FA0047417	1001
PHOTO SUN	6104	LANKERSHIM	BLVD		NORTH HOLLYWOOD	91606	0	FA0015735	1006
ECONO CLEANERS	6108	LANKERSHIM	BLVD		NORTH HOLLYWOOD	91606	0	FA0015708	1000
FAVOURITE FURNITURE REPAIR	6171	LANKERSHIM	BLVD		NORTH HOLLYWOOD	91606	0	FA0033559	1001
Hallelujah Auto Sales	6250	LANKERSHIM	BLVD		NORTH HOLLYWOOD	91606	10786630	FA0050323	1000
AZTEC MOTORS	6257	LANKERSHIM	BLVD		NORTH HOLLYWOOD	91606	10878469	FA0053831	1000
GE AUTO ELECTRIC	6709	LANKERSHIM	BLVD		NORTH HOLLYWOOD	91606	0	FA0015718	1001
A&S MOTORSPORT INC	6719	LANKERSHIM	BLVD	3	NORTH HOLLYWOOD	91606	10659508	FA0045352	1000
AKERS BROTHERS & SISTER	6854	LANKERSHIM	BLVD		NORTH HOLLYWOOD	91605	0	FA0015682	1001
CUSTOM WHEELS REFINISH	6868	LANKERSHIM	BLVD		NORTH HOLLYWOOD	91605	10240027	FA0015714	2010
CUSTOM WHEELS REFINISH	6868	LANKERSHIM	BLVD		NORTH HOLLYWOOD	91605	10240027	FA0015714	1002
MODERN AIRE MFG CORP	7319	LANKERSHIM	BLVD		NORTH HOLLYWOOD	91606	0	FA0015690	1002
WHITECO TERMITE & PEST CONTR	7415	LANKERSHIM	BLVD		NORTH HOLLYWOOD	91605	0	FA0015685	1001
RICK'S CLASSIC MUSCLE GARAGE	7450	LANKERSHIM	BLVD	C&D	NORTH HOLLYWOOD	91605	10858186	FA0052889	1000
TRANSMISSION UNLIMITED INC	7545	LANKERSHIM	BLVD	D	NORTH HOLLYWOOD	91605	0	FA0035030	1001
RUGAMAS AUTO SERVICE	7545	LANKERSHIM	BLVD	E	NORTH HOLLYWOOD	91605	10261411	FA0040248	1001
PERFORMANCE AUTOMOTIVE	7551	LANKERSHIM	BLVD	C	NORTH HOLLYWOOD	91605	0	FA0015729	1001
SAMMY'S AUTOMOTIVE 1	7551	LANKERSHIM	BLVD	A	NORTH HOLLYWOOD	91605	10851772	FA0015716	1001

LOS ANGELES COUNTY CUPA
INACTIVE - FACILITY INVENTORY

FACILITY NAME	SITE ADDRESS					CITY	ZIP	CERS ID	Facility ID	PE
WILD ROSE AUTO BODY & PAINT	7919		LANKERSHIM	BLVD		NORTH HOLLYWOOD	91605	0	FA0015734	1001
CALIFORNIA PROPELLER	8101		LANKERSHIM	BLVD		NORTH HOLLYWOOD	91605	10242277	FA0015702	1001
LE PERA ENTERPRISES INC	8207		LANKERSHIM	BLVD		NORTH HOLLYWOOD	91605	0	FA0015699	1002
S & B ROLLING INC	8216		LANKERSHIM	BLVD	20	NORTH HOLLYWOOD	91605	0	FA0015684	1001
WILLIAM A WEST COMPANY	8265		LANKERSHIM	BLVD		NORTH HOLLYWOOD	91605	0	FA0015686	1001
SWELLDOM HOME CARE	8531		LANKERSHIM	BLVD		SUN VALLEY	91352	0	FA0015696	1002
THE PRINTING SHOP	8708		LANKERSHIM	BLVD		SUN VALLEY	91352	0	FA0015692	1001
SUN VALLEY EQUIPMENT RENTALS	8903		LANKERSHIM	BLVD		SUN VALLEY	91352	10867801	FA0053648	1000
EXPRESS AUTO BODY SHOP	8934		LANKERSHIM	BLVD		SUN VALLEY	91352	0	FA0015724	1001
NATIONAL COOLER CORP	5018		LANTE	ST		BALDWIN PARK	91706	0	FA0015740	3001
SPRINT NXTL ROELLE PLUMBING	5057		LANTE	ST		BALDWIN PARK	91706	10794022	FA0038730	3000
VALLEY COUNTY WATER DISTRICT	5126		LANTE	ST		BALDWIN PARK	91706	0	FA0015742	3001
HEAVY LIFT INC	5140		LANTE	ST		BALDWIN PARK	91706	0	FA0015743	1001
HEAVY LIFT INC	5140		LANTE	ST		BALDWIN PARK	91706	0	FA0015743	3001
METROPCS CALIFORNIA, LLC#LA2335B	5140		LANTE	ST	MPCS	BALDWIN PARK	91706	10299022	FA0040653	3000
CARDINAL CT	1125	E	LANZIT	AVE		LOS ANGELES	90059	10773031	FA0037016	3001
OCHOAS DESIGN	1151	E	LANZIT	AVE		LOS ANGELES	90059	10261588	FA0037015	1001
SPRINT NXTL LENNOX MOFFETT ELEM	11050		LARCH	AVE		LENNOX	90304	0	FA0038731	3000
LARCHMONT 1 HOUR PHOTO LAB	216	N	LARCHMONT	BLVD		LOS ANGELES	90004	0	FA0015744	1006
MAC LARCHMONT	216	N	LARCHMONT	BLVD		LOS ANGELES	90004	0	FA0050507	1000
SYLVA BEZIAN, DDS	321	N	LARCHMONT	BLVD	517	LOS ANGELES	90004	10882201	FA0052415	1000
MAC 12000621	216A	N	LARCHMONT	BLVD		LOS ANGELES	90004	10736626	FA0050777	1001
KINDRED HOSPITAL-SAN GABRIEL VALLEY	845	N	LARK ELLEN	AVE		WEST COVINA	91791	10276006	FA0015747	1003
UNION OIL - #6051 COVINA UNOCAL	4550	N	LARK ELLEN	AVE		AZUSA	91722	0	FA0015737	3001
HALL MEYER CO INC	3771		LAS FLORES	CT		LOS ANGELES	90034	0	FA0015616	1002
SILVER POINT TRUCKING INC	3000	E	LAS HERMANAS	ST		COMPTON	90221	10777306	FA0015749	1003
M & O SUBLIMATION, INC.	3020	E	LAS HERMANAS	ST		COMPTON	90221	10272442	FA0015750	3002
M & O SUBLIMATION, INC.	3020	E	LAS HERMANAS	ST		COMPTON	90221	10272442	FA0015750	1003
TRACTION - RANCHO DOMINGUEZ	3027	E	LAS HERMANAS	ST		COMPTON	90221	10778815	FA0015753	1001
METROPCS CAL #LA2328A	1399		LAS LOMAS	RD	MPCS	IRWINDALE	91706	10299019	FA0040652	3000
BROWN UNITED	1399		LAS LOMAS	RD		IRWINDALE	91706	10282456	FA0040223	1002
BROWN UNITED	1399		LAS LOMAS	RD		IRWINDALE	91706	10282456	FA0040223	3001
WILSON UTILITY CONSTRUCTION-HUNTINGTON YARD	1400		LAS LOMAS	RD		IRWINDALE	91010	10275790	FA0044444	1001
WILSON UTILITY CONSTRUCTION-HUNTINGTON YARD	1400		LAS LOMAS	RD		IRWINDALE	91010	10275790	FA0044444	3001
MIKE BROWN GRANDSTANDS	1400		LAS LOMAS	RD		DUARTE	91010	0	FA0015755	3004
THE WHALEY TRUST	1925	S	LAS LOMITAS	DR		HACIENDA HEIGHTS	91745	0	FA0035786	7124

LOS ANGELES COUNTY CUPA
INACTIVE - FACILITY INVENTORY

FACILITY NAME	SITE ADDRESS					CITY	ZIP	CERS ID	Facility ID	PE
WEST COAST PHOTO INC	1128	N	LAS PALMAS	AVE		LOS ANGELES	90038	0	FA0015758	1006
K.T. IMAGE PHOTO LAB AND DIGITAL	1160	N	LAS PALMAS	AVE		LOS ANGELES	90038	0	FA0015756	1006
THE PRINT SHOP	1161	N	LAS PALMAS	AVE		LOS ANGELES	90038	0	FA0015710	1001
LAS PALMAS CLEANERS	1751	N	LAS PALMAS	AVE		LOS ANGELES	90028	0	FA0015759	1001
MARIO CUSTOM PRINT SHOP	1759	N	LAS PALMAS	AVE		LOS ANGELES	90028	0	FA0015757	1006
EAST WHITTIER STATION #18	2490		LAS PALOMAS	DR		LA HABRA HEIGHTS	90631	0	FA0015760	3001
PALACE CLEANERS	35	W	LAS TUNAS	DR		ARCADIA	91007	10284913	FA0015818	1000
PALACE CLEANERS	35	W	LAS TUNAS	DR		ARCADIA	91007	10284913	FA0015818	3001
O'REILLY AUTO PARTS #3036	37		LAS TUNAS	DR		ARCADIA	91007	10276033	FA0015813	3001
O'REILLY AUTO PARTS #3036	37		LAS TUNAS	DR		ARCADIA	91007	10276033	FA0015813	1001
RITE AID #5527	39		LAS TUNAS	DR		ARCADIA	91007	10306630	FA0033976	1100
RITE AID #5527	39		LAS TUNAS	DR		ARCADIA	91007	10306630	FA0033976	3000
BURGER KING #4691	82	W	LAS TUNAS	DR		ARCADIA	91006	10295659	FA0044203	3000
RAMZI UNION INC	101	E	LAS TUNAS	DR		SAN GABRIEL	91776	10283509	FA0015789	7124
HOMETOWN RENTALS	102	W	LAS TUNAS	DR		ARCADIA	91007	10793179	FA0015776	1002
HOMETOWN RENTALS	102	W	LAS TUNAS	DR		ARCADIA	91007	10793179	FA0015776	3003
MAINSTREAM AUTOMOTIVE	111	W	LAS TUNAS	DR	A	SAN GABRIEL	91776	10295602	FA0015762	1001
GERMAN IMPORT AUTO	111	W	LAS TUNAS	DR		SAN GABRIEL	91776	10297714	FA0015771	1001
GERMAN IMPORT AUTO	111	W	LAS TUNAS	DR		SAN GABRIEL	91776	10297714	FA0015771	3001
MAINSTREAM AUTOMOTIVE	111	W	LAS TUNAS	DR	A	SAN GABRIEL	91776	10295602	FA0015762	3001
A-AUTOMOTIVE REPAIR	125	W	LAS TUNAS	DR		SAN GABRIEL	91776	10284031	FA0015808	1001
A-AUTOMOTIVE REPAIR	125	W	LAS TUNAS	DR		SAN GABRIEL	91776	10284031	FA0015808	3001
A-AUTOMOTIVE REPAIR	125	W	LAS TUNAS	DR		SAN GABRIEL	91776	10284031	FA0015808	7124
ROYAL ST COMM #LA0123B	126	E	LAS TUNAS	DR		SAN GABRIEL	91776	10298629	FA0039971	3000
AT&T MOBILITY - (USID12181)	126	E	LAS TUNAS	DR		SAN GABRIEL	91776	10811818	FA0051663	3000
AT&T MOBILITY (USID 12181)	126	E	LAS TUNAS	DR	ATT	SAN GABRIEL	91776	0	FA0041761	3000
T-MOBILE WEST SITE ID#IE04395A	128	E	LAS TUNAS	DR		SAN GABRIEL	91776	10409125	FA0040983	3000
C AND L AUTO BODY	132		LAS TUNAS	DR		ARCADIA	91007	10266373	FA0015769	1001
C AND L AUTO BODY	132		LAS TUNAS	DR		ARCADIA	91007	10266373	FA0015769	3001
ARCADIA HERITAGE PARK	158		LAS TUNAS	DR		ARCADIA	91007	0	FA0034984	7124
CVS PHARMACY #9680	188		LAS TUNAS	DR		ARCADIA	91007	10290763	FA0031189	3001
MAZZ AUTOSPORT	222	W	LAS TUNAS	DR		SAN GABRIEL	91776	0	FA0015805	1001
MAZZ AUTOSPORT	222	W	LAS TUNAS	DR		SAN GABRIEL	91776	0	FA0015805	3002
SAN GABRIEL COUNTRY CLUB	411	E	LAS TUNAS	DR		SAN GABRIEL	91776	0	FA0015794	3001
WV AUTO REPAIR	433	W	LAS TUNAS	DR		SAN GABRIEL	91776	10284886	FA0015772	3500
DR CHENG DENTAL OFFICE	504	E	LAS TUNAS	DR		SAN GABRIEL	91776	0	FA0015795	3001

LOS ANGELES COUNTY CUPA
INACTIVE - FACILITY INVENTORY

FACILITY NAME	SITE ADDRESS					CITY	ZIP	CERS ID	Facility ID	PE
CARLS JR 7380	505	W	LAS TUNAS	DR		SAN GABRIEL	91776	10458340	FA0046198	3000
LASTING IMPRESSIONS PRINTING	552	W	LAS TUNAS	DR		SAN GABRIEL	91776	10304941	FA0015775	1001
LASTING IMPRESSIONS PRINTING	552	W	LAS TUNAS	DR		SAN GABRIEL	91776	10304941	FA0015775	3001
LIM AUTO TECH SERVICE	601	E	LAS TUNAS	DR		SAN GABRIEL	91776	0	FA0015797	1001
LIM AUTO TECH SERVICE	601	E	LAS TUNAS	DR		SAN GABRIEL	91776	0	FA0015797	3001
ARCO AMPM	625		LAS TUNAS	DR		ARCADIA	91007	10282576	FA0015792	7124
NEW CENTURY FORD	650	E	LAS TUNAS	DR		SAN GABRIEL	91776	0	FA0015788	1003
NEW CENTURY FORD	650	E	LAS TUNAS	DR		SAN GABRIEL	91776	0	FA0015788	3002
COMMERCE EXPERT CLEANERS INC	710	W	LAS TUNAS	DR	C-2	SAN GABRIEL	91776	0	FA0015809	3001
COMMERCE EXPERT CLEANERS INC	710	W	LAS TUNAS	DR	C-2	SAN GABRIEL	91776	0	FA0015809	1001
K'S PHOTO PLUS CO INC	715	W	LAS TUNAS	DR		SAN GABRIEL	91776	0	FA0015764	1001
SAN GABRIEL PETROLEUM CORPORATION	730	E	LAS TUNAS	DR		SAN GABRIEL	91776	10759834	FA0015798	7124
GUS BATTA SHELL	800	W	LAS TUNAS	DR		SAN GABRIEL	91776	0	FA0015773	3002
GUS BATTA SHELL	800	W	LAS TUNAS	DR		SAN GABRIEL	91776	0	FA0015773	1002
ORKIN	824	W	LAS TUNAS	DR		SAN GABRIEL	91776	10659322	FA0039322	3002
ORKIN	824	W	LAS TUNAS	DR		SAN GABRIEL	91776	0	FA0015810	3002
CROWN CLEANERS	831	W	LAS TUNAS	DR		SAN GABRIEL	91776	10292632	FA0015765	1001
CROWN CLEANERS	831	W	LAS TUNAS	DR		SAN GABRIEL	91776	10292632	FA0015765	3001
NORGE VILLAGE CLEANERS	905	E	LAS TUNAS	DR		SAN GABRIEL	91776	0	FA0015800	1001
NORGE VILLAGE CLEANERS	905	E	LAS TUNAS	DR		SAN GABRIEL	91776	0	FA0015800	3001
FOTO TOP PHOTO SERVICE	915	E	LAS TUNAS	DR		SAN GABRIEL	91776	0	FA0015767	1006
LUCKY'S ONE HOUR CLEANERS	927	E	LAS TUNAS	DR	G	SAN GABRIEL	91776	10282723	FA0015801	1001
LUCKY'S ONE HOUR CLEANERS	927	E	LAS TUNAS	DR	G	SAN GABRIEL	91776	10282723	FA0015801	3000
T-MOBILE WEST SITE ID# IE05272A	1210	E	LAS TUNAS	DR		SAN GABRIEL	91776	10293541	FA0040908	3000
SPRINT NXTL SCE (MESA-VINCENT M-30	1212	E	LAS TUNAS	DR	SPRNT	SAN GABRIEL	91776	0	FA0038732	3000
BRYANT HEAT AIR CONDITIONING INC	1350	E	LAS TUNAS	DR		SAN GABRIEL	91776	0	FA0015804	3001
JEFFERSON MIDDLE SCHOOL	1372	E	LAS TUNAS	DR		SAN GABRIEL	91776	10843855	FA0054197	3000
SPEEDWAY NO. 4137 (USA)	1386	E	LAS TUNAS	DR		SAN GABRIEL	91776	10173267	FA0015780	7124
A-Z AUTO CARE	1386	E	LAS TUNAS	DR	B	SAN GABRIEL	91776	0	FA0015806	3001
T-MOBILE WEST CORPORATION IE04072A	9020		LAS TUNAS	DR		TEMPLE CITY	91780	10408000	FA0041341	3000
WONDER CLEANERS & DRAPERY	9136	E	LAS TUNAS	DR		TEMPLE CITY	91780	10266145	FA0015778	3000
WONDER CLEANERS & DRAPERY	9136	E	LAS TUNAS	DR		TEMPLE CITY	91780	10266145	FA0015778	1000
A & B SERVICE	9177		LAS TUNAS	DR		TEMPLE CITY	91780	0	FA0015783	3001
AURORA IMAGE CENTER AND PHOTOGRAPHY	9208		LAS TUNAS	DR		TEMPLE CITY	91780	0	FA0015763	1006
GOLDEN CARPETS	9221	E	LAS TUNAS	DR		TEMPLE CITY	91780	0	FA0015784	1001
GOLDEN CARPETS	9221	E	LAS TUNAS	DR		TEMPLE CITY	91780	0	FA0015784	3001

LOS ANGELES COUNTY CUPA
INACTIVE - FACILITY INVENTORY

FACILITY NAME	SITE ADDRESS					CITY	ZIP	CERS ID	Facility ID	PE
LUCY'S BRIDAL AND PHOTOGRAPH	9224		LAS TUNAS	DR		TEMPLE CITY	91780	10305121	FA0015768	1006
CHAMBERS AUTOMOTIVE	9225	E	LAS TUNAS	DR		TEMPLE CITY	91780	0	FA0015793	1000
CHAMBERS AUTOMOTIVE	9225	E	LAS TUNAS	DR		TEMPLE CITY	91780	0	FA0015793	3001
HONDA OF TEMPLE CITY	9228		LAS TUNAS	DR		TEMPLE CITY	91780	0	FA0015777	3001
TEMPLE OAK FUEL LLC	9425		LAS TUNAS	DR		TEMPLE CITY	91780	10292644	FA0015782	7124
TEN TEN HEALTH PRODUCTS	9447	E	LAS TUNAS	DR		TEMPLE CITY	91780	0	FA0015821	1006
TEN TEN HEALTH PRODUCTS	9447	E	LAS TUNAS	DR		TEMPLE CITY	91780	0	FA0015821	3001
RITE AID #5609	9450	E	LAS TUNAS	DR		TEMPLE CITY	91780	10305115	FA0031846	1001
RITE AID #5609	9450	E	LAS TUNAS	DR		TEMPLE CITY	91780	10305115	FA0031846	3000
DIPLOMAT CLEANERS	9460		LAS TUNAS	DR		TEMPLE CITY	91780	0	FA0015781	3001
DESIGN GRAPHICS	9548	E	LAS TUNAS	DR		TEMPLE CITY	91780	0	FA0015766	1001
BEST BUY ON CARPETS	9566		LAS TUNAS	DR		TEMPLE CITY	91780	0	FA0033345	1006
SPRINT NXTL TEMPLE SCH DIST BLDG	9700	E	LAS TUNAS	DR		TEMPLE CITY	91780	0	FA0038733	3000
T-MOBILE WEST (SITE ID#IE04410A)	9700	E	LAS TUNAS	DR	B	TEMPLE CITY	91780	10409134	FA0041120	3000
METROPCS CALIFORNIA	9700	E	LAS TUNAS	DR	MPCS	TEMPLE CITY	91780	10293121	FA0039970	3000
HEALTHCARE PARTNERS MEDICAL GROUP	9810		LAS TUNAS	DR		TEMPLE CITY	91780	0	FA0043498	1006
OUADDI SERVICE STATION	9834		LAS TUNAS	DR		TEMPLE CITY	91780	0	FA0015791	3001
PACIFIC BELL	9917	E	LAS TUNAS	DR		TEMPLE CITY	91780	0	FA0015786	3500
PACIFIC BELL	9917	E	LAS TUNAS	DR		TEMPLE CITY	91780	0	FA0015786	3001
CVS PHARMACY #5170	9952		LAS TUNAS	DR		TEMPLE CITY	91780	10290769	FA0041769	3000
UNION OIL - #3244 UNOCAL DESAI	9977		LAS TUNAS	DR		TEMPLE CITY	91780	0	FA0015770	3001
SPRINT NXTL HE- 1920894 E	940		LAS VIRGENES	RD		MALIBU	91302	0	FA0038734	3000
SPRINT NXTL HE- 1920880 E	1390		LAS VIRGENES	RD		CALABASAS	91302	10795417	FA0038735	3000
SPRINT NXTL HE- 1920870 E	1725		LAS VIRGENES	RD		CALABASAS	91302	10795546	FA0038736	3000
LAS VIRGENES USD - MAINTENANCE YARD	4029		LAS VIRGENES	RD		CALABASAS	91302	10268035	FA0015824	3500
LAS VIRGENES UNIFIED SCHOOL	4111	N	LAS VIRGENES	RD		CALABASAS	91302	0	FA0015422	1002
UP2 HOLDINGS LLC 0234	4807		LAS VIRGENES	RD		CALABASAS	91302	10291909	FA0015831	7124
UP2 HOLDINGS LLC 0234	4807		LAS VIRGENES	RD		CALABASAS	91302	10291909	FA0015831	7124
LAS VIRGENES MOBIL INC	4830		LAS VIRGENES	RD		CALABASAS	91302	10291297	FA0015832	7124
MALIBU CANYON SHELL	4831		LAS VIRGENES	RD		CALABASAS	91302	0	FA0015823	7124
UNITED PACIFIC 0235	4831		LAS VIRGENES	RD		CALABASAS	91302	10405771	FA0015836	7124
UNITED PACIFIC 0235	4831		LAS VIRGENES	RD		CALABASAS	91302	10405771	FA0015836	7124
UNITED PACIFIC 0235	4831		LAS VIRGENES	RD		CALABASAS	91302	10405771	FA0015836	7124
LAS VIRGENES OIL INC	4849		LAS VIRGENES	RD		CALABASAS	91302	0	FA0015828	3001
T-MOBILE WEST SITE ID# SV00334A	4885		LAS VIRGENES	RD	TM	CALABASAS	91302	0	FA0041099	3000
CALABASAS CAR CARE XPRESS LUBE	4929		LAS VIRGENES	RD	B	CALABASAS	91302	10292527	FA0031467	1002

LOS ANGELES COUNTY CUPA
INACTIVE - FACILITY INVENTORY

FACILITY NAME	SITE ADDRESS				CITY	ZIP	CERS ID	Facility ID	PE
CALABASAS CAR CARE XPRESS LUBE	4929	LAS VIRGENES	RD	B	CALABASAS	91302	10292527	FA0031467	3003
CALABASAS CAR CARE XPRESS LUBE	4929	LAS VIRGENES	RD	B	CALABASAS	91302	10292527	FA0031467	3701
FALCON CREST TIRE & SERVICE	4929	LAS VIRGENES	RD	B	CALABASAS	91302	0	FA0031470	1002
FALCON CREST TIRE & SERVICE	4929	LAS VIRGENES	RD	B	CALABASAS	91302	0	FA0031470	3001
AMERICAN TOWER - LAS VIRGENES	4937	LAS VIRGENES	RD		CALABASAS	91302	0	FA0044355	3001
SPRINT NXTL COUNTRYWIDE BUILDING	5220	LAS VIRGENES	RD		CALABASAS	91302	0	FA0038737	3000
CALABASAS CLEANERS	5673	LAS VIRGENES	RD		CALABASAS	91302	0	FA0015822	1001
METROPCS CALIFORNIA, LLC LA0012A	5230	LAS VIRGENES CANYON	RD	MPCS	CALABASAS	91302	10293205	FA0040593	3000
SPRINT NXTL CALABASAS CANYON	5230	LAS VIRGENES CANYON	RD	SPRNT	CALABASAS	91302	10795387	FA0038738	3000
VANSCO PRODUCTS	2652	LASHBROOK	AVE		SOUTH EL MONTE	91733	10306678	FA0033290	1001
ITC RADIATOR	2655	LASHBROOK	AVE		SOUTH EL MONTE	91733	0	FA0015839	3001
SELECTIVE CLEANERS	15416	LASSEN	ST		MISSION HILLS	91345	10243183	FA0015846	1001
A&A AUTO REPAIR & SMOG	20450	LASSEN	ST		CHATSWORTH	91311	10259647	FA0015850	1000
LA'S AUTO REPAIR	20504	LASSEN	ST		CHATSWORTH	91311	10250482	FA0015841	1001
SENTEX SYSTEMS INC	20700	LASSEN	ST		CHATSWORTH	91311	0	FA0015848	1003
CHATSWORTH DATA CORP	20710	LASSEN	ST		CHATSWORTH	91311	0	FA0015844	1003
SWAY-A-WAY	20724	LASSEN	ST		CHATSWORTH	91311	0	FA0015842	1003
SWAY-A-WAY	20724	LASSEN	ST		CHATSWORTH	91311	0	FA0015842	2099
SILENT RADIO	20732	LASSEN	ST		CHATSWORTH	91311	0	FA0015849	1002
GANESH MACHINERY CORP	20828	LASSEN	ST		CHATSWORTH	91311	10679395	FA0046808	1001
ELEGANT CUSTOM CLEANERS	20861	LASSEN	ST		CHATSWORTH	91311	0	FA0015807	1001
A 1 PRINTERS	20920	LASSEN	ST		CHATSWORTH	91311	0	FA0015843	1006
CANOGA-PERKINS	21012	LASSEN	ST		CHATSWORTH	91311	0	FA0015834	1003
SERCOMP CORP	21050	LASSEN	ST		CHATSWORTH	91311	0	FA0015840	1003
BURTON MEDICAL PRODUCTS CORP	21100	LASSEN	ST		CHATSWORTH	91311	0	FA0032925	1003
20TH CENTURY FOX/24	21200	LASSEN	ST		CHATSWORTH	91311	0	FA0035412	1002
Delta Tau Data Systems, Inc	21314	LASSEN	ST		CHATSWORTH	91311	10625473	FA0050733	1003
K&G AUTOMOTIVE	21400	LASSEN	ST	J&T	CHATSWORTH	91311	10877839	FA0015851	1001
JT AUTO REPAIR	21400	LASSEN	ST	G	CHATSWORTH	91311	10252939	FA0015852	1001
KELLY'S CAR CARE CENTER INC	21400	LASSEN	ST	E	CHATSWORTH	91311	10874482	FA0053500	1001
K&G AUTOMOTIVE	21400	LASSEN	ST	J&T	CHATSWORTH	91311	10877839	FA0015851	1000
MOSES AUTOBODY & PAINT	21400	LASSEN	ST	A	CHATSWORTH	91311	0	FA0035328	1001
CARRIER COMMERCIAL SERVICES	21822	LASSEN	ST	A	CHATSWORTH	91311	0	FA0040316	1001
CASTAIC BOAT REN	E	LAUNCH RAMP CASTAIC LAKE			CASTAIC	91384	0	FA0015855	3001

LOS ANGELES COUNTY CUPA
INACTIVE - FACILITY INVENTORY

FACILITY NAME	SITE ADDRESS					CITY	ZIP	CERS ID	Facility ID	PE
GOLDEN STATE WATER (HAMSPHIRE)	1954	E	LAURA	AVE		HUNTINGTON PARK	90255	10275847	FA0044022	3000
TALLEY BROTHERS INC	2007		LAURA	AVE		HUNTINGTON PARK	90255	0	FA0015857	3001
VEOLIA TRANSPORTATION	2012		LAURA	AVE		HUNTINGTON PARK	90255	10801843	FA0015859	1001
VEOLIA TRANSPORTATION	2012		LAURA	AVE		HUNTINGTON PARK	90255	10801843	FA0015859	3002
CECILIAS DESIGNS INC	2027		LAURA	AVE		HUNTINGTON PARK	90255	10154197	FA0042019	1003
CECILIAS DESIGNS INC	2027		LAURA	AVE		HUNTINGTON PARK	90255	10154197	FA0042019	3001
LIGHT FIRE IRON WORKS	2074		LAURA	AVE	B	HUNTINGTON PARK	90255	0	FA0015856	3001
WGCI	2130		LAURA	AVE		HUNTINGTON PARK	90255	10275094	FA0015860	3002
WGCI	2130		LAURA	AVE		HUNTINGTON PARK	90255	10275094	FA0015860	1003
KAL TOBE PRESS INC	301	N	LAUREL	AVE		LOS ANGELES	90048	10681183	FA0045542	1000
SPRINT NXTL LA54XC030	1200		LAUREL	LN		BEVERLY HILLS	90210	10795315	FA0038739	3000
SPRINT NXTL (TOP 20) #WINTER	1215		LAUREL	WAY		BEVERLY HILLS	90210	10795273	FA0038740	3000
SPRINT NXTL CHURCH PARKING LOT	2906		LAUREL	PL		SOUTH GATE	90280	0	FA0038741	3000
PACIFIC BELL	8414		LAUREL	AVE		WHITTIER	90605	0	FA0015861	3001
TRIMMING LAND COMPANY, INC.	9301		LAUREL	ST		LOS ANGELES	90002	0	FA0009104	1001
JS TRADING	9301		LAUREL	ST		LOS ANGELES	90002	10785268	FA0015864	3002
TRIMMING LAND COMPANY, INC.	9301		LAUREL	ST		LOS ANGELES	90002	0	FA0009104	1001
JS TRADING	9301		LAUREL	ST		LOS ANGELES	90002	10785268	FA0015864	1000
DAR BODY & FENDER	9303		LAUREL	ST		LOS ANGELES	90002	10787932	FA0015865	3001
A & I PALLETS	9323		LAUREL	ST	A	LOS ANGELES	90002	10302991	FA0040551	1001
ANGELS AUTO REPAIR SERVICE	9323		LAUREL	ST	B	LOS ANGELES	90002	10302967	FA0040552	1000
SCORPION PALLETS	9417		LAUREL	ST		LOS ANGELES	90002	10273537	FA0039989	1001
SCORPION PALLETS	9417		LAUREL	ST		LOS ANGELES	90002	10273537	FA0039989	3000
SIZUGO AMERICAN ENTERPRISES	9511		LAUREL	ST		LOS ANGELES	90002	10302826	FA0045242	1000
SIZUGO AMERICAN ENTERPRISES	9511		LAUREL	ST		LOS ANGELES	90002	10302826	FA0045242	3001
DOUBLE D'S AUTO REPAIR SHOP	9608		LAUREL	ST		LOS ANGELES	90002	0	FA0015862	3001
PITUFOS MECANICA	9610		LAUREL	ST		LOS ANGELES	90002	10274293	FA0040563	1001
PITUFOS MECANICA	9610		LAUREL	ST		LOS ANGELES	90002	10274293	FA0040563	3000
FIVE MOTORS	9610		LAUREL	ST	B	LOS ANGELES	90002	10302139	FA0040788	1001
FIVE MOTORS	9610		LAUREL	ST	B	LOS ANGELES	90002	10302139	FA0040788	3000
DANIELS AUTO	9614		LAUREL	ST		LOS ANGELES	90002	0	FA0040568	1001
DANIELS AUTO	9614		LAUREL	ST		LOS ANGELES	90002	0	FA0040568	3001
ANGEL'S AUTO REPAIR & SERVICE	9617		LAUREL	ST		LOS ANGELES	90002	10599214	FA0045243	1000
ANGEL'S AUTO REPAIR & SERVICE	9617		LAUREL	ST		LOS ANGELES	90002	10599214	FA0045243	3000
SMART & FINAL #823	9850	S	LAUREL			LOS ANGELES	90002	10833556	FA0051865	3000
CARDIEL RADIATOR	11326	S	LAUREL	AVE	A	WHITTIER	90605	0	FA0015866	3001

LOS ANGELES COUNTY CUPA
INACTIVE - FACILITY INVENTORY

FACILITY NAME	SITE ADDRESS					CITY	ZIP	CERS ID	Facility ID	PE
CARDIEL RADIATOR	11326	S	LAUREL	AVE	A	WHITTIER	90605	0	FA0015866	1001
5 STAR QUALITY CLEANERS	4356		LAUREL CANYON	BLVD		STUDIO CITY	91604	10250473	FA0015907	1001
LAUREL QUALITY CLEANERS	4833		LAUREL CANYON	BLVD		NORTH HOLLYWOOD	91607	10250500	FA0015900	1000
ALORO PET HOSPITAL	4846		LAUREL CANYON	BLVD		VALLEY VILLAGE	91607	10245427	FA0047774	3000
DUAL GRAPHICS	5242		LAUREL CANYON	BLVD		NORTH HOLLYWOOD	91607	10680220	FA0015891	1000
GOLDEN STATE ORAL X RAY INC	5451		LAUREL CANYON	BLVD		NORTH HOLLYWOOD	91607	0	FA0015880	1001
MACYS 505-LAUREL PLAZA	6150		LAUREL CANYON	BLVD		NORTH HOLLYWOOD	91606	10255627	FA0041636	1001
PLAZA DRY CLEANERS	6631		LAUREL CANYON	BLVD	2	NORTH HOLLYWOOD	91606	10252015	FA0015893	1000
RALPHS GROCERY #711	6657		LAUREL CANYON	BLVD		NORTH HOLLYWOOD	91606	10160119	FA0042882	1001
MEXICO AUTO CENTER	7000		LAUREL CANYON	BLVD		NORTH HOLLYWOOD	91605	0	FA0015905	1001
J SCHWARTZMAN MFG	7040		LAUREL CANYON	BLVD		NORTH HOLLYWOOD	91605	0	FA0015877	1003
ON TIME AUTO BODY	7103		LAUREL CANYON	BLVD	7	NORTH HOLLYWOOD	91605	10679779	FA0045002	1000
H&T AUTO BODY	7103		LAUREL CANYON	BLVD	1	NORTH HOLLYWOOD	91605	0	FA0040315	1001
ON TIME AUTO BODY	7103		LAUREL CANYON	BLVD	8	NORTH HOLLYWOOD	91605	0	FA0015858	1001
APOLLO AUTO BODY & REPAIR	7103		LAUREL CANYON	BLVD	6	NORTH HOLLYWOOD	91605	0	FA0031887	1001
A-STAR AUTO REPAIR	7103		LAUREL CANYON	BLVD	5	NORTH HOLLYWOOD	91605	0	FA0015870	1001
ALL STAR AUTOMOTIVE	7116		LAUREL CANYON	BLVD		NORTH HOLLYWOOD	91605	0	FA0015872	1001
PICTURE PEDDLAR	7332		LAUREL CANYON	BLVD		NORTH HOLLYWOOD	91605	0	FA0015876	1006
PROFESSIONAL STATIONERS INC	7340		LAUREL CANYON	BLVD		NORTH HOLLYWOOD	91605	0	FA0015885	1002
CALIFORNIA ENGINE	7418		LAUREL CANYON	BLVD		NORTH HOLLYWOOD	91605	10252294	FA0015897	1001
TRY-IT BATTERY CO INC	7424		LAUREL CANYON	BLVD		NORTH HOLLYWOOD	91605	0	FA0015874	1001
AFCO RUBBISH & RECYCLING CO	7441		LAUREL CANYON	BLVD		NORTH HOLLYWOOD	91605	0	FA0015903	1001
CUSTOMDIPWRAPS	7515		LAUREL CANYON	BLVD	C	NORTH HOLLYWOOD	91605	0	FA0047161	1000
GOODFELLAS AUTO REPAIR	7515		LAUREL CANYON	BLVD	A&B	NORTH HOLLYWOOD	91605	10715743	FA0047142	1001
CANYON PLAZA CLEANERS	8307		LAUREL CANYON	BLVD		SUN VALLEY	91352	0	FA0015899	1001
HIRO PHOTO LAB INC	8365		LAUREL CANYON	BLVD		SUN VALLEY	91352	0	FA0015881	1006
KING DISPOSAL INC	9100		LAUREL CANYON	BLVD		SUN VALLEY	91352	0	FA0015904	1001
GOLDEN STATE MAGNETIC & PENETRANT L	9301		LAUREL CANYON	BLVD		ARLETA	91331	10254307	FA0035064	2001
BIG J'S TIRES	9455		LAUREL CANYON	BLVD		PACOIMA	91331	0	FA0015875	1001
AUTOZONE	10403		LAUREL CANYON	BLVD		PACOIMA	91331	0	FA0015902	1002
AUTOZONE	11430		LAUREL CANYON	BLVD		SAN FERNANDO	91340	0	FA0015896	1002
TUNEUP MASTERS #66	11467		LAUREL CANYON	BLVD		SAN FERNANDO	91340	0	FA0015869	1001
JIFFY LUBE #574	11471	N	LAUREL CANYON	BLVD		SAN FERNANDO	91340	0	FA0015887	1001
UNITED BAKERY EQUIPMENT	18408	S	LAUREL PARK	RD		COMPTON	90220	0	FA0015908	1003
TECHMER PM	18502		LAUREL PARK	RD		COMPTON	90220	10759105	FA0015912	1001
TECHMER PM	18502		LAUREL PARK	RD		COMPTON	90220	10759105	FA0015912	2002

LOS ANGELES COUNTY CUPA
INACTIVE - FACILITY INVENTORY

FACILITY NAME	SITE ADDRESS					CITY	ZIP	CERS ID	Facility ID	PE
TECHMER PM	18502		LAUREL PARK	RD		COMPTON	90220	10759105	FA0015912	3003
JH LOGISTICS LAX BRANCH	18700	S	LAUREL PARK	RD		RANCHO DOMINGUEZ	90220	10726198	FA0015915	1002
JH LOGISTICS LAX BRANCH	18700	S	LAUREL PARK	RD		RANCHO DOMINGUEZ	90220	10726198	FA0015915	3701
ACE NORDCO	18747	S	LAUREL PARK	RD		RANCHO DOMINGUEZ	90220	0	FA0015916	3001
SILVERSTAR EXPRESS INC	19010		LAUREL PARK	RD		COMPTON	90220	10729555	FA0015909	1003
SCHLOBOHM COMPANY INC	19200		LAUREL PARK	RD		RANCHO DOMINGUEZ	90220	0	FA0015918	3001
AUTOMOBILE SPECIALTY CO	19205	S	LAUREL PARK	RD		COMPTON	90220	0	FA0015914	1003
AUTOMOBILE SPECIALTY CO	19205	S	LAUREL PARK	RD		COMPTON	90220	0	FA0015914	3001
PREMIER TRANSPORTATION & WAREHOUSE INC.	19216	S	LAUREL PARK	RD		RANCHO DOMINGUEZ	90220	10281337	FA0039178	1003
DOLPHIN LOGISTICS INC	19302	S	LAUREL PARK	RD		RANCHO DOMINGUEZ	90220	10718443	FA0046167	1001
DOLPHIN LOGISTICS INC	19302	S	LAUREL PARK	RD		RANCHO DOMINGUEZ	90220	10718443	FA0046167	3002
AMERICAN GOLDEN LINES INC	19302		LAUREL PARK	RD	B	RANCHO DOMINGUEZ	90220	0	FA0035536	1001
AMERICAN GOLDEN LINES INC	19302		LAUREL PARK	RD	B	RANCHO DOMINGUEZ	90220	0	FA0035536	3002
ANEWU LLC	19400	S	LAUREL PARK	RD		RANCHO DOMINGUEZ	90220	10511776	FA0015917	1003
ANEWU LLC	19400	S	LAUREL PARK	RD		RANCHO DOMINGUEZ	90220	10511776	FA0015917	3002
SCE IMPERIAL SUBSTATION	13140		LAURELDALE	AVE		DOWNEY	90242	10159787	FA0043805	7050
SCE IMPERIAL SUBSTATION	13140		LAURELDALE	AVE		DOWNEY	90242	10159787	FA0043805	7050
TRENCH PLATE RENTAL CO	13217		LAURELDALE	AVE		DOWNEY	90242	10309204	FA0015919	7050
TRENCH PLATE RENTAL CO	13217		LAURELDALE	AVE		DOWNEY	90242	10309204	FA0015919	7050
TRENCH PLATE RENTAL CO	13217		LAURELDALE	AVE		DOWNEY	90242	10309204	FA0015919	7050
VR MOTORING	860	S	LAWSON	ST		CITY OF INDUSTRY	91748	10713700	FA0047551	1001
VR MOTORING	860	S	LAWSON	ST		CITY OF INDUSTRY	91748	10713700	FA0047551	3701
PIERCE MAGNETICS	951		LAWSON	ST		INDUSTRY	91748	10802329	FA0015924	3001
PIERCE MAGNETICS	951		LAWSON	ST		INDUSTRY	91748	10802329	FA0015924	1002
AIR TREATMENT CORPORATION	957		LAWSON	ST		INDUSTRY	91748	10289008	FA0042115	3002
AIR TREATMENT CORPORATION	957		LAWSON	ST		INDUSTRY	91748	10289008	FA0042115	1002
DONALD M HOOVER CO	1020		LAWSON	ST		INDUSTRY	91748	0	FA0015922	3001
SNAPEDGE INC	1032	S	LAWSON	ST		INDUSTRY	91748	0	FA0015920	3001
HOLIDAY PRINTING	1034		LAWSON	ST		INDUSTRY	91748	10802581	FA0015923	1003
HOLIDAY PRINTING	1034		LAWSON	ST		INDUSTRY	91748	10802581	FA0015923	3002
SUBURBAN WATER SYSTEMS	136	S	LEAF	AVE		WEST COVINA	91791	0	FA0015928	3001
MOLDEX METRIC INC	4601		LEAHY	ST		CULVER CITY	90230	10302331	FA0015932	7040
METRIC PRODUCTS	4671		LEAHY	ST	B	CULVER CITY	90232	0	FA0015929	1004
MOLDEX METRIC INC	4671		LEAHY	ST	A	CULVER CITY	90232	0	FA0015930	1004
UNIVERSAL PRODUCT INNOVATION	20620	S	LEAPWOOD	AVE	H	CARSON	90746	0	FA0015942	1002
COPS RACING LLC	20760		LEAPWOOD	AVE		CARSON	90746	10862440	FA0015943	3001

LOS ANGELES COUNTY CUPA
INACTIVE - FACILITY INVENTORY

FACILITY NAME	SITE ADDRESS					CITY	ZIP	CERS ID	Facility ID	PE
HEARTE INTERNATIONAL CO	20780	S	LEAPWOOD	AVE		CARSON	90746	10795861	FA0039948	3001
SIGMAPOWER INC	20790		LEAPWOOD	AVE		CARSON	90746	0	FA0015941	1003
ELLIS INDUSTRIES CORP	2010		LEE	AVE		SOUTH EL MONTE	91733	0	FA0015954	1002
ELLIS INDUSTRIES CORP	2010		LEE	AVE		SOUTH EL MONTE	91733	0	FA0015954	3002
SMITTYBILT INC	2105		LEE	AVE		SOUTH EL MONTE	91733	0	FA0015947	3001
FOAM EXPRESS	2113		LEE	AVE		SOUTH EL MONTE	91733	0	FA0015955	3001
SMITTYBILT MONTE	2118		LEE	AVE		SOUTH EL MONTE	91733	0	FA0015948	3001
GONZALEZ & FARAGO ENTERPRISES INC	2205		LEE	AVE	A	SOUTH EL MONTE	91733	0	FA0015965	3001
GONZALEZ & FARAGO ENTERPRISES INC	2205		LEE	AVE	A	SOUTH EL MONTE	91733	0	FA0015965	1001
CLARK-PORCHE CONSTRUCTION INC	2219		LEE	AVE		SOUTH EL MONTE	91733	0	FA0015962	3001
VIC'S CRANE SERVICE	2310		LEE	AVE		SOUTH EL MONTE	91733	0	FA0015959	1000
VIC'S CRANE SERVICE	2310		LEE	AVE		SOUTH EL MONTE	91733	0	FA0015959	3001
ABLE INDUSTRIAL PRODUCTS INC	2329		LEE	AVE		SOUTH EL MONTE	91733	0	FA0015960	3001
W LIM CORPORATION	2407		LEE	AVE		SOUTH EL MONTE	91733	0	FA0015956	3001
METROPCS CALIFORNIA, LLC #LA2209	2446	N	LEE	AVE	MPCS	SOUTH EL MONTE	91733	10293175	FA0040545	3000
DIESEL MAX TRUCK REPAIR INC	2446		LEE	AVE		SOUTH EL MONTE	91733	10715164	FA0015946	3001
DIESEL MAX TRUCK REPAIR INC	2446		LEE	AVE		SOUTH EL MONTE	91733	10715164	FA0015946	1001
J & J COMPLETE AUTO INC	2508		LEE	AVE		SOUTH EL MONTE	91733	0	FA0015967	1001
J & J COMPLETE AUTO INC	2508		LEE	AVE		SOUTH EL MONTE	91733	0	FA0015967	3001
HARMONY METAL INDUSTRY	2510		LEE	AVE		SOUTH EL MONTE	91733	0	FA0015950	3001
UNITEX MFG, INC	2511		LEE	AVE		SOUTH EL MONTE	91733	10283869	FA0015977	1003
GUTIERREZ IRON WORKS	2514		LEE	AVE		SOUTH EL MONTE	91733	0	FA0033676	3001
ARROYO'S WELDING	2516		LEE	AVE		SOUTH EL MONTE	91733	0	FA0033636	3001
ANDREWS HI-TEC CORP	2517		LEE	AVE		SOUTH EL MONTE	91733	0	FA0015951	3001
CAL-DUCT INC	2522		LEE	AVE		SOUTH EL MONTE	91733	10290313	FA0015952	3003
RODRIGUEZ BROTHERS DISPOSAL	2542		LEE	AVE		SOUTH EL MONTE	91733	0	FA0015963	1001
RODRIGUEZ BROTHERS DISPOSAL	2542		LEE	AVE		SOUTH EL MONTE	91733	0	FA0015963	3001
COATINGS RESOURCE CORPORATION	2552		LEE	AVE		SOUTH EL MONTE	91733	0	FA0015949	3001
COAST APPLIANCE PARTS	2606		LEE	AVE		SOUTH EL MONTE	91733	0	FA0015945	3001
CLASSIC COATING & LAMINATING CORP	2615		LEE	AVE		SOUTH EL MONTE	91733	0	FA0015968	3001
ICP	2620		LEE	AVE		SOUTH EL MONTE	91733	0	FA0015944	1002
DT GRAPHICS	2621		LEE	AVE		SOUTH EL MONTE	91733	0	FA0015970	1003
DT GRAPHICS	2621		LEE	AVE		SOUTH EL MONTE	91733	0	FA0015970	3001
KOON PHOUNG FOOD INC	2638		LEE	AVE		SOUTH EL MONTE	91733	10286074	FA0044836	1002
B & P PAINTING	2651		LEE	AVE	9	SOUTH EL MONTE	91733	0	FA0015961	3001
PRECISION AUTO WERKS	2654		LEE	AVE		SOUTH EL MONTE	91733	10283350	FA0015972	1000

LOS ANGELES COUNTY CUPA
INACTIVE - FACILITY INVENTORY

FACILITY NAME	SITE ADDRESS					CITY	ZIP	CERS ID	Facility ID	PE
PRECISION AUTO WERKS	2654		LEE	AVE		SOUTH EL MONTE	91733	10283350	FA0015972	3001
N & J AUTO	2662		LEE	AVE		SOUTH EL MONTE	91733	0	FA0015974	1001
N & J AUTO	2662		LEE	AVE		SOUTH EL MONTE	91733	0	FA0015974	3001
JUSTIN INC	2663		LEE	AVE		SOUTH EL MONTE	91733	0	FA0015969	1002
EDDIES AUTO REPAIR	2664		LEE	AVE		SOUTH EL MONTE	91733	10299262	FA0044061	3001
EDDIES AUTO REPAIR	2664		LEE	AVE		SOUTH EL MONTE	91733	10299262	FA0044061	1001
BEN'S AUTO BODY CENTER	2704		LEE	AVE		SOUTH EL MONTE	91733	0	FA0015975	1001
BEN'S AUTO BODY CENTER	2704		LEE	AVE		SOUTH EL MONTE	91733	0	FA0015975	3000
SPRINT NXTL IVERSON PROPERTY	5527		LEEDS	ST		SOUTH GATE	90280	10660111	FA0038743	3000
H&M FOUNDRY INC	5615		LEEDS	ST		SOUTH GATE	90280	10279315	FA0035371	1300
RELIABLE METALURGICAL PROCESS INC	5631		LEEDS	ST		SOUTH GATE	90280	10263529	FA0015979	3002
RELIABLE METALURGICAL PROCESS INC	5631		LEEDS	ST		SOUTH GATE	90280	10263529	FA0015979	1001
NORWALK HIGH SCHOOL	11356	E	LEFFINGWELL	RD		NORWALK	90650	10282027	FA0015992	3001
WG SERVICE	13210		LEFFINGWELL	RD		WHITTIER	90605	0	FA0015999	3002
WG SERVICE	13210		LEFFINGWELL	RD		WHITTIER	90605	0	FA0015999	1001
SPRINT NXTL BILBO BAGGINS PROPERTY	13324		LEFFINGWELL	RD	SPRNT	WHITTIER	90605	0	FA0038744	3000
NASH SALVAGE	13324		LEFFINGWELL	RD		WHITTIER	90605	0	FA0015986	3001
A-1 CLEANERS	13739		LEFFINGWELL	RD		WHITTIER	90605	0	FA0016002	3001
A-1 CLEANERS	13739		LEFFINGWELL	RD		WHITTIER	90605	0	FA0016002	1001
PAUL'S AUTO	14175		LEFFINGWELL	RD	A	WHITTIER	90604	0	FA0015973	1000
VALLEY VIEW TIRE SERVICE	14175		LEFFINGWELL	RD	B	WHITTIER	90604	10275904	FA0035824	1001
COLINS CLEANERS	14531		LEFFINGWELL	RD		WHITTIER	90604	0	FA0016005	3001
COLINS CLEANERS	14531		LEFFINGWELL	RD		WHITTIER	90604	0	FA0016005	1001
GRAND AUTO INC	14540		LEFFINGWELL	RD		LA MIRADA	90638	0	FA0015991	3001
PRECISION PRINTERS	14926		LEFFINGWELL	RD		LA MIRADA	90638	0	FA0015984	1001
AUTOZONE	14953	E	LEFFINGWELL	RD		WHITTIER	90604	0	FA0015982	1001
CIRCLE K	15008		LEFFINGWELL	RD		LA MIRADA	90638	10463839	FA0046538	3000
D & D Automotive	15015		LEFFINGWELL	RD		WHITTIER	90604	10294138	FA0016004	7124
FAMILY CLEANERS	15634		LEFFINGWELL	RD		WHITTIER	90604	10272121	FA0015998	1001
D&J AUTOMOTIVE MACHINE	15650		LEFFINGWELL	RD		WHITTIER	90604	0	FA0015983	1001
D & J AUTOMOTIVE MACHINE	15652		LEFFINGWELL	RD		WHITTIER	90604	0	FA0015981	1001
U-HAUL MOVING & STORAGE AT LEFFINGWELL RD	15707		LEFFINGWELL	RD		WHITTIER	90604	10230520	FA0015995	1002
EXPRESS AUTO REPAIR	15735	E	LEFFINGWELL	RD	B	WHITTIER	90604	0	FA0037483	3001
EXPRESS AUTO REPAIR	15735	E	LEFFINGWELL	RD	B	WHITTIER	90604	0	FA0037483	1001
LEFFINGWELL AUTO SERVICE LLC	15735		LEFFINGWELL	RD		WHITTIER	90604	10270993	FA0015988	7124
LEFFINGWELL AUTO SERVICE LLC	15735		LEFFINGWELL	RD		WHITTIER	90604	10270993	FA0015988	7124

LOS ANGELES COUNTY CUPA
INACTIVE - FACILITY INVENTORY

FACILITY NAME	SITE ADDRESS					CITY	ZIP	CERS ID	Facility ID	PE
LEFFINGWELL AUTO SERVICE LLC	15735		LEFFINGWELL	RD		WHITTIER	90604	10270993	FA0015988	7124
NIMEH INC	15750		LEFFINGWELL	RD		WHITTIER	90604	10265422	FA0015993	7124
CHEVRON (E E)	16170		LEFFINGWELL	RD		WHITTIER	90603	0	FA0015990	3001
HADI'S 76 PRODUCTS/TOSCO	16205	E	LEFFINGWELL	RD		WHITTIER	90603	0	FA0015985	1001
HADI'S 76 PRODUCTS/TOSCO	16205	E	LEFFINGWELL	RD		WHITTIER	90603	0	FA0015985	3002
KING'S CLEANERS	16501	E	LEFFINGWELL	RD		WHITTIER	90603	0	FA0015987	3001
SPRINT NXTL LEFFINGWELL	16561		LEFFINGWELL	RD	SPRNT	WHITTIER	90603	0	FA0038745	3000
FLAIRE CLEANERS	4299		LEIMERT	BLVD	A	LOS ANGELES	90008	10243213	FA0016007	1001
KAY'S MAJESTIC	4299		LEIMERT	BLVD	B	LOS ANGELES	90008	0	FA0016009	1001
CROSSROADS ENGINEERING	10727		LELAND	AVE		WHITTIER	90605	10272382	FA0016010	3500
CROSSROADS ENGINEERING	10727		LELAND	AVE		WHITTIER	90605	10272382	FA0016010	7124
CROSSROADS ENGINEERING	10727		LELAND	AVE		WHITTIER	90605	10272382	FA0016010	3001
CROSSROADS ENGINEERING	10727		LELAND	AVE		WHITTIER	90605	10272382	FA0016010	1001
XENCOR	111	W	LEMON	AVE		MONROVIA	91016	10305499	FA0034091	7060
WANG S PLACE	120	E	LEMON	AVE		MONROVIA	91016	0	FA0040898	7060
WANG S PLACE	120	E	LEMON	AVE		MONROVIA	91016	0	FA0040898	7060
YOST PRINTING & LITHOGRAPHERS	132	E	LEMON	AVE		MONROVIA	91016	0	FA0016018	1001
MILLS TECHNIQUE, INC	140	E	LEMON	AVE		MONROVIA	91016	10733524	FA0049092	7060
MONROVIA FIRE STATION	141	E	LEMON	AVE		MONROVIA	91016	0	FA0016016	7124
FRONTIER CALIFORNIA INC: MONROVIA CO	147	W	LEMON	AVE		MONROVIA	91016	10141553	FA0016017	7060
FRONTIER CALIFORNIA INC: MONROVIA CO	147	W	LEMON	AVE		MONROVIA	91016	10141553	FA0016017	7124
HOMERS TRUCK & AUTO SERV., INC.	148	E	LEMON	AVE		MONROVIA	91016	10306060	FA0016012	7060
MASTERLUBE #102	308	N	LEMON	AVE		WALNUT	91789	0	FA0016039	1001
MASTERLUBE #102	308	N	LEMON	AVE		WALNUT	91789	0	FA0016039	3003
WALNUT TIME-O-MAX	312	N	LEMON	AVE		WALNUT	91789	0	FA0016014	1006
T-MOBILE WEST (SITE ID# IE04100A)	316	N	LEMON	AVE	TM	WALNUT	91789	10293445	FA0041390	3000
STRIP SHOP	320	S	LEMON	AVE		WALNUT	91789	0	FA0016030	3001
SPRINT NXTL F2 QUAIL RDG(VONS)	326	N	LEMON	AVE		WALNUT	91789	0	FA0038746	3000
AQUA BACKFLOW & CHLORINATION INC	328	S	LEMON	AVE		WALNUT	91789	0	FA0016036	3502
AQUA BACKFLOW & CHLORINATION INC	328	S	LEMON	AVE		WALNUT	91789	0	FA0016036	3002
FAMILY DENTAL	330	N	LEMON	AVE		WALNUT	91789	0	FA0016027	3001
S DIAMOND PROMOTIONS LLC	354	S	LEMON	AVE		WALNUT	91789	0	FA0032738	1006
JIGBOURNE	356	S	LEMON	AVE		WALNUT	91789	0	FA0016031	3001
LEMON CREEK CLEANERS	370	N	LEMON	AVE		WALNUT	91789	0	FA0016028	3001
POINT & PICA GRAPHICS	378	S	LEMON	AVE		WALNUT	91789	0	FA0016013	1001
COLIMA PRINTER	384	S	LEMON	AVE		WALNUT	91789	0	FA0032736	1006

LOS ANGELES COUNTY CUPA
INACTIVE - FACILITY INVENTORY

FACILITY NAME	SITE ADDRESS					CITY	ZIP	CERS ID	Facility ID	PE
H&S ENERGY PRODUCTS LLC # 2013	390	N	LEMON	AVE		WALNUT	91789	10401481	FA0016029	7124
H&S ENERGY PRODUCTS LLC # 2013	390	N	LEMON	AVE		WALNUT	91789	10401481	FA0016029	7124
JAMES LOUDON TRUCK WASHING	404	S	LEMON	AVE	11	WALNUT	91789	0	FA0016021	3001
HOLLENBECK MAINTENANCE CO	404	S	LEMON	AVE	7	WALNUT	91789	0	FA0016022	3001
COMTEMPORARY PRODUCTS	406	S	LEMON	AVE	6	WALNUT	91789	0	FA0015994	3001
COMTEMPORARY PRODUCTS	406	S	LEMON	AVE	6	WALNUT	91789	0	FA0015994	1003
GM INDEPENDENT SERVICE CENTER	406	S	LEMON	AVE	3	WALNUT	91789	0	FA0016033	3001
M W WALKER	406	S	LEMON	AVE	1	WALNUT	91789	0	FA0016034	3001
WINSOME - WALNUT	415	S	LEMON	AVE		WALNUT	91789	10268563	FA0016032	3500
QUALAWASH HOLDING LLC (WALNUT CA)	415	S	LEMON	AVE	A	WALNUT	91789	10858168	FA0052992	1001
AT&T MOBILITY - VALLEY & BREA CANYO (36319)	420	S	LEMON	AVE	ATT	WALNUT	91789	10674730	FA0040534	3000
SPRINT NXTL SPECTRASITE LEMON	420	S	LEMON	AVE		WALNUT	91789	0	FA0038747	3000
PM EXPRESS BOAT & RV STORAGE	424	S	LEMON	AVE		WALNUT	91789	10474858	FA0016042	3000
PM EXPRESS BOAT & RV STORAGE	424	S	LEMON	AVE		WALNUT	91789	10474858	FA0016042	1001
GLENDORA USD (WAREHOUSE)	517		LEMON	AVE		GLENDORA	91741	10286587	FA0016023	7124
METROPCS CALIFORNIA	574	S	LEMON	AVE	MPCS	INDUSTRY	91789	0	FA0040310	3000
CIRCUIT CITY (WHSE)	680	S	LEMON	AVE		WALNUT	91789	0	FA0016026	3001
UNICAL AERO INC	680	S	LEMON	AVE	B	INDUSTRY	91789	0	FA0048804	3000
UNICAL AERO INC	680	S	LEMON	AVE	B	INDUSTRY	91789	0	FA0048804	1000
DIAMOND HILLS COLLISION CENTER	801	S	LEMON	AVE		DIAMOND BAR	91789	0	FA0037530	3001
DIAMOND HILLS COLLISION CENTER	801	S	LEMON	AVE		DIAMOND BAR	91789	0	FA0037530	1001
WALNUT VALLEY UNIFIED SCHOOL DISTRICT MOTF	880	S	LEMON	AVE		DIAMOND BAR	91789	10295035	FA0016024	7124
WALNUT VALLEY UNIFIED SCHOOL DISTRICT MOTF	880	S	LEMON	AVE		DIAMOND BAR	91789	10295035	FA0016024	3500
CALIFORNIA AMERICAN WATER	1301	E	LEMON	AVE		BRADBURY	91008	0	FA0041950	3000
PEMACO METAL PROCESSING CORP	2125		LEMON	ST		ALHAMBRA	91803	10307053	FA0016015	7010
PEMACO METAL PROCESSING CORP	2125		LEMON	ST		ALHAMBRA	91803	10307053	FA0016015	7010
PEMACO METAL PROCESSING CORP	2125		LEMON	ST		ALHAMBRA	91803	10307053	FA0016015	3501
TRAFFIC MANAGEMENT INC	2435		LEMON	AVE		SIGNAL HILL	90755	0	FA0035729	3001
SHELTER CLEAN	2475		LEMON	AVE		SIGNAL HILL	90755	0	FA0016019	3001
SIGNAL HILL PETROLEUM INC (VIRGINIA WELL SITE)	2480		LEMON	AVE		SIGNAL HILL	90755	10281190	FA0035989	3001
R S MILES SON & CORP	2495		LEMON	AVE		SIGNAL HILL	90755	10267201	FA0036724	3001
R S MILES SON & CORP	2495		LEMON	AVE		SIGNAL HILL	90755	10267201	FA0036724	1000
SIGNAL HILL PETROLEUM INC (FEE LEASE)	2501		LEMON	AVE		SIGNAL HILL	90755	10281193	FA0035990	3702
SIGNAL HILL PETROLEUM INC (FEE LEASE)	2501		LEMON	AVE		SIGNAL HILL	90755	10281193	FA0035990	3003
SIGNAL HILL PETROLEUM INC (FEE LEASE)	2501		LEMON	AVE		SIGNAL HILL	90755	10281193	FA0035990	1000
GARNER OIL COMPANY	2525		LEMON	AVE		SIGNAL HILL	90755	0	FA0016020	3001

LOS ANGELES COUNTY CUPA
INACTIVE - FACILITY INVENTORY

FACILITY NAME	SITE ADDRESS					CITY	ZIP	CERS ID	Facility ID	PE
SIGNAL HILL PETROLEUM INC (GEORGIA LEASE)	2550		LEMON	AVE		SIGNAL HILL	90755	10281181	FA0035988	3702
JOHN O RICHARDSON OPERATORS INC	2569		LEMON	AVE		SIGNAL HILL	90755	10275877	FA0035992	3702
VERIZON WIRELESS	9401		LEMON	AVE		TEMPLE CITY	91780	0	FA0016037	3001
T-MOBILE WEST SITE ID#IE04495A	9501		LEMON	AVE	TM	TEMPLE CITY	91780	0	FA0041379	3000
C S I INC	201		LEMON CREEK	DR	B	WALNUT	91789	0	FA0016038	3001
FREDERICK PUMP CO	205		LEMON CREEK	DR		WALNUT	91789	0	FA0016044	3000
FREDERICK PUMP CO	205		LEMON CREEK	DR		WALNUT	91789	0	FA0016044	1002
RONSIN PHOTOCOPY	215	S	LEMON CREEK	DR		WALNUT	91789	10294084	FA0016045	3001
RONSIN PHOTOCOPY	215	S	LEMON CREEK	DR		WALNUT	91789	10294084	FA0016045	1006
WILSON PRODUCTS & RESEARCH	319		LEMON CREEK	DR	P	WALNUT	91789	0	FA0016049	3001
PACIFIC WEST TRANSMISSIONS	319		LEMON CREEK	DR	M	WALNUT	91789	0	FA0016047	3001
EUROPEAN AUTO SERVICE	319	S	LEMON CREEK	DR	H	WALNUT	91789	0	FA0016050	3001
EUROPEAN AUTO SERVICE	319	S	LEMON CREEK	DR	H	WALNUT	91789	0	FA0016050	1001
INDUSTRIAL ELECTRONIC ENGINEERS INC - IEE	7720		LEMONA	AVE		VAN NUYS	91405	10635247	FA0050615	1003
INDUSTRIAL ELECTRONICS ENGINEERING	7730		LEMONA			VAN NUYS	91405	0	FA0047482	1003
INDUSTRIAL ELECTRONICS ENGIN	7740		LEMONA	AVE		VAN NUYS	91405	10251730	FA0016054	1003
TECHNO COMPONENTS CORP	7803		LEMONA	AVE		VAN NUYS	91405	0	FA0016052	1003
ANY KAR AUTO WRECKERS	150		LENNON	ST		GARDENA	90248	0	FA0016055	3001
AMERICAN BLENDING CO INC	2001	S	LEO	ST		COMMERCE	90040	0	FA0016058	3003
AMERICAN BLENDING CO INC	2001	S	LEO	ST		COMMERCE	90040	0	FA0016058	1002
AMERICAN BLENDING CO INC	2001	S	LEO	ST		COMMERCE	90040	0	FA0016058	3500
KASSIR IMPORT EXPORT CO INC	2027		LEO	AVE		COMMERCE	90040	10441495	FA0045506	3001
SAMSON PHARMACEUTICALS INC.	2027		LEO	AVE	A	COMMERCE	90040	10441306	FA0045507	1002
SAMSON PHARMACEUTICALS INC.	2027		LEO	AVE	A	COMMERCE	90040	10441306	FA0045507	3003
SAMSON PHARMACEUTICALS INC.	2027		LEO	AVE	A	COMMERCE	90040	10441306	FA0045507	1001
EAST LA, UP-1 WELL SITE	2095		LEO	AVE	B	COMMERCE	90040	10480297	FA0046377	3000
ARTCRAFT BEDSPREAD	2121		LEO	ST		COMMERCE	90040	10796851	FA0016060	3001
ARTCRAFT BEDSPREAD	2121		LEO	ST		COMMERCE	90040	10796851	FA0016060	1300
US FILTER/WESTATES	2130		LEO	AVE		COMMERCE	90040	0	FA0016059	3001
US FILTER/WESTATES	2130		LEO	AVE		COMMERCE	90040	0	FA0016059	1003
AT&T CALIFORNIA - KC326	9000		LEONA	AVE		LEONA VALLEY	93551	10267498	FA0016061	3700
MARIA'S SILVER SHOP	1026		LEORITA	ST		BALDWIN PARK	91706	0	FA0016062	1001
PRODUCTION MOLD INC	2112		LEOTA	ST		HUNTINGTON PARK	90255	10801933	FA0016064	1001
PRODUCTION MOLD INC	2112		LEOTA	ST		HUNTINGTON PARK	90255	10801933	FA0016064	3001
LUXURY COACH LINE CORP	2301		LEOTA	ST	A	HUNTINGTON PARK	90255	0	FA0038164	3001
LUXURY COACH LINE CORP	2301		LEOTA	ST	A	HUNTINGTON PARK	90255	0	FA0038164	1001

LOS ANGELES COUNTY CUPA
INACTIVE - FACILITY INVENTORY

FACILITY NAME	SITE ADDRESS					CITY	ZIP	CERS ID	Facility ID	PE
AVANTE COACHWORKS	2301		LEOTA	ST		HUNTINGTON PARK	90255	10801873	FA0038037	1002
AVANTE COACHWORKS	2301		LEOTA	ST		HUNTINGTON PARK	90255	10801873	FA0038037	3000
SYMBOLIC SPECIALTY VEHICLES	920	S	LESLIE	ST		LA HABRA	90631	10564318	FA0036504	3001
SHEPARD-THOMASON CO	951	S	LESLIE	ST		LA HABRA	90631	0	FA0036505	3001
FULLERTON JOINT UNION DISTRICT	1000	S	LESLIE	ST	A	LA HABRA	90631	10580839	FA0045648	3001
M J B TRANSPORT REFRIGERANT	1000	S	LESLIE	ST	C	LA HABRA	90631	10750585	FA0047627	3001
FULLERTON JOINT UNION HS DISTRICT	1021	S	LESLIE	ST		LA HABRA	90631	0	FA0036506	3002
FULLERTON JOINT UNION HS DISTRICT	1027	S	LESLIE	ST		LA HABRA	90631	10421737	FA0036507	3002
PACIFIC ARCHITECTURAL MILLWORK INC	1031		LESLIE	ST		LA HABRA	90631	10421281	FA0043653	3001
DIVISION OF FUMIGATION	2428	N	LEWIS	AVE		SIGNAL HILL	90755	0	FA0016066	3001
PACIFIC COAST CYCLE	2430		LEWIS	AVE		SIGNAL HILL	90755	0	FA0035596	3001
PACIFIC COAST CYCLE	2430		LEWIS	AVE		SIGNAL HILL	90755	0	FA0035596	1000
T & T IRON WORKS	2453	N	LEWIS	AVE		SIGNAL HILL	90755	0	FA0016065	3001
PETROLEUM SOLIDS CONTROL INC	2457		LEWIS	AVE	B	SIGNAL HILL	90755	0	FA0038348	3001
COX INDUSTRIAL SERVICES	2457		LEWIS	AVE		SIGNAL HILL	90755	10268074	FA0038343	3001
COX INDUSTRIAL SERVICES	2457		LEWIS	AVE		SIGNAL HILL	90755	10268074	FA0038343	1001
BLACK GOLD PUMP & SUPPLY INC	2459		LEWIS	AVE		SIGNAL HILL	90755	10279342	FA0035600	1002
SOS CRANE SERVICE	2500	N	LEWIS	AVE		SIGNAL HILL	90755	0	FA0016067	3001
SOS CRANE SERVICE	2500	N	LEWIS	AVE		SIGNAL HILL	90755	0	FA0016067	1001
OLDFIELD AND ASSOCIATES	2515		LEWIS	AVE		SIGNAL HILL	90755	10265395	FA0039227	3702
SIGNAL HILL PETROLEUM INC (ROSEMOND LEASE)	2545		LEWIS	AVE		SIGNAL HILL	90755	10281754	FA0035829	3701
SIGNAL HILL PETROLEUM INC (RUCHTI LEASE)	2550		LEWIS	AVE		SIGNAL HILL	90755	10281751	FA0035827	3003
SIGNAL HILL PETROLEUM INC (RUCHTI LEASE)	2550		LEWIS	AVE		SIGNAL HILL	90755	10281751	FA0035827	3701
GAREY HIGH SCHOOL	321	W	LEXINGTON	AVE		POMONA	91766	0	FA0016075	3001
GAREY HIGH SCHOOL	321	W	LEXINGTON	AVE		POMONA	91766	0	FA0016075	1002
CRUSH-RITE TOOLING	1210	E	LEXINGTON	AVE		POMONA	91766	10283407	FA0016076	3001
CRUSH-RITE TOOLING	1210	E	LEXINGTON	AVE		POMONA	91766	10283407	FA0016076	1001
MARMON/KEYSTONE CORPORATION	1345	E	LEXINGTON	AVE		POMONA	91766	10299169	FA0016078	3500
MYB EXPRESS	1395	E	LEXINGTON	AVE	100	POMONA	91766	10489210	FA0033327	1001
EL MONTE CITY SCHOOL DIST	3540	N	LEXINGTON	AVE		EL MONTE	91731	10306804	FA0016072	1003
SPRINT NXTL IBEW LOCAL UNION 1710	3556		LEXINGTON	AVE		EL MONTE	91731	10798726	FA0038748	3000
PICO WATER DISTRICT (WELL #9A)	4823		LEXINGTON	DR		PICO RIVERA	90660	10289230	FA0016079	3502
SAXTON INDUSTRIAL INC	6608		LEXINGTON	AVE		LOS ANGELES	90038	0	FA0016071	1001
BOYLES SNYDER CO INC	6610		LEXINGTON	AVE		LOS ANGELES	90038	0	FA0016070	1001
BOYLES SNYDER CO INC	6610		LEXINGTON	AVE		LOS ANGELES	90038	0	FA0016070	2020
L.P. ASSOCIATES INC	6650		LEXINGTON	AVE		LOS ANGELES	90038	0	FA0016073	1002

LOS ANGELES COUNTY CUPA
INACTIVE - FACILITY INVENTORY

FACILITY NAME	SITE ADDRESS					CITY	ZIP	CERS ID	Facility ID	PE
FEDERAL EXPRESS	6666		LEXINGTON	AVE		LOS ANGELES	90038	0	FA0016074	1003
CINEMA RESEARCH CORP	6860		LEXINGTON	AVE		LOS ANGELES	90038	0	FA0016068	1003
WHITTIER NARROWS RECREATION AREA A	823	N	LEXINGTON-GALLAT AREA A	RD		SOUTH EL MONTE	91733	10469044	FA0016081	7124
WHITTIER NARROWS RECREATION AREA A	823	N	LEXINGTON-GALLAT AREA A	RD		SOUTH EL MONTE	91733	10469044	FA0016081	7124
WHITTIER NARROWS RECREATION AREA A	823	N	LEXINGTON-GALLAT AREA A	RD		SOUTH EL MONTE	91733	10469044	FA0016081	7124
Sprint Cell Site LA35XC837	12851		LEYVA	ST		NORWALK	90650	0	FA0038742	3000
AT&T MOBILITY SONOCO MONOPINE (25678)	12851		LEYVA	ST	ATT	NORWALK	90650	0	FA0040313	3000
J & J SNACK FOODS CORP OF CA	12919		LEYVA	ST		NORWALK	90650	10274206	FA0016083	1002
J & J SNACK FOODS CORP OF CA	12919		LEYVA	ST		NORWALK	90650	10274206	FA0016083	3002
J & J SNACK FOODS CORP OF CA	12919		LEYVA	ST		NORWALK	90650	10274206	FA0016083	3501
LIBERTY CLEANERS	3217		LIBERTY	BLVD		SOUTH GATE	90280	0	FA0016085	1001
FIRST STUDENT INC	4220		LIBERTY	BLVD		SOUTH GATE	90280	0	FA0016086	1001
FIRST STUDENT INC	4220		LIBERTY	BLVD		SOUTH GATE	90280	0	FA0016086	3001
WILL BAUER INC	4224		LIBERTY	BLVD	A	SOUTH GATE	90280	10275811	FA0040433	3001
G G PALLETS	4224		LIBERTY	BLVD	B	SOUTH GATE	90280	10281886	FA0040432	3000
SUPERIOR WALL SYSTEMS, INC	4231		LIBERTY	BLVD		SOUTH GATE	90280	10274872	FA0037123	1003
INCOLAY STUDIOS INC	520		LIBRARY	ST		SAN FERNANDO	91340	0	FA0016087	1002
ART CENTER COLLEGE OF DESIGN	1700		LIDA	ST		PASADENA	91103	10309642	FA0016088	7070
ART CENTER COLLEGE OF DESIGN	1700		LIDA	ST		PASADENA	91103	10309642	FA0016088	7070
ART CENTER COLLEGE OF DESIGN	1700		LIDA	ST		PASADENA	91103	10309642	FA0016088	7070
LEE PHARMACEUTICALS	1427		LIDCOMBE	AVE		SOUTH EL MONTE	91733	10285780	FA0016091	3002
EQUIPMENT MANUFACTURING CORP	1433		LIDCOMBE	AVE		SOUTH EL MONTE	91733	0	FA0016089	3001
LASEDA INC	1439		LIDCOMBE	AVE		SOUTH EL MONTE	91733	0	FA0016090	3001
CLEAN PARKING SYSTEMS	1445		LIDCOMBE	AVE		SOUTH EL MONTE	91733	10639519	FA0047160	3001
CLEAN PARKING SYSTEMS	1445		LIDCOMBE	AVE		SOUTH EL MONTE	91733	10639519	FA0047160	1001
SILVER LAB	1123		LILLIAN	WAY		LOS ANGELES	90038	0	FA0016092	1002
GRIFOLS BIOLOGICALS LLC	2410	N	LILLYVALE	AVE		LOS ANGELES	90032	10242226	FA0050994	1001
GRIFOLS BIOLOGICALS LLC	2481		LILLYVALE	AVE		LOS ANGELES	90032	10744054	FA0050981	1001
BIX PIX ENTERTAINMENT	2810	N	LIMA	ST		BURBANK	91504	10229542	FA0016097	7020
BIX PIX ENTERTAINMENT	2810	N	LIMA	ST		BURBANK	91504	10229542	FA0016097	7020
INDUSTRY SAW BLADES INC	2811	N	LIMA	ST		BURBANK	91504	10229539	FA0016096	1002
INDUSTRY SAW BLADES INC	2811	N	LIMA	ST		BURBANK	91504	10229539	FA0016096	7020
INDUSTRY SAW BLADES INC	2811	N	LIMA	ST		BURBANK	91504	10229539	FA0016096	7020
QUEST HEALTH CARE	3058	N	LIMA	ST		BURBANK	91504	0	FA0016099	7020

LOS ANGELES COUNTY CUPA
INACTIVE - FACILITY INVENTORY

FACILITY NAME	SITE ADDRESS					CITY	ZIP	CERS ID	Facility ID	PE
B-G DETECTION SERVICE	3071	N	LIMA	ST		BURBANK	91504	0	FA0016095	1002
B-G DETECTION SERVICE	3071	N	LIMA	ST		BURBANK	91504	0	FA0016095	2002
B-G DETECTION SERVICE	3071	N	LIMA	ST		BURBANK	91504	0	FA0016095	7020
B-G DETECTION SERVICE	3071	N	LIMA	ST		BURBANK	91504	0	FA0016095	7020
STEVENS GRINDING CO	3072	N	LIMA	ST	A	BURBANK	91504	10229536	FA0016094	7020
STEVENS GRINDING CO	3072	N	LIMA	ST	A	BURBANK	91504	10229536	FA0016094	1002
BUILDIT ENGINEERING CO	3074	N	LIMA	ST	B	BURBANK	91504	0	FA0016100	7020
CORDELL INDUSTRIES INC	3079	N	LIMA	ST		BURBANK	91504	0	FA0016093	7020
CORDELL INDUSTRIES INC	3079	N	LIMA	ST		BURBANK	91504	0	FA0016093	1002
DIMON CREATIVE COMMUNICATIONS	3099	N	LIMA	ST		BURBANK	91504	0	FA0030609	1001
POPPY SHOPPE	111	E	LIME	AVE		MONROVIA	91016	0	FA0034147	7060
METROPCS CALIFORNIA, LLC#LA2309C	114	W	LIME	AVE		MONROVIA	91016	10299007	FA0040609	3000
FRONTIER CALIFORNIA INC: MONROVIA TRAINING	115	E	LIME	AVE		MONROVIA	91016	10141555	FA0016102	7060
FRONTIER CALIFORNIA INC: MONROVIA TRAINING	115	E	LIME	AVE		MONROVIA	91016	10141555	FA0016102	7060
AT&T MOBILITY-MONROVIA PD (USID16459)	140	E	LIME	AVE		MONROVIA	91016	10197751	FA0045169	7060
T-MOBILE WEST LLC IE04497A	140	E	LIME	AVE		MONROVIA	91016	10310443	FA0037088	7060
T-MOBILE WEST LLC IE04497A	140	E	LIME	AVE		MONROVIA	91016	10310443	FA0037088	7060
T-MOBILE WEST LLC IE04497A	140	E	LIME	AVE		MONROVIA	91016	10310443	FA0037088	7060
APPLIED MICROBIOLOGICAL SERVICES	2625		LIME	AVE		SIGNAL HILL	90755	10659667	FA0035468	3001
ENVIRONMENTAL RECOVERY SERVICES	2650		LIME	AVE		SIGNAL HILL	90755	0	FA0016104	1001
ENVIRONMENTAL RECOVERY SERVICES	2650		LIME	AVE		SIGNAL HILL	90755	0	FA0016104	3001
SCHULTZ MECHANICAL CONTRACTORS	3323		LIME	AVE		SIGNAL HILL	90755	0	FA0016105	3001
WEATHERFORD US LP	3356		LIME	AVE		SIGNAL HILL	90755	10280779	FA0035607	1200
WEATHERFORD US LP	3356		LIME	AVE		SIGNAL HILL	90755	10280779	FA0035607	1002
WEATHERFORD US LP	3356		LIME	AVE		SIGNAL HILL	90755	10280779	FA0035607	3002
CCI GROUP LLC	5370		LINBERGH	LN		BELL	90201	10690222	FA0047930	3000
LINCOLN AUTO SALES	110		LINCOLN	BLVD		VENICE	90291	0	FA0016188	1001
T-Mobile West, LLC LA94052A	123	S	LINCOLN	AVE		MONTEREY PARK	91755	10298671	FA0040089	3000
SPRINT NXTL LINCOLN PLAZA HOTEL	123	S	LINCOLN	AVE		MONTEREY PARK	91755	0	FA0038749	3000
ROSE 1 HOUR PHOTO AND STUDIO	144		LINCOLN	BLVD		VENICE	90291	10261393	FA0040242	1000
SWEDISH CAR CENTER	208		LINCOLN	BLVD		VENICE	90291	10255417	FA0016190	1001
CVS PHARMACY #9401	219		LINCOLN	BLVD		VENICE	90291	0	FA0016126	1002
ROSE CLEANERS	309		LINCOLN	BLVD		VENICE	90291	0	FA0016181	1002
ROSE 1 HR PHOTO & STUDIO	315		LINCOLN	BLVD		VENICE	90291	0	FA0016226	1006
PARK LANE CLEANERS	401		LINCOLN	BLVD		VENICE	90291	10245502	FA0016212	1002
U S POSTAL SERVICE	600		LINCOLN	AVE		PASADENA	91109	10309321	FA0016236	7070

LOS ANGELES COUNTY CUPA
INACTIVE - FACILITY INVENTORY

FACILITY NAME	SITE ADDRESS					CITY	ZIP	CERS ID	Facility ID	PE
U S POSTAL SERVICE	600		LINCOLN	AVE		PASADENA	91109	10309321	FA0016236	7070
U S POSTAL SERVICE	600		LINCOLN	AVE		PASADENA	91109	10309321	FA0016236	7070
GUARANTEED MUFFLER CO	609		LINCOLN	BLVD		VENICE	90291	0	FA0016219	1001
INNER CIRCLE GRAPHICS	706		LINCOLN	BLVD		VENICE	90291	0	FA0016172	1001
PETERS MARINA MOTORS	800		LINCOLN	BLVD		VENICE	90291	10251307	FA0016157	1001
SUNSET PIPELINE & TERMINALLING	1101	N	LINCOLN	AVE		MONTEBELLO	90640	0	FA0016250	3003
EXECUTIVE AUTOMOTIVE	1222	N	LINCOLN	AVE		PASADENA	91103	10307482	FA0016142	7070
EXECUTIVE AUTOMOTIVE	1222	N	LINCOLN	AVE		PASADENA	91103	10307482	FA0016142	7070
EXECUTIVE AUTOMOTIVE	1222	N	LINCOLN	AVE		PASADENA	91103	10307482	FA0016142	1001
EXECUTIVE AUTOMOTIVE	1222	N	LINCOLN	AVE		PASADENA	91103	10307482	FA0016142	7070
WOOD & JONES PRINTERS	1260	N	LINCOLN	AVE		PASADENA	91103	0	FA0016144	7070
WOOD & JONES PRINTERS	1260	N	LINCOLN	AVE		PASADENA	91103	0	FA0016144	1002
PEARCE PLASTICS CORP	1309		LINCOLN	AVE		PASADENA	91103	10308094	FA0016145	7070
PEARCE PLASTICS CORP	1309		LINCOLN	AVE		PASADENA	91103	10308094	FA0016145	7070
PEARCE PLASTICS CORP	1309		LINCOLN	AVE		PASADENA	91103	10308094	FA0016145	1001
PEARCE PLASTICS CORP	1309		LINCOLN	AVE		PASADENA	91103	10308094	FA0016145	7070
RANGEFINDER PUBLISHING CO INC	1312		LINCOLN	BLVD		SANTA MONICA	90401	0	FA0016136	1002
PAUL'S AUTO SERVICE	1355		LINCOLN	AVE		PASADENA	91103	10304722	FA0016146	7070
PAUL'S AUTO SERVICE	1355		LINCOLN	AVE		PASADENA	91103	10304722	FA0016146	7070
PAUL'S AUTO SERVICE	1355		LINCOLN	AVE		PASADENA	91103	10304722	FA0016146	1001
PAUL'S AUTO SERVICE	1355		LINCOLN	AVE		PASADENA	91103	10304722	FA0016146	7070
PAUL'S AUTO SERVICE	1355		LINCOLN	AVE		PASADENA	91103	10304722	FA0016146	7070
ECONOMY AUTO SERVICE	1355		LINCOLN	AVE	B	PASADENA	91103	0	FA0037932	7070
LA CANADA RUSTIC STONE	1385		LINCOLN	AVE		PASADENA	91103	10309810	FA0016233	7070
LA CANADA RUSTIC STONE	1385		LINCOLN	AVE		PASADENA	91103	10309810	FA0016233	7070
LA CANADA RUSTIC STONE	1385		LINCOLN	AVE		PASADENA	91103	10309810	FA0016233	7070
LA CANADA RUSTIC STONE	1385		LINCOLN	AVE		PASADENA	91103	10309810	FA0016233	1000
LA CANADA RUSTIC STONE	1385		LINCOLN	AVE		PASADENA	91103	10309810	FA0016233	7070
ASAP WELDING	1392		LINCOLN	AVE		PASADENA	91103	10774549	FA0050342	7070
LINCOLN STATIONERS & PRINT	1411	S	LINCOLN	BLVD		VENICE	90291	0	FA0016183	1001
ROBERTSON'S READY MIX	1420		LINCOLN	AVE		PASADENA	91103	10308145	FA0016237	7070
ROBERTSON'S READY MIX	1420		LINCOLN	AVE		PASADENA	91103	10308145	FA0016237	7074
ROBERTSON'S READY MIX	1420		LINCOLN	AVE		PASADENA	91103	10308145	FA0016237	7070
ROBERTSON'S READY MIX	1420		LINCOLN	AVE		PASADENA	91103	10308145	FA0016237	7074
ROBERTSON'S READY MIX	1420		LINCOLN	AVE		PASADENA	91103	10308145	FA0016237	7074
ROBERTSON'S READY MIX	1420		LINCOLN	AVE		PASADENA	91103	10308145	FA0016237	7070

LOS ANGELES COUNTY CUPA
INACTIVE - FACILITY INVENTORY

FACILITY NAME	SITE ADDRESS			CITY	ZIP	CERS ID	Facility ID	PE
LEE DOOLEY AUTOMOTIVE	1427	LINCOLN	BLVD	SANTA MONICA	90401	0	FA0016198	1001
P A T AUTO REPAIR	1429	LINCOLN	AVE	PASADENA	91103	10307485	FA0016149	7070
P A T AUTO REPAIR	1429	LINCOLN	AVE	PASADENA	91103	10307485	FA0016149	7070
P A T AUTO REPAIR	1429	LINCOLN	AVE	PASADENA	91103	10307485	FA0016149	7070
WESTSIDE MOTORS AUTO SERVICE	1453	LINCOLN	BLVD	SANTA MONICA	90401	0	FA0016197	1001
JAY'S AUTOMOTIVE	1453	LINCOLN	BLVD B	SANTA MONICA	90401	0	FA0016111	1001
MARVIN'S AUTOMOTIVE	1477	LINCOLN	AVE	PASADENA	91103	10306342	FA0040718	7070
MARVIN'S AUTOMOTIVE	1477	LINCOLN	AVE	PASADENA	91103	10306342	FA0040718	7070
MARVIN'S AUTOMOTIVE	1477	LINCOLN	AVE	PASADENA	91103	10306342	FA0040718	7070
MARVIN'S AUTOMOTIVE	1477	LINCOLN	AVE	PASADENA	91103	10306342	FA0040718	7070
TUNEUP MASTERS #005	1534	LINCOLN	BLVD	SANTA MONICA	90401	0	FA0016180	1001
SANTA MONICA AUTO RADIATOR	1537	LINCOLN	BLVD	SANTA MONICA	90401	10175183	FA0016171	1002
CHUY'S TIRE SERVICE	1539	LINCOLN	AVE	PASADENA	91103	10308091	FA0016118	7070
CHUY'S TIRE SERVICE	1539	LINCOLN	AVE	PASADENA	91103	10308091	FA0016118	7070
CHUY'S TIRE SERVICE	1539	LINCOLN	AVE	PASADENA	91103	10308091	FA0016118	7070
P.O. BAHN & SONS	1543	LINCOLN	BLVD	SANTA MONICA	90401	10443934	FA0016195	1001
ALL IN ONE AUTO	1547	LINCOLN	BLVD	SANTA MONICA	90401	10439932	FA0016122	1001
FISHER HARDWARE & LUMBER	1600	LINCOLN	BLVD	SANTA MONICA	90404	0	FA0016150	1001
FIRST STUDENT, INC. #20461	1600	LINCOLN	AVE	PASADENA	91103	10306351	FA0016148	7074
FIRST STUDENT, INC. #20461	1600	LINCOLN	AVE	PASADENA	91103	10306351	FA0016148	7070
FIRST STUDENT, INC. #20461	1600	LINCOLN	AVE	PASADENA	91103	10306351	FA0016148	7070
FIRST STUDENT, INC. #20461	1600	LINCOLN	AVE	PASADENA	91103	10306351	FA0016148	7074
FIRST STUDENT, INC. #20461	1600	LINCOLN	AVE	PASADENA	91103	10306351	FA0016148	7074
FIRST STUDENT, INC. #20461	1600	LINCOLN	AVE	PASADENA	91103	10306351	FA0016148	7074
FIRST STUDENT, INC. #20461	1600	LINCOLN	AVE	PASADENA	91103	10306351	FA0016148	7070
VC AUTOMOTIVE	1625	LINCOLN	BLVD	SANTA MONICA	90401	0	FA0016121	1001
V C AUTOMOTIVE	1626	LINCOLN	BLVD 7A-B	SANTA MONICA	90404	0	FA0016120	1001
COLLISION CRAFT	1626	LINCOLN	BLVD A-6	SANTA MONICA	90404	10440577	FA0016194	1001
TRANSMISSION CENTER	1626	LINCOLN	BLVD B2	SANTA MONICA	90404	10443967	FA0030865	1000
LINCOLN AUTO CENTER	1626	LINCOLN	BLVD 8B	SANTA MONICA	90404	0	FA0016196	1001
WIZARDS SWEDISH GARAGE	1626	LINCOLN	BLVD 3B	SANTA MONICA	90404	0	FA0016192	1001
UNIVERSAL CARS	1626	LINCOLN	BLVD 6A-B	SANTA MONICA	90404	0	FA0016109	1001
SANTA MONICA PREMIER 1 HR PH	1659	LINCOLN	BLVD	SANTA MONICA	90404	0	FA0016216	1001
U-HAUL CTR SANTA MONICA 712	1747	LINCOLN	BLVD	SANTA MONICA	90404	0	FA0016164	1002
THE PRINTING STUDIO	1801	LINCOLN	BLVD	VENICE	90291	0	FA0016141	1001
MY FAVORITE B&W LAB	1809	LINCOLN	BLVD	VENICE	90291	0	FA0016124	1006

LOS ANGELES COUNTY CUPA
INACTIVE - FACILITY INVENTORY

FACILITY NAME	SITE ADDRESS				CITY	ZIP	CERS ID	Facility ID	PE
ASC AUTO REPAIR	1816		LINCOLN	BLVD	VENICE	90291	10251577	FA0016182	1000
GIL'S AUTO REPAIR	1818		LINCOLN	BLVD	SANTA MONICA	90404	0	FA0016222	1001
BWP LINCOLN STATION	1820	N	LINCOLN	ST	BURBANK	91505	10229551	FA0016230	7020
BWP LINCOLN STATION	1820	N	LINCOLN	ST	BURBANK	91505	10229551	FA0016230	3702
STATE TRANSMISSIONS	1833		LINCOLN	BLVD	SANTA MONICA	90404	0	FA0016214	1002
A - W MOTORS	1900		LINCOLN	BLVD	VENICE	90291	0	FA0016125	1001
JOHN MUIR HIGH SCHOOL	1905		LINCOLN	AVE	PASADENA	91103	10308157	FA0016143	7070
JOHN MUIR HIGH SCHOOL	1905		LINCOLN	AVE	PASADENA	91103	10308157	FA0016143	7070
JOHN MUIR HIGH SCHOOL	1905		LINCOLN	AVE	PASADENA	91103	10308157	FA0016143	7070
B & S AUTO BODY	1906		LINCOLN	BLVD	VENICE	90291	0	FA0016137	1001
QUALITY EXPRESS CLEANERS	1908		LINCOLN	BLVD A	SANTA MONICA	90405	10442227	FA0016193	1002
NATIONWIDE ONE HOUR PHOTO	1909		LINCOLN	BLVD	SANTA MONICA	90405	0	FA0016206	1006
PHOTO EXPRESS	1914		LINCOLN	BLVD	SANTA MONICA	90405	0	FA0016110	1006
O A POINDEXTER INC	1955		LINCOLN	AVE	PASADENA	91103	0	FA0016234	7070
O A POINDEXTER INC	1955		LINCOLN	AVE	PASADENA	91103	0	FA0016234	7070
L A STEELCRAFT PRODUCTS INC	1974		LINCOLN	AVE	PASADENA	91103	0	FA0016235	7070
L A STEELCRAFT PRODUCTS INC	1974		LINCOLN	AVE	PASADENA	91103	0	FA0016235	7070
L A STEELCRAFT PRODUCTS INC	1975		LINCOLN	AVE	PASADENA	91103	0	FA0040720	7070
L A STEELCRAFT PRODUCTS INC	1975		LINCOLN	AVE	PASADENA	91103	10308154	FA0040717	7070
L A STEELCRAFT PRODUCTS INC	1975		LINCOLN	AVE	PASADENA	91103	10308154	FA0040717	7070
L A STEELCRAFT PRODUCTS INC	1975		LINCOLN	AVE	PASADENA	91103	10308154	FA0040717	7070
L A STEELCRAFT PRODUCTS INC	1975		LINCOLN	AVE	PASADENA	91103	10308154	FA0040717	7070
RODZ FABRICATION INC	2000	N	LINCOLN	ST	BURBANK	91504	0	FA0040260	7020
RODZ FABRICATION INC	2000	N	LINCOLN	ST	BURBANK	91504	0	FA0040260	1001
RODZ FABRICATION INC	2000	N	LINCOLN	ST	BURBANK	91504	0	FA0040260	7020
STEVES AUTO SUPPLY	2001		LINCOLN	BLVD	VENICE	90291	0	FA0016156	1001
LESCO MFG CO INC	2020		LINCOLN	AVE	PASADENA	91103	0	FA0016147	1001
MATTHEWS STUDIO EQUIPMNT INC	2025	N	LINCOLN	ST	BURBANK	91504	0	FA0016223	1001
MSE INC	2031	N	LINCOLN	ST	BURBANK	91504	0	FA0016229	7020
SEAMARK INC	2101		LINCOLN	BLVD A	VENICE	90291	10711108	FA0048731	1000
THE FINISHER'S TOUCH	2103		LINCOLN	BLVD	SANTA MONICA	90405	0	FA0016152	1001
LINCOLN 76	2120		LINCOLN	BLVD	SANTA MONICA	90405	10173047	FA0041559	1001
COMCO INC	2147	N	LINCOLN	ST	BURBANK	91504	0	FA0034028	7020
NEW GOLD MANUFACTURING INC.	2150	N	LINCOLN	ST	BURBANK	91504	10724587	FA0016107	1001
COMCO INC	2151	N	LINCOLN	ST	BURBANK	91504	0	FA0016108	1003
COMCO INC	2151	N	LINCOLN	ST	BURBANK	91504	0	FA0016108	7020

LOS ANGELES COUNTY CUPA
INACTIVE - FACILITY INVENTORY

FACILITY NAME	SITE ADDRESS					CITY	ZIP	CERS ID	Facility ID	PE
ALTADENA LINCOLN CROSSING LLC	2200		LINCOLN	AVE		ALTADENA	91001	0	FA0035779	7124
CHUY'S TIRES	2231	N	LINCOLN	AVE		ALTADENA	91001	0	FA0016248	3001
PANSY CLEANERS	2271	N	LINCOLN	AVE		ALTADENA	91001	10782970	FA0016238	3001
PANSY CLEANERS	2271	N	LINCOLN	AVE		ALTADENA	91001	10782970	FA0016238	1001
KONDO HIDEO MOTORS INC	2307		LINCOLN	BLVD		SANTA MONICA	90405	10435432	FA0016211	1001
DELMER'S PRECISION BRAKES	2317		LINCOLN	BLVD		SANTA MONICA	90405	0	FA0016135	1001
U-HAUL MOVING & STORAGE OF ALTADENA	2320	N	LINCOLN	AVE		ALTADENA	91001	10287988	FA0016244	1001
SWEDISH AUTO CLINIC	2323		LINCOLN	BLVD		SANTA MONICA	90405	10124410	FA0016199	1001
WALMART #5642	2408		LINCOLN	AVE		ALTADENA	91001	0	FA0045659	1001
WALMART #5642	2408		LINCOLN	AVE		ALTADENA	91001	0	FA0045659	3001
EXPRESS SMOG & SERVICE	2422		LINCOLN	BLVD		VENICE	90291	0	FA0016160	1000
LINCOLN CLEANERS INC	2432		LINCOLN	BLVD		SANTA MONICA	90405	0	FA0016174	1002
ALLIANCE AUTOMOTIVE	2445	N	LINCOLN	AVE		ALTADENA	91001	10782952	FA0016246	3001
ALLIANCE AUTOMOTIVE	2445	N	LINCOLN	AVE		ALTADENA	91001	10782952	FA0016246	1000
RONROS S MOTORS	2446		LINCOLN	BLVD		VENICE	90291	0	FA0016217	1001
DINGMANS PRINTING CO	2465		LINCOLN	BLVD		VENICE	90291	0	FA0016130	1001
STEVE'S AUTOMOTIVE REPAIR	2471		LINCOLN	BLVD		VENICE	90291	10251316	FA0016161	1001
AMI'S PHOTO & STUDIO	2488		LINCOLN	BLVD		VENICE	90291	0	FA0016224	1001
SALLY BEAUTY SUPPLY	2494		LINCOLN	BLVD		VENICE	90291	10665451	FA0049406	1001
MARINA CAR SERVICE	2499		LINCOLN	BLVD		VENICE	90291	0	FA0016139	1001
VCA MARINA ANIMAL HOSPITAL	2506		LINCOLN	BLVD		VENICE	90291	0	FA0042009	1006
CONTROL PRINTING	2539		LINCOLN	BLVD		MARINA DEL REY	90291	0	FA0016228	1006
KWIK KOPY PRINTING	2540		LINCOLN	BLVD	C	VENICE	90291	0	FA0016131	1001
LINCOLN AUTO ELECTRIC	2545		LINCOLN	BLVD		SANTA MONICA	90405	10170157	FA0016166	1001
RPM AUTOMOTIVE	2557		LINCOLN	BLVD		VENICE	90291	10246084	FA0016132	1001
LAYNE'S WESTSIDE INDEPENDENT VW	2624		LINCOLN	BLVD		SANTA MONICA	90405	10159009	FA0016169	1001
METROPCS CALIFORNIA LLC #LA0274	2640		LINCOLN	AVE		MONTEBELLO	90640	10299076	FA0040055	3000
VIC'S AUTO REPAIR	2700		LINCOLN	BLVD	7	SANTA MONICA	90405	0	FA0016168	1001
EZ SMOG & AUTO CARE	2700		LINCOLN	BLVD	6	SANTA MONICA	90405	0	FA0016213	1001
ATTILAS CAR SERVICE	2700		LINCOLN	BLVD	11	SANTA MONICA	90405	0	FA0016154	1001
X-LUBE AUTO REPAIR	2700	S	LINCOLN	BLVD	15	SANTA MONICA	90405	0	FA0016155	1001
PALISADES AUTO SERVICE	2715		LINCOLN	BLVD		SANTA MONICA	90405	10629742	FA0016176	1001
MASTER TRANSMISSION & AUTO REPAIR	2717		LINCOLN	BLVD		SANTA MONICA	90405	10174297	FA0016165	1001
OZAR BROTHERS TIRES	2903		LINCOLN	BLVD		SANTA MONICA	90405	0	FA0016112	1001
Kalahari Land Rover Service	2905		LINCOLN	BLVD		SANTA MONICA	90405	10440733	FA0016162	1000
EUROPEAN ONE AUTO REPAIR	2907		LINCOLN	BLVD		SANTA MONICA	90405	10440604	FA0016191	1000

LOS ANGELES COUNTY CUPA
INACTIVE - FACILITY INVENTORY

FACILITY NAME	SITE ADDRESS				CITY	ZIP	CERS ID	Facility ID	PE
SILVERWORK CUSTOM PHOTO LAB	3000		LINCOLN	BLVD	SANTA MONICA	90405	0	FA0016201	1006
WINSTON TIRE CO #37	3001		LINCOLN	BLVD	SANTA MONICA	90405	0	FA0030663	1002
RITE CLEANERS	3053	N	LINCOLN	AVE	ALTADENA	91001	10782982	FA0016242	3001
RITE CLEANERS	3053	N	LINCOLN	AVE	ALTADENA	91001	10782982	FA0016242	1001
S & A SMOG CHECK	3081		LINCOLN	AVE	ALTADENA	91001	0	FA0040281	3001
MACK'S RADIATOR SERVICE	3106		LINCOLN	BLVD	SANTA MONICA	90405	0	FA0016170	1001
7-ELEVEN #25286	4010		LINCOLN	BLVD	MARINA DEL REY	90292	0	FA0043164	3000
MARINA 1 HR CLEANERS	4019		LINCOLN	BLVD	MARINA DEL REY	90292	0	FA0016207	1001
MARINA GRAPHIC CENTER	4049		LINCOLN	BLVD	MARINA DEL REY	90292	0	FA0016163	1003
FROMEX PHOTO SYSTEMS	4074		LINCOLN	BLVD	MARINA DEL REY	90292	0	FA0016225	1006
PACIFIC COAST HIGHWAY POWERSPORTS	4110		LINCOLN	BLVD	MARINA DEL REY	90292	10259785	FA0016116	1001
JOHESA AUTOMOTIVE	4131		LINCOLN	BLVD	MARINA DEL REY	90292	0	FA0016220	1001
DOLLAR TREE #04556	4160		LINCOLN	BLVD	MARINA DEL REY	90292	10176093	FA0045599	3000
DOLLAR TREE #04556	4160		LINCOLN	BLVD	MARINA DEL REY	90292	10176093	FA0045599	1001
AARON 1 HOUR CLEANERS	4254		LINCOLN	BLVD	MARINA DEL REY	90292	10246087	FA0016151	1001
FOTO FIRST	4260		LINCOLN	BLVD	MARINA DEL REY	90292	0	FA0016186	1006
UP2 HOLDINGS LLC 0224	4680		LINCOLN	BLVD	MARINA DEL REY	90292	10243225	FA0016247	3001
MARINA UNION 76/TOSCO 5071	4801		LINCOLN	BLVD	MARINA DEL REY	90292	0	FA0016239	7124
MARINA UNION 76/TOSCO 5071	4801		LINCOLN	BLVD	MARINA DEL REY	90292	0	FA0016239	1002
MARINA UNION 76/TOSCO 5071	4801		LINCOLN	BLVD	MARINA DEL REY	90292	0	FA0016239	3002
CARRIAGE CLEANERS	8639		LINCOLN	BLVD	LOS ANGELES	90045	0	FA0016140	1001
FERNANDO AUTO REPAIR	2926		LINCOLN PARK	AVE	LOS ANGELES	90031	10251799	FA0016252	1000
ADMORE INC	5300		LINDBERGH	LN	BELL	90201	0	FA0016253	3001
ADMORE INC	5300		LINDBERGH	LN	BELL	90201	0	FA0016253	1002
VERNON SANITARY SUPPLY INC	5350		LINDBERGH	LN	BELL	90201	10705798	FA0047927	3001
HAPI PRODUCTS INC	5366		LINDBERGH	LN	BELL	90201	10302607	FA0042574	3001
U.S. COSMO PLASTICS INC	5370		LINDBERGH	LN	BELL	90201	0	FA0016256	1002
LAWTER INTERNATIONAL	5380		LINDBERGH	LN	BELL	90201	0	FA0016259	3002
ALLIED PLASTICS INC	5380		LINDBERGH	LN	BELL	90201	10274803	FA0042580	3000
EXXON WEST COAST DISTR CENTER	5424		LINDBERGH	LN	BELL	90201	0	FA0016260	3001
RALPHS GROCERY LINDBERGH WHSE	5500		LINDBERGH	LN	BELL	90201	0	FA0016106	3001
RALPHS GROCERY LINDBERGH WHSE	5500		LINDBERGH	LN	BELL	90201	0	FA0016106	1001
AVANT CORP	5620		LINDBERGH	LN	BELL	90201	0	FA0016261	3001
ASSOCIATED HYGIENIC PRODUCTS	5640		LINDBERGH	LN	BELL	90201	0	FA0016262	3001
ASSOCIATED HYGIENIC PRODUCTS	5640		LINDBERGH	LN	BELL	90201	0	FA0016262	1003
AVANT CORPORATION	5650		LINDBERGH	LN	BELL	90201	0	FA0016263	3001

LOS ANGELES COUNTY CUPA
INACTIVE - FACILITY INVENTORY

FACILITY NAME	SITE ADDRESS					CITY	ZIP	CERS ID	Facility ID	PE
ALLIED BLENDING LP	5690		LINDBERGH	LN		BELL	90201	10273792	FA0016258	1003
ALLIED BLENDING LP	5690		LINDBERGH	LN		BELL	90201	10273792	FA0016258	3500
ACTION COMPUTER PRODUCT SALE	16214		LINDBERGH	ST		VAN NUYS	91406	10152367	FA0016255	1103
ACTION COMPUTER PRODUCT SALE	16214		LINDBERGH	ST		VAN NUYS	91406	10152367	FA0016255	2002
COLORTEK	8930		LINDBLADE	ST		CULVER CITY	90232	0	FA0016264	7040
COLORTEK	8930		LINDBLADE	ST		CULVER CITY	90232	0	FA0016264	1003
WESTWOOD ONE	8944		LINDBLADE	ST		CULVER CITY	90232	10510747	FA0016266	7124
WESTWOOD ONE	8944		LINDBLADE	ST		CULVER CITY	90232	10510747	FA0016266	7040
CARTOON COLOUR CO INC	9024		LINDBLADE	ST		CULVER CITY	90230	10302349	FA0016265	7040
CARTOON COLOUR CO INC	9024		LINDBLADE	ST		CULVER CITY	90230	10302349	FA0016265	7040
HULL BROTHERS ROOFING	9034		LINDBLADE	ST		CULVER CITY	90232	10301113	FA0033980	7040
HULL BROTHERS ROOFING	9034		LINDBLADE	ST		CULVER CITY	90232	10301113	FA0033980	7040
INTERSTATE BRANDS CO	10	E	LINDEN	AVE		BURBANK	91502	0	FA0016268	7020
INTERSTATE BRANDS CO	10	E	LINDEN	AVE		BURBANK	91502	0	FA0016268	7024
RALPHS GROCERY #074	632		LINDERO CANYON	RD		WESTLAKE VILLAGE	91377	10712650	FA0016273	3002
RALPHS GROCERY #074	632		LINDERO CANYON	RD		WESTLAKE VILLAGE	91377	10712650	FA0016273	1001
CENTURY ELECTRONICS	5701		LINDERO CANYON	RD	1-10	WESTLAKE VILLAGE	91362	0	FA0016272	1003
CENTURY ELECTRONICS	5701		LINDERO CANYON	RD	1-10	WESTLAKE VILLAGE	91362	0	FA0016272	3002
MBDA INCORPORATED	5701		LINDERO CANYON	RD	4-100	WESTLAKE VILLAGE	91362	0	FA0043360	1001
BANFIELD PET HOSPITAL #0103	5766		LINDERO CANYON	RD		WESTLAKE VILLAGE	91362	10643053	FA0049682	1001
INSIDE 12X12	5775		LINDERO CANYON	RD		WESTLAKE VILLAGE	91362	0	FA0016271	1003
IBIS SYSTEMS INC	5775		LINDERO CANYON	RD		WESTLAKE VILLAGE	91362	0	FA0016269	3001
INSIDE 12X12	5775		LINDERO CANYON	RD		WESTLAKE VILLAGE	91362	0	FA0016271	3001
LINDERO CANYON DENTAL GROUP	5784		LINDERO CANYON	RD	#B	WESTLAKE VILLAGE	91362	10871176	FA0053048	3000
T-MOBILE WEST SITE ID# SV00395A	32123		LINDERO CANYON	RD	100	WESTLAKE VILLAGE	91361	0	FA0041048	3000
NICK'S VIP CLEANERS	5231		LINDLEY	AVE		TARZANA	91356	10254046	FA0016287	1001
RESEDA ONE HOUR CLEANERS	7119		LINDLEY	AVE		RESEDA	91335	0	FA0016286	1001
CAVALIER CLEANERS	7155		LINDLEY	AVE		RESEDA	91335	10252375	FA0016284	1000
RAPHAEL'S AUTO REPAIR & SALE	7600		LINDLEY	AVE		RESEDA	91335	0	FA0016282	1001
JCC AUTO SUPPLY	8611		LINDLEY	AVE	E	NORTHRIDGE	91325	0	FA0046838	1001
VAN'S AUTO ELECTRIC	8611		LINDLEY	AVE	B	NORTHRIDGE	91325	0	FA0016275	1000
SERAFIN'S AUTOMOTIVE REPAIR	8614		LINDLEY	AVE		NORTHRIDGE	91325	10790140	FA0045641	1000
ATLAS AUTO BODY	8641		LINDLEY	AVE		NORTHRIDGE	91325	0	FA0016279	1001
PURRFECT AUTO #42	10721		LINDLEY	AVE		GRANADA HILLS	91344	10252471	FA0016285	1000
A & J GUNDRILLING/DBA MCFADDEN	2422		LINN	AVE		SOUTH EL MONTE	91733	0	FA0016288	3001
PACK WEST MACHINERY CO	4505		LITTLE JOHN	ST		BALDWIN PARK	91706	0	FA0033833	3002

LOS ANGELES COUNTY CUPA
INACTIVE - FACILITY INVENTORY

FACILITY NAME	SITE ADDRESS					CITY	ZIP	CERS ID	Facility ID	PE
PACK WEST MACHINERY CO	4505		LITTLE JOHN	ST		BALDWIN PARK	91706	0	FA0033833	1003
ARROYO CRAFTSMAN	4509		LITTLE JOHN	ST		BALDWIN PARK	91706	10267873	FA0016292	1003
ARROYO CRAFTSMAN	4509		LITTLE JOHN	ST		BALDWIN PARK	91706	10267873	FA0016292	2010
ARROYO CRAFTSMAN	4509		LITTLE JOHN	ST		BALDWIN PARK	91706	10267873	FA0016292	3002
ARROYO CRAFTSMAN	4509		LITTLE JOHN	ST		BALDWIN PARK	91706	10267873	FA0016292	3500
MAC DONALD CARBIDE CO	4510		LITTLE JOHN	ST		BALDWIN PARK	91706	10282498	FA0016291	1002
MAC DONALD CARBIDE CO	4510		LITTLE JOHN	ST		BALDWIN PARK	91706	10282498	FA0016291	3502
MAC DONALD CARBIDE CO	4510		LITTLE JOHN	ST		BALDWIN PARK	91706	10282498	FA0016291	3002
MASS SYSTEMS	4540		LITTLE JOHN	ST		BALDWIN PARK	91706	10794028	FA0032748	1002
MASS SYSTEMS	4540		LITTLE JOHN	ST		BALDWIN PARK	91706	10794028	FA0032748	3003
MILLER GRAPHICS INC	4550		LITTLE JOHN	ST		BALDWIN PARK	91706	10794256	FA0016290	1002
MILLER GRAPHICS INC	4550		LITTLE JOHN	ST		BALDWIN PARK	91706	10794256	FA0016290	3001
MASS SYSTEMS INC	4601		LITTLE JOHN	ST		BALDWIN PARK	91706	0	FA0016293	3000
BIG DAWG MANUFACTURING LLC	4701		LITTLE JOHN	ST	A	BALDWIN PARK	91706	10760443	FA0049791	3002
BIG DAWG MANUFACTURING LLC	4701		LITTLE JOHN	ST	A	BALDWIN PARK	91706	10760443	FA0049791	1000
EXCEL MACHINERY REPAIR	4801		LITTLE JOHN	ST	1	BALDWIN PARK	91706	0	FA0016289	1001
USDA FOREST SVC (LITTLE TUJUNGA)	12371	N	LITTLE TUJUNGA CANYON	RD		SYLMAR	91342	10288144	FA0016296	3002
LA CO FD CAMP #016	12653	N	LITTLE TUJUNGA CANYON	RD		SYLMAR	91342	10601866	FA0002877	3702
LA CO FD CAMP #016	12653	N	LITTLE TUJUNGA CANYON	RD		SYLMAR	91342	10601866	FA0002877	7124
WALGREENS #4364	5	W	LIVE OAK	AVE		ARCADIA	91007	0	FA0016312	3001
LIVE OAK CA 3 #300929	10	W	LIVE OAK	AVE		ARCADIA	91007	10408009	FA0040833	3000
METROPCS CALIFORNIA LLC	10	W	LIVE OAK	AVE	MPCS	ARCADIA	91007	10298632	FA0039974	3000
ARCADIA CHEVRON	11	E	LIVE OAK	AVE		ARCADIA	91006	10265476	FA0016325	3500
ARCADIA CHEVRON	11	E	LIVE OAK	AVE		ARCADIA	91006	10265476	FA0016325	7124
SAVERS	16	E	LIVE OAK	AVE		ARCADIA	91006	10160213	FA0016343	3003
STAR TECH TRANSMISSION	16	W	LIVE OAK	AVE	C	ARCADIA	91007	10793143	FA0016341	1001
STAR TECH TRANSMISSION	16	W	LIVE OAK	AVE	C	ARCADIA	91007	10793143	FA0016341	3001
SPOT 28	28	W	LIVE OAK	AVE	1	ARCADIA	91007	10400188	FA0039222	3001
DOUBLE DRAGON AUTO	28	W	LIVE OAK	AVE	G	ARCADIA	91007	10715806	FA0046095	1000
VACCO INC	36	W	LIVE OAK	AVE		ARCADIA	91007	10793248	FA0016316	1002
VACCO INC	36	W	LIVE OAK	AVE		ARCADIA	91007	10793248	FA0016316	3001
SUPERIOR CONCRETE BLOCK & BLDG	60	W	LIVE OAK	AVE		ARCADIA	91007	0	FA0016318	3001
TECH LINE AUTO	119	W	LIVE OAK	AVE	1	ARCADIA	91007	10265554	FA0032526	1001
TECH LINE AUTO	119	W	LIVE OAK	AVE	1	ARCADIA	91007	10265554	FA0032526	3001

LOS ANGELES COUNTY CUPA
INACTIVE - FACILITY INVENTORY

FACILITY NAME	SITE ADDRESS					CITY	ZIP	CERS ID	Facility ID	PE
PECK ROAD GRAVEL	128	E	LIVE OAK	AVE		MONROVIA	91016	10309612	FA0016298	7124
PECK ROAD GRAVEL	128	E	LIVE OAK	AVE		MONROVIA	91016	10309612	FA0016298	7060
WALGREENS #7035	140	E	LIVE OAK	AVE		ARCADIA	91006	10285963	FA0037872	3000
WALGREENS #7035	140	E	LIVE OAK	AVE		ARCADIA	91006	10285963	FA0037872	1001
WORLD MUFFLERS & BRAKES	141	W	LIVE OAK	AVE		ARCADIA	91007	10793155	FA0016317	1001
WORLD MUFFLERS & BRAKES	141	W	LIVE OAK	AVE		ARCADIA	91007	10793155	FA0016317	3001
SPRINT NXTL TEMPLE CITY	141	W	LIVE OAK	AVE	SPRNT	ARCADIA	91007	0	FA0038750	3000
C AND L AUTO BODY	143	W	LIVE OAK	AVE		ARCADIA	91007	0	FA0016232	1001
THRIFTY CLEAN	171	E	LIVE OAK	AVE	C	ARCADIA	91006	10284223	FA0016322	1000
THRIFTY CLEAN	171	E	LIVE OAK	AVE	C	ARCADIA	91006	10284223	FA0016322	3001
RR & M TRUCK PARKING	200		LIVE OAK	AVE		IRWINDALE	91706	0	FA0016359	3002
RR & M TRUCK PARKING	200		LIVE OAK	AVE		IRWINDALE	91706	0	FA0016359	1000
ALBERTO CRUZ INC	200	E	LIVE OAK	AVE	3	IRWINDALE	91706	0	FA0050078	1000
TAN TRANSPORT INC	200	E	LIVE OAK	AVE	5	IRWINDALE	91706	10905298	FA0050080	1000
TAN TRANSPORT INC	200	E	LIVE OAK	AVE	5	IRWINDALE	91706	10905298	FA0050080	3000
OVERNIGHT TRUCKING	200	E	LIVE OAK	AVE	4	IRWINDALE	91706	0	FA0050075	1000
NATIVE PACIFIC	200	E	LIVE OAK	AVE	6	IRWINDALE	91706	0	FA0050076	1000
SCE ANITA SUBSTATON	200	W	LIVE OAK	AVE		ARCADIA	91007	10398280	FA0045649	1001
CA TRUCKING	200	E	LIVE OAK	AVE	1	IRWINDALE	91706	10786603	FA0050074	1000
CA TRUCKING	200	E	LIVE OAK	AVE	1	IRWINDALE	91706	10786603	FA0050074	3001
SM TRUCKING	200	E	LIVE OAK	AVE	7	IRWINDALE	91706	10785574	FA0050079	1000
SM TRUCKING	200	E	LIVE OAK	AVE	7	IRWINDALE	91706	10785574	FA0050079	3000
AT&T MOBILITY - ARCADIA (USID12116)	206	E	LIVE OAK	AVE	206	ARCADIA	91006	10198558	FA0034445	3000
SPRINT NXTL LANDMARK	242	E	LIVE OAK	AVE		BALDWIN PARK	91706	10793800	FA0038752	3000
VJLV PROCESSING INC	282		LIVE OAK	AVE	12	IRWINDALE	91706	0	FA0016360	3500
VJLV PROCESSING INC	282		LIVE OAK	AVE	12	IRWINDALE	91706	0	FA0016360	3003
DOWTY AVIANICS	300	E	LIVE OAK	AVE		ARCADIA	91006	0	FA0016319	3001
AUTRONICS CORPORATION	314	E	LIVE OAK	AVE		ARCADIA	91006	10793161	FA0016330	3003
AUTRONICS CORPORATION	314	E	LIVE OAK	AVE		ARCADIA	91006	10793161	FA0016330	1003
LONGEVITY CLINICS & RESEARCH INSTITUTE	400	E	LIVE OAK	AVE		ARCADIA	91006	10124563	FA0032509	1002
LONGEVITY CLINICS & RESEARCH INSTITUTE	400	E	LIVE OAK	AVE		ARCADIA	91006	10124563	FA0032509	2010
VALLEY TRANSFER	400	E	LIVE OAK	AVE		IRWINDALE	91706	0	FA0016299	1002
ACE HARDWARE	404	E	LIVE OAK	AVE		IRWINDALE	91706	10285051	FA0035331	3002
BEST OVERNIGHT EXPRESS	406		LIVE OAK	AVE		IRWINDALE	91706	10292521	FA0016307	1001
BEST OVERNIGHT EXPRESS	406		LIVE OAK	AVE		IRWINDALE	91706	10292521	FA0016307	7124
EUROPEAN MOTOR WORKS	529	E	LIVE OAK	AVE		ARCADIA	91006	10793203	FA0016356	7124

LOS ANGELES COUNTY CUPA
INACTIVE - FACILITY INVENTORY

FACILITY NAME	SITE ADDRESS					CITY	ZIP	CERS ID	Facility ID	PE
EUROPEAN MOTOR WORKS	529	E	LIVE OAK	AVE		ARCADIA	91006	10793203	FA0016356	1001
EUROPEAN MOTOR WORKS	529	E	LIVE OAK	AVE		ARCADIA	91006	10793203	FA0016356	3001
STRATEGIC MATERIALS INC	545	E	LIVE OAK	AVE		IRWINDALE	91706	10803667	FA0016358	1001
STRATEGIC MATERIALS INC	545	E	LIVE OAK	AVE		IRWINDALE	91706	10803667	FA0016358	3001
CALPORTLAND LIVE OAK	590		LIVE OAK	AVE		IRWINDALE	91706	10154971	FA0016357	7124
CFS 126 IRWINDALE	600		LIVE OAK	AVE		IRWINDALE	91706	10291057	FA0016346	7124
NEOVIA LOGISTICS	600	E	LIVE OAK	AVE		IRWINDALE	91706	10401376	FA0016351	1004
NEOVIA LOGISTICS	600	E	LIVE OAK	AVE		IRWINDALE	91706	10401376	FA0016351	3002
SUPER CAL EXPRESS	601	E	LIVE OAK	AVE		IRWINDALE	91706	0	FA0016302	1001
CITY OF ARCADIA-LIVE OAK PLANT	622	E	LIVE OAK	AVE		ARCADIA	91006	10284820	FA0016340	3501
DOCTOR AUTO GLASS	4100	E	LIVE OAK	AVE		ARCADIA	91006	0	FA0044553	7124
URZUA AUTO REPAIR	4100	E	LIVE OAK	AVE	B	ARCADIA	91006	10855846	FA0052801	1000
URZUA AUTO REPAIR	4100	E	LIVE OAK	AVE	B	ARCADIA	91006	10855846	FA0052801	3001
ARCADIA SINCLAIR	4126	E	LIVE OAK	AVE		ARCADIA	91006	10291465	FA0016321	1000
ARCADIA SINCLAIR	4126	E	LIVE OAK	AVE		ARCADIA	91006	10291465	FA0016321	7124
ARCADIA SINCLAIR	4126	E	LIVE OAK	AVE		ARCADIA	91006	10291465	FA0016321	7124
ARCADIA SINCLAIR	4126	E	LIVE OAK	AVE		ARCADIA	91006	10291465	FA0016321	7124
ARCADIA SINCLAIR	4126	E	LIVE OAK	AVE		ARCADIA	91006	10291465	FA0016321	7124
LIVE OAK AUTO ELECTRIC	4332	E	LIVE OAK	AVE	1	ARCADIA	91006	0	FA0016342	1001
LIVE OAK AUTO ELECTRIC	4332	E	LIVE OAK	AVE	1	ARCADIA	91006	0	FA0016342	3001
ARBOR WALK-LA COUNTY MAYFLOWER	4332	E	LIVE OAK	AVE		ARCADIA	91006	10731499	FA0016310	7124
ARBOR WALK-LA COUNTY MAYFLOWER	4332	E	LIVE OAK	AVE		ARCADIA	91006	10731499	FA0016310	3003
ARBOR WALK-LA COUNTY MAYFLOWER	4332	E	LIVE OAK	AVE		ARCADIA	91006	10731499	FA0016310	1001
ARBOR WALK-LA COUNTY MAYFLOWER	4332	E	LIVE OAK	AVE		ARCADIA	91006	10731499	FA0016310	7124
ARBOR WALK-LA COUNTY MAYFLOWER	4332	E	LIVE OAK	AVE		ARCADIA	91006	10731499	FA0016310	7124
ARBOR WALK-LA COUNTY MAYFLOWER	4332	E	LIVE OAK	AVE		ARCADIA	91006	10731499	FA0016310	7124
CALIFORNIA AMERICAN WATER CO	9442	E	LIVE OAK	AVE		TEMPLE CITY	91780	10282615	FA0016338	3500
HANSON AGGREGATES LLC	13550		LIVE OAK	AVE		IRWINDALE	91706	10282834	FA0035918	7124
HOLLIDAY ROCK - IRWINDALE 2	13550		LIVE OAK	AVE	1	IRWINDALE	91706	10124806	FA0016333	3003
HOLLIDAY ROCK - IRWINDALE 2	13550		LIVE OAK	AVE	1	IRWINDALE	91706	10124806	FA0016333	7124
HOLLIDAY ROCK - IRWINDALE 2	13550		LIVE OAK	AVE	1	IRWINDALE	91706	10124806	FA0016333	1002
METROPCS CALIFORNIA #LA0425C	13550		LIVE OAK	LN	MPCS	IRWINDALE	91706	10298764	FA0040235	3000
A-1 GRIT CO	13550		LIVE OAK	AVE	#B	IRWINDALE	91706	0	FA0046643	7124
SCE RIO HONDO SUBSTATION	13570		LIVE OAK	AVE	1	IRWINDALE	91706	10190181	FA0016332	3703
PAR ELECTRICAL CONTRACTORS INC	13620		LIVE OAK	LN		IRWINDALE	91706	10298086	FA0016300	3001
PAR ELECTRICAL CONTRACTORS INC	13620		LIVE OAK	LN		IRWINDALE	91706	10298086	FA0016300	1000

LOS ANGELES COUNTY CUPA
INACTIVE - FACILITY INVENTORY

FACILITY NAME	SITE ADDRESS					CITY	ZIP	CERS ID	Facility ID	PE
PAR ELECTRICAL CONTRACTORS INC	13620		LIVE OAK	LN		IRWINDALE	91706	10298086	FA0016300	3701
ROBERTSON'S READY MIX	13623		LIVE OAK	LN		IRWINDALE	91706	10309207	FA0016309	7124
ROBERTSON'S READY MIX	13631		LIVE OAK	LN		IRWINDALE	91706	10294012	FA0016335	3500
ROBERTSON'S READY MIX	13631		LIVE OAK	LN		IRWINDALE	91706	10294012	FA0016335	7124
CHEM ARROW CORP	13643		LIVE OAK	LN		IRWINDALE	91706	10279231	FA0016315	3500
MISSION KLEENSWEEP PRODUCTS INC	13644		LIVE OAK	LN		BALDWIN PARK	91706	10658275	FA0049018	3701
AHERN RENTALS	13645		LIVE OAK	LN		IRWINDALE	91706	10803610	FA0016339	3001
AHERN RENTALS	13645		LIVE OAK	LN		IRWINDALE	91706	10803610	FA0016339	1002
AHERN RENTALS	13645		LIVE OAK	LN		IRWINDALE	91706	10803610	FA0016339	3701
PRIME LUBRICANTS	13649		LIVE OAK	LN	B	IRWINDALE	91706	10900924	FA0054478	3701
SPRINT NXTL ADMIXTURES INC	13651	E	LIVE OAK	LN		BALDWIN PARK	91706	10794274	FA0038753	3000
B & W PRECISION INC	13955		LIVE OAK	AVE		IRWINDALE	91706	10803559	FA0031337	3001
B & W PRECISION INC	13955		LIVE OAK	AVE		IRWINDALE	91706	10803559	FA0031337	1002
HUGHES FAMILY MARKETS	14005		LIVE OAK	AVE		IRWINDALE	91706	0	FA0016306	7124
HUGHES FAMILY MARKETS	14005		LIVE OAK	AVE		IRWINDALE	91706	0	FA0016306	1004
T-MOBILE WEST, LLC IE04309A	14020		LIVE OAK	AVE		BALDWIN PARK	91706	10884760	FA0041156	3000
FERREIRA SERVICE INC	14160		LIVE OAK	AVE	H	BALDWIN PARK	91706	10794109	FA0016347	3002
FERREIRA SERVICE INC	14160		LIVE OAK	AVE	H	BALDWIN PARK	91706	10794109	FA0016347	1002
SUNBURST DRAPERY & FIREPROOFING INC	14160		LIVE OAK	AVE	B	BALDWIN PARK	91706	10794046	FA0016324	1001
SUNBURST DRAPERY & FIREPROOFING INC	14160		LIVE OAK	AVE	B	BALDWIN PARK	91706	10794046	FA0016324	3001
GEO EQUIPMENT	200	E	LIVEOAK	AVE	8	IRWINDALE	91706	0	FA0054444	1000
DEL WEST ENGINEERING	28128	W	LIVINGSTON	AVE		VALENCIA	91355	10266937	FA0016362	2003
DEL WEST ENGINEERING	28128	W	LIVINGSTON	AVE		VALENCIA	91355	10266937	FA0016362	3701
VALENCIA PIPE COMPANY	28305		LIVINGSTON	AVE		VALENCIA	91355	10291555	FA0042010	1001
JAYDEE AIRCRAFT SUPPLY CO INC	28402	W	LIVINGSTON	AVE		VALENCIA	91355	0	FA0038333	1002
JAYDEE AIRCRAFT SUPPLY CO INC	28402	W	LIVINGSTON	AVE		VALENCIA	91355	0	FA0038333	3001
AMERON GLOBAL PRODUCT SUPPORT	28402	W	LIVINGSTON	AVE		VALENCIA	91355	0	FA0038334	3001
TIME AVIATION SERVICES	28402	W	LIVINGSTON	AVE		VALENCIA	91355	0	FA0030627	3002
TIME AVIATION SERVICES	28402	W	LIVINGSTON	AVE		VALENCIA	91355	0	FA0030627	1003
LIV 1	28545	W	LIVINGSTON	AVE		VALENCIA	91355	10862704	FA0033881	1004
K & B TRUCKING	28545		LIVINGSTON	AVE		VALENCIA	91355	0	FA0037114	3000
K & B TRUCKING	28545		LIVINGSTON	AVE		VALENCIA	91355	0	FA0037114	1002
MEDALLION THERAPEUTICS, INC	28575		LIVINGSTON	AVE		VALENCIA	91355	10288246	FA0030621	1003
MEDALLION THERAPEUTICS, INC	28575		LIVINGSTON	AVE		VALENCIA	91355	10288246	FA0030621	3003
JMG SPECIALTIES INC	28620		LIVINGSTON	AVE		VALENCIA	91355	0	FA0042495	3002
TONY PUJOL DRILLING & BLASTING	31800		LOBO CANYON	RD		AGOURA HILLS	91301	0	FA0016365	3001

LOS ANGELES COUNTY CUPA
INACTIVE - FACILITY INVENTORY

FACILITY NAME	SITE ADDRESS					CITY	ZIP	CERS ID	Facility ID	PE
BRK GROUP	8357		LOCH LOMOND	DR		PICO RIVERA	90660	10309189	FA0016368	3001
PICO RIVERA MATERIAL RECOVERY FACILITY	8405		LOCH LOMOND	DR		PICO RIVERA	90660	10275358	FA0016373	3002
PICO RIVERA MATERIAL RECOVERY FACILITY	8405		LOCH LOMOND	DR		PICO RIVERA	90660	10275358	FA0016373	1001
A/S DIESEL POWER INC	8439		LOCH LOMOND	DR		PICO RIVERA	90660	10292815	FA0016367	1001
A/S DIESEL POWER INC	8439		LOCH LOMOND	DR		PICO RIVERA	90660	10292815	FA0016367	3002
COASTAL CONTAINERS	8455	E	LOCH LOMOND	DR		PICO RIVERA	90660	10265416	FA0016372	1002
M L WINTERS CO LLC	8467		LOCH LOMOND	DR		PICO RIVERA	90660	10292950	FA0016369	1003
M L WINTERS CO LLC	8467		LOCH LOMOND	DR		PICO RIVERA	90660	10292950	FA0016369	2099
FERRO STEEL INC	8527		LOCH LOMOND	DR	B	PICO RIVERA	90660	0	FA0016370	3003
INTERNATIONAL TEA IMPORTERS	8551		LOCH LOMOND	DR		PICO RIVERA	90660	10297465	FA0043052	3000
SAFELITE AUTO GLASS	8561		LOCH LOMOND	DR		PICO RIVERA	90660	10273528	FA0039469	3002
EL RANCHO UNIFIED SCHOOL DIST	9333		LOCH LOMOND	DR		PICO RIVERA	90660	10265302	FA0016371	3001
EL RANCHO UNIFIED SCHOOL DIST	9333		LOCH LOMOND	DR		PICO RIVERA	90660	10265302	FA0016371	1001
LOCKHEED MARTIN AERONAUTICS COMPANY	1011		LOCKHEED	WAY		PALMDALE	93599	10153633	FA0016375	2002
LOCKHEED MARTIN AERONAUTICS COMPANY	1011		LOCKHEED	WAY		PALMDALE	93599	10153633	FA0016375	7124
LOCKHEED MARTIN AERONAUTICS COMPANY	1011		LOCKHEED	WAY		PALMDALE	93599	10153633	FA0016375	3502
AT&T Corp. - KC0MB	1011		LOCKHEED	WAY		PALMDALE	93550	10820446	FA0051910	3000
AQ MOTORSPORTS HARMAN MOTIVE	1606		LOCKNESS	PL		TORRANCE	90501	10883992	FA0037990	1001
OEST ENTERPRISES	22841		LOCKNESS	AVE		LOS ANGELES	90501	0	FA0016378	1001
BUFF & SHINE MFG	22868		LOCKNESS	AVE		LOS ANGELES	90501	0	FA0016382	1001
BOWTIE CONNECTION INC	22916		LOCKNESS	AVE		TORRANCE	90501	0	FA0016380	1001
ADVANCED AERO MANUFACTURING	22930		LOCKNESS	AVE	C	TORRANCE	90501	0	FA0030575	1002
CUSTOM SCHIADA BOATS	22930		LOCKNESS	AVE		LOS ANGELES	90501	0	FA0016384	1001
BUREAU VERITAS COMMODITIES & TRADE	22934		LOCKNESS	AVE		TORRANCE	90501	10250404	FA0016386	1003
FRONTIER CALIFORNIA - POMONA CO	280		LOCUST	ST		POMONA	91766	10141721	FA0016389	7124
T GRAPHICS	1438	E	LOCUST	ST		PASADENA	91106	10306696	FA0043691	7070
T GRAPHICS	1438	E	LOCUST	ST		PASADENA	91106	10306696	FA0043691	7070
AT&T MOBILITY - PASADENA II (USID12133)	1885		LOCUST	ST	414	PASADENA	91107	10198981	FA0037307	7070
AT&T MOBILITY - PASADENA II (USID12133)	1885		LOCUST	ST	414	PASADENA	91107	10198981	FA0037307	7070
AT&T MOBILITY - PASADENA II (USID12133)	1885		LOCUST	ST	414	PASADENA	91107	10198981	FA0037307	7070
T-MOBILE WEST, LLC IE05365A	1885		LOCUST	ST	404	PASADENA	91107	10310089	FA0040688	7070
T-MOBILE WEST, LLC IE05365A	1885		LOCUST	ST	404	PASADENA	91107	10310089	FA0040688	7070
T-MOBILE WEST, LLC IE05365A	1885		LOCUST	ST	404	PASADENA	91107	10310089	FA0040688	7070
T-MOBILE WEST, LLC IE05365A	1885		LOCUST	ST	404	PASADENA	91107	10310089	FA0040688	7070
METRO-PCS LA2332	1885		LOCUST	ST		PASADENA	91107	10468822	FA0046788	7070
MAGSPHERE INC	1993		LOCUST	ST		PASADENA	91107	10307263	FA0016387	7070

LOS ANGELES COUNTY CUPA
INACTIVE - FACILITY INVENTORY

FACILITY NAME	SITE ADDRESS				CITY	ZIP	CERS ID	Facility ID	PE
MAGSPHERE INC	1993		LOCUST	ST	PASADENA	91107	10307263	FA0016387	7070
MAGSPHERE INC	1993		LOCUST	ST	PASADENA	91107	10307263	FA0016387	7070
SPRINT NXTL SITE LA36XC559	2728		LOFTYVIEW	DR	TORRANCE	90505	0	FA0039814	7100
SPRINT NXTL SITE LA36XC559	2728		LOFTYVIEW	DR	TORRANCE	90505	0	FA0039814	7100
ARROYO SECO GOLF COURSE	1055		LOHMAN	LN	SOUTH PASADENA	91030	10295689	FA0016390	7124
EMPIRE BATH PRODUCTS	2211		LOMA	AVE	SOUTH EL MONTE	91733	0	FA0016396	1002
EMPIRE BATH PRODUCTS	2211		LOMA	AVE	SOUTH EL MONTE	91733	0	FA0016396	3001
PROTO SPACE ENGINEERING INC	2214		LOMA	AVE	SOUTH EL MONTE	91733	10294705	FA0016400	1003
PROTO SPACE ENGINEERING INC	2214		LOMA	AVE	SOUTH EL MONTE	91733	10294705	FA0016400	3003
UNITED POWER GROUP	2217		LOMA	AVE	SOUTH EL MONTE	91733	10286578	FA0016409	1001
ARTISTIC METAL POLISHING	2235		LOMA	AVE	SOUTH EL MONTE	91733	0	FA0016392	1001
E Z FLO	2245		LOMA	AVE	SOUTH EL MONTE	91733	0	FA0016393	3001
ZACKY FARMS LLC	2325		LOMA	AVE	SOUTH EL MONTE	91733	0	FA0016398	1001
ZACKY FARMS LLC	2325		LOMA	AVE	SOUTH EL MONTE	91733	0	FA0016398	3002
PPI	2411		LOMA	AVE	SOUTH EL MONTE	91733	0	FA0016412	1003
PPI	2411		LOMA	AVE	SOUTH EL MONTE	91733	0	FA0016412	3001
TRI-SERVICE CO INC	2465		LOMA	AVE	SOUTH EL MONTE	91733	10266526	FA0016406	3002
VAGA INDUSTRIES	2505		LOMA	AVE	SOUTH EL MONTE	91733	10153157	FA0016408	2002
CALIFORNIA INFLATABLES	2521		LOMA	AVE	SOUTH EL MONTE	91733	0	FA0016397	3001
V P FOOTWEAR INC	2536		LOMA	AVE	SOUTH EL MONTE	91733	0	FA0016411	3001
ORBIS INDUSTRIES	2544		LOMA	AVE	SOUTH EL MONTE	91733	0	FA0016405	3001
STANLEY PEST CONTROL	2555		LOMA	AVE	SOUTH EL MONTE	91733	10284577	FA0016404	3500
DON CONIGLIO CO INC	2563		LOMA	AVE	SOUTH EL MONTE	91733	0	FA0016403	3001
GUN DRILLING SPECIALTIES INC	2632		LOMA	AVE	SOUTH EL MONTE	91733	10298011	FA0016413	1002
LINCOLN TRAINING CENTER	2643		LOMA	AVE	SOUTH EL MONTE	91733	0	FA0016399	3001
JUSTIN INC	2660		LOMA	AVE	SOUTH EL MONTE	91733	10266172	FA0016395	1001
SPRINT NXTL MONTE CIELO PUMP 203105	1160		LOMA LINDA	DR	BEVERLY HILLS	90210	10795171	FA0038755	3000
SPRINT NXTL (TOP 20) #STARSHINE	900		LOMA VISTA	DR	BEVERLY HILLS	90210	10795213	FA0038756	3000
CITY OF BEVERLY HILLS P/W	905		LOMA VISTA	DR	BEVERLY HILLS	90210	0	FA0016414	7124
SPRINT NXTL (TOP 20) #GALILEO	1058		LOMA VISTA	DR	BEVERLY HILLS	90210	10795177	FA0038757	3000
SPRINT NXTL (TOP 20) # GENESIS	1531		LOMA VISTA	DR	BEVERLY HILLS	90210	10795303	FA0038758	3000
AT&T CORP - H210N	1800		LOMA VISTA	DR	BEVERLY HILLS	90210	10820554	FA0051558	3000
PROFESSIONAL DESIGN AND NURSERY	3335		LOMBARDY	RD	PASADENA	91107	0	FA0016415	3001
FIRST NATIONAL FINANCE CORP	259	E	LOMITA	BLVD	CARSON	90745	0	FA0016464	3001
E & B NATURAL RESOURCES MANAGEMENT - ARTHUR	335	W	LOMITA	BLVD	CARSON	90745	10458616	FA0045308	3702
S. TORRANCE PRODUCTION FIELD	630	W	LOMITA	BLVD	HARBOR CITY	90710	0	FA0016431	1001

LOS ANGELES COUNTY CUPA
INACTIVE - FACILITY INVENTORY

FACILITY NAME	SITE ADDRESS					CITY	ZIP	CERS ID	Facility ID	PE
MAZDA SPECIALTIES	1000	W	LOMITA	BLVD		HARBOR CITY	90710	0	FA0016417	1001
ZENITH ENERGY WEST COAST TERMINALS LLC	1007	E	LOMITA	BLVD		WILMINGTON	90744	10291240	FA0016452	7124
ZENITH ENERGY WEST COAST TERMINALS LLC	1007	E	LOMITA	BLVD		WILMINGTON	90744	10291240	FA0016452	3704
VENTURA RECYCLING GROUP INC.	1022	W	LOMITA	BLVD		HARBOR CITY	90710	10246876	FA0044242	1001
BRYANT RUBBER CORP	1112	W	LOMITA	BLVD		HARBOR CITY	90710	10246378	FA0016434	1003
U.S.A. TRANSMISSION	1133		LOMITA	BLVD	C	HARBOR CITY	90710	10274284	FA0016458	3001
U.S.A. TRANSMISSION	1133		LOMITA	BLVD	C	HARBOR CITY	90710	10274284	FA0016458	1001
SOUTH BAY FORKLIFT & EQUIPMENT	1209	W	LOMITA	BLVD		HARBOR CITY	90710	10296397	FA0016425	1001
SOUTH BAY FORKLIFT & EQUIPMENT	1209	W	LOMITA	BLVD		HARBOR CITY	90710	10296397	FA0016425	3001
WATSON A LEASE	1225	E	LOMITA	BLVD		CARSON	90745	10772356	FA0050337	1001
LESBRO COMPANY	1302	E	LOMITA	BLVD		WILMINGTON	90744	0	FA0016465	1001
AMC AUTO SALVAGE INC	1310	E	LOMITA	BLVD		WILMINGTON	90744	10253074	FA0016443	1001
CROWN AUTO SALVAGE INC	1320	E	LOMITA	BLVD		WILMINGTON	90744	0	FA0016424	1001
MARK IV COACHES	1401	W	LOMITA	BLVD		HARBOR CITY	90710	0	FA0016418	1003
MARTIN CONTAINER SERVICES	1402	E	LOMITA	BLVD		WILMINGTON	90744	0	FA0016428	1003
STRONG MEDICINE SET	1437	W	LOMITA	BLVD		HARBOR CITY	90710	0	FA0031329	1001
MOBIL TRAILER WORKS INC	1500	E	LOMITA	BLVD	A	WILMINGTON	90744	0	FA0033127	1001
SHIPPERS TRANSPORT EXPRESS	1500	E	LOMITA	AVE		WILMINGTON	90744	0	FA0036982	1001
McDONALD'S #658	1728	W	LOMITA	BLVD		LOMITA	90717	0	FA0046032	3000
A-1 AUTO DETAIL	1800		LOMITA	BLVD		LOMITA	90717	0	FA0016471	3001
CRYSTAL CLEANERS	1801		LOMITA	BLVD		LOMITA	90717	10273417	FA0016462	1000
CRYSTAL CLEANERS	1801		LOMITA	BLVD		LOMITA	90717	10273417	FA0016462	3000
O.K. HOUR PHOTO	1805		LOMITA	BLVD		LOMITA	90717	0	FA0033389	1006
TRAVERS TREE SERVICE INC	1811		LOMITA	BLVD		LOMITA	90717	0	FA0016455	3001
SUNNY FOOD AND GAS	1886		LOMITA	BLVD		LOMITA	90717	0	FA0016463	7124
SUNNY FOOD AND GAS	1886		LOMITA	BLVD		LOMITA	90717	0	FA0016463	3003
SUNNY FOOD AND GAS	1886		LOMITA	BLVD		LOMITA	90717	0	FA0016463	1001
ASTRO AUTO ELECTRIC INC	1926	W	LOMITA	BLVD		LOMITA	90717	10275742	FA0016422	3001
CHEVRON (LOMITA)	1975	W	LOMITA	BLVD		LOMITA	90717	0	FA0016460	3001
AVI AUTO ELECTRIC INC	1978		LOMITA	BLVD		LOMITA	90717	0	FA0016459	3001
AVI AUTO ELECTRIC INC	1978		LOMITA	BLVD		LOMITA	90717	0	FA0016459	1001
AMERICAN IRON	2018		LOMITA	BLVD	10	LOMITA	90717	0	FA0033206	1001
UNIVERSAL AUTO ELECTRIC	2018		LOMITA	BLVD	11	LOMITA	90717	0	FA0016453	3001
SPORTS CAR SPECIALTIES	2018		LOMITA	BLVD	4	LOMITA	90717	0	FA0016472	3001
UNIVERSAL AUTO ELECTRIC	2018		LOMITA	BLVD	11	LOMITA	90717	0	FA0016453	1001
SPORTS CAR SPECIALTIES	2018		LOMITA	BLVD	4	LOMITA	90717	0	FA0016472	1001

LOS ANGELES COUNTY CUPA
INACTIVE - FACILITY INVENTORY

FACILITY NAME	SITE ADDRESS					CITY	ZIP	CERS ID	Facility ID	PE
SATHYA AUTOMOBILE IND	2018		LOMITA	BLVD	9	LOMITA	90717	10272445	FA0033024	1000
SATHYA AUTOMOBILE IND	2018		LOMITA	BLVD	9	LOMITA	90717	10272445	FA0033024	3000
GEORGE'S GARAGE	2020		LOMITA	BLVD	5	LOMITA	90717	0	FA0032872	1001
GEORGE'S GARAGE	2020		LOMITA	BLVD	5	LOMITA	90717	0	FA0032872	3000
BURTON'S	2074		LOMITA	BLVD		LOMITA	90717	0	FA0016407	1001
MILLBROOK BAKERY	2343	W	LOMITA	BLVD		LOMITA	90717	0	FA0016467	3003
LOMITA MOWER AND SAW SHOP	2344		LOMITA	BLVD		LOMITA	90717	10300114	FA0040009	3001
ARCO 42036	2380		LOMITA	BLVD		LOMITA	90717	10279834	FA0016456	7124
LOMITA SHELL	2477		LOMITA	BLVD		LOMITA	90717	10271707	FA0016457	7124
LOMITA SHELL	2477		LOMITA	BLVD		LOMITA	90717	10271707	FA0016457	7124
COSTCO WHOLESALE #1202 (WAREHOUSE)	2640		LOMITA	BLVD		TORRANCE	90505	10672975	FA0047876	7100
PHILLIPS 66 TORRANCE TANK FARM	2650	W	LOMITA	BLVD		TORRANCE	90505	10130671	FA0016427	3700
PHILLIPS 66 TORRANCE TANK FARM	2650	W	LOMITA	BLVD		TORRANCE	90505	10130671	FA0016427	7100
PHILLIPS 66 TORRANCE TANK FARM	2650	W	LOMITA	BLVD		TORRANCE	90505	10130671	FA0016427	7100
PHILLIPS 66 TORRANCE TANK FARM	2650	W	LOMITA	BLVD		TORRANCE	90505	10130671	FA0016427	7100
PHILLIPS 66 TORRANCE TANK FARM	2650	W	LOMITA	BLVD		TORRANCE	90505	10130671	FA0016427	7100
PHILLIPS 66 TORRANCE TANK FARM NORTH	2651		LOMITA	BLVD		TORRANCE	90505	10130677	FA0037241	7100
PHILLIPS 66 TORRANCE TANK FARM NORTH	2651		LOMITA	BLVD		TORRANCE	90505	10130677	FA0037241	7100
PHILLIPS 66 TORRANCE TANK FARM NORTH	2651		LOMITA	BLVD		TORRANCE	90505	10130677	FA0037241	7100
PHILLIPS 66 TORRANCE TANK FARM NORTH	2651		LOMITA	BLVD		TORRANCE	90505	10130677	FA0037241	7100
MAGNETIC COMPONENT ENGINEERING INC	2830		LOMITA	BLVD		TORRANCE	90505	10130050	FA0016385	7100
MAGNETIC COMPONENT ENGINEERING INC	2830		LOMITA	BLVD		TORRANCE	90505	10130050	FA0016385	7100
MAGNETIC COMPONENT ENGINEERING INC	2830		LOMITA	BLVD		TORRANCE	90505	10130050	FA0016385	7100
PERKIN ELMER LIFE SCIENCES	2841		LOMITA	BLVD		TORRANCE	90505	0	FA0034424	7100
CALEB TECHNOLOGY CORPORATION	2905	W	LOMITA	BLVD		TORRANCE	90505	10508227	FA0016421	1002
CALEB TECHNOLOGY CORPORATION	2905	W	LOMITA	BLVD		TORRANCE	90505	10508227	FA0016421	7100
AERO KRAFT TOOL CORP	2911	W	LOMITA	BLVD		TORRANCE	90503	0	FA0016423	1003
AERO KRAFT TOOL CORP	2911	W	LOMITA	BLVD		TORRANCE	90503	0	FA0016423	7100
AERO KRAFT TOOL CORP	2911	W	LOMITA	BLVD		TORRANCE	90503	0	FA0016423	7100
FISCHER CUSTOM COMMUNICATIONS	2917		LOMITA	BLVD		TORRANCE	90505	0	FA0030747	1003
GENERAL MOTORS ADVC	2990	W	LOMITA	BLVD	A	TORRANCE	90505	10154705	FA0016439	1001
GENERAL MOTORS ADVC	2990	W	LOMITA	BLVD	A	TORRANCE	90505	10154705	FA0016439	7100
GENERAL MOTORS ADVC	2990	W	LOMITA	BLVD	A	TORRANCE	90505	10154705	FA0016439	7100
HOWMET GLOBAL FASTENING SYSTEMS, INC.	3000	W	LOMITA	BLVD		TORRANCE	90505	10117867	FA0016436	2002
HOWMET GLOBAL FASTENING SYSTEMS, INC.	3000	W	LOMITA	BLVD		TORRANCE	90505	10117867	FA0016436	7100
HOWMET GLOBAL FASTENING SYSTEMS, INC.	3000	W	LOMITA	BLVD		TORRANCE	90505	10117867	FA0016436	7102

LOS ANGELES COUNTY CUPA
INACTIVE - FACILITY INVENTORY

FACILITY NAME	SITE ADDRESS					CITY	ZIP	CERS ID	Facility ID	PE
HOWMET GLOBAL FASTENING SYSTEMS, INC.	3000	W	LOMITA	BLVD		TORRANCE	90505	10117867	FA0016436	7100
HOWMET GLOBAL FASTENING SYSTEMS, INC.	3000	W	LOMITA	BLVD		TORRANCE	90505	10117867	FA0016436	7102
SERVICE KING COLLISION INC DBA CRASH CHAMPIONS	3011		LOMITA	BLVD		TORRANCE	90505	10129672	FA0034447	7100
SERVICE KING COLLISION INC DBA CRASH CHAMPIONS	3011		LOMITA	BLVD		TORRANCE	90505	10129672	FA0034447	7100
SERVICE KING COLLISION INC DBA CRASH CHAMPIONS	3011		LOMITA	BLVD		TORRANCE	90505	10129672	FA0034447	7100
Howmet Global Fastening Systems Inc.	3016		LOMITA	BLVD	T3	TORRANCE	90505	10117870	FA0044597	3701
Howmet Global Fastening Systems Inc.	3016		LOMITA	BLVD	T3	TORRANCE	90505	10117870	FA0044597	1105
Howmet Global Fastening Systems Inc.	3016		LOMITA	BLVD	T3	TORRANCE	90505	10117870	FA0044597	7100
GENERAL MOTORS LLC	3050		LOMITA	BLVD		TORRANCE	90505	10131319	FA0016445	7100
GENERAL MOTORS LLC	3050		LOMITA	BLVD		TORRANCE	90505	10131319	FA0016445	7100
GENERAL MOTORS LLC	3050		LOMITA	BLVD		TORRANCE	90505	10131319	FA0016445	1004
SCE HUGHTRON SUBSTATION	3100		LOMITA	BLVD		TORRANCE	90505	10398106	FA0036023	7102
SCE HUGHTRON SUBSTATION	3100		LOMITA	BLVD		TORRANCE	90505	10398106	FA0036023	7100
SCE HUGHTRON SUBSTATION	3100		LOMITA	BLVD		TORRANCE	90505	10398106	FA0036023	7100
SCE HUGHTRON SUBSTATION	3100		LOMITA	BLVD		TORRANCE	90505	10398106	FA0036023	7102
SCE HUGHTRON SUBSTATION	3100		LOMITA	BLVD		TORRANCE	90505	10398106	FA0036023	7100
STELLANT SYSTEMS INC	3100	W	LOMITA	BLVD		TORRANCE	90505	10118428	FA0016435	7100
STELLANT SYSTEMS INC	3100	W	LOMITA	BLVD		TORRANCE	90505	10118428	FA0016435	7102
STELLANT SYSTEMS INC	3100	W	LOMITA	BLVD		TORRANCE	90505	10118428	FA0016435	7100
STELLANT SYSTEMS INC	3100	W	LOMITA	BLVD		TORRANCE	90505	10118428	FA0016435	7102
STELLANT SYSTEMS INC	3100	W	LOMITA	BLVD		TORRANCE	90505	10118428	FA0016435	7100
STELLANT SYSTEMS INC	3100	W	LOMITA	BLVD		TORRANCE	90505	10118428	FA0016435	7102
FORMER BOEING TORRANCE EDD FACILITY	3100		LOMITA	BLVD		TORRANCE	90505	10485160	FA0046464	1001
FORMER BOEING TORRANCE EDD FACILITY	3100		LOMITA	BLVD		TORRANCE	90505	10485160	FA0046464	2010
STELLANT SYSTEMS INC	3100	W	LOMITA	BLVD		TORRANCE	90505	10118428	FA0016435	7102
KSA AMERICA	3109		LOMITA	AVE		TORRANCE	90505	0	FA0050013	7100
KSA AMERICA	3109		LOMITA	BLVD		TORRANCE	90505	10718950	FA0050039	7100
BOEING SATELLITE SYSTEMS INC	3110		LOMITA	BLVD		TORRANCE	90503	0	FA0045134	7102
BOEING SATELLITE SYSTEMS INC	3110		LOMITA	BLVD		TORRANCE	90503	0	FA0045134	7100
BOEING SATELLITE SYSTEMS INC	3110		LOMITA	BLVD		TORRANCE	90503	0	FA0045134	7102
BOEING SATELLITE SYSTEMS INC	3110		LOMITA	BLVD		TORRANCE	90503	0	FA0045134	7100
THE BOEING COMPANY - BLDG 231	3110		LOMITA	BLVD		TORRANCE	90505	10122940	FA0039794	7100
THE BOEING COMPANY - BLDG 231	3110		LOMITA	BLVD		TORRANCE	90505	10122940	FA0039794	7100
THE BOEING COMPANY - BLDG 231	3110		LOMITA	BLVD		TORRANCE	90505	10122940	FA0039794	1103
L-3 COMMUNICATIONS E. TECH BLDG 232	3120		LOMITA	BLVD	232	TORRANCE	90505	10118431	FA0044601	7100
L-3 COMMUNICATIONS E. TECH BLDG 232	3120		LOMITA	BLVD	232	TORRANCE	90505	10118431	FA0044601	7102

LOS ANGELES COUNTY CUPA
INACTIVE - FACILITY INVENTORY

FACILITY NAME	SITE ADDRESS			CITY	ZIP	CERS ID	Facility ID	PE
L-3 COMMUNICATIONS E. TECH BLDG 232	3120	LOMITA	BLVD 232	TORRANCE	90505	10118431	FA0044601	7100
L-3 COMMUNICATIONS ELECTRON TECH	3130	LOMITA	BLVD 233	TORRANCE	90505	10118434	FA0044594	7100
L-3 COMMUNICATIONS ELECTRON TECH	3130	LOMITA	BLVD 233	TORRANCE	90505	10118434	FA0044594	7100
KEPNER PLASTICS FABRICATORS INC	3131	LOMITA	BLVD	TORRANCE	90501	10129093	FA0016447	7100
KEPNER PLASTICS FABRICATORS INC	3131	LOMITA	BLVD	TORRANCE	90501	10129093	FA0016447	7100
KEPNER PLASTICS FABRICATORS INC	3131	LOMITA	BLVD	TORRANCE	90501	10129093	FA0016447	7100
KEPNER PLASTICS FABRICATORS INC	3131	LOMITA	BLVD	TORRANCE	90501	10129093	FA0016447	7100
L-3 COMMUNICATIONS ELECTRON TECH	3140	LOMITA	BLVD 234	TORRANCE	90505	10118437	FA0044592	7100
L-3 COMMUNICATIONS ELECTRON TECH	3140	LOMITA	BLVD 234	TORRANCE	90505	10118437	FA0044592	7100
Honeywell Lomita	3201	LOMITA	BLVD	TORRANCE	90505	10729498	FA0016433	1004
Honeywell Lomita	3201	LOMITA	BLVD	TORRANCE	90505	10729498	FA0016433	7104
Honeywell Lomita	3201	LOMITA	BLVD	TORRANCE	90505	10729498	FA0016433	7100
Honeywell Lomita	3201	LOMITA	BLVD	TORRANCE	90505	10729498	FA0016433	7100
Honeywell Lomita	3201	LOMITA	BLVD	TORRANCE	90505	10729498	FA0016433	7104
Honeywell Lomita	3201	LOMITA	BLVD	TORRANCE	90505	10729498	FA0016433	7100
TORRANCE MEMORIAL MEDICAL CENTER	3330	LOMITA	BLVD	TORRANCE	90505	10129261	FA0016449	7102
TORRANCE MEMORIAL MEDICAL CENTER	3330	LOMITA	BLVD	TORRANCE	90505	10129261	FA0016449	7104
TORRANCE MEMORIAL MEDICAL CENTER	3330	LOMITA	BLVD	TORRANCE	90505	10129261	FA0016449	7100
TORRANCE MEMORIAL MEDICAL CENTER	3330	LOMITA	BLVD	TORRANCE	90505	10129261	FA0016449	7102
TORRANCE MEMORIAL MEDICAL CENTER	3330	LOMITA	BLVD	TORRANCE	90505	10129261	FA0016449	7104
TORRANCE MEMORIAL MEDICAL CENTER	3330	LOMITA	BLVD	TORRANCE	90505	10129261	FA0016449	7100
TORRANCE MEMORIAL MEDICAL CENTER	3330	LOMITA	BLVD	TORRANCE	90505	10129261	FA0016449	7100
TORRANCE MEMORIAL MEDICAL CENTER	3330	LOMITA	BLVD	TORRANCE	90505	10129261	FA0016449	7104
SPRINT NXTL SITE LA60XC334	3400	LOMITA	BLVD	TORRANCE	90505	10128328	FA0039813	7100
SPRINT NXTL SITE LA60XC334	3400	LOMITA	BLVD	TORRANCE	90505	10128328	FA0039813	7100
QUINSTAR TECHNOLOGY, INC. (Q2)	3425	LOMITA	BLVD	TORRANCE	90505	10757965	FA0051096	7100
MICRONOVA MANUFACTURING INC	3431	LOMITA	BLVD	TORRANCE	90505	10128397	FA0034386	7100
MICRONOVA MANUFACTURING INC	3431	LOMITA	BLVD	TORRANCE	90505	10128397	FA0034386	7100
MICRONOVA MANUFACTURING INC	3431	LOMITA	BLVD	TORRANCE	90505	10128397	FA0034386	7100
MICRONOVA MANUFACTURING INC	3431	LOMITA	BLVD	TORRANCE	90505	10128397	FA0034386	7100
AT&T MOBILITY - TORRANCE WEST-OVLY(USID11992)	3500	LOMITA	BLVD	TORRANCE	90505	10127860	FA0035154	7100
AT&T MOBILITY - TORRANCE WEST-OVLY(USID11992)	3500	LOMITA	BLVD	TORRANCE	90505	10127860	FA0035154	7100
AT&T MOBILITY - TORRANCE WEST-OVLY(USID11992)	3500	LOMITA	BLVD	TORRANCE	90505	10127860	FA0035154	7100
ERIC MICHAEL MUNRO MD INC	3500	LOMITA	BLVD 100	TORRANCE	90505	10858810	FA0053026	3000
SPRINT NEXTEL	3501	LOMITA	BLVD	TORRANCE	90505	10128289	FA0016446	7100
SPRINT NEXTEL	3501	LOMITA	BLVD	TORRANCE	90505	10128289	FA0016446	7100

LOS ANGELES COUNTY CUPA
INACTIVE - FACILITY INVENTORY

FACILITY NAME	SITE ADDRESS					CITY	ZIP	CERS ID	Facility ID	PE
CONVAID SPECIALTIES INC	3541	W	LOMITA	BLVD		TORRANCE	90505	0	FA0016438	1002
CONVAID SPECIALTIES INC	3545	W	LOMITA	BLVD	B	TORRANCE	90505	0	FA0016444	1002
DIAMOTEC INC.	3545		LOMITA	BLVD	C	TORRANCE	90505	10118704	FA0016437	2010
DIAMOTEC INC.	3545		LOMITA	BLVD	C	TORRANCE	90505	10118704	FA0016437	1001
DIAMOTEC INC.	3545		LOMITA	BLVD	C	TORRANCE	90505	10118704	FA0016437	7100
DIAMOTEC INC.	3545		LOMITA	BLVD	C	TORRANCE	90505	10118704	FA0016437	7100
DIAMOTEC INC.	3545		LOMITA	BLVD	C	TORRANCE	90505	10118704	FA0016437	7100
DIAMOTEC INC.	3545		LOMITA	BLVD	C	TORRANCE	90505	10118704	FA0016437	7100
LITTLE COMPANY OF MARY SUB ACUTE CA	3620		LOMITA	BLVD		TORRANCE	90505	0	FA0036025	7100
MICHAEL TASIC DDS & ASSOCIATES	3655		LOMITA	BLVD	207	TORRANCE	90505	10154445	FA0045136	7100
SBM PRECISION PROD	14245	S	LOMITAS	AVE		LA PUENTE	91746	10289419	FA0016474	1003
SBM PRECISION PROD	14245	S	LOMITAS	AVE		LA PUENTE	91746	10289419	FA0016474	3002
SBM PRECISION PROD	14245	S	LOMITAS	AVE		LA PUENTE	91746	10289419	FA0016474	2003
SBM PRECISION PROD	14245	S	LOMITAS	AVE		LA PUENTE	91746	10289419	FA0016474	1200
SBM PRECISION PROD	14245	S	LOMITAS	AVE		LA PUENTE	91746	10289419	FA0016474	3701
METROPCS CALIFORNIA	14314		LOMITAS	AVE		LA PUENTE	91746	0	FA0040273	3000
MULLIGAN SALES	14314		LOMITAS	AVE		INDUSTRY	91746	10266325	FA0016476	3002
MULLIGAN SALES	14314		LOMITAS	AVE		INDUSTRY	91746	10266325	FA0016476	1002
SPRINT NXTL HILLGROVE	14314		LOMITAS	AVE	SPRNT	INDUSTRY	91746	0	FA0038759	3000
SPRINT NXTL HE- 1458320 E- LOMO	28719		LOMO	DR		RANCHO PALOS VERDES	90275	0	FA0038760	3000
ATN GRAPHICS	19339		LONDELIUS	ST		NORTHRIDGE	91324	0	FA0016480	1001
HELIUM LEAK TESTING, INC	19348		LONDELIUS	ST		NORTHRIDGE	91324	10243237	FA0016479	1002
SOLIGEN	19408		LONDELIUS	ST		NORTHRIDGE	91324	0	FA0016478	1003
BAHARIAN JEWELRY MFG INC	19448		LONDELIUS	ST		NORTHRIDGE	91324	0	FA0016468	2001
BAHARIAN JEWELRY MFG INC	19448		LONDELIUS	ST		NORTHRIDGE	91324	0	FA0016468	1001
ORMCO CORP	1332	S	LONE HILL	AVE		GLENDORA	91740	10151913	FA0016481	1104
ORMCO CORP	1332	S	LONE HILL	AVE		GLENDORA	91740	10151913	FA0016481	3500
ORMCO CORP	1332	S	LONE HILL	AVE		GLENDORA	91740	10151913	FA0016481	2001
ORMCO CORP	1332	S	LONE HILL	AVE		GLENDORA	91740	10151913	FA0016481	3004
LARAZOS TRUCKING	151		LONG	LN		INDUSTRY	91746	10802467	FA0039493	3001
LARAZOS TRUCKING	151		LONG	LN		INDUSTRY	91746	10802467	FA0039493	1001
PANEL TEX CORP	155	N	LONG	LN		INDUSTRY	91746	0	FA0016484	3001
CHUCK & STRONG	610	E	LONG	ST	B	INGLEWOOD	90302	10301989	FA0040233	1000
HM PETROLEUM GROUP INC., DBA ZY OIL	106	N	LONG BEACH	BLVD		COMPTON	90221	10300942	FA0016547	7030
HM PETROLEUM GROUP INC., DBA ZY OIL	106	N	LONG BEACH	BLVD		COMPTON	90221	10300942	FA0016547	7124
HM PETROLEUM GROUP INC., DBA ZY OIL	106	N	LONG BEACH	BLVD		COMPTON	90221	10300942	FA0016547	7124

LOS ANGELES COUNTY CUPA
INACTIVE - FACILITY INVENTORY

FACILITY NAME	SITE ADDRESS					CITY	ZIP	CERS ID	Facility ID	PE
VALLEY TOP QUALITY AUTO REPAIR	106	N	LONG BEACH	BLVD	2	COMPTON	90221	0	FA0045875	1000
RITE AID #6313	107	S	LONG BEACH	BLVD		COMPTON	90221	10301764	FA0043591	1101
RITE AID #6313	107	S	LONG BEACH	BLVD		COMPTON	90221	10301764	FA0043591	3000
EASY SMOG	220	S	LONG BEACH	BLVD		COMPTON	90221	0	FA0039747	7030
CHARMAC INC	310	S	LONG BEACH	BLVD		COMPTON	90221	10705894	FA0016539	7030
MAGNEGAS WELDING SUPPLY	401	N	LONG BEACH	BLVD		COMPTON	90221	10301632	FA0016549	7030
AURELIOS CLEANERS	408	S	LONG BEACH	BLVD		COMPTON	90221	0	FA0016517	1001
NUMERO UNO MARKET #120	420	S	LONG BEACH	BLVD		COMPTON	90221	10893229	FA0055098	3002
NUMERO UNO MARKET #120	420	S	LONG BEACH	BLVD		COMPTON	90221	10893229	FA0055098	1002
AUTOZONE	422	S	LONG BEACH	BLVD		COMPTON	90221	0	FA0016529	1001
TEAM AUTO	520	S	LONG BEACH	BLVD		COMPTON	90221	0	FA0039739	1001
DIAZ AUTO REPAIR	520	S	LONG BEACH	BLVD	E	COMPTON	90221	10301530	FA0039744	7030
TEAM AUTO	520	S	LONG BEACH	BLVD		COMPTON	90221	0	FA0039739	7030
DIAZ AUTO REPAIR	520	S	LONG BEACH	BLVD	E	COMPTON	90221	10301530	FA0039744	7030
COMPTON HYDRALICS	520	S	LONG BEACH	BLVD	1	COMPTON	90220	0	FA0016513	7030
COMPTON HYDRALICS	520	S	LONG BEACH	BLVD	1	COMPTON	90220	0	FA0016513	1000
AREVALO CUSTOMS	520	S	LONG BEACH	BLVD		COMPTON	90221	10861891	FA0016516	7030
J.R.'S BRAKE SHOP	616	S	LONG BEACH	BLVD	A	COMPTON	90221	0	FA0016487	1001
PARAMOUNT OIL INC ALONDRA 76	828	S	LONG BEACH	BLVD		COMPTON	90221	10302049	FA0016536	7124
PARAMOUNT OIL INC ALONDRA 76	828	S	LONG BEACH	BLVD		COMPTON	90221	10302049	FA0016536	7030
TIA NENA S PARTY SUPPLY & FLOWERS	1002	S	LONG BEACH	BLVD		COMPTON	90221	0	FA0039738	7030
R.M. AUTO BODY REPAIR	1003	S	LONG BEACH	BLVD	C	COMPTON	90221	0	FA0016527	1001
MIDAS AUTO SERVICE	1097	N	LONG BEACH	BLVD		COMPTON	90221	10301686	FA0016522	7030
NASH FAMILY SHELL	1101	N	LONG BEACH	BLVD		COMPTON	90221	0	FA0016546	1001
MCDONALDS #28366	1105	N	LONG BEACH	BLVD		COMPTON	90221	10302439	FA0043786	7030
A & J SOFT ME CLEANERS	1110	S	LONG BEACH	BLVD		COMPTON	90221	0	FA0034632	7030
A & J SOFT ME CLEANERS	1110	S	LONG BEACH	BLVD		COMPTON	90221	0	FA0034632	7030
R+E MUFFLER & AUTO REPAIRS	1112	N	LONG BEACH	BLVD	15	COMPTON	90221	0	FA0031865	1000
GEEZ AUTO SERVICE	1112	N	LONG BEACH	BLVD	9	COMPTON	90221	0	FA0031866	1001
JOSE AUTO REPAIR	1112	N	LONG BEACH	BLVD	16	COMPTON	90221	0	FA0031867	1001
MADRIGAL AUTO SERVICE	1112	N	LONG BEACH	BLVD	5	COMPTON	90221	0	FA0031868	1001
L & B AUTO CENTER AND TIRE	1112	N	LONG BEACH	BLVD	1	COMPTON	90221	0	FA0016524	1001
L & B AUTO CENTER AND TIRE	1112	N	LONG BEACH	BLVD	1	COMPTON	90221	0	FA0016524	7030
KONNECT MOTOR CENTER	1112	N	LONG BEACH	BLVD	2	COMPTON	90221	0	FA0016521	1003
KONNECT MOTOR CENTER	1112	N	LONG BEACH	BLVD	2	COMPTON	90221	0	FA0016521	7030
AUTOPARTSMAN CORPORATION	1203	N	LONG BEACH	BLVD		COMPTON	90221	10502086	FA0049737	7030

LOS ANGELES COUNTY CUPA
INACTIVE - FACILITY INVENTORY

FACILITY NAME	SITE ADDRESS					CITY	ZIP	CERS ID	Facility ID	PE
DAVENPORT'S AUTO & TOWING	1205	N	LONG BEACH	BLVD		COMPTON	90221	0	FA0016540	1001
ALCO CAD NICKEL PLATING CORP	1400		LONG BEACH	AVE		LOS ANGELES	90021	10151915	FA0016486	2010
SWAPMEET AUTO BROKERS	1405	N	LONG BEACH	BLVD		COMPTON	90221	10300954	FA0032735	1001
SWAPMEET AUTO BROKERS	1405	N	LONG BEACH	BLVD		COMPTON	90221	10300954	FA0032735	7030
CM AUTO BODY	1411	N	LONG BEACH	BLVD		COMPTON	90221	0	FA0016511	1001
GOLDEN STATE DENTAL GROUP	1601	N	LONG BEACH	BLVD		COMPTON	90221	10301740	FA0034601	7030
GOLDEN STATE DENTAL GROUP	1601	N	LONG BEACH	BLVD		COMPTON	90221	10301740	FA0034601	3000
GOLDEN STATE DENTAL GROUP	1601	N	LONG BEACH	BLVD		COMPTON	90221	10301740	FA0034601	1006
MUNIZ ENGINE REPAIR	1620	N	LONG BEACH	BLVD		COMPTON	90221	10301680	FA0016537	7030
MUNIZ ENGINE REPAIR	1620	N	LONG BEACH	BLVD		COMPTON	90221	10301680	FA0016537	7030
MEL'S AUTO PERFORMANCE	1620	N	LONG BEACH	BLVD	C	COMPTON	90221	0	FA0016520	1001
AUTO SMOG MASTERS	1620	N	LONG BEACH	BLVD	D	COMPTON	90221	0	FA0038191	1001
AUTO SMOG MASTERS	1620	N	LONG BEACH	BLVD	D	COMPTON	90221	0	FA0038191	7030
SPEED AUTO SERVICE	1620	N	LONG BEACH	BLVD	B	COMPTON	90221	0	FA0040368	1001
AUTO SMOG MASTERS	1620	N	LONG BEACH	BLVD	D	COMPTON	90221	0	FA0038191	7030
WESTERN DENTAL	1821	N	LONG BEACH	BLVD		COMPTON	90221	10448401	FA0046208	1001
WESTERN DENTAL	1821	N	LONG BEACH	BLVD		COMPTON	90221	10448401	FA0046208	3000
23 MIN QUALITY PHOTO	2100	N	LONG BEACH	BLVD	BH-1	COMPTON	90221	0	FA0016510	1006
SPRINT CELL SITE LA60XC331	2201	N	LONG BEACH	BLVD	A	COMPTON	90221	10309954	FA0040803	7030
SPRINT CELL SITE LA60XC331	2201	N	LONG BEACH	BLVD	B	COMPTON	90221	10309990	FA0040827	7030
DIAMOND JEWELRY	2201	N	LONG BEACH	BLVD		COMPTON	90221	10715725	FA0047052	1000
SPRINT CELL SITE LA60XC331	2201	N	LONG BEACH	BLVD	A	COMPTON	90221	10309954	FA0040803	7030
SPRINT CELL SITE LA60XC331	2201	N	LONG BEACH	BLVD	B	COMPTON	90221	10309990	FA0040827	7030
SPRINT CELL SITE LA60XC331	2201	N	LONG BEACH	BLVD	A	COMPTON	90221	10309954	FA0040803	3000
AT&T MOBILITY CITY SHOPPING CENTER (USID103230)	2201	N	LONG BEACH	BLVD	C	COMPTON	90221	10197685	FA0043774	7030
AT&T MOBILITY CITY SHOPPING CENTER (USID103230)	2201	N	LONG BEACH	BLVD	C	COMPTON	90221	10197685	FA0043774	3000
PRESTIGE FINE JEWELRY	2201	N	LONG BEACH		A-16	COMPTON	90221	10623769	FA0047035	1000
CA-801_HEADEND_CHARTER COMMUNICATIONS	2204	N	LONG BEACH	BLVD		COMPTON	90221	10127173	FA0016535	7030
GOLD STAR FOODS	2652	S	LONG BEACH	AVE		LOS ANGELES	90058	0	FA0040247	1000
SA RECYCLING	2728	E	LONG BEACH	AVE		LOS ANGELES	90058	10246162	FA0016494	3700
R.E.L. MACHINE SHOP	3301		LONG BEACH	AVE		LOS ANGELES	90058	0	FA0040228	1001
HARDWARE SPECIALTIES CO	4216	S	LONG BEACH	AVE		LOS ANGELES	90058	0	FA0016495	1002
DYNAMIC DYE AND FINISHING	5000		LONG BEACH	AVE		LOS ANGELES	90058	0	FA0035852	1001
EAGLE AUTO WRECKING	5538		LONG BEACH	AVE		LOS ANGELES	90058	10262776	FA0044063	1001
SONG'S IRON WORK	5549		LONG BEACH	AVE		LOS ANGELES	90058	0	FA0016491	1001
COAST TO COAST	5707		LONG BEACH	AVE		LOS ANGELES	90058	0	FA0016490	1001

LOS ANGELES COUNTY CUPA
INACTIVE - FACILITY INVENTORY

FACILITY NAME	SITE ADDRESS				CITY	ZIP	CERS ID	Facility ID	PE
E S E AUTO WRECKING	5727		LONG BEACH	AVE	LOS ANGELES	90058	10251625	FA0016492	1001
EL ARCA IRON WORKS	5737		LONG BEACH	AVE	LOS ANGELES	90058	10262815	FA0044161	1001
BSR AUTOMOTIVE REPAIR	5739		LONG BEACH	AVE	LOS ANGELES	90058	0	FA0033441	1001
BURGER KING	8012		LONG BEACH	BLVD	SOUTH GATE	90280	10715788	FA0045988	3000
FREEDOM FORD	8012		LONG BEACH	BLVD	SOUTH GATE	90280	0	FA0016542	3001
PAL'S PRINTING	8271		LONG BEACH	BLVD	SOUTH GATE	90280	0	FA0016512	1000
T-MOBILE WEST ID # LA03049C	8308		LONG BEACH	BLVD	SOUTH GATE	90280	0	FA0041089	3000
UNITED #5626	8440		LONG BEACH	BLVD	SOUTH GATE	90280	10275241	FA0016543	3001
UNITED #5626	8440		LONG BEACH	BLVD	SOUTH GATE	90280	10275241	FA0016543	1002
UNITED #5626	8440		LONG BEACH	BLVD	SOUTH GATE	90280	10275241	FA0016543	7124
UNITED #5626	8440		LONG BEACH	BLVD	SOUTH GATE	90280	10275241	FA0016543	7124
UNITED #5626	8440		LONG BEACH	BLVD	SOUTH GATE	90280	10275241	FA0016543	7124
ASSOCIATED AUTO REPAIR	8551		LONG BEACH	BLVD 2	SOUTH GATE	90280	0	FA0016514	1001
8551 LONG BEACH LLC	8551		LONG BEACH	BLVD	SOUTH GATE	90280	10630090	FA0016550	3000
8551 LONG BEACH LLC	8551		LONG BEACH	BLVD	SOUTH GATE	90280	10630090	FA0016550	1000
LINARES TIRE & MECANIC SHOP	8600		LONG BEACH	BLVD	SOUTH GATE	90280	0	FA0016582	3001
LINARES TIRE & MECANIC SHOP	8600		LONG BEACH	BLVD	SOUTH GATE	90280	0	FA0016582	1001
CUELLAR'S AUTO SHOP	8602		LONG BEACH	BLVD 1	SOUTH GATE	90280	0	FA0016525	1001
ESPINOZA'S BODY SHOP	8602		LONG BEACH	BLVD 2	SOUTH GATE	90280	10274101	FA0016526	1001
ESPINOZA'S BODY SHOP	8602		LONG BEACH	BLVD 2	SOUTH GATE	90280	10274101	FA0016526	3001
CALIFORNIA AUTO SALES	8635		LONG BEACH	BLVD	SOUTH GATE	90280	0	FA0016578	1001
CALIFORNIA AUTO SALES	8635		LONG BEACH	BLVD	SOUTH GATE	90280	0	FA0016578	3001
TONYS LAWNMOWER SERVICE AND REPAIR	8723		LONG BEACH	BLVD	SOUTH GATE	90280	10714942	FA0046815	1000
TONYS LAWNMOWER SERVICE AND REPAIR	8723		LONG BEACH	BLVD	SOUTH GATE	90280	10714942	FA0046815	3001
SOUTH GATE AM PM	8904		LONG BEACH	BLVD	SOUTH GATE	90280	10292791	FA0016538	7124
SOUTH GATE AM PM	8904		LONG BEACH	BLVD	SOUTH GATE	90280	10292791	FA0016538	7124
HERNANDEZ AUTO REPAIR	9019		LONG BEACH	BLVD B	SOUTH GATE	90280	0	FA0016508	1000
HERNANDEZ AUTO REPAIR	9019		LONG BEACH	BLVD B	SOUTH GATE	90280	0	FA0016508	3001
CROWN TRANSMISSION	9214		LONG BEACH	BLVD	SOUTH GATE	90280	0	FA0016557	1001
CROWN TRANSMISSION	9214		LONG BEACH	BLVD	SOUTH GATE	90280	0	FA0016557	3001
TOPCOAT AUTO BODY & REPAIR	9220		LONG BEACH	BLVD	SOUTH GATE	90280	10274614	FA0037463	3001
JUNIORZ BODY FENDER	9237		LONG BEACH	BLVD	SOUTH GATE	90280	0	FA0037689	3001
A-1 AUTO BODY	9304		LONG BEACH	BLVD	SOUTH GATE	90280	10275106	FA0016572	3001
T-MOBILE WEST CORPORATION LA93102A	9420	S	LONG BEACH	BLVD	SOUTH GATE	90280	10298602	FA0042125	3000
AT&T CALIFORNIA - E2106	9420		LONG BEACH	BLVD	SOUTH GATE	90280	10207591	FA0016545	3500
LYNWOOD SUNROOFS	9710		LONG BEACH	BLVD	SOUTH GATE	90280	10297021	FA0037796	3001

LOS ANGELES COUNTY CUPA
INACTIVE - FACILITY INVENTORY

FACILITY NAME	SITE ADDRESS			CITY	ZIP	CERS ID	Facility ID	PE
LYNWOOD SUNROOFS	9710	LONG BEACH	BLVD	SOUTH GATE	90280	10297021	FA0037796	1000
RUBIS TIRES	9712	LONG BEACH	BLVD	SOUTH GATE	90280	0	FA0033448	3001
RUBIS TIRES	9712	LONG BEACH	BLVD	SOUTH GATE	90280	0	FA0033448	1001
LA ANGOSTURA AUTO SALES	9721	LONG BEACH	BLVD	SOUTH GATE	90280	0	FA0016507	1002
SOUTH LYN COLLISION CENTER	9735	LONG BEACH	BLVD	SOUTH GATE	90280	10292587	FA0016571	3001
OMEGA COLLISION CENTER	9807	LONG BEACH	BLVD	SOUTH GATE	90280	0	FA0016553	1001
OMEGA COLLISION CENTER	9807	LONG BEACH	BLVD	SOUTH GATE	90280	0	FA0016553	3001
AUTO MARKET	9812	LONG BEACH	BLVD	SOUTH GATE	90280	0	FA0016505	1001
QUALITY BODY AND PAINT	9820	LONG BEACH	BLVD	SOUTH GATE	90280	0	FA0016506	1001
WALGREENS #10262	9830	LONG BEACH	BLVD	SOUTH GATE	90280	10288936	FA0037617	3001
SPEEDWAY NO. 6161	9853	LONG BEACH	BLVD	SOUTH GATE	90280	10173353	FA0016544	7124
CNS SUPER GAS	9854	LONG BEACH	BLVD	SOUTH GATE	90280	0	FA0016554	1001
CNS SUPER GAS	9854	LONG BEACH	BLVD	SOUTH GATE	90280	0	FA0016554	7124
CNS SUPER GAS	9854	LONG BEACH	BLVD	SOUTH GATE	90280	0	FA0016554	3002
GUZMAN AUTO ELECTRIC	10013	LONG BEACH	BLVD	LYNWOOD	90262	0	FA0016504	1001
L & M PRINTING CO	10229	LONG BEACH	BLVD	LYNWOOD	90262	10463983	FA0016502	1006
SINALOA MUFFLERS & AUTO REPAIR	10232	LONG BEACH	BLVD	LYNWOOD	90262	10296976	FA0038016	1001
AT&T MOBILITY - (USID48115)	10399	LONG BEACH	BLVD B	LYNWOOD	90262	10815679	FA0039360	3000
HARBOR FREIGHT TOOLS, STORE #769	10690	LONG BEACH	BLVD	LYNWOOD	90262	10737634	FA0049539	3000
ALEX AUTO REPAIR	10725	LONG BEACH	BLVD	LYNWOOD	90262	10659373	FA0016579	3001
ALEX AUTO REPAIR	10725	LONG BEACH	BLVD	LYNWOOD	90262	10659373	FA0016579	1001
ALEX MOTORS	10730	LONG BEACH	BLVD	LYNWOOD	90262	0	FA0016558	1001
ALEX MOTORS	10730	LONG BEACH	BLVD	LYNWOOD	90262	0	FA0016558	3001
OSCAR'S BODY SHOP	10733	LONG BEACH	BLVD	LYNWOOD	90262	0	FA0016568	1001
OSCAR'S BODY SHOP	10733	LONG BEACH	BLVD	LYNWOOD	90262	0	FA0016568	3001
OSCARS USED TIRES	10749	LONG BEACH	BLVD	LYNWOOD	90262	0	FA0016569	1001
OSCARS USED TIRES	10749	LONG BEACH	BLVD	LYNWOOD	90262	0	FA0016569	3001
MEXICO AUTO TRANSMISSION	10801	LONG BEACH	BLVD 2	LYNWOOD	90262	0	FA0016501	1001
MEXICO AUTO SMOG	10801	LONG BEACH	BLVD 1	LYNWOOD	90262	0	FA0016570	3001
MEXICO AUTO SMOG	10801	LONG BEACH	BLVD 1	LYNWOOD	90262	0	FA0016570	1001
CALIFORNIA STYLE BODY & PAINT	10838	LONG BEACH	BLVD	LYNWOOD	90262	0	FA0016581	3001
CALIFORNIA STYLE BODY & PAINT	10838	LONG BEACH	BLVD	LYNWOOD	90262	0	FA0016581	1001
CALIFORNIA STYLE AND BODY	10840	LONG BEACH	BLVD	LYNWOOD	90262	0	FA0016556	1001
CALIFORNIA STYLE AND BODY	10840	LONG BEACH	BLVD	LYNWOOD	90262	0	FA0016556	3001
V. BROS. AUTO REPAIR	11011	LONG BEACH	BLVD	LYNWOOD	90262	0	FA0016573	1003
V. BROS. AUTO REPAIR	11011	LONG BEACH	BLVD	LYNWOOD	90262	0	FA0016573	3001

LOS ANGELES COUNTY CUPA
INACTIVE - FACILITY INVENTORY

FACILITY NAME	SITE ADDRESS					CITY	ZIP	CERS ID	Facility ID	PE
RAMIREZ BROTHERS	11015		LONG BEACH	BLVD		LYNWOOD	90262	0	FA0016503	1001
COMMUTER BUS LINES	11123	S	LONG BEACH	BLVD		LYNWOOD	90262	0	FA0035784	7124
A AND B LONG BEACH, INC.	11151		LONG BEACH	BLVD		LYNWOOD	90262	10267129	FA0016563	7124
AHMED'S UNION 76	11175		LONG BEACH	BLVD		LYNWOOD	90262	10265401	FA0016555	7124
BLAS AUTO REPAIR	11370		LONG BEACH	BLVD		LYNWOOD	90262	10271281	FA0016489	3001
IMPERIAL CLEANERS	11379		LONG BEACH	BLVD		LYNWOOD	90262	0	FA0016498	1001
ONE HOUR PHOTO	11383		LONG BEACH	BLVD		LYNWOOD	90262	0	FA0016497	1006
SPRINT NXTL FERNWOOD	11403		LONG BEACH	BLVD		LYNWOOD	90262	0	FA0038762	3000
ROCKET GAS	11600	S	LONG BEACH	BLVD		LYNWOOD	90262	10301215	FA0016534	7124
ROCKET GAS	11600	S	LONG BEACH	BLVD		LYNWOOD	90262	10301215	FA0016534	7124
ARMAR BODY SHOP	11601		LONG BEACH	BLVD	#2	LYNWOOD	90262	10263817	FA0016577	3001
DISCOUNT RADIATOR SERVICE	11601		LONG BEACH	BLVD	3	LYNWOOD	90262	0	FA0016523	1001
DISCOUNT RADIATOR SERVICE	11601		LONG BEACH	BLVD	3	LYNWOOD	90262	0	FA0016523	3001
SWAPMEET AUTO BROKERS	11605		LONG BEACH	BLVD		LYNWOOD	90262	0	FA0016499	1001
A TO Z AUTO SALES	11709		LONG BEACH	BLVD		LYNWOOD	90262	0	FA0042717	3000
U-HAUL MOVING & STORAGE OF LYNWOOD	11716		LONG BEACH	BLVD		LYNWOOD	90262	10270117	FA0016419	1002
T-MOBILE WEST SITE ID: LA02154A	11716		LONG BEACH	BLVD	TM	LYNWOOD	90262	10293814	FA0041525	3000
TONY'S AUTO SALES	12123		LONG BEACH	BLVD		LYNWOOD	90262	0	FA0016559	1001
TONY'S AUTO SALES	12123		LONG BEACH	BLVD		LYNWOOD	90262	0	FA0016559	3001
MAGNOLIA CLEANERS	12130		LONG BEACH	BLVD		LYNWOOD	90262	10292053	FA0016562	3000
NS & FM VENTURE INC	12131		LONG BEACH	BLVD		LYNWOOD	90262	10301251	FA0016532	7124
NS & FM VENTURE INC	12131		LONG BEACH	BLVD		LYNWOOD	90262	10301251	FA0016532	7124
NS & FM VENTURE INC	12131		LONG BEACH	BLVD		LYNWOOD	90262	10301251	FA0016532	7124
D & S AUTO ELECTRIC	12631		LONG BEACH	BLVD	4	LYNWOOD	90262	0	FA0016564	3001
D & S AUTO ELECTRIC	12631		LONG BEACH	BLVD	4	LYNWOOD	90262	0	FA0016564	1001
HIDDEN HILLS MAINTENANCE YARD	24549		LONG VALLEY	RD		HIDDEN HILLS	91302	0	FA0016583	3001
AT&T California - B119Y	24603		LONG VALLEY	RD		HIDDEN HILLS	91302	10817530	FA0051644	3000
IRWINDALE FUEL STATION, INC.	110		LONGDEN	AVE	#A	BALDWIN PARK	91706	10414759	FA0016584	7124
T-MOBILE WEST IE05343C	180	E	LONGDEN	AVE		SAN GABRIEL	91775	0	FA0041299	3000
CITY OF ARCADIA-LONGDEN PLANT	1179	E	LONGDEN	AVE		ARCADIA	91006	10284835	FA0016585	3501
CAL AMERICAN WATER (LONGDEN WELL)	2385		LONGDEN	AVE		SAN MARINO	91108	10282633	FA0016587	3502
NELSON COMMERCIAL PRESS	27916		LONGHILL	DR		RANCHO PALOS VERDES	90274	0	FA0016591	1001
CITY OF POMONA WATER DEPARTMENT	1699		LONGWOOD	AVE		CLAREMONT	91711	10796680	FA0016593	3003
REDS IRON SPECIALTIES	12021		LOPEZ CANYON	RD		SYLMAR	91342	0	FA0016602	1002
CAL TRAILER MFG & SUPPLY	12031		LOPEZ CANYON	RD		SYLMAR	91342	0	FA0016595	3001
SPRINT NXTL VALLEY CREST SYLMAR	12087	N	LOPEZ CANYON	RD	SPRNT	SYLMAR	91342	0	FA0038764	3000

LOS ANGELES COUNTY CUPA
INACTIVE - FACILITY INVENTORY

FACILITY NAME	SITE ADDRESS					CITY	ZIP	CERS ID	Facility ID	PE
SPRINT NXTL VALLEY CREST TREE	12087	N	LOPEZ CANYON	RD	SPRNT	SYLMAR	91342	0	FA0038763	3000
VALLEYCREST CO	12087	N	LOPEZ CANYON	RD		SYLMAR	91342	0	FA0016597	1001
VALLEYCREST CO	12087	N	LOPEZ CANYON	RD		SYLMAR	91342	0	FA0016597	7124
VALLEYCREST CO	12087	N	LOPEZ CANYON	RD		SYLMAR	91342	0	FA0016597	3002
STORAGE ETC SKY TERRACE	12089		LOPEZ CANYON	RD	1102	SYLMAR	91342	10292887	FA0039588	3002
STORAGE ETC SKY TERRACE	12089		LOPEZ CANYON	RD	1102	SYLMAR	91342	10292887	FA0039588	1001
STORAGE ETC SKY TERRACE	12089		LOPEZ CANYON	RD	1102	SYLMAR	91342	10292887	FA0039588	3701
CERTIFIED CRANE SERVICE INC	12089		LOPEZ CANYON	RD		SYLMAR	91342	0	FA0039489	3002
FOOTHILL SOILS	12221	N	LOPEZ CANYON	RD	B	SYLMAR	91342	0	FA0016598	1001
FOOTHILL SOILS	12221	N	LOPEZ CANYON	RD	B	SYLMAR	91342	0	FA0016598	3001
ATHENS SERVICES	12221	N	LOPEZ CANYON	RD	A	SYLMAR	91342	0	FA0036082	1001
ATHENS SERVICES	12221	N	LOPEZ CANYON	RD	A	SYLMAR	91342	0	FA0036082	3001
HOPE GARDENS FAMILY CENTER	12249	N	LOPEZ CANYON	RD		SYLMAR	91342	10268902	FA0016600	3500
HOPE GARDENS FAMILY CENTER	12249	N	LOPEZ CANYON	RD		SYLMAR	91342	10268902	FA0016600	1001
SHELTON'S POULTRY	204	N	LORANNE	AVE		POMONA	91767	10296040	FA0032710	1003
SHELTON'S POULTRY	204	N	LORANNE	AVE		POMONA	91767	10296040	FA0032710	3001
A & B ELECTRIC	248		LORANNE	AVE		POMONA	91767	0	FA0016604	3001
A & B ELECTRIC	248		LORANNE	AVE		POMONA	91767	0	FA0016604	1002
STERLING AUTO BODY	713	N	LOREN	AVE		AZUSA	91702	0	FA0041554	1001
STERLING AUTO BODY	713	N	LOREN	AVE		AZUSA	91702	0	FA0041554	3001
MANOCCHI MACHINE WORKS	718	N	LOREN	AVE	4	AZUSA	91702	10793659	FA0041551	3001
ADVANCED GENERATOR SERVICE	718	N	LOREN	AVE	1	AZUSA	91702	10285168	FA0041552	3001
NORTH AMERICAN CONVEYOR	752	N	LOREN	AVE		AZUSA	91702	10793503	FA0016606	1002
NORTH AMERICAN CONVEYOR	752	N	LOREN	AVE		AZUSA	91702	10793503	FA0016606	3003
SPRINT NXTL DANCO	780	N	LOREN	AVE		AZUSA	91702	0	FA0038751	3000
R & B CALLEN MFG INC	920	N	LOREN	AVE		AZUSA	91702	0	FA0016605	3001
R & B CALLEN MFG INC	920	N	LOREN	AVE		AZUSA	91702	0	FA0016605	1001
PRECISE FAB TECH	930	N	LOREN	AVE		AZUSA	91702	0	FA0016607	3001
BOB PRINTING	815	S	LORENA	ST		LOS ANGELES	90023	10251145	FA0016609	1000
L&S AUTO REPAIR	1132		LORENA	ST		LOS ANGELES	90023	0	FA0016610	1001
JMR AUTOBODY	1201	S	LORENA	ST		LOS ANGELES	90023	0	FA0016611	1001
MEDRANOS BODY & PAINT SHOP	1201	S	LORENA	ST		LOS ANGELES	90023	0	FA0016560	1000
A & K AUTO REPAIR	1253	S	LORENA	ST		LOS ANGELES	90023	0	FA0016588	1000
LAPD-PHOTO LABORATORY	150	N	LOS ANGELES	ST		LOS ANGELES	90012	0	FA0039344	1006
CVS PHARMACY #9603	201	N	LOS ANGELES	ST		LOS ANGELES	90012	10243252	FA0033693	1101
THE RAFU SHIMPO	259	S	LOS ANGELES	ST		LOS ANGELES	90012	0	FA0016614	1001

LOS ANGELES COUNTY CUPA
INACTIVE - FACILITY INVENTORY

FACILITY NAME	SITE ADDRESS					CITY	ZIP	CERS ID	Facility ID	PE
CALMAT CO- DURBIN EQUIP	313	E	LOS ANGELES	ST		MONROVIA	91016	0	FA0016615	1002
RITE AID	700	S	LOS ANGELES	ST		LOS ANGELES	90014	0	FA0035362	1001
PRINTEX SCRN	715	E	LOS ANGELES	AVE		MONROVIA	91016	0	FA0034110	7060
WESTERN COMPASS LLC	725	E	LOS ANGELES	AVE		MONROVIA	91016	10483093	FA0016619	1001
WESTERN COMPASS LLC	725	E	LOS ANGELES	AVE		MONROVIA	91016	10483093	FA0016619	7060
WESTERN COMPASS LLC	725	E	LOS ANGELES	AVE		MONROVIA	91016	10483093	FA0016619	7060
WESTERN COMPASS LLC	725	E	LOS ANGELES	AVE		MONROVIA	91016	10483093	FA0016619	7060
WESTERN COMPASS LLC	725	E	LOS ANGELES	AVE		MONROVIA	91016	10483093	FA0016619	7060
HEALTH CARE SERVICE & SUPPLY	730	E	LOS ANGELES	AVE		MONROVIA	91016	10305442	FA0034108	7060
HEALTH CARE SERVICE & SUPPLY	730	E	LOS ANGELES	AVE		MONROVIA	91016	10305442	FA0034108	7060
HEALTH CARE SERVICE & SUPPLY	730	E	LOS ANGELES	AVE		MONROVIA	91016	10305442	FA0034108	7060
ADVANCED ENTERTAINMENT TECH	735	E	LOS ANGELES	AVE		MONROVIA	91016	10307296	FA0034075	7060
NICE 1 HOUR PHOTO	914	S	LOS ANGELES	ST		LOS ANGELES	90015	0	FA0016617	1001
PACIFIC CUTTING DIE CORPORAT	1957	S	LOS ANGELES	ST		LOS ANGELES	90011	0	FA0016613	1002
THE MICROFILM CO OF CALIF	1977	S	LOS ANGELES	ST		LOS ANGELES	90011	0	FA0016616	1002
G.J. & SONS BUS REPAIR	5860	S	LOS ANGELES	ST	A	LOS ANGELES	90003	0	FA0036855	1000
CIELO TOURS	5860	S	LOS ANGELES	ST	B	LOS ANGELES	90003	10260400	FA0036854	1001
PENA & CORTEZ AUTO BODY	5875	S	LOS ANGELES	ST		LOS ANGELES	90003	0	FA0035404	1000
CEMEX CONSTRUCTION MATERIALS PACIFIC, LLC	13000		LOS ANGELES	ST	A	IRWINDALE	91706	10778767	FA0050524	3001
CEMEX CONSTRUCTION MATERIALS PACIFIC, LLC	13000		LOS ANGELES	ST	A	IRWINDALE	91706	10778767	FA0050524	3701
CHAPARRAL CONCRETE BALDWIN PARK	13000		LOS ANGELES	ST		IRWINDALE	91706	0	FA0016626	3003
CHAPARRAL CONCRETE BALDWIN PARK	13000		LOS ANGELES	ST		IRWINDALE	91706	0	FA0016626	1001
SCE IRWINDALE CORPORATE WAREHOUSE	13025	E	LOS ANGELES	ST		IRWINDALE	91706	10148679	FA0016628	3500
SCE IRWINDALE CORPORATE WAREHOUSE	13025	E	LOS ANGELES	ST		IRWINDALE	91706	10148679	FA0016628	7124
VULCAN MATERIAL	13130	E	LOS ANGELES	ST		IRWINDALE	91706	0	FA0016620	7124
VULCAN MATERIAL	13130	E	LOS ANGELES	ST		IRWINDALE	91706	0	FA0016620	3001
CLARK PACIFIC IRWINDALE	13131		LOS ANGELES	ST		IRWINDALE	91706	10282897	FA0016629	1004
CLARK PACIFIC IRWINDALE	13131		LOS ANGELES	ST		IRWINDALE	91706	10282897	FA0016629	7124
CLARK PACIFIC IRWINDALE	13131		LOS ANGELES	ST		IRWINDALE	91706	10282897	FA0016629	3003
BALDWIN OIL	13758		LOS ANGELES	ST		BALDWIN PARK	91706	10292986	FA0016621	7124
BALDWIN OIL	13758		LOS ANGELES	ST		BALDWIN PARK	91706	10292986	FA0016621	7124
BALDWIN OIL	13758		LOS ANGELES	ST		BALDWIN PARK	91706	10292986	FA0016621	7124
SPRINT NXTL ROUGH ROAD	0		LOS ANGELES FOREST	HWY		PALMDALE	93550	10650592	FA0038765	3000
RITZ CAMERA CENTER 1-HR PHOT			LOS CERRITOS	MALL	178	CERRITOS	90703	0	FA0016632	1006
SEARS #1518/6888	100		LOS CERRITOS	MALL		CERRITOS	90703	10140801	FA0016623	3002
SEARS #1518/6888	100		LOS CERRITOS	MALL		CERRITOS	90703	10140801	FA0016623	3700

LOS ANGELES COUNTY CUPA
INACTIVE - FACILITY INVENTORY

FACILITY NAME	SITE ADDRESS					CITY	ZIP	CERS ID	Facility ID	PE
SEARS #1518/6888	100		LOS CERRITOS	MALL		CERRITOS	90703	10140801	FA0016623	1001
SEARS #1518/6888	100		LOS CERRITOS	MALL		CERRITOS	90703	10140801	FA0016623	3701
THE PICTURE PEOPLE #14	103		LOS CERRITOS	CTR		CERRITOS	90703	0	FA0016631	1006
ABERCROMBIE & FITCH STORES INC	153		LOS CERRITOS	CTR		CERRITOS	90703	10304077	FA0042178	1001
SPRINT NXTL SITE #LA98XR002	239		LOS CERRITOS	CTR		CERRITOS	90703	0	FA0038766	3000
CALIFORNIA PIZZA KITCHEN	310		LOS CERRITOS	CTR		CERRITOS	90703	10304248	FA0030670	1006
AMERICAN EAGLE OUTFITTERS 2122	314		LOS CERRITOS	MALL	C-03	CERRITOS	90703	10768996	FA0050266	1001
LENSCRAFTERS #730	457		LOS CERRITOS	CTR		CERRITOS	90703	10280371	FA0034925	2002
LENSCRAFTERS #730	457		LOS CERRITOS	CTR		CERRITOS	90703	10280371	FA0034925	3000
GOLDEN HILL FARM/ENTERPRISES	601		LOS CERRITOS	RD		GLENDORA	91740	0	FA0016630	3001
AERIE 2801	160		LOS CERRITOS MALL		A-18	CERRITOS	90703	10769014	FA0051039	1000
AMERICAN EAGLE OUTFITTERS 2122	448		LOS CERRITOS MALL			CERRITOS	90703	10833967	FA0049227	3000
LOS FELIZ CAR WASH	3013		LOS FELIZ	BLVD		LOS ANGELES	90039	0	FA0016633	1002
TYPOGRAPHIC SERVICE CO	3121		LOS FELIZ	BLVD		LOS ANGELES	90039	0	FA0016634	1001
CUSTOM ALLOY SALES	2805		LOS FLORES	BLVD		LYNWOOD	90262	0	FA0016636	1002
CUSTOM ALLOY SALES	2805		LOS FLORES	BLVD		LYNWOOD	90262	0	FA0016636	3003
J & J METAL FORMERS INC	1320		LOS PALOS	ST		LOS ANGELES	90023	0	FA0016639	1001
DR CAMPBELL	117	S	LOS ROBELS	AVE		PASADENA	91101	10400638	FA0016641	7070
DR CAMPBELL	117	S	LOS ROBELS	AVE		PASADENA	91101	10400638	FA0016641	7070
DR CAMPBELL	117	S	LOS ROBELS	AVE		PASADENA	91101	10400638	FA0016641	1001
CALIFORNIA PIZZA KITCHEN	99	N	LOS ROBLES	AVE		PASADENA	91101	10488223	FA0046789	7070
KAISER PERMANENTE	100	S	LOS ROBLES	AVE		PASADENA	91101	10309588	FA0016650	7070
KAISER PERMANENTE	100	S	LOS ROBLES	AVE		PASADENA	91101	10309588	FA0016650	7070
KAISER PERMANENTE	100	S	LOS ROBLES	AVE		PASADENA	91101	10309588	FA0016650	7070
ALEXANDER'S STEAKHOUSE	111	N	LOS ROBLES	AVE		PASADENA	91101	10306375	FA0016640	7070
ALEXANDER'S STEAKHOUSE	111	N	LOS ROBLES	AVE		PASADENA	91101	10306375	FA0016640	7070
ALEXANDER'S STEAKHOUSE	111	N	LOS ROBLES	AVE		PASADENA	91101	10306375	FA0016640	7070
PLAZA LAS FUENTES OFFICE	135	N	LOS ROBLES	AVE	230	PASADENA	91101	10309723	FA0016648	7070
PLAZA LAS FUENTES OFFICE	135	N	LOS ROBLES	AVE	230	PASADENA	91101	10309723	FA0016648	7070
PLAZA LAS FUENTES OFFICE	135	N	LOS ROBLES	AVE	230	PASADENA	91101	10309723	FA0016648	7070
PASADENA OFFICE TOWER	150	S	LOS ROBLES	AVE		PASADENA	91101	10309756	FA0016645	7070
PASADENA OFFICE TOWER	150	S	LOS ROBLES	AVE		PASADENA	91101	10309756	FA0016645	7070
PASADENA OFFICE TOWER	150	S	LOS ROBLES	AVE		PASADENA	91101	10309756	FA0016645	7070
HILTON HOTEL	150	S	LOS ROBLES	AVE	2	PASADENA	91101	0	FA0016646	7070
HILTON HOTEL	150	S	LOS ROBLES	AVE	2	PASADENA	91101	0	FA0016646	7070

LOS ANGELES COUNTY CUPA
INACTIVE - FACILITY INVENTORY

FACILITY NAME	SITE ADDRESS					CITY	ZIP	CERS ID	Facility ID	PE
HILTON PASADENA	168	S	LOS ROBLES	AVE		PASADENA	91101	10307119	FA0044644	7070
HILTON PASADENA	168	S	LOS ROBLES	AVE		PASADENA	91101	10307119	FA0044644	7070
HILTON PASADENA	168	S	LOS ROBLES	AVE		PASADENA	91101	10307119	FA0044644	7070
THE WESTIN PASADENA HOTEL	191	N	LOS ROBLES	AVE		PASADENA	91101	10308484	FA0037927	7070
THE WESTIN PASADENA HOTEL	191	N	LOS ROBLES	AVE		PASADENA	91101	10308484	FA0037927	7070
THE WESTIN PASADENA HOTEL	191	N	LOS ROBLES	AVE		PASADENA	91101	10308484	FA0037927	7070
CA-4669 CHARTER-PASADENA	199	S	LOS ROBLES	AVE	115	PASADENA	91101	10208104	FA0034663	7070
CA-4669 CHARTER-PASADENA	199	S	LOS ROBLES	AVE	115	PASADENA	91101	10208104	FA0034663	7070
CA-4669 CHARTER-PASADENA	199	S	LOS ROBLES	AVE	115	PASADENA	91101	10208104	FA0034663	7070
199 S LOS ROBLES CORPORATION	199	S	LOS ROBLES	AVE		PASADENA	91101	0	FA0016647	7070
199 S LOS ROBLES CORPORATION	199	S	LOS ROBLES	AVE		PASADENA	91101	0	FA0016647	7070
199 S LOS ROBLES CORPORATION	199	S	LOS ROBLES	AVE		PASADENA	91101	0	FA0016647	7070
199 S LOS ROBLES CORPORATION	199	S	LOS ROBLES	AVE		PASADENA	91101	0	FA0016647	7070
199 S LOS ROBLES CORPORATION	199	S	LOS ROBLES	AVE		PASADENA	91101	0	FA0016647	7070
JBJA HOLDINGS, LLC	200	S	LOS ROBLES	AVE	430	PASADENA	91101	10307392	FA0016643	7070
JBJA HOLDINGS, LLC	200	S	LOS ROBLES	AVE	430	PASADENA	91101	10307392	FA0016643	7070
JBJA HOLDINGS, LLC	200	S	LOS ROBLES	AVE	430	PASADENA	91101	10307392	FA0016643	7070
JBJA HOLDINGS, LLC	200	S	LOS ROBLES	AVE	430	PASADENA	91101	10307392	FA0016643	7070
JBJA HOLDINGS, LLC	200	S	LOS ROBLES	AVE	430	PASADENA	91101	0	FA0052027	1000
245	245	S	LOS ROBLES	AVE		PASADENA	91101	10299604	FA0016644	7070
245	245	S	LOS ROBLES	AVE		PASADENA	91101	10299604	FA0016644	7070
245	245	S	LOS ROBLES	AVE		PASADENA	91101	10299604	FA0016644	7070
245	245	S	LOS ROBLES	AVE		PASADENA	91101	10299604	FA0016644	7070
T-MOBILE WEST, LLC IE04278A	260	S	LOS ROBLES	AVE	#ROOF	PASADENA	91101	10310131	FA0040721	7070
T-MOBILE WEST, LLC IE04278A	260	S	LOS ROBLES	AVE	#ROOF	PASADENA	91101	10310131	FA0040721	7070
T-MOBILE WEST, LLC IE04278A	260	S	LOS ROBLES	AVE	#ROOF	PASADENA	91101	10310131	FA0040721	7070
T-MOBILE WEST, LLC IE04278A	260	S	LOS ROBLES	AVE	#ROOF	PASADENA	91101	10310131	FA0040721	7070
FULLER SEMINARY	262	N	LOS ROBLES	AVE		PASADENA	91101	0	FA0016649	7070
FULLER SEMINARY	262	N	LOS ROBLES	AVE		PASADENA	91101	0	FA0016649	7070
99 CENT ONLY STORES #7	442	N	LOS ROBLES	AVE		PASADENA	91101	10445248	FA0045343	7070
99 CENT ONLY STORES #7	442	N	LOS ROBLES	AVE		PASADENA	91101	10445248	FA0045343	7070
WESTERN DENTAL	470	N	LOS ROBLES	AVE		PASADENA	91101	10447621	FA0046756	7070
WESTERN DENTAL	470	N	LOS ROBLES	AVE		PASADENA	91101	10447621	FA0046756	7070
PASADENA CHRISTIAN SCHOOL	1515	N	LOS ROBLES	AVE		PASADENA	91104	10309678	FA0016642	7070
PASADENA CHRISTIAN SCHOOL	1515	N	LOS ROBLES	AVE		PASADENA	91104	10309678	FA0016642	7070
PASADENA CHRISTIAN SCHOOL	1515	N	LOS ROBLES	AVE		PASADENA	91104	10309678	FA0016642	7070

LOS ANGELES COUNTY CUPA
INACTIVE - FACILITY INVENTORY

FACILITY NAME	SITE ADDRESS					CITY	ZIP	CERS ID	Facility ID	PE
AT&T Mobility - E WOODBURY RD & MARENGO (USID35849)	2061	N	LOS ROBLES	AVE		PASADENA	91104	10199014	FA0037302	7070
AT&T Mobility - E WOODBURY RD & MARENGO (USID35849)	2061	N	LOS ROBLES	AVE		PASADENA	91104	10199014	FA0037302	7070
AT&T Mobility - E WOODBURY RD & MARENGO (USID35849)	2061	N	LOS ROBLES	AVE		PASADENA	91104	10199014	FA0037302	7070
AT&T Mobility - E WOODBURY RD & MARENGO (USID35849)	2061	N	LOS ROBLES	AVE		PASADENA	91104	10199014	FA0037302	7070
T-MOBILE WEST LLC IE04768A	2061	N	LOS ROBLES	AVE	207	PASADENA	91104	10310071	FA0040682	7070
T-MOBILE WEST LLC IE04768A	2061	N	LOS ROBLES	AVE	207	PASADENA	91104	10310071	FA0040682	7070
T-MOBILE WEST LLC IE04768A	2061	N	LOS ROBLES	AVE	207	PASADENA	91104	10310071	FA0040682	7070
SPRINT NXTL LOS VERDES PARALLEL	6990		LOS VERDES	DR		RANCHO PALOS VERDES	90275	0	FA0038767	3000
LOS VERDES G.C.	7000	W	LOS VERDES	DR		RANCHO PALOS VERDES	90275	10271533	FA0016652	7124
SLPHR SPRGS USD (GARAGE)TRANSPORTAT	16628	W	LOST CANYON	RD		CANYON COUNTRY	91351	10795591	FA0016653	1002
SLPHR SPRGS USD (GARAGE)TRANSPORTAT	16628	W	LOST CANYON	RD		CANYON COUNTRY	91351	10795591	FA0016653	3001
ESOTERIX INC	4301		LOST HILLS	RD		CALABASAS	91301	10152291	FA0016655	1300
SPRINT NXTL (F1)SANITATION DIST HIL	5300		LOST HILLS	RD		AGOURA HILLS	91301	10712662	FA0038769	3000
F G M	8944		LOTTA	AVE		SOUTH GATE	90280	10274038	FA0045131	3001
ESMERALDA'S	8969		LOTTA	AVE		SOUTH GATE	90280	0	FA0016656	3001
APS MANUFACTURING CO	8977		LOTTA	AVE		SOUTH GATE	90280	0	FA0016657	3001
HUTCHINS MFG - 24 N LOTUS	24	N	LOTUS	AVE		PASADENA	91107	10480651	FA0046226	3001
HUTCHINS MFG - 24 N LOTUS	24	N	LOTUS	AVE		PASADENA	91107	10480651	FA0046226	1001
HUTCHINS MFG CO	49	N	LOTUS	AVE		PASADENA	91107	10283716	FA0016658	1003
HUTCHINS MFG CO	49	N	LOTUS	AVE		PASADENA	91107	10283716	FA0016658	3001
STEVEN'S ROOFING CO	62	N	LOTUS	AVE		PASADENA	91107	0	FA0016659	3001
FORMER EXIDE BATTERY FACILITY	13110		LOUDEN	LN		INDUSTRY	91746	10475359	FA0016661	3003
SPRINT NXTL MCCONNELL CABINETS	13110		LOUDEN	LN	SPRNT	INDUSTRY	91746	0	FA0038770	3000
FORMER EXIDE BATTERY FACILITY	13110		LOUDEN	LN		INDUSTRY	91746	10475359	FA0016661	1003
ASSOCATED TECHNICAL WELDERS INC	11625		LOUISE	AVE		LYNWOOD	90262	0	FA0033163	3002
ASSOCATED TECHNICAL WELDERS INC	11625		LOUISE	AVE		LYNWOOD	90262	0	FA0033163	1003
E.G.E. REPAIR CORP	11628		LOUSIE	AVE		LYNWOOD	90262	10686664	FA0047603	1000
E.G.E. REPAIR CORP	11628		LOUSIE	AVE		LYNWOOD	90262	10686664	FA0047603	3001
PRICE PFISTER REMEDIATION SYSTEM	13339	W	LOUVRE	ST		PACOIMA	91331	10262020	FA0045386	1000
CITY OF BELL GARDENS	6662		LOVELAND	ST		BELL GARDENS	90201	0	FA0016663	3001
PROGRAPHICS INC	9200		LOWER AZUSA	RD		ROSEMEAD	91770	10282588	FA0016683	3501
IPS ENGINE DEVELOPMENT	9237		LOWER AZUSA	RD	L	TEMPLE CITY	91780	0	FA0016675	1001
ADVANCED ALTERNATOR & SUPPLY	9237		LOWER AZUSA	RD	C	TEMPLE CITY	91780	0	FA0016686	3001
METROPCS CA #LA0295	9237		LOWER AZUSA	RD		TEMPLE CITY	91780	10298680	FA0040127	3000

LOS ANGELES COUNTY CUPA
INACTIVE - FACILITY INVENTORY

FACILITY NAME	SITE ADDRESS					CITY	ZIP	CERS ID	Facility ID	PE
BACKYARD CREATIONS	9237		LOWER AZUSA	RD	S	TEMPLE CITY	91780	0	FA0034906	1001
T C AUTO REPAIR	9237		LOWER AZUSA	RD		TEMPLE CITY	91780	10472143	FA0039878	3001
RACELINE USA LLC	9237		LOWER AZUSA	RD	L	TEMPLE CITY	91780	0	FA0046179	1000
SUNNY AUTO SERVICE	9237		LOWER AZUSA	RD	Q	TEMPLE CITY	91780	0	FA0046142	1000
T C AUTO REPAIR	9237		LOWER AZUSA	RD		TEMPLE CITY	91780	10472143	FA0039878	1000
RELIABLE WHOLESALE LUMBER INC	9250	E	LOWER AZUSA	RD		TEMPLE CITY	91780	0	FA0016679	3001
RELIABLE WHOLESALE LUMBER INC	9250	E	LOWER AZUSA	RD		TEMPLE CITY	91780	0	FA0016679	1001
KEN'S TOW SERVICE INC	9350		LOWER AZUSA	RD		TEMPLE CITY	91780	10286518	FA0016682	3001
KEN'S TOW SERVICE INC	9350		LOWER AZUSA	RD		TEMPLE CITY	91780	10286518	FA0016682	1001
FIESTA FLOATS	9362		LOWER AZUSA	RD		TEMPLE CITY	91780	0	FA0016678	3001
GEORGE ELIAS PRINTING SERVIC	9608		LOWER AZUSA	RD		TEMPLE CITY	91780	0	FA0016669	1001
A AND R AUTOMOTIVE	9654		LOWER AZUSA	RD		TEMPLE CITY	91780	0	FA0016676	1001
CALIFORNIA AMERICAN WATER CO	9834		LOWER AZUSA	RD		EL MONTE	91731	10282651	FA0031723	3502
TOP WAY AUTO TECH	9944		LOWER AZUSA	RD	A	EL MONTE	91731	10283326	FA0016699	3001
TRANSMISSION MASTER	9944		LOWER AZUSA	RD	K	EL MONTE	91731	10798459	FA0016703	3001
AUTO & TRUCK ELECTRIC	9944		LOWER AZUSA	RD	GHIJ	EL MONTE	91731	0	FA0016664	1001
TOP WAY AUTO TECH	9944		LOWER AZUSA	RD	A	EL MONTE	91731	10283326	FA0016699	1001
TRANSMISSION MASTER	9944		LOWER AZUSA	RD	K	EL MONTE	91731	10798459	FA0016703	1000
LOUIS AUTO CENTER	9944		LOWER AZUSA	RD	H	EL MONTE	91731	10798882	FA0016667	1001
J&E HEAD FIXER'S ENGINE RBLD	9944		LOWER AZUSA	RD	J	EL MONTE	91731	0	FA0016690	1000
J&E HEAD FIXER'S ENGINE RBLD	9944		LOWER AZUSA	RD	J	EL MONTE	91731	0	FA0016690	3001
LOUIS AUTO CENTER	9944		LOWER AZUSA	RD	H	EL MONTE	91731	10798882	FA0016667	3001
LOUIS AUTO CENTER	9944		LOWER AZUSA	RD	O	EL MONTE	91731	10798948	FA0016698	1000
LOUIS AUTO CENTER	9944		LOWER AZUSA	RD	O	EL MONTE	91731	10798948	FA0016698	3001
LOUIS AUTO CENTER	9944		LOWER AZUSA	RD	G	EL MONTE	91731	10798711	FA0016689	1001
LOUIS AUTO CENTER	9944		LOWER AZUSA	RD	G	EL MONTE	91731	10798711	FA0016689	3001
J E DE WITT INC	10030		LOWER AZUSA	RD		EL MONTE	91732	0	FA0016687	3001
D & J AUTO PARTS INC	10667		LOWER AZUSA	RD		TEMPLE CITY	91780	0	FA0016680	3001
7-ELEVEN INC #33403	10707		LOWER AZUSA	RD		EL MONTE	91731	10166103	FA0016677	7124
AERO-K INC	10764		LOWER AZUSA	RD		EL MONTE	91731	10273021	FA0016697	1002
AERO-K INC	10764		LOWER AZUSA	RD		EL MONTE	91731	10273021	FA0016697	3001
AZTEC CHEMICAL	10770		LOWER AZUSA	RD		EL MONTE	91731	0	FA0016696	1001
AZTEC CHEMICAL	10770		LOWER AZUSA	RD		EL MONTE	91731	0	FA0016696	3002
CERVITOR KITCHENS INC	10775	N	LOWER AZUSA	RD		EL MONTE	91731	10798534	FA0016693	1003
CERVITOR KITCHENS INC	10775	N	LOWER AZUSA	RD		EL MONTE	91731	10798534	FA0016693	3003
SOUTH PACIFIC M/C	10792		LOWER AZUSA	RD		EL MONTE	91731	10798798	FA0016695	1001

LOS ANGELES COUNTY CUPA
INACTIVE - FACILITY INVENTORY

FACILITY NAME	SITE ADDRESS					CITY	ZIP	CERS ID	Facility ID	PE
SOUTH PACIFIC M/C	10792		LOWER AZUSA	RD		EL MONTE	91731	10798798	FA0016695	3000
WANG CAI AUTO CENTER	11017		LOWER AZUSA	RD	ABC	EL MONTE	91731	0	FA0038298	1001
RICK AUTO ELECTRIC	11017	S	LOWER AZUSA	RD	D	EL MONTE	91731	10283734	FA0016670	3001
JTR PERFORMANCE	11017		LOWER AZUSA	RD	B	EL MONTE	91731	0	FA0016668	1001
JTR PERFORMANCE	11017		LOWER AZUSA	RD	B	EL MONTE	91731	0	FA0016668	3001
SAM'S SMOG	11027		LOWER AZUSA	RD	D	EL MONTE	91731	10798633	FA0040328	3000
G & F AUTO SERVICE	11027		LOWER AZUSA	RD	B	EL MONTE	91731	10285264	FA0033088	3001
G & F AUTO SERVICE	11027		LOWER AZUSA	RD	B	EL MONTE	91731	10285264	FA0033088	1001
SORENSEN'S CUSTOM METAL	11027		LOWER AZUSA	RD	C	EL MONTE	91731	10307206	FA0016671	1001
PINKY'S TIRES & AUTO REPAIR	11027		LOWER AZUSA	RD	A	EL MONTE	91731	10658935	FA0016694	1001
PINKY'S TIRES & AUTO REPAIR	11027		LOWER AZUSA	RD	A	EL MONTE	91731	10658935	FA0016694	3001
MANZUR TEST ONLY	11240		LOWER AZUSA	RD		EL MONTE	91731	0	FA0040327	3000
TAIWAN PRINTING COMPANY	11303		LOWER AZUSA	RD		EL MONTE	91732	10309618	FA0016673	1000
CVS PHARMACY #5834	11574		LOWER AZUSA	RD		EL MONTE	91732	10290751	FA0040588	3000
MIRACLE SEALANTS CO	12318		LOWER AZUSA	RD		ARCADIA	91006	10266241	FA0031377	3003
MIRACLE SEALANTS CO	12318		LOWER AZUSA	RD		ARCADIA	91006	10266241	FA0031377	1001
SPRINT NXTL LOWER AZUSA	12340		LOWER AZUSA	RD	SPRNT	ARCADIA	91006	10793128	FA0038768	3000
AT&T CORP. -H3148	9024		LUCERNE	AVE		CULVER CITY	90232	10812292	FA0051424	7040
CCUSD MAINTENANCE & TRANSPORTATION	11102		LUCERNE	AVE		CULVER CITY	90230	10302367	FA0016707	1002
CCUSD MAINTENANCE & TRANSPORTATION	11102		LUCERNE	AVE		CULVER CITY	90230	10302367	FA0016707	7040
CCUSD MAINTENANCE & TRANSPORTATION	11102		LUCERNE	AVE		CULVER CITY	90230	10302367	FA0016707	7040
CALIFORNIA WATER SERVICE CO. HR-26	510	S	LUCIA	AVE		REDONDO BEACH	90277	10502437	FA0048782	7080
GANO CULWELL ENTERPRISES INC	6410		LUCILLE	AVE		BELL	90201	0	FA0016710	3001
STONART	11375		LUDDINGTON	ST		SUN VALLEY	91352	0	FA0016711	1001
AMERICAN WATERWORKS INC	11400		LUDDINGTON	ST		SUN VALLEY	91352	10240165	FA0036873	1001
MAR-MAY PRECISION CO	14657		LULL	ST		VAN NUYS	91405	0	FA0016713	1002
CITY OF PICO RIVERA WELLS 11&12	9732		LUNDAHL	DR		PICO RIVERA	90660	0	FA0016714	3501
CITY OF PICO RIVERA WELLS 11&12	9732		LUNDAHL	DR		PICO RIVERA	90660	0	FA0016714	3001
INTERNATIONAL SOLAR ELECTRIC TECH	8950		LURLINE	AVE		CHATSWORTH	91311	0	FA0035026	1002
INTERNATIONAL SOLAR ELECTRIC TECH	8950		LURLINE	AVE		CHATSWORTH	91311	0	FA0035026	2001
AMAZON.COM SERVICES	9031		LURLINE	AVE		CHATSWORTH	91311	10710772	FA0049026	1001
AL VALL ENGINEERING CO INC	9415		LURLINE	AVE		CHATSWORTH	91311	10251823	FA0016717	1001
APPLIED POWDERCOAT	9644		LURLINE	AVE		CHATSWORTH	91311	0	FA0032830	1003
APPLIED POWDERCOAT	9644		LURLINE	AVE		CHATSWORTH	91311	0	FA0032830	2003
PHARMACEUTIC LITHO & LABEL CO	9747		LURLINE	AVE		CHATSWORTH	91311	0	FA0016715	1003
FUEL MARKETERS ALLIANCE	20639		LYCOMING	ST	B9	WALNUT	91789	0	FA0016718	1001

LOS ANGELES COUNTY CUPA
INACTIVE - FACILITY INVENTORY

FACILITY NAME	SITE ADDRESS				CITY	ZIP	CERS ID	Facility ID	PE
CHAMBERLAIN'S AUTO	20653	LYCOMING	ST	A9	DIAMOND BAR	91789	0	FA0016722	3001
DYNAMIC TRANSMISSION	20653	LYCOMING	ST	A6	DIAMOND BAR	91789	0	FA0016719	1001
K & W BODY & AUTO REPAIR	20935	LYCOMING	ST		DIAMOND BAR	91789	0	FA0016720	1001
K & W BODY & AUTO REPAIR	20935	LYCOMING	ST		DIAMOND BAR	91789	0	FA0016720	3001
CARS TOUCH UP INC	8724	LYNDORA	ST		DOWNEY	90242	0	FA0036603	1000
T-MOBILE WEST SITE ID # IE04423A	3628	LYNOAK	ST		CLAREMONT	91767	10409140	FA0041267	3000
CARGILL INC	2800	LYNWOOD	RD		LYNWOOD	90262	10198840	FA0043102	1002
POLYNT COMPOSITES USA INC	2801	LYNWOOD	RD		LYNWOOD	90262	10151917	FA0016724	3501
POLYNT COMPOSITES USA INC	2801	LYNWOOD	RD		LYNWOOD	90262	10151917	FA0016724	3702
POLYNT COMPOSITES USA INC	2801	LYNWOOD	RD		LYNWOOD	90262	10151917	FA0016724	2002
POLYNT COMPOSITES USA INC	2801	LYNWOOD	RD		LYNWOOD	90262	10151917	FA0016724	2020
POLYNT COMPOSITES USA INC	2801	LYNWOOD	RD		LYNWOOD	90262	10151917	FA0016724	1200
OWEN'S GLASS	2851	LYNWOOD	RD	A	LYNWOOD	90262	0	FA0043129	1001
ANAHIS FURNITURE	2851	LYNWOOD	RD	B	LYNWOOD	90262	10302046	FA0043130	1001
ANAHIS FURNITURE	2851	LYNWOOD	RD	B	LYNWOOD	90262	10302046	FA0043130	3001
DREAMLAND BEDDING	2851	LYNWOOD	RD		LYNWOOD	90262	0	FA0016723	1003
DREAMLAND BEDDING	2851	LYNWOOD	RD		LYNWOOD	90262	0	FA0016723	3001
LA CO METRO REGIONAL REBUILD CNTR	900	LYON	ST		LOS ANGELES	90012	0	FA0016725	1105
INSURANCE AUTO COLLISION CTR	22520	LYONS	AVE		NEWHALL	91321	0	FA0016708	3001
INSURANCE AUTO COLLISION CTR	22520	LYONS	AVE		NEWHALL	91321	0	FA0016708	1002
LYONS S&S (LYONS 76)	22917	LYONS	AVE		NEWHALL	91321	10291288	FA0016750	7124
LYONS S&S (LYONS 76)	22917	LYONS	AVE		NEWHALL	91321	10291288	FA0016750	7124
MINNIE MAX	22944	LYONS	AVE		NEWHALL	91321	10288234	FA0016736	3001
MINNIE MAX	22944	LYONS	AVE		NEWHALL	91321	10288234	FA0016736	1001
WAYMAN CLEANERS	23120	LYONS	AVE	15	NEWHALL	91321	10287550	FA0016759	1001
WAYMAN CLEANERS	23120	LYONS	AVE	15	NEWHALL	91321	10287550	FA0016759	3000
HOLLYWOOD PHOTO LAB	23120	LYONS	AVE	8	NEWHALL	91321	0	FA0016727	1001
RITE AID #5557	23335	LYONS	AVE		SANTA CLARITA	91355	10308625	FA0044134	1101
RITE AID #5557	23335	LYONS	AVE		SANTA CLARITA	91355	10308625	FA0044134	3001
AUTOZONE	23340	LYONS	AVE		NEWHALL	91321	0	FA0016758	1002
AUTOZONE	23340	LYONS	AVE		NEWHALL	91321	0	FA0016758	3001
PALACE CLEANERS	23357	LYONS	AVE		VALENCIA	91355	10292035	FA0016729	1001
PALACE CLEANERS	23357	LYONS	AVE		VALENCIA	91355	10292035	FA0016729	3000
7-ELEVEN #39090	23406	LYONS	AVE		NEWHALL	91321	10464982	FA0042961	3000
HOLIDAY HARDWARE	23421	LYONS	AVE		VALENCIA	91355	0	FA0016744	3001
DRY CLEAN USA	23426	LYONS	AVE		NEWHALL	91321	0	FA0016730	1001

LOS ANGELES COUNTY CUPA
INACTIVE - FACILITY INVENTORY

FACILITY NAME	SITE ADDRESS					CITY	ZIP	CERS ID	Facility ID	PE
T-MOBILE WEST, LLC SV11284A	23502		LYONS	AVE	MPCS	SANTA CLARITA	91321	10298575	FA0040510	3000
T-MOBILE WEST (SITE ID# SV11284A)	23502		LYONS	AVE	TM	SANTA CLARITA	91321	0	FA0041164	3000
VERIZON WIRELESS: LYONS	23502		LYONS	AVE		SANTA CLARITA	91355	10163339	FA0049342	3000
VALENCIA CLEANERS	23546		LYONS	AVE		NEWHALL	91321	0	FA0016748	1000
VALENCIA CLEANERS	23546		LYONS	AVE		NEWHALL	91321	0	FA0016748	3001
VALENCIA MEDICAL SUPPLY	23550		LYONS	AVE	106	NEWHALL	91321	0	FA0016747	3001
DELUXE CLEANERS	23566		LYONS	AVE	102	NEWHALL	91321	0	FA0016731	3001
DELUXE CLEANERS	23566		LYONS	AVE	102	NEWHALL	91321	0	FA0016731	1001
PIT PRO	23750		LYONS	AVE		NEWHALL	91321	10288225	FA0016742	3000
PIT PRO	23750		LYONS	AVE		NEWHALL	91321	10288225	FA0016742	1001
FASHION CLEANERS	23756		LYONS	AVE		NEWHALL	91321	10293016	FA0016760	3000
FASHION CLEANERS	23756		LYONS	AVE		NEWHALL	91321	10293016	FA0016760	1001
JERIES SERVICE STATION	23950		LYONS	AVE		SANTA CLARITA	91321	10291435	FA0016734	7124
JERIES SERVICE STATION	23950		LYONS	AVE		SANTA CLARITA	91321	10291435	FA0016734	7124
ARCO #6152	24018		LYONS	AVE		NEWHALL	91321	0	FA0016741	7124
ARCO #6152	24018		LYONS	AVE		NEWHALL	91321	0	FA0016741	1001
ARCO #6152	24018		LYONS	AVE		NEWHALL	91321	0	FA0016741	3001
AMERICAN GAS COMPANY	24062		LYONS	AVE		NEWHALL	91321	10267981	FA0016737	7124
ELHILU SERVICE STATION INC (DBA: VALENCIA CHEVRON)	24137		LYONS	AVE		NEWHALL	91321	10447063	FA0016753	1002
ELHILU SERVICE STATION INC (DBA: VALENCIA CHEVRON)	24137		LYONS	AVE		NEWHALL	91321	10447063	FA0016753	7124
CARRIAGE CLEANERS	24140		LYONS	AVE		NEWHALL	91321	10298527	FA0016728	3001
ONE HOUR PHOTO	24146	W	LYONS	AVE		NEWHALL	91321	0	FA0016740	1006
ONE HOUR PHOTO	24146	W	LYONS	AVE		NEWHALL	91321	0	FA0016740	3000
7-ELEVEN INC. #43093	24440		LYONS	AVE		NEWHALL	91321	10292479	FA0016739	7124
GOLDEN STATE PRINTING	24500		LYONS	AVE		NEWHALL	91321	0	FA0016732	1001
CYCLE GEAR #9	24508		LYONS	AVE		NEWHALL	91321	0	FA0016754	1002
CYCLE GEAR #9	24508		LYONS	AVE		NEWHALL	91321	0	FA0016754	3001
AT&T CORP - CA7550	24522		LYONS	AVE		NEWHALL	91321	10029706	FA0016756	7124
SINACO OIL #6	24551		LYONS	AVE		NEWHALL	91321	10273198	FA0016746	7124
AUTO HAUS 710	1811	E	M	ST		WILMINGTON	90744	0	FA0030913	1001
TONY'S VETTE	1815	E	M	ST		WILMINGTON	90744	0	FA0031717	1001
BLUETONE MUFFLERS	9222		MABEL	AVE		SOUTH EL MONTE	91733	0	FA0016763	3000
DI HO AUTO SERVICE	9333		MABEL	AVE		SOUTH EL MONTE	91733	0	FA0016764	1000
DI HO AUTO SERVICE	9333		MABEL	AVE		SOUTH EL MONTE	91733	0	FA0016764	3001
MONTEBELLO CONTAINER CORP	14333		MACAW	ST		LA MIRADA	90638	10289722	FA0016767	2001

LOS ANGELES COUNTY CUPA
INACTIVE - FACILITY INVENTORY

FACILITY NAME	SITE ADDRESS					CITY	ZIP	CERS ID	Facility ID	PE
WHOLESALE TIRES DISTRIBUTORS	14350		MACAW	ST		LA MIRADA	90638	10298419	FA0042848	3000
WHOLESALE TIRES DISTRIBUTORS	14350		MACAW	ST		LA MIRADA	90638	10298419	FA0042848	1001
ROHM AND HAAS CO	14420		MACAW	ST		LA MIRADA	90638	0	FA0016765	1101
ROHM AND HAAS CO	14420		MACAW	ST		LA MIRADA	90638	0	FA0016765	7124
TEMPER FORM USA	14425		MACAW	ST		LA MIRADA	90638	10804069	FA0016766	3003
TEMPER FORM USA	14425		MACAW	ST		LA MIRADA	90638	10804069	FA0016766	1003
TROPICAL ASPHALT LLC	14435		MACAW	ST		LA MIRADA	90638	10265161	FA0016768	1002
EL CID	819	N	MACDONOUGH	AVE		WILMINGTON	90744	0	FA0033586	1000
M & R AUTO SALES	820	N	MACDONOUGH	AVE		WILMINGTON	90744	10250866	FA0033616	1000
OLMEDO'S AUTO DISMANTLING	828	N	MACDONOUGH	AVE		WILMINGTON	90744	10259482	FA0033574	1000
DANNY'S AUTO DISMANTLER	829		MACDONOUGH	AVE		WILMINGTON	90744	0	FA0033571	1001
JALTEPEC AUTO DISM	831	N	MACDONOUGH	AVE		WILMINGTON	90744	10250869	FA0033573	1000
MELENDEZ DIESEL TRUCKS REPAIR INC.	903	N	MACDONOUGH	AVE	A	WILMINGTON	90744	10868932	FA0042136	1000
EL INDIO TRUCK REPAIR	903	N	MACDONOUGH	AVE	B	WILMINGTON	90744	10261702	FA0042135	1000
CALI AUTO	915		MACDONOUGH	AVE		WILMINGTON	90744	0	FA0033576	1000
J-AUTO USED PARTS	922		MACDONOUGH	AVE		WILMINGTON	90744	0	FA0033620	1001
UNIS FULFILLMENT	218		MACHLIN	CT		WALNUT	91789	10263292	FA0038198	3002
UNIS FULFILLMENT	218		MACHLIN	CT		WALNUT	91789	10263292	FA0038198	3702
AT&T MO-280 MACHLIN CT MONOPOLE (51	280		MACHLIN	CT		INDUSTRY	91789	10802269	FA0041916	3000
U S BORAX INC	20903		MACIEL	AVE		CARSON	90810	0	FA0016775	3001
8K LOGISTIC SERVICE	17807		MACLAREN	ST	A	CITY OF INDUSTRY	91744	10762465	FA0037216	1001
BIOTOUCH INC.	17807		MACLAREN	ST		INDUSTRY	91744	10763470	FA0049901	1001
7-ELEVEN INC. STORE #17889	776	N	MACLAY	AVE		SAN FERNANDO	91340	10466638	FA0042978	3000
SAN FERNANDO COLLISION	800	N	MACLAY	AVE		SAN FERNANDO	91340	0	FA0016780	1001
R & S TRANSMISSIONS	836	N	MACLAY	AVE		SAN FERNANDO	91340	10240186	FA0016784	2003
BROWN PRINTING CO	926	N	MACLAY	AVE	C	SAN FERNANDO	91340	0	FA0016781	1001
SAN FERNANDO MORTUARY	1101	N	MACLAY	AVE		SAN FERNANDO	91340	0	FA0016779	1000
HASKILL AUTO SERVICE	1201		MACLAY	AVE		SAN FERNANDO	91340	0	FA0016787	1001
WESTRIDGE SCHOOL FOR GIRLS	324		MADELINE	DR		PASADENA	91105	10135783	FA0016792	7070
WESTRIDGE SCHOOL FOR GIRLS	324		MADELINE	DR		PASADENA	91105	10135783	FA0016792	7070
WESTRIDGE SCHOOL FOR GIRLS	324		MADELINE	DR		PASADENA	91105	10135783	FA0016792	7070
AIR COLD SUPPLY INC	429		MADERA	ST		SAN GABRIEL	91776	0	FA0016793	3001
CHINA TIMES PRINTING INC	445		MADERA	ST		SAN GABRIEL	91776	10285153	FA0016797	1003
CHINA TIMES PRINTING INC	445		MADERA	ST		SAN GABRIEL	91776	10285153	FA0016797	3702
CHINA TIMES PRINTING INC	445		MADERA	ST		SAN GABRIEL	91776	10285153	FA0016797	3002
MADISON RADIOLOGY MEDICAL GP	65	N	MADISON	AVE	LL	PASADENA	91101	10307872	FA0016802	1002

LOS ANGELES COUNTY CUPA
INACTIVE - FACILITY INVENTORY

FACILITY NAME	SITE ADDRESS					CITY	ZIP	CERS ID	Facility ID	PE
MADISON RADIOLOGY MEDICAL GP	65	N	MADISON	AVE	LL	PASADENA	91101	10307872	FA0016802	7070
MADISON RADIOLOGY MEDICAL GP	65	N	MADISON	AVE	LL	PASADENA	91101	10307872	FA0016802	7070
MADISON RADIOLOGY MEDICAL GP	65	N	MADISON	AVE	LL	PASADENA	91101	10307872	FA0016802	7070
MADISON RADIOLOGY MEDICAL GP	65	N	MADISON	AVE	LL	PASADENA	91101	10307872	FA0016802	7070
JOSEPH E ABE DENTAL OFFICE	65	N	MADISON	AVE	506	PASADENA	91101	10309726	FA0016813	7070
PACIFIC REPRODUCTIVE SERVICES	65	N	MADISON	AVE	610	PASADENA	91101	10306459	FA0040666	7070
JOSEPH E ABE DENTAL OFFICE	65	N	MADISON	AVE	506	PASADENA	91101	10309726	FA0016813	7070
PACIFIC REPRODUCTIVE SERVICES	65	N	MADISON	AVE	610	PASADENA	91101	10306459	FA0040666	7070
PACIFIC REPRODUCTIVE SERVICES	65	N	MADISON	AVE	610	PASADENA	91101	10306459	FA0040666	7070
PACIFIC REPRODUCTIVE SERVICES	65	N	MADISON	AVE	610	PASADENA	91101	10306459	FA0040666	7070
JOSEPH E ABE DENTAL OFFICE	65	N	MADISON	AVE	506	PASADENA	91101	10309726	FA0016813	7070
MARTIN A FLYNN, MD	104	N	MADISON	AVE		PASADENA	91101	0	FA0016815	7070
MARTIN A FLYNN, MD	104	N	MADISON	AVE		PASADENA	91101	0	FA0016815	7070
SPRINT NXTL	150	N	MADISON	AVE	CELL	PASADENA	91101	10309930	FA0039673	7070
SPRINT NXTL	150	N	MADISON	AVE	CELL	PASADENA	91101	10309930	FA0039673	7070
SPRINT NXTL	150	N	MADISON	AVE	CELL	PASADENA	91101	10309930	FA0039673	7070
PASADENA SCOTTISH RITE	150	N	MADISON	AVE		PASADENA	91101	10307866	FA0016816	7070
PASADENA SCOTTISH RITE	150	N	MADISON	AVE		PASADENA	91101	10307866	FA0016816	7070
AT&T MOBILITY COLO/LOS ROBLES (USID40916)	150	N	MADISON	AVE	CEL2	PASADENA	91101	10199023	FA0043867	7070
PASADENA SCOTTISH RITE	150	N	MADISON	AVE		PASADENA	91101	10307866	FA0016816	7070
AT&T MOBILITY COLO/LOS ROBLES (USID40916)	150	N	MADISON	AVE	CEL2	PASADENA	91101	10199023	FA0043867	7070
MONTGOMERY WATSON LABS	250	N	MADISON	AVE		PASADENA	91101	0	FA0016812	7070
MONTGOMERY WATSON LABS	250	N	MADISON	AVE		PASADENA	91101	0	FA0016812	7070
J P CARROLL CO	310	N	MADISON	AVE		LOS ANGELES	90004	0	FA0016803	1001
APPLIED GRAPHICS TECHNOLOGY	340	N	MADISON	AVE		LOS ANGELES	90004	0	FA0016798	1004
MONTEBELLO LAND AND WATER CO	344	E	MADISON	AVE		MONTEBELLO	90640	10274914	FA0016826	3500
PILGRIM TOWERS EAST	440	N	MADISON	AVE		PASADENA	91101	10303432	FA0016814	7070
PILGRIM TOWERS EAST	440	N	MADISON	AVE		PASADENA	91101	10303432	FA0016814	7070
PILGRIM TOWERS EAST	440	N	MADISON	AVE		PASADENA	91101	10303432	FA0016814	7070
LIBERTY FORMS & TAGS	1019	N	MADISON	AVE		LOS ANGELES	90029	0	FA0016799	1002
BLUE CIRCLE CORP	7245		MADISON	ST		PARAMOUNT	90723	0	FA0016819	3001
BLUE CIRCLE CORP	7245		MADISON	ST		PARAMOUNT	90723	0	FA0016819	1002
RICHMAR CUSTOM FABRICATING INC	7301		MADISON	ST		PARAMOUNT	90723	0	FA0016820	3001
AMERICAN COMBUSTION TECHNOLOGIES	7303		MADISON	ST		PARAMOUNT	90723	0	FA0016818	3001
AMERICAN COMBUSTION TECHNOLOGIES	7303		MADISON	ST		PARAMOUNT	90723	0	FA0016818	1001
AMERICAN COMBUSTION TECHNOLOGIES	7303		MADISON	ST		PARAMOUNT	90723	0	FA0016818	3500

LOS ANGELES COUNTY CUPA
INACTIVE - FACILITY INVENTORY

FACILITY NAME	SITE ADDRESS					CITY	ZIP	CERS ID	Facility ID	PE
AMERICAN COMBUSTION TECHNOLOGIES	7303		MADISON	ST		PARAMOUNT	90723	0	FA0016818	2010
GRIFFINS MACHINE SHOP	7311		MADISON	ST	B	PARAMOUNT	90723	10750729	FA0048289	3001
GRIFFINS MACHINE SHOP	7311		MADISON	ST	B	PARAMOUNT	90723	10750729	FA0048289	1000
TEAM INDUSTRIAL SERVICES	7314		MADISON	ST		PARAMOUNT	90723	10272667	FA0039214	3001
TEAM INDUSTRIAL SERVICES	7314		MADISON	ST		PARAMOUNT	90723	10272667	FA0039214	1006
SOUTHWESTERN ALLOYS	7325		MADISON	ST	C	PARAMOUNT	90723	0	FA0016821	3001
OLD DESIGNERS	7334		MADISON	ST		PARAMOUNT	90723	0	FA0032479	3002
OLD DESIGNERS	7334		MADISON	ST		PARAMOUNT	90723	0	FA0032479	1001
ORBIT TESTING INC	7335	E	MADISON	ST		PARAMOUNT	90723	0	FA0016800	3002
ORBIT TESTING INC	7335	E	MADISON	ST		PARAMOUNT	90723	0	FA0016800	3500
ORBIT TESTING INC	7335	E	MADISON	ST		PARAMOUNT	90723	0	FA0016800	1002
DALLEN PRECISION	7516		MADISON	ST		PARAMOUNT	90723	0	FA0016804	1002
THE PHILPOTT CORP	7524	E	MADISON	ST		PARAMOUNT	90723	10303696	FA0016801	1000
SOUTHERN CALIFORNIA VALVE MAINT	7611		MADISON	ST		PARAMOUNT	90723	0	FA0016823	3001
SO CAL EQUIPMENT REPAIR INC	7745		MADISON	ST		PARAMOUNT	90723	0	FA0051100	3001
SO CAL EQUIPMENT REPAIR INC	7745		MADISON	ST		PARAMOUNT	90723	0	FA0051100	1000
FENICO LLC	7805		MADISON	ST		PARAMOUNT	90723	10279741	FA0016822	2001
JACK'S RADIATOR	8310		MADISON	AVE		WHITTIER	90602	10265293	FA0016827	3001
JACK'S RADIATOR	8310		MADISON	AVE		WHITTIER	90602	10265293	FA0016827	1000
TORRANCE ADVANCED IMAGING	23441		MADISON	ST	100	TORRANCE	90505	10131316	FA0016809	7100
TORRANCE ADVANCED IMAGING	23441		MADISON	ST	100	TORRANCE	90505	10131316	FA0016809	7100
TORRANCE ADVANCED IMAGING	23441		MADISON	ST	100	TORRANCE	90505	10131316	FA0016809	7100
SURGERY CENTER OF SOUTH BAY	23500		MADISON	ST		TORRANCE	90505	10129060	FA0016811	7100
SURGERY CENTER OF SOUTH BAY	23500		MADISON	ST		TORRANCE	90505	10129060	FA0016811	7100
SURGERY CENTER OF SOUTH BAY	23500		MADISON	ST		TORRANCE	90505	10129060	FA0016811	7100
SURGERY CENTER OF SOUTH BAY	23500		MADISON	ST		TORRANCE	90505	10129060	FA0016811	7100
PALOS VERDES REFINISHING	23705		MADISON	ST		TORRANCE	90505	0	FA0016810	7100
PALOS VERDES REFINISHING	23705		MADISON	ST		TORRANCE	90505	0	FA0016810	7100
SPACECRAFT MACHINE PRODUCTS	23880		MADISON	ST		TORRANCE	90505	0	FA0016795	7100
McCLUSKEY LTD	23890		MADISON	ST		TORRANCE	90505	10127746	FA0016807	7100
McCLUSKEY LTD	23890		MADISON	ST		TORRANCE	90505	10127746	FA0016807	7100
McCLUSKEY LTD	23890		MADISON	ST		TORRANCE	90505	10127746	FA0016807	7100
W BRANDT GOLDSWORTHY & ASSOCIATES	23930		MADISON	ST	40	TORRANCE	90505	0	FA0034403	7100
CALEB TECHNOLOGY CORP	23935		MADISON	ST		TORRANCE	90505	10157901	FA0034390	7100
CALEB TECHNOLOGY CORP	23935		MADISON	ST		TORRANCE	90505	10157901	FA0034390	7100
CALEB TECHNOLOGY CORP	23935		MADISON	ST		TORRANCE	90505	10157901	FA0034390	7100

LOS ANGELES COUNTY CUPA
INACTIVE - FACILITY INVENTORY

FACILITY NAME	SITE ADDRESS			CITY	ZIP	CERS ID	Facility ID	PE
ALEXCO	401	MADRID	AVE	TORRANCE	90501	0	FA0016828	1003
PHENOMENEX 5	410	MADRID	AVE	TORRANCE	90501	10128448	FA0034389	7100
PHENOMENEX 5	410	MADRID	AVE	TORRANCE	90501	10128448	FA0034389	7100
PHENOMENEX 3	411	MADRID	AVE	TORRANCE	90501	10128961	FA0036027	7100
PHENOMENEX 3	411	MADRID	AVE	TORRANCE	90501	10128961	FA0036027	7100
PHENOMENEX 3	411	MADRID	AVE	TORRANCE	90501	10128961	FA0036027	1001
PHENOMENEX 3	411	MADRID	AVE	TORRANCE	90501	10128961	FA0036027	7100
COLLISION RESEARCH & ANALYSIS INC	430	MADRID	AVE	TORRANCE	90501	0	FA0016829	7100
COLLISION RESEARCH & ANALYSIS INC	430	MADRID	AVE	TORRANCE	90501	0	FA0016829	7100
COLLISION RESEARCH & ANALYSIS INC	430	MADRID	AVE	TORRANCE	90501	0	FA0016829	7100
PHENOMENEX 8	570	MADRID	AVE	TORRANCE	90501	10777045	FA0051238	7100
SOUTHERN CALIFORNIA EDISON MADRID SUBSTATION	1218	MADRID	AVE	TORRANCE	90501	10397164	FA0046018	7100
Clean Energy - 13235	20450	MADRONA	AVE	TORRANCE	90503	10600486	FA0049598	7100
CITY OF TORRANCE FLEET/TRANSIT SERVICES	20500	MADRONA	AVE	TORRANCE	90503	10132435	FA0016832	7104
CITY OF TORRANCE FLEET/TRANSIT SERVICES	20500	MADRONA	AVE	TORRANCE	90503	10132435	FA0016832	7100
CITY OF TORRANCE FLEET/TRANSIT SERVICES	20500	MADRONA	AVE	TORRANCE	90503	10132435	FA0016832	7104
CITY OF TORRANCE FLEET/TRANSIT SERVICES	20500	MADRONA	AVE	TORRANCE	90503	10132435	FA0016832	2002
CITY OF TORRANCE FLEET/TRANSIT SERVICES	20500	MADRONA	AVE	TORRANCE	90503	10132435	FA0016832	7104
CITY OF TORRANCE FLEET/TRANSIT SERVICES	20500	MADRONA	AVE	TORRANCE	90503	10132435	FA0016832	7100
ROBERT W GOLDSWORTHY DESALTER	20520	MADRONA	AVE	TORRANCE	90503	10118506	FA0034414	7100
ROBERT W GOLDSWORTHY DESALTER	20520	MADRONA	AVE	TORRANCE	90503	10118506	FA0034414	7100
ROBERT W GOLDSWORTHY DESALTER	20520	MADRONA	AVE	TORRANCE	90503	10118506	FA0034414	7102
ROBERT W GOLDSWORTHY DESALTER	20520	MADRONA	AVE	TORRANCE	90503	10118506	FA0034414	7102
PANASONIC PDMC	20608	MADRONA	AVE	TORRANCE	90503	10120342	FA0016830	7100
PANASONIC PDMC	20608	MADRONA	AVE	TORRANCE	90503	10120342	FA0016830	7100
PANASONIC PDMC	20608	MADRONA	AVE	TORRANCE	90503	10120342	FA0016830	7100
PANASONIC PDMC	20608	MADRONA	AVE	TORRANCE	90503	10120342	FA0016830	1104
PANASONIC PDMC	20608	MADRONA	AVE	TORRANCE	90503	10120342	FA0016830	7100
PANASONIC PDMC	20608	MADRONA	AVE	TORRANCE	90503	10120342	FA0016830	2010
PANASONIC PDMC	20608	MADRONA	AVE	TORRANCE	90503	10120342	FA0016830	2002
CDC MADRONA LLC	20770	MADRONA	AVE	TORRANCE	90503	10126264	FA0016833	7104
CDC MADRONA LLC	20770	MADRONA	AVE	TORRANCE	90503	10126264	FA0016833	7100
CDC MADRONA LLC	20770	MADRONA	AVE	TORRANCE	90503	10126264	FA0016833	7104
CDC MADRONA LLC	20770	MADRONA	AVE	TORRANCE	90503	10126264	FA0016833	7100
CDC MADRONA LLC	20770	MADRONA	AVE	TORRANCE	90503	10126264	FA0016833	7100
CDC MADRONA LLC	20770	MADRONA	AVE	TORRANCE	90503	10126264	FA0016833	7104

LOS ANGELES COUNTY CUPA
INACTIVE - FACILITY INVENTORY

FACILITY NAME	SITE ADDRESS					CITY	ZIP	CERS ID	Facility ID	PE
CDC MADRONA LLC	20770		MADRONA	AVE		TORRANCE	90503	10126264	FA0016833	7104
JOHN DEERE ISG	20780		MADRONA	AVE		TORRANCE	90503	10859380	FA0052812	1002
MONTGOMERY WARD	21405		MADRONA	AVE		TORRANCE	90503	0	FA0016831	1004
AT&T MOBILITY SCE MEDRONA	21760		MADRONA	AVE		TORRANCE	90503	10127902	FA0039804	7100
AT&T MOBILITY SCE MEDRONA	21760		MADRONA	AVE		TORRANCE	90503	10127902	FA0039804	7100
AT&T MOBILITY - (USID207493)	21760		MADRONA	AVE		TORRANCE	90503	10814881	FA0052389	1000
AT&T MOBILITY - (USID207493)	21760		MADRONA	AVE		TORRANCE	90503	10814881	FA0052389	7100
SCE TORRANCE SUBSTATION	21760		MADRONA	AVE	SCE	TORRANCE	90503	10398262	FA0046017	7100
AT&T MOBILITY - SCE MEDRONA - USID82469	21770		MADRONA	AVE		TORRANCE	90503	10780738	FA0050578	7100
AT&T MOBILITY - SCE MEDRONA - USID82469	21770		MADRONA	AVE		TORRANCE	90503	10780738	FA0050578	7100
VALENCIA AUTO FINANCE	23228		MAGIC MOUNTAIN	PKWY		VALENCIA	91355	0	FA0039151	1001
JORGENSEN HOME HEALTH CARE	23230		MAGIC MOUNTAIN	PKWY		VALENCIA	91355	0	FA0016840	3001
LASD - SANTA CLARITA STATION	23740		MAGIC MOUNTAIN	PKWY		SANTA CLARITA	91355	10287145	FA0016842	3701
PENSKE TRUCK LEASING CO LP	23740	W	MAGIC MOUNTAIN	PKWY	2	VALENCIA	91355	10174345	FA0034472	1000
PENSKE TRUCK LEASING CO LP	23740	W	MAGIC MOUNTAIN	PKWY	2	VALENCIA	91355	10174345	FA0034472	3001
Santa Clarita Valley Sheriff Station	23740		MAGIC MOUNTAIN	PKWY	3	VALENCIA	91355	0	FA0049543	3701
PARKWAY HYUNDAI ANNEX	24075		MAGIC MOUNTAIN	PKWY		VALENCIA	91355	10287514	FA0043441	1003
PARKWAY HYUNDAI ANNEX	24075		MAGIC MOUNTAIN	PKWY		VALENCIA	91355	10287514	FA0043441	3001
AT&T MOBILITY- MAGIC MTN/VALENCIA (26368)	24200		MAGIC MOUNTAIN	PKWY		VALENCIA	91355	10734796	FA0037370	3000
T-MOBILE WEST SITE ID# SV00148A	24200		MAGIC MOUNTAIN	PKWY		VALENCIA	91355	0	FA0040913	3000
BUY BUY BABY #3045	24267		MAGIC MOUNTAIN	PKWY		VALENCIA	91355	10167247	FA0045006	1001
CARRON CAMERA & VIDEO STORE	24315	W	MAGIC MOUNTAIN	PKWY		VALENCIA	91355	0	FA0016841	3001
EL POLLO LOCO #5976	24365		MAGIC MOUNTAIN	PKWY		VALENCIA	91355	10505401	FA0047231	3001
SCE SAUGUS SUBSTATION	25100		MAGIC MOUNTAIN	PKWY		SANTA CLARITA	91355	10190217	FA0016844	3702
MOBIL OIL CORP/W COAST PIPE LINE	25410	W	MAGIC MOUNTAIN	PKWY		VALENCIA	91355	0	FA0016839	3001
AT&T CORP-KC1LW	26039		MAGIC MOUNTAIN	PKWY		VALENCIA	91355	10814701	FA0051541	3000
SCE COLOSSUS SUBSTATION	26101		MAGIC MOUNTAIN	PKWY		VALENCIA	91355	10190153	FA0035087	3701
SPRINT NXTL MAGIC MOUNTAIN	26101		MAGIC MOUNTAIN	PKWY	SPRNT	VALENCIA	91355	0	FA0038771	3000
SIX FLAGS PHOTO SERVICE	26101		MAGIC MOUNTAIN	PKWY	3	VALENCIA	91355	0	FA0016838	1001
SIX FLAGS MAGIC MOUNTAIN	26101		MAGIC MOUNTAIN	PKWY		VALENCIA	91355	10287148	FA0016843	3500
SIX FLAGS MAGIC MOUNTAIN	26101		MAGIC MOUNTAIN	PKWY		VALENCIA	91355	10287148	FA0016843	7124
METROPCS CAL #LA2094A	26105		MAGIC MOUNTAIN	WAY		VALENCIA	91355	10298581	FA0040513	3000
SWANER HARDWOOD	5	W	MAGNOLIA	BLVD		BURBANK	91502	10229614	FA0016902	7020
ARIES BEEF LLC	17	W	MAGNOLIA	BLVD		BURBANK	91502	10229617	FA0016904	7020
BURBANK AUTOMATIC COMPONENTS	36	E	MAGNOLIA	BLVD		BURBANK	91502	0	FA0016898	7020
T-MOBILE WEST SITE ID#	60	E	MAGNOLIA	BLVD		BURBANK	91502	0	FA0040915	7020

LOS ANGELES COUNTY CUPA
INACTIVE - FACILITY INVENTORY

FACILITY NAME	SITE ADDRESS					CITY	ZIP	CERS ID	Facility ID	PE
ADVANCE AUTO REPAIR	102	E	MAGNOLIA	BLVD		BURBANK	91502	0	FA0016869	1000
BWP MAGNOLIA POWER PLANT	110	W	MAGNOLIA	BLVD		BURBANK	91502	10230265	FA0034959	7020
SEARS #1838	111	E	MAGNOLIA	BLVD		BURBANK	91502	10140829	FA0016899	7020
SEARS #1838	111	E	MAGNOLIA	BLVD		BURBANK	91502	10140829	FA0016899	7020
MONROVIA COLLISION CENTER	114	N	MAGNOLIA	AVE		MONROVIA	91016	10305784	FA0016896	7060
PSD	116	W	MAGNOLIA	BLVD		BURBANK	91505	0	FA0016905	7020
INTL ELECTRNIC RESEARCH	135	W	MAGNOLIA	BLVD		BURBANK	91502	0	FA0016864	1001
TOP RANK AUTO SALES	163	W	MAGNOLIA	BLVD		BURBANK	91502	10230478	FA0045041	1000
BURBANK WATER AND POWER	164	W	MAGNOLIA	BLVD		BURBANK	91502	10229569	FA0016866	7020
BURBANK WATER AND POWER	164	W	MAGNOLIA	BLVD		BURBANK	91502	10229569	FA0016866	7024
BWP - BURBANK STATION	164	W	MAGNOLIA	BLVD	A	BURBANK	91502	10230457	FA0044567	7020
BWP - BURBANK STATION	164	W	MAGNOLIA	BLVD	A	BURBANK	91502	10230457	FA0044567	3702
BURBANK WATER AND POWER	164	W	MAGNOLIA	BLVD		BURBANK	91502	10229569	FA0016866	7022
IERC	167	W	MAGNOLIA	BLVD		BURBANK	91502	0	FA0016930	7020
PHOTO MAKERS INC	201	E	MAGNOLIA	BLVD	259	BURBANK	91502	0	FA0016895	1006
MEDIA 1 HR PHOTO	201	E	MAGNOLIA	BLVD	259	BURBANK	91502	0	FA0016852	1006
RITZ CAMERA #463	201	E	MAGNOLIA	BLVD	366	BURBANK	91501	0	FA0016853	1006
THE PICTURE PEOPLE	201	E	MAGNOLIA	BLVD	136	BURBANK	91501	0	FA0016854	1006
BURBANK TOWN CENTER	201	E	MAGNOLIA	BLVD	151	BURBANK	91502	10750777	FA0049401	1000
SUNSTATE EQUIPMENT CO LLC	205	W	MAGNOLIA	BLVD		BURBANK	91502	10229563	FA0016859	7020
BURBANK FAMILY YMCA	321	E	MAGNOLIA	BLVD		BURBANK	91502	10229611	FA0016900	7020
DALES POOL	714	E	MAGNOLIA	BLVD		BURBANK	91501	0	FA0016901	7020
MONROVIA LAWNMOWERS & GARDEN SUPPLIES	823	S	MAGNOLIA	AVE		MONROVIA	91016	0	FA0016849	1001
VETERANS OF FOREIGN WARS (VFW)	825	S	MAGNOLIA	AVE		MONROVIA	91016	10712761	FA0016924	7060
KUSTOM BUILT	900	S	MAGNOLIA	AVE	#C	MONROVIA	91016	0	FA0049214	7060
MOSHER S MUSCLE CAR MOTORS	900	S	MAGNOLIA	AVE	#E	MONROVIA	91016	0	FA0047972	7060
AIVAR LEJINS INC	900	S	MAGNOLIA	AVE	A	MONROVIA	91016	10305376	FA0016925	7060
AIVAR LEJINS INC	900	S	MAGNOLIA	AVE	A	MONROVIA	91016	10305376	FA0016925	7060
MAGNOLIA CAR WASH	910	W	MAGNOLIA	BLVD		BURBANK	91506	10229620	FA0016906	7020
A-1 AUTO-AIR & ELECTRIC	913	W	MAGNOLIA	BLVD		BURBANK	91506	10229623	FA0016907	7020
PHARMLABS LONG BEACH LLC	1000	S	MAGNOLIA	AVE		MONROVIA	91016	10811137	FA0051659	7060
PHARMLABS LONG BEACH LLC	1000	S	MAGNOLIA	AVE		MONROVIA	91016	10811137	FA0051659	1001
MAGNOLIA ISLAND CAR CARE	1000	W	MAGNOLIA	BLVD		BURBANK	91506	10229590	FA0016876	7020
BURBANK RADIATOR SERVICE	1011	W	MAGNOLIA	BLVD		BURBANK	91506	10229626	FA0016909	7020
IPF PRINTING	1016	W	MAGNOLIA	BLVD		BURBANK	91506	0	FA0016877	1001
B&B AUTO BODY WORKS	1017	W	MAGNOLIA	BLVD		BURBANK	91506	10229578	FA0016871	7020

LOS ANGELES COUNTY CUPA
INACTIVE - FACILITY INVENTORY

FACILITY NAME	SITE ADDRESS					CITY	ZIP	CERS ID	Facility ID	PE
RECO COLOR SERVICE INC	1106	W	MAGNOLIA	BLVD		BURBANK	91506	0	FA0016855	7020
RECO COLOR SERVICE INC	1106	W	MAGNOLIA	BLVD		BURBANK	91506	0	FA0016855	1001
Walt's Transmissions	1121	W	MAGNOLIA	BLVD		BURBANK	91506	10229572	FA0016868	7020
AT&T MOBILITY - NL0142 (USID148167)	1207	W	MAGNOLIA	BLVD		BURBANK	91506	10771834	FA0050283	7020
VALLEY RBBR STAMP CO	1208	W	MAGNOLIA	BLVD		BURBANK	91502	10229557	FA0016850	1001
DEEDS AUTOMOTIVE	1221	W	MAGNOLIA	BLVD		BURBANK	91506	10229602	FA0016888	7020
DRIVELINE MOTORWORKS	1305	W	MAGNOLIA	BLVD		BURBANK	91506	10229566	FA0016862	1000
DRIVELINE MOTORWORKS	1305	W	MAGNOLIA	BLVD		BURBANK	91506	10229566	FA0016862	7020
DRIVELINE MOTORWORKS	1305	W	MAGNOLIA	BLVD		BURBANK	91506	10229566	FA0016862	7020
BIG NICKS PRECISION VW	1406	W	MAGNOLIA	BLVD		BURBANK	91506	0	FA0016875	1000
PROTECH AUTO REPAIR	1408	W	MAGNOLIA	BLVD		BURBANK	91506	10713031	FA0047885	1000
Pro Am Auto Body Shop Inc.	1410	W	MAGNOLIA	BLVD		BURBANK	91506	10229554	FA0016848	7020
TYERMAN'S AUTOMOTIVE & SUSPENSION	1420	W	MAGNOLIA	BLVD		BURBANK	91506	10229596	FA0016879	7020
R&R AUTOMOTIVE	1500	W	MAGNOLIA	BLVD		BURBANK	91506	10229560	FA0016858	7020
G & Z GALLARIES INC	1505		MAGNOLIA	AVE		MANHATTAN BEACH	90266	0	FA0016860	1001
DIP N STRIP	1509	W	MAGNOLIA	BLVD		BURBANK	91506	0	FA0016910	1001
DIP N STRIP	1509	W	MAGNOLIA	BLVD		BURBANK	91506	0	FA0016910	7020
ENOCHS MUFFLER SERVICE INC	1600	W	MAGNOLIA	BLVD		BURBANK	91506	0	FA0016912	7020
TURBINE METAL TECHNOLOGY INC	1605	W	MAGNOLIA	BLVD		BURBANK	91506	0	FA0016857	1002
DALE S POOL SUPPLY	1610	W	MAGNOLIA	BLVD	B	BURBANK	91506	10230331	FA0037776	7020
DALE S POOL SUPPLY	1610	W	MAGNOLIA	BLVD	B	BURBANK	91506	10230331	FA0037776	7020
AEROVIRONMENT INC	1610	S	MAGNOLIA	AVE		MONROVIA	91016	10479730	FA0045944	7060
AEROVIRONMENT INC	1610	S	MAGNOLIA	AVE		MONROVIA	91016	10479730	FA0045944	7060
BFIC FUEL SYSTEMS	1617	W	MAGNOLIA	BLVD		BURBANK	91506	10229641	FA0016929	7020
BURBANK AUTO DOCTOR	1619	W	MAGNOLIA	BLVD		BURBANK	91506	10229629	FA0016913	7020
SIERRA COMMERCIAL VEHICLES	1621	S	MAGNOLIA	AVE		MONROVIA	91016	10670578	FA0047974	1001
SIERRA COMMERCIAL VEHICLES	1621	S	MAGNOLIA	AVE		MONROVIA	91016	10670578	FA0047974	7060
METRIC MACHINING	1622	S	MAGNOLIA	AVE		MONROVIA	91016	0	FA0016886	7060
METRIC MACHINING	1622	S	MAGNOLIA	AVE		MONROVIA	91016	0	FA0016886	1004
STONE & PHILLIPS	1625	S	MAGNOLIA	AVE		MONROVIA	91016	0	FA0016846	1002
D D K INC	1633	S	MAGNOLIA	AVE		MONROVIA	91016	0	FA0016927	7060
THE CLASSIC GARDEN	1635	S	MAGNOLIA	AVE		MONROVIA	91016	0	FA0016926	7060
T-MOBILE WEST, LLC SV11574F	1700	W	MAGNOLIA	BLVD		BURBANK	91506	10444198	FA0040907	7020
T-MOBILE WEST, LLC SV11574F	1700	W	MAGNOLIA	BLVD		BURBANK	91506	10444198	FA0040907	7020
MISTER T-SHIRT INC	1703	S	MAGNOLIA	AVE		MONROVIA	91016	0	FA0016923	7060
MESA INDUSTRIES	1726	S	MAGNOLIA	AVE		MONROVIA	91016	10306252	FA0045147	7060

LOS ANGELES COUNTY CUPA
INACTIVE - FACILITY INVENTORY

FACILITY NAME	SITE ADDRESS					CITY	ZIP	CERS ID	Facility ID	PE
MESA INDUSTRIES	1726	S	MAGNOLIA	AVE		MONROVIA	91016	10306252	FA0045147	7060
OAKBROOK VETERINARY ASSOC IN	1809	W	MAGNOLIA	BLVD		BURBANK	91506	0	FA0016851	1001
US AUTO COLLISIONS CORP	1821	W	MAGNOLIA	BLVD		BURBANK	91506	10229581	FA0016872	7020
US AUTO COLLISIONS CORP	1821	W	MAGNOLIA	BLVD		BURBANK	91506	10229581	FA0016872	7020
US AUTO COLLISIONS CORP	1821	W	MAGNOLIA	BLVD		BURBANK	91506	10229581	FA0016872	2001
PIC COLOR LAB	2220	W	MAGNOLIA	BLVD		BURBANK	91506	0	FA0016856	7020
PIC COLOR LAB	2220	W	MAGNOLIA	BLVD		BURBANK	91506	0	FA0016856	1006
ROAD RUNNER PRESS INC	2320	W	MAGNOLIA	BLVD		BURBANK	91506	0	FA0016874	1002
ISGO PHOTO LAB	2411	W	MAGNOLIA	BLVD		BURBANK	91506	0	FA0016893	7020
ISGO PHOTO LAB	2411	W	MAGNOLIA	BLVD		BURBANK	91506	0	FA0016893	1006
UNITED #114	2500	W	MAGNOLIA	BLVD		BURBANK	91505	10229632	FA0016914	7024
UNITED #114	2500	W	MAGNOLIA	BLVD		BURBANK	91505	10229632	FA0016914	7020
FOUNTAIN VIEW INC	2600	W	MAGNOLIA	BLVD		BURBANK	91505	0	FA0016915	7020
AT&T WIRELESS (BURBANK)	2721	W	MAGNOLIA	BLVD		BURBANK	91505	0	FA0016916	7020
AT&T WIRELESS (BURBANK)	2721	W	MAGNOLIA	BLVD		BURBANK	91505	0	FA0016916	7024
PRO 8MM	2805	W	MAGNOLIA	BLVD		BURBANK	91505	10229635	FA0016917	7020
HAYES & CO PRINTING INC	2817	W	MAGNOLIA	BLVD		BURBANK	91505	10229575	FA0016870	1006
MOUNTAIN VIEW TIRE & AUTO SERVICE	2901	W	MAGNOLIA	BLVD		BURBANK	91505	10229584	FA0016873	7020
REGAL CLEANERS	3020	W	MAGNOLIA	BLVD		BURBANK	91505	0	FA0016885	1002
XPERT AUTO REPAIR	3120	W	MAGNOLIA	BLVD		BURBANK	91505	10229638	FA0016919	7020
SILVER HANGER CLEANERS	3301	W	MAGNOLIA	BLVD		BURBANK	91505	0	FA0016894	1001
DR SMOG N LUBE	3701	W	MAGNOLIA	BLVD	1	BURBANK	91505	10230409	FA0042730	7020
MAGNOLIA PARK SKN GASOLINE INC.	3701	W	MAGNOLIA	BLVD	2	BURBANK	91505	10229599	FA0016884	7020
MAGNOLIA PARK SKN GASOLINE INC.	3701	W	MAGNOLIA	BLVD	2	BURBANK	91505	10229599	FA0016884	7024
AVIVA CLEANERS	3723	W	MAGNOLIA	BLVD		BURBANK	91505	10229608	FA0016891	7020
PIP PRINTING #14	3901	W	MAGNOLIA	BLVD		BURBANK	91505	0	FA0016880	1002
RUBWELL	4106	W	MAGNOLIA	BLVD		BURBANK	91505	0	FA0034047	7020
VALLEY DENTAL SUPPLY INC	4211	W	MAGNOLIA	BLVD		BURBANK	91505	0	FA0016920	7020
VICTORY AUTO BODY & PAINT	4220	W	MAGNOLIA	BLVD		BURBANK	91505	10229593	FA0016878	7020
JULIANS AUTOMOTIVE INC	4303	W	MAGNOLIA	BLVD	A	BURBANK	91505	0	FA0040638	7020
JULIANS AUTOMOTIVE INC	4303	W	MAGNOLIA	BLVD	A	BURBANK	91505	0	FA0040638	7020
CRABTREE AUTOMATICS	4307	W	MAGNOLIA	BLVD		BURBANK	91505	10490461	FA0016922	7020
WHITTIER AUTO DISMANTLING	6330	S	MAGNOLIA	AVE		WHITTIER	90601	0	FA0016935	1001
WHITTIER AUTO DISMANTLING	6330	S	MAGNOLIA	AVE		WHITTIER	90601	0	FA0016935	3002
THERMO SHIELD	10652		MAGNOLIA	BLVD		NORTH HOLLYWOOD	91601	0	FA0016881	1001
GABE'S AUTO REPAIR	10702		MAGNOLIA	BLVD	B	NORTH HOLLYWOOD	91601	10255462	FA0031490	1000

LOS ANGELES COUNTY CUPA
INACTIVE - FACILITY INVENTORY

FACILITY NAME	SITE ADDRESS					CITY	ZIP	CERS ID	Facility ID	PE
BRITISH CARS USA	10702		MAGNOLIA	BLVD	A	NORTH HOLLYWOOD	91601	0	FA0031492	1001
Naz Motorsport	10702		MAGNOLIA	BLVD	C	NORTH HOLLYWOOD	91601	10856116	FA0050248	1000
M & R PLATING CORP	10939		MAGNOLIA	BLVD		NORTH HOLLYWOOD	91601	0	FA0016861	1102
M & R PLATING CORP	10939		MAGNOLIA	BLVD		NORTH HOLLYWOOD	91601	0	FA0016861	2020
EL POLLO LOCO#5896	10944		MAGNOLIA	BLVD		NORTH HOLLYWOOD	91601	10505605	FA0046997	3001
F1 MOTORSPORT INTERNATIONAL	11046		MAGNOLIA	BLVD		NORTH HOLLYWOOD	91601	0	FA0016865	1001
MIRACLE OFFSET	11316		MAGNOLIA	BLVD		NORTH HOLLYWOOD	91601	0	FA0016761	1002
MURRE CLEANERS	12138		MAGNOLIA	BLVD		NORTH HOLLYWOOD	91607	10252489	FA0016892	1001
HARLOW PLATING COMPANY	12240		MAGNOLIA	ST		EL MONTE	91732	10280482	FA0016936	2020
HARLOW PLATING COMPANY	12240		MAGNOLIA	ST		EL MONTE	91732	10280482	FA0016936	1100
HARLOW PLATING COMPANY	12240		MAGNOLIA	ST		EL MONTE	91732	10280482	FA0016936	3500
HARLOW PLATING COMPANY	12240		MAGNOLIA	ST		EL MONTE	91732	10280482	FA0016936	3003
VALLEY SHELL AUTO CENTER	12857		MAGNOLIA	BLVD		NORTH HOLLYWOOD	91607	0	FA0016887	1001
CLASSIC CLEANERS	12910		MAGNOLIA	BLVD	C	SHERMAN OAKS	91423	10250302	FA0016897	1001
FOXY'S CLEANERS	12929		MAGNOLIA	BLVD		SHERMAN OAKS	91423	10254706	FA0016889	1000
A1 CLEANERS	14100		MAGNOLIA	BLVD		SHERMAN OAKS	91423	0	FA0016883	1001
AA AUTOMOTIVE PERSONAL SERVICE	14439		MAGNOLIA	BLVD		SHERMAN OAKS	91423	10659466	FA0046565	1002
PRIDE COLLISION CENTERS	14535		MAGNOLIA	BLVD		SHERMAN OAKS	91403	0	FA0016867	1002
BAY CITIES ITALIAN BAKERY INC	1120	W	MAHALO	PL		COMPTON	90220	10612051	FA0040817	7030
BAY CITIES ITALIAN BAKERY INC	1120	W	MAHALO	PL		COMPTON	90220	10612051	FA0040817	7030
CENTURY PART INC	1140	W	MAHALO	PL		COMPTON	90220	0	FA0016942	1002
A & V ENGINEERING INC	1155	W	MAHALO	PL		COMPTON	90220	10301614	FA0043767	7030
IDEAL THREAD & GAGE	1165	W	MAHALO	PL	B	COMPTON	90220	10302037	FA0037690	7030
IDEAL THREAD & GAGE	1165	W	MAHALO	PL	B	COMPTON	90220	10302037	FA0037690	7030
IDEAL THREAD & GAGE	1165	W	MAHALO	PL	B	COMPTON	90220	10302037	FA0037690	1001
IDEAL THREAD & GAGE	1165	W	MAHALO	PL	B	COMPTON	90220	10302037	FA0037690	3000
PARAGON ENGINEERING INC	1170	W	MAHALO	PL		COMPTON	90220	10301653	FA0034600	7030
PARAGON ENGINEERING INC	1170	W	MAHALO	PL		COMPTON	90220	10301653	FA0034600	7030
PARAGON ENGINEERING INC	1170	W	MAHALO	PL		COMPTON	90220	10301653	FA0034600	1001
RNJ PRINTING	1175	W	MAHALO	PL		COMPTON	90220	0	FA0016937	1002
RNJ PRINTING	1175	W	MAHALO	PL		COMPTON	90220	0	FA0016937	7030
GP DESIGNS	1185	W	MAHALO	PL		COMPTON	90220	10301689	FA0016938	1001
BEST GLOBAL LOGISTICS USA, INC.	1207	W	MAHALO	PL		RANCHO DOMINGUEZ	90220	10301404	FA0037983	1001
BEST GLOBAL LOGISTICS USA, INC.	1207	W	MAHALO	PL		RANCHO DOMINGUEZ	90220	10301404	FA0037983	3000
U S AIR TOOL CO INC	1219	W	MAHALO	PL		COMPTON	90220	10301485	FA0043787	7030
U S AIR TOOL CO INC	1219	W	MAHALO	PL		COMPTON	90220	10301485	FA0043787	3000

LOS ANGELES COUNTY CUPA
INACTIVE - FACILITY INVENTORY

FACILITY NAME	SITE ADDRESS					CITY	ZIP	CERS ID	Facility ID	PE
PRIME WHEEL CORPORATION	1250	W	MAHALO	PL		COMPTON	90220	10300744	FA0043781	7030
PRIME WHEEL CORPORATION	1250	W	MAHALO	PL		COMPTON	90220	10300744	FA0043781	3000
PRIME WHEEL CORPORATION	1270	W	MAHALO	PL		COMPTON	90220	0	FA0046729	3000
MAGNESPEC	1301	W	MAHALO	PL		COMPTON	90220	10301191	FA0043793	7030
ILCO TUBE BENDING INC	1308	W	MAHALO	PL		COMPTON	90220	10299511	FA0016939	7030
CASINO GRAPHIX INC	1403	W	MAHALO	PL		COMPTON	90220	0	FA0043789	7030
GENICARE INC	1407	W	MAHALO	PL		COMPTON	90220	0	FA0043769	7030
BOURHIS MOLD INC	1505	W	MAHALO	PL		RANCHO DOMINGUEZ	90220	0	FA0037665	1002
ABLE DESIGN & FABRICATION	1550	W	MAHALO	PL		COMPTON	90220	10301893	FA0016943	1003
ABLE DESIGN & FABRICATION	1550	W	MAHALO	PL		COMPTON	90220	10301893	FA0016943	7030
ABLE DESIGN & FABRICATION	1550	W	MAHALO	PL		COMPTON	90220	10301893	FA0016943	7030
ABLE DESIGN & FABRICATION	1550	W	MAHALO	PL		COMPTON	90220	10301893	FA0016943	3000
K & K SUPPLY & COPORATION	1600	W	MAHALO	PL		COMPTON	90220	0	FA0040815	7030
TORO AIRE	1708	W	MAHALO	PL		COMPTON	90220	10301497	FA0043794	7030
TORO AIRE	1708	W	MAHALO	PL		COMPTON	90220	10301497	FA0043794	3002
CHAPITOS MAINTENANCE	825		MAHAR	AVE	B	WILMINGTON	90744	0	FA0044348	1001
CARCAMO USED TRUCK PART	825		MAHAR	AVE	A	WILMINGTON	90744	10262953	FA0044353	1000
ATTACHCO INC	831		MAHAR	AVE		WILMINGTON	90744	10895449	FA0054662	1000
ACN RECYCLING INDUSTRIES INC	936	N	MAHAR	AVE		WILMINGTON	90744	0	FA0033511	1002
AT&T CALIFORNIA - K119P	2340		MAIDEN	LN		ALTADENA	91001	10818352	FA0051777	3000
BONDED MOTOR PARTS CO	7522		MAIE	AVE		LOS ANGELES	90001	0	FA0016945	1003
UNION BATTERIES & AUTO ELECTRIC	7702		MAIE	AVE	A	LOS ANGELES	90001	10275055	FA0037981	3003
RUBEO CABINET	7702		MAIE	AVE	C	LOS ANGELES	90001	10299709	FA0040072	1001
UNION BATTERIES & AUTO ELECTRIC	7702		MAIE	AVE	A	LOS ANGELES	90001	10275055	FA0037981	1001
SPRINT CELL SITE	7702		MAIE	AVE	SPRNT	LOS ANGELES	90001	0	FA0038772	3000
PRESTIGE IMPORTS	7702		MAIE	AVE		LOS ANGELES	90001	10302910	FA0016946	7124
PRESTIGE IMPORTS	7702		MAIE	AVE		LOS ANGELES	90001	10302910	FA0016946	3001
PRESTIGE IMPORTS	7702		MAIE	AVE		LOS ANGELES	90001	10302910	FA0016946	1002
HIGH LINE COLLISION CENTER	7702		MAIE	AVE	B	LOS ANGELES	90001	10299121	FA0037975	1001
HIGH LINE COLLISION CENTER	7702		MAIE	AVE	B	LOS ANGELES	90001	10299121	FA0037975	3001
ADRIAN'S TRANSMISSIONS	7720		MAIE	AVE	1	LOS ANGELES	90001	0	FA0016947	1000
ADRIAN'S TRANSMISSIONS	7720		MAIE	AVE	1	LOS ANGELES	90001	0	FA0016947	3000
HERIBERTOS KITCHEN CABINETS	7720		MAIE	AVE	E	LOS ANGELES	90001	10289497	FA0032594	3001
MUEBLES DE FABRICA	7720	S	MAIE	AVE		LOS ANGELES	90001	0	FA0040661	1001
CASTRO DESIGNERS CHOICE FURNITURE	7720		MAIE	AVE	1	LOS ANGELES	90001	10302709	FA0040068	1001
NORTH STAR DYE AND WASH LLC	7726		MAIE	AVE		LOS ANGELES	90001	0	FA0044430	1001

LOS ANGELES COUNTY CUPA
INACTIVE - FACILITY INVENTORY

FACILITY NAME	SITE ADDRESS					CITY	ZIP	CERS ID	Facility ID	PE
NORTH STAR DYE AND WASH LLC	7726		MAIE	AVE		LOS ANGELES	90001	0	FA0044430	3001
A C GLOBAL METALS	7730		MAIE	AVE		LOS ANGELES	90001	0	FA0034825	3001
IMPERIAL KITCHEN CABINETS	7758	S	MAIE	AVE		LOS ANGELES	90001	0	FA0036661	1001
THE CABINET FACTORY	7804		MAIE	AVE		LOS ANGELES	90001	0	FA0016933	1002
AL-DAN TRADING	8122		MAIE	AVE		LOS ANGELES	90001	0	FA0031798	3000
ALHAMBRA RENAISSANCE 14	1	E	MAIN	ST		ALHAMBRA	91801	10305316	FA0034583	7010
PANDA EXPRESS #796	5	E	MAIN	ST		ALHAMBRA	91801	0	FA0039780	7010
JOHNNY ROCKETS ALHAMBRA INC	19	E	MAIN	ST		ALHAMBRA	91801	0	FA0035959	7010
JOHNNY ROCKETS ALHAMBRA INC	19	E	MAIN	ST		ALHAMBRA	91801	0	FA0035959	7010
APPLEBEES NEIGHBORHOOD GRILL & BAR	21	E	MAIN	ST		ALHAMBRA	91801	10307083	FA0035958	7010
BOTECO BRAZILIAN RESTAURANT	28	W	MAIN	ST		ALHAMBRA	91801	0	FA0045141	7010
CHARLIES TRIO CAF	47	W	MAIN	ST		ALHAMBRA	91801	0	FA0034572	7010
TONY ROMAS	68	W	MAIN	ST		ALHAMBRA	91801	0	FA0043753	7010
RITE AID #5612	69	E	MAIN	ST		ALHAMBRA	91801	10305313	FA0034552	7010
RITE AID #5612	69	E	MAIN	ST		ALHAMBRA	91801	10305313	FA0034552	1001
CALIFORNIA BREWING COMPANY	100	W	MAIN	ST		ALHAMBRA	91801	0	FA0034549	7010
SHAKAS	101	W	MAIN	ST	C	ALHAMBRA	91801	0	FA0034581	7010
COLD STONE CREAMERY	101	W	MAIN	ST	B	ALHAMBRA	91801	0	FA0017132	7010
SHAKAS	101	W	MAIN	ST	C	ALHAMBRA	91801	0	FA0034581	7010
COLD STONE CREAMERY	101	W	MAIN	ST	B	ALHAMBRA	91801	0	FA0017132	7010
SHAKAS	101	W	MAIN	ST	C	ALHAMBRA	91801	0	FA0034581	7010
MAHAN INDIAN RESTAURANT INC	110	W	MAIN	ST		ALHAMBRA	91801	0	FA0034578	7010
SENOR FISH	115	W	MAIN	ST		ALHAMBRA	91801	0	FA0017124	7010
SUBWAY #12665	116	W	MAIN	ST		ALHAMBRA	91801	0	FA0043752	7010
AZUL BAR AND NIGHT CLUB	127	W	MAIN	ST		ALHAMBRA	91801	0	FA0039783	7010
RICK'S DRIVE IN & OUT	132	W	MAIN	ST		ALHAMBRA	91801	0	FA0017101	7010
SPROUTS FARMERS MARKET #407	150	E	MAIN	ST		ALHAMBRA	91801	10673776	FA0017118	7010
SPROUTS FARMERS MARKET #407	150	E	MAIN	ST		ALHAMBRA	91801	10673776	FA0017118	7010
ALHAMBRA BEAUTY COLLEGE INC	200	W	MAIN	ST		ALHAMBRA	91801	0	FA0034566	7010
DINER ON MAIN	201	W	MAIN	ST		ALHAMBRA	91801	0	FA0037108	7010
C & C SERVICE	219	N	MAIN	ST		POMONA	91768	0	FA0017240	3001
DRASCO BODY AND FENDERWORKS	229	W	MAIN	ST		ALHAMBRA	91801	0	FA0016950	1002
DRASCO BODY AND FENDERWORKS	229	W	MAIN	ST		ALHAMBRA	91801	0	FA0016950	7010
DRASCO BODY AND FENDERWORKS	229	W	MAIN	ST		ALHAMBRA	91801	0	FA0016950	7010
COLE SCHAEFER AMBULANCE	232	N	MAIN	ST		POMONA	91768	10291228	FA0016959	3001
COLE SCHAEFER AMBULANCE	232	N	MAIN	ST		POMONA	91768	10291228	FA0016959	1002

LOS ANGELES COUNTY CUPA
INACTIVE - FACILITY INVENTORY

FACILITY NAME	SITE ADDRESS					CITY	ZIP	CERS ID	Facility ID	PE
FASHION MASTER DRY CLEANER	239	W	MAIN	ST		ALHAMBRA	91801	0	FA0017981	7010
FASHION MASTER DRY CLEANER	239	W	MAIN	ST		ALHAMBRA	91801	0	FA0017981	1002
PAKMANN KIDDYLAND FAMILY FUN CENTER	247	E	MAIN	ST	A	ALHAMBRA	91801	0	FA0017128	7010
W & H SERVICE INC	249	W	MAIN	ST		ALHAMBRA	91801	0	FA0016956	7010
W & H SERVICE INC	249	W	MAIN	ST		ALHAMBRA	91801	0	FA0016956	7010
W & H SERVICE INC	249	W	MAIN	ST		ALHAMBRA	91801	0	FA0016956	1002
SUPER A FOODS	300	W	MAIN	ST		ALHAMBRA	91801	0	FA0017112	7010
SUPER A FOODS	300	W	MAIN	ST		ALHAMBRA	91801	0	FA0017112	7010
CLEAR WIRELESS LOS4397	317	W	MAIN	ST		ALHAMBRA	91801	0	FA0044679	7010
99 RANCH MARKET #38	345	E	MAIN	ST		ALHAMBRA	91801	10160137	FA0017105	7010
99 RANCH MARKET #38	345	E	MAIN	ST		ALHAMBRA	91801	10160137	FA0017105	3003
ARBY'S RESTAURANT GROUP #230	347	E	MAIN	ST		ALHAMBRA	91801	0	FA0017106	7010
ARBY'S RESTAURANT GROUP #230	347	E	MAIN	ST		ALHAMBRA	91801	0	FA0017106	7010
NOODLE 2000	349	E	MAIN	ST	A-C	ALHAMBRA	91801	0	FA0017125	7010
RDR GROUP	369	W	MAIN	ST		ALHAMBRA	91801	10462381	FA0017133	7010
CVS PHARMACY #3140/9640	401	E	MAIN	ST		ALHAMBRA	91801	0	FA0016969	1006
CVS PHARMACY #3140/9640	401	E	MAIN	ST		ALHAMBRA	91801	0	FA0016969	7010
ONE HR PHOTO EXPRESS	401	W	MAIN	ST		ALHAMBRA	91801	0	FA0017051	7010
ONE HR PHOTO EXPRESS	401	W	MAIN	ST		ALHAMBRA	91801	0	FA0017051	1006
BAJA FRESH ALHAMBRA	410	E	MAIN	ST		ALHAMBRA	91801	0	FA0017131	7010
BAJA FRESH ALHAMBRA	410	E	MAIN	ST		ALHAMBRA	91801	0	FA0017131	7010
LA FITNESS INTERNATIONAL LLC	412	E	MAIN	ST		ALHAMBRA	91801	0	FA0017129	7010
BOOTH BROTHERS INVESTMENT CO	473	N	MAIN	ST		POMONA	91768	0	FA0031545	3001
T-MOBILE WEST CORP IE04585A	500	E	MAIN	ST	B	ALHAMBRA	91801	0	FA0044688	7010
CLEAR WIRELESS LLC	500	E	MAIN	ST	C	ALHAMBRA	91801	0	FA0044673	7010
BILTMORE TOWER	500	S	MAIN	ST		LOS ANGELES	90071	10843198	FA0052103	1001
AT&T MOBILITY-MAIN / GRANADA (USID26362)	500	E	MAIN	ST	A	ALHAMBRA	91801	10197271	FA0035171	7010
AT&T MOBILITY-MAIN / GRANADA (USID26362)	500	E	MAIN	ST	A	ALHAMBRA	91801	10197271	FA0035171	7010
AT&T MOBILITY-MAIN / GRANADA (USID26362)	500	E	MAIN	ST	A	ALHAMBRA	91801	10197271	FA0035171	7010
P&W AUTO PARTS STORE	515	W	MAIN	ST		ALHAMBRA	91801	0	FA0017040	1001
P&W AUTO PARTS STORE	515	W	MAIN	ST		ALHAMBRA	91801	0	FA0017040	7010
P&W AUTO PARTS STORE	515	W	MAIN	ST		ALHAMBRA	91801	0	FA0017040	7010
ALHAMBRA AUTO KRAFT	539	W	MAIN	ST		ALHAMBRA	91801	0	FA0016952	7010
ALHAMBRA AUTO KRAFT	539	W	MAIN	ST		ALHAMBRA	91801	0	FA0016952	7010
ALHAMBRA AUTO KRAFT	539	W	MAIN	ST		ALHAMBRA	91801	0	FA0016952	1002
ROSE HILLS ALHAMBRA	550	E	MAIN	ST		ALHAMBRA	91801	0	FA0017099	7010

LOS ANGELES COUNTY CUPA
INACTIVE - FACILITY INVENTORY

FACILITY NAME	SITE ADDRESS					CITY	ZIP	CERS ID	Facility ID	PE
ROSE HILLS ALHAMBRA	550	E	MAIN	ST		ALHAMBRA	91801	0	FA0017099	7010
ROSE HILLS ALHAMBRA	550	E	MAIN	ST		ALHAMBRA	91801	0	FA0017099	7010
BURGER KING #13256	600	E	MAIN	ST		ALHAMBRA	91801	0	FA0017037	7010
BURGER KING #13256	600	E	MAIN	ST		ALHAMBRA	91801	0	FA0017037	7010
BURGER KING #13256	600	E	MAIN	ST		ALHAMBRA	91801	0	FA0017037	1001
ALHAMBRA MAIN FLORIST	601	E	MAIN	ST		ALHAMBRA	91801	0	FA0017104	7010
ALHAMBRA MAIN FLORIST	601	E	MAIN	ST		ALHAMBRA	91801	0	FA0017104	7010
THE DAILY BLOSSOM FLORIST	617	W	MAIN	ST		ALHAMBRA	91801	0	FA0043734	7010
BURRP CAFE	618	W	MAIN	ST	B	ALHAMBRA	91801	0	FA0017107	7010
THE CATERED HOME INC	634	E	MAIN	ST		ALHAMBRA	91801	10305229	FA0017114	7010
THE CATERED HOME INC	634	E	MAIN	ST		ALHAMBRA	91801	10305229	FA0017114	7010
COMMUNITY DEVELOPMENT COMMISSION	700	W	MAIN	ST		ALHAMBRA	91801	0	FA0017102	7010
COMMUNITY DEVELOPMENT COMMISSION	700	W	MAIN	ST		ALHAMBRA	91801	0	FA0017102	7010
THE CHESHIRE SYSTEM INC	707	S	MAIN	ST	B	BURBANK	91506	0	FA0017012	2099
RENE & HIS ARTISTS	707	S	MAIN	ST	A	BURBANK	91506	0	FA0017013	2099
THE CHESHIRE SYSTEM INC	707	S	MAIN	ST	B	BURBANK	91506	0	FA0017012	1006
RENE & HIS ARTISTS	707	S	MAIN	ST	A	BURBANK	91506	0	FA0017013	1001
THE CHESHIRE SYSTEM INC	707	S	MAIN	ST	B	BURBANK	91506	0	FA0017012	7020
ALHAMBRA CAR WASH 76	707	W	MAIN	ST		ALHAMBRA	91801	10304959	FA0017085	7010
ALHAMBRA CAR WASH 76	707	W	MAIN	ST		ALHAMBRA	91801	10304959	FA0017085	7010
ALHAMBRA CAR WASH 76	707	W	MAIN	ST		ALHAMBRA	91801	10304959	FA0017085	7124
ALHAMBRA CAR WASH 76	707	W	MAIN	ST		ALHAMBRA	91801	10304959	FA0017085	1001
SALONCENTRIC INC	721	E	MAIN	ST		ALHAMBRA	91801	0	FA0017130	7010
SALONCENTRIC INC	721	E	MAIN	ST		ALHAMBRA	91801	0	FA0017130	7010
ALHAMBRA NISSAN	726	E	MAIN	ST		ALHAMBRA	91801	10305220	FA0017000	7010
ALHAMBRA NISSAN	726	E	MAIN	ST		ALHAMBRA	91801	10305220	FA0017000	1003
ALHAMBRA NISSAN	726	E	MAIN	ST		ALHAMBRA	91801	10305220	FA0017000	3701
ALHAMBRA NISSAN	726	E	MAIN	ST		ALHAMBRA	91801	10305220	FA0017000	3002
BEWLEY ALLEN CADILLAC	801	E	MAIN	ST		ALHAMBRA	91801	0	FA0016998	7010
BEWLEY ALLEN CADILLAC	801	E	MAIN	ST		ALHAMBRA	91801	0	FA0016998	7010
BEWLEY ALLEN CADILLAC	801	E	MAIN	ST		ALHAMBRA	91801	0	FA0016998	7010
BEWLEY ALLEN CADILLAC	801	E	MAIN	ST		ALHAMBRA	91801	0	FA0016998	1002
CVS PHARMACY #3968	816	E	MAIN	ST		ALHAMBRA	91801	10305196	FA0043755	7010
CVS PHARMACY #3968	816	E	MAIN	ST		ALHAMBRA	91801	10305196	FA0043755	3000
CVS PHARMACY #3968	816	E	MAIN	ST		ALHAMBRA	91801	10305196	FA0043755	1001
GRAPHICS TWO	819	S	MAIN	ST		BURBANK	91506	0	FA0016993	1006

LOS ANGELES COUNTY CUPA
INACTIVE - FACILITY INVENTORY

FACILITY NAME	SITE ADDRESS					CITY	ZIP	CERS ID	Facility ID	PE
FIRESTONE COMPLETE AUTO CARE #011304	837	E	MAIN	ST		ALHAMBRA	91801	10157793	FA0017003	7010
MAIN STREET AUTOMOTIVE	844	E	MAIN	ST		ALHAMBRA	91801	0	FA0016963	1001
MCDONALDS	909	E	MAIN	ST		ALHAMBRA	91801	0	FA0016835	7010
MIDDLE EAST RESTAURANT	910	E	MAIN	ST		ALHAMBRA	91801	0	FA0017092	7010
FRED K KONRAD GEN CONTRACTOR	931	N	MAIN	ST		LOS ANGELES	90012	0	FA0016961	1001
BUN N BURGER	1000	E	MAIN	ST		ALHAMBRA	91801	0	FA0017100	7010
LOS ANGELES RECYCLING CENTER	1000	N	MAIN	ST		LOS ANGELES	90012	10258366	FA0045212	1002
F C KINGSTON COMPANY	1007	N	MAIN	ST		LOS ANGELES	90012	0	FA0016992	1003
BURBANK HEALTHCARE & REHABILITATION	1041		MAIN	ST		BURBANK	91506	10230397	FA0040644	7020
DULUX PAINT CENTER	1100	E	MAIN	ST		ALHAMBRA	91801	0	FA0031808	1001
BRAVO CHRYSLER JEEP DODGE RAM	1100	W	MAIN	ST		ALHAMBRA	91801	10306927	FA0017021	7010
BRAVO CHRYSLER JEEP DODGE RAM	1100	W	MAIN	ST		ALHAMBRA	91801	10306927	FA0017021	7010
DULUX PAINT CENTER	1100	E	MAIN	ST		ALHAMBRA	91801	0	FA0031808	7010
BRAVO CHRYSLER JEEP DODGE RAM	1100	W	MAIN	ST		ALHAMBRA	91801	10306927	FA0017021	7010
BINER ELLISON	1101	N	MAIN	ST		LOS ANGELES	90012	0	FA0016973	1002
CALIBER COLLISION CENTER - ALHAMBRA	1130	E	MAIN	ST		ALHAMBRA	91801	10138041	FA0017059	7010
CALIBER COLLISION CENTER - ALHAMBRA	1130	E	MAIN	ST		ALHAMBRA	91801	10138041	FA0017059	7010
NEW CENTURY BMW	1139	W	MAIN	ST		ALHAMBRA	91801	10307008	FA0036972	7010
WINSTON TIRE (1161 MAIN, LA)	1161	S	MAIN	ST		LOS ANGELES	90015	0	FA0017020	1002
TESLA - ALHAMBRA	1200	W	MAIN	ST		ALHAMBRA	91801	10307077	FA0016962	7010
TESLA - ALHAMBRA	1200	W	MAIN	ST		ALHAMBRA	91801	10307077	FA0016962	7010
BUTCHS BEAUTY SHINE	1200	E	MAIN	ST		ALHAMBRA	91801	0	FA0017093	7010
TESLA - ALHAMBRA	1200	W	MAIN	ST		ALHAMBRA	91801	10307077	FA0016962	3701
RAPHAEL P YEUNG DDS	1212	E	MAIN	ST	3	ALHAMBRA	91801	0	FA0017113	7010
RAPHAEL P YEUNG DDS	1212	E	MAIN	ST	3	ALHAMBRA	91801	0	FA0017113	7010
Daryl's Auto Repair	1234	N	MAIN	ST		LOS ANGELES	90012	10769578	FA0050724	1000
FACEY MEDICAL FOUNDATION/ALHAMBRA D	1237	E	MAIN	ST		ALHAMBRA	91801	0	FA0017096	7010
KIA OF ALHAMBRA	1247	W	MAIN	ST		ALHAMBRA	91801	10414606	FA0017058	7010
KIA OF ALHAMBRA	1247	W	MAIN	ST		ALHAMBRA	91801	10414606	FA0017058	7010
CLEAR WIRELESS LLC	1300	E	MAIN	ST	1	ALHAMBRA	91801	10303336	FA0044674	7010
NEXTEL OF CALIFORNIA INC	1300	E	MAIN	ST	A	ALHAMBRA	91801	10310026	FA0043739	7010
T-MOBILE WEST IE04312A	1300	E	MAIN	ST	B	ALHAMBRA	91801	0	FA0043749	7010
NEW CENTURY BMW	1300	W	MAIN	ST		ALHAMBRA	91801	0	FA0016964	7010
NEW CENTURY BMW	1300	W	MAIN	ST		ALHAMBRA	91801	0	FA0016964	1002
GOUDY HONDA	1400	W	MAIN	ST		ALHAMBRA	91801	10307059	FA0016997	7010
GOUDY HONDA	1400	W	MAIN	ST		ALHAMBRA	91801	10307059	FA0016997	7010

LOS ANGELES COUNTY CUPA
INACTIVE - FACILITY INVENTORY

FACILITY NAME	SITE ADDRESS					CITY	ZIP	CERS ID	Facility ID	PE
ALHAMBRA DIDGE INC	1401	W	MAIN	ST		ALHAMBRA	91801	0	FA0017038	1003
VENICE CLEANERS	1411	S	MAIN	ST		VENICE	90291	0	FA0017064	1001
HARLYN PRODUCTS INC	1515	S	MAIN	ST		LOS ANGELES	90015	0	FA0017004	1003
MAIN ST. FUELS	1516	S	MAIN	ST		LOS ANGELES	90015	10239982	FA0047906	1000
THOMAS AUTO REPAIR	1516	S	MAIN	ST		LOS ANGELES	90015	10252909	FA0017074	1001
GOUDY HONDA USED CARS	1526	W	MAIN	ST		ALHAMBRA	91801	10305571	FA0016975	7010
WONDRIES TOYOTA	1543	W	MAIN	ST		ALHAMBRA	91801	10306447	FA0016996	1003
WONDRIES TOYOTA	1543	W	MAIN	ST		ALHAMBRA	91801	10306447	FA0016996	7010
WONDRIES TOYOTA	1543	W	MAIN	ST		ALHAMBRA	91801	10306447	FA0016996	7010
WONDRIES TOYOTA	1543	W	MAIN	ST		ALHAMBRA	91801	10306447	FA0016996	3701
WONDRIES TOYOTA	1543	W	MAIN	ST		ALHAMBRA	91801	10306447	FA0016996	3003
WONDRIES TOYOTA	1601	W	MAIN	ST		ALHAMBRA	91801	0	FA0016958	1002
WONDRIES TOYOTA	1601	W	MAIN	ST	B	ALHAMBRA	91801	0	FA0031425	7010
WONDRIES TOYOTA	1601	W	MAIN	ST	B	ALHAMBRA	91801	0	FA0031425	1000
ALBERONI SEWING MACHINE INC	1610	S	MAIN	ST		LOS ANGELES	90015	0	FA0017042	1001
SUN SPORTS WEAR	1624	S	MAIN	ST		LOS ANGELES	90015	0	FA0017072	1001
MAIN STREET CENTER AND RECEIVING STATION A AND DIS	1630	N	MAIN	ST	#5	LOS ANGELES	90012	10029919	FA0016971	2099
VAUGHAN BENZ	1635	N	MAIN	ST		LOS ANGELES	90012	10860625	FA0052790	1000
T-MOBILE WEST CORP IE04611A	1635	W	MAIN	ST		ALHAMBRA	91801	0	FA0043751	7010
CLEAR WIRELESS LLC #LOS1616	1641	W	MAIN	ST	A	ALHAMBRA	91801	0	FA0044684	7010
SPRINT CELL SITE LA35XC927	1641	W	MAIN	ST		ALHAMBRA	91801	10310413	FA0017120	7010
SPRINT CELL SITE LA35XC927	1641	W	MAIN	ST		ALHAMBRA	91801	10310413	FA0017120	7010
ACURA OF ALHAMBRA	1700	W	MAIN	ST		ALHAMBRA	91801	10307404	FA0017050	7010
SUBWAY #36327	1701	W	MAIN	ST		ALHAMBRA	91801	0	FA0043745	7010
MAIN CLEANERS	1715	W	MAIN	ST		ALHAMBRA	91801	10299439	FA0017052	7010
MAIN CLEANERS	1715	W	MAIN	ST		ALHAMBRA	91801	10299439	FA0017052	7010
MAIN CLEANERS	1715	W	MAIN	ST		ALHAMBRA	91801	10299439	FA0017052	7010
MAIN CLEANERS	1715	W	MAIN	ST		ALHAMBRA	91801	10299439	FA0017052	1000
MAIN CLEANERS	1715	W	MAIN	ST		ALHAMBRA	91801	10299439	FA0017052	3000
MAIN ST CLEANERS	1720		MAIN	ST		VENICE	90291	0	FA0016970	1000
7-ELEVEN #2175-18283A	1723	W	MAIN	ST		ALHAMBRA	91801	0	FA0017115	7010
ALHAMBRA MITSUBISHI	1729	W	MAIN	ST		ALHAMBRA	91801	0	FA0017049	1003
L&M AUTO SERVICE	1749	N	MAIN	ST		LOS ANGELES	90031	0	FA0017048	1001
ADVANCE WRECKING	1757	N	MAIN	ST		LOS ANGELES	90031	0	FA0017076	1001
ACE AUTO PARTS & AUTO WRECKING	1785	N	MAIN	ST		LOS ANGELES	90031	10247566	FA0017055	1000
SATURN OF ALHAMBRA	1800	W	MAIN	ST	A	ALHAMBRA	91801	0	FA0017075	1003

LOS ANGELES COUNTY CUPA
INACTIVE - FACILITY INVENTORY

FACILITY NAME	SITE ADDRESS					CITY	ZIP	CERS ID	Facility ID	PE
LPT VEHICLES INC	1800	W	MAIN	ST		ALHAMBRA	91801	0	FA0034559	7010
TRILLIUM USA COMPANY LLC	1800	N	MAIN	ST		LOS ANGELES	90031	10875511	FA0053165	1000
NISSAN OF ALHAMBRA	1811	W	MAIN	ST		ALHAMBRA	91801	10306438	FA0016965	7010
NISSAN OF ALHAMBRA	1811	W	MAIN	ST		ALHAMBRA	91801	10306438	FA0016965	7010
FOSSELMANS	1824	W	MAIN	ST		ALHAMBRA	91801	10304968	FA0017116	3001
FOSSELMANS	1824	W	MAIN	ST		ALHAMBRA	91801	10304968	FA0017116	7010
FOSSELMANS	1824	W	MAIN	ST		ALHAMBRA	91801	10304968	FA0017116	3001
JAY DEE CAFE	1843	W	MAIN	ST		ALHAMBRA	91801	0	FA0017117	7010
JAY DEE CAFE	1843	W	MAIN	ST		ALHAMBRA	91801	0	FA0017117	7010
THE INK SHOP	1849	W	MAIN	ST		ALHAMBRA	91801	0	FA0016957	1001
C Y M K DIGITAL	2020	N	MAIN	ST	E-6	LOS ANGELES	90031	0	FA0017010	1006
FIRESTONE TIRE & SERVICE CTR	2100	W	MAIN	ST		ALHAMBRA	91801	0	FA0016960	7010
FIRESTONE TIRE & SERVICE CTR	2100	W	MAIN	ST		ALHAMBRA	91801	0	FA0016960	1002
DRASCO BODY & FENDER WORKS	2117	W	MAIN	ST		ALHAMBRA	91801	0	FA0016951	1002
DRASCO BODY & FENDER WORKS	2117	W	MAIN	ST		ALHAMBRA	91801	0	FA0016951	7010
DRASCO BODY & FENDER WORKS	2117	W	MAIN	ST		ALHAMBRA	91801	0	FA0016951	7010
TARGET T0184	2120	W	MAIN	ST		ALHAMBRA	91801	10174707	FA0017056	7010
TARGET T0184	2120	W	MAIN	ST		ALHAMBRA	91801	10174707	FA0017056	7010
FRESH & EASY #1131	2121	W	MAIN	ST	300	ALHAMBRA	91801	10594072	FA0017062	1002
FRESH & EASY #1131	2121	W	MAIN	ST	300	ALHAMBRA	91801	10594072	FA0017062	7010
FRESH & EASY #1131	2121	W	MAIN	ST	300	ALHAMBRA	91801	10594072	FA0017062	7010
FRESH & EASY #1131	2121	W	MAIN	ST	300	ALHAMBRA	91801	10594072	FA0017062	3000
FRESH & EASY #1131	2121	W	MAIN	ST	300	ALHAMBRA	91801	10594072	FA0017062	1001
TUNEUP MASTERS #67	2131	N	MAIN	ST		LOS ANGELES	90031	0	FA0017008	1001
uBEAM	2210		MAIN	ST	200	SANTA MONICA	90405	10642243	FA0047464	1002
FORCE LIMITED	2217		MAIN	ST		SANTA MONICA	90405	0	FA0016994	1002
ALHAMBRA IMPORT SERVICE	2250		MAIN	ST		ALHAMBRA	91801	0	FA0016953	1000
BERTONE VOLVO SAAB SERVICE	2250	W	MAIN	ST		ALHAMBRA	91801	10305328	FA0017127	7010
ADVANCED ALTERNATOR	2318	W	MAIN	ST		ALHAMBRA	91801	10307011	FA0017079	1001
ADVANCED ALTERNATOR	2318	W	MAIN	ST		ALHAMBRA	91801	10307011	FA0017079	3001
MODERN AUTO SERVICE	2350	W	MAIN	ST		ALHAMBRA	91801	10304824	FA0017001	7010
CARROLL'S BRAKE SERVICE INC	2360	W	MAIN	ST		ALHAMBRA	91801	10304779	FA0016955	7010
CARROLL'S BRAKE SERVICE INC	2360	W	MAIN	ST		ALHAMBRA	91801	10304779	FA0016955	3000
PHOTOROMO	2400		MAIN	ST	A-3	SANTA MONICA	90405	0	FA0017067	1006
TOPS JR	2407	W	MAIN	ST		ALHAMBRA	91801	0	FA0017098	7010
EXPRESS GENERAL AUTO REPAIR INC	2411	W	MAIN	ST		ALHAMBRA	91801	10305040	FA0017053	7010

LOS ANGELES COUNTY CUPA
INACTIVE - FACILITY INVENTORY

FACILITY NAME	SITE ADDRESS					CITY	ZIP	CERS ID	Facility ID	PE
EXPRESS GENERAL AUTO REPAIR INC	2411	W	MAIN	ST		ALHAMBRA	91801	10305040	FA0017053	7010
GKN RENTALS INC	2424	W	MAIN	ST		ALHAMBRA	91801	0	FA0017017	1002
METRO PCS NETWORKS LA0122A	2451	W	MAIN	ST	A	ALHAMBRA	91801	10309129	FA0044693	7010
CLEAR WIRELESS LOS4324	2451	W	MAIN	ST	B	ALHAMBRA	91801	10303351	FA0044681	7010
METRO PCS NETWORKS LA0122A	2451	W	MAIN	ST	A	ALHAMBRA	91801	10309129	FA0044693	7010
T-MOBILE WEST, LLC IE04379A	2451	W	MAIN	ST	C	ALHAMBRA	91801	10470460	FA0045927	7010
CALIFORNIA AUTO RPR & TIRES	2506	S	MAIN	ST		LOS ANGELES	90007	0	FA0017025	1001
SHEPARD'S AUTOMOTIVE	2524	W	MAIN	ST		ALHAMBRA	91801	10305565	FA0017080	7010
WALGREENS #2156	2551	W	MAIN	ST		ALHAMBRA	91801	10304791	FA0017089	7010
WALGREENS #2156	2551	W	MAIN	ST		ALHAMBRA	91801	10304791	FA0017089	7010
WALGREENS #2156	2551	W	MAIN	ST		ALHAMBRA	91801	10304791	FA0017089	7124
WALGREENS #2156	2551	W	MAIN	ST		ALHAMBRA	91801	10304791	FA0017089	3000
WALGREENS #2156	2551	W	MAIN	ST		ALHAMBRA	91801	10304791	FA0017089	1101
WALGREENS #2156	2551	W	MAIN	ST		ALHAMBRA	91801	10304791	FA0017089	1101
POPEYE JR	2600	W	MAIN	ST		ALHAMBRA	91801	0	FA0017094	7010
POPEYE JR	2600	W	MAIN	ST		ALHAMBRA	91801	0	FA0017094	7010
BETTER SERVICE GAS LLC #853 (MOBIL)	2601	W	MAIN	ST		ALHAMBRA	91801	10305046	FA0017041	7010
BETTER SERVICE GAS LLC #853 (MOBIL)	2601	W	MAIN	ST		ALHAMBRA	91801	10305046	FA0017041	7124
BETTER SERVICE GAS LLC #853 (MOBIL)	2601	W	MAIN	ST		ALHAMBRA	91801	10305046	FA0017041	7124
SILVER SMOG CHECK	2601	W	MAIN	ST	B	ALHAMBRA	91801	10896757	FA0039775	7010
DOMINO CLEANERS	2626	W	MAIN	ST		ALHAMBRA	91801	10305142	FA0017016	7010
GENOVESES PIZZA	2900	W	MAIN	ST		ALHAMBRA	91801	10305208	FA0017126	7010
GENOVESES PIZZA	2900	W	MAIN	ST		ALHAMBRA	91801	10305208	FA0017126	7010
EXPRESS GENERAL AUTO REPAIR INC.	2934	W	MAIN	ST		ALHAMBRA	91801	10304848	FA0016954	7010
JEA GRAND AUTO SERVICE	3000	N	MAIN	ST	A	LOS ANGELES	90031	10254574	FA0017045	1000
NEW CENTURY BMW COLLISION REPAIR CENTER	3001	W	MAIN	ST		ALHAMBRA	91801	10304908	FA0017054	7010
NEW CENTURY BMW COLLISION REPAIR CENTER	3001	W	MAIN	ST		ALHAMBRA	91801	10304908	FA0017054	7010
NEW CENTURY BMW COLLISION REPAIR CENTER	3001	W	MAIN	ST		ALHAMBRA	91801	10304908	FA0017054	7010
CARAMBA MEXICAN FOOD	3020	W	MAIN	ST		ALHAMBRA	91801	0	FA0017111	7010
CARAMBA MEXICAN FOOD	3020	W	MAIN	ST		ALHAMBRA	91801	0	FA0017111	7010
CUNNINGHAM PRESS INC	3036	W	MAIN	ST		ALHAMBRA	91801	0	FA0016949	1001
SEA-HOUR PHOTO	3110		MAIN	ST		SANTA MONICA	90405	0	FA0016995	1006
HI M AUTOBODY & PAINT	3240	W	MAIN	ST		ALHAMBRA	91801	10304899	FA0017039	1001
HI M AUTOBODY & PAINT	3240	W	MAIN	ST		ALHAMBRA	91801	10304899	FA0017039	7010
HI M AUTOBODY & PAINT	3240	W	MAIN	ST		ALHAMBRA	91801	10304899	FA0017039	7010
HIMCO PRODUCTS	3316	S	MAIN	ST		LOS ANGELES	90007	10243282	FA0017002	1003

LOS ANGELES COUNTY CUPA
INACTIVE - FACILITY INVENTORY

FACILITY NAME	SITE ADDRESS					CITY	ZIP	CERS ID	Facility ID	PE
FRIENDS INC	3326	S	MAIN	ST		LOS ANGELES	90007	0	FA0032853	1001
STELLAR HARDWARE CO	3833		MAIN	ST		CULVER CITY	90232	0	FA0017091	7040
LAP CARSON INVESTMENTS, INC. - DBA: PIEOLOGY #8040	3850		MAIN	ST	#A	CUVLER CITY	90232	10628263	FA0047242	7040
ALPHA IMPRESSIONS INC	4161	S	MAIN	ST		LOS ANGELES	90037	10251871	FA0017036	1001
SOUTHEAST DISTRICT YARD	4206	S	MAIN	ST		LOS ANGELES	90037	10241707	FA0016999	1003
OCHOA SONORA TIRES	4273	S	MAIN	ST	A	LOS ANGELES	90037	10857217	FA0017035	1000
SANCHEZ AUTO REPAIR	4620	S	MAIN	ST	A	LOS ANGELES	90037	0	FA0016981	1000
A HILARIO AUTO REPAIR	4620	S	MAIN	ST	B	LOS ANGELES	90037	0	FA0016982	1000
HECTOR'S AUTO REPAIR	4620	S	MAIN	ST	C	LOS ANGELES	90037	0	FA0016983	1000
BENNY'S AUTO REPAIR	4809	S	MAIN	ST		LOS ANGELES	90037	0	FA0017026	1001
HIGH TECH FINISHING	4822	S	MAIN	ST		LOS ANGELES	90037	0	FA0016980	1001
CASTILLOS AUTO SALES	4900	S	MAIN	ST		LOS ANGELES	90037	0	FA0016979	1000
PACO'S TIRES & AUTO	4930	S	MAIN	ST		LOS ANGELES	90037	0	FA0017073	1000
GENERAL AUTO REPAIR & BODY	5012	S	MAIN	ST		LOS ANGELES	90037	0	FA0017018	1000
REASONABLE CLEANERS	5122	S	MAIN	ST		LOS ANGELES	90037	0	FA0017019	1000
MAIN AUTO REPAIR	5501	S	MAIN	ST		LOS ANGELES	90037	0	FA0016966	1000
JONATHAN PRINTING	5667		MAIN	ST		SOUTH GATE	90280	0	FA0017077	1000
MM UPHOLSTERY	5907	S	MAIN	ST		LOS ANGELES	90003	0	FA0017006	1001
GUADALAJARA CARBURETORS	5911	S	MAIN	ST		LOS ANGELES	90003	0	FA0017081	1001
MAIN CARBURETORS	5917	S	MAIN	ST		LOS ANGELES	90003	0	FA0017005	1001
D&A AUTO REPAIR SERVICE	6001	S	MAIN	ST		LOS ANGELES	90003	0	FA0017007	1000
MATA PALMAS TIRES	6303	S	MAIN	ST		LOS ANGELES	90003	10243288	FA0016990	1000
BELTRAN AUTO CENTER	7300	S	MAIN	ST		LOS ANGELES	90003	10252216	FA0017068	1002
ED & JORGE AUTO BODY REPAIR	7815	S	MAIN	ST		LOS ANGELES	90003	10258186	FA0031817	1001
AUTO EXPRESS BODY SHOP	7829	S	MAIN	ST		LOS ANGELES	90003	0	FA0016989	1001
EL CUBANO AUTO REPAIR	8101	S	MAIN	ST	B	LOS ANGELES	90003	0	FA0017027	1001
REXRAN INC	8655	S	MAIN	ST		LOS ANGELES	90003	0	FA0017066	1002
PRO-WASH INC	9117	S	MAIN	ST		LOS ANGELES	90003	0	FA0017014	1003
ONE STOP AUTO REPAIR	9221	S	MAIN	ST		LOS ANGELES	90003	0	FA0016977	1001
ONE STOP AUTO REPAIR	9227	S	MAIN	ST		LOS ANGELES	90003	0	FA0016976	1001
ROEDER AUTO PARTS	9300	S	MAIN	ST		LOS ANGELES	90003	0	FA0017031	1001
A 1 CART & DOLLY MFG & REPAI	9406	S	MAIN	ST		LOS ANGELES	90003	0	FA0016987	1001
CANNON CLEANERS	9422	S	MAIN	ST		LOS ANGELES	90003	0	FA0016934	1001
WILL'S AUTO SERVICE	9615	S	MAIN	ST		LOS ANGELES	90003	0	FA0017022	1001
QUINONES AUTO REPAIR	9616	S	MAIN	ST		LOS ANGELES	90003	0	FA0016968	1001
T MOORE AUTO SERVICE	9900	S	MAIN	ST		LOS ANGELES	90003	0	FA0017009	1001

LOS ANGELES COUNTY CUPA
INACTIVE - FACILITY INVENTORY

FACILITY NAME	SITE ADDRESS					CITY	ZIP	CERS ID	Facility ID	PE
TORRES AUTO REPAIR	10108	S	MAIN	ST		LOS ANGELES	90003	0	FA0042106	1001
HOWARD'S RACING CAMS INC	10116	S	MAIN	ST		LOS ANGELES	90003	10243297	FA0016988	1001
H BROTHERS BODY SHOP	10300	S	MAIN	ST		LOS ANGELES	90003	0	FA0017023	1000
CARTERS RADIATOR SERVICE	10328	S	MAIN	ST		LOS ANGELES	90003	0	FA0017024	1001
FORDHAM BROS FOUNDRY	10603	S	MAIN	ST		LOS ANGELES	90003	0	FA0017015	1001
MANER PRINTING CO	11001	S	MAIN	ST		LOS ANGELES	90061	0	FA0017034	1001
LONEAL'S AUTO PARTS	11156	S	MAIN	ST		LOS ANGELES	90061	0	FA0017032	1001
AUTO REPAIR 1	11428	S	MAIN	ST		LOS ANGELES	90061	10843138	FA0052102	1000
TRISH TEST FOR TRAINING	12345	NE	MAIN	ST	E	MONTEREY PARK	99999	0	FA0030563	3702
TRISH TEST FOR TRAINING	12345	NE	MAIN	ST	E	MONTEREY PARK	99999	0	FA0030563	1001
TRISH TEST FOR TRAINING	12345	NE	MAIN	ST	E	MONTEREY PARK	99999	0	FA0030563	3000
SPACE EXPLORATION TECH	12401	S	MAIN	ST		LOS ANGELES	90061	0	FA0042406	3000
SPACE EXPLORATION TECHNOLOGIES	12501	S	MAIN	ST		LOS ANGELES	90061	0	FA0045395	3000
MORRIS WELDING	12600	S	MAIN	ST		LOS ANGELES	90061	0	FA0017210	1001
MORRIS WELDING	12600	S	MAIN	ST		LOS ANGELES	90061	0	FA0017210	3002
STATEWIDE ENVIRONMENTAL SERV	12618	S	MAIN	ST		LOS ANGELES	90061	0	FA0017146	1002
STATEWIDE ENVIRONMENTAL SERV	12618	S	MAIN	ST		LOS ANGELES	90061	0	FA0017146	3500
STATEWIDE ENVIRONMENTAL SERV	12618	S	MAIN	ST		LOS ANGELES	90061	0	FA0017146	3001
KIZURI	12625	S	MAIN	ST		LOS ANGELES	90061	0	FA0017211	3001
AUTO BODY & FENDER	12627	S	MAIN	ST	A	LOS ANGELES	90061	0	FA0033954	3000
AUTO BODY & FENDER	12627	S	MAIN	ST	A	LOS ANGELES	90061	0	FA0033954	1001
PUGA ENGINEERING	12636	S	MAIN	ST		LOS ANGELES	90061	0	FA0017191	3001
ESCOBAR SEWER CONTRACTING	12735	S	MAIN	ST		LOS ANGELES	90061	0	FA0017209	3001
P & S AUTO SERVICE	12735	S	MAIN	ST	2	LOS ANGELES	90061	0	FA0017065	1001
TWENTIETH CENTURY FOX TELEVISION	12833	S	MAIN	ST		LOS ANGELES	90061	0	FA0017229	1001
TWENTIETH CENTURY FOX TELEVISION	12833	S	MAIN	ST		LOS ANGELES	90061	0	FA0017229	3001
FINE BLANKING CO INC	13039	S	MAIN	ST		LOS ANGELES	90061	0	FA0017208	3001
FINE BLANKING CO INC	13039	S	MAIN	ST		LOS ANGELES	90061	0	FA0017208	1001
EL INCA RACING CAMS	13101	S	MAIN	ST		LOS ANGELES	90061	10279528	FA0017161	3500
EL INCA RACING CAMS	13101	S	MAIN	ST		LOS ANGELES	90061	10279528	FA0017161	3001
NEW FASHION PRODUCTS	13344	S	MAIN	ST		LOS ANGELES	90061	10296451	FA0017141	1004
NEW FASHION PRODUCTS	13344	S	MAIN	ST		LOS ANGELES	90061	10296451	FA0017141	7124
NEW FASHION PRODUCTS	13344	S	MAIN	ST		LOS ANGELES	90061	10296451	FA0017141	2020
NEW FASHION PRODUCTS	13344	S	MAIN	ST		LOS ANGELES	90061	10296451	FA0017141	3001
PARADIGM INDUSTRIES INC.	13344	S	MAIN	ST	C	LOS ANGELES	90061	10599442	FA0046744	3002
BARTELS RACE SHOP	13501	S	MAIN	ST		LOS ANGELES	90061	0	FA0016986	3001

LOS ANGELES COUNTY CUPA
INACTIVE - FACILITY INVENTORY

FACILITY NAME	SITE ADDRESS					CITY	ZIP	CERS ID	Facility ID	PE
BARTELS RACE SHOP	13501	S	MAIN	ST		LOS ANGELES	90061	0	FA0016986	1001
ARTWEAR	13621	S	MAIN	ST		LOS ANGELES	90061	10154783	FA0017235	1002
ARTWEAR	13621	S	MAIN	ST		LOS ANGELES	90061	10154783	FA0017235	3001
IDOL MINDS INC	13621	S	MAIN	ST	B	LOS ANGELES	90061	10299796	FA0044907	1001
ROADMASTER	13813	S	MAIN	ST		LOS ANGELES	90061	0	FA0017156	3001
ROADMASTER	13813	S	MAIN	ST		LOS ANGELES	90061	0	FA0017156	3500
IDEA TOOLING & ENGINEERING INC	13915	S	MAIN	ST		LOS ANGELES	90061	10834024	FA0017243	2001
PIGEON TEXTILE CORP	13917	S	MAIN	ST		LOS ANGELES	90061	10823593	FA0035772	1002
BREITBURN OPERATING LP (CHANDLER/PADELFORD)	14000	S	MAIN	ST		GARDENA	90248	10729684	FA0048517	3000
BREITBURN OPERATING LP (CHANDLER/PADELFORD)	14000	S	MAIN	ST		GARDENA	90248	0	FA0049134	3000
GOLDEN STATE GRAPHICS	14403	S	MAIN	ST		GARDENA	90248	0	FA0017217	3001
GOLDEN STATE GRAPHICS	14403	S	MAIN	ST		GARDENA	90248	0	FA0017217	1002
GILBERT LAW PRINTING	14415	S	MAIN	ST		GARDENA	90248	0	FA0017221	3001
WILCO ASSOCIATES INC	14427	S	MAIN	ST		GARDENA	90248	0	FA0017218	3001
GAMMA-2	14505	S	MAIN	ST		GARDENA	90248	10290367	FA0017219	3002
GAMMA-2	14505	S	MAIN	ST		GARDENA	90248	10290367	FA0017219	1002
CLARK METALS INC	14605	S	MAIN	ST		GARDENA	90248	10799164	FA0017220	3003
LOS ALAMITOS IRON	14700	S	MAIN	ST		GARDENA	90248	10799920	FA0017222	3000
VALDRY'S AUTO DISMANTLING	14720	S	MAIN	ST		GARDENA	90248	10800004	FA0033949	3001
VALDRY'S AUTO DISMANTLING	14720	S	MAIN	ST		GARDENA	90248	10800004	FA0033949	1001
BEVELITE-ADLER	14824	S	MAIN	ST		GARDENA	90248	0	FA0017166	3001
KT FURNITURE	14930	S	MAIN	ST		GARDENA	90248	10799500	FA0017149	3001
KT FURNITURE	14930	S	MAIN	ST		GARDENA	90248	10799500	FA0017149	1003
INTERNATIONAL BEAUTY DESIGN	15010	S	MAIN	ST		GARDENA	90248	10799146	FA0017157	3002
SANTO NINO IND. INC	15107	S	MAIN	ST		GARDENA	90248	0	FA0017142	1003
SANTO NINO IND. INC	15107	S	MAIN	ST		GARDENA	90248	0	FA0017142	3001
HIS LIFE WOODWORKS INC	15107	S	MAIN	ST		GARDENA	90248	10302031	FA0040341	1003
HIS LIFE WOODWORKS INC	15107	S	MAIN	ST		GARDENA	90248	10302031	FA0040341	3001
K C C TRANSPORT SYSTEMS	15151	S	MAIN	ST		GARDENA	90248	0	FA0017205	3001
UNITED UPHOLSTERY FABRICS	15205	S	MAIN	ST		GARDENA	90248	10263538	FA0017227	3000
YRC FREIGHT #847	15400	S	MAIN	ST		GARDENA	90248	10275802	FA0017148	7124
BEV HILLS TRANS & STOR CO	15500	S	MAIN	ST		GARDENA	90248	10269781	FA0017231	1003
DALE NORRIS TRUCKING	15500	S	MAIN	ST		GARDENA	90248	0	FA0017249	3001
SANCHEZ AUTO WRECKING	15503	S	MAIN	ST		GARDENA	90248	10274647	FA0017256	1000
SANCHEZ AUTO WRECKING	15503	S	MAIN	ST		GARDENA	90248	10274647	FA0017256	3001
SPOT INTERNATIONAL INC	15610	S	MAIN	ST		GARDENA	90248	10713109	FA0017177	3001

LOS ANGELES COUNTY CUPA
INACTIVE - FACILITY INVENTORY

FACILITY NAME	SITE ADDRESS				CITY	ZIP	CERS ID	Facility ID	PE
SPOT INTERNATIONAL INC	15610	S	MAIN	ST	GARDENA	90248	10713109	FA0017177	1003
NAMEPLATE INC	15618	S	MAIN	ST	GARDENA	90248	0	FA0017144	3001
STELLA POLARIS LLC	15621	S	MAIN	ST	GARDENA	90248	10799260	FA0017223	3002
STELLA POLARIS LLC	15621	S	MAIN	ST	GARDENA	90248	10799260	FA0017223	1002
RELIANCE UPHOLSTERY SUPPLY C	15700	S	MAIN	ST	GARDENA	90248	0	FA0017158	1003
TRICO INDUSTRIES	15805	S	MAIN	ST	GARDENA	90248	0	FA0017153	3001
QUALITY UPHOLSTERY	15811		MAIN	ST	GARDENA	90248	0	FA0017183	3001
LA PUENTE JEWELERS	15812		MAIN	ST	LA PUENTE	91744	0	FA0017182	3001
FRANCISCO EXOTIC DECO INC	15820	E	MAIN	ST	LA PUENTE	91744	10826878	FA0035107	3001
RALPHS CLEANERS	15828	E	MAIN	ST	LA PUENTE	91744	0	FA0017151	3001
RALPHS CLEANERS	15828	E	MAIN	ST	LA PUENTE	91744	0	FA0017151	1001
MANCILLA'S QUALITY PRINTING	15855	E	MAIN	ST	LA PUENTE	91744	10305607	FA0043057	1001
MANCILLA'S QUALITY PRINTING	15855	E	MAIN	ST	LA PUENTE	91744	10305607	FA0043057	3000
GOOD STUFF FOOD CO	15863		MAIN	ST	LA PUENTE	91744	0	FA0017187	3001
200PSI FIRE PROTECTION	15901	S	MAIN	ST	GARDENA	90248	10271308	FA0017137	1002
200PSI FIRE PROTECTION	15901	S	MAIN	ST	GARDENA	90248	10271308	FA0017137	3001
MAROMA GROUP	15902	S	MAIN	ST	GARDENA	90248	10279531	FA0017251	1003
DR NELSON & ENDICOTT	15909		MAIN	ST	LA PUENTE	91744	0	FA0017184	3001
MARY'S PARTY RENTAL & DECORATION	15917		MAIN	ST	LA PUENTE	91744	0	FA0043055	3000
RELIANCE UPHOLSTERY SUPPLY C	15922	S	MAIN	ST	GARDENA	90248	0	FA0016984	1000
GENERAL TELEPHONE	16001		MAIN	ST	LA PUENTE	91744	0	FA0017186	3001
NEW LOOK	16004		MAIN	ST	LA PUENTE	91744	0	FA0017185	3001
PATRITTI ENTERPRISES	16029		MAIN	ST	LA PUENTE	91744	0	FA0017147	3001
WEST COAST LABORATORIES INC	16200	S	MAIN	ST	GARDENA	90248	0	FA0017145	3001
MAJOR BRASS, INC	16206	S	MAIN	ST	GARDENA	90248	10646113	FA0048216	3001
LABEL INK	16312	S	MAIN	ST	GARDENA	90248	0	FA0017232	3001
LABEL INK	16312	S	MAIN	ST	GARDENA	90248	0	FA0017232	1001
J & B LITHO	16320	S	MAIN	ST	CARSON	90248	0	FA0017135	3001
HARBOR DISTRIBUTING LLC	16407	S	MAIN	ST	GARDENA	90248	10290034	FA0017248	3002
HARBOR DISTRIBUTING LLC	16407	S	MAIN	ST	GARDENA	90248	10290034	FA0017248	7124
HARBOR DISTRIBUTING LLC	16407	S	MAIN	ST	GARDENA	90248	10290034	FA0017248	1001
H & R TRUCK SALES	16408	S	MAIN	ST	GARDENA	90248	0	FA0017138	3001
TIJUA'S MOBILE SERVICE	16418	S	MAIN	ST	GARDENA	90248	10300192	FA0045253	1000
COSTA INC	16511	S	MAIN	ST	GARDENA	90248	0	FA0017213	1002
COSTA INC	16511	S	MAIN	ST	GARDENA	90248	0	FA0017213	3001
CAL WESTERN MANUFACTURERS	16540	S	MAIN	ST	GARDENA	90248	10450789	FA0017174	1003

LOS ANGELES COUNTY CUPA
INACTIVE - FACILITY INVENTORY

FACILITY NAME	SITE ADDRESS					CITY	ZIP	CERS ID	Facility ID	PE
AHF-DUCOMMUN INC	16601	S	MAIN	ST		GARDENA	90248	0	FA0017160	3001
STEVE'S AUTO REPAIR	16614	S	MAIN	ST		GARDENA	90248	10800184	FA0017237	3001
STEVE'S AUTO REPAIR	16614	S	MAIN	ST		GARDENA	90248	10800184	FA0017237	1001
D.C. AUTOMOTIVE	16618	S	MAIN	ST		GARDENA	90248	0	FA0017061	1001
AUTO WRECKERS & PARTS CO	16619	S	MAIN	ST		GARDENA	90248	0	FA0017060	1001
PAULS AUTOMOTIVE II	16626	S	MAIN	ST	G&H	GARDENA	90248	10800079	FA0017215	3001
PAULS AUTOMOTIVE II	16626	S	MAIN	ST	G&H	GARDENA	90248	10800079	FA0017215	1001
GARDENA AUTO WRECKING	16629	S	MAIN	ST		GARDENA	90248	0	FA0017233	3001
AMERIGAS PROPANE L P	16800	S	MAIN	ST		GARDENA	90248	10270123	FA0017168	1001
AMERIGAS PROPANE L P	16800	S	MAIN	ST		GARDENA	90248	10270123	FA0017168	3500
SA RECYCLING	16815	S	MAIN	ST		GARDENA	90248	10289392	FA0017134	7124
T-MOBILE WEST SITE ID#LA03563F	16925	S	MAIN	ST		GARDENA	90248	10799527	FA0041522	3000
UNITED AUTO PARTS	17011	S	MAIN	ST		GARDENA	90248	10799908	FA0017192	1001
UNITED AUTO PARTS	17011	S	MAIN	ST		GARDENA	90248	10799908	FA0017192	3001
STEP STONE INC	17025	S	MAIN	ST		GARDENA	90248	10263952	FA0017193	3001
IPS CORPORATION	17109	S	MAIN	ST		CARSON	90248	10272283	FA0017152	1200
MOONLIGHT MOLDS INC	17110	S	MAIN	ST		GARDENA	90248	0	FA0017242	3001
ASSOCIATED TRUCK PARTS	17110	S	MAIN	ST		GARDENA	90248	0	FA0017194	3001
KATE SOMERVILLE	17110	S	MAIN	ST		CARSON	90248	10272292	FA0036091	3000
KATE SOMERVILLE	17110	S	MAIN	ST		CARSON	90248	10272292	FA0036091	1000
TIME 4 LUBE	17118	S	MAIN	ST	3	GARDENA	90248	10799302	FA0032621	1000
TIME 4 LUBE	17118	S	MAIN	ST	3	GARDENA	90248	10799302	FA0032621	3001
AMERICAN TOWER #300763 DOMINGUE	17120	S	MAIN	ST	A	CARSON	90248	0	FA0044402	3000
FEDEX TRADE NETWORKS	17120	S	MAIN	ST		GARDENA	90248	10162069	FA0017139	1002
ENTERPRISE RENT-A-CAR	17210	S	MAIN	ST		GARDENA	90248	10272673	FA0017167	3001
ENTERPRISE RENT-A-CAR	17210	S	MAIN	ST		GARDENA	90248	10272673	FA0017167	7124
ANDAMIRO U.S.A CORP	17230	S	MAIN	ST		GARDENA	90248	10837012	FA0051799	3002
DELIVERANCE	17236	S	MAIN	ST		GARDENA	90248	0	FA0017226	3001
STAMET INC	17244	S	MAIN	ST		GARDENA	90248	10799206	FA0017245	3003
NOVA CONSTRUCTION CO INC	17301	S	MAIN	ST		GARDENA	90248	0	FA0017087	7124
ADVANCED AUTOMOTIVE SERVICE	17305	S	MAIN	ST		CARSON	90248	10269499	FA0040384	1001
ADVANCED AUTOMOTIVE SERVICE	17305	S	MAIN	ST		CARSON	90248	10269499	FA0040384	3001
SUNSTATE EQUIPMENT CO LLC-CARSON	17310	S	MAIN	ST		GARDENA	90248	10291207	FA0017195	3501
SENTINEL TRANSPORTATION LLC	17311	S	MAIN	ST	B	GARDENA	90248	10716328	FA0047778	1001
SENTINEL TRANSPORTATION LLC	17311	S	MAIN	ST	B	GARDENA	90248	10716328	FA0047778	3001
UNITED OIL - YARD	17311	S	MAIN	ST		CARSON	90248	10430107	FA0017189	3003

LOS ANGELES COUNTY CUPA
INACTIVE - FACILITY INVENTORY

FACILITY NAME	SITE ADDRESS					CITY	ZIP	CERS ID	Facility ID	PE
UNITED OIL - YARD	17311	S	MAIN	ST		CARSON	90248	10430107	FA0017189	7124
UNITED OIL - YARD	17311	S	MAIN	ST		CARSON	90248	10430107	FA0017189	7124
UNITED OIL - YARD	17311	S	MAIN	ST		CARSON	90248	10430107	FA0017189	7124
UNITED OIL - YARD	17311	S	MAIN	ST		CARSON	90248	10430107	FA0017189	1001
PRIME WHEEL	17705	S	MAIN	ST		GARDENA	90248	10269784	FA0017247	3500
PRIME WHEEL	17705	S	MAIN	ST		GARDENA	90248	10269784	FA0017247	2020
GREENE FAMILY PARTNERS LLC	17706	S	MAIN	ST		GARDENA	90248	10799722	FA0017196	7124
GREENE FAMILY PARTNERS LLC	17706	S	MAIN	ST		GARDENA	90248	10799722	FA0017196	3001
PEACE MOTORS	17800	S	MAIN	ST	210	GARDENA	90248	0	FA0017069	1001
OSCO INTERNATIONAL	17800	S	MAIN	ST	108	GARDENA	90248	10799587	FA0030640	1001
OSCO INTERNATIONAL	17800	S	MAIN	ST	108	GARDENA	90248	10799587	FA0030640	3001
RIFA USA INC	17800	S	MAIN	ST	120	GARDENA	90248	0	FA0017084	1000
RIFA USA INC	17800	S	MAIN	ST	120	GARDENA	90248	0	FA0017084	3001
GARA AUTO BODY INC	17800	S	MAIN	ST	208	GARDENA	90248	0	FA0017070	1001
TOWA AUTO BODY SHOP	17800	S	MAIN	ST	114	GARDENA	90248	0	FA0017071	1001
ASUKA MOTOR	17800	S	MAIN	ST	113	GARDENA	90248	0	FA0017082	1001
ASUKA GROUPS INC	17800	S	MAIN	ST	300	GARDENA	90248	0	FA0017230	3001
TRANS PACIFIC APEX INC	17800	S	MAIN	ST	207	GARDENA	90248	0	FA0017252	3001
TRANS PACIFIC APEX INC	17800	S	MAIN	ST	207	GARDENA	90248	0	FA0017252	1001
SOUTH BAY FABRICATION INC	17813	S	MAIN	ST	121	GARDENA	90248	0	FA0042173	1001
SOUTHBAY FABRICATION INC	17813	S	MAIN	ST	121	GARDENA	90248	10524604	FA0040227	1001
SOUTH BAY FABRICATION INC	17813	S	MAIN	ST	121	GARDENA	90248	0	FA0042173	3001
SOUTHBAY FABRICATION INC	17813	S	MAIN	ST	121	GARDENA	90248	10524604	FA0040227	3001
CRUZ INC	17813	S	MAIN	ST	117	GARDENA	90248	0	FA0017198	3001
ADVANTAGE TRANSCRIBING	17813	S	MAIN	ST	101	GARDENA	90248	0	FA0017197	3001
FLIGHT DEVELOPMENT	17813	S	MAIN	ST	116	GARDENA	90248	0	FA0017206	3001
AEROTEK INDUSTRIES	17813	S	MAIN	ST	113	GARDENA	90248	10799509	FA0017200	3001
AEROTEK INDUSTRIES	17813	S	MAIN	ST	113	GARDENA	90248	10799509	FA0017200	1002
PRODUCTION STEEL	17913	S	MAIN	ST		GARDENA	90248	0	FA0017201	3001
GASKET MANUFACTURING CO	18001	S	MAIN	ST		GARDENA	90248	10289062	FA0039940	1003
GASKET MANUFACTURING CO	18001	S	MAIN	ST		GARDENA	90248	10289062	FA0039940	3001
L.A. FOOD WHOLESALE GROUP IN	18333	S	MAIN	ST		GARDENA	90248	0	FA0017253	3001
L.A. FOOD WHOLESALE GROUP IN	18333	S	MAIN	ST		GARDENA	90248	0	FA0017253	1001
ODYSSEY TRANSPORTATION	18405	S	MAIN	ST		GARDENA	90248	10659931	FA0017238	1102
ODYSSEY TRANSPORTATION	18405	S	MAIN	ST		GARDENA	90248	10659931	FA0017238	7124
ODYSSEY TRANSPORTATION	18405	S	MAIN	ST		GARDENA	90248	10659931	FA0017238	3003

LOS ANGELES COUNTY CUPA
INACTIVE - FACILITY INVENTORY

FACILITY NAME	SITE ADDRESS					CITY	ZIP	CERS ID	Facility ID	PE
METCO EQUIPMENT INC	18501	S	MAIN	ST		GARDENA	90248	0	FA0017165	3001
LASERONICS INC	18525	S	MAIN	ST		GARDENA	90248	0	FA0017171	1002
LASERONICS INC	18525	S	MAIN	ST		GARDENA	90248	0	FA0017171	3500
LASERONICS INC	18525	S	MAIN	ST		GARDENA	90248	0	FA0017171	3003
ENTROPY RESINS INC	18525	S	MAIN	ST		CARSON	90248	0	FA0043998	3001
PUTZMEISTER INC	18601	S	MAIN	ST		GARDENA	90248	0	FA0017172	1003
PUTZMEISTER INC	18601	S	MAIN	ST		GARDENA	90248	0	FA0017172	3001
Y & S AUTO	19031	S	MAIN	ST		GARDENA	90248	10511641	FA0017202	3001
M B LANDSCAPING	19202	S	MAIN	ST		GARDENA	90248	10300837	FA0039942	1001
M B LANDSCAPING	19202	S	MAIN	ST		GARDENA	90248	10300837	FA0039942	3002
PORSCHE MOTORSPORT	19800		MAIN	ST		CARSON	90745	10722550	FA0048968	3702
DOMINGUEZ HILLS GOLF COURSE	19800	S	MAIN	ST		CARSON	90745	0	FA0043299	1001
DOMINGUEZ HILLS GOLF COURSE	19800	S	MAIN	ST		CARSON	90745	0	FA0043299	3001
PRECISION PROF PRODUCTS	20706	S	MAIN	ST		CARSON	90745	0	FA0017181	3001
WALKER'S ENGINE & FRAMEWORKS	20836	S	MAIN	ST		CARSON	90745	10271140	FA0017159	1000
WALKER'S ENGINE & FRAMEWORKS	20836	S	MAIN	ST		CARSON	90745	10271140	FA0017159	3001
CARBURETOR LAND #1	20922	S	MAIN	ST		CARSON	90745	0	FA0017078	3001
CARBURETOR LAND #1	20922	S	MAIN	ST		CARSON	90745	0	FA0017078	1001
R&R INTERNATIONAL AUTO BODY & REPAIR SHOP	21012	S	MAIN	ST		CARSON	90745	10274701	FA0017254	3002
LAVENDER YARD	21018		MAIN	ST		CARSON	90745	0	FA0047956	7124
W P MAIN AUTO BODY SHOP	21032	S	MAIN	ST		CARSON	90745	0	FA0017179	3001
W P MAIN AUTO BODY SHOP	21032	S	MAIN	ST		CARSON	90745	0	FA0017179	1001
SCOTT'S AUTO SALVAGE	21205	S	MAIN	ST		CARSON	90745	10795903	FA0017150	3001
SCOTT'S AUTO SALVAGE	21205	S	MAIN	ST		CARSON	90745	10795903	FA0017150	1001
OHIO AUTO BODY	21226	S	MAIN	ST	B	CARSON	90745	0	FA0017180	1000
OHIO AUTO BODY	21226	S	MAIN	ST	B	CARSON	90745	0	FA0017180	3001
NEW INTERNATIONAL BODY SHOP INC.	21226	S	MAIN	ST		CARSON	90745	10270042	FA0017155	3001
BIG CITY PARTS & REPAIR	22225	S	MAIN	ST		CARSON	90745	0	FA0017170	3001
CHEVRON (YEONG HWANG)	22242	S	MAIN	ST		CARSON	90745	0	FA0017190	3001
THRIFTY OIL CO	22309	S	MAIN	ST		CARSON	90745	10272508	FA0017169	3001
THRIFTY OIL CO	22309	S	MAIN	ST		CARSON	90745	10272508	FA0017169	7124
THRIFTY OIL CO	22309	S	MAIN	ST		CARSON	90745	10272508	FA0017169	1001
THRIFTY OIL CO	22309	S	MAIN	ST		CARSON	90745	10272508	FA0017169	7124
THRIFTY OIL CO	22309	S	MAIN	ST		CARSON	90745	10272508	FA0017169	7124
T-MOBILE WEST SITE ID: LA03553D	23610		MAIN	ST		CARSON	90745	10795801	FA0041531	3000
KAISER MEDICAL CENTER-CDRP	23621	S	MAIN	ST		CARSON	90745	10300810	FA0017088	7124

LOS ANGELES COUNTY CUPA
INACTIVE - FACILITY INVENTORY

FACILITY NAME	SITE ADDRESS					CITY	ZIP	CERS ID	Facility ID	PE
SPRINT NXTL KAISER PERMANENTE	23621		MAIN	ST	SPRNT	CARSON	90745	0	FA0038773	3000
SOUTHERN CA PERMANENTE MED GRP	23701	S	MAIN	ST		CARSON	90745	0	FA0017214	7124
SOUTHERN CA PERMANENTE MED GRP	23701	S	MAIN	ST		CARSON	90745	0	FA0017214	3003
A-SUPERIOR TERMITE	23736	S	MAIN	ST		CARSON	90745	0	FA0017203	3001
CVS PHARMACY #5012	23806		MAIN	ST		CARSON	90745	10290637	FA0041792	3001
E & B NATURAL RESOURCES MANAGEMENT-WILMINGTON	24210	S	MAIN	ST		CARSON	90745	10275748	FA0017011	3703
INSTA-TUNE	24217		MAIN	ST		NEWHALL	91321	10288831	FA0023290	3000
INSTA-TUNE	24217		MAIN	ST		NEWHALL	91321	10288831	FA0023290	1001
SOUNDSATIONS	24300		MAIN	ST		NEWHALL	91321	10791508	FA0052447	7124
AUTOMOTIVE TECHNOLOGY	24404		MAIN	ST		NEWHALL	91321	0	FA0040256	1001
AUTOMOTIVE TECHNOLOGY	24404		MAIN	ST		NEWHALL	91321	0	FA0040256	3001
WANJON AUTO BODY AND PAINT	24410		MAIN	ST		NEWHALL	91321	0	FA0023196	1001
WANJON AUTO BODY AND PAINT	24410		MAIN	ST		NEWHALL	91321	0	FA0023196	3001
SEBA PREMIUM SPORTSWEAR INC	24412	S	MAIN	ST	103	CARSON	90745	0	FA0043280	3000
ALMEGA ENVIRONMTL. & TECH SVC INC	24412	S	MAIN	ST	106	CARSON	90745	10795669	FA0017244	3001
ALMEGA ENVIRONMTL. & TECH SVC INC	24412	S	MAIN	ST	106	CARSON	90745	10795669	FA0017244	1002
R&S TRANSMISSIONS	24421		MAIN	ST	A	NEWHALL	91321	10308568	FA0045300	1000
EYE CATCHERS	24424	S	MAIN	ST	607	CARSON	90745	0	FA0017204	3001
WETZEL MOREAU ENGINEERING CO INC	24424	S	MAIN	ST	604	CARSON	90745	10302262	FA0043253	1001
WETZEL MOREAU ENGINEERING CO INC	24424	S	MAIN	ST	604	CARSON	90745	10302262	FA0043253	3000
EXULASER INC	24424	S	MAIN	ST	603	CARSON	90745	0	FA0043284	1001
EXULASER INC	24424	S	MAIN	ST	603	CARSON	90745	0	FA0043284	3000
INSPECTORATE AMERICA	24426	S	MAIN	ST	703	CARSON	90745	10796068	FA0017258	1003
INSPECTORATE AMERICA	24426	S	MAIN	ST	703	CARSON	90745	10796068	FA0017258	3002
WESTERN SHIPPING AMERICA INC	24700	S	MAIN	ST	B	CARSON	90745	0	FA0037901	3000
FLETCHER OIL & REFINING CO	24721	S	MAIN	ST	2	CARSON	90745	0	FA0017143	1002
FLETCHER OIL & REFINING CO	24721	S	MAIN	ST	2	CARSON	90745	0	FA0017143	3500
FLETCHER OIL & REFINING CO	24721	S	MAIN	ST	2	CARSON	90745	0	FA0017143	3700
FLETCHER OIL & REFINING CO	24721	S	MAIN	ST	2	CARSON	90745	0	FA0017143	3001
SO CAL EDISON (FLETCHER OIL)	24721	S	MAIN	ST		CARSON	90745	10795834	FA0017178	3000
LEON'S FREIGHT SERVICES, INC.	24760	S	MAIN	ST	B	CARSON	90745	10766791	FA0049955	3000
KERRY'S LOGISTICS	24760		MAIN	ST	A	CARSON	90745	0	FA0049954	3000
ALL-WAYS PACIFIC	24760	S	MAIN	ST		CARSON	90745	10629148	FA0047122	3003
CALIFORNIA WATER SERVICE CO - DOM-275	24800	S	MAIN	ST		CARSON	90745	10269673	FA0017236	3500
PORTRANS SYSTEMS	13007-9	S	MAIN	ST		LOS ANGELES	90061	10279000	FA0017228	1000
PORTRANS SYSTEMS	13007-9	S	MAIN	ST		LOS ANGELES	90061	10279000	FA0017228	3001

LOS ANGELES COUNTY CUPA
INACTIVE - FACILITY INVENTORY

FACILITY NAME	SITE ADDRESS					CITY	ZIP	CERS ID	Facility ID	PE
SPRINT CELL SITE	1366		MAINE	AVE		BALDWIN PARK	91706	10793998	FA0038774	3000
LUCKY ONE HOUR CLEANERS	4138	N	MAINE	AVE	M3	BALDWIN PARK	91706	0	FA0017269	3001
LUCKY ONE HOUR CLEANERS	4138	N	MAINE	AVE	M3	BALDWIN PARK	91706	0	FA0017269	1001
BONITA CLEANERS	4205		MAINE	AVE		BALDWIN PARK	91706	10294348	FA0032423	3001
SPEEDWAY NO. 4956	4258		MAINE	AVE		BALDWIN PARK	91706	10174595	FA0017265	7124
DYNAMIC WHEELS & TIRES	4315	N	MAINE	AVE		BALDWIN PARK	91706	0	FA0017262	1001
DYNAMIC WHEELS & TIRES	4315	N	MAINE	AVE		BALDWIN PARK	91706	0	FA0017262	3001
NURSERY PEST CONTROL SERVICES	4433		MAINE	AVE		BALDWIN PARK	91706	0	FA0017263	3001
BOB DUNLAP PAINT INC	4744	N	MAINE	AVE		BALDWIN PARK	91706	0	FA0017261	3001
KAYMAY AUTOMOTIVE	5116	N	MAINE	AVE		BALDWIN PARK	91706	0	FA0017259	1001
RUDY'S TRUCK TIRES & MUFFLER	5154	N	MAINE	AVE		BALDWIN PARK	91706	10794124	FA0017268	1001
RUDY'S TRUCK TIRES & MUFFLER	5154	N	MAINE	AVE		BALDWIN PARK	91706	10794124	FA0017268	3001
LA CO FD STATION #009	7116	S	MAKEE	AVE		LOS ANGELES	90001	0	FA0017270	3001
CHARTER FOUNDRY CO INC	5208		MALABAR	ST		HUNTINGTON PARK	90255	10302952	FA0017271	1000
PROMAC	5225		MALABAR	ST		LOS ANGELES	90058	10287544	FA0045025	1000
ACTION DOOR REPAIR CORP	5420		MALABAR	ST		HUNTINGTON PARK	90255	10263604	FA0017273	3500
ACTION DOOR REPAIR CORP	5420		MALABAR	ST		HUNTINGTON PARK	90255	10263604	FA0017273	3001
INDUSTRIAL INSPECTION SERVIC	5801		MALABAR	ST		HUNTINGTON PARK	90058	0	FA0017272	1000
INDUSTRIAL INSPECTION SERVIC	5801		MALABAR	ST		HUNTINGTON PARK	90058	0	FA0017272	3001
CALIFORNIA HIGHWAY PATROL	23730		MALIBU	RD		MALIBU	90265	0	FA0017275	3001
CVS PHARMACY #9697	23805	W	MALIBU	RD		MALIBU	90265	10290595	FA0031054	3001
MALIBU 1 HOUR PHOTO	23823		MALIBU	RD		MALIBU	90265	0	FA0017274	1006
MALIBU SHEET METAL & IRON WORKS	23913		MALIBU	RD		MALIBU	90265	0	FA0017276	3001
SPRINT NXTL HE- 2115960E	135		MALIBU CANYON	RD		CALABASAS	91302	10795540	FA0038775	3000
SPRINT NXTL HE- 1921011E	296		MALIBU CANYON	RD		CALABASAS	91302	10795405	FA0038776	3000
SPRINT NXTL HE- 1169253E	1220		MALIBU CANYON	RD		MALIBU	90265	10658971	FA0038777	3000
SPRINT NXTL HE- NO TAG	1956		MALIBU CANYON	RD		CALABASAS	91302	10795441	FA0038778	3000
AUTO ENGINEERING	3005		MALIBU CANYON	RD		MALIBU	90265	0	FA0037414	3001
AUTO ENGINEERING	3005		MALIBU CANYON	RD		MALIBU	90265	0	FA0037414	1001
CERES INC	3007		MALIBU CANYON	RD		MALIBU	90265	0	FA0031501	3003
CERES INC	3007		MALIBU CANYON	RD		MALIBU	90265	0	FA0031501	1003
HRL LABORATORIES LLC	3011		MALIBU CANYON	RD		MALIBU	90265	10152293	FA0017280	3500
DELPHI	3011		MALIBU CANYON	RD		MALIBU	90265	10293025	FA0031509	3001
DELPHI	3011		MALIBU CANYON	RD		MALIBU	90265	10293025	FA0031509	1003
MALIBU MESA TREATMNT PLANT	3863		MALIBU COUNTRY	DR		MALIBU	90265	10264060	FA0017282	3500
HELMET HOUSE INC	26855		MALIBU HILLS	RD		CALABASAS	91301	10292842	FA0042367	3001

LOS ANGELES COUNTY CUPA
INACTIVE - FACILITY INVENTORY

FACILITY NAME	SITE ADDRESS					CITY	ZIP	CERS ID	Facility ID	PE
CENTERPULSE	27030		MALIBU HILLS	RD		CALABASAS	91301	0	FA0017283	3002
CENTERPULSE	27030		MALIBU HILLS	RD		CALABASAS	91301	0	FA0017283	1004
IMPLANT DIRECT SYBRON MFG LLC	27030		MALIBU HILLS	RD		CALABASAS	91301	10291369	FA0042075	1003
IMPLANT DIRECT SYBRON MFG LLC	27030		MALIBU HILLS	RD		CALABASAS	91301	10291369	FA0042075	3001
HARBOR FREIGHT TOOLS USA INC STORE #002	2330		MALL LOOP	RD	101	LANCASTER	93536	10591477	FA0048426	3000
GNH WAREHOUSE SERVICES	2522	S	MALT	AVE		COMMERCE	90040	10670800	FA0017300	1001
BATORY FOODS	2601	S	MALT	AVE		COMMERCE	90040	10457269	FA0017288	1001
BATORY FOODS	2601	S	MALT	AVE		COMMERCE	90040	10457269	FA0017288	3500
BURKE FLOORING PRODUCTS DIVISION	2626		MALT	AVE		COMMERCE	90040	0	FA0017302	3001
D & R CONTROL COMPONENTS INC	2636	S	MALT	AVE		COMMERCE	90040	0	FA0017297	3001
CONTAINER CORP OF AMERICA	2655	S	MALT	AVE		COMMERCE	90040	0	FA0017298	3001
TIANJIN POOL & SPA CORP	2663	S	MALT	AVE		COMMERCE	90040	10290907	FA0042930	3003
JKK SALES & SERVICE	2747	S	MALT	AVE	C	COMMERCE	90040	10714981	FA0046337	1000
JKK SALES & SERVICE	2747	S	MALT	AVE	C	COMMERCE	90040	10714981	FA0046337	3002
MSI MODULAR SYSTEM INSTALLATION	2747	S	MALT	AVE	B	COMMERCE	90040	10504744	FA0046275	3000
TW GRAPHICS	3323	S	MALT	AVE		COMMERCE	90040	10264405	FA0017286	1200
TW GRAPHICS	3323	S	MALT	AVE		COMMERCE	90040	10264405	FA0017286	3500
L M SCOFIELD COMPANY	3338	S	MALT	AVE		COMMERCE	90040	0	FA0017292	3001
FLAVOR RIGHT FOODS GROUP INC-SCD	3400	S	MALT	AVE		COMMERCE	90040	10280074	FA0035295	3001
SULLIVAN BOLT CO INC	3435	S	MALT	AVE		COMMERCE	90040	0	FA0017303	3001
PRECISE WAREHOUSE & DELIVERY INC	5833	S	MALT	AVE		COMMERCE	90040	10869319	FA0017299	1003
PEERLESS TRUCKING	5833	S	MALT	AVE	2	COMMERCE	90040	0	FA0017301	3001
GREAT WESTERN MALTING CO	5945	S	MALT	AVE		COMMERCE	90040	10796845	FA0017290	1002
GREAT WESTERN MALTING CO	5945	S	MALT	AVE		COMMERCE	90040	10796845	FA0017290	3500
GREAT WESTERN MALTING CO	5945	S	MALT	AVE		COMMERCE	90040	10796845	FA0017290	3003
ANCHOR TRANSPORT INC	6009	S	MALT	AVE		COMMERCE	90040	0	FA0017304	3001
HILL'S PET NUTRITION INC	6041	S	MALT	AVE		COMMERCE	90040	10797466	FA0017287	1003
HILL'S PET NUTRITION INC	6041	S	MALT	AVE		COMMERCE	90040	10797466	FA0017287	3003
DISORDERLY KIDS LLC	6100		MALT	AVE		COMMERCE	90040	10297036	FA0031310	1004
DISORDERLY KIDS LLC	6100		MALT	AVE		COMMERCE	90040	10297036	FA0031310	3002
SAFEGUARD BUSINESS SYSTEMS	6117		MALT	AVE		COMMERCE	90040	10797229	FA0017293	1004
SAFEGUARD BUSINESS SYSTEMS	6117		MALT	AVE		COMMERCE	90040	10797229	FA0017293	3001
SPRINT NXTL MAMMOTH WATER TOWER	2960		MAMMOTH	LN		SANTA CLARITA	91351	0	FA0038779	3000
T-MOBILE WEST #SV00297A	39600		MAMMOTH	LN		CANYON COUNTRY	91351	10293334	FA0040943	3000
SPRINT NXTL CITY OF INGLEWOOD	1	W	MANCHESTER	BLVD	SPRNT	INGLEWOOD	90301	0	FA0038780	3000
WAFFLE PLAZA CLEANERS	106	W	MANCHESTER	AVE	C	LOS ANGELES	90003	0	FA0017354	1001

LOS ANGELES COUNTY CUPA
INACTIVE - FACILITY INVENTORY

FACILITY NAME	SITE ADDRESS					CITY	ZIP	CERS ID	Facility ID	PE
777 CLEANERS	113	E	MANCHESTER	BLVD		INGLEWOOD	90301	10803400	FA0017373	1001
777 CLEANERS	113	E	MANCHESTER	BLVD		INGLEWOOD	90301	10803400	FA0017373	3001
O.K. AUTO J.I	122	E	MANCHESTER	AVE	K	LOS ANGELES	90003	10247089	FA0017345	1001
LLANTERA HIDALGO	122	E	MANCHESTER	AVE	E	LOS ANGELES	90003	0	FA0017309	1001
WOWSJ MART	145	E	MANCHESTER	BLVD		INGLEWOOD	90301	10271581	FA0017377	7124
LJ WON'S AUTO SERVICE	145	E	MANCHESTER	BLVD	B	INGLEWOOD	90301	0	FA0031714	3001
LJ WON'S AUTO SERVICE	145	E	MANCHESTER	BLVD	B	INGLEWOOD	90301	0	FA0031714	1000
WOWSJ MART	145	E	MANCHESTER	BLVD		INGLEWOOD	90301	10271581	FA0017377	7124
WOWSJ MART	145	E	MANCHESTER	BLVD		INGLEWOOD	90301	10271581	FA0017377	7124
FLORES AUTO BODY SHOP	214	E	MANCHESTER	AVE	B	LOS ANGELES	90003	10260859	FA0037669	1001
C & K CHEVRON	303	W	MANCHESTER	BLVD		INGLEWOOD	90301	0	FA0017371	3003
C & K CHEVRON	303	W	MANCHESTER	BLVD		INGLEWOOD	90301	0	FA0017371	7124
C & K CHEVRON	303	W	MANCHESTER	BLVD		INGLEWOOD	90301	0	FA0017371	1001
MID CITY AUTO CENTER	320	W	MANCHESTER	AVE	A	LOS ANGELES	90003	0	FA0017333	1002
RENNER MOTOR SPORT	337	W	MANCHESTER	BLVD		INGLEWOOD	90301	0	FA0017306	1001
RENNER MOTOR SPORT	337	W	MANCHESTER	BLVD		INGLEWOOD	90301	0	FA0017306	3001
AMERICAN WOMENS MEDICAL INC	401	W	MANCHESTER	BLVD		INGLEWOOD	90301	0	FA0017370	1006
INSTANT PRINT OF INGLEWOOD	425	E	MANCHESTER	BLVD	G	INGLEWOOD	90301	10301914	FA0017340	1001
QUALITY DRY CLEANING	609	W	MANCHESTER	BLVD		INGLEWOOD	90301	10273405	FA0017285	3000
EXPRESS COLLISION BODY SHOP	616	E	MANCHESTER	AVE		LOS ANGELES	90001	0	FA0017355	1001
AVALOS CABINET	621	E	MANCHESTER	AVE	A	LOS ANGELES	90001	0	FA0040279	1000
FRIENDS IRON & STEEL WORKS	621	E	MANCHESTER	AVE	B	LOS ANGELES	90001	0	FA0040215	1001
RAY'S AUTO PARTS	625	E	MANCHESTER	AVE		LOS ANGELES	90001	0	FA0017357	1001
MANCHESTER FUEL	633	W	MANCHESTER	BLVD		INGLEWOOD	90301	10269736	FA0017379	7124
MANCHESTER FUEL	633	W	MANCHESTER	BLVD		INGLEWOOD	90301	10269736	FA0017379	7124
LEE'S GARAGE	640	E	MANCHESTER	AVE		LOS ANGELES	90001	10253302	FA0051994	1000
REGAL CLEANERS	700	E	MANCHESTER	BLVD		INGLEWOOD	90301	10273141	FA0017384	3001
PRONTO AUTO SERVICE	706	W	MANCHESTER	AVE		LOS ANGELES	90044	0	FA0017363	1001
AT&T S HILLCREST-E NUTWOOD (25637)	724	E	MANCHESTER	AVE		INGLEWOOD	90301	0	FA0039415	3000
D & S METAL POLISHING	734	E	MANCHESTER	AVE		LOS ANGELES	90001	0	FA0017311	1002
W C METAL POLISHING & PLATING	735	E	MANCHESTER	AVE		LOS ANGELES	90001	0	FA0017312	1001
FERNANDO'S HARDWARE & LUMBER #1	750	E	MANCHESTER	AVE		LOS ANGELES	90001	0	FA0040282	1001
FERNANDO'S HARDWARE & LUMBER #1	750	E	MANCHESTER	AVE		LOS ANGELES	90001	0	FA0040282	3000
TESORO (SHELL) 68544	804	W	MANCHESTER	BLVD		INGLEWOOD	90301	10292473	FA0017387	7124
JACK IN THE BOX #228	805	W	MANCHESTER	AVE		LOS ANGELES	90044	0	FA0043909	3000
323 AUTO COLLISION	818	E	MANCHESTER	AVE		LOS ANGELES	90003	10843006	FA0051542	1000

LOS ANGELES COUNTY CUPA
INACTIVE - FACILITY INVENTORY

FACILITY NAME	SITE ADDRESS					CITY	ZIP	CERS ID	Facility ID	PE
RENEGADE TRUCK REPAIR	828	E	MANCHESTER	AVE		LOS ANGELES	90001	10254424	FA0017346	1002
GONZALEZ AUTO REPAIR	828	E	MANCHESTER	AVE	B	LOS ANGELES	90001	10882099	FA0046157	1000
PARTS HAUS	838	W	MANCHESTER	BLVD		INGLEWOOD	90301	10301902	FA0017308	1000
TIRE WORLD	920	W	MANCHESTER	BLVD		INGLEWOOD	90301	10270765	FA0017389	3001
TIRE WORLD	920	W	MANCHESTER	BLVD		INGLEWOOD	90301	10270765	FA0017389	1000
INGLEWOOD AUTO CENTER INC	939	W	MANCHESTER	BLVD		INGLEWOOD	90301	10714726	FA0017338	1000
INGLEWOOD AUTO CENTER INC	939	W	MANCHESTER	BLVD		INGLEWOOD	90301	10714726	FA0017338	3000
JET CAR WASH	941	W	MANCHESTER	BLVD		INGLEWOOD	90301	10659598	FA0017337	1001
JET CAR WASH	941	W	MANCHESTER	BLVD		INGLEWOOD	90301	10659598	FA0017337	7124
JET CAR WASH	941	W	MANCHESTER	BLVD		INGLEWOOD	90301	10659598	FA0017337	3002
ALLIANCE TRANSMISSIONS	1019	W	MANCHESTER	BLVD	104	INGLEWOOD	90301	0	FA0017335	1001
NON STOP AUTO CENTER INC	1019	W	MANCHESTER	BLVD	111	INGLEWOOD	90301	0	FA0017336	1002
NON STOP AUTO CENTER INC	1019	W	MANCHESTER	BLVD	111	INGLEWOOD	90301	0	FA0017336	3001
DIANA'S AUTO BODY SHOP INC	1019	W	MANCHESTER	BLVD	108	INGLEWOOD	90301	10803469	FA0017349	1002
DIANA'S AUTO BODY SHOP INC	1019	W	MANCHESTER	BLVD	108	INGLEWOOD	90301	10803469	FA0017349	3000
LAX AUTOMOTIVE	1030	W	MANCHESTER	BLVD		INGLEWOOD	90301	10197823	FA0017382	3701
SKY-WORLD INTERNATIONAL EXPRESS INC	1031	W	MANCHESTER	BLVD	D	INGLEWOOD	90301	10272034	FA0042453	3000
TWO JS FASTPRINT	1031	W	MANCHESTER	BLVD		INGLEWOOD	90301	0	FA0017310	1001
TOP LINE ENTERPRISE INC	1031	W	MANCHESTER	BLVD	E & F	INGLEWOOD	90301	10273348	FA0042433	3000
HAWAII AIR CARGO	1031	W	MANCHESTER	BLVD	H	INGLEWOOD	90301	10291618	FA0042456	3000
U.S. EXPRESS INC	1031	W	MANCHESTER	BLVD	G	INGLEWOOD	90301	10270675	FA0042444	3001
REYES AUTOMOTIVE CUSTOMS INC	1047	W	MANCHESTER	AVE		LOS ANGELES	90044	10259830	FA0032814	1001
ZIBA INVESTMENT CORP	1100	W	MANCHESTER	BLVD		INGLEWOOD	90301	0	FA0033916	7124
AUTO OIL CHANGE	1111	W	MANCHESTER	AVE	C	LOS ANGELES	90044	10262329	FA0045846	1001
AIRPORT PLAZA CLEANERS	1117	W	MANCHESTER	BLVD	DE	INGLEWOOD	90301	10273246	FA0017351	1001
AIRPORT PLAZA CLEANERS	1117	W	MANCHESTER	BLVD	DE	INGLEWOOD	90301	10273246	FA0017351	3000
AMERICAN PRO AUTO REPAIR	1247	W	MANCHESTER	AVE	C	LOS ANGELES	90044	10252849	FA0017361	1000
WRIGHT HOPE AUTO REPAIR	1539	W	MANCHESTER	AVE		LOS ANGELES	90047	10248370	FA0046561	1000
KING'S AUTO REPAIR	1813	W	MANCHESTER	AVE		LOS ANGELES	90047	0	FA0017344	1001
ANDREW TIRES	1813	W	MANCHESTER	AVE	A	LOS ANGELES	90047	10248853	FA0047164	1001
HOLLYPARK CLEANERS	1855	W	MANCHESTER	AVE		LOS ANGELES	90047	10251523	FA0017324	1001
A B C DENTAL LAB INC	2072	W	MANCHESTER	AVE		LOS ANGELES	90047	0	FA0017317	1001
UNIVERSAL CASKET	2145	W	MANCHESTER	AVE		LOS ANGELES	90047	0	FA0017294	1001
ALL JAPANESE AUTO WRECKING	2207	E	MANCHESTER	AVE		LOS ANGELES	90001	10291657	FA0017367	3001
ALL JAPANESE AUTO WRECKING	2207	E	MANCHESTER	AVE		LOS ANGELES	90001	10291657	FA0017367	1001
SPRINT NXTL MANCHESTER/NORMANDIE	2320	W	MANCHESTER	AVE		INGLEWOOD	90305	10803337	FA0038781	3000

LOS ANGELES COUNTY CUPA
INACTIVE - FACILITY INVENTORY

FACILITY NAME	SITE ADDRESS					CITY	ZIP	CERS ID	Facility ID	PE
SMOG CHECK 2000	2400	W	MANCHESTER	BLVD		INGLEWOOD	90305	0	FA0017386	7124
SMOG CHECK 2000	2400	W	MANCHESTER	BLVD		INGLEWOOD	90305	0	FA0017386	1001
SMOG CHECK 2000	2400	W	MANCHESTER	BLVD		INGLEWOOD	90305	0	FA0017386	3001
HOLIDAY VILLAGE CLEANERS	2553	W	MANCHESTER	BLVD		INGLEWOOD	90305	0	FA0017342	1001
PACIFIC MEDICAL LABORATORY	2700	W	MANCHESTER	BLVD		INGLEWOOD	90305	0	FA0017316	1003
MY UNCLE'S CLEANERS INC	2724	W	MANCHESTER	BLVD		INGLEWOOD	90305	10272316	FA0017368	3001
PCH OIL ENTERPRISE INC	3100	W	MANCHESTER	BLVD		INGLEWOOD	90305	10288969	FA0017388	7124
PCH OIL ENTERPRISE INC	3100	W	MANCHESTER	BLVD		INGLEWOOD	90305	10288969	FA0017388	7124
SPRINT NXTL NATIONWIDE BLDG	3311	W	MANCHESTER	AVE		INGLEWOOD	90305	10803271	FA0038782	3000
THE FORUM	3900	W	MANCHESTER	BLVD		INGLEWOOD	90305	10268716	FA0017372	7124
MAC FARLANE AUTO PARTS	5550	W	MANCHESTER	AVE		LOS ANGELES	90045	0	FA0017327	1001
SPEED SERVICE	5552	W	MANCHESTER	AVE	A-B	LOS ANGELES	90045	0	FA0017326	1000
IMPORT CAR SERVICE	5552	W	MANCHESTER	AVE	C	LOS ANGELES	90045	0	FA0036868	1000
BUDGET TRUCK RENTAL	5560	W	MANCHESTER	AVE		LOS ANGELES	90045	0	FA0017331	1002
SHELL CHOI'S AIRPORT	5908	W	MANCHESTER	AVE		LOS ANGELES	90045	0	FA0017348	1001
FRIO AUTOMOTIVE	6575	W	MANCHESTER	AVE		LOS ANGELES	90045	10252954	FA0017350	1001
PRECISION AUTOMOTIVE	7296	W	MANCHESTER	AVE	REAR	LOS ANGELES	90045	0	FA0017318	1002
DEBVIC CORP	8121	W	MANCHESTER	AVE	503	PLAYA DEL REY	90293	0	FA0017315	1001
THE PLAYA POSTAL CENTER	8121	W	MANCHESTER	AVE		LOS ANGELES	90293	0	FA0017341	1001
MANHATTAN AUTO REPAIR	1852	S	MANHATTAN	PL		LOS ANGELES	90019	0	FA0017393	1001
PRECISION HEAD	6236		MANHATTAN	PL	2	LOS ANGELES	90047	0	FA0017391	1000
GALLEGOS AUTO REPAIR	6236		MANHATTAN	PL	1	LOS ANGELES	90047	0	FA0017392	1000
INTERNATIONAL SPEED PRINT	15718	S	MANHATTAN	PL		GARDENA	90247	0	FA0017395	3001
INTERNATIONAL SPEED PRINT	15718	S	MANHATTAN	PL		GARDENA	90247	0	FA0017395	1002
CAMERON ENVIRONMENTAL INC	20741		MANHATTAN	PL		TORRANCE	90501	0	FA0034399	7100
FRONTIER CALIFORNIA - MANHATTAN CO	953		MANHATTAN BEACH	BLVD		MANHATTAN BEACH	90266	10141505	FA0017424	7124
1002 GAS STATION MANAGER LLC	1002		MANHATTAN BEACH	BLVD		MANHATTAN BEACH	90266	10268119	FA0017403	7124
1002 GAS STATION MANAGER LLC	1002		MANHATTAN BEACH	BLVD		MANHATTAN BEACH	90266	10268119	FA0017403	7124
MANHATTAN BEACH FUEL & AUTO	1100		MANHATTAN BEACH	BLVD		MANHATTAN BEACH	90266	0	FA0017428	1001
MANHATTAN BEACH FUEL & AUTO	1100		MANHATTAN BEACH	BLVD		MANHATTAN BEACH	90266	0	FA0017428	7124
MANHATTAN BEACH FUEL & AUTO	1100		MANHATTAN BEACH	BLVD		MANHATTAN BEACH	90266	0	FA0017428	3001
PACIFIC SPORTS CARS	1826		MANHATTAN BEACH	BLVD		MANHATTAN BEACH	90266	0	FA0017401	1001

LOS ANGELES COUNTY CUPA
INACTIVE - FACILITY INVENTORY

FACILITY NAME	SITE ADDRESS				CITY	ZIP	CERS ID	Facility ID	PE
PACIFIC SPORTS CARS	1826	MANHATTAN BEACH	BLVD		MANHATTAN BEACH	90266	0	FA0017401	3001
PACIFIC SPORTS CARS	1838	MANHATTAN BEACH	BLVD		MANHATTAN BEACH	90266	10272499	FA0017399	1001
PACIFIC SPORTS CARS	1838	MANHATTAN BEACH	BLVD		MANHATTAN BEACH	90266	10272499	FA0017399	3001
CIRCLE K STORE #2709422	1865	MANHATTAN BEACH	BLVD		MANHATTAN BEACH	90266	10293229	FA0017429	7124
AT&T MOBILITY - AVIATION AND MANHATTAN BEACH (USID27198)	1930	MANHATTAN BEACH	BLVD		REDONDO BEACH	90278	10310485	FA0037894	7080
AT&T MOBILITY - AVIATION AND MANHATTAN BEACH (USID27198)	1930	MANHATTAN BEACH	BLVD		REDONDO BEACH	90278	10310485	FA0037894	3000
VERIZON WIRELESS: WENDY	1930	MANHATTAN BEACH	BLVD		REDONDO BEACH	90278	10165387	FA0048772	3000
QUANTIMETRIX	2005	MANHATTAN BEACH	BLVD		REDONDO BEACH	90278	10300912	FA0034161	7080
QUANTIMETRIX	2005	MANHATTAN BEACH	BLVD		REDONDO BEACH	90278	10300912	FA0034161	7080
NORTHROP GRUMMAN AEROSPACE SYSTEMS	2425	MANHATTAN BEACH	BLVD	108	REDONDO BEACH	90278	10299358	FA0032777	7080
AT&T MOBILITY (USID84564)	2504	MANHATTAN BEACH	BLVD		REDONDO BEACH	90278	10310482	FA0037893	7080
AT&T MOBILITY (USID84564)	2504	MANHATTAN BEACH	BLVD		REDONDO BEACH	90278	10310482	FA0037893	3000
MINUTEMAN PRESS	2611	MANHATTAN BEACH	BLVD		REDONDO BEACH	90278	0	FA0037520	7080
MINUTEMAN PRESS	2611	MANHATTAN BEACH	BLVD		REDONDO BEACH	90278	0	FA0037520	1001
SEEPOINT LLC	2619	MANHATTAN BEACH	BLVD		REDONDO BEACH	90278	10302010	FA0037070	7080
BIGBEE ENGINEERING	2679	MANHATTAN BEACH	BLVD		REDONDO BEACH	90278	10301821	FA0017398	1000
GQ CLEANERS	2741	MANHATTAN BEACH	BLVD		REDONDO BEACH	90278	0	FA0017396	1001
GQ CLEANERS	2741	MANHATTAN BEACH	BLVD		REDONDO BEACH	90278	0	FA0017396	7080
SO CAL WATER (157TH)	3534	MANHATTAN BEACH	BLVD		GARDENA	90249	10799242	FA0004030	3001
ALONDRA PARK	3850	MANHATTAN BEACH	BLVD		LAWNDALE	90260	0	FA0017418	3001
GERMAN CAR SERVICE	4438	MANHATTAN BEACH	BLVD		LAWNDALE	90260	10469047	FA0017410	1001

LOS ANGELES COUNTY CUPA
INACTIVE - FACILITY INVENTORY

FACILITY NAME	SITE ADDRESS			CITY	ZIP	CERS ID	Facility ID	PE
GERMAN CAR SERVICE	4438	MANHATTAN BEACH	BLVD	LAWNDALE	90260	10469047	FA0017410	3001
BELLAGIO CAR WASH	4457	MANHATTAN BEACH	BLVD	LAWNDALE	90260	10272832	FA0017422	7124
BELLAGIO CAR WASH	4457	MANHATTAN BEACH	BLVD	LAWNDALE	90260	10272832	FA0017422	7124
ANTHONY'S READY MIX & BUILDING	4500	MANHATTAN BEACH	BLVD	LAWNDALE	90260	10272247	FA0042884	3701
ANTHONY'S READY MIX & BUILDING	4500	MANHATTAN BEACH	BLVD	LAWNDALE	90260	10272247	FA0042884	1002
ANTHONY'S READY MIX & BUILDING	4500	MANHATTAN BEACH	BLVD	LAWNDALE	90260	10272247	FA0042884	3003
RJ'S CONSTRUCTION & IND TOOL SUP	4505	MANHATTAN BEACH	BLVD	LAWNDALE	90260	10270585	FA0017406	1001
ANTHONY'S READY MIX	4508	MANHATTAN BEACH	BLVD	LAWNDALE	90260	0	FA0017407	1001
ANTHONY'S READY MIX	4508	MANHATTAN BEACH	BLVD	LAWNDALE	90260	0	FA0017407	3002
DAVID AUTO CENTER	4552	MANHATTAN BEACH	BLVD	LAWNDALE	90260	0	FA0017408	1000
DAVID AUTO CENTER	4552	MANHATTAN BEACH	BLVD	LAWNDALE	90260	0	FA0017408	3001
BRITE WHEELS	4568	MANHATTAN BEACH	BLVD	LAWNDALE	90260	0	FA0017409	1001
BRITE WHEELS	4568	MANHATTAN BEACH	BLVD	LAWNDALE	90260	0	FA0017409	3001
SIX RITE AUTO SVC	4603	MANHATTAN BEACH	BLVD	LAWNDALE	90260	10271326	FA0017420	1001
SIX RITE AUTO SVC	4603	MANHATTAN BEACH	BLVD	LAWNDALE	90260	10271326	FA0017420	3001
BAY PRINTERS	4612	MANHATTAN BEACH	BLVD	LAWNDALE	90260	0	FA0017397	1001
VELOCITY	4613	MANHATTAN BEACH	BLVD B	LAWNDALE	90260	0	FA0017414	3001
PIT STOP AUTO REPAIR	4613	MANHATTAN BEACH	BLVD B	LAWNDALE	90260	0	FA0017423	1001
PIT STOP AUTO REPAIR	4613	MANHATTAN BEACH	BLVD B	LAWNDALE	90260	0	FA0017423	3001
RON & SONS TIRE SERVICE	4616	MANHATTAN BEACH	BLVD	LAWNDALE	90260	0	FA0017415	3001
WESTWOOD BLDG MATERIALS	4637	MANHATTAN BEACH	BLVD	LAWNDALE	90260	10301818	FA0017383	1001
WESTWOOD BLDG MATERIALS	4637	MANHATTAN BEACH	BLVD	LAWNDALE	90260	10301818	FA0017383	3001

LOS ANGELES COUNTY CUPA
INACTIVE - FACILITY INVENTORY

FACILITY NAME	SITE ADDRESS					CITY	ZIP	CERS ID	Facility ID	PE
CITY OF LAWNDALE PUBLIC WORK DEPT	4722		MANHATTAN BEACH	BLVD		LAWNDALE	90260	10272904	FA0017416	3001
MAHATTAN BRAKE CENTERS	4732		MANHATTAN BEACH	BLVD		LAWNDALE	90260	10298476	FA0017432	1001
MAHATTAN BRAKE CENTERS	4732		MANHATTAN BEACH	BLVD		LAWNDALE	90260	10298476	FA0017432	3001
A Q P CUSTOM BLOW MOLDING	4510		MANNING	RD	B	PICO RIVERA	90660	0	FA0005358	3001
A Q P CUSTOM BLOW MOLDING	4510		MANNING	RD	B	PICO RIVERA	90660	0	FA0005358	1002
OTA AMERICA INC	16001		MANNING	WAY		CERRITOS	90703	10843267	FA0017436	1002
MS GLOBAL STEEL INC	16001		MANNING	WAY		CERRITOS	90703	10810513	FA0051254	3000
SAFETY ZONE	16110		MANNING	WAY		CERRITOS	90703	10740562	FA0049945	3002
DUPONT COATING SOLUTIONS	16210		MANNING	WAY		CERRITOS	90703	10796653	FA0039881	1001
DUPONT COATING SOLUTIONS	16210		MANNING	WAY		CERRITOS	90703	10796653	FA0039881	3001
MARUKA USA INC	16220		MANNING	WAY		CERRITOS	90703	10796428	FA0032686	3001
MARUKA USA INC	16220		MANNING	WAY		CERRITOS	90703	10796428	FA0032686	1002
ELITE SCREENS INC	16410		MANNING	WAY		CERRITOS	90703	10289983	FA0032595	3000
ELITE SCREENS INC	16410		MANNING	WAY		CERRITOS	90703	10289983	FA0032595	1002
ACCURATE LABEL	16430	E	MANNING	WAY		CERRITOS	90703	10796485	FA0017439	3002
ACCURATE LABEL	16430	E	MANNING	WAY		CERRITOS	90703	10796485	FA0017439	1002
COMPUGRAPHIC	16440		MANNING	WAY		CERRITOS	90703	0	FA0017435	3001
GATES PLASTICS	15228		MANSEL	AVE		LAWNDALE	90260	0	FA0017440	3001
MOVIOLA	1135		MANSFIELD	AVE		LOS ANGELES	90038	0	FA0017441	1001
METROPCS CALIFORNIA #LA0258	2533	S	MANSFIELD			LOS ANGELES	90265	10298641	FA0040008	3000
WESTERN GOURMET FOODS	5667		MANSFIELD	WAY		BELL	90201	10302643	FA0043990	3001
WEST COAST WAREHOUSING LLC	100	W	MANVILLE	ST		COMPTON	90220	10301557	FA0036304	7030
ROVINCE INTERNATIONAL CORP	172	E	MANVILLE	ST		COMPTON	90220	0	FA0017449	3001
ROVINCE INTERNATIONAL CORP	172	E	MANVILLE	ST		COMPTON	90220	0	FA0017449	1002
ROVINCE INTERNATIONAL CORP	172	E	MANVILLE	ST		COMPTON	90220	0	FA0017449	7030
ROVINCE INTERNATIONAL CORP	172	E	MANVILLE	ST		COMPTON	90220	0	FA0017449	3000
UNIQUE FREIGHT TRANSPORT	175		MANVILLE	ST	B	COMPTON	90220	0	FA0044660	7030
ADS LOGISTICS	175	E	MANVILLE	ST		COMPTON	90220	10614751	FA0044663	7030
ADS LOGISTICS	175	E	MANVILLE	ST		COMPTON	90220	10614751	FA0044663	3000
FEDEX EXPRESS-LAXRT	201	W	MANVILLE	ST	2	COMPTON	90220	10154619	FA0017452	7030
DRAYAGE EXPRESS CORP	201	W	MANVILLE	ST	B	COMPTON	90220	0	FA0035268	1002
DRAYAGE EXPRESS CORP	201	W	MANVILLE	ST	B	COMPTON	90220	0	FA0035268	7030
WEST COAST WAREHOUSING LLC	201	W	MANVILLE	ST	B	COMPTON	90220	10302379	FA0040797	7030
NATIONAL RETAIL TRANSPORTATION INC	220	W	MANVILLE	ST		COMPTON	90220	10302538	FA0034602	7030

LOS ANGELES COUNTY CUPA
INACTIVE - FACILITY INVENTORY

FACILITY NAME	SITE ADDRESS					CITY	ZIP	CERS ID	Facility ID	PE
NATIONAL RETAIL TRANSPORTATION INC	220	W	MANVILLE	ST		COMPTON	90220	10302538	FA0034602	3001
NATIONAL RETAIL TRANSPORTATION INC	220	W	MANVILLE	ST		COMPTON	90220	10302538	FA0034602	7030
PRECISION METAL FABRICATION	222	W	MANVILLE	ST		COMPTON	90220	10302109	FA0043779	7030
PRECISION METAL FABRICATION	222	W	MANVILLE	ST		COMPTON	90220	10302109	FA0043779	7030
CCC STEEL INC	225	W	MANVILLE	ST		COMPTON	90220	10301563	FA0017444	7030
CCC STEEL INC	225	W	MANVILLE	ST		COMPTON	90220	10301563	FA0017444	3001
CARBON ACTIVATED CORPORATION	250	E	MANVILLE	ST		COMPTON	90220	10302403	FA0017437	7030
ANTHONY'S WAREHOUSE & DISTRIBUTION	250	W	MANVILLE	ST		COMPTON	90220	10301704	FA0017445	7030
ANTHONY'S WAREHOUSE & DISTRIBUTION	250	W	MANVILLE	ST		COMPTON	90220	10301704	FA0017445	7030
ANTHONY'S WAREHOUSE & DISTRIBUTION	250	W	MANVILLE	ST		COMPTON	90220	10301704	FA0017445	1000
NOBLE DISTRIBUTION SYSTEMS	255	W	MANVILLE	ST		COMPTON	90220	0	FA0031842	3001
NOBLE DISTRIBUTION SYSTEMS	255	W	MANVILLE	ST		COMPTON	90220	0	FA0031842	7030
DCW LOGISTICS SERVICES INC.	255	W	MANVILLE	ST		COMPTON	90220	0	FA0051389	3001
GLOBECON FREIGHT SYSTEMS INC.	255	W	MANVILLE	ST	A	COMPTON	90220	10821871	FA0051489	3002
CDS MOVING EQUIPMENT INC	375	W	MANVILLE	ST		COMPTON	90220	10301389	FA0017448	7030
LOGISCO INC	390	W	MANVILLE	ST		COMPTON	90220	0	FA0036321	7030
SOUTH BAY PUBLIC WAREHOUSE	490	W	MANVILLE	ST		COMPTON	90220	10301575	FA0017450	7030
INTERCONTINENTAL ART INC	525	W	MANVILLE	ST		COMPTON	90220	10619467	FA0034590	7030
INTERCONTINENTAL ART INC	525	W	MANVILLE	ST		COMPTON	90220	10619467	FA0034590	7030
TWTH EXPRESS INC	575	W	MANVILLE	ST		COMPTON	90220	10756990	FA0050117	1000
WEST COAST WAREHOUSING LLC	675	W	MANVILLE	ST		COMPTON	90220	10301629	FA0017442	7030
EXHIBIT CRAFTS INC	690	W	MANVILLE	ST		COMPTON	90220	0	FA0017451	1003
KANAFLEX CORPORATION	750	W	MANVILLE	ST		COMPTON	90220	10301578	FA0017443	7030
FASTTRUCKINGCOMLLC FAST WAREHOUSING	775	W	MANVILLE	ST		COMPTON	90220	10487983	FA0046731	3000
SCE GALLATIN SUBSTATION	8823		MANZANAR	AVE		DOWNEY	90240	10159783	FA0043815	7050
SCE GALLATIN SUBSTATION	8823		MANZANAR	AVE		DOWNEY	90240	10159783	FA0043815	7050
HAYNES BUILDING SERVICE	125	W	MAPLE	AVE		MONROVIA	91016	10306192	FA0034121	7060
HAYNES BUILDING SERVICE	125	W	MAPLE	AVE		MONROVIA	91016	10306192	FA0034121	7060
HAYNES BUILDING SERVICE	125	W	MAPLE	AVE		MONROVIA	91016	10306192	FA0034121	7060
GENERAL DRIVESHAFT SERVICE	133	W	MAPLE	AVE		MONROVIA	91016	10305943	FA0017464	7060
GENERAL DRIVESHAFT SERVICE	133	W	MAPLE	AVE		MONROVIA	91016	10305943	FA0017464	1000
GENERAL DRIVESHAFT SERVICE	133	W	MAPLE	AVE		MONROVIA	91016	10305943	FA0017464	7060
EXERGONIX INC	135	W	MAPLE	AVE		MONROVIA	91016	10786537	FA0017478	7060
EXERGONIX INC	135	W	MAPLE	AVE		MONROVIA	91016	10786537	FA0017478	7060
K&B, RJL ASSOCIATES	137	W	MAPLE	AVE		MONROVIA	91016	0	FA0017458	7060
K&B, RJL ASSOCIATES	137	W	MAPLE	AVE		MONROVIA	91016	0	FA0017458	1000

LOS ANGELES COUNTY CUPA
INACTIVE - FACILITY INVENTORY

FACILITY NAME	SITE ADDRESS					CITY	ZIP	CERS ID	Facility ID	PE
RUDY'S PLUMBING	203	W	MAPLE	AVE	B	MONROVIA	91016	0	FA0017483	7060
ARROWHEAD PRESS	220	W	MAPLE	AVE	B	MONROVIA	91016	10299427	FA0017456	7060
HARRY PATTON BLACKSMITH	223	W	MAPLE	AVE		MONROVIA	91016	10306219	FA0034085	7060
HARRY PATTON BLACKSMITH	223	W	MAPLE	AVE		MONROVIA	91016	10306219	FA0034085	7060
OVER TOWN BREWING COMPANY LLC	227	W	MAPLE	AVE		MONROVIA	91016	10305934	FA0017479	7060
OVER TOWN BREWING COMPANY LLC	227	W	MAPLE	AVE		MONROVIA	91016	10305934	FA0017479	7060
OVER TOWN BREWING COMPANY LLC	227	W	MAPLE	AVE		MONROVIA	91016	10305934	FA0017479	7060
WINGWALKER BREWING	235	W	MAPLE	AVE		MONROVIA	91016	10781563	FA0050513	7060
DENRAM GRAPHICS PRINTING	236	W	MAPLE	AVE		MONROVIA	91016	0	FA0017463	1002
DECORATIVE GLASS PROCESSES	239	W	MAPLE	AVE		MONROVIA	91016	0	FA0017481	7060
FERRARI BROS BODY SHOP	247	W	MAPLE	AVE		MONROVIA	91016	10306120	FA0017461	7060
FERRARI BROS BODY SHOP	247	W	MAPLE	AVE		MONROVIA	91016	10306120	FA0017461	7060
MONROVIA TRAINING CENTER	300	W	MAPLE	AVE		MONROVIA	91016	10446199	FA0046724	7060
MONROVIA TRAINING CENTER	300	W	MAPLE	AVE		MONROVIA	91016	10446199	FA0046724	7060
JAVELIN SYSTEMS	325		MAPLE	AVE		TORRANCE	90503	0	FA0017474	1003
MWH AMERICAS INC	327	W	MAPLE	AVE		MONROVIA	91016	0	FA0034148	7060
CLASSIC LITHO	340		MAPLE	AVE		TORRANCE	90503	10130611	FA0044588	7100
MASK OFF COMPANY INC	345	W	MAPLE	AVE		MONROVIA	91016	10202404	FA0017455	7060
MASK OFF COMPANY INC	347	W	MAPLE	AVE		MONROVIA	91016	0	FA0034095	7060
POLYPEPTIDE LABORATORIES INC.	365		MAPLE	AVE		TORRANCE	90503	10131256	FA0031936	7100
POLYPEPTIDE LABORATORIES INC.	365		MAPLE	AVE		TORRANCE	90503	10131256	FA0031936	7100
POLYPEPTIDE LABORATORIES INC.	365		MAPLE	AVE		TORRANCE	90503	10131256	FA0031936	7100
SPRINT NXTL CA 5013	370		MAPLE	AVE	SPRNT	TORRANCE	90503	0	FA0040748	7100
NEXTEL OF CALIFORNIA SITE CA5589	370		MAPLE	AVE		TORRANCE	90503	0	FA0039821	7100
VERIZON WIRELESS: PRAIRIE	370		MAPLE	AVE		TORRANCE	90503	10164191	FA0049027	3000
POLYPEPTIDE LABORATORIES	375		MAPLE	AVE		TORRANCE	90503	10773607	FA0034434	7100
POLYPEPTIDE LABORATORIES	375		MAPLE	AVE		TORRANCE	90503	10773607	FA0034434	7100
POLYPEPTIDE LABORATORIES	375		MAPLE	AVE		TORRANCE	90503	10773607	FA0034434	7100
California Water Service Co. DOM 232	405		MAPLE	AVE		TORRANCE	90503	10155031	FA0017476	7100
California Water Service Co. DOM 232	405		MAPLE	AVE		TORRANCE	90503	10155031	FA0017476	7100
California Water Service Co. DOM 232	405		MAPLE	AVE		TORRANCE	90503	10155031	FA0017476	7100
SIR SPEEDY	411	W	MAPLE	AVE		MONROVIA	91016	0	FA0045170	7060
RACO-WAGNER COMPANY	415	W	MAPLE	AVE		MONROVIA	91016	0	FA0034131	7060
MARTIN CONCRETE PUMPING SERVICE	423	W	MAPLE	AVE		MONROVIA	91016	10305799	FA0017482	7060
AMP INCORPORATED	435		MAPLE	AVE		TORRANCE	90503	0	FA0017465	1004
SAAB OF SOUTH BAY	445		MAPLE	AVE		TORRANCE	90503	0	FA0036019	7100

LOS ANGELES COUNTY CUPA
INACTIVE - FACILITY INVENTORY

FACILITY NAME	SITE ADDRESS					CITY	ZIP	CERS ID	Facility ID	PE
SAAB OF SOUTH BAY	445		MAPLE	AVE		TORRANCE	90503	0	FA0036019	7100
POLYPEPTIDE LABORATORIES INC	455		MAPLE	AVE		TORRANCE	90503	10887166	FA0017427	7100
POLYPEPTIDE LABORATORIES INC	455		MAPLE	AVE		TORRANCE	90503	10887166	FA0017427	7100
POLYPEPTIDE LABORATORIES INC	455		MAPLE	AVE		TORRANCE	90503	10887166	FA0017427	7100
POLYPEPTIDE LABORATORIES INC	455		MAPLE	AVE		TORRANCE	90503	10887166	FA0017427	1002
POLYPEPTIDE LABORATORIES INC	455		MAPLE	AVE		TORRANCE	90503	10887166	FA0017427	2003
POLYPEPTIDE LABORATORIES INC	455		MAPLE	AVE		TORRANCE	90503	10887166	FA0017427	7100
SCE SOUTH BAY SERVICE CENTER	505		MAPLE	AVE		TORRANCE	90503	10129573	FA0017462	7104
SCE SOUTH BAY SERVICE CENTER	505		MAPLE	AVE		TORRANCE	90503	10129573	FA0017462	7100
SCE SOUTH BAY SERVICE CENTER	505		MAPLE	AVE		TORRANCE	90503	10129573	FA0017462	7100
SCE SOUTH BAY SERVICE CENTER	505		MAPLE	AVE		TORRANCE	90503	10129573	FA0017462	7104
SCE SOUTH BAY SERVICE CENTER	505		MAPLE	AVE		TORRANCE	90503	10129573	FA0017462	7100
KINGSBACHER MURPHY CO	525		MAPLE	AVE		TORRANCE	90503	0	FA0017468	1005
ERC CO	616		MAPLE	AVE		TORRANCE	90503	0	FA0017457	1003
EMAX LABORATORIES INC	630		MAPLE	AVE		TORRANCE	90503	0	FA0017467	7100
EMAX LABORATORIES INC	630		MAPLE	AVE		TORRANCE	90503	0	FA0017467	7100
EMAX LABORATORIES INC	630		MAPLE	AVE		TORRANCE	90503	0	FA0017467	7100
EMAX LABORATORIES INC	630		MAPLE	AVE		TORRANCE	90503	0	FA0017467	1103
HELMS & HILL INC	649	S	MAPLE	AVE		MONTEBELLO	90640	10275385	FA0043458	1001
HELMS & HILL INC	649	S	MAPLE	AVE		MONTEBELLO	90640	10275385	FA0043458	3001
SCHNEIDER NATIONAL CARRIER	715	S	MAPLE	AVE		MONTEBELLO	90640	0	FA0017527	1002
SCHNEIDER NATIONAL CARRIER	715	S	MAPLE	AVE		MONTEBELLO	90640	0	FA0017527	3002
DIESEL ROAD SERVICE	715	S	MAPLE	AVE	B	MONTEBELLO	90640	10302727	FA0042944	3001
DIESEL ROAD SERVICE	715	S	MAPLE	AVE	B	MONTEBELLO	90640	10302727	FA0042944	1000
C & H TRANSMISSION	718	S	MAPLE	AVE		MONTEBELLO	90640	10303006	FA0044956	3000
C & H TRANSMISSION	718	S	MAPLE	AVE		MONTEBELLO	90640	10303006	FA0044956	1000
JAMES ESCAMILLA	720	S	MAPLE	AVE		MONTEBELLO	90640	10274776	FA0036244	3000
JAMES ESCAMILLA	720	S	MAPLE	AVE		MONTEBELLO	90640	10274776	FA0036244	3001
J & L AUTO REPAIR	724	S	MAPLE	AVE		MONTEBELLO	90640	0	FA0017520	1001
J & L AUTO REPAIR	724	S	MAPLE	AVE		MONTEBELLO	90640	0	FA0017520	3001
MORLEY BUILDERS INC	725	S	MAPLE	AVE		MONTEBELLO	90640	10270651	FA0017496	3500
MORLEY BUILDERS INC	725	S	MAPLE	AVE		MONTEBELLO	90640	10270651	FA0017496	3701
ECONOMY MECHANIC	732	S	MAPLE	AVE	N	MONTEBELLO	90640	0	FA0035844	1001
ECONOMY MECHANIC	732	S	MAPLE	AVE	N	MONTEBELLO	90640	0	FA0035844	3000
J & L AUTO REPAIR	732	S	MAPLE	AVE	O	MONTEBELLO	90640	0	FA0017472	1001
ENGINE CURE	732	S	MAPLE	AVE	T	MONTEBELLO	90640	0	FA0017426	1001

LOS ANGELES COUNTY CUPA
INACTIVE - FACILITY INVENTORY

FACILITY NAME	SITE ADDRESS					CITY	ZIP	CERS ID	Facility ID	PE
LUDWY FOREIGN AUTO	732	S	MAPLE	AVE	E	MONTEBELLO	90640	0	FA0017514	1000
JUAN DIAZ JR AUTO REPAIR	732	S	MAPLE	AVE	A	MONTEBELLO	90640	0	FA0017515	1001
LUDWY FOREIGN AUTO	732	S	MAPLE	AVE	E	MONTEBELLO	90640	0	FA0017514	3001
JUAN DIAZ JR AUTO REPAIR	732	S	MAPLE	AVE	A	MONTEBELLO	90640	0	FA0017515	3001
SAL'S PROPANE	732	S	MAPLE	AVE	1	MONTEBELLO	90640	0	FA0017516	3003
ARELLANOS AUTO	732	S	MAPLE	AVE	D	MONTEBELLO	90640	10274827	FA0017471	3000
ARELLANOS AUTO	732	S	MAPLE	AVE	D	MONTEBELLO	90640	10274827	FA0017471	1001
CUSTOM CLASSICS AUTO BODY	732	S	MAPLE	AVE	K	MONTEBELLO	90640	10303078	FA0017470	3001
CUSTOM CLASSICS AUTO BODY	732	S	MAPLE	AVE	K	MONTEBELLO	90640	10303078	FA0017470	1001
ANGEL'S COLLISION REPAIR	732	S	MAPLE	ST		MONTEBELLO	90640	10687183	FA0047867	3000
EVERGREEN HYDRAULICS	732	S	MAPLE	AVE	S	MONTEBELLO	90640	0	FA0017473	3000
EVERGREEN HYDRAULICS	732	S	MAPLE	AVE	S	MONTEBELLO	90640	0	FA0017473	1000
JIMENEZ AUTO REPAIR	742	S	MAPLE	AVE	H	MONTEBELLO	90640	0	FA0017523	1001
ECONO ELECTRIC AUTO SERVICE	742	S	MAPLE	AVE	J	MONTEBELLO	90640	10273501	FA0017521	3001
JIMENEZ AUTO REPAIR	742	S	MAPLE	AVE	H	MONTEBELLO	90640	0	FA0017523	3001
CHAVEZ FORKLIFT	742	S	MAPLE	AVE	C	MONTEBELLO	90640	0	FA0017525	1001
CHAVEZ FORKLIFT	742	S	MAPLE	AVE	C	MONTEBELLO	90640	0	FA0017525	3001
ECONO ELECTRIC AUTO MECHANIC	742	S	MAPLE	AVE	D	MONTEBELLO	90640	0	FA0017526	1000
ECONO ELECTRIC AUTO MECHANIC	742	S	MAPLE	AVE	D	MONTEBELLO	90640	0	FA0017526	3000
TORRANCE COURTHOUSE JUDICIAL COUNCIL OF CALIFORNIA 19-C1	825		MAPLE	AVE		TORRANCE	90503	10135000	FA0034427	7100
TORRANCE COURTHOUSE JUDICIAL COUNCIL OF CALIFORNIA 19-C1	825		MAPLE	AVE		TORRANCE	90503	10135000	FA0034427	7100
TORRANCE COURTHOUSE JUDICIAL COUNCIL OF CALIFORNIA 19-C1	825		MAPLE	AVE		TORRANCE	90503	10135000	FA0034427	7100
OAK HARBOR FREIGHT LINES #031 MONTEBELLO	853	S	MAPLE	AVE		MONTEBELLO	90640	10291216	FA0017500	7124
OAK HARBOR FREIGHT LINES #031 MONTEBELLO	853	S	MAPLE	AVE		MONTEBELLO	90640	10291216	FA0017500	3701
ATHENS SERVICES INC	900	S	MAPLE	AVE		MONTEBELLO	90640	10282903	FA0017524	1003
ATHENS SERVICES INC	900	S	MAPLE	AVE		MONTEBELLO	90640	10282903	FA0017524	3002
ATHENS SERVICES INC	900	S	MAPLE	AVE		MONTEBELLO	90640	10282903	FA0017524	7124
PROTAV SERVICES INC	901	S	MAPLE	AVE	1	MONTEBELLO	90640	0	FA0017501	1001
SUPERIOR DUCT FABRICATION INC	913	S	MAPLE	AVE		MONTEBELLO	90640	0	FA0017502	1003
SUPERIOR DUCT FABRICATION INC	913	S	MAPLE	AVE		MONTEBELLO	90640	0	FA0017502	3002
HIRT COMBUSTION ENGINEERS	931	S	MAPLE	AVE		MONTEBELLO	90640	0	FA0017494	3001
METROPCS CALIFORNIA LLC #LA0276	1012	S	MAPLE	AVE		MONTEBELLO	90640	10298623	FA0040056	3000
FIVE F'S TRUCKING INC	1015	S	MAPLE	AVE		MONTEBELLO	90640	0	FA0017503	3001
LA YUMA FREIGHT LINES	1036	S	MAPLE	AVE		MONTEBELLO	90640	0	FA0017504	3001

LOS ANGELES COUNTY CUPA
INACTIVE - FACILITY INVENTORY

FACILITY NAME	SITE ADDRESS					CITY	ZIP	CERS ID	Facility ID	PE
ROYAL PAPER BOX CO	1105	S	MAPLE	AVE		MONTEBELLO	90640	10268077	FA0017506	7124
LIFELINE AMBULANCE	1120	S	MAPLE	AVE		MONTEBELLO	90640	10291147	FA0017507	1001
LIFELINE AMBULANCE	1120	S	MAPLE	AVE		MONTEBELLO	90640	10291147	FA0017507	3001
A T A FREIGHT CORP	1120	S	MAPLE	AVE	A	MONTEBELLO	90640	0	FA0017513	3001
MACONDO ICE CO INC	1129	S	MAPLE	AVE		MONTEBELLO	90640	0	FA0017508	1001
MACONDO ICE CO INC	1129	S	MAPLE	AVE		MONTEBELLO	90640	0	FA0017508	3000
UNIVERSIAL PAPER GOODS CO21368562	1520	S	MAPLE	AVE		MONTEBELLO	90640	0	FA0017509	3001
POWER ACOUSTIK USA	1550	S	MAPLE	AVE		MONTEBELLO	90640	0	FA0017510	1003
POWER ACOUSTIK USA	1550	S	MAPLE	AVE		MONTEBELLO	90640	0	FA0017510	3003
FOUNDATION BUILDING MATERIALS #345	1620	S	MAPLE	AVE		MONTEBELLO	90640	10295206	FA0017511	1003
SPRINT NXTL ACOUSTICAL MATERIAL SRV	1620	S	MAPLE	AVE	SPRNT	MONTEBELLO	90640	0	FA0038783	3000
BOWNE OF LOS ANGELES INC	1706	S	MAPLE	AVE		LOS ANGELES	90015	0	FA0017454	1003
S & A BUTTON DYERS	2004	S	MAPLE	AVE		LOS ANGELES	90011	0	FA0017453	1002
THE CHARLES CO INC	2700	S	MAPLE	AVE		LOS ANGELES	90011	0	FA0017362	1002
S & A BUTTON DYERS	3109	S	MAPLE	AVE		LOS ANGELES	90011	0	FA0017475	1001
A-1 WELDING	10145		MAPLE	ST		BELLFLOWER	90706	0	FA0017488	3001
HERMAN'S AUTO TRANSMISSION	10149		MAPLE	ST		BELLFLOWER	90706	0	FA0017460	1000
WG HOLDINGS SPV LLC - CALLENDER LEASE	14701		MAPLE	AVE		GARDENA	90248	10269748	FA0017492	3702
ECOLOGY AUTO PARTS INC	14701	S	MAPLE	AVE		GARDENA	90248	10276060	FA0044030	1001
ECOLOGY AUTO PARTS INC	14701	S	MAPLE	AVE		GARDENA	90248	10276060	FA0044030	3701
LEON'S WAREHOUSE & DISTRIBUTION	14702	S	MAPLE	AVE		GARDENA	90248	10838593	FA0048606	3001
LEON'S WAREHOUSE & DISTRIBUTION	14702	S	MAPLE	AVE		GARDENA	90248	10838593	FA0048606	3001
BLASTCO INC	14710	S	MAPLE	AVE	B	GARDENA	90248	10799494	FA0039579	1002
BLASTCO INC	14710	S	MAPLE	AVE	B	GARDENA	90248	10799494	FA0039579	3002
TANK & REFINERY SERVICES CO INC	14710	S	MAPLE	AVE	A	GARDENA	90248	10799872	FA0017493	1002
TANK & REFINERY SERVICES CO INC	14710	S	MAPLE	AVE	A	GARDENA	90248	10799872	FA0017493	3002
COASTCAST CORP	14831		MAPLE	AVE		GARDENA	90248	0	FA0017491	2002
COASTCAST CORP	14831		MAPLE	AVE		GARDENA	90248	0	FA0017491	1004
COASTCAST CORP	14831		MAPLE	AVE		GARDENA	90248	0	FA0017491	3004
COASTCAST CORP	14831		MAPLE	AVE		GARDENA	90248	0	FA0017491	3500
ANNCOA PAINT & CHEMICAL CO	15025	S	MAPLE	AVE		GARDENA	90248	0	FA0017489	3001
CHIEF SIGN COMPANY	15027		MAPLE	AVE		GARDENA	90248	0	FA0046273	3001
ADVANCED PACKAGING & PRODUCT	16131	S	MAPLE	AVE		GARDENA	90248	10799182	FA0017487	1103
ADVANCED PACKAGING & PRODUCT	16131	S	MAPLE	AVE		GARDENA	90248	10799182	FA0017487	3003
SUPERIOR ENGINEERED PRODUCTS CORP	16200	S	MAPLE	AVE		GARDENA	90248	0	FA0017486	3001
ALLIANCE DYNAMIC GROUP INC	16222	S	MAPLE	AVE		GARDENA	90248	10291735	FA0017528	1001

LOS ANGELES COUNTY CUPA
INACTIVE - FACILITY INVENTORY

FACILITY NAME	SITE ADDRESS				CITY	ZIP	CERS ID	Facility ID	PE
ALLIANCE DYNAMIC GROUP INC	16222	S	MAPLE	AVE	GARDENA	90248	10291735	FA0017528	3001
BEACHSIDE POST ACUTE	22520		MAPLE	AVE	TORRANCE	90505	10455997	FA0046667	7100
MEMO SCAFFOLDING INC	13246		MAPLEDALE	ST	NORWALK	90650	0	FA0033212	3001
MEMO SCAFFOLDING INC	13246		MAPLEDALE	ST	NORWALK	90650	0	FA0033212	1001
R AND S GRAPHICS	13334		MAPLEDALE	AVE	NORWALK	90650	0	FA0017530	3001
FRONTIER CALIFORNIA - MAPLEGROVE CO	15351		MAPLEGROVE	ST	LA PUENTE	91744	10141513	FA0017534	7124
SUBURBAN WATER SYSTEMS	15420		MAPLEGROVE	ST	LA PUENTE	91744	0	FA0017533	3001
SUBURBAN WATER SYSTEMS	16340	E	MAPLEGROVE	ST	LA PUENTE	91744	0	FA0017532	3001
ATE MANAGEMENT & SERVICE CO	221	N	MAR VISTA	AVE	WILMINGTON	90744	0	FA0017536	1004
FELIPE'S CABINETS	7934		MARBRISA	AVE	HUNTINGTON PARK	90255	10274755	FA0044821	1001
FELIPE'S CABINETS	7934		MARBRISA	AVE	HUNTINGTON PARK	90255	10274755	FA0044821	3001
GOLDENWOOD FURNITURE MFG	7943		MARBRISA	AVE	HUNTINGTON PARK	90255	0	FA0037110	1002
GRIGG AUTOMOTIVE MFG	8103		MARBRISA	AVE	HUNTINGTON PARK	90255	0	FA0017539	3001
MOLINAS AUTO BODY REPAIR	8103		MARBRISA	AVE	HUNTINGTON PARK	90255	0	FA0040303	1001
MOLINAS AUTO BODY REPAIR	8103		MARBRISA	AVE	HUNTINGTON PARK	90255	0	FA0040303	3001
PETES USED APPLIANCES	8150		MARBRISA	AVE	HUNTINGTON PARK	90255	0	FA0034209	1001
US INTERNATIONAL CHEMIST LLC	7029		MARCELLE	ST	PARAMOUNT	90723	0	FA0035210	3002
US INTERNATIONAL CHEMIST LLC	7029		MARCELLE	ST	PARAMOUNT	90723	0	FA0035210	1001
CALIFORNIA AUTOMATIC GATE & DOOR	7045		MARCELLE	ST	PARAMOUNT	90723	0	FA0017543	3001
CARAN PRECISION ENG - 7048 MARCELLE	7048		MARCELLE	ST	PARAMOUNT	90723	0	FA0017542	1001
CARAN PRECISION ENG - 7048 MARCELLE	7048		MARCELLE	ST	PARAMOUNT	90723	0	FA0017542	3001
REINHART & ASSOCIATES INC	7055		MARCELLE	ST	PARAMOUNT	90723	0	FA0017544	3001
EDISON CHEMICAL SERVICES	7103		MARCELLE	ST	PARAMOUNT	90723	0	FA0017540	2099
EDISON CHEMICAL SERVICES	7103		MARCELLE	ST	PARAMOUNT	90723	0	FA0017540	1003
EDISON CHEMICAL SERVICES	7103		MARCELLE	ST	PARAMOUNT	90723	0	FA0017540	3002
ALHAMBRA SCHOOL DIST. TRANS.	24	S	MARENGO	AVE	ALHAMBRA	91801	10444738	FA0017551	1003
ALHAMBRA SCHOOL DIST. TRANS.	24	S	MARENGO	AVE	ALHAMBRA	91801	10444738	FA0017551	7124
ALHAMBRA SCHOOL DIST. TRANS.	24	S	MARENGO	AVE	ALHAMBRA	91801	10444738	FA0017551	7124
BANK OF AMERICA - PASADENA CENTER	101	S	MARENGO	AVE	PASADENA	91101	10307353	FA0017554	7070
BANK OF AMERICA - PASADENA CENTER	101	S	MARENGO	AVE	PASADENA	91101	10307353	FA0017554	7070
BANK OF AMERICA - PASADENA CENTER	101	S	MARENGO	AVE	PASADENA	91101	10307353	FA0017554	7070
BANK OF AMERICA - PASADENA CENTER	101	S	MARENGO	AVE	PASADENA	91101	10307353	FA0017554	7070
WESCOM CREDIT UNION	123	S	MARENGO	AVE	PASADENA	91101	10309762	FA0017553	7070
WESCOM CREDIT UNION	123	S	MARENGO	AVE	PASADENA	91101	10309762	FA0017553	7074
WESCOM CREDIT UNION	123	S	MARENGO	AVE	PASADENA	91101	10309762	FA0017553	7074
WESCOM CREDIT UNION	123	S	MARENGO	AVE	PASADENA	91101	10309762	FA0017553	7070

LOS ANGELES COUNTY CUPA
INACTIVE - FACILITY INVENTORY

FACILITY NAME	SITE ADDRESS					CITY	ZIP	CERS ID	Facility ID	PE
WESCOM CREDIT UNION	123	S	MARENGO	AVE		PASADENA	91101	10309762	FA0017553	7074
WESCOM CREDIT UNION	123	S	MARENGO	AVE		PASADENA	91101	10309762	FA0017553	7070
WONDRIES FAMILY COLLISION	328	S	MARENGO	AVE		ALHAMBRA	91803	10306444	FA0017545	7010
THE HOME DEPOT STORE #6610	500	S	MARENGO	AVE		ALHAMBRA	91803	10124926	FA0017552	7010
SCE ALHAMBRA COMBINED FACILITY	501	S	MARENGO	AVE		ALHAMBRA	91803	10190005	FA0017549	2001
SCE ALHAMBRA COMBINED FACILITY	501	S	MARENGO	AVE		ALHAMBRA	91803	10190005	FA0017549	7124
SCE ALHAMBRA COMBINED FACILITY	501	S	MARENGO	AVE		ALHAMBRA	91803	10190005	FA0017549	7010
SCE ALHAMBRA COMBINED FACILITY	501	S	MARENGO	AVE		ALHAMBRA	91803	10190005	FA0017549	7010
SCE ALHAMBRA COMBINED FACILITY	501	S	MARENGO	AVE		ALHAMBRA	91803	10190005	FA0017549	1300
AT&T Mobility - (USID207496)	501	S	MARENGO	AVE	2	ALHAMBRA	91803	0	FA0054154	3000
T-MOBILE WEST, LLC IE04986A	501	S	MARENGO	AVE		ALHAMBRA	91803	10761586	FA0043741	7010
W M G CONTRACTOR WAREHOUSE	616	S	MARENGO	AVE		ALHAMBRA	91803	10308367	FA0039784	7010
W M G CONTRACTOR WAREHOUSE	616	S	MARENGO	AVE		ALHAMBRA	91803	10308367	FA0039784	7010
BLAIR HIGH SCHOOL	1201	S	MARENGO	AVE		PASADENA	91106	10306513	FA0017547	7070
BLAIR HIGH SCHOOL	1201	S	MARENGO	AVE		PASADENA	91106	10306513	FA0017547	7070
BLAIR HIGH SCHOOL	1201	S	MARENGO	AVE		PASADENA	91106	10306513	FA0017547	7070
SUNNY VILLAGE CARE CENTER	1428	S	MARENGO	AVE		ALHAMBRA	91803	10307056	FA0017555	7124
SUNNY VILLAGE CARE CENTER	1428	S	MARENGO	AVE		ALHAMBRA	91803	10307056	FA0017555	7124
NEXTEL/CLEVELAND SCHOOL #406	1505	N	MARENGO	AVE		PASADENA	91107	10310524	FA0017541	7070
NEXTEL/CLEVELAND SCHOOL #406	1505	N	MARENGO	AVE		PASADENA	91107	10310524	FA0017541	7070
CANCER GENETICS, INC	1640		MARENGO	ST	600	LOS ANGELES	90033	10258648	FA0017546	2099
CANCER GENETICS, INC	1640		MARENGO	ST	600	LOS ANGELES	90033	10258648	FA0017546	1003
IE04736A	1700	S	MARENGO	AVE		ALHAMBRA	91803	10409440	FA0043737	7010
UNITED PACIFIC 0610	1848	E	MARENGO	ST		LOS ANGELES	90033	10240645	FA0044163	3001
LITTLE JOES AUTO REPAIRS	2060		MARENGO	ST		LOS ANGELES	90033	0	FA0017548	1001
BROTHERS MUFFLERS	3530		MARENGO	ST	C	LOS ANGELES	90063	10293925	FA0017556	1000
ROCKYS MECHANIC SHOP	3530		MARENGO	AVE	A	LOS ANGELES	90063	0	FA0017557	3001
ROCKYS MECHANIC SHOP	3530		MARENGO	AVE	A	LOS ANGELES	90063	0	FA0017557	1001
LA SLOT MACHINE CO INC	17050		MARGAY	AVE		CARSON	90746	10453579	FA0017559	1003
TRENDWEST FURNITURE MFG	17145		MARGAY	AVE		CARSON	90746	0	FA0017560	3001
US AUTO PARTS NETWORK	17150	S	MARGAY	AVE		CARSON	90746	0	FA0032697	3001
SOUTHERN CALIFORNIA DYEING & FINISHING	17155	S	MARGAY	AVE		CARSON	90746	10269196	FA0017558	1002
SOUTHERN CALIFORNIA DYEING & FINISHING	17155	S	MARGAY	AVE		CARSON	90746	10269196	FA0017558	3001
TRADE DIE CUTTING CO	1623	N	MARIA	ST		BURBANK	91504	0	FA0017563	7020
MCL (MAGIC COLOR LAB)	1633	N	MARIA	ST		BURBANK	91504	0	FA0017562	1006
MCL (MAGIC COLOR LAB)	1633	N	MARIA	ST		BURBANK	91504	0	FA0017562	7020

LOS ANGELES COUNTY CUPA
INACTIVE - FACILITY INVENTORY

FACILITY NAME	SITE ADDRESS					CITY	ZIP	CERS ID	Facility ID	PE
AXELAVATE SUPPLY HUB	2930	E	MARIA		B	COMPTON	90221	10896664	FA0053094	3001
SPEEDUP LOGISTICS	2930	E	MARIA	ST		RANCHO DOMINGUEZ	90221	0	FA0017565	3002
SPEEDUP LOGISTICS	2930	E	MARIA	ST		RANCHO DOMINGUEZ	90221	0	FA0017565	1004
SPEEDUP LOGISTICS	2930	E	MARIA	ST		RANCHO DOMINGUEZ	90221	0	FA0017565	2010
SPEEDUP LOGISTICS	2930	E	MARIA	ST		RANCHO DOMINGUEZ	90221	0	FA0017565	3500
SONORA MILLS	3019		MARIA	ST		RANCHO DOMINGUEZ	90221	10271773	FA0043762	3000
GLOBAL AGRI-TRADE	3037	E	MARIA	ST		RANCHO DOMINGUEZ	90221	10721221	FA0017566	1002
JL FURNISHINGS	3040	E	MARIA	ST		RANCHO DOMINGUEZ	90221	10289200	FA0017567	3002
JL FURNISHINGS	3040	E	MARIA	ST		RANCHO DOMINGUEZ	90221	10289200	FA0017567	1003
SONORA MILLS	3051		MARIA	ST		RANCHO DOMINGUEZ	90221	10271770	FA0043761	3002
SONORA MILLS	3064	E	MARIA	ST		RANCHO DOMINGUEZ	90221	10271767	FA0017569	3002
SONORA MILLS	3064	E	MARIA	ST		RANCHO DOMINGUEZ	90221	10271767	FA0017569	1003
COMPLETE GYM SOLUTIONS LLC	3144	E	MARIA			COMPTON	90221	0	FA0053114	3001
RENTERIAS GARAGE	710	N	MARIANNA	AVE		LOS ANGELES	90063	0	FA0017575	1001
RENTERIAS GARAGE	710	N	MARIANNA	AVE		LOS ANGELES	90063	0	FA0017575	3001
ARNIE'S SUPPLY SERVICE	943	N	MARIANNA	AVE		LOS ANGELES	90063	0	FA0017574	3001
Y TIRE SALES INC	1941		MARIANNA	AVE		LOS ANGELES	90032	0	FA0017573	1002
CROWN USED CARS	1993	N	MARIANNA	ST		LOS ANGELES	90032	0	FA0017572	1000
LARAS TRANSMISSION	2001	N	MARIANNA	AVE	B	LOS ANGELES	90032	0	FA0038021	1001
AMG TORRANCE, LLC	2535		MARICOPA	ST		TORRANCE	90503	10479238	FA0034423	7100
FIELD MANUFACTURING	2535		MARICOPA	ST	FIEL	TORRANCE	90503	0	FA0039792	7100
AMG TORRANCE, LLC	2535		MARICOPA	ST		TORRANCE	90503	10479238	FA0034423	7100
AMG TORRANCE, LLC	2535		MARICOPA	ST		TORRANCE	90503	10479238	FA0034423	1003
AMG TORRANCE, LLC	2535		MARICOPA	ST		TORRANCE	90503	10479238	FA0034423	7100
AMG TORRANCE, LLC	2535		MARICOPA	ST		TORRANCE	90503	10479238	FA0034423	7100
AMG TORRANCE, LLC	2535		MARICOPA	ST		TORRANCE	90503	10479238	FA0034423	7100
AMG TORRANCE, LLC	2535		MARICOPA	ST		TORRANCE	90503	10479238	FA0034423	7100
AGF SOLAR	2631		MARICOPA	PL		TORRANCE	90503	0	FA0037157	7100
LOTUS NATURAL PET FOOD	2727		MARICOPA	ST		TORRANCE	90503	10589050	FA0017577	1104
LOTUS NATURAL PET FOOD	2727		MARICOPA	ST		TORRANCE	90503	10589050	FA0017577	7100
MAGNAVOX ELECTRONIC SYSTEMS	2829		MARICOPA	ST		TORRANCE	90503	0	FA0017576	1005
ADVANCED COSMETIC RESEARCH	21642		MARILLA	ST		CHATSWORTH	91311	0	FA0017581	1003
CHATSWORTH MOTOR CARRIAGE	21736		MARILLA	ST	B	CHATSWORTH	91311	10252198	FA0017580	1000
THE FOAM SHOP	21838		MARILLA	ST		CHATSWORTH	91311	0	FA0017579	1003
MARINA CITY CLUB TOWERS	4316		MARINA CITY	DR		MARINA DEL REY	90292	0	FA0017582	3001
CALIFORNIA GENERAL MARINE SUPPLY	440	N	MARINE	AVE		WILMINGTON	90744	0	FA0034206	1001

LOS ANGELES COUNTY CUPA
INACTIVE - FACILITY INVENTORY

FACILITY NAME	SITE ADDRESS					CITY	ZIP	CERS ID	Facility ID	PE
A & J AUTO REPAIR	1815	W	MARINE	AVE		GARDENA	90249	10270435	FA0017624	1200
C & G AUTO REPAIR	1840	W	MARINE	AVE		GARDENA	90249	10799833	FA0017612	1001
C & G AUTO REPAIR	1840	W	MARINE	AVE		GARDENA	90249	10799833	FA0017612	3000
LAUSD - CHAPMAN ELEMENTARY	1947		MARINE	AVE		GARDENA	90249	0	FA0052637	1001
PAUL'S AUTO CENTER	2003		MARINE	AVE		GARDENA	90249	10263535	FA0017623	1000
PAUL'S AUTO CENTER	2003		MARINE	AVE		GARDENA	90249	10263535	FA0017623	3001
GARDENA FUEL	2150		MARINE	AVE		GARDENA	90249	10421302	FA0017621	7124
GARDENA FUEL	2150		MARINE	AVE		GARDENA	90249	10421302	FA0017621	7124
MANIX AUTOMOTIVE SHOP & TIRES	2150	W	MARINE	AVE	A	GARDENA	90249	10670518	FA0017611	7124
EDWIN HALL PHOTOGRAPHY	2213	W	MARINE	AVE		GARDENA	90249	0	FA0017585	1006
GALVAN R & N CORPORATION	2403	W	MARINE	AVE		GARDENA	90249	10799575	FA0017622	1001
GALVAN R & N CORPORATION	2403	W	MARINE	AVE		GARDENA	90249	10799575	FA0017622	3001
AETS C/O WASTE MANAGEMENT INC	2420		MARINE	AVE		REDONDO BEACH	90278	0	FA0017595	1001
4 WHEEL PARTS	2500		MARINE	AVE	B	REDONDO BEACH	90278	10302532	FA0037069	7080
4 WHEEL PARTS	2500		MARINE	AVE	B	REDONDO BEACH	90278	10302532	FA0037069	7080
DEL AMO MOTORSPORTS	2500		MARINE	AVE	A	REDONDO BEACH	90278	10300291	FA0034160	7080
DEL AMO MOTORSPORTS	2500		MARINE	AVE	A	REDONDO BEACH	90278	10300291	FA0034160	7080
FERGUSON ENTERPRISES	2600		MARINE	AVE		REDONDO BEACH	90278	10301935	FA0017596	7080
FERGUSON ENTERPRISES	2600		MARINE	AVE		REDONDO BEACH	90278	10301935	FA0017596	7080
ARCO 42116	2730		MARINE	AVE		REDONDO BEACH	90278	10302535	FA0017592	7124
ARCO 42116	2730		MARINE	AVE		REDONDO BEACH	90278	10302535	FA0017592	7080
ARCO 42116	2730		MARINE	AVE		REDONDO BEACH	90278	10302535	FA0017592	7080
GATES TOOL & DIE INC	4016	W	MARINE	AVE		LAWNDALE	90260	0	FA0017601	3001
A & A MACHINE & DEVELOPMENT	4153	W	MARINE	AVE		LAWNDALE	90260	0	FA0017584	1002
FINE CAR EXTERIORS	4174	W	MARINE	AVE	1	LAWNDALE	90260	10271815	FA0017586	3001
INFANTE BROS LAWNMOVER SHOP	4210		MARINE	AVE		LAWNDALE	90260	10757587	FA0049741	3001
TOWNEND AEROSPACE TOOL CO INC	4228		MARINE	AVE		LAWNDALE	90260	10270816	FA0042892	1001
TOWNEND AEROSPACE TOOL CO INC	4228		MARINE	AVE		LAWNDALE	90260	10270816	FA0042892	3001
MANHATTAN BEACH TOWING	4622		MARINE	AVE		LAWNDALE	90260	0	FA0017609	3001
MANHATTAN BEACH TOWING	4622		MARINE	AVE		LAWNDALE	90260	0	FA0017609	1001
NECO'S PARTY SUPPLY	4701		MARINE	AVE		LAWNDALE	90260	0	FA0043418	3000
SO CAL WATER (4704 MARINE)	4704		MARINE	AVE		LAWNDALE	90260	0	FA0017610	3001
SO CAL WATER (4704 MARINE)	4704		MARINE	AVE		LAWNDALE	90260	0	FA0017610	3500
J & D AUTOMOTIVE	4716		MARINE	AVE		LAWNDALE	90260	0	FA0017590	1000
J & D AUTOMOTIVE	4716		MARINE	AVE		LAWNDALE	90260	0	FA0017590	3001
JAPANESE AUTO SPECIALIST	4732		MARINE	AVE		LAWNDALE	90260	10263880	FA0017607	1001

LOS ANGELES COUNTY CUPA
INACTIVE - FACILITY INVENTORY

FACILITY NAME	SITE ADDRESS					CITY	ZIP	CERS ID	Facility ID	PE
JAPANESE AUTO SPECIALIST	4732		MARINE	AVE		LAWNDALE	90260	10263880	FA0017607	3001
V & L AUTO BODY AND PAINT	4738		MARINE	AVE		LAWNDALE	90260	10296466	FA0017591	3001
DECKER ENGINEERING INC	4831		MARINE	AVE		LAWNDALE	90260	0	FA0017600	1000
DECKER ENGINEERING INC	4831		MARINE	AVE		LAWNDALE	90260	0	FA0017600	3001
JON'S EUROPEAN MOTORS	4835		MARINE	AVE		LAWNDALE	90260	10296655	FA0017594	1000
JON'S EUROPEAN MOTORS	4835		MARINE	AVE		LAWNDALE	90260	10296655	FA0017594	3001
SEVILLA'S TRANSMISSION	4843		MARINE	AVE		LAWNDALE	90260	0	FA0017604	1000
SEVILLA'S TRANSMISSION	4843		MARINE	AVE		LAWNDALE	90260	0	FA0017604	3001
THOMAS HONDA REPAIR	4901	W	MARINE	AVE		LAWNDALE	90260	10264261	FA0017598	1000
THOMAS HONDA REPAIR	4901	W	MARINE	AVE		LAWNDALE	90260	10264261	FA0017598	3001
POSITIVE TUNE	4939		MARINE	AVE	B	LAWNDALE	90260	10269952	FA0017615	3001
POSITIVE TUNE	4939		MARINE	AVE	B	LAWNDALE	90260	10269952	FA0017615	1000
C.B. ENTERPRISES	4947		MARINE	AVE		LAWNDALE	90260	0	FA0033486	3001
C.B. ENTERPRISES	4947		MARINE	AVE		LAWNDALE	90260	0	FA0033486	1001
COSTCO WHOLESALE #49	5175	W	MARINE	AVE		LAWNDALE	90260	0	FA0017593	1006
SCE EL NIDO SUBSTATION	5325		MARINE	AVE		HAWTHORNE	90250	10158331	FA0017616	1002
METROPCS CALIFORNIA, LLC #LA0508A			MARINE & REDONDO BEACH	AVE		HAWTHORNE	90250	10298899	FA0040378	3000
BUS & TRUCK SERVICE	19500		MARINER	AVE	A	TORRANCE	90503	10729414	FA0017626	7104
BUS & TRUCK SERVICE	19500		MARINER	AVE	A	TORRANCE	90503	10729414	FA0017626	7102
BUS & TRUCK SERVICE	19500		MARINER	AVE	A	TORRANCE	90503	10729414	FA0017626	7100
BUS & TRUCK SERVICE	19500		MARINER	AVE	A	TORRANCE	90503	10729414	FA0017626	7102
BUS & TRUCK SERVICE	19500		MARINER	AVE	A	TORRANCE	90503	10729414	FA0017626	7100
BUS & TRUCK SERVICE	19500		MARINER	AVE	A	TORRANCE	90503	10729414	FA0017626	7104
BUS & TRUCK SERVICE	19500		MARINER	AVE	A	TORRANCE	90503	10729414	FA0017626	7104
BUS & TRUCK SERVICE	19500		MARINER	AVE	A	TORRANCE	90503	10729414	FA0017626	1103
BUS & TRUCK SERVICE	19500		MARINER	AVE	A	TORRANCE	90503	10729414	FA0017626	7102
BUS & TRUCK SERVICE	19500		MARINER	AVE	A	TORRANCE	90503	10729414	FA0017626	7100
BUS & TRUCK SERVICE	19500		MARINER	AVE	A	TORRANCE	90503	10729414	FA0017626	7100
BUS & TRUCK SERVICE	19500		MARINER	AVE	A	TORRANCE	90503	10729414	FA0017626	1001
BUS & TRUCK SERVICE	19500		MARINER	AVE	A	TORRANCE	90503	10729414	FA0017626	7100
PRESTONE PRODUCTS CORP	19500		MARINER	AVE	B	TORRANCE	90503	10116967	FA0017625	7100
PRESTONE PRODUCTS CORP	19500		MARINER	AVE	B	TORRANCE	90503	10116967	FA0017625	7102
PRESTONE PRODUCTS CORP	19500		MARINER	AVE	B	TORRANCE	90503	10116967	FA0017625	7100
PRESTONE PRODUCTS CORP	19500		MARINER	AVE	B	TORRANCE	90503	10116967	FA0017625	7102
PRESTONE PRODUCTS CORP	19500		MARINER	AVE	B	TORRANCE	90503	10116967	FA0017625	7104
PRESTONE PRODUCTS CORP	19500		MARINER	AVE	B	TORRANCE	90503	10116967	FA0017625	7102

LOS ANGELES COUNTY CUPA
INACTIVE - FACILITY INVENTORY

FACILITY NAME	SITE ADDRESS					CITY	ZIP	CERS ID	Facility ID	PE
PRESTONE PRODUCTS CORP	19500		MARINER	AVE	B	TORRANCE	90503	10116967	FA0017625	7100
GERBER AMBULANCE SERVICE	19801		MARINER	AVE		TORRANCE	90503	10128826	FA0035161	7100
GERBER AMBULANCE SERVICE	19801		MARINER	AVE		TORRANCE	90503	10128826	FA0035161	7100
GERBER AMBULANCE SERVICE	19801		MARINER	AVE		TORRANCE	90503	10128826	FA0035161	7100
GERBER AMBULANCE SERVICE	19801		MARINER	AVE		TORRANCE	90503	10128826	FA0035161	7100
PATHOLOGY INC	19951		MARINER	AVE	150	TORRANCE	90503	10302133	FA0041917	1004
PATHOLOGY INC	19951		MARINER	AVE	150	TORRANCE	90503	10302133	FA0041917	7100
PATHOLOGY INC	19951		MARINER	AVE	150	TORRANCE	90503	10302133	FA0041917	7100
TELECOMMUNICATION SYSTEMS INC SPACE & COMPONENT TECHNOLOGY	19951		MARINER	AVE	157	TORRANCE	90503	10299745	FA0017627	1002
TELECOMMUNICATION SYSTEMS INC SPACE & COMPONENT TECHNOLOGY	19951		MARINER	AVE	157	TORRANCE	90503	10299745	FA0017627	7100
AUTOMOTIVE BEARINGS INTL	1361		MARION	CT		INDUSTRY	91745	10308463	FA0017630	3000
AMERICA FURNITURE MFG	1364		MARION	CT		INDUSTRY	91745	10285675	FA0017629	3000
SPATRON INC	2468		MARIONDALE	AVE		LOS ANGELES	90032	0	FA0017632	1001
T YUGE AZALEA GARDEN	177	E	MARIPOSA	ST		ALTADENA	91001	0	FA0017640	3001
MCMURRAY MFG CO	702	N	MARIPOSA	ST		BURBANK	91506	0	FA0017633	1002
APPLIED INVENTION	820	S	MARIPOSA	ST		BURBANK	91506	10229644	FA0017635	7020
APPLIED INVENTION	820	S	MARIPOSA	ST		BURBANK	91506	10229644	FA0017635	1001
APPLIED INVENTION	820	S	MARIPOSA	ST		BURBANK	91506	10229644	FA0017635	7020
PEST CONTROL	837	E	MARIPOSA	ST		ALTADENA	91001	0	FA0017641	3001
MERIT CLEANERS	841	E	MARIPOSA	ST		ALTADENA	91001	10308124	FA0017417	1001
MERIT CLEANERS	841	E	MARIPOSA	ST		ALTADENA	91001	10308124	FA0017417	3000
ALTADENA HARDWARE CO INC	849	E	MARIPOSA	ST		ALTADENA	91001	0	FA0017638	3001
SPRINT NXTL VINCENT REGEN	3948		MARIPOSA	RD	A	PALMDALE	93550	0	FA0002884	3500
SPRINT NXTL VINCENT REGEN	3948		MARIPOSA	RD	A	PALMDALE	93550	0	FA0002884	3000
BEL AIRE BRIDAL SHOP	23002		MARIPOSA	AVE		TORRANCE	90502	0	FA0017644	3001
UNIVERSAL CUSTOM AUTO BODY	23102		MARIPOSA	AVE		TORRANCE	90502	10273126	FA0017637	1000
UNIVERSAL CUSTOM AUTO BODY	23102		MARIPOSA	AVE		TORRANCE	90502	10273126	FA0017637	3000
AERO FINISHINGS	23102		MARIPOSA	AVE	B	TORRANCE	90502	10750555	FA0047133	1001
FIBRE GLAS FIN CO INC	23112		MARIPOSA	AVE		TORRANCE	90502	10263964	FA0017642	1001
FIBRE GLAS FIN CO INC	23112		MARIPOSA	AVE		TORRANCE	90502	10263964	FA0017642	3001
HI PERFORMANCE AUTO SERVICE	23210		MARIPOSA	AVE		TORRANCE	90502	10279486	FA0017643	3500
BEL AIRE BRIDAL INC	23216		MARIPOSA	AVE		TORRANCE	90502	0	FA0017639	3001
UNIQUE PRODUCTS	23328		MARIPOSA	AVE		TORRANCE	90502	0	FA0017634	1001
GRACE JEWLERY	139	S	MARKET	ST	237	INGLEWOOD	90301	0	FA0017651	3001
DOW 1HR PHOTO STUDIO	139	S	MARKET	ST	301	INGLEWOOD	90301	0	FA0038200	1006

LOS ANGELES COUNTY CUPA
INACTIVE - FACILITY INVENTORY

FACILITY NAME	SITE ADDRESS				CITY	ZIP	CERS ID	Facility ID	PE
CVS PHARMACY #8837	222	N	MARKET	ST	INGLEWOOD	90301	10290628	FA0030787	3001
APPLE ONE HOUR PHOTO LAB	228	N	MARKET	ST	INGLEWOOD	90301	0	FA0017647	1006
CARRIAGE CLEANERS	246	N	MARKET	ST	INGLEWOOD	90301	0	FA0017650	3001
CARRIAGE CLEANERS	246	N	MARKET	ST	INGLEWOOD	90301	0	FA0017650	1001
PRO LAB 1 HOUR PHOTO	300	S	MARKET	ST	INGLEWOOD	90301	0	FA0017648	1006
BIG 5 SPORTING GOODS #002	301	S	MARKET	ST	INGLEWOOD	90301	10657123	FA0048592	3000
BIG 5 SPORTING GOODS #002	301	S	MARKET	ST	INGLEWOOD	90301	10657123	FA0048592	1001
CUSTOM AUTO REPAIR	425	S	MARKET	ST	INGLEWOOD	90301	10269058	FA0017646	1001
CUSTOM AUTO REPAIR	425	S	MARKET	ST	INGLEWOOD	90301	10269058	FA0017646	3001
CUSTOM AUTO REPAIR	425	S	MARKET	ST	INGLEWOOD	90301	10269058	FA0017646	7124
AFFORDABLE FLATBED TOWING	451	S	MARKET	ST	INGLEWOOD	90301	0	FA0017645	1001
J B WHOLESALE ROOFING & BUILDING	22427		MARKET	ST	NEWHALL	91321	0	FA0017649	3001
AT&T BROADBAND	22620		MARKET	ST	NEWHALL	91321	0	FA0031398	3020
CA-915 TECH CENTER - TIME WARNER CA	22620		MARKET	ST	SANTA CLARITA	91321	10127998	FA0037397	3001
POWER GRADE INC. - SCE MESA SUBSTATION PROJECT YARD	2110		MARKET PLACE	DR	MONTEREY PARK	91755	10751722	FA0050115	3000
POWER GRADE INC. - SCE MESA SUBSTATION PROJECT YARD	2110		MARKET PLACE	DR	MONTEREY PARK	91755	10751722	FA0050115	1001
COSTCO WHOLESALE #1318 (GAS STATION)	2400		MARKET PLACE	DR	MONTEREY PARK	91755	10760431	FA0050057	7124
COSTCO WHOLESALE #1318 (GAS STATION)	2400		MARKET PLACE	DR	MONTEREY PARK	91755	10760431	FA0050057	3000
JOHN'S AUTO & TIRE CENTER	4081		MARLTON	AVE	LOS ANGELES	90008	0	FA0017654	1001
INTERNATIONAL CARBONIC INC	16028	S	MARQUARDT	AVE	CERRITOS	90703	0	FA0017657	3001
INTERIOR RESOURCES	16215		MARQUARDT	AVE	CERRITOS	90703	0	FA0017661	3001
ROCKY MOUNTAIN BANK NOTE	16330		MARQUARDT	AVE	CERRITOS	90703	0	FA0017658	3001
WHITTIER ENGRAVING INC	16724		MARQUARDT	AVE	CERRITOS	90703	10796551	FA0017662	1003
WHITTIER ENGRAVING INC	16724		MARQUARDT	AVE	CERRITOS	90703	10796551	FA0017662	3002
OMEGA PACKAGING (CERRITOS)	16808		MARQUARDT	AVE	CERRITOS	90703	10890526	FA0055013	3002
WESTPORT ASSOCIATES INC	17122		MARQUARDT	AVE	CERRITOS	90703	0	FA0017656	3001
MARUKA USA INC	17210		MARQUARDT	AVE	CERRITOS	90703	10267225	FA0040379	3001
ESPRIT APARTMENTS	13900		MARQUESAS	WAY	MARINA DEL REY	90292	10869868	FA0052270	3000
METROPCS CALIFORNIA, LLC #LA0293	8502		MARSHALL	ST	ROSEMEAD	91770	10298677	FA0040126	3000
T-MOBILE WEST (SITE ID#IE05276B)	8512		MARSHALL	ST	ROSEMEAD	91770	10293646	FA0041134	3000
GOLDEN STATE WATER (MARTIN-BOULDER)	625		MARTIN	WAY	CLAREMONT	91711	10685824	FA0017665	3000
TOYS "R" US	5793		MARTIN	RD	IRWINDALE	91706	10803703	FA0017663	3001
TOYS "R" US	5793		MARTIN	RD	IRWINDALE	91706	10803703	FA0017663	1003
TOYS "R" US	5793		MARTIN	RD	IRWINDALE	91706	10803703	FA0017663	7124

LOS ANGELES COUNTY CUPA
INACTIVE - FACILITY INVENTORY

FACILITY NAME	SITE ADDRESS				CITY	ZIP	CERS ID	Facility ID	PE
PURE CA	2990		MARTIN LUTHER KING	BLVD	LYNWOOD	90262	10586281	FA0017682	7124
STOLEN BASE CLEANERS	1015	W	MARTIN LUTHER KING JR	BLVD	LOS ANGELES	90037	0	FA0017671	1001
KRAGEN AUTO PARTS #1542	1029	W	MARTIN LUTHER KING JR	BLVD	LOS ANGELES	90037	0	FA0017672	1001
TROJAN CLEANERS	1130	W	MARTIN LUTHER KING JR	BLVD	LOS ANGELES	90037	10254286	FA0017669	1001
DISCOUNT PORTRAITS & 1HR PHO	1663		MARTIN LUTHER KING JR	BLVD	LOS ANGELES	90062	0	FA0017676	1001
EARLE M JORGENSEN CO	1929		MARTIN LUTHER KING JR	BLVD	LYNWOOD	90262	0	FA0017696	3002
A-1 CLASSIC AUTO BODY	2758		MARTIN LUTHER KING JR	BLVD	LYNWOOD	90262	10271521	FA0017703	3001
A-1 CLASSIC AUTO BODY	2758		MARTIN LUTHER KING JR	BLVD	LYNWOOD	90262	10271521	FA0017703	1001
BOWMAN FIELD INC. CHROME NICKEL PLATING	2800	E	MARTIN LUTHER KING JR	BLVD	LYNWOOD	90262	10269544	FA0017700	3502
CHRIS D HOOVER & ASSOCIATES	3114		MARTIN LUTHER KING JR	BLVD	LYNWOOD	90262	0	FA0017697	1001
CHRIS D HOOVER & ASSOCIATES	3114		MARTIN LUTHER KING JR	BLVD	LYNWOOD	90262	0	FA0017697	3001
HELEN GRACE CHOCOLATES	3303		MARTIN LUTHER KING JR	BLVD	LYNWOOD	90262	10272625	FA0039153	3001
HELEN GRACE CHOCOLATES	3303		MARTIN LUTHER KING JR	BLVD	LYNWOOD	90262	10272625	FA0039153	3501
MEXICO AUTO SMOG	3365		MARTIN LUTHER KING JR	BLVD	LYNWOOD	90262	0	FA0032793	1001
J & S UNION 76 #253963	3501	E	MARTIN LUTHER KING JR	BLVD	LYNWOOD	90262	0	FA0017668	7124
J & S UNION 76 #253963	3501	E	MARTIN LUTHER KING JR	BLVD	LYNWOOD	90262	0	FA0017668	1001
J & S UNION 76 #253963	3501	E	MARTIN LUTHER KING JR	BLVD	LYNWOOD	90262	0	FA0017668	3001
LYNWOOD 76	3501		MARTIN LUTHER KING JR	BLVD	LYNWOOD	90262	10274383	FA0039529	7124
TROPICANA CLEANERS	3504	E	MARTIN LUTHER KING JR	BLVD	LYNWOOD	90262	0	FA0017678	1001
WEST AUTO REPAIR	3521	E	MARTIN LUTHER KING JR	BLVD	LYNWOOD	90262	10271716	FA0017693	1000
WEST AUTO REPAIR	3521	E	MARTIN LUTHER KING JR	BLVD	LYNWOOD	90262	10271716	FA0017693	3001
J & J PHOTO STUDIO	3547		MARTIN LUTHER KING JR	BLVD	LYNWOOD	90262	0	FA0017670	1000

LOS ANGELES COUNTY CUPA
INACTIVE - FACILITY INVENTORY

FACILITY NAME	SITE ADDRESS					CITY	ZIP	CERS ID	Facility ID	PE
NIFTY CLEANERS	3562		MARTIN LUTHER KING JR	BLVD		LYNWOOD	90262	10268758	FA0017704	1000
NIFTY CLEANERS	3562		MARTIN LUTHER KING JR	BLVD		LYNWOOD	90262	10268758	FA0017704	3000
KIDNEY DIALYSIS CARE UNIT	3600	E	MARTIN LUTHER KING JR	BLVD		LYNWOOD	90262	0	FA0017692	3002
SPRINT NXTL VOGEL	3737		MARTIN LUTHER KING JR	BLVD		LYNWOOD	90262	0	FA0038784	3000
CITY OF LYNWOOD NATATORIUM	3770		MARTIN LUTHER KING JR	BLVD		LYNWOOD	90262	10296616	FA0037569	3501
CENTURY AUTO SERVICE	3791	E	MARTIN LUTHER KING JR	BLVD	B	LYNWOOD	90262	0	FA0017679	1001
CVS PHARMACY #9123	3800		MARTIN LUTHER KING JR	BLVD		LYNWOOD	90262	10290616	FA0031952	3001
SUPER CENTER CONCEPTS INC	3825	E	MARTIN LUTHER KING JR	BLVD		LYNWOOD	90262	0	FA0037683	7124
SHELL OIL 204453181 (LAW)	4044	W	MARTIN LUTHER KING JR	BLVD		LOS ANGELES	90008	0	FA0017684	1001
J & L TANK CO	5415		MARTIN LUTHER KING JR	BLVD		LYNWOOD	90262	10281643	FA0017694	3500
J & L TANK CO	5415		MARTIN LUTHER KING JR	BLVD		LYNWOOD	90262	10281643	FA0017694	1002
J & L TANK CO	5415		MARTIN LUTHER KING JR	BLVD		LYNWOOD	90262	10281643	FA0017694	3002
J & L TANK CO	5415		MARTIN LUTHER KING JR	BLVD		LYNWOOD	90262	10281643	FA0017694	3701
THOMPSON TANK INC	5415		MARTIN LUTHER KING JR	BLVD	B	LYNWOOD	90262	0	FA0017695	3003
THOMPSON TANK INC	5415		MARTIN LUTHER KING JR	BLVD	B	LYNWOOD	90262	0	FA0017695	1001
PRECISION INDUSTRIAL MACHINING CO	5447		MARTIN LUTHER KING JR	BLVD	C	LYNWOOD	90262	10483018	FA0046734	1001
KIRK'S DIESEL	5447		MARTIN LUTHER KING JR	BLVD	A	LYNWOOD	90262	10281868	FA0042715	1001
KIRK'S DIESEL	5447		MARTIN LUTHER KING JR	BLVD	A	LYNWOOD	90262	10281868	FA0042715	3001
DIESEL MOBILE SERVICE	5447		MARTIN LUTHER KING JR	BLVD	B	LYNWOOD	90262	10268641	FA0042714	1001
DIESEL MOBILE SERVICE	5447		MARTIN LUTHER KING JR	BLVD	B	LYNWOOD	90262	10268641	FA0042714	3002
HAWKEN MACHINE SHOP	548		MARY ANN	DR		REDONDO BEACH	90278	0	FA0017707	7080
B&B DRAPERY SERVICE	575		MARY ANN	DR		REDONDO BEACH	90278	0	FA0017708	7080
B&B DRAPERY SERVICE	575		MARY ANN	DR		REDONDO BEACH	90278	0	FA0017708	7080

LOS ANGELES COUNTY CUPA
INACTIVE - FACILITY INVENTORY

FACILITY NAME	SITE ADDRESS					CITY	ZIP	CERS ID	Facility ID	PE
AVENUE AUTO BODY	620		MARY ANN	DR		REDONDO BEACH	90278	10300384	FA0017705	7080
AVENUE AUTO BODY	620		MARY ANN	DR		REDONDO BEACH	90278	10300384	FA0017705	7080
AVENUE AUTO BODY	620		MARY ANN	DR		REDONDO BEACH	90278	10300384	FA0017705	7080
FAST CARS, LTD	630		MARY ANN	DR		REDONDO BEACH	90278	10299973	FA0017710	7080
FAST CARS, LTD	630		MARY ANN	DR		REDONDO BEACH	90278	10299973	FA0017710	7080
3 B GRINDING	771	E	MARYLIND	AVE		CLAREMONT	91711	0	FA0017699	1002
3 B GRINDING	771	E	MARYLIND	AVE		CLAREMONT	91711	0	FA0017699	3001
WIRA CORP	167		MASON	WAY	A-6	INDUSTRY	91746	0	FA0038250	3001
73 DISTRIBUTION	167		MASON	WAY	A-3	CITY OF INDUSTRY	91746	0	FA0038258	3000
TULLE FACTORY INC	167		MASON	WAY	A-5	INDUSTRY	91746	10282492	FA0038273	3000
L T I ENTERPRISES INC	167		MASON	WAY		INDUSTRY	91746	0	FA0039236	3000
ZICO USA INC	168		MASON	WAY	B-4	INDUSTRY	91746	0	FA0038274	3001
SVI INTERNATIONAL INC	168		MASON	WAY	B5	INDUSTRY	91746	10480234	FA0038277	3001
EASTOREAN FLOORING INC	168		MASON	WAY	B-1	INDUSTRY	91746	0	FA0038261	3001
TAMCOR MEXIM USA	168		MASON	WAY	B-7	INDUSTRY	91746	0	FA0038268	3000
DEL REY	168		MASON	WAY	B-3	INDUSTRY	91746	10285483	FA0038275	3001
MASONITE CORP	200		MASON	WAY		INDUSTRY	91746	0	FA0017725	3001
BECKER MFG CO INC	215		MASON	WAY		INDUSTRY	91746	0	FA0017724	3001
P R L GLASS SYSTEM INC	251		MASON	WAY		INDUSTRY	91746	10286611	FA0017723	1200
GENERAL VENEER MFG	4411		MASON	ST		SOUTH GATE	90280	0	FA0017727	3001
MR C'S TOWING	4421		MASON	ST		SOUTH GATE	90280	10275139	FA0017730	1002
J.M.K. AUTO, INC	4901		MASON	ST		SOUTH GATE	90280	10264345	FA0017729	3001
J.M.K. AUTO, INC	4901		MASON	ST		SOUTH GATE	90280	10264345	FA0017729	1000
RODRIGUEZ AUTO REPAIR	4907		MASON	ST		SOUTH GATE	90280	0	FA0017732	3001
RODRIGUEZ AUTO REPAIR	4907		MASON	ST		SOUTH GATE	90280	0	FA0017732	1001
REYNALDOS MEXICAN FOOD	4911		MASON	ST		SOUTH GATE	90280	0	FA0035849	3001
REYNALDOS MEXICAN FOOD	4911		MASON	ST		SOUTH GATE	90280	0	FA0035849	1001
GOLDEN AUTO COLLISION	4933		MASON	ST		SOUTH GATE	90280	10294057	FA0039560	3001
GOLDEN AUTO COLLISION	4933		MASON	ST		SOUTH GATE	90280	10294057	FA0039560	1000
S & R CLUTCH REBUILDERS	4945		MASON	ST		SOUTH GATE	90280	0	FA0039541	3001
S & R CLUTCH REBUILDERS	4945		MASON	ST		SOUTH GATE	90280	0	FA0039541	1001
WHEEL AND DEAL	4951		MASON	ST		SOUTH GATE	90280	0	FA0017726	3001
A&A AUTO REPAIR	8840		MASON	AVE		WINNETKA	91306	10239784	FA0017691	1000
BIXIA LIU	8966		MASON	ST		CHATSWORTH	91311	0	FA0053497	1000
ALATUS AEROSYSTEMS	9301		MASON	AVE		CHATSWORTH	91311	10254121	FA0017713	1200
ALATUS AEROSYSTEMS	9301		MASON	AVE		CHATSWORTH	91311	10254121	FA0017713	2003

LOS ANGELES COUNTY CUPA
INACTIVE - FACILITY INVENTORY

FACILITY NAME	SITE ADDRESS					CITY	ZIP	CERS ID	Facility ID	PE
GRAPHIC RESEARCH LLC	9334		MASON	AVE		CHATSWORTH	91311	10151883	FA0017715	2010
GRAPHIC RESEARCH LLC	9334		MASON	AVE		CHATSWORTH	91311	10151883	FA0017715	1103
GRAPHIC RESEARCH LLC	9334		MASON	AVE		CHATSWORTH	91311	10151883	FA0017715	2020
MECHTRONICS OF ARIZONA CORP	9711		MASON	AVE		CHATSWORTH	91311	0	FA0017712	1003
MELS NORGE VILLAGE	9737		MASON	AVE		CHATSWORTH	91311	0	FA0017716	1001
ABC CAMERA & 1 HR PHOTO	10224		MASON	AVE		CHATSWORTH	91311	0	FA0017711	1006
ROYCE OF LONDON	11174		MASSACHUSETTS	AVE		LOS ANGELES	90025	0	FA0017734	1001
GOLDEN STATE WATER(11502 MASSINGER)	11502		MASSINGER	ST		LAKEWOOD	90715	10264024	FA0017735	3500
ONIKS TRUCK SERVICE	647	S	MATEO	ST		LOS ANGELES	90021	10257780	FA0032774	1001
PACIFIC CUTTING DIE CORP	806	S	MATEO	ST		LOS ANGELES	90021	0	FA0017736	1001
D W FINISHING INC	823		MATEO	ST		LOS ANGELES	90021	10878811	FA0053967	1001
DIESEL COACH & TRUCK SERVICE	826	S	MATEO	ST		LOS ANGELES	90021	10254604	FA0017666	1002
UNIZIP INC	930	S	MATEO	ST		LOS ANGELES	90021	0	FA0017737	2010
UNIZIP INC	930	S	MATEO	ST		LOS ANGELES	90021	0	FA0017737	1002
CDL SCRAP METAL	1005		MATEO	ST		LOS ANGELES	90021	10256992	FA0044901	1001
T A GREENE CO INC	1100	S	MATEO	ST		LOS ANGELES	90021	0	FA0017739	1002
W LAND TRUCKING WC	1927		MATEO	ST		LOS ANGELES	90021	0	FA0037637	1001
TOTAL SCREEN	1931	S	MATEO	ST	A	LOS ANGELES	90021	0	FA0037609	1001
METALS 24 INC	2010		MATEO	ST	A	LOS ANGELES	90021	0	FA0037606	1001
MATEO METAL SCRAP	2010		MATEO	ST		LOS ANGELES	90021	0	FA0037605	1001
BART'S CERTIFIED WELDING	37800		MAUREEN	ST		PALMDALE	93550	0	FA0032996	3000
WASTECH INDUSTRIES	1675	E	MAURETANIA	ST		WILMINGTON	90744	0	FA0031816	1001
MARTINEZ ENGINE CORES	1814	E	MAURETANIA	ST		WILMINGTON	90744	10246705	FA0017740	1002
MARTINEZ ENGINE CORES	1815	E	MAURETANIA	ST		WILMINGTON	90744	0	FA0017741	1001
ONE-STOP COLOR PRINTING INC	9835		MAX SHAPIRO	WAY		SOUTH EL MONTE	91733	0	FA0017742	1002
LABEL HOUSE	9852		MAX SHAPIRO	WAY		SOUTH EL MONTE	91733	0	FA0017743	3001
BOSS FILM CORPORATION	13335		MAXELLA	AVE		MARINA DEL REY	90292	0	FA0017744	1003
G4 COLLISION CENTER	3118		MAXSON	RD		EL MONTE	91732	10756117	FA0040075	3000
THERM-O-FINIISHING INC	3134		MAXSON	RD		EL MONTE	91732	10286680	FA0017747	3003
THERM-O-FINIISHING INC	3134		MAXSON	RD		EL MONTE	91732	10286680	FA0017747	2002
CHAMPION IRRIGATION LLC	3141		MAXSON	RD		EL MONTE	91732	10799050	FA0017746	1002
CHAMPION IRRIGATION LLC	3141		MAXSON	RD		EL MONTE	91732	10799050	FA0017746	3002
EP AUTO CORP	3330		MAXSON	RD		EL MONTE	91732	10798792	FA0017745	1001
EP AUTO CORP	3330		MAXSON	RD		EL MONTE	91732	10798792	FA0017745	3001
AT&T MOBILITY - LA TIMES BUILDING (USID87773)	1333	S	MAYFLOWER	AVE		MONROVIA	91016	10197760	FA0044712	7060
AT&T MOBILITY - LA TIMES BUILDING (USID87773)	1333	S	MAYFLOWER	AVE		MONROVIA	91016	10197760	FA0044712	7060

LOS ANGELES COUNTY CUPA
INACTIVE - FACILITY INVENTORY

FACILITY NAME	SITE ADDRESS					CITY	ZIP	CERS ID	Facility ID	PE
AT&T MOBILITY - LA TIMES BUILDING (USID87773)	1333	S	MAYFLOWER	AVE		MONROVIA	91016	10197760	FA0044712	7060
GEM CITY AUTO PARTS	3113	S	MAYFLOWER	AVE		MONROVIA	91016	0	FA0034140	7060
OLYMPIC DISPOSAL CO	116	W	MAYNARD	WAY		MONTEBELLO	90640	10272733	FA0017749	3001
SPRINT NXTL STEELCASE	288	S	MAYO	AVE	SPRNT	INDUSTRY	91789	0	FA0038785	3000
STEEL CASE INC	288	S	MAYO	AVE		INDUSTRY	91789	10802281	FA0034194	3004
STEEL CASE INC	288	S	MAYO	AVE		INDUSTRY	91789	10802281	FA0034194	1004
A'S GARAGE	5079	N	MAYWOOD	AVE	B	LOS ANGELES	90041	0	FA0045019	1000
MAYWOOD MUTUAL WATER #2	5207		MAYWOOD	AVE		MAYWOOD	90270	10264654	FA0017775	1000
TRU FORGE	5415		MAYWOOD	AVE		MAYWOOD	90270	10293994	FA0042594	3000
TW ONSITE SERVICES INC	5711		MAYWOOD	AVE		MAYWOOD	90270	10275424	FA0017754	7124
TW ONSITE SERVICES INC	5711		MAYWOOD	AVE		MAYWOOD	90270	10275424	FA0017754	3701
COBE LABORATORIES INC	5729		MAYWOOD	AVE		MAYWOOD	90270	0	FA0017774	3001
H P METALS	5954		MAYWOOD	AVE		HUNTINGTON PARK	90255	0	FA0017755	3001
H P METALS	5954		MAYWOOD	AVE		HUNTINGTON PARK	90255	0	FA0017755	3500
BART MACHINE	5981		MAYWOOD	AVE	B	HUNTINGTON PARK	90255	10274305	FA0017776	1002
BART MACHINE	5981		MAYWOOD	AVE	B	HUNTINGTON PARK	90255	10274305	FA0017776	1001
ACE SILK SCREEN PRINTING	6001		MAYWOOD	AVE		HUNTINGTON PARK	90255	0	FA0017750	1001
TAB GRINDING	6025		MAYWOOD	AVE	19	HUNTINGTON PARK	90255	0	FA0017761	1000
TAB GRINDING	6025		MAYWOOD	AVE	19	HUNTINGTON PARK	90255	0	FA0017761	3000
AJ & COMPANY INC	6025		MAYWOOD	AVE	10	HUNTINGTON PARK	90255	0	FA0040169	3001
PACIFIC COAST KNITTING INC	6051		MAYWOOD	AVE	A	HUNTINGTON PARK	90255	10302889	FA0017753	3001
PACIFIC COAST KNITTING INC	6051		MAYWOOD	AVE	A	HUNTINGTON PARK	90255	10302889	FA0017753	1001
PACIFIC COAST KNITTING INC	6051		MAYWOOD	AVE	A	HUNTINGTON PARK	90255	10302889	FA0017753	7124
PACIFIC COAST KNITTING INC	6051		MAYWOOD	AVE	A	HUNTINGTON PARK	90255	10302889	FA0017753	3001
PRIME METALS LOS ANGELES	6069		MAYWOOD	AVE		HUNTINGTON PARK	90255	10302847	FA0045273	1002
PRIME METALS LOS ANGELES	6069		MAYWOOD	AVE		HUNTINGTON PARK	90255	10302847	FA0045273	3002
RICHARD GEORGE ENTERPRISES INC	6069		MAYWOOD	AVE		HUNTINGTON PARK	90255	0	FA0017764	3002
RICHARD GEORGE ENTERPRISES INC	6069		MAYWOOD	AVE		HUNTINGTON PARK	90255	0	FA0017764	1002
C&R TRUCK & TRAILER REPAIR	6105		MAYWOOD	AVE		HUNTINGTON PARK	90255	0	FA0043557	3002
P G BODY	6131		MAYWOOD	AVE		HUNTINGTON PARK	90255	0	FA0017767	3001
QUALITY CARBURETOR	6152		MAYWOOD	AVE	A	HUNTINGTON PARK	90255	0	FA0017752	1000
E & A BROS. AUTO REPAIR & BODY	6155		MAYWOOD	AVE		HUNTINGTON PARK	90255	10297054	FA0017769	3001
E & A BROS. AUTO REPAIR & BODY	6155		MAYWOOD	AVE		HUNTINGTON PARK	90255	10297054	FA0017769	1001
JML AUTO BODY & PAINT	6165		MAYWOOD	AVE	A	HUNTINGTON PARK	90255	10274122	FA0036242	3000
ALBA AUTO CENTER	6165		MAYWOOD	AVE		HUNTINGTON PARK	90255	0	FA0017756	3001
ALBA AUTO CENTER	6165		MAYWOOD	AVE		HUNTINGTON PARK	90255	0	FA0017756	1001

LOS ANGELES COUNTY CUPA
INACTIVE - FACILITY INVENTORY

FACILITY NAME	SITE ADDRESS				CITY	ZIP	CERS ID	Facility ID	PE
MAYWOOD DONUT CO INC	6174	MAYWOOD	AVE		HUNTINGTON PARK	90255	10279201	FA0041494	3001
TUNE UP BASTO	6184	MAYWOOD	AVE		HUNTINGTON PARK	90255	10801816	FA0031992	3001
TUNE UP BASTO	6184	MAYWOOD	AVE		HUNTINGTON PARK	90255	10801816	FA0031992	1001
T&T PRECISION MACHINING	6226	MAYWOOD	AVE		BELL	90201	0	FA0017765	3001
T&T PRECISION MACHINING	6226	MAYWOOD	AVE		BELL	90201	0	FA0017765	1001
CAL PAC CHEMICAL CO INC	6231	MAYWOOD	AVE		HUNTINGTON PARK	90255	10283713	FA0017757	3501
BRETTLER CORP	6246	MAYWOOD	AVE		BELL	90201	10794427	FA0039310	1001
BRETTLER CORP	6246	MAYWOOD	AVE		BELL	90201	10794427	FA0039310	3001
LUXOR FURNISHING INC	6301	MAYWOOD	AVE		HUNTINGTON PARK	90255	0	FA0017759	1002
LUXOR FURNISHING INC	6301	MAYWOOD	AVE		HUNTINGTON PARK	90255	0	FA0017759	3002
BRETTLER CORP	6302	MAYWOOD	AVE		BELL	90201	10794376	FA0017760	1001
BRETTLER CORP	6302	MAYWOOD	AVE		BELL	90201	10794376	FA0017760	3001
HOMEMADE CULTURED MARBLE	6313	MAYWOOD	AVE		HUNTINGTON PARK	90255	10274182	FA0032997	1001
HOMEMADE CULTURED MARBLE	6313	MAYWOOD	AVE		HUNTINGTON PARK	90255	10274182	FA0032997	3001
SPRINT NXTL CABINET SHOP	6313	MAYWOOD	AVE	SPRNT	HUNTINGTON PARK	90255	0	FA0038786	3000
FC ELECTRO MECANICO	6318	MAYWOOD	AVE		BELL	90201	10659997	FA0017772	3001
FC ELECTRO MECANICO	6318	MAYWOOD	AVE		BELL	90201	10659997	FA0017772	1001
HOWARD MANUFACTURING CO	6329	MAYWOOD	AVE		HUNTINGTON PARK	90255	0	FA0017766	3001
CUDAHY AUTO CENTER	6332	MAYWOOD	AVE		BELL	90201	10279870	FA0017771	3001
THE ONCOLOGY INSTITUTE OF HOPE AND INNOVATION	3861	MCBEAN	PKWY	E28	SANTA CLARITA	91355	10885168	FA0054648	1000
MAC INC	11614	MCBEAN	DR		EL MONTE	91732	0	FA0017786	1002
ANTHONY PRODUCTS CO	11634	MCBEAN	DR		EL MONTE	91732	0	FA0017783	1003
PARKS WELDING	11642	MCBEAN	DR		EL MONTE	91732	10283131	FA0017790	1001
J R D SCREW MACHINE CO	11652 E	MCBEAN	DR		EL MONTE	91732	10284400	FA0034213	3001
S&C PRECISION MANUFACTURING	11658	MCBEAN	DR		EL MONTE	91732	0	FA0017792	3001
S&C PRECISION MANUFACTURING	11658	MCBEAN	DR		EL MONTE	91732	0	FA0017792	1001
CACS INC	11659	MCBEAN	DR		EL MONTE	91732	10265902	FA0030896	3001
GOLDEN STATE PRECISION	11661	MCBEAN	DR		EL MONTE	91732	0	FA0017793	1001
GOLDEN STATE PRECISION	11661	MCBEAN	DR		EL MONTE	91732	0	FA0017793	3001
C & L METAL MFG	11672	MCBEAN	DR		EL MONTE	91732	0	FA0030895	3001
ODYSSEY CO	11676	MCBEAN	DR		EL MONTE	91732	0	FA0017785	1002
LAMASI IRON WORKS	11691	MCBEAN	DR		EL MONTE	91732	10283227	FA0017787	1001
HENRY MAYO NEWHALL HOSPITAL	23845	MCBEAN	PKWY		VALENCIA	91355	10287112	FA0017789	3500
HENRY MAYO NEWHALL HOSPITAL	23845	MCBEAN	PKWY		VALENCIA	91355	10287112	FA0017789	3701
METROPCS CALIFORNIA, LLC LA2102A	24700	MCBEAN	PKWY	MPCS	SANTA CLARITA	91355	10293172	FA0040544	3000
T-MOBILE WEST (SITE ID# SV00147A)	24700	MCBEAN	PKWY	TM	VALENCIA	91355	0	FA0040990	3000

LOS ANGELES COUNTY CUPA
INACTIVE - FACILITY INVENTORY

FACILITY NAME	SITE ADDRESS					CITY	ZIP	CERS ID	Facility ID	PE
CALIFORNIA INSTITUTE OF THE ARTS	24700	W	MCBEAN	PKWY		VALENCIA	91355	10292392	FA0017795	7124
CALIFORNIA INSTITUTE OF THE ARTS	24700	W	MCBEAN	PKWY		VALENCIA	91355	10292392	FA0017795	3500
AT&T CALIFORNIA KC1B6	24700		McBean	PKWY		VALENCIA	91355	10818649	FA0051581	3000
NEWHALL AMBULATORY CENTER	25751		MCBEAN	PKWY		SANTA CLARITA	91355	10309222	FA0017801	7124
T-MOBILE WEST SITE ID#SV00965A	25775		MCBEAN	PKWY		VALENCIA	91355	0	FA0041107	3000
GRANARY CLEANERS	25840	N	MCBEAN	PKWY		VALENCIA	91355	0	FA0017796	3001
CVS PHARMACY #9858	25880	N	MCBEAN	PKWY		VALENCIA	91355	10290817	FA0017794	2002
CVS PHARMACY #9858	25880	N	MCBEAN	PKWY		VALENCIA	91355	10290817	FA0017794	3001
ONE HOUR PHOTO	25906		MCBEAN	PKWY		VALENCIA	91355	0	FA0017784	1006
AT&T CALIFORNIA - KC1AM	26120	N	MCBEAN	PKWY		SANTA CLARITA	91355	10818631	FA0051555	3000
SHELL PIPELINE CO LP-NEWHALL STA	26187		MCBEAN	PKWY	2	VALENCIA	91355	0	FA0017805	3704
PACIFIC PIPELINE SYSTEM	26187	N	MCBEAN	PKWY	1	VALENCIA	91355	10291234	FA0017804	3500
PACIFIC PIPELINE SYSTEM	26187	N	MCBEAN	PKWY	1	VALENCIA	91355	10291234	FA0017804	3001
SHELL PIPELINE CO LP-NEWHALL STA	26187		MCBEAN	PKWY	2	VALENCIA	91355	0	FA0017805	3003
HAGGEN OPCO SOUTH LLC 2213	27095		MCBEAN	PKWY		SANTA CLARITA	91355	10173371	FA0044398	1001
HAGGEN OPCO SOUTH LLC 2213	27095		MCBEAN	PKWY		SANTA CLARITA	91355	10173371	FA0044398	3001
CIRCLE K STORES INC SITE #2709469	27706		MCBEAN	PKWY		VALENCIA	91354	10207306	FA0017800	7124
RITE AID #6263	27716	W	MCBEAN	PKWY		VALENCIA	91354	10308637	FA0044950	3000
CARRIAGE TRADE CLEANERS	27758		MCBEAN	PKWY		VALENCIA	91354	10623247	FA0048597	1001
ACME CINEMA EFFECTS INC	10358		MCBROOM	ST		SUNLAND	91040	10883830	FA0054452	1000
SHERMAN GRINBERG FILM LIBRAR	1040	N	MCCADDEN	PL		LOS ANGELES	90038	0	FA0017806	1002
VANDERPLOEG MOTORS	1204		MCCLELLAN	DR		LOS ANGELES	90025	0	FA0017807	1001
SEELEY G MUDD BUILDING (SGM) - UPC	3620		McCLINTOCK	AVE		LOS ANGELES	90089	10743421	FA0050682	1100
TELEDYNE REYNOLDS INC	4935		MCCONNELL	AVE	3 & 4	LOS ANGELES	90066	0	FA0036288	1003
RANDALL & MCANANY CO INC	4935		MCCONNELL	ST	20	LOS ANGELES	90066	10246693	FA0017758	1003
TELEDYNE REYNOLDS INC	5005		MCCONNELL	AVE		LOS ANGELES	90066	10240030	FA0017768	1004
CALIFORNIA WATER SERVICE CO - ELA STA 22	1444	S	MCDONNELL	AVE		COMMERCE	90040	10273663	FA0017748	1001
AUTO WAREHOUSING COMPANY	200		MCFARLAND	AVE		WILMINGTON	90744	0	FA0033176	1003
ABCANA INDUSTRIES, INC - AZUSA WAREHOUSE	716	N	MCKEEVER	AVE		AZUSA	91702	10454494	FA0037886	3002
ABCANA INDUSTRIES, INC - AZUSA WAREHOUSE	716	N	MCKEEVER	AVE		AZUSA	91702	10454494	FA0037886	1003
SEPULVEDA'S FLEET SERVICE	722	N	MCKEEVER	AVE		AZUSA	91702	0	FA0017810	1001
EPSILON FOAM CORP	748	N	MCKEEVER	AVE		AZUSA	91702	10782931	FA0017809	3003
EPSILON FOAM CORP	748	N	MCKEEVER	AVE		AZUSA	91702	10782931	FA0017809	1003
VERY SPECIAL CHOCOLATS INC	760	N	MCKEEVER	AVE		AZUSA	91702	10793692	FA0017778	3003
T-MOBILE WEST SITE ID# IE05443B	601	W	MCKINLEY	AVE	TM	POMONA	91768	10410850	FA0041278	3000
METROPCS CALIFORNIA	601	W	MCKINLEY	AVE	MPCS	POMONA	91768	10293193	FA0040570	3000

LOS ANGELES COUNTY CUPA
INACTIVE - FACILITY INVENTORY

FACILITY NAME	SITE ADDRESS					CITY	ZIP	CERS ID	Facility ID	PE
SPRINT NXTL EMERSON-SHRTN STE FRPLX	601	W	MCKINLEY	AVE		POMONA	91768	0	FA0038787	3000
SPRINT NXTL SHERATON SUITES FAIRPLE	1101	W	MCKINLEY	AVE	SPRNT	POMONA	91768	0	FA0038788	3000
FUEGO COLLECTION INC	1113	N	MCKINLEY	AVE		COMPTON	90059	0	FA0046733	3000
A & M FASTENER SERVICES	1135	N	MCKINLEY	AVE		LOS ANGELES	90059	10301023	FA0017819	1003
A & M FASTENER SERVICES	1135	N	MCKINLEY	AVE		LOS ANGELES	90059	10301023	FA0017819	7030
A & M FASTENER SERVICES	1135	N	MCKINLEY	AVE		LOS ANGELES	90059	10301023	FA0017819	3000
INTERNATIONAL STEEL SERVICE CORP	1145	N	MCKINLEY	AVE		LOS ANGELES	90059	10605928	FA0047909	3001
EVT PARTS	1155	N	MCKINLEY	AVE		LOS ANGELES	90059	10868725	FA0017782	1002
JP&A FURNITURE MFG	1157	N	MCKINLEY	AVE		COMPTON	90059	10302127	FA0043783	7030
JP&A FURNITURE MFG	1157	N	MCKINLEY	AVE		COMPTON	90059	10302127	FA0043783	3000
ACCU-BLEND CORPORATION	1500		MCKINLEY	AVE		AZUSA	91702	0	FA0017828	1001
ACCU-BLEND CORPORATION	1500		MCKINLEY	AVE		AZUSA	91702	0	FA0017828	3001
A-TRAUBS CUT OFF	1535	W	MCKINLEY	AVE	9	AZUSA	91702	10290400	FA0017812	1001
A-TRAUBS CUT OFF	1535	W	MCKINLEY	AVE	9	AZUSA	91702	10290400	FA0017812	3000
EL NUEVO ENCANTO INC	1535	W	MCKINLEY	ST	1	AZUSA	91702	10299172	FA0017811	1002
EL NUEVO ENCANTO INC	1535	W	MCKINLEY	ST	1	AZUSA	91702	10299172	FA0017811	3001
AMERICAN AJIATION	1805		MCKINLEY	AVE		LA VERNE	91750	0	FA0017824	1001
EAGLE HELICOPTER	1889		MCKINLEY	AVE		LA VERNE	91750	10659274	FA0017832	1001
EAGLE HELICOPTER	1889		MCKINLEY	AVE		LA VERNE	91750	10659274	FA0017832	3001
WILDCAT AVIATION INC	1913	E	MCKINLEY	AVE	C	LA VERNE	91750	0	FA0017825	1001
JESSE'S MACHINE SHOP	5710		MCKINLEY	AVE		LOS ANGELES	90011	0	FA0017779	1000
WEST COAST FASTENERS INC	6415	S	MCKINLEY	AVE		LOS ANGELES	90001	0	FA0017817	1002
SOLUTIONS SUPPLY, INC.	6425		MCKINLEY	AVE		LOS ANGELES	90001	0	FA0017816	1002
AAAA'S DEVELOPMENT	6426		MCKINLEY	AVE		LOS ANGELES	90001	10623409	FA0047850	1002
MODERN DOMESTIC INC	6822	S	MCKINLEY	LN		LOS ANGELES	90001	10254730	FA0017814	1001
GLO BODY SHOP	6828		MCKINLEY	AVE		LOS ANGELES	90001	0	FA0036884	1000
SOCAL AUTO COLLISION CENTER	6830		MCKINLEY	AVE		LOS ANGELES	90001	10844293	FA0051295	1000
UNION BATTERIES & AUTO ELECTRIC INC	6900	S	MCKINLEY	AVE		LOS ANGELES	90001	0	FA0045249	1001
APEX PATTERN COMPANY	6901		MCKINLEY	AVE		LOS ANGELES	90001	0	FA0017818	1003
THE CHAIR MAN	6920		MCKINLEY	AVE		LOS ANGELES	90001	0	FA0035801	1001
RENU GRAIN	7004		MCKINLEY	AVE		LOS ANGELES	90001	0	FA0017820	1001
NATIONAL SANDSBLASTING COMPANY, INC.	7010		MCKINLEY	AVE	A	LOS ANGELES	90001	0	FA0035807	1001
PENIEL SILKSCREEN PRINTING	7010		MCKINLEY	AVE	B	LOS ANGELES	90001	0	FA0017815	1002
FLORENCE AUTO REPAIR	7110	S	MCKINLEY	AVE		LOS ANGELES	90001	0	FA0017823	1001
PERVO PAINT COMPANY	7111		MCKINLEY	AVE		LOS ANGELES	90001	0	FA0017781	1001
GOLDEN STATE WATER (8143 MCKINLEY)	8143		MCKINLEY	AVE		PARAMOUNT	90723	10264000	FA0017829	3500

LOS ANGELES COUNTY CUPA
INACTIVE - FACILITY INVENTORY

FACILITY NAME	SITE ADDRESS				CITY	ZIP	CERS ID	Facility ID	PE
CRAFTSMAN OFFICE FURNITURE	14113		MCKINLEY	AVE	LOS ANGELES	90059	0	FA0017827	1003
BELLFLOWER HIGH SCHOOL	15301		MCNAB	AVE	BELLFLOWER	90706	10279606	FA0017833	3002
BARNES PARK POOL	400	S	MCPHERRIN	AVE	MONTEREY PARK	91754	10266010	FA0037048	3001
KITTLE'S NURSERY YARD #4			MEADOW S OF RIO HONDO	ST	UNKNOWN	99999	0	FA0017834	3001
LA CANADA WATER RECLAMATION PLANT	533		MEADOWVIEW	DR	LA CANADA FLINTRIDGE	91011	10397233	FA0017835	3500
BARS & BOOTHS DESIGNS INC	2800		MEDFORD	ST	LOS ANGELES	90033	0	FA0042859	1001
AYALA TOWING	3207		MEDFORD	ST	LOS ANGELES	90063	0	FA0017851	1001
AYALA TOWING	3207		MEDFORD	ST	LOS ANGELES	90063	0	FA0017851	3001
TRANSPORT ENGINEERING & EQUIPMENT	3231		MEDFORD	ST	LOS ANGELES	90063	0	FA0017840	1001
TRANSPORTATION CONCEPTS	3300		MEDFORD	ST	LOS ANGELES	90063	0	FA0034337	3002
PRECISION SPECIALTY METALS	3301		MEDFORD	ST	LOS ANGELES	90063	10152543	FA0017839	3004
PRECISION SPECIALTY METALS	3301		MEDFORD	ST	LOS ANGELES	90063	10152543	FA0017839	3505
PRECISION SPECIALTY METALS	3301		MEDFORD	ST	LOS ANGELES	90063	10152543	FA0017839	1104
PRECISION SPECIALTY METALS	3301		MEDFORD	ST	LOS ANGELES	90063	10152543	FA0017839	2020
PRECISION SPECIALTY METALS	3301		MEDFORD	ST	LOS ANGELES	90063	10152543	FA0017839	7124
PRECISION SPECIALTY METALS	3301		MEDFORD	ST	LOS ANGELES	90063	10152543	FA0017839	1200
PRECISION SPECIALTY METALS	3301		MEDFORD	ST	LOS ANGELES	90063	10152543	FA0017839	2010
CHEVRON CHEMICAL COMPANY	3344		MEDFORD	ST	LOS ANGELES	90063	0	FA0017838	3001
TRANSPORTATION CONCEPTS	3345		MEDFORD	ST	LOS ANGELES	90063	10268791	FA0034336	1001
TRANSPORTATION CONCEPTS	3345		MEDFORD	ST	LOS ANGELES	90063	10268791	FA0034336	3001
KANMA INC	3520		MEDFORD	ST	LOS ANGELES	90063	0	FA0017850	3000
KANMA INC	3520		MEDFORD	ST	LOS ANGELES	90063	0	FA0017850	1003
PAPER COATING CO	3536	E	MEDFORD	ST	LOS ANGELES	90063	0	FA0017848	3002
PAPER COATING CO	3536	E	MEDFORD	ST	LOS ANGELES	90063	0	FA0017848	1002
CAL STONE INTERIOR INC	3621	E	MEDFORD	ST	LOS ANGELES	90063	10269391	FA0017849	3001
CAL STONE INTERIOR INC	3621	E	MEDFORD	ST	LOS ANGELES	90063	10269391	FA0017849	1002
EL REY AUTO PARTS CORP	3626		MEDFORD	ST	LOS ANGELES	90063	10274164	FA0017837	1001
EL REY AUTO PARTS CORP	3626		MEDFORD	ST	LOS ANGELES	90063	10274164	FA0017837	3002
ALUMA CAST INC	3629		MEDFORD	ST	LOS ANGELES	90063	0	FA0017845	1003
ALUMA CAST INC	3629		MEDFORD	ST	LOS ANGELES	90063	0	FA0017845	3002
AMERICAN PRIDE LLC	3711		MEDFORD	ST	LOS ANGELES	90063	10274260	FA0040270	1000
AMERICAN PRIDE LLC	3711		MEDFORD	ST	LOS ANGELES	90063	10274260	FA0040270	3002
VANDO INC	3815		MEDFORD	ST	LOS ANGELES	90063	10296826	FA0042952	3001
ZH PRODUCTIONS	3815		MEDFORD	ST	LOS ANGELES	90063	10825084	FA0051518	3001
M & J USA IMPORT/EXPORT CO	3816		MEDFORD	ST	LOS ANGELES	90063	10268881	FA0017847	1003
M & J USA IMPORT/EXPORT CO	3816		MEDFORD	ST	LOS ANGELES	90063	10268881	FA0017847	3000

LOS ANGELES COUNTY CUPA
INACTIVE - FACILITY INVENTORY

FACILITY NAME	SITE ADDRESS					CITY	ZIP	CERS ID	Facility ID	PE
THE BARBER WEBB CO INC	3833	E	MEDFORD	ST		LOS ANGELES	90063	10275097	FA0017836	1003
THE BARBER WEBB CO INC	3833	E	MEDFORD	ST		LOS ANGELES	90063	10275097	FA0017836	3002
ROCHA AUTO SERVICE	3840		MEDFORD	ST		LOS ANGELES	90063	0	FA0017852	3000
ROCHA AUTO SERVICE	3840		MEDFORD	ST		LOS ANGELES	90063	0	FA0017852	1000
RAM OFF ROAD ACCESSORIES INC	3865		MEDFORD	ST		LOS ANGELES	90063	10303237	FA0042951	3002
OBJECT CONSTRUCTION INC	3869		MEDFORD	ST		LOS ANGELES	90063	10296838	FA0042950	1003
USMOTORWORKS LLC	3901		MEDFORD	ST		LOS ANGELES	90063	10284493	FA0017841	1001
STIC ADHESIVE PRODUCTS CO INC	3950		MEDFORD	ST		LOS ANGELES	90063	10269412	FA0017842	2002
TW RECYCLING	4000		MEDFORD	ST		LOS ANGELES	90063	10619929	FA0047013	3000
TW RECYCLING	4000		MEDFORD	ST		LOS ANGELES	90063	10619929	FA0047013	1000
ULTIMATE FLOORS	4000	E	MEDFORD	ST	A	LOS ANGELES	90063	10751275	FA0017843	3002
ULTIMATE FLOORS	4000	E	MEDFORD	ST	A	LOS ANGELES	90063	10751275	FA0017843	3000
THE TRANSFORMERS BODY SHOP	4027		MEDFORD	ST		LOS ANGELES	90063	10263124	FA0017846	3001
THE TRANSFORMERS BODY SHOP	4027		MEDFORD	ST		LOS ANGELES	90063	10263124	FA0017846	1000
CORAM CVS/SPECIALTY INFUSION SERVICES	2710		MEDIA CENTER	DR	6,150	LOS ANGELES	90065	10843825	FA0052170	1003
PALMDALE REGIONAL MEDICAL CENTER	38600		MEDICAL CENTER	DR		PALMDALE	93551	10288030	FA0044059	1005
PALMDALE REGIONAL, CENTER FOR WOUND CARE AND HYBPERBARIC MEDICINE	38660		MEDICAL CENTER	DR	A-150	PALMDALE	93551	10478017	FA0046267	3001
ASCENSION TOURS	201	S	MEDNIK	AVE		LOS ANGELES	90022	0	FA0017855	1001
ASCENSION TOURS	201	S	MEDNIK	AVE		LOS ANGELES	90022	0	FA0017855	3001
TOMIC INSECTICIDE CO INC	241	S	MEDNIK	AVE		LOS ANGELES	90022	0	FA0017854	3001
NABES AUTO SERVICE	247	S	MEDNIK	AVE		LOS ANGELES	90022	0	FA0017853	1001
LOPEZ AUTO REPAIR	2617		MEEKER	AVE		EL MONTE	91732	0	FA0017857	3001
LOPEZ AUTO REPAIR	2617		MEEKER	AVE		EL MONTE	91732	0	FA0017857	1001
PENTAIR POOL PRODUCTS	3242		MEEKER	AVE		EL MONTE	91731	10798411	FA0017856	3002
PENTAIR POOL PRODUCTS	3242		MEEKER	AVE		EL MONTE	91731	10798411	FA0017856	1001
AT&T CALIFORNIA-E319B	3505		MEISNER	ST		LOS ANGELES	90063	10817752	FA0054643	3000
PRO ONE PERFORMANCE MFG	2700		MELBOURNE	AVE		POMONA	91767	0	FA0030752	1003
PRO ONE PERFORMANCE MFG	2700		MELBOURNE	AVE		POMONA	91767	0	FA0030752	3001
BEVERLY AUTO CENTER	4102		MELROSE	AVE		LOS ANGELES	90029	10257664	FA0031131	1001
GRAND MASTER AUTO BODY	4122	W	MELROSE	AVE	1	LOS ANGELES	90029	0	FA0017879	1001
CIRCLE PRINTING CO INC	4618		MELROSE	AVE		LOS ANGELES	90029	0	FA0017862	1002
AAMCO TRANSMISSIONS	4665		MELROSE	AVE		LOS ANGELES	90029	10261075	FA0039471	1001
TOMS PHOTO LAB & STUDIO	4673		MELROSE	AVE		LOS ANGELES	90029	0	FA0017894	1000
MELROSE AUTOMOTIVE & MUFFLER	5163		MELROSE	AVE	B	LOS ANGELES	90038	0	FA0017860	1000
MELROSE COLLISION WORKS	5163		MELROSE	AVE		LOS ANGELES	90038	0	FA0017871	1001
NEW SKY AUTO COLLISION	5226		MELROSE	AVE	B	LOS ANGELES	90038	10255216	FA0017900	1001

LOS ANGELES COUNTY CUPA
INACTIVE - FACILITY INVENTORY

FACILITY NAME	SITE ADDRESS					CITY	ZIP	CERS ID	Facility ID	PE
RALEIGH STUDIOS	5300	W	MELROSE	AVE		LOS ANGELES	90038	10245838	FA0050609	1001
WEST HOLLYWOOD AUTOMOTIVE	5570		MELROSE	AVE		LOS ANGELES	90038	10247596	FA0017878	1001
LYMAN'S AUTOMOTIVE	5600		MELROSE	AVE		LOS ANGELES	90038	10246756	FA0017873	1001
MELROSE 1 HR PHOTO	5607		MELROSE	AVE		LOS ANGELES	90038	0	FA0017897	1000
GEORGES LARCHMONT CHEVRON	5700		MELROSE	AVE		LOS ANGELES	90038	0	FA0017872	1002
KITO'S CROWN & BRIDGE INC	5719		MELROSE	AVE		LOS ANGELES	90038	0	FA0017866	1002
GRAY TONE PRO COLOR LAB	5870		MELROSE	AVE		LOS ANGELES	90038	0	FA0017895	1001
ZONE V	6053		MELROSE	AVE		LOS ANGELES	90038	0	FA0017891	1006
ALL BRAKE AND LUBE	6065		MELROSE	AVE		LOS ANGELES	90038	10254442	FA0017865	1001
UNION A&T	6537		MELROSE	AVE		LOS ANGELES	90038	10255900	FA0017874	1001
STUDIO PHOTO SERVICE	6910	W	MELROSE	AVE		LOS ANGELES	90038	0	FA0017890	1006
KEN MARCUS INC	6916		MELROSE	AVE		LOS ANGELES	90038	0	FA0017863	1006
WELL OILED	7000		MELROSE	AVE		LOS ANGELES	90038	0	FA0017876	1001
ELITE PHOTO LAB	7007		MELROSE	AVE		LOS ANGELES	90038	0	FA0017904	1006
MOM & SON CLEANERS	7152		MELROSE	AVE		LOS ANGELES	90046	10247623	FA0017892	1000
RICARDOS ELECTRIC	7172		MELROSE	AVE		LOS ANGELES	90046	0	FA0017875	1001
CARL FURUTA STUDIO INC	7360		MELROSE	AVE		LOS ANGELES	90046	0	FA0017867	1001
ATKINSON STEDCO PHOTO	7610		MELROSE	AVE		LOS ANGELES	90046	0	FA0017844	1006
ELECTRIC PENCIL	7809		MELROSE	AVE		LOS ANGELES	90046	0	FA0017884	1003
CHROME & R	8014		MELROSE	AVE		LOS ANGELES	90046	0	FA0017901	1006
A.F. OFFICE MACHINES	8126		MELROSE	AVE		LOS ANGELES	90046	0	FA0017905	1001
ROD'S AUTO REPAIR SHOP	8150		MELROSE	AVE		LOS ANGELES	90046	0	FA0017880	1001
MELROSE AUTO PRO CENTER	8165		MELROSE	AVE		LOS ANGELES	90046	0	FA0017887	1000
ALAN AUTO	8171		MELROSE	AVE		LOS ANGELES	90046	0	FA0017888	1000
MIKE'S FOREIGN CAR SERVICE	8173		MELROSE	AVE		LOS ANGELES	90046	0	FA0017889	1000
MANILA BODY & REPAIR SHOP	8175		MELROSE	AVE		LOS ANGELES	90046	0	FA0017903	1000
SUNSET LAUNDRACLEAN	8201		MELROSE	AVE		LOS ANGELES	90046	10257454	FA0017861	1001
PACIFIC STUDIO INC	8315		MELROSE	AVE		LOS ANGELES	90069	0	FA0017870	1006
MAGNOLIA CLEANERS	8410		MELROSE	AVE		LOS ANGELES	90069	0	FA0017881	1002
FREDERIC MALLE 528	8417		MELROSE	PL		LOS ANGELES	90069	0	FA0050800	1001
T-MOBILE WEST SITE ID # SV00014A	8500		MELROSE	AVE	TM	WEST HOLLYWOOD	90069	10416739	FA0041195	3000
SPRINT CELL SITE	8500		MELROSE	AVE	210A	WEST HOLLYWOOD	90069	0	FA0038789	3000
AT&T Mobility - LA CIENGA / MELROSE OVLY (USID11921)	8500		MELROSE	AVE	209	WEST HOLLYWOOD	90069	10198423	FA0039404	3000
HUGO'S PLATING	8661		MELROSE	AVE		WEST HOLLYWOOD	90069	0	FA0017869	1001
LEONARD'S CLEANERS	8901		MELROSE	AVE		WEST HOLLYWOOD	90069	10274740	FA0017907	1002
LEONARD'S CLEANERS	8901		MELROSE	AVE		WEST HOLLYWOOD	90069	10274740	FA0017907	3001

LOS ANGELES COUNTY CUPA
INACTIVE - FACILITY INVENTORY

FACILITY NAME	SITE ADDRESS					CITY	ZIP	CERS ID	Facility ID	PE
DEUX AMIS-EFFREY'S CLEANERS	8917		MELROSE	AVE		WEST HOLLYWOOD	90069	10268017	FA0017906	1002
DEUX AMIS-EFFREY'S CLEANERS	8917		MELROSE	AVE		WEST HOLLYWOOD	90069	10268017	FA0017906	3001
A & R PLATING EXPRESS	9345		MELVIN	AVE	2	NORTHRIDGE	91324	0	FA0017908	1001
ATON LABS	9345		MELVIN	AVE	7	NORTHRIDGE	91324	10791085	FA0017909	1001
ATON LABS	9345		MELVIN	AVE	7	NORTHRIDGE	91324	10791085	FA0017909	2001
ALTADENA GOLF COURSE	1456	E	MENDOCINO	ST		ALTADENA	91001	10663993	FA0017911	7124
T-MOBILE WEST SITE ID #IE05339B	1456	E	MENDOCINO	ST	TM	ALTADENA	91001	10293466	FA0042076	3000
JIM DANDY DRY CLEANERS	10	S	MENTOR	AVE		PASADENA	91106	0	FA0017912	1001
JIM DANDY DRY CLEANERS	10	S	MENTOR	AVE		PASADENA	91106	0	FA0017912	7070
BOB FISHERS THE ICE HOUSE INC	24	N	MENTOR	AVE		PASADENA	91106	10307131	FA0044641	7070
BOB FISHERS THE ICE HOUSE INC	24	N	MENTOR	AVE		PASADENA	91106	10307131	FA0044641	7070
BOB FISHERS THE ICE HOUSE INC	24	N	MENTOR	AVE		PASADENA	91106	10307131	FA0044641	7070
BISTRO 45	45	S	MENTOR	AVE		PASADENA	91106	10307821	FA0043695	7070
BISTRO 45	45	S	MENTOR	AVE		PASADENA	91106	10307821	FA0043695	7070
BISTRO 45	45	S	MENTOR	AVE		PASADENA	91106	10307821	FA0043695	7070
SPRINT NXTL SITE LA03XC126	155	S	MENTOR	AVE		PASADENA	91106	10309894	FA0039635	7070
SPRINT NXTL SITE LA03XC126	155	S	MENTOR	AVE		PASADENA	91106	10309894	FA0039635	7070
SPRINT NXTL SITE LA03XC126	155	S	MENTOR	AVE		PASADENA	91106	10309894	FA0039635	7070
SPRINT NXTL SITE LA03XC126	155	S	MENTOR	AVE		PASADENA	91106	10309894	FA0039635	7070
METROPCS CALIFORNIA	625	E	MERCED	AVE		WEST COVINA	91790	10298797	FA0040266	3000
SHOKER TRADING CORP	1333	W	MERCED	AVE		WEST COVINA	91790	10400131	FA0017942	7124
WEST COVINA SWIMMING POOL	1720	W	MERCED	AVE		WEST COVINA	91790	10268140	FA0017934	3001
SPECIALTY SCREW	1855		MERCED	AVE		SOUTH EL MONTE	91733	0	FA0017940	3001
ANOLUME	1873		MERCED	AVE		SOUTH EL MONTE	91733	10285159	FA0017928	3502
ANOLUME	1873		MERCED	AVE		SOUTH EL MONTE	91733	10285159	FA0017928	2010
WESTERN WATER WORKS SUPPLY CO	2024		MERCED	AVE		SOUTH EL MONTE	91733	0	FA0017924	3001
MONTEREY MACHINE	2033		MERCED	AVE		SOUTH EL MONTE	91733	0	FA0017918	3001
CAL CHEM CORPORATION	2036		MERCED	AVE		SOUTH EL MONTE	91733	0	FA0017923	1102
CAL CHEM CORPORATION	2036		MERCED	AVE		SOUTH EL MONTE	91733	0	FA0017923	3002
CAL CHEM CORPORATION	2102		MERCED	AVE		SOUTH EL MONTE	91733	10284127	FA0045030	3001
CAL CHEM CORPORATION	2102		MERCED	AVE		SOUTH EL MONTE	91733	10284127	FA0045030	1101
QUALITY INDUSTRY REPAIR INC	2120		MERCED	AVE		SOUTH EL MONTE	91733	0	FA0017925	1001
QUALITY INDUSTRY REPAIR INC	2120		MERCED	AVE		SOUTH EL MONTE	91733	0	FA0017925	3002
DON'S AUTO BODY	2128		MERCED	AVE		SOUTH EL MONTE	91733	0	FA0017926	1001
DON'S AUTO BODY	2128		MERCED	AVE		SOUTH EL MONTE	91733	0	FA0017926	3001
MULTI-CHEMICAL PRODUCTS INC	2200		MERCED	AVE		SOUTH EL MONTE	91733	0	FA0017927	3001

LOS ANGELES COUNTY CUPA
INACTIVE - FACILITY INVENTORY

FACILITY NAME	SITE ADDRESS				CITY	ZIP	CERS ID	Facility ID	PE
H & H SPECIALTIES INC	2208	MERCED	AVE		SOUTH EL MONTE	91733	0	FA0017938	1003
H & H SPECIALTIES INC	2208	MERCED	AVE		SOUTH EL MONTE	91733	0	FA0017938	3001
LOPEZ COLLISION CENTER, LLC	2219	MERCED	AVE		SOUTH EL MONTE	91733	10870231	FA0053784	3001
CHAMPION PRODUCE	2300	MERCED	AVE		SOUTH EL MONTE	91733	10297915	FA0017919	1003
ELECTRO-MAG INC	2311	MERCED	AVE		SOUTH EL MONTE	91733	0	FA0017936	3001
VAN-KNO TOOL & MFG INC	2319	MERCED	AVE		SOUTH EL MONTE	91733	0	FA0017937	3001
ORIGINAL SCREW MANUFACTURING	2409	MERCED	AVE		SOUTH EL MONTE	91733	0	FA0017917	3001
UROCARE PRODUCTS INC	2419	MERCED	AVE		SOUTH EL MONTE	91733	0	FA0017920	3001
SIGNS EXPRESS	2446	MERCED	AVE		SOUTH EL MONTE	91733	0	FA0017914	3001
SIGNS EXPRESS	2446	MERCED	AVE		SOUTH EL MONTE	91733	0	FA0017914	1002
ANDREWS HI-TEC CORP	2447	MERCED	AVE		SOUTH EL MONTE	91733	10283134	FA0017945	1001
VAN-KNO TOOL MFG INC	2453	MERCED	AVE		SOUTH EL MONTE	91733	0	FA0017943	3001
VAN-KNO TOOL	2459	MERCED	AVE		SOUTH EL MONTE	91733	0	FA0017931	3001
EVERGREEN STEEL	2520	MERCED	AVE		SOUTH EL MONTE	91733	0	FA0017930	3001
CREST POLY	2528	MERCED	AVE		SOUTH EL MONTE	91733	0	FA0017929	3001
R & D MACHINE	2541	MERCED	AVE		SOUTH EL MONTE	91733	0	FA0017932	3001
VULCAN INDUSTRIES	2558	MERCED	AVE		SOUTH EL MONTE	91733	10284295	FA0043273	1001
VULCAN INDUSTRIES	2558	MERCED	AVE		SOUTH EL MONTE	91733	10284295	FA0043273	3001
KING MUFFLER AUTO REPAIR	2603	MERCED	AVE	B	EL MONTE	91732	10283098	FA0017913	3001
SUPER SMOG CENTER	2603	MERCED	AVE	A	EL MONTE	91733	0	FA0035985	3000
KING MUFFLER AUTO REPAIR	2603	MERCED	AVE	B	EL MONTE	91732	10283098	FA0017913	1000
EXPERT FUMIGATIONS INC	2609	MERCED	AVE		EL MONTE	91733	10285261	FA0042015	1001
H & M AUTO BODY SHOP INC	2626	MERCED	AVE		EL MONTE	91733	10265836	FA0017949	3001
EMPIRE CAR CRAFT INC	2702	MERCED	AVE		EL MONTE	91733	10914034	FA0046525	3001
A T AUTO REPAIR CENTER	2710	MERCED	AVE	A	EL MONTE	91733	10283293	FA0017946	1001
A T AUTO REPAIR CENTER	2710	MERCED	AVE	A	EL MONTE	91733	10283293	FA0017946	3001
K&R PRECISION SCRAPING INC	2710	MERCED	AVE	B	EL MONTE	91733	0	FA0017948	1002
K&R PRECISION SCRAPING INC	2710	MERCED	AVE	B	EL MONTE	91733	0	FA0017948	3001
VITALLANTAS TIRES	2716	MERCED	AVE		EL MONTE	91733	0	FA0017915	1001
ABEL'S TRANSMISSIONS	13939	MERCED	AVE		BALDWIN PARK	91706	0	FA0017947	1001
ABEL'S TRANSMISSIONS	13939	MERCED	AVE		BALDWIN PARK	91706	0	FA0017947	3001
CHEVRON (G&M #144)	14477	MERCED	AVE		BALDWIN PARK	91706	10138413	FA0017941	7124
CENTRAL AUTO REPAIR	706	MERCHANT	ST		LOS ANGELES	90021	0	FA0017950	1001
T & I AUTO SERVICE	761	MERCHANT	ST		LOS ANGELES	90021	0	FA0017951	1001
WILBUR ELLIS COMPANY	105	MERCURY	CIR		POMONA	91768	0	FA0017953	3500
WILBUR ELLIS COMPANY	105	MERCURY	CIR		POMONA	91768	0	FA0017953	3001

LOS ANGELES COUNTY CUPA
INACTIVE - FACILITY INVENTORY

FACILITY NAME	SITE ADDRESS					CITY	ZIP	CERS ID	Facility ID	PE
FUTURE TECHNOLOGY INC	111		MERCURY	CIR		POMONA	91768	0	FA0017956	3003
FUTURE TECHNOLOGY INC	111		MERCURY	CIR		POMONA	91768	0	FA0017956	3500
FUTURE TECHNOLOGY INC	111		MERCURY	CIR		POMONA	91768	0	FA0017956	2020
FUTURE TECHNOLOGY INC	111		MERCURY	CIR		POMONA	91768	0	FA0017956	1102
CONTINENTAL PRECISION STAMP	138		MERCURY	CIR		POMONA	91768	0	FA0017952	1002
SPECIALTY CAR WASH SYSTEMS	146		MERCURY	CIR		POMONA	91768	10295041	FA0017955	1002
A M E MANUFACTURING	244		MERCURY	CIR		POMONA	91768	0	FA0017954	3001
A M E MANUFACTURING	244		MERCURY	CIR		POMONA	91768	0	FA0017954	1003
A.P. EXPRESS LLC	8825		MERCURY	LN		PICO RIVERA	90660	10297615	FA0042981	3000
ENA'S CASSETTE WORLD INC	829		MERIDIAN	ST		DUARTE	91010	0	FA0017964	3001
MVP HYDRAULICS & EQUIPMENT	861		MERIDIAN	ST		IRWINDALE	91010	10803643	FA0017963	1002
MVP HYDRAULICS & EQUIPMENT	861		MERIDIAN	ST		IRWINDALE	91010	10803643	FA0017963	3002
CIBELLA JEWELS INC	957	S	MERIDIAN	AVE		ALHAMBRA	91803	0	FA0017959	1002
BLUEWICK HOME & BODY CO LLC	975	S	MERIDIAN	AVE		ALHAMBRA	91803	10304911	FA0045138	3001
BLUEWICK HOME & BODY CO LLC	975	S	MERIDIAN	AVE		ALHAMBRA	91803	10304911	FA0045138	7010
MILENA'S BOUTIQUE	983	S	MERIDIAN	AVE		ALHAMBRA	91803	10750717	FA0048275	3001
EXCELL PROPERTY MANAGEMENT	1000	S	MERIDIAN	AVE		ALHAMBRA	91803	10307074	FA0017958	7010
EXCELL PROPERTY MANAGEMENT	1000	S	MERIDIAN	AVE		ALHAMBRA	91803	10307074	FA0017958	7010
EXCELL PROPERTY MANAGEMENT	1000	S	MERIDIAN	AVE		ALHAMBRA	91803	10307074	FA0017958	1101
EXCELL PROPERTY MANAGEMENT	1000	S	MERIDIAN	AVE		ALHAMBRA	91803	10307074	FA0017958	2002
EXCELL PROPERTY MANAGEMENT	1000	S	MERIDIAN	AVE		ALHAMBRA	91803	10307074	FA0017958	2010
EXCELL PROPERTY MANAGEMENT	1000	S	MERIDIAN	AVE		ALHAMBRA	91803	10307074	FA0017958	7124
EXCELL PROPERTY MANAGEMENT	1000	S	MERIDIAN	AVE		ALHAMBRA	91803	10307074	FA0017958	7124
AT&T MOBILITY - 1 NEW - LA949 (USID50988)	1101	S	MERIDIAN	AVE		ALHAMBRA	91803	10197289	FA0017960	7010
AT&T MOBILITY - 1 NEW - LA949 (USID50988)	1101	S	MERIDIAN	AVE		ALHAMBRA	91803	10197289	FA0017960	7010
AT&T MOBILITY - 1 NEW - LA949 (USID50988)	1101	S	MERIDIAN	AVE		ALHAMBRA	91803	10197289	FA0017960	7010
AT&T MOBILITY - 1 NEW - LA949 (USID50988)	1101	S	MERIDIAN	AVE		ALHAMBRA	91803	10197289	FA0017960	1001
T-MOBILE WEST CORP IE04949A	1101	S	MERIDIAN	AVE	B	ALHAMBRA	91803	10470484	FA0045926	3000
T-MOBILE WEST CORP IE04949A	1101	S	MERIDIAN	AVE	B	ALHAMBRA	91803	10470484	FA0045926	7010
ALHAMBRA FOUNDRY CO LTD	1146	S	MERIDIAN	AVE		ALHAMBRA	91803	10869364	FA0052526	3003
ALHAMBRA FOUNDRY CO LTD	1147	S	MERIDIAN	AVE		ALHAMBRA	91803	10206892	FA0017957	7010
ALHAMBRA FOUNDRY CO LTD	1147	S	MERIDIAN	AVE		ALHAMBRA	91803	10206892	FA0017957	7010
ALHAMBRA FOUNDRY CO LTD	1147	S	MERIDIAN	AVE		ALHAMBRA	91803	10206892	FA0017957	1003
ALHAMBRA FOUNDRY CO LTD	1147	S	MERIDIAN	AVE		ALHAMBRA	91803	10206892	FA0017957	3003
COLLISION AUTO REPAIR SPCLST	184	N	MERIDITH	AVE		PASADENA	91106	10308001	FA0017965	7070
COLLISION AUTO REPAIR SPCLST	184	N	MERIDITH	AVE		PASADENA	91106	10308001	FA0017965	7070

LOS ANGELES COUNTY CUPA
INACTIVE - FACILITY INVENTORY

FACILITY NAME	SITE ADDRESS					CITY	ZIP	CERS ID	Facility ID	PE
COLLISION AUTO REPAIR SPCLST	184	N	MERIDITH	AVE		PASADENA	91106	10308001	FA0017965	7070
ABELS GARAGE	433	S	MESA	ST		SAN PEDRO	90731	0	FA0017966	1000
CVS PHARMACY #8873	5748		MESMER	AVE		CULVER CITY	90230	10302478	FA0040859	1001
AMAZON.COM SERVICES LLC DLX9 HUB2	5750		MESMER	AVE		CULVER CITY	90230	10751974	FA0042100	7040
AMAZON.COM SERVICES LLC DLX9 HUB2	5750		MESMER	AVE		CULVER CITY	90230	10751974	FA0042100	3701
SHERWIN WILLIAMS STORE #8050	5756		MESNER	AVE		CULVER CITY	90230	10299577	FA0043174	1001
LOCKHEED ADVANCED DEVELOPMENT			MESSENGERPEAK 3209-26-311			PALMDALE	93599	0	FA0017910	3001
VERIZON WIRELESS: FRIENDLY HILLS	15305		METROPOL	DR		HACIENDA HEIGHTS	91745	10162425	FA0047724	3000
ISLAND PHOTO	121		METROPOLE	AVE		AVALON	90704	0	FA0017967	1006
ISLAND PHOTO	121		METROPOLE	AVE		AVALON	90704	0	FA0017967	3000
2272 VONS A SAFEWAY COMPANY	123		METROPOLE	AVE		AVALON	90704	10173631	FA0032368	3001
2272 VONS A SAFEWAY COMPANY	123		METROPOLE	AVE		AVALON	90704	10173631	FA0032368	1001
METROPCS CALIFORNIA	2807		METROPOLITAN	PL	MPCS	POMONA	91767	10299025	FA0040657	3000
GENERAL NUCLEONICS INC	2807		METROPOLITAN	PL		POMONA	91767	10296013	FA0017973	3002
AMERICAN STANDARD WATER HEATERS	2808		METROPOLITAN	PL		POMONA	91767	10281796	FA0038134	3001
ACCURATE COLORS INC	2811		METROPOLITAN	PL		POMONA	91767	10785115	FA0038127	1002
ACCURATE COLORS INC	2811		METROPOLITAN	PL		POMONA	91767	10785115	FA0038127	3001
J C FRENCH & CO INC	2815		METROPOLITAN	PL		POMONA	91767	0	FA0017975	3002
J C FRENCH & CO INC	2815		METROPOLITAN	PL		POMONA	91767	0	FA0017975	1003
BHK INC	2855		METROPOLITAN	PL		POMONA	91767	0	FA0017968	3001
IMAGE ENGINEERING	2871		METROPOLITAN	PL		POMONA	91767	0	FA0017971	1001
IMAGE ENGINEERING	2871		METROPOLITAN	PL		POMONA	91767	0	FA0017971	3001
SPRINT CELL SITE	2880		METROPOLITAN	PL		POMONA	91767	0	FA0038790	3000
SCHWIEN ENGINEERING INC	2882		METROPOLITAN	PL		POMONA	91767	10294051	FA0017972	3002
FRANZ BAKERY	3800		METTLER	ST		LOS ANGELES	90011	10246336	FA0017980	1003
CASA HERRERA INC	5860		METTLER	ST		LOS ANGELES	90003	0	FA0017976	1004
SOLID PINE DESIGN MFG	8614	S	METTLER	ST		LOS ANGELES	90003	0	FA0017944	1001
KIMS ROLL-UP CO	8623	S	METTLER	AVE		LOS ANGELES	90003	10251763	FA0017979	1001
CAL CONDUIT PRODUCTS	8800		METTLER	ST		LOS ANGELES	90003	0	FA0017977	1002
D&H RUBBISH SERVICE	8823	S	METTLER	ST		LOS ANGELES	90003	0	FA0017978	1002
PRECISION MOLDED PRODUCTS IN	582		MEYER	LN		REDONDO BEACH	90278	0	FA0017982	1001
TRANSOCEAN VOLVO	586		MEYER	LN		REDONDO BEACH	90278	0	FA0017985	1001
BRUSH PLATING SERVICES	592	W	MEYER	LN		REDONDO BEACH	90278	0	FA0017984	1001
BRUSH PLATING SERVICES	592	W	MEYER	LN		REDONDO BEACH	90278	0	FA0017984	2001
RHINO LININGS OF SOUTH BAY CITIES	608		MEYER	LN	104	REDONDO BEACH	90278	0	FA0037067	7080
CIRCLE K CORP	13746		MEYER	RD		WHITTIER	90605	10263139	FA0017987	3001

LOS ANGELES COUNTY CUPA
INACTIVE - FACILITY INVENTORY

FACILITY NAME	SITE ADDRESS				CITY	ZIP	CERS ID	Facility ID	PE
CIRCLE K CORP	13746		MEYER	RD	WHITTIER	90605	10263139	FA0017987	7124
DEPARTMENT OF WATER RESOURCES OSO PUMPING PLANT	5		MI NW OF HWY 138 & 300TH	ST	LANCASTER	93536	10266736	FA0001463	1200
POZAS BROS TRUCKING CO	13901		MICA	ST	SANTA FE SPRINGS	90670	0	FA0017988	3001
REPUBLIC IRON WORKS INC	10819		MICHAEL HUNT	DR	SOUTH EL MONTE	91733	10292983	FA0017989	3001
GARCIA'S WELDING	10827		MICHAEL HUNT	DR	SOUTH EL MONTE	91733	0	FA0017990	3001
SITE-O-LIER MFG	10829		MICHAEL HUNT	DR	SOUTH EL MONTE	91733	0	FA0017991	3001
BETSY ROSS SCHOOL	4718		MICHELSON	ST	LAKEWOOD	90712	0	FA0017992	3001
PASADENA AUTOMOTIVE REPAIR	36	S	MICHIGAN	AVE	PASADENA	91106	0	FA0040712	7070
PASADENA AUTOMOTIVE REPAIR	36	S	MICHIGAN	AVE	PASADENA	91106	0	FA0040712	7070
ACE AUTO PROS	813		MICHIGAN	AVE	SANTA MONICA	90404	0	FA0017997	1001
MICHIGAN OPERATIONS CENTER - UCLA H	2211		MICHIGAN	AVE	SANTA MONICA	90404	10124380	FA0017995	1003
AMET INC	2310		MICHIGAN	AVE	SANTA MONICA	90404	0	FA0017993	1001
WHITTIER MICHIGAN PARK	8228		MICHIGAN	AVE	WHITTIER	90605	0	FA0017999	3002
U S POSTAL SERVICE	8520		MICHIGAN	AVE	WHITTIER	90605	0	FA0017998	7124
U S POSTAL SERVICE	8520		MICHIGAN	AVE	WHITTIER	90605	0	FA0017998	3001
CITY OF ARCADIA-CHAPMAN PLANT	57	S	MICHILLINDA	AVE	ARCADIA	91007	10284838	FA0018003	3500
HILL TOP CLEANERS	945	N	MICHILLINDA	AVE	PASADENA	91107	10305757	FA0018000	1000
HILL TOP CLEANERS	945	N	MICHILLINDA	AVE	PASADENA	91107	10305757	FA0018000	7070
HILL TOP CLEANERS	945	N	MICHILLINDA	AVE	PASADENA	91107	10305757	FA0018000	7070
COLETTE	975	N	MICHILLINDA	AVE	PASADENA	91107	10305718	FA0043675	7070
COLETTE	975	N	MICHILLINDA	AVE	PASADENA	91107	10305718	FA0043675	7070
COLETTE	975	N	MICHILLINDA	AVE	PASADENA	91107	10305718	FA0043675	7070
COLETTE	975	N	MICHILLINDA	AVE	PASADENA	91107	10305718	FA0043675	7070
FISHER'S (MOBIL) SERVICE	985	N	MICHILLINDA	AVE	PASADENA	91107	0	FA0018001	7074
FISHER'S (MOBIL) SERVICE	985	N	MICHILLINDA	AVE	PASADENA	91107	0	FA0018001	7070
SANTA CATALINA ISLAND CONSERVANCY (FACILITIES/CONSERVATION DEPT)	100		MIDDLE RANCH		CATALINA	90704	10270225	FA0018006	7124
SANTA CATALINA ISLAND CONSERVANCY (FACILITIES/CONSERVATION DEPT)	100		MIDDLE RANCH		CATALINA	90704	10270225	FA0018006	3500
SPRINT NXTL HE- #873737E	7		MIDDLERIDGE	LN	ROLLING HILLS	90274	0	FA0038791	3000
BOART LONGYEAR	10602		MIDWAY	AVE	CERRITOS	90703	10796647	FA0018008	1003
BOART LONGYEAR	10602		MIDWAY	AVE	CERRITOS	90703	10796647	FA0018008	3002
BUDA PRECISION INC	10621	E	MIDWAY	AVE	CERRITOS	90703	10280602	FA0018007	1002
BUDA PRECISION INC	10621	E	MIDWAY	AVE	CERRITOS	90703	10280602	FA0018007	3003
BUDA PRECISION INC	10621	E	MIDWAY	AVE	CERRITOS	90703	10280602	FA0018007	3701
BUDA PRECISION INC	10621	E	MIDWAY	AVE	CERRITOS	90703	10280602	FA0018007	1200

LOS ANGELES COUNTY CUPA
INACTIVE - FACILITY INVENTORY

FACILITY NAME	SITE ADDRESS					CITY	ZIP	CERS ID	Facility ID	PE
BETTER BEVERAGES	10624		MIDWAY	AVE		CERRITOS	90703	10280881	FA0018012	1002
EVENTS BY NOONAN	10637		MIDWAY	AVE		CERRITOS	90703	10279060	FA0035680	3001
EVENTS BY NOONAN	10637		MIDWAY	AVE		CERRITOS	90703	10279060	FA0035680	1003
SPRINT NXTL XEROX MIDWAY	13012		MIDWAY	PL		CERRITOS	90703	0	FA0038792	3000
MAXWELL PRODUCTS INC	13125	E	MIDWAY	PL		CERRITOS	90703	0	FA0018011	3001
LEGGETT & PLATT INC	13151		MIDWAY	PL		CERRITOS	90703	10659841	FA0018009	1004
LEGGETT & PLATT INC	13151		MIDWAY	PL		CERRITOS	90703	10659841	FA0018009	3003
MIKUNI AMERICAN CORP	8910		MIKUNI	AVE		NORTHRIDGE	91324	10250389	FA0032938	1001
T-MOBILE WEST SITE ID # LA02417A	1		MIL GALLON TANK	RD		AVALON	90704	10793464	FA0041057	3000
CITY OF HUNTINGTON PARK - 17	5920		MILES	AVE		HUNTINGTON PARK	90255	10274539	FA0018016	3500
T-MOBILE WEST CORP	5920		MILES	AVE	B	HUNTINGTON PARK	90255	0	FA0041065	3000
SANTIAGO'S AUTO REPAIR	6217		MILES	AVE		HUNTINGTON PARK	90255	10275028	FA0018018	3001
OK PRINTING	6352		MILES	AVE		HUNTINGTON PARK	90255	10302868	FA0018014	1001
HUNTINGTON PARK COURTHOUSE, Judicial Council of California 19-A1	6548		MILES	AVE		HUNTINGTON PARK	90255	10293283	FA0045130	3000
J&E AUTO REPAIR	7125		MILES	AVE		HUNTINGTON PARK	90255	10302577	FA0018013	3001
J&E AUTO REPAIR	7125		MILES	AVE		HUNTINGTON PARK	90255	10302577	FA0018013	1000
EASY TIRES AND TRUCK REPAIR	1623		MILLER	AVE	A	LOS ANGELES	90063	0	FA0018030	3001
L.A. AUTO WRECKING	1623		MILLER	AVE	F	LOS ANGELES	90063	0	FA0018019	1000
EASY TIRES AND TRUCK REPAIR	1623		MILLER	AVE	A	LOS ANGELES	90063	0	FA0018030	1001
MAR AUTO REPAIR	1623		MILLER	AVE	E	LOS ANGELES	90063	0	FA0031578	1001
MAR AUTO REPAIR	1623		MILLER	AVE	E	LOS ANGELES	90063	0	FA0031578	3001
NEW WAY RECYCLING INC	1623		MILLER	AVE	D	LOS ANGELES	90063	0	FA0018031	1001
NEW WAY RECYCLING INC	1623		MILLER	AVE	D	LOS ANGELES	90063	0	FA0018031	3001
CHARLY AUTO BODY	1623	N	MILLER	AVE	D	LOS ANGELES	90063	0	FA0018028	1000
L & S DIESEL	1623		MILLER	AVE	C	LOS ANGELES	90063	10296871	FA0018029	1000
CHARLY AUTO BODY	1623	N	MILLER	AVE	D	LOS ANGELES	90063	0	FA0018028	3002
L & S DIESEL	1623		MILLER	AVE	C	LOS ANGELES	90063	10296871	FA0018029	3001
TRANSCHEM COATINGS	1680		MILLER	AVE		LOS ANGELES	90063	10765882	FA0050857	1000
CHAMPION FURNACE CO INC	9832		MILLER	WAY		SOUTH GATE	90280	0	FA0037711	3001
MWD-RIO HONDO POWER PLANT	9840		MILLER	WAY		SOUTH GATE	90280	10029541	FA0018025	3701
LILLY INDUSTRIES	9845		MILLER	WAY		SOUTH GATE	90280	0	FA0018026	1003
LILLY INDUSTRIES	9845		MILLER	WAY		SOUTH GATE	90280	0	FA0018026	3001
VAPORKOTA INC	9858		MILLER	WAY		SOUTH GATE	90280	0	FA0030976	1002
VAPORKOTA INC	9858		MILLER	WAY		SOUTH GATE	90280	0	FA0030976	3001
QUALITY BORING CO INC	10020		MILLER	WAY		SOUTH GATE	90280	0	FA0018024	3001
HOOVESTOL, INC./ SOUTH GATE	10101		MILLER	WAY		SOUTH GATE	90280	10480405	FA0018023	3001

LOS ANGELES COUNTY CUPA
INACTIVE - FACILITY INVENTORY

FACILITY NAME	SITE ADDRESS					CITY	ZIP	CERS ID	Facility ID	PE
HOOVESTOL, INC./ SOUTH GATE	10101		MILLER	WAY		SOUTH GATE	90280	10480405	FA0018023	1001
SANTANA	10120		MILLER	WAY	B	SOUTH GATE	90280	10401865	FA0045450	3001
SANTANA	10120		MILLER	WAY	B	SOUTH GATE	90280	10401865	FA0045450	1000
A V PULMONARY CARE INC	340	W	MILLING	ST		LANCASTER	93534	10266823	FA0018034	3003
EDWIN MILLS BY EQUATOR	22		MILLS	PL		PASADENA	91105	10782070	FA0050514	7070
THE CLAREMONT COLLEGES SERVICES	101	S	MILLS	AVE		CLAREMONT	91711	10294795	FA0031001	7124
THE CLAREMONT COLLEGES SERVICES	101	S	MILLS	AVE		CLAREMONT	91711	10294795	FA0031001	3500
T-MOBILE WEST SITE ID# IE05439A	665	N	MILLS	AVE		POMONA	91767	0	FA0040910	3000
GOLDEN STATE WTR(MILLS-FAIR OAKS)	1250	N	MILLS	AVE		CLAREMONT	91711	10268149	FA0018041	3000
GOLDEN STATE WATER (1840 MILLS)	1840	N	MILLS	AVE		CLAREMONT	91711	10268152	FA0018042	3000
CALIFORNIA HIGH SCHOOL	9800	S	MILLS	AVE		WHITTIER	90604	10265203	FA0018036	3500
CVS PHARMACY #9696	10048		MILLS	AVE		WHITTIER	90604	10290703	FA0040497	3000
T-MOBILE WEST SITE ID: LA02782A	10078		MILLS	AVE	TM	WHITTIER	90603	0	FA0041260	3000
VERIZON WIRELESS: BLUEFIELD	10078		MILLS	AVE	B	WHITTIER	90604	10161335	FA0048147	3000
SPRINT CELL SITE	10078		MILLS	AVE		WHITTIER	90604	0	FA0038793	3000
ORCHARD DALE WATER DISTRICT	10652		MILLS	AVE		WHITTIER	90604	10268578	FA0018035	3500
MASTER AUTOMOTIVE	6726	S	MILTON	AVE		WHITTIER	90601	0	FA0018045	3001
CVS PHARMACY #8871	13171		MINDANAO	WAY		MARINA DEL REY	90292	10261024	FA0018048	3001
VILLA MARINA CLEANERS	13175		MINDANAO	WAY		MARINA DEL REY	90292	0	FA0018046	1001
SEAMARK	13441		MINDANAO	WAY		MARINA DEL REY	90292	10299889	FA0018047	1000
SPACE EXPLORATION TECHNOLOGIES	2700		MINER	ST	51	SAN PEDRO	90731	10861090	FA0053054	1000
MISS MIRAGE CORP	8820		MINER	ST		LOS ANGELES	90002	10268701	FA0037625	1001
MISS MIRAGE CORP	8820		MINER	ST		LOS ANGELES	90002	10268701	FA0037625	3002
FRONTIER INDUSTRIAL MACHINERY CORP	8823		MINER	ST		LOS ANGELES	90002	10281814	FA0018051	3003
FRONTIER INDUSTRIAL MACHINERY CORP	8823		MINER	ST		LOS ANGELES	90002	10281814	FA0018051	1001
SUN MACHINERY SERVICES INC	8831	S	MINER	ST		LOS ANGELES	90002	0	FA0018049	1001
SUN MACHINERY SERVICES INC	8831	S	MINER	ST		LOS ANGELES	90002	0	FA0018049	3000
DAVLAR CORPORATION	8835		MINER	ST		LOS ANGELES	90002	0	FA0018052	3001
ROYAL SOAP & CHEM CO	8839		MINER	ST		LOS ANGELES	90002	0	FA0018054	3001
MIKE'S TRUCK REPAIR	8919		MINER	ST	2	LOS ANGELES	90002	0	FA0018053	1001
MIKE'S TRUCK REPAIR	8919		MINER	ST	2	LOS ANGELES	90002	0	FA0018053	3001
TORRANCE MFG	8919		MINER	ST		LOS ANGELES	90002	0	FA0018050	3001
A & T WOOD WORKING	9005		MINER	ST		LOS ANGELES	90002	0	FA0031960	3001
CHRISTIAN COMPANY INC	9109	S	MINER	ST		LOS ANGELES	90002	0	FA0018055	3003
O.P. FLEET SERVICES	9109		MINER	ST		LOS ANGELES	90002	10910347	FA0055204	1000
O.P. FLEET SERVICES	9109		MINER	ST		LOS ANGELES	90002	10910347	FA0055204	3000

LOS ANGELES COUNTY CUPA
INACTIVE - FACILITY INVENTORY

FACILITY NAME	SITE ADDRESS				CITY	ZIP	CERS ID	Facility ID	PE
USED OIL COLLECTION CTR BETTH 43	2293	MINERST BERTH 43			LOS ANGELES	90731	0	FA0048002	1000
JIM FOLS	1539	MINES	AVE		MONTEBELLO	90640	0	FA0018057	3001
M.U.S.D. (WAREHOUSE)	1612	MINES	AVE		MONTEBELLO	90640	10620025	FA0046143	1001
AMERICAN TOWER SOUTH MONTE #301076	1615	MINES	AVE		MONTEBELLO	90640	0	FA0040602	3001
ALCO WELL SERVICE INC	15117	MINNESOTA	AVE		PARAMOUNT	90723	0	FA0018070	3001
TEMCO GRINDING INC	15343	MINNESOTA	AVE		PARAMOUNT	90723	0	FA0018002	3001
TOMMYS STOCK CAR BODIES	15347	MINNESOTA	AVE		PARAMOUNT	90723	0	FA0033857	3001
H & L ENGINES	15350	MINNESOTA	AVE		PARAMOUNT	90723	10296796	FA0018061	1000
H & L ENGINES	15350	MINNESOTA	AVE		PARAMOUNT	90723	10296796	FA0018061	3000
H & L ENGINES	15350	MINNESOTA	AVE		PARAMOUNT	90723	10296796	FA0018061	3001
GOVEA GRINDING	15353	MINNESOTA	AVE		PARAMOUNT	90723	10279021	FA0018072	1200
HARDILL ASSOCIATES LTD	15505	MINNESOTA	AVE		PARAMOUNT	90723	0	FA0018076	3001
HARDILL ASSOCIATES LTD	15505	MINNESOTA	AVE		PARAMOUNT	90723	0	FA0018076	1002
B & B PRECISION INC	15506	MINNESOTA	AVE		PARAMOUNT	90723	0	FA0018075	3001
B & B PRECISION INC	15506	MINNESOTA	AVE		PARAMOUNT	90723	0	FA0018075	1001
L.S.G INDUSTRIES INC	15524	MINNESOTA	AVE		PARAMOUNT	90723	10303738	FA0045021	2002
L.S.G INDUSTRIES INC	15524	MINNESOTA	AVE		PARAMOUNT	90723	10303738	FA0045021	1001
L.S.G INDUSTRIES INC	15524	MINNESOTA	AVE		PARAMOUNT	90723	10303738	FA0045021	2020
L.S.G INDUSTRIES INC	15524	MINNESOTA	AVE		PARAMOUNT	90723	10303738	FA0045021	3002
U S LUBRICANTS	15534	MINNESOTA	AVE		PARAMOUNT	90723	0	FA0018062	3001
M & E FOAM	15535	MINNESOTA	AVE		PARAMOUNT	90723	10276000	FA0018069	1001
M & E FOAM	15535	MINNESOTA	AVE		PARAMOUNT	90723	10276000	FA0018069	3000
merlin alltec mold making	15543	MINNESOTA	AVE		PARAMOUNT	90723	10736662	FA0048253	3001
merlin alltec mold making	15543	MINNESOTA	AVE		PARAMOUNT	90723	10736662	FA0048253	1000
AEROCRAFT HEAT TREATING CO INC	15701	MINNESOTA	AVE		PARAMOUNT	90723	10279075	FA0018065	2003
AEROCRAFT HEAT TREATING CO INC	15701	MINNESOTA	AVE		PARAMOUNT	90723	10279075	FA0018065	1103
MID-CITIES DIESEL SERVICE INC	15708	MINNESOTA	AVE		PARAMOUNT	90723	0	FA0017898	3001
AEROCRAFT HEAT TREATING CO INC	15712	MINNESOTA	AVE		PARAMOUNT	90723	10724059	FA0049023	3000
AEROCRAFT HEAT TREATING CO INC	15712	MINNESOTA	AVE		PARAMOUNT	90723	10724059	FA0049023	1001
MARINS FURNITURE	15935	MINNESOTA	AVE		PARAMOUNT	90723	10617946	FA0046910	3001
J P ORNAMENTAL	15947	MINNESOTA	AVE	A	PARAMOUNT	90723	10787413	FA0031463	3000
M F MANUFACTURING INC	15947	MINNESOTA	AVE	B	PARAMOUNT	90723	10751581	FA0048453	3000
M F MANUFACTURING INC	15947	MINNESOTA	AVE	B	PARAMOUNT	90723	10751581	FA0048453	1000
LUCKY BOBS WHEEL REPAIR	16216	MINNESOTA	AVE		PARAMOUNT	90723	0	FA0033758	3001
LUCKY BOBS WHEEL REPAIR	16216	MINNESOTA	AVE		PARAMOUNT	90723	0	FA0033758	1001
WILLIAMS METAL BLANKING DIES	16222	MINNESOTA	AVE		PARAMOUNT	90723	0	FA0018040	3001

LOS ANGELES COUNTY CUPA
INACTIVE - FACILITY INVENTORY

FACILITY NAME	SITE ADDRESS					CITY	ZIP	CERS ID	Facility ID	PE
WILLIAMS METAL BLANKING DIES	16222		MINNESOTA	AVE		PARAMOUNT	90723	0	FA0018040	1002
JIM GORDON'S RESTORATION	16230		MINNESOTA	AVE		PARAMOUNT	90723	10281916	FA0018079	3001
JIM GORDON'S RESTORATION	16230		MINNESOTA	AVE		PARAMOUNT	90723	10281916	FA0018079	1001
HY SERCO INC	16233		MINNESOTA	AVE		PARAMOUNT	90723	0	FA0018064	3002
HY SERCO INC	16233		MINNESOTA	AVE		PARAMOUNT	90723	0	FA0018064	1001
MATTCO FORGE INC	16443		MINNESOTA	AVE		PARAMOUNT	90723	10295434	FA0018066	2003
MATTHEW TOOL CO	16443		MINNESOTA	AVE	1	PARAMOUNT	90723	0	FA0018022	1001
PARAMOUNT SCREW PRODUCTS INC	16600		MINNESOTA	AVE		PARAMOUNT	90723	0	FA0018073	3003
PARAMOUNT SCREW PRODUCTS INC	16600		MINNESOTA	AVE		PARAMOUNT	90723	0	FA0018073	1002
CONSOLIDATED WESTERN LLC	16613		MINNESOTA	AVE		PARAMOUNT	90723	0	FA0033701	3003
CONSOLIDATED WESTERN LLC	16613		MINNESOTA	AVE		PARAMOUNT	90723	0	FA0033701	1002
AL BE INDUSTRIES INC	16633		MINNESOTA	AVE		PARAMOUNT	90723	0	FA0018078	3001
AL BE INDUSTRIES INC	16633		MINNESOTA	AVE		PARAMOUNT	90723	0	FA0018078	1002
LEON POLISH	15524		MINNESOTO	AVE		PARAMOUNT	90723	0	FA0046415	3002
Lots of Parts Dismantler Inc	470		MIRA LOMA	DR	A	AZUSA	91702	10717750	FA0018080	3002
Lots of Parts Dismantler Inc	470		MIRA LOMA	DR	A	AZUSA	91702	10717750	FA0018080	3500
Lots of Parts Dismantler Inc	470		MIRA LOMA	DR	A	AZUSA	91702	10717750	FA0018080	1001
V & L AUTO SALVAGE	470	S	MIRA LOMA	DR	B	AZUSA	91702	10282327	FA0039224	3001
V & L AUTO SALVAGE	470	S	MIRA LOMA	DR	B	AZUSA	91702	10282327	FA0039224	1001
JERZY BOYZ CAR WASH	777		MIRAFLORES	AVE		SAN PEDRO	90731	10254367	FA0033097	1002
PATRIOT PERFORMANCE	786		MIRAFLORES		A	SAN PEDRO	90731	10875922	FA0053777	3000
CAL GA CRETE INDUSTRIES INC	803		MIRAFLORES	AVE		SAN PEDRO	90731	0	FA0018081	1001
ROAD DOG DIESEL	823	S	MIRAFLORES	AVE		SAN PEDRO	90732	0	FA0018082	1001
PETE'S SERVICE CENTER	825		MIRAFLORES			SAN PEDRO	90731	0	FA0018071	1001
AT&T MOBILITY-MIRALESTE RD (27344)	4004		MIRALESTE	RD		RANCHO PALOS VERDES	90275	0	FA0039369	3000
JJML CORPORATION	40		MIRALESTE PLAZA			RANCHO PALOS VERDES	90275	10271491	FA0018083	7124
MIRAMAR WATER TREATMENT PLANT	1021		MIRAMAR	AVE		CLAREMONT	91711	10294147	FA0018085	7124
MIRAMONTE POLE YARD	5848		MIRAMONTE	BLVD		LOS ANGELES	90001	10475944	FA0018086	1001
BRITE PLATING CO INC	1313		MIRASOL	ST		LOS ANGELES	90023	10151919	FA0018090	1200
E & J PLATING	1421		MIRASOL	ST		LOS ANGELES	90023	0	FA0018087	1102
M-5 STEEL	1450		MIRASOL	ST		LOS ANGELES	90023	0	FA0018089	1003
NORDWINS CORPORATION	1513		MIRASOL	ST		LOS ANGELES	90023	0	FA0018088	1003
M&G AUTO REPAIR	9	W	MISSION	RD		ALHAMBRA	91801	10305025	FA0018124	7010
VCA MISSION ANIMAL HOSPITAL	25	W	MISSION	RD		ALHAMBRA	91801	0	FA0018156	7010
CITY OF SAN GABRIEL POLICE/PW	121	W	MISSION	RD		SAN GABRIEL	91776	10284418	FA0018140	3002
CITY OF SAN GABRIEL POLICE/PW	121	W	MISSION	RD		SAN GABRIEL	91776	10284418	FA0018140	1001

LOS ANGELES COUNTY CUPA
INACTIVE - FACILITY INVENTORY

FACILITY NAME	SITE ADDRESS					CITY	ZIP	CERS ID	Facility ID	PE
CITY OF SAN GABRIEL POLICE/PW	121	W	MISSION	RD		SAN GABRIEL	91776	10284418	FA0018140	7124
BEYOND RECYCLING	126	S	MISSION	RD		LOS ANGELES	90033	10257172	FA0046932	1001
BEYOND RECYCLING	126	S	MISSION	RD		LOS ANGELES	90033	0	FA0018096	1001
HD SUPPLY CONSTRUCTION SUPPLY LTD	165	S	MISSION	RD	A	LOS ANGELES	90033	0	FA0051015	1001
CITY OF SAN GABRIEL	250	S	MISSION	DR		SAN GABRIEL	91776	0	FA0018176	3001
MACSTEEL SERVICE CENTERS USA INC	251	S	MISSION	RD		LOS ANGELES	90033	10243357	FA0018092	1003
KEEPLAND, LLC	295	E	MISSION	BLVD		POMONA	91766	10294576	FA0018143	7124
P & W AUTO SERVICE	315	W	MISSION	RD		ALHAMBRA	91801	10304905	FA0018123	7010
P & W AUTO SERVICE	315	W	MISSION	RD		ALHAMBRA	91801	10304905	FA0018123	7010
P & W AUTO SERVICE	315	W	MISSION	RD		ALHAMBRA	91801	10304905	FA0018123	7010
Pomona Courthouse North, Judicial Council of California #19-W2	350	W	MISSION	BLVD		POMONA	91766	10309576	FA0045258	3001
KFC MISSION	375	E	MISSION	BLVD		POMONA	91766	10609579	FA0047080	3000
ANDERSON REAL ESTATE	401	S	MISSION	RD		LOS ANGELES	90033	10240576	FA0018129	1000
SPRINT NXTL CITY OF POMONA PD	490	W	MISSION	BLVD	SPRNT	POMONA	91766	0	FA0038795	3000
JULIO'S AUTO REPAIR	501	E	MISSION	BLVD		POMONA	91768	0	FA0030697	1000
JULIO'S AUTO REPAIR	501	E	MISSION	BLVD		POMONA	91768	0	FA0030697	3001
LOWE TRUCKING CO	501	S	MISSION	RD		LOS ANGELES	90033	10240630	FA0044438	1002
T&J FOREIGN AUTO SALVAGE	505	N	MISSION	RD		LOS ANGELES	90033	10245679	FA0018104	1001
RED BOX AUTO REPAIR	515	W	MISSION	RD		ALHAMBRA	91801	10307002	FA0018121	7010
LIMS AUTO CARE	521	W	MISSION	RD		ALHAMBRA	91801	10306825	FA0018122	7010
SMART PARTS	538	N	MISSION	RD		LOS ANGELES	90033	0	FA0018107	1001
JALISCO AUTO WRECKING	539	N	MISSION	RD		LOS ANGELES	90033	0	FA0018119	1002
ARCO #5226/PSI #762	545	W	MISSION	BLVD		POMONA	91766	0	FA0018184	3001
CHEKE'S AUTO	568	N	MISSION	RD		LOS ANGELES	90033	0	FA0018139	1000
FORD GRAPHICS	601		MISSION	ST		SOUTH PASADENA	91030	0	FA0018173	3000
SENIOR FISH	618		MISSION	ST		SOUTH PASADENA	91030	0	FA0018146	3001
VENTURA FOODS LLC	633	S	MISSION	RD		LOS ANGELES	90023	0	FA0018137	1004
ARCO SMOG PROS	700		MISSION	ST		SOUTH PASADENA	91030	0	FA0034539	3000
LEMON TREE WASH HOUSE	717		MISSION	RD		SAN GABRIEL	91776	10404055	FA0014902	1002
LEMON TREE WASH HOUSE	717		MISSION	RD		SAN GABRIEL	91776	10404055	FA0014902	3002
LEMON TREE WASH HOUSE	717		MISSION	RD		SAN GABRIEL	91776	10404055	FA0014902	2004
HUSCO AUTO PARTS	726		MISSION	ST		SOUTH PASADENA	91030	0	FA0018147	3001
VEER SERVICE PARTNERS INC	736		MISSION	ST		SOUTH PASADENA	91030	10273765	FA0018177	7124
VEER SERVICE PARTNERS INC	736		MISSION	ST		SOUTH PASADENA	91030	10273765	FA0018177	3001
KIKO'S AUTO REPAIR	740	E	MISSION	BLVD		POMONA	91766	0	FA0054930	1000
JALISCOS TIRES	748	E	MISSION	BLVD		POMONA	91766	10299175	FA0030750	1001

LOS ANGELES COUNTY CUPA
INACTIVE - FACILITY INVENTORY

FACILITY NAME	SITE ADDRESS					CITY	ZIP	CERS ID	Facility ID	PE
JALISCOS TIRES	748	E	MISSION	BLVD		POMONA	91766	10299175	FA0030750	3001
BEAUTIFUL FLOWERS	756	E	MISSION	BLVD		POMONA	91766	0	FA0042591	3000
CORDIAL CLEANERS	800		MISSION	ST		SOUTH PASADENA	91030	0	FA0018099	1002
CORDIAL CLEANERS	800		MISSION	ST		SOUTH PASADENA	91030	0	FA0018099	3001
T-MOBILE WEST SITE ID#	802	E	MISSION	DR		SAN GABRIEL	91776	0	FA0041219	3000
CLAY BROOKS CLEANERS	820	E	MISSION	DR		SAN GABRIEL	91776	0	FA0018113	1001
ABBOTT LAB DIAGNOSTIC DIV	820		MISSION	ST		SOUTH PASADENA	91030	0	FA0018109	1003
ABBOTT LAB DIAGNOSTIC DIV	820		MISSION	ST		SOUTH PASADENA	91030	0	FA0018109	3001
SOUTH PASADENA SERVICE FACILITY #A	825		MISSION	ST	#A	SOUTH PASADENA	91030	10306366	FA0018157	1001
SOUTH PASADENA SERVICE FACILITY	825		MISSION	ST		SOUTH PASADENA	91030	0	FA0044570	3001
FINCH TREE SURGERY INC	841	E	MISSION	DR		SAN GABRIEL	91776	0	FA0018159	3001
AT&T MOBILITY - (USID50910)	841	E	MISSION	RD		SAN GABRIEL	91776	10815772	FA0039358	3000
SPRINT NXTL FRED FINCH/GRAND/MISSIO	841	E	MISSION	DR	C	SAN GABRIEL	91776	0	FA0038796	3000
CLARK PROFESSIONAL PAINTING	843	E	MISSION	DR		SAN GABRIEL	91776	0	FA0018178	3001
CITY AUTO PARTS	903	E	MISSION	BLVD		POMONA	91766	10310329	FA0018130	3001
AMERICAN EAGLE TRANSMISSION	937	W	MISSION	BLVD		POMONA	91767	0	FA0018204	3001
AMERICAN EAGLE TRANSMISSION	937	W	MISSION	BLVD		POMONA	91767	0	FA0018204	1001
VICTOR'S FLORISTS	1002	E	MISSION	BLVD		POMONA	91766	0	FA0042590	3000
FORMER TMT PATHWAY	1021	N	MISSION	RD		LOS ANGELES	90033	10867834	FA0018132	1000
ROYAL FIRESTONE	1040		MISSION	ST		SOUTH PASADENA	91030	0	FA0018117	1001
POMONA RADIATOR WORKS	1049	W	MISSION	BLVD		POMONA	91766	0	FA0018181	3001
POMONA RADIATOR WORKS	1049	W	MISSION	BLVD		POMONA	91766	0	FA0018181	1000
ADELLA LLC	1071	W	MISSION	BLVD		POMONA	91766	10446250	FA0046074	7124
AMERICAN OIL CO INC #4/RAFIS CEVRON #4	1101		MISSION	RD		LOS ANGELES	90033	0	FA0052418	1000
LA FIESTA GRANDE	1107		MISSION	ST		SOUTH PASADENA	91030	0	FA0018151	3001
MELENDEZ AUTO SERVICE CNTR	1110	W	MISSION	BLVD		POMONA	91766	10295395	FA0018136	1001
MELENDEZ AUTO SERVICE CNTR	1110	W	MISSION	BLVD		POMONA	91766	10295395	FA0018136	3001
AT&T CALIFORNIA - (E1628/USID50893/E19AF)	1121	W	MISSION	RD	A	ALHAMBRA	91803	10197283	FA0037753	7010
T-MOBILE WEST IE04291A	1121	W	MISSION	RD	B	ALHAMBRA	91803	0	FA0043742	7010
MOCK PRINTING	1122		MISSION	ST		SOUTH PASADENA	91030	0	FA0018169	1000
DAY RAY PRODUCTS	1133		MISSION	ST		SOUTH PASADENA	91030	0	FA0018164	3001
AMERICAN POWER WASH	1186	W	MISSION	BLVD		POMONA	91766	10877920	FA0018144	7124
PHIL'S AUTO CARE	1187	W	MISSION	BLVD		POMONA	91766	10290373	FA0032731	1000
PHIL'S AUTO CARE	1187	W	MISSION	BLVD		POMONA	91766	10290373	FA0032731	3001
PETROIL CHEVRON	1200	E	MISSION	BLVD		POMONA	91766	10279642	FA0018188	7124
WHEEL ALIGNMENT AND AUTO REPAIR	1201	N	MISSION	RD		LOS ANGELES	90033	10738663	FA0018110	1000

LOS ANGELES COUNTY CUPA
INACTIVE - FACILITY INVENTORY

FACILITY NAME	SITE ADDRESS					CITY	ZIP	CERS ID	Facility ID	PE
MISSION 76	1207	E	MISSION	BLVD	A	POMONA	91766	10267942	FA0018185	1001
MISSION 76	1207	E	MISSION	BLVD	A	POMONA	91766	10267942	FA0018185	7124
MISSION 76	1207	E	MISSION	BLVD	A	POMONA	91766	10267942	FA0018185	3003
UNITED PACIFIC 0604	1207	E	MISSION	BLVD		POMONA	91766	10309567	FA0037681	7124
UNITED PACIFIC 0604	1207	E	MISSION	BLVD		POMONA	91766	10309567	FA0037681	7124
D & F SANITATION CO	1286	E	MISSION	BLVD		POMONA	91766	10294912	FA0018206	3003
D & F SANITATION CO	1286	E	MISSION	BLVD		POMONA	91766	10294912	FA0018206	1000
TRIPLE TA TRANSPORT INC	1316	E	MISSION	BLVD		POMONA	91766	0	FA0018112	1001
USC HSC- LRB, LRA, CRL	1321	N	MISSION	RD		LOS ANGELES	90033	10245748	FA0041690	1002
AIRGAS USA LLC #68	1340	E	MISSION	BLVD		POMONA	91766	10146099	FA0018192	3500
SAN GABRIEL VALLEY IRON & METAL	1341	E	MISSION	BLVD	B	POMONA	91766	0	FA0031383	1001
SAN GABRIEL VALLEY IRON & METAL	1341	E	MISSION	BLVD	B	POMONA	91766	0	FA0031383	3002
MISSION RECYCLING	1341	E	MISSION	BLVD		POMONA	91766	10280887	FA0018179	3002
MISSION RECYCLING	1341	E	MISSION	BLVD		POMONA	91766	10280887	FA0018179	1001
SALAS TRANSPORT REFRIGERATION	1347	E	MISSION	BLVD		POMONA	91768	0	FA0033585	3000
SALAS TRANSPORT REFRIGERATION	1347	E	MISSION	BLVD		POMONA	91768	0	FA0033585	1001
DIVERSIFIED TRANSPORTION LLC	1400	E	MISSION	BLVD		POMONA	91766	0	FA0018180	1003
DIVERSIFIED TRANSPORTION LLC	1400	E	MISSION	BLVD		POMONA	91766	0	FA0018180	3002
CHEVRON (G&M #151)	1400		MISSION	ST		SOUTH PASADENA	91030	10138427	FA0018171	7124
EXXONMOBIL OIL CORP #00HXV(JOE'S)	1401		MISSION	ST		SOUTH PASADENA	91030	0	FA0018128	3000
EXXONMOBIL OIL CORP #00HXV(JOE'S)	1401		MISSION	ST		SOUTH PASADENA	91030	0	FA0018128	7124
EXXONMOBIL OIL CORP #00HXV(JOE'S)	1401		MISSION	ST		SOUTH PASADENA	91030	0	FA0018128	1001
VR AUTO REPAIR	1402		MISSION	ST		SOUTH PASADENA	91030	10298056	FA0040158	1001
VR AUTO REPAIR	1402		MISSION	ST		SOUTH PASADENA	91030	10298056	FA0040158	3001
FORTE SALON	1419		MISSION	ST		SOUTH PASADENA	91030	0	FA0018152	3001
B & J MARINE	1425	E	MISSION	BLVD		POMONA	91766	10268464	FA0018098	3001
B & J MARINE	1425	E	MISSION	BLVD		POMONA	91766	10268464	FA0018098	1001
LANDMARK TEX INC	1462	E	MISSION	BLVD		POMONA	91766	10283914	FA0043296	3000
ALHAMBRA VETERINARY HOSPITAL INC	1501	W	MISSION	RD		ALHAMBRA	91803	0	FA0018154	7010
POMONA VOCATIONAL CENTER	1515	W	MISSION	BLVD		POMONA	91768	10268197	FA0018186	1003
POMONA VOCATIONAL CENTER	1515	W	MISSION	BLVD		POMONA	91768	10268197	FA0018186	3003
AUSD MAINTENANCE AND OPERATIONS	1515	W	MISSION	RD		ALHAMBRA	91803	10308370	FA0018094	7124
AUSD MAINTENANCE AND OPERATIONS	1515	W	MISSION	RD		ALHAMBRA	91803	10308370	FA0018094	7010
FES INTERNATIONAL	1551	E	MISSION	BLVD	B	POMONA	91766	10294861	FA0018111	1002
FES INTERNATIONAL	1551	E	MISSION	BLVD	B	POMONA	91766	10294861	FA0018111	3001
RBM COVEYOR SYSTEMS INC	1570	W	MISSION	BLVD		POMONA	91766	10291747	FA0018191	1000

LOS ANGELES COUNTY CUPA
INACTIVE - FACILITY INVENTORY

FACILITY NAME	SITE ADDRESS					CITY	ZIP	CERS ID	Facility ID	PE
RBM COVEYOR SYSTEMS INC	1570	W	MISSION	BLVD		POMONA	91766	10291747	FA0018191	3001
BUY4EASY	1570	W	MISSION	BLVD	B	POMONA	91766	10868509	FA0052724	3000
POMONA GATEWAY	1601	W	MISSION	BLVD	100	POMONA	91766	10785085	FA0031399	1104
POMONA GATEWAY	1601	W	MISSION	BLVD	100	POMONA	91766	10785085	FA0031399	3002
HUGHES MISSILES SYSTEMS	1675	W	MISSION	BLVD		POMONA	91766	0	FA0018116	3700
PRO IRON WORKS	1689	E	MISSION	BLVD	A	POMONA	91766	0	FA0018195	1001
PRO IRON WORKS	1689	E	MISSION	BLVD	A	POMONA	91766	0	FA0018195	3001
PACIFIC MILLWORKS	1689	E	MISSION	BLVD	B	POMONA	91766	0	FA0030649	1002
BOB'S WELDING EQUIPMENT SERVICE	1693	E	MISSION	BLVD		POMONA	91766	0	FA0018189	3001
TWILITE MILLING	1875	W	MISSION	BLVD	27	POMONA	91766	0	FA0035762	3001
TECH SYSTEMS GROUP INC	1885	W	MISSION	BLVD		POMONA	91766	0	FA0018203	1003
TECH SYSTEMS GROUP INC	1885	W	MISSION	BLVD		POMONA	91766	0	FA0018203	3001
ROCKWELL COLLINS PASSENGER SYSTEMS	2001	W	MISSION	BLVD		POMONA	91766	0	FA0031532	1003
ROCKWELL COLLINS PASSENGER SYSTEMS	2001	W	MISSION	BLVD		POMONA	91766	0	FA0031532	3003
VERIZON WIRELESS: CURTIS	2101	W	MISSION	RD	3278	ALHAMBRA	91803	10161929	FA0044691	7010
CLEAR WIRELESS LLC	2101	W	MISSION	RD	B	ALHAMBRA	91803	10299364	FA0044683	7010
ASIAN PACIFIC CALIFORNIA INC	2121	W	MISSION	RD	207	ALHAMBRA	91803	10304857	FA0018093	1001
ASIAN PACIFIC CALIFORNIA INC	2121	W	MISSION	RD	207	ALHAMBRA	91803	10304857	FA0018093	7010
ASIAN PACIFIC CALIFORNIA INC	2121	W	MISSION	RD	207	ALHAMBRA	91803	10304857	FA0018093	3001
SAN MARINO MOBIL INC	2501		MISSION	ST		SAN MARINO	91108	0	FA0033917	7124
MOBIL (SAN MARINO)	2507		MISSION	ST		SAN MARINO	91108	0	FA0018161	1000
MOBIL (SAN MARINO)	2507		MISSION	ST		SAN MARINO	91108	0	FA0018161	3001
MOBIL (SAN MARINO)	2507		MISSION	ST		SAN MARINO	91108	0	FA0018161	7124
SPRINT NXTL CRESTMONT BLDG	2600		MISSION	ST	SPRNT	SAN MARINO	91108	0	FA0038797	3000
AT&T Mobility - MONTERREYS LOS ROBLES (USID47273)	2600		MISSION	ST	ATT	SAN MARINO	91108	10674688	FA0041931	3000
SAN MARINO CAR CLINIC-TEXACO	2667		MISSION	ST		SAN MARINO	91108	0	FA0018160	1001
SAN MARINO CAR CLINIC-TEXACO	2667		MISSION	ST		SAN MARINO	91108	0	FA0018160	3001
SHOEMAKER SERVICE	2670		MISSION	ST		SAN MARINO	91108	0	FA0018194	3001
SHOEMAKER SERVICE	2670		MISSION	ST		SAN MARINO	91108	0	FA0018194	1001
AAA PACKING AND SHIPPING INC	2801	W	MISSION	RD		ALHAMBRA	91803	0	FA0018155	7010
AAA PACKING AND SHIPPING INC	2801	W	MISSION	RD		ALHAMBRA	91803	0	FA0018155	7010
C E FURNITURE LOS ANGELES	3001	W	MISSION	RD	C	ALHAMBRA	91803	0	FA0034550	7010
A-AMERICAN ENVIRONMENTAL LLC	3033	W	MISSION	RD		ALHAMBRA	91803	0	FA0018138	1102
SECURITY FIRE PROTECTION CO	3115	W	MISSION	RD		ALHAMBRA	91803	10299496	FA0018153	7010
ONEWAY AUTO RECYCLING LLC	3117	W	MISSION	RD		ALHAMBRA	91803	10305211	FA0018095	7010
ONEWAY AUTO RECYCLING LLC	3117	W	MISSION	RD		ALHAMBRA	91803	10305211	FA0018095	7010

LOS ANGELES COUNTY CUPA
INACTIVE - FACILITY INVENTORY

FACILITY NAME	SITE ADDRESS					CITY	ZIP	CERS ID	Facility ID	PE
CORRU KRAFT ALHAMBRA	3201	W	MISSION	RD		ALHAMBRA	91803	10476850	FA0018100	2010
CORRU KRAFT ALHAMBRA	3201	W	MISSION	RD		ALHAMBRA	91803	10476850	FA0018100	2003
CORRU KRAFT ALHAMBRA	3201	W	MISSION	RD		ALHAMBRA	91803	10476850	FA0018100	7010
IRIS LAB SOLUTIONS	3800	N	MISSION	RD		LOS ANGELES	90031	10257988	FA0033036	1001
FEDERATED CORP SERVICE INC	3880	N	MISSION	RD		LOS ANGELES	90031	0	FA0018120	1002
MACYS 489-MISSION RD FURN CLEARANCE	3880	N	MISSION	RD		LOS ANGELES	90031	0	FA0041629	1002
FOREVER 21, INC.	3880	N	MISSION	RD		LOS ANGELES	90031	10252924	FA0041737	1002
FOREVER 21, INC.	3880	N	MISSION	RD		LOS ANGELES	90031	10252924	FA0041737	1001
CORDOVA'S TIRE SHOP #2	4021	E	MISSION	BLVD		POMONA	91766	0	FA0049582	1001
CORDOVA'S TIRE SHOP #2	4021	E	MISSION	BLVD		POMONA	91766	0	FA0049582	3000
NBA CALIFORNIA CHRISTIAN HOME	8417		MISSION	DR		ROSEMEAD	91770	0	FA0018166	3000
7-ELEVEN INC. STORE #13836	8807		MISSION	DR		ROSEMEAD	91770	10305127	FA0043069	3000
PALM LAUNDRY & CLEANERS	8877		MISSION	DR		ROSEMEAD	91770	10284934	FA0035717	3001
PALM LAUNDRY & CLEANERS	8877		MISSION	DR		ROSEMEAD	91770	10284934	FA0035717	1000
CALIFORNIA WATER SERVICE	22959		MISSION	DR		CARSON	90745	10715386	FA0047119	3001
G-TECH	10052		MISSION MILL	RD		WHITTIER	90601	0	FA0018212	3001
PPG IND INC LOC #1858	10060		MISSION MILL	RD		INDUSTRY	90601	10294330	FA0018210	3501
INSTANT IMPRESSIONS INC	11751	S	MISSISSIPPI	AVE		LOS ANGELES	90025	0	FA0018215	1002
CITY OF LA STREET SERVICES	11165		MISSOURI	AVE		LOS ANGELES	90025	10241326	FA0018216	1002
CITY OF LA STREET SERVICES	11165		MISSOURI	AVE		LOS ANGELES	90025	10241326	FA0018216	1000
KIEWIT INFRASTRUCTURES WEST CO	15690		MOLHOLLAND	DR		LOS ANGELES	90049	10262797	FA0044118	1003
SIGNAL HILL PETROLEUM (67-1)	2200		MOLINO	AVE		SIGNAL HILL	90755	0	FA0041877	3000
J C TRUCKING	11645		MONA	BLVD		LOS ANGELES	90059	0	FA0018217	1001
J C TRUCKING	11645		MONA	BLVD		LOS ANGELES	90059	0	FA0018217	3001
SPRINT NXTL HE- 1393050E	6139		MONERO	DR		RANCHO PALOS VERDES	90275	0	FA0038798	3000
SO-CAL INDUSTRIAL SHEET METAL INC	7605		MONROE	ST		PARAMOUNT	90723	0	FA0018220	3001
LIQUID PACKAGING	7739		MONROE	ST		PARAMOUNT	90723	10267156	FA0018218	3501
MARUKAN VINEGAR INC (USA) INC	7755	E	MONROE	ST		PARAMOUNT	90723	10272304	FA0018219	1002
MARUKAN VINEGAR INC (USA) INC	7755	E	MONROE	ST		PARAMOUNT	90723	10272304	FA0018219	3500
REDDAWAY (526)	12100		MONTAGUE			PACOIMA	91331	10242244	FA0050846	1000
MOLE-RICHARDSON COMPANY LTD	12154		MONTAGUE	ST	A	PACOIMA	91331	10725382	FA0050841	1000
SOUTHWEST FOREIGN AUTO PARTS	12201		MONTAGUE	ST		PACOIMA	91331	0	FA0034896	1001
NATURAL BALANCE PET FOODS	12224		MONTAGUE	ST		PACOIMA	91331	10470697	FA0018225	1001
BLUE CROSS BEAUTY PRODUCTS	12251		MONTAGUE	ST		PACOIMA	91331	10243360	FA0018224	1003
TEKTOPLATE	12280		MONTAGUE	ST		PACOIMA	91331	0	FA0018226	2020
TEKTOPLATE	12280		MONTAGUE	ST		PACOIMA	91331	0	FA0018226	1103

LOS ANGELES COUNTY CUPA
INACTIVE - FACILITY INVENTORY

FACILITY NAME	SITE ADDRESS					CITY	ZIP	CERS ID	Facility ID	PE
MOC PRODUCTS CO INC	12306		MONTAGUE	ST		PACOIMA	91331	10241080	FA0018223	2002
FOOTHILL AUTO ELECTRIC	12326		MONTAGUE	ST		PACOIMA	91331	0	FA0018227	1004
CENTRAL FREIGHT LINES	12355		MONTAGUE	ST		PACOIMA	91331	0	FA0033580	1001
MIKO PHOTO LAB	718		MONTANA	AVE		SANTA MONICA	90403	0	FA0018231	1006
NICK'S DRY CLEANERS	923		MONTANA	AVE		SANTA MONICA	90403	10440805	FA0018232	1001
MASTER CLEANERS	1106		MONTANA	AVE		SANTA MONICA	90403	10441645	FA0042472	1001
BRENTWOOD ART CENTER	13031		MONTANA			LOS ANGELES	90049	0	FA0052358	1000
STAR DIAMOND INDUSTRIES WEST	17022		MONTANERO	AVE	3	CARSON	90746	0	FA0018234	1002
STAR DIAMOND INDUSTRIES WEST	17022		MONTANERO	AVE	3	CARSON	90746	0	FA0018234	3001
HUMANETICS INC	17022		MONTANERO	AVE	1	CARSON	90746	0	FA0018233	3001
KLEENRITE CHEMICALS	17044		MONTANERO	AVE	2	CARSON	90746	0	FA0018235	3001
213 COLLISION LA	4207		MONTCLAIR	ST		LOS ANGELES	90018	10254178	FA0018239	1001
UNITED MOTORS	4220		MONTCLAIR	ST	A	LOS ANGELES	90018	0	FA0018236	1001
AQUINO AUTO BODY	4220		MONTCLAIR	ST	B	LOS ANGELES	90018	0	FA0018237	1001
M & R AUTO BODY	4220		MONTCLAIR	ST	B	LOS ANGELES	90018	0	FA0018238	1001
M&B TRUCK & AUTO REPAIR	131	S	MONTE VISTA	ST	B	LA HABRA	90631	10586440	FA0036508	3001
FRONTIER CALIFORNIA - SAN DIMAS CO	165	N	MONTE VISTA	AVE		AGUA DULCE	91773	10141811	FA0018243	7124
CITY OF CLAREMONT/CORP YARD	1616		MONTE VISTA	AVE		CLAREMONT	91711	10050907	FA0036914	3701
ALTMAN PLANTS	1650	N	MONTE VISTA	AVE		CLAREMONT	91711	10294468	FA0018246	3001
THE CLAREMONT CLUB	1777		MONTE VISTA	AVE		CLAREMONT	91711	10294228	FA0018245	3500
CASA DE CLEANERS	5514		MONTE VISTA	ST		LOS ANGELES	90042	10245604	FA0018242	1001
PROGRESS CLEANERS	6040		MONTE VISTA	ST		LOS ANGELES	90042	0	FA0018240	1001
MONTEBELLO UNIFIED SCHOOL DIST	123	S	MONTEBELLO	BLVD		MONTEBELLO	90640	0	FA0018251	3001
MONTEBELLO LAND & WATER WELL#14	290	N	MONTEBELLO	BLVD		MONTEBELLO	90640	10274917	FA0018258	3501
CONROY & KNOWLTON INC	320	S	MONTEBELLO	BLVD		MONTEBELLO	90640	10274290	FA0032315	1001
OTANI RADIATOR AUTO PERFORMANCE	439		MONTEBELLO	WAY		MONTEBELLO	90640	10275124	FA0018244	1001
OTANI RADIATOR AUTO PERFORMANCE	439		MONTEBELLO	WAY		MONTEBELLO	90640	10275124	FA0018244	3001
MEGTEC IRON WORKS	443		MONTEBELLO	WAY		MONTEBELLO	90640	0	FA0018256	1001
MEGTEC IRON WORKS	443		MONTEBELLO	WAY		MONTEBELLO	90640	0	FA0018256	3001
ANI PRINTING	526	N	MONTEBELLO	BLVD		MONTEBELLO	90640	0	FA0018247	1000
T-MOBILE WEST SITE ID: LA02557A	540	N	MONTEBELLO			MONTEBELLO	90640	10293736	FA0041318	3000
MONTEBELLO FIRE STATION 55 (formerly Fire Station 1)	600	N	MONTEBELLO	BLVD		MONTEBELLO	90640	10275514	FA0018250	1001
MONTEBELLO FIRE STATION 55 (formerly Fire Station 1)	600	N	MONTEBELLO	BLVD		MONTEBELLO	90640	10275514	FA0018250	7124
SPRINT NXTL SHERATON ROSEMEAD HOTEL	888		MONTEBELLO	BLVD		ROSEMEAD	91770	0	FA0038799	3000
T-MOBILE WEST LLC IE04005A	888		MONTEBELLO	BLVD	TM	ROSEMEAD	91770	10407673	FA0041349	3000
ECONOMY MAIL SERVICES	1021	S	MONTEBELLO	BLVD		MONTEBELLO	90640	0	FA0018252	3001

LOS ANGELES COUNTY CUPA
INACTIVE - FACILITY INVENTORY

FACILITY NAME	SITE ADDRESS					CITY	ZIP	CERS ID	Facility ID	PE
STOCKER RESOURCES	1300	N	MONTEBELLO	BLVD		MONTEBELLO	90640	0	FA0018253	3001
COSTCO WHOLESALE #459	1345	N	MONTEBELLO	BLVD		MONTEBELLO	90640	10146251	FA0018248	3002
COSTCO WHOLESALE #459	1345	N	MONTEBELLO	BLVD		MONTEBELLO	90640	10146251	FA0018248	1101
SO CA GAS CO - OM2642.	1400	S	MONTEBELLO	BLVD	B	MONTEBELLO	90640	10151541	FA0034772	3001
SENTINEL PEAK RESOURCES LLC	1400	N	MONTEBELLO	BLVD		MONTEBELLO	90640	10339720	FA0018254	3501
SENTINEL PEAK RESOURCES LLC	1400	N	MONTEBELLO	BLVD		MONTEBELLO	90640	10339720	FA0018254	3701
SEARS #1998	1401	N	MONTEBELLO	BLVD		MONTEBELLO	90640	10140835	FA0031746	1001
SEARS #1998	1401	N	MONTEBELLO	BLVD		MONTEBELLO	90640	10140835	FA0031746	3001
FOTOLAND	1433	N	MONTEBELLO	BLVD		MONTEBELLO	90640	0	FA0036042	1006
EXPRESS 3 CLEANERS	1437	N	MONTEBELLO	BLVD		MONTEBELLO	90640	0	FA0018259	3000
EXPRESS 3 CLEANERS	1437	N	MONTEBELLO	BLVD		MONTEBELLO	90640	0	FA0018259	1001
Toys"R" Us #5654	1445	N	MONTEBELLO	BLVD		MONTEBELLO	90640	10663075	FA0043300	3000
Toys"R" Us #5654	1445	N	MONTEBELLO	BLVD		MONTEBELLO	90640	10663075	FA0043300	1001
AT&T CALIFORNIA - E3390	1489	N	MONTEBELLO	BLVD		MONTEBELLO	90640	10825375	FA0051600	3000
LENSCRAFTERS #799	1716		MONTEBELLO TOWN	CTR		MONTEBELLO	90640	0	FA0034926	1002
LENSCRAFTERS #799	1716		MONTEBELLO TOWN	CTR		MONTEBELLO	90640	0	FA0034926	2002
RITZ CAMERA CENTER #948	1719		MONTEBELLO TOWN	CTR		MONTEBELLO	90640	0	FA0018261	1006
LENSCRAFTERS #799	1731		MONTEBELLO TOWN	CTR		MONTEBELLO	90640	10303219	FA0037732	3000
MACYS 490-MONTEBELLO FURNI STOR	2000		MONTEBELLO TOWN	CTR		MONTEBELLO	90640	0	FA0041630	1002
SUPER SHOTS	2003		MONTEBELLO TOWN	CTR		MONTEBELLO	90640	0	FA0030793	1001
FOTO LAND	2031		MONTEBELLO TOWN	CTR		MONTEBELLO	90640	0	FA0018260	1006
THE PICTURE PEOPLE #245	2032		MONTEBELLO TOWN	CTR		MONTEBELLO	90640	0	FA0030794	1006
DRAGON NITRO PUFF	2134		MONTEBELLO TOWN	CTR	CART	MONTEBELLO	90640	10763464	FA0050445	3000
EXPRESS 628	2063		MONTEBELLO TOWN CTR			MONTEBELLO	90640	10735234	FA0049196	1200
SPRINT NXTL HE- 1318608E - MONTECIL	10		MONTECILLO	DR		ROLLING HILLS ESTATES	90274	0	FA0038800	3000
JACK KRAMER TENNIS CLUB	11		MONTECILLO	DR		ROLLING HILLS ESTATES	90274	10267891	FA0018263	3500
MISSION COMMUNICATIONS INC	100	E	MONTECITO	AVE		SIERRA MADRE	91024	0	FA0018264	1002
G E M PLUMBING INC	140	E	MONTECITO	AVE		SIERRA MADRE	91024	0	FA0018265	3001
VACANT WAREHOUSE	404	E	MONTEREY	AVE		POMONA	91767	10749511	FA0049713	3000
POMONA PHOTO ENGRAVING	419	E	MONTEREY	AVE		POMONA	91767	0	FA0018279	3001

LOS ANGELES COUNTY CUPA
INACTIVE - FACILITY INVENTORY

FACILITY NAME	SITE ADDRESS					CITY	ZIP	CERS ID	Facility ID	PE
POMONA PHOTO ENGRAVING	419	E	MONTEREY	AVE		POMONA	91767	0	FA0018279	1000
POMONA PHOTO ENGRAVING	419	E	MONTEREY	AVE		POMONA	91767	0	FA0018279	3500
J&S PARTY SUPPLIES	440	W	MONTEREY	AVE		POMONA	91768	10294075	FA0043177	3002
DREAMS OIL COMPANY INC.	490	E	MONTEREY	AVE		POMONA	91767	10289872	FA0018274	7124
US POSTAL SERVICE POMONA VMF	580	W	MONTEREY	AVE		POMONA	91769	10286152	FA0018275	7124
MASTER AUTOMOTIVE	631	E	MONTEREY	AVE		POMONA	91767	0	FA0018271	1001
MASTER AUTOMOTIVE	631	E	MONTEREY	AVE		POMONA	91767	0	FA0018271	3001
PAC-WOOD	641	E	MONTEREY	AVE		POMONA	91767	0	FA0031836	1002
PAC-WOOD	641	E	MONTEREY	AVE		POMONA	91767	0	FA0031836	3001
USPS VEHICLE MAINTENANCE FACILITY	2510		MONTEREY	ST		TORRANCE	90503	10120231	FA0018268	2001
USPS VEHICLE MAINTENANCE FACILITY	2510		MONTEREY	ST		TORRANCE	90503	10120231	FA0018268	7100
USPS VEHICLE MAINTENANCE FACILITY	2510		MONTEREY	ST		TORRANCE	90503	10120231	FA0018268	7104
USPS VEHICLE MAINTENANCE FACILITY	2510		MONTEREY	ST		TORRANCE	90503	10120231	FA0018268	7100
TETRA GRAPHICS, INC.	2730		MONTEREY	ST	102	TORRANCE	90503	0	FA0036028	1001
KELT OIL & GAS INC	2850		MONTEREY	ST		TORRANCE	90503	0	FA0018270	1002
O.H. KRUSE GRAIN & MILLING	3730		MONTEREY	AVE		EL MONTE	91731	0	FA0018269	1003
USA CARBURETORS	9409		MONTEREY	AVE		BELLFLOWER	90706	0	FA0018336	1001
JAPANESE ENGINES & DOMESTIC AUTO SE	9409		MONTEREY	AVE		BELLFLOWER	90706	0	FA0018337	1001
MAQ'S INC	401		MONTEREY PASS	RD	G	MONTEREY PARK	91754	0	FA0018286	3001
MAQ'S INC	401		MONTEREY PASS	RD	G	MONTEREY PARK	91754	0	FA0018286	1001
U S ROMA CO INC	401		MONTEREY PASS	RD	B	MONTEREY PARK	91754	0	FA0018316	3001
A&K FOREIGN CAR REPAIR	401		MONTEREY PASS	RD	E	MONTEREY PARK	91754	0	FA0018285	1001
A & P MOTORS INC	403		MONTEREY PASS	RD		MONTEREY PARK	91754	10284508	FA0018282	3001
A & P MOTORS INC	403		MONTEREY PASS	RD		MONTEREY PARK	91754	10284508	FA0018282	1001
JESSIE AUTO BODY SHOP	405		MONTEREY PASS	RD	C	MONTEREY PARK	91754	0	FA0036687	1001
DAN TAYLOR MOTORS AUTO	405		MONTEREY PASS	RD	F	MONTEREY PARK	91754	10659832	FA0042281	1001
DAN TAYLOR MOTORS AUTO	405		MONTEREY PASS	RD	F	MONTEREY PARK	91754	10659832	FA0042281	3001
SANDE EQUIPMENT INC	508		MONTEREY PASS	RD	1	MONTEREY PARK	91754	10289299	FA0018311	3002
SANDE EQUIPMENT INC	508		MONTEREY PASS	RD	1	MONTEREY PARK	91754	10289299	FA0018311	1002
SPRINT NXTL RIVERA CHANG TRANSIT	516		MONTEREY PASS	RD		MONTEREY PARK	91754	0	FA0038801	3000
NAVARROS TOWING	524		MONTEREY PASS	RD		MONTEREY PARK	91754	0	FA0033821	1002
NAVARROS TOWING	524		MONTEREY PASS	RD		MONTEREY PARK	91754	0	FA0033821	3001
SEFAR AMERICA INC	525		MONTEREY PASS	RD		MONTEREY PARK	91754	0	FA0018313	3500
SEFAR AMERICA INC	525		MONTEREY PASS	RD		MONTEREY PARK	91754	0	FA0018313	3002
NAVARROS AUTOMOTIVE FLEET SPECIALIS	532		MONTEREY PASS	RD		MONTEREY PARK	91754	0	FA0018302	1002
NAVARROS AUTOMOTIVE FLEET SPECIALIS	532		MONTEREY PASS	RD		MONTEREY PARK	91754	0	FA0018302	3001

LOS ANGELES COUNTY CUPA
INACTIVE - FACILITY INVENTORY

FACILITY NAME	SITE ADDRESS					CITY	ZIP	CERS ID	Facility ID	PE
J & M ENTERPRISES	576		MONTEREY PASS	RD		MONTEREY PARK	91754	0	FA0034722	3000
POLYCHROME CORPORATION	580		MONTEREY PASS	RD		MONTEREY PARK	91754	0	FA0018305	3001
POSH FOOTWEAR INC	583		MONTEREY PASS	RD		MONTEREY PARK	91754	10489003	FA0046372	3000
COLOR SERVICE INC	595		MONTEREY PASS	RD		MONTEREY PARK	91754	0	FA0018298	1003
COLOR SERVICE INC	595		MONTEREY PASS	RD		MONTEREY PARK	91754	0	FA0018298	3001
L & Y FOOD INC	608		MONTEREY PASS	RD		MONTEREY PARK	91754	10295725	FA0018318	3502
PRIVILEGE HOUSE INC	632		MONTEREY PASS	RD		MONTEREY PARK	91754	0	FA0018255	1003
SWEETY NOVELTY INC	633		MONTEREY PASS	RD		MONTEREY PARK	91754	10292128	FA0038264	1001
LA COLONIAL TORTILLA PRODUCTS INC	649		MONTEREY PASS	RD		MONTEREY PARK	91754	10266238	FA0018301	3700
LA COLONIAL TORTILLA PRODUCTS INC	649		MONTEREY PASS	RD		MONTEREY PARK	91754	10266238	FA0018301	3001
LA COLONIAL TORTILLA PRODUCTS INC	649		MONTEREY PASS	RD		MONTEREY PARK	91754	10266238	FA0018301	1001
BUTLER COMPRESSOR & SPRAY EQ	657		MONTEREY PASS	RD		MONTEREY PARK	91754	0	FA0018294	1002
BUTLER COMPRESSOR & SPRAY EQ	657		MONTEREY PASS	RD		MONTEREY PARK	91754	0	FA0018294	3001
ZEHCNAS AEROSPACE PRODUCTS INC	665		MONTEREY PASS	RD		MONTEREY PARK	91754	10283932	FA0030984	3001
ZEHCNAS AEROSPACE PRODUCTS INC	665		MONTEREY PASS	RD		MONTEREY PARK	91754	10283932	FA0030984	1001
AT&T MOBILITY-MONTEREY PASS (24301)	704		MONTEREY PASS	RD		MONTEREY PARK	91754	0	FA0039411	3000
L C MILLER CO	717		MONTEREY PASS	RD		MONTEREY PARK	91754	10275778	FA0018304	2001
L C MILLER CO	717		MONTEREY PASS	RD		MONTEREY PARK	91754	10275778	FA0018304	2002
WU'S FURNITURE	721		MONTEREY PASS	RD		MONTEREY PARK	91754	0	FA0018303	3001
WU'S FURNITURE	721		MONTEREY PASS	RD		MONTEREY PARK	91754	0	FA0018303	1003
UNION TECHNOLOGY CORP	724		MONTEREY PASS	RD		MONTEREY PARK	91754	0	FA0018297	3001
MURAKAMI SCREEN USA INC	745		MONTEREY PASS	RD		MONTEREY PARK	91754	10264540	FA0018321	3500
POSHFOOTWEAR INC	751		MONTEREY PASS	RD		MONTEREY PARK	91754	10268785	FA0018329	1002
POSHFOOTWEAR INC	751		MONTEREY PASS	RD		MONTEREY PARK	91754	10268785	FA0018329	3000
TREVINE	786		MONTEREY PASS	RD		MONTEREY PARK	91754	0	FA0030820	1002
TREVINE	786		MONTEREY PASS	RD		MONTEREY PARK	91754	0	FA0030820	3001
TEMPO STAMPINGS-DIV. OF QUICKENSWAY	810		MONTEREY PASS	RD		MONTEREY PARK	91754	0	FA0018281	1003
TEMPO STAMPINGS-DIV. OF QUICKENSWAY	810		MONTEREY PASS	RD		MONTEREY PARK	91754	0	FA0018281	3003
WBT GROUP LLC	831	S	MONTEREY PASS	RD	A	MONTEREY PARK	91754	10270699	FA0036862	1003
WBT GROUP LLC	831	S	MONTEREY PASS	RD	A	MONTEREY PARK	91754	10270699	FA0036862	3002
UNITED ASIAN FOODS	831		MONTEREY PASS	RD		MONTEREY PARK	91754	10264672	FA0018299	3001
UNITED ASIAN FOODS	831		MONTEREY PASS	RD		MONTEREY PARK	91754	10264672	FA0018299	1002
CHAMPION ARROWHEAD LLC	850	S	MONTEREY PASS	RD		MONTEREY PARK	91754	0	FA0037738	3001
J P RATIGAN INC	900		MONTEREY PASS	RD		MONTEREY PARK	91754	10294267	FA0018306	3500
ROTHENBERGER USA INC	955		MONTEREY PASS	RD		MONTEREY PARK	91754	0	FA0018309	1003
ROTHENBERGER USA INC	955		MONTEREY PASS	RD		MONTEREY PARK	91754	0	FA0018309	3002

LOS ANGELES COUNTY CUPA
INACTIVE - FACILITY INVENTORY

FACILITY NAME	SITE ADDRESS				CITY	ZIP	CERS ID	Facility ID	PE
THE SOFA COMPANY	955	MONTEREY PASS	RD		MONTEREY PARK	91754	10285735	FA0049568	3001
THE SOFA COMPANY	955	MONTEREY PASS	RD		MONTEREY PARK	91754	10285735	FA0049568	1001
ARROWHEAD & PURITAS WATERS INC	999	MONTEREY PASS	RD		MONTEREY PARK	91754	0	FA0018293	3001
D M E	1051	MONTEREY PASS	RD		MONTEREY PARK	91754	0	FA0018320	1003
D M E	1051	MONTEREY PASS	RD		MONTEREY PARK	91754	0	FA0018320	3002
FREEWAY TOWING	1101	MONTEREY PASS	RD		MONTEREY PARK	91754	0	FA0039559	1001
FREEWAY TOWING	1101	MONTEREY PASS	RD		MONTEREY PARK	91754	0	FA0039559	3001
G.N. RESTAURANT EQUIPMENT INC	1130	MONTEREY PASS	RD		MONTEREY PARK	91754	0	FA0018288	3000
G.N. RESTAURANT EQUIPMENT INC	1130	MONTEREY PASS	RD		MONTEREY PARK	91754	0	FA0018288	1002
FRONTLINE PROSTHETICS	1160	MONTEREY PASS	RD		MONTEREY PARK	91754	10286071	FA0031777	3001
WEST BAG INC	1161	MONTEREY PASS	RD		MONTEREY PARK	91754	10289260	FA0018315	1003
SEAL SEAT	1200	MONTEREY PASS	RD		MONTEREY PARK	91754	0	FA0018300	1003
SEAL SEAT	1200	MONTEREY PASS	RD		MONTEREY PARK	91754	0	FA0018300	3500
SEAL SEAT	1200	MONTEREY PASS	RD		MONTEREY PARK	91754	0	FA0018300	3001
CORNERSTONE BUILDING MATERIALS LLC	1290	MONTEREY PASS	RD		MONTEREY PARK	91754	0	FA0043494	3000
SCE REPETTO SUBSTATION	1371	MONTEREY PASS	RD		MONTEREY PARK	91754	10190173	FA0018291	3702
UTILIQUEST LLC	1398	MONTEREY PASS	RD		MONTEREY PARK	91754	10503979	FA0046045	3000
UTILIQUEST LLC	1398	MONTEREY PASS	RD		MONTEREY PARK	91754	10503979	FA0046045	1001
K & V CUTTING & FUSING INC	1401	MONTEREY PASS	RD	4	MONTEREY PARK	91754	0	FA0018323	3500
K & V CUTTING & FUSING INC	1401	MONTEREY PASS	RD	4	MONTEREY PARK	91754	0	FA0018323	3001
REUBEN'S GARMENT CUTTING & MARKIN	1401	MONTEREY PASS	RD	1	MONTEREY PARK	91754	0	FA0018325	3000
CAROLYN SHOE CO	1401	MONTEREY PASS	RD		MONTEREY PARK	91754	0	FA0018295	3001
H&C AUTO REPAIR	1500	MONTEREY PASS	RD	B	MONTEREY PARK	91754	0	FA0018283	1001
H&C AUTO REPAIR	1500	MONTEREY PASS	RD	B	MONTEREY PARK	91754	0	FA0018283	7124
ANTHONY INTERNATIONAL	12391	MONTERO	AVE		SYLMAR	91342	10153145	FA0003305	2002
ANTHONY INTERNATIONAL	12391	MONTERO	AVE		SYLMAR	91342	10153145	FA0003305	2020
OLE'S TOOL ENGINEERING INC	16006	MONTOYA	ST		AZUSA	91702	0	FA0018339	3001
A & J SYSTEMS	16009	MONTOYA	ST	B	AZUSA	91702	0	FA0018338	3001
VISION-EASE LENS AZUSA INC	16016	MONTOYA	ST		IRWINDALE	91706	10803604	FA0018341	3004
VISION-EASE LENS AZUSA INC	16016	MONTOYA	ST		IRWINDALE	91706	10803604	FA0018341	1104
T-MOBILE WEST CORP	16117	MONTOYA	ST		IRWINDALE	91706	10803637	FA0040979	3000
SPRINT NXTL IRWINDALE	16147	MONTOYA	ST		IRWINDALE	91706	10803625	FA0038803	3000
CARLS JR 7397	2030	MONTROSE	AVE		MONTROSE	91020	10458457	FA0046194	3000
AT&T MOBILITY - BICLA508 (48079)		MOONEY AND ARROYO DRIVE			ROSEMEAD	91770	0	FA0041736	3000
CHIEF AUTO PARTS	12640	MOORE	ST		CERRITOS	90703	0	FA0018343	3001
CALNETIX	12880	MOORE	ST		CERRITOS	90703	10796566	FA0018347	3002

LOS ANGELES COUNTY CUPA
INACTIVE - FACILITY INVENTORY

FACILITY NAME	SITE ADDRESS					CITY	ZIP	CERS ID	Facility ID	PE
CALNETIX	12880		MOORE	ST		CERRITOS	90703	10796566	FA0018347	1001
XEROX WESTERN PRODUCT DISTRIBUTION CENTER	12889		MOORE	ST		CERRITOS	90703	10271545	FA0044780	1002
XEROX WESTERN PRODUCT DISTRIBUTION CENTER	12889		MOORE	ST		CERRITOS	90703	10271545	FA0044780	3002
SPRINT NXTL UPS CERRITOS	13233		MOORE	ST	SPRNT	CERRITOS	90703	0	FA0038804	3000
A&A AUTO PERFORMANCE	10960		MOORPARK	ST	B	NORTH HOLLYWOOD	91602	10870141	FA0053356	1000
C & B SERVICE	12452		MOORPARK	ST		STUDIO CITY	91604	0	FA0018349	1001
UNOCAL 76 (MATHEWS)	13271		MOORPARK	ST		SHERMAN OAKS	91403	0	FA0018350	1002
JOHN'S SERVICE CENTER	13272		MOORPARK	ST		SHERMAN OAKS	91423	0	FA0018351	1001
LAS ENCINOS STATE HISTORIC PARK	16756		MOORPARK	ST		ENCINO	91436	0	FA0036839	1001
SPRINT CELL SITE	700	N	MORENO	AVE	SPRNT	LA VERNE	91750	0	FA0038805	3000
MWD - WEYMOUTH WATER TREATMENT PLANT	700		MORENO	AVE		LA VERNE	91750	10029544	FA0018354	2002
SPRINT NXTL CELL SITE LA36XC652	6121		MORENO	DR		'ALOS VERDES PENNISUL	90274	0	FA0039962	3000
GENERAL FORMING CORP	2413		MORETON	ST		TORRANCE	90505	10158921	FA0018356	1003
GENERAL FORMING CORP	2413		MORETON	ST		TORRANCE	90505	10158921	FA0018356	7100
GENERAL FORMING CORP	2413		MORETON	ST		TORRANCE	90505	10158921	FA0018356	7100
GENERAL FORMING CORP	2413		MORETON	ST		TORRANCE	90505	10158921	FA0018356	7100
GENERAL FORMING CORP	2413		MORETON	ST		TORRANCE	90505	10158921	FA0018356	7100
GENERAL FORMING CORP	2413		MORETON	ST		TORRANCE	90505	10158921	FA0018356	7100
SOUTH BAY AQUATICS	2433		MORETON	ST		TORRANCE	90505	10719505	FA0050012	7100
SOUTH BAY AQUATICS	2433		MORETON	ST		TORRANCE	90505	10719505	FA0050012	7100
SANTA FE BODY SHOP	5730		MORGAN	AVE		LOS ANGELES	90011	0	FA0018345	1000
SAW PERFORMANCE	20755		MORILLA	ST		CHATSWORTH	91311	0	FA0018324	1002
MALIBU HIGH SCHOOL	30215		MORNING VIEW	DR		MALIBU	90265	10270825	FA0036788	3001
T-MOBILE WEST SITE ID: LA02640A	1201		MORNINGSIDE	DR		MANHATTAN BEACH	90266	10293802	FA0041429	3000
SPRINT NXTL MORNINGSIDE BLDG	1201		MORNINGSIDE	DR	115	MANHATTAN BEACH	90266	0	FA0038806	3000
INTL ELECTRONIC RESEARCH	407	N	MOSS	ST		BURBANK	91502	0	FA0018334	1000
INTL ELECTRONIC RESEARCH	407	N	MOSS	ST		BURBANK	91502	0	FA0018334	7020
INTL ELECTRONIC RESEARCH	413	N	MOSS	ST		BURBANK	91502	0	FA0018333	7020
INTL ELECTRONIC RESEARCH	413	N	MOSS	ST		BURBANK	91502	0	FA0018333	1003
LUMINAR CREATIONS INC	420	N	MOSS	ST		BURBANK	91502	10230259	FA0034956	7020
ZEPCO	440	N	MOSS	ST		BURBANK	91502	0	FA0018357	7020
ALLIED UNIVERSAL SECURITY SERVICES	455	N	MOSS	ST		BURBANK	91502	10230415	FA0043474	1002
ALLIED UNIVERSAL SECURITY SERVICES	455	N	MOSS	ST		BURBANK	91502	10230415	FA0043474	7020
ALLIED UNIVERSAL SECURITY SERVICES	455	N	MOSS	ST		BURBANK	91502	10230415	FA0043474	7020
AZUSA SALVAGE	104	S	MOTOR	AVE		AZUSA	91702	0	FA0018359	1001
R K SKIBSTED ENTERPRISES	126	S	MOTOR	AVE		AZUSA	91702	10793743	FA0018361	1002

LOS ANGELES COUNTY CUPA
INACTIVE - FACILITY INVENTORY

FACILITY NAME	SITE ADDRESS					CITY	ZIP	CERS ID	Facility ID	PE
R K SKIBSTED ENTERPRISES	126	S	MOTOR	AVE		AZUSA	91702	10793743	FA0018361	3001
FOOTHILL FOUNDRY INC	146	S	MOTOR	AVE		AZUSA	91702	0	FA0018358	1002
VANIER MANUFACTURING INC	200	S	MOTOR	AVE		AZUSA	91702	0	FA0018376	1001
VANIER MANUFACTURING INC	200	S	MOTOR	AVE		AZUSA	91702	0	FA0018376	3001
NORAM CORP	204	S	MOTOR	AVE		AZUSA	91702	0	FA0018368	3001
REICHHOLD LLC 2	237	S	MOTOR	AVE		AZUSA	91702	10153407	FA0018372	3501
BROTHERS PLATING	334	S	MOTOR	AVE		AZUSA	91702	10283749	FA0018371	1000
BROTHERS PLATING	334	S	MOTOR	AVE		AZUSA	91702	10283749	FA0018371	3500
BROTHERS PLATING	334	S	MOTOR	AVE		AZUSA	91702	10283749	FA0018371	2020
BROTHERS PLATING	334	S	MOTOR	AVE		AZUSA	91702	10283749	FA0018371	3000
CARDINAL CHURCH FURNITURE	400	S	MOTOR	AVE		AZUSA	91702	0	FA0018362	1001
NORAC PHARMA	405	S	MOTOR	AVE		AZUSA	91702	10153409	FA0018373	2002
NORAC PHARMA	405	S	MOTOR	AVE		AZUSA	91702	10153409	FA0018373	3500
RAIN BIRD MOTOR AVENUE	413	S	MOTOR	AVE		AZUSA	91702	10267582	FA0018375	1003
RAIN BIRD MOTOR AVENUE	413	S	MOTOR	AVE		AZUSA	91702	10267582	FA0018375	3003
CAMSCO FOUNDRY INC	419	S	MOTOR	AVE		AZUSA	91702	0	FA0018374	3001
WEST AREA HEADQUARTERS & RANCHO GOLF YARD	2459		MOTOR	AVE	B	LOS ANGELES	90064	10260949	FA0036191	1001
CHEVIOT PALMS CLEANERS	3371		MOTOR	AVE		LOS ANGELES	90034	0	FA0018366	1001
LEON F CARDINI FURNITURE REF	3459		MOTOR	AVE		LOS ANGELES	90034	0	FA0018364	1001
MOTOR AVE CLEANERS	3773		MOTOR	AVE		LOS ANGELES	90034	0	FA0044209	1000
LAUSD - SAN FERNANDO ELEMENTARY	1130		MOTT	ST		SAN FERNANDO	91340	10860490	FA0052635	1001
A-1 TECHNOLOGIES	7013		MOTZ	ST		PARAMOUNT	90723	0	FA0037283	3002
WM WIRELESS INC	7027		MOTZ	ST		PARAMOUNT	90723	10659013	FA0038185	3000
CARAN PRECISION ENG & MFG CORP	7030		MOTZ	ST		PARAMOUNT	90723	0	FA0033866	3002
ART SCULPTURE AND PRODUCTION	624		MOULTON	AVE		LOS ANGELES	90031	0	FA0018377	1001
ELLEN'S SILKSCREENING	816		MOUND	AVE		SOUTH PASADENA	91030	0	FA0018378	1002
CITY OF SOUTH PASADENA	817		MOUND	AVE		SOUTH PASADENA	91030	10306360	FA0044960	3001
SEYFARTH'S PADUA HILLS GARDENS	4033		MOUNT BALDY	RD		CLAREMONT	91711	0	FA0018417	3001
VESI POMONA ENERGY STORAGE INC	1507		MOUNT VERNON	AVE		POMONA	91768	10296277	FA0030585	1001
VESI POMONA ENERGY STORAGE INC	1507		MOUNT VERNON	AVE		POMONA	91768	10296277	FA0030585	3503
SUPERIOR DUCT FABRICATION	1683		MOUNT VERNON	AVE		POMONA	91768	10280971	FA0018430	2020
QUALITY TRUCK ELECTRIC INC	1819		MOUNT VERNON	AVE		POMONA	91768	0	FA0018422	1001
QUALITY TRUCK ELECTRIC INC	1819		MOUNT VERNON	AVE		POMONA	91768	0	FA0018422	3001
TSX TOYS INC	1877		MOUNT VERNON	AVE		POMONA	91768	0	FA0030857	3001
JACKSON MANUFACTURERS CO	1879		MOUNT VERNON	AVE		POMONA	91768	0	FA0018428	1002
JACKSON MANUFACTURERS CO	1879		MOUNT VERNON	AVE		POMONA	91768	0	FA0018428	3001

LOS ANGELES COUNTY CUPA
INACTIVE - FACILITY INVENTORY

FACILITY NAME	SITE ADDRESS					CITY	ZIP	CERS ID	Facility ID	PE
AMF HOLLY ART	1883	W	MOUNT VERNON	AVE		POMONA	91768	10293979	FA0018429	1001
AMF HOLLY ART	1883	W	MOUNT VERNON	AVE		POMONA	91768	10293979	FA0018429	3001
SO CAL EDISON (GARDEN STATE SUB)	2200		MOUNT VERNON	AVE		POMONA	91768	10190207	FA0018426	3000
BLUE HERON PAPER	2205	W	MOUNT VERNON	AVE		POMONA	91768	0	FA0018425	1004
BLUE HERON PAPER	2205	W	MOUNT VERNON	AVE		POMONA	91768	0	FA0018425	3503
BLUE HERON PAPER	2205	W	MOUNT VERNON	AVE		POMONA	91768	0	FA0018425	7124
BLUE HERON PAPER	2205	W	MOUNT VERNON	AVE		POMONA	91768	0	FA0018425	3005
MOUNT WILSON CIRCLE	100		MOUNT WILSON	CIR		MOUNT WILSON	91023	0	FA0046360	1001
MOUNT WILSON CIRCLE	100		MOUNT WILSON	CIR		MOUNT WILSON	91023	0	FA0046360	3001
LA CO PW-ROAD MAINT YARD #559A	817		MOUNT WILSON	RD		MOUNT WILSON	91023	0	FA0018432	3001
SCHRY WAY CASES INC	1	W	MOUNTAIN	AVE		PASADENA	91103	0	FA0018381	1002
SCHRY WAY CASES INC	1	W	MOUNTAIN	AVE		PASADENA	91103	0	FA0018381	7070
SCHRY WAY CASES INC	1	W	MOUNTAIN	AVE		PASADENA	91103	0	FA0018381	7070
SPRINT NXTL CELL SITE LA72XC504	1		MOUNTAIN	RD		ACTON	93510	10650598	FA0039919	3000
CONNEXX SYSTEMS LLC	1	W	MOUNTAIN	ST	1	PASADENA	91103	0	FA0046056	7070
PACIFIC LIFT AND EQUIPMENT	61	W	MOUNTAIN	ST		PASADENA	91103	10308079	FA0018399	7070
PACIFIC LIFT AND EQUIPMENT	61	W	MOUNTAIN	ST		PASADENA	91103	10308079	FA0018399	7070
PACIFIC LIFT AND EQUIPMENT	61	W	MOUNTAIN	ST		PASADENA	91103	10308079	FA0018399	7070
SINGING OAKS RETIREMENT COMM	110	N	MOUNTAIN	AVE		MONROVIA	91016	10305892	FA0034130	7060
SUNSET RESERVOIR DISINFECTION FACILITY	201	W	MOUNTAIN	ST		PASADENA	91103	10306405	FA0018396	7070
SUNSET RESERVOIR DISINFECTION FACILITY	201	W	MOUNTAIN	ST		PASADENA	91103	10306405	FA0018396	7072
SUNSET RESERVOIR DISINFECTION FACILITY	201	W	MOUNTAIN	ST		PASADENA	91103	10306405	FA0018396	7072
SUNSET RESERVOIR DISINFECTION FACILITY	201	W	MOUNTAIN	ST		PASADENA	91103	10306405	FA0018396	7070
SUNSET RESERVOIR DISINFECTION FACILITY	201	W	MOUNTAIN	ST		PASADENA	91103	10306405	FA0018396	7072
SUNSET RESERVOIR DISINFECTION FACILITY	201	W	MOUNTAIN	ST		PASADENA	91103	10306405	FA0018396	7070
SUNSET RESERVOIR DISINFECTION FACILITY	201	W	MOUNTAIN	ST		PASADENA	91103	10306405	FA0018396	7072
SUNSET RESERVOIR DISINFECTION FACILITY	201	W	MOUNTAIN	ST		PASADENA	91103	10306405	FA0018396	7070
CITY PUBLIC WORKS STREET MAINTENANCE & INTEGRATED WASTE MANAGEMENT	233	W	MOUNTAIN	AVE		PASADENA	91103	10307407	FA0018382	1004
CITY PUBLIC WORKS STREET MAINTENANCE & INTEGRATED WASTE MANAGEMENT	233	W	MOUNTAIN	AVE		PASADENA	91103	10307407	FA0018382	7074
CITY PUBLIC WORKS STREET MAINTENANCE & INTEGRATED WASTE MANAGEMENT	233	W	MOUNTAIN	AVE		PASADENA	91103	10307407	FA0018382	7070
CITY PUBLIC WORKS STREET MAINTENANCE & INTEGRATED WASTE MANAGEMENT	233	W	MOUNTAIN	AVE		PASADENA	91103	10307407	FA0018382	7070
CITY PUBLIC WORKS STREET MAINTENANCE & INTEGRATED WASTE MANAGEMENT	233	W	MOUNTAIN	AVE		PASADENA	91103	10307407	FA0018382	7074

LOS ANGELES COUNTY CUPA
INACTIVE - FACILITY INVENTORY

FACILITY NAME	SITE ADDRESS					CITY	ZIP	CERS ID	Facility ID	PE
CITY PUBLIC WORKS STREET MAINTENANCE & INTEGRATED WASTE MANAGEMENT	233	W	MOUNTAIN	AVE		PASADENA	91103	10307407	FA0018382	7070
T-Mobile West, LLC IE05340D	233	W	MOUNTAIN	ST	#CEL1	PASADENA	91103	10706065	FA0049165	7070
WATER & POWER EOC	245	W	MOUNTAIN	ST		PASADENA	91103	10307422	FA0043696	7070
WATER & POWER EOC	245	W	MOUNTAIN	ST		PASADENA	91103	10307422	FA0043696	7074
WATER & POWER EOC	245	W	MOUNTAIN	ST		PASADENA	91103	10307422	FA0043696	7074
WATER & POWER EOC	245	W	MOUNTAIN	ST		PASADENA	91103	10307422	FA0043696	7070
WATER QUALITY LABORATORY	245	W	MOUNTAIN	ST	B	PASADENA	91103	10307413	FA0045102	7070
WATER QUALITY LABORATORY	245	W	MOUNTAIN	ST	B	PASADENA	91103	10307413	FA0045102	7070
CITY OF PASADENA WATER AND POWER	245	W	MOUNTAIN	ST		PASADENA	91103	0	FA0047298	7070
CITY OF PASADENA WATER AND POWER	245	W	MOUNTAIN	ST		PASADENA	91103	0	FA0047298	7070
PASADENA WATER YARDS	311	W	MOUNTAIN	ST		PASADENA	91103	10417342	FA0018394	7070
PASADENA WATER YARDS	311	W	MOUNTAIN	ST		PASADENA	91103	10417342	FA0018394	7070
PASADENA WATER YARDS	311	W	MOUNTAIN	ST		PASADENA	91103	10417342	FA0018394	7070
CITY/WATER & POWER -CHEMISTRY LAB	311	W	MOUNTAIN	ST	B	PASADENA	91103	0	FA0018395	7070
CITY/WATER & POWER -CHEMISTRY LAB	311	W	MOUNTAIN	ST	B	PASADENA	91103	0	FA0018395	7070
CITY/FLEET MAINTAINANCE DIVISION	323	W	MOUNTAIN	ST		PASADENA	91103	10309504	FA0018398	7074
CITY/FLEET MAINTAINANCE DIVISION	323	W	MOUNTAIN	ST		PASADENA	91103	10309504	FA0018398	7070
CITY/FLEET MAINTAINANCE DIVISION	323	W	MOUNTAIN	ST		PASADENA	91103	10309504	FA0018398	7074
CITY/FLEET MAINTAINANCE DIVISION	323	W	MOUNTAIN	ST		PASADENA	91103	10309504	FA0018398	7070
CITY/FLEET MAINTAINANCE DIVISION	323	W	MOUNTAIN	ST		PASADENA	91103	10309504	FA0018398	7070
CITY/FLEET MAINTAINANCE DIVISION	323	W	MOUNTAIN	ST		PASADENA	91103	10309504	FA0018398	7074
CITY OF PASADENA BSFMD	345	W	MOUNTAIN	AVE		PASADENA	91103	10307440	FA0018380	7070
CITY OF PASADENA BSFMD	345	W	MOUNTAIN	AVE		PASADENA	91103	10307440	FA0018380	3701
CITY GSD MAINTAINANCE YARD	349	W	MOUNTAIN	ST		PASADENA	91103	0	FA0046769	7070
CITY/GSD MAINTAINANCE YARD	349	W	MOUNTAIN	ST		PASADENA	91103	10309507	FA0018397	7070
CITY/GSD MAINTAINANCE YARD	349	W	MOUNTAIN	ST		PASADENA	91103	10309507	FA0018397	7070
CITY/GSD MAINTAINANCE YARD	349	W	MOUNTAIN	ST		PASADENA	91103	10309507	FA0018397	7074
SANTA ANITA FAMILY YMCA	501	S	MOUNTAIN	AVE		MONROVIA	91016	10306246	FA0018391	7060
SANTA ANITA FAMILY YMCA	501	S	MOUNTAIN	AVE		MONROVIA	91016	10306246	FA0018391	7060
GOLDEN STATE WATER COMPANY	600	N	MOUNTAIN	AVE		CLAREMONT	91711	10630537	FA0018407	3500
EL ROBLE INTERMEDIATE SCHOOL	665	N	MOUNTAIN	AVE		CLAREMONT	91711	10294321	FA0018406	3500
MOUNTAIN VIEW DIALYSIS CTR	900	S	MOUNTAIN	AVE		MONROVIA	91016	10305952	FA0018401	7060
MOUNTAIN VIEW DIALYSIS CTR	900	S	MOUNTAIN	AVE		MONROVIA	91016	10305952	FA0018401	7060
BELCO PACKAGING SYSTEMS INC	910	S	MOUNTAIN	AVE		MONROVIA	91016	10305946	FA0018400	7060
TAKANO'S BODY SHOP	1001	S	MOUNTAIN	AVE		MONROVIA	91016	10305955	FA0018379	1000
TAKANO'S BODY SHOP	1001	S	MOUNTAIN	AVE		MONROVIA	91016	10305955	FA0018379	7060

LOS ANGELES COUNTY CUPA
INACTIVE - FACILITY INVENTORY

FACILITY NAME	SITE ADDRESS					CITY	ZIP	CERS ID	Facility ID	PE
FRACTURED FX INC	1009	S	MOUNTAIN	AVE		MONROVIA	91016	10637221	FA0046721	7060
Q GIFTS	1013	S	MOUNTAIN	AVE		MONROVIA	91016	10659139	FA0018384	1001
Q GIFTS	1013	S	MOUNTAIN	AVE		MONROVIA	91016	10659139	FA0018384	7060
Q GIFTS	1013	S	MOUNTAIN	AVE		MONROVIA	91016	10659139	FA0018384	7060
Q GIFTS	1013	S	MOUNTAIN	AVE		MONROVIA	91016	10659139	FA0018384	7060
KONIGSBERG INSTRUMENTS INC	1017	S	MOUNTAIN	AVE		MONROVIA	91016	10503958	FA0046714	7060
KONIGSBERG INSTRUMENTS INC	1017	S	MOUNTAIN	AVE		MONROVIA	91016	10503958	FA0046714	7060
SIERRA CHRYSLER DODGE JEEP RAM OF MONROVIA	1305	S	MOUNTAIN	AVE		MONROVIA	91016	10410898	FA0018383	7060
SIERRA CHRYSLER DODGE JEEP RAM OF MONROVIA	1305	S	MOUNTAIN	AVE		MONROVIA	91016	10410898	FA0018383	7060
SIERRA CHRYSLER DODGE JEEP RAM OF MONROVIA	1305	S	MOUNTAIN	AVE		MONROVIA	91016	10410898	FA0018383	7060
BMW OF MONROVIA	1425	S	MOUNTAIN	AVE		MONROVIA	91016	10306033	FA0018385	7060
BMW OF MONROVIA	1425	S	MOUNTAIN	AVE		MONROVIA	91016	10306033	FA0018385	7060
BMW OF MONROVIA	1425	S	MOUNTAIN	AVE		MONROVIA	91016	10306033	FA0018385	7060
BMW OF MONROVIA	1425	S	MOUNTAIN	AVE		MONROVIA	91016	0	FA0050029	7060
BMW OF MONROVIA	1425	S	MOUNTAIN	AVE		MONROVIA	91016	0	FA0050029	1001
Qdoba Mexican Eats #2629	1430		MOUNTAIN	AVE	101	DUARTE	91010	10657843	FA0048317	3000
MINI OF MONROVIA	1451	S	MOUNTAIN	AVE		MONROVIA	91016	10750348	FA0018370	7060
MINI OF MONROVIA	1451	S	MOUNTAIN	AVE		MONROVIA	91016	10750348	FA0018370	7060
MINI OF MONROVIA	1451	S	MOUNTAIN	AVE		MONROVIA	91016	10750348	FA0018370	7060
MINI OF MONROVIA	1451	S	MOUNTAIN	AVE		MONROVIA	91016	10750348	FA0018370	3701
CASA JIMENEZ MEXICAN SEAFOOD	1601	S	MOUNTAIN	AVE	B	MONROVIA	91016	0	FA0034086	7060
CASA JIMENEZ MEXICAN SEAFOOD	1601	S	MOUNTAIN	AVE	B	MONROVIA	91016	0	FA0034086	7060
CASA JIMENEZ MEXICAN SEAFOOD	1601	S	MOUNTAIN	AVE	B	MONROVIA	91016	0	FA0034086	7060
SCE BRADBURY SUBSTATION	1601	S	MOUNTAIN	AVE	#A	MONROVIA	91016	10190071	FA0018392	7060
ORTHO MATTRESS	1601	S	MOUNTAIN	AVE		MONROVIA	91016	0	FA0039829	7060
ORTHO MATTRESS	1601	S	MOUNTAIN	AVE		MONROVIA	91016	0	FA0039829	7060
THE HOME DEPOT #6629	1625	S	MOUNTAIN	AVE		MONROVIA	91016	10125592	FA0018389	7060
PLATINUM PROPANE OF LOS ANGELES	1625	S	MOUNTAIN	AVE	B	MONROVIA	91016	0	FA0018402	7060
CONRAC CORP S C D DIVISION	1700	S	MOUNTAIN	AVE		DUARTE	91010	0	FA0018404	3001
CENTERRA INTEGRATED SERVICES LLC	1703	S	MOUNTAIN	AVE		MONROVIA	91016	10302670	FA0018388	7060
CENTERRA INTEGRATED SERVICES LLC	1703	S	MOUNTAIN	AVE		MONROVIA	91016	10302670	FA0018388	7060
CENTERRA INTEGRATED SERVICES LLC	1703	S	MOUNTAIN	AVE		MONROVIA	91016	10302670	FA0018388	3701
DYNAMIC AUTO IMAGES MONROVIA	1705	S	MOUNTAIN	AVE	C	MONROVIA	91016	10914652	FA0018393	7060
TKO LOGISTICS LLC	1705	S	MOUNTAIN	AVE		MONROVIA	91016	10826194	FA0051696	7060
TKO LOGISTICS LLC	1705	S	MOUNTAIN	AVE		MONROVIA	91016	10826194	FA0051696	1000
NATIONAL FLOORING	1705	S	MOUNTAIN	AVE	A5	MONROVIA	91016	10307830	FA0034115	7060

LOS ANGELES COUNTY CUPA
INACTIVE - FACILITY INVENTORY

FACILITY NAME	SITE ADDRESS					CITY	ZIP	CERS ID	Facility ID	PE
CONTRAC CORP - ALSTON DIVISION	1724	S	MOUNTAIN	AVE		DUARTE	91010	0	FA0018403	3001
KENTMASTER MFG CO INC	1801	S	MOUNTAIN	AVE		MONROVIA	91016	10306237	FA0037871	7060
COIT SERVICE INC	1833	S	MOUNTAIN	AVE		MONROVIA	91016	10174437	FA0018386	1003
COIT SERVICES MONROVIA	1855	S	MOUNTAIN	AVE		MONROVIA	91016	10305709	FA0018390	7060
AW COLLISION OF MONROVIA	1875	S	MOUNTAIN	AVE		MONROVIA	91016	10469491	FA0045939	7060
AT&T MOBILITY - 30 & N TOWNE (46405)	2080		MOUNTAIN	AVE		CLAREMONT	91711	10796695	FA0040535	3000
ARMENIAN GENERAL BENEVOLENT UNION	2495	E	MOUNTAIN	AVE		PASADENA	91104	10308076	FA0040710	7070
ARMENIAN GENERAL BENEVOLENT UNION	2495	E	MOUNTAIN	AVE		PASADENA	91104	10308076	FA0040710	7070
ARMENIAN GENERAL BENEVOLENT UNION	2495	E	MOUNTAIN	AVE		PASADENA	91104	10308076	FA0040710	7070
US FOREST SERVICE LWR SN ANT STA	3000	N	MOUNTAIN	AVE		CLAREMONT	91711	10267060	FA0018408	3001
LA HABRA COLLISION AND GLASS CENTER	630	S	MOUNTAIN VIEW	AVE		LA HABRA	90631	0	FA0036510	3001
CHRIS S HILLSETH ENTERPRISES CORP	1310		MOUNTAIN VIEW	CIR		AZUSA	91702	10477015	FA0046368	3000
GENTHERM	1321		MOUNTAIN VIEW	CIR		AZUSA	91702	10286254	FA0041603	3003
GENTHERM	1321		MOUNTAIN VIEW	CIR		AZUSA	91702	10286254	FA0041603	1002
J MORA'S AUTO	2426	N	MOUNTAIN VIEW	RD		EL MONTE	91733	10799092	FA0030928	1001
J MORA'S AUTO	2426	N	MOUNTAIN VIEW	RD		EL MONTE	91733	10799092	FA0030928	3001
AT&T AVALON/MOUNT ADA (12078)	1		MT ADA	RD		AVALON	90704	10793491	FA0041675	3000
AT&T MOBILITY - AVALON/MOUNT ADA	1		MT ADA	RD		AVALON	90704	0	FA0041938	3000
KVEA TRANSMITTER SITE(MT HARVARD)	52		MT HARVARD	RD		MOUNT WILSON	91023	10291654	FA0035447	1001
KVEA TRANSMITTER SITE(MT HARVARD)	52		MT HARVARD	RD		MOUNT WILSON	91023	10291654	FA0035447	3001
MOBIL RELAY ASSOCIATES			MT LUKENS			TUJUNGA	91042	10805095	FA0033663	1006
CROWN CASTLE INTL MU SITE#871481			MT LUKENS			TUJUNGA	91042	10291165	FA0002885	3003
SPECTRASITE			MT LUKENS SPECTRASITE		0566	TUJUNGA	91042	0	FA0033661	1006
MT WATERMAN SKI LIFTS			MT WATERMAN		2	LA CANADA FLINTRIDGE	91011	10803763	FA0018431	3002
KTLA BROADCASTING CO			MT WILSON - RED BOX	RD	C	NGELES NATIONAL FORES	91023	0	FA0018436	7124
FOX TV TRANSMISSION			MT WILSON-RED BOX	RD	#D	MT WILSON	91023	10299664	FA0018433	7124
VERIZON			MT. LUKENS			TUJUNGA	91042	10787509	FA0049575	3002
SPRINT NXTL YORK FIELD	12600		MULBERRY	DR		WHITTIER	90602	0	FA0038807	3000
AT&T MOBILITY - MURPHY SUBSTATION (	13331		MULBERRY	DR		WHITTIER	90602	0	FA0040518	3000
SHELL (MIKE'S)	14965	E	MULBERRY	DR		WHITTIER	90604	0	FA0018441	7124
SHELL (MIKE'S)	14965	E	MULBERRY	DR		WHITTIER	90604	0	FA0018441	1001
SHELL (MIKE'S)	14965	E	MULBERRY	DR		WHITTIER	90604	0	FA0018441	3001
VALUE PLUS FOOD WAREHOUSE	15055		MULBERRY	DR		WHITTIER	90604	10285018	FA0018444	3001
T-MOBILE WEST (SITE ID# LA13139A)	15055		MULBERRY	DR	B	WHITTIER	90604	0	FA0041353	3000

LOS ANGELES COUNTY CUPA
INACTIVE - FACILITY INVENTORY

FACILITY NAME	SITE ADDRESS				CITY	ZIP	CERS ID	Facility ID	PE
VALUE PLUS FOOD WAREHOUSE	15055		MULBERRY	DR	WHITTIER	90604	10285018	FA0018444	1001
KIEWIT INFRASTRUCTURE WEST CO	15635		MULHOLLAND	DR	LOS ANGELES	90077	10261957	FA0045032	1001
KIEWIT PACIFIC CO	15775		MULHOLLAND	DR	LOS ANGELES	90049	10261555	FA0041987	1004
U S 1/2 HR PHOTO	22267		MULHOLLAND	HWY	CALABASAS	91302	10309255	FA0018456	3000
U S 1/2 HR PHOTO	22267		MULHOLLAND	HWY	CALABASAS	91302	10309255	FA0018456	1006
GREEN OAKS INC DBA OAKS SHELL	22295		MULHOLLAND	HWY	CALABASAS	91302	10291621	FA0018449	7124
SPRINT NXTL HE- 1451460	22530		MULHOLLAND	HWY	CALABASAS	91302	10795483	FA0038808	3000
CALABASAS HIGH SCHOOL	22855	W	MULHOLLAND	HWY	CALABASAS	91302	10125784	FA0018450	7124
CALABASAS HIGH SCHOOL	22855	W	MULHOLLAND	HWY	CALABASAS	91302	10125784	FA0018450	3500
SPRINT NXTL HE- 1639357E	22900		MULHOLLAND	HWY	CALABASAS	91302	10795411	FA0038809	3000
HOOPER CAMERA	23345		MULHOLLAND	DR	WOODLAND HILLS	91364	10258042	FA0030966	1001
VONS STORE #2031	23381		MULHOLLAND	DR	WOODLAND HILLS	91364	10173395	FA0043555	1001
FAZIO CLEANERS	23383		MULHOLLAND	DR	WOODLAND HILLS	91364	10240606	FA0018447	1002
MEADOW OAKS SCHOOL INC	23456		MULHOLLAND	HWY	CALABASAS	91302	10795489	FA0018451	1003
MEADOW OAKS SCHOOL INC	23456		MULHOLLAND	HWY	CALABASAS	91302	10795489	FA0018451	3003
AT&T MOBILITY MULHOLLAND & PARKSOUTH (26977)	23709		MULHOLLAND	HWY	CALABASAS	91302	10795528	FA0043542	3000
KING GILLETTE RANCH - M R C A	26800	W	MULHOLLAND	HWY	CALABASAS	91302	10274221	FA0018457	1001
KING GILLETTE RANCH - M R C A	26800	W	MULHOLLAND	HWY	CALABASAS	91302	10274221	FA0018457	3002
SPRINT NXTL HE-843964 E	27860		MULHOLLAND	HWY	AGOURA HILLS	91301	0	FA0038810	3000
MALIBU CREEK STATE PARK	28754		MULHOLLAND	HWY	AGOURA HILLS	91301	0	FA0036836	1001
MALIBU CREEK STATE PARK	28754		MULHOLLAND	HWY	AGOURA HILLS	91301	0	FA0036836	3001
SPRINT NXTL LA36XB130	29064		MULHOLLAND	HWY	MALIBU	90265	0	FA0038811	3000
SPRINT NXTL HE- 488511H	29160		MULHOLLAND	HWY	AGOURA HILLS	91301	10712668	FA0038812	3000
SPRINT NXTL HE- 4197886E	29440		MULHOLLAND	HWY	AGOURA HILLS	91301	0	FA0038813	3000
SPRINT NXTL 899983E	30815		MULHOLLAND	HWY	AGOURA HILLS	91301	0	FA0038814	3000
SADDLEROCK RANCH	31727		MULHOLLAND	HWY	MALIBU	90265	10292854	FA0018452	3003
M JARLE KJOS	33239		MULHOLLAND	HWY	MALIBU	90265	0	FA0018448	7124
SHALOM INSTITUTE	34342		MULHOLLAND	HWY	MALIBU	90265	10271443	FA0018454	3003
SHALOM INSTITUTE	34342		MULHOLLAND	HWY	MALIBU	90265	10271443	FA0018454	3500
CAMP BLOOMFIELD	35375		MULHOLLAND	HWY	MALIBU	90265	10270750	FA0018455	3001
VERIZON BUSINESS - WILOCA			MUNZ / AQUEDUCT		LANCASTER	93536	10200151	FA0018461	3500
J B MOBIL AUTO SERVICE	1510		MURCHISON	AVE	POMONA	91768	10685956	FA0018464	7124
J B MOBIL AUTO SERVICE	1510		MURCHISON	AVE	POMONA	91768	10685956	FA0018464	1001
J B MOBIL AUTO SERVICE	1510		MURCHISON	AVE	POMONA	91768	10685956	FA0018464	3002
ANGELL & GIROUX INC	1632		MURCHISON	ST	LOS ANGELES	90033	10883479	FA0002247	2002
CALABASAS CITY HALL	26135		MUREAU	RD	CALABASAS	91302	0	FA0035354	1001

LOS ANGELES COUNTY CUPA
INACTIVE - FACILITY INVENTORY

FACILITY NAME	SITE ADDRESS					CITY	ZIP	CERS ID	Facility ID	PE
DIA-LOG COMPANY			MURPHY FEE-CHEVRON			UNKNOWN	99999	0	FA0018465	3001
DUNHILL CHEMICAL COMPANY	3026		MUSCATEL	AVE		ROSEMEAD	91770	0	FA0018466	3001
SCHINDLER ELEVATOR CORP	12860		MUSCATINE	ST		PACOIMA	91331	0	FA0018467	1003
COLOR GRAPHICS INC	150	N	MYERS	ST		LOS ANGELES	90033	10244743	FA0018468	1004
TERI & YAKI CHICKEN HOUSE	106	S	MYRTLE	AVE		MONROVIA	91016	0	FA0034077	7060
ERIC VAUGHN MACHINE	111	N	MYRTLE	AVE		MONROVIA	91016	0	FA0049099	7060
LEVEN OAKS HOTEL	120	S	MYRTLE	AVE		MONROVIA	91016	0	FA0034113	7060
AURORA CRYO SPA	121	S	MYRTLE	AVE		MONROVIA	91016	0	FA0049091	7060
AURORA CRYO SPA	121	S	MYRTLE	AVE		MONROVIA	91016	10731355	FA0045945	7060
AURORA CRYO SPA	121	S	MYRTLE	AVE		MONROVIA	91016	10731355	FA0045945	7060
MONROVIA SHOE REPAIR	126	S	MYRTLE	AVE		MONROVIA	91016	0	FA0018493	7060
Q NAILS SPA	130	S	MYRTLE	AVE		MONROVIA	91016	10306090	FA0034103	7060
Q NAILS SPA	130	S	MYRTLE	AVE		MONROVIA	91016	10306090	FA0034103	7060
Q NAILS SPA	130	S	MYRTLE	AVE		MONROVIA	91016	10306090	FA0034103	7060
N2 LAB	131	S	MYRTLE	AVE		MONROVIA	91016	10783153	FA0051148	7060
N2 LAB	131	S	MYRTLE	AVE		MONROVIA	91016	10783153	FA0051148	7060
FOOTHILL AUTO CENTER	210	S	MYRTLE	AVE		MONROVIA	91016	0	FA0018458	1002
FOURTH DIMENSION	326	S	MYRTLE	AVE		MONROVIA	91016	10304749	FA0039831	7060
FOURTH DIMENSION	326	S	MYRTLE	AVE		MONROVIA	91016	10304749	FA0039831	7060
OLD TOWN PIZZA	338	S	MYRTLE	AVE		MONROVIA	91016	10305814	FA0039830	7060
OLD TOWN PIZZA	338	S	MYRTLE	AVE		MONROVIA	91016	10305814	FA0039830	7060
OLD TOWN PIZZA	338	S	MYRTLE	AVE		MONROVIA	91016	10305814	FA0039830	7060
IKONICKS BURGERS & BREW CO.	406	S	MYRTLE	AVE		MONROVIA	91016	10847125	FA0052427	7060
SENA ON MYRTLE	409	S	MYRTLE	AVE		MONROVIA	91016	0	FA0034092	7060
SENA ON MYRTLE	409	S	MYRTLE	AVE		MONROVIA	91016	0	FA0034092	7060
MOVIE GRILL CONCEPTS XXXVII LLC, DBA STUDIO MOVIE GRILL	410	S	MYRTLE	AVE		MONROVIA	91016	10305523	FA0034109	7060
MOVIE GRILL CONCEPTS XXXVII LLC, DBA STUDIO MOVIE GRILL	410	S	MYRTLE	AVE		MONROVIA	91016	10305523	FA0034109	7060
MIKOMI SUSHI	414	S	MYRTLE	AVE		MONROVIA	91016	10739203	FA0049203	7060
GEM CITY JEWELERS INC	420	S	MYRTLE	AVE	A	MONROVIA	91016	10759705	FA0018489	7060
LOS GUEROS RESTAURANT	423	S	MYRTLE	AVE		MONROVIA	91016	0	FA0018498	7060
MONROVIA COFFEE CO	425	S	MYRTLE	AVE		MONROVIA	91016	0	FA0045150	7060
POMONA MUFFLER	466	S	MYRTLE	AVE		POMONA	91766	0	FA0018513	3000
THE 1776 PUB AND GRILL	504	S	MYRTLE	AVE		MONROVIA	91016	10760371	FA0049216	7060
MONROVIA BEAUTY SUPPLY	509	S	MYRTLE	AVE		MONROVIA	91016	0	FA0018501	7060

LOS ANGELES COUNTY CUPA
INACTIVE - FACILITY INVENTORY

FACILITY NAME	SITE ADDRESS				CITY	ZIP	CERS ID	Facility ID	PE
CAFE MUNDIAL	514	S	MYRTLE	AVE	MONROVIA	91016	10712821	FA0039827	7060
CAFE MUNDIAL	514	S	MYRTLE	AVE	MONROVIA	91016	10712821	FA0039827	7060
MONROVIAN FAMILY RESTAURANT	534	S	MYRTLE	AVE	MONROVIA	91016	10306231	FA0018496	7060
MONROVIAN FAMILY RESTAURANT	534	S	MYRTLE	AVE	MONROVIA	91016	10306231	FA0018496	7060
RUDY'S MEXICAN RESTAURANT	602	S	MYRTLE	AVE	MONROVIA	91016	10305406	FA0018510	7060
SAM'S DELI	608	S	MYRTLE	AVE	MONROVIA	91016	0	FA0034083	7060
VALLEY HARDWARE	612	S	MYRTLE	AVE	MONROVIA	91016	0	FA0018491	7060
JAKE S ROAD HOUSE	622	S	MYRTLE	AVE	MONROVIA	91016	10715284	FA0039825	7060
JAKE S ROAD HOUSE	622	S	MYRTLE	AVE	MONROVIA	91016	10715284	FA0039825	7060
GOLDEN WEST SUPPLY CO	626	S	MYRTLE	AVE	MONROVIA	91016	0	FA0018511	7060
J B BURGERS #3	627	S	MYRTLE	AVE	MONROVIA	91016	10305796	FA0018502	7060
PARAGON AT OLD TOWN	700	S	MYRTLE	AVE	MONROVIA	91016	10460947	FA0018470	7124
PARAGON AT OLD TOWN	700	S	MYRTLE	AVE	MONROVIA	91016	10460947	FA0018470	7060
PARAGON AT OLD TOWN	700	S	MYRTLE	AVE	MONROVIA	91016	10460947	FA0018470	1003
PARAGON AT OLD TOWN	700	S	MYRTLE	AVE	MONROVIA	91016	10460947	FA0018470	7060
DYNAMETRIC INC	717	S	MYRTLE	AVE	MONROVIA	91016	0	FA0018495	7060
GENE'S GRINDERS	800	S	MYRTLE	AVE	MONROVIA	91016	10713454	FA0018488	7060
GENE'S GRINDERS	800	S	MYRTLE	AVE	MONROVIA	91016	10713454	FA0018488	7060
COURTNEY + LE ARCHITECTS	801	S	MYRTLE	AVE	MONROVIA	91016	0	FA0018477	7060
COURTNEY + LE ARCHITECTS	801	S	MYRTLE	AVE	MONROVIA	91016	0	FA0018477	1002
ADEGENIX	870	S	MYRTLE	AVE	MONROVIA	91016	10308355	FA0037096	7060
B & H SIGN COMPANY INC	918	S	MYRTLE	AVE	MONROVIA	91016	0	FA0018482	7060
B & H SIGN COMPANY INC	918	S	MYRTLE	AVE	MONROVIA	91016	0	FA0018482	1001
THE HITCH DEPOT	1111	S	MYRTLE	AVE	MONROVIA	91016	10626844	FA0045946	7060
MONROVIA ANIMAL MEDICAL CENTER	1128	S	MYRTLE	AVE	MONROVIA	91016	10305982	FA0018509	7060
LIMA AUTO REPAIR	1136	S	MYRTLE	AVE	MONROVIA	91016	10306015	FA0018471	7060
LIMA AUTO REPAIR	1136	S	MYRTLE	AVE	MONROVIA	91016	10306015	FA0018471	7060
GLENRIDGE POOL SUPPLIES INC	1206	S	MYRTLE	AVE	MONROVIA	91016	10488808	FA0046715	7060
EL MATADOR MARKET	1222	S	MYRTLE	AVE	MONROVIA	91016	0	FA0018494	7060
SOUTHEAST CONCRETE	1225	S	MYRTLE	AVE	MONROVIA	91016	0	FA0018486	7124
SOUTHEAST CONSTR PRODUCTS INC	1239	S	MYRTLE	AVE	MONROVIA	91016	10306258	FA0018497	7060
SOUTHEAST CONSTR PRODUCTS INC	1239	S	MYRTLE	AVE	MONROVIA	91016	10306258	FA0018497	7060
VETERINARY ALLERGY REFERENCE INC	1240	S	MYRTLE	AVE	MONROVIA	91016	10468573	FA0045954	7060
VETERINARY ALLERGY REFERENCE INC	1240	S	MYRTLE	AVE	MONROVIA	91016	10468573	FA0045954	7060
ELECTROCUBE INC	1307	S	MYRTLE	AVE	MONROVIA	91016	0	FA0018508	7060
GENERAL HEATING & AIR CONDITION	1310	S	MYRTLE	AVE	MONROVIA	91016	10305967	FA0018492	7060

LOS ANGELES COUNTY CUPA
INACTIVE - FACILITY INVENTORY

FACILITY NAME	SITE ADDRESS				CITY	ZIP	CERS ID	Facility ID	PE
GENERAL HEATING & AIR CONDITION	1310	S	MYRTLE	AVE	MONROVIA	91016	10305967	FA0018492	7060
MONROVIA MIDAS	1314	S	MYRTLE	AVE	MONROVIA	91016	10305373	FA0018481	7060
MONROVIA MIDAS	1314	S	MYRTLE	AVE	MONROVIA	91016	10305373	FA0018481	7060
COACHCRAFT	1401	S	MYRTLE	AVE	MONROVIA	91016	10305898	FA0018419	7060
BURNETT & SON MEAT CO INC	1420	S	MYRTLE	AVE	MONROVIA	91016	10305832	FA0018507	7060
MYRTLE CHEVRON	1515	S	MYRTLE	AVE	MONROVIA	91016	10299379	FA0018515	7060
MYRTLE CHEVRON	1515	S	MYRTLE	AVE	MONROVIA	91016	10299379	FA0018515	7124
MYRTLE CHEVRON	1515	S	MYRTLE	AVE	MONROVIA	91016	10299379	FA0018515	7060
MYRTLE CHEVRON	1515	S	MYRTLE	AVE	MONROVIA	91016	10299379	FA0018515	7060
WESTERN FURNITURE REFINISHER	1550	S	MYRTLE	AVE	MONROVIA	91016	10305856	FA0018478	7060
WESTERN FURNITURE REFINISHER	1550	S	MYRTLE	AVE	MONROVIA	91016	10305856	FA0018478	1002
PACIFIC ATLAS OIL	1601	S	MYRTLE	AVE	MONROVIA	91016	0	FA0018505	7060
PACIFIC ATLAS OIL	1601	S	MYRTLE	AVE	MONROVIA	91016	0	FA0018505	7124
FIELD MYRTLE OIL INC	1602	S	MYRTLE	AVE	MONROVIA	91016	10307401	FA0018473	7124
FIELD MYRTLE OIL INC	1602	S	MYRTLE	AVE	MONROVIA	91016	10307401	FA0018473	7124
FIELD MYRTLE OIL INC	1602	S	MYRTLE	AVE	MONROVIA	91016	10307401	FA0018473	7060
FIELD MYRTLE OIL INC	1602	S	MYRTLE	AVE	MONROVIA	91016	10307401	FA0018473	7060
AIR-TRO INC	1630	S	MYRTLE	AVE	MONROVIA	91016	10305874	FA0018506	7060
PRINTING ADVERTISING PLUS	1805	S	MYRTLE	AVE	MONROVIA	91016	0	FA0018469	7060
PRINTING ADVERTISING PLUS	1805	S	MYRTLE	AVE	MONROVIA	91016	0	FA0018469	1001
PV AUTO BODY SHOP	1815	S	MYRTLE	AVE	MONROVIA	91016	0	FA0018484	1001
LINE-X OF PASADENA	1817	S	MYRTLE	AVE	MONROVIA	91016	10618177	FA0045953	7060
AMADA WELD TECH INC.	1820	S	MYRTLE	AVE	MONROVIA	91016	10308346	FA0018483	7060
AMADA WELD TECH INC.	1820	S	MYRTLE	AVE	MONROVIA	91016	10308346	FA0018483	7060
AMADA WELD TECH INC.	1820	S	MYRTLE	AVE	MONROVIA	91016	10308346	FA0018483	7060
T&D BUSINESS FORMS INC	1821	S	MYRTLE	AVE	MONROVIA	91016	0	FA0018485	1002
MYRTLE AUTO SERVICE	1827	S	MYRTLE	AVE	MONROVIA	91016	10772362	FA0018472	7060
MYRTLE AUTO SERVICE	1827	S	MYRTLE	AVE	MONROVIA	91016	10772362	FA0018472	7060
MYRTLE AUTO SERVICE	1827	S	MYRTLE	AVE	MONROVIA	91016	10772362	FA0018472	7060
TROYS DONUTS & BURGERS	1835	S	MYRTLE	AVE	MONROVIA	91016	10306000	FA0034097	7060
TROYS DONUTS & BURGERS	1835	S	MYRTLE	AVE	MONROVIA	91016	10306000	FA0034097	7060
TROYS DONUTS & BURGERS	1835	S	MYRTLE	AVE	MONROVIA	91016	10306000	FA0034097	7060
CYTO PATHOLOGY DIAGNOSTIC CENTERS	1946	S	MYRTLE	AVE	MONROVIA	91016	10305508	FA0044720	7060
PACIFIC PLATE BREWING MONROVIA	1999	S	MYRTLE	AVE	MONROVIA	91016	10665043	FA0047873	7060
ADDMASTER	2000	S	MYRTLE	AVE	MONROVIA	91016	0	FA0018474	1003
TESSEC TECHNOLOGY SERVICES LLC.	2004	S	MYRTLE	AVE	MONROVIA	91016	10305469	FA0018476	7060

LOS ANGELES COUNTY CUPA
INACTIVE - FACILITY INVENTORY

FACILITY NAME	SITE ADDRESS					CITY	ZIP	CERS ID	Facility ID	PE
ADVANCED VETERINARY ANALYSIS	2011	S	MYRTLE	AVE		MONROVIA	91016	10308385	FA0034090	7060
ADVANCED VETERINARY ANALYSIS	2011	S	MYRTLE	AVE		MONROVIA	91016	10308385	FA0034090	7060
PACESETTER PRINTING	2017	S	MYRTLE	AVE		MONROVIA	91016	0	FA0031783	7060
PACESETTER PRINTING	2017	S	MYRTLE	AVE		MONROVIA	91016	0	FA0031783	1001
ESSENTIALS SPA SUPPLIES	2031	S	MYRTLE	AVE		MONROVIA	91016	10305493	FA0045159	7060
HEMEDIAGNOSTICS INC	2119	S	MYRTLE	AVE	#A	MONROVIA	91016	10304752	FA0045168	7060
HEMEDIAGNOSTICS INC	2119	S	MYRTLE	AVE	#A	MONROVIA	91016	10304752	FA0045168	7060
HEMEDIAGNOSTICS INC	2119	S	MYRTLE	AVE	#A	MONROVIA	91016	10304752	FA0045168	7060
NORIEGA TIRE	2122	S	MYRTLE	AVE		MONROVIA	91016	0	FA0018480	1000
NORIEGA TIRE	2122	S	MYRTLE	AVE		MONROVIA	91016	0	FA0018480	7060
TOTAL PERFORMANCE ENT	2124	S	MYRTLE	AVE		MONROVIA	91016	0	FA0018475	1001
BRITTON LANDSCAPES	2150	S	MYRTLE	AVE		MONROVIA	91016	0	FA0018479	1002
OIL OPERATORS BUTLER TANK FARM	2624		MYRTLE	ST		SIGNAL HILL	90755	10297651	FA0040144	1001
OIL OPERATORS BUTLER TANK FARM	2624		MYRTLE	ST		SIGNAL HILL	90755	10297651	FA0040144	3702
FAME PRINTING INC	2640	S	MYRTLE	AVE	14	MONROVIA	91016	10458844	FA0045171	7060
FAME PRINTING INC	2640	S	MYRTLE	AVE	14	MONROVIA	91016	10458844	FA0045171	7060
FAME PRINTING INC	2640	S	MYRTLE	AVE	14	MONROVIA	91016	10458844	FA0045171	7060
PACSTAR INTERNATIONAL INC	2650	S	MYRTLE	AVE	B1	MONROVIA	91016	0	FA0039836	7060
ADAN S METAL POLISHING	2650	S	MYRTLE	AVE	B6	MONROVIA	91016	10306663	FA0045145	7060
ADAN S METAL POLISHING	2650	S	MYRTLE	AVE	B6	MONROVIA	91016	10306663	FA0045145	7060
SEDONA WEST	2650	S	MYRTLE	AVE	B10	MONROVIA	91016	0	FA0018499	7060
SEDONA WEST	2650	S	MYRTLE	AVE	B10	MONROVIA	91016	0	FA0018499	7060
BASIN 141	402-404	S	MYRTLE	AVE		MONROVIA	91016	10785424	FA0039833	7060
BASIN 141	402-404	S	MYRTLE	AVE		MONROVIA	91016	10785424	FA0039833	7060
BASIN 141	402-404	S	MYRTLE	AVE		MONROVIA	91016	10785424	FA0039833	7060
BASIN 141	402-404	S	MYRTLE	AVE		MONROVIA	91016	10785424	FA0039833	7060
BASIN 141	402-404	S	MYRTLE	AVE		MONROVIA	91016	10785424	FA0039833	7060
VERIZON WIRELESS PRIMROSE	923 1/2	S	MYRTLE	AVE		MONROVIA	91016	10164199	FA0044711	7060
A.V.E.K. WATER AGENCY LAB	6450	W	N	AVE		PALMDALE	93551	10779451	FA0050477	3001
SPRINT NXTL VINCENT REGEN			N 34.5025 W 118.1147			PALMDALE	93550	0	FA0038239	3001
BURBANK #313			N LINCOLN ST/N VICTORY PL			BURBANK	91504	10763191	FA0050065	7020
SUKUT CONSTRUCTION, LLC			N MONTEBELLO BL & PARAMOU			MONTEBELLO	90640	10833265	FA0054192	3002
SUKUT CONSTRUCTION, LLC			N MONTEBELLO BL & PARAMOU			MONTEBELLO	90640	10833265	FA0054192	1000

LOS ANGELES COUNTY CUPA
INACTIVE - FACILITY INVENTORY

FACILITY NAME	SITE ADDRESS					CITY	ZIP	CERS ID	Facility ID	PE
SCE PIUTE SUBSTATION			N/E C/O E Ave J & 90th St			LANCASTER	93535	10190123	FA0001716	3702
KELT OIL AND GAS INC			N/E FIGUEROA / 135TH			LOS ANGELES	90061	0	FA0018521	3001
AT&T CALIFORNIA - K1259			N/E OF MT WILSON @ BARLEY		FLAT	BARLEY FLATS	91023	10410535	FA0018523	3500
SCE PALMDALE SUBSTATION			N/W C/O 40TH ST E AVE R-8			PALMDALE	93550	10190111	FA0001440	3702
UNITED TRANSMISSION	1128	E	NADEAU	ST		LOS ANGELES	90001	0	FA0018534	1001
JUAN CARDENA'S METAL	1152		NADEAU	ST		LOS ANGELES	90001	0	FA0018524	3001
S&F FINISHING	1200	E	NADEAU	ST	1	LOS ANGELES	90001	0	FA0018535	1001
BEST CARE MECHANIC & SANTA	1200	E	NADEAU	ST		LOS ANGELES	90001	0	FA0018532	1000
PELLIN AUTOMOTIVE PRODUCTS	1209	E	NADEAU	ST		LOS ANGELES	90001	0	FA0018543	3001
PELLIN AUTOMOTIVE PRODUCTS	1209	E	NADEAU	ST		LOS ANGELES	90001	0	FA0018543	1002
JULIO'S TRANSMISSION, INC.	1216		NADEAU	ST		LOS ANGELES	90001	10273999	FA0018533	3000
JULIO'S TRANSMISSION, INC.	1216		NADEAU	ST		LOS ANGELES	90001	10273999	FA0018533	1000
M & D AUTO ELECTRIC	1216		NADEAU	ST		LOS ANGELES	90001	10299592	FA0018531	1000
M & D AUTO ELECTRIC	1216		NADEAU	ST		LOS ANGELES	90001	10299592	FA0018531	3000
SUPERIOR MFG	1226		NADEAU	ST		LOS ANGELES	90001	0	FA0018539	3001
LOBO BUS REPAIRS	1518		NADEAU	ST		LOS ANGELES	90001	10302988	FA0043236	3001
LOBO BUS REPAIRS	1518		NADEAU	ST		LOS ANGELES	90001	10302988	FA0043236	1001
J C AUTO REPAIR	1523	E	NADEAU	ST	B	LOS ANGELES	90001	0	FA0018538	3001
DEL RIO TIRES	1523		NADEAU	ST	C	LOS ANGELES	90001	10297198	FA0018541	3000
J C AUTO REPAIR	1523	E	NADEAU	ST	B	LOS ANGELES	90001	0	FA0018538	1001
DEL RIO TIRES	1523		NADEAU	ST	C	LOS ANGELES	90001	10297198	FA0018541	1001
GOLDEN STATE WATER (MIRAMONTE)	1609	E	NADEAU	ST		LOS ANGELES	90001	10264039	FA0018540	1001
GOLDEN STATE WATER (MIRAMONTE)	1609	E	NADEAU	ST		LOS ANGELES	90001	10264039	FA0018540	3500
LEGGETT & PLATT INC	1622	E	NADEAU	ST		LOS ANGELES	90001	0	FA0018536	3001
OHIO MACHINE AND MFG CO INC	1623		NADEAU	ST		LOS ANGELES	90001	10296127	FA0018529	1002
OHIO MACHINE AND MFG CO INC	1623		NADEAU	ST		LOS ANGELES	90001	10296127	FA0018529	3002
C & L DESIGNS	1650		NADEAU	ST	B	LOS ANGELES	90001	10263127	FA0018537	3001
FELIPE'S CABINET'S	1650		NADEAU	ST	A	LOS ANGELES	90001	0	FA0038038	1001
FELIPE'S CABINET'S	1650		NADEAU	ST	A	LOS ANGELES	90001	0	FA0038038	3000
LV AUTO REPAIR	1655		NADEAU	ST		LOS ANGELES	90001	10274398	FA0018542	3001
LV AUTO REPAIR	1655		NADEAU	ST		LOS ANGELES	90001	10274398	FA0018542	1000
TIME & TIME INC	1658		NADEAU	ST		LOS ANGELES	90001	0	FA0038039	3000
SANFORD-LUSSIER INC	2200	E	NADEAU	ST		HUNTINGTON PARK	90255	10263214	FA0018544	3002

LOS ANGELES COUNTY CUPA
INACTIVE - FACILITY INVENTORY

FACILITY NAME	SITE ADDRESS				CITY	ZIP	CERS ID	Facility ID	PE
SANFORD-LUSSIER INC	2200	E	NADEAU	ST	HUNTINGTON PARK	90255	10263214	FA0018544	1001
INTERNATIONAL TOWING	2205		NADEAU	ST	HUNTINGTON PARK	90255	10801912	FA0018547	3000
INTERNATIONAL TOWING	2205		NADEAU	ST	HUNTINGTON PARK	90255	10801912	FA0018547	1001
WRAG TIME TRANSPORTATION	2315		NADEAU	ST	HUNTINGTON PARK	90255	10445950	FA0018545	3002
WRAG TIME TRANSPORTATION	2315		NADEAU	ST	HUNTINGTON PARK	90255	10445950	FA0018545	1001
JULIA'S PRODUCE	8100		NANCE	ST	DOWNEY	90241	10304197	FA0043814	7050
JULIA'S PRODUCE	8100		NANCE	ST	DOWNEY	90241	10304197	FA0043814	7050
A B C PAINTING CO	10808		NANCE	ST	NORWALK	90650	0	FA0018548	3000
MCKENNA MOTORS INC	10966	E	NANCE	ST	NORWALK	90650	0	FA0033918	7124
MCKENNA MOTORS INC	10966	E	NANCE	ST	NORWALK	90650	0	FA0033918	7124
BWP NAOMI STATION	228	S	NAOMI	ST	BURBANK	91505	10229647	FA0018546	7020
BWP NAOMI STATION	228	S	NAOMI	ST	BURBANK	91505	10229647	FA0018546	3702
ARCADIA HUBSITE (TIME WARNER)CA-788	815	W	NAOMI	AVE	ARCADIA	91007	10126459	FA0037238	3000
LA BLACK OXIDE INC	1914		NAOMI	AVE	LOS ANGELES	90011	0	FA0018554	1000
BEERS FAMILY TRUST	2435	N	NAOMI	ST	BURBANK	91504	0	FA0018550	1002
BEERS FAMILY TRUST	2435	N	NAOMI	ST	BURBANK	91504	0	FA0018550	7020
CANDLELIGHT PRESS	2443	N	NAOMI	ST	BURBANK	91504	0	FA0018552	1002
CANDLELIGHT PRESS	2443	N	NAOMI	ST	BURBANK	91504	0	FA0018552	7020
VER SALES INC	2509	N	NAOMI	ST	BURBANK	91504	10229653	FA0018557	7020
SHELTER CLEAN	2514	N	NAOMI	ST	BURBANK	91504	0	FA0018551	1003
SHELTER CLEAN	2514	N	NAOMI	ST	BURBANK	91504	0	FA0018551	7020
HVB INC & JT SUPPLIES INC	2526	N	NAOMI	ST	BURBANK	91504	0	FA0018558	7020
HVB INC & JT SUPPLIES INC	2540	N	NAOMI	ST	BURBANK	91504	0	FA0018559	7020
PAGLINSO ENGINEERING CO	2800	N	NAOMI	ST	BURBANK	91504	0	FA0018549	1001
AMERICAN ENVIRONMENTAL TESTING LABS	2834	N	NAOMI	ST	BURBANK	91504	10229659	FA0018561	7020
AMERICAN ENVIRONMENTAL TESTING LABS	2834	N	NAOMI	ST	BURBANK	91504	10229659	FA0018561	7020
AMERICAN ENVIRONMENTAL TESTING LABS	2834	N	NAOMI	ST	BURBANK	91504	10229659	FA0018561	1001
AMERICAN ENVIRONMENTAL TESTING LABS	2834	N	NAOMI	ST	BURBANK	91504	10229659	FA0018561	7020
MGF GRAPHICS	2838	N	NAOMI	ST	BURBANK	91504	10229656	FA0018560	7020
MGF GRAPHICS	2838	N	NAOMI	ST	BURBANK	91504	10229656	FA0018560	7020
DOVES JEWELRY CORP	2860	N	NAOMI	ST	BURBANK	91504	0	FA0018555	1003
DOVES JEWELRY CORP	2860	N	NAOMI	ST	BURBANK	91504	0	FA0018555	7020
AMERICAN ENVIROMENTAL TESTING LABS	2908	N	NAOMI	ST	BURBANK	91504	10624078	FA0047258	7020
AMERICAN ENVIROMENTAL TESTING LABS	2908	N	NAOMI	ST	BURBANK	91504	10624078	FA0047258	7020
COLOR MEDIA CO	2934	N	NAOMI	ST	BURBANK	91504	0	FA0018553	1003
COLOR MEDIA CO	2934	N	NAOMI	ST	BURBANK	91504	0	FA0018553	7020

LOS ANGELES COUNTY CUPA
INACTIVE - FACILITY INVENTORY

FACILITY NAME	SITE ADDRESS					CITY	ZIP	CERS ID	Facility ID	PE
NORTHRIDGE PLATING & METAL FINISHING	18141		NAPA	ST		NORTHRIDGE	91325	10249033	FA0018566	1002
PREFERRED GLASS AND ALUMINUM	18319		NAPA	ST		NORTHRIDGE	91324	0	FA0018564	1002
PRO AUTO TECH	18403		NAPA	ST		NORTHRIDGE	91324	10253515	FA0018568	1000
ALL VALLEY SERVICE CENTER	18405		NAPA	ST		NORTHRIDGE	91324	10253512	FA0018567	1000
AUTO ARAZ	18445		NAPA	ST		NORTHRIDGE	91325	0	FA0035115	1000
DUVA STRIP OF LOMITA	23902		NARBONNE	AVE		LOMITA	90717	0	FA0018578	3001
DJ CLEANERS	24007	S	NARBONNE	AVE		LOMITA	90717	0	FA0018577	1001
DJ CLEANERS	24007	S	NARBONNE	AVE		LOMITA	90717	0	FA0018577	3001
TORRANCE, HONDA, YAMAHA, POLARIS	24020		NARBONNE	AVE		LOMITA	90717	0	FA0018583	3001
BALLOON AFFAIR	24100		NARBONNE	AVE	109	LOMITA	90717	0	FA0032274	3002
GARAGE AUTO M D	24418		NARBONNE	AVE		LOMITA	90717	0	FA0018585	3001
SWEET ENTERPRIZES INC	24610		NARBONNE	AVE		LOMITA	90717	0	FA0036568	1001
SWEET ENTERPRIZES INC	24610		NARBONNE	AVE		LOMITA	90717	0	FA0036568	3001
BLUEPRINT SERVICE & SUPPLY CO	24648		NARBONNE	AVE		LOMITA	90717	0	FA0018590	3500
BLUEPRINT SERVICE & SUPPLY CO	24648		NARBONNE	AVE		LOMITA	90717	0	FA0018590	3003
KEEP CLEAN PRODUCTS INC	24816		NARBONNE	AVE		LOMITA	90717	10685899	FA0018576	3001
LOMITA BUSINESS MACHINES	24830		NARBONNE	AVE		LOMITA	90717	0	FA0018575	3001
LOMITA DENTAL	24845		NARBONNE	AVE		LOMITA	90717	0	FA0018573	3001
WESTSIDE IMPORT AND EXPORT	24846		NARBONNE	AVE		LOMITA	90717	10418881	FA0018570	1001
WESTSIDE IMPORT AND EXPORT	24846		NARBONNE	AVE		LOMITA	90717	10418881	FA0018570	3001
ANDYS TERMITE & PEST CONTROL	25030		NARBONNE	AVE		LOMITA	90717	10263694	FA0018580	1002
ADVANCED PRINTING	25124		NARBONNE	AVE	102	LOMITA	90717	0	FA0018571	1001
SOUTH BAY HEALTH AND WELLNESS CENTE	25409		NARBONNE	AVE		LOMITA	90717	0	FA0040007	1006
BENCOMO ROOFING CO	25509		NARBONNE	AVE		LOMITA	90717	0	FA0018591	3001
HANUKAH INC DBA PACIFIC SHELL	25808		NARBONNE	AVE		LOMITA	90717	10292554	FA0018579	7124
HANUKAH INC DBA PACIFIC SHELL	25808		NARBONNE	AVE		LOMITA	90717	10292554	FA0018579	7124
ROLLING HILLS HAND CAR WASH	25825		NARBONNE	AVE		LOMITA	90717	0	FA0018586	3001
CVS PHARMACY #1176	25829		NARBONNE	AVE		LOMITA	90717	10290598	FA0041794	3001
T-MOBILE WEST SITE ID: LA03053D	25835		NARBONNE	AVE		LOMITA	90717	10416253	FA0041254	3000
VERIZON WIRELESS DUQUESNE	8512		NATIONAL	BLVD		CULVER CITY	90232	10601338	FA0049244	7040
CAL INDUSTRO SCREW PRDT INC	8574		NATIONAL	BLVD		CULVER CITY	90232	0	FA0018596	7040
CAL INDUSTRO SCREW PRDT INC	8574		NATIONAL	BLVD		CULVER CITY	90232	0	FA0018596	1002
CYTEC FIBERITE INC	8590		NATIONAL	BLVD		CULVER CITY	90232	0	FA0018594	1002
ANGELUS SHOE POLISH COMPANY	8640		NATIONAL	BLVD		CULVER CITY	90230	0	FA0018595	7040
ANGELUS SHOE POLISH COMPANY	8640		NATIONAL	BLVD		CULVER CITY	90230	0	FA0018595	1002
ALGER TRITON INTERNATIONAL	8690		NATIONAL	BLVD		CULVER CITY	90232	10229032	FA0018597	7040

LOS ANGELES COUNTY CUPA
INACTIVE - FACILITY INVENTORY

FACILITY NAME	SITE ADDRESS					CITY	ZIP	CERS ID	Facility ID	PE
ALGER TRITON INTERNATIONAL	8690		NATIONAL	BLVD		CULVER CITY	90232	10229032	FA0018597	1002
ALGER TRITON INTERNATIONAL	8690		NATIONAL	BLVD		CULVER CITY	90232	10229032	FA0018597	7040
ALVIN METAL CO	8794		NATIONAL	BLVD		CULVER CITY	90232	0	FA0018604	7040
ALVIN METAL CO	8794		NATIONAL	BLVD		CULVER CITY	90232	0	FA0018604	1002
SOUTHERN CALIFORNIA PUBLISHING CO	8800		NATIONAL	AVE		SOUTH GATE	90280	0	FA0018616	3001
NORDSTROM TRUNK CLUB CULVER CITY 173	8833		NATIONAL	BLVD		CULVER CITY	90232	10765480	FA0050195	1000
FINISH FIRST LLC	8836		NATIONAL	BLVD		CULVER CITY	90232	0	FA0018615	7040
FINISH FIRST LLC	8836		NATIONAL	BLVD		CULVER CITY	90232	0	FA0018615	1001
FLEINER AUTOMOTIVE COMPANY	8932		NATIONAL	BLVD		LOS ANGELES	90034	10262137	FA0044034	1001
DYNASTY CLEANERS INC	9836		NATIONAL	BLVD		LOS ANGELES	90034	10251154	FA0018598	1001
CHEVIOT PHOTO	9854		NATIONAL	BLVD		LOS ANGELES	90034	0	FA0018609	1006
RITE AID #5441	9864		NATIONAL	BLVD		LOS ANGELES	90034	10257310	FA0030741	1001
PAREDES AUTO REPAIR & TOWING	10100		NATIONAL	BLVD		LOS ANGELES	90034	0	FA0018606	1000
ARCO #05117	10612		NATIONAL	BLVD		LOS ANGELES	90034	0	FA0033547	1001
DISTRIBUTING STATION 145	11131	W	NATIONAL	BLVD		LOS ANGELES	90064	10260478	FA0036372	1001
CREST CLEANER	11137		NATIONAL	BLVD		LOS ANGELES	90064	0	FA0018607	1001
THE IMAGE PHOTO LAB	11207		NATIONAL	BLVD		LOS ANGELES	90064	0	FA0018608	1001
SUDDEN PHOTO	11700		NATIONAL	BLVD	O	WEST LOS ANGELES	90064	0	FA0018612	1001
MICHELLES FRENCH DRY CLEANR	11700		NATIONAL	BLVD	F	WEST LOS ANGELES	90064	0	FA0018611	1001
TRANSDEV SERVICES INC	1611		NAUD	ST		LOS ANGELES	90012	10261213	FA0044338	1003
TRANSDEV SERVICES INC	1611		NAUD	ST		LOS ANGELES	90012	10261213	FA0044338	1002
DIXON BOILER WORKS INC	1625		NAUD	ST		LOS ANGELES	90012	0	FA0018617	1003
NBC-SAN CLEMENTE ISLAND	55		NAUTICAL MILES SOUTH LB			SAN CLEMENTE ISLAND	90274	10282357	FA0023071	3004
NBC-SAN CLEMENTE ISLAND	55		NAUTICAL MILES SOUTH LB			SAN CLEMENTE ISLAND	90274	10282357	FA0023071	7124
CALIFORNIA UNITED TERMINAL	2525		NAVY	WAY		SAN PEDRO	90731	10657885	FA0048653	1003
CALIFORNIA UNITED TERMINAL	2525		NAVY	WAY		SAN PEDRO	90731	10657885	FA0048653	3000
CALIFORNIA UNITED TERMINAL	2525		NAVY	WAY		SAN PEDRO	90731	10657885	FA0048653	3701
AT&T MOBILITY - ABBEYWOOD LAMPSON (43729)			NE CORNER OF 605		ATT	WHITTIER	90601	0	FA0040517	3000
PIONEER MAGNETICS INC	3122		NEBRASKA	AVE		SANTA MONICA	90404	10125313	FA0039495	1004
SCE ELIZABETH LAKE SUBSTATION	31526	N	NEELY	ST		CASTAIC	91384	10190099	FA0018619	3701
NEENACH ELEMENTARY SCHOOL	49801		NEENACH SCHOOL	RD		LANCASTER	93536	0	FA0001351	3000
PRIVATE LABEL LABORATORIES INC	13226		NELSON	AVE		INDUSTRY	91746	0	FA0018643	1002
PRIVATE LABEL LABORATORIES INC	13226		NELSON	AVE		INDUSTRY	91746	0	FA0018643	2010
PRIVATE LABEL LABORATORIES INC	13226		NELSON	AVE		INDUSTRY	91746	0	FA0018643	2001

LOS ANGELES COUNTY CUPA
INACTIVE - FACILITY INVENTORY

FACILITY NAME	SITE ADDRESS					CITY	ZIP	CERS ID	Facility ID	PE
PRIVATE LABEL LABORATORIES INC	13226		NELSON	AVE		INDUSTRY	91746	0	FA0018643	3500
PRIVATE LABEL LABORATORIES INC	13226		NELSON	AVE		INDUSTRY	91746	0	FA0018643	3004
AMERICAN OIL PRODUCTS	13226		NELSON	AVE		INDUSTRY	91746	10791685	FA0030771	1001
MAINTEX INC	13300		NELSON	AVE		INDUSTRY	91746	10267324	FA0018641	3500
MAINTEX INC	13300		NELSON	AVE		INDUSTRY	91746	10267324	FA0018641	1200
SMURFIT KAPPA NORTH AMERICA LLC	13400	E	NELSON	AVE		INDUSTRY	91746	10444657	FA0018629	3002
SMURFIT KAPPA NORTH AMERICA LLC	13400	E	NELSON	AVE		INDUSTRY	91746	10444657	FA0018629	1003
TOYO INK	13400		NELSON	AVE	2	INDUSTRY	91746	10456819	FA0046082	1001
SUNRIDER MFG LP	13500		NELSON	AVE		INDUSTRY	91746	0	FA0038276	3002
SUNRIDER MFG LP	13500		NELSON	AVE		INDUSTRY	91746	0	FA0038276	1001
SUNRIDER MFG LP	13500		NELSON	AVE		INDUSTRY	91746	0	FA0038276	3702
ICI PAINTS	13530	E	NELSON	AVE		INDUSTRY	91746	0	FA0018622	3001
P R L GLASS SYSTEM INC	13624		NELSON	AVE		INDUSTRY	91745	0	FA0039266	3000
P R L GLASS SYSTEM INC	13624	E	NELSON	AVE		INDUSTRY	91746	0	FA0018652	1001
P R L GLASS SYSTEM INC	13624	E	NELSON	AVE		INDUSTRY	91746	0	FA0018652	7124
P R L GLASS SYSTEM INC	13624	E	NELSON	AVE		INDUSTRY	91746	0	FA0018652	3000
P R L GLASS	13644	E	NELSON	AVE		INDUSTRY	91746	10753798	FA0018631	3701
S J S LUMBER CO	14166		NELSON	AVE		INDUSTRY	91746	0	FA0018621	3001
TROPICANA PRODUCTS	14380		NELSON	AVE		INDUSTRY	91744	0	FA0018626	3001
TROPICANA PRODUCTS	14380		NELSON	AVE		INDUSTRY	91744	0	FA0018626	3500
EXIDE TECHNOLOGIES	14500	E	NELSON	AVE		INDUSTRY	91744	10802224	FA0018640	2020
EXIDE TECHNOLOGIES	14500	E	NELSON	AVE		INDUSTRY	91744	10802224	FA0018640	1200
EXIDE TECHNOLOGIES	14500	E	NELSON	AVE		INDUSTRY	91744	10802224	FA0018640	3500
EXIDE TECHNOLOGIES	14500	E	NELSON	AVE		INDUSTRY	91744	10802224	FA0018640	1101
EXIDE TECHNOLOGIES	14500	E	NELSON	AVE		INDUSTRY	91744	10802224	FA0018640	3004
TROY-CSL LIGHTING INC	14508		NELSON	AVE		INDUSTRY	91744	10405081	FA0045523	2001
SAN GABRIEL VLY WTR - NELSON AVE	14614		NELSON	AVE		INDUSTRY	91744	10659973	FA0036068	3001
SCOTT LUMBER & PLYWOOD	14624	E	NELSON	AVE		INDUSTRY	91744	10802563	FA0018627	3002
SCOTT LUMBER & PLYWOOD	14624	E	NELSON	AVE		INDUSTRY	91744	10802563	FA0018627	1001
LANE STANTON VANCE LUMBER CO	14710	E	NELSON	AVE		INDUSTRY	91744	10802164	FA0018630	7124
LANE STANTON VANCE LUMBER CO	14710	E	NELSON	AVE		INDUSTRY	91744	10802164	FA0018630	1001
LANE STANTON VANCE LUMBER CO	14710	E	NELSON	AVE		INDUSTRY	91744	10802164	FA0018630	3000
INNOVATIVE VACUUM SOLUTIONS	14750	E	NELSON	AVE	D	INDUSTRY	91744	10864345	FA0018634	7124
INNOVATIVE VACUUM SOLUTIONS	14750	E	NELSON	AVE	D	INDUSTRY	91744	10864345	FA0018634	7124
VALLEY SANDBLASTING CO	14830	E	NELSON	AVE		INDUSTRY	91744	0	FA0018625	3001
SPRINT NXTL PUENTE READY MIX	14830		NELSON	AVE		LA PUENTE	91744	10804144	FA0038815	3000

LOS ANGELES COUNTY CUPA
INACTIVE - FACILITY INVENTORY

FACILITY NAME	SITE ADDRESS					CITY	ZIP	CERS ID	Facility ID	PE
WEST COAST CONCRETE PUMPING	14834	E	NELSON	AVE		INDUSTRY	91744	10802734	FA0018651	3001
WEST COAST CONCRETE PUMPING	14834	E	NELSON	AVE		INDUSTRY	91744	10802734	FA0018651	1001
G M PRINTING	14836		NELSON	AVE		INDUSTRY	91744	0	FA0018637	3001
ALL-FOUR-ONE DIST	14838	E	NELSON	AVE		INDUSTRY	91744	0	FA0018638	3001
JACOBO & SONS WELDING	14842		NELSON	AVE		INDUSTRY	91744	0	FA0018639	3001
UTILITY TRAILER SALES CO	15000		NELSON	AVE		INDUSTRY	91744	10801957	FA0018645	3003
THE TRUCK WASH	15000		NELSON	AVE	B	INDUSTRY	91744	0	FA0018646	3001
UTILITY TRAILER SALES CO	15000		NELSON	AVE		INDUSTRY	91744	10801957	FA0018645	1003
AB&I FOUNDRY SERVICE CENTER	15006		NELSON	AVE		INDUSTRY	91744	10413658	FA0018648	1001
AB&I FOUNDRY SERVICE CENTER	15006		NELSON	AVE		INDUSTRY	91744	10413658	FA0018648	3702
STONE SOLID INC	15100	E	NELSON	AVE	A	INDUSTRY	91744	10777873	FA0018635	3002
STONE SOLID INC	15100	E	NELSON	AVE	A	INDUSTRY	91744	10777873	FA0018635	1000
BINS TRUCKING INC	15100		NELSON	AVE	B	CITY OF INDUSTRY	91744	10869199	FA0053854	3002
BINS TRUCKING INC	15100		NELSON	AVE	B	CITY OF INDUSTRY	91744	10869199	FA0053854	1000
GLOBAL INTEGRITY ENTERPRISES	15110	E	NELSON	AVE	D	INDUSTRY	91744	10786669	FA0018636	3002
RANKIN OVERHEAD DOORS	15150	E	NELSON	AVE		INDUSTRY	91744	0	FA0018633	3001
THREE WAY INC	15210		NELSON	AVE		INDUSTRY	91744	0	FA0018650	3001
DYNASTY FOOTWEAR	15250		NELSON	AVE		LA PUENTE	91744	0	FA0018628	3001
CHICO TRUCK REPAIR	15432	E	NELSON	AVE	B	INDUSTRY	91744	10285369	FA0037002	3002
CHICO TRUCK REPAIR	15432	E	NELSON	AVE	B	INDUSTRY	91744	10285369	FA0037002	1001
LEO HOFFMAN CHEVROLET INC	15432	E	NELSON	AVE	A	INDUSTRY	91744	10802059	FA0018632	7124
LEO HOFFMAN CHEVROLET INC	15432	E	NELSON	AVE	A	INDUSTRY	91744	10802059	FA0018632	3500
LEO HOFFMAN CHEVROLET INC	15432	E	NELSON	AVE	A	INDUSTRY	91744	10802059	FA0018632	1003
LEO HOFFMAN CHEVROLET INC	15432	E	NELSON	AVE	A	INDUSTRY	91744	10802059	FA0018632	3003
LA PUENTE HIGH SCHOOL	15615	E	NELSON	AVE		LA PUENTE	91744	10284748	FA0018620	3500
THE UNION ICE CO	301	S	NEPTUNE	ST		WILMINGTON	90744	0	FA0018654	1002
IDEAL MACHINING & SUPPLY	2630		NEVADA	AVE		EL MONTE	91733	10798672	FA0018655	3001
NEGASTRIP	2505		NEVIN	AVE		LOS ANGELES	90011	0	FA0018656	1002
AT&T - GARVEY/NEW AVE (27374)	201	S	NEW	AVE		MONTEREY PARK	91755	10674616	FA0041758	3000
KENTUCKY FRIED CHICKEN	1425	S	NEW	AVE		ALHAMBRA	91801	10309057	FA0018659	7010
KENTUCKY FRIED CHICKEN	1425	S	NEW	AVE		ALHAMBRA	91801	10309057	FA0018659	7010
SW AUTO CENTER	1706	S	NEW	AVE		SAN GABRIEL	91776	0	FA0018661	1001
SW AUTO CENTER	1706	S	NEW	AVE		SAN GABRIEL	91776	0	FA0018661	3001
NEW AUTO REPAIR	1734	S	NEW	AVE	B	SAN GABRIEL	91776	10621837	FA0018657	3000
NEW AUTO REPAIR	1734	S	NEW	AVE	B	SAN GABRIEL	91776	10621837	FA0018657	1001
I L C O TUBE BENDING INC	15608		NEW CENTURY	DR		GARDENA	90248	0	FA0018664	3001

LOS ANGELES COUNTY CUPA
INACTIVE - FACILITY INVENTORY

FACILITY NAME	SITE ADDRESS					CITY	ZIP	CERS ID	Facility ID	PE
MARIAS	15627		NEW CENTURY	DR		GARDENA	90248	0	FA0018662	3001
SHIPCOR LLC	15631	S	NEW CENTURY	DR		LOS ANGELES	90248	10272652	FA0018665	1002
SHIPCOR LLC	15631	S	NEW CENTURY	DR		LOS ANGELES	90248	10272652	FA0018665	3000
MATSON TERMINALS INC	1001		NEW DOCK	ST		SAN PEDRO	90731	0	FA0018668	1003
BEST CAR TOWING INC	307	N	NEW HAMPSHIRE	AVE		LOS ANGELES	90004	10256689	FA0018669	1001
JAY Y ENTERPRISE COMPANY INC	632		NEW YORK	DR		POMONA	91768	10294453	FA0043419	3000
RYVAC ENGINEERING COMPANY	673		NEW YORK	DR		POMONA	91768	10294699	FA0043398	3000
AT&T MOBILITY - N ALLEN NEW YORK (26552)	1840		NEW YORK	DR		ALTADENA	91001	10782958	FA0041921	3000
S & J AUTO SPECIALISTS	1900	E	NEW YORK	DR		ALTADENA	91001	10285801	FA0018673	3001
S & J AUTO SPECIALISTS	1900	E	NEW YORK	DR		ALTADENA	91001	10285801	FA0018673	1000
SAGE AUTOMOTIVE	1904	E	NEW YORK	DR		ALTADENA	91001	10782994	FA0018674	1001
SAGE AUTOMOTIVE	1904	E	NEW YORK	DR		ALTADENA	91001	10782994	FA0018674	3001
GERRISH SWIM CLUB	2713		NEW YORK	DR		PASADENA	91107	10309816	FA0018670	7070
GERRISH SWIM CLUB	2713		NEW YORK	DR		PASADENA	91107	10309816	FA0018670	7070
GERRISH SWIM CLUB	2713		NEW YORK	DR		PASADENA	91107	10309816	FA0018670	7070
PASADENA FAMILY YMCA	2750		NEW YORK	DR		PASADENA	91107	10309804	FA0018672	7070
PASADENA FAMILY YMCA	2750		NEW YORK	DR		PASADENA	91107	10309804	FA0018672	7070
PASADENA FAMILY YMCA	2750		NEW YORK	DR		PASADENA	91107	10309804	FA0018672	7070
EATON YARD	2986		NEW YORK	DR		PASADENA	91107	10309807	FA0018671	7074
EATON YARD	2986		NEW YORK	DR		PASADENA	91107	10309807	FA0018671	7070
EATON YARD	2986		NEW YORK	DR		PASADENA	91107	10309807	FA0018671	7070
EATON YARD	2986		NEW YORK	DR		PASADENA	91107	10309807	FA0018671	7074
EATON YARD	2986		NEW YORK	DR		PASADENA	91107	10309807	FA0018671	7074
EATON YARD	2986		NEW YORK	DR		PASADENA	91107	10309807	FA0018671	7070
SPRINT CELL SITE LA41XC002	3100		NEW YORK	DR		PASADENA	91107	10452565	FA0046794	7070
CLARK PEST CONTROL INC	220	W	NEWGROVE	ST		LANCASTER	93536	0	FA0018675	3001
NUNEZ AUTO BODY	220	W	NEWGROVE	ST		LANCASTER	93534	0	FA0043356	1000
SO CAL GAS (NEWHALL STATION)	23953		NEWHALL	AVE	B	NEWHALL	91321	0	FA0035968	3001
S & F ALRABADI INC	24020		NEWHALL	AVE		NEWHALL	91321	10502191	FA0023259	7124
WILLIAM S. HART HIGH SCHOOL	24825	N	NEWHALL	AVE		NEWHALL	91321	10287181	FA0018676	3500
PLACERITA JR HIGH SCHOOL	25015	N	NEWHALL	AVE		NEWHALL	91321	10401745	FA0018678	3001
SAUGUS UNION SCHOOL DIST	22211	W	NEWHALL RANCH	RD		SAUGUS	91350	0	FA0018680	3001
WALGREENS #10767	23925		NEWHALL RANCH	RD		SANTA CLARITA	91354	10287121	FA0039584	3001
METAL PLASMA TECHNOLOGY - MPT	27525		NEWHALL RANCH	RD	4	VALENCIA	91355	10287184	FA0018681	3500
STAR CLEANERS	27674		NEWHALL RANCH	RD	25	VALENCIA	91355	0	FA0018679	1001
STAR CLEANERS	27674		NEWHALL RANCH	RD	25	VALENCIA	91355	0	FA0018679	3000

LOS ANGELES COUNTY CUPA
INACTIVE - FACILITY INVENTORY

FACILITY NAME	SITE ADDRESS					CITY	ZIP	CERS ID	Facility ID	PE
SID'S CAMERA SHOP	722		NEWMARK	MALL		MONTEBELLO	90640	0	FA0018684	1001
I C P WEST (WAREHOUSE)	313		NEWQUIST	PL	4&5	INDUSTRY	91745	0	FA0018685	3001
SIR SPEEDY	3635		NEWTON	AVE		TORRANCE	90505	0	FA0018687	1001
AL'S JAGUAR INC	3735		NEWTON	ST		TORRANCE	90505	10154491	FA0018624	7100
AL'S JAGUAR INC	3735		NEWTON	ST		TORRANCE	90505	10154491	FA0018624	7100
AL'S JAGUAR INC	3735		NEWTON	ST		TORRANCE	90505	10154491	FA0018624	7100
TWO STARS AUTO SALES & DISM	902		NICHOLSON	AVE		WILMINGTON	90744	10251643	FA0018688	1001
SCOTTS AUTO TECH	310		NICOBAR	ST		LANCASTER	93534	10288705	FA0018689	3000
UNIVERSAL PLASTICS RECYCLING	1181		NICOLE	CT		GLENDORA	91740	10887292	FA0018690	1002
AWAKUNI AUTOMOTIVE SERVICES	49		NINA	ST		PASADENA	91107	0	FA0040016	1001
ALTADENA SMOG	2515		NINA	ST		PASADENA	91107	10307254	FA0018694	7070
ALTADENA SMOG	2515		NINA	ST		PASADENA	91107	10307254	FA0018694	7070
ALTADENA SMOG	2515		NINA	ST		PASADENA	91107	10307254	FA0018694	7070
PASADENA BRITISH SERVICE	2525		NINA	ST		PASADENA	91107	10307230	FA0018693	7070
PASADENA BRITISH SERVICE	2525		NINA	ST		PASADENA	91107	10307230	FA0018693	7070
PASADENA BRITISH SERVICE	2525		NINA	ST		PASADENA	91107	10307230	FA0018693	7070
CALANDO PHARMACEUTICALS	2585		NINA	ST		PASADENA	91107	0	FA0018692	1002
LAXMI THERAPEUTIC DEVICES	2645		NINA	ST		PASADENA	91107	10132228	FA0018695	7070
LAXMI THERAPEUTIC DEVICES	2645		NINA	ST		PASADENA	91107	10132228	FA0018695	7070
LAXMI THERAPEUTIC DEVICES	2645		NINA	ST		PASADENA	91107	10132228	FA0018695	7070
K C PHOTO ENGRAVING	2666	E	NINA	ST		PASADENA	91107	0	FA0018691	1006
K C PHOTO ENGRAVING	2666	E	NINA	ST		PASADENA	91107	0	FA0018691	7070
K C PHOTO ENGRAVING	2666	E	NINA	ST		PASADENA	91107	0	FA0018691	7070
2739 MATERIA INC FACILITY	2739		NINA	ST		PASADENA	91107	10669618	FA0048090	1001
2739 MATERIA INC FACILITY	2739		NINA	ST		PASADENA	91107	10669618	FA0048090	7070
GREGORY'S PALLET INC	1400	E	Ninth	ST		POMONA	91766	10726495	FA0018696	7124
GREGORY'S PALLET INC	1400	E	Ninth	ST		POMONA	91766	10726495	FA0018696	1002
GENE'S PLATING NOAKES FACILITY	3656	E	NOAKES	ST		LOS ANGELES	90023	0	FA0030844	1004
GENE'S PLATING NOAKES FACILITY	3656	E	NOAKES	ST		LOS ANGELES	90023	0	FA0030844	2020
5Q SPECTRUM INC	3656		NOAKES	ST		LOS ANGELES	90023	10257238	FA0044899	1002
COLOR TONE GRAFX	3750		NOAKES	ST		LOS ANGELES	90023	10254226	FA0018704	1003
J G TRANSPORTATION	4000		NOAKES	ST	A	COMMERCE	90023	0	FA0018708	1002
RIA TRUCKING INC	4000		NOAKES	ST	B	COMMERCE	90023	0	FA0018710	1001
J G TRANSPORTATION	4000		NOAKES	ST	A	COMMERCE	90023	0	FA0018708	3000
RIA TRUCKING INC	4000		NOAKES	ST	B	COMMERCE	90023	0	FA0018710	3001
99 CENTS ONLY STORES LLC	4040		NOAKES	ST		COMMERCE	90023	10299703	FA0018705	1001

LOS ANGELES COUNTY CUPA
INACTIVE - FACILITY INVENTORY

FACILITY NAME	SITE ADDRESS					CITY	ZIP	CERS ID	Facility ID	PE
HUHTAMAKI INC	4200	E	NOAKES	ST		LOS ANGELES	90023	10588162	FA0046564	3003
HUHTAMAKI INC	4209	E	NOAKES	ST		LOS ANGELES	90023	10264396	FA0018706	3500
HUHTAMAKI INC	4209	E	NOAKES	ST		LOS ANGELES	90023	10264396	FA0018706	1200
UNIVAR SOLUTIONS USA INC	4256		NOAKES	ST		COMMERCE	90023	10295797	FA0034208	3003
OLYMPUS ENTERPRISES	5911		NOBLE	AVE		VAN NUYS	91411	0	FA0038342	1200
U S ALIBABA LLC	717	S	NOGALES	ST		INDUSTRY	91748	10285426	FA0018717	1003
U S ALIBABA LLC	717	S	NOGALES	ST		INDUSTRY	91748	10285426	FA0018717	3000
SPRINT NXTL 00-SAN JOSE	717		NOGALES	ST	SPRNT	INDUSTRY	91748	0	FA0038816	3000
T-MOBILE WEST SITE ID: IE04135A	717		NOGALES	ST		INDUSTRY	91748	10293811	FA0041444	3000
AUTO CARE 101 INC	750	N	NOGALES	ST	E	WALNUT	91789	10298062	FA0018737	3001
H A T AUTO SERVICE	750	N	NOGALES	ST	C	WALNUT	91789	10282447	FA0018742	3000
RES AUTO CARE CORP	750	N	NOGALES	ST	D	WALNUT	91789	10836133	FA0018733	3001
EUROTECH	750	N	NOGALES	ST	B	WALNUT	91789	0	FA0018712	1000
PRO CARWORKS INC	762	N	NOGALES	ST	D	WALNUT	91789	10294729	FA0018735	3000
RAM AUTO REPAIR	778	N	NOGALES	ST		WALNUT	91789	10265653	FA0018741	3001
MANNY'S AUTOMOTIVE SOLUTION INC	778	N	NOGALES	ST	A	WALNUT	91789	10746883	FA0018740	3000
DSQ CORPORATION	780		NOGALES	ST	B	INDUSTRY	91748	10649164	FA0047516	1002
DART WAREHOUSE CORP	780	S	NOGALES	ST		INDUSTRY	91748	0	FA0018726	3001
TEMPO DRY CLEANERS	820	N	NOGALES	ST		WALNUT	91789	0	FA0018728	3001
TEMPO DRY CLEANERS	820	N	NOGALES	ST		WALNUT	91789	0	FA0018728	1002
INDUSTRY LIFT	822	S	NOGALES	ST		INDUSTRY	91748	10802656	FA0018720	1002
INDUSTRY LIFT	822	S	NOGALES	ST		INDUSTRY	91748	10802656	FA0018720	3001
INDUSTRY EVENT SERVICES	832	S	NOGALES	ST		INDUSTRY	91748	10802125	FA0034883	3003
OILMEN #2	856		NOGALES	ST		WALNUT	91789	10286884	FA0018727	7124
ROOFING SUPPLY GROUP INC SO CALIF	904	S	NOGALES	ST		INDUSTRY	91748	10802209	FA0018732	3002
ROOFING SUPPLY GROUP INC SO CALIF	904	S	NOGALES	ST		INDUSTRY	91748	10802209	FA0018732	3500
ELITE PAINT & BODY SHOP	938		NOGALES	ST		INDUSTRY	91748	10802449	FA0018729	1001
ELITE PAINT & BODY SHOP	938		NOGALES	ST		INDUSTRY	91748	10802449	FA0018729	3001
KINGS 1 HOUR PHOTO	1015	S	NOGALES	ST	106	ROWLAND HEIGHTS	91748	0	FA0018713	1006
MOBIL R/S #11116	1025	S	NOGALES	ST		ROWLAND HEIGHTS	91748	10291285	FA0018730	7124
MOBIL R/S #11116	1025	S	NOGALES	ST		ROWLAND HEIGHTS	91748	10291285	FA0018730	1001
MOBIL R/S #11116	1025	S	NOGALES	ST		ROWLAND HEIGHTS	91748	10291285	FA0018730	3001
I & V VENTURES INC	1100		NOGALES	ST		ROWLAND HEIGHTS	91748	10286743	FA0018719	7124
I & V VENTURES INC	1100		NOGALES	ST		ROWLAND HEIGHTS	91748	10286743	FA0018719	7124
I & V VENTURES INC	1100		NOGALES	ST		ROWLAND HEIGHTS	91748	10286743	FA0018719	7124
HONEST AUTO GROUP INC	1100	S	NOGALES	ST	1	ROWLAND HEIGHTS	91748	10284520	FA0018744	7124

LOS ANGELES COUNTY CUPA
INACTIVE - FACILITY INVENTORY

FACILITY NAME	SITE ADDRESS					CITY	ZIP	CERS ID	Facility ID	PE
S & M AUTOMOTIVE SPECIALIST	1100	S	NOGALES		3	ROWLAND HEIGHTS	91748	10298197	FA0043153	3001
S & M AUTOMOTIVE SPECIALIST	1100	S	NOGALES		3	ROWLAND HEIGHTS	91748	10298197	FA0043153	1001
HONEST AUTO GROUP INC	1100	S	NOGALES	ST	1	ROWLAND HEIGHTS	91748	10284520	FA0018744	7124
HONEST AUTO GROUP INC	1100	S	NOGALES	ST	1	ROWLAND HEIGHTS	91748	10284520	FA0018744	3701
DENNY'S 8508	1425		NOGALES	ST		ROWLAND HEIGHTS	91748	10761409	FA0051358	3000
BUILDERS EMPORIUM #527	1457		NOGALES	ST		ROWLAND HEIGHTS	91748	0	FA0018718	3000
SHELL (NOGALES)	1709		NOGALES	ST		ROWLAND HEIGHTS	91748	0	FA0018725	3001
SHELL (NOGALES)	1709		NOGALES	ST		ROWLAND HEIGHTS	91748	0	FA0018725	7124
T-MOBILE WEST	1725	S	NOGALES	ST		ROWLAND HEIGHTS	91748	0	FA0041006	3000
VALLEE DRY CLEANERS	1734	S	NOGALES	ST		ROWLAND HEIGHTS	91748	0	FA0018724	1001
VALLEE DRY CLEANERS	1734	S	NOGALES	ST		ROWLAND HEIGHTS	91748	0	FA0018724	3001
YOUNG TOUNG DRY CLEANING	3625	S	NOGALES	ST		WEST COVINA	91792	10757386	FA0050082	1001
FOOD MART INTERNATIONAL CORP.	3650		NOGALES	ST		WEST COVINA	91792	10284550	FA0031051	3001
YOUNG YOUNG DRY CLEANERS	3652	S	NOGALES	ST		WEST COVINA	91792	10285888	FA0018714	3000
YOUNG YOUNG DRY CLEANERS	3652	S	NOGALES	ST		WEST COVINA	91792	10285888	FA0018714	1000
CVS PHARMACY #9748	3670	S	NOGALES	ST		WEST COVINA	91792	10290781	FA0040789	3001
ACTION AUTO BODY	312	W	NORBERRY	AVE		LANCASTER	93534	0	FA0018745	1001
V MARTINEZ AUTO BODY REPAIR	312	W	NORBERRY	ST		LANCASTER	93534	0	FA0041687	1001
L.A.F.D. FIRE STATION #7	14123		NORDHOFF	ST		ARLETA	91331	10261561	FA0045286	1001
KELLY'S PHOTO & STUDIO	14508		NORDHOFF	ST		PANORAMA CITY	91402	0	FA0018783	1006
DURANGO TIRES & AUTO REPAIR	14525		NORDHOFF	ST		PANORAMA CITY	91402	0	FA0031078	1001
STAR CLEANERS	14534		NORDHOFF	ST		PANORAMA CITY	91402	0	FA0018759	1001
STARS CLEANERS	14536		NORDHOFF	ST		PANORAMA CITY	91402	0	FA0031494	1001
T-MOBILE WEST SITE ID# SV00975A	18111		NORDHOFF	ST	G PAC	NORTHRIDGE	91330	0	FA0040919	3000
CALIFORNIA STATE UNIVERSITY NORTHRIDGE	18111		NORDHOFF	ST		NORTHRIDGE	91330	10246051	FA0018749	2099
DIGITAL PLUS ONE HOUR PHOTO INC	18111		NORDHOFF	ST		NORTHRIDGE	91330	0	FA0035263	1006
AT&T (CSUN 30594)	18111		NORDHOFF	ST	C	NORTHRIDGE	91330	0	FA0034463	3020
NORTHRIDGE 76	19301		NORDHOFF	ST		NORTHRIDGE	91324	10256509	FA0018782	1001
LITTON SYSTEMS INC-INTEGRATED	19601		NORDHOFF	ST		NORTHRIDGE	91324	0	FA0018774	1105
OLIVE GARDEN #1079	19724		NORDHOFF	PL		CHATSWORTH	91311	10611874	FA0044806	3000
ALCO PRECISION INC	20127		NORDHOFF	ST		CHATSWORTH	91311	0	FA0018777	1002
DELOREAN ONE INC	20229		NORDHOFF	ST		CHATSWORTH	91311	0	FA0018752	1001
MILLER INDUSTRIAL TOOLS	20315		NORDHOFF	ST	19	CHATSWORTH	91311	0	FA0018765	1002
DOT GRAPHICS	20339		NORDHOFF	ST		CHATSWORTH	91311	0	FA0034233	1002
EXTENSIONS PLUS	20415		NORDHOFF	ST		CHATSWORTH	91311	10746337	FA0018746	1003
EXTENSIONS PLUS	20415		NORDHOFF	ST		CHATSWORTH	91311	10746337	FA0018746	1001

LOS ANGELES COUNTY CUPA
INACTIVE - FACILITY INVENTORY

FACILITY NAME	SITE ADDRESS					CITY	ZIP	CERS ID	Facility ID	PE
AIR MASTER PRODUCTS	20433		NORDHOFF	ST		CHATSWORTH	91311	0	FA0018784	1002
PACIFIC PRECISION LABRATORIES INC	20447		NORDHOFF	ST		CHATSWORTH	91311	10251289	FA0018757	1001
ELECTRO ADAPTER INC	20640		NORDHOFF	ST		CHATSWORTH	91311	10243393	FA0018756	1003
ELECTRO ADAPTER INC	20640		NORDHOFF	ST		CHATSWORTH	91311	10243393	FA0018756	2002
LASER CARTRIDGE DIVISION	20675		NORDHOFF	ST		CHATSWORTH	91311	0	FA0018738	1004
FIBER-RESIN CORP	20701		NORDHOFF	ST		CHATSWORTH	91311	0	FA0018780	1103
FUSION MOTORSPORTS, INC	20835		NORDHOFF	ST		CHATSWORTH	91311	10262161	FA0043638	1001
DELUXE AUTO	20837		NORDHOFF	ST		CHATSWORTH	91311	0	FA0018775	1002
PRINTING TECHNOLOGY, INC	21001		NORDHOFF	ST		CHATSWORTH	91311	10714078	FA0047555	1001
GRAPHICS PLUS	21110		NORDHOFF	ST	N	CHATSWORTH	91311	0	FA0018786	1001
N C DIMENSIONING INC	21110		NORDHOFF	ST	J	CHATSWORTH	91311	0	FA0018755	1001
METCO LLC	21122		NORDHOFF	ST	A,B&C	CHATSWORTH	91311	0	FA0018766	1002
SUPERPRINT	21122		NORDHOFF	ST	E	CHATSWORTH	91311	0	FA0018769	1000
ALIGN AEROSPACE, INC.	21123		NORDHOFF	ST		CHATSWORTH	91311	10128487	FA0047582	1001
PRECISION MOLDS & MOLDING CO.	21200		NORDHOFF	ST		CHATSWORTH	91311	10875043	FA0053495	1001
CAPSTONE TURBINE CORPORATION	21211		NORDHOFF	ST		CHATSWORTH	91311	10261066	FA0037965	1004
BUDGET RECYCLING LLC	21250		NORDHOFF	ST	1	CHATSWORTH	91311	0	FA0036222	1001
SELECT EUROPEAN AUTO PARTS & SALVAGE	21250		NORDHOFF	ST	2	CHATSWORTH	91311	10256551	FA0018779	1000
MICROPOLIS CORPORATION	21329		NORDHOFF	ST		CHATSWORTH	91311	0	FA0018754	1004
COLOR EXCHANGE INC	21350		NORDHOFF	ST	104	CHATSWORTH	91311	0	FA0018748	1006
WESCO TOOL	21500		NORDHOFF	ST		CHATSWORTH	91311	0	FA0018772	1002
METAL CHEM INC	21514		NORDHOFF	ST		CHATSWORTH	91311	10249462	FA0018750	1003
METAL CHEM INC	21514		NORDHOFF	ST		CHATSWORTH	91311	10249462	FA0018750	2010
PAGE PRINTING SERVICES INC	21541		NORDHOFF	ST	C	CHATSWORTH	91311	0	FA0018721	1002
MAX SCRAP METALS & RECYCLING	21608		NORDHOFF	ST		CHATSWORTH	91311	0	FA0018758	1002
INTERSCAN CORP	21700		NORDHOFF	ST		CHATSWORTH	91311	0	FA0018753	1002
DM NATURAL PRODUCTS INC	21810		NORDHOFF	ST		CHATSWORTH	91311	10248613	FA0018773	1003
NEWHALL COUNTY WATER DISTRICT	15050		NORLAND	DR		CANYON COUNTRY	91351	10795657	FA0018787	3502
NEWHALL COUNTY WATER DISTRICT	15050		NORLAND	DR		CANYON COUNTRY	91351	10795657	FA0018787	3002
JIM'S AUTO REPAIR	4630	S	NORMANDIE	AVE		LOS ANGELES	90037	0	FA0018791	1000
CORONEL TIRES	4705	S	NORMANDIE	AVE		LOS ANGELES	90037	0	FA0018845	1000
FABIO'S BODY SHOP	4709	S	NORMANDIE	AVE		LOS ANGELES	90037	0	FA0045614	1001
GOMEZ SECURITY PRODUCT	4723	S	NORMANDIE	AVE		LOS ANGELES	90062	0	FA0018792	1001
VICTOR SMOG CHECK	5000	S	NORMANDIE	AVE		LOS ANGELES	90037	0	FA0018793	1000
AA & T AUTO ELECTRIC	5107	S	NORMANDIE	AVE	B	LOS ANGELES	90037	0	FA0039233	1000
UNIQUE DISCOUNT AUTO PARTS	5107	S	NORMANDIE	AVE		LOS ANGELES	90037	0	FA0039234	1001

LOS ANGELES COUNTY CUPA
INACTIVE - FACILITY INVENTORY

FACILITY NAME	SITE ADDRESS					CITY	ZIP	CERS ID	Facility ID	PE
JUSTIN JHO	5110	S	NORMANDIE	AVE		LOS ANGELES	90037	10685794	FA0018823	1000
GRAND AM CLEANERS	5727	S	NORMANDIE	AVE		LOS ANGELES	90037	0	FA0018846	1001
RANNY FURNITURE CORP	5810	S	NORMANDIE	AVE	1G	LOS ANGELES	90044	0	FA0035606	1001
LORENZO TEST ONLY	6001	S	NORMANDIE	AVE	B	LOS ANGELES	90044	0	FA0018822	1001
HALLS CLEANERS & LAUNDRY SV	7701	S	NORMANDIE	AVE		LOS ANGELES	90044	0	FA0018824	1001
MAKO'S	9021	S	NORMANDIE	AVE	B	LOS ANGELES	90044	0	FA0045405	1001
WONG'S CLEANERS	9302	S	NORMANDIE	AVE		LOS ANGELES	90044	0	FA0018864	3001
PAVON'S SMOG CHECK	9802	S	NORMANDIE	AVE		LOS ANGELES	90044	10588528	FA0018865	3001
PAVON'S SMOG CHECK	9802	S	NORMANDIE	AVE		LOS ANGELES	90044	10588528	FA0018865	7124
PAVON'S SMOG CHECK	9802	S	NORMANDIE	AVE		LOS ANGELES	90044	10588528	FA0018865	7124
JOSE BODY SHOP	9823	S	NORMANDIE	AVE	B	LOS ANGELES	90044	0	FA0036917	1000
GEORGE JONES AUTO & TRUCK REPAIR	10106	S	NORMANDIE	AVE		LOS ANGELES	90044	0	FA0018866	3001
NATIONWIDE AUTO BODY FENDER	10205	S	NORMANDIE	AVE		LOS ANGELES	90044	0	FA0018867	3001
LA CO PW - WATER UTILITY	10426	S	NORMANDIE	AVE		LOS ANGELES	90044	0	FA0018860	3001
BOGART & SON	10500	S	NORMANDIE	AVE		LOS ANGELES	90044	0	FA0018868	3001
AT&T MOBILITY-HAWTHORNE OVLY (12007)	11255		NORMANDIE	AVE		LOS ANGELES	90044	10291108	FA0040775	3000
MATTESON SCREW PRODUCTS	12908	S	NORMANDIE	AVE		GARDENA	90249	0	FA0018828	1001
I & M WELDING SHOP	12911	S	NORMANDIE	AVE		GARDENA	90249	0	FA0018910	3001
FOLDING GUARD CO INC	12912	S	NORMANDIE	AVE		GARDENA	90249	0	FA0018918	1002
FOLDING GUARD CO INC	12912	S	NORMANDIE	AVE		GARDENA	90249	0	FA0018918	3001
CLAUSEN FRAME	13020	S	NORMANDIE	AVE		GARDENA	90249	10658695	FA0018919	1001
CLAUSEN FRAME	13020	S	NORMANDIE	AVE		GARDENA	90249	10658695	FA0018919	3001
RAM-COAT INDUSTRIAL FINISHING	13103	S	NORMANDIE	AVE		GARDENA	90249	10296769	FA0018911	3001
RAM-COAT INDUSTRIAL FINISHING	13103	S	NORMANDIE	AVE		GARDENA	90249	10296769	FA0018911	1001
EDDIE'S PRINTING INC	13122	S	NORMANDIE	AVE		GARDENA	90249	0	FA0018829	1003
CB FORKLIFT, INC.	13308	S	NORMANDIE	AVE		GARDENA	90249	0	FA0053087	1000
CB FORKLIFT, INC.	13308	S	NORMANDIE	AVE		GARDENA	90249	0	FA0053087	3000
FONTANA AUTOMOTIVE INC	13406	S	NORMANDIE	AVE		GARDENA	90249	0	FA0018821	1001
BREK MFG CO	13411	S	NORMANDIE	AVE		GARDENA	90249	10270636	FA0018802	3701
ARIAS INDUSTRIES INC	13420	S	NORMANDIE	AVE		GARDENA	90249	10270012	FA0018915	1003
ARIAS INDUSTRIES INC	13420	S	NORMANDIE	AVE		GARDENA	90249	10270012	FA0018915	3001
GHZ MICROWAVE INC	13428	S	NORMANDIE	AVE		GARDENA	90249	0	FA0018800	1001
A.N. HYDRAULICS	13441	S	NORMANDIE	AVE		GARDENA	90248	10269001	FA0040839	1001
A.N. HYDRAULICS	13441	S	NORMANDIE	AVE		GARDENA	90248	10269001	FA0040839	3001
ALFREDO'S SHOP	13602	S	NORMANDIE	AVE		GARDENA	90249	0	FA0018709	1001
UNITED AUTO BODY SHOP, INC	13602	S	NORMANDIE	AVE		GARDENA	90249	10300660	FA0018810	3000

LOS ANGELES COUNTY CUPA
INACTIVE - FACILITY INVENTORY

FACILITY NAME	SITE ADDRESS					CITY	ZIP	CERS ID	Facility ID	PE
PEREZ ENGINEERING INC	13612	S	NORMANDIE	AVE		GARDENA	90249	10272328	FA0044792	1000
PEREZ ENGINEERING INC	13612	S	NORMANDIE	AVE		GARDENA	90249	10272328	FA0044792	3001
TOLASAGA CORP	13617	S	NORMANDIE	AVE		GARDENA	90249	0	FA0018815	1002
CITY EDITION LLC	13619	S	NORMANDIE	AVE		GARDENA	90249	0	FA0018905	1001
N A M E INC	13717	S	NORMANDIE	AVE		GARDENA	90249	0	FA0018832	1002
R&R SPECIALTIES	13722	S	NORMANDIE	AVE		GARDENA	90249	10300999	FA0018809	1001
ALPINE ART METAL INC	13725	S	NORMANDIE	AVE		GARDENA	90249	0	FA0018914	1001
ALPINE ART METAL INC	13725	S	NORMANDIE	AVE		GARDENA	90249	0	FA0018914	3001
AUTO EXPLOSION BODY SHOP	13805	S	NORMANDIE	AVE		GARDENA	90249	10271179	FA0018907	3001
WORLD SERVICE WEST	14105	S	NORMANDIE	AVE	1	GARDENA	90249	10271983	FA0042623	3000
PACIFIC NURSERY	14504	S	NORMANDIE	AVE		GARDENA	90247	0	FA0018898	7110
PRO-GRAPHICS	15032	S	NORMANDIE	AVE		GARDENA	90247	10300786	FA0018797	1001
ART'S SERVICE CENTER	15100	S	NORMANDIE	AVE		GARDENA	90247	0	FA0018806	1001
GARDENA AUTOMOTIVE	15105	S	NORMANDIE	AVE		GARDENA	90247	10799476	FA0018916	3001
GARDENA AUTOMOTIVE	15105	S	NORMANDIE	AVE		GARDENA	90247	10799476	FA0018916	1001
SAV-ON DRUGS #9506	15519	S	NORMANDIE	AVE		GARDENA	90247	10799308	FA0031037	3000
SPRINT NXTL SITE #CA8039	15607	S	NORMANDIE	AVE		GARDENA	90247	10799812	FA0038794	3000
MATRIX ANALYTICAL SERVICES INC	15617	S	NORMANDIE	AVE		GARDENA	90247	0	FA0018909	3001
FRANKS BODY SHOP	16515	S	NORMANDIE	AVE		GARDENA	90247	0	FA0018801	1001
GARDENA AUTO PARTS	16517	S	NORMANDIE	AVE		GARDENA	90247	10300051	FA0018812	1001
MAS & KIYO INC	16625	S	NORMANDIE	AVE		GARDENA	90247	0	FA0018816	1001
ZENTIS NORTH AMERICA LLC	16911	S	NORMANDIE	AVE		GARDENA	90247	10296241	FA0032917	3003
ZENTIS NORTH AMERICA LLC	16911	S	NORMANDIE	AVE		GARDENA	90247	10296241	FA0032917	1003
T-MOBILE WEST, LLC LA02550A	17795		NORMANDIE	AVE		GARDENA	90248	10293841	FA0041530	3000
7- ELEVEN INC #43091	19008	S	NORMANDIE	AVE		TORRANCE	90502	10292470	FA0018887	7124
7- ELEVEN INC #43091	19008	S	NORMANDIE	AVE		TORRANCE	90502	10292470	FA0018887	7124
CATALINA PACIFIC CONCRETE NORMANDIE	19030		NORMANDIE	AVE		TORRANCE	90502	10154973	FA0018884	7124
CATALINA PACIFIC CONCRETE NORMANDIE	19030		NORMANDIE	AVE		TORRANCE	90502	10154973	FA0018884	7124
PERMA-BILT INDUSTRIES	19106	S	NORMANDIE	AVE		TORRANCE	90502	0	FA0018859	3001
KING'S HAWAIIAN BAKERY WEST INC	19216		NORMANDIE	AVE		TORRANCE	90502	0	FA0018890	3004
RYDER SYSTEMS	19326	S	NORMANDIE	AVE		TORRANCE	90502	0	FA0018869	3001
ECOLOGY CONTROL INDUSTRIES	19500	S	NORMANDIE	AVE		TORRANCE	90502	0	FA0018900	3001
ECOLOGY CONTROL INDUSTRIES	19500	S	NORMANDIE	AVE		TORRANCE	90502	0	FA0018900	1003
CROSSFIELD PRODUCTS	19514	S	NORMANDIE	AVE		TORRANCE	90502	10271677	FA0018870	3500
JR'S 405 BODY SHOP	19520	S	NORMANDIE	AVE		TORRANCE	90502	10765891	FA0018896	3001
GRANSTROM MASONRY INC	19530	S	NORMANDIE	AVE		TORRANCE	90502	10300126	FA0018804	1001

LOS ANGELES COUNTY CUPA
INACTIVE - FACILITY INVENTORY

FACILITY NAME	SITE ADDRESS					CITY	ZIP	CERS ID	Facility ID	PE
GRANSTROM MASONRY INC	19530	S	NORMANDIE	AVE		TORRANCE	90502	10300126	FA0018804	3001
RUSHER AIR	19626	S	NORMANDIE	AVE		TORRANCE	90502	0	FA0018874	3001
MIGHTY USA INC	19706	S	NORMANDIE	AVE		TORRANCE	90502	10271542	FA0042850	3002
REDMAN EQUIPMENT & MFG CO	19800		NORMANDIE	AVE		TORRANCE	90502	10269190	FA0018856	7124
GLOBAL ACCENTS INC	19808	S	NORMANDIE	AVE		TORRANCE	90502	0	FA0018862	1104
GLOBAL ACCENTS INC	19808	S	NORMANDIE	AVE		TORRANCE	90502	0	FA0018862	3000
QUANTRAD CORPORATION	19900	S	NORMANDIE	AVE		TORRANCE	90502	0	FA0018851	3001
LABEL SERVICE INC	20008	S	NORMANDIE	AVE	B	TORRANCE	90502	0	FA0043987	1006
M AND M BOOK BINDERY	20008	S	NORMANDIE	AVE	A	TORRANCE	90502	0	FA0043995	3000
LABEL SERVICE INC	20020	S	NORMANDIE	AVE		TORRANCE	90502	0	FA0018886	1002
LABEL SERVICE INC	20020	S	NORMANDIE	AVE		TORRANCE	90502	0	FA0018886	3001
JOHN'S CUSTOMZ & PERFORMANCE	20022		NORMANDIE	AVE		TORRANCE	90502	0	FA0034818	1002
JOHN'S CUSTOMZ & PERFORMANCE	20022		NORMANDIE	AVE		TORRANCE	90502	0	FA0034818	3001
SONIC INDUSTRIES INC	20030		NORMANDIE	AVE		TORRANCE	90502	10152369	FA0018885	2003
SONIC INDUSTRIES INC	20030		NORMANDIE	AVE		TORRANCE	90502	10152369	FA0018885	3500
CENTURY SHOWER DOOR CO INC	20100	S	NORMANDIE	AVE		TORRANCE	90502	10264144	FA0018872	7124
CENTURY SHOWER DOOR CO INC	20100	S	NORMANDIE	AVE		TORRANCE	90502	10264144	FA0018872	1002
CENTURY SHOWER DOOR CO INC	20100	S	NORMANDIE	AVE		TORRANCE	90502	10264144	FA0018872	3001
GRAINGER	20200	S	NORMANDIE	AVE		TORRANCE	90502	0	FA0018871	3001
ABACO MACHINES USA	20224	S	NORMANDIE	AVE		TORRANCE	90502	0	FA0043092	3000
PEREIRA TRUCKING	20228	N	NORMANDIE	AVE		TORRANCE	90502	10874986	FA0053448	1001
RYDER TRUCK RENTAL #1026	20333	S	NORMANDIE	AVE		TORRANCE	90502	10130038	FA0045259	1000
US ORIENTAL MOTORS	20416	S	NORMANDIE	AVE	B	TORRANCE	90502	0	FA0032669	1001
US ORIENTAL MOTORS	20416	S	NORMANDIE	AVE	B	TORRANCE	90502	0	FA0032669	3000
A&B AUTO REPAIR	20530	S	NORMANDIE	AVE	B	TORRANCE	90502	10783720	FA0018895	7124
A&B AUTO REPAIR	20530	S	NORMANDIE	AVE	B	TORRANCE	90502	10783720	FA0018895	1000
A&B AUTO REPAIR	20530	S	NORMANDIE	AVE	B	TORRANCE	90502	10783720	FA0018895	3001
A & B TRANSMISSION	20530	S	NORMANDIE	AVE	A	TORRANCE	90502	10289548	FA0043980	1001
A & B TRANSMISSION	20530	S	NORMANDIE	AVE	A	TORRANCE	90502	10289548	FA0043980	3001
ORKIN PEST CONTROL	20706	S	NORMANDIE	AVE		TORRANCE	90502	0	FA0018811	1003
SUNRISE RB REPAIR	20814	S	NORMANDIE	AVE	B	TORRANCE	90502	0	FA0032458	3001
SUNRISE RB REPAIR	20814	S	NORMANDIE	AVE	B	TORRANCE	90502	0	FA0032458	1001
SOUTH BAY PLASTICS INC	20814	S	NORMANDIE	AVE		TORRANCE	90502	0	FA0018861	3002
MONTROSE CHEMICAL CORP OF CALIFORNIA	20846	S	NORMANDIE	AVE		TORRANCE	90502	10152339	FA0018863	1001
MONTROSE CHEMICAL CORP OF CALIFORNIA	20846	S	NORMANDIE	AVE		TORRANCE	90502	10152339	FA0018863	3001
BLUE DIAMOND MATERIALS	20860	S	NORMANDIE	AVE		TORRANCE	90502	0	FA0018854	3001

LOS ANGELES COUNTY CUPA
INACTIVE - FACILITY INVENTORY

FACILITY NAME	SITE ADDRESS					CITY	ZIP	CERS ID	Facility ID	PE
BEE IMAGINE LLC	20900		NORMANDIE	AVE	A	TORRANCE	90502	10420384	FA0043103	3000
ULTRA AIR CARGO	20900		NORMANDIE	AVE	B	TORRANCE	90502	10270414	FA0043105	3000
HI PERFORMANCE AUTO SERVICES	20920	S	NORMANDIE	AVE		TORRANCE	90502	0	FA0018826	1001
VIPER TECHNOLOGIES INC	20922	S	NORMANDIE	AVE		TORRANCE	90502	10783744	FA0018882	1001
VIPER TECHNOLOGIES INC	20922	S	NORMANDIE	AVE		TORRANCE	90502	10783744	FA0018882	3001
N Y C E MOTOR SPORTS	20926	S	NORMANDIE	AVE		TORRANCE	90502	0	FA0018894	1001
N Y C E MOTOR SPORTS	20926	S	NORMANDIE	AVE		TORRANCE	90502	0	FA0018894	3000
CYCLE DOCTOR	20928	S	NORMANDIE	AVE		TORRANCE	90502	0	FA0032005	1001
CYCLE DOCTOR	20928	S	NORMANDIE	AVE		TORRANCE	90502	0	FA0032005	3001
EWINGS AUTO SERVICE & SALES	20934	S	NORMANDIE	AVE		TORRANCE	90502	10659307	FA0031937	1001
EWINGS AUTO SERVICE & SALES	20934	S	NORMANDIE	AVE		TORRANCE	90502	10659307	FA0031937	3001
BM FOREIGN CARS	20936	S	NORMANDIE	AVE		TORRANCE	90502	0	FA0032003	1001
BM FOREIGN CARS	20936	S	NORMANDIE	AVE		TORRANCE	90502	0	FA0032003	3001
G. SERRANO COMPANY	20938	S	NORMANDIE	AVE		TORRANCE	90502	0	FA0032002	1001
G. SERRANO COMPANY	20938	S	NORMANDIE	AVE		TORRANCE	90502	0	FA0032002	3000
E.C. AUTO REPAIR	20940	S	NORMANDIE	AVE		TORRANCE	90502	0	FA0032001	1001
GARDENA BRAKE-ALIGNMENT	20942	S	NORMANDIE	AVE		TORRANCE	90502	10783750	FA0031942	1001
GARDENA BRAKE-ALIGNMENT	20942	S	NORMANDIE	AVE		TORRANCE	90502	10783750	FA0031942	3000
HENRY'S SERVICE CENTER	20944	S	NORMANDIE	AVE		TORRANCE	90502	0	FA0031941	1001
HENRY'S SERVICE CENTER	20944	S	NORMANDIE	AVE		TORRANCE	90502	0	FA0031941	3000
PROMISE AUTO REPAIR	20950	S	NORMANDIE	AVE	C	TORRANCE	90502	0	FA0032511	1001
PROMISE AUTO REPAIR	20950	S	NORMANDIE	AVE	C	TORRANCE	90502	0	FA0032511	3001
EUROPEAN AUTO REPAIR	20950		NORMANDIE	AVE	D	TORRANCE	90502	0	FA0032512	1001
EUROPEAN AUTO REPAIR	20950		NORMANDIE	AVE	D	TORRANCE	90502	0	FA0032512	3000
ROB'S AUTO CARE	20950	S	NORMANDIE	AVE	H	TORRANCE	90502	0	FA0018892	1001
T & H TRADING	20950	S	NORMANDIE	AVE	K	LOS ANGELES	90502	0	FA0018893	1001
ROB'S AUTO CARE	20950	S	NORMANDIE	AVE	H	TORRANCE	90502	0	FA0018892	3001
T & H TRADING	20950	S	NORMANDIE	AVE	K	LOS ANGELES	90502	0	FA0018893	3001
BOEING AIRLIFT AND TANKER PROGRAM	21000	S	NORMANDIE	AVE		TORRANCE	90502	0	FA0018875	3003
STEVE'S ENGINEERING E D M	22410	S	NORMANDIE	AVE	C	TORRANCE	90502	0	FA0018852	3001
CJ ELEGANT MOTORS	22414	S	NORMANDIE	AVE	BB	TORRANCE	90502	0	FA0018836	1001
YOSHI AUTO BODY	22414	S	NORMANDIE	AVE	D&E	TORRANCE	90502	0	FA0018838	1001
SERVICE TECH	22414	S	NORMANDIE	AVE	G	TORRANCE	90502	0	FA0018839	1001
SERVICE TECH	22414	S	NORMANDIE	AVE	G	TORRANCE	90502	0	FA0018839	3001
JOVIC AUTO REPAIR	22414	S	NORMANDIE	AVE	L	TORRANCE	90502	0	FA0018841	1001
PENNY & PENNY AUTOMOTIVE	22414	S	NORMANDIE	AVE	M	TORRANCE	90502	0	FA0018842	1001

LOS ANGELES COUNTY CUPA
INACTIVE - FACILITY INVENTORY

FACILITY NAME	SITE ADDRESS					CITY	ZIP	CERS ID	Facility ID	PE
EWING'S AUTO SERVICE	22414	S	NORMANDIE	AVE	N	TORRANCE	90502	0	FA0018850	1001
ROAD DOG DIESEL	22414	S	NORMANDIE	AVE	J	TORRANCE	90502	0	FA0018881	1001
ROAD DOG DIESEL	22414	S	NORMANDIE	AVE	J	TORRANCE	90502	0	FA0018881	3001
SWANSON PERFORMANCE	22414	S	NORMANDIE	AVE	H	TORRANCE	90502	10271317	FA0018840	3000
SWANSON PERFORMANCE	22414	S	NORMANDIE	AVE	H	TORRANCE	90502	10271317	FA0018840	1000
DIVERSIFIED SPECIALTIES	22414	S	NORMANDIE	AVE	I	TORRANCE	90502	0	FA0018901	1001
JEFF BIGGS SURFBOARDS	22414	S	NORMANDIE	AVE	F	TORRANCE	90502	0	FA0018925	3001
DIVERSIFIED SPECIALTIES	22414	S	NORMANDIE	AVE	I	TORRANCE	90502	0	FA0018901	3001
UNIVERSAL AUTO PAINT & BODY	22416	S	NORMANDIE	AVE	B	TORRANCE	90502	0	FA0018833	1001
BEST CONTRACTING SERVICES INC	22424		NORMANDIE	AVE	B	TORRANCE	90502	0	FA0034763	3003
BEST CONTRACTING SERVICES INC	22424		NORMANDIE	AVE	B	TORRANCE	90502	0	FA0034763	1001
SION'S AUTO SERVICE	22507	S	NORMANDIE	AVE	A	TORRANCE	90501	10680055	FA0035893	3001
WESTECH	22509	S	NORMANDIE	AVE		LOS ANGELES	90501	0	FA0018807	1001
NORMANDIE AUTO ELECTRIC	22541		NORMANDIE	AVE		TORRANCE	90501	10714888	FA0045367	1001
CLAYTON'S-EUROMOTORS	22619		NORMANDIE	AVE	B	TORRANCE	90501	0	FA0030995	1001
CLAYTON'S-EUROMOTORS	22619		NORMANDIE	AVE	B	TORRANCE	90501	0	FA0030995	3001
THE BEST MECHANIC	22624		NORMANDIE	AVE	A	TORRANCE	90502	0	FA0031814	1000
THE BEST MECHANIC	22624		NORMANDIE	AVE	A	TORRANCE	90502	0	FA0031814	3000
THE STRIP JOINT INC	22624	S	NORMANDIE	AVE	B	TORRANCE	90502	10272178	FA0018899	1001
THE STRIP JOINT INC	22624	S	NORMANDIE	AVE	B	TORRANCE	90502	10272178	FA0018899	3001
A & D BUGGIES	22625	S	NORMANDIE	AVE		TORRANCE	90502	0	FA0018855	3001
A & D BUGGIES	22625	S	NORMANDIE	AVE		TORRANCE	90502	0	FA0018855	1001
SIMPSON RACING	22626		NORMANDIE	AVE	D	TORRANCE	90502	0	FA0018876	3001
ROBERTO'S AUTO REPAIR	22626	S	NORMANDIE	AVE	E	TORRANCE	90502	0	FA0036927	1001
AUTO INSPECTOR	22626	S	NORMANDIE	AVE	D	TORRANCE	90502	10270492	FA0041519	3001
FLUID TIP	22628	S	NORMANDIE	AVE	C	TORRANCE	90502	0	FA0031813	1001
DIVERSIFIED SPECIALTIES	22632	S	NORMANDIE	AVE	B	TORRANCE	90502	0	FA0045371	1000
ROBERTO'S AUTO REPAIR	22634		NORMANDIE	AVE	B	TORRANCE	90502	10302151	FA0031803	3001
PRESTIGE AUTOMOTIVE	22634	S	NORMANDIE	AVE	D	TORRANCE	90502	10301347	FA0031776	1000
PRESTIGE AUTOMOTIVE	22634	S	NORMANDIE	AVE	D	TORRANCE	90502	10301347	FA0031776	3000
SIMPSON RACING	22636		NORMANDIE	AVE	C	TORRANCE	90502	0	FA0018878	3001
HOT RODS & HOBBIES	22638	S	NORMANDIE	AVE	A	TORRANCE	90502	0	FA0036592	3001
HOT RODS & HOBBIES	22638	S	NORMANDIE	AVE	A	TORRANCE	90502	0	FA0036592	1002
DOMINGUEZ COLLUSION RENEWAL	22704	S	NORMANDIE		A	TORRANCE	90502	10827067	FA0051567	1000
SCHIMMICK'S AUTO DISMANTLERS	22704	S	NORMANDIE	AVE		TORRANCE	90502	10269955	FA0018897	1000
SCHIMMICK'S AUTO DISMANTLERS	22704	S	NORMANDIE	AVE		TORRANCE	90502	10269955	FA0018897	3001

LOS ANGELES COUNTY CUPA
INACTIVE - FACILITY INVENTORY

FACILITY NAME	SITE ADDRESS					CITY	ZIP	CERS ID	Facility ID	PE
LADWP DISTRIBUTING STATION 106	22823	S	NORMANDIE	AVE		TORRANCE	90501	10263172	FA0026373	3701
GOODMAN DISTRIBUTIONS INC	23021		NORMANDIE	AVE		TORRANCE	90502	10751041	FA0018888	1002
AUTO COLORS PAINT & BODY	23022	S	NORMANDIE	AVE		TORRANCE	90502	10299838	FA0041504	1000
V R CONTAINER	23024		NORMANDIE	AVE		TORRANCE	90502	0	FA0018789	1001
BREZA ENTERPRISES	23216	S	NORMANDIE	AVE		TORRANCE	90502	10301365	FA0018827	3001
BREZA ENTERPRISES	23216	S	NORMANDIE	AVE		TORRANCE	90502	10301365	FA0018827	1000
NIFEC INC	23230	S	NORMANDIE	AVE		TORRANCE	90502	10783762	FA0018883	2001
NIFEC INC	23230	S	NORMANDIE	AVE		TORRANCE	90502	10783762	FA0018883	1001
NIFEC INC	23230	S	NORMANDIE	AVE		TORRANCE	90502	10783762	FA0018883	3001
NIFEC INC	23234	S	NORMANDIE	AVE		TORRANCE	90502	10270999	FA0040397	2001
BAFER FENCE & ROOF	23308	S	NORMANDIE	AVE		TORRANCE	90502	0	FA0039522	7124
COASTCRAFT RUBBER CO	23340		NORMANDIE	AVE	1	TORRANCE	90502	10269943	FA0018858	1200
SO CAL GAS OM 3820 (BREA CANON)	23903		NORMANDIE	AVE		HARBOR CITY	90710	0	FA0018904	3001
IRVINE'S WHEEL ALIGNMENT	24906	S	NORMANDIE	AVE		HARBOR CITY	90710	10296403	FA0031266	1001
IRVINE'S WHEEL ALIGNMENT	24906	S	NORMANDIE	AVE		HARBOR CITY	90710	10296403	FA0031266	3001
A PLUS AUTO & ELECTRIC	24918	S	NORMANDIE	AVE		HARBOR CITY	90710	10270396	FA0018798	3001
A PLUS AUTO & ELECTRIC	24918	S	NORMANDIE	AVE		HARBOR CITY	90710	10270396	FA0018798	1001
LEO'S AUTOHAUS	24920	S	NORMANDIE	AVE	B	HARBOR CITY	90710	0	FA0018820	3000
LEO'S AUTOHAUS	24920	S	NORMANDIE	AVE	B	HARBOR CITY	90710	0	FA0018820	1001
GENE'S AUTO AND MARINE	25100	S	NORMANDIE	AVE	E&F	HARBOR CITY	90710	0	FA0018830	1001
ONYX INDUSTRIES INC	25311	S	NORMANDIE	AVE		HARBOR CITY	90710	0	FA0018814	1003
VIEW LANE AUTOBODY	25603	S	NORMANDIE	AVE	C&D	HARBOR CITY	90710	10255378	FA0018796	1001
INDEPENDENT DATSUN & REPAIR	25621		NORMANDIE	AVE		HARBOR CITY	90710	0	FA0018803	1001
MUSTANG HEAVEN	8872		NORRIS	AVE		SUN VALLEY	91352	10258759	FA0033103	1000
G&V MACHINE SHOP AND AUTOMOTIVE	8873		NORRIS	AVE	C	SUN VALLEY	91352	10879120	FA0054083	1000
RALPH'S TRUCK SERVICE	8873		NORRIS	AVE	B	SUN VALLEY	91352	10879084	FA0054082	1000
FISCHER ENGINEERING	9003		NORRIS	AVE	1	SUN VALLEY	91352	0	FA0018927	1002
TRACO ENGINEERING INC	9003	W	NORRIS	AVE	2	SUN VALLEY	91352	0	FA0018928	1001
JON'S TOWING	9030		NORRIS	AVE		SUN VALLEY	91352	10258762	FA0018932	1001
HALLMARK LIGHTING	10220		NORRIS	AVE		PACOIMA	91331	0	FA0018930	1003
HAECO	10262		NORRIS	AVE		PACOIMA	91331	10247398	FA0039328	1001
AMADA AMERICA INC	14646		NORTHAM	ST		LA MIRADA	90638	10290958	FA0018935	2003
PARAMOUNT CAN CO	14647		NORTHAM	ST		LA MIRADA	90638	10263211	FA0018939	3002
CROTHALL LAUNDRY SVC	14710		NORTHAM	ST		LA MIRADA	90638	10289170	FA0018940	2004
THE WAREHOUSING CO., LLC (LA MIRADA, CA)	14730		NORTHAM	ST		LA MIRADA	90638	10298416	FA0018938	1002
DALE TIFFANY INC	14750		NORTHAM	ST		LA MIRADA	90638	0	FA0019507	1002

LOS ANGELES COUNTY CUPA
INACTIVE - FACILITY INVENTORY

FACILITY NAME	SITE ADDRESS					CITY	ZIP	CERS ID	Facility ID	PE
G W I	14821		NORTHAM	ST		LA MIRADA	90638	10716292	FA0046277	3002
EAST WEST CFS INC	14821	E	NORTHAM	ST		LA MIRADA	90638	10289815	FA0018941	3002
AMADA AMERICA INC	14921	E	NORTHAM	ST		LA MIRADA	90638	10289413	FA0018934	1001
SYLVAMO NORTH AMERICA, LLC	15005		NORTHAM	ST		LA MIRADA	90638	10267258	FA0018944	1004
SYLVAMO NORTH AMERICA, LLC	15005		NORTHAM	ST		LA MIRADA	90638	10267258	FA0018944	3500
US FOODS LA MIRADA	15155		NORTHAM	ST		LA MIRADA	90638	10290010	FA0018937	7124
SEARS #1508/6868 (Store and Auto Re	1000		NORTHRIDGE FASHION	CTR		NORTHRIDGE	91324	10140799	FA0018947	1003
E AND J WOOD FINISH	2772		NORTON	AVE		LYNWOOD	90262	10288849	FA0018950	1001
E AND J WOOD FINISH	2772		NORTON	AVE		LYNWOOD	90262	10288849	FA0018950	3001
A & J FURNITURE MFG. INC	2772		NORTON		B	LYNWOOD	90262	10715059	FA0047851	3000
GEAR ENGINEERING & MFG INC	2826		NORTON	AVE		LYNWOOD	90262	10301638	FA0018951	1000
ALLIANCE SPECIALIZED INC.	2827		NORTON	AVE		LYNWOOD	90262	10272694	FA0018953	3500
ALLIANCE SPECIALIZED INC.	2827		NORTON	AVE		LYNWOOD	90262	10272694	FA0018953	1001
BEVERLY 1 HR PHOTO STUDIO	5416		NORWALK	BLVD	B1	WHITTIER	90601	0	FA0018961	1006
FOOD 4 LESS #383	7810		NORWALK	BLVD		SANTA FE SPRINGS	90606	0	FA0019004	3001
CELLO PRINTERS INC	8602		NORWALK	BLVD		WHITTIER	90606	0	FA0018982	1001
CELLO PRINTERS INC	8602		NORWALK	BLVD		WHITTIER	90606	0	FA0018982	3002
JIMMY'S SIGNCO	8604		NORWALK	BLVD		WHITTIER	90606	0	FA0018963	1002
C.E GRAPHICS INC	8606		NORWALK	BLVD		WHITTIER	90606	10303543	FA0043505	1001
LEDON MACHINE TOOL CORP	8612		NORWALK	BLVD		WHITTIER	90606	10303834	FA0043506	3001
LEDON MACHINE TOOL CORP	8612		NORWALK	BLVD		WHITTIER	90606	10303834	FA0043506	1001
EXOTIC WELDING	8612		NORWALK	BLVD	B	WHITTIER	90606	10778845	FA0050361	3001
MATHESON TRI-GAS INC	8639	S	NORWALK	BLVD		WHITTIER	90606	10127440	FA0018992	1002
MATHESON TRI-GAS INC	8639	S	NORWALK	BLVD		WHITTIER	90606	10127440	FA0018992	3004
AUGIE & BILLS AUTO	8720		NORWALK	BLVD		WHITTIER	90606	10279678	FA0018985	1001
AUGIE & BILLS AUTO	8720		NORWALK	BLVD		WHITTIER	90606	10279678	FA0018985	3001
SOSA TIRE	8728		NORWALK	BLVD		WHITTIER	90606	0	FA0018983	3001
TODAYS AUTO BODY & PAINT	8806		NORWALK	BLVD	A	WHITTIER	90606	10284235	FA0018960	1001
TODAYS AUTO BODY & PAINT	8806		NORWALK	BLVD	A	WHITTIER	90606	10284235	FA0018960	3001
GOLDEN STATE AUTO SERVICES	8806		NORWALK	BLVD	B	WHITTIER	90606	10451332	FA0045895	3001
GOLDEN STATE AUTO SERVICES	8806		NORWALK	BLVD	B	WHITTIER	90606	10451332	FA0045895	1001
TWO J'S BODY & PAINT	8814		NORWALK	BLVD		WHITTIER	90606	0	FA0018954	1001
AMERICAN CUSTOM IRON WORKS	8822	S	NORWALK	BLVD		WHITTIER	90606	0	FA0018955	1001
ELISEO FENCE & MASONRY INC	8830	S	NORWALK	BLVD		WHITTIER	90606	0	FA0019006	1002
ELISEO FENCE & MASONRY INC	8830	S	NORWALK	BLVD		WHITTIER	90606	0	FA0019006	3001
ANDRES AGUIRRE AUTOMOTIVE	8904		NORWALK	BLVD		WHITTIER	90606	0	FA0018942	1001

LOS ANGELES COUNTY CUPA
INACTIVE - FACILITY INVENTORY

FACILITY NAME	SITE ADDRESS					CITY	ZIP	CERS ID	Facility ID	PE
METROPOLITAN STATE HOSPITAL	11400	S	NORWALK	BLVD		NORWALK	90650	0	FA0033922	7124
O'REILLY AUTO PARTS #3075	12233	S	NORWALK	BLVD		NORWALK	90650	10280986	FA0019005	3701
JACK IN THE BOX #3175	12603		NORWALK	BLVD		NORWALK	90650	0	FA0044137	3000
CITY OF NORWALK-CITY HALL	12700		NORWALK	BLVD		NORWALK	90650	10280053	FA0018967	7124
CITY OF NORWALK-CITY HALL	12700		NORWALK	BLVD		NORWALK	90650	10280053	FA0018967	7124
CITY OF NORWALK-CITY HALL	12700		NORWALK	BLVD		NORWALK	90650	10280053	FA0018967	7124
CITY OF NORWALK-CITY HALL	12700		NORWALK	BLVD		NORWALK	90650	10280053	FA0018967	7124
CITY OF NORWALK-CITY HALL	12700		NORWALK	BLVD		NORWALK	90650	10280053	FA0018967	7124
CITY OF NORWALK-CITY HALL	12700		NORWALK	BLVD		NORWALK	90650	10280053	FA0018967	7124
CITY OF NORWALK-CITY HALL	12700		NORWALK	BLVD		NORWALK	90650	10280053	FA0018967	7124
CITY OF NORWALK-CITY HALL	12700		NORWALK	BLVD		NORWALK	90650	10280053	FA0018967	7124
CITY OF NORWALK-CITY HALL	12700		NORWALK	BLVD		NORWALK	90650	10280053	FA0018967	7124
CITY OF NORWALK-CITY HALL	12700		NORWALK	BLVD		NORWALK	90650	10280053	FA0018967	7124
CITY OF NORWALK-CITY HALL	12700		NORWALK	BLVD		NORWALK	90650	10280053	FA0018967	7124
CITY OF NORWALK-CITY HALL	12700		NORWALK	BLVD		NORWALK	90650	10280053	FA0018967	7124
CITY OF NORWALK-CITY HALL	12700		NORWALK	BLVD		NORWALK	90650	10280053	FA0018967	7124
GOLDEN SHELL	12843		NORWALK	BLVD		NORWALK	90650	0	FA0018990	1001
GOLDEN SHELL	12843		NORWALK	BLVD		NORWALK	90650	0	FA0018990	3001
SPRINT NXTL OUTBACK	12850		NORWALK	BLVD		NORWALK	90650	0	FA0038817	3000
SCE SOUTHPAC SUBSTATION	15306	S	NORWALK	BLVD		NORWALK	90650	10190263	FA0018988	3000
SFPP LP - NORWALK STATION	15306		NORWALK	BLVD	3	NORWALK	90650	10459045	FA0019009	1100
SFPP LP - NORWALK STATION	15306		NORWALK	BLVD	3	NORWALK	90650	10459045	FA0019009	2010
SFPP LP - NORWALK STATION	15306		NORWALK	BLVD	3	NORWALK	90650	10459045	FA0019009	3002
DEFENSE FUEL SUPPORT POINT NORWALK	15306	S	NORWALK	BLVD	1	NORWALK	90650	10264732	FA0018987	2010
B A R PRECISION MACHINE INC	16625		NORWALK	BLVD		CERRITOS	90703	10295749	FA0031988	3002
B A R PRECISION MACHINE INC	16625		NORWALK	BLVD		CERRITOS	90703	10295749	FA0031988	1003
SPRINT NXTL ABC USD	16700		NORWALK	BLVD	SPRNT	CERRITOS	90703	0	FA0038818	3000
MULTI INDUSTRY TECH INC	16717		NORWALK	BLVD		CERRITOS	90703	10658866	FA0018965	1002
MULTI INDUSTRY TECH INC	16717		NORWALK	BLVD		CERRITOS	90703	10658866	FA0018965	3001
SOCAL CRYSTAL, INC DBA FRANK SHELL SERVICES	16821		NORWALK	BLVD		CERRITOS	90703	10267846	FA0018972	7124
SOCAL CRYSTAL, INC DBA FRANK SHELL SERVICES	16821		NORWALK	BLVD		CERRITOS	90703	10267846	FA0018972	7124
BRIAN C COOPER DDS INC	17150		NORWALK	BLVD	114	CERRITOS	90703	0	FA0018970	3001
BARRY D ISRAEL DDS	17214		NORWALK	BLVD		CERRITOS	90703	0	FA0018993	3001
GOLDEN HANGER CLEANERS	17218		NORWALK	BLVD		CERRITOS	90703	0	FA0018957	3001
GOLDEN HANGER CLEANERS	17218		NORWALK	BLVD		CERRITOS	90703	0	FA0018957	1001

LOS ANGELES COUNTY CUPA
INACTIVE - FACILITY INVENTORY

FACILITY NAME	SITE ADDRESS					CITY	ZIP	CERS ID	Facility ID	PE
CERRITOS 1 HOUR PHOTO	18933		NORWALK	BLVD		ARTESIA	90701	0	FA0018959	1006
METROPCS CALIFORNIA #LA0899A	20320		NORWALK	BLVD		LAKEWOOD	90715	10298998	FA0040495	3000
LAKEWOOD ARCO	20940		NORWALK	BLVD		LAKEWOOD	90715	10267900	FA0018986	7124
D & A AUTO REPAIR	21302		NORWALK	BLVD	B	HAWAIIAN GARDENS	90716	0	FA0018997	1000
D & A AUTO REPAIR	21302		NORWALK	BLVD	B	HAWAIIAN GARDENS	90716	0	FA0018997	3001
CLARIAN MORTGAGE CAPITAL	21401		NORWALK	BLVD		HAWAIIAN GARDENS	90716	0	FA0033627	1001
CLARIAN MORTGAGE CAPITAL	21401		NORWALK	BLVD		HAWAIIAN GARDENS	90716	0	FA0033627	3001
PRESS ALL CLEANERS	21501		NORWALK	BLVD		HAWAIIAN GARDENS	90716	0	FA0018975	3001
MEZA BODY SHOP SUPPLIES	21509		NORWALK	BLVD		HAWAIIAN GARDENS	90716	0	FA0034502	1001
BOB'S PAINT AND SUPPLY	21524		NORWALK	BLVD		HAWAIIAN GARDENS	90716	0	FA0018973	3001
HT AUTO MACHINE	21619	S	NORWALK	BLVD		HAWAIIAN GARDENS	90716	10264723	FA0018976	1001
HT AUTO MACHINE	21619	S	NORWALK	BLVD		HAWAIIAN GARDENS	90716	10264723	FA0018976	3001
CHO'S AUTOMOTIVE	21656		NORWALK	BLVD		HAWAIIAN GARDENS	90716	10800571	FA0018989	1001
CHO'S AUTOMOTIVE	21656		NORWALK	BLVD		HAWAIIAN GARDENS	90716	10800571	FA0018989	3001
CHO'S AUTOMOTIVE	21656		NORWALK	BLVD		HAWAIIAN GARDENS	90716	10800571	FA0018989	7124
MAGGIES MUFFLERS	21734		NORWALK	BLVD		HAWAIIAN GARDENS	90716	0	FA0018979	3001
ECONO LUBE N TUNE #15	21815		NORWALK	BLVD		HAWAIIAN GARDENS	90716	10268518	FA0019002	1001
ECONO LUBE N TUNE #15	21815		NORWALK	BLVD		HAWAIIAN GARDENS	90716	10268518	FA0019002	3002
ECONO LUBE N TUNE #15	21815		NORWALK	BLVD		HAWAIIAN GARDENS	90716	10268518	FA0019002	3701
HOME BASE #089	21900		NORWALK	BLVD		HAWAIIAN GARDENS	90716	10800577	FA0018995	3004
JUAN'S AUTO SERVICE	21925		NORWALK	BLVD	C	HAWAIIAN GARDENS	90716	0	FA0018964	1000
MYEONG ROYAL SERVICE STATION	22025		NORWALK	BLVD		HAWAIIAN GARDENS	90716	10299541	FA0018981	3001
MYEONG ROYAL SERVICE STATION	22025		NORWALK	BLVD		HAWAIIAN GARDENS	90716	10299541	FA0018981	7124
MYEONG ROYAL SERVICE STATION	22025		NORWALK	BLVD		HAWAIIAN GARDENS	90716	10299541	FA0018981	7124
JESSES MUFFLER	22216		NORWALK	BLVD		HAWAIIAN GARDENS	90716	10800553	FA0031980	3001
JESSES MUFFLER	22216		NORWALK	BLVD		HAWAIIAN GARDENS	90716	10800553	FA0031980	1001
TUNEUP MASTERS #22	22216		NORWALK	BLVD		HAWAIIAN GARDENS	90716	0	FA0018977	3001
GEX INTERNATIONAL CORP	15245		NUBIA	ST		BALDWIN PARK	91706	10794166	FA0019013	3001
GEX INTERNATIONAL CORP	15245		NUBIA	ST		BALDWIN PARK	91706	10794166	FA0019013	1003
NORDEN LABORATORIES	15253		NUBIA	ST		IRWINDALE	91706	0	FA0019012	3001
DISCOUNT AUTO TRUCK REPAIR	124	W	NUGENT	ST	B	LANCASTER	93534	10711150	FA0048166	1000
STRONG VISIONS TRANS & FLEET MOBIL	215	W	NUGENT	ST		LANCASTER	93534	0	FA0036360	1000
STRONG VISIONS TRANS & FLEET MOBIL	215	W	NUGENT	ST		LANCASTER	93534	0	FA0036360	3001
BLUE STREAK AUTOMOTIVE	321	W	NUGENT	ST		LANCASTER	93534	10287856	FA0019014	1000
BLUE STREAK AUTOMOTIVE	321	W	NUGENT	ST		LANCASTER	93534	10287856	FA0019014	3000
SPRINT NXTL SCE - MONOPOLE	0		NURSERY			WHITTIER	90606	0	FA0038819	3000

LOS ANGELES COUNTY CUPA
INACTIVE - FACILITY INVENTORY

FACILITY NAME	SITE ADDRESS					CITY	ZIP	CERS ID	Facility ID	PE
ROMERO AUTO REPAIR	1839	E	O	ST		WILMINGTON	90744	0	FA0019017	1001
KBIG TRANSMITTER			O VIDEO RD			LA CANADA FLINTRIDGE	91012	10299676	FA0028376	7124
PEERLESS SHEET METAL	188	N	OAK	AVE		PASADENA	91107	0	FA0019032	7070
PEERLESS SHEET METAL	188	N	OAK	AVE		PASADENA	91107	0	FA0019032	7070
EVERBRANDS, INC.	401	N	OAK	ST		INGLEWOOD	90302	10862293	FA0053464	3000
T-MOBILE WEST CORP	447		OAK	AVE		PASADENA	91107	10310062	FA0040679	7070
T-MOBILE WEST CORP	447		OAK	AVE		PASADENA	91107	10310062	FA0040679	7070
T-MOBILE WEST CORP	447		OAK	AVE		PASADENA	91107	10310062	FA0040679	7070
FORCAST LIGHTING CO	500	N	OAK	ST		INGLEWOOD	90302	0	FA0019047	3001
BURNS AEROSPACE	502	N	OAK	ST		INGLEWOOD	90302	0	FA0019026	1004
SCAPA CONVERTED PRODUCTS	540	N	OAK	ST		INGLEWOOD	90302	10300663	FA0019029	1003
INGLEWOOD USD WAREHOUSE	546	N	OAK	ST		INGLEWOOD	90302	10803202	FA0037278	3001
INSYNC MEDIA	550	N	OAK	ST		INGLEWOOD	90302	0	FA0019045	3001
INSYNC MEDIA	550	N	OAK	ST		INGLEWOOD	90302	0	FA0019045	1006
AMERICAN PERFORMANCE ENGR	1010	W	OAK	ST		BURBANK	91506	0	FA0019022	1001
AMERICAN PERFORMANCE ENGR	1010	W	OAK	ST		BURBANK	91506	0	FA0019022	7020
CITY OF DUARTE	1101	S	OAK	AVE		DUARTE	91010	0	FA0019039	3002
CITY OF DUARTE	1101	S	OAK	AVE		DUARTE	91010	0	FA0019039	3500
DEL AMO GRAPHICS	1780		OAK	ST	B	TORRANCE	90501	0	FA0019027	1001
PERFORMANCE PAINT & BODY	1826		OAK	ST		TORRANCE	90501	0	FA0019028	7100
PERFORMANCE PAINT & BODY	1826		OAK	ST		TORRANCE	90501	0	FA0019028	1002
ARGON INDUSTRIES INC	1828		OAK	ST		TORRANCE	90501	0	FA0019021	1003
HIS LIFE WOODWORKS	1836		OAK	ST		TORRANCE	90501	0	FA0033775	1002
BRYAN CLEANERS	9751	E	OAK	ST		BELLFLOWER	90706	10794817	FA0019046	3000
BRYAN CLEANERS	9751	E	OAK	ST		BELLFLOWER	90706	10794817	FA0019046	1001
FRONTIER CALIFORNIA: BELLFLOWER CO	9826		OAK	ST		BELLFLOWER	90706	10141029	FA0019037	7124
VAL-PAK PRODUCTS	26732		OAK	AVE	J	CANYON COUNTRY	91351	0	FA0019038	3000
VAL-PAK PRODUCTS	26751		OAK	AVE		CANYON COUNTRY	91351	10795582	FA0019034	3003
MARANATHA AUTOMOTIVE SERVICE	26770		OAK	AVE		SAUGUS	91351	0	FA0019033	1002
MARANATHA AUTOMOTIVE SERVICE	26770		OAK	AVE		SAUGUS	91351	0	FA0019033	3001
JONCO TOOL ENGINEERING	26778		OAK	AVE		CANYON COUNTRY	91351	10308544	FA0019020	1001
CANYON WELDING	26782		OAK	AVE		CANYON COUNTRY	91351	10267072	FA0019044	3500
CANYON WELDING	26786		OAK	AVE		CANYON COUNTRY	91351	0	FA0019035	3001
HONEST JOHN'S EVO'S ETC	26792		OAK	AVE		CANYON COUNTRY	91351	0	FA0019019	1001
VIP AUTO CARE	26794		OAK	AVE		CANYON COUNTRY	91351	10288507	FA0019018	3001
VIP AUTO CARE	26794		OAK	AVE		CANYON COUNTRY	91351	10288507	FA0019018	1001

LOS ANGELES COUNTY CUPA
INACTIVE - FACILITY INVENTORY

FACILITY NAME	SITE ADDRESS					CITY	ZIP	CERS ID	Facility ID	PE
B C MFG	26845		OAK	AVE	16	CANYON COUNTRY	91351	0	FA0019040	3001
METAL WORK BY BOB DALE	26846		OAK	AVE	K	CANYON COUNTRY	91351	0	FA0019042	3001
Melody Ranch Studio Inc	24715		OAK CREEK	AVE		NEWHALL	91321	10827196	FA0051485	3000
Melody Ranch Studio Inc	24715		OAK CREEK	AVE		NEWHALL	91321	10827196	FA0051485	1001
K-SWISS	31248		OAK CREST	DR		WESTLAKE VILLAGE	91361	10309666	FA0042355	3001
USC OFF-CAMPUS PROPERTY	1550		OAK GROVE	AVE		SAN MARINO	91108	0	FA0052453	7124
LA CANADA HIGH SCHOOL	4463		OAK GROVE	DR		LA CANADA FLINTRIDGE	91011	10284313	FA0019049	3500
ROSE BOWL RIDERS	4480		OAK GROVE	AVE		PASADENA	91011	0	FA0037936	7070
ROSE BOWL RIDERS	4480		OAK GROVE	AVE		PASADENA	91011	0	FA0037936	7070
ROSE BOWL RIDERS	4750		OAK GROVE	AVE		PASADENA	91011	10307365	FA0045116	7070
PACIFIC BELL TELEPHONE COMPANY - K117A	4800		OAK GROVE	DR		PASADENA	91109	10841776	FA0052714	3000
JET PROPULSION LABORATORY	4800		OAK GROVE	DR		PASADENA	91109	10151921	FA0019050	3500
AT&T CALIFORNIA - K1111	4815		OAK GROVE	DR		LA CANADA FLINTRIDGE	91011	10410529	FA0019051	3500
SPRINT NXTL NASA	4815		OAK GROVE	DR	SPRNT	LA CANADA FLINTRIDGE	91011	0	FA0038820	3000
CALIFORNIA AMERICAN WATER CO	888	S	OAK KNOLL	AVE		PASADENA	91106	0	FA0019052	7070
CALIFORNIA AMERICAN WATER CO	888	S	OAK KNOLL	AVE		PASADENA	91106	0	FA0019052	7072
CALIFORNIA AMERICAN WATER CO	888	S	OAK KNOLL	AVE		PASADENA	91106	0	FA0019052	7072
CALIFORNIA AMERICAN WATER CO	888	S	OAK KNOLL	AVE		PASADENA	91106	0	FA0019052	7070
AT&T MOBILITY - RITZ: EAST WING PARAPET (USID81493)	1401	S	OAK KNOLL	AVE	#CELL	PASADENA	91106	10199047	FA0039636	7070
AT&T MOBILITY - RITZ: EAST WING PARAPET (USID81493)	1401	S	OAK KNOLL	AVE	#CELL	PASADENA	91106	10199047	FA0039636	7070
T-MOBILE WEST LLC IE04268X	1401	S	OAK KNOLL	AVE	#CEL1	PASADENA	91106	10725865	FA0049164	7070
AT&T MOBILITY - RITZ: EAST WING PARAPET (USID81493)	1401	S	OAK KNOLL	AVE	#CELL	PASADENA	91106	10199047	FA0039636	7070
T-MOBILE WEST LLC IE04296A	1401	S	OAK KNOLL	AVE	#CEL2	PASADENA	91106	10310059	FA0040678	7070
LANGHAM HUNTINGTON HOTEL	1401	S	OAK KNOLL	AVE		PASADENA	91106	10309681	FA0019053	7070
LANGHAM HUNTINGTON HOTEL	1401	S	OAK KNOLL	AVE		PASADENA	91106	10309681	FA0019053	7070
T-MOBILE WEST LLC IE04296A	1401	S	OAK KNOLL	AVE	#CEL2	PASADENA	91106	10310059	FA0040678	7070
LANGHAM HUNTINGTON HOTEL	1401	S	OAK KNOLL	AVE		PASADENA	91106	10309681	FA0019053	7070
T-MOBILE WEST LLC IE04296A	1401	S	OAK KNOLL	AVE	#CEL2	PASADENA	91106	10310059	FA0040678	7070
AI TECH DEFENSE SYSTEMS INC	9301		OAKDALE	AVE		CHATSWORTH	91311	0	FA0041718	1001
LA CO FD CAMP #002	4810	N	OAKGROVE	DR		LA CANADA FLINTRIDGE	91011	10292752	FA0019054	7074
LA CO FD CAMP #002	4810	N	OAKGROVE	DR		LA CANADA FLINTRIDGE	91011	10292752	FA0019054	7070
LA CO FD CAMP #002	4810	N	OAKGROVE	DR		LA CANADA FLINTRIDGE	91011	10292752	FA0019054	3002
LA CO FD CAMP #002	4810	N	OAKGROVE	DR		LA CANADA FLINTRIDGE	91011	10292752	FA0019054	7070
KAISER PERMANENTE	99	S	OAKLAND	AVE		PASADENA	91101	10630522	FA0046050	7070
AT&T CALIFORNIA - K1B04	99	S	OAKLAND	AVE		PASADENA	91101	10818514	FA0052520	7070
FULLER SEMINARY (AUXILLARY SERV)	146	N	OAKLAND	AVE		PASADENA	91101	10307245	FA0019055	7070

LOS ANGELES COUNTY CUPA
INACTIVE - FACILITY INVENTORY

FACILITY NAME	SITE ADDRESS					CITY	ZIP	CERS ID	Facility ID	PE
FULLER SEMINARY (AUXILLARY SERV)	146	N	OAKLAND	AVE		PASADENA	91101	10307245	FA0019055	7070
FULLER SEMINARY (AUXILLARY SERV)	146	N	OAKLAND	AVE		PASADENA	91101	10307245	FA0019055	7070
FULLER SEMINARY (AUXILLARY SERV)	146	N	OAKLAND	AVE		PASADENA	91101	10307245	FA0019055	7070
UNIVERSITY CLUB OF PASADENA	175	N	OAKLAND	AVE		PASADENA	91101	10663684	FA0048071	7070
DEMENNO-KERDOON dba WORLD OIL RECYCLING	423	E	OAKS	ST		COMPTON	90221	10300978	FA0036297	7030
EME INC	431	E	OAKS	ST		COMPTON	90221	10301713	FA0019057	7030
NATIONAL FIRE HOSE CORP	516	E	OAKS	ST		COMPTON	90221	0	FA0019056	7030
NATIONAL FIRE HOSE CORP	516	E	OAKS	ST		COMPTON	90221	0	FA0019056	1004
SHEEHAN'S EGG RANCH	740	N	OAKWAY	AVE		SAN DIMAS	91773	0	FA0019058	3001
AMERICAN TOWER - OAT MOUNTAIN			OAT MOUNTAIN	MTWY	8011	CHATSWORTH	91311	10282282	FA0034781	3001
COMMUNICATIONS RELAY LLC	22000		OAT MOUNTAIN	MTWY		CHATSWORTH	91311	10268080	FA0019063	7124
COMMUNICATIONS RELAY LLC	22000		OAT MOUNTAIN	MTWY		CHATSWORTH	91311	10268080	FA0019063	3020
OAT MOUNT COMMUNICATION TOWER	27400		OAT MOUNTAIN	MTWY		PORTER RANCH	91326	10510717	FA0019062	3000
CHELSEA/CLAIREMONT COLD STORAGE	128		OBERLIN	AVE		CLAREMONT	91711	10796752	FA0019064	3003
CHELSEA/CLAIREMONT COLD STORAGE	128		OBERLIN	AVE		CLAREMONT	91711	10796752	FA0019064	1001
CHELSEA/CLAIREMONT COLD STORAGE	128		OBERLIN	AVE		CLAREMONT	91711	10796752	FA0019064	3500
SUNSET COLLISION CENTER	1851		OBISPO	AVE		SIGNAL HILL	90755	10281364	FA0035438	3001
SUNSET COLLISION CENTER	1851		OBISPO	AVE		SIGNAL HILL	90755	10281364	FA0035438	1002
T & J PRINTNG	1860		OBISPO	AVE	H	SIGNAL HILL	90755	0	FA0036647	1001
CASH & CARRY SMART FOOD SERVICE	1901		OBISPO	AVE		SIGNAL HILL	90755	0	FA0035477	3001
WET PAINT	1953		OBISPO	AVE		SIGNAL HILL	90755	0	FA0035608	1001
M M P QUALITY INSPECTIONS INC	1961		OBISPO	AVE		SIGNAL HILL	90755	0	FA0019065	3001
T D W SERVICES INC	2248		OBISPO	AVE	210	SIGNAL HILL	90755	0	FA0035953	3001
T D W SERVICES INC	2248		OBISPO	AVE	210	SIGNAL HILL	90755	0	FA0035953	1001
SPECTR AUDIO INC	2953		OBISPO	AVE		SIGNAL HILL	90755	0	FA0035892	3001
TOWN 30 MIN PHOTO	520	S	OCCIDENTAL	BLVD		LOS ANGELES	90057	0	FA0019067	1001
LOEWS HOTEL	1700		OCEAN	AVE		SANTA MONICA	90401	10124104	FA0019068	1001
THE RAND CORPORATION	1733		OCEAN	BLVD		SANTA MONICA	90401	0	FA0037980	1006
SCE ROLLING HILLS SUBSTATION	23901		OCEAN	AVE		TORRANCE	90505	10398133	FA0037062	7100
SCE ROLLING HILLS SUBSTATION	23901		OCEAN	AVE		TORRANCE	90505	10398133	FA0037062	7100
SPRINT NXTL OCEANVIEW APTS.	6507		OCEAN CREST	DR		RANCHO PALOS VERDES	90275	0	FA0038821	3000
T-MOBILE WEST SITE ID: LA02401A	6507		OCEAN CREST	DR	B	RANCHO PALOS VERDES	90275	10293727	FA0041291	3000
SPRINT NXTL (F1) OCEAN CREST	6510		OCEAN CREST	DR		RANCHO PALOS VERDES	90275	0	FA0038822	3000
PARIS BELL CLEANERS	1706		OCEAN PARK	BLVD		SANTA MONICA	90405	0	FA0019075	1001
OCEAN PARK PRINTING	1740		OCEAN PARK	BLVD	B	SANTA MONICA	90405	0	FA0019073	1000
QUALITY PLUS PHOTO LABS	2719		OCEAN PARK	BLVD		SANTA MONICA	90405	0	FA0019078	1006

LOS ANGELES COUNTY CUPA
INACTIVE - FACILITY INVENTORY

FACILITY NAME	SITE ADDRESS					CITY	ZIP	CERS ID	Facility ID	PE
ECO COASTAL CLEANERS	2723		OCEAN PARK	BLVD		SANTA MONICA	90405	0	FA0019086	1001
GALAXY VIDEO & 28 MIN PHOTO	2901		OCEAN PARK	BLVD	125	SANTA MONICA	90405	0	FA0019079	1006
DARK ROOM ETECTERA INC	3015		OCEAN PARK	BLVD		SANTA MONICA	90405	0	FA0019072	1006
SMART ART	3017		OCEAN PARK	BLVD		SANTA MONICA	90405	0	FA0019077	1002
SVENSKA AUTO SERVICE	4455		OCEAN VIEW	BLVD	C	MONTROSE	91020	0	FA0019082	1001
T-MOBILE WEST (SITE ID# LA03859A)	7700		OCEAN VIEW	DR		WHITTIER	90602	0	FA0041377	3000
OMNI GRAPHICS CO	8822	S	OCEAN VIEW	AVE		WHITTIER	90605	0	FA0019080	1001
BLUE BIRD AMERICA	6711		ODESSA	AVE		VAN NUYS	91406	0	FA0019087	1104
S.A. KITSINIAN	6743		ODESSA	AVE		VAN NUYS	91406	10248022	FA0019088	1002
AT&T CALIFORNIA - K1258		NE	OF MT WILSON-CHICO FLAT			CHILAO FLAT	91023	10410532	FA0018522	3500
CALIFORNIA HIGHWAY PATROL GEARY HILL RADIO SITE			OFF PACIFIC VIEW	DR		MALIBU	90265	0	FA0049497	3001
SIGNAL HILL PETROLEUM (78-1)			OHIO AVE & CATALINA DR			SIGNAL HILL	90755	10281235	FA0041895	3000
T-MOBILE WEST SITE ID# IE04246A	1551	E	OLD BADILLO	ST		COVINA	91724	10798003	FA0041305	3000
TEXACO INC			OLD HWY 99			UNKNOWN	99999	0	FA0019095	3001
LA CO SHERIFF	43100		OLD HWY 99			UNKNOWN	99999	0	FA0019059	3001
J & J FERRERO RANCH	146		OLD RANCH	RD		INDUSTRY	91744	0	FA0019097	7110
FEDEX GROUND - IDST	200		OLD RANCH	RD		INDUSTRY	91789	10296055	FA0019096	3500
FEDEX GROUND - IDST	200		OLD RANCH	RD		INDUSTRY	91789	10296055	FA0019096	2002
RIVERS CLEANERS	10231		OLD RIVER SCHOOL	RD		DOWNEY	90241	10304593	FA0019098	7050
RIVERS CLEANERS	10231		OLD RIVER SCHOOL	RD		DOWNEY	90241	10304593	FA0019098	7050
RIVERS CLEANERS	10231		OLD RIVER SCHOOL	RD		DOWNEY	90241	10304593	FA0019098	7050
DOWNEY GOLF COURSE (CITY OF DOWNEY)	10627		OLD RIVER SCHOOL	RD	A	DOWNEY	90241	0	FA0019100	3701
DOWNEY GOLF COURSE (CITY OF DOWNEY)	10627		OLD RIVER SCHOOL	RD	A	DOWNEY	90241	0	FA0019100	7124
DOWNEY GOLF COURSE (SATSUMA GRNDKP)	10627		OLD RIVER SCHOOL	RD		DOWNEY	90241	10305667	FA0035314	7050
DOWNEY GOLF COURSE (SATSUMA GRNDKP)	10627		OLD RIVER SCHOOL	RD		DOWNEY	90241	10305667	FA0035314	7050
SIMINGTON ADVERTISING INC	11223		OLD RIVER SCHOOL	RD		DOWNEY	90241	0	FA0040063	1001
SKYLARK OIL INC	11856		OLD RIVER SCHOOL	RD		DOWNEY	90241	10304029	FA0019099	7124

LOS ANGELES COUNTY CUPA
INACTIVE - FACILITY INVENTORY

FACILITY NAME	SITE ADDRESS				CITY	ZIP	CERS ID	Facility ID	PE
SKYLARK OIL INC	11856	OLD RIVER SCHOOL	RD		DOWNEY	90241	10304029	FA0019099	7050
SKYLARK OIL INC	11856	OLD RIVER SCHOOL	RD		DOWNEY	90241	10304029	FA0019099	7124
SKYLARK OIL INC	11856	OLD RIVER SCHOOL	RD		DOWNEY	90241	10304029	FA0019099	7050
SKYLARK OIL INC	11856	OLD RIVER SCHOOL	RD		DOWNEY	90241	10304029	FA0019099	7124
SKYLARK OIL INC	11856	OLD RIVER SCHOOL	RD		DOWNEY	90241	10304029	FA0019099	7124
SKYLARK OIL INC	11856	OLD RIVER SCHOOL	RD		DOWNEY	90241	10304029	FA0019099	7050
SKYLARK OIL INC	11856	OLD RIVER SCHOOL	RD		DOWNEY	90241	10304029	FA0019099	7050
SKYLARK OIL INC	11856	OLD RIVER SCHOOL	RD		DOWNEY	90241	10304029	FA0019099	7124
SKYLARK OIL INC	11856	OLD RIVER SCHOOL	RD		DOWNEY	90241	10304029	FA0019099	7050
VELASCO AUTOCARE CENTER	11866	OLD RIVER SCHOOL	RD	#B	DOWNEY	90241	10472941	FA0046686	7050
VELASCO AUTOCARE CENTER	11866	OLD RIVER SCHOOL	RD	#B	DOWNEY	90241	10472941	FA0046686	7050
VELASCO AUTOCARE CENTER	11866	OLD RIVER SCHOOL	RD	#B	DOWNEY	90241	10472941	FA0046686	7050
24 7 DOWNEY PETROLEUM	11866	OLD RIVER SCHOOL	RD	A	DOWNEY	90241	0	FA0039708	7050
24 7 DOWNEY PETROLEUM	11866	OLD RIVER SCHOOL	RD	A	DOWNEY	90241	0	FA0039708	7050
EL ENCANTO RESTAURANT	100	OLD SAN GABRIEL CYN	RD		AZUSA	91702	10793737	FA0019101	3003
VERIZON WIRELESS: OLD RIVER	12044	OLD SCHOOL RIVER	RD		DOWNEY	90242	10163877	FA0050659	7050
SCE TOPANGA SUBSTATION	121	OLD TOPANGA CYN	RD		TOPANGA	90290	10396558	FA0045637	3000
MRS CLEANERS	3840	OLD TOPANGA CYN	RD	D	CALABASAS	91302	10268002	FA0019104	3001
MRS CLEANERS	3840	OLD TOPANGA CYN	RD	D	CALABASAS	91302	10268002	FA0019104	1001
SPRINT NXTL ROBERT MELLOR - ISC R	3840	OLD TOPANGA CYN	RD		CALABASAS	91302	0	FA0038823	3000
SPRINT NXTL HE- #4193738E #10-A	4140	OLD TOPANGA CYN	RD		CALABASAS	91302	10795429	FA0038824	3000
FRANCISCO'S EXOTIC DECO INC	15900	OLD VALLEY	BLVD		LA PUENTE	91744	10285858	FA0019109	1000

LOS ANGELES COUNTY CUPA
INACTIVE - FACILITY INVENTORY

FACILITY NAME	SITE ADDRESS					CITY	ZIP	CERS ID	Facility ID	PE
FRANCISCO'S EXOTIC DECO INC	15900		OLD VALLEY	BLVD		LA PUENTE	91744	10285858	FA0019109	3000
WELDING J MOHLENGROFT	15901		OLD VALLEY	BLVD		LA PUENTE	91744	0	FA0019107	3001
LIMA AUTOMOBILE REPAIR	16015		OLD VALLEY	BLVD		LA PUENTE	91744	10804426	FA0019117	1001
LIMA AUTOMOBILE REPAIR	16015		OLD VALLEY	BLVD		LA PUENTE	91744	10804426	FA0019117	3001
REED'S LAWNMOWER SHOP	16016	E	OLD VALLEY	BLVD		LA PUENTE	91744	10804300	FA0019106	3001
REED'S LAWNMOWER SHOP	16016	E	OLD VALLEY	BLVD		LA PUENTE	91744	10804300	FA0019106	1001
CARTECH AUTO CENTER	16045	E	OLD VALLEY	BLVD		LA PUENTE	91744	10804414	FA0019115	1000
CARTECH AUTO CENTER	16045	E	OLD VALLEY	BLVD		LA PUENTE	91744	10804414	FA0019115	3001
CELUSIVE BIKE WORKZ	16047		OLD VALLEY	BLVD		LA PUENTE	91744	0	FA0034907	3001
CELUSIVE BIKE WORKZ	16047		OLD VALLEY	BLVD		LA PUENTE	91744	0	FA0034907	1001
XCLUSIVE BIKE WORKZ	16047		OLD VALLEY	BLVD		LA PUENTE	91744	0	FA0019108	1001
XCLUSIVE BIKE WORKZ	16047		OLD VALLEY	BLVD		LA PUENTE	91744	0	FA0019108	3001
LABELS "R" US	16124	E	OLD VALLEY	BLVD		LA PUENTE	91744	0	FA0019084	1001
SOUTHERN CAL TRUCK BODIES	16209	E	OLD VALLEY	BLVD		LA PUENTE	91744	10804369	FA0019118	3001
SOUTHERN CAL TRUCK BODIES	16209	E	OLD VALLEY	BLVD		LA PUENTE	91744	10804369	FA0019118	1002
ROSIES HITCH SYTEMS INC	16209	E	OLD VALLEY	BLVD		LA PUENTE	91744	0	FA0019114	3001
ROSIES HITCH SYTEMS INC	16209	E	OLD VALLEY	BLVD		LA PUENTE	91744	0	FA0019114	1000
LA PUENTE MOTOR	16303		OLD VALLEY	BLVD		LA PUENTE	91744	0	FA0019111	3001
INDUSTRY DIESEL	16325		OLD VALLEY	BLVD	A	LA PUENTE	91744	0	FA0032033	3001
INDUSTRY DIESEL	16325		OLD VALLEY	BLVD	A	LA PUENTE	91744	0	FA0032033	1001
APCCO CHEMICAL CO	207	W	OLDFIELD	ST		LANCASTER	93534	10288171	FA0035828	1001
APCCO CHEMICAL CO	207	W	OLDFIELD	ST		LANCASTER	93534	10288171	FA0035828	3003
HYCO PRECISION INC	11011		OLINDA	AVE		SUN VALLEY	91352	0	FA0019121	1003
HOWARD BROWN & SONS AUTO SALES INC	11040		OLINDA	ST		SUN VALLEY	91352	0	FA0035653	1001
BWP OLIVE STATION	39	E	OLIVE	AVE		BURBANK	91505	10229683	FA0019157	7020
BWP OLIVE STATION	39	E	OLIVE	AVE		BURBANK	91505	10229683	FA0019157	3702
CLAREMONT PRINT & COPY	108	S	OLIVE	ST		CLAREMONT	91711	10294045	FA0019174	3001
CLAREMONT PRINT & COPY	108	S	OLIVE	ST		CLAREMONT	91711	10294045	FA0019174	1001
BORRMANN METAL CENTER	110	W	OLIVE	AVE		BURBANK	91502	10229686	FA0019159	7020
GEM CITY GRILL	115	E	OLIVE	AVE		MONROVIA	91016	10713460	FA0019167	7060
GEM CITY GRILL	115	E	OLIVE	AVE		MONROVIA	91016	10713460	FA0019167	7060
MONROVIA FLORAL	119	E	OLIVE	AVE		MONROVIA	91016	10306111	FA0034141	7060
MONROVIA FLORAL	119	E	OLIVE	AVE		MONROVIA	91016	10306111	FA0034141	7060
CURATIVE LABS	122	W	OLIVE	AVE		MONROVIA	91016	10834228	FA0051944	7060
A & M HEATING & AIR CONDITIONING	123	E	OLIVE	AVE		MONROVIA	91016	10715278	FA0034132	7060
A & M HEATING & AIR CONDITIONING	123	E	OLIVE	AVE		MONROVIA	91016	10715278	FA0034132	7060

LOS ANGELES COUNTY CUPA
INACTIVE - FACILITY INVENTORY

FACILITY NAME	SITE ADDRESS					CITY	ZIP	CERS ID	Facility ID	PE
THE SIGN COMPANY	144	W	OLIVE	AVE		MONROVIA	91016	10305859	FA0019116	7060
THE SIGN COMPANY	144	W	OLIVE	AVE		MONROVIA	91016	10305859	FA0019116	1001
THE SIGN COMPANY	144	W	OLIVE	AVE		MONROVIA	91016	10305859	FA0019116	7060
THE SIGN COMPANY	144	W	OLIVE	AVE		MONROVIA	91016	10305859	FA0019116	7060
S A K INDUSTRIES	148	E	OLIVE	AVE		MONROVIA	91016	0	FA0019144	1002
CONNIE & DICKS SERVICE CENTER	150		OLIVE	ST		CLAREMONT	91711	10268173	FA0019175	7124
METRO RV	160	W	OLIVE	AVE		BURBANK	91502	10229689	FA0019160	7020
VERIZON WIRELESS - BURBANK	175	E	OLIVE	AVE		BURBANK	91502	10161455	FA0019168	7020
UNX INC	175	E	OLIVE	AVE	200	BURBANK	91502	10230193	FA0034030	7020
COMMUNITY CHEVROLET CO INC	200	W	OLIVE	AVE		BURBANK	91502	10229674	FA0019134	7020
UNITED RENTALS #408	203	W	OLIVE	AVE		BURBANK	91502	10229668	FA0019130	1003
UNITED RENTALS #408	203	W	OLIVE	AVE		BURBANK	91502	10229668	FA0019130	7020
UNITED RENTALS #408	203	W	OLIVE	AVE		BURBANK	91502	10229668	FA0019130	7024
UNITED RENTALS #408	203	W	OLIVE	AVE		BURBANK	91502	10229668	FA0019130	7020
UNITED RENTALS #408	203	W	OLIVE	AVE		BURBANK	91502	10229668	FA0019130	7024
PEP BOYS #618	254	W	OLIVE	AVE	101	BURBANK	91502	10229671	FA0019131	7020
OLIVE AUTO CENTER	264	W	OLIVE	AVE		BURBANK	91502	10229692	FA0019161	7020
7-ELEVEN INC STORE #19709	265	W	OLIVE	AVE		BURBANK	91502	10461760	FA0046708	7020
CITY HALL BUILDING	275	E	OLIVE	AVE		BURBANK	91502	10229677	FA0019140	1001
CITY HALL BUILDING	275	E	OLIVE	AVE		BURBANK	91502	10229677	FA0019140	7020
BURBANK COURTHOUSE, JUDICIAL COUNCIL OF CALIFORNIA, 19-G1	300	E	OLIVE	AVE		BURBANK	91502	10412341	FA0046003	7020
CALM DENTISTRY	525	S	OLIVE	ST		LOS ANGELES	90013	0	FA0053872	1001
GOLDEN NUGGET JEWELRY MFG CO	612	S	OLIVE	ST	605	LOS ANGELES	90014	0	FA0032187	1002
CHROMA COPY	631	S	OLIVE	ST	600	LOS ANGELES	90014	0	FA0019143	1001
TOYO PEARL COMPANY	631	S	OLIVE	ST	900	LOS ANGELES	90014	0	FA0033157	1002
ACI JEWELRY INC	643	S	OLIVE	ST	320	LOS ANGELES	90014	0	FA0019151	1001
CARLOS VILLARREAL JEWELERS INC	643	S	OLIVE	ST	425	LOS ANGELES	90014	0	FA0033168	1001
CENTRAL PARK PLATINUM & GOLD	643	S	OLIVE	ST	400	LOS ANGELES	90014	0	FA0019153	1000
ULTIMATE GEMS OF CALIFORNIA	643	S	OLIVE	ST	520	LOS ANGELES	90014	0	FA0031405	1001
JEWELRY BY MICHAEL JIANG INC	643	S	OLIVE	ST	800	LOS ANGELES	90014	0	FA0033143	1001
JESSIE K JEWELRY	643	S	OLIVE	ST	300	LOS ANGELES	90014	0	FA0033165	1001
JEWELSMITH	643	S	OLIVE	ST	230	LOS ANGELES	90014	0	FA0033166	1001
JEWEL BELLS CO INC	643	S	OLIVE	ST	421	LOS ANGELES	90014	0	FA0033453	1001
JEZ DIAMOND SETTING	643	S	OLIVE	ST	980	LOS ANGELES	90014	0	FA0033170	1001
MILLENIUM STAR	712	S	OLIVE	ST	619	LOS ANGELES	90014	0	FA0019146	1001
HVR INC	712	S	OLIVE	ST	412	LOS ANGELES	90014	0	FA0019150	1001

LOS ANGELES COUNTY CUPA
INACTIVE - FACILITY INVENTORY

FACILITY NAME	SITE ADDRESS					CITY	ZIP	CERS ID	Facility ID	PE
THE SPECIAL TOUCH	712	S	OLIVE	ST	507	LOS ANGELES	90014	0	FA0032178	1001
KARMEL MFG INC	712	S	OLIVE	ST	520	LOS ANGELES	90014	0	FA0038015	1000
JEWELRY CONNECTION	712	S	OLIVE	ST	420	LOS ANGELES	90014	0	FA0036976	1001
KARMEL JEWELRY	712	S	OLIVE	ST	503	LOS ANGELES	90014	0	FA0019123	1000
GEM TECH JEWELRY	712	S	OLIVE	ST	405	LOS ANGELES	90014	0	FA0019137	1001
EGINYAN JEWELRY	712	S	OLIVE	ST	614	LOS ANGELES	90014	0	FA0019138	1001
BALIAN & SONS JEWELRY	712	S	OLIVE	ST	508	LOS ANGELES	90014	0	FA0019142	1002
JEWELRY CONNECTION	712	S	OLIVE	ST	514	LOS ANGELES	90014	0	FA0032179	1002
KVV JEWELRY	712	S	OLIVE	ST	211	LOS ANGELES	90014	10259659	FA0045325	1000
P.J. GOLD	712	S	OLIVE	ST	303	LOS ANGELES	90014	0	FA0037186	1000
BRITE STAR	712	S	OLIVE	ST	314	LOS ANGELES	90014	0	FA0019126	1001
A & S JEWELERS	712	S	OLIVE	ST	205	LOS ANGELES	90014	10249750	FA0019132	1001
KVV JEWELRY	712	S	OLIVE	ST	601	LOS ANGELES	90014	0	FA0019148	1001
GOLD OF THE CENTURY	712	S	OLIVE	ST	308	LOS ANGELES	90014	10246828	FA0019149	1001
PETROSYAN JEWELRY	712	S	OLIVE	ST	209	LOS ANGELES	90014	0	FA0032260	1001
MVM JEWELRY INC	712	S	OLIVE	ST	401	LOS ANGELES	90014	0	FA0032173	1001
UNITED JEWELRY MFG CO	712	S	OLIVE	ST	409	LOS ANGELES	90014	0	FA0032176	1001
GOLD CREATIONS MFG	712	S	OLIVE	ST	608	LOS ANGELES	90014	0	FA0032180	1001
KVV JEWELRY	712	S	OLIVE	ST	609	LOS ANGELES	90014	0	FA0035282	1001
POLMERI JEWELRY	712	S	OLIVE	ST	408	LOS ANGELES	90014	0	FA0032170	1001
KARADOLIAN MFG CO	712	S	OLIVE	ST	509	LOS ANGELES	90014	0	FA0032177	1001
DEAMIAN JEWELRY	712	S	OLIVE	ST	611	LOS ANGELES	90014	0	FA0032186	1001
ANGEL'S JEWELRY MFG	712	S	OLIVE	ST	301	LOS ANGELES	90014	0	FA0019145	1001
SOLI CO INC	712	S	OLIVE	ST	618	LOS ANGELES	90014	0	FA0019147	1001
PALACE GOLD & GEM JEWELERS	712	S	OLIVE	ST	501	LOS ANGELES	90014	0	FA0019152	1001
ASK GOLD COMPANY INC	716	S	OLIVE	ST	3&4	LOS ANGELES	90014	10257226	FA0031404	2001
ASK GOLD COMPANY INC	716	S	OLIVE	ST	3&4	LOS ANGELES	90014	10257226	FA0031404	2020
EUROREV	827	W	OLIVE	ST		INGLEWOOD	90301	0	FA0044875	1000
TONIS INST A PRINT	915	W	OLIVE	AVE		BURBANK	91506	0	FA0019125	1001
REX MARTIN SILK SCREEN CO	920	W	OLIVE	ST		INGLEWOOD	90301	0	FA0019127	1001
CI PRINTING	1035	S	OLIVE	ST		LOS ANGELES	90015	10251928	FA0019141	1001
TRANSAMERICA OCCIDENTAL	1150	S	OLIVE	ST	2300	LOS ANGELES	90015	0	FA0019128	1003
RADIOLOGY TECHNOLOGIES INC IN BB	1218	W	OLIVE	AVE		BURBANK	91506	0	FA0039292	1006
GRAND PRIX AUTO BODY	1340	S	OLIVE	ST		LOS ANGELES	90015	0	FA0019129	1002
RITE AID #5572	1505	W	OLIVE	AVE		BURBANK	91506	0	FA0032778	1001
7-ELEVEN INC STORE #19133	1611	W	OLIVE	AVE		BURBANK	91506	10461766	FA0046707	7020

LOS ANGELES COUNTY CUPA
INACTIVE - FACILITY INVENTORY

FACILITY NAME	SITE ADDRESS					CITY	ZIP	CERS ID	Facility ID	PE
VALVOLINE INSTANT OIL CHANGE GN0052	2420	W	OLIVE	AVE		BURBANK	91506	10160719	FA0019122	7020
CHEVRON G&M #75	2501	W	OLIVE	AVE		BURBANK	91504	10138289	FA0019162	7024
CHEVRON G&M #75	2501	W	OLIVE	AVE		BURBANK	91504	10138289	FA0019162	7020
VERIZON WIRELESS: MAGNOLIA PARK	2600	W	OLIVE	AVE	B	BURBANK	91505	10163357	FA0019169	7020
CCF PS IV OLIVE LLC	2600	W	OLIVE	AVE	110	BURBANK	91505	10619995	FA0034032	7020
CALSTATE AUTO REPAIR	2601	W	OLIVE	AVE		BURBANK	91505	10229680	FA0019155	7020
ALL POST INC	2660	W	OLIVE	AVE		BURBANK	91505	0	FA0019154	1002
OIL OPERATORS PATTERSON SITE	2700		OLIVE	AVE		SIGNAL HILL	90755	10297648	FA0040142	3702
SIGNAL HILL PETROLEUM INC (DARBY LEASE)	2751		OLIVE	AVE		SIGNAL HILL	90755	10281763	FA0035833	3702
FOTOKEM FILM & VIDEO	2800	W	OLIVE	AVE		BURBANK	91505	10229665	FA0019124	7020
4MC	2820	W	OLIVE	AVE		BURBANK	91505	0	FA0019139	1003
EUROZONE MOTORS	2909	W	OLIVE	AVE		BURBANK	91505	10665907	FA0019135	7020
EUROZONE MOTORS	2909	W	OLIVE	AVE		BURBANK	91505	10665907	FA0019135	7020
STUDIO STAR MOBIL	3020	W	OLIVE	AVE		BURBANK	91505	10229695	FA0019163	7024
STUDIO STAR MOBIL	3020	W	OLIVE	AVE		BURBANK	91505	10229695	FA0019163	7020
STAR AUTO CENTER	3025	W	OLIVE	AVE		BURBANK	91505	10735132	FA0019133	7020
QUALITY DIESEL SERVICE	3311		OLIVE	AVE		SIGNAL HILL	90755	0	FA0019177	3001
AZ-GRANT-DRILEY	3342		OLIVE	AVE		SIGNAL HILL	90755	0	FA0019176	3001
J.A. CAMPBELL CO	3367		OLIVE	AVE		SIGNAL HILL	90755	0	FA0035611	1000
J.A. CAMPBELL CO	3367		OLIVE	AVE		SIGNAL HILL	90755	0	FA0035611	3001
WHOLE FOODS MARKET #71 - BURBANK	3401	W	OLIVE	AVE		BURBANK	91505	10762651	FA0050063	7020
3500 PARTNERS, LLC	3500	W	OLIVE	AVE	101	BURBANK	91505	10786435	FA0019164	7020
3500 PARTNERS, LLC	3500	W	OLIVE	AVE	101	BURBANK	91505	10786435	FA0019164	7024
3500 PARTNERS, LLC	3500	W	OLIVE	AVE	101	BURBANK	91505	10786435	FA0019164	7020
QUIK PRINT OF LA INC	3601	W	OLIVE	AVE		BURBANK	91505	0	FA0019136	1001
BUSINESS ARTS PLAZA INC	3601	W	OLIVE	AVE		BURBANK	91505	10229701	FA0019165	7024
BUSINESS ARTS PLAZA INC	3601	W	OLIVE	AVE		BURBANK	91505	10229701	FA0019165	7020
WARNER BROTHERS	3903	W	OLIVE	AVE	156	BURBANK	91505	10229704	FA0019170	7020
WARNER BROTHERS	4001	W	OLIVE	AVE	118	BURBANK	91505	10229707	FA0019171	7020
CALIFORNIA AMERICAN WATER CO	9958	E	OLIVE	ST		TEMPLE CITY	91780	10282636	FA0019178	3500
LOS ANGELES COUNTY OLIVE VIEW CO-GEN PLANT	14425		OLIVE VIEW	DR		SYLMAR	91342	0	FA0019181	1002
JEFF'S FAKE FACILITY	56789	E	OLIVE VIEW	DR	3	SYLMAR	91342	10657357	FA0046553	1200
JEFF'S FAKE FACILITY	56789	E	OLIVE VIEW	DR	3	SYLMAR	91342	10657357	FA0046553	3020
JEFF'S FAKE FACILITY	56789	E	OLIVE VIEW	DR	3	SYLMAR	91342	10657357	FA0046553	3710
JEFF'S FAKE FACILITY	56789	E	OLIVE VIEW	DR	3	SYLMAR	91342	10657357	FA0046553	2020
JEFF'S FAKE FACILITY	56789	E	OLIVE VIEW	DR	3	SYLMAR	91342	10657357	FA0046553	3512

LOS ANGELES COUNTY CUPA
INACTIVE - FACILITY INVENTORY

FACILITY NAME	SITE ADDRESS					CITY	ZIP	CERS ID	Facility ID	PE
JEFF'S FAKE FACILITY	56789	E	OLIVE VIEW	DR	3	SYLMAR	91342	10657357	FA0046553	7010
JEFF'S FAKE FACILITY	56789	E	OLIVE VIEW	DR	3	SYLMAR	91342	10657357	FA0046553	3513
JEFF'S FAKE FACILITY	56789	E	OLIVE VIEW	DR	3	SYLMAR	91342	10657357	FA0046553	3501
JEFF'S FAKE FACILITY	56789	E	OLIVE VIEW	DR	3	SYLMAR	91342	10657357	FA0046553	1103
VERIZON WIRELESS: BROCKWAY	10141		OLNEY	ST		EL MONTE	91731	10161427	FA0048895	3000
SUPERTEK USA CORP	10168		OLNEY	ST		EL MONTE	91731	10284724	FA0042513	1001
SUPERTEK USA CORP	10168		OLNEY	ST		EL MONTE	91731	10284724	FA0042513	3001
ITALEE OPTICS	2641	W	OLYMIPIC	BLVD		LOS ANGELES	90006	10844497	FA0051912	1000
DISCOUNT TIRE CENTER	330	W	OLYMPIC	BLVD		LOS ANGELES	90015	0	FA0019261	1001
HAWK II SHELL	801	W	OLYMPIC	BLVD		MONTEBELLO	90640	10268887	FA0019338	7124
HAWK II SHELL	801	W	OLYMPIC	BLVD		MONTEBELLO	90640	10268887	FA0019338	7124
HAWK II SHELL	801	W	OLYMPIC	BLVD		MONTEBELLO	90640	10268887	FA0019338	1001
HAWK II SHELL	801	W	OLYMPIC	BLVD		MONTEBELLO	90640	10268887	FA0019338	3002
CABRAL ROOFING & WATERPROOFING	815	W	OLYMPIC	BLVD		MONTEBELLO	90640	10264462	FA0019339	3003
SPAS WEST MFG	833	W	OLYMPIC	BLVD		MONTEBELLO	90640	0	FA0019340	3001
PAPER PRODUCTION SERVICES INC	903	W	OLYMPIC	BLVD		MONTEBELLO	90640	0	FA0019341	3001
YU'S AUTO SERVICE CENTER	931	W	OLYMPIC	BLVD		LOS ANGELES	90015	0	FA0019238	1001
JUST TIRES #4869	1013	W	OLYMPIC	BLVD		LOS ANGELES	90015	0	FA0019237	1002
PRECISION CAMSHAFT SERVICE	1017	E	OLYMPIC	BLVD		LOS ANGELES	90021	0	FA0019233	1001
JJ & M AUTOBODY	1023	E	OLYMPIC	BLVD		LOS ANGELES	90021	10251595	FA0019232	1001
GOPLEN EXCAVATING & ENGINEEG	1030		OLYMPIC	BLVD		SANTA MONICA	90404	0	FA0019243	1002
AUTONETRIX	1101		OLYMPIC	BLVD		SANTA MONICA	90404	10422529	FA0019230	1001
COMPLETELY FRESH FOODS INC	1117	W	OLYMPIC	BLVD		MONTEBELLO	90640	10290250	FA0019342	3004
COMPLETELY FRESH FOODS INC	1117	W	OLYMPIC	BLVD		MONTEBELLO	90640	10290250	FA0019342	1003
ECONO ELECTRIC AUTO MECHANIC	1329	W	OLYMPIC	BLVD		MONTEBELLO	90640	10281310	FA0019344	1000
ECONO ELECTRIC AUTO MECHANIC	1329	W	OLYMPIC	BLVD		MONTEBELLO	90640	10281310	FA0019344	3001
G & J NEON SIGNS INC	1405	W	OLYMPIC	BLVD		MONTEBELLO	90640	10830832	FA0019345	1001
EL RANCHO AUTO REPAIR	1407	W	OLYMPIC	BLVD		MONTEBELLO	90640	0	FA0019346	1001
EL RANCHO AUTO REPAIR	1407	W	OLYMPIC	BLVD		MONTEBELLO	90640	0	FA0019346	3001
G & J NEON SIGNS INC	1407	W	OLYMPIC	BLVD		MONTEBELLO	90640	10714882	FA0047533	3001
G & J NEON SIGNS INC	1407	W	OLYMPIC	BLVD		MONTEBELLO	90640	10714882	FA0047533	1000
G & J NEON SIGNS INC	1407	W	OLYMPIC	BLVD		MONTEBELLO	90640	10714882	FA0047533	3001
TOBY'S AUTOMOTIVE	1520	W	OLYMPIC	BLVD		MONTEBELLO	90640	0	FA0048192	3001
TOBY'S AUTOMOTIVE	1520	W	OLYMPIC	BLVD		MONTEBELLO	90640	0	FA0048192	1000
LA BARCA TIRES	1520	W	OLYMPIC	BLVD		MONTEBELLO	90640	10303012	FA0019379	3001
ASTRO INDUSTRIES	1521		OLYMPIC	BLVD		MONTEBELLO	90640	0	FA0019349	3001

LOS ANGELES COUNTY CUPA
INACTIVE - FACILITY INVENTORY

FACILITY NAME	SITE ADDRESS					CITY	ZIP	CERS ID	Facility ID	PE
ASTRO INDUSTRIES	1521		OLYMPIC	BLVD		MONTEBELLO	90640	0	FA0019349	1001
ADCO SERVICES INC	1532	W	OLYMPIC	BLVD		MONTEBELLO	90640	10274932	FA0019360	1000
ADCO SERVICES INC	1532	W	OLYMPIC	BLVD		MONTEBELLO	90640	10274932	FA0019360	3001
MEZA BODY SHOP SUPPLIES	1536	W	OLYMPIC	BLVD		MONTEBELLO	90640	0	FA0019193	1001
AMERICAN PERFORMANCE	1538		OLYMPIC	BLVD	B	MONTEBELLO	90640	0	FA0019359	1001
AMERICAN PERFORMANCE	1538		OLYMPIC	BLVD	B	MONTEBELLO	90640	0	FA0019359	3001
CRUCES AUTO REPAIR	1540	W	OLYMPIC	BLVD	B	MONTEBELLO	90640	10658905	FA0019356	1000
CRUCES AUTO REPAIR	1540	W	OLYMPIC	BLVD	B	MONTEBELLO	90640	10658905	FA0019356	3001
J STOUT BODY SHOP	1540	W	OLYMPIC	BLVD		MONTEBELLO	90640	0	FA0019263	3001
SANTANA AUTO REPAIR	1540		OLYMPIC	BLVD	C	MONTEBELLO	90640	0	FA0019194	1000
OLYMPIC TRANSMISSIONS	1600		OLYMPIC	BLVD		SANTA MONICA	90404	0	FA0019216	1001
PLASTIQUE UNIQUE	1906		OLYMPIC	BLVD		SANTA MONICA	90404	0	FA0019213	1003
GOLD MOUNTAIN RECYCLING INC	1910	E	OLYMPIC	BLVD		LOS ANGELES	90021	10246072	FA0045231	1002
ELITE AUTO BODY	2029		OLYMPIC	BLVD		SANTA MONICA	90404	0	FA0019258	1001
GERMAN CAR SERVICE	2202		OLYMPIC	BLVD		SANTA MONICA	90404	0	FA0019215	1001
L A SERVICE STATION	2222	E	OLYMPIC	BLVD		LOS ANGELES	90021	0	FA0019200	1003
DYNO SMOG CHECK	2400	W	OLYMPIC	BLVD		LOS ANGELES	90006	10731829	FA0019275	1001
DOWNTOWN DIVERSION	2424	E	OLYMPIC	BLVD		LOS ANGELES	90021	10416013	FA0019221	2002
BUREAU OF STREET MAINT (SPECIAL PROJECT-BRIDGE CREW)	2474	E	OLYMPIC	BLVD		LOS ANGELES	90023	0	FA0019251	1002
OLYMPIC AUTO GROUP	2500	W	OLYMPIC	BLVD	B	LOS ANGELES	90006	0	FA0019293	1001
NOKDOO PRINTING & PROMOTION CO	2551	W	OLYMPIC	BLVD		LOS ANGELES	90006	10256920	FA0019203	1000
SEARS #1008/8128	2650	E	OLYMPIC	BLVD		LOS ANGELES	90023	10140743	FA0031781	1001
SEARS-BOYLE	2711	E	OLYMPIC	BLVD		LOS ANGELES	90023	10140903	FA0019259	1003
LEE'S DRUGS & GIFTS	2732	W	OLYMPIC	BLVD		LOS ANGELES	90006	0	FA0019264	1006
GALAXIE CLEANERS	2736	W	OLYMPIC	BLVD		LOS ANGELES	90006	0	FA0019201	1001
OLYMPIC MOTOR SPORTS	2740	E	OLYMPIC	BLVD	B	LOS ANGELES	90023	0	FA0032283	1001
JH AUTO REPAIR	2830	W	OLYMPIC	BLVD	A	LOS ANGELES	90006	10788001	FA0048120	1000
FAMILY RENT CAR	2830	W	OLYMPIC	BLVD	B	LOS ANGELES	90006	0	FA0036881	1001
OK BEST BODY SHOP	2864	W	OLYMPIC	BLVD		LOS ANGELES	90006	0	FA0019202	1001
PRO ONE AUTO COLLISION CENTER	2866	W	OLYMPIC	BLVD		LOS ANGELES	90006	10257058	FA0044092	1001
BALIAN ICE CREAM CO	2916	E	OLYMPIC	BLVD		LOS ANGELES	90023	0	FA0019224	1003
KY MOTORS	3050	E	OLYMPIC	BLVD	A	LOS ANGELES	90023	0	FA0031498	1000
ICC INCORPORATED	3224	W	OLYMPIC	BLVD		LOS ANGELES	90006	0	FA0019279	1002
UNION AUTO REPAIR CENTER	3225	W	OLYMPIC	BLVD		LOS ANGELES	90006	10249957	FA0031090	1000
NEXT CENTURY AUTO SERVICE	3260	W	OLYMPIC	BLVD		LOS ANGELES	90006	0	FA0019253	1001
K TOWN AUTO PLAZA	3345	W	OLYMPIC	BLVD		LOS ANGELES	90019	0	FA0019282	1001

LOS ANGELES COUNTY CUPA
INACTIVE - FACILITY INVENTORY

FACILITY NAME	SITE ADDRESS					CITY	ZIP	CERS ID	Facility ID	PE
PRO DENT AWAY	3355	W	OLYMPIC	BLVD	B	LOS ANGELES	90019	10261570	FA0038168	1001
GROVER PRODUCTS CO	3424	E	OLYMPIC	BLVD		LOS ANGELES	90023	10152735	FA0019196	1003
GROVER PRODUCTS CO	3424	E	OLYMPIC	BLVD		LOS ANGELES	90023	10152735	FA0019196	2010
SUTECH	3427	E	OLYMPIC	BLVD		LOS ANGELES	90023	0	FA0019276	1002
PACIFIC COAST LAUNDRY	3436	E	OLYMPIC	BLVD		LOS ANGELES	90023	0	FA0019334	3500
PACIFIC COAST LAUNDRY	3436	E	OLYMPIC	BLVD		LOS ANGELES	90023	0	FA0019334	1003
PACIFIC COAST LAUNDRY	3436	E	OLYMPIC	BLVD		LOS ANGELES	90023	0	FA0019334	3003
PRECISION AUTO	3445	E	OLYMPIC	BLVD		LOS ANGELES	90023	0	FA0019291	1001
SUTECH	3455	E	OLYMPIC	BLVD		LOS ANGELES	90023	0	FA0039877	1001
GERMANE LITHO	3458	E	OLYMPIC	BLVD		LOS ANGELES	90023	0	FA0019256	1002
GROVER PRODUCTS CO A CORP	3504	E	OLYMPIC	BLVD		LOS ANGELES	90023	0	FA0019208	1003
OLYMPIC GRAPHIC SYSTEMS INC	3516	E	OLYMPIC	BLVD		LOS ANGELES	90023	0	FA0019225	1002
PENTRATE METAL PROCESSING INC	3517	E	OLYMPIC	BLVD		LOS ANGELES	90023	10152737	FA0019207	2010
PENTRATE METAL PROCESSING INC	3517	E	OLYMPIC	BLVD		LOS ANGELES	90023	10152737	FA0019207	2002
NASCO AUTOMOTIVE CORP	3600	E	OLYMPIC	BLVD		LOS ANGELES	90023	0	FA0019277	1004
JALISCO AUTO ELECTRIC AND REPAIR	3619	E	OLYMPIC	BLVD		LOS ANGELES	90023	0	FA0037724	1001
THE ACOMPANY	3636	W	OLYMPIC	BLVD		LOS ANGELES	90019	0	FA0019287	1002
TONY GALLARDOS BODY SHOP	3659	E	OLYMPIC	BLVD		LOS ANGELES	90023	0	FA0019210	1000
GRAPHIC ARTS	3671	E	OLYMPIC	BLVD		LOS ANGELES	90023	0	FA0019249	1002
UNITED #134	3915	E	OLYMPIC	BLVD		LOS ANGELES	90023	10267639	FA0019314	7124
SUPER STAR BATTERY	3922	E	OLYMPIC	BLVD		LOS ANGELES	90023	10296886	FA0032878	1001
SUPER STAR BATTERY	3922	E	OLYMPIC	BLVD		LOS ANGELES	90023	10296886	FA0032878	3000
KAREN'S AUTO ELECTRIC	3940		OLYMPIC	BLVD		LOS ANGELES	90023	0	FA0019361	1001
KAREN'S AUTO ELECTRIC	3940		OLYMPIC	BLVD		LOS ANGELES	90023	0	FA0019361	3001
DAVID BODY SHOP	3940	E	OLYMPIC	BLVD	B	LOS ANGELES	90023	0	FA0019209	3000
DAVID BODY SHOP	3940	E	OLYMPIC	BLVD	B	LOS ANGELES	90023	0	FA0019209	1001
SHELL MARQUEZ #3	3965	E	OLYMPIC	BLVD		LOS ANGELES	90023	0	FA0019316	7124
SHELL MARQUEZ #3	3965	E	OLYMPIC	BLVD		LOS ANGELES	90023	0	FA0019316	3001
D & D AUTOMOTIVE	4023	E	OLYMPIC	BLVD		LOS ANGELES	90023	0	FA0019289	3001
D & D AUTOMOTIVE	4023	E	OLYMPIC	BLVD		LOS ANGELES	90023	0	FA0019289	1001
AIR TOUCH SITE #403	4055	E	OLYMPIC	BLVD		LOS ANGELES	90023	0	FA0019335	3001
LOS ANGELES COMMUNITY HOSPITAL	4081	E	OLYMPIC	BLVD		LOS ANGELES	90023	10273702	FA0019322	1002
LOS ANGELES COMMUNITY HOSPITAL	4081	E	OLYMPIC	BLVD		LOS ANGELES	90023	10273702	FA0019322	3003
OLYMPIC RADIATOR LLC	4141	E	OLYMPIC	BLVD	A	LOS ANGELES	90023	10264501	FA0019366	3002
OLYMPIC RADIATOR LLC	4141	E	OLYMPIC	BLVD	A	LOS ANGELES	90023	10264501	FA0019366	1001
J & J ENGINE REBUILDING INC	4240	E	OLYMPIC	BLVD		LOS ANGELES	90023	10296868	FA0019266	1001

LOS ANGELES COUNTY CUPA
INACTIVE - FACILITY INVENTORY

FACILITY NAME	SITE ADDRESS					CITY	ZIP	CERS ID	Facility ID	PE
J & J ENGINE REBUILDING INC	4240	E	OLYMPIC	BLVD		LOS ANGELES	90023	10296868	FA0019266	3001
GENERATION 1 MOTOR SPORTS AUTO	4245	E	OLYMPIC	BLVD		LOS ANGELES	90023	10782715	FA0050069	1000
GENERATION 1 MOTOR SPORTS AUTO	4245	E	OLYMPIC	BLVD		LOS ANGELES	90023	10782715	FA0050069	3001
DURAN'S CARBURETOR	4276	E	OLYMPIC	BLVD		LOS ANGELES	90023	0	FA0019189	3001
DURAN'S CARBURETOR	4276	E	OLYMPIC	BLVD		LOS ANGELES	90023	0	FA0019189	1001
MEXICALI AUTO SALES	4287	E	OLYMPIC	BLVD		LOS ANGELES	90023	0	FA0019363	1001
MEXICALI AUTO SALES	4287	E	OLYMPIC	BLVD		LOS ANGELES	90023	0	FA0019363	3001
TONY'S SERVICE	4296	E	OLYMPIC	BLVD		LOS ANGELES	90023	0	FA0019315	3001
HERNANDEZ TIRES	4310	E	OLYMPIC	BLVD		LOS ANGELES	90023	0	FA0019192	1001
OLYMPIC CERAMIC TILE	4385	E	OLYMPIC	BLVD		LOS ANGELES	90023	0	FA0043378	3000
AGUILERA AUTO CENTER	4395	E	OLYMPIC	BLVD		LOS ANGELES	90023	10296793	FA0019375	1001
AGUILERA AUTO CENTER	4395	E	OLYMPIC	BLVD		LOS ANGELES	90023	10296793	FA0019375	3001
T-MOBILE WEST SITE ID#LA02382A	4425		OLYMPIC	BLVD	TM	LOS ANGELES	90023	10293694	FA0041240	3000
CITY RUBBISH CO	4425	E	OLYMPIC	BLVD		LOS ANGELES	90023	0	FA0019309	3001
ALCANTAR CUSTOM BODY SHOP	4471	E	OLYMPIC	BLVD		LOS ANGELES	90023	10716091	FA0032788	1001
ALCANTAR CUSTOM BODY SHOP	4471	E	OLYMPIC	BLVD		LOS ANGELES	90023	10716091	FA0032788	3001
HARDONGE BROS INC	4480	E	OLYMPIC	BLVD		LOS ANGELES	90023	0	FA0019333	3001
MACBRIDE AUTOMOTIVE #A	4625	E	OLYMPIC	BLVD	A	EAST LOS ANGELES	90022	10302589	FA0039506	7124
MACBRIDE AUTOMOTIVE #A	4625	E	OLYMPIC	BLVD	A	EAST LOS ANGELES	90022	10302589	FA0039506	7124
MACBRIDE AUTOMOTIVE #A	4625	E	OLYMPIC	BLVD	A	EAST LOS ANGELES	90022	10302589	FA0039506	7124
MCBRIDE AUTOMOTIVE	4625	E	OLYMPIC	BLVD		LOS ANGELES	90022	10281994	FA0019313	7124
LA DRIVE	4654	E	OLYMPIC	BLVD		LOS ANGELES	90022	10659328	FA0033071	1001
LA DRIVE	4654	E	OLYMPIC	BLVD		LOS ANGELES	90022	10659328	FA0033071	3000
EASTSIDE RADIATOR SHOP	4658	E	OLYMPIC	BLVD		LOS ANGELES	90022	10274887	FA0019206	3001
EASTSIDE RADIATOR SHOP	4658	E	OLYMPIC	BLVD		LOS ANGELES	90022	10274887	FA0019206	1001
CANALES BODY SHOP	4666	E	OLYMPIC	BLVD		LOS ANGELES	90022	0	FA0019240	1001
GAL AUTOMOTIVE SERVICE	4674	E	OLYMPIC	BLVD		LOS ANGELES	90022	0	FA0033043	1000
GAL AUTOMOTIVE SERVICE	4674	E	OLYMPIC	BLVD		LOS ANGELES	90022	0	FA0033043	3000
J & R UPHOLSTERY	4675	E	OLYMPIC	BLVD		LOS ANGELES	90022	0	FA0030714	3001
J & R UPHOLSTERY	4675	E	OLYMPIC	BLVD		LOS ANGELES	90022	0	FA0030714	1001
CASA DE CREDITO	4715	E	OLYMPIC	BLVD		LOS ANGELES	90022	0	FA0033145	1001
CASA DE CREDITO	4715	E	OLYMPIC	BLVD		LOS ANGELES	90022	0	FA0033145	3001
J & G CARBURETORS	4718	E	OLYMPIC	BLVD	B	LOS ANGELES	90022	0	FA0019286	1001
ROMERO'S AUTO REPAIR	4718	E	OLYMPIC	BLVD	A	LOS ANGELES	90022	0	FA0019285	1001
EDDIE'S AUTO REPAIR	4760	E	OLYMPIC	BLVD		LOS ANGELES	90022	0	FA0019372	1001
EDDIE'S AUTO REPAIR	4760	E	OLYMPIC	BLVD		LOS ANGELES	90022	0	FA0019372	3002

LOS ANGELES COUNTY CUPA
INACTIVE - FACILITY INVENTORY

FACILITY NAME	SITE ADDRESS					CITY	ZIP	CERS ID	Facility ID	PE
SERRANOS RADIATOR SERVICE	4817	E	OLYMPIC	BLVD		LOS ANGELES	90022	0	FA0019358	1001
SERRANOS RADIATOR SERVICE	4817	E	OLYMPIC	BLVD		LOS ANGELES	90022	0	FA0019358	3001
LOS ANGELES ELEVATOR CO INC	4909	E	OLYMPIC	BLVD		LOS ANGELES	90022	0	FA0019301	1002
NATIONAL AUTO SERVICE	4915	E	OLYMPIC	BLVD		LOS ANGELES	90022	0	FA0019377	1001
NATIONAL AUTO SERVICE	4915	E	OLYMPIC	BLVD		LOS ANGELES	90022	0	FA0019377	3000
THE CLEANERS WORLD	4921	E	OLYMPIC	BLVD		LOS ANGELES	90022	10270168	FA0019378	1000
THE CLEANERS WORLD	4921	E	OLYMPIC	BLVD		LOS ANGELES	90022	10270168	FA0019378	3001
JV RADIATOR SHOP	4931	E	OLYMPIC	BLVD		LOS ANGELES	90022	10299082	FA0019380	3001
JC DIVISION	4935	E	OLYMPIC	BLVD		LOS ANGELES	90022	10302715	FA0042855	1001
JOHNNY'S WHEEL & FRAME ALIGN	4936	E	OLYMPIC	BLVD		LOS ANGELES	90022	10296874	FA0019364	1001
TNT AUTO REPAIR	4952	E	OLYMPIC	BLVD		LOS ANGELES	90022	0	FA0019329	1001
TNT AUTO REPAIR	4952	E	OLYMPIC	BLVD		LOS ANGELES	90022	0	FA0019329	3001
J & R AUTO REPAIR SERVICE	4952	E	OLYMPIC	BLVD	A	LOS ANGELES	90022	0	FA0031110	1000
J & R AUTO REPAIR SERVICE	4952	E	OLYMPIC	BLVD	A	LOS ANGELES	90022	0	FA0031110	3001
ELIAS PARTY SUPPLIES	5014	E	OLYMPIC	BLVD		LOS ANGELES	90022	0	FA0032259	3001
ELIAS PARTY SUPPLIES	5014	E	OLYMPIC	BLVD		LOS ANGELES	90022	0	FA0032259	1000
ALEX ENGINE AND AUTO PARTS INC	5018	E	OLYMPIC	BLVD		LOS ANGELES	90022	10274950	FA0019262	3000
ALEX ENGINE AND AUTO PARTS INC	5018	E	OLYMPIC	BLVD		LOS ANGELES	90022	10274950	FA0019262	1000
JLJ MOTORS	5037	E	OLYMPIC	BLVD		LOS ANGELES	90022	0	FA0019310	1001
JLJ MOTORS	5037	E	OLYMPIC	BLVD		LOS ANGELES	90022	0	FA0019310	3001
ALL IN 1 AUTO	5111	E	OLYMPIC	BLVD		LOS ANGELES	90022	0	FA0037638	1001
ALL IN 1 AUTO	5111	E	OLYMPIC	BLVD		LOS ANGELES	90022	0	FA0037638	3001
BILL'S GARAGE PRECISION DYNO	5117	E	OLYMPIC	BLVD		LOS ANGELES	90022	10299484	FA0019325	3001
BILL'S GARAGE PRECISION DYNO	5117	E	OLYMPIC	BLVD		LOS ANGELES	90022	10299484	FA0019325	1000
JOE'S WHEEL & FRAME ALIGNMENT	5119	E	OLYMPIC	BLVD		LOS ANGELES	90022	0	FA0019311	3001
MC MOTORS	5151	E	OLYMPIC	BLVD		LOS ANGELES	90022	10273354	FA0019234	1001
MC MOTORS	5151	E	OLYMPIC	BLVD		LOS ANGELES	90022	10273354	FA0019234	3000
SHELL (MARQUEZ #11)	5160	E	OLYMPIC	BLVD		LOS ANGELES	90022	0	FA0019324	3001
SAMHAM ASSOCIATES	5200	E	OLYMPIC	BLVD		LOS ANGELES	90022	10267729	FA0019326	7124
SAMHAM ASSOCIATES	5200	E	OLYMPIC	BLVD		LOS ANGELES	90022	10267729	FA0019326	7124
SAMHAM ASSOCIATES	5200	E	OLYMPIC	BLVD		LOS ANGELES	90022	10267729	FA0019326	7124
SAMHAM ASSOCIATES	5200	E	OLYMPIC	BLVD		LOS ANGELES	90022	10267729	FA0019326	7124
SAMHAM ASSOCIATES	5200	E	OLYMPIC	BLVD		LOS ANGELES	90022	10267729	FA0019326	1001
SAMHAM ASSOCIATES	5200	E	OLYMPIC	BLVD		LOS ANGELES	90022	10267729	FA0019326	3002
BELTRAN TRANSMISSIONS	5214	E	OLYMPIC	BLVD		LOS ANGELES	90022	0	FA0019370	1001
BELTRAN TRANSMISSIONS	5214	E	OLYMPIC	BLVD		LOS ANGELES	90022	0	FA0019370	3002

LOS ANGELES COUNTY CUPA
INACTIVE - FACILITY INVENTORY

FACILITY NAME	SITE ADDRESS					CITY	ZIP	CERS ID	Facility ID	PE
NELSON AUTO REPAIR	5214	E	OLYMPIC	BLVD		LOS ANGELES	90022	0	FA0019371	1001
NELSON AUTO REPAIR	5214	E	OLYMPIC	BLVD		LOS ANGELES	90022	0	FA0019371	3001
UNIQUE AUTO EXCHANGE	5221	E	OLYMPIC	BLVD		LOS ANGELES	90022	10296835	FA0019330	1001
UNIQUE AUTO EXCHANGE	5221	E	OLYMPIC	BLVD		LOS ANGELES	90022	10296835	FA0019330	3001
CHOES CLEANERS	5271	W	OLYMPIC	BLVD		LOS ANGELES	90036	10247740	FA0019217	1001
DIPLOMAT CLEANERS	5275	W	OLYMPIC	BLVD		LOS ANGELES	90036	10250914	FA0019300	1000
MILLBROOK	5301	E	OLYMPIC	BLVD	303	LOS ANGELES	90022	0	FA0019319	3003
ALAMEDA DC MOTORS	5420	E	OLYMPIC	BLVD		COMMERCE	90022	0	FA0019318	3001
INGERSOLL-RAND COMPANY	5533	E	OLYMPIC	BLVD		LOS ANGELES	90022	0	FA0019321	3001
CLEAN SOURCE	5580	E	OLYMPIC	BLVD	B	COMMERCE	90022	10797526	FA0019376	3002
DIXIE CONSUMER PRODUCTS LLC	5600	E	OLYMPIC	BLVD	A	LOS ANGELES	90022	0	FA0019323	1004
DIXIE CONSUMER PRODUCTS LLC	5600	E	OLYMPIC	BLVD	A	LOS ANGELES	90022	0	FA0019323	3500
DIXIE CONSUMER PRODUCTS LLC	5600	E	OLYMPIC	BLVD	A	LOS ANGELES	90022	0	FA0019323	3004
GERSON AUTO REPAIR & MOBILE SERVICE	5800	E	OLYMPIC	BLVD	B	LOS ANGELES	90022	0	FA0032752	1000
GERSON AUTO REPAIR & MOBILE SERVICE	5800	E	OLYMPIC	BLVD	B	LOS ANGELES	90022	0	FA0032752	3000
MUNOZ AUTO SERVICE	5900	E	OLYMPIC	BLVD		LOS ANGELES	90022	10273846	FA0019331	7124
LUCKY CLEANERS	5960	W	OLYMPIC	BLVD		LOS ANGELES	90036	0	FA0019197	1001
GOLDEN CLEANERS	6060	W	OLYMPIC	BLVD		LOS ANGELES	90036	0	FA0019278	1000
ULLOA TRANSMISSION REPAIR	6066	E	OLYMPIC	BLVD		LOS ANGELES	90022	10269235	FA0019332	1000
ULLOA TRANSMISSION REPAIR	6066	E	OLYMPIC	BLVD		LOS ANGELES	90022	10269235	FA0019332	3000
OLYMPIC MUFFLER & SERVICE	6076	E	OLYMPIC	BLVD		LOS ANGELES	90022	0	FA0019373	1000
OLYMPIC MUFFLER & SERVICE	6076	E	OLYMPIC	BLVD		LOS ANGELES	90022	0	FA0019373	3001
LOS CUATES AUTO REPAIR & TIRES	6078	E	OLYMPIC	BLVD		LOS ANGELES	90022	10827025	FA0019328	3001
MEXICO MUFFLER	6080	E	OLYMPIC	BLVD		LOS ANGELES	90022	0	FA0031927	3001
MOBIL (BAREN'S AUTOMOTIVE)	6601	E	OLYMPIC	BLVD		LOS ANGELES	90022	0	FA0019327	3001
ALLSTAR CLEANERS	8500	W	OLYMPIC	BLVD		LOS ANGELES	90035	10251505	FA0019226	1001
BEVERLY HILLS COURIER INC	8840	W	OLYMPIC	BLVD		BEVERLY HILLS	90211	0	FA0019182	1003
PRINT OF THE CITY	8950	W	OLYMPIC	BLVD	103	BEVERLY HILLS	90211	0	FA0031999	1006
PHOTO PLACE	8950	W	OLYMPIC	BLVD	112	BEVERLY HILLS	90211	0	FA0019187	1006
BEVERLY HILLS LINCOLN-MERCUR	8955	W	OLYMPIC	BLVD		BEVERLY HILLS	90211	0	FA0019255	1003
INFINITI OF BEVERLY HILLS	9001	W	OLYMPIC	BLVD		BEVERLY HILLS	90211	10504396	FA0048924	1002
INFINITI OF BEVERLY HILLS	9001	W	OLYMPIC	BLVD		BEVERLY HILLS	90211	10504396	FA0048924	3002
INFINITI OF BEVERLY HILLS	9001	W	OLYMPIC	BLVD		BEVERLY HILLS	90211	10504396	FA0048924	3701
GOLDENCOLOR	9018	W	OLYMPIC	BLVD		BEVERLY HILLS	90211	0	FA0033291	1006
LEROY CLEANERS	9107	W	OLYMPIC	BLVD		BEVERLY HILLS	90212	0	FA0019183	1001
BEST QUALITY CLEANERS	9115	W	OLYMPIC	BLVD		BEVERLY HILLS	90212	10795234	FA0019271	1001

LOS ANGELES COUNTY CUPA
INACTIVE - FACILITY INVENTORY

FACILITY NAME	SITE ADDRESS					CITY	ZIP	CERS ID	Facility ID	PE
BEST QUALITY CLEANERS	9115	W	OLYMPIC	BLVD		BEVERLY HILLS	90212	10795234	FA0019271	3001
FOTOFINISH 1 HR	9125	W	OLYMPIC	BLVD		BEVERLY HILLS	90212	0	FA0019190	1006
T-MOBILE WEST SITE ID # SV01672A	9230		OLYMPIC	BLVD		BEVERLY HILLS	90212	10418284	FA0041135	3000
BEVERLY HILLS FORD	9231	W	OLYMPIC	BLVD		BEVERLY HILLS	90212	10795291	FA0019350	1003
BEVERLY HILLS FORD	9231	W	OLYMPIC	BLVD		BEVERLY HILLS	90212	10795291	FA0019350	3500
BEVERLY HILLS FORD	9231	W	OLYMPIC	BLVD		BEVERLY HILLS	90212	10795291	FA0019350	3002
BEVERLY HILLS OIL INC	9460	W	OLYMPIC	BLVD		BEVERLY HILLS	90212	10173299	FA0019353	7124
ARB - BEVERLY HILLS DRILL SITE	9865	W	OLYMPIC	BLVD		BEVERLY HILLS	90212	10267540	FA0019354	3500
ARB - BEVERLY HILLS DRILL SITE	9865	W	OLYMPIC	BLVD		BEVERLY HILLS	90212	10267540	FA0019354	1002
ARB - BEVERLY HILLS DRILL SITE	9865	W	OLYMPIC	BLVD		BEVERLY HILLS	90212	10267540	FA0019354	3002
ARB - BEVERLY HILLS DRILL SITE	9865	W	OLYMPIC	BLVD		BEVERLY HILLS	90212	10267540	FA0019354	3702
SO CAL GAS CO - OM5717 WHITTIER PIPELINE COMPANY	9865	W	OLYMPIC	BLVD	A	BEVERLY HILLS	90212	0	FA0046324	3000
SO CA GAS CO - OM5717	9865	W	OLYMPIC	BLVD	A	BEVERLY HILLS	90212	10151615	FA0035682	3001
MICHAEL'S CLEANERS	10344	W	OLYMPIC	BLVD	1	LOS ANGELES	90064	10253521	FA0019295	1002
IN & OUT SMOG TEST ONLY	10344	W	OLYMPIC	BLVD	2	LOS ANGELES	90064	0	FA0019296	1001
30 MINUTE CO	10844	W	OLYMPIC	BLVD		LOS ANGELES	90064	0	FA0019269	1006
TEKSUN INC	11368	W	OLYMPIC	BLVD		LOS ANGELES	90064	10239868	FA0019211	1001
ALLERGY ASTHMA AND SINUS INSTITUTE	11500	W	OLYMPIC	BLVD	626	LOS ANGELES	90064	10874779	FA0053642	1000
COOPERGENOMICS	11500	W	OLYMPIC	BLVD	360B	LOS ANGELES	90064	10842121	FA0052147	1002
ALADDIN PRINTING CO	11600	W	OLYMPIC	BLVD		LOS ANGELES	90064	0	FA0019257	1001
SIR SPEEDY	11660	W	OLYMPIC	BLVD		LOS ANGELES	90064	0	FA0037585	1006
SIR SPEEDY	11674	W	OLYMPIC	BLVD		LOS ANGELES	90064	0	FA0019245	1006
STAR ONE CLEANERS	11682	W	OLYMPIC	BLVD		LOS ANGELES	90064	0	FA0019244	1001
PRIME NOW LLC - UCA3	11800	W	OLYMPIC	BLVD		LOS ANGELES	90064	10664443	FA0051756	1000
BED, BATH AND BEYOND #20	11854	W	OLYMPIC	BLVD		LOS ANGELES	90064	0	FA0049376	1001
FOTO WORKS	11915	W	OLYMPIC	BLVD		LOS ANGELES	90064	0	FA0019290	1006
ABE'S UNOCAL	12100	W	OLYMPIC	BLVD		LOS ANGELES	90064	0	FA0019235	1002
Martin Cadillac and Martin GMC	12101	W	OLYMPIC	BLVD		LOS ANGELES	90064	10246495	FA0019231	1004
E! ENTERTAINMENT TELEVISION INC	12312	W	OLYMPIC	BLVD		LOS ANGELES	90064	10257991	FA0044342	1001
TELEDYNE CONTROLS	12333	W	OLYMPIC	BLVD		LOS ANGELES	90064	0	FA0019229	1004
PATRICK TATOPOULOS DESIGNS INC	1951		ONTARIO	ST		BURBANK	91505	0	FA0019398	1002
PATRICK TATOPOULOS DESIGNS INC	1951		ONTARIO	ST		BURBANK	91505	0	FA0019398	7020
GR HUTTNER LITHOGRAPHY	1953	N	ONTARIO	ST		BURBANK	91505	0	FA0019405	7020
WILLIAMS ENGINEERING CO	2001	N	ONTARIO	ST		BURBANK	91505	10229722	FA0019404	1002
WILLIAMS ENGINEERING CO	2001	N	ONTARIO	ST		BURBANK	91505	10229722	FA0019404	7020
WILLIAMS ENGINEERING CO	2001	N	ONTARIO	ST		BURBANK	91505	10229722	FA0019404	7020

LOS ANGELES COUNTY CUPA
INACTIVE - FACILITY INVENTORY

FACILITY NAME	SITE ADDRESS					CITY	ZIP	CERS ID	Facility ID	PE
2255 PARTNERS LLC	2255	N	ONTARIO	ST	105	BURBANK	91504	10230262	FA0034957	7020
ILLUSION INDUSTRIES	2424	N	ONTARIO	ST		BURBANK	91504	10229728	FA0019408	7020
PHOTRONICS-BURANK INC	2428		ONTARIO	ST		BURBANK	91504	0	FA0019397	1004
TWISS HEAT TREATING	2503	N	ONTARIO	ST		BURBANK	91504	0	FA0019393	1002
WORTHINGTON FOUNDRY INC	2508	N	ONTARIO	ST		BURBANK	91504	0	FA0019392	1002
WORTHINGTON FOUNDRY INC	2508	N	ONTARIO	ST		BURBANK	91504	0	FA0019392	7020
UNITED AUTO CARE	2509	N	ONTARIO	ST		BURBANK	91504	10653433	FA0019395	1001
UNITED AUTO CARE	2509	N	ONTARIO	ST		BURBANK	91504	10653433	FA0019395	7020
HECHTER AIRCRAFT LLC	2517	N	ONTARIO	ST		BURBANK	91504	10229731	FA0019411	7020
HECHTER AIRCRAFT LLC	2517	N	ONTARIO	ST		BURBANK	91504	10229731	FA0019411	1001
HECHTER AIRCRAFT LLC	2517	N	ONTARIO	ST		BURBANK	91504	10229731	FA0019411	7020
American Fine Arts Foundry Inc.	2520	N	ONTARIO	ST		BURBANK	91504	10230202	FA0034033	7020
PROCESS CONTROL LABS	2520	N	ONTARIO	ST	D	BURBANK	91504	10229716	FA0019402	7020
FAIR WELDING	2520	N	ONTARIO	ST	C	BURBANK	91504	0	FA0019412	7020
BIG RED MACHINE SHOP	2522		ONTARIO	ST		BURBANK	91504	10903774	FA0046703	7020
ALUMINUM DIP BRAZE CO	2523	N	ONTARIO	ST		BURBANK	91504	10229719	FA0019403	1001
ALUMINUM DIP BRAZE CO	2523	N	ONTARIO	ST		BURBANK	91504	10229719	FA0019403	7020
ALUMINUM DIP BRAZE CO	2523	N	ONTARIO	ST		BURBANK	91504	10229719	FA0019403	7020
SPACE LOK INC	2526	N	ONTARIO	ST		BURBANK	91504	0	FA0019394	1003
ADB INDUSTRIES	2537	N	ONTARIO	ST		BURBANK	91504	0	FA0019413	7020
ELECTRICAL ADVERTISING	2545		ONTARIO	ST	A	BURBANK	91504	0	FA0019401	1002
ELECTRICAL ADVERTISING	2545		ONTARIO	ST	A	BURBANK	91504	0	FA0019401	7020
ELECTRICAL ADVERTISING	2545		ONTARIO	ST	A	BURBANK	91504	0	FA0019401	7024
NORTHWEST PUMP & EQUIPMENT CO	2545		ONTARIO	ST		BURBANK	91504	0	FA0034976	7020
CRYSTAL LIKE PLASTIC	2547	N	ONTARIO	ST		BURBANK	91504	10229710	FA0019391	7020
B J GRINDING INC.	2632	N	ONTARIO	ST		BURBANK	91504	10229713	FA0019396	7020
B J GRINDING INC.	2632	N	ONTARIO	ST		BURBANK	91504	10229713	FA0019396	7020
OFF ROAD UNLIMITED	2636	N	ONTARIO	ST		BURBANK	91504	10658578	FA0046293	1001
MOLDING CORPORATION OF AMERI	2701	N	ONTARIO	ST		BURBANK	91504	0	FA0019399	7020
MOLDING CORPORATION OF AMERI	2701	N	ONTARIO	ST		BURBANK	91504	0	FA0019399	1003
BWP MOLDING CORPORATION SUBSTATION	2701	N	ONTARIO	ST	B	BURBANK	91505	10229734	FA0019414	7020
INTERNATIONAL VIDEO CONVERSIONS	2777	N	ONTARIO	ST		BURBANK	91504	0	FA0035863	7020
VELOCITY AEROSPACE BURBANK	2840	N	ONTARIO	ST		BURBANK	91504	10230340	FA0037779	7020
GRAPHIC VISIONS INC	2860	N	ONTARIO	ST		BURBANK	91504	10230178	FA0033582	1002
GRAPHIC VISIONS INC	2860	N	ONTARIO	ST		BURBANK	91504	10230178	FA0033582	7020
GRAPHIC VISIONS INC	2860	N	ONTARIO	ST		BURBANK	91504	10230178	FA0033582	7020

LOS ANGELES COUNTY CUPA
INACTIVE - FACILITY INVENTORY

FACILITY NAME	SITE ADDRESS					CITY	ZIP	CERS ID	Facility ID	PE
GLENAIR INC	2927	N	ONTARIO	ST		BURBANK	91504	10823131	FA0051763	7020
GLENAIR INC	2927	N	ONTARIO	ST		BURBANK	91504	10823131	FA0051763	1002
GLENAIR INC	2927	N	ONTARIO	ST		BURBANK	91504	10823131	FA0051763	3701
A&M ENGINEERING INC	2935	N	ONTARIO	ST		BURBANK	91504	0	FA0019400	1003
PHYLRICH INTERNATIONAL	2937	N	ONTARIO	ST		BURBANK	91504	0	FA0034048	7020
GLOBAL ENTERTAINMENT	2948	N	ONTARIO	ST		BURBANK	91504	10229737	FA0019415	7020
SOURCE SCN SERVICES	2970	N	ONTARIO	ST		BURBANK	91504	10229740	FA0019416	7020
PERMASWAGE	2979	N	ONTARIO	ST		BURBANK	91504	0	FA0034035	7020
AMERICAN INTEGRATED SERVICES, INC.	1502	E	OPP	ST		WILMINGTON	90744	10190055	FA0045671	3001
ELEMENT AUTO	1800	E	OPP	ST		WILMINGTON	90744	10256692	FA0019419	1001
CORPORATE OFFICE	1300	W	OPTICAL	DR		AZUSA	91702	10756723	FA0019420	1104
CORPORATE OFFICE	1300	W	OPTICAL	DR		AZUSA	91702	10756723	FA0019420	1200
IOPTEX RESEARCH INC	1301	W	OPTICAL	DR		AZUSA	91702	0	FA0019421	3001
VLASIC FOODS INC	125	N	ORANGE	AVE		INDUSTRY	91744	0	FA0019449	3500
VLASIC FOODS INC	125	N	ORANGE	AVE		INDUSTRY	91744	0	FA0019449	3001
ASTECH/MCI	140	N	ORANGE	AVE		INDUSTRY	91744	0	FA0019447	3001
RYDER TRUCK RENTAL #1150	155	N	ORANGE	AVE	B	INDUSTRY	91744	10285747	FA0043477	3701
HOWARD FABRICATION INC	240	N	ORANGE	AVE	2	INDUSTRY	91746	0	FA0019445	3003
JOHN'S GLASS SERVICE	873		ORANGE	AVE		LA PUENTE	91744	0	FA0019450	3001
PHYLRICH INTERNATIONAL	1000	N	ORANGE	DR		LOS ANGELES	90038	0	FA0019427	1003
PHYLRICH INTERNATIONAL	1000	N	ORANGE	DR		LOS ANGELES	90038	0	FA0019427	2010
HIGHLAND PLATING CO	1001	N	ORANGE	DR		LOS ANGELES	90038	10152967	FA0019426	2020
HIGHLAND PLATING CO	1001	N	ORANGE	DR		LOS ANGELES	90038	10152967	FA0019426	1103
SO CAL EDISON (MONTEREY PARK) GARVE	1016	S	ORANGE	AVE		MONTEREY PARK	91755	0	FA0035997	3000
FRAME MASTERS	1017	N	ORANGE	DR		LOS ANGELES	90038	0	FA0019425	1001
STABILE AUTOMOTIVE	1027	N	ORANGE	DR		LOS ANGELES	90038	0	FA0019431	1002
MWD-GARVEY RESERVOIR	1061	S	ORANGE	AVE		MONTEREY PARK	91755	10029547	FA0019455	3500
MWD-GARVEY RESERVOIR	1061	S	ORANGE	AVE		MONTEREY PARK	91755	10029547	FA0019455	7124
LIONES PIZZA	1531		ORANGE	AVE		LA PUENTE	91744	0	FA0019451	3001
COLOR MARBLE	1600		ORANGE	ST		ALHAMBRA	91803	10305553	FA0034548	7010
COLOR MARBLE	1600		ORANGE	ST		ALHAMBRA	91803	10305553	FA0034548	7010
T-MOBILE WEST (SITE ID#IE05350D)	2001	S	ORANGE	AVE		MONTEREY PARK	91755	0	FA0041163	3000
ALFA BOX CORP	2008		ORANGE	ST		ALHAMBRA	91803	10307065	FA0034561	7010
DYNASHAPE INTIMA	2121		ORANGE	ST		ALHAMBRA	91803	0	FA0019433	7010
DYNASHAPE INTIMA	2121		ORANGE	ST		ALHAMBRA	91803	0	FA0019433	1001
ABC LIOVIN DRILLING INC	2340		ORANGE	AVE		SIGNAL HILL	90755	0	FA0035621	1001

LOS ANGELES COUNTY CUPA
INACTIVE - FACILITY INVENTORY

FACILITY NAME	SITE ADDRESS				CITY	ZIP	CERS ID	Facility ID	PE
LOPEZ GENERAL ENGINEER	2459		ORANGE	AVE	SIGNAL HILL	90755	10271626	FA0019443	3001
LOPEZ GENERAL ENGINEER	2459		ORANGE	AVE	SIGNAL HILL	90755	10271626	FA0019443	1001
P AND M OIL CO (DEL MAR)	2490		ORANGE	AVE	SIGNAL HILL	90755	10275745	FA0037978	3702
E&B NATURAL RESOURCES MGMT-DEL MAR	2490		ORANGE	AVE	SIGNAL HILL	90755	0	FA0044244	1001
E&B NATURAL RESOURCES MGMT-DEL MAR	2490		ORANGE	AVE	SIGNAL HILL	90755	0	FA0044244	3001
SPRINT NXTL APEX GOLF/SAINT WILLIAM	2550		ORANGE	AVE B	SIGNAL HILL	90755	0	FA0038825	3000
GEORGE KAHN OPERATING CO	2550		ORANGE	AVE	SIGNAL HILL	90755	10279534	FA0037997	3003
GEORGE KAHN OPERATING CO	2550		ORANGE	AVE	SIGNAL HILL	90755	10279534	FA0037997	3702
S & C OIL CO INC (WHITNEY BARNES)	2676		ORANGE	AVE	SIGNAL HILL	90755	10280224	FA0019440	3702
DAN WEHRLYS AUTO FABRICATION	3180		ORANGE	AVE	SIGNAL HILL	90755	0	FA0035622	1001
DAN WEHRLYS AUTO FABRICATION	3180		ORANGE	AVE	SIGNAL HILL	90755	0	FA0035622	3001
RB FINISHING COMPANY	3416	S	ORANGE	DR	LOS ANGELES	90016	0	FA0019422	1002
SURFACE PREPARATIONS SOLUTIONS	13900		ORANGE	AVE	PARAMOUNT	90723	10272853	FA0019460	1003
PARK'S KNITTING	13984		ORANGE	AVE	PARAMOUNT	90723	10268644	FA0033017	3001
PARK'S KNITTING	13984		ORANGE	AVE	PARAMOUNT	90723	10268644	FA0033017	1001
A M CASTLE & CO	14001		ORANGE	AVE	PARAMOUNT	90723	10272709	FA0019437	2003
DREES WOOD PRODUCTS	14003		ORANGE	AVE	PARAMOUNT	90723	10276165	FA0030586	1002
DREES WOOD PRODUCTS INC	14010		ORANGE	AVE	PARAMOUNT	90723	10270858	FA0019435	1003
ALL METALS GRINDING INC	14034		ORANGE	AVE	PARAMOUNT	90723	0	FA0039966	3000
ALL METALS GRINDING INC	14034		ORANGE	AVE	PARAMOUNT	90723	0	FA0039966	1001
MCLANE MFG INC - ORANGE AVE	14035		ORANGE	AVE	PARAMOUNT	90723	0	FA0033243	3002
MCLANE MFG INC - ORANGE AVE	14035		ORANGE	AVE	PARAMOUNT	90723	0	FA0033243	1001
DREES WOOD PRODUCTS INC	14040		ORANGE	AVE	PARAMOUNT	90723	10660165	FA0019462	3002
OMEGA ENVIRONMENTAL SERVICE INC	14050		ORANGE	AVE A	PARAMOUNT	90723	0	FA0033879	3001
OMEGA ENVIRONMENTAL SERVICE INC	14050		ORANGE	AVE A	PARAMOUNT	90723	0	FA0033879	1001
OSHA COMPLIANCE PARTNERS INC	14050		ORANGE	AVE G	PARAMOUNT	90723	0	FA0033943	3001
OSHA COMPLIANCE PARTNERS INC	14050		ORANGE	AVE G	PARAMOUNT	90723	0	FA0033943	1001
LOS ALAMITOS ORNAMENTAL IRON DSGN	14050		ORANGE	AVE E	PARAMOUNT	90723	0	FA0019438	3001
L A ORANGE FUMIGATION	14050		ORANGE	AVE H	PARAMOUNT	90723	0	FA0031948	3002
L A ORANGE FUMIGATION	14050		ORANGE	AVE H	PARAMOUNT	90723	0	FA0031948	1001
LACO STEEL INC	14066		ORANGE	AVE	PARAMOUNT	90723	10274086	FA0019436	3500
LACO STEEL INC	14066		ORANGE	AVE	PARAMOUNT	90723	10274086	FA0019436	1002
P & H MORRIS MATERIALS HANDLING	14101		ORANGE	AVE	PARAMOUNT	90723	0	FA0019424	3001
P & H MORRIS MATERIALS HANDLING	14101		ORANGE	AVE	PARAMOUNT	90723	0	FA0019424	1002
PRO PHOTO PRODUCTS INC	14104		ORANGE	AVE	PARAMOUNT	90723	10303714	FA0040045	3001
BLUE SKY DESIGNS	14114		ORANGE	AVE	PARAMOUNT	90723	0	FA0019429	1001

LOS ANGELES COUNTY CUPA
INACTIVE - FACILITY INVENTORY

FACILITY NAME	SITE ADDRESS					CITY	ZIP	CERS ID	Facility ID	PE
ASPEN INDUSTRIES INC	14115		ORANGE	AVE		PARAMOUNT	90723	0	FA0019446	1001
ASPEN INDUSTRIES INC	14115		ORANGE	AVE		PARAMOUNT	90723	0	FA0019446	3001
VEHICARE CO	14120		ORANGE	AVE		PARAMOUNT	90723	0	FA0019458	1002
VEHICARE CO	14120		ORANGE	AVE		PARAMOUNT	90723	0	FA0019458	3001
OSHA COMPLIANCE PARTNERS INC	14123		ORANGE	AVE		PARAMOUNT	90723	0	FA0019459	1001
OSHA COMPLIANCE PARTNERS INC	14123		ORANGE	AVE		PARAMOUNT	90723	0	FA0019459	3001
PATTERN SUPPLY CO	14124		ORANGE	AVE		PARAMOUNT	90723	10659769	FA0019454	3001
PATTERN SUPPLY CO	14124		ORANGE	AVE		PARAMOUNT	90723	10659769	FA0019454	1001
INTEGRATED HYDRAULIC SERVICE	14130		ORANGE	AVE		PARAMOUNT	90723	10281967	FA0019461	1000
C & A X-RAY INC	14134		ORANGE	AVE		PARAMOUNT	90723	0	FA0019439	3001
RESSCO METALS	16100		ORANGE	AVE		PARAMOUNT	90723	10750573	FA0048292	3001
MILL MIKE MFG	16102		ORANGE	AVE		PARAMOUNT	90723	10750705	FA0048379	3000
CARAN PRECISION ENG - 16202 ORANGE	16202		ORANGE	AVE		PARAMOUNT	90723	0	FA0033861	3003
GOLDEN WEST ENVELOPE & PRINT	16220		ORANGE	AVE		PARAMOUNT	90723	0	FA0019501	1002
CVS PHARMACY #9848	20	E	ORANGE GROVE	BLVD		PASADENA	91103	10307899	FA0033940	7070
CVS PHARMACY #9848	20	E	ORANGE GROVE	BLVD		PASADENA	91103	10307899	FA0033940	7070
CITY OF ARCADIA-ORANGE GROVE PLANT	67	W	ORANGE GROVE	AVE		ARCADIA	91006	10284823	FA0019480	3501
URETHANE COATINGS	114	E	ORANGE GROVE	BLVD		PASADENA	91103	0	FA0019444	1001
DOHENY EYE INSTITUTE	150	N	ORANGE GROVE	BLVD		PASADENA	91101	10305484	FA0019472	7070
DOHENY EYE INSTITUTE	150	N	ORANGE GROVE	BLVD		PASADENA	91101	10305484	FA0019472	7074
DOHENY EYE INSTITUTE	150	N	ORANGE GROVE	BLVD		PASADENA	91101	10305484	FA0019472	7070
DOHENY EYE INSTITUTE	150	N	ORANGE GROVE	BLVD		PASADENA	91101	10305484	FA0019472	7070
BLVD NURSERY	170	E	ORANGE GROVE	BLVD		PASADENA	91103	10307446	FA0044625	7070
BLVD NURSERY	170	E	ORANGE GROVE	BLVD		PASADENA	91103	10307446	FA0044625	1000
BLVD NURSERY	170	E	ORANGE GROVE	BLVD		PASADENA	91103	10307446	FA0044625	7070
PASADENA APTS-7 LLC	210	S	ORANGE GROVE	BLVD		PASADENA	91105	10309879	FA0037929	7070
PASADENA APTS-7 LLC	210	S	ORANGE GROVE	BLVD		PASADENA	91105	10309879	FA0037929	7070
PASADENA APTS-7 LLC	210	S	ORANGE GROVE	BLVD		PASADENA	91105	10309879	FA0037929	7070
SEATRADE	211	W	ORANGE GROVE	AVE		BURBANK	91502	0	FA0019470	7020
UNITED RENTALS #408	231	W	ORANGE GROVE	AVE		BURBANK	91502	10455643	FA0019469	7020
NEIGHBORHOOD CHURCH	301	N	ORANGE GROVE	BLVD		PASADENA	91103	10711474	FA0048821	7070
NEIGHBORHOOD CHURCH	301	N	ORANGE GROVE	BLVD		PASADENA	91103	10711474	FA0048821	7070
BURBANK FIRE STATION 11	311	E	ORANGE GROVE	AVE		BURBANK	91502	10229743	FA0019477	7020
BURBANK FIRE STATION 11	311	E	ORANGE GROVE	AVE		BURBANK	91502	10229743	FA0019477	7024
T-MOBILE WEST, LLC IE05355G	384	E	ORANGE GROVE	BLVD	#104	PASADENA	91104	10725883	FA0049316	7070
T-MOBILE WEST CORP	386	E	ORANGE GROVE	BLVD	104	PASADENA	91104	10722883	FA0040693	7070

LOS ANGELES COUNTY CUPA
INACTIVE - FACILITY INVENTORY

FACILITY NAME	SITE ADDRESS					CITY	ZIP	CERS ID	Facility ID	PE
T-MOBILE WEST CORP	386	E	ORANGE GROVE	BLVD	104	PASADENA	91104	10722883	FA0040693	7070
T-MOBILE WEST CORP	386	E	ORANGE GROVE	BLVD	104	PASADENA	91104	10722883	FA0040693	7070
T-MOBILE WEST CORP	386	E	ORANGE GROVE	BLVD	104	PASADENA	91104	10722883	FA0040693	7070
T-MOBILE WEST CORPORATION IE05355G	386	E	ORANGE GROVE	BLVD		PASADENA	91104	0	FA0046793	7070
T-MOBILE WEST CORPORATION IE05355G	386	E	ORANGE GROVE	BLVD		PASADENA	91104	0	FA0046793	7070
AT&T MOBILITY - N LOS ROBLES & E ORANGE BLVD (USID26971)	386	E	ORANGE GROVE	BLVD		PASADENA	91104	10199008	FA0039655	7070
AT&T MOBILITY - N LOS ROBLES & E ORANGE BLVD (USID26971)	386	E	ORANGE GROVE	BLVD		PASADENA	91104	10199008	FA0039655	7070
AT&T MOBILITY- N LOS ROBLES & E MOUNTAIN (26971)	386	E	ORANGE GROVE	BLVD		PASADENA	91104	0	FA0043712	7070
AT&T MOBILITY - N LOS ROBLES & E ORANGE BLVD (USID26971)	386	E	ORANGE GROVE	BLVD		PASADENA	91104	10199008	FA0039655	7070
AT&T MOBILITY - N LOS ROBLES & E ORANGE BLVD (USID26971)	386	E	ORANGE GROVE	BLVD		PASADENA	91104	10199008	FA0039655	7070
AT&T MOBILITY- N LOS ROBLES & E MOUNTAIN (26971)	386	E	ORANGE GROVE	BLVD		PASADENA	91104	0	FA0043712	7070
AT&T MOBILITY - N LOS ROBLES & E ORANGE BLVD (USID26971)	386	E	ORANGE GROVE	BLVD		PASADENA	91104	10199008	FA0039655	7070
AT&T MOBILITY- N LOS ROBLES & E MOUNTAIN (26971)	386	E	ORANGE GROVE	BLVD		PASADENA	91104	0	FA0043712	7070
NEW ERA CLEANERS	408	E	ORANGE GROVE	BLVD		PASADENA	91104	10307974	FA0019465	7070
NEW ERA CLEANERS	408	E	ORANGE GROVE	BLVD		PASADENA	91104	10307974	FA0019465	7070
NEW ERA CLEANERS	408	E	ORANGE GROVE	BLVD		PASADENA	91104	10307974	FA0019465	7070
ORANGE GROVE COMMUNITIES LLC	435		ORANGE GROVE	CIR	G	PASADENA	91105	10306522	FA0039658	7070
ORANGE GROVE COMMUNITIES LLC	435		ORANGE GROVE	CIR	G	PASADENA	91105	10306522	FA0039658	7070
ORANGE GROVE COMMUNITIES LLC	435		ORANGE GROVE	CIR	G	PASADENA	91105	10306522	FA0039658	7070
C-K AUTO REPAIR	506	W	ORANGE GROVE	AVE		POMONA	91768	0	FA0019483	3001
C-K AUTO REPAIR	506	W	ORANGE GROVE	AVE		POMONA	91768	0	FA0019483	7124
C-K AUTO REPAIR	506	W	ORANGE GROVE	AVE		POMONA	91768	0	FA0019483	1000
THE VALLEY HUNT CLUB	520	S	ORANGE GROVE	BLVD		PASADENA	91105	10307725	FA0019476	7070
THE VALLEY HUNT CLUB	520	S	ORANGE GROVE	BLVD		PASADENA	91105	10307725	FA0019476	7070
THE VALLEY HUNT CLUB	520	S	ORANGE GROVE	BLVD		PASADENA	91105	10307725	FA0019476	7070
T-MOBILE WEST LLC IE05406A	670	W	ORANGE GROVE	AVE		ARCADIA	91006	10887403	FA0054619	3000
BURKARD NURSERIES INC (NURSERY)	690	N	ORANGE GROVE	BLVD		PASADENA	91103	10306714	FA0019475	7070
BURKARD NURSERIES INC (NURSERY)	690	N	ORANGE GROVE	BLVD		PASADENA	91103	10306714	FA0019475	7070
BURKARD NURSERIES INC (NURSERY)	690	N	ORANGE GROVE	BLVD		PASADENA	91103	10306714	FA0019475	7070
PASADENA SMOG BRAKE & LAMP	715	N	ORANGE GROVE	BLVD		PASADENA	91104	10306942	FA0034799	1000
PASADENA SMOG BRAKE & LAMP	715	N	ORANGE GROVE	BLVD		PASADENA	91104	10306942	FA0034799	7070
PASADENA SMOG BRAKE & LAMP	715	N	ORANGE GROVE	BLVD		PASADENA	91104	10306942	FA0034799	7070
JUAN'S AUTOMOTIVE	745	N	ORANGE GROVE	BLVD		PASADENA	91103	0	FA0019468	7070

LOS ANGELES COUNTY CUPA
INACTIVE - FACILITY INVENTORY

FACILITY NAME	SITE ADDRESS					CITY	ZIP	CERS ID	Facility ID	PE
JUAN'S AUTOMOTIVE	745	N	ORANGE GROVE	BLVD		PASADENA	91103	0	FA0019468	7070
JUAN'S AUTOMOTIVE	745	N	ORANGE GROVE	BLVD		PASADENA	91103	0	FA0019468	1001
FREMONT & PURDON AUTO BODY & PAINT	830	E	ORANGE GROVE	BLVD		PASADENA	91104	10307620	FA0019464	7070
FREMONT & PURDON AUTO BODY & PAINT	830	E	ORANGE GROVE	BLVD		PASADENA	91104	10307620	FA0019464	7070
FREMONT & PURDON AUTO BODY & PAINT	830	E	ORANGE GROVE	BLVD		PASADENA	91104	10307620	FA0019464	7070
RICK'S AUTO REPAIR & MUFFLER	836	E	ORANGE GROVE	BLVD	A	PASADENA	91104	0	FA0019474	1000
RICK'S AUTO REPAIR & MUFFLER	836	E	ORANGE GROVE	BLVD	A	PASADENA	91104	0	FA0019474	7070
PASADENA CLASSIC CAR	836	E	ORANGE GROVE	BLVD	D	PASADENA	91104	10306372	FA0045109	7070
PASADENA CLASSIC CAR	836	E	ORANGE GROVE	BLVD	D	PASADENA	91104	10306372	FA0045109	7070
PASADENA CLASSIC CAR	836	E	ORANGE GROVE	BLVD	D	PASADENA	91104	10306372	FA0045109	7070
FREMONT & PURDON INC	836	E	ORANGE GROVE	BLVD	B	PASADENA	91104	10307893	FA0019467	7070
FREMONT & PURDON INC	836	E	ORANGE GROVE	BLVD	B	PASADENA	91104	10307893	FA0019467	7070
OG MUFFLER	836	E	ORANGE GROVE	BLVD	C	PASADENA	91104	10308052	FA0034671	7070
OG MUFFLER	836	E	ORANGE GROVE	BLVD	C	PASADENA	91104	10308052	FA0034671	7070
OG MUFFLER	836	E	ORANGE GROVE	BLVD	C	PASADENA	91104	10308052	FA0034671	7070
FREMONT & PURDON INC	836	E	ORANGE GROVE	BLVD	B	PASADENA	91104	10307893	FA0019467	7070
T-MOBILE WEST (SITE ID#IE05437B)	875	W	ORANGE GROVE	AVE	B	POMONA	91768	10293559	FA0040942	3000
VERIZON WIRELESS: HAMILTON	875	W	ORANGE GROVE	AVE		POMONA	91768	10162621	FA0048877	3000
SPRINT NXTL DUDLEY - POMONA F CHURC	875	W	ORANGE GROVE	AVE	SPRNT	POMONA	91768	0	FA0038826	3000
T-MOBILE WEST SITE ID#IE05437A	875	W	ORANGE GROVE	AVE		POMONA	91768	0	FA0040937	3000
OGANY COLLISION CENTER	919	E	ORANGE GROVE	BLVD		PASADENA	91104	10307785	FA0019466	7070
OGANY COLLISION CENTER	919	E	ORANGE GROVE	BLVD		PASADENA	91104	10307785	FA0019466	7070
OGANY COLLISION CENTER	919	E	ORANGE GROVE	BLVD		PASADENA	91104	10307785	FA0019466	7070
OGANY COLLISION CENTER	919	E	ORANGE GROVE	BLVD		PASADENA	91104	10307785	FA0019466	7070
T-MOBILE WEST CORPORATION IE04091A	926	E	ORANGE GROVE	BLVD		PASADENA	91106	10310125	FA0040708	7070
T-MOBILE WEST CORPORATION IE04091A	926	E	ORANGE GROVE	BLVD		PASADENA	91106	10310125	FA0040708	7070
T-MOBILE WEST CORPORATION IE04091A	926	E	ORANGE GROVE	BLVD		PASADENA	91106	10310125	FA0040708	7070
ARCO #1581	1589	N	ORANGE GROVE	AVE		POMONA	91767	0	FA0019484	3002
ARCO #1581	1589	N	ORANGE GROVE	AVE		POMONA	91767	0	FA0019484	7124
ARCO #1581	1589	N	ORANGE GROVE	AVE		POMONA	91767	0	FA0019484	1001
JOHN M ALLEN DMD INC	1880	N	ORANGE GROVE	AVE		POMONA	91767	0	FA0019482	3003
JOHN M ALLEN DMD INC	1880	N	ORANGE GROVE	AVE		POMONA	91767	0	FA0019482	1006
NORMAN'S NURSERY INC	3026	E	ORANGE GROVE	BLVD		PASADENA	91107	0	FA0019471	7070
NORMAN'S NURSERY INC	3026	E	ORANGE GROVE	BLVD		PASADENA	91107	0	FA0019471	7070
WHITTIER CITY SCHOOL DIST	10706	E	ORANGE GROVE	AVE		WHITTIER	90601	10276138	FA0019479	7124
NT QUALITY HARDWARE	2650		ORBITER	ST		NORTH HOLLYWOOD	91601	0	FA0019485	1004

LOS ANGELES COUNTY CUPA
INACTIVE - FACILITY INVENTORY

FACILITY NAME	SITE ADDRESS					CITY	ZIP	CERS ID	Facility ID	PE
BROTHERS AUTO REPAIR	1520	S	ORCHARD	AVE		LOS ANGELES	90006	0	FA0019486	1001
IZABAL BODY SHOP	1900		ORCHARD	AVE		LOS ANGELES	90007	0	FA0019487	1000
VALET SERVICES	11312		ORCHARD	ST		EL MONTE	91731	10798441	FA0032199	3003
SPRINT NXTL SCE-PRD-SYLMR #1&2,M-4	0		ORCHARD VILLAGE	RD		SANTA CLARITA	91321	0	FA0038827	3000
CVS PHARMACY #9636	24840		ORCHARD VILLAGE	RD		SANTA CLARITA	91355	10290808	FA0019489	3000
T-MOBILE WEST SITE ID#SV00952A	25273		ORCHARD VILLAGE	RD		NEWHALL	91355	10293577	FA0040960	3000
T-MOBILE WEST SITE ID#SV00952A	25273		ORCHARD VILLAGE	RD		NEWHALL	91355	10293577	FA0040960	3000
CLEAN HARBORS ENVIRONMENTAL SERVICE	2750		OREGON	CT	M7	TORRANCE	90503	0	FA0034418	7100
LINCARE INC	2807		OREGON	CT	E2	TORRANCE	90503	0	FA0019496	7100
D N H INDUSTRIES	2807		OREGON	CT	D1	TORRANCE	90503	0	FA0019492	1002
KOLIBRI ART STUDIO INC	2908		OREGON	CT	G3	TORRANCE	90503	0	FA0019497	1003
KOLIBRI ART STUDIO INC	2908		OREGON	CT	H3	TORRANCE	90503	0	FA0036181	1002
CHILL-TEK INC	2909		OREGON	CT	C3	TORRANCE	90503	10128856	FA0034383	7100
CHILL-TEK INC	2909		OREGON	CT	C3	TORRANCE	90503	10128856	FA0034383	7100
CHILL-TEK INC	2909		OREGON	CT	C3	TORRANCE	90503	10128856	FA0034383	7100
AMERICAN SHOWA INC	2909		OREGON	CT	A2	TORRANCE	90503	0	FA0019493	1001
CHILL-TEK INC	2909		OREGON	CT	C3	TORRANCE	90503	10128856	FA0034383	7100
RADAR & RECONNAISSANCE SYSTEMS	7821		ORION	AVE		VAN NUYS	91406	10729744	FA0019498	2010
CONCRETE TIE MFG CO	130		ORIS	ST		COMPTON	90222	10302418	FA0019499	1002
MADIN INC	1868		ORIZABA	AVE		SIGNAL HILL	90755	0	FA0035625	3001
MADIN INC	1868		ORIZABA	AVE		SIGNAL HILL	90755	0	FA0035625	1001
SIGNAL HILL TRUCK & AUTO REPAIR	1890		ORIZABA	AVE		SIGNAL HILL	90755	0	FA0035626	3001
SIGNAL HILL TRUCK & AUTO REPAIR	1890		ORIZABA	AVE		SIGNAL HILL	90755	0	FA0035626	1001
SIGNAL HILL PETROLEUM (TS-5)			ORIZABA AVE & SUNSET VW			SIGNAL HILL	90755	10281247	FA0041899	3000
FEDERAL AVIATION/ORIGOBA PEAK			ORIZOBA PEAK			CATALINA	90704	0	FA0019500	3001
KCI NEWPORT INC	15763		ORNELAS	ST		IRWINDALE	91706	10285060	FA0036170	1001
DECORE-ATIVE SPECIALTIES INC	15777		ORNELAS	ST		IRWINDALE	91706	10803565	FA0038339	3000
MATHESON TRI-GAS, INC.	16125		ORNELAS	ST		IRWINDALE	91706	10127506	FA0019504	7124
MATHESON TRI-GAS, INC.	16125		ORNELAS	ST		IRWINDALE	91706	10127506	FA0019504	7124
TRW - TECHNAR	16170		ORNELAS	ST		IRWINDALE	91706	0	FA0019505	3001
BEACH CITIES AUTO CLINIC INC.	8332		OSAGE	AVE	B	LOS ANGELES	90045	10857199	FA0052318	1000
HACOR INC	8506		OSAGE	AVE		LOS ANGELES	90045	10258669	FA0032678	1003
NUNEZ AUTO REPAIR	12630		OSBORNE	ST	5	PACOIMA	91331	0	FA0032095	1001

LOS ANGELES COUNTY CUPA
INACTIVE - FACILITY INVENTORY

FACILITY NAME	SITE ADDRESS				CITY	ZIP	CERS ID	Facility ID	PE
ARLETA ALLIANCE	13235		OSBORNE	ST	PACOIMA	91331	0	FA0033704	1001
VAN'S AUTO REPAIR	13455		OSBORNE	ST A	ARLETA	91331	0	FA0035515	1000
SERVPRO OF SAN FERNANDO VALL	20942		OSBORNE	AVE E	CANOGA PARK	91304	0	FA0019510	1002
EASTMAN PERFORMANCE FILMS, LLC	21019		OSBORNE	ST	CANOGA PARK	91304	10239829	FA0019513	1001
DEWEY SAWS	21612		OSBORNE	ST	CANOGA PARK	91304	0	FA0019509	1002
WESCO METAL FABRICATORS	8955		OSO	AVE D	CHATSWORTH	91311	0	FA0019520	1001
GAM ENTERPRISES	8967		OSO	AVE A	CHATSWORTH	91311	10251436	FA0019519	1000
DARRINS MG SERVICE	9318		OSO	AVE G	CHATSWORTH	91311	10878781	FA0019521	1001
KNOLLWOOD'S SPORTS & IMPORTS, INC	9334		OSO	AVE A	CHATSWORTH	91311	10251325	FA0019518	1000
PJ'S CUSTOM CYCLE WORKS	9334		OSO	AVE C	CHATSWORTH	91311	0	FA0019517	1000
DAMIAN SMITH	9344		OSO	AVE C	CHATSWORTH	91311	0	FA0019516	1001
JAPANESE PERFORMANCE SPECIAL	9344		OSO	AVE I	CHATSWORTH	91311	0	FA0019515	1001
CALIFORNIA AMERICAN WATER CO	2496		OSWEGO	ST	PASADENA	91107	10307323	FA0019522	7072
CALIFORNIA AMERICAN WATER CO	2496		OSWEGO	ST	PASADENA	91107	10307323	FA0019522	7070
CALIFORNIA AMERICAN WATER CO	2496		OSWEGO	ST	PASADENA	91107	10307323	FA0019522	7072
CALIFORNIA AMERICAN WATER CO	2496		OSWEGO	ST	PASADENA	91107	10307323	FA0019522	7070
CALIFORNIA AMERICAN WATER CO	2496		OSWEGO	ST	PASADENA	91107	10307323	FA0019522	7070
CALIFORNIA AMERICAN WATER CO	2496		OSWEGO	ST	PASADENA	91107	10307323	FA0019522	7070
GOLDEN STATE WATER (6424 OTIS PLN)	6424	S	OTIS	AVE	BELL	90201	10264003	FA0019532	3500
GLEZ AUTO PROS SERVICE	7801		OTIS	AVE A	CUDAHY	90201	10602865	FA0041597	1001
GLEZ AUTO PROS SERVICE	7801		OTIS	AVE A	CUDAHY	90201	10602865	FA0041597	3001
PRECISION AUTO REPAIR	7801		OTIS	AVE	HUNTINGTON PARK	90255	10801588	FA0019531	1001
PRECISION AUTO REPAIR	7801		OTIS	AVE	HUNTINGTON PARK	90255	10801588	FA0019531	3001
COVERT IRON WORKS	7821	S	OTIS	AVE	CUDAHY	90201	10289638	FA0019528	1003
COVERT IRON WORKS	7821	S	OTIS	AVE	CUDAHY	90201	10289638	FA0019528	7124
COVERT IRON WORKS	7821	S	OTIS	AVE	CUDAHY	90201	10289638	FA0019528	3001
EASTSIDE WINDOW CLEANING & MAINT	8114		OTIS	ST	SOUTH GATE	90280	0	FA0019529	3001
PALMQUIST TOOLING INC	8120		OTIS	ST	SOUTH GATE	90280	10275976	FA0043308	1001
FELIPE CABINETS	8400		OTIS	ST	SOUTH GATE	90280	10274443	FA0040832	3001
CHEM-NICKEL CO INC	8414		OTIS	ST	SOUTH GATE	90280	0	FA0019524	3001
A G BARSTOW CO INC	8420		OTIS	ST	SOUTH GATE	90280	0	FA0019525	3001
STEWARD-DAVIS INC	8442		OTIS	ST	SOUTH GATE	90280	0	FA0019526	3001
STEWARD-DAVIS INC	8442		OTIS	ST	SOUTH GATE	90280	0	FA0019526	3500
AMERICAN MEDICAL RESPONSE	8472		OTIS	ST	SOUTH GATE	90280	0	FA0019533	3001
RAPID AUTO REPAIR	8695		OTIS	ST	SOUTH GATE	90280	10296181	FA0019523	3000
RAPID AUTO REPAIR	8695		OTIS	ST	SOUTH GATE	90280	10296181	FA0019523	1000

LOS ANGELES COUNTY CUPA
INACTIVE - FACILITY INVENTORY

FACILITY NAME	SITE ADDRESS					CITY	ZIP	CERS ID	Facility ID	PE
RITE AID #5484	9715		OTIS	ST		SOUTH GATE	90280	10302808	FA0043595	3000
JRB FASHIONS	917	S	OTTERBEIN	AVE		ROWLAND HEIGHTS	91748	0	FA0019538	3001
CANYON SWISS INC	929		OTTERBEIN	AVE	D	INDUSTRY	91748	10802323	FA0019537	3001
CANYON SWISS INC	929		OTTERBEIN	AVE	D	INDUSTRY	91748	10802323	FA0019537	1001
SIGMA PLATING CO INC	1040	S	OTTERBEIN	AVE		ROWLAND HEIGHTS	91748	10153807	FA0019539	7124
SIGMA PLATING CO INC	1040	S	OTTERBEIN	AVE		ROWLAND HEIGHTS	91748	10153807	FA0019539	7124
SIGMA PLATING CO INC	1040	S	OTTERBEIN	AVE		ROWLAND HEIGHTS	91748	10153807	FA0019539	7124
SIGMA PLATING CO INC	1040	S	OTTERBEIN	AVE		ROWLAND HEIGHTS	91748	10153807	FA0019539	2010
SIGMA PLATING CO INC	1040	S	OTTERBEIN	AVE		ROWLAND HEIGHTS	91748	10153807	FA0019539	3004
SIGMA PLATING CO INC	1040	S	OTTERBEIN	AVE		ROWLAND HEIGHTS	91748	10153807	FA0019539	7124
SIGMA PLATING CO INC	1040	S	OTTERBEIN	AVE		ROWLAND HEIGHTS	91748	10153807	FA0019539	2020
SIGMA PLATING CO INC	1040	S	OTTERBEIN	AVE		ROWLAND HEIGHTS	91748	10153807	FA0019539	3500
SIGMA PLATING CO INC	1040	S	OTTERBEIN	AVE		ROWLAND HEIGHTS	91748	10153807	FA0019539	1103
SIGMA PLATING CO INC	1040	S	OTTERBEIN	AVE		ROWLAND HEIGHTS	91748	10153807	FA0019539	7124
SIGMA PLATING CO INC	1040	S	OTTERBEIN	AVE		ROWLAND HEIGHTS	91748	10153807	FA0019539	7124
SIGMA PLATING CO INC	1040	S	OTTERBEIN	AVE		ROWLAND HEIGHTS	91748	10153807	FA0019539	7124
SIGMA PLATING CO INC	1040	S	OTTERBEIN	AVE		ROWLAND HEIGHTS	91748	10153807	FA0019539	7124
SIGMA PLATING CO INC	1040	S	OTTERBEIN	AVE		ROWLAND HEIGHTS	91748	10153807	FA0019539	7124
SIGMA PLATING CO INC	1040	S	OTTERBEIN	AVE		ROWLAND HEIGHTS	91748	10153807	FA0019539	7124
T-MOBILE WEST (IE05388A)	2000		OTTERBEIN	AVE	TM	ROWLAND HEIGHTS	91748	0	FA0041289	3000
VERIZON WIRELESS (PATHFINDER)	2000	S	OTTERBEIN	AVE	VRZN	ROWLAND HEIGHTS	91748	0	FA0038828	3000
ROWLAND HIGH SCHOOL	2000	S	OTTERBEIN	AVE		ROWLAND HEIGHTS	91748	10284976	FA0019541	3500
WESTERN CORP FED CREDIT UNION	924		OVERLAND	CT		SAN DIMAS	91773	0	FA0019554	7124
CEC INSTRUMENTS DIV	955		OVERLAND	CT		SAN DIMAS	91773	0	FA0019560	3001
VWR INTERNATIONAL LLC	975		OVERLAND	CT		SAN DIMAS	91773	10296229	FA0019562	3501
VWR INTERNATIONAL LLC	975		OVERLAND	CT		SAN DIMAS	91773	10296229	FA0019562	1002
VWR INTERNATIONAL LLC	975		OVERLAND	CT		SAN DIMAS	91773	10296229	FA0019562	3004
SOUTHERN CALIFORNIA GAS COMPANY: SAN DIMAS CALL CENTER	1050		OVERLAND	CT		SAN DIMAS	91773	10151567	FA0019559	7124
NU LIFE CLEANERS	2540		OVERLAND	AVE		LOS ANGELES	90064	0	FA0019535	1001
DRY CLEAN EXPRESS	3300		OVERLAND	AVE		LOS ANGELES	90034	0	FA0019545	1001
NATIONAL PROMOTIONS & ADVERTISING	3434		OVERLAND	AVE		LOS ANGELES	90034	0	FA0044964	1001
OVERLAND CLEANERS	3500		OVERLAND	AVE		LOS ANGELES	90034	10255813	FA0019551	1001
HUGH PIPERS BODY SHOP	3568		OVERLAND	AVE		LOS ANGELES	90034	10240696	FA0019543	1002
JAMES AUTOMOBILE	3630		OVERLAND	AVE		LOS ANGELES	90034	10246036	FA0019547	1001
KEN PIECHOWSKI AUTO CENTER INC	3664		OVERLAND	AVE		LOS ANGELES	90034	10252081	FA0019549	1001
G-MAN AUTOMOTIVE SERVICE INC	3678		OVERLAND	AVE		LOS ANGELES	90034	10262170	FA0044000	1000

LOS ANGELES COUNTY CUPA
INACTIVE - FACILITY INVENTORY

FACILITY NAME	SITE ADDRESS					CITY	ZIP	CERS ID	Facility ID	PE
COLONY AUTO BODY	3684		OVERLAND	AVE		LOS ANGELES	90034	10246042	FA0019553	1001
SWEAT DREAMS	3700		OVERLAND	AVE		LOS ANGELES	90034	0	FA0019552	1001
LA FITNESS	3827		OVERLAND	AVE		CULVER CITY	90232	10460740	FA0033983	7040
LA FITNESS	3827		OVERLAND	AVE		CULVER CITY	90232	10460740	FA0033983	7040
SPRINT CELL SITE LA35XC793	3848		OVERLAND	AVE		CULVER CITY	90232	10809853	FA0051342	7040
AT&T MOBILITY - (ZX00BX)	3851		OVERLAND	AVE	25	CULVER CITY	90232	10812532	FA0051403	7040
O'REILLY AUTO PARTS #3204	3899		OVERLAND	AVE		CULVER CITY	90232	10302322	FA0034012	7040
SCE CULVER CITY-SONY SUBSTATION	4080		OVERLAND	AVE		CULVER CITY	90232	10399009	FA0019557	7040
T-MOBILE WEST LLC #LA03247E	4080		OVERLAND	AVE	#B	CULVER CITY	90232	10505044	FA0047241	7040
CULVER CITY MUNICIPAL POOL	4175		OVERLAND	AVE		CULVER CITY	90230	10299826	FA0036216	7040
CULVER CITY MUNICIPAL POOL	4217		OVERLAND	AVE		CULVER CITY	90230	0	FA0034018	7040
YUZO'S DENTAL LAB	4226		OVERLAND	AVE		CULVER CITY	90230	10299721	FA0019555	7040
YUZO'S DENTAL LAB	4226		OVERLAND	AVE		CULVER CITY	90230	10299721	FA0019555	7040
CRAS CTR VOCATIONAL ED PROG	4308		OVERLAND	AVE		CULVER CITY	90230	0	FA0019546	1000
WEST LOS ANGELES COLLEGE	9000		OVERLAND	AVE		LOS ANGELES	90230	10272628	FA0011604	7124
AT&T CORP. - H41CN	10812		OVERLAND	AVE		CULVER CITY	90230	10812319	FA0051402	7040
OVINGTON AUTO BODY	118	W	OVINGTON	ST		LANCASTER	93534	0	FA0042153	1000
LANCASTER CARBURETOR	204	W	OVINGTON	ST	B	LANCASTER	93534	0	FA0019564	1001
LANCASTER CARBURETOR	204	W	OVINGTON	ST	B	LANCASTER	93534	0	FA0019564	3001
JAPANESE AUTO SERVICES	211	W	OVINGTON	ST		LANCASTER	93534	10726732	FA0042779	1000
JAPANESE AUTO SERVICES	211	W	OVINGTON	ST		LANCASTER	93534	10726732	FA0042779	3000
MACYS 510-WDLND HILLS FURNITURE STR	6101		OWENSMOUTH	AVE		WOODLAND HILLS	91367	10473916	FA0041639	1002
MONTGOMERY WARD AUTO CTR1475	6601		OWENSMOUTH	AVE		CANOGA PARK	91304	0	FA0019580	1002
GERARD DESIGN	7103		OWENSMOUTH	AVE	B	CANOGA PARK	91303	0	FA0019572	1000
SLOCUM PRINTING CO	7135		OWENSMOUTH	AVE		CANOGA PARK	91303	0	FA0019584	1001
PRESTIGE AUTO AND SERVICE GROUP	7227		OWENSMOUTH	AVE		CANOGA PARK	91303	0	FA0019568	1001
PREMIUM EQUIPMENT CO	9006		OWENSMOUTH	AVE		CANOGA PARK	91304	10679437	FA0046029	1001
WORLD CLASS MANUFACTURING	9036		OWENSMOUTH	AVE		CANOGA PARK	91304	0	FA0019565	1001
NATEL ENGINEERING CO, INC	9340		OWENSMOUTH	AVE		CHATSWORTH	91311	10249882	FA0019566	1200
CANOGA PERKINS	9525		OWENSMOUTH	AVE	C	CHATSWORTH	91311	0	FA0019578	1001
AGATE CIRCUITRY	9555		OWENSMOUTH	AVE	14	CHATSWORTH	91311	0	FA0019583	1002
DESIMCO ENG CO	9555		OWENSMOUTH	AVE	4	CHATSWORTH	91311	10262668	FA0040576	1001
FASTENAL CO	9555		OWENSMOUTH	AVE	9	CHATSWORTH	91311	0	FA0040573	1001
APPLIED PRESSURE PRESS	9555		OWENSMOUTH	AVE	3	CHATSWORTH	91311	0	FA0019570	1002
COMPUTER MEASUREMENTS COMPAN	9600		OWENSMOUTH	AVE		CHATSWORTH	91311	0	FA0019577	1001
KARA KREATIONS	9606		OWENSMOUTH	AVE		CHATSWORTH	91311	0	FA0019587	1002

LOS ANGELES COUNTY CUPA
INACTIVE - FACILITY INVENTORY

FACILITY NAME	SITE ADDRESS					CITY	ZIP	CERS ID	Facility ID	PE
C & D DIE CASTING INC	9649		OWENSMOUTH	AVE		CHATSWORTH	91311	0	FA0019573	1003
C & D DIE CASTING INC	9649		OWENSMOUTH	AVE		CHATSWORTH	91311	0	FA0019573	2099
NATIONAL GRAPHICS PRINTING	9666		OWENSMOUTH	AVE	A	CHATSWORTH	91311	0	FA0019586	1001
WAYNE SMITH CO	9705		OWENSMOUTH	AVE	3	CHATSWORTH	91311	0	FA0019576	1001
AZTECA MACHINE PRODUCTS	9705		OWENSMOUTH	AVE	1	CHATSWORTH	91311	0	FA0019585	1002
A & R MFG INC	9710		OWENSMOUTH	AVE		CHATSWORTH	91311	10239775	FA0019575	1001
ALANNAS ENGINEER	9710		OWENSMOUTH	AVE	A	CHATSWORTH	91311	10753042	FA0046636	1001
SWISSOMATIC	9820		OWENSMOUTH	AVE		CHATSWORTH	91311	0	FA0019582	1000
GP COLOR	201	S	OXFORD	AVE		LOS ANGELES	90004	0	FA0019590	1003
CHAPMAN PARK AUTOMOTIVE	249	S	OXFORD	AVE		LOS ANGELES	90004	0	FA0019589	1001
BTS GRAPHIX	264		OXFORD	AVE		LOS ANGELES	90004	0	FA0019591	1001
VERIZON WIRELESS: HUNTINGTON LIBRARY	1151		OXFORD	RD		SAN MARINO	91108	10162805	FA0048892	3000
AT&T MOBILITY-HUNTINGTON LIBRARY (51209)	1511		OXFORD	RD		SAN MARINO	91108	0	FA0038255	3002
PLUMBING PRODUCTS INC	7230	E	OXFORD	WAY		COMMERCE	90040	0	FA0019593	3001
NEW YORK CLEANERS	12508		OXNARD	ST		NORTH HOLLYWOOD	91606	0	FA0019626	1000
LEO AUTO BODY	14119		OXNARD	ST		VAN NUYS	91401	10257910	FA0031346	1000
JP AUTO REPAIR	14127		OXNARD	ST	B	VAN NUYS	91401	0	FA0031552	1001
SERRANO'S VEHICLE COLLISION	14127		OXNARD	ST		VAN NUYS	91401	0	FA0048107	1000
JP AUTO REPAIR	14143		OXNARD	ST	A	VAN NUYS	91401	10787845	FA0037162	1001
ROMANS BODY FRAME	14207		OXNARD	ST		VAN NUYS	91401	0	FA0019632	1000
STAR WORLD CO	14233		OXNARD	ST		VAN NUYS	91401	10680202	FA0019488	1001
AM MASTER TRANSMISSION	14256		OXNARD	ST		VAN NUYS	91401	10246570	FA0019625	1000
VA MOTORSPORTS	14258		OXNARD	ST		VAN NUYS	91401	10713742	FA0047822	1000
CLASSIC MOTORS CO	14265		OXNARD	ST		VAN NUYS	91401	10868452	FA0053504	1000
BLUE SKY AUTOMOTIVE	14310		OXNARD	ST		VAN NUYS	91401	10251922	FA0019627	1001
VALLEY RADIATOR	14408		OXNARD	ST		VAN NUYS	91401	10243453	FA0019613	1001
CUSTOM FRAMING SERVICE	14726		OXNARD	ST		VAN NUYS	91411	10262893	FA0044264	1001
TLC	14743		OXNARD	ST		VAN NUYS	91411	0	FA0036250	1001
VALLEY DRILLING CO CORP	14805		OXNARD	ST		VAN NUYS	91411	0	FA0019608	1001
KEYES MOTORS	14830		OXNARD	ST		VAN NUYS	91411	0	FA0019609	1003
JW BODY & PARTS	14923		OXNARD	ST	D	VAN NUYS	91411	10685503	FA0046545	1001
RYDELL AUTOMOTIVE GROUP	14950	W	OXNARD	ST		VAN NUYS	91411	0	FA0019594	1002
CEMENCOTE DURATEX	15000		OXNARD	ST		VAN NUYS	91411	0	FA0019603	1001
MAX'S GERMAN CAR SERVICE	15020		OXNARD	ST	F&G	VAN NUYS	91411	10258444	FA0032098	1000
C A R S	15020		OXNARD	ST		VAN NUYS	91411	0	FA0019618	1002
VICTOR'S AUTOMOTIVE & ELECTRIC	15020		OXNARD	ST	A	VAN NUYS	91401	0	FA0032116	1001

LOS ANGELES COUNTY CUPA
INACTIVE - FACILITY INVENTORY

FACILITY NAME	SITE ADDRESS					CITY	ZIP	CERS ID	Facility ID	PE
NORTHWESTERN INC	15054		OXNARD	ST		VAN NUYS	91411	0	FA0019607	1003
PHOTO CHEM ETCH	15128		OXNARD	ST		VAN NUYS	91411	10478347	FA0045464	1001
PHOTO CHEM ETCH	15128		OXNARD	ST		VAN NUYS	91411	10478347	FA0045464	2020
VAN NUYS DISTRICT YARD	15145		OXNARD	ST		VAN NUYS	91411	10241638	FA0019620	1002
SERENITY AUTO	15201		OXNARD	ST	G	VAN NUYS	91411	0	FA0019599	1001
TODAY'S TOWING	15201		OXNARD	ST	C	VAN NUYS	91401	0	FA0019600	1001
MANA AUTO REPAIR	15201		OXNARD	ST	F	VAN NUYS	91411	10842988	FA0033594	1000
CIRCLE STAR	15201		OXNARD	ST	A	VAN NUYS	91411	10256623	FA0019601	1000
WEST COAST BODY & PAINT	15201		OXNARD	ST	H	VAN NUYS	91411	10259260	FA0019623	1000
VALLEY INDEPENDENT PORSCHE	15201		OXNARD	ST	E	VAN NUYS	91411	10680268	FA0019624	1001
GTO AUTO REPAIR	15201		OXNARD	ST	D	VAN NUYS	91411	10258510	FA0032405	1000
PACIFIC RESISTOR CO	18300		OXNARD	ST		TARZANA	91356	0	FA0019597	1003
QUEST DIAGNOSTICS	18408		OXNARD	ST		TARZANA	91356	0	FA0019633	1104
BODYCOTE THERMAL PROCESSING	18600		OXNARD	ST		TARZANA	91356	0	FA0019616	1003
UNILAB CORP	18700		OXNARD	ST		TARZANA	91356	0	FA0019596	1003
ANACOMP INC	21111		OXNARD	ST		WOODLAND HILLS	91367	0	FA0019595	1000
ANACOMP INC	21111		OXNARD	ST		WOODLAND HILLS	91367	0	FA0019595	2002
RONAN ENGINEERING CO	21200		OXNARD	ST		WOODLAND HILLS	91367	0	FA0019610	1003
DAILY NEWS	21221		OXNARD	ST		WOODLAND HILLS	91367	0	FA0019617	1006
SIERRA AUTO CLINIC	114	N	PACIFIC	AVE	B	SAN PEDRO	90731	0	FA0019681	1001
CAMARRILLO AUTO REPAIR	128	S	PACIFIC	AVE		SAN PEDRO	90731	10240120	FA0019653	1001
JUELL MACHINE COMPANY INC	150		PACIFIC	ST		POMONA	91768	10268143	FA0033591	1001
AMERICAN IMAGING SYSTEMS INC	187		PACIFIC	ST		POMONA	91768	0	FA0019716	2002
AMERICAN IMAGING SYSTEMS INC	187		PACIFIC	ST		POMONA	91768	0	FA0019716	2020
AMERICAN IMAGING SYSTEMS INC	187		PACIFIC	ST		POMONA	91768	0	FA0019716	1103
AMERICAN IMAGING SYSTEMS INC	187		PACIFIC	ST		POMONA	91768	0	FA0019716	3500
AMERICAN IMAGING SYSTEMS INC	187		PACIFIC	ST		POMONA	91768	0	FA0019716	3002
HARBOR BRAKE & AUTOMOTIVE SERVICE	217	S	PACIFIC	AVE		SAN PEDRO	90731	10251241	FA0019652	1001
SAN PEDRO TIRE AUTO SERVICE	241	N	PACIFIC	AVE		SAN PEDRO	90731	10239961	FA0039182	1000
WHEELER MACHINERY SALES INC	247		PACIFIC	ST		POMONA	91768	10289668	FA0019713	1000
BROTHER'S AUTO BODY	303	N	PACIFIC	AVE	B	SAN PEDRO	90731	10261519	FA0039206	1001
PAULS AUTO CENTER	334	S	PACIFIC	AVE		SAN PEDRO	90731	0	FA0019663	1001
CESARS AUTO SERVICES	340	N	PACIFIC	AVE	1	SAN PEDRO	90731	10874686	FA0053458	1000
TOP VALU MARKET # 9	421		PACIFIC	AVE		LONG BEACH	90802	0	FA0045297	1001
HOMETOWN PAINT	425	S	PACIFIC	AVE		SAN PEDRO	90731	10254352	FA0019655	1002
ABE & SONS	440	S	PACIFIC	AVE	1	SAN PEDRO	90731	10258189	FA0031851	1001

LOS ANGELES COUNTY CUPA
INACTIVE - FACILITY INVENTORY

FACILITY NAME	SITE ADDRESS					CITY	ZIP	CERS ID	Facility ID	PE
PLAZA TOWING	505	N	PACIFIC	AVE		SAN PEDRO	90731	0	FA0019669	1002
T-MOBILE WEST SITE ID# LA02441A	611	E	PACIFIC	ST		CARSON	90745	10293685	FA0041230	3000
RAY DEETER'S TIRE TOWN	1024	S	PACIFIC	AVE		SAN PEDRO	90731	10243465	FA0044108	1001
TUNEUP MASTERS #23	1050	N	PACIFIC	AVE		SAN PEDRO	90731	0	FA0019661	1001
ROLLING TIRES & WHEELS	1301	S	PACIFIC	AVE		SAN PEDRO	90731	0	FA0019671	1001
A 1 PHOTO SAN PEDRO	1306	S	PACIFIC	AVE		SAN PEDRO	90731	0	FA0019662	1006
AUTOZONE	1330	S	PACIFIC	AVE		SAN PEDRO	90731	0	FA0019678	1002
MEINEKE CAR CARE CENTER #2777	1406	S	PACIFIC	AVE		SAN PEDRO	90731	10253191	FA0019644	1000
PACIFIC AUTO REPAIR	1509	S	PACIFIC	AVE		SAN PEDRO	90731	10252246	FA0019680	1001
SUNRISE MARINE SERVICE INC	1600	S	PACIFIC	AVE	C	SAN PEDRO	90731	10253128	FA0019642	1001
JOSEPH LaPADULA	1600	S	PACIFIC	AVE	E	SAN PEDRO	90731	0	FA0032480	1000
SAN PEDRO INSTANT PRESS	1815	S	PACIFIC	AVE		SAN PEDRO	90731	0	FA0019666	1001
SOUTH BAY BODY SHOP (was)	1831	S	PACIFIC	AVE		SAN PEDRO	90731	0	FA0019667	1002
JOE & MIKES AUTOMOTIVE	2010	S	PACIFIC	AVE		SAN PEDRO	90731	10240336	FA0019676	1002
RON ROSE OIL CO	2010	W	PACIFIC	AVE		WEST COVINA	91790	10265893	FA0019708	7124
BWP GOLDEN STATE STATION	2201	W	PACIFIC	AVE		BURBANK	91505	10229752	FA0019664	7020
BWP GOLDEN STATE STATION	2201	W	PACIFIC	AVE		BURBANK	91505	10229752	FA0019664	3701
HURST LABELING SYSTEMS LLC	2635	W	PACIFIC	AVE		BURBANK	91505	0	FA0019691	1002
BWP PACIFIC DISTRIBUTION STATION	3120	W	PACIFIC	AVE		BURBANK	91505	10229755	FA0019693	7020
BWP PACIFIC DISTRIBUTION STATION	3120	W	PACIFIC	AVE		BURBANK	91505	10229755	FA0019693	3701
NASMYTH TMF, INC	3401	W	PACIFIC	AVE		BURBANK	91505	10229749	FA0019648	7020
NASMYTH TMF, INC	3401	W	PACIFIC	AVE		BURBANK	91505	10229749	FA0019648	2001
NASMYTH TMF, INC	3401	W	PACIFIC	AVE		BURBANK	91505	10229749	FA0019648	1103
NASMYTH TMF, INC	3401	W	PACIFIC	AVE		BURBANK	91505	10229749	FA0019648	7020
CABRILLO BODY SHOP	3401	S	PACIFIC	AVE		SAN PEDRO	90731	0	FA0019673	1000
NASMYTH INC	3405	W	PACIFIC	AVE		BURBANK	91505	10623187	FA0019646	7020
NASMYTH INC	3405	W	PACIFIC	AVE		BURBANK	91505	10623187	FA0019646	1003
NASMYTH INC	3405	W	PACIFIC	AVE		BURBANK	91505	10623187	FA0019646	7020
DIMON INDUSTRIES INC	3515	W	PACIFIC	AVE		BURBANK	91505	0	FA0019690	1002
POWER TRUCK SERVICE	4032		PACIFIC	WAY		LOS ANGELES	90023	0	FA0019720	1001
POWER TRUCK SERVICE	4032		PACIFIC	WAY		LOS ANGELES	90023	0	FA0019720	3001
DAVID H FELL & CO INC	4176		PACIFIC	WAY		COMMERCE	90023	0	FA0019695	3001
LUBRICATION COMPANY OF AMERICA	4212		PACIFIC	WAY		COMMERCE	90023	0	FA0019703	3001
MORALES AUTO REPAIR & SMOG	4300		PACIFIC	WAY		COMMERCE	90023	0	FA0019683	1000
INDUSTRIAL MACHINE WORKS	4301		PACIFIC	WAY		COMMERCE	90023	10797004	FA0039363	1002
INDUSTRIAL MACHINE WORKS	4301		PACIFIC	WAY		COMMERCE	90023	10797004	FA0039363	3001

LOS ANGELES COUNTY CUPA
INACTIVE - FACILITY INVENTORY

FACILITY NAME	SITE ADDRESS				CITY	ZIP	CERS ID	Facility ID	PE
MIGUEL'S TRUCK REPAIR	4302		PACIFIC	WAY	COMMERCE	90023	10715185	FA0019668	1001
MIGUEL'S TRUCK REPAIR	4302		PACIFIC	WAY	COMMERCE	90023	10715185	FA0019668	3000
DIESEL TECH	4302		PACIFIC	WAY B	LOS ANGELES	90023	0	FA0019719	1001
DIESEL TECH	4302		PACIFIC	WAY B	LOS ANGELES	90023	0	FA0019719	3001
PENRECO	4460		PACIFIC	WAY	COMMERCE	90023	10796929	FA0019700	3500
PENRECO	4460		PACIFIC	WAY	COMMERCE	90023	10796929	FA0019700	3003
PACIFIC WELDING & POWDER COATING	4480	E	PACIFIC	WAY	COMMERCE	90040	10282003	FA0043501	1001
J CAB & SONS ROOFING INC	4530		PACIFIC	WAY	COMMERCE	90040	10153413	FA0019709	1001
J CAB & SONS ROOFING INC	4530		PACIFIC	WAY	COMMERCE	90040	10153413	FA0019709	3500
J CAB & SONS ROOFING INC	4530		PACIFIC	WAY	COMMERCE	90040	10153413	FA0019709	3002
GALINDO UPHOLSTERY	5201		PACIFIC	BLVD	HUNTINGTON PARK	90255	10280419	FA0019711	1001
GALINDO UPHOLSTERY	5201		PACIFIC	BLVD	HUNTINGTON PARK	90255	10280419	FA0019711	3000
AIRCRAFT X RAY	5216		PACIFIC	BLVD	HUNTINGTON PARK	90255	10274482	FA0019699	3502
AIRCRAFT X RAY	5216		PACIFIC	BLVD	HUNTINGTON PARK	90255	10274482	FA0019699	1200
GLENN PRINTING CO	5217		PACIFIC	BLVD	HUNTINGTON PARK	90255	0	FA0019710	1001
GLENN PRINTING CO	5217		PACIFIC	BLVD	HUNTINGTON PARK	90255	0	FA0019710	3001
ECOLOGY CHEMICAL CO	5221		PACIFIC	BLVD	HUNTINGTON PARK	90255	0	FA0019702	1001
HERNANDEZ SIGNS INC	5300		PACIFIC	BLVD	HUNTINGTON PARK	90255	10302895	FA0043904	1001
SCREEN PASSION INC	5311		PACIFIC	BLVD	HUNTINGTON PARK	90255	10801861	FA0019721	1003
SCREEN PASSION INC	5311		PACIFIC	BLVD	HUNTINGTON PARK	90255	10801861	FA0019721	3002
HERNANDEZ SIGNS INC	5312		PACIFIC	BLVD	HUNTINGTON PARK	90255	0	FA0019685	3000
HERNANDEZ SIGNS INC	5312		PACIFIC	BLVD	HUNTINGTON PARK	90255	0	FA0019685	1001
AIRCRAFT FOUNDRY CO INC	5316		PACIFIC	BLVD	HUNTINGTON PARK	90255	0	FA0019651	1002
A 1 GRINDING CO	5511		PACIFIC	BLVD	HUNTINGTON PARK	90255	0	FA0019649	3002
A 1 GRINDING CO	5511		PACIFIC	BLVD	HUNTINGTON PARK	90255	0	FA0019649	1001
ONE TIME TRANSMISSIONS	5621		PACIFIC	BLVD	HUNTINGTON PARK	90255	0	FA0019688	1001
ONE TIME TRANSMISSIONS	5621		PACIFIC	BLVD	HUNTINGTON PARK	90255	0	FA0019688	3001
KRAMVEL DISPLAY INC	5625		PACIFIC	BLVD	HUNTINGTON PARK	90255	0	FA0019650	3001
KRAMVEL DISPLAY INC	5625		PACIFIC	BLVD	HUNTINGTON PARK	90255	0	FA0019650	1003
SOPP CHEVROLET	5801		PACIFIC	BLVD	HUNTINGTON PARK	90255	0	FA0019705	3001
SOPP CHEVROLET	5802		PACIFIC	BLVD	HUNTINGTON PARK	90255	0	FA0019704	3001
PACIFIC ONE HOUR PHOTO	5940		PACIFIC	BLVD	HUNTINGTON PARK	90255	0	FA0019658	1006
LEWIS CLEANERS	5946		PACIFIC	BLVD	HUNTINGTON PARK	90255	10801555	FA0019660	1001
LEWIS CLEANERS	5946		PACIFIC	BLVD	HUNTINGTON PARK	90255	10801555	FA0019660	3000
SALLY BEAUTY SUPPLY	5950		PACIFIC	BLVD	HUNTINGTON PARK	90255	0	FA0048841	1001
HARBOR FREIGHT TOOLS STORE #373	5952		PACIFIC	BLVD	HUNTINGTON PARK	90255	10591582	FA0047197	3000

LOS ANGELES COUNTY CUPA
INACTIVE - FACILITY INVENTORY

FACILITY NAME	SITE ADDRESS					CITY	ZIP	CERS ID	Facility ID	PE
CVS PHARMACY #9596	5960		PACIFIC	BLVD		HUNTINGTON PARK	90255	10290661	FA0019634	3001
RALPHS GROCERY #272	5964		PACIFIC	BLVD		HUNTINGTON PARK	90255	0	FA0019712	3001
RALPHS GROCERY #272	5964		PACIFIC	BLVD		HUNTINGTON PARK	90255	0	FA0019712	1001
CITY FOODS MARKET	6054		PACIFIC	BLVD		HUNTINGTON PARK	90255	0	FA0031204	3002
WALGREENS #11785	6100		PACIFIC	BLVD		HUNTINGTON PARK	90255	10280287	FA0019717	3001
FOTORAMA STUDIO	6214		PACIFIC	BLVD		HUNTINGTON PARK	90255	0	FA0041660	1006
DR CAMPBELL	6318		PACIFIC	BLVD		HUNTINGTON PARK	90255	10400644	FA0045820	1001
UNICOLOR ONE HOUR PHOTO	6330		PACIFIC	BLVD	103	HUNTINGTON PARK	90255	0	FA0019689	1006
PHOTO FACTORY	6331		PACIFIC	BLVD		HUNTINGTON PARK	90255	10302901	FA0019687	1006
RITE AID #5475	6360		PACIFIC	BLVD		HUNTINGTON PARK	90255	10302865	FA0019718	1002
RITE AID #5475	6360		PACIFIC	BLVD		HUNTINGTON PARK	90255	10302865	FA0019718	3001
RITE AID #5475	6360		PACIFIC	BLVD		HUNTINGTON PARK	90255	10302865	FA0019718	1002
METROPCS CAL LLC #LA0245A	6423		PACIFIC	BLVD		HUNTINGTON PARK	90255	10298647	FA0040037	3000
ALBERTO'S JEWELRY	6508		PACIFIC	BLVD		HUNTINGTON PARK	90255	0	FA0019696	3001
UNLIMITED T-SHIRTS	6524		PACIFIC	BLVD		HUNTINGTON PARK	90255	0	FA0019679	1006
ALBERTO'S JEWELRY	6532		PACIFIC	BLVD		HUNTINGTON PARK	90255	0	FA0019707	3001
PACIFIC 1HR PHOTO & SNACK	6901		PACIFIC	BLVD		HUNTINGTON PARK	90255	0	FA0019682	1006
JOYERIA 18 KILATES JEWELERS	7026		PACIFIC	BLVD		HUNTINGTON PARK	90255	0	FA0019698	3001
SPRINT NXTL WATSON	7128		PACIFIC	BLVD	240A	HUNTINGTON PARK	90255	0	FA0038829	3000
EL GALLO GIRO	7148		PACIFIC	BLVD		HUNTINGTON PARK	90255	10296037	FA0032380	3002
PROLAB STUDIOS/23 MIN PHOTO	7203		PACIFIC	BLVD		HUNTINGTON PARK	90255	10302883	FA0019674	1006
SPRINT NXTL 00-HUNTINGTON COMMERCIA	7305		PACIFIC	BLVD		HUNTINGTON PARK	90255	10801849	FA0038830	3000
PHOTO ARAGON STUDIO	7614		PACIFIC	BLVD		HUNTINGTON PARK	90255	0	FA0019686	1001
WEST MARINE #1244	7		PACIFIC COAST	HWY		HERMOSA BEACH	90254	10592122	FA0053331	3000
FRONTIER CALIFORNIA - HERMOSA BCH CO	102		PACIFIC COAST	HWY		HERMOSA BEACH	90254	10141323	FA0019915	7124
CVS PHARMACY #9101	155		PACIFIC COAST	HWY		HERMOSA BEACH	90254	10290586	FA0034909	3001
PACIFIC VOLKSWAGEN	199		PACIFIC COAST	HWY		HERMOSA BEACH	90254	10801432	FA0019909	3002
PACIFIC VOLKSWAGEN	199		PACIFIC COAST	HWY		HERMOSA BEACH	90254	10801432	FA0019909	1003
THE ARRANGEMENT	201	S	PACIFIC COAST	HWY		REDONDO BEACH	90277	10451899	FA0019844	7080
FELDERS BODY SHOP	210		PACIFIC COAST	HWY		HERMOSA BEACH	90254	10296478	FA0019917	3001
FELDERS BODY SHOP	210		PACIFIC COAST	HWY		HERMOSA BEACH	90254	10296478	FA0019917	1001
MG'S CLEANERS	234	S	PACIFIC COAST	HWY	108	REDONDO BEACH	90277	10299955	FA0019828	1002
MG'S CLEANERS	234	S	PACIFIC COAST	HWY	108	REDONDO BEACH	90277	10299955	FA0019828	7080
MG'S CLEANERS	234	S	PACIFIC COAST	HWY	108	REDONDO BEACH	90277	10299955	FA0019828	7080
MG'S CLEANERS	234	S	PACIFIC COAST	HWY	108	REDONDO BEACH	90277	10299955	FA0019828	3000
SELECT GAS MOBIL 1 LUBE EXPRESS	246	S	PACIFIC COAST	HWY		REDONDO BEACH	90277	0	FA0019812	7080

LOS ANGELES COUNTY CUPA
INACTIVE - FACILITY INVENTORY

FACILITY NAME	SITE ADDRESS					CITY	ZIP	CERS ID	Facility ID	PE
SELECT GAS MOBIL 1 LUBE EXPRESS	246	S	PACIFIC COAST	HWY		REDONDO BEACH	90277	0	FA0019812	7080
SELECT GAS MOBIL 1 LUBE EXPRESS	246	S	PACIFIC COAST	HWY		REDONDO BEACH	90277	0	FA0019812	1001
SELECT GAS MOBIL 1 LUBE EXPRESS	246	S	PACIFIC COAST	HWY		REDONDO BEACH	90277	0	FA0019812	7124
REDONDO BEACH 76	247	S	PACIFIC COAST	HWY		REDONDO BEACH	90277	10299967	FA0019813	7080
REDONDO BEACH 76	247	S	PACIFIC COAST	HWY		REDONDO BEACH	90277	10299967	FA0019813	7080
REDONDO BEACH 76	247	S	PACIFIC COAST	HWY		REDONDO BEACH	90277	10299967	FA0019813	7124
REDONDO BEACH 76	247	S	PACIFIC COAST	HWY		REDONDO BEACH	90277	10299967	FA0019813	7080
AVENUE AUTO BODY	312	S	PACIFIC COAST	HWY		REDONDO BEACH	90277	0	FA0019790	1001
AVENUE AUTO BODY	312	S	PACIFIC COAST	HWY		REDONDO BEACH	90277	0	FA0019790	7080
CVS PHARMACY #6705	316	S	PACIFIC COAST	HWY		REDONDO BEACH	90277	10301047	FA0019848	7080
CVS PHARMACY #6705	316	S	PACIFIC COAST	HWY		REDONDO BEACH	90277	10301047	FA0019848	7080
CVS PHARMACY #6705	316	S	PACIFIC COAST	HWY		REDONDO BEACH	90277	10301047	FA0019848	7080
CVS PHARMACY #6705	316	S	PACIFIC COAST	HWY		REDONDO BEACH	90277	10301047	FA0019848	3000
SMART & FINAL #322	332	S	PACIFIC COAST	HWY		REDONDO BEACH	90277	10435270	FA0045786	1001
RITE AID #5481	401	N	PACIFIC COAST	HWY		REDONDO BEACH	90277	10300294	FA0043575	1001
REDONDO CLEANERS	403	N	PACIFIC COAST	HWY	111	REDONDO BEACH	90277	10300321	FA0019816	7080
REDONDO CLEANERS	403	N	PACIFIC COAST	HWY	111	REDONDO BEACH	90277	10300321	FA0019816	7080
KING HARBOR AUTO REPAIR INC	406	N	PACIFIC COAST	HWY		REDONDO BEACH	90277	10300438	FA0019830	7080
KING HARBOR AUTO REPAIR INC	406	N	PACIFIC COAST	HWY		REDONDO BEACH	90277	10300438	FA0019830	7080
A AND M TOWING	421		PACIFIC COAST	HWY		HERMOSA BEACH	90254	10270339	FA0019902	3001
A AND M TOWING	421		PACIFIC COAST	HWY		HERMOSA BEACH	90254	10270339	FA0019902	1002
HERMOSA CLEANERS	445	S	PACIFIC COAST	HWY		REDONDO BEACH	90277	10302505	FA0019801	7080
HERMOSA CLEANERS	445	S	PACIFIC COAST	HWY		REDONDO BEACH	90277	10302505	FA0019801	7082
FIRESTONE COMPLETE AUTO CARE #003921	500	N	PACIFIC COAST	HWY		REDONDO BEACH	90277	10134523	FA0038317	7080
AUTO WERKSTATT	501		PACIFIC COAST	HWY		HERMOSA BEACH	90254	0	FA0019901	3001
WESTWAY CLEANERS	504		PACIFIC COAST	HWY		HERMOSA BEACH	90254	0	FA0019898	3001
WESTWAY CLEANERS	504		PACIFIC COAST	HWY		HERMOSA BEACH	90254	0	FA0019898	1001
EUROPEAN BODY SHOP	505		PACIFIC COAST	HWY		HERMOSA BEACH	90254	0	FA0019897	3001
MARDIKIAN AUTO CENTER	505		PACIFIC COAST	HWY	B	HERMOSA BEACH	90254	0	FA0019896	3001
EUROPEAN BODY SHOP	505		PACIFIC COAST	HWY		HERMOSA BEACH	90254	0	FA0019897	1001
EUROSPORT	529	N	PACIFIC COAST	HWY	D	REDONDO BEACH	90277	10300324	FA0019748	7080
EUROSPORT	529	N	PACIFIC COAST	HWY	D	REDONDO BEACH	90277	10300324	FA0019748	7080
OTOSAN PARTS	529	N	PACIFIC COAST	HWY	B	REDONDO BEACH	90277	10299961	FA0037068	7080
OTOSAN PARTS	529	N	PACIFIC COAST	HWY	B	REDONDO BEACH	90277	10299961	FA0037068	3001
OTOSAN PARTS	529	N	PACIFIC COAST	HWY	B	REDONDO BEACH	90277	10299961	FA0037068	7080
OTOSAN PARTS	529	N	PACIFIC COAST	HWY	B	REDONDO BEACH	90277	10299961	FA0037068	1000

LOS ANGELES COUNTY CUPA
INACTIVE - FACILITY INVENTORY

FACILITY NAME	SITE ADDRESS					CITY	ZIP	CERS ID	Facility ID	PE
WALGREENS #6904	535	S	PACIFIC COAST	HWY		REDONDO BEACH	90277	10301038	FA0037071	7080
WALGREENS #6904	535	S	PACIFIC COAST	HWY		REDONDO BEACH	90277	10301038	FA0037071	7080
ART'S AUTO CENTER	555		PACIFIC COAST	HWY	B	HERMOSA BEACH	90254	10296472	FA0019931	3001
ART'S AUTO CENTER	555		PACIFIC COAST	HWY	B	HERMOSA BEACH	90254	10296472	FA0019931	1000
INSURANCE COLLISION CENTER	555		PACIFIC COAST	HWY		HERMOSA BEACH	90254	0	FA0019933	3001
INSURANCE COLLISION CENTER	555		PACIFIC COAST	HWY		HERMOSA BEACH	90254	0	FA0019933	1001
SMART & FINAL #921	615	N	PACIFIC COAST	HWY		REDONDO BEACH	90277	10138859	FA0034156	7080
SMART & FINAL #921	615	N	PACIFIC COAST	HWY		REDONDO BEACH	90277	10138859	FA0034156	7080
SMART & FINAL #921	615	N	PACIFIC COAST	HWY		REDONDO BEACH	90277	10138859	FA0034156	7080
1 HOUR PHOTO & KID'S STUDIO	629	N	PACIFIC COAST	HWY		REDONDO BEACH	90277	0	FA0019725	1006
1HR PHOTO & KIDS STUDIO	631	N	PACIFIC COAST	HWY		REDONDO BEACH	90277	0	FA0019799	1001
VERMONICA CLEANERS	633	N	PACIFIC COAST	HWY		REDONDO BEACH	90277	0	FA0019777	1001
JAMA AUTO HOUSE	700		PACIFIC COAST	HWY		HERMOSA BEACH	90254	10263706	FA0019918	3001
JAMA AUTO HOUSE	700		PACIFIC COAST	HWY		HERMOSA BEACH	90254	10263706	FA0019918	1001
CUSTOM AUDIO WHEELS & TIRE INC.	731	W	PACIFIC COAST	HWY	C	WILMINGTON	90744	0	FA0019738	1001
CUSTOM AUDIO WHEELS & TIRES INC	733	W	PACIFIC COAST	HWY		HARBOR CITY	90710	0	FA0019805	1001
TNT AUTO REPAIR	735		PACIFIC COAST	HWY		HARBOR CITY	90710	0	FA0019736	1001
SOUTHBAY MIDAS INC	737		PACIFIC COAST	HWY		HARBOR CITY	90710	0	FA0019792	1001
CLASSIC CLEANERS #3	800	S	PACIFIC COAST	HWY	5	REDONDO BEACH	90277	0	FA0019797	1001
ONE HOUR PHOTO	820		PACIFIC COAST	HWY		HERMOSA BEACH	90254	0	FA0019755	1006
DRUM GARDEN BRAKE SUPPLY & REPAIR	824	W	PACIFIC COAST	HWY		WILMINGTON	90744	0	FA0030624	1001
EDDIE'S TIRE CITY	825	W	PACIFIC COAST	HWY		WILMINGTON	90744	0	FA0031547	1001
SOUTH BAY CYCLES	828		PACIFIC COAST	HWY		HERMOSA BEACH	90254	0	FA0019921	3001
SOUTH BAY CYCLES	828		PACIFIC COAST	HWY		HERMOSA BEACH	90254	0	FA0019921	1000
DISCOUNT AUTO PARTS	843	W	PACIFIC COAST	HWY		HARBOR CITY	90710	0	FA0019762	1001
MITSUBISHI MOTORS	900	N	PACIFIC COAST	HWY		REDONDO BEACH	90277	10302181	FA0019764	7124
MITSUBISHI MOTORS	900	N	PACIFIC COAST	HWY		REDONDO BEACH	90277	10302181	FA0019764	7080
MITSUBISHI MOTORS	900	N	PACIFIC COAST	HWY		REDONDO BEACH	90277	10302181	FA0019764	7080
CIRCLE K STORES INC. SITE #2211166	931		PACIFIC COAST	HWY		HERMOSA BEACH	90254	10291252	FA0019895	7124
TEXACO EXPLORATION & PRODUCTION	1000		PACIFIC COAST	HWY		LONG BEACH	90806	0	FA0019882	3004
PACIFIC TIRE MOTORSPORTS	1001	S	PACIFIC COAST	HWY		REDONDO BEACH	90277	10301995	FA0019753	7080
PACIFIC TIRE MOTORSPORTS	1001	S	PACIFIC COAST	HWY		REDONDO BEACH	90277	10301995	FA0019753	7080
J C MOLDS CO	1015	E	PACIFIC COAST	HWY		WILMINGTON	90744	10243468	FA0019770	1001
WOLF CAMERA #1319	1100	N	PACIFIC COAST	HWY		HERMOSA BEACH	90254	0	FA0019914	3000
WOLF CAMERA #1319	1100	N	PACIFIC COAST	HWY		HERMOSA BEACH	90254	0	FA0019914	1006
AT&T MOBILITY - PIER / HERMOSA AVE (26251)	1100		PACIFIC COAST	HWY	ATT	HERMOSA BEACH	90254	10660075	FA0040734	3000

LOS ANGELES COUNTY CUPA
INACTIVE - FACILITY INVENTORY

FACILITY NAME	SITE ADDRESS					CITY	ZIP	CERS ID	Facility ID	PE
RALPHS GROCERY #202	1100		PACIFIC COAST	HWY	A	HERMOSA BEACH	90254	10160215	FA0031208	3003
RALPHS GROCERY #202	1100		PACIFIC COAST	HWY	A	HERMOSA BEACH	90254	10160215	FA0031208	1001
DOLLAR TREE #05299	1119	W	PACIFIC COAST	HWY		WILMINGTON	90744	10588294	FA0050875	1000
ARCO 42117	1131		PACIFIC COAST	HWY		HERMOSA BEACH	90254	10263424	FA0019913	7124
RICHTER CHIROPRACTIC	1200		PACIFIC COAST	HWY	204	HERMOSA BEACH	90254	0	FA0019811	1006
ARENA PAINTING CONTRACTORS	1204	S	PACIFIC COAST	HWY		REDONDO BEACH	90277	0	FA0019814	7080
ARENA PAINTING CONTRACTORS	1204	S	PACIFIC COAST	HWY		REDONDO BEACH	90277	0	FA0019814	1001
RITE AID #6413	1207		PACIFIC COAST	HWY		HARBOR CITY	90710	10262482	FA0044911	1000
FOTO EXPRESS	1208	W	PACIFIC COAST	HWY		HARBOR CITY	90710	0	FA0019794	1006
SUPERIOR CLEANERS	1210	W	PACIFIC COAST	HWY		HARBOR CITY	90710	0	FA0019761	1001
FRANK COLETTO FORD ASUZU	1241		PACIFIC COAST	HWY		HARBOR CITY	90710	0	FA0019759	1004
H-1 TRANSMISSION & AUTO CARE	1242		PACIFIC COAST	HWY	B	HARBOR CITY	90710	10254886	FA0019727	1000
PACIFIC CLEANERS & LAUNDRY	1306	S	PACIFIC COAST	HWY		REDONDO BEACH	90277	0	FA0019747	1001
BEACH CITIES CLEANERS	1312		PACIFIC COAST	HWY		HERMOSA BEACH	90254	10272478	FA0019916	3001
BEACH CITIES CLEANERS	1312		PACIFIC COAST	HWY		HERMOSA BEACH	90254	10272478	FA0019916	1001
MIKE II CLEANERS	1330	W	PACIFIC COAST	HWY		WILMINGTON	90744	0	FA0019779	1001
PACIFIC MOTORSPORTS/PACIFIC YAMAHA	1358		PACIFIC COAST	HWY		HARBOR CITY	90710	10257625	FA0019724	1002
D'S AUTO REPAIR	1401	E	PACIFIC COAST	HWY		WILMINGTON	90744	0	FA0030562	1000
FOLDED WINGS	1402		PACIFIC COAST	HWY		HERMOSA BEACH	90254	10801519	FA0019912	3001
FOLDED WINGS	1402		PACIFIC COAST	HWY		HERMOSA BEACH	90254	10801519	FA0019912	1000
OAKLEY DRY CLEANING	1408	S	PACIFIC COAST	HWY		REDONDO BEACH	90277	0	FA0019778	1000
VALVOLINE INSTANT OIL CHANGE	1414		PACIFIC COAST	HWY	B	HERMOSA BEACH	90254	10801444	FA0019911	3003
VALVOLINE INSTANT OIL CHANGE	1414		PACIFIC COAST	HWY	B	HERMOSA BEACH	90254	10801444	FA0019911	1002
PUSH 1 PHOTO LAB	1418	S	PACIFIC COAST	HWY		REDONDO BEACH	90277	0	FA0019802	1006
ZEPEDA'S AUTO REPAIR	1423	E	PACIFIC COAST	HWY		WILMINGTON	90744	0	FA0019827	1001
CHIPOTLE MEXICAN GRILL #1586	1430	S	PACIFIC COAST	HWY		REDONDO BEACH	90277	10505935	FA0019847	3001
CHIPOTLE MEXICAN GRILL #1586	1430	S	PACIFIC COAST	HWY		REDONDO BEACH	90277	0	FA0052538	3000
HARBOR CITY HONDA	1450	W	PACIFIC COAST	HWY		WILMINGTON	90744	0	FA0019824	1003
DENT WIZARD	1500		PACIFIC COAST	HWY		HERMOSA BEACH	90254	0	FA0019910	3001
HOLLYWOOD RIVIERA CAR WASH	1500	S	PACIFIC COAST	HWY		REDONDO BEACH	90277	10299928	FA0019833	7124
HOLLYWOOD RIVIERA CAR WASH	1500	S	PACIFIC COAST	HWY		REDONDO BEACH	90277	10299928	FA0019833	7080
DRIVE TIME CAR SALES INC	1500	W	PACIFIC COAST	HWY		WILMINGTON	90744	0	FA0033851	1003
HOLLYWOOD RIVIERA CAR WASH	1500	S	PACIFIC COAST	HWY		REDONDO BEACH	90277	10299928	FA0019833	7080
SMART & FINAL #938	1516	S	PACIFIC COAST	HWY		REDONDO BEACH	90277	10138845	FA0034157	7080
SMART & FINAL #938	1516	S	PACIFIC COAST	HWY		REDONDO BEACH	90277	10138845	FA0034157	7080
ALEN'S - BIMMER	1520	E	PACIFIC COAST	HWY		WILMINGTON	90744	0	FA0019714	1002

LOS ANGELES COUNTY CUPA
INACTIVE - FACILITY INVENTORY

FACILITY NAME	SITE ADDRESS					CITY	ZIP	CERS ID	Facility ID	PE
SOUTHWOOD DRY CLEANERS	1550	S	PACIFIC COAST	HWY		REDONDO BEACH	90277	10301041	FA0019791	7080
SOUTHWOOD DRY CLEANERS	1550	S	PACIFIC COAST	HWY		REDONDO BEACH	90277	10301041	FA0019791	7080
KAREN'S CLEANERS	1559		PACIFIC COAST	HWY		HERMOSA BEACH	90254	0	FA0019922	3001
KAREN'S CLEANERS	1559		PACIFIC COAST	HWY		HERMOSA BEACH	90254	0	FA0019922	1002
ALEN'S BIMMER	1604	E	PACIFIC COAST	HWY		WILMINGTON	90744	0	FA0019773	1001
PING AUTO SERVICES	1608	W	PACIFIC COAST	HWY		HARBOR CITY	90710	0	FA0019757	1001
AUTOZONE #5385	1615		PACIFIC COAST	HWY		HARBOR CITY	90710	0	FA0019800	1002
BAY AREA RENTAL	1624	W	PACIFIC COAST	HWY		HARBOR CITY	90710	10241287	FA0019780	1001
AT&T (1650 PAC COAST)	1650	S	PACIFIC COAST	HWY	101	REDONDO BEACH	90277	0	FA0037073	7080
AT&T MOBILITY SO REDONDO BEACH (USID12025)	1650	S	PACIFIC COAST	HWY		REDONDO BEACH	90277	10197769	FA0037891	7080
AT&T MOBILITY SO REDONDO BEACH (USID12025)	1650	S	PACIFIC COAST	HWY		REDONDO BEACH	90277	10197769	FA0037891	3000
Castrol Premium Lube Express	1662		PACIFIC COAST	HWY		HARBOR CITY	90710	10755631	FA0050992	1000
G & G SERVICE CENTER	1700	E	PACIFIC COAST	HWY		WILMINGTON	90744	0	FA0019774	1001
VALVOLINE #GN-0068	1701		PACIFIC COAST	HWY		LOS ANGELES	90717	10160739	FA0019798	3003
EL INCA RACING CAMS	1710	E	PACIFIC COAST	HWY		WILMINGTON	90744	0	FA0019775	1001
FAIRLANE CLEANERS	1735		PACIFIC COAST	HWY		LOMITA	90717	0	FA0019856	3001
LENSCRAFTERS #85	1760	S	PACIFIC COAST	HWY		REDONDO BEACH	90277	10301032	FA0019734	7080
LENSCRAFTERS #85	1760	S	PACIFIC COAST	HWY		REDONDO BEACH	90277	10301032	FA0019734	7080
CLASSIC CLEANERS	1774	S	PACIFIC COAST	HWY		REDONDO BEACH	90277	10301029	FA0019845	7080
CLASSIC CLEANERS	1774	S	PACIFIC COAST	HWY		REDONDO BEACH	90277	10301029	FA0019845	1001
CLASSIC CLEANERS	1774	S	PACIFIC COAST	HWY		REDONDO BEACH	90277	10301029	FA0019845	3000
CLASSIC CLEANERS	1774	S	PACIFIC COAST	HWY		REDONDO BEACH	90277	10301029	FA0019845	7080
GOODHEW AMBULANCE	1801		PACIFIC COAST	HWY	B	LOMITA	90717	0	FA0019871	3001
THE CLEANERS	1812		PACIFIC COAST	HWY		LOMITA	90717	0	FA0030898	1001
THE CLEANERS	1812		PACIFIC COAST	HWY		LOMITA	90717	0	FA0030898	3001
GREEN CLEAN	1816		PACIFIC COAST	HWY		LOMITA	90717	0	FA0036062	1001
GREEN CLEAN	1816		PACIFIC COAST	HWY		LOMITA	90717	0	FA0036062	3001
PCH AUTO RECOND & SALES	1818	E	PACIFIC COAST	HWY		WILMINGTON	90744	0	FA0019766	1001
ROADWAY EXPRESS INC	1819		PACIFIC COAST	HWY		WILMINGTON	90744	0	FA0019758	1003
PACIFIC COAST HONDA	1820		PACIFIC COAST	HWY		LOMITA	90717	0	FA0019874	3001
PEYTON CRAMER FORD ISUZU	1840	S	PACIFIC COAST	HWY		REDONDO BEACH	90277	0	FA0019765	1003
RUSSO'S RECYCLINGS & SCRAP	1852	E	PACIFIC COAST	HWY		WILMINGTON	90744	0	FA0019784	1002
CVS PHARMACY # 9544	1880	S	PACIFIC COAST	HWY		REDONDO BEACH	90277	10299937	FA0044727	7080
CVS PHARMACY # 9544	1880	S	PACIFIC COAST	HWY		REDONDO BEACH	90277	10299937	FA0044727	7080
CLASSIC CLEANERS	1886	S	PACIFIC COAST	HWY		REDONDO BEACH	90277	10299931	FA0019752	7080
CLASSIC CLEANERS	1886	S	PACIFIC COAST	HWY		REDONDO BEACH	90277	10299931	FA0019752	7080

LOS ANGELES COUNTY CUPA
INACTIVE - FACILITY INVENTORY

FACILITY NAME	SITE ADDRESS					CITY	ZIP	CERS ID	Facility ID	PE
SPEEDWAY NO. 4432	1890	S	PACIFIC COAST	HWY		REDONDO BEACH	90277	10173191	FA0019793	7124
SPEEDWAY NO. 4432	1890	S	PACIFIC COAST	HWY		REDONDO BEACH	90277	10173191	FA0019793	7080
SPEEDWAY NO. 4432	1890	S	PACIFIC COAST	HWY		REDONDO BEACH	90277	10173191	FA0019793	7080
LOMITA RADIATOR	1900		PACIFIC COAST	HWY		LOMITA	90717	0	FA0032275	1001
LOMITA RADIATOR	1900		PACIFIC COAST	HWY		LOMITA	90717	0	FA0032275	3000
SOUTH BAY TRANSMISSION INC	1911		PACIFIC COAST	HWY		LOMITA	90717	0	FA0019927	3001
SOUTH BAY TRANSMISSION INC	1911		PACIFIC COAST	HWY		LOMITA	90717	0	FA0019927	1000
TOP EXECUTIVE CLEANERS	1912	S	PACIFIC COAST	HWY		REDONDO BEACH	90277	0	FA0019815	7080
TOP EXECUTIVE CLEANERS	1912	S	PACIFIC COAST	HWY		REDONDO BEACH	90277	0	FA0019815	7080
TOP EXECUTIVE CLEANERS	1912	S	PACIFIC COAST	HWY		REDONDO BEACH	90277	0	FA0019815	1001
SONSHINE PRINT SHOP	1926	S	PACIFIC COAST	HWY	106	REDONDO BEACH	90277	0	FA0019741	1001
BEST CLEANERS	1937		PACIFIC COAST	HWY		LOMITA	90717	0	FA0019894	3001
COPY RITE PRINTING	1962		PACIFIC COAST	HWY		LOMITA	90717	0	FA0042446	1006
CVS PHARMACY #9543	2001		PACIFIC COAST	HWY		LOMITA	90717	10290601	FA0031057	3001
ALL RV TRUCK & AUTO	2032		PACIFIC COAST	HWY	C	LOMITA	90717	0	FA0019890	3001
ROXANNE CLEANERS	2040		PACIFIC COAST	HWY	H	LOMITA	90717	0	FA0019875	3001
HARBOR FREIGHT TOOLS STORE #027	2040		PACIFIC COAST	HWY		LOMITA	90717	10591528	FA0049130	3001
SPRINT NXTL SPRINT #1202 LOMITA	2104		PACIFIC COAST	HWY		LOMITA	90717	0	FA0038831	3000
LOMITA SPORTS CARS	2113		PACIFIC COAST	HWY		LOMITA	90717	0	FA0019860	3001
LOMITA SPORTS CARS	2113		PACIFIC COAST	HWY		LOMITA	90717	0	FA0019860	1001
SOUTH BAY CLEANERS	2123		PACIFIC COAST	HWY		LOMITA	90717	10894831	FA0019862	3001
SOUTH BAY CLEANERS	2123		PACIFIC COAST	HWY		LOMITA	90717	10894831	FA0019862	1000
HAGGEN 2174	2130		PACIFIC COAST	HWY		LOMITA	90717	10138829	FA0019893	3000
HAGGEN 2174	2130		PACIFIC COAST	HWY		LOMITA	90717	10138829	FA0019893	1001
SUPERFINE DRY CLEANERS	2146	W	PACIFIC COAST	HWY		LOMITA	90717	10270054	FA0019876	3000
SUPERFINE DRY CLEANERS	2146	W	PACIFIC COAST	HWY		LOMITA	90717	10270054	FA0019876	1000
TUNEUP MASTERS #46	2204	W	PACIFIC COAST	HWY		LOMITA	90717	0	FA0019881	3002
TUNEUP MASTERS #46	2204	W	PACIFIC COAST	HWY		LOMITA	90717	0	FA0019881	1001
FERRARA'S AUTO SALES & GENER	2212	W	PACIFIC COAST	HWY		LOMITA	90717	0	FA0019891	3001
FERRARA'S AUTO SALES & GENER	2212	W	PACIFIC COAST	HWY		LOMITA	90717	0	FA0019891	1001
FERRARA'S AUTO SALES & GENER	2212	W	PACIFIC COAST	HWY		LOMITA	90717	0	FA0019891	3500
SOLA MOTOR WORKS	2212		PACIFIC COAST	HWY		HERMOSA BEACH	90254	10269622	FA0019908	3001
SOLA MOTOR WORKS	2212		PACIFIC COAST	HWY		HERMOSA BEACH	90254	10269622	FA0019908	1001
CALIFORNIA SULPHUR CO	2250	E	PACIFIC COAST	HWY		WILMINGTON	90744	10243000	FA0037061	1200
JACK B KELLEY, LLC	2300	E	PACIFIC COAST	HWY		WILMINGTON	90744	10643746	FA0048500	1000
SOUTH BAY TRIUMPH	2300		PACIFIC COAST	HWY		LOMITA	90717	0	FA0019930	3001

LOS ANGELES COUNTY CUPA
INACTIVE - FACILITY INVENTORY

FACILITY NAME	SITE ADDRESS					CITY	ZIP	CERS ID	Facility ID	PE
SOUTH BAY TRIUMPH	2300		PACIFIC COAST	HWY		LOMITA	90717	0	FA0019930	1001
SOUTH BAY TRIUMP	2300		PACIFIC COAST	HWY		LOMITA	90717	10273213	FA0044784	1001
SOUTH BAY TRIUMP	2300		PACIFIC COAST	HWY		LOMITA	90717	10273213	FA0044784	3001
TTS INC (WESTERN)	2300	E	PACIFIC COAST	HWY	B	WILMINGTON	90744	0	FA0041663	1001
SOUTH BAY TRIUMPH	2304		PACIFIC COAST	HWY		LOMITA	90717	10626880	FA0047083	1001
SOUTH BAY TRIUMPH	2304		PACIFIC COAST	HWY		LOMITA	90717	10626880	FA0047083	3001
LOMITA AUTOHAVS	2330		PACIFIC COAST	HWY		LOMITA	90717	0	FA0019853	3001
CALIFORNIA CARTAGE COMPANY	2401	E	PACIFIC COAST	HWY		WILMINGTON	90744	10240423	FA0049551	1002
A-1 CLEANERS	2413		PACIFIC COAST	HWY	106	LOMITA	90717	0	FA0019926	3001
A-1 CLEANERS	2413		PACIFIC COAST	HWY	106	LOMITA	90717	0	FA0019926	1001
SPRINT NXTL AIS	2447		PACIFIC COAST	HWY	S	HERMOSA BEACH	90254	0	FA0038832	3000
AT&T Mobility - HERMOSA BEACH (USID12049)	2447		PACIFIC COAST	HWY		HERMOSA BEACH	90254	10481596	FA0034312	3000
JUST TIRES	2475		PACIFIC COAST	HWY		LOMITA	90717	0	FA0019796	1002
COASTAL CLEANERS	2525		PACIFIC COAST	HWY		TORRANCE	90505	0	FA0019823	1001
MINUTEMAN PRESS OF TORRANCE	2543		PACIFIC COAST	HWY	F	TORRANCE	90505	0	FA0019743	1001
TRADER JOE'S #029	2545		PACIFIC COAST	HWY		TORRANCE	90505	10743916	FA0049842	7100
RITE AID #5493	2545	W	PACIFIC COAST	HWY		TORRANCE	90505	10300108	FA0043586	1001
RITE AID #5493	2545	W	PACIFIC COAST	HWY		TORRANCE	90505	10300108	FA0043586	7100
T-MOBILE WEST SITE ID LA02186A	2601		PACIFIC COAST	HWY		HERMOSA BEACH	90254	10293823	FA0041538	3000
FROMEX ONE HOUR PHOTO	2635		PACIFIC COAST	HWY		TORRANCE	90505	0	FA0019750	1001
FROMEX PHOTO SYSTEMS	2653		PACIFIC COAST	HWY		TORRANCE	90505	0	FA0019728	1006
BLUE CROSS VETERINARY HOSPITAL	2665	E	PACIFIC COAST	HWY		SIGNAL HILL	90755	10281016	FA0035585	3000
BLUE CROSS VETERINARY HOSPITAL	2665	E	PACIFIC COAST	HWY		SIGNAL HILL	90755	10281016	FA0035585	1006
BLUE CROSS DOG & CAT HOSPITAL	2665	E	PACIFIC COAST	HWY		LONG BEACH	90806	0	FA0019857	3001
WALGREENS #5772	2690		PACIFIC COAST	HWY		TORRANCE	90505	10128334	FA0034416	7100
WALGREENS #5772	2690		PACIFIC COAST	HWY		TORRANCE	90505	10128334	FA0034416	7100
WALGREENS #5772	2690		PACIFIC COAST	HWY		TORRANCE	90505	10128334	FA0034416	7100
WALGREENS #5772	2690		PACIFIC COAST	HWY		TORRANCE	90505	10128334	FA0034416	7100
DR BOLTZ	2699		PACIFIC COAST	HWY		HERMOSA BEACH	90254	10801504	FA0019923	3001
DR BOLTZ	2699		PACIFIC COAST	HWY		HERMOSA BEACH	90254	10801504	FA0019923	1001
VERIZON WIRELESS: SKYLINE	2733		PACIFIC COAST	HWY	VRZN	TORRANCE	90505	10118698	FA0044600	7100
T MOBILE LA02195A	2733		PACIFIC COAST	HWY		TORRANCE	90505	10128301	FA0035139	7100
T MOBILE LA02195A	2733		PACIFIC COAST	HWY		TORRANCE	90505	10128301	FA0035139	7100
KRAGEN AUTO PARTS #1525	2750		PACIFIC COAST	HWY		TORRANCE	90505	0	FA0019730	1002
SOUTH BAY BMW	2775		PACIFIC COAST	HWY		HERMOSA BEACH	90254	0	FA0019906	1002
SMART & FINAL #458	2775		PACIFIC COAST	HWY		TORRANCE	90505	10435300	FA0045756	7100

LOS ANGELES COUNTY CUPA
INACTIVE - FACILITY INVENTORY

FACILITY NAME	SITE ADDRESS				CITY	ZIP	CERS ID	Facility ID	PE
PEI WEI ASIAN DINER INC (TORRANCE, CA)	2777		PACIFIC COAST	HWY	TORRANCE	90505	10669726	FA0048662	7100
CLASSIC CLEANERS #1	2833		PACIFIC COAST	HWY	TORRANCE	90505	10300843	FA0019760	7100
CLASSIC CLEANERS #1	2833		PACIFIC COAST	HWY	TORRANCE	90505	10300843	FA0019760	7100
CLASSIC CLEANERS #1	2833		PACIFIC COAST	HWY	TORRANCE	90505	10300843	FA0019760	1001
CLASSIC CLEANERS #1	2833		PACIFIC COAST	HWY	TORRANCE	90505	10300843	FA0019760	7100
VASEK POLAK BMW	2851		PACIFIC COAST	HWY	HERMOSA BEACH	90254	0	FA0019905	3001
INFINITI OF SOUTH BAY	2900		PACIFIC COAST	HWY	TORRANCE	90505	10129084	FA0037154	7100
INFINITI OF SOUTH BAY	2900		PACIFIC COAST	HWY	TORRANCE	90505	10129084	FA0037154	7100
INFINITI OF SOUTH BAY	2900		PACIFIC COAST	HWY	TORRANCE	90505	10129084	FA0037154	7100
SOUTH BAY BMW	2901	N	PACIFIC COAST	HWY	HERMOSA BEACH	90254	10801459	FA0019904	3002
SOUTH BAY BMW	2901	N	PACIFIC COAST	HWY	HERMOSA BEACH	90254	10801459	FA0019904	1003
SOUTH BAY BMW	2901	N	PACIFIC COAST	HWY	HERMOSA BEACH	90254	10801459	FA0019904	3500
PENINSULA PONTIAC GMC BUICK	2909		PACIFIC COAST	HWY	TORRANCE	90505	10399570	FA0019787	1003
PENINSULA PONTIAC GMC BUICK	2909		PACIFIC COAST	HWY	TORRANCE	90505	10399570	FA0019787	7100
PENINSULA PONTIAC GMC BUICK	2909		PACIFIC COAST	HWY	TORRANCE	90505	10399570	FA0019787	7100
TOYOTA OF TORRANCE	2955		PACIFIC COAST	HWY	TORRANCE	90505	10511677	FA0019810	7100
TOYOTA OF TORRANCE	2955		PACIFIC COAST	HWY	TORRANCE	90505	10511677	FA0019810	7100
TOYOTA OF TORRANCE	2955		PACIFIC COAST	HWY	TORRANCE	90505	10511677	FA0019810	7100
MOTORSPORTS	3001	E	PACIFIC COAST	HWY	SIGNAL HILL	90755	0	FA0035586	1001
MOTORSPORTS	3001	E	PACIFIC COAST	HWY	SIGNAL HILL	90755	0	FA0035586	3001
AUTONATION VOLVO SOUTH BAY	3010		PACIFIC COAST	HWY	TORRANCE	90505	10135984	FA0019737	7100
AUTONATION VOLVO SOUTH BAY	3010		PACIFIC COAST	HWY	TORRANCE	90505	10135984	FA0019737	7104
AUTONATION VOLVO SOUTH BAY	3010		PACIFIC COAST	HWY	TORRANCE	90505	10135984	FA0019737	7100
AUTONATION VOLVO SOUTH BAY	3010		PACIFIC COAST	HWY	TORRANCE	90505	10135984	FA0019737	1003
AUTONATION VOLVO SOUTH BAY	3010		PACIFIC COAST	HWY	TORRANCE	90505	10135984	FA0019737	3701
AUTONATION VOLVO SOUTH BAY	3010		PACIFIC COAST	HWY	TORRANCE	90505	10135984	FA0019737	7100
AUTONATION VOLVO SOUTH BAY	3010		PACIFIC COAST	HWY	TORRANCE	90505	10135984	FA0019737	7100
INFINITI SOUTH BAY	3035		PACIFIC COAST	HWY	TORRANCE	90505	0	FA0019840	7100
INFINITI SOUTH BAY	3035		PACIFIC COAST	HWY	TORRANCE	90505	0	FA0019840	7100
INFINITI SOUTH BAY	3035		PACIFIC COAST	HWY	TORRANCE	90505	0	FA0019840	7100
AUTONATION FORD TORRANCE	3111		PACIFIC COAST	HWY	TORRANCE	90505	10131292	FA0019808	7100
AUTONATION FORD TORRANCE	3111		PACIFIC COAST	HWY	TORRANCE	90505	10131292	FA0019808	7100
AUTONATION FORD TORRANCE	3111		PACIFIC COAST	HWY	TORRANCE	90505	10131292	FA0019808	7100
AUTONATION FORD TORRANCE	3111		PACIFIC COAST	HWY	TORRANCE	90505	10131292	FA0019808	7100
MIDAS	3125		PACIFIC COAST	HWY	HERMOSA BEACH	90254	10801471	FA0019903	3002
MIDAS	3125		PACIFIC COAST	HWY	HERMOSA BEACH	90254	10801471	FA0019903	1001

LOS ANGELES COUNTY CUPA
INACTIVE - FACILITY INVENTORY

FACILITY NAME	SITE ADDRESS			CITY	ZIP	CERS ID	Facility ID	PE
TORRANCE MITSUBISHI	3131	PACIFIC COAST	HWY	TORRANCE	90505	0	FA0019842	7100
TORRANCE MITSUBISHI	3131	PACIFIC COAST	HWY	TORRANCE	90505	0	FA0019842	7100
SOUTH BAY LEXUS	3215	PACIFIC COAST	HWY	TORRANCE	90505	0	FA0019836	7100
SOUTH BAY LEXUS	3215	PACIFIC COAST	HWY	TORRANCE	90505	0	FA0019836	7100
INFINITI OF SOUTH BAY/NISSAN OF SOUTH BAY	3233	PACIFIC COAST	HWY	TORRANCE	90505	10131334	FA0019786	3701
INFINITI OF SOUTH BAY/NISSAN OF SOUTH BAY	3233	PACIFIC COAST	HWY	TORRANCE	90505	10131334	FA0019786	7100
INFINITI OF SOUTH BAY/NISSAN OF SOUTH BAY	3233	PACIFIC COAST	HWY	TORRANCE	90505	10131334	FA0019786	7100
INFINITI OF SOUTH BAY/NISSAN OF SOUTH BAY	3233	PACIFIC COAST	HWY	TORRANCE	90505	10131334	FA0019786	1003
INFINITI OF SOUTH BAY/NISSAN OF SOUTH BAY	3233	PACIFIC COAST	HWY	TORRANCE	90505	10131334	FA0019786	7100
INFINITI OF SOUTH BAY/NISSAN OF SOUTH BAY	3233	PACIFIC COAST	HWY	TORRANCE	90505	10131334	FA0019786	7100
JAGUAR LAND ROVER SOUTH BAY	3233	PACIFIC COAST	HWY	TORRANCE	90505	10754863	FA0049917	7100
MERCEDES BENZ OF SOUTH BAY	3311	PACIFIC COAST	HWY	TORRANCE	90505	10159409	FA0019751	7100
MERCEDES BENZ OF SOUTH BAY	3311	PACIFIC COAST	HWY	TORRANCE	90505	10159409	FA0019751	7104
MERCEDES BENZ OF SOUTH BAY	3311	PACIFIC COAST	HWY	TORRANCE	90505	10159409	FA0019751	7100
ULTIMATE CLEANERS	3525	PACIFIC COAST	HWY M	TORRANCE	90505	10128967	FA0040751	7100
ULTIMATE CLEANERS	3525	PACIFIC COAST	HWY M	TORRANCE	90505	10128967	FA0040751	7100
BIG O TIRES #5828	3635	PACIFIC COAST	HWY	TORRANCE	90505	10587178	FA0019478	1002
BIG O TIRES #5828	3635	PACIFIC COAST	HWY	TORRANCE	90505	10587178	FA0019478	7100
V I P CLEANERS	3881	PACIFIC COAST	HWY	TORRANCE	90505	0	FA0032591	7100
V I P CLEANERS	3881	PACIFIC COAST	HWY	TORRANCE	90505	0	FA0032591	7100
V I P CLEANERS	3881	PACIFIC COAST	HWY	TORRANCE	90505	0	FA0032591	1001
WINDSOR CLEANERS	3901	PACIFIC COAST	HWY	TORRANCE	90505	0	FA0019822	1001
WINDSOR CLEANERS	3901	PACIFIC COAST	HWY	TORRANCE	90505	0	FA0019822	7100
WINDSOR CLEANERS	3901	PACIFIC COAST	HWY	TORRANCE	90505	0	FA0019822	7100
WINDSOR CLEANERS	3901	PACIFIC COAST	HWY	TORRANCE	90505	0	FA0019822	7100
WINDSOR CLEANERS	3901	PACIFIC COAST	HWY	TORRANCE	90505	0	FA0019822	7100
LEDTRONICS	4009	PACIFIC COAST	HWY	TORRANCE	90505	0	FA0019781	1003
NEXTEL OF CALIFORNIA SITE LA2194A	4111	PACIFIC COAST	HWY	TORRANCE	90505	0	FA0039806	7100
DUNN-EDWARDS PAINTS #25	4127	PACIFIC COAST	HWY	TORRANCE	90505	10300417	FA0031924	7100
DUNN-EDWARDS PAINTS #25	4127	PACIFIC COAST	HWY	TORRANCE	90505	10300417	FA0031924	7100
DUNN-EDWARDS PAINTS #25	4127	PACIFIC COAST	HWY	TORRANCE	90505	10300417	FA0031924	7100
PARVIZ CHEVRON SERVICE	4135	PACIFIC COAST	HWY	TORRANCE	90505	0	FA0019817	1001
PARVIZ CHEVRON SERVICE	4135	PACIFIC COAST	HWY	TORRANCE	90505	0	FA0019817	7104
PARVIZ CHEVRON SERVICE	4135	PACIFIC COAST	HWY	TORRANCE	90505	0	FA0019817	7100
WALGREENS #2622	4142	PACIFIC COAST	HWY	TORRANCE	90505	10128208	FA0039799	7100
WALGREENS #2622	4142	PACIFIC COAST	HWY	TORRANCE	90505	10128208	FA0039799	7100

LOS ANGELES COUNTY CUPA
INACTIVE - FACILITY INVENTORY

FACILITY NAME	SITE ADDRESS			CITY	ZIP	CERS ID	Facility ID	PE
WALGREENS #2622	4142	PACIFIC COAST	HWY	TORRANCE	90505	10128208	FA0039799	7100
SOUTH BAY POOL AND SPA SUPPLY	4142	PACIFIC COAST	HWY A	TORRANCE	90505	0	FA0019837	7100
GAYLORDS ONE HOUR CLEANERS	4172	PACIFIC COAST	HWY 101	TORRANCE	90505	10155111	FA0019768	1000
GAYLORDS ONE HOUR CLEANERS	4172	PACIFIC COAST	HWY 101	TORRANCE	90505	10155111	FA0019768	7100
GAYLORDS ONE HOUR CLEANERS	4172	PACIFIC COAST	HWY 101	TORRANCE	90505	10155111	FA0019768	7100
GAYLORDS ONE HOUR CLEANERS	4172	PACIFIC COAST	HWY 101	TORRANCE	90505	10155111	FA0019768	7100
GAYLORDS ONE HOUR CLEANERS	4172	PACIFIC COAST	HWY 101	TORRANCE	90505	10155111	FA0019768	7100
CIRCLE K STORES INC SITE#2709507	4202	PACIFIC COAST	HWY	TORRANCE	90505	10122538	FA0019763	7104
CIRCLE K STORES INC SITE#2709507	4202	PACIFIC COAST	HWY	TORRANCE	90505	10122538	FA0019763	7100
CIRCLE K STORES INC SITE#2709507	4202	PACIFIC COAST	HWY	TORRANCE	90505	10122538	FA0019763	7100
CIRCLE K STORES INC SITE#2709507	4202	PACIFIC COAST	HWY	TORRANCE	90505	10122538	FA0019763	7104
CIRCLE K STORES INC SITE#2709507	4202	PACIFIC COAST	HWY	TORRANCE	90505	10122538	FA0019763	7104
CIRCLE K STORES INC SITE#2709507	4202	PACIFIC COAST	HWY	TORRANCE	90505	10122538	FA0019763	7100
3J CORPORATION	4205	PACIFIC COAST	HWY A	TORRANCE	90505	10124425	FA0019818	7104
3J CORPORATION	4205	PACIFIC COAST	HWY A	TORRANCE	90505	10124425	FA0019818	7100
3J CORPORATION	4205	PACIFIC COAST	HWY A	TORRANCE	90505	10124425	FA0019818	7100
3J CORPORATION	4205	PACIFIC COAST	HWY A	TORRANCE	90505	10124425	FA0019818	7104
3J CORPORATION	4205	PACIFIC COAST	HWY A	TORRANCE	90505	10124425	FA0019818	7104
3J CORPORATION	4205	PACIFIC COAST	HWY A	TORRANCE	90505	10124425	FA0019818	7100
3J CORPORATION	4205	PACIFIC COAST	HWY A	TORRANCE	90505	10124425	FA0019818	7104
3J CORPORATION	4205	PACIFIC COAST	HWY A	TORRANCE	90505	10124425	FA0019818	7100
SOLORZANO AUTO REPAIR INC	4205	PACIFIC COAST	HWY B	TORRANCE	90505	10300300	FA0042525	1000
T.I.M.	4214	PACIFIC COAST	HWY	TORRANCE	90505	0	FA0019821	1006
SPROUTS FARMERS MARKET #204	4230	PACIFIC COAST	HWY	TORRANCE	90505	10173281	FA0043728	7100
CVS PHARMACY #8852	4235	PACIFIC COAST	HWY	TORRANCE	90505	10127524	FA0019820	7100
CVS PHARMACY #8852	4235	PACIFIC COAST	HWY	TORRANCE	90505	10127524	FA0019820	7100
CVS PHARMACY #8852	4235	PACIFIC COAST	HWY	TORRANCE	90505	10127524	FA0019820	7100
ALOHA CLEANERS	4247	PACIFIC COAST	HWY	TORRANCE	90505	0	FA0019819	1001
ALOHA CLEANERS	4247	PACIFIC COAST	HWY	TORRANCE	90505	0	FA0019819	7100
ALOHA CLEANERS	4247	PACIFIC COAST	HWY	TORRANCE	90505	0	FA0019819	7100
ALOHA CLEANERS	4247	PACIFIC COAST	HWY	TORRANCE	90505	0	FA0019819	7100
O'Reilly Auto Parts #3034	4308	PACIFIC COAST	HWY	TORRANCE	90505	10127758	FA0019731	7100
O'Reilly Auto Parts #3034	4308	PACIFIC COAST	HWY	TORRANCE	90505	10127758	FA0019731	7100
O'Reilly Auto Parts #3034	4308	PACIFIC COAST	HWY	TORRANCE	90505	10127758	FA0019731	7100
O'Reilly Auto Parts #3034	4308	PACIFIC COAST	HWY	TORRANCE	90505	10127758	FA0019731	7100
H MART TORRANCE LLC	4340	PACIFIC COAST	HWY	TORRANCE	90505	10118677	FA0019841	1001

LOS ANGELES COUNTY CUPA
INACTIVE - FACILITY INVENTORY

FACILITY NAME	SITE ADDRESS			CITY	ZIP	CERS ID	Facility ID	PE
H MART TORRANCE LLC	4340	PACIFIC COAST	HWY	TORRANCE	90505	10118677	FA0019841	7100
H MART TORRANCE LLC	4340	PACIFIC COAST	HWY	TORRANCE	90505	10118677	FA0019841	7100
SPRINT NXTL SITE LA73XC343	4801	PACIFIC COAST	HWY	TORRANCE	90505	0	FA0039818	7100
NEXTEL WIRELESS CA - 8040	4801	PACIFIC COAST	HWY	TORRANCE	90505	10128331	FA0035159	7100
NEXTEL WIRELESS CA - 8040	4801	PACIFIC COAST	HWY	TORRANCE	90505	10128331	FA0035159	7100
TORRANCE UNIFIED SCHOOL DIST	4801	PACIFIC COAST	HWY 1	TORRANCE	90505	0	FA0019843	7100
T MOBILE LA03371A	5005	PACIFIC COAST	HWY #TM	TORRANCE	90505	10154425	FA0046665	7100
BIG LOTS TORRANCE 4319	5017	PACIFIC COAST	HWY	TORRANCE	90505	10593925	FA0049354	1001
WALTERIA CLEANERS	5021	PACIFIC COAST	HWY	TORRANCE	90505	0	FA0019789	1001
RALPHS GROCERY #088	5035	PACIFIC COAST	HWY	TORRANCE	90505	10131583	FA0019835	7100
RALPHS GROCERY #088	5035	PACIFIC COAST	HWY	TORRANCE	90505	10131583	FA0019835	7100
RALPHS GROCERY #088	5035	PACIFIC COAST	HWY	TORRANCE	90505	10131583	FA0019835	7100
RALPHS GROCERY #088	5035	PACIFIC COAST	HWY	TORRANCE	90505	10131583	FA0019835	7102
SPRINT NXTL BEACH SIGN	8886	PACIFIC COAST	HWY	MALIBU	90265	0	FA0038833	3000
SPRINT NXTL VR33XC013-A	10525	PACIFIC COAST	HWY	MALIBU	90265	0	FA0038834	3000
SPEEDWAY NO. 46332	18541	PACIFIC COAST	HWY	MALIBU	90265	10445659	FA0019861	7124
SPRINT NXTL STEWART SURFBOARDS	18820	PACIFIC COAST	HWY	MALIBU	90265	0	FA0038835	3000
T-MOBILE WEST LLC SV00385A	18820	PACIFIC COAST	HWY	MALIBU	90265	10908130	FA0041149	3000
T-MOBILE WEST SITE ID# SV00384A	21150	PACIFIC COAST	HWY	MALIBU	90265	0	FA0041146	3000
MALIBU MART	21216	PACIFIC COAST	HWY	MALIBU	90265	10292320	FA0019887	7124
SPRINT NXTL A&B HARDWARE	21249	PACIFIC COAST	HWY	MALIBU	90265	0	FA0038836	3000
SPRINT NXTL HE- 4198246E	22001	PACIFIC COAST	HWY	MALIBU	90265	0	FA0038837	3000
FRONTIER CALIFORNIA MALIBU CO	22211	PACIFIC COAST	HWY	MALIBU	90265	10207264	FA0019868	3500
FRONTIER CALIFORNIA MALIBU CO	22211	PACIFIC COAST	HWY	MALIBU	90265	10207264	FA0019868	7124
MALIBU DISCOUNT PHOTO	22333	PACIFIC COAST	HWY 102	MALIBU	90265	0	FA0032475	1006
PCH 1 HR PHOTO & PORTRAIT	22333	PACIFIC COAST	HWY 101A	MALIBU	90265	0	FA0019826	1001
MBC PRINTING	22525	PACIFIC COAST	HWY 101	MALIBU	90265	0	FA0019806	1001
PC GREENS LLC	22601	PACIFIC COAST	HWY	MALIBU	90265	10300702	FA0042321	3000
ARCO #1033	22661	PACIFIC COAST	HWY	MALIBU	90265	0	FA0019877	3001
SHELL (MALIBU)	22729	PACIFIC COAST	HWY	MALIBU	90265	0	FA0019870	3001
SPRINT NXTL MALIBU VISTA BLDG	22761	PACIFIC COAST	HWY	MALIBU	90265	0	FA0038838	3000
BUDGET RENT A CAR OF MALIBU	22853	PACIFIC COAST	HWY	MALIBU	90265	0	FA0019889	3001
MALIBU BEACH INN	22878	PACIFIC COAST	HWY	MALIBU	90265	0	FA0038234	1003
MALIBU SPIC & SPAN CLEANERS	22941	PACIFIC COAST	HWY	MALIBU	90265	0	FA0019937	3001
MALIBU SPIC & SPAN CLEANERS	22941	PACIFIC COAST	HWY	MALIBU	90265	0	FA0019937	1001
CALIFORNIA STATE PARKS	23000	PACIFIC COAST	HWY	MALIBU	90265	0	FA0019867	3001

LOS ANGELES COUNTY CUPA
INACTIVE - FACILITY INVENTORY

FACILITY NAME	SITE ADDRESS				CITY	ZIP	CERS ID	Facility ID	PE
CALIFORNIA STATE PARKS	23000	PACIFIC COAST	HWY		MALIBU	90265	0	FA0019867	7124
MALIBU LAGOON STATE BEACH	23200	PACIFIC COAST	HWY		MALIBU	90265	0	FA0019795	1002
MALIBU SHELL	23387	PACIFIC COAST	HWY		MALIBU	90265	10292146	FA0019879	7124
FISHER LUMBER CO	23419	PACIFIC COAST	HWY		MALIBU	90265	0	FA0035781	7124
CHEVRON #97774/1811	23614	PACIFIC COAST	HWY		MALIBU	90265	10290532	FA0019869	3001
CHEVRON #97774/1811	23614	PACIFIC COAST	HWY		MALIBU	90265	10290532	FA0019869	1001
CHEVRON #97774/1811	23614	PACIFIC COAST	HWY		MALIBU	90265	10290532	FA0019869	7124
MALIBU CHEVRON	23670	PACIFIC COAST	HWY		MALIBU	90265	10264264	FA0019866	7124
MALIBU AUTO CARE	23670	PACIFIC COAST	HWY		MALIBU	90265	0	FA0052254	1001
T-MOBILE WEST CORPORATION SV00586A	24255	PACIFIC COAST	HWY	TM	MALIBU	90263	10655815	FA0041151	3000
PEPPERDINE UNIVERSITY	24255	PACIFIC COAST	HWY		MALIBU	90263	10271089	FA0019863	3500
AT&T Mobility - (USID11971)	24655	Pacific Coast	HWY		MALIBU	90265	10811809	FA0051662	3000
T-MOBILE WEST CORP	24761	PACIFIC COAST	HWY		MALIBU	90265	0	FA0041275	3000
SPRINT NXTL GRAY BUILDING	24955	PACIFIC COAST	HWY		MALIBU	90265	0	FA0038839	3000
T-MOBILE WEST SITE ID# SV00437A	26025	PACIFIC COAST	HWY		MALIBU	90265	0	FA0041056	3000
PCH UNION 76	26101	PACIFIC COAST	HWY		MALIBU	90265	10173167	FA0019859	7124
SPRINT NXTL JPA POLE	26805	PACIFIC COAST	HWY		MALIBU	90265	0	FA0038840	3000
SPRINT CELL SITE	27511	PACIFIC COAST	HWY		MALIBU	90265	0	FA0038841	3000
PARADISE COVE LAND CO	28128	PACIFIC COAST	HWY		MALIBU	90265	0	FA0019855	3001
SPRINT NXTL ST AIDANS CHURCH CA6558	28211	PACIFIC COAST	HWY		MALIBU	90265	0	FA0038842	3000
T-MOBILE WEST (SITE ID# SV00442A)	28990	PACIFIC COAST	HWY		MALIBU	90265	10293634	FA0041066	3000
T-MOBILE WEST SITE ID# SV00443A	29575	PACIFIC COAST	HWY	B	MALIBU	90265	0	FA0041071	3000
LA CO FD LIFEGUARDS	30050	PACIFIC COAST	HWY		MALIBU	90265	10658770	FA0019858	3001
SPRINT CELL SITE	30425	PACIFIC COAST	HWY		MALIBU	90265	0	FA0038843	3000
MOBIL (MALIBU)	30735	PACIFIC COAST	HWY		MALIBU	90265	0	FA0019849	3001
ALEXANDERS GROCERY INC	30743	PACIFIC COAST	HWY		MALIBU	90265	0	FA0019884	3001
MALIBU YACHT CLUB	30744	PACIFIC COAST	HWY		MALIBU	90265	0	FA0019851	3001
HOWS MARKET	30745	PACIFIC COAST	HWY		MALIBU	90265	0	FA0037449	3001
SPRINT NXTL MALIBU W SWIMMING CLUB	30756	PACIFIC COAST	HWY		MALIBU	90265	0	FA0038844	3000
TRANCAS CLEANERS	30765	PACIFIC COAST	HWY		MALIBU	90265	10291612	FA0037378	1001
TRANCAS CLEANERS	30765	PACIFIC COAST	HWY		MALIBU	90265	10291612	FA0037378	3001
TRANCAS OIL	30811	PACIFIC COAST	HWY		MALIBU	90265	10173171	FA0019850	7124
COASTAL ZONE NURSERY	31427	PACIFIC COAST	HWY		MALIBU	90265	0	FA0019865	7110
SPRINT NXTL #GT95242	31749	PACIFIC COAST	HWY		MALIBU	90265	0	FA0038845	3000
T-MOBILE WEST LLC SV00447A	32057	PACIFIC COAST	HWY		MALIBU	90265	10791970	FA0041102	3000
AT&T MOBILITY-MALIBU-68127/US (51039_	32701	PACIFIC COAST	HWY		MALIBU	90265	10291090	FA0037490	3001

LOS ANGELES COUNTY CUPA
INACTIVE - FACILITY INVENTORY

FACILITY NAME	SITE ADDRESS				CITY	ZIP	CERS ID	Facility ID	PE
KEYSTONE KENNELS	33445		PACIFIC COAST	HWY	MALIBU	90265	0	FA0019883	3001
MALIBU RIDING & TENNIS CLUB	33905		PACIFIC COAST	HWY	MALIBU	90265	10291696	FA0019880	3001
ABLESTIK	2949		PACIFIC COMMERCE	DR	RANCHO DOMINGUEZ	90221	0	FA0019938	3001
FORENSIC ANALYTICAL LAB INC	2959	E	PACIFIC COMMERCE	DR	RANCHO DOMINGUEZ	90221	10271851	FA0042448	1002
FORENSIC ANALYTICAL LAB INC	2959	E	PACIFIC COMMERCE	DR	RANCHO DOMINGUEZ	90221	10271851	FA0042448	3001
ROTARY TECHNOLOGIES CORP	2979	E	PACIFIC COMMERCE	DR	COMPTON	90221	10302424	FA0019939	1001
ROTARY TECHNOLOGIES CORP	2979	E	PACIFIC COMMERCE	DR	COMPTON	90221	10302424	FA0019939	3001
GENERAL ELECTRIC COMPANY	19310		PACIFIC GATEWAY	DR	TORRANCE	90502	0	FA0034998	1003
LSC COMMUNICATIONS	19681		PACIFIC GATEWAY	DR	TORRANCE	90502	10151925	FA0019924	1004
REYES COCA COLA BOTTLING, LLC	19875		PACIFIC GATEWAY	DR	TORRANCE	90502	10248001	FA0019878	1001
MILLER CASTINGS INC	2503		PACIFIC PARK	DR	WHITTIER	90601	10264891	FA0019943	1200
MILLER CASTINGS INC	2503		PACIFIC PARK	DR	WHITTIER	90601	10264891	FA0019943	2002
UPTIME ELECTRONICS INC	2520		PACIFIC PARK	DR	WHITTIER	90601	0	FA0019949	1003
UPTIME ELECTRONICS INC	2520		PACIFIC PARK	DR	WHITTIER	90601	0	FA0019949	3001
PROMARK UTILITY SUPPLY	2603		PACIFIC PARK	DR	WHITTIER	90601	0	FA0019948	3000
PROMARK UTILITY SUPPLY	2603		PACIFIC PARK	DR	WHITTIER	90601	0	FA0019948	1002
CBM TRADING INC	2615		PACIFIC PARK	DR	WHITTIER	90601	10279186	FA0019944	1001
CBM TRADING INC	2615		PACIFIC PARK	DR	WHITTIER	90601	10279186	FA0019944	3002
RAHN INDUSTRIES INC	2630		PACIFIC PARK	DR	WHITTIER	90601	10275409	FA0019946	3500
NIGHT LIGHTS BY BEBEE	2645		PACIFIC PARK	DR	WHITTIER	90601	10273399	FA0040355	3002
NIGHT LIGHTS BY BEBEE	2645		PACIFIC PARK	DR	WHITTIER	90601	10273399	FA0040355	1000
ROLLOFF MANUFACTURING ENTERP	2646		PACIFIC PARK	DR	WHITTIER	90601	0	FA0019955	3000
ROLLOFF MANUFACTURING ENTERP	2646		PACIFIC PARK	DR	WHITTIER	90601	0	FA0019955	1001
TC IMPORT MOTOR INC	2647		PACIFIC PARK	DR	WHITTIER	90601	0	FA0019950	3001
GOLFINISH PRODUCTS GROUP	2649		PACIFIC PARK	DR	WHITTIER	90601	0	FA0019954	1001
W & N LUXOR CONSTRUCTION INC	2650		PACIFIC PARK	DR	WHITTIER	90601	0	FA0019945	3000
TOA SPA EQUIPMENT	2653		PACIFIC PARK	DR	WHITTIER	90601	0	FA0019952	3001
EXCEL GRAPHICS	2656		PACIFIC PARK	DR	WHITTIER	90601	0	FA0019951	1002
EXCEL GRAPHICS	2656		PACIFIC PARK	DR	WHITTIER	90601	0	FA0019951	3001
R & P SCREEN PRINTERS	2657		PACIFIC PARK	DR	WHITTIER	90601	0	FA0019942	1001
YAGO INC	2658		PACIFIC PARK	DR	WHITTIER	90601	10282708	FA0040404	3000
UNITED ADVANTAGE	2660		PACIFIC PARK	DR	WHITTIER	90601	0	FA0019941	3001
J J J FLOOR COVERING INC	2662		PACIFIC PARK	DR	WHITTIER	90601	0	FA0019947	3001

LOS ANGELES COUNTY CUPA
INACTIVE - FACILITY INVENTORY

FACILITY NAME	SITE ADDRESS					CITY	ZIP	CERS ID	Facility ID	PE
HOLLOWAY CLEANERS	13020		PACIFIC PROMENADE		4	LOS ANGELES	90094	10655767	FA0045221	1001
INLAND STAR-DISTRIBUTION CENTERS	2311	E	PACIFICA	PL		RANCHO DOMINGUEZ	90220	10275817	FA0019957	1002
INLAND STAR-DISTRIBUTION CENTERS	2311	E	PACIFICA	PL		RANCHO DOMINGUEZ	90220	10275817	FA0019957	3005
INLAND STAR-DISTRIBUTION CENTERS	2311	E	PACIFICA	PL		RANCHO DOMINGUEZ	90220	10275817	FA0019957	3502
SILVER REED	2363	E	PACIFICA	PL		RANCHO DOMINGUEZ	90220	0	FA0019956	3001
PAN PACIFIC YARN INC	2399	E	PACIFICA	PL		RANCHO DOMINGUEZ	90220	10271518	FA0042702	1000
PAN PACIFIC YARN INC	2399	E	PACIFICA	PL		RANCHO DOMINGUEZ	90220	10271518	FA0042702	3000
T-MOBILE WEST LLC IE25858C	2170		PADUA	AVE		CLAREMONT	91711	10887949	FA0054618	3000
LA CO FD STATION #062	4349		PADUA	AVE		CLAREMONT	91711	0	FA0019959	3001
PALMER CANYON	4375		PADUA	AVE		CLAREMONT	91711	10791574	FA0019960	3500
GOLDEN STATE WATER(PADUA & CENTRAL)			PADUA & CENTRAL (COLLEGE)			CLAREMONT	91711	0	FA0019961	3001
Golden State Water Company (Mountain View)			PADUA 300' N/O SHANANDOAH	AVE		CLAREMONT	91711	10630615	FA0019962	3500
CHEVRON COLLEGE	7001		PAINTER	AVE		WHITTIER	90602	0	FA0019972	3001
UNION OIL - UNOCAL GONZALEZ	7304		PAINTER	AVE		WHITTIER	90602	0	FA0019971	3001
WHITTIER POLICE DEPT	7315		PAINTER	AVE		WHITTIER	90602	0	FA0019979	3002
WHITTIER COURTHOUSE-JUDICIAL COUNCIL OF CALIFORNIA #19-A01	7339		PAINTER	AVE		WHITTIER	90602	10293274	FA0019969	7124
SHIELD WHITTIER HEALTH CARE	7354		PAINTER	AVE		WHITTIER	90602	0	FA0019973	3001
DOCTOR'S CONVALESCENT HOSPITAL	7926	S	PAINTER	AVE		WHITTIER	90602	0	FA0019978	3001
LYNN HILDE JR MD	7957		PAINTER	AVE	203	WHITTIER	90602	0	FA0019985	3001
DOCTORS MEDICAL CNTR OF WHITTIER	8135	S	PAINTER	AVE	CORP	WHITTIER	90602	0	FA0019987	3000
WHITTIER OUT PATIENT SURGERY CENTER	8135	S	PAINTER	AVE	103	WHITTIER	90602	0	FA0019974	3002
RITE AID #5494	8508		PAINTER	AVE		WHITTIER	90602	10405804	FA0045460	3000
BOB'S POOL MAINTENANCE	8709		PAINTER	AVE		WHITTIER	90602	0	FA0019975	3001
J & R AUTO CENTER	8738		PAINTER	AVE	A	WHITTIER	90602	0	FA0043417	1001
J & R AUTO CENTER	8738		PAINTER	AVE	A	WHITTIER	90602	0	FA0043417	3001
EDDIES MERCEDEZ BENZ SERVICE	8738		PAINTER	AVE	B	WHITTIER	90602	0	FA0032048	3001
EDDIES MERCEDEZ BENZ SERVICE	8738		PAINTER	AVE	B	WHITTIER	90602	0	FA0032048	1001
UNITED PACIFIC 0232	8803		PAINTER	AVE		WHITTIER	90602	10267195	FA0019981	7124
UNITED PACIFIC 0232	8803		PAINTER	AVE		WHITTIER	90602	10267195	FA0019981	7124
GERKEY & SON'S LUBE PITSTOP	8806	S	PAINTER	AVE		WHITTIER	90602	10275985	FA0019976	3701
TRU TONE FASTPRINT	8817	S	PAINTER	AVE	D	WHITTIER	90602	0	FA0019964	1001
PAINTER TRANSMISSION	8823		PAINTER	AVE	C	WHITTIER	90602	10280857	FA0036956	3000
DB PERFORMANCE ENGINEERING	8823		PAINTER	AVE	A	WHITTIER	90602	10303813	FA0019989	3002

LOS ANGELES COUNTY CUPA
INACTIVE - FACILITY INVENTORY

FACILITY NAME	SITE ADDRESS					CITY	ZIP	CERS ID	Facility ID	PE
CERTIFIED MUFFLER & BRAKE	8827	S	PAINTER	AVE		WHITTIER	90602	10282969	FA0019990	1001
CERTIFIED MUFFLER & BRAKE	8827	S	PAINTER	AVE		WHITTIER	90602	10282969	FA0019990	3001
WHITTIER TRANSMISSION	8831		PAINTER	AVE	C-3	WHITTIER	90602	0	FA0019965	1001
WHITTIER TRANSMISSION	8831		PAINTER	AVE	C-3	WHITTIER	90602	0	FA0019965	3000
MODERNE KRAFT ROOFING CO INC	8910	S	PAINTER	AVE		WHITTIER	90602	10295491	FA0019977	1002
MODERNE KRAFT ROOFING CO INC	8910	S	PAINTER	AVE		WHITTIER	90602	10295491	FA0019977	3003
S & D AUTO SERVICE	9127		PAINTER	AVE	E	WHITTIER	90602	10265410	FA0032762	3001
S & D AUTO SERVICE	9127		PAINTER	AVE	E	WHITTIER	90602	10265410	FA0032762	1000
NATASHA OIL ARCO 01661	9151		PAINTER	AVE		WHITTIER	90602	10267339	FA0019984	7124
WHITTIER UNION HIGH SCHOOL	9401	S	PAINTER	AVE	3	WHITTIER	90605	0	FA0019967	1004
T-MOBILE WEST, LLC LA33313A	9810		PAINTER	AVE		WHITTIER	90605	10785163	FA0051210	3000
KOYA WHEELS INC (A VERTINI SUBSIDIARY)	9845		PAINTER	AVE	J	WHITTIER	90605	10825927	FA0051574	1000
MARINER'S BAY	14000		PALAWAN	WAY		MARINA DEL REY	90292	10197241	FA0019995	3001
SANTA YNEZ RESERVOIR	1351	N	PALISADES	DR		LOS ANGELES	90272	10030033	FA0036370	1001
SING TAO NEWSPAPERS LTD	10	S	PALM	AVE		ALHAMBRA	91801	0	FA0020011	1006
SING TAO NEWSPAPERS LTD	10	S	PALM	AVE		ALHAMBRA	91801	0	FA0020011	7010
Ground Zero Motorsports	36	E	PALM	AVE	B	BURBANK	91502	0	FA0051801	1000
Land Rover Advanced Diagnostics	36	E	PALM	AVE		BURBANK	91502	10725496	FA0048533	1000
J&H SERVICE	40	E	PALM	AVE		BURBANK	91502	10229761	FA0020006	7020
FLIGHT CENTER	72	E	PALM	AVE		BURBANK	91504	0	FA0020003	1001
FLIGHT CENTER	72	E	PALM	AVE		BURBANK	91504	0	FA0020003	7020
TOUCH FLO MANUFACTURING CO	75	E	PALM	AVE		BURBANK	91502	0	FA0020002	1003
TOUCH FLO MANUFACTURING CO	75	E	PALM	AVE		BURBANK	91502	0	FA0020002	7020
BEVERLY ONCOLOGY AND IMAGING	80	S	PALM	AVE		ALHAMBRA	91801	10713145	FA0034565	7010
BEVERLY ONCOLOGY AND IMAGING	80	S	PALM	AVE		ALHAMBRA	91801	10713145	FA0034565	3000
JOHN HSIEH MS PT DC CA	84	S	PALM	AVE		ALHAMBRA	91801	0	FA0020013	7010
CHIPOTLE MEXICAN GRILL #364	135	E	PALM	AVE	#A2	BURBANK	91502	10504954	FA0046693	7020
H W PRINTING	200	S	PALM	AVE		ALHAMBRA	91801	0	FA0020010	1001
H W PRINTING	200	S	PALM	AVE		ALHAMBRA	91801	0	FA0020010	7010
WONDER PRINTING	200	S	PALM	AVE	J	ALHAMBRA	91801	10305154	FA0039774	7010
AUTOMOTIVE REBUILT EXCHANGE	202	W	PALM	AVE		BURBANK	91502	0	FA0020012	7020
EXCELLENT AUTO BODY	210	W	PALM	AVE		BURBANK	91502	0	FA0020007	7020
EXCELLENT AUTO BODY	210	W	PALM	AVE		BURBANK	91502	0	FA0020007	1000
APEX MECHANICAL SERVICES INC	215	W	PALM	AVE		BURBANK	91502	10230439	FA0044212	1001
APEX MECHANICAL SERVICES INC	215	W	PALM	AVE		BURBANK	91502	10230439	FA0044212	7020
APEX MECHANICAL SERVICES INC	215	W	PALM	AVE		BURBANK	91502	10230439	FA0044212	7020

LOS ANGELES COUNTY CUPA
INACTIVE - FACILITY INVENTORY

FACILITY NAME	SITE ADDRESS					CITY	ZIP	CERS ID	Facility ID	PE
SOUTH COAST AQMD	228	W	PALM	AVE	A	BURBANK	91502	10230211	FA0034036	7020
AT&T CALIFORNIA K3100	280	E	PALM	AVE		BURBANK	91502	10229758	FA0019982	7020
AT&T CALIFORNIA K3100	280	E	PALM	AVE		BURBANK	91502	10229758	FA0019982	7024
PREMIER TILE & MARBLE	308	S	PALM	AVE	B	ALHAMBRA	91803	0	FA0034570	7010
ARCADIAN DEVELOPMENT INC	308	S	PALM	AVE	A	ALHAMBRA	91803	0	FA0020021	7010
HEALTH CARE 21 FAMILY LLC	318	S	PALM	AVE	D	ALHAMBRA	91803	0	FA0034586	7010
UNIVERSAL FILTRATION INC	340	S	PALM	AVE		ALHAMBRA	91803	0	FA0019997	1002
CROWN BRASS MFG CO INC	400	S	PALM	AVE		ALHAMBRA	91803	0	FA0019999	1003
URETHANE SPECIALIST LLC	410	S	PALM	AVE		ALHAMBRA	91803	10304830	FA0020019	7010
URETHANE SPECIALIST LLC	410	S	PALM	AVE		ALHAMBRA	91803	10304830	FA0020019	7010
URETHANE SPECIALIST LLC	410	S	PALM	AVE		ALHAMBRA	91803	10304830	FA0020019	3001
URETHANE SPECIALIST LLC	410	S	PALM	AVE		ALHAMBRA	91803	10304830	FA0020019	7010
PACIFIC HOLLY SALES & SERVICE	429	S	PALM	AVE		ALHAMBRA	91803	0	FA0020014	7010
KELLY TOOL & MANUFACTURING CO INC	433	S	PALM	AVE		ALHAMBRA	91803	0	FA0044687	7010
COSTELLO BROS INC	500	S	PALM	AVE		ALHAMBRA	91803	0	FA0019998	1003
COSTELLO BROS INC	500	S	PALM	AVE		ALHAMBRA	91803	0	FA0019998	7010
COSTELLO BROS INC	500	S	PALM	AVE		ALHAMBRA	91803	0	FA0019998	7010
KELLY TOOL & MFG CO	503	S	PALM	AVE		ALHAMBRA	91803	10305235	FA0020001	7010
CAL FREEZE CORP	507	S	PALM	AVE		ALHAMBRA	91803	10302982	FA0020000	1001
CAL FREEZE CORP	507	S	PALM	AVE		ALHAMBRA	91803	10302982	FA0020000	7010
CAL FREEZE CORP	507	S	PALM	AVE		ALHAMBRA	91803	10302982	FA0020000	7010
CAL FREEZE CORP	507	S	PALM	AVE		ALHAMBRA	91803	10302982	FA0020000	3000
ALPHA & OMEGA AEROSPACE MFG	601	S	PALM	ST	H	LA HABRA	90631	10453918	FA0046156	3001
MAINTENANCE AND OPERATIONS	608	S	PALM	AVE		ALHAMBRA	91803	0	FA0020009	1003
AMERICAN PHOTOENGRAVING	611	S	PALM	ST	D	LA HABRA	90631	10500178	FA0036512	3001
ELECTRI CAL MACHINING CORP	612	S	PALM	AVE		ALHAMBRA	91803	0	FA0020016	7010
ELECTRI CAL MACHINING CORP	612	S	PALM	AVE		ALHAMBRA	91803	0	FA0020016	7010
EVERGREEN SEAFOOD CORP	622	S	PALM	AVE		ALHAMBRA	91803	10304863	FA0034557	7010
EMPIRE MAINTENANCE CO INC	624	S	PALM	AVE		ALHAMBRA	91803	0	FA0020023	7010
EMPIRE MAINTENANCE CO INC	624	S	PALM	AVE		ALHAMBRA	91803	0	FA0020023	7010
EMPIRE MAINTENANCE CO INC	624	S	PALM	AVE		ALHAMBRA	91803	0	FA0020023	7010
GREEN DINING TABLE INC	625	S	PALM	AVE		ALHAMBRA	91803	10305049	FA0020017	7010
GREEN DINING TABLE INC	625	S	PALM	AVE		ALHAMBRA	91803	10305049	FA0020017	7010
GREEN DINING TABLE INC	625	S	PALM	AVE		ALHAMBRA	91803	10305049	FA0020017	7010
VERMONICA DRY CLEANERS	633	S	PALM	AVE		ALHAMBRA	91803	0	FA0019983	1001
VERMONICA DRY CLEANERS	633	S	PALM	AVE		ALHAMBRA	91803	0	FA0019983	7010

LOS ANGELES COUNTY CUPA
INACTIVE - FACILITY INVENTORY

FACILITY NAME	SITE ADDRESS					CITY	ZIP	CERS ID	Facility ID	PE
FOX DISPLAYS	701	S	PALM	AVE		ALHAMBRA	91803	0	FA0020018	7010
FOX DISPLAYS	701	S	PALM	AVE		ALHAMBRA	91803	0	FA0020018	7010
DOT FABRICATION INC	703	S	PALM	AVE		ALHAMBRA	91803	10305010	FA0020022	7010
DOT FABRICATION INC	703	S	PALM	AVE		ALHAMBRA	91803	10305010	FA0020022	7010
DOT FABRICATION INC	703	S	PALM	AVE		ALHAMBRA	91803	10305010	FA0020022	1001
FREMONT DISTRIBUTING INC	800	S	PALM	AVE	12	ALHAMBRA	91803	0	FA0020020	7010
CAI INDUSTRIES CORP	800	S	PALM	AVE	9	ALHAMBRA	91803	0	FA0034563	7010
EL PATIO TEPEYAC	800	S	PALM	AVE	8	ALHAMBRA	91803	0	FA0020015	7010
FREMONT DISTRIBUTING INC	800	S	PALM	AVE	12	ALHAMBRA	91803	0	FA0020020	7010
SAL AGUILAR PRINTING	800	S	PALM	AVE	6	ALHAMBRA	91803	0	FA0034571	7010
QUALITY PLASTICS NZ	801	S	PALM	AVE		ALHAMBRA	91803	10305250	FA0020008	7010
QUALITY PLASTICS NZ	801	S	PALM	AVE		ALHAMBRA	91803	10305250	FA0020008	7010
FORD GRAPHICS	900		PALM	AVE		SOUTH PASADENA	91030	0	FA0020005	1003
CREATIVE SCREEN ART INC	2400		PALM	DR		SIGNAL HILL	90755	0	FA0020024	3001
BRITISH AMERICAN MOTORCYCLE	2502		PALM	DR	B	SIGNAL HILL	90755	0	FA0035590	3001
PRO TUB RESURFACING INC	2502	N	PALM	DR	A	SIGNAL HILL	90755	10863124	FA0053285	1000
PRO TUB RESURFACING INC	2502	N	PALM	DR	A	SIGNAL HILL	90755	10863124	FA0053285	3000
ROBERT BUTCHER EXCAVATING & GRAD	2505		PALM	DR		SIGNAL HILL	90755	0	FA0020025	3001
NATIONAL AIRMOTIVE CORP	2508		PALM	DR		SIGNAL HILL	90755	0	FA0035589	1002
NATIONAL AIRMOTIVE CORP	2508		PALM	DR		SIGNAL HILL	90755	0	FA0035589	3002
BIXBY KNOLLS PARTY RENTALS	2540		PALM	DR		SIGNAL HILL	90755	0	FA0035471	3001
TANK ONE STUDIOS	2549		PALM	DR		SIGNAL HILL	90755	10304662	FA0042510	3001
ALLEN GERGINO	2549		PALM	DR		SIGNAL HILL	90755	0	FA0042481	3001
SPRINT NXTL BLLFLWR USD LAS FLORES	10039	E	PALM	ST		BELLFLOWER	90706	0	FA0038846	3000
UNOCAL #6735 - PALMDALE UNOCAL	100	W	PALMDALE	BLVD		PALMDALE	93550	0	FA0020073	3001
SHAYAN CAPITAL VENTURES	103	W	PALMDALE	BLVD		PALMDALE	93551	10287295	FA0020050	7124
SHAYAN CAPITAL VENTURES	103	W	PALMDALE	BLVD		PALMDALE	93551	10287295	FA0020050	1001
SHAYAN CAPITAL VENTURES	103	W	PALMDALE	BLVD		PALMDALE	93551	10287295	FA0020050	3001
SHAYAN CAPITAL VENTURES	103	W	PALMDALE	BLVD		PALMDALE	93551	10287295	FA0020050	7124
US CORNERSTORE & GASOLINE	105	E	PALMDALE	BLVD		PALMDALE	93550	10308670	FA0020036	7124
HARRY'S MOBIL	110	E	PALMDALE	BLVD		PALMDALE	93550	10293235	FA0020053	7124
SHELL (PALMDALE)	155	W	PALMDALE	BLVD		PALMDALE	93551	0	FA0020049	3002
REYES AUTOMOTIVE & TIRES	202	E	PALMDALE	BLVD		PALMDALE	93550	10287400	FA0020082	3701
PALMDALE DRY CLEANERS	228	E	PALMDALE	BLVD		PALMDALE	93550	0	FA0020054	3001
GLORIA HAIR & NAILS	334	E	PALMDALE	BLVD		PALMDALE	93550	0	FA0020055	3001
FREEWAY SHELL	400	W	PALMDALE	BLVD		PALMDALE	93551	10299301	FA0020072	7124

LOS ANGELES COUNTY CUPA
INACTIVE - FACILITY INVENTORY

FACILITY NAME	SITE ADDRESS					CITY	ZIP	CERS ID	Facility ID	PE
FREEWAY SHELL	400	W	PALMDALE	BLVD		PALMDALE	93551	10299301	FA0020072	7124
SAM'S AM/PM MINI MARKET	411	W	PALMDALE	BLVD		PALMDALE	93551	10266850	FA0020052	7124
NISSAN CHEVRON	468	W	PALMDALE	BLVD		PALMDALE	93551	10291720	FA0020051	7124
NISSAN CHEVRON	468	W	PALMDALE	BLVD		PALMDALE	93551	10291720	FA0020051	7124
NISSAN CHEVRON	468	W	PALMDALE	BLVD		PALMDALE	93551	10291720	FA0020051	7124
ONE STOP FOOD MART	470	E	PALMDALE	BLVD		PALMDALE	93550	10298290	FA0020078	7124
PROFESSIONAL CLEANERS	533	E	PALMDALE	BLVD	K	PALMDALE	93550	0	FA0020075	1000
PROFESSIONAL CLEANERS	533	E	PALMDALE	BLVD	K	PALMDALE	93550	0	FA0020075	3001
7-ELEVEN INC #24483	703	E	PALMDALE	BLVD		PALMDALE	93550	10165947	FA0020048	7124
PALMDALE HARDWARE	826	E	PALMDALE	BLVD		PALMDALE	93550	0	FA0020040	3001
IMPRESSIVE PRINTING	831	W	PALMDALE	BLVD		PALMDALE	93551	0	FA0033005	1006
NOBBY'S AUTO PARTS	838	E	PALMDALE	BLVD		PALMDALE	93550	0	FA0020056	1001
NOBBY'S AUTO PARTS	838	E	PALMDALE	BLVD		PALMDALE	93550	0	FA0020056	3000
KEN'S AUTO PARTS	848	W	PALMDALE	BLVD		PALMDALE	93551	0	FA0020027	1002
SNOOKIES	906	E	PALMDALE	BLVD		PALMDALE	93550	0	FA0020039	3001
AW IMPORTS	926	E	PALMDALE	BLVD	B	PALMDALE	93550	10298299	FA0040018	3001
AW IMPORTS	926	E	PALMDALE	BLVD	B	PALMDALE	93550	10298299	FA0040018	1001
MIDAS	926	E	PALMDALE	BLVD		PALMDALE	93550	0	FA0020041	1001
MIDAS	926	E	PALMDALE	BLVD		PALMDALE	93550	0	FA0020041	3001
KANGAROO OIL MARKET	960	E	PALMDALE	BLVD		PALMDALE	93550	10288249	FA0020044	7124
LA CO SHERIFF DEPT (PALMDALE STA)	1020	E	PALMDALE	BLVD		PALMDALE	93550	0	FA0035015	3001
DARGHALLI	1104	E	PALMDALE	BLVD		PALMDALE	93550	10291357	FA0020067	7124
UPTOWN MOTORS	1107	E	PALMDALE	BLVD		PALMDALE	93550	0	FA0020032	1001
NAPA AUTO PARTS	1124	E	PALMDALE	BLVD		PALMDALE	93550	10781542	FA0020065	3000
OMEGA MAINTENANCE	1257	E	PALMDALE	BLVD		PALMDALE	93550	10308964	FA0020030	1000
SMOG CHECK & AUTO REPAIR	1361	E	PALMDALE	BLVD		PALMDALE	93550	0	FA0020031	1001
TEXACO (JACOBS)	1518	E	PALMDALE	BLVD		PALMDALE	93550	0	FA0020058	3001
PALMDALE AUTO SPA & LUBE INC	1520	E	PALMDALE	BLVD		PALMDALE	93550	10734583	FA0020038	7124
PALMDALE AUTO SPA & LUBE INC	1520	E	PALMDALE	BLVD		PALMDALE	93550	10734583	FA0020038	7124
SPRINT NXTL QUANTUM BLDG	1529	E	PALMDALE	BLVD		PALMDALE	93550	0	FA0038847	3000
ROBINSON'S BRAKE & AUTO REPAIR	1540	E	PALMDALE	BLVD		PALMDALE	93550	10592554	FA0020086	1001
ROBINSON'S BRAKE & AUTO REPAIR	1540	E	PALMDALE	BLVD		PALMDALE	93550	10592554	FA0020086	3001
ALL-PRO AUTO REPAIR	1550	E	PALMDALE	BLVD	C	PALMDALE	93550	10286929	FA0033447	3001
ALL TRANSMISSION CENTER	1550	E	PALMDALE	BLVD		PALMDALE	93550	10298296	FA0020033	1000
ALL-PRO AUTO REPAIR	1550	E	PALMDALE	BLVD	C	PALMDALE	93550	10286929	FA0033447	1000
ALL TRANSMISSION CENTER	1550	E	PALMDALE	BLVD		PALMDALE	93550	10298296	FA0020033	3001

LOS ANGELES COUNTY CUPA
INACTIVE - FACILITY INVENTORY

FACILITY NAME	SITE ADDRESS					CITY	ZIP	CERS ID	Facility ID	PE
SONNY SHELL	1853	E	PALMDALE	BLVD		PALMDALE	93550	10286947	FA0020059	7124
KRAGEN AUTO PARTS #787	2042	E	PALMDALE	BLVD		PALMDALE	93550	0	FA0020035	1002
KRAGEN AUTO PARTS #787	2042	E	PALMDALE	BLVD		PALMDALE	93550	0	FA0020035	3001
HARBOR FREIGHT TOOLS STORE #768	2101	E	PALMDALE	BLVD		PALMDALE	93550	10728781	FA0049982	3001
Verizon Wireless: Fairfield	2272	E	PALMDALE	BLVD		PALMDALE	93550	10162283	FA0040956	3000
ANGELS DRYCLEAN EXPRE	2307	E	PALMDALE	BLVD	C	PALMDALE	93550	0	FA0020080	3001
ANGELS DRYCLEAN EXPRE	2307	E	PALMDALE	BLVD	C	PALMDALE	93550	0	FA0020080	1001
HELO'S AM/PM	2353	E	PALMDALE	BLVD		PALMDALE	93550	10622932	FA0020063	7124
HELO'S AM/PM	2353	E	PALMDALE	BLVD		PALMDALE	93550	0	FA0047563	1001
HELO'S AM/PM	2353	E	PALMDALE	BLVD		PALMDALE	93550	0	FA0047563	3000
HELO'S AM/PM	2353	E	PALMDALE	BLVD		PALMDALE	93550	0	FA0047563	7124
ARCO 42113	2354	E	PALMDALE	BLVD		PALMDALE	93550	10267951	FA0020046	7124
KMART	2520	E	PALMDALE	BLVD		PALMDALE	93550	0	FA0020045	3001
25TH ST DRY CLEANING	2544	E	PALMDALE	BLVD		PALMDALE	93550	10269070	FA0020090	1001
25TH ST DRY CLEANING	2544	E	PALMDALE	BLVD		PALMDALE	93550	10269070	FA0020090	3000
RIOS PHOTO	2550	E	PALMDALE	BLVD		PALMDALE	93550	0	FA0020047	3001
ALRABADI GAS AND MINI-MART	2616	E	PALMDALE	BLVD		PALMDALE	93550	10173385	FA0032329	7124
ALRABADI GAS AND MINI-MART	2616	E	PALMDALE	BLVD		PALMDALE	93550	10173385	FA0032329	1001
ALRABADI GAS AND MINI-MART	2616	E	PALMDALE	BLVD		PALMDALE	93550	10173385	FA0032329	3001
ALRABADI GAS AND MINI-MART	2616	E	PALMDALE	BLVD		PALMDALE	93550	10173385	FA0032329	7124
PALMDALE DISCOUNT TRANSMISSION	2619	E	PALMDALE	BLVD	E	PALMDALE	93550	0	FA0020084	3001
INTAKE AUTO REPAIR	2619	E	PALMDALE	BLVD	B3	PALMDALE	93550	10864267	FA0020088	3001
PACIFIC AUTO ELECTRIC	2635	E	PALMDALE	BLVD	8-10	PALMDALE	93550	10288807	FA0037479	1001
PACIFIC AUTO ELECTRIC	2635	E	PALMDALE	BLVD	8-10	PALMDALE	93550	10288807	FA0037479	3001
STEVE'S PRECISION	2635	E	PALMDALE	BLVD	6	PALMDALE	93550	0	FA0020071	3001
PALMDALE RADIATOR & EXPRESS MUFFLER	2641	E	PALMDALE	BLVD	18&19	PALMDALE	93550	10460002	FA0020077	1001
PALMDALE RADIATOR & EXPRESS MUFFLER	2641	E	PALMDALE	BLVD	18&19	PALMDALE	93550	10460002	FA0020077	3001
THE TIRE STACK	2820	E	PALMDALE	BLVD		PALMDALE	93550	10285375	FA0032988	3001
THE TIRE STACK	2820	E	PALMDALE	BLVD		PALMDALE	93550	10285375	FA0032988	1001
AHAVA CHEVRON	2850	E	PALMDALE	BLVD		PALMDALE	93550	10291723	FA0020043	7124
AUTOZONE #5461	3005	E	PALMDALE	BLVD		PALMDALE	93550	0	FA0020089	1002
AUTOZONE #5461	3005	E	PALMDALE	BLVD		PALMDALE	93550	0	FA0020089	3001
PEP BOYS #772	3054	E	PALMDALE	BLVD		PALMDALE	93550	10287487	FA0020069	3500
GABS COUNTRY STORE	8743	E	PALMDALE	BLVD		PALMDALE	93552	0	FA0020062	3001
DOLLAR GENERAL STORE #17009	8830	E	PALMDALE	BLVD		LITTLEROCK	93543	10734208	FA0051111	3000
VILLAGE CENTER MARKET	9508	E	PALMDALE	BLVD		PALMDALE	93591	10266757	FA0020081	7124

LOS ANGELES COUNTY CUPA
INACTIVE - FACILITY INVENTORY

FACILITY NAME	SITE ADDRESS				CITY	ZIP	CERS ID	Facility ID	PE
MASONIC LODGE	9845	E	PALMDALE	BLVD	PALMDALE	93591	0	FA0020061	3001
SUN VILLAGE CHAMBER OF COMMERCE	10164	E	PALMDALE	BLVD	LITTLEROCK	93591	0	FA0020060	3001
PYROTECHNICS INC	17500	E	PALMDALE	BLVD	LLANO	93544	0	FA0020037	3001
GREY BUTTE RANCH	24000	E	PALMDALE	RD	PALMDALE	93591	0	FA0020079	7110
GATEWAY CLEANERS	1813-A	E	PALMDALE	BLVD	PALMDALE	93550	10291615	FA0020028	1001
GATEWAY CLEANERS	1813-A	E	PALMDALE	BLVD	PALMDALE	93550	10291615	FA0020028	3001
QUALITY COMPRESSOR INC	10999		PALMER	AVE	SOUTH GATE	90280	0	FA0020092	3001
ASTRO ALUMINUM TREATING	11125		PALMER	AVE	SOUTH GATE	90280	10281724	FA0044028	3004
DICKSON TESTING CO INC	11126		PALMER	AVE	SOUTH GATE	90280	10264813	FA0020094	3501
FLATIRON CONSTRUTORS CORP	11151		PALMER	AVE	SOUTH GATE	90280	0	FA0040234	3001
FLATIRON CONSTRUTORS CORP	11151		PALMER	AVE	SOUTH GATE	90280	0	FA0040234	1003
MIJARES RESTAURANT	145		PALMETTO	DR	PASADENA	91105	10309690	FA0020098	7070
MIJARES RESTAURANT	145		PALMETTO	DR	PASADENA	91105	10309690	FA0020098	7070
MIJARES RESTAURANT	145		PALMETTO	DR	PASADENA	91105	10309690	FA0020098	7070
STUDIO P INC	1248		PALMETTO	ST	LOS ANGELES	90013	0	FA0020097	1006
GENERAL PEST SER CO TERMTE D	1056		PALMS	BLVD	VENICE	90291	0	FA0020100	1002
CHEVRON (ADLY'S)	10329		PALMS	BLVD	LOS ANGELES	90034	0	FA0020101	1002
DANISH CLEANERS	11122		PALMS	BLVD	LOS ANGELES	90034	0	FA0020102	1001
QSS PHOTO	11142		PALMS	BLVD	LOS ANGELES	90034	0	FA0020099	1006
CHESEBRO 101 CHEVRON	5221		PALO COMADO CANYON	RD	AGOURA HILLS	91301	10292569	FA0020104	7124
AGOURA HILLS ALLIANCE INC	5226		PALO COMADO CANYON	RD	AGOURA HILLS	91301	10270510	FA0020106	7124
AGOURA HILLS ALLIANCE INC	5226		PALO COMADO CANYON	RD	AGOURA HILLS	91301	10270510	FA0020106	7124
SpectraSite Communications, LLC - CHATSWORTH CA 2, CA - SITE #301234	22000		PALO SOLA TRUCK	RD	CHATSWORTH	91311	10407895	FA0047784	3001
ARCO #1104	4900		PALO VERDE	AVE	LAKEWOOD	90712	0	FA0020108	1001
ARCO #1104	4900		PALO VERDE	AVE	LAKEWOOD	90712	0	FA0020108	7124
ARCO #1104	4900		PALO VERDE	AVE	LAKEWOOD	90712	0	FA0020108	3002
COLORMAX GOODMAN INDUSTRIES INC	1627		PALOMA	ST	LOS ANGELES	90021	0	FA0020110	1002
AT&T MOBILITY-VICTORY PARK (12158)	2651		PALOMA	ST	PASADENA	91107	10198990	FA0037305	7070
AT&T MOBILITY-VICTORY PARK (12158)	2651		PALOMA	ST	PASADENA	91107	10198990	FA0037305	7070
AT&T MOBILITY-VICTORY PARK (12158)	2651		PALOMA	ST	PASADENA	91107	10198990	FA0037305	7070
MARFORRES MCRC PASADENA, CA	2699	E	PALOMA	ST	PASADENA	91107	10306336	FA0034674	7070
MARFORRES MCRC PASADENA, CA	2699	E	PALOMA	ST	PASADENA	91107	10306336	FA0034674	7070
MARFORRES MCRC PASADENA, CA	2699	E	PALOMA	ST	PASADENA	91107	10306336	FA0034674	7070
METRO-PCS LA0097	2727		PALOMA	ST	PASADENA	91107	0	FA0047308	7070

LOS ANGELES COUNTY CUPA
INACTIVE - FACILITY INVENTORY

FACILITY NAME	SITE ADDRESS					CITY	ZIP	CERS ID	Facility ID	PE
WEST COAST RACK CO INC	5730		PALOMA	AVE		LOS ANGELES	90011	0	FA0020109	1002
PACIFIC PRECISION METALS-LA VERNE	900		PALOMARES	ST		LA VERNE	91750	10804447	FA0020111	1003
PACIFIC PRECISION METALS-LA VERNE	900		PALOMARES	ST		LA VERNE	91750	10804447	FA0020111	2010
PACIFIC PRECISION METALS-LA VERNE	900		PALOMARES	ST		LA VERNE	91750	10804447	FA0020111	3003
SERGIOS MACHINCE CO INC	904		PALOMARES	AVE		LA VERNE	91750	0	FA0046203	1001
SERGIOS MACHINE CO INC	904		PALOMARES	AVE		LA VERNE	91750	10479151	FA0046215	1001
DURSTON MANUFACTURING CO	1395		PALOMARES	AVE		LA VERNE	91750	10286725	FA0020113	1002
DURSTON MANUFACTURING CO	1395		PALOMARES	AVE		LA VERNE	91750	10286725	FA0020113	3002
SKY BLUE POOLS	23545		PALOMINO	DR	B1	DIAMOND BAR	91765	0	FA0041673	3003
SPRINT NXTL UNITED METHODIST CHURCH	2075		PALOS VERDE	DR		LOMITA	90717	0	FA0038849	3000
SPRINT CELL SITE	2103		PALOS VERDE	DR		LOMITA	90717	0	FA0038850	3000
SPRINT NXTL ST. PETERS BY THE SEA	6410		PALOS VERDE	DR		RANCHO PALOS VERDES	90275	0	FA0038856	3000
SPRINT NXTL TURNER CONSTRUCTION	6610		PALOS VERDE	DR		RANCHO PALOS VERDES	90275	0	FA0038857	3000
CENTURY CLEANERS	223		PALOS VERDES	BLVD		REDONDO BEACH	90277	10131313	FA0020116	7100
CENTURY CLEANERS	223		PALOS VERDES	BLVD		REDONDO BEACH	90277	10131313	FA0020116	7100
CENTURY CLEANERS	223		PALOS VERDES	BLVD		REDONDO BEACH	90277	10131313	FA0020116	7100
CENTURY CLEANERS	223		PALOS VERDES	BLVD		REDONDO BEACH	90277	10131313	FA0020116	1000
2273 VONS A SAFEWAY COMPANY	245		PALOS VERDES	BLVD		REDONDO BEACH	90277	10173635	FA0020119	7080
2273 VONS A SAFEWAY COMPANY	245		PALOS VERDES	BLVD		REDONDO BEACH	90277	10173635	FA0020119	7080
MALAGA COVE SERVICE CENTER	300		PALOS VERDES	DR		PALOS VERDES ESTATES	90274	0	FA0020124	3001
PORT OF LOS ANGELES	425	S	PALOS VERDES	ST		SAN PEDRO	90731	0	FA0020115	1104
FRONTIER CALIFORNIA INC: PALOS VERDES CO	650		PALOS VERDES	BLVD		TORRANCE	90277	10127836	FA0020118	7104
FRONTIER CALIFORNIA INC: PALOS VERDES CO	650		PALOS VERDES	BLVD		TORRANCE	90277	10127836	FA0020118	7100
FRONTIER CALIFORNIA INC: PALOS VERDES CO	650		PALOS VERDES	BLVD		TORRANCE	90277	10127836	FA0020118	7104
FRONTIER CALIFORNIA INC: PALOS VERDES CO	650		PALOS VERDES	BLVD		TORRANCE	90277	10127836	FA0020118	7100
FRONTIER CALIFORNIA INC: PALOS VERDES CO	650		PALOS VERDES	BLVD		TORRANCE	90277	10127836	FA0020118	7100
FRONTIER CALIFORNIA INC: PALOS VERDES CO	650		PALOS VERDES	BLVD		TORRANCE	90277	10127836	FA0020118	7104
FRONTIER CALIFORNIA INC: PALOS VERDES CO	650		PALOS VERDES	BLVD		TORRANCE	90277	10127836	FA0020118	7080
SPRINT CELL SITE	1438	S	PALOS VERDES	ST		ROLLING HILLS ESTATES	90274	0	FA0038848	3000
CSDS LTD	2031		PALOS VERDES	DR		LOMITA	90717	10263718	FA0020121	7124
MARATHON CLEANERS	2041		PALOS VERDES	DR		LOMITA	90717	0	FA0020123	3001
MARATHON CLEANERS	2041		PALOS VERDES	DR		LOMITA	90717	0	FA0020123	1001
PV PRIME ENTERPRISES	2121		PALOS VERDES	DR		LOMITA	90717	10291921	FA0020129	7124
PV PRIME ENTERPRISES	2121		PALOS VERDES	DR		LOMITA	90717	10291921	FA0020129	7124
MWD - PALOS VERDES RESERVOIR	2300		PALOS VERDES	DR		ROLLING HILLS	90274	10029550	FA0020122	7124
SHELL (LUNADA BAY)	2301		PALOS VERDES	DR		PALOS VERDES ESTATES	90274	0	FA0020128	3001

LOS ANGELES COUNTY CUPA
INACTIVE - FACILITY INVENTORY

FACILITY NAME	SITE ADDRESS					CITY	ZIP	CERS ID	Facility ID	PE
VERIZON WIRELESS - ROCKY POINT	2325		PALOS VERDES	DR	310	PALOS VERDES ESTATES	90274	0	FA0020133	3000
SPRINT NXTL KAHLO	2325		PALOS VERDES	DR		PALOS VERDES ESTATES	90274	0	FA0038851	3000
SPRINT CELL SITE	2483	N	PALOS VERDES	DR		ROLLING HILLS ESTATES	90274	0	FA0038852	3000
AT&T MOBILITY	3000		PALOS VERDES	DR		RANCHO PALOS VERDES	90275	0	FA0040736	3000
VERIZON WIRELESS: BERRY HILL	3344		PALOS VERDES	DR		RANCHO PALOS VERDES	90275	10161267	FA0049168	3000
SPRINT NXTL #2094318E PRANCING PONY	3803		PALOS VERDES	DR		ROLLING HILLS ESTATES	90274	0	FA0038861	3000
AT&T MOBILITY- AT&T MOBILITY CHURCH ROW - USID106528 -	4010		PALOS VERDES	DR		ROLLING HILLS	90274	10198711	FA0034307	3000
SPRINT NXTL HE- 7994 Y	4501		PALOS VERDES	DR		RANCHO PALOS VERDES	90275	0	FA0038853	3000
SPRINT NXTL A4378Y AY POLE SITE-PUL	4915		PALOS VERDES	DR		ROLLING HILLS ESTATES	90274	0	FA0038854	3000
SPRINT NXTL #1667131E PV DR S	6124		PALOS VERDES	DR		RANCHO PALOS VERDES	90275	0	FA0038855	3000
T-MOBILE WEST SITE ID#LA02407A	6410		PALOS VERDES	DR		RANCHO PALOS VERDES	90275	10411561	FA0041337	3000
NEXTEL CELL SITE CA937Z	6610		PALOS VERDES	DR		RANCHO PALOS VERDES	90275	0	FA0041892	3000
SPRINT NXTL SITE #CA937Z	6620		PALOS VERDES	DR		RANCHO PALOS VERDES	90275	0	FA0038862	3000
DOLLAR TREE #05132	22217		PALOS VERDES	BLVD	2	TORRANCE	90505	10412971	FA0045835	7100
SOUTHWOOD DRY CLEANERS	22232		PALOS VERDES	BLVD		TORRANCE	90505	0	FA0020114	7100
SOUTHWOOD DRY CLEANERS	22232		PALOS VERDES	BLVD		TORRANCE	90505	0	FA0020114	7100
SOUTHWOOD DRY CLEANERS	22232		PALOS VERDES	BLVD		TORRANCE	90505	0	FA0020114	7100
SOUTHWOOD DRY CLEANERS	22232		PALOS VERDES	BLVD		TORRANCE	90505	0	FA0020114	1001
SPRINT NXTL 2140603E-CHANDLER LANDF	26310		PALOS VERDES	DR		ROLLING HILLS ESTATES	90274	0	FA0038858	3000
CHANDLERS PV SAND & GRAVEL	26311		PALOS VERDES	DR	E	ROLLING HILLS ESTATES	90274	10263925	FA0020132	1001
CHANDLERS PV SAND & GRAVEL	26311		PALOS VERDES	DR	E	ROLLING HILLS ESTATES	90274	10263925	FA0020132	3003
ROBERTSON'S READY MIX	26311		PALOS VERDES	DR		ROLLING HILLS ESTATES	90274	10124827	FA0018587	3005
ROBERTSON'S READY MIX	26311		PALOS VERDES	DR		ROLLING HILLS ESTATES	90274	10124827	FA0018587	3501
ROBERTSON'S READY MIX	26311		PALOS VERDES	DR		ROLLING HILLS ESTATES	90274	10124827	FA0018587	1002
DREWS CONSTRUCTION INC	26311		PALOS VERDES	DR		ROLLING HILLS ESTATES	90274	0	FA0018592	3001
DREWS CONSTRUCTION INC	26311		PALOS VERDES	DR		ROLLING HILLS ESTATES	90274	0	FA0018592	1001
T-MOBILE WEST SITE ID# LA03011A	27120		PALOS VERDES	DR	E	ROLLING HILLS ESTATES	90274	0	FA0041413	3000
AT&T MOBILITY-PV DRIVE E POLE	29270		PALOS VERDES	DR		RANCHO PALOS VERDES	90275	0	FA0039375	3000
AT&T MOBILITY-PALOS VERDES/DIAMONTE	30530		PALOS VERDES	DR		PALOS VERDES ESTATES	90275	0	FA0037184	3001
MARYMOUNT COLLEGE	30800		PALOS VERDES	DR		RANCHO PALOS VERDES	90275	10264108	FA0032363	1001
GOLDEN COVE 76 #257109	31200		PALOS VERDES	DR		RANCHO PALOS VERDES	90274	0	FA0020120	7124
GOLDEN COVE 76 #257109	31200		PALOS VERDES	DR		RANCHO PALOS VERDES	90274	0	FA0020120	3003
GOLDEN COVE 76 #257109	31200		PALOS VERDES	DR		RANCHO PALOS VERDES	90274	0	FA0020120	1001
PALOS VERDES CLEANERS	31212		PALOS VERDES	DR		RANCHO PALOS VERDES	90275	10269871	FA0020135	1001
PALOS VERDES CLEANERS	31212		PALOS VERDES	DR		RANCHO PALOS VERDES	90275	10269871	FA0020135	3000
PALOS VERDES CLEANERS	31212		PALOS VERDES	DR		RANCHO PALOS VERDES	90275	10269871	FA0020135	3500

LOS ANGELES COUNTY CUPA
INACTIVE - FACILITY INVENTORY

FACILITY NAME	SITE ADDRESS				CITY	ZIP	CERS ID	Facility ID	PE
VCA GOLDEN COVE ANIMAL HOSP	31236	PALOS VERDES	DR		RANCHO PALOS VERDES	90274	0	FA0020117	1001
SPRINT NXTL SAINT PAUL LUTHERAN	31290	PALOS VERDES	DR		RANCHO PALOS VERDES	90275	0	FA0038859	3000
T-MOBILE WEST SITE ID: LA02693A	31290	PALOS VERDES	DR	B	RANCHO PALOS VERDES	90275	10293805	FA0041432	3000
SPRINT NXTL HE- 20079SPR	31550	PALOS VERDES	DR		RANCHO PALOS VERDES	90275	0	FA0038860	3000
T-MOBILE WEST SITE ID#SV00680A		PAMPLICO DRIVE & TARYN DR			SANTA CLARITA	91350	0	FA0040992	3000
TELEDYNE REYNOLDS INC	12820	PANAMA	ST		LOS ANGELES	90066	10241704	FA0044774	1003
TELEDYNE MICROELECTRONIC TECHNOLOGI	12964	PANAMA	ST		LOS ANGELES	90066	10151927	FA0020136	2001
TELEDYNE MICROELECTRONIC TECHNOLOGI	12964	PANAMA	ST		LOS ANGELES	90066	10151927	FA0020136	1104
P B E WAREHOUSE INC	12153	PANGBORN	AVE		DOWNEY	90241	10303957	FA0039709	7050
P B E WAREHOUSE INC	12153	PANGBORN	AVE		DOWNEY	90241	10303957	FA0039709	7050
P B E WAREHOUSE INC	12153	PANGBORN	AVE		DOWNEY	90241	10303957	FA0039709	1001
P B E WAREHOUSE INC	12153	PANGBORN	AVE		DOWNEY	90241	10303957	FA0039709	7050
SPYKE INC	12155	PANGBORN	AVE		DOWNEY	90241	10303906	FA0037012	7050
SPYKE INC	12155	PANGBORN	AVE		DOWNEY	90241	10303906	FA0037012	7050
P B E WAREHOUSE INC	12161	PANGBORN	AVE		DOWNEY	90241	10303960	FA0039722	7050
P B E WAREHOUSE INC	12161	PANGBORN	AVE		DOWNEY	90241	10303960	FA0039722	7050
P B E WAREHOUSE INC	12161	PANGBORN	AVE		DOWNEY	90241	10303960	FA0039722	1001
P B E WAREHOUSE INC	12171	PANGBORN	AVE		DOWNEY	90241	10303954	FA0020140	7050
P B E WAREHOUSE INC	12171	PANGBORN	AVE		DOWNEY	90241	10303954	FA0020140	1003
P B E WAREHOUSE INC	12171	PANGBORN	AVE		DOWNEY	90241	10303954	FA0020140	7050
P B E WAREHOUSE INC	12171	PANGBORN	AVE		DOWNEY	90241	10303954	FA0020140	7050
ASTRO PAK CORP	12201	PANGBORN	AVE		DOWNEY	90241	10303918	FA0020138	7050
ASTRO PAK CORP	12201	PANGBORN	AVE		DOWNEY	90241	10303918	FA0020138	1003
ASTRO PAK CORP	12201	PANGBORN	AVE		DOWNEY	90241	10303918	FA0020138	7050
BL HAYES	12202	PANGBORN	AVE		DOWNEY	90241	10303879	FA0039693	7050
BL HAYES	12202	PANGBORN	AVE		DOWNEY	90241	10303879	FA0039693	7050
KELTERITE CORP	12231	PANGBORN	AVE		DOWNEY	90241	10304014	FA0043808	7050
KELTERITE CORP	12231	PANGBORN	AVE		DOWNEY	90241	10304014	FA0043808	7050
DOUG'S TUG INC	12251	PANGBORN	AVE		DOWNEY	90241	0	FA0020137	1002
EDS SMOG SHOP AUTO REPAIR	1241	N PARAISO	ST		SAN PEDRO	90731	0	FA0020141	1000
H&S ENERGY PRODUCTS LLC # 2020	1500	PARAMOUNT	BLVD		MONTEBELLO	90640	10289446	FA0020214	7124
H&S ENERGY PRODUCTS LLC # 2020	1500	PARAMOUNT	BLVD		MONTEBELLO	90640	10289446	FA0020214	7124
T-Mobile West Corporation LA94181A, IE04181A	1550	PARAMOUNT	BLVD		MONTEBELLO	90640	10298689	FA0040146	3000
H&S ENERGY PRODUCTS LLC # 2014	1600	PARAMOUNT	BLVD		MONTEBELLO	90640	10401484	FA0020215	7124
H&S ENERGY PRODUCTS LLC # 2014	1600	PARAMOUNT	BLVD		MONTEBELLO	90640	10401484	FA0020215	7124
ALEX AUTO REPAIR (ARCO)	1761	PARAMOUNT	BLVD		MONTEBELLO	90640	10280323	FA0020218	7124

LOS ANGELES COUNTY CUPA
INACTIVE - FACILITY INVENTORY

FACILITY NAME	SITE ADDRESS					CITY	ZIP	CERS ID	Facility ID	PE
ALEX AUTO REPAIR (ARCO)	1761		PARAMOUNT	BLVD		MONTEBELLO	90640	10280323	FA0020218	7124
HUCK INTERNATIONAL INC	3969		PARAMOUNT	BLVD		LAKEWOOD	90712	0	FA0020178	1104
HUCK INTERNATIONAL INC	3969		PARAMOUNT	BLVD		LAKEWOOD	90712	0	FA0020178	3001
HUCK INTERNATIONAL INC	3969		PARAMOUNT	BLVD		LAKEWOOD	90712	0	FA0020178	2020
SPRINT NXTL JUDGE SHAFER	4130		PARAMOUNT	BLVD		LAKEWOOD	90712	0	FA0038863	3000
COUNTRY CLUB CLEANERS	4142		PARAMOUNT	BLVD		LAKEWOOD	90712	0	FA0020155	1001
COUNTRY CLUB CLEANERS	4142		PARAMOUNT	BLVD		LAKEWOOD	90712	0	FA0020155	3001
LUCKY CLEANERS	4815		PARAMOUNT	BLVD		LAKEWOOD	90712	10281076	FA0020225	1000
LUCKY CLEANERS	4815		PARAMOUNT	BLVD		LAKEWOOD	90712	10281076	FA0020225	3001
CVS PHARMACY #5014	4909		PARAMOUNT	BLVD		LAKEWOOD	90712	10290670	FA0042317	3001
FRESH & EASY #1034	4930		PARAMOUNT	BLVD		LAKEWOOD	90712	10293859	FA0031969	1001
FRESH & EASY #1034	4930		PARAMOUNT	BLVD		LAKEWOOD	90712	10293859	FA0031969	3001
RALPHS GROCERY #036	4949		PARAMOUNT	BLVD		LAKEWOOD	90712	0	FA0020209	3002
RALPHS GROCERY #036	4949		PARAMOUNT	BLVD		LAKEWOOD	90712	0	FA0020209	1001
T-MOBILE WEST SITE ID#LA03353A	5009		PARAMOUNT	BLVD		PICO RIVERA	90660	0	FA0040986	3000
SOS METALS INC	5103		PARAMOUNT	BLVD		PICO RIVERA	90660	0	FA0020206	3002
SOS METALS INC	5105		PARAMOUNT	BLVD		PICO RIVERA	90660	0	FA0020164	1003
SPRINT CELL SITE	5211		PARAMOUNT	BLVD	SPRNT	PICO RIVERA	90660	0	FA0038864	3000
COMPTE'S INCORPORATED	5211		PARAMOUNT	BLVD		PICO RIVERA	90660	10280545	FA0020176	1003
COMPTE'S INCORPORATED	5211		PARAMOUNT	BLVD		PICO RIVERA	90660	10280545	FA0020176	3003
ARCO AMPM 42549	5304		PARAMOUNT	BLVD		LAKEWOOD	90712	10292365	FA0020192	7124
ARCO AMPM 42549	5304		PARAMOUNT	BLVD		LAKEWOOD	90712	10292365	FA0020192	7124
ARCO AMPM 42549	5304		PARAMOUNT	BLVD		LAKEWOOD	90712	10292365	FA0020192	7124
PICO WATER DISTRICT (WELL #8)	5514	S	PARAMOUNT	BLVD		PICO RIVERA	90660	10289236	FA0020224	3502
VERIZON WIRELESS: GUILD	6440		PARAMOUNT	BLVD		PICO RIVERA	90660	10162611	FA0049624	3000
JOE'S PLASTICS	7065		PARAMOUNT	BLVD		PICO RIVERA	90660	0	FA0020193	3001
COCA COLA ENTERPRISES	7105		PARAMOUNT	BLVD		PICO RIVERA	90660	0	FA0020195	3001
MCLAUGHLIN IND DIST INC	7141		PARAMOUNT	BLVD		PICO RIVERA	90660	0	FA0020207	3001
ROCHESTER MIDLAND CORP	7201		PARAMOUNT	BLVD		PICO RIVERA	90660	0	FA0020184	3500
ROCHESTER MIDLAND CORP	7201		PARAMOUNT	BLVD		PICO RIVERA	90660	0	FA0020184	3001
HARWICK STANDARD DISTR CORP	7225	S	PARAMOUNT	BLVD		PICO RIVERA	90660	10297117	FA0020186	3500
HARWICK STANDARD DISTR CORP	7225	S	PARAMOUNT	BLVD		PICO RIVERA	90660	10297117	FA0020186	3701
OK BINDERY INC	7305	S	PARAMOUNT	BLVD		PICO RIVERA	90660	0	FA0020222	1002
OK BINDERY INC	7305	S	PARAMOUNT	BLVD		PICO RIVERA	90660	0	FA0020222	3002
IFENCE DIRECT	7317		PARAMOUNT	BLVD	A	PICO RIVERA	90660	10282876	FA0020134	3002
IFENCE DIRECT	7317		PARAMOUNT	BLVD	A	PICO RIVERA	90660	10282876	FA0020134	1002

LOS ANGELES COUNTY CUPA
INACTIVE - FACILITY INVENTORY

FACILITY NAME	SITE ADDRESS					CITY	ZIP	CERS ID	Facility ID	PE
GOLDEN MATTRESS CO INC	7633		PARAMOUNT	BLVD		PICO RIVERA	90660	0	FA0020220	1001
GOLDEN MATTRESS CO INC	7633		PARAMOUNT	BLVD		PICO RIVERA	90660	0	FA0020220	3001
JANTEX INKS & BEYOND INC	7711		PARAMOUNT	BLVD		PICO RIVERA	90660	10292131	FA0020181	1002
JANTEX INKS & BEYOND INC	7711		PARAMOUNT	BLVD		PICO RIVERA	90660	10292131	FA0020181	3003
TFORCE FREIGHT - PICO RIVERA	7754		PARAMOUNT	BLVD		PICO RIVERA	90660	10156163	FA0020198	7124
TFORCE FREIGHT - PICO RIVERA	7754		PARAMOUNT	BLVD		PICO RIVERA	90660	10156163	FA0020198	1004
DISCOUNTS UNLIMITED	7805		PARAMOUNT	BLVD		PICO RIVERA	90660	0	FA0020197	3000
HARBISON WALKER REFRACTORIES	7831		PARAMOUNT	BLVD		PICO RIVERA	90660	0	FA0020205	3004
HARBISON WALKER REFRACTORIES	7831		PARAMOUNT	BLVD		PICO RIVERA	90660	0	FA0020205	1001
ONE HOUR PHOTO STAR STUDIO	7860		PARAMOUNT	BLVD	C40-2	PICO RIVERA	90660	0	FA0020142	1006
MXLX MOVERS	7869		PARAMOUNT	BLVD	A	PICO RIVERA	90660	0	FA0020179	1001
MXLX MOVERS	7869		PARAMOUNT	BLVD	A	PICO RIVERA	90660	0	FA0020179	3003
SERVICE CHEMICAL SUPPLY CO INC	7869		PARAMOUNT	BLVD	1	PICO RIVERA	90660	0	FA0020185	3001
QUALEX INC	7871		PARAMOUNT	BLVD		PICO RIVERA	90660	0	FA0020196	3001
JG TRANSPORTATION	7919		PARAMOUNT	BLVD	B	PICO RIVERA	90660	0	FA0035041	3000
REAL TRANSPORTATION COMPANY INC	7919		PARAMOUNT	BLVD		PICO RIVERA	90660	0	FA0020221	1001
REAL TRANSPORTATION COMPANY INC	7919		PARAMOUNT	BLVD		PICO RIVERA	90660	0	FA0020221	3000
CONTINENTAL-MCLAUGHLIN EQUIP	7930	S	PARAMOUNT	BLVD		PICO RIVERA	90660	0	FA0020147	1001
FLASH STEAK	7959		PARAMOUNT	BLVD		PICO RIVERA	90660	0	FA0020203	3001
HOLMES HALLY INDUSTRIES	7963		PARAMOUNT	BLVD		PICO RIVERA	90660	0	FA0020187	3001
AOCUSA	8015		PARAMOUNT	BLVD		PICO RIVERA	90660	10285021	FA0020188	3500
PETRO LUBE INC	8107		PARAMOUNT	BLVD		PICO RIVERA	90660	0	FA0020199	3001
CITY OF DOWNEY FIRE STATION 3	9900		PARAMOUNT	AVE		DOWNEY	90240	10120990	FA0039727	7050
CITY OF DOWNEY FIRE STATION 3	9900		PARAMOUNT	AVE		DOWNEY	90240	10120990	FA0039727	7050
AT&T MOBILITY - PARAMOUNT/FLORENCE (USID12121)	9901		PARAMOUNT	BLVD	125	DOWNEY	90240	10175867	FA0043802	7050
AT&T MOBILITY - PARAMOUNT/FLORENCE (USID12121)	9901		PARAMOUNT	BLVD	125	DOWNEY	90240	10175867	FA0043802	7050
SPRINT NXTL CELL SITE CA6378	9907		PARAMOUNT	BLVD		DOWNEY	90240	0	FA0040886	7050
AUTOZONE #3346	9920		PARAMOUNT	BLVD		DOWNEY	90240	10139419	FA0031716	7050
AUTOZONE #3346	9920		PARAMOUNT	BLVD		DOWNEY	90240	10139419	FA0031716	7050
VONS A SAFEWAY COMPANY	10001		PARAMOUNT	BLVD		DOWNEY	90240	0	FA0043183	1001
MAGIX 1 HOUR PHOTO	10033	S	PARAMOUNT	BLVD	C	DOWNEY	90240	0	FA0020152	1006
ROSE CLEANERS	10033		PARAMOUNT	BLVD	D	DOWNEY	90240	10304602	FA0020145	1000
ROSE CLEANERS	10033		PARAMOUNT	BLVD	D	DOWNEY	90240	10304602	FA0020145	7050
ROSE CLEANERS	10033		PARAMOUNT	BLVD	D	DOWNEY	90240	10304602	FA0020145	7050
ROSE CLEANERS	10033		PARAMOUNT	BLVD	D	DOWNEY	90240	10304602	FA0020145	7050
METROPCS NETWORKS CALIFORNIA LLC	10800		PARAMOUNT	BLVD		DOWNEY	90241	10309084	FA0041679	7050

LOS ANGELES COUNTY CUPA
INACTIVE - FACILITY INVENTORY

FACILITY NAME	SITE ADDRESS					CITY	ZIP	CERS ID	Facility ID	PE
METROPCS NETWORKS CALIFORNIA LLC	10800		PARAMOUNT	BLVD		DOWNEY	90241	10309084	FA0041679	7050
METROPCS NETWORKS CALIFORNIA LLC	10800		PARAMOUNT	BLVD		DOWNEY	90241	10309084	FA0041679	7050
METROPCS NETWORKS CALIFORNIA LLC	10800		PARAMOUNT	BLVD		DOWNEY	90241	10309084	FA0041679	7050
SPEEDWAY NO. 3928	11025		PARAMOUNT	BLVD		DOWNEY	90241	10173259	FA0020168	7124
SPEEDWAY NO. 3928	11025		PARAMOUNT	BLVD		DOWNEY	90241	10173259	FA0020168	7050
SPEEDWAY NO. 3928	11025		PARAMOUNT	BLVD		DOWNEY	90241	10173259	FA0020168	7050
SPEEDWAY NO. 3928	11025		PARAMOUNT	BLVD		DOWNEY	90241	10173259	FA0020168	7050
SPEEDWAY NO. 3928	11025		PARAMOUNT	BLVD		DOWNEY	90241	10173259	FA0020168	7050
STEVEN LUZZI AUTOMOTIVE	11103	S	PARAMOUNT	BLVD		DOWNEY	90241	10304350	FA0020150	7050
STEVEN LUZZI AUTOMOTIVE	11103	S	PARAMOUNT	BLVD		DOWNEY	90241	10304350	FA0020150	7050
MAACO #2580	11205		PARAMOUNT	BLVD		DOWNEY	90241	10131769	FA0020223	7050
MAACO #2580	11205		PARAMOUNT	BLVD		DOWNEY	90241	10131769	FA0020223	7060
MAACO #2580	11205		PARAMOUNT	BLVD		DOWNEY	90241	10131769	FA0020223	7050
PARAMOUNT AUTO CENTER	11221		PARAMOUNT	BLVD	B	DOWNEY	90241	10304440	FA0039723	7050
PARAMOUNT AUTO CENTER	11221		PARAMOUNT	BLVD	B	DOWNEY	90241	10304440	FA0039723	7050
PARAMOUNT AUTO CENTER	11221		PARAMOUNT	BLVD	B	DOWNEY	90241	10304440	FA0039723	7050
LA PRESA AUTO SALES	11414		PARAMOUNT	BLVD		DOWNEY	90241	0	FA0036258	7050
PEP BOYS #1664	11432		PARAMOUNT	BLVD		DOWNEY	90241	10174543	FA0031801	7050
PEP BOYS #1664	11432		PARAMOUNT	BLVD		DOWNEY	90241	10174543	FA0031801	7050
PEP BOYS #1664	11432		PARAMOUNT	BLVD		DOWNEY	90241	10174543	FA0031801	7050
MULTI TIRE AUTO CENTER	11437	S	PARAMOUNT	BLVD		DOWNEY	90241	10304494	FA0020143	7050
MULTI TIRE AUTO CENTER	11437	S	PARAMOUNT	BLVD		DOWNEY	90241	10304494	FA0020143	7050
SCE STEWART SUBSTATION	11523		PARAMOUNT	BLVD		DOWNEY	90241	10159789	FA0043804	7050
SCE STEWART SUBSTATION	11523		PARAMOUNT	BLVD		DOWNEY	90241	10159789	FA0043804	7050
J NIK #16 MOBIL DOWNEY	11861		PARAMOUNT	BLVD		DOWNEY	90241	10304131	FA0020149	7124
J NIK #16 MOBIL DOWNEY	11861		PARAMOUNT	BLVD		DOWNEY	90241	10304131	FA0020149	7050
J NIK #16 MOBIL DOWNEY	11861		PARAMOUNT	BLVD		DOWNEY	90241	10304131	FA0020149	7050
J NIK #16 MOBIL DOWNEY	11861		PARAMOUNT	BLVD		DOWNEY	90241	10304131	FA0020149	7124
J NIK #16 MOBIL DOWNEY	11861		PARAMOUNT	BLVD		DOWNEY	90241	10304131	FA0020149	7050
J NIK #16 MOBIL DOWNEY	11861		PARAMOUNT	BLVD		DOWNEY	90241	10304131	FA0020149	7124
TACO BELL	11905		PARAMOUNT	BLVD		DOWNEY	90242	10473139	FA0046685	7050
TACO BELL	11905		PARAMOUNT	BLVD		DOWNEY	90242	10473139	FA0046685	7050
99 CENTS ONLY STORES #67	11916		PARAMOUNT	BLVD		DOWNEY	90241	10304515	FA0043603	7050
99 CENTS ONLY STORES #67	11916		PARAMOUNT	BLVD		DOWNEY	90241	10304515	FA0043603	7050
SUNRISE PHOTO	12018		PARAMOUNT	BLVD		DOWNEY	90242	0	FA0020156	1001
PRO IMAGE	12102		PARAMOUNT	BLVD	103	DOWNEY	90242	0	FA0020151	1006

LOS ANGELES COUNTY CUPA
INACTIVE - FACILITY INVENTORY

FACILITY NAME	SITE ADDRESS				CITY	ZIP	CERS ID	Facility ID	PE
VELASCO AUTO CARE CENTER	12150		PARAMOUNT	BLVD	DOWNEY	90242	10304062	FA0039707	7050
VELASCO AUTO CARE CENTER	12150		PARAMOUNT	BLVD	DOWNEY	90242	10304062	FA0039707	7050
ALAMEDA AUTO CENTER	12150		PARAMOUNT	BLVD	DOWNEY	90242	0	FA0047331	7050
VELASCO AUTO CARE CENTER	12150		PARAMOUNT	BLVD	DOWNEY	90242	10304062	FA0039707	7050
SANTA FE DRY CLEANERS	12153	S	PARAMOUNT	BLVD	DOWNEY	90242	10304434	FA0020157	1000
SANTA FE DRY CLEANERS	12153	S	PARAMOUNT	BLVD	DOWNEY	90242	10304434	FA0020157	7050
SANTA FE DRY CLEANERS	12153	S	PARAMOUNT	BLVD	DOWNEY	90242	10304434	FA0020157	7050
SANTA FE DRY CLEANERS	12153	S	PARAMOUNT	BLVD	DOWNEY	90242	10304434	FA0020157	7050
CITY OF DOWNEY FIRE DEPARTMENT STATION #1	12222		PARAMOUNT	BLVD	DOWNEY	90242	10120930	FA0020166	7050
CITY OF DOWNEY FIRE DEPARTMENT STATION #1	12222		PARAMOUNT	BLVD	DOWNEY	90242	10120930	FA0020166	7050
MCDONALD'S #633	12256		PARAMOUNT	BLVD	DOWNEY	90242	10649593	FA0049103	7050
ALIN PARTY SUPPLY	12270		PARAMOUNT	BLVD	DOWNEY	90242	0	FA0039697	7050
WALMART #5603	12270		PARAMOUNT	BLVD	DOWNEY	90242	10400227	FA0045461	7050
WALMART #5603	12270		PARAMOUNT	BLVD	DOWNEY	90242	10400227	FA0045461	7050
AT&T MOBILITY - ST RAYMOND CATHOLIC CHURCH (USID115424)	12348		PARAMOUNT	BLVD	DOWNEY	90242	10743169	FA0049593	7050
CHEVRON (G&M #142)	12555		PARAMOUNT	BLVD	DOWNEY	90242	10138409	FA0020162	7124
CHEVRON (G&M #142)	12555		PARAMOUNT	BLVD	DOWNEY	90242	10138409	FA0020162	7050
CHEVRON (G&M #142)	12555		PARAMOUNT	BLVD	DOWNEY	90242	10138409	FA0020162	7050
CHEVRON (G&M #142)	12555		PARAMOUNT	BLVD	DOWNEY	90242	10138409	FA0020162	7050
GAS N GO	12603		PARAMOUNT	BLVD	DOWNEY	90242	10304482	FA0020167	7124
GAS N GO	12603		PARAMOUNT	BLVD	DOWNEY	90242	10304482	FA0020167	7050
GAS N GO	12603		PARAMOUNT	BLVD	DOWNEY	90242	10304482	FA0020167	7050
CROWN CLEANERS	12621		PARAMOUNT	BLVD	DOWNEY	90242	10304446	FA0020146	1001
CROWN CLEANERS	12621		PARAMOUNT	BLVD	DOWNEY	90242	10304446	FA0020146	7050
CROWN CLEANERS	12621		PARAMOUNT	BLVD	DOWNEY	90242	10304446	FA0020146	7050
CROWN CLEANERS	12621		PARAMOUNT	BLVD	DOWNEY	90242	10304446	FA0020146	7050
SPRINT NXTL CELL SITE LA73XC313	12950		PARAMOUNT	BLVD	DOWNEY	90242	10130497	FA0040879	7050
VANNY'S PARTY SUPPLY & GIFTS	13006		PARAMOUNT	BLVD	DOWNEY	90242	10304302	FA0034171	7050
VANNY'S PARTY SUPPLY & GIFTS	13006		PARAMOUNT	BLVD	DOWNEY	90242	10304302	FA0034171	7050
AUTOZONE #5374	13028		PARAMOUNT	BLVD	DOWNEY	90242	10139485	FA0034805	7050
AUTOZONE #5374	13028		PARAMOUNT	BLVD	DOWNEY	90242	10139485	FA0034805	7050
TITO THE CAR DOCTOR	13033		PARAMOUNT	BLVD	DOWNEY	90242	10304485	FA0020154	7050
TITO THE CAR DOCTOR	13033		PARAMOUNT	BLVD	DOWNEY	90242	10304485	FA0020154	7050
TITO THE CAR DOCTOR	13033		PARAMOUNT	BLVD	DOWNEY	90242	10304485	FA0020154	7050
PARAMOUNT TIRES	13049		PARAMOUNT	BLVD	DOWNEY	90242	10304503	FA0020169	7050
PARAMOUNT TIRES	13049		PARAMOUNT	BLVD	DOWNEY	90242	10304503	FA0020169	7050

LOS ANGELES COUNTY CUPA
INACTIVE - FACILITY INVENTORY

FACILITY NAME	SITE ADDRESS					CITY	ZIP	CERS ID	Facility ID	PE
PARAMOUNT TIRES	13049		PARAMOUNT	BLVD		DOWNEY	90242	10304503	FA0020169	1001
HI TECH CLEANERS PLUS	13100		PARAMOUNT	BLVD		SOUTH GATE	90280	10263934	FA0039226	3001
LALOS SHOP	13194		PARAMOUNT	BLVD		SOUTH GATE	90280	0	FA0035872	3001
LALOS SHOP	13194		PARAMOUNT	BLVD		SOUTH GATE	90280	0	FA0035872	1001
L A MOTORCYCLE	13300		PARAMOUNT	BLVD		SOUTH GATE	90280	10297369	FA0020213	1001
L A MOTORCYCLE	13300		PARAMOUNT	BLVD		SOUTH GATE	90280	10297369	FA0020213	3001
UNIFIED GROUP CORP	13422		PARAMOUNT	BLVD	C	SOUTH GATE	90280	0	FA0020212	3001
KEM-KINETICS LABORATORIES	13440		PARAMOUNT	BLVD	E	SOUTH GATE	90280	0	FA0020183	3000
T-MOBILE WEST (SITE ID# LA02430A)	13840		PARAMOUNT	BLVD		PARAMOUNT	90723	10293493	FA0041294	3000
ROGER H PROULX & CO	13927		PARAMOUNT	BLVD		PARAMOUNT	90723	10279969	FA0020158	1002
CLASSIC CARS	14006		PARAMOUNT	BLVD		PARAMOUNT	90723	10281931	FA0020228	3001
KID DENTAL KARE/WESTERN DENTAL	14101		PARAMOUNT	BLVD		PARAMOUNT	90723	10756462	FA0020226	1002
KID DENTAL KARE/WESTERN DENTAL	14101		PARAMOUNT	BLVD		PARAMOUNT	90723	10756462	FA0020226	3001
KRAGEN AUTO PARTS #841	14156		PARAMOUNT	BLVD		PARAMOUNT	90723	0	FA0020219	1002
KRAGEN AUTO PARTS #841	14156		PARAMOUNT	BLVD		PARAMOUNT	90723	0	FA0020219	3001
ARB INC	14409	S	PARAMOUNT	BLVD		PARAMOUNT	90723	0	FA0020174	3001
ARB INC	14409	S	PARAMOUNT	BLVD		PARAMOUNT	90723	0	FA0020174	1005
PARAMOUNT BIKE SHOP	14924		PARAMOUNT	BLVD		PARAMOUNT	90723	0	FA0020163	1001
AKZO NOBEL COATINGS INC	14925		PARAMOUNT	BLVD	E	PARAMOUNT	90723	0	FA0020211	3002
PARAMOUNT SAW INC	15014		PARAMOUNT	BLVD		PARAMOUNT	90723	0	FA0020217	1002
PARAMOUNT SAW INC	15014		PARAMOUNT	BLVD		PARAMOUNT	90723	0	FA0020217	3000
LINDSAY LUMBER CO INC	15101		PARAMOUNT	BLVD		PARAMOUNT	90723	10295806	FA0020171	3001
BIONIC CHAIR	15301		PARAMOUNT	BLVD		PARAMOUNT	90723	0	FA0020172	3001
DE HARO AUTO REPAIR	15328		PARAMOUNT	BLVD		PARAMOUNT	90723	10297267	FA0031696	3001
DE HARO AUTO REPAIR	15328		PARAMOUNT	BLVD		PARAMOUNT	90723	10297267	FA0031696	1000
CARNATION DRAPERIES	15356		PARAMOUNT	BLVD		PARAMOUNT	90723	0	FA0020175	1002
CARNATION DRAPERIES	15356		PARAMOUNT	BLVD		PARAMOUNT	90723	0	FA0020175	3001
ALLFINE PRINTING	15547		PARAMOUNT	BLVD		PARAMOUNT	90723	0	FA0020159	1000
TOM'S DIFFERENTIALS	15551		PARAMOUNT	BLVD		PARAMOUNT	90723	0	FA0020170	3001
AT&T CALIFORNIA - A1102	15706		PARAMOUNT	BLVD		PARAMOUNT	90723	10207558	FA0020191	3500
GEAR SHOP	15709		PARAMOUNT	BLVD		PARAMOUNT	90723	10264738	FA0020182	1001
GEAR SHOP	15709		PARAMOUNT	BLVD		PARAMOUNT	90723	10264738	FA0020182	3001
AUTO TRUCK ELECTRIC INC	15745		PARAMOUNT	BLVD		PARAMOUNT	90723	0	FA0020144	1001
RONS MINI MART INC	15900		PARAMOUNT	BLVD		PARAMOUNT	90723	10265296	FA0020202	7124
PARAMOUNT SPEEDPRINT	16212		PARAMOUNT	BLVD		PARAMOUNT	90723	0	FA0020161	1001
PARAMOUNT PHOTO	16289		PARAMOUNT	BLVD	D	PARAMOUNT	90723	0	FA0020160	1006

LOS ANGELES COUNTY CUPA
INACTIVE - FACILITY INVENTORY

FACILITY NAME	SITE ADDRESS					CITY	ZIP	CERS ID	Facility ID	PE
DURANS PHOTOS	16406		PARAMOUNT	BLVD		PARAMOUNT	90723	0	FA0020093	1006
LAB SERV INC	16444		PARAMOUNT	BLVD	201	PARAMOUNT	90723	0	FA0031996	3000
PARAMOUNT PERFORMANCE AUTO COLLISION	16464		PARAMOUNT	BLVD		PARAMOUNT	90723	10282480	FA0020148	3001
PARAMOUNT PERFORMANCE AUTO COLLISION	16464		PARAMOUNT	BLVD		PARAMOUNT	90723	10282480	FA0020148	1000
PARAMOUNT PERFORMANCE AUTO COLLISION	16464		PARAMOUNT	BLVD		PARAMOUNT	90723	10282480	FA0020148	3001
BIG BEN CAR WASH	16482		PARAMOUNT	BLVD		PARAMOUNT	90723	0	FA0020216	7124
BIG BEN CAR WASH	16482		PARAMOUNT	BLVD		PARAMOUNT	90723	0	FA0020216	3001
PARAMOUNT SAW	16493		PARAMOUNT	BLVD		PARAMOUNT	90723	10265242	FA0033933	3001
PARAMOUNT SAW	16493		PARAMOUNT	BLVD		PARAMOUNT	90723	10265242	FA0033933	7124
AUTO GUADALAJARA ALIGNMENT	16675	S	PARAMOUNT	BLVD		PARAMOUNT	90723	0	FA0044554	7124
GARCIA'S AUTO REPAIR	126	S	PARK	AVE		POMONA	91766	0	FA0020246	1001
FAMCARR PRECISION	200	N	PARK	AVE		POMONA	91768	10294117	FA0033589	1001
CERAMICA INTERNATIONAL	203	N	PARK	AVE		POMONA	91768	0	FA0020245	3001
CERAMICA INTERNATIONAL	203	N	PARK	AVE		POMONA	91768	0	FA0020245	1002
PHOTO EXPRESS	273	S	PARK	AVE		POMONA	91766	0	FA0020235	1001
SIGN WIZE	282	N	PARK	AVE		POMONA	91768	0	FA0020247	3001
GRAPHIC LINE	282	N	PARK	AVE	B	POMONA	91768	0	FA0020260	3001
VERIZON WIRELESS PALOMARES RELO	300	S	PARK	AVE	VZ	POMONA	91766	0	FA0044532	1001
VERIZON WIRELESS PALOMARES RELO	300	S	PARK	AVE	VZ	POMONA	91766	0	FA0044532	3000
METROPCS CALIFORNIA, LLC#LA0461B	300	S	PARK	AVE		POMONA	91766	10298866	FA0040352	3000
PETER THE PAINTER	345	N	PARK	AVE		POMONA	91768	0	FA0020248	3001
ELITE AUTOMOTIVE	401	S	PARK	AVE	C	MONTEBELLO	90640	10303240	FA0035330	1001
ELITE AUTOMOTIVE	401	S	PARK	AVE	C	MONTEBELLO	90640	10303240	FA0035330	3000
SIAPIN HORTICULTURE	408	S	PARK	AVE		MONTEBELLO	90640	0	FA0020249	3001
STAYBRIDGE SUITES	420	W	PARK	DR		PALMDALE	93551	10658731	FA0039329	3001
ALAN MOLD AND TOOL CO	425		PARK	AVE		SAN FERNANDO	91340	10249492	FA0020233	1001
FRONTIER CALIFORNIA, INC.:SAN FERNANDO PY	510		PARK	AVE		SAN FERNANDO	91340	10141817	FA0020230	1003
COVINA TIRE	525	N	PARK	AVE		COVINA	91723	10797943	FA0037355	3001
COVINA TIRE	525	N	PARK	AVE		COVINA	91723	10797943	FA0037355	1000
CA ARMY NATIONAL GUARD	600	S	PARK	AVE		POMONA	91766	0	FA0034993	7124
T-MOBILE WEST SITE ID: IE04241A	1751	N	PARK	AVE		POMONA	91768	10408105	FA0041329	3000
BERT'S ALLEY WAGEN	4222		PARK	PL		BALDWIN PARK	91706	10794172	FA0020254	3001
BERT'S ALLEY WAGEN	4222		PARK	PL		BALDWIN PARK	91706	10794172	FA0020254	1001
KERLAN JOBE ORTHOPEDIC CLINIC	6801		PARK	TER	4TH	LOS ANGELES	90045	10857385	FA0052461	1000
AREA 51 KUSTOMS	8700		PARK	ST		BELLFLOWER	90706	10281604	FA0020258	3000
A-1 PALLET INC	8701		PARK	ST		BELLFLOWER	90706	10795042	FA0020242	3001

LOS ANGELES COUNTY CUPA
INACTIVE - FACILITY INVENTORY

FACILITY NAME	SITE ADDRESS					CITY	ZIP	CERS ID	Facility ID	PE
A-1 PALLET INC	8701		PARK	ST		BELLFLOWER	90706	10795042	FA0020242	1003
ARCTIC GLACIER U.S.A., INC.	8710		PARK	ST		BELLFLOWER	90706	10265389	FA0020256	3502
TINOS BODY SHOP & PAINT	8740		PARK	ST	D	BELLFLOWER	90706	10269520	FA0020259	3000
SPRINT NXTL ROSERIDGE	8839		PARK	ST		BELLFLOWER	90706	0	FA0038865	3000
VERIZON WIRELESS: LONGBELL	8839		PARK	ST		BELLFLOWER	90706	0	FA0049339	3000
EMPIRE WEST CORP	12104	E	PARK	ST		CERRITOS	90703	10280644	FA0020239	1200
EMPIRE WEST CORP	12104	E	PARK	ST		CERRITOS	90703	10280644	FA0020239	1001
RUDY'S SCREEN PRINTING	12106	E	PARK	ST		CERRITOS	90703	0	FA0020231	1001
PTO SALES	12111		PARK	ST		CERRITOS	90703	0	FA0020236	1002
TRUE FORM INDUSTRIES	12120		PARK	ST		CERRITOS	90703	10796506	FA0020255	3002
TRUE FORM INDUSTRIES	12120		PARK	ST		CERRITOS	90703	10796506	FA0020255	1003
SOUTHERN WINE & SPIRITS	14144	E	PARK	PL		CERRITOS	90703	0	FA0020237	7124
H G ROANE CO	14181		PARK	PL		CERRITOS	90703	0	FA0020241	3001
SPRINT NXTL WARNER WT	24002		PARK BELMONTE	BLVD		CALABASAS	91302	10795522	FA0038866	3000
CALABASAS COUNTRY CLUB	4515		PARK ENTRADA			CALABASAS	91302	10275697	FA0020261	7124
WCVAF INVESTMENT I, LLC	4500		PARK GRANADA	BLVD	207	CALABASAS	91302	10291930	FA0020262	7124
WCVAF INVESTMENT I, LLC	4500		PARK GRANADA	BLVD	207	CALABASAS	91302	10291930	FA0020262	7124
SPRINT NXTL #2106807E #10-E	4251		PARK HELENA			CALABASAS	91302	10795504	FA0038868	3000
DXC TECHNOLOGY SERVICES LLC	12610		PARK PLAZA	DR	100	CERRITOS	90703	10279987	FA0038869	3000
T-MOBILE WEST SITE ID # SV11189D	23850		PARK SIENNA			CALABASAS	91302	10795534	FA0041110	3000
CITY OF CALABASAS	23400		PARK SORRENTO		A	CALABASAS	91302	0	FA0040070	1001
CALABASAS TENNIS & SWIM CENTER	23400		PARK SORRENTO			CALABASAS	91302	10292398	FA0020263	3500
SPRINT NXTL GRAND CREEK	1123		PARK VIEW	DR		COVINA	91724	10658965	FA0038870	3000
PSI GROUP	250		PARKSIDE	DR		SAN FERNANDO	91340	0	FA0020267	1003
D & M ENGINEERING INC	16626		PARKSIDE	AVE		CERRITOS	90703	10796314	FA0020272	1001
D & M ENGINEERING INC	16626		PARKSIDE	AVE		CERRITOS	90703	10796314	FA0020272	3001
SUPERIOR POOL PRODUCTS LLC	16708	S	PARKSIDE	AVE		CERRITOS	90703	10796596	FA0020269	3003
NATIONAL CARD LABEL & AFFIXE	16722		PARKSIDE	AVE		CERRITOS	90703	10796500	FA0020273	1002
NATIONAL CARD LABEL & AFFIXE	16722		PARKSIDE	AVE		CERRITOS	90703	10796500	FA0020273	3002
EQUUS MANUFACTURING INC	16727		PARKSIDE	AVE		CERRITOS	90703	10796374	FA0020274	3001
EQUUS MANUFACTURING INC	16727		PARKSIDE	AVE		CERRITOS	90703	10796374	FA0020274	1002
RUDYS SCREEN PRINTING	16747		PARKSIDE	AVE		CERRITOS	90703	0	FA0031664	1000
LEES PRECISION CO	16751		PARKSIDE	AVE		CERRITOS	90703	10279720	FA0020271	1001
LEES PRECISION CO	16751		PARKSIDE	AVE		CERRITOS	90703	10279720	FA0020271	3001
TANIGUCHI INC	16753		PARKSIDE	AVE		CERRITOS	90703	0	FA0020270	1002
TANIGUCHI INC	16753		PARKSIDE	AVE		CERRITOS	90703	0	FA0020270	3001

LOS ANGELES COUNTY CUPA
INACTIVE - FACILITY INVENTORY

FACILITY NAME	SITE ADDRESS					CITY	ZIP	CERS ID	Facility ID	PE
E N L SERVICE CO	16753		PARKSIDE	AVE		CERRITOS	90703	0	FA0035839	3001
E N L SERVICE CO	16753		PARKSIDE	AVE		CERRITOS	90703	0	FA0035839	1001
SPRINT NXTL MARRIOTT MANHATTAN	1400		PARKVIEW	AVE		MANHATTAN BEACH	90266	0	FA0038871	3000
T-MOBILE WEST SITE ID# SV00591A			PARKWAY CALABASAS			CALABASAS	91302	10795399	FA0041196	3000
AT&T MOBILITY-CLABASAS PARK ESTATE (48618)	24000		PARKWAY CALABASAS	AVE		CALABASAS	91302	10795447	FA0039414	3000
GOLDEN HANDS AUTO BODY	171	N	PARKWOOD	AVE		PASADENA	91107	10307170	FA0020275	7070
GOLDEN HANDS AUTO BODY	171	N	PARKWOOD	AVE		PASADENA	91107	10307170	FA0020275	7070
GOLDEN HANDS AUTO BODY	171	N	PARKWOOD	AVE		PASADENA	91107	10307170	FA0020275	7070
STATE MILITARY DEPARTMENT	2320		PARMELEE	AVE		COMPTON	90222	0	FA0020276	1001
STATE MILITARY DEPARTMENT	2320		PARMELEE	AVE		COMPTON	90222	0	FA0020276	7124
STATE MILITARY DEPARTMENT	2320		PARMELEE	AVE		COMPTON	90222	0	FA0020276	7030
MAQUEDA FOODS DISTRIBUTOR INC	330		PARRIOTT	PL		INDUSTRY	91745	10617118	FA0046933	3000
CARS TOUCH UP INC	8909		PARROT	AVE		DOWNEY	90240	10303423	FA0041607	1001
EXPERT AUTO SERVICE	14635		PARTHENIA	ST		PANORAMA CITY	91402	0	FA0020278	1001
PARWOOD CLEANERS	16236		PARTHENIA	ST		PANORAMA CITY	91343	0	FA0020299	1001
SWISS CLEANER	16904		PARTHENIA	ST		SEPULVEDA	91343	10247242	FA0020294	1001
RITE AID #6268	16930		PARTHENIA	ST		NORTH HILLS	91343	10250020	FA0043598	1001
BIG 4 CUSTOM AUTO CENTER	18137		PARTHENIA	ST	B	NORTHRIDGE	91325	0	FA0040454	1001
JOES AUTO REPAIR	18155		PARTHENIA	ST		NORTHRIDGE	91324	10251226	FA0020292	1001
ARLENE CLEANERS & LAUNDRY	18159		PARTHENIA	ST		NORTHRIDGE	91324	0	FA0020311	1002
U-HAUL NORTHRIDGE MOVING CENTER 85	18160		PARTHENIA	ST	85	NORTHRIDGE	91324	0	FA0020295	1001
BILL HIATT AUTOMOTIVE MACHIN	18203		PARTHENIA	ST		NORTHRIDGE	91325	0	FA0020293	1001
ROBS BRAKE SOLUTIONS	18206		PARTHENIA	ST	A	NORTHRIDGE	91324	10865479	FA0052777	1000
SHARP AUTO COLLISION	18206	W	PARTHENIA	ST		NORTHRIDGE	91325	10254088	FA0020306	1200
SHARP AUTO COLLISION	18206	W	PARTHENIA	ST		NORTHRIDGE	91325	10254088	FA0020306	2001
AUTO TOP CARE	18225		PARTHENIA	ST	2	NORTHRIDGE	91325	10259860	FA0034484	1001
CHANO AUTO REPAIR	18225		PARTHENIA	ST	3	NORTHRIDGE	91325	0	FA0037268	1000
EAGLE ELECTRIC I INC	18246		PARTHENIA	ST		NORTHRIDGE	91325	0	FA0035114	1001
H & O AUTO AUTOMOBILE SERVICE	18301		PARTHENIA	ST		NORTHRIDGE	91325	0	FA0053947	1000
H & O AUTO AUTOMOBILE SERVICE	18313		PARTHENIA	ST		NORTHRIDGE	91325	10785154	FA0049254	1000
ORME BROTHERS INC	18453		PARTHENIA	PL		NORTHRIDGE	91325	0	FA0035681	1001
BROWN'S GUNCRAFT	18550		PARTHENIA	ST		NORTHRIDGE	91324	0	FA0020307	1000
CARLOS MECHANICA GENERAL	18600		PARTHENIA	ST	4	NORTHRIDGE	91324	10260805	FA0037412	1000
VILLEGAS AUTO BODY	18627		PARTHENIA	ST	4 & 5	NORTHRIDGE	91324	10882153	FA0047820	1000
CJS TRANSMISSIONS	18627	W	PARTHENIA	ST	1	NORTHRIDGE	91324	10254787	FA0020268	1000

LOS ANGELES COUNTY CUPA
INACTIVE - FACILITY INVENTORY

FACILITY NAME	SITE ADDRESS					CITY	ZIP	CERS ID	Facility ID	PE
YMA AUTO SERVICE	18627		PARTHENIA	ST	2	NORTHRIDGE	91324	10713814	FA0020173	1000
J & J AUTO BODY	18633		PARTHENIA	ST	B	NORTHRIDGE	91324	10714801	FA0032924	1000
JAVIER'S REPAIR & AUTO BODY	18633		PARTHENIA	ST	A	NORTHRIDGE	91324	0	FA0020285	1001
CAREER TECHNOLOGIES	18634		PARTHENIA	ST	3,4,5	NORTHRIDGE	91324	10254556	FA0020298	2020
THE STRIP SHOP	18639		PARTHENIA	ST		NORTHRIDGE	91324	0	FA0020287	1001
AUTOMOBILE DOCTOR	18812		PARTHENIA	ST	3	NORTHRIDGE	91324	0	FA0038067	1000
J&H AUTO BODY AND PAINT	18812		PARTHENIA	ST	6	NORTHRIDGE	91324	10259902	FA0035121	1000
BENYS AUTO REPAIR	18812		PARTHENIA	ST	7	NORTHRIDGE	91324	0	FA0035122	1000
A & L CORONA AUTO BODY AND PAINT	18812		PARTHENIA	ST	8	NORTHRIDGE	91324	10715656	FA0035132	1001
WEST COAST PRINTING	18840		PARTHENIA	ST		NORTHRIDGE	91324	0	FA0020210	1002
G & L PLATING	19011		PARTHENIA	ST	E	NORTHRIDGE	91324	0	FA0020283	1001
AMERICAN COLLISION CENTER	19019		PARTHENIA	ST	108	NORTHRIDGE	91324	10753081	FA0020308	1001
AMERICAN COLLISION CENTER	19019		PARTHENIA	ST	108	NORTHRIDGE	91324	10753081	FA0020308	2010
AMERICAN SPEED ZONE	19023		PARTHENIA	ST	301	NORTHRIDGE	91324	0	FA0035022	1000
AUTO PAINT DOCTOR	19023		PARTHENIA	ST	303	NORTHRIDGE	91324	0	FA0020290	1001
TAMPA AUTO REPAIR INC	19041		PARTHENIA	ST	1	NORTHRIDGE	91324	0	FA0032351	1200
TAMPA AUTO REPAIR INC	19041		PARTHENIA	ST	1	NORTHRIDGE	91324	0	FA0032351	1001
MOBILE MAKEOVER	19545		PARTHENIA	ST	22	NORTHRIDGE	91324	10246771	FA0020302	1001
ASM INSPECTION AND SMOG CHECK	19545		PARTHENIA	ST	17	NORTHRIDGE	91324	10875301	FA0031073	1000
THE BENZ DOC	19545		PARTHENIA	ST	21	NORTHRIDGE	91325	0	FA0020303	1001
LORI'S TAILORS & CLEANERS	19555		PARTHENIA	ST		NORTHRIDGE	91324	0	FA0020316	1001
EXECUPRINT INC	19559		PARTHENIA	ST		NORTHRIDGE	91324	0	FA0020315	1001
AAA COLLISION	21422		PARTHENIA	ST		CANOGA PARK	91304	0	FA0020309	1001
LUNDS JJ PRODUCTS	21519		PARTHENIA	ST	A	CANOGA PARK	91304	0	FA0020284	1002
QUEST ENGINEERING & DESIGN	21519		PARTHENIA	ST	B	CANOGA PARK	91304	0	FA0020286	1000
EXPRESS OIL COMPANY	21601		PARTHENIA	ST		CANOGA PARK	91304	0	FA0033641	1002
LA CUSTOM DOORS	2971		PARTRIDGE	AVE		LOS ANGELES	90039	10260658	FA0037909	1001
CLEARWIRE CELL SITE CA-LOS1520	74	N	PASADENA	AVE	#CEL1	PASADENA	91103	10478557	FA0020327	7070
CLEARWIRE CELL SITE CA-LOS1520	74	N	PASADENA	AVE	#CEL1	PASADENA	91103	10478557	FA0020327	7070
PPF OFF 74 N. PASADENA AVE	74	N	PASADENA	AVE		PASADENA	91103	10132888	FA0020329	7070
PPF OFF 74 N. PASADENA AVE	74	N	PASADENA	AVE		PASADENA	91103	10132888	FA0020329	7070
PPF OFF 74 N. PASADENA AVE	74	N	PASADENA	AVE		PASADENA	91103	10132888	FA0020329	7070
WORLDWIDE CHURCH OF GOD/TRANSPORT	110	S	PASADENA	AVE		PASADENA	91105	0	FA0020328	7070
DMS	145		PASADENA	AVE		SOUTH PASADENA	91030	0	FA0020326	3000
SUZANNE HOLLIS INC	238		PASADENA	AVE		SOUTH PASADENA	91030	0	FA0020324	3001
TYCO ELECTRONICS	306		PASADENA	AVE		SOUTH PASADENA	91030	0	FA0020323	2020

LOS ANGELES COUNTY CUPA
INACTIVE - FACILITY INVENTORY

FACILITY NAME	SITE ADDRESS					CITY	ZIP	CERS ID	Facility ID	PE
TYCO ELECTRONICS	306		PASADENA	AVE		SOUTH PASADENA	91030	0	FA0020323	1004
TYCO ELECTRONICS	306		PASADENA	AVE		SOUTH PASADENA	91030	0	FA0020323	3000
MONITOR POLISHING & PLATING	390	S	PASADENA	AVE		PASADENA	91105	0	FA0020320	1002
MONITOR POLISHING & PLATING	390	S	PASADENA	AVE		PASADENA	91105	0	FA0020320	2020
CITY OF LA DEPT OF TRANSPORTATION	1831		PASADENA	AVE		LOS ANGELES	90031	10241692	FA0037560	3003
ELIE'S AUTO REPAIR	2500		PASADENA	AVE		LOS ANGELES	90031	0	FA0020322	1001
FALCON ABRASIVE MFG INC	20267		PASEO DEL PRADO			WALNUT	91789	0	FA0020332	3001
HART ELECTRIC	20285		PASEO DEL PRADO			WALNUT	91789	0	FA0020335	3001
CORNERSTONE DEVELOPING PRODUCTS	20291		PASEO DEL PRADO			WALNUT	91789	0	FA0020331	3001
GS AND W SERVICES	20311		PASEO DEL PRADO		A	WALNUT	91789	0	FA0037540	3000
SPRINT NXTL HE- A5300Y/4471027E	709		PASEO LUNADO			PALOS VERDES ESTATES	90274	0	FA0038872	3000
A S A CABINETCO INC	20250		PASEO ROBLES	BLVD		WALNUT	91789	0	FA0020336	3001
NELSON-ADAMS CO	230		PASEO SONRISA			WALNUT	91789	0	FA0020341	3001
SOLDER STATION ONE INC	247	S	PASEO SONRISA			WALNUT	91789	0	FA0020337	3001
SOLDER STATION ONE INC	247	S	PASEO SONRISA			WALNUT	91789	0	FA0020337	1001
SOLDER STATION ONE INC	247	S	PASEO SONRISA			WALNUT	91789	0	FA0020337	2020
MENSCO LA	250	S	PASEO SONRISA			WALNUT	91789	0	FA0020338	3001
BIO-METICS INTERNATIONAL	270		PASEO SONRISA			WALNUT	91789	0	FA0020345	3500
BIO-METICS INTERNATIONAL	270		PASEO SONRISA			WALNUT	91789	0	FA0020345	3003
SETTLERS JERKY INC	307		PASEO SONRISA			WALNUT	91789	0	FA0045644	3001
PRINTING DYNAMICS	325	S	PASEO SONRISA			WALNUT	91789	10310245	FA0020342	1000
PRA ENVIRONMENTAL LABORATORY	333		PASEO SONRISA			WALNUT	91789	0	FA0020343	3001
STANDARD SERVICE CO	335		PASEO SONRISA			WALNUT	91789	0	FA0020340	3001
FLYER GRAPHICS INC #2	345		PASEO SONRISA			WALNUT	91789	0	FA0020344	3001
TEPCO AIR CLEANING SYSTEMS	348		PASEO SONRISA			WALNUT	91789	0	FA0020339	3001
DONG-YANG AUTO BODY	250		PASEO TESORO			WALNUT	91789	0	FA0020350	3001
DONG-YANG AUTO BODY	250		PASEO TESORO			WALNUT	91789	0	FA0020350	1002
FALCON ABRASIVE MFG INC	255		PASEO TESORO			WALNUT	91789	10268476	FA0020352	3001
FALCON ABRASIVE MFG INC	255		PASEO TESORO			WALNUT	91789	10268476	FA0020352	1002
JPACK INTERNATIONAL INC	260		PASEO TESORO			WALNUT	91789	0	FA0020351	3000
BENSON PRINTING	275		PASEO TESORO			WALNUT	91789	0	FA0020346	1001
BENSON PRINTING	275		PASEO TESORO			WALNUT	91789	0	FA0020346	3000
PLASTICS PLUS TECHNOLOGY INC	280		PASEO TESORO			WALNUT	91789	0	FA0020349	3001
TOW MASTERS	354		PASEO TESORO			WALNUT	91789	0	FA0020353	3000

LOS ANGELES COUNTY CUPA
INACTIVE - FACILITY INVENTORY

FACILITY NAME	SITE ADDRESS					CITY	ZIP	CERS ID	Facility ID	PE
TOW MASTERS	354		PASEO TESORO			WALNUT	91789	0	FA0020353	1002
WALNUT VALLEY AUTO BODY	360		PASEO TESORO			WALNUT	91789	0	FA0020348	3001
VONS #3083 BURBANK	301	N	PASS	AVE		BURBANK	91505	10173849	FA0020355	7020
FUTURE 1-HOUR PHOTO	331	N	PASS	AVE		BURBANK	91505	0	FA0032340	1006
BURBANK STERLING CLEANERS LLC	337	N	PASS	AVE		BURBANK	91505	10229764	FA0020354	1002
BURBANK STERLING CLEANERS LLC	337	N	PASS	AVE		BURBANK	91505	10229764	FA0020354	7020
BURBANK STERLING CLEANERS LLC	337	N	PASS	AVE		BURBANK	91505	10229764	FA0020354	7020
MIRADA GROWERS	17010		PASSAGE	AVE		BELLFLOWER	90706	0	FA0020356	3001
AT&T CALIFORNIA - B118U	30605		PASSAGEWAY	PL		AGOURA HILLS	91301	10817440	FA0051630	3000
EL RANCHO HIGH SCHOOL	6501	S	PASSONS	BLVD		PICO RIVERA	90660	10265305	FA0020357	3500
SPRINT NXTL PICO RIVERA CH	6615		PASSONS	BLVD		PICO RIVERA	90660	0	FA0038873	3000
GRATING PACIFIC INC	4839		PATATA	ST		CUDAHY	90201	0	FA0020362	3001
MOM'S ART STUDIO	4901		PATATA	ST	410	CUDAHY	90201	10798120	FA0020364	3001
PACIFIC LIGHT	4901		PATATA	ST	308	CUDAHY	90201	10291171	FA0044021	3003
RAPID-O-PRINT	4901		PATATA	ST	305	CUDAHY	90201	10798132	FA0043101	1001
RAPID-O-PRINT	4901		PATATA	ST	305	CUDAHY	90201	10798132	FA0043101	3000
STATMENTS INC	4901		PATATA	ST	301	CUDAHY	90201	0	FA0020360	1003
SPRINT NXTL ARMSTRONG WORLD IND	5037		PATATA	ST	SPRNT	SOUTH GATE	90280	0	FA0038874	3000
ARMSTRONG FLOORING INC	5037		PATATA	ST		SOUTH GATE	90280	10274359	FA0020361	3702
ARMSTRONG FLOORING INC	5037		PATATA	ST		SOUTH GATE	90280	10274359	FA0020361	3500
ARMSTRONG FLOORING INC	5037		PATATA	ST		SOUTH GATE	90280	10274359	FA0020361	2001
ARMSTRONG FLOORING INC	5037		PATATA	ST		SOUTH GATE	90280	10274359	FA0020361	1004
ARMSTRONG FLOORING INC	5037		PATATA	ST		SOUTH GATE	90280	10274359	FA0020361	3005
T-MOBILE WEST SITE ID#IE04440A	21308		PATHFINDER	RD		DIAMOND BAR	91765	10409149	FA0041092	3000
DB CHEVRON	21324		PATHFINDER	RD		DIAMOND BAR	91765	10295329	FA0020365	7124
DB CHEVRON	21324		PATHFINDER	RD		DIAMOND BAR	91765	10295329	FA0020365	7124
SPRINT CELL SITE	21400		PATHFINDER	RD	SPRNT	DIAMOND BAR	91765	0	FA0038875	3000
ALLENCO (ACME)	801	E	PATTERSON	ST		SIGNAL HILL	90755	10271074	FA0036069	1000
ALLENCO (ACME)	801	E	PATTERSON	ST		SIGNAL HILL	90755	10271074	FA0036069	3003
ALLENCO (ACME)	801	E	PATTERSON	ST		SIGNAL HILL	90755	10271074	FA0036069	3702
IMPERIAL OCCIDENTAL INC	951		PATTERSON	ST		SIGNAL HILL	90755	10155215	FA0041822	3003
IMPERIAL OCCIDENTAL INC	951		PATTERSON	ST		SIGNAL HILL	90755	10155215	FA0041822	3702
ALLENCO	983	E	PATTERSON	ST		SIGNAL HILL	90755	10271071	FA0035815	3702
COCA COLA BOTLING CO OF LA	11536		PATTON	RD		DOWNEY	90241	0	FA0020370	7050
COCA COLA BOTLING CO OF LA	11536		PATTON	RD		DOWNEY	90241	0	FA0020370	7124
COCA COLA BOTLING CO OF LA	11536		PATTON	RD		DOWNEY	90241	0	FA0020370	1004

LOS ANGELES COUNTY CUPA
INACTIVE - FACILITY INVENTORY

FACILITY NAME	SITE ADDRESS					CITY	ZIP	CERS ID	Facility ID	PE
NATIONAL O-RING DIVISION	11634		PATTON	RD		DOWNEY	90241	0	FA0020369	7124
NATIONAL O-RING DIVISION	11634		PATTON	RD		DOWNEY	90241	0	FA0020369	1104
NATIONAL O-RING DIVISION	11634		PATTON	RD		DOWNEY	90241	0	FA0020369	7050
SPRINT NXTL #1638593E	22810		PAUL REVERE	DR		CALABASAS	91302	10795477	FA0038876	3000
IKO INTERNATIONAL	2121		PAULHAN	ST		COMPTON	90220	0	FA0020371	1002
SOUTH BAY PUBLIC WAREHOUSE	2141		PAULHAN	ST		RANCHO DOMINGUEZ	90220	0	FA0020372	3003
AT&T MOBILITY SBCGIBSON (USID83841)	895	N	PAULINA	AVE		REDONDO BEACH	90277	10310476	FA0037890	7080
HEAVY IRON RENTAL INC	12000		PAXTON	ST	C	LAKE VIEW TERRACE	91342	10898419	FA0054524	3701
SOTO TIRES	13070		PAXTON	ST		PACOIMA	91331	0	FA0033937	1001
PRICE PFISTER	13500		PAXTON	ST		PACOIMA	91331	0	FA0020373	1104
PRICE PFISTER	13500		PAXTON	ST		PACOIMA	91331	0	FA0020373	2020
PRICE PFISTER	13500		PAXTON	ST		PACOIMA	91331	0	FA0020373	2002
PRICE PFISTER	13500		PAXTON	ST		PACOIMA	91331	0	FA0020373	2010
KARE ELLING BO FARMING	46843	N	PEACE VALLEY	RD		GORMAN	93243	0	FA0020375	3001
ALBERTS AUTO ELECTRIC	49717		PEACE VALLEY	RD		GORMAN	93243	0	FA0032965	1001
ALBERTS AUTO ELECTRIC	49717		PEACE VALLEY	RD		GORMAN	93243	0	FA0032965	3001
LYNWOOD PATTERN SERVICE	11233		PEACH	ST		LYNWOOD	90262	0	FA0020377	1003
LYNWOOD PATTERN SERVICE	11233		PEACH	ST		LYNWOOD	90262	0	FA0020377	3003
PEACHLAND AVENUE SCHOOL	24800		PEACHLAND	AVE		NEWHALL	91321	0	FA0020379	3001
PROGRESSIVE PRODUCE LLC	5790		PEACHTREE	ST		COMMERCE	90040	10275268	FA0020382	3500
PROGRESSIVE PRODUCE LLC	5790		PEACHTREE	ST		COMMERCE	90040	10275268	FA0020382	1001
DART PLASTIC CONTAINER	6070		PEACHTREE	ST		COMMERCE	90040	0	FA0020383	3001
SAP TRADING INC	6101		PEACHTREE	ST		COMMERCE	90040	10797601	FA0035593	3002
CINRAM MANUFACTURING LLC	6110		PEACHTREE	ST		COMMERCE	90040	10797250	FA0020380	3002
CINRAM MANUFACTURING LLC	6110		PEACHTREE	ST		COMMERCE	90040	10797250	FA0020380	1004
CINRAM MANUFACTURING LLC	6110		PEACHTREE	ST		COMMERCE	90040	10797250	FA0020380	2010
CAMEO CARPET SERVICE	6160		PEACHTREE	ST		COMMERCE	90040	0	FA0020385	3001
MEDLINE INDUSTRIES INC	6170		PEACHTREE	ST		COMMERCE	90040	0	FA0020386	3001
UNITED INDUSTRIES CORP	6184		PEACHTREE	ST		COMMERCE	90040	0	FA0020387	3001
GELSON'S-MAYFAIR (DIST CENTER)	6191		PEACHTREE	ST		COMMERCE	90040	10267945	FA0020381	3002
GELSON'S & MAYFAIR GARAGE	6280		PEACHTREE	ST		COMMERCE	90040	10796911	FA0020384	1001
GELSON'S & MAYFAIR GARAGE	6280		PEACHTREE	ST		COMMERCE	90040	10796911	FA0020384	7124
GELSON'S & MAYFAIR GARAGE	6280		PEACHTREE	ST		COMMERCE	90040	10796911	FA0020384	3001
LOWELL M SMITH-REALTOR	5508		PEARBLOSSOM	HWY		PALMDALE	93552	0	FA0020414	3001
FOUR POINTS LIQUOR & MARKET	5510		PEARBLOSSOM	HWY		PALMDALE	93552	0	FA0020409	3001
4 POINT MARKET & GAS STATION	5542		PEARBLOSSOM	HWY		PALMDALE	93552	0	FA0020393	7124

LOS ANGELES COUNTY CUPA
INACTIVE - FACILITY INVENTORY

FACILITY NAME	SITE ADDRESS					CITY	ZIP	CERS ID	Facility ID	PE
CARIBBEAN EXPRESS CAFE	5544		PEARBLOSSOM	HWY		PALMDALE	93552	0	FA0020410	3001
4-PTS GARAGE	5603		PEARBLOSSOM	HWY		PALMDALE	93552	0	FA0020406	3001
PALMDALE WATER DISTRICT WELL #20	5680		PEARBLOSSOM	HWY		PALMDALE	93552	0	FA0020420	3500
PALMDALE WATER DISTRICT WELL #20	5680		PEARBLOSSOM	HWY		PALMDALE	93552	0	FA0020420	3001
JOANIE'S CAFE	5828		PEARBLOSSOM	HWY		PALMDALE	93552	0	FA0020411	3001
SANDZIMIER TRUCK BODY	6330		PEARBLOSSOM	HWY	A	PALMDALE	93552	0	FA0020412	3001
TANKS A LOT	6330		PEARBLOSSOM	HWY	B	PALMDALE	93552	0	FA0020413	3001
GRANITE CONSTRUCTION CO	7005	E	PEARBLOSSOM	HWY	A3	PALMDALE	93543	0	FA0020415	3500
GRANITE CONSTRUCTION CO	7005	E	PEARBLOSSOM	HWY	A3	PALMDALE	93543	0	FA0020415	3004
MOUNTAIN PRO-FLAME	7166		PEARBLOSSOM	HWY		LITTLEROCK	93543	10287721	FA0020394	1001
LITTLEROCK MINI N GAS	7225	E	PEARBLOSSOM	HWY		LITTLEROCK	93543	10292332	FA0020401	7124
LITTLEROCK MINI N GAS	7225	E	PEARBLOSSOM	HWY		LITTLEROCK	93543	10292332	FA0020401	7124
LITTLEROCK MINI N GAS	7225	E	PEARBLOSSOM	HWY		LITTLEROCK	93543	10292332	FA0020401	1000
SPRINT NXTL VERIZON WATER TANK	7331		PEARBLOSSOM	HWY		LITTLE ROCK	93543	0	FA0038877	3000
M B GROCERY DISCOUNT	7715		PEARBLOSSOM	HWY		LITTLEROCK	93543	0	FA0020399	7124
M B GROCERY DISCOUNT	7715		PEARBLOSSOM	HWY		LITTLEROCK	93543	0	FA0020399	3001
DOLLAR GENERAL #13696	7724		PEARBLOSSOM	HWY		LITTLEROCK	93543	10625116	FA0047422	3000
RICHARD JONES	7826		PEARBLOSSOM	HWY		LITTLEROCK	93543	0	FA0034882	1001
RICHARD JONES	7826		PEARBLOSSOM	HWY		LITTLEROCK	93543	0	FA0034882	3000
DESERT AUTOWERKS	7826		PEARBLOSSOM	HWY	2	LITTLEROCK	93543	0	FA0020419	3001
DESERT AUTOWERKS	7826		PEARBLOSSOM	HWY	2	LITTLEROCK	93543	0	FA0020419	1001
MONREAL AUTO REPAIR	7853		PEARBLOSSOM	HWY		LITTLEROCK	93543	10263331	FA0020417	7124
LITTLEROCK HOME-N-RANCH CENTER	8010		PEARBLOSSOM	HWY		LITTLEROCK	93543	0	FA0020397	3001
HEIRLOOM ANTIQUE MALL	8115	E	PEARBLOSSOM	HWY		LITTLEROCK	93543	0	FA0020421	3001
AGRI-HARVEST INC	8156		PEARBLOSSOM	HWY		LITTLEROCK	93543	0	FA0020395	1001
AGRI-HARVEST INC	8156		PEARBLOSSOM	HWY		LITTLEROCK	93543	0	FA0020395	3503
AGRI-HARVEST INC	8156		PEARBLOSSOM	HWY		LITTLEROCK	93543	0	FA0020395	3002
LITTLEROCK DAIRY/WHITES BLACK GLD	8157		PEARBLOSSOM	HWY		LITTLEROCK	93543	0	FA0020400	7124
LITTLEROCK DAIRY/WHITES BLACK GLD	8157		PEARBLOSSOM	HWY		LITTLEROCK	93543	0	FA0020400	7124
LITTLEROCK DAIRY/WHITES BLACK GLD	8157		PEARBLOSSOM	HWY		LITTLEROCK	93543	0	FA0020400	3001
SCATTAGLIA-CRYSTALAIRE PACKERS	8237		PEARBLOSSOM	HWY		LITTLEROCK	93543	0	FA0020408	3001
LITTLEROCK ASSEMBLY OF GOD	8257	E	PEARBLOSSOM	HWY		LITTLEROCK	93543	0	FA0020396	3001
LITTLEROCK GAS #A	8314		PEARBLOSSOM	HWY		LITTLEROCK	93543	10308925	FA0039507	7124
BURGER KING 12037	8314		PEARBLOSSOM	HWY		LITTLEROCK	93543	10456117	FA0049374	3000
LITTLEROCK GAS	8314		PEARBLOSSOM	HWY		LITTLEROCK	93543	10288690	FA0020392	7124
VERNS GARAGE	8605		PEARBLOSSOM	HWY		LITTLEROCK	93543	0	FA0020389	1001

LOS ANGELES COUNTY CUPA
INACTIVE - FACILITY INVENTORY

FACILITY NAME	SITE ADDRESS					CITY	ZIP	CERS ID	Facility ID	PE
HIGH DESERT TOWING & RECOVERY	8611		PEARBLOSSOM	HWY		LITTLEROCK	93543	10288669	FA0032782	1001
HIGH DESERT TOWING & RECOVERY	8611		PEARBLOSSOM	HWY		LITTLEROCK	93543	10288669	FA0032782	3001
JOHN'S TIRES AND BRAKES	8611		PEARBLOSSOM	HWY	A & C	LITTLEROCK	93543	10288675	FA0020398	3000
SMOKE HOUSE DELI	8809		PEARBLOSSOM	HWY		LITTLEROCK	93543	0	FA0020416	3001
AT&T CALIFORNIA - KC138	9550		PEARBLOSSOM	HWY		LITTLEROCK	93543	10267507	FA0020407	3500
PEARBLOSSOM HARDWARE	12254		PEARBLOSSOM	HWY		PEARBLOSSOM	93553	0	FA0020405	3001
A & M SMOG AND AUTO REPAIR	12515		PEARBLOSSOM	HWY	C	PEARBLOSSOM	93553	0	FA0036955	1000
CALTRANS PARCEL 76132 PEARBLOSSOM	12515		PEARBLOSSOM	HWY	2	PEARBLOSSOM	93553	10292596	FA0020404	7124
CALTRANS PARCEL 76132 PEARBLOSSOM	12515		PEARBLOSSOM	HWY	2	PEARBLOSSOM	93553	10292596	FA0020404	1001
CALTRANS PARCEL 76132 PEARBLOSSOM	12515		PEARBLOSSOM	HWY	2	PEARBLOSSOM	93553	10292596	FA0020404	3003
CALTRANS PARCEL 76132 PEARBLOSSOM	12515		PEARBLOSSOM	HWY	2	PEARBLOSSOM	93553	10292596	FA0020404	7124
CALTRANS PARCEL 76132 PEARBLOSSOM	12515		PEARBLOSSOM	HWY	2	PEARBLOSSOM	93553	10292596	FA0020404	7124
JACKS MERCEDES SERVICE	12515		PEARBLOSSOM	HWY	1	PEARBLOSSOM	93553	10308928	FA0035977	1001
WILSON AMBULANCE SERVICE INC	12636		PEARBLOSSOM	HWY		PEARBLOSSOM	93553	0	FA0020425	3001
TOWN & COUNTRY 7796	13012		PEARBLOSSOM	HWY		PEARBLOSSOM	93553	10155797	FA0020391	7124
PEARBLOSSOM CHEVRON	13030		PEARBLOSSOM	HWY		PEARBLOSSOM	93553	10292995	FA0020424	7124
ANTELOPE HILL CENTER	13100		PEARBLOSSOM	HWY		PEARBLOSSOM	93553	0	FA0020422	7124
ANTELOPE HILL CENTER	13100		PEARBLOSSOM	HWY		PEARBLOSSOM	93553	0	FA0020422	3001
GEE MERCANTILE	13135	E	PEARBLOSSOM	HWY		PEARBLOSSOM	93553	0	FA0020402	3001
HWANG'S VALERO STATION	17358	E	PEARBLOSSOM	HWY		LLANO	93544	0	FA0037688	7124
CADILLAC KING	20346		PEARBLOSSOM	HWY		LLANO	93544	10444918	FA0020418	1001
CADILLAC KING	20346		PEARBLOSSOM	HWY		LLANO	93544	10444918	FA0020418	3001
COUNTRY OAKS CARE CENTER	215	W	PEARL	ST		POMONA	91768	10297264	FA0035209	3002
BAKER AUTOMOTIVE	7931		PEARLE	ST		PARAMOUNT	90723	0	FA0038266	3001
BAKER AUTOMOTIVE	7931		PEARLE	ST		PARAMOUNT	90723	0	FA0038266	1001
SCE CATALINA UTILITIES CENTER	1		PEBBLY BEACH	RD		AVALON	90704	10153415	FA0020432	3500
AVALON MOORING & DIVING SERVICE	26		PEBBLY BEACH	RD		AVALON	90704	0	FA0020434	3001
AVALON HARBOR MARINE	33		PEBBLY BEACH	RD		AVALON	90704	0	FA0020430	1001
CATALINA BOAT YARD	35		PEBBLY BEACH	RD		AVALON	90704	10296544	FA0020428	1000
GALILEE MFG.	35		PEBBLY BEACH	RD	A	AVALON	90704	0	FA0032254	3001
PEBBLY BEACH BULK FUEL PLANT	40		PEBBLY BEACH	RD		AVALON	90704	0	FA0030722	3000
PEBBLY BEACH BULK FUEL PLANT	40		PEBBLY BEACH	RD		AVALON	90704	0	FA0030722	1001
DINGY DOC BOAT MAINTENANCE	45		PEBBLY BEACH	RD	B	AVALON	90704	0	FA0032256	3001
CATALINA LAUNDRY	45		PEBBLY BEACH	RD		AVALON	90704	0	FA0020378	3001
PEBBLY BEACH BUILDING SUPPLY	60		PEBBLY BEACH	RD		AVALON	90704	10793497	FA0020436	3001
PEBBLY BEACH BUILDING SUPPLY	60		PEBBLY BEACH	RD		AVALON	90704	10793497	FA0020436	1001

LOS ANGELES COUNTY CUPA
INACTIVE - FACILITY INVENTORY

FACILITY NAME	SITE ADDRESS					CITY	ZIP	CERS ID	Facility ID	PE
ISLAND RENTAL INC	125		PEBBLY BEACH	RD		AVALON	90704	10295815	FA0031761	1001
PEBBLY BEACH QUARRY	901		PEBBLY BEACH	RD		AVALON	90704	0	FA0045800	3000
PEBBLY BEACH QUARRY	901		PEBBLY BEACH	RD		AVALON	90704	0	FA0045800	1001
PECK SHELL	1130		PECK	RD		SOUTH EL MONTE	91733	10294288	FA0020478	7124
PECK SHELL	1130		PECK	RD		SOUTH EL MONTE	91733	10294288	FA0020478	7124
PECK DURFEE MOBIL INC.	1220		PECK	RD		SOUTH EL MONTE	91733	10291255	FA0020480	7124
AEROVIRONMENT INC	1725		PECK	RD		MONROVIA	91016	10479844	FA0045151	7060
AEROVIRONMENT INC	1725		PECK	RD		MONROVIA	91016	10479844	FA0045151	7060
AMERICAN ROTARY TOOLS CO INC	1825		PECK	RD	C	MONROVIA	91016	0	FA0006204	7060
SERVPRO OF PASADENA ARCADIA	1825		PECK	RD	H	MONROVIA	91016	10305949	FA0037857	7060
TORRES TIRES	2023		PECK	RD		SOUTH EL MONTE	91733	0	FA0020476	1000
TORRES TIRES	2023		PECK	RD		SOUTH EL MONTE	91733	0	FA0020476	3001
AMC COLORGRAFIX	2085		PECK	RD		SOUTH EL MONTE	91733	10286038	FA0030703	1003
AMC COLORGRAFIX	2085		PECK	RD		SOUTH EL MONTE	91733	10286038	FA0030703	3002
SRS AUTOMOTIVE	2100		PECK	RD		SOUTH EL MONTE	91733	10285036	FA0020471	3701
ACEVES TRUCK REPAIR	2332	S	PECK	RD		WHITTIER	90601	0	FA0020450	1001
MEDINA'S TRANSMISSION & FUEL INJECT	2346	N	PECK	RD		EL MONTE	91733	10799011	FA0020510	1001
MEDINA'S TRANSMISSION & FUEL INJECT	2346	N	PECK	RD		EL MONTE	91733	10799011	FA0020510	3001
ZIMMERS TRUCK CENTER INC	2422	S	PECK	RD		WHITTIER	90601	0	FA0020479	3001
LA FREIGHTLINER	2429		PECK	RD		WHITTIER	90601	0	FA0046038	3000
LA FREIGHTLINER	2429		PECK	RD		WHITTIER	90601	0	FA0046038	1001
LA FREIGHTLINER	2429		PECK	RD		WHITTIER	90601	0	FA0046038	3701
VELOCITY TRUCK CENTERS - WHITTIER	2429	S	PECK	RD		WHITTIER	90601	10511716	FA0020469	7124
SCULLY NATIONAL LEASE	2429	S	PECK	RD	2	WHITTIER	90601	0	FA0020493	1003
SCULLY NATIONAL LEASE	2429	S	PECK	RD	2	WHITTIER	90601	0	FA0020493	3001
CHEVRON AUTO (HOSS'S)	2442	S	PECK	RD		INDUSTRY	90601	0	FA0020481	3001
AT&T MOBILITY - CALVARY GRACE CHURCH (USID51812)	2520		PECK	RD		MONROVIA	91016	10197757	FA0037854	7060
AT&T MOBILITY - CALVARY GRACE CHURCH (USID51812)	2520		PECK	RD		MONROVIA	91016	10197757	FA0037854	7060
AT&T MOBILITY - CALVARY GRACE CHURCH (USID51812)	2520		PECK	RD		MONROVIA	91016	10197757	FA0037854	7060
PAPE MATERIAL HANDLING	2600	S	PECK	RD		INDUSTRY	90601	10265224	FA0020472	2002
3M UNITEK CORP	2724		PECK	RD		MONROVIA	91016	10175873	FA0020465	3500
3M UNITEK CORP	2724		PECK	RD		MONROVIA	91016	10175873	FA0020465	1300
PHOTEX PHOTO LAB	2821	N	PECK	RD	E	EL MONTE	91733	0	FA0020458	1006
AUTO SERVICIO EXPRESS	3023		PECK	RD	B	EL MONTE	91731	10297942	FA0030733	3000
AUTO SERVICIO EXPRESS	3023		PECK	RD	B	EL MONTE	91731	10297942	FA0030733	1001
TONY'S SUPER TUNE-UPS	3023		PECK	RD	C	EL MONTE	91731	0	FA0020454	1001

LOS ANGELES COUNTY CUPA
INACTIVE - FACILITY INVENTORY

FACILITY NAME	SITE ADDRESS					CITY	ZIP	CERS ID	Facility ID	PE
PARK AUTO BAKE OF EL MONTE I	3141		PECK	RD		EL MONTE	91731	10798732	FA0020498	1001
PARK AUTO BAKE OF EL MONTE I	3141		PECK	RD		EL MONTE	91731	10798732	FA0020498	3001
ALL ABOUT CARS	3200	N	PECK	RD		EL MONTE	91731	0	FA0031959	1001
ABC SUPPLY CO	3231		PECK	RD		MONROVIA	91016	10308226	FA0020463	7060
GEM CITY AUTO PARTS & DISMANTLING	3301		PECK	RD		MONROVIA	91016	10484248	FA0020442	7060
GEM CITY AUTO PARTS & DISMANTLING	3301		PECK	RD		MONROVIA	91016	10484248	FA0020442	7060
GEM CITY AUTO PARTS & DISMANTLING	3301		PECK	RD		MONROVIA	91016	10484248	FA0020442	7060
LUXURY LAND AUTO WRECKING	3301		PECK	RD	A	MONROVIA	91016	10626664	FA0045156	7060
LUXURY LAND AUTO WRECKING	3301		PECK	RD	A	MONROVIA	91016	10626664	FA0045156	7060
LUXURY LAND AUTO WRECKING	3301		PECK	RD	A	MONROVIA	91016	10626664	FA0045156	7060
GEM CITY AUTO PARTS	3333		PECK	RD	C	MONROVIA	91016	0	FA0020443	7060
GEM CITY AUTO PARTS	3333		PECK	RD	C	MONROVIA	91016	0	FA0020443	1000
F & M AUTO WRECKING	3333		PECK	RD	A	MONROVIA	91016	10306645	FA0020367	7060
LKQ PICK YOUR PART	3333		PECK	RD		MONROVIA	91016	10153879	FA0020444	7060
JOHN'S AUTO WRECKING	3333		PECK	RD	B	MONROVIA	91016	0	FA0020446	7060
LKQ PICK YOUR PART	3333		PECK	RD		MONROVIA	91016	10153879	FA0020444	7060
LKQ PICK YOUR PART	3333		PECK	RD		MONROVIA	91016	10153879	FA0020444	7060
JOHN'S AUTO WRECKING	3333		PECK	RD	B	MONROVIA	91016	0	FA0020446	1002
F & M AUTO WRECKING	3333		PECK	RD	A	MONROVIA	91016	10306645	FA0020367	1001
LKQ PICK YOUR PART	3333		PECK	RD		MONROVIA	91016	10153879	FA0020444	1300
F & M AUTO WRECKING	3333		PECK	RD	A	MONROVIA	91016	10306645	FA0020367	7060
STAR AUTO SPA	3447		PECK	RD		EL MONTE	91731	10269829	FA0020507	7124
SPIRIT HONDA USED CAR	3462	N	PECK	RD		EL MONTE	91731	0	FA0037499	1003
SPIRIT HONDA USED CAR	3462	N	PECK	RD		EL MONTE	91731	0	FA0037499	3002
LONGO TOYOTA	3534		PECK	RD		EL MONTE	91731	10153417	FA0020488	7124
SPRINT NXTL PENSKE AUTO GROUP	3534	N	PECK	RD	SPRNT	EL MONTE	91731	0	FA0038878	3000
HOME BASE # 09	3544		PECK	RD	100	EL MONTE	91731	0	FA0020522	3001
USA GASOLINE #260	3548	N	PECK	RD		EL MONTE	91731	10799098	FA0020462	1001
USA GASOLINE #260	3548	N	PECK	RD		EL MONTE	91731	10799098	FA0020462	3001
USA GASOLINE #260	3548	N	PECK	RD		EL MONTE	91731	10799098	FA0020462	7124
EL MONTE TIRE & AUTO REPAIR	3551	N	PECK	RD		EL MONTE	91731	10799032	FA0020504	1001
EL MONTE TIRE & AUTO REPAIR	3551	N	PECK	RD		EL MONTE	91731	10799032	FA0020504	3002
BIG 5 SPORTING GOODS #026	3600		PECK	RD		EL MONTE	91731	10657141	FA0048790	3000
KRAGEN AUTO PARTS #1418	3603	N	PECK	RD		EL MONTE	91731	10799017	FA0020506	1002
KRAGEN AUTO PARTS #1418	3603	N	PECK	RD		EL MONTE	91731	10799017	FA0020506	3001
HOMETOWN BUFFET #254	3608	N	PECK	RD		EL MONTE	91731	10297855	FA0037789	3001

LOS ANGELES COUNTY CUPA
INACTIVE - FACILITY INVENTORY

FACILITY NAME	SITE ADDRESS					CITY	ZIP	CERS ID	Facility ID	PE
SEARS #2528	3610	N	PECK	RD		EL MONTE	91731	10140865	FA0035703	1001
T-MOBILE WEST SITE ID#IE04314A	3610	N	PECK	RD	TM	EL MONTE	91731	10408525	FA0041078	3000
SEARS #2528	3610	N	PECK	RD		EL MONTE	91731	10140865	FA0035703	3002
WALGREENS #7575	3643		PECK	RD		EL MONTE	91731	10285945	FA0039331	3001
WALGREENS #7575	3643		PECK	RD		EL MONTE	91731	10285945	FA0039331	1001
B&B GERMAN AUTO	3645	N	PECK	RD		EL MONTE	91732	10798828	FA0020508	1001
B&B GERMAN AUTO	3645	N	PECK	RD		EL MONTE	91732	10798828	FA0020508	3001
AUTO CLINIC	3647	N	PECK	RD		EL MONTE	91731	10798423	FA0020502	3001
AUTO CLINIC	3647	N	PECK	RD		EL MONTE	91731	10798423	FA0020502	1001
E & R COACHWORKS	3703	N	PECK	RD		EL MONTE	91731	10798936	FA0020499	1001
E & R COACHWORKS	3703	N	PECK	RD		EL MONTE	91731	10798936	FA0020499	3001
SPRINT NXTL EL MONTE	3819		PECK	RD		EL MONTE	91732	10798564	FA0038879	3000
M-POWER MOTORSPORT	3825	N	PECK	RD	B	EL MONTE	91732	0	FA0020456	1000
CARLS JR 7386	3832		PECK	RD		EL MONTE	91732	10458433	FA0045608	3000
ROYAL 1 HOUR PHOTO	3840	N	PECK	RD		EL MONTE	91732	0	FA0020453	1006
JENE'S CLEANERS	3846	N	PECK	RD		EL MONTE	91732	10264849	FA0020448	3001
JENE'S CLEANERS	3846	N	PECK	RD		EL MONTE	91732	10264849	FA0020448	1000
T-MOBILE WEST (SITE ID#IE05376B)	4249		PECK	RD	B	EL MONTE	91732	10798552	FA0041026	3000
SPRINT NXTL MOOSE BLDG	4249		PECK	RD	SPRNT	EL MONTE	91732	10799062	FA0038881	3000
R M MOTORCYCLE SHOP	4337	N	PECK	RD		EL MONTE	91732	10798528	FA0020515	3001
R M MOTORCYCLE SHOP	4337	N	PECK	RD		EL MONTE	91732	10798528	FA0020515	1001
CR AUTO COOLANT SERVICE	4358	N	PECK	RD		EL MONTE	91732	10282960	FA0032463	3000
PRO SHOP	4369	N	PECK	RD	1	EL MONTE	91732	0	FA0020516	3001
PRO SHOP	4369	N	PECK	RD	1	EL MONTE	91732	0	FA0020516	1001
C & R BODY SHOP INC	4369	N	PECK	RD	5	EL MONTE	91732	10750630	FA0045478	1000
ALARCON AUTO REPAIR	4369	N	PECK	RD	2	EL MONTE	91732	0	FA0031652	1000
MASTER CARE AUTOMOTIVE	4564	N	PECK	RD	5	EL MONTE	91732	0	FA0020460	1001
CARLS ELECTRIC INC	4564	N	PECK	RD	7	EL MONTE	91732	10306591	FA0020509	3000
LOS COMPADRES AUTO CENTER	4572		PECK	RD		EL MONTE	91732	10798546	FA0020503	3001
LOS COMPADRES AUTO CENTER	4572		PECK	RD		EL MONTE	91732	10798546	FA0020503	1000
EZ AUTO REPAIR & SALES	4625	N	PECK	RD		EL MONTE	91732	10285534	FA0020521	3000
MERRILL CLEANERS	4727	N	PECK	RD		EL MONTE	91732	10297924	FA0020519	1001
MERRILL CLEANERS	4727	N	PECK	RD		EL MONTE	91732	10297924	FA0020519	3001
AT&T MOBILITY - PECOS RD CINGULAR CO-LO (24350)	4732	N	PECK	RD		EL MONTE	91732	10198717	FA0040524	3000
PRINT SHOP	4739	N	PECK	RD		EL MONTE	91732	0	FA0020457	1001
ARTISTIC CLEANERS	4790	N	PECK	RD		EL MONTE	91732	10798588	FA0020452	1001

LOS ANGELES COUNTY CUPA
INACTIVE - FACILITY INVENTORY

FACILITY NAME	SITE ADDRESS					CITY	ZIP	CERS ID	Facility ID	PE
ARTISTIC CLEANERS	4790	N	PECK	RD		EL MONTE	91732	10798588	FA0020452	3001
UNITED PACIFIC 0646	4802		PECK	RD		EL MONTE	91732	10285711	FA0020494	7124
P/C AUTO CENTER	5234	N	PECK	RD		EL MONTE	91732	0	FA0020497	1001
P/C AUTO CENTER	5234	N	PECK	RD		EL MONTE	91732	0	FA0020497	3001
TERMINIX INTERNATIONAL	5417	N	PECK	RD		ARCADIA	91006	10793224	FA0020467	1002
TERMINIX INTERNATIONAL	5417	N	PECK	RD		ARCADIA	91006	10793224	FA0020467	3001
TERMINIX INTERNATIONAL	5417	N	PECK	RD		ARCADIA	91006	10793224	FA0020467	7124
CK PRODUCTS INC	5418	N	PECK	RD		EL MONTE	91732	0	FA0020455	1001
VERIZON WIRELESS LONGDON PARK	5449		PECK	RD	B	ARCADIA	91006	10163289	FA0035817	3000
PROTOTECH METALS	5449		PECK	RD		ARCADIA	91006	0	FA0035818	3001
PROTOTECH METALS	5449		PECK	RD		ARCADIA	91006	0	FA0035818	1001
J M S	5450	N	PECK	RD		EL MONTE	91732	10298014	FA0037140	3000
ACTC INDUSTRIES INC	5507	N	PECK	RD		ARCADIA	91006	0	FA0020451	1002
DECOR CONCEPTS	5525		PECK	RD		ARCADIA	91006	0	FA0020484	3001
DECOR CONCEPTS/FALCON PRODUCTS	5537		PECK	RD		ARCADIA	91006	0	FA0020473	3001
C B NICHOLS EGG RANCH	5611		PECK	RD		ARCADIA	91006	0	FA0020474	3500
C B NICHOLS EGG RANCH	5611		PECK	RD		ARCADIA	91006	0	FA0020474	1003
C B NICHOLS EGG RANCH	5611		PECK	RD		ARCADIA	91006	0	FA0020474	3002
SPRINT NXTL STOR AMERICA	5630		PECK	RD		ARCADIA	91006	0	FA0038882	3000
T-MOBILE WEST SITE ID#IE24752A	5630		PECK	RD	TM	ARCADIA	91006	10793101	FA0041158	3000
POSEY PRODUCTS LLC	5635		PECK	RD		ARCADIA	91006	10291492	FA0043275	3001
POSEY PRODUCTS LLC	5635		PECK	RD		ARCADIA	91006	10291492	FA0043275	1000
TRI PRODUCTS INC	5649		PECK	RD		ARCADIA	91006	10793242	FA0020483	3001
CITY OF ARCADIA PECK FACILITY	5715		PECK	RD		ARCADIA	91006	10284826	FA0020466	3501
MONROE'S MACHINE SHOP	111	S	PECKHAM	RD	B	AZUSA	91702	0	FA0020526	1000
WAGNER STEEL INC	125	S	PECKHAM	RD		AZUSA	91702	10265950	FA0020524	3001
WAGNER STEEL INC	125	S	PECKHAM	RD		AZUSA	91702	10265950	FA0020524	1001
SUPREME WELDING & METAL PROD	197	S	PECKHAM	RD		AZUSA	91702	10282777	FA0020527	1002
INTERSTATE BRANDS CORP	1325	S	PEERLESS	WAY		MONTEBELLO	90640	0	FA0020528	3002
INTERSTATE BRANDS CORP	1325	S	PEERLESS	WAY		MONTEBELLO	90640	0	FA0020528	1001
OPERATING ENGINEERS TRAINING TRUST	2190	S	PELLISSIER	PL		WHITTIER	90601	10279015	FA0020538	7124
MEADWESTVACO CALMAR	2300		PELLISSIER	PL	B	INDUSTRY	90601	0	FA0036928	3001
MEADWESTVACO CALMAR	2300		PELLISSIER	PL	B	INDUSTRY	90601	0	FA0036928	1003
CLASSIC DISTRIBUTING AND BEVERAGE GROUP INC	2300		PELLISSIER	PL		INDUSTRY	90601	10285033	FA0020535	1001
CLASSIC DISTRIBUTING AND BEVERAGE GROUP INC	2300		PELLISSIER	PL		INDUSTRY	90601	10285033	FA0020535	3001
CLASSIC DISTRIBUTING AND BEVERAGE GROUP INC	2300		PELLISSIER	PL		INDUSTRY	90601	10285033	FA0020535	7124

LOS ANGELES COUNTY CUPA
INACTIVE - FACILITY INVENTORY

FACILITY NAME	SITE ADDRESS					CITY	ZIP	CERS ID	Facility ID	PE
SPRINT NXTL HARALAMBOS BEVERAGE	2300		PELLISSIER	PL	A	WHITTIER	90601	0	FA0038883	3000
WASHINGTON MUTUAL BANK	2500		PELLISSIER	PL		WHITTIER	90601	0	FA0020539	7124
WASHINGTON MUTUAL BANK	2500		PELLISSIER	PL		WHITTIER	90601	0	FA0020539	1001
WASHINGTON MUTUAL BANK	2500		PELLISSIER	PL		WHITTIER	90601	0	FA0020539	3003
MCKINNEY TRAILER RENTALS	2500	S	PELLISSIER	PL		INDUSTRY	90601	10834891	FA0039505	7124
MATCO UNITED INC	2520		PELLISSIER	PL		WHITTIER	90601	0	FA0020540	3500
MATCO UNITED INC	2520		PELLISSIER	PL		WHITTIER	90601	0	FA0020540	3003
MICHAEL KORS	2550		PELLISSIER	PL		WHITTIER	90601	10488493	FA0020530	3500
MICHAEL KORS	2550		PELLISSIER	PL		WHITTIER	90601	10488493	FA0020530	1001
MICHAEL KORS	2550		PELLISSIER	PL		WHITTIER	90601	10488493	FA0020530	3003
PELLISSIER SHELL	2600		PELLISSIER	PL		CITY OF INDUSTRY	90601	10274986	FA0020529	7124
PELLISSIER SHELL	2600		PELLISSIER	PL		CITY OF INDUSTRY	90601	10274986	FA0020529	7124
DELTA CREATIVE INC	2690		PELLISSIER	PL		WHITTIER	90601	0	FA0020537	3003
DELTA CREATIVE INC	2690		PELLISSIER	PL		WHITTIER	90601	0	FA0020537	1002
U S DISCOUNT CENTER CORP	2815		PELLISSIER	PL		INDUSTRY	90601	10826887	FA0051517	3000
CCC RENTAL LP	2870		PELLISSIER	PL		WHITTIER	90601	0	FA0020532	1001
CCC RENTAL LP	2870		PELLISSIER	PL		WHITTIER	90601	0	FA0020532	3002
MOLD-TECH	750		PENARTH	AVE		WALNUT	91789	0	FA0020543	3002
MOLD-TECH	750		PENARTH	AVE		WALNUT	91789	0	FA0020543	1002
MOLD-TECH	750		PENARTH	AVE		WALNUT	91789	0	FA0020543	3500
CRUSH MASTER GRINDING CORP	755	S	PENARTH	AVE		WALNUT	91789	10294885	FA0020544	3701
DESCO INDUSTRIES INC	761		PENARTH	AVE		DIAMOND BAR	91789	0	FA0020541	1003
DESCO INDUSTRIES	769		PENARTH	AVE		DIAMOND BAR	91789	0	FA0020545	3001
MEKEL ENGINEERING INC	773	S	PENARTH	AVE		DIAMOND BAR	91789	0	FA0020542	1003
PACKAGING SYSTEMS INC	10939		PENDLETON	ST		SUN VALLEY	91352	0	FA0035974	1003
JUNIOR'S AUTO PARTS& SALVAGE	11171		PENDLETON	ST		SUN VALLEY	91352	10241962	FA0033508	2001
CENTURY RECYCLING & AUTO DISMANTLING	11368		PENDLETON	ST		SUN VALLEY	91352	10250599	FA0020546	1000
VALLEY MUSTANG AUTO PARTS	11401		PENDLETON	ST		SUN VALLEY	91352	0	FA0033509	1001
JOHNSON CONTROLS-NORTH COUNTY SHOP	11614		PENDLETON	ST	2	SUN VALLEY	91352	0	FA0034489	1001
D&M NAMEPLATE INC	11615		PENDLETON	ST		SUN VALLEY	91352	0	FA0020549	1003
CUBIC CONTAINER MFG	11619		PENDLETON	ST		SUN VALLEY	91352	0	FA0035214	1003
AIR TRANSPOR MFG CO	11636		PENDLETON	ST		SUN VALLEY	91352	0	FA0020550	1001
ALL E-WASTE	11656		PENDLETON	ST		SUN VALLEY	91352	10602853	FA0046821	1001
PETCO #2130	22		PENINSULA	CTR		ROLLING HILLS ESTATES	90274	10671733	FA0047729	3001
SPRINT NXTL PV CMI 511-20 (LA03XH01	25		PENINSULA	CTR		ROLLING HILLS ESTATES	90274	0	FA0038884	3000
ORCHARD SUPPLY HARDWARE #321	43		PENINSULA	CIR		ROLLING HILLS ESTATES	90274	10471894	FA0038886	3001

LOS ANGELES COUNTY CUPA
INACTIVE - FACILITY INVENTORY

FACILITY NAME	SITE ADDRESS					CITY	ZIP	CERS ID	Facility ID	PE
ORCHARD SUPPLY HARDWARE #321	43		PENINSULA	CIR		ROLLING HILLS ESTATES	90274	10471894	FA0038886	1001
PALOS VERDES CLEANERS	18		PENINSULA CENTER	CT		ROLLING HILLS ESTATES	90274	0	FA0020512	1001
COMMERCIAL COOLING PAR ENG NC	12331		PENN	ST		WHITTIER	90602	0	FA0020552	3003
KENMAR WIRE EDM	12502		PENN	ST		WHITTIER	90602	10280278	FA0038044	3000
SOUTHEAST TYPESETTING CO	12508	E	PENN	ST		WHITTIER	90602	0	FA0020477	1001
T-MOBILE WEST SITE ID#LA02751A	12625		PENN	ST		WHITTIER	90602	10293703	FA0041256	3000
CA-0017 CHARTER COMMUNICATIONS INC WHITTER	13919		PENN	ST		WHITTIER	90602	10208119	FA0035921	3001
DIESEL DYNO TUNE INC	1864		PENN MAR	AVE		SOUTH EL MONTE	91733	0	FA0020555	3001
PAMCO MACHINE WORKS INC	1874		PENN MAR	AVE		SOUTH EL MONTE	91733	0	FA0020554	3001
PAMCO MACHINE WORKS INC	1874		PENN MAR	AVE		SOUTH EL MONTE	91733	0	FA0020554	1002
AL-MAG HEAT TREAT	1902		PENN MAR	AVE		SOUTH EL MONTE	91733	0	FA0020553	1001
AL-MAG HEAT TREAT	1902		PENN MAR	AVE		SOUTH EL MONTE	91733	0	FA0020553	3001
ACE DIESEL SERVICE LLC	1911		PENN MAR	AVE		SOUTH EL MONTE	91733	0	FA0030704	1001
HERB EPPLE ENTERPRISES	1914		PENN MAR	AVE		SOUTH EL MONTE	91733	10284889	FA0032291	3001
HERB EPPLE ENTERPRISES	1914		PENN MAR	AVE		SOUTH EL MONTE	91733	10284889	FA0032291	1001
VERIZON WIRELESS: WHISTLER	3820		PENN MAR	AVE		EL MONTE	91732	10165433	FA0048384	3000
ROLLING HILLS, CA PALOS VERDES	22		PENNISULA	CTR		ROLLING HILLS	90275	0	FA0037634	3001
JOSEPH A GELERIS DDS INC	175	N	PENNSYLVANIA	AVE	3	GLENDORA	91741	0	FA0020559	3001
AIR CERT	2100		PENNSYLVANIA	AVE		SANTA MONICA	90404	10443751	FA0020557	1002
PUBLIC WORKS YARD	2400		PENNSYLVANIA	AVE		LOMITA	90717	0	FA0020561	3001
IMPERIAL CLEANERS(GLENDALE AREA)	4121		PENNSYLVANIA	AVE	F	GLENDALE	91214	0	FA0020558	1001
BENCOMO ROOFING CO	24105		PENNSYLVANIA	AVE		LOMITA	90717	0	FA0020560	3001
E-Z PAINT & BODY	10861		PENROSE	ST		SUN VALLEY	91352	0	FA0020574	1001
PDQ RENTALS	11037		PENROSE	ST		SUN VALLEY	91352	10251322	FA0020564	2099
CORANADO MFG	11069		PENROSE	AVE	1	SUN VALLEY	91352	0	FA0020566	1003
GRAPHIC FINISHES INC	11069		PENROSE	AVE	2	SUN VALLEY	91352	0	FA0020565	1002
GRAND WAY FABRI-GRAPHIC INC	11144		PENROSE	ST	11	SUN VALLEY	91352	0	FA0020570	1002
AVX FILTERS CORPORATION	11144		PENROSE	ST	1-5	SUN VALLEY	91352	10247248	FA0020569	1003
AVX FILTERS CORPORATION	11144		PENROSE	ST	1-5	SUN VALLEY	91352	10247248	FA0020569	2002
DM GRAPHICS	11168		PENROSE	ST		SUN VALLEY	91352	10252861	FA0020575	1001
G & M CO	11178		PENROSE	ST	8	SUN VALLEY	91352	0	FA0020572	1001
TEC Equipment Inc.	11180		PENROSE	ST		SUN VALLEY	91352	10753915	FA0050308	1001
SUN VALLEY FOOD CO	11275		PENROSE	ST		SUN VALLEY	91352	0	FA0020568	1002
ROBERT MIRZADHANIAN	11475		PENROSE	ST	A	SUN VALLEY	91352	10849357	FA0051184	1000
LA MOVING CENTER INC	11475		PENROSE	ST	B	SUN VALLEY	91352	10849369	FA0051190	1000
PLANT B5	209		PEREZ	PL		INDUSTRY	91746	10284259	FA0032834	1000

LOS ANGELES COUNTY CUPA
INACTIVE - FACILITY INVENTORY

FACILITY NAME	SITE ADDRESS					CITY	ZIP	CERS ID	Facility ID	PE
BRANSON ULTRASONIC CORP	12955	E	PEREZ	PL		INDUSTRY	91746	0	FA0020578	1002
BRANSON ULTRASONIC CORP	12955	E	PEREZ	PL		INDUSTRY	91746	0	FA0020578	3001
SIAPIN HORTICULTURE INC	9103		PERKINS	ST		PICO RIVERA	90660	10303867	FA0020580	3001
WETMORE TOOL & ENGINEERING CO INC	9129		PERKINS	ST		PICO RIVERA	90660	0	FA0020581	3001
SPRINT NXTL A - NSFSPRING	9129		PERKINS	ST	SPRNT	PICO RIVERA	90660	0	FA0038887	3000
E.A MENDOZA INC	11574		PERKINS	AVE		WHITTIER	90606	0	FA0020579	1001
COAST CONVERTERS INC	1601		PERRINO	PL		LOS ANGELES	90023	0	FA0020583	1004
EPC	1616		PERRINO	PL		LOS ANGELES	90023	0	FA0034739	1002
UNIFIED GROCERS INC	1625		PERRINO	PL		LOS ANGELES	90023	0	FA0044411	1002
LOS ANGELES CUSTOM FURNITURE & REP	5834		PERRY	DR		CULVER CITY	90232	0	FA0033988	7040
J & M PERALTA FARMS	21420		PERRY	ST		CARSON	90745	0	FA0020586	3001
TOP VEGTABLE FARMS	21506		PERRY	ST		CARSON	90745	0	FA0020587	3001
AIR HARBOR MACHINE CO INC	21611		PERRY	ST		CARSON	90745	0	FA0020585	3001
MONTY'S AIRPORT CLEANERS	8434		PERSHING	DR		LOS ANGELES	90293	10256068	FA0020590	1001
WESTERN PEST CONTROL SERVICE	12561	E	PERSING	DR		WHITTIER	90606	0	FA0020592	1001
ALLIED SIGNAL AEROSPACE CO	34854		PETERSON	RD		SAUGUS	91390	0	FA0020593	3001
B & D EQUIPMENT	25023		PETROLEUM	AVE		HARBOR CITY	90710	0	FA0020595	1002
NIKO MACHINERY & WELDER INC	25101	S	PETROLEUM	AVE		HARBOR CITY	90710	0	FA0020597	1002
MALONEY ENGINEERING	25103		PETROLEUM	AVE		HARBOR CITY	90710	0	FA0020596	1001
M METAL POLISHING	1000	S	PETROLIA	AVE		COMPTON	90221	0	FA0020602	1003
MCKENZIE PROPERTY	1008	S	PETROLIA	AVE		COMPTON	90221	0	FA0037678	7124
KP METAL FINISHING INC	1022	S	PETROLIA	AVE		COMPTON	90221	10797673	FA0020601	1002
KP METAL FINISHING INC	1022	S	PETROLIA	AVE		COMPTON	90221	10797673	FA0020601	2010
KP METAL FINISHING INC	1022	S	PETROLIA	AVE		COMPTON	90221	10797673	FA0020601	7030
ALTAM MANUFACTURING	1110	S	PETROLIA	AVE		COMPTON	90221	10672855	FA0020598	1001
ALTAM MANUFACTURING	1110	S	PETROLIA	AVE		COMPTON	90221	10672855	FA0020598	7030
NAYLON PRODUCTS CO INC	1116	S	PETROLIA	AVE		COMPTON	90221	0	FA0020599	7030
Athens Services Paramount Maint Yard	7201		PETTERSON	LN		PARAMOUNT	90723	10303435	FA0020607	3701
PARAMOUNT TRUCK YARD	7202		PETTERSON	LN		PARAMOUNT	90723	10281409	FA0020604	1002
TROJAN FABRICATORS INC	7227		PETTERSON	LN		PARAMOUNT	90723	0	FA0020606	1003
TROJAN FABRICATORS INC	7227		PETTERSON	LN		PARAMOUNT	90723	0	FA0020606	3002
E-RECYCLING OF CALIFORNIA PARAMOUNT	7230		PETTERSON	LN	A	PARAMOUNT	90723	10405357	FA0046191	1300
PARAMOUNT MRF	7230		PETTERSON	LN		PARAMOUNT	90723	10281412	FA0020605	1200
PARAMOUNT MRF	7230		PETTERSON	LN		PARAMOUNT	90723	10281412	FA0020605	2025
TEXACO EPI-WHITTIER			PHILADELPHIA	ST		WHITTIER	90601	0	FA0009873	3001
T-MOBILE WEST SITE ID: IE25283A	600	E	PHILADELPHIA	ST		POMONA	91766	0	FA0041315	3000

LOS ANGELES COUNTY CUPA
INACTIVE - FACILITY INVENTORY

FACILITY NAME	SITE ADDRESS					CITY	ZIP	CERS ID	Facility ID	PE
DAVE & TYE'S AUTO CENTER	1231		PHILADELPHIA	ST		POMONA	91766	0	FA0020608	1000
ANDERSEN CABINET INC	1250	E	PHILADELPHIA	ST		POMONA	91766	10294957	FA0020627	1003
SO CAL EDISON (BROCKWAY GLASS)	1313	E	PHILADELPHIA	ST		POMONA	91766	0	FA0020634	3000
COAN CONSTRUCTION CO	1330	E	PHILADELPHIA	ST		POMONA	91766	0	FA0020630	1002
COAN CONSTRUCTION CO	1330	E	PHILADELPHIA	ST		POMONA	91766	0	FA0020630	3001
OWENS BROCKWAY GLASS CO	1331	E	PHILADELPHIA	ST		POMONA	91766	0	FA0020629	3001
OWENS BROCKWAY GLASS CO	1331	E	PHILADELPHIA	ST		POMONA	91766	0	FA0020629	1003
KEENAN SUPPLY	1341	E	PHILADELPHIA	ST		POMONA	91766	10283263	FA0031364	3001
SPRINT NXTL INTERSTATE SERVICES	1350		PHILADELPHIA	ST	SPRNT	POMONA	91766	0	FA0038888	3000
OSTERKAMP TRUCKING INC	1350	E	PHILADELPHIA	ST		POMONA	91766	10296004	FA0020628	1001
THOMAS CONTAINER & PACKAGING	1353	E	PHILADELPHIA	ST	101	POMONA	91766	10272172	FA0039772	1002
WHITTIER LUMBER CO INC	12020	E	PHILADELPHIA	ST		WHITTIER	90601	0	FA0020613	3001
A & A FABRICATION POLISHING MACHINING INC	12031	E	PHILADELPHIA	ST	2	WHITTIER	90601	10743400	FA0020619	3700
HOT DOGGER TOURS INC	12110		PHILADELPHIA	ST		WHITTIER	90601	0	FA0020616	3001
APOLLO ABRASIVE CO INC	12114	E	PHILADELPHIA	ST		WHITTIER	90601	0	FA0020615	1002
APOLLO ABRASIVE CO INC	12114	E	PHILADELPHIA	ST		WHITTIER	90601	0	FA0020615	3001
AUTO BODY CONCEPTS	12213		PHILADELPHIA	ST		WHITTIER	90601	10297561	FA0020622	3001
AUTO BODY CONCEPTS	12213		PHILADELPHIA	ST		WHITTIER	90601	10297561	FA0020622	1001
WHITTIER HIGH SCHOOL	12417	E	PHILADELPHIA	ST		WHITTIER	90601	10265053	FA0020621	3500
CHAMPIONS AUTO MECHANIC	12428	E	PHILADELPHIA	ST		WHITTIER	90601	10280107	FA0020631	3000
CHAMPIONS AUTO MECHANIC	12428	E	PHILADELPHIA	ST		WHITTIER	90601	10280107	FA0020631	1000
SPEEDY TRANSMISSION CLINIC	12510	E	PHILADELPHIA	ST	A	WHITTIER	90601	0	FA0020624	3001
SPEEDY TRANSMISSION CLINIC	12510	E	PHILADELPHIA	ST	A	WHITTIER	90601	0	FA0020624	1001
HERNANDEZ TEST ONLY	12720	S	PHILADELPHIA	ST	A	WHITTIER	90601	0	FA0020609	1001
HERNANDEZ TEST ONLY	12720	S	PHILADELPHIA	ST	A	WHITTIER	90601	0	FA0020609	3001
HERNANDEZ TEST ONLY	12724		PHILADELPHIA	ST	A	WHITTIER	90601	10660117	FA0020623	3001
HERNANDEZ TEST ONLY	12724		PHILADELPHIA	ST	A	WHITTIER	90601	10660117	FA0020623	1001
WHITTIER AUTO ELECTRIC	12724		PHILADELPHIA	ST	B	WHITTIER	90601	0	FA0020614	1001
WHITTIER AUTO ELECTRIC	12724		PHILADELPHIA	ST	B	WHITTIER	90601	0	FA0020614	3001
BEACON PRESS INC	12801	E	PHILADELPHIA	ST		WHITTIER	90601	0	FA0020617	1300
BEACON PRESS INC	12801	E	PHILADELPHIA	ST		WHITTIER	90601	0	FA0020617	1001
BEACON PRESS INC	12801	E	PHILADELPHIA	ST		WHITTIER	90601	0	FA0020617	3001
CONSERVATORS OF FINE FABRICS	12812		PHILADELPHIA	ST		WHITTIER	90601	0	FA0020618	3001
AMERICAN TOWER SITE #41033 WHITTIER BUILDING	13006	E	PHILADELPHIA	ST	409	WHITTIER	90601	10282231	FA0036331	3001
T-MOBILE WEST SITE ID: LA02169A	13006		PHILADELPHIA	ST		WHITTIER	90601	10293679	FA0041216	3000
ACRO PRINTING INC	13301		PHILADELPHIA	ST		WHITTIER	90601	0	FA0020611	1000

LOS ANGELES COUNTY CUPA
INACTIVE - FACILITY INVENTORY

FACILITY NAME	SITE ADDRESS					CITY	ZIP	CERS ID	Facility ID	PE
WHITTIER COLLEGE	13406		PHILADELPHIA	ST		WHITTIER	90601	10279225	FA0020620	3500
SPRINT NXTL 75-WHITTIER COLLEGE	13406		PHILADELPHIA	ST	SPRNT	WHITTIER	90601	0	FA0038890	3000
SPRINT NXTL HE- 1143220E - MALIBU	6040		PHILIP	AVE		MALIBU	90265	0	FA0038891	3000
RIGHT CHOICE CARBURETORS & AUTO	1110	W	PHILLIPS	BLVD		POMONA	91766	0	FA0020643	1000
RIGHT CHOICE CARBURETORS & AUTO	1110	W	PHILLIPS	BLVD		POMONA	91766	0	FA0020643	3001
PABLO DIESEL REPAIR INC	1260	E	PHILLIPS	BLVD	B	POMONA	91766	10715731	FA0047117	1001
PABLO DIESEL REPAIR INC	1260	E	PHILLIPS	BLVD	B	POMONA	91766	10715731	FA0047117	3001
AB TRANSFER STORAGE & LEASING LLC	1260	E	PHILLIPS	BLVD	A	POMONA	91766	10295194	FA0020644	1002
AB TRANSFER STORAGE & LEASING LLC	1260	E	PHILLIPS	BLVD	A	POMONA	91766	10295194	FA0020644	7124
AB TRANSFER STORAGE & LEASING LLC	1260	E	PHILLIPS	BLVD	A	POMONA	91766	10295194	FA0020644	3002
PALM LAKE JR. GOLF ACADEMY, INC.	1300	W	PHILLIPS	BLVD		POMONA	91766	10663750	FA0020640	1001
PALM LAKE JR. GOLF ACADEMY, INC.	1300	W	PHILLIPS	BLVD		POMONA	91766	10663750	FA0020640	3001
M & H AUTOMOTIVE	1351	E	PHILLIPS	BLVD		POMONA	91766	0	FA0020635	1001
R K COMPACTOR RENTALS	1391	E	PHILLIPS	BLVD		POMONA	91766	0	FA0020639	3001
R K COMPACTOR RENTALS	1391	E	PHILLIPS	BLVD		POMONA	91766	0	FA0020639	1000
FRONTIER CALIFORNIA: POMONA PY	1400	E	PHILLIPS	BLVD		POMONA	91766	10141723	FA0020637	7124
ZEKE AVILA & SONS INC	1500	W	PHILLIPS	BLVD		POMONA	91766	0	FA0020636	7124
ELIAS BROS CONTRACTORS INC	1535	E	PHILLIPS	BLVD		POMONA	91766	10721140	FA0020638	1002
RESOURCE BUILDING MATERIALS	8020		PHLOX	ST		DOWNEY	90241	10304215	FA0020648	1002
RESOURCE BUILDING MATERIALS	8020		PHLOX	ST		DOWNEY	90241	10304215	FA0020648	7050
RESOURCE BUILDING MATERIALS	8020		PHLOX	ST		DOWNEY	90241	10304215	FA0020648	7050
THOMPSON TANK INC	8029	E	PHLOX	ST		DOWNEY	90241	10304347	FA0020651	1002
THOMPSON TANK INC	8029	E	PHLOX	ST		DOWNEY	90241	10304347	FA0020651	7050
THOMPSON TANK INC	8029	E	PHLOX	ST		DOWNEY	90241	10304347	FA0020651	7050
R & M MOBILE SERVICE	8105		PHLOX	ST		DOWNEY	90241	0	FA0020647	1001
R & M MOBILE SERVICE	8105		PHLOX	ST		DOWNEY	90241	0	FA0020647	7050
VACA PERFORMANCE & DYNO	8107		PHLOX	ST		DOWNEY	90241	0	FA0039704	7050
PRIME WATERPROOFING & ROOFING	8148		PHLOX	ST		DOWNEY	90241	10588297	FA0047325	7050
STEWART'S AUTOMOTIVE	8211	E	PHLOX	ST		DOWNEY	90241	10304116	FA0020652	7050
STEWART'S AUTOMOTIVE	8211	E	PHLOX	ST		DOWNEY	90241	10304116	FA0020652	7050
D L J MFG CO	8214		PHLOX	ST		DOWNEY	90241	0	FA0020646	1000
FRENTANO CHEESE	8228		PHLOX	ST		DOWNEY	90241	0	FA0034175	7050
M D STAINLESS SERVICES INC	8241		PHLOX	ST		DOWNEY	90241	10304392	FA0020656	7050
M D STAINLESS SERVICES INC	8241		PHLOX	ST		DOWNEY	90241	10304392	FA0020656	7050
K.F. FIBERGLASS INC	8247		PHLOX	ST		DOWNEY	90241	10304299	FA0020655	7050
K.F. FIBERGLASS INC	8247		PHLOX	ST		DOWNEY	90241	10304299	FA0020655	7124

LOS ANGELES COUNTY CUPA
INACTIVE - FACILITY INVENTORY

FACILITY NAME	SITE ADDRESS					CITY	ZIP	CERS ID	Facility ID	PE
K.F. FIBERGLASS INC	8247		PHLOX	ST		DOWNEY	90241	10304299	FA0020655	7050
SOCAL AUTOPAINT INC	8251		PHLOX	ST		DOWNEY	90241	10713298	FA0047049	1002
STEADY IDLE GARAGE	8253		PHLOX	ST		DOWNEY	90241	10620619	FA0047048	7050
ADVANCED STAINLESS & ALLOYS, INC	8266		PHLOX	ST		DOWNEY	90241	10304368	FA0020654	7050
ADVANCED STAINLESS & ALLOYS, INC	8266		PHLOX	ST		DOWNEY	90241	10304368	FA0020654	7050
PREMIUM LAUNDRY PLUS INC	8267	E	PHLOX	ST		DOWNEY	90241	0	FA0020653	1002
PREMIUM LAUNDRY PLUS INC	8267	E	PHLOX	ST		DOWNEY	90241	0	FA0020653	7050
PREMIUM LAUNDRY PLUS INC	8267	E	PHLOX	ST		DOWNEY	90241	0	FA0020653	7050
PREMIUM LAUNDRY PLUS INC	8267	E	PHLOX	ST		DOWNEY	90241	0	FA0020653	7050
GISG GROUP INC	8267		PHLOX	ST		DOWNEY	90241	10304314	FA0049607	7050
GISG GROUP INC	8267		PHLOX	ST		DOWNEY	90241	10304314	FA0049607	1000
AD DE PRO INC	8276		PHLOX	ST		DOWNEY	90241	10304167	FA0020649	1002
AD DE PRO INC	8276		PHLOX	ST		DOWNEY	90241	10304167	FA0020649	7050
AD DE PRO INC	8276		PHLOX	ST		DOWNEY	90241	10304167	FA0020649	7050
AD DE PRO INC	8276		PHLOX	ST		DOWNEY	90241	10304167	FA0020649	7050
WEBER DISTRIBUTION WAREHOUSE	15500		PHOEBE	AVE		LA MIRADA	90638	0	FA0020664	3003
CITY OF NORWALK TRANSIT	15677		PHOEBE	AVE		LA MIRADA	90638	10803808	FA0035810	3002
CITY OF NORWALK TRANSIT	15677		PHOEBE	AVE		LA MIRADA	90638	10803808	FA0035810	1003
MV PUBLIC TRANSPORATION DIV #154	15679		PHOEBE	AVE		LA MIRADA	90638	10280122	FA0020666	3500
MV PUBLIC TRANSPORATION DIV #154	15679		PHOEBE	AVE		LA MIRADA	90638	10280122	FA0020666	7124
VANCE & HINES	16000		PHOEBE	AVE		LA MIRADA	90638	10803859	FA0020660	1002
VANCE & HINES	16000		PHOEBE	AVE		LA MIRADA	90638	10803859	FA0020660	3002
ORANGE COURIER	16222		PHOEBE	AVE		LA MIRADA	90638	10288882	FA0020659	1003
INTEREX CORP	16261		PHOEBE	AVE		LA MIRADA	90638	10461268	FA0041510	3000
THM INC	16323		PHOEBE	AVE		LA MIRADA	90638	0	FA0020657	1002
ASHLAND CHEMICAL	16330		PHOEBE	AVE		LA MIRADA	90638	0	FA0020661	1003
ASHLAND CHEMICAL	16330		PHOEBE	AVE		LA MIRADA	90638	0	FA0020661	3001
GLOBAL AGRI TRADE CORPORATION	16333		PHOEBE	AVE		LA MIRADA	90638	10289194	FA0036613	3002
H.B. FULLER CONSTRUCTION PRODUCTS	16421		PHOEBE	AVE		LA MIRADA	90638	10275739	FA0020662	3500
H.B. FULLER CONSTRUCTION PRODUCTS	16421		PHOEBE	AVE		LA MIRADA	90638	10275739	FA0020662	1002
H.B. FULLER CONSTRUCTION PRODUCTS	16421		PHOEBE	AVE		LA MIRADA	90638	10275739	FA0020662	3004
PLASCOR	16430		PHOEBE	AVE	2	LA MIRADA	90638	0	FA0020658	1003
LINDBLADE METALWORKS INC	16463		PHOEBE	AVE		LA MIRADA	90638	0	FA0020668	1002
LINDBLADE METALWORKS INC	16463		PHOEBE	AVE		LA MIRADA	90638	0	FA0020668	3001
SPARKS BELTING CO	16000		PHOENIX	DR	2	INDUSTRY	91745	0	FA0020669	1001
GLOBAL TAC WAREHOUSE INC	16000		PHOENIX	DR		INDUSTRY	91745	10447189	FA0020671	3500

LOS ANGELES COUNTY CUPA
INACTIVE - FACILITY INVENTORY

FACILITY NAME	SITE ADDRESS				CITY	ZIP	CERS ID	Facility ID	PE
GLOBAL TAC WAREHOUSE INC	16000		PHOENIX	DR	INDUSTRY	91745	10447189	FA0020671	3001
GLOBAL TAC WAREHOUSE INC	16000		PHOENIX	DR	INDUSTRY	91745	10447189	FA0020671	1003
NATURAL NECTAR	16010		PHOENIX	DR	INDUSTRY	91745	0	FA0020673	3001
CARDINAL INDUSTRIAL FINISHES #3	16030		PHOENIX	DR	INDUSTRY	91745	0	FA0020670	3000
MACMURRAY CLEANERS	6340	S	PICKERING	AVE	WHITTIER	90601	0	FA0020674	1001
MACMURRAY CLEANERS	6340	S	PICKERING	AVE	WHITTIER	90601	0	FA0020674	2004
MACMURRAY CLEANERS	6340	S	PICKERING	AVE	WHITTIER	90601	0	FA0020674	3001
GOLDMINE NEW & USED VW PARTS	7016	S	PICKERING	AVE	WHITTIER	90602	0	FA0020675	1001
GOLDMINE NEW & USED VW PARTS	7016	S	PICKERING	AVE	WHITTIER	90602	0	FA0020675	3001
SPRINT NXTL TOP 20 #JUPITER #3-A	1150		PICKFAIR	WAY	BEVERLY HILLS	90210	10795309	FA0038892	3000
SHUTTERS ON THE BEACH	1		PICO	BLVD	SANTA MONICA	90405	10635352	FA0050503	1002
HUNTINGTON MAGNETIC RES CTR	10		PICO	ST	PASADENA	91105	0	FA0020713	1006
HUNTINGTON MAGNETIC RES CTR	10		PICO	ST	PASADENA	91105	0	FA0020713	7070
HUNTINGTON MAGNETIC RES CTR	10		PICO	ST	PASADENA	91105	0	FA0020713	7070
YOSHIMASA	108		PICO	ST	POMONA	91766	10295287	FA0042485	3001
T R KING & CO INC	400	W	PICO	BLVD	LOS ANGELES	90015	0	FA0020589	1001
LA USD OEHS ACCUMULATION AREA	620	E	PICO	BLVD	LOS ANGELES	90015	10452250	FA0032791	1001
LA USD OEHS ACCUMULATION AREA	620	E	PICO	BLVD	LOS ANGELES	90015	10452250	FA0032791	2025
EXCLUSIVE WASH & DYE INC	771	E	PICO	BLVD	LOS ANGELES	90021	0	FA0020850	1001
LEED PLASTICS CORP	781	E	PICO	BLVD	LOS ANGELES	90021	0	FA0020699	1002
HONDA SANTA MONICA	828		PICO	BLVD 3	SANTA MONICA	90405	0	FA0020780	1002
ATLAS ALTERNATORS	1227		PICO	BLVD	SANTA MONICA	90405	0	FA0020714	1001
COSMOPROF SUPPLY	1304		PICO	BLVD	SANTA MONICA	90405	10666123	FA0047751	1001
SIGNCRAFT PLASTIC FABRICATOR	1307	W	PICO	BLVD	LOS ANGELES	90015	0	FA0020690	1001
BYRON WOODLEY TIRE CO	1330		PICO	BLVD	SANTA MONICA	90405	0	FA0020739	1001
99 CENT ONLY STORES #13	1516	W	PICO	BLVD	LOS ANGELES	90015	10441246	FA0045175	3001
USFDA	1521	W	PICO	BLVD	LOS ANGELES	90015	0	FA0020825	1003
USFDA	1521	W	PICO	BLVD	LOS ANGELES	90015	0	FA0020825	2099
TOMS 1 HOUR PHOTO	1552	W	PICO	BLVD	LOS ANGELES	90015	0	FA0020803	1006
JOHNNIES AUTO & TRUCK REPAIR	2102		PICO	BLVD	SANTA MONICA	90405	10435426	FA0020776	1001
DR NGUYEN INTERGRATIVE WELLNESS	2128		PICO	BLVD	SANTA MONICA	90405	10897384	FA0054125	1000
MAGIC PHOTO	2201	W	PICO	BLVD	LOS ANGELES	90006	0	FA0035190	1006
SUNSET PARK CHEVRON	2328		PICO	BLVD	SANTA MONICA	90405	0	FA0020868	1001
SD COLOR	2422		PICO	BLVD	SANTA MONICA	90405	0	FA0020814	1006
AUTOZONE #5691	2606		PICO	BLVD	SANTA MONICA	90405	0	FA0020751	1001
A 1 TURBO EXCHANGE CO	2621		PICO	BLVD G	SANTA MONICA	90405	0	FA0020818	1001

LOS ANGELES COUNTY CUPA
INACTIVE - FACILITY INVENTORY

FACILITY NAME	SITE ADDRESS				CITY	ZIP	CERS ID	Facility ID	PE
ENGLER BROS MOTOR PARTS	2630		PICO	BLVD	SANTA MONICA	90405	10207291	FA0020738	1002
PAL MOTORS INC	2633		PICO	BLVD	SANTA MONICA	90405	0	FA0020742	1001
PRINTOP CO	2713	W	PICO	BLVD B	LOS ANGELES	90006	0	FA0020837	1001
LOS ANGELES LAWNMOWER SHOP	2713	W	PICO	BLVD	LOS ANGELES	90006	0	FA0020826	1001
PETE'S SANTA MONICA AUTO CARE	2802		PICO	BLVD	SANTA MONICA	90405	0	FA0038024	1001
VIKING MOTORS	2804		PICO	BLVD	SANTA MONICA	90405	0	FA0020810	1001
STEPHENS PROTECTIVE COATINGS	2889	E	PICO	BLVD	COMMERCE	90023	0	FA0020807	1002
JAMES VAN DUSEN AUTOMOTIVE	2925		PICO	BLVD	SANTA MONICA	90405	0	FA0020749	1001
BUNDY AUTO SALES	2929		PICO	BLVD	SANTA MONICA	90405	10174149	FA0020744	1001
LEE'S KNITTING MILL CO	3011	E	PICO	BLVD	LOS ANGELES	90023	0	FA0020848	1002
DSJ PRINTING	3103		PICO	BLVD	SANTA MONICA	90405	10122226	FA0020710	1002
Dollar Tree #4993	3138	W	PICO	BLVD	LOS ANGELES	90019	10501531	FA0050751	1001
PACIFIC RESOURCE RECOVERY	3150	E	PICO	BLVD	LOS ANGELES	90023	10152885	FA0020808	1200
VALENTINE CLEANERS	3166	W	PICO	BLVD	LOS ANGELES	90019	10251784	FA0020773	1000
ELLIS PAINT COMPANY	3170	E	PICO	BLVD	LOS ANGELES	90023	10715524	FA0047980	1103
APOLLO TECHNOLOGIES	3221	E	PICO	BLVD	LOS ANGELES	90023	0	FA0030847	1002
EDUARDO RAFAEL PRINTING	3260	W	PICO	BLVD	LOS ANGELES	90019	0	FA0020785	1006
OCCIDENTAL CLEANERS	3276	W	PICO	BLVD	LOS ANGELES	90019	10751080	FA0050961	1000
M&M RESTORATION	3316	W	PICO	BLVD	LOS ANGELES	90016	0	FA0031309	1000
MORGAN AUTO SERVICE	3317		PICO	BLVD	SANTA MONICA	90405	10174643	FA0020813	1001
MAPEX	3335	E	PICO	BLVD	LOS ANGELES	90023	0	FA0020717	1003
TSM RECOVERY & RECYCLING	3422	W	PICO	BLVD	LOS ANGELES	90019	0	FA0020718	1002
T & M RESTORATION	3516	W	PICO	BLVD	LOS ANGELES	90019	10257796	FA0045630	1000
ROGERS CUSTOM FINISHING	3520	W	PICO	BLVD	LOS ANGELES	90019	10261456	FA0031308	1000
DAN FRANZEN	3524	W	PICO	BLVD	LOS ANGELES	90019	0	FA0031624	1001
ANGELUS METAL FINISHING & PO	3540	E	PICO	BLVD	LOS ANGELES	90023	0	FA0020701	1001
ASIA AUTO COLLISION	3700	W	PICO	BLVD 1	LOS ANGELES	90019	10246873	FA0020781	1000
J&S RADIATOR SERVICE	3700	W	PICO	BLVD 3	LOS ANGELES	90019	0	FA0020783	1001
KO-AM PRINTING & SPECTRUM PRINTING	4007	W	PICO	BLVD	LOS ANGELES	90019	0	FA0020691	1001
VISTA PAINT STORE # 26	4225	W	PICO	BLVD	LOS ANGELES	90019	10248100	FA0040499	1001
HI-STAR AUTO CENTER	4478	W	PICO	BLVD B	LOS ANGELES	90019	10249642	FA0020821	1002
SEVEN TRANSMISSION	4478	W	PICO	BLVD	LOS ANGELES	90019	0	FA0020857	1001
Bright Now Dental #10721	4550	W	PICO	BLVD C309	LOS ANGELES	90019	10882186	FA0052350	1000
BRAKE MASTERS	4677	W	PICO	BLVD	LOS ANGELES	90019	0	FA0020771	1001
Z & M AUTO EXPRESS	4701	W	PICO	BLVD	LOS ANGELES	90019	0	FA0020774	1001
L A TRANSMISSION SERVICE	4709	W	PICO	BLVD 1	LOS ANGELES	90019	10260985	FA0020698	1001

LOS ANGELES COUNTY CUPA
INACTIVE - FACILITY INVENTORY

FACILITY NAME	SITE ADDRESS					CITY	ZIP	CERS ID	Facility ID	PE
MIDTOWN CLEANERS	4856	W	PICO	BLVD		LOS ANGELES	90019	10252540	FA0020840	1001
ZUMA AUTO MECHANIC & COLLISION	5005	W	PICO	BLVD		LOS ANGELES	90019	0	FA0031428	1001
C & M REBUILT AUTO PARTS	5007	W	PICO	BLVD		LOS ANGELES	90019	0	FA0020686	1001
HARRY'S CLEANERS	5069	W	PICO	BLVD		LOS ANGELES	90019	10251691	FA0020769	1000
HOUSE OF ART	5072	W	PICO	BLVD		LOS ANGELES	90019	0	FA0020834	1001
IVY ON VENICE	5078	W	PICO	BLVD		LOS ANGELES	90019	0	FA0020831	1001
RICHARD RAY CUSTOM DESIGN	5085	W	PICO	BLVD		LOS ANGELES	90019	10245430	FA0020692	1001
HYPERION AUTO BODY PAINT & SALES	5150	W	PICO	BLVD		LOS ANGELES	90019	10260994	FA0020832	1001
CENTURY TRANSMISSIONS	5178	W	PICO	BLVD		LOS ANGELES	90019	0	FA0020695	1001
TOP LINE COLLISION CENTER	5353	W	PICO	BLVD		LOS ANGELES	90019	0	FA0020680	1001
LUXURY AUTO CENTER	5374	W	PICO	BLVD		LOS ANGELES	90019	0	FA0020835	1001
BEVERLY TRANSIT AUTOMOTIVE	5416	W	PICO	BLVD	6	LOS ANGELES	90019	0	FA0038064	1001
MGL AUTO REPAIR	5424	W	PICO	BLVD		LOS ANGELES	90019	10245976	FA0035706	1000
ANY CAR SERVICE	5426	W	PICO	BLVD		LOS ANGELES	90019	10252546	FA0020841	1000
O D M AUTO REPAIR	5430	W	PICO	BLVD		LOS ANGELES	90019	0	FA0020730	1001
CAR-NATION AUTO BODY	5450	W	PICO	BLVD		LOS ANGELES	90019	0	FA0020757	1001
MASTER FINISH	5504	W	PICO	BLVD		LOS ANGELES	90019	0	FA0020705	1001
FRIEDMAN CUSTOM WOOD FINISH	5505	W	PICO	BLVD		LOS ANGELES	90019	10251673	FA0020764	1000
KS CARBURATORS	5510	W	PICO	BLVD	B	LOS ANGELES	90019	10260460	FA0036704	1000
DEL REY PRINTING	5511	W	PICO	BLVD		LOS ANGELES	90019	10252075	FA0020802	1001
EL NINO POWER EQUIPMENT 2	5513	W	PICO	BLVD		LOS ANGELES	90019	0	FA0031082	1001
KS CARBURETORS	5522	W	PICO	BLVD		LOS ANGELES	90019	0	FA0020720	1001
ABELS	5544	W	PICO	BLVD		LOS ANGELES	90019	0	FA0020762	1000
AUTO LUBE	5601	W	PICO	BLVD	1	LOS ANGELES	90019	0	FA0020725	1000
OMAR'S AUTOMOTIVE	5608	W	PICO	BLVD		LOS ANGELES	90019	0	FA0020676	1001
YOUNG CLEANERS	5677	W	PICO	BLVD	5	LOS ANGELES	90019	10252048	FA0020799	1000
L & M REBUILT AUTO PARTS	5763	W	PICO	BLVD		LOS ANGELES	90019	0	FA0020830	1001
PETROMAX	5801	W	PICO	BLVD	B	LOS ANGELES	90019	0	FA0036285	1001
BRAKE AUTO CENTER	5801	W	PICO	BLVD		LOS ANGELES	90019	10250041	FA0020801	1001
WALGREENS #09285	5843	W	PICO	BLVD		LOS ANGELES	90019	10261135	FA0039349	1001
ACTION MOTORWORKS	5860	W	PICO	BLVD		LOS ANGELES	90019	0	FA0020847	1000
ANTHONY'S PAINT & BODY SHOP	6055	W	PICO	BLVD		LOS ANGELES	90035	10254430	FA0020828	1002
PURRFECT AUTO SERVICE	6059	W	PICO	BLVD		LOS ANGELES	90035	10249993	FA0020819	1001
SUPER AUTO CARE	6104	W	PICO	BLVD		LOS ANGELES	90035	0	FA0020687	1000
ROYAL AUTO BODY	6220	W	PICO	BLVD		LOS ANGELES	90019	0	FA0034547	1001
SLB PRINTING INC	8562	W	PICO	BLVD		LOS ANGELES	90035	0	FA0037630	1001

LOS ANGELES COUNTY CUPA
INACTIVE - FACILITY INVENTORY

FACILITY NAME	SITE ADDRESS					CITY	ZIP	CERS ID	Facility ID	PE
ARCS CORPORATE PRINTING	8568	W	PICO	BLVD		LOS ANGELES	90035	0	FA0020797	1001
INDEPENDENT FIAT SERVICE	8596	W	PICO	BLVD		LOS ANGELES	90035	0	FA0020747	1001
YANO'S AUTO REPAIR	8635	W	PICO	BLVD	B	LOS ANGELES	90035	0	FA0020861	1001
INDEPENDENT MOTORCAR CLINIC	8661	W	PICO	BLVD		LOS ANGELES	90035	10243549	FA0020706	1001
CITIZENS DRY CLEANING	8682	W	PICO	BLVD		LOS ANGELES	90035	0	FA0020753	1001
EMERALD CLEANERS	8823		PICO	BLVD		LOS ANGELES	90035	0	FA0031778	1001
BEVERLY HILLS AUTO CRAFT	8960	W	PICO	BLVD	1	LOS ANGELES	90035	0	FA0020811	1001
CREST CURTAIN CLEANERS	8972	W	PICO	BLVD		LOS ANGELES	90035	0	FA0020703	1001
BIKECOLOGY	9006	W	PICO	BLVD		LOS ANGELES	90035	10262791	FA0044107	1000
VELAGRAPHICS PRINTING SERVIC	9024	W	PICO	BLVD		LOS ANGELES	90035	0	FA0020865	1001
ACE 1 HR PHOTO	9186	W	PICO	BLVD		LOS ANGELES	90035	0	FA0020778	1006
COUTURIER CLEANERS	9311	W	PICO	BLVD		LOS ANGELES	90035	10849729	FA0052214	1000
MAGAN CLEANERS & LAUNDRA	9428	W	PICO	BLVD		LOS ANGELES	90035	0	FA0020745	1001
DIGITAL IMAGING CENTER	9532	W	PICO	BLVD		LOS ANGELES	90035	10251937	FA0020786	1006
LA MIRAGE CLEANERS	9541	W	PICO	BLVD		LOS ANGELES	90035	0	FA0020820	1001
RALPHS GROCERY #198	9616	W	PICO	BLVD		LOS ANGELES	90035	10160035	FA0042907	1001
XPRESSIONS PRINTING & GRAPHS	9911	W	PICO	BLVD		LOS ANGELES	90035	0	FA0020727	1001
HILLCREST BEVERLY OIL CORP	9996	W	PICO	BLVD		LOS ANGELES	90035	0	FA0020733	1001
GLEN AUTO REPAIR	10399	W	PICO	BLVD	B	LOS ANGELES	90064	10669627	FA0045442	1000
FLORENCE GARDNER	10534	W	PICO	BLVD		LOS ANGELES	90064	0	FA0020707	1001
COAST CAMERA EXCHANGE	10653	W	PICO	BLVD		LOS ANGELES	90064	0	FA0030698	1001
MACYS 515-WESTSIDE PAVILION	10730	W	PICO	BLVD		LOS ANGELES	90064	0	FA0041646	1001
MACYS 515-WESTSIDE PAVILION	10730	W	PICO	BLVD		LOS ANGELES	90064	0	FA0051055	1000
LENSCRAFTERS #580	10800	W	PICO	BLVD		LOS ANGELES	90064	10255795	FA0020851	1001
VICTORIA SECRET STORE #574	10800	W	PICO	BLVD	199	LOS ANGELES	90064	10746232	FA0020682	1000
VICTORIA SECRET STORE #574	10800	W	PICO	BLVD	199	LOS ANGELES	90064	10746232	FA0020682	2002
JM HOLLISTER DBA HOLLISTER CO	10800	W	PICO	BLVD		LOS ANGELES	90064	10261765	FA0042256	1001
LENSCRAFTERS #580	10800	W	PICO	BLVD		LOS ANGELES	90064	10255795	FA0020851	2002
WESTIDE ONE HOUR PHOTO	10800		PICO	BLVD	373	WEST LOS ANGELES	90064	0	FA0020854	1006
BATH & BODY WORKS #135	10800	W	PICO	BLVD	257	LOS ANGELES	90064	10746070	FA0020862	1000
EXPRESS 117	10800	W	PICO	BLVD		LOS ANGELES	90064	10734787	FA0049264	1001
FOX PHOTO	10811	W	PICO	BLVD		LOS ANGELES	90064	0	FA0020852	1001
NORDSTROM	10830	W	PICO	BLVD		LOS ANGELES	90064	10262266	FA0043875	1001
KITS CAMERAS # 5	10850	W	PICO	BLVD		WEST LOS ANGELES	90064	0	FA0020853	1001
CALIFORNIA PACIFIC CONCRETE	11122	W	PICO	BLVD		LOS ANGELES	90064	10154987	FA0020726	1003
UNITED RENTALS	11370	W	PICO	BLVD		LOS ANGELES	90064	0	FA0020765	1003

LOS ANGELES COUNTY CUPA
INACTIVE - FACILITY INVENTORY

FACILITY NAME	SITE ADDRESS					CITY	ZIP	CERS ID	Facility ID	PE
INADA MASTER COLOR LAB	11513	W	PICO	BLVD		LOS ANGELES	90064	0	FA0020791	1001
EDDY'S AUTO SERVICE & MUFFLER	11580		PICO	BLVD	C	LOS ANGELES	90064	10262947	FA0044345	1000
FIRST CLASS AUTO	11580	W	PICO	BLVD	A	LOS ANGELES	90064	0	FA0020793	1001
RAPID RENTAL GROUP	11590	W	PICO	BLVD		LOS ANGELES	90064	0	FA0031977	1001
BRENTWOOD SILVER STAR	11800	W	PICO	BLVD		LOS ANGELES	90064	0	FA0034720	1001
DELTA GRAPHICS	11821	W	PICO	BLVD		LOS ANGELES	90064	10853545	FA0052371	1000
WEST L A PLATING CO	11824	W	PICO	BLVD		WEST LOS ANGELES	90064	10244668	FA0020712	1001
WEST COAST GP MOTORSPORTS, INC.	11900	W	PICO	BLVD		LOS ANGELES	90064	10243522	FA0020775	1001
PAKOS DRY CLEANERS	11925	W	PICO	BLVD		LOS ANGELES	90064	10848610	FA0020794	1000
WONDER MILE CLEANERS	12009	W	PICO	BLVD		LOS ANGELES	90064	0	FA0020800	1001
Party City #1505 Los Angeles	12121	W	Pico	BLVD		LOS ANGELES	90064	10695208	FA0050923	1001
ARCO #82808	24800		PICO CANYON	RD		STEVENSON RANCH	91381	10266889	FA0020872	7124
DELTA LIQUID ENERGY	24901	W	PICO CANYON	RD		STEVENSON RANCH	91381	10292077	FA0033281	3003
CAMPING WORLD RV SALES VALENCIA	24901	W	PICO CANYON	RD		NEWHALL	91381	10615036	FA0020874	3500
BANFIELD PET HOSPITAL #0100	24965		PICO CANYON	RD	B	STEVENSON RANCH	91381	10642822	FA0049371	1001
LA CO FD STATION #124	25111		PICO CANYON	RD		STEVENSON RANCH	91381	0	FA0020871	3002
NEWHALL LAND AND FARMING CO	26825		PICO CANYON	RD		STEVENSON RANCH	91381	0	FA0020869	3001
SOUTHERN CALIF. GAS CO. - OM4512	26835		PICO CANYON	RD	A	NEWHALL	91381	10151623	FA0036251	3004
CALIFORNIA RESOURCES PRODUCTION CORPORATION	26835		PICO CANYON	RD	B	STEVENSON RANCH	91381	10267564	FA0020870	1001
CALIFORNIA RESOURCES PRODUCTION CORPORATION	26835		PICO CANYON	RD	B	STEVENSON RANCH	91381	10267564	FA0020870	3501
CALIFORNIA RESOURCES PRODUCTION CORPORATION	26835		PICO CANYON	RD	B	STEVENSON RANCH	91381	10267564	FA0020870	3703
CALIFORNIA RESOURCES PRODUCTION CORPORATION	26835		PICO CANYON	RD	B	STEVENSON RANCH	91381	10267564	FA0020870	3005
PSEP SL36/SL45-1001	29490		PICO CANYON	RD		STEVENSON RANCH	91381	10835767	FA0051937	3000
SPRINT NXTL BLISS BLDG	200		PIER	AVE		HERMOSA BEACH	90254	0	FA0038893	3000
T-MOBILE WEST SITE ID LA02474A	200		PIER	AVE	TM	HERMOSA BEACH	90254	10293850	FA0041540	3000
WHITE & DAY MORTUARY	338		PIER	AVE		HERMOSA BEACH	90254	0	FA0020877	3001
DOOR TO DOOR VALET CLEANERS	519		PIER	AVE		HERMOSA BEACH	90254	10801411	FA0020878	1001
DOOR TO DOOR VALET CLEANERS	519		PIER	AVE		HERMOSA BEACH	90254	10801411	FA0020878	3001
CVS PHARMACY #9476	711		PIER	AVE		HERMOSA BEACH	90254	10290589	FA0031039	3001
UNION 76 KIM'S	755		PIER	AVE		HERMOSA BEACH	90254	10658929	FA0020875	3002
UNION 76 KIM'S	755		PIER	AVE		HERMOSA BEACH	90254	10658929	FA0020875	1001
TESORO LOS ANGELES REFINERY - CALCINER OPERATIONS	2450		PIER B	ST		LONG BEACH	90813	10453570	FA0036225	1200
PACIFIC ENERGY RESOURCES	1065	W	PIER E	ST		LONG BEACH	90802	0	FA0035594	3001
DELUXE ENTERPRISES INC	7322		PIERCE	AVE		WHITTIER	90602	0	FA0020882	3000
GOLDEN STATE MAGN	12770		PIERCE	ST	17	PACOIMA	91331	0	FA0020880	1002
DE LEON ENTERPRISES	12878		PIERCE	ST		PACOIMA	91331	0	FA0020881	1002

LOS ANGELES COUNTY CUPA
INACTIVE - FACILITY INVENTORY

FACILITY NAME	SITE ADDRESS					CITY	ZIP	CERS ID	Facility ID	PE
WALNUT CLEANERS	134	N	PIERRE	RD		WALNUT	91789	10310272	FA0020883	1000
WALNUT CLEANERS	134	N	PIERRE	RD		WALNUT	91789	10310272	FA0020883	3000
ALL PURE CHEMICAL	11600		PIKE	ST		SANTA FE SPRINGS	90670	0	FA0020885	1002
FRANKS AUTO REPAIR	208	W	PILLSBURY	ST		LANCASTER	93534	0	FA0020890	3001
FRANKS AUTO REPAIR	208	W	PILLSBURY	ST		LANCASTER	93534	0	FA0020890	1001
C & D REFRIGERATION	311	W	PILLSBURY	ST		LANCASTER	93534	10288759	FA0020886	3001
GATOR STEEL	330	W	PILLSBURY	ST		LANCASTER	93534	0	FA0020887	3001
A V TOM'S	403	W	PILLSBURY	ST		LANCASTER	93534	0	FA0020889	3001
C & B EXTERMINATIN'S	127	W	PILLSBY	ST		LANCASTER	93534	0	FA0020892	3001
SH STEEL INC.	405	E	PINE	ST		COMPTON	90222	10889224	FA0049229	1000
FASTLANE PERFORMANCE	407	E	PINE	ST		COMPTON	90222	0	FA0049222	1000
SOUTHEAST TOW SALVAGE	415	E	PINE	ST		COMPTON	90222	10301431	FA0020895	1001
SOUTHEAST TOW SALVAGE	415	E	PINE	ST		COMPTON	90222	10301431	FA0020895	7030
A U T I	419	S	PINE	ST		SAN GABRIEL	91776	0	FA0020908	3001
CHILOS BODY SHOP	507	E	PINE	AVE		COMPTON	90222	10751152	FA0049135	1000
CALIFORNIA TIRES	512	E	PINE	ST	A	COMPTON	90222	10301767	FA0020905	1001
CALIFORNIA TIRES	512	E	PINE	ST	A	COMPTON	90222	10301767	FA0020905	7030
CALIFORNIA TIRES	512	E	PINE	ST	A	COMPTON	90222	10301767	FA0020905	3001
LAS PALMAS RECYCLING	512	E	PINE	ST		COMPTON	90222	10301770	FA0044760	1001
CALIFORNIA TIRE	514	E	PINE	ST		COMPTON	90222	10755817	FA0050444	1001
S S INDUSTRIAL	3704		PINE	AVE		EL MONTE	91731	0	FA0020893	1002
SPRINT NXTL CITY OF BELL	6250		PINE	AVE		BELL	90201	0	FA0038889	3000
T-MOBILE WEST SITE ID#LA02285A	6326		PINE	AVE		BELL	90201	10794391	FA0040930	3000
PINE CANYON CHERRY FARM	18645		PINE	ST		NEWHALL	91321	0	FA0020906	3001
C&R HEADS & PARTS	23580		PINE	ST		NEWHALL	91321	0	FA0020913	1001
C&R HEADS & PARTS	23580		PINE	ST		NEWHALL	91321	0	FA0020913	3001
CPS, INC YARD 1	23638		PINE	ST		NEWHALL	91321	10287712	FA0040778	1001
CPS, INC YARD 1	23638		PINE	ST		NEWHALL	91321	10287712	FA0040778	3002
S & S CONSTRUCTION SERVICES	23648		PINE	ST		SANTA CLARITA	91321	0	FA0020909	3001
S & S CONSTRUCTION SERVICES	23648		PINE	ST		SANTA CLARITA	91321	0	FA0020909	1001
SCV WATER - PINE ST	23780		PINE	ST		NEWHALL	91321	10288330	FA0020899	7124
HENRIK A. TRUCKING	23802		PINE	ST	6	NEWHALL	91321	10309372	FA0042744	1001
HENRIK A. TRUCKING	23802		PINE	ST	6	NEWHALL	91321	10309372	FA0042744	3001
BG RUBBISH CONTAINERS	23802		PINE	ST	11-12	NEWHALL	91321	0	FA0042746	3000
GIANT AUTO WRECKERS INC	23944		PINE	ST		NEWHALL	91321	10291501	FA0020901	1001
GIANT AUTO WRECKERS INC	23944		PINE	ST		NEWHALL	91321	10291501	FA0020901	3001

LOS ANGELES COUNTY CUPA
INACTIVE - FACILITY INVENTORY

FACILITY NAME	SITE ADDRESS					CITY	ZIP	CERS ID	Facility ID	PE
BULLDOG EQUIPMENT	23980		PINE	ST		NEWHALL	91321	0	FA0020911	3000
BULLDOG EQUIPMENT	23980		PINE	ST		NEWHALL	91321	0	FA0020911	1001
ALL VALLEY EQUIPMENT CO INC	23986		PINE	ST		NEWHALL	91321	0	FA0020900	3001
T-MOBILE WEST SITE ID# SV00146A	24604		PINE	ST	TM	SANTA CLARITA	91321	0	FA0040912	3000
METROPCS CALIFORNIA, LLC LA2090B	24604		PINE	ST	MPCS	SANTA CLARITA	91321	10298578	FA0040511	3000
TODD'S WELDING INC	24604		PINE	ST		NEWHALL	91321	10407454	FA0042345	3002
L & R ELECTRIC	24610		PINE	ST		NEWHALL	91321	10659055	FA0020903	1001
L & R ELECTRIC	24610		PINE	ST		NEWHALL	91321	10659055	FA0020903	3000
C & D WELDING CO INC	24612		PINE	ST		NEWHALL	91321	0	FA0036589	3000
JONES CARBURETOR SERVICE	24622	N	PINE	ST	4	NEWHALL	91321	0	FA0020894	1001
AFTER HOURS AUTO BODY/PAINT	24622	N	PINE	ST	3	NEWHALL	91321	10308634	FA0020897	3001
FAST TRACK PERFORMANCE	24622		PINE	ST	5	NEWHALL	91321	0	FA0035513	1000
FAST TRACK PERFORMANCE	24622		PINE	ST	5	NEWHALL	91321	0	FA0035513	3001
BUCKS ALIGNMENT	24622	N	PINE	ST	2	NEWHALL	91321	0	FA0020896	1001
THE OAKS CHRISTIAN CAMP	18651		PINE CANYON	RD		LAKE HUGHES	93532	10288159	FA0020915	3500
LA CO FD FORESTRY UNIT (HN FLATS)	2260		PINECREST	DR		ALTADENA	91001	10263235	FA0020917	3500
SOUTHCOAST CABINET INC	755		PINEFALLS	AVE		DIAMOND BAR	91789	10294210	FA0020919	1003
SOUTHCOAST CABINET INC	755		PINEFALLS	AVE		DIAMOND BAR	91789	10294210	FA0020919	1200
WAYNE'S AUTOMOTIVE	780		PINEFALLS	AVE		DIAMOND BAR	91789	0	FA0020918	1000
LARKINS CHEMICAL	788		PINEFALLS	AVE		DIAMOND BAR	91789	0	FA0020916	3001
SPRINT NXTL TEMP CITY PARK	9611		PINEHURST	AVE		SOUTH GATE	90280	0	FA0038894	3000
BALLINGTON CORPORATION	126		PIONEER	PL		POMONA	91768	10310194	FA0044081	3000
J&P CLUTCH	645	N	PIONEER	AVE		WILMINGTON	90744	0	FA0020938	2002
J&P CLUTCH	645	N	PIONEER	AVE		WILMINGTON	90744	0	FA0020938	1002
APEX UNIVERSAL INC	841	N	PIONEER	AVE		WILMINGTON	90744	0	FA0020922	1001
UNITED MEMORIAL PRODUCTS	4845		PIONEER	BLVD		WHITTIER	90601	10281172	FA0039569	3701
PIO PICO STATE HISTORIC PARK	6003		PIONEER	BLVD		WHITTIER	90606	0	FA0036833	1001
PARKS MOBIL SERVICE	8441		PIONEER	BLVD		WHITTIER	90606	0	FA0054593	1000
CIRCLE K STORES INC. SITE # 2211211	8441		PIONEER	BLVD		WHITTIER	90606	10206886	FA0020968	7124
TRINITY PETROLEUM GROUP INC	8505		PIONEER	BLVD		WHITTIER	90606	10264135	FA0020942	7124
CIRCLE K CORP #2705234	12105		PIONEER	BLVD		NORWALK	90650	0	FA0020982	7124
CIRCLE K CORP #2705234	12105		PIONEER	BLVD		NORWALK	90650	0	FA0020982	3001
AT&T EL0231-01 COMFORT INN (100624)	12512		PIONEER		ATT	NORWALK	90650	0	FA0041382	3000
T-MOBILE WEST SITE ID# LA02686A	12512		PIONEER	BLVD	TM	NORWALK	90650	10293730	FA0041301	3000
SPRINT NXTL SITE LA03XC300	12512		PIONEER	BLVD	SPRNT	NORWALK	90650	0	FA0038895	3000
APPLE'S TRACTOR SERVICE	13320		PIONEER	BLVD	B	NORWALK	90650	10265335	FA0020993	3701

LOS ANGELES COUNTY CUPA
INACTIVE - FACILITY INVENTORY

FACILITY NAME	SITE ADDRESS					CITY	ZIP	CERS ID	Facility ID	PE
AUTOZONE #5456	13927	S	PIONEER	BLVD		NORWALK	90650	10139589	FA0020940	3701
AMERICAN INSTANT PRESS	13936	S	PIONEER	BLVD		NORWALK	90650	10304233	FA0020932	1000
PEP BOYS #1461	14020		PIONEER	BLVD		NORWALK	90650	10414534	FA0020949	1002
PEP BOYS #1461	14020		PIONEER	BLVD		NORWALK	90650	10414534	FA0020949	3002
AMERICAN AUTOMOTIVE SERV CEN	14359		PIONEER	BLVD	A	NORWALK	90650	0	FA0020921	1000
PRECISION MACHINE & AUTOMOTIVE	14359		PIONEER	BLVD	B	NORWALK	90650	0	FA0031121	1000
O&S GRAPHICS	14525	S	PIONEER	BLVD		NORWALK	90650	0	FA0020931	1001
SONU AND TONY CORPORATION INC	15604		PIONEER	BLVD		NORWALK	90650	10281487	FA0020957	7124
JUST TIRES #4860	15910		PIONEER	BLVD		NORWALK	90650	0	FA0020952	1002
JUST TIRES #4860	15910		PIONEER	BLVD		NORWALK	90650	0	FA0020952	3000
CLEANER DEPOT	15925		PIONEER	BLVD		NORWALK	90650	0	FA0020958	3001
CLEANER DEPOT	15925		PIONEER	BLVD		NORWALK	90650	0	FA0020958	1001
METROPCS CALIFORNIA, LLC #LA2647C	15926		PIONEER	BLVD		NORWALK	90650	10299034	FA0040725	3000
FODOR'S DIESEL SERVICE INC	15928		PIONEER	BLVD		NORWALK	90650	0	FA0020953	3001
H MART	15933		PIONEER	BLVD		NORWALK	90650	0	FA0020981	3001
H MART	15933		PIONEER	BLVD		NORWALK	90650	0	FA0020981	1001
TROY & BOBS AUTO WORKS INC	15940	S	PIONEER	BLVD		NORWALK	90650	10304551	FA0020947	3001
GALVAN RADIATOR/WHEEL & TIRE	16042	S	PIONEER	BLVD		NORWALK	90650	0	FA0020927	1001
GALVAN RADIATOR/WHEEL & TIRE	16042	S	PIONEER	BLVD		NORWALK	90650	0	FA0020927	3002
PREMIER WHEELS & TIRES	16102	S	PIONEER	BLVD		NORWALK	90650	10281985	FA0020996	1001
PREMIER WHEELS & TIRES	16102	S	PIONEER	BLVD		NORWALK	90650	10281985	FA0020996	3002
HARRY'S IMPORTED CAR SERVICE	16114		PIONEER	BLVD		NORWALK	90650	0	FA0020946	3001
HUMBERTO MOBILE AUTOMOTIVE R	16251	S	PIONEER	BLVD		NORWALK	90650	0	FA0020978	3001
HUMBERTO MOBILE AUTOMOTIVE R	16251	S	PIONEER	BLVD		NORWALK	90650	0	FA0020978	1001
PIONEER AUTO BODY	16257	S	PIONEER	BLVD		NORWALK	90650	0	FA0020924	1001
DEPENDABLE SERVICE STATION M	16261	S	PIONEER	BLVD		NORWALK	90650	0	FA0020925	1001
JACK'S CUSTOM CORVETTE	16275	S	PIONEER	BLVD		NORWALK	90650	0	FA0020926	1001
MALONE SERVICE & PARTS	16337		PIONEER	BLVD		NORWALK	90650	0	FA0020984	1002
MALONE SERVICE & PARTS	16337		PIONEER	BLVD		NORWALK	90650	0	FA0020984	3002
AUTOMOTIVE SPECIALTIES	16340		PIONEER	BLVD		NORWALK	90650	0	FA0020977	3001
NORWALK TRANSMISSIONS	16400	S	PIONEER	BLVD	1	NORWALK	90650	0	FA0020923	3001
NORWALK TRANSMISSIONS	16400	S	PIONEER	BLVD	1	NORWALK	90650	0	FA0020923	1000
OKIMOTO'S AUTOMOTIVE CENTER	16400		PIONEER	BLVD	2	NORWALK	90650	10281490	FA0020973	3701
DAGO'S AUTO ELECTRIC	16415		PIONEER	BLVD		NORWALK	90650	10713862	FA0032473	3001
DIFFERENTIAL EXCHANGE	16417	S	PIONEER	BLVD	1	NORWALK	90650	0	FA0020933	1001
TIMS TRANSMISSION SERVICE	16419	S	PIONEER	BLVD		NORWALK	90650	10270471	FA0020962	1000

LOS ANGELES COUNTY CUPA
INACTIVE - FACILITY INVENTORY

FACILITY NAME	SITE ADDRESS					CITY	ZIP	CERS ID	Facility ID	PE
TIMS TRANSMISSION SERVICE	16419	S	PIONEER	BLVD		NORWALK	90650	10270471	FA0020962	3001
F & J MACHINE SHOP	16419		PIONEER	BLVD		NORWALK	90650	10289782	FA0020971	3001
DIFFERENTIAL EXCHANGE	16421	S	PIONEER	BLVD		NORWALK	90650	10304251	FA0020937	1001
DIFFERENTIAL EXCHANGE	16421	S	PIONEER	BLVD		NORWALK	90650	10304251	FA0020937	3001
DAGO'S AUTO ELECTRIC	16421		PIONEER	BLVD		NORWALK	90650	10304074	FA0044855	1000
WALTER BRIDGE	16423	S	PIONEER	BLVD		NORWALK	90650	0	FA0043540	3000
NORWALK AUTOMOTIVE	16423		PIONEER	BLVD		NORWALK	90650	0	FA0020990	1001
NORWALK AUTOMOTIVE	16423		PIONEER	BLVD		NORWALK	90650	0	FA0020990	3002
SPRINT NXTL UNIFIRST CORP/MARS	16434		PIONEER	BLVD	SPRNT	NORWALK	90650	0	FA0038896	3000
UNIFIRST CORPORATION	16434		PIONEER	BLVD		NORWALK	90650	0	FA0020943	3001
SORENSON RADIATOR SERVICE	16502	S	PIONEER	BLVD	A	NORWALK	90650	0	FA0020959	1000
M J S	16502		PIONEER	BLVD	B	NORWALK	90650	0	FA0033487	3000
M J S	16502		PIONEER	BLVD	B	NORWALK	90650	0	FA0033487	1000
SORENSON RADIATOR SERVICE	16502	S	PIONEER	BLVD	A	NORWALK	90650	0	FA0020959	3002
UNITED #146	16516		PIONEER	BLVD		NORWALK	90650	10267690	FA0020972	7124
UNITED #146	16516		PIONEER	BLVD		NORWALK	90650	10267690	FA0020972	7124
NEW ZION TRANSMISSION	16620		PIONEER	BLVD	H	ARTESIA	90701	10902565	FA0046225	3000
NEW ZION TRANSMISSION	16620		PIONEER	BLVD	H	ARTESIA	90701	10902565	FA0046225	1000
PIONEER CHEVRON	16725		PIONEER	BLVD		ARTESIA	90701	10270855	FA0020945	7124
JOHAL OIL CORPORATION	16809		PIONEER	BLVD		ARTESIA	90701	10279948	FA0020941	7124
JOHAL OIL CORPORATION	16809		PIONEER	BLVD		ARTESIA	90701	10279948	FA0020941	7124
T-MOBILE WEST SITE ID: LA02687A	17100		PIONEER	BLVD		ARTESIA	90701	10293604	FA0041002	3000
NADER W OIL LLC	17122		PIONEER	BLVD		ARTESIA	90701	10291273	FA0020979	7124
NADER W OIL LLC	17122		PIONEER	BLVD		ARTESIA	90701	10291273	FA0020979	7124
SHELL #135062 (NICK'S SHELL)	17325		PIONEER	BLVD		ARTESIA	90701	10279009	FA0020969	7124
SHELL #135062 (NICK'S SHELL)	17325		PIONEER	BLVD		ARTESIA	90701	10279009	FA0020969	7124
BIG PENNY CAR WASH	17509		PIONEER	BLVD		ARTESIA	90701	10292422	FA0020955	3001
PIONEER HOSPITAL	17831		PIONEER	BLVD		ARTESIA	90701	10793404	FA0020964	3004
FRONTIER CALIFORNIA: ARTESIA CO	18400		PIONEER	BLVD		ARTESIA	90701	10141003	FA0020967	7124
SHAN JEWELERS CORP	18435	S	PIONEER	BLVD		ARTESIA	90701	10279387	FA0043084	3000
BHINDI JEWELLERS	18508		PIONEER	BLVD		ARTESIA	90701	10280701	FA0034295	3001
BHINDI JEWELLERS	18508		PIONEER	BLVD		ARTESIA	90701	10280701	FA0034295	1001
MARTELL'S CLEANERS	18518		PIONEER	BLVD		ARTESIA	90701	10793359	FA0020992	1001
MARTELL'S CLEANERS	18518		PIONEER	BLVD		ARTESIA	90701	10793359	FA0020992	3001
ARTESIA AUTO REPAIR INC	18523		PIONEER	BLVD		ARTESIA	90701	10793410	FA0020961	1002
ARTESIA AUTO REPAIR INC	18523		PIONEER	BLVD		ARTESIA	90701	10793410	FA0020961	3002

LOS ANGELES COUNTY CUPA
INACTIVE - FACILITY INVENTORY

FACILITY NAME	SITE ADDRESS					CITY	ZIP	CERS ID	Facility ID	PE
ARTESIA JEWELRY	18609		PIONEER	BLVD		ARTESIA	90701	0	FA0020991	3001
JEPSON SALES & SERVICE	18810	S	PIONEER	BLVD		CERRITOS	90703	0	FA0020976	3001
CERRITOS MFG & REPAIR INC	18827		PIONEER	BLVD		CERRITOS	90703	0	FA0020956	3001
NORGETOWN DRY CLEANERS	19432		PIONEER	BLVD		CERRITOS	90703	10289581	FA0020960	1001
NORGETOWN DRY CLEANERS	19432		PIONEER	BLVD		CERRITOS	90703	10289581	FA0020960	3001
JERSEY GOLD DAIRY	19922		PIONEER	BLVD		CERRITOS	90703	0	FA0020948	3001
M & M CLEANERS	20131		PIONEER	BLVD		LAKEWOOD	90715	0	FA0020939	3001
M & M CLEANERS	20131		PIONEER	BLVD		LAKEWOOD	90715	0	FA0020939	1001
RALPHS GROCERY #250	20137		PIONEER	BLVD		LAKEWOOD	90715	10160221	FA0020980	1001
RALPHS GROCERY #250	20137		PIONEER	BLVD		LAKEWOOD	90715	10160221	FA0020980	3003
DE JONGH'S TEXACO	20226		PIONEER	BLVD		CERRITOS	90703	0	FA0020954	3001
TALBERT MEDICAL GROUP	21520	S	PIONEER	BLVD		HAWAIIAN GARDENS	90716	10499983	FA0020983	3001
T-MOBILE WEST SITE ID: LA02084A	21815		PIONEER	BLVD	TM	HAWAIIAN GARDENS	90716	10293619	FA0041020	3000
SPRINT NXTL HAWAIIAN GARDENS	21815		PIONEER	BLVD	SPRNT	HAWAIIAN GARDENS	90716	0	FA0038897	3000
METROPCS CAL #LA0687A	21815		PIONEER	BLVD	MPCS	HAWAIIAN GARDENS	90716	10298956	FA0040438	3000
LA CO PW-ROAD MAINT YARD #539A	31610		PITSCH CANYON	RD		MALIBU	90265	0	FA0021002	3001
MERCURY GSE	15915		PIUMA	AVE		CERRITOS	90703	0	FA0032469	3002
MERCURY GSE	15915		PIUMA	AVE		CERRITOS	90703	0	FA0032469	1001
NATIONAL MAGNETICS CORP	15925		PIUMA	AVE		CERRITOS	90703	0	FA0021009	3001
SORENSON GRAPHICS INC	15959		PIUMA	AVE	A2	CERRITOS	90703	0	FA0021016	3001
SORENSON GRAPHICS INC	15959		PIUMA	AVE	A2	CERRITOS	90703	0	FA0021016	1006
PROFESSIONAL SAMPLE CO INC	15959		PIUMA	AVE	A1	CERRITOS	90703	0	FA0021017	1003
PROFESSIONAL SAMPLE CO INC	15959		PIUMA	AVE	A1	CERRITOS	90703	0	FA0021017	3001
SPRINT NXTL 605 SELF STORAGE CA7630	16015		PIUMA	AVE		CERRITOS	90703	10796449	FA0038898	3000
EIDE INDUSTRIES INC	16215		PIUMA	AVE		CERRITOS	90703	10265044	FA0021010	1004
CMT PRECISION	16311		PIUMA	AVE		CERRITOS	90703	0	FA0021004	1001
V D J MACHINING INC	16313		PIUMA	AVE		CERRITOS	90703	10268212	FA0021003	3001
TRUCKBODY/ENGINEERING	16315		PIUMA	AVE		CERRITOS	90703	0	FA0021015	3001
CENTRAL CALIFORNIA CLEANING SUPPLY	16319		PIUMA	AVE		CERRITOS	90703	10796287	FA0037058	3000
CENTRAL CALIFORNIA CLEANING SUPPLY	16319		PIUMA	AVE		CERRITOS	90703	10796287	FA0037058	1001
LA VISTA PRODUCTS	16323		PIUMA	AVE		CERRITOS	90703	0	FA0021008	3001
M & M AUTO HEAD SPECIALIST	16325		PIUMA	AVE		CERRITOS	90703	0	FA0020986	1001
ACE DIESEL SERVICE LLC	16333		PIUMA	AVE		CERRITOS	90703	0	FA0021007	3001
ACE DIESEL SERVICE LLC	16333		PIUMA	AVE		CERRITOS	90703	0	FA0021007	1001
T-Mobile West, LLC LA92129A	16401		PIUMA	AVE		CERRITOS	90703	10298929	FA0040411	3000
SPRINT NXTL CELL SITE CA6015	8029		PIVOT	ST		DOWNEY	90241	10130500	FA0040883	7050

LOS ANGELES COUNTY CUPA
INACTIVE - FACILITY INVENTORY

FACILITY NAME	SITE ADDRESS					CITY	ZIP	CERS ID	Facility ID	PE
C & C WELDING	8101		PIVOT	ST		DOWNEY	90241	10304335	FA0021018	1000
C & C WELDING	8101		PIVOT	ST		DOWNEY	90241	10304335	FA0021018	7050
DOWNEY WELDING	8111		PIVOT	AVE		DOWNEY	90241	10309024	FA0034170	1001
DOWNEY WELDING	8111		PIVOT	AVE		DOWNEY	90241	10309024	FA0034170	7050
DOWNEY WELDING	8111		PIVOT	AVE		DOWNEY	90241	10309024	FA0034170	7050
DOWNEY WELDING	8111		PIVOT	AVE		DOWNEY	90241	10309024	FA0034170	7050
CLASSIC COLLISION	8121		PIVOT	ST		DOWNEY	90241	10773904	FA0050331	7050
LEACH GRAIN & MILLING INC	8131		PIVOT	ST		DOWNEY	90241	10304323	FA0040887	7050
LEACH GRAIN & MILLING INC	8131		PIVOT	ST		DOWNEY	90241	10304323	FA0040887	7050
FOREMOST SPRING CO INC	8205	E	PIVOT	ST		DOWNEY	90241	0	FA0021019	1003
MAGMA PRODUCTS INC	3940		PIXIE	AVE		LAKEWOOD	90712	10267198	FA0021020	3500
SCE APPGEN SUBSTATION	N/O		PLACERITA CANYON	RD		SANTA CLARITA	91321	10631740	FA0047488	3001
SPECIAL DEVICES INC	16830	W	PLACERITA CANYON	RD		NEWHALL	91321	0	FA0021027	3001
SPECIAL DEVICES INC	16830	W	PLACERITA CANYON	RD		NEWHALL	91321	0	FA0021027	1004
ROGER GEORGE	16830		PLACERITA CANYON	RD		NEWHALL	91321	0	FA0021023	3001
HUGHES AIRCRAFT CO	16842	W	PLACERITA CANYON	RD		NEWHALL	91321	0	FA0021022	3001
A E S PLACERITA INC	20885		PLACERITA CANYON	RD	1	NEWHALL	91321	10659280	FA0021028	7124
A E S PLACERITA INC	20885		PLACERITA CANYON	RD	1	NEWHALL	91321	10659280	FA0021028	1002
A E S PLACERITA INC	20885		PLACERITA CANYON	RD	1	NEWHALL	91321	10659280	FA0021028	3504
A E S PLACERITA INC	20885		PLACERITA CANYON	RD	1	NEWHALL	91321	10659280	FA0021028	3004
BERRY PETROLEUM	20885		PLACERITA CANYON	RD	2	NEWHALL	91321	0	FA0021026	3004
PETRO RESOURCES INC	20916	W	PLACERITA CANYON	RD	BLKC	NEWHALL	91321	0	FA0039509	7124
HILLSIDE OIL PARTNERS/YORK	20916		PLACERITA CANYON	RD		NEWHALL	91321	0	FA0021024	7124
HILLSIDE OIL PARTNERS/YORK	20916		PLACERITA CANYON	RD		NEWHALL	91321	0	FA0021024	3005
NEWHALL SCHOOL DIST	22245		PLACERITA CANYON	RD		NEWHALL	91321	10287757	FA0021021	3500
LA CO PW-ROAD MAINT YARD #523A	22310		PLACERITA CANYON	RD		NEWHALL	91321	0	FA0021029	3001

LOS ANGELES COUNTY CUPA
INACTIVE - FACILITY INVENTORY

FACILITY NAME	SITE ADDRESS				CITY	ZIP	CERS ID	Facility ID	PE
HARVEY MUDD COLLEGE	301	PLATT	BLVD		CLAREMONT	91711	10294807	FA0000737	3500
AT&T WIRELESS-VICTORY/PLATT	6412	PLATT	AVE		WEST HILLS	91307	0	FA0034835	1000
WEST HILLS 1-HOUR PHOTO	6432	PLATT	AVE		WEST HILLS	91307	0	FA0021032	1006
PLATT VILLAGE CLEANERS	6528	PLATT	AVE		WEST HILLS	91307	0	FA0021031	1002
CENTERRA INTEGRATED SERVICES LLC	11236	PLAYA	CIR	A	CULVER CITY	90230	10300570	FA0032673	7040
COUNTY OF LOS ANGELES ISD	11236	PLAYA	CT		CULVER CITY	90230	10300546	FA0032675	7040
SOICHER-MARIN FINE ART	11240	PLAYA	CT		CULVER CITY	90230	0	FA0021034	1003
WEST ON LETTERS INC	11242	PLAYA	CT	A	CULVER CITY	90230	0	FA0021036	1002
FERGUSON - 2714	11244	PLAYA	CT		CULVER CITY	90230	10300522	FA0034014	7040
MAGNET SALES AND MFG	11248	PLAYA	CT		CULVER CITY	90230	10300540	FA0034015	7040
MAGNET SALES AND MFG	11248	PLAYA	CT		CULVER CITY	90230	10300540	FA0034015	7040
MAGNET SALES & MFG CO	11250	PLAYA	CT		CULVER CITY	90230	10300537	FA0021035	1004
MAGNET SALES & MFG CO	11250	PLAYA	CT		CULVER CITY	90230	10300537	FA0021035	7040
CHIPOTLE MEXICAN GRILL #2094	427	PLAZA	DR		WEST COVINA	91790	10507210	FA0049159	3000
RITZ CAMERA CENTERS	436	PLAZA	DR	436	WEST COVINA	91790	0	FA0021046	1002
LENSCRAFTERS #101	496	PLAZA	DR		WEST COVINA	91790	10630846	FA0047124	3001
MAC - Macy's West Covina	1071	Plaza	DR		WEST COVINA	91790	10787182	FA0050629	1001
T-MOBILE WEST (SITE ID#IE40322A)	1111	PLAZA	DR	TM	WEST COVINA	91790	10408855	FA0041155	3000
SEARS #1189	1209	PLAZA	DR		WEST COVINA	91790	10140773	FA0035663	1001
SEARS #1189	1209	PLAZA	DR		WEST COVINA	91790	10140773	FA0035663	3002
RITZ CAMERA CENTERS #456	2536	PLAZA	DR		WEST COVINA	91790	0	FA0021038	1006
PERFORMANCE COMPOSITES INC	1319	PLAZA DEL AMO			LOS ANGELES	90501	0	FA0021043	1002
TORRANCE UNIFIED SCHOOL DISTRICT- SERVICE CENTER	2334	PLAZA DEL AMO			TORRANCE	90501	10122028	FA0021045	7104
TORRANCE UNIFIED SCHOOL DISTRICT- SERVICE CENTER	2334	PLAZA DEL AMO			TORRANCE	90501	10122028	FA0021045	7100
TUSD SERVICE CENTER	2334	PLAZA DEL AMO			TORRANCE	90501	0	FA0021042	1002
TUSD SERVICE CENTER	2334	PLAZA DEL AMO			TORRANCE	90501	0	FA0021042	2099
TUSD SERVICE CENTER	2334	PLAZA DEL AMO			TORRANCE	90501	0	FA0021042	7104
VERIZON WIRELESS: GRAMERCY	2334	PLAZA DEL AMO		VRZN	TORRANCE	90501	10118692	FA0044599	7100
TORRANCE UNIFIED WAREHOUSE	2336	PLAZA DEL AMO			TORRANCE	90501	0	FA0036021	7100
TORRANCE UNIFIED WAREHOUSE	2336	PLAZA DEL AMO			TORRANCE	90501	0	FA0036021	7104
WEMBLEY ENGINEERING	2741	PLAZA DEL AMO		213	TORRANCE	90503	0	FA0021041	1000
C V INTERNATIONAL INC	2741	PLAZA DEL AMO		208	TORRANCE	90503	0	FA0021044	7100
PRI MOVER PRODUCTS CO	2751	PLAZA DEL AMO		309	TORRANCE	90503	10300006	FA0021040	1000
FIVE STAR GRAPHICS INC	2771	PLAZA DEL AMO		807	TORRANCE	90503	10400494	FA0045809	1002
STAR SHOTS	226	PLAZA PASADENA			PASADENA	91101	0	FA0021048	1006

LOS ANGELES COUNTY CUPA
INACTIVE - FACILITY INVENTORY

FACILITY NAME	SITE ADDRESS					CITY	ZIP	CERS ID	Facility ID	PE
RITZ CAMERA CENTERS #100	251		PLAZA PASADENA			PASADENA	91101	0	FA0021047	1006
AT&T - SBC PLUM CANYON RD (97745)	20660		PLUM CANYON	RD	A	SAUGUS	91350	0	FA0044732	3002
T-MOBILE WEST #SV00651A	20660		PLUM CANYON	RD	B	SANTA CLARITA	91350	0	FA0040947	3000
MEXICALI TIRES	14602	W	PLUMMER	ST		PANORAMA CITY	91402	0	FA0021066	1001
BUGSVILLE SERVICE CENTER	18430		PLUMMER	ST		NORTHRIDGE	91324	0	FA0021059	1001
ALL VALLEY SERVICE	18438		PLUMMER	ST		NORTHRIDGE	91324	0	FA0021067	1001
AERO AUTO REPAIR	18444		PLUMMER	ST		NORTHRIDGE	91324	0	FA0021058	1001
AUTOBAHN EXPRESS	18446		PLUMMER	ST		NORTHRIDGE	91324	0	FA0021065	1000
KMART	19600		PLUMMER	ST		NORTHRIDGE	91324	0	FA0021051	1003
PACIFIC COAST LIGHTING	20310		PLUMMER	ST		CHATSWORTH	91311	0	FA0021063	1003
PACIFIC BELL	20350		PLUMMER	ST		CHATSWORTH	91311	10599733	FA0032847	1003
ONTIC ENGINEERING & MFG	20360		PLUMMER	ST		CHATSWORTH	91311	0	FA0021054	1003
GARDNER BELLOWS CORP	20530		PLUMMER	ST		CHATSWORTH	91311	10240438	FA0021053	1002
MICRO PARTS INC	20531		PLUMMER	ST		CHATSWORTH	91311	0	FA0021052	1001
MEASUREMENT SPECIALITIES	20630		PLUMMER	ST		CHATSWORTH	91311	10258453	FA0032663	1003
FADAL ENGINEERING CO	20701		PLUMMER	ST		CHATSWORTH	91311	0	FA0021062	1004
FADAL ENGINEERING CO	20701		PLUMMER	ST		CHATSWORTH	91311	0	FA0021062	2003
FADAL ENGINEERING CO	20701		PLUMMER	ST		CHATSWORTH	91311	0	FA0021062	2002
MILODON INC	20716		PLUMMER	ST		CHATSWORTH	91311	0	FA0021061	1002
BUNGEE INT'L MFG CO	20740		PLUMMER	ST		CHATSWORTH	91311	0	FA0021068	1003
EXPAND MACHINERY LLC	20869		PLUMMER	ST		CHATSWORTH	91311	10262164	FA0043424	1002
SELF-STIK LABELS	20915		PLUMMER	ST		CHATSWORTH	91311	0	FA0021056	1001
WEST VALLEY GRINDING INC	20923		PLUMMER	ST		CHATSWORTH	91311	10255171	FA0021060	1000
MACHINERY EXCHANGE INC	20933		PLUMMER	ST		CHATSWORTH	91311	10712995	FA0047749	1001
CONTINENTAL IMAGING CENTER	21955		PLUMMER	ST		CHATSWORTH	91311	0	FA0021069	1001
AT&T CALIFORNIA B316W	11405		POEMA	PL		CHATSWORTH	91311	10817641	FA0051593	3000
GOLDEN STATE WATER (928 POMELLO)	928		POMELLO	DR		CLAREMONT	91711	10268302	FA0021071	3500
CALIFORNIA DRIVING SCHOOL	111	W	POMONA	BLVD		MONTEREY PARK	91754	10263307	FA0021088	1001
CALIFORNIA DRIVING SCHOOL	111	W	POMONA	BLVD		MONTEREY PARK	91754	10263307	FA0021088	3001
ROBERTS PRECISION	114	E	POMONA	AVE		MONROVIA	91016	0	FA0034126	7060
ROSIELLO DENTAL LAB INC	120	W	POMONA	AVE		MONROVIA	91016	10305835	FA0021083	7060
ROSIELLO DENTAL LAB INC	120	W	POMONA	AVE		MONROVIA	91016	10305835	FA0021083	7060
T-MOBILE IE 04482A	137	W	POMONA	AVE		MONROVIA	91016	10310452	FA0044715	7060
T-MOBILE IE 04482A	137	W	POMONA	AVE		MONROVIA	91016	10310452	FA0044715	7060
TEMPERATURE STANDARDS LAB	138	W	POMONA	AVE		MONROVIA	91016	0	FA0021085	7060
RAIDEX TERMITE CONTROL INC	140	W	POMONA	AVE		MONROVIA	91016	0	FA0034071	7060

LOS ANGELES COUNTY CUPA
INACTIVE - FACILITY INVENTORY

FACILITY NAME	SITE ADDRESS					CITY	ZIP	CERS ID	Facility ID	PE
S G V ORNAMENTAL IRON WORKS	142	E	POMONA	AVE		MONROVIA	91016	10308496	FA0021014	7060
S G V ORNAMENTAL IRON WORKS	142	E	POMONA	AVE		MONROVIA	91016	10308496	FA0021014	7060
S G V ORNAMENTAL IRON WORKS	142	E	POMONA	AVE		MONROVIA	91016	10308496	FA0021014	7060
FOOTHILL TOWING	150	E	POMONA	AVE		MONROVIA	91016	0	FA0031782	1001
FOOTHILL TOWING	150	E	POMONA	AVE		MONROVIA	91016	0	FA0031782	7060
FOOTHILL TOWING	150	E	POMONA	AVE		MONROVIA	91016	0	FA0031782	7060
HOP SECRET BREWING COMPANY	162	W	POMONA	AVE		MONROVIA	91016	10742017	FA0050046	7060
MC RON'S PARTY RENTALS	200	W	POMONA	AVE		MONROVIA	91016	0	FA0035020	7060
AMERICAN MEAT EQUIPMENT	204	W	POMONA	AVE		MONROVIA	91016	0	FA0021077	1003
AMERICAN MEAT EQUIPMENT	204	W	POMONA	AVE		MONROVIA	91016	0	FA0021077	7060
VERIZON WIRELESS - MONTEBELLO	215	W	POMONA	BLVD	202	MONTEREY PARK	91754	10163591	FA0021095	3500
GREEN CRUSH DISTRIBUTION INC	222	E	POMONA	AVE		MONROVIA	91016	10709242	FA0046719	7060
GREEN CRUSH DISTRIBUTION INC	222	E	POMONA	AVE		MONROVIA	91016	10709242	FA0046719	7060
ELECTRI LETTER GRAPHICS	227	E	POMONA	BLVD		MONTEREY PARK	91755	0	FA0021025	1002
MODA AT MONROVIA STATION	228	W	POMONA	AVE		MONROVIA	91016	10772026	FA0050268	7060
AMERICAN MARINE MFG	230	E	POMONA	AVE	B	MONROVIA	91016	0	FA0033276	1000
POLY ENTERPRISES INC	230	E	POMONA	AVE		MONROVIA	91016	0	FA0021076	7060
POLY ENTERPRISES INC	230	E	POMONA	AVE		MONROVIA	91016	0	FA0021076	1002
TRANS CHEM CO	244	E	POMONA	AVE		MONROVIA	91016	0	FA0021075	1001
SEALAND FINEST MEAT AND SEAFOOD INC	261	W	POMONA	BLVD		MONTEREY PARK	91754	10302586	FA0043613	3001
KING SOLAMAN INC	275	E	POMONA	BLVD		MONTEREY PARK	91755	10289575	FA0021089	1000
KING SOLAMAN INC	275	E	POMONA	BLVD		MONTEREY PARK	91755	10289575	FA0021089	3000
7-ELEVEN INC. STORE #17169	281	E	POMONA	BLVD		MONTEREY PARK	91755	10303039	FA0021090	3000
PREMIUM PALLET INC	2000		POMONA	BLVD	C	POMONA	91768	10741204	FA0049145	3002
ROC-AIRE CORPORATION	2198		POMONA	BLVD		POMONA	91768	10299208	FA0037531	2003
ROBERTSON'S READY MIX	2470	W	POMONA	BLVD		POMONA	91768	10398631	FA0021082	7124
ROBERTSON'S READY MIX	2470	W	POMONA	BLVD		POMONA	91768	10398631	FA0021082	3003
ACCORD TRANSPORTATION INC	2490		POMONA	BLVD	B	POMONA	91768	0	FA0021098	3000
SUPRO CORP	2650		POMONA	BLVD		POMONA	91768	0	FA0021105	1002
SUPRO CORP	2650		POMONA	BLVD		POMONA	91768	0	FA0021105	3003
TRI "R" ENTERPRISES	2664		POMONA	BLVD		POMONA	91768	0	FA0021108	3001
SOUTH BAY INTERNATIONAL	2665		POMONA	BLVD		POMONA	91768	10268275	FA0021107	3001
DAVENPORT ENTERPRISES	2672		POMONA	BLVD		POMONA	91768	10290160	FA0021096	3002
RECALL SDS POMONA	2675		POMONA	BLVD		POMONA	91768	10296034	FA0039470	3003
AIR INSTRUMENTS & MEASUREMENTS LLC	2680		POMONA	BLVD	C	POMONA	91768	10285300	FA0043895	3001
METCALF INC	2690		POMONA	BLVD		POMONA	91768	10283596	FA0033800	1002

LOS ANGELES COUNTY CUPA
INACTIVE - FACILITY INVENTORY

FACILITY NAME	SITE ADDRESS				CITY	ZIP	CERS ID	Facility ID	PE
GROUT & CONCRETE PUMP SUPPLY	2720		POMONA	BLVD	POMONA	91768	10740310	FA0021104	3001
GROUT & CONCRETE PUMP SUPPLY	2720		POMONA	BLVD	POMONA	91768	10740310	FA0021104	1001
HAZARDOUS TECHNOLOGIES INC	2744		POMONA	BLVD	POMONA	91768	0	FA0021079	1001
MJK CONSTRUCTION INC	2766		POMONA	BLVD	POMONA	91768	10265155	FA0030643	3001
MJK CONSTRUCTION INC	2766		POMONA	BLVD	POMONA	91768	10265155	FA0030643	1001
MITCHELL PROCESSING LLC	2778		POMONA	BLVD A	POMONA	91768	10623151	FA0049074	1001
MITCHELL PROCESSING LLC	2778		POMONA	BLVD A	POMONA	91768	10623151	FA0049074	3701
CERAMICA INTERNATIONAL	2788		POMONA	BLVD	POMONA	91768	0	FA0021078	1001
AFFA-TATI CORP	2815		POMONA	BLVD	POMONA	91768	0	FA0021113	1002
AFFA-TATI CORP	2815		POMONA	BLVD	POMONA	91768	0	FA0021113	3001
HAYWARD INDUSTRIES INC	2875		POMONA	BLVD	POMONA	91768	10294351	FA0021103	3500
HAYWARD INDUSTRIES INC	2875		POMONA	BLVD	POMONA	91768	10294351	FA0021103	1004
HAYWARD INDUSTRIES INC	2875		POMONA	BLVD	POMONA	91768	10294351	FA0021103	3003
HAYWARD INDUSTRIES INC	2875		POMONA	BLVD	POMONA	91768	10294351	FA0021103	3701
KKW TRUCKING INC	3100	W	POMONA	BLVD	POMONA	91768	10293946	FA0021080	7124
KKW TRUCKING INC	3100	W	POMONA	BLVD	POMONA	91768	10293946	FA0021080	7124
KKW TRUCKING INC	3100	W	POMONA	BLVD	POMONA	91768	10293946	FA0021080	7124
KKW TRUCKING INC	3100	W	POMONA	BLVD	POMONA	91768	10293946	FA0021080	7124
KKW TRUCKING INC	3100	W	POMONA	BLVD	POMONA	91768	10293946	FA0021080	7124
KKW TRUCKING INC	3100	W	POMONA	BLVD	POMONA	91768	10293946	FA0021080	7124
KKW TRUCKING INC	3100	W	POMONA	BLVD	POMONA	91768	10293946	FA0021080	7124
KKW TRUCKING INC	3100	W	POMONA	BLVD	POMONA	91768	10293946	FA0021080	7124
KKW TRUCKING INC	3100	W	POMONA	BLVD	POMONA	91768	10293946	FA0021080	7124
KKW TRUCKING INC	3100	W	POMONA	BLVD	POMONA	91768	10293946	FA0021080	7124
KKW TRUCKING INC	3100	W	POMONA	BLVD	POMONA	91768	10293946	FA0021080	7124
KKW TRUCKING INC	3100	W	POMONA	BLVD	POMONA	91768	10293946	FA0021080	7124
KKW TRUCKING INC	3100	W	POMONA	BLVD	POMONA	91768	10293946	FA0021080	7124
KKW TRUCKING INC	3100	W	POMONA	BLVD	POMONA	91768	10293946	FA0021080	7124
KKW TRUCKING INC	3100	W	POMONA	BLVD	POMONA	91768	10293946	FA0021080	7124
KKW TRUCKING INC	3100	W	POMONA	BLVD	POMONA	91768	10293946	FA0021080	7124
VERTIS COMMUNICATIONS	3200	W	POMONA	BLVD	POMONA	91768	0	FA0021102	1004
VERTIS COMMUNICATIONS	3200	W	POMONA	BLVD	POMONA	91768	0	FA0021102	3004
VERTIS COMMUNICATIONS	3200	W	POMONA	BLVD	POMONA	91768	0	FA0021102	2001
GEMINI ALUMINUM CORP	3255		POMONA	BLVD	POMONA	91768	10294585	FA0021106	3003
GEMINI ALUMINUM CORP	3255		POMONA	BLVD	POMONA	91768	10294585	FA0021106	1003
GEMINI ALUMINUM CORP	3255		POMONA	BLVD	POMONA	91768	10294585	FA0021106	3701

LOS ANGELES COUNTY CUPA
INACTIVE - FACILITY INVENTORY

FACILITY NAME	SITE ADDRESS					CITY	ZIP	CERS ID	Facility ID	PE
GOLDEN GROVE TRADING INC	3260	W	POMONA	BLVD		POMONA	91768	10506238	FA0046465	3000
QUINN RENTAL SERVICES	3359	W	POMONA	BLVD		POMONA	91766	10295842	FA0021114	7124
SPRINT NXTL 75-TEMPLE VALLEY	3359	W	POMONA	BLVD	SPRNT	POMONA	91768	0	FA0038899	3000
INNOVEX	3406		POMONA	BLVD		POMONA	91768	10310401	FA0021099	3000
INNOVEX	3420		POMONA	BLVD		POMONA	91768	10737409	FA0021111	3000
INNOVEX	3420		POMONA	BLVD		POMONA	91768	10737409	FA0021111	1003
BOOMERANG BLUEPRINT & REPROGRAPHICS	3425		POMONA	BLVD	A	POMONA	91768	0	FA0033318	3000
SUPER AIR INC	3427		POMONA	BLVD	C	POMONA	91768	10851661	FA0020888	1002
SUPER AIR INC	3427		POMONA	BLVD	C	POMONA	91768	10851661	FA0020888	3002
HOYER MACHINE INC	3427		POMONA	BLVD	D	POMONA	91768	0	FA0031006	3001
HOYER MACHINE INC	3427		POMONA	BLVD	D	POMONA	91768	0	FA0031006	1001
CAL POLY POMONA CAMPUS SOUTH	3530	W	POMONA	BLVD		POMONA	91768	10310242	FA0021081	7124
CAL POLY POMONA CAMPUS SOUTH	3530	W	POMONA	BLVD		POMONA	91768	10310242	FA0021081	7124
CROWN LITHO II	5454		POMONA	BLVD		LOS ANGELES	90022	0	FA0021091	3001
CALIFORNIA WATER SERVICE CO ELA 25	5458		POMONA	BLVD		LOS ANGELES	90022	10268851	FA0044789	1001
OKUMA ENTERPRISES INC	5460	E	POMONA	BLVD		LOS ANGELES	90022	0	FA0021086	3001
JIM MCINTURFF AUTOMOTIVE	227	W	PONDERA	ST		LANCASTER	93534	0	FA0021115	1001
SHUTTERS INTERNATIONAL	405	W	PONDERA	ST		LANCASTER	93534	0	FA0021118	3001
VCA ANIMAL IMAGING CENTER	1827		PONTIUS	AVE		LOS ANGELES	90025	0	FA0021100	1001
BEVERLY HILLS AUDI	1933		PONTIUS	AVE		LOS ANGELES	90025	0	FA0035266	1003
LAURIE GATES DESIGNS	1936		PONTIUS	AVE		LOS ANGELES	90025	0	FA0021122	1003
BRENT AIR TOWING	2133		PONTIUS	AVE		LOS ANGELES	90025	10878496	FA0053713	1000
LEE'S COLLISION CENTERS	2143		PONTIUS	AVE		LOS ANGELES	90025	10842781	FA0054454	1000
German Car Service	2143		PONTIUS	AVE		LOS ANGELES	90025	0	FA0052004	1000
RYANS AUTO REPAIR	2307		PONTIUS	AVE		LOS ANGELES	90064	0	FA0021119	1001
INTERSTATE BATTERIES OF WEST LOS ANGELES	2321		PONTIUS	AVE		LOS ANGELES	90064	10243561	FA0041841	1002
BARLOW PROMOTIONAL PRODUCTS	2330		PONTIUS	AVE		LOS ANGELES	90064	0	FA0021120	1004
HEINZ WEBER INC	2345		PONTIUS	AVE		LOS ANGELES	90064	0	FA0021109	1003
SPRINT NXTL HE - PONY #4318276E	14		PONY	LN		ROLLING HILLS ESTATES	90274	0	FA0038900	3000
SCE Alhambra Substation	2320		POPLAR	BLVD		ALHAMBRA	91801	10398277	FA0045869	1001
SCE Alhambra Substation	2320		POPLAR	BLVD		ALHAMBRA	91801	10398277	FA0045869	7010
FRONTIER CALIFORNIA: PORTAL RIDGE MW			Portal RD 1mi n/oElizabet	RD		LAKE HUGHES	93532	10141727	FA0021127	3001
TOYS "R" US #5681	11460		PORTER RANCH	DR		PORTER RANCH	91326	10663102	FA0049513	1001
PORTOFINO HOTEL & MARINA	310		PORTOFINO	WAY		REDONDO BEACH	90277	10300345	FA0021129	7080
PORTOFINO HOTEL & MARINA	310		PORTOFINO	WAY		REDONDO BEACH	90277	10300345	FA0021129	7080
CITY OF REDONDO BEACH OIL COLLECTION	310		PORTOFINO WAY		A	REDONDO BEACH	90277	0	FA0047187	1000

LOS ANGELES COUNTY CUPA
INACTIVE - FACILITY INVENTORY

FACILITY NAME	SITE ADDRESS				CITY	ZIP	CERS ID	Facility ID	PE
SPRINT NXTL HE-A 2985Y	9		PORTUGESE BEND	RD	ROLLING HILLS	90274	10685935	FA0038901	3000
SHELLEY PRESS	1309		POST	AVE	TORRANCE	90501	0	FA0021130	1000
MODERN PUMPING UNIT REPAIRS	1227		POTRERO	AVE	SOUTH EL MONTE	91733	0	FA0021132	1001
CLIP HOUSE	1312	N	POTRERO	AVE	SOUTH EL MONTE	91733	0	FA0033289	1001
CARDINAL INDUSTRIAL FINISHES	1329		POTRERO	AVE	SOUTH EL MONTE	91733	10152163	FA0021143	3500
WESTERN INDUSTRIAL EQUIPMENT MOVERS	1419		POTRERO	AVE	SOUTH EL MONTE	91733	0	FA0021136	1002
WESTERN INDUSTRIAL EQUIPMENT MOVERS	1419		POTRERO	AVE	SOUTH EL MONTE	91733	0	FA0021136	3002
OSTER & BROTHERS LITHO	1431		POTRERO	AVE A	SOUTH EL MONTE	91733	0	FA0021135	1002
CARDINAL INDUSTRIAL FINISHES	1431		POTRERO	AVE D	SOUTH EL MONTE	91733	0	FA0021151	3001
ESSLINGER ENGINEERING	1432		POTRERO	AVE	SOUTH EL MONTE	91733	0	FA0021148	3001
BRIKLEE TRADING CO	1443		POTRERO	AVE	SOUTH EL MONTE	91733	0	FA0021137	1002
BRIKLEE TRADING CO	1443		POTRERO	AVE	SOUTH EL MONTE	91733	0	FA0021137	3001
ROLOCK OF CALIFORNIA	1475		POTRERO	AVE	SOUTH EL MONTE	91733	0	FA0021147	3001
SMITH BROS CUSTOM METAL FAB	1523		POTRERO	AVE	SOUTH EL MONTE	91733	0	FA0021134	1002
OK AUTO GROUP INC	1616		POTRERO	AVE	SOUTH EL MONTE	91733	0	FA0021133	1002
OK AUTO GROUP INC	1616		POTRERO	AVE	SOUTH EL MONTE	91733	0	FA0021133	3001
FORTUNE MANUFACTURING INC	1703		POTRERO	AVE	SOUTH EL MONTE	91733	0	FA0021152	1002
FORTUNE MANUFACTURING INC	1703		POTRERO	AVE	SOUTH EL MONTE	91733	0	FA0021152	3001
EARL BUTLER & ASSOCIATES	1710		POTRERO	AVE	SOUTH EL MONTE	91733	0	FA0021131	3001
DELLACOR CO INC	1711		POTRERO	AVE	SOUTH EL MONTE	91733	0	FA0021157	1002
DELLACOR CO INC	1711		POTRERO	AVE	SOUTH EL MONTE	91733	0	FA0021157	3001
MANLEY AERO	1714		POTRERO	AVE	SOUTH EL MONTE	91733	0	FA0021139	1001
MANLEY AERO	1714		POTRERO	AVE	SOUTH EL MONTE	91733	0	FA0021139	3001
FEDERAL ORDINANCE	1717		POTRERO	AVE	SOUTH EL MONTE	91733	0	FA0021154	3001
J A DILLINGHAM ROOFING INC	1722		POTRERO	AVE	SOUTH EL MONTE	91733	0	FA0021138	3001
CAL-DISC GRINDING CO INC	1741		POTRERO	AVE	SOUTH EL MONTE	91733	10263637	FA0021153	1200
CAL-DISC GRINDING CO INC	1741		POTRERO	AVE	SOUTH EL MONTE	91733	10263637	FA0021153	2003
VICO PRODUCTS MFG CO	1802		POTRERO	AVE	SOUTH EL MONTE	91733	0	FA0021158	1004
VICO PRODUCTS MFG CO	1802		POTRERO	AVE	SOUTH EL MONTE	91733	0	FA0021158	3000
MASTER METAL WORKS	1805		POTRERO	AVE	SOUTH EL MONTE	91733	10294579	FA0021146	1003
MASTER METAL WORKS	1805		POTRERO	AVE	SOUTH EL MONTE	91733	10294579	FA0021146	3002
QUALITY INDUSTRY REAPAIR INC	1815		POTRERO	AVE	SOUTH EL MONTE	91733	10280902	FA0021140	3002
QUALITY INDUSTRY REAPAIR INC	1815		POTRERO	AVE	SOUTH EL MONTE	91733	10280902	FA0021140	1002
GOLDENWEST LUBRICANTS INC	1816		POTRERO	AVE	SOUTH EL MONTE	91733	0	FA0021141	3500
GOLDENWEST LUBRICANTS INC	1816		POTRERO	AVE	SOUTH EL MONTE	91733	0	FA0021141	3004
MACBEE	1910		POTRERO	AVE	SOUTH EL MONTE	91733	0	FA0021145	3001

LOS ANGELES COUNTY CUPA
INACTIVE - FACILITY INVENTORY

FACILITY NAME	SITE ADDRESS					CITY	ZIP	CERS ID	Facility ID	PE
FLORENTINE ART STUDIO INC	2221		POTRERO	AVE		SOUTH EL MONTE	91733	0	FA0021142	3000
UNIVERSE CERAMICS INC	2738		POTRERO	AVE		EL MONTE	91733	10799077	FA0021155	1002
UNIVERSE CERAMICS INC	2738		POTRERO	AVE		EL MONTE	91733	10799077	FA0021155	3002
GOYO'S TRANSMISSIONS	3008		POTRERO	AVE		SOUTH EL MONTE	91733	10297810	FA0021156	1001
GOYO'S TRANSMISSIONS	3008		POTRERO	AVE		SOUTH EL MONTE	91733	10297810	FA0021156	3001
GODINEZ BATTERY SERVICE	3013		POTRERO	AVE		SOUTH EL MONTE	91733	0	FA0021149	1000
GODINEZ BATTERY SERVICE	3013		POTRERO	AVE		SOUTH EL MONTE	91733	0	FA0021149	3001
AVALON OIL CORP	430	E	POTRERO GRANDE	DR		MONTEREY PARK	91755	0	FA0039528	7124
GOLDEN STATE FUEL	430		POTRERO GRANDE	DR		MONTEREY PARK	91755	10274905	FA0021164	7124
GOLDEN STATE FUEL	430		POTRERO GRANDE	DR		MONTEREY PARK	91755	10274905	FA0021164	7124
GOLDEN STATE FUEL	430		POTRERO GRANDE	DR		MONTEREY PARK	91755	10274905	FA0021164	7124
GOLDEN STATE FUEL	430		POTRERO GRANDE	DR		MONTEREY PARK	91755	10274905	FA0021164	7124
VERIZON WIRELESS - GREENWOOD	500		POTRERO GRANDE	DR	VZ	MONTEREY PARK	91755	10162595	FA0043869	3000
LANDSCAPE GROWERS INC	500		POTRERO GRANDE	DR		MONTEREY PARK	91755	0	FA0021163	7110
POWER GRADE INC. - SCE MESA SUBSTATION PROJECT	500		POTRERO GRANDE	DR		MONTEREY PARK	91755	10746454	FA0049665	3000
POWER GRADE INC. - SCE MESA SUBSTATION PROJECT	500		POTRERO GRANDE	DR		MONTEREY PARK	91755	10746454	FA0049665	1002
POWER GRADE INC. - SCE MESA SUBSTATION PROJECT	500		POTRERO GRANDE	DR		MONTEREY PARK	91755	10746454	FA0049665	3701
SPRINT NXTL POTRERO GRANDE	690		POTRERO GRANDE	DR		MONTEREY PARK	91755	0	FA0038902	3000
SPRINT NXTL SCE MESA SUB	700	E	POTRERO GRANDE	DR	SPRNT	MONTEREY PARK	91755	0	FA0038903	3000
SCE MONTEBELLO SERVICE CENTER	1000		POTRERO GRANDE	DR		MONTEREY PARK	91755	10159499	FA0021167	7124
ALOHA AUTO CENTER	1702		POTRERO GRANDE	DR		ROSEMEAD	91770	10266109	FA0021168	3001
ALOHA AUTO CENTER	1702		POTRERO GRANDE	DR		ROSEMEAD	91770	10266109	FA0021168	1001
RIGOLI DRY ICE CO INC	1983		POTRERO GRANDE	DR		MONTEREY PARK	91755	0	FA0021165	3000
SAN GABRIEL NURSERY/FLORIST	2015		POTRERO GRANDE	DR		MONTEREY PARK	91755	10283176	FA0021166	7110

LOS ANGELES COUNTY CUPA
INACTIVE - FACILITY INVENTORY

FACILITY NAME	SITE ADDRESS					CITY	ZIP	CERS ID	Facility ID	PE
SAN GABRIEL NURSERY/FLORIST	2015		POTRERO GRANDE	DR		MONTEREY PARK	91755	10283176	FA0021166	1003
SAN GABRIEL NURSERY/FLORIST	2015		POTRERO GRANDE	DR		MONTEREY PARK	91755	10283176	FA0021166	3500
SAN GABRIEL NURSERY/FLORIST	2015		POTRERO GRANDE	DR		MONTEREY PARK	91755	10283176	FA0021166	7124
SPRINT NXTL LAS VIRGENES TANK	4298		PRADO DE LOS CIERVOS			CALABASAS	91302	10795393	FA0038904	3000
7-ELEVEN STORE #26254	913		PRAIRE	AVE		INGLEWOOD	90301	10270519	FA0043152	3000
CENTINELA FREEMAN REGIONAL MEDICAL	333	N	PRAIRIE	AVE		INGLEWOOD	90301	10803373	FA0021169	3002
CENTINELA FREEMAN REGIONAL MEDICAL	333	N	PRAIRIE	AVE		INGLEWOOD	90301	10803373	FA0021169	7124
CENTINELA FREEMAN REGIONAL MEDICAL	333	N	PRAIRIE	AVE		INGLEWOOD	90301	10803373	FA0021169	7124
CENTINELA FREEMAN REGIONAL MEDICAL	333	N	PRAIRIE	AVE		INGLEWOOD	90301	10803373	FA0021169	1003
ANGELS AND DEMONS	600	S	PRAIRIE	AVE		INGLEWOOD	90301	0	FA0038061	1004
ANGELS AND DEMONS	600	S	PRAIRIE	AVE		INGLEWOOD	90301	0	FA0038061	3001
MC CORMICK MORTUARY (INGLEWOOD)	635	S	PRAIRIE	AVE		INGLEWOOD	90301	10803421	FA0021255	3000
QUEEN TERMITE CONTROL CO	813	S	PRAIRIE	AVE		INGLEWOOD	90301	0	FA0021256	3001
PINCAY RE, LLC	1000	S	PRAIRIE	AVE		INGLEWOOD	90301	10824574	FA0051748	3002
COTTON CLUB CLEANERS	1041	S	PRAIRIE	AVE		INGLEWOOD	90301	0	FA0021192	1001
COTTON CLUB CLEANERS	1041	S	PRAIRIE	AVE		INGLEWOOD	90301	0	FA0021192	3001
HOLLYWOOD PARK RACE TRACK	1050	S	PRAIRIE	AVE		INGLEWOOD	90301	10263523	FA0021198	7124
HOLLYWOOD PARK RACE TRACK	1050	S	PRAIRIE	AVE		INGLEWOOD	90301	10263523	FA0021198	3001
HOLLYWOOD PARK RACE TRACK	1050	S	PRAIRIE	AVE		INGLEWOOD	90301	10263523	FA0021198	7124
HOLLYWOOD PARK RACE TRACK	1050	S	PRAIRIE	AVE		INGLEWOOD	90301	10263523	FA0021198	1002
HENRY HI-TEK	1201	S	PRAIRIE	AVE	6	INGLEWOOD	90301	10803154	FA0021196	3000
HENRY HI-TEK	1201	S	PRAIRIE	AVE	6	INGLEWOOD	90301	10803154	FA0021196	1001
S & H AUTO CENTER	1201	S	PRAIRIE	AVE	7 & 8	INGLEWOOD	90301	10803313	FA0030664	1001
S & H AUTO CENTER	1201	S	PRAIRIE	AVE	7 & 8	INGLEWOOD	90301	10803313	FA0030664	3000
MASTER AUTO CARE	1201	S	PRAIRIE	AVE		INGLEWOOD	90301	0	FA0021253	1001
MASTER AUTO CARE	1201	S	PRAIRIE	AVE		INGLEWOOD	90301	0	FA0021253	3000
PSEP AVIATION AND 104TH	10117	S	PRAIRIE	AVE		INGLEWOOD	90303	10734247	FA0049152	3001
LAX INDEPENDENT-MERCEDES, BMW SRVC	10223	S	PRAIRIE	AVE		INGLEWOOD	90303	10273123	FA0021263	1000
LAX INDEPENDENT-MERCEDES, BMW SRVC	10223	S	PRAIRIE	AVE		INGLEWOOD	90303	10273123	FA0021263	3001
AUTO COLLISION TEAM INC	10305	S	PRAIRIE	AVE		INGLEWOOD	90303	10272313	FA0040569	3001
MIRAGE CLEANERS	10412	S	PRAIRIE	AVE		INGLEWOOD	90303	0	FA0021259	1001
MIRAGE CLEANERS	10412	S	PRAIRIE	AVE		INGLEWOOD	90303	0	FA0021259	3001
RAFA'S AUTO REPAIR	10427	S	PRAIRIE	AVE		INGLEWOOD	90303	10296673	FA0021262	3001
AUTO MECHANIC ELECTRIC	10503	S	PRAIRIE	AVE		INGLEWOOD	90303	0	FA0021172	1001

LOS ANGELES COUNTY CUPA
INACTIVE - FACILITY INVENTORY

FACILITY NAME	SITE ADDRESS					CITY	ZIP	CERS ID	Facility ID	PE
KDS AUTO REPAIR	10608	S	PRAIRIE	AVE		INGLEWOOD	90303	10271203	FA0021170	3001
SUPER TRANSMISSIONS	10700	S	PRAIRIE	AVE		INGLEWOOD	90303	10269607	FA0021184	3001
SUPER TRANSMISSIONS	10700	S	PRAIRIE	AVE		INGLEWOOD	90303	10269607	FA0021184	1000
FRANCO UPHOLSTER CENTER	10722		PRAIRIE	AVE	1	INGLEWOOD	90303	0	FA0021183	1001
U A S	10722	S	PRAIRIE	AVE	A	INGLEWOOD	90303	0	FA0021257	3001
WHEEL POWER, INC	10800	S	PRAIRIE	AVE		INGLEWOOD	90303	10290415	FA0021260	7124
WHEEL POWER, INC	10800	S	PRAIRIE	AVE		INGLEWOOD	90303	10290415	FA0021260	7124
AT&T MOBILITY - PRAIRIE/105 FWY (USID12051)	11219	S	PRAIRIE	AVE		INGLEWOOD	90304	10198495	FA0035837	3000
FINANCE AUTO SALES INC	11604	S	PRAIRIE	AVE		HAWTHORNE	90250	10270237	FA0030689	1002
FINANCE AUTO SALES INC	11604	S	PRAIRIE	AVE		HAWTHORNE	90250	10270237	FA0030689	3001
G E PLUMBING, INC.	11607	S	PRAIRIE	AVE		HAWTHORNE	90250	10269586	FA0021221	3001
CALIBER COLLISION CENTER	11623	S	PRAIRIE	AVE		HAWTHORNE	90250	10122412	FA0021233	1002
CALIBER COLLISION CENTER	11623	S	PRAIRIE	AVE		HAWTHORNE	90250	10122412	FA0021233	3001
ANGEL'S BATTERIES	11624	S	PRAIRIE	AVE		HAWTHORNE	90250	10263427	FA0021232	1001
ANGEL'S BATTERIES	11624	S	PRAIRIE	AVE		HAWTHORNE	90250	10263427	FA0021232	3001
A A A AUTO ELECTRIC INC	11634	S	PRAIRIE	ST		HAWTHORNE	90250	0	FA0021182	1001
BIG RING MACHINE CO	11651		PRAIRIE	AVE		HAWTHORNE	90250	0	FA0021180	1001
MASTER AUTO REPAIR	11706	S	PRAIRIE	AVE	A	HAWTHORNE	90250	0	FA0021234	1000
AARON BRAKE SHOP	11706	S	PRAIRIE	AVE	D	HAWTHORNE	90250	0	FA0021209	1000
MASTER AUTO REPAIR	11706	S	PRAIRIE	AVE	A	HAWTHORNE	90250	0	FA0021234	3001
PREMIER AUTO TRANSMISSION	11706	S	PRAIRIE	AVE	B	HAWTHORNE	90250	0	FA0021243	1001
PREMIER AUTO TRANSMISSION	11706	S	PRAIRIE	AVE	B	HAWTHORNE	90250	0	FA0021243	3001
KIKES AUTO REPAIR	11736	S	PRAIRIE	AVE		HAWTHORNE	90250	10801081	FA0021236	1001
KIKES AUTO REPAIR	11736	S	PRAIRIE	AVE		HAWTHORNE	90250	10801081	FA0021236	3001
JV AUTO REPAIR	11740	S	PRAIRIE	AVE	F	HAWTHORNE	90250	10800637	FA0021239	1001
JV AUTO REPAIR	11740	S	PRAIRIE	AVE	F	HAWTHORNE	90250	10800637	FA0021239	3001
CROZIER MACHINE TOOL CO	11808	S	PRAIRIE	AVE		HAWTHORNE	90250	0	FA0021238	3001
JIV AUTO REPAIR	11862	S	PRAIRIE	AVE	G	HAWTHORNE	90250	0	FA0039252	1001
ARROW METAL STAMPING CO INC	11901	S	PRAIRIE	AVE		HAWTHORNE	90250	0	FA0021185	1001
SECURITY AVIATION	12016	S	PRAIRIE	AVE		HAWTHORNE	90250	10272085	FA0037627	3001
SECURITY AVIATION	12016	S	PRAIRIE	AVE		HAWTHORNE	90250	10272085	FA0037627	1001
AAA SOUTH BAY OUTDOOR DISPLA	12027	S	PRAIRIE	AVE		HAWTHORNE	90250	0	FA0021186	1001
USA REBUILDERS	12205	S	PRAIRIE	AVE	E2	HAWTHORNE	90250	0	FA0044024	1000
SUPREME AUTO SERVICE	12205	S	PRAIRIE	AVE	D	HAWTHORNE	90250	0	FA0021204	1001
SUPREME AUTO SERVICE	12205	S	PRAIRIE	AVE	D	HAWTHORNE	90250	0	FA0021204	3001
MV AUTO SERVICE	12205	S	PRAIRIE	AVE	E	HAWTHORNE	90250	10273012	FA0021178	3001

LOS ANGELES COUNTY CUPA
INACTIVE - FACILITY INVENTORY

FACILITY NAME	SITE ADDRESS					CITY	ZIP	CERS ID	Facility ID	PE
RIO'S AUTOMOTIVE SERVICES	12205	S	PRAIRIE	AVE	C	HAWTHORNE	90250	10655755	FA0035013	1000
RIO'S AUTOMOTIVE SERVICES	12205	S	PRAIRIE	AVE	C	HAWTHORNE	90250	10655755	FA0035013	3001
AIRCRAFT PLATING CO INC	12233	S	PRAIRIE	AVE		HAWTHORNE	90250	0	FA0021235	1002
AIRCRAFT PLATING CO INC	12233	S	PRAIRIE	AVE		HAWTHORNE	90250	0	FA0021235	3500
AIRCRAFT PLATING CO INC	12233	S	PRAIRIE	AVE		HAWTHORNE	90250	0	FA0021235	3003
STAR AUTO CENTER	12401	S	PRAIRIE	AVE	C	HAWTHORNE	90250	10270552	FA0021258	3001
HOUSE OF LINCOLN	12401	S	PRAIRIE	AVE	B	HAWTHORNE	90250	10275706	FA0021250	1001
HOUSE OF LINCOLN	12401	S	PRAIRIE	AVE	B	HAWTHORNE	90250	10275706	FA0021250	3001
COSTCO WHOLESALE #564 (GAS STATION)	12500		PRAIRIE	AVE		HAWTHORNE	90250	10689250	FA0050125	7124
COSTCO WHOLESALE #564 (WAREHOUSE)	12530		PRAIRIE	AVE		HAWTHORNE	90250	10146277	FA0042242	7124
GRUBER TOOL & PRODUCTION	12647	S	PRAIRIE	AVE		HAWTHORNE	90250	0	FA0021240	1001
GRUBER TOOL & PRODUCTION	12647	S	PRAIRIE	AVE		HAWTHORNE	90250	0	FA0021240	3001
TOSCO- 76 STATION #4046 LARWQCB CASE# I-11006	12806		PRAIRIE	AVE		HAWTHORNE	90250	10865947	FA0053670	1000
TOSCO- 76 STATION #4046 LARWQCB CASE# I-11006	12806		PRAIRIE	AVE		HAWTHORNE	90250	10865947	FA0053670	3000
UNITED #5636	12806		PRAIRIE	AVE		HAWTHORNE	90250	10293142	FA0021216	7124
UNITED #5636	12806		PRAIRIE	AVE		HAWTHORNE	90250	10293142	FA0021216	7124
FORMER MOBIL STATION	12815		PRAIRIE	AVE		HAWTHORNE	90250	10864471	FA0053666	1000
FORMER MOBIL STATION	12815		PRAIRIE	AVE		HAWTHORNE	90250	10864471	FA0053666	3000
LEUNG TRUST LARWQCB CASE #902500061	12845		PRAIRIE	AVE		HAWTHORNE	90250	10865908	FA0053611	1000
LEUNG TRUST LARWQCB CASE #902500061	12845		PRAIRIE	AVE		HAWTHORNE	90250	10865908	FA0053611	3000
AMG AUTO REPAIR	13000	S	PRAIRIE	AVE	A	HAWTHORNE	90250	10272484	FA0021224	1001
AMG AUTO REPAIR	13000	S	PRAIRIE	AVE	A	HAWTHORNE	90250	10272484	FA0021224	3000
VIP AUTO REPAIR	13000	S	PRAIRIE	AVE	B	HAWTHORNE	90250	10506136	FA0046132	1000
CHUCK'S AUTO REPAIR	13000	S	PRAIRIE	AVE		HAWTHORNE	90250	0	FA0036176	1001
CHUCK'S AUTO REPAIR	13000	S	PRAIRIE	AVE		HAWTHORNE	90250	0	FA0036176	3001
QUALITY PARTS & MFG INC	13312	S	PRAIRIE	AVE		HAWTHORNE	90250	0	FA0021181	1001
RICHARD'S MOTORCYCLE SHOP	13435		PRAIRIE	AVE	C	HAWTHORNE	90250	10296700	FA0037532	3001
SMOG CHECK STATION	13435		PRAIRIE	BLVD	A	HAWTHORNE	90250	10301947	FA0037566	1001
METROPCS CALIFORNIA, LLC# LA2919A	13435		PRAIRIE	AVE	D	HAWTHORNE	90250	10299043	FA0040756	3000
IN & OUT MUFFLERS & BRAKES & SHOCKS	13435		PRAIRIE	AVE	B	HAWTHORNE	90250	0	FA0021244	1001
IN & OUT MUFFLERS & BRAKES & SHOCKS	13435		PRAIRIE	AVE	B	HAWTHORNE	90250	0	FA0021244	3001
PRAIRIE SMOG ONLY CENTER	13470	S	PRAIRIE	AVE	4	HAWTHORNE	90250	10301944	FA0041966	3001
OMNI ONE AUTO REPAIR	13470	S	PRAIRIE	AVE	5	HAWTHORNE	90250	10274296	FA0021242	3001
CISCO TIRES AND BRAKES	13470	S	PRAIRIE	AVE	1	HAWTHORNE	90250	10659979	FA0021251	3001
OMNI EXPERT FRAME	13470	S	PRAIRIE	AVE	3	HAWTHORNE	90250	10272616	FA0041996	3000
PAREDES AUTO REPAIR CENTER	13633	S	PRAIRIE	AVE		HAWTHORNE	90250	10404415	FA0045454	3000

LOS ANGELES COUNTY CUPA
INACTIVE - FACILITY INVENTORY

FACILITY NAME	SITE ADDRESS					CITY	ZIP	CERS ID	Facility ID	PE
PAREDES AUTO REPAIR CENTER	13633	S	PRAIRIE	AVE		HAWTHORNE	90250	10404415	FA0045454	1001
TEAM GROOVE AMERICA INC	13724	S	PRAIRIE	AVE		HAWTHORNE	90250	0	FA0021207	1001
ROD WALLIS	13728	S	PRAIRIE	AVE		HAWTHORNE	90250	0	FA0021189	1001
OMNI WELDING	13736		PRAIRIE	AVE		HAWTHORNE	90250	10263397	FA0021245	1000
CLASSIC INTERIORS	13740	S	PRAIRIE	AVE		HAWTHORNE	90250	0	FA0021197	1002
INTERSTATE BATTIERIES OF SW LA	13822	S	PRAIRIE	AVE		HAWTHORNE	90250	0	FA0035003	1001
T-MOBILE WEST SITE ID: LA02637A	13914		PRAIRIE	AVE		HAWTHORNE	90250	10293820	FA0041535	3000
J BUGS	14222	S	PRAIRIE	AVE		HAWTHORNE	90250	0	FA0021205	1001
WALGREENS #9137	14250		PRAIRIE	AVE		HAWTHORNE	90250	10294357	FA0037468	3001
LAWNDALE FLORIST	14517	S	PRAIRIE	AVE		LAWNDALE	90260	0	FA0021219	3001
CALIFORNIA CLASSICS AUTOMOTI	17026		PRAIRIE	AVE	4	TORRANCE	90504	0	FA0021206	1001
A & A AUTO REPAIR & BODY WRK	17026		PRAIRIE	AVE	3	TORRANCE	90504	0	FA0021212	1001
DAY TO DAY AUTO	17026		PRAIRIE	AVE	3	TORRANCE	90504	0	FA0030600	1001
T MOBILE LA03611A	17722		PRAIRIE	AVE		TORRANCE	90504	10154433	FA0046679	7100
AT&T MOBILITY - SCE PRAIRE (USID83828)	17750		PRAIRIE	AVE		TORRANCE	90504	10127905	FA0039816	7100
AT&T MOBILITY - SCE PRAIRE (USID83828)	17750		PRAIRIE	AVE		TORRANCE	90504	10127905	FA0039816	7100
AT&T MOBILITY - SCE PRAIRE (USID83828)	17750		PRAIRIE	AVE		TORRANCE	90504	10127905	FA0039816	7100
ARCO 42090	18180		PRAIRIE	AVE		TORRANCE	90504	10120255	FA0021218	7104
ARCO 42090	18180		PRAIRIE	AVE		TORRANCE	90504	10120255	FA0021218	7100
ARCO 42090	18180		PRAIRIE	AVE		TORRANCE	90504	10120255	FA0021218	7100
ARCO 42090	18180		PRAIRIE	AVE		TORRANCE	90504	10120255	FA0021218	7104
ARCO 42090	18180		PRAIRIE	AVE		TORRANCE	90504	10120255	FA0021218	7100
ARCO 42090	18180		PRAIRIE	AVE		TORRANCE	90504	10120255	FA0021218	7104
7-ELEVEN #24246	18205		PRAIRIE	AVE		TORRANCE	90504	10464703	FA0046668	7100
7-ELEVEN #24246	18205		PRAIRIE	AVE		TORRANCE	90504	10464703	FA0046668	7100
7-ELEVEN #24246	18205		PRAIRIE	AVE		TORRANCE	90504	10464703	FA0046668	7100
SMILE CLEANERS	18270		PRAIRIE	AVE		TORRANCE	90504	10121635	FA0021191	7100
SMILE CLEANERS	18270		PRAIRIE	AVE		TORRANCE	90504	10121635	FA0021191	7100
SMILE CLEANERS	18270		PRAIRIE	AVE		TORRANCE	90504	10121635	FA0021191	7100
TESORO LOGISTICS OPERATIONS LLC-MOBIL BOOSTER STATION	19200		PRAIRIE	AVE		TORRANCE	90501	10396393	FA0034384	7100
TESORO LOGISTICS OPERATIONS LLC-MOBIL BOOSTER STATION	19200		PRAIRIE	AVE		TORRANCE	90501	10396393	FA0034384	7100
TESORO LOGISTICS OPERATIONS LLC-MOBIL BOOSTER STATION	19200		PRAIRIE	AVE		TORRANCE	90501	10396393	FA0034384	7100
B D WHITE TOPSOIL CO INC	19205		PRAIRIE	AVE		TORRANCE	90503	10130095	FA0021217	7100
B D WHITE TOPSOIL CO INC	19205		PRAIRIE	AVE		TORRANCE	90503	10130095	FA0021217	7100

LOS ANGELES COUNTY CUPA
INACTIVE - FACILITY INVENTORY

FACILITY NAME	SITE ADDRESS				CITY	ZIP	CERS ID	Facility ID	PE
B D WHITE TOPSOIL CO INC	19205		PRAIRIE	AVE	TORRANCE	90503	10130095	FA0021217	7100
B D WHITE TOPSOIL CO INC	19205		PRAIRIE	AVE	TORRANCE	90503	10130095	FA0021217	1000
B D WHITE TOPSOIL CO INC	19205		PRAIRIE	AVE	TORRANCE	90503	10130095	FA0021217	3701
B D WHITE TOPSOIL CO INC	19205		PRAIRIE	AVE	TORRANCE	90503	10130095	FA0021217	7100
DEFCO INDUSTRIES	19631		PRAIRIE	ST	NORTHRIDGE	91324	0	FA0031392	1002
LOS ANGELES TIMES	20000		PRAIRIE	ST	CHATSWORTH	91311	0	FA0021200	2010
LOS ANGELES TIMES	20000		PRAIRIE	ST	CHATSWORTH	91311	0	FA0021200	1104
VAGABOND HOUSE	20251		PRAIRIE	ST	CHATSWORTH	91311	0	FA0021210	1002
CONTINENTAL IMAGING CENTER CORP	20255		PRAIRIE	ST	CHATSWORTH	91311	0	FA0035023	1006
MANCHESTER PLASTICS	20401		PRAIRIE	ST	CHATSWORTH	91311	0	FA0021188	1003
DEKING SCREW PRODUCTS INC	20416		PRAIRIE	ST	CHATSWORTH	91311	10259521	FA0021177	2001
DEKING SCREW PRODUCTS INC	20416		PRAIRIE	ST	CHATSWORTH	91311	10259521	FA0021177	1200
ADVANCED COSMETIC RESEARCH	20550		PRAIRIE	ST	CHATSWORTH	91311	10250587	FA0021190	1003
GENERAL RIBBON CORP	20650		PRAIRIE	ST	CHATSWORTH	91311	0	FA0021173	1004
REXAM BEVERAGE CAN AMERICAS	20730		PRAIRIE	ST	CHATSWORTH	91311	0	FA0021220	2003
REXAM BEVERAGE CAN AMERICAS	20730		PRAIRIE	ST	CHATSWORTH	91311	0	FA0021220	3700
REXAM BEVERAGE CAN AMERICAS	20730		PRAIRIE	ST	CHATSWORTH	91311	0	FA0021220	2010
REXAM BEVERAGE CAN AMERICAS	20730		PRAIRIE	ST	CHATSWORTH	91311	0	FA0021220	1004
REXAM BEVERAGE CAN AMERICAS	20730		PRAIRIE	ST	CHATSWORTH	91311	0	FA0021220	3001
UNITED STATES TECHNICAL SERVICES INC.	20559		PRARIE	ST	CHATSWORTH	91311	10872373	FA0053997	1000
T-MOBILE WEST SITE ID: LA03392D			PRELIM ADDRESS		RANCHO PALOS VERDES	90275	10293751	FA0041344	3000
KAIRAK INC	23955		PRESIDENT	AVE	HARBOR CITY	90710	0	FA0021264	1004
MANESTAR ROOFING	25840		PRESIDENT	AVE	HARBOR CITY	90710	0	FA0021225	1001
A-PAK CO	900		PRICE	ST	POMONA	91767	0	FA0033934	7124
BRUCE ALLYN PLUMBING	955		PRICE	AVE	POMONA	91767	0	FA0021273	3001
CROWN COLLISION CENTER	982		PRICE	AVE	POMONA	91767	0	FA0021267	1002
CROWN COLLISION CENTER	982		PRICE	AVE	POMONA	91767	0	FA0021267	3001
ALTERNATIVE MATERIALS TECH	1124		PRICE	AVE	POMONA	91767	0	FA0021269	1002
RADIATOR SHOP	1130		PRICE	AVE	POMONA	91767	10785097	FA0021276	1001
RADIATOR SHOP	1130		PRICE	AVE	POMONA	91767	10785097	FA0021276	3001
SAMUEL RENTERIA PAINT & PRIME	1142		PRICE	ST A	POMONA	91767	10310140	FA0032635	1001
SAMUEL RENTERIA PAINT & PRIME	1142		PRICE	ST A	POMONA	91767	10310140	FA0032635	3000
P O AIR COMPANY	1142		PRICE	AVE B	POMONA	91767	0	FA0021266	1001
REFRIGERATION CONCEPTS	1170		PRICE	AVE	POMONA	91767	0	FA0021272	3001
MAINTENANCE & PAINTING OF CA	1202		PRICE	AVE	POMONA	91767	0	FA0021268	1002
O E R DENTAL LAB	5	N	PRIMROSE	AVE	ALHAMBRA	91801	0	FA0034562	7010

LOS ANGELES COUNTY CUPA
INACTIVE - FACILITY INVENTORY

FACILITY NAME	SITE ADDRESS					CITY	ZIP	CERS ID	Facility ID	PE
O E R DENTAL LAB	5	N	PRIMROSE	AVE		ALHAMBRA	91801	0	FA0034562	7010
SWART CHIROPRACTIC CLINIC	211	S	PRIMROSE	AVE		MONROVIA	91016	0	FA0021280	7060
HK BATTERY TECH-718 PRIMROSE	718	S	PRIMROSE	AVE		MONROVIA	91016	10765660	FA0050172	7060
HK BATTERY TECH-718 PRIMROSE	718	S	PRIMROSE	AVE		MONROVIA	91016	10765660	FA0050172	7060
SCE MONROVIA SUBSTATION	818	S	PRIMROSE	AVE		MONROVIA	91016	10190039	FA0021283	7060
VIVO POOLS	825	S	PRIMROSE	AVE	#H&G	MONROVIA	91016	10657882	FA0047975	7060
RUDY S PLUMBING	900	S	PRIMROSE	AVE	B	MONROVIA	91016	0	FA0037097	7060
HUTCH MACHINING	904	S	PRIMROSE	AVE		MONROVIA	91016	10399216	FA0021281	1001
HUTCH MACHINING	904	S	PRIMROSE	AVE		MONROVIA	91016	10399216	FA0021281	7060
HUTCH MACHINING	904	S	PRIMROSE	AVE		MONROVIA	91016	10399216	FA0021281	7060
T COMM CORPORATION	906	S	PRIMROSE	AVE		MONROVIA	91016	10310533	FA0044719	7060
HOWE WELDING	908	S	PRIMROSE	AVE		MONROVIA	91016	0	FA0021285	7060
SIGN DEPOT	911	S	PRIMROSE	AVE	H	MONROVIA	91016	0	FA0034151	7060
SEATREC INC	911	S	PRIMROSE	AVE	#J	MONROVIA	91016	10759081	FA0049215	7060
CYTO-PATHOLOGY DIAGNOSTIC CENTER IN	911	S	PRIMROSE	AVE	K	MONROVIA	91016	10464400	FA0046219	7060
CYTO-PATHOLOGY DIAGNOSTIC CENTER IN	911	S	PRIMROSE	AVE	K	MONROVIA	91016	10464400	FA0046219	1001
CYTO-PATHOLOGY DIAGNOSTIC CENTER IN	911	S	PRIMROSE	AVE	K	MONROVIA	91016	10464400	FA0046219	7060
R J COLLINS PLUMBING CO INC	911	S	PRIMROSE	AVE	F	MONROVIA	91016	0	FA0034134	7060
THE STUDIO BRAND	911	S	PRIMROSE	AVE	#C	MONROVIA	91016	0	FA0049206	7060
SILVER LAKE RESEARCH	911	S	PRIMROSE	AVE	#N	MONROVIA	91016	10306234	FA0039828	7060
SILVER LAKE RESEARCH	911	S	PRIMROSE	AVE	#N	MONROVIA	91016	10306234	FA0039828	7060
SOUTHWEST GRINDING CO	924	S	PRIMROSE	AVE		MONROVIA	91016	10305847	FA0021279	1002
SOUTHWEST GRINDING CO	924	S	PRIMROSE	AVE		MONROVIA	91016	10305847	FA0021279	7060
SOUTHWEST GRINDING CO	924	S	PRIMROSE	AVE		MONROVIA	91016	10305847	FA0021279	7060
B AND H SIGNS	926	S	PRIMROSE	AVE		MONROVIA	91016	10306207	FA0044174	7060
B AND H SIGNS	926	S	PRIMROSE	AVE		MONROVIA	91016	10306207	FA0044174	7060
MARLEN AUTOMOTIVE	1003	S	PRIMROSE	AVE		MONROVIA	91016	10774069	FA0021282	7060
LALO'S AUTO REPAIR	1003	S	PRIMROSE	AVE	B	MONROVIA	91016	0	FA0021278	1001
KHUUS SAUSAGES	1007	S	PRIMROSE	AVE		MONROVIA	91016	10628587	FA0021284	7060
KHUUS SAUSAGES	1007	S	PRIMROSE	AVE		MONROVIA	91016	10628587	FA0021284	7060
KHUUS SAUSAGES	1007	S	PRIMROSE	AVE		MONROVIA	91016	10628587	FA0021284	7060
KHUUS SAUSAGES	1007	S	PRIMROSE	AVE		MONROVIA	91016	10628587	FA0021284	7060
ARCTIC INDUSTRIES, LLC	1551	S	PRIMROSE	AVE		MONROVIA	91016	10305985	FA0034119	7060
ARCTIC INDUSTRIES, LLC	1551	S	PRIMROSE	AVE		MONROVIA	91016	10305985	FA0034119	7060
ARCTIC INDUSTRIES, LLC	1551	S	PRIMROSE	AVE		MONROVIA	91016	10305985	FA0034119	7060
MONROVIA YARD	1698	S	PRIMROSE	AVE		MONROVIA	91016	10402066	FA0045511	1001

LOS ANGELES COUNTY CUPA
INACTIVE - FACILITY INVENTORY

FACILITY NAME	SITE ADDRESS					CITY	ZIP	CERS ID	Facility ID	PE
MONROVIA YARD	1698	S	PRIMROSE	AVE		MONROVIA	91016	10402066	FA0045511	7060
GOLDEN STATE WATER (PRIORY PLANT)	5646		PRIORY	ST		BELL GARDENS	90201	10264009	FA0021286	1000
GOLDEN STATE WATER (PRIORY PLANT)	5646		PRIORY	ST		BELL GARDENS	90201	10264009	FA0021286	3001
CASTALY INDUSTRIES CORP	13731		PROCTOR	AVE		INDUSTRY	91744	10281799	FA0039786	3000
FEDERAL BIOTECH	14145		PROCTOR	AVE	21	INDUSTRY	91746	0	FA0039136	3000
A Z ABRASIVES & TOOLS	14145		PROCTOR	AVE	28	INDUSTRY	91746	0	FA0039138	3000
INDUSTRY COLOR PRINTING	14303	E	PROCTOR	AVE		LA PUENTE	91746	10685917	FA0021328	3001
INDUSTRY COLOR PRINTING	14303	E	PROCTOR	AVE		LA PUENTE	91746	10685917	FA0021328	1001
INDUSTRY COLOR PRINTING	14307	E	PROCTOR	AVE		INDUSTRY	91746	10286431	FA0021325	3001
INDUSTRY COLOR PRINTING	14307	E	PROCTOR	AVE		INDUSTRY	91746	10286431	FA0021325	1001
CAR TUNE MOTORS	14309		PROCTOR	AVE		LA PUENTE	91746	0	FA0021303	3001
CAR TUNE MOTORS	14309		PROCTOR	AVE		LA PUENTE	91746	0	FA0021303	1001
TRUCK HYD EQUIP CO INC	14341	E	PROCTOR	AVE		LA PUENTE	91746	0	FA0021326	3001
P C A EKCO KAISER	14500	E	PROCTOR	AVE		INDUSTRY	91746	0	FA0021320	3001
SUN HING FOODS	14505		PROCTOR	AVE		INDUSTRY	91746	10439962	FA0021314	1004
SUN HING FOODS	14505		PROCTOR	AVE		INDUSTRY	91746	10439962	FA0021314	3500
SUN HING FOODS	14505		PROCTOR	AVE		INDUSTRY	91746	10439962	FA0021314	2099
SUN HING FOODS	14505		PROCTOR	AVE		INDUSTRY	91746	10439962	FA0021314	3701
SUN HING FOODS	14505		PROCTOR	AVE		INDUSTRY	91746	10439962	FA0021314	3000
SO CAL EDISON (PACKAGE SUB)	14505		PROCTOR	AVE		INDUSTRY	91746	10190105	FA0021327	3002
HERITAGE PALLETS	14677		PROCTOR	AVE		LA PUENTE	91746	10804351	FA0043294	3001
BERNARDINO PALLETS	14701		PROCTOR	AVE	B	LA PUENTE	91746	0	FA0043327	3000
VERGARAS PALLETS	14701		PROCTOR	AVE	D	LA PUENTE	91746	0	FA0043295	3001
SANTA FE PALLETS	14701		PROCTOR	AVE	E	LA PUENTE	91746	10283005	FA0043288	1000
ANTONIO GARCIA PALLETS	14701		PROCTOR	AVE	C	LA PUENTE	91746	0	FA0043292	3000
GUADALUPE & SONS PALLETS #A-1	14701		PROCTOR	AVE		LA PUENTE	91746	10740544	FA0047062	3000
ACCEL PALLETS SERVICE	14701		PROCTOR	AVE	A	LA PUENTE	91746	10284019	FA0043325	3000
ROBERT H PETERSON CO	14724	E	PROCTOR	AVE		INDUSTRY	91746	10285678	FA0021300	3500
ROBERT H PETERSON CO	14724	E	PROCTOR	AVE		INDUSTRY	91746	10285678	FA0021300	1101
ROBERT H PETERSON CO	14724	E	PROCTOR	AVE		INDUSTRY	91746	10285678	FA0021300	1004
24 HRS SOLUTIONS PALLETS, INC.	14739		PROCTOR	AVE	A	LA PUENTE	91746	10299097	FA0043289	3003
MCC TRANSPORT (was)	14739		PROCTOR	AVE	B	INDUSTRY	91746	10459339	FA0043323	3001
MCC TRANSPORT (was)	14739		PROCTOR	AVE	B	INDUSTRY	91746	10459339	FA0043323	1001
PETCO GRINDING	14827		PROCTOR	AVE		LA PUENTE	91746	0	FA0021296	1001
SP ENGINEERING	14829		PROCTOR	AVE		INDUSTRY	91746	10802203	FA0021288	1002
SP ENGINEERING	14829		PROCTOR	AVE		INDUSTRY	91746	10802203	FA0021288	3001

LOS ANGELES COUNTY CUPA
INACTIVE - FACILITY INVENTORY

FACILITY NAME	SITE ADDRESS					CITY	ZIP	CERS ID	Facility ID	PE
REAL PLATING INC	14839		PROCTOR	AVE	E	LA PUENTE	91746	0	FA0033953	3001
REAL PLATING INC	14839		PROCTOR	AVE	E	LA PUENTE	91746	0	FA0033953	1001
REAL PLATING INC	14839		PROCTOR	AVE	E	LA PUENTE	91746	0	FA0033953	2001
LIBERTY LITHO	14839		PROCTOR	AVE	E	INDUSTRY	91746	0	FA0021294	1001
EAST ALL WINS INC	14841		PROCTOR	AVE	B	LA PUENTE	91746	0	FA0036967	3000
INK SPOT PRINTING	14845	E	PROCTOR	AVE	F	LA PUENTE	91746	10308466	FA0021293	1001
PERRY GRAPHICS	14847		PROCTOR	AVE		LA PUENTE	91746	0	FA0021292	1001
ESCO PRECISION INC	14847		PROCTOR	AVE	A	LA PUENTE	91746	0	FA0021329	3001
KEVIN PRECISION	14847		PROCTOR	AVE	B	LA PUENTE	91746	0	FA0021289	1001
BERTOLINI SEATING CO	14923		PROCTOR	AVE		LA PUENTE	91746	0	FA0021299	3001
E W SMITH CHEMICAL CO	15020	E	PROCTOR	AVE		INDUSTRY	91746	0	FA0021310	3001
E W SMITH CHEMICAL CO	15020	E	PROCTOR	AVE		INDUSTRY	91746	0	FA0021310	1002
ENGINEERED STORAGE SYSTEMS INC	15034	E	PROCTOR	AVE		INDUSTRY	91746	10802008	FA0021331	1003
ENGINEERED STORAGE SYSTEMS INC	15034	E	PROCTOR	AVE		INDUSTRY	91746	10802008	FA0021331	3003
IMAGINATIVE ARTS	15044		PROCTOR	AVE		INDUSTRY	91746	0	FA0021295	1001
ACORN ENGINEERING CO	15062		PROCTOR	AVE		INDUSTRY	91746	10284598	FA0021322	1003
ACORN ENGINEERING CO	15062		PROCTOR	AVE		INDUSTRY	91746	10284598	FA0021322	3001
ELMCO DELANEY	15070		PROCTOR	AVE		INDUSTRY	91746	0	FA0021321	3001
FLEXIBLE PRINTED PRODUCTS INC	15237		PROCTOR	AVE		INDUSTRY	91745	0	FA0021305	1002
FLEXIBLE PRINTED PRODUCTS INC	15237		PROCTOR	AVE		INDUSTRY	91745	0	FA0021305	3001
O'HARA METAL PRODUCTS	15245	E	PROCTOR	AVE		INDUSTRY	91746	0	FA0021304	3001
MACKLANBURG-DUNCAN CO OF CALIF	15257	E	PROCTOR	AVE		INDUSTRY	91745	0	FA0021308	3001
LA INDIANA TAMALES	15268		PROCTOR	AVE	B	INDUSTRY	91745	0	FA0038354	3001
TURNHAM CORPORATION	15312		PROCTOR	AVE		INDUSTRY	91745	10266418	FA0021335	3001
TURNHAM CORPORATION	15312		PROCTOR	AVE		INDUSTRY	91745	10266418	FA0021335	1002
AEROCAN ENGINEERING INC	15322		PROCTOR	AVE		INDUSTRY	91745	0	FA0021290	1001
PACIFIC GRAPHICS INC	15323		PROCTOR	AVE		INDUSTRY	91745	0	FA0021311	3001
HACIENDA LA PUENTE ADULT ED	15336	E	PROCTOR	AVE		INDUSTRY	91745	10802392	FA0021307	3002
LA PUENTE VOCATIONAL CENTER	15348	E	PROCTOR	AVE		INDUSTRY	91745	0	FA0021297	1003
COACH METAL MFG	15350		PROCTOR	AVE		INDUSTRY	91745	10802638	FA0038043	3001
TINT CORPORATION	15366	W	PROCTOR	AVE		INDUSTRY	91745	0	FA0021317	1002
TINT CORPORATION	15366	W	PROCTOR	AVE		INDUSTRY	91745	0	FA0021317	3001
FOOT IMPRINT INC	15373		PROCTOR	AVE		INDUSTRY	91745	10286887	FA0038328	3000
I C P WEST INC	15378		PROCTOR	AVE		INDUSTRY	91745	0	FA0021318	3001
CONTINENTAL MARKETING SERVICES	15381	E	PROCTOR	AVE		INDUSTRY	91745	10298035	FA0038293	1000
MARK METALS INC	15429	E	PROCTOR	AVE		INDUSTRY	91745	0	FA0021301	3001

LOS ANGELES COUNTY CUPA
INACTIVE - FACILITY INVENTORY

FACILITY NAME	SITE ADDRESS					CITY	ZIP	CERS ID	Facility ID	PE
GAYTAN FOODS	15430	E	PROCTOR	AVE	A	INDUSTRY	91745	10286455	FA0021302	2099
GAYTAN FOODS	15430	E	PROCTOR	AVE	A	INDUSTRY	91745	10286455	FA0021302	1003
THE LABEL SHOPPE	15430	E	PROCTOR	AVE	B	INDUSTRY	91745	10802491	FA0038309	3001
THE LABEL SHOPPE	15430	E	PROCTOR	AVE	B	INDUSTRY	91745	10802491	FA0038309	1002
THE LABEL SHOPPE	15430	E	PROCTOR	AVE	B	INDUSTRY	91745	10802491	FA0038309	2099
R & D TOOL CORP	15455		PROCTOR	AVE		INDUSTRY	91745	10802077	FA0021291	1002
R & D TOOL CORP	15455		PROCTOR	AVE		INDUSTRY	91745	10802077	FA0021291	3000
HOYER MACHINE INC	3214		PRODUCER	WAY	B	POMONA	91768	0	FA0021336	1001
KC PHARMACEUTICALS INC	3215		PRODUCER	WAY		POMONA	91768	10785478	FA0021338	1001
K C PHARMACUETICALS INC	3220		PRODUCER	WAY		POMONA	91768	10299145	FA0021337	3500
LITTELL MOLD FINISHING	3227		PRODUCER	WAY	106	POMONA	91768	10659919	FA0021339	3001
PAUL THEDE'S RACE TECH INC	3227		PRODUCER	WAY	127	POMONA	91768	0	FA0021340	3002
VW MOTORWORKS	3227		PRODUCER	WAY	117	POMONA	91768	0	FA0021341	3001
PAUL THEDE'S RACE TECH INC	3227		PRODUCER	WAY	127	POMONA	91768	0	FA0021340	1001
VW MOTORWORKS	3227		PRODUCER	WAY	117	POMONA	91768	0	FA0021341	1000
NEWMAN MACHINE WORKS	100	E	PROSPECT	AVE		BURBANK	91502	0	FA0021348	1000
NEWMAN MACHINE WORKS	100	E	PROSPECT	AVE		BURBANK	91502	0	FA0021348	7020
COMMODITY RESOURCE &	116	E	PROSPECT	AVE		BURBANK	91502	10229773	FA0021349	7020
JOE'S AUTOMOTIVE SERVICE	140		PROSPECT	AVE	B	BURBANK	91502	0	FA0021343	1001
JOE'S AUTOMOTIVE SERVICE	140		PROSPECT	AVE	B	BURBANK	91502	0	FA0021343	7020
AUTOZONE	224	S	PROSPECT	AVE		REDONDO BEACH	90277	0	FA0021344	1002
TAMKIN MD & LINDQUIST MD	510	N	PROSPECT	AVE	208	REDONDO BEACH	90277	0	FA0021347	1001
BEACH CITIES HEALTH CENTER	514	N	PROSPECT	AVE		REDONDO BEACH	90277	10416736	FA0021346	7080
BEACH CITIES HEALTH CENTER	514	N	PROSPECT	AVE		REDONDO BEACH	90277	10416736	FA0021346	1004
USRC Redondo, LLC	514	N	PROSPECT	AVE		REDONDO BEACH	90277	10302499	FA0036898	7080
USRC Redondo, LLC	514	N	PROSPECT	AVE		REDONDO BEACH	90277	10302499	FA0036898	1006
USRC Redondo, LLC	514	N	PROSPECT	AVE		REDONDO BEACH	90277	10302499	FA0036898	1001
USRC Redondo, LLC	514	N	PROSPECT	AVE		REDONDO BEACH	90277	10302499	FA0036898	3000
USRC Redondo, LLC	514	N	PROSPECT	AVE		REDONDO BEACH	90277	10302499	FA0036898	7080
BEACH DISTRICT SURGERY CENTER, L.P.	514	N	PROSPECT	AVE	100	REDONDO BEACH	90277	10765609	FA0039758	7080
CANCER CARE ASSOC MEDICAL GROUP INC	514	N	PROSPECT	AVE	4FL	REDONDO BEACH	90277	0	FA0044974	1003
LITTLE COMPANY OF MARY MEDICAL CENT	520	N	PROSPECT	AVE	103	REDONDO BEACH	90277	0	FA0021345	1006
CALIFORNIA WATER SERVICE CO. HR-29	801	N	PROSPECT	AVE		REDONDO BEACH	90277	10502440	FA0048787	7080
CALIFORNIA WATER SERVICE CO HR-28	805	S	PROSPECT	AVE		REDONDO BEACH	90277	10502458	FA0048783	7080
BUCKS BODY & FENDER	1111		PROSPECT	AVE		HERMOSA BEACH	90254	10801498	FA0021351	3001
BUCKS BODY & FENDER	1111		PROSPECT	AVE		HERMOSA BEACH	90254	10801498	FA0021351	1002

LOS ANGELES COUNTY CUPA
INACTIVE - FACILITY INVENTORY

FACILITY NAME	SITE ADDRESS					CITY	ZIP	CERS ID	Facility ID	PE
T-Mobile West, LLC LA90451A	275	S	PROSPECTORS	RD	MPCS	DIAMOND BAR	91765	10298848	FA0040320	3000
VISION SCENERY CORP INC	26	E	PROVIDENCIA	AVE		BURBANK	91502	10230370	FA0039629	7020
VISION SCENERY CORP INC	26	E	PROVIDENCIA	AVE		BURBANK	91502	10230370	FA0039629	7020
DC AUTOCRAFT	57	E	PROVIDENCIA	AVE		BURBANK	91502	10230181	FA0033610	7020
VALLEY GRINDING CO INC	75	E	PROVIDENCIA	AVE		BURBANK	91502	10229779	FA0021354	7020
VALLEY GRINDING CO INC	75	E	PROVIDENCIA	AVE		BURBANK	91502	10229779	FA0021354	1001
VALLEY GRINDING CO INC	75	E	PROVIDENCIA	AVE		BURBANK	91502	10229779	FA0021354	7020
CHIODO BROS PRODUCTIONS	110	W	PROVIDENCIA	AVE		BURBANK	91502	10229782	FA0021355	1001
HONEYWELL INT	117	E	PROVIDENCIA	AVE		BURBANK	91502	0	FA0021358	7020
HONEYWELL INT	117	E	PROVIDENCIA	AVE		BURBANK	91502	0	FA0021358	1003
ULTRA-GRAPHICS INC	120	W	PROVIDENCIA	AVE		BURBANK	91502	0	FA0021357	7020
ULTRA-GRAPHICS INC	120	W	PROVIDENCIA	AVE		BURBANK	91502	0	FA0021357	1001
ROWLETT TOWING INC	129	E	PROVIDENCIA	AVE	B	BURBANK	91502	0	FA0034972	7020
JOSEFF HOLLYWOOD	129	E	PROVIDENCIA	AVE		BURBANK	91502	10229776	FA0021353	7020
ROWLETT TOWING INC	131	E	PROVIDENCIA	AVE	B	BURBANK	91502	0	FA0039628	7020
BOCK CO	132	W	PROVIDENCIA	AVE		BURBANK	91502	10229785	FA0021360	7020
BOCK CO	132	W	PROVIDENCIA	AVE		BURBANK	91502	10229785	FA0021360	1001
BOCK CO	132	W	PROVIDENCIA	AVE		BURBANK	91502	10229785	FA0021360	7020
MCCABE CUSTOM DUCT INC	132	E	PROVIDENCIA	AVE		BURBANK	91502	0	FA0021365	7020
BIND-ALL CORPORATION	135	W	PROVIDENCIA	AVE		BURBANK	91502	0	FA0034039	7020
FRANK HOLMES LABS INC	140	E	PROVIDENCIA	AVE		BURBANK	91502	0	FA0021356	1002
BURBANK AUTO BODY SHOP	149	E	PROVIDENCIA	AVE		BURBANK	91502	10229788	FA0021361	7020
BURBANK AUTO BODY SHOP	149	E	PROVIDENCIA	AVE		BURBANK	91502	10229788	FA0021361	1001
SCP DISTRIBUTORS LLC	151	W	PROVIDENCIA	AVE		BURBANK	91502	10230355	FA0037787	7020
GIRARD & PETERSON	154	W	PROVIDENCIA	AVE		BURBANK	91502	10229791	FA0021364	7020
GIRARD & PETERSON	154	W	PROVIDENCIA	AVE		BURBANK	91502	10229791	FA0021364	3701
COMMERCIAL INSPEC	156	W	PROVIDENCIA	AVE		BURBANK	91502	0	FA0021359	2002
COMMERCIAL INSPEC	156	W	PROVIDENCIA	AVE		BURBANK	91502	0	FA0021359	1103
AREA TRADE BINDERY CO	157	W	PROVIDENCIA	AVE		BURBANK	91502	0	FA0021352	7020
AREA TRADE BINDERY CO	157	W	PROVIDENCIA	AVE		BURBANK	91502	0	FA0021352	1003
EAGLE HELICOPTERS	1500		PUDDINGSTONE	DR		LA VERNE	91750	0	FA0021366	1001
CLASSIC BEVERAGE OF SOUTHERN CALIFORNIA	120	N	PUENTE	AVE		INDUSTRY	91746	10296205	FA0032295	3701
HILLS PET NUTRITION	120	N	PUENTE	AVE		INDUSTRY	91746	0	FA0033549	3003
HILLS PET NUTRITION	120	N	PUENTE	AVE		INDUSTRY	91746	0	FA0033549	1000
MASTER ARTS ENGRAVING INC	121		PUENTE	AVE		INDUSTRY	91746	10802497	FA0021392	2020
MASTER ARTS ENGRAVING INC	121		PUENTE	AVE		INDUSTRY	91746	10802497	FA0021392	3001

LOS ANGELES COUNTY CUPA
INACTIVE - FACILITY INVENTORY

FACILITY NAME	SITE ADDRESS					CITY	ZIP	CERS ID	Facility ID	PE
KOUNTERFEIT KOLOR INC	123		PUENTE	AVE		INDUSTRY	91746	0	FA0021385	3001
WOODSTYLE PRODUCTS INC	125	N	PUENTE	AVE		INDUSTRY	91746	0	FA0021382	1002
WOODSTYLE PRODUCTS INC	125	N	PUENTE	AVE		INDUSTRY	91746	0	FA0021382	3001
CALIFORNIA STANDOFF INC	133		PUENTE	AVE		INDUSTRY	91746	0	FA0021378	3001
XAR INDUSTRIES	151		PUENTE	AVE		INDUSTRY	91746	0	FA0021383	1002
XAR INDUSTRIES	151		PUENTE	AVE		INDUSTRY	91746	0	FA0021383	3001
CALIFORNIA STANDOFF INC	155		PUENTE	AVE		INDUSTRY	91746	0	FA0021393	3001
FOAM PACKAGING & DESIGN	207		PUENTE	AVE		INDUSTRY	91746	0	FA0021386	3001
TRI COMMUNITY ADULT EDUCATION	252	W	PUENTE	ST		COVINA	91723	10293316	FA0036815	1006
TRI COMMUNITY ADULT EDUCATION	252	W	PUENTE	ST		COVINA	91723	10293316	FA0036815	3001
V I P CLEANERS	1436	W	PUENTE	AVE		WEST COVINA	91790	0	FA0031473	1000
V I P CLEANERS	1436	W	PUENTE	AVE		WEST COVINA	91790	0	FA0031473	3001
CVS PHARMACY #9673	1550		PUENTE	AVE		BALDWIN PARK	91706	10290775	FA0031025	3001
UNITED PACIFIC 0640	1606		PUENTE	AVE		BALDWIN PARK	91706	10285714	FA0021388	7124
MOBIL SERVICE STATION #00M6M	1607	N	PUENTE	AVE		BALDWIN PARK	91706	10794067	FA0021371	1001
MOBIL SERVICE STATION #00M6M	1607	N	PUENTE	AVE		BALDWIN PARK	91706	10794067	FA0021371	7124
MOBIL SERVICE STATION #00M6M	1607	N	PUENTE	AVE		BALDWIN PARK	91706	10794067	FA0021371	3002
FRESH & EASY #1255	1640		PUENTE	AVE		BALDWIN PARK	91706	10685836	FA0044099	3001
AMBER ANIMAL CLINIC	1840		PUENTE	AVE		BALDWIN PARK	91706	0	FA0021375	3001
R-AUTO DECORATORS / CALIF CUSTOM	1847		PUENTE	AVE		BALDWIN PARK	91706	0	FA0021387	3001
C & G MFG	1855		PUENTE	AVE		BALDWIN PARK	91706	0	FA0021379	3001
K & A FUELS	1870		PUENTE	AVE		BALDWIN PARK	91706	10292572	FA0021376	7124
K & A FUELS	1870		PUENTE	AVE		BALDWIN PARK	91706	10292572	FA0021376	1001
U-HAUL OF BALDWIN PARK	1889		PUENTE	AVE		BALDWIN PARK	91706	10267783	FA0021391	1001
SPRINT NXTL LAIDLAWS HRLY-DAVIDSON	1919		PUENTE	AVE	SPRNT	BALDWIN PARK	91706	0	FA0038905	3000
VEER PUMP PARTNERS INC	3660		PUENTE	AVE		BALDWIN PARK	91706	10289869	FA0021384	7124
VEER PUMP PARTNERS INC	3660		PUENTE	AVE		BALDWIN PARK	91706	10289869	FA0021384	7124
VEER PUMP PARTNERS INC	3660		PUENTE	AVE		BALDWIN PARK	91706	10289869	FA0021384	7124
GONZALEZ BROTHERS	3660		PUENTE	AVE	2	BALDWIN PARK	91706	10308217	FA0033659	1000
GONZALEZ BROTHERS	3660		PUENTE	AVE	2	BALDWIN PARK	91706	10308217	FA0033659	3000
TESORO SPEEDWAY 68106	3665		PUENTE	AVE		BALDWIN PARK	91706	10279093	FA0021373	7124
TESORO SPEEDWAY 68106	3665		PUENTE	AVE		BALDWIN PARK	91706	10279093	FA0021373	7124
ALL STAR AUTOMOTIVE INC	4150		PUENTE	AVE		BALDWIN PARK	91706	10266532	FA0021389	1001
ALL STAR AUTOMOTIVE INC	4150		PUENTE	AVE		BALDWIN PARK	91706	10266532	FA0021389	3001
MUFFLERVILLE	4152		PUENTE	AVE	A	BALDWIN PARK	91706	10286749	FA0033840	3001
STAR KLEEN SERVICE	4152		PUENTE	AVE	#B	BALDWIN PARK	91706	10286683	FA0021367	1001

LOS ANGELES COUNTY CUPA
INACTIVE - FACILITY INVENTORY

FACILITY NAME	SITE ADDRESS					CITY	ZIP	CERS ID	Facility ID	PE
WARNER'S TACK MFG CORP INC	4276		PUENTE	AVE		BALDWIN PARK	91706	10794082	FA0021374	3002
SEARS #1598	100	S	PUENTE HILLS	MALL		INDUSTRY	91748	10140813	FA0021399	3001
SEARS #1598	100	S	PUENTE HILLS	MALL		INDUSTRY	91748	10140813	FA0021399	1002
EXPRESSLY PORTRAITS #13	167		PUENTE HILLS	MALL		INDUSTRY	91748	0	FA0021396	1002
JCPENNEY CO #532-2	300		PUENTE HILLS	MALL		INDUSTRY	91748	0	FA0021400	3001
MACYS 488-PUENTE HILLS	400		PUENTE HILLS	MALL		INDUSTRY	91748	10275592	FA0041628	1001
MACYS 488-PUENTE HILLS	400		PUENTE HILLS	MALL		INDUSTRY	91748	10275592	FA0041628	3000
KITS CAMERAS INC	445		PUENTE HILLS	MALL		INDUSTRY	91748	0	FA0021397	1001
ARDELLA'S PIZZA	461	E	PUENTE HILLS	MALL		INDUSTRY	91748	0	FA0021398	3001
PBA INCORPORATED	13425		PUMICE	ST		NORWALK	90650	0	FA0021402	1002
PBA INC	13433		PUMICE	ST		NORWALK	90650	0	FA0021401	1002
PBA INC	13457		PUMICE	ST		NORWALK	90650	0	FA0032472	3000
PBA INC	13457		PUMICE	ST		NORWALK	90650	0	FA0032472	1002
TRINITY PROCESS SOLUTIONS INC	13469		PUMICE	ST		NORWALK	90650	0	FA0043293	3002
SERRATO'S TRUCKING	13547		PUMICE	ST	B	NORWALK	90650	0	FA0021406	1002
AMERICAN BLENDING CO INC	13547		PUMICE	ST	A	NORWALK	90650	10295542	FA0021405	3502
SERRATO'S TRUCKING	13547		PUMICE	ST	B	NORWALK	90650	0	FA0021406	3002
ROBERT'S HONING & GUNDRILLING INC	13548		PUMICE	ST		NORWALK	90650	0	FA0021404	3000
L A RUSH INC	13556		PUMICE	ST		NORWALK	90650	0	FA0045391	3000
SOUTH BAY COMMUNICATIONS	1700		PUNTA	PL		PALOS VERDES ESTATES	90274	0	FA0021407	7124
METRO MOLD INC	2234		PURDUE	AVE		WEST LOS ANGELES	90064	0	FA0021410	1001
INDUSTRIAL SCREW PRODUCTS CO	2238		PURDUE	AVE		LOS ANGELES	90064	0	FA0021409	1002
HAJOCA CORPORATION	2311	E	PURDUE	AVE		LOS ANGELES	90064	10260574	FA0037970	1001
EAGLE CUSTOM FABRICATORS INC	12437		PUTNAM	ST		WHITTIER	90602	0	FA0021412	3001
J & A WHITTIER LLC	12442	E	PUTNAM	ST		WHITTIER	90602	10855696	FA0021413	3002
SHELBY TECHNOLOGIES INC	12444	E	PUTNAM	ST		WHITTIER	90602	0	FA0021415	3001
VOGUE INTERNATIONAL DISPLAY	12460		PUTNAM	ST		WHITTIER	90602	0	FA0021418	1003
VOGUE INTERNATIONAL DISPLAY	12460		PUTNAM	ST		WHITTIER	90602	0	FA0021418	3003
ARBO BOX INC	12468		PUTNAM	ST		WHITTIER	90602	0	FA0021422	1003
ARBO BOX INC	12468		PUTNAM	ST		WHITTIER	90602	0	FA0021422	3002
FRED R RIPPY INC - PROCESS DIVISION	12482	E	PUTNAM	ST		WHITTIER	90602	10281877	FA0021414	3002
FRED R RIPPY INC - PROCESS DIVISION	12482	E	PUTNAM	ST		WHITTIER	90602	10281877	FA0021414	1200
FRED R RIPPY INC - PROCESS DIVISION	12482	E	PUTNAM	ST		WHITTIER	90602	10281877	FA0021414	1103
FRED R RIPPY INC - PROCESS DIVISION	12482	E	PUTNAM	ST		WHITTIER	90602	10281877	FA0021414	3500
NEW ENGLAND LEAD BURNING CO INC	12511		PUTNAM	ST		WHITTIER	90602	0	FA0021417	3001
W F MOLD CO	12562	E	PUTNAM	ST		WHITTIER	90606	0	FA0021421	1001

LOS ANGELES COUNTY CUPA
INACTIVE - FACILITY INVENTORY

FACILITY NAME	SITE ADDRESS					CITY	ZIP	CERS ID	Facility ID	PE
W F MOLD CO	12562	E	PUTNAM	ST		WHITTIER	90606	0	FA0021421	3001
OSNA ENGINEERING INC	12568	E	PUTNAM	ST		WHITTIER	90606	0	FA0021420	3001
OSNA ENGINEERING INC	12568	E	PUTNAM	ST		WHITTIER	90606	0	FA0021420	1002
PYRAMID ENTERPRISES INC	43000		PYRAMID LAKE	RD		GORMAN	93243	10800436	FA0021424	3000
EKA CHEMICALS INC	8401		QUARTZ	AVE	B	SOUTH GATE	90280	0	FA0021426	3003
EKA CHEMICALS INC	8401		QUARTZ	AVE	B	SOUTH GATE	90280	0	FA0021426	1002
EKA CHEMICALS INC	8401		QUARTZ	AVE	B	SOUTH GATE	90280	0	FA0021426	3500
SERNA BROTHERS TRUCKING	500	N	QUAY	AVE		WILMINGTON	90744	0	FA0033091	1001
RENE RODRIQUEZ TRUCKING	512	N	QUAY	AVE		WILMINGTON	90744	0	FA0021428	1001
C & G AUTO WRECKING	516	N	QUAY	AVE		WILMINGTON	90744	10255291	FA0021429	1001
ALVAREZ TRUCK PARTS	518		QUAY	AVE		WILMINGTON	90744	10685149	FA0046147	1001
ERNIE CAMACHO	544	N	QUAY	AVE		WILMINGTON	90744	0	FA0021430	1000
HERNAN'S AUTO	617	N	QUAY	AVE		WILMINGTON	90744	0	FA0021432	1000
ALEVY & ASSOCIATES	630	N	QUAY	AVE		WILMINGTON	90744	0	FA0021427	1001
BENJAMIN'S HARDWOOD FLOORS	199	N	QUIGLEY	AVE		PASADENA	91107	0	FA0021433	3001
LOS PADRINOS JUVENILE COURT JCC-AOC #19AI1	7281		QUILL	DR		DOWNEY	90242	10447438	FA0049505	7050
LOS PADRINOS JUVENILE COURT JCC-AOC #19AI1	7281		QUILL	DR		DOWNEY	90242	10447438	FA0049505	3701
LOS PADRINOS JUVENILE HALL	7285	E	QUILL	DR		DOWNEY	90242	10304638	FA0021434	7050
LOS PADRINOS JUVENILE HALL	7285	E	QUILL	DR		DOWNEY	90242	10304638	FA0021434	7050
LOS PADRINOS JUVENILE HALL	7285	E	QUILL	DR		DOWNEY	90242	10304638	FA0021434	7124
LOS PADRINOS JUVENILE HALL	7285	E	QUILL	DR		DOWNEY	90242	10304638	FA0021434	1001
LOS PADRINOS JUVENILE HALL	7285	E	QUILL	DR		DOWNEY	90242	10304638	FA0021434	7050
LOS PADRINOS JUVENILE HALL	7285	E	QUILL	DR		DOWNEY	90242	10304638	FA0021434	7050
LOS PADRINOS JUVENILE HALL	7285	E	QUILL	DR		DOWNEY	90242	10304638	FA0021434	7050
LOS PADRINOS JUVENILE HALL	7285	E	QUILL	DR		DOWNEY	90242	10304638	FA0021434	7050
LOS PADRINOS JUVENILE HALL	7285	E	QUILL	DR		DOWNEY	90242	10304638	FA0021434	7050
LOS PADRINOS JUVENILE HALL	7285	E	QUILL	DR		DOWNEY	90242	10304638	FA0021434	7050
LOS PADRINOS JUVENILE HALL	7285	E	QUILL	DR		DOWNEY	90242	10304638	FA0021434	7050
LOS PADRINOS JUVENILE HALL	7285	E	QUILL	DR		DOWNEY	90242	10304638	FA0021434	7050
LOS PADRINOS JUVENILE HALL	7285	E	QUILL	DR		DOWNEY	90242	10304638	FA0021434	7050
LOS PADRINOS JUVENILE HALL	7285	E	QUILL	DR		DOWNEY	90242	10304638	FA0021434	3701
LOS PADRINOS JUVENILE HALL	7285	E	QUILL	DR		DOWNEY	90242	10304638	FA0021434	3701
LOS AMIGOS COUNTRY CLUB INC	7295		QUILL	DR		DOWNEY	90242	10304512	FA0021435	7124
LOS AMIGOS COUNTRY CLUB INC	7295		QUILL	DR		DOWNEY	90242	10304512	FA0021435	7050
LOS AMIGOS COUNTRY CLUB INC	7295		QUILL	DR		DOWNEY	90242	10304512	FA0021435	7050
ARMENCO ENGINEERING	7300		QUIMBY	ST		PARAMOUNT	90723	0	FA0021438	3001

LOS ANGELES COUNTY CUPA
INACTIVE - FACILITY INVENTORY

FACILITY NAME	SITE ADDRESS					CITY	ZIP	CERS ID	Facility ID	PE
VENEER PRODUCTS INC	7301		QUIMBY	ST		PARAMOUNT	90723	0	FA0021437	1003
VENEER PRODUCTS INC	7301		QUIMBY	ST		PARAMOUNT	90723	0	FA0021437	3500
VENEER PRODUCTS INC	7301		QUIMBY	ST		PARAMOUNT	90723	0	FA0021437	3002
AROCON	7321		QUIMBY	ST		PARAMOUNT	90723	0	FA0021440	3002
H & H PRODUCT INC	7321		QUIMBY	ST		PARAMOUNT	90723	0	FA0021423	1002
AMERICAN SUNROOF CO	7329		QUIMBY	ST		PARAMOUNT	90723	0	FA0021441	3002
JOE STUBBLEFIELD POLISHING	7332		QUIMBY	ST		PARAMOUNT	90723	0	FA0021436	1001
JOE STUBBLEFIELD POLISHING	7332		QUIMBY	ST		PARAMOUNT	90723	0	FA0021436	3000
E C C CORP	7339		QUIMBY	ST		PARAMOUNT	90723	0	FA0021439	1001
E C C CORP	7339		QUIMBY	ST		PARAMOUNT	90723	0	FA0021439	3001
OPTIMAX DISC INC	19888		QUIROZ	CT		WALNUT	91789	0	FA0021443	3001
OPTIMAX DISC INC	19888		QUIROZ	CT		WALNUT	91789	0	FA0021443	1003
2APEX ROOFING INC	24154		RACE	ST		NEWHALL	91321	0	FA0033971	3001
CONCEPT LETTERING	7334		RADFORD	AVE		NORTH HOLLYWOOD	91605	0	FA0021447	1002
MID VALLEY GRINDING CO INC	7352		RADFORD	AVE		NORTH HOLLYWOOD	91605	10249912	FA0021380	1002
INDUSTRIAL METALS	117	E	RAILROAD	AVE		MONROVIA	91016	10306138	FA0021456	7060
INDUSTRIAL METALS	117	E	RAILROAD	AVE		MONROVIA	91016	10306138	FA0021456	7060
INDUSTRIAL METALS	117	E	RAILROAD	AVE		MONROVIA	91016	10306138	FA0021456	7060
EVENT SPECIAL EFFECTS	125		RAILROAD	AVE		MONROVIA	91016	10441813	FA0045952	7060
EVENT SPECIAL EFFECTS	125		RAILROAD	AVE		MONROVIA	91016	10441813	FA0045952	7060
WARD SERVICE	130	E	RAILROAD	ST		MONROVIA	91016	10305916	FA0034125	7060
CELL CRETE CORPORATION	135	E	RAILROAD	AVE		MONROVIA	91016	10305850	FA0021476	1003
CELL CRETE CORPORATION	135	E	RAILROAD	AVE		MONROVIA	91016	10305850	FA0021476	7060
CELL CRETE CORPORATION	135	E	RAILROAD	AVE		MONROVIA	91016	10305850	FA0021476	7060
AIR LOGISTICS CORPORATION	146		RAILROAD	AVE		MONROVIA	91016	10407787	FA0021455	7060
VINYL TECHNOLOGY INC	200		RAILROAD	AVE		MONROVIA	91016	10306582	FA0044721	7060
KING CHEESE CORP	229		RAILROAD	AVE		MONROVIA	91016	10735900	FA0049096	7060
BLUE DIAMOND MATERIALS - INGLEWOOD	441		RAILROAD	PL		INGLEWOOD	90301	10289032	FA0021488	1001
CEMEX CONSTRUCTION MATERIALS PACIFIC, LLC	505	W	RAILROAD	PL		INGLEWOOD	90301	10222489	FA0021487	7124
SCE GARFIELD SUBSTATION	1200		RAILROAD	ST		PASADENA	91105	10398292	FA0045620	7070
SCE GARFIELD SUBSTATION	1200		RAILROAD	ST		PASADENA	91105	10398292	FA0045620	3000
PROS AUTO BODY SHOP	10149		RAILROAD	DR		EL MONTE	91731	10771300	FA0021485	3001
TRANSPEC	13155		RAILROAD	AVE		INDUSTRY	91744	0	FA0021475	3001
WMI SERVICES / MODULAIRE	17232	E	RAILROAD	ST		INDUSTRY	91748	0	FA0021457	3001
UTILITY TRAILER MFG CO	17295	E	RAILROAD	ST		INDUSTRY	91748	0	FA0021453	1004
ZIPPER DEPOT INC	17300		RAILROAD	ST	G	INDUSTRY	91748	10298554	FA0021465	3002

LOS ANGELES COUNTY CUPA
INACTIVE - FACILITY INVENTORY

FACILITY NAME	SITE ADDRESS					CITY	ZIP	CERS ID	Facility ID	PE
ZIPPER DEPOT INC	17300		RAILROAD	ST	G	INDUSTRY	91748	10298554	FA0021465	2002
ZIPPER DEPOT INC	17300		RAILROAD	ST	G	INDUSTRY	91748	10298554	FA0021465	1001
UNI GRACE CORP	17300		RAILROAD	ST	C	INDUSTRY	91748	10844104	FA0051966	3000
SOMITEX PRINTS OF CALIF INC	17355		RAILROAD	ST		INDUSTRY	91748	10802032	FA0021464	1003
SOMITEX PRINTS OF CALIF INC	17355		RAILROAD	ST		INDUSTRY	91748	10802032	FA0021464	3500
SOMITEX PRINTS OF CALIF INC	17355		RAILROAD	ST		INDUSTRY	91748	10802032	FA0021464	3003
BAY VALLEY FOODS LLC	17380		RAILROAD	ST		INDUSTRY	91748	10285384	FA0021472	3003
BAY VALLEY FOODS LLC	17380		RAILROAD	ST		INDUSTRY	91748	10285384	FA0021472	1003
BAY VALLEY FOODS LLC	17380		RAILROAD	ST		INDUSTRY	91748	10285384	FA0021472	3502
CAL MOLD INC	17425		RAILROAD	ST		INDUSTRY	91748	10802020	FA0021469	3002
CAL MOLD INC	17425		RAILROAD	ST		INDUSTRY	91748	10802020	FA0021469	1104
CAL MOLD INC	17425		RAILROAD	ST		INDUSTRY	91748	10802020	FA0021469	2010
LB ENTERPRISES	17448		RAILROAD	ST		INDUSTRY	91748	0	FA0021452	1002
AMERICAN DYNAMIC IMPORT/EXPORT	17531		RAILROAD	ST	F	INDUSTRY	91748	0	FA0021482	3001
J W HARRIS CO INC	17721	E	RAILROAD	ST		INDUSTRY	91748	0	FA0021460	3001
SPRINT NXTL KNUDSEN BUILDING	17851		RAILROAD	ST	SPRNT	ROWLAND HEIGHTS	91748	0	FA0038907	3000
CONSOLIDATED CONTAINER CO	17851	E	RAILROAD	ST	B	INDUSTRY	91748	10296235	FA0035215	3001
CONSOLIDATED CONTAINER CO	17851	E	RAILROAD	ST	B	INDUSTRY	91748	10296235	FA0035215	1001
ALTA DENA CERTIFIED DAIRY - COI-SOUTH	17851	E	RAILROAD	ST	A	INDUSTRY	91748	10286452	FA0021483	7124
DARNELL CORP	17915		RAILROAD	ST		INDUSTRY	91748	10265668	FA0021474	3002
DARNELL CORP	17915		RAILROAD	ST		INDUSTRY	91748	10265668	FA0021474	1002
REULAND ELECTRIC	17969	E	RAILROAD	ST		INDUSTRY	91748	10283035	FA0021471	3500
REULAND ELECTRIC	17969	E	RAILROAD	ST		INDUSTRY	91748	10283035	FA0021471	1200
SAFE PLATING INC	18001		RAILROAD	ST		INDUSTRY	91748	10159391	FA0021459	3502
SAFE PLATING INC	18001		RAILROAD	ST		INDUSTRY	91748	10159391	FA0021459	1200
SAFE PLATING INC	18001		RAILROAD	ST		INDUSTRY	91748	10159391	FA0021459	2010
HYDRO EXTRUSION USA LLC	18111	E	RAILROAD	ST		CITY OF INDUSTRY	91748	10152165	FA0021458	3500
HYDRO EXTRUSION USA LLC	18111	E	RAILROAD	ST		CITY OF INDUSTRY	91748	10152165	FA0021458	2002
AMERICAN MODULAR TECH LLC	18233		RAILROAD	ST		INDUSTRY	91748	0	FA0021479	1002
AMERICAN MODULAR TECH LLC	18233		RAILROAD	ST		INDUSTRY	91748	0	FA0021479	3001
FULLERTON STONE INC	18311	E	RAILROAD	ST		INDUSTRY	91748	0	FA0021468	3001
FULLERTON STONE INC	18311	E	RAILROAD	ST		INDUSTRY	91748	0	FA0021468	1001
ECOLAB FACILITY #350	18383		RAILROAD	ST		INDUSTRY	91748	10137985	FA0021467	3701
ECOLAB FACILITY #350	18383		RAILROAD	ST		INDUSTRY	91748	10137985	FA0021467	3506
TREADSTONE INDUSTRIES INC	18525		RAILROAD	ST		INDUSTRY	91748	0	FA0021470	3001
METROPCS CALIFORNIA LLC	18625		RAILROAD	ST	MPCS	INDUSTRY	91748	0	FA0040301	3000

LOS ANGELES COUNTY CUPA
INACTIVE - FACILITY INVENTORY

FACILITY NAME	SITE ADDRESS					CITY	ZIP	CERS ID	Facility ID	PE
T-MOBILE WEST (SITE ID#IE04143A)	18625		RAILROAD	ST	TMBL	INDUSTRY	91748	0	FA0041170	3000
INDOCO	18625	E	RAILROAD	ST		INDUSTRY	91748	0	FA0021480	1002
INDOCO	18625	E	RAILROAD	ST		INDUSTRY	91748	0	FA0021480	3001
SPRINT NXTL INDSTY DISP/LARRACHE L	18701		RAILROAD	ST		ROWLAND HEIGHTS	91748	0	FA0038908	3000
ULTIMATE PAPERBOX CO	18731	E	RAILROAD	ST		INDUSTRY	91748	10285600	FA0021473	1001
ULTIMATE PAPERBOX CO	18731	E	RAILROAD	ST		INDUSTRY	91748	10285600	FA0021473	2002
ULTIMATE PAPERBOX CO	18731	E	RAILROAD	ST		INDUSTRY	91748	10285600	FA0021473	2020
ULTIMATE PAPERBOX CO	18731	E	RAILROAD	ST		INDUSTRY	91748	10285600	FA0021473	3001
UTILITY TRAILER MANUFACTURING CO	18825	E	RAILROAD	ST		INDUSTRY	91748	10802083	FA0021486	3003
UTILITY TRAILER MANUFACTURING CO	18825	E	RAILROAD	ST		INDUSTRY	91748	10802083	FA0021486	1003
COVALENCE SPECIALTY MATERIALS CORP	18901	E	RAILROAD	ST		INDUSTRY	91748	10802716	FA0021463	1003
COVALENCE SPECIALTY MATERIALS CORP	18901	E	RAILROAD	ST		INDUSTRY	91748	10802716	FA0021463	3003
BERRY PLASTICS	18955	E	RAILROAD	ST		INDUSTRY	91748	10802107	FA0038122	3003
NEWHALL VALENCIA PLUMBING CO	24219	N	RAILROAD	AVE		NEWHALL	91321	0	FA0021461	3001
NEWHALL HARDWARE	24308		RAILROAD	AVE		NEWHALL	91321	0	FA0021481	3001
NEWHALL CARB AND AUTO REPAIR	24343		RAILROAD	AVE		NEWHALL	91321	0	FA0021477	1001
NEWHALL CARB AND AUTO REPAIR	24343		RAILROAD	AVE		NEWHALL	91321	0	FA0021477	3001
NEWHALL MUFFLER	24355		RAILROAD	AVE		NEWHALL	91321	10658653	FA0034323	3000
PERFORMANCE AUTO CARE	24357		RAILROAD	AVE		NEWHALL	91321	10308628	FA0037380	3000
SCV WATER- NDF	25143		RAILROAD	AVE		NEWHALL	91321	10266979	FA0043610	1001
VALENCIA BUILDING MATERIALS	25446		RAILROAD	AVE		NEWHALL	91321	10292119	FA0023282	3001
VALENCIA BUILDING MATERIALS	25446		RAILROAD	AVE		NEWHALL	91321	10292119	FA0023282	1002
C.G. CASTILLO TRANSPORT INC	25446		RAILROAD	AVE	B	SANTA CLARITA	91321	10418674	FA0045825	3001
C.G. CASTILLO TRANSPORT INC	25446		RAILROAD	AVE	B	SANTA CLARITA	91321	10418674	FA0045825	1000
AT&T CALIFORNIA - KC00P	25745		RAILROAD	AVE		SANTA CLARITA	91350	10818610	FA0051550	3000
SCV TIRES AND AUTO CARE	25845		RAILROAD	AVE	5	SANTA CLARITA	91350	10725760	FA0048476	1000
SCV TIRES AND AUTO CARE	25845		RAILROAD	AVE	5	SANTA CLARITA	91350	10725760	FA0048476	3000
CONTINENTAL MOTORCARS	25845		RAILROAD	AVE	19	SAUGUS	91350	10291411	FA0023284	3001
CONTINENTAL MOTORCARS	25845		RAILROAD	AVE	19	SAUGUS	91350	10291411	FA0023284	1001
TOWNE CLEANERS	26972		RAINBOW GLEN	DR	B	CANYON COUNTRY	91351	10795636	FA0042480	1001
TOWNE CLEANERS	26972		RAINBOW GLEN	DR	B	CANYON COUNTRY	91351	10795636	FA0042480	3001
SPRINT NXTL HE- 17383Y - MALIBU	29515		RAINSFORD	PL		MALIBU	90265	0	FA0038909	3000
R&S AUTO REPAIR	520	W	RALPH	ST		SAN GABRIEL	91776	10279798	FA0034766	1001
R&S AUTO REPAIR	520	W	RALPH	ST		SAN GABRIEL	91776	10279798	FA0034766	3000
T-MOBILE WEST SITE ID#IE04955A	521	W	RALPH	ST		SAN GABRIEL	91776	10409458	FA0040993	3000
CALVERT ENGINEERING INC	13278		RALSTON	AVE		SYLMAR	91342	0	FA0021489	1003

LOS ANGELES COUNTY CUPA
INACTIVE - FACILITY INVENTORY

FACILITY NAME	SITE ADDRESS					CITY	ZIP	CERS ID	Facility ID	PE
LA CO ISD/WASTE WATER PLANT	1900		RAMBLA PACIFICO		B	MALIBU	90265	0	FA0035531	1002
LA CO ISD/WASTE WATER PLANT	1900		RAMBLA PACIFICO		B	MALIBU	90265	0	FA0035531	3502
LA CO ISD/WASTE WATER PLANT	1900		RAMBLA PACIFICO		B	MALIBU	90265	0	FA0035531	3001
SANTA MONICA MOUNTAINS CONSERVANCY	5810		RAMIREZ CANYON	RD		MALIBU	90265	10270735	FA0021491	3000
EUROTEC SEATING INC	7601		RAMISH	AVE		BELL GARDENS	90201	10794679	FA0021496	3001
TLW FLAME CUTTING	7606		RAMISH	AVE		BELL GARDENS	90201	0	FA0021497	3001
MISSILE ALLOY METAL CUTTING	7606	S	RAMISH	AVE		BELL GARDENS	90201	0	FA0021494	3001
M B BODY SHOP	7625		RAMISH	AVE		BELL GARDENS	90201	0	FA0021493	1001
SPRINT NXTL RAMONA (SYNERGY CA7108)	0		RAMONA	BLVD		BALDWIN PARK	91706	10793821	FA0038913	3000
AT&T MOBILITY - FNA_PASADENA POLICE (USID207393)	245		RAMONA	AVE		PASADENA	91101	10825045	FA0051921	7070
CLEAR WIRELESS LLC LOS4326	1701	W	RAMONA	RD		ALHAMBRA	91803	10303369	FA0044680	7010
SPRINT NXTL CITY OF MONTEREY PARK	3500		RAMONA	BLVD		MONTEREY PARK	91754	0	FA0038910	3000
MONTEREY PARK GOLF COURSE	3600	W	RAMONA	BLVD		MONTEREY PARK	91754	0	FA0021525	3001
METROPCS CALIFORNIA, LLC#LA0231	3600	W	RAMONA	BLVD	MPCS	MONTEREY PARK	91754	10293223	FA0039999	3000
SERENITY AUTOMOTIVE	9415		RAMONA	ST	B	BELLFLOWER	90706	10795108	FA0021500	1001
SERENITY AUTOMOTIVE	9415		RAMONA	ST	B	BELLFLOWER	90706	10795108	FA0021500	3000
LARA MUFFLERS & WELDING	9415		RAMONA	ST	A	BELLFLOWER	90706	0	FA0031751	3001
RUDY'S IRON WORKS	9557	E	RAMONA	BLVD		EL MONTE	91731	0	FA0021504	1001
EL MONTE ADULT EDUCATION	10807		RAMONA	BLVD		EL MONTE	91731	10761739	FA0036807	1001
MCA ORNAMENTAL IRON WORKS	11240		RAMONA	BLVD		EL MONTE	91731	0	FA0021554	3001
SUPER UNIQUE AUTO REPAIR	11248		RAMONA	BLVD		EL MONTE	91731	10798942	FA0021547	1001
SUPER UNIQUE AUTO REPAIR	11248		RAMONA	BLVD		EL MONTE	91731	10798942	FA0021547	3001
A & B AUTO REPAIR	11254	E	RAMONA	BLVD		EL MONTE	91731	0	FA0034200	3001
A & B AUTO REPAIR	11254	E	RAMONA	BLVD		EL MONTE	91731	0	FA0034200	1001
J P ENGINE	11258	E	RAMONA	BLVD		EL MONTE	91731	10798717	FA0021538	1001
J P ENGINE	11258	E	RAMONA	BLVD		EL MONTE	91731	10798717	FA0021538	3001
CUSTOM UNIQUE BODY SHOP	11306		RAMONA	BLVD		EL MONTE	91731	10265914	FA0021558	3001
RUDY'S IRON WORKS	11400		RAMONA	BLVD		EL MONTE	91731	10798540	FA0021536	1001
RUDY'S IRON WORKS	11400		RAMONA	BLVD		EL MONTE	91731	10798540	FA0021536	3001
MASTER AUTO SERVICE	11456		RAMONA	BLVD		EL MONTE	91731	0	FA0021545	1000
MASTER AUTO SERVICE	11456		RAMONA	BLVD		EL MONTE	91731	0	FA0021545	3001
AV AUTO COLLISION CENTER, INC	11460		RAMONA	BLVD		EL MONTE	91731	10284568	FA0021544	3001
AAMCO-EL MONTE	11638		RAMONA	BLVD		EL MONTE	91732	10285363	FA0021562	1000
AAMCO-EL MONTE	11638		RAMONA	BLVD		EL MONTE	91732	10285363	FA0021562	3000
CARLTON'S MARKET	11944		RAMONA	BLVD		EL MONTE	91732	10798594	FA0021555	3001
ARCO 42047	11958		RAMONA	BLVD		EL MONTE	91732	10283209	FA0021553	7124

LOS ANGELES COUNTY CUPA
INACTIVE - FACILITY INVENTORY

FACILITY NAME	SITE ADDRESS				CITY	ZIP	CERS ID	Facility ID	PE
EL MONTE CHEVRON	12004	RAMONA	BLVD		EL MONTE	91732	10266166	FA0021541	7124
EL MONTE CHEVRON	12004	RAMONA	BLVD		EL MONTE	91732	10266166	FA0021541	7124
G F AUTO PARTS	12156	RAMONA	BLVD		EL MONTE	91732	10798435	FA0021542	1001
G F AUTO PARTS	12156	RAMONA	BLVD		EL MONTE	91732	10798435	FA0021542	3001
POWER UNIT CORP	12336	RAMONA	BLVD		EL MONTE	91732	10798972	FA0021540	3001
TONY'S TRANSMISSION & AUTO SERVICE	12346	RAMONA	BLVD	1	EL MONTE	91732	10798648	FA0021552	3001
TONY'S TRANSMISSION & AUTO SERVICE	12346	RAMONA	BLVD	1	EL MONTE	91732	10798648	FA0021552	1000
EL MONTE UNION HIGH SCHOOL DIST	12347	RAMONA	BLVD		EL MONTE	91732	10761736	FA0033902	7124
LEO'S AUTO REPAIR	12364	RAMONA	BLVD	1&5	EL MONTE	91732	10279222	FA0021549	3001
LEO'S AUTO REPAIR	12364	RAMONA	BLVD	1&5	EL MONTE	91732	10279222	FA0021549	1000
SUPERIOR AUTO SMOG CHECK & REPAIR	12366	RAMONA	BLVD	6	EL MONTE	91732	0	FA0021550	3001
SUPERIOR AUTO SMOG CHECK & REPAIR	12366	RAMONA	BLVD	6	EL MONTE	91732	0	FA0021550	1000
NORMAN'S NURSERY #7	12500	RAMONA	BLVD		BALDWIN PARK	91706	0	FA0021531	7110
NORMAN'S NURSERY #7	12500	RAMONA	BLVD		BALDWIN PARK	91706	0	FA0021531	1003
SOLARMER ENERGY INC	12941	RAMONA	BLVD	F	IRWINDALE	91706	10751740	FA0049589	1000
SOLARMER ENERGY INC	12941	RAMONA	BLVD	F	IRWINDALE	91706	10751740	FA0049589	3001
TICHIA TRADING U S A CO LTD	12981	RAMONA	BLVD	B	BALDWIN PARK	91706	0	FA0021528	3001
TERMINIX INTERNATIONAL	12981	RAMONA	BLVD	F	BALDWIN PARK	91706	0	FA0021527	3001
KALEIDO GRAPHICS	13177	RAMONA	BLVD	J	BALDWIN PARK	91706	0	FA0031290	1001
SPRINT NXTL FOSTER LOT	13402	RAMONA	BLVD		BALDWIN PARK	91706	0	FA0038911	3000
STOP-N-GO	13414	RAMONA	BLVD		BALDWIN PARK	91706	0	FA0021529	3001
JP POWER BODY & SALES INC	13882	RAMONA	BLVD		BALDWIN PARK	91706	10689061	FA0047523	1000
JP POWER BODY & SALES INC	13882	RAMONA	BLVD		BALDWIN PARK	91706	10689061	FA0047523	3001
A+ AUTO REPAIR	13900	RAMONA	BLVD		BALDWIN PARK	91706	10269400	FA0021507	1001
A+ AUTO REPAIR	13900	RAMONA	BLVD		BALDWIN PARK	91706	10269400	FA0021507	3001
STAR AUTO PARTS	13906	RAMONA	BLVD		BALDWIN PARK	91706	10794016	FA0021508	1001
STAR AUTO PARTS	13906	RAMONA	BLVD		BALDWIN PARK	91706	10794016	FA0021508	3001
ART IMAGE PHOTO	14001	RAMONA	BLVD	D	BALDWIN PARK	91706	0	FA0033797	1006
K & C ALTADENA DRIVE-IN DAIRY	14042	RAMONA	BLVD		BALDWIN PARK	91706	0	FA0021506	3001
WALGREENS #7654	14102	RAMONA	BLVD		BALDWIN PARK	91706	10284709	FA0040044	3000
RITE AID #5577	14121	RAMONA	BLVD		BALDWIN PARK	91706	10308412	FA0033978	1001
RITE AID #5577	14121	RAMONA	BLVD		BALDWIN PARK	91706	10308412	FA0033978	3000
FAMILY DOLLAR #30070	14431	RAMONA	BLVD		BALDWIN PARK	91706	10458952	FA0045319	1001
FRONTIER CALIFORNIA: BALDWIN PARK CO	14436	RAMONA	BLVD		BALDWIN PARK	91706	10141011	FA0021526	3500
FRONTIER CALIFORNIA: BALDWIN PARK CO	14436	RAMONA	BLVD		BALDWIN PARK	91706	10141011	FA0021526	7124
CVS PHARMACY #9672	14503	RAMONA	BLVD		BALDWIN PARK	91706	10290772	FA0031222	3001

LOS ANGELES COUNTY CUPA
INACTIVE - FACILITY INVENTORY

FACILITY NAME	SITE ADDRESS					CITY	ZIP	CERS ID	Facility ID	PE
SHARP 1 HR PHOTO	14519		RAMONA	BLVD	F-1	BALDWIN PARK	91706	0	FA0034842	1006
PACIFIC BELL	14540		RAMONA	BLVD		BALDWIN PARK	91706	0	FA0021524	3001
AVALON INC AUTO BODY	14827	E	RAMONA	BLVD	A	BALDWIN PARK	91706	0	FA0051321	1001
AVALON INC AUTO BODY	14827	E	RAMONA	BLVD	A	BALDWIN PARK	91706	0	FA0051321	3001
BERTS ALLEY WAGEN	14841		RAMONA	BLVD		BALDWIN PARK	91706	0	FA0021313	1001
PETER RAPID PRINTER	14901		RAMONA	BLVD	4	BALDWIN PARK	91706	0	FA0021501	1006
BEL-AIR BODY SHOP	14902		RAMONA	BLVD	B	BALDWIN PARK	91706	10285861	FA0021523	3001
JACKS FORKLIFT SERVICE	14902		RAMONA	BLVD	F	BALDWIN PARK	91706	0	FA0021514	1101
JACKS FORKLIFT SERVICE	14902		RAMONA	BLVD	F	BALDWIN PARK	91706	0	FA0021514	3001
SPRINT NXTL 00-CAMERON	14913		RAMONA	BLVD	SPRNT	BALDWIN PARK	91706	0	FA0038912	3000
SOFAS ETC	14922		RAMONA	BLVD	M	BALDWIN PARK	91706	0	FA0021516	3001
SOFAS ETC	14922		RAMONA	BLVD	M	BALDWIN PARK	91706	0	FA0021516	1002
LE CLAIRE AUTOMOTIVE	14922		RAMONA	BLVD	A	BALDWIN PARK	91706	0	FA0021509	3001
BALDWIN AUTO BODY	14941		RAMONA	BLVD		BALDWIN PARK	91706	10265539	FA0021521	3000
CONTINENTAL BAKING COMPANY	14946		RAMONA	BLVD		BALDWIN PARK	91706	0	FA0021513	3001
VALLEY AUTO REPAIR & PAINT	15004		RAMONA	BLVD	2	BALDWIN PARK	91706	0	FA0021503	1001
FRANK AUTO	15004		RAMONA	BLVD	1	BALDWIN PARK	91706	0	FA0021502	3000
FRANK AUTO	15004		RAMONA	BLVD	1	BALDWIN PARK	91706	0	FA0021502	1001
RAMONA AUTO PARTS & MACHINE SHOP	15019		RAMONA	BLVD		BALDWIN PARK	91706	10794178	FA0021522	3001
RAMONA AUTO PARTS & MACHINE SHOP	15019		RAMONA	BLVD		BALDWIN PARK	91706	10794178	FA0021522	1001
P & L MACHINE SHOP	15020		RAMONA	BLVD	B	BALDWIN PARK	91706	10793986	FA0033957	3000
P & L MACHINE SHOP	15020		RAMONA	BLVD	B	BALDWIN PARK	91706	10793986	FA0033957	1001
ASHER ENGINEERING CORP	15115		RAMONA	BLVD		BALDWIN PARK	91706	10292965	FA0021518	1002
ASHER ENGINEERING CORP	15115		RAMONA	BLVD		BALDWIN PARK	91706	10292965	FA0021518	3002
FOOD 4 LESS #339	31940		RAMONA	BLVD		BALDWIN PARK	91706	0	FA0021532	3001
METROPCS CALIFORNIA, LLC #LA2314A			RAMONA & I-605			EL MONTE	91732	10299013	FA0040626	3000
METROPCS CALIFORNIA, LLC #LA0430			RAMONA AND SYRACUSE			BALDWIN PARK	91706	10298794	FA0040265	3000
LA BEST CLEANERS	610	S	RAMPART	BLVD	3	LOS ANGELES	90057	0	FA0021564	1001
B & M AUTOMOTIVE SERVICE	3810		RAMSDELL	AVE		LA CRESCENTA	91214	0	FA0021510	1001
H & H AUTO ENGINE REBLDG CO	4451		RAMSDELL	AVE		LA CRESCENTA	91214	0	FA0021565	3001
H & H AUTO ENGINE REBLDG CO	4451		RAMSDELL	AVE		LA CRESCENTA	91214	0	FA0021565	1001
SO CAL GAS (4516 RAMSDELL)	4516		RAMSDELL	ST		LA CRESCENTA	91214	0	FA0021566	3001
WALGREENS #1606			RAMSDELL & FOOTHILL			LA CRESCENTA	91214	0	FA0042067	1001
CITY OF AZUSA WATER DEPT	1870		RANCH	RD		AZUSA	91702	10285909	FA0004657	3500
GOLDEN STATE WATER COMPANY RANCH RD	10713		RANCH	RD		CULVER CITY	90230	10408087	FA0046653	7040

LOS ANGELES COUNTY CUPA
INACTIVE - FACILITY INVENTORY

FACILITY NAME	SITE ADDRESS					CITY	ZIP	CERS ID	Facility ID	PE
AT&T CORP. -H41EC	10751		RANCH	RD		CULVER CITY	90230	10812358	FA0051406	7040
SANSINENA SITE 8	2043		RANCH HILL	DR		LA HABRA HEIGHTS	90631	10280392	FA0021570	1001
DON BENITO TANKS	3671		RANCH TOP	RD		PASADENA	91107	10417351	FA0021571	7072
DON BENITO TANKS	3671		RANCH TOP	RD		PASADENA	91107	10417351	FA0021571	7070
DON BENITO TANKS	3671		RANCH TOP	RD		PASADENA	91107	10417351	FA0021571	7072
DON BENITO TANKS	3671		RANCH TOP	RD		PASADENA	91107	10417351	FA0021571	7070
DON BENITO TANKS	3671		RANCH TOP	RD		PASADENA	91107	10417351	FA0021571	7072
DON BENITO TANKS	3671		RANCH TOP	RD		PASADENA	91107	10417351	FA0021571	7070
DX TERITY DIAGNOSTICS INC	19500	S	RANCHO	WAY	116	RANCHO DOMINGUEZ	90220	10469566	FA0045481	3001
Preece Acquisition Co	19560	S	RANCHO	WAY		RANCHO DOMINGUEZ	90220	10280704	FA0021572	1003
Preece Acquisition Co	19560	S	RANCHO	WAY		RANCHO DOMINGUEZ	90220	10280704	FA0021572	3001
PARKER RACOR	19610		RANCHO	WAY		RANCHO DOMINGUEZ	90220	0	FA0021576	3002
PARKER RACOR	19610		RANCHO	WAY		RANCHO DOMINGUEZ	90220	0	FA0021576	1003
MARUZEN OF AMERICA INC	19640	S	RANCHO	WAY		RANCHO DOMINGUEZ	90220	10270783	FA0021574	3500
MDT BIOLOGIC CO	19645		RANCHO	WAY		COMPTON	90220	0	FA0021578	1003
MDT BIOLOGIC CO	19645		RANCHO	WAY		COMPTON	90220	0	FA0021578	3500
MDT BIOLOGIC CO	19645		RANCHO	WAY		COMPTON	90220	0	FA0021578	3001
SIGLER	19801	S	RANCHO	WAY		RANCHO DOMINGUEZ	90220	10295635	FA0040013	3003
EXCELLON AUTOMATION	20001	S	RANCHO	WAY		RANCHO DOMINGUEZ	90220	10275826	FA0036566	1003
WIND TRANSPORT SOLUTIONS INC	20212	S	RANCHO	WAY	B	COMPTON	90220	10175763	FA0021573	1003
WIND TRANSPORT SOLUTIONS INC	20212	S	RANCHO	WAY	B	COMPTON	90220	10175763	FA0021573	3002
WESTERN SUNSET INT	20218	S	RANCHO	WAY	A	RANCHO DOMINGUEZ	90220	0	FA0021577	3001
SOUTHERN CALIFORNIA FLEET SERVICES	2408	E	RANCHO DEL AMO	PL		RANCHO DOMINGUEZ	90220	10296157	FA0042451	1002
SOUTHERN CALIFORNIA FLEET SERVICES	2408	E	RANCHO DEL AMO	PL		RANCHO DOMINGUEZ	90220	10296157	FA0042451	3002
DON LA FORCE ASSOCIATES INC	2417	E	RANCHO DEL AMO	PL		RANCHO DOMINGUEZ	90220	0	FA0032656	1001
ELLIOTT'S DESIGNS	2473	E	RANCHO DEL AMO	PL		RANCHO DOMINGUEZ	90220	0	FA0036648	3002
ELLIOTT'S DESIGNS	2473	E	RANCHO DEL AMO	PL		RANCHO DOMINGUEZ	90220	0	FA0036648	1002
99 CENTS ONLY STORES #109	442	W	RANCHO VISTA	BLVD		PALMDALE	93551	0	FA0045224	1001
CIRCLE K STORES INC SITE #2709464	520	W	RANCHO VISTA	BLVD		PALMDALE	93551	10207288	FA0004351	7124
FLIP PERILLO FASTENERS	624		RANCHO VISTA	BLVD		PALMDALE	93550	10724839	FA0033557	1001
FLIP PERILLO FASTENERS	624		RANCHO VISTA	BLVD		PALMDALE	93550	10724839	FA0033557	3001
LINE-X OF ANTELOPE VALLEY	654	E	RANCHO VISTA	BLVD	G	PALMDALE	93550	0	FA0038098	3001
DUNN-EDWARDS PAINTS #56	730	W	RANCHO VISTA	BLVD		PALMDALE	93550	10267012	FA0004336	3003
DUNN-EDWARDS PAINTS #56	730	W	RANCHO VISTA	BLVD		PALMDALE	93550	10267012	FA0004336	1002
UNITED PACIFIC 0694	1022	W	RANCHO VISTA	BLVD		PALMDALE	93551	10293160	FA0004349	7124
UNITED PACIFIC 0694	1022	W	RANCHO VISTA	BLVD		PALMDALE	93551	10293160	FA0004349	7124

LOS ANGELES COUNTY CUPA
INACTIVE - FACILITY INVENTORY

FACILITY NAME	SITE ADDRESS					CITY	ZIP	CERS ID	Facility ID	PE
UNITED PACIFIC 0694	1022	W	RANCHO VISTA	BLVD		PALMDALE	93551	10293160	FA0004349	7124
UNITED PACIFIC 0694	1022	W	RANCHO VISTA	BLVD		PALMDALE	93551	10293160	FA0004349	7124
7-ELEVEN INC #43112	1127	W	RANCHO VISTA	BLVD		PALMDALE	93551	10292203	FA0033904	7124
KOKO'S PHOTO	3053		RANCHO VISTA	BLVD	C	PALMDALE	93551	0	FA0021581	1006
SILVER HANGER CLEANER	3053		RANCHO VISTA	BLVD	A	PALMDALE	93551	10288177	FA0021580	1001
SILVER HANGER CLEANER	3053		RANCHO VISTA	BLVD	A	PALMDALE	93551	10288177	FA0021580	3001
RITE AID #6400	3105		RANCHO VISTA	BLVD		PALMDALE	93551	10308784	FA0044941	3000
MINUTE SERVE DAIRY/CHEVRON	3113		RANCHO VISTA	BLVD		PALMDALE	93551	10288102	FA0021583	7124
AT&T CORP - KC0FE	2801	W	RANCHO VISTA AVENUE P			PALMDALE	93551	10674019	FA0049161	3000
DONGWON LOEX U S A INC	20212	S	RANCHO WAY		A	RANCHO DOMINGUEZ	90220	10851709	FA0048024	1001
TLC EXPRESS LINES	20212	S	RANCHO WAY		C	RANCHO DOMINGUEZ	90220	10851862	FA0052628	3000
SPRINT NXTL RANCHVIEW #536982E	8		RANCHVIEW	RD		ROLLING HILLS ESTATES	90274	0	FA0038914	3000
SPRINT NXTL CELL SITE LA36XC642	16		RANCHVIEW	RD		ROLLING HILLS	90274	0	FA0039916	3000
JESSE'S PLATING	11103		RANDALL	ST		SUN VALLEY	91352	0	FA0021584	1001
CHARLES A CROSBIE LABORATORIES	1821		RANDOLPH	ST		LOS ANGELES	90001	0	FA0021556	3001
D & R CHROME	1835		RANDOLPH	ST		LOS ANGELES	90001	0	FA0021615	3001
D & R CHROME	1835		RANDOLPH	ST		LOS ANGELES	90001	0	FA0021615	1001
EXTREME MATCH	1841		RANDOLPH	ST		LOS ANGELES	90001	0	FA0021613	3001
J.L. WELDING	1844		RANDOLPH	ST		LOS ANGELES	90001	10269313	FA0040439	3001
EXCEL PATTERN WORKS	1844		RANDOLPH	ST		LOS ANGELES	90001	0	FA0021575	3001
ARMITE LABORATORIES INC	1845		RANDOLPH	ST		LOS ANGELES	90001	0	FA0021614	1002
ARMITE LABORATORIES INC	1845		RANDOLPH	ST		LOS ANGELES	90001	0	FA0021614	3001
MCKAY BLUE/CORAL INC	1920		RANDOLPH	ST		LOS ANGELES	90001	0	FA0021604	1003
MCKAY BLUE/CORAL INC	1920		RANDOLPH	ST		LOS ANGELES	90001	0	FA0021604	3001
DECORATORS EXPRESS	2055		RANDOLPH	ST		HUNTINGTON PARK	90255	10275460	FA0040590	1002
WORLDWIDE TORQUES	2215		RANDOLPH	ST		HUNTINGTON PARK	90255	10622329	FA0047012	3001
WORLDWIDE TORQUES	2215		RANDOLPH	ST		HUNTINGTON PARK	90255	10622329	FA0047012	1001
AUTOMATIC SPECIALTY CO II	2319		RANDOLPH	ST		HUNTINGTON PARK	90255	0	FA0021593	1002
AUTOMATIC SPECIALTY CO II	2319		RANDOLPH	ST		HUNTINGTON PARK	90255	0	FA0021593	3001
AUTO PLUS #10951	2671		RANDOLPH	ST	B	HUNTINGTON PARK	90255	10869358	FA0054463	1000
SCOTT SALES CO	3451		RANDOLPH	ST		HUNTINGTON PARK	90255	10425190	FA0021610	3500
DYNAMIC MACHINE INC	3470		RANDOLPH	ST		HUNTINGTON PARK	90255	10263316	FA0021599	3500
DYNAMIC MACHINE INC	3470		RANDOLPH	ST		HUNTINGTON PARK	90255	10263316	FA0021599	1002
DYNAMIC MACHINE INC	3470		RANDOLPH	ST		HUNTINGTON PARK	90255	10263316	FA0021599	3002
F & D MACHINE SHOP	3479	E	RANDOLPH	ST		HUNTINGTON PARK	90255	0	FA0021585	1001
CHASEN LIMITED INC	3490		RANDOLPH	ST		HUNTINGTON PARK	90255	0	FA0021586	1001

LOS ANGELES COUNTY CUPA
INACTIVE - FACILITY INVENTORY

FACILITY NAME	SITE ADDRESS					CITY	ZIP	CERS ID	Facility ID	PE
SPRINT NXTL GLOBE IRON/CIVIC CNTR	5525		RANDOLPH	ST		COMMERCE	90040	0	FA0038915	3000
UNLIMITED CARRIER INC	5603		RANDOLPH	ST		COMMERCE	90040	10296109	FA0039843	1003
UNLIMITED CARRIER INC	5603		RANDOLPH	ST		COMMERCE	90040	10296109	FA0039843	3701
NOIL USA INC	5801		RANDOLPH	ST		COMMERCE	90040	10290460	FA0021617	7124
EXIDE TECHNOLOGIES, LLC	5909		RANDOLPH	ST		COMMERCE	90040	10268584	FA0021588	1102
EXIDE TECHNOLOGIES, LLC	5909		RANDOLPH	ST		COMMERCE	90040	10268584	FA0021588	3004
EXIDE TECHNOLOGIES, LLC	5909		RANDOLPH	ST		COMMERCE	90040	10268584	FA0021588	1200
ONTRAC	5959	E	RANDOLPH	ST		COMMERCE	90040	10756774	FA0021598	7124
ONTRAC	5959	E	RANDOLPH	ST		COMMERCE	90040	10756774	FA0021598	1003
REGAL POLY AND PAPER CO	6001		RANDOLPH	ST		COMMERCE	90040	10796875	FA0021609	1003
REGAL POLY AND PAPER CO	6001		RANDOLPH	ST		COMMERCE	90040	10796875	FA0021609	3003
KENNAMETAL INC	6015	E	RANDOLPH	ST		COMMERCE	90040	0	FA0021596	3001
BOX-N-GO, LLC	6055		RANDOLPH	ST		COMMERCE	90040	10663432	FA0021601	3002
C.C. WESTERN	6121		RANDOLPH	ST		COMMERCE	90040	10797538	FA0021589	3500
C.C. WESTERN	6121		RANDOLPH	ST		COMMERCE	90040	10797538	FA0021589	1003
C.C. WESTERN	6121		RANDOLPH	ST		COMMERCE	90040	10797538	FA0021589	3003
C.C. WESTERN	6121		RANDOLPH	ST		COMMERCE	90040	10797538	FA0021589	7124
SOURCE LOGISTICS CENTER CORP	6141		RANDOLPH	ST		COMMERCE	90040	0	FA0035718	3000
AMERIPAK INDUSTRIES INC	6141		RANDOLPH	ST		COMMERCE	90040	0	FA0044447	3001
F. P. INTERNATIONAL	6195		RANDOLPH	ST		COMMERCE	90040	10283344	FA0021606	1003
F. P. INTERNATIONAL	6195		RANDOLPH	ST		COMMERCE	90040	10283344	FA0021606	3501
F. P. INTERNATIONAL	6195		RANDOLPH	ST		COMMERCE	90040	10283344	FA0021606	3003
OKI BERING	6201		RANDOLPH	ST		COMMERCE	90040	10279207	FA0037817	3001
HILLYARD FLOOR CARE SUPPLY	6205		RANDOLPH	ST	A	COMMERCE	90040	10294774	FA0021616	3002
ITW RAMSET FASTENING SYSTEMS	6227		RANDOLPH	ST		COMMERCE	90040	0	FA0021590	3001
NICE-PAK PRODUCTS INC	6241		RANDOLPH	ST		COMMERCE	90040	0	FA0021595	3001
RICHFIELD WINDOW COVERINGS, LLC	6263		RANDOLPH	ST		COMMERCE	90040	10588156	FA0021597	1002
RICHFIELD WINDOW COVERINGS, LLC	6263		RANDOLPH	ST		COMMERCE	90040	10588156	FA0021597	3001
PACIFIC PARADISE	6333		RANDOLPH	ST		COMMERCE	90040	0	FA0021603	7110
GOETZ & SONS, INC	6371		RANDOLPH	ST	A	COMMERCE	90040	10399453	FA0045449	3001
WEST COAST DEALZ	6371		RANDOLPH	ST		COMMERCE	90040	10854862	FA0021607	1003
JT FAB	1430	N	RANGER	DR		COVINA	91722	10877011	FA0021628	1000
ONE STOP MOBILE REPAIR	1431	N	RANGER	DR		COVINA	91722	10798030	FA0021627	3001
ONE STOP MOBILE REPAIR	1431	N	RANGER	DR		COVINA	91722	10798030	FA0021627	1001
QUICK QUALITY BODY & PAINT SHOP	1434	N	RANGER	DR		COVINA	91722	0	FA0021621	3001
ONE STOP AUTO & TRUCK REPAIR	1435	N	RANGER	DR		COVINA	91722	10296208	FA0042113	3001

LOS ANGELES COUNTY CUPA
INACTIVE - FACILITY INVENTORY

FACILITY NAME	SITE ADDRESS					CITY	ZIP	CERS ID	Facility ID	PE
ONE STOP AUTO & TRUCK REPAIR	1435	N	RANGER	DR		COVINA	91722	10296208	FA0042113	1001
AMERICAN TIRE DISCOUNTERS	1437	N	RANGER	DR		COVINA	91722	0	FA0035429	1001
COVINA AUTO REPAIR	1445	N	RANGER	DR	C	COVINA	91722	10797784	FA0021624	3001
COVINA AUTO REPAIR	1445	N	RANGER	DR	C	COVINA	91722	10797784	FA0021624	1001
SOLUTION AUTO REPAIR	1446	N	RANGER	DR		COVINA	91722	10797721	FA0033178	1001
SOLUTION AUTO REPAIR	1446	N	RANGER	DR		COVINA	91722	10797721	FA0033178	3000
COVINA AUTO REPAIR	1447	N	RANGER	DR		COVINA	91722	10797937	FA0021623	3001
COVINA AUTO REPAIR	1447	N	RANGER	DR		COVINA	91722	10797937	FA0021623	1001
ON-TIME COLLISION CENTER	1448	N	RANGER	DR		COVINA	91722	0	FA0021620	1001
SPEEDWORX AUTOMOTIVE	1450	N	RANGER	DR		COVINA	91722	0	FA0032653	1000
SPEEDWORX AUTOMOTIVE	1450	N	RANGER	DR		COVINA	91722	0	FA0032653	3001
FAMILY AUTO CARE	1451	N	RANGER	DR		COVINA	91722	10305619	FA0044931	3001
FAMILY AUTO CARE	1451	N	RANGER	DR		COVINA	91722	10305619	FA0044931	1000
HONDA FIEND	1452		RANGER			COVINA	91722	0	FA0042116	1000
ONE STOP MOBIL REPAIR	1931	N	RANGER	DR		COVINA	91722	0	FA0021626	3001
SATSUMA LANDSCAPE	15710		RAUSCH	RD		INDUSTRY	91744	10284439	FA0021630	1001
SATSUMA LANDSCAPE	15710		RAUSCH	RD		INDUSTRY	91744	10284439	FA0021630	3001
QUIQUES CUSTOMS AUTO BODY SHOP	5624		RAWING	AVE		SOUTH GATE	90280	0	FA0037626	3001
QUIQUES CUSTOMS AUTO BODY SHOP	5624		RAWING	AVE		SOUTH GATE	90280	0	FA0037626	1001
SURE GRIP INTERNATIONAL INC	5519		RAWLINGS	AVE		SOUTH GATE	90280	10281697	FA0021634	1003
AAA FUME INC	5606		RAWLINGS	AVE		SOUTH GATE	90280	10271023	FA0021633	3500
METROPCS CALIFORNIA, LLC #LA0316B	5622		RAWLINGS	AVE		SOUTH GATE	90280	0	FA0040164	3000
CALIFORMEX EQUIPMENT INC	5626		RAWLINGS	AVE		SOUTH GATE	90280	10297543	FA0021635	3001
NORTHRIDGE SERVICE CENTER	18718		RAYEN	ST		NORTHRIDGE	91324	10030489	FA0030762	2001
ENTERPRISE INDUSTRIES INC	12500		RAYMER	ST		NORTH HOLLYWOOD	91605	0	FA0021637	1002
NORTH HOLLYWOOD TOOL & MFG C	12632		RAYMER	ST		NORTH HOLLYWOOD	91605	0	FA0021638	1001
POPULAR AUTO WRECKING	14804		RAYMER	ST		VAN NUYS	91405	10240102	FA0034869	1001
TRIPLE G GRIND & ROLL CO	15174		RAYMER	ST		VAN NUYS	91405	10247488	FA0021642	1001
T-MOBILE WEST #IE04290A	25	S	RAYMOND	AVE		ALHAMBRA	91801	0	FA0043743	7010
SCANDIA BUILDING	30	N	RAYMOND	AVE		PASADENA	91103	10760260	FA0050158	7070
ALHAMBRA HOSPITAL MEDICAL CENTER	100	S	RAYMOND	AVE		ALHAMBRA	91801	10306984	FA0021644	7010
ALHAMBRA COMMUNITY DIALYSIS UNIT	100	S	RAYMOND	AVE	B	ALHAMBRA	91801	0	FA0021671	7010
RAYMOND RENAISSANCE OWNERS ASSOC	125	N	RAYMOND	AVE		PASADENA	91105	10307983	FA0043674	7070
RAYMOND RENAISSANCE SURGERY CENTER	125	N	RAYMOND	AVE	#212	PASADENA	91103	10496971	FA0046790	7070
RAYMOND RENAISSANCE OWNERS ASSOC	125	N	RAYMOND	AVE		PASADENA	91105	10307983	FA0043674	7070
LA GRANDE ORANGE CAFE	260	S	RAYMOND	AVE		PASADENA	91105	10305778	FA0043714	7070

LOS ANGELES COUNTY CUPA
INACTIVE - FACILITY INVENTORY

FACILITY NAME	SITE ADDRESS					CITY	ZIP	CERS ID	Facility ID	PE
LA GRANDE ORANGE CAFE	260	S	RAYMOND	AVE		PASADENA	91105	10305778	FA0043714	7070
CONGREGATION ALE HOUSE	300	S	RAYMOND	AVE		PASADENA	91105	0	FA0047507	3000
MARKING METHODS INC	301	S	RAYMOND	AVE		ALHAMBRA	91803	10304986	FA0021655	7010
MARKING METHODS INC	301	S	RAYMOND	AVE		ALHAMBRA	91803	10304986	FA0021655	7010
AT&T MOBILITY-ALHAMBRA SOUTH OVLY-C096 (USID 12097)	302	S	RAYMOND	AVE	A	ALHAMBRA	91803	10197265	FA0035173	7010
AT&T MOBILITY-ALHAMBRA SOUTH OVLY-C096 (USID 12097)	302	S	RAYMOND	AVE	A	ALHAMBRA	91803	10197265	FA0035173	7010
AT&T MOBILITY-ALHAMBRA SOUTH OVLY-C096 (USID 12097)	302	S	RAYMOND	AVE	A	ALHAMBRA	91803	10197265	FA0035173	3000
CLEAR WIRELESS LLC	302	S	RAYMOND	AVE	B	ALHAMBRA	91803	0	FA0044677	7010
COAST TO COAST METAL FINISHI	401	S	RAYMOND	AVE		ALHAMBRA	91803	10304902	FA0021653	7010
COAST TO COAST METAL FINISHI	401	S	RAYMOND	AVE		ALHAMBRA	91803	10304902	FA0021653	7010
ROGERSON KRATOS	403	S	RAYMOND	AVE		PASADENA	91105	10309555	FA0021652	7070
ROGERSON KRATOS	403	S	RAYMOND	AVE		PASADENA	91105	10309555	FA0021652	7070
ROGERSON KRATOS	403	S	RAYMOND	AVE		PASADENA	91105	10309555	FA0021652	7070
ITS A WRAP MOTION PICS CLEANING	411	S	RAYMOND	AVE		ALHAMBRA	91803	10306897	FA0043750	7010
VALENTINO TOOLS & MOLD	425	S	RAYMOND	AVE	A	ALHAMBRA	91803	10306861	FA0021673	7010
VALENTINO TOOLS & MOLD	425	S	RAYMOND	AVE	A	ALHAMBRA	91803	10306861	FA0021673	3001
ANDREW GRAY STUDIO	431	S	RAYMOND	AVE	104	ALHAMBRA	91803	10660069	FA0021657	7010
ANDREW GRAY STUDIO	431	S	RAYMOND	AVE	104	ALHAMBRA	91803	10660069	FA0021657	1000
ANDREW GRAY STUDIO	431	S	RAYMOND	AVE	104	ALHAMBRA	91803	10660069	FA0021657	3000
JG ENGINE DYNAMICS INC	431	S	RAYMOND	AVE	102	ALHAMBRA	91803	0	FA0021658	1001
JG ENGINE DYNAMICS INC	431	S	RAYMOND	AVE	102	ALHAMBRA	91803	0	FA0021658	7010
PROGENETICUCGLLAB	431	S	RAYMOND	AVE	101	ALHAMBRA	91803	0	FA0045142	7010
PLATI GERMAN CAR SERVICE	442	S	RAYMOND	AVE		PASADENA	91105	10307530	FA0021651	1002
PLATI GERMAN CAR SERVICE	442	S	RAYMOND	AVE		PASADENA	91105	10307530	FA0021651	7070
PLATI GERMAN CAR SERVICE	442	S	RAYMOND	AVE		PASADENA	91105	10307530	FA0021651	7070
PLATI GERMAN CAR SERVICE	442	S	RAYMOND	AVE		PASADENA	91105	10307530	FA0021651	7070
PLATI GERMAN CAR SERVICE	442	S	RAYMOND	AVE		PASADENA	91105	10307530	FA0021651	7070
DISNEY STORE USA LLC	443	S	RAYMOND	AVE		PASADENA	91105	10307473	FA0045122	7070
DISNEY STORE USA LLC	443	S	RAYMOND	AVE		PASADENA	91105	10307473	FA0045122	7070
DISNEY STORE USA LLC	443	S	RAYMOND	AVE		PASADENA	91105	10307473	FA0045122	7070
SOUTHERN CALIFORNIA PUBLIC RADIO	474	S	RAYMOND	AVE		PASADENA	91105	10310506	FA0043724	7070
SOUTHERN CALIFORNIA PUBLIC RADIO	474	S	RAYMOND	AVE		PASADENA	91105	10310506	FA0043724	7070
CHEN MACHINE SHOP	511	S	RAYMOND	AVE	B	ALHAMBRA	91803	0	FA0034553	7010
CHEN MACHINE SHOP	511	S	RAYMOND	AVE	B	ALHAMBRA	91803	0	FA0034553	7010

LOS ANGELES COUNTY CUPA
INACTIVE - FACILITY INVENTORY

FACILITY NAME	SITE ADDRESS					CITY	ZIP	CERS ID	Facility ID	PE
ERICS AUTO SERVICE	511	S	RAYMOND	AVE		ALHAMBRA	91803	0	FA0021656	1001
ERICS AUTO SERVICE	511	S	RAYMOND	AVE		ALHAMBRA	91803	0	FA0021656	7010
MARC & WEN STUDIO	515	S	RAYMOND	AVE	A	ALHAMBRA	91803	10305280	FA0036816	1001
MARC & WEN STUDIO	515	S	RAYMOND	AVE	A	ALHAMBRA	91803	10305280	FA0036816	3000
ALHAMBRA WOODWORK	515		RAYMOND	AVE	B	ALHAMBRA	91803	10715911	FA0047491	1001
U-HAUL MOVING & STORAGE OF PASADENA	552	S	RAYMOND	AVE		PASADENA	91105	10309750	FA0021520	7070
U-HAUL MOVING & STORAGE OF PASADENA	552	S	RAYMOND	AVE		PASADENA	91105	10309750	FA0021520	7070
U-HAUL MOVING & STORAGE OF PASADENA	552	S	RAYMOND	AVE		PASADENA	91105	10309750	FA0021520	7070
MOTOROLA LIFE SCIENCES	575	S	RAYMOND	AVE		PASADENA	91105	0	FA0034658	7070
LUSIVE DECOR	615	S	RAYMOND	AVE	B	ALHAMBRA	91803	0	FA0043637	1002
ALLMETAL MFG	617	S	RAYMOND	AVE		PASADENA	91105	10307176	FA0021646	7070
ALLMETAL MFG	617	S	RAYMOND	AVE		PASADENA	91105	10307176	FA0021646	7070
ALLMETAL MFG	617	S	RAYMOND	AVE		PASADENA	91105	10307176	FA0021646	1001
ALLMETAL MFG	617	S	RAYMOND	AVE		PASADENA	91105	10307176	FA0021646	7070
G W STONE MARBLE & GRANITE	617	S	RAYMOND	AVE		ALHAMBRA	91803	10306816	FA0037756	7010
PLAY-WELL EQUIPMENT	655	S	RAYMOND	AVE		PASADENA	91105	10307647	FA0021666	7070
PLAY-WELL EQUIPMENT	655	S	RAYMOND	AVE		PASADENA	91105	10307647	FA0021666	7070
PLAY-WELL EQUIPMENT	655	S	RAYMOND	AVE		PASADENA	91105	10307647	FA0021666	7070
HUNTINGTON MEDICAL RESEARCH INSITUTES (HMRI)	665	S	RAYMOND	AVE		PASADENA	91105	10135519	FA0021650	7070
HUNTINGTON MEDICAL RESEARCH INSITUTES (HMRI)	665	S	RAYMOND	AVE		PASADENA	91105	10135519	FA0021650	7070
HUNTINGTON MEDICAL RESEARCH INSITUTES (HMRI)	665	S	RAYMOND	AVE		PASADENA	91105	10135519	FA0021650	1001
HUNTINGTON MEDICAL RESEARCH INSITUTES (HMRI)	665	S	RAYMOND	AVE		PASADENA	91105	10135519	FA0021650	7070
COMMERCIAL GRAPHICS CORP	681	S	RAYMOND	AVE		PASADENA	91105	0	FA0021645	7070
COMMERCIAL GRAPHICS CORP	681	S	RAYMOND	AVE		PASADENA	91105	0	FA0021645	1002
DEPT OF TOXIC SUBSTANCES CONTROL	757	S	RAYMOND	AVE		PASADENA	91105	10590541	FA0021665	3701
DEPT OF TOXIC SUBSTANCES CONTROL	757	S	RAYMOND	AVE		PASADENA	91105	10590541	FA0021665	7070
DEPT OF TOXIC SUBSTANCES CONTROL	757	S	RAYMOND	AVE		PASADENA	91105	10590541	FA0021665	7070
DEPT OF TOXIC SUBSTANCES CONTROL	757	S	RAYMOND	AVE		PASADENA	91105	10590541	FA0021665	7074
DEPT OF TOXIC SUBSTANCES CONTROL	757	S	RAYMOND	AVE		PASADENA	91105	10590541	FA0021665	7070
DEPT OF TOXIC SUBSTANCES CONTROL	757	S	RAYMOND	AVE		PASADENA	91105	10590541	FA0021665	7074
CONGRESS MEDICAL ASSOCIATES, INC.	800	S	RAYMOND	AVE		PASADENA	91105	10791568	FA0051116	1000
THE WALLACE COMPANY	801	S	RAYMOND	AVE		PASADENA	91105	0	FA0021668	7070
CALIFORNIA FIXTURE CO	801	S	RAYMOND	AVE	41	ALHAMBRA	91803	0	FA0021663	7010
CALIFORNIA AUTO REPAIRS	811	S	RAYMOND	AVE		PASADENA	91105	0	FA0021605	7070
PHOENIX DECORATING CO	835	S	RAYMOND	AVE		PASADENA	91105	10307677	FA0021649	7070
PHOENIX DECORATING CO	835	S	RAYMOND	AVE		PASADENA	91105	10307677	FA0021649	7070

LOS ANGELES COUNTY CUPA
INACTIVE - FACILITY INVENTORY

FACILITY NAME	SITE ADDRESS					CITY	ZIP	CERS ID	Facility ID	PE
PHOENIX DECORATING CO	835	S	RAYMOND	AVE		PASADENA	91105	10307677	FA0021649	1002
PHOENIX DECORATING CO	835	S	RAYMOND	AVE		PASADENA	91105	10307677	FA0021649	7070
PHOENIX DECORATING CO	835	S	RAYMOND	AVE		PASADENA	91105	10307677	FA0021649	7070
T-MOBILE WEST LLC IE04963A	901	S	RAYMOND	AVE	#CEL1	PASADENA	91105	10310095	FA0040690	7070
T-MOBILE WEST LLC IE04963A	901	S	RAYMOND	AVE	#CEL1	PASADENA	91105	10310095	FA0040690	7070
T-MOBILE WEST LLC IE04963A	901	S	RAYMOND	AVE	#CEL1	PASADENA	91105	10310095	FA0040690	7070
T-MOBILE WEST LLC IE04963A	901	S	RAYMOND	AVE	#CEL1	PASADENA	91105	10310095	FA0040690	7070
METROPCS	901		RAYMOND	AVE		PASADENA	91105	10468666	FA0043685	7070
METROPCS	901		RAYMOND	AVE		PASADENA	91105	10468666	FA0043685	7070
METROPCS	901		RAYMOND	AVE		PASADENA	91105	10468666	FA0043685	7070
AT&T CALIFORNIA-K110U	901	S	RAYMOND	AVE		PASADENA	91105	10309012	FA0021667	7074
AT&T CALIFORNIA-K110U	901	S	RAYMOND	AVE		PASADENA	91105	10309012	FA0021667	7070
AT&T CALIFORNIA-K110U	901	S	RAYMOND	AVE		PASADENA	91105	10309012	FA0021667	7070
AT&T CALIFORNIA-K110U	901	S	RAYMOND	AVE		PASADENA	91105	10309012	FA0021667	7074
AT&T CALIFORNIA-K110U	901	S	RAYMOND	AVE		PASADENA	91105	10309012	FA0021667	7070
VERIZON WIRELESS: PASADENA	933	S	RAYMOND	AVE	217	PASADENA	91105	10164043	FA0021664	7070
VERIZON WIRELESS: PASADENA	933	S	RAYMOND	AVE	217	PASADENA	91105	10164043	FA0021664	7070
VERIZON WIRELESS: PASADENA	933	S	RAYMOND	AVE	217	PASADENA	91105	10164043	FA0021664	7070
CLEARWIRE CELL SITE CA-LOS6884 LA52XC480	933	S	RAYMOND	AVE		PASADENA	91105	10478548	FA0046792	7070
UMACHINES	943	S	RAYMOND	AVE		PASADENA	91105	0	FA0021647	1002
DACOR	950	S	RAYMOND	AVE		PASADENA	91105	0	FA0021648	1004
PENPOINT ARCITECTURAL SIGNS	953	S	RAYMOND	AVE		PASADENA	91105	10308178	FA0043677	7070
PENPOINT ARCITECTURAL SIGNS	953	S	RAYMOND	AVE		PASADENA	91105	10308178	FA0043677	7070
PENPOINT ARCITECTURAL SIGNS	953	S	RAYMOND	AVE		PASADENA	91105	10308178	FA0043677	7070
TRIMATIC	969	S	RAYMOND	AVE		PASADENA	91105	10308184	FA0021669	7070
TRIMATIC	969	S	RAYMOND	AVE		PASADENA	91105	10308184	FA0021669	7070
TRIMATIC	969	S	RAYMOND	AVE		PASADENA	91105	10308184	FA0021669	7070
POOL RITE CO INC	1408	S	RAYMOND	AVE		ALHAMBRA	91803	0	FA0021660	7010
GARCIAS POOL SERVICE	1501	S	RAYMOND	AVE		ALHAMBRA	91803	0	FA0021661	7010
RAYCO B PRODUCTS & ABLE ENG	1601	S	RAYMOND	AVE		MONROVIA	91016	0	FA0021654	1002
ROSE GARDEN HEALTHCARE CENTER	1899	N	RAYMOND	AVE		PASADENA	91103	10308070	FA0021670	7070
ROSE GARDEN HEALTHCARE CENTER	1899	N	RAYMOND	AVE		PASADENA	91103	10308070	FA0021670	7070
ROSE GARDEN HEALTHCARE CENTER	1899	N	RAYMOND	AVE		PASADENA	91103	10308070	FA0021670	7070
ROSE GARDEN HEALTHCARE CENTER	1899	N	RAYMOND	AVE		PASADENA	91103	10308070	FA0021670	7070
J L AUTOMOTIVE	1919		RAYMOND	AVE		LOS ANGELES	90007	0	FA0021659	1000
HAWKS EQUIPMENT REPAIR	2675		RAYMOND	AVE		SIGNAL HILL	90755	0	FA0035597	3001

LOS ANGELES COUNTY CUPA
INACTIVE - FACILITY INVENTORY

FACILITY NAME	SITE ADDRESS					CITY	ZIP	CERS ID	Facility ID	PE
HAWKS EQUIPMENT REPAIR	2675		RAYMOND	AVE		SIGNAL HILL	90755	0	FA0035597	1000
ATLAS CONSTRUCTION SUPPLY INC	2745		RAYMOND	AVE		SIGNAL HILL	90755	10278967	FA0035722	3001
PALOS VERDES BUILDING CORP	2750	S	RAYMOND	AVE		ALHAMBRA	91801	0	FA0021674	7010
SMITHS AEROSPACE MECHANICAL SYSTEM	2750		RAYMOND	AVE		SIGNAL HILL	90755	0	FA0035598	3002
SMITHS AEROSPACE MECHANICAL SYSTEM	2750		RAYMOND	AVE		SIGNAL HILL	90755	0	FA0035598	1003
ENCORE WELDING SUPPLY LLC	2777		RAYMOND	AVE		SIGNAL HILL	90755	10713589	FA0046069	1001
SCE SHULTZ SUBSTATION	8621		RAYO	AVE		SOUTH GATE	90280	10190233	FA0021678	1003
SCE SHULTZ SUBSTATION	8621		RAYO	AVE		SOUTH GATE	90280	10190233	FA0021678	3701
PIAZZA TRUCKING INC	9001		RAYO	AVE		SOUTH GATE	90280	10264624	FA0021681	1002
PIAZZA TRUCKING INC	9001		RAYO	AVE		SOUTH GATE	90280	10264624	FA0021681	3001
CONSTRUCTION AND DEMOLITION RECYCLING INC.	9309		RAYO	AVE		SOUTH GATE	90280	10273870	FA0033113	7124
CONSTRUCTION AND DEMOLITION RECYCLING INC.	9309		RAYO	AVE		SOUTH GATE	90280	10273870	FA0033113	7124
ECOLOGY RECYCLING SERVICES, LLC	9309		RAYO	AVE	A	SOUTH GATE	90280	10282942	FA0021676	1002
ECOLOGY RECYCLING SERVICES, LLC	9309		RAYO	AVE	A	SOUTH GATE	90280	10282942	FA0021676	3002
DENVER PALLETS INC	9315		RAYO	AVE		SOUTH GATE	90280	0	FA0040506	3001
W R GRACE & CO	9430		RAYO	AVE		SOUTH GATE	90280	0	FA0021677	3001
SERNA AUTO ELECTRIC	9516		RAYO	AVE		SOUTH GATE	90280	10279417	FA0041706	3001
SERNA AUTO ELECTRIC	9516		RAYO	AVE		SOUTH GATE	90280	10279417	FA0041706	1000
WESTERN COMBUSTION ENG INC.	640		REALTY	ST		CARSON	90745	10269643	FA0021683	3001
LYNN WISE GARAGE	177	N	REBECCA	ST		POMONA	91768	10268416	FA0021684	3001
LYNN WISE GARAGE	177	N	REBECCA	ST		POMONA	91768	10268416	FA0021684	1000
LYNN WISE GARAGE	223	N	REBECCA	ST		POMONA	91768	10674331	FA0047598	1000
VILLAGE RV	21910		RECREATION	RD		CARSON	90745	0	FA0021685	3001
SPRINT NXTL AMERICAN RED CROSS POMO	100		RED CROSS	CIR		POMONA	91768	0	FA0038916	3000
CEGELEC AUTOMATION INC	3030		RED HAT	LN		WHITTIER	90601	0	FA0021688	3001
SIGNAL HILL PETROLEUM (309/316)			REDONDO	AVE		SIGNAL HILL	90755	10835146	FA0051958	3000
SPRINT NXTL CELL SITE CA6806	555		REDONDO			GARDENA	90248	10800103	FA0039963	3000
WPC-DMD & ASSOCIATES	1105	E	REDONDO	BLVD		INGLEWOOD	90302	0	FA0021697	3002
WPC-DMD & ASSOCIATES	1105	E	REDONDO	BLVD		INGLEWOOD	90302	0	FA0021697	1001
SWANSON ENGINEERING & MFG	1133	E	REDONDO	BLVD		INGLEWOOD	90302	0	FA0021679	3001
SWANSON ENGINEERING & MFG	1133	E	REDONDO	BLVD		INGLEWOOD	90302	0	FA0021679	1001
R J TIPS	1408		REDONDO	BLVD		LOS ANGELES	90019	0	FA0021691	1000
MOTO GUZZI CLASSICS	1831		REDONDO	AVE		SIGNAL HILL	90755	10279588	FA0035715	3001
SIGNAL HILL AUTO CARE	1865		REDONDO	AVE	A	SIGNAL HILL	90755	10281343	FA0036626	3000
SIGNAL HILL AUTO CARE	1865		REDONDO	AVE	A	SIGNAL HILL	90755	10281343	FA0036626	1000
BIG K AUTO SERVICE	1865		REDONDO	AVE	B	SIGNAL HILL	90755	0	FA0035599	1000

LOS ANGELES COUNTY CUPA
INACTIVE - FACILITY INVENTORY

FACILITY NAME	SITE ADDRESS					CITY	ZIP	CERS ID	Facility ID	PE
BIG K AUTO SERVICE	1865		REDONDO	AVE	B	SIGNAL HILL	90755	0	FA0035599	3001
OCEAN AIR SPORTS WEAR	2325		REDONDO	AVE		SIGNAL HILL	90755	0	FA0021694	3001
SHELL OIL PRODUCTS US - SIGNAL HILL TERMINAL	2457		REDONDO	AVE		SIGNAL HILL	90755	10157405	FA0021692	7124
RODCO PRECISION GRINDING	122	W	REDONDO BEACH	BLVD		GARDENA	90248	10300165	FA0042289	3000
RODCO CENTERLESS GRINDING	124	W	REDONDO BEACH	BLVD		GARDENA	90248	0	FA0021699	1001
NEW FISHALL BAIT CO	215	E	REDONDO BEACH	BLVD		GARDENA	90248	0	FA0021733	3001
DYNA TRANSPORT INC.	222	E	REDONDO BEACH	BLVD	G	GARDENA	90248	10750228	FA0049587	3000
DYNA TRANSPORT	241	E	REDONDO BEACH	BLVD		GARDENA	90248	10839406	FA0052694	3000
SPC WEST DIVISION OF MACWHYTE	243	E	REDONDO BEACH	BLVD		GARDENA	90248	0	FA0021725	3001
ECS REFINING	267	E	REDONDO BEACH	BLVD		GARDENA	90248	10275679	FA0044001	3001
SUPERIOR PRINTING INK CO	293	E	REDONDO BEACH	BLVD		GARDENA	90248	0	FA0021708	1002
HARRIES RESTORATION	341	E	REDONDO BEACH	BLVD	7	GARDENA	90248	0	FA0021735	3001
AIRLINE CONTAINER LEASING INC	355	E	REDONDO BEACH	BLVD		GARDENA	90248	10799170	FA0021695	3000
FLASH AUTO WRECKING	370	E	REDONDO BEACH	BLVD		GARDENA	90248	0	FA0021736	3001
TEXACO EPI-ROSECRANS FILED	374		REDONDO BEACH	BLVD		GARDENA	90248	0	FA0021741	3001
TECK GRINDING	400	E	REDONDO BEACH	BLVD	C	GARDENA	90248	0	FA0021707	1001
THEFT REPAIR SPECIALISTS	400	E	REDONDO BEACH	BLVD	F	GARDENA	90248	0	FA0021706	1001
LUCHO'S AUTO REPAIR	400	W	REDONDO BEACH	BLVD	A	GARDENA	90248	0	FA0021752	1001
LUCHO'S AUTO REPAIR	400	W	REDONDO BEACH	BLVD	A	GARDENA	90248	0	FA0021752	3001
AMERICAN INDUSTRIAL PARTS INC	400	W	REDONDO BEACH	BLVD	G	GARDENA	90248	10800190	FA0021746	1001
FISHER	400	W	REDONDO BEACH	BLVD	H	GARDENA	90248	0	FA0021731	3001
AMERICAN INDUSTRIAL PARTS INC	400	W	REDONDO BEACH	BLVD	G	GARDENA	90248	10800190	FA0021746	3001
WALTCO ENGINEERING CO	401	W	REDONDO BEACH	BLVD		GARDENA	90248	10799803	FA0021729	3003
WALTCO ENGINEERING CO	401	W	REDONDO BEACH	BLVD		GARDENA	90248	10799803	FA0021729	1003
VEGEMIST/ALCO DESIGNS	407	E	REDONDO BEACH	BLVD		GARDENA	90248	10272379	FA0021748	3001
GARDENA INDUSTRIAL ENGINE & PARTS	414	W	REDONDO BEACH	BLVD	J	GARDENA	90248	10799761	FA0036127	3001
GARDENA INDUSTRIAL ENGINE & PARTS	414	W	REDONDO BEACH	BLVD	J	GARDENA	90248	10799761	FA0036127	1001
GANDINA AUTO SERVICE	414		REDONDO BEACH	BLVD	F	GARDENA	90248	10300888	FA0041588	1000
STREET DYNAMIC AUTOBODY	420	W	REDONDO BEACH	BLVD		GARDENA	90248	10784971	FA0034222	3001
BREITBURN ENERGY PIERCE REED LEAS	424	E	REDONDO BEACH	BLVD		GARDENA	90248	10659286	FA0021740	3004
ELM CREEK MFG	430	W	REDONDO BEACH	BLVD		GARDENA	90248	10799866	FA0021732	3002
CM TRUCKING LLC.	440	E	REDONDO BEACH	BLVD		GARDENA	90248	10272073	FA0021753	1001
SALCO INC	517	E	REDONDO BEACH	BLVD		GARDENA	90248	10282213	FA0021738	1001
SALCO INC	517	E	REDONDO BEACH	BLVD		GARDENA	90248	10282213	FA0021738	3002
COBRA CHEMICAL MFG INC	526	E	REDONDO BEACH	BLVD		GARDENA	90248	10800058	FA0021751	1001
COBRA CHEMICAL MFG INC	526	E	REDONDO BEACH	BLVD		GARDENA	90248	10800058	FA0021751	3002

LOS ANGELES COUNTY CUPA
INACTIVE - FACILITY INVENTORY

FACILITY NAME	SITE ADDRESS					CITY	ZIP	CERS ID	Facility ID	PE
CELCO LLC	541	E	REDONDO BEACH	BLVD		GARDENA	90248	10452265	FA0021737	3002
CELCO LLC	541	E	REDONDO BEACH	BLVD		GARDENA	90248	10452265	FA0021737	1001
CELCO LLC	541	E	REDONDO BEACH	BLVD		GARDENA	90248	10452265	FA0021737	7124
UEI COLLEGE	661	W	REDONDO BEACH	BLVD		GARDENA	90247	10837486	FA0021705	3002
PACIFIC ELECTRICORD CO	747	W	REDONDO BEACH	BLVD		GARDENA	90247	10799980	FA0021703	1004
PACIFIC ELECTRICORD CO	747	W	REDONDO BEACH	BLVD		GARDENA	90247	10799980	FA0021703	2003
PACIFIC ELECTRICORD CO	747	W	REDONDO BEACH	BLVD		GARDENA	90247	10799980	FA0021703	1200
USRC GARDENA LLC	1045	W	REDONDO BEACH	BLVD	105	GARDENA	90247	10637998	FA0037652	1006
RAYMOND J IMATAMI MD PC	1141	W	REDONDO BEACH	BLVD		GARDENA	90247	0	FA0021710	1001
MEMORIAL HOSPITAL OF GARDENA	1145	W	REDONDO BEACH	BLVD		GARDENA	90247	10296580	FA0021763	7124
RITE AID #5471	1208	W	REDONDO BEACH	BLVD		GARDENA	90247	10300024	FA0043588	3001
HOMETOWN BUFFET #766	1230	W	REDONDO BEACH	BLVD		GARDENA	90247	10296556	FA0039566	3000
REDONDO UNION 76 #255317	1301	W	REDONDO BEACH	BLVD		GARDENA	90247	10263889	FA0021759	7124
REDONDO UNION 76 #255317	1301	W	REDONDO BEACH	BLVD		GARDENA	90247	10263889	FA0021759	3001
REDONDO UNION 76 #255317	1301	W	REDONDO BEACH	BLVD		GARDENA	90247	10263889	FA0021759	1001
REDONDO UNION 76 #255317	1301	W	REDONDO BEACH	BLVD		GARDENA	90247	10263889	FA0021759	7124
HARMON & SON TIRE CENTER INC	1339	W	REDONDO BEACH	BLVD		GARDENA	90247	0	FA0021739	3002
HARMON & SON TIRE CENTER INC	1339	W	REDONDO BEACH	BLVD		GARDENA	90247	0	FA0021739	1002
WALGREENS #7175	1344	W	REDONDO BEACH	BLVD		GARDENA	90247	10283302	FA0021721	3002
1ST HOUR PHOTO	1369	W	REDONDO BEACH	BLVD		GARDENA	90247	10300795	FA0021704	1006
CIRCLE K STORES INC. SITE #2211118	1403	W	REDONDO BEACH	BLVD		GARDENA	90247	10197583	FA0021756	7124
CARROW'S #562	1638	W	REDONDO BEACH	BLVD		GARDENA	90247	10710676	FA0048979	3001
LOGIC AUTOMOTIVE GROUP LLC DBA GARDENA NISSAN INC	1670	W	REDONDO BEACH	BLVD		GARDENA	90247	10272190	FA0021761	3701
CROWN AUTOMOTIVE CENTER	1818	W	REDONDO BEACH	BLVD		GARDENA	90247	10272094	FA0021762	3001
CROWN AUTOMOTIVE CENTER	1818	W	REDONDO BEACH	BLVD		GARDENA	90247	10272094	FA0021762	1001
PHOTO EXPRESS	2015	W	REDONDO BEACH	BLVD		GARDENA	90247	0	FA0021702	1006
T-MOBILE LA33697A	2124		REDONDO BEACH	BLVD		TORRANCE	90504	10173557	FA0046013	7100
RALPHS GROCERY #111	2201	W	REDONDO BEACH	BLVD		GARDENA	90247	0	FA0042818	1001
CARL'S JR #66	2210		REDONDO BEACH	BLVD		TORRANCE	90504	10728001	FA0049846	7100
T-MOBILE LA33705B Yukon Square	3588		REDONDO BEACH	BLVD		TORRANCE	90504	10173573	FA0046146	7100
YUKON CLEANERS	3590		REDONDO BEACH	BLVD		TORRANCE	90504	0	FA0021712	1000
YUKON CLEANERS	3590		REDONDO BEACH	BLVD		TORRANCE	90504	0	FA0021712	7100
YUKON CLEANERS	3590		REDONDO BEACH	BLVD		TORRANCE	90504	0	FA0021712	7100
YUKON CLEANERS	3590		REDONDO BEACH	BLVD		TORRANCE	90504	0	FA0021712	7100
CHEVRON #95589	3604		REDONDO BEACH	BLVD		TORRANCE	90504	0	FA0021713	1002
WEB SERVICE CO INC	3690		REDONDO BEACH	AVE		REDONDO BEACH	90278	10457389	FA0021709	7080

LOS ANGELES COUNTY CUPA
INACTIVE - FACILITY INVENTORY

FACILITY NAME	SITE ADDRESS			CITY	ZIP	CERS ID	Facility ID	PE
WEB SERVICE CO INC	3690	REDONDO BEACH	AVE	REDONDO BEACH	90278	10457389	FA0021709	2002
WEB SERVICE CO INC	3690	REDONDO BEACH	AVE	REDONDO BEACH	90278	10457389	FA0021709	7080
WEB SERVICE CO INC	3690	REDONDO BEACH	AVE	REDONDO BEACH	90278	10457389	FA0021709	1003
WEB SERVICE CO INC	3690	REDONDO BEACH	AVE	REDONDO BEACH	90278	10457389	FA0021709	7124
STEVENS GLOBAL LOGISTICS INC	3700	REDONDO BEACH	AVE	REDONDO BEACH	90278	10301815	FA0021719	7080
STEVENS GLOBAL LOGISTICS INC	3700	REDONDO BEACH	AVE	REDONDO BEACH	90278	10301815	FA0021719	7080
COMPUTAX	3730	REDONDO BEACH	AVE	REDONDO BEACH	90278	0	FA0021720	7080
INTERSTATE BATTERIES OF SW LA	3860	REDONDO BEACH	BLVD	HAWTHORNE	90250	0	FA0021718	1001
CAMPBELL'S GARAGE	3864	REDONDO BEACH	BLVD	TORRANCE	90504	0	FA0021714	7100
CAMPBELL'S GARAGE	3864	REDONDO BEACH	BLVD	TORRANCE	90504	0	FA0021714	1001
EIH INC	4000	REDONDO BEACH	BLVD	TORRANCE	90504	10132234	FA0021717	1001
EIH INC	4000	REDONDO BEACH	BLVD	TORRANCE	90504	10132234	FA0021717	7104
EIH INC	4000	REDONDO BEACH	BLVD	TORRANCE	90504	10132234	FA0021717	7100
EIH INC	4000	REDONDO BEACH	BLVD	TORRANCE	90504	10132234	FA0021717	7104
EIH INC	4000	REDONDO BEACH	BLVD	TORRANCE	90504	10132234	FA0021717	7100
DOUGLAS FURNITURE	4000	REDONDO BEACH	AVE	REDONDO BEACH	90278	0	FA0021701	7080
EIH INC	4000	REDONDO BEACH	BLVD	TORRANCE	90504	10132234	FA0021717	7104
EIH INC	4000	REDONDO BEACH	BLVD	TORRANCE	90504	10132234	FA0021717	7100
DOUGLAS FURNITURE	4000	REDONDO BEACH	AVE	REDONDO BEACH	90278	0	FA0021701	1004
STAR MSO INC.	4015	REDONDO BEACH	BLVD	LAWNDALE	90260	10174585	FA0021730	7124
VASQUEZ IRON WORKS	4117	REDONDO BEACH	BLVD	LAWNDALE	90260	0	FA0021722	3001
DICK WAGONER MUFFLER & AIR CONDITIO	4127	REDONDO BEACH	BLVD	LAWNDALE	90260	0	FA0021727	3001
DICK WAGONER MUFFLER & AIR CONDITIO	4127	REDONDO BEACH	BLVD	LAWNDALE	90260	0	FA0021727	1001
GARYS AUTO ELECTRIC	4135	REDONDO BEACH	BLVD	LAWNDALE	90260	0	FA0021700	1000
AMERICAN CITY PEST CONTROL	4237	REDONDO BEACH	BLVD	LAWNDALE	90260	0	FA0021744	1001
AMERICAN CITY PEST CONTROL	4237	REDONDO BEACH	BLVD	LAWNDALE	90260	0	FA0021744	3001
CVS PHARMACY #9475	4320	REDONDO BEACH	BLVD	TORRANCE	90504	10127503	FA0034406	7100
CVS PHARMACY #9475	4320	REDONDO BEACH	BLVD	TORRANCE	90504	10127503	FA0034406	7100
CVS PHARMACY #9475	4320	REDONDO BEACH	BLVD	TORRANCE	90504	10127503	FA0034406	7100
CVS PHARMACY #9475	4320	REDONDO BEACH	BLVD	TORRANCE	90504	10127503	FA0034406	7100
CLASSIC CLEANERS	4427	REDONDO BEACH	BLVD	LAWNDALE	90260	10264111	FA0021745	1001
CLASSIC CLEANERS	4427	REDONDO BEACH	BLVD	LAWNDALE	90260	10264111	FA0021745	3000
T-MOBILE WEST SITE ID# LA02313A	4433	REDONDO BEACH	BLVD	LAWNDALE	90260	10293769	FA0041363	3000
KODA-TECH 1 HOUR PHOTO SYS	4445	REDONDO BEACH	BLVD	LAWNDALE	90260	0	FA0021749	3000
KODA-TECH 1 HOUR PHOTO SYS	4445	REDONDO BEACH	BLVD	LAWNDALE	90260	0	FA0021749	1006
DAVID KROUSE WOODWORKING CO	4091	REDWOOD	AVE E	LOS ANGELES	90066	0	FA0021772	1001

LOS ANGELES COUNTY CUPA
INACTIVE - FACILITY INVENTORY

FACILITY NAME	SITE ADDRESS					CITY	ZIP	CERS ID	Facility ID	PE
NEW DEAL STUDIOS	4105		REDWOOD	AVE		LOS ANGELES	90066	0	FA0021770	1002
MARINA AUTO BODY	4115		REDWOOD	AVE		LOS ANGELES	90066	10243585	FA0021768	1003
OVERWEAR	4141		REDWOOD	AVE		LOS ANGELES	90066	0	FA0021771	1003
L & M AUTO BODY AND PAINT	4153		REDWOOD	AVE		LOS ANGELES	90066	0	FA0021769	1001
UNIT CHEMICAL CORP	4161		REDWOOD	AVE		LOS ANGELES	90066	0	FA0021757	1002
WOODLINE INC	4201		REDWOOD	AVE		LOS ANGELES	90066	0	FA0021773	1003
Port Maintenance Group	801		Reeves	AVE		SAN PEDRO	90731	10709665	FA0050953	1002
JACOBSON COMPANIES	20444		REEVES	AVE		CARSON	90810	0	FA0021776	3003
NOBLE DISTRIBUTION SYSTEMS	20453		REEVES	AVE		CARSON	90810	0	FA0021777	3001
COSWAY COMPANY INC	20488		REEVES	AVE	#2	CARSON	90810	10795993	FA0009656	3001
SPRINT NXTL ANHEUSER CARSON	20499	S	REEVES	AVE	SPRNT	CARSON	90810	0	FA0038917	3000
INGLEWOOD COURTHOUSE - JUDICIAL COUNCIL OF CALIFORNIA 19-F1	1		REGENT	ST		INGLEWOOD	90301	10293286	FA0037548	1001
Inglewood Juvenile Court, Judicial Council of California #19-E1	110		REGENT	ST		INGLEWOOD	90301	10309573	FA0045068	3000
HAWKINS RANDY WENDELL MD	644	E	REGENT	ST	200	INGLEWOOD	90301	0	FA0021783	3001
SOUTHERN CALIFORNIA GAS COMPANY: HUNTINGTON PARK BASE	6301		REGENT	ST		HUNTINGTON PARK	90255	10151465	FA0021782	3500
DAF FURNITURE	6351		REGENT	ST		HUNTINGTON PARK	90255	0	FA0021780	3001
GRIFFITHS PRINTING & LITHO	6415		REGENT	ST		HUNTINGTON PARK	90255	0	FA0021781	3001
WIBERG CORPORATION OF CALIFORNIA	11258		REGENTVIEW	AVE		DOWNEY	90241	10304362	FA0031643	1002
WIBERG CORPORATION OF CALIFORNIA	11258		REGENTVIEW	AVE		DOWNEY	90241	10304362	FA0031643	7050
WIBERG CORPORATION OF CALIFORNIA	11258		REGENTVIEW	AVE		DOWNEY	90241	10304362	FA0031643	7050
WIBERG CORPORATION OF CALIFORNIA	11258		REGENTVIEW	AVE		DOWNEY	90241	10304362	FA0031643	7050
M & R OF LONG BEACH	11259		REGENTVIEW	AVE	A	DOWNEY	90241	10304101	FA0021785	1001
BLASTCO INC	11905		REGENTVIEW	AVE		DOWNEY	90241	10304284	FA0044703	7050
BLASTCO INC	11905		REGENTVIEW	AVE		DOWNEY	90241	10304284	FA0044703	7050
BLASTCO INC	11905		REGENTVIEW	AVE		DOWNEY	90241	10304284	FA0044703	1003
BLASTCO INC	11905		REGENTVIEW	AVE		DOWNEY	90241	10304284	FA0044703	7050
TARSCO INC	11905		REGENTVIEW	AVE		DOWNEY	90241	10304281	FA0021790	1003
TARSCO INC	11905		REGENTVIEW	AVE		DOWNEY	90241	10304281	FA0021790	7050
TARSCO INC	11905		REGENTVIEW	AVE	B	DOWNEY	90241	10303417	FA0039702	7050
TARSCO INC	11905		REGENTVIEW	AVE	B	DOWNEY	90241	10303417	FA0039702	7050
TARSCO INC	11905		REGENTVIEW	AVE	B	DOWNEY	90241	10303417	FA0039702	7050
REDDAWAY (517)	11937		REGENTVIEW	AVE		DOWNEY	90241	10304473	FA0021788	7124
REDDAWAY (517)	11937		REGENTVIEW	AVE		DOWNEY	90241	10304473	FA0021788	7050
REDDAWAY (517)	11937		REGENTVIEW	AVE		DOWNEY	90241	10304473	FA0021788	7050

LOS ANGELES COUNTY CUPA
INACTIVE - FACILITY INVENTORY

FACILITY NAME	SITE ADDRESS				CITY	ZIP	CERS ID	Facility ID	PE
PRO PRECISION METAL FABRICATING INC	11944	REGENTVIEW	AVE		DOWNEY	90241	10713562	FA0045910	7050
PRO PRECISION METAL FABRICATING INC	11944	REGENTVIEW	AVE		DOWNEY	90241	10713562	FA0045910	7050
AG COLLISION CUSTOMIZING INC	11948	REGENTVIEW	AVE		DOWNEY	90241	10714867	FA0045908	7050
AG COLLISION CUSTOMIZING INC	11948	REGENTVIEW	AVE		DOWNEY	90241	10714867	FA0045908	7050
AG COLLISION CUSTOMIZING INC	11948	REGENTVIEW	AVE		DOWNEY	90241	10714867	FA0045908	7050
AUTO CAR USA SERVICE CENTER	11948	REGENTVIEW	AVE		DOWNEY	90241	0	FA0046480	1000
X L MOLD WELDING	12006	REGENTVIEW	AVE	G	DOWNEY	90241	0	FA0021789	7050
W M W MACHINE	12006	REGENTVIEW	AVE	F	DOWNEY	90241	0	FA0035836	7050
W M W MACHINE	12006	REGENTVIEW	AVE	F	DOWNEY	90241	0	FA0035836	1001
FARWEST CORROSION CONTROL COMPANY	12029	REGENTVIEW	AVE		DOWNEY	90241	10588558	FA0021784	1003
FARWEST CORROSION CONTROL COMPANY	12029	REGENTVIEW	AVE		DOWNEY	90241	10588558	FA0021784	7050
ERIKA RECORDS INC	12031	REGENTVIEW	AVE		DOWNEY	90241	0	FA0021786	1002
NEXT CELL SITE CA5016	12031	REGENTVIEW	AVE		DOWNEY	90241	0	FA0040872	7050
ARROW ABRASIVES CO, INC.	12033	REGENTVIEW	AVE		DOWNEY	90241	10467112	FA0021787	7050
ARROW ABRASIVES CO, INC.	12033	REGENTVIEW	AVE		DOWNEY	90241	10467112	FA0021787	1002
ARROW ABRASIVES CO, INC.	12033	REGENTVIEW	AVE		DOWNEY	90241	10467112	FA0021787	7050
ARROW ABRASIVES CO, INC.	12033	REGENTVIEW	AVE		DOWNEY	90241	10467112	FA0021787	7050
M&D SCREW PRODUCTS	12035	REGENTVIEW	AVE		DOWNEY	90241	10401262	FA0039716	7050
M&D SCREW PRODUCTS	12035	REGENTVIEW	AVE		DOWNEY	90241	10401262	FA0039716	7050
ERIKA RECORDS INC	12039	REGENTVIEW	AVE		DOWNEY	90241	0	FA0036267	7050
TRI-STAR INDUSTRIAL PRODUCTS	12049	REGENTVIEW	AVE		DOWNEY	90241	10304164	FA0021778	7050
TRI-STAR INDUSTRIAL PRODUCTS	12049	REGENTVIEW	AVE		DOWNEY	90241	10304164	FA0021778	7050
AIR NAIL COMPANY	5311	REISNER	WAY		SOUTH GATE	90280	0	FA0021792	1003
AIR NAIL COMPANY	5311	REISNER	WAY		SOUTH GATE	90280	0	FA0021792	3003
AMTECH LIGHTING SERVICES	9637	REMER	ST		SOUTH EL MONTE	91733	0	FA0021799	3001
LITHO-CHEM INC	9655	REMER	ST		SOUTH EL MONTE	91733	0	FA0021798	3001
AUGUSTINE WOODLWORKS	9816	REMER	ST		SOUTH EL MONTE	91733	0	FA0021796	3001
J A H MACHINE CO	9827	REMER	ST		SOUTH EL MONTE	91733	0	FA0021800	1001
J A H MACHINE CO	9827	REMER	ST		SOUTH EL MONTE	91733	0	FA0021800	3000
CARLOS BODY SHOP	9836	REMER	ST		SOUTH EL MONTE	91733	0	FA0021803	1001
CARLOS BODY SHOP	9836	REMER	ST		SOUTH EL MONTE	91733	0	FA0021803	3001
AYLING THREAD GRINDING	9843	REMER	ST		SOUTH EL MONTE	91733	0	FA0021795	3001
AUTO MEJIA	9844	REMER	ST		SOUTH EL MONTE	91733	0	FA0021797	3001
AUTO MEJIA	9844	REMER	ST		SOUTH EL MONTE	91733	0	FA0021797	1001
CAL-MEX AUTOMATIC	9851	REMER	ST		SOUTH EL MONTE	91733	0	FA0021793	3001
REES INC	9857	REMER	ST		SOUTH EL MONTE	91733	0	FA0021794	3001

LOS ANGELES COUNTY CUPA
INACTIVE - FACILITY INVENTORY

FACILITY NAME	SITE ADDRESS				CITY	ZIP	CERS ID	Facility ID	PE
FE SI SPORTS	9860	REMER	ST		SOUTH EL MONTE	91733	0	FA0021801	1001
FE SI SPORTS	9860	REMER	ST		SOUTH EL MONTE	91733	0	FA0021801	3001
DANIELS ENGRAVING CO INC	9391	REMICK	AVE		PACOIMA	91331	0	FA0021804	1002
RICKS GATE WORKS INC	8724	REMMENT	AVE		CANOGA PARK	91304	10260910	FA0038011	1001
A1 LAWNMOWERS INC	7123	REMMET	AVE		CANOGA PARK	91303	0	FA0021808	1000
A PLUS AUTO CENTER, INC	7125	REMMET	AVE		CANOGA PARK	91303	10255663	FA0021807	1000
COCOS AUTO REPAIR	7132	REMMET	AVE		CANOGA PARK	91303	10255804	FA0021809	1001
ATLAS AUTOMOTIVE TRANSPORT INC	7140	REMMET	AVE	B	CANOGA PARK	91303	0	FA0034860	1000
COCOS AUTO REPAIR	7140	REMMET	AVE		CANOGA PARK	91303	0	FA0021805	1001
WEST VALLEY ALLIANCE	7226	REMMET	AVE		CANOGA PARK	91303	0	FA0032135	1001
WONDERWORKS INC	7231	REMMET	AVE		CANOGA PARK	91303	0	FA0021806	1001
B & C INSTRUMENT PARTS	8714	REMMET	AVE	1	CANOGA PARK	91304	0	FA0021815	1002
AFTERBURNER PRECISION	8714	REMMET	AVE	2	CANOGA PARK	91304	10252210	FA0021818	1001
COLE ENGINEERING CORP	8720	REMMET	AVE		CANOGA PARK	91304	0	FA0021813	1001
HUDSON PLATING WORKS	8740	REMMET	AVE		CANOGA PARK	91304	0	FA0021814	1002
HUDSON PLATING WORKS	8740	REMMET	AVE		CANOGA PARK	91304	0	FA0021814	2001
LAS VIRGENES PRNTG & LITHO	8749	REMMET	AVE		CANOGA PARK	91304	0	FA0021817	1001
SHER-MAR COSMETICS	8755	REMMET	AVE		CANOGA PARK	91304	0	FA0021802	1001
DISH NETWORK CHATSWORTH	10010	REMMET	AVE		CHATSWORTH	91311	10441438	FA0045782	1001
HONDO OIL & GAS	22741	REMSEN	ST		NEWHALL	91321	0	FA0021819	3001
AT&T CALIFORNIA - E3139	5041	REPETTO	ST		LOS ANGELES	90022	10207630	FA0021820	7124
WORLD THUNDER CUSTOM CYCLES	5557	RESEDA	BLVD	B	TARZANA	91356	0	FA0021833	1001
ROBERT STAPP AUTOMOTIVE	5569	RESEDA	BLVD	A	TARZANA	91356	10714093	FA0021922	1001
FIESTA CLEANERS & DRAPERY	6006	RESEDA	BLVD		TARZANA	91356	0	FA0021853	1001
VICS CUSTOM CYCLE	6073	RESEDA	BLVD		RESEDA	91335	0	FA0031756	1001
TARZANA LAWN & GARDEN EQUIPM	6075	RESEDA	BLVD		RESEDA	91335	0	FA0021834	1001
PARK AVENUE CLEANERS	6108	RESEDA	BLVD		RESEDA	91335	0	FA0021854	1001
CARS YES	6360	RESEDA	BLVD		RESEDA	91335	10689394	FA0034677	1000
RESEDA DODGE SALES INC	6625	RESEDA	BLVD		RESEDA	91335	0	FA0021857	1003
PACIFIC COAST PERFORMANCE	6653	RESEDA	BLVD	B	RESEDA	91335	0	FA0032482	1000
EXPRESS RENT A CAR	6653	RESEDA	BLVD	A	RESEDA	91335	0	FA0032483	1000
CHUCKS SPEEDOMETER REPAIR & AUTO	6653	RESEDA	BLVD		RESEDA	91335	0	FA0032481	1000
HYE DEPOT ALTERNATOR	6657	RESEDA	BLVD	4	RESEDA	91335	0	FA0032309	1001
GEORGE GENERAL MECHANIC	6723	RESEDA	BLVD	D	RESEDA	91335	10254838	FA0021862	1000
ALL TUNE AND LUBE	6734	RESEDA	BLVD	1	RESEDA	91335	0	FA0032491	1001
M & L Auto Service and Sales	6734	Reseda	BLVD	6	RESEDA	91335	10697575	FA0051052	1000

LOS ANGELES COUNTY CUPA
INACTIVE - FACILITY INVENTORY

FACILITY NAME	SITE ADDRESS				CITY	ZIP	CERS ID	Facility ID	PE
M&L AUTO SERVICE & SALES	6734	RESEDA	BLVD	6S	RESEDA	91335	10258516	FA0032495	1000
JIFFY LUBE #573	6928	RESEDA	BLVD		RESEDA	91335	0	FA0021918	1002
COLLISION COURSE AUTO BODY	6933	RESEDA	BLVD	H	RESEDA	91335	10253656	FA0021870	1001
VICTOR'S AUTO REPAIR	7052	RESEDA	BLVD	E2	RESEDA	91335	0	FA0030891	1000
MASTER AUTO BODY	7052	RESEDA	BLVD		RESEDA	91335	0	FA0047530	1001
MASTER AUTO BODY & PAINTING	7052	RESEDA	BLVD	G1&G2	RESEDA	91335	10882111	FA0021877	1001
ALANIS MOTOR SPORTS	7052	RESEDA	BLVD	F1	RESEDA	91335	10246948	FA0021879	1000
PAT'S AUTO CLINIC	7101	RESEDA	BLVD		RESEDA	91335	10258096	FA0031757	1001
ART'S AUTO REPAIR	7104	RESEDA	BLVD		RESEDA	91335	10680922	FA0045636	1000
RINEL AUTO REPAIR	7106	RESEDA	BLVD		RESEDA	91335	10250221	FA0048290	1000
QUALITY SMOG & REPAIRS INC	7236	RESEDA	BLVD	A,C	RESEDA	91335	10256590	FA0021837	1001
WILSON AUTO REPAIR	7236	RESEDA	BLVD	F	RESEDA	91335	0	FA0021838	1001
T & T TRANSMISSIONS	7236	RESEDA	BLVD	E	RESEDA	91335	0	FA0021840	1000
TIRE OUTLET & SERVICE CENTER	7257	RESEDA	BLVD		RESEDA	91335	0	FA0031610	1001
ECONO LUBE N TUNE N BRAKE #37	7326	RESEDA	BLVD		RESEDA	91335	10252798	FA0021907	1001
AUTO PLUS #10964	7340	RESEDA	BLVD	B	RESEDA	91335	10869424	FA0054252	1001
RESEDA DISCOUNT TIRES & AUTO	7360	RESEDA	BLVD	B	RESEDA	91335	0	FA0021914	1000
GENERAL DENTISTRY	7407	RESEDA	BLVD		RESEDA	91335	10878988	FA0054161	1000
E & C AUTO REPAIR	7437	RESEDA	BLVD		RESEDA	91335	0	FA0021842	1001
TRI COMPLETE AUTOMOTIVE	7444	RESEDA	BLVD	N	RESEDA	91335	10254811	FA0021828	1001
DANIELS AUTOMOTIVE & REPAIR	7444	RESEDA	BLVD	M	RESEDA	91335	10254808	FA0021827	1000
AZTECA TIRES PLUS #2	7444	RESEDA	BLVD	A&B	RESEDA	91335	0	FA0021822	1001
QUICK AUTO REPAIR	7525	RESEDA	BLVD		RESEDA	91335	10257208	FA0021906	1000
RYDE OR DIE MOTORING	7527	RESEDA	BLVD	B	RESEDA	91335	0	FA0033374	1001
DAVID MERCEDES SERVICE	7527	RESEDA	BLVD	A	RESEDA	91335	10250104	FA0021908	1000
TOM LOGAN AND SON AUTOMOTIVE	7528	RESEDA	BLVD	H	RESEDA	91335	0	FA0021849	1001
LEON'S TRANSMISSION SERVICES	7528	RESEDA	BLVD	A&B	RESEDA	91335	0	FA0021896	1000
AUTOZONE	7547	RESEDA	BLVD		RESEDA	91335	0	FA0021917	1002
GOLDEN CAR WASH	7601	RESEDA	BLVD		RESEDA	91335	10252807	FA0021909	1001
PICTURE CAR WAREHOUSE, INC	8400	RESEDA	BLVD		NORTHRIDGE	91324	10254547	FA0021891	1003
TK AUTOMOTIVE	8441	RESEDA	BLVD	2	NORTHRIDGE	91324	0	FA0021901	1001
AWARD WINNERS	8458	RESEDA	BLVD		NORTHRIDGE	91324	0	FA0021913	1001
WEST VALLEY MARINE	8549	RESEDA	BLVD		NORTHRIDGE	91324	0	FA0021844	1001
AUTOZONE #5472	8655	RESEDA	BLVD	A	NORTHRIDGE	91324	10139607	FA0021832	1001
MATOLA MOTIVE	8656	RESEDA	BLVD	546	NORTHRIDGE	91324	10248280	FA0021865	1001
ABRK AUTO REPAIR	8656	RESEDA	BLVD	9	NORTHRIDGE	91324	10889602	FA0021902	1001

LOS ANGELES COUNTY CUPA
INACTIVE - FACILITY INVENTORY

FACILITY NAME	SITE ADDRESS					CITY	ZIP	CERS ID	Facility ID	PE
MOTOMANIA POWER SPORTS	8656		RESEDA	BLVD	3	NORTHRIDGE	91324	10260784	FA0038205	1001
LEONARD'S FOREIGN	8765		RESEDA	BLVD	D	NORTHRIDGE	91324	0	FA0021884	1001
NORTHRIDGE AUTO CENTER	8765		RESEDA	BLVD		NORTHRIDGE	91324	10261582	FA0038181	1000
Quality Smog & Repairs	8765		RESEDA	BLVD	H-I	NORTHRIDGE	91324	10857079	FA0021867	1000
H & H AUTO	8765		RESEDA	BLVD	O	NORTHRIDGE	91324	10246651	FA0021869	1000
99 CENTS ONLY STORE	8966		RESEDA	BLVD		NORTHRIDGE	91324	10262560	FA0044924	1001
KRAGEN AUTO PARTS #1550	8970		RESEDA	BLVD		NORTHRIDGE	91324	0	FA0021835	1001
DOLLAR STRETCHER CLEANERS	9000		RESEDA	BLVD	A	NORTHRIDGE	91324	0	FA0021885	1001
SCOTTEE CLEANERS	9133		RESEDA	BLVD		NORTHRIDGE	91324	10256542	FA0021863	3500
SCOTTEE CLEANERS	9133		RESEDA	BLVD		NORTHRIDGE	91324	10256542	FA0021863	1001
NORTHRIDGE DRY CLEANERS	9250		RESEDA	BLVD		NORTHRIDGE	91324	10680085	FA0021845	1000
JIFFY LUBE #572	9325		RESEDA	BLVD	B	NORTHRIDGE	91324	0	FA0021855	1002
TUNEUP MASTERS #56	9325		RESEDA	BLVD	A	NORTHRIDGE	91324	0	FA0021883	1001
FROMEX	9355		RESEDA	BLVD		NORTHRIDGE	91324	0	FA0021899	1006
VALVOLINE INSTANT OIL CHANGE GN-0072	9457		RESEDA	BLVD		NORTHRIDGE	91324	10173883	FA0036818	3701
JIFFY LUBE #3243	9500		RESEDA	BLVD		NORTHRIDGE	91324	10260751	FA0021860	3701
ROYAL CLEANERS	9643		RESEDA	BLVD		NORTHRIDGE	91324	0	FA0021861	1000
KRAGEN AUTO PARTS #4139	10141		RESEDA	BLVD		NORTHRIDGE	91324	0	FA0035363	1002
SHIRLEY CLEANER'S	10220		RESEDA	BLVD		NORTHRIDGE	91324	10243624	FA0021858	1000
SW INDUSTRIES COMPANY	150	S	RESERVOIR	ST	I	POMONA	91766	0	FA0021940	3001
COMMERCIAL INDUSTRY TRANS	150	S	RESERVOIR	ST	J	POMONA	91766	0	FA0021931	1001
DURHAM SCHOOL SERVICES	155	S	RESERVOIR	ST	B	POMONA	91766	10286464	FA0041484	3001
DURHAM SCHOOL SERVICES	155	S	RESERVOIR	ST	B	POMONA	91766	10286464	FA0041484	1002
W P COMMERCIAL FUELING	201	S	RESERVOIR	ST		POMONA	91766	10293958	FA0021934	7124
W P COMMERCIAL FUELING	201	S	RESERVOIR	ST		POMONA	91766	10293958	FA0021934	7124
W P COMMERCIAL FUELING	201	S	RESERVOIR	ST		POMONA	91766	10293958	FA0021934	7124
W P COMMERCIAL FUELING	201	S	RESERVOIR	ST		POMONA	91766	10293958	FA0021934	7124
W P COMMERCIAL FUELING	201	S	RESERVOIR	ST		POMONA	91766	10293958	FA0021934	7124
W P COMMERCIAL FUELING	201	S	RESERVOIR	ST		POMONA	91766	10293958	FA0021934	7124
CALAWAY & BROOKS	216	S	RESERVOIR	ST		POMONA	91766	0	FA0021925	1002
DLG RESTAURANT EQUIPMENT & CLOSE OU	550	S	RESERVOIR	ST		POMONA	91766	10284994	FA0021927	3001
NATURAL ENVIRONMENTAL PROTECTION COMPANY (NEPCO)	750	S	RESERVOIR	ST		POMONA	91766	10734619	FA0048748	1001
NATURAL ENVIRONMENTAL PROTECTION COMPANY (NEPCO)	750	S	RESERVOIR	ST		POMONA	91766	10734619	FA0048748	3003
PRO IRON WORKS	1344	S	RESERVOIR	ST		POMONA	91766	0	FA0021937	3001
PRECISION FORMING	1352	S	RESERVOIR	ST		POMONA	91766	10289530	FA0033317	3002

LOS ANGELES COUNTY CUPA
INACTIVE - FACILITY INVENTORY

FACILITY NAME	SITE ADDRESS					CITY	ZIP	CERS ID	Facility ID	PE
ROLL MASTER CORP	1614	S	RESERVOIR	ST		POMONA	91766	0	FA0021941	1003
ROLL MASTER CORP	1614	S	RESERVOIR	ST		POMONA	91766	0	FA0021941	3002
ELEGANTOUCH FURNITURE MANUFACTURING	1810	S	RESERVOIR	ST	A	POMONA	91766	0	FA0046155	1002
ELEGANTOUCH FURNITURE MANUFACTURING	1810	S	RESERVOIR	ST	A	POMONA	91766	0	FA0046155	3001
MASTER RECYCLING INC	1980	S	RESERVOIR	ST		POMONA	91766	10285024	FA0021926	3002
MASTER RECYCLING INC	1980	S	RESERVOIR	ST		POMONA	91766	10285024	FA0021926	1003
MASTER RECYCLING INC	1980	S	RESERVOIR	ST		POMONA	91766	10285024	FA0021926	3501
VERIZON WIRELESS: SIGNAL HILL	1999		RESERVOIR	DR		SIGNAL HILL	90755	10164737	FA0035714	3001
HCH SERVICE STATIONS, INC	2087	S	RESERVOIR	ST		POMONA	91766	10275901	FA0021935	7124
MOTOR TECH SERVICE	2087	S	RESERVOIR	ST	B	POMONA	91766	0	FA0021930	1001
QUALITY MACHINE SPECIAL INC	2300	S	RESERVOIR	ST	210	POMONA	91766	0	FA0021928	1001
A&S ALL PURPOSE	2300	S	RESERVOIR	ST	314	POMONA	91766	0	FA0021929	1001
G & F AUTO BODY	2300	S	RESERVOIR	ST	305	POMONA	91766	0	FA0021933	1000
CAL SIERRA MACHINE	2300	S	RESERVOIR	ST	307	POMONA	91766	0	FA0032273	3001
M & F AUTO BODY	2300	S	RESERVOIR	ST	204	POMONA	91766	0	FA0032321	1001
APS INVESTMENT, INC.	2488	S	RESERVOIR	ST		POMONA	91766	10295761	FA0021936	7124
APS INVESTMENT, INC.	2488	S	RESERVOIR	ST		POMONA	91766	10295761	FA0021936	7124
SINACO OIL #3 CORP	2727	S	RESERVOIR	ST		POMONA	91766	10271473	FA0033913	7124
OLIVET INTERNATIONAL INC	2805	S	RESERVOIR	ST		POMONA	91766	0	FA0034980	3001
RAYTHEON TECHNICAL SERVICES CO LLC	2855	S	RESERVOIR	ST		POMONA	91766	0	FA0021946	1003
RAYTHEON TECHNICAL SERVICES CO LLC	2855	S	RESERVOIR	ST		POMONA	91766	0	FA0021946	3002
SAFETY-KLEEN	2875		RESERVOIR	ST		POMONA	91766	0	FA0021924	1003
SAFETY-KLEEN	2875		RESERVOIR	ST		POMONA	91766	0	FA0021924	3003
TURBO PERFORMANCE	14755		RESSEMER	ST	7	VAN NUYS	91411	0	FA0021949	1001
APOLOTRAN XPRESS	8300		REX	RD		PICO RIVERA	90660	0	FA0035467	3001
APOLOTRAN XPRESS	8300		REX	RD		PICO RIVERA	90660	0	FA0035467	1001
AOCUSA	8320		REX	RD		PICO RIVERA	90660	10273798	FA0021951	1001
AOCUSA	8320		REX	RD		PICO RIVERA	90660	10273798	FA0021951	3500
SCE SPONGE SUBSTATION	8320	E	REX	RD		PICO RIVERA	90660	10190267	FA0021952	3701
CHAMPION LOGISTICS GROUP	8500		REX	RD		PICO RIVERA	90660	10275994	FA0042528	1001
CHAMPION LOGISTICS GROUP	8500		REX	RD		PICO RIVERA	90660	10275994	FA0042528	3003
MILLION DOLLAR BABY CO	8700		REX	RD		PICO RIVERA	90660	10483744	FA0042542	3001
MILLION DOLLAR BABY CO	8700		REX	RD		PICO RIVERA	90660	10483744	FA0042542	1000
MAX SALES GROUP	8820		REX	RD		PICO RIVERA	90660	0	FA0042544	3001
BOISE WHITE PAPER LLC	8900		REX	RD	B	PICO RIVERA	90660	10269247	FA0038226	3003
BOISE INC	8900		REX	RD	A	PICO RIVERA	90660	0	FA0037974	3702

LOS ANGELES COUNTY CUPA
INACTIVE - FACILITY INVENTORY

FACILITY NAME	SITE ADDRESS					CITY	ZIP	CERS ID	Facility ID	PE
BOISE INC	8900		REX	RD	A	PICO RIVERA	90660	0	FA0037974	3003
BOISE INC	8900		REX	RD	A	PICO RIVERA	90660	0	FA0037974	1001
KEYSTONE AUTOMOTIVE INDUSTRIES INC	8905		REX	RD		PICO RIVERA	90660	10279123	FA0042941	3002
CITY OF BEVERLY HILLS CITY HALL	455	N	REXFORD	DR		BEVERLY HILLS	90210	10263745	FA0021954	7124
SPRINT NXTL BEVERLY HILLS PD	464	N	REXFORD	DR	SPRNT	BEVERLY HILLS	90210	0	FA0038918	3000
B&K TRUCK TRANS DIFFERENTL R	8931		REYDON	ST		DOWNEY	90242	0	FA0021958	1001
MORROW MEADOWS CORP	610		REYES	DR		WALNUT	91789	0	FA0021963	1003
MORROW MEADOWS CORP	610		REYES	DR		WALNUT	91789	0	FA0021963	3001
LIGHTS OF AMERICA INC.	611		REYES	DR		WALNUT	91789	10294069	FA0021966	1003
LIGHTS OF AMERICA INC.	611		REYES	DR		WALNUT	91789	10294069	FA0021966	3003
EDMUND KIM INTERNATIONAL INC	18737	S	REYES	AVE		RANCHO DOMINGUEZ	90221	10270657	FA0021959	1003
EDMUND KIM INTERNATIONAL INC	18737	S	REYES	AVE		RANCHO DOMINGUEZ	90221	10270657	FA0021959	3000
SPEEDUP LOGISTICS	19007	S	REYES	AVE		RANCHO DOMINGUEZ	90221	10460026	FA0021962	3000
SPEEDUP LOGISTICS	19007	S	REYES	AVE		RANCHO DOMINGUEZ	90221	10460026	FA0021962	1004
ADP EXPRESS LLC	19021	S	REYES	AVE		RANCHO DOMINGUEZ	90221	10862071	FA0021960	7124
ROYAL WHITE CEMENT	19067	S	REYES	AVE	B	RANCHO DOMINGUEZ	90221	10625542	FA0047057	3002
YUSEN LOGISTICS	19067	S	REYES	AVE		COMPTON	90221	10863112	FA0021967	1003
YUSEN LOGISTICS	19067	S	REYES	AVE		COMPTON	90221	10863112	FA0021967	3500
YUSEN LOGISTICS	19067	S	REYES	AVE		COMPTON	90221	10863112	FA0021967	2010
AMERICA STATES TRUCKING	19067	S	REYES	AVE	C	RANCHO DOMINGUEZ	90221	10625560	FA0047058	3002
COMPTON CREEK PP STATION	19115	S	REYES	AVE		RANCHO DOMINGUEZ	90221	10291135	FA0021965	3500
COMPTON CREEK PP STATION	19115	S	REYES	AVE		RANCHO DOMINGUEZ	90221	10291135	FA0021965	1001
ULG LOGISTICS INC	19119	S	REYES	AVE		RANCHO DOMINGUEZ	90221	10275775	FA0021969	3001
ULG LOGISTICS INC	19119	S	REYES	AVE		RANCHO DOMINGUEZ	90221	10275775	FA0021969	3500
ULG LOGISTICS INC	19119	S	REYES	AVE		RANCHO DOMINGUEZ	90221	10275775	FA0021969	1003
FUSION FINISH	19200	S	REYES	AVE		COMPTON	90221	10895326	FA0021964	3500
FUSION FINISH	19200	S	REYES	AVE		COMPTON	90221	10895326	FA0021964	2010
CUBEWORK.COM, INC.	19201	S	REYES	AVE		RANCHO DOMINGUEZ	90221	10151887	FA0021961	3508
CUBEWORK.COM, INC.	19201	S	REYES	AVE		RANCHO DOMINGUEZ	90221	10151887	FA0021961	1003
CUBEWORK.COM, INC.	19201	S	REYES	AVE		RANCHO DOMINGUEZ	90221	10151887	FA0021961	7124
REYES ADOBE LLC & ADOBE PETROLIUM INC	4950		REYES ADOBE	RD		AGOURA HILLS	91301	10291294	FA0021970	7124
SEAY INDUSTRIAL INC	8664		RHEEM	AVE		SOUTH GATE	90280	0	FA0021972	3001
SPRINT NXTL GSA-BELL FACILITY	5600		RICKENBACKER	RD		BELL	90201	0	FA0038919	3000
3D ANGLICO USMC	5631		RICKENBACKER	RD	B	BELL	90201	10272643	FA0043849	3001
ALLIED RECORD CO	5699		RICKENBACKER	RD		BELL	90201	0	FA0021974	3001
ALPHA INNOVATIONS	5739		RICKENBACKER	RD		COMMERCE	90040	0	FA0047210	1001

LOS ANGELES COUNTY CUPA
INACTIVE - FACILITY INVENTORY

FACILITY NAME	SITE ADDRESS				CITY	ZIP	CERS ID	Facility ID	PE
ALPHA INNOVATIONS	5739	RICKENBACKER	RD		COMMERCE	90040	0	FA0047210	3000
ALPHA INNOVATIONS	5739	RICKENBACKER	RD		COMMERCE	90040	10612459	FA0033144	1001
ALPHA INNOVATIONS	5739	RICKENBACKER	RD		COMMERCE	90040	10612459	FA0033144	3002
ALPHA INNOVATIONS	5739	RICKENBACKER	RD		COMMERCE	90040	10612459	FA0033144	1200
LONG PHOTOGRAPHY INC	5765	RICKENBACKER	RD		COMMERCE	90040	0	FA0021973	1006
UNIVERSITY MECHANICAL/JWP WEST	5813	RICKENBACKER	RD		COMMERCE	90040	0	FA0021968	3001
LA CO FD HHMD COMMERCE HEADQUARTERS	5825	RICKENBACKER	RD		COMMERCE	90040	0	FA0030555	3002
ORKIN PEST CONTROL	5855	RICKENBACKER	RD		COMMERCE	90040	0	FA0021978	1002
ORKIN PEST CONTROL	5855	RICKENBACKER	RD		COMMERCE	90040	0	FA0021978	3001
L.A COLOR EXPRESS INC	5885	RICKENBACKER	RD		COMMERCE	90040	10659775	FA0021976	1001
L.A COLOR EXPRESS INC	5885	RICKENBACKER	RD		COMMERCE	90040	10659775	FA0021976	3000
PACTIV, LLC	5951	RICKENBACKER	RD		COMMERCE	90040	10440754	FA0046437	3000
PACTIV, LLC	5951	RICKENBACKER	RD		COMMERCE	90040	10440754	FA0046437	1001
SKY AEROPRODUCT	5989	RICKENBACKER	RD		COMMERCE	90040	10292158	FA0021942	1103
SKY AEROPRODUCT	5989	RICKENBACKER	RD		COMMERCE	90040	10292158	FA0021942	3002
BERGEN LOGISTICS	6000	RICKENBACKER	RD		COMMERCE	90040	0	FA0023499	1003
BERGEN LOGISTICS	6000	RICKENBACKER	RD		COMMERCE	90040	0	FA0023499	3000
ARCH WIRELESS INC	6001	RICKENBACKER	RD		COMMERCE	90040	10797607	FA0021980	3003
AT & L INC	6077	RICKENBACKER	RD		COMMERCE	90040	0	FA0042503	3000
AALPHA ENERGY INC SITE 2	5220	RIDEOUT	WAY		WHITTIER	90601	10286974	FA0036238	1000
AALPHA ENERGY INC SITE 2	5220	RIDEOUT	WAY		WHITTIER	90601	10286974	FA0036238	3701
AALPHA ENERGY INC SITE 3	5228	RIDEOUT	WAY		WHITTIER	90601	10286977	FA0036239	1000
AALPHA ENERGY INC SITE 3	5228	RIDEOUT	WAY		WHITTIER	90601	10286977	FA0036239	3701
SPRINT NXTL F1 - WALNUT VALLEY	22938	RIDGE LINE	RD		DIAMOND BAR	91765	10798159	FA0038920	3000
7-ELEVEN INC. #46827	31428	RIDGE ROUTE	RD		CASTAIC	91384	10292200	FA0021984	7124
7-ELEVEN INC. #46827	31428	RIDGE ROUTE	RD		CASTAIC	91384	10292200	FA0021984	7124
CASTAIC CHEVRON	31515	RIDGE ROUTE	RD		CASTAIC	91384	10266841	FA0021985	7124
CASTAIC CHEVRON	31515	RIDGE ROUTE	RD		CASTAIC	91384	10266841	FA0021985	7124
CASTAIC COLLISION CENTER	31531	RIDGE ROUTE	RD	A	CASTAIC	91384	10751299	FA0046473	1001
CASTAIC AUTO PERFORMANCE CENTER	31531	RIDGE ROUTE	RD		CASTAIC	91384	10299424	FA0037749	1001
CASTAIC AUTO PERFORMANCE CENTER	31531	RIDGE ROUTE	RD		CASTAIC	91384	10299424	FA0037749	3000
SPRINT NXTL NICE TRAILER	31540	RIDGE ROUTE	RD	SPRNT	CASTAIC	91384	0	FA0038921	3000
SULPHER SPRINGS-AMERICAN TOWER CORP.	31540	RIDGE ROUTE	RD		CASTAIC	91384	10282243	FA0040629	3000
MJ JAPANESE AUTO CARE	31543	RIDGE ROUTE	RD		CASTAIC	91384	0	FA0037748	1001
MJ JAPANESE AUTO CARE	31543	RIDGE ROUTE	RD		CASTAIC	91384	0	FA0037748	3000
CASTAIC UNION SCHOOL DIST	31616	N RIDGE ROUTE	RD		CASTAIC	91384	0	FA0021982	3001

LOS ANGELES COUNTY CUPA
INACTIVE - FACILITY INVENTORY

FACILITY NAME	SITE ADDRESS					CITY	ZIP	CERS ID	Facility ID	PE
AT&T CALIFORNIA - KCW63	31801		RIDGE ROUTE	RD		CASTAIC	91384	10818784	FA0051721	3000
LA CO FD STATION #077	47376		RIDGE ROUTE	RD		GORMAN	93243	0	FA0021988	3001
E & C BODY SHOP	1578		RIDGELEY	DR		LOS ANGELES	90019	0	FA0021989	1000
METROPCS CALIFORNIA, LLC# LA0455A	601		RIDGEWAY	ST	MPCS	POMONA	91768	10298842	FA0040311	3000
SPRINT NXTL STORAGE USA	601		RIDGEWAY	ST		POMONA	91768	0	FA0038922	3000
T-MOBILE WEST CORP	601		RIDGEWAY	ST	TM	POMONA	91768	10408021	FA0041436	3000
CUSTOM MAGNETICS	1357		RIDGEWAY	ST		POMONA	91768	10749466	FA0049554	3002
EVERGREEN LIGHTING	1379		RIDGEWAY	ST		POMONA	91768	10827481	FA0051576	1001
SPRINT CELL SITE	107		RIDING	LN		TOPANGA	90290	0	FA0038924	3000
STANDARD BRANDS PAINT CO	1231	W	RIGGIN	ST		MONTEREY PARK	91754	0	FA0021990	3001
VERIZON WIRELESS: PHILLIPS RANCH	8		RIMGATE	CIR		POMONA	91766	10164113	FA0048988	3000
THE WELL	210	N	RIMHURST	AVE		COVINA	91724	0	FA0021991	3001
JRS COMPANY INC	544	N	RIMSDALE	AVE		COVINA	91722	10283446	FA0021993	3001
JRS COMPANY INC	544	N	RIMSDALE	AVE		COVINA	91722	10283446	FA0021993	1003
U S POSTAL SERVICE (COVINA)	545	N	RIMSDALE	AVE		COVINA	91722	0	FA0021992	3001
MISSION ANNOUNCEMENT CO	550	N	RIMSDALE	AVE		COVINA	91722	10798096	FA0034817	3001
MISSION ANNOUNCEMENT CO	550	N	RIMSDALE	AVE		COVINA	91722	10798096	FA0034817	1002
WHOLE FOODS MARKET - PORTER RANCH RINALDI	20209		RINALDI	ST		PORTER RANCH	91326	10806097	FA0051381	3000
BATH & BODY WORKS #2010	19803		RINDALDI			PORTER RANCH	91326	10746160	FA0050916	3000
G. M. PROCTOR & SONS INC	651	S	RIO	ST		LOS ANGELES	90023	0	FA0021997	1001
RANCHO VALLEY CHEVROLET	1		RIO RANCHO	RD		POMONA	91766	0	FA0022003	1003
RANCHO VALLEY CHEVROLET	1		RIO RANCHO	RD		POMONA	91766	0	FA0022003	3003
SPRINT NXTL POMONA AUTO CENTER	2		RIO RANCHO	RD		POMONA	91766	0	FA0038925	3000
FULLWAY ENERGY INC	22		RIO RANCHO	RD		POMONA	91766	10292248	FA0033596	7124
FULLWAY ENERGY INC	22		RIO RANCHO	RD		POMONA	91766	10292248	FA0033596	7124
ALL PRO SMOG TEST ONLY	22		RIO RANCHO	RD	A	POMONA	91766	10877908	FA0054304	1000
ALL PRO SMOG TEST ONLY	22		RIO RANCHO	RD	A	POMONA	91766	10877908	FA0054304	3000
FULLWAY ENERGY INC	22		RIO RANCHO	RD		POMONA	91766	10292248	FA0033596	7124
RIO RANCHO CHRYSLER JEEP DODGE	25		RIO RANCHO	RD		POMONA	91766	0	FA0022010	1003
RIO RANCHO CHRYSLER JEEP DODGE	25		RIO RANCHO	RD		POMONA	91766	0	FA0022010	3002
RIO RANCHO SUZUKI	35		RIO RANCHO	RD		POMONA	91766	10785109	FA0022011	3002
RIO RANCHO SUZUKI	35		RIO RANCHO	RD		POMONA	91766	10785109	FA0022011	1003
ALVAREZ CAR SPECIALIST	45		RIO RANCHO	RD	1A	POMONA	91766	0	FA0022015	3001
DIAMOND AUTO SHOP	45		RIO RANCHO	RD	2A	POMONA	91766	0	FA0022016	3002
DIAMOND AUTO SHOP	45		RIO RANCHO	RD	2A	POMONA	91766	0	FA0022016	1000
ALVAREZ CAR SPECIALIST	45		RIO RANCHO	RD	1A	POMONA	91766	0	FA0022015	1000

LOS ANGELES COUNTY CUPA
INACTIVE - FACILITY INVENTORY

FACILITY NAME	SITE ADDRESS				CITY	ZIP	CERS ID	Facility ID	PE
RIO MUFFLER	45	RIO RANCHO	RD	2D1/2	POMONA	91766	10299196	FA0044072	3001
TIREZ 2 DAY	45	RIO RANCHO	RD		POMONA	91766	10294891	FA0030716	3000
ART SUPER TUNE UP REPAIR SHOP	45	RIO RANCHO	RD	3A	POMONA	91766	0	FA0022013	3001
RIO MUFFLERS	45	RIO RANCHO	RD	4A	POMONA	91766	0	FA0022001	3001
ART SUPER TUNE UP REPAIR SHOP	45	RIO RANCHO	RD	3A	POMONA	91766	0	FA0022013	1000
SATER HIJAZI GROUP INC	805	RIO RANCHO	RD		POMONA	91766	10653859	FA0047955	7124
SUBURBAN WATER SYSTEMS #126	2341	RIO VERDE	DR		WEST COVINA	91791	0	FA0022018	3000
ALVARO'S TRUCK SERVICE	1451	RIO VISTA	AVE		LOS ANGELES	90023	10875412	FA0053438	1000
DOLLY MADISON BAKERY	2330	RIPPLE	ST		LOS ANGELES	90039	10883986	FA0022019	1003
DOLLY MADISON BAKERY	2330	RIPPLE	ST		LOS ANGELES	90039	10883986	FA0022019	2099
THE MEDICINE CABINET PHARMACY	7119	RITA	AVE		HUNTINGTON PARK	90255	10714996	FA0047559	1001
GLEN ROLLER	2617	RIVER	AVE		ROSEMEAD	91770	0	FA0022025	3001
GLEN ROLLER	2617	RIVER	AVE		ROSEMEAD	91770	0	FA0022025	1002
M ARGUESO & CO INC	2628	RIVER	AVE		ROSEMEAD	91770	10266559	FA0022021	3702
M ARGUESO & CO INC	2628	RIVER	AVE		ROSEMEAD	91770	10266559	FA0022021	3500
TOWER PICTURE FRAME CO	2640	RIVER	AVE		ROSEMEAD	91770	0	FA0022022	3001
IRISH CONSTRUCTION	2641	RIVER	AVE		ROSEMEAD	91770	10283200	FA0022024	3701
DURHAM SCHOOL SERVICES	2713	RIVER	AVE		ROSEMEAD	91770	10284787	FA0022023	7124
DURHAM SCHOOL SERVICES	2713	RIVER	AVE		ROSEMEAD	91770	10284787	FA0022023	7124
DURHAM SCHOOL SERVICES	2713	RIVER	AVE		ROSEMEAD	91770	10284787	FA0022023	3701
JT BONN INC / JT AUTO BODY & PAINT	2714	RIVER	AVE		ROSEMEAD	91770	10285474	FA0033343	1002
JT BONN INC / JT AUTO BODY & PAINT	2714	RIVER	AVE		ROSEMEAD	91770	10285474	FA0033343	3001
INDEPENDENT TRADING COMPANY	12100	RIVERA	RD		WHITTIER	90606	0	FA0022028	2010
INDEPENDENT TRADING COMPANY	12100	RIVERA	RD		WHITTIER	90606	0	FA0022028	3502
INDEPENDENT TRADING COMPANY	12100	RIVERA	RD		WHITTIER	90606	0	FA0022028	1003
INDEPENDENT TRADING COMPANY	12100	RIVERA	RD		WHITTIER	90606	0	FA0022028	3002
ALL-WAYS PACIFIC LLC	12100	RIVERA	RD	B	WHITTIER	90606	10777942	FA0050343	3002
MURE CORP	12131	RIVERA	RD		WHITTIER	90606	0	FA0022031	3001
REFRACTORY COMPOSITES INC	12220	RIVERA	RD	A	WHITTIER	90606	0	FA0022026	3001
HMS PERFORMANCE CENTER	12221	RIVERA	RD	1	WHITTIER	90606	10284421	FA0022029	3001
WELDING SERVICE COMPANY	12221	RIVERA	RD	2	WHITTIER	90606	0	FA0022030	3000
T-MOBILE WEST SITE ID# IE04019A	4600	RIVERGRADE	RD	B	IRWINDALE	91706	10803547	FA0041112	3000
SPRINT NXTL ZADINA TRUCKING INC	4600	RIVERGRADE	RD	SPRNT	IRWINDALE	91706	10803673	FA0038923	3000
BOB ZADINA TRUCKING INC	4600	RIVERGRADE	RD		IRWINDALE	91706	0	FA0022033	1001
BOB ZADINA TRUCKING INC	4600	RIVERGRADE	RD		IRWINDALE	91706	0	FA0022033	3001
HALLETT BOATS	4800	RIVERGRADE	RD		IRWINDALE	91706	10286767	FA0038219	3002

LOS ANGELES COUNTY CUPA
INACTIVE - FACILITY INVENTORY

FACILITY NAME	SITE ADDRESS					CITY	ZIP	CERS ID	Facility ID	PE
HALLETT BOATS	4800		RIVERGRADE	RD		IRWINDALE	91706	10286767	FA0038219	1001
PLATINUM VIP	4875		RIVERGRADE	RD		IRWINDALE	91706	10755412	FA0038220	1000
SAN GABRIEL VALLEY CORP CAMPUS	4900		RIVERGRADE	RD		IRWINDALE	91706	10586092	FA0022032	1005
SAN GABRIEL VALLEY CORP CAMPUS	4900		RIVERGRADE	RD		IRWINDALE	91706	10586092	FA0022032	7124
OPTUM INFUSION SERVICES 500, INC.	4900		RIVERGRADE	RD	E120	IRWINDALE	91706	10863190	FA0053169	1000
SCE RIVERGRADE REGIONAL OFFICE BLDG 2	4900		RIVERGRADE	RD		IRWINDALE	91706	10148895	FA0046393	3000
SCE RIVERGRADE REGIONAL OFFICE BLDG 3	4910		RIVERGRADE	RD		IRWINDALE	91706	10478143	FA0046482	3000
SAN GABRIEL VALLEY CORP CAMPUS	4910		RIVERGRADE	RD		IRWINDALE	91706	10586095	FA0031623	7124
SAN GABRIEL VALLEY CORP CAMPUS	4920		RIVERGRADE	RD		IRWINDALE	91706	10282318	FA0032229	7124
SAN GABRIEL VALLEY CORP CAMPUS	4920		RIVERGRADE	RD		IRWINDALE	91706	10282318	FA0032229	3500
SAN GABRIEL VALLEY CORP CAMPUS	4920		RIVERGRADE	RD		IRWINDALE	91706	10282318	FA0032229	7124
AEROQUIP CORP	5050		RIVERGRADE	RD		BALDWIN PARK	91706	0	FA0022034	3001
NEW YORK FROZEN FOODS	5100		RIVERGRADE	RD		BALDWIN PARK	91706	10267885	FA0036227	3003
CORPORATE GRAPHICS	5160		RIVERGRADE	RD		BALDWIN PARK	91706	0	FA0022035	1002
CORPORATE GRAPHICS	5160		RIVERGRADE	RD		BALDWIN PARK	91706	0	FA0022035	3001
RIVERGRADE SERVICE STATION LP	5200		RIVERGRADE	RD		IRWINDALE	91706	10309141	FA0039518	7124
RIVERGRADE SERVICE STATION LP	5200		RIVERGRADE	RD		IRWINDALE	91706	10309141	FA0039518	7124
WYNNS A DIVISION OF ILLINOIS TOOL W	5238		RIVERGRADE	RD		IRWINDALE	91706	0	FA0044828	1002
WYNNS A DIVISION OF ILLINOIS TOOL W	5238		RIVERGRADE	RD		IRWINDALE	91706	0	FA0044828	3001
CHARLIE'S PRODUCE	5301		RIVERGRADE	RD		IRWINDALE	91706	10460056	FA0031854	3701
LBA REALTY	5305		RIVERGRADE	RD		IRWINDALE	91706	10295704	FA0022027	3004
LBA REALTY	5305		RIVERGRADE	RD		IRWINDALE	91706	10295704	FA0022027	3502
LBA REALTY	5305		RIVERGRADE	RD		IRWINDALE	91706	10295704	FA0022027	7124
LBA REALTY	5305		RIVERGRADE	RD		IRWINDALE	91706	10295704	FA0022027	1002
LBA REALTY	5305		RIVERGRADE	RD		IRWINDALE	91706	10295704	FA0022027	3701
CHAMPION LOGISTICS GROUP (IRWINDALE, CA)	5301A		RIVERGRADE	RD		IRWINDALE	91706	0	FA0050568	3000
CHAMPION LOGISTICS GROUP (IRWINDALE, CA)	5301A		RIVERGRADE	RD		IRWINDALE	91706	0	FA0050568	1000
AIRMOTIVE CARBURETO CO	475		RIVERSIDE	DR		BURBANK	91506	0	FA0022040	7020
AIRMOTIVE CARBURETO CO	475		RIVERSIDE	DR		BURBANK	91506	0	FA0022040	1001
GENERAL MOTORS TRAINING CTR	1105		RIVERSIDE	DR		BURBANK	91506	0	FA0022041	7020
GENERAL MOTORS TRAINING CTR	1105		RIVERSIDE	DR		BURBANK	91506	0	FA0022041	1002
CONTINENTAL GRAPHICS	2016		RIVERSIDE	DR		LOS ANGELES	90039	0	FA0022044	1003
R.E.D. Building	2100	W	RIVERSIDE	DR		BURBANK	91506	10229794	FA0022058	7020
THE WALT DISNEY COMPANY SERVICE STATION	2101	W	RIVERSIDE	DR		BURBANK	91506	10229797	FA0022059	7024
THE WALT DISNEY COMPANY SERVICE STATION	2101	W	RIVERSIDE	DR		BURBANK	91506	10229797	FA0022059	7020
ABC Building	2300	W	RIVERSIDE	DR		BURBANK	91506	10230196	FA0034031	7020

LOS ANGELES COUNTY CUPA
INACTIVE - FACILITY INVENTORY

FACILITY NAME	SITE ADDRESS					CITY	ZIP	CERS ID	Facility ID	PE
DISTASO AUTOMOTIVE	2427		RIVERSIDE	DR		LOS ANGELES	90039	0	FA0022048	1001
DOMINICK'S IRON WORKS	2441		RIVERSIDE	DR		LOS ANGELES	90039	0	FA0022036	1000
AT&T Mobility - BUENA VISTA ST 134 FWY (USID14543)	2500		RIVERSIDE	DR		BURBANK	91505	10198894	FA0034978	7020
AT&T Mobility - BUENA VISTA ST 134 FWY (USID14543)	2500		RIVERSIDE	DR		BURBANK	91505	10198894	FA0034978	7020
AT&T Mobility - BUENA VISTA ST 134 FWY (USID14543)	2500		RIVERSIDE	DR		BURBANK	91505	10198894	FA0034978	7020
SILVERLAKE AUTO REPAIR	2918		RIVERSIDE	DR	B	LOS ANGELES	90039	10844533	FA0050150	1000
ARARAT ORIENTAL RUGS	3000	W	RIVERSIDE	DR		LOS ANGELES	90039	10251628	FA0022043	1002
TWO STAR MACHINARY INC	3012		RIVERSIDE	DR		LOS ANGELES	90039	0	FA0034265	1001
MCGYVER TOWING & REPAIR	3160		RIVERSIDE	DR		LOS ANGELES	90027	0	FA0022052	1001
WARNER BROS RECORDS INC	3300	W	RIVERSIDE	DR		BURBANK	91505	0	FA0022060	7020
STUDIO PLAZA BUILDING	3400		RIVERSIDE	DR		BURBANK	91505	10229803	FA0022061	7020
STUDIO PLAZA BUILDING	3400		RIVERSIDE	DR		BURBANK	91505	10229803	FA0022061	7024
LAKESIDE CAR WASH	3700	W	RIVERSIDE	DR		BURBANK	91505	10229806	FA0022062	7020
MEDIA CENTER SINCLAIR	3701	W	RIVERSIDE	DR		BURBANK	91505	10229809	FA0022063	7020
MEDIA CENTER SINCLAIR	3701	W	RIVERSIDE	DR		BURBANK	91505	10229809	FA0022063	7024
MEDIA PRINT & COPY	3915		RIVERSIDE	DR		BURBANK	91505	0	FA0022047	1001
BURBANK DRY CLEANERS	3919		RIVERSIDE	DR		BURBANK	91505	10786819	FA0022039	1000
CHIPOTLE MEXICAN GRILL 1521	4012		RIVERSIDE	DR		BURBANK	91505	10505923	FA0046698	7020
BOSTON MARKET 1890	4320	W	RIVERSIDE	DR		BURBANK	91505	10759384	FA0049952	7020
BOSTON MARKET 1890	4320	W	RIVERSIDE	DR		BURBANK	91505	10759384	FA0049952	7020
QUICK PHOTO PRINT	10055		RIVERSIDE	DR		NORTH HOLLYWOOD	91602	0	FA0022042	1006
GRAPHIC ORB INC	12155		RIVERSIDE	DR		NORTH HOLLYWOOD	91607	0	FA0022037	1003
ULTRA CLEAN CLEANERS	13236		RIVERSIDE	DR		SHERMAN OAKS	91423	0	FA0022056	1002
SHERMAN OAKS RADIOLOGY II	13320		RIVERSIDE	DR		SHERMAN OAKS	91423	0	FA0022053	1006
MR DRYCLEAN	13351		RIVERSIDE	DR	F	SHERMAN OAKS	91423	0	FA0022054	1000
GERMAN CAR SERVICE	13701		RIVERSIDE	DR	416	SHERMAN OAKS	91403	0	FA0022038	1001
DISTINCTIVE DRY CLEANERS	14105		RIVERSIDE	DR		SHERMAN OAKS	91423	0	FA0022049	1000
SUNKIST GROWERS INC	14130		RIVERSIDE	DR		SHERMAN OAKS	91423	10245394	FA0022045	1001
ARTE DE MEXICO	5505		RIVERTON	AVE		NORTH HOLLYWOOD	91601	10250284	FA0022065	1002
AT&T MOBILITY DOWNEY #EL 022	11231		RIVES	AVE		DOWNEY	90241	10303549	FA0043809	7050
AT&T MOBILITY DOWNEY #EL 022	11231		RIVES	AVE		DOWNEY	90241	10303549	FA0043809	7050
FRONTIER CALIFORNIA: IMPERIAL RSU00	12726		RIVES	AVE		DOWNEY	90242	10141363	FA0040869	7050
FRONTIER CALIFORNIA: IMPERIAL RSU00	12726		RIVES	AVE		DOWNEY	90242	10141363	FA0040869	7050
HECTOR'S TRAILER REPAIR	28404		ROADSIDE	DR	A	AGOURA HILLS	91301	10267984	FA0022071	1001
HECTOR'S TRAILER REPAIR	28404		ROADSIDE	DR	A	AGOURA HILLS	91301	10267984	FA0022071	3001
JIM DANDY CLEANERS	28708		ROADSIDE	DR	I	AGOURA HILLS	91301	10292830	FA0022077	1001

LOS ANGELES COUNTY CUPA
INACTIVE - FACILITY INVENTORY

FACILITY NAME	SITE ADDRESS					CITY	ZIP	CERS ID	Facility ID	PE
JIM DANDY CLEANERS	28708		ROADSIDE	DR	I	AGOURA HILLS	91301	10292830	FA0022077	3001
JIFFY LUBE #638	29162		ROADSIDE	DR		AGOURA HILLS	91301	10291579	FA0022073	7124
AT&T CALIFORNIA - B1245	29300		ROADSIDE	DR		AGOURA HILLS	91301	10290940	FA0022070	7124
DIAMOND LINER OF AGOURA	29338		ROADSIDE	DR	A	AGOURA HILLS	91301	0	FA0022076	1001
DIAMOND LINER OF AGOURA	29338		ROADSIDE	DR	A	AGOURA HILLS	91301	0	FA0022076	3001
FENCE FACTORY - AGOURA DIVISION	29414		ROADSIDE	DR		AGOURA HILLS	91301	0	FA0032914	3001
CALIFORNIA AMERICAN WATER CO	895		ROANOKE	RD		SAN MARINO	91108	0	FA0022078	3003
CALIFORNIA AMERICAN WATER CO	895		ROANOKE	RD		SAN MARINO	91108	0	FA0022078	3501
JORDAHL CONSTRUCTION INC	51		ROARING CANYON	RD		AVALON	90704	10264210	FA0020439	3702
RIDE SHARE RENTAL	195	S	ROBERTSON	BLVD		BEVERLY HILLS	90211	0	FA0022114	3001
PRINTING PLUS	217	S	ROBERTSON	BLVD		BEVERLY HILLS	90211	0	FA0022081	1001
BEVERLY HILLS PLATING WORKS	243	N	ROBERTSON	BLVD		BEVERLY HILLS	90211	10795333	FA0022107	3002
BEVERLY HILLS PLATING WORKS	243	N	ROBERTSON	BLVD		BEVERLY HILLS	90211	10795333	FA0022107	1001
BEVERLY HILLS PLATING WORKS	243	N	ROBERTSON	BLVD		BEVERLY HILLS	90211	10795333	FA0022107	2020
LUSTER FUR CLEANERS	307	S	ROBERTSON	BLVD		BEVERLY HILLS	90211	0	FA0022108	3001
MOBIL OIL SERVICE STN #00LXB (was)	401	S	ROBERTSON	BLVD		BEVERLY HILLS	90211	0	FA0022111	3001
MOBIL OIL SERVICE STN #00LXB (was)	401	S	ROBERTSON	BLVD		BEVERLY HILLS	90211	0	FA0022111	1001
MOBIL OIL SERVICE STN #00LXB (was)	401	S	ROBERTSON	BLVD		BEVERLY HILLS	90211	0	FA0022111	7124
DECORART CO INC	600	N	ROBERTSON	BLVD		WEST HOLLYWOOD	90069	0	FA0022103	3001
BEVERLY HILLS COACHWORKS INC	627	N	ROBERTSON	BLVD		WEST HOLLYWOOD	90069	0	FA0022104	3001
FOREIGN CAR SERVICE	631	N	ROBERTSON	BLVD		WEST HOLLYWOOD	90069	0	FA0022110	1001
FOREIGN CAR SERVICE	631	N	ROBERTSON	BLVD		WEST HOLLYWOOD	90069	0	FA0022110	3001
PHYLLIS MORRIS ORIGINALS	655	N	ROBERTSON	BLVD		WEST HOLLYWOOD	90069	0	FA0022105	3002
PHYLLIS MORRIS ORIGINALS	655	N	ROBERTSON	BLVD		WEST HOLLYWOOD	90069	0	FA0022105	1001
FONTOGRAPHICS INC	844	S	ROBERTSON	BLVD		LOS ANGELES	90035	0	FA0022100	1001
ACUPRINT	846	S	ROBERTSON	BLVD		LOS ANGELES	90035	0	FA0022095	1002
ACUPRINT	848	S	ROBERTSON	BLVD		LOS ANGELES	90035	0	FA0022099	1002
BROOKS RESTORATION	930	S	ROBERTSON	BLVD		LOS ANGELES	90035	0	FA0022094	1002
FONTOGRAPHICS INC	998	S	ROBERTSON	BLVD	202	LOS ANGELES	90035	0	FA0022096	1001
PETCO #914	1475	S	ROBERTSON	BLVD		LOS ANGELES	90035	10670026	FA0047723	1001
AT&T Mobility - ROBERTSON / PICO (USID11889)	1537	S	ROBERTSON	BLVD		LOS ANGELES	90035	10198174	FA0050947	1000
ROYAL CLEANERS	1708	S	ROBERTSON	BLVD		LOS ANGELES	90035	10250809	FA0022097	1000
200 NORTH MOTOR WORKS INC	1842	S	ROBERTSON	BLVD	B	LOS ANGELES	90035	0	FA0022080	1001
CELEBRITY CLEANERS	2370	S	ROBERTSON	BLVD		LOS ANGELES	90034	0	FA0022090	1001
CORNELIUS DENTAL LABRTRY INC	2507	S	ROBERTSON	BLVD	203	LOS ANGELES	90034	0	FA0022088	1001
EURO COACH CORP	2868	S	ROBERTSON	BLVD		LOS ANGELES	90034	0	FA0037143	1001

LOS ANGELES COUNTY CUPA
INACTIVE - FACILITY INVENTORY

FACILITY NAME	SITE ADDRESS					CITY	ZIP	CERS ID	Facility ID	PE
FANCY CLEANERS	2895	S	ROBERTSON	BLVD		LOS ANGELES	90034	10245985	FA0022098	1000
GERMAN ITALIAN MOTOR CAR CO	2930	S	ROBERTSON	BLVD		LOS ANGELES	90034	10262167	FA0043025	1000
CALIBER COLLISION CENTER	3040	S	ROBERTSON	BLVD		LOS ANGELES	90034	10256980	FA0041814	3001
BEVERLY HILLS SCANDINAVIAN M	3074	S	ROBERTSON	BLVD		LOS ANGELES	90034	0	FA0022084	1002
HIRJI AUTO SERVICE	3368	S	ROBERTSON	BLVD		LOS ANGELES	90034	0	FA0022092	1001
LA WESTERN	3390		ROBERTSON	PL		LOS ANGELES	90034	0	FA0022093	1001
SID'S TYPOGRAPHERS	3391		ROBERTSON	PL		LOS ANGELES	90034	0	FA0022083	1001
FEDEX EXPRESS-CCDA	3700		ROBERTSON	BLVD		CULVER CITY	90232	10154595	FA0022082	1000
FEDEX EXPRESS-CCDA	3700		ROBERTSON	BLVD		CULVER CITY	90232	10154595	FA0022082	7040
FEDEX EXPRESS-CCDA	3700		ROBERTSON	BLVD		CULVER CITY	90232	10154595	FA0022082	7040
AMERSHAM HEALTH	3710		ROBERTSON	BLVD	215	CULVER CITY	90232	0	FA0033987	7040
BUTCH'S TRICK & AUTO REPAIR	3741		ROBERTSON	BLVD		CULVER CITY	90232	10301125	FA0022079	1001
BUTCH'S TRICK & AUTO REPAIR	3741		ROBERTSON	BLVD		CULVER CITY	90232	10301125	FA0022079	7040
BUTCH'S TRICK & AUTO REPAIR	3741		ROBERTSON	BLVD		CULVER CITY	90232	10301125	FA0022079	7040
ECOLOGY RECYCLING SERVICES	1813	E	ROBIDOUX	ST		WILMINGTON	90744	10417186	FA0045050	1001
CITY OF TORRANCE	25135		ROBINSON	WAY		TORRANCE	90505	0	FA0034425	7100
CITY OF TORRANCE	25135		ROBINSON	WAY		TORRANCE	90505	0	FA0034425	7104
AT&T MOBILITY - LA0198-02 ROCKEFELLER & PHELAN SCE (USID25712)	2504		ROCKEFELLER	LN		REDONDO BEACH	90278	10310473	FA0037888	3000
CALIFORNIA WATER SERVICE CO HR-5	1717		ROCKERFELLER	LN		REDONDO BEACH	90278	10501189	FA0048785	7080
T-MOBILE WEST SITE ID: IE24857A	3221		ROCKHOLD	AVE		ROSEMEAD	91770	0	FA0041064	3000
SOUTHLAND TRANSIT INC	3650		ROCKWELL	AVE		EL MONTE	91731	10766227	FA0022117	7124
SOUTHLAND TRANSIT INC	3650		ROCKWELL	AVE		EL MONTE	91731	10766227	FA0022117	7124
THE PACKARD HUMANITIES INST	26155		ROCKWELL CANYON	RD		SANTA CLARITA	91355	0	FA0047136	3000
SANTA CLARITA COMM COLLEGE DIST	26455	N	ROCKWELL CANYON	RD		VALENCIA	91355	10266799	FA0022116	7124
SANTA CLARITA COMM COLLEGE DIST	26455	N	ROCKWELL CANYON	RD		VALENCIA	91355	10266799	FA0022116	3502
SPRINT NXTL COLLEGE OF THE CANYONS	26455		ROCKWELL CANYON	RD	SPRNT	VALENCIA	91355	0	FA0038926	3000
RICHEMONT NORTH AMERICA, INC DBA PIAGET #3141	323	N	RODEO	DR		BEVERLY HILLS	90210	10671955	FA0049878	1000
SMITH QUICK CLEAN LAUNDRY	1901		RODEO	RD		LOS ANGELES	90018	0	FA0022121	1001
RITE AID #5431	3566		RODEO	PL		LOS ANGELES	90016	0	FA0022118	1001
SAV-ON DRUGS #9403	5060		RODEO	RD		LOS ANGELES	90016	0	FA0022119	1006
RODEO CLEANERS	5110	W	RODEO	RD		LOS ANGELES	90016	10253524	FA0022125	1001
30 MINUTES PHOTO	5786		RODEO	RD		LOS ANGELES	90016	0	FA0022112	1006
BLUE WATER GAS	5851	W	RODEO	RD		LOS ANGELES	90016	10241929	FA0037619	1001

LOS ANGELES COUNTY CUPA
INACTIVE - FACILITY INVENTORY

FACILITY NAME	SITE ADDRESS					CITY	ZIP	CERS ID	Facility ID	PE
QUICKSILVER TOWING, INC	5875		RODEO	RD		LOS ANGELES	90016	10680346	FA0022120	1001
EVERMARK INC DIV OF MCOM	5915		RODEO	DR		LOS ANGELES	90016	0	FA0022124	1004
HENRYS MERCEDES SERVICE	5939		RODEO	RD	A	LOS ANGELES	90016	0	FA0022122	1001
RALPHS GROCERY #728	2909		ROLLING HILLS	RD		TORRANCE	90505	10131595	FA0034396	7100
RALPHS GROCERY #728	2909		ROLLING HILLS	RD		TORRANCE	90505	10131595	FA0034396	7100
RALPHS GROCERY #728	2909		ROLLING HILLS	RD		TORRANCE	90505	10131595	FA0034396	7100
COUNTRY HILLS CLEANERS	2913		ROLLING HILLS	RD		TORRANCE	90505	10155995	FA0022127	7100
COUNTRY HILLS CLEANERS	2913		ROLLING HILLS	RD		TORRANCE	90505	10155995	FA0022127	7100
COUNTRY HILLS CLEANERS	2913		ROLLING HILLS	RD		TORRANCE	90505	10155995	FA0022127	7100
COUNTRY HILLS CLEANERS	2913		ROLLING HILLS	RD		TORRANCE	90505	10155995	FA0022127	7100
COUNTRY HILLS CLEANERS	2913		ROLLING HILLS	RD		TORRANCE	90505	10155995	FA0022127	7100
COUNTRY HILLS CLEANERS	2913		ROLLING HILLS	RD		TORRANCE	90505	10155995	FA0022127	7100
NEXTEL OF CAL SITE LA36XC452	25900		ROLLING HILLS	RD		TORRANCE	90505	0	FA0039795	7100
WALTON'S AUTOMOTIVE II	25904		ROLLING HILLS	RD		TORRANCE	90505	0	FA0022126	1001
WALTON'S AUTOMOTIVE II	25904		ROLLING HILLS	RD		TORRANCE	90505	0	FA0022126	7100
COUNTRY HILLS INC	25905		ROLLING HILLS	RD		TORRANCE	90505	10128817	FA0022128	7100
COUNTRY HILLS INC	25905		ROLLING HILLS	RD		TORRANCE	90505	10128817	FA0022128	7104
COUNTRY HILLS INC	25905		ROLLING HILLS	RD		TORRANCE	90505	10128817	FA0022128	7104
COUNTRY HILLS INC	25905		ROLLING HILLS	RD		TORRANCE	90505	10128817	FA0022128	7100
COUNTRY HILLS INC	25905		ROLLING HILLS	RD		TORRANCE	90505	10128817	FA0022128	7100
COUNTRY HILLS INC	25905		ROLLING HILLS	RD		TORRANCE	90505	10128817	FA0022128	7104
NERY'S AUTO REPAIR	25905		ROLLING HILLS RD		#B	TORRANCE	90505	10716259	FA0047179	1001
RELTON CORPORATION	317		ROLYN	PL		ARCADIA	91007	10286833	FA0022129	2020
WESTEK INC	400		ROLYN	PL		ARCADIA	91007	0	FA0022130	3001
BUREAU OF STREET MAINT	6640		ROMAINE	ST		LOS ANGELES	90038	10241680	FA0022132	1001
CREST NATIONAL OPTICAL MEDIA	6721		ROMAINE	ST		LOS ANGELES	90038	0	FA0022131	1003
SO CAL GAS (HOLLYWOOD BASE)	7171		ROMAINE	ST		WEST HOLLYWOOD	90046	10151461	FA0022133	3500
NORMAN'S NURSERY #4	12190		ROOKS	RD		PICO RIVERA	90660	0	FA0022134	3001
NORMAN'S NURSERY #4	12190		ROOKS	RD		PICO RIVERA	90660	0	FA0022134	3500
TRADER'S 2000	12266		ROOKS	RD	2	WHITTIER	90601	0	FA0022135	1001
TRADER'S 2000	12266		ROOKS	RD	2	WHITTIER	90601	0	FA0022135	3001
CULLEN CHIROPRACTIC CLINIC	21	S	ROOSEVELT	AVE		PASADENA	91107	0	FA0022138	1001
ARNACO POWDER COATING CO INC	400	W	ROOSEVELT	AVE		MONTEBELLO	90640	10274767	FA0038020	3002
ARNACO POWDER COATING CO INC	400	W	ROOSEVELT	AVE		MONTEBELLO	90640	10274767	FA0038020	1002
POLYTEX THREAD MILLS	424		ROOSEVELT	AVE	C	MONTEBELLO	90640	0	FA0022141	3002
POLYTEX THREAD MILLS	424		ROOSEVELT	AVE	C	MONTEBELLO	90640	0	FA0022141	3500

LOS ANGELES COUNTY CUPA
INACTIVE - FACILITY INVENTORY

FACILITY NAME	SITE ADDRESS					CITY	ZIP	CERS ID	Facility ID	PE
FLEISCHMANN'S VINEGAR	444	W	ROOSEVELT	AVE		MONTEBELLO	90640	10280641	FA0022143	3501
METRO STEEL BUILDINGS INC	1520	W	ROOSEVELT	ST		AZUSA	91702	0	FA0022136	1002
DANS PRECISION GRINDING	11750		ROSCOE	BLVD	7	SUN VALLEY	91352	0	FA0033563	1001
PRESTIGE STATION #9588	11870		ROSCOE	BLVD	A	SUN VALLEY	91352	0	FA0039190	1001
SAM'S 1 HOUR PHOTO	13550		ROSCOE	BLVD		PANORAMA CITY	91402	0	FA0022176	1006
7-ELEVEN #36696	13606		ROSCOE	BLVD		PANORAMA CITY	91402	10465714	FA0050311	3000
EXXONMOBIL-CHAHAYED'S	13755		ROSCOE	BLVD		PANORAMA CITY	91402	0	FA0022191	1001
JASMINE CLEANERS	14417		ROSCOE	BLVD	L	VAN NUYS	91402	0	FA0022168	1000
BROADWAY TIRE CENTER	14525		ROSCOE	BLVD		VAN NUYS	91402	0	FA0022169	1002
MONTGOMERY WARD	14665		ROSCOE	BLVD		PANORAMA CITY	91402	0	FA0022153	1002
ART 1 HOUR PHOTO	15031		ROSCOE	BLVD		PANORAMA CITY	91402	0	FA0022190	1000
U S A CLEANERS	15041		ROSCOE	BLVD		PANORAMA CITY	91402	0	FA0022178	1001
ALEX AUTOMOTIVE	15217		ROSCOE	BLVD	1	PANORAMA CITY	91402	0	FA0022189	1001
AMERICAN AUTOMOTIVE CENTER	15217		ROSCOE	BLVD	2	PANORAMA CITY	91402	0	FA0022192	1001
PRO AUTO TECH	15217		ROSCOE	BLVD	I&J	PANORAMA CITY	91402	0	FA0022152	1001
MCT AUTOBODY	15227		ROSCOE	BLVD	5	PANORAMA CITY	91402	10259332	FA0022193	1001
GALPIN MAZDA	15430		ROSCOE	BLVD		VAN NUYS	91406	10454968	FA0022175	1003
INTERSTATE BRANDS CORP-WONDER HOSTE	15640		ROSCOE	BLVD		VAN NUYS	91406	0	FA0022150	1003
ANHEUSER-BUSCH, LLC - LOS ANGELES BREWERY	15800		ROSCOE	BLVD		VAN NUYS	91406	10241605	FA0022165	2002
CHALLENGE GRAPHICS CORP	16611		ROSCOE	PL		NORTH HILLS	91343	10250365	FA0022162	1002
PROFESSIONAL FINISHING SYSTEM	16641		ROSCOE	PL		PANORAMA CITY	91343	0	FA0022202	1002
JETCOPTERS INC	16644		ROSCOE	BLVD	1-#21	VAN NUYS	91406	0	FA0036033	1001
MERLE NORMAN AVIATION	16644		ROSCOE	BLVD	6	VAN NUYS	91406	10253632	FA0022183	1001
JET TECH	16644		ROSCOE	BLVD	63	VAN NUYS	91406	0	FA0036824	1001
REGAL PACIFIC CONTRACTING & COMPLIANCE, INC.	16644		ROSCOE	BLVD	T-2	VAN NUYS	91406	10787230	FA0048293	1000
CAMBE GROUP	16644		ROSCOE	BLVD	1-6	VAN NUYS	91406	10882159	FA0048296	1000
HELINET AVIATION SERVICES	16644		ROSCOE	BLVD	61	VAN NUYS	91406	10261627	FA0022186	1003
MINUTEMAN PRESS	16663		ROSCOE	BLVD		SEPULVEDA	91343	0	FA0022167	1001
VAN NUYS FLIGHT CENTER	16700		ROSCOE	BLVD	A	VAN NUYS	91406	0	FA0037086	1001
LUMBER LIQUIDATORS STORE 1259	16735		ROSCOE	BLVD		NORTH HILLS	91343	10487584	FA0047503	3001
NATIONAL HELICOPTER SERVICE	16750		ROSCOE	BLVD		VAN NUYS	91406	10255471	FA0022151	1001
BALBOA BRICK & SUPPLY	16755		ROSCOE	BLVD		NORTH HILLS	91343	10240441	FA0041462	1001
BALBOA BRICK & SUPPLY CORP	16841		ROSCOE	BLVD		NORTH HILLS	91343	10242280	FA0022171	1001
A N M AUTO REPAIR	17000		ROSCOE	BLVD	1	NORTHRIDGE	91325	10753018	FA0047094	1001
JERRY'S CLEANERS	17011		ROSCOE	BLVD		NORTHRIDGE	91325	10258471	FA0032312	1000
HALPERT DENTAL XRAY	18250		ROSCOE	BLVD	345	NORTHRIDGE	91324	0	FA0022161	1006

LOS ANGELES COUNTY CUPA
INACTIVE - FACILITY INVENTORY

FACILITY NAME	SITE ADDRESS					CITY	ZIP	CERS ID	Facility ID	PE
RM AUTOMOTIVE	19248		ROSCOE	BLVD		NORTHRIDGE	91324	10257613	FA0030927	1001
BALBOA AUTO ELECTRIC	19250		ROSCOE	BLVD		NORTHRIDGE	91324	0	FA0022160	1001
MEXICANA TIRES INC	20041		ROSCOE	BLVD		WINNETKA	91306	0	FA0030960	1001
MOZYS AUTO REPAIR	20045		ROSCOE	BLVD		WINNETKA	91306	0	FA0022182	1001
A-B PLUS COMPLETE AUTO	20138		ROSCOE	BLVD	2	WINNETKA	91306	0	FA0032680	1001
S & J FOREIGN AUTO REPAIR	20138		ROSCOE	BLVD	8	WINNETKA	91306	0	FA0022166	1001
HAZAEL'S AUTOMOTIVE EXPRESS	20138		ROSCOE	BLVD	11	WINNETKA	91306	10860007	FA0022199	1000
SHELL #2421263 (ENT SHELL)	20505		ROSCOE	BLVD		WINNETKA	91306	0	FA0022194	1001
PRINTING EXPRESS	20823		ROSCOE	BLVD	E	WINNETKA	91306	0	FA0022181	1001
NAPA AUTO PARTS	21400		ROSCOE	BLVD		CANOGA PARK	91304	10243657	FA0041665	1000
WEST VALLEY USED CAR CENTER	21422		ROSCOE	BLVD		CANOGA PARK	91304	10241365	FA0022173	1002
USA MOTOR CARS	21515		ROSCOE	BLVD	B	CANOGA PARK	91304	0	FA0035072	1001
LA EXOTIC MOTORCARS	21515		ROSCOE	BLVD	A	CANOGA PARK	91304	0	FA0039883	1001
CANOGA JEEP-EAGLE	21530		ROSCOE	BLVD		CANOGA PARK	91304	0	FA0022174	1003
KIA OF THE VALLEY	21535		ROSCOE	BLVD		CANOGA PARK	91304	0	FA0022155	1002
Vallarta Supermarket # 12	21555		ROSCOE	BLVD		CANOGA PARK	91304	10479229	FA0050721	1001
AUTOWORLD SUZUKI	21577		ROSCOE	BLVD		CANOGA PARK	91304	0	FA0030996	1002
DAVID ELLIS AUTOMOTIVE	21627		ROSCOE	BLVD		CANOGA PARK	91304	0	FA0031678	1001
WEST HILLS LAWN MOWER SHOP	22101		ROSCOE	BLVD		CANOGA PARK	91304	10258393	FA0032108	1001
ACE TROPHY CORP	609		ROSE	AVE		VENICE	90291	0	FA0022204	1001
M & J OPERATORS (ELLA)	2498		ROSE	AVE		SIGNAL HILL	90755	10275874	FA0035991	3702
T & J PRINTING	2700		ROSE	AVE	A	SIGNAL HILL	90755	0	FA0035910	1000
CLASS AUTO CENTER LLC	2750		ROSE	AVE	A	SIGNAL HILL	90755	10665649	FA0035604	3700
CLASS AUTO CENTER LLC	2750		ROSE	AVE	A	SIGNAL HILL	90755	10665649	FA0035604	3003
AKI & SONS NURSERY	8834		ROSE	ST		BELLFLOWER	90706	0	FA0022210	3001
ROGER'S CUSTOM BOATS	9020		ROSE	ST		BELLFLOWER	90706	10794916	FA0022208	3001
J&C CUSTOM PAINT	9058		ROSE	ST		BELLFLOWER	90706	10297474	FA0022213	1000
J&C CUSTOM PAINT	9058		ROSE	ST		BELLFLOWER	90706	10297474	FA0022213	3001
AM PM TAXI CO INC	9122		ROSE	ST		BELLFLOWER	90706	0	FA0022205	1002
KAMASHIAN ENGINEERING INC	9128	E	ROSE	ST		BELLFLOWER	90706	10280089	FA0036713	3001
KAMASHIAN ENGINEERING INC	9128	E	ROSE	ST		BELLFLOWER	90706	10280089	FA0036713	1001
FLAMINGO CABINET DOOR CO INC	9140		ROSE	ST		BELLFLOWER	90706	0	FA0022209	3001
Expo Propane Inc. Bellflower,Ca.	9144		ROSE	ST		BELLFLOWER	90706	10478680	FA0022207	3003
Expo Propane Inc. Bellflower,Ca.	9144		ROSE	ST		BELLFLOWER	90706	10478680	FA0022207	1001
T-MOBILE WEST LLC IE04933A and LAYH011A	1001	W	ROSE BOWL	DR	CELL	PASADENA	91103	10310116	FA0040704	7070
LEVY PREMIUM FOOD SERVICE LP	1001		ROSE BOWL	DR	#23	PASADENA	91103	10307533	FA0022216	7070

LOS ANGELES COUNTY CUPA
INACTIVE - FACILITY INVENTORY

FACILITY NAME	SITE ADDRESS					CITY	ZIP	CERS ID	Facility ID	PE
LEVY PREMIUM FOOD SERVICE LP	1001		ROSE BOWL	DR	#23	PASADENA	91103	10307533	FA0022216	7070
LEVY PREMIUM FOOD SERVICE LP	1001		ROSE BOWL	DR	#23	PASADENA	91103	10307533	FA0022216	7070
AT&T - LAC901-01 ROSE BOWL (117189)	1001		ROSE BOWL	DR	4	PASADENA	91103	0	FA0045110	7070
T-MOBILE WEST LLC IE04933A and LAYH011A	1001	W	ROSE BOWL	DR	CELL	PASADENA	91103	10310116	FA0040704	7070
AT&T - LAC901-01 ROSE BOWL (117189)	1001		ROSE BOWL	DR	4	PASADENA	91103	0	FA0045110	7070
LEVY PREMIUM FOOD SERVICE LP	1001		ROSE BOWL	DR	#23	PASADENA	91103	10307533	FA0022216	7070
T-MOBILE WEST LLC IE04933A and LAYH011A	1001	W	ROSE BOWL	DR	CELL	PASADENA	91103	10310116	FA0040704	7070
VERIZON WIRELESS: ROSE BOWL PERM DAS	1001		ROSE BOWL	DR	#2	PASADENA	91103	10164909	FA0022217	7070
VERIZON WIRELESS: ROSE BOWL PERM DAS	1001		ROSE BOWL	DR	#2	PASADENA	91103	10164909	FA0022217	7070
SPRINT NEXTEL LA40XC944	1001		ROSE BOWL	DR	TUN9	PASADENA	91103	10309999	FA0043667	7070
SPRINT NEXTEL LA40XC944	1001		ROSE BOWL	DR	TUN9	PASADENA	91103	10309999	FA0043667	7070
SPRINT NEXTEL LA40XC944	1001		ROSE BOWL	DR	TUN9	PASADENA	91103	10309999	FA0043667	7070
VERIZON WIRELESS: ROSE BOWL PERM DAS	1001		ROSE BOWL	DR	#2	PASADENA	91103	10164909	FA0022217	7070
ROSE BOWL	1001		ROSE BOWL	DR		PASADENA	91103	10307146	FA0022214	7070
ROSE BOWL	1001		ROSE BOWL	DR		PASADENA	91103	10307146	FA0022214	7070
ROSE BOWL	1001		ROSE BOWL	DR		PASADENA	91103	10307146	FA0022214	7070
SPRINT NXTL CELL SITE CA6671	1001		ROSE BOWL	DR	T13	PASADENA	91103	10309891	FA0039634	7070
AT&T Mobility - LAC901-01 ROSE BOWL (117189)	1001		ROSE BOWL	DR	#3	PASADENA	91103	10199002	FA0037296	7070
AT&T Mobility - LAC901-01 ROSE BOWL (117189)	1001		ROSE BOWL	DR	#3	PASADENA	91103	10199002	FA0037296	7070
SPRINT NXTL CELL SITE CA6671	1001		ROSE BOWL	DR	T13	PASADENA	91103	10309891	FA0039634	7070
AT&T Mobility - LAC901-01 ROSE BOWL (117189)	1001		ROSE BOWL	DR	#3	PASADENA	91103	10199002	FA0037296	7070
METROPCS CALIFORNIA, LLC #LA0305	9950		ROSE HILLS	RD		INDUSTRY	91745	10298698	FA0040155	3000
PAUL-MUNROE HYDRAULICS INC	9999	E	ROSE HILLS	RD		WHITTIER	90601	0	FA0022218	3001
PAUL-MUNROE HYDRAULICS INC	9999	E	ROSE HILLS	RD		WHITTIER	90601	0	FA0022218	1003
QUINN COMPANY	10006		ROSE HILLS	RD		INDUSTRY	90601	10397209	FA0022219	7124
HP AUTOMOTIVE & TOW INC	7300		ROSEBERRY	AVE		HUNTINGTON PARK	90255	10297447	FA0040660	1001
HP AUTOMOTIVE & TOW INC	7300		ROSEBERRY	AVE		HUNTINGTON PARK	90255	10297447	FA0040660	3001
CONTAINER RECYCLING ALLIANCE	7507	E	ROSEBERRY	AVE	2	HUNTINGTON PARK	90255	0	FA0022221	1002
ENCOR-TEX	7507		ROSEBERRY	AVE	A	HUNTINGTON PARK	90255	0	FA0022224	3002
SYNTHETIC FABRIC	7507		ROSEBERRY	AVE		HUNTINGTON PARK	90255	0	FA0022223	3001
ROBERTS AUTOMOTIVES	7714		ROSEBERRY	AVE		HUNTINGTON PARK	90255	0	FA0022222	3001
ROBERTS AUTOMOTIVES	7714		ROSEBERRY	AVE		HUNTINGTON PARK	90255	0	FA0022222	1001
SANTA FE ENERGY CHANDLER FACILITY	135		ROSECRANS	AVE		LOS ANGELES	90061	0	FA0022427	3001
BREITBURN ENERGY (ROSECRANS)	142	W	ROSECRANS	AVE		GARDENA	90248	10800160	FA0022513	3003
TAILGATE PRINTING INC	151	W	ROSECRANS	AVE		LOS ANGELES	90061	0	FA0042357	1003
TAILGATE PRINTING INC	151	W	ROSECRANS	AVE		LOS ANGELES	90061	0	FA0042357	3001

LOS ANGELES COUNTY CUPA
INACTIVE - FACILITY INVENTORY

FACILITY NAME	SITE ADDRESS					CITY	ZIP	CERS ID	Facility ID	PE
FILAM NATIONAL PLASTICS INC	151	W	ROSECRANS	AVE		GARDENA	90061	10799971	FA0022334	3002
FILAM NATIONAL PLASTICS INC	151	W	ROSECRANS	AVE		GARDENA	90061	10799971	FA0022334	1003
BIG STRIKE	151	W	ROSECRANS	AVE	B	LOS ANGELES	90248	10282216	FA0042360	3002
BRIDGEPOINT GARDENA LAND II LLC	159	E	ROSECRANS			GARDENA	90248	10854772	FA0052678	3001
S&R SERVICE STATION	212	E	ROSECRANS	AVE		COMPTON	90221	0	FA0022215	7124
KOOL KOVER	223	W	ROSECRANS	AVE		GARDENA	90248	0	FA0055125	3001
PERFECT TRANSMISSION	224	W	ROSECRANS	AVE		COMPTON	90220	0	FA0022317	1001
FRANK'S CLEANERS	224	W	ROSECRANS	AVE	104	COMPTON	90221	0	FA0022378	1002
TCI PRECISION METALS	240	E	ROSECRANS	AVE		GARDENA	90248	10272601	FA0022385	2003
CHEVRON (EDDIE)	250	W	ROSECRANS	AVE		GARDENA	90248	10800202	FA0022393	3001
BLESSED SMOG CHECK	300	W	ROSECRANS	AVE		COMPTON	90222	10301608	FA0022319	1001
BLESSED SMOG CHECK	300	W	ROSECRANS	AVE		COMPTON	90222	10301608	FA0022319	7030
KIMS ARCO AM-PM MINI MARKET	301	E	ROSECRANS	AVE		COMPTON	90221	0	FA0022321	7124
COAST AUTO	312	W	ROSECRANS	AVE		COMPTON	90222	0	FA0045793	1001
SPRINT NXTL EL PORTO BUILDING	312		ROSECRANS	AVE	UPPER	MANHATTAN BEACH	90266	0	FA0038927	3000
T-MOBILE WEST SITE ID#LA02638A	312		ROSECRANS	AVE	B	MANHATTAN BEACH	90266	10293505	FA0041334	3000
BREITBURN OPERATING LP (ROSECRANS 41 SITE)	350	W	ROSECRANS	AVE	1	GARDENA	90248	0	FA0048519	3000
E.G. AUTO REPAIR	356	W	ROSECRANS	AVE		COMPTON	90222	0	FA0022306	1001
B/E AEROSPACE INC	400	W	ROSECRANS	AVE		GARDENA	90248	10799710	FA0022550	1002
B/E AEROSPACE INC	400	W	ROSECRANS	AVE		GARDENA	90248	10799710	FA0022550	3003
R.T. MOTOR SPORTS	404	E	ROSECRANS	AVE		COMPTON	90221	0	FA0022303	1001
R.T. MOTOR SPORTS	404	E	ROSECRANS	AVE		COMPTON	90221	0	FA0022303	7030
MURREY INTERNATIONAL INC	407	W	ROSECRANS	AVE		GARDENA	90061	10799773	FA0022388	3002
MEXI AUTO SERVICE	410	W	ROSECRANS	AVE		COMPTON	90222	10301722	FA0034647	7030
FRANK'S CARBURETORS INC	413	E	ROSECRANS	AVE		COMPTON	90221	10301407	FA0022372	3001
FRANK S CARBURATORS INC	413	E	ROSECRANS	BLVD		COMPTON	90221	0	FA0039742	7030
MICRO-ETCH CO	440	E	ROSECRANS	AVE		GARDENA	90248	10153891	FA0022483	1101
MICRO-ETCH CO	440	E	ROSECRANS	AVE		GARDENA	90248	10153891	FA0022483	2010
MICRO-ETCH CO	440	E	ROSECRANS	AVE		GARDENA	90248	10153891	FA0022483	2020
MICRO-ETCH CO	440	E	ROSECRANS	AVE		GARDENA	90248	10153891	FA0022483	3003
LORENZO AUTO REPAIR	490	W	ROSECRANS	AVE		GARDENA	90248	0	FA0022248	1001
UNITED #124	502	W	ROSECRANS	AVE		COMPTON	90220	10301203	FA0022376	7124
UNITED #124	502	W	ROSECRANS	AVE		COMPTON	90220	10301203	FA0022376	7030
BLENDER LTD	505	E	ROSECRANS	AVE		GARDENA	90061	0	FA0022411	3001
BLENDER LTD	505	E	ROSECRANS	AVE		GARDENA	90061	0	FA0022411	1001
TEXACO EPI-ROSECRANS 1-A	512	W	ROSECRANS	AVE		GARDENA	90248	0	FA0022394	1001

LOS ANGELES COUNTY CUPA
INACTIVE - FACILITY INVENTORY

FACILITY NAME	SITE ADDRESS					CITY	ZIP	CERS ID	Facility ID	PE
DAE YANG INDUSTRIES	515	E	ROSECRANS	AVE		GARDENA	90248	0	FA0022249	1001
VALENTINE PHOTO STUDIO	529	W	ROSECRANS	AVE		COMPTON	90222	0	FA0022225	1006
SPACE WORKS	539	W	ROSECRANS	AVE		GARDENA	90248	10422085	FA0045578	1001
ATLAS COPCO ROTOFLOW	540	E	ROSECRANS	AVE		GARDENA	90248	0	FA0022442	3003
ATLAS COPCO ROTOFLOW	540	E	ROSECRANS	AVE		GARDENA	90248	0	FA0022442	1004
BARRY'S AUTO	545	E	ROSECRANS	AVE	B	GARDENA	90248	10279723	FA0022493	7124
GARDENA PETROLEUM CO	545	E	ROSECRANS	AVE		GARDENA	90248	0	FA0022329	7124
GARDENA PETROLEUM CO	545	E	ROSECRANS	AVE		GARDENA	90248	0	FA0022329	7124
ARCO AM/PM	545	E	ROSECRANS	AVE	A	GARDENA	90248	0	FA0022397	3001
SPEEDWAY NO. 5023 (USA)	600	E	ROSECRANS	AVE		LOS ANGELES	90059	10174599	FA0022389	7124
SUPER IMAGE CUSTOM PHOTO LAB	608	E	ROSECRANS	AVE		COMPTON	90221	0	FA0022297	1006
M W S WATER HEATER CO	617	W	ROSECRANS	AVE		COMPTON	90222	0	FA0022325	7030
PACE INDUSTRIES DIE CAST PRO	621	W	ROSECRANS	AVE		GARDENA	90248	0	FA0022489	2010
PACE INDUSTRIES DIE CAST PRO	621	W	ROSECRANS	AVE		GARDENA	90248	0	FA0022489	1003
SHY AUTO REPAIR	628	W	ROSECRANS	AVE		COMPTON	90220	10300693	FA0043768	7030
SHY AUTO REPAIR	628	W	ROSECRANS	AVE		COMPTON	90220	10300693	FA0043768	7030
VINO'S MUFFLER SERVICE	628	W	ROSECRANS	AVE		COMPTON	90220	10301761	FA0022324	7030
VINO'S MUFFLER SERVICE	628	W	ROSECRANS	AVE		COMPTON	90220	10301761	FA0022324	3001
CLEAN ENERGY - 20964	636	E	ROSECRANS	AVE		LOS ANGELES	90059	10299508	FA0022396	7124
CLEAN ENERGY - 20964	636	E	ROSECRANS	AVE		LOS ANGELES	90059	10299508	FA0022396	3003
R.B. SERVICE INC	700	E	ROSECRANS	AVE		COMPTON	90221	10301383	FA0022399	7030
R.B. SERVICE INC	700	E	ROSECRANS	AVE		COMPTON	90221	10301383	FA0022399	7124
SIMON PART	730	W	ROSECRANS	AVE		COMPTON	90222	10505194	FA0046310	3000
MUNIZ DISCOUNT RADIATORS	730	W	ROSECRANS	AVE		COMPTON	90222	0	FA0022245	7030
MUNIZ DISCOUNT RADIATORS	730	W	ROSECRANS	AVE		COMPTON	90222	0	FA0022245	1001
CHEVRON COMPTON	740	W	ROSECRANS	AVE		COMPTON	90222	10302085	FA0022379	7030
CHEVRON COMPTON	740	W	ROSECRANS	AVE		COMPTON	90222	10302085	FA0022379	3003
WESTERN AUTO SERVICE	801	W	ROSECRANS	AVE	K/L	GARDENA	90247	10260928	FA0038057	1000
RON'S AUTO SERVICE CENTER	805	W	ROSECRANS	AVE	H	GARDENA	90247	10258858	FA0022230	3000
RON'S AUTO SERVICE CENTER	805	W	ROSECRANS	AVE	H	GARDENA	90247	10258858	FA0022230	1000
US TRANSMISSION	805	W	ROSECRANS	AVE	J	GARDENA	90247	0	FA0034253	1001
FOREIGN CAR SERVICE	809	W	ROSECRANS	AVE	E	GARDENA	90247	0	FA0022258	1001
7-ELEVEN #24440	861	W	ROSECRANS	AVE		GARDENA	90247	0	FA0043141	3000
PETROMAX	900	W	ROSECRANS	AVE		COMPTON	90222	0	FA0033928	7124
JOSE MOTORCYCLE REPAIR	917	W	ROSECRANS	AVE		COMPTON	90222	0	FA0022305	1001
SPRINT CELL SITE LA70XC316	971	W	ROSECRANS	AVE	A	COMPTON	90222	10309966	FA0040816	7030

LOS ANGELES COUNTY CUPA
INACTIVE - FACILITY INVENTORY

FACILITY NAME	SITE ADDRESS					CITY	ZIP	CERS ID	Facility ID	PE
SPRINT CELL SITE LA70XC316	971	W	ROSECRANS	AVE	A	COMPTON	90222	10309966	FA0040816	3000
AT&T MOBILITY- SPECTRASITE (USID47988)	971	W	ROSECRANS	AVE		COMPTON	90222	10197673	FA0039735	7030
AT&T MOBILITY- SPECTRASITE (USID47988)	971	W	ROSECRANS	AVE		COMPTON	90222	10197673	FA0039735	3000
M-STAR GAS STATION	1014	E	ROSECRANS	AVE		COMPTON	90221	10309597	FA0022283	7124
SPRINT NXTL SITE #LA98XR305	1045	W	ROSECRANS	AVE		GARDENA	90247	10799296	FA0038906	3000
ASSOCIATED RADIATORS SERVICE	1118	E	ROSECRANS	AVE		COMPTON	90221	0	FA0022310	1001
PROTOTYPE AUTO CENTER	1119	E	ROSECRANS	AVE		COMPTON	90221	0	FA0022314	1001
COMPTON FIRE DEPT	1133	W	ROSECRANS	AVE		COMPTON	90220	0	FA0022309	7124
ROSECRANS CARE CENTER	1140	W	ROSECRANS	AVE		GARDENA	90247	0	FA0022531	3001
LINDE GAS & EQUIPMENT INC	1208	E	ROSECRANS	AVE		COMPTON	90221	10116808	FA0022363	7030
HUGHES AIRCRAFT	1230		ROSECRANS	AVE		MANHATTAN BEACH	90266	0	FA0022520	3001
HUGHES AIRCRAFT	1230		ROSECRANS	AVE		MANHATTAN BEACH	90266	0	FA0022520	7124
MEDINA'S AUTO REPAIR	1318	E	ROSECRANS	AVE		COMPTON	90221	0	FA0022282	1001
TUNE TRONICS	1346	W	ROSECRANS	AVE		GARDENA	90247	0	FA0022277	1001
CARL'S JR. #49	1400	E	ROSECRANS	AVE		COMPTON	90221	10660561	FA0022375	7030
CARL'S JR. #49	1400	E	ROSECRANS	AVE		COMPTON	90221	10660561	FA0022375	1001
CARL'S JR. #49	1400	E	ROSECRANS	AVE		COMPTON	90221	10660561	FA0022375	7124
HI TEK LUBE AND TUNE	1401	W	ROSECRANS	AVE		GARDENA	90249	10272421	FA0022544	3701
STAR OIL COMPANY	1408	W	ROSECRANS	AVE		GARDENA	90249	10286944	FA0022515	7124
WORLD DISCOUNT BRAKES	1419	E	ROSECRANS	AVE		COMPTON	90221	0	FA0022302	1001
SUPERIOR AUTO CARE	1419	E	ROSECRANS	BLVD		COMPTON	90221	0	FA0040807	7030
WORLD DISCOUNT BRAKES	1419	E	ROSECRANS	AVE		COMPTON	90221	0	FA0022302	7030
SUPERIOR AUTO CARE	1419	E	ROSECRANS	BLVD		COMPTON	90221	0	FA0040807	7030
NETAL MACHINE TOOL REBUILDING	1420	W	ROSECRANS	AVE	400	GARDENA	90249	10659520	FA0022537	3001
NETAL MACHINE TOOL REBUILDING	1420	W	ROSECRANS	AVE	400	GARDENA	90249	10659520	FA0022537	1001
A & F INDUSTRIES INC	1420	W	ROSECRANS	AVE	100	GARDENA	90249	0	FA0033128	1001
A & F INDUSTRIES INC	1420	W	ROSECRANS	AVE	100	GARDENA	90249	0	FA0033128	3001
DICK & MIKES AUTO SERVICE	1425	W	ROSECRANS	AVE		GARDENA	90249	0	FA0022264	1001
REPUBLIC SERVICES OF CALIFORNIA II, LLC	1449	W	ROSECRANS	AVE		GARDENA	90249	10280080	FA0022295	7124
REPUBLIC SERVICES OF CALIFORNIA II, LLC	1449	W	ROSECRANS	AVE		GARDENA	90249	10280080	FA0022295	3701
BUSY BEE'S AUTOWORKS	1522	W	ROSECRANS	AVE		GARDENA	90249	0	FA0022538	3001
BUSY BEE'S AUTOWORKS	1522	W	ROSECRANS	AVE		GARDENA	90249	0	FA0022538	1001
SPEED SPORT SERVICE	1525	W	ROSECRANS	AVE		GARDENA	90249	0	FA0022273	1001
SOUTH BAY AUTO CENTER	1525	W	ROSECRANS	AVE	A	GARDENA	90249	10273414	FA0022548	3001
SOUTH BAY AUTO CENTER	1525	W	ROSECRANS	AVE	A	GARDENA	90249	10273414	FA0022548	1001
PERFORMANCE FABRICATION	1533	W	ROSECRANS	AVE		GARDENA	90249	0	FA0022276	1001

LOS ANGELES COUNTY CUPA
INACTIVE - FACILITY INVENTORY

FACILITY NAME	SITE ADDRESS					CITY	ZIP	CERS ID	Facility ID	PE
DELTA ULTRAVIOLET CORPORATION	1535	W	ROSECRANS	AVE		GARDENA	90249	10269496	FA0044704	3001
T-MOBILE WEST SITE ID: LA02494A	1570		ROSECRANS	AVE	TM	MANHATTAN BEACH	90266	10293661	FA0041178	3000
CVS PHARMACY #9513	1570	S	ROSECRANS	AVE		MANHATTAN BEACH	90266	10290604	FA0035926	3001
ATTILA PHOTO 40 MINUTE LAB	1590		ROSECRANS	AVE	M	MANHATTAN BEACH	90266	0	FA0022269	1001
SCHOLLERMAN/PACE INC	1601	W	ROSECRANS	AVE		GARDENA	90249	10273306	FA0022533	1001
SCHOLLERMAN/PACE INC	1601	W	ROSECRANS	AVE		GARDENA	90249	10273306	FA0022533	3001
MORETTI'S DESIGN GROUP	1618	W	ROSECRANS	AVE		GARDENA	90249	10799482	FA0022535	3001
FRESH & EASY #1063	1700		ROSECRANS	AVE		MANHATTAN BEACH	90266	10293853	FA0000787	1001
FRESH & EASY #1063	1700		ROSECRANS	AVE		MANHATTAN BEACH	90266	10293853	FA0000787	3001
THE ARC SOUTH BAY	1735	W	ROSECRANS	AVE		GARDENA	90249	0	FA0042695	3000
AMERICAN PROPANE INC.	1744	W	ROSECRANS	AVE	B	GARDENA	90249	10275172	FA0022416	3004
UNITED #102	1744	W	ROSECRANS	AVE		GARDENA	90249	10267681	FA0030598	7124
SPEEDWAY NO. 4347 (USA)	1800	E	ROSECRANS	AVE		COMPTON	90221	10173287	FA0022377	7030
SPEEDWAY NO. 4347 (USA)	1800	E	ROSECRANS	AVE		COMPTON	90221	10173287	FA0022377	7124
COMPTON NURSERY AND FLORIST	1801	E	ROSECRANS	AVE		COMPTON	90221	10301329	FA0039736	7030
COMPTON NURSERY AND FLORIST	1801	E	ROSECRANS	AVE		COMPTON	90221	10301329	FA0039736	3000
ANGELUS MEDICAL & OPTICAL	1835		ROSECRANS	AVE	A	GARDENA	90249	0	FA0053889	1001
ANGELUS MEDICAL & OPTICAL	1835		ROSECRANS	AVE	A	GARDENA	90249	0	FA0053889	3001
KIM'S AUTO REPAIR	1858	W	ROSECRANS	AVE	B	GARDENA	90249	10273324	FA0044539	1000
KIM'S AUTO REPAIR	1858	W	ROSECRANS	AVE	B	GARDENA	90249	10273324	FA0044539	3001
FOOD 4 LESS #379	1900	W	ROSECRANS	AVE		COMPTON	90220	10160147	FA0034635	7030
SANDY FLOORING	1904	E	ROSECRANS	AVE		COMPTON	90221	10301716	FA0037807	7030
SANDY FLOORING	1904	E	ROSECRANS	AVE		COMPTON	90221	10301716	FA0037807	7030
AUTOZONE #6408	1904	W	ROSECRANS	AVE		COMPTON	90220	10301488	FA0022371	7030
OREILLY AUTO PARTS #3051	1910	W	ROSECRANS	AVE		COMPTON	90220	10153635	FA0034614	1002
OREILLY AUTO PARTS #3051	1910	W	ROSECRANS	AVE		COMPTON	90220	10153635	FA0034614	7030
OREILLY AUTO PARTS #3051	1910	W	ROSECRANS	AVE		COMPTON	90220	10153635	FA0034614	7030
SOUTH BAY IRON WORKS INC	1916	W	ROSECRANS	AVE		GARDENA	90249	0	FA0022542	1003
SOUTH BAY IRON WORKS INC	1916	W	ROSECRANS	AVE		GARDENA	90249	0	FA0022542	3001
SPRINT CELL SITE LA03XC379	1927	W	ROSECRANS	AVE		GARDENA	90249	10799854	FA0038928	3000
SONIC PLATING CO	1930	W	ROSECRANS	AVE		GARDENA	90249	10295629	FA0022357	2002
PEGASUS Z SERVICE	1940	W	ROSECRANS	AVE		GARDENA	90249	10273000	FA0022546	3000
PEGASUS Z SERVICE	1940	W	ROSECRANS	AVE		GARDENA	90249	10273000	FA0022546	1000
SAM'S ALIGNMENT BRAKES & TIRES	1954	W	ROSECRANS	AVE		GARDENA	90249	10271224	FA0022350	3000
SAM'S ALIGNMENT BRAKES & TIRES	1954	W	ROSECRANS	AVE		GARDENA	90249	10271224	FA0022350	1000
MARTIN HYDRAULICS	2016	E	ROSECRANS	AVE		COMPTON	90221	0	FA0022312	1001

LOS ANGELES COUNTY CUPA
INACTIVE - FACILITY INVENTORY

FACILITY NAME	SITE ADDRESS					CITY	ZIP	CERS ID	Facility ID	PE
ARMANDO'S TRANSMISSIONS & MUFFLERS	2020	E	ROSECRANS	AVE		COMPTON	90221	10612243	FA0022364	1000
ARMANDO'S TRANSMISSIONS & MUFFLERS	2020	E	ROSECRANS	AVE		COMPTON	90221	10612243	FA0022364	3000
ELITE COLOR TECHNOLOGIES	2094	W	ROSECRANS	AVE		GARDENA	90249	10800109	FA0036864	1002
ELITE COLOR TECHNOLOGIES	2094	W	ROSECRANS	AVE		GARDENA	90249	10800109	FA0036864	3001
SORIA'S TRANSMISSION	2100	E	ROSECRANS	AVE		COMPTON	90221	0	FA0022300	1001
HUD INDUSTRIES INC	2104	W	ROSECRANS	AVE		GARDENA	90249	10300132	FA0042625	1002
SIA AUTO SMOG CHECK	2120	E	ROSECRANS	AVE		COMPTON	90221	0	FA0022299	1001
CITIZEN AUTOMOTIVE INC	2129	W	ROSECRANS	AVE		GARDENA	90249	10269193	FA0022545	3002
CITIZEN AUTOMOTIVE INC	2129	W	ROSECRANS	AVE		GARDENA	90249	10269193	FA0022545	1002
CITIZEN AUTOMOTIVE INC	2129	W	ROSECRANS	AVE		GARDENA	90249	10269193	FA0022545	7124
FRESH & EASY #1049	2175	W	ROSECRANS	AVE		COMPTON	90222	10490779	FA0047465	1001
FRESH & EASY #1049	2175	W	ROSECRANS	AVE		COMPTON	90222	10490779	FA0047465	3001
HERNANDEZ TIRES & AUTO REPAIR	2201	E	ROSECRANS	AVE		COMPTON	90221	0	FA0022293	1001
AMDIS AUTO ELECTRIC	2201	E	ROSECRANS	AVE	B	COMPTON	90221	0	FA0022316	1001
BJ TRUCK AND AUTO COLLISION	2202	E	ROSECRANS	AVE	2	COMPTON	90221	0	FA0022308	1001
MODERN AUTO BODY	2202	E	ROSECRANS	AVE	1	COMPTON	90221	10301545	FA0022298	3000
CALIFORNIA TIRES AUTO CARE	2400	W	ROSECRANS	AVE	G	GARDENA	90249	10296559	FA0022410	3000
CALIFORNIA TIRES AUTO CARE	2400	W	ROSECRANS	AVE	G	GARDENA	90249	10296559	FA0022410	1000
MAX AUTO SALES	2403	E	ROSECRANS	AVE		COMPTON	90221	0	FA0022292	1001
KRAGEN AUTO PARTS #1527	2409		ROSECRANS	AVE		GARDENA	90249	0	FA0022231	1006
BIG 5 SPORTING GOODS #496	2421	W	ROSECRANS	AVE		GARDENA	90249	10842112	FA0030616	3001
AVALON COLD STORAGE LLC	2501	W	ROSECRANS	AVE		LOS ANGELES	90059	10838746	FA0022279	7030
SANABRIA TRUCKING	2509	W	ROSECRANS	AVE	3	COMPTON	90059	0	FA0022307	1002
ALLIED WASTE TRANSFER SERVICES OF CALIFORNIA LLC	2509	W	ROSECRANS	AVE		LOS ANGELES	90059	10300186	FA0022373	7030
D J GARCIA TRUCKING CO	2509	W	ROSECRANS	AVE	2	COMPTON	90059	0	FA0022304	1002
J'NETTE'S QUALITY CLEANERS	2510	W	ROSECRANS	AVE		GARDENA	90249	0	FA0022543	3001
J'NETTE'S QUALITY CLEANERS	2510	W	ROSECRANS	AVE		GARDENA	90249	0	FA0022543	1001
TGS BLANCHARD GRINDING	3118	W	ROSECRANS	AVE		HAWTHORNE	90250	0	FA0022477	3001
TGS BLANCHARD GRINDING	3118	W	ROSECRANS	AVE		HAWTHORNE	90250	0	FA0022477	1001
SPHERICS	3118		ROSECRANS	AVE		HAWTHORNE	90250	0	FA0022235	1001
INDUSTRIAL VACUUM FORMING CORP	3122	W	ROSECRANS	AVE		HAWTHORNE	90250	0	FA0022478	3001
HANLEY'S WELDING	3202	W	ROSECRANS	AVE		HAWTHORNE	90250	10263976	FA0022464	1002
MIDWEST AUTO CARE	3222	W	ROSECRANS	AVE	16	HAWTHORNE	90250	10271380	FA0041683	1000
MIDWEST AUTO CARE	3222	W	ROSECRANS	AVE	16	HAWTHORNE	90250	10271380	FA0041683	3001
MAGICS AUTO BODY & PAINT	3222	W	ROSECRANS	AVE		HAWTHORNE	90250	10292509	FA0022476	3001
CARLOS AUTO REPAIR	3232	W	ROSECRANS	AVE		HAWTHORNE	90250	0	FA0022253	1000

LOS ANGELES COUNTY CUPA
INACTIVE - FACILITY INVENTORY

FACILITY NAME	SITE ADDRESS					CITY	ZIP	CERS ID	Facility ID	PE
COLLISION EXPERT AUTOBODY SHOP	3238	W	ROSECRANS	AVE		HAWTHORNE	90250	10271026	FA0022474	3000
PRECISION AUTO BODY & COLLISION INC.	3251		ROSECRANS	AVE		HAWTHORNE	90250	10270207	FA0022254	3001
LEO SCHEIB PAINT & BODY	3252		ROSECRANS	BLVD		HAWTHORNE	90250	0	FA0022472	3001
LEO SCHEIB PAINT & BODY	3252		ROSECRANS	BLVD		HAWTHORNE	90250	0	FA0022472	1001
NAPS AUTO REPAIR	3318	W	ROSECRANS	AVE		HAWTHORNE	90250	0	FA0022252	1001
FINE LINE AUTO BODY	3321	W	ROSECRANS	AVE		HAWTHORNE	90250	10269550	FA0022471	3001
HIGH TECH AUTO BODY	3327	W	ROSECRANS	AVE		HAWTHORNE	90250	10301830	FA0040441	1001
NOVA QUALITY CLEANERS	3518	W	ROSECRANS	AVE		HAWTHORNE	90250	10265365	FA0031863	3001
SMOG CARE TEST ONLY	3521	W	ROSECRANS	AVE		HAWTHORNE	90250	10296736	FA0044240	3000
ONLY TRANSMISSION #2	3542	W	ROSECRANS	AVE		HAWTHORNE	90250	10125865	FA0022447	3701
ARCO #9522/PRESTIGE STATION INC	3550	W	ROSECRANS	AVE		HAWTHORNE	90250	10800679	FA0022473	3001
PARR CONTRACTING CO	3701	W	ROSECRANS	AVE		HAWTHORNE	90250	10801087	FA0022448	3000
REX TROPHY PHOTO METAL	3707	W	ROSECRANS	AVE		HAWTHORNE	90250	0	FA0022250	1001
VERIZON WIRELESS - HAWTHORNE	3713	W	ROSECRANS	AVE		HAWTHORNE	90250	10162665	FA0032508	3000
VERIZON WIRELESS - HAWTHORNE	3713	W	ROSECRANS	AVE		HAWTHORNE	90250	10162665	FA0032508	3000
COBRA'S AUTO TEK BODY &PAINT	3739	W	ROSECRANS	AVE	B	HAWTHORNE	90250	10528072	FA0022275	1001
1ST CHOICE PAINT & BODY INC	3743	W	ROSECRANS	AVE		HAWTHORNE	90250	10269694	FA0034749	3001
ROSECRANS AUTO SUPPLY	3827	W	ROSECRANS	AVE		HAWTHORNE	90250	0	FA0022271	1002
TONY'S AUTO CARE	3831	W	ROSECRANS	AVE	A	HAWTHORNE	90250	10800979	FA0030729	3001
TONY'S AUTO CARE	3831	W	ROSECRANS	AVE	A	HAWTHORNE	90250	10800979	FA0030729	1001
JOHN HEINZ PROPERTY	3831	W	ROSECRANS	AVE		HAWTHORNE	90250	0	FA0033467	7124
RICKY'S LAZ CAR CENTER	3831		ROSECRANS	AVE	B	HAWTHORNE	90250	10273270	FA0022450	3500
JOHN HEINZ PROPERTY	3831	W	ROSECRANS	AVE		HAWTHORNE	90250	0	FA0033467	3000
TIRE ZONE	3845	W	ROSECRANS	AVE		HAWTHORNE	90250	10271152	FA0022469	3001
SPRINT NXTL VON/SAVON CENTER	3880	W	ROSECRANS	AVE	SPRNT	HAWTHORNE	90250	0	FA0038929	3000
CVS PHARMACY #8831	3880	W	ROSECRANS	AVE		HAWTHORNE	90250	10290622	FA0031055	3001
AUTOZONE	3888	W	ROSECRANS	AVE		HAWTHORNE	90250	0	FA0022274	1001
ONE HOUR PHOTO PLUS	3890		ROSECRANS	AVE		HAWTHORNE	90250	0	FA0022272	1006
THE VILLAGE DRY CLEANERS	3922	W	ROSECRANS	AVE		HAWTHORNE	90250	10800859	FA0022465	3001
THE VILLAGE DRY CLEANERS	3922	W	ROSECRANS	AVE		HAWTHORNE	90250	10800859	FA0022465	1001
MAR VISTA CLEANERS II	3941	W	ROSECRANS	AVE		HAWTHORNE	90250	10800823	FA0022453	3001
MAR VISTA CLEANERS II	3941	W	ROSECRANS	AVE		HAWTHORNE	90250	10800823	FA0022453	1001
UNITED #174	4008	W	ROSECRANS	AVE		HAWTHORNE	90250	10420510	FA0022412	7124
VEER GAS PARTNERS INC	4009	W	ROSECRANS	AVE		HAWTHORNE	90250	10267093	FA0022358	7124
VEER GAS PARTNERS INC	4009	W	ROSECRANS	AVE		HAWTHORNE	90250	10267093	FA0022358	7124
LEUZINGER HIGH SCHOOL	4118	W	ROSECRANS	AVE		LAWNDALE	90260	10029664	FA0022417	3001

LOS ANGELES COUNTY CUPA
INACTIVE - FACILITY INVENTORY

FACILITY NAME	SITE ADDRESS					CITY	ZIP	CERS ID	Facility ID	PE
ROOP CORPORATION	4351	E	ROSECRANS	AVE		COMPTON	90221	10275322	FA0022438	7124
ROOP CORPORATION	4351	E	ROSECRANS	AVE		COMPTON	90221	10275322	FA0022438	7124
ROOP CORPORATION	4351	E	ROSECRANS	AVE		COMPTON	90221	10275322	FA0022438	7124
ROSECRANS AUTO BODY	4470	W	ROSECRANS	AVE		HAWTHORNE	90250	10800877	FA0022351	3001
ROSECRANS AUTO BODY	4470	W	ROSECRANS	AVE		HAWTHORNE	90250	10800877	FA0022351	1002
CVMPUS	4471	W	ROSECRANS	AVE		HAWTHORNE	90250	10269961	FA0022415	3001
CVMPUS	4471	W	ROSECRANS	AVE		HAWTHORNE	90250	10269961	FA0022415	1000
FREDY'S MUFFLER & BRAKES	4475	W	ROSECRANS	AVE		HAWTHORNE	90250	10271833	FA0022441	3001
FREDY'S MUFFLER & BRAKES	4475	W	ROSECRANS	AVE		HAWTHORNE	90250	10271833	FA0022441	1000
OS OIL INC	4502	E	ROSECRANS	AVE		COMPTON	90221	10279081	FA0022401	7030
OS OIL INC	4502	E	ROSECRANS	AVE		COMPTON	90221	10279081	FA0022401	7124
OS OIL INC	4502	E	ROSECRANS	AVE		COMPTON	90221	10279081	FA0022401	7124
BAY CITIES RADIATOR INC	4505	W	ROSECRANS	AVE		HAWTHORNE	90250	10801051	FA0022522	1002
BAY CITIES RADIATOR INC	4505	W	ROSECRANS	AVE		HAWTHORNE	90250	10801051	FA0022522	3000
AUTOBAHN MOTOR SPORT	4508	W	ROSECRANS	AVE	A	HAWTHORNE	90250	0	FA0022413	3001
AUTOBAHN MOTOR SPORT	4508	W	ROSECRANS	AVE	A	HAWTHORNE	90250	0	FA0022413	1001
AT&T MOBILITY - COMPTON/710 FWY (USID12165)	4521	E	ROSECRANS	AVE		COMPTON	90221	10197661	FA0035230	7030
COLE'S EQUIPMENT RENTALS	4525	W	ROSECRANS	AVE		HAWTHORNE	90250	10800892	FA0022349	3003
COLE'S EQUIPMENT RENTALS	4525	W	ROSECRANS	AVE		HAWTHORNE	90250	10800892	FA0022349	1002
KEEN MACHINE CO	4527	W	ROSECRANS	AVE		HAWTHORNE	90250	0	FA0022431	3001
RAFFI'S AUTO BODY SHOP	4550	W	ROSECRANS	AVE	A	HAWTHORNE	90250	10263709	FA0022425	3001
RAFFI MOTORS	4552	W	ROSECRANS	AVE		HAWTHORNE	90250	10800760	FA0022460	3001
RAFFI MOTORS	4552	W	ROSECRANS	AVE		HAWTHORNE	90250	10800760	FA0022460	1001
SOUTH BAY AUTO COLLISON	4554	W	ROSECRANS	AVE		LAWNDALE	90260	10271350	FA0039855	3001
SCALE MODEL CO	4613	W	ROSECRANS	AVE		LAWNDALE	90250	0	FA0022236	1001
ACTION BATTERY CO	4702	W	ROSECRANS	AVE		HAWTHORNE	90250	0	FA0022463	3001
ACTION BATTERY CO	4702	W	ROSECRANS	AVE		HAWTHORNE	90250	0	FA0022463	1001
SHAWS MARINE	4739	W	ROSECRANS	AVE		HAWTHORNE	90250	10801057	FA0022506	1001
SHAWS MARINE	4739	W	ROSECRANS	AVE		HAWTHORNE	90250	10801057	FA0022506	3001
CVS PHARMACY #5809	4775	W	ROSECRANS	AVE		HAWTHORNE	90250	10290574	FA0041798	3001
NINO'S AUTO PARTS	4801	E	ROSECRANS	AVE		COMPTON	90221	10302100	FA0022318	1001
FINISHMASTER INC #201	4823	W	ROSECRANS	AVE		HAWTHORNE	90250	10138031	FA0022456	3003
DEL REY PARTY RENTALS INC	4855	W	ROSECRANS	AVE		HAWTHORNE	90250	10273069	FA0022461	1001
DEL REY PARTY RENTALS INC	4855	W	ROSECRANS	AVE		HAWTHORNE	90250	10273069	FA0022461	2001
ANCRA INTERNATIONAL LLC	4880	W	ROSECRANS	AVE		HAWTHORNE	90250	0	FA0022479	3002
ANCRA INTERNATIONAL LLC	4880	W	ROSECRANS	AVE		HAWTHORNE	90250	0	FA0022479	1004

LOS ANGELES COUNTY CUPA
INACTIVE - FACILITY INVENTORY

FACILITY NAME	SITE ADDRESS					CITY	ZIP	CERS ID	Facility ID	PE
SOUTHBAY COLLISION CENTER, INC	5001	W	ROSECRANS	AVE		HAWTHORNE	90250	10269718	FA0022508	3001
MARSH WELD CRAFT	5007	W	ROSECRANS	AVE		HAWTHORNE	90250	10273279	FA0022480	3001
BUCKS AUTO BODY & PAINT	5027	W	ROSECRANS	AVE		HAWTHORNE	90250	10293040	FA0022499	3001
SUNNY SHELL	5035		ROSECRANS	AVE		HAWTHORNE	90250	10800961	FA0022462	3002
SUNNY SHELL	5035		ROSECRANS	AVE		HAWTHORNE	90250	10800961	FA0022462	1001
OCEANGATE UNION 76 #255203	5105	W	ROSECRANS	AVE		HAWTHORNE	90250	10264474	FA0022458	7124
DRULIS BROS AUTOMOTIVE REPAIR INC	5113	W	ROSECRANS	AVE		HAWTHORNE	90250	10281094	FA0022510	3001
DRULIS BROS AUTOMOTIVE REPAIR INC	5113	W	ROSECRANS	AVE		HAWTHORNE	90250	10281094	FA0022510	1002
BAY CITIES TIRE & AUTOMOTIVE	5117	W	ROSECRANS	AVE		HAWTHORNE	90250	10800694	FA0022481	3001
BAY CITIES TIRE & AUTOMOTIVE	5117	W	ROSECRANS	AVE		HAWTHORNE	90250	10800694	FA0022481	1000
PIONEER EX TERMITE CO	5131	W	ROSECRANS	AVE		HAWTHORNE	90250	0	FA0022237	1001
BENEX (BENEFICIAL EXTERMINATING)	5135	W	ROSECRANS	AVE		HAWTHORNE	90250	10263490	FA0022482	3003
BENEX (BENEFICIAL EXTERMINATING)	5135	W	ROSECRANS	AVE		HAWTHORNE	90250	10263490	FA0022482	1003
LUNARPAGES	5155	W	ROSECRANS	AVE	300	HAWTHORNE	90250	10632385	FA0038930	3001
SPEEDWAY NO. 4982	5230	W	ROSECRANS	AVE		HAWTHORNE	90250	10173263	FA0022485	7124
ARCO (ALANS)	5350	W	ROSECRANS	AVE		LAWNDALE	90260	0	FA0022405	3001
ADT SECURITY SERVICES	5400	W	ROSECRANS	AVE		LAWNDALE	90260	0	FA0022266	3001
ADT SECURITY SERVICES	5400	W	ROSECRANS	AVE		LAWNDALE	90260	0	FA0022266	1001
HEALTHCARE PARTNERS MEDICAL GROUP	5400	W	ROSECRANS	AVE	100	HAWTHORNE	90260	0	FA0037654	1006
BAYSHORES MEDICAL GROUP	5400	W	ROSECRANS	AVE	2	HAWTHORNE	90250	0	FA0022280	1006
T-MOBILE WEST SITE ID# LA02297A	5400	W	ROSECRANS	AVE	TM	HAWTHORNE	90250	10293832	FA0041523	3000
CALTECH ENVIRONMENTAL LAB LLC	6814		ROSECRANS	AVE		PARAMOUNT	90723	10281454	FA0032189	3002
CALTECH ENVIRONMENTAL LAB LLC	6814		ROSECRANS	AVE		PARAMOUNT	90723	10281454	FA0032189	1001
CALI CO INC	6825	E	ROSECRANS	AVE	2	PARAMOUNT	90723	0	FA0022439	3001
CALI CO INC	6825	E	ROSECRANS	AVE	2	PARAMOUNT	90723	0	FA0022439	1001
T-MOBILE WEST SITE ID: LA02398A	6825		ROSECRANS	AVE	TM	PARAMOUNT	90723	10293484	FA0041011	3000
SUPERIOR TANK LINES	6825	E	ROSECRANS	AVE	1	PARAMOUNT	90723	10294345	FA0022284	1003
SUPERIOR TANK LINES	6825	E	ROSECRANS	AVE	1	PARAMOUNT	90723	10294345	FA0022284	3002
ROGER H PROULX & CO	6833	E	ROSECRANS	AVE	C P	PARAMOUNT	90723	0	FA0031291	3001
IDEN COSMETICS INC	6855	E	ROSECRANS	AVE		PARAMOUNT	90723	0	FA0022333	3003
PARAMOUNT CRYSTAL COATINGS	7007		ROSECRANS	AVE		PARAMOUNT	90723	10449085	FA0022281	1001
PARAMOUNT CRYSTAL COATINGS	7007		ROSECRANS	AVE		PARAMOUNT	90723	10449085	FA0022281	3000
MCLANE MFG INC - ROSECRANS AVE	7110	E	ROSECRANS	AVE		PARAMOUNT	90723	10281073	FA0022383	3002
MCLANE MFG INC - ROSECRANS AVE	7110	E	ROSECRANS	AVE		PARAMOUNT	90723	10281073	FA0022383	1002
MCLANE MFG INC - ROSECRANS AVE	7110	E	ROSECRANS	AVE		PARAMOUNT	90723	10281073	FA0022383	1200
FLYERS #4422	7201		ROSECRANS	AVE		PARAMOUNT	90723	10265473	FA0035033	7124

LOS ANGELES COUNTY CUPA
INACTIVE - FACILITY INVENTORY

FACILITY NAME	SITE ADDRESS					CITY	ZIP	CERS ID	Facility ID	PE
FLYERS #4422	7201		ROSECRANS	AVE		PARAMOUNT	90723	10265473	FA0035033	3003
FLYERS #4422	7201		ROSECRANS	AVE		PARAMOUNT	90723	10265473	FA0035033	1000
FLYERS #4422	7201		ROSECRANS	AVE		PARAMOUNT	90723	10265473	FA0035033	3702
THE R M COOL COMPANY	7201		ROSECRANS	AVE		PARAMOUNT	90723	0	FA0046079	7124
MV TRANSPORTATION	7209		ROSECRANS	AVE		PARAMOUNT	90723	10264783	FA0030979	1002
MV TRANSPORTATION	7209		ROSECRANS	AVE		PARAMOUNT	90723	10264783	FA0030979	3002
MV TRANSPORTATION	7209		ROSECRANS	AVE		PARAMOUNT	90723	10264783	FA0030979	3701
MCLANE MANUFACTURING INC	7210	E	ROSECRANS	AVE		PARAMOUNT	90723	0	FA0022402	3001
MCLANE MANUFACTURING INC	7210	E	ROSECRANS	AVE		PARAMOUNT	90723	0	FA0022402	1003
THE R. M. COOL COMPANY	7213		ROSECRANS	AVE	A	PARAMOUNT	90723	10281718	FA0030977	3002
THE R. M. COOL COMPANY	7213		ROSECRANS	AVE	A	PARAMOUNT	90723	10281718	FA0030977	1001
THE R. M. COOL COMPANY	7213		ROSECRANS	AVE	A	PARAMOUNT	90723	10281718	FA0030977	7124
COOL TRANSPORTS	7213		ROSECRANS	AVE		PARAMOUNT	90723	0	FA0030978	3002
COOL TRANSPORTS	7213		ROSECRANS	AVE		PARAMOUNT	90723	0	FA0030978	1003
THOR SALES CORP INC	7250		ROSECRANS	AVE		PARAMOUNT	90723	10685923	FA0022354	3002
THOR SALES CORP INC	7250		ROSECRANS	AVE		PARAMOUNT	90723	10685923	FA0022354	1001
DI PINTO MFG CO INC	7258	E	ROSECRANS	AVE		PARAMOUNT	90723	0	FA0022423	1002
DI PINTO MFG CO INC	7258	E	ROSECRANS	AVE		PARAMOUNT	90723	0	FA0022423	3001
BUS SERVICES CORPORATION	7258	E	ROSECRANS	AVE	B	PARAMOUNT	90723	0	FA0022511	3003
BUS SERVICES CORPORATION	7258	E	ROSECRANS	AVE	B	PARAMOUNT	90723	0	FA0022511	1002
ROBERTSON'S READY MIX	7277		ROSECRANS	AVE		PARAMOUNT	90723	10274023	FA0022488	1003
L & B ALIGNMENT	7336	E	ROSECRANS	AVE		PARAMOUNT	90723	0	FA0022238	1001
SPEEDWAY NO. 5100	7352		ROSECRANS	AVE		PARAMOUNT	90723	10173199	FA0022429	7124
EXXONMOBIL OIL (NICK'S #2)	7359	E	ROSECRANS	AVE		PARAMOUNT	90723	0	FA0022428	3002
EXXONMOBIL OIL (NICK'S #2)	7359	E	ROSECRANS	AVE		PARAMOUNT	90723	0	FA0022428	1001
EXXONMOBIL OIL (NICK'S #2)	7359	E	ROSECRANS	AVE		PARAMOUNT	90723	0	FA0022428	7124
UNITED PACIFIC 0622	7511		ROSECRANS	AVE		PARAMOUNT	90723	10285696	FA0022353	7124
TECNO ENGINEERING	7541	E	ROSECRANS	AVE		PARAMOUNT	90723	0	FA0022487	3001
A.P GREEN REFRACTORIES INC	7547		ROSECRANS	AVE		PARAMOUNT	90723	0	FA0022440	3003
CERTIFIED METAL'S CORP	7549		ROSECRANS	AVE		PARAMOUNT	90723	0	FA0022352	3001
AUTOSPLICE, INC.	7551	E	ROSECRANS	AVE		PARAMOUNT	90723	10293103	FA0022503	1003
AUTOSPLICE, INC.	7551	E	ROSECRANS	AVE		PARAMOUNT	90723	10293103	FA0022503	3001
PRO-TECH MACHINE INC	7625	E	ROSECRANS	AVE	17	PARAMOUNT	90723	0	FA0034945	3001
PRO-TECH MACHINE INC	7625	E	ROSECRANS	AVE	17	PARAMOUNT	90723	0	FA0034945	1001
KEM KINETICS LAB	7625	E	ROSECRANS	AVE	26	PARAMOUNT	90723	0	FA0036616	3001
HIGH POINT TOOLS CORP	7625	E	ROSECRANS	AVE	24	PARAMOUNT	90723	0	FA0022243	3001

LOS ANGELES COUNTY CUPA
INACTIVE - FACILITY INVENTORY

FACILITY NAME	SITE ADDRESS					CITY	ZIP	CERS ID	Facility ID	PE
HIGH POINT TOOLS CORP	7625	E	ROSECRANS	AVE	24	PARAMOUNT	90723	0	FA0022243	1001
PRESSTIGE PRINTING	7625	E	ROSECRANS	AVE	4	PARAMOUNT	90723	0	FA0022270	1001
PRO-TECH MACHINE INC	7625	E	ROSECRANS	AVE	17	PARAMOUNT	90723	0	FA0032366	3000
PRO-TECH MACHINE INC	7625	E	ROSECRANS	AVE	17	PARAMOUNT	90723	0	FA0032366	1002
T D ROWE AMUSTMENTS	7625	E	ROSECRANS	AVE	21	PARAMOUNT	90723	0	FA0032298	3001
MN SERVICE	7625	E	ROSECRANS	AVE	31	PARAMOUNT	90723	10273609	FA0032318	3001
GEORGE & GOLDBERG DESIGN	7625	E	ROSECRANS	AVE	23	PARAMOUNT	90723	0	FA0022337	3002
TECNO ENGINEERING	7625	E	ROSECRANS	AVE	9-10	PARAMOUNT	90723	0	FA0022241	1001
L&D THREADING CO	7625	E	ROSECRANS	AVE	36	PARAMOUNT	90723	0	FA0022242	1001
GEORGE & GOLDBERG DESIGN	7625	E	ROSECRANS	AVE	23	PARAMOUNT	90723	0	FA0022337	1002
ENV ENGINEERING	7625	E	ROSECRANS	AVE	7	PARAMOUNT	90723	0	FA0032376	3000
ENV ENGINEERING	7625	E	ROSECRANS	AVE	7	PARAMOUNT	90723	0	FA0032376	1001
MOUNTAIN VALLEY EXPRESS CO	7701	E	ROSECRANS	AVE		PARAMOUNT	90723	10276270	FA0022322	7124
BRAKE-MEIER TRUCKLOAD	7746	E	ROSECRANS	AVE		PARAMOUNT	90723	0	FA0022341	3001
BORDER TIRE #13	7801	E	ROSECRANS	AVE		PARAMOUNT	90723	10295044	FA0032899	1002
SPRINT CELL SITE	7844		ROSECRANS	AVE		PARAMOUNT	90723	0	FA0038931	3000
ELEGANTE CLEANERS	7922		ROSECRANS	AVE	K	PARAMOUNT	90723	10263304	FA0022492	3001
ELEGANTE CLEANERS	7922		ROSECRANS	AVE	K	PARAMOUNT	90723	10263304	FA0022492	1000
PHOTO PRO IMGAGE	7922	E	ROSECRANS	AVE	M	PARAMOUNT	90723	10303600	FA0022260	1006
J & A BODY SHOP	8046		ROSECRANS	AVE		PARAMOUNT	90723	0	FA0022287	1001
J & V AUTO REPAIR	8052		ROSECRANS	AVE		PARAMOUNT	90723	0	FA0022490	3001
J & V AUTO REPAIR	8052		ROSECRANS	AVE		PARAMOUNT	90723	0	FA0022490	1001
RILEY PRINTING CO	8102		ROSECRANS	AVE		PARAMOUNT	90723	0	FA0022301	1000
CLASSIC TOOL & DIE CO INC	8112		ROSECRANS	AVE		PARAMOUNT	90723	0	FA0022504	1002
CLASSIC TOOL & DIE CO INC	8112		ROSECRANS	AVE		PARAMOUNT	90723	0	FA0022504	3001
HUFCOR AIR WALL	8140	E	ROSECRANS	AVE	A	PARAMOUNT	90723	0	FA0022387	3001
HUFCOR AIR WALL	8140	E	ROSECRANS	AVE	A	PARAMOUNT	90723	0	FA0022387	1003
PARAMOUNT METALS & SUPPLY CO	8140	E	ROSECRANS	AVE	B	PARAMOUNT	90723	10263937	FA0022386	3500
AAA BATTERY EXCHANGE	8407	E	ROSECRANS	AVE		PARAMOUNT	90723	0	FA0022369	3001
UNITED #111	8510		ROSECRANS	AVE		PARAMOUNT	90723	10200085	FA0022356	7124
DELUXE TRAILER SUPPLY	8595		ROSECRANS	AVE		PARAMOUNT	90723	10289923	FA0022365	3003
DELUXE TRAILER SUPPLY	8595		ROSECRANS	AVE		PARAMOUNT	90723	10289923	FA0022365	1001
PARAMOUNT MUFFLERS	8615	E	ROSECRANS	AVE	C	PARAMOUNT	90723	0	FA0022516	3002
P & J AUTO ELECTRIC	8856	E	ROSECRANS	AVE	E	DOWNEY	90242	10303612	FA0022228	7050
P & J AUTO ELECTRIC	8856	E	ROSECRANS	AVE	E	DOWNEY	90242	10303612	FA0022228	7050
SUP-R-SHOP	8856	E	ROSECRANS	AVE	G	DOWNEY	90242	10303723	FA0022267	7050

LOS ANGELES COUNTY CUPA
INACTIVE - FACILITY INVENTORY

FACILITY NAME	SITE ADDRESS					CITY	ZIP	CERS ID	Facility ID	PE
P & J AUTO ELECTRIC / AUTO REPAIR	8856		ROSECRANS	AVE	E	DOWNEY	90242	10303690	FA0043812	7050
MASTER CARBURETORS	8856	E	ROSECRANS	AVE	D	DOWNEY	90242	10303594	FA0022227	1001
P & J AUTO ELECTRIC / AUTO REPAIR	8856		ROSECRANS	AVE	E	DOWNEY	90242	10303690	FA0043812	7050
TY THREEDOUBLE/PAUL AUSDALE	8856		ROSECRANS	AVE	A	DOWNEY	90242	0	FA0022226	1001
JAVIS AUTO ELECTRIC	8860	E	ROSECRANS	AVE	F	DOWNEY	90242	10303684	FA0022262	7050
JAVIS AUTO ELECTRIC	8860	E	ROSECRANS	AVE	F	DOWNEY	90242	10303684	FA0022262	7050
THE STRIP SHOP	8860	E	ROSECRANS	AVE	A	DOWNEY	90242	0	FA0022246	1001
JAVIS AUTO ELECTRIC	8860	E	ROSECRANS	AVE	F	DOWNEY	90242	10303684	FA0022262	1000
JAVIS AUTO ELECTRIC	8860	E	ROSECRANS	AVE	F	DOWNEY	90242	10303684	FA0022262	7050
VERIZON WIRELESS - GOLDEN PARK	8860		ROSECRANS	AVE	E	DOWNEY	90242	10162521	FA0022017	7050
VERIZON WIRELESS - GOLDEN PARK	8860		ROSECRANS	AVE	E	DOWNEY	90242	10162521	FA0022017	7050
J & D CORVETTE	8860	E	ROSECRANS	AVE	B	DOWNEY	90242	0	FA0022263	7050
J & D CORVETTE	8860	E	ROSECRANS	AVE	B	DOWNEY	90242	0	FA0022263	1001
AAMCO TRANSMISSIONS	8866		ROSECRANS	AVE		DOWNEY	90242	10303615	FA0022240	7050
AAMCO TRANSMISSIONS	8866		ROSECRANS	AVE		DOWNEY	90242	10303615	FA0022240	7050
GEORGE AUTO REPAIR	9006		ROSECRANS	AVE	2	BELLFLOWER	90706	10794958	FA0031665	3000
GEORGE AUTO REPAIR	9006		ROSECRANS	AVE	2	BELLFLOWER	90706	10794958	FA0031665	1001
ROSECRANS CHEVRON	9006		ROSECRANS	AVE		BELLFLOWER	90706	10280296	FA0022418	7124
HEAVEN AUTO SALES	9024		ROSECRANS	AVE		BELLFLOWER	90706	0	FA0022289	3000
HEAVEN AUTO SALES	9024		ROSECRANS	AVE		BELLFLOWER	90706	0	FA0022289	1000
WALGREENS #6680	9031		ROSECRANS	AVE		BELLFLOWER	90706	10279843	FA0033729	3000
SPRINT NXTL LOPP LOT	9035		ROSECRANS	AVE		BELLFLOWER	90706	10794952	FA0038932	3000
SUPERBUY TIRES	9040	E	ROSECRANS	AVE		BELLFLOWER	90706	0	FA0022421	3001
SUPERBUY TIRES	9040	E	ROSECRANS	AVE		BELLFLOWER	90706	0	FA0022421	1001
QUALEX INC	9056		ROSECRANS	AVE		BELLFLOWER	90706	0	FA0022512	3003
QUALEX INC	9056		ROSECRANS	AVE		BELLFLOWER	90706	0	FA0022512	1006
LAKEWOOD PIPE SERVICE	9060	E	ROSECRANS	AVE		BELLFLOWER	90706	0	FA0022347	3001
BARCO AUTO ELECTRIC INC	9065		ROSECRANS	AVE		BELLFLOWER	90706	0	FA0022251	1001
CA-793_WAREHOUSE_TIME WARNER CABLE	9072		ROSECRANS	AVE		BELLFLOWER	90706	10128766	FA0040030	3000
BEST CHOICE FLOORING	9076		ROSECRANS	AVE		BELLFLOWER	90706	10794754	FA0022445	3502
BEST CHOICE FLOORING	9076		ROSECRANS	AVE		BELLFLOWER	90706	10794754	FA0022445	3001
BEST CHOICE FLOORING	9076		ROSECRANS	AVE		BELLFLOWER	90706	10794754	FA0022445	1002
NIPPON MOTORS INC	9078		ROSECRANS	AVE		BELLFLOWER	90706	0	FA0022443	3001
NIPPON MOTORS INC	9078		ROSECRANS	AVE		BELLFLOWER	90706	0	FA0022443	1002
SERVICE DISTRIBUTING	9082		ROSECRANS	AVE		BELLFLOWER	90706	10794910	FA0022444	3003
SERVICE DISTRIBUTING	9082		ROSECRANS	AVE		BELLFLOWER	90706	10794910	FA0022444	1001

LOS ANGELES COUNTY CUPA
INACTIVE - FACILITY INVENTORY

FACILITY NAME	SITE ADDRESS					CITY	ZIP	CERS ID	Facility ID	PE
AMERICAN RENTALS	9130	E	ROSECRANS	AVE		BELLFLOWER	90706	10289770	FA0022346	3701
AMERICAN RENTALS	9130	E	ROSECRANS	AVE		BELLFLOWER	90706	10289770	FA0022346	1002
AMERICAN RENTALS	9130	E	ROSECRANS	AVE		BELLFLOWER	90706	10289770	FA0022346	7124
AMERICAN RENTALS	9130	E	ROSECRANS	AVE		BELLFLOWER	90706	10289770	FA0022346	3003
OLYMPIC TRANSMISSION	9137		ROSECRANS	AVE		BELLFLOWER	90706	10281664	FA0022527	3001
OLYMPIC TRANSMISSION	9137		ROSECRANS	AVE		BELLFLOWER	90706	10281664	FA0022527	1000
CAL AUTO RESTORATION AND COLLISION	9137	E	ROSECRANS	AVE		BELLFLOWER	90706	10888909	FA0022419	3001
COUNTRY TRAVLER	9141	E	ROSECRANS	AVE		BELLFLOWER	90706	0	FA0022290	1001
GLEN L MARINE DESIGNS	9152		ROSECRANS	AVE		BELLFLOWER	90706	10289929	FA0022343	3000
WEST COAST CONCRETE CUTTING	9206	E	ROSECRANS	AVE		BELLFLOWER	90706	10281376	FA0022494	3001
WEST COAST CONCRETE CUTTING	9206	E	ROSECRANS	AVE		BELLFLOWER	90706	10281376	FA0022494	1001
KAISER PERMANENTE (BELLFLOWER)	9400		ROSECRANS	AVE		BELLFLOWER	90706	10279621	FA0022362	3500
ARCO #0028	9754	E	ROSECRANS	AVE		BELLFLOWER	90706	10794784	FA0022406	1002
ARCO #0028	9754	E	ROSECRANS	AVE		BELLFLOWER	90706	10794784	FA0022406	3002
SPRINT NXTL UNION DVLPMNT CO	10116		ROSECRANS	AVE		BELLFLOWER	90706	10795000	FA0038933	3000
ONE STOP PAINT SHOP	10117		ROSECRANS	AVE	A	BELLFLOWER	90706	10916875	FA0022523	3001
TRI-MED DIAGNOSTIC SERVICES	10129		ROSECRANS	AVE		BELLFLOWER	90706	0	FA0022366	3001
TEXACO	10148	E	ROSECRANS	AVE		BELLFLOWER	90706	0	FA0022384	3001
SERVICE PLUS CAR CARE	10210		ROSECRANS	AVE	B	BELLFLOWER	90706	0	FA0022395	1001
SERVICE PLUS CAR CARE	10210		ROSECRANS	AVE	B	BELLFLOWER	90706	0	FA0022395	3001
ROSEWOOD CLEANERS	10256	E	ROSECRANS	AVE		BELLFLOWER	90706	0	FA0022239	1001
A-1 FUEL LLC	10340		ROSECRANS	AVE		BELLFLOWER	90706	10275550	FA0022407	7124
A-1 FUEL LLC	10340		ROSECRANS	AVE		BELLFLOWER	90706	10275550	FA0022407	7124
A-1 FUEL LLC	10340		ROSECRANS	AVE		BELLFLOWER	90706	10275550	FA0022407	7124
A-1 FUEL LLC	10340		ROSECRANS	AVE		BELLFLOWER	90706	10275550	FA0022407	7124
KMART #4320	10400		ROSECRANS	AVE		BELLFLOWER	90706	10140661	FA0022519	3002
KMART #4320	10400		ROSECRANS	AVE		BELLFLOWER	90706	10140661	FA0022519	1001
GLO-TONE CLEANERS	10408	E	ROSECRANS	AVE		BELLFLOWER	90706	10795024	FA0022420	3500
GLO-TONE CLEANERS	10408	E	ROSECRANS	AVE		BELLFLOWER	90706	10795024	FA0022420	1001
GLO-TONE CLEANERS	10408	E	ROSECRANS	AVE		BELLFLOWER	90706	10795024	FA0022420	3001
SUGIMOTO NURSERY INC	10503		ROSECRANS	AVE		BELLFLOWER	90706	0	FA0022400	3001
TROPICO SALES INC	10513		ROSECRANS	AVE		BELLFLOWER	90706	0	FA0022392	3001
T-MOBILE WEST SITE ID: LA02374A	10524		ROSECRANS	AVE		BELLFLOWER	90706	10293565	FA0040950	3000
CHEVRON (G&M #81)	10916		ROSECRANS	AVE		NORWALK	90650	10138299	FA0022367	7124
FAMILY DOLLAR #12105	10930		ROSECRANS	AVE		NORWALK	90650	10293871	FA0042361	3001
FAMILY DOLLAR #12105	10930		ROSECRANS	AVE		NORWALK	90650	10293871	FA0042361	1001

LOS ANGELES COUNTY CUPA
INACTIVE - FACILITY INVENTORY

FACILITY NAME	SITE ADDRESS					CITY	ZIP	CERS ID	Facility ID	PE
METRO PCS #LA0568A	10951	E	ROSECRANS	AVE	MPCS	NORWALK	90650	10421602	FA0040401	3000
WALGREENS #3937	10968		ROSECRANS	AVE		NORWALK	90650	10501243	FA0022360	3001
WALGREENS #3937	10968		ROSECRANS	AVE		NORWALK	90650	10501243	FA0022360	1001
CIRCLE K STORES INC SITE 2211170	11009		ROSECRANS	AVE		NORWALK	90650	10206844	FA0022370	7124
T-MOBILE WEST, LLC LA33948A	11053		ROSECRANS	AVE		NORWALK	90650	10786378	FA0038934	3000
AN ONE HOUR PHOTO	11469		ROSECRANS	AVE		NORWALK	90650	0	FA0022257	1001
LUCKY II 1 HR PHOTO	11477	E	ROSECRANS	AVE		NORWALK	90650	0	FA0022313	1006
RALPHS GROCERY #172	11541	E	ROSECRANS	AVE		NORWALK	90650	10160209	FA0022435	1001
RALPHS GROCERY #172	11541	E	ROSECRANS	AVE		NORWALK	90650	10160209	FA0022435	3003
CVS PHARMACY #8841	11623	E	ROSECRANS	AVE		NORWALK	90650	10290700	FA0022525	3000
SPRINT NXTL NORWALK TOWN SQUARE	11701		ROSECRANS	AVE		NORWALK	90650	0	FA0038935	3000
7-ELEVEN INC #43119	11821		ROSECRANS	AVE		NORWALK	90650	10291510	FA0022330	7124
7-ELEVEN INC #43119	11821		ROSECRANS	AVE		NORWALK	90650	10291510	FA0022330	7124
RHDM OIL, INC.	12030		ROSECRANS	AVE		NORWALK	90650	10263862	FA0022424	7124
RHDM OIL, INC.	12030		ROSECRANS	AVE		NORWALK	90650	10263862	FA0022424	7124
SMOG PROS	12209		ROSECRANS	AVE		NORWALK	90650	0	FA0022403	3001
SOTELO CAR CARE INC	12405		ROSECRANS	AVE	B	NORWALK	90650	0	FA0032934	3001
5 STAR VOLKSWAGEN	12423	E	ROSECRANS	AVE		NORWALK	90650	0	FA0022331	3001
TUNEUP MASTERS #57	12605	E	ROSECRANS	AVE		NORWALK	90650	0	FA0022404	3002
TUNEUP MASTERS #57	12605	E	ROSECRANS	AVE		NORWALK	90650	0	FA0022404	1001
AVIS RENT A CAR SYSTEM	12645		ROSECRANS	AVE		NORWALK	90650	0	FA0022409	3001
W W SERVICE INC	12800		ROSECRANS	AVE		NORWALK	90650	10279957	FA0022380	7124
W W SERVICE INC	12800		ROSECRANS	AVE		NORWALK	90650	10279957	FA0022380	1001
UNION OIL - #4999 YOUNG'S UNOCAL	12959		ROSECRANS	AVE		NORWALK	90650	0	FA0022390	3001
SHELL (COURTEOUS)	13009	E	ROSECRANS	AVE		NORWALK	90650	0	FA0022382	3001
RJM VALLEJO MINI MART INC	13340		ROSECRANS	AVE		NORWALK	90650	10288900	FA0022332	7124
RJM VALLEJO MINI MART INC	13340		ROSECRANS	AVE		NORWALK	90650	10288900	FA0022332	7124
SPRINT CELL SITE	13727		ROSECRANS	AVE		NORWALK	90650	10659661	FA0038936	3000
LEGACY TRANSPORTATION SERVICES	14101		ROSECRANS	AVE	G	LA MIRADA	90638	10740103	FA0049153	3001
DR FRESH INC	14101		ROSECRANS	AVE	A	LA MIRADA	90638	0	FA0032438	3003
TECHNICAL CHEMICAL COMPANY	14101		ROSECRANS	AVE	F	LA MIRADA	90638	10803976	FA0030582	3004
ROSECRANS SHELL	14204		ROSECRANS	AVE		LA MIRADA	90638	10292575	FA0022361	7124
ROSECRANS SHELL	14204		ROSECRANS	AVE		LA MIRADA	90638	10292575	FA0022361	7124
ROSECRANS SHELL	14204		ROSECRANS	AVE		LA MIRADA	90638	10292575	FA0022361	7124
ROSECRANS SHELL	14204		ROSECRANS	AVE		LA MIRADA	90638	10292575	FA0022361	7124
PEP BOYS #611	14207		ROSECRANS	AVE		LA MIRADA	90638	10281049	FA0022437	3500

LOS ANGELES COUNTY CUPA
INACTIVE - FACILITY INVENTORY

FACILITY NAME	SITE ADDRESS				CITY	ZIP	CERS ID	Facility ID	PE
MOBIL (MAHER)	15028		ROSECRANS	AVE	LA MIRADA	90638	0	FA0022408	3001
PLAZA CLEANER	15114		ROSECRANS	AVE	LA MIRADA	90638	10289962	FA0022524	1001
CVS PHARMACY #9740	15210	E	ROSECRANS	AVE	LA MIRADA	90638	10290844	FA0022509	3001
T-MOBILE WEST SITE ID: LA02323A	15751		ROSECRANS	AVE	LA MIRADA	90638	10293535	FA0040896	3000
AT&T MOBILITY SANTA ANITA PARK (USID12114)	110	S	ROSEMEAD	BLVD	PASADENA	91107	10198936	FA0045188	3000
ROSE CITY CENTER	129	S	ROSEMEAD	BLVD	PASADENA	91107	0	FA0032025	1001
SINCLAIR PAINT CO #45	160	N	ROSEMEAD	BLVD	PASADENA	91107	0	FA0022619	3001
CHIEF AUTO PARTS	215	S	ROSEMEAD	BLVD	PASADENA	91107	0	FA0022615	3001
AT&T CALIFORNIA - K118H	227		ROSEMEAD	BLVD	PASADENA	91107	10818307	FA0053298	3000
SHARKEY ENTERPRISES INC	257	N	ROSEMEAD	BLVD	PASADENA	91107	10305733	FA0044606	7070
SHARKEY ENTERPRISES INC	257	N	ROSEMEAD	BLVD	PASADENA	91107	10305733	FA0044606	7070
RITZ CAMERA #1725	259	N	ROSEMEAD	BLVD	PASADENA	91107	0	FA0035079	1006
RITZ CAMERA #1725	259	N	ROSEMEAD	BLVD	PASADENA	91107	0	FA0035079	7070
A+ CLEANERS	275	S	ROSEMEAD	BLVD	PASADENA	91107	0	FA0022637	1001
A+ CLEANERS	275	S	ROSEMEAD	BLVD	PASADENA	91107	0	FA0022637	3001
AQUA PURA INC	310	S	ROSEMEAD	BLVD	PASADENA	91107	0	FA0022618	3001
ICHIMA SUSHI	325	N	ROSEMEAD	BLVD	PASADENA	91107	10627015	FA0047276	7070
NORMANDY REFINISHERS	355	S	ROSEMEAD	BLVD	PASADENA	91107	10285792	FA0022616	3001
NORMANDY REFINISHERS	355	S	ROSEMEAD	BLVD	PASADENA	91107	10285792	FA0022616	2020
NORMANDY REFINISHERS	355	S	ROSEMEAD	BLVD	PASADENA	91107	10285792	FA0022616	1001
NORMANDY REFINISHERS	355	S	ROSEMEAD	BLVD	PASADENA	91107	10285792	FA0022616	3502
FRONTIER CALIFORNIA INC: HASTINGS RSU00/01	390	N	ROSEMEAD	BLVD	PASADENA	91107	10141311	FA0022569	7074
FRONTIER CALIFORNIA INC: HASTINGS RSU00/01	390	N	ROSEMEAD	BLVD	PASADENA	91107	10141311	FA0022569	7070
FRONTIER CALIFORNIA INC: HASTINGS RSU00/01	390	N	ROSEMEAD	BLVD	PASADENA	91107	10141311	FA0022569	7070
FRONTIER CALIFORNIA INC: HASTINGS RSU00/01	390	N	ROSEMEAD	BLVD	PASADENA	91107	10141311	FA0022569	7074
FRONTIER CALIFORNIA INC: HASTINGS RSU00/01	390	N	ROSEMEAD	BLVD	PASADENA	91107	10141311	FA0022569	7074
FRONTIER CALIFORNIA INC: HASTINGS RSU00/01	390	N	ROSEMEAD	BLVD	PASADENA	91107	10141311	FA0022569	7070
ROBIN S WOOD FIRE BBQ	395	N	ROSEMEAD	BLVD	PASADENA	91107	10640071	FA0048061	7070
MC CORMACK DENTAL X RAY LAB	408	S	ROSEMEAD	BLVD	PASADENA	91107	10307968	FA0022557	1001
SPECTRA PAINT CENTER	456	S	ROSEMEAD	BLVD	PASADENA	91107	0	FA0022617	1001
SPECTRA PAINT CENTER	456	S	ROSEMEAD	BLVD	PASADENA	91107	0	FA0022617	3001
CATALINA PAINTS	456	S	ROSEMEAD	BLVD	PASADENA	91107	0	FA0047857	3001
CATALINA PAINTS	456	S	ROSEMEAD	BLVD	PASADENA	91107	0	FA0047857	1001
TRADER JOE'S #171	467		ROSEMEAD	BLVD	PASADENA	91107	10744027	FA0049840	7070
NORMAN'S NURSERY #6	475	N	ROSEMEAD	BLVD	SOUTH EL MONTE	91733	10658884	FA0022634	7110
CARLS JR RESTAURANT #7495	485	N	ROSEMEAD	BLVD	PASADENA	91107	10305724	FA0044612	7070

LOS ANGELES COUNTY CUPA
INACTIVE - FACILITY INVENTORY

FACILITY NAME	SITE ADDRESS				CITY	ZIP	CERS ID	Facility ID	PE
CARLS JR RESTAURANT #7495	485	N	ROSEMEAD	BLVD	PASADENA	91107	10305724	FA0044612	7070
CCM-MAC ROSEMEAD LLC	639	N	ROSEMEAD	BLVD	PASADENA	91107	10305592	FA0040711	7070
CCM-MAC ROSEMEAD LLC	639	N	ROSEMEAD	BLVD	PASADENA	91107	10305592	FA0040711	7070
CCM-MAC ROSEMEAD LLC	639	N	ROSEMEAD	BLVD	PASADENA	91107	10305592	FA0040711	7070
CCM-MAC ROSEMEAD LLC	639	N	ROSEMEAD	BLVD	PASADENA	91107	10305592	FA0040711	7070
CCM-MAC ROSEMEAD LLC	639	N	ROSEMEAD	BLVD	PASADENA	91107	10305592	FA0040711	7070
AMERICAN SOCIETY OF MILITARY HISTORY	1918	N	ROSEMEAD	BLVD	SOUTH EL MONTE	91733	10457680	FA0045978	3001
AMERICAN SOCIETY OF MILITARY HISTORY	1918	N	ROSEMEAD	BLVD	SOUTH EL MONTE	91733	10457680	FA0045978	3701
CHAVEZ FORKLIFT	1930	N	ROSEMEAD	BLVD	SOUTH EL MONTE	91733	0	FA0022554	1001
PLASTIC ENGINEERED COMPONENTS-LA	1942	N	ROSEMEAD	BLVD	SOUTH EL MONTE	91733	0	FA0022580	3001
Chun and Jung Lee DBA CLJ SHELL	1955		ROSEMEAD	BLVD	SOUTH EL MONTE	91733	10285393	FA0022587	7124
Chun and Jung Lee DBA CLJ SHELL	1955		ROSEMEAD	BLVD	SOUTH EL MONTE	91733	10285393	FA0022587	7124
SOUTH EL MONTE ARCO AM PM	2004		ROSEMEAD	BLVD	SOUTH EL MONTE	91733	10296091	FA0040780	7124
ROSEMEAD AUTO RECYCLER	2014	N	ROSEMEAD	BLVD	SOUTH EL MONTE	91733	0	FA0022648	1001
ROSEMEAD AUTO RECYCLER	2014	N	ROSEMEAD	BLVD	SOUTH EL MONTE	91733	0	FA0022648	3001
BACHMANN PRECISION MACHINE	2112	N	ROSEMEAD	BLVD	SOUTH EL MONTE	91733	10265515	FA0022646	1001
BACHMANN PRECISION MACHINE	2112	N	ROSEMEAD	BLVD	SOUTH EL MONTE	91733	10265515	FA0022646	3001
RAMONA INC	2120	N	ROSEMEAD	BLVD	SOUTH EL MONTE	91733	10266421	FA0038132	3001
RAMONA INC	2120	N	ROSEMEAD	BLVD	SOUTH EL MONTE	91733	10266421	FA0038132	1001
D & C AUTO BODY SHOP	2121	N	ROSEMEAD	BLVD	SOUTH EL MONTE	91733	10298038	FA0022630	3000
ROSEMEAD MACHINERY CO	2129	N	ROSEMEAD	BLVD	SOUTH EL MONTE	91733	0	FA0022629	3001
DREAMWORKS AUTO CENTER	2200	N	ROSEMEAD	BLVD	SOUTH EL MONTE	91733	10299376	FA0022588	3001
MISSION PAVING & SEALING INC	2213	N	ROSEMEAD	BLVD	SOUTH EL MONTE	91733	0	FA0022608	3003
MISSION PAVING & SEALING INC	2213	N	ROSEMEAD	BLVD	SOUTH EL MONTE	91733	0	FA0022608	1003
DITTY CONTAINER INC	2226	N	ROSEMEAD	BLVD	SOUTH EL MONTE	91733	10288930	FA0022641	7124
DITTY CONTAINER INC	2226	N	ROSEMEAD	BLVD	SOUTH EL MONTE	91733	10288930	FA0022641	1003
DITTY CONTAINER INC	2226	N	ROSEMEAD	BLVD	SOUTH EL MONTE	91733	10288930	FA0022641	3003
DITTY CONTAINER INC	2226	N	ROSEMEAD	BLVD	SOUTH EL MONTE	91733	10288930	FA0022641	3701
SOUTHERN CA IMPORT DISMANTLE	2328	N	ROSEMEAD	BLVD	SOUTH EL MONTE	91733	0	FA0022586	3001
SOUTHERN CA IMPORT DISMANTLE	2328	N	ROSEMEAD	BLVD	SOUTH EL MONTE	91733	0	FA0022586	1001
HYDE ENG CORP	2428	N	ROSEMEAD	BLVD	SOUTH EL MONTE	91733	0	FA0022590	3001
CHAMCOR PARTS CENTER	2439	N	ROSEMEAD	BLVD	SOUTH EL MONTE	91733	0	FA0022606	1002
CHAMCOR PARTS CENTER	2439	N	ROSEMEAD	BLVD	SOUTH EL MONTE	91733	0	FA0022606	3001
EUROPEAN AUTOMOTIVE TECHNOLOGY	2456		ROSEMEAD	BLVD	SOUTH EL MONTE	91733	10283092	FA0022628	1000
EUROPEAN AUTOMOTIVE TECHNOLOGY	2456		ROSEMEAD	BLVD	SOUTH EL MONTE	91733	10283092	FA0022628	3001
CALIFORNIA SHELL CO INC	2458		ROSEMEAD	BLVD	SOUTH EL MONTE	91733	0	FA0022556	1002

LOS ANGELES COUNTY CUPA
INACTIVE - FACILITY INVENTORY

FACILITY NAME	SITE ADDRESS					CITY	ZIP	CERS ID	Facility ID	PE
ACME IRON WORKS INC	2464	N	ROSEMEAD	BLVD		SOUTH EL MONTE	91733	0	FA0022663	3001
CHAMTECH SERVICE CENTER INC	2500	N	ROSEMEAD	BLVD		SOUTH EL MONTE	91733	0	FA0022607	3001
KLESSIG MARINE	2509	N	ROSEMEAD	BLVD		SOUTH EL MONTE	91733	0	FA0022591	3001
OUTBOARD SERVICE CO	2511	N	ROSEMEAD	BLVD		SOUTH EL MONTE	91733	0	FA0022596	3001
SUNSET LADDER CO	2526		ROSEMEAD	BLVD		SOUTH EL MONTE	91733	0	FA0022589	3001
GARVEY AUTO PARTS & MACHINE	2547	N	ROSEMEAD	BLVD	B	SOUTH EL MONTE	91733	0	FA0022567	1001
RGS ENTERPRISES	2643	N	ROSEMEAD	BLVD		SOUTH EL MONTE	91733	0	FA0022643	3001
TALCO PLASTICS INC	3154		ROSEMEAD	BLVD		EL MONTE	91731	0	FA0022555	1003
TACOMA TRADING INC	3160		ROSEMEAD	BLVD		EL MONTE	91731	10266175	FA0037132	1003
APPLIED COATINGS & LININGS INC	3224	N	ROSEMEAD	BLVD		EL MONTE	91731	10267189	FA0022649	1003
APPLIED COATINGS & LININGS INC	3224	N	ROSEMEAD	BLVD		EL MONTE	91731	10267189	FA0022649	2002
APPLIED COATINGS & LININGS INC	3224	N	ROSEMEAD	BLVD		EL MONTE	91731	10267189	FA0022649	3002
A PHOTO EXPRESS	3510		ROSEMEAD	BLVD		ROSEMEAD	91770	0	FA0022562	1001
BED BATH AND BEYOND #786	3560		ROSEMEAD	BLVD		ROSEMEAD	91770	10167229	FA0044286	1001
KRAGEN AUTO PARTS #1548	3560		ROSEMEAD	BLVD		ROSEMEAD	91770	0	FA0022657	3000
FORMOSA CLEANERS	3588	N	ROSEMEAD	BLVD		ROSEMEAD	91770	0	FA0022652	1001
FORMOSA CLEANERS	3588	N	ROSEMEAD	BLVD		ROSEMEAD	91770	0	FA0022652	3001
TEXACO	3606		ROSEMEAD	BLVD		ROSEMEAD	91770	0	FA0022611	3001
SALLY BEAUTY SUPPLY #3851	3622		ROSEMEAD	BLVD		ROSEMEAD	91770	10667443	FA0048480	1001
MAGED CHEVRON	3900		ROSEMEAD	BLVD		PICO RIVERA	90660	10264828	FA0022635	7124
ROSEMEAD SCHOOL DIST	3907		ROSEMEAD	BLVD		ROSEMEAD	91770	0	FA0022640	3002
DESIGN BY DESIGN	4018	N	ROSEMEAD	BLVD		ROSEMEAD	91770	0	FA0022558	1001
PICO CUSTOM COLORS & COLLISION	4023		ROSEMEAD	BLVD		PICO RIVERA	90660	10303810	FA0022566	3001
PICO CUSTOM COLORS & COLLISION	4023		ROSEMEAD	BLVD		PICO RIVERA	90660	10303810	FA0022566	1001
SMILE CARE DENTAL GROUP	4100		ROSEMEAD	BLVD		ROSEMEAD	91770	0	FA0022574	3001
CALIFORNIA AMERICAN WATER CO	4246	N	ROSEMEAD	BLVD		ROSEMEAD	91770	0	FA0022631	3003
CALIFORNIA AMERICAN WATER CO	4246	N	ROSEMEAD	BLVD		ROSEMEAD	91770	0	FA0022631	3500
AUTO CLINIC 76 #253522	4422	S	ROSEMEAD	BLVD		PICO RIVERA	90660	0	FA0022605	1001
AUTO CLINIC 76 #253522	4422	S	ROSEMEAD	BLVD		PICO RIVERA	90660	0	FA0022605	3003
AUTO CLINIC 76 #253522	4422	S	ROSEMEAD	BLVD		PICO RIVERA	90660	0	FA0022605	7124
UHAUL OF PICO RIVERA	4425		ROSEMEAD	BLVD		PICO RIVERA	90660	10267789	FA0022613	1002
SEIDNER'S COLLISION CENTERS - ROSEMEAD	4500	N	ROSEMEAD	BLVD		ROSEMEAD	91770	10286710	FA0022571	1200
LIMA AUTO REPAIR	4500	N	ROSEMEAD	BLVD	B	ROSEMEAD	91770	10266022	FA0022563	3001
LIMA AUTO REPAIR	4500	N	ROSEMEAD	BLVD	B	ROSEMEAD	91770	10266022	FA0022563	1001
T-MOBILE WEST, LLC LA02271A	4502		ROSEMEAD	BLVD	TM	PICO RIVERA	90660	10890535	FA0041029	3000
SUNSET PRINTING CO	4520	W	ROSEMEAD	BLVD		PICO RIVERA	90660	0	FA0022484	1001

LOS ANGELES COUNTY CUPA
INACTIVE - FACILITY INVENTORY

FACILITY NAME	SITE ADDRESS					CITY	ZIP	CERS ID	Facility ID	PE
LOPEZ DENTAL LABORATORY	4522	S	ROSEMEAD	BLVD		PICO RIVERA	90660	0	FA0031455	1001
SUNSET PRINTING	4522	S	ROSEMEAD	BLVD		PICO RIVERA	90660	0	FA0022552	1001
LOU'S MUFFLER SHOP INC	4658		ROSEMEAD	BLVD		PICO RIVERA	90660	10280581	FA0022627	3001
LOU'S MUFFLER SHOP INC	4658		ROSEMEAD	BLVD		PICO RIVERA	90660	10280581	FA0022627	1000
PICO RIVERA COMMUNITY HOSPITAL	5216	S	ROSEMEAD	BLVD		PICO RIVERA	90660	0	FA0022609	3001
TEMPLE CITY POWER SPORTS	5300		ROSEMEAD	BLVD		SAN GABRIEL	91776	10282351	FA0022579	1001
TEMPLE CITY POWER SPORTS	5300		ROSEMEAD	BLVD		SAN GABRIEL	91776	10282351	FA0022579	3001
PL AUTO REPAIR INC	5402	N	ROSEMEAD	BLVD		SAN GABRIEL	91776	0	FA0022578	1001
PL AUTO REPAIR INC	5402	N	ROSEMEAD	BLVD		SAN GABRIEL	91776	0	FA0022578	3001
BROADWAY CLEANERS	5423	N	ROSEMEAD	BLVD		SAN GABRIEL	91776	0	FA0022661	3000
BROADWAY CLEANERS	5423	N	ROSEMEAD	BLVD		SAN GABRIEL	91776	0	FA0022661	1001
STAR MAINTENANCE SUPPLY CO	5430		ROSEMEAD	BLVD		SAN GABRIEL	91776	0	FA0022623	3001
PEP BOYS #836	5439	N	ROSEMEAD	BLVD		SAN GABRIEL	91776	10274176	FA0022642	3500
PEP BOYS #836	5439	N	ROSEMEAD	BLVD		SAN GABRIEL	91776	10274176	FA0022642	1003
PEP BOYS #836	5439	N	ROSEMEAD	BLVD		SAN GABRIEL	91776	10274176	FA0022642	3002
TEMPLE CITY AUTO SPA	5500	N	ROSEMEAD	BLVD		TEMPLE CITY	91780	10271551	FA0022573	1003
TEMPLE CITY AUTO SPA	5500	N	ROSEMEAD	BLVD		TEMPLE CITY	91780	10271551	FA0022573	7124
TEMPLE CITY AUTO SPA	5500	N	ROSEMEAD	BLVD		TEMPLE CITY	91780	10271551	FA0022573	7124
SHELL (BISHARAT SERVICE)	5505		ROSEMEAD	BLVD		TEMPLE CITY	91780	0	FA0022585	3001
JADE AUTO SERVICE	5528	N	ROSEMEAD	BLVD		TEMPLE CITY	91780	0	FA0022560	1001
HOMETOWN BUFFET #758	5535	N	ROSEMEAD	BLVD		TEMPLE CITY	91780	10297711	FA0039581	3001
SEARS #8188	5570	N	ROSEMEAD	BLVD		TEMPLE CITY	91780	0	FA0022581	3002
SEARS #8188	5570	N	ROSEMEAD	BLVD		TEMPLE CITY	91780	0	FA0022581	1002
CVS PHARMACY #9716	5585	N	ROSEMEAD	BLVD		TEMPLE CITY	91780	10290730	FA0031023	3000
KMART #3127	5665	N	ROSEMEAD	BLVD	A	TEMPLE CITY	91780	10140589	FA0036826	1001
KMART #3127	5665	N	ROSEMEAD	BLVD	A	TEMPLE CITY	91780	10140589	FA0036826	3001
CROWN CITY AUTOMOTIVE	5665	N	ROSEMEAD	BLVD		TEMPLE CITY	91780	10288861	FA0022603	1000
CROWN CITY AUTOMOTIVE	5665	N	ROSEMEAD	BLVD		TEMPLE CITY	91780	10288861	FA0022603	3002
JOHN'S MOBIL	5676		ROSEMEAD	BLVD		TEMPLE CITY	91780	10212580	FA0022568	7124
JOHN'S MOBIL	5676		ROSEMEAD	BLVD		TEMPLE CITY	91780	10212580	FA0022568	7124
PETERS MOBIL SERVICE	5678		ROSEMEAD	BLVD		TEMPLE CITY	91780	0	FA0022561	1001
SPEEDWAY NO. 4999	5923		ROSEMEAD	BLVD		PICO RIVERA	90660	10173197	FA0022601	7124
T & C CLEANERS	6015	S	ROSEMEAD	BLVD		PICO RIVERA	90660	0	FA0022644	1001
T & C CLEANERS	6015	S	ROSEMEAD	BLVD		PICO RIVERA	90660	0	FA0022644	3001
SMITH PARK AQUATIC CENTER POOL	6016		ROSEMEAD	BLVD		PICO RIVERA	90660	10280785	FA0022582	3500
SMITH PARK AQUATIC CENTER POOL	6016		ROSEMEAD	BLVD		PICO RIVERA	90660	10280785	FA0022582	1003

LOS ANGELES COUNTY CUPA
INACTIVE - FACILITY INVENTORY

FACILITY NAME	SITE ADDRESS					CITY	ZIP	CERS ID	Facility ID	PE
KRAGEN AUTO PARTS #1502	6035		ROSEMEAD	BLVD		PICO RIVERA	90660	0	FA0022654	1002
KRAGEN AUTO PARTS #1502	6035		ROSEMEAD	BLVD		PICO RIVERA	90660	0	FA0022654	3001
SUPER A FOODS	6101	S	ROSEMEAD	BLVD		PICO RIVERA	90660	0	FA0022645	3001
T-MOBILE WEST SITE ID#IE053141A	6264	N	ROSEMEAD	BLVD		TEMPLE CITY	91780	10293514	FA0040976	3000
AROUND TOWN CLEANERS	6266		ROSEMEAD	BLVD		TEMPLE CITY	91780	0	FA0022572	3001
ARCO (RAJA'S)	6303	N	ROSEMEAD	BLVD		SAN GABRIEL	91775	0	FA0022638	3001
SPRINT NXTL GVD CMMRCL PRPRT/VALU	6320		ROSEMEAD	BLVD		TEMPLE CITY	91780	0	FA0038937	3000
WALGREENS #6125	6325		ROSEMEAD	BLVD		SAN GABRIEL	91775	10283149	FA0036609	3001
GLOBAL FRESH SUPERMARKET	6340		ROSEMEAD	BLVD		TEMPLE CITY	91780	10452463	FA0046205	1000
PICO RIVERA LAWNMOWER	6706		ROSEMEAD	BLVD		PICO RIVERA	90660	0	FA0022565	1001
PICO WATER DISTRICT (WELL #5A)	6708		ROSEMEAD	BLVD		PICO RIVERA	90660	10289047	FA0022653	3502
PICO RIVERAS UNOCAL	6749	S	ROSEMEAD	BLVD		PICO RIVERA	90660	0	FA0022599	1001
PICO RIVERAS UNOCAL	6749	S	ROSEMEAD	BLVD		PICO RIVERA	90660	0	FA0022599	3001
KARMASTER LUBE-N-TUNE	6850	N	ROSEMEAD	BLVD		SAN GABRIEL	91775	0	FA0022577	1001
KARMASTER LUBE-N-TUNE	6850	N	ROSEMEAD	BLVD		SAN GABRIEL	91775	0	FA0022577	3001
LIVE OAK TEST ONLY	6850		ROSEMEAD	BLVD		SAN GABRIEL	91775	10460446	FA0022600	3001
99 CLEANERS	6909	N	ROSEMEAD	BLVD		SAN GABRIEL	91775	0	FA0022633	3000
99 CLEANERS	6909	N	ROSEMEAD	BLVD		SAN GABRIEL	91775	0	FA0022633	1001
REGENCY CLEANERS	7209	N	ROSEMEAD	BLVD		SAN GABRIEL	91775	0	FA0022662	1001
REGENCY CLEANERS	7209	N	ROSEMEAD	BLVD		SAN GABRIEL	91775	0	FA0022662	3000
SAN GABRIEL VALLEY DENTAL CENTER	7215	N	ROSEMEAD	BLVD		SAN GABRIEL	91775	0	FA0022575	3001
AT&T MOBILITY-LA0707-03 7232 N ROSEMEAD BLVD (USID48094)	7232	N	ROSEMEAD	BLVD	ATT	SAN GABRIEL	91775	10674685	FA0039425	3000
T-MOBILE WEST SITE ID#IE04689A	7232		ROSEMEAD	BLVD	TM	SAN GABRIEL	91775	0	FA0041383	3000
COLONIAL GARDENS NURSING HOME	7246	S	ROSEMEAD	BLVD		PICO RIVERA	90660	0	FA0022610	3001
PACIFIC LOGISTICS CORP	7255		ROSEMEAD	BLVD		PICO RIVERA	90660	10303531	FA0043012	1001
PACIFIC LOGISTICS CORP	7255		ROSEMEAD	BLVD		PICO RIVERA	90660	10303531	FA0043012	3701
GREEN VALLEY CLEANERS	7256		ROSEMEAD	BLVD		SAN GABRIEL	91775	10299283	FA0043017	1000
GREEN VALLEY CLEANERS	7256		ROSEMEAD	BLVD		SAN GABRIEL	91775	10299283	FA0043017	3000
SAN GABRIEL GROCERY OUTLET	7260		ROSEMEAD	BLVD		SAN GABRIEL	91775	10297708	FA0042919	3000
PETCO #194	7262	N	ROSEMEAD	BLVD		SAN GABRIEL	91775	10669867	FA0047831	1001
CA OASIS GAS STATION, INC.	7280		ROSEMEAD	BLVD		SAN GABRIEL	91775	10264372	FA0022570	7124
CA OASIS GAS STATION, INC.	7280		ROSEMEAD	BLVD		SAN GABRIEL	91775	10264372	FA0022570	7124
CA OASIS GAS STATION, INC.	7280		ROSEMEAD	BLVD		SAN GABRIEL	91775	10264372	FA0022570	7124
JOES AUTO SERVICE	7801		ROSEMEAD	BLVD		PICO RIVERA	90660	0	FA0022626	1001
JOES AUTO SERVICE	7801		ROSEMEAD	BLVD		PICO RIVERA	90660	0	FA0022626	3002
CIRCLE 98 CENTS GROCERIES	7828		ROSEMEAD	BLVD		PICO RIVERA	90660	0	FA0022564	1001

LOS ANGELES COUNTY CUPA
INACTIVE - FACILITY INVENTORY

FACILITY NAME	SITE ADDRESS					CITY	ZIP	CERS ID	Facility ID	PE
CENTRAL FREIGHT LINERS INC	7925		ROSEMEAD	BLVD		PICO RIVERA	90660	10265185	FA0022593	3099
CENTRAL FREIGHT LINERS INC	7925		ROSEMEAD	BLVD		PICO RIVERA	90660	10265185	FA0022593	1001
BEST CAR WASH	8529		ROSEMEAD	BLVD		PICO RIVERA	90660	0	FA0022583	3001
BROOKSIDE GOLF COURSE	1133	N	ROSEMONT	AVE		PASADENA	91103	10307272	FA0022666	7074
BROOKSIDE GOLF COURSE	1133	N	ROSEMONT	AVE		PASADENA	91103	10307272	FA0022666	7074
BROOKSIDE GOLF COURSE	1133	N	ROSEMONT	AVE		PASADENA	91103	10307272	FA0022666	7070
BROOKSIDE GOLF COURSE	1133	N	ROSEMONT	AVE		PASADENA	91103	10307272	FA0022666	7070
BROOKSIDE GOLF COURSE	1133	N	ROSEMONT	AVE		PASADENA	91103	10307272	FA0022666	7074
BROOKSIDE GOLF COURSE	1133	N	ROSEMONT	AVE		PASADENA	91103	10307272	FA0022666	7070
BROOKSIDE GOLF COURSE	1133	N	ROSEMONT	AVE		PASADENA	91103	10307272	FA0022666	7074
FOOTHILL MWD MAIN PUMP STATION	1630		ROSEMONT	AVE		PASADENA	91103	10399480	FA0045828	1001
FOOTHILL MWD MAIN PUMP STATION	1630		ROSEMONT	AVE		PASADENA	91103	10399480	FA0045828	7070
FOOTHILL MWD MAIN PUMP STATION	1630		ROSEMONT	AVE		PASADENA	91103	10399480	FA0045828	7070
FOOTHILL MWD MAIN PUMP STATION	1630		ROSEMONT	AVE		PASADENA	91103	10399480	FA0045828	3001
SAN GABRIEL CEMETERY ASSOCIATIONS	601	W	ROSES	RD		SAN GABRIEL	91775	0	FA0022667	3001
SAN GABRIEL CEMETERY ASSOCIATIONS	601	W	ROSES	RD		SAN GABRIEL	91775	0	FA0022667	7124
SPRINT CELL SITE	17022		ROSETON	AVE	SPRNT	ARTESIA	90701	10793434	FA0038938	3000
SPECIALTY CARS	17211		ROSETON	AVE		ARTESIA	90701	10793353	FA0022672	3002
SPECIALTY CARS	17211		ROSETON	AVE		ARTESIA	90701	10793353	FA0022672	1001
NOWLIN FENCE INC	17223		ROSETON	AVE		ARTESIA	90701	10793374	FA0022670	3002
NOWLIN FENCE INC	17223		ROSETON	AVE		ARTESIA	90701	10793374	FA0022670	1002
BAKKER PRINTING INC	17303		ROSETON	AVE		ARTESIA	90701	10289353	FA0022668	1001
BAKKER PRINTING INC	17303		ROSETON	AVE		ARTESIA	90701	10289353	FA0022668	3001
VANDENBERG MFG CO INC	17306		ROSETON	AVE		ARTESIA	90701	10281958	FA0022677	3002
VANDENBERG MFG CO INC	17306		ROSETON	AVE		ARTESIA	90701	10281958	FA0022677	1003
PALOMO STEEL & PROCESSING INC	17311		ROSETON	AVE		ARTESIA	90701	10289950	FA0022669	1001
D D I WHOLESALE	17315		ROSETON	AVE		ARTESIA	90701	0	FA0022671	3001
TREE KING TREE SERVICE INC	3053		ROSSLYN	ST		LOS ANGELES	90065	10875757	FA0053902	1000
SPRINT CELL SITE	34469		ROUGH	RD		PALMDALE	93550	0	FA0038939	3000
AT&T MOBILITY - VINCENT (USID11657)	34500		ROUGH	RD		PALMDALE	93550	10198390	FA0035690	3000
SPRINT NXTL HOLLER HILL	5160		ROUND MEADOW	RD		CALABASAS	91302	10795459	FA0038940	3000
MAS ISHIBACHI			ROUTE 26 RANCH 21			UNKNOWN	99999	0	FA0022679	3001
SPEEDWAY NO. 3917	103	E	ROUTE 66			GLENDORA	91740	10174591	FA0002599	7124
BILL CLEMANS AUTO REPAIR	121	E	ROUTE 66		1	GLENDORA	91740	0	FA0002589	1001
BILL CLEMANS AUTO REPAIR	121	E	ROUTE 66		1	GLENDORA	91740	0	FA0002589	3001
FIGUEROA'S AUTO BODY	121	E	ROUTE 66		C	GLENDORA	91740	0	FA0002642	3001

LOS ANGELES COUNTY CUPA
INACTIVE - FACILITY INVENTORY

FACILITY NAME	SITE ADDRESS				CITY	ZIP	CERS ID	Facility ID	PE
FIGUEROA'S AUTO BODY	121	E	ROUTE 66	C	GLENDORA	91740	0	FA0002642	1001
GLENDORA ARTIFICIAL KIDNEY CENTER	130	W	ROUTE 66	110	GLENDORA	91740	0	FA0002593	3001
BILL CLEMANS AUTO REPAIR	215	E	ROUTE 66		GLENDORA	91740	0	FA0002613	3001
GLENDORA CERTIFIED AUTO CLINIC	217	E	ROUTE 66		GLENDORA	91740	10800223	FA0002653	1001
GLENDORA CERTIFIED AUTO CLINIC	217	E	ROUTE 66		GLENDORA	91740	10800223	FA0002653	3001
GLENDORA TIRE & BRAKE CENTER	221	E	ROUTE 66		GLENDORA	91741	10266367	FA0002612	3001
GLENDORA TIRE & BRAKE CENTER	221	E	ROUTE 66		GLENDORA	91741	10266367	FA0002612	1001
GLENDORA CAR WASH	225	W	ROUTE 66		GLENDORA	91740	10783081	FA0002522	3001
FAMILY CLEANERS	340	E	ROUTE 66		GLENDORA	91740	0	FA0002611	3001
DESERT RADIATOR LLC	421	E	ROUTE 66		GLENDORA	91740	10800301	FA0002622	3002
DESERT RADIATOR LLC	421	E	ROUTE 66		GLENDORA	91740	10800301	FA0002622	1002
DESERT RADIATOR LLC	421	E	ROUTE 66		GLENDORA	91740	10800301	FA0002622	2010
GLENDORA AUTO PARTS	431	E	ROUTE 66		GLENDORA	91740	0	FA0002620	3001
PROFESSIONAL TOWEL CO INC	440	E	ROUTE 66		GLENDORA	91740	10800265	FA0002598	3001
M & P AUTO REPAIR	445	E	ROUTE 66	C	GLENDORA	91740	10265959	FA0031357	1001
M & P AUTO REPAIR	445	E	ROUTE 66	C	GLENDORA	91740	10265959	FA0031357	3001
ROUTE 66 TIRES PROS	445	E	ROUTE 66	A	GLENDORA	91740	10293007	FA0002657	3002
ROUTE 66 TIRES PROS	445	E	ROUTE 66	A	GLENDORA	91740	10293007	FA0002657	1001
JERRY'S AUTO MAINTENANCE	450	E	ROUTE 66	B	GLENDORA	91740	0	FA0002654	3001
COLLISION CENTER	450	E	ROUTE 66	A	GLENDORA	91740	0	FA0002631	3001
JERRY'S AUTO MAINTENANCE	450	E	ROUTE 66	B	GLENDORA	91740	0	FA0002654	1001
COLLISION CENTER	450	E	ROUTE 66	A	GLENDORA	91740	0	FA0002631	1001
FREDS COLLISION CENTER	450	E	ROUTE 66	C	GLENDORA	91740	0	FA0039283	1001
PRECISION DRILLING & TAPPING	505	E	ROUTE 66		GLENDORA	91740	10800379	FA0002645	1002
PRECISION DRILLING & TAPPING	505	E	ROUTE 66		GLENDORA	91740	10800379	FA0002645	3001
AERO-DYNE MACHINE COMPANY	511	E	ROUTE 66		GLENDORA	91740	0	FA0002607	3001
ROUTE 66 CARWASH	525	E	ROUTE 66		GLENDORA	91740	10778368	FA0050250	1000
GLENDORA MOBIL	540	W	ROUTE 66		GLENDORA	91740	10291279	FA0002600	7124
AFFORDABLE AUTO SERVICE	603	W	ROUTE 66		GLENDORA	91740	10800424	FA0002637	3001
AFFORDABLE AUTO SERVICE	603	W	ROUTE 66		GLENDORA	91740	10800424	FA0002637	1001
M RACING & PERFORMANCE	611	E	ROUTE 66	A	GLENDORA	91740	10284055	FA0039420	3000
ED'S CARBURETOR	611	E	ROUTE 66	E	GLENDORA	91740	0	FA0033876	1001
ED'S CARBURETOR	611	E	ROUTE 66	E	GLENDORA	91740	0	FA0033876	3000
MICHAEL'S AUTO REPAIR	611	E	ROUTE 66	D	GLENDORA	91740	10768753	FA0002643	3001
FLAPPY JACKS FLAPPY OC LP	640	W	ROUTE 66		GLENDORA	91740	10716520	FA0048706	3000
TEXACO (HOVANS)	641	W	ROUTE 66		GLENDORA	91740	0	FA0002590	3001

LOS ANGELES COUNTY CUPA
INACTIVE - FACILITY INVENTORY

FACILITY NAME	SITE ADDRESS				CITY	ZIP	CERS ID	Facility ID	PE
BATTERY SALES UNLIMITED	651	E	ROUTE 66		GLENDORA	91740	0	FA0002592	3001
MOBIL (DAVE'S)	712	E	ROUTE 66		GLENDORA	91740	0	FA0002617	3001
LIQUID ENERGY CORP	715	E	ROUTE 66		GLENDORA	91740	0	FA0002601	3001
WATERCRAFT MAGIE	719	E	ROUTE 66		GLENDORA	91741	0	FA0002582	1001
ANDY'S AUTO CENTER	723	E	ROUTE 66		GLENDORA	91741	10284589	FA0002616	3000
ANDY'S AUTO CENTER	723	E	ROUTE 66		GLENDORA	91741	10284589	FA0002616	1001
HUNTINGTON CAR CO	726	E	ROUTE 66		GLENDORA	91740	0	FA0002615	3001
S C AUTOMOTIVE	735	W	ROUTE 66	B	GLENDORA	91740	0	FA0002633	3001
LITHO PRESS CO	742	E	ROUTE 66		GLENDORA	91740	0	FA0002614	3001
MEGA-TECH MOLD	742	E	ROUTE 66	1	GLENDORA	91740	0	FA0002420	1002
EXPRESS SMOG TEST ONLY	743	W	ROUTE 66	4	GLENDORA	91741	10800409	FA0042033	3001
HI REL CONNECTORS INC	748	E	ROUTE 66		GLENDORA	91740	0	FA0002602	3001
1$ DRY CLEANER	750	W	ROUTE 66	K	GLENDORA	91740	10269409	FA0002594	3001
1$ DRY CLEANER	750	W	ROUTE 66	K	GLENDORA	91740	10269409	FA0002594	1002
RUANO AUTO REPAIR	753	W	ROUTE 66	5&6	GLENDORA	91740	10800295	FA0002626	3001
RUANO AUTO REPAIR	753	W	ROUTE 66	5&6	GLENDORA	91740	10800295	FA0002626	1001
GOLD CREST EXTERMINATORS INC	815	E	ROUTE 66		GLENDORA	91740	0	FA0002619	3001
JC GENERAL BUMPER REPAIR & DETAIL	825	W	ROUTE 66		GLENDORA	91740	10490728	FA0002591	1001
D C PRINTING	839	E	ROUTE 66		GLENDORA	91740	0	FA0002603	3001
CHEVRON (JEFF SCOTT)	863	W	ROUTE 66		GLENDORA	91740	0	FA0002597	3001
GURU GAS & MINI MART	910	E	ROUTE 66		GLENDORA	91740	10268509	FA0002604	1001
A & R GLENDORA AUTO SERVICE	910	E	ROUTE 66		GLENDORA	91740	10284556	FA0042043	1000
A & R GLENDORA AUTO SERVICE	910	E	ROUTE 66		GLENDORA	91740	10284556	FA0042043	3001
GURU GAS & MINI MART	910	E	ROUTE 66		GLENDORA	91740	10268509	FA0002604	7124
GURU GAS & MINI MART	910	E	ROUTE 66		GLENDORA	91740	10268509	FA0002604	7124
GURU GAS & MINI MART	910	E	ROUTE 66		GLENDORA	91740	10268509	FA0002604	7124
RALPHS GROCERY #620	1000	E	ROUTE 66		GLENDORA	91740	0	FA0002638	3001
RALPHS GROCERY #620	1000	E	ROUTE 66		GLENDORA	91740	0	FA0002638	1001
ALLREDS POOL SUPPLIES	1000	E	ROUTE 66	G	GLENDORA	91740	0	FA0002596	3001
GLENDORA EAST 1HR CLEANERS	1000	E	ROUTE 66	A&B	GLENDORA	91740	10269103	FA0002641	3001
GLENDORA EAST 1HR CLEANERS	1000	E	ROUTE 66	A&B	GLENDORA	91740	10269103	FA0002641	1001
AUTOZONE	1008	E	ROUTE 66		GLENDORA	91740	0	FA0002639	3001
AUTOZONE	1008	E	ROUTE 66		GLENDORA	91740	0	FA0002639	1002
ALOSTA SMOG TEST ONLY CENTER	1027	E	ROUTE 66	A	GLENDORA	91740	0	FA0039460	3001
A & D AUTOMOTIVE	1027	E	ROUTE 66	B	GLENDORA	91740	0	FA0035749	1001
A & D AUTOMOTIVE	1027	E	ROUTE 66	B	GLENDORA	91740	0	FA0035749	3000

LOS ANGELES COUNTY CUPA
INACTIVE - FACILITY INVENTORY

FACILITY NAME	SITE ADDRESS					CITY	ZIP	CERS ID	Facility ID	PE
U-HAUL GLENDORA	1301	E	ROUTE 66			GLENDORA	91740	10471183	FA0046296	3000
MR POOLMAN	1325	E	ROUTE 66			GLENDORA	91740	0	FA0002635	3001
DENNIS FINK PRINTING INC	1751	E	ROUTE 66			GLENDORA	91740	0	FA0002580	1006
PRECISION POOL	1855	E	ROUTE 66			GLENDORA	91740	0	FA0002634	3001
ALOSTA SHELL	1860	E	ROUTE 66			GLENDORA	91740	10267714	FA0002608	7124
ALOSTA SHELL	1860	E	ROUTE 66			GLENDORA	91740	10267714	FA0002608	7124
FLAGG STATION	1861	E	ROUTE 66			GLENDORA	91740	10295794	FA0002628	3001
FLAGG STATION	1861	E	ROUTE 66			GLENDORA	91740	10295794	FA0002628	1001
FLAGG STATION	1861	E	ROUTE 66			GLENDORA	91740	10295794	FA0002628	7124
PRO CLEANERS	1930	E	ROUTE 66		A	GLENDORA	91740	10295155	FA0002649	3001
PRO CLEANERS	1930	E	ROUTE 66		A	GLENDORA	91740	10295155	FA0002649	1001
PURRFECT AUTO SERVICE #279	1950	E	ROUTE 66			GLENDORA	91740	10288867	FA0002652	3701
INTERFACE TECHNOLOGY	2100	E	ROUTE 66			GLENDORA	91740	0	FA0002588	3001
CALTRANS DISTRICT 7 EA 07 202124			ROUTE 710 BANDINI BLVD TO			COMMERCE	90040	0	FA0052082	1001
CALTRANS DISTRICT 7 EA 07 202124			ROUTE 710 BANDINI BLVD TO			COMMERCE	90040	0	FA0052082	3001
US FOREST SVC (RINCON FIRE STA)			ROUTE ONE		2	AZUSA	91702	10288771	FA0022681	3003
US FOREST SVC(CRSTL LK WORK CTR)			ROUTE ONE		3	AZUSA	91702	10284217	FA0022682	3003
US FOREST SVC(VSTR CTR CRSTL LK)			ROUTE ONE		1	AZUSA	91702	10288774	FA0022680	3003
LAUSD-ROWAN AVENUE ELEMENTARY SCHOOL	600	S	ROWAN	AVE		LOS ANGELES	90023	10883269	FA0054576	1000
SOLIS CABINET	1318	S	ROWAN	AVE		LOS ANGELES	90023	10297087	FA0022683	3001
DIVISION TRUCKING	1338	S	ROWAN	AVE		COMMERCE	90023	0	FA0022621	3001
CAL-FRESH PRODUCE INC	1342	S	ROWAN	AVE		COMMERCE	90023	0	FA0022684	3000
JIM'S FINISH LINE	2801		ROWENA	AVE	A	LOS ANGELES	90039	0	FA0022685	1001
ALFA ITALCARS	2801		ROWENA	AVE	C	LOS ANGELES	90039	0	FA0022686	1000
SUNSET AUTO CENTER	2849		ROWENA	AVE	A	LOS ANGELES	90039	0	FA0022674	1001
TEXINO	3021		ROWENA	AVE		LOS ANGELES	90039	10848067	FA0052028	1000
VINCENT FOREIGN CAR SERVICE	130	E	ROWLAND	ST		COVINA	91723	0	FA0022701	3001
FLOWERS BY TERESINA	199	E	ROWLAND	ST		COVINA	91723	0	FA0022700	3001
STREET PRINTWORKS	238	E	ROWLAND	ST		COVINA	91723	0	FA0022690	1002
APPLIANCE CENTER & TV INC	314	E	ROWLAND	ST		COVINA	91723	0	FA0022699	3001
MAGAN MEDICAL CLINIC INC	420	W	ROWLAND	ST		COVINA	91723	0	FA0022698	3001
ACCU-SEMBLY INC	4123	N	ROWLAND	AVE		EL MONTE	91731	0	FA0022693	1003
KM TRUCK & AUTO BODY	4143		ROWLAND	AVE		EL MONTE	91731	0	FA0022692	1002
GSW	4177		ROWLAND	AVE	B	EL MONTE	91731	10283821	FA0022708	1001
FIRST TRANSIT INC #55827	4337		ROWLAND	AVE		EL MONTE	91731	10281394	FA0022707	3701

LOS ANGELES COUNTY CUPA
INACTIVE - FACILITY INVENTORY

FACILITY NAME	SITE ADDRESS					CITY	ZIP	CERS ID	Facility ID	PE
CHEVY SHOP	4349		ROWLAND	AVE		EL MONTE	91731	10306549	FA0022689	3001
IMPERIAL TRADING & MFG INC	4479		ROWLAND	AVE		EL MONTE	91731	10798870	FA0022706	1001
IMPERIAL TRADING & MFG INC	4479		ROWLAND	AVE		EL MONTE	91731	10798870	FA0022706	3001
UNITED SITE SERVICES OF CALIFORNIA	4511		ROWLAND	AVE		EL MONTE	91731	10292785	FA0022705	7124
UNITED SITE SERVICES OF CALIFORNIA	4511		ROWLAND	AVE		EL MONTE	91731	10292785	FA0022705	3701
SPRINT NXTL UNITED SITE SERVICES	4511	N	ROWLAND	AVE	SPRNT	EL MONTE	91731	0	FA0038941	3000
HAPPY RECYCLERS	17558	E	ROWLAND	ST		INDUSTRY	91748	10482385	FA0046240	3002
CONAL INTERNATIONAL TRADING INC	17559		ROWLAND	AVE		INDUSTRY	91748	10306267	FA0044848	3000
ABBA RUBBER CO INC	17704	E	ROWLAND	ST		INDUSTRY	91748	0	FA0022696	3001
GRAND PRODUCTS INC	17776	E	ROWLAND	ST		INDUSTRY	91748	10802575	FA0022703	3000
ADAMS & COLTRIN INC	17788		ROWLAND	ST		INDUSTRY	91748	0	FA0022697	3001
ENSYSTEX	17855	E	ROWLAND	ST		INDUSTRY	91748	10275856	FA0022694	1002
HYDRO FLIGHT	17939	E	ROWLAND	ST		INDUSTRY	91748	0	FA0022695	3001
KION PRINTING INC	18130		ROWLAND	ST		INDUSTRY	91748	10802710	FA0022704	3002
KION PRINTING INC	18130		ROWLAND	ST		INDUSTRY	91748	10802710	FA0022704	1103
WHIPLASH BUILDING 8	18175	E	ROWLAND	ST		INDUSTRY	91748	10476340	FA0022709	1001
WHIPLASH BUILDING 11	18215	E	ROWLAND	ST		INDUSTRY	91748	10914403	FA0022702	1000
TRI COMMUNITY PHOTO LAB	4400	N	ROXBURGH	AVE		COVINA	91722	10616599	FA0046927	1006
SUITE 311 LABORATORY	435	N	ROXBURY	DR		BEVERLY HILLS	90210	0	FA0022710	1001
THE BEST AUTO SERVICE	15146		ROXFORD	ST		SYLMAR	91342	0	FA0046150	1001
SMS GENERATORS	15700		ROXFORD	ST		SYLMAR	91342	0	FA0034952	1001
ANRICH MICROSCREENS INC	15751		ROXFORD	ST	G	SYLMAR	91342	0	FA0022712	1001
PACIFIC COAST ANALYTICAL SERVICES	15751		ROXFORD	ST	F	SYLMAR	91342	10261780	FA0045413	1001
L3HARRIS TECHNOLOGIES INC	15825		ROXFORD	ST		SYLMAR	91342	10253773	FA0022711	1104
BOEING MCDONNELL DOUGLAS	700		ROYAL OAKS	DR		MONROVIA	91016	0	FA0022715	1005
EUROFINS EATON ANALYTICAL LLC	750		ROYAL OAKS	DR	100	MONROVIA	91016	10306288	FA0034152	7060
EUROFINS EATON ANALYTICAL LLC	750		ROYAL OAKS	DR	100	MONROVIA	91016	10306288	FA0034152	2010
EUROFINS EATON ANALYTICAL LLC	750		ROYAL OAKS	DR	100	MONROVIA	91016	10306288	FA0034152	7060
INVIZYNE TECHNOLOGIES INC	750		ROYAL OAKS	DR	106	MONROVIA	91016	10782532	FA0051083	7060
SUN MICROSYSTEMS INC	800		ROYAL OAKS	DR		MONROVIA	91016	10404379	FA0039826	7060
DUCOMMUN AEROSTRUCTURES ROYAL OAKS	801		ROYAL OAKS	DR		MONROVIA	91016	10306018	FA0022714	7060
EUBANKS ENGINEERING CO	950		ROYAL OAKS	DR		MONROVIA	91016	0	FA0022713	7060
EUBANKS ENGINEERING CO	950		ROYAL OAKS	DR		MONROVIA	91016	0	FA0022713	1003
AT&T MOBILITY - SV0139-01 CITY OF D	2617		ROYAL OAKS	DR		DUARTE	91010	10798270	FA0043051	3000
CALIFORNIA AMERICAN WATER CO	2650		ROYAL OAKS	DR		DUARTE	91010	10282642	FA0022720	3500
CALIFORNIA AMERICAN WATER CO	2855		ROYAL OAKS	DR		DUARTE	91010	10282639	FA0022719	3502

LOS ANGELES COUNTY CUPA
INACTIVE - FACILITY INVENTORY

FACILITY NAME	SITE ADDRESS					CITY	ZIP	CERS ID	Facility ID	PE
CALIFORNIA AMERICAN WATER CO	2855		ROYAL OAKS	DR		DUARTE	91010	10282639	FA0022719	3001
ARBOR NURSERY INC	2865		ROYAL OAKS	DR		DUARTE	91010	0	FA0022722	7110
METROPCS CALIFORNIA	1902		ROYALTY	DR		POMONA	91767	10298869	FA0040358	3000
SPRINT CELL SITE	3047	N	ROYCOVE	DR		COVINA	91724	0	FA0038942	3000
CALTRANS D 07/EA 07 4Y8504			RTE 103 ANAHEIM ST BRDG			WILMINGTON	90744	0	FA0052084	1001
SOUTHGATE FOODS INC	10615		RUCHTI	RD		SOUTH GATE	90280	10281832	FA0022725	3500
SOUTHGATE FOODS INC	10615		RUCHTI	RD		SOUTH GATE	90280	10281832	FA0022725	1002
SOUTHGATE FOODS INC	10615		RUCHTI	RD		SOUTH GATE	90280	10281832	FA0022725	3002
CITY OF SOUTH GATE DOOR TO DOOR HHW COLLECTION PROGRAM	10633		RUCHTI	RD	2	SOUTH GATE	90280	10783927	FA0051028	2025
ENVIROSERV - SOUTH GATE	10633		RUCHTI	RD		SOUTH GATE	90280	10270456	FA0022724	3500
DE CARLO BODY SHOP	10669		RUCHTI	RD		SOUTH GATE	90280	10281124	FA0022726	3001
DE CARLO BODY SHOP	10669		RUCHTI	RD		SOUTH GATE	90280	10281124	FA0022726	1001
SPRINT CELL SITE	7213		RUE GODBOUT			RANCHO PALOS VERDES	90275	0	FA0038943	3000
BUMPER EXPRESS INC	26346		RUETHER	AVE		SANTA CLARITA	91350	0	FA0036234	1001
SOURCE REFRIGERATION & HVAC	26372		RUETHER	AVE		SANTA CLARITA	91350	10289914	FA0043117	1001
SOURCE REFRIGERATION & HVAC	26372		RUETHER	AVE		SANTA CLARITA	91350	10289914	FA0043117	3001
MERLE NORMAN COSMETICS INC	26407		RUETHER	AVE		SANTA CLARITA	91350	0	FA0012776	3001
BRIGHT INNOVATIONS LABS	26421		RUETHER	AVE		SANTA CLARITA	91350	10288432	FA0012779	3500
PRINTERPRETATION	26450		RUETHER	AVE	205	SANTA CLARITA	91350	0	FA0042881	1001
JOHN PAUL MITCHELL SYSTEMS	26455		RUETHER	AVE		SANTA CLARITA	91350	0	FA0012781	3003
JOHN PAUL MITCHELL SYSTEMS	26455		RUETHER	AVE		SANTA CLARITA	91350	0	FA0012781	3500
H2W	26470		RUETHER	AVE	102	SANTA CLARITA	91350	0	FA0042880	3001
GALAXY DIE & ENGINEERING	26477		RUETHER	AVE	1	SAUGUS	91350	0	FA0012774	1002
GALAXY DIE & ENGINEERING	26477		RUETHER	AVE	1	SAUGUS	91350	0	FA0012774	3001
RLB ENGINEERING CO	26477		RUETHER	AVE	2	SANTA CLARITA	91350	0	FA0035128	1001
RLB ENGINEERING CO	26477		RUETHER	AVE	2	SANTA CLARITA	91350	0	FA0035128	3000
HELLMONIX MOTORSPORTS	26502		RUETHER		106	SANTA CLARITA	91350	10757491	FA0049742	1000
My Auto & Tire Service	26502		RUETHER	AVE	101	CANYON COUNTRY	91350	10288240	FA0037747	1001
My Auto & Tire Service	26502		RUETHER	AVE	101	CANYON COUNTRY	91350	10288240	FA0037747	3001
RP MOBILE SERVICE LLC	26502		RUETHER	AVE	113	SANTA CLARITA	91350	10308748	FA0042582	3000
COTTMAN TRANSMISSION CENTER	26502		RUETHER	AVE	101	SANTA CLARITA	91350	0	FA0036232	3001
COTTMAN TRANSMISSION CENTER	26502		RUETHER	AVE	101	SANTA CLARITA	91350	0	FA0036232	1001
TONY'S MIDNIGHT AUTO	26502		RUETHER	AVE	112	SANTA CLARITA	91350	10291351	FA0012786	3001
TONY'S MIDNIGHT AUTO	26502		RUETHER	AVE	112	SANTA CLARITA	91350	10291351	FA0012786	1000
FREDDYS AUTOMOTIVE	26502		RUETHER	AVE	104	SANTA CLARITA	91350	10308535	FA0042598	1001

LOS ANGELES COUNTY CUPA
INACTIVE - FACILITY INVENTORY

FACILITY NAME	SITE ADDRESS				CITY	ZIP	CERS ID	Facility ID	PE
FREDDYS AUTOMOTIVE	26502	RUETHER	AVE	104	SANTA CLARITA	91350	10308535	FA0042598	3000
AK Auto Works LLC	26502	RUETHER	AVE	116-7	SANTA CLARITA	91350	0	FA0049723	1000
TDC MOTORS	26516	RUETHER	AVE	306	SANTA CLARITA	91387	10309006	FA0040128	1001
Allen and Mark Auto Repair	26516	RUETHER	AVE	209	SANTA CLARITA	91350	10825369	FA0051149	3000
TDC MOTORS	26516	RUETHER	AVE	306	SANTA CLARITA	91387	10309006	FA0040128	3000
Javier's Body Shop	26516	RUETHER	AVE	301	SANTA CLARITA	91350	10288462	FA0039993	1001
Javier's Body Shop	26516	RUETHER	AVE	301	SANTA CLARITA	91350	10288462	FA0039993	3001
MAY'S AUTO REPAIR	26516	RUETHER	AVE	307	SAUGUS	91350	0	FA0012770	1001
FIREBREATHING INDUSTRIES	26516	RUETHER	AVE	304	SANTA CLARITA	91350	0	FA0012784	3001
SANTA CLARITA AUTOMOTIVE & PAINT SUPPLIES	26516	RUETHER	AVE	307	SANTA CLARITA	91350	0	FA0039981	3001
Biff's Custom Garage	26516	RUETHER	AVE	303	SANTA CLARITA	91350	10308745	FA0036044	1000
Biff's Custom Garage	26516	RUETHER	AVE	303	SANTA CLARITA	91350	10308745	FA0036044	3001
FIREBREATHING INDUSTRIES	26516	RUETHER	AVE	304	SANTA CLARITA	91350	0	FA0012784	1001
SANTA CLARITA AUTOMOTIVE & PAINT SUPPLIES	26516	RUETHER	AVE	307	SANTA CLARITA	91350	0	FA0039981	1000
FELIX AUTO BODY	26516	RUETHER	AVE	304	SANTA CLARITA	91350	10749247	FA0049701	1000
STEADFAST CYCLES	26516	RUETHER	AVE	210	SANTA CLARITA	91350	0	FA0012788	3000
A & B AUTOMOTIVE	26516	RUETHER	AVE	204	SANTA CLARITA	91350	0	FA0032181	1001
A & B AUTOMOTIVE	26516	RUETHER	AVE	204	SANTA CLARITA	91350	0	FA0032181	3000
EXCLUSIVE IMAGE	26516	RUETHER	AVE		SANTA CLARITA	91350	10287658	FA0046928	1001
EXCLUSIVE IMAGE	26516	RUETHER	AVE		SANTA CLARITA	91350	10287658	FA0046928	3001
MARSHALL MACHINE	26524	RUETHER	AVE	408	SAUGUS	91350	0	FA0012785	3001
NIGHTWERKS AUTOMOTIVE	26524	RUETHER	AVE	404	SANTA CLARITA	91350	0	FA0042509	1001
JPE LLC	26524	RUETHER	AVE	510	SANTA CLARITA	91350	10287613	FA0042464	1001
CALIFORNIA SMOG CHECK CENTER	26524	RUETHER	AVE	503	SANTA CLARITA	91350	10292173	FA0042465	1001
CALIFORNIA SMOG CHECK CENTER	26524	RUETHER	AVE	503	SANTA CLARITA	91350	10292173	FA0042465	3001
GALEANOS AUTOMOTIVE PARTS & SERVICE	26524	RUETHER	AVE	501-2	SANTA CLARITA	91350	10750336	FA0042466	1000
AMB AUTO BODY & PAINT	26524	RUETHER	AVE	405	SANTA CLARITA	91350	10751692	FA0049609	3000
ENTIRELY EXOTIC MOTORSPORT	26536	RUETHER	AVE	604	SANTA CLARITA	91350	10486498	FA0012771	3001
J-SHOP AUTO REPAIR	26536	RUETHER	AVE	603	SANTA CLARITA	91350	0	FA0033013	1001
J-SHOP AUTO REPAIR	26536	RUETHER	AVE	603	SANTA CLARITA	91350	0	FA0033013	3000
ENTIRELY EXOTIC MOTORSPORT	26536	RUETHER	AVE	604	SANTA CLARITA	91350	10486498	FA0012771	1001
R & J PREFERRED AUTO BODY	26536	RUETHER	AVE	617	SANTA CLARITA	91350	10308547	FA0042463	3000
MR FIX-IT AUTO REPAIR	26536	RUETHER	AVE	603	SANTA CLARITA	91350	10266895	FA0036233	1000
MR FIX-IT AUTO REPAIR	26536	RUETHER	AVE	603	SANTA CLARITA	91350	10266895	FA0036233	3001
FELIX AUTO BODY	26536	RUETHER	AVE	616	SANTA CLARITA	91350	10288222	FA0044060	3000
BIFF'S CUSTOM GARAGE	26536	RUETHER	AVE	613	SANTA CLARITA	91350	10859362	FA0042462	1000

LOS ANGELES COUNTY CUPA
INACTIVE - FACILITY INVENTORY

FACILITY NAME	SITE ADDRESS				CITY	ZIP	CERS ID	Facility ID	PE
BIFF'S CUSTOM GARAGE	26536	RUETHER	AVE	613	SANTA CLARITA	91350	10859362	FA0042462	3001
NAM Auto Body Shop	26536	RUETHER	AVE	606-7	CANYON COUNTRY	91350	10267465	FA0012772	3000
RAPTURE AUTO STYLING	26536	RUETHER	AVE	601	SANTA CLARITA	91350	10806685	FA0051297	1000
ACCURATE TRAILER HITCH & WELDING	26536	RUETHER	AVE		SAUGUS	91350	0	FA0012778	3002
L & J PAINT & BODY WORK	26536	RUETHER	AVE	611	CANYON COUNTRY	91350	10287847	FA0036987	3000
MATO PLASTICS	26541	RUETHER	AVE	A	SAUGUS	91350	10292263	FA0012782	1001
MATO PLASTICS	26541	RUETHER	AVE	A	SAUGUS	91350	10292263	FA0012782	3001
H L WARD MACHINE PRODUCTS INC	26555	RUETHER	AVE		SAUGUS	91350	0	FA0012775	3001
CANYON AUTO CARE	26821	RUETHER	AVE	C	CANYON COUNTRY	91351	0	FA0022735	1001
S C AUTO AIR	26821	RUETHER	AVE	A	CANYON COUNTRY	91351	10268038	FA0022744	1001
S C AUTO AIR	26821	RUETHER	AVE	A	CANYON COUNTRY	91351	10268038	FA0022744	3001
ADVANCED AUTOMOTIVE	26821	RUETHER	AVE	A	CANYON COUNTRY	91351	0	FA0022732	1001
SCV AUTO SPECIALISTS	26821	RUETHER	AVE	B&M	CANYON COUNTRY	91351	10451572	FA0041891	1001
SCV AUTO SPECIALISTS	26821	RUETHER	AVE	B&M	CANYON COUNTRY	91351	10451572	FA0041891	3001
Supercool Radiator and Muffler	26831	RUETHER	AVE	R	CANYON COUNTRY	91351	10291693	FA0042476	3001
N2DIRT SPORTS	26831	RUETHER	AVE		CANYON COUNTRY	91351	0	FA0047174	1001
QUICK SERVICE	26831	RUETHER	AVE	L	CANYON COUNTRY	91351	10308556	FA0042475	3001
ALL VALLEY CARBURETORS	26831	RUETHER	AVE	J	CANYON COUNTRY	91351	0	FA0022733	1001
EMBROIDERY HOUSE	26841	RUETHER	AVE	A	CANYON COUNTRY	91351	0	FA0036985	1001
EMBROIDERY HOUSE	26841	RUETHER	AVE	A	CANYON COUNTRY	91351	0	FA0036985	3000
CALIFORNIA AUTO SPECIALTIES	26841	RUETHER	AVE	K	CANYON COUNTRY	91351	0	FA0022741	3001
WOLFS TOWING & AUTO REPAIR	26855	RUETHER	AVE		CANYON COUNTRY	91351	10308631	FA0022728	1002
WOLFS TOWING & AUTO REPAIR	26855	RUETHER	AVE		CANYON COUNTRY	91351	10308631	FA0022728	3002
UNIVERSAL AUTO REPAIR	26858	RUETHER	AVE		SANTA CLARITA	91351	0	FA0032119	1001
UNIVERSAL AUTO REPAIR	26858	RUETHER	AVE		SANTA CLARITA	91351	0	FA0032119	3000
KTM AUTO REPAIR	26858	RUETHER	AVE	E	CANYON COUNTRY	91351	10308532	FA0039980	3001
BILLET WORKS	26858	RUETHER	AVE	G	SANTA CLARITA	91351	10659127	FA0033016	3001
HONEST JOHN EVO'S ETC	26858	RUETHER	AVE	A	SANTA CLARITA	91351	0	FA0032040	1000
HONEST JOHN EVO'S ETC	26858	RUETHER	AVE	A	SANTA CLARITA	91351	0	FA0032040	3000
BILLET WORKS	26858	RUETHER	AVE	G	SANTA CLARITA	91351	10659127	FA0033016	1001
RAVEN OAK AUTOMOTIVE	26858	RUETHER	AVE	I	CANYON COUNTRY	91351	10629031	FA0047065	1000
RAVEN OAK AUTOMOTIVE	26858	RUETHER	AVE	I	CANYON COUNTRY	91351	10629031	FA0047065	3000
TATO MOTOR SPORT	26911	RUETHER	AVE	I	CANYON COUNTRY	91351	10308751	FA0042595	1000
PETE'S AUTO REPAIR	26911	RUETHER	AVE	H	CANYON COUNTRY	91351	0	FA0022731	1000
RIDERS PERFORMANCE MOTOR SPORTS	26911	RUETHER	AVE	R	CANYON COUNTRY	91351	0	FA0022734	1001
TRANS MAGIC	26911	RUETHER	AVE	N	CANYON COUNTRY	91351	10308541	FA0037190	1000

LOS ANGELES COUNTY CUPA
INACTIVE - FACILITY INVENTORY

FACILITY NAME	SITE ADDRESS					CITY	ZIP	CERS ID	Facility ID	PE
AUTOMOTIVE DOT COM	26911		RUETHER	AVE	T	CANYON COUNTRY	91351	10655584	FA0037192	1000
AUTOMOTIVE DOT COM	26911		RUETHER	AVE	T	CANYON COUNTRY	91351	10655584	FA0037192	3000
TOMMY'S AUTO	26911		RUETHER	AVE	Q	CANYON COUNTRY	91351	0	FA0047545	1001
TOMMY'S AUTO	26911		RUETHER	AVE	Q	CANYON COUNTRY	91351	0	FA0047545	3001
INTERTEX OF CALIFORNIA INC	26943		RUETHER	AVE	M	CANYON COUNTRY	91351	0	FA0022736	3001
A-1 MOTORCYCLES	26951		RUETHER	AVE	A	CANYON COUNTRY	91351	0	FA0022729	1001
SPRINT NXTL ANDY GUMP	26954		RUETHER	AVE		SANTA CLARITA	91351	0	FA0038944	3000
Valencia MBZ & VW	28658		RUETHER	AVE	H	SANTA CLARITA	91351	0	FA0050254	1000
Valencia MBZ & VW	28658		RUETHER	AVE	H	SANTA CLARITA	91351	0	FA0050254	3000
CALIFORNIA FRAME & AXLE	6049		RUGBY	AVE		HUNTINGTON PARK	90255	10289797	FA0022745	3500
ART FRAME INC	7028		RUGBY	AVE		HUNTINGTON PARK	90255	0	FA0022746	3001
MC CONNELL CABINETS INC	3017	N	RUMFORD	AVE		EL MONTE	91732	10798393	FA0022747	1004
MC CONNELL CABINETS INC	3017	N	RUMFORD	AVE		EL MONTE	91732	10798393	FA0022747	7124
MC CONNELL CABINETS INC	3017	N	RUMFORD	AVE		EL MONTE	91732	10798393	FA0022747	3003
D&A METAL FABRICATION	16129		RUNNYMEDE	ST		VAN NUYS	91406	10251268	FA0022749	1002
SCP DISTRIBUTORS	4514		RUNWAY	DR		LANCASTER	93536	10287772	FA0037819	1002
SCP DISTRIBUTORS	4514		RUNWAY	DR		LANCASTER	93536	10287772	FA0037819	3002
T-MOBILE WEST SITE ID#IE05362A	311	N	RURAL	DR		MONTEREY PARK	91755	0	FA0041167	3000
MWD - CENTRAL BASIN 36	8601		RUSH	ST		ROSEMEAD	91770	0	FA0022843	3001
CHEVRON ROSEMEAD HYDROGEN STATION	8709	E	RUSH	ST		ROSEMEAD	91770	0	FA0039143	3003
CHEVRON ROSEMEAD HYDROGEN STATION	8709	E	RUSH	ST		ROSEMEAD	91770	0	FA0039143	1001
GRAPHIC DISTRIBUTORS	9311		RUSH	ST		SOUTH EL MONTE	91733	0	FA0022836	3001
PARAGON PRESS	9323		RUSH	ST		SOUTH EL MONTE	91733	0	FA0022770	1003
ASIA PLASTICS INC	9347		RUSH	ST		SOUTH EL MONTE	91733	10283029	FA0022840	1002
ASIA PLASTICS INC	9347		RUSH	ST		SOUTH EL MONTE	91733	10283029	FA0022840	3500
LITH-O-ROLL CORP	9359		RUSH	ST		SOUTH EL MONTE	91733	10286773	FA0004813	1002
LITH-O-ROLL CORP	9359		RUSH	ST		SOUTH EL MONTE	91733	10286773	FA0004813	3003
UNION OIL - #3520 UNOCAL	9408		RUSH	ST		SOUTH EL MONTE	91733	0	FA0022817	3001
DONKEE PRODUCTS	9422		RUSH	ST		SOUTH EL MONTE	91733	0	FA0031166	1001
ASTRO SEAL INC	9452		RUSH	ST		SOUTH EL MONTE	91733	0	FA0022792	3001
C AND M SPRING ENGINEERING	9515		RUSH	ST		SOUTH EL MONTE	91733	0	FA0022763	1003
UNIVERSAL EXHIBITS	9517	E	RUSH	ST		SOUTH EL MONTE	91733	0	FA0022777	3001
UNIVERSAL EXHIBITS	9517	E	RUSH	ST		SOUTH EL MONTE	91733	0	FA0022777	1002
BIG ONE NAIL & BEAUTY SUPPLY INC	9528	E	RUSH	ST	F	SOUTH EL MONTE	91733	10286338	FA0036536	3000
JENCO PLATING INC	9536		RUSH	ST		SOUTH EL MONTE	91733	10292170	FA0022811	3500
CALMAX	9544		RUSH	ST		SOUTH EL MONTE	91733	0	FA0022773	1001

LOS ANGELES COUNTY CUPA
INACTIVE - FACILITY INVENTORY

FACILITY NAME	SITE ADDRESS				CITY	ZIP	CERS ID	Facility ID	PE
ZAMORA'S WELDING & IRON SHOP	9545		RUSH	ST	SOUTH EL MONTE	91733	10285057	FA0022862	3000
ZAMORA'S WELDING & IRON SHOP	9545		RUSH	ST	SOUTH EL MONTE	91733	10285057	FA0022862	1001
ELIAS IRON WORKS	9553		RUSH	ST	SOUTH EL MONTE	91733	10285102	FA0022775	1001
RUDY'S IRON WORKS	9557		RUSH	ST	SOUTH EL MONTE	91733	0	FA0022758	1001
MCA CONSULTING	9557		RUSH	ST	SOUTH EL MONTE	91733	0	FA0022860	3001
COMMERCIAL WASTE PAPER CO INC	9610		RUSH	ST	SOUTH EL MONTE	91733	0	FA0022808	3001
KENNY'S SANDBLASTING INC	9625		RUSH	ST	SOUTH EL MONTE	91733	10284184	FA0022833	3002
ACTION GRAPHIC ARTS INC	9635		RUSH	ST	SOUTH EL MONTE	91733	0	FA0022810	1001
ACTION GRAPHIC ARTS INC	9635		RUSH	ST	SOUTH EL MONTE	91733	0	FA0022810	3001
DIVERSIFIED	9638		RUSH	ST 2	SOUTH EL MONTE	91733	0	FA0022838	3001
CONAL INTERNATIONAL TRADING INC	9638		RUSH	ST A	SOUTH EL MONTE	91733	0	FA0022834	3000
MACHINE MASTERS INC	9639		RUSH	ST	SOUTH EL MONTE	91733	0	FA0022832	3001
LUCKY STAR TRADING	9643		RUSH	ST	SOUTH EL MONTE	91733	0	FA0022837	3000
AMAZING IMPORT INC	9645		RUSH	ST	SOUTH EL MONTE	91733	0	FA0022766	3000
AMAZING IMPORT INC	9645		RUSH	ST	SOUTH EL MONTE	91733	0	FA0022766	1001
FIRST SIGNS CO	9647		RUSH	ST	SOUTH EL MONTE	91733	0	FA0022771	1001
RAY'S OK TIRES INC	9650		RUSH	ST	SOUTH EL MONTE	91733	0	FA0022769	1001
RAY'S OK TIRES INC	9650		RUSH	ST	SOUTH EL MONTE	91733	0	FA0022769	3001
UNITED STEEL	9657	E	RUSH	ST	SOUTH EL MONTE	91733	0	FA0033142	3001
COAST CUTTERS CO	9755		RUSH	ST	SOUTH EL MONTE	91733	10306597	FA0044829	1001
7-ELEVEN #39679	9800		RUSH	ST	SOUTH EL MONTE	91733	10462996	FA0022760	1002
UNIVERSAL THREAD	9810		RUSH	ST	SOUTH EL MONTE	91733	0	FA0022761	3000
WESTERN WELDING & IRON WORKS	9823		RUSH	ST	SOUTH EL MONTE	91733	10284301	FA0022854	1001
WESTERN WELDING & IRON WORKS	9823		RUSH	ST	SOUTH EL MONTE	91733	10284301	FA0022854	3002
SWING STAGE INC	9824		RUSH	ST	SOUTH EL MONTE	91733	0	FA0022803	3001
WRENCH ON WHEELS	9831		RUSH	ST	SOUTH EL MONTE	91733	0	FA0022839	3001
DANIELS AUTO BODY & REPAIR	9832		RUSH	ST	SOUTH EL MONTE	91733	0	FA0043093	1001
DANIELS AUTO BODY & REPAIR	9832		RUSH	ST	SOUTH EL MONTE	91733	0	FA0043093	3001
VICO PRODUCTS MFG CO	9844		RUSH	ST	SOUTH EL MONTE	91733	0	FA0032196	3000
RUBEN'S AUTO HAUS	9853		RUSH	ST	SOUTH EL MONTE	91733	0	FA0022815	1001
RUBEN'S AUTO HAUS	9853		RUSH	ST	SOUTH EL MONTE	91733	0	FA0022815	3000
TURNCO MACHINE LLC	9858		RUSH	ST	SOUTH EL MONTE	91733	10284136	FA0044183	1001
TURNCO MACHINE LLC	9858		RUSH	ST	SOUTH EL MONTE	91733	10284136	FA0044183	3000
EDMARK GRAPHICS INC	9860		RUSH	ST	SOUTH EL MONTE	91733	0	FA0022759	3000
EDMARK GRAPHICS INC	9860		RUSH	ST	SOUTH EL MONTE	91733	0	FA0022759	1001
IDEAL FUMIGATION INC	9912		RUSH	ST	SOUTH EL MONTE	91733	0	FA0022855	3003

LOS ANGELES COUNTY CUPA
INACTIVE - FACILITY INVENTORY

FACILITY NAME	SITE ADDRESS				CITY	ZIP	CERS ID	Facility ID	PE
L & R METAL FINISHING	9912		RUSH	ST	SOUTH EL MONTE	91733	0	FA0022800	1001
L & R METAL FINISHING	9912		RUSH	ST	SOUTH EL MONTE	91733	0	FA0022800	2001
L & R METAL FINISHING	9912		RUSH	ST	SOUTH EL MONTE	91733	0	FA0022800	3501
L & R METAL FINISHING	9912		RUSH	ST	SOUTH EL MONTE	91733	0	FA0022800	3002
AUTOMOTIVE MACHINE SHOP	9916		RUSH	ST	SOUTH EL MONTE	91733	10297771	FA0022757	3000
AUTOMOTIVE MACHINE SHOP	9916		RUSH	ST	SOUTH EL MONTE	91733	10297771	FA0022757	1000
PROTECTION ENGINEERING INC	9916		RUSH	ST	SOUTH EL MONTE	91733	0	FA0022816	3001
INDUSTRIAL PIPE & STEEL CO	9936		RUSH	ST	SOUTH EL MONTE	91733	0	FA0022740	1003
SERGIO'S PRINTERY	10004		RUSH	ST	SOUTH EL MONTE	91733	0	FA0022764	1001
S PLASTICS	10031		RUSH	ST	SOUTH EL MONTE	91733	0	FA0022824	3001
IYARIS BODY SHOP	10039		RUSH	ST	SOUTH EL MONTE	91733	0	FA0052473	3001
SAGA MARKETG DBA DOOR & WINDOW PLUS	10122		RUSH	ST	SOUTH EL MONTE	91733	0	FA0022765	1002
SAGA MARKETG DBA DOOR & WINDOW PLUS	10122		RUSH	ST	SOUTH EL MONTE	91733	0	FA0022765	3000
G M V WELDING	10126		RUSH	ST B	SOUTH EL MONTE	91733	0	FA0032032	3001
C E PEARSON CO	10126		RUSH	ST A	SOUTH EL MONTE	91733	0	FA0022768	3001
G M V WELDING	10132		RUSH	ST	SOUTH EL MONTE	91733	10284703	FA0037982	3001
PHOENIX DISTRIBUTORS INC	10136		RUSH	ST	SOUTH EL MONTE	91733	0	FA0022801	3001
MAESTRO TOOL MFG CO	10138		RUSH	ST	SOUTH EL MONTE	91733	0	FA0022797	3001
RAINBOW AWNING CO INC	10143		RUSH	ST	SOUTH EL MONTE	91733	0	FA0022858	1001
RAINBOW AWNING CO INC	10143		RUSH	ST	SOUTH EL MONTE	91733	0	FA0022858	3001
CHOLLAR MACHINE SHOP	10146		RUSH	ST	SOUTH EL MONTE	91733	0	FA0022796	3001
CALIFORNIA AUTOMOTIVE MACHINING	10146		RUSH	ST	SOUTH EL MONTE	91733	0	FA0022805	3001
UNITED FOLDING GATES	10151		RUSH	ST	SOUTH EL MONTE	91733	0	FA0022845	1001
UNITED FOLDING GATES	10151		RUSH	ST	SOUTH EL MONTE	91733	0	FA0022845	3001
PEARSON MACHINE CORP	10153		RUSH	ST	SOUTH EL MONTE	91733	0	FA0022798	1001
PEARSON MACHINE CORP	10153		RUSH	ST	SOUTH EL MONTE	91733	0	FA0022798	3001
MALAN VIBRATOR COMPANY INC	10156		RUSH	ST	SOUTH EL MONTE	91733	0	FA0022794	3001
TNA AUTO SALES PARTS & REPAIR INC	10160	E	RUSH	ST	SOUTH EL MONTE	91733	10284784	FA0022755	1001
TNA AUTO SALES PARTS & REPAIR INC	10160	E	RUSH	ST	SOUTH EL MONTE	91733	10284784	FA0022755	3001
ABC ELECTRIC MOTOR SERVICE	10161		RUSH	ST	SOUTH EL MONTE	91733	0	FA0022846	1001
ABC ELECTRIC MOTOR SERVICE	10161		RUSH	ST	SOUTH EL MONTE	91733	0	FA0022846	3001
O K AUTO ELECTRIC	10163		RUSH	ST	SOUTH EL MONTE	91733	0	FA0022847	3001
O K AUTO ELECTRIC	10163		RUSH	ST	SOUTH EL MONTE	91733	0	FA0022847	1001
CAI INDUSTRIES CORP	10166		RUSH	ST	SOUTH EL MONTE	91733	10297930	FA0034904	3001
T-MOBILE EL MONTE Switch	10171	E	RUSH	ST	SOUTH EL MONTE	91733	10293502	FA0022848	1001
CARBURETOR EXCHANGE	10303		RUSH	ST	SOUTH EL MONTE	91733	0	FA0022793	3001

LOS ANGELES COUNTY CUPA
INACTIVE - FACILITY INVENTORY

FACILITY NAME	SITE ADDRESS				CITY	ZIP	CERS ID	Facility ID	PE
KIN MING (USA) CO	10316		RUSH	ST	SOUTH EL MONTE	91733	0	FA0022863	1001
KIN MING (USA) CO	10316		RUSH	ST	SOUTH EL MONTE	91733	0	FA0022863	3001
VP FOOTWEAR INC	10322		RUSH	ST	SOUTH EL MONTE	91733	0	FA0022852	1001
VP FOOTWEAR INC	10322		RUSH	ST	SOUTH EL MONTE	91733	0	FA0022852	3001
INDUSTRIAL LEAD & PLASTICS C	10332		RUSH	ST	SOUTH EL MONTE	91733	10294672	FA0022788	1002
ROSIES HITCH SYSTEMS INC	10333		RUSH	ST	SOUTH EL MONTE	91733	0	FA0022786	3001
JP POWER BODY & SALES INC	10346		RUSH	ST	SOUTH EL MONTE	91733	0	FA0045491	1000
R & R COLLISION REPAIR	10346		RUSH	ST	SOUTH EL MONTE	91733	10297936	FA0022830	3001
L & K AUTO BODY REPAIR	10348		RUSH	ST	SOUTH EL MONTE	91733	10713670	FA0045492	3000
JNT COLLISION CENTER INC	10350		RUSH	ST	SOUTH EL MONTE	91733	10447567	FA0022762	3001
MELKES MACHINE	10356		RUSH	ST	SOUTH EL MONTE	91733	0	FA0022767	1003
TRI STAR PRECISION	10356		RUSH	ST	SOUTH EL MONTE	91733	10297966	FA0022753	1001
TRI STAR PRECISION	10356		RUSH	ST	SOUTH EL MONTE	91733	10297966	FA0022753	3000
JOELS MACHINE SHOP	10417		RUSH	ST	SOUTH EL MONTE	91733	10283857	FA0022857	3000
PACIFIC PLASTIC TECHNOLOGY INC	10428		RUSH	ST	SOUTH EL MONTE	91733	0	FA0022826	3001
G D M ENGINEERING & MACHINE INC	10437		RUSH	ST	SOUTH EL MONTE	91733	0	FA0022785	3001
R C CUSTOM METAL POLISHING	10441		RUSH	ST	SOUTH EL MONTE	91733	0	FA0022772	1001
SOFIA'S TORTILLERIA	10449		RUSH	ST	SOUTH EL MONTE	91733	0	FA0022825	3001
J.E. DEWITT INC #28	10465		RUSH	ST	SOUTH EL MONTE	91733	0	FA0022795	3001
DEL MAR METAL FINISHING	10647		RUSH	ST	SOUTH EL MONTE	91733	0	FA0022784	3001
IMS BLDG 18	10650		RUSH	ST	SOUTH EL MONTE	91733	10655917	FA0022842	3500
DETORONICS CORPORATION	10660	E	RUSH	ST	SOUTH EL MONTE	91733	10295821	FA0022806	1003
DETORONICS CORPORATION	10660	E	RUSH	ST	SOUTH EL MONTE	91733	10295821	FA0022806	3001
ALTMAYER & SONS INC	10665		RUSH	ST	SOUTH EL MONTE	91733	0	FA0022807	3002
ROCKET METALS CO	10700		RUSH	ST	SOUTH EL MONTE	91733	0	FA0022864	3001
ROCKET METALS CO	10700		RUSH	ST	SOUTH EL MONTE	91733	0	FA0022864	1003
ARMBRUSTER TOOL & DIE INC	10705		RUSH	ST	SOUTH EL MONTE	91733	0	FA0022822	3001
DYOLL GEAR & SPLINE INC	10715		RUSH	ST	SOUTH EL MONTE	91733	0	FA0022787	3001
COSMETICRAFT	10719		RUSH	ST	SOUTH EL MONTE	91733	10716181	FA0045838	3002
COSMETICRAFT	10719		RUSH	ST	SOUTH EL MONTE	91733	10716181	FA0045838	1001
METROPCS CALIFORNIA, LLC #LA0300	10725	E	RUSH	ST	SOUTH EL MONTE	91733	10298611	FA0040141	3000
WALL MACHINE WORKS	10728		RUSH	ST	SOUTH EL MONTE	91733	0	FA0022782	1001
WALL MACHINE WORKS	10728		RUSH	ST	SOUTH EL MONTE	91733	0	FA0022782	3001
IGC RENTALS INC	10740		RUSH	ST	SOUTH EL MONTE	91733	0	FA0022871	3000
STEBOR CONVERTING	10746		RUSH	ST	SOUTH EL MONTE	91733	0	FA0022783	3001
PINE COLLECTIONS	10807		RUSH	ST C	SOUTH EL MONTE	91733	0	FA0022870	3001

LOS ANGELES COUNTY CUPA
INACTIVE - FACILITY INVENTORY

FACILITY NAME	SITE ADDRESS				CITY	ZIP	CERS ID	Facility ID	PE
STERLING MACHINERY EXCHANGE	10807	RUSH	ST		SOUTH EL MONTE	91733	10266037	FA0022756	1001
KUSTOM STEEL PRODUCTS	10811	RUSH	ST		SOUTH EL MONTE	91733	0	FA0022778	1002
KUSTOM STEEL PRODUCTS	10811	RUSH	ST		SOUTH EL MONTE	91733	0	FA0022778	3003
HMC CORP	10812	RUSH	ST		SOUTH EL MONTE	91733	0	FA0022802	2001
HMC CORP	10812	RUSH	ST		SOUTH EL MONTE	91733	0	FA0022802	1004
HMC CORP	10812	RUSH	ST		SOUTH EL MONTE	91733	0	FA0022802	3001
SOUTHWEST WEAR PARTS CO INC	10823	RUSH	ST		SOUTH EL MONTE	91733	10289266	FA0022865	1002
RUSH INDUSTRIAL ENAMELING CO	10837	RUSH	ST		SOUTH EL MONTE	91733	0	FA0022780	3001
RUSH INDUSTRIAL ENAMELING CO	10837	RUSH	ST		SOUTH EL MONTE	91733	0	FA0022780	1002
PHILLIPS PRINTING DIVISION	10926	RUSH	ST	10	SOUTH EL MONTE	91733	0	FA0022799	3001
WINGCRAFT ENGINEERING INC	10927	RUSH	ST		SOUTH EL MONTE	91733	0	FA0022828	3001
AMERICAN ACRYLIC CO	11015	RUSH	ST		SOUTH EL MONTE	91733	0	FA0022812	3001
PLASTIC DRESS-UP	11077	RUSH	ST		SOUTH EL MONTE	91733	10286194	FA0022781	3003
PLASTIC DRESS-UP	11077	RUSH	ST		SOUTH EL MONTE	91733	10286194	FA0022781	1004
PLASTIC DRESS-UP	11077	RUSH	ST		SOUTH EL MONTE	91733	10286194	FA0022781	3500
DIAMOND CAMSHAFT	11104	RUSH	ST	8	SOUTH EL MONTE	91733	0	FA0022752	1001
EEMUS MANUFACTURING CORP	11111	RUSH	ST		SOUTH EL MONTE	91733	10283776	FA0022821	1102
EEMUS MANUFACTURING CORP	11111	RUSH	ST		SOUTH EL MONTE	91733	10283776	FA0022821	3500
EEMUS MANUFACTURING CORP	11111	RUSH	ST		SOUTH EL MONTE	91733	10283776	FA0022821	2010
EEMUS MANUFACTURING CORP	11111	RUSH	ST		SOUTH EL MONTE	91733	10283776	FA0022821	2010
EEMUS MANUFACTURING CORP	11111	RUSH	ST		SOUTH EL MONTE	91733	10283776	FA0022821	3003
THE PLATT COLLECTIONS	11119	RUSH	ST		SOUTH EL MONTE	91733	0	FA0022850	3000
THE PLATT COLLECTIONS	11119	RUSH	ST		SOUTH EL MONTE	91733	0	FA0022850	1002
GARAGE LIFE	11128	RUSH	ST		SOUTH EL MONTE	91733	10310362	FA0044577	3001
GARAGE LIFE	11128	RUSH	ST		SOUTH EL MONTE	91733	10310362	FA0044577	1000
OLD DOMINION FREIGHT LINES INC	11135	RUSH	ST		SOUTH EL MONTE	91733	0	FA0022789	3001
CAMCO EL MONTE INC	11148	RUSH	ST		SOUTH EL MONTE	91733	0	FA0022790	1002
CAMCO EL MONTE INC	11148	RUSH	ST		SOUTH EL MONTE	91733	0	FA0022790	3001
WASON BOTTLED WATER INTERNATIONAL	11154	RUSH	ST		SOUTH EL MONTE	91733	10284538	FA0022851	3000
CNS MOTORS INC.	11164	RUSH	ST		SOUTH EL MONTE	91733	10284604	FA0022791	1001
TAI HING USA IMP & EXP INC	11212	RUSH	ST		SOUTH EL MONTE	91733	10285213	FA0022751	1002
T-MOBILE WEST SITE ID: IE04320A	11225	RUSH	ST		SOUTH EL MONTE	91733	0	FA0041295	3000
EL MONTE WHOLE SALE MEAT	11233	RUSH	ST		SOUTH EL MONTE	91733	10284319	FA0022814	3502
FOSTER FARMS	11234	RUSH	ST		SOUTH EL MONTE	91733	0	FA0022813	3001
P & D TRUCK & TRAILER REPAIR	11250	RUSH	ST	B	SOUTH EL MONTE	91733	10279651	FA0022869	3001
P & D TRUCK & TRAILER REPAIR	11250	RUSH	ST	B	SOUTH EL MONTE	91733	10279651	FA0022869	1000

LOS ANGELES COUNTY CUPA
INACTIVE - FACILITY INVENTORY

FACILITY NAME	SITE ADDRESS					CITY	ZIP	CERS ID	Facility ID	PE
ECONOMY TRANSMISSION CENTER	12328		RUSH	ST		SOUTH EL MONTE	91733	10273585	FA0022779	1001
ECONOMY TRANSMISSION CENTER	12328		RUSH	ST		SOUTH EL MONTE	91733	10273585	FA0022779	3001
SPRINT NXTL COOK	155		RUSSELL	ST		LA PUENTE	91744	10659808	FA0038880	3000
HERBAL SCIENCE INTER	205		RUSSELL	ST		LA PUENTE	91744	0	FA0033690	3001
BANK OF AMERICA-WESTLAKE RUSSELL #2	30870		RUSSELL RANCH	RD		WESTLAKE VILLAGE	91361	10291438	FA0040067	3001
BANK OF AMERICA-WESTLAKE RUSSELL #2	30870		RUSSELL RANCH	RD		WESTLAKE VILLAGE	91361	10291438	FA0040067	1001
BANK OF AMERICA-WESTLAKE RUSSELL # 1	30930		RUSSELL RANCH	RD		WESTLAKE VILLAGE	91361	0	FA0040065	3001
BANK OF AMERICA-WESTLAKE RUSSELL # 1	30930		RUSSELL RANCH	RD		WESTLAKE VILLAGE	91361	0	FA0040065	1001
LM PACIFIC VENTURES LLC	1704		RUXTON	LN		REDONDO BEACH	90278	0	FA0037036	7124
A & M #2 AUTOBODY	1708		RUXTON	LN		REDONDO BEACH	90278	0	FA0022872	7080
NATIONAL TECHNICAL	25100		RYE CANYON	RD	206	VALENCIA	91355	0	FA0022899	3003
NATIONAL TECHNICAL	25100		RYE CANYON	RD	206	VALENCIA	91355	0	FA0022899	3500
LOCKHEED MARTIN - RYE CANYON	25100		RYE CANYON	PKWY		SANTA CLARITA	91355	0	FA0022887	3500
LOCKHEED MARTIN - RYE CANYON	25100		RYE CANYON	PKWY		SANTA CLARITA	91355	0	FA0022887	1002
LOCKHEED MARTIN - RYE CANYON	25100		RYE CANYON	PKWY		SANTA CLARITA	91355	0	FA0022887	3002
SPRINT NXTL ENTERPRISE VALENCIA	25100		RYE CANYON	RD	34	VALENCIA	91355	0	FA0038945	3000
DATA MICRO IMAGING COMPANY	25101		RYE CANYON	LP		SANTA CLARITA	91355	10308871	FA0034841	1006
INCUMED	25102		RYE CANYON	LP	110	VALENCIA	91355	10685905	FA0036417	3001
INCUMED	25102		RYE CANYON	LP	110	VALENCIA	91355	10685905	FA0036417	1001
BIONESS INC	25103		RYE CANYON	LP		VALENCIA	91355	10404946	FA0039886	3002
HD SUPPLY WATERWORKS LTD (WW5970)	25108		RYE CANYON	LP		VALENCIA	91355	0	FA0037613	1002
HD SUPPLY WATERWORKS LTD (WW5970)	25108		RYE CANYON	LP		VALENCIA	91355	0	FA0037613	3001
ADVANCED BIONICS LLC	25129		RYE CANYON	LP		VALENCIA	91355	0	FA0039306	1003
ADVANCED BIONICS LLC	25129		RYE CANYON	LP		VALENCIA	91355	0	FA0039306	3003
MANKIND CORP	25134		RYE CANYON	LP	300	VALENCIA	91355	10716211	FA0047599	1001
MANKIND CORP	25134		RYE CANYON	LP	300	VALENCIA	91355	10716211	FA0047599	3001
AT&T CALIFORNIA- KC1B8	25200		RYE CANYON	RD		VALENCIA	91355	10818682	FA0051585	3000
WOODWARD HRT	25200	W	RYE CANYON	RD		VALENCIA	91355	10152743	FA0022886	3501
WOODWARD HRT	25200	W	RYE CANYON	RD		VALENCIA	91355	10152743	FA0022886	7124
Lennox Store A558	25217		RYE CANYON	RD		VALENCIA	91355	10742962	FA0022877	1003
GRAN CLASSIC COACH	25261		RYE CANYON	RD		VALENCIA	91355	0	FA0022873	3001
AVK INDUSTRIAL PRODUCTS	25267		RYE CANYON	RD	E&W	VALENCIA	91355	10287814	FA0022890	1200
AVK INDUSTRIAL PRODUCTS	25267		RYE CANYON	RD	E&W	VALENCIA	91355	10287814	FA0022890	3501
FANFARE MEDIA WORKS INC	25300		RYE CANYON	RD		VALENCIA	91355	0	FA0022903	3001
FANFARE MEDIA WORKS INC	25300		RYE CANYON	RD		VALENCIA	91355	0	FA0022903	1004
PACIFIC PRINTING CO	25321		RYE CANYON	RD		VALENCIA	91355	0	FA0022891	3000

LOS ANGELES COUNTY CUPA
INACTIVE - FACILITY INVENTORY

FACILITY NAME	SITE ADDRESS					CITY	ZIP	CERS ID	Facility ID	PE
PACIFIC PRINTING CO	25321		RYE CANYON	RD		VALENCIA	91355	0	FA0022891	1002
COSMETIC PRODUCTS INTERNATIONAL	25327		RYE CANYON	RD		VALENCIA	91355	0	FA0022875	3001
B&B MANUFACTURING CO	25360	W	RYE CANYON	RD		VALENCIA	91355	10505755	FA0022883	2003
B&B MANUFACTURING CO	25360	W	RYE CANYON	RD		VALENCIA	91355	10505755	FA0022883	3002
B&B MANUFACTURING CO	25360	W	RYE CANYON	RD		VALENCIA	91355	10505755	FA0022883	1003
B&B MANUFACTURING CO	25360	W	RYE CANYON	RD		VALENCIA	91355	10505755	FA0022883	3701
ELECTROFILM MANUFACTURING	25395		RYE CANYON	RD		SANTA CLARITA	91355	10295632	FA0022894	2025
ELECTROFILM MANUFACTURING	25395		RYE CANYON	RD		SANTA CLARITA	91355	10295632	FA0022894	3501
ELECTROFILM MANUFACTURING	25395		RYE CANYON	RD		SANTA CLARITA	91355	10295632	FA0022894	1003
ELECTROFILM MANUFACTURING	25395		RYE CANYON	RD		SANTA CLARITA	91355	10295632	FA0022894	2001
ELECTROFILM MANUFACTURING	25395		RYE CANYON	RD		SANTA CLARITA	91355	10295632	FA0022894	3002
D & D MOTORSPORTS	25435		RYE CANYON	RD		VALENCIA	91355	0	FA0033534	1001
CAPTIVE AIR INC	25461		RYE CANYON	RD		VALENCIA	91355	0	FA0022898	3002
CAPTIVE AIR INC	25461		RYE CANYON	RD		VALENCIA	91355	0	FA0022898	1002
CAPTIVE AIR INC	25461		RYE CANYON	RD		VALENCIA	91355	0	FA0022898	2003
AEROSPACE DYNAMICS INT'L INC	25540		RYE CANYON	RD		VALENCIA	91355	10266652	FA0022884	3003
AEROSPACE DYNAMICS INT'L INC	25540		RYE CANYON	RD		VALENCIA	91355	10266652	FA0022884	1200
TIGER SHARK IND	25570		RYE CANYON	RD	L	VALENCIA	91355	0	FA0022892	3001
AEROSPACE DYNAMICS INT'L INC	25571		RYE CANYON	RD		VALENCIA	91355	10266649	FA0022895	1200
WELDTRON SYSTEMS	25574		RYE CANYON	RD	A	VALENCIA	91355	0	FA0022876	3001
KLAL ENGINEERING	25575		RYE CANYON	RD		VALENCIA	91355	0	FA0022896	1003
KLAL ENGINEERING	25575		RYE CANYON	RD		VALENCIA	91355	0	FA0022896	3001
PARAGON PRECISION	25620		RYE CANYON	RD	A	VALENCIA	91355	10287793	FA0034999	2003
THE MELLINGER COMPANY	25620		RYE CANYON	RD	B	SANTA CLARITA	91355	0	FA0022880	1002
SCE VALENCIA SERVICE CENTER	25625		RYE CANYON	RD		VALENCIA	91355	10159437	FA0022901	7124
XMI CORPORATION	25709		RYE CANYON	RD	1	VALENCIA	91355	0	FA0022878	1001
ALLIED SIGNAL AUTO	25709		RYE CANYON	RD	2	VALENCIA	91355	0	FA0022879	1001
HR TEXTRON INC	25709		RYE CANYON	RD		VALENCIA	91355	0	FA0022874	3001
SEMCO INSTRUMENTS INC	25700-2		RYE CANYON	RD		VALENCIA	91355	10266760	FA0022897	3003
SEMCO INSTRUMENTS INC	25700-2		RYE CANYON	RD		VALENCIA	91355	10266760	FA0022897	1003
UNITED TOWING SERVICE INC	11530		RYERSON	AVE		DOWNEY	90241	0	FA0022904	1002
BNSF RAILWAY COMPANY-	2818		S. EASTERN AVE		A	COMMERCE	90040	10806856	FA0051109	1001
SCE REDMAN SUBSTATION			S/E C/O EAST	AVE		LANCASTER	93535	10190159	FA0001709	3701
SANTA FE ENERGY			S/E COR MAIN / ROSECRANS			LOS ANGELES	90061	0	FA0022908	3001
CALIFORNIA AMERICAN WATER CO			S/END FLOWER /BUSINES CTR			DUARTE	91010	10282645	FA0022912	3502

LOS ANGELES COUNTY CUPA
INACTIVE - FACILITY INVENTORY

FACILITY NAME	SITE ADDRESS					CITY	ZIP	CERS ID	Facility ID	PE
SCE SHELLWAT SUBSTATION			S/O SEPULVEDA W/O ALAMEDA			CARSON	90745	10190225	FA0022915	1000
SCE HARDING SUBSTATION			S/W MONTEBELLO/LINCOLN			MONTEBELLO	90640	10190279	FA0042518	3001
SO CAL EDISON (MERCURY)			S/W WASHINGTON / ROSEMEAD			PICO RIVERA	90660	0	FA0022926	3000
THE TERMO CO (OAT MOUNTAIN)			S19 T3N R16W S24 T3N R17W			CHATSWORTH	91311	10267537	FA0022927	3004
THE TERMO CO (OAT MOUNTAIN)			S19 T3N R16W S24 T3N R17W			CHATSWORTH	91311	10267537	FA0022927	3702
VERIZON WIRELESS: LAKE PALMDALE			S4 AVENUE/EL CAMINO DR			PALMDALE	93551	10752418	FA0049983	3000
RUBIO CANON LAND & WATER ASSOC	583	E	SACRAMENTO	ST		ALTADENA	91001	10416373	FA0032361	3500
RUBIO CANON LAND & WATER ASSOC	583	E	SACRAMENTO	ST		ALTADENA	91001	10416373	FA0032361	3020
Z-BARTEN PRODUCTIONS	2150		SACRAMENTO	ST		LOS ANGELES	90021	0	FA0022928	1003
EMAN INC	2159	E	SACRAMENTO	ST		LOS ANGELES	90021	0	FA0022929	1002
HIDDEN HILLS COMMUNITY ASSOC	5208		SADDLE CREEK	RD		HIDDEN HILLS	91302	10801537	FA0042324	1001
HIDDEN HILLS COMMUNITY ASSOC	5208		SADDLE CREEK	RD		HIDDEN HILLS	91302	10801537	FA0042324	3001
Frontier California: Saddlepeak Microwave			SADDLE PEAK	RD		MALIBU	90265	10141801	FA0022930	3000
AMERICAN TOWERS - SADDLE PEAK, CA - SITE # 8018	24574	W	SADDLE PEAK	RD		MALIBU	90265	10282264	FA0033124	3002
SPRINT NXTL MERIDIAN	24754	W	SADDLE PEAK	RD		MALIBU	90265	0	FA0038946	3000
SPRINT CELL SITE	49		SADDLEBACK	RD		ROLLING HILLS	90274	0	FA0038947	3000
SPRINT NXTL F2 - INGLEWILD RESERVOI	1245		SAGA	ST		GLENDORA	91741	10800247	FA0038971	3000
AERODYNAMIC PLATING COMPANY	13620	S	SAINT ANDREWS	PL		GARDENA	90249	10152297	FA0034764	2020
AERODYNAMIC PLATING COMPANY	13620	S	SAINT ANDREWS	PL		GARDENA	90249	10152297	FA0034764	1100
AERODYNAMIC PLATING COMPANY	13620	S	SAINT ANDREWS	PL		GARDENA	90249	10152297	FA0034764	3003
AARON RAMIREZ INC	13622	S	SAINT ANDREWS	PL	2	GARDENA	90249	0	FA0022934	3001
COLOR CODE	13622	S	SAINT ANDREWS	PL	1	GARDENA	90249	10799401	FA0022935	3000
A-1 PAINT # SILKSCREEN	13622	S	SAINT ANDREWS	PL	B	GARDENA	90249	0	FA0025560	3001
A-1 PAINT # SILKSCREEN	13622	S	SAINT ANDREWS	PL	B	GARDENA	90249	0	FA0025560	1001
AERODYNAMIC PLATING COMPANY	13629	S	SAINT ANDREWS	PL		GARDENA	90249	10263661	FA0022936	2020
AERODYNAMIC PLATING COMPANY	13629	S	SAINT ANDREWS	PL		GARDENA	90249	10263661	FA0022936	3001
SAINT ANDREWS AUTO COLLISION	14410	S	SAINT ANDREWS	PL		GARDENA	90249	10296709	FA0042535	3001
RUSNAK/PASADENA-AUDI	55	N	SAINT JOHN	AVE		PASADENA	91103	0	FA0040380	1001
RUSNAK/PASADENA-PORSCHE	77	N	SAINT JOHN	AVE		PASADENA	91103	0	FA0040381	1002
MARANATHA HIGH SCHOOL	255	S	SAINT JOHN	AVE		PASADENA	91105	10308220	FA0022937	7070
MARANATHA HIGH SCHOOL	255	S	SAINT JOHN	AVE		PASADENA	91105	10308220	FA0022937	7070

LOS ANGELES COUNTY CUPA
INACTIVE - FACILITY INVENTORY

FACILITY NAME	SITE ADDRESS					CITY	ZIP	CERS ID	Facility ID	PE
SPRINT CELL SITE	35	S	SAINT JOSEPH	ST		ARCADIA	91007	10793287	FA0038948	3000
LEE MACHINE	45	E	SAINT JOSEPH	ST		ARCADIA	91006	0	FA0025564	3001
CALIFORNIA SCRATCH PAD CO	114	E	SAINT JOSEPH	ST		ARCADIA	91006	0	FA0022938	1002
NELLYS AUTOMOTIVE	150	E	SAINT JOSEPH	ST		ARCADIA	91006	0	FA0025563	1001
NELLYS AUTOMOTIVE	150	E	SAINT JOSEPH	ST		ARCADIA	91006	0	FA0025563	3001
VIRNEL MACHINE CO INC	2655		SAINT LOUIS	AVE		SIGNAL HILL	90755	0	FA0025568	3001
T & J SIGNS INC	2705		SAINT LOUIS	AVE		SIGNAL HILL	90755	10264987	FA0036036	3001
T & J SIGNS INC	2705		SAINT LOUIS	AVE		SIGNAL HILL	90755	10264987	FA0036036	1001
RAM LOGISTICS LLC	2720		SAINT LOUIS	AVE		SIGNAL HILL	90755	10457023	FA0035605	1001
CATALYST SERVICES INC	2756		SAINT LOUIS	AVE		SIGNAL HILL	90755	0	FA0025566	1003
CATALYST SERVICES INC	2756		SAINT LOUIS	AVE		SIGNAL HILL	90755	0	FA0025566	3002
H & L METALS	2757		SAINT LOUIS	AVE		SIGNAL HILL	90755	10270324	FA0036622	3001
ELITE CRAFTSMEN INC	2763		SAINT LOUIS	AVE		SIGNAL HILL	90755	10304668	FA0035617	1001
ALI'S AUTOMOTIVE MACHINE	2784		SAINT LOUIS	AVE		SIGNAL HILL	90755	10290106	FA0035618	1001
ALI'S AUTOMOTIVE MACHINE	2784		SAINT LOUIS	AVE		SIGNAL HILL	90755	10290106	FA0035618	3001
MEDEVAC	10750		SAINT LOUIS	DR		EL MONTE	91731	0	FA0022940	1003
THOMAS R PECK MFGING CO INC	6505		SALT LAKE	AVE		BELL	90201	0	FA0022941	1004
CUSTOM BUILDING PRODUCTS INC	6511		SALT LAKE	AVE		BELL	90201	10264321	FA0022959	3500
AT&T CALIFORNIA - E2B25	6707		SALT LAKE	AVE		BELL	90201	10207612	FA0022957	7124
TRANSMEX	6721		SALT LAKE	AVE		BELL	90201	10302958	FA0031685	1000
PCM	6811		SALT LAKE	AVE		BELL	90201	10275271	FA0022942	3002
PCM	6811		SALT LAKE	AVE		BELL	90201	10275271	FA0022942	1000
UNITED STATES NEON	7822		SALT LAKE	AVE		HUNTINGTON PARK	90255	0	FA0022971	3001
J H PARRISH	7848		SALT LAKE	AVE		HUNTINGTON PARK	90255	0	FA0041844	3001
A&A BUMPERS	7962		SALT LAKE	AVE	B	HUNTINGTON PARK	90255	10801681	FA0022961	1001
A&A BUMPERS	7962		SALT LAKE	AVE	B	HUNTINGTON PARK	90255	10801681	FA0022961	3001
BRANDON JUMPER	7962		SALT LAKE	AVE		HUNTINGTON PARK	90255	10786777	FA0049800	1000
CITY OF HUNTINGTON PARK- 12	8005		SALT LAKE	AVE		HUNTINGTON PARK	90255	10274533	FA0022969	3500
IDEALEASE OF LOS ANGELES	8044		SALT LAKE	AVE		CUDAHY	90201	10297246	FA0041793	3001
IDEALEASE OF LOS ANGELES	8044		SALT LAKE	AVE		CUDAHY	90201	10297246	FA0041793	7124
COMFY HOUSE FOODS	8056		SALT LAKE	AVE		CUDAHY	90201	10273888	FA0022943	1002
COAST CORE CO	8058		SALT LAKE	AVE		HUNTINGTON PARK	90255	10801687	FA0022951	3500
COAST CORE CO	8058		SALT LAKE	AVE		HUNTINGTON PARK	90255	10801687	FA0022951	3002
GUSHER PUMP CO OF CA	8226		SALT LAKE	AVE		CUDAHY	90201	10281895	FA0041730	3001
LA PATISSERIE	8250		SALT LAKE	AVE		CUDAHY	90201	10269523	FA0022949	1001
LA PATISSERIE	8250		SALT LAKE	AVE		CUDAHY	90201	10269523	FA0022949	3001

LOS ANGELES COUNTY CUPA
INACTIVE - FACILITY INVENTORY

FACILITY NAME	SITE ADDRESS					CITY	ZIP	CERS ID	Facility ID	PE
GE CORE COMPANY	8346		SALT LAKE	AVE		CUDAHY	90201	10273885	FA0022976	1002
GE CORE COMPANY	8346		SALT LAKE	AVE		CUDAHY	90201	10273885	FA0022976	3502
GE CORE COMPANY	8346		SALT LAKE	AVE		CUDAHY	90201	10273885	FA0022976	3002
AXEL'S MEAT CO	8410		SALT LAKE	AVE		CUDAHY	90201	10291834	FA0041728	3001
A TRUSTED CO INC	14755		SALT LAKE	AVE	B	INDUSTRY	91746	0	FA0038278	3000
HKP WOOD INDUSTRY INC	14755		SALT LAKE	AVE	C	LA PUENTE	91746	10804339	FA0038279	3000
BUILDING 9 (Ecobat Resources California, Inc.)	14755	E	SALT LAKE	AVE		INDUSTRY	91746	10282735	FA0022946	3000
KAOS PACIFIC INC (WAREHOUSE)	14755		SALT LAKE	AVE	D	INDUSTRY	91746	10802371	FA0038280	1001
KAOS PACIFIC INC (WAREHOUSE)	14755		SALT LAKE	AVE	D	INDUSTRY	91746	10802371	FA0038280	3000
TERRA FURNITURE INC	14819		SALT LAKE	AVE		INDUSTRY	91746	10283215	FA0022965	3001
TERRA FURNITURE INC	14819		SALT LAKE	AVE		INDUSTRY	91746	10283215	FA0022965	1002
BECKER MFG CO INC	14825		SALT LAKE	AVE		INDUSTRY	91746	0	FA0022960	3001
TASK INDUSTRIES INC	14829	E	SALT LAKE	AVE		INDUSTRY	91746	0	FA0022963	1002
TASK INDUSTRIES INC	14829	E	SALT LAKE	AVE		INDUSTRY	91746	0	FA0022963	3001
PILOT AUTOMOTIVE	14835	E	SALT LAKE	AVE		INDUSTRY	91746	0	FA0022964	3000
MERCURY PLASTICS INC	14849		SALT LAKE	AVE		INDUSTRY	91746	10292311	FA0022954	2020
LHOIST NORTH AMERICA OF ARIZONA	14931		SALT LAKE	AVE		INDUSTRY	91746	10288888	FA0022953	7124
NATURAL FEATHER AND TEXTILES INC	14959	E	SALT LAKE	AVE	D	INDUSTRY	91746	10265479	FA0039620	3000
TAMCOR MEXIM USA	14963	E	SALT LAKE	AVE		INDUSTRY	91746	10272721	FA0039618	1001
TAMCOR MEXIM USA	14963	E	SALT LAKE	AVE		INDUSTRY	91746	10272721	FA0039618	1300
INDUSTRY FREE TRADE ZONE	14967	E	SALT LAKE	AVE	B	INDUSTRY	91746	10802440	FA0039617	3000
EL ALTRINO FOODS INC	14971	E	SALT LAKE	AVE		INDUSTRY	91746	0	FA0039612	3000
ATHENS SERVICES SALTLAKE	15045		SALT LAKE	AVE		INDUSTRY	91746	10273117	FA0022968	7124
BETOS AUTO BODY INC	15117	E	SALT LAKE	AVE	K	LA PUENTE	91746	10297663	FA0022944	3001
BETOS AUTO BODY INC	15117	E	SALT LAKE	AVE	K	LA PUENTE	91746	10297663	FA0022944	1001
BETOS AUTO BODY INC	15117	E	SALT LAKE	AVE	K	LA PUENTE	91746	10297663	FA0022944	1000
BETOS AUTO BODY INC	15117	E	SALT LAKE	AVE	K	LA PUENTE	91746	10297663	FA0022944	3001
SUPERIOR AUTO BODY	15117	E	SALT LAKE	AVE	H	LA PUENTE	91746	10309327	FA0022945	1000
SUPERIOR AUTO BODY	15117	E	SALT LAKE	AVE	H	LA PUENTE	91746	10309327	FA0022945	3000
SUGGS AUTO REPAIR	15117		SALT LAKE	AVE	I	LA PUENTE	91746	0	FA0022972	1001
SUSPENSION SPECIALTIES	15117		SALT LAKE	AVE	A	LA PUENTE	91746	10804306	FA0022973	1001
DENNIS AUTO REPAIR	15117		SALT LAKE	AVE	J	LA PUENTE	91746	0	FA0022975	1001
VERIZON WIRELESS: HACIENDA HEIGHTS	15117		SALT LAKE	AVE	K1	LA PUENTE	91746	10162617	FA0031360	3000
SUGGS AUTO REPAIR	15117		SALT LAKE	AVE	I	LA PUENTE	91746	0	FA0022972	3001
SUSPENSION SPECIALTIES	15117		SALT LAKE	AVE	A	LA PUENTE	91746	10804306	FA0022973	3000
DENNIS AUTO REPAIR	15117		SALT LAKE	AVE	J	LA PUENTE	91746	0	FA0022975	3001

LOS ANGELES COUNTY CUPA
INACTIVE - FACILITY INVENTORY

FACILITY NAME	SITE ADDRESS					CITY	ZIP	CERS ID	Facility ID	PE
DO & ABLE PRODUCTS INC	15320	E	SALT LAKE	AVE		INDUSTRY	91745	0	FA0022962	3001
PORT LOGISTICS GROUP BUILDING 1	15530		SALT LAKE	AVE		INDUSTRY	91745	10476337	FA0022948	3000
ANVIL CASES - A ZERO CO	15650		SALT LAKE	AVE	2	INDUSTRY	91745	10802410	FA0022952	1003
ANVIL CASES - A ZERO CO	15650		SALT LAKE	AVE	2	INDUSTRY	91745	10802410	FA0022952	3002
PATINA V	15650		SALT LAKE	AVE	1	INDUSTRY	91745	0	FA0022958	2001
PATINA V	15650		SALT LAKE	AVE	1	INDUSTRY	91745	0	FA0022958	2002
PATINA V	15650		SALT LAKE	AVE	1	INDUSTRY	91745	0	FA0022958	3003
PATINA V	15650		SALT LAKE	AVE	1	INDUSTRY	91745	0	FA0022958	1004
PAQS LOGISTICS INC	15730		SALT LAKE	AVE		INDUSTRY	91745	10268617	FA0034730	1003
METALLURGICAL TESTING CORP	15750		SALT LAKE	AVE		INDUSTRY	91745	10801951	FA0022978	3002
METALLURGICAL TESTING CORP	15750		SALT LAKE	AVE		INDUSTRY	91745	10801951	FA0022978	1002
A & M ENGINEERING, INC.	15854		SALVATIERRA	ST		IRWINDALE	91706	10859926	FA0052794	2003
LA CITY FIRE, FIRE BOAT #2	550		SAMPSON	WAY		SAN PEDRO	90731	0	FA0022980	1000
HUERTA TRUCK REPAIR	814		SAMPSON	AVE		WILMINGTON	90744	10263043	FA0044987	1001
B & H FABRICATORS INC	830		SAMPSON	AVE		WILMINGTON	90744	0	FA0022979	1002
USED OIL RECOVERY CTR, BERTH 80	950		SAMPSON	WAY	80	SAN PEDRO	90731	10685077	FA0045934	1000
ALTIUM PACKAGING	1070		SAMUELSON	ST		INDUSTRY	91748	10295881	FA0022981	3701
WNA COMET WEST	1135		SAMUELSON	ST		INDUSTRY	91748	10282591	FA0022984	3003
WNA COMET WEST	1135		SAMUELSON	ST		INDUSTRY	91748	10282591	FA0022984	1004
WNA COMET WEST	1135		SAMUELSON	ST		INDUSTRY	91748	10282591	FA0022984	1200
CSC ENTERPRISE CORP	1136		SAMUELSON	ST		INDUSTRY	91748	10802599	FA0022983	3002
CSC ENTERPRISE CORP	1136		SAMUELSON	ST		INDUSTRY	91748	10802599	FA0022983	1002
UNITED EXTRUSIONS	1150		SAMUELSON	ST	105	INDUSTRY	91748	0	FA0022982	3001
SKYLINK TRADING LLC	1150		SAMUELSON	ST		INDUSTRY	91748	10285939	FA0031125	3000
SKYLINK TRADING LLC	1150		SAMUELSON	ST		INDUSTRY	91748	10285939	FA0031125	1001
CHARTER COMMUNICATIONS	13620		SAN ANTINIO	DR		NORWALK	90650	10306456	FA0045195	3001
SOUTHERN COUNTIES OIL 76	142	S	SAN ANTONIO	AVE	2	POMONA	91766	0	FA0022985	1001
WHOLESALE PALLETS	142	S	SAN ANTONIO	AVE		POMONA	91766	10295182	FA0022989	1001
RAMIREZ MASONRY INC	160	N	SAN ANTONIO	AVE		POMONA	91767	10265626	FA0022991	7124
RAMIREZ MASONRY INC	160	N	SAN ANTONIO	AVE		POMONA	91767	10265626	FA0022991	3003
RAMIREZ MASONRY INC	160	N	SAN ANTONIO	AVE		POMONA	91767	10265626	FA0022991	3701
DANNY'S AUTOMOTIVE REPAIR	594	S	SAN ANTONIO	AVE	A	POMONA	91766	10763881	FA0022986	3001
METROPCS CALIFORNIA, LLC	9927		SAN ANTONIO	AVE		SOUTH GATE	90280	10298725	FA0040176	3000
AC DC AUTO ELECTRIC INC	13103		SAN ANTONIO	DR		NORWALK	90650	0	FA0022987	3001
AC DC AUTO ELECTRIC INC	13103		SAN ANTONIO	DR		NORWALK	90650	0	FA0022987	1001
PRECISION MACHINE AND AUTO	13227		SAN ANTONIO	DR	2	NORWALK	90650	0	FA0022910	1000

LOS ANGELES COUNTY CUPA
INACTIVE - FACILITY INVENTORY

FACILITY NAME	SITE ADDRESS					CITY	ZIP	CERS ID	Facility ID	PE
PRECISION MACHINE AND AUTO	13227		SAN ANTONIO	DR	2	NORWALK	90650	0	FA0022910	3001
HALL'S AUTO PARTS	13227		SAN ANTONIO	DR	1	NORWALK	90650	0	FA0022988	1002
FOSTER YARD	13629		SAN ANTONIO	DR		NORWALK	90650	10662889	FA0047628	3000
FOSTER YARD	13629		SAN ANTONIO	DR		NORWALK	90650	10662889	FA0047628	1002
LO'S AUTO REPAIR	14145		SAN ANTONIO	DR		NORWALK	90650	10281109	FA0022990	1001
LO'S AUTO REPAIR	14145		SAN ANTONIO	DR		NORWALK	90650	10281109	FA0022990	3000
SHELL (LARK ELLEN)	1274	W	SAN BERNANDINO	RD		COVINA	91722	10797811	FA0022997	3001
CLIPPINGER FORD	116	W	SAN BERNARDINO	RD		COVINA	91723	10798090	FA0023045	3002
CLIPPINGER FORD	116	W	SAN BERNARDINO	RD		COVINA	91723	10798090	FA0023045	1003
CLIPPINGER FORD	116	W	SAN BERNARDINO	RD		COVINA	91723	10798090	FA0023045	7124
STAR BODY AND PAINT	127	E	SAN BERNARDINO	RD		COVINA	91723	10797796	FA0023025	3002
STAR BODY AND PAINT	127	E	SAN BERNARDINO	RD		COVINA	91723	10797796	FA0023025	1002
CLIPPINGER CHEVROLET	137	W	SAN BERNARDINO	RD		COVINA	91722	10266091	FA0023044	1003
CLIPPINGER CHEVROLET	137	W	SAN BERNARDINO	RD		COVINA	91722	10266091	FA0023044	3500
CLIPPINGER CHEVROLET	137	W	SAN BERNARDINO	RD		COVINA	91722	10266091	FA0023044	3002
MCM AUTOMOTIVE	173	E	SAN BERNARDINO	RD		COVINA	91723	0	FA0023024	3001
MCM AUTOMOTIVE	173	E	SAN BERNARDINO	RD		COVINA	91723	0	FA0023024	1001
GRAND PRINTING INC	221	E	SAN BERNARDINO	RD		COVINA	91723	10286764	FA0023023	3000
GRAND PRINTING INC	221	E	SAN BERNARDINO	RD		COVINA	91723	10286764	FA0023023	1006
VINCENT FOREIGN CAR SERVICE	239	E	SAN BERNARDINO	RD	B	COVINA	91723	0	FA0023066	3000
JOHNNY'S AUTO SERVICE	239	E	SAN BERNARDINO	RD	B	COVINA	91723	10266007	FA0023022	7124
VINCENT FOREIGN CAR SERVICE	239	E	SAN BERNARDINO	RD	B	COVINA	91723	0	FA0023066	1001
L & S POOL SUPPLY	279	E	SAN BERNARDINO	RD		COVINA	91723	0	FA0023065	3001
MARTINEZ AUTO BODY	281	E	SAN BERNARDINO	RD		COVINA	91723	0	FA0023021	3001
3 J'S AUTO REPAIR	348	E	SAN BERNARDINO	RD		COVINA	91723	0	FA0023001	3001
3 J'S AUTO REPAIR	348	E	SAN BERNARDINO	RD		COVINA	91723	0	FA0023001	1000
JOHNNY'S POOL SERVICE	401	E	SAN BERNARDINO	RD		COVINA	91723	0	FA0022996	3001
MODERN RADIATOR & WELDING SE	425	E	SAN BERNARDINO	RD		COVINA	91723	10797775	FA0023018	3000
MODERN RADIATOR & WELDING SE	425	E	SAN BERNARDINO	RD		COVINA	91723	10797775	FA0023018	1001
CHUG A LUG	524	E	SAN BERNARDINO	RD		COVINA	91723	0	FA0023015	3001
VERIZON CALIFORNIA INC.	554	E	SAN BERNARDINO	RD		COVINA	91723	0	FA0023014	3001
TIME WARNER CABLE COVINA HUB	575	E	SAN BERNARDINO	RD		COVINA	91722	0	FA0030763	3000
PRECISION GERMAN IMPORTS	635	E	SAN BERNARDINO	RD		COVINA	91723	0	FA0023069	3001
PRECISION GERMAN IMPORTS	635	E	SAN BERNARDINO	RD		COVINA	91723	0	FA0023069	1001
ALL CALIFORNIA AUTO SUPPLY	637	E	SAN BERNARDINO	RD		COVINA	91723	10297687	FA0023007	1000
REYES PERFORMANCE AUTO REPAIR	678	E	SAN BERNARDINO	RD	C	COVINA	91723	10798054	FA0023057	1001

LOS ANGELES COUNTY CUPA
INACTIVE - FACILITY INVENTORY

FACILITY NAME	SITE ADDRESS					CITY	ZIP	CERS ID	Facility ID	PE
REYES PERFORMANCE AUTO REPAIR	678	E	SAN BERNARDINO	RD	C	COVINA	91723	10798054	FA0023057	3000
AUTO MASTERS COLLISION CENTER	678	E	SAN BERNARDINO	RD	B	COVINA	91723	0	FA0023064	3001
AUTO MASTERS COLLISION CENTER	678	E	SAN BERNARDINO	RD	B	COVINA	91723	0	FA0023064	1001
GLENDORA FULL SERVICE AUTO CENTER	681	E	SAN BERNARDINO	RD	A	COVINA	91723	0	FA0045778	3001
GLENDORA FULL SERVICE AUTO CENTER	681	E	SAN BERNARDINO	RD	A	COVINA	91723	0	FA0045778	1001
TOP AUTO TRANSMISSION SERVICE	710	E	SAN BERNARDINO	RD	A	COVINA	91723	0	FA0033282	1001
TOP AUTO TRANSMISSION SERVICE	710	E	SAN BERNARDINO	RD	A	COVINA	91723	0	FA0033282	3001
MOONLIGHTING CONSTRUCTION	721	E	SAN BERNARDINO	RD		COVINA	91723	0	FA0023026	3001
RON'S AUTO PARTS #2	724	E	SAN BERNARDINO	RD		COVINA	91723	0	FA0023054	3001
RON'S AUTO PARTS #2	724	E	SAN BERNARDINO	RD		COVINA	91723	0	FA0023054	1001
CK MERCEDES REPAIRS & AUTO BODY	739	E	SAN BERNARDINO	RD		COVINA	91723	10869187	FA0023053	1001
J T AUTOMOTIVE	765	E	SAN BERNARDINO	RD		COVINA	91723	10283401	FA0023051	3001
J T AUTOMOTIVE	765	E	SAN BERNARDINO	RD		COVINA	91723	10283401	FA0023051	1001
GRAND AUTO ELECTRIC & REPAIR	775	E	SAN BERNARDINO	RD	D	COVINA	91723	10283392	FA0023050	3000
A&G AUTOWERKZ	805	E	SAN BERNARDINO	RD	B	COVINA	91723	10283599	FA0023047	3000
LA MOBO SERVICE	813	E	SAN BERNARDINO	RD		COVINA	91723	10454317	FA0046040	3000
LA MOBO SERVICE	813	E	SAN BERNARDINO	RD		COVINA	91723	10454317	FA0046040	1001
SHANNON SWISS PRODUCTS	841	E	SAN BERNARDINO	RD		COVINA	91723	0	FA0022977	1001
AZUSA SHELL	871	W	SAN BERNARDINO	RD		COVINA	91723	10263277	FA0023028	7124
CHEVRON #97818	910	W	SAN BERNARDINO	RD		COVINA	91722	10798036	FA0023038	3002
CHEVRON #97818	910	W	SAN BERNARDINO	RD		COVINA	91722	10798036	FA0023038	7124
CHEVRON #97818	910	W	SAN BERNARDINO	RD		COVINA	91722	10798036	FA0023038	1001
COVINA EXXON	911	W	SAN BERNARDINO	RD		COVINA	91722	0	FA0023043	3001
BUILDERS EMPORIUM #603	1010	W	SAN BERNARDINO	RD		COVINA	91722	0	FA0023039	3001
RICK PETERSON MOTOR SPORTS	1011	W	SAN BERNARDINO	RD		COVINA	91722	10797817	FA0023040	3001
RICK PETERSON MOTOR SPORTS	1011	W	SAN BERNARDINO	RD		COVINA	91722	10797817	FA0023040	1002
T-MOBILE WEST IE04339A	1013		SAN BERNARDINO	AVE		POMONA	91767	10409029	FA0041343	3000
COVINA KAWASAKI	1017	W	SAN BERNARDINO	RD		COVINA	91722	0	FA0023042	3001
COVINA BOWL	1060	W	SAN BERNARDINO	RD		COVINA	91722	10295302	FA0023041	3000
SPRINT CELL SITE	1109	W	SAN BERNARDINO	RD		COVINA	91722	10797763	FA0038949	3000
HUGHES TRAINING INC	1200	E	SAN BERNARDINO	RD		WEST COVINA	91791	0	FA0023010	3001
ACADEMY SIGNS	1540	W	SAN BERNARDINO	RD		COVINA	91723	0	FA0023029	3001
ACADEMY SIGNS	1540	W	SAN BERNARDINO	RD		COVINA	91723	0	FA0023029	1001
SCE CUSTOMER SERVICE COVINA OFFICE	1551	W	SAN BERNARDINO	RD		COVINA	91722	10148755	FA0023031	7124
COVINA SIGN ENTERPRISE	1578		SAN BERNARDINO	RD	H	COVINA	91722	0	FA0023030	3001
BILLS PRECISION GRINDING	1580	W	SAN BERNARDINO	RD	M	COVINA	91722	0	FA0023032	3001

LOS ANGELES COUNTY CUPA
INACTIVE - FACILITY INVENTORY

FACILITY NAME	SITE ADDRESS					CITY	ZIP	CERS ID	Facility ID	PE
BILLS PRECISION GRINDING	1580	W	SAN BERNARDINO	RD	M	COVINA	91722	0	FA0023032	1001
UNITY AUTO BODY REPAIR INC	1611	W	SAN BERNARDINO	RD	F	COVINA	91722	10298134	FA0023070	3001
BLACKARD'S TOWING	1611	W	SAN BERNARDINO	RD		WEST COVINA	91790	0	FA0022998	1002
BLACKARD'S TOWING	1611	W	SAN BERNARDINO	RD		WEST COVINA	91790	0	FA0022998	3001
ACE AUTOMOTIVE DIAGNOSTICS	1611	W	SAN BERNARDINO	RD	E	COVINA	91722	0	FA0023067	3001
ACE AUTOMOTIVE DIAGNOSTICS	1611	W	SAN BERNARDINO	RD	E	COVINA	91722	0	FA0023067	1001
MAXXON CO	1611	W	SAN BERNARDINO	RD	D	COVINA	91722	10266100	FA0033730	3000
SOCIETY CLEANERS	1641	W	SAN BERNARDINO	RD		COVINA	91722	10283425	FA0023034	3000
SOCIETY CLEANERS	1641	W	SAN BERNARDINO	RD		COVINA	91722	10283425	FA0023034	1000
EGGS WEST	1641	W	SAN BERNARDINO	RD		WEST COVINA	91790	0	FA0023046	3001
L & F REPAIR	1647	W	SAN BERNARDINO	RD	A	COVINA	91722	0	FA0036682	1001
L & F REPAIR	1647	W	SAN BERNARDINO	RD	A	COVINA	91722	0	FA0036682	3001
EARL SCHEIB OF COVINA	1656		SAN BERNARDINO	RD		COVINA	91722	10308439	FA0023035	3001
EXPRESS AUTO REPAIR	1680	W	SAN BERNARDINO	RD	B	COVINA	91722	10284451	FA0041719	3000
EXPRESS AUTO REPAIR	1680	W	SAN BERNARDINO	RD	B	COVINA	91722	10284451	FA0041719	1000
N & M PROPERTY LLC	1680	W	SAN BERNARDINO	RD		COVINA	91722	10275814	FA0023036	7124
N & M PROPERTY LLC	1680	W	SAN BERNARDINO	RD		COVINA	91722	10275814	FA0023036	7124
N & M PROPERTY LLC	1680	W	SAN BERNARDINO	RD		COVINA	91722	10275814	FA0023036	7124
GROSS EGG RANCH	1723	W	SAN BERNARDINO	RD		WEST COVINA	91790	0	FA0023002	3001
LIFECARE SOLUTIONS, INC.	1773		SAN BERNARDINO	RD	16/17	WEST COVINA	91790	10138761	FA0043271	3000
C & J MEDIA	1773	W	SAN BERNARDINO	RD	B12	WEST COVINA	91790	10398442	FA0043272	1001
C & J MEDIA	1773	W	SAN BERNARDINO	RD	B12	WEST COVINA	91790	10398442	FA0043272	3000
LION EXPRESS	1773	W	SAN BERNARDINO	RD	A1	WEST COVINA	91790	0	FA0051670	3001
JORGE SOTO TRUCKING	1807	W	SAN BERNARDINO	RD	B	WEST COVINA	91790	10762306	FA0049826	1000
JORGE SOTO TRUCKING	1807	W	SAN BERNARDINO	RD	B	WEST COVINA	91790	10762306	FA0049826	3002
DIESEL TECH REPAIR, INC.	1807	W	SAN BERNARDINO	RD		WEST COVINA	91790	10766764	FA0023003	3002
DIESEL TECH REPAIR, INC.	1807	W	SAN BERNARDINO	RD		WEST COVINA	91790	10766764	FA0023003	1001
LION EXPRESS	1827	W	SAN BERNARDINO	RD		WEST COVINA	91790	10283566	FA0023005	3001
LION EXPRESS	1827	W	SAN BERNARDINO	RD		WEST COVINA	91790	10283566	FA0023005	1001
CONCORDE BATTERY CORP	2009		SAN BERNARDINO	RD		WEST COVINA	91790	10308205	FA0022844	2020
DAVIDSON OPTRONICS INC	2223	W	SAN BERNARDINO	RD		WEST COVINA	91790	10282432	FA0021530	1002
DAVIDSON OPTRONICS INC	2223	W	SAN BERNARDINO	RD		WEST COVINA	91790	10282432	FA0021530	3002
SPEEDWAY NO. 4222 (USA)	15602	E	SAN BERNARDINO	RD		COVINA	91722	10173307	FA0023000	7124
AXAR LLC DBA AXAR INC	15955	E	SAN BERNARDINO	RD		COVINA	91722	10280614	FA0023009	7124
VC PALLETS	1807	W	SAN BERNARDINO RD		C	WEST COVINA	91790	0	FA0053233	3002

LOS ANGELES COUNTY CUPA
INACTIVE - FACILITY INVENTORY

FACILITY NAME	SITE ADDRESS					CITY	ZIP	CERS ID	Facility ID	PE
SCE Covina Substation		E	SAN BERNARDINO RD & N 2ND	AVE		COVINA	91723	10339357	FA0046256	3000
T-MOBILE WEST SITE ID: SV01858A	21521	N	SAN CANYON	RD		SANTA CLARITA	91350	0	FA0041405	3000
LA CO PW (PUDDING STONE DAM)	100	S	SAN DIMAS	AVE		SAN DIMAS	91773	0	FA0023076	3003
LASD - OLD SAN DIMAS STATION	122	N	SAN DIMAS	AVE		SAN DIMAS	91773	10294744	FA0023073	7124
LASD - OLD SAN DIMAS STATION	122	N	SAN DIMAS	AVE		SAN DIMAS	91773	10294744	FA0023073	1001
GOLDEN STATE WATER (1127 SAN DIMAS)	1127	N	SAN DIMAS	AVE		SAN DIMAS	91773	0	FA0023079	3001
SAN DIMAS GAS & MART	1790	S	SAN DIMAS	AVE		SAN DIMAS	91773	10266322	FA0023077	7124
SAN DIMAS GAS & MART	1790	S	SAN DIMAS	AVE		SAN DIMAS	91773	10266322	FA0023077	7124
LA VETTAS CLEANERS	145	N	SAN DIMAS CANYON	RD		SAN DIMAS	91773	0	FA0023082	3001
LA VETTAS CLEANERS	145	N	SAN DIMAS CANYON	RD		SAN DIMAS	91773	0	FA0023082	1001
GOLDEN STATE WTR(2085 SAN DIMAS CYN	2085	N	SAN DIMAS CANYON	RD		SAN DIMAS	91773	10268308	FA0023078	3500
T-MOBILE WEST (SITE ID#IE04233A)	2400		SAN DIMAS CANYON			LA VERNE	91750	10804468	FA0041096	3000
US FOREST SVC (SAN DIMAS STA)	9292		SAN DIMAS CANYON	RD		LA VERNE	91750	10288765	FA0023075	3003
RODRIGUEZ AUTO REPAIR	217		SAN FERNANDO	RD	A	LOS ANGELES	90031	0	FA0031095	1001
HILTON GARDEN INN - BURBANK DOWNTOWN	401	S	SAN FERNANDO	BLVD		BURBANK	91502	10709215	FA0048273	7020
O H LYNN PRINTING CO	406	S	SAN FERNANDO	BLVD		BURBANK	91502	0	FA0023169	1001
JOHN KILGORE	412	S	SAN FERNANDO	BLVD		BURBANK	91502	0	FA0023173	1000
SPEEDZONE AUTO CENTER INC	511	S	SAN FERNANDO	BLVD		BURBANK	91502	10230133	FA0030813	1001
BURBANK AUTO MALL	547	S	SAN FERNANDO	BLVD		BURBANK	91502	0	FA0032044	1001
SPRINGHILL SUITES BY MARRIOTT	549	S	SAN FERNANDO	BLVD	A	BURBANK	91502	10230403	FA0041572	1001
SPRINGHILL SUITES BY MARRIOTT	549	S	SAN FERNANDO	BLVD	A	BURBANK	91502	10230403	FA0041572	3000
SPRINGHILL SUITES BY MARRIOTT	549	S	SAN FERNANDO	BLVD	A	BURBANK	91502	10230403	FA0041572	7020
911 BRAKE & AUTO	549	S	SAN FERNANDO	BLVD		BURBANK	91502	0	FA0023105	1001
911 BRAKE & AUTO	549	S	SAN FERNANDO	BLVD		BURBANK	91502	0	FA0023105	7020
ARROYO TIRE CO INC	556		SAN FERNANDO	RD		LOS ANGELES	90065	0	FA0023160	1001
IKEA HOME FURNISHING	600	N	SAN FERNANDO	BLVD		BURBANK	91502	10229866	FA0023240	7020
IKEA HOME FURNISHING	600	N	SAN FERNANDO	BLVD		BURBANK	91502	10229866	FA0023240	1001
IKEA HOME FURNISHING	600	N	SAN FERNANDO	BLVD		BURBANK	91502	10229866	FA0023240	7020
CALIFORNIA PIZZA KITCHEN #47	601	N	SAN FERNANDO	BLVD		BURBANK	91502	10758247	FA0051078	7020
WEAVER BROTHERS AUTO REPAIR	647		SAN FERNANDO	RD		SAN FERNANDO	91340	10247905	FA0023130	1001
ARBAT	711	S	SAN FERNANDO	BLVD		BURBANK	91502	0	FA0023187	1002
PRIME COLLISSION CENTER	716	N	SAN FERNANDO	RD		LOS ANGELES	90065	10241221	FA0038270	1001

LOS ANGELES COUNTY CUPA
INACTIVE - FACILITY INVENTORY

FACILITY NAME	SITE ADDRESS					CITY	ZIP	CERS ID	Facility ID	PE
RODRIGUEZ AUTO ELECTRIC	730		SAN FERNANDO	RD		LOS ANGELES	90065	0	FA0023141	1001
RYDELL AUTOMOTIVE GROUP	753	W	SAN FERNANDO	RD		SAN FERNANDO	91340	0	FA0023171	1003
WESTERN STUDIO SERVICE INC	805	S	SAN FERNANDO	BLVD		BURBANK	91502	10229848	FA0023170	7020
WESTERN STUDIO SERVICE INC	805	S	SAN FERNANDO	BLVD		BURBANK	91502	10229848	FA0023170	1002
JOSE AUTO REPAIR	810	N	SAN FERNANDO	RD		LOS ANGELES	90065	10860868	FA0052937	1000
TESLA INC	811	S	SAN FERNANDO	BLVD		BURBANK	91502	10505782	FA0046004	7020
TESLA INC	811	S	SAN FERNANDO	BLVD		BURBANK	91502	10505782	FA0046004	7020
MERCIER'S AUTOMOTIVE REPAIR	824	S	SAN FERNANDO	BLVD	B	BURBANK	91502	0	FA0023178	1001
PHIL'S IMPORTS	900	S	SAN FERNANDO	BLVD		BURBANK	91502	10229842	FA0023168	1001
PHIL'S IMPORTS	900	S	SAN FERNANDO	BLVD		BURBANK	91502	10229842	FA0023168	7020
PHIL'S IMPORTS	900	S	SAN FERNANDO	BLVD		BURBANK	91502	10229842	FA0023168	7020
CHUCK'S CORNER MARKET	901	N	SAN FERNANDO	BLVD		BURBANK	91504	10229824	FA0023139	7020
CHUCK'S CORNER MARKET	901	N	SAN FERNANDO	BLVD		BURBANK	91504	10229824	FA0023139	7024
CHUCK'S CORNER MARKET	901	N	SAN FERNANDO	BLVD		BURBANK	91504	10229824	FA0023139	7020
QUANTUM MANUFACTURING INC	906	S	SAN FERNANDO	BLVD		BURBANK	91502	0	FA0023083	1002
KMART #3834	1000	N	SAN FERNANDO	BLVD		BURBANK	91504	10140631	FA0023241	1001
KMART #3834	1000	N	SAN FERNANDO	BLVD		BURBANK	91504	10140631	FA0023241	7020
KMART #3834	1000	N	SAN FERNANDO	BLVD		BURBANK	91504	10140631	FA0023241	7020
VONS #9 / #2009	1011	N	SAN FERNANDO	BLVD		BURBANK	91504	0	FA0023242	7020
CVS PHARMACY #9601	1015	N	SAN FERNANDO	BLVD		BURBANK	91504	10230322	FA0037644	7020
NORHIRO'S AUTOM SERVICE	1015	S	SAN FERNANDO	BLVD		BURBANK	91502	0	FA0023140	1000
WALGREENS #6250	1028	S	SAN FERNANDO	BLVD		BURBANK	91502	10230154	FA0032185	7020
RALPHS GROCERY #712	1100	N	SAN FERNANDO	BLVD		BURBANK	91504	10160143	FA0023243	7020
LOS ANGELES STRIPPING & FINISHING C	1120	N	SAN FERNANDO	RD		LOS ANGELES	90065	10254529	FA0023101	1001
CELEBRITY CLEANERS	1121	N	SAN FERNANDO	BLVD	F	BURBANK	91504	10229812	FA0022918	7020
ONE HOUR PHOTO STOP	1121	N	SAN FERNANDO	BLVD	E	BURBANK	91504	0	FA0023214	1006
CELEBRITY CLEANERS	1121	N	SAN FERNANDO	BLVD	F	BURBANK	91504	10229812	FA0022918	1001
JCPENNEY CO INC	1140		SAN FERNANDO	RD		SAN FERNANDO	91340	0	FA0043876	1001
KELSEY OF CALIFORNIA	1160		SAN FERNANDO	RD		LOS ANGELES	90065	0	FA0023162	1001
REX CLEANERS	1212	N	SAN FERNANDO	BLVD	E	BURBANK	91504	10229827	FA0023148	7020
ACME METAL FINISHING	1250		SAN FERNANDO	RD		LOS ANGELES	90065	0	FA0023155	1002
CARLS JR 7373	1320	N	SAN FERNANDO	BLVD		BURBANK	91504	10458286	FA0046700	7020
UNIVERSAL TOWING SERVICE INC	1412		SAN FERNANDO	RD		SAN FERNANDO	91340	10247896	FA0032590	1001
BURBANK PIT STOP	1420	N	SAN FERNANDO	BLVD		BURBANK	91504	10229863	FA0023202	1001
BURBANK PIT STOP	1420	N	SAN FERNANDO	BLVD		BURBANK	91504	10229863	FA0023202	7020
BURBANK PIT STOP	1420	N	SAN FERNANDO	BLVD		BURBANK	91504	10229863	FA0023202	7020

LOS ANGELES COUNTY CUPA
INACTIVE - FACILITY INVENTORY

FACILITY NAME	SITE ADDRESS				CITY	ZIP	CERS ID	Facility ID	PE
ONE PRICE CLEANERS	1517	N	SAN FERNANDO	BLVD	BURBANK	91504	10229890	FA0023256	1001
ONE PRICE CLEANERS	1517	N	SAN FERNANDO	BLVD	BURBANK	91504	10229890	FA0023256	7020
BWP MCCAMBRIDGE STATION	1520	N	SAN FERNANDO	BLVD	BURBANK	91504	10229869	FA0023246	7020
BWP MCCAMBRIDGE STATION	1520	N	SAN FERNANDO	BLVD	BURBANK	91504	10229869	FA0023246	3702
5 STAR TECHNOLOGY	1550		SAN FERNANDO	RD	SAN FERNANDO	91340	10785289	FA0049853	1000
BURBANK MERCEDES	1615	N	SAN FERNANDO	BLVD	BURBANK	91504	10229872	FA0023247	7020
ARMAG OIL INC #3	1638	N	SAN FERNANDO	BLVD	BURBANK	91504	10229860	FA0023181	7024
ARMAG OIL INC #3	1638	N	SAN FERNANDO	BLVD	BURBANK	91504	10229860	FA0023181	7020
ARMAG OIL INC #3	1638	N	SAN FERNANDO	BLVD	BURBANK	91504	10229860	FA0023181	7020
ALFA ITALIA	1700	N	SAN FERNANDO	BLVD	BURBANK	91504	10229857	FA0023180	7020
METROMED	1701	N	SAN FERNANDO	BLVD	BURBANK	91504	10229875	FA0023248	7020
METROMED	1701	N	SAN FERNANDO	BLVD	BURBANK	91504	10229875	FA0023248	7020
TYNER PAVING COMPANY	2005		SAN FERNANDO	RD	LOS ANGELES	90065	0	FA0023186	1003
GORY ELECTRIC SERVICES	2015		SAN FERNANDO	RD	LOS ANGELES	90065	10245478	FA0023184	1002
GORY ELECTRIC SERVICES	2015		SAN FERNANDO	RD	LOS ANGELES	90065	10245478	FA0023184	2001
DELIAS ESPECIALTIES	2021		SAN FERNANDO	RD	LOS ANGELES	90065	0	FA0023195	1002
MANIK MOTORS	2130		SAN FERNANDO	RD	LOS ANGELES	90065	0	FA0023189	1002
CARS 911	2242		SAN FERNANDO	RD	LOS ANGELES	90065	10399183	FA0023191	1002
ARM STEEL SERVICES	2305	N	SAN FERNANDO	BLVD	BURBANK	91504	0	FA0023258	7020
WEIAND AUTOMOTIVE INDUSTRIES	2316		SAN FERNANDO	RD	LOS ANGELES	90065	0	FA0023176	1003
HAGO'S WAY INC	2347		SAN FERNANDO	RD	LOS ANGELES	90065	0	FA0023163	1001
Dry Clean Express Burbank	2411	N	SAN FERNANDO	BLVD	BURBANK	91504	10229830	FA0023164	7020
WORLD OIL MARKETING CO #25	2417	N	SAN FERNANDO	BLVD	BURBANK	91504	10229878	FA0023250	7024
WORLD OIL MARKETING CO #25	2417	N	SAN FERNANDO	BLVD	BURBANK	91504	10229878	FA0023250	7020
WORLD OIL MARKETING CO #25	2417	N	SAN FERNANDO	BLVD	BURBANK	91504	10229878	FA0023250	7020
HARRISON VAN HORN	2425		SAN FERNANDO	RD	LOS ANGELES	90065	0	FA0023190	1002
HURST CHEMICAL CO	2500		SAN FERNANDO	RD	LOS ANGELES	90065	0	FA0023100	1002
JACK IN THE BOX, INC.	2511	N	SAN FERNANDO	BLVD	BURBANK	91504	10140433	FA0046005	7020
JACK IN THE BOX, INC.	2511	N	SAN FERNANDO	BLVD	BURBANK	91504	10140433	FA0046005	7020
BELAS FOREIGN CAR REPAIR INC	2525	N	SAN FERNANDO	BLVD	BURBANK	91504	10229821	FA0023087	1000
BELAS FOREIGN CAR REPAIR INC	2525	N	SAN FERNANDO	BLVD	BURBANK	91504	10229821	FA0023087	7020
BELAS FOREIGN CAR REPAIR INC	2525	N	SAN FERNANDO	BLVD	BURBANK	91504	10229821	FA0023087	7020
LINE MASTER	2530		SAN FERNANDO	RD	LOS ANGELES	90065	0	FA0023192	1002
CALTRANS-BUENA VISTA MAINT STATION	2600	N	SAN FERNANDO	BLVD	BURBANK	91504	10001191	FA0034973	7020
DATA MICRO IMAGING CO	2601	N	SAN FERNANDO	BLVD	BURBANK	91504	0	FA0023142	1003
AL'S AUTOMATIC TRANSMISSIONS	2609		SAN FERNANDO	BLVD	BURBANK	91504	10663402	FA0045336	1001

LOS ANGELES COUNTY CUPA
INACTIVE - FACILITY INVENTORY

FACILITY NAME	SITE ADDRESS					CITY	ZIP	CERS ID	Facility ID	PE
PETERSON AUTO CARE	2611	N	SAN FERNANDO	BLVD		BURBANK	91504	10229833	FA0023165	7020
CENTERPOINT MFG CO INC	2617	N	SAN FERNANDO	BLVD		BURBANK	91504	10229815	FA0023084	7020
CENTERPOINT MFG CO INC	2617	N	SAN FERNANDO	BLVD		BURBANK	91504	10229815	FA0023084	1002
CENTERPOINT MFG CO INC	2617	N	SAN FERNANDO	BLVD		BURBANK	91504	10229815	FA0023084	7020
DEBURRING SERVICE CO	2623		SAN FERNANDO	RD		LOS ANGELES	90065	0	FA0023161	1001
VALLEY PLATING WORKS	2640		SAN FERNANDO	RD		LOS ANGELES	90065	0	FA0040186	1001
VALLEY PLATING WORKS	2701		SAN FERNANDO	RD		LOS ANGELES	90065	10153169	FA0023120	2020
RODZ	2800	N	SAN FERNANDO	BLVD		BURBANK	91504	10510921	FA0023085	1000
RODZ	2800	N	SAN FERNANDO	BLVD		BURBANK	91504	10510921	FA0023085	7020
RODZ	2800	N	SAN FERNANDO	BLVD		BURBANK	91504	10510921	FA0023085	7020
QUEEN CITY STEEL	2801	N	SAN FERNANDO	BLVD		BURBANK	91504	10229881	FA0023251	7020
AUTO MATTERS	2812	N	SAN FERNANDO	BLVD		BURBANK	91504	10229854	FA0023179	1000
AUTO MATTERS	2812	N	SAN FERNANDO	BLVD		BURBANK	91504	10229854	FA0023179	7020
AUTO MATTERS	2812	N	SAN FERNANDO	BLVD		BURBANK	91504	10229854	FA0023179	7020
ROTO-JET OF AMERICA CO INC	2819	N	SAN FERNANDO	BLVD		BURBANK	91504	0	FA0023235	1001
KING IRON WORKS	2823	N	SAN FERNANDO	BLVD		BURBANK	91504	10230394	FA0040640	7020
KING IRON WORKS	2823	N	SAN FERNANDO	BLVD		BURBANK	91504	10230394	FA0040640	7020
GSP PRECISION INC	2827	N	SAN FERNANDO	BLVD		BURBANK	91504	0	FA0023252	7020
LAAGCO SALES INC	2930	N	SAN FERNANDO	BLVD		BURBANK	91504	10229836	FA0023166	7020
LAAGCO SALES INC	2930	N	SAN FERNANDO	BLVD		BURBANK	91504	10229836	FA0023166	1003
SENIOR AEROSPACE-SSP	2980	N	SAN FERNANDO	BLVD		BURBANK	91504	10152167	FA0023236	7020
TOTAL ROOFING INC	3001	N	SAN FERNANDO	BLVD		BURBANK	91504	0	FA0023088	7020
TOTAL ROOFING INC	3001	N	SAN FERNANDO	BLVD		BURBANK	91504	0	FA0023088	1003
RYAN HERCO FLOW SOLUTIONS	3010	N	SAN FERNANDO	BLVD		BURBANK	91504	10229884	FA0023253	7020
RYAN HERCO FLOW SOLUTIONS	3010	N	SAN FERNANDO	BLVD		BURBANK	91504	10229884	FA0023253	7020
TEE SHIRT SCULPTURES	3029	N	SAN FERNANDO	BLVD	A	BURBANK	91504	0	FA0023183	1001
AUTOZONE #5424	3052		SAN FERNANDO	RD		LOS ANGELES	90065	10647235	FA0023090	1001
PHOTO BANK #2	3107		SAN FERNANDO	RD		LOS ANGELES	90065	0	FA0023110	1006
VERIZON WIRELESS BH AIRPORT	3110	N	SAN FERNANDO	BLVD		BURBANK	91504	10617250	FA0047256	7020
STEVES PLATING CORPORATION	3111	N	SAN FERNANDO	BLVD		BURBANK	91504	10153167	FA0023027	1103
STEVES PLATING CORPORATION	3111	N	SAN FERNANDO	BLVD		BURBANK	91504	10153167	FA0023027	7020
STEVES PLATING CORPORATION	3111	N	SAN FERNANDO	BLVD		BURBANK	91504	10153167	FA0023027	2020
STEVES PLATING CORPORATION	3111	N	SAN FERNANDO	BLVD		BURBANK	91504	10153167	FA0023027	7020
STEVES PLATING CORPORATION	3111	N	SAN FERNANDO	BLVD		BURBANK	91504	10153167	FA0023027	1200
MICRO QUALITY LABS INC	3200	N	SAN FERNANDO	RD		BURBANK	91504	10230412	FA0043132	1001
MICRO QUALITY LABS INC	3200	N	SAN FERNANDO	RD		BURBANK	91504	10230412	FA0043132	7020

LOS ANGELES COUNTY CUPA
INACTIVE - FACILITY INVENTORY

FACILITY NAME	SITE ADDRESS					CITY	ZIP	CERS ID	Facility ID	PE
MICRO QUALITY LABS INC	3200	N	SAN FERNANDO	RD		BURBANK	91504	10230412	FA0043132	7020
AT&T WIRELESS - BURBANK AIRPORT (USID11824)	3203	N	SAN FERNANDO	BLVD		BURBANK	91504	10198876	FA0034965	7020
AT&T WIRELESS - BURBANK AIRPORT (USID11824)	3203	N	SAN FERNANDO	BLVD		BURBANK	91504	10198876	FA0034965	7020
BURBANK METAL SUPPLY	3207	N	SAN FERNANDO	BLVD		BURBANK	91504	10229887	FA0023254	7020
G & R TRANSMISSION INC	3210	N	SAN FERNANDO	BLVD		BURBANK	91504	0	FA0032410	1001
TRU CUT INC	3221		SAN FERNANDO	RD		LOS ANGELES	90065	0	FA0023175	1003
EXPO TRANSMISSION	3226	N	SAN FERNANDO	BLVD		BURBANK	91504	0	FA0033503	1001
TRU CUT INC	3227		SAN FERNANDO	RD		LOS ANGELES	90065	0	FA0023150	1001
PREECE/AEROL INC	3235		SAN FERNANDO	RD		LOS ANGELES	90065	0	FA0023201	1003
A 1 MACHINE SHOP	3257		SAN FERNANDO	RD		LOS ANGELES	90065	0	FA0033070	1001
V & A RADIATOR DISTRIBUTORS INC	3285		SAN FERNANDO	RD		LOS ANGELES	90065	0	FA0032951	1001
GRAPHICS ONE LLC	3300	N	SAN FERNANDO	BLVD	A	BURBANK	91504	10230400	FA0040645	7020
GRAPHICS ONE LLC	3300	N	SAN FERNANDO	BLVD	A	BURBANK	91504	10230400	FA0040645	7020
INDUSTRIAL METAL SUPPLY CO	3303	N	SAN FERNANDO	BLVD		BURBANK	91504	0	FA0023182	1003
TPL COMMUNICATIONS INC	3370		SAN FERNANDO	RD	206	LOS ANGELES	90065	0	FA0023200	1003
MIRAGE IMAGING & CUSTOM COLOR LAB I	3370		SAN FERNANDO	RD	101	LOS ANGELES	90065	0	FA0034710	1006
LENNOX STORE A503	3410	N	SAN FERNANDO	RD	5	LOS ANGELES	90065	10645285	FA0052907	1000
BANDY MANUFACTURING	3420	N	SAN FERNANDO	BLVD		BURBANK	91504	10229851	FA0023177	7020
CALIFORNIA COMMUNITY NEWS URBANITE	3424		SAN FERNANDO	RD		LOS ANGELES	90065	0	FA0030998	1004
NEW TECH AUTO BODY	3444		SAN FERNANDO	RD		LOS ANGELES	90065	10248025	FA0023194	1003
CALIFORNIA EXAMINER	3462		SAN FERNANDO	RD		LOS ANGELES	90065	0	FA0023151	1001
ASCENT MEDIA LABORATORIES	3611	N	SAN FERNANDO	BLVD		BURBANK	91505	0	FA0023153	1003
ASCENT MEDIA LABORATORIES	3611	N	SAN FERNANDO	BLVD		BURBANK	91505	0	FA0023153	7020
ASCENT MEDIA LABORATORIES	3611	N	SAN FERNANDO	BLVD		BURBANK	91505	0	FA0023153	2010
Ralphs Grocery Co - Glendale Facility	4901	W	SAN FERNANDO	RD		LOS ANGELES	90039	0	FA0050672	1001
HUNTSMAN ADVANCED MATERIALS AMERICAS LLC	5121		SAN FERNANDO	RD		LOS ANGELES	90039	10151931	FA0023197	1200
AEROSCOPIC ENGINEERS INC	5245		SAN FERNANDO	RD		LOS ANGELES	90039	0	FA0023145	1002
HARRINGTON TOOLS INC	5430		SAN FERNANDO	RD		LOS ANGELES	90039	0	FA0023117	1002
GLENDALE CARBURETORS CO	5440		SAN FERNANDO	RD	1	LOS ANGELES	90039	0	FA0023210	1001
L & W TRANSMISSIONS	5440	W	SAN FERNANDO	RD	2	LOS ANGELES	90039	0	FA0023211	1001
PEVRICK ENGINEERING	7410		SAN FERNANDO	RD		SUN VALLEY	91352	0	FA0023174	1002
LA GAUGE COMPANY INC	7440		SAN FERNANDO	RD		SUN VALLEY	91352	10240795	FA0039787	1200
J MILLER	7542		SAN FERNANDO	RD		SUN VALLEY	91352	0	FA0023221	1002
PHOTO CHEM ETCH CORP	7710		SAN FERNANDO	RD		SUN VALLEY	91352	10153107	FA0023122	1001
PHOTO CHEM ETCH CORP	7710		SAN FERNANDO	RD		SUN VALLEY	91352	10153107	FA0023122	2020
GRAPHIC FINISHES	7766		SAN FERNANDO	RD	16	SUN VALLEY	91352	10248799	FA0035082	1001

LOS ANGELES COUNTY CUPA
INACTIVE - FACILITY INVENTORY

FACILITY NAME	SITE ADDRESS					CITY	ZIP	CERS ID	Facility ID	PE
SKY POWER	7766		SAN FERNANDO	RD		SUN VALLEY	91352	0	FA0023154	1001
MONITOR POLISHING & PLATING INC	8050		SAN FERNANDO	RD		SUN VALLEY	91352	10248637	FA0034771	1200
MONITOR POLISHING & PLATING INC	8050		SAN FERNANDO	RD		SUN VALLEY	91352	10248637	FA0034771	2020
MONITOR POLISHING & PLATING INC	8050		SAN FERNANDO	RD		SUN VALLEY	91352	10248637	FA0034771	1101
FIDELITY MANUFACTURING CO	8088		SAN FERNANDO	RD		SUN VALLEY	91352	0	FA0023157	1002
MAGNOLIA ELECTRIC MOTORS CO INC	8106		SAN FERNANDO	RD		SUN VALLEY	91352	0	FA0033256	1002
PACIFIC SKY SUPPLY INC	8230		SAN FERNANDO	RD		SUN VALLEY	91352	10241641	FA0023143	2003
SOUTHLAND TRANSMISSION INC	8283		SAN FERNANDO	RD		SUN VALLEY	91352	0	FA0023146	1001
STEFF-MAR INDUSTRIES INC	8320	N	SAN FERNANDO	RD		SUN VALLEY	91352	0	FA0023135	1003
A & C EXCHANGE	8423		SAN FERNANDO	RD	C	SUN VALLEY	91352	0	FA0023216	1001
TRANSLINE TRANSMISSION	8423		SAN FERNANDO	RD	B	SUN VALLEY	91352	0	FA0023215	1001
AUTO QUEST DISMANTLING	8779		SAN FERNANDO	RD		SUN VALLEY	91352	10259560	FA0033335	1001
Ramjet Rear End Repair Inc.	8783		SAN FERNANDO	RD		SUN VALLEY	91352	10245631	FA0033331	1000
BLACKIE'S TRUCK WRECKING	8861		SAN FERNANDO	RD		SUN VALLEY	91352	0	FA0023104	2099
BLACKIE'S TRUCK WRECKING	8861		SAN FERNANDO	RD		SUN VALLEY	91352	0	FA0023104	1001
UNITED BEST AUTO SALES	9103		SAN FERNANDO	RD		SUN VALLEY	91352	0	FA0047147	1000
ALCASTCO INC	9180		SAN FERNANDO	RD		SUN VALLEY	91352	10250548	FA0023315	1200
ALCASTCO INC	9180		SAN FERNANDO	RD		SUN VALLEY	91352	10250548	FA0023315	1002
RITE WAY AXLE & SUSPENSION	9227		SAN FERNANDO	RD		SUN VALLEY	91352	0	FA0023093	1002
AT&T SAN FERNANDO&SHELDON 39740/46	9324	N	SAN FERNANDO	RD	ATT	SUN VALLEY	91352	0	FA0041509	3000
FOX PRINTING CO	9330		SAN FERNANDO	RD		SUN VALLEY	91352	10247791	FA0023115	1001
ALL HEADS WEST	9358		SAN FERNANDO	RD		SUN VALLEY	91352	0	FA0023229	1001
CVS Pharmacy #11184	9375		SAN FERNANDO	RD		SUN VALLEY	91352	10752625	FA0050957	1001
SCENIC EXPRESS	9380		SAN FERNANDO	RD		SUN VALLEY	91352	10247626	FA0038248	1200
JALISCO AUTO REPAIR	9829		SAN FERNANDO	RD	B	PACOIMA	91331	0	FA0040537	1000
HONDA FOREIGN & PARTS QUOTE	9829		SAN FERNANDO	RD	A	PACOIMA	91331	10257106	FA0023114	1001
SAVON AUTO PARTS & SALVAGE	9833		SAN FERNANDO	RD		PACOIMA	91331	10671745	FA0032561	1001
PRESTIGE AUTO PARTS & SALVAGE	9835		SAN FERNANDO	RD		PACOIMA	91331	0	FA0040417	1001
SAM'S AUTO WRECKING	9837		SAN FERNANDO	RD		PACOIMA	91331	0	FA0023112	1001
CADILLAC KING	9840		SAN FERNANDO	RD		PACOIMA	91331	0	FA0044124	1001
HARRY'S AUTO WRECKING	9859		SAN FERNANDO	RD		PACOIMA	91331	0	FA0033538	1001
HAULING SOLUTIONS	9871		SAN FERNANDO	RD		PACOIMA	91331	0	FA0046834	1001
MID VALLEY PATTERN&CASTINGS	9900		SAN FERNANDO	RD		PACOIMA	91331	0	FA0023123	1001
ANNEX AUTOMOTIVE COLO	9927	N	SAN FERNANDO	RD		PACOIMA	91331	10255867	FA0023225	1001
MOTIS AUTO ELECTRIC INC	10135		SAN FERNANDO	RD		PACOIMA	91331	0	FA0023124	1001
FERNANDO'S TRANSMISSION	10387		SAN FERNANDO	RD		PACOIMA	91331	0	FA0023222	1001

LOS ANGELES COUNTY CUPA
INACTIVE - FACILITY INVENTORY

FACILITY NAME	SITE ADDRESS				CITY	ZIP	CERS ID	Facility ID	PE
P AND E AUTOMOTIVE	10387	SAN FERNANDO	RD		PACOIMA	91331	0	FA0023209	1001
LINO'S MUFFLER & RAD	10387	SAN FERNANDO	RD		PACOIMA	91331	10251079	FA0023223	1001
IRON CITY MANUFACTURING INC	10465	SAN FERNANDO	RD		PACOIMA	91331	0	FA0023126	1002
JAVIER'S BODY SHOP & COMPLETE AUTO	10527	SAN FERNANDO	RD		PACOIMA	91331	0	FA0032297	1001
RTUNED BUILT MOTORSPORTS	10667	SAN FERNANDO	RD		PACOIMA	91331	10684864	FA0023220	1000
ELIOS AUTO REPAIR	10875	SAN FERNANDO	RD		PACOIMA	91331	10879108	FA0054064	1000
FLAKO & VICTOR'S AUTO DIAGNOSTIC & REPAIR	10875	SAN FERNANDO	RD		PACOIMA	91331	10874704	FA0053629	1000
J & J AUTO REPAIR	10875	SAN FERNANDO	RD	#2	PACOIMA	91331	10875106	FA0053628	1000
EL PRIMO	10875	SAN FERNANDO	RD		PACOIMA	91331	10874698	FA0053631	1000
LOPEZ AUTO REPAIR & DIAGNOSTICS	10875	SAN FERNANDO	RD	#6	PACOIMA	91331	10875547	FA0053630	1000
ABA AUTO REPAIR & TIRE SERVICES INC	10875	SAN FERNANDO	RD	1	PACOIMA	91331	10878610	FA0053816	1000
MOH AUTOMOTIVE CORP	11113	SAN FERNANDO	RD	B	PACOIMA	91331	0	FA0031620	1001
MARKOVITCH SERVICE	11113	SAN FERNANDO	RD		PACOIMA	91331	0	FA0023149	1001
ALLIED MACHINERY MOVERS	11231	SAN FERNANDO	RD	A	SAN FERNANDO	91340	10261966	FA0044005	1000
RALPHS TRUCK SERVICE	11231	SAN FERNANDO	RD	B	PACOIMA	91331	10262026	FA0043964	1000
B-1 CLUTCH	11263	SAN FERNANDO	RD		SAN FERNANDO	91340	10258882	FA0032877	1001
PARKER HANNIFIN CORP RACOR DIV	11275	SAN FERNANDO	RD		SAN FERNANDO	91340	0	FA0023127	1002
PREMIER AUTO BODY	12430	SAN FERNANDO	RD	6	SYLMAR	91342	10681033	FA0045411	1001
G&M AUTO REPAIR	12430	SAN FERNANDO	RD	2	SYLMAR	91342	10681096	FA0045410	1001
M & M TIRES & SERVICE	12430	SAN FERNANDO	RD	4	SYLMAR	91342	10259344	FA0033853	1000
AUTO SERVICES, INC	12430	SAN FERNANDO	RD	1	SYLMAR	91342	10659475	FA0045412	1001
MMW	12473	SAN FERNANDO	RD		SYLMAR	91342	10681273	FA0046446	1001
ZAPOPAN BODY SHOP	12725	SAN FERNANDO	RD	B	SYLMAR	91342	0	FA0054453	1000
QUALLION, LLC	12744	SAN FERNANDO	RD	3&4	SYLMAR	91342	10258546	FA0023203	2020
MEDICAL RESEARCH PRODUCTS A INC	12744	SAN FERNANDO	RD	3	SYLMAR	91342	0	FA0032523	1002
SECOND SIGHT MEDICAL PRODUCTS INC	12744	SAN FERNANDO	RD	#400	SYLMAR	91342	10260721	FA0043965	1003
PPG AEROSPACE	12780	SAN FERNANDO	RD		SYLMAR	91342	10420963	FA0023131	2002
MARCO PRODUCTS CO	12860	SAN FERNANDO	RD		SYLMAR	91342	0	FA0023133	1003
AZTEC MOTORS	12939	SAN FERNANDO	RD	4	SYLMAR	91342	0	FA0030607	1000
ADVANCED SMOG & REPAIR	12939	SAN FERNANDO	RD	2	SYLMAR	91342	0	FA0035103	1000
SANTEE	12950	SAN FERNANDO	RD		SYLMAR	91342	0	FA0023128	1003
NDT METAL FINISHING	13032	SAN FERNANDO	RD		SYLMAR	91342	10452112	FA0045876	1101
AT&T WIRELESS - SYLMAR	13040	SAN FERNANDO	RD		SYLMAR	91342	0	FA0034361	1000
NOMAD INDUSTRIES	13227	SAN FERNANDO	RD		SYLMAR	91342	0	FA0036052	1001
SUNSHINE CANYON LANDFILL	14747	SAN FERNANDO	RD		SYLMAR	91342	10463029	FA0023303	7124
SUNSHINE CANYON LANDFILL	14747	SAN FERNANDO	RD		SYLMAR	91342	10463029	FA0023303	3003

LOS ANGELES COUNTY CUPA
INACTIVE - FACILITY INVENTORY

FACILITY NAME	SITE ADDRESS					CITY	ZIP	CERS ID	Facility ID	PE
LINE 204 LLC	15022	S	SAN FERNANDO	RD		SYLMAR	91342	10252468	FA0023218	1001
SPRINT NXTL SITE #SYLMCABI	15300		SAN FERNANDO	RD		SAN FERNANDO	91340	10150785	FA0038950	3000
ORO NEGRO INC	20303		SAN FERNANDO	RD		NEWHALL	91321	0	FA0023299	3001
ANDEL ENGINEERING	23655		SAN FERNANDO	RD		NEWHALL	91321	0	FA0023302	3001
GREEN THUMB INTERNATIONAL	23734	N	SAN FERNANDO	RD		NEWHALL	91321	0	FA0023265	3001
DUTRO'S AUTO	23755		SAN FERNANDO	RD	A	NEWHALL	91321	0	FA0023293	3001
DUTRO'S AUTO	23755		SAN FERNANDO	RD	A	NEWHALL	91321	0	FA0023293	1001
J & S AUTO BODY SUPPLY	23953		SAN FERNANDO	RD	A	NEWHALL	91321	0	FA0023305	3002
TOWN AND COUNTRY TIRE PROS	24203		SAN FERNANDO	RD		NEWHALL	91321	0	FA0023292	3002
TOWN AND COUNTRY TIRE PROS	24203		SAN FERNANDO	RD		NEWHALL	91321	0	FA0023292	1001
TAN MEDICAL GROUP	24237	N	SAN FERNANDO	RD		NEWHALL	91321	0	FA0023095	1002
KILOHANA AUTO BODY	24254		SAN FERNANDO	RD		NEWHALL	91321	10660216	FA0023297	3002
KILOHANA AUTO BODY	24254		SAN FERNANDO	RD		NEWHALL	91321	10660216	FA0023297	1002
FINISH TOUCH	24255		SAN FERNANDO	RD		NEWHALL	91321	0	FA0023099	1001
NEWHALL HARDWARE	24322	N	SAN FERNANDO	RD		NEWHALL	91321	10660201	FA0023267	3002
NEWHALL HARDWARE	24322	N	SAN FERNANDO	RD		NEWHALL	91321	10660201	FA0023267	1001
A V PARTY RENTALS	24330		SAN FERNANDO	RD		NEWHALL	91321	0	FA0023304	3001
ALLARDS CLEANERS	24335		SAN FERNANDO	RD		NEWHALL	91321	0	FA0023207	1001
NEWHALL PAINT STORE	24401		SAN FERNANDO	RD		NEWHALL	91321	0	FA0023268	3001
AUTOMOTIVE TECHNOLOGY INC	24404		SAN FERNANDO	RD		NEWHALL	91321	0	FA0023270	3001
AUTOMOTIVE TECHNOLOGY INC	24404		SAN FERNANDO	RD		NEWHALL	91321	0	FA0023270	1001
WINSTON TIRE CO #63	24421	N	SAN FERNANDO	RD		NEWHALL	91321	0	FA0023269	3001
WINSTON TIRE CO #63	24421	N	SAN FERNANDO	RD		NEWHALL	91321	0	FA0023269	1002
NEWHALL 76 #252008	24513		SAN FERNANDO	RD		NEWHALL	91321	0	FA0023271	7124
NEWHALL 76 #252008	24513		SAN FERNANDO	RD		NEWHALL	91321	0	FA0023271	1001
NEWHALL 76 #252008	24513		SAN FERNANDO	RD		NEWHALL	91321	0	FA0023271	3002
OLD TOWN NEWHALL LIBRARY	24522		SAN FERNANDO	RD		NEWHALL	91321	0	FA0023279	3002
OLD TOWN NEWHALL LIBRARY	24522		SAN FERNANDO	RD		NEWHALL	91321	0	FA0023279	1001
OLD TOWN NEWHALL LIBRARY	24522		SAN FERNANDO	RD		NEWHALL	91321	0	FA0023279	7124
CAR QUEST AUTO PARTS	24535		SAN FERNANDO	RD		NEWHALL	91321	0	FA0023294	3001
CAR QUEST AUTO PARTS	24535		SAN FERNANDO	RD		NEWHALL	91321	0	FA0023294	1001
AUTO SERVICE PLUS	24605		SAN FERNANDO	RD		NEWHALL	91321	0	FA0023261	1001
A V EQUIPMENT RENTAL/R & C ENT	24743		SAN FERNANDO	RD		NEWHALL	91321	0	FA0023285	3001
AMERICAN MEDICAL RESPONSE	24811	N	SAN FERNANDO	RD	J	NEWHALL	91321	0	FA0023298	3002
MY TIRE STORE	24953		SAN FERNANDO	RD		NEWHALL	91321	0	FA0023296	1001
MY TIRE STORE	24953		SAN FERNANDO	RD		NEWHALL	91321	0	FA0023296	3001

LOS ANGELES COUNTY CUPA
INACTIVE - FACILITY INVENTORY

FACILITY NAME	SITE ADDRESS					CITY	ZIP	CERS ID	Facility ID	PE
BOUQUET CANYON STONE CO INC	25005		SAN FERNANDO	RD		NEWHALL	91321	0	FA0023288	3001
NEWHALL COUNTY WATER DISTRICT	25015		SAN FERNANDO	RD		NEWHALL	91321	0	FA0023275	3002
NEWHALL COUNTY WATER DISTRICT	25015		SAN FERNANDO	RD		NEWHALL	91321	0	FA0023275	3502
ALL VALLEY HEATING & AIR	25074		SAN FERNANDO	RD		NEWHALL	91321	0	FA0023295	3001
NEWHALL COUNTY WATER DISTRICT	25357		SAN FERNANDO	RD		NEWHALL	91321	10659631	FA0023300	3502
NEWHALL COUNTY WATER DISTRICT	25357		SAN FERNANDO	RD		NEWHALL	91321	10659631	FA0023300	3002
NEWHALL CO WATER #11	25359		SAN FERNANDO	RD		NEWHALL	91321	0	FA0023273	3001
NEWHALL CO WATER #11	25359		SAN FERNANDO	RD		NEWHALL	91321	0	FA0023273	3500
GERMAN AUTO MASTERS	25835		SAN FERNANDO	RD	24	SAUGUS	91350	0	FA0023156	1001
OLD FOL'S AUTO BODY & PAINT	25835	N	SAN FERNANDO	RD	40	SAUGUS	91350	0	FA0023260	3001
SFR ASSOC	25835		SAN FERNANDO	RD	23	SAUGUS	91350	0	FA0023263	3001
ROY'S CYCLES SERVICE	25835		SAN FERNANDO	RD	32	SANTA CLARITA	91350	0	FA0037723	1001
RADIATOR UNLIMITED	25845		SAN FERNANDO	RD	20	SAUGUS	91350	0	FA0023094	3000
EL VALLE LAWNMOWER SHOP	25845		SAN FERNANDO	RD	4	SAUGUS	91350	0	FA0023306	3000
EL VALLE LAWNMOWER SHOP	25845		SAN FERNANDO	RD	4	SAUGUS	91350	0	FA0023306	1001
RADIATOR UNLIMITED	25845		SAN FERNANDO	RD	20	SAUGUS	91350	0	FA0023094	1001
J.I. GANDARA TRANSPORT INC	25885		SAN FERNANDO	RD	B	SAUGUS	91350	0	FA0033850	1001
J.I. GANDARA TRANSPORT INC	25885		SAN FERNANDO	RD	B	SAUGUS	91350	0	FA0033850	3000
ALBERTSONS #6383	16201		SAN FERNANDO MISSION	BLVD		GRANADA HILLS	91344	0	FA0042086	1001
GRANADA HILLS CLEANERS	16233		SAN FERNANDO MISSION	BLVD		GRANADA HILLS	91344	10247185	FA0023310	1001
GRANADA HILLS CLEANERS	16285		SAN FERNANDO MISSION	BLVD		GRANADA HILLS	91344	0	FA0050313	1000
PHOTO 21	16958		SAN FERNANDO MISSION	BLVD		GRANADA HILLS	91344	0	FA0023274	1006
TARGET #2329	17055		SAN FERNANDO MISSION	BLVD		GRANADA HILLS	91344	0	FA0036652	1002
WOODLAND FARMS	263		SAN FIDEL	AVE		LA PUENTE	91746	0	FA0023316	7110
CITY OF INDUSTRY WATER WORKS SYSTEM	285		SAN FIDEL	AVE		INDUSTRY	91746	10286236	FA0032891	3500
LA CO PUBLIC WORKS-LOWRIDGE PUMP ST			SAN FRANCISQUITO CYN	RD		SANTA CLARITA	91350	0	FA0042515	3001
SANTA CLARA MOJAVE RIVERS RANGER	32300		SAN FRANCISQUITO CYN	RD		SAUGUS	91350	10484677	FA0023318	3001
LADWP - POWER PLANT NO 2	32400		SAN FRANCISQUITO CYN	RD		SAUGUS	91390	10267621	FA0023317	7124

LOS ANGELES COUNTY CUPA
INACTIVE - FACILITY INVENTORY

FACILITY NAME	SITE ADDRESS					CITY	ZIP	CERS ID	Facility ID	PE
LADWP - POWER PLANT NO 2	32400		SAN FRANCISQUITO CYN	RD		SAUGUS	91390	10267621	FA0023317	3500
GREEN VALLEY RECREATION CENTER	40935		SAN FRANCISQUITO CYN	RD		SAUGUS	91350	10288117	FA0023319	3002
GREEN VALLEY RECREATION CENTER	40935		SAN FRANCISQUITO CYN	RD		SAUGUS	91350	10288117	FA0023319	1001
LA CO FD CAMP #014	35100	N	SAN FRANSISQUITO CYN	RD	R	SANTA CLARITA	91390	10266694	FA0023320	7124
KROST PRESSWORKS	30	S	SAN GABRIEL	BLVD		PASADENA	91107	0	FA0034666	7070
KROST PRESSWORKS	30	S	SAN GABRIEL	BLVD		PASADENA	91107	0	FA0034666	7070
ACCU-GACE & THREAD GRINDING CO	40	S	SAN GABRIEL	BLVD		PASADENA	91107	10309594	FA0023331	7070
ACCU-GACE & THREAD GRINDING CO	40	S	SAN GABRIEL	BLVD		PASADENA	91107	10309594	FA0023331	7070
ACCU-GACE & THREAD GRINDING CO	40	S	SAN GABRIEL	BLVD		PASADENA	91107	10309594	FA0023331	7070
MATERIA INC	60	N	SAN GABRIEL	BLVD		PASADENA	91107	10153171	FA0023332	7070
MATERIA INC	60	N	SAN GABRIEL	BLVD		PASADENA	91107	10153171	FA0023332	7070
MATERIA INC	60	N	SAN GABRIEL	BLVD		PASADENA	91107	10153171	FA0023332	7070
MATERIA INC	60	N	SAN GABRIEL	BLVD		PASADENA	91107	10153171	FA0023332	7070
SCHLANSER DESIGN STUDIO	71	N	SAN GABRIEL	BLVD		PASADENA	91107	10307659	FA0043722	7070
SCHLANSER DESIGN STUDIO	71	N	SAN GABRIEL	BLVD		PASADENA	91107	10307659	FA0043722	7070
HERITAGE GLASS ART	91	N	SAN GABRIEL	BLVD		PASADENA	91107	0	FA0023333	7070
HERITAGE GLASS ART	91	N	SAN GABRIEL	BLVD		PASADENA	91107	0	FA0023333	7070
CVS PHARMACY #9160	102	N	SAN GABRIEL	BLVD		SAN GABRIEL	91775	10290724	FA0039613	3001
AT&T CALIFORNIA - E1103	105	N	SAN GABRIEL	BLVD		SAN GABRIEL	91775	10290928	FA0023364	3500
SPRINT CELL SITE	105	N	SAN GABRIEL	BLVD	SPRNT	SAN GABRIEL	91776	0	FA0038951	3000
T-MOBILE WEST SITE ID# IE04409A	105	N	SAN GABRIEL	BLVD	TM	SAN GABRIEL	91775	10409131	FA0040977	3000
SAN GABRIEL SERVICE CENTER INC	107	S	SAN GABRIEL	BLVD		SAN GABRIEL	91776	10768846	FA0050093	3002
SAN GABRIEL SERVICE CENTER INC	107	S	SAN GABRIEL	BLVD		SAN GABRIEL	91776	10768846	FA0050093	1000
IKEDA LAWNMOWER SHOP	121	S	SAN GABRIEL	BLVD		SAN GABRIEL	91776	10283104	FA0023379	3001
IKEDA LAWNMOWER SHOP	121	S	SAN GABRIEL	BLVD		SAN GABRIEL	91776	10283104	FA0023379	1000
HONG KONG PHOTO EXPRESS	133	S	SAN GABRIEL	BLVD		SAN GABRIEL	91776	0	FA0023327	1006
L-3 CINCINNATI ELECTRONICS	150	N	SAN GABRIEL	BLVD		PASADENA	91107	10130233	FA0033671	7070
L-3 CINCINNATI ELECTRONICS	150	N	SAN GABRIEL	BLVD		PASADENA	91107	10130233	FA0033671	7070
L-3 CINCINNATI ELECTRONICS	150	N	SAN GABRIEL	BLVD		PASADENA	91107	10130233	FA0033671	1002
L-3 CINCINNATI ELECTRONICS	150	N	SAN GABRIEL	BLVD		PASADENA	91107	10130233	FA0033671	7070

LOS ANGELES COUNTY CUPA
INACTIVE - FACILITY INVENTORY

FACILITY NAME	SITE ADDRESS					CITY	ZIP	CERS ID	Facility ID	PE
L-3 CINCINNATI ELECTRONICS	150	N	SAN GABRIEL	BLVD		PASADENA	91107	10130233	FA0033671	7070
RESTAURANT DEPOT #554	180	N	SAN GABRIEL	BLVD		PASADENA	91107	0	FA0023321	1004
RESTAURANT DEPOT #554	180	N	SAN GABRIEL	BLVD		PASADENA	91107	0	FA0023321	7070
RESTAURANT DEPOT #554	180	N	SAN GABRIEL	BLVD		PASADENA	91107	10714111	FA0048846	7070
PERVELER PHARMACY	201	S	SAN GABRIEL	BLVD		SAN GABRIEL	91776	0	FA0023342	3001
O'DONNELL BUICK CHEV ISUZU	220	S	SAN GABRIEL	BLVD		SAN GABRIEL	91776	0	FA0023339	3001
INTERNATIONAL OFFICE MACHINES	270	S	SAN GABRIEL	BLVD		SAN GABRIEL	91776	0	FA0023338	3001
MOBIL (JIMMY'S SERVICE)	284	S	SAN GABRIEL	BLVD		SAN GABRIEL	91776	0	FA0023361	1001
MOBIL (JIMMY'S SERVICE)	284	S	SAN GABRIEL	BLVD		SAN GABRIEL	91776	0	FA0023361	3001
TEXACO EXPLORATION & PRODUCTION	300	N	SAN GABRIEL	BLVD		SAN GABRIEL	91776	0	FA0023359	3001
LUCKY & HAPPY INC	324	S	SAN GABRIEL	BLVD		SAN GABRIEL	91776	10285306	FA0023374	3500
MONROVIA MACHINE WORKS INC	415	S	SAN GABRIEL	BLVD		SAN GABRIEL	91776	0	FA0023198	1000
UNION OIL - UNOCAL BAYATI	501	S	SAN GABRIEL	BLVD		SAN MARINO	91108	0	FA0023365	3001
THE MECHANIC EXPERTS	516	S	SAN GABRIEL	BLVD		SAN GABRIEL	91776	10266133	FA0023376	1001
THE MECHANIC EXPERTS	516	S	SAN GABRIEL	BLVD		SAN GABRIEL	91776	10266133	FA0023376	3001
WESTERN COLUMBIA BOWLING SUPPLY	601	S	SAN GABRIEL	BLVD		SAN GABRIEL	91776	0	FA0023337	3001
MAX'S REPAIR SHOP	619	N	SAN GABRIEL	AVE		AZUSA	91702	10294867	FA0023346	1000
MAX'S REPAIR SHOP	619	N	SAN GABRIEL	AVE		AZUSA	91702	10294867	FA0023346	3001
CERCAL INC	626	N	SAN GABRIEL	AVE		AZUSA	91702	10793677	FA0023345	3001
CERCAL INC	626	N	SAN GABRIEL	AVE		AZUSA	91702	10793677	FA0023345	1002
LUCKY CLEANERS	633	S	SAN GABRIEL	BLVD	107	SAN GABRIEL	91776	10477672	FA0046229	1000
LUCKY CLEANERS	633	S	SAN GABRIEL	BLVD	107	SAN GABRIEL	91776	10477672	FA0046229	3001
EXPRESS TIRE AND AUTO SERVICE	633	N	SAN GABRIEL	AVE		AZUSA	91702	0	FA0023344	1001
EXPRESS TIRE AND AUTO SERVICE	633	N	SAN GABRIEL	AVE		AZUSA	91702	0	FA0023344	7124
EXPRESS TIRE AND AUTO SERVICE	633	N	SAN GABRIEL	AVE		AZUSA	91702	0	FA0023344	3001
SAN GABRIEL NURSERY/FLORIST	700	S	SAN GABRIEL	BLVD		SAN GABRIEL	91776	10617049	FA0046951	3001
HUGHES ENTERPRISES	801	S	SAN GABRIEL	ST		SAN GABRIEL	91776	0	FA0043631	7124
ECONOMY AUTO CENTER	802	N	SAN GABRIEL	AVE	1	AZUSA	91702	10793623	FA0023322	3001
ECONOMY AUTO CENTER	802	N	SAN GABRIEL	AVE	1	AZUSA	91702	10793623	FA0023322	1001
BRODERICKS AUTO BODY	802	N	SAN GABRIEL	AVE	2	AZUSA	91702	0	FA0023323	1001
F & J AUTO SERVICE	820	N	SAN GABRIEL	BLVD		SOUTH SAN GABRIEL	91770	10307035	FA0023347	3001
F & J AUTO SERVICE	820	N	SAN GABRIEL	BLVD		SOUTH SAN GABRIEL	91770	10307035	FA0023347	7124
UNITED PACIFIC #0654	911	S	SAN GABRIEL	BLVD		SAN GABRIEL	91776	10267597	FA0023349	7124
SAID'S MOBIL	939		SAN GABRIEL	BLVD		ROSEMEAD	91770	10268032	FA0023373	7124
TOM'S DISCOUNT TIRE CENTER	1311	S	SAN GABRIEL	BLVD		SAN GABRIEL	91776	0	FA0023350	1002
TOM'S DISCOUNT TIRE CENTER	1311	S	SAN GABRIEL	BLVD		SAN GABRIEL	91776	0	FA0023350	3001

LOS ANGELES COUNTY CUPA
INACTIVE - FACILITY INVENTORY

FACILITY NAME	SITE ADDRESS					CITY	ZIP	CERS ID	Facility ID	PE
7-ELEVEN STORE #38041	1328		SAN GABRIEL	BLVD		ROSEMEAD	91776	0	FA0050502	3002
7-ELEVEN STORE #38041	1328		SAN GABRIEL	BLVD		ROSEMEAD	91776	0	FA0050502	1000
7-ELEVEN #38041	1328		SAN GABRIEL	BLVD		ROSEMEAD	91770	10658947	FA0023358	7124
HUYLER'S AUTO CENTER	1519	S	SAN GABRIEL	BLVD		SAN GABRIEL	91776	10561963	FA0023378	1001
HUYLER'S AUTO CENTER	1519	S	SAN GABRIEL	BLVD		SAN GABRIEL	91776	10561963	FA0023378	3001
SAN GABRIEL SUPERSTORE	1635	S	SAN GABRIEL	BLVD		SAN GABRIEL	91776	10285405	FA0033762	1001
PIT CREW MOTORSPORTS INC	1817	S	SAN GABRIEL	BLVD		SAN GABRIEL	91776	10307038	FA0023355	3001
PIT CREW MOTORSPORTS INC	1817	S	SAN GABRIEL	BLVD		SAN GABRIEL	91776	10307038	FA0023355	1001
JACKSONS ENERGY #6831	1861	S	SAN GABRIEL	BLVD		SAN GABRIEL	91776	10291393	FA0023352	7124
JACKSONS ENERGY #6831	1861	S	SAN GABRIEL	BLVD		SAN GABRIEL	91776	10291393	FA0023352	7124
T-MOBILE WEST (SITE ID# IE04053A)	1868		SAN GABRIEL	BLVD	TM	SAN GABRIEL	91776	10293400	FA0041215	3000
CARLS JR 7375	1900	S	SAN GABRIEL	BLVD		SAN GABRIEL	91776	10458322	FA0046197	3000
J & R AUTO	2132	N	SAN GABRIEL	BLVD		ROSEMEAD	91770	10283548	FA0023388	1000
J & R AUTO	2132	N	SAN GABRIEL	BLVD		ROSEMEAD	91770	10283548	FA0023388	3001
PAR ELEC CONTR-SAN GABRIEL YARD	2484		SAN GABRIEL	BLVD		ROSEMEAD	91770	0	FA0044361	3003
PAR ELEC CONTR-SAN GABRIEL YARD	2484		SAN GABRIEL	BLVD		ROSEMEAD	91770	0	FA0044361	1001
PAN ASIA INC	2536	N	SAN GABRIEL	BLVD		ROSEMEAD	91770	10297975	FA0023353	3001
PAN ASIA INC	2536	N	SAN GABRIEL	BLVD		ROSEMEAD	91770	10297975	FA0023353	1001
DB PERFORMANCE ENGINEERING	2602	N	SAN GABRIEL	BLVD	C	ROSEMEAD	91770	0	FA0023370	3001
DB PERFORMANCE ENGINEERING	2602	N	SAN GABRIEL	BLVD	C	ROSEMEAD	91770	0	FA0023370	1001
PERFECT AUTO CENTER	2650	N	SAN GABRIEL	BLVD		ROSEMEAD	91770	0	FA0023383	1001
PERFECT AUTO CENTER	2650	N	SAN GABRIEL	BLVD		ROSEMEAD	91770	0	FA0023383	3001
ASIAN STAR AUTO REPAIR	2654		SAN GABRIEL	BLVD		ROSEMEAD	91770	10297978	FA0035705	3001
ASIAN STAR AUTO REPAIR	2654		SAN GABRIEL	BLVD		ROSEMEAD	91770	10297978	FA0035705	1001
EASTERN AUTO SALES	2700	N	SAN GABRIEL	BLVD		ROSEMEAD	91770	10283125	FA0023329	3000
EASTERN AUTO SALES	2700	N	SAN GABRIEL	BLVD		ROSEMEAD	91770	10283125	FA0023329	1001
DYNAMIC ENERGY SYSTEMS	2720	N	SAN GABRIEL	BLVD		ROSEMEAD	91770	0	FA0023348	3001
JOHN'S AUTO REPAIR	2746		SAN GABRIEL	BLVD		ROSEMEAD	91770	0	FA0023387	1001
JOHN'S AUTO REPAIR	2746		SAN GABRIEL	BLVD		ROSEMEAD	91770	0	FA0023387	3001
WALGREENS #7912	2750		SAN GABRIEL	BLVD		ROSEMEAD	91770	10273006	FA0035704	3000
WALGREENS #7912	2750		SAN GABRIEL	BLVD		ROSEMEAD	91770	10273006	FA0035704	1001
SCE GARVEY SUBSTATION	3023	N	SAN GABRIEL	BLVD		ROSEMEAD	91770	10190215	FA0023363	3701
SAN GABRIEL FURNITURE	3200	N	SAN GABRIEL	BLVD		ROSEMEAD	91770	0	FA0023357	2001
SAN GABRIEL FURNITURE	3200	N	SAN GABRIEL	BLVD		ROSEMEAD	91770	0	FA0023357	1002
SAN GABRIEL FURNITURE	3200	N	SAN GABRIEL	BLVD		ROSEMEAD	91770	0	FA0023357	3001
AMERICAN TIRE & WHEEL CO	3205	N	SAN GABRIEL	BLVD		ROSEMEAD	91770	0	FA0023324	1001

LOS ANGELES COUNTY CUPA
INACTIVE - FACILITY INVENTORY

FACILITY NAME	SITE ADDRESS				CITY	ZIP	CERS ID	Facility ID	PE
POPULAR PRINTERS INC	3210	N	SAN GABRIEL	BLVD	ROSEMEAD	91770	10274968	FA0023386	3001
POPULAR PRINTERS INC	3210	N	SAN GABRIEL	BLVD	ROSEMEAD	91770	10274968	FA0023386	1001
ULTRA TUBE BENDING INC	3533		SAN GABRIEL	PKWY	PICO RIVERA	90660	0	FA0023367	3001
ULTRA TUBE BENDING INC	3533		SAN GABRIEL	PKWY	PICO RIVERA	90660	0	FA0023367	1002
A L C REALTY DEVELOPMENT CO	6474		SAN GABRIEL	BLVD	SAN GABRIEL	91775	0	FA0023336	3001
SPRINT NXTL TRINITY LUTHERAN CHURCH	6868		SAN GABRIEL	BLVD	SAN GABRIEL	91775	0	FA0038952	3000
METROPCS CALIFORNIA, LLC #LA0290			SAN GABRIEL & GARVALIA		ROSEMEAD	91770	10298674	FA0040090	3000
UNITED RENTALS BRANCH 342	3455		SAN GABRIEL RIVER	PKWY	PICO RIVERA	90660	10292416	FA0023396	7124
ROAD MACHINERY	3539		SAN GABRIEL RIVER	PKWY	PICO RIVERA	90660	10469875	FA0046548	3001
ROAD MACHINERY	3539		SAN GABRIEL RIVER	PKWY	PICO RIVERA	90660	10469875	FA0046548	1001
K S ENGINEERING INC	3543		SAN GABRIEL RIVER	PKWY	PICO RIVERA	90660	10268692	FA0023395	1002
K S ENGINEERING INC	3543		SAN GABRIEL RIVER	PKWY	PICO RIVERA	90660	10268692	FA0023395	3001
ATLAS CONSTRUCTION SUPPLY	3545		SAN GABRIEL RIVER	PKWY	PICO RIVERA	90660	0	FA0023405	3001
MARFORRES MCRC PICO RIVERA	3551		SAN GABRIEL RIVER	PKWY	PICO RIVERA	90660	10280506	FA0023409	3000
MARFORRES MCRC PICO RIVERA	3551		SAN GABRIEL RIVER	PKWY	PICO RIVERA	90660	10280506	FA0023409	1001
SPRINT NXTL ROSE HILLS	3552		SAN GABRIEL RIVER	PKWY	PICO RIVERA	90660	0	FA0038953	3000
LOMBARD GRAPHICS	3619		SAN GABRIEL RIVER	PKWY	PICO RIVERA	90660	10294198	FA0023404	3001
NIGEL COOPER & ASSOCIATES	3629		SAN GABRIEL RIVER	PKWY	PICO RIVERA	90660	0	FA0023408	3001
NIGEL COOPER & ASSOCIATES	3629		SAN GABRIEL RIVER	PKWY	PICO RIVERA	90660	0	FA0023408	1001
ALL APP ELEC MOTORS INC	3631		SAN GABRIEL RIVER	PKWY	PICO RIVERA	90660	0	FA0023394	1001
TINCT COSMETICS INC	3635		SAN GABRIEL RIVER	PKWY	PICO RIVERA	90660	0	FA0049801	3001
CENTRAL PHOTO ENGRAVING CO INC	3663		SAN GABRIEL RIVER	PKWY	PICO RIVERA	90660	0	FA0023406	3001
CENTRAL PHOTO ENGRAVING CO INC	3663		SAN GABRIEL RIVER	PKWY	PICO RIVERA	90660	0	FA0023406	3500
ALL APPLIC ELEC MOTOR INC	3665		SAN GABRIEL RIVER	PKWY	PICO RIVERA	90660	0	FA0023390	1001

LOS ANGELES COUNTY CUPA
INACTIVE - FACILITY INVENTORY

FACILITY NAME	SITE ADDRESS					CITY	ZIP	CERS ID	Facility ID	PE
CALIFORNIA CLEANING SYSTEMS	3666		SAN GABRIEL RIVER	PKWY		PICO RIVERA	90660	10290346	FA0037450	1001
CALIFORNIA CLEANING SYSTEMS	3666		SAN GABRIEL RIVER	PKWY		PICO RIVERA	90660	10290346	FA0037450	3001
BULLSEYE PRODUCTS INC	3709		SAN GABRIEL RIVER	PKWY		PICO RIVERA	90660	0	FA0023397	3001
W F SCOTT & CO INC	3720		SAN GABRIEL RIVER	PKWY		PICO RIVERA	90660	10303780	FA0023392	7124
BISHOP ELECTRONICS CORP	3729		SAN GABRIEL RIVER	PKWY	B	PICO RIVERA	90660	0	FA0023398	3001
SILLA COOLING SYSTEM	3733		SAN GABRIEL RIVER	PKWY	C	PICO RIVERA	90660	0	FA0023410	3001
SILLA COOLING SYSTEM	3733		SAN GABRIEL RIVER	PKWY	C	PICO RIVERA	90660	0	FA0023410	1001
SPACE-FOLD INC	3733		SAN GABRIEL RIVER	PKWY	B	PICO RIVERA	90660	10303798	FA0033288	1001
SPACE-FOLD INC	3733		SAN GABRIEL RIVER	PKWY	B	PICO RIVERA	90660	10303798	FA0033288	3000
PRECISION STAMPED CONCRETE TOOLS	3740		SAN GABRIEL RIVER	PKWY		PICO RIVERA	90660	0	FA0023411	3002
N&D FIRE PROTECTION INC	3764		SAN GABRIEL RIVER	PKWY		PICO RIVERA	90660	10291213	FA0023393	1001
N&D FIRE PROTECTION INC	3764		SAN GABRIEL RIVER	PKWY		PICO RIVERA	90660	10291213	FA0023393	3001
CITY OF WHITTIER-PUMPING PLANT 2	4128		SAN GABRIEL RIVER	PKWY		PICO RIVERA	90660	10265104	FA0023402	3500
WRD ALBERT ROBLES CENTER	4320		San Gabriel River	PKWY		Pico Rivera	90660	10779253	FA0050494	3501
RJS SODA SERVICE	4320		SAN GABRIEL RIVER	PKWY		PICO RIVERA	90660	10411408	FA0031589	3003
RJ'S SODA SERVICE	4330		SAN GABRIEL RIVER	PKWY		PICO RIVERA	90660	0	FA0023401	3003
UNITED PACIFIC WASTE	4334		SAN GABRIEL RIVER	PKWY		PICO RIVERA	90660	10281742	FA0023403	3701
UNITED PACIFIC WASTE	4334		SAN GABRIEL RIVER	PKWY		PICO RIVERA	90660	10281742	FA0023403	3003
UNITED PACIFIC WASTE	4334		SAN GABRIEL RIVER	PKWY		PICO RIVERA	90660	10281742	FA0023403	1003
T-MOBILE WEST SITE ID: IE04168A	170	W	SAN JOSE	AVE	TM	CLAREMONT	91711	10408066	FA0041310	3000
OWENS & MINOR INC	18305	E	SAN JOSE	AVE		INDUSTRY	91748	0	FA0023431	3001
CALGON CORPORATION	18725	E	SAN JOSE	AVE		INDUSTRY	91748	10802251	FA0023421	1003
CALGON CORPORATION	18725	E	SAN JOSE	AVE		INDUSTRY	91748	10802251	FA0023421	3500
CALGON CORPORATION	18725	E	SAN JOSE	AVE		INDUSTRY	91748	10802251	FA0023421	3005

LOS ANGELES COUNTY CUPA
INACTIVE - FACILITY INVENTORY

FACILITY NAME	SITE ADDRESS					CITY	ZIP	CERS ID	Facility ID	PE
PACTIV CORPORATION	18752		SAN JOSE	AVE		INDUSTRY	91748	10282537	FA0023430	2001
FREMARC DESIGNS	18810	E	SAN JOSE	AVE		INDUSTRY	91748	10295569	FA0023427	1003
FREMARC DESIGNS	18810	E	SAN JOSE	AVE		INDUSTRY	91748	10295569	FA0023427	3002
FERGUSON ENTERPRISES LLC	18825		SAN JOSE	AVE		INDUSTRY	91748	0	FA0054639	3002
FERGUSON ENTERPRISES LLC	18825		SAN JOSE	AVE		INDUSTRY	91748	0	FA0054639	1002
C & M TOOL AND SAW GRINDING	19042		SAN JOSE	AVE	F	ROWLAND HEIGHTS	91748	0	FA0023414	3001
RTM MACHINING	19042		SAN JOSE	AVE	C	INDUSTRY	91748	0	FA0023415	3001
KEYSTONE TRUCKING SERVICE INC	19047		SAN JOSE	AVE		ROWLAND HEIGHTS	91748	0	FA0023423	3001
INDUSTRY DIESEL	19057	E	SAN JOSE	AVE		INDUSTRY	91748	10802245	FA0023424	1001
INDUSTRY DIESEL	19057	E	SAN JOSE	AVE		INDUSTRY	91748	10802245	FA0023424	3001
COAST CRANE CO	19062		SAN JOSE	AVE		CITY OF INDUSTRY	91748	10285399	FA0023413	3701
INDUSTRY LIFT	19129		SAN JOSE	AVE		ROWLAND HEIGHTS	91748	10285990	FA0034884	3701
BOBS TOWING	19135	E	SAN JOSE	AVE	B	ROWLAND HEIGHTS	91748	0	FA0023435	1001
BOBS TOWING	19135	E	SAN JOSE	AVE	B	ROWLAND HEIGHTS	91748	0	FA0023435	3000
BUSY BEE TOOLING	19138		SAN JOSE	AVE		ROWLAND HEIGHTS	91748	0	FA0023419	3001
COLIMA TRANSMISSION	19142		SAN JOSE	AVE		ROWLAND HEIGHTS	91748	10417402	FA0023426	3001
COLIMA TRANSMISSION	19142		SAN JOSE	AVE		ROWLAND HEIGHTS	91748	10417402	FA0023426	1001
J C AUTO CARE	19144	E	SAN JOSE	AVE		ROWLAND HEIGHTS	91748	0	FA0023437	1001
J C AUTO CARE	19144	E	SAN JOSE	AVE		ROWLAND HEIGHTS	91748	0	FA0023437	3001
IMPERIAL IRON & STEEL	19150		SAN JOSE	AVE		INDUSTRY	91748	0	FA0023436	3001
IMPERIAL IRON & STEEL INC	19151		SAN JOSE	AVE		INDUSTRY	91748	10298188	FA0023371	1000
IMPERIAL IRON & STEEL INC	19151		SAN JOSE	AVE		INDUSTRY	91748	10298188	FA0023371	3001
INTELLIGENT AUTO SERVICE	19154		SAN JOSE	AVE	B	ROWLAND HEIGHTS	91748	0	FA0042626	3001
INTELLIGENT AUTO SERVICE	19154		SAN JOSE	AVE	B	ROWLAND HEIGHTS	91748	0	FA0042626	1001
PIERSON'S GRINDING	19201	E	SAN JOSE	AVE		INDUSTRY	91748	0	FA0023416	3001
CRUSHRITE TOOLING	19227		SAN JOSE	AVE		INDUSTRY	91748	0	FA0023429	3001
ACTION POINT INC	19335		SAN JOSE	AVE		INDUSTRY	91748	0	FA0023422	3001
TRULITE GLASS & ALUMINUM SOLUTIONS, LLCYour submittal has been reviewed and accepted for completenes	19430	E	SAN JOSE	AVE		INDUSTRY	91748	10293964	FA0023425	3500
CME METAL FORMING	19481		SAN JOSE	AVE		INDUSTRY	91748	10802119	FA0023428	1003
CME METAL FORMING	19481		SAN JOSE	AVE		INDUSTRY	91748	10802119	FA0023428	3002
MACHINING SPECILIST	120		SAN LORENZO	ST		POMONA	91766	0	FA0023439	1001
FURNO CO INC	168		SAN LORENZO	ST		POMONA	91766	10294897	FA0023441	3001
FURNO CO INC	168		SAN LORENZO	ST		POMONA	91766	10294897	FA0023441	1002
ALVAREZ CUSTOM WROUGHT IRON	173		SAN LORENZO	ST		POMONA	91766	0	FA0032575	3001
MORALES WELDING	253		SAN LORENZO	ST		POMONA	91766	10631575	FA0047120	3001
PACIFIC POLISHING	257		SAN LORENZO	ST		POMONA	91766	0	FA0023440	1001

LOS ANGELES COUNTY CUPA
INACTIVE - FACILITY INVENTORY

FACILITY NAME	SITE ADDRESS				CITY	ZIP	CERS ID	Facility ID	PE
JACK MYERS AUTOMOTIVE	320	S	SAN MARINO	AVE	PASADENA	91107	0	FA0023443	1001
JACK MYERS AUTOMOTIVE	320	S	SAN MARINO	AVE	PASADENA	91107	0	FA0023443	3001
LISA ROTH SUCCESSOR TRUSTEE	1437		SAN MARINO	AVE	SAN MARINO	91108	0	FA0035787	7124
SAN MARINO PLUMBING SERVICE	1465		SAN MARINO	AVE	SAN MARINO	91108	0	FA0023442	3001
VASQUEZ	26867		SAN MARTINEZ GRANDE CYN	RD	CASTAIC	91384	10309231	FA0045049	3702
THOMPSON OIL COMPANY INC	27307		SAN MARTINEZ GRANDE CYN	RD	CASTAIC	91384	10497700	FA0049019	3000
THOMPSON OIL COMPANY INC	27307		SAN MARTINEZ GRANDE CYN	RD	CASTAIC	91384	10497700	FA0049019	3701
HONOR RANCHO WAYSIDE CANYON HOLDINGS (BARNES & LINCOLN LEASE)	28499		SAN MARTINEZ GRANDE CYN	RD	SAUGUS	91350	10267561	FA0005388	3703
ORDUNO/STERRY	28506		SAN MARTINEZ GRANDE CYN	RD	CASTAIC	91384	10267441	FA0023446	3702
LBTH INC			SAN MARTINEZ GRANDECANYON	RD	NEWHALL	91321	10291561	FA0023445	3500
HAZARD PARK ARMY RESERVE CTR	1350		SAN PABLO	ST	LOS ANGELES	90033	0	FA0023447	1002
DOHENY EYE INSTITUTE	1355		SAN PABLO	ST	LOS ANGELES	90033	10743211	FA0052431	1003
ZILKHA NEUROGENETIC INSTITUTE - HSC	1501		SAN PABLO	ST	LOS ANGELES	90033	10742425	FA0050579	1100
SAN PASQUAL STABLES	221		SAN PASQUAL	AVE	SOUTH PASADENA	91030	0	FA0023448	3000
MONTE VISTA GROVE HOMES	2889	E	SAN PASQUAL	ST	PASADENA	91107	10308037	FA0043689	7070
MONTE VISTA GROVE HOMES	2889	E	SAN PASQUAL	ST	PASADENA	91107	10308037	FA0043689	7070
JAPAN GRAPHICS	202	S	SAN PEDRO	ST	LOS ANGELES	90012	0	FA0023476	1002
TOYO PRINTING COMPANY INC	309	S	SAN PEDRO	ST	LOS ANGELES	90013	0	FA0023454	1002
MC PHERSON LEATHER CO	420	S	SAN PEDRO	ST	LOS ANGELES	90013	0	FA0023480	1002
OLIVE LEAF PRESS	730	S	SAN PEDRO	ST	LOS ANGELES	90014	0	FA0023472	1001
MASON PHOTOENGRAVING CO INC	748	S	SAN PEDRO	ST	LOS ANGELES	90014	0	FA0023457	1001
VIRON INC	752		SAN PEDRO	ST	LOS ANGELES	90014	0	FA0023456	1003
BACH LABEL CO	1212	S	SAN PEDRO	ST	LOS ANGELES	90015	0	FA0023455	1003
KEYSTONE ENGINEERING CO	1444	S	SAN PEDRO	ST	LOS ANGELES	90015	0	FA0023459	1003
PRECISION ENGINE VOLUME INC	1918	S	SAN PEDRO	ST	LOS ANGELES	90011	0	FA0023469	1002
Z AND G AUTO PARTS	2014	S	SAN PEDRO	ST	LOS ANGELES	90011	0	FA0023461	1002
FOTO ESTUDIO "ZAPATA"	2109	S	SAN PEDRO	ST	LOS ANGELES	90011	0	FA0023468	1006
RUDAMAC INC	2225	S	SAN PEDRO	ST	LOS ANGELES	90011	0	FA0023452	1003
ALTERNADORES LAZO	2705	S	SAN PEDRO	ST	LOS ANGELES	90011	0	FA0023466	1000
MORRIS AUTO BODY	6000	S	SAN PEDRO	ST	LOS ANGELES	90003	0	FA0023460	1001
AZTECA PERFORMANCE	6126	S	SAN PEDRO	ST	LOS ANGELES	90003	10243726	FA0023451	1001
WEST CALIFORNIA MACHINE SHOP	6917	S	SAN PEDRO	ST	LOS ANGELES	90003	10255021	FA0023449	2003

LOS ANGELES COUNTY CUPA
INACTIVE - FACILITY INVENTORY

FACILITY NAME	SITE ADDRESS					CITY	ZIP	CERS ID	Facility ID	PE
QUALITY CLEANERS & LAUNDRY	7300	S	SAN PEDRO	ST		LOS ANGELES	90003	0	FA0023483	1000
SOUTH CENTRAL AUTOMOTIVE REPAIRS	7924	S	SAN PEDRO	ST		LOS ANGELES	90003	10258054	FA0031736	1000
CENTURY AUTO REPAIR	8000	S	SAN PEDRO	ST		LOS ANGELES	90003	10684978	FA0031738	1000
ATLAS AUTO	8124	S	SAN PEDRO	ST	B	LOS ANGELES	90003	0	FA0023450	1001
HALL'S GARAGE	8401	S	SAN PEDRO	ST		LOS ANGELES	90003	0	FA0023471	1000
VALCO PLANER WORKS INC	8714	S	SAN PEDRO	ST		LOS ANGELES	90003	0	FA0023473	1002
HARRIS STEEL FENCE	8728	S	SAN PEDRO	ST		LOS ANGELES	90003	10251715	FA0023465	1002
FRANK'S RADIATOR	9828	S	SAN PEDRO	ST		LOS ANGELES	90003	0	FA0023482	1000
LAWNDALE WHOLESALE	14201	S	SAN PEDRO	ST		LOS ANGELES	90061	10851058	FA0023508	3000
OSCAR WELDING DESIGN	14209	S	SAN PEDRO	ST		LOS ANGELES	90061	10301356	FA0043496	3000
CONCORD COMPRESSOR SERVICE	14211	S	SAN PEDRO	ST		LOS ANGELES	90061	0	FA0023507	3001
CONCORD COMPRESSOR SERVICE	14211	S	SAN PEDRO	ST		LOS ANGELES	90061	0	FA0023507	1001
KGL AMERICA INC.	14400	S	SAN PEDRO	ST		GARDENA	90248	10810327	FA0023497	1001
NYGARD INTERNATIONAL PARTNERSHIPS	14401	S	SAN PEDRO	ST		LOS ANGELES	90248	10716157	FA0042530	3000
CHICK PACKAGING OF CALIFORNIA INC	14421	S	SAN PEDRO	ST		GARDENA	90248	10421446	FA0030780	1003
CHICK PACKAGING OF CALIFORNIA INC	14421	S	SAN PEDRO	ST		GARDENA	90248	10421446	FA0030780	3001
US BLANKS LLC	14700	S	SAN PEDRO	ST		GARDENA	90248	10295662	FA0023486	2010
US BLANKS LLC	14700	S	SAN PEDRO	ST		GARDENA	90248	10295662	FA0023486	1003
HERRON GRINDING INC	14831	S	SAN PEDRO	ST	B	GARDENA	90248	10272109	FA0023502	3001
HERRON GRINDING INC	14831	S	SAN PEDRO	ST	B	GARDENA	90248	10272109	FA0023502	1001
CONSOLIDATED DISPOSAL SERVICES LLC	14905	S	SAN PEDRO	ST		GARDENA	90248	10264777	FA0023504	7124
MOONLIGHT MOLDS INC	14920	S	SAN PEDRO	ST		GARDENA	90248	0	FA0034951	3002
SCOTT CO OF CALIFORNIA	14920	S	SAN PEDRO	ST		GARDENA	90248	10271797	FA0023506	3003
SCOTT CO OF CALIFORNIA	14920	S	SAN PEDRO	ST		GARDENA	90248	10271797	FA0023506	1004
NUSTEELCO.	14930	S	SAN PEDRO	ST		GARDENA	90248	10463713	FA0023498	1003
SOUTH BAY RECYCLING INC	15001	S	SAN PEDRO	ST		GARDENA	90248	10278982	FA0023503	3003
SOUTH BAY RECYCLING INC	15001	S	SAN PEDRO	ST		GARDENA	90248	10278982	FA0023503	1003
EL TAPATIO AUTO CENTER/STAR ONE AUTO SALES	15220	S	SAN PEDRO	ST	B	GARDENA	90248	10595176	FA0023492	3001
ED'S AUTO BODY SHOP	15220	S	SAN PEDRO	ST	A	GARDENA	90248	0	FA0023491	3001
CAL WESTERN MANUFACTURES	15225	S	SAN PEDRO	ST		GARDENA	90248	10865551	FA0023487	1002
CAL WESTERN MANUFACTURES	15225	S	SAN PEDRO	ST		GARDENA	90248	10865551	FA0023487	3001
UNIVERSAL MACHINE REBUILDERS	15304	S	SAN PEDRO	ST		GARDENA	90248	0	FA0023477	1000
HVB MACHINE SERVICE	15316	S	SAN PEDRO	ST		GARDENA	90248	0	FA0023464	1002
AAA ABRASIVES INC	15401	S	SAN PEDRO	ST		GARDENA	90248	0	FA0023490	3001
AUTOFLOW PRODUCTS CO	15915	S	SAN PEDRO	ST		GARDENA	90248	0	FA0023495	3001
AUTOFLOW PRODUCTS CO	15915	S	SAN PEDRO	ST		GARDENA	90248	0	FA0023495	1002

LOS ANGELES COUNTY CUPA
INACTIVE - FACILITY INVENTORY

FACILITY NAME	SITE ADDRESS					CITY	ZIP	CERS ID	Facility ID	PE
AMERICAN METRIC ENG INC	16001	S	SAN PEDRO	ST	B&C	GARDENA	90248	0	FA0023488	3001
A & B AUTO BODY & SALES	16001	S	SAN PEDRO	ST		GARDENA	90248	0	FA0023501	3001
T-MOBILE WEST CORPORATION	16001	S	SAN PEDRO	ST		GARDENA	90248	10799563	FA0040985	3000
SOUTHERN ENGINEERING CO	16536	S	SAN PEDRO	ST		CARSON	90746	10301002	FA0023479	1001
SAFETY - KLEEN OF CALIFORNIA INC. - CARSON	16540	S	SAN PEDRO	ST		CARSON	90746	10617220	FA0023485	3702
RSK TOOL INC	16602	S	SAN PEDRO	ST		CARSON	90746	0	FA0023484	3001
ANNANDALE GOLF CLUB	1	N	SAN RAFAEL	AVE		PASADENA	91105	10308034	FA0023510	7074
ANNANDALE GOLF CLUB	1	N	SAN RAFAEL	AVE		PASADENA	91105	10308034	FA0023510	7070
ANNANDALE GOLF CLUB	1	N	SAN RAFAEL	AVE		PASADENA	91105	10308034	FA0023510	7070
ANNANDALE GOLF CLUB	1	N	SAN RAFAEL	AVE		PASADENA	91105	10308034	FA0023510	7074
ANNANDALE GOLF CLUB	1	N	SAN RAFAEL	AVE		PASADENA	91105	10308034	FA0023510	7070
SURGICAL CENTER	310		SAN VICENTE	BLVD		WEST HOLLYWOOD	90048	0	FA0023529	3002
SURGICAL CENTER	310		SAN VICENTE	BLVD		WEST HOLLYWOOD	90048	0	FA0023529	1001
ONE HOUR PHOTO CENTER	420	S	SAN VICENTE	BLVD		LOS ANGELES	90048	0	FA0023519	1006
LA VISTA CLEANERS	430	S	SAN VICENTE	BLVD		LOS ANGELES	90048	10252321	FA0023520	1000
FINAL FILM	470	S	SAN VICENTE	BLVD		LOS ANGELES	90048	0	FA0023518	1006
KIKUTAKE ROBBINS DENTAL LAB	546	S	SAN VICENTE	BLVD		LOS ANGELES	90048	0	FA0023511	1003
WEST HOLLYWOOD PARK (SWMING POOL)	647	N	SAN VICENTE	BLVD		WEST HOLLYWOOD	90069	10274242	FA0023531	3003
LASD - WEST HOLLYWOOD STATION	720	N	SAN VICENTE	BLVD		WEST HOLLYWOOD	90069	0	FA0023527	1001
LASD - WEST HOLLYWOOD STATION	720	N	SAN VICENTE	BLVD		WEST HOLLYWOOD	90069	0	FA0023527	3002
LASD - WEST HOLLYWOOD STATION	720	N	SAN VICENTE	BLVD		WEST HOLLYWOOD	90069	0	FA0023527	7124
VIP AUTOMOTIVE INC	4918		SAN VICENTE	BLVD		LOS ANGELES	90019	10252432	FA0023521	1001
CROWN CLEANERS	5608		SAN VICENTE	BLVD		LOS ANGELES	90019	0	FA0023512	1001
OLYMPIA MEDICAL CENTER	5925		SAN VICENTE	BLVD		LOS ANGELES	90019	10243942	FA0031253	1003
MIRACLE MILE MEDICAL CENTER	6000		SAN VICENTE	BLVD		LOS ANGELES	90036	10240108	FA0031311	1006
FOUR TEAMS OIL PRODUCTION	8437		SAN VICENTE	AVE		SOUTH GATE	90280	0	FA0023528	3001
SEA HOUR PHOTO INC	11670		SAN VICENTE	BLVD		LOS ANGELES	90049	0	FA0031932	1006
ONE HOUR FROMEX PHOTO SYSTEM	11694		SAN VICENTE	BLVD		LOS ANGELES	90049	0	FA0023523	1006
VINCENTE CAMERA	11762		SAN VICENTE	BLVD		LOS ANGELES	90049	0	FA0023524	1006
TJ'S AUTO SOLUTIONS	11811		SAN VICENTE	BLVD		WEST LOS ANGELES	90049	0	FA0023513	1001
BRENTWOOD CAMERA	13050		SAN VICENTE	BLVD	116	LOS ANGELES	90049	0	FA0037707	1006
BED BATH AND BEYOND #50	142	S	SAN VINCENTE	BLVD	101	LOS ANGELES	90048	10167165	FA0044305	1000
AT&T MOBILITY-CALIFORNIA-SANBORNE (	240		SANBORN	AVE		LYNWOOD	90262	0	FA0039372	3000
J & K MACHINE	1247		SANBORN	AVE		LOS ANGELES	90029	0	FA0023533	1001
USDA FOREST SVC (NORTH FORK RANG)	21500	N	SAND CANYON	RD		CANYON COUNTRY	91387	10288147	FA0023541	3500
USDA FOREST SVC (NORTH FORK RANG)	21500	N	SAND CANYON	RD		CANYON COUNTRY	91387	10288147	FA0023541	3003

LOS ANGELES COUNTY CUPA
INACTIVE - FACILITY INVENTORY

FACILITY NAME	SITE ADDRESS				CITY	ZIP	CERS ID	Facility ID	PE
FOREST SVC	21501	N	SAND CANYON	RD	CANYON COUNTRY	91387	10288141	FA0023542	3003
SPACE ORDNANCE SYSTEMS	25977		SAND CANYON	RD	CANYON COUNTRY	91387	0	FA0023534	3001
SPEEDWAY NO. 6357 (SHELL)	28401		SAND CANYON	RD	CANYON COUNTRY	91387	10288321	FA0023538	7124
SPEEDWAY NO. 6357 (SHELL)	28401		SAND CANYON	RD	CANYON COUNTRY	91387	10288321	FA0023538	7124
SPEEDWAY NO. 6357 (SHELL)	28401		SAND CANYON	RD	CANYON COUNTRY	91387	10288321	FA0023538	7124
ARCO #83295	28406		SAND CANYON	RD	CANYON COUNTRY	91387	10292539	FA0023539	7124
ARCO #83295	28406		SAND CANYON	RD	CANYON COUNTRY	91387	10292539	FA0023539	7124
SAND CANYON OIL CORPORATION	28522		SAND CANYON	RD	CANYON COUNTRY	91351	10267975	FA0023535	7124
SAND CANYON UNION 76	28529		SAND CANYON	RD	CANYON COUNTRY	91387	0	FA0023537	1002
SAND CANYON UNION 76	28529		SAND CANYON	RD	CANYON COUNTRY	91387	0	FA0023537	7124
SAND CANYON UNION 76	28529		SAND CANYON	RD	CANYON COUNTRY	91387	0	FA0023537	3003
SAND CANYON UNION 76	28529		SAND CANYON	RD	CANYON COUNTRY	91387	0	FA0023537	7124
SAND CANYON 76	28529		SAND CANYON	RD	CANYON COUNTRY	91387	10288060	FA0047564	7124
AT&T CALIFORNIA - KC1AR	28616		SAND CANYON	RD	SANTA CLARITA	91350	10818640	FA0051537	3000
MAIN LINE EQUIPMENT	831		SANDHILL	AVE	CARSON	90746	0	FA0023560	3001
BREEN LABORATORIES	841	E	SANDHILL	AVE	CARSON	90746	10619563	FA0046961	1002
BREEN LABORATORIES	841	E	SANDHILL	AVE	CARSON	90746	10619563	FA0046961	3001
ANZA RENTS	845		SANDHILL	AVE	CARSON	90746	0	FA0023551	3001
CAL TRON SYSTEMS INC	857		SANDHILL	AVE	CARSON	90746	0	FA0023543	1003
K & B INTERNATIONAL TRADING CO	861	E	SANDHILL	AVE	CARSON	90746	10270819	FA0023552	3001
K & B INTERNATIONAL TRADING CO	861	E	SANDHILL	AVE	CARSON	90746	10270819	FA0023552	1001
PRUDENTIAL OVERALL SUPPLY	951	E	SANDHILL	AVE	CARSON	90746	10295731	FA0023550	2099
PRUDENTIAL OVERALL SUPPLY	951	E	SANDHILL	AVE	CARSON	90746	10295731	FA0023550	1003
WESTERN SYNTHETIC FIBER INC	966	E	SANDHILL	AVE	CARSON	90746	10795999	FA0023558	3005
WESTERN SYNTHETIC FIBER INC	966	E	SANDHILL	AVE	CARSON	90746	10795999	FA0023558	1004
WESTERN SYNTHETIC FIBER INC	966	E	SANDHILL	AVE	CARSON	90746	10795999	FA0023558	3500
BOSTON STORES	1010		SANDHILL	AVE	CARSON	90746	0	FA0023545	3001
GENERAL MILLS OPERATIONS INC	1055	E	SANDHILL	AVE	CARSON	90746	10290364	FA0031707	3501
GENERAL MILLS OPERATIONS INC	1055	E	SANDHILL	AVE	CARSON	90746	10290364	FA0031707	3004
GENERAL MILLS OPERATIONS INC	1055	E	SANDHILL	AVE	CARSON	90746	10290364	FA0031707	1004
GENERAL MILLS OPERATIONS INC	1055	E	SANDHILL	AVE	CARSON	90746	10290364	FA0031707	3701
STYLE-UP OF CALIF	1069		SANDHILL	AVE	CARSON	90746	0	FA0023553	3001
SIGNATURE FLEXIBLE PACKAGING INC	1120	E	SANDHILL	AVE	CARSON	90746	10264318	FA0023546	3500
FLAMINGO TEXTILE MILLS INC	1123		SANDHILL	AVE	CARSON	90746	10796275	FA0023547	3003
FLAMINGO TEXTILE MILLS INC	1123		SANDHILL	AVE	CARSON	90746	10796275	FA0023547	1003
BENWILL INDUSTRIES	1140		SANDHILL	AVE	CARSON	90746	0	FA0023554	3001

LOS ANGELES COUNTY CUPA
INACTIVE - FACILITY INVENTORY

FACILITY NAME	SITE ADDRESS					CITY	ZIP	CERS ID	Facility ID	PE
GLOBAL BILLIARD MFG CO INC	1141		SANDHILL	AVE		CARSON	90746	0	FA0023544	3001
GLOBAL BILLIARD MFG CO INC	1141		SANDHILL	AVE		CARSON	90746	0	FA0023544	1001
BESTECH LITHOGRAPHICS	1160		SANDHILL	AVE		CARSON	90746	0	FA0023561	3002
BESTECH LITHOGRAPHICS	1160		SANDHILL	AVE		CARSON	90746	0	FA0023561	1002
NYLOK FASTENER CORP	1161		SANDHILL	AVE	D	CARSON	90746	0	FA0023556	3001
NYLOK FASTENER CORP	1161		SANDHILL	AVE	D	CARSON	90746	0	FA0023556	1003
ALVO SYSTEMS	1164		SANDHILL	AVE		CARSON	90746	0	FA0023555	3001
MID LANE CARRIERS INC.	1305	E	SANDISON	ST		WILMINGTON	90744	10251760	FA0023474	1000
HONDA AUTO CENTER	1311	E	SANDISON	ST		WILMINGTON	90744	10262986	FA0044431	1001
UNIQUE AUTO BODY INC	1311	E	SANDISON	ST		WILMINGTON	90744	0	FA0036608	1001
NAYARIT AUTO REPAIR	1313	E	SANDISON	ST		WILMINGTON	90744	10849540	FA0051749	1001
SPRAY COAST FRAME AUTO BODY	1523	E	SANDISON	ST		WILMINGTON	90744	10260466	FA0036712	1000
J & M 5 STAR COLLISION CENTER	1601	E	SANDISON	ST		WILMINGTON	90744	10259500	FA0033747	1001
A & R METAL POLISHING COMPANY	1611	E	SANDISON	ST		WILMINGTON	90744	10259374	FA0033748	1001
MID LANE CARRIERS INC.	1535-49	E	SANDISON	ST		WILMINGTON	90744	10250110	FA0023548	1000
ADVANCE FINISHES INC	700		SANFORD	AVE		WILMINGTON	90744	0	FA0023562	1001
V8 CUSTOMS BODY & PAINT	711		SANFORD	AVE		WILMINGTON	90744	0	FA0051750	1001
JUNIOR AUTOMOTIVE	821	N	SANFORD	ST		WILMINGTON	90744	10259206	FA0033466	1001
FOTO & PLUS	2611		SANTA ANA	ST		SOUTH GATE	90280	0	FA0023564	1001
CVS PHARMACY #9501	2655		SANTA ANA	ST		SOUTH GATE	90280	10290655	FA0023575	3001
INTERNATIONAL CALIF GLASS CORP	4232		SANTA ANA	ST		SOUTH GATE	90280	0	FA0023566	3001
PETROCHEM MATERIALS INNOVATION, LLC	4242		SANTA ANA	ST		SOUTH GATE	90280	10753822	FA0049684	3702
W R GRACE & CO - CONN	4244		SANTA ANA	ST		SOUTH GATE	90280	0	FA0023567	3001
SPRINT NXTL SOUTH GATE WAREHOUSE	4244		SANTA ANA	ST	SPRNT	SOUTH GATE	90280	0	FA0038954	3000
JS WINDOWS AND DOORS INC	4303		SANTA ANA	ST		CUDAHY	90201	10275100	FA0023565	1002
JS WINDOWS AND DOORS INC	4303		SANTA ANA	ST		CUDAHY	90201	10275100	FA0023565	3000
OPTICAL DISC CORP	4311		SANTA ANA	ST	1	CUDAHY	90201	10267282	FA0036540	1001
OPTICAL DISC CORP	4311		SANTA ANA	ST	1	CUDAHY	90201	10267282	FA0036540	3002
BROTHERS LEAL CO	4311		SANTA ANA	ST		HUNTINGTON PARK	90255	10285042	FA0023563	3001
BROTHERS LEAL CO	4311		SANTA ANA	ST		HUNTINGTON PARK	90255	10285042	FA0023563	1002
VIDALES CABINETS	4313		SANTA ANA	ST		HUNTINGTON PARK	90255	10801891	FA0036541	1001
VIDALES CABINETS	4313		SANTA ANA	ST		HUNTINGTON PARK	90255	10801891	FA0036541	3000
MUTUAL WATER CO (TRACT 349)	4630		SANTA ANA	ST		CUDAHY	90201	10274332	FA0023573	3501
JEHCO	31	E	SANTA ANITA	AVE		BURBANK	91502	0	FA0023588	1001
VALLEY DRILLING CORP	41	E	SANTA ANITA	AVE		BURBANK	91502	0	FA0023590	1001
BURBANK SPEED & MACHINE	59	E	SANTA ANITA	AVE		BURBANK	91502	10229896	FA0023585	7020

LOS ANGELES COUNTY CUPA
INACTIVE - FACILITY INVENTORY

FACILITY NAME	SITE ADDRESS					CITY	ZIP	CERS ID	Facility ID	PE
ARTCRAFT PLATING & FINISHING	76	E	SANTA ANITA	AVE		BURBANK	91502	10229905	FA0023594	7020
AM/PM DOOR REPAIR	80	E	SANTA ANITA	AVE		BURBANK	91502	0	FA0023598	7020
HONEYWELL INT	100	E	SANTA ANITA	AVE		BURBANK	91502	0	FA0023597	7020
Gerhardt Gear Co Inc.	133	E	SANTA ANITA	AVE		BURBANK	91502	10229893	FA0023577	7020
THE PAINT SHOP	149	E	SANTA ANITA	AVE		BURBANK	91502	10644220	FA0023599	7020
THE PAINT SHOP	149	E	SANTA ANITA	AVE		BURBANK	91502	10644220	FA0023599	1001
TONYS AUTO	156	E	SANTA ANITA	AVE	C	BURBANK	91502	0	FA0040623	1001
WARRANTY CARBURETOR	156	E	SANTA ANITA	AVE	B	BURBANK	91502	10229902	FA0023592	1001
HERNANDEZ RV TRUCK & AUTO	156	E	SANTA ANITA	AVE		BURBANK	91502	10229899	FA0023591	1001
HERNANDEZ RV TRUCK & AUTO	156	E	SANTA ANITA	AVE		BURBANK	91502	10229899	FA0023591	7020
FACEY MEDICAL FOUNDATION/SAN GABRIE	207	S	SANTA ANITA	ST	205	SAN GABRIEL	91776	10292434	FA0036064	3000
FACEY MEDICAL FOUNDATION/SAN GABRIE	207	S	SANTA ANITA	ST	205	SAN GABRIEL	91776	10292434	FA0036064	1006
SAN GABRIEL VALLEY MED CENTER	218	S	SANTA ANITA	ST		SAN GABRIEL	91776	0	FA0023603	7124
SAN GABRIEL VALLEY MED CENTER	218	S	SANTA ANITA	ST		SAN GABRIEL	91776	0	FA0023603	3001
GOSS CONSTRUCTION CO INC	300	N	SANTA ANITA	AVE		ARCADIA	91006	0	FA0023607	3001
ARCADIA SMALL ANIMAL HOSPITAL INC	311	N	SANTA ANITA	AVE		ARCADIA	91006	0	FA0023608	3001
HUMAN DESIGNS	325	N	SANTA ANITA	AVE	C	ARCADIA	91006	0	FA0023576	1002
W A RASIC CONSTRUCTION CO	333	N	SANTA ANITA	AVE	4	ARCADIA	91006	0	FA0023578	1001
TOWNE CLEANERS	408	N	SANTA ANITA	AVE		ARCADIA	91006	0	FA0023610	3001
FASCHING CAR WASH	425	N	SANTA ANITA	AVE		ARCADIA	91006	10793839	FA0023595	7124
FASCHING CAR WASH	425	N	SANTA ANITA	AVE		ARCADIA	91006	10793839	FA0023595	1001
FASCHING CAR WASH	425	N	SANTA ANITA	AVE		ARCADIA	91006	10793839	FA0023595	3001
COLORADO CHEVRON	500	N	SANTA ANITA	AVE		ARCADIA	91006	10292101	FA0023602	7124
SPRINT NXTL POST ALARM	610	N	SANTA ANITA	AVE		ARCADIA	91006	0	FA0038955	3000
ANGELES NATIONAL FOREST	701	N	SANTA ANITA	AVE		ARCADIA	91006	10713820	FA0023627	3003
CITY OF ARCADIA FIRE STATION 105	710	S	SANTA ANITA	AVE		ARCADIA	91006	10418161	FA0023629	7124
CITY OF ARCADIA FIRE STATION 105	710	S	SANTA ANITA	AVE		ARCADIA	91006	10418161	FA0023629	1001
SOCAL UNIFORM MAINTENANCE SHOP	721	W	SANTA ANITA	ST	A	SAN GABRIEL	91776	10285807	FA0023579	1001
SOCAL UNIFORM MAINTENANCE SHOP	721	W	SANTA ANITA	ST	A	SAN GABRIEL	91776	10285807	FA0023579	3001
MARPLES GEARS INC	728	W	SANTA ANITA	ST		SAN GABRIEL	91776	10285171	FA0023641	3001
MARPLES GEARS INC	728	W	SANTA ANITA	ST		SAN GABRIEL	91776	10285171	FA0023641	1002
AMERICAN FURNITURE SYSTEMS	809	W	SANTA ANITA	AVE		SAN GABRIEL	91776	0	FA0039491	3001
CB NICHOLS EGGS RANCH	900	S	SANTA ANITA	AVE		ARCADIA	91006	0	FA0023639	3001
MISSION VILLA RETIREMENT CENTER	901	W	SANTA ANITA	ST		SAN GABRIEL	91776	0	FA0023604	3001
LIFE CARE CENTER OF SAN GABRIEL	909	W	SANTA ANITA	ST		SAN GABRIEL	91776	0	FA0023605	3001
SHELL #135058 (DAGHER)	916	S	SANTA ANITA	AVE		ARCADIA	91006	10793173	FA0023606	7124

LOS ANGELES COUNTY CUPA
INACTIVE - FACILITY INVENTORY

FACILITY NAME	SITE ADDRESS					CITY	ZIP	CERS ID	Facility ID	PE
SHELL #135058 (DAGHER)	916	S	SANTA ANITA	AVE		ARCADIA	91006	10793173	FA0023606	3002
SHELL #135058 (DAGHER)	916	S	SANTA ANITA	AVE		ARCADIA	91006	10793173	FA0023606	1001
EL MONTE GAS-N-SAVE, INC SITE #2211451	1100		SANTA ANITA	AVE		SOUTH EL MONTE	91733	10207309	FA0023614	7124
EL MONTE GAS-N-SAVE, INC SITE #2211451	1100		SANTA ANITA	AVE		SOUTH EL MONTE	91733	10207309	FA0023614	7124
H&S ENERGY PRODUCTS LLC # 2042	1105		SANTA ANITA	AVE		SOUTH EL MONTE	91733	10290511	FA0023631	7124
R & R CUSTOM COACHWORKS INC	1126		SANTA ANITA	AVE		SOUTH EL MONTE	91733	0	FA0023620	3001
ANGELUS MOBIL LEASING CO INC	1134		SANTA ANITA	AVE		SOUTH EL MONTE	91733	0	FA0023630	3001
TYLER NURSERY INC	1223		SANTA ANITA	AVE		SOUTH EL MONTE	91733	0	FA0023616	7110
A1 EL MONTE MUFFLERS	1244		SANTA ANITA	AVE	J & K	SOUTH EL MONTE	91733	10668967	FA0047494	3001
A1 EL MONTE MUFFLERS	1244		SANTA ANITA	AVE	J & K	SOUTH EL MONTE	91733	10668967	FA0047494	1001
B & J METAL SPINNING INC	1342		SANTA ANITA	AVE		SOUTH EL MONTE	91733	0	FA0023612	3001
STABLES-MASON CO	1414		SANTA ANITA	AVE		SOUTH EL MONTE	91733	0	FA0023615	3001
LEE PHARMACEUTICALS INC	1428		SANTA ANITA	AVE		SOUTH EL MONTE	91733	10294459	FA0023600	3003
LEE PHARMACEUTICALS INC	1428		SANTA ANITA	AVE		SOUTH EL MONTE	91733	10294459	FA0023600	1001
LEE PHARMACEUTICALS INC	1428		SANTA ANITA	AVE		SOUTH EL MONTE	91733	10294459	FA0023600	3500
LEE PHARMACEUTICALS	1434		SANTA ANITA	AVE		SOUTH EL MONTE	91733	10297945	FA0023649	3001
LEE PHARMACEUTICALS	1434		SANTA ANITA	AVE		SOUTH EL MONTE	91733	10297945	FA0023649	1003
ACCU BLEND	1460		SANTA ANITA	AVE		SOUTH EL MONTE	91733	0	FA0035238	3001
LEE PHARMACEUTICALS	1500		SANTA ANITA	AVE		SOUTH EL MONTE	91733	0	FA0030641	1001
LEE PHARMACEUTICALS	1500		SANTA ANITA	AVE		SOUTH EL MONTE	91733	0	FA0030641	3001
LEE PHARMACEUTICALS INC	1516		SANTA ANITA	AVE		SOUTH EL MONTE	91733	10285774	FA0023653	3001
LEE PHARMACEUTICALS INC	1516		SANTA ANITA	AVE		SOUTH EL MONTE	91733	10285774	FA0023653	1001
VACCO INDUSTRIES	1557		SANTA ANITA	AVE		SOUTH EL MONTE	91733	0	FA0023619	3001
SUPERIOR PLASTIC INJECTION	1720		SANTA ANITA	AVE		SOUTH EL MONTE	91733	0	FA0023621	3001
SUPERIOR PLASTIC INJECTION	1720		SANTA ANITA	AVE		SOUTH EL MONTE	91733	0	FA0023621	1002
SPRINT CELL SITE	1845		SANTA ANITA	AVE		ARCADIA	91006	10793230	FA0038956	3000
INTERNATIONAL MEDICATION SYS	1878		SANTA ANITA	AVE		SOUTH EL MONTE	91733	10285231	FA0023626	1001
INTERNATIONAL MEDICATION SYS	1886		SANTA ANITA	AVE		SOUTH EL MONTE	91733	0	FA0023622	3001
INTERNATIONAL MEDICATION SYS	1886		SANTA ANITA	AVE		SOUTH EL MONTE	91733	0	FA0023622	1005
INTERNATIONAL MEDICATION SYS	1890		SANTA ANITA	AVE		SOUTH EL MONTE	91733	0	FA0023636	3001
INTERNATIONAL MEDICATION SYS	1890		SANTA ANITA	AVE		SOUTH EL MONTE	91733	0	FA0023636	1001
PARAGON PLASTICS CO	1901		SANTA ANITA	AVE		SOUTH EL MONTE	91733	0	FA0023613	3001
E I P	1923		SANTA ANITA	AVE		SOUTH EL MONTE	91733	0	FA0023634	3001
INTERNATIONAL MEDICATION SYS	1925		SANTA ANITA	AVE		SOUTH EL MONTE	91733	0	FA0023633	3001
INTERNATIONAL MEDICATION SYS	1940		SANTA ANITA	AVE		SOUTH EL MONTE	91733	0	FA0023637	3000
THE INSTANT PRINT SHOP	2022		SANTA ANITA	AVE		SOUTH EL MONTE	91733	0	FA0023584	1001

LOS ANGELES COUNTY CUPA
INACTIVE - FACILITY INVENTORY

FACILITY NAME	SITE ADDRESS					CITY	ZIP	CERS ID	Facility ID	PE
PAPAC CONSTRUCTION COMPANY	2030		SANTA ANITA	AVE		SOUTH EL MONTE	91733	10297879	FA0023617	3701
PAPAC CONSTRUCTION COMPANY	2030		SANTA ANITA	AVE		SOUTH EL MONTE	91733	10297879	FA0023617	3003
PAPAC CONSTRUCTION COMPANY	2030		SANTA ANITA	AVE		SOUTH EL MONTE	91733	10297879	FA0023617	1001
BONDED PRODUCTS CO	2103		SANTA ANITA	AVE		SOUTH EL MONTE	91733	0	FA0023618	3001
US FOREST SVC (CHANTRY FLAT)	2235	N	SANTA ANITA	AVE		SIERRA MADRE	91024	10298374	FA0031732	3001
JMP OIL INC	3266		SANTA ANITA	AVE		EL MONTE	91733	10423873	FA0023654	7124
JMP OIL INC	3266		SANTA ANITA	AVE		EL MONTE	91733	10423873	FA0023654	7124
SCOTT CHEVROLET PONTIAC GMC	3333	N	SANTA ANITA	AVE		EL MONTE	91731	10798894	FA0023645	3002
SCOTT CHEVROLET PONTIAC GMC	3333	N	SANTA ANITA	AVE		EL MONTE	91731	10798894	FA0023645	1004
SCOTT CHEVROLET PONTIAC GMC	3333	N	SANTA ANITA	AVE		EL MONTE	91731	10798894	FA0023645	3701
EL MONTE TEXACO #121124	3334		SANTA ANITA	AVE		EL MONTE	91731	10798582	FA0023651	7124
EL MONTE TEXACO #121124	3334		SANTA ANITA	AVE		EL MONTE	91731	10798582	FA0023651	3002
EL MONTE TEXACO #121124	3334		SANTA ANITA	AVE		EL MONTE	91731	10798582	FA0023651	1001
SCOTT HYUNDAI	3342		SANTA ANITA	AVE		EL MONTE	91731	10798516	FA0030599	1003
SCOTT HYUNDAI	3342		SANTA ANITA	AVE		EL MONTE	91731	10798516	FA0030599	3001
FORMER CITY OF EL MONTE	3527		SANTA ANITA	AVE		EL MONTE	91731	10265806	FA0023657	3003
FORMER CITY OF EL MONTE	3527		SANTA ANITA	AVE		EL MONTE	91731	10265806	FA0023657	1003
FORMER CITY OF EL MONTE	3527		SANTA ANITA	AVE		EL MONTE	91731	10265806	FA0023657	3500
FORMER CITY OF EL MONTE	3527		SANTA ANITA	AVE		EL MONTE	91731	10265806	FA0023657	7124
FORMER CITY OF EL MONTE	3527		SANTA ANITA	AVE		EL MONTE	91731	10265806	FA0023657	2025
FORMER CITY OF EL MONTE	3527		SANTA ANITA	AVE		EL MONTE	91731	10265806	FA0023657	7124
HECTOR URIAS AUTO REPAIR	3548		SANTA ANITA	AVE		EL MONTE	91731	10798705	FA0023659	3001
HECTOR URIAS AUTO REPAIR	3548		SANTA ANITA	AVE		EL MONTE	91731	10798705	FA0023659	1001
RITE AID #5588	3570		SANTA ANITA	AVE		EL MONTE	91731	10306558	FA0044938	1100
RITE AID #5588	3570		SANTA ANITA	AVE		EL MONTE	91731	10306558	FA0044938	3000
LYNN'S AIRCRAFT ENGINES	4001	N	SANTA ANITA	AVE	A	EL MONTE	91731	0	FA0023586	1002
BEN'S AIRCRAFT MAINTENANCE	4001	N	SANTA ANITA	AVE	B	EL MONTE	91731	0	FA0023593	1001
EL MONTE AIRCRAFT MAINTENANC	4015	N	SANTA ANITA	AVE		EL MONTE	91731	0	FA0023583	1002
BARTLETT AVIATION	4233	N	SANTA ANITA	AVE	1B	EL MONTE	91731	0	FA0023587	1001
AIRCRAFT GROUND SUPPORT INC	4233	N	SANTA ANITA	AVE	3	EL MONTE	91731	10299382	FA0040195	1000
LIGHTNING AIRCRAFT CORP	4233	N	SANTA ANITA	AVE	10	EL MONTE	91731	0	FA0040196	1000
BILLION AIR AVIATION INC	4233		SANTA ANITA	AVE	13	EL MONTE	91731	10299394	FA0040184	1001
SANTA ANITA MARKET & FUEL	4378	N	SANTA ANITA	AVE		EL MONTE	91731	10745434	FA0023572	1001
SANTA ANITA MARKET & FUEL	4378	N	SANTA ANITA	AVE		EL MONTE	91731	10745434	FA0023572	3001
VEER STATION PARTNERS INC.	4386		SANTA ANITA	AVE		EL MONTE	91731	10296130	FA0033935	7124
VEER STATION PARTNERS INC.	4386		SANTA ANITA	AVE		EL MONTE	91731	10296130	FA0033935	7124

LOS ANGELES COUNTY CUPA
INACTIVE - FACILITY INVENTORY

FACILITY NAME	SITE ADDRESS					CITY	ZIP	CERS ID	Facility ID	PE
VEER STATION PARTNERS INC.	4386		SANTA ANITA	AVE		EL MONTE	91731	10296130	FA0033935	7124
SANTA ANITA FUEL & SERVICE	4749	N	SANTA ANITA	AVE		EL MONTE	91731	0	FA0023646	3001
SANTA ANITA FUEL & SERVICE	4749	N	SANTA ANITA	AVE		EL MONTE	91731	0	FA0023646	1001
SANTA ANITA FUEL & SERVICE	4749	N	SANTA ANITA	AVE		EL MONTE	91731	0	FA0023646	7124
SANTA ANITA FUEL & SERVICE	4749	N	SANTA ANITA	AVE		EL MONTE	91731	0	FA0023646	7124
EL MONTE MOBIL AUTO REPAIR	4749	N	SANTA ANITA	AVE	B	EL MONTE	91731	10798660	FA0033089	3001
EL MONTE MOBIL AUTO REPAIR	4749	N	SANTA ANITA	AVE	B	EL MONTE	91731	10798660	FA0033089	1001
McDONALD'S #10920	4851		SANTA ANITA	AVE		EL MONTE	91731	10284433	FA0023655	3001
BARNEYS PRECISION HONING CO	4906	N	SANTA ANITA	AVE		EL MONTE	91731	0	FA0023580	1001
SPRINT NXTL PRINT AND MAIL CONCEPTS	4926		SANTA ANITA	BLVD		EL MONTE	91731	10659001	FA0038957	3000
AUTOLINK MOTORWORKS INC	4961		SANTA ANITA	AVE	A	EL MONTE	91731	10798507	FA0032580	1001
AUTOLINK MOTORWORKS INC	4961		SANTA ANITA	AVE	A	EL MONTE	91731	10798507	FA0032580	3001
BELLAGRO EXPRESS CAR WASH	5637		SANTA ANITA	AVE		TEMPLE CITY	91780	10272217	FA0023596	1001
BELLAGRO EXPRESS CAR WASH	5637		SANTA ANITA	AVE		TEMPLE CITY	91780	10272217	FA0023596	7124
SANTA ANITA DAM & RESERVOIR	2230	N	SANTA ANITA CANYON	RD		MONROVIA	91016	10305763	FA0023660	7124
SANTA ANITA DAM & RESERVOIR	2230	N	SANTA ANITA CANYON	RD		MONROVIA	91016	10305763	FA0023660	7060
CARNEGIE OBSERVATORIES	813		SANTA BARBARA	ST		PASADENA	91101	10307125	FA0023644	7070
CARNEGIE OBSERVATORIES	813		SANTA BARBARA	ST		PASADENA	91101	10307125	FA0023644	7070
CARNEGIE OBSERVATORIES	813		SANTA BARBARA	ST		PASADENA	91101	10307125	FA0023644	7070
SPRINT CELL SITE	14		SANTA BELLA	RD		ROLLING HILLS ESTATES	90274	0	FA0038958	3000
EL RANCHO ESCONDIDO			SANTA CATALINA ISLAND			CATALINA	90704	10268800	FA0030930	3002
SBC (E5135)	21	W	SANTA CLARA	ST		ARCADIA	91006	10599766	FA0023668	7124
SBC (E5135)	21	W	SANTA CLARA	ST		ARCADIA	91006	10599766	FA0023668	3500
SBC (E5135)	21	W	SANTA CLARA	ST		ARCADIA	91006	10599766	FA0023668	3001
T-MOBILE WEST, LLC IE04285A	21	E	SANTA CLARA	ST	TM	ARCADIA	91006	10884637	FA0041307	3000
B & P PAINTING INC	31	E	SANTA CLARA	ST		ARCADIA	91006	10793281	FA0023669	3000
B & P PAINTING INC	31	E	SANTA CLARA	ST		ARCADIA	91006	10793281	FA0023669	1001
HEARN COMPETITION KARTING	125	E	SANTA CLARA	ST	6	ARCADIA	91006	0	FA0023662	1001
MC TARNAHAN'S PHARMACEUTICAL	125	E	SANTA CLARA	ST	7	ARCADIA	91006	0	FA0023666	3001
LINK-NILSEN CORP	130	E	SANTA CLARA	ST		ARCADIA	91006	0	FA0023665	3001
METAL ENHANCEMENT TECHNOLOGY	136	E	SANTA CLARA	ST		ARCADIA	91006	0	FA0023663	1000
DENOVO	140	E	SANTA CLARA	ST	12	ARCADIA	91006	0	FA0023670	3001
DENOVO	140	E	SANTA CLARA	ST	12	ARCADIA	91006	0	FA0023670	1002
J M RACING	144	E	SANTA CLARA	ST		ARCADIA	91006	0	FA0023661	1001

LOS ANGELES COUNTY CUPA
INACTIVE - FACILITY INVENTORY

FACILITY NAME	SITE ADDRESS					CITY	ZIP	CERS ID	Facility ID	PE
THE CAR-O-PRACTOR	20665		SANTA CLARA	ST	C	CANYON COUNTRY	91351	10292239	FA0023667	3001
TOP NOTCH DIESEL REPAIR	20665		SANTA CLARA	ST	E	SANTA CLARITA	91351	10827616	FA0051568	3001
TOP NOTCH DIESEL REPAIR	20665		SANTA CLARA	ST	E	SANTA CLARITA	91351	10827616	FA0051568	1000
TOP NOTCH DIESEL REPAIR	20665		SANTA CLARA	ST	E	SANTA CLARITA	91351	10827616	FA0051568	3001
TOP NOTCH DIESEL REPAIR	20665		SANTA CLARA	ST	E	SANTA CLARITA	91351	10827616	FA0051568	1000
Saumers Welding	20665	W	SANTA CLARA	ST	I	SANTA CLARITA	91351	10826914	FA0051569	1000
Saumers Welding	20665	W	SANTA CLARA	ST	I	SANTA CLARITA	91351	10826914	FA0051569	3001
ANTHONY'S PORTABLE RESTROOMS	20727		SANTA CLARA	ST		CANYON COUNTRY	91351	10292137	FA0023664	3001
ANTHONY'S PORTABLE RESTROOMS	20727		SANTA CLARA	ST		CANYON COUNTRY	91351	10292137	FA0023664	7124
ANTHONY'S PORTABLE RESTROOMS	20727		SANTA CLARA	ST		CANYON COUNTRY	91351	10292137	FA0023664	7124
T-MOBILE WEST SITE ID# SV00405A			SANTA CLARA DIVIDE	RD		SAUGUS	91350	10293631	FA0041053	3000
AMERICAN TOWER MAGIC MOUNTAIN #8007	11001		SANTA CLARITA DIVIDE	RD		SANTA CLARITA	91350	10282285	FA0035967	3003
SPRINT NXTL MAGIC MNTN/AGUA DULCE	11001		SANTA CLARITA DIVIDE	RD	SPRNT	SANTA CLARITA	91350	0	FA0038959	3000
AMERICAN TOWER MAGIC MNTN PEAK	11005		SANTA CLARITA DIVIDE	RD		SANTA CLARITA	91350	0	FA0037136	3000
ADAMS RITE MANUFACTURING CO	260	W	SANTA FE	ST		POMONA	91767	0	FA0023775	1004
ADAMS RITE MANUFACTURING CO	260	W	SANTA FE	ST		POMONA	91767	0	FA0023775	3001
MTA (LACMTA) DIV 20	320	S	SANTA FE	AVE		LOS ANGELES	90013	10249069	FA0023674	7030
MTA (LACMTA) DIV 20	320	S	SANTA FE	AVE		LOS ANGELES	90013	10249069	FA0023674	7030
SKANSKA STACY * WITBECK A JOINT VENTURE	585	S	SANTA FE	AVE		LOS ANGELES	90013	10848259	FA0052396	1000
AMERICAN MOVING PARTS	695	S	SANTA FE	AVE		LOS ANGELES	90021	10243738	FA0035120	1003
ALPHACAST FOUNDRY	826	S	SANTA FE	AVE		LOS ANGELES	90021	10252315	FA0023693	1200
SIERRA CHEESE MFG CO	916	S	SANTA FE	AVE		COMPTON	90221	10301515	FA0023698	7030
SIERRA CHEESE MFG CO	916	S	SANTA FE	AVE		COMPTON	90221	10301515	FA0023698	1000
SIERRA CHEESE MFG CO	916	S	SANTA FE	AVE		COMPTON	90221	10301515	FA0023698	3001
DAMERON ALLOY FOUNDRIES	927	S	SANTA FE	AVE		COMPTON	90221	10301422	FA0023740	2010
DAMERON ALLOY FOUNDRIES	927	S	SANTA FE	AVE		COMPTON	90221	10301422	FA0023740	7030
DAMERON ALLOY FOUNDRIES	927	S	SANTA FE	AVE		COMPTON	90221	10301422	FA0023740	1003
DAMERON ALLOY FOUNDRIES INC	942	S	SANTA FE	AVE		COMPTON	90221	0	FA0036925	1002
DAMERON ALLOY FOUNDRIES INC	942	S	SANTA FE	AVE		COMPTON	90221	0	FA0036925	7030
A I T A CLUTCH INC	960	S	SANTA FE	AVE		COMPTON	90221	10301641	FA0023692	1001
A I T A CLUTCH INC	960	S	SANTA FE	AVE		COMPTON	90221	10301641	FA0023692	7030
BURLY SEAL PRODUCTS	1026	S	SANTA FE	AVE		LOS ANGELES	90021	0	FA0023679	1003
RELIABLE INDUSRTIES INC	1036	S	SANTA FE	AVE		COMPTON	90221	0	FA0035217	7030
RELIABLE INDUSRTIES INC	1036	S	SANTA FE	AVE		COMPTON	90221	0	FA0035217	7030

LOS ANGELES COUNTY CUPA
INACTIVE - FACILITY INVENTORY

FACILITY NAME	SITE ADDRESS					CITY	ZIP	CERS ID	Facility ID	PE
C P M CORPORATION	1104	S	SANTA FE	AVE		COMPTON	90221	10301296	FA0040818	7030
ACS CONTRACT SERVICE	1119	S	SANTA FE	AVE		LOS ANGELES	90021	0	FA0023682	1001
K&K LIFT ALL	1127	S	SANTA FE	AVE		LOS ANGELES	90021	0	FA0023694	1001
BEST AUTO WRECKING INC	1145	S	SANTA FE	AVE		COMPTON	90221	10300948	FA0023697	7030
BRUCK BRAID CO	1200	S	SANTA FE	AVE		LOS ANGELES	90021	0	FA0023678	1003
LOS ANGELES IMPRINTS	1201	S	SANTA FE	AVE		LOS ANGELES	90021	10257886	FA0023680	1003
SHRADER CHEMICAL CO INC	1205	S	SANTA FE	AVE		COMPTON	90221	0	FA0023741	7030
SHRADER CHEMICAL CO INC	1205	S	SANTA FE	AVE		COMPTON	90221	0	FA0023741	1002
FULCRUM INTERNATIONAL	1230	S	SANTA FE	AVE		COMPTON	90221	10302094	FA0043784	7030
KLICK'S CORE COMPANY	1238	S	SANTA FE	AVE		COMPTON	90221	10301533	FA0023713	7030
KLICK'S CORE COMPANY	1238	S	SANTA FE	AVE		COMPTON	90221	10301533	FA0023713	7030
WORLD OIL ENVIRONMENTAL SERVICES	1300	S	SANTA FE	AVE		COMPTON	90221	10302430	FA0023708	7030
WORLD OIL ENVIRONMENTAL SERVICES	1303	S	SANTA FE	AVE		COMPTON	90221	10302421	FA0033640	7030
ICON PLASTECHNOLOGY INC	1400	S	SANTA FE	AVE		COMPTON	90221	0	FA0023710	7030
ICON PLASTECHNOLOGY INC	1400	S	SANTA FE	AVE		COMPTON	90221	0	FA0023710	7030
CMI INC	1401	S	SANTA FE	AVE		COMPTON	90221	0	FA0023686	1003
INTERNATIONAL COMPOSITES TECHNOLOGIES, INC.	1435	S	SANTA FE	AVE		COMPTON	90221	10400662	FA0023711	7030
INTERNATIONAL COMPOSITES TECHNOLOGIES, INC.	1435	S	SANTA FE	AVE		COMPTON	90221	10400662	FA0023711	1000
INTERNATIONAL COMPOSITES TECHNOLOGIES, INC.	1435	S	SANTA FE	AVE		COMPTON	90221	10400662	FA0023711	3001
PRECISION METAL FABRICATION INC	1515	S	SANTA FE	AVE		COMPTON	90221	0	FA0036306	7030
BESTWAY HYDRAULICS CO INC	1518	S	SANTA FE	AVE		COMPTON	90221	10301719	FA0035226	7030
AKOUBE FIRJKUFT	1520	S	SANTA FE	AVE	B	COMPTON	90221	0	FA0023685	1001
GARCIAS AUTO REPAIR	1520	S	SANTA FE	AVE	B	LOS ANGELES	90021	10261666	FA0041948	1001
SUNLAND TIRE COMPANY	1700	S	SANTA FE	AVE		LOS ANGELES	90021	10245688	FA0044074	1001
SPRINT CELL SITE CA6330	1800	S	SANTA FE	AVE		COMPTON	90221	10309972	FA0040820	7030
SPRINT CELL SITE CA6330	1800	S	SANTA FE	AVE		COMPTON	90221	10309972	FA0040820	7030
MIGUEL ADOLFO ISLAS	1801	S	SANTA FE	AVE		COMPTON	90221	10301398	FA0044669	7030
MIGUEL ADOLFO ISLAS	1801	S	SANTA FE	AVE		COMPTON	90221	10301398	FA0044669	3000
CITY OF COMPTON WATER WELL #18	1804	N	SANTA FE	AVE		COMPTON	90220	10713523	FA0034611	7030
CITY OF COMPTON WATER WELL #18	1804	N	SANTA FE	AVE		COMPTON	90220	10713523	FA0034611	7030
CITY OF COMPTON WATER WELL #18	1804	N	SANTA FE	AVE		COMPTON	90220	10713523	FA0034611	7030
FOSTERS FARMS FERNANDO'S FOODS	1805	N	SANTA FE	AVE		COMPTON	90221	10166965	FA0023699	7030
FOAM FABRICATORS INC	1810	S	SANTA FE	AVE		COMPTON	90221	10300972	FA0023762	7030
MIGUEL ADOLFO ISLAS	1817	S	SANTA FE	AVE		COMPTON	90221	0	FA0039751	7030
CITY OF COMPTON WATER WELL #18	1824	N	SANTA FE	AVE		COMPTON	90220	10301278	FA0043778	7030
VERIZON WIRELESS - MONROVIA	1833		SANTA FE	PL		MONROVIA	91016	10163583	FA0036006	7060

LOS ANGELES COUNTY CUPA
INACTIVE - FACILITY INVENTORY

FACILITY NAME	SITE ADDRESS					CITY	ZIP	CERS ID	Facility ID	PE
VERIZON WIRELESS - MONROVIA	1833		SANTA FE	PL		MONROVIA	91016	10163583	FA0036006	7060
CALIFORNIA ALUMINUM CO	1900	S	SANTA FE	AVE		LOS ANGELES	90021	0	FA0024010	1002
BEAUCHAMP DISTRIBUTION COMPANY	1911	S	SANTA FE	AVE		COMPTON	90221	10301746	FA0023717	7030
ERIC MACHINERY	1915	S	SANTA FE	AVE		LOS ANGELES	90021	0	FA0023681	1000
KAWABATA AMERICAN INC	1950	S	SANTA FE	AVE		COMPTON	90221	10301662	FA0023676	7030
LEEPER'S WOOD TURNING CO	2000	S	SANTA FE			COMPTON	90221	0	FA0034636	7030
D S D CONTAINER FREIGHT STA	2411		SANTA FE	AVE		REDONDO BEACH	90278	10300177	FA0034159	7080
D S D CONTAINER FREIGHT STA	2411		SANTA FE	AVE		REDONDO BEACH	90278	10300177	FA0034159	7080
NORTHROP GRUMMAN SYSTEMS CORP	2420		SANTA FE	AVE	202	REDONDO BEACH	90278	10302205	FA0032767	7080
CEDARS SINAI MEDICAL CENTER	2500		SANTA FE	AVE		REDONDO BEACH	90278	0	FA0023691	1002
MAPCARGO	2501		SANTA FE	AVE		REDONDO BEACH	90278	10453450	FA0045915	7080
MAPCARGO	2501		SANTA FE	AVE		REDONDO BEACH	90278	10453450	FA0045915	7080
NORTHROP GRUMMAN SYSTEMS CORP	2550		SANTA FE	AVE	149	REDONDO BEACH	90278	10302208	FA0032776	7080
NORTHROP GRUMMAN SYSTEMS CORP	2550		SANTA FE	AVE	149	REDONDO BEACH	90278	10302208	FA0032776	1003
HELLMAN INTERNATIONAL	2551		SANTA FE	AVE	1	REDONDO BEACH	90278	0	FA0023714	7080
AUTOZONE #5409	2594		SANTA FE	AVE		LONG BEACH	90810	0	FA0035165	1001
FIREWOOD OF MY RANCH, INC.	2609	N	SANTA FE	AVE		COMPTON	90222	10655113	FA0023709	7030
FIREWOOD OF MY RANCH, INC.	2609	N	SANTA FE	AVE		COMPTON	90222	10655113	FA0023709	7030
FIREWOOD OF MY RANCH, INC.	2609	N	SANTA FE	AVE		COMPTON	90222	10655113	FA0023709	1001
CASTLE LITHOGRAPH INC	5722	S	SANTA FE	AVE		LOS ANGELES	90058	0	FA0023731	3001
ACME CASTINGS INC	6009	S	SANTA FE	AVE		HUNTINGTON PARK	90255	10269079	FA0023754	1003
ACME CASTINGS INC	6009	S	SANTA FE	AVE		HUNTINGTON PARK	90255	10269079	FA0023754	1200
ACME CASTINGS INC	6009	S	SANTA FE	AVE		HUNTINGTON PARK	90255	10269079	FA0023754	3004
ACME CASTINGS INC	6009	S	SANTA FE	AVE		HUNTINGTON PARK	90255	10269079	FA0023754	3500
AMERICAN TEXTILE CONDITIONERS INC	6101		SANTA FE	AVE		HUNTINGTON PARK	90255	0	FA0023730	3001
SANI DIP CLEANERS	6401		SANTA FE	AVE		HUNTINGTON PARK	90255	10267249	FA0023677	3000
SANI DIP CLEANERS	6401		SANTA FE	AVE		HUNTINGTON PARK	90255	10267249	FA0023677	1001
SANTA FE 1 HR PHOTO	6436		SANTA FE	AVE		HUNTINGTON PARK	90255	0	FA0023675	1001
TRADE BUSINESS FORMS INC	6600	S	SANTA FE	AVE		HUNTINGTON PARK	90255	0	FA0023747	3001
SANTA FE AUTO REPAIR	6702	S	SANTA FE	AVE		HUNTINGTON PARK	90255	0	FA0023705	1001
AT&T CALIFORNIA - E2105	6822		SANTA FE	AVE		HUNTINGTON PARK	90255	10207579	FA0024012	3500
T-MOBILE WEST SITE ID# LA02158A	6822		SANTA FE	AVE	TM	HUNTINGTON PARK	90255	0	FA0040935	3000
WHEELER MACHINERY SALES, INC	6925		SANTA FE	AVE		HUNTINGTON PARK	90255	10264630	FA0023773	1001
WHEELER MACHINERY SALES, INC	6925		SANTA FE	AVE		HUNTINGTON PARK	90255	10264630	FA0023773	3001
FAST ONE HOUR PHOTO	7012	S	SANTA FE	AVE		HUNTINGTON PARK	90255	0	FA0023688	1006
ALPA CLEANERS	7014		SANTA FE	AVE		HUNTINGTON PARK	90255	10801705	FA0023687	3000

LOS ANGELES COUNTY CUPA
INACTIVE - FACILITY INVENTORY

FACILITY NAME	SITE ADDRESS					CITY	ZIP	CERS ID	Facility ID	PE
ALPA CLEANERS	7014		SANTA FE	AVE		HUNTINGTON PARK	90255	10801705	FA0023687	1001
ERECTION UNLIMITED	7015		SANTA FE	AVE		HUNTINGTON PARK	90255	0	FA0023734	3001
AUTOZONE (CHIEF)	7030		SANTA FE	AVE		HUNTINGTON PARK	90255	0	FA0023764	3001
AUTOZONE (CHIEF)	7030		SANTA FE	AVE		HUNTINGTON PARK	90255	0	FA0023764	1001
EXXONMOBIL OIL CORP F48	7125	S	SANTA FE	AVE		HUNTINGTON PARK	90255	10801741	FA0023750	3002
EXXONMOBIL OIL CORP F48	7125	S	SANTA FE	AVE		HUNTINGTON PARK	90255	10801741	FA0023750	1002
BUSY BEE RADIATOR & AUTO REP	7201		SANTA FE	AVE		HUNTINGTON PARK	90255	0	FA0023684	1001
GERMAN AUTO SERVICE	7327		SANTA FE	AVE		HUNTINGTON PARK	90255	10274248	FA0036604	3001
GERMAN AUTO SERVICE	7327		SANTA FE	AVE		HUNTINGTON PARK	90255	10274248	FA0036604	1000
P.M. CARBURADORES	7601		SANTA FE	AVE	B	HUNTINGTON PARK	90255	0	FA0023703	1001
PEREZ AUTO ELECTRIC	7601	S	SANTA FE	AVE	A	HUNTINGTON PARK	90255	0	FA0023704	1000
P & J TRUCK & AUTO REPAIR	7615		SANTA FE	AVE		HUNTINGTON PARK	90255	10801624	FA0023779	1001
P & J TRUCK & AUTO REPAIR	7615		SANTA FE	AVE		HUNTINGTON PARK	90255	10801624	FA0023779	3001
ROGELIO'S AUTO REPAIR	7723	S	SANTA FE	AVE		HUNTINGTON PARK	90255	10264585	FA0023774	1000
ROGELIO'S AUTO REPAIR	7723	S	SANTA FE	AVE		HUNTINGTON PARK	90255	10264585	FA0023774	3001
PACIFIC INDEPENDENCE RADIATOR	7800		SANTA FE	AVE		HUNTINGTON PARK	90255	0	FA0023751	3001
PACIFIC IND RADIATOR	7806		SANTA FE	AVE		HUNTINGTON PARK	90255	0	FA0023735	3001
GRANADOS	7825		SANTA FE	AVE		HUNTINGTON PARK	90255	10801570	FA0036853	1000
GRANADOS	7825		SANTA FE	AVE		HUNTINGTON PARK	90255	10801570	FA0036853	3001
7907 SANTA FE AVE CHARTER FACILITIES LLC	7907		SANTA FE	AVE		HUNTINGTON PARK	90255	10460647	FA0023737	1001
7907 SANTA FE AVE CHARTER FACILITIES LLC	7907		SANTA FE	AVE		HUNTINGTON PARK	90255	10460647	FA0023737	3000
SANDY'S TRANSMISSION AND TIRE SERVI	7915	S	SANTA FE	AVE		HUNTINGTON PARK	90255	10801780	FA0032102	3000
SANDY'S TRANSMISSION AND TIRE SERVI	7915	S	SANTA FE	AVE		HUNTINGTON PARK	90255	10801780	FA0032102	1001
IAV 1982 TIRES COMPANY	7923	S	SANTA FE	AVE	B	HUNTINGTON PARK	90255	10801609	FA0036594	1000
IAV 1982 TIRES COMPANY	7923	S	SANTA FE	AVE	B	HUNTINGTON PARK	90255	10801609	FA0036594	3001
MEDINA AUTO REPAIR	7923	S	SANTA FE	AVE	D	HUNTINGTON PARK	90255	0	FA0036455	1001
MEDINA AUTO REPAIR	7923	S	SANTA FE	AVE	D	HUNTINGTON PARK	90255	0	FA0036455	3000
SANTA FE MUFFLERS & RADIATORS	7923	S	SANTA FE	AVE	D2	HUNTINGTON PARK	90255	10801594	FA0032061	1000
SANTA FE MUFFLERS & RADIATORS	7923	S	SANTA FE	AVE	D2	HUNTINGTON PARK	90255	10801594	FA0032061	3001
IAV 1982 TIRES CO	7923	S	SANTA FE	AVE	A	HUNTINGTON PARK	90255	0	FA0032188	1000
IAV 1982 TIRES CO	7923	S	SANTA FE	AVE	A	HUNTINGTON PARK	90255	0	FA0032188	3000
INSURANCE DIRECT COLLISION	8015		SANTA FE	AVE		HUNTINGTON PARK	90255	10275472	FA0023776	1001
INSURANCE DIRECT COLLISION	8015		SANTA FE	AVE		HUNTINGTON PARK	90255	10275472	FA0023776	3001
CENTRAL METAL INC	8201		SANTA FE	AVE		HUNTINGTON PARK	90255	10268779	FA0023729	3003
CENTRAL METAL INC	8201		SANTA FE	AVE		HUNTINGTON PARK	90255	10268779	FA0023729	1001
CENTRAL METAL INC	8201		SANTA FE	AVE		HUNTINGTON PARK	90255	10268779	FA0023729	3701

LOS ANGELES COUNTY CUPA
INACTIVE - FACILITY INVENTORY

FACILITY NAME	SITE ADDRESS					CITY	ZIP	CERS ID	Facility ID	PE
SANTA FE ARCO & MINI MKT	8300		SANTA FE	AVE		HUNTINGTON PARK	90255	10801801	FA0023777	1000
SANTA FE ARCO & MINI MKT	8300		SANTA FE	AVE		HUNTINGTON PARK	90255	10801801	FA0023777	3001
SANTA FE ARCO & MINI MKT	8300		SANTA FE	AVE		HUNTINGTON PARK	90255	10801801	FA0023777	7124
AT&T MOBILITY SANTA FE AROMORE (362	8600		SANTA FE	AVE	ATT	SOUTH GATE	90280	0	FA0037507	3001
SPRINT NXTL S GATE PD NARCOT/FIRE	8600		SANTA FE	AVE	SPRNT	SOUTH GATE	90280	0	FA0038960	3000
PINATA BUSTER	8714		SANTA FE	AVE		SOUTH GATE	90280	0	FA0030597	3001
DIVERSIFIED WAREHOUSE/SANTA FE SECONDS	8721		SANTA FE	AVE		SOUTH GATE	90280	0	FA0046044	3001
AT&T WIRELESS - HUNTINGTON PARK	9448	S	SANTA FE	AVE		HUNTINGTON PARK	90255	10801759	FA0034503	3020
TONYS RESTORATION	10504		SANTA FE	AVE		SOUTH GATE	90280	10660135	FA0039572	3001
TONYS RESTORATION	10504		SANTA FE	AVE		SOUTH GATE	90280	10660135	FA0039572	1001
HERNANDEZ DIESEL TRUCK SERVC	10532		SANTA FE	AVE		SOUTH GATE	90280	0	FA0023765	3001
HERNANDEZ DIESEL TRUCK SERVC	10532		SANTA FE	AVE		SOUTH GATE	90280	0	FA0023765	1001
A C GLOBAL MFG	10630		SANTA FE	AVE		SOUTH GATE	90280	10269517	FA0024013	1002
DIRECT AUTOMOTIVE COLLISION CENTER	10632		SANTA FE	AVE		SOUTH GATE	90280	10297240	FA0037798	3001
J & J AUTOBODY LLC	10808		SANTA FE	AVE		LYNWOOD	90262	10264306	FA0023768	3001
A.J. PAULL OFFICE LLC	11020		SANTA FE	AVE		LYNWOOD	90262	10290256	FA0023767	1002
A.J. PAULL OFFICE LLC	11020		SANTA FE	AVE		LYNWOOD	90262	10290256	FA0023767	3001
THE FOAM FACTORY	17515	S	SANTA FE	AVE		RANCHO DOMINGUEZ	90221	10272622	FA0036760	1003
PORTER WARNER INDUSTRIES	17700	S	SANTA FE	AVE		RANCHO DOMINGUEZ	90221	10279279	FA0042876	1001
AIR CARGO EQUIPMENT CORP	17825	S	SANTA FE	AVE		COMPTON	90220	0	FA0023763	3001
AIR CARGO EQUIPMENT CORP	17825	S	SANTA FE	AVE		COMPTON	90220	0	FA0023763	1003
SOUTHERN COUNTIES EXPRESS	18020	S	SANTA FE	AVE		RANCHO DOMINGUEZ	90220	10270135	FA0023742	1003
FMF RACING	18033	S	SANTA FE	AVE		RANCHO DOMINGUEZ	90221	10272448	FA0023732	3500
FMF RACING	18033	S	SANTA FE	AVE		RANCHO DOMINGUEZ	90221	10272448	FA0023732	2010
NEFAB PACKAGING WEST LLC	18111	S	SANTA FE	AVE		RANCHO DOMINGUEZ	90221	10761742	FA0023724	1003
NEFAB PACKAGING WEST LLC	18111	S	SANTA FE	AVE		RANCHO DOMINGUEZ	90221	10761742	FA0023724	3002
BENNETT MOTOR EXPRESS, LLC	18111	S	SANTA FE	AVE	C	COMPTON	90221	10504522	FA0046552	3001
ELLIOTT'S DESIGNS INC	18201	S	SANTA FE	AVE		RANCHO DOMINGUEZ	90221	0	FA0023743	3002
INDUSTRIAL TECTONICS BEARINGS CORP	18301	S	SANTA FE	AVE		RANCHO DOMINGUEZ	90221	10153811	FA0023756	2002
AERO ALLOYS	18405	S	SANTA FE	AVE		COMPTON	90221	0	FA0023738	3001
MURRAY COMPANY	18414	S	SANTA FE	AVE		RANCHO DOMINGUEZ	90221	10458922	FA0023726	3701
GROW AUTOMOTIVE	18414	S	SANTA FE	AVE	2	RANCHO DOMINGUEZ	90221	0	FA0023727	3001
SURFACE PREPARATION SOLUTIONS	18416	S	SANTA FE	AVE		RANCHO DOMINGUEZ	90221	0	FA0023778	3002
SURFACE PREPARATION SOLUTIONS	18416	S	SANTA FE	AVE		RANCHO DOMINGUEZ	90221	0	FA0023778	1003
PACIFIC OCEAN TRANSPORATION INC.	18420	S	SANTA FE	AVE	A	RANCHO DOMINGUEZ	90221	10301875	FA0043347	3002
PACIFIC OCEAN TRANSPORATION INC.	18420	S	SANTA FE	AVE	A	RANCHO DOMINGUEZ	90221	10301875	FA0043347	1002

LOS ANGELES COUNTY CUPA
INACTIVE - FACILITY INVENTORY

FACILITY NAME	SITE ADDRESS					CITY	ZIP	CERS ID	Facility ID	PE
NATIONAL OILWELL VARCO	18420		SANTA FE	AVE	B	RANCHO DOMINGUEZ	90221	10290214	FA0023769	1002
NATIONAL OILWELL VARCO	18420		SANTA FE	AVE	B	RANCHO DOMINGUEZ	90221	10290214	FA0023769	3000
JBI INC	18521	S	SANTA FE	AVE		COMPTON	90221	10272232	FA0023721	1200
COLOR AD INC.	18601	S	SANTA FE	AVE		RANCHO DOMINGUEZ	90221	10272229	FA0023720	1003
COLOR AD INC.	18601	S	SANTA FE	AVE		RANCHO DOMINGUEZ	90221	10272229	FA0023720	3002
ENVIROMENTAL SERVICES DIV OF ENV	19112	S	SANTA FE	AVE		RANCHO DOMINGUEZ	90221	0	FA0024011	3001
AT&T MOBILITY - CARSON (USID11993)	19301	S	SANTA FE	AVE		COMPTON	90221	10198435	FA0035219	7030
C & J WELL SERVICES, INC.	19431	S	SANTA FE	AVE		RANCHO DOMINGUEZ	90221	10263595	FA0023766	3702
C & J WELL SERVICES, INC.	19431	S	SANTA FE	AVE		RANCHO DOMINGUEZ	90221	10263595	FA0023766	3003
C & J WELL SERVICES, INC.	19431	S	SANTA FE	AVE		RANCHO DOMINGUEZ	90221	10263595	FA0023766	1003
RYDER TRUCK RENTAL	19501	S	SANTA FE	AVE	B	COMPTON	90221	10280734	FA0042565	3001
RYDER TRUCK RENTAL	19501	S	SANTA FE	AVE	B	COMPTON	90221	10280734	FA0042565	1001
SC FUELS	19501	S	SANTA FE	AVE	#A	RANCHO DOMINGUEZ	90221	0	FA0051492	1003
COLOR AD INC	19627	S	SANTA FE	AVE		RANCHO DOMINGUEZ	90221	10310041	FA0023757	3002
COLOR AD INC	19627	S	SANTA FE	AVE		RANCHO DOMINGUEZ	90221	10310041	FA0023757	1003
SPRINT NXTL SITE #LA03XC318	19627	S	SANTA FE	AVE	SPRNT	RANCHO DOMINGUEZ	90221	0	FA0038962	3000
PACKET PRINTERS INC	19627	S	SANTA FE	AVE		RANCHO DOMINGUEZ	90221	0	FA0023706	1002
CAL-WEST EXPRESS	19725		SANTA FE	AVE		RANCHO DOMINGUEZ	90221	0	FA0049175	3003
REPUBLIC SUPPLY CO OF CALIF	20101	S	SANTA FE	AVE		COMPTON	90221	0	FA0023722	3001
THUNDER STUDIOS, INC	20434	S	SANTA FE	AVE		CARSON	90810	10263808	FA0023689	1003
SOLVAY USA INC	20851	S	SANTA FE	AVE		CARSON	90810	10197358	FA0023728	7124
SOLVAY USA INC	20851	S	SANTA FE	AVE		CARSON	90810	10197358	FA0023728	2010
SOLVAY USA INC	20851	S	SANTA FE	AVE		CARSON	90810	10197358	FA0023728	2002
BDS NATURAL PRODUCTS WAREHOUSE	20891		SANTA FE	AVE		CARSON	90810	0	FA0043321	3000
VICTAULIC	20934	S	SANTA FE	AVE		CARSON	90810	10795729	FA0033883	1001
VICTAULIC	20934	S	SANTA FE	AVE		CARSON	90810	10795729	FA0033883	3001
MR BILLS AUTO BODY & PAINT	8016		SANTA FE SPRINGS	RD	A	WHITTIER	90602	0	FA0023781	3001
R & RULE & DIE INC	8016		SANTA FE SPRINGS	RD	D	WHITTIER	90602	0	FA0023782	3001
WHITTIER RECAPPING CO INC	8104		SANTA FE SPRINGS	RD		WHITTIER	90602	0	FA0023784	3001
E CENICEROS MOLDS INC	8221		SANTA FE SPRINGS	RD		WHITTIER	90606	0	FA0023780	3001
E CENICEROS MOLDS INC	8221		SANTA FE SPRINGS	RD		WHITTIER	90606	0	FA0023780	1001
TINY'S AUTO BODY	8949		SANTA FE SPRINGS	RD		WHITTIER	90606	0	FA0023786	2002

LOS ANGELES COUNTY CUPA
INACTIVE - FACILITY INVENTORY

FACILITY NAME	SITE ADDRESS				CITY	ZIP	CERS ID	Facility ID	PE
TINY'S AUTO BODY	8949	SANTA FE SPRINGS	RD		WHITTIER	90606	0	FA0023786	1001
TINY'S AUTO BODY	8949	SANTA FE SPRINGS	RD		WHITTIER	90606	0	FA0023786	3000
CITY OF WHITTIER (YORK FIELD)	9110	SANTA FE SPRINGS	RD		WHITTIER	90606	0	FA0023785	3002
AKR AUTO REPAIR	11006	SANTA GERTRUDES	AVE		WHITTIER	90604	10263607	FA0023791	1000
AKR AUTO REPAIR	11006	SANTA GERTRUDES	AVE		WHITTIER	90604	10263607	FA0023791	3001
T-MOBILE WEST CORP	11100	SANTA GERTRUDES	AVE	TM	WHITTIER	90604	0	FA0041018	3000
SPRINT NXTL AFFORDABLE POOL SUPPLY	11100	SANTA GERTRUDES	AVE	SPRNT	WHITTIER	90604	0	FA0038963	3000
LA CO FD STATION #015	11460	SANTA GERTRUDES	AVE		WHITTIER	90604	10282072	FA0023789	1001
SNEDDON FAMILY HOME	11623	SANTA GERTRUDES	AVE		WHITTIER	90604	0	FA0023790	3001
SANTA FE CLEANERS	12327	SANTA GERTRUDES	AVE		LA MIRADA	90638	0	FA0023787	3001
RITZ CAMERA	386	SANTA MONICA	PL		SANTA MONICA	90401	0	FA0023879	1006
TIFFANY & CO. 138	395	SANTA MONICA	PL	160	SANTA MONICA	90401	10760758	FA0035050	2002
LOUIS VUITTON	395	SANTA MONICA	PL	110	SANTA MONICA	90401	10709440	FA0048822	1200
PEP BOYS #615	530	SANTA MONICA	BLVD		SANTA MONICA	90401	0	FA0023850	1002
SEWARD & FLOOD PRINTING CO	712	SANTA MONICA	BLVD		SANTA MONICA	90401	0	FA0023905	1001
INFINITY OF SANTA MONICA	900	SANTA MONICA	BLVD		SANTA MONICA	90401	0	FA0023878	1003
GLIDDEN PROFESSIONAL PAINT CENTER	928	SANTA MONICA	BLVD		SANTA MONICA	90401	10423420	FA0041480	1001
EURO-AMERICAN AUTO CO	1010	SANTA MONICA	BLVD		SANTA MONICA	90401	0	FA0023847	1002
SPORTS OF SANTA MONICA	1200	SANTA MONICA	BLVD		SANTA MONICA	90404	0	FA0035137	1001
QUICK LANE	1218	SANTA MONICA	BLVD		SANTA MONICA	90404	10423501	FA0023833	1001
VOLVO OF SANTA MONICA	1301	SANTA MONICA	BLVD		SANTA MONICA	90404	0	FA0023888	1001
WESTCOAST AUTO CARE	1402	SANTA MONICA	BLVD	B	SANTA MONICA	90404	0	FA0037387	1001
BEST CARE 7	1402	SANTA MONICA	BLVD		SANTA MONICA	90404	0	FA0044416	1001
SANTA MONICA MITSUBISHI	1501	SANTA MONICA	BLVD		SANTA MONICA	90404	0	FA0023846	1003
SANTA MONICA NISSAN USED VEHICLES S	1530	SANTA MONICA	BLVD		SANTA MONICA	90404	0	FA0038296	1001
SANTA MONICA NISSAN	1601	SANTA MONICA	BLVD		SANTA MONICA	90404	0	FA0023798	1002
16TH CLEANERS	1612	SANTA MONICA	BLVD		SANTA MONICA	90404	0	FA0023882	1001
SANTA MONICA BMW	1702	SANTA MONICA	BLVD		SANTA MONICA	90404	0	FA0023868	1002
KRAMER SUZUKI	1811	SANTA MONICA	BLVD		SANTA MONICA	90404	0	FA0023890	1002
SANTA MONICA BMW	1820	SANTA MONICA	BLVD		SANTA MONICA	90404	0	FA0023854	1003

LOS ANGELES COUNTY CUPA
INACTIVE - FACILITY INVENTORY

FACILITY NAME	SITE ADDRESS				CITY	ZIP	CERS ID	Facility ID	PE
UCLA PATHOLOGY OUTREACH HISTOLOGY LAB	2020	SANTA MONICA	BLVD	590	SANTA MONICA	90404	10455088	FA0045377	1001
MEDICAL CLINICAL LABORATORIE	2216	SANTA MONICA	BLVD		SANTA MONICA	90404	0	FA0023828	1002
HYUNDAI OF SANTA MONICA	2450	SANTA MONICA	BLVD		SANTA MONICA	90404	0	FA0023848	1002
DRY CLEAN EXPRESS	2461	SANTA MONICA	BLVD	C	SANTA MONICA	90404	0	FA0023904	1001
GERMAN AUTO SPORT INC	2703	SANTA MONICA	BLVD		SANTA MONICA	90404	10169637	FA0023812	1001
YALE CLEANERS	2824	SANTA MONICA	BLVD		SANTA MONICA	90404	0	FA0023903	1001
RENEURON INC	2825	SANTA MONICA	BLVD	388	SANTA MONICA	90404	0	FA0038023	1002
PARK AVE CLEANERS	2923	SANTA MONICA	BLVD		SANTA MONICA	90404	0	FA0023863	1001
SAAB OF SANTA MONICA	3020	SANTA MONICA	BLVD		SANTA MONICA	90404	0	FA0023859	1003
SORENSON DENTAL RADIOGRAPHY	3200	SANTA MONICA	BLVD		SANTA MONICA	90404	0	FA0023832	1006
D & M AUTO REPAIR	4000	SANTA MONICA	BLVD		LOS ANGELES	90029	0	FA0023959	1000
ALEXS AUTO REPAIR	4225	SANTA MONICA	BLVD	A	LOS ANGELES	90029	0	FA0023929	1000
DIDEA TONI AUTO REPAIR	4225	SANTA MONICA	BLVD	B	LOS ANGELES	90029	0	FA0023793	1000
ELEANOR AUTOMOTIVE & BODY SH	4430	SANTA MONICA	BLVD		LOS ANGELES	90029	0	FA0023801	1001
MELTON PRINTING CO	4565	SANTA MONICA	BLVD		LOS ANGELES	90029	0	FA0031840	1001
EUROPEAN AUTO BODY & PAINT	4575	SANTA MONICA	BLVD		LOS ANGELES	90029	0	FA0023912	1001
PERFORMANCE BODY SHOP AND PA	4600	SANTA MONICA	BLVD		LOS ANGELES	90029	0	FA0023923	1001
JORGE AUTO REPAIR	4619	SANTA MONICA	BLVD		LOS ANGELES	90029	0	FA0030781	1000
STAPLES THE OFFICE SUPERSTORE #1325	4641	SANTA MONICA	BLVD		LOS ANGELES	90029	10636603	FA0050924	1001
SPORTS IMPORTS AUTO REPAIR	4810	SANTA MONICA	BLVD		LOS ANGELES	90029	10255090	FA0031382	1001
RENTAL SERVICE CORPORATION	4969	SANTA MONICA	BLVD		LOS ANGELES	90029	0	FA0023915	1002
TONY'S AUTO ELECTRIC	5060	SANTA MONICA	BLVD		LOS ANGELES	90029	0	FA0023794	1002
GOLDEN EAGLE AUTO BODY REPAIR	5064	SANTA MONICA	BLVD		LOS ANGELES	90029	10253761	FA0023892	1001
BUDGET MUFFLER	5150	SANTA MONICA	BLVD	D	LOS ANGELES	90029	0	FA0023944	1000
CATRACHO TIRES SHOP & AUTO REPAIR	5243	SANTA MONICA	BLVD	B	LOS ANGELES	90029	0	FA0023809	1000
BEN HUR AUTO REPAIR	5243	SANTA MONICA	BLVD		LOS ANGELES	90029	0	FA0023916	1000
GEORGE'S MUFFLERS & FRAME	5245	SANTA MONICA	BLVD		LOS ANGELES	90029	0	FA0023808	1001
FRANCO'S HOLLYWOOD AUTO CENTER INC	5255	SANTA MONICA	BLVD	B	LOS ANGELES	90029	10253629	FA0023856	1001
SEDA'S PRINTING INC	5335	SANTA MONICA	BLVD		LOS ANGELES	90029	10251355	FA0023841	1001
PRINTING ETC	5448	SANTA MONICA	BLVD		LOS ANGELES	90029	0	FA0023822	1000
CASA PHOTO	5480	SANTA MONICA	BLVD		LOS ANGELES	90029	0	FA0031837	1006
VIVA 1 HR PHOTO	5520	SANTA MONICA	BLVD	111	LOS ANGELES	90038	0	FA0023937	1006
SEVEN DAYS PHOTO	5541	SANTA MONICA	BLVD		LOS ANGELES	90038	0	FA0023934	1006
AKZO NOBEL PAINTS LLC	5600	SANTA MONICA	BLVD		LOS ANGELES	90038	0	FA0031833	1002
SEARS #1028	5601	SANTA MONICA	BLVD		LOS ANGELES	90038	0	FA0023836	1002
SEARS HOLDINGS	5667	SANTA MONICA	BLVD		LOS ANGELES	90038	0	FA0023800	1002

LOS ANGELES COUNTY CUPA
INACTIVE - FACILITY INVENTORY

FACILITY NAME	SITE ADDRESS			CITY	ZIP	CERS ID	Facility ID	PE
T J PHOTO	5704	SANTA MONICA	BLVD	LOS ANGELES	90038	0	FA0023857	1006
EXPO CLEANERS	5707	SANTA MONICA	BLVD	LOS ANGELES	90038	0	FA0023910	1000
30 MIN PHOTO	5834	SANTA MONICA	BLVD	LOS ANGELES	90038	10252567	FA0023932	1006
BOB'S TRANSMISSIONS	5901	SANTA MONICA	BLVD	LOS ANGELES	90038	0	FA0023855	1001
C&E AUTO REPAIR AND TIRE SHOP	5911	SANTA MONICA	BLVD	LOS ANGELES	90038	0	FA0023939	1001
SAFETY QUALITY COMPLETE AUTO REPAIR	5925	SANTA MONICA	BLVD	LOS ANGELES	90038	0	FA0023940	1001
NAS 7 SER AUTO MECHANIC WORK	6022	SANTA MONICA	BLVD	LOS ANGELES	90038	0	FA0023797	1000
HOLLYWOOD DISCOUNT MUFFLER & BRAKES	6028	SANTA MONICA	BLVD	LOS ANGELES	90038	10248892	FA0023893	1000
SANTA MONICA CAR STEREO ALARM	6038	SANTA MONICA	BLVD	LOS ANGELES	90038	0	FA0023799	1001
A-3 SMOG & AUTO REPAIR SHOP	6040	SANTA MONICA	BLVD	LOS ANGELES	90038	0	FA0023845	1001
THE POINT	6048	SANTA MONICA	BLVD	LOS ANGELES	90038	0	FA0023853	1000
ECONOMY AUTO CARE	6052	SANTA MONICA	BLVD	LOS ANGELES	90038	10248889	FA0031673	1000
MANUELS TIRES	6056	SANTA MONICA	BLVD	LOS ANGELES	90038	10912174	FA0031680	1000
FINAL FILM	6159	SANTA MONICA	BLVD	LOS ANGELES	90038	0	FA0031376	1002
SLB PRINTING INC	6159	SANTA MONICA	BLVD A	LOS ANGELES	90038	0	FA0036575	1001
L.A. TOURS	6175	SANTA MONICA	BLVD	LOS ANGELES	90038	0	FA0023872	1001
LA TOURS	6177	SANTA MONICA	BLVD	LOS ANGELES	90038	0	FA0023933	1001
G & M GRAPHICS	6211	SANTA MONICA	BLVD	LOS ANGELES	90038	0	FA0023823	1001
WESTERN DENTAL	6260	SANTA MONICA	BLVD	LOS ANGELES	90038	10448587	FA0046877	1001
THE TS	6327	SANTA MONICA	BLVD	LOS ANGELES	90038	0	FA0023957	1002
PACIFIC TITLE & ART STUDIO	6350	SANTA MONICA	BLVD	LOS ANGELES	90038	0	FA0023817	1003
RINEL AUTO REPAIR	6375	SANTA MONICA	BLVD D	LOS ANGELES	90038	10882135	FA0045524	1001
525 POST PRODUCTION	6424	SANTA MONICA	BLVD	LOS ANGELES	90038	0	FA0023796	1003
CONVENIENT MUFFLER & BRAKE SHOP	6435	SANTA MONICA	BLVD	LOS ANGELES	90038	10248919	FA0033820	1000
STABILE AUTOMOTIVE INC	6445	SANTA MONICA	BLVD	LOS ANGELES	90038	0	FA0023835	1002
COLLISION AUTO BODY	6449	SANTA MONICA	BLVD	LOS ANGELES	90038	0	FA0023824	1002
ARGENTUM PHOTO LAB	6450	SANTA MONICA	BLVD	LOS ANGELES	90038	0	FA0023942	1000
PRODUCERS & QUANTITY PHOTO	6660	SANTA MONICA	BLVD	LOS ANGELES	90038	0	FA0023918	1006
LA CUSTOM & 1 HR PHOTO	6757	SANTA MONICA	BLVD	LOS ANGELES	90038	0	FA0023795	1001
CROWN CLEANERS	6775	SANTA MONICA	BLVD	LOS ANGELES	90038	0	FA0023950	1001
COMMAND PRINT GRAPHICS	6832	SANTA MONICA	BLVD	LOS ANGELES	90038	0	FA0023865	1001
WOOLFOLKS VOLKSWAGEN REPAIR	6911	SANTA MONICA	BLVD	LOS ANGELES	90038	0	FA0023936	1002
PROFESSIONAL TIRE & AUTO	6921	SANTA MONICA	BLVD	LOS ANGELES	90038	0	FA0023935	1001
EUROPEAN COLLISION CTR	6931	SANTA MONICA	BLVD	LOS ANGELES	90038	0	FA0023941	1001
ROBERT CROWDER ASSO	7021	SANTA MONICA	BLVD	LOS ANGELES	90038	0	FA0023831	1002
FAITH PLATING CO	7141	SANTA MONICA	BLVD	WEST HOLLYWOOD	90046	10152747	FA0023963	3003

LOS ANGELES COUNTY CUPA
INACTIVE - FACILITY INVENTORY

FACILITY NAME	SITE ADDRESS			CITY	ZIP	CERS ID	Facility ID	PE
FAITH PLATING CO	7141	SANTA MONICA	BLVD	WEST HOLLYWOOD	90046	10152747	FA0023963	2010
FAITH PLATING CO	7141	SANTA MONICA	BLVD	WEST HOLLYWOOD	90046	10152747	FA0023963	1103
WEST HOLLYWOOD GATEWAY	7144	SANTA MONICA	BLVD	WEST HOLLYWOOD	90046	0	FA0034987	7124
FOTEK PHOTO LAB	7243	SANTA MONICA	BLVD	WEST HOLLYWOOD	90046	10299553	FA0023958	1006
SAV-ON DRUGS #9623	7302	SANTA MONICA	BLVD	WEST HOLLYWOOD	90046	0	FA0030743	1002
MOVIE TOWN CLEANERS	7308	SANTA MONICA	BLVD	WEST HOLLYWOOD	90046	0	FA0023921	1001
CHAMP AUTO CENTER	7333	SANTA MONICA	BLVD	WEST HOLLYWOOD	90046	0	FA0024008	3001
CHAMP AUTO CENTER	7333	SANTA MONICA	BLVD	WEST HOLLYWOOD	90046	0	FA0024008	1001
SPRINT NXTL (F5) BUBBLES CAR WASH	7385	SANTA MONICA	BLVD	WEST HOLLYWOOD	90046	0	FA0038964	3000
T-MOBILE WEST SITE ID# SV00238A	7408	SANTA MONICA	BLVD	WEST HOLLYWOOD	90046	10417120	FA0041189	3000
STANS SIGNS	7420	SANTA MONICA	BLVD	WEST HOLLYWOOD	90046	0	FA0023874	1000
DOLPHIN POOL AND SPA SUPPLY	7424	SANTA MONICA	BLVD	WEST HOLLYWOOD	90046	10274680	FA0023993	3002
VERIZON WIRELSS: MARTEL	7494	SANTA MONICA	BLVD	WEST HOLLYWOOD	90046	0	FA0049090	3000
SPRINT NXTL SANDERS BUILDING	7494	SANTA MONICA	BLVD	WEST HOLLYWOOD	90046	0	FA0038965	3000
WEST HOLLYWOOD COLLISION CENTER	7496	SANTA MONICA	BLVD	WEST HOLLYWOOD	90046	0	FA0050374	3001
WEST HOLLYWOOD COLLISION CENTER	7496	SANTA MONICA	BLVD	WEST HOLLYWOOD	90046	0	FA0050374	1002
WEHO COLLISSION CENTER	7496	SANTA MONICA	BLVD	WEST HOLLYWOOD	90046	10292617	FA0023969	1002
EURASIAN AUTO BODY INC	7500	SANTA MONICA	BLVD	WEST HOLLYWOOD	90046	0	FA0024007	3001
EURASIAN AUTO BODY INC	7500	SANTA MONICA	BLVD	WEST HOLLYWOOD	90046	0	FA0024007	1001
V I P TIRE SERVICE	7530	SANTA MONICA	BLVD	WEST HOLLYWOOD	90046	0	FA0023996	3002
V I P TIRE SERVICE	7530	SANTA MONICA	BLVD	WEST HOLLYWOOD	90046	0	FA0023996	1002
V I P TIRE SERVICE	7530	SANTA MONICA	BLVD	WEST HOLLYWOOD	90046	0	FA0023996	7124
NOLORLAND PHOTO LAB	7544	SANTA MONICA	BLVD	WEST HOLLYWOOD	90046	0	FA0023974	3001
SPEEDWAY NO 5106	7564	SANTA MONICA	BLVD	WEST HOLLYWOOD	90046	10174601	FA0023971	7124
1-HR PHOTO STUDIO & LAB	7605	SANTA MONICA	BLVD	WEST HOLLYWOOD	90046	0	FA0023810	1006
APOLLO CAR WASH	7617	SANTA MONICA	BLVD	WEST HOLLYWOOD	90046	0	FA0023960	3001
TASHMAN SCREEN HARDWARE	7769	SANTA MONICA	BLVD	WEST HOLLYWOOD	90046	0	FA0023981	3001
FILMEX MEDIA	7869	SANTA MONICA	BLVD	WEST HOLLYWOOD	90046	0	FA0023911	1006
SAN FAIR CLEANERS	7877	SANTA MONICA	BLVD	WEST HOLLYWOOD	90046	10297093	FA0023990	3000
T-MOBILE WEST (SITE ID# SV00454A)	7900	SANTA MONICA	BLVD	WEST HOLLYWOOD	90046	10417861	FA0041169	3000
AT&T MOBILITY- WEST HOLLYWOOD (USID11733)	7901	SANTA MONICA	BLVD	LOS ANGELES	90046	10197832	FA0046114	3000
SUNLIGHT PICTURES CORP	8009	SANTA MONICA	BLVD	WEST HOLLYWOOD	90069	0	FA0023983	3001
TOP HAT CLEANERS	8122	SANTA MONICA	BLVD	WEST HOLLYWOOD	90046	10269832	FA0023984	3001
TOP HAT CLEANERS	8122	SANTA MONICA	BLVD	WEST HOLLYWOOD	90046	10269832	FA0023984	1002
CITY EXPRESS CLEANERS	8205	SANTA MONICA	BLVD	WEST HOLLYWOOD	90046	10263613	FA0023991	3000
CITY EXPRESS CLEANERS	8205	SANTA MONICA	BLVD	WEST HOLLYWOOD	90046	10263613	FA0023991	3500

LOS ANGELES COUNTY CUPA
INACTIVE - FACILITY INVENTORY

FACILITY NAME	SITE ADDRESS					CITY	ZIP	CERS ID	Facility ID	PE
PHOTO DELIGHT	8205		SANTA MONICA	BLVD	8	WEST HOLLYWOOD	90046	0	FA0023906	1006
STUDIO 4 CLEANERS	8280		SANTA MONICA	BLVD		WEST HOLLYWOOD	90046	0	FA0023985	1001
STUDIO 4 CLEANERS	8280		SANTA MONICA	BLVD		WEST HOLLYWOOD	90046	0	FA0023985	3001
HUMBERTO FOREIGN CAR SERVICE	8291		SANTA MONICA	BLVD		WEST HOLLYWOOD	90046	0	FA0023986	1001
HUMBERTO FOREIGN CAR SERVICE	8291		SANTA MONICA	BLVD		WEST HOLLYWOOD	90046	0	FA0023986	3002
THE PETER MAGNOLIA CLEANERS	8305		SANTA MONICA	BLVD		WEST HOLLYWOOD	90069	10292455	FA0023973	3001
THE PETER MAGNOLIA CLEANERS	8305		SANTA MONICA	BLVD		WEST HOLLYWOOD	90069	10292455	FA0023973	1002
CARE CLEANERS & LAUNDRY	8364		SANTA MONICA	BLVD		WEST HOLLYWOOD	90069	0	FA0024005	3001
CARE CLEANERS & LAUNDRY	8364		SANTA MONICA	BLVD		WEST HOLLYWOOD	90069	0	FA0024005	1000
P & J AUTO SALES & SERVICE	8383		SANTA MONICA	BLVD		WEST HOLLYWOOD	90069	0	FA0023965	3001
MAIL BOXES & THINGS	8424		SANTA MONICA	BLVD	2	WEST HOLLYWOOD	90069	0	FA0023954	1000
A + PLUS PRINTING & COPY CNT	8424		SANTA MONICA	BLVD	1	WEST HOLLYWOOD	90069	0	FA0023953	1001
FOTO SPEED	8470		SANTA MONICA	BLVD		WEST HOLLYWOOD	90069	0	FA0023945	3001
CVS PHARMACY #9652	8491	W	SANTA MONICA	BLVD		WEST HOLLYWOOD	90069	10290583	FA0031044	3001
CANYON CLEANERS	8505		SANTA MONICA	BLVD	2	WEST HOLLYWOOD	90069	10266574	FA0023966	3001
R & R PRINTING & GRAPHICS	8505		SANTA MONICA	BLVD		WEST HOLLYWOOD	90069	0	FA0023949	1000
PRIMO BISTRO	8575		SANTA MONICA	BLVD		WEST HOLLYWOOD	90069	0	FA0043647	3000
3D ONE HOUR PHOTO	8582		SANTA MONICA	BLVD		LOS ANGELES	90069	0	FA0023955	1001
T-MOBILE WEST (SITE ID#SV00618A)	8582		SANTA MONICA	BLVD	8612	WEST HOLLYWOOD	90069	10418065	FA0040951	3000
ROBERT P SCHULZ DDS	8619		SANTA MONICA	BLVD		WEST HOLLYWOOD	90069	0	FA0023968	3001
R B CUSTOM	8714		SANTA MONICA	BLVD		WEST HOLLYWOOD	90069	0	FA0023972	3001
HOLLYWOOD PHOTO	8730		SANTA MONICA	BLVD	B	WEST HOLLYWOOD	90069	0	FA0023922	1006
WEHO COPY CENTER	8730		SANTA MONICA	BLVD		WEST HOLLYWOOD	90069	0	FA0023840	1001
PACIFIC BELL	8759		SANTA MONICA	BLVD		WEST HOLLYWOOD	90069	0	FA0023977	3001
SANTA PALM CAR WASH	8787		SANTA MONICA	BLVD		WEST HOLLYWOOD	90069	0	FA0023978	3001
PHOTO RUN	8803		SANTA MONICA	BLVD		WEST HOLLYWOOD	90069	0	FA0031554	1006
GIOVANY & CO	8865		SANTA MONICA	BLVD		WEST HOLLYWOOD	90069	0	FA0023989	3001
SPRINT NXTL KOONTZ HARDWARE	8914		SANTA MONICA	BLVD	SPRNT	WEST HOLLYWOOD	90069	10660099	FA0038966	3000
KOONTZ HARDWARE	8914	W	SANTA MONICA	BLVD		WEST HOLLYWOOD	90069	0	FA0023980	3001
THE BEVERLY CLEANERS	8993		SANTA MONICA	BLVD		WEST HOLLYWOOD	90069	0	FA0023997	3001
THE BEVERLY CLEANERS	8993		SANTA MONICA	BLVD		WEST HOLLYWOOD	90069	0	FA0023997	1001
PHOTO RUN	8999		SANTA MONICA	BLVD		WEST HOLLYWOOD	90069	0	FA0023961	1006
CHARLES AGAPIOU	9017		SANTA MONICA	BLVD		LOS ANGELES	90069	10275565	FA0023962	3001
CHARLES AGAPIOU	9017		SANTA MONICA	BLVD		LOS ANGELES	90069	10275565	FA0023962	3500
CHARLES AGAPIOU	9017		SANTA MONICA	BLVD		LOS ANGELES	90069	10275565	FA0023962	1001
AT&T Mobility - SANTA MONICA / MELROSE (USID11894)	9029		SANTA MONICA	BLVD		WEST HOLLYWOOD	90069	10198408	FA0036097	3001

LOS ANGELES COUNTY CUPA
INACTIVE - FACILITY INVENTORY

FACILITY NAME	SITE ADDRESS					CITY	ZIP	CERS ID	Facility ID	PE
BOBBI BROWN - 002	9497		SANTA MONICA	BLVD		BEVERLY HILLS	90210	10676380	FA0049025	1001
ROYAL MOTORS BEVERLY HILLS	9732		SANTA MONICA	BLVD		BEVERLY HILLS	90210	0	FA0023898	1002
NONPAREIL CLEANERS	9925		SANTA MONICA	BLVD		BEVERLY HILLS	90212	0	FA0024001	1001
NONPAREIL CLEANERS	9925		SANTA MONICA	BLVD		BEVERLY HILLS	90212	0	FA0024001	3001
AL GRIMMTT & SONS AUTO REPAIR	9953	S	SANTA MONICA	BLVD		BEVERLY HILLS	90212	0	FA0023995	3001
AL GRIMMTT & SONS AUTO REPAIR	9953	S	SANTA MONICA	BLVD		BEVERLY HILLS	90212	0	FA0023995	1001
WOLF CAMERA	10250		SANTA MONICA	BLVD	285	LOS ANGELES	90067	0	FA0023970	1001
LENSCRAFTERS #6124	10250		SANTA MONICA	BLVD	26	LOS ANGELES	90067	10262587	FA0045348	2002
LENSCRAFTERS #6124	10250		SANTA MONICA	BLVD	26	LOS ANGELES	90067	10262587	FA0045348	1001
GERMAN AUTO CO	10527		SANTA MONICA	BLVD		LOS ANGELES	90025	0	FA0023871	1001
OGDEN CLEANERS	10720		SANTA MONICA	BLVD		LOS ANGELES	90025	0	FA0023907	1002
STAPLES THE OFFICE SUPERSTORES #1359	10830		SANTA MONICA	BLVD		LOS ANGELES	90025	10636672	FA0050942	1001
AUTO KINGS SMOG & COMPLETE AUTOMOT	10901		SANTA MONICA	BLVD	B	LOS ANGELES	90025	0	FA0045004	1001
BUD HAND SPORTS CAR SERV	11006		SANTA MONICA	BLVD		LOS ANGELES	90025	0	FA0023821	1001
JIFFY LUBE #1935	11007		SANTA MONICA	BLVD		LOS ANGELES	90025	0	FA0023881	1001
CAPITOL PRESS	11010		SANTA MONICA	BLVD		LOS ANGELES	90025	0	FA0023818	1003
FROMAX	11082		SANTA MONICA	BLVD		WEST LOS ANGELES	90025	0	FA0023914	1006
UNITED OIL 0242	11261		SANTA MONICA	BLVD		LOS ANGELES	90025	10248301	FA0023896	1001
SHINE 1 HR CLEANERS	11275		SANTA MONICA	BLVD		LOS ANGELES	90025	0	FA0023920	1001
A-PAPERS INK	11279		SANTA MONICA	BLVD		LOS ANGELES	90025	0	FA0023901	1000
FRAZEE PAINT #133 WEST LA	11318		SANTA MONICA	BLVD		LOS ANGELES	90025	10262257	FA0043351	1001
GULLIVER USA	11325		SANTA MONICA	BLVD		LOS ANGELES	90025	0	FA0046224	1001
COWAN CLEANERS	11423		SANTA MONICA	BLVD		LOS ANGELES	90025	10257184	FA0023816	1000
THE CLEANING STORE	11628	W	SANTA MONICA	BLVD	8	LOS ANGELES	90025	0	FA0023895	1001
1 HR FOTO-QUICK	11628		SANTA MONICA	BLVD		LOS ANGELES	90025	0	FA0023900	1006
VONS #2267	11674		SANTA MONICA	BLVD		LOS ANGELES	90025	10173625	FA0043185	1001
BUERGE CHRYSLER/JEEP	11750		SANTA MONICA	BLVD		LOS ANGELES	90025	10246321	FA0023870	1003
BUERGE FORD	11800		SANTA MONICA	BLVD		LOS ANGELES	90025	0	FA0023867	1003
MASTER OIL AND MORE INC	11827		SANTA MONICA	BLVD		LOS ANGELES	90025	10160721	FA0023820	1001
ONE HOUR PHOTO	11870		SANTA MONICA	BLVD	106	LOS ANGELES	90025	0	FA0023852	1006
FOUR SEASONS CLEANERS	11870		SANTA MONICA	BLVD	105	LOS ANGELES	90025	10248229	FA0023899	1001
ADVANCE GRAPHICS & PRINTING	11870		SANTA MONICA	BLVD	207	LOS ANGELES	90025	0	FA0023913	1001
1 HOUR PHOTO CLINIC	12103		SANTA MONICA	BLVD		LOS ANGELES	90025	0	FA0023876	1000
ALBERT CLEANERS	12107		SANTA MONICA	BLVD		LOS ANGELES	90025	0	FA0023884	1001
1 HOUR PHOTO CLINIC	12109		SANTA MONICA	BLVD		LOS ANGELES	90025	0	FA0023951	1006
THE PRINTERS	12124		SANTA MONICA	BLVD		LOS ANGELES	90025	10251070	FA0023877	1001

LOS ANGELES COUNTY CUPA
INACTIVE - FACILITY INVENTORY

FACILITY NAME	SITE ADDRESS				CITY	ZIP	CERS ID	Facility ID	PE
SEARS #1018/6038 (Store and Auto Re	3755	SANTA ROSALIA	DR		LOS ANGELES	90008	10140745	FA0031875	1002
J J CLEANERS	3933	SANTA ROSALIA	DR		LOS ANGELES	90008	0	FA0024009	1001
SCE CHATSWORTH SUBSTATION		Santa Susana Hls			CHATSWORTH	91311	10396540	FA0045562	3001
VERIZON WIRELESS: GAGE	6822	SANTE FE	AVE		HUNTINGTON PARK	90255	10162437	FA0048881	3000
ACTON CLEANERS	33338	SANTIAGO	RD		ACTON	93510	10287832	FA0024015	1000
ACTON CLEANERS	33338	SANTIAGO	RD		ACTON	93510	10287832	FA0024015	3001
WESTMINSTER GARDENS	1420	SANTO DOMINGO	AVE		DUARTE	91010	10798372	FA0024016	3001
MARLTON SCHOOL	4000	SANTO TOMAS			LOS ANGELES	90008	10860571	FA0052764	1001
INTERVALLEY POOL SUPPLY INC	6226	SANTOS DIAZ	ST		IRWINDALE	91706	10803520	FA0024017	3003
INTERVALLEY POOL SUPPLY INC	6226	SANTOS DIAZ	ST		IRWINDALE	91706	10803520	FA0024017	3500
DR CAMPBELL	1270	SARTORI	AVE		TORRANCE	90501	10400659	FA0045821	1001
CALIFORNIA AUTO REPAIR	3015	SASTRE	AVE		EL MONTE	91733	0	FA0031086	1001
CALIFORNIA AUTO REPAIR	3015	SASTRE	AVE		EL MONTE	91733	0	FA0031086	3001
PRESTIGE MERCEDES BENZ & BMW	3019	SASTRE	AVE		EL MONTE	91733	10753093	FA0031087	3000
REPUBLICA AUTO CENTER	11681	SATICOY	ST		NORTH HOLLYWOOD	91605	0	FA0024035	1001
NORGE CLEANERS AND LAUNDRY	11721	SATICOY	ST		NORTH HOLLYWOOD	91605	10243768	FA0024040	1001
SPIRA MANUFACTURING	12721	SATICOY	ST	B	NORTH HOLLYWOOD	91605	10252012	FA0024057	1002
MARINE TECHNIQUES	12801	SATICOY	ST		NORTH HOLLYWOOD	91605	0	FA0024065	1001
LAUSD-LOWMAN SPECIAL EDUCATION CENTER	12827	SATICOY	ST		NORTH HOLLYWOOD	91605	0	FA0053586	1001
H & H AUTO BODY	12919	SATICOY	ST		NORTH HOLLYWOOD	91605	0	FA0024064	1001
JAGUAR LAND ROVER SANTA MONICA	13005	SATICOY	ST		NORTH HOLLYWOOD	91605	10648777	FA0047271	1001
JAY'S AUTOMATIC	13026	SATICOY	ST	25	NORTH HOLLYWOOD	91605	0	FA0024067	1001
A-A ELECTRIC MOTORS	13026	SATICOY	ST	21-22	NORTH HOLLYWOOD	91605	0	FA0024084	1001
OPI PRODUCTS, INC	13034	SATICOY	ST		NORTH HOLLYWOOD	91605	10624357	FA0047272	1105
WESTERN SUMMIT	13051	SATICOY	ST		NORTH HOLLYWOOD	91605	0	FA0024055	1002
COLOR PRINTING	13209	SATICOY	ST		NORTH HOLLYWOOD	91605	0	FA0024068	1002
KK AUDIO	13213	SATICOY	ST	9	NORTH HOLLYWOOD	91605	0	FA0024069	1002
ARMAN JEWELRY	13237	SATICOY	ST		NORTH HOLLYWOOD	91605	0	FA0024053	2099
ARMAN JEWELRY	13237	SATICOY	ST		NORTH HOLLYWOOD	91605	0	FA0024053	1001
ELECTRONIC HARDWARE LIMITED	13257	SATICOY	ST		NORTH HOLLYWOOD	91605	0	FA0024042	1002
EHL AEROSPACE LLC	13346	SATICOY	ST		NORTH HOLLYWOOD	91605	10251007	FA0024018	2001
EHL AEROSPACE LLC	13346	SATICOY	ST		NORTH HOLLYWOOD	91605	10251007	FA0024018	1002
BKB AUTOMOTIVE COSMETICS INC	13400	SATICOY	ST	35	NORTH HOLLYWOOD	91605	0	FA0024033	1001
TAPE SPECIALTY INC	13411	SATICOY	ST		NORTH HOLLYWOOD	91605	0	FA0024034	1003
AMERICAN OIL COMPANY	13740	SATICOY	ST		PANORAMA CITY	91402	0	FA0038214	1001
THOMSON ELECTROPLATING	13900	SATICOY	ST		VAN NUYS	91402	0	FA0024045	2001

LOS ANGELES COUNTY CUPA
INACTIVE - FACILITY INVENTORY

FACILITY NAME	SITE ADDRESS					CITY	ZIP	CERS ID	Facility ID	PE
THOMSON ELECTROPLATING	13900		SATICOY	ST		VAN NUYS	91402	0	FA0024045	1001
STATE OF CA-DEPT OF FOOD & AGRI	13915		SATICOY	ST		PANORAMA CITY	91402	10246423	FA0036204	1200
STATE OF CA-DEPT OF FOOD & AGRI	13915		SATICOY	ST		PANORAMA CITY	91402	10246423	FA0036204	1002
RIGGINS ENG & MFG CO	13932		SATICOY	ST		PANORAMA CITY	91402	10239517	FA0023987	1003
VAN NUYS ICE CREAM	15321		SATICOY	ST		VAN NUYS	91406	0	FA0031744	1000
STRICTLY PERFORMANCE	15703		SATICOY	ST		VAN NUYS	91406	0	FA0024019	1001
S & S SMOG	15715	W	SATICOY	ST		VAN NUYS	91406	0	FA0024022	1001
WESTERN JET AVIATION	16101		SATICOY	ST	901-A	VAN NUYS	91406	10713826	FA0024050	1003
REPAIRTECH	16134		SATICOY	ST		VAN NUYS	91406	10262938	FA0044336	1003
KAISER MARQUARDT	16555		SATICOY	ST		VAN NUYS	91406	0	FA0024056	1004
AAA DRAPERY SERVICE	16735		SATICOY	ST	110	VAN NUYS	91406	0	FA0024049	1000
VAN NUYS AUTO WRECKING	16829		SATICOY	ST		VAN NUYS	91406	0	FA0023917	1001
PROMOTIONAL PRINTING	16931		SATICOY	ST		VAN NUYS	91406	0	FA0023931	1001
MORABITO BMW PLACE	17720		SATICOY	ST	2	RESEDA	91335	0	FA0024075	1000
MILLERS CARPET CARE	18045		SATICOY	ST		RESEDA	91335	0	FA0024037	1001
MUFFLERS NAYARIT	20146		SATICOY	ST	A5	WINNETKA	91306	10883947	FA0024077	1001
JOEL'S AUTO REPAIR	20146		SATICOY	ST		WINNETKA	91306	0	FA0024078	1000
SATICOY CLEANERS	20175		SATICOY	ST		WINNETKA	91306	0	FA0024081	1001
FOTO ESQ	20175		SATICOY	ST		WINNETKA	91306	0	FA0033400	1006
MORABITO PLACE	20222		SATICOY	ST		WINNETKA	91306	0	FA0024025	1000
ALEX AUTO SERVICE	20222		SATICOY	ST		CANOGA PARK	91306	10252369	FA0024061	1001
VALLEY ALTERNATORS	20224		SATICOY	ST		CANOGA PARK	91306	10252372	FA0024062	1001
ALEX AUTO SERVICE	20226		SATICOY	ST		WINNETKA	91306	0	FA0031365	1001
RAY DUFF AUTO REPAIR 4 LESS	20230		SATICOY	ST		CANOGA PARK	91306	0	FA0024063	1000
JS AUTOMOTIVE	20256		SATICOY	ST	C	WINNETKA	91306	0	FA0024024	1001
GM TIRES AND AUTO REPAIR	20256		SATICOY	ST	B	CANOGA PARK	91306	10716163	FA0045432	1001
EARL SCHEIB #573	21339		SATICOY	ST		CANOGA PARK	91304	0	FA0024028	1001
GRAND AMERICAN TIRE & SERVICE	21339		SATICOY	ST		CANOGA PARK	91304	10878598	FA0024082	1002
FAME QUALITY CLEANERS	22807		SATICOY	ST		CANOGA PARK	91304	0	FA0024048	1001
WEST HILLS CLEANERS	23233		SATICOY	ST	110	CANOGA PARK	91304	10252303	FA0024060	1001
METROPCS CALIFORNIA, LLC LA0289	1855		SATURN	ST		MONTEREY PARK	91754	10298659	FA0040083	3000
T-MOBILE WEST SITE ID#IE04996A	1970		SATURN	ST		MONTEREY PARK	91755	0	FA0041161	3000
1977 SATURN	1977		SATURN	ST		MONTEREY PARK	91755	10268983	FA0024090	7124
1977 SATURN	1977		SATURN	ST		MONTEREY PARK	91755	10268983	FA0024090	1001
1977 SATURN	1977		SATURN	ST		MONTEREY PARK	91755	10268983	FA0024090	3002
1977 SATURN	1977		SATURN	ST		MONTEREY PARK	91755	10268983	FA0024090	7124

LOS ANGELES COUNTY CUPA
INACTIVE - FACILITY INVENTORY

FACILITY NAME	SITE ADDRESS					CITY	ZIP	CERS ID	Facility ID	PE
UNION BANK	1980		SATURN	ST		MONTEREY PARK	91755	10263178	FA0024092	3500
2001 SATURN LLC	2001		SATURN	ST		MONTEREY PARK	91755	10267867	FA0040835	3003
2001 SATURN LLC	2001		SATURN	ST		MONTEREY PARK	91755	10267867	FA0040835	3701
LYTE OPTOELECTRONICS	2019		SATURN	ST		MONTEREY PARK	91755	0	FA0024093	1004
LYTE OPTOELECTRONICS	2019		SATURN	ST		MONTEREY PARK	91755	0	FA0024093	2010
LYTE OPTOELECTRONICS	2019		SATURN	ST		MONTEREY PARK	91755	0	FA0024093	3500
LYTE OPTOELECTRONICS	2019		SATURN	ST		MONTEREY PARK	91755	0	FA0024093	3003
MARVIN ELECTRIC MFG CO INC	2071		SATURN	AVE		HUNTINGTON PARK	90255	0	FA0024089	3001
EDWARDS LAMP SHADE	2100		SATURN	AVE		HUNTINGTON PARK	90255	0	FA0024086	3001
PIP PRINTING	2618		SATURN	AVE		HUNTINGTON PARK	90255	0	FA0024087	3001
VIP PRINTING	2620		SATURN	AVE		HUNTINGTON PARK	90255	0	FA0024085	1001
KAISER PERMANENTE	2680		SATURN	AVE		HUNTINGTON PARK	90255	0	FA0024088	3001
ASAP FIRE PROTECTION	113	E	SAVARONA	WAY		CARSON	90746	0	FA0024094	3001
ZOOM TECH CORP	137	E	SAVARONA	WAY		CARSON	90746	0	FA0024095	3001
ALL RADIATOR SUPPLY INC	153	E	SAVARONA	WAY		CARSON	90746	10795849	FA0024099	3002
MARTIN COULD MD	165	E	SAVARONA	WAY		CARSON	90746	0	FA0024097	3001
RUGGABLE INC	18005		SAVARONA	WAY		CARSON	90746	0	FA0054265	1001
RUGGABLE INC	18005		SAVARONA	WAY		CARSON	90746	0	FA0054265	3001
QUAL-PRO CORP	18101		SAVARONA	WAY		CARSON	90746	0	FA0024098	3001
A - WEST L.A. AUTO 4X4	1641		SAWTELLE	BLVD		WEST LOS ANGELES	90025	0	FA0024109	1001
PRINTS CHARM'N INC	1657		SAWTELLE	BLVD		LOS ANGELES	90025	10251433	FA0024105	1006
T & T SERVICE	1736	S	SAWTELLE	BLVD		LOS ANGELES	90025	0	FA0024104	1001
NIPPON MEDICAL CLINIC	1950	S	SAWTELLE	BLVD	145	LOS ANGELES	90025	10254259	FA0024100	1006
TIM'S PRINTING	2015		SAWTELLE	BLVD		LOS ANGELES	90025	0	FA0024101	1000
TIM'S PRINTING	2017		SAWTELLE	BLVD		WEST LOS ANGELES	90025	0	FA0024108	1000
SUNRISE PHOTO	2025		SAWTELLE	BLVD		WEST LOS ANGELES	90025	0	FA0024107	1000
WALKER BODY & PAINT	2240		SAWTELLE	BLVD		LOS ANGELES	90064	0	FA0024103	1001
ABBOTT MOTOR & BRAKE CLINIC	2246		SAWTELLE	BLVD		LOS ANGELES	90064	0	FA0024106	1002
BALFOUR BEATTY CONST INC	2532		SAWTELLE	BLVD		LOS ANGELES	90064	0	FA0035562	1001
WEST LA DENTAL	5620		SAWTELLE	BLVD		CULVER CITY	90230	10300483	FA0033990	7040
GOLDEN STATE WATER (409 E SAXON)	409	E	SAXON	AVE		SAN GABRIEL	91776	10268314	FA0024110	3500
SEALED AIR CORPORATION	2015		SAYBROOK	AVE		COMMERCE	90040	0	FA0024113	3001
MOTION INDUSTRIES	2041		SAYBROOK	AVE		COMMERCE	90040	0	FA0024114	3001
NATIONAL STARCH & CHEMICAL	2117		SAYBROOK	AVE		COMMERCE	90040	0	FA0024122	1003
NATIONAL STARCH & CHEMICAL	2117		SAYBROOK	AVE		COMMERCE	90040	0	FA0024122	3500
NATIONAL STARCH & CHEMICAL	2117		SAYBROOK	AVE		COMMERCE	90040	0	FA0024122	3001

LOS ANGELES COUNTY CUPA
INACTIVE - FACILITY INVENTORY

FACILITY NAME	SITE ADDRESS				CITY	ZIP	CERS ID	Facility ID	PE
GOLDEN WEST FRUIT CO INC	2151		SAYBROOK	AVE	COMMERCE	90040	10797127	FA0024116	3002
DAYCO FUNDING CORPORATION	2161		SAYBROOK	AVE	COMMERCE	90040	10797157	FA0024111	3003
DAYCO FUNDING CORPORATION	2161		SAYBROOK	AVE	COMMERCE	90040	10797157	FA0024111	3500
DAYCO FUNDING CORPORATION	2161		SAYBROOK	AVE	COMMERCE	90040	10797157	FA0024111	2020
DAYCO FUNDING CORPORATION	2161		SAYBROOK	AVE	COMMERCE	90040	10797157	FA0024111	1102
ATLAS CARPET MILLS	2200		SAYBROOK	AVE	COMMERCE	90040	0	FA0024117	1002
ATLAS CARPET MILLS	2200		SAYBROOK	AVE	COMMERCE	90040	0	FA0024117	3500
ATLAS CARPET MILLS	2200		SAYBROOK	AVE	COMMERCE	90040	0	FA0024117	3003
NAJARIAN FURNITURE CO INC	2207		SAYBROOK	AVE	COMMERCE	90040	0	FA0024115	3001
PREMIER INDUSTRIAL CORP	2424		SAYBROOK	AVE	COMMERCE	90040	0	FA0024112	3001
DCG DISTRIBUTION (WAREHOUSE)	2425		SAYBROOK	AVE	COMMERCE	90040	10302970	FA0024123	3000
DCG DISTRIBUTION (WAREHOUSE)	2425		SAYBROOK	AVE	COMMERCE	90040	10302970	FA0024123	3701
METROPCS CALIFORNIA, LLC LA0275			SAYBROOK/WHITTIER		LOS ANGELES	90022	10298656	FA0040074	3000
KING DISPOSAL	13745		SAYRE	ST	SYLMAR	91342	0	FA0024124	1001
SPRINT NXTL SCE DUCK FARM	0		SCE DUCK FARM		WHITTIER	90601	10659958	FA0038967	3000
METROPCS CALIFORNIA, LLC #LA0273			SCE NEWMARK STATION		MONTEREY PARK	91754	10298653	FA0040073	3000
CURTIS WRIGHT CONTROLS INC	12701		SCHABARUM	AVE	IRWINDALE	91706	0	FA0030768	3001
CURTIS WRIGHT CONTROLS INC	12701		SCHABARUM	AVE	IRWINDALE	91706	0	FA0030768	1004
T-MOBILE WEST (SITE ID#IEO4444A)	12701		SCHABARUM	AVE B	IRWINDALE	91706	10293847	FA0040997	3000
W W GRAINGER INC	12780		SCHABARUM	AVE	IRWINDALE	91706	10406395	FA0038126	3002
CSSI COMMERCIAL	12823		SCHABARUM	AVE	IRWINDALE	91706	10870237	FA0047467	1001
BRACKELL MFG CO	3520		SCHAEFER	ST	CULVER CITY	90232	10303228	FA0024128	7040
BRACKELL MFG CO	3520		SCHAEFER	ST	CULVER CITY	90232	10303228	FA0024128	1001
BRACKELL MFG CO	3520		SCHAEFER	ST	CULVER CITY	90232	10303228	FA0024128	7040
HERNAN TRUCK SERVICE	811	N	SCHLEY	AVE	WILMINGTON	90744	0	FA0024132	1001
CASTROS TRUCK REPAIR	815		SCHLEY	AVE	WILMINGTON	90744	0	FA0002815	1001
S T M	825		SCHLEY	AVE	WILMINGTON	90744	0	FA0035068	1000
A & J TRUCKS REPAIR	825		SCHLEY	AVE	WILMINGTON	90744	10549816	FA0040622	1001
CORPUS TRUCK REPAIR	906	N	SCHLEY	AVE	WILMINGTON	90744	0	FA0024130	1000
LUPE'S AUTO SALES & DISMANTLING	918	N	SCHLEY	AVE	WILMINGTON	90744	10259062	FA0033498	1001
AJC SANDBLASTING INC	932		SCHLEY	AVE	WILMINGTON	90744	10255423	FA0024131	1000
CENTRAL PLATING INC	10930		SCHMIDT	RD	EL MONTE	91733	10798447	FA0024135	2020
CENTRAL PLATING INC	10930		SCHMIDT	RD	EL MONTE	91733	10798447	FA0024135	3003
CENTRAL PLATING INC	10930		SCHMIDT	RD	EL MONTE	91733	10798447	FA0024135	1002
DUREX	10943		SCHMIDT	RD	EL MONTE	91733	10798780	FA0024134	3002

LOS ANGELES COUNTY CUPA
INACTIVE - FACILITY INVENTORY

FACILITY NAME	SITE ADDRESS					CITY	ZIP	CERS ID	Facility ID	PE
DUREX	10943		SCHMIDT	RD		EL MONTE	91733	10798780	FA0024134	3500
DUREX	10943		SCHMIDT	RD		EL MONTE	91733	10798780	FA0024134	1002
DUREX	10949		SCHMIDT	RD		EL MONTE	91733	10798429	FA0035260	3002
DUREX	10949		SCHMIDT	RD		EL MONTE	91733	10798429	FA0035260	1002
SPECIALTY AUTO REPAIR	12243	E	SCHMIDT	RD		EL MONTE	91732	0	FA0024133	3001
SPECIALTY AUTO REPAIR	12243	E	SCHMIDT	RD		EL MONTE	91732	0	FA0024133	1001
KAL-GARD COATING & MFG	16616		SCHOENBORN	ST		PANORAMA CITY	91343	0	FA0024139	1003
UPS - NORTH HILLS VILLAGE	16689		SCHOENBORN	ST		NORTH HILLS	91343	10719172	FA0054908	1004
P C A ELECTRONICS INC	16799		SCHOENBORN	ST		SEPULVEDA	91343	0	FA0024138	1003
BILSTEIN	21510		SCHOENBORN	ST		CANOGA PARK	91304	0	FA0035073	1001
WESTSIDE VALLEY AUTOBODY	21510		SCHOENBORN	ST	B	CANOGA PARK	91304	0	FA0035074	1001
TRI-COMMUNITY ADULT EDUCATION	126	E	SCHOOL	ST		COVINA	91722	10685818	FA0024140	3001
ETC Inc.	1120		SCOTT	RD		BURBANK	91504	0	FA0051385	1000
BWP RESERVOIR #5	3200		SCOTT	RD		BURBANK	91504	0	FA0035860	7020
MSE MEDIA SOLUTIONS	6013		SCOTT	WAY		COMMERCE	90040	10303003	FA0024144	3000
MSE MEDIA SOLUTIONS	6013		SCOTT	WAY		COMMERCE	90040	10303003	FA0024144	1002
SPRINT NXTL BERINSTEIN	6024		SCOTT	WAY		COMMERCE	90040	10796986	FA0038968	3000
LUCKY PICTURE & FRAME CO. INC.	6045		SCOTT	WAY		COMMERCE	90040	10407082	FA0024149	3000
AWARD PACKAGING SPECIALTIES	6111		SCOTT	WAY		COMMERCE	90040	10264627	FA0024147	3002
AWARD PACKAGING SPECIALTIES	6111		SCOTT	WAY		COMMERCE	90040	10264627	FA0024147	1003
CERTI-FRESH FOODS INC	7410		SCOTT	AVE		BELL GARDENS	90201	10268830	FA0043095	3002
T-MOBILE WEST SITE ID: LA02605A	11100		SCOTT	AVE		SOUTH GATE	90280	10293676	FA0041213	3000
ACME 5 INDUSTRIES	11120		SCOTT	AVE		SOUTH GATE	90280	10281508	FA0024146	3000
ACME 5 INDUSTRIES	11120		SCOTT	AVE		SOUTH GATE	90280	10281508	FA0024146	2003
ACME 5 INDUSTRIES	11120		SCOTT	AVE		SOUTH GATE	90280	10281508	FA0024146	1002
VERIZON WIRELESS - LYNWOOD	11126		SCOTT	AVE		SOUTH GATE	90280	0	FA0036008	3001
LA HABRA WELDING INC	11130		SCOTT	AVE		SOUTH GATE	90280	0	FA0024145	1002
LA HABRA WELDING INC	11130		SCOTT	AVE		SOUTH GATE	90280	0	FA0024145	3002
SHERWIN INC	11132		SCOTT	AVE		SOUTH GATE	90280	10756657	FA0049719	3000
AMERICAN TOWER #300940 LYNWOOD	11136		SCOTT	AVE	B	SOUTH GATE	90280	10282240	FA0039837	3001
F O M PALLETS	11136		SCOTT	AVE	A	SOUTH GATE	90280	0	FA0040230	3001
GOETZ & SONS CA WHSE	11148		SCOTT	AVE		SOUTH GATE	90280	10602484	FA0024141	1001
WILCOX MACHINE CO	7180		SCOUT	AVE		BELL GARDENS	90201	10272028	FA0024155	7050
CT&F INC	7228		SCOUT	AVE		BELL GARDENS	90201	10280851	FA0024162	3002
CT&F INC	7228		SCOUT	AVE		BELL GARDENS	90201	10280851	FA0024162	1003
CT&F INC	7228		SCOUT	AVE		BELL GARDENS	90201	10280851	FA0024162	7124

LOS ANGELES COUNTY CUPA
INACTIVE - FACILITY INVENTORY

FACILITY NAME	SITE ADDRESS					CITY	ZIP	CERS ID	Facility ID	PE
VAN GRACE QLTY INJECT MLDG INC	7238		SCOUT	AVE	A	BELL GARDENS	90201	10281727	FA0043098	1001
VAN GRACE QLTY INJECT MLDG INC	7238		SCOUT	AVE	A	BELL GARDENS	90201	10281727	FA0043098	3001
MIKE BERG INC	7300		SCOUT	AVE	A	BELL GARDENS	90201	10794574	FA0024168	3001
INGREDIENTS UNLIMITED INC	7312		SCOUT	AVE	C	BELL GARDENS	90201	10794526	FA0024167	3003
AT&T MOBILITY - SPECTRA SITE#CA-6290 (47975)	7314		SCOUT	AVE	ATT	BELL GARDENS	90201	0	FA0041454	3000
W A RASIC CONSTRUCTION	7314		SCOUT	AVE		BELL GARDENS	90201	10272670	FA0024158	7124
W A RASIC CONSTRUCTION	7314		SCOUT	AVE		BELL GARDENS	90201	10272670	FA0024158	7124
SPRINT NXTL HBJJ INC	7314		SCOUT	AVE	SPRNT	BELL GARDENS	90201	0	FA0038969	3000
T-MOBILE WEST (SITE ID# LA02510A)	7314		SCOUT	AVE	TM	BELL GARDENS	90201	10293712	FA0041271	3000
CL TRUCK REPAIR	7424		SCOUT	AVE		BELL GARDENS	90201	10273783	FA0024161	7124
SALES REPRESENTATIVES UNLIMITED	7434		SCOUT	AVE		BELL GARDENS	90201	0	FA0024159	3001
JANITORIAL MAINTENANCE SUPPLY CO	7438		SCOUT	AVE		BELL GARDENS	90201	10794625	FA0043015	3001
A&T ITALIAN FOODS INC	7447		SCOUT	AVE		BELL GARDENS	90201	10276195	FA0043096	3001
SOUTHERN CALIFORNIA BRAIDING CO INC	7450		SCOUT	AVE		BELL GARDENS	90201	10276183	FA0043008	1003
SOUTHERN CALIFORNIA BRAIDING CO INC	7450		SCOUT	AVE		BELL GARDENS	90201	10276183	FA0043008	3001
ANDY'S DISTRIBUTION	7500		SCOUT	AVE		BELL GARDENS	90201	0	FA0042934	3000
BARSOTTI'S INC	7512		SCOUT	AVE		BELL GARDENS	90201	0	FA0024156	3001
J. V. PRINTING SERVICE	7520		SCOUT	AVE		BELL GARDENS	90201	10297582	FA0043005	1001
J. V. PRINTING SERVICE	7520		SCOUT	AVE		BELL GARDENS	90201	10297582	FA0043005	3000
UNIVERSAL RESTAURANT SUPPLY CO	7542		SCOUT	AVE		BELL GARDENS	90201	10794532	FA0043020	3001
GOLDENWEST ENVELOPE & PRINTING	7738		SCOUT	AVE		BELL GARDENS	90201	10281922	FA0042940	1001
GOLDENWEST ENVELOPE & PRINTING	7738		SCOUT	AVE		BELL GARDENS	90201	10281922	FA0042940	1002
ALPINE PAPER INC	7742		SCOUT	AVE		BELL GARDENS	90201	10279408	FA0042933	3001
SPRINT NXTL FORD	7750		SCOUT	AVE	SPRNT	BELL GARDENS	90201	0	FA0038970	3000
CYDWOQ	2210	N	SCREENLAND	DR		BURBANK	91505	0	FA0034044	7020
ALPASE INC	9750		SEAACA	ST		DOWNEY	90241	0	FA0024169	1003
ALPASE INC	9750		SEAACA	ST		DOWNEY	90241	0	FA0024169	7050
SEAACA	9777		SEAACA	ST		DOWNEY	90241	10121095	FA0039699	7050
SEAACA	9777		SEAACA	ST		DOWNEY	90241	10121095	FA0039699	7050
LATIGO BAY VILLAS	26665		SEAGULL	WAY		MALIBU	90265	0	FA0024170	3001
P.J. METAL WORKS	2030		SEAMAN	AVE		SOUTH EL MONTE	91733	0	FA0024181	3001
MIL-SPEC PLATING CORP	2134		SEAMAN	AVE		SOUTH EL MONTE	91733	10295584	FA0024176	3501
MIL-SPEC PLATING CORP	2134		SEAMAN	AVE		SOUTH EL MONTE	91733	10295584	FA0024176	3003
BOB MARTIN CO	2209		SEAMAN	AVE		SOUTH EL MONTE	91733	10284208	FA0024182	2003
CUSTOM BEVERAGE PACKING INC	2223		SEAMAN	AVE		SOUTH EL MONTE	91733	0	FA0024179	3001
CHEMICAL PACKAGING CORPORATION	2302		SEAMAN	AVE		SOUTH EL MONTE	91733	0	FA0024177	3001

LOS ANGELES COUNTY CUPA
INACTIVE - FACILITY INVENTORY

FACILITY NAME	SITE ADDRESS					CITY	ZIP	CERS ID	Facility ID	PE
GOLDEN COLOR PRINTING INC	2320		SEAMAN	AVE		SOUTH EL MONTE	91733	0	FA0024171	1001
J B STEEL SALES	2325		SEAMAN	AVE		SOUTH EL MONTE	91733	0	FA0024184	3001
FOLIO	2405		SEAMAN	AVE		SOUTH EL MONTE	91733	0	FA0024183	3001
CONVEYOR SPECIALTIES CO INC	2411		SEAMAN	AVE		SOUTH EL MONTE	91733	0	FA0024180	3001
ADAMANT ENTERPRISE INC	2438		SEAMAN	AVE		SOUTH EL MONTE	91733	0	FA0024174	1002
LCK TRADING COMPANY, INC	2457		SEAMAN	AVE		SOUTH EL MONTE	91733	10741507	FA0049123	3001
SUPREME STEEL TREATING INC	2466		SEAMAN	AVE		SOUTH EL MONTE	91733	10274710	FA0024178	3502
FAITH PARKS PROPERTY	2506		SEAMAN	AVE		SOUTH EL MONTE	91733	0	FA0033906	7124
FABRICAST INC	2517		SEAMAN	AVE		SOUTH EL MONTE	91733	0	FA0024185	1102
FABRICAST INC	2517		SEAMAN	AVE		SOUTH EL MONTE	91733	0	FA0024185	3001
GOAL MACHINE TOOL CO	2523		SEAMAN	AVE		SOUTH EL MONTE	91733	0	FA0024187	3001
GOAL MACHINE TOOL CO	2523		SEAMAN	AVE		SOUTH EL MONTE	91733	0	FA0024187	1002
EVANS SPEED EQUIPMENT	2550		SEAMAN	AVE		SOUTH EL MONTE	91733	0	FA0024172	1001
CLIFF'S AUTO TOWING REPAIR	2646		SEAMAN	AVE		EL MONTE	91733	10798804	FA0024189	1001
CLIFF'S AUTO TOWING REPAIR	2646		SEAMAN	AVE		EL MONTE	91733	10798804	FA0024189	3001
ALEX AUTO REPAIR	2727		SEAMAN	AVE		EL MONTE	91733	10798666	FA0031479	1001
ALEX AUTO REPAIR	2727		SEAMAN	AVE		EL MONTE	91733	10798666	FA0031479	3001
SIGNAL HILL PETROLEUM (60-3 AND 60-8)	2100		SEARIDGE	ST		SIGNAL HILL	90755	10281256	FA0041902	3000
SIGNAL HILL PETROLEUM (62-2)	2200		SEARIDGE	ST		SIGNAL HILL	90755	10281259	FA0041903	3000
G. P. RESOURCES INC	960	S	SEASIDE	AVE		TERMINAL ISLAND	90731	0	FA0024199	1001
MULDOON MARINE SERVICES INC	985	S	SEASIDE	AVE	C	TERMINAL ISLAND	90731	0	FA0024192	1002
WESTOIL MARINE SERVICES INC	985	S	SEASIDE	AVE	B	TERMINAL ISLAND	90731	0	FA0024191	1002
SOUTHWEST MARINE INC	985	S	SEASIDE	AVE	A	TERMINAL ISLAND	90731	0	FA0024198	1104
SOUTHWEST MARINE INC	985	S	SEASIDE	AVE	A	TERMINAL ISLAND	90731	0	FA0024198	2002
LICHER DIRECT MAIL	980		SECO	ST		PASADENA	91103	10307839	FA0024201	7070
LICHER DIRECT MAIL	980		SECO	ST		PASADENA	91103	10307839	FA0024201	7070
LICHER DIRECT MAIL	980		SECO	ST		PASADENA	91103	10307839	FA0024201	7070
7-ELEVEN #13886	26815		SECO CANYON	RD		SAUGUS	91350	0	FA0042984	3000
ONE HOUR MARTINIZING	26830		SECO CANYON	RD		SAUGUS	91350	10288042	FA0024205	3001
ONE HOUR MARTINIZING	26830		SECO CANYON	RD		SAUGUS	91350	10288042	FA0024205	1001
CVS PHARMACY #9699	27983		SECO CANYON	RD		SANTA CLARITA	91350	10290820	FA0037646	3000
PRECISION METAL PROCESSING INC	1245	W	SECOND	ST		POMONA	91766	10294081	FA0040246	1002
MBI CRYOGENICS, INC.	5454		SECOND	ST		IRWINDALE	91706	10823956	FA0052022	1001
E-CIG COMPANY	129	E	SELANDIA	LN		CARSON	90746	10628887	FA0024213	3001
E-CIG COMPANY	129	E	SELANDIA	LN		CARSON	90746	10628887	FA0024213	1001
NETWORK AUTO BODY INC	6421		SELMA	AVE		LOS ANGELES	90028	10251754	FA0024214	1003

LOS ANGELES COUNTY CUPA
INACTIVE - FACILITY INVENTORY

FACILITY NAME	SITE ADDRESS					CITY	ZIP	CERS ID	Facility ID	PE
SPRINT CELL SITE LA40XC8615620	5620		SELMARAINE	DR		CULVER CITY	90230	10809859	FA0051339	7040
CAL-TRANS - CULVER CITY	5650		SELMARAINE	DR		CULVER CITY	90230	0	FA0024215	1002
AERO WELDING & MFG	5660		SELMARAINE	DR		CULVER CITY	90230	10300531	FA0024217	7040
AERO WELDING & MFG	5660		SELMARAINE	DR		CULVER CITY	90230	10300531	FA0024217	7040
PH LLC	5669		SELMARAINE	DR		CULVER CITY	90230	10896475	FA0024216	1000
HURTADO AND SONS METAL CASTERS	5677		SELMARAINE	DR		CULVER CITY	90230	10301158	FA0037181	1000
HURTADO AND SONS METAL CASTERS	5677		SELMARAINE	DR		CULVER CITY	90230	10301158	FA0037181	7040
HURTADO AND SONS METAL CASTERS	5677		SELMARAINE	DR		CULVER CITY	90230	10301158	FA0037181	7040
AMERICAN REMEDIAL TECHNOLOGIES	2680		SEMINOLE	AVE		SOUTH GATE	90280	0	FA0002792	3003
AMERICAN REMEDIAL TECHNOLOGIES	2680		SEMINOLE	AVE		SOUTH GATE	90280	0	FA0002792	1002
DAE LIM AUTO REPAIR	13216	S	SENORA	PL	H	CERRITOS	90703	0	FA0024219	1001
CALIF LIGHTING	2615		SENTA	AVE		COMMERCE	90040	0	FA0024220	3001
SO CAL WATER CO	2920		SENTNEY	AVE		CULVER CITY	90232	0	FA0024221	7040
DNA MOTOR INC	801		SENTOUS	AVE		INDUSTRY	91748	10283329	FA0024222	3002
DNA MOTOR INC	801		SENTOUS	AVE		INDUSTRY	91748	10283329	FA0024222	1001
EZ LUBE #06	114	N	SEPULVEDA	BLVD	A	MANHATTAN BEACH	90266	0	FA0024499	3002
EZ LUBE #06	114	N	SEPULVEDA	BLVD	A	MANHATTAN BEACH	90266	0	FA0024499	1002
AUTO WERKSTATT INC.	114	N	SEPULVEDA		B	MANHATTAN BEACH	90266	0	FA0054774	1000
ALBERTSON'S EXPRESS #6159	150	E	SEPULVEDA	BLVD		CARSON	90745	10795909	FA0035422	3000
ALBERTSON'S EXPRESS #6159	150	E	SEPULVEDA	BLVD		CARSON	90745	10795909	FA0035422	1001
J & D AUTO SERVICE	200	N	SEPULVEDA	BLVD		MANHATTAN BEACH	90266	0	FA0024485	3001
J & D AUTO SERVICE	200	N	SEPULVEDA	BLVD		MANHATTAN BEACH	90266	0	FA0024485	1001
DEBONAIR CLEANERS	200	N	SEPULVEDA	BLVD		MANHATTAN BEACH	90266	10271353	FA0050411	3000
SPEEDWAY NO 4474 (ARCO)	204	E	SEPULVEDA	BLVD		CARSON	90745	10279090	FA0033908	7124
SPEEDWAY NO 4474 (ARCO)	204	E	SEPULVEDA	BLVD		CARSON	90745	10279090	FA0033908	7124
SPEEDWAY NO 4474 (ARCO)	204	E	SEPULVEDA	BLVD		CARSON	90745	10279090	FA0033908	7124
GRAN SPORT	222	N	SEPULVEDA	BLVD		MANHATTAN BEACH	90266	0	FA0024279	1001
GRAN SPORT	222	N	SEPULVEDA	BLVD		MANHATTAN BEACH	90266	0	FA0024279	3001
DIANA'S	300	E	SEPULVEDA	BLVD		CARSON	90745	0	FA0024465	3001
MANHATTAN CAR WASH	300	S	SEPULVEDA	BLVD		MANHATTAN BEACH	90266	0	FA0024481	3001
AUTO WERKSTATT	305	S	SEPULVEDA	BLVD		MANHATTAN BEACH	90266	10263910	FA0024282	3001
AUTO WERKSTATT	305	S	SEPULVEDA	BLVD		MANHATTAN BEACH	90266	10263910	FA0024282	1001
THE COPY SHOP	309	S	SEPULVEDA	BLVD		MANHATTAN BEACH	90266	10300330	FA0024307	1001
DEBONAIR CLEANERS	317	S	SEPULVEDA	BLVD		MANHATTAN BEACH	90266	10273108	FA0024483	3001
DEBONAIR CLEANERS	317	S	SEPULVEDA	BLVD		MANHATTAN BEACH	90266	10273108	FA0024483	1003
UNITED OIL #61	320	E	SEPULVEDA	BLVD		CARSON	90745	0	FA0024457	3001

LOS ANGELES COUNTY CUPA
INACTIVE - FACILITY INVENTORY

FACILITY NAME	SITE ADDRESS					CITY	ZIP	CERS ID	Facility ID	PE
STEVES SMOG	320	E	SEPULVEDA	BLVD	2	CARSON	90745	0	FA0024476	3001
COLOR SPOT NURSERIES	321	W	SEPULVEDA	BLVD	2	CARSON	90745	10270156	FA0024362	1001
COLOR SPOT NURSERIES	321	W	SEPULVEDA	BLVD	2	CARSON	90745	10270156	FA0024362	3002
AMERICAN PLANT GROWERS	321	W	SEPULVEDA	BLVD		CARSON	90745	0	FA0024469	3001
KELLOGG SUPPLY INC	350	W	SEPULVEDA	BLVD		CARSON	90745	10796188	FA0024246	3002
KELLOGG SUPPLY INC	350	W	SEPULVEDA	BLVD		CARSON	90745	10796188	FA0024246	1003
VASEK POLAK SAAB	356	S	SEPULVEDA	BLVD		MANHATTAN BEACH	90266	0	FA0024484	3001
VASEK POLAK SAAB	356	S	SEPULVEDA	BLVD		MANHATTAN BEACH	90266	0	FA0024484	1002
R A MOLD SHOP	422	E	SEPULVEDA	BLVD		CARSON	90745	0	FA0024466	3001
ULLMAN & SCHWARTZ CHIROPRAC	500	S	SEPULVEDA	BLVD	202	MANHATTAN BEACH	90266	0	FA0024359	1006
JOHN Y. CHA, DPM	500		SEPULVEDA	BLVD	218	MANHATTAN BEACH	90266	10300393	FA0024360	1006
T-MOBILE WEST SITE ID#LA02236A	509		SEPULVEDA	BLVD		MANHATTAN BEACH	90266	10293745	FA0041340	3000
CARSON AUTO PARTS & INDUSTRI	518	E	SEPULVEDA	BLVD		CARSON	90745	0	FA0024316	1002
POWERLAB MOTORSPORTS	532	E	SEPULVEDA	BLVD		CARSON	90745	10272256	FA0043283	3001
SPRINT NXTL CELL SITE	548	E	SEPULVEDA	BLVD		CARSON	90745	10658977	FA0038972	3000
VERIZON CALIFORNIA - BEL AIR CO	598	N	SEPULVEDA	BLVD		LOS ANGELES	90049	10141027	FA0046193	3000
UNOCAL #6878 (ANF)	641	W	SEPULVEDA	BLVD		CARSON	90745	0	FA0024467	3001
GELSON'S MARKET	707	N	SEPULVEDA	BLVD		MANHATTAN BEACH	90266	10455775	FA0024488	3701
Y & S AUTO BODY SHOP	707	N	SEPULVEDA	BLVD	B	MANHATTAN BEACH	90266	0	FA0035059	1001
Y & S AUTO BODY SHOP	707	N	SEPULVEDA	BLVD	B	MANHATTAN BEACH	90266	0	FA0035059	3001
BEL AIR AUTO CARE	800	N	SEPULVEDA	BLVD	B	LOS ANGELES	90049	10260310	FA0037179	1001
Y & S AUTO BODY SHOP	801	N	SEPULVEDA	BLVD		MANHATTAN BEACH	90266	0	FA0041716	1001
Y & S AUTO BODY SHOP	801	N	SEPULVEDA	BLVD		MANHATTAN BEACH	90266	0	FA0041716	3001
FA CHAI CORPORATION ABC ARCO	810		SEPULVEDA	BLVD		HARBOR CITY	90710	10264249	FA0024474	7124
FA CHAI CORPORATION ABC ARCO	810		SEPULVEDA	BLVD		HARBOR CITY	90710	10264249	FA0024474	7124
JACK IN THE BOX #395	815	N	SEPULVEDA	BLVD		MANHATTAN BEACH	90266	10299946	FA0044818	3000
EARL'S SUPPLY CO	825	E	SEPULVEDA	BLVD		CARSON	90745	0	FA0024446	3001
SPRINT NXTL COMFORT INN	850	N	SEPULVEDA	BLVD		MANHATTAN BEACH	90266	0	FA0038973	3000
SOLID GOLD	859	E	SEPULVEDA	BLVD		CARSON	90745	10795873	FA0024449	3500
SOLID GOLD	859	E	SEPULVEDA	BLVD		CARSON	90745	10795873	FA0024449	3001
SOLID GOLD	859	E	SEPULVEDA	BLVD		CARSON	90745	10795873	FA0024449	1002
TEXACO - HONGS GAS STATION	865	W	SEPULVEDA	BLVD		TORRANCE	90502	0	FA0024447	3001
ROCKWELL COLLINS INC	865	E	SEPULVEDA	BLVD		CARSON	90745	10685941	FA0024448	1003
ROCKWELL COLLINS INC	865	E	SEPULVEDA	BLVD		CARSON	90745	10685941	FA0024448	3001
LIM SHELL SERVICE	898	W	SEPULVEDA	BLVD		HARBOR CITY	90710	0	FA0024471	1001
LIM SHELL SERVICE	898	W	SEPULVEDA	BLVD		HARBOR CITY	90710	0	FA0024471	3002

LOS ANGELES COUNTY CUPA
INACTIVE - FACILITY INVENTORY

FACILITY NAME	SITE ADDRESS					CITY	ZIP	CERS ID	Facility ID	PE
BETTER SERVICE GAS LLC #851 (MOBIL)	900	W	SEPULVEDA	BLVD		HARBOR CITY	90710	10265158	FA0024473	7124
BETTER SERVICE GAS LLC #851 (MOBIL)	900	W	SEPULVEDA	BLVD		HARBOR CITY	90710	10265158	FA0024473	7124
DOOR TO DOOR VALET CLEANERS INC	901	N	SEPULVEDA	BLVD		MANHATTAN BEACH	90266	10272727	FA0024257	1001
DOOR TO DOOR VALET CLEANERS INC	901	N	SEPULVEDA	BLVD		MANHATTAN BEACH	90266	10272727	FA0024257	3001
ROSS DRESS FOR LESS #1364	902		SEPULVEDA	BLVD		HARBOR CITY	90710	10521511	FA0024454	3001
EXXON (BEN'S)	921	W	SEPULVEDA	BLVD		TORRANCE	90502	0	FA0024452	3001
SIR'MONTYS CLEANERS	923	N	SEPULVEDA	BLVD		MANHATTAN BEACH	90266	0	FA0024489	1001
SIR'MONTYS CLEANERS	923	N	SEPULVEDA	BLVD		MANHATTAN BEACH	90266	0	FA0024489	3000
VONS #2102	956	W	SEPULVEDA	BLVD		HARBOR CITY	90710	0	FA0032384	3002
SHELL #135569 MANHATTAN BEACH BCH	1129	S	SEPULVEDA	BLVD		MANHATTAN BEACH	90266	10264927	FA0024490	7124
SHELL #135569 MANHATTAN BEACH BCH	1129	S	SEPULVEDA	BLVD		MANHATTAN BEACH	90266	10264927	FA0024490	3003
SHELL #135569 MANHATTAN BEACH BCH	1129	S	SEPULVEDA	BLVD		MANHATTAN BEACH	90266	10264927	FA0024490	1001
TARGET T0199	1200	N	SEPULVEDA	BLVD		MANHATTAN BEACH	90266	10290967	FA0035941	1006
VILLAGE CLEANERS	1241	W	SEPULVEDA	BLVD		TORRANCE	90502	10275691	FA0030870	3000
ROYCE CHEVRON / PROPEL	1250	W	SEPULVEDA	BLVD	B	HARBOR CITY	90710	0	FA0044561	7124
ROYCE CHEVRON / PROPEL	1250	W	SEPULVEDA	BLVD	B	HARBOR CITY	90710	0	FA0044561	3000
ROYCE CHEVRON / PROPEL	1250	W	SEPULVEDA	BLVD	B	HARBOR CITY	90710	0	FA0044561	1001
ROYCE CHEVRON / PROPEL	1250	W	SEPULVEDA	BLVD	B	HARBOR CITY	90710	0	FA0044561	7124
ROYCE CHEVRON / PROPEL	1250	W	SEPULVEDA	BLVD	B	HARBOR CITY	90710	0	FA0044561	7124
CHEVRON (HAMID ZEREHI) #95697	1250		SEPULVEDA	BLVD	#A	HARBOR CITY	90710	10272043	FA0024455	7124
ROYCE CHEVRON / PROPEL	1250	W	SEPULVEDA	BLVD	#B	HARBOR CITY	90710	10125064	FA0050121	7124
WESTWALK CORP	1309	W	SEPULVEDA	BLVD	A	TORRANCE	90501	0	FA0024262	1001
INDUSTRIAL PARTS DEPOT INC	1309	W	SEPULVEDA	BLVD	B	TORRANCE	90501	0	FA0024313	1004
KIEWIT INFRASTRUCTURES WEST CO	1400	N	SEPULVEDA	BLVD		LOS ANGELES	90049	10261954	FA0044111	1003
SIGNTRONIX, INC.	1445	W	SEPULVEDA	BLVD		TORRANCE	90501	10246198	FA0024298	1003
MANHATTAN BEACH TOYOTA	1500	N	SEPULVEDA	BLVD		MANHATTAN BEACH	90266	10268542	FA0024491	7124
DEALER AUTO BODY SERVICE	1500	N	SEPULVEDA	BLVD	B	MANHATTAN BEACH	90266	0	FA0024231	1002
AT&T Mobility - MANHATTAN BEACH (USID12012)	1500	N	SEPULVEDA	BLVD		MANHATTAN BEACH	90266	10198462	FA0034313	3000
PHILLIPS 66 COMPANY, CARSON PLANT	1520	E	SEPULVEDA	BLVD		CARSON	90745	10263874	FA0024460	7124
CARSON LUBRICANTS PLANT	1520	E	SEPULVEDA	BLVD		CARSON	90745	10302214	FA0024438	7124
CARSON LUBRICANTS PLANT	1520	E	SEPULVEDA	BLVD		CARSON	90745	10302214	FA0024438	7124
P K PHOTO STUDIO	1585	W	SEPULVEDA	BLVD	B	TORRANCE	90501	0	FA0024296	1006
DYNAMIC CLEANERS	1585	W	SEPULVEDA	BLVD	I	LOS ANGELES	90501	0	FA0024325	1001
ROCK & ROLL AUTO REPAIR	1617	W	SEPULVEDA	BLVD	5	LOS ANGELES	90501	0	FA0024373	1001
A D TIRES	1617	W	SEPULVEDA	BLVD	7	LOS ANGELES	90501	0	FA0024304	1001
SUPER BRAKES N'TUNE	1617	W	SEPULVEDA	BLVD	10	LOS ANGELES	90501	10246918	FA0024303	1000

LOS ANGELES COUNTY CUPA
INACTIVE - FACILITY INVENTORY

FACILITY NAME	SITE ADDRESS					CITY	ZIP	CERS ID	Facility ID	PE
EQUILON ENTERPRISES LLC	1622	E	SEPULVEDA	BLVD		CARSON	90745	0	FA0024475	3001
EQUILON ENTERPRISES LLC	1622	E	SEPULVEDA	BLVD		CARSON	90745	0	FA0024475	3700
EQUILON ENTERPRISES LLC	1622	E	SEPULVEDA	BLVD		CARSON	90745	0	FA0024475	7124
EQUILON ENTERPRISES LLC	1622	E	SEPULVEDA	BLVD		CARSON	90745	0	FA0024475	1003
SOUTH BAY EURO CAR	1623	W	SEPULVEDA	BLVD	2	LOS ANGELES	90501	10253209	FA0024305	1001
PRESTIGE CLEANERS	1640		SEPULVEDA	BLVD		HARBOR CITY	90710	10252264	FA0024370	1000
ALLTUNE AND LUBE	1645		SEPULVEDA	BLVD	2	TORRANCE	90501	0	FA0024223	1001
SLIDE TECH	1654	W	SEPULVEDA	BLVD		HARBOR CITY	90710	0	FA0024337	1006
FOTO HOUSE	1710	W	SEPULVEDA	BLVD		TORRANCE	90501	0	FA0024338	1006
SPRINT NXTL FRONT PAGE	1721	N	SEPULVEDA	BLVD		MANHATTAN BEACH	90266	10660129	FA0038974	3000
7-ELEVEN INC. STORE #34346	1730		SEPULVEDA	BLVD		TORRANCE	90501	10464541	FA0046666	7100
7-ELEVEN INC. STORE #34346	1730		SEPULVEDA	BLVD		TORRANCE	90501	10464541	FA0046666	7100
7-ELEVEN INC. STORE #34346	1730		SEPULVEDA	BLVD		TORRANCE	90501	10464541	FA0046666	7100
7-ELEVEN INC. STORE #34346	1730		SEPULVEDA	BLVD		TORRANCE	90501	10464541	FA0046666	7100
WET N SOAK CLEANERS	1730		SEPULVEDA	BLVD	9	TORRANCE	90501	0	FA0024332	1001
WET N SOAK CLEANERS	1730		SEPULVEDA	BLVD	9	TORRANCE	90501	0	FA0024332	7100
WET N SOAK CLEANERS	1730		SEPULVEDA	BLVD	9	TORRANCE	90501	0	FA0024332	7100
TESORO REFINING AND MARKETING COMPANY LLC	1801	E	SEPULVEDA	BLVD		CARSON	90745	10152751	FA0024456	7124
VENTURA TRANSFER CO	1850	E	SEPULVEDA	BLVD		CARSON	90810	10795717	FA0024470	3500
VENTURA TRANSFER CO	1850	E	SEPULVEDA	BLVD		CARSON	90810	10795717	FA0024470	3005
VENTURA TRANSFER CO	1850	E	SEPULVEDA	BLVD		CARSON	90810	10795717	FA0024470	1002
ON DEMAND PRINTING	1888	S	SEPULVEDA	BLVD		LOS ANGELES	90025	10258489	FA0032507	1001
SCS RENEWABLE ENERGY	1901	N	SEPULVEDA	BLVD		LOS ANGELES	90049	10241044	FA0024230	1001
DOMINGUEZ COLLISION REPAIR	1915	W	SEPULVEDA	BLVD		TORRANCE	90501	10129120	FA0024352	7100
DOMINGUEZ COLLISION REPAIR	1915	W	SEPULVEDA	BLVD		TORRANCE	90501	10129120	FA0024352	7100
DOMINGUEZ COLLISION REPAIR	1915	W	SEPULVEDA	BLVD		TORRANCE	90501	10129120	FA0024352	7100
DOMINGUEZ COLLISION REPAIR	1915	W	SEPULVEDA	BLVD		TORRANCE	90501	10129120	FA0024352	7100
TORRANCE AUTO CARE	1925	W	SEPULVEDA	BLVD		TORRANCE	90501	10300066	FA0024284	7100
TORRANCE AUTO CARE	1925	W	SEPULVEDA	BLVD		TORRANCE	90501	10300066	FA0024284	7100
TORRANCE AUTO CARE	1925	W	SEPULVEDA	BLVD		TORRANCE	90501	10300066	FA0024284	7100
KINDER MORGAN LIQUIDS TERMINALS LLC	2000	E	SEPULVEDA	BLVD		CARSON	90810	10152171	FA0024451	3500
KINDER MORGAN LIQUIDS TERMINALS LLC	2000	E	SEPULVEDA	BLVD		CARSON	90810	10152171	FA0024451	2010
PREMIER CLEANERS	2001	N	SEPULVEDA	BLVD	B	MANHATTAN BEACH	90266	0	FA0024500	1001
PREMIER CLEANERS	2001	N	SEPULVEDA	BLVD	B	MANHATTAN BEACH	90266	0	FA0024500	3001
SCOTT MOTORS	2030	S	SEPULVEDA	BLVD		LOS ANGELES	90025	0	FA0024331	1001
SHELL PIPELINE CO LP	2160	E	SEPULVEDA	BLVD		CARSON	90810	10796257	FA0024477	3003

LOS ANGELES COUNTY CUPA
INACTIVE - FACILITY INVENTORY

FACILITY NAME	SITE ADDRESS					CITY	ZIP	CERS ID	Facility ID	PE
SHIPPERS TRANSPORT EXPRESS	2202	E	SEPULVEDA	BLVD		CARSON	90810	0	FA0024479	3001
7-ELEVEN #33699	2205		SEPULVEDA	BLVD		TORRANCE	90501	10464691	FA0046669	7100
7-ELEVEN #33699	2205		SEPULVEDA	BLVD		TORRANCE	90501	10464691	FA0046669	7100
7-ELEVEN #33699	2205		SEPULVEDA	BLVD		TORRANCE	90501	10464691	FA0046669	7100
PHOTO FOR LESS	2207	S	SEPULVEDA	BLVD		LOS ANGELES	90064	0	FA0024315	1001
J P CLEANERS	2226		SEPULVEDA	BLVD		TORRANCE	90501	10155843	FA0024336	1000
J P CLEANERS	2226		SEPULVEDA	BLVD		TORRANCE	90501	10155843	FA0024336	7100
CYCLE TUNE	2246		SEPULVEDA	BLVD		TORRANCE	90501	0	FA0024270	1001
THE MONKEYWRENCH	2301	N	SEPULVEDA	BLVD	B	MANHATTAN BEACH	90266	10272487	FA0024306	1001
THE MONKEYWRENCH	2301	N	SEPULVEDA	BLVD	B	MANHATTAN BEACH	90266	10272487	FA0024306	3001
DIAL INSTANT PRINTERS	2313	N	SEPULVEDA	BLVD		MANHATTAN BEACH	90266	0	FA0024275	1001
FAST LUBE	2376		SEPULVEDA	BLVD		TORRANCE	90501	10154237	FA0024381	7100
FAST LUBE	2376		SEPULVEDA	BLVD		TORRANCE	90501	10154237	FA0024381	7100
FAST LUBE	2376		SEPULVEDA	BLVD		TORRANCE	90501	10154237	FA0024381	7100
TOTAL INTERMODAL	2396	E	SEPULVEDA	BLVD		CARSON	90810	10303525	FA0044844	3002
TOTAL INTERMODAL	2396	E	SEPULVEDA	BLVD		CARSON	90810	10303525	FA0044844	3701
WALGREENS #9685	2400	N	SEPULVEDA	BLVD		MANHATTAN BEACH	90266	10272559	FA0031217	3001
WEBCO SWEEPING	2401	E	SEPULVEDA	BLVD	6861	LONG BEACH	90810	10884007	FA0039850	1001
SPRINT NXTL 00-SEPULVEDA	2409		SEPULVEDA	BLVD		MANHATTAN BEACH	90266	0	FA0038975	3000
T-MOBILE WEST CORPORATION	2409	N	SEPULVEDA	BLVD	B	MANHATTAN BEACH	90266	0	FA0040996	3000
RED CARPET CAR WASH	2414	N	SEPULVEDA	BLVD		MANHATTAN BEACH	90266	0	FA0024494	3001
CA-873_HUBSITE_CHARTER COMMUNICATIONS	2424		SEPULVEDA	BLVD		TORRANCE	90501	10127785	FA0037940	7100
CA-873_HUBSITE_CHARTER COMMUNICATIONS	2424		SEPULVEDA	BLVD		TORRANCE	90501	10127785	FA0037940	7100
CA-873_HUBSITE_CHARTER COMMUNICATIONS	2424		SEPULVEDA	BLVD		TORRANCE	90501	10127785	FA0037940	7100
MURPHY'S U DRIVE TRUCK RENTAL SERVI	2455		SEPULVEDA	BLVD		TORRANCE	90501	0	FA0024427	7100
GORDON'S OF TORRANCE	2462		SEPULVEDA	BLVD		TORRANCE	90501	10300111	FA0024263	7100
GORDON'S OF TORRANCE	2462		SEPULVEDA	BLVD		TORRANCE	90501	10300111	FA0024263	7100
GORDON'S OF TORRANCE	2462		SEPULVEDA	BLVD		TORRANCE	90501	10300111	FA0024263	7100
GORDON'S OF TORRANCE	2462		SEPULVEDA	BLVD		TORRANCE	90501	10300111	FA0024263	7100
AUTO TEC	2464		SEPULVEDA	BLVD		TORRANCE	90501	0	FA0040749	7100
GJK & CHARLIE'S AUTOMOTIVE	2466		SEPULVEDA	BLVD	C	TORRANCE	90501	10133587	FA0040742	7100
GJK & CHARLIE'S AUTOMOTIVE	2466		SEPULVEDA	BLVD	C	TORRANCE	90501	10133587	FA0040742	7100
DENT WIZARD	2466		SEPULVEDA	BLVD		TORRANCE	90501	0	FA0030591	1006
UNOCAL STATION - TORRANCE CAR WASH	2476		SEPULVEDA	BLVD		TORRANCE	90501	10124422	FA0024437	1001
UNOCAL STATION - TORRANCE CAR WASH	2476		SEPULVEDA	BLVD		TORRANCE	90501	10124422	FA0024437	7100
UNOCAL STATION - TORRANCE CAR WASH	2476		SEPULVEDA	BLVD		TORRANCE	90501	10124422	FA0024437	7104

LOS ANGELES COUNTY CUPA
INACTIVE - FACILITY INVENTORY

FACILITY NAME	SITE ADDRESS					CITY	ZIP	CERS ID	Facility ID	PE
UNOCAL STATION - TORRANCE CAR WASH	2476		SEPULVEDA	BLVD		TORRANCE	90501	10124422	FA0024437	7100
UNOCAL STATION - TORRANCE CAR WASH	2476		SEPULVEDA	BLVD		TORRANCE	90501	10124422	FA0024437	7104
UNOCAL STATION - TORRANCE CAR WASH	2476		SEPULVEDA	BLVD		TORRANCE	90501	10124422	FA0024437	7104
UNOCAL STATION - TORRANCE CAR WASH	2476		SEPULVEDA	BLVD		TORRANCE	90501	10124422	FA0024437	7100
ONE STOP LUBE N BRAKES	2514		SEPULVEDA	BLVD		TORRANCE	90505	10128814	FA0024301	7100
ONE STOP LUBE N BRAKES	2514		SEPULVEDA	BLVD		TORRANCE	90505	10128814	FA0024301	7100
ONE STOP LUBE N BRAKES	2514		SEPULVEDA	BLVD		TORRANCE	90505	10128814	FA0024301	7100
ONE STOP LUBE N BRAKES	2514		SEPULVEDA	BLVD		TORRANCE	90505	10128814	FA0024301	3701
ONE STOP LUBE N BRAKES	2514		SEPULVEDA	BLVD		TORRANCE	90505	10128814	FA0024301	7100
RICK'S LUBE COMPLETE AUTOCARE	2540		SEPULVEDA	BLVD		TORRANCE	90505	10683097	FA0047804	7100
THE CORNER CLEANERS INC	2660	N	SEPULVEDA	BLVD		MANHATTAN BEACH	90266	10267993	FA0024366	1002
THE CORNER CLEANERS INC	2660	N	SEPULVEDA	BLVD		MANHATTAN BEACH	90266	10267993	FA0024366	3001
CENTINELA WOMENS HEALTH CTR	2709	N	SEPULVEDA	BLVD		MANHATTAN BEACH	90266	0	FA0024367	1006
DEL AMO CLEANERS	2766	W	SEPULVEDA	BLVD		TORRANCE	90505	0	FA0024350	7100
DEL AMO CLEANERS	2766	W	SEPULVEDA	BLVD		TORRANCE	90505	0	FA0024350	7100
DEL AMO CLEANERS	2766	W	SEPULVEDA	BLVD		TORRANCE	90505	0	FA0024350	1001
AT&T MOBILITY - CARPENTER'S VILLAGE	2820		SEPULVEDA	BLVD		TORRANCE	90503	10127896	FA0040754	7100
AT&T MOBILITY - CARPENTER'S VILLAGE	2820		SEPULVEDA	BLVD		TORRANCE	90503	10127896	FA0040754	7100
CVS PHARMACY #9496	2900		SEPULVEDA	BLVD	A	MANHATTAN BEACH	90266	10290610	FA0031254	3001
TORRANCE SOUTH BAY YMCA	2900		SEPULVEDA	BLVD		TORRANCE	90505	10117693	FA0024425	7100
TORRANCE SOUTH BAY YMCA	2900		SEPULVEDA	BLVD		TORRANCE	90505	10117693	FA0024425	7100
TORRANCE SOUTH BAY YMCA	2900		SEPULVEDA	BLVD		TORRANCE	90505	10117693	FA0024425	7100
TORRANCE SOUTH BAY YMCA	2900		SEPULVEDA	BLVD		TORRANCE	90505	10117693	FA0024425	7100
VAN METER'S AUTO CARE	2920	W	SEPULVEDA	BLVD	E	TORRANCE	90505	0	FA0024348	1000
EUROMOTORS	2920	W	SEPULVEDA	BLVD	G	TORRANCE	90505	0	FA0024347	1000
CLAYTON'S INDEPEDENT VOLVO	2920	W	SEPULVEDA	BLVD	D	TORRANCE	90505	0	FA0024349	1000
WALGREENS #6251	2976		SEPULVEDA	BLVD		TORRANCE	90505	10128343	FA0024346	7100
WALGREENS #6251	2976		SEPULVEDA	BLVD		TORRANCE	90505	10128343	FA0024346	7100
WALGREENS #6251	2976		SEPULVEDA	BLVD		TORRANCE	90505	10128343	FA0024346	7100
WALGREENS #6251	2976		SEPULVEDA	BLVD		TORRANCE	90505	10128343	FA0024346	7100
FIBERSEAL OF LOS ANGELES INC	2990	N	SEPULVEDA	BLVD	203	LOS ANGELES	90064	0	FA0024255	1002
CIRCLE K STORES INC SITE # 2211206	3006		SEPULVEDA	BLVD		TORRANCE	90505	10135876	FA0024344	7104
CIRCLE K STORES INC SITE # 2211206	3006		SEPULVEDA	BLVD		TORRANCE	90505	10135876	FA0024344	7100
CIRCLE K STORES INC SITE # 2211206	3006		SEPULVEDA	BLVD		TORRANCE	90505	10135876	FA0024344	7104
CIRCLE K STORES INC SITE # 2211206	3006		SEPULVEDA	BLVD		TORRANCE	90505	10135876	FA0024344	7100
CIRCLE K STORES INC SITE # 2211206	3006		SEPULVEDA	BLVD		TORRANCE	90505	10135876	FA0024344	7104

LOS ANGELES COUNTY CUPA
INACTIVE - FACILITY INVENTORY

FACILITY NAME	SITE ADDRESS					CITY	ZIP	CERS ID	Facility ID	PE
CIRCLE K STORES INC SITE # 2211206	3006		SEPULVEDA	BLVD		TORRANCE	90505	10135876	FA0024344	7100
CVS PHARMACY #9478	3020		SEPULVEDA	BLVD		TORRANCE	90505	10127548	FA0033713	7100
CVS PHARMACY #9478	3020		SEPULVEDA	BLVD		TORRANCE	90505	10127548	FA0033713	7100
CVS PHARMACY #9478	3020		SEPULVEDA	BLVD		TORRANCE	90505	10127548	FA0033713	7100
J ROSS CLEANERS	3040	W	SEPULVEDA	BLVD		TORRANCE	90505	10129252	FA0024345	7100
J ROSS CLEANERS	3040	W	SEPULVEDA	BLVD		TORRANCE	90505	10129252	FA0024345	1000
J ROSS CLEANERS	3040	W	SEPULVEDA	BLVD		TORRANCE	90505	10129252	FA0024345	7100
J ROSS CLEANERS	3040	W	SEPULVEDA	BLVD		TORRANCE	90505	10129252	FA0024345	7100
MACYS 514B-MANHATTAN BEACH	3100	N	SEPULVEDA	BLVD		MANHATTAN BEACH	90266	10301098	FA0041645	1001
MACYS 514B-MANHATTAN BEACH	3100	N	SEPULVEDA	BLVD		MANHATTAN BEACH	90266	10301098	FA0041645	3000
BIG LOTS LOS ANGELES 4600	3115	S	SEPULVEDA	BLVD		LOS ANGELES	90034	10593889	FA0049350	1001
PRINTS OF THE CITY	3124	S	SEPULVEDA	BLVD		LOS ANGELES	90034	0	FA0024384	1006
PEP BOYS STORE #0658	3124		SEPULVEDA	BLVD		TORRANCE	90505	10128937	FA0024295	7100
PEP BOYS STORE #0658	3124		SEPULVEDA	BLVD		TORRANCE	90505	10128937	FA0024295	7100
PEP BOYS STORE #0658	3124		SEPULVEDA	BLVD		TORRANCE	90505	10128937	FA0024295	7100
V.I.P. CLEANERS	3128	S	SEPULVEDA	BLVD		LOS ANGELES	90034	10255360	FA0024236	1001
JUST TIRES 4858	3136		SEPULVEDA	BLVD		TORRANCE	90505	10411969	FA0024224	7100
JUST TIRES 4858	3136		SEPULVEDA	BLVD		TORRANCE	90505	10411969	FA0024224	7100
SEPHORA 62	3200	N	SEPULVEDA	BLVD		MANHATTAN BEACH	90266	0	FA0053641	1000
PIP PRINTING	3201	N	SEPULVEDA	BLVD		MANHATTAN BEACH	90266	0	FA0024379	1001
FOX PHOTO 1 HR LABS	3286	N	SEPULVEDA	BLVD		MANHATTAN BEACH	90266	0	FA0024378	1006
SCE HAVEDA SUBSTATION	3330		SEPULVEDA	BLVD		TORRANCE	90505	10397158	FA0046012	7100
MADRONA CAR WASH	3405	S	SEPULVEDA	BLVD		TORRANCE	90503	10124497	FA0024423	7104
MADRONA CAR WASH	3405	S	SEPULVEDA	BLVD		TORRANCE	90503	10124497	FA0024423	7100
MADRONA CAR WASH	3405	S	SEPULVEDA	BLVD		TORRANCE	90503	10124497	FA0024423	7104
MADRONA CAR WASH	3405	S	SEPULVEDA	BLVD		TORRANCE	90503	10124497	FA0024423	7100
MADRONA CAR WASH	3405	S	SEPULVEDA	BLVD		TORRANCE	90503	10124497	FA0024423	7100
MADRONA CAR WASH	3405	S	SEPULVEDA	BLVD		TORRANCE	90503	10124497	FA0024423	7104
PROPEL BIOFUELS INC	3405		SEPULVEDA	BLVD	B	TORRANCE	90505	0	FA0045863	1001
TARGET T0200	3433		SEPULVEDA	BLVD		TORRANCE	90505	10131268	FA0039808	7100
TARGET T0200	3433		SEPULVEDA	BLVD		TORRANCE	90505	10131268	FA0039808	7100
ALBERTSONS #6168	3443	S	SEPULVEDA	BLVD		LOS ANGELES	90034	10138893	FA0042094	1000
RALPHS GROCERY #110	3455		SEPULVEDA	BLVD		TORRANCE	90505	10131589	FA0024424	7100
RALPHS GROCERY #110	3455		SEPULVEDA	BLVD		TORRANCE	90505	10131589	FA0024424	7100
RALPHS GROCERY #110	3455		SEPULVEDA	BLVD		TORRANCE	90505	10131589	FA0024424	7100
BOBS AUTO REPAIR	3505	S	SEPULVEDA	BLVD		LOS ANGELES	90034	0	FA0024341	1002

LOS ANGELES COUNTY CUPA
INACTIVE - FACILITY INVENTORY

FACILITY NAME	SITE ADDRESS					CITY	ZIP	CERS ID	Facility ID	PE
FRY'S ELECTRONICS	3600	N	SEPULVEDA	BLVD		MANHATTAN BEACH	90266	10784374	FA0051128	1001
Fry's Electronics #5	3600	N	SEPULVEDA	BLVD		MANHATTAN BEACH	90266	0	FA0051130	1001
Fry's Electronics #5	3600	N	SEPULVEDA	BLVD		MANHATTAN BEACH	90266	0	FA0051130	3001
FRY'S ELECTRONICS	3600	N	SEPULVEDA	BLVD		MANHATTAN BEACH	90266	10784374	FA0051128	3001
SEPULVEDA CHEVRON	3775	S	SEPULVEDA	BLVD		LOS ANGELES	90034	0	FA0024399	1001
TESORO (SHELL) 68525 (WRR 6135)	3801	S	SEPULVEDA	BLVD		CULVER CITY	90230	0	FA0024421	7040
TESORO (SHELL) 68525 (WRR 6135)	3801	S	SEPULVEDA	BLVD		CULVER CITY	90230	0	FA0024421	7124
TESORO (SHELL) 68525 (WRR 6135)	3801	S	SEPULVEDA	BLVD		CULVER CITY	90230	0	FA0024421	7124
TESORO (SHELL) 68525 (WRR 6135)	3801	S	SEPULVEDA	BLVD		CULVER CITY	90230	0	FA0024421	1001
TESORO (SHELL) 68525 (WRR 6135)	3801	S	SEPULVEDA	BLVD		CULVER CITY	90230	0	FA0024421	7040
7-ELEVEN #46181	3801		SEPULVEDA	BLVD		CULVER CITY	90230	10300642	FA0050147	7124
SPRINT CELL SITE LA03XC333	3812		SEPULVEDA	BLVD	SPR	TORRANCE	90505	0	FA0040741	7100
NEXTEL OF CALIFORNIA SITE CA8044	3812		SEPULVEDA	BLVD		TORRANCE	90503	0	FA0039822	7100
CHARNOCK WELL FIELD TREATMET	3815		SEPULVEDA	BLVD		CULVER CITY	90230	0	FA0024240	1000
BOWERS AMBULANCE SERVICE	3816		SEPULVEDA	BLVD	3	CULVER CITY	90230	0	FA0037870	7040
MW AUTO CENTER	3817		SEPULVEDA	BLVD	I	CULVER CITY	90230	0	FA0037078	7040
DAVID'S AUTO REPAIR	3817		SEPULVEDA	BLVD	I	CULVER CITY	90230	10300588	FA0036183	7040
FRIO AUTOMOTIVE	3817		SEPULVEDA	BLVD	E	CULVER CITY	90230	0	FA0048283	1001
K & K CAR CLINIC	3817		SEPULVEDA	BLVD	C	CULVER CITY	90230	10207522	FA0024225	7040
AUTOTECH INTERNATIONAL	3817		SEPULVEDA	BLVD	G	CULVER CITY	90230	10207051	FA0024339	7040
BAP/GEON IMPORTED CAR PARTS	3817		SEPULVEDA	BLVD	D	CULVER CITY	90230	0	FA0024434	7040
E & M AUTOMOTIVE AUTO ELECTRIC	3817		SEPULVEDA	BLVD	J	CULVER CITY	90230	10300459	FA0033333	7040
E & M AUTOMOTIVE AUTO ELECTRIC	3817		SEPULVEDA	BLVD	J	CULVER CITY	90230	10300459	FA0033333	1001
K & K CAR CLINIC	3817		SEPULVEDA	BLVD	C	CULVER CITY	90230	10207522	FA0024225	1001
NEW AGE AUTOMOTIVE INC	3817		SEPULVEDA	BLVD	H	CULVER CITY	90230	10851328	FA0024288	7040
WINSTON TIRE CO #52	3817		SEPULVEDA	BLVD	A	CULVER CITY	90230	0	FA0024287	1002
MAAX TRANSMISSION	3817		SEPULVEDA	BLVD	D	CULVER CITY	90230	10299919	FA0034010	7040
PRESTIGE AUTO REPAIR	3817		SEPULVEDA	BLVD	#E	CULVER CITY	90230	10654558	FA0048009	7040
SHARON'S CLEANERS	3844		SEPULVEDA	BLVD		TORRANCE	90505	10300420	FA0024314	7100
SHARON'S CLEANERS	3844		SEPULVEDA	BLVD		TORRANCE	90505	10300420	FA0024314	7100
SHARON'S CLEANERS	3844		SEPULVEDA	BLVD		TORRANCE	90505	10300420	FA0024314	7100
VENICE PALMS NURSERY	3848		SEPULVEDA	BLVD		CULVER CITY	90230	0	FA0024431	7040
SILVIO'S PHOTOWORKS	3854		SEPULVEDA	BLVD		TORRANCE	90505	0	FA0024343	1000
SEPULVEDA ARCO	3900		SEPULVEDA	BLVD		TORRANCE	90505	10126258	FA0024342	7104
SEPULVEDA ARCO	3900		SEPULVEDA	BLVD		TORRANCE	90505	10126258	FA0024342	7100
SEPULVEDA ARCO	3900		SEPULVEDA	BLVD		TORRANCE	90505	10126258	FA0024342	7104

LOS ANGELES COUNTY CUPA
INACTIVE - FACILITY INVENTORY

FACILITY NAME	SITE ADDRESS			CITY	ZIP	CERS ID	Facility ID	PE
SEPULVEDA ARCO	3900	SEPULVEDA	BLVD	TORRANCE	90505	10126258	FA0024342	7100
SEPULVEDA ARCO	3900	SEPULVEDA	BLVD	TORRANCE	90505	10126258	FA0024342	7104
SEPULVEDA ARCO	3900	SEPULVEDA	BLVD	TORRANCE	90505	10126258	FA0024342	7100
SPRINT NXTL CELL SITE CA	3908	SEPULVEDA	BLVD	CULVER CITY	90230	10622866	FA0039768	7040
SPRINT NXTL CELL SITE CA	3908	SEPULVEDA	BLVD	CULVER CITY	90230	10622866	FA0039768	7040
UNITED DENTAL CARE	3909	SEPULVEDA	BLVD	CULVER CITY	90230	10300480	FA0033995	7040
UNITED DENTAL CARE	3909	SEPULVEDA	BLVD	CULVER CITY	90230	10300480	FA0033995	7040
TIME WARNER CABLE INC	3914	SEPULVEDA	BLVD	TORRANCE	90505	0	FA0037943	7100
TIME WARNER CABLE INC	3914	SEPULVEDA	BLVD	TORRANCE	90505	0	FA0037943	7100
CHRIS LAWNMOWER SHOP	3917	SEPULVEDA	BLVD	CULVER CITY	90230	10300576	FA0024239	7040
SWISS MOTORS	3929	SEPULVEDA	BLVD	CULVER CITY	90230	10300609	FA0024429	7040
VERIZON WIRELESS - MAR VISTA FWY	3959	SEPULVEDA	BLVD	CULVER CITY	90230	0	FA0034009	7040
VERIZON WIRELESS - MAR VISTA FWY	3959	SEPULVEDA	BLVD	CULVER CITY	90230	0	FA0034009	7040
T-MOBILE WEST, LLC LA92015A	3959	SEPULVEDA	BLVD	CULVER CITY	90230	10309066	FA0037867	7040
T-MOBILE WEST, LLC LA92015A	3959	SEPULVEDA	BLVD	CULVER CITY	90230	10309066	FA0037867	7040
VERIZON WIRELESS: MAR VISTA FREEWAY	3961	SEPULVEDA	BLVD	CULVER CITY	90230	10163389	FA0048691	7040
ISAAC'S DRY CLEANERS	3970	SEPULVEDA	BLVD	CULVER CITY	90230	0	FA0024226	1001
ECO DIVE CENTER	4027	SEPULVEDA	BLVD	CULVER CITY	90230	10208191	FA0039762	7040
OILSTOP	4100	SEPULVEDA	BLVD	TORRANCE	90505	10129528	FA0024383	7100
OILSTOP	4100	SEPULVEDA	BLVD	TORRANCE	90505	10129528	FA0024383	7100
OILSTOP	4100	SEPULVEDA	BLVD	TORRANCE	90505	10129528	FA0024383	7100
OILSTOP	4100	SEPULVEDA	BLVD	TORRANCE	90505	10129528	FA0024383	7100
ROSE CLEANERS	4112	SEPULVEDA	BLVD	TORRANCE	90505	10130008	FA0024361	7100
ROSE CLEANERS	4112	SEPULVEDA	BLVD	TORRANCE	90505	10130008	FA0024361	7100
ROSE CLEANERS	4112	SEPULVEDA	BLVD	TORRANCE	90505	10130008	FA0024361	7100
ROSE CLEANERS	4112	SEPULVEDA	BLVD	TORRANCE	90505	10130008	FA0024361	7100
ROSE CLEANERS	4112	SEPULVEDA	BLVD	TORRANCE	90505	10130008	FA0024361	7100
ALBERTSON OLDSMOBILE CHEVROL	4114	SEPULVEDA	BLVD	CULVER CITY	90230	10421614	FA0024286	1003
ALBERTSON OLDSMOBILE CHEVROL	4114	SEPULVEDA	BLVD	CULVER CITY	90230	10421614	FA0024286	7040
ALBERTSON OLDSMOBILE CHEVROL	4114	SEPULVEDA	BLVD	CULVER CITY	90230	10421614	FA0024286	7040
ALBERTSON OLDSMOBILE CHEVROL	4114	SEPULVEDA	BLVD	CULVER CITY	90230	10421614	FA0024286	7040
SAGE VEGAN BISTRO & BREWERY	4130	SEPULVEDA	BLVD	CULVER CITY	90230	10753792	FA0049988	7040
PACIFIC COAST HYDROPONICS	4147	SEPULVEDA	BLVD	CULVER CITY	90230	10472299	FA0045966	7040
PACIFIC COAST HYDROPONICS	4147	SEPULVEDA	BLVD	CULVER CITY	90230	10472299	FA0045966	7040
PACIFIC COAST HYDROPONICS	4147	SEPULVEDA	BLVD	CULVER CITY	90230	10472299	FA0045966	7040
PACIFIC COAST HYDROPONICS	4147	SEPULVEDA	BLVD	CULVER CITY	90230	10472299	FA0045966	7040

LOS ANGELES COUNTY CUPA
INACTIVE - FACILITY INVENTORY

FACILITY NAME	SITE ADDRESS				CITY	ZIP	CERS ID	Facility ID	PE
WESTSIDE BRAKE AND TIRES, INC	4155		SEPULVEDA	BLVD	CULVER CITY	90230	10263085	FA0024252	7040
RON REZEK LIGHTING	4200		SEPULVEDA	BLVD	CULVER CITY	90230	0	FA0024241	1001
REPROGRAPHICS	4215		SEPULVEDA	BLVD	CULVER CITY	90230	0	FA0024274	1001
AT&T Mobility - 405/CULVER BLVD. (USID12017)	4225		SEPULVEDA	BLVD	CULVER CITY	90230	10197631	FA0034007	7040
RONY'S CAR PROS INC	4232		SEPULVEDA	BLVD	CULVER CITY	90230	10220551	FA0024354	7040
RONY'S CAR PROS INC	4232		SEPULVEDA	BLVD	CULVER CITY	90230	10220551	FA0024354	7040
RONY'S CAR PROS INC	4232		SEPULVEDA	BLVD	CULVER CITY	90230	10220551	FA0024354	7040
FOOTERG'S INC	4235		SEPULVEDA	BLVD	CULVER CITY	90230	0	FA0024273	7040
FOOTERG'S INC	4235		SEPULVEDA	BLVD	CULVER CITY	90230	0	FA0024273	7124
FOOTERG'S INC	4235		SEPULVEDA	BLVD	CULVER CITY	90230	0	FA0024273	1002
FOOTERG'S INC	4235		SEPULVEDA	BLVD	CULVER CITY	90230	0	FA0024273	7040
TUNEUP MASTERS #69	4246	S	SEPULVEDA	BLVD	CULVER CITY	90230	0	FA0024397	7040
TUNEUP MASTERS #69	4246	S	SEPULVEDA	BLVD	CULVER CITY	90230	0	FA0024397	1001
SEPULVEDA ANIMAL HOSPITAL	4300		SEPULVEDA	BLVD	CULVER CITY	90230	10300555	FA0037081	7040
J P FOREIGN CAR	4301		SEPULVEDA	BLVD	CULVER CITY	90230	0	FA0024251	1001
J P FOREIGN CAR	4301		SEPULVEDA	BLVD	CULVER CITY	90230	0	FA0024251	7040
ED LITTLE AUTO SERVICE INC	4318		SEPULVEDA	BLVD	CULVER CITY	90230	10300492	FA0024433	7040
WEST SIDE GRAPHICS	4335	S	SEPULVEDA	BLVD	CULVER CITY	90230	0	FA0024228	1000
CARY PHOTO LAB	4353	S	SEPULVEDA	BLVD	CULVER CITY	90230	0	FA0024357	1006
NEXTEL SITE CA 7535 BRADDOCK	4409		SEPULVEDA	BLVD	CULVER CITY	90230	0	FA0037085	7040
SPRINT NXTL SITE CA7535 LA73XC459	4411		SEPULVEDA	BLVD	CULVER CITY	90230	10309996	FA0040849	7040
SPRINT NXTL SITE CA7535 LA73XC459	4411		SEPULVEDA	BLVD	CULVER CITY	90230	10309996	FA0040849	7040
7-ELEVEN INC STORE #34735	4436		SEPULVEDA	BLVD	CULVER CITY	90230	10462681	FA0024268	7040
7-ELEVEN INC STORE #34735	4436		SEPULVEDA	BLVD	CULVER CITY	90230	10462681	FA0024268	7040
ANZA TORRANCE SHELL	4437		SEPULVEDA	BLVD	TORRANCE	90505	0	FA0024368	1001
ORTA GARDEN SUPPLY, INC.	4491		SEPULVEDA	BLVD	CULVER CITY	90230	10302475	FA0024441	7040
CULVER PALMS FAMILY YMCA	4500		SEPULVEDA	BLVD	CULVER CITY	90230	10212607	FA0036214	7040
VALLEYS OAKS CLEANERS	4501		SEPULVEDA	BLVD	SHERMAN OAKS	91403	0	FA0024317	1001
PEP BOYS #894	4520		SEPULVEDA	BLVD	CULVER CITY	90230	10300573	FA0024436	7040
HARBOR FREIGHT TOOLS STORE #577	4545		SEPULVEDA	BLVD	CULVER CITY	90230	10300618	FA0024308	7040
AT&T California - B5123	4959		Sepulveda	BLVD	SHERMAN OAKS	91403	10599742	FA0050870	1000
RAFI'S CHEVRON #1	5230		SEPULVEDA	BLVD	TORRANCE	90505	10137397	FA0024299	7104
RAFI'S CHEVRON #1	5230		SEPULVEDA	BLVD	TORRANCE	90505	10137397	FA0024299	7100
RAFI'S CHEVRON #1	5230		SEPULVEDA	BLVD	TORRANCE	90505	10137397	FA0024299	7104
RAFI'S CHEVRON #1	5230		SEPULVEDA	BLVD	TORRANCE	90505	10137397	FA0024299	7100
RAFI'S CHEVRON #1	5230		SEPULVEDA	BLVD	TORRANCE	90505	10137397	FA0024299	7104

LOS ANGELES COUNTY CUPA
INACTIVE - FACILITY INVENTORY

FACILITY NAME	SITE ADDRESS					CITY	ZIP	CERS ID	Facility ID	PE
RAFI'S CHEVRON #1	5230		SEPULVEDA	BLVD		TORRANCE	90505	10137397	FA0024299	7100
MARINA POINTE HEALTHCARE & SABACUTE	5240		SEPULVEDA	BLVD		CULVER CITY	90230	10615159	FA0047214	3000
PETCO #904	5347	S	SEPULVEDA	BLVD		CULVER CITY	90230	10670005	FA0047719	7040
COCO'S #532	5350		SEPULVEDA	BLVD		CULVER CITY	90230	10710520	FA0049722	7040
COCO'S #532	5350		SEPULVEDA	BLVD		CULVER CITY	90230	10710520	FA0049722	7040
T-MOBILE WEST, LLC LA92626A	5359		SEPULVEDA	BLVD		CULVER CITY	90230	10459783	FA0040846	7040
T-MOBILE WEST, LLC LA92626A	5359		SEPULVEDA	BLVD		CULVER CITY	90230	10459783	FA0040846	7040
VERIZON WIRELESS MACHADO	5359		SEPULVEDA	BLVD	ROOF	CULVER CITY	90230	10501846	FA0046650	7040
VERIZON WIRELESS MACHADO	5359		SEPULVEDA	BLVD	ROOF	CULVER CITY	90230	10501846	FA0046650	7040
VERIZON WIRELESS MACHADO	5359		SEPULVEDA	BLVD	ROOF	CULVER CITY	90230	10501846	FA0046650	7040
VALVOLINE INSTANT OIL CHANGE GN-0037	5380		SEPULVEDA	BLVD		CULVER CITY	90230	10160693	FA0034000	7040
VALVOLINE INSTANT OIL CHANGE GN-0037	5380		SEPULVEDA	BLVD		CULVER CITY	90230	10160693	FA0034000	1002
VALVOLINE INSTANT OIL CHANGE GN-0037	5380		SEPULVEDA	BLVD		CULVER CITY	90230	10160693	FA0034000	7040
VALVOLINE INSTANT OIL CHANGE GN-0037	5380		SEPULVEDA	BLVD		CULVER CITY	90230	10160693	FA0034000	3701
JACK IN THE BOX #0234	5400		SEPULVEDA	BLVD		CULVER CITY	90230	10140419	FA0045093	7040
JACK IN THE BOX #0234	5400		SEPULVEDA	BLVD		CULVER CITY	90230	10140419	FA0045093	7040
CULVER CLEANERS	5409	S	SEPULVEDA	BLVD		CULVER CITY	90230	0	FA0024355	1001
CULVER CLEANERS	5409	S	SEPULVEDA	BLVD		CULVER CITY	90230	0	FA0024355	7040
AKZO NOBEL PAINTS LLC #146	5424		SEPULVEDA	BLVD		CULVER CITY	90230	0	FA0024444	1001
AKZO NOBEL PAINTS LLC #146	5424		SEPULVEDA	BLVD		CULVER CITY	90230	0	FA0024444	7040
RUBIO AUTO SERVICE	5426		SEPULVEDA	BLVD		CULVER CITY	90230	10300465	FA0031934	1000
RUBIO AUTO SERVICE	5426		SEPULVEDA	BLVD		CULVER CITY	90230	10300465	FA0031934	7040
RUBIO AUTO SERVICE	5426		SEPULVEDA	BLVD		CULVER CITY	90230	10300465	FA0031934	7040
BATTERIES PLUS	5437		SEPULVEDA	BLVD		CULVER CITY	90230	10299871	FA0033993	7040
LAND ROVER ENCINO - SEPULVEDA SITE	5546		SEPULVEDA	BLVD		SHERMAN OAKS	91411	10256821	FA0032227	1002
JUST TIRES #8626	5547		SEPULVEDA	BLVD		CULVER CITY	90230	10300534	FA0024238	7040
JUST TIRES #8626	5547		SEPULVEDA	BLVD		CULVER CITY	90230	10300534	FA0024238	7040
JUST TIRES #8626	5547		SEPULVEDA	BLVD		CULVER CITY	90230	10300534	FA0024238	3002
VAN NUYS SPORTS CAR SERVICE	5560		SEPULVEDA	BLVD		SHERMAN OAKS	91403	10659487	FA0044957	1000
T-MOBILE WEST, LLC LA02626A	5564		SEPULVEDA	BLVD		CULVER CITY	90230	10310422	FA0043831	7040
T-MOBILE WEST, LLC LA02626A	5564		SEPULVEDA	BLVD		CULVER CITY	90230	10310422	FA0043831	7040
PARTY UNLIMITED RENTAL & SUPPLIES	5567		SEPULVEDA	BLVD		CULVER CITY	90230	10300612	FA0039766	7040
BESTIALE	5570		SEPULVEDA	BLVD		CULVER CITY	90230	10863781	FA0024335	7040
BESTIALE	5570		SEPULVEDA	BLVD		CULVER CITY	90230	10863781	FA0024335	7040
BESTIALE	5570		SEPULVEDA	BLVD		CULVER CITY	90230	10863781	FA0024335	7040
BUDGET GROUP INC	5651	N	SEPULVEDA	BLVD		VAN NUYS	91411	0	FA0024245	1002

LOS ANGELES COUNTY CUPA
INACTIVE - FACILITY INVENTORY

FACILITY NAME	SITE ADDRESS					CITY	ZIP	CERS ID	Facility ID	PE
SPROUTS FARMERS MARKET #215	5660		SEPULVEDA	BLVD		CULVER CITY	90230	10618123	FA0045091	7040
SPROUTS FARMERS MARKET #215	5660		SEPULVEDA	BLVD		CULVER CITY	90230	10618123	FA0045091	7040
TORRANCE VALLEY PIPELINE COMPANY LLC - SLAUSON STATION	5800		SEPULVEDA	BLVD		CULVER CITY	90230	10155131	FA0024464	7040
GENE BERG GMC	5835		SEPULVEDA	BLVD		VAN NUYS	91411	10243807	FA0024153	1002
SILVERS MOTOR	5901		SEPULVEDA	BLVD	A	VAN NUYS	91411	0	FA0024281	1001
C.A.R.S. (COMPLETE AUTO RECOND SPEC	5905		SEPULVEDA	BLVD	FLOOR	VAN NUYS	91411	0	FA0046123	1000
AT&T MOBILITY - CULVER CITY WEST (USID11994)	5995		SEPULVEDA	BLVD	100	CULVER CITY	90230	10197628	FA0035008	7040
AT&T MOBILITY - CULVER CITY WEST (USID11994)	5995		SEPULVEDA	BLVD	100	CULVER CITY	90230	10197628	FA0035008	7040
QDOBA MEXICAN EATS #2668	6000		SEPULVEDA	BLVD	1591	CULVER CITY	90230	10657846	FA0048621	7040
QDOBA MEXICAN EATS #2668	6000		SEPULVEDA	BLVD	1591	CULVER CITY	90230	10657846	FA0048621	7040
QDOBA MEXICAN EATS #2668	6000		SEPULVEDA	BLVD	1591	CULVER CITY	90230	10657846	FA0048621	7040
LUCILLES SMOKE HOUSE & BBQ	6000		SEPULVEDA	BLVD	1121	CULVER CITY	90230	10300462	FA0045087	7040
LENSCRAFTERS #218	6000		SEPULVEDA	BLVD	1680	CULVER CITY	90230	10421668	FA0034919	7040
LENSCRAFTERS #218	6000		SEPULVEDA	BLVD	1680	CULVER CITY	90230	10421668	FA0034919	7040
LENSCRAFTERS #218	6000		SEPULVEDA	BLVD	1680	CULVER CITY	90230	10421668	FA0034919	7040
TARGET T2632	6000		SEPULVEDA	BLVD	2250	CULVER CITY	90230	10309192	FA0041563	7040
VONS DIESEL & TRUCK SERVICE	6031		SEPULVEDA	BLVD		VAN NUYS	91411	0	FA0024265	1001
CIRCLE K STORES INC SITE #2211182	6100		SEPULVEDA	BLVD		CULVER CITY	90230	10206868	FA0024358	7124
CIRCLE K STORES INC SITE #2211182	6100		SEPULVEDA	BLVD		CULVER CITY	90230	10206868	FA0024358	7040
CIRCLE K STORES INC SITE #2211182	6100		SEPULVEDA	BLVD		CULVER CITY	90230	10206868	FA0024358	7040
PAREDES AUTO REPAIR	6100	S	SEPULVEDA	BLVD	B	CULVER CITY	90230	10507735	FA0038118	7040
BROTHERS MOBILE AUTO SERVICE	6100		SEPULVEDA	BLVD		CULVER CITY	90230	0	FA0048005	7040
JAMES TYLER GUITARS	6166		SEPULVEDA	BLVD		VAN NUYS	91411	0	FA0044257	1001
PRO DIGITAL & PHOTO LAB	6265		SEPULVEDA	BLVD	8	VAN NUYS	91411	0	FA0024412	1006
ONE HOUR PHOTO LAB	6411		SEPULVEDA	BLVD	1K	VAN NUYS	91411	0	FA0024340	1001
NORGE VILLAGE CLEANERS	7046	N	SEPULVEDA	BLVD		VAN NUYS	91405	10241299	FA0024272	1000
JJ SHELL	7162		SEPULVEDA	BLVD		VAN NUYS	91405	0	FA0024292	1001
BIG LOTS 4128 VAN NUYS	7241	N	SEPULVEDA			VAN NUYS	91405	10510123	FA0049347	1001
M&M PRINTING	7306		SEPULVEDA	BLVD		VAN NUYS	91405	0	FA0024329	1001
STEWARTS CLEANERS	7308		SEPULVEDA	BLVD		VAN NUYS	91405	0	FA0024280	1001
WESTERN DENTAL	7541		SEPULVEDA	BLVD		VAN NUYS	91405	10455121	FA0046855	1000
SUN CLEANERS	7616	S	SEPULVEDA	BLVD		LOS ANGELES	90045	0	FA0024271	1001
YOUNG AUTO BODY & PAINT	7646		SEPULVEDA	BLVD	G	VAN NUYS	91405	10256446	FA0024242	1000
QUALITY AUTO SERVICE	7646		SEPULVEDA	BLVD	C	VAN NUYS	91405	10243810	FA0024402	1000
SKIPS CYCLE SHOP	7646		SEPULVEDA	BLVD	D2	VAN NUYS	91405	0	FA0024404	1000
CERVANTES AUTOMOTIVE	7646		SEPULVEDA	BLVD	D1	VAN NUYS	91405	0	FA0024408	1000

LOS ANGELES COUNTY CUPA
INACTIVE - FACILITY INVENTORY

FACILITY NAME	SITE ADDRESS					CITY	ZIP	CERS ID	Facility ID	PE
FERRUCCI AUTO COLLISION CENTER	7650	N	SEPULVEDA	BLVD	A	VAN NUYS	91405	10253473	FA0024267	1001
GIBRALTAR TRANSMISSION	7650		SEPULVEDA	BLVD	G	VAN NUYS	91405	10253221	FA0024319	1001
UNIVERSAL HYDRAULIC LIFT REPAIR INC	7650		SEPULVEDA	BLVD	B	VAN NUYS	91405	10259035	FA0032452	1001
CREATIVE AUTOMOTIVE ENGINEER	7650		SEPULVEDA	BLVD	F	VAN NUYS	91405	10245514	FA0024264	1001
ENTERPRISE AUTOMOTIVE	7650		SEPULVEDA	BLVD	E1	VAN NUYS	91405	0	FA0044971	1001
LOUIE'S AUTOMOTIVE	7650		SEPULVEDA	BLVD	C	VAN NUYS	91405	10253605	FA0024289	1000
2 WHEEL BROS	7650		SEPULVEDA	BLVD	X	VAN NUYS	91405	10715212	FA0024417	1001
UNIVERSAL AUTO LIFT REPAIRS	7650		SEPULVEDA	BLVD	H2	VAN NUYS	91405	10260955	FA0032439	1001
HONEST GENERAL AUTO REPAIR	7650		SEPULVEDA	BLVD	H1	VAN NUYS	91405	10258498	FA0035492	1000
LA FLEET CARE	7708		SEPULVEDA	BLVD	6-7	VAN NUYS	91406	10615387	FA0046625	1001
LUXURY AUTO BODY & PAINT	7712		SEPULVEDA	BLVD	B6	VAN NUYS	91405	0	FA0024390	1001
GHARIBIAN AUTO REPAIR	7712		SEPULVEDA	BLVD	B1-2	VAN NUYS	91405	10259569	FA0033249	1000
TRIPOLI AUTO SERVICE	7740		SEPULVEDA	BLVD	8	VAN NUYS	91405	0	FA0024309	1000
315 AUTOMOTIVE	7740		SEPULVEDA	BLVD	A	VAN NUYS	91405	10256326	FA0033232	1000
HAUER'S GERMAN CAR SERVICE	7740	N	SEPULVEDA	BLVD	C	VAN NUYS	91405	10259563	FA0033233	1000
PROUD AUTO BODY & PAINT	7746		SEPULVEDA	BLVD	C	VAN NUYS	91405	0	FA0024318	1001
T&T AUTO REPAIR	7746		SEPULVEDA	BLVD	C-2	VAN NUYS	91405	10685140	FA0046122	1001
MOTO MD	7750		SEPULVEDA	BLVD	6	VAN NUYS	91405	10785520	FA0048550	1000
NUTECH AUTO BODY SHOP	7750		SEPULVEDA	BLVD	11	VAN NUYS	91405	10260814	FA0037428	1000
RACE PRECISION MOTOR SPORT, LLC	7750		SEPULVEDA	BLVD	1	VAN NUYS	91405	10259410	FA0037430	1001
NEW GENERATION AUTO BODY	7750		SEPULVEDA	BLVD	4	VAN NUYS	91405	10786846	FA0048551	1000
315 AUTOMOTIVE	7750		SEPULVEDA	BLVD	8	VAN NUYS	91405	10750324	FA0048552	1000
GENUINE AUTOMOTIVE & REPAIR	7750		SEPULVEDA	BLVD	10	VAN NUYS	91405	10788094	FA0048582	1000
EURO CAMPER BODY & FRAME	7750		SEPULVEDA	BLVD	14	VAN NUYS	91405	10787317	FA0048575	1000
LUNA'S PERFORMANCE EXHAUST & RADIAT	7755		SEPULVEDA	BLVD	3	VAN NUYS	91405	0	FA0034755	1001
SAS COLLISION CENTER	7819		SEPULVEDA	BLVD	2	VAN NUYS	91405	10875733	FA0024290	1000
KNAPP REFINING	7837		SEPULVEDA	BLVD	6	VAN NUYS	91405	0	FA0024393	1101
J's BODY SHOP	7848		SEPULVEDA	BLVD	C	VAN NUYS	91405	10258105	FA0031741	1000
INTERNATIONAL AUTO SPECIALIS	8011		SEPULVEDA	BLVD	A	VAN NUYS	91405	10247620	FA0024293	1002
U-HAUL CENTER SEPULVEDA 64	8500		SEPULVEDA	BLVD		SEPULVEDA	91343	0	FA0024278	1001
CENTRAL COLLISION CENTER	8540		SEPULVEDA	BLVD		NORTH HILLS	91343	0	FA0024259	1001
CRAIG MARTIN DENTAL LAB	8540		SEPULVEDA	BLVD	706	LOS ANGELES	90045	0	FA0024256	1001
SPRING CLEANERS	8611	S	SEPULVEDA	BLVD		LOS ANGELES	90045	0	FA0024369	1001
M & M PRINTING	8626	S	SEPULVEDA	BLVD		LOS ANGELES	90045	10252279	FA0024371	1001
ADAGE GRAPHICS LLC	8632	S	SEPULVEDA	BLVD	100	LOS ANGELES	90045	0	FA0024365	1002
MICHAEL'S CLEANERS	8736	S	SEPULVEDA	BLVD		LOS ANGELES	90045	0	FA0024277	1001

LOS ANGELES COUNTY CUPA
INACTIVE - FACILITY INVENTORY

FACILITY NAME	SITE ADDRESS					CITY	ZIP	CERS ID	Facility ID	PE
ALPHA & OMEGA AUTO ELECTRIC	8739		SEPULVEDA	BLVD	5	NORTH HILLS	91343	10259848	FA0034191	1000
WOLF AUTO REPAIR	8739		SEPULVEDA	BLVD		NORTH HILLS	91343	0	FA0034188	1001
EDWINS AUTO BODY REPAIR	8739		SEPULVEDA	BLVD	7	NORTH HILLS	91343	10246114	FA0039839	1000
WESTSIDE PRESS	8800	S	SEPULVEDA	BLVD	4	LOS ANGELES	90045	0	FA0024364	1001
BED BATH AND BEYOND #1032	8820	S	SEPULVEDA	BLVD		WESTCHESTER	90045	10167231	FA0044284	1000
ELMER FIELD AUTO SALES	8846	N	SEPULVEDA	BLVD		NORTH HILLS	91343	0	FA0024416	1002
LAX PHOTO EXPRESS	8919	S	SEPULVEDA	BLVD		LOS ANGELES	90045	0	FA0024334	1006
EXPRESSCARE MEDICAL CLINIC	8930		SEPULVEDA	BLVD	200	LOS ANGELES	90045	10857379	FA0052458	1000
MAACO	8941		SEPULVEDA	BLVD		NORTH HILLS	91343	10261738	FA0042186	1002
DALTON'S WERKSTATT	8955		SEPULVEDA	BLVD	A	SEPULVEDA	91343	0	FA0024330	1001
SALINAS AUTO REPAIR	8961		SEPULVEDA	BLVD	C	NORTH HILLS	91343	10787803	FA0034707	1000
ALPINE TRANSMISSIONS	9005		SEPULVEDA	BLVD	6	NORTH HILLS	91343	10716253	FA0047113	1000
ALL STOP AUTO BODY	9010		SEPULVEDA	BLVD		NORTH HILLS	91343	0	FA0024258	1001
CAL TECH AUTO	9012		SEPULVEDA	BLVD		SEPULVEDA	91343	0	FA0024310	1001
LEES AUTOMOTIVE SERVICE	9016		SEPULVEDA	BLVD		NORTH HILLS	91343	0	FA0024261	1001
A&S RADIATOR & COMPLETE AUTO REPAIR	9025		SEPULVEDA	BLVD	3	NORTH HILLS	91343	10248082	FA0042023	1000
DIEGO'S TOTAL AUTO CARE CENTER	9025		SEPULVEDA	BLVD	6-9	NORTH HILLS	91343	10685473	FA0046929	1001
VALLEY AUTOMOTIVE	9025		SEPULVEDA	BLVD	4	NORTH HILLS	91343	10256944	FA0042022	1000
DIEGOS MUFFLERS & AUTO REPAIR	9027		SEPULVEDA	BLVD	10-13	NORTH HILLS	91343	10247314	FA0042142	1000
EXECUTIVE VAN RENTAL	9142	S	SEPULVEDA	BLVD		LOS ANGELES	90045	10260448	FA0036654	1001
JUST TIRES #8641	9210	W	SEPULVEDA	BLVD		LOS ANGELES	90045	10250446	FA0024372	1001
4 WHEEL SPECIALTIES UNLIMITED	9441		SEPULVEDA	BLVD		NORTH HILLS	91343	10257079	FA0024249	1001
SHICK AUTOMOTIVE INC	9459		SEPULVEDA	BLVD		NORTH HILLS	91343	10875271	FA0040727	1000
HOLLYWOOD CINEMA PROD RESOURCES INC	9700	S	SEPULVEDA	BLVD		LOS ANGELES	90045	0	FA0024353	1003
HONEYWELL INTERNATIONAL INC	9851		SEPULVEDA	BLVD		LOS ANGELES	90045	0	FA0045498	1001
BAIRES AUTO SALES	9860		SEPULVEDA	BLVD		NORTH HILLS	91343	0	FA0024237	1001
NEIGHBORHOOD VIDEO & 1 HR PH	10207		SEPULVEDA	BLVD		MISSION HILLS	91345	0	FA0024227	1000
ATI	10250		SEPULVEDA	BLVD		MISSION HILLS	91345	0	FA0024244	1001
ROBIN HILLMAN INTERNATIONAL INC	10259		SEPULVEDA	BLVD		MISSION HILLS	91345	0	FA0024387	1001
JOY CLEANERS	10324		SEPULVEDA	BLVD		MISSION HILLS	91345	0	FA0024294	1000
LIVING COLOR	10330		SEPULVEDA	BLVD		MISSION HILLS	91345	0	FA0039885	1006
VALUE CLEANERS	10345		SEPULVEDA	BLVD		MISSION HILLS	91345	0	FA0024311	1001
RITE AID #5554	10349		SEPULVEDA	BLVD		MISSION HILLS	91345	10258660	FA0032664	1101
RALPHS GROCERY #713	10400		SEPULVEDA	BLVD		MISSION HILLS	91345	10160121	FA0042763	1001
HAMER TOYOTA	11069		SEPULVEDA	BLVD		MISSION HILLS	91345	10725820	FA0050176	1003
KAT'S UNION 76 #253883	11109		SEPULVEDA	BLVD		MISSION HILLS	91345	0	FA0033689	1001

LOS ANGELES COUNTY CUPA
INACTIVE - FACILITY INVENTORY

FACILITY NAME	SITE ADDRESS					CITY	ZIP	CERS ID	Facility ID	PE
JIFFY LUBE	12800	S	SEPULVEDA	BLVD		LOS ANGELES	90045	0	FA0024411	1002
BATH & BODY WORKS #583	6000		SEPULVEDAD	BLVD		CULVER CITY	90230	0	FA0049600	1001
DYNA TRANSPORT INC	2415	S	SEQUOIA	DR		COMPTON	90220	10301773	FA0036314	7030
DYNA TRANSPORT INC	2415	S	SEQUOIA	DR		COMPTON	90220	10301773	FA0036314	7030
MEDICO PROFESSIONAL LINEN SERVICE	2654		SEQUOIA	DR		SOUTH GATE	90280	10756765	FA0024505	3500
MEDICO PROFESSIONAL LINEN SERVICE	2654		SEQUOIA	DR		SOUTH GATE	90280	10756765	FA0024505	1005
AMERICAN APPAREL INC	2654		SEQUOIA	DR		SOUTH GATE	90280	0	FA0043404	3002
SUPERIOR FOOD MACHINERY INC	7624		SERAPIS	AVE		PICO RIVERA	90660	10264714	FA0024506	3002
SUPERIOR FOOD MACHINERY INC	7624		SERAPIS	AVE		PICO RIVERA	90660	10264714	FA0024506	1003
LOS TESOROS ENTERPRISES	7654		SERAPIS	AVE		PICO RIVERA	90660	0	FA0024507	3000
T-MOBILE WEST SITE ID#IE05342A	5272		SERENO	DR		TEMPLE CITY	91780	10293517	FA0040988	3000
SPRINT NXTL 4314837E	3560		SERRA	RD		MAILBU	90265	0	FA0038976	3000
DELUXE LABORATORY INC	1377	N	SERRANO	AVE		LOS ANGELES	90027	10152971	FA0024509	1104
WHITE METAL PRODUCTS INC	10520		SESSLER	ST		SOUTH GATE	90280	10265275	FA0043583	3001
R&E TRUCK REPAIR	10524		SESSLER	ST	B	SOUTH GATE	90280	0	FA0024510	1001
UTILITY PARTNERS OF AMERICA (UPA)	10530		SESSLER	ST		SOUTH GATE	90280	10268146	FA0044372	3002
RELIABLE LIQUID TRANSPORT INC	10659		SESSLER	ST		SOUTH GATE	90280	0	FA0024516	3001
RELIABLE LIQUID TRANSPORT INC	10659		SESSLER	ST		SOUTH GATE	90280	0	FA0024516	1002
SOUTHEAST RIO VISTA YMCA	6208		SEVILLE	AVE		HUNTINGTON PARK	90255	10801582	FA0032354	3001
CALIFORNIA CYTOLOGY CENTER	7507		SEVILLE	AVE		HUNTINGTON PARK	90255	0	FA0024522	1001
TODD PRINTING CO	7912		SEVILLE	AVE		HUNTINGTON PARK	90255	0	FA0024521	1001
ASHFIELD FILM LAB	747	N	SEWARD	ST		LOS ANGELES	90038	0	FA0024523	1002
VELING PLATING	763	N	SEWARD	ST		LOS ANGELES	90038	0	FA0024528	1002
VELING PLATING	763	N	SEWARD	ST		LOS ANGELES	90038	0	FA0024528	2020
VELING PLATING	763	N	SEWARD	ST		LOS ANGELES	90038	0	FA0024528	2010
HOLLYWOOD FILM CO	826		SEWARD	ST		LOS ANGELES	90038	0	FA0024529	1002
PACIFIC FILM LAB	835	N	SEWARD	ST		LOS ANGELES	90038	0	FA0024527	1001
CINETYP INC	843	N	SEWARD	ST		LOS ANGELES	90038	0	FA0024525	1002
CONSOLIDATED FILM INDUSTRIES	959	N	SEWARD	ST		LOS ANGELES	90038	0	FA0024526	1104
STANFORD THEATRE FILM LAB	1141	N	SEWARD	ST		LOS ANGELES	90038	10239679	FA0024524	1003
GSD F/S HOLLYWOOD PARKING ENFORCEME	1145	N	SEWARD	ST		LOS ANGELES	90028	0	FA0037235	1001
SPRINT NXTL (TOP 20) RUNNER	1052		SHADOW HILL	WAY		BEVERLY HILLS	90210	10795240	FA0038977	3000
AT&T MOBILITY-SHADOW OAK PARK (4892	2121	E	SHADOW OAK	DR	B	WEST COVINA	91792	0	FA0039378	3003
SPRINT NXTL WOODSIDE VILLAGE	2121	E	SHADOW OAK	DR		WEST COVINA	91790	0	FA0038978	3000
OSWALT ELEMENTARY SCHOOL	19501		SHADOW OAK	DR		WALNUT	91789	0	FA0024530	3001
THE MARKET GRILL	525	S	SHAMROCK	AVE		MONROVIA	91016	0	FA0024544	7060

LOS ANGELES COUNTY CUPA
INACTIVE - FACILITY INVENTORY

FACILITY NAME	SITE ADDRESS					CITY	ZIP	CERS ID	Facility ID	PE
THE MARKET GRILL	525	S	SHAMROCK	AVE		MONROVIA	91016	0	FA0024544	7060
DALES AUTO SERVICE	721	S	SHAMROCK	AVE		MONROVIA	91016	0	FA0024537	7060
DALES AUTO SERVICE	721	S	SHAMROCK	AVE		MONROVIA	91016	0	FA0024537	1000
DR RALPH E PRAY	805	S	SHAMROCK	AVE		MONROVIA	91016	0	FA0024538	1001
DR RALPH E PRAY	805	S	SHAMROCK	AVE		MONROVIA	91016	0	FA0024538	7124
TOGO'S EATERY	1014	S	SHAMROCK	AVE		MONROVIA	91016	0	FA0034122	7060
SHAMROCK FACILITY	1120	S	SHAMROCK	AVE		MONROVIA	91016	10888087	FA0024532	7060
SIERRA AUTOCARS TRUCK CENTER	1207	S	SHAMROCK	AVE		MONROVIA	91016	10479514	FA0046566	1000
SIERRA AUTOCARS TRUCK CENTER	1207	S	SHAMROCK	AVE		MONROVIA	91016	10479514	FA0046566	3000
SIERRA AUTOCARS TRUCK CENTER	1207	S	SHAMROCK	AVE		MONROVIA	91016	10479514	FA0046566	7060
MONROVIA BODY TECH	1217	S	SHAMROCK	AVE		MONROVIA	91016	0	FA0024541	7060
MONROVIA BODY TECH	1217	S	SHAMROCK	AVE		MONROVIA	91016	0	FA0024541	1002
MONROVIA BODY TECH	1217	S	SHAMROCK	AVE		MONROVIA	91016	0	FA0024541	7060
SIERRA CHEVROLET OF MONROVIA	1217	S	SHAMROCK	AVE		MONROVIA	91016	10479526	FA0040900	7060
DYNAMIC AUTO IMAGES SIERRA AUTO	1217	S	SHAMROCK	AVE	#A	MONROVIA	91016	10479535	FA0046716	1000
DYNAMIC AUTO IMAGES SIERRA AUTO	1217	S	SHAMROCK	AVE	#A	MONROVIA	91016	10479535	FA0046716	7060
DYNAMIC AUTO IMAGES SIERRA AUTO	1217	S	SHAMROCK	AVE	#A	MONROVIA	91016	10479535	FA0046716	7060
CHROMO LOGIC	1225	S	SHAMROCK	AVE		MONROVIA	91016	10661599	FA0024534	7060
H & S ENTERPRISES INC	1241	S	SHAMROCK	AVE		MONROVIA	91016	10308130	FA0024533	7060
SERPRO OF MONROVIA	1301	S	SHAMROCK	AVE		MONROVIA	91016	0	FA0049205	7060
FELIKIAN'S CARPET/NATIONAL FLOORING OUTLET	1321	S	SHAMROCK	AVE		MONROVIA	91016	10305433	FA0044717	7060
FELIKIAN'S CARPET/NATIONAL FLOORING OUTLET	1321	S	SHAMROCK	AVE		MONROVIA	91016	10305433	FA0044717	7060
FELIKIAN'S CARPET/NATIONAL FLOORING OUTLET	1321	S	SHAMROCK	AVE		MONROVIA	91016	10305433	FA0044717	7060
CIRCLE MACHINE CO	1323	S	SHAMROCK	AVE		MONROVIA	91016	0	FA0024540	7060
CIRCLE MACHINE CO	1323	S	SHAMROCK	AVE		MONROVIA	91016	0	FA0024540	1003
PERATON DSN	1400	S	SHAMROCK	AVE		MONROVIA	91016	10446109	FA0024543	7060
PERATON DSN	1400	S	SHAMROCK	AVE		MONROVIA	91016	10446109	FA0024543	7060
PERATON DSN	1400	S	SHAMROCK	AVE		MONROVIA	91016	10446109	FA0024543	7060
PERATON DSN	1400	S	SHAMROCK	AVE		MONROVIA	91016	10446109	FA0024543	7060
WBT GROUP LLC	1401	S	SHAMROCK	AVE		MONROVIA	91016	10305343	FA0024539	1002
WBT GROUP LLC	1401	S	SHAMROCK	AVE		MONROVIA	91016	10305343	FA0024539	7060
CRESCENTA VALLEY TILE AND STONE	1435	S	SHAMROCK	AVE		MONROVIA	91016	10459795	FA0045949	7060
SIERRA HONDA OF MONROVIA	1450	S	SHAMROCK	AVE		MONROVIA	91016	10309174	FA0024535	7060
SIERRA HONDA OF MONROVIA	1450	S	SHAMROCK	AVE		MONROVIA	91016	10309174	FA0024535	7060
SIERRA HONDA OF MONROVIA	1450	S	SHAMROCK	AVE		MONROVIA	91016	10309174	FA0024535	3701
SIERRA HONDA OF MONROVIA	1450	S	SHAMROCK	AVE		MONROVIA	91016	10309174	FA0024535	7060

LOS ANGELES COUNTY CUPA
INACTIVE - FACILITY INVENTORY

FACILITY NAME	SITE ADDRESS					CITY	ZIP	CERS ID	Facility ID	PE
SIERRA HONDA OF MONROVIA	1450	S	SHAMROCK		B	MONROVIA	91016	0	FA0054677	1003
3M COMPANY	1601	S	SHAMROCK	AVE		MONROVIA	91016	10152973	FA0024536	7124
3M COMPANY	1601	S	SHAMROCK	AVE		MONROVIA	91016	10152973	FA0024536	7060
DOLPHIN RENTS	1800	S	SHAMROCK	AVE		MONROVIA	91016	10612264	FA0034127	7060
DOLPHIN RENTS	1800	S	SHAMROCK	AVE		MONROVIA	91016	10612264	FA0034127	7060
DOLPHIN RENTS	1800	S	SHAMROCK	AVE		MONROVIA	91016	10612264	FA0034127	7060
MULGREW AIRCRAFT COMPONENTS INC	1810	S	SHAMROCK	AVE		MONROVIA	91016	10451725	FA0024542	7060
PARSEC	4260	E	SHEILA	ST		COMMERCE	90023	10269265	FA0024576	7124
PARSEC	4260	E	SHEILA	ST		COMMERCE	90023	10269265	FA0024576	3702
TULLEY TRUCKING INC	4344		SHEILA	ST		COMMERCE	90023	0	FA0024546	3001
PREMIER PLATING INC	4355		SHEILA	ST		COMMERCE	90023	0	FA0024562	3001
OEM PLATING & MANUFACTURING CORP	4379		SHEILA	ST		COMMERCE	90023	0	FA0024563	3001
I/C CALS INC	4425		SHEILA	ST		COMMERCE	90023	10296220	FA0024547	1002
I/C CALS INC	4425		SHEILA	ST		COMMERCE	90023	10296220	FA0024547	3501
I/C CALS INC	4425		SHEILA	ST		COMMERCE	90023	10296220	FA0024547	3000
PACIFIC BASIN CONSOLIDATORS INC	4430		SHEILA	ST		COMMERCE	90023	0	FA0024548	3001
ASTRO PNEUMATIC TOOL CO INC	4455	E	SHEILA	ST		COMMERCE	90023	0	FA0024550	3001
GOOD KARMA BEVERAGE INC	4473		SHEILA	ST		COMMERCE	90023	10302640	FA0024564	3000
SAM SCHAFFER INC	4477		SHEILA	ST		COMMERCE	90023	10274095	FA0024549	1003
SAM SCHAFFER INC	4477		SHEILA	ST		COMMERCE	90023	10274095	FA0024549	7124
SAM SCHAFFER INC	4477		SHEILA	ST		COMMERCE	90023	10274095	FA0024549	3003
BAKER BEARING CO	4525		SHEILA	ST		COMMERCE	90040	10302667	FA0033608	3000
BAKER BEARING CO	4525		SHEILA	ST		COMMERCE	90040	10302667	FA0033608	1002
INX INTERNATIONAL INK CO	4559		SHEILA	ST		COMMERCE	90040	10797619	FA0024557	3003
INX INTERNATIONAL INK CO	4559		SHEILA	ST		COMMERCE	90040	10797619	FA0024557	1003
UNIVERSAL FLEET SUPPLY	4571		SHEILA	ST		COMMERCE	90040	0	FA0024572	3001
KING ARCHITECTURAL METALS	4600		SHEILA	ST		COMMERCE	90040	10797520	FA0035084	3001
CERAMIC DECORATING CO INC	4651		SHEILA	ST		COMMERCE	90040	10291414	FA0024552	7124
A & F FORKLIFT INC	4817	E	SHEILA	ST		COMMERCE	90040	10797346	FA0024555	1001
A & F FORKLIFT INC	4817	E	SHEILA	ST		COMMERCE	90040	10797346	FA0024555	3003
PARSEC, INC.	4940		SHEILA	ST		LOS ANGELES	90040	10645234	FA0024561	1004
PARSEC, INC.	4940		SHEILA	ST		LOS ANGELES	90040	10645234	FA0024561	3500
PARSEC, INC.	4940		SHEILA	ST		LOS ANGELES	90040	10645234	FA0024561	3002
PARSEC, INC.	4940		SHEILA	ST		LOS ANGELES	90040	10645234	FA0024561	3702
NADA BUS INC.	4957		SHEILA	ST		COMMERCE	90040	10876045	FA0054234	3001
NADA BUS INC.	4957		SHEILA	ST		COMMERCE	90040	10876045	FA0054234	1000

LOS ANGELES COUNTY CUPA
INACTIVE - FACILITY INVENTORY

FACILITY NAME	SITE ADDRESS				CITY	ZIP	CERS ID	Facility ID	PE
UNIFIED GROCERS INC	5200		SHEILA	ST	COMMERCE	90040	10274761	FA0024575	1005
UNIFIED GROCERS INC	5200		SHEILA	ST	COMMERCE	90040	10274761	FA0024575	3004
UNIFIED GROCERS INC	5200		SHEILA	ST	COMMERCE	90040	10274761	FA0024575	3701
UNFI GROCERIES DISTRIBUTION, INC	5300		SHEILA	ST	COMMERCE	90040	10274758	FA0024545	7124
RALLY MARKETING GROUP	5431		SHEILA	ST	COMMERCE	90040	0	FA0044401	3000
PACIFIC COAS CLARKLIFT	5445		SHEILA	ST	COMMERCE	90040	0	FA0024517	1003
TOUCH LITHO CO	5575		SHEILA	ST	COMMERCE	90040	0	FA0024580	3001
TOUCH LITHO CO	5575		SHEILA	ST	COMMERCE	90040	0	FA0024580	1002
JIN HAN INTERNATIONAL INC	5608		SHEILA	ST	COMMERCE	90040	10797496	FA0024560	3000
NEW WORLD COSMETICS INC	5611		SHEILA	ST	COMMERCE	90040	10303063	FA0024487	1001
TRICO CONTAINER AND DISPLAY CORP	5710		SHEILA	ST	COMMERCE	90040	0	FA0024589	3001
MAINE PRINTERS INC	5711		SHEILA	ST	COMMERCE	90040	0	FA0024559	3001
CAL TRANS	5721	E	SHEILA	ST	COMMERCE	90040	0	FA0024748	3001
VEOLIA TRANSPORATATION	5733		SHEILA	ST	COMMERCE	90040	10797100	FA0024569	1002
VEOLIA TRANSPORATATION	5733		SHEILA	ST	COMMERCE	90040	10797100	FA0024569	3702
VEOLIA TRANSPORATATION	5733		SHEILA	ST	COMMERCE	90040	10797100	FA0024569	3500
VEOLIA TRANSPORATATION	5733		SHEILA	ST	COMMERCE	90040	10797100	FA0024569	3003
XPO LOGISTICS CARTAGE LLC	5800		SHEILA	ST	COMMERCE	90040	10274317	FA0024567	1003
XPO LOGISTICS CARTAGE LLC	5800		SHEILA	ST	COMMERCE	90040	10274317	FA0024567	7124
XPO LOGISTICS CARTAGE LLC	5800		SHEILA	ST	COMMERCE	90040	10274317	FA0024567	3003
XPO LOGISTICS CARTAGE LLC	5800		SHEILA	ST	COMMERCE	90040	10274317	FA0024567	7124
SCE REFUSE SUBSTATION	5900	E	SHEILA	ST	COMMERCE	90040	10190165	FA0024566	1000
SCE REFUSE SUBSTATION	5900	E	SHEILA	ST	COMMERCE	90040	10190165	FA0024566	2010
SCE REFUSE SUBSTATION	5900	E	SHEILA	ST	COMMERCE	90040	10190165	FA0024566	3500
VALLEY PLATING WORKS INC.	5900	E	SHEILA	ST	COMMERCE	90040	10151889	FA0024570	2010
VALLEY PLATING WORKS INC.	5900	E	SHEILA	ST	COMMERCE	90040	10151889	FA0024570	3502
VALLEY PLATING WORKS INC.	5900	E	SHEILA	ST	COMMERCE	90040	10151889	FA0024570	2020
COLONIAL GRAPHICS INC	5915		SHEILA	ST	COMMERCE	90040	0	FA0024558	3001
COMMERCE REFUSE TO ENERGY FACILITY	5926		SHEILA	ST	COMMERCE	90040	10154103	FA0024568	3701
COMMERCE REFUSE TO ENERGY FACILITY	5926		SHEILA	ST	COMMERCE	90040	10154103	FA0024568	1103
COMMERCE REFUSE TO ENERGY FACILITY	5926		SHEILA	ST	COMMERCE	90040	10154103	FA0024568	3503
COMMERCE REFUSE TO ENERGY FACILITY	5926		SHEILA	ST	COMMERCE	90040	10154103	FA0024568	3004
XEBEC COMMERCE LLC	6030		SHEILA	ST	COMMERCE	90040	0	FA0035187	3001
XEBEC COMMERCE LLC	6030		SHEILA	ST	COMMERCE	90040	0	FA0035187	3501
UNION ICE COMPANY	6100	E	SHEILA	ST	COMMERCE	90040	10797358	FA0024571	1003
UNION ICE COMPANY	6100	E	SHEILA	ST	COMMERCE	90040	10797358	FA0024571	3503

LOS ANGELES COUNTY CUPA
INACTIVE - FACILITY INVENTORY

FACILITY NAME	SITE ADDRESS					CITY	ZIP	CERS ID	Facility ID	PE
UNION ICE COMPANY	6100	E	SHEILA	ST		COMMERCE	90040	10797358	FA0024571	3004
ZACKY FARMS LLC	6102		SHEILA	ST		COMMERCE	90040	10797022	FA0024573	3002
SOUTHERN CAL SEAFOOD INC	6108		SHEILA	ST		COMMERCE	90040	10797133	FA0024574	3002
PRECISION WIRE PRODUCTS INC.	6150		SHEILA	ST		COMMERCE	90040	10279804	FA0024556	2002
PRECISION WIRE PRODUCTS INC.	6150		SHEILA	ST		COMMERCE	90040	10279804	FA0024556	2020
BNSF RAILWAY COMPANY	6300		SHEILA	ST		COMMERCE	90040	10291648	FA0024551	3500
GE TRANSPORTATION SERVICES INC	6400		SHEILA	ST		COMMERCE	90040	10274587	FA0024577	3002
GE TRANSPORTATION SERVICES INC	6400		SHEILA	ST		COMMERCE	90040	10274587	FA0024577	1003
GE TRANSPORTATION SERVICES INC	6400		SHEILA	ST		COMMERCE	90040	10274587	FA0024577	3701
ALL TRUCK PARTS INC	11549		SHELDON	ST		SUN VALLEY	91352	0	FA0033422	1001
JOVANIE'S ELECTRO-MECHANIC	11577		SHELDON	ST		SUN VALLEY	91352	10259587	FA0033822	1001
GQ AUTO BODY & PAINT	11585		SHELDON	ST	A	SUN VALLEY	91352	10870210	FA0024583	2010
PRESTIGE AUTO PARTS & SALVAGE	11625		SHELDON	ST		SUN VALLEY	91352	0	FA0033111	1001
CICO CORP	11628		SHELDON	ST	B	SUN VALLEY	91352	0	FA0024565	1001
A&J AUTO PARTS	11644		SHELDON	ST		SUN VALLEY	91352	10260718	FA0037704	1000
METAL REFINERY & FOUNDRY	11654		SHELDON	ST	B	SUN VALLEY	91352	0	FA0024588	1001
REFRESHED FLEET	11654		SHELDON	ST	A	SUN VALLEY	91352	10879126	FA0054164	1000
THERMAL TECHNOLOGIES	11660		SHELDON	ST	A	SUN VALLEY	91352	10259992	FA0036075	1000
TRUCK PARTS CORPORATION	11675		SHELDON	ST		SUN VALLEY	91352	0	FA0024584	1002
SHELDON AUTO PARTS DISMANTLER	11676		SHELDON	ST		SUN VALLEY	91352	10260298	FA0036931	1001
A-1 AUTO WRECKING	11676		SHELDON	ST		SUN VALLEY	91352	0	FA0033387	1001
TCM	11684		SHELDON	ST		SUN VALLEY	91352	0	FA0024554	1001
STRUCTURAL MATERIALS CO	11731		SHELDON	ST		SUN VALLEY	91352	0	FA0033425	1001
SCENIC HIGHLIGHTS INC	11759		SHELDON	ST		SUN VALLEY	91352	10243864	FA0035978	1003
C&M OFFROAD & TRK CNTR INC	11784		SHELDON	ST	10	SUN VALLEY	91352	0	FA0024587	1000
JON AUTO SERVICE	11864		SHELDON	ST	G	SUN VALLEY	91352	0	FA0042249	1001
MAGIC MACHINE SHOP	11864		SHELDON	ST	D	SUN VALLEY	91352	0	FA0042250	1001
ART MOLD DIE CASTING	11870		SHELDON	ST		SUN VALLEY	91352	0	FA0024586	1002
BURBANK USD DISTRICT SERVICE CENTER	510	S	SHELTON	ST		BURBANK	91506	10229908	FA0024590	7020
AT&T MOBILITY (USID24285)	5707		SHENANDOAH	AVE		LOS ANGELES	90056	10815040	FA0039416	3000
BUR-RTR	10600		SHERMAN	WAY		BURBANK	91505	10230463	FA0044737	7020
REACH 022 - BURBANK CA (UCLA-RW)	10676		SHERMAN	WAY		BURBANK	91505	10886401	FA0024743	1002
MERCURY AIR CENTERS INC	10750		SHERMAN	WAY		BURBANK	91505	10155861	FA0024742	7020
ORBIC AIR	10750		SHERMAN	WAY	70	BURBANK	91505	10890739	FA0051205	1000
TOP END CONSTRUCTORS	10755		SHERMAN	WAY	7	SUN VALLEY	91352	0	FA0045285	1001
APOLLO EUROPEAN AUTO PARTS & SALVAG	10901		SHERMAN	WAY		SUN VALLEY	91352	0	FA0033414	1001

LOS ANGELES COUNTY CUPA
INACTIVE - FACILITY INVENTORY

FACILITY NAME	SITE ADDRESS				CITY	ZIP	CERS ID	Facility ID	PE
VALLARTA SUPERMARKET #17	10950		SHERMAN	WAY	BURBANK	91505	10479196	FA0024686	2010
J & L BODY PAINT & SHOP	11031		SHERMAN	WAY	SUN VALLEY	91352	0	FA0033875	1001
COLUMBIA SHOWCASE # CABINET CO	11034		SHERMAN	WAY A	SUN VALLEY	91352	10240375	FA0024684	1002
AVIBANK MFG INC	11500		SHERMAN	WAY	NORTH HOLLYWOOD	91605	10152891	FA0024703	1200
WOODLAND HILLS GARAGE	11553		SHERMAN	WAY A	NORTH HOLLYWOOD	91605	0	FA0024669	1001
KAISER REGIONAL REFERENCE LABORATORIES	11668		SHERMAN	WAY	NORTH HOLLYWOOD	91605	10152175	FA0024649	1200
KAISER REGIONAL REFERENCE LABORATORIES	11668		SHERMAN	WAY	NORTH HOLLYWOOD	91605	10152175	FA0024649	2001
VALLEY FRICTION MATERIALS	11817		SHERMAN	WAY	NORTH HOLLYWOOD	91605	10243873	FA0024657	1000
MILTON DELIVERY SERVICE	11823		SHERMAN	WAY 4	NORTH HOLLYWOOD	91605	0	FA0024633	1001
SEARS	11961		SHERMAN	WAY	NORTH HOLLYWOOD	91606	0	FA0024682	1003
Stars Auto Diagnostic Inc.	12030		SHERMAN	WAY C	NORTH HOLLYWOOD	91605	10787155	FA0050318	1000
AD INDUSTRIES INC	12160		SHERMAN	WAY	NORTH HOLLYWOOD	91605	0	FA0024639	1002
MARFRED PAPER CO	12323		SHERMAN	WAY	NORTH HOLLYWOOD	91605	0	FA0024652	1003
MARFRED PAPER CO	12323		SHERMAN	WAY	NORTH HOLLYWOOD	91605	0	FA0024652	2002
MIKES ALIGNMENT	12525		SHERMAN	WAY B	NORTH HOLLYWOOD	91605	0	FA0024690	1000
SHERMAN WAY AUTO BODY	12525		SHERMAN	WAY	NORTH HOLLYWOOD	91605	0	FA0042041	1001
J&J AUTO REPAIR	12525		SHERMAN	WAY E	NORTH HOLLYWOOD	91605	0	FA0041941	1001
FOREIGN AUTO SALVAGE	12537		SHERMAN	WAY	NORTH HOLLYWOOD	91605	0	FA0024641	1001
FOREIGN AUTO SALVAGE	12537		SHERMAN	WAY	NORTH HOLLYWOOD	91605	0	FA0024641	2002
ANDY AUTO BODY	12600		SHERMAN	WAY E	NORTH HOLLYWOOD	91605	10257952	FA0031460	1000
CASTRO MOTORSPORT	12600		SHERMAN	WAY C&D	NORTH HOLLYWOOD	91605	0	FA0024709	1000
BELLAIRE DRY CLEANING	12643		SHERMAN	WAY B	NORTH HOLLYWOOD	91605	0	FA0031748	1001
TIMOTHY LEETRAKUL DDS	12643		SHERMAN	WAY D	NORTH HOLLYWOOD	91605	10858879	FA0053020	1000
LILOS 76 SERVICE	12856		SHERMAN	WAY	NORTH HOLLYWOOD	91605	0	FA0024651	1001
CHIEF AUTO PARTS #26515	12901		SHERMAN	WAY	NORTH HOLLYWOOD	91605	0	FA0024706	1002
EXPERT PHOTO LAB	12934		SHERMAN	WAY	NORTH HOLLYWOOD	91605	0	FA0024665	1006
R&R TOOL & DIE CORP	12955		SHERMAN	WAY	NORTH HOLLYWOOD	91605	0	FA0024645	1003
Big Lots 4068 North Hollywood	13005		Sherman	WAY	NORTH HOLLYWOOD	91605	10510267	FA0049346	1001
BIG LOTS 4068 NORTH HOLLYWOOD	13005		SHERMAN	WAY	NORTH HOLLYWOOD	91605	0	FA0049431	1001
KMART #4421	13007		SHERMAN	WAY	NORTH HOLLYWOOD	91605	10140671	FA0043234	1001
Sears Auto Center #6309	13007		SHERMAN	WAY	NORTH HOLLYWOOD	91605	10140907	FA0024610	1001
LOS DOS AMIGOS AUTO REPAIR	13109		SHERMAN	WAY C	NORTH HOLLYWOOD	91605	10257631	FA0024693	1000
MDS AUTO REPAIR	13121		SHERMAN	WAY J	NORTH HOLLYWOOD	91605	0	FA0024702	1001
K&G AUTO REPAIR	13121		SHERMAN	WAY E	NORTH HOLLYWOOD	91605	0	FA0024594	1001
SIGNET AUTO & BODY REPAIR	13145	W	SHERMAN	WAY 7&8	NORTH HOLLYWOOD	91605	10254214	FA0024595	1001
AUTOBAHN AUTOMOTIVE CENTER	13145		SHERMAN	WAY 14-16	NORTH HOLLYWOOD	91605	0	FA0024596	1001

LOS ANGELES COUNTY CUPA
INACTIVE - FACILITY INVENTORY

FACILITY NAME	SITE ADDRESS					CITY	ZIP	CERS ID	Facility ID	PE
AUTOHAUS	13145		SHERMAN	WAY	9&10	NORTH HOLLYWOOD	91605	0	FA0024708	1001
VALLARTA AUTO REPAIR	13200		SHERMAN	WAY	4	NORTH HOLLYWOOD	91605	10257001	FA0024626	1000
PARS TIRES & AUTO REPAIR	13225		SHERMAN	WAY	1	NORTH HOLLYWOOD	91605	0	FA0024677	1001
R & N AUTO REPAIR	13313		SHERMAN	WAY	E	NORTH HOLLYWOOD	91605	10259458	FA0034293	1000
ART OF MOTORSPORT	13313		SHERMAN	WAY	B	NORTH HOLLYWOOD	91605	10262551	FA0044391	1000
HIM JAPANESE CAR SERVICE	13313		SHERMAN	WAY	C	NORTH HOLLYWOOD	91605	10256476	FA0024621	1000
PIBE'S AUTO	13313		SHERMAN	WAY	A	NORTH HOLLYWOOD	91605	10882123	FA0024625	1001
RHINE AUTO WORKS	13313		SHERMAN	WAY	D	NORTH HOLLYWOOD	91605	0	FA0024716	1001
RENE'S AUTO SERVICE & SALES	13325		SHERMAN	WAY	I	NORTH HOLLYWOOD	91605	0	FA0024704	1001
SOLO PERFORMANCE	13330		SHERMAN	WAY		NORTH HOLLYWOOD	91605	10239508	FA0024666	1001
A & A AUTO WORKS	13604		SHERMAN	WAY		VAN NUYS	91405	0	FA0024653	1001
VAN NUYS CARBURETOR	13617		SHERMAN	WAY		VAN NUYS	91405	0	FA0024695	1001
VAN NUYS CARBURETOR & IGNITI	13621		SHERMAN	WAY		VAN NUYS	91405	0	FA0024740	1001
MP GAS INC	14053	W	SHERMAN	WAY		VAN NUYS	91405	10256797	FA0050484	3001
NORTHRIDGE HOSPITAL MED CTR	14500		SHERMAN	CIR	B	VAN NUYS	91405	0	FA0024604	1001
NORTHRIDGE HOSPITAL MEDICAL	14500		SHERMAN	CIR		VAN NUYS	91405	0	FA0024668	1005
H & G AUTOMOTIVE	14526		SHERMAN	WAY		VAN NUYS	91405	0	FA0024705	1000
SHERMAN WAY CLEANERS	14857		SHERMAN	WAY		VAN NUYS	91405	10251562	FA0024656	1001
SIMON'S PHOTO	15355		SHERMAN	WAY	O	VAN NUYS	91406	0	FA0024680	1000
SMILECARE DENTAL GROUP	15643		SHERMAN	WAY	300	VAN NUYS	91406	10247857	FA0046345	1001
MOUNA AUTO REPAIR	15650		SHERMAN	WAY	A	VAN NUYS	91406	0	FA0024723	1001
ELI'S AIRPORT CLEANERS	16500		SHERMAN	WAY	A-6	VAN NUYS	91406	0	FA0024738	1000
JASMINE CLEANERS	16900		SHERMAN	WAY		VAN NUYS	91406	10251919	FA0024672	1000
MTS CLINICAL LABORA	16946		SHERMAN	WAY	300	VAN NUYS	91406	0	FA0024658	1001
JOHN'S MUFFLER	17630		SHERMAN	WAY	G	VAN NUYS	91406	0	FA0024603	1001
AIP RACING	17630		SHERMAN	WAY	A&E	VAN NUYS	91406	10254265	FA0024605	1001
A & J TRANSMISSION	17630		SHERMAN	WAY	F	VAN NUYS	91406	0	FA0024602	1001
RESEDA TRANSMISSION	17630		SHERMAN	WAY	B	VAN NUYS	91406	10638073	FA0047478	1001
MAGANA AUTO REPAIR	17646		SHERMAN	WAY		VAN NUYS	91406	0	FA0024741	1000
WHITE OAK MERCEDES	17654		SHERMAN	WAY		VAN NUYS	91406	0	FA0024644	1001
Complete Automotive Reconditioning	17721		SHERMAN	WAY		RESEDA	91335	10256035	FA0037451	1001
COMPLETE AUTOMOTIVE RECONDITIONING	17721		SHERMAN	WAY		RESEDA	91335	0	FA0052072	1001
EXTENSIONS PLUS INC	17738		SHERMAN	WAY		RESEDA	91335	10258903	FA0044318	1001
FIRESTONE STORES #67C8	18051		SHERMAN	WAY		RESEDA	91335	10173157	FA0024646	1002
ROYAL 2 HOUR CLEANERS	18235		SHERMAN	WAY		RESEDA	91335	10255555	FA0024640	1000
KING AUTO SUPPLY	18242		SHERMAN	WAY		RESEDA	91335	0	FA0041664	1001

LOS ANGELES COUNTY CUPA
INACTIVE - FACILITY INVENTORY

FACILITY NAME	SITE ADDRESS				CITY	ZIP	CERS ID	Facility ID	PE
CVS PHARMACY #9621	18247	SHERMAN	WAY		RESEDA	91335	10254907	FA0024609	1101
KRAGEN AUTO PARTS #708	18344	SHERMAN	WAY		RESEDA	91335	0	FA0024727	1002
ONE HOUR POP PHOTO SERVICES	18625	SHERMAN	WAY	108	RESEDA	91335	0	FA0024737	1006
KENNY'S TIRE SHOP	18720	SHERMAN	WAY		RESEDA	91335	0	FA0032484	1001
DISCOUNT AUTO PARTS	18742	SHERMAN	WAY		RESEDA	91335	0	FA0032488	1001
ROBERTS AUTO BODY & DETAIL	18743	SHERMAN	WAY	5A	RESEDA	91335	0	FA0037959	1001
GNG TRANSMISSION AUTO CARE	18743	SHERMAN	WAY	3	RESEDA	91335	0	FA0042050	1001
NO LIMIT COLLISION	18743	SHERMAN	WAY	5B	RESEDA	91335	10260733	FA0024600	1001
PATRON TRANSMISSION	18743	SHERMAN	WAY		RESEDA	91335	0	FA0024681	1000
RULU ENTERPRISES	18743	SHERMAN	WAY	4W	RESEDA	91335	0	FA0042002	1001
HENRY GENERAL AUTO	18746	SHERMAN	WAY	3	RESEDA	91335	10258483	FA0032487	1001
DEALS ON WHEELS	18804	SHERMAN	WAY		RESEDA	91335	0	FA0024648	1001
BURNS AUTOMOTIVE	18815	SHERMAN	WAY	B	RESEDA	91335	0	FA0024635	1001
M & M CAR CARE	18815	SHERMAN	WAY	A	RESEDA	91335	0	FA0024734	1000
SMOG CENTRAL	19729	SHERMAN	WAY	A	WINNETKA	91306	0	FA0024673	1001
PERFORMANCE AUTO CARE	19735	SHERMAN	WAY	1	WINNETKA	91306	0	FA0024736	1001
FLASH AUTO SERVICE	19735	SHERMAN	WAY	4	WINNETKA	91306	0	FA0032311	1001
SILVA AUTO REPAIR	19735	SHERMAN	WAY	2-3	WINNETKA	91306	0	FA0034021	1001
B & R LAWN MOWER	19739	SHERMAN	WAY		WINNETKA	91306	10258531	FA0032350	1000
DRY CLEANERS INC	19752	SHERMAN	WAY		CANOGA PARK	91306	0	FA0024654	1001
1 HOUR PHOTO EXPRESS	20107	SHERMAN	WAY		WINNETKA	91306	0	FA0024721	1006
LE AUTO SERVICE SMOG & REPAIR	20118	SHERMAN	WAY	A	WINNETKA	91306	10622059	FA0032486	1000
SUPER TECH AUTO SVC & REPAIR	20118	SHERMAN	WAY		WINNETKA	91306	0	FA0024729	1001
DEANS FOREIGN CARS	20118	SHERMAN	WAY		CANOGA PARK	91306	0	FA0024730	1000
EXCELLENCE AUTO REPAIR	20118	SHERMAN	WAY	B	CANOGA PARK	91306	10258603	FA0032485	1000
MID WEST CLEANERS	20121	SHERMAN	WAY		WINNETKA	91306	10241374	FA0024655	1000
STEVES TRANSMISSION OF THE VALLEY	20122	SHERMAN	WAY		WINNETKA	91306	0	FA0024725	1001
P B AUTO REPAIR	20122	SHERMAN	WAY	G	CANOGA PARK	91306	0	FA0024728	1001
HECTOR'S AUTO & MOBILE SERVICES	20124	SHERMAN	WAY	H	WINNETKA	91306	10786705	FA0024670	1001
CHINOZ AUTO BODY	20126	SHERMAN	WAY		CANOGA PARK	91306	10252816	FA0024733	1001
MIZUNO'S AUTO REPAIR	20128	SHERMAN	WAY		WINNETKA	91306	10250590	FA0024620	1000
RITE AID #5542	20141	SHERMAN	WAY		CANOGA PARK	91306	10258915	FA0035904	1001
BEST CLEANERS	20427	SHERMAN	WAY		WINNETKA	91306	10251739	FA0024663	1001
DAVID CHANG DDS, INC.	20439	SHERMAN	WAY		WINNETKA	91306	10873276	FA0053939	1000
LA AUTOCARE	20460	SHERMAN	WAY		WINNETKA	91306	0	FA0024627	1001
99 CENTS ONLY STORE #36	20914	SHERMAN	WAY		CANOGA PARK	91303	10445260	FA0045199	1001

LOS ANGELES COUNTY CUPA
INACTIVE - FACILITY INVENTORY

FACILITY NAME	SITE ADDRESS				CITY	ZIP	CERS ID	Facility ID	PE
DEALERS AUTO CENTER	20952		SHERMAN	WAY	CANOGA PARK	91303	0	FA0031514	1000
PAKATNAMUC	20952		SHERMAN	WAY H	CANOGA PARK	91306	10787884	FA0049660	1000
L&C AUTO REPAIR	20952		SHERMAN	WAY 2	CANOGA PARK	91303	10262191	FA0024630	1000
EAGLE AUTOMOTIVE CENTER	20952		SHERMAN	WAY E	CANOGA PARK	91303	10659499	FA0046746	1001
CANOGA PARK CAR WASH	21004		SHERMAN	WAY	CANOGA PARK	91303	0	FA0024650	1002
L.A. AUTO CARE	21024		SHERMAN	WAY C	CANOGA PARK	91303	10845409	FA0024629	1001
TORY'S AUTO REPAIR	21100		SHERMAN	WAY S	CANOGA PARK	91303	0	FA0041752	1001
CALIDAD AUTO SALES	21100		SHERMAN	WAY B	CANOGA PARK	91303	10257055	FA0024631	1001
ALADDIN CLEANERS	21103		SHERMAN	WAY	CANOGA PARK	91303	0	FA0024697	1001
AUTOZONE #5364	21219		SHERMAN	WAY	CANOGA PARK	91303	0	FA0024624	1002
BRISTOL COLLISION CENTER	21316		SHERMAN	WAY	CANOGA PARK	91304	10259530	FA0024647	1001
WONDER WORKS INC	21350		SHERMAN	WAY	CANOGA PARK	91303	0	FA0034520	1002
MICAH MCCLOSKEY'S CUSTOM CYCLES	21425		SHERMAN	WAY	CANOGA PARK	91303	10257412	FA0030925	1001
OLD FRIENDS	21517		SHERMAN	WAY	CANOGA PARK	91303	10252195	FA0024688	1000
FAJARDO TIRES	21602		SHERMAN	WAY B	CANOGA PARK	91303	0	FA0024617	1001
KRAGEN AUTO PARTS #658	21703		SHERMAN	WAY	CANOGA PARK	91303	0	FA0024689	1002
CANOGA CAMERAS	22065		SHERMAN	WAY	CANOGA PARK	91303	0	FA0035409	1006
AKZO NOBEL PAINTS LLC	22104		SHERMAN	WAY	CANOGA PARK	91303	0	FA0030667	1002
EXCELL CLEANERS & LAUNDRY	22213		SHERMAN	WAY	CANOGA PARK	91303	0	FA0024671	1001
PARKWOOD PRINTERS	22330		SHERMAN	WAY	CANOGA PARK	91303	0	FA0024598	1001
THE CLEANERS	22330		SHERMAN	WAY C8	CANOGA PARK	91303	10257295	FA0030601	1001
NEW GLOW CLEANERS	22339		SHERMAN	WAY	CANOGA PARK	91303	0	FA0024659	1001
VICTOR J. YOUNG DDS	23101		SHERMAN	WAY 315	WEST HILLS	91307	10878829	FA0053936	1001
GROCTRS EQUIP	5577		SHIELA	ST	COMMERCE	90040	0	FA0024747	3001
MACOMCO	5843		SHIELA	ST	COMMERCE	90040	0	FA0024746	3001
MACOMCO	5843		SHIELA	ST	COMMERCE	90040	0	FA0024746	3500
BOYLE-MIDWAY INC	6000		SHIELA	ST	COMMERCE	90040	0	FA0024745	3001
VONS A SAFEWAY CO	4300		SHIRLEY	AVE	EL MONTE	91731	10590658	FA0024757	1002
VONS A SAFEWAY CO	4300		SHIRLEY	AVE	EL MONTE	91731	10590658	FA0024757	3504
VONS A SAFEWAY CO	4300		SHIRLEY	AVE	EL MONTE	91731	10590658	FA0024757	3004
VONS A SAFEWAY CO	4300		SHIRLEY	AVE	EL MONTE	91731	10590658	FA0024757	3701
VONS GROCERY CO	4344	N	SHIRLEY	AVE	EL MONTE	91731	0	FA0024755	7124
VONS GROCERY CO	4344	N	SHIRLEY	AVE	EL MONTE	91731	0	FA0024755	1001
THE DIESEL STOP	4509		SHIRLEY	AVE	EL MONTE	91731	0	FA0024754	1001
TRANS SHOP	4509		SHIRLEY	AVE A	EL MONTE	91731	10798405	FA0024756	3001
TRANS SHOP	4509		SHIRLEY	AVE A	EL MONTE	91731	10798405	FA0024756	1000

LOS ANGELES COUNTY CUPA
INACTIVE - FACILITY INVENTORY

FACILITY NAME	SITE ADDRESS					CITY	ZIP	CERS ID	Facility ID	PE
T-MOBILE WEST SITE ID# IE04056A	4537		SHIRLEY	AVE		EL MONTE	91731	10798471	FA0041220	3000
SPRINT NXTL (F2) LA PALMA	4547	N	SHIRLEY	AVE		EL MONTE	91731	10799068	FA0038980	3000
PERFECT MOLD INC	8809		SHIRLEY	AVE		NORTHRIDGE	91324	0	FA0024750	1002
SEFAR PRINTING SOLUTIONS INC	8829		SHIRLEY	AVE		NORTHRIDGE	91324	0	FA0024751	1002
BOLE INDUSTRIES INC	8845		SHIRLEY	AVE		NORTHRIDGE	91324	0	FA0024752	1002
WEBER LOGISTICS - NORWALK	13501		SHOEMAKER	AVE		NORTH HILLS	90650	10758985	FA0050196	3000
JOHN GLENN HIGH SCHOOL	13520		SHOEMAKER	AVE		NORWALK	90650	10265419	FA0024772	3001
G E CONSUMER SERVICE	13804		SHOEMAKER	AVE		NORWALK	90650	0	FA0024765	3001
ADVANCED FOREIGN AUTO OF NORWALK	13820		SHOEMAKER	AVE		NORWALK	90650	10281559	FA0033395	3001
ADVANCED FOREIGN AUTO OF NORWALK	13820		SHOEMAKER	AVE		NORWALK	90650	10281559	FA0033395	1001
AMERICAN BEDLINERS & COATINGS	13824		SHOEMAKER	AVE		NORWALK	90650	0	FA0033500	1001
AMERICAN BEDLINERS & COATINGS	13824		SHOEMAKER	AVE		NORWALK	90650	0	FA0033500	3002
ARGO SPRING MFG CO INC	13930		SHOEMAKER	AVE		NORWALK	90650	10280488	FA0024768	1003
GRAPHXPRESS	14024		SHOEMAKER	AVE		NORWALK	90650	0	FA0024759	1001
NORWALK ICE ARENA	14100		SHOEMAKER	AVE		NORWALK	90650	0	FA0034744	1001
NORWALK ICE ARENA	14100		SHOEMAKER	AVE		NORWALK	90650	0	FA0034744	3001
BLESS TIRES & AUTO REPAIR	14114		SHOEMAKER	AVE		NORWALK	90650	0	FA0031796	1001
BLESS TIRES & AUTO REPAIR	14114		SHOEMAKER	AVE		NORWALK	90650	0	FA0031796	3000
FARO SERVICES (NORWALK)	15505		SHOEMAKER	AVE		NORWALK	90650	10622581	FA0047162	3003
FARO SERVICES (NORWALK)	15505		SHOEMAKER	AVE		NORWALK	90650	10622581	FA0047162	1001
PARA PLATE & PLASTIC CO INC	15910		SHOEMAKER	AVE		CERRITOS	90703	10264999	FA0024771	2002
SILVER SPUR CORP	16010		SHOEMAKER	AVE		CERRITOS	90703	10263550	FA0024767	1003
HANES INDUSTRIES	16300		SHOEMAKER	AVE		CERRITOS	90703	10264945	FA0024763	3500
HANES INDUSTRIES	16300		SHOEMAKER	AVE		CERRITOS	90703	10264945	FA0024763	3003
CALNETIX LLC	16323		SHOEMAKER	AVE		CERRITOS	90703	10873048	FA0024769	7124
UQUALITY AUTO PRODUCTS CORP	16411		SHOEMAKER	AVE		CERRITOS	90703	10289272	FA0024770	1003
WHITNEY HIGH SCHOOL	16800		SHOEMAKER	AVE		CERRITOS	90703	10289314	FA0036617	3000
THE COUNTER	140		SHOPPERS	LN		PASADENA	91101	10620007	FA0047283	7070
SPRINT NEXTEL LA2 39	147	S	SHOPPERS	LN	ROOF	PASADENA	91101	0	FA0043686	7070
S & P CO RANCH	100	E	SHORELINE	DR	395	LONG BEACH	90802	0	FA0024773	3001
PARKWOOD PRINTERS	7138		SHOUP	AVE		CANOGA PARK	91307	0	FA0024774	1000
BELL GARDENS RDA	5614		SHULL	ST		BELL GARDENS	90201	0	FA0024778	3001
STREAKER INDUSTRIES	5636		SHULL	ST		BELL GARDENS	90201	0	FA0024782	3001
STREAKER INDUSTRIES	5636		SHULL	ST		BELL GARDENS	90201	0	FA0024782	1001
ORTIZ GLASS	5640		SHULL	ST	H	BELL GARDENS	90201	0	FA0041887	3001
MCLEANS SERVICE & REPAIR	5640		SHULL	ST	E	BELL GARDENS	90201	10794664	FA0035944	3001

LOS ANGELES COUNTY CUPA
INACTIVE - FACILITY INVENTORY

FACILITY NAME	SITE ADDRESS					CITY	ZIP	CERS ID	Facility ID	PE
MCLEANS SERVICE & REPAIR	5640		SHULL	ST	E	BELL GARDENS	90201	10794664	FA0035944	1001
PL FURNITURE	5930		SHULL	ST		BELL GARDENS	90201	10684459	FA0047783	3001
STRICKLEY & CO (CEILINGS PLUS)	5936		SHULL	ST		BELL GARDENS	90201	0	FA0024783	3001
PIKE TRUCK BODY CO	5940		SHULL	ST		BELL GARDENS	90201	0	FA0024776	3001
NICA CORP	6006		SHULL	ST	B	BELL GARDENS	90201	10441996	FA0045693	1001
NICA CORP	6006		SHULL	ST	B	BELL GARDENS	90201	10441996	FA0045693	3001
ASTRO CUSTOM INJECTION MOLDING	6006		SHULL	ST		BELL GARDENS	90201	10289518	FA0024777	3003
ASTRO CUSTOM INJECTION MOLDING	6006		SHULL	ST		BELL GARDENS	90201	10289518	FA0024777	1002
PEDROS INJECTION	6032		SHULL	ST	B	BELL GARDENS	90201	10281373	FA0041967	1001
PEDROS INJECTION	6032		SHULL	ST	B	BELL GARDENS	90201	10281373	FA0041967	3001
LAUNDRY LOS ANGELES	6032		SHULL	ST		BELL GARDENS	90201	10884625	FA0024784	1001
HILLSIDE OIL PARTNERS			SIERRA	HWY		NEWHALL	91321	0	FA0024944	3004
BATTERY SYSTEMS #124	190		SIERRA	CT	B-7	PALMDALE	93550	10665262	FA0047759	3001
SPRINT NXTL EAST PALM AIR - GOOD SP	190		SIERRA	CT		PALMDALE	93550	0	FA0038981	3000
LIFECARE SOLUTIONS INC	190		SIERRA	CT	B1	PALMDALE	93550	10138741	FA0044535	3002
COUNTRY RV	412	W	SIERRA	HWY		PALMDALE	93550	0	FA0024892	3001
SPEEDWAY USA INC	2410	S	SIERRA	DR		COMPTON	90220	10300930	FA0039756	7030
JUMP FOR FUN	2415	S	SIERRA	DR		COMPTON	90220	10301302	FA0039755	7030
JUMP FOR FUN	2415	S	SIERRA	DR		COMPTON	90220	10301302	FA0039755	7030
DOW HYDRAULIC SYSTEMS	2549		SIERRA	WAY	B	LA VERNE	91750	10294612	FA0039333	1001
DOW HYDRAULIC SYSTEMS	2549		SIERRA	WAY	B	LA VERNE	91750	10294612	FA0039333	3001
3P ENTERPRISES INC	2549		SIERRA	WAY	A	LA VERNE	91750	0	FA0046323	1001
3P ENTERPRISES INC	2549		SIERRA	WAY	A	LA VERNE	91750	0	FA0046323	3001
ACTON 76	3807		SIERRA	HWY		ACTON	93510	10287256	FA0024870	7124
PIONEER FEED ACTION	3811		SIERRA	HWY		ACTON	93510	0	FA0024893	3001
7-ELEVEN INC. #43176	3820		SIERRA	HWY		ACTON	93510	10292206	FA0024922	7124
7-ELEVEN INC. #43176	3820		SIERRA	HWY		ACTON	93510	10292206	FA0024922	7124
AT&T CALIFORNIA - KC383	3913	W	SIERRA	HWY		ACTON	93510	10267510	FA0024865	3700
T&J AUTOMOTIVE REPAIR	3932	W	SIERRA	HWY		ACTON	93510	0	FA0043633	7124
ACTON TIRE	3932	W	SIERRA	HWY	C	ACTON	93510	0	FA0024821	1001
ACTON AUTO PARTS	3932	W	SIERRA	HWY	A	ACTON	93510	0	FA0024894	3001
SPRINT NXTL HILLSIDE	4165		SIERRA	HWY		ACTON	93510	10650580	FA0038982	3000
T-MOBILE WEST SITE ID: SV00301A	4361		SIERRA	HWY		ACTON	93510	10293325	FA0041370	3000
AT&T Mobility - ACTON (USID11666)	4421		SIERRA	HWY		ACTON	93510	10650574	FA0034238	3000
LA CO FD STATION #081	8710	W	SIERRA	HWY		AGUA DULCE	91390	10266661	FA0024878	3500
AGUA DULCE WINERY	9640		SIERRA	HWY		AGUA DULCE	91390	10296526	FA0032936	1001

LOS ANGELES COUNTY CUPA
INACTIVE - FACILITY INVENTORY

FACILITY NAME	SITE ADDRESS					CITY	ZIP	CERS ID	Facility ID	PE
LANDSCAPE DEVELOPMENT INC	16280		SIERRA	HWY		CANYON COUNTRY	91351	0	FA0031830	1001
LANDSCAPE DEVELOPMENT INC	16280		SIERRA	HWY		CANYON COUNTRY	91351	0	FA0031830	3002
RANDY'S AUTO SERVICE	16280		SIERRA	HWY		CANYON COUNTRY	91351	0	FA0024803	1001
T-MOBILE WEST SITE ID # SV00288A	16353		SIERRA	HWY	57B	CANYON COUNTRY	91351	10293352	FA0041058	3000
AT&T MOBILITY -SOLAMINT SUBSTATIONC	16353		SIERRA	HWY	57	CANYON COUNTRY	91351	0	FA0039408	3000
SULPHUR SPRINGS USD MAINT YD	16402		SIERRA	HWY		CANYON COUNTRY	91351	10795663	FA0024910	3001
COWBOY IRON WORKS	16429		SIERRA	HWY	A	CANYON COUNTRY	91351	0	FA0024795	1001
COWBOY IRON WORKS	16429		SIERRA	HWY	A	CANYON COUNTRY	91351	0	FA0024795	3001
COWBOY IRON WORKS	16439		SIERRA	HWY	A2	CANYON COUNTRY	91351	0	FA0035707	3001
C & F AUTOMOTIVE	16439		SIERRA	HWY	A1	CANYON COUNTRY	91351	0	FA0035441	1001
C & F AUTOMOTIVE	16439		SIERRA	HWY	A1	CANYON COUNTRY	91351	0	FA0035441	3001
GOLF CARS LA ENTERPRISES INC	16439		SIERRA	HWY		CANYON COUNTRY	91351	10308538	FA0042329	3001
CORNEJO TIRE & AUTO	16493		SIERRA	HWY		CANYON COUNTRY	91351	10288255	FA0042328	3001
PETE'S AUTO ELECTRIC	16631		SIERRA	HWY		CANYON COUNTRY	91351	10659556	FA0031886	1001
PETE'S AUTO ELECTRIC	16631		SIERRA	HWY		CANYON COUNTRY	91351	10659556	FA0031886	3001
MIKE'S AUTO REPAIR	16631		SIERRA	HWY		CANYON COUNTRY	91351	0	FA0024835	3001
J B WHOLESALE ROOFING & BUILDING	16641		SIERRA	HWY		CANYON COUNTRY	91351	0	FA0024837	3001
BIG MIKES RECYLING	16745		SIERRA	HWY		CANYON COUNTRY	91351	0	FA0024890	3001
PRECISION MARINE & AUTO	16805		SIERRA	HWY		CANYON COUNTRY	91351	10291804	FA0042327	1000
PRECISION MARINE & AUTO	16805		SIERRA	HWY		CANYON COUNTRY	91351	10291804	FA0042327	3001
DEYCA AUTO CENTER	16912		SIERRA	HWY		CANYON COUNTRY	91351	10308562	FA0024806	1001
DEYCA AUTO CENTER	16912		SIERRA	HWY		CANYON COUNTRY	91351	10308562	FA0024806	3000
MCLAUGHLIN WASTE EQUIPMENT INC	17000		SIERRA	HWY		CANYON COUNTRY	91351	10288369	FA0024804	3701
RUANE HEATING & AIR	17007		SIERRA	HWY		CANYON COUNTRY	91351	0	FA0024844	3001
L&M MINI MARKET AND GAS	17100		SIERRA	HWY		CANYON COUNTRY	91351	10282570	FA0024875	7124
New Auto Collision	17223		SIERRA	HWY	111	SANTA CLARITA	91351	10827052	FA0051577	1000
RAS RACING	17225	W	SIERRA	HWY	119	CANYON COUNTRY	91351	0	FA0037202	1001
EDMOND'S TOWING & AUTO REPAIR	17275		SIERRA	HWY		CANYON COUNTRY	91351	10287076	FA0024874	1001
EDMOND'S TOWING & AUTO REPAIR	17275		SIERRA	HWY		CANYON COUNTRY	91351	10287076	FA0024874	3000
MORTON MANUFACTURING	17341	W	SIERRA	HWY		CANYON COUNTRY	91351	10287061	FA0024792	1004
MORTON MANUFACTURING	17341	W	SIERRA	HWY		CANYON COUNTRY	91351	10287061	FA0024792	2003
MORTON MANUFACTURING	17341	W	SIERRA	HWY		CANYON COUNTRY	91351	10287061	FA0024792	1200
MORTON MANUFACTURING	17341	W	SIERRA	HWY		CANYON COUNTRY	91351	10287061	FA0024792	3002
MORTON MANUFACTURING	17341	W	SIERRA	HWY		CANYON COUNTRY	91351	10287061	FA0024792	3701
SANTA CLARITA DISPOSAL	17524		SIERRA	HWY		CANYON COUNTRY	91351	0	FA0024891	3001
SIERRA PAINT & BODY	17528		SIERRA	HWY	B	CANYON COUNTRY	91351	10287745	FA0024789	3000

LOS ANGELES COUNTY CUPA
INACTIVE - FACILITY INVENTORY

FACILITY NAME	SITE ADDRESS					CITY	ZIP	CERS ID	Facility ID	PE
WILSON AMBULANCE SERVICE INC	17752	W	SIERRA	HWY		CANYON COUNTRY	91351	0	FA0024914	3001
THE SMOG LAB TEST ONLY	17765		SIERRA	HWY		CANYON COUNTRY	91351	0	FA0024845	3001
THE SMOG LAB TEST ONLY	17765		SIERRA	HWY		CANYON COUNTRY	91351	0	FA0024845	1000
HYDREX PEST CONTROL	17804		SIERRA	HWY		CANYON COUNTRY	91351	10795561	FA0024872	3001
SOUTHERN CALIFORNIA DECKINS	17812	W	SIERRA	HWY	F	CANYON COUNTRY	91351	10795630	FA0024931	3001
HYDREX PEST CONTROL	17812		SIERRA	HWY	J	CANYON COUNTRY	91351	0	FA0024873	3001
MY TIRE STORE	17957		SIERRA	HWY		CANYON COUNTRY	91351	0	FA0024929	1001
MY TIRE STORE	17957		SIERRA	HWY		CANYON COUNTRY	91351	0	FA0024929	3001
RAVEL'S AUTOMOTIVE	17960		SIERRA	HWY		CANYON COUNTRY	91351	0	FA0024800	1000
THE ALIGNMENT SHOP	18007		SIERRA	HWY		SANTA CLARITA	91351	10287127	FA0033048	1000
THE ALIGNMENT SHOP	18007		SIERRA	HWY		SANTA CLARITA	91351	10287127	FA0033048	3000
IRON EAGLE	18007		SIERRA	HWY	2	CANYON COUNTRY	91351	0	FA0024802	1001
RANDYS AUTO SERVICE	18007		SIERRA	HWY		CANYON COUNTRY	91351	0	FA0024805	1001
K & D AUTOMOTIVE	18009	W	SIERRA	HWY	1	CANYON COUNTRY	91351	0	FA0024790	1001
RIGO AUTO REPAIR	18015		SIERRA	HWY		CANYON COUNTRY	91351	10795618	FA0042477	1000
RIGO AUTO REPAIR	18015		SIERRA	HWY		CANYON COUNTRY	91351	10795618	FA0042477	3001
ALLIED ROOFING CO	18316		SIERRA	HWY	D	CANYON COUNTRY	91351	0	FA0024905	3001
PACIFIC PULMONARY SERVICES	18345		SIERRA	HWY	A20	SANTA CLARITA	91351	0	FA0034823	3001
SIERRA AUTO CARE	18436		SIERRA	HWY	A	CANYON COUNTRY	91351	10292338	FA0024838	1001
SIERRA AUTO CARE	18436		SIERRA	HWY	A	CANYON COUNTRY	91351	10292338	FA0024838	3001
CLARK PEST CONTROL	18436		SIERRA	HWY		SANTA CLARITA	91351	0	FA0024930	3001
MANUEL JUAREZ	22957	N	SIERRA	HWY	1	SANTA CLARITA	91321	0	FA0034217	3001
DYNAMIC CONTRACTOR	22957	N	SIERRA	HWY	3	SANTA CLARITA	91321	0	FA0034220	1001
DYNAMIC CONTRACTOR	22957	N	SIERRA	HWY	3	SANTA CLARITA	91321	0	FA0034220	3001
1ST AMERICAN GUNITE	22957	N	SIERRA	HWY	4	SANTA CLARITA	91321	0	FA0034221	1001
1ST AMERICAN GUNITE	22957	N	SIERRA	HWY	4	SANTA CLARITA	91321	0	FA0034221	3000
DAVID A SEGOVIA	22957	N	SIERRA	HWY	2	SANTA CLARITA	91321	0	FA0034218	1001
DAVID A SEGOVIA	22957	N	SIERRA	HWY	2	SANTA CLARITA	91321	0	FA0034218	3001
ELMORE PIPE JACKING INC	22958		SIERRA	HWY		LANCASTER	93534	0	FA0024907	3001
PANORAMA TOWING SRVC & AUTO REPAIR	23222		SIERRA	HWY	B	NEWHALL	91321	0	FA0034756	1001
PANORAMA TOWING SRVC & AUTO REPAIR	23222		SIERRA	HWY	B	NEWHALL	91321	0	FA0034756	3000
ETERNAL VALLEY MEMORIAL PARK	23287	N	SIERRA	HWY		NEWHALL	91321	10287130	FA0024860	1002
ETERNAL VALLEY MEMORIAL PARK	23287	N	SIERRA	HWY		NEWHALL	91321	10287130	FA0024860	3002
PSEP SL 45-120 PROJECT	23380		SIERRA	HWY		SANTA CLARITA	91321	10615210	FA0049635	3000
SHADOW WOLF ENERGY	25121	N	SIERRA	HWY		NEWHALL	91321	10266601	FA0024877	1003
SHADOW WOLF ENERGY	25121	N	SIERRA	HWY		NEWHALL	91321	10266601	FA0024877	3702

LOS ANGELES COUNTY CUPA
INACTIVE - FACILITY INVENTORY

FACILITY NAME	SITE ADDRESS					CITY	ZIP	CERS ID	Facility ID	PE
GWF POWER SYSTEMS CO	25235	N	SIERRA	HWY		NEWHALL	91321	0	FA0024880	3001
FRIENDLY VALLEY AM/PM	26409		SIERRA	HWY		NEWHALL	91321	10288057	FA0024868	7124
FRIENDLY VALLEY AM/PM	26409		SIERRA	HWY		NEWHALL	91321	10288057	FA0024868	7124
NORA'S CLEANERS	26850	N	SIERRA	HWY	A-2	SANTA CLARITA	91321	10623763	FA0024935	1001
NORA'S CLEANERS	26850	N	SIERRA	HWY	A-2	SANTA CLARITA	91321	10623763	FA0024935	3001
CVS PHARMACY #9714	26861		SIERRA	HWY		SANTA CLARITA	91321	10290814	FA0033695	3000
UNOCAL LIDA CORP	26909		SIERRA	HWY		PALMDALE	93550	0	FA0024867	3001
CHARTER COLLEGE	27125		SIERRA	HWY	329	CANYON COUNTRY	91351	10308550	FA0042057	1000
LEVEL 3 COMMUNICATIONS - SCLARITA - SNTLCAEW	27125		SIERRA	HWY	200	SANTA CLARITA	91351	10293265	FA0024940	3002
T-MOBILE WEST SITE ID#SV00603A	27150		SIERRA	HWY		CANYON COUNTRY	91351	0	FA0041174	3000
U-HAUL MOVING & STORAGE OF CANYON COUNTRY	27150		SIERRA	HWY		CANYON COUNTRY	91351	10287991	FA0024939	1002
SPRINT NXTL SC AUTO SOUND/ALA	27377		SIERRA	HWY		CANYON COUNTRY	91351	10795651	FA0038983	3000
MARINE CENTER	27403		SIERRA	HWY		CANYON COUNTRY	91351	0	FA0032633	1001
MARINE CENTER	27403		SIERRA	HWY		CANYON COUNTRY	91351	0	FA0032633	3000
HP MARINE	27403		SIERRA	HWY		CANYON COUNTRY	91351	10287787	FA0037240	3001
T-MOBILE WEST SITE ID# SV01534B	27532		SIERRA	HWY	TM	SANTA CLARITA	91351	0	FA0040918	3000
CHIEF AUTO PARTS	27532		SIERRA	HWY		CANYON COUNTRY	91351	0	FA0024918	1002
HALSEY'S AUTO SERVICE	27565		SIERRA	HWY		CANYON COUNTRY	91351	10275820	FA0024862	1001
HALSEY'S AUTO SERVICE	27565		SIERRA	HWY		CANYON COUNTRY	91351	10275820	FA0024862	3001
WATER WHEEL CAR WASH	27567	N	SIERRA	HWY		CANYON COUNTRY	91351	0	FA0024825	1001
WATER WHEEL CAR WASH	27567	N	SIERRA	HWY		CANYON COUNTRY	91351	0	FA0024825	3001
WATER WHEEL CAR WASH	27567	N	SIERRA	HWY		CANYON COUNTRY	91351	0	FA0024825	7124
SIERRA CLEANERS	27582		SIERRA	HWY		CANYON COUNTRY	91351	10287049	FA0024888	3500
SIERRA CLEANERS	27582		SIERRA	HWY		CANYON COUNTRY	91351	10287049	FA0024888	1000
SIERRA CLEANERS	27582		SIERRA	HWY		CANYON COUNTRY	91351	10287049	FA0024888	3001
MILO BROWN WATER TRUCKS	33650		SIERRA	HWY		PALMDALE	93550	0	FA0024871	3001
BUCKSMITH CRANE	35566	N	SIERRA	HWY		PALMDALE	93550	0	FA0024937	3001
BUCKSMITH CRANE	35566	N	SIERRA	HWY		PALMDALE	93550	0	FA0024937	1001
A V E K WATER AGENCY	36007	N	SIERRA	HWY		PALMDALE	93550	10267000	FA0024908	3500
AV AUTO BODY	37835		SIERRA	HWY		PALMDALE	93550	10292590	FA0024899	3001
AV AUTO BODY	37835		SIERRA	HWY		PALMDALE	93550	10292590	FA0024899	1001
ANCHOR CABS LTD	37925		SIERRA	HWY	S	PALMDALE	93550	0	FA0035196	1001
ANTELOPE VALLEY TRANSMISSION & CLUTCH	37925		SIERRA	HWY		PALMDALE	93550	10750840	FA0024812	3000
DON'S AUTOMOTIVE	37925		SIERRA	HWY	N	PALMDALE	93550	10288750	FA0035195	1001
DON'S AUTOMOTIVE	37925		SIERRA	HWY	N	PALMDALE	93550	10288750	FA0035195	3001
ANTELOPE VALLEY TRANSMISSION & CLUTCH	37925		SIERRA	HWY		PALMDALE	93550	10750840	FA0024812	1000

LOS ANGELES COUNTY CUPA
INACTIVE - FACILITY INVENTORY

FACILITY NAME	SITE ADDRESS				CITY	ZIP	CERS ID	Facility ID	PE
COMPLETE AUTO REPAIR	37925		SIERRA	HWY J	PALMDALE	93550	0	FA0049614	1000
COMPLETE AUTO REPAIR	37925		SIERRA	HWY J	PALMDALE	93550	0	FA0049614	3001
SPRINT NXTL LOCKHEED PALMDALE	38250		SIERRA	HWY	PALMDALE	93550	0	FA0038984	3000
RAMIS GAS & SNACK	38405		SIERRA	HWY	PALMDALE	93550	0	FA0024842	3001
SIERRA GRANDE AUTO REPAIR	38443		SIERRA	HWY	PALMDALE	93550	0	FA0024508	3001
SIERRA GRANDE AUTO REPAIR	38443		SIERRA	HWY	PALMDALE	93550	0	FA0024508	1001
PALMDALE CITY STORAGE FACILITY	38448		SIERRA	HWY	PALMDALE	93550	10287244	FA0032148	1005
PALMDALE CITY STORAGE FACILITY	38448		SIERRA	HWY	PALMDALE	93550	10287244	FA0032148	3001
MIRACLE CLEANERS	38456		SIERRA	HWY	PALMDALE	93550	10496641	FA0024830	1001
MIRACLE CLEANERS	38456		SIERRA	HWY	PALMDALE	93550	10496641	FA0024830	3001
GASCO SS#055	38627	N	SIERRA	HWY	PALMDALE	93550	0	FA0024843	3001
H & M TRANSMISSION PERFORMANCE	38707		SIERRA	HWY	PALMDALE	93550	0	FA0024923	3001
B C RADIATOR	38711		SIERRA	HWY	PALMDALE	93550	0	FA0024919	3001
SUNBELT RENTALS PC 380	38860		SIERRA	HWY	PALMDALE	93550	10288264	FA0024834	7124
EXCEL CLEANERS	39553		SIERRA	HWY	PALMDALE	93550	10266670	FA0035305	1001
EXCEL CLEANERS	39553		SIERRA	HWY	PALMDALE	93550	10266670	FA0035305	3001
SPRINT NXTL LOJACK CORP BDA	40015		SIERRA	HWY	PALMDALE	93550	0	FA0038985	3000
GAUR ENTERPRISE INC	41923		SIERRA	HWY	PALMDALE	93550	10288837	FA0024882	7124
MOLLER RETAIL #6125	42011		SIERRA	HWY	LANCASTER	93535	10299856	FA0024826	7124
MOLLER RETAIL #6125	42011		SIERRA	HWY	LANCASTER	93535	10299856	FA0024826	7124
DELTA LIQUID ENERGY	42165		SIERRA	HWY	LANCASTER	93535	10288294	FA0024898	1001
DELTA LIQUID ENERGY	42165		SIERRA	HWY	LANCASTER	93535	10288294	FA0024898	3500
EUROPEAN & FOREIGN SERVICE AUTO	42211	N	SIERRA	HWY D	LANCASTER	93534	10418596	FA0024904	3001
ANTELOPE VALLEY CARB SHOP	42239		SIERRA	HWY	LANCASTER	93535	0	FA0024818	1001
ON TIME AUTO CARE	42625		SIERRA	HWY A	LANCASTER	93535	0	FA0036637	1001
ON TIME AUTO CARE	42625		SIERRA	HWY A	LANCASTER	93535	0	FA0036637	3001
NUEVO HORIZONTE	42625		SIERRA	HWY	LANCASTER	93535	0	FA0033254	1001
K A R S & S	42635		SIERRA	HWY	LANCASTER	93535	0	FA0024810	1000
K A R S & S	42635		SIERRA	HWY	LANCASTER	93535	0	FA0024810	3001
MOVING STORE	42745	N	SIERRA	HWY	LANCASTER	93534	0	FA0024828	3001
H & S AUTOMOTIVE	42807		SIERRA	HWY	LANCASTER	93534	0	FA0024829	3001
CLARK PEST CONTROL	42831		SIERRA	HWY	LANCASTER	93534	10267066	FA0024936	3500
CLARK PEST CONTROL	42831		SIERRA	HWY	LANCASTER	93534	10267066	FA0024936	3001
CORE & MAIN LP 179	42839	N	SIERRA	HWY	LANCASTER	93534	10145901	FA0024902	1001
CAMACHO AUTO SALES	42907		SIERRA	HWY	LANCASTER	93534	0	FA0036524	1001
U-HAUL MOVING & STORAGE OF EAST LANCASTER	42925		SIERRA	HWY	LANCASTER	93534	10287994	FA0024901	1002

LOS ANGELES COUNTY CUPA
INACTIVE - FACILITY INVENTORY

FACILITY NAME	SITE ADDRESS				CITY	ZIP	CERS ID	Facility ID	PE
THE SCHWARTZ FAMILY TRUST	43061		SIERRA	HWY	LANCASTER	93534	0	FA0033899	7124
CARLON AUTO SALES	43555		SIERRA	HWY	LANCASTER	93534	0	FA0042777	1001
CARLON AUTO SALES	43555		SIERRA	HWY	LANCASTER	93534	0	FA0042777	3000
AV SMOG CENTER & AUTO REPAIR	43607		SIERRA	HWY	LANCASTER	93534	0	FA0024798	1001
RIDERS CHOICE	43719		SIERRA	HWY	LANCASTER	93534	0	FA0024921	1001
RIDERS CHOICE	43719		SIERRA	HWY	LANCASTER	93534	0	FA0024921	3001
SIERRA GAS & SCALE	43859		SIERRA	HWY	LANCASTER	93534	10308898	FA0024822	7124
SIERRA GAS & SCALE	43859		SIERRA	HWY	LANCASTER	93534	10308898	FA0024822	7124
THE TIRE STORE	43923	N	SIERRA	HWY	LANCASTER	93534	10288699	FA0024819	3001
7-ELEVEN #17837	44011		SIERRA	HWY	LANCASTER	93534	0	FA0042958	3000
AT&T MOBILITY-IM0014-02 DESERT INN (85147)	44219		SIERRA	HWY	LANCASTER	93534	0	FA0039388	3000
JACOBS OIL CO INC	44339	N	SIERRA	HWY	LANCASTER	93534	0	FA0024833	3001
WALSMA OIL	44360	N	SIERRA	HWY	LANCASTER	93534	0	FA0024836	3001
CAMACHO AUTO SALES	44446		SIERRA	HWY	LANCASTER	93534	10266862	FA0024927	1002
CAMACHO AUTO SALES	44446		SIERRA	HWY	LANCASTER	93534	10266862	FA0024927	3002
EASTSIDE AUTO COLLISION	44500		SIERRA	HWY	LANCASTER	93534	10298332	FA0024849	3001
EASTSIDE AUTO COLLISION	44500		SIERRA	HWY	LANCASTER	93534	10298332	FA0024849	1001
TITA'S CARBURETORS CARE	44508	N	SIERRA	HWY	LANCASTER	93534	0	FA0024814	1001
CAMACHO AUTO SALES	44530		SIERRA	HWY	LANCASTER	93534	10287946	FA0036542	3001
CAMACHO AUTO SALES	44530		SIERRA	HWY	LANCASTER	93534	10287946	FA0036542	1001
R & E RACING	44533	N	SIERRA	HWY	LANCASTER	93534	0	FA0024909	1002
R & E RACING	44533	N	SIERRA	HWY	LANCASTER	93534	0	FA0024909	3002
MIKE LISKE AUTO	44540	N	SIERRA	HWY	LANCASTER	93534	0	FA0024850	3001
CREDIT COUNTRY	44555		SIERRA	HWY	LANCASTER	93534	10308991	FA0036553	1000
KING'S TRANSMISSION & AUTO REPAIR	44556		SIERRA	HWY	LANCASTER	93534	0	FA0024797	1001
KING'S TRANSMISSION & AUTO REPAIR	44556		SIERRA	HWY	LANCASTER	93534	0	FA0024797	3001
BILL'S ANTELOPE AUTOMOTIVE & SMOG CHECK	44606		SIERRA	HWY B	LANCASTER	93534	10288438	FA0034890	1001
BILL'S ANTELOPE AUTOMOTIVE & SMOG CHECK	44606		SIERRA	HWY B	LANCASTER	93534	10288438	FA0034890	3001
J Z TRANSMISSIONS	44615		SIERRA	HWY B	LANCASTER	93534	0	FA0024941	1001
J Z TRANSMISSIONS	44615		SIERRA	HWY B	LANCASTER	93534	0	FA0024941	3000
AAMCO OF LANCASTER	44617		SIERRA	HWY	LANCASTER	93534	0	FA0024816	1002
LANCASTER HIGH SCHOOL	44701	N	SIERRA	HWY	LANCASTER	93536	0	FA0036757	1001
LANCASTER HIGH SCHOOL	44701	N	SIERRA	HWY	LANCASTER	93536	0	FA0036757	3001
SIERRA AUTO SALE	44922		SIERRA	HWY	LANCASTER	93534	0	FA0024858	3001
PIONEER HONDA-ISUZU	45005		SIERRA	HWY	LANCASTER	93534	0	FA0024857	3001
HOLIDAY BUICK-OLDSMOBILE	45057		SIERRA	HWY	LANCASTER	93534	0	FA0024866	3001

LOS ANGELES COUNTY CUPA
INACTIVE - FACILITY INVENTORY

FACILITY NAME	SITE ADDRESS					CITY	ZIP	CERS ID	Facility ID	PE
PRECISION AUTOMOTIVE	45117		SIERRA	HWY	A	LANCASTER	93534	0	FA0024859	3001
PRECISION AUTOMOTIVE	45117		SIERRA	HWY	A	LANCASTER	93534	0	FA0024859	1001
MPS AUTO	45117		SIERRA	HWY		LANCASTER	93534	0	FA0024861	3001
MPS AUTO	45117		SIERRA	HWY		LANCASTER	93534	0	FA0024861	1001
SIERRA TOYOTA INC	45134		SIERRA	HWY		LANCASTER	93534	0	FA0024853	3001
LINDYS AUTO PARTS	45153		SIERRA	HWY		LANCASTER	93534	0	FA0024799	1001
DAVID'S AUTO CENTER	45159		SIERRA	HWY		LANCASTER	93534	0	FA0024856	1001
DAVID'S AUTO CENTER	45159		SIERRA	HWY		LANCASTER	93534	0	FA0024856	3001
LIBERTY RADIATOR	45219		SIERRA	HWY		LANCASTER	93534	10295452	FA0024938	3001
ANTELOPE VALLEY PUMP SERVICE INC	45239	N	SIERRA	HWY		LANCASTER	93534	0	FA0024851	3001
MAC'S POOL AND SPA SUPPLY	45317		SIERRA	HWY		LANCASTER	93534	0	FA0024915	3002
NJ PAUL'S AUTO BODY & PAINT II	45318		SIERRA	HWY		LANCASTER	93534	0	FA0036552	1000
LARRY LILLEY MOTORCYCLES	45345		SIERRA	HWY		LANCASTER	93534	10267048	FA0024807	3001
LARRY LILLEY MOTORCYCLES	45345		SIERRA	HWY		LANCASTER	93534	10267048	FA0024807	1001
AV'S POLARIS	45354	N	SIERRA	HWY		LANCASTER	93534	0	FA0024809	1001
SWIM'N POOL CITY	45417		SIERRA	HWY		LANCASTER	93534	0	FA0024854	3001
SD AUTO BODY	45600	N	SIERRA	HWY		LANCASTER	93534	10291600	FA0024846	1000
SD AUTO BODY	45600	N	SIERRA	HWY		LANCASTER	93534	10291600	FA0024846	3001
ANTELOPE AUTO BODY	45626		SIERRA	HWY		LANCASTER	93534	0	FA0024847	3001
QUINN CO	46101	N	SIERRA	HWY		LANCASTER	93534	10288357	FA0024926	3500
SHEPHERD MARCHINERY CO	46117		SIERRA	HWY		LANCASTER	93534	0	FA0024848	3001
ROD'S AUTO	1451	N	SIERRA BONITA	ST		LOS ANGELES	90046	10257274	FA0024924	1001
PASADENA REFINISHING & ENAME	2835		SIERRA GRANDE	ST		PASADENA	91107	0	FA0024933	1002
CALIFORNIA AMERICAN WATER CO	72	N	SIERRA MADRE	BLVD		PASADENA	91107	0	FA0024952	7072
CALIFORNIA AMERICAN WATER CO	72	N	SIERRA MADRE	BLVD		PASADENA	91107	0	FA0024952	7070
CALIFORNIA AMERICAN WATER CO	72	N	SIERRA MADRE	BLVD		PASADENA	91107	0	FA0024952	7072
CALIFORNIA AMERICAN WATER CO	72	N	SIERRA MADRE	BLVD		PASADENA	91107	0	FA0024952	7070
EMSL ANALYTICAL INC	82	W	SIERRA MADRE	BLVD		SIERRA MADRE	91024	10286191	FA0024964	3000
EMSL ANALYTICAL INC	82	W	SIERRA MADRE	BLVD		SIERRA MADRE	91024	10286191	FA0024964	1002
SPRINT NXTL SIERRA MADRE LA03XC118	115	E	SIERRA MADRE	BLVD	SPRNT	SIERRA MADRE	91024	0	FA0041711	3000
TRANS OCEAN MOTOR INC (VOLKSWAGEN P	130	N	SIERRA MADRE	BLVD		PASADENA	91107	10307113	FA0024948	7070
TRANS OCEAN MOTOR INC (VOLKSWAGEN P	130	N	SIERRA MADRE	BLVD		PASADENA	91107	10307113	FA0024948	7070
TRANS OCEAN MOTOR INC (VOLKSWAGEN P	130	N	SIERRA MADRE	BLVD		PASADENA	91107	10307113	FA0024948	7070
RC MODELER CORP	144	W	SIERRA MADRE	BLVD		SIERRA MADRE	91024	0	FA0024963	3002
RC MODELER CORP	144	W	SIERRA MADRE	BLVD		SIERRA MADRE	91024	0	FA0024963	3500
BABYLON MEDITERRANEAN RESTAURANT AN	162	N	SIERRA MADRE	BLVD		PASADENA	91107	10623334	FA0047279	7070

LOS ANGELES COUNTY CUPA
INACTIVE - FACILITY INVENTORY

FACILITY NAME	SITE ADDRESS					CITY	ZIP	CERS ID	Facility ID	PE
BOULEVARD CLEANERS	184	W	SIERRA MADRE	AVE		AZUSA	91702	10282504	FA0024968	3001
ALTADENA OIL CORP	210	N	SIERRA MADRE	BLVD	#B	PASADENA	91107	10307812	FA0024947	7070
ALTADENA OIL CORP	210	N	SIERRA MADRE	BLVD	#B	PASADENA	91107	10307812	FA0024947	7074
ALTADENA OIL CORP	210	N	SIERRA MADRE	BLVD	#B	PASADENA	91107	10307812	FA0024947	7070
ALTADENA OIL CORP	210	N	SIERRA MADRE	BLVD	#B	PASADENA	91107	10307812	FA0024947	7074
ALTADENA OIL CORP	210	N	SIERRA MADRE	BLVD	#B	PASADENA	91107	10307812	FA0024947	3001
GEORGE'S SERVICE CENTER	210	N	SIERRA MADRE	BLVD	A	PASADENA	91107	10741561	FA0049745	7070
ALTADENA OIL CORP	210	N	SIERRA MADRE	BLVD	#B	PASADENA	91107	10307812	FA0024947	7074
ALTADENA OIL CORP	210	N	SIERRA MADRE	BLVD	#B	PASADENA	91107	10307812	FA0024947	7070
SIERRA MADRE SKILLED NURSING FAC	225	W	SIERRA MADRE	BLVD		SIERRA MADRE	91024	0	FA0024965	3002
SIERRA MADRE SKILLED NURSING FAC	225	W	SIERRA MADRE	BLVD		SIERRA MADRE	91024	0	FA0024965	7124
CITY OF SIERRA MADRE PUBLIC WORKS	232	W	SIERRA MADRE	BLVD		SIERRA MADRE	91024	0	FA0035163	2020
SIERRA MADRE POLICE AND FIRE FACI	242	E	SIERRA MADRE	BLVD		SIERRA MADRE	91024	0	FA0037050	3000
SPRINT NXTL FIRE STATION	242	W	SIERRA MADRE	BLVD	SPRNT	SIERRA MADRE	91024	0	FA0038986	3000
PANTORIUM CLEANERS	330	W	SIERRA MADRE	BLVD		SIERRA MADRE	91024	0	FA0024962	1001
PANTORIUM CLEANERS	330	W	SIERRA MADRE	BLVD		SIERRA MADRE	91024	0	FA0024962	3001
CVS PHARMACY #9688	451	S	SIERRA MADRE	BLVD		PASADENA	91107	10306945	FA0034270	7070
MetroPCS CA LA5634	460	S	SIERRA MADRE	BLVD	MPCS	PASADENA	91107	0	FA0043664	7070
T-MOBILE WEST ID #IE05351C	460	S	SIERRA MADRE	BLVD	TM	PASADENA	91107	10293463	FA0042169	3000
SPRINT NXTL SIERRA MADRE	611	E	SIERRA MADRE	BLVD	SPRNT	SIERRA MADRE	91024	0	FA0038987	3000
CITY MAINTENANCE YARD	611	E	SIERRA MADRE	BLVD		SIERRA MADRE	91024	0	FA0024949	1002
T-MOBILE WEST SITE ID#IE04738B	611	E	SIERRA MADRE	BLVD	TM	SIERRA MADRE	91024	0	FA0041145	3000
METROPCS CALIFORNIA, LLC #LA2292A	695	W	SIERRA MADRE	BLVD		UNINCORP LA CO	91024	10298587	FA0040585	3000
AT&T Mobility - (USID118485)	695	W	SIERRA MADRE	BLVD		SIERRA MADRE	91024	10811797	FA0051667	3000
CITY OF AZUSA WATER DEPT	951	W	SIERRA MADRE	AVE		AZUSA	91702	10285912	FA0024961	3500
RAIN BIRD CORPORATION	970	W	SIERRA MADRE	AVE		AZUSA	91702	10266301	FA0024958	1001
RAINBIRD CORPORATION	1000	W	SIERRA MADRE	AVE		AZUSA	91702	0	FA0024945	3002
RAINBIRD CORPORATION	1000	W	SIERRA MADRE	AVE		AZUSA	91702	0	FA0024945	1004
AT&T LA0679-06 GLENDO LIT LE 102549	1025	E	SIERRA MADRE	AVE		GLENDORA	91741	10872235	FA0043043	3000
T-MOBILE WEST, LLC IE04273A	1051	E	SIERRA MADRE	AVE		GLENDORA	91741	10884607	FA0040932	3000
PASADENA HIGH SCHOOL	2925	E	SIERRA MADRE	BLVD		PASADENA	91109	10308166	FA0024946	7070
PASADENA HIGH SCHOOL	2925	E	SIERRA MADRE	BLVD		PASADENA	91109	10308166	FA0024946	7070
PASADENA HIGH SCHOOL	2925	E	SIERRA MADRE	BLVD		PASADENA	91109	10308166	FA0024946	7070
PERSSONS NURSERY INC	3115	E	SIERRA MADRE	BLVD		PASADENA	91107	0	FA0024954	7070
PERSSONS NURSERY INC	3115	E	SIERRA MADRE	BLVD		PASADENA	91107	0	FA0024954	7070
JONES RESERVOIR	3663	E	SIERRA MADRE	BLVD		PASADENA	91107	10417360	FA0024951	7072

LOS ANGELES COUNTY CUPA
INACTIVE - FACILITY INVENTORY

FACILITY NAME	SITE ADDRESS					CITY	ZIP	CERS ID	Facility ID	PE
JONES RESERVOIR	3663	E	SIERRA MADRE	BLVD		PASADENA	91107	10417360	FA0024951	7070
JONES RESERVOIR	3663	E	SIERRA MADRE	BLVD		PASADENA	91107	10417360	FA0024951	7072
JONES RESERVOIR	3663	E	SIERRA MADRE	BLVD		PASADENA	91107	10417360	FA0024951	7070
JONES RESERVOIR	3663	E	SIERRA MADRE	BLVD		PASADENA	91107	10417360	FA0024951	7072
JONES RESERVOIR	3663	E	SIERRA MADRE	BLVD		PASADENA	91107	10417360	FA0024951	7070
ALBERTSONS #6511	3841	E	SIERRA MADRE	BLVD		PASADENA	91107	10139041	FA0042083	1001
ALBERTSONS #6511	3841	E	SIERRA MADRE	BLVD		PASADENA	91107	10139041	FA0042083	7070
ALBERTSONS #6511	3841	E	SIERRA MADRE	BLVD		PASADENA	91107	10139041	FA0042083	7070
LA SALLE HIGH SCHOOL	3880		SIERRA MADRE	BLVD		PASADENA	91107	10309348	FA0024953	7070
LA SALLE HIGH SCHOOL	3880		SIERRA MADRE	BLVD		PASADENA	91107	10309348	FA0024953	7070
LA SALLE HIGH SCHOOL	3880		SIERRA MADRE	BLVD		PASADENA	91107	10309348	FA0024953	7070
LA CO FD STATION #097	18453	E	SIERRA MADRE	AVE		AZUSA	91702	10283479	FA0024959	3001
LA CO FD STATION #097	18453	E	SIERRA MADRE	AVE		AZUSA	91702	10283479	FA0024959	1001
AT&T MOBILITY - SIERRA MADRE VILLA	650		SIERRA MADRE VILLA	AVE		PASADENA	91107	0	FA0046780	7070
SPLINT ORTHODONTIC LABORATORY	650		SIERRA MADRE VILLA	AVE	104	PASADENA	91107	10897318	FA0055144	7070
CLEARWIRE CELL SITE CAL-LOS4468/LA52XC113	650	N	SIERRA MADRE VILLA	AVE	#CEL2	PASADENA	91107	10478536	FA0049191	7070
CLEARWIRE CELL SITE CAL-LOS4468/LA52XC113	650	N	SIERRA MADRE VILLA	AVE	#CEL2	PASADENA	91107	10478536	FA0049191	7070
T-MOBILE WEST LLC IE04271A	650		SIERRA MADRE VILLA	AVE	#ROOF	PASADENA	91107	10310098	FA0040691	7070
AT&T MOBILITY - SIERRA MADRE VILLA (USID51175)	650	N	SIERRA MADRE VILLA	AVE	#CEL1	PASADENA	91107	10199044	FA0043708	7070
T-MOBILE WEST LLC IE04271A	650		SIERRA MADRE VILLA	AVE	#ROOF	PASADENA	91107	10310098	FA0040691	7070
METROPCS CALIFORNIA LLC LA5634	650		SIERRA MADRE VILLA	AVE		PASADENA	91107	10468882	FA0046757	7070
AT&T MOBILITY - SIERRA MADRE VILLA (USID51175)	650	N	SIERRA MADRE VILLA	AVE	#CEL1	PASADENA	91107	10199044	FA0043708	7070
T-MOBILE WEST LLC IE04271A	650		SIERRA MADRE VILLA	AVE	#ROOF	PASADENA	91107	10310098	FA0040691	7070
T-MOBILE WEST CORPORATION IE04991C	1144		SIERRA MADRE VILLA	AVE		PASADENA	91107	0	FA0050053	7070
SOUTHERN CALIFORNIA EDISON EATON SUBSTATION	0		SIERRA MADRE/WASHINGTON			PASADENA	91107	0	FA0046048	7070
G C G W INC/NEWHALL AREA LEASES			SIERRA NEWHALL AREA			UNKNOWN	99999	0	FA0024970	3001
SIERRA VISTA SCHOOL	15801		SIERRA VISTA	CT		LA PUENTE	91744	0	FA0024971	3001

LOS ANGELES COUNTY CUPA
INACTIVE - FACILITY INVENTORY

FACILITY NAME	SITE ADDRESS					CITY	ZIP	CERS ID	Facility ID	PE
EDM ENGINEERING INC	1338	S	SIGNAL	DR		POMONA	91766	0	FA0024972	1002
WESTERN WALLBEDS INC	1342	S	SIGNAL	DR		POMONA	91766	10295350	FA0024976	3000
CHARRETTE PAINTING CORPORATION	1439	S	SIGNAL	DR		POMONA	91766	0	FA0024975	3001
SAN PEDRO FISHERIES INSTITUTE	2180		SIGNAL	PL		SAN PEDRO	90731	10250236	FA0024973	1000
PENNZOIL-QUAKER STATE	2220		SIGNAL	ST		SAN PEDRO	90731	0	FA0024955	1001
PARKER DIVING SERVICE	2500		SIGNAL	ST		SAN PEDRO	90731	0	FA0024974	1001
AIRCOAT INC	2739		SIGNAL	PKWY		SIGNAL HILL	90755	0	FA0024978	3001
CAVINS OIL WELL TOOLS	2799		SIGNAL HILL	PKWY		SIGNAL HILL	90755	10634065	FA0036620	3001
WILMINGTON EQUIP SALES INC	821	N	SIGSBEE	AVE		WILMINGTON	90744	10250380	FA0024979	1001
DICKS SPORTING GOODS #5435	4651		SILVA	ST		LAKEWOOD	90712	10903621	FA0030700	2002
DICKS SPORTING GOODS #5435	4651		SILVA	ST		LAKEWOOD	90712	10903621	FA0030700	3001
M Z BODY SHOP	505	N	SILVER LAKE	BLVD		LOS ANGELES	90026	10251169	FA0024981	1002
PETE'S AUTO BODY	520		SILVER LAKE	BLVD	A	LOS ANGELES	90026	0	FA0024992	1001
SPRINT NXTL BF44020/1139969E-SLVR S	39		SILVER SADDLE	LN		ROLLING HILLS ESTATES	90274	0	FA0038988	3000
FOTO QUIK	423		SILVER SPUR	RD		ROLLING HILLS ESTATES	90274	0	FA0024986	1006
SILVER SPUR 76 #254822	449	S	SILVER SPUR	RD		ROLLING HILLS ESTATES	90274	0	FA0024991	7124
SILVER SPUR 76 #254822	449	S	SILVER SPUR	RD		ROLLING HILLS ESTATES	90274	0	FA0024991	1002
SILVER SPUR 76 #254822	449	S	SILVER SPUR	RD		ROLLING HILLS ESTATES	90274	0	FA0024991	3002
T-MOBILE WEST SITE ID: LA02456A	500		SILVER SPUR	RD		PALOS VERDES ESTATES	90274	10293490	FA0041185	3000
AT&T MOBILITY-ROLLING HILLS (12026)	500		SILVER SPUR		103	RANCHO PALOS VERDES	90275	10198471	FA0039175	3000
SPRINT NXTL CA FEDERAL	608		SILVER SPUR	RD		ROLLING HILLS ESTATES	90274	0	FA0038989	3000
COURTESY CLEANERS & LAUNDRY	627		SILVER SPUR	RD	102	ROLLING HILLS ESTATES	90274	10270495	FA0024988	1001
COURTESY CLEANERS & LAUNDRY	627		SILVER SPUR	RD	102	ROLLING HILLS ESTATES	90274	10270495	FA0024988	3001
ARCO #6087 AMPM	828		SILVER SPUR	RD		ROLLING HILLS ESTATES	90274	0	FA0024989	1002
ARCO #6087 AMPM	828		SILVER SPUR	RD		ROLLING HILLS ESTATES	90274	0	FA0024989	7124
ARCO #6087 AMPM	828		SILVER SPUR	RD		ROLLING HILLS ESTATES	90274	0	FA0024989	3002
GALLERIE CLEANERS	865		SILVER SPUR	RD		ROLLING HILLS ESTATES	90274	0	FA0024993	1001
GALLERIE CLEANERS	865		SILVER SPUR	RD		ROLLING HILLS ESTATES	90274	0	FA0024993	3001
GALLERIE CLEANERS	889		SILVER SPUR	RD		ROLLING HILLS ESTATES	90274	10269583	FA0036893	1001
GALLERIE CLEANERS	889		SILVER SPUR	RD		ROLLING HILLS ESTATES	90274	10269583	FA0036893	3000
ONE HOUR MOTO PHOTO	893		SILVER SPUR	RD		ROLLING HILLS ESTATES	90274	0	FA0024990	3001
CVS PHARMACY #9607	901		SILVER SPUR	RD		PALOS VERDES PENINSUL	90274	10290592	FA0024994	3001
SPRINT NXTL ASCENSION LUTHERAN CH	26231		SILVER SPUR	RD		RANCHO PALOS VERDES	90275	0	FA0038990	3000
SPRINT NXTL HE- 1036859 E	26501		SILVER SPUR	RD		RANCHO PALOS VERDES	90275	0	FA0038991	3000
SONNET TOOL	12822		SIMMS	AVE		HAWTHORNE	90250	10800943	FA0024995	3002
SONNET TOOL	12822		SIMMS	AVE		HAWTHORNE	90250	10800943	FA0024995	1002

LOS ANGELES COUNTY CUPA
INACTIVE - FACILITY INVENTORY

FACILITY NAME	SITE ADDRESS					CITY	ZIP	CERS ID	Facility ID	PE
TECHTON AMERICAN INC	12833		SIMMS	AVE	A	HAWTHORNE	90250	10800913	FA0024998	3003
CREATIVE SOLUTIONS SERVICES INC	12833		SIMMS	AVE	B	HAWTHORNE	90250	10272271	FA0033205	3000
ROADEX AMERICA INC	12900		SIMMS	AVE		HAWTHORNE	90250	10746646	FA0024996	3002
BE LOGISTICS	12911		SIMMS	AVE	C	HAWTHORNE	90250	0	FA0042156	3002
SMITH-CARGO TRANSPORTATION	12911		SIMMS	AVE	B	HAWTHORNE	90250	10506151	FA0042157	3002
CLOCK FREIGHT	12911		SIMMS	AVE		HAWTHORNE	90250	10302526	FA0042145	1003
CLOCK FREIGHT	12911		SIMMS	AVE		HAWTHORNE	90250	10302526	FA0042145	3002
PORTER VALLEY CLUB CORP OF AMERICA	19216	W	SINGING HILLS	DR		NORTHRIDGE	91326	10245043	FA0050958	1002
MC FARLAND ENERGY/RILLY & HEARN	650	W	SKYLINE	DR		LA HABRA HEIGHTS	90631	0	FA0025003	3001
HI SHEAR CORPORATION DELAWAR	2600		SKYPARK	DR		TORRANCE	90505	10127782	FA0025005	7100
HI SHEAR CORPORATION DELAWAR	2600		SKYPARK	DR		TORRANCE	90505	10127782	FA0025005	7102
HI SHEAR CORPORATION DELAWAR	2600		SKYPARK	DR		TORRANCE	90505	10127782	FA0025005	7102
HI SHEAR CORPORATION DELAWAR	2600		SKYPARK	DR		TORRANCE	90505	10127782	FA0025005	7100
HI SHEAR CORPORATION DELAWAR	2600		SKYPARK	DR		TORRANCE	90505	10127782	FA0025005	7102
HI SHEAR CORPORATION DELAWAR	2600		SKYPARK	DR		TORRANCE	90505	10127782	FA0025005	7100
SAM'S CLUB #6628	2601		SKYPARK	DR		TORRANCE	90505	10117855	FA0034950	7100
SAM'S CLUB #6628	2601		SKYPARK	DR		TORRANCE	90505	10117855	FA0034950	7100
MILO ENGINEERING	2675		SKYPARK	DR	304	TORRANCE	90505	10129189	FA0025007	7100
MILO ENGINEERING	2675		SKYPARK	DR	304	TORRANCE	90505	10129189	FA0025007	7100
MILO ENGINEERING	2675		SKYPARK	DR	304	TORRANCE	90505	10129189	FA0025007	7100
MILO ENGINEERING	2675		SKYPARK	DR	304	TORRANCE	90505	10129189	FA0025007	7100
LOWES #2268	2700		SKYPARK	DR		TORRANCE	90505	10133746	FA0040750	7100
LOWES #2268	2700		SKYPARK	DR		TORRANCE	90505	10133746	FA0040750	7100
AMAZON.COM SERVICES LLC - DDO6	2751		SKYPARK	DR		TORRANCE	90505	10865086	FA0025010	7104
AMAZON.COM SERVICES LLC - DDO6	2751		SKYPARK	DR		TORRANCE	90505	10865086	FA0025010	7100
AMAZON.COM SERVICES LLC - DDO6	2751		SKYPARK	DR		TORRANCE	90505	10865086	FA0025010	7104
AMAZON.COM SERVICES LLC - DDO6	2751		SKYPARK	DR		TORRANCE	90505	10865086	FA0025010	7100
AMAZON.COM SERVICES LLC - DDO6	2751		SKYPARK	DR		TORRANCE	90505	10865086	FA0025010	7104
AMAZON.COM SERVICES LLC - DDO6	2751		SKYPARK	DR		TORRANCE	90505	10865086	FA0025010	7100
AMAZON.COM SERVICES LLC - DDO6	2751		SKYPARK	DR		TORRANCE	90505	10865086	FA0025010	7104
AMAZON.COM SERVICES LLC - DDO6	2751		SKYPARK	DR		TORRANCE	90505	10865086	FA0025010	7100
AMAZON.COM SERVICES LLC - DDO6	2751		SKYPARK	DR		TORRANCE	90505	10865086	FA0025010	7102
AMAZON.COM SERVICES LLC - DDO6	2751		SKYPARK	DR		TORRANCE	90505	10865086	FA0025010	7100
AMAZON.COM SERVICES LLC - DDO6	2751		SKYPARK	DR		TORRANCE	90505	10865086	FA0025010	7104
SOUTH END RACQUET AND HEALTH CLUB	2800		SKYPARK	DR		TORRANCE	90505	10131865	FA0025008	7100
SOUTH END RACQUET AND HEALTH CLUB	2800		SKYPARK	DR		TORRANCE	90505	10131865	FA0025008	7100

LOS ANGELES COUNTY CUPA
INACTIVE - FACILITY INVENTORY

FACILITY NAME	SITE ADDRESS					CITY	ZIP	CERS ID	Facility ID	PE
SOUTH END RACQUET AND HEALTH CLUB	2800		SKYPARK	DR		TORRANCE	90505	10131865	FA0025008	7100
US RENAL CARE SKYPARK LLC	3295		SKYPARK	DR		TORRANCE	90505	10157453	FA0025006	7100
US RENAL CARE SKYPARK LLC	3295		SKYPARK	DR		TORRANCE	90505	10157453	FA0025006	7100
US RENAL CARE SKYPARK LLC	3295		SKYPARK	DR		TORRANCE	90505	10157453	FA0025006	7100
WOODRUFF CORPORATION	3680		SKYPARK	DR		TORRANCE	90505	0	FA0025004	1003
WOODRUFF CORPORATION	3680		SKYPARK	DR		TORRANCE	90505	0	FA0025004	7100
MODERN LIGHTING MAINTENANCE	150	W	SLAUSON	AVE		LOS ANGELES	90003	0	FA0025042	1003
LOGO PRINTWORKS	160	W	SLAUSON	AVE	3	LOS ANGELES	90003	0	FA0025021	1001
GALO'S PIANO REBUILDING	164	W	SLAUSON	AVE	1	LOS ANGELES	90003	0	FA0025053	1001
OMNIGRAPH PRINTING CO	164	W	SLAUSON	AVE	3	LOS ANGELES	90003	0	FA0025054	1001
DELUXE FINISH LLC	200	E	SLAUSON	AVE	A4-A	LOS ANGELES	90011	0	FA0035841	1001
CALIFORNIA TOUCH OF CLASS	422	E	SLAUSON	AVE		LOS ANGELES	90011	0	FA0035312	1002
LAZAR INDUSTRIES INC	620	E	SLAUSON	AVE		LOS ANGELES	90011	10251379	FA0025040	1003
UNITED ALLOYS & METALS INC	761	E	SLAUSON	AVE		LOS ANGELES	90011	0	FA0039251	1001
UNITED ALLOYS & METALS INC	900	E	SLAUSON	AVE		LOS ANGELES	90011	10244689	FA0025048	1003
MORRISSEY BROS PRINTERS INC	929	E	SLAUSON	AVE		LOS ANGELES	90011	0	FA0025027	1001
KRAMER METALS	1000	E	SLAUSON	AVE		LOS ANGELES	90011	0	FA0025075	1002
ADVANCE ALUMINUM & BRASS INC	1001	E	SLAUSON	AVE		LOS ANGELES	90011	0	FA0025028	1002
WEST COAST DIESEL INC	1124	E	SLAUSON	AVE		LOS ANGELES	90011	0	FA0025080	1001
TND TRANSPORTATION LLC	1134	E	SLAUSON	BLVD		LOS ANGELES	90011	10849891	FA0052277	1000
INIGUEZ CABINET	1140	E	SLAUSON	AVE		LOS ANGELES	90011	0	FA0025043	1001
ERASMO'S AUTO BODY REPAIR	1202	E	SLAUSON	AVE		LOS ANGELES	90011	0	FA0041782	1001
WASHINGTON METAL RECYCLING	1212	E	SLAUSON	AVE		LOS ANGELES	90011	10286905	FA0037206	1001
SLAUSON AUTO RESTORATION	1212	W	SLAUSON	AVE		LOS ANGELES	90044	10252213	FA0025076	1001
DIRTY LAUNDRY	1232	W	SLAUSON	AVE		LOS ANGELES	90044	0	FA0025047	1003
GREEN BOYS FOODS	1236	E	SLAUSON	AVE		LOS ANGELES	90011	0	FA0025154	3001
SEPURA INC	1302	E	SLAUSON	AVE		LOS ANGELES	90011	10302931	FA0025079	3000
SEPURA INC	1302	E	SLAUSON	AVE		LOS ANGELES	90011	10302931	FA0025079	1001
SEPURA INC	1302	E	SLAUSON	AVE		LOS ANGELES	90011	10302931	FA0025079	7124
SEPURA INC	1302	E	SLAUSON	AVE		LOS ANGELES	90011	10302931	FA0025079	1000
AMERICAN LAB AND SYSTEMS	1328	W	SLAUSON	AVE		LOS ANGELES	90044	10243927	FA0025034	1002
J I M MFG	1350	E	SLAUSON	AVE		LOS ANGELES	90011	0	FA0025037	1000
LA SLAUSON 1 HR PHOTO STUDIO	1600	W	SLAUSON	AVE	M32	LOS ANGELES	90047	0	FA0025064	1000
MATA BOYZ GARAGE	1651	E	SLAUSON	AVE		LOS ANGELES	90011	0	FA0025013	1001
DENO'S AUTOMOTIVE	1710	W	SLAUSON	AVE		LOS ANGELES	90047	10685353	FA0046448	1001
EXPRESS SIGN & NEON	1720	W	SLAUSON	AVE		LOS ANGELES	90047	10257712	FA0031112	1001

LOS ANGELES COUNTY CUPA
INACTIVE - FACILITY INVENTORY

FACILITY NAME	SITE ADDRESS					CITY	ZIP	CERS ID	Facility ID	PE
A & T BUMPERS	1732	W	SLAUSON	AVE		LOS ANGELES	90047	0	FA0025024	1001
DUMAS FRAME & BODY	1739	W	SLAUSON	AVE		LOS ANGELES	90047	0	FA0025066	1001
TRANSPOWER	1745	E	SLAUSON	AVE		LOS ANGELES	90058	10249219	FA0025213	1001
7-ELEVEN INC #35639	1800	E	SLAUSON	AVE		LOS ANGELES	90001	10300549	FA0033895	7124
AAA MACHINE SHOP AUTO REPAIR	1803	E	SLAUSON	AVE		LOS ANGELES	90058	0	FA0025085	1001
EXPRESS SIGN & NEON	1822	W	SLAUSON	AVE		LOS ANGELES	90047	0	FA0025060	1001
SAEHAN WELDING	1850	W	SLAUSON	AVE	1	LOS ANGELES	90047	0	FA0025065	1001
GORDONS AUTO REPAIR	1879	W	SLAUSON	AVE		LOS ANGELES	90047	0	FA0025073	1001
MAXON LIFT CORP	1960	E	SLAUSON	AVE		HUNTINGTON PARK	90255	0	FA0025155	3001
L A UNITED WELDING & IRON WK	1975	W	SLAUSON	AVE	B	LOS ANGELES	90047	0	FA0025063	1001
DYNO TUNE	1975	W	SLAUSON	AVE	A	LOS ANGELES	90047	0	FA0025056	1001
V & M IRON WORKS	2012	E	SLAUSON	AVE		HUNTINGTON PARK	90255	0	FA0025223	3001
DUMAS AUTO CLINIC	2017	W	SLAUSON	AVE		LOS ANGELES	90047	0	FA0025055	1001
WEST SLAUSON AUTO CENTER	2027	W	SLAUSON	AVE		LOS ANGELES	90047	10848433	FA0052228	1000
MAXON INDUSTRIES INC	2100	E	SLAUSON	AVE		HUNTINGTON PARK	90255	0	FA0025139	3001
A JOFFE FURNITURE	2100	E	SLAUSON	AVE		HUNTINGTON PARK	90255	10282381	FA0042151	3001
A JOFFE FURNITURE	2100	E	SLAUSON	AVE		HUNTINGTON PARK	90255	10282381	FA0042151	1000
C & L FURNITURE	2100	E	SLAUSON	AVE	B	HUNTINGTON PARK	90255	10445143	FA0042152	1002
C & L FURNITURE	2100	E	SLAUSON	AVE	B	HUNTINGTON PARK	90255	10445143	FA0042152	3001
GALLEGOS AUTO REPAIR	2101	W	SLAUSON	AVE		LOS ANGELES	90047	0	FA0025012	1001
G L VENEER CO INC	2224	E	SLAUSON	AVE		HUNTINGTON PARK	90255	10281061	FA0025196	3500
MARAN-WURZELL GLASS & MIRROR	2300	E	SLAUSON	AVE		HUNTINGTON PARK	90255	10801906	FA0025150	3001
MARAN-WURZELL GLASS & MIRROR	2300	E	SLAUSON	AVE		HUNTINGTON PARK	90255	10801906	FA0025150	1103
MARAN-WURZELL GLASS & MIRROR	2300	E	SLAUSON	AVE		HUNTINGTON PARK	90255	10801906	FA0025150	2020
SANTA FE 76	2330	E	SLAUSON	AVE		HUNTINGTON PARK	90255	10291906	FA0025141	7124
SLAUSON SHELL	2400	E	SLAUSON	AVE		HUNTINGTON PARK	90255	10274557	FA0025168	7124
LUCYS MACHINE CO INC	2452	E	SLAUSON	AVE		HUNTINGTON PARK	90255	10263826	FA0025270	1001
LUCYS MACHINE CO INC	2452	E	SLAUSON	AVE		HUNTINGTON PARK	90255	10263826	FA0025270	3001
PRECISION GRAPHICS	2465	E	SLAUSON	AVE		HUNTINGTON PARK	90255	0	FA0025089	1002
H P AUTOMOTIVE SERVICE	2519	E	SLAUSON	AVE		HUNTINGTON PARK	90255	10801810	FA0025266	1001
H P AUTOMOTIVE SERVICE	2519	E	SLAUSON	AVE		HUNTINGTON PARK	90255	10801810	FA0025266	3001
NICK ALEXANDER RESTORATION UPH	2523		SLAUSON	AVE		HUNTINGTON PARK	90255	10787704	FA0050365	1001
HP AUTO IMPORTS	2529	E	SLAUSON	AVE		HUNTINGTON PARK	90255	10801693	FA0025267	1001
HP AUTO IMPORTS	2529	E	SLAUSON	AVE		HUNTINGTON PARK	90255	10801693	FA0025267	3001
SPEEDWAY NO. 6175	2581	E	SLAUSON	AVE		HUNTINGTON PARK	90255	10174603	FA0025178	7124
SOUTHEAST MEDICAL CENTER	2661		SLAUSON	AVE		HUNTINGTON PARK	90255	0	FA0025180	3001

LOS ANGELES COUNTY CUPA
INACTIVE - FACILITY INVENTORY

FACILITY NAME	SITE ADDRESS					CITY	ZIP	CERS ID	Facility ID	PE
S E MEDICAL CENTER	2675	E	SLAUSON	AVE		HUNTINGTON PARK	90255	0	FA0025181	3001
SAUCEDO RADIATOR & BODY WORK	2700	W	SLAUSON	AVE	A	LOS ANGELES	90043	0	FA0030565	1001
BROTHERS TOWING	2700	W	SLAUSON	AVE		LOS ANGELES	90043	0	FA0025072	1001
PRETTY NAIL	2709	E	SLAUSON	AVE		HUNTINGTON PARK	90255	10659610	FA0033001	3000
SALINAS AUTO REPAIR	2718	W	SLAUSON	AVE		LOS ANGELES	90043	0	FA0030807	1001
HUNTINGTON PARK CAR WASH	2730	E	SLAUSON	AVE		HUNTINGTON PARK	90255	0	FA0025215	1001
HUNTINGTON PARK CAR WASH	2730	E	SLAUSON	AVE		HUNTINGTON PARK	90255	0	FA0025215	3001
E & A CAR WASH SYSTEMS	2730	E	SLAUSON	AVE	A	HUNTINGTON PARK	90255	0	FA0025265	3001
EL MOFLES AUTO REPAIR	2745	E	SLAUSON	AVE		HUNTINGTON PARK	90255	10297477	FA0025264	1000
EL MOFLES AUTO REPAIR	2745	E	SLAUSON	AVE		HUNTINGTON PARK	90255	10297477	FA0025264	3001
PROGRESSIVE AUTO COLLISION CENTER	2755	E	SLAUSON	AVE		HUNTINGTON PARK	90255	10274551	FA0025268	3001
PROGRESSIVE AUTO COLLISION CENTER	2755	E	SLAUSON	AVE		HUNTINGTON PARK	90255	10274551	FA0025268	3000
HUNTINGTON PARK RUBBER STAMP	2761	E	SLAUSON	AVE		HUNTINGTON PARK	90255	10267711	FA0025140	1001
HUNTINGTON PARK RUBBER STAMP	2761	E	SLAUSON	AVE		HUNTINGTON PARK	90255	10267711	FA0025140	3001
LUXURY AUTO BODY	2771	E	SLAUSON	AVE		HUNTINGTON PARK	90255	10267585	FA0025179	3000
FREDS AUTO BODY	2811	W	SLAUSON	AVE	B	LOS ANGELES	90043	0	FA0025014	1001
BRAKE LINING SALES	2811	W	SLAUSON	AVE	A	LOS ANGELES	90043	0	FA0025062	1001
PROFESSIONAL TRUCKING SCHOOL	2863	E	SLAUSON	AVE	B	HUNTINGTON PARK	90255	10293991	FA0041836	3001
Kramer Metals, Inc.	2863	E	SLAUSON	AVE		HUNTINGTON PARK	90255	10297078	FA0025206	3701
HENRY COMPANY	2911	E	SLAUSON	AVE		HUNTINGTON PARK	90255	10282582	FA0025176	3702
HENRY COMPANY	2911	E	SLAUSON	AVE		HUNTINGTON PARK	90255	10282582	FA0025176	1003
HENRY COMPANY	2911	E	SLAUSON	AVE		HUNTINGTON PARK	90255	10282582	FA0025176	3500
HENRY COMPANY	2911	E	SLAUSON	AVE		HUNTINGTON PARK	90255	10282582	FA0025176	3005
CANALES AUTO REPAIR	3000	W	SLAUSON	AVE		LOS ANGELES	90043	10254910	FA0025015	1001
WATSON DENTAL LAB	3019	W	SLAUSON	AVE		LOS ANGELES	90043	0	FA0025030	1001
ROYAL	3020	W	SLAUSON	AVE		LOS ANGELES	90043	0	FA0025018	1001
WALLY'S SERVICE	3080	E	SLAUSON	AVE		HUNTINGTON PARK	90255	10801918	FA0025153	3001
ARCHITECTURAL DETAILS	3081	E	SLAUSON	AVE		HUNTINGTON PARK	90255	10801774	FA0025148	1003
ARCHITECTURAL DETAILS	3081	E	SLAUSON	AVE		HUNTINGTON PARK	90255	10801774	FA0025148	3002
TEC MASTER	3100	W	SLAUSON	AVE		LOS ANGELES	90043	0	FA0044545	1001
TEC MASTER	3100	W	SLAUSON	AVE		LOS ANGELES	90043	0	FA0044545	3000
KRAGEN AUTO PARTS #1543	3222	W	SLAUSON	AVE		LOS ANGELES	90043	0	FA0025017	1001
RAY-FA CLEANERS	3246	W	SLAUSON	AVE		LOS ANGELES	90043	0	FA0025016	1001
J DIGITAL PHOTO STUDIO	3248	W	SLAUSON	AVE		LOS ANGELES	90043	10259806	FA0031657	1006
RALPHS GROCERY #48	3300	W	SLAUSON	AVE		LOS ANGELES	90043	10160009	FA0042829	1001
HI-TECH CLEANERS	3417	W	SLAUSON	AVE		LOS ANGELES	90043	10257610	FA0030918	1002

LOS ANGELES COUNTY CUPA
INACTIVE - FACILITY INVENTORY

FACILITY NAME	SITE ADDRESS					CITY	ZIP	CERS ID	Facility ID	PE
SLAUSON AUTO TECH	3475	W	SLAUSON	AVE		LOS ANGELES	90043	0	FA0025061	1001
Super Center Concepts dba Superior Grocers #143	3480		SLAUSON	AVE		MAYWOOD	90270	0	FA0047468	1001
Super Center Concepts dba Superior Grocers #143	3480		SLAUSON	AVE		MAYWOOD	90270	0	FA0047468	3000
COAST RADIATOR CO	3505	W	SLAUSON	AVE		LOS ANGELES	90043	0	FA0025078	1002
SORENSEN SMOG TEST ONLY	3520		SLAUSON	AVE		MAYWOOD	90270	0	FA0042976	3000
THRIFTY OIL # 001	3601	E	SLAUSON	AVE		MAYWOOD	90270	10273432	FA0025244	1001
THRIFTY OIL # 001	3601	E	SLAUSON	AVE		MAYWOOD	90270	10273432	FA0025244	7124
THRIFTY OIL # 001	3601	E	SLAUSON	AVE		MAYWOOD	90270	10273432	FA0025244	3001
THRIFTY OIL # 001	3601	E	SLAUSON	AVE		MAYWOOD	90270	10273432	FA0025244	7124
THRIFTY OIL # 001	3601	E	SLAUSON	AVE		MAYWOOD	90270	10273432	FA0025244	7124
AITA CLUTCH INC	3618	E	SLAUSON	AVE		MAYWOOD	90270	0	FA0025083	1001
JACKSON LIMOUSINE SERVICE	3669	W	SLAUSON	AVE		LOS ANGELES	90043	0	FA0031016	1001
STOP-N-GO #948	3701	E	SLAUSON	AVE		MAYWOOD	90270	0	FA0025217	3001
7-ELEVEN INC #39672	3708	W	SLAUSON	AVE		LOS ANGELES	90043	10292992	FA0025233	7124
7-ELEVEN INC #39672	3708	W	SLAUSON	AVE		LOS ANGELES	90043	10292992	FA0025233	7124
KARL MERCEDES BENZ SERVICE	3708	W	SLAUSON	AVE	A	LOS ANGELES	90043	0	FA0025068	1001
MAYWOOD AUTO PARTS	3757	E	SLAUSON	AVE		MAYWOOD	90270	0	FA0025227	7124
MAYWOOD AUTO PARTS	3757	E	SLAUSON	AVE		MAYWOOD	90270	0	FA0025227	1002
MAYWOOD AUTO PARTS	3757	E	SLAUSON	AVE		MAYWOOD	90270	0	FA0025227	3001
CLOCK WORK PRINTING	3800	E	SLAUSON	AVE		MAYWOOD	90270	0	FA0025050	1001
RICHARDS MOBIL MECHANICS	3902	W	SLAUSON	AVE		LOS ANGELES	90043	0	FA0030936	3000
RICHARDS MOBIL MECHANICS	3902	W	SLAUSON	AVE		LOS ANGELES	90043	0	FA0030936	1001
OMEGA AUTO EXCHANGE	3908	E	SLAUSON	AVE		MAYWOOD	90270	10275559	FA0025232	1001
OMEGA AUTO EXCHANGE	3908	E	SLAUSON	AVE		MAYWOOD	90270	10275559	FA0025232	3000
BISMARK AUTOMATIC TRANSMISSN CORP	3953	E	SLAUSON	AVE		MAYWOOD	90270	10263346	FA0025105	1001
BISMARK AUTOMATIC TRANSMISSN CORP	3953	E	SLAUSON	AVE		MAYWOOD	90270	10263346	FA0025105	3001
A AND A AUTO SHOP	3959	E	SLAUSON	AVE		MAYWOOD	90270	10274437	FA0025236	1001
A AND A AUTO SHOP	3959	E	SLAUSON	AVE		MAYWOOD	90270	10274437	FA0025236	3001
DIANAS MEXICAN FOODS	4114	E	SLAUSON	AVE		MAYWOOD	90270	0	FA0025216	3001
CITY OF MAYWOOD	4319	E	SLAUSON	AVE		MAYWOOD	90270	0	FA0025162	3001
CENTRAL PHOTO ENGRAVING CO INC	4340	E	SLAUSON	AVE		MAYWOOD	90270	0	FA0025108	3001
O'REILLY'S AUTO PARTS #3061	4401	E	SLAUSON	AVE		MAYWOOD	90270	10274500	FA0025262	1002
O'REILLY'S AUTO PARTS #3061	4401	E	SLAUSON	AVE		MAYWOOD	90270	10274500	FA0025262	3001
RITE AID #5479	4410	E	SLAUSON	AVE		MAYWOOD	90270	10299337	FA0024987	3000
VIRGINIA'S CLEANERS	4422	W	SLAUSON	AVE		LOS ANGELES	90043	10273993	FA0025143	1000
VIRGINIA'S CLEANERS	4422	W	SLAUSON	AVE		LOS ANGELES	90043	10273993	FA0025143	3000

LOS ANGELES COUNTY CUPA
INACTIVE - FACILITY INVENTORY

FACILITY NAME	SITE ADDRESS					CITY	ZIP	CERS ID	Facility ID	PE
SUPER PHOTO	4424	E	SLAUSON	AVE		MAYWOOD	90270	0	FA0025260	1006
SUPER PHOTO	4424	E	SLAUSON	AVE		MAYWOOD	90270	0	FA0025260	3000
CVS PHARMACY #9531	4501	W	SLAUSON	AVE		LOS ANGELES	90043	10290652	FA0025246	3001
MAYWOOD CARWASH	4535		SLAUSON	AVE		MAYWOOD	90270	10296973	FA0025134	7124
MAYWOOD CARWASH	4535		SLAUSON	AVE		MAYWOOD	90270	10296973	FA0025134	7124
MAYWOOD MARINE	4600	E	SLAUSON	AVE		MAYWOOD	90270	0	FA0025045	1000
ROBERT'S AUTOMOTIVE SVC INC	4601	E	SLAUSON	AVE		MAYWOOD	90270	0	FA0025129	1002
ROBERT'S AUTOMOTIVE SVC INC	4601	E	SLAUSON	AVE		MAYWOOD	90270	0	FA0025129	3001
H G HARRIS REPAIR SHOP INC	4626	E	SLAUSON	AVE		MAYWOOD	90270	10290265	FA0025226	3001
H G HARRIS REPAIR SHOP INC	4626	E	SLAUSON	AVE		MAYWOOD	90270	10290265	FA0025226	1000
ROLO'S CARBURETOR	4631	E	SLAUSON	AVE		MAYWOOD	90270	0	FA0025279	1001
ROLO'S CARBURETOR	4631	E	SLAUSON	AVE		MAYWOOD	90270	0	FA0025279	3001
SPRINT NXTL MAYWOOD MANOR	4650		SLAUSON	AVE		MAYWOOD	90270	10658941	FA0038992	3000
TESORO (SHELL) 68557	4660	W	SLAUSON	AVE		LOS ANGELES	90043	10292464	FA0025144	7124
TESORO (SHELL) 68557	4660	W	SLAUSON	AVE		LOS ANGELES	90043	10292464	FA0025144	7124
EBN INVESTMENTS LLC	4661	W	SLAUSON	AVE		LOS ANGELES	90056	10267999	FA0025096	7124
DENES AUTO WORKS INC	4663	E	SLAUSON	AVE		MAYWOOD	90270	0	FA0025218	1001
DENES AUTO WORKS INC	4663	E	SLAUSON	AVE		MAYWOOD	90270	0	FA0025218	3000
MAYWOOD AMPM	4700		SLAUSON	AVE		MAYWOOD	90270	10266412	FA0025195	7124
MAYWOOD AMPM	4700		SLAUSON	AVE		MAYWOOD	90270	10266412	FA0025195	7124
UNITED OIL #103	4700	W	SLAUSON	AVE		LOS ANGELES	90056	10267705	FA0033493	7124
LA BREA GAS	4701	W	SLAUSON	AVE		LOS ANGELES	90056	10272010	FA0025234	7124
SUPER SMOG 'N' TUNE	4727	E	SLAUSON	AVE		MAYWOOD	90270	10264663	FA0025255	1000
SUPER SMOG 'N' TUNE	4727	E	SLAUSON	AVE		MAYWOOD	90270	10264663	FA0025255	3001
CAVANAUGH PRINTING CO	4749	E	SLAUSON	AVE		MAYWOOD	90270	10303180	FA0025069	3000
CAVANAUGH PRINTING CO	4749	E	SLAUSON	AVE		MAYWOOD	90270	10303180	FA0025069	1001
SLAUSON 76 #251812	4856	W	SLAUSON	AVE		LOS ANGELES	90056	10284541	FA0025243	7124
SLAUSON 76 #251812	4856	W	SLAUSON	AVE		LOS ANGELES	90056	10284541	FA0025243	7124
MIKE'S LADERA MORTORS	4859	W	SLAUSON	AVE	E	LOS ANGELES	90056	10272199	FA0025273	3001
METROPCS CALIFORNIA, LLC#LAD008A	4900	W	SLAUSON	AVE		LOS ANGELES	90056	10299049	FA0040762	3000
AUTO REPAIR CERANO	4900	E	SLAUSON	AVE		MAYWOOD	90270	0	FA0025263	1001
AUTO REPAIR CERANO	4900	E	SLAUSON	AVE		MAYWOOD	90270	0	FA0025263	3001
INSTALLERS SERVICE INC	4911	E	SLAUSON	AVE		MAYWOOD	90270	0	FA0025237	3001
ACTION PAINTING SERVICE INC	4916	E	SLAUSON	AVE		MAYWOOD	90270	0	FA0025119	3001
JBK MANUFACTURING	4937	E	SLAUSON	AVE		MAYWOOD	90270	0	FA0025115	1001
JBK MANUFACTURING	4937	E	SLAUSON	AVE		MAYWOOD	90270	0	FA0025115	3001

LOS ANGELES COUNTY CUPA
INACTIVE - FACILITY INVENTORY

FACILITY NAME	SITE ADDRESS					CITY	ZIP	CERS ID	Facility ID	PE
ELITE TRANSIT CO	4962	E	SLAUSON	AVE		MAYWOOD	90270	0	FA0025071	3001
ELITE TRANSIT CO	4962	E	SLAUSON	AVE		MAYWOOD	90270	0	FA0025071	1001
AE PEREZ BODY SHOP	4965	E	SLAUSON	AVE		MAYWOOD	90270	10264645	FA0025117	1001
AE PEREZ BODY SHOP	4965	E	SLAUSON	AVE		MAYWOOD	90270	10264645	FA0025117	3000
MAYWOOD TOWING CO	5010	E	SLAUSON	AVE		MAYWOOD	90270	0	FA0025230	3002
ARROW PREC PROD INC	5026	E	SLAUSON	AVE		MAYWOOD	90270	0	FA0025193	3001
T-MOBILE WEST CORPORATION LA03322B	5026	S	SLAUSON	AVE		CULVER CITY	90230	10310461	FA0045089	7040
PRIME CLEANERS & LAUNDRY	5035	W	SLAUSON	AVE	B2	LOS ANGELES	90056	10264207	FA0025272	1001
PRIME CLEANERS & LAUNDRY	5035	W	SLAUSON	AVE	B2	LOS ANGELES	90056	10264207	FA0025272	3001
PEMACO INC	5050	E	SLAUSON	AVE		MAYWOOD	90270	0	FA0025241	3001
CASTROL INDUSTRIAL NORTH AMERICA	5331	E	SLAUSON	AVE		COMMERCE	90040	10796887	FA0025100	1001
CASTROL INDUSTRIAL NORTH AMERICA	5331	E	SLAUSON	AVE		COMMERCE	90040	10796887	FA0025100	3005
LANGLOIS FLOUR CO	5354	E	SLAUSON	AVE		COMMERCE	90040	0	FA0025220	3001
CANVAS SPECIALTY	5366	E	SLAUSON	AVE		COMMERCE	90040	10273810	FA0025251	1001
CANVAS SPECIALTY	5366	E	SLAUSON	AVE		COMMERCE	90040	10273810	FA0025251	3002
G&M MATTRESS AND FOAM	5401	E	SLAUSON	AVE		COMMERCE	90040	10273897	FA0043476	1003
G&M MATTRESS AND FOAM	5401	E	SLAUSON	AVE		COMMERCE	90040	10273897	FA0043476	3002
ELITE LIGHTING	5424	E	SLAUSON	AVE	G	COMMERCE	90040	0	FA0043536	3000
CHAMPION PRODUCTS INK	5424	E	SLAUSON	AVE		COMMERCE	90040	0	FA0025198	3001
BEAUTY DISTRIBUTION CO	5428	E	SLAUSON	AVE		COMMERCE	90040	0	FA0025197	3001
ALSWEST COAST LOGISTICS	5500	E	SLAUSON	AVE		COMMERCE	90040	10292491	FA0044023	3002
ENGINEERED POLYMER SOLUTIONS	5501	E	SLAUSON	AVE		COMMERCE	90040	10153871	FA0025145	7124
ENGINEERED POLYMER SOLUTIONS	5501	E	SLAUSON	AVE		COMMERCE	90040	10153871	FA0025145	2020
ENGINEERED POLYMER SOLUTIONS	5501	E	SLAUSON	AVE		COMMERCE	90040	10153871	FA0025145	2002
ENGINEERED POLYMER SOLUTIONS	5501	E	SLAUSON	AVE		COMMERCE	90040	10153871	FA0025145	2020
TUKATECH INC	5527	E	SLAUSON	AVE	A	LOS ANGELES	90040	10303096	FA0043534	1002
TUKATECH INC	5527	E	SLAUSON	AVE	A	LOS ANGELES	90040	10303096	FA0043534	3001
SPRINT NXTL TUKATECH	5527	E	SLAUSON	AVE		COMMERCE	90040	0	FA0038993	3000
MACE METAL SALES INC	5555	E	SLAUSON	AVE		LOS ANGELES	90040	0	FA0025101	1001
MACE METAL SALES INC	5555	E	SLAUSON	AVE		LOS ANGELES	90040	0	FA0025101	3003
CHICAGO PRINTING & EMBOSSING	5601	W	SLAUSON	AVE	172	CULVER CITY	90232	0	FA0025092	1001
AT&T CORP. A21AY	5601	W	SLAUSON	AVE		CULVER CITY	90230	10811857	FA0051419	7040
MINOLTA BUSINESS SYSTEMS	5628	E	SLAUSON	AVE		COMMERCE	90040	0	FA0025250	3001
99 CENTS ONLY STORES	5804	E	SLAUSON	AVE		COMMERCE	90040	10452481	FA0025152	3003
99 CENTS ONLY STORES	5804	E	SLAUSON	AVE		COMMERCE	90040	10452481	FA0025152	1001
CL THOMPSON PROPERTY	5831	W	SLAUSON	AVE		CULVER CITY	90230	10309153	FA0025095	7124

LOS ANGELES COUNTY CUPA
INACTIVE - FACILITY INVENTORY

FACILITY NAME	SITE ADDRESS					CITY	ZIP	CERS ID	Facility ID	PE
EXEL LOGISTICS	5874	E	SLAUSON	AVE		COMMERCE	90040	0	FA0025238	3001
EXEL LOGISTICS	5874	E	SLAUSON	AVE		COMMERCE	90040	0	FA0025238	1003
AMERICAN GRAPHIC BOARD INC	5880	E	SLAUSON	AVE		COMMERCE	90040	0	FA0025277	1003
AMERICAN GRAPHIC BOARD INC	5880	E	SLAUSON	AVE		COMMERCE	90040	0	FA0025277	3002
TRAMMELL CROW DIST	5884	E	SLAUSON	AVE		COMMERCE	90040	0	FA0025170	3001
UNIVERSAL WAREHOUSE	5940	E	SLAUSON	AVE		COMMERCE	90040	0	FA0025111	3001
BETTER METHODS ALEXANDER	5976	E	SLAUSON	AVE		COMMERCE	90040	10797193	FA0025202	3500
BETTER METHODS ALEXANDER	5976	E	SLAUSON	AVE		COMMERCE	90040	10797193	FA0025202	3002
PENNZOIL PRODUCTS CO	5999	E	SLAUSON	AVE		COMMERCE	90040	0	FA0025099	3001
SUNSET/RICHARDS LAMP MFG CO	6000	E	SLAUSON	AVE		COMMERCE	90040	0	FA0025123	3001
COURTESY WHOLESALE	6001	E	SLAUSON	AVE		COMMERCE	90040	10282363	FA0043478	3001
CLS TRANSPORTATION INC	6029	W	SLAUSON	AVE		CULVER CITY	90230	0	FA0025022	1001
AT&T MOBILITY - SLAUSON (12085)	6045	E	SLAUSON	AVE		COMMERCE	90040	0	FA0037622	3001
AT&T Mobility - S030/SLAUSON MTSO (E3B46/ZX02A4/USID92216)	6045	E	SLAUSON	AVE		COMMERCE	90040	10198684	FA0025114	3500
ULTRA PRO	6049	E	SLAUSON	AVE		COMMERCE	90040	10297237	FA0025247	3500
DUNN-EDWARDS	6100	E	SLAUSON	AVE		COMMERCE	90040	0	FA0025194	3001
CULVER CITY CHEVROLET	6101	W	SLAUSON	AVE		CULVER CITY	90230	10475656	FA0025086	7040
CULVER CITY CHEVROLET	6101	W	SLAUSON	AVE		CULVER CITY	90230	10475656	FA0025086	7040
CULVER CITY CHEVROLET	6101	W	SLAUSON	AVE		CULVER CITY	90230	10475656	FA0025086	7040
S J L PRODUCTS INC	6130	E	SLAUSON	AVE		COMMERCE	90040	0	FA0025222	3001
CHIPOTLE MEXICAN GRILL #3011	6150	W	SLAUSON	AVE	106	CULVER CITY	90230	10758883	FA0050000	7040
CHIPOTLE MEXICAN GRILL #3011	6150	W	SLAUSON	AVE	#106	CULVER CITY	90230	0	FA0050044	7040
VONS GROCERY CO (BLDG #1)	6175	E	SLAUSON	AVE		COMMERCE	90040	10796812	FA0025207	1003
VONS GROCERY CO (BLDG #1)	6175	E	SLAUSON	AVE		COMMERCE	90040	10796812	FA0025207	3003
VONS GROCERY CO (BLDG #1)	6175	E	SLAUSON	AVE		COMMERCE	90040	10796812	FA0025207	3701
VON'S GROCERY BLDG #4/LA BREAD	6211	E	SLAUSON	AVE		COMMERCE	90040	10797061	FA0025205	1001
VON'S GROCERY BLDG #4/LA BREAD	6211	E	SLAUSON	AVE		COMMERCE	90040	10797061	FA0025205	3001
MOUNTAIN VIEW TIRE & SERVICE INC	6250	W	SLAUSON	AVE		CULVER CITY	90230	10300633	FA0025059	1002
MOUNTAIN VIEW TIRE & SERVICE INC	6250	W	SLAUSON	AVE		CULVER CITY	90230	10300633	FA0025059	7040
MOUNTAIN VIEW TIRE & SERVICE INC	6250	W	SLAUSON	AVE		CULVER CITY	90230	10300633	FA0025059	7040
YOSHI NURSERY INC	6261	E	SLAUSON	AVE		COMMERCE	90040	0	FA0025163	3001
INTERAMERICAN PUBLIC DIST CORP	6277	E	SLAUSON	AVE		COMMERCE	90040	0	FA0025161	3001
PLASTIC EXPRESS	6285	E	SLAUSON	AVE		COMMERCE	90040	10295440	FA0033180	1003
CULVER19	6300	W	SLAUSON	AVE		CULVER CITY	90230	10300615	FA0025093	7124
CULVER19	6300	W	SLAUSON	AVE		CULVER CITY	90230	10300615	FA0025093	7124
CULVER19	6300	W	SLAUSON	AVE		CULVER CITY	90230	10300615	FA0025093	7124

LOS ANGELES COUNTY CUPA
INACTIVE - FACILITY INVENTORY

FACILITY NAME	SITE ADDRESS					CITY	ZIP	CERS ID	Facility ID	PE
CULVER19	6300	W	SLAUSON	AVE		CULVER CITY	90230	10300615	FA0025093	7124
CULVER19	6300	W	SLAUSON	AVE		CULVER CITY	90230	10300615	FA0025093	7040
CULVER19	6300	W	SLAUSON	AVE		CULVER CITY	90230	10300615	FA0025093	7124
CULVER19	6300	W	SLAUSON	AVE		CULVER CITY	90230	10300615	FA0025093	7124
CULVER19	6300	W	SLAUSON	AVE		CULVER CITY	90230	10300615	FA0025093	7040
PACIFIC RESEARCH & MFG	6300	E	SLAUSON	AVE		COMMERCE	90040	0	FA0025131	3001
LA COUR ENGINEERING	6336	W	SLAUSON	AVE		CULVER CITY	90230	0	FA0025025	1001
SPRINT NXTL CAL LIFT	6403	E	SLAUSON	AVE		LOS ANGELES	90040	0	FA0038994	3000
CAL-LIFT INC	6403	E	SLAUSON	AVE		COMMERCE	90040	10797439	FA0025182	1003
CAL-LIFT INC	6403	E	SLAUSON	AVE		COMMERCE	90040	10797439	FA0025182	3003
PACIFIC SPICE CO INC	6430	E	SLAUSON	AVE		COMMERCE	90040	10291678	FA0025172	1002
WELCH VACUUM TECHNOLOGY	6430	E	SLAUSON	AVE	B	COMMERCE	90040	0	FA0025271	1000
WELCH VACUUM TECHNOLOGY	6430	E	SLAUSON	AVE	B	COMMERCE	90040	0	FA0025271	3001
MEGA TOYS	6443	E	SLAUSON	AVE		COMMERCE	90040	10263175	FA0025149	1003
GREER HYDRAULICS	6500	E	SLAUSON	AVE		COMMERCE	90040	0	FA0025138	3001
RASTAAR INC	6810	E	SLAUSON	AVE		LOS ANGELES	90040	10587352	FA0025102	7124
PEARL ABRASIVE CO	6832	E	SLAUSON	AVE		COMMERCE	90040	10304578	FA0045174	3002
SCREEN PASSION INC	6834	E	SLAUSON	AVE		COMMERCE	90040	10797079	FA0033334	3001
SCREEN PASSION INC	6834	E	SLAUSON	AVE		COMMERCE	90040	10797079	FA0033334	1003
CONTINENTAL ASSOCIATES INC	6843	E	SLAUSON	AVE		COMMERCE	90040	10906411	FA0025209	3001
CALIFORNIA METAL ENAMELING CO	6904	E	SLAUSON	AVE		COMMERCE	90040	0	FA0025164	3001
SPE TRADING, INC	6915	E	SLAUSON	AVE		COMMERCE	90040	10629124	FA0025127	3002
AMERICAN SHOWER DOOR	6920	E	SLAUSON	AVE		COMMERCE	90040	10274773	FA0025133	1002
AMERICAN SHOWER DOOR	6920	E	SLAUSON	AVE		COMMERCE	90040	10274773	FA0025133	3001
ATLAS TESTING LAB	6929	E	SLAUSON	AVE		LOS ANGELES	90040	0	FA0025188	1003
ATLAS TESTING LAB	6929	E	SLAUSON	AVE		LOS ANGELES	90040	0	FA0025188	3003
SUN COMPANY INC	7000	E	SLAUSON	AVE		COMMERCE	90040	0	FA0025167	3001
Beacon Building Products #111	7025	E	SLAUSON	AVE		COMMERCE	90040	10290337	FA0025258	3003
Beacon Building Products #111	7025	E	SLAUSON	AVE		COMMERCE	90040	10290337	FA0025258	1001
ADVANTAGE DISTRIBUTION	7026	E	SLAUSON	AVE		COMMERCE	90040	10659592	FA0025189	1004
ADVANTAGE DISTRIBUTION	7026	E	SLAUSON	AVE		COMMERCE	90040	10659592	FA0025189	3003
SUPERIOR EQUIPMENT SOLUTION	7039	E	SLAUSON	AVE		COMMERCE	90040	10292518	FA0025208	3003
SUPERIOR EQUIPMENT SOLUTION	7039	E	SLAUSON	AVE		COMMERCE	90040	10292518	FA0025208	1003
HIRSCH PIPE AND SUPPLY CO INC	7142	E	SLAUSON	AVE		COMMERCE	90040	0	FA0025203	1003
HIRSCH PIPE AND SUPPLY CO INC	7142	E	SLAUSON	AVE		COMMERCE	90040	0	FA0025203	3002
CAESAR GROUP	7220	E	SLAUSON	AVE		COMMERCE	90040	0	FA0025103	3500

LOS ANGELES COUNTY CUPA
INACTIVE - FACILITY INVENTORY

FACILITY NAME	SITE ADDRESS					CITY	ZIP	CERS ID	Facility ID	PE
CAESAR GROUP	7220	E	SLAUSON	AVE		COMMERCE	90040	0	FA0025103	1001
CAESAR GROUP	7220	E	SLAUSON	AVE		COMMERCE	90040	0	FA0025103	3001
POPCORNOPOLIS	7261	E	SLAUSON	AVE		COMMERCE	90040	10663606	FA0025130	3000
BOX-N-GO LLC	7265	E	SLAUSON	AVE		COMMERCE	90040	10291915	FA0043385	3000
TECHNICAL CHEMICAL COMPANY	7267	E	SLAUSON	AVE		COMMERCE	90040	0	FA0025254	3005
MONTROY SUPPLY CO	7320	E	SLAUSON	AVE		COMMERCE	90040	0	FA0025199	3001
ALCAST MFG INC	7355	E	SLAUSON	AVE		COMMERCE	90040	10264417	FA0025151	1003
GEHR INDUSTRIES INC	7400	E	SLAUSON	AVE		COMMERCE	90040	10264069	FA0025146	1003
PARAGON STEEL	7405	E	SLAUSON	AVE		COMMERCE	90040	10280845	FA0043384	1001
WRIGHT DESIGN LLC	7405	E	SLAUSON	AVE		COMMERCE	90040	10829833	FA0051726	3001
GENERAL INDUSTRIAL REPAIR	7417	E	SLAUSON	AVE		COMMERCE	90040	10877401	FA0025109	1003
GENERAL INDUSTRIAL REPAIR	7417	E	SLAUSON	AVE		COMMERCE	90040	10877401	FA0025109	3003
POWER CONTROLS INC	7421	E	SLAUSON	AVE		COMMERCE	90040	0	FA0025200	3001
FLOWMETRICS INC	7447	E	SLAUSON	AVE		COMMERCE	90040	0	FA0025107	3001
GLOBAL TIRES OF CALIFORNIA	7521		SLAUSON	AVE		COMMERCE	90040	0	FA0025201	1001
GLOBAL TIRES OF CALIFORNIA	7521		SLAUSON	AVE		COMMERCE	90040	0	FA0025201	3000
JOHNSON-PELTIER	7654	E	SLAUSON	AVE		COMMERCE	90040	0	FA0025110	3001
RILLEY GAS & FOOD INC	7667	E	SLAUSON	AVE		COMMERCE	90040	10274908	FA0025104	7124
TRIPLE B DISCOUNTS	8033	E	SLAUSON	AVE		MONTEBELLO	90640	10268941	FA0039555	1003
TRIPLE B DISCOUNTS	8033	E	SLAUSON	AVE		MONTEBELLO	90640	10268941	FA0039555	3000
SIMON CABINETS	8129	E	SLAUSON	AVE		MONTEBELLO	90640	10269514	FA0025252	3002
SIMON CABINETS	8129	E	SLAUSON	AVE		MONTEBELLO	90640	10269514	FA0025252	1000
LSC COMMUNICATIONS	8200	E	SLAUSON	AVE		PICO RIVERA	90660	10278952	FA0025187	1003
CITY OF PICO RIVERA WELL #5	8305		SLAUSON	AVE		PICO RIVERA	90660	0	FA0025204	3001
CITY OF PICO RIVERA WELL #5	8305		SLAUSON	AVE		PICO RIVERA	90660	0	FA0025204	3501
EFCO FORKLIFT SERVICE	8345	E	SLAUSON	AVE		PICO RIVERA	90660	0	FA0025278	1002
EFCO FORKLIFT SERVICE	8345	E	SLAUSON	AVE		PICO RIVERA	90660	0	FA0025278	3001
RUAN TRANSPORTATION	8400	E	SLAUSON	AVE	B	PICO RIVERA	90660	0	FA0025160	3700
RUAN TRANSPORTATION	8400	E	SLAUSON	AVE	B	PICO RIVERA	90660	0	FA0025160	1003
RUAN TRANSPORTATION	8400	E	SLAUSON	AVE	B	PICO RIVERA	90660	0	FA0025160	3001
GILBOY INC	8401	E	SLAUSON	AVE		PICO RIVERA	90660	0	FA0025186	3001
ROS ELECTRICAL EQUIPMENT CO LLC	8401	E	SLAUSON	AVE		PICO RIVERA	90660	10280812	FA0037514	3002
ROS ELECTRICAL EQUIPMENT CO LLC	8401	E	SLAUSON	AVE		PICO RIVERA	90660	10280812	FA0037514	1003
BRAKE WATER TRANSPORT INC	8401	E	SLAUSON	AVE		PICO RIVERA	90660	0	FA0025214	3001
ALL CITIES TRANSP CO INC	8510	E	SLAUSON	AVE		PICO RIVERA	90660	0	FA0025051	1001
YSN IMPORTS, INC.	8616		SLAUSON	AVE		PICO RIVERA	90660	10292344	FA0025183	1003

LOS ANGELES COUNTY CUPA
INACTIVE - FACILITY INVENTORY

FACILITY NAME	SITE ADDRESS					CITY	ZIP	CERS ID	Facility ID	PE
A & H FREIGHT WAREHOUSING	8640	E	SLAUSON	AVE		PICO RIVERA	90660	0	FA0025177	1003
A & H FREIGHT WAREHOUSING	8640	E	SLAUSON	AVE		PICO RIVERA	90660	0	FA0025177	3002
MINUTE TRANS	8802		SLAUSON	AVE		PICO RIVERA	90660	0	FA0025190	3001
RUSH TRUCK CENTERS OF CA INC	8830	E	SLAUSON	AVE	1	PICO RIVERA	90660	0	FA0025041	1103
RUSH TRUCK CENTERS OF CA INC	8830	E	SLAUSON	AVE	1	PICO RIVERA	90660	0	FA0025041	3002
PICO RIVERA TRUCK WASH	8830		SLAUSON	AVE	A	PICO RIVERA	90660	0	FA0030731	3001
LA CO AGRIC COMM WTS/MEAS	8841		SLAUSON	AVE		PICO RIVERA	90660	0	FA0025118	3001
CHARLES GLAZIER	9025	E	SLAUSON	AVE		PICO RIVERA	90660	0	FA0030765	1000
JONEE' INC BEAUTY AIDS	9045		SLAUSON	AVE		PICO RIVERA	90660	0	FA0025191	3001
ERNIE'S POOL SUPPLIES	9050		SLAUSON	AVE		PICO RIVERA	90660	0	FA0025106	3001
CAMPBELL MOTOR SUPPLY INC	9123		SLAUSON	AVE		PICO RIVERA	90660	0	FA0025020	1001
G & M OIL #58	9137	E	SLAUSON	AVE		PICO RIVERA	90660	0	FA0025136	3001
SCE RIVERA SUBSTATION	9148		SLAUSON	AVE		PICO RIVERA	90660	10190191	FA0025158	3701
PHOTO TEC	9248		SLAUSON	AVE		PICO RIVERA	90660	0	FA0024997	1006
CVS PHARMACY #9771	9256	E	SLAUSON	AVE		PICO RIVERA	90660	10290721	FA0031022	3000
RADIOGRAPHIC IMAGING	9435	E	SLAUSON	AVE		PICO RIVERA	90660	10282060	FA0036143	3501
RADIOGRAPHIC IMAGING	9435	E	SLAUSON	AVE		PICO RIVERA	90660	10282060	FA0036143	3002
RADIOGRAPHIC IMAGING	9441		SLAUSON	AVE		PICO RIVERA	90660	0	FA0025239	3501
RADIOGRAPHIC IMAGING	9441		SLAUSON	AVE		PICO RIVERA	90660	0	FA0025239	3002
NON STOP LABEL	9477	E	SLAUSON	AVE		PICO RIVERA	90660	0	FA0032175	1003
NON STOP LABEL	9477	E	SLAUSON	AVE		PICO RIVERA	90660	0	FA0032175	3001
UNI KEM INC	9567		SLAUSON	AVE		PICO RIVERA	90660	0	FA0035445	3002
CIRCLE K CORPORATION	11462		SLAUSON	AVE		WHITTIER	90606	0	FA0025142	3001
SHELL (SPRING AUTO CARE)	11515	E	SLAUSON	AVE	A	WHITTIER	90606	10658668	FA0025165	1001
SHELL (SPRING AUTO CARE)	11515	E	SLAUSON	AVE	A	WHITTIER	90606	10658668	FA0025165	7124
SPRING AUTO CLINIC	11515		SLAUSON	AVE	B	WHITTIER	90606	0	FA0032316	3001
SPRING AUTO CLINIC	11515		SLAUSON	AVE	B	WHITTIER	90606	0	FA0032316	1001
SHELL (SPRING AUTO CARE)	11515	E	SLAUSON	AVE	A	WHITTIER	90606	10658668	FA0025165	3003
WHITTIER MAYFLOWER	12275		SLAUSON	AVE		WHITTIER	90606	0	FA0025121	3001
A & H FREIGHT COMPANY INC	12345		SLAUSON	AVE		WHITTIER	90606	10304404	FA0025122	1001
EQUIPMENT DEPOT CALIFORNIA INC	12393	E	SLAUSON	AVE		WHITTIER	90606	10296268	FA0025156	3701
SANTA FE IMPRESSIONS/NEWSLETTERS PL	12407	E	SLAUSON	AVE	N	WHITTIER	90606	0	FA0031786	3001
SANTA FE IMPRESSIONS/NEWSLETTERS PL	12407	E	SLAUSON	AVE	N	WHITTIER	90606	0	FA0031786	1001
PRINT-TECH SCREEN PRINTING	12409	E	SLAUSON	AVE	D	WHITTIER	90606	0	FA0025261	1002
PRINT-TECH SCREEN PRINTING	12409	E	SLAUSON	AVE	D	WHITTIER	90606	0	FA0025261	3001
WALGREENS #7529 (was)	27911		SLOAN CANYON	RD		CASTAIC	91384	0	FA0042071	1001

LOS ANGELES COUNTY CUPA
INACTIVE - FACILITY INVENTORY

FACILITY NAME	SITE ADDRESS					CITY	ZIP	CERS ID	Facility ID	PE
WALGREENS #7529	27983		SLOAN CANYON	RD		CASTAIC	91384	10287982	FA0037371	3000
WOODCRAFT RANGERS	30910		SLOAN CANYON	RD		CASTAIC	91384	0	FA0025285	3003
WOODCRAFT RANGERS	30910		SLOAN CANYON	RD		CASTAIC	91384	0	FA0025285	3500
TOM FARRAGE AND COMPANY	5876		SMILEY	DR		CULVER CITY	90232	10302373	FA0033984	7040
MURRAY'S IRON WORKS	5878		SMILEY	DR		CULVER CITY	90230	0	FA0025286	1003
PACIFIC TUBE CO	5710		SMITHWAY	ST		COMMERCE	90040	0	FA0025289	3500
PACIFIC TUBE CO	5710		SMITHWAY	ST		COMMERCE	90040	0	FA0025289	1104
PACIFIC TUBE CO	5710		SMITHWAY	ST		COMMERCE	90040	0	FA0025289	2020
PACIFIC TUBE CO	5710		SMITHWAY	ST		COMMERCE	90040	0	FA0025289	3004
SPRINT NXTL CITADEL SHOPPING	5710		SMITHWAY	ST	SPRNT	COMMERCE	90040	10796863	FA0038995	3000
GREENBERG CHEESE COMPANY	5743		SMITHWAY	ST	308	COMMERCE	90040	10268713	FA0042408	3003
LA SIESTA BEVERAGE CO	5743	E	SMITHWAY	ST	239	COMMERCE	90040	10303042	FA0042534	3000
GREENBERG CHEESE COMPANY	5743		SMITHWAY	ST	308	COMMERCE	90040	10268713	FA0042408	1001
HIDDEN VILLA RANCH	5743	E	SMITHWAY	ST	B	COMMERCE	90040	0	FA0025287	7124
LAKEVIEW FARMS	5743		SMITHWAY	ST	103	COMMERCE	90040	10274989	FA0042378	3002
DREYERS GRAND ICE CREAM	5743	E	SMITHWAY	ST		COMMERCE	90040	0	FA0025294	3004
DREYERS GRAND ICE CREAM	5743	E	SMITHWAY	ST		COMMERCE	90040	0	FA0025294	3504
DREYERS GRAND ICE CREAM	5743	E	SMITHWAY	ST		COMMERCE	90040	0	FA0025294	1003
PSIF SMITHWAY, LP	5743		SMITHWAY	ST	106	COMMERCE	90040	10273978	FA0025288	7124
E-WASTE CENTER INC	5788		SMITHWAY	ST		COMMERCE	90040	10269052	FA0034741	1002
E-WASTE CENTER INC	5788		SMITHWAY	ST		COMMERCE	90040	10269052	FA0034741	3002
PACIFIC TUBE CO	5801		SMITHWAY	ST		COMMERCE	90040	10796818	FA0025291	3003
PACIFIC TUBE CO	5801		SMITHWAY	ST		COMMERCE	90040	10796818	FA0025291	1003
PACIFIC TUBE CO	5801		SMITHWAY	ST		COMMERCE	90040	10796818	FA0025291	3500
METAL MART INTERNATIONAL INC	5828		SMITHWAY	ST		COMMERCE	90040	10273003	FA0034887	1002
AMAZON.COM SERVICES, LLC - DLA3	5829		SMITHWAY	ST		COMMERCE	90040	10710733	FA0048742	3003
AMAZON.COM SERVICES, LLC - DLA3	5829		SMITHWAY	ST		COMMERCE	90040	10710733	FA0048742	1001
T-MOBILE WEST (SITE ID# LA02040A)	5849		SMITHWAY	ST		LOS ANGELES	90040	10293733	FA0041311	3000
COMM AIR MECHANICAL SERVICES	5863		SMITHWAY	ST		COMMERCE	90040	0	FA0025290	3001
MURRAY CORPORATION	5865		SMITHWAY	ST		COMMERCE	90040	0	FA0025293	3001
WOODWORKERS HARDWARE & SUPPLY	5870		SMITHWAY	ST		COMMERCE	90040	10796779	FA0034866	3003
MELCAST LITHO	5949		SMITHWAY	ST		COMMERCE	90040	10796923	FA0025297	3001
MELCAST LITHO	5949		SMITHWAY	ST		COMMERCE	90040	10796923	FA0025297	1003
KREIGER	5959		SMITHWAY	ST		COMMERCE	90040	0	FA0025295	3001
MESCHKAT PRECISION MACHINING INC	27919		SMYTH	DR	111	SANTA CLARITA	91355	10288522	FA0043447	1001
MESCHKAT PRECISION MACHINING INC	27919		SMYTH	DR	111	SANTA CLARITA	91355	10288522	FA0043447	3001

LOS ANGELES COUNTY CUPA
INACTIVE - FACILITY INVENTORY

FACILITY NAME	SITE ADDRESS				CITY	ZIP	CERS ID	Facility ID	PE
SPRINT NXTL HIGHRIDGE OFFICE CENTER	28015		SMYTH	DR	VALENCIA	91355	0	FA0038997	3000
NOBLE MACHINE CO INC	28029		SMYTH	DR	VALENCIA	91355	10287355	FA0032708	1001
NOBLE MACHINE CO INC	28029		SMYTH	DR	VALENCIA	91355	10287355	FA0032708	3001
R.F JOHNSON ENGINEERING INC	28033		SMYTH	DR	VALENCIA	91355	10292113	FA0043445	3001
R.F JOHNSON ENGINEERING INC	28033		SMYTH	DR	VALENCIA	91355	10292113	FA0043445	1001
PACIFIC TERMINATIONS INC	14830		SNELL	ST	LA MIRADA	90638	0	FA0025298	3001
P L CHEMICALS INC	14850		SNELL	ST	LA MIRADA	90638	0	FA0025299	3001
UNION OIL - LAS LLAJAS LEASE			SO 1/2 SEC22 T3N R17W		UNKNOWN	99999	0	FA0025300	3001
COCO'S #520	16526		SOLEDAD	CYN	CANYON COUNTRY	91351	10710505	FA0049716	3000
VP MFG INC	20732		SOLEDAD	ST A	CANYON COUNTRY	91351	10287346	FA0025316	3001
VP MFG INC	20732		SOLEDAD	ST A	CANYON COUNTRY	91351	10287346	FA0025316	1003
ROBERT L MEARNS	2883		SOLEDAD CANYON	RD	ACTON	93510	0	FA0025304	3001
CYPRESS RESORT	7601		SOLEDAD CANYON	RD	ACTON	93510	10650604	FA0025328	3003
GREEN VALLEY COMMUNITY	8237		SOLEDAD CANYON	RD	ACTON	93510	10287250	FA0025339	3500
GREEN VALLEY COMMUNITY	8237		SOLEDAD CANYON	RD	ACTON	93510	10287250	FA0025339	3003
OASIS PARK	9777		SOLEDAD CANYON	RD	SAUGUS	91390	0	FA0025319	3003
C A RASMUSSEN SOLEDAD ROCK QUARRY	12000		SOLEDAD CANYON	RD	CANYON COUNTRY	91351	0	FA0025330	3001
CURTIS SAND AND GRAVEL	12101		SOLEDAD CANYON	RD	CANYON COUNTRY	91351	10795555	FA0025347	3003
AT&T MOBILITY PINE TREE (26343)	14019		SOLEDAD CANYON	RD	CANYON COUNTRY	91387	10795576	FA0039387	3000
Loera Paving	14045		SOLEDAD CANYON	RD	SANTA CLARITA	91387	0	FA0052008	3000
HOLLIDAY ROCK-SANTA CLARITA	14320		SOLEDAD CANYON	RD B	SANTA CLARITA	91387	10295887	FA0033660	1001
NEWHALL COUNTY WATER DISTRICT	15397		SOLEDAD CANYON	RD	NEWHALL	91321	0	FA0025307	3001
SPRINT NXTL CELL SITE	16500		SOLEDAD CANYON	RD	SANTA CLARITA	91387	0	FA0038998	3000
VERIZON WIRELESS: SOLEDAD CANYON	16500		SOLEDAD CANYON	RD	SANTA CLARITA	91351	10164805	FA0041255	3000
RITE AID #5556 - SAND CANYON SHOPPI	16642	W	SOLEDAD CANYON	RD	CANYON COUNTRY	91387	10308559	FA0044951	3000
NICK OIL AND MARKET	18003		SOLEDAD CANYON	RD	SANTA CLARITA	91387	10287055	FA0025321	7124

LOS ANGELES COUNTY CUPA
INACTIVE - FACILITY INVENTORY

FACILITY NAME	SITE ADDRESS			CITY	ZIP	CERS ID	Facility ID	PE
NICK OIL AND MARKET	18003	SOLEDAD CANYON	RD	SANTA CLARITA	91387	10287055	FA0025321	7124
NICK OIL AND MARKET	18003	SOLEDAD CANYON	RD	SANTA CLARITA	91387	10287055	FA0025321	7124
R2 RACING	18228	SOLEDAD CANYON		SANTA CLARITA	91387	10663744	FA0047591	1001
R2 RACING	18228	SOLEDAD CANYON		SANTA CLARITA	91387	10663744	FA0047591	3001
TOMMY'S AUTO	18230	SOLEDAD CANYON	RD	CANYON COUNTRY	91387	10287589	FA0025326	1001
TOMMY'S AUTO	18230	SOLEDAD CANYON	RD	CANYON COUNTRY	91387	10287589	FA0025326	3001
A & S AUTOMOTIVE	18230	SOLEDAD CANYON	RD	SANTA CLARITA	91387	10663636	FA0047594	1000
MASTERS SMOG AND AUTO REPAIR INC	18234	SOLEDAD CANYON	RD	CANYON COUNTRY	91387	10287337	FA0025324	1000
MASTERS SMOG AND AUTO REPAIR INC	18234	SOLEDAD CANYON	RD	CANYON COUNTRY	91387	10287337	FA0025324	3000
YOUNG'S CLEANERS	18271	SOLEDAD CANYON	RD	CANYON COUNTRY	91351	0	FA0025308	3001
SCE NORTH OAKS SUBSTATION	18308	SOLEDAD CANYON	RD	SANTA CLARITA	91387	10190093	FA0025331	3702
SOLEDAD CLEANERS	18344	SOLEDAD CANYON	RD	CANYON COUNTRY	91387	10795612	FA0025320	1001
SOLEDAD CLEANERS	18344	SOLEDAD CANYON	RD	CANYON COUNTRY	91387	10795612	FA0025320	3001
BLUE OCEAN POOL SUPPLY	18350	SOLEDAD CANYON	RD	CANYON COUNTRY	91387	10292215	FA0025318	3500
FARHA ENTERPRISES INC.	18501	SOLEDAD CANYON	RD	CANYON COUNTRY	91351	0	FA0025327	7124
FARHA ENTERPRISES INC.	18501	SOLEDAD CANYON	RD	CANYON COUNTRY	91351	0	FA0025327	3001
FARHA ENTERPRISES INC.	18501	SOLEDAD CANYON	RD	CANYON COUNTRY	91351	0	FA0025327	1001
FARHA ENTERPRISES INC.	18501	SOLEDAD CANYON	RD	CANYON COUNTRY	91351	0	FA0025327	7124
FARHA ENTERPRISE INC.	18501	SOLEDAD CANYON	RD	CANYON COUNTRY	91351	10293232	FA0050141	7124
DRY CLEAN EXPRESS CLEANERS	18557	SOLEDAD CANYON	RD	CANYON COUNTRY	91351	10287103	FA0025311	1001
DRY CLEAN EXPRESS CLEANERS	18557	SOLEDAD CANYON	RD	CANYON COUNTRY	91351	10287103	FA0025311	3001

LOS ANGELES COUNTY CUPA
INACTIVE - FACILITY INVENTORY

FACILITY NAME	SITE ADDRESS					CITY	ZIP	CERS ID	Facility ID	PE
CANYON CLEANERS	18635		SOLEDAD CANYON	RD	103	CANYON COUNTRY	91351	10292413	FA0032843	3000
CANYON CLEANERS	18635		SOLEDAD CANYON	RD	103	CANYON COUNTRY	91351	10292413	FA0032843	1000
TEXACO (GUS'S)	18727		SOLEDAD CANYON	RD		CANYON COUNTRY	91351	0	FA0025334	3001
ACE CLEANERS	18835		SOLEDAD CANYON	RD	B	CANYON COUNTRY	91351	10291345	FA0025342	3001
A LAWNMOWER AND CHAINSAW	18930		SOLEDAD CANYON	RD		CANYON COUNTRY	91351	0	FA0025315	1000
KRAGEN AUTO PARTS #1506	19154	W	SOLEDAD CANYON	RD		CANYON COUNTRY	91351	0	FA0025358	3001
KRAGEN AUTO PARTS #1506	19154	W	SOLEDAD CANYON	RD		CANYON COUNTRY	91351	0	FA0025358	1002
SILVER HANGER CLEANERS	19172		SOLEDAD CANYON	RD		CANYON COUNTRY	91351	10288027	FA0025312	3000
SILVER HANGER CLEANERS	19172		SOLEDAD CANYON	RD		CANYON COUNTRY	91351	10288027	FA0025312	1000
SHELL #136099 (NORTH OAKS)	19223		SOLEDAD CANYON	RD		CANYON COUNTRY	91351	0	FA0025333	3001
LONGS DRUGS STORE #393	19242		SOLEDAD CANYON	RD		CANYON COUNTRY	91351	0	FA0025359	3001
LONGS DRUGS STORE #393	19242		SOLEDAD CANYON	RD		CANYON COUNTRY	91351	0	FA0025359	1002
WALGREENS #6930	19266		SOLEDAD CANYON	RD		SANTA CLARITA	91351	10288075	FA0025323	7124
WALGREENS #6930	19266		SOLEDAD CANYON	RD		SANTA CLARITA	91351	10288075	FA0025323	3000
TESORO (SPEEDWAY) 68119	19301		SOLEDAD CANYON	RD		CANYON COUNTRY	91351	10266634	FA0025345	7124
TESORO (SPEEDWAY) 68119	19301		SOLEDAD CANYON	RD		CANYON COUNTRY	91351	10266634	FA0025345	7124
RALPHS GROCERY #184	19331		SOLEDAD CANYON	RD		CANYON COUNTRY	91351	0	FA0025353	3001
RALPHS GROCERY #184	19331		SOLEDAD CANYON	RD		CANYON COUNTRY	91351	0	FA0025353	1001
BIG LOTS 1917 SANTA CLARITA	19331		SOLEDAD CANYON	RD		SANTA CLARITA	91351	10510240	FA0047001	3001
SANTA CLARITA CLEANERS	19357		SOLEDAD CANYON	RD		CANYON COUNTRY	91351	0	FA0025325	3001
SANTA CLARITA CLEANERS	19357		SOLEDAD CANYON	RD		CANYON COUNTRY	91351	0	FA0025325	1001
TJ MAXX 0107	19361		SOLEDAD CANYON	RD		CANYON COUNTRY	91351	10499707	FA0046739	1001

LOS ANGELES COUNTY CUPA
INACTIVE - FACILITY INVENTORY

FACILITY NAME	SITE ADDRESS					CITY	ZIP	CERS ID	Facility ID	PE
SUPERCUTS	19423		SOLEDAD CANYON	RD	C	CANYON COUNTRY	91351	0	FA0025303	3001
CVS PHARMACY #9611	19424	W	SOLEDAD CANYON	RD		CANYON COUNTRY	91351	10290811	FA0025314	2099
CVS PHARMACY #9611	19424	W	SOLEDAD CANYON	RD		CANYON COUNTRY	91351	10290811	FA0025314	3000
USA PETROLEUM CORP #82	19443	W	SOLEDAD CANYON	RD		CANYON COUNTRY	91351	0	FA0025360	3001
LEONS TRANSMISSIONS	20501		SOLEDAD CANYON	RD		CANYON COUNTRY	91351	10267753	FA0025322	1001
LEONS TRANSMISSIONS	20501		SOLEDAD CANYON	RD		CANYON COUNTRY	91351	10267753	FA0025322	3001
DESERT INDUSTRIAL SUPPLY	20605		SOLEDAD CANYON	RD		CANYON COUNTRY	91351	0	FA0025305	3001
PROFESSIONAL AMBULANCE/MEDTRANS	20607		SOLEDAD CANYON	RD		CANYON COUNTRY	91351	0	FA0025301	3001
MINNIE MAX CLEANERS	20655		SOLEDAD CANYON	RD	30	CANYON COUNTRY	91351	10795603	FA0025340	1001
MINNIE MAX CLEANERS	20655		SOLEDAD CANYON	RD	30	CANYON COUNTRY	91351	10795603	FA0025340	3001
VISTA PAINT #51	20655		SOLEDAD CANYON	RD	1	SANTA CLARITA	91351	0	FA0033816	1200
VISTA PAINT #51	20655		SOLEDAD CANYON	RD	1	SANTA CLARITA	91351	0	FA0033816	3001
VISTA PAINT #51	20655		SOLEDAD CANYON	RD	1	SANTA CLARITA	91351	0	FA0033816	1001
CANYON AUTO CARE	20709		SOLEDAD CANYON	RD		CANYON COUNTRY	91351	0	FA0025309	3001
VW AUDI SCV	20723		SOLEDAD CANYON	RD		CANYON COUNTRY	91351	10266844	FA0025341	1000
VW AUDI SCV	20723		SOLEDAD CANYON	RD		CANYON COUNTRY	91351	10266844	FA0025341	3001
CANYON MUFFLER & SMOG	20741		SOLEDAD CANYON	RD		SANTA CLARITA	91351	10288510	FA0033970	3001
LA CO PW-SANTA CLARA YARD	21014		SOLEDAD CANYON	RD		CANYON COUNTRY	91351	0	FA0025306	3001
WILSON AMBULANCE SERVICE INC	21021		SOLEDAD CANYON	RD	504	CANYON COUNTRY	91351	0	FA0025310	3001
SCV RENTAL CENTER	21441		SOLEDAD CANYON	RD		SAUGUS	91350	0	FA0025317	1001
SCV RENTAL CENTER	21441		SOLEDAD CANYON	RD		SAUGUS	91350	0	FA0025317	3002

LOS ANGELES COUNTY CUPA
INACTIVE - FACILITY INVENTORY

FACILITY NAME	SITE ADDRESS					CITY	ZIP	CERS ID	Facility ID	PE
FORMER WHITTIER BERMITE SITE	22116	W	SOLEDAD CANYON	RD		SAUGUS	91350	0	FA0035783	7124
SAUGUS SPDWY	22500		SOLEDAD CANYON	RD		SANTA CLARITA	91350	10287691	FA0025350	3701
FOUR CORNERS II LLC	23055		SOLEDAD CANYON	RD		SAUGUS	91350	10271476	FA0025348	7124
FOUR CORNERS II LLC	23055		SOLEDAD CANYON	RD		SAUGUS	91350	10271476	FA0025348	7124
SAM'S CHEVRON/7-ELEVEN STORE 39631A	23060		SOLEDAD CANYON	RD		SANTA CLARITA	91350	10287445	FA0025338	7124
PINNACLE TWRS (MT EMMA)-871482	33472		SOLEDAD PASS	RD		PALMDALE	93550	0	FA0030904	3001
CANYON CAR WASH	18727		SOLEDADA CANYON	RD		CANYON COUNTRY	91351	10673908	FA0048856	1001
CITY OF PARAMOUNT WELL 15	6503		SOMERSET	BLVD		PARAMOUNT	90723	10419346	FA0025385	1001
CITY OF PARAMOUNT WELL 15	6503		SOMERSET	BLVD		PARAMOUNT	90723	10419346	FA0025385	3501
CALIFORNIA COMPOSITES INC	6525		SOMERSET	BLVD		PARAMOUNT	90723	10303498	FA0043165	3001
3 HANGER SUPPLY CO	6601		SOMERSET	BLVD	E	PARAMOUNT	90723	0	FA0041669	3001
CARLOS AUTO REPAIR	6620	E	SOMERSET	BLVD		PARAMOUNT	90723	0	FA0025395	1002
CARLOS AUTO REPAIR	6620	E	SOMERSET	BLVD		PARAMOUNT	90723	0	FA0025395	3001
CARLOS AUTO REPAIR	6620	E	SOMERSET	BLVD		PARAMOUNT	90723	0	FA0025395	7124
M & M CORP	6725		SOMERSET	BLVD		PARAMOUNT	90723	0	FA0025368	1001
GARCIA TRANSMISSION	6815		SOMERSET	BLVD		PARAMOUNT	90723	0	FA0025367	3002
GARCIA TRANSMISSION	6815		SOMERSET	BLVD		PARAMOUNT	90723	0	FA0025367	1001
COMMUNICATIONS ENHANCEMENT	6816		SOMERSET	BLVD	1	PARAMOUNT	90723	0	FA0025366	1001
710 WHEELS REFINISIHING	6826		SOMERSET	BLVD	4	PARAMOUNT	90723	0	FA0048226	1000
BIG 4 TRANSMISSIONS	7121		SOMERSET	BLVD		PARAMOUNT	90723	10281484	FA0025405	1001
BIG 4 TRANSMISSIONS	7121		SOMERSET	BLVD		PARAMOUNT	90723	10281484	FA0025405	3002
ASPHALT CARE INC	7243		SOMERSET	BLVD		PARAMOUNT	90723	10281817	FA0025378	3002
ASPHALT CARE INC	7243		SOMERSET	BLVD		PARAMOUNT	90723	10281817	FA0025378	1002
FOUR STAR FOUNDRY	7300		SOMERSET	BLVD		PARAMOUNT	90723	0	FA0025373	3001
WANSON TOOL INC	7309		SOMERSET	BLVD		PARAMOUNT	90723	0	FA0025376	3001
ROOSEVELT MILK VENDING CO	7335		SOMERSET	BLVD		PARAMOUNT	90723	0	FA0025377	3001
ROOSEVELT MILK VENDING CO	7335		SOMERSET	BLVD		PARAMOUNT	90723	0	FA0025377	1001
ALS TRANSMISSION	7337		SOMERSET	BLVD	F	PARAMOUNT	90723	0	FA0033095	3001
ALS TRANSMISSION	7337		SOMERSET	BLVD	F	PARAMOUNT	90723	0	FA0033095	1000
SOMERSET BODYSHOP	7337		SOMERSET	BLVD	E	PARAMOUNT	90723	0	FA0031590	1000
SOMERSET BODYSHOP	7337		SOMERSET	BLVD	E	PARAMOUNT	90723	0	FA0031590	3001
DOCTOR'S BODY SHOP	7337		SOMERSET	BLVD	1	PARAMOUNT	90723	0	FA0025365	1000

LOS ANGELES COUNTY CUPA
INACTIVE - FACILITY INVENTORY

FACILITY NAME	SITE ADDRESS					CITY	ZIP	CERS ID	Facility ID	PE
SOMERSET AUTOMOTIVE CENTER	7337		SOMERSET	BLVD		PARAMOUNT	90723	10284544	FA0025371	3001
WAVEFRONT TECHNOLOGY INC	7350		SOMERSET	BLVD		PARAMOUNT	90723	10279705	FA0025401	3500
AMERI CARE MED SERVICES	7524		SOMERSET	BLVD		PARAMOUNT	90723	10269733	FA0025380	3002
AMERICAN EQUIPMENT SERVICE	7610		SOMERSET	BLVD	B	PARAMOUNT	90723	0	FA0025414	1000
AMERICAN EQUIPMENT SERVICE	7610		SOMERSET	BLVD	B	PARAMOUNT	90723	0	FA0025414	3001
PENA'S IRON WORK	7610		SOMERSET	BLVD	1	PARAMOUNT	90723	0	FA0025413	3001
AMERICAN EQUIPMENT SERVICE CORP	7612		SOMERSET	BLVD		PARAMOUNT	90723	0	FA0033628	3000
AMERICAN EQUIPMENT SERVICE CORP	7612		SOMERSET	BLVD		PARAMOUNT	90723	0	FA0033628	1001
XCLUSIVE AUTO COLLISION INC	7614	E	SOMERSET	BLVD		PARAMOUNT	90723	10713490	FA0025362	3001
COLLANO INC	7615		SOMERSET	BLVD		PARAMOUNT	90723	10659907	FA0025398	3003
COLLANO INC	7615		SOMERSET	BLVD		PARAMOUNT	90723	10659907	FA0025398	1002
SHRED IT	7617		SOMERSET	BLVD		PARAMOUNT	90723	0	FA0025397	1003
SHRED IT	7617		SOMERSET	BLVD		PARAMOUNT	90723	0	FA0025397	3001
LEE MARKS INC	7621		SOMERSET	BLVD		PARAMOUNT	90723	0	FA0025396	3002
OUTSPIDER INC	7631		SOMERSET	BLVD		PARAMOUNT	90723	0	FA0025343	1001
H & H PLASTICS	7701	E	SOMERSET	BLVD		PARAMOUNT	90723	0	FA0025387	3001
COLLANO INC	7729		SOMERSET	BLVD		PARAMOUNT	90723	0	FA0032597	3002
ENER-TECH METALS INC	7815		SOMERSET	BLVD	B	PARAMOUNT	90723	10281871	FA0025410	3003
ENER-TECH METALS INC	7815		SOMERSET	BLVD	B	PARAMOUNT	90723	10281871	FA0025410	1003
HONEYBEE INTERNATIONAL INC	7815		SOMERSET	BLVD	A	PARAMOUNT	90723	10808524	FA0025386	1002
EXPRESS AUTO REPAIR	7919		SOMERSET	BLVD		PARAMOUNT	90723	0	FA0025399	3001
EXPRESS AUTO REPAIR	7919		SOMERSET	BLVD		PARAMOUNT	90723	0	FA0025399	1001
ASSOCIATED PRINTING SCHOOLS	8026		SOMERSET	BLVD		PARAMOUNT	90723	0	FA0025370	1001
PETER AUTO SERVICE	8102		SOMERSET	BLVD	A	PARAMOUNT	90723	0	FA0025404	3001
PETER AUTO SERVICE	8102		SOMERSET	BLVD	A	PARAMOUNT	90723	0	FA0025404	1000
R I S DESIGNS	8223		SOMERSET	BLVD		PARAMOUNT	90723	0	FA0033777	3001
R I S DESIGNS	8223		SOMERSET	BLVD		PARAMOUNT	90723	0	FA0033777	1001
R I S DESIGNS INC	8410		SOMERSET	BLVD		PARAMOUNT	90723	10273894	FA0033018	3001
R I S DESIGNS INC	8410		SOMERSET	BLVD		PARAMOUNT	90723	10273894	FA0033018	1001
FAST GRINDING	8513		SOMERSET	BLVD		PARAMOUNT	90723	0	FA0025382	3001
CJ SMITH MFG	8518		SOMERSET	BLVD		PARAMOUNT	90723	0	FA0025407	3002
PLEDGE ENGINEERING INC	8522		SOMERSET	BLVD		PARAMOUNT	90723	0	FA0025352	1001
JOHN'S FUEL INJECTION	8542		SOMERSET	BLVD		PARAMOUNT	90723	0	FA0025363	1000
CONVEYOR SERVICE & ELECTRIC	8560		SOMERSET	BLVD		PARAMOUNT	90723	0	FA0025393	3002
SOUTHERN CALIF RESCUE MISSIONS	8560		SOMERSET	BLVD	B	PARAMOUNT	90723	0	FA0025394	3002
CONVEYOR SERVICE & ELECTRIC	8560		SOMERSET	BLVD		PARAMOUNT	90723	0	FA0025393	1002

LOS ANGELES COUNTY CUPA
INACTIVE - FACILITY INVENTORY

FACILITY NAME	SITE ADDRESS					CITY	ZIP	CERS ID	Facility ID	PE
SOUTHERN CALIF RESCUE MISSIONS	8560		SOMERSET	BLVD	B	PARAMOUNT	90723	0	FA0025394	1001
SOURCE ONE	8650		SOMERSET	BLVD	E	PARAMOUNT	90723	0	FA0025364	3001
THOR SALES CO INC	8650		SOMERSET	BLVD	A	PARAMOUNT	90723	10281709	FA0033592	3001
THOR SALES CO INC	8650		SOMERSET	BLVD	A	PARAMOUNT	90723	10281709	FA0033592	1001
SOURCE ONE	8650		SOMERSET	BLVD	E	PARAMOUNT	90723	0	FA0025364	1001
M PATTERSON TRUCKING	8650		SOMERSET	BLVD	F	PARAMOUNT	90723	0	FA0025403	1000
M PATTERSON TRUCKING	8650		SOMERSET	BLVD	F	PARAMOUNT	90723	0	FA0025403	3001
SO CAL EDISON (DOUG OIL)	8733		SOMERSET	BLVD		PARAMOUNT	90723	0	FA0043189	3000
R & L SEWERS INC	8815		SOMERSET	BLVD		PARAMOUNT	90723	0	FA0025381	1001
R & L SEWERS INC	8815		SOMERSET	BLVD		PARAMOUNT	90723	0	FA0025381	3002
A & B TRANSMISSION	8822		SOMERSET	BLVD		PARAMOUNT	90723	10280404	FA0025412	3001
A & B TRANSMISSION	8822		SOMERSET	BLVD		PARAMOUNT	90723	10280404	FA0025412	1001
TRANS TEAM	8824		SOMERSET	BLVD		PARAMOUNT	90723	0	FA0025369	1001
TRANSPETRO OF CALIF INC	8835		SOMERSET	BLVD		PARAMOUNT	90723	0	FA0025361	1002
CUSTOM BUILT FENCE	9016		SOMERSET	BLVD		BELLFLOWER	90706	0	FA0032007	3001
HOLLYWOOD SPORTS PARK LLC	9030		SOMERSET	BLVD		BELLFLOWER	90706	0	FA0037243	3003
HOLLYWOOD SPORTS PARK LLC	9030	E	SOMERSET	BLVD		BELLFLOWER	90706	10281673	FA0008108	3001
HOLLYWOOD SPORTS PARK LLC	9030	E	SOMERSET	BLVD		BELLFLOWER	90706	10281673	FA0008108	1001
DORIA'S BODY & PAINT	9031		SOMERSET	BLVD		BELLFLOWER	90706	10265437	FA0025408	3000
LAURENCE EQUIP RENTALS INC	9035		SOMERSET	BLVD		BELLFLOWER	90706	10794748	FA0025379	3002
LAURENCE EQUIP RENTALS INC	9035		SOMERSET	BLVD		BELLFLOWER	90706	10794748	FA0025379	1001
GENERAL AUTO REPAIR	9355		SOMERSET	BLVD	B	BELLFLOWER	90706	10279330	FA0033544	3001
GENERAL AUTO REPAIR	9355		SOMERSET	BLVD	B	BELLFLOWER	90706	10279330	FA0033544	1001
BELLFLOWER CIRCLE K AND FUEL	9355		SOMERSET	BLVD		BELLFLOWER	90706	10290202	FA0025402	7124
BELLFLOWER CIRCLE K AND FUEL	9355		SOMERSET	BLVD		BELLFLOWER	90706	10290202	FA0025402	7124
BELLFLOWER CIRCLE K AND FUEL	9355		SOMERSET	BLVD		BELLFLOWER	90706	10290202	FA0025402	7124
BELLFLOWER CIRCLE K AND FUEL	9355		SOMERSET	BLVD		BELLFLOWER	90706	10290202	FA0025402	7124
J C PARTY SUPPLIES INC	9733		SOMERSET	BLVD		BELLFLOWER	90706	10477915	FA0032826	3003
J C PARTY SUPPLIES INC	9733		SOMERSET	BLVD		BELLFLOWER	90706	10477915	FA0032826	1001
ANDY'S NURSERY	10510		SOMERSET	BLVD		BELLFLOWER	90706	0	FA0025415	7110
METROPCS CALIFORNIA, LLC#LA0565B			SOMERSET & TEXACO	AVE		PARAMOUNT	90723	10298926	FA0040402	3000
RESPIRATORY THERAPY HOME CARE	9142		SONRISA	ST		BELLFLOWER	90706	10279837	FA0032916	3002
VAN NUYS AIRPORT	7001		SOPHIA	AVE		VAN NUYS	91406	0	FA0036018	1003
T-MOBILE WEST (IE05403A)	16222	E	SORIANO	DR	U	HACIENDA HEIGHTS	91745	10800499	FA0041511	3000
GUADALAJARA AUTO SALES	111	S	SOTO	ST		LOS ANGELES	90033	0	FA0025283	1001
LAMC SOTO CLINIC	319	N	SOTO	ST		LOS ANGELES	90033	0	FA0025418	1006

LOS ANGELES COUNTY CUPA
INACTIVE - FACILITY INVENTORY

FACILITY NAME	SITE ADDRESS					CITY	ZIP	CERS ID	Facility ID	PE
PROMISE HOSPITAL OF EAST LA	443	S	SOTO	ST		LOS ANGELES	90033	10253287	FA0031148	1002
EMILE MOBIL SERVICE	909	S	SOTO	ST		LOS ANGELES	90023	0	FA0025417	1001
SOTO SMOG INC	918	N	SOTO	ST		LOS ANGELES	90033	0	FA0025374	1001
EARL SCHEIB AUTO PAINTING	1601	S	SOTO	ST		LOS ANGELES	90023	0	FA0025422	1002
COMMERCIAL REFRIGERATION CO	1700	N	SOTO	ST		LOS ANGELES	90033	0	FA0025384	1002
INDUSTRIAL SERVICE OIL CO	1700	S	SOTO	ST		LOS ANGELES	90023	10243939	FA0025427	3700
US TEXTILE PRINTING	1819	S	SOTO	ST		LOS ANGELES	90023	10255849	FA0033061	1003
USC HEALTH SCIENCES CMPS EDM	1840	N	SOTO	ST		LOS ANGELES	90032	0	FA0040559	1001
GEORGE RICE & SONS	2001	N	SOTO	ST		LOS ANGELES	90032	0	FA0025421	1004
GEORGE RICE & SONS	2001	N	SOTO	ST		LOS ANGELES	90032	0	FA0025421	2002
PRECISION ALUMINUM AND SAWING	5604	S	SOTO	ST		HUNTINGTON PARK	90255	0	FA0025428	3001
OMG JUMP INC	5716	S	SOTO	ST		HUNTINGTON PARK	90255	10275115	FA0025419	1002
SULLY MILLER CONTRACTING CO	3000	E	SOUTH	ST		LONG BEACH	90805	0	FA0025445	3001
ROCKET OIL INC (was)	3500		SOUTH	ST		LAKEWOOD	90712	0	FA0025458	3001
LAKEWOOD DIALYSIS CENTER	4131		SOUTH	ST		LAKEWOOD	90712	0	FA0025448	3001
T-MOBILE WEST SITE ID#LA03262A	4144		SOUTH	ST		LAKEWOOD	90712	0	FA0041212	3000
MGE OIL LLC	4311		SOUTH	ST		LAKEWOOD	90712	10291276	FA0025459	7124
AT&T MOBILITY - LA0124-01 VICTORS (28042)	4333	E	SOUTH	ST	ATT	LAKEWOOD	90712	0	FA0041804	3000
VICTORS FLOWERS INC	4333		SOUTH	ST		LAKEWOOD	90712	0	FA0025457	3001
ADVANCED FOTO LAB	5447	E	SOUTH	ST		LAKEWOOD	90712	0	FA0025432	1006
HORIZON MAZDA	5450		SOUTH	ST		LAKEWOOD	90712	0	FA0025449	3001
AUTOZONE	5453	E	SOUTH	ST		LAKEWOOD	90713	0	FA0025465	1002
AUTOZONE	5453	E	SOUTH	ST		LAKEWOOD	90713	0	FA0025465	3001
JNIK #15 MOBIL LAKEWOOD	5500		SOUTH	ST		LAKEWOOD	90712	10291267	FA0025440	7124
JNIK #15 MOBIL LAKEWOOD	5500		SOUTH	ST		LAKEWOOD	90712	10291267	FA0025440	7124
JNIK #15 MOBIL LAKEWOOD	5500		SOUTH	ST		LAKEWOOD	90712	10291267	FA0025440	7124
SPRINT NXTL SCE	5777	E	SOUTH	ST		LAKEWOOD	90713	0	FA0038999	3000
DUTCH CLEANERS	5933	E	SOUTH	ST		LAKEWOOD	90713	10280335	FA0025442	1001
DUTCH CLEANERS	5933	E	SOUTH	ST		LAKEWOOD	90713	10280335	FA0025442	3001
LAKEWOOD CLEANER	6422		SOUTH	ST		LAKEWOOD	90713	0	FA0025467	1001
LAKEWOOD CLEANER	6422		SOUTH	ST		LAKEWOOD	90713	0	FA0025467	3001
ORCHARD SUPPLY HARDWARE #600	6440	S	SOUTH	ST		LAKEWOOD	90713	10662706	FA0048805	1001
ORCHARD SUPPLY HARDWARE #600	6440	S	SOUTH	ST		LAKEWOOD	90713	10662706	FA0048805	3001
CVS PHAMACY #8844	6510		SOUTH	ST		LAKEWOOD	90713	10304269	FA0044969	3000
VISTA PAINT #35	10717	E	SOUTH	ST		CERRITOS	90703	10304254	FA0042639	1001
TJ MAXX 0425	10727		SOUTH	ST		CERRITOS	90701	10499731	FA0046969	1001

LOS ANGELES COUNTY CUPA
INACTIVE - FACILITY INVENTORY

FACILITY NAME	SITE ADDRESS					CITY	ZIP	CERS ID	Facility ID	PE
CVS PHARMACY #8844	10755	E	SOUTH	ST		CERRITOS	90703	10796467	FA0025473	1001
CVS PHARMACY #8844	10755	E	SOUTH	ST		CERRITOS	90703	10796467	FA0025473	3000
CHERA 76 #2705798	10969		SOUTH	ST		CERRITOS	90703	10796395	FA0025441	7124
CHERA 76 #2705798	10969		SOUTH	ST		CERRITOS	90703	10796395	FA0025441	1001
CHERA 76 #2705798	10969		SOUTH	ST		CERRITOS	90703	10796395	FA0025441	3002
CHERA 76 #2705798	10969		SOUTH	ST		CERRITOS	90703	10796395	FA0025441	7124
SHELL (SOUTH)	10970		SOUTH	ST		CERRITOS	90703	10796281	FA0025460	3001
HASSAN #1009	11004		SOUTH	ST		CERRITOS	90703	10275703	FA0025439	7124
HASSAN #1009	11004		SOUTH	ST		CERRITOS	90703	10275703	FA0025439	7124
HASSAN #1009	11004		SOUTH	ST		CERRITOS	90703	10275703	FA0025439	7124
ANTHEM OIL CERRITOS	11007		SOUTH	ST		CERRITOS	90703	10281943	FA0025463	1001
ACTION 1 HR PHOTO & STUDIO	11336	E	SOUTH	ST		CERRITOS	90703	0	FA0025431	1006
CLAWS RESTAURANT	11450		SOUTH	ST		CERRITOS	90703	10659550	FA0025443	1001
HOMETOWN BUFFET #261	11471		SOUTH	ST		CERRITOS	90703	10297300	FA0039580	3001
COCO'S #210	11510	E	SOUTH	ST		CERRITOS	90701	10710850	FA0049855	3000
FIRESTONE COMPLETE AUTO CARE #015180	11524		SOUTH	ST		CERRITOS	90703	10157803	FA0025434	1002
FIRESTONE COMPLETE AUTO CARE #015180	11524		SOUTH	ST		CERRITOS	90703	10157803	FA0025434	3001
JETSON AUTO SERVICE INC	11600		SOUTH	ST	C	ARTESIA	90701	0	FA0025436	1001
FRANK BOUMA AUTO SERVICE	11600		SOUTH	ST	B	ARTESIA	90701	10263151	FA0025462	1001
FRANK BOUMA AUTO SERVICE	11600		SOUTH	ST	B	ARTESIA	90701	10263151	FA0025462	3001
DOLLAR TREE #08369	11711		SOUTH	ST		ARTESIA	90701	10834606	FA0052052	3001
DOLLAR TREE #08369	11711		SOUTH	ST		ARTESIA	90701	10834606	FA0052052	1001
PRO ACTION RADIATOR SERVICE	11755	E	SOUTH	ST		ARTESIA	90701	0	FA0025444	1001
PRO ACTION RADIATOR SERVICE	11755	E	SOUTH	ST		ARTESIA	90701	0	FA0025444	3001
POTENTIAL FUEL INC	11756		SOUTH	ST		ARTESIA	90701	10586077	FA0025454	7124
POTENTIAL FUEL INC	11756		SOUTH	ST		ARTESIA	90701	10586077	FA0025454	7124
T-MOBILE WEST, LLC LA93951A	11818		SOUTH	ST		CERRITOS	90703	10585996	FA0051315	3000
ONE HOUR PHOTO EXPRESS	11819		SOUTH	ST		CERRITOS	90703	0	FA0025438	1006
CROWN CLEANERS	11900		SOUTH	ST	114	CERRITOS	90701	0	FA0025433	1001
K L M CLEANERS	11938		SOUTH	ST		ARTESIA	90701	10280338	FA0030654	1001
K L M CLEANERS	11938		SOUTH	ST		ARTESIA	90701	10280338	FA0030654	3001
PEP BOYS #665	11944		SOUTH	ST		ARTESIA	90701	10274170	FA0025450	7124
KING'S BODY SHOP	12015		SOUTH	ST		ARTESIA	90701	10265428	FA0025471	1001
KING'S BODY SHOP	12015		SOUTH	ST		ARTESIA	90701	10265428	FA0025471	3001
KORUS PRINTING	12137		SOUTH	ST		ARTESIA	90701	0	FA0025430	1001
7-ELEVEN INC STORE #37052	12202		SOUTH	ST		ARTESIA	90701	10742707	FA0025451	7124

LOS ANGELES COUNTY CUPA
INACTIVE - FACILITY INVENTORY

FACILITY NAME	SITE ADDRESS				CITY	ZIP	CERS ID	Facility ID	PE
7-ELEVEN INC STORE #37052	12202		SOUTH	ST	ARTESIA	90701	10742707	FA0025451	1001
7-ELEVEN INC STORE #37052	12202		SOUTH	ST	ARTESIA	90701	10742707	FA0025451	3002
7-ELEVEN INC STORE #37052	12202		SOUTH	ST	ARTESIA	90701	10742707	FA0025451	7124
Orchard Supply Hardware Store #681	13233		SOUTH	ST	CERRITOS	90703	10598884	FA0048617	3001
Orchard Supply Hardware Store #681	13233		SOUTH	ST	CERRITOS	90703	10598884	FA0048617	1001
1 HOUR PHOTO MASTERS	13245		SOUTH	ST	CERRITOS	90703	0	FA0031979	1006
CVS PHARMACY #9489	13303		SOUTH	ST	CERRITOS	90703	10290694	FA0030985	3001
JOSEPH'S DRY CLEANERS	13329		SOUTH	ST	CERRITOS	90703	10286734	FA0025468	1001
JOSEPH'S DRY CLEANERS	13329		SOUTH	ST	CERRITOS	90703	10286734	FA0025468	3001
H&S ENERGY PRODUCTS LLC # 2019	13356		SOUTH	ST	CERRITOS	90703	10401445	FA0025447	7124
H&S ENERGY PRODUCTS LLC # 2019	13356		SOUTH	ST	CERRITOS	90703	10401445	FA0025447	7124
H&S ENERGY PRODUCTS LLC # 2019	13356		SOUTH	ST	CERRITOS	90703	10401445	FA0025447	7124
H&S ENERGY PRODUCTS LLC # 2019	13356		SOUTH	ST	CERRITOS	90703	10401445	FA0025447	7124
COURTEOUS INC	13359	S	SOUTH	ST	CERRITOS	90703	10796632	FA0025456	1001
COURTEOUS INC	13359	S	SOUTH	ST	CERRITOS	90703	10796632	FA0025456	3002
WESTSIDE DISTRIBUTOR	2405		SOUTHERN	AVE	SOUTH GATE	90280	0	FA0025474	7124
NACHO AUTOMOTIVE REPAIR	4200		SOUTHERN	AVE	SOUTH GATE	90280	10274380	FA0025486	3701
CITY OF SOUTH GATE PARK RESERV	4900		SOUTHERN	AVE	SOUTH GATE	90280	10302799	FA0025476	7124
CITY OF SOUTH GATE PARK RESERV	4900		SOUTHERN	AVE	SOUTH GATE	90280	10302799	FA0025476	7124
CITY OF SOUTH GATE PARK RESERV	4900		SOUTHERN	AVE	SOUTH GATE	90280	10302799	FA0025476	7124
CITY OF SOUTH GATE PARK RESERV	4900		SOUTHERN	AVE	SOUTH GATE	90280	10302799	FA0025476	7124
CITY OF SOUTH GATE PARK RESERV	4900		SOUTHERN	AVE	SOUTH GATE	90280	10302799	FA0025476	7124
CITY OF SOUTH GATE PARK RESERV	4900		SOUTHERN	AVE	SOUTH GATE	90280	10302799	FA0025476	7124
CITY OF SOUTH GATE PARK RESERV	4900		SOUTHERN	AVE	SOUTH GATE	90280	10302799	FA0025476	7124
CITY OF SOUTH GATE PARK RESERV	4900		SOUTHERN	AVE	SOUTH GATE	90280	10302799	FA0025476	7124
CITY OF SOUTH GATE PARK RESERV	4900		SOUTHERN	AVE	SOUTH GATE	90280	10302799	FA0025476	7124
CITY OF SOUTH GATE PARK RESERV	4900		SOUTHERN	AVE	SOUTH GATE	90280	10302799	FA0025476	7124
CITY OF SOUTH GATE PARK RESERV	4900		SOUTHERN	AVE	SOUTH GATE	90280	10302799	FA0025476	7124
CITY OF SOUTH GATE PARK RESERV	4900		SOUTHERN	AVE	SOUTH GATE	90280	10302799	FA0025476	7124
CITY OF SOUTH GATE PARK RESERV	4900		SOUTHERN	AVE	SOUTH GATE	90280	10302799	FA0025476	7124
CITY OF SOUTH GATE PARK RESERV	4900		SOUTHERN	AVE	SOUTH GATE	90280	10302799	FA0025476	7124
LAUSD - MAINT & OPS (6)	5115		SOUTHERN	AVE	SOUTH GATE	90280	0	FA0033827	2020
LAUSD - MAINT & OPS (6)	5115		SOUTHERN	AVE	SOUTH GATE	90280	0	FA0033827	3001
LAUSD - MAINT & OPS (6)	5115		SOUTHERN	AVE	SOUTH GATE	90280	0	FA0033827	1004
C S PALLETS	5211		SOUTHERN	AVE	B SOUTH GATE	90280	10299268	FA0043399	3001
SEAM MASTER INDUSTRIES	5211		SOUTHERN	AVE	SOUTH GATE	90280	10267231	FA0025482	7124

LOS ANGELES COUNTY CUPA
INACTIVE - FACILITY INVENTORY

FACILITY NAME	SITE ADDRESS					CITY	ZIP	CERS ID	Facility ID	PE
SEAM MASTER INDUSTRIES	5211		SOUTHERN	AVE		SOUTH GATE	90280	10267231	FA0025482	3002
SEAM MASTER INDUSTRIES	5211		SOUTHERN	AVE		SOUTH GATE	90280	10267231	FA0025482	1003
DOMAR PRECISION INC (SOUTH GATE, CA)	5250		SOUTHERN	AVE		SOUTH GATE	90280	10586482	FA0025481	3003
DOMAR PRECISION INC (SOUTH GATE, CA)	5250		SOUTHERN	AVE		SOUTH GATE	90280	10586482	FA0025481	1001
DOMAR PRECISION INC (SOUTH GATE, CA)	5250		SOUTHERN	AVE		SOUTH GATE	90280	10586482	FA0025481	2001
SCE SHRED SUBSTATION	5310		SOUTHERN	AVE		SOUTH GATE	90280	10190227	FA0044371	1001
T-MOBILE WEST SITE ID# LA02386A	5601		SOUTHERN	AVE		SOUTH GATE	90280	10293763	FA0041359	3000
HANSON AGGREGATES	5625		SOUTHERN	AVE	A	SOUTH GATE	90280	10128712	FA0041834	3001
BLUE DIAMOND MATERIALS SOUTH GATE	5625		SOUTHERN	AVE		SOUTH GATE	90280	10289146	FA0025477	7124
RGL DISTRIBUTION CENTER INC	5650		SOUTHERN	AVE		SOUTH GATE	90280	0	FA0025484	3001
World Oil Transportation	5730		SOUTHERN	AVE		SOUTH GATE	90280	10501183	FA0049144	1003
World Oil Transportation	5730		SOUTHERN	AVE		SOUTH GATE	90280	10501183	FA0049144	3001
SPRINT NXTL HE-890486E	7		SOUTHFIELD	DR		ROLLING HILLS	90274	0	FA0039000	3000
H A SEELE CORP	2311		SOUTHWEST	DR		LOS ANGELES	90043	0	FA0025488	1001
RIGO'S SHOP & MACHINERY	2515		SOUTHWEST	DR		LOS ANGELES	90043	10254961	FA0025487	1001
NORTHROP GRUMMAN SYSTEMS CORP	1		SPACE PARK	BLVD	4000	REDONDO BEACH	90278	10415161	FA0025490	2002
NORTHROP GRUMMAN SYSTEMS CORP	1		SPACE PARK	BLVD	4000	REDONDO BEACH	90278	10415161	FA0025490	7082
NORTHROP GRUMMAN SYSTEMS CORP	1		SPACE PARK	BLVD	4000	REDONDO BEACH	90278	10415161	FA0025490	7080
NORTHROP GRUMMAN SYSTEMS CORP	1		SPACE PARK	BLVD	4000	REDONDO BEACH	90278	10415161	FA0025490	7080
SCE SPACE SUBSTATION	1		SPACE PARK	BLVD		REDONDO BEACH	90278	10398148	FA0047367	7080
AAM WELDING	132	W	SPANNER	ST		MONROVIA	91016	10305895	FA0025492	7060
AAM WELDING	132	W	SPANNER	ST		MONROVIA	91016	10305895	FA0025492	7060
E&B Natural Resources - Packard	1349	S	SPAULDING	AVE		LOS ANGELES	90019	10763656	FA0050944	1000
ALL METALS PROCESSING CO	264	W	SPAZIER	AVE		BURBANK	91502	0	FA0025446	7020
ALL METALS PROCESSING CO	264	W	SPAZIER	AVE		BURBANK	91502	0	FA0025446	1102
IRWINDALE SPEEDWAY LLC	500		SPEEDWAY	DR		IRWINDALE	91706	10267345	FA0016353	1003
IRWINDALE SPEEDWAY LLC	500		SPEEDWAY	DR		IRWINDALE	91706	10267345	FA0016353	7124
IRWINDALE SPEEDWAY LLC	500		SPEEDWAY	DR		IRWINDALE	91706	10267345	FA0016353	3002
IRWINDALE SPEEDWAY LLC	500		SPEEDWAY	DR		IRWINDALE	91706	10267345	FA0016353	7124
DYE TECH CORP	1542		SPENCE	ST		LOS ANGELES	90023	0	FA0025494	1002
BOULEVARD MAZDA	3740		SPENCER	ST	B	TORRANCE	90503	0	FA0025495	1001
J'S AUTOMATIC TRANSMISSIONS	3740		SPENCER	ST		TORRANCE	90503	10155029	FA0025498	7100
J'S AUTOMATIC TRANSMISSIONS	3740		SPENCER	ST		TORRANCE	90503	10155029	FA0025498	7100
J'S AUTOMATIC TRANSMISSIONS	3740		SPENCER	ST		TORRANCE	90503	10155029	FA0025498	7100
ANTRON PRECISION MACHINING	4040		SPENCER	ST	E	TORRANCE	90503	10407823	FA0045514	7100
ANTRON PRECISION MACHINING	4040		SPENCER	ST	E	TORRANCE	90503	10407823	FA0045514	7100

LOS ANGELES COUNTY CUPA
INACTIVE - FACILITY INVENTORY

FACILITY NAME	SITE ADDRESS					CITY	ZIP	CERS ID	Facility ID	PE
MARTEK POWER	4115		SPENCER	ST		TORRANCE	90503	0	FA0025497	7100
MARTEK POWER	4115		SPENCER	ST		TORRANCE	90503	0	FA0025497	7100
MARTEK POWER	4115		SPENCER	ST		TORRANCE	90503	0	FA0025497	1003
SOUTH BAY SUEDE AND SPECIALTY CLEAN	4215		SPENCER	ST		TORRANCE	90503	0	FA0025500	7100
FUEL BLADDERS INC	4231		SPENCER	ST		TORRANCE	90503	0	FA0025496	1001
WEST END HEALTH AND RACQUET CLUB +	4343		SPENCER	ST		TORRANCE	90503	10131841	FA0025499	7100
WEST END HEALTH AND RACQUET CLUB +	4343		SPENCER	ST		TORRANCE	90503	10131841	FA0025499	7100
WEST END HEALTH AND RACQUET CLUB +	4343		SPENCER	ST		TORRANCE	90503	10131841	FA0025499	7100
WEST END HEALTH AND RACQUET CLUB +	4343		SPENCER	ST		TORRANCE	90503	10131841	FA0025499	7100
CONWIN CARBONIC CO	4510		SPERRY	ST		LOS ANGELES	90039	10246009	FA0025502	1002
SO CAL GAS	4560		SPERRY	ST		LOS ANGELES	90039	10844827	FA0025504	1003
SCENIC HIGHLIGHTS INC	4640		SPERRY	ST		LOS ANGELES	90039	0	FA0025505	1003
CALIFORNIA MACHINE SHOP	1400		SPORTSMAN	DR		COMPTON	90221	0	FA0025510	1001
MARIN AUTO REPAIR	1408		SPORTSMAN	DR	A	COMPTON	90221	10301548	FA0025507	1000
CARLOS IRON WORKS	1408		SPORTSMAN	DR	E	COMPTON	90221	0	FA0030570	1001
AT&T MOBILITY - 710 FWY/91 FWY (USID12021)	1408		SPORTSMAN	DR	H	COMPTON	90221	10197652	FA0035223	7030
MARIN AUTO REPAIR	1408		SPORTSMAN	DR	A	COMPTON	90221	10301548	FA0025507	3000
J & J WELDING & IRON WORKS	1500		SPORTSMAN	DR	G	COMPTON	90221	0	FA0025512	1001
FATHER AND SON TRANSMISSION	1500		SPORTSMAN	DR	2	COMPTON	90221	0	FA0044668	7030
SAMCO REPAIR	1500		SPORTSMAN	DR	H	COMPTON	90221	0	FA0025506	1001
CARTECH AUTO RESTORATION	1500		SPORTSMAN	DR	D	COMPTON	90221	0	FA0025513	1001
A - A AUTO REPAIR	1500		SPORTSMAN	DR	A	COMPTON	90221	10301449	FA0025514	1001
A - A AUTO REPAIR	1500		SPORTSMAN	DR	A	COMPTON	90221	10301449	FA0025514	7030
A - A AUTO REPAIR	1500		SPORTSMAN	DR	A	COMPTON	90221	10301449	FA0025514	7030
J & R AUTO REPAIR	1600		SPORTSMAN	DR	B	COMPTON	90221	0	FA0025511	1001
CALIFORNIA TOOL & SUPPLY	1600		SPORTSMAN	DR	A	COMPTON	90221	0	FA0025508	1001
AMERICAN FIRE PREVENTION	1600		SPORTSMAN	DR	C	COMPTON	90221	0	FA0025515	1001
AMERICAN FIRE PREVENTION	1600		SPORTSMAN	DR	C	COMPTON	90221	0	FA0025515	3001
AMERICAN FIRE PREVENTION	1600		SPORTSMAN	DR	C	COMPTON	90221	0	FA0025515	7030
QUALITY CARRIERS COMPTON	1628		SPORTSMAN	DR		COMPTON	90220	10310236	FA0025509	7030
NEW DIMENSION AUTO CONCERN	108		SPRING	ST		CLAREMONT	91711	0	FA0025532	3001
NEW DIMENSION AUTO CONCERN	108		SPRING	ST		CLAREMONT	91711	0	FA0025532	1001
CLAREMONT BLUEPRINT CO	109		SPRING	ST		CLAREMONT	91711	0	FA0025528	3001
METROPOLITAN NEWS CO	210	S	SPRING	ST		LOS ANGELES	90012	10252054	FA0025521	1003
S & H DRY CLEANERS	511		SPRING	ST		LOS ANGELES	90013	0	FA0025524	1001
TOP LINE 1/2 HOUR PHOTO	633	N	SPRING	ST	10	LOS ANGELES	90012	0	FA0025522	1006

LOS ANGELES COUNTY CUPA
INACTIVE - FACILITY INVENTORY

FACILITY NAME	SITE ADDRESS					CITY	ZIP	CERS ID	Facility ID	PE
AAA PRINTING OF LOS ANGELES	818	N	SPRING	ST	102	LOS ANGELES	90012	0	FA0025520	1000
ARROW PRINT CENTER	859	S	SPRING	ST		LOS ANGELES	90014	10252120	FA0025523	1001
VEOLIA TRANSPORTATION	1251	N	SPRING	ST		LOS ANGELES	90012	10253194	FA0044410	1004
LA COUNTY MTA LOC 62	1251	N	SPRING	ST		LOS ANGELES	90012	10706194	FA0051928	1001
PROVEN PUMPS CORPORATION	1440	N	SPRING	ST	A	LOS ANGELES	90012	0	FA0025518	1002
WESTERN BRASS WORKS	1440	N	SPRING	ST		LOS ANGELES	90012	0	FA0025517	1002
LONG BEACH HONDA	1500	E	SPRING	ST		SIGNAL HILL	90755	10279864	FA0035627	3701
MCKENNA BOILER WKS INC	1510	N	SPRING	ST		LOS ANGELES	90012	0	FA0025516	1002
A & A TRANSIT MIXED CONCRETE INC	1650	E	SPRING	ST		SIGNAL HILL	90755	0	FA0035628	7124
A & A TRANSIT MIXED CONCRETE INC	1650	E	SPRING	ST		SIGNAL HILL	90755	0	FA0035628	1002
A & A TRANSIT MIXED CONCRETE INC	1650	E	SPRING	ST		SIGNAL HILL	90755	0	FA0035628	3003
SIGNAL HILL TERMINAL CORP	1724	E	SPRING	ST		SIGNAL HILL	90755	0	FA0025527	3001
NISSAN OF LONG BEACH	1800	E	SPRING	ST		SIGNAL HILL	90755	10281421	FA0035629	3002
NISSAN OF LONG BEACH	1800	E	SPRING	ST		SIGNAL HILL	90755	10281421	FA0035629	1003
NISSAN OF LONG BEACH	1800	E	SPRING	ST		SIGNAL HILL	90755	10281421	FA0035629	7124
NISSAN OF LONG BEACH	1800	E	SPRING	ST		SIGNAL HILL	90755	10281421	FA0035629	7124
NISSAN OF LONG BEACH	1800	E	SPRING	ST		SIGNAL HILL	90755	10281421	FA0035629	3701
REPUBLIC SUPPLY CO OF CA	2198	E	SPRING	ST		SIGNAL HILL	90755	0	FA0025529	3001
AEROXEC SERVICES	2735	E	SPRING	ST		LONG BEACH	90806	0	FA0025519	1001
B-TWO-M INDSUTRIES INC	12923	S	SPRING	ST		LOS ANGELES	90061	0	FA0025530	3001
CALIFORNIA CUSTOM BEVERAGE, LLC.	13000	S	SPRING	ST		LOS ANGELES	90061	10270444	FA0042842	1003
PUTZMEISTER	13012	S	SPRING	ST		LOS ANGELES	90061	0	FA0025533	1002
PUTZMEISTER	13012	S	SPRING	ST		LOS ANGELES	90061	0	FA0025533	3002
JB CHEMICAL/WARNER CHEMICAL	14803	S	SPRING	ST		GARDENA	90248	10263475	FA0034231	3503
GOLDEN STATE WATER CO - SPRING STREET FACILITY	14835	S	SPRING	ST		GARDENA	90248	10611685	FA0025531	1003
SPRINT NXTL SPRING CANYON HILLTOP	31602		SPRING CANYON	RD		SANTA CLARITA	91350	0	FA0039001	3000
AT&T VASQUEZ ROCKS (11665)	31602		SPRING CANYON	RD		AGUA DULCE	91390	0	FA0041507	3000
AMERICAN TOWER AQUA DULCE #300683	31650		SPRING CANYON	RD		SAUGUS	91390	10282258	FA0044453	3001
HIDDEN HILLS COMMUNITY ASSOCIATION	6165		SPRING VALLEY	RD		HIDDEN HILLS	91302	10309264	FA0045182	1001
HIDDEN HILLS COMMUNITY ASSOCIATION	6165		SPRING VALLEY	RD		HIDDEN HILLS	91302	10309264	FA0045182	3001
ARTMAN IRON INC	25655		SPRINGBROOK	AVE	18	SAUGUS	91350	0	FA0025549	3001
REXHALL IND	25655		SPRINGBROOK	AVE	1	SAUGUS	91350	0	FA0025538	3001
SO CAL EDISON (THATCHER GLASS)	25655		SPRINGBROOK	AVE		SAUGUS	91350	0	FA0025545	3000
STANFORD PERSONAL CARE MFG	25655		SPRINGBROOK	AVE	6	SANTA CLARITA	91350	0	FA0025537	3003
MIKE FENNEL ENTERPRISES	25655		SPRINGBROOK	AVE	9	SAUGUS	91350	0	FA0025536	1001
STANFORD PERSONAL CARE MFG	25655		SPRINGBROOK	AVE	6	SANTA CLARITA	91350	0	FA0025537	1003

LOS ANGELES COUNTY CUPA
INACTIVE - FACILITY INVENTORY

FACILITY NAME	SITE ADDRESS					CITY	ZIP	CERS ID	Facility ID	PE
THATCHER GLASS CORP	25655		SPRINGBROOK	AVE	4	SAUGUS	91350	0	FA0025542	3001
STANFORD PERSONAL CARE MFG	25655		SPRINGBROOK	AVE	6	SANTA CLARITA	91350	0	FA0025537	3500
MIKE FENNEL ENTERPRISES	25655		SPRINGBROOK	AVE	9	SAUGUS	91350	0	FA0025536	3001
JOHN DEERE LANDSCAPES	25655		SPRINGBROOK	AVE	2-C	SANTA CLARITA	91350	0	FA0037905	3002
PANORAMA TOWING SERVICE	25671		SPRINGBROOK	AVE		SANTA CLARITA	91350	10739728	FA0049082	1000
CALIBER COLLISION CENTER	25765		SPRINGBROOK	AVE		SANTA CLARITA	91350	0	FA0054472	1001
CALIBER COLLISION CENTER	25765		SPRINGBROOK	AVE		SANTA CLARITA	91350	0	FA0054472	3001
BLUE BARREL DISPOSAL CO	25772		SPRINGBROOK	AVE		SANTA CLARITA	91350	10291321	FA0025548	7124
RICHIES AUTO REPAIR	25787		SPRINGBROOK	AVE		SAUGUS	91350	10287235	FA0025547	3001
EL VALLE LAWNMOWER SHOP	25823		SPRINGBROOK	AVE		SANTA CLARITA	91350	0	FA0037706	1001
MYERS PUMPING CO	25824		SPRINGBROOK	AVE		SAUGUS	91350	10287187	FA0025541	3001
FIRST EXCLUSIVE BODY SHOP	25825		SPRINGBROOK	AVE		SANTA CLARITA	91350	0	FA0042049	1001
THE BUMPER MAN COLLISION CENTER	25834		SPRINGBROOK	AVE		SAUGUS	91350	10266592	FA0025540	3001
FOOTHILL ELECTRIC MOTORS	25852		SPRINGBROOK	AVE		SAUGUS	91350	0	FA0025539	3001
BURRTEC WASTE - SANTA CLARITA YARD	26000		SPRINGBROOK	AVE	101	SANTA CLARITA	91350	10290409	FA0025544	3500
BURRTEC WASTE - SANTA CLARITA YARD	26000		SPRINGBROOK	AVE	101	SANTA CLARITA	91350	10290409	FA0025544	2020
EXISTING MULIT-FAMILY RESIDENCE	112	N	SPRUCE	ST		MONTEBELLO	90640	10841143	FA0052445	7124
RAINBOW MEALWORM	126	E	SPRUCE	ST		COMPTON	90220	10301518	FA0037808	7030
PEP BOYS #630	200	E	SPRUCE	AVE		INGLEWOOD	90301	10274983	FA0025554	7124
HENSUN EXPRESS INC	917	W	SPRUCE	AVE		INGLEWOOD	90301	10272655	FA0043361	3000
PIT PRO	24509		SPRUCE	ST		NEWHALL	91321	0	FA0031371	1001
PIT PRO	24509		SPRUCE	ST		NEWHALL	91321	0	FA0031371	3000
PIT PRO	24515		SPRUCE	ST		NEWHALL	91321	0	FA0025552	1001
BREA CANON OIL - WELL 3-E	910		SPRUCELAKE			HARBOR CITY	90710	10751410	FA0048251	3000
BOUQUET RESERVOIR COMPOUND	13160	W	SPUNKY CANYON	RD		SAUGUS	91350	10263364	FA0025557	1000
SPRINT NXTL HE- 1232443E	4352		ST & MIRALEST	DR		RANCHO PALOS VERDES	90275	0	FA0039002	3000
HOSTESS CAKE BAKERY	6007	S	ST ANDREWS	PL		LOS ANGELES	90047	10146375	FA0022933	1001
T-MOBILE WEST SITE ID # IE24002E	1973		ST. ALBANS	RD		SAN MARINO	91108	0	FA0041332	3000
PARK CLINICAL LABRATORIES	2000		STADIUM	WAY	N2	LOS ANGELES	90026	0	FA0025571	1001
JB WHOLESALE ROOFING & BUILDING SUPPLIES, INC.	15011		STAFF	CT		GARDENA	90248	10778758	FA0025573	1001
JB WHOLESALE ROOFING & BUILDING SUPPLIES, INC.	15011		STAFF	CT		GARDENA	90248	10778758	FA0025573	3000
KEEP CLEAN PRODUCTS INC	15014		STAFF	CT		GARDENA	90248	10263793	FA0038330	3001
PACIFIC COAST PARTS DIST INC	15024		STAFF	CT		GARDENA	90248	0	FA0025574	3001
MAQUEDA FOOD DISTRIBUTOR	15205	E	STAFFORD	ST		INDUSTRY	91744	0	FA0025582	3000
NORTH AMERICAN WHOLESALE LOGISTICS	15225	E	STAFFORD	ST		INDUSTRY	91744	10669084	FA0047596	3000
KDA COMPANIES	15245	E	STAFFORD	ST		INDUSTRY	91744	0	FA0025583	3001

LOS ANGELES COUNTY CUPA
INACTIVE - FACILITY INVENTORY

FACILITY NAME	SITE ADDRESS					CITY	ZIP	CERS ID	Facility ID	PE
METROPCS CAL SITE: #LA0441C	15245		STAFFORD	ST	MPCS	INDUSTRY	91744	10298824	FA0040292	3000
BHL TRANSPORT INC	15250	E	STAFFORD	ST		CITY OF INDUSTRY	91744	10264780	FA0025576	1003
BHL TRANSPORT INC	15250	E	STAFFORD	ST		CITY OF INDUSTRY	91744	10264780	FA0025576	3501
HOWARD MFG	15325	E	STAFFORD	ST		INDUSTRY	91744	0	FA0025580	3001
EXPERIOR TRANSPORT	15351		STAFFORD	ST		INDUSTRY	91744	10289059	FA0043345	3000
VERTIS INC	15354		STAFFORD	ST		INDUSTRY	91744	10801945	FA0025577	1104
VERTIS INC	15354		STAFFORD	ST		INDUSTRY	91744	10801945	FA0025577	3500
VERTIS INC	15354		STAFFORD	ST		INDUSTRY	91744	10801945	FA0025577	3003
UNIVERSAL PAINT CORP	15410		STAFFORD	ST		INDUSTRY	91744	0	FA0025579	3001
SEREC OF CALIFORNIA	15441	E	STAFFORD	ST		INDUSTRY	91744	0	FA0025581	3001
STAFFORD MILLING	15566		STAFFORD	ST		INDUSTRY	91744	0	FA0025578	3001
INDUSTRY CITY HALL PARKING LOT	15651	E	STAFFORD	ST		INDUSTRY	91744	0	FA0034757	2025
SUBURBAN WATER SYSTEMS	15075		STAGE	RD		LA MIRADA	90638	0	FA0025584	3001
PRISM PRODUCTIONS INC	132		STAGECOACH	RD		WEST HILLS	91307	0	FA0025585	1002
SUNSHINE FILMS	15138		STAGG	ST		VAN NUYS	91405	0	FA0025594	1001
BROTHERS PRINTING	15155		STAGG	ST		VAN NUYS	91405	0	FA0025593	1002
GIANNELLI CABINET	15222		STAGG	ST		VAN NUYS	91405	0	FA0025575	1002
J GLOVER MFG INC	15226		STAGG	ST		VAN NUYS	91405	10243951	FA0025588	1000
SYNCOM ENGINEERING INC	15749		STAGG	ST		VAN NUYS	91406	0	FA0025592	1002
SYNCOM ENGINEERING INC	15749		STAGG	ST		VAN NUYS	91406	0	FA0025592	2020
MANNING HOLOFF CO	15757		STAGG	ST		VAN NUYS	91406	0	FA0025587	1002
ASTRO CUT ENGINEERING CO	15824		STAGG	ST		VAN NUYS	91406	0	FA0025590	1000
ADVANCED OVERHEAD DOORS	15829		STAGG	ST		VAN NUYS	91406	0	FA0025591	1002
AEROSHEAR AVIATION	16150		STAGG	ST		VAN NUYS	91406	10261807	FA0044346	1003
GE ENGINE SERVICE AVIATION	16160		STAGG	ST		VAN NUYS	91406	0	FA0025553	1003
SPRINT NXTL F2 - GABRIEL	3364		STALLO	AVE		ROSEMEAD	91770	0	FA0039003	3000
HTP ENTERPRISES INC	545		STANFORD	AVE		LOS ANGELES	90013	0	FA0025608	1002
EXCLUSIVELY NATURAL CO	1111		STANFORD	AVE		LOS ANGELES	90021	0	FA0025596	1001
TEXTRON COATING	1123	N	STANFORD	AVE		LOS ANGELES	90059	0	FA0025607	1002
HIGHLAND DESIGN	1125	N	STANFORD	AVE		LOS ANGELES	90059	0	FA0025609	1003
G & C MILL	1135	N	STANFORD	AVE		LOS ANGELES	90059	0	FA0025602	1002
G & C MILL	1135	N	STANFORD	AVE		LOS ANGELES	90059	0	FA0025602	7030
G & C MILL	1135	N	STANFORD	AVE		LOS ANGELES	90059	0	FA0025602	7030
PLATON GRAPHICS	1143	N	STANFORD	AVE		LOS ANGELES	90059	10849915	FA0025613	7030
SIGGY AUTO BODY	1153	N	STANFORD	AVE		LOS ANGELES	90059	10300780	FA0037034	7124
SYSTEMS WIRE AND CABLE	1165	N	STANFORD	AVE		LOS ANGELES	90059	10300885	FA0025610	7030

LOS ANGELES COUNTY CUPA
INACTIVE - FACILITY INVENTORY

FACILITY NAME	SITE ADDRESS					CITY	ZIP	CERS ID	Facility ID	PE
PROFESSIONAL GRAPHICS	1655		STANFORD	ST		SANTA MONICA	90404	0	FA0025605	1002
RIOT CREATIVE IMAGING	1740		STANFORD	ST		SANTA MONICA	90404	10206652	FA0025601	1006
DAVID STONEHOCKER	2010		STANFORD	AVE		LOS ANGELES	90011	0	FA0025599	1000
ENNIS TRAFFIC SAFETY SOLUTIONS	6493		STANFORD	AVE		LOS ANGELES	90001	0	FA0025595	1001
ENNIS TRAFFIC SAFETY SOLUTIONS	6493		STANFORD	AVE		LOS ANGELES	90001	0	FA0025595	3003
PACIFIC CONTAINER RECYCLERS	6495		STANFORD	AVE		LOS ANGELES	90001	0	FA0025611	1002
CAUSLEY AND SON	6600	S	STANFORD	AVE		LOS ANGELES	90001	0	FA0025604	1001
PERVO PAINT CO	6624		STANFORD	AVE		LOS ANGELES	90001	0	FA0025598	1103
TITUS MRF SERVICES	6625	S	STANFORD	AVE		LOS ANGELES	90001	10260193	FA0036226	1002
CUSTOM LITHOGRAPH	6924		STANFORD	AVE		LOS ANGELES	90001	10243954	FA0025597	1003
GASA PLASTICS	10838		STANFORD	AVE		LYNWOOD	90262	10263394	FA0025617	1200
VISTA SECURITY SCREENS	10841		STANFORD	AVE		LYNWOOD	90262	0	FA0052725	1002
DYNAMIC WIRE COMPANY	10846		STANFORD	AVE		LYNWOOD	90262	10296628	FA0025618	1003
DYNAMIC WIRE COMPANY	10846		STANFORD	AVE		LYNWOOD	90262	10296628	FA0025618	3001
UNIVERSAL MOLDING CO	10890		STANFORD	AVE		LYNWOOD	90262	10281826	FA0025600	1002
AEROSPACE DYNAMICS INT'L INC	25612		STANFORD	RD		VALENCIA	91355	10688425	FA0049258	3000
AEROSPACE DYNAMICS INT'L INC	25612		STANFORD	RD		VALENCIA	91355	10688425	FA0049258	1001
CHEM-TAINER INDUSTRIES INC	135	E	STANLEY	ST		COMPTON	90220	10308505	FA0025620	7030
TOFBA INTERNATIONAL	200	E	STANLEY	ST		COMPTON	90220	10590685	FA0040804	7030
NORTHROP AIRCRAFT DIVISION	200	E	STANLEY	WAY		COMPTON	90221	0	FA0025619	1004
K I GROUP INC	108	E	STAR OF INDIA	LN		CARSON	90746	0	FA0025621	3001
JAYNE PRODUCTS INC	17904	S	STAR OF INDIA	LN		CARSON	90746	10270954	FA0035101	1001
USDA FOREST SVC (SHORT CUT R)			STAR ROUTE			LA CANADA FLINTRIDGE	91011	10288123	FA0032849	3002
CHILAO FIRE STATION			STAR ROUTE			LA CANADA FLINTRIDGE	91011	10288126	FA0032852	3003
ANSON WOODWORKING INC	189		STARE	ST		POMONA	91767	10268395	FA0025625	3001
ANSON WOODWORKING INC	189		STARE	ST		POMONA	91767	10268395	FA0025625	1002
USC MEDICAL CENTER	1200	N	STATE	ST	501	LOS ANGELES	90033	10240768	FA0035737	2002
ALL-STAR COATINGS INC	5955		STATE	ST	1	HUNTINGTON PARK	90255	0	FA0025627	1002
ALL-STAR ENTERPRISES	5955		STATE	ST	2	HUNTINGTON PARK	90255	0	FA0025632	1002
DIVERSIFIED PARATRANSIT	6081		STATE	ST		HUNTINGTON PARK	90255	10801600	FA0025644	3001
CENTRAL TIRE SERVICE	7675		STATE	ST		HUNTINGTON PARK	90255	10275025	FA0025641	3000
BAB'S DAIRY DRIVE-IN	7801		STATE	ST		HUNTINGTON PARK	90255	0	FA0025645	3001
AT&T MOBILITY - BROADWAY-STATE (27368)	7812		STATE	ST		HUNTINGTON PARK	90255	10801711	FA0037579	3000
B & M DENTAL LABORATORY	7814		STATE	ST		HUNTINGTON PARK	90255	0	FA0025637	1001
ATZIMBA STORE	7819		STATE	ST		HUNTINGTON PARK	90255	0	FA0025629	1002
J & J SAHUAYO TIRES #2	8012		STATE	ST		HUNTINGTON PARK	90255	10801636	FA0025649	1001

LOS ANGELES COUNTY CUPA
INACTIVE - FACILITY INVENTORY

FACILITY NAME	SITE ADDRESS				CITY	ZIP	CERS ID	Facility ID	PE
J & J SAHUAYO TIRES #2	8012		STATE	ST	HUNTINGTON PARK	90255	10801636	FA0025649	3001
DIVISION TIRES & BRAKES	8012		STATE	ST	HUNTINGTON PARK	90255	0	FA0041657	1001
DIVISION TIRES & BRAKES	8012		STATE	ST	HUNTINGTON PARK	90255	0	FA0041657	3001
MARIO AUTO MACHINE SHOP	8126		STATE	ST	SOUTH GATE	90280	0	FA0025652	1000
MARIO AUTO MACHINE SHOP	8126		STATE	ST	SOUTH GATE	90280	0	FA0025652	3001
MANUEL RODRIGUEZ PROPERTY	8158		STATE	ST	SOUTH GATE	90280	10489732	FA0025634	1001
MANUEL RODRIGUEZ PROPERTY	8158		STATE	ST	SOUTH GATE	90280	10489732	FA0025634	7124
MANUEL RODRIGUEZ PROPERTY	8158		STATE	ST	SOUTH GATE	90280	10489732	FA0025634	7124
IDEAS ENTERPRISES	8413		STATE	ST	SOUTH GATE	90280	0	FA0025635	1001
JET TORQUE CONVERTOR	8600		STATE	ST	SOUTH GATE	90280	10296931	FA0044154	3001
JET TORQUE CONVERTOR	8600		STATE	ST	SOUTH GATE	90280	10296931	FA0044154	1000
L P C PLUMBING INC	8928		STATE	ST	SOUTH GATE	90280	0	FA0025642	3001
HELD ELECTRIC INC	8995		STATE	ST	SOUTH GATE	90280	0	FA0025638	3001
JIFFY LUBE #358	9901		STATE	ST	LYNWOOD	90262	10281148	FA0025636	7124
JIFFY LUBE #358	9901		STATE	ST	LYNWOOD	90262	10281148	FA0025636	7124
PALACIOS AUTO REPAIR	10360		STATE	ST	LYNWOOD	90262	10302811	FA0042516	3000
FOAM MOLDERS INC	20004		STATE	RD	CERRITOS	90703	10279795	FA0025646	2002
FOAM MOLDERS INC	20004		STATE	RD	CERRITOS	90703	10279795	FA0025646	3500
ATLAS DIE INC	20010		STATE	RD	CERRITOS	90703	0	FA0025640	3001
SCREEN RACK	20020	E	STATE	RD	CERRITOS	90703	0	FA0025633	1001
A DAY'S WORK	20026		STATE	RD	CERRITOS	90703	0	FA0025631	1001
BIX FURNITURE STRIPPING	20104		STATE	RD	CERRITOS	90703	0	FA0025639	3001
TOP LINE TOOLING	20122		STATE	RD	CERRITOS	90703	0	FA0025630	3001
TOP LINE TOOLING	20122		STATE	RD	CERRITOS	90703	0	FA0025630	1001
PRICE SAVER AUTOMOTIVE	20126		STATE	RD	CERRITOS	90703	0	FA0030879	3003
HESS MICROGEN	20130		STATE	RD	CERRITOS	90703	10796584	FA0033878	3002
HESS MICROGEN	20130		STATE	RD	CERRITOS	90703	10796584	FA0033878	1001
BRANCH MARKETING INC	20138		STATE	RD	CERRITOS	90703	10796419	FA0025653	1001
BRANCH MARKETING INC	20138		STATE	RD	CERRITOS	90703	10796419	FA0025653	3001
AT&T MOBILITY-710/10 FWY (12134)	5151		STATE UNIVERSITY	DR	MONTEREY PARK	91754	10198594	FA0034373	3000
W A BENJAMIN ELECTRIC CO	1615		STAUNTON	AVE	LOS ANGELES	90021	0	FA0025655	1003
BILL'S TRUCK MAINTENANCE	1678	E	STAUNTON	AVE	LOS ANGELES	90021	0	FA0025656	1001
CAV FURNITURE REPAIR	4407		STAUNTON	AVE	LOS ANGELES	90058	0	FA0040650	1001
STELLAR PRODUCTS INC	4507		STAUNTON	AVE	LOS ANGELES	90058	0	FA0025657	1002
CERVANTES FORKLIFT	4525		STAUNTON	AVE D	LOS ANGELES	90058	0	FA0025654	1001
BG AUTO BODY & PAINT	4525		STAUNTON	AVE	LOS ANGELES	90058	0	FA0025658	1001

LOS ANGELES COUNTY CUPA
INACTIVE - FACILITY INVENTORY

FACILITY NAME	SITE ADDRESS					CITY	ZIP	CERS ID	Facility ID	PE
SOUTHERN CALIF GRAPHICS CORP	8432		STELLER	DR		CULVER CITY	90232	10301131	FA0025659	1003
SOUTHERN CALIF GRAPHICS CORP	8432		STELLER	DR		CULVER CITY	90232	10301131	FA0025659	7040
SOUTHERN CALIF GRAPHICS CORP	8432		STELLER	DR		CULVER CITY	90232	10301131	FA0025659	7124
SOUTHERN CALIF GRAPHICS CORP	8432		STELLER	DR		CULVER CITY	90232	10301131	FA0025659	7040
SOUTHERN CALIF GRAPHICS CORP	8432		STELLER	DR		CULVER CITY	90232	10301131	FA0025659	7040
CLASSIC PARTY RENTALS	8476		STELLER	DR		CULVER CITY	90230	0	FA0025662	7040
E V ROBERTS	8500		STELLER	DR		CULVER CITY	90232	0	FA0025660	1003
E V ROBERTS	8500		STELLER	DR		CULVER CITY	90232	0	FA0025660	7040
RICHARD F WILKINSON FURNITURE	8511		STELLER	DR		CULVER CITY	90232	0	FA0025661	1002
NOEL'S LIGHTING	9335		STEPHENS	ST	I	PICO RIVERA	90660	10294342	FA0031601	3002
VERIZON WIRELESS: DURFEE	9358		STEPHENS	ST		PICO RIVERA	90660	10162123	FA0048921	3000
K-DEER LA INC	9358		STEPHENS	ST		PICO RIVERA	90660	10281808	FA0025664	1003
J C BOOKCASE MFG CO	9401		STEPHENS	ST		PICO RIVERA	90660	0	FA0031600	3001
CROSS FREIGHT SYSTEM INC	16040		STEPHENS	ST		INDUSTRY	91746	0	FA0025669	3001
CALIFORNIA STEEL & TUBE LLC	16049		STEPHENS	ST		INDUSTRY	91745	10266019	FA0025665	2003
SNAK KING	16150	E	STEPHENS	ST		INDUSTRY	91745	10289182	FA0025668	3500
M W KASCH CO-WEST	16175		STEPHENS	ST		INDUSTRY	91745	0	FA0025667	3001
LANGER JUICE CO INC	16195		STEPHENS	ST		INDUSTRY	91745	10266283	FA0025666	3501
LA CO PROBATION CAMP PAIGE	6601		STEPHENS RANCH	RD		LA VERNE	91750	10294633	FA0035292	1001
ISD WASTE WATER - LA VERNE	6631		STEPHENS RANCH	RD	B	LA VERNE	91750	10264459	FA0035532	3502
ISD WASTE WATER - LA VERNE	6631		STEPHENS RANCH	RD	B	LA VERNE	91750	10264459	FA0035532	1002
ISD WASTE WATER - LA VERNE	6631		STEPHENS RANCH	RD	B	LA VERNE	91750	10264459	FA0035532	3001
LA CO PROBATION CAMP AFFLERBAUGH	6631	N	STEPHENS RANCH	RD	A	LA VERNE	91750	0	FA0035293	3001
LA CO PROBATION CAMP AFFLERBAUGH	6631	N	STEPHENS RANCH	RD	A	LA VERNE	91750	0	FA0035293	1001
LA CO PROBATION CAMP AFFLERBAUGH	6631	N	STEPHENS RANCH	RD	A	LA VERNE	91750	0	FA0035293	3501
VOLKSWAGEN OF AMERICA INC	5388	N	STERLING CENTER	DR	A	WESTLAKE VILLAGE	91361	0	FA0025671	1002
VOLKSWAGEN OF AMERICA INC	5388	N	STERLING CENTER	DR	A	WESTLAKE VILLAGE	91361	0	FA0025671	7124
VOLKSWAGEN OF AMERICA INC	5388	N	STERLING CENTER	DR	A	WESTLAKE VILLAGE	91361	0	FA0025671	3003
GEMOLOGICAL INSTITUTE OF AME	1630		STEWART	ST	N1	SANTA MONICA	90404	0	FA0025674	1002
GEM INSTRUMENTS CORP	1630		STEWART	ST		SANTA MONICA	90404	0	FA0025676	1003

LOS ANGELES COUNTY CUPA
INACTIVE - FACILITY INVENTORY

FACILITY NAME	SITE ADDRESS				CITY	ZIP	CERS ID	Facility ID	PE
CLEAN ENERGY	1701	STEWART	ST	B	SANTA MONICA	90404	10443964	FA0037710	1000
EL MONTE PLATING COMPANY	11409	STEWART	ST		EL MONTE	91731	10283629	FA0025677	3002
EL MONTE PLATING COMPANY	11409	STEWART	ST		EL MONTE	91731	10283629	FA0025677	3501
EL MONTE PLATING COMPANY	11409	STEWART	ST		EL MONTE	91731	10283629	FA0025677	1002
C & E POWDER COATING	11411	STEWART	ST		SOUTH EL MONTE	91731	10867399	FA0051754	1000
ROCKVIEW DAIRIES INC	7040	STEWART AND GRAY	RD		DOWNEY	90241	0	FA0025687	7050
ROCKVIEW FARMS	7044	STEWART AND GRAY	RD		DOWNEY	90241	10304572	FA0025682	7050
ROCKVIEW FARMS	7044	STEWART AND GRAY	RD		DOWNEY	90241	10304572	FA0025682	7050
SPRINT NXTL SITE LA38XC746	7375	STEWART AND GRAY	RD		DOWNEY	90241	10130524	FA0040885	7050
7-ELEVEN INC STORE #16560	7400	STEWART AND GRAY	RD		DOWNEY	90241	10462774	FA0047988	7050
7-ELEVEN INC STORE #16560	7400	STEWART AND GRAY	RD		DOWNEY	90241	10462774	FA0047988	7050
STAR 1 HOUR CLEANERS	8020	STEWART AND GRAY	RD		DOWNEY	90241	0	FA0025680	1000
STAR 1 HOUR CLEANERS	8020	STEWART AND GRAY	RD		DOWNEY	90241	0	FA0025680	7050
DURAY / JF DUNCAN INDUSTRIES, INC	9301	STEWART AND GRAY	RD		DOWNEY	90241	10304194	FA0025686	7050
DURAY / JF DUNCAN INDUSTRIES, INC	9301	STEWART AND GRAY	RD		DOWNEY	90241	10304194	FA0025686	7050
HYPRO QUIP	9355	STEWART AND GRAY	RD	A	DOWNEY	90241	0	FA0040051	1001
HYDROQUIP PUMP & DEWATERING CORP	9355	STEWART AND GRAY	RD		DOWNEY	90241	0	FA0025685	7050
AT&T MOBILITY - DOWNEY (USID12093)	9355	STEWART AND GRAY	RD	B	DOWNEY	90241	10175865	FA0037339	7050
AT&T MOBILITY - DOWNEY (USID12093)	9355	STEWART AND GRAY	RD	B	DOWNEY	90241	10175865	FA0037339	7050
LEADWAY PLASTICS	9368	STEWART AND GRAY	RD		DOWNEY	90241	10302196	FA0025688	7124
LEADWAY PLASTICS	9368	STEWART AND GRAY	RD		DOWNEY	90241	10302196	FA0025688	7124
LEADWAY PLASTICS	9368	STEWART AND GRAY	RD		DOWNEY	90241	10302196	FA0025688	7050
LEADWAY PLASTICS	9368	STEWART AND GRAY	RD		DOWNEY	90241	10302196	FA0025688	7050
LEADWAY PLASTICS	9368	STEWART AND GRAY	RD		DOWNEY	90241	10302196	FA0025688	1001

LOS ANGELES COUNTY CUPA
INACTIVE - FACILITY INVENTORY

FACILITY NAME	SITE ADDRESS					CITY	ZIP	CERS ID	Facility ID	PE
LEADWAY PLASTICS	9368		STEWART AND GRAY	RD		DOWNEY	90241	10302196	FA0025688	7050
LEADWAY PLASTICS	9368		STEWART AND GRAY	RD		DOWNEY	90241	10302196	FA0025688	7050
LEADWAY PLASTICS CORP	9408		STEWART AND GRAY	RD		DOWNEY	90241	10303966	FA0025681	7050
LEADWAY PLASTICS CORP	9408		STEWART AND GRAY	RD		DOWNEY	90241	10303966	FA0025681	7050
LEADWAY PLASTICS CORP	9408		STEWART AND GRAY	RD		DOWNEY	90241	10303966	FA0025681	7050
HARTWICK COMBUSTION TECHNOLOGIES	9426		STEWART AND GRAY	RD		DOWNEY	90241	10304431	FA0044701	7050
HARTWICK COMBUSTION TECHNOLOGIES	9426		STEWART AND GRAY	RD		DOWNEY	90241	10304431	FA0044701	7050
HARTWICK COMBUSTION TECHNOLOGIES	9426		STEWART AND GRAY	RD		DOWNEY	90241	10304431	FA0044701	7050
RELIABLE POWDER COATING	9505		STEWART AND GRAY	RD		DOWNEY	90241	10303882	FA0025679	1002
RELIABLE POWDER COATING	9505		STEWART AND GRAY	RD		DOWNEY	90241	10303882	FA0025679	7050
RELIABLE POWDER COATING	9505		STEWART AND GRAY	RD		DOWNEY	90241	10303882	FA0025679	7050
CUMMINS SALES AND SERVICE	9520		STEWART AND GRAY	RD		DOWNEY	90241	10303510	FA0039724	3701
CUMMINS SALES AND SERVICE	9520		STEWART AND GRAY	RD		DOWNEY	90241	10303510	FA0039724	7050
SIERRA VISTA JR HS	19425	W	STILLMORE	ST		CANYON COUNTRY	91351	10401751	FA0025689	3001
SPRINT NXTL MDJ WAREHOUSE	347	S	STIMSON	AVE	SPRNT	INDUSTRY	91744	0	FA0039004	3000
T-MOBILE WEST (SITE IE25467A)	347	S	STIMSON	AVE	TM	INDUSTRY	91744	0	FA0025692	1003
T-MOBILE WEST (SITE IE25467A)	347	S	STIMSON	AVE	TM	INDUSTRY	91744	0	FA0025692	3001
TALBERT ARCHITECTURE AND DOORS INC.	711	S	STIMSON	AVE		INDUSTRY	91745	10264729	FA0025691	2003
LANSCO	715	S	STIMSON	AVE		INDUSTRY	91745	10802170	FA0025700	3002
LANSCO	715	S	STIMSON	AVE		INDUSTRY	91745	10802170	FA0025700	1002
RYDER TRUCK RENTAL #0923	811	S	STIMSON	AVE		CITY OF INDUSTRY	91745	10295197	FA0025697	3702
P T HUTCHINS LTD	901	S	STIMSON	AVE		INDUSTRY	91745	10289029	FA0025699	3500
P T HUTCHINS LTD	901	S	STIMSON	AVE		INDUSTRY	91745	10289029	FA0025699	1001
P T HUTCHINS LTD	901	S	STIMSON	AVE		INDUSTRY	91745	10289029	FA0025699	3004
P T HUTCHINS LTD	901	S	STIMSON	AVE		INDUSTRY	91745	10289029	FA0025699	3701
UNITED STATIONERS	918	S	STIMSON	AVE		INDUSTRY	91745	10283218	FA0041707	3002
UNITED STATIONERS	918	S	STIMSON	AVE		INDUSTRY	91745	10283218	FA0041707	1001
AIRGAS USA LLC #14	999	S	STIMSON	AVE		INDUSTRY	91745	10146045	FA0025693	3002

LOS ANGELES COUNTY CUPA
INACTIVE - FACILITY INVENTORY

FACILITY NAME	SITE ADDRESS					CITY	ZIP	CERS ID	Facility ID	PE
AIRGAS USA LLC #14	999	S	STIMSON	AVE		INDUSTRY	91745	10146045	FA0025693	3003
BRYAN PRESS	1011	S	STIMSON	AVE		INDUSTRY	91745	10308394	FA0025690	1002
T-MOBILE WEST SITE ID#IE24098A	2100	S	STIMSON	AVE		HACIENDA HEIGHTS	91745	10800445	FA0041015	3000
ROYAL CATERING	2617		STINGLE	AVE		ROSEMEAD	91770	10292701	FA0032103	1001
J SMOG	2617		STINGLE	AVE	A	ROSEMEAD	91770	10283059	FA0036945	3000
J SMOG	2617		STINGLE	AVE	A	ROSEMEAD	91770	10283059	FA0036945	1000
M B AUTO INC	2727		STINGLE	AVE	9	ROSEMEAD	91770	10589983	FA0035113	3001
M B AUTO INC	2727		STINGLE	AVE	9	ROSEMEAD	91770	10589983	FA0035113	1001
T-MOBILE WEST SITE ID #LA02144A	4720	W	STOCKER	ST		LOS ANGELES	90008	10293613	FA0041012	3000
WELL #5 - STOCKWELL ST.	2083	E	STOCKWELL	ST		COMPTON	90222	10272241	FA0044872	3000
WELL #5 - STOCKWELL ST.	2083	E	STOCKWELL	ST		COMPTON	90222	10272241	FA0044872	3501
MALIBU VALLEY FARMS	2200		STOKES CANYON	RD		CALABASAS	91302	0	FA0025703	3001
AT&T CALIFORNIA E1121	100	N	STONEMAN	AVE		ALHAMBRA	91801	10305103	FA0044697	7010
AT&T CALIFORNIA E1121	100	N	STONEMAN	AVE		ALHAMBRA	91801	10305103	FA0044697	3000
AT&T CALIFORNIA E1121	100	N	STONEMAN	AVE		ALHAMBRA	91801	10305103	FA0044697	1001
BUREAU OF STREET MAINT	1479		STONER	AVE		LOS ANGELES	90025	0	FA0025694	1002
BUERGE FORD	2125		STONER	AVE		LOS ANGELES	90025	0	FA0025705	1003
SCANDINAVIAN COACHCRAFT	2251		STONER	AVE		LOS ANGELES	90064	0	FA0031700	1002
STONER CREEK CAR WASH	1600		STONER CREEK	RD		INDUSTRY	91748	0	FA0025650	7124
JCPENNEY CO INC	100		STONEWOOD	ST		DOWNEY	90241	10304326	FA0043882	7050
BJ'S DOWNEY	121		STONEWOOD	AVE		DOWNEY	90241	10655923	FA0049185	7050
MACY S 481 - DOWNEY	147		STONEWOOD	ST		DOWNEY	90241	10304179	FA0047323	7050
MACYS 481-DOWNEY	251		STONEWOOD	ST		DOWNEY	90241	0	FA0041621	1001
KOHL S DEPARTMENT STORE #1360	300		STONEWOOD	ST		DOWNEY	90241	0	FA0046683	7050
KOHL S DEPARTMENT STORE #1360	300		STONEWOOD	ST		DOWNEY	90241	0	FA0046683	7050
KOHL'S INC - STORE #1360	300		STONEWOOD	ST		DOWNEY	90241	10450858	FA0047176	7050
KOHL'S INC - STORE #1360	300		STONEWOOD	ST		DOWNEY	90241	10450858	FA0047176	7050
KOHL'S INC - STORE #1360	300		STONEWOOD	ST		DOWNEY	90241	10450858	FA0047176	7050
ROCK AND BREWS	467		STONEWOOD	ST		DOWNEY	90241	10743307	FA0049540	7050
ROCK AND BREWS	467		STONEWOOD	ST		DOWNEY	90241	10743307	FA0049540	7050
ROCK AND BREWS	467		STONEWOOD	ST		DOWNEY	90241	10743307	FA0049540	7050
SEARS #1309	500		STONEWOOD	ST		DOWNEY	90241	10126129	FA0031654	1001
SEARS #1309	500		STONEWOOD	ST		DOWNEY	90241	10126129	FA0031654	3701
SEARS #1309	500		STONEWOOD	ST		DOWNEY	90241	10126129	FA0031654	7050
SEARS #1309	500		STONEWOOD	ST		DOWNEY	90241	10126129	FA0031654	7050
SEARS #1309	500		STONEWOOD	ST		DOWNEY	90241	10126129	FA0031654	7050

LOS ANGELES COUNTY CUPA
INACTIVE - FACILITY INVENTORY

FACILITY NAME	SITE ADDRESS				CITY	ZIP	CERS ID	Facility ID	PE
SEARS AUTO CENTER #2728	600		STONEWOOD	ST	DOWNEY	90241	10125967	FA0034166	7050
SEARS AUTO CENTER #2728	600		STONEWOOD	ST	DOWNEY	90241	10125967	FA0034166	1002
SEARS AUTO CENTER #2728	600		STONEWOOD	ST	DOWNEY	90241	10125967	FA0034166	7050
SEARS AUTO CENTER #2728	600		STONEWOOD	ST	DOWNEY	90241	10125967	FA0034166	7050
SEARS AUTO CENTER #2728	600		STONEWOOD	ST	DOWNEY	90241	10125967	FA0034166	3701
SEARS AUTO CENTER #2728	600		STONEWOOD	ST	DOWNEY	90241	10125967	FA0034166	7050
KIDDIE KANDIDS LLC	2097		STONEWOOD	CT	SAN PEDRO	90732	0	FA0039578	1006
CA-867_SAN MARINO/S PAS HUBSITE TIME WARNER CABLE INC.	650		STONEY	DR	SOUTH PASADENA	91030	10128238	FA0045633	3001
SOUTH PASADENA STORAGE YARD	660		STONEY	DR	SOUTH PASADENA	91030	0	FA0044571	3001
USDA FOREST SVC (BIG TUJUNGA RNG)	2131		STONYVALE	RD	TUJUNGA	91042	10288138	FA0025707	3003
SPRINT CELL SITE LA36XC549	4		STORM HILL	RD	ROLLING HILLS	90274	10658995	FA0039005	3000
SPRINT NXTL HE-2094690 E-STRWBRRY L	3		STRABERRY	LN	ROLLING HILLS ESTATES	90274	0	FA0039006	3000
BAXALTA US INC/TAKEDA - VAN NUYS	15903		STRATHERN	ST	VAN NUYS	91406	10257943	FA0044310	1003
BIMBO BAKERIES USA	21423	W	STRATHERN	ST	CANOGA PARK	91304	10243963	FA0044055	1001
SIR SPEEDY PRINTING CENTER	21430		STRATHERN	ST A	CANOGA PARK	91304	0	FA0025712	1001
COMPETITION SPECIALTIES	21515		STRATHERN	ST	CANOGA PARK	91304	10253536	FA0025713	1000
INTERNATIONAL MOTORCYCLES	21519		STRATHERN	ST	CANOGA PARK	91304	0	FA0025710	1001
LA BREE MOTORSPORTS	21521		STRATHERN	ST	CANOGA PARK	91304	0	FA0038288	1001
AT&T MOBILITY - 185TH STE AND E AVENUE - USID24315	185		STREET		LANCASTER	93534	0	FA0054038	3000
US ELECTRIC MOTORS SALES & SERVICE	8420		STREWARD AND GRAY	RD	DOWNEY	90241	0	FA0054567	1001
US ELECTRIC MOTORS SALES & SERVICE	8420		STREWARD AND GRAY	RD	DOWNEY	90241	0	FA0054567	7050
MASTER WAREHOUSE INC	2350		STRONG	AVE	COMMERCE	90040	10797211	FA0034518	3001
E-Z PRINTING & GRAPHIC DESIGN INC.	2422		STROZIER	AVE	SOUTH EL MONTE	91733	10690402	FA0045376	3000
EL MONTE DAIRY	2440		STROZIER	AVE	EL MONTE	91733	10306603	FA0044890	3001
EL MONTE PLASTICS INC	2449		STROZIER	AVE	SOUTH EL MONTE	91733	0	FA0025715	3001
SULLIVAN MACHINE PRODUCTS INC	2518		STROZIER	AVE	SOUTH EL MONTE	91733	0	FA0025716	3001
A-1 CLUTCH CO	13821		STRUIKMAN	RD	CERRITOS	90703	0	FA0025720	3001
A-1 CLUTCH CO	13821		STRUIKMAN	RD	CERRITOS	90703	0	FA0025720	1003
BUSCH INC	13826		STRUIKMAN	RD	CERRITOS	90703	10796458	FA0025719	1002
BUSCH INC	13826		STRUIKMAN	RD	CERRITOS	90703	10796458	FA0025719	3002
WEST COAST SWITCHGEAR INC	13840		STRUIKMAN	RD	CERRITOS	90703	10796350	FA0042827	3001
ALINE HEAL SEAL CORP	13844		STRUIKMAN	RD	CERRITOS	90703	10295734	FA0042637	3002
ALINE HEAL SEAL CORP	13844		STRUIKMAN	RD	CERRITOS	90703	10295734	FA0042637	1002
TECH TRANS	13855		STRUIKMAN	RD	CERRITOS	90703	10796362	FA0025721	3001

LOS ANGELES COUNTY CUPA
INACTIVE - FACILITY INVENTORY

FACILITY NAME	SITE ADDRESS				CITY	ZIP	CERS ID	Facility ID	PE
LEE'S MARINE SERVICE	13910	STRUIKMAN	RD		CERRITOS	90703	10796662	FA0025717	1001
LEE'S MARINE SERVICE	13910	STRUIKMAN	RD		CERRITOS	90703	10796662	FA0025717	3001
OMNI-LITE INDUSTRIES INC	13919	STRUIKMAN	RD		CERRITOS	90703	10796545	FA0031298	3001
OMNI-LITE INDUSTRIES INC	13919	STRUIKMAN	RD		CERRITOS	90703	10796545	FA0031298	1002
MONECO MACHINE CO INC	13920	STRUIKMAN	RD		CERRITOS	90703	10304554	FA0034507	1001
MONECO MACHINE CO INC	13920	STRUIKMAN	RD		CERRITOS	90703	10304554	FA0034507	3001
SCE MALIBU LAYDOWN YARD	23833	STUART	RD		MALIBU	90265	10809418	FA0051483	3001
SCE MALIBU LAYDOWN YARD	23833	STUART	RD		MALIBU	90265	10809418	FA0051483	1000
MIRACLE TOUCH	18700	STUDABAKER	RD		CERRITOS	90703	0	FA0039230	1001
PENSKE HONDA	10645	STUDEBAKER	RD		DOWNEY	90241	0	FA0025729	7050
PENSKE HONDA	10645	STUDEBAKER	RD		DOWNEY	90241	0	FA0025729	7050
MASSEY CADILLAC-CHEVROLET-GE	10700	STUDEBAKER	RD		DOWNEY	90241	0	FA0025726	7050
MASSEY CADILLAC-CHEVROLET-GE	10700	STUDEBAKER	RD		DOWNEY	90241	0	FA0025726	3701
MASSEY CADILLAC-CHEVROLET-GE	10700	STUDEBAKER	RD		DOWNEY	90241	0	FA0025726	1003
DOWNEY SMOG CORP	10801	STUDEBAKER	RD		DOWNEY	90241	10304230	FA0025728	7124
DOWNEY SMOG CORP	10801	STUDEBAKER	RD		DOWNEY	90241	10304230	FA0025728	7050
DOWNEY SMOG CORP	10801	STUDEBAKER	RD		DOWNEY	90241	10304230	FA0025728	7050
DOWNEY SMOG CORP	10801	STUDEBAKER	RD		DOWNEY	90241	10304230	FA0025728	7050
WALGREENS #11243	11930	STUDEBAKER	RD		NORWALK	90650	10290151	FA0025723	3000
MODERN LAWNMOWER	12145	STUDEBAKER	RD		NORWALK	90650	0	FA0025756	1001
MODERN LAWNMOWER	12145	STUDEBAKER	RD		NORWALK	90650	0	FA0025756	3001
CVS PHARMACY #8889	12618	STUDEBAKER	RD		NORWALK	90650	10290697	FA0030707	3001
COAST PLAZA HOSPITAL	13100	STUDEBAKER	RD		NORWALK	90650	10275451	FA0025730	7124
COAST PLAZA HOSPITAL	13100	STUDEBAKER	RD		NORWALK	90650	10275451	FA0025730	7124
CINDY'S PARTY RENTALS & SUPPLIES	14317	STUDEBAKER	RD		NORWALK	90650	0	FA0031540	3002
VERIZON WIRELESS: CERRITOS COLLEGE	15617	STUDEBAKER	RD		NORWALK	90650	10161651	FA0048843	3000
CAL-TRANS (CERRITOS MAINTENANCE)	16849	STUDEBAKER	RD		CERRITOS	90703	10273627	FA0025748	1002
CALTRANS -CERRITOS	16949	STUDEBAKER	RD		CERRITOS	90703	0	FA0045813	3000
SOUTHEAST ROP	17423	STUDEBAKER	RD		CERRITOS	90703	0	FA0025727	1001
MARS INSTANT PRINTING	17426	STUDEBAKER	RD		CERRITOS	90703	0	FA0025724	1001
KRAUSE'S SOFA FACTORY	17512	STUDEBAKER	RD		CERRITOS	90703	0	FA0025738	3001
VISION COLLISION CENTER LLC	17805	STUDEBAKER	RD		CERRITOS	90703	10264879	FA0025732	3001
ARTESIA MILLING CO	18005	STUDEBAKER	RD		CERRITOS	90703	0	FA0025737	3001
EUROTECH REFINISHING & COLLISION IN	18201	STUDEBAKER	RD		CERRITOS	90703	10281430	FA0025725	3701
MCKENNA VOLKSWAGEN	18303	STUDEBAKER	RD		CERRITOS	90703	10279888	FA0025733	7124
SPRINT NXTL SATURN CERRITOS	18400	STUDEBAKER	RD	SPRNT	CERRITOS	90703	0	FA0039007	3000

LOS ANGELES COUNTY CUPA
INACTIVE - FACILITY INVENTORY

FACILITY NAME	SITE ADDRESS					CITY	ZIP	CERS ID	Facility ID	PE
HORIZON MAZDA	18420		STUDEBAKER	RD		CERRITOS	90703	0	FA0025751	3001
CERRITOS FORD RECON CENTER	18605		STUDEBAKER	RD	C	CERRITOS	90703	10281331	FA0033264	3701
CERRITOS FORD RECON CENTER	18605		STUDEBAKER	RD	C	CERRITOS	90703	10281331	FA0033264	3002
CERRITOS FORD RECON CENTER	18605		STUDEBAKER	RD	C	CERRITOS	90703	10281331	FA0033264	1001
DYNAMIC COLLISION CENTER OF CERRITOS	18605		STUDEBAKER	RD	B	CERRITOS	90703	10289881	FA0033265	3001
DYNAMIC COLLISION CENTER OF CERRITOS	18605		STUDEBAKER	RD	B	CERRITOS	90703	10289881	FA0033265	1002
PENSKE CHEVROLET CERRITOS	18605		STUDEBAKER	RD	A	CERRITOS	90703	10197082	FA0025746	7124
AUTO NATION TOYOTA SCION CERRITOS	18700		STUDEBAKER	RD		CERRITOS	90703	10191964	FA0025740	7124
SPRINT NXTL POWER TOYOTA	18700		STUDEBAKER	RD	SPRNT	CERRITOS	90703	0	FA0039008	3000
SPRINT NXTL BROWNING MAZDA OLDS	18803		STUDEBAKER	RD	SPRNT	CERRITOS	90703	0	FA0039009	3000
DYNAMIC AUTO IMAGES/BROWNING MAZDA	18827		STUDEBAKER	RD	D	CERRITOS	90703	10309015	FA0045053	3001
BROWN AUTO BODY SHOP/ CAR STAR COLLISION CENTER	18827		STUDEBAKER	RD	B	CERRITOS	90703	10289284	FA0025736	3700
T-MOBILE WEST SITE ID: LA02126A	20200		STUDEBAKER	RD	TM	CERRITOS	90703	10293547	FA0040923	3000
SCE DEL AMO SUBSTATION	20200		STUDEBAKER	RD		CERRITOS	90703	10158195	FA0025745	3701
SPRINT NXTL TOM SAWYER CAMPS	0		SULLIVAN'S POINT			CATALINA	90704	0	FA0039011	3000
ISLAND NAVIGATION	311		SUMNER	AVE		AVALON	90704	0	FA0025759	1003
ARIZONA PIPELINE CO.	20150		SUNBURST	ST		CHATSWORTH	91311	10860037	FA0025761	1001
GOLDEN STATE WATER(SUNFLWR COLUM 4)	1326	S	SUNFLOWER	AVE		GLENDORA	91740	10268317	FA0025763	3500
PIP PRINTING OF SUN VALLEY	8422		SUNLAND	BLVD		SUN VALLEY	91352	10251517	FA0025695	1002
ROYAL CLEANERS	8424		SUNLAND	BLVD		SUN VALLEY	91352	0	FA0025718	1000
SUN VALLEY TIRE CO	9000		SUNLAND	BLVD		SUN VALLEY	91352	0	FA0025766	1001
DECAL WEST	9313		SUNLAND	BLVD		SUN VALLEY	91352	0	FA0025765	1002
CURT'S AUTO WRECKING	9321		SUNLAND	BLVD		SUN VALLEY	91352	0	FA0032812	1001
SPRINT NXTL HE- 4432785E	27046		SUNNYRIDGE	RD		PALOS VERDES	90274	0	FA0039012	3000
SPRINT NXTL HE- 1157141E	27430		SUNNYRIDGE	RD		PALOS VERDES PEN	90274	0	FA0039013	3000
MATER DOLOROSA RETREAT CENTER	700	N	SUNNYSIDE	AVE		SIERRA MADRE	91024	0	FA0025767	3001
CALIF WATER SERVICE CO STA 52	1214	S	SUNOL	DR		LOS ANGELES	90023	0	FA0025773	3001
A2Z PLATING CO INC	1467	S	SUNOL	DR		LOS ANGELES	90023	10152179	FA0025771	3501
A2Z PLATING CO INC	1467	S	SUNOL	DR		LOS ANGELES	90023	10152179	FA0025771	2002
B & C PLATING COMPANY	1507	S	SUNOL	DR		LOS ANGELES	90023	10152181	FA0025772	3500
ASON METAL PRODUCTS INC	1525	S	SUNOL	DR		LOS ANGELES	90023	10285282	FA0025768	3002
ASON METAL PRODUCTS INC	1525	S	SUNOL	DR		LOS ANGELES	90023	10285282	FA0025768	1002
LINDBERG HEAT TREATING CO	2900	S	SUNOL	DR		LOS ANGELES	90023	0	FA0025769	1003
ARNEL COMPRESSOR INC	114	N	SUNSET	AVE		INDUSTRY	91744	10285270	FA0025882	1002
ARNEL COMPRESSOR INC	114	N	SUNSET	AVE		INDUSTRY	91744	10285270	FA0025882	3002
TP-LINK USA CORP	117	N	SUNSET	AVE		INDUSTRY	91744	0	FA0045537	3000

LOS ANGELES COUNTY CUPA
INACTIVE - FACILITY INVENTORY

FACILITY NAME	SITE ADDRESS					CITY	ZIP	CERS ID	Facility ID	PE
JABA USA	159	N	SUNSET	AVE		INDUSTRY	91744	10654756	FA0045475	3000
VANODE CO THE	236	N	SUNSET	AVE		INDUSTRY	91744	10299085	FA0025906	1001
VANODE CO THE	236	N	SUNSET	AVE		INDUSTRY	91744	10299085	FA0025906	3001
NEL-SUN LIQUOR	300		SUNSET	AVE		LA PUENTE	91744	0	FA0025865	3001
COSMIC ICES	302		SUNSET	AVE		LA PUENTE	91744	0	FA0025837	3001
CAR LOOPS LUBE CENTER	322	N	SUNSET	AVE		LA PUENTE	91744	10292959	FA0025880	3001
CAR LOOPS LUBE CENTER	322	N	SUNSET	AVE		LA PUENTE	91744	10292959	FA0025880	1000
CAR LOOPS LUBE CENTER	322	N	SUNSET	AVE		LA PUENTE	91744	10292959	FA0025880	3701
UNITED #5695	551	N	SUNSET	AVE		LA PUENTE	91744	10293136	FA0025887	7124
UNITED #5695	551	N	SUNSET	AVE		LA PUENTE	91744	10293136	FA0025887	7124
UNITED #5695	551	N	SUNSET	AVE		LA PUENTE	91744	10293136	FA0025887	7124
CHEVRON (BAIRD)	603		SUNSET	AVE		LA PUENTE	91744	0	FA0025822	3001
SEARS #2619	610	S	SUNSET	AVE		WEST COVINA	91790	10140869	FA0031962	1003
SEARS #2619	610	S	SUNSET	AVE		WEST COVINA	91790	10140869	FA0031962	3001
SUBURBAN WATER SYSTEMS WELL #147	647	N	SUNSET	AVE		LA PUENTE	91746	10286563	FA0025879	3001
SUBURBAN WATER SYSTEMS WELL #147	647	N	SUNSET	AVE		LA PUENTE	91746	10286563	FA0025879	1001
M&J SHELL	700	S	SUNSET	AVE		WEST COVINA	91790	10283662	FA0025902	7124
M&J SHELL	700	S	SUNSET	AVE		WEST COVINA	91790	10283662	FA0025902	7124
M&J SHELL	700	S	SUNSET	AVE		WEST COVINA	91790	10283662	FA0025902	7124
V-RED	709	N	SUNSET	AVE		WEST COVINA	91790	10292641	FA0025899	1000
V-RED	709	N	SUNSET	AVE		WEST COVINA	91790	10292641	FA0025899	7124
V-RED	709	N	SUNSET	AVE		WEST COVINA	91790	10292641	FA0025899	7124
SPRINT NXTL FOXDALE - BETHANY BC WC	763	N	SUNSET	AVE		WEST COVINA	91790	0	FA0039014	3000
CHINA PRESS	811	W	SUNSET	BLVD		LOS ANGELES	90012	0	FA0025833	1001
VERIZON WIRELESS: DURNESS	811	S	SUNSET	AVE		WEST COVINA	91790	10162129	FA0048910	3000
WEST COVINA CITY YARD-THHWCF	825	S	SUNSET	AVE	B	WEST COVINA	91790	0	FA0025873	7124
WEST COVINA CITY YARD-THHWCF	825	S	SUNSET	AVE	B	WEST COVINA	91790	0	FA0025873	2025
WEST COVINA CITY MAINTENANCE YARD	825	S	SUNSET	AVE		WEST COVINA	91790	10285432	FA0037023	1001
C & R AUTO BODY SHOP	856	N	SUNSET	AVE		LA PUENTE	91744	0	FA0025886	3001
T-MOBILE WEST SITE ID: IE04869A	858	N	SUNSET	AVE		LA PUENTE	91744	10804432	FA0041025	3000
CVS PHARMACY #4065	858	N	SUNSET	AVE		LA PUENTE	91744	10290784	FA0041810	3001
K & A COMPLETE AUTO	901	N	SUNSET	AVE	A	WEST COVINA	91790	10284430	FA0040473	3001
K & A COMPLETE AUTO	901	N	SUNSET	AVE	A	WEST COVINA	91790	10284430	FA0040473	1000
Win Win Fillin' Station	908	N	SUNSET	AVE		LA PUENTE	91744	10719613	FA0037027	7124
B & F MECHANICA GENERAL	1185	W	SUNSET	BLVD		LOS ANGELES	90012	10252639	FA0025862	1000
HUBBARD ONE	1301	W	SUNSET	BLVD		LOS ANGELES	90026	10256398	FA0025851	1001

LOS ANGELES COUNTY CUPA
INACTIVE - FACILITY INVENTORY

FACILITY NAME	SITE ADDRESS					CITY	ZIP	CERS ID	Facility ID	PE
PHOTO A PLUS	1381	W	SUNSET	BLVD	A	LOS ANGELES	90026	0	FA0025835	1006
LEIVA'S AUTO REPAIR	1467	W	SUNSET	BLVD		LOS ANGELES	90026	0	FA0025852	1001
PHOTO CLUB	1610		SUNSET	BLVD		LOS ANGELES	90026	0	FA0032583	1006
C & J PHOTO STUDIO	1634		SUNSET	BLVD		LOS ANGELES	90026	0	FA0030638	1006
PHOTO CLUB	1708		SUNSET	BLVD		LOS ANGELES	90026	0	FA0030819	1006
SUNSET AUTO SPA	2028	W	SUNSET	BLVD		LOS ANGELES	90026	10848193	FA0052354	1002
KING'S CLEANERS	2103	W	SUNSET	BLVD		LOS ANGELES	90026	10252618	FA0025859	1001
AUTOZONE	2202	W	SUNSET	BLVD		LOS ANGELES	90026	0	FA0025826	1001
LANDMARK COMPANY	2235		SUNSET	BLVD		LOS ANGELES	90026	0	FA0031477	1001
CARROLL & PETER AUTO CENTER	2450		SUNSET	BLVD		LOS ANGELES	90026	0	FA0025800	1000
PARKMAN CLEANERS	2925	W	SUNSET	BLVD		LOS ANGELES	90026	10256932	FA0025831	1000
LEO AUTO SALES & REPAIR	3100		SUNSET	BLVD		LOS ANGELES	90026	0	FA0025801	1001
SUNSET BODY WORKS	3225		SUNSET	BLVD		LOS ANGELES	90026	10746679	FA0025798	1001
RAUL'S BODY & REPAIR	3300		SUNSET	BLVD	A	LOS ANGELES	90026	10243975	FA0025802	1001
ATLANTIS MOTOR CORP	3300		SUNSET	BLVD	B	LOS ANGELES	90026	10254823	FA0025776	1001
SUNSET BODY WORKS	3300	W	SUNSET	BLVD	A & B	LOS ANGELES	90026	10262230	FA0044052	1000
SUPERIOR GLASS SERVICE	3923		SUNSET	BLVD		LOS ANGELES	90029	0	FA0025791	1001
GROSH SCENIC RENTALS INC	4114		SUNSET	BLVD		LOS ANGELES	90029	10251121	FA0025784	1000
GROSH SCENIC STUDIOS	4114		SUNSET	BLVD		LOS ANGELES	90029	0	FA0025797	1002
LEXTECH	4300		SUNSET	BLVD		LOS ANGELES	90029	10252021	FA0025832	1001
MARIO'S AUTO ELECTRIC	4311		SUNSET	BLVD		LOS ANGELES	90029	0	FA0025858	1000
KRAGEN AUTO PARTS #1517	4420		SUNSET	BLVD		LOS ANGELES	90027	0	FA0025782	1002
JULS AUTO TRANSMSN SPECIALIS	4451		SUNSET	BLVD		LOS ANGELES	90027	0	FA0025804	1001
Kaiser Permanente	4700	W	SUNSET			LOS ANGELES	90027	10476994	FA0051285	1001
KAISER PERMANENTE	4760	W	SUNSET	BLVD		LOS ANGELES	90027	10256134	FA0051286	1001
KAISER PERMANENTE	4867		SUNSET	BLVD		LOS ANGELES	90027	10245826	FA0025836	1005
S & S AUTO REPAIR	5300	W	SUNSET	BLVD	3&4	LOS ANGELES	90027	0	FA0025871	1000
A+ AUTOMOTIVE EXPERTS	5300	W	SUNSET	BLVD	2	LOS ANGELES	90027	0	FA0025872	1001
C OF A AUTO REPAIR	5300	W	SUNSET	BLVD	6&7	LOS ANGELES	90027	0	FA0025780	1001
FOOD 4 LESS #362	5420		SUNSET	BLVD		HOLLYWOOD	90027	10160089	FA0043392	1001
CVS PHARMACY #9755	5510	W	SUNSET	BLVD		HOLLYWOOD	90028	0	FA0037641	1001
ORCHARD SUPPLY HARDWARE #650	5525		SUNSET	BLVD		HOLLYWOOD	90028	10249576	FA0035535	1002
LEONETTI CINE RENTALS	5609		SUNSET	BLVD		LOS ANGELES	90028	0	FA0025806	1002
FOX TELEVISION STATIONS INC	5746		SUNSET	BLVD		LOS ANGELES	90028	0	FA0025821	1004
KTLA INC	5800		SUNSET	BLVD		LOS ANGELES	90028	0	FA0025812	1004
SUNSET PHOTO LAB	5825		SUNSET	BLVD	201	LOS ANGELES	90028	0	FA0025860	1006

LOS ANGELES COUNTY CUPA
INACTIVE - FACILITY INVENTORY

FACILITY NAME	SITE ADDRESS					CITY	ZIP	CERS ID	Facility ID	PE
GERMAN AUTO SPECIALIST INC	6009		SUNSET	BLVD		LOS ANGELES	90028	10240009	FA0045534	1000
HOLLYWOOD FILM & VIDEO INC	6060		SUNSET	BLVD		LOS ANGELES	90028	0	FA0025813	1006
COMPLETE POST INC	6087		SUNSET	BLVD		LOS ANGELES	90028	0	FA0025777	1001
1 HOUR PHOTO	6093	W	SUNSET	BLVD		LOS ANGELES	90028	0	FA0025844	1000
RUSH COPY PRINTING	6095		SUNSET	BLVD		LOS ANGELES	90028	0	FA0025843	1000
HENRY PRINTING & COPYING	6110	W	SUNSET	BLVD		LOS ANGELES	90028	0	FA0025825	1001
RITE AID #5438	6130	W	SUNSET	BLVD		HOLLYWOOD	90028	10262503	FA0044919	1000
DISCOUNT TIRE #158	6206		SUNSET	BLVD		LOS ANGELES	90028	10250377	FA0025792	1002
GOODYEAR #4872	6210		SUNSET	BLVD		LOS ANGELES	90028	0	FA0025781	1002
STAR 1 HR PHOTO	6301		SUNSET	BLVD	108	LOS ANGELES	90028	0	FA0025855	1000
MERCEDEZ BENZ HOLLYWOOD	6353		SUNSET	BLVD		LOS ANGELES	90028	0	FA0025809	1003
LA COLOR LABS	6602		SUNSET	BLVD		LOS ANGELES	90028	0	FA0025842	1003
HOLLYWOOD PRINTWORKS	6613		SUNSET	BLVD		LOS ANGELES	90028	0	FA0025866	1002
IMAGEXPERTS	6630		SUNSET	BLVD		LOS ANGELES	90028	0	FA0038304	1006
KT IMAGE	6660		SUNSET	BLVD	B	LOS ANGELES	90028	10257076	FA0025795	1006
HENRY'S CLEANERS & LAUNDRY	6660		SUNSET	BLVD	G	LOS ANGELES	90028	0	FA0025848	1001
STUDIO CLEANERS AND TAILORS	6693		SUNSET	BLVD		LOS ANGELES	90028	0	FA0025810	1000
L A WEEKLY	6715		SUNSET	BLVD		LOS ANGELES	90028	0	FA0025803	1003
RITE AID #6491	6726	W	SUNSET	BLVD		LOS ANGELES	90028	10262509	FA0044910	1000
IRIS PHOTO LAB	6767		SUNSET	BLVD	3	LOS ANGELES	90028	0	FA0031843	1006
BASS/YAGER & ASSOCIATES	7039		SUNSET	BLVD		LOS ANGELES	90028	0	FA0025864	1002
PHOTOMAX LAB	7040	W	SUNSET	BLVD	F	LOS ANGELES	90028	0	FA0025846	1001
METRO CLEANERS	7061	W	SUNSET	BLVD		LOS ANGELES	90028	10262659	FA0040548	1001
NEW IMAGE COPY & PRINTING	7109	W	SUNSET	BLVD		LOS ANGELES	90046	0	FA0025847	1001
PHOTO MASTER	7119	W	SUNSET	BLVD		LOS ANGELES	90046	0	FA0025856	1006
PAPER CHASE PRINTING INC.	7176	W	SUNSET			LOS ANGELES	90046	10860514	FA0052731	1000
PHOTOMAX	7188		SUNSET	BLVD		LOS ANGELES	90046	10263022	FA0044882	1000
PHOTOMAX	7190		SUNSET	BLVD		LOS ANGELES	90046	0	FA0025794	1000
SWISS CLEANERS	7219	W	SUNSET	BLVD		LOS ANGELES	90046	0	FA0025818	1001
RALPHS GROCERY #100	7257		SUNSET	BLVD		HOLLYWOOD	90046	10160023	FA0042898	3000
RALPHS GROCERY #100	7257		SUNSET	BLVD		LOS ANGELES	90046	0	FA0031215	1001
CHARLIE CHAN PRINTING	7402		SUNSET	BLVD		LOS ANGELES	90046	10253482	FA0025867	1001
BLACK & COLOR PHOTO LAB	7561	W	SUNSET	BLVD	102	LOS ANGELES	90046	0	FA0025827	1006
CROWN CLEANERS	7773		SUNSET	BLVD		LOS ANGELES	90046	10253290	FA0025788	1001
PAVILION FUEL	7901		SUNSET	BLVD		LOS ANGELES	90046	10241800	FA0025817	1000
NORM'S AUTO REPAIR	7970		SUNSET	BLVD		LOS ANGELES	90046	0	FA0025787	1001

LOS ANGELES COUNTY CUPA
INACTIVE - FACILITY INVENTORY

FACILITY NAME	SITE ADDRESS					CITY	ZIP	CERS ID	Facility ID	PE
NORM'S 76 SERVICE	7979		SUNSET	BLVD		LOS ANGELES	90046	10243990	FA0025811	1001
PLANET CLEANERS	7990		SUNSET	BLVD		LOS ANGELES	90046	0	FA0025786	1001
WEST HOLLYWOOD PRINTING-COPY CTR	7992		SUNSET	BLVD		LOS ANGELES	90046	10251940	FA0025829	1000
DEL MAR CLEANERS	8025		SUNSET	BLVD		WEST HOLLYWOOD	90046	0	FA0025834	1001
SUN IMAGING CENTER	8168		SUNSET	BLVD		LOS ANGELES	90046	0	FA0025845	1006
FASHION CLEANERS	8170		SUNSET	BLVD		LOS ANGELES	90046	0	FA0025785	1000
NATIONAL POOL SERVICE	8282		SUNSET	BLVD		WEST HOLLYWOOD	90046	0	FA0025895	3001
GOLDEN CREST HOTEL	8300		SUNSET	BLVD		WEST HOLLYWOOD	90069	0	FA0025894	3001
THE STANDARD HOLLYWOOD	8300	W	SUNSET	BLVD	B	WEST HOLLYWOOD	90069	10274674	FA0041327	3001
SUNSET HILLS CLEANERS & LAU	8477		SUNSET	BLVD		WEST HOLLYWOOD	90069	10270972	FA0025884	1001
SUNSET HILLS CLEANERS & LAU	8477		SUNSET	BLVD		WEST HOLLYWOOD	90069	10270972	FA0025884	3001
PIP PRINTING	8485		SUNSET	BLVD		WEST HOLLYWOOD	90069	0	FA0025739	3001
SUNSET PLAZA ONE HOUR PHOTO	8539	W	SUNSET	BLVD	6	WEST HOLLYWOOD	90069	0	FA0025783	1006
SHARP CUSTOM CLEANERS	8539		SUNSET	BLVD	3	WEST HOLLYWOOD	90069	0	FA0025910	1001
SHARP CUSTOM CLEANERS	8539		SUNSET	BLVD	3	WEST HOLLYWOOD	90069	0	FA0025910	3001
ELITE CLEANERS	8555		SUNSET	BLVD	C	WEST HOLLYWOOD	90069	0	FA0025888	1001
ELITE CLEANERS	8555		SUNSET	BLVD	C	WEST HOLLYWOOD	90069	0	FA0025888	3001
UNION OIL - AVEDIS' UNOCAL #4284	8569		SUNSET	BLVD		WEST HOLLYWOOD	90069	0	FA0025889	3001
BLUE MERCURY SUNSET PLAZA	8604		SUNSET	BLVD		WEST HOLLYWOOD	90069	10877086	FA0054724	1000
SPRINT NXTL HOLLOWAY PLAZA	8730		SUNSET	BLVD		WEST HOLLYWOOD	90069	0	FA0039015	3000
SHELL (BEVERLY HILLS)	8873		SUNSET	BLVD		WEST HOLLYWOOD	90069	0	FA0025878	3001
SHELL (BEVERLY HILLS)	8873		SUNSET	BLVD		WEST HOLLYWOOD	90069	0	FA0025878	7124
SUNSET OIL & MINI MART	8906	W	SUNSET	BLVD		WEST HOLLYWOOD	90069	10264336	FA0025877	7124
SUNSET OIL & MINI MART	8906	W	SUNSET	BLVD		WEST HOLLYWOOD	90069	10264336	FA0025877	3500
SPRINT NXTL FLYNT BUILDING	8920	W	SUNSET	BLVD		WEST HOLLYWOOD	90069	0	FA0039016	3000
VERIZON WIRELESS - SUNSET PLAZA	9000		SUNSET	BLVD		WEST HOLLYWOOD	90069	10164993	FA0025904	3500
CHEVRON US A/A P S I #0775/1814	9056		SUNSET	BLVD		WEST HOLLYWOOD	90069	0	FA0025876	3001
SPRINT NXTL BEVERLY SUNSET MED BLDG	9201	W	SUNSET	BLVD	SPRNT	WEST HOLLYWOOD	90069	0	FA0039017	3000
T-MOBILE WEST (SITE ID# LA00015A)	9220	W	SUNSET	BLVD		WEST HOLLYWOOD	90069	10416742	FA0041171	3000
LUCKMAN MANAGEMENT COMPANY	9220		SUNSET	BLVD	III	WEST HOLLYWOOD	90069	0	FA0025890	3001
OFFICES	9229		SUNSET	BLVD		WEST HOLLYWOOD	90069	0	FA0025892	3001
BUCKEYE BLDG	9255		SUNSET	BLVD		WEST HOLLYWOOD	90069	0	FA0025891	3001
VERIZON WIRELESS: SUNSET RIDGE	9432		SUNSET	BLVD		BEVERLY HILLS	90210	10164995	FA0047145	3000
SPRINT NXTL BEVERLY HILLS HOTEL	9641		SUNSET	BLVD	SPRNT	BEVERLY HILLS	90210	0	FA0039018	3000
T-MOBILE WEST SITE ID# SV00257A	9641		SUNSET	BLVD	TM	BEVERLY HILLS	90210	10417306	FA0041160	3000
VERIZON WIRELESS: BEVERLY HILLS HOTEL	9641		SUNSET	BLVD		BEVERLY HILLS	90210	10161281	FA0047143	3000

LOS ANGELES COUNTY CUPA
INACTIVE - FACILITY INVENTORY

FACILITY NAME	SITE ADDRESS					CITY	ZIP	CERS ID	Facility ID	PE
T-MOBILE WEST SITE ID #SV00256A	9641		SUNSET	BLVD	D	BEVERLY HILLS	90210	10293655	FA0041173	3000
T-MOBILE SV00254A-BHH#2	9641		SUNSET	BLVD	TM	BEVERLY HILLS	90210	10417300	FA0041165	3000
MOBIL SERVICE STATION #00GQG	15281	W	SUNSET	BLVD		PACIFIC PALISADES	90272	10247962	FA0034792	1001
EMERSON LA MAY	15333		SUNSET	BLVD		PACIFIC PALISADES	90272	0	FA0035760	1001
HOLLYWAY CLEANERS	17340		SUNSET	BLVD		PACIFIC PALISADES	90272	10247680	FA0025816	1000
ALLSPORT PHOTOGRAPHY USA	17383		SUNSET	BLVD	300	PACIFIC PALISADES	90272	0	FA0025838	1002
MAINTEX INC (SUNSET AVE)	155-59	N	SUNSET	AVE		CITY OF INDUSTRY	91744	10868218	FA0055148	3003
PINNACLE TOWERS LLC-SAN DIMAS BU 87			SUNSET RIDGE			LA VERNE	91750	10804480	FA0042158	3002
PINNACLE TWR SUNSET PK871468	34		SUNSET RIDGE	DR		CLAREMONT	91766	10197361	FA0025912	3001
ABSOLUTE MACHINING	20620		SUPERIOR	ST	4	CHATSWORTH	91311	0	FA0053998	1002
GENE BLILEY STATIONERY	20644		SUPERIOR	ST		CHATSWORTH	91311	0	FA0025918	1002
BLUE SANDS INC	20720		SUPERIOR	ST		CHATSWORTH	91311	0	FA0025915	2099
BLUE SANDS INC	20720		SUPERIOR	ST		CHATSWORTH	91311	0	FA0025915	1003
DWA ALUMINUM COMPOSITE	21130		SUPERIOR	ST		CHATSWORTH	91311	0	FA0025919	1002
DWA ALUMINUM COMPOSITE	21130		SUPERIOR	ST		CHATSWORTH	91311	0	FA0025919	2001
PRINT EXPRESS	21133		SUPERIOR	ST		CHATSWORTH	91311	0	FA0025920	1002
HASCO INTERNORM CORP WEST	21200		SUPERIOR	ST		CHATSWORTH	91311	0	FA0025917	1003
CALIFONE	21300		SUPERIOR	ST		CHATSWORTH	91311	0	FA0025907	1003
STANLEY WKS CHATSWORTH FACIL	21325		SUPERIOR	ST		CHATSWORTH	91311	0	FA0025898	1104
STANLEY WKS CHATSWORTH FACIL	21325		SUPERIOR	ST		CHATSWORTH	91311	0	FA0025898	2002
SPRINT NXTL METROLINK POMONA	2559		SUPPLY	ST		POMONA	91767	0	FA0039020	3000
MONARCH LITHO INC	2707		SUPPLY	AVE		COMMERCE	90040	0	FA0025928	3001
PACIFIC MINIATURES	2710		SUPPLY	AVE		COMMERCE	90040	0	FA0025924	3001
PROGRESS MACHINE & TOOL CORP	2727		SUPPLY	AVE		COMMERCE	90040	0	FA0025921	1001
PACIFIC VIAL MFG, INC	2800		SUPPLY	AVE		COMMERCE	90040	10530127	FA0025937	1001
PACIFIC VIAL MFG, INC	2800		SUPPLY	AVE		COMMERCE	90040	10530127	FA0025937	3000
COMFORT DESIGN FURNITURE MFG	2827		SUPPLY	AVE		COMMERCE	90040	0	FA0025929	3001
HOWARD USA INC	2834		SUPPLY	AVE		COMMERCE	90040	10797139	FA0025938	1003
HOWARD USA INC	2834		SUPPLY	AVE		COMMERCE	90040	10797139	FA0025938	3001
KENNY'S SUPPLY	2840		SUPPLY	AVE		COMMERCE	90040	0	FA0025930	3001
PACIFIC COAST MILLS INC	2852		SUPPLY	AVE		COMMERCE	90040	0	FA0025931	3001
DUNCAN INDUSTRIES INC	2900		SUPPLY	AVE		COMMERCE	90040	0	FA0025925	3001
LOS ANGELES DIE CASTING	2907		SUPPLY	AVE		COMMERCE	90040	10796893	FA0025926	1003
LOS ANGELES DIE CASTING	2907		SUPPLY	AVE		COMMERCE	90040	10796893	FA0025926	3001
LOS ANGELES DIE CASTING	2907		SUPPLY	AVE		COMMERCE	90040	10796893	FA0025926	2003
HARDWARE AND SUPPLY CO INC	2920		SUPPLY	AVE		COMMERCE	90040	0	FA0025932	3001

LOS ANGELES COUNTY CUPA
INACTIVE - FACILITY INVENTORY

FACILITY NAME	SITE ADDRESS					CITY	ZIP	CERS ID	Facility ID	PE
CHINESE ARTS & CRAFTS INC	2923		SUPPLY	AVE		COMMERCE	90040	0	FA0025933	3001
KATHCO PRODUCTS	2930		SUPPLY	AVE		COMMERCE	90040	10655308	FA0047498	1001
SUPERIOR BEARING CO	2933		SUPPLY	AVE		COMMERCE	90040	10715224	FA0025934	3001
DYNA FLARE TARO-LOID INC	2943		SUPPLY	AVE		COMMERCE	90040	0	FA0025936	3001
DYNA FLARE TARO-LOID INC	2943		SUPPLY	AVE		COMMERCE	90040	0	FA0025936	1003
JIN HAN INTERNATIONAL INC	3000		SUPPLY	AVE		COMMERCE	90040	10273534	FA0025923	3000
TRANS WESTERN CHEMICALS INC	3015		SUPPLY	AVE		COMMERCE	90040	0	FA0025927	3001
LA DYE & PRINT WORKS INC	3020		SUPPLY	AVE		COMMERCE	90040	0	FA0025935	3001
LA DYE & PRINT WORKS INC	3020		SUPPLY	AVE		COMMERCE	90040	0	FA0025935	1002
CVS PHARMACY #8886	8601	S	SUPULVEDA	BLVD		LOS ANGELES	90045	10243852	FA0050560	1001
CVS PHARMACY #8886	8601	S	SUPULVEDA	BLVD		LOS ANGELES	90045	10243852	FA0050560	1100
VINOTEMP INTERNATIONAL	17621	S	SUSANA	RD		RANCHO DOMINGUEZ	90221	10270981	FA0042869	1000
VINOTEMP INTERNATIONAL	17621	S	SUSANA	RD		RANCHO DOMINGUEZ	90221	10270981	FA0042869	3001
SPRINT CELL SITE LA60XC358	17621		SUSANA	RD		COMPTON	90221	0	FA0025946	7030
SPRINT CELL SITE LA60XC358	17621		SUSANA	RD		COMPTON	90221	0	FA0025946	3002
SPRINT CELL SITE LA60XC358	17621		SUSANA	RD		COMPTON	90221	0	FA0025946	1003
SADDLEMEN	17801	S	SUSANA	RD		RANCHO DOMINGUEZ	90221	10291819	FA0025940	1003
U S FILTER/FUSCO ABRASIVES	17899	S	SUSANA	RD		RANCHO DOMINGUEZ	90221	0	FA0025966	3002
DYNAMIC AXLE CO	17909	S	SUSANA	RD		RANCHO DOMINGUEZ	90221	0	FA0025973	3001
MACSAN INT'L CORP	18031		SUSANA	RD		RANCHO DOMINGUEZ	90221	10511086	FA0025951	3002
3T HOLDING INC	18221		SUSANA	RD		RANCHO DOMINGUEZ	90221	10283698	FA0025965	1002
3T HOLDING INC	18221		SUSANA	RD		RANCHO DOMINGUEZ	90221	10283698	FA0025965	3002
MONICO ALLOYS INC	18383	S	SUSANA	RD		RANCHO DOMINGUEZ	90221	10269016	FA0025967	3500
OBERTHUR SMART CARDS USA INC	18435		SUSANA	RD		RANCHO DOMINGUEZ	90221	0	FA0025956	3002
OBERTHUR SMART CARDS USA INC	18435		SUSANA	RD		RANCHO DOMINGUEZ	90221	0	FA0025956	1004
NATIONAL RETAIL TRANSPORTATION INC	18518	S	SUSANA	RD		RANCHO DOMINGUEZ	90221	10712215	FA0025960	3503
NATIONAL RETAIL TRANSPORTATION INC	18518	S	SUSANA	RD		RANCHO DOMINGUEZ	90221	10712215	FA0025960	3701
APEX LOGISTICS INTERNATIONAL INC.	18554	S	SUSANA	RD		RANCHO DOMINGUEZ	90221	10272979	FA0025954	1002
POLYWIN CORPORATION	18601	S	SUSANA	RD	A	RANCHO DOMINGUEZ	90221	10269346	FA0025949	1004
WALTERS WHOLESALE ELECTRIC CO	18626	S	SUSANA	RD		RANCHO DOMINGUEZ	90221	0	FA0025944	3001
VELOCITY TRUCK RENTAL & LEASING	18890	S	SUSANA	RD		RANCHO DOMINGUEZ	90221	10511533	FA0025971	3003
VELOCITY TRUCK RENTAL & LEASING	18890	S	SUSANA	RD		RANCHO DOMINGUEZ	90221	10511533	FA0025971	1002
VELOCITY TRUCK RENTAL & LEASING	18890	S	SUSANA	RD		RANCHO DOMINGUEZ	90221	10511533	FA0025971	3702
FASTENER INNOVATION TECHNOLOGY INC	19300	S	SUSANA	RD		RANCHO DOMINGUEZ	90221	10600777	FA0025976	2010
LMC ENTERPRISES, DBA CHEMCO	19402		SUSANA	RD		RANCHO DOMINGUEZ	90221	10267348	FA0025957	3504
LOS ANGELES FREIGHT LINER	19523	S	SUSANA	RD		RANCHO DOMINGUEZ	90221	0	FA0025948	3001

LOS ANGELES COUNTY CUPA
INACTIVE - FACILITY INVENTORY

FACILITY NAME	SITE ADDRESS					CITY	ZIP	CERS ID	Facility ID	PE
LOS ANGELES FREIGHT LINER	19523	S	SUSANA	RD		RANCHO DOMINGUEZ	90221	0	FA0025948	1002
INTERNATIONAL PAPER	19615	S	SUSANA	RD		COMPTON	90221	10275865	FA0025950	2010
INTERNATIONAL PAPER	19615	S	SUSANA	RD		COMPTON	90221	10275865	FA0025950	3500
ASAP HEAVY EQUIPMENT RENTALS	19618	S	SUSANA	RD		RANCHO DOMINGUEZ	90221	10271647	FA0025947	3500
ASAP HEAVY EQUIPMENT RENTALS	19618	S	SUSANA	RD		RANCHO DOMINGUEZ	90221	10271647	FA0025947	7124
COASTLINE STEEL SUSANA RD	19618	S	SUSANA	RD	B	RANCHO DOMINGUEZ	90221	0	FA0030653	1002
COASTLINE STEEL SUSANA RD	19618	S	SUSANA	RD	B	RANCHO DOMINGUEZ	90221	0	FA0030653	3001
AMERICAN TIRE DISTRIBUTORS	19900	S	SUSANA	RD		COMPTON	90221	10272994	FA0025961	3500
HENKEL US OPERATIONS CORPORATION	20021		SUSANA	RD		RANCHO DOMINGUEZ	90221	10289026	FA0025968	3500
LONNIE CRANE SERVICE INC	20110	S	SUSANA	RD		RANCHO DOMINGUEZ	90221	0	FA0025941	3002
ENGINE & EQUIPMENT CO	20321	S	SUSANA	RD		RANCHO DOMINGUEZ	90221	0	FA0025953	1002
ENGINE & EQUIPMENT CO	20321	S	SUSANA	RD		RANCHO DOMINGUEZ	90221	0	FA0025953	3003
T-MOBILE WEST SITE ID#LA02432A	20321		SUSANA	RD	TM	RANCHO DOMINGUEZ	90221	10293829	FA0041521	3000
SOUTHERN CALIFORNIA FLEET SERVICES, INC.	20420	S	SUSANA	RD		CARSON	90810	10712788	FA0025969	3002
SOUTHERN CALIFORNIA FLEET SERVICES, INC.	20420	S	SUSANA	RD		CARSON	90810	10712788	FA0025969	1002
SOUTHERN CALIFORNIA FLEET SERVICES, INC.	20420	S	SUSANA	RD		CARSON	90810	10712788	FA0025969	3701
CATALYST TECHNOLOGY	20425	S	SUSANA	RD	B	CARSON	90810	0	FA0025972	3001
PRO-MEX INT'L PLASTICS	11151		SUTTER	AVE		PACOIMA	91331	0	FA0025977	1002
SONOMA INDUSTRIES INC	6733		SUVA	ST	B	BELL GARDENS	90201	10458487	FA0045510	3000
TRAMS INTERNATIONAL	6801		SUVA	ST		BELL GARDENS	90201	10276015	FA0025981	1002
TRAMS INTERNATIONAL	6801		SUVA	ST		BELL GARDENS	90201	10276015	FA0025981	3002
DOWNEY VENDORS INC	6814		SUVA	ST		BELL GARDENS	90201	10297594	FA0025979	1001
CASTRO STEEL	6827		SUVA	ST		BELL GARDENS	90201	10281892	FA0043566	3001
ENTERPRISE PRODUCTS INC	6850		SUVA	ST		BELL GARDENS	90201	10794580	FA0034786	3001
ENTERPRISE PRODUCTS INC	6850		SUVA	ST		BELL GARDENS	90201	10794580	FA0034786	1002
ORIGINAL CYLINDER	6853		SUVA	ST		BELL GARDENS	90201	10281889	FA0043389	1002
ORIGINAL CYLINDER	6853		SUVA	ST		BELL GARDENS	90201	10281889	FA0043389	3002
ELITE TENTS & EVENT SERVICES	6870		SUVA	ST		BELL GARDENS	90201	0	FA0043492	3001
FIRST CLASS VENDING INC	6875		SUVA	ST		BELL GARDENS	90201	10296310	FA0025980	1003
SCE QUARTZ HILL SUBSTATION			SW C/O W ave L & 55	ST		LANCASTER	93536	10190139	FA0025569	3702
EMERSON LAMAY CLEANERS	1045	W	SWARTHMORE	AVE		PACIFIC PALISADES	90272	0	FA0025983	1002
R & R INDUSTRIES	25	N	SYCAMORE	AVE		PASADENA	91107	0	FA0025991	3001
MOLE RICHARDSON CO	937	N	SYCAMORE	AVE		LOS ANGELES	90038	10244002	FA0025985	1003
DAISEY OF CALIFORNIA	1010		SYCAMORE	AVE		SOUTH PASADENA	91030	0	FA0025987	7124
DIVA SERVICE CENTER	1670	N	SYCAMORE	AVE		LOS ANGELES	90028	10261603	FA0025986	1001
METROPCS CALIFORNIA LA0862A	13111		SYCAMORE	DR		NORWALK	90650	10298974	FA0040463	3000

LOS ANGELES COUNTY CUPA
INACTIVE - FACILITY INVENTORY

FACILITY NAME	SITE ADDRESS					CITY	ZIP	CERS ID	Facility ID	PE
T-Mobile West, LLC LA02892D	13111		SYCAMORE	DR	TM	NORWALK	90650	10416214	FA0041081	3000
MWD - SAN DIMAS POWER PLANT	1507		SYCAMORE CANYON	RD		SAN DIMAS	91773	10029553	FA0025990	3500
MWD - SAN DIMAS POWER PLANT	1507		SYCAMORE CANYON	RD		SAN DIMAS	91773	10029553	FA0025990	3701
LA CO PROBATION CAMP ROCKEY	1900	N	SYCAMORE CANYON	RD		SAN DIMAS	91773	10279687	FA0035291	1001
BARRAZA & SONS INC	1545	S	SYDNEY	DR		COMMERCE	90040	10269388	FA0038177	3701
YAKY TRUCK BODY	1549	S	SYDNEY	DR		COMMERCE	90040	0	FA0025992	3001
OSCAR GALIS	1549	S	SYDNEY	DR		COMMERCE	90040	10303210	FA0038176	1000
OSCAR GALIS	1549	S	SYDNEY	DR		COMMERCE	90040	10303210	FA0038176	3001
ONE HOUR PHOTO	12116		SYLVAN	ST		NORTH HOLLYWOOD	91606	0	FA0025993	1001
LAFD-FIRE STATION 39	14415		SYLVAN	ST		VAN NUYS	91401	0	FA0047381	1001
METROPCS CALIFORNIA	24142		SYLVAN GLEN	RD		DIAMOND BAR	91765	10298845	FA0040317	3000
KRCA-TV62			T1N-R8W-S10			CLAREMONT	91711	0	FA0025994	7124
THE TERMO CO (ALISO CANYON FIELD)			T3N R16W S29			CHATSWORTH	91311	10267534	FA0025995	3500
THE TERMO CO (ALISO CANYON FIELD)			T3N R16W S29			CHATSWORTH	91311	10267534	FA0025995	3004
THE TERMO CO (ALISO CANYON FIELD)			T3N R16W S29			CHATSWORTH	91311	10267534	FA0025995	3701
TMSL INC DBA SKI SUNRISE	1		TABLE MOUNTAIN	RD		WRIGHTWOOD	92397	0	FA0025998	1001
TMSL INC DBA SKI SUNRISE	1		TABLE MOUNTAIN	RD		WRIGHTWOOD	92397	0	FA0025998	3002
JPL, TABLE MOUNTAIN, WRIGHTWOOD	24490		TABLE MOUNTAIN	RD		WRIGHTWOOD	92397	10290379	FA0025997	7124
EXCEL AUTO MOTORS	144	E	TAMARACK	AVE	B	INGLEWOOD	90301	10270957	FA0040271	1001
EXCEL AUTO MOTORS	144	E	TAMARACK	AVE	B	INGLEWOOD	90301	10270957	FA0040271	3001
5 STAR AUTO BODY & PAINT INC	154	E	TAMARACK	AVE		INGLEWOOD	90301	0	FA0025959	1001
CENTURY 1ST AUTO BODY	160	E	TAMARACK	AVE		INGLEWOOD	90301	10803265	FA0038031	1001
CENTURY 1ST AUTO BODY	160	E	TAMARACK	AVE		INGLEWOOD	90301	10803265	FA0038031	3001
JOSE LOPEZ MORALES/ Morales Transmissions	1004	N	TAMARIND	AVE		COMPTON	90220	10301725	FA0034597	7030
OWENS CORNING	1501	N	TAMARIND	AVE		COMPTON	90222	10151935	FA0026000	7030
WALTON AUTO WRECKING AND TOW	1741	N	TAMARIND	AVE		COMPTON	90222	10301710	FA0025999	7030
WALTON AUTO WRECKING AND TOW	1741	N	TAMARIND	AVE		COMPTON	90222	10301710	FA0025999	1001
WALGREENS #9029	6416		TAMPA	BLVD		RESEDA	91335	10261285	FA0042074	1001
THE MIRACLE CLEANERS	6760		TAMPA	AVE		RESEDA	91335	10247380	FA0026015	1000
TAMPA AUTO REPAIR & TIRE SHOP	6825		TAMPA	AVE		RESEDA	91335	0	FA0044324	1000
UNITED COLOR & IMAGES	6827		TAMPA	AVE		RESEDA	91335	0	FA0026007	1001
LA JEWISH HOME-GRANCELL	7150		TAMPA	AVE		RESEDA	91335	10245418	FA0054869	1001
FASHION CARE CLEANERS	7227		TAMPA	AVE		RESEDA	91335	0	FA0026011	1001
DELMAR CLEANERS	8235		TAMPA	AVE		RESEDA	91335	10252801	FA0026018	1000

LOS ANGELES COUNTY CUPA
INACTIVE - FACILITY INVENTORY

FACILITY NAME	SITE ADDRESS					CITY	ZIP	CERS ID	Facility ID	PE
ROMEROSAL AUTO REPAIR	8332		TAMPA	AVE	10	NORTHRIDGE	91324	0	FA0034727	1001
Mercedes AG	8332		TAMPA	AVE	3	NORTHRIDGE	91324	10843477	FA0051995	1000
NORSAL PRINTING INC	8737		TAMPA	AVE		NORTHRIDGE	91324	0	FA0026009	1001
BED BATH AND BEYOND #95	8959		TAMPA	AVE		NORTHRIDGE	91324	10167167	FA0044306	1001
1-HOUR PHOTO FACTORY	9008		TAMPA	AVE		NORTHRIDGE	91324	0	FA0026013	1006
1-HOUR PHOTO FACTORY	9008		TAMPA	AVE		NORTHRIDGE	91324	0	FA0026013	2002
LENSCRAFTERS #87	9027	N	TAMPA	AVE		NORTHRIDGE	91324	10421659	FA0026001	1002
MIRAGE CLEANERS & LAUNDRY	9074		TAMPA	AVE		NORTHRIDGE	91324	0	FA0026016	1001
RITZ CAMERA #61	9301		TAMPA	AVE	201A	NORTHRIDGE	91324	0	FA0026012	1006
American Eagle Outfitters 674	9301		TAMPA	AVE	260	NORTHRIDGE	91324	10768990	FA0050860	1001
CHANDLER CLEANERS	11245		TAMPA	AVE		NORTHRIDGE	91326	0	FA0026010	1001
SOUTHERN CALIFORNIA GAS COMPANY: ALISO CANYON	12801		TAMPA	AVE		PORTER RANCH	91326	10151361	FA0026019	7124
SOUTHERN CALIFORNIA GAS COMPANY: ALISO CANYON	12801		TAMPA	AVE		PORTER RANCH	91326	10151361	FA0026019	3502
TEXACO EXPLORATION & PRODUCTION			TAMPA 5MI N/O DEVONSHIR	AVE		LOS ANGELES	91326	0	FA0026020	3001
HICKORY SPRINGS OF CALIFORNIA	300		TANAGER	AVE		COMMERCE	90040	0	FA0026032	3001
SOUTHERN CALIFORNIA SOAP CO INC	2700		TANAGER	AVE		COMMERCE	90040	10588411	FA0026029	2002
EKCO-GLACO	2717		TANAGER	AVE		COMMERCE	90040	0	FA0026023	3001
SOUTHERN FIBER OF LOS ANGELES LLC	2748		TANAGER	AVE		COMMERCE	90040	10269031	FA0026031	3500
SOUTHERN FIBER OF LOS ANGELES LLC	2748		TANAGER	AVE		COMMERCE	90040	10269031	FA0026031	1001
SOUTHERN FIBER OF LOS ANGELES LLC	2748		TANAGER	AVE		COMMERCE	90040	10269031	FA0026031	3003
TRU PACK OF CALIFORNIA	2834		TANAGER	AVE		COMMERCE	90040	0	FA0026033	3001
TELEDYNE POST	2839	S	TANAGER	AVE		COMMERCE	90040	0	FA0026028	3001
INT CASCO	2840		TANAGER	AVE		COMMERCE	90040	0	FA0026034	3001
E-WASTE CENTER INC	2850		TANAGER	AVE		COMMERCE	90040	10619755	FA0026037	3001
E-WASTE CENTER INC	2850		TANAGER	AVE		COMMERCE	90040	10619755	FA0026037	1003
E-WASTE CENTER INC	2850		TANAGER	AVE		COMMERCE	90040	10619755	FA0026037	1002
DIAMOND W FLOOR COVERING INC	2901	S	TANAGER	AVE		COMMERCE	90040	10797181	FA0026036	3500
DIAMOND W FLOOR COVERING INC	2901	S	TANAGER	AVE		COMMERCE	90040	10797181	FA0026036	3003
GUARDIAN PROPERTIES INC	2909		TANAGER	AVE		COMMERCE	90040	0	FA0026024	3001
MAJESTIC FASTEN	2916		TANAGER	AVE		COMMERCE	90040	0	FA0026035	3001
VISIONAIRE FX HOME THEATER SYSTEMS	3000		TANAGER	AVE		COMMERCE	90040	10796785	FA0026026	1002
VISIONAIRE FX HOME THEATER SYSTEMS	3000		TANAGER	AVE		COMMERCE	90040	10796785	FA0026026	3002
SUDCO INTERNATIONA CORP	3014		TANAGER	AVE		COMMERCE	90040	10797508	FA0026022	3001
SUDCO INTERNATIONA CORP	3014		TANAGER	AVE		COMMERCE	90040	10797508	FA0026022	1002
PAN AMERICAN PLASTICS INC	3019	S	TANAGER	AVE		COMMERCE	90040	10797199	FA0026025	1002
PAN AMERICAN PLASTICS INC	3019	S	TANAGER	AVE		COMMERCE	90040	10797199	FA0026025	3003

LOS ANGELES COUNTY CUPA
INACTIVE - FACILITY INVENTORY

FACILITY NAME	SITE ADDRESS					CITY	ZIP	CERS ID	Facility ID	PE
SO CAL METALS	3030		TANAGER	AVE		COMMERCE	90040	10276177	FA0035613	1002
SO CAL METALS	3030		TANAGER	AVE		COMMERCE	90040	10276177	FA0035613	3002
COOPER OPPORTUNITY HIGH	2210	N	TAPER	AVE		SAN PEDRO	90731	0	FA0026038	1002
TAPIA FIELD	26480		TAPIA CANYON	RD		CASTAIC	91384	10268059	FA0026040	3703
T-MOBILE WEST, LLC SITE ID# SV00311A	26730	W	TAPIA CANYON	RD	TM	CASTAIC	91384	10293355	FA0041070	3000
SPRINT NXTL CA-7701/CASTAIC LAG	26730	W	TAPIA CANYON	RD	SPRNT	CASTAIC	91384	0	FA0036650	3001
METROPCS CALIFORNIA, LLC LA2096A	26730	W	TAPIA CANYON	RD	MPCS	CASTAIC	91384	10298584	FA0040543	3000
ANTERRA SERVICES INC	27151		TAPIA CANYON	RD		CASTAIC	91384	10266763	FA0026039	3701
SPRINT NXTL MONTEBELLO CITY PARK	236	S	TAYLOR	AVE		MONTEBELLO	90640	0	FA0039021	3000
TURN ROUND COMMUNICATIONS	260		TAYLOR	ST		MONROVIA	91016	0	FA0049208	7060
CHICAGO L.A. DELIVERY TRANSLOAD INC.	1115	S	TAYLOR	AVE		MONTEBELLO	90640	10273771	FA0026043	3001
TRI COUNTY DEVELOPMENT AND CONSTRUCTION INC	1141	S	TAYLOR	AVE		MONTEBELLO	90640	10297102	FA0026042	1002
EM OIL TRANSPORT INC	1145	S	TAYLOR	AVE		MONTEBELLO	90640	10281391	FA0026044	7124
CLASSY CAR CARE	11834		TEALE	ST		LOS ANGELES	90230	10259422	FA0033979	1001
BOB CUNNINGHAM STUDIO	11847		TEALE	ST		CULVER CITY	90230	0	FA0033444	1001
INTERNATIONAL AUTO BODY	11861		TEALE	ST		CULVER CITY	90230	10253230	FA0026045	1002
DIVISION OF NAS HOLDING CO., LTD	26135	W	TECHNOLOGY	DR		VALENCIA	91355	10292761	FA0026046	1001
PARAGON PRECISION PRODUCTS	26140		TECHNOLOGY	DR		VALENCIA	91355	0	FA0026049	3001
STELLEX PARAGON PRECISION	26150		TECHNOLOGY	DR		VALENCIA	91355	0	FA0026050	2020
STELLEX PARAGON PRECISION	26150		TECHNOLOGY	DR		VALENCIA	91355	0	FA0026050	1003
STELLEX PARAGON PRECISION	26150		TECHNOLOGY	DR		VALENCIA	91355	0	FA0026050	3002
WESTERN FILTER	26235		TECHNOLOGY	DR		VALENCIA	91355	10291474	FA0026048	3500
WESTERN FILTER	26235		TECHNOLOGY	DR		VALENCIA	91355	10291474	FA0026048	2099
CELCO MFG	4345		TELEGRAPH	RD		LOS ANGELES	90023	10275205	FA0043381	1003
CELCO MFG	4345		TELEGRAPH	RD		LOS ANGELES	90023	10275205	FA0043381	3002
BONZ AUTO REPAIR	4351		TELEGRAPH	RD	B	LOS ANGELES	90023	10630018	FA0046614	3000
BONZ AUTO REPAIR	4351		TELEGRAPH	RD	B	LOS ANGELES	90023	10630018	FA0046614	1001
DIAZ AUTO SUPPLIES	4351		TELEGRAPH	RD	C	LOS ANGELES	90023	10512220	FA0046523	1000
MANNYS AUTO REPAIR	4493		TELEGRAPH	RD		LOS ANGELES	90023	0	FA0026171	1001
MANNYS AUTO REPAIR	4493		TELEGRAPH	RD		LOS ANGELES	90023	0	FA0026171	3001
MORENO'S TRANSPORT REFRIGERATION	4611		TELEGRAPH	RD		LOS ANGELES	90022	10297513	FA0032397	3000
TELEGRAPH BODY SHOP	4615		TELEGRAPH	RD		COMMERCE	90022	10797613	FA0026165	3000
TELEGRAPH BODY SHOP	4615		TELEGRAPH	RD		COMMERCE	90022	10797613	FA0026165	1001
QUIK SERVICE GRINDING INC	4641		TELEGRAPH	RD		LOS ANGELES	90022	0	FA0026075	3001
QUIK SERVICE GRINDING INC	4641		TELEGRAPH	RD		LOS ANGELES	90022	0	FA0026075	1001
DNP PRECISION PRODUCTS CO	4655		TELEGRAPH	RD		LOS ANGELES	90022	10274809	FA0042927	7124

LOS ANGELES COUNTY CUPA
INACTIVE - FACILITY INVENTORY

FACILITY NAME	SITE ADDRESS				CITY	ZIP	CERS ID	Facility ID	PE
CARRILLO AUTO SERVICE	4701		TELEGRAPH	RD	LOS ANGELES	90022	0	FA0026164	3001
CARRILLO AUTO SERVICE	4701		TELEGRAPH	RD	LOS ANGELES	90022	0	FA0026164	1001
CASA AMBASSADOR	4735		TELEGRAPH	RD	LOS ANGELES	90022	10264447	FA0042866	3000
AMERICAN PACIFIC COLLEGE INC	4745		TELEGRAPH	RD	LOS ANGELES	90022	0	FA0026055	1001
FREEWAY AUTO REPAIR	4755		TELEGRAPH	RD	LOS ANGELES	90022	0	FA0026163	1002
FREEWAY AUTO REPAIR	4755		TELEGRAPH	RD	LOS ANGELES	90022	0	FA0026163	3002
CALIFORNIA BROACH CO	4815		TELEGRAPH	RD	LOS ANGELES	90022	0	FA0026161	1001
CALIFORNIA BROACH CO	4815		TELEGRAPH	RD	LOS ANGELES	90022	0	FA0026161	3000
COOK'S MACHINE WORKS	4845		TELEGRAPH	RD	LOS ANGELES	90022	10268422	FA0026074	1000
AMERICAN FORKLIFT	4859		TELEGRAPH	RD	LOS ANGELES	90022	0	FA0026151	1001
AMERICAN FORKLIFT	4859		TELEGRAPH	RD	LOS ANGELES	90022	0	FA0026151	3001
THE HEDGER CO	4945		TELEGRAPH	RD	LOS ANGELES	90022	0	FA0026109	3001
THE HEDGER CO	4945		TELEGRAPH	RD	LOS ANGELES	90022	0	FA0026109	1002
PALLET JACKS R US	5001		TELEGRAPH	RD 2	LOS ANGELES	90022	0	FA0026058	1000
AMERICAN CUTTING DIE CO INC	5001		TELEGRAPH	RD 1	LOS ANGELES	90022	0	FA0026054	1001
PRESTIGE CAR CARE	5003		TELEGRAPH	RD	LOS ANGELES	90022	0	FA0026154	1001
PRESTIGE CAR CARE	5003		TELEGRAPH	RD	LOS ANGELES	90022	0	FA0026154	3001
INTERNATIONAL BUS LINES INC	5013		TELEGRAPH	RD	LOS ANGELES	90022	10282378	FA0026155	3002
INTERNATIONAL BUS LINES INC	5013		TELEGRAPH	RD	LOS ANGELES	90022	10282378	FA0026155	1001
UNIQUE AUTO EXCHANGE #2	5107		TELEGRAPH	RD	LOS ANGELES	90022	10302616	FA0042970	1001
UNIQUE AUTO EXCHANGE #2	5107		TELEGRAPH	RD	LOS ANGELES	90022	10302616	FA0042970	3001
INDUSTRIAL MOTOR PARTS INC	5141		TELEGRAPH	RD	LOS ANGELES	90022	10685929	FA0026084	1002
INDUSTRIAL MOTOR PARTS INC	5141		TELEGRAPH	RD	LOS ANGELES	90022	10685929	FA0026084	3002
BEAVER CUT ROTARY FILE CO INC	5203		TELEGRAPH	RD	LOS ANGELES	90022	0	FA0026083	3001
CHEMRICH LABORATORIES INC	5211		TELEGRAPH	RD	LOS ANGELES	90022	0	FA0026108	3001
CHEMRICH LABORATORIES INC	5211		TELEGRAPH	RD	LOS ANGELES	90022	0	FA0026108	1002
AIRGAS USA, LLC	5221		TELEGRAPH	RD	LOS ANGELES	90022	10292512	FA0026082	3004
DURA FLOORING INC	5555		TELEGRAPH	RD	COMMERCE	90040	10846231	FA0026110	1002
MYDRIN	5901		TELEGRAPH	RD	COMMERCE	90040	0	FA0026091	3001
MYDRIN	5901		TELEGRAPH	RD	COMMERCE	90040	0	FA0026091	1003
G. A. GERTMENIAN	5933		TELEGRAPH	RD	COMMERCE	90040	10685863	FA0026104	3005
S U ENTERPRISES	5959		TELEGRAPH	RD	COMMERCE	90040	0	FA0026111	3001
S U ENTERPRISES	5959		TELEGRAPH	RD	COMMERCE	90040	0	FA0026111	1001
HALLOWEEN CLUB/FIRST IMPERIAL TRDNG	6001	E	TELEGRAPH	RD	COMMERCE	90040	10797271	FA0035533	3000
JUSTMAN PACKAGING AND DISPLAY	6003		TELEGRAPH	RD	COMMERCE	90040	10797277	FA0026094	3000
SPRINT NXTL CROWNE PLAZA COMMERCE	6121	E	TELEGRAPH	RD	COMMERCE	90040	0	FA0039022	3000

LOS ANGELES COUNTY CUPA
INACTIVE - FACILITY INVENTORY

FACILITY NAME	SITE ADDRESS					CITY	ZIP	CERS ID	Facility ID	PE
COMMERCE CHEVRON	6150		TELEGRAPH	RD		COMMERCE	90040	10264267	FA0026112	7124
SHERWIN WILLIAMS CO	6170		TELEGRAPH	RD		COMMERCE	90040	0	FA0026085	3001
AT&T MOBILITY-SHEILA RAILROAD (2564	6210		TELEGRAPH	RD		LOS ANGELES	90040	0	FA0040776	3000
HUGHS TREE FARM	6215		TELEGRAPH	RD		COMMERCE	90040	0	FA0026113	3001
METROPCS CAL LLC #LA0240A	6252		TELEGRAPH	RD		COMMERCE	90040	10309075	FA0040010	3000
FIRESTONE TIRE AND RUBBER CO	6333		TELEGRAPH	RD		COMMERCE	90040	0	FA0026123	3001
COLACION PAINTING SERVICES	6436		TELEGRAPH	RD	B	COMMERCE	90040	0	FA0026130	3001
POWER MACHINE TOOL CO INC	6436		TELEGRAPH	RD		COMMERCE	90040	0	FA0026129	3001
DISCOUNT EQUIPMENT CO	6446		TELEGRAPH	RD		COMMERCE	90040	0	FA0026124	3001
OFFICE DEPOT #896	6446		TELEGRAPH	RD		COMMERCE	90040	10706866	FA0048847	1001
CALIF WATER SERVICE CO STA 38	6484		TELEGRAPH	RD		COMMERCE	90040	0	FA0026136	3001
GPS SUPERMARKET SUPPLY INC	6511		TELEGRAPH	RD		COMMERCE	90040	10303252	FA0026088	1001
TELEGRAPH MEDICAL	6538		TELEGRAPH	RD		COMMERCE	90040	0	FA0026114	3001
WEST STATES IND	6570		TELEGRAPH	RD		COMMERCE	90040	0	FA0026116	3001
AAHS ENTERPRISES INC	6600		TELEGRAPH	RD		COMMERCE	90040	10303222	FA0026117	3000
AAHS ENTERPRISES INC	6600		TELEGRAPH	RD		COMMERCE	90040	10303222	FA0026117	1001
AT&T Mobility - COMMERCE II (USID12128)	6620		TELEGRAPH	RD	ATT	COMMERCE	90040	10198585	FA0034279	3000
T-MOBILE WEST (SITE ID# LA02662A)	6620		TELEGRAPH	RD	TM	COMMERCE	90040	10293553	FA0040926	3000
PRINTIFF	6912		TELEGRAPH	RD		COMMERCE	90040	10303093	FA0026118	3001
PRINTIFF	6912		TELEGRAPH	RD		COMMERCE	90040	10303093	FA0026118	1001
KREIGER SALES & SERVICE	6930		TELEGRAPH	RD		COMMERCE	90040	10797325	FA0026089	3001
KREIGER SALES & SERVICE	6930		TELEGRAPH	RD		COMMERCE	90040	10797325	FA0026089	1002
DEWEY PEST CONTROL	7000		TELEGRAPH	RD		COMMERCE	90040	10797475	FA0026120	3001
DEWEY PEST CONTROL	7000		TELEGRAPH	RD		COMMERCE	90040	10797475	FA0026120	7124
AMERICAN FOUNDRY	7001		TELEGRAPH	RD		COMMERCE	90040	0	FA0026070	3001
THE HOME DEPOT #0654	7015	E	TELEGRAPH	RD		COMMERCE	90040	10125268	FA0026142	3500
ESSELTE CORP	7171		TELEGRAPH	RD		MONTEBELLO	90640	0	FA0026149	3002
ESSELTE CORP	7171		TELEGRAPH	RD		MONTEBELLO	90640	0	FA0026149	1002
ARROW TRUCK SALES	7433		TELEGRAPH	RD		MONTEBELLO	90640	0	FA0043060	3001
BLUEFIELD FUEL INC	7501		TELEGRAPH	RD		MONTEBELLO	90640	10275130	FA0026066	7124
BLUEFIELD FUEL INC	7501		TELEGRAPH	RD		MONTEBELLO	90640	10275130	FA0026066	7124
MOBIL OIL SERVICE STATION	7724		TELEGRAPH	RD		COMMERCE	90040	0	FA0026105	3001
ADC TRUCK WASH INCORPORATED	7799		TELEGRAPH	RD	1	MONTEBELLO	90640	10295827	FA0026106	3501
ADC TRUCK WASH INCORPORATED	7799		TELEGRAPH	RD	1	MONTEBELLO	90640	10295827	FA0026106	1000
CARDLOCK FUELS SYSTEMS	7799		TELEGRAPH	RD		MONTEBELLO	90640	10267387	FA0026107	1001
CARDLOCK FUELS SYSTEMS	7799		TELEGRAPH	RD		MONTEBELLO	90640	10267387	FA0026107	3001

LOS ANGELES COUNTY CUPA
INACTIVE - FACILITY INVENTORY

FACILITY NAME	SITE ADDRESS					CITY	ZIP	CERS ID	Facility ID	PE
CARDLOCK FUELS SYSTEMS	7799		TELEGRAPH	RD		MONTEBELLO	90640	10267387	FA0026107	7124
ELECTRO PAINTERS LOS ANGELES	7807	E	TELEGRAPH	RD	H	MONTEBELLO	90640	0	FA0026144	3001
BUSINESS FORM SERVICE INC	7807	E	TELEGRAPH	RD		MONTEBELLO	90640	0	FA0026147	3001
ELECTRO PAINTERS LOS ANGELES	7807	E	TELEGRAPH	RD	H	MONTEBELLO	90640	0	FA0026144	1002
SUPERIOR MERCHANDISE, INC	7825		TELEGRAPH	RD		MONTEBELLO	90640	10285885	FA0026145	7124
SUPERIOR MERCHANDISE, INC	7825		TELEGRAPH	RD		MONTEBELLO	90640	10285885	FA0026145	7124
SUPERIOR MERCHANDISE, INC	7825		TELEGRAPH	RD		MONTEBELLO	90640	10285885	FA0026145	1100
RUSH TRUCK LEASING INC	7837	E	TELEGRAPH	RD		PICO RIVERA	90660	10296139	FA0026135	2002
POLANCO TRUCKING & COLLISION REPAIR	7875	E	TELEGRAPH	RD	109A	PICO RIVERA	90660	0	FA0026121	3001
FLAT RATE EQUIPMENT REPAIR	7875	E	TELEGRAPH	RD	103	PICO RIVERA	90660	10281295	FA0026069	1001
DIESEL PROS	7875	E	TELEGRAPH	RD	106	PICO RIVERA	90660	10264768	FA0026122	1001
MANCINAS TRAILER & TRUCK REPAIR	7875	E	TELEGRAPH	RD	107	PICO RIVERA	90660	10264735	FA0026141	1001
BEACON BUILDING PRODUCTS #400	7875	E	TELEGRAPH	RD		PICO RIVERA	90660	10894870	FA0026152	1003
FLAT RATE EQUIPMENT REPAIR	7875	E	TELEGRAPH	RD	103	PICO RIVERA	90660	10281295	FA0026069	3002
DIESEL PROS	7875	E	TELEGRAPH	RD	106	PICO RIVERA	90660	10264768	FA0026122	3002
MANCINAS TRAILER & TRUCK REPAIR	7875	E	TELEGRAPH	RD	107	PICO RIVERA	90660	10264735	FA0026141	3002
BEACON BUILDING PRODUCTS #400	7875	E	TELEGRAPH	RD		PICO RIVERA	90660	10894870	FA0026152	3000
POLANCO TRUCKING & COLLISION REPAIR	7875	E	TELEGRAPH	RD	109A	PICO RIVERA	90660	0	FA0026121	1002
RICH DOSS INC	7875	E	TELEGRAPH	RD	108	PICO RIVERA	90660	10283458	FA0026170	3002
O & F TRANSPORT & TRUCK REPAIR	7875	E	TELEGRAPH	RD	109B	PICO RIVERA	90660	0	FA0039472	1001
O & F TRANSPORT & TRUCK REPAIR	7875	E	TELEGRAPH	RD	109B	PICO RIVERA	90660	0	FA0039472	3001
RICH DOSS INC	7875	E	TELEGRAPH	RD	108	PICO RIVERA	90660	10283458	FA0026170	1002
BIG TRUCK REPAIR	7875	E	TELEGRAPH	RD	104	PICO RIVERA	90660	0	FA0026126	1001
BIG TRUCK REPAIR	7875	E	TELEGRAPH	RD	104	PICO RIVERA	90660	0	FA0026126	3001
LA CO MTA	7878	E	TELEGRAPH	RD		DOWNEY	90240	10304428	FA0026060	7124
LA CO MTA	7878	E	TELEGRAPH	RD		DOWNEY	90240	10304428	FA0026060	7050
LA CO MTA	7878	E	TELEGRAPH	RD		DOWNEY	90240	10304428	FA0026060	7050
REEDS TRAILER REPAIR	7887	E	TELEGRAPH	RD	3	PICO RIVERA	90660	0	FA0026127	3001
O & N ROTARY SCREEN ENGRAVING	7909		TELEGRAPH	RD		PICO RIVERA	90660	10264876	FA0026059	1002
GEE'S LASER ENGRAVING	7927	E	TELEGRAPH	RD		PICO RIVERA	90660	0	FA0026169	3002
ABF FREIGHT SYSTEM INC	8001		TELEGRAPH	RD		PICO RIVERA	90660	10291153	FA0026090	7124
ABF FREIGHT SYSTEM INC	8001		TELEGRAPH	RD		PICO RIVERA	90660	10291153	FA0026090	3701
DOWNEY SHELL	8140		TELEGRAPH	RD		DOWNEY	90240	10304596	FA0026063	7050
DOWNEY SHELL	8140		TELEGRAPH	RD		DOWNEY	90240	10304596	FA0026063	7124
DOWNEY SHELL	8140		TELEGRAPH	RD		DOWNEY	90240	10304596	FA0026063	7050
XPRESS AUTO RENTAL	8460		TELEGRAPH	RD		DOWNEY	90240	10304041	FA0026057	1000

LOS ANGELES COUNTY CUPA
INACTIVE - FACILITY INVENTORY

FACILITY NAME	SITE ADDRESS					CITY	ZIP	CERS ID	Facility ID	PE
XPRESS AUTO RENTAL	8460		TELEGRAPH	RD		DOWNEY	90240	10304041	FA0026057	7050
XPRESS AUTO RENTAL	8460		TELEGRAPH	RD		DOWNEY	90240	10304041	FA0026057	7050
XPRESS AUTO RENTAL	8460		TELEGRAPH	RD		DOWNEY	90240	10304041	FA0026057	7050
XPRESS AUTO RENTAL	8460		TELEGRAPH	RD		DOWNEY	90240	10304041	FA0026057	7124
SPRINT NXTL 00-DENNIS	8477		TELEGRAPH	RD		PICO RIVERA	90660	0	FA0039023	3000
SPRINT NXTL SAM'S BURGERS	8505		TELEGRAPH	RD		PICO RIVERA	90660	10659061	FA0039024	3000
9000 TELEGRAPH MOBIL, INC	9000		TELEGRAPH	RD		DOWNEY	90240	10304095	FA0026047	7124
9000 TELEGRAPH MOBIL, INC	9000		TELEGRAPH	RD		DOWNEY	90240	10304095	FA0026047	7050
METROPCS NETWORKS CALIFORNIA LLC	9040		TELEGRAPH	RD		DOWNEY	90240	10309081	FA0041667	7050
METROPCS NETWORKS CALIFORNIA LLC	9040		TELEGRAPH	RD		DOWNEY	90240	10309081	FA0041667	7050
METROPCS NETWORKS CALIFORNIA LLC	9040		TELEGRAPH	RD		DOWNEY	90240	10309081	FA0041667	7050
METROPCS NETWORKS CALIFORNIA LLC	9040		TELEGRAPH	RD		DOWNEY	90240	10309081	FA0041667	7050
F G BUDGET TIRE	9209		TELEGRAPH	RD		PICO RIVERA	90660	0	FA0026137	3001
F G BUDGET TIRE	9209		TELEGRAPH	RD		PICO RIVERA	90660	0	FA0026137	1001
T & R AUTO REPAIR	9233		TELEGRAPH	RD		PICO RIVERA	90660	0	FA0026159	1001
T & R AUTO REPAIR	9233		TELEGRAPH	RD		PICO RIVERA	90660	0	FA0026159	3001
A M P M AUTO REPAIRS	9451		TELEGRAPH	RD		PICO RIVERA	90660	0	FA0026078	3001
GUARANTEE TERMITE CONTROL	9480		TELEGRAPH	RD		DOWNEY	90240	0	FA0026053	1002
DELLA'S CLEANERS	9549		TELEGRAPH	RD		PICO RIVERA	90660	10265113	FA0026076	1000
DELLA'S CLEANERS	9549		TELEGRAPH	RD		PICO RIVERA	90660	10265113	FA0026076	3000
CITY OF PICO RIVERA-WELL 8	9623		TELEGRAPH	RD		PICO RIVERA	90660	0	FA0026125	3000
CITY OF PICO RIVERA-WELL 8	9623		TELEGRAPH	RD		PICO RIVERA	90660	0	FA0026125	3501
ALPHA ENERGY INC	9706		TELEGRAPH	RD		DOWNEY	90240	10624555	FA0026061	7050
ALPHA ENERGY INC	9706		TELEGRAPH	RD		DOWNEY	90240	10624555	FA0026061	7124
ALPHA ENERGY INC	9706		TELEGRAPH	RD		DOWNEY	90240	10624555	FA0026061	7050
ALPHA ENERGY INC	9706		TELEGRAPH	RD		DOWNEY	90240	10624555	FA0026061	7050
MOBIL TELEGRAPH	13363	E	TELEGRAPH	RD		SANTA FE SPRINGS	90605	0	FA0030748	1001
BRITISH PARTS OLD & NEW	13428	E	TELEGRAPH	RD		WHITTIER	90605	0	FA0026098	1001
BRITISH PARTS OLD & NEW	13428	E	TELEGRAPH	RD		WHITTIER	90605	0	FA0026098	3001
KIARAS PARTY SUPPLY	13432		TELEGRAPH	RD		WHITTIER	90605	10275859	FA0031753	3000
UNITED #5643	13444		TELEGRAPH	RD		WHITTIER	90605	10264351	FA0026087	7124
UNITED #5643	13444		TELEGRAPH	RD		WHITTIER	90605	10264351	FA0026087	7124
SANTA FE CAR-WASH	13495		TELEGRAPH	RD		WHITTIER	90605	0	FA0026081	3001
EMERSON COMPLETE AUTOMOTIVE SERVICES	13500	E	TELEGRAPH	RD	A	WHITTIER	90605	10713115	FA0026132	1000
EMERSON COMPLETE AUTOMOTIVE SERVICES	13500	E	TELEGRAPH	RD	A	WHITTIER	90605	10713115	FA0026132	3001
VARGAS MUFFLER	13500	E	TELEGRAPH	RD	B	WHITTIER	90605	10279693	FA0033366	1001

LOS ANGELES COUNTY CUPA
INACTIVE - FACILITY INVENTORY

FACILITY NAME	SITE ADDRESS					CITY	ZIP	CERS ID	Facility ID	PE
GARRETT AUTOMOTIVE	13514		TELEGRAPH	RD		WHITTIER	90605	10282075	FA0026100	3001
GARRETT AUTOMOTIVE	13514		TELEGRAPH	RD		WHITTIER	90605	10282075	FA0026100	1001
JACKSON AUTO PARTS & MACHINE SHOP	13516		TELEGRAPH	RD	B	WHITTIER	90605	10265146	FA0026068	3000
JACKSON AUTO PARTS & MACHINE SHOP	13516		TELEGRAPH	RD	B	WHITTIER	90605	10265146	FA0026068	1001
JUAREZ GENERAL AUTO REPAIR	13516		TELEGRAPH	RD	A	WHITTIER	90605	0	FA0026067	3001
JUAREZ GENERAL AUTO REPAIR	13516		TELEGRAPH	RD	A	WHITTIER	90605	0	FA0026067	1001
T C I CABLEVISION OF LA COUNTY	13553	E	TELEGRAPH	RD		WHITTIER	90605	0	FA0026140	3001
PARTY WAREHOUSE #2	13555		TELEGRAPH	RD		WHITTIER	90605	10297630	FA0032358	3003
REBEL SMITH	13558		TELEGRAPH	RD		WHITTIER	90605	0	FA0026101	3001
GREENTECH LANDSCAPE INC	13560		TELEGRAPH	RD		WHITTIER	90605	10279939	FA0043582	3000
GREENTECH LANDSCAPE INC	13560		TELEGRAPH	RD		WHITTIER	90605	10279939	FA0043582	1001
B & R FINISHING CO	13560		TELEGRAPH	RD		WHITTIER	90605	0	FA0026072	3001
B & R FINISHING CO	13560		TELEGRAPH	RD		WHITTIER	90605	0	FA0026072	1001
CHEVRON SERVICE-BERT LOWELL	13571	E	TELEGRAPH	RD		WHITTIER	90605	10905718	FA0026128	1002
CHEVRON SERVICE-BERT LOWELL	13571	E	TELEGRAPH	RD		WHITTIER	90605	10905718	FA0026128	3001
LA HABRA HEIGHTS CO WATER DISTRICT	13663	N	TELEGRAPH	RD		WHITTIER	90604	10648468	FA0018043	3500
FRONTIER CALIFORNIA: VALLEY VIEW CO	13687		TELEGRAPH	RD		WHITTIER	90604	10141957	FA0026092	1002
FRONTIER CALIFORNIA: VALLEY VIEW CO	13687		TELEGRAPH	RD		WHITTIER	90604	10141957	FA0026092	7124
ORCHARD DALE WATER DISTRICT	13819	E	TELEGRAPH	RD		WHITTIER	90604	0	FA0026073	3500
ORCHARD DALE WATER DISTRICT	13819	E	TELEGRAPH	RD		WHITTIER	90604	0	FA0026073	3001
CANDLEWOOD COUNTRY CLUB	14000	E	TELEGRAPH	RD		WHITTIER	90604	0	FA0026093	3003
TELEGRAPH FUEL	14200		TELEGRAPH	RD		WHITTIER	90604	10279255	FA0026080	7124
TELEGRAPH FUEL	14200		TELEGRAPH	RD		WHITTIER	90604	10279255	FA0026080	7124
TELEGRAPH FUEL	14200		TELEGRAPH	RD		WHITTIER	90604	10279255	FA0026080	7124
TELEGRAPH FUEL	14200		TELEGRAPH	RD		WHITTIER	90604	10279255	FA0026080	7124
GANZON AUTOMOTIVE MALL	14230		TELEGRAPH	RD		WHITTIER	90604	0	FA0026153	3001
CHAVEZ MUFFLER SHOP	14230		TELEGRAPH	RD	2	WHITTIER	90604	0	FA0026150	3001
BUDGET TIRE	14230		TELEGRAPH	RD	5	WHITTIER	90604	0	FA0026156	3001
BUDGET TIRE	14230		TELEGRAPH	RD	5	WHITTIER	90604	0	FA0026156	1001
TRANSMISSION + AUTO REPAIR	14230		TELEGRAPH	BLVD		WHITTIER	90604	10750546	FA0048599	1001
TRANSMISSION + AUTO REPAIR	14230		TELEGRAPH	BLVD		WHITTIER	90604	10750546	FA0048599	1200
A&D AUTO REPAIR	14230		TELEGRAPH	RD		WHITTIER	90604	0	FA0055165	3000
J & N TIRES & WHEELS	14230		TELEGRAPH	RD	1-2	WHITTIER	90604	10292080	FA0026157	3000
E AND E MOTORS	14230		TELEGRAPH	RD	10-11	WHITTIER	90604	0	FA0026166	3000
JUNS AUTO REPAIR	14230		TELEGRAPH	RD	7	WHITTIER	90604	0	FA0026077	1001
J & N TIRES & WHEELS	14230		TELEGRAPH	RD	1-2	WHITTIER	90604	10292080	FA0026157	1000

LOS ANGELES COUNTY CUPA
INACTIVE - FACILITY INVENTORY

FACILITY NAME	SITE ADDRESS				CITY	ZIP	CERS ID	Facility ID	PE
E AND E MOTORS	14230	TELEGRAPH	RD	10-11	WHITTIER	90604	0	FA0026166	1001
JUNS AUTO REPAIR	14230	TELEGRAPH	RD	7	WHITTIER	90604	0	FA0026077	3000
ROMAR & SON AUTO REPAIR	14230	TELEGRAPH	RD	8-9	WHITTIER	90604	10455850	FA0026167	3000
SPRINT NXTL DAIRY STORY	14374	TELEGRAPH	RD		WHITTIER	90604	0	FA0039025	3000
T-MOBILE WEST SITE ID#LA02984A	14374	TELEGRAPH	RD	TM	WHITTIER	90604	0	FA0041252	3000
ROCKET #0273	14400	TELEGRAPH	RD		WHITTIER	90604	10267642	FA0026086	7124
FIRESTONE RUBBER	14428	TELEGRAPH	RD		WHITTIER	90604	0	FA0026102	3001
WALGREENS #13812	14885	TELEGRAPH	RD		LA MIRADA	90638	10449037	FA0046024	3000
T-MOBILE WEST CORPORATION	14899	TELEGRAPH	RD	TM	LA MIRADA	90638	10293532	FA0040895	3000
AT&T MOBILITY-TELEGRAPH RD & CORLEY (USID24349)	14899	TELEGRAPH	RD		LA MIRADA	90638	10481794	FA0039431	3000
GSD F/S VALLEY PARKING ENFORCEMENT	8431	TELFAIR	AVE		SUN VALLEY	91352	0	FA0037237	1003
ALLSTATE MACHINERY MOVERS	9740	TELFAIR	AVE		PACOIMA	91331	0	FA0026172	1001
TECHNOLOGIES INC EDCLIFF INSTRUMEN	13100	TELFAIR	AVE		SYLMAR	91342	0	FA0026173	1003
SECURITY PAVING COMPANY, INC.	13170	TELFAIR	AVE		SYLMAR	91342	10669306	FA0047625	1001
G C AERO	23510	TELO	AVE	4	TORRANCE	90505	0	FA0026175	1002
G C AERO	23510	TELO	AVE	4	TORRANCE	90505	0	FA0026175	2010
SOUTH BAY POOL AND SPA SUPPLY	23510	TELO	AVE	8	TORRANCE	90505	10131532	FA0036020	7100
SOUTH BAY POOL AND SPA SUPPLY	23510	TELO	AVE	8	TORRANCE	90505	10131532	FA0036020	7100
SOUTH BAY POOL AND SPA SUPPLY	23510	TELO	AVE	8	TORRANCE	90505	10131532	FA0036020	7100
S H E INDUSTRIES INC	23510	TELO	AVE	7	TORRANCE	90505	10299565	FA0026176	7100
TND STUDIO INC	23510	TELO	AVE	1	TORRANCE	90505	0	FA0026177	1002
S H E INDUSTRIES INC	23510	TELO	AVE	7	TORRANCE	90505	10299565	FA0026176	1001
UV CHEMISTRY LLC	23520	TELO	AVE	8	TORRANCE	90505	10173097	FA0034401	7100
UV CHEMISTRY LLC	23520	TELO	AVE	8	TORRANCE	90505	10173097	FA0034401	7100
UV CHEMISTRY LLC	23520	TELO	AVE	8	TORRANCE	90505	10173097	FA0034401	7100
UV CHEMISTRY LLC	23520	TELO	AVE	8	TORRANCE	90505	10173097	FA0034401	7100
UV CHEMISTRY LLC	23520	TELO	AVE	8	TORRANCE	90505	10173097	FA0034401	1001
KAKUICHI AMERICA INC	23540	TELO	AVE		TORRANCE	90505	10155391	FA0026174	7100
KAKUICHI AMERICA INC	23540	TELO	AVE		TORRANCE	90505	10155391	FA0026174	7100
KAKUICHI AMERICA INC	23540	TELO	AVE		TORRANCE	90505	10155391	FA0026174	7100
KAKUICHI AMERICA INC	23540	TELO	AVE		TORRANCE	90505	10155391	FA0026174	7100
INDUSTRIAL DYNAMICS	23661	TELO	AVE		TORRANCE	90505	0	FA0026139	1003
INDUSTRIAL DYNAMICS	23661	TELO	AVE		TORRANCE	90505	0	FA0026139	7100
INDUSTRIAL DYNAMICS	23661	TELO	AVE		TORRANCE	90505	0	FA0026139	7100
INDUSTRIAL DYNAMICS	23661	TELO	AVE		TORRANCE	90505	0	FA0026139	7100
SKY BLUEPRINT SERVICES	9060	TELSTAR	AVE	203	EL MONTE	91731	0	FA0026183	3000

LOS ANGELES COUNTY CUPA
INACTIVE - FACILITY INVENTORY

FACILITY NAME	SITE ADDRESS					CITY	ZIP	CERS ID	Facility ID	PE
LINE-UP INTERNATIONAL INC	9080		TELSTAR	AVE	302	EL MONTE	91731	0	FA0026148	1002
IMAGE WATCHES INC	9095		TELSTAR	AVE		EL MONTE	91731	0	FA0026178	1003
ALTANTIC GARMENT DYE & LAUNDRY INC	9255		TELSTAR	AVE	A	EL MONTE	91731	0	FA0026185	3003
AVNET INC	9320		TELSTAR	AVE		EL MONTE	91731	10798774	FA0026181	1003
AVNET INC	9320		TELSTAR	AVE		EL MONTE	91731	10798774	FA0026181	3003
BIOTICA NORTH AMERICA	9440		TELSTAR	AVE	I	EL MONTE	91731	10798501	FA0038247	1001
BIOTICA NORTH AMERICA	9440		TELSTAR	AVE	I	EL MONTE	91731	10798501	FA0038247	3002
LITH-O-ROLL CORP	9521		TELSTAR	AVE		EL MONTE	91731	10286770	FA0026182	3500
AIR RESOURCES BOARD	9528		TELSTAR	AVE		EL MONTE	91731	10282426	FA0026179	3701
MICROGAGE	9537		TELSTAR	AVE		EL MONTE	91731	10284565	FA0026190	1003
MICROGAGE	9537		TELSTAR	AVE		EL MONTE	91731	10284565	FA0026190	3003
MICROGAGE	9537		TELSTAR	AVE		EL MONTE	91731	10284565	FA0026190	2010
LUMEI OPTOELECTRONICS CORPORATION	9650		TELSTAR	AVE		EL MONTE	91731	0	FA0033761	3502
LUMEI OPTOELECTRONICS CORPORATION	9650		TELSTAR	AVE		EL MONTE	91731	0	FA0033761	3003
LUMEI OPTOELECTRONICS CORPORATION	9650		TELSTAR	AVE		EL MONTE	91731	0	FA0033761	1003
INVENLUX CORPORATION	9650		TELSTAR	AVE	A	EL MONTE	91731	0	FA0039592	3003
INVENLUX CORPORATION	9650		TELSTAR	AVE	A	EL MONTE	91731	0	FA0039592	1003
INVENLUX CORPORATION	9650		TELSTAR	AVE	A	EL MONTE	91731	0	FA0039592	3502
DEMETER TECHNOLOGIES INC	9650		TELSTAR	AVE	A	EL MONTE	91731	0	FA0026119	1003
DEMETER TECHNOLOGIES INC	9650		TELSTAR	AVE	A	EL MONTE	91731	0	FA0026119	3002
LYTE OPTRONICS INC	9650		TELSTAR	AVE	B	EL MONTE	91731	10798852	FA0030596	3003
LYTE OPTRONICS INC	9650		TELSTAR	AVE	B	EL MONTE	91731	10798852	FA0030596	3500
LYTE OPTRONICS INC	9650		TELSTAR	AVE	B	EL MONTE	91731	10798852	FA0030596	1003
AVNET INC	9661		TELSTAR	AVE		EL MONTE	91731	0	FA0031334	3003
VALLEY WESTERN DISTRIBUTERS INC	9666		TELSTAR	AVE		EL MONTE	91731	10798930	FA0026186	3003
LACMTA (METRO)-REGIONAL CONNECTOR PROJECT	432	E	TEMPLE	ST		LOS ANGELES	90012	10879156	FA0054173	1000
LAFD-EMERGENCY OPERATION CENTER	500	E	TEMPLE	ST		LOS ANGELES	90012	10259956	FA0047346	1001
PC COLOUR LAB INC	749	E	TEMPLE	ST		LOS ANGELES	90012	10258399	FA0026203	1006
FERRANTE	1000	W	TEMPLE	ST		LOS ANGELES	90012	10241563	FA0026211	1003
FERRANTE	1000	W	TEMPLE	ST		LOS ANGELES	90012	10241563	FA0026211	2010
MC POINT & FRAME WORK	1100	W	TEMPLE	ST	A	LOS ANGELES	90012	10260475	FA0036729	1001
EXTREME AUTO REPAIR	1100	W	TEMPLE	ST	B	LOS ANGELES	90012	10257193	FA0026205	1001
VIERTEL'S AUTOMOTIVE SERVICE	1155	W	TEMPLE	ST		LOS ANGELES	90012	10244011	FA0026213	1002
YUCATAN AUTO SERVICES	1243	W	TEMPLE	ST		LOS ANGELES	90026	0	FA0026204	1001
WALTER AUTO REPAIR	1619	W	TEMPLE	ST		LOS ANGELES	90026	0	FA0026212	1000
BLUM LEASE	2001		TEMPLE	AVE		SIGNAL HILL	90755	10155217	FA0041821	3702

LOS ANGELES COUNTY CUPA
INACTIVE - FACILITY INVENTORY

FACILITY NAME	SITE ADDRESS					CITY	ZIP	CERS ID	Facility ID	PE
AXIS PETROLEUM CO (WC6)	2099		TEMPLE	AVE		SIGNAL HILL	90755	10265353	FA0035971	3702
PERSIAN RUG CLEANING CO	2118	W	TEMPLE	ST		LOS ANGELES	90026	0	FA0026198	1002
SOUTH LA ENGINE REB AUTO	2122	W	TEMPLE	ST		LOS ANGELES	90026	0	FA0026206	1001
CITY OF SIGNAL HILL	2207		TEMPLE	AVE		SIGNAL HILL	90755	0	FA0035632	3001
KNS AUTO BODY	2210	W	TEMPLE	ST		LOS ANGELES	90026	10255231	FA0026199	1002
CENTRAL TYPESETTING COMPANY	2234	W	TEMPLE	ST		LOS ANGELES	90026	0	FA0026197	1002
B & J SMOG & AUTO REPAIR	2520	W	TEMPLE	ST		LOS ANGELES	90026	0	FA0026202	1000
J AND L VIDEO	2534	W	TEMPLE	ST		LOS ANGELES	90026	0	FA0026209	1001
DICKRAN COLOR LAB INC	2745	W	TEMPLE	ST		LOS ANGELES	90026	0	FA0026208	1006
AMBASSADOR INDUSTRIES	2754		TEMPLE	ST		LOS ANGELES	90026	0	FA0026196	1002
METROPCS CALIFORNIA	3000		TEMPLE	AVE		POMONA	91766	10293196	FA0040571	3000
SPRINT NXTL SHILO INN	3101		TEMPLE	AVE	SPRNT	POMONA	91768	0	FA0039010	3000
AT&T MOBILITY - TEMPLE 57 FWY (12415)	3101		TEMPLE	AVE	ATT	POMONA	91768	0	FA0040539	3000
T-MOBILE WEST CORPORATION IE04301X	3101		TEMPLE	AVE	TM	POMONA	91768	10408372	FA0041059	3000
T-MOBILE WEST CORPORATION IE04102A	3101		TEMPLE	AVE		POMONA	91768	10293784	FA0041393	3000
TESORO (SHELL) #68589	3177	W	TEMPLE	AVE		POMONA	91768	10291399	FA0026241	7124
H&S ENERGY PRODUCTS LLC # 2023	3190	W	TEMPLE	AVE		POMONA	91768	10298398	FA0026238	7124
H&S ENERGY PRODUCTS LLC # 2023	3190	W	TEMPLE	AVE		POMONA	91768	10298398	FA0026238	7124
AUTOGRAPHICS	3201	W	TEMPLE	AVE		POMONA	91768	0	FA0026200	1003
LA CO FD STATION #187	3325		TEMPLE	AVE		POMONA	91768	10294825	FA0026240	7124
WESTERN EXTERMINATOR	3333	W	TEMPLE	ST		LOS ANGELES	90026	10242259	FA0026187	1003
MONTRI AUTO REPAIRS	3501	W	TEMPLE	ST		LOS ANGELES	90004	0	FA0026207	1001
ASK COPY & PRINTING	3530		TEMPLE	AVE	D	POMONA	91768	0	FA0033342	1001
BEVERLY AUTO CENTER	3649	W	TEMPLE	ST		LOS ANGELES	90004	0	FA0026195	1001
CAL STATE POLYTECHNIC UNIVERSITY POMONA	3801	W	TEMPLE	AVE		POMONA	91768	10123612	FA0026230	3500
ALCOA FASTENING SYSTEMS	13001	E	TEMPLE	AVE		INDUSTRY	91746	10753048	FA0026220	3003
ALCOA FASTENING SYSTEMS	13001	E	TEMPLE	AVE		INDUSTRY	91746	10753048	FA0026220	2020
ALCOA FASTENING SYSTEMS	13001	E	TEMPLE	AVE		INDUSTRY	91746	10753048	FA0026220	3502
ALCOA FASTENING SYSTEMS	13001	E	TEMPLE	AVE		INDUSTRY	91746	10753048	FA0026220	1101
SAENZ EQUIPMENT	13005	E	TEMPLE	AVE		INDUSTRY	91746	10294639	FA0033031	3001
SAENZ EQUIPMENT	13005	E	TEMPLE	AVE		INDUSTRY	91746	10294639	FA0033031	1001
LET'S GO TRANSPORT INC	13005		TEMPLE	AVE	B	LA PUENTE	91746	10787653	FA0050270	3001
LET'S GO TRANSPORT INC	13005		TEMPLE	AVE	B	LA PUENTE	91746	10787653	FA0050270	1000
NESTLE BEVERAGE COMPANY	13010	E	TEMPLE	AVE		INDUSTRY	91746	0	FA0026234	3001
MICHELIN TIRE CORP	13031	E	TEMPLE	AVE		INDUSTRY	91746	0	FA0026222	3001
FLINT GROUP NORTH AMERICA CORP	13055	E	TEMPLE	AVE		INDUSTRY	91746	10152753	FA0026223	3004

LOS ANGELES COUNTY CUPA
INACTIVE - FACILITY INVENTORY

FACILITY NAME	SITE ADDRESS					CITY	ZIP	CERS ID	Facility ID	PE
FLINT GROUP NORTH AMERICA CORP	13055	E	TEMPLE	AVE		INDUSTRY	91746	10152753	FA0026223	1200
FLINT GROUP NORTH AMERICA CORP	13055	E	TEMPLE	AVE		INDUSTRY	91746	10152753	FA0026223	3704
FLINT GROUP NORTH AMERICA CORP	13055	E	TEMPLE	AVE		INDUSTRY	91746	10152753	FA0026223	1003
BROOKVALE INTERNATIONAL INC	13060		TEMPLE	AVE	A	INDUSTRY	91746	10285273	FA0026237	3003
KELLWOOD WESTERN REGION	13085	E	TEMPLE	AVE		INDUSTRY	91746	10284643	FA0026225	2001
KARBONOUS INC	13095	E	TEMPLE	AVE		INDUSTRY	91746	10609849	FA0046930	1001
NZXT INC	13164		TEMPLE	AVE		INDUSTRY	91746	0	FA0045519	3000
NZXT INC	13164		TEMPLE	AVE		INDUSTRY	91746	0	FA0045519	1001
HOUSE OF PACKAGING INC	13170		TEMPLE	AVE		INDUSTRY	91746	0	FA0026224	1003
HOUSE OF PACKAGING INC	13170		TEMPLE	AVE		INDUSTRY	91746	0	FA0026224	3003
ANNING-JOHNSON COMPANY	13250		TEMPLE	AVE		INDUSTRY	91746	10283854	FA0026231	1200
ARUVIL INTL	13252		TEMPLE	AVE		INDUSTRY	91746	10802347	FA0035443	3001
COASTAL WOOD PRODUCTS	13285		TEMPLE	AVE		INDUSTRY	91746	10659067	FA0034240	3002
COASTAL WOOD PRODUCTS	13285		TEMPLE	AVE		INDUSTRY	91746	10659067	FA0034240	1002
ESTES EXPRESS LINES	13327		TEMPLE	AVE		LA PUENTE	91746	10268008	FA0026232	1003
DOUBLE J TRUCK REPAIR INC	13347	E	TEMPLE	AVE		LA PUENTE	91746	10279963	FA0035886	3001
DOUBLE J TRUCK REPAIR INC	13347	E	TEMPLE	AVE		LA PUENTE	91746	10279963	FA0035886	1001
SIZE CONTROL PLATING CO INC	13349	E	TEMPLE	AVE		LA PUENTE	91746	10152569	FA0026218	3003
SIZE CONTROL PLATING CO INC	13349	E	TEMPLE	AVE		LA PUENTE	91746	10152569	FA0026218	2002
SIZE CONTROL PLATING CO INC	13349	E	TEMPLE	AVE		LA PUENTE	91746	10152569	FA0026218	3500
SIZE CONTROL PLATING CO INC	13349	E	TEMPLE	AVE		LA PUENTE	91746	10152569	FA0026218	1102
SIZE CONTROL PLATING CO INC	13349	E	TEMPLE	AVE		LA PUENTE	91746	10152569	FA0026218	1200
PLANT B11	14453		TEMPLE	AVE		LA PUENTE	91744	10284283	FA0043976	1001
PLANT B11	14453		TEMPLE	AVE		LA PUENTE	91744	10284283	FA0043976	3000
AUTOZONE	14557	E	TEMPLE	AVE		LA PUENTE	91744	0	FA0026243	1002
AUTOZONE	14557	E	TEMPLE	AVE		LA PUENTE	91744	0	FA0026243	3001
SPARKS ELEMENTARY	15151		TEMPLE	AVE		LA PUENTE	91744	0	FA0026228	3001
ADCO EQUIPMENTAL INC	15633	E	TEMPLE	AVE		LA PUENTE	91744	0	FA0026219	3001
ADCO EQUIPMENTAL INC	15633	E	TEMPLE	AVE		LA PUENTE	91744	0	FA0026219	1001
ST JOSEPH SCHOOL	15750		TEMPLE	AVE		LA PUENTE	91744	0	FA0026229	3001
SATSUMA LANDSCAPE	16000		TEMPLE	AVE		INDUSTRY	91744	0	FA0026226	3003
TCI CABLEVISION OF LA COUNTY	16900		TEMPLE	AVE		INDUSTRY	91744	10802668	FA0026236	3003
JAMES JONES COMPANY	4127		TEMPLE CITY	BLVD		EL MONTE	91731	10798678	FA0026261	1004
JAMES JONES COMPANY	4127		TEMPLE CITY	BLVD		EL MONTE	91731	10798678	FA0026261	3003
ANVIL CASES INC	4128		TEMPLE CITY	BLVD		ROSEMEAD	91770	0	FA0026248	3001
AUCTION AUTOPREP CORP	4141		TEMPLE CITY	BLVD	B	EL MONTE	91731	0	FA0026247	1001

LOS ANGELES COUNTY CUPA
INACTIVE - FACILITY INVENTORY

FACILITY NAME	SITE ADDRESS					CITY	ZIP	CERS ID	Facility ID	PE
CLAYTON MFG COMPANY	4213	N	TEMPLE CITY	BLVD		EL MONTE	91731	10798906	FA0026257	3500
CLAYTON MFG COMPANY	4213	N	TEMPLE CITY	BLVD		EL MONTE	91731	10798906	FA0026257	1004
CLAYTON MFG COMPANY	4213	N	TEMPLE CITY	BLVD		EL MONTE	91731	10798906	FA0026257	3004
HERMETIC SEAL CORPORATION	4232		TEMPLE CITY	BLVD		ROSEMEAD	91770	10153175	FA0026249	3502
HERMETIC SEAL CORPORATION	4232		TEMPLE CITY	BLVD		ROSEMEAD	91770	10153175	FA0026249	2003
KELLEY WOODWORKS LTD	4303		TEMPLE CITY	BLVD		EL MONTE	91731	0	FA0026253	3001
CROWN METRO AEROSPACE COATINGS IN	4343		TEMPLE CITY	BLVD		TEMPLE CITY	91780	0	FA0026252	3001
CROWN CITY PLATING CO	4350		TEMPLE CITY	BLVD		EL MONTE	91731	10798999	FA0026262	2020
CROWN CITY PLATING CO	4350		TEMPLE CITY	BLVD		EL MONTE	91731	10798999	FA0026262	3500
CROWN CITY PLATING CO	4350		TEMPLE CITY	BLVD		EL MONTE	91731	10798999	FA0026262	1104
CROWN CITY PLATING CO	4350		TEMPLE CITY	BLVD		EL MONTE	91731	10798999	FA0026262	3004
R K M ENTERPRISES INC	4359	N	TEMPLE CITY	BLVD		TEMPLE CITY	91780	0	FA0026246	1001
METRO FURNITURE	4400		TEMPLE CITY	BLVD	C	EL MONTE	91731	10760359	FA0049654	3002
TURN AROUND COMMUNICATIONS INC	4400	N	TEMPLE CITY	BLVD		EL MONTE	91731	10275676	FA0026259	1103
TURN AROUND COMMUNICATIONS INC	4400	N	TEMPLE CITY	BLVD		EL MONTE	91731	10275676	FA0026259	3500
TURN AROUND COMMUNICATIONS INC	4400	N	TEMPLE CITY	BLVD		EL MONTE	91731	10275676	FA0026259	2002
TURN AROUND COMMUNICATIONS INC	4400	N	TEMPLE CITY	BLVD		EL MONTE	91731	10275676	FA0026259	2020
TURN AROUND COMMUNICATIONS INC	4400	N	TEMPLE CITY	BLVD		EL MONTE	91731	10275676	FA0026259	3000
TEMPLE CITY CLEANERS	5822	N	TEMPLE CITY	BLVD		TEMPLE CITY	91780	0	FA0026251	3001
TEMPLE CITY CLEANERS	5822	N	TEMPLE CITY	BLVD		TEMPLE CITY	91780	0	FA0026251	1001
DECHA PRINTING	5827		TEMPLE CITY	BLVD		TEMPLE CITY	91780	0	FA0031663	1001
FAYE'S DRY CLEANERS	5945		TEMPLE CITY	BLVD		TEMPLE CITY	91780	0	FA0026260	1001
FAYE'S DRY CLEANERS	5945		TEMPLE CITY	BLVD		TEMPLE CITY	91780	0	FA0026260	3001
LA DWP CASTAIC POWER PLANT	37700		TEMPLIN	HWY		CASTAIC	91384	10266820	FA0026263	1200
KARTEK TRANSMISSION & AUTO REPAIR	11165		TENNESSEE	AVE		LOS ANGELES	90064	10260973	FA0026256	1001
O'GARA TENNESSEE	11511		TENNESSEE	AVE		LOS ANGELES	90064	10773460	FA0050611	1000
B&B PRINTING & GRAPHICS INC	11538		TENNESSEE	AVE		LOS ANGELES	90064	0	FA0026264	1006
EDI	11538		TENNESSEE	AVE	A	LOS ANGELES	90064	0	FA0026255	1006
VELAGRAPHICS PRINTING SERVICES	11538		TENNESSEE	AVE	C	LOS ANGELES	90064	0	FA0033096	1006
DEL MONTE PET PRODUCTS	212		TERMINAL	WAY		SAN PEDRO	90731	10258582	FA0026267	1003
ESPN ABC SPORTS	737		TERMINAL	ST		LOS ANGELES	90021	0	FA0026268	1004
S E RYKOFF CO	761		TERMINAL	ST		LOS ANGELES	90021	0	FA0026269	1004
PACIFIC CONTAINERPRINT INC	573	W	TERRACE	DR		SAN DIMAS	91773	0	FA0026271	3001
REX MARINE CORP	600	W	TERRACE	DR	A	SAN DIMAS	91773	0	FA0041701	3000
SAN DIMAS CANYON GOLF COURSE	2100		TERREBONNE	DR		SAN DIMAS	91773	0	FA0026277	7124
1383 TESORO PHASE 2			TESORO DEL VALLE	DR		VALENCIA	91354	10875988	FA0054487	1002

LOS ANGELES COUNTY CUPA
INACTIVE - FACILITY INVENTORY

FACILITY NAME	SITE ADDRESS				CITY	ZIP	CERS ID	Facility ID	PE
1383 TESORO PHASE 2		TESORO DEL VALLE	DR		VALENCIA	91354	10875988	FA0054487	3003
T-MOBILE WEST (SITE ID# IE04580A)	15694	TETLEY	ST		HACIENDA HEIGHTS	91745	10800460	FA0041116	3000
ABC NURSERY INC #4	14709	TEXACO	AVE		PARAMOUNT	90723	0	FA0026286	7110
DON BRANDEL PLUMBING INC	15100	TEXACO	AVE		PARAMOUNT	90723	10290343	FA0026281	7124
WOODLAND BEDROOM INC	15220	TEXACO	AVE		PARAMOUNT	90723	0	FA0026287	3002
WOODLAND BEDROOM INC	15220	TEXACO	AVE		PARAMOUNT	90723	0	FA0026287	1003
RUBBER TRIM PRODUCTS INC	15220	TEXACO	AVE		PARAMOUNT	90723	0	FA0026284	3001
ATLAS COMPANY SYSTEMS INC	15237	TEXACO	AVE		PARAMOUNT	90723	0	FA0026290	3002
ATLAS COMPANY SYSTEMS INC	15237	TEXACO	AVE		PARAMOUNT	90723	0	FA0026290	1003
PARAMOUNT DAIRY INC	15255	TEXACO	AVE		PARAMOUNT	90723	10501132	FA0049039	1001
GDM CONCEPTS	15330	TEXACO	ST		PARAMOUNT	90723	10279519	FA0026278	1003
GDM CONCEPTS	15330	TEXACO	ST		PARAMOUNT	90723	10279519	FA0026278	3002
MEDIDERM LABORATORIES LLC	15350	TEXACO	AVE		PARAMOUNT	90723	10751281	FA0048246	3000
MEDIDERM LABORATORIES LLC	15350	TEXACO	AVE		PARAMOUNT	90723	10751281	FA0048246	1000
EXCEL DISTRIBUTION	15360	TEXACO	AVE		PARAMOUNT	90723	0	FA0044801	3001
AIRCRAFT ENGINEERING CORP	15500	TEXACO	AVE		PARAMOUNT	90723	0	FA0026285	3003
AIRCRAFT ENGINEERING CORP	15500	TEXACO	AVE		PARAMOUNT	90723	0	FA0026285	1003
CFR CLASSIC LLC	15501 S	TEXACO	AVE		PARAMOUNT	90723	10272640	FA0026279	1001
BISON ENGINEERING CO INC	15535	TEXACO	AVE		PARAMOUNT	90723	10269613	FA0026280	7124
ELECTRIC CAR SALES & SERVICE	15542	TEXACO	AVE		PARAMOUNT	90723	0	FA0030897	3001
ELECTRIC CAR SALES & SERVICE	15542	TEXACO	AVE		PARAMOUNT	90723	0	FA0030897	1001
WAKEFIELD THERMAL SOLUTIONS INC	15555	TEXACO	ST		PARAMOUNT	90723	0	FA0026283	1002
WAKEFIELD THERMAL SOLUTIONS INC	15555	TEXACO	ST		PARAMOUNT	90723	0	FA0026283	3502
WAKEFIELD THERMAL SOLUTIONS INC	15555	TEXACO	ST		PARAMOUNT	90723	0	FA0026283	2003
WAKEFIELD THERMAL SOLUTIONS INC	15555	TEXACO	ST		PARAMOUNT	90723	0	FA0026283	3000
ADDRESSERS	15700	TEXACO	AVE		PARAMOUNT	90723	10280485	FA0026282	1003
ADDRESSERS	15700	TEXACO	AVE		PARAMOUNT	90723	10280485	FA0026282	2001
ALL RADIATOR SUPPLY	15717	TEXACO	AVE		PARAMOUNT	90723	10670953	FA0036080	3001
ENVIROFORM INDUSTRIES	15727	TEXACO	AVE		PARAMOUNT	90723	10310038	FA0044975	3002
LAUSD - UNIVERSITY HIGH SCHOOL	11800	TEXAS	AVE		LOS ANGELES	90025	10248361	FA0036769	1001
TOYS "R" US #5666	25510	TH OLD	RD		NEWHALL	91381	10663099	FA0049512	1001
THATCHER AV ST CLEANING YARD	3311	THATCHER	AVE		LOS ANGELES	90291	0	FA0026291	1002
MAC 12000174	189	THE GROVE	DR	O20	LOS ANGELES	90036	10675780	FA0050690	1001
METROPCS CALIFORNIA, LLC LA2080A	22400	THE OLD	RD		NEWHALL	91321	0	FA0040503	3000
SPRINT NXTL FLORA	23110	THE OLD	RD		NEWHALL	91321	0	FA0039026	3000
SPRINT NXTL SPECTRASITE COLLOCATION	24136	THE OLD	RD	SPRNT	NEWHALL	91321	0	FA0039027	3000

LOS ANGELES COUNTY CUPA
INACTIVE - FACILITY INVENTORY

FACILITY NAME	SITE ADDRESS					CITY	ZIP	CERS ID	Facility ID	PE
CALIFORNIA HIGHWAY PATROL	25111		THE OLD	RD		STEVENSON RANCH	91381	0	FA0026298	3001
SPRINT NXTL SUNSET POINT BLDG	25129		THE OLD	RD		STEVENSON RANCH	91381	0	FA0039028	3000
SPRINT NXTL VALENCIA	25259		THE OLD	RD		VALENCIA	91381	0	FA0039029	3000
T-MOBILE WEST (SITE ID# SV00309A)	25269		THE OLD	RD		NEWHALL	91381	10293628	FA0041052	3000
UNIQUE CLEANERS	25269		THE OLD	RD	E	STEVENSON RANCH	91381	10292044	FA0026293	3000
SPRINT NXTL RESIDENCE INN BY MARRIO	25320		THE OLD	RD		SANTA CLARITA	91381	0	FA0039030	3000
ROMANO'S MACARONI GRILL	25720		THE OLD	RD		STEVENSON RANCH	91381	10661269	FA0048427	3000
VALENCIA ONE HOUR PHOTO	25872		THE OLD	RD		STEVENSON RANCH	91381	0	FA0033209	1006
PPG ARCHITECTURAL FINISHES INC. dba PPG PAINTS	25922		THE OLD	RD		STEVENSON RANCH	91381	10423462	FA0047190	3000
T-MOBILE WEST (SITE ID# SV00510A)	26650		THE OLD	RD		VALENCIA	91381	10293721	FA0041282	3000
SPRINT NXTL WESTRIDGE BUILDING	26650		THE OLD	RD		STEVENSON RANCH	91381	0	FA0039031	3000
METROPCS CALIFORNIA, LLC LA2093	26650		THE OLD	RD	MPCS	STEVENSON RANCH	91381	10298605	FA0042141	3000
ALBERTSONS #6422	26850	N	THE OLD	RD		VALENCIA	91381	10139027	FA0033734	1001
ALBERTSONS #6422	26850	N	THE OLD	RD		VALENCIA	91381	10139027	FA0033734	3000
CLEANERCO	26858		THE OLD	RD		SANTA CLARITA	91381	10292299	FA0033817	1001
CLEANERCO	26858		THE OLD	RD		SANTA CLARITA	91381	10292299	FA0033817	3000
SPEEDWAY NO 46178	28070	N	THE OLD	RD		VALENCIA	91355	10308715	FA0019093	7124
SPEEDWAY NO 46178	28070	N	THE OLD	RD		VALENCIA	91355	10308715	FA0019093	7124
MOLLER RETAIL #6123	28120		THE OLD	RD		VALENCIA	91355	10288324	FA0019094	7124
VALENCIA WATER RECLAMATION PLANT	28185		THE OLD	RD		VALENCIA	91355	10313722	FA0026296	7124
CALIFORNIA HIGHWAY PATROL # 540 NEWHALL	28648		THE OLD	RD		VALENCIA	91355	10273624	FA0026309	3500
CHEVRON CASTAIC	28805		THE OLD	RD		VALENCIA	91355	0	FA0026235	3001
ACT INC	29035		THE OLD	RD		VALENCIA	91355	10287301	FA0043368	1003
ACT INC	29035		THE OLD	RD		VALENCIA	91355	10287301	FA0043368	3001
GRUBER SYSTEMS	29083		THE OLD	RD		VALENCIA	91355	10287133	FA0045382	3001
LA CO SHERIFF NURSERY PHR	29300		THE OLD	RD	2	CASTAIC	91384	0	FA0026321	3001
PITCHESS COGENERATION PLANT	29300		THE OLD	RD	5	SAUGUS	91350	10267735	FA0026310	3502
SCE PITCHGEN SUBSTATION	29300	E	THE OLD	RD		CASTAIC	91384	10190121	FA0035086	3701
LA CO SHERIFF EAST FACILITY PHR	29310		THE OLD	RD		CASTAIC	91384	0	FA0026315	3001
HONOR RANCHO	29320		THE OLD	RD	B	CASTAIC	91384	10308778	FA0035915	7124
HONOR RANCHO	29320		THE OLD	RD	B	CASTAIC	91384	10308778	FA0035915	3701
HONOR RANCHO	29320		THE OLD	RD	B	CASTAIC	91384	10308778	FA0035915	7124
LA CO SHERIFF DEPT (CASTAIC)	29330		THE OLD	RD		CASTAIC	91384	0	FA0026312	3003
LA CO SHERIFF DEPT (LAUNDRY SVC)	29350		THE OLD	RD		CASTAIC	91384	0	FA0026313	3003
PARKING SERVICES OF AMERICA	29380		THE OLD	RD		CASTAIC	91384	0	FA0032665	1001
PARKING SERVICES OF AMERICA	29380		THE OLD	RD		CASTAIC	91384	0	FA0032665	3001

LOS ANGELES COUNTY CUPA
INACTIVE - FACILITY INVENTORY

FACILITY NAME	SITE ADDRESS					CITY	ZIP	CERS ID	Facility ID	PE
Centerra Integrated Fleet Service - Sheriff/Pitchess	29380		THE OLD	RD	2	CASTAIC	91384	10265467	FA0026303	3701
GRACE CLEANERS	29667		THE OLD	RD		CASTAIC	91384	10308811	FA0040659	1001
GRACE CLEANERS	29667		THE OLD	RD		CASTAIC	91384	10308811	FA0040659	3000
EBERSTEINER CO	30305		THE OLD	RD		CASTAIC	91384	0	FA0026304	3001
EBENSTEINER CO	30629		THE OLD	RD		CASTAIC	91384	10659532	FA0026307	3003
EBENSTEINER CO	30629		THE OLD	RD		CASTAIC	91384	10659532	FA0026307	1002
5STAR AUTO CLINIC	31719		THE OLD	RD	B	CASTAIC	91384	10447936	FA0026299	1001
5STAR AUTO CLINIC	31719		THE OLD	RD	B	CASTAIC	91384	10447936	FA0026299	3002
PTL SUNSHINE SERVICE INC	31785		THE OLD	RD		CASTAIC	91384	10291291	FA0026297	7124
CASTAIC 76 (CONICO 7400)	31786		THE OLD	RD		CASTAIC	91384	10287730	FA0026301	7124
PARTY CITY #559 VALENCIA	25670		THE OLD RD			STEVENSON RANCH	91381	10689043	FA0048324	3000
PARTY CITY #559 VALENCIA	25670		THE OLD RD			STEVENSON RANCH	91381	10689043	FA0048324	1001
MCDONALDS #16976	25450	N	THE OLD ROAD			STEVENSON RANCH	91381	10649215	FA0048732	3000
METROPCS CALIFORNIA LA0864A	11729		THE PLAZA	ST		NORWALK	90650	10298989	FA0040486	3000
CARRIER-SO CALIF A/C DISTRIBUTORS	10875		THIENES	AVE		SOUTH EL MONTE	91733	0	FA0026326	3001
GROUP ONE LABEL	10880		THIENES	AVE		SOUTH EL MONTE	91733	0	FA0026325	1003
EAST PACKAGING CO	10914		THIENES	AVE		SOUTH EL MONTE	91733	0	FA0026327	1002
EAST PACKAGING CO	10914		THIENES	AVE		SOUTH EL MONTE	91733	0	FA0026327	3001
JPQ CORP	10915		THIENES	AVE		SOUTH EL MONTE	91733	0	FA0026324	3000
JPQ CORP	10915		THIENES	AVE		SOUTH EL MONTE	91733	0	FA0026324	1001
MAC 695415	1451		THIRD STREET PROMANADE			SANTA MONICA	90401	10676146	FA0048277	1002
SPRINT NXTL POMONA CIVIC	281	S	THOMAS	ST		POMONA	91766	0	FA0039032	3000
DAYCO GRAPHICS	386	S	THOMAS	ST		POMONA	91766	0	FA0026335	1001
BASELINE OIL INC	2734		THOMPSON CREEK	RD	F	POMONA	91767	10476625	FA0046188	3003
BASELINE OIL INC	2734		THOMPSON CREEK	RD	F	POMONA	91767	10476625	FA0046188	1001
NMC GROUP INC	2755		THOMPSON CREEK	RD		POMONA	91767	10288048	FA0031690	1001
NMC GROUP INC	2755		THOMPSON CREEK	RD		POMONA	91767	10288048	FA0031690	3001
BURBANK FIRE STATION 13	2713		THORNTON	AVE		BURBANK	91504	10229917	FA0026340	7020
BURBANK FIRE STATION 13	2713		THORNTON	AVE		BURBANK	91504	10229917	FA0026340	7024
BURBANK FIRE STATION 13	2713		THORNTON	AVE		BURBANK	91504	10229917	FA0026340	1001
DESIGN SETTERS CORP	2909		THORNTON	AVE		BURBANK	91504	0	FA0026338	7020
DESIGN SETTERS CORP	2909		THORNTON	AVE		BURBANK	91504	0	FA0026338	1003
SKIN CANDY INC	2919		THORNTON	AVE		BURBANK	91504	10230484	FA0045125	7020

LOS ANGELES COUNTY CUPA
INACTIVE - FACILITY INVENTORY

FACILITY NAME	SITE ADDRESS					CITY	ZIP	CERS ID	Facility ID	PE
SKIN CANDY INC	2919		THORNTON	AVE		BURBANK	91504	10230484	FA0045125	7020
AT&T CALIFORNIA K3123	3001		THORNTON	AVE		BURBANK	91504	10229914	FA0026339	7024
AT&T CALIFORNIA K3123	3001		THORNTON	AVE		BURBANK	91504	10229914	FA0026339	7020
CRAWFORD PRINTING INC	3031		THORNTON	AVE		BURBANK	91504	0	FA0026337	1003
CRAWFORD PRINTING INC	3031		THORNTON	AVE		BURBANK	91504	0	FA0026337	7020
3100 PARTNERS LLC	3100		THORNTON	AVE		BURBANK	91505	10229920	FA0026342	7020
4 WHEEL PARTS	3209	E	THOUSAND OAKS	BLVD		THOUSAND OAKS	91362	10599352	FA0048945	1001
RALPHS GROCERY #9	3963		THOUSAND OAKS	BLVD		WESTLAKE VILLAGE	91362	0	FA0042834	1001
SERIOUS CYCLING	29041		THOUSAND OAKS	BLVD		AGOURA HILLS	91301	10309657	FA0042917	1001
CANYON CLEANERS	30651		THOUSAND OAKS	BLVD	B	AGOURA	91301	10298515	FA0026347	1000
CANYON CLEANERS	30651		THOUSAND OAKS	BLVD	B	AGOURA	91301	10298515	FA0026347	3001
TJ MAXX #0385	30805	E	THOUSAND OAKS	BLVD		WESTLAKE VILLAGE	91362	10499770	FA0026348	3001
PHOTO PRO	30835		THOUSAND OAKS	BLVD		WESTLAKE VILLAGE	91362	0	FA0026343	1006
ROCKING H2 RANCH	48450	N	THREE POINTS	RD		LANCASTER	93534	0	FA0026350	3001
M & M PEACH RANCH	48745		THREE POINTS	RD		LAKE HUGHES	93532	0	FA0026351	7110
WESTLAKE PUMP STATION	2860		THREE SPRINGS	DR		WESTLAKE VILLAGE	91361	10408555	FA0026352	3500
CALIBER COLLISION CENTER - VALENCIA	25261		TIBBITTS	AVE		SANTA CLARITA	91355	10749946	FA0049675	3000
CALIBER COLLISION CENTER - VALENCIA	25261		TIBBITTS	AVE		SANTA CLARITA	91355	10749946	FA0049675	1003
ALBERTSONS #1333	38727	N	TIERRA SUBIDA	AVE		PALMDALE	93550	10138951	FA0031214	7124
ALBERTSONS #1333	38727	N	TIERRA SUBIDA	AVE		PALMDALE	93550	10138951	FA0031214	7124
ALBERTSONS #1333	38727	N	TIERRA SUBIDA	AVE		PALMDALE	93550	10138951	FA0031214	7124
ALBERTSONS #1333	38727	N	TIERRA SUBIDA	AVE		PALMDALE	93550	10138951	FA0031214	7124
SMILECARE	38745		TIERRA SUBIDA	AVE	150	PALMDALE	93551	0	FA0050305	1001
MICRO PUBLICATION SYSTEMS	20430	S	TILLMAN	AVE		CARSON	90746	0	FA0026353	1003
MICRO PUBLICATION SYSTEMS	20430	S	TILLMAN	AVE		CARSON	90746	0	FA0026353	3001
LOS ANGELES TIMES			TIMES MIRROR SQUARE		9TH	LOS ANGELES	90012	0	FA0026354	1105
T-MOBILE WEST, LLC IE04092A	175		TITLEY	AVE		PASADENA	91107	10310101	FA0040692	7070
T-MOBILE WEST, LLC IE04092A	175		TITLEY	AVE		PASADENA	91107	10310101	FA0040692	7070
T-MOBILE WEST, LLC IE04092A	175		TITLEY	AVE		PASADENA	91107	10310101	FA0040692	7070
T-MOBILE WEST, LLC IE04092A	175		TITLEY	AVE		PASADENA	91107	10310101	FA0040692	7070
COSMOPROF SUPPLY	14443		TITUS	ST		PANORAMA CITY	91402	10667455	FA0048511	1001
PICO WATER DISTRICT (WELL #10)	4527		TOBIAS	AVE		PICO RIVERA	90660	10289233	FA0026355	3502
TRAFFIC OPERATIONS INC	216		TOBY	WAY		POMONA	91767	0	FA0026356	3001
TRAFFIC OPERATIONS INC	216		TOBY	WAY		POMONA	91767	0	FA0026356	1002
SARI	720	N	TODD	AVE		AZUSA	91702	10283362	FA0037592	3000
SARI	720	N	TODD	AVE		AZUSA	91702	10283362	FA0037592	1002

LOS ANGELES COUNTY CUPA
INACTIVE - FACILITY INVENTORY

FACILITY NAME	SITE ADDRESS					CITY	ZIP	CERS ID	Facility ID	PE
PENNZOIL PRODUCTS	735	N	TODD	AVE		AZUSA	91702	0	FA0026365	3001
LANDSCAPE MAINTENANCE INC	742	N	TODD	AVE		AZUSA	91702	10793776	FA0026358	3001
LANDSCAPE MAINTENANCE INC	742	N	TODD	AVE		AZUSA	91702	10793776	FA0026358	1001
JAY CHEMICAL CO	780	N	TODD	AVE		AZUSA	91702	0	FA0026359	3001
J D BRODINE & SON INC	795	N	TODD	AVE		AZUSA	91702	0	FA0026362	3001
ANTIMITE ASSOCIATES INC	812	N	TODD	AVE		AZUSA	91702	0	FA0026361	1002
ANTIMITE ASSOCIATES INC	812	N	TODD	AVE		AZUSA	91702	0	FA0026361	3001
CITYWIDE SHEET METAL	816	N	TODD	AVE		AZUSA	91702	10282966	FA0040769	3001
CASELA ALUMINUM EXTRUSION-CASELLA	824	N	TODD	AVE		AZUSA	91702	10282732	FA0026357	1002
CASELA ALUMINUM EXTRUSION-CASELLA	824	N	TODD	AVE		AZUSA	91702	10282732	FA0026357	3001
ARCADIA LUMBER COMPANY	825	N	TODD	AVE		AZUSA	91702	0	FA0026363	3001
O W LEE CO INC	930	N	TODD	AVE		AZUSA	91702	10793569	FA0026370	1003
O W LEE CO INC	930	N	TODD	AVE		AZUSA	91702	10793569	FA0026370	3003
CENTRIFUGAL TECHNOLOGIES INC	935	N	TODD	AVE		AZUSA	91702	10793653	FA0031702	3002
CENTRIFUGAL TECHNOLOGIES INC	935	N	TODD	AVE		AZUSA	91702	10793653	FA0031702	1002
CRITERION CATALYST CO LP	1001	N	TODD	AVE		AZUSA	91702	10153501	FA0026364	1103
CRITERION CATALYST CO LP	1001	N	TODD	AVE		AZUSA	91702	10153501	FA0026364	7124
CRITERION CATALYST CO LP	1001	N	TODD	AVE		AZUSA	91702	10153501	FA0026364	3505
CRITERION CATALYST CO LP	1001	N	TODD	AVE		AZUSA	91702	10153501	FA0026364	3005
FIBRE FUEL INC	1001	N	TODD	AVE	2	AZUSA	91702	0	FA0026369	3001
COLORAMA WHOLESALE NURSERY	1025	N	TODD	AVE		AZUSA	91702	0	FA0026368	7110
COLORAMA WHOLESALE NURSERY	1025	N	TODD	AVE		AZUSA	91702	0	FA0026368	3002
COLORAMA WHOLESALE NURSERY	1025	N	TODD	AVE		AZUSA	91702	0	FA0026368	1001
HARDWARE FACTORY STORE	1029	N	TODD	AVE		AZUSA	91702	10884934	FA0054498	3002
OWL ROCK PRODUCTS INC	1201	N	TODD	AVE		AZUSA	91702	0	FA0026366	1001
OWL ROCK PRODUCTS INC	1201	N	TODD	AVE		AZUSA	91702	0	FA0026366	3001
BARNES SYSTEMS INC	2741		TOLEDO	ST	215	TORRANCE	90503	0	FA0026371	1002
J & BROTHERS ENGINEERING INC	13020		TOM WHITE	WAY	F	NORWALK	90650	10870789	FA0053766	3000
FALVA PRECISION	13040		TOM WHITE	WAY	C	NORWALK	90650	10297468	FA0042630	3001
ALL TEX INKS CORP	13040		TOM WHITE	WAY	F	NORWALK	90650	0	FA0026372	3001
FALVA PRECISION	13040		TOM WHITE	WAY	C	NORWALK	90650	10297468	FA0042630	1001
AFFORDABLE EXPORT CRATES	13040		TOM WHITE	WAY	K	NORWALK	90650	10297306	FA0042631	3000
TOM'S MACHINING SERVICE	13045		TOM WHITE	WAY	1	NORWALK	90650	10304557	FA0042578	1000
LOMELI'S INDUSTRIAL MFG	13060		TOM WHITE	WAY	F	NORWALK	90650	0	FA0042632	3001
ROADLINE PRODUCTS INC USA	13065		TOM WHITE	WAY	D	NORWALK	90650	10281070	FA0042633	1001
SUNSET ELEMENTARY	800		TONOPAH	AVE		LA PUENTE	91744	0	FA0026374	3001

LOS ANGELES COUNTY CUPA
INACTIVE - FACILITY INVENTORY

FACILITY NAME	SITE ADDRESS					CITY	ZIP	CERS ID	Facility ID	PE
FIRESTONE COMPLETE AUTO CARE #011622	7100		TOPANGA	BLVD		CANOGA PARK	91303	0	FA0049356	1001
EFFICIENT X-RAY	9650		TOPANGA	CYN	F	CHATSWORTH	91311	10244035	FA0051324	1001
TOPANGA CENTRAL AUTO SERVICE	106	S	TOPANGA CANYON	BLVD		TOPANGA	90290	0	FA0026433	3001
TOPANGA CENTRAL AUTO SERVICE	106	S	TOPANGA CANYON	BLVD		TOPANGA	90290	0	FA0026433	1001
ROCCOS IN THE CANYON	123	S	TOPANGA CANYON	BLVD		TOPANGA	90290	0	FA0026451	3000
THE MESSENGER	135	S	TOPANGA CANYON	BLVD		TOPANGA	90290	0	FA0026384	1006
COAST & CANYON REALTORS INC	137	N	TOPANGA CANYON	BLVD		TOPANGA	90290	0	FA0026425	3000
COAST & CANYON REALTORS INC	137	N	TOPANGA CANYON	BLVD		TOPANGA	90290	0	FA0026425	3500
TOPANGA ELEMENTARY SCHOOL	141	N	TOPANGA CANYON	BLVD		TOPANGA	90290	0	FA0026430	3000
TOPANGA ELEMENTARY SCHOOL	141	N	TOPANGA CANYON	BLVD		TOPANGA	90290	0	FA0026430	7124
FRONTIER CALIFORNIA: TOPANGA CO	156	N	TOPANGA CANYON	BLVD		TOPANGA	90290	10141925	FA0026429	3500
FRONTIER CALIFORNIA: TOPANGA CO	156	N	TOPANGA CANYON	BLVD		TOPANGA	90290	10141925	FA0026429	7124
SPRINT NXTL HE- 340065E/20323SPR-TP	240		TOPANGA CANYON	BLVD	UPPER	LOS ANGELES	90290	0	FA0039033	3000
SPRINT NXTL HE- 821809E	257	N	TOPANGA CANYON	BLVD		TOPANGA	90290	0	FA0039034	3000
FERNWOOD MARKET	446	S	TOPANGA CANYON	BLVD		TOPANGA	90290	0	FA0042575	3000
TOPANGA LUMBER & HARDWARE CO INC	506	S	TOPANGA CANYON	BLVD		TOPANGA	90290	10270849	FA0026434	1001
CALIFORNIA CREATIONS	520	S	TOPANGA CANYON	BLVD		TOPANGA	90290	0	FA0026375	3001
AMERIGAS PROPANE LP	525	S	TOPANGA CANYON	BLVD		TOPANGA	90290	0	FA0026426	3005
SPRINT NXTL HE- 1827300E - TOPANGA	550		TOPANGA CANYON	BLVD	UPPER	LOS ANGELES	90290	10659859	FA0039035	3000
SPRINT NXTL HE- 20374SPR- TOPANGA	772		TOPANGA CANYON	BLVD	UPPER	LOS ANGELES	90290	0	FA0039036	3000
SPRINT NXTL HE- #16656Y	858	N	TOPANGA CANYON	BLVD		TOPANGA	90290	0	FA0039037	3000
FROGGY'S TOPANGA FISH MARKET	1105	N	TOPANGA CANYON	RD		TOPANGA	90290	10273018	FA0043024	3000

LOS ANGELES COUNTY CUPA
INACTIVE - FACILITY INVENTORY

FACILITY NAME	SITE ADDRESS					CITY	ZIP	CERS ID	Facility ID	PE
SPRINT NXTL HE- GT89965 - TOPANGA	1339		TOPANGA CANYON	BLVD		LOS ANGELES	90290	10685875	FA0039038	3000
SPRINT NXTL HE- 16683Y - TOPANGA	1639		TOPANGA CANYON	BLVD		LOS ANGELES	90290	0	FA0039039	3000
MARCO POLO'S CAL TRAIL RESTURANT	1704	N	TOPANGA CANYON	BLVD		TOPANGA	90290	0	FA0026431	3000
MARCO POLO'S CAL TRAIL RESTURANT	1704	N	TOPANGA CANYON	BLVD		TOPANGA	90290	0	FA0026431	3500
PAT'S TOPANGA GRILL	1861	N	TOPANGA CANYON	BLVD		LOS ANGELES	90290	0	FA0026432	3000
SPRINT NXTL HE- #751024E	1888	S	TOPANGA CANYON	BLVD		TOPANGA	90290	0	FA0039040	3000
SPRINT NXTL HE- 10581GT - TOPANGA	2389		TOPANGA CANYON	BLVD	UPPER	LOS ANGELES	90290	0	FA0039041	3000
SPRINT NXTL HE- #20065SPR	2728	S	TOPANGA CANYON	BLVD		TOPANGA	90290	0	FA0039042	3000
SPRINT NXTL HE- 7755280 E - TOPANGA	3231		TOPANGA CANYON	BLVD	UPPER	LOS ANGELES	90290	0	FA0039043	3000
SPRINT NXTL HE- 4216878E	3233		TOPANGA CANYON	BLVD		TOPANGA	90290	0	FA0039044	3000
SPRINT NXTL HE- #1027913E	3904		TOPANGA CANYON	BLVD		TOPANGA	90290	0	FA0039045	3000
WOODLAND HILLS CHEVRON	5314		TOPANGA CANYON	BLVD		WOODLAND HILLS	91364	0	FA0026409	1001
SHADDOW AUTO SERVICE	5332		TOPANGA CANYON	BLVD	1	WOODLAND HILLS	91364	0	FA0026399	1001
TOPANGA AUTO REPAIR	5333		TOPANGA CANYON	BLVD		WOODLAND HILLS	91364	0	FA0026424	1001
DR. DEVOREE PREPSKY	5348		TOPANGA CANYON	BLVD		WOODLAND HILLS	91364	10878544	FA0053884	1000
FRAZEE PAINT #46 WOODLAND HILLS	6021		TOPANGA CANYON	BLVD		WOODLAND HILLS	91367	0	FA0043352	1001
MACYS 506-WOODLAND HILLS	6100		TOPANGA CANYON	BLVD		WOODLAND HILLS	91367	10262722	FA0041637	1001
KEYES WOODLAND HILLS BUICK GMC	6133		TOPANGA CANYON	BLVD		WOODLAND HILLS	91367	10244020	FA0026396	1003
SUN 30 MINUTE PHOTO	6255		TOPANGA CANYON	BLVD		WOODLAND HILLS	91367	0	FA0026379	1006
PARNELLI JONES C12	6515		TOPANGA CANYON	BLVD		CANOGA PARK	91303	0	FA0026388	1001
LENSCRAFTERS #120	6600		TOPANGA CANYON	BLVD	49A	CANOGA PARK	91303	10421662	FA0034928	1002
LENSCRAFTERS #120	6600		TOPANGA CANYON	BLVD	49A	CANOGA PARK	91303	10421662	FA0034928	2002

LOS ANGELES COUNTY CUPA
INACTIVE - FACILITY INVENTORY

FACILITY NAME	SITE ADDRESS				CITY	ZIP	CERS ID	Facility ID	PE
KITS CAMERAS #949	6600	TOPANGA CANYON	BLVD	25A	CANOGA PARK	91303	0	FA0026378	1006
FROMEX ONE HOUR PHOTO	6600	TOPANGA CANYON	BLVD	5A	CANOGA PARK	91303	0	FA0026391	1006
FROMEX ONE HOUR PHOTO	6600	TOPANGA CANYON	BLVD	5A	CANOGA PARK	91303	0	FA0026391	2001
THE PICTURE PEOPLE INC	6600	TOPANGA CANYON	BLVD		CANOGA PARK	91303	0	FA0043948	1006
KAY JEWLERS	6600	TOPANGA CANYON	BLVD	2243	CANOGA PARK	91303	0	FA0037821	1000
IN-N-OUT BURGER #206	6841	TOPANGA CANYON	BLVD		CANOGA PARK	91303	0	FA0047537	3001
INTERNATIONAL AUTO CENTER	7039	TOPANGA CANYON	BLVD	A	CANOGA PARK	91303	0	FA0026408	1001
FUCCILLO HYUNDAI	7050	TOPANGA CANYON	BLVD		CANOGA PARK	91303	0	FA0026398	1002
EQBAL PRINTING & PUBLISHING	7300	TOPANGA CANYON	BLVD	6	CANOGA PARK	91303	0	FA0026392	1002
PRO-FOTO INC	7300	TOPANGA CANYON	BLVD	4	CANOGA PARK	91303	0	FA0026393	1006
QUEEN OF ALIGNMENT	7517	TOPANGA CANYON	BLVD		CANOGA PARK	91303	10259263	FA0033220	1001
GOLDEN CLEANERS	7557	TOPANGA CANYON	BLVD		CANOGA PARK	91304	10680253	FA0026421	1000
CVS PHARMACY	8201	TOPANGA CANYON	BLVD		CANOGA PARK	91304	0	FA0043276	1001
ONE HOUR PHOTO PLUS	8225	TOPANGA CANYON	BLVD	C-3	CANOGA PARK	91304	0	FA0026417	1000
GOLDEN CLEANERS	8225	TOPANGA CANYON	BLVD	C-2	CANOGA PARK	91304	10256344	FA0026406	1001
DE BASC AUTOMOTIVE	8228	TOPANGA CANYON	BLVD		CANOGA PARK	91304	0	FA0026415	1001
RITE AID #5541	8230	TOPANGA CANYON	BLVD		CANOGA PARK	91304	10255495	FA0026413	1001
IMAGITECH	8379	TOPANGA CANYON	BLVD	108	CANOGA PARK	91304	0	FA0026404	1001
MARTINIZING CLEANERS	8387	TOPANGA CANYON	BLVD		CANOGA PARK	91304	0	FA0026381	1001
CHEVRON JUBRAIL'S	9110	TOPANGA CANYON	BLVD		CHATSWORTH	91311	0	FA0026414	1001
TECOM INDUSTRIES INC	9324	TOPANGA CANYON	BLVD		CHATSWORTH	91311	0	FA0026380	1003

LOS ANGELES COUNTY CUPA
INACTIVE - FACILITY INVENTORY

FACILITY NAME	SITE ADDRESS					CITY	ZIP	CERS ID	Facility ID	PE
CUSTOM METAL PRODUCTS, INC	9640		TOPANGA CANYON	PL	G	CHATSWORTH	91311	10685485	FA0046902	1001
EXECUPRINT INC	9650		TOPANGA CANYON	PL	E	CHATSWORTH	91311	10623331	FA0039217	1001
COLOR EXCHANGE INCORPORATED	9660		TOPANGA CANYON	BLVD	1	CHATSWORTH	91311	0	FA0026410	1002
EXCEL LITHOGRAPH	9660		TOPANGA CANYON	BLVD	2	CHATSWORTH	91311	0	FA0026411	1002
3D MANUFACTURING INC	9660		TOPANGA CANYON	PL	A	CHATSWORTH	91311	10253422	FA0026383	1001
3D MANUFACTURING INC	9660		TOPANGA CANYON	PKWY	B	CHATSWORTH	91311	10248247	FA0051478	1001
J M PRECISION	9722		TOPANGA CANYON	BLVD		CHATSWORTH	91311	10249486	FA0026382	1002
KWIK IMPRESSIONS	9820		TOPANGA CANYON	BLVD	M	CHATSWORTH	91311	0	FA0035264	1001
FIVE STAR CLEANERS	9851		TOPANGA CANYON	BLVD		CHATSWORTH	91311	0	FA0026376	1001
TOPANGA CLEANERS	9915		TOPANGA CANYON	BLVD		CHATSWORTH	91311	0	FA0026385	1001
SWISS CLEANERS	10130		TOPANGA CANYON	BLVD		CHATSWORTH	91311	10244032	FA0026386	1001
ABE'S AUTO REPAIR CENTER/ ABE'S AUTO SALES	10202		TOPANGA CANYON	BLVD		CHATSWORTH	91311	0	FA0026401	1000
ABE'S AUTO REPAIR CTR	10243		TOPANGA CANYON	BLVD	A	CHATSWORTH	91311	10252189	FA0026402	1000
AT&T (TOPANGA RIDGE CAK188)			TOPANGA TOWER	MTWY		TOPANGA	91302	0	FA0026435	3001
BILL'S AUTO GARAGE	18525		TOPHAM	ST	B	RESEDA	91335	0	FA0026449	1001
M & J AUTO CARE	18525		TOPHAM	ST	G	RESEDA	91335	0	FA0026442	1001
DANIELS GARAGE INC	18545		TOPHAM	ST	I	RESEDA	91335	0	FA0026438	1000
R & B MERCEDES SERVICE	18551		TOPHAM	ST	D	RESEDA	91335	0	FA0026448	1001
TRANS INTERNATIONAL	18551		TOPHAM	ST	I	RESEDA	91335	0	FA0026444	1000
UNLIMITED MOTORS	18551		TOPHAM	ST	G	RESEDA	91335	0	FA0026450	1000
T & R DRIVETRAIN	18551		TOPHAM	ST	L	RESEDA	91335	0	FA0026294	1001
CAR DEPOT	18560		TOPHAM	ST		RESEDA	91335	0	FA0026440	1001
SPRINT NXTL KENT LANDSBERG CO	1000		TORINO	ST		MONTEBELLO	90640	0	FA0039046	3000
REDONDO BEACH FUEL & AUTO	300		TORRANCE	BLVD		REDONDO BEACH	90277	0	FA0026457	1002
REDONDO BEACH FUEL & AUTO	300		TORRANCE	BLVD		REDONDO BEACH	90277	0	FA0026457	7124
REDONDO BEACH FUEL & AUTO	300		TORRANCE	BLVD		REDONDO BEACH	90277	0	FA0026457	7124
REDONDO BEACH FUEL & AUTO	300		TORRANCE	BLVD		REDONDO BEACH	90277	0	FA0026457	7080
AT&T Mobility - LAC348-01 CARSON NORTH (USID12023)	305	W	TORRANCE	BLVD	C-1	CARSON	90745	10198468	FA0034488	3000

LOS ANGELES COUNTY CUPA
INACTIVE - FACILITY INVENTORY

FACILITY NAME	SITE ADDRESS					CITY	ZIP	CERS ID	Facility ID	PE
A F C PAINT & SILKSCREEN	315	W	TORRANCE	BLVD		CARSON	90745	0	FA0026482	3001
OPTUMCARE MANAGMENT LLC	502		TORRANCE	BLVD		REDONDO BEACH	90277	10299925	FA0026466	3000
OPTUMCARE MANAGMENT LLC	502		TORRANCE	BLVD		REDONDO BEACH	90277	10299925	FA0026466	7080
OPTUMCARE MANAGMENT LLC	502		TORRANCE	BLVD		REDONDO BEACH	90277	10299925	FA0026466	7080
OPTUMCARE MANAGMENT LLC	502		TORRANCE	BLVD		REDONDO BEACH	90277	10299925	FA0026466	7080
HEALTHCARE PARTNERS MEDICAL GROUP	601		TORRANCE	BLVD		REDONDO BEACH	90277	10300210	FA0026480	7080
HEALTHCARE PARTNERS MEDICAL GROUP	601		TORRANCE	BLVD		REDONDO BEACH	90277	10300210	FA0026480	3001
HEALTHCARE PARTNERS MEDICAL GROUP	601		TORRANCE	BLVD		REDONDO BEACH	90277	10300210	FA0026480	7080
HEALTHCARE PARTNERS MEDICAL GROUP	601		TORRANCE	BLVD		REDONDO BEACH	90277	10300210	FA0026480	7080
SEA BREEZE CLEANERS	612		TORRANCE	BLVD		REDONDO BEACH	90277	0	FA0026461	7080
SEA BREEZE CLEANERS	612		TORRANCE	BLVD		REDONDO BEACH	90277	0	FA0026461	7080
SEA BREEZE CLEANERS	612		TORRANCE	BLVD		REDONDO BEACH	90277	0	FA0026461	1001
GORDONS BODY SHOP INC	638		TORRANCE	BLVD		REDONDO BEACH	90277	0	FA0026454	1001
GORDONS BODY SHOP INC	638		TORRANCE	BLVD		REDONDO BEACH	90277	0	FA0026454	7080
REID'S SOUTH BAY AUTO WORX	640	W	TORRANCE	BLVD		REDONDO BEACH	90277	10301044	FA0026470	7080
REID'S SOUTH BAY AUTO WORX	640	W	TORRANCE	BLVD		REDONDO BEACH	90277	10301044	FA0026470	7080
PROPEL FUELS INC (207013)	701		TORRANCE	BLVD	#B	TORRANCE	90502	10406611	FA0045565	7124
PROPEL FUELS INC (207013)	701		TORRANCE	BLVD	#B	TORRANCE	90502	10406611	FA0045565	1001
PROPEL FUELS INC (207013)	701		TORRANCE	BLVD	#B	TORRANCE	90502	10406611	FA0045565	3001
ALPINE SHELL	701		TORRANCE	BLVD	#A	TORRANCE	90502	10273372	FA0026472	7124
H & H BODY SHOP INC	713		TORRANCE	BLVD		REDONDO BEACH	90277	10299934	FA0026455	7080
H & H BODY SHOP INC	713		TORRANCE	BLVD		REDONDO BEACH	90277	10299934	FA0026455	7080
H & H BODY SHOP INC	713		TORRANCE	BLVD		REDONDO BEACH	90277	10299934	FA0026455	7080
WOODSTOCK CLEANERS & LAUNDRY	800		TORRANCE	BLVD	110	REDONDO BEACH	90277	0	FA0026460	7080
WOODSTOCK CLEANERS & LAUNDRY	800		TORRANCE	BLVD	110	REDONDO BEACH	90277	0	FA0026460	1001
THRIFTY CLEANERS	1000		TORRANCE	BLVD	C	REDONDO BEACH	90277	0	FA0026481	1001
REYS AUTO REPAIR & ENGINE REPAIR	1225	W	TORRANCE	BLVD		TORRANCE	90502	0	FA0032627	1000
REYS AUTO REPAIR & ENGINE REPAIR	1225	W	TORRANCE	BLVD		TORRANCE	90502	0	FA0032627	3001
KEITH'S AUTOMOTIVE SERVICE CENTER	1717		TORRANCE	BLVD		TORRANCE	90501	10158205	FA0037151	7100
KEITH'S AUTOMOTIVE SERVICE CENTER	1717		TORRANCE	BLVD		TORRANCE	90501	10158205	FA0037151	7100
AMERICAN HONDA TORRANCE CAMPUS	1919		TORRANCE	BLVD		TORRANCE	90501	10117549	FA0026475	1003
AMERICAN HONDA TORRANCE CAMPUS	1919		TORRANCE	BLVD		TORRANCE	90501	10117549	FA0026475	7100
AMERICAN HONDA TORRANCE CAMPUS	1919		TORRANCE	BLVD		TORRANCE	90501	10117549	FA0026475	7104
AMERICAN HONDA TORRANCE CAMPUS	1919		TORRANCE	BLVD		TORRANCE	90501	10117549	FA0026475	7104
AMERICAN HONDA TORRANCE CAMPUS	1919		TORRANCE	BLVD		TORRANCE	90501	10117549	FA0026475	7100
AMERICAN HONDA TORRANCE CAMPUS	1919		TORRANCE	BLVD		TORRANCE	90501	10117549	FA0026475	7100

LOS ANGELES COUNTY CUPA
INACTIVE - FACILITY INVENTORY

FACILITY NAME	SITE ADDRESS				CITY	ZIP	CERS ID	Facility ID	PE
AMERICAN HONDA TORRANCE CAMPUS	1919	TORRANCE	BLVD		TORRANCE	90501	10117549	FA0026475	7104
AMERICAN HONDA MOTOR BLDG 530	1919	TORRANCE	BLVD	530	TORRANCE	90501	10117558	FA0046279	1001
SCHER TIRE INC	2026	TORRANCE	BLVD		TORRANCE	90501	0	FA0026473	1002
ALL PRO AUTO REPAIR	2326	TORRANCE	BLVD		TORRANCE	90501	10121074	FA0026467	7100
ALL PRO AUTO REPAIR	2326	TORRANCE	BLVD		TORRANCE	90501	10121074	FA0026467	7100
ALL PRO AUTO REPAIR	2326	TORRANCE	BLVD		TORRANCE	90501	10121074	FA0026467	7100
TORRANCE SHELL AUTO REPAIR	2504	TORRANCE	BLVD	A	TORRANCE	90503	0	FA0042259	1001
TORRANCE SHELL AUTO REPAIR	2504	TORRANCE	BLVD	A	TORRANCE	90503	0	FA0042288	1001
TEXACO TORRANCE	2504	TORRANCE	BLVD		TORRANCE	90503	10132069	FA0026468	7100
TEXACO TORRANCE	2504	TORRANCE	BLVD		TORRANCE	90503	10132069	FA0026468	7104
TEXACO TORRANCE	2504	TORRANCE	BLVD		TORRANCE	90503	10132069	FA0026468	7104
TEXACO TORRANCE	2504	TORRANCE	BLVD		TORRANCE	90503	10132069	FA0026468	7100
TEXACO TORRANCE	2504	TORRANCE	BLVD		TORRANCE	90503	10132069	FA0026468	7104
TEXACO TORRANCE	2504	TORRANCE	BLVD		TORRANCE	90503	10132069	FA0026468	7100
ALBERTSON'S #6155	2515	TORRANCE	BLVD		TORRANCE	90503	0	FA0034404	7100
7-ELEVEN INC #37117	3401	TORRANCE	BLVD		TORRANCE	90503	10121995	FA0026465	7104
7-ELEVEN INC #37117	3401	TORRANCE	BLVD		TORRANCE	90503	10121995	FA0026465	7100
7-ELEVEN INC #37117	3401	TORRANCE	BLVD		TORRANCE	90503	10121995	FA0026465	7104
7-ELEVEN INC #37117	3401	TORRANCE	BLVD		TORRANCE	90503	10121995	FA0026465	7100
7-ELEVEN INC #37117	3401	TORRANCE	BLVD		TORRANCE	90503	10121995	FA0026465	7104
7-ELEVEN INC #37117	3401	TORRANCE	BLVD		TORRANCE	90503	10121995	FA0026465	7100
7-ELEVEN INC #37117	3401	TORRANCE	BLVD		TORRANCE	90503	10121995	FA0026465	7104
7-ELEVEN INC #37117	3401	TORRANCE	BLVD		TORRANCE	90503	10121995	FA0026465	7100
KELT OIL AND GAS INC	3520	TORRANCE	BLVD		TORRANCE	90503	0	FA0026476	7100
THE PRINT NETWORK	3621	TORRANCE	BLVD		TORRANCE	90503	0	FA0026471	1003
BUY BUY BABY #3076	3700	TORRANCE	BLVD		TORRANCE	90503	10435423	FA0045829	3000
PROVIDENCE LITTLE COMPANY OF MARY MED CENTER TORRANCE	4101	TORRANCE	BLVD		TORRANCE	90503	10129288	FA0026479	7104
PROVIDENCE LITTLE COMPANY OF MARY MED CENTER TORRANCE	4101	TORRANCE	BLVD		TORRANCE	90503	10129288	FA0026479	7100
PROVIDENCE LITTLE COMPANY OF MARY MED CENTER TORRANCE	4101	TORRANCE	BLVD		TORRANCE	90503	10129288	FA0026479	7104
PROVIDENCE LITTLE COMPANY OF MARY MED CENTER TORRANCE	4101	TORRANCE	BLVD		TORRANCE	90503	10129288	FA0026479	7100
PROVIDENCE LITTLE COMPANY OF MARY MED CENTER TORRANCE	4101	TORRANCE	BLVD		TORRANCE	90503	10129288	FA0026479	7100
PROVIDENCE LITTLE COMPANY OF MARY MED CENTER TORRANCE	4101	TORRANCE	BLVD		TORRANCE	90503	10129288	FA0026479	7104

LOS ANGELES COUNTY CUPA
INACTIVE - FACILITY INVENTORY

FACILITY NAME	SITE ADDRESS			CITY	ZIP	CERS ID	Facility ID	PE
PROVIDENCE MEDICAL INSTITUTE	4201	TORRANCE	BLVD 260	TORRANCE	90503	10864636	FA0054227	7100
BIO CLINICAL LAB	4305	TORRANCE	BLVD	TORRANCE	90503	0	FA0026456	1001
KOOS CLEANERS	4481	TORRANCE	BLVD	TORRANCE	90503	10300234	FA0026459	1000
KOOS CLEANERS	4481	TORRANCE	BLVD	TORRANCE	90503	10300234	FA0026459	7100
KOOS CLEANERS	4481	TORRANCE	BLVD	TORRANCE	90503	10300234	FA0026459	7100
KOOS CLEANERS	4481	TORRANCE	BLVD	TORRANCE	90503	10300234	FA0026459	7100
KOOS CLEANERS	4481	TORRANCE	BLVD	TORRANCE	90503	10300234	FA0026459	7100
SINCLAIR GAS STATION #8864140	4530	TORRANCE	BLVD	TORRANCE	90503	10124437	FA0026478	7104
SINCLAIR GAS STATION #8864140	4530	TORRANCE	BLVD	TORRANCE	90503	10124437	FA0026478	7100
SINCLAIR GAS STATION #8864140	4530	TORRANCE	BLVD	TORRANCE	90503	10124437	FA0026478	7104
SINCLAIR GAS STATION #8864140	4530	TORRANCE	BLVD	TORRANCE	90503	10124437	FA0026478	7100
SINCLAIR GAS STATION #8864140	4530	TORRANCE	BLVD	TORRANCE	90503	10124437	FA0026478	7104
SINCLAIR GAS STATION #8864140	4530	TORRANCE	BLVD	TORRANCE	90503	10124437	FA0026478	7100
CVS PHARMACY #9568	4625	TORRANCE	BLVD	TORRANCE	90503	10127530	FA0026464	7100
CVS PHARMACY #9568	4625	TORRANCE	BLVD	TORRANCE	90503	10127530	FA0026464	7100
CVS PHARMACY #9568	4625	TORRANCE	BLVD	TORRANCE	90503	10127530	FA0026464	7100
CARRIAGE CLEANERS	4655	TORRANCE	BLVD	TORRANCE	90503	0	FA0026469	1001
PAVILLIONS #2232	4705	TORRANCE		TORRANCE	90503	0	FA0043648	1001
2232 VONS A SAFEWAY COMPANY	4705	TORRANCE	BLVD	TORRANCE	90503	10173607	FA0043554	7100
T-MOBILE LA33671B	4719	TORRANCE	BLVD	TORRANCE	90503	10173551	FA0046015	7100
SPEEDWAY NO 46333 (ARCO)	4925	TORRANCE	BLVD	TORRANCE	90503	10117888	FA0026477	7104
SPEEDWAY NO 46333 (ARCO)	4925	TORRANCE	BLVD	TORRANCE	90503	10117888	FA0026477	7100
SPEEDWAY NO 46333 (ARCO)	4925	TORRANCE	BLVD	TORRANCE	90503	10117888	FA0026477	7100
SPEEDWAY NO 46333 (ARCO)	4925	TORRANCE	BLVD	TORRANCE	90503	10117888	FA0026477	7104
SPEEDWAY NO 46333 (ARCO)	4925	TORRANCE	BLVD	TORRANCE	90503	10117888	FA0026477	7104
SPEEDWAY NO 46333 (ARCO)	4925	TORRANCE	BLVD	TORRANCE	90503	10117888	FA0026477	7100
SPEEDWAY NO 46333 (ARCO)	4925	TORRANCE	BLVD	TORRANCE	90503	10117888	FA0026477	7100
MCDONALD'S #534	5019	TORRANCE	BLVD	TORRANCE	90503	10647340	FA0049098	7100
DAILY BREEZE	5215	TORRANCE	BLVD	TORRANCE	90503	0	FA0026462	1005
DAILY BREEZE	5215	TORRANCE	BLVD	TORRANCE	90503	0	FA0026462	7104
DAILY BREEZE	5215	TORRANCE	BLVD	TORRANCE	90503	0	FA0026462	7100
DAILY BREEZE	5215	TORRANCE	BLVD	TORRANCE	90503	0	FA0026462	7100
DAILY BREEZE	5215	TORRANCE	BLVD	TORRANCE	90503	0	FA0026462	7104
DAILY BREEZE	5215	TORRANCE	BLVD	TORRANCE	90503	0	FA0026462	7100
DAILY BREEZE	5215	TORRANCE	BLVD	TORRANCE	90503	0	FA0026462	7104
AT&T MOBILITY RUBY MILDRED (USID24404)	5334	TORRANCE	BLVD	TORRANCE	90503	10127881	FA0039803	7100

LOS ANGELES COUNTY CUPA
INACTIVE - FACILITY INVENTORY

FACILITY NAME	SITE ADDRESS					CITY	ZIP	CERS ID	Facility ID	PE
AT&T MOBILITY RUBY MILDRED (USID24404)	5334		TORRANCE	BLVD		TORRANCE	90503	10127881	FA0039803	7100
AT&T MOBILITY RUBY MILDRED (USID24404)	5334		TORRANCE	BLVD		TORRANCE	90503	10127881	FA0039803	7100
T MOBILE LA02554A	5430		TORRANCE	BLVD		TORRANCE	90503	10128307	FA0039812	7100
T MOBILE LA02554A	5430		TORRANCE	BLVD		TORRANCE	90503	10128307	FA0039812	7100
FRONTIER CALIFORNIA INC: DEL AMO CO	5431		TORRANCE	BLVD		TORRANCE	90503	10127833	FA0026474	7104
FRONTIER CALIFORNIA INC: DEL AMO CO	5431		TORRANCE	BLVD		TORRANCE	90503	10127833	FA0026474	7100
FRONTIER CALIFORNIA INC: DEL AMO CO	5431		TORRANCE	BLVD		TORRANCE	90503	10127833	FA0026474	7104
FRONTIER CALIFORNIA INC: DEL AMO CO	5431		TORRANCE	BLVD		TORRANCE	90503	10127833	FA0026474	7100
FRONTIER CALIFORNIA INC: DEL AMO CO	5431		TORRANCE	BLVD		TORRANCE	90503	10127833	FA0026474	7104
FRONTIER CALIFORNIA INC: DEL AMO CO	5431		TORRANCE	BLVD		TORRANCE	90503	10127833	FA0026474	7100
2 FOR 1 PHOTO	25864		TOURNAMENT	RD	L	VALENCIA	91355	0	FA0026485	1001
KAISER PERMANENTE SANTA CLARITA MEDICAL OFFICES 2	26877		TOURNEY	RD		VALENCIA	91355	10768804	FA0026489	1004
QUEST DIAGNOSTICS, NICHOLS INSTITUTE - VALENCIA	27027		TOURNEY	RD		VALENCIA	91355	10287421	FA0034693	7124
KAISER FOUNDATION HOSPITAL	27107		TOURNEY	RD		VALENCIA	91355	10292071	FA0026488	1004
CINETECH	27200		TOURNEY	RD	100	VALENCIA	91355	10503760	FA0026486	1003
CINETECH	27200		TOURNEY	RD	100	VALENCIA	91355	10503760	FA0026486	3003
SPRINT NXTL TOP 20 #PLUMA RD 4 #3	1021		TOWER	RD		BEVERLY HILLS	90210	10795267	FA0039047	3000
24 HOUR FITNESS	110		TOWN CENTER	DR		COMPTON	90220	10302022	FA0043765	7030
ABERCROMBIE & FITCH STORES #10490	24251		TOWN CENTER	DR		VALENCIA	91355	10308694	FA0042212	1001
SPRINT NXTL CELL SITE	24305		TOWN CENTER	DR		SANTA CLARITA	91355	0	FA0034723	3001
SMOG TEST CENTER	250	S	TOWNE	AVE		POMONA	91766	10295539	FA0040555	3000
T & H AUTO REPAIR	254	S	TOWNE	AVE		POMONA	91766	0	FA0026503	3001
T & H AUTO REPAIR	254	S	TOWNE	AVE		POMONA	91766	0	FA0026503	1001
MASTER AUTO REPAIR	404	S	TOWNE	AVE		POMONA	91766	10858333	FA0026502	3001
ACE PLATING COMPANY INC	719		TOWNE	AVE		LOS ANGELES	90021	10753030	FA0026490	1103
ACE PLATING COMPANY INC	719		TOWNE	AVE		LOS ANGELES	90021	10753030	FA0026490	2020
SARA S GROUP	1353	S	TOWNE	AVE		POMONA	91766	0	FA0037032	7124
SPRINT NXTL (F2) COVENANT UMC	1707	N	TOWNE	AVE		POMONA	91767	0	FA0039048	3000
SPEEDWAY NO. 6170 (USA)	2505	N	TOWNE	AVE		POMONA	91767	10173261	FA0026501	7124
TOWNE ARCO	2510	N	TOWNE	AVE		POMONA	91767	10268389	FA0026497	7124
TOWNE ARCO	2510	N	TOWNE	AVE		POMONA	91767	10268389	FA0026497	7124
ARO*TOWN CAR WASH	2518	N	TOWNE	AVE		POMONA	91767	10295950	FA0043287	3000
ARITICRAFT INC	2709	N	TOWNE	AVE	A	POMONA	91767	0	FA0033324	3001
RAY SILVA PAINTING INC	2710	N	TOWNE	AVE		POMONA	91767	0	FA0034286	1001
RAY SILVA PAINTING INC	2710	N	TOWNE	AVE		POMONA	91767	0	FA0034286	3001
FOX & TWINKS MANAGEMENT INC	2741	S	TOWNE	AVE		POMONA	91766	10294291	FA0026505	7124

LOS ANGELES COUNTY CUPA
INACTIVE - FACILITY INVENTORY

FACILITY NAME	SITE ADDRESS					CITY	ZIP	CERS ID	Facility ID	PE
FOX & TWINKS MANAGEMENT INC	2741	S	TOWNE	AVE		POMONA	91766	10294291	FA0026505	7124
RYDER TRUCK RENTAL #2056	2750	S	TOWNE	AVE	D	POMONA	91766	10310146	FA0043903	1001
RYDER TRUCK RENTAL #2056	2750	S	TOWNE	AVE	D	POMONA	91766	10310146	FA0043903	3001
IMPEX INC	2801	S	TOWNE	AVE		POMONA	91766	10473196	FA0026496	1004
IMPEX INC	2801	S	TOWNE	AVE		POMONA	91766	10473196	FA0026496	3500
IMPEX INC	2801	S	TOWNE	AVE		POMONA	91766	10473196	FA0026496	3702
IMPEX INC	2801	S	TOWNE	AVE		POMONA	91766	10473196	FA0026496	7124
PROFESSIONAL METAL POLISHING	14104		TOWNE	AVE		LOS ANGELES	90061	0	FA0026504	3000
PROFESSIONAL METAL POLISHING	14104		TOWNE	AVE		LOS ANGELES	90061	0	FA0026504	3500
PROFESSIONAL METAL POLISHING	14104		TOWNE	AVE		LOS ANGELES	90061	0	FA0026504	1002
VERSA PRODUCTS INC	14108		TOWNE	AVE		LOS ANGELES	90061	10268686	FA0037232	3001
FALCON FOAM PLASTICS	14108		TOWNE	AVE		LOS ANGELES	90061	0	FA0026491	1003
DUTKO HARDWOOD FLOORS INC	14116		TOWNE	AVE		LOS ANGELES	90061	10270072	FA0037486	1002
DUTKO HARDWOOD FLOORS INC	14116		TOWNE	AVE		LOS ANGELES	90061	10270072	FA0037486	3000
ARC MID-CITIES	14208	S	TOWNE	AVE		LOS ANGELES	90061	10296433	FA0026494	3000
ARC MID-CITIES	14208	S	TOWNE	AVE		LOS ANGELES	90061	10296433	FA0026494	1001
ThE HOME DEPOT STORE #1858	101		TOWNE CENTER	DR		COMPTON	90220	10128535	FA0039757	7030
PARTY CITY #622 COMPTON	208		TOWNE CENTER	DR		COMPTON	90220	10301341	FA0043775	7030
ROSS DRESS FOR LESS #1198	212	E	TOWNE CENTER	DR		COMPTON	90220	10509412	FA0048018	3000
KINGSLEY COMPANIES	813		TOWNE CENTER	DR		POMONA	91767	10294087	FA0030858	1002
KINGSLEY COMPANIES	813		TOWNE CENTER	DR		POMONA	91767	10294087	FA0030858	3001
CLASSIC DISTRIBUTING & BEVERAGE GRO	855		TOWNE CENTER	DR		POMONA	91767	0	FA0026510	7124
SPRINT NXTL STORAGE/PALOMARES PARK	863		TOWNE CENTER	DR		POMONA	91767	0	FA0039049	3000
CALIFORNIA MEDICAL INNOVATIONS CORP	882		TOWNE CENTER	DR		POMONA	91767	10265152	FA0034811	1002
T-MOBILE WEST SITE ID: LA02283A	12731		TOWNE CENTER	DR		CERRITOS	90703	0	FA0041024	3000
IMAGIX PHOTO STUDIO	12731		TOWNE CENTER	DR	1	CERRITOS	90703	0	FA0030947	1006
RUBIOS RESTAURANTS INC. STORE 36	12751		TOWNE CENTER	DR	N-1	CERRITOS	90703	10642069	FA0047905	3001
REGAL ENTERTAINMENT GROUP CERRITOS	12761		TOWNE CENTER	DR		CERRITOS	90703	10289179	FA0039496	3001
KOHL'S DEPARTMENT STORES-STORE #590	12821	E	TOWNE CENTER	DR		CERRITOS	90703	0	FA0026507	1001
SHARP PHOTO	14510		TOWNE CENTER	DR	G2	BALDWIN PARK	91706	0	FA0026506	1001
MCDONALD'S #11160	14530		TOWNE CENTER	DR		BALDWIN PARK	91706	10283605	FA0004870	3001
SHARP PHOTO	14545		TOWNE CENTER	DR	A	BALDWIN PARK	91706	0	FA0026508	1001
CHUYS AUTO REPAIR	1045	N	TOWNSEND	AVE		LOS ANGELES	90063	0	FA0026500	1001
CHUYS AUTO REPAIR	1045	N	TOWNSEND	AVE		LOS ANGELES	90063	0	FA0026500	3001
WESTLAKE PARK PLACE	3027		TOWNSGATE	RD		WESTLAKE VILLAGE	91361	10846945	FA0052672	3000
TOYOTA MOTOR ENGINEERING - EVALUATION AND FUEL CELL BUILDING	1900		TOYOTA	WAY	B	TORRANCE	90501	0	FA0001138	7104

LOS ANGELES COUNTY CUPA
INACTIVE - FACILITY INVENTORY

FACILITY NAME	SITE ADDRESS					CITY	ZIP	CERS ID	Facility ID	PE
TOYOTA MOTOR ENGINEERING - EVALUATION AND FUEL CELL BUILDING	1900		TOYOTA	WAY	B	TORRANCE	90501	0	FA0001138	7100
TOYOTA MOTOR ENGINEERING - EVALUATION AND FUEL CELL BUILDING	1900		TOYOTA	WAY	B	TORRANCE	90501	0	FA0001138	7100
TOYOTA MOTOR ENGINEERING - EVALUATION AND FUEL CELL BUILDING	1900		TOYOTA	WAY	B	TORRANCE	90501	0	FA0001138	7100
TOYOTA MOTOR ENGINEERING - EVALUATION AND FUEL CELL BUILDING	1900		TOYOTA	WAY		TORRANCE	90501	10157579	FA0040753	7100
TOYOTA MOTOR ENGINEERING - EVALUATION AND FUEL CELL BUILDING	1900		TOYOTA	WAY		TORRANCE	90501	10157579	FA0040753	7100
TOYOTA MOTOR ENGINEERING - EVALUATION AND FUEL CELL BUILDING	1900		TOYOTA	WAY		TORRANCE	90501	10157579	FA0040753	7100
TOYOTA MOTOR ENGINEERING - EVALUATION AND FUEL CELL BUILDING	1900		TOYOTA	WAY		TORRANCE	90501	10157579	FA0040753	7100
TOYOTA MOTOR SALES - VEHICLE SERVICES	2200		TOYOTA	WAY		TORRANCE	90501	10118674	FA0034422	7100
TOYOTA MOTOR SALES - VEHICLE SERVICES	2200		TOYOTA	WAY		TORRANCE	90501	10118674	FA0034422	7100
TOYOTA MOTOR SALES - VEHICLE SERVICES	2200		TOYOTA	WAY		TORRANCE	90501	10118674	FA0034422	7100
TOYOTA MOTOR SALES - VEHICLE SERVICES	2200		TOYOTA	WAY		TORRANCE	90501	10118674	FA0034422	7100
TOYOTA MOTOR SALES - VEHICLE SERVICES	2200		TOYOTA	WAY		TORRANCE	90501	10118674	FA0034422	3702
TOYOTA MOTOR SALES - VEHICLE SERVICES	2200		TOYOTA	WAY		TORRANCE	90501	10118674	FA0034422	1001
M M MERCEDES	10506		TRABUCO	ST	A	BELLFLOWER	90706	10279828	FA0026514	7124
KELLY & SON THE CRAZY PAINT	10512	E	TRABUCO	ST		BELLFLOWER	90706	10267144	FA0026512	3001
RANGE EQUIPMENT RENTAL	10525	E	TRABUCO	ST		BELLFLOWER	90706	0	FA0026513	3001
IMPRESSIVE PRINTING	38750		TRADE CENTER	DR		PALMDALE	93551	0	FA0039309	1001
LAZAROS TRUCK MAINTENANCE	649		TRAFALGAR	AVE	A	LA PUENTE	91744	10787122	FA0050088	1000
LAZAROS TRUCK MAINTENANCE	649		TRAFALGAR	AVE	A	LA PUENTE	91744	10787122	FA0050088	3001
CANO'S TRUCK REPAIR & GENERAL AUTO SERVICE	649		TRAFALGAR	AVE	B	LA PUENTE	91744	10786771	FA0050089	1000
CANO'S TRUCK REPAIR & GENERAL AUTO SERVICE	649		TRAFALGAR	AVE	B	LA PUENTE	91744	10786771	FA0050089	3001
BAILON'S AUTO REPAIR	667		TRAFALGAR	AVE	B	INDUSTRY	91744	10787551	FA0050066	1000
VIDES AUTO MECHANIC	667		TRAFALGAR	AVE	A	LA PUENTE	91744	10787638	FA0050067	1000
VIDES AUTO MECHANIC	667		TRAFALGAR	AVE	A	LA PUENTE	91744	10787638	FA0050067	3001
ADI MANUFACTURING	1243		TRANSIT	AVE		POMONA	91766	0	FA0026516	1002
FEDERAL AVIATION ADMIN - LAX RR-1	8400		TRASK	AVE		LOS ANGELES	90045	10260205	FA0036339	1001
RTA INTERNATIONAL	2322		TRAVERS	AVE		COMMERCE	90040	0	FA0026518	3001
FRAZEE INDUSTRIES	2366	S	TRAVERS	AVE		COMMERCE	90040	0	FA0026517	1001
FRAZEE INDUSTRIES	2366	S	TRAVERS	AVE		COMMERCE	90040	0	FA0026517	3001
L A CAR CARRIER INC	3033		TREADWELL	ST		LOS ANGELES	90065	10256116	FA0026519	1000
AVIS ROTO DIE COMPANY	3040		TREADWELL	ST		LOS ANGELES	90065	10251607	FA0026521	1003
TORTOISE INDUSTRIES INC	3052		TREADWELL	ST		LOS ANGELES	90065	0	FA0026520	1002

LOS ANGELES COUNTY CUPA
INACTIVE - FACILITY INVENTORY

FACILITY NAME	SITE ADDRESS					CITY	ZIP	CERS ID	Facility ID	PE
VISTA VALENCIA GOLF COURSE	24700	W	TREVINO	DR		VALENCIA	91355	10287976	FA0026522	7124
ADAMS METALLIZING & GRINDING	44632		TREVOR	AVE		LANCASTER	93534	10308916	FA0026531	1001
ADAMS METALLIZING & GRINDING	44632		TREVOR	AVE		LANCASTER	93534	10308916	FA0026531	3001
MAGNA COLOR	45024	N	TREVOR	AVE		LANCASTER	93534	10266727	FA0026530	1000
MAGNA COLOR	45024	N	TREVOR	AVE		LANCASTER	93534	10266727	FA0026530	3001
VALLEY ANATOMICAL PREPARATIONS	45035	N	TREVOR	AVE		LANCASTER	93534	10292563	FA0026532	1001
BILL'S ANTELOPE AUTOMOTIVE	45059		TREVOR	AVE		LANCASTER	93534	10287574	FA0042556	1001
BILL'S ANTELOPE AUTOMOTIVE	45059		TREVOR	AVE		LANCASTER	93534	10287574	FA0042556	3001
EUROPEAN MOTOR TECHS	45101	N	TREVOR	AVE		LANCASTER	93534	10288453	FA0026528	1000
EUROPEAN MOTOR TECHS	45101	N	TREVOR	AVE		LANCASTER	93534	10288453	FA0026528	3001
FAMILY AUTO BODY FRAME	45122	N	TREVOR	AVE		LANCASTER	93534	0	FA0043431	1000
MARIOS AUTO BODY CENTERS	45134	N	TREVOR	AVE		LANCASTER	93534	10267057	FA0026534	3001
PICKUS REPAIR SERVICE INC	45137	N	TREVOR	AVE		LANCASTER	93534	10287610	FA0026523	1001
PICKUS REPAIR SERVICE INC	45137	N	TREVOR	AVE		LANCASTER	93534	10287610	FA0026523	3001
BENNETT FRAME & ALIGNMENT	45223	N	TREVOR	AVE		LANCASTER	93534	0	FA0026524	1001
BENNETT FRAME & ALIGNMENT	45223	N	TREVOR	AVE		LANCASTER	93534	0	FA0026524	3001
E Z AUTO CENTER #3	45231	N	TREVOR	AVE		LANCASTER	93534	10287973	FA0026535	3001
E Z AUTO CENTER #3	45231	N	TREVOR	AVE		LANCASTER	93534	10287973	FA0026535	1002
E Z AUTO CENTER #3	45231	N	TREVOR	AVE		LANCASTER	93534	10287973	FA0026535	1001
MIKE KASH AUTOTECH	45240	N	TREVOR	AVE		LANCASTER	93534	10298347	FA0026525	1001
MIKE KASH AUTOTECH	45240	N	TREVOR	AVE		LANCASTER	93534	10298347	FA0026525	3001
AIR COOLED ENGINE	45248		TREVOR	AVE		LANCASTER	93534	0	FA0026526	1000
EUROPEAN MOTOR TECHS	45251		TREVOR	AVE		LANCASTER	93534	0	FA0042543	1001
EUROPEAN MOTOR TECHS	45251		TREVOR	AVE		LANCASTER	93534	0	FA0042543	3000
JOE'S CUSTOM RIDZ	45310		TREVOR	AVE		LANCASTER	93534	10288474	FA0042557	1001
JOE'S CUSTOM RIDZ	45310		TREVOR	AVE		LANCASTER	93534	10288474	FA0042557	3000
SPRINT NXTL PETRO-LOCK	45315	N	TREVOR	AVE	SPRNT	LANCASTER	93534	0	FA0039050	3000
PETRO LOCK, INC	45315		TREVOR	AVE		LANCASTER	93534	10266958	FA0026533	1103
PETRO LOCK, INC	45315		TREVOR	AVE		LANCASTER	93534	10266958	FA0026533	3005
PETRO LOCK, INC	45315		TREVOR	AVE		LANCASTER	93534	10266958	FA0026533	3701
PETRO LOCK, INC	45315		TREVOR	AVE		LANCASTER	93534	10266958	FA0026533	1002
YELLOW STAR TAXI CO	45326		TREVOR	AVE		LANCASTER	93534	0	FA0032129	1002
YELLOW STAR TAXI CO	45326		TREVOR	AVE		LANCASTER	93534	0	FA0032129	3001
VALLEY CONSTRUCTION SUPPLY	45346		TREVOR	AVE		LANCASTER	93534	10288387	FA0042546	1001
VALLEY CONSTRUCTION SUPPLY	45346		TREVOR	AVE		LANCASTER	93534	10288387	FA0042546	3000
MEDIA LITHOGRAPHICS INC	6032		TRIANGLE	DR		COMMERCE	90040	10797028	FA0026539	1003

LOS ANGELES COUNTY CUPA
INACTIVE - FACILITY INVENTORY

FACILITY NAME	SITE ADDRESS				CITY	ZIP	CERS ID	Facility ID	PE
MEDIA LITHOGRAPHICS INC	6032		TRIANGLE	DR	COMMERCE	90040	10797028	FA0026539	3500
MEDIA LITHOGRAPHICS INC	6032		TRIANGLE	DR	COMMERCE	90040	10797028	FA0026539	3002
THUNDER GROUP INC	6041		TRIANGLE	DR	COMMERCE	90040	10797010	FA0026540	1003
THUNDER GROUP INC	6041		TRIANGLE	DR	COMMERCE	90040	10797010	FA0026540	3000
THYSSEN KRUPP ELEVATOR CORP	6048		TRIANGLE	DR	COMMERCE	90040	10797595	FA0026538	3002
THYSSEN KRUPP ELEVATOR CORP	6048		TRIANGLE	DR	COMMERCE	90040	10797595	FA0026538	1003
THYSSEN KRUPP ELEVATOR CORP	6048		TRIANGLE	DR	COMMERCE	90040	10797595	FA0026538	3500
NEO TEX INC	6080		TRIANGLE	DR	COMMERCE	90040	10408336	FA0039955	1003
THYSSEN KRUPP ELEVATOR CORP	6087		TRIANGLE	DR	COMMERCE	90040	10296904	FA0036630	1003
THYSSEN KRUPP ELEVATOR CORP	6087		TRIANGLE	DR	COMMERCE	90040	10296904	FA0036630	3002
THYSSEN KRUPP ELEVATOR CORP	6087		TRIANGLE	DR	COMMERCE	90040	10296904	FA0036630	3701
PRICE ZONE DBA J&S INTERNATIONAL	6090		TRIANGLE	DR	COMMERCE	90040	10303117	FA0041658	1002
PRICE ZONE DBA J&S INTERNATIONAL	6090		TRIANGLE	DR	COMMERCE	90040	10303117	FA0041658	3002
PRICE ZONE DBA J&S INTERNATIONAL	6090		TRIANGLE	DR	COMMERCE	90040	10303117	FA0041658	3000
SPRINT NXTL ITALIA DESIGNS	4900		TRIGGS	ST	COMMERCE	90022	0	FA0039051	3000
WAREHOUSE AND TRANSLOADING	4940		TRIGGS	ST	COMMERCE	90022	0	FA0026546	3001
ADEL WIGGINS GROUP	5000		TRIGGS	ST	LOS ANGELES	90022	10292593	FA0026543	3500
PACIFIC COMMUNICAT CONCEPTS	5100		TRIGGS	ST	COMMERCE	90022	0	FA0026547	1004
PACIFIC COMMUNICAT CONCEPTS	5100		TRIGGS	ST	COMMERCE	90022	0	FA0026547	3001
TONY'S TRANSMISSION	5156		TRIGGS	ST	COMMERCE	90022	0	FA0032394	3001
TONY'S TRANSMISSION	5156		TRIGGS	ST	COMMERCE	90022	0	FA0032394	1001
T-MOBILE WEST SITE ID#LA02685A	5161		TRIGGS	ST	LOS ANGELES	90022	10293637	FA0041087	3000
76 PRODUCTS CO - #6225 KHALIL	5176		TRIGGS	ST	COMMERCE	90022	0	FA0026545	3001
HERITAGE AUTO PARTS	5900		TRIUMPH	ST	COMMERCE	90040	0	FA0026552	3001
Matrix Oil Corp (EAST L.A.)	5901		TRIUMPH	ST	COMMERCE	90040	10271038	FA0026551	3702
SO CA GAS CO - OM2624	5901		TRIUMPH	ST	COMMERCE	90040	10151627	FA0034443	3000
Matrix Oil Corp (EAST L.A.)	5901		TRIUMPH	ST	COMMERCE	90040	10271038	FA0026551	1001
Matrix Oil Corp (EAST L.A.)	5901		TRIUMPH	ST	COMMERCE	90040	10271038	FA0026551	3004
MOTIVATIONAL MARKETING INC	5959		TRIUMPH	ST	COMMERCE	90040	10796950	FA0026550	3000
TC METAL CO	5960		TRIUMPH	ST	COMMERCE	90040	10745527	FA0026549	3001
TC METAL CO	5960		TRIUMPH	ST	COMMERCE	90040	10745527	FA0026549	1003
FANTASY ISLAND	3130		TRIUNFO CANYON	RD	AGOURA HILLS	91301	0	FA0026553	1001
FANTASY ISLAND	3130		TRIUNFO CANYON	RD	AGOURA HILLS	91301	0	FA0026553	3001
TRIUNFO CREEK RANCH	3190		TRIUNFO CANYON	RD C	AGOURA	91301	10712644	FA0026554	3001
WESTLAKE ATHLETIC CLUB	32250	W	TRIUNFO CANYON	RD	WESTLAKE VILLAGE	91361	10292155	FA0042365	3001
DIVERSIFIED PRINTERS INC	16200		TROJAN	WAY	LA MIRADA	90638	10289794	FA0026555	3002

LOS ANGELES COUNTY CUPA
INACTIVE - FACILITY INVENTORY

FACILITY NAME	SITE ADDRESS				CITY	ZIP	CERS ID	Facility ID	PE
DIVERSIFIED PRINTERS INC	16200		TROJAN	WAY	LA MIRADA	90638	10289794	FA0026555	1003
UPS - LA MIRADA	16301		TROJAN	WAY	LA MIRADA	90638	10823725	FA0026557	3704
MOHAWK INDUSTRIES	16400		TROJAN	WAY	LA MIRADA	90638	0	FA0026558	3003
MOHAWK INDUSTRIES	16400		TROJAN	WAY	LA MIRADA	90638	0	FA0026558	1004
WEBER DISTRIBUTION LLC	16511		TROJAN	WAY	LA MIRADA	90638	10803955	FA0039480	3000
KFI TRANSMITTER SITE - FEMA	16608		TROJAN	WAY	LA MIRADA	90638	10289878	FA0026556	1001
KFI TRANSMITTER SITE - FEMA	16608		TROJAN	WAY	LA MIRADA	90638	10289878	FA0026556	7124
ROLLING FRITO LAY SALES LP	16701	S	TROJAN	WAY	LA MIRADA	90638	10295284	FA0026559	3500
NUMARK TRANSPORTATION	16800		TROJAN	WAY	LA MIRADA	90638	10644538	FA0047183	3001
NUMARK TRANSPORTATION	16800		TROJAN	WAY	LA MIRADA	90638	10644538	FA0047183	1001
SPRINT NXTL CITY OF LA MIRADA	16950		TROJAN	WAY	LA MIRADA	90638	10803883	FA0039052	3000
T-MOBILE WEST CORPORATION	16999		TROJAN	WAY	LA MIRADA	90638	10293595	FA0040987	3000
APPLE GRAPHIC'S INC	2101		TROY	AVE	SOUTH EL MONTE	91733	0	FA0026544	3001
SMITTYBILT INC	2121		TROY	AVE	SOUTH EL MONTE	91733	0	FA0026567	3001
SMITTYBILT INC	2125		TROY	AVE	SOUTH EL MONTE	91733	0	FA0026565	3001
ARTHUR KAJIWARA EQUIPMENT CO INC	2129		TROY	AVE	SOUTH EL MONTE	91733	10295323	FA0026570	3001
RAYMOND DOLLAR CORP	2206		TROY	AVE	SOUTH EL MONTE	91733	0	FA0026569	3001
RANDOL ROOFING & CONSTRUCTION	2304		TROY	AVE	SOUTH EL MONTE	91733	0	FA0026564	1003
RANDOL ROOFING & CONSTRUCTION	2304		TROY	AVE	SOUTH EL MONTE	91733	0	FA0026564	3001
MONTES DE OCA MACHINE SHOP	2319		TROY	AVE 2	SOUTH EL MONTE	91733	0	FA0026561	1001
M HIDALGO MACHINE	2319		TROY	AVE 9	SOUTH EL MONTE	91733	0	FA0026560	1001
AMKO PRINTING INC	2500		TROY	AVE	SOUTH EL MONTE	91733	0	FA0033312	3001
AMKO PRINTING INC	2500		TROY	AVE	SOUTH EL MONTE	91733	0	FA0033312	1002
M & T COMPANY	2515		TROY	AVE H	SOUTH EL MONTE	91733	0	FA0026568	3001
EZ PRINTING & GRAPHIC DESIGN	2639		TROY	AVE	SOUTH EL MONTE	91733	10284673	FA0026563	3002
EZ PRINTING & GRAPHIC DESIGN	2639		TROY	AVE	SOUTH EL MONTE	91733	10284673	FA0026563	1001
J STOUT BODY SHOP	816		TRUCK	WAY	MONTEBELLO	90640	10264366	FA0026576	3001
J STOUT BODY SHOP	816		TRUCK	WAY	MONTEBELLO	90640	10264366	FA0026576	1000
ASTRO PLUMBING SUPPLY	819		TRUCK	WAY	MONTEBELLO	90640	0	FA0026572	3000
PACIFIC CATER TRUCK MFG CO INC	855		TRUCK	WAY	MONTEBELLO	90640	10264471	FA0026574	1001
LOUIE'S CLEANERS (SAN FERNANDO, CA)	913		TRUMAN	ST	SAN FERNANDO	91340	10768003	FA0051045	1000
SAN FERNANDO CHEVRON	1100		TRUMAN	ST	SAN FERNANDO	91340	0	FA0026581	1002
ALL STATE AUTO BODY	1335		TRUMAN	ST	SAN FERNANDO	91340	10247545	FA0032690	1001
STAR AXLE REBUILDERS	1431		TRUMAN	ST B	SAN FERNANDO	91340	0	FA0032688	1000
AUSSIE MANUFACTURING INC	1501		TRUMAN	ST A&B	SAN FERNANDO	91340	0	FA0026577	1002
T-MOBILE WEST SITE ID# SV00051A	1501		TRUMAN	ST B	SAN FERNANDO	91340	0	FA0040972	3000

LOS ANGELES COUNTY CUPA
INACTIVE - FACILITY INVENTORY

FACILITY NAME	SITE ADDRESS					CITY	ZIP	CERS ID	Facility ID	PE
YOUNG'S RADIATOR	1513		TRUMAN	ST		SAN FERNANDO	91340	0	FA0026580	1002
UNIVERSAL TOWING SERVICE	1533		TRUMAN	ST		SAN FERNANDO	91340	0	FA0032691	1001
J & M PRODUCTS INC	1647		TRUMAN	ST		SAN FERNANDO	91340	0	FA0026578	1003
GOLDEN STATE WATER (TRURO)	11305		TRURO	AVE		HAWTHORNE	90250	10800736	FA0031902	3003
HAWTHORNE CITY YARD	12501		TRURO	AVE		HAWTHORNE	90250	10268671	FA0026583	3500
WESTSIDE PRESS	8701	S	TRUXTON	AVE		LOS ANGELES	90045	0	FA0026584	1001
FLAVURENCE CORPORATION	1916	S	TUBEWAY	AVE		COMMERCE	90040	10273549	FA0026596	3500
DAVID TEXTILE	1920	S	TUBEWAY	AVE		COMMERCE	90040	10797364	FA0026586	1002
DAVID TEXTILE	1920	S	TUBEWAY	AVE		COMMERCE	90040	10797364	FA0026586	3500
DAVID TEXTILE	1920	S	TUBEWAY	AVE		COMMERCE	90040	10797364	FA0026586	3004
INTERNATIONAL TROPIC-CAL INC	1935	S	TUBEWAY	AVE		COMMERCE	90040	0	FA0026590	3001
Q PERFUMES	1965	S	TUBEWAY	AVE		COMMERCE	90040	10264114	FA0026587	1002
Q PERFUMES	1965	S	TUBEWAY	AVE		COMMERCE	90040	10264114	FA0026587	3003
CALIFORNIA WATER SERVICE CO - ELA-62	2000	S	TUBEWAY	AVE		COMMERCE	90040	10776736	FA0026591	3500
EAST LA, ED-3 WELL SITE	2072	S	TUBEWAY	AVE	B	COMMERCE	90040	10480300	FA0046378	3000
TW METALS	2211		TUBEWAY	AVE		COMMERCE	90040	10275190	FA0026594	3500
NYX LOS ANGELES INC	2230		TUBEWAY	AVE		COMMERCE	90040	10274752	FA0026595	3000
NYX LOS ANGELES INC	2230		TUBEWAY	AVE		COMMERCE	90040	10274752	FA0026595	1001
NYX LOS ANGELES INC	2230		TUBEWAY	AVE		COMMERCE	90040	10274752	FA0026595	1001
HONEYBEE INTERNATIONAL	2301	S	TUBEWAY	AVE		COMMERCE	90040	10655284	FA0048424	3000
RALPHS GROCERY CO	2342		TUBEWAY	AVE		COMMERCE	90040	0	FA0026588	1001
RALPHS GROCERY CO	2342		TUBEWAY	AVE		COMMERCE	90040	0	FA0026588	3001
AINA BUILDING MATERIAL INC.	800		TUCKER	LN		WALNUT	91789	10826023	FA0044032	1001
ACTION ENVELOPE	803		TUCKER	LN		WALNUT	91789	0	FA0026597	1001
ACTION ENVELOPE	803		TUCKER	LN		WALNUT	91789	0	FA0026597	3001
HOLIDAY FURNITURE	815		TUCKER	LN		INDUSTRY	91789	0	FA0026599	3001
SPRINT NXTL SITE LNCSCA25 #CA-7152	830		TUCKER	LN		INDUSTRY	91789	10149457	FA0026600	3001
CITY OF COMPTON WATER WELL #19	1119	E	TUCKER	ST		COMPTON	90220	10301284	FA0043782	7030
UNOCAL 76 (HOVANNES)	4388		TUJUNGA	AVE		NORTH HOLLYWOOD	91604	0	FA0026604	1001
HONDA OF NO. HOLLYWOOD	5626		TUJUNGA	AVE		NORTH HOLLYWOOD	91601	10244047	FA0026601	1002
ARMANDO AUTO REPAIR	6730		TUJUNGA	AVE	B	NORTH HOLLYWOOD	91606	10263058	FA0045311	1000
ALMORE DYE HOUSE	6850		TUJUNGA	AVE		NORTH HOLLYWOOD	91605	0	FA0026606	1002
RICHARD L ROBERTS & SON A CA	6922		TUJUNGA	AVE		NORTH HOLLYWOOD	91605	0	FA0026603	1001
FIRST STUDENT INC #20425	6950	N	TUJUNGA	AVE		NORTH HOLLYWOOD	91605	0	FA0026605	1002
OVER & OVER READY MIX INC	8216		TUJUNGA	AVE		SUN VALLEY	91352	10244050	FA0026608	1003
COVANTA POWER PACIFIC CORP	8301		TUJUNGA	AVE		SUN VALLEY	91352	0	FA0033617	1001

LOS ANGELES COUNTY CUPA
INACTIVE - FACILITY INVENTORY

FACILITY NAME	SITE ADDRESS				CITY	ZIP	CERS ID	Facility ID	PE
DEVRIES DIVERSIFIED	10164		TUJUNGA CANYON	BLVD	TUJUNGA	91042	10869169	FA0053740	1000
SHELL TULLER AVE TREATMENT SYSTEM	3816		TULLER	AVE	CULVER CITY	90230	10152191	FA0033996	7040
MWD - VENICE POWER PLANT	3826		TULLER	AVE	CULVER CITY	90230	0	FA0026611	7124
MWD-VENICE POWER PLANT	3840		TULLER	AVE	CULVER CITY	90230	10029556	FA0026612	7040
MWD-VENICE POWER PLANT	3840		TULLER	AVE	CULVER CITY	90230	10029556	FA0026612	3701
INTERIOR LOGIC GROUP INC	27229		TURNBERRY	LN	VALENCIA	91355	10287034	FA0037517	1001
JBR AUTO BODY & PAINT	115		TURNBULL CANYON	RD	LA PUENTE	91745	10426534	FA0026625	3000
TURBO AUTO SERVICE	127	S	TURNBULL CANYON	RD	LA PUENTE	91745	10299229	FA0026644	1000
TURBO AUTO SERVICE	127	S	TURNBULL CANYON	RD	LA PUENTE	91745	10299229	FA0026644	3001
LA PUENTE TEST ONLY CENTER	129	S	TURNBULL CANYON	RD	LA PUENTE	91745	10804288	FA0026641	1001
LA PUENTE TEST ONLY CENTER	129	S	TURNBULL CANYON	RD	LA PUENTE	91745	10804288	FA0026641	3000
CHRIS AUTO REPAIR	133	S	TURNBULL CANYON	RD	INDUSTRY	91745	10802746	FA0026642	1001
CHRIS AUTO REPAIR	133	S	TURNBULL CANYON	RD	INDUSTRY	91745	10802746	FA0026642	3001
EDDIES BODY SHOP	145	S	TURNBULL CANYON	RD	LA PUENTE	91745	0	FA0026640	1001
EDDIES BODY SHOP	145	S	TURNBULL CANYON	RD	LA PUENTE	91745	0	FA0026640	3001
PALENCIA AUTO REPAIR	147		TURNBULL CANYON	RD	INDUSTRY	91745	0	FA0026626	1000
PAREDES AUTOMOTIVE CENTER	151	S	TURNBULL CANYON	RD	LA PUENTE	91745	0	FA0026637	1001
PAREDES AUTOMOTIVE CENTER	151	S	TURNBULL CANYON	RD	LA PUENTE	91745	0	FA0026637	3001
LA PUENTE RADIATOR	155	S	TURNBULL CANYON	RD	INDUSTRY	91745	0	FA0026621	3001
PATRICIA'S KATERING KITCHEN INC	235		TURNBULL CANYON	RD	INDUSTRY	91745	0	FA0026616	3001
ELMONTE NON-FERROUS FOUNDRY	245		TURNBULL CANYON	RD	INDUSTRY	91745	0	FA0026638	1003
ELMONTE NON-FERROUS FOUNDRY	245		TURNBULL CANYON	RD	INDUSTRY	91745	0	FA0026638	3001
RESOURCE BUILDING MATERIALS	255		TURNBULL CANYON	RD	INDUSTRY	91745	10265452	FA0026639	1002
RESOURCE BUILDING MATERIALS	255		TURNBULL CANYON	RD	INDUSTRY	91745	0	FA0049154	3001

LOS ANGELES COUNTY CUPA
INACTIVE - FACILITY INVENTORY

FACILITY NAME	SITE ADDRESS				CITY	ZIP	CERS ID	Facility ID	PE
GENERAL SEALANTS INC	300	S	TURNBULL CANYON	RD	INDUSTRY	91745	10294981	FA0026627	3500
GENERAL SEALANTS INC	300	S	TURNBULL CANYON	RD	INDUSTRY	91745	10294981	FA0026627	1200
MADE IN MARS INC / NEWCLUE	330		TURNBULL CANYON	RD	INDUSTRY	91745	10283296	FA0026619	3000
ARC INTERNATIONAL CORP	333	S	TURNBULL CANYON	RD	INDUSTRY	91745	10802293	FA0026631	1002
ARC INTERNATIONAL CORP	333	S	TURNBULL CANYON	RD	INDUSTRY	91745	10802293	FA0026631	3500
ARC INTERNATIONAL CORP	333	S	TURNBULL CANYON	RD	INDUSTRY	91745	10802293	FA0026631	3002
ARC INTERNATIONAL CORP	333	S	TURNBULL CANYON	RD	INDUSTRY	91745	10802293	FA0026631	1200
ALLFAST FASTENING SYSTEMS LLC	370		TURNBULL CANYON	RD	INDUSTRY	91745	10618417	FA0026635	3001
ALLFAST FASTENING SYSTEMS LLC	370		TURNBULL CANYON	RD	INDUSTRY	91745	10618417	FA0026635	1001
ELITE LIGHTING INC	420		TURNBULL CANYON	RD	INDUSTRY	91745	0	FA0026615	3001
WALL MASTER CO INC	422		TURNBULL CANYON	RD	INDUSTRY	91745	0	FA0026620	3001
FUTURA DESIGNS INC	425	S	TURNBULL CANYON	RD	INDUSTRY	91745	0	FA0026618	3001
BURTON JAMES INC	428		TURNBULL CANYON	RD	INDUSTRY	91745	10295578	FA0026643	1003
PILOT AUTOMOTIVE TURNBULL CANYON	768	S	TURNBULL CANYON	RD	INDUSTRY	91745	0	FA0039567	3000
PRIME MEASUREMENT PRODUCTS LLC	900	S	TURNBULL CANYON	RD	INDUSTRY	91745	10802071	FA0026633	1104
PRIME MEASUREMENT PRODUCTS LLC	900	S	TURNBULL CANYON	RD	INDUSTRY	91745	10802071	FA0026633	3500
PRIME MEASUREMENT PRODUCTS LLC	900	S	TURNBULL CANYON	RD	INDUSTRY	91745	10802071	FA0026633	2003
PRIME MEASUREMENT PRODUCTS LLC	900	S	TURNBULL CANYON	RD	INDUSTRY	91745	10802071	FA0026633	3003
PRIME MEASUREMENT PRODUCTS LLC	900	S	TURNBULL CANYON	RD	INDUSTRY	91745	10802071	FA0026633	2010
PRIME MEASUREMENT PRODUCTS LLC	900	S	TURNBULL CANYON	RD	INDUSTRY	91745	10802071	FA0026633	2002
MX STEEL WHOLESALE INC	950		TURNBULL CANYON	RD	INDUSTRY	91745	10268344	FA0026629	3500
CITY OF LAKEWOOD -DWR	6451		TURNERGROVE	DR	LAKEWOOD	90713	0	FA0035866	3000

LOS ANGELES COUNTY CUPA
INACTIVE - FACILITY INVENTORY

FACILITY NAME	SITE ADDRESS				CITY	ZIP	CERS ID	Facility ID	PE
CITY WATER & POWER EAGLE ROCK BOOST	135	TUSTIN	RD		PASADENA	91103	10307419	FA0037930	7072
CITY WATER & POWER EAGLE ROCK BOOST	135	TUSTIN	RD		PASADENA	91103	10307419	FA0037930	7070
CITY WATER & POWER EAGLE ROCK BOOST	135	TUSTIN	RD		PASADENA	91103	10307419	FA0037930	7072
CITY WATER & POWER EAGLE ROCK BOOST	135	TUSTIN	RD		PASADENA	91103	10307419	FA0037930	7070
MAURICIO AUTO TECH	10950	TUXFORD	ST	4	SUN VALLEY	91352	10879243	FA0053726	1000
PYRAMID AUTO DISTMANTLING	11048	TUXFORD	ST		SUN VALLEY	91352	0	FA0033423	1001
SUV TRUCK PARTS & DISMANTLING	11052	TUXFORD	ST		SUN VALLEY	91352	0	FA0036870	1001
UNIVERSAL QUALITY USED AUTO PARTS	11058	TUXFORD	ST		SUN VALLEY	91352	0	FA0033424	1001
TM SCRAP METALS, INC.	11092	TUXFORD	ST		SUN VALLEY	91352	0	FA0033376	1001
DAT AUTO DISMANTLING	11100	TUXFORD	ST		SUN VALLEY	91352	0	FA0033377	1001
TED & JERRYS AUTO	11111	TUXFORD	ST		SUN VALLEY	91352	0	FA0026657	1001
L.A.T. AUTO DISMANTLING INC	11115	TUXFORD	ST		SUN VALLEY	91352	10259203	FA0033465	1001
MINI VAN DISMANTLING	11123	TUXFORD	ST		SUN VALLEY	91352	10259209	FA0033476	1001
PRIME AUTO	11153	TUXFORD	ST		SUN VALLEY	91352	0	FA0033412	1001
SUN VALLEY MERCEDES	11203	TUXFORD	ST		SUN VALLEY	91352	0	FA0026650	1001
ACE AUTO DISMANTLING	11209	TUXFORD	ST		SUN VALLEY	91352	10245556	FA0033409	1001
MOTOR & TRANS DEPOT	11223	TUXFORD	ST	B	SUN VALLEY	91352	0	FA0033410	1001
VANAERO COMPANY	11300	TUXFORD	ST		SUN VALLEY	91352	0	FA0026646	1001
CATALINA PACIFIC	11411	TUXFORD	ST		SUN VALLEY	91352	10252105	FA0026655	1003
AADLEN BROS AUTO WRECKING	11590	TUXFORD	ST		SUN VALLEY	91352	10152299	FA0026649	1003
BIX PIX ENTERTAINMENT	11630	TUXFORD	ST		SUN VALLEY	91352	10868962	FA0053688	1001
ARTIST & SCYLPTOR FOUNDRY	11662	TUXFORD	ST		SUN VALLEY	91352	0	FA0026656	1002
COMMERCIAL STEEL	2505	TWEEDY	BLVD		SOUTH GATE	90280	0	FA0026679	3001
CEJER COMPANY (A CORP)	2545	TWEEDY	BLVD		SOUTH GATE	90280	0	FA0026674	3002
LATIN AMERICAN MECHANICS	2629	TWEEDY	BLVD		SOUTH GATE	90280	0	FA0026680	1001
LATIN AMERICAN MECHANICS	2629	TWEEDY	BLVD		SOUTH GATE	90280	0	FA0026680	3001
CALIFORNIA AUTO REPAIR	2709	TWEEDY	BLVD		SOUTH GATE	90280	10302793	FA0026690	1001
CALIFORNIA AUTO REPAIR	2709	TWEEDY	BLVD		SOUTH GATE	90280	10302793	FA0026690	3001
SPRAY PAINTING	2725	TWEEDY	BLVD		SOUTH GATE	90280	0	FA0026681	3001
ZAPOTLAN AUTO ELECTRICO	2828	TWEEDY	BLVD		SOUTH GATE	90280	10295974	FA0026695	3001
MILLENNIUM AUTO COLLISON	3024	TWEEDY	BLVD		SOUTH GATE	90280	0	FA0026682	1001
MILLENNIUM AUTO COLLISON	3024	TWEEDY	BLVD		SOUTH GATE	90280	0	FA0026682	3001
KRAGEN AUTO PARTS #344	3219	TWEEDY	BLVD	B	SOUTH GATE	90280	0	FA0026692	3002
RITZ CAMERA CENTER #502	3229	TWEEDY	BLVD		SOUTH GATE	90280	0	FA0026660	1001
TK PHOTO	3280	TWEEDY	BLVD	B	SOUTH GATE	90280	0	FA0026658	1006
SOUTHGATE CAMERA SERVICE	3473	TWEEDY	BLVD		SOUTH GATE	90280	0	FA0026662	1006

LOS ANGELES COUNTY CUPA
INACTIVE - FACILITY INVENTORY

FACILITY NAME	SITE ADDRESS			CITY	ZIP	CERS ID	Facility ID	PE
TWEEDY HARDWARE	3637	TWEEDY	BLVD	SOUTH GATE	90280	0	FA0026675	3001
CVS PHARMACY #8835	3710	TWEEDY	BLVD	SOUTH GATE	90280	10290643	FA0026697	3002
REGAL CLEANERS	3722	TWEEDY	BLVD	SOUTH GATE	90280	0	FA0026666	3001
SPRINT NXTL CASA-HOMES	3725	TWEEDY	BLVD	SOUTH GATE	90280	0	FA0039053	3000
KENNETH COHM MD	3849	TWEEDY	BLVD	SOUTH GATE	90280	0	FA0026676	3001
AT&T MOBILITY-MISSOURI MALISON (256	4070	TWEEDY	BLVD	SOUTH GATE	90280	0	FA0038287	3001
DOLLARS CLUB	4100	TWEEDY	BLVD	SOUTH GATE	90280	10715824	FA0046403	3001
TWEEDY FOTO STUDIO	4149	TWEEDY	BLVD H	SOUTH GATE	90280	10302805	FA0026661	3000
TWEEDY FOTO STUDIO	4149	TWEEDY	BLVD H	SOUTH GATE	90280	10302805	FA0026661	1006
VERMONICA CLEANERS	4149	TWEEDY	BLVD F	SOUTH GATE	90280	0	FA0026687	3001
ALBERTSONS #6142	4155	TWEEDY	BLVD	SOUTH GATE	90280	0	FA0042097	1001
RALPHS GROCERY #054	4171	TWEEDY	BLVD	SOUTH GATE	90280	0	FA0026686	1001
RALPHS GROCERY #054	4171	TWEEDY	BLVD	SOUTH GATE	90280	0	FA0026686	3001
JEB-PHI INC POSTAL INSTANT PRESS	4186	TWEEDY	BLVD	SOUTH GATE	90280	0	FA0026677	3001
T-MOBILE WEST (SITE ID# LA03252E)	4354	TWEEDY	BLVD B	SOUTH GATE	90280	10411588	FA0041320	3000
TURBO DISCOUNT AUTO PARTS	4354	TWEEDY	BLVD A	SOUTH GATE	90280	0	FA0026693	1001
TURBO DISCOUNT AUTO PARTS	4354	TWEEDY	BLVD A	SOUTH GATE	90280	0	FA0026693	3001
GREEN'S METAL CUT-OFF	5120	TWEEDY	BLVD	SOUTH GATE	90280	0	FA0026663	1002
GREEN'S METAL CUT-OFF	5120	TWEEDY	BLVD	SOUTH GATE	90280	0	FA0026663	3002
URREA POIISHING	5201	TWEEDY	BLVD	SOUTH GATE	90280	10275886	FA0041368	1001
URREA POIISHING	5201	TWEEDY	BLVD	SOUTH GATE	90280	10275886	FA0041368	3001
ACCURATE WELD TESTING LAB	5223	TWEEDY	BLVD	SOUTH GATE	90280	0	FA0026672	1001
ACCURATE WELD TESTING LAB	5223	TWEEDY	BLVD	SOUTH GATE	90280	0	FA0026672	3001
FALCON FABRICATORS INC	5224	TWEEDY	BLVD	SOUTH GATE	90280	0	FA0026665	3001
CARR PATTERN CO & ALUMINUM	5236	TWEEDY	BLVD	SOUTH GATE	90280	0	FA0026696	1002
CARR PATTERN CO & ALUMINUM	5236	TWEEDY	BLVD	SOUTH GATE	90280	0	FA0026696	3001
HARLEY GEORGE'S CYCLE & AUTO	5242	TWEEDY	BLVD	SOUTH GATE	90280	0	FA0026670	3001
FORMER SOUTH GATE SCHOOLS SITE	5246	TWEEDY	BLVD	SOUTH GATE	90280	0	FA0034845	1001
PACIFIC BELLOWS CORP	5251	TWEEDY	BLVD	SOUTH GATE	90280	0	FA0026668	3001
A & M CASTINGS INC	5325	TWEEDY	BLVD	SOUTH GATE	90280	0	FA0026684	3001
UNIVERSAL CAST IRON MFG CO	5404	TWEEDY	PL	SOUTH GATE	90280	0	FA0026678	3001
CAL WESTERN MANUFACTURING	5415	TWEEDY	BLVD	SOUTH GATE	90280	0	FA0026685	1002
CAL WESTERN MANUFACTURING	5415	TWEEDY	BLVD	SOUTH GATE	90280	0	FA0026685	3001
J.H. BENDER EQUIPMENT CO	5430	TWEEDY	BLVD	SOUTH GATE	90280	0	FA0026669	1002
J.H. BENDER EQUIPMENT CO	5430	TWEEDY	BLVD	SOUTH GATE	90280	0	FA0026669	3001
ATLANTIC STEEL WESTERN CORP	5437	TWEEDY	BLVD	SOUTH GATE	90280	0	FA0026671	3001

LOS ANGELES COUNTY CUPA
INACTIVE - FACILITY INVENTORY

FACILITY NAME	SITE ADDRESS			CITY	ZIP	CERS ID	Facility ID	PE
TZENG LONG USA INC	5445	TWEEDY	BLVD	SOUTH GATE	90280	0	FA0026659	1002
XOS FLEET INC	3550	TYBURN	ST	LOS ANGELES	90065	10875670	FA0037624	1003
KASPARIANS INC	1708	TYLER	AVE	SOUTH EL MONTE	91733	0	FA0026707	3001
COLORMATION INC	1726	TYLER	AVE	SOUTH EL MONTE	91733	0	FA0026698	1002
KMC KITCHENS DESIGN CORP	1728	TYLER	AVE	SOUTH EL MONTE	91733	10284103	FA0026709	3000
ARION GLOBAL INC	1734	TYLER	AVE	SOUTH EL MONTE	91733	10859587	FA0026723	2020
GROUP ONE LABEL	1746	TYLER	AVE	SOUTH EL MONTE	91733	0	FA0026722	3002
HOFFMAN PLASTIC COMPOUNDS INC	1747	TYLER	AVE	SOUTH EL MONTE	91733	0	FA0026721	3003
SPRINT NXTL BODGER SEED COMPANY	1800	TYLER	AVE	SOUTH EL MONTE	91733	0	FA0039055	3000
ABACUS POWDER COATING	1829	TYLER	AVE	SOUTH EL MONTE	91733	10285117	FA0026711	1003
ATOP AUTO	1838	TYLER	AVE	SOUTH EL MONTE	91733	10306285	FA0026712	1001
ATOP AUTO	1838	TYLER	AVE	SOUTH EL MONTE	91733	10306285	FA0026712	3001
WINNERAM INTERNATIONAL, INC.	1860	TYLER	AVE	SOUTH EL MONTE	91733	10283815	FA0026713	1003
EIGHT AND NINE PRINTER	1928	TYLER	AVE G	SOUTH EL MONTE	91733	0	FA0033311	1006
DIVISION OF L K CANFIELD CO	1938	TYLER	AVE K	SOUTH EL MONTE	91733	0	FA0026699	1002
NEW FU ZHOU CORP	2044	TYLER	AVE	SOUTH EL MONTE	91733	0	FA0038231	3002
DTG RECYCLE INC.	2110	TYLER	AVE	SOUTH EL MONTE	91733	10285093	FA0026717	1002
SPRINT NXTL FAITH TABERNACLE CHURCH	2140	TYLER	AVE	SOUTH EL MONTE	91733	0	FA0039056	3000
NELSON TECHNICAL COATINGS INC	2147	TYLER	AVE	SOUTH EL MONTE	91733	0	FA0026714	3001
P & T METALS	2159	TYLER	AVE	SOUTH EL MONTE	91733	0	FA0026688	1002
MG PRINTING	2200	TYLER	AVE	SOUTH EL MONTE	91733	10298008	FA0026742	3001
L & N FIXTURES INC	2214	TYLER	AVE	SOUTH EL MONTE	91733	0	FA0026079	1003
DELUX CUSTOM LIGHTING	2228	TYLER	AVE	SOUTH EL MONTE	91733	10297933	FA0026741	3000
DELUX CUSTOM LIGHTING	2228	TYLER	AVE	SOUTH EL MONTE	91733	10297933	FA0026741	1001
THERM O FINISHING CO INC	2233	TYLER	AVE	SOUTH EL MONTE	91733	0	FA0026708	3001
THERM O FINISHING CO INC	2233	TYLER	AVE	SOUTH EL MONTE	91733	0	FA0026708	1002
A&A COACHWORKS	2430	TYLER	AVE	EL MONTE	91733	10306543	FA0026700	3000
A&A COACHWORKS	2430	TYLER	AVE	EL MONTE	91733	10306543	FA0026700	1001
ALCP ENTERPRIZE INC	2517	TYLER	AVE	EL MONTE	91733	10288891	FA0026701	1001
ALCP ENTERPRIZE INC	2517	TYLER	AVE	EL MONTE	91733	10288891	FA0026701	3000
INTERCOLOR INK CORP	2518	TYLER	AVE	EL MONTE	91733	10798978	FA0026728	3003
INTERCOLOR INK CORP	2518	TYLER	AVE	EL MONTE	91733	10798978	FA0026728	1002
INTERCOLOR INK CORP	2518	TYLER	AVE	EL MONTE	91733	10798978	FA0026728	3500
ADVANTAGE INKS & COATINGS	2520	TYLER	AVE	EL MONTE	91733	10798966	FA0034908	3502
ADVANTAGE INKS & COATINGS	2520	TYLER	AVE	EL MONTE	91733	10798966	FA0034908	1001
ADVANTAGE INKS & COATINGS	2520	TYLER	AVE	EL MONTE	91733	10798966	FA0034908	3001

LOS ANGELES COUNTY CUPA
INACTIVE - FACILITY INVENTORY

FACILITY NAME	SITE ADDRESS					CITY	ZIP	CERS ID	Facility ID	PE
AUTO REPAIR CASTANEDA	2703	N	TYLER	AVE		EL MONTE	91733	10284883	FA0026737	3001
ALPHA STAR AUTOMOTIVE REPAIR	2714		TYLER	AVE		EL MONTE	91733	0	FA0026736	3001
ALPHA STAR AUTOMOTIVE REPAIR	2714		TYLER	AVE		EL MONTE	91733	0	FA0026736	1001
D'CARRILLO'S ORNAMENTAL SUPPLIES	2735		TYLER	AVE		EL MONTE	91733	10798654	FA0026726	3001
D'CARRILLO'S ORNAMENTAL SUPPLIES	2735		TYLER	AVE		EL MONTE	91733	10798654	FA0026726	1001
A R C S G V	2817		TYLER	AVE		EL MONTE	91733	0	FA0026702	1001
LTC INTERNATIONAL INC	2818		TYLER	AVE	B	EL MONTE	91733	10284112	FA0026740	3000
LTC INTERNATIONAL INC	2818		TYLER	AVE	B	EL MONTE	91733	10284112	FA0026740	1001
LICONA'S AUTO REPAIR	2818		TYLER	AVE	A	EL MONTE	91733	0	FA0026710	3001
LICONA'S AUTO REPAIR	2818		TYLER	AVE	A	EL MONTE	91733	0	FA0026710	1001
SPRINT NXTL MILDRED	3048		TYLER	AVE	SPRNT	EL MONTE	91731	0	FA0039057	3000
EARL SCHEIB #480	3431		TYLER	AVE		EL MONTE	91731	0	FA0026727	3001
EARL SCHEIB #480	3431		TYLER	AVE		EL MONTE	91731	0	FA0026727	1002
PDQ AUTO PARTS	3448		TYLER	AVE		EL MONTE	91731	0	FA0026704	1001
WELL 3	3540		TYLER	AVE		EL MONTE	91731	10593787	FA0050200	3000
GUNDERSON CHEVROLET	3650		TYLER	AVE		EL MONTE	91731	10798417	FA0026706	3002
GUNDERSON CHEVROLET	3650		TYLER	AVE		EL MONTE	91731	10798417	FA0026706	1003
AUTO SERVICIO EL GRULLO	3675		TYLER	AVE		EL MONTE	91731	10297813	FA0026731	3001
AUTO SERVICIO EL GRULLO	3675		TYLER	AVE		EL MONTE	91731	10297813	FA0026731	1001
TYLER AUTO BODY REPAIR	3707	N	TYLER	AVE	D	EL MONTE	91731	0	FA0038240	3001
TYLER AUTO BODY REPAIR	3707	N	TYLER	AVE	D	EL MONTE	91731	0	FA0038240	1001
TONY'S AUTO REPAIR	3707		TYLER	AVE	A	EL MONTE	91731	10266034	FA0026732	3001
TONY'S AUTO REPAIR	3707		TYLER	AVE	A	EL MONTE	91731	10266034	FA0026732	1001
VINH-LONG AUTO REPAIR & BODY	3707	N	TYLER	AVE	B	EL MONTE	91731	10284157	FA0026730	3001
VINH-LONG AUTO REPAIR & BODY	3707	N	TYLER	AVE	B	EL MONTE	91731	10284157	FA0026730	1001
A1 AUTO BODY & REPAIR	3707		TYLER	AVE	E	EL MONTE	91731	10660123	FA0031779	1001
A1 AUTO BODY & REPAIR	3707		TYLER	AVE	E	EL MONTE	91731	10660123	FA0031779	3001
GOLDEN STAR AUTO REPAIR	3713	N	TYLER	AVE		EL MONTE	91731	10284133	FA0026734	3001
TAYLOR CONSTRUCTION CO	5037	N	TYLER	AVE		TEMPLE CITY	91780	0	FA0026725	3001
TEMPLE CITY CONVALESCENT HOSPITAL	5101		TYLER	AVE		TEMPLE CITY	91780	0	FA0026716	3001
APOLLO ENGRAVING	6115		TYRONE	AVE		VAN NUYS	91401	0	FA0026744	1001
SERRA ENTERPRISE DIVISION	7500		TYRONE	AVE		VAN NUYS	91405	0	FA0026746	1003
QUEST DIAGNOSTICS	7600		TYRONE	AVE		VAN NUYS	91405	0	FA0026745	1005
VERIZON WIRELESS: ROUGH RIDER	233		U-1 W BASELINE	RD		LA VERNE	91750	10164455	FA0048174	3000
POP CHAMPAGNE & DESSERT BAR	33	E	UNION	ST		PASADENA	91103	10641421	FA0048037	7070
IDEALAB INC	130	W	UNION	ST		PASADENA	91103	10307278	FA0040722	7070

LOS ANGELES COUNTY CUPA
INACTIVE - FACILITY INVENTORY

FACILITY NAME	SITE ADDRESS					CITY	ZIP	CERS ID	Facility ID	PE
IDEALAB INC	130	W	UNION	ST		PASADENA	91103	10307278	FA0040722	7070
IDEALAB INC	130	W	UNION	ST		PASADENA	91103	10307278	FA0040722	7070
IDEALAB INC	130	W	UNION	ST		PASADENA	91103	10307278	FA0040722	7070
TABCO ENTERPRISES	325		UNION	AVE		POMONA	91768	0	FA0026738	3001
JML TRADING LLC	700	S	UNION	ST	B	MONTEBELLO	90640	10896853	FA0052519	3000
INTERMODAL WAREHOUSE ASSOCIATES	800	W	UNION	ST		MONTEBELLO	90640	0	FA0043374	3000
PACIFIC MOTIF INC	800	W	UNION	ST		MONTEBELLO	90640	0	FA0026747	1004
BARRETT DISTRIBUTION CENTERS	901	W	UNION	ST		MONTEBELLO	90640	10151937	FA0026752	1001
BARRETT DISTRIBUTION CENTERS	901	W	UNION	ST		MONTEBELLO	90640	10151937	FA0026752	7124
BARRETT DISTRIBUTION CENTERS	901	W	UNION	ST		MONTEBELLO	90640	10151937	FA0026752	2010
BARRETT DISTRIBUTION CENTERS	901	W	UNION	ST		MONTEBELLO	90640	10151937	FA0026752	3500
PASADENA SILVERCREST RESIDENCES INC	975	E	UNION	ST		PASADENA	91106	10727050	FA0048857	7070
OEWAVES INC	1010	E	UNION	ST	101	PASADENA	91106	0	FA0039656	7070
INDUSTRIAL CONTAINER SVC - CA LLC	1051		UNION	ST		MONTEBELLO	90640	10264342	FA0026753	3500
SULTZE'S AUTOMOTIVE	12136	E	UNION	ST		NORWALK	90650	0	FA0026754	1001
SULTZE'S AUTOMOTIVE	12136	E	UNION	ST		NORWALK	90650	0	FA0026754	3002
VERIZON WIRELESS: NORWALK	12141		UNION	ST	109	NORWALK	90650	0	FA0026749	3000
THE SAVOGRAN COMPANY OF CALI	3201	E	UNION PACIFIC	AVE		LOS ANGELES	90023	0	FA0026757	1002
JAMES UNION	3332		UNION PACIFIC	AVE		LOS ANGELES	90023	0	FA0030845	1002
P AND S.C	3349		UNION PACIFIC	AVE		LOS ANGELES	90023	0	FA0026766	1002
P AND S.C	3349		UNION PACIFIC	AVE		LOS ANGELES	90023	0	FA0026766	2020
APEX SCREW MACHINE PRODUCTS	3365		UNION PACIFIC	AVE		LOS ANGELES	90023	0	FA0026758	1001
J AND J AUTO BODY	3410		UNION PACIFIC	AVE		LOS ANGELES	90023	10685374	FA0046632	1001
YOLANDAS PLATING	3419		UNION PACIFIC	AVE		LOS ANGELES	90023	10245550	FA0026767	1001
DELUXE POLISHING	3430		UNION PACIFIC	AVE	A	LOS ANGELES	90023	10261348	FA0039845	1002
WWI, LLC	3430		UNION PACIFIC	AVE		LOS ANGELES	90023	10451032	FA0046440	1001
HENRY'S METAL POLISHING WORK	3445		UNION PACIFIC	AVE		LOS ANGELES	90023	10257115	FA0026762	1001
JACKSON CORPORATION	3447		UNION PACIFIC	AVE		LOS ANGELES	90023	0	FA0026764	2002
JACKSON CORPORATION	3447		UNION PACIFIC	AVE		LOS ANGELES	90023	0	FA0026764	1003
RAMOS AUTOBODY	3490		UNION PACIFIC	AVE		LOS ANGELES	90023	10259353	FA0026761	1001
R & E PLATING COMPANY	3500		UNION PACIFIC	AVE		LOS ANGELES	90023	0	FA0026763	2010
R & E PLATING COMPANY	3500		UNION PACIFIC	AVE		LOS ANGELES	90023	0	FA0026763	1200
R & E PLATING COMPANY	3500		UNION PACIFIC	AVE		LOS ANGELES	90023	0	FA0026763	1000
MARQUEZ DENIM CARE	3524	E	UNION PACIFIC	AVE		LOS ANGELES	90023	0	FA0026770	1003
BRENNTAG PACIFIC INC	3629		UNION PACIFIC	AVE		LOS ANGELES	90023	10241167	FA0026756	1001
ATLAS METAL PRODUCTS	3783		UNION PACIFIC	AVE		LOS ANGELES	90023	0	FA0026760	1001

LOS ANGELES COUNTY CUPA
INACTIVE - FACILITY INVENTORY

FACILITY NAME	SITE ADDRESS					CITY	ZIP	CERS ID	Facility ID	PE
RIGO'S BODY SHOP	3903	E	UNION PACIFIC	AVE		LOS ANGELES	90023	0	FA0026769	1001
RIGO'S BODY SHOP	3903	E	UNION PACIFIC	AVE		LOS ANGELES	90023	0	FA0026769	3000
JUAN CANIL AUTO REPAIR	3909		UNION PACIFIC	AVE		LOS ANGELES	90023	10264324	FA0026798	3001
EL PARO	3963	E	UNION PACIFIC	AVE		LOS ANGELES	90023	10293043	FA0026780	3001
JOSE PEPE AUTO REPAIR	3963	E	UNION PACIFIC	AVE		LOS ANGELES	90023	0	FA0049839	1000
99 CENT ONLY STORES	4000		UNION PACIFIC	AVE		MONTEBELLO	90640	0	FA0048527	1001
ZELLERBACH PAPER CO	4000		UNION PACIFIC	AVE		COMMERCE	90023	0	FA0026781	3001
HYDRAULIC SERVICE	4013		UNION PACIFIC	AVE		LOS ANGELES	90023	10273504	FA0026784	3002
HYDRAULIC SERVICE	4013		UNION PACIFIC	AVE		LOS ANGELES	90023	10273504	FA0026784	1002
MARQUEZ & ASOCIADOS	4103		UNION PACIFIC	AVE		COMMERCE	90023	10716277	FA0046905	1001
RIVERA'S TORQUE CONVERTER	4105		UNION PACIFIC	AVE		LOS ANGELES	90023	0	FA0026790	3001
RIVERA'S TORQUE CONVERTER	4105		UNION PACIFIC	AVE		LOS ANGELES	90023	0	FA0026790	1001
SAMYS AUTO REPAIR	4105		UNION PACIFIC	AVE		LOS ANGELES	90023	0	FA0051115	3001
SAMYS AUTO REPAIR	4105		UNION PACIFIC	AVE		LOS ANGELES	90023	0	FA0051115	1001
EL PASO AUTO REPAIR	4158		UNION PACIFIC	AVE		LOS ANGELES	90023	0	FA0026787	3001
EL PASO AUTO REPAIR	4158		UNION PACIFIC	AVE		LOS ANGELES	90023	0	FA0026787	1000
R C TOOL & DIE INC	4199		UNION PACIFIC	AVE		LOS ANGELES	90023	0	FA0026759	1001
NATIONAL AUTO TRUCK REPAIR	4228		UNION PACIFIC	AVE		LOS ANGELES	90023	0	FA0026794	3001
NATIONAL AUTO TRUCK REPAIR	4228		UNION PACIFIC	AVE		LOS ANGELES	90023	0	FA0026794	1001
GOLDEN DYE HOUSE INC	4238		UNION PACIFIC	AVE		LOS ANGELES	90023	0	FA0026791	3001
GOLDEN DYE HOUSE INC	4238		UNION PACIFIC	AVE		LOS ANGELES	90023	0	FA0026791	1001
J & A AUTOBODY & PAINT	4284		UNION PACIFIC	AVE		LOS ANGELES	90023	0	FA0026788	3001
FAST & FAIR AUTO	4329		UNION PACIFIC	AVE		LOS ANGELES	90023	0	FA0026776	3001
ORTEGA & LUNA	4376		UNION PACIFIC	AVE		LOS ANGELES	90023	0	FA0026797	3001
ORTEGA & LUNA	4376		UNION PACIFIC	AVE		LOS ANGELES	90023	0	FA0026797	1001
KDC AUTO BODY	4400		UNION PACIFIC	AVE		LOS ANGELES	90023	10751458	FA0049445	1000
PREMIUM AUTO BODY SHOP	4408		UNION PACIFIC	AVE		LOS ANGELES	90023	10274056	FA0026785	3001
BONZ AUTO REPAIR	4408		UNION PACIFIC	AVE	B	LOS ANGELES	90023	0	FA0036255	3000
BONZ AUTO REPAIR	4408		UNION PACIFIC	AVE	B	LOS ANGELES	90023	0	FA0036255	1001
PIANO SERVICES	4447		UNION PACIFIC	AVE		COMMERCE	90023	10796992	FA0030774	1002
PIANO SERVICES	4447		UNION PACIFIC	AVE		COMMERCE	90023	10796992	FA0030774	3001
RIVER MACHINERY INC	5430		UNION PACIFIC	AVE	2	COMMERCE	90022	10659574	FA0026793	3001
RIVER MACHINERY INC	5430		UNION PACIFIC	AVE	2	COMMERCE	90022	10659574	FA0026793	1002
ATK MOTORCYCLE	5430		UNION PACIFIC	AVE		COMMERCE	90022	0	FA0026782	3001
SARDO & SONS WAREHOUSING INC	5500		UNION PACIFIC	AVE		COMMERCE	90022	0	FA0026777	3001
SARDO & SONS WAREHOUSING INC	5500		UNION PACIFIC	AVE		COMMERCE	90022	0	FA0026777	1002

LOS ANGELES COUNTY CUPA
INACTIVE - FACILITY INVENTORY

FACILITY NAME	SITE ADDRESS					CITY	ZIP	CERS ID	Facility ID	PE
SARDO & SONS WAREHOUSING INC	5500		UNION PACIFIC	AVE		COMMERCE	90022	0	FA0026777	3500
GIANT MERCHANDISING	5655		UNION PACIFIC	AVE		COMMERCE	90022	10796869	FA0026789	3003
GIANT MERCHANDISING	5655		UNION PACIFIC	AVE		COMMERCE	90022	10796869	FA0026789	1004
POLYONE CORP	5701		UNION PACIFIC	AVE		COMMERCE	90022	10797319	FA0026779	3703
POLYONE CORP	5701		UNION PACIFIC	AVE		COMMERCE	90022	10797319	FA0026779	1200
POLYONE CORP	5701		UNION PACIFIC	AVE		COMMERCE	90022	10797319	FA0026779	3004
POLYONE CORP	5701		UNION PACIFIC	AVE		COMMERCE	90022	10797319	FA0026779	1003
AMERICAN CHEMICAL & FLUX	5722		UNION PACIFIC	AVE	B	COMMERCE	90022	0	FA0026765	1001
IMPERIAL MILL SUPPLY CO	5722		UNION PACIFIC	AVE	A	COMMERCE	90022	10797631	FA0026778	3000
MAGICRAFT	5722		UNION PACIFIC	AVE		COMMERCE	90022	0	FA0026772	1002
WILDERNESS COLLECTIVE	4284-86		UNION PACIFIC	AVE		LOS ANGELES	90023	10275259	FA0031094	3000
SCE STUDIO SUBSTATION	100		UNIVERSAL CITY	PLZ		LOS ANGELES	91608	10398307	FA0046335	3000
HOWARD A ANDERSON CO	100		UNIVERSAL CITY	PLZ	504	UNIVERSAL CITY	91608	0	FA0026799	1003
SPRINT NXTL CELL SITE CA5415	1000		UNIVERSAL CITY	DR		UNIVERSAL CITY	91608	0	FA0039903	3000
GUESS #8007	1000		UNIVERSAL CITY	PLZ	155	UNIVERSAL CITY	91608	10751452	FA0049220	1000
C E C VIBRATION PRODUCTS	196		UNIVERSITY	PKWY		POMONA	91768	0	FA0026814	3001
RADIOASSAY SYSTEMS LABORATORIES	2015	E	UNIVERSITY	DR		RANCHO DOMINGUEZ	90220	0	FA0026804	3001
MARCON LINE LTD	2016	E	UNIVERSITY	DR		COMPTON	90220	0	FA0026803	3001
HOMEDCO	2024		UNIVERSITY	AVE		LOS ANGELES	90007	0	FA0026808	3001
GIOVANNI COSMETICS INC	2064	E	UNIVERSITY	DR		RANCHO DOMINGUEZ	90220	10269571	FA0026813	3000
GIOVANNI COSMETICS INC	2064	E	UNIVERSITY	DR		RANCHO DOMINGUEZ	90220	10269571	FA0026813	1003
MULTIQUIP CONSTRUCTION EQUIPMENT	2120		UNIVERSITY	DR		COMPTON	90220	10797649	FA0030864	1003
MULTIQUIP CONSTRUCTION EQUIPMENT	2120		UNIVERSITY	DR		COMPTON	90220	10797649	FA0030864	3001
SCHWARZKOPF AND DEP, DIV OF HENKEL	2140		UNIVERSITY	DR		RANCHO DOMINGUEZ	90220	10659616	FA0026806	3500
SCHWARZKOPF AND DEP, DIV OF HENKEL	2140		UNIVERSITY	DR		RANCHO DOMINGUEZ	90220	10659616	FA0026806	3005
SPRINT NXTL VR33XB520	0		UNKNOWN			MALIBU	90264	0	FA0039058	3000
HOWMET GLOBAL FASTENING SYSTEMS INC	135	N	UNRUH	AVE		INDUSTRY	91744	10286128	FA0026815	2002
HOWMET GLOBAL FASTENING SYSTEMS INC	135	N	UNRUH	AVE		INDUSTRY	91744	10286128	FA0026815	3501
HOWMET GLOBAL FASTENING SYSTEMS INC	135	N	UNRUH	AVE		INDUSTRY	91744	10286128	FA0026815	2003
INDITEX INC	225		UNRUH	AVE		INDUSTRY	91744	10291975	FA0031335	1003
INDITEX INC	225		UNRUH	AVE		INDUSTRY	91744	10291975	FA0031335	2004
INDITEX INC	225		UNRUH	AVE		INDUSTRY	91744	10291975	FA0031335	3002
VIVTONE	239	N	UNRUH	AVE		INDUSTRY	91744	10283827	FA0043348	3000
LINCARE INC	5767		UPLANDER	WAY	A	CULVER CITY	90230	0	FA0033997	7040
APIC CORP	5800		UPLANDER	WAY		CULVER CITY	90230	0	FA0036217	7040
SIEVERS/BURNETT PRESS	5822		UPLANDER	WAY		CULVER CITY	90230	0	FA0026817	1002

LOS ANGELES COUNTY CUPA
INACTIVE - FACILITY INVENTORY

FACILITY NAME	SITE ADDRESS				CITY	ZIP	CERS ID	Facility ID	PE
BARBARA WALDEN COSMETICS	5824		UPLANDER	WAY	CULVER CITY	90230	0	FA0026819	7040
PSYCHEMEDICS CORPORATION	5832		UPLANDER	WAY	CULVER CITY	90230	10299754	FA0026816	7040
PSYCHEMEDICS CORPORATION	5832		UPLANDER	WAY	CULVER CITY	90230	10299754	FA0026816	7040
GIVEN IMAGING	5860		UPLANDER	WAY	CULVER CITY	90230	10630918	FA0050098	1001
VACCO INDUSTRIES	10350		VACCO	ST	SOUTH EL MONTE	91733	10153177	FA0026821	3501
VACCO INDUSTRIES	10350		VACCO	ST	SOUTH EL MONTE	91733	10153177	FA0026821	2002
VACCO INDUSTRIES	10350		VACCO	ST	SOUTH EL MONTE	91733	10153177	FA0026821	2003
VACCO INDUSTRIES	10361		VACCO	ST	SOUTH EL MONTE	91733	0	FA0026822	3001
BIMBO BAKERIES USA INC	480	S	VAIL	AVE	MONTEBELLO	90640	10273960	FA0026838	3500
BIMBO BAKERIES USA INC	480	S	VAIL	AVE	MONTEBELLO	90640	10273960	FA0026838	3701
SCE MONTEBELLO SUBSTATION	600	S	VAIL	AVE	MONTEBELLO	90640	10190051	FA0042430	3001
MK TOOL AND ABRASIVE INC.	620	S	VAIL	AVE	MONTEBELLO	90640	10286389	FA0026857	1002
POTTORFF COMPANY	708	S	VAIL	AVE	MONTEBELLO	90640	0	FA0026840	3001
GREAT EASTERN PLASTICS CO INC	712	S	VAIL	AVE	MONTEBELLO	90640	0	FA0026841	3001
KEY DISPOSAL	724	S	VAIL	AVE	MONTEBELLO	90640	10297105	FA0039268	1001
KEY DISPOSAL	724	S	VAIL	AVE	MONTEBELLO	90640	10297105	FA0039268	3001
DAHLEN TRANSPORT INC	751	S	VAIL	AVE	MONTEBELLO	90640	0	FA0026843	3001
DAHLEN TRANSPORT INC	751	S	VAIL	AVE	MONTEBELLO	90640	0	FA0026843	1002
BIG TREE FURNITURE & IND INC	760	S	VAIL	AVE	MONTEBELLO	90640	10473808	FA0046741	3001
BELLA CANVAS	825	S	VAIL	AVE	MONTEBELLO	90640	10275607	FA0044986	1001
K TAHOE TRUCKING INC	852	S	VAIL	AVE	MONTEBELLO	90640	10296337	FA0026845	3701
HOSE-MAN INC	940	S	VAIL	AVE	MONTEBELLO	90640	0	FA0026847	1003
HOSE-MAN INC	940	S	VAIL	AVE	MONTEBELLO	90640	0	FA0026847	3002
ATLAS ICE CREAM INC	1068	S	VAIL	AVE	MONTEBELLO	90640	10274806	FA0043456	1001
ATLAS ICE CREAM INC	1068	S	VAIL	AVE	MONTEBELLO	90640	10274806	FA0043456	3000
GENERAL TRUCK BODY INC.	1130	S	VAIL	AVE	MONTEBELLO	90640	0	FA0047070	1001
MYERS-HUBS/CROUSE-HINDS DIV	1130	S	VAIL	AVE	MONTEBELLO	90640	0	FA0026854	1003
MYERS-HUBS/CROUSE-HINDS DIV	1130	S	VAIL	AVE	MONTEBELLO	90640	0	FA0026854	2010
MYERS-HUBS/CROUSE-HINDS DIV	1130	S	VAIL	AVE	MONTEBELLO	90640	0	FA0026854	3002
MSI MODULAR SYSTEMS INSTALLATIONS	1130	S	VAIL	AVE B	MONTEBELLO	90640	0	FA0043561	3001
MSI MODULAR SYSTEMS INSTALLATIONS	1130	S	VAIL	AVE B	MONTEBELLO	90640	0	FA0043561	1001
MSI MODULAR SYSTEMS INSTALLATIONS	1130	S	VAIL	AVE B	MONTEBELLO	90640	0	FA0043561	3701
VERIZON WIRELESS: CONDOR	1140	S	VAIL		MONTEBELLO	90640	10161815	FA0048894	3000
ADVANCED PROCESS SERVICES INC	2746	S	VAIL	AVE	COMMERCE	90040	10290199	FA0026828	7124
ADVANCED PROCESS SERVICES INC	2746	S	VAIL	AVE	COMMERCE	90040	10290199	FA0026828	3002
ADVANCED PROCESS SERVICES INC	2746	S	VAIL	AVE	COMMERCE	90040	10290199	FA0026828	1002

LOS ANGELES COUNTY CUPA
INACTIVE - FACILITY INVENTORY

FACILITY NAME	SITE ADDRESS					CITY	ZIP	CERS ID	Facility ID	PE
TFORCE FREIGHT - COMMERCE	2747		VAIL	AVE		COMMERCE	90040	10123984	FA0026832	7124
IMPERIAL BUFF CO	2770		VAIL	AVE		COMMERCE	90040	0	FA0026835	3001
LOS ANGELES BINDING & FINISHING SOL	2808	S	VAIL	AVE		COMMERCE	90040	10296649	FA0026834	1003
LOS ANGELES BINDING & FINISHING SOL	2808	S	VAIL	AVE		COMMERCE	90040	10296649	FA0026834	3002
PAC TRUCKING COMPANY	2836	S	VAIL	AVE		COMMERCE	0040-269	0	FA0049032	1002
A-1 VISUAL SYSTEMS	2856	S	VAIL	AVE		COMMERCE	90040	10797484	FA0026853	3001
A-1 VISUAL SYSTEMS	2856	S	VAIL	AVE		COMMERCE	90040	10797484	FA0026853	1002
DECO LIGHTING	2917	S	VAIL	AVE		COMMERCE	90040	0	FA0026805	1001
DECO LIGHTING	2917	S	VAIL	AVE		COMMERCE	90040	0	FA0026805	3001
DISTINCTIVE INDUSTRIES	2930	S	VAIL	AVE		COMMERCE	90040	10796935	FA0026831	3002
DISTINCTIVE INDUSTRIES	2930	S	VAIL	AVE		COMMERCE	90040	10796935	FA0026831	3500
DISTINCTIVE INDUSTRIES	2930	S	VAIL	AVE		COMMERCE	90040	10796935	FA0026831	1003
Q C CONSTRUCTION PRODUCTS	2939	S	VAIL	AVE		COMMERCE	90040	0	FA0026829	3001
Q C CONSTRUCTION PRODUCTS	2939	S	VAIL	AVE		COMMERCE	90040	0	FA0026829	3500
TOWER-LEE CO INC	3019		VAIL	AVE		COMMERCE	90040	10290307	FA0026825	1003
TOWER-LEE CO INC	3019		VAIL	AVE		COMMERCE	90040	10290307	FA0026825	3001
HLM APPAREL	3037		VAIL	AVE		COMMERCE	90040	10797307	FA0026830	3000
HLM APPAREL	3037		VAIL	AVE		COMMERCE	90040	10797307	FA0026830	1001
SPRINT NXTL BANDINI	3041		VAIL	AVE		COMMERCE	90040	10797163	FA0039059	3000
TRADE MARK	2901	E	VAL VERDE	CT		COMPTON	90221	0	FA0026860	3001
BROOKVALE INT CORP	2902	E	VAL VERDE	CT		COMPTON	90221	0	FA0026859	3003
NU-WAYE WATER CONDITIONING INC	124	S	VALENCIA	ST	A&B	GLENDORA	91741	0	FA0026880	3001
SWISS HOUSE, INC	128	S	VALENCIA	ST	A-D	GLENDORA	91741	10779235	FA0026883	1001
GOLDEN STATE PLANT FOOD CO	134	N	VALENCIA	ST		GLENDORA	91741	0	FA0026879	3001
BEONCA MACHINE INC	148	S	VALENCIA	ST	A	GLENDORA	91741	0	FA0026895	3001
BEONCA MACHINE INC	148	S	VALENCIA	ST	A	GLENDORA	91741	0	FA0026895	1002
CANYON CAR WASH PETROLEUM INC	23105		VALENCIA	BLVD		SANTA CLARITA	91355	10288054	FA0026882	7124
CANYON CAR WASH PETROLEUM INC	23105		VALENCIA	BLVD		SANTA CLARITA	91355	10288054	FA0026882	7124
GLORY CLEANERS	23142		VALENCIA	BLVD		VALENCIA	91355	0	FA0026855	1001
HOMETOWN BUFFET #769	23154		VALENCIA	BLVD		VALENCIA	91355	0	FA0039605	3001
KMART #3018	23222	W	VALENCIA	BLVD		VALENCIA	91355	10140583	FA0026876	1001
KMART #3018	23222	W	VALENCIA	BLVD		VALENCIA	91355	10140583	FA0026876	3003
HARBOR FREIGHT TOOLS STORE #459	23314		VALENCIA	BLVD		VALENCIA	91355	10591888	FA0047196	3000
7-ELEVEN #29390	23342		VALENCIA	BLVD		VALENCIA	91355	10287136	FA0042988	3000
1 HR PHOTO CLUB	23360	W	VALENCIA	BLVD	N	VALENCIA	91355	0	FA0026863	1006
FLAMINGO CLEANERS INC	23360	W	VALENCIA	BLVD		VALENCIA	91355	0	FA0026866	3000

LOS ANGELES COUNTY CUPA
INACTIVE - FACILITY INVENTORY

FACILITY NAME	SITE ADDRESS					CITY	ZIP	CERS ID	Facility ID	PE
FLAMINGO CLEANERS INC	23360	W	VALENCIA	BLVD		VALENCIA	91355	0	FA0026866	1000
VALENCIA AUTO SPA	23440		VALENCIA	BLVD		VALENCIA	91355	10266640	FA0026871	7124
VALENCIA AUTO SPA	23440		VALENCIA	BLVD		VALENCIA	91355	10266640	FA0026871	1001
BIG O TIRES #5839	23510		VALENCIA	BLVD	A-1	VALENCIA	91355	10291318	FA0026869	1001
BIG O TIRES #5839	23510		VALENCIA	BLVD	A-1	VALENCIA	91355	10291318	FA0026869	3001
TRIDENT AUTO PERFORMANCE & SMOG, LLC	23510		VALENCIA	BLVD	C	VALENCIA	91355	10398319	FA0026868	3001
MIKE YUROSEK & SON INC	23511		VALENCIA	BLVD		VALENCIA	91355	0	FA0026878	3001
PACC AUTOMOTIVE	23520		VALENCIA	BLVD	I&J	VALENCIA	91355	0	FA0026891	3001
PACC AUTOMOTIVE	23520		VALENCIA	BLVD	I&J	VALENCIA	91355	0	FA0026891	1001
R AND S TRANSMISSIONS	23520		VALENCIA	BLVD	F	VALENCIA	91355	0	FA0026892	1001
R AND S TRANSMISSIONS	23520		VALENCIA	BLVD	F	VALENCIA	91355	0	FA0026892	3001
AUTONATION CHEVROLET VALENCIA	23649		VALENCIA	BLVD		VALENCIA	91355	10291564	FA0026877	7124
SPRINT NXTL CELL SITE	23822		VALENCIA	BLVD		VALENCIA	91355	0	FA0039060	3000
NEWHALL LAND & FARMING CO	23823		VALENCIA	BLVD		VALENCIA	91355	0	FA0026873	7124
VALENCIA HUB (TIME WARNER CABLE)	24116		VALENCIA	BLVD		SANTA CLARITA	91355	0	FA0037393	3001
SEARS #1999/6829 (Store and Auto Repair)	24137		VALENCIA	BLVD		SANTA CLARITA	91355	10140837	FA0026867	3001
SEARS #1999/6829 (Store and Auto Repair)	24137		VALENCIA	BLVD		SANTA CLARITA	91355	10140837	FA0026867	1003
AT&T MOBILITY- WEST FIELD TOWN CTR (109573)	24201	W	VALENCIA	BLVD		VALENCIA	91355	0	FA0041842	3000
EDO JAPAN	24201	W	VALENCIA	BLVD	111	VALENCIA	91355	0	FA0026886	3001
PHOTO MAKERS OF VALENCIA	24201		VALENCIA	BLVD	2301	VALENCIA	91355	0	FA0026862	1006
BANANA REPUBLIC 8093	24201		VALENCIA	BLVD	1066	VALENCIA	91355	10832371	FA0051857	1000
LENSCRAFTERS #610	24201		VALENCIA	BLVD		VALENCIA	91355	10288006	FA0026861	3000
THE PICTURE PEOPLE #95	24201		VALENCIA	BLVD	1302	VALENCIA	91355	10291312	FA0026885	3001
THE GREEN BURRITO	24201		VALENCIA	BLVD	118	VALENCIA	91355	0	FA0026887	3001
THE PICTURE PEOPLE #95	24201		VALENCIA	BLVD	1302	VALENCIA	91355	10291312	FA0026885	2002
THE PICTURE PEOPLE #95	24201		VALENCIA	BLVD	1302	VALENCIA	91355	10291312	FA0026885	1006
RITZ CAMERA CENTER #472	24201		VALENCIA	BLVD	1309	VALENCIA	91355	0	FA0026865	1006
TROPIC SUN	24201	W	VALENCIA	BLVD	1301	VALENCIA	91355	0	FA0026884	3001
SPRINT NXTL SITE #LA98XR155	24201	W	VALENCIA	BLVD	SPRNT	VALENCIA	91355	0	FA0039019	3000
PEI WEI ASIAN DINER INC (SANTA CLARITA, CA)	24250		VALENCIA	BLVD		VALENCIA	91355	10669711	FA0048456	3000
TESORO (SHELL) 68631	24301		VALENCIA	BLVD		VALENCIA	91355	10292197	FA0026881	7124
TESORO (SHELL) 68631	24301		VALENCIA	BLVD		VALENCIA	91355	10292197	FA0026881	7124
MATTHEWS STUDIO EQUIPMENT, INC.	4520	W	VALERIO	ST		BURBANK	91505	10412485	FA0026898	7020
CINGULAR WIRELESS	4525	W	VALERIO	ST		BURBANK	91505	0	FA0034049	7020
Safari Cycles	11944		VALERIO	ST		NORTH HOLLYWOOD	91605	10788121	FA0049903	1000
DARROW HEATING & AIR	11944		VALERIO	ST		NORTH HOLLYWOOD	91605	10251292	FA0026896	1001

LOS ANGELES COUNTY CUPA
INACTIVE - FACILITY INVENTORY

FACILITY NAME	SITE ADDRESS					CITY	ZIP	CERS ID	Facility ID	PE
RESEDA CLEANERS	18509		VALERIO	ST		RESEDA	91335	0	FA0026897	1001
BICO INC	3116		VALHALLA	DR		BURBANK	91504	10229929	FA0026899	1001
BICO INC	3116		VALHALLA	DR		BURBANK	91504	10229929	FA0026899	7020
BICO INC	3116		VALHALLA	DR		BURBANK	91504	10229929	FA0026899	7020
QUANTUM CREATION FX	3210		VALHALLA	DR		BURBANK	91505	10229926	FA0026824	7020
BUDDYS ALL STAR SPORTING GOODS	3216		VALHALLA	DR		BURBANK	91505	10229935	FA0026901	7020
NAT'L GUARD REPAIR GARAGE FMS #13	3800		VALHALLA	DR		BURBANK	91505	10229932	FA0026900	7020
ALPHA CLEANERS	1417		VALINDA	AVE		LA PUENTE	91744	0	FA0026786	3001
T-MOBILE WEST CORP	1421	N	VALINDA	AVE		LA PUENTE	91744	10659790	FA0041407	3000
POMPEII RESTAURANT	1425	N	VALINDA	AVE		LA PUENTE	91744	0	FA0026729	3001
METROPCS CALIFORNIA, LLC	1447		VALINDA	AVE		LA PUENTE	91744	10298818	FA0040290	3000
ARTISTIC DESIGNS	6626		VALJEAN	AVE		VAN NUYS	91406	0	FA0026912	1003
MCWHIRTER DISTRIBUTING CO	6633		VALJEAN	AVE		VAN NUYS	91406	0	FA0033391	1002
KLS TRANSPORTATION SERVICES INC.	6633		VALJEAN	AVE	773	VAN NUYS	91401	10866826	FA0053520	1000
VALJEAN MANUFACTURING INC	6725		VALJEAN	AVE		VAN NUYS	91406	0	FA0026911	1003
C & L GRAPHICS INC	6825		VALJEAN	AVE		VAN NUYS	91406	0	FA0026910	1002
GRANT MCCUNE DESIGN	6836		VALJEAN	AVE		VAN NUYS	91406	10262968	FA0044386	1001
ACCUFORMS INC	6955		VALJEAN	AVE		VAN NUYS	91406	0	FA0026906	1003
VALLEY FLOOD LITE	7023		VALJEAN	AVE		VAN NUYS	91406	10262971	FA0044387	1001
T+R PAINTING DRYWALL	7116		VALJEAN	AVE		VAN NUYS	91406	10262974	FA0044414	1002
WOLFE TRUCKING INC	7131		VALJEAN	AVE		VAN NUYS	91406	10259221	FA0033542	1001
TI CAPITAL MANAGEMENT, LLC	7155		VALJEAN	AVE	2	VAN NUYS	91406	10715512	FA0047912	1000
THE PRINTING CONNECTION	7242		VALJEAN	AVE		VAN NUYS	91406	0	FA0033512	1002
SKYBIRD AVIATION INC	7401		VALJEAN	AVE	100	VAN NUYS	91406	0	FA0026905	1002
COMPRESSOR INTERNATIONAL	7456		VALJEAN	AVE		VAN NUYS	91406	10259272	FA0033388	1001
KEASTER PRODUCTS INC	7500		VALJEAN	AVE		VAN NUYS	91406	10244062	FA0026907	1000
T-MOBILE WEST SITE ID: LA02946A	2551		VALLECITO	DR	U	HACIENDA HEIGHTS	91745	10800478	FA0041270	3000
THE HAT	1	W	VALLEY	BLVD		ALHAMBRA	91801	10304872	FA0027106	7010
THE HAT	1	W	VALLEY	BLVD		ALHAMBRA	91801	10304872	FA0027106	7010
ATLANTIC PHOTO #5	2	E	VALLEY	BLVD	1A	ALHAMBRA	91801	0	FA0027000	7010
ATLANTIC PHOTO #5	2	E	VALLEY	BLVD	1A	ALHAMBRA	91801	0	FA0027000	1006
PERFECT PRINTING	23	E	VALLEY	BLVD		ALHAMBRA	91801	0	FA0026995	1001
T-GRAPHICS	25	W	VALLEY	ST		PASADENA	91105	0	FA0027083	7070
T-GRAPHICS	25	W	VALLEY	ST		PASADENA	91105	0	FA0027083	7070
CANOODLES	46	W	VALLEY	BLVD		ALHAMBRA	91801	0	FA0027063	7010
PASADENA ENDOSCOPY CENTER	55	W	VALLEY	ST		PASADENA	91105	10307761	FA0040699	7070

LOS ANGELES COUNTY CUPA
INACTIVE - FACILITY INVENTORY

FACILITY NAME	SITE ADDRESS					CITY	ZIP	CERS ID	Facility ID	PE
PASADENA ENDOSCOPY CENTER	55	W	VALLEY	ST		PASADENA	91105	10307761	FA0040699	7070
PASADENA ENDOSCOPY CENTER	55	W	VALLEY	ST		PASADENA	91105	10307761	FA0040699	7070
LE AUTO REPAIR	100	W	VALLEY	BLVD	B	SAN GABRIEL	91776	10407874	FA0045406	1000
LE AUTO REPAIR	100	W	VALLEY	BLVD	B	SAN GABRIEL	91776	10407874	FA0045406	3001
OIL LEE INC	100	W	VALLEY	BLVD		SAN GABRIEL	91776	10714327	FA0027157	7124
OIL LEE INC	100	W	VALLEY	BLVD		SAN GABRIEL	91776	10714327	FA0027157	7124
OIL LEE INC	100	W	VALLEY	BLVD		SAN GABRIEL	91776	10714327	FA0027157	7124
PARS FUEL INC	100	W	VALLEY	BLVD	A	SAN GABRIEL	91776	0	FA0046078	7124
PHOTO EXPRESS	120	E	VALLEY	BLVD	G	SAN GABRIEL	91776	0	FA0026959	1001
JO'S GARAGE	120	E	VALLEY	BLVD		ALHAMBRA	91801	10305556	FA0026948	7010
T-MOBILE WEST CORPORATION IE04303A	120	E	VALLEY	BLVD	TM	SAN GABRIEL	91776	10408378	FA0040940	3000
WORLDWIDE CHURCH OF GOD- HAZMAT	121	W	VALLEY	ST		PASADENA	91107	0	FA0027108	7070
KIWI INVESTMENT INC	126	E	VALLEY	BLVD		ALHAMBRA	91801	10307050	FA0027070	7010
HOMETOWN BUFFET #753	127	W	VALLEY	BLVD		TEMPLE CITY	91780	10410376	FA0045832	3000
WORLDWIDE CHURCH OF GOD/PAINT SHO	132	W	VALLEY	ST		PASADENA	91105	0	FA0027082	7070
MASTER AUTO TECH	137	W	VALLEY	BLVD		SAN GABRIEL	91776	0	FA0027118	1001
MASTER AUTO TECH	137	W	VALLEY	BLVD		SAN GABRIEL	91776	0	FA0027118	3002
WORLDWIDE CHURCH OF GOD/GROWING	160	W	VALLEY	ST	176	PASADENA	91105	0	FA0027081	7070
WORLDWIDE CHURCH OF GOD/MECHANCAL	163	W	VALLEY	ST		PASADENA	91105	0	FA0027080	7070
VALLEY AUTO REPAIR & SMOG STATION	200	E	VALLEY	BLVD		ALHAMBRA	91801	10304995	FA0026989	7010
WING LANG BANK	201	E	VALLEY	BLVD		ALHAMBRA	91801	0	FA0035775	7124
HILTON LOS ANGELES/SAN GABRIEL	225	W	VALLEY	BLVD		SAN GABRIEL	91776	0	FA0038344	3000
HILTON LOS ANGELES/SAN GABRIEL	225	W	VALLEY	BLVD		SAN GABRIEL	91776	0	FA0038344	1001
GARDEN CAFE	228	W	VALLEY	BLVD	101	ALHAMBRA	91801	10305148	FA0027062	7010
GARDEN CAFE	228	W	VALLEY	BLVD	101	ALHAMBRA	91801	10305148	FA0027062	7010
J & S FOOD SALES/TACO BELL #3123	241	E	VALLEY	BLVD		ALHAMBRA	91801	0	FA0027050	7010
BACCALI CAFE & ROTISSERY	245	W	VALLEY	BLVD		ALHAMBRA	91801	0	FA0027105	7010
FACE CAFE	301	E	VALLEY	BLVD		ALHAMBRA	91801	0	FA0027044	7010
FACE CAFE	301	E	VALLEY	BLVD		ALHAMBRA	91801	0	FA0027044	7010
BLUE STAR AUTOMOTIVE	324	W	VALLEY	BLVD		SAN GABRIEL	91776	0	FA0027267	1001
BLUE STAR AUTOMOTIVE	324	W	VALLEY	BLVD		SAN GABRIEL	91776	0	FA0027267	3001
JAMY MOTORS	327	E	VALLEY	BLVD		SAN GABRIEL	91776	0	FA0027262	1002
JAMY MOTORS	327	E	VALLEY	BLVD		SAN GABRIEL	91776	0	FA0027262	3001
SPRINT NXTL CELL SITE CA6384	360	E	VALLEY	BLVD		ALHAMBRA	91801	10310029	FA0043740	7010
DENNIS' CHEVRON SERVICE LLC	361	E	VALLEY	BLVD		ALHAMBRA	91801	0	FA0026949	1002
CLEAR WIRELESS LLC	388	E	VALLEY	BLVD		ALHAMBRA	91801	0	FA0044692	7010

LOS ANGELES COUNTY CUPA
INACTIVE - FACILITY INVENTORY

FACILITY NAME	SITE ADDRESS					CITY	ZIP	CERS ID	Facility ID	PE
WALKER 400 INC	400	W	VALLEY	BLVD		SAN GABRIEL	91776	0	FA0027268	1001
WALKER 400 INC	400	W	VALLEY	BLVD		SAN GABRIEL	91776	0	FA0027268	3001
CHIN TE ENTERPRISES CORP	425	W	VALLEY	BLVD		SAN GABRIEL	91776	0	FA0027114	3001
QIAN XI PHOTOGRAPHY STUDIO	425	W	VALLEY	BLVD	102	SAN GABRIEL	91776	0	FA0032047	1006
HH MOTOR SERVICE	434	W	VALLEY	BLVD		ALHAMBRA	91803	10305139	FA0026945	7010
HH MOTOR SERVICE	434	W	VALLEY	BLVD		ALHAMBRA	91803	10305139	FA0026945	7010
NOBLE COMPLETE AUTO CARE	441	W	VALLEY	BLVD		ALHAMBRA	91803	10305262	FA0026915	7010
NOBLE COMPLETE AUTO CARE	441	W	VALLEY	BLVD		ALHAMBRA	91803	10305262	FA0026915	7010
SPRINT NXTL CELL SITE	502	W	VALLEY	BLVD		SAN GABRIEL	91776	0	FA0039061	3000
PEPE'S FINEST MEXICAN FOOD	511	W	VALLEY	BLVD		ALHAMBRA	91803	0	FA0027100	7010
PEPE'S FINEST MEXICAN FOOD	511	W	VALLEY	BLVD		ALHAMBRA	91803	0	FA0027100	7010
JUST TIRES #4851	600	W	VALLEY	BLVD		ALHAMBRA	91803	10305193	FA0026957	7010
SAN GABRIEL AUTO CENTER	600	E	VALLEY	BLVD		SAN GABRIEL	91776	0	FA0027123	3001
BIG LOTS ALHAMBRA #4155	600	E	VALLEY	BLVD		ALHAMBRA	91801	10594105	FA0046807	3000
AUTO PROS 76 #2705602	601	W	VALLEY	BLVD		ALHAMBRA	91803	10305310	FA0027038	7010
AUTO PROS 76 #2705602	601	W	VALLEY	BLVD		ALHAMBRA	91803	10305310	FA0027038	7124
LIN'S DENTAL CLINIC INC	622	W	VALLEY	BLVD		ALHAMBRA	91803	10305538	FA0027064	7010
LIN'S DENTAL CLINIC INC	622	W	VALLEY	BLVD		ALHAMBRA	91803	10305538	FA0027064	1000
WESTERN UNION TIRE	625	W	VALLEY	BLVD		ALHAMBRA	91803	10307107	FA0026951	7010
CNV AUTO PARTS	636	W	VALLEY	BLVD		ALHAMBRA	91803	10309288	FA0027032	7010
NOODLE WORLD INC	700	W	VALLEY	BLVD		ALHAMBRA	91803	10304989	FA0027093	7010
EARL SCHEIB OF CAL	701	E	VALLEY	BLVD		SAN GABRIEL	91776	0	FA0027113	3001
M & T DENTAL LAB	707	W	VALLEY	BLVD	21	ALHAMBRA	91803	0	FA0027095	7010
VERIZON WIRELESS: ALHAMBRA	711	W	VALLEY	BLVD	200	ALHAMBRA	91803	10160957	FA0027087	7010
VERIZON WIRELESS: ALHAMBRA	711	W	VALLEY	BLVD	200	ALHAMBRA	91803	10160957	FA0027087	7010
VERIZON WIRELESS: ALHAMBRA	711	W	VALLEY	BLVD	200	ALHAMBRA	91803	10160957	FA0027087	7010
SHORELINE GLASSING	717		VALLEY	DR	1	HERMOSA BEACH	90254	10801525	FA0027272	1001
SHORELINE GLASSING	717		VALLEY	DR	1	HERMOSA BEACH	90254	10801525	FA0027272	3001
SHORELINE PRINTING	717		VALLEY	DR	D1	HERMOSA BEACH	90254	0	FA0026973	1001
WAIKIKIE HAWAIIAN BBQ	742	W	VALLEY	BLVD		ALHAMBRA	91803	0	FA0037107	7010
WAIKIKIE HAWAIIAN BBQ	742	W	VALLEY	BLVD		ALHAMBRA	91803	0	FA0037107	7010
O'REILLY AUTO PARTS #3068	800	E	VALLEY	BLVD		ALHAMBRA	91801	10307017	FA0027104	7010
O'REILLY AUTO PARTS #3068	800	E	VALLEY	BLVD		ALHAMBRA	91801	10307017	FA0027104	7010
ARCO #5126	800	E	VALLEY	BLVD		SAN GABRIEL	91776	0	FA0027117	7124
ARCO #5126	800	E	VALLEY	BLVD		SAN GABRIEL	91776	0	FA0027117	1001
ARCO #5126	800	E	VALLEY	BLVD		SAN GABRIEL	91776	0	FA0027117	3002

LOS ANGELES COUNTY CUPA
INACTIVE - FACILITY INVENTORY

FACILITY NAME	SITE ADDRESS					CITY	ZIP	CERS ID	Facility ID	PE
EXXONMOBIL OIL CORP (AVO'S)	801	E	VALLEY	BLVD		SAN GABRIEL	91776	0	FA0027230	1001
EXXONMOBIL OIL CORP (AVO'S)	801	E	VALLEY	BLVD		SAN GABRIEL	91776	0	FA0027230	3002
AT&T MOBILITY - SV-031-01 (VY031) (USID50835)	801	W	VALLEY	BLVD		ALHAMBRA	91803	10197280	FA0039781	7010
AT&T MOBILITY - SV-031-01 (VY031) (USID50835)	801	W	VALLEY	BLVD		ALHAMBRA	91803	10197280	FA0039781	3000
AT&T MOBILITY - SV-031-01 (VY031) (USID50835)	801	W	VALLEY	BLVD		ALHAMBRA	91803	10197280	FA0039781	7010
AT&T MOBILITY - SV-031-01 (VY031) (USID50835)	801	W	VALLEY	BLVD		ALHAMBRA	91803	10197280	FA0039781	7010
BAKERS SQUARE #0508	810	E	VALLEY	BLVD		ALHAMBRA	91801	0	FA0027046	7010
DOLLAR TREE #01882	820	E	VALLEY	BLVD		ALHAMBRA	91801	10175991	FA0045570	3002
DOLLAR TREE #01882	820	E	VALLEY	BLVD		ALHAMBRA	91801	10175991	FA0045570	1001
DON RICHETTS CO	828	E	VALLEY	BLVD		SAN GABRIEL	91776	0	FA0027124	3001
HEALTH CARE 21	840	W	VALLEY	BLVD		ALHAMBRA	91803	10305088	FA0045139	3000
HEALTH CARE 21	840	W	VALLEY	BLVD		ALHAMBRA	91803	10305088	FA0045139	7010
TREVAR L WINDSOR DDS	841	W	VALLEY	BLVD	105	ALHAMBRA	91803	0	FA0027048	7010
TREVAR L WINDSOR DDS	841	W	VALLEY	BLVD	105	ALHAMBRA	91803	0	FA0027048	7010
NORA K W TEE MD/KA-WOO MED CLINIC	841	W	VALLEY	BLVD	107	ALHAMBRA	91803	0	FA0027089	7010
HEALTH CARE 21 FAMILY LLC	846	W	VALLEY	BLVD	A-B	ALHAMBRA	91803	10305085	FA0034585	7010
HEALTH CARE 21 FAMILY LLC	846	W	VALLEY	BLVD	A-B	ALHAMBRA	91803	10305085	FA0034585	3000
ADA FLOWERS	910	E	VALLEY	BLVD		ALHAMBRA	91801	0	FA0027103	7010
ADA FLOWERS	910	E	VALLEY	BLVD		ALHAMBRA	91801	0	FA0027103	7010
ADA FLOWERS	910	E	VALLEY	BLVD		ALHAMBRA	91801	0	FA0027103	7010
RITE AID #5611	920	E	VALLEY	BLVD		ALHAMBRA	91801	10304821	FA0026924	7010
RITE AID #5611	920	E	VALLEY	BLVD		ALHAMBRA	91801	10304821	FA0026924	3001
CHIEF CLEANERS	925	W	VALLEY	BLVD		ALHAMBRA	91803	10305004	FA0026970	7010
CHIEF CLEANERS	925	W	VALLEY	BLVD		ALHAMBRA	91803	10305004	FA0026970	1001
CHIEF CLEANERS	925	W	VALLEY	BLVD		ALHAMBRA	91803	10305004	FA0026970	3000
CHIEF CLEANERS	925	W	VALLEY	BLVD		ALHAMBRA	91803	10305004	FA0026970	7010
CIRCLE K STORE #2211264	1000	W	VALLEY	BLVD		ALHAMBRA	91803	10206994	FA0027042	7010
CIRCLE K STORE #2211264	1000	W	VALLEY	BLVD		ALHAMBRA	91803	10206994	FA0027042	7010
CIRCLE K STORE #2211264	1000	W	VALLEY	BLVD		ALHAMBRA	91803	10206994	FA0027042	1001
CIRCLE K STORE #2211264	1000	W	VALLEY	BLVD		ALHAMBRA	91803	10206994	FA0027042	7124
CALIMART	1000	E	VALLEY	BLVD		ALHAMBRA	91801	0	FA0027045	7010
CALIMART	1000	E	VALLEY	BLVD		ALHAMBRA	91801	0	FA0027045	7010
CALIMART	1000	E	VALLEY	BLVD		ALHAMBRA	91801	0	FA0027045	7010
CALIMART	1000	E	VALLEY	BLVD		ALHAMBRA	91801	0	FA0027045	7010
CARLOS ITALIAN MARKET	1003	E	VALLEY	BLVD		SAN GABRIEL	91776	0	FA0027263	3001
VALLEY VETERINARY HOSPITAL	1007	E	VALLEY	BLVD		SAN GABRIEL	91776	0	FA0027264	3001

LOS ANGELES COUNTY CUPA
INACTIVE - FACILITY INVENTORY

FACILITY NAME	SITE ADDRESS					CITY	ZIP	CERS ID	Facility ID	PE
POPEYES CHICKEN	1013	W	VALLEY	BLVD		ALHAMBRA	91803	0	FA0027052	7010
POPEYES CHICKEN	1013	W	VALLEY	BLVD		ALHAMBRA	91803	0	FA0027052	7010
SUBWAY SANDWICH	1020	E	VALLEY	BLVD		ALHAMBRA	91801	0	FA0043754	7010
DRYCLEAN EXPRESS	1028	E	VALLEY	BLVD		ALHAMBRA	91801	10304935	FA0026992	7010
CONROYS FLOWERS	1100	W	VALLEY	BLVD		ALHAMBRA	91803	0	FA0027079	7010
CONROYS FLOWERS	1100	W	VALLEY	BLVD		ALHAMBRA	91803	0	FA0027079	7010
11-11 MOTOR CORP	1111	E	VALLEY	BLVD		SAN GABRIEL	91776	10292335	FA0027265	1000
11-11 MOTOR CORP	1111	E	VALLEY	BLVD		SAN GABRIEL	91776	10292335	FA0027265	3001
SOUTHERN CALIFORNIA GAS COMPANY: ALHAMBRA BASE	1120	E	VALLEY	BLVD		ALHAMBRA	91801	10151359	FA0026961	7010
SOUTHERN CALIFORNIA GAS COMPANY: ALHAMBRA BASE	1120	E	VALLEY	BLVD		ALHAMBRA	91801	10151359	FA0026961	7010
SPRINT CELL SITE LA60XC210	1137	W	VALLEY	BLVD	A	ALHAMBRA	91803	10310032	FA0044698	7010
CLEAR WIRELESS LLC	1137	W	VALLEY	BLVD	B	ALHAMBRA	91803	10303360	FA0044685	7010
BELLY BUSTER SANDWICH SHOPPE INC	1142	W	VALLEY	BLVD		ALHAMBRA	91803	0	FA0027074	7010
BELLY'S WEST	1156	W	VALLEY	BLVD		ALHAMBRA	91803	0	FA0026993	7010
OFFICE DEPOT #666	1200	W	VALLEY	BLVD		ALHAMBRA	91803	10706794	FA0048717	1001
U2 CAFE & BBQ	1200	E	VALLEY	BLVD		ALHAMBRA	91801	0	FA0027073	7010
U2 CAFE & BBQ	1200	E	VALLEY	BLVD		ALHAMBRA	91801	0	FA0027073	7010
WENDYS OLD FASHIONED HAMBURGERS	1201	E	VALLEY	BLVD		ALHAMBRA	91801	10307026	FA0027068	7010
A-1 PLUS AUTO CENTER	1211	W	VALLEY	BLVD		ALHAMBRA	91803	0	FA0026916	1001
NICOLE BICH-NGOC PHAM DDS	1223	E	VALLEY	BLVD		ALHAMBRA	91801	0	FA0026750	7010
ALHAMBRA LAWNMOWER	1301	W	VALLEY	BLVD		ALHAMBRA	91803	0	FA0026921	7010
ALHAMBRA LAWNMOWER	1301	W	VALLEY	BLVD		ALHAMBRA	91803	0	FA0026921	1001
BOB WONDRIES FORD	1301	W	VALLEY	BLVD	1	ALHAMBRA	91803	0	FA0027009	1002
ALHAMBRA HONDA	1301	W	VALLEY	BLVD	2	ALHAMBRA	91803	0	FA0027010	1002
AT&T MOBILITY - C303/10FWY/NEW AVE OVLY - C303 (USID12119)	1400	E	VALLEY	BLVD		ALHAMBRA	91801	10197268	FA0037109	7010
ALHAMBRA BOWLING CENTER INC	1400	E	VALLEY	BLVD	A	ALHAMBRA	91801	0	FA0027066	7010
DIPS GRILL	1412	E	VALLEY	BLVD		ALHAMBRA	91801	0	FA0027067	7010
DIPS GRILL	1412	E	VALLEY	BLVD		ALHAMBRA	91801	0	FA0027067	7010
DIPS GRILL	1412	E	VALLEY	BLVD		ALHAMBRA	91801	0	FA0027067	7010
DIPS GRILL	1412	E	VALLEY	BLVD		ALHAMBRA	91801	0	FA0027067	7010
SUPER IMAGE ONE HOUR PHOTO	1413	E	VALLEY	BLVD		ALHAMBRA	91801	10304860	FA0026994	1006
QUICK STOP TIRE CENTER	1420	W	VALLEY	BLVD		ALHAMBRA	91803	10305181	FA0026983	7010
QUICK STOP TIRE CENTER	1420	W	VALLEY	BLVD		ALHAMBRA	91803	10305181	FA0026983	1001
QUICK STOP TIRE CENTER	1420	W	VALLEY	BLVD		ALHAMBRA	91803	10305181	FA0026983	7010

LOS ANGELES COUNTY CUPA
INACTIVE - FACILITY INVENTORY

FACILITY NAME	SITE ADDRESS					CITY	ZIP	CERS ID	Facility ID	PE
QUICK STOP TIRE CENTER	1420	W	VALLEY	BLVD		ALHAMBRA	91803	10305181	FA0026983	3001
168 MARKET #801	1421	E	VALLEY	BLVD		ALHAMBRA	91801	10304944	FA0037757	7010
PANDA EXPRESS	1421	E	VALLEY	BLVD	B	ALHAMBRA	91801	0	FA0027061	7010
VONS #179	1421	E	VALLEY	BLVD	A	ALHAMBRA	91801	0	FA0027078	7010
FRIGECO INC	1424	W	VALLEY	BLVD		ALHAMBRA	91803	0	FA0027086	7010
FRIGECO INC	1424	W	VALLEY	BLVD		ALHAMBRA	91803	0	FA0027086	7010
METRO HOME HEALTHCARE EQUIP & SUPP	1430	W	VALLEY	BLVD		ALHAMBRA	91803	10304938	FA0040792	7010
BUCK BOARD CLEANERS	1465	E	VALLEY	BLVD		ALHAMBRA	91801	0	FA0027007	7010
BUCK BOARD CLEANERS	1465	E	VALLEY	BLVD		ALHAMBRA	91801	0	FA0027007	7010
BUCK BOARD CLEANERS	1465	E	VALLEY	BLVD		ALHAMBRA	91801	0	FA0027007	7010
BUCK BOARD CLEANERS	1465	E	VALLEY	BLVD		ALHAMBRA	91801	0	FA0027007	1001
CVS PHARMACY #9679	1485	E	VALLEY	BLVD		ALHAMBRA	91801	10305247	FA0026929	7010
CVS PHARMACY #9679	1485	E	VALLEY	BLVD		ALHAMBRA	91801	10305247	FA0026929	7010
CVS PHARMACY #9679	1485	E	VALLEY	BLVD		ALHAMBRA	91801	10305247	FA0026929	3000
EXXONMOBIL (CASPER'S)	1495	E	VALLEY	BLVD		ALHAMBRA	91801	0	FA0026942	7124
EXXONMOBIL (CASPER'S)	1495	E	VALLEY	BLVD		ALHAMBRA	91801	0	FA0026942	1001
EXXONMOBIL (CASPER'S)	1495	E	VALLEY	BLVD		ALHAMBRA	91801	0	FA0026942	7010
EXXONMOBIL (CASPER'S)	1495	E	VALLEY	BLVD		ALHAMBRA	91801	0	FA0026942	7010
MCDONALDS	1520	W	VALLEY	BLVD		ALHAMBRA	91803	0	FA0027076	7010
HILDEBRAND PRINTING	1525	W	VALLEY	BLVD		ALHAMBRA	91803	10304806	FA0026996	7010
5 STARS MUFFLERS & BRAKES	1536	W	VALLEY	BLVD	A	ALHAMBRA	91803	0	FA0034582	7010
WEST VALLEY AUTOMOTIVE	1536	W	VALLEY	BLVD		ALHAMBRA	91803	0	FA0027006	1001
WEST VALLEY AUTOMOTIVE	1536	W	VALLEY	BLVD		ALHAMBRA	91803	0	FA0027006	7010
WEST VALLEY AUTOMOTIVE	1536	W	VALLEY	BLVD		ALHAMBRA	91803	0	FA0027006	7010
ANGELO'S ITALIAN RESTAURANT	1540	W	VALLEY	BLVD		ALHAMBRA	91803	10304875	FA0027085	7010
ANGELO'S ITALIAN RESTAURANT	1540	W	VALLEY	BLVD		ALHAMBRA	91803	10304875	FA0027085	7010
CLEAR WIRELESS LOS4074	1609	W	VALLEY	BLVD		ALHAMBRA	91803	0	FA0044676	7010
G & H AUTO PARTS	1673	W	VALLEY	BLVD		ALHAMBRA	91803	0	FA0026914	1001
YOSHINOYA WEST/BEEF BOWL #123	1701	W	VALLEY	BLVD		ALHAMBRA	91803	0	FA0027055	7010
YOSHINOYA WEST/BEEF BOWL #123	1701	W	VALLEY	BLVD		ALHAMBRA	91803	0	FA0027055	7010
SHANGHAI YAU FAT RESTAURANT	1721	W	VALLEY	BLVD		ALHAMBRA	91803	0	FA0037755	7010
T1 AUTOBAHN	1744	W	VALLEY	BLVD		ALHAMBRA	91803	0	FA0026998	7010
T1 AUTOBAHN	1744	W	VALLEY	BLVD		ALHAMBRA	91803	0	FA0026998	7010
T1 AUTOBAHN	1744	W	VALLEY	BLVD		ALHAMBRA	91803	0	FA0026998	1001
METRO PCS NETWORKS CAL LLC	1801	W	VALLEY	BLVD	A	ALHAMBRA	91803	10309135	FA0044695	7010
SAN GABRIEL DIALYSIS CENTER	1801	W	VALLEY	BLVD	102	ALHAMBRA	91803	0	FA0027071	7010

LOS ANGELES COUNTY CUPA
INACTIVE - FACILITY INVENTORY

FACILITY NAME	SITE ADDRESS				CITY	ZIP	CERS ID	Facility ID	PE
MEXICALI TIRES	1919	W	VALLEY	BLVD	ALHAMBRA	91803	10305076	FA0027008	7010
MEXICALI TIRES	1919	W	VALLEY	BLVD	ALHAMBRA	91803	10305076	FA0027008	7010
MEXICALI TIRES	1919	W	VALLEY	BLVD	ALHAMBRA	91803	10305076	FA0027008	1000
MEXICALI TIRES	1919	W	VALLEY	BLVD	ALHAMBRA	91803	10305076	FA0027008	3000
MEXICALI TIRES	1919	W	VALLEY	BLVD	ALHAMBRA	91803	10305076	FA0027008	7010
TANOUYE LAWN MOWER SHOP	1924	W	VALLEY	BLVD	ALHAMBRA	91803	0	FA0027001	1001
TANOUYE LAWN MOWER SHOP	1924	W	VALLEY	BLVD	ALHAMBRA	91803	0	FA0027001	7010
MARTIN C SINGER DMD	1933	W	VALLEY	BLVD	ALHAMBRA	91803	0	FA0027056	7010
MARTIN C SINGER DMD	1933	W	VALLEY	BLVD	ALHAMBRA	91803	0	FA0027056	7010
MARTIN C SINGER DMD	1933	W	VALLEY	BLVD	ALHAMBRA	91803	0	FA0027056	7010
CALROSE FLORIST & GIFTS	1938	W	VALLEY	BLVD	ALHAMBRA	91803	0	FA0027054	7010
LU'S AUTO REPAIR	2000	W	VALLEY	BLVD	ALHAMBRA	91803	10458604	FA0026980	7010
LU'S AUTO REPAIR	2000	W	VALLEY	BLVD	ALHAMBRA	91803	10458604	FA0026980	7010
LU'S AUTO REPAIR	2000	W	VALLEY	BLVD	ALHAMBRA	91803	10458604	FA0026980	7010
LU'S AUTO REPAIR	2000	W	VALLEY	BLVD	ALHAMBRA	91803	10458604	FA0026980	2004
TATE O NUTS DONUT	2001	W	VALLEY	BLVD	ALHAMBRA	91803	0	FA0027072	7010
CALIFORNIA IMPORT SERVICE	2025	W	VALLEY	BLVD	ALHAMBRA	91803	10305064	FA0027013	7010
CALIFORNIA IMPORT SERVICE	2025	W	VALLEY	BLVD	ALHAMBRA	91803	10305064	FA0027013	7010
GILBERT MOTOR SERVICE	2100	W	VALLEY	BLVD	ALHAMBRA	91803	10305214	FA0027012	7010
GILBERT MOTOR SERVICE	2100	W	VALLEY	BLVD	ALHAMBRA	91803	10305214	FA0027012	7010
CSC TIRE & AUTO SERVICE	2101	W	VALLEY	BLVD	ALHAMBRA	91803	10309285	FA0026975	7010
CSC TIRE & AUTO SERVICE	2101	W	VALLEY	BLVD	ALHAMBRA	91803	10309285	FA0026975	7010
BURGERS&MORE	2133	W	VALLEY	BLVD	ALHAMBRA	91803	0	FA0027092	7010
BURGERS&MORE	2133	W	VALLEY	BLVD	ALHAMBRA	91803	0	FA0027092	7010
SOUTH CITY GAS INC, DBA PETROZONE	2207		VALLEY	BLVD	POMONA	91768	10173227	FA0027041	7124
SOUTH CITY GAS INC, DBA PETROZONE	2207		VALLEY	BLVD	POMONA	91768	10173227	FA0027041	7124
HAINES MAZDA SPECIALIST	2233	W	VALLEY	BLVD	ALHAMBRA	91803	10305331	FA0027011	7010
SHAKEYS PIZZA PARLOR	2234	W	VALLEY	BLVD	ALHAMBRA	91803	0	FA0027051	7010
SHAKEYS PIZZA PARLOR	2234	W	VALLEY	BLVD	ALHAMBRA	91803	0	FA0027051	7010
W R MEADOWS OF SOUTHERN CAL	2300		VALLEY	BLVD	POMONA	91768	10293055	FA0027255	3500
FKC ALHAMBRA DIALYSIS JV	2300	W	VALLEY	BLVD	ALHAMBRA	91803	10757974	FA0037754	7010
DER WIENERSCHNITZEL #133	2301	W	VALLEY	BLVD	ALHAMBRA	91803	10305175	FA0027101	7010
SUM LI DDS	2311	W	VALLEY	BLVD	ALHAMBRA	91803	10305118	FA0027088	7010
THE HERTZ CORPORATION	2313	N	VALLEY	ST	BURBANK	91505	0	FA0040643	7020
HERTZ CAR RENTAL	2313	N	VALLEY	ST	BURBANK	91505	0	FA0040443	1001
HERTZ CAR RENTAL	2313	N	VALLEY	ST	BURBANK	91505	0	FA0040443	7020

LOS ANGELES COUNTY CUPA
INACTIVE - FACILITY INVENTORY

FACILITY NAME	SITE ADDRESS					CITY	ZIP	CERS ID	Facility ID	PE
HERTZ CAR RENTAL	2313	N	VALLEY	ST		BURBANK	91505	0	FA0040443	7020
ABBEY EVENT SERVICES	2333	N	VALLEY	ST		BURBANK	91505	0	FA0027097	7020
QCI PRINTING CENTER	2410	W	VALLEY	BLVD		ALHAMBRA	91803	0	FA0026913	1001
CK PRINTING	2417	W	VALLEY	BLVD		ALHAMBRA	91803	10305052	FA0027029	1006
JACK IN THE BOX #3346	2531	W	VALLEY	BLVD		ALHAMBRA	91803	10140525	FA0027090	7010
CVS PHARMACY #9791	2532	W	VALLEY	BLVD		ALHAMBRA	91803	10305559	FA0032967	7010
CVS PHARMACY #9791	2532	W	VALLEY	BLVD		ALHAMBRA	91803	10305559	FA0032967	7010
CVS PHARMACY #9791	2532	W	VALLEY	BLVD		ALHAMBRA	91803	10305559	FA0032967	3000
ALS CHEVRON SERVICE #92400	2600	W	VALLEY	BLVD		ALHAMBRA	91803	10305055	FA0026984	7010
ALS CHEVRON SERVICE #92400	2600	W	VALLEY	BLVD		ALHAMBRA	91803	10305055	FA0026984	7010
VALLEY CLEANERS	2619	W	VALLEY	BLVD		ALHAMBRA	91803	10304926	FA0026997	7010
VALLEY CLEANERS	2619	W	VALLEY	BLVD		ALHAMBRA	91803	10304926	FA0026997	7010
VALLEY CLEANERS	2619	W	VALLEY	BLVD		ALHAMBRA	91803	10304926	FA0026997	7010
VALLEY CLEANERS	2619	W	VALLEY	BLVD		ALHAMBRA	91803	10304926	FA0026997	1001
VALLEY CLEANERS	2619	W	VALLEY	BLVD		ALHAMBRA	91803	10304926	FA0026997	3001
LUPITA'S MEXICAN FOOD	2620	W	VALLEY	BLVD		ALHAMBRA	91803	10305634	FA0027094	7010
VITTORIA PIZZA	2622	W	VALLEY	BLVD		ALHAMBRA	91803	0	FA0027107	7010
VITTORIA PIZZA	2622	W	VALLEY	BLVD		ALHAMBRA	91803	0	FA0027107	7010
T-MOBILE WEST IE04399A	2627	W	VALLEY	BLVD		ALHAMBRA	91803	10409128	FA0043756	7010
SUN DONUT	2644	W	VALLEY	BLVD		ALHAMBRA	91803	0	FA0027091	7010
SUN DONUT	2644	W	VALLEY	BLVD		ALHAMBRA	91803	0	FA0027091	7010
METRO AUTOMOTIVE SERVICE	2649	E	VALLEY	BLVD	1	WEST COVINA	91792	0	FA0027324	1001
METRO AUTOMOTIVE SERVICE	2649	E	VALLEY	BLVD	1	WEST COVINA	91792	0	FA0027324	3001
VALLEY MUFFLER & AUTOMOTIVE SVC	2649	E	VALLEY	BLVD		WEST COVINA	91792	0	FA0027223	3001
SHELL (MIKE'S #1)	2701	E	VALLEY	BLVD		WEST COVINA	91792	0	FA0027197	3001
SHELL (MIKE'S #1)	2701	E	VALLEY	BLVD		WEST COVINA	91792	0	FA0027197	7124
BAMBOO HOUSE CHINESE RESTAURANT	2718	W	VALLEY	BLVD		ALHAMBRA	91803	0	FA0039777	7010
MC CARTY CLEANERS	2719	E	VALLEY	BLVD		WEST COVINA	91792	0	FA0026999	1001
NEW CENTURY AUTO	2729	W	VALLEY	BLVD	A	ALHAMBRA	91803	10305223	FA0027034	7010
ARCE MUFFLER SHOP	2729	W	VALLEY	BLVD		ALHAMBRA	91803	0	FA0034564	7010
ARCE MUFFLER SHOP	2729	W	VALLEY	BLVD		ALHAMBRA	91803	0	FA0034564	7010
VERIZON WIRELESS: CAL POLY	2810		VALLEY	BLVD		POMONA	91768	10161491	FA0048585	3000
TANOUYE LAWNMOWER SHOP	2842	W	VALLEY	BLVD		ALHAMBRA	91803	10305019	FA0035719	7010
TANOUYE LAWNMOWER SHOP	2842	W	VALLEY	BLVD		ALHAMBRA	91803	10305019	FA0035719	7010
ROYAL TERMITE CONTROL INC	2874	W	VALLEY	BLVD		ALHAMBRA	91803	0	FA0034574	7010
ROYAL TERMITE CONTROL INC	2874	W	VALLEY	BLVD		ALHAMBRA	91803	0	FA0034574	7010

LOS ANGELES COUNTY CUPA
INACTIVE - FACILITY INVENTORY

FACILITY NAME	SITE ADDRESS					CITY	ZIP	CERS ID	Facility ID	PE
MARCOS GARAGE	2889	W	VALLEY	BLVD		ALHAMBRA	91803	10307476	FA0026931	7010
MARCOS GARAGE	2889	W	VALLEY	BLVD		ALHAMBRA	91803	10307476	FA0026931	7010
MARCOS GARAGE	2889	W	VALLEY	BLVD		ALHAMBRA	91803	10307476	FA0026931	1001
ARCO #5064	2889	E	VALLEY	BLVD		WEST COVINA	91791	0	FA0027220	1001
ARCO #5064	2889	E	VALLEY	BLVD		WEST COVINA	91791	0	FA0027220	3002
TEAMCHAMPIONEXTERMINATORS	2890	W	VALLEY	BLVD		ALHAMBRA	91803	0	FA0045143	7010
NCT AUTO	2929	W	VALLEY	BLVD		ALHAMBRA	91803	0	FA0027028	1001
C & R AUTO ELECTRIC SHOP	2931	W	VALLEY	BLVD		ALHAMBRA	91803	10671286	FA0027057	7010
LA PARRILLA RESTAURANT	2938	W	VALLEY	BLVD		ALHAMBRA	91803	0	FA0027075	7010
Y TIRE PERFORMANCE	2969	W	VALLEY	BLVD		ALHAMBRA	91803	10306978	FA0026985	7010
Y TIRE PERFORMANCE	2969	W	VALLEY	BLVD		ALHAMBRA	91803	10306978	FA0026985	7010
KENTUCKY FRIED CHICKEN	2970	W	VALLEY	BLVD		ALHAMBRA	91803	0	FA0027053	7010
KENTUCKY FRIED CHICKEN	2970	W	VALLEY	BLVD		ALHAMBRA	91803	0	FA0027053	7010
ALOHA FOOD FACTORY	2990	W	VALLEY	BLVD		ALHAMBRA	91803	0	FA0027069	7010
MEDINAS HEATING & AIR CONDITIONING	3025	W	VALLEY	BLVD	BC	ALHAMBRA	91803	0	FA0034555	7010
J K RESTAURANT EQUIPMENT INC	3060	W	VALLEY	BLVD		ALHAMBRA	91803	0	FA0039779	7010
PHOENIX AUTO CARE, LLC	3071	W	VALLEY	BLVD		ALHAMBRA	91803	10304797	FA0027020	7010
ANDY'S AUTO SERVICE	3200	W	VALLEY	BLVD		ALHAMBRA	91803	10304890	FA0026918	7010
ANDY'S AUTO SERVICE	3200	W	VALLEY	BLVD		ALHAMBRA	91803	10304890	FA0026918	7010
ANDY'S AUTO SERVICE	3200	W	VALLEY	BLVD		ALHAMBRA	91803	10304890	FA0026918	3001
ARCO #6109	3201	W	VALLEY	BLVD		ALHAMBRA	91803	10305157	FA0026986	7124
ARCO #6109	3201	W	VALLEY	BLVD		ALHAMBRA	91803	10305157	FA0026986	7010
ARCO #6109	3201	W	VALLEY	BLVD		ALHAMBRA	91803	10305157	FA0026986	7010
TESLA BODY SHOP POMONA	3880	W	VALLEY	BLVD		WALNUT	91789	10785718	FA0027254	3502
TESLA BODY SHOP POMONA	3880	W	VALLEY	BLVD		WALNUT	91789	10785718	FA0027254	2010
TESLA BODY SHOP POMONA	3880	W	VALLEY	BLVD		WALNUT	91789	10785718	FA0027254	2002
TESLA BODY SHOP POMONA	3880	W	VALLEY	BLVD		WALNUT	91789	10785718	FA0027254	1200
DAB PRINTING WORKS	3900		VALLEY	BLVD	J	WALNUT	91789	0	FA0027026	1001
SPRINT NXTL BIG VALLEY	3900		VALLEY	BLVD		POMONA	91789	0	FA0039062	3000
TBPC INC	3950	W	VALLEY	BLVD	B	WALNUT	91789	0	FA0026955	1002
PTA ENTERPRISES INC	3950	W	VALLEY	BLVD	C	WALNUT	91789	0	FA0032006	3001
PTA ENTERPRISES INC	3950	W	VALLEY	BLVD	C	WALNUT	91789	0	FA0032006	1003
WALNUT AUTO BODY & GLASS	3970		VALLEY	BLVD	E	WALNUT	91789	10310251	FA0033829	3001
JET OCEAN CO TECHNOLOGY	3980		VALLEY	BLVD	A-B	WALNUT	91789	0	FA0036680	3000
COLONIAL AUTO BODY	3990	W	VALLEY	BLVD	B	WALNUT	91789	0	FA0026982	1001
TBPC INC	3990	W	VALLEY	BLVD	D	WALNUT	91789	0	FA0026923	1001

LOS ANGELES COUNTY CUPA
INACTIVE - FACILITY INVENTORY

FACILITY NAME	SITE ADDRESS					CITY	ZIP	CERS ID	Facility ID	PE
TITECH INTERNATIONAL INC	4000	W	VALLEY	BLVD		WALNUT	91789	0	FA0027250	3500
TITECH INTERNATIONAL INC	4000	W	VALLEY	BLVD		WALNUT	91789	0	FA0027250	2010
TITECH INTERNATIONAL INC	4000	W	VALLEY	BLVD		WALNUT	91789	0	FA0027250	1003
TITECH INTERNATIONAL INC	4000	W	VALLEY	BLVD		WALNUT	91789	0	FA0027250	3004
ALLIED HYDRAULIC SERVICES INC	4100		VALLEY	BLVD		WALNUT	91789	0	FA0027176	3001
INSTALLATION PROS	4106	W	VALLEY	BLVD		WALNUT	91789	0	FA0027332	1002
INSTALLATION PROS	4106	W	VALLEY	BLVD		WALNUT	91789	0	FA0027332	3001
INSTALLATION PROS	4114	W	VALLEY	BLVD		WALNUT	91789	0	FA0027260	1002
INSTALLATION PROS	4114	W	VALLEY	BLVD		WALNUT	91789	0	FA0027260	3001
POOL & ELECTRICAL PRODUCTS INC	4116		VALLEY	BLVD		WALNUT	91789	0	FA0027310	1001
POOL & ELECTRICAL PRODUCTS INC	4116		VALLEY	BLVD		WALNUT	91789	0	FA0027310	3003
SPADRA LANDFILL	4125	W	VALLEY	BLVD		WALNUT	91789	10190365	FA0027249	3701
C P P - POMONA	4200	W	VALLEY	BLVD		POMONA	91766	10152375	FA0027253	2020
C P P - POMONA	4200	W	VALLEY	BLVD		POMONA	91766	10152375	FA0027253	3502
C P P - POMONA	4200	W	VALLEY	BLVD		POMONA	91766	10152375	FA0027253	2010
C P P - POMONA	4200	W	VALLEY	BLVD		POMONA	91766	10152375	FA0027253	1104
C P P - POMONA	4200	W	VALLEY	BLVD		POMONA	91766	10152375	FA0027253	3004
ALBA INDUSTRIES	4335		VALLEY	BLVD		LOS ANGELES	90032	0	FA0027030	1003
MB AUTOCRAFT	4533		VALLEY	BLVD		LOS ANGELES	90032	10245796	FA0026889	1000
OMAR LEATHER CO	4557		VALLEY	BLVD		LOS ANGELES	90032	0	FA0026936	1001
MT AUTO REPAIR	4645		VALLEY	BLVD		LOS ANGELES	90032	10244068	FA0026940	1000
C&K AUTO ELECTRIC SERVICE	4741	E	VALLEY	BLVD		LOS ANGELES	90032	0	FA0027015	1000
SPEEDWAY LAUNDRY & CLEANER	4757		VALLEY	BLVD		LOS ANGELES	90032	0	FA0027017	1001
TRANSIT MIXED CONCRETE	4760		VALLEY	BLVD		LOS ANGELES	90032	0	FA0026952	1002
ANGELUS SHEET METAL MFG INC	4800		VALLEY	BLVD		LOS ANGELES	90032	0	FA0026937	1002
BRENES AUTO REPAIR	4933	E	VALLEY	BLVD		LOS ANGELES	90032	0	FA0026979	1001
C & H AUTO BODY SHOP	4963	W	VALLEY	BLVD		LOS ANGELES	90032	0	FA0026950	1001
G S AUTO	5106		VALLEY	BLVD	B	LOS ANGELES	90032	0	FA0026925	1001
VALLEY AUTO PARTS	5106		VALLEY	BLVD	A	LOS ANGELES	90032	0	FA0026926	1001
GOMEZ RADIATOR	5168		VALLEY	BLVD		LOS ANGELES	90032	10239511	FA0026939	1000
TRIPLE DIAMOND AUTO CENTER	5266	W	VALLEY	BLVD		LOS ANGELES	90032	10712905	FA0047211	1000
AMTCO	5266		VALLEY	BLVD	9	LOS ANGELES	90032	0	FA0026919	1001
FACILITY SERVICES INC	5312		VALLEY	BLVD		LOS ANGELES	90032	10257850	FA0031348	1001
J C BARRIOS INVESTMENT	5315		VALLEY	BLVD		LOS ANGELES	90032	0	FA0026988	1001
V & H AUTO REPAIR	5450	E	VALLEY	BLVD		LOS ANGELES	90032	0	FA0026917	1001
UNIVERSITY PRESS	5470		VALLEY	BLVD		LOS ANGELES	90032	0	FA0026935	1001

LOS ANGELES COUNTY CUPA
INACTIVE - FACILITY INVENTORY

FACILITY NAME	SITE ADDRESS					CITY	ZIP	CERS ID	Facility ID	PE
BUILDERS EMPORIUM #501	8450		VALLEY	BLVD		ROSEMEAD	91770	0	FA0027125	3001
SHIMA NURSERY	8521		VALLEY	BLVD		ROSEMEAD	91770	0	FA0027165	7110
VILLAGE TIRE SERVICE INC	8547		VALLEY	BLVD	A	ROSEMEAD	91770	0	FA0026941	1001
YOSHI BROTHERS AUTO REPAIR INC	8547	E	VALLEY	BLVD	B	ROSEMEAD	91770	0	FA0034721	3001
YOSHI BROTHERS AUTO REPAIR INC	8547	E	VALLEY	BLVD	B	ROSEMEAD	91770	0	FA0034721	1001
CALIFORNIA BRICK & TILE SUPPLY CO	8632	E	VALLEY	BLVD		ROSEMEAD	91770	0	FA0027121	3001
A C RENTAL CENTER INC	8702		VALLEY	BLVD		ROSEMEAD	91770	0	FA0027122	3002
T-MOBILE WEST SITE ID# IE04563A	8780	E	VALLEY	BLVD	TM	ROSEMEAD	91770	0	FA0041268	3000
SPRINT NXTL VALLEY BLVD	8780	E	VALLEY	BLVD		ROSEMEAD	91770	0	FA0039063	3000
RALPHS GROCERY #627	8815	E	VALLEY	BLVD		ROSEMEAD	91770	10659094	FA0027236	3003
RALPHS GROCERY #627	8815	E	VALLEY	BLVD		ROSEMEAD	91770	10659094	FA0027236	1001
UNIVERSAL CLEANERS	8819	E	VALLEY	BLVD		ROSEMEAD	91770	0	FA0027002	3000
UNIVERSAL CLEANERS	8819	E	VALLEY	BLVD		ROSEMEAD	91770	0	FA0027002	1001
RITE AID #5606	8914		VALLEY	BLVD		ROSEMEAD	91770	10307041	FA0031844	3000
UNION OIL - #1439 LUIS M OCON	8959		VALLEY	BLVD		ROSEMEAD	91770	0	FA0027178	3001
CIRCLE K STORES INC SITE # 2211171	8960		VALLEY	BLVD		ROSEMEAD	91770	10206850	FA0027244	3500
CIRCLE K STORES INC SITE # 2211171	8960		VALLEY	BLVD		ROSEMEAD	91770	10206850	FA0027244	7124
CARLS JR 7626	9021		VALLEY	BLVD		ROSEMEAD	91770	10458445	FA0046195	3000
MIKE'S FAB & UPHOLSTERY SUP. INC	9044	E	VALLEY	BLVD		ROSEMEAD	91770	0	FA0027251	3000
REMEDY RADIATOR	9227	E	VALLEY	BLVD		ROSEMEAD	91770	10292395	FA0027242	1000
REMEDY RADIATOR	9227	E	VALLEY	BLVD		ROSEMEAD	91770	10292395	FA0027242	3000
HARRY'S RADIATOR SHOP	9344	E	VALLEY	BLVD		ROSEMEAD	91770	10283116	FA0027241	1001
HARRY'S RADIATOR SHOP	9344	E	VALLEY	BLVD		ROSEMEAD	91770	10283116	FA0027241	3001
THE BUGGY HOUSE	9354	E	VALLEY	BLVD		ROSEMEAD	91770	10284778	FA0034829	3001
THE BUGGY HOUSE	9354	E	VALLEY	BLVD		ROSEMEAD	91770	10284778	FA0034829	1001
COMPETITION AUTO BODY	9358	E	VALLEY	BLVD		ROSEMEAD	91770	0	FA0027243	1001
COMPETITION AUTO BODY	9358	E	VALLEY	BLVD		ROSEMEAD	91770	0	FA0027243	3001
US CARBURETORS CO	9362	E	VALLEY	BLVD		ROSEMEAD	91770	0	FA0027333	1002
US CARBURETORS CO	9362	E	VALLEY	BLVD		ROSEMEAD	91770	0	FA0027333	3001
2001 AUTO PARTS	9438	E	VALLEY	BLVD		ROSEMEAD	91770	0	FA0026963	1001
SUN SHINE CAR WASH	9540	E	VALLEY	BLVD		ROSEMEAD	91770	0	FA0027240	3001
RANTECH AUTOMOTIVE	9559		VALLEY	BLVD		EL MONTE	91731	10284211	FA0027294	3001
ALL TECH AUTO REPAIR SERVICE	9617		VALLEY	BLVD	B	EL MONTE	91731	0	FA0027293	3001
T-MOBILE WEST CORPORATION IE04152A	9617		VALLEY	BLVD		EL MONTE	91731	10408060	FA0041303	3000
UNITED PAINT & BODY	9617		VALLEY	BLVD	A	EL MONTE	91731	0	FA0027292	1002
UNITED PAINT & BODY	9617		VALLEY	BLVD	A	EL MONTE	91731	0	FA0027292	3001

LOS ANGELES COUNTY CUPA
INACTIVE - FACILITY INVENTORY

FACILITY NAME	SITE ADDRESS					CITY	ZIP	CERS ID	Facility ID	PE
ROSEMEAD ANIMAL HOSPITAL	9639	E	VALLEY	BLVD		ROSEMEAD	91770	0	FA0027112	3001
MIDAS MUFFLER	9651		VALLEY	BLVD		ROSEMEAD	91770	0	FA0027252	3001
CONOCO PHILLIPS #254446	9654	E	VALLEY	BLVD		ROSEMEAD	91770	0	FA0027177	1001
CONOCO PHILLIPS #254446	9654	E	VALLEY	BLVD		ROSEMEAD	91770	0	FA0027177	7124
CONOCO PHILLIPS #254446	9654	E	VALLEY	BLVD		ROSEMEAD	91770	0	FA0027177	3002
PRESTIGE STATION #9668	9701	E	VALLEY	BLVD		ROSEMEAD	91770	0	FA0027131	3001
7 ELEVEN STORE #37063A	9701		VALLEY	BLVD		ROSEMEAD	91770	10789837	FA0027004	1000
BOB'S GARDEN MACHINERY	9933	E	VALLEY	BLVD		EL MONTE	91731	10658833	FA0027308	1001
BOB'S GARDEN MACHINERY	9933	E	VALLEY	BLVD		EL MONTE	91731	10658833	FA0027308	3001
SALS AUTO SERVICE	9966	E	VALLEY	BLVD		EL MONTE	91731	0	FA0027003	1001
THE OILMEN INC-QUICK LUBE CENTERS	10013		VALLEY	BLVD		EL MONTE	91731	10265512	FA0027276	7124
THE OILMEN INC-QUICK LUBE CENTERS	10013		VALLEY	BLVD		EL MONTE	91731	10265512	FA0027276	3701
JAT AUTO BODY	10157		VALLEY	BLVD		EL MONTE	91731	10268467	FA0027289	3001
A-E AUTO REPAIR	10157		VALLEY	BLVD	B	EL MONTE	91731	0	FA0027285	1001
A-E AUTO REPAIR	10157		VALLEY	BLVD	B	EL MONTE	91731	0	FA0027285	3001
AAA CONDITIONED AIR INC	10160		VALLEY	BLVD		EL MONTE	91731	0	FA0027307	3003
ZAVALA AUTO REPAIR	10163	E	VALLEY	BLVD	A	EL MONTE	91731	10305715	FA0045304	3001
ZAVALA AUTO REPAIR	10163	E	VALLEY	BLVD	A	EL MONTE	91731	10305715	FA0045304	1000
SPRINT NXTL TANNA	10212	E	VALLEY	BLVD		EL MONTE	91731	10798816	FA0039064	3000
UNITED #147	10243		VALLEY	BLVD		EL MONTE	91731	10267672	FA0027278	7124
C&R PRINTED BAG CO INC	10531	E	VALLEY	BLVD		EL MONTE	91731	0	FA0026953	1002
REGAL ENTERTAINMENT GROUP-EDWARDS	10661		VALLEY	BLVD		EL MONTE	91731	10289404	FA0036888	3000
CHIPOTLE MEXICAN GRILL #2447	10761		VALLEY	BLVD	C	EL MONTE	91731	10684135	FA0048351	3000
BAILEY TIRE	10819	E	VALLEY	BLVD		EL MONTE	91731	10798558	FA0027277	3003
COSMOPROF #9522	11635		VALLEY	BLVD	A	EL MONTE	91732	10665523	FA0048540	1001
AUTOZONE # 6808	11705	E	VALLEY	BLVD	A	EL MONTE	91732	10864081	FA0034996	7124
AUTOZONE # 6808	11705	E	VALLEY	BLVD	A	EL MONTE	91732	10864081	FA0034996	1003
SPRINT NXTL SCOTT PONTIAC GMC TRUCK	11705	E	VALLEY	RD	SPRNT	EL MONTE	91732	0	FA0039065	3000
AUTOSQUARE COLLISION CENTER	11709		VALLEY	BLVD		EL MONTE	91732	10290328	FA0037133	3001
AUTOSQUARE COLLISION CENTER	11709		VALLEY	BLVD		EL MONTE	91732	10290328	FA0037133	1003
SCOTT PONTIAC GMC	11710	E	VALLEY	BLVD		EL MONTE	91731	10798924	FA0027300	1003
SCOTT PONTIAC GMC	11710	E	VALLEY	BLVD		EL MONTE	91731	10798924	FA0027300	3002
POON'S AUTO SERVICE & TIRE	11743		VALLEY	BLVD	A	EL MONTE	91732	0	FA0027301	1000
POON'S AUTO SERVICE & TIRE	11743		VALLEY	BLVD	A	EL MONTE	91732	0	FA0027301	3001
BUDGET RENT A CAR OF EL MONT	11747		VALLEY	BLVD		EL MONTE	91732	10798522	FA0027304	1002
BUDGET RENT A CAR OF EL MONT	11747		VALLEY	BLVD		EL MONTE	91732	10798522	FA0027304	3002

LOS ANGELES COUNTY CUPA
INACTIVE - FACILITY INVENTORY

FACILITY NAME	SITE ADDRESS					CITY	ZIP	CERS ID	Facility ID	PE
SANDRA VARIEDADES PARTY SUPPLY	11816	E	VALLEY	BLVD		EL MONTE	91732	10798477	FA0032360	3001
NORMA'S MUFFLER	11848		VALLEY	BLVD	5B	EL MONTE	91732	10283797	FA0037984	3001
NORMA'S MUFFLER	11848		VALLEY	BLVD	5B	EL MONTE	91732	10283797	FA0037984	1001
G & L AUTO ELECTRIC	11848	E	VALLEY	BLVD	6B	EL MONTE	91732	10798960	FA0026977	3000
CARLOS AND JOSE TIRES SHOP	11848	E	VALLEY	BLVD	2B	EL MONTE	91732	0	FA0026968	1001
G & L AUTO ELECTRIC	11848	E	VALLEY	BLVD	6B	EL MONTE	91732	10798960	FA0026977	1001
CONSTANTIN'S AUTO REPAIR	11848	E	VALLEY	BLVD	1	EL MONTE	91732	10294987	FA0027346	1001
CONSTANTIN'S AUTO REPAIR	11848	E	VALLEY	BLVD	1	EL MONTE	91732	10294987	FA0027346	3001
SMOG SHOP	11848		VALLEY	BLVD	E	EL MONTE	91732	0	FA0027303	3001
LA TIENDA DE FIESTAS - PARTY STORE	11850	E	VALLEY	BLVD	23	EL MONTE	91732	10798738	FA0032359	3002
TEXACO CLIFFS	11860	E	VALLEY	BLVD		EL MONTE	91732	0	FA0027005	1002
WALGREENS #7598	11907		VALLEY	BLVD		EL MONTE	91732	10285321	FA0038197	3000
WALGREENS #7598	11907		VALLEY	BLVD		EL MONTE	91732	10285321	FA0038197	1001
WALGREENS #7598	11911	E	VALLEY	BLVD		EL MONTE	91732	0	FA0042072	1001
EL MONTE RV	12061		VALLEY	BLVD		EL MONTE	91732	10281388	FA0027315	1002
EL MONTE RV	12061		VALLEY	BLVD		EL MONTE	91732	10281388	FA0027315	7124
EL MONTE RV	12061		VALLEY	BLVD		EL MONTE	91732	10281388	FA0027315	3001
T & J LAWNMOWER SHOP	12130		VALLEY	BLVD		EL MONTE	91732	0	FA0026981	1001
T & J LAWNMOWER SHOP	12130		VALLEY	BLVD		EL MONTE	91732	0	FA0026981	3001
CARDENAS AUTO REPAIR	12142		VALLEY	BLVD		EL MONTE	91732	10460479	FA0046237	1000
CARDENAS AUTO REPAIR	12142		VALLEY	BLVD		EL MONTE	91732	10460479	FA0046237	3001
AT&T CALIFORNIA - E512R	12220		VALLEY	BLVD		EL MONTE	91732	10818001	FA0051548	3000
SUNNY MOTOR SPORTS	12227		VALLEY	BLVD	G	EL MONTE	91732	10297888	FA0031634	1001
SUNNY MOTOR SPORTS	12227		VALLEY	BLVD	G	EL MONTE	91732	10297888	FA0031634	3001
MOTORS SPORTS TRANSMISSIONS	12227		VALLEY	BLVD	K	EL MONTE	91732	10284016	FA0027348	3001
AA+	12227		VALLEY	BLVD	N	EL MONTE	91732	0	FA0045893	3000
AA+	12227		VALLEY	BLVD	N	EL MONTE	91732	0	FA0045893	1001
CHEQUE AUTO SERVICE	12227		VALLEY	BLVD	I	EL MONTE	91732	10798900	FA0037494	3001
CHEQUE AUTO SERVICE	12227		VALLEY	BLVD	I	EL MONTE	91732	10798900	FA0037494	1001
VALLEY AUTO SALES	12233		VALLEY	BLVD	A	EL MONTE	91732	10798570	FA0027353	1001
VALLEY AUTO SALES	12233		VALLEY	BLVD	A	EL MONTE	91732	10798570	FA0027353	3001
HERMOSILLO MOTORS	12233		VALLEY	BLVD	B	EL MONTE	91732	0	FA0026928	1000
B & D AUTO AND TRUCK SALVAGE	12319	E	VALLEY	BLVD		EL MONTE	91732	0	FA0026934	1003
A AUTO SALVAGE	12346	E	VALLEY	BLVD		EL MONTE	91732	0	FA0027305	1002
A AUTO SALVAGE	12346	E	VALLEY	BLVD		EL MONTE	91732	0	FA0027305	3001
PENSKE TRUCK LEASING CO LP	12432	E	VALLEY	BLVD		EL MONTE	91732	10798834	FA0027288	1002

LOS ANGELES COUNTY CUPA
INACTIVE - FACILITY INVENTORY

FACILITY NAME	SITE ADDRESS					CITY	ZIP	CERS ID	Facility ID	PE
PENSKE TRUCK LEASING CO LP	12432	E	VALLEY	BLVD		EL MONTE	91732	10798834	FA0027288	3702
PENSKE TRUCK LEASING CO LP	12432	E	VALLEY	BLVD		EL MONTE	91732	10798834	FA0027288	3001
STAR AUTO	12950	E	VALLEY	BLVD		INDUSTRY	91746	0	FA0039231	3002
STAR AUTO	12950	E	VALLEY	BLVD		INDUSTRY	91746	0	FA0039231	1002
C-B AUTO BODY SHOP	13037	E	VALLEY	BLVD		INDUSTRY	91746	10802383	FA0027329	1001
C-B AUTO BODY SHOP	13037	E	VALLEY	BLVD		INDUSTRY	91746	10802383	FA0027329	3001
SHUNDE ROOFING SUPPLY INC.	13047	E	VALLEY	BLVD		LA PUENTE	91746	10887760	FA0027325	1000
ROYALTY COLLISION CENTER	13065	E	VALLEY	BLVD	B	LA PUENTE	91746	10283764	FA0027330	1001
ROYALTY COLLISION CENTER	13065	E	VALLEY	BLVD	B	LA PUENTE	91746	10283764	FA0027330	3000
AMERICAN ROYAL PETROLEUM INC	13106		VALLEY	BLVD		LA PUENTE	91746	10265383	FA0027139	7124
FAST FUEL	13120		VALLEY	BLVD		LA PUENTE	91746	0	FA0027202	3001
VALLEY CHEVRON	13129		VALLEY	BLVD		LA PUENTE	91746	10267831	FA0027099	7124
VALLEY CHEVRON	13129		VALLEY	BLVD		LA PUENTE	91746	10267831	FA0027099	7124
VALLEY CHEVRON	13129		VALLEY	BLVD		LA PUENTE	91746	0	FA0045444	3003
VALLEY CHEVRON	13129		VALLEY	BLVD		LA PUENTE	91746	0	FA0045444	1001
CHARACTERS UNLIMITED CO	13158	E	VALLEY	BLVD		INDUSTRY	91746	0	FA0026990	1006
DUANE'S AUTO PARTS	13164		VALLEY	BLVD		LA PUENTE	91746	0	FA0027140	1002
DUANE'S AUTO PARTS	13164		VALLEY	BLVD		LA PUENTE	91746	0	FA0027140	3001
DESIGN AUTO BODY	13255	E	VALLEY	BLVD		LA PUENTE	91746	10268488	FA0027226	1001
DESIGN AUTO BODY	13255	E	VALLEY	BLVD		LA PUENTE	91746	10268488	FA0027226	3001
TONYS FLOWERS INC	13306		VALLEY	BLVD		LA PUENTE	91746	0	FA0042661	3000
M & M CARBURETORS	13309	E	VALLEY	BLVD		LA PUENTE	91746	0	FA0026922	1001
KING BEARING	13324		VALLEY	BLVD		LA PUENTE	91746	0	FA0027222	3001
ELIAS AUTOMOTIVE SERVICE	13329	E	VALLEY	BLVD		LA PUENTE	91746	10283521	FA0027126	3001
PEREZ GDL BALLOONS	13404		VALLEY	BLVD	D	LA PUENTE	91746	10660147	FA0042616	3002
JOE'S WELDING SHOP	13420	E	VALLEY	BLVD		LA PUENTE	91746	10265890	FA0027221	3001
HARRY'S AUTO SERVICE CENTER	13421	E	VALLEY	BLVD		LA PUENTE	91746	0	FA0026943	1001
INDUSTRY AUTO BODY	13513	E	VALLEY	BLVD		LA PUENTE	91746	10282549	FA0027269	3000
LLAMAS MOTOR	13540		VALLEY	BLVD		LA PUENTE	91746	10804405	FA0036619	3001
LLAMAS MOTOR	13540		VALLEY	BLVD		LA PUENTE	91746	10804405	FA0036619	1001
RAYS TEST ONLY	13556		VALLEY	BLVD		LA PUENTE	91746	0	FA0027328	1001
RAYS TEST ONLY	13556		VALLEY	BLVD		LA PUENTE	91746	0	FA0027328	3001
SUNBELT RENTALS PC 549	13628	E	VALLEY	BLVD		INDUSTRY	91746	10294567	FA0027141	7124
TOPSTAR INTERNATIONAL INC	13668	E	VALLEY	BLVD	D2	INDUSTRY	91746	10283830	FA0042402	3000
HUNG YEH INTERNATIONAL INC	13668	E	VALLEY	BLVD	B-1	INDUSTRY	91746	10297660	FA0042337	1002
HUNG YEH INTERNATIONAL INC	13668	E	VALLEY	BLVD	B-1	INDUSTRY	91746	10297660	FA0042337	3001

LOS ANGELES COUNTY CUPA
INACTIVE - FACILITY INVENTORY

FACILITY NAME	SITE ADDRESS					CITY	ZIP	CERS ID	Facility ID	PE
A.J.P. DISTRUBUTORS INC	13668	E	VALLEY	BLVD	C2	INDUSTRY	91746	0	FA0042363	3001
ADVANCED TUNER WAREHOUSE INC	13668		VALLEY	BLVD		INDUSTRY	91746	0	FA0042537	3000
DC SPORTS	13668		VALLEY	BLVD	C1	INDUSTRY	91746	0	FA0041598	3000
A & A MEDICAL SUPPLIES	13668		VALLEY	BLVD	F2	INDUSTRY	91746	0	FA0041612	3000
REAL INT SCM CORP	13668		VALLEY	BLVD	E-3	INDUSTRY	91746	0	FA0049934	3000
ADVANCED TUNER WAREHOUSE INC	13668	E	VALLEY	BLVD	E1	INDUSTRY	91746	0	FA0042362	3000
VERSUS CORP US	13668	E	VALLEY	BLVD	G1	INDUSTRY	91746	10285870	FA0042349	3000
GREGORYS PALLET CO	13674	E	VALLEY	BLVD	B	LA PUENTE	91746	10281289	FA0040945	3000
GREGORYS PALLET CO	13674	E	VALLEY	BLVD	B	LA PUENTE	91746	10281289	FA0040945	1002
CAMINO REAL TRUCKING SCHOOL	13674	E	VALLEY	BLVD	A	LA PUENTE	91746	10295812	FA0042897	3001
CAMINO REAL TRUCKING SCHOOL	13674	E	VALLEY	BLVD	A	LA PUENTE	91746	10295812	FA0042897	1001
AMERICAN INDUSTRY FENCE INC	13714		VALLEY	BLVD		LA PUENTE	91746	10864255	FA0053351	3701
AMERICAN INDUSTRY FENCE INC	13714		VALLEY	BLVD		LA PUENTE	91746	10864255	FA0053351	3002
AMERICAN INDUSTRY FENCE INC	13714		VALLEY	BLVD		LA PUENTE	91746	10864255	FA0053351	1000
FORMER AM-PM GAS STATION	13760	E	VALLEY	BLVD		INDUSTRY	91746	10265569	FA0027184	7124
FORMER AM-PM GAS STATION	13760	E	VALLEY	BLVD		INDUSTRY	91746	10265569	FA0027184	7124
FORMER AM-PM GAS STATION	13760	E	VALLEY	BLVD		INDUSTRY	91746	10265569	FA0027184	1002
FORMER AM-PM GAS STATION	13760	E	VALLEY	BLVD		INDUSTRY	91746	10265569	FA0027184	3001
FORMER AM-PM GAS STATION	13760	E	VALLEY	BLVD		INDUSTRY	91746	10265569	FA0027184	7124
SPRINT NXTL F2 - AVOCADO	13822		VALLEY	BLVD	15	LA PUENTE	91746	10804156	FA0039066	3000
C AUTO RECYCLING	13832	E	VALLEY	BLVD		LA PUENTE	91746	10443280	FA0027349	1200
ALFREDO'S AUTO BODY	13842	E	VALLEY	BLVD	A	LA PUENTE	91746	0	FA0027350	1001
ALFREDO'S AUTO BODY	13842	E	VALLEY	BLVD	A	LA PUENTE	91746	0	FA0027350	3001
MANUEL PERALTA PALLETS	13852		VALLEY	BLVD	A	LA PUENTE	91746	10295905	FA0041468	3000
MANUEL PERALTA PALLETS	13852		VALLEY	BLVD	A	LA PUENTE	91746	10295905	FA0041468	1001
GREGORY PALLETS INC	13852		VALLEY	BLVD	B	LA PUENTE	91746	10295902	FA0041465	3002
GAUDELUPE GONZALEZ PALLETS	13852		VALLEY	BLVD	D	LA PUENTE	91746	0	FA0041466	3000
GAUDELUPE GONZALEZ PALLETS	13852		VALLEY	BLVD	D	LA PUENTE	91746	0	FA0041466	1001
GREGORY PALLETS INC	13852		VALLEY	BLVD	B	LA PUENTE	91746	10295902	FA0041465	1001
VICTOR CRUZ PALLETS	13852		VALLEY	BLVD	C	LA PUENTE	91746	0	FA0041479	3000
VICTOR CRUZ PALLETS	13852		VALLEY	BLVD	C	LA PUENTE	91746	0	FA0041479	1001
MAACO	13908	E	VALLEY	BLVD	A-G	LA PUENTE	91746	10804312	FA0027203	1002
MAACO	13908	E	VALLEY	BLVD	A-G	LA PUENTE	91746	10804312	FA0027203	3001
PADILLA BODY SHOP	13910	E	VALLEY	BLVD	H	LA PUENTE	91746	10306276	FA0032134	1001
MYM BODY REPAIR	13910	E	VALLEY	BLVD	N	LA PUENTE	91746	0	FA0027207	1001
MYM BODY REPAIR	13910	E	VALLEY	BLVD	N	LA PUENTE	91746	0	FA0027207	3001

LOS ANGELES COUNTY CUPA
INACTIVE - FACILITY INVENTORY

FACILITY NAME	SITE ADDRESS					CITY	ZIP	CERS ID	Facility ID	PE
HYETECH PERFORMANCE INC	13910		VALLEY	BLVD	I	INDUSTRY	91746	0	FA0046301	3001
HYETECH PERFORMANCE INC	13910		VALLEY	BLVD	I	INDUSTRY	91746	0	FA0046301	1001
C-B SALES	13910	E	VALLEY	BLVD	O	LA PUENTE	91746	0	FA0026969	1001
HYETECH PERFORMANCE INC	13912		VALLEY	BLVD	A	INDUSTRY	91746	0	FA0027205	1000
CONSUMER'S AUTO REPAIR & ELG	13912	E	VALLEY	BLVD	B	LA PUENTE	91746	0	FA0027211	1001
HYETECH PERFORMANCE INC	13912		VALLEY	BLVD	A	INDUSTRY	91746	0	FA0027205	3001
CONSUMER'S AUTO REPAIR & ELG	13912	E	VALLEY	BLVD	B	LA PUENTE	91746	0	FA0027211	3001
EDDIE & SONS	13912		VALLEY	BLVD	C	LA PUENTE	91746	10296940	FA0043070	3001
EDDIE & SONS	13912		VALLEY	BLVD	C	LA PUENTE	91746	10296940	FA0043070	1001
DOUGS LUBE SERVICE	13912		VALLEY	BLVD	D	LA PUENTE	91746	0	FA0042644	3001
DOUGS LUBE SERVICE	13912		VALLEY	BLVD	D	LA PUENTE	91746	0	FA0042644	1001
WEST END WELDING SUPPLY	13914		VALLEY	BLVD		LA PUENTE	91746	0	FA0027132	3001
WEST END WELDING SUPPLY	13916		VALLEY	BLVD	A	INDUSTRY	91746	0	FA0027166	3001
TOP PRINTING & DESIGN	13916	E	VALLEY	BLVD		LA PUENTE	91746	0	FA0026987	1001
L AND J SUPPLY CO	13932		VALLEY	BLVD	L	LA PUENTE	91746	0	FA0027206	3001
A & L CLOSETS & CABINETS	13932		VALLEY	BLVD	U	LA PUENTE	91746	0	FA0042440	1001
NAVARRO'S FRAMES	13932		VALLEY	BLVD	N	LA PUENTE	91746	10297957	FA0042434	3000
CHINGS IRON WORK	13932	E	VALLEY	BLVD	E	LA PUENTE	91746	0	FA0042612	1001
ROLI SIGNS	13932	E	VALLEY	BLVD	T	LA PUENTE	91746	10286404	FA0042640	3001
ROLI SIGNS	13932	E	VALLEY	BLVD	T	LA PUENTE	91746	10286404	FA0042640	1001
A & L CLOSETS & CABINETS	13932		VALLEY	BLVD	U	LA PUENTE	91746	0	FA0042440	3000
ABC FIRE EXTINGUISHER CO	13938	E	VALLEY	BLVD		LA PUENTE	91746	0	FA0027129	3001
G H L TRADING CO	13942		VALLEY	BLVD	S	LA PUENTE	91746	0	FA0042666	3000
CALIFORNIA COLLISION REPAIR	13962		VALLEY	BLVD		LA PUENTE	91746	10265671	FA0026978	3001
UNITED PUMPING SERVICE	14000	E	VALLEY	BLVD		LA PUENTE	91746	0	FA0034856	3002
UNITED PUMPING SERVICE	14000	E	VALLEY	BLVD		LA PUENTE	91746	0	FA0034856	7124
ATHENS SERVICES	14048		VALLEY	BLVD		LA PUENTE	91746	10285438	FA0031515	7124
ATHENS SERVICE	14060		VALLEY	BLVD		INDUSTRY	91746	10802053	FA0027035	1003
ATHENS SERVICE	14060		VALLEY	BLVD		INDUSTRY	91746	10802053	FA0027035	3001
A & A AUTO PARTS	14150	E	VALLEY	BLVD		INDUSTRY	91746	0	FA0026964	1001
S & B DIESEL TRUCK REPAIR	14204	E	VALLEY	BLVD		LA PUENTE	91746	10804375	FA0027327	1001
S & B DIESEL TRUCK REPAIR	14204	E	VALLEY	BLVD		LA PUENTE	91746	10804375	FA0027327	3001
J & R AUTO BODY INC	14220	E	VALLEY	BLVD		LA PUENTE	91746	10304695	FA0042650	1001
LOUIE'S BRAKE & TRANS	14226	E	VALLEY	BLVD		LA PUENTE	91746	10804264	FA0027149	1001
LOUIE'S BRAKE & TRANS	14226	E	VALLEY	BLVD		LA PUENTE	91746	10804264	FA0027149	3003
PEREZ WHEELS & TIRES	14250	E	VALLEY	BLVD		INDUSTRY	91746	0	FA0042963	3001

LOS ANGELES COUNTY CUPA
INACTIVE - FACILITY INVENTORY

FACILITY NAME	SITE ADDRESS					CITY	ZIP	CERS ID	Facility ID	PE
PEREZ WHEELS & TIRES	14250	E	VALLEY	BLVD		INDUSTRY	91746	0	FA0042963	1001
P & D FOREIGN CAR SERVICE	14254	E	VALLEY	BLVD	B	INDUSTRY	91746	0	FA0027340	1001
P & D FOREIGN CAR SERVICE	14254	E	VALLEY	BLVD	B	INDUSTRY	91746	0	FA0027340	3002
GMC - RV	14254	E	VALLEY	BLVD	A	LA PUENTE	91746	0	FA0027212	3001
R AND J MATERIAL HANDLING INC	14258	E	VALLEY	BLVD	B	LA PUENTE	91746	0	FA0027146	1001
R AND J MATERIAL HANDLING INC	14258	E	VALLEY	BLVD	B	LA PUENTE	91746	0	FA0027146	3001
G & C FURNITURE FRAMES INC	14258	E	VALLEY	BLVD		INDUSTRY	91746	10802101	FA0027200	1001
G & C FURNITURE FRAMES INC	14258	E	VALLEY	BLVD		INDUSTRY	91746	10802101	FA0027200	3001
S & S PERCISION	14262	E	VALLEY	BLVD	B	LA PUENTE	91746	0	FA0042619	3001
S & S PERCISION	14262	E	VALLEY	BLVD	B	LA PUENTE	91746	0	FA0042619	1001
RENNSPEL INC	14262	E	VALLEY	BLVD	D	LA PUENTE	91746	0	FA0042649	1001
JMA SERVICES	14262		VALLEY	BLVD	E	LA PUENTE	91746	10297840	FA0042656	3000
G T AUTO BODY	14266	E	VALLEY	BLVD	C	INDUSTRY	91744	0	FA0027014	1000
G T AUTO BODY	14266	E	VALLEY	BLVD	C	INDUSTRY	91744	0	FA0027014	3001
AMERICAN LATH PROD CO	14270	E	VALLEY	BLVD		INDUSTRY	91746	0	FA0027237	3001
G H COMPANY	14270	E	VALLEY	BLVD	D	INDUSTRY	91746	10297753	FA0042659	3000
AMERICAN LATH PRODUCTS CO	14274		VALLEY	BLVD		INDUSTRY	91746	0	FA0027189	3001
AMERICAN LATH PRODUCTS CO	14278	E	VALLEY	BLVD		INDUSTRY	91746	10802569	FA0027147	1002
AMERICAN LATH PRODUCTS CO	14278	E	VALLEY	BLVD		INDUSTRY	91746	10802569	FA0027147	3003
ARROW SERVICES INC	14330	E	VALLEY	BLVD		LA PUENTE	91746	10286248	FA0042782	3701
ARROW SERVICES INC	14330	E	VALLEY	BLVD		LA PUENTE	91746	10286248	FA0042782	1001
ARROW SERVICES INC	14330	E	VALLEY	BLVD		LA PUENTE	91746	10286248	FA0042782	3001
EL MOFLES INC	14332		VALLEY	BLVD	A	INDUSTRY	91746	10296523	FA0027336	1001
EL MOFLES INC	14332		VALLEY	BLVD	A	INDUSTRY	91746	10296523	FA0027336	3002
MARIA MEDINAS TIRE	14332		VALLEY	BLVD	B	LA PUENTE	91746	10297951	FA0027337	1001
MARIA MEDINAS TIRE	14332		VALLEY	BLVD	B	LA PUENTE	91746	10297951	FA0027337	3001
SERNA'S AUTO BODY	14332		VALLEY	BLVD		LA PUENTE	91746	10804324	FA0027339	1001
SERNA'S AUTO BODY	14332		VALLEY	BLVD		LA PUENTE	91746	10804324	FA0027339	3001
PAULSON'S DIESEL & AUTO ELE	14344		VALLEY	BLVD		INDUSTRY	91746	0	FA0026965	1001
ENTERPRISE TRUCK RENTAL 32LD	14544	E	VALLEY	BLVD		LA PUENTE	91746	10741114	FA0027354	1001
SHELL #120663 LA PUENTE	14562		VALLEY	BLVD		LA PUENTE	91746	10267453	FA0027109	7124
PERFORMANCE AUTO	14626		VALLEY	BLVD	B	LA PUENTE	91746	10804138	FA0027297	1001
PERFORMANCE AUTO	14626		VALLEY	BLVD	B	LA PUENTE	91746	10804138	FA0027297	3001
FUEL INJECTION SERVICE CENTER	14630		VALLEY	BLVD	R	LA PUENTE	91746	0	FA0027037	1000
FUEL INJECTION SERVICE CENTER	14630		VALLEY	BLVD	R	LA PUENTE	91746	0	FA0027037	3001
C & R AUTO BODY	14630		VALLEY	BLVD	T&V	LA PUENTE	91746	0	FA0039168	3001

LOS ANGELES COUNTY CUPA
INACTIVE - FACILITY INVENTORY

FACILITY NAME	SITE ADDRESS					CITY	ZIP	CERS ID	Facility ID	PE
C & R AUTO BODY	14630		VALLEY	BLVD	T&V	LA PUENTE	91746	0	FA0039168	1001
TALAMANTES DRUM CO	14642	E	VALLEY	BLVD	REAR	LA PUENTE	91746	10298059	FA0043326	3002
TALAMANTES DRUM CO	14642	E	VALLEY	BLVD	REAR	LA PUENTE	91746	10298059	FA0043326	1001
COP USA INC	14650	E	VALLEY	BLVD		INDUSTRY	91746	10282936	FA0043423	3000
FORMOSA COSMETICS USA INC	14656	E	VALLEY	BLVD		INDUSTRY	91746	10658704	FA0043397	3000
A WORLD OF POTTERY	14708		VALLEY	BLVD	B	INDUSTRY	91746	10282600	FA0027130	3001
K & V BLUEPRINT SERVICE INC	14736		VALLEY	BLVD		LA PUENTE	91746	0	FA0027214	3001
TRANSPORTATION SERVICES	14760		VALLEY	BLVD		INDUSTRY	91746	0	FA0027225	3001
BAJA AUTO ELECTRIC	14824	E	VALLEY	BLVD		LA PUENTE	91746	10285210	FA0026946	3001
V J'S AUTO CARE INC	14834	E	VALLEY	BLVD	A-D	LA PUENTE	91746	10804210	FA0027298	1001
V J'S AUTO CARE INC	14834	E	VALLEY	BLVD	A-D	LA PUENTE	91746	10804210	FA0027298	3001
A & J ET TOOL GRINDING SHOP	14836	E	VALLEY	BLVD	A-1	LA PUENTE	91746	0	FA0026920	1001
MIRACLE "SHINE"	14836	E	VALLEY	BLVD	G	INDUSTRY	91746	0	FA0027201	1001
MIRACLE "SHINE"	14836	E	VALLEY	BLVD	G	INDUSTRY	91746	0	FA0027201	3001
AM WEST	14836	E	VALLEY	BLVD	A	LA PUENTE	91746	10804132	FA0027245	3002
SUPER BRAKE SHOP	14842		VALLEY	BLVD	E&F	LA PUENTE	91746	0	FA0027246	3001
ABM TRANSMISSION	14842	E	VALLEY	BLVD	A	LA PUENTE	91746	0	FA0026947	1001
VALLEY AUTO ELECTRIC	14846	E	VALLEY	BLVD		LA PUENTE	91746	10265989	FA0027352	1001
VALLEY AUTO ELECTRIC	14846	E	VALLEY	BLVD		LA PUENTE	91746	10265989	FA0027352	3001
VALLEY AUTO ELECTRIC	14850		VALLEY	BLVD	A	LA PUENTE	91746	10715230	FA0027215	3001
NELSONS AUTO & TRUCK REPAIR	14850	E	VALLEY	BLVD	B	INDUSTRY	91746	0	FA0039130	3001
NELSONS AUTO & TRUCK REPAIR	14850	E	VALLEY	BLVD	B	INDUSTRY	91746	0	FA0039130	1001
CALIFORNIA FREIGHT	14854	E	VALLEY	BLVD		LA PUENTE	91746	0	FA0027174	3001
SUPERIOR RADIATOR & AIR CONDITIONIN	14898	E	VALLEY	BLVD		LA PUENTE	91746	10283962	FA0027341	1001
SUPERIOR RADIATOR & AIR CONDITIONIN	14898	E	VALLEY	BLVD		LA PUENTE	91746	10283962	FA0027341	3002
A B M AUTO BODY AND PAINT	14900	E	VALLEY	BLVD	4	LA PUENTE	91746	0	FA0027022	1001
LA PUENTE RADIATOR BODY SHOP	15024		VALLEY	BLVD		LA PUENTE	91746	10266364	FA0027239	3000
CALIBER COLLISION CENTERS - CITY OF INDUSTRY	15118		VALLEY	BLVD		INDUSTRY	91746	10631791	FA0047152	3001
CALIBER COLLISION CENTERS - CITY OF INDUSTRY	15118		VALLEY	BLVD		INDUSTRY	91746	10631791	FA0047152	1002
HADDICKS TOWING INC	15120		VALLEY	BLVD		LA PUENTE	91746	10282084	FA0027134	1001
HADDICKS TOWING INC	15120		VALLEY	BLVD		LA PUENTE	91746	10282084	FA0027134	3001
REYES PRINTING PRESS	15150	E	VALLEY	BLVD	B	LA PUENTE	91746	0	FA0027036	1001
SINCERE ORIENT FOOD CO	15222	E	VALLEY	BLVD		INDUSTRY	91746	10286395	FA0037727	1001
WINMENS TECHNOLOGIES (USA) INC	15232		VALLEY	BLVD		INDUSTRY	91746	0	FA0037993	3001
WINMENS TECHNOLOGIES (USA) INC	15232		VALLEY	BLVD		INDUSTRY	91746	0	FA0037993	1002
HADDICKS TOWING INC	15252	E	VALLEY	BLVD		INDUSTRY	91746	10286494	FA0027234	1002

LOS ANGELES COUNTY CUPA
INACTIVE - FACILITY INVENTORY

FACILITY NAME	SITE ADDRESS					CITY	ZIP	CERS ID	Facility ID	PE
HADDICKS TOWING INC	15252	E	VALLEY	BLVD		INDUSTRY	91746	10286494	FA0027234	3702
HADDICKS TOWING INC	15252	E	VALLEY	BLVD		INDUSTRY	91746	10286494	FA0027234	3001
THERMAL CONCEPTS INC	15340	E	VALLEY	BLVD	A & B	INDUSTRY	91746	10834021	FA0051804	3001
THERMAL CONCEPTS INC	15340	E	VALLEY	BLVD	A & B	INDUSTRY	91746	10834021	FA0051804	1003
DREW INDUSTRIAL DIVISION	15346	E	VALLEY	BLVD		INDUSTRY	91746	0	FA0027154	3001
RIE COMPANY	15354		VALLEY	BLVD		INDUSTRY	91746	0	FA0026966	1001
SIR SPEEDY	15444	E	VALLEY	BLVD		INDUSTRY	91746	0	FA0026971	1001
CANAAN 1 HR PHOTO	15459	E	VALLEY	BLVD		INDUSTRY	91746	0	FA0026991	1001
P J AUTO DESIGN INC	15460	E	VALLEY	BLVD		INDUSTRY	91746	10802026	FA0035826	3001
P J AUTO DESIGN INC	15460	E	VALLEY	BLVD		INDUSTRY	91746	10802026	FA0035826	1001
NELSON MACHINE PARTS & PROD	15470	E	VALLEY	BLVD		INDUSTRY	91746	0	FA0026933	1001
VALLEY FLOWERS	15471	E	VALLEY	BLVD		INDUSTRY	91746	10802644	FA0039161	3000
CLEAN WASH INC	15580		VALLEY	BLVD		CITY OF INDUSTRY	91746	10291876	FA0027219	7124
LAWN DEPOT	15630	E	VALLEY	BLVD		INDUSTRY	91744	0	FA0027031	1001
N & K INCORPORATED	15701	E	VALLEY	BLVD		CITY OF INDUSTRY	91744	10586764	FA0027160	7124
N & K INCORPORATED	15701	E	VALLEY	BLVD		CITY OF INDUSTRY	91744	10586764	FA0027160	7124
PRECISION COLOR AND GRAPHICS	15703	E	VALLEY	BLVD		INDUSTRY	91744	0	FA0026958	1001
SUN SIGNS	15741	E	VALLEY	BLVD		INDUSTRY	91744	0	FA0027024	1001
V & T CARBONIC INC	15749	E	VALLEY	BLVD		INDUSTRY	91744	0	FA0027127	3001
UNITED REFRIGERATION INC	15809	E	VALLEY	BLVD		INDUSTRY	91744	10802089	FA0027229	3003
JANSKY INC	15933		VALLEY	BLVD		INDUSTRY	91744	0	FA0043239	3000
SUN HING FOODS INC	15939		VALLEY	BLVD		LA PUENTE	91744	0	FA0019048	3000
SUN HING FOODS INC	15939		VALLEY	BLVD		LA PUENTE	91744	0	FA0019048	1001
SUPER CARE INC	16017		VALLEY	BLVD		INDUSTRY	91744	10286608	FA0027152	1003
DIRECT WHEELS	16057	E	VALLEY	BLVD		INDUSTRY	91744	0	FA0049933	3000
SHINE CO INC	16418		VALLEY	BLVD		LA PUENTE	91744	0	FA0027137	3001
VERIZON CALIFORNIA INC.	16500	E	VALLEY	BLVD		LA PUENTE	91744	0	FA0027128	3001
CENTRAL AUTO WHOLESALE	17227		VALLEY	BLVD		LA PUENTE	91744	10804204	FA0036892	3001
CENTRAL AUTO WHOLESALE	17227		VALLEY	BLVD		LA PUENTE	91744	10804204	FA0036892	1001
WAL-MART #2292	17411	E	VALLEY	BLVD	B	LA PUENTE	91744	10804243	FA0043125	3001
WAL-MART #2292	17411	E	VALLEY	BLVD	B	LA PUENTE	91744	10804243	FA0043125	1001
SWEDA COMPANY LLC	17411		VALLEY	BLVD	A	INDUSTRY	91744	10285561	FA0027232	1001
SWEDA COMPANY LLC	17411		VALLEY	BLVD	A	INDUSTRY	91744	10285561	FA0027232	7124
SWEDA COMPANY LLC	17411		VALLEY	BLVD	A	INDUSTRY	91744	10285561	FA0027232	3001
PADYWELL SCREEN & PAD PRINTING SERV	17411	E	VALLEY	BLVD	24	INDUSTRY	91744	10714972	FA0046233	1000
PADYWELL SCREEN & PAD PRINTING SERV	17411	E	VALLEY	BLVD	24	INDUSTRY	91744	10714972	FA0046233	3000

LOS ANGELES COUNTY CUPA
INACTIVE - FACILITY INVENTORY

FACILITY NAME	SITE ADDRESS					CITY	ZIP	CERS ID	Facility ID	PE
SWEDA COMPANY LLC	17411		VALLEY	BLVD	A	INDUSTRY	91744	10285561	FA0027232	1002
KELLEY FLEET SERVICES	17637	E	VALLEY	BLVD	D	INDUSTRY	91744	0	FA0037761	3001
KELLEY FLEET SERVICES	17637	E	VALLEY	BLVD	D	INDUSTRY	91744	0	FA0037761	1001
RYDER TRUCK #2040/ALTADENA DAIRY	17637	E	VALLEY	BLVD	C	INDUSTRY	91744	10802455	FA0027270	1001
RYDER TRUCK #2040/ALTADENA DAIRY	17637	E	VALLEY	BLVD	C	INDUSTRY	91744	10802455	FA0027270	3002
E P S CORP	17637	E	VALLEY	BLVD	E	INDUSTRY	91744	0	FA0039576	3001
E P S CORP	17637	E	VALLEY	BLVD	E	INDUSTRY	91744	0	FA0039576	1001
DIARY GEN LLC	17637	E	VALLEY	BLVD	B	INDUSTRY	91744	0	FA0027259	3002
DIARY GEN LLC	17637	E	VALLEY	BLVD	B	INDUSTRY	91744	0	FA0027259	1001
SHELL (MYERS)	17673	E	VALLEY	BLVD		INDUSTRY	91744	0	FA0027161	3001
RUSSELL SIEGLER, INC	17745	E	VALLEY	RD		INDUSTRY	91744	10286086	FA0039165	3004
R & R COSMETICS	17749	E	VALLEY	BLVD		INDUSTRY	91744	0	FA0027186	3001
HERCULES INC/TRANSPORTATION DEPT	17755	E	VALLEY	BLVD		INDUSTRY	91744	0	FA0027142	3001
ABRASIVE WHEELS INC	17841	E	VALLEY	BLVD		INDUSTRY	91744	10265824	FA0027133	3500
DICK PATEL	17855	E	VALLEY	BLVD		INDUSTRY	91744	0	FA0027136	7124
DICK PATEL	17855	E	VALLEY	BLVD		INDUSTRY	91744	0	FA0027136	1101
DICK PATEL	17855	E	VALLEY	BLVD		INDUSTRY	91744	0	FA0027136	3503
DICK PATEL	17855	E	VALLEY	BLVD		INDUSTRY	91744	0	FA0027136	7124
DICK PATEL	17855	E	VALLEY	BLVD		INDUSTRY	91744	0	FA0027136	2020
DICK PATEL	17855	E	VALLEY	BLVD		INDUSTRY	91744	0	FA0027136	3003
VEER AUTO PARTNERS INC	17903	E	VALLEY	BLVD		LA PUENTE	91744	10295998	FA0027143	7124
VEER AUTO PARTNERS INC	17903	E	VALLEY	BLVD		LA PUENTE	91744	10295998	FA0027143	7124
ANNEX AUTOMOTIVE COLORS	17999	E	VALLEY	BLVD	B	INDUSTRY	91744	10266517	FA0027185	3002
QUIXTOP	18039	E	VALLEY	BLVD		CITY OF INDUSTRY	91744	10283020	FA0027135	7124
ISABELLA COSMETICS INC	18101	E	VALLEY	BLVD		LA PUENTE	91744	10836802	FA0051872	3000
ISABELLA COSMETICS INC	18101	E	VALLEY	BLVD		LA PUENTE	91744	10836802	FA0051872	1000
MONARCH PUBLICATIONS	18117		VALLEY	BLVD		LA PUENTE	91744	0	FA0027187	3001
WEST UNITY CORP	18119	E	VALLEY	BLVD		INDUSTRY	91744	10298191	FA0038303	3001
WEST UNITY CORP	18119	E	VALLEY	BLVD		INDUSTRY	91744	10298191	FA0038303	1002
LA PUENTE TIRES	18121		VALLEY	BLVD		INDUSTRY	91744	10308391	FA0026954	1000
FRONTIER CALIFORNIA - ROWLAND CO	18131	E	VALLEY	BLVD		LA PUENTE	91744	10141795	FA0027156	3500
FRONTIER CALIFORNIA - ROWLAND CO	18131	E	VALLEY	BLVD		LA PUENTE	91744	10141795	FA0027156	7124
FRONTIER CALIFORNIA - ROWLAND CO	18131	E	VALLEY	BLVD		LA PUENTE	91744	10141795	FA0027156	7124
SPRING TEA INC	18189	E	VALLEY	BLVD		LA PUENTE	91744	0	FA0043268	3000
MARVEL PARTS	18191	E	VALLEY	BLVD		LA PUENTE	91744	0	FA0027194	3001
SO CAL AUTO BODY	18347	E	VALLEY	BLVD	G	LA PUENTE	91744	0	FA0046430	1001

LOS ANGELES COUNTY CUPA
INACTIVE - FACILITY INVENTORY

FACILITY NAME	SITE ADDRESS					CITY	ZIP	CERS ID	Facility ID	PE
SOCAL AUTO BODY SHOP	18347	E	VALLEY	BLVD	B2	CITY OF INDUSTRY	91744	0	FA0052774	1000
THE SHOP AUTO ELECTRIC	18347	E	VALLEY	BLVD	B	INDUSTRY	91744	10297837	FA0043191	1000
THE SHOP AUTO ELECTRIC	18347	E	VALLEY	BLVD	B	INDUSTRY	91744	10297837	FA0043191	3000
G D MECHANIC	18347	E	VALLEY	BLVD	D	INDUSTRY	91744	10751227	FA0046428	3001
G D MECHANIC	18347	E	VALLEY	BLVD	D	INDUSTRY	91744	10751227	FA0046428	1000
VIDES AUTO MECHANIC	18347	E	VALLEY	BLVD	E	INDUSTRY	91744	10644955	FA0046429	3001
VIDES AUTO MECHANIC	18347	E	VALLEY	BLVD	E	INDUSTRY	91744	10644955	FA0046429	1000
SOLISTONE	18409	E	VALLEY	BLVD		LA PUENTE	91744	10309165	FA0027198	3001
SOLISTONE INC	18421	E	VALLEY	BLVD		LA PUENTE	91744	10897408	FA0054632	3001
SOLISTONE INC	18421	E	VALLEY	BLVD		LA PUENTE	91744	10897408	FA0054632	1000
VALLEY AUTO TECHNIX	18519		VALLEY	BLVD		INDUSTRY	91744	10802632	FA0027351	1001
VALLEY AUTO TECHNIX	18519		VALLEY	BLVD		INDUSTRY	91744	10802632	FA0027351	3001
AUTO WORLD CENTER	18541	E	VALLEY	BLVD		LA PUENTE	91744	10268134	FA0027199	3001
T SPEED LLC	18541	E	VALLEY	BLVD		LA PUENTE	91744	10874596	FA0054370	3001
T SPEED LLC	18541	E	VALLEY	BLVD		LA PUENTE	91744	10874596	FA0054370	1001
AUTO MASTER	18551	E	VALLEY	BLVD		INDUSTRY	91744	10265809	FA0027025	3001
ROMA AUTO REPAIR	18555		VALLEY	BLVD		LA PUENTE	91744	0	FA0027344	1001
ROMA AUTO REPAIR	18555		VALLEY	BLVD		LA PUENTE	91744	0	FA0027344	3001
SUNWAVE AUTO CARE	18575	E	VALLEY	BLVD		LA PUENTE	91744	10283527	FA0027334	1001
SUNWAVE AUTO CARE	18575	E	VALLEY	BLVD		LA PUENTE	91744	10283527	FA0027334	3001
E T PERFORMANCE	19677		VALLEY	BLVD	C	WALNUT	91789	0	FA0039271	3001
E T PERFORMANCE	19677		VALLEY	BLVD	C	WALNUT	91789	0	FA0039271	1000
A-1 AUTO SERVICE CENTER	19717	E	VALLEY	BLVD	B	WALNUT	91789	0	FA0027318	1001
A-1 AUTO SERVICE CENTER	19717	E	VALLEY	BLVD	B	WALNUT	91789	0	FA0027318	3001
STUTTGART AUTOMOBILE SERVICE	19841	E	VALLEY	BLVD		WALNUT	91789	10296121	FA0027170	1001
STUTTGART AUTOMOBILE SERVICE	19841	E	VALLEY	BLVD		WALNUT	91789	10296121	FA0027170	3001
GANESH FAIR OAKS AUTOMOTIVE	19917	E	VALLEY	BLVD	A	WALNUT	91789	0	FA0032206	1000
GANESH FAIR OAKS AUTOMOTIVE	19917	E	VALLEY	BLVD	A	WALNUT	91789	0	FA0032206	3001
JAE JAE'S AUTO REPAIR	19949	E	VALLEY	BLVD		WALNUT	91789	0	FA0027320	1001
JAE JAE'S AUTO REPAIR	19949	E	VALLEY	BLVD		WALNUT	91789	0	FA0027320	3001
SILVERSTAR MOTORCARS	20201	E	VALLEY	BLVD		WALNUT	91789	10616230	FA0027319	3701
PETERSON AUTO REPAIR	20205	E	VALLEY	BLVD		WALNUT	91789	10284721	FA0037274	1001
PETERSON AUTO REPAIR	20205	E	VALLEY	BLVD		WALNUT	91789	10284721	FA0037274	3001
PACIFIC AUTO REPAIR CENTER	20209	E	VALLEY	BLVD		WALNUT	91789	10295296	FA0027191	1001
PACIFIC AUTO REPAIR CENTER	20209	E	VALLEY	BLVD		WALNUT	91789	10295296	FA0027191	3001
M G AUTOMOTIVE	20225	E	VALLEY	BLVD	H	WALNUT	91789	10283866	FA0027193	1001

LOS ANGELES COUNTY CUPA
INACTIVE - FACILITY INVENTORY

FACILITY NAME	SITE ADDRESS					CITY	ZIP	CERS ID	Facility ID	PE
M G AUTOMOTIVE	20225	E	VALLEY	BLVD	H	WALNUT	91789	10283866	FA0027193	3001
ACE AUTO CARE	20225	E	VALLEY	BLVD	F	WALNUT	91789	10295596	FA0027248	1000
ACE AUTO CARE	20225	E	VALLEY	BLVD	F	WALNUT	91789	10295596	FA0027248	3001
JAY'S BENZ	20225		VALLEY	BLVD	H1	WALNUT	91789	10310137	FA0044012	1000
VENEGAS AUTO CARE CENTER	20225		VALLEY	BLVD	A	WALNUT	91789	10882429	FA0054416	3001
VENEGAS AUTO CARE CENTER	20225		VALLEY	BLVD	A	WALNUT	91789	10882429	FA0054416	1001
JAY'S BENZ	20225		VALLEY	BLVD	H1	WALNUT	91789	10310137	FA0044012	3001
V & J TRANSMISSION AUTO REPAIR	20225	E	VALLEY	BLVD	B	WALNUT	91789	10783459	FA0027313	1000
WINGS OF CAR LLC	20225		VALLEY	BLVD	C	WALNUT	91789	10294819	FA0027192	1000
HM AUTO REPAIR	20225	E	VALLEY	BLVD	E	WALNUT	91789	10294711	FA0027312	1000
V & J TRANSMISSION AUTO REPAIR	20225	E	VALLEY	BLVD	B	WALNUT	91789	10783459	FA0027313	3500
WINGS OF CAR LLC	20225		VALLEY	BLVD	C	WALNUT	91789	10294819	FA0027192	3000
HM AUTO REPAIR	20225	E	VALLEY	BLVD	E	WALNUT	91789	10294711	FA0027312	3001
V & J TRANSMISSION AUTO REPAIR	20225	E	VALLEY	BLVD	B	WALNUT	91789	10783459	FA0027313	3001
PERFOMRANCE AUTO EXPRESS	20241		VALLEY	BLVD	D	WALNUT	91789	0	FA0027019	1001
NAVAS AUTO PRO PLUS	20241		VALLEY	BLVD	J	WALNUT	91789	10295269	FA0027168	1001
NAVAS AUTO PRO PLUS	20241		VALLEY	BLVD	J	WALNUT	91789	10295269	FA0027168	3001
A & D AUTO REPAIR	20241		VALLEY	BLVD	J	WALNUT	91789	0	FA0027167	3001
SAMS IMPORT AUTO SERVICE	20241	E	VALLEY	BLVD	G	WALNUT	91789	10658509	FA0027173	1001
SAMS IMPORT AUTO SERVICE	20241	E	VALLEY	BLVD	G	WALNUT	91789	10658509	FA0027173	3001
UNION OIL - #5525 DAVE'S UNOCAL	20373		VALLEY	BLVD		WALNUT	91789	0	FA0027144	3001
FRONTIER CALIFORNIA - WALNUT CO	20747		VALLEY	BLVD		WALNUT	91789	10141969	FA0027155	3500
FRONTIER CALIFORNIA - WALNUT CO	20747		VALLEY	BLVD		WALNUT	91789	10141969	FA0027155	7124
CLEANERS PLUS	20829	E	VALLEY	BLVD		WALNUT	91789	0	FA0027331	1001
CLEANERS PLUS	20829	E	VALLEY	BLVD		WALNUT	91789	0	FA0027331	3001
H&S ENERGY PRODUCTS LLC # 2012	20849		VALLEY	BLVD		WALNUT	91789	10401478	FA0027164	7124
T-MOBILE WEST SITE ID: IE24101A	21264		VALLEY	BLVD	TM	INDUSTRY	91789	10802359	FA0041030	3000
GRAND PETRO INC.	21530		VALLEY	BLVD		CITY OF INDUSTRY	91789	10635598	FA0040781	7124
GRAND PETRO INC.	21530		VALLEY	BLVD		CITY OF INDUSTRY	91789	10635598	FA0040781	7124
CVS PHARMACY #3553	21590	E	VALLEY	BLVD		INDUSTRY	91789	10290853	FA0041790	3000
BED BATH AND BEYOND #1083	21640		VALLEY	BLVD		WALNUT	91789	10167237	FA0044278	1001
BENTON FEED YARD INC	21828	E	VALLEY	BLVD		WALNUT	91789	0	FA0027115	3001
MACHLIN FEED	21832		VALLEY	BLVD		WALNUT	91789	0	FA0027158	3001
BANFIELD PET HOSPITAL #1569	21848		VALLEY	BLVD	10	WALNUT	91789	10644190	FA0049370	3000
1PERFECTCHOICE FURNITURE	21908	E	VALLEY	BLVD		WALNUT	91789	10885624	FA0037911	1003
TEXACO (WALNUT)	22040	E	VALLEY	BLVD		WALNUT	91789	0	FA0027116	7124

LOS ANGELES COUNTY CUPA
INACTIVE - FACILITY INVENTORY

FACILITY NAME	SITE ADDRESS					CITY	ZIP	CERS ID	Facility ID	PE
TEXACO (WALNUT)	22040	E	VALLEY	BLVD		WALNUT	91789	0	FA0027116	3001
PACIFIC AUTO REPAIR CENTER	22066		VALLEY	BLVD		WALNUT	91789	0	FA0026927	1001
WALGREENS #12023	24790		VALLEY	ST		SANTA CLARITA	91321	10287004	FA0043865	3001
SCE SANIGEN SUBSTATION			VALLEY BL 1 MI E/O GRAND			WALNUT	91789	10190213	FA0027356	3003
GOLDEN STATE WATER (VALLEY CENTER)	1635	S	VALLEY CENTER	AVE		GLENDORA	91740	10800370	FA0027358	3001
GOLDEN STATE WATER (VALLEY CENTER)	1635	S	VALLEY CENTER	AVE		GLENDORA	91740	10800370	FA0027358	3500
LENSCRAFTERS #462	44414		VALLEY CENTRAL	WAY		LANCASTER	93536	10287910	FA0027360	3000
PARTY CITY	44426		VALLEY CENTRAL	WAY	101	LANCASTER	93536	10298344	FA0032352	3002
PARTY CITY	44426		VALLEY CENTRAL	WAY	101	LANCASTER	93536	10298344	FA0032352	1001
STAPLES THE OFFICE SUPERSTORE #0088	44620		VALLEY CENTRAL	WAY		LANCASTER	93536	0	FA0048348	1001
COSTCO WHOLESALE	44669		VALLEY CENTRAL	WAY		LANCASTER	93536	0	FA0033932	7124
COSTCO WHOLESALE #23/GASOLINE	44681		VALLEY CENTRAL	WAY		LANCASTER	93536	0	FA0027361	3001
COSTCO WHOLESALE #23/GASOLINE	44681		VALLEY CENTRAL	WAY		LANCASTER	93536	0	FA0027361	1000
WAL-MART #1563	44765		VALLEY CENTRAL	WAY		LANCASTER	93536	0	FA0027359	1004
WAL-MART #1563	44765		VALLEY CENTRAL	WAY		LANCASTER	93536	0	FA0027359	3001
PHOTO PIXEL COLOR LAB	8300		VALLEY CIRCLE	BLVD	A	WEST HILLS	91304	0	FA0036015	1006
LOWELL JOINT SCHOOL DIST	11019		VALLEY HOME	AVE		WHITTIER	90603	0	FA0027364	7124
LOWELL JOINT SCHOOL DIST	11019		VALLEY HOME	AVE		WHITTIER	90603	0	FA0027364	3001
STANLEY E ARNOLD CORP (DBA: SEA)	42644	N	VALLEY LINE	RD	238	LANCASTER	93535	10287661	FA0027400	3500
STANLEY E ARNOLD CORP (DBA: SEA)	42644	N	VALLEY LINE	RD	238	LANCASTER	93535	10287661	FA0027400	1002
STANLEY E ARNOLD CORP (DBA: SEA)	42644	N	VALLEY LINE	RD	238	LANCASTER	93535	10287661	FA0027400	3001
A-1 SUPER TIRE & AUTO SERVICE INC	10611		VALLEY MALL			EL MONTE	91731	10798699	FA0027365	3001
A-1 SUPER TIRE & AUTO SERVICE INC	10611		VALLEY MALL			EL MONTE	91731	10798699	FA0027365	1001
LA CANADA VALLEY SUN	1		VALLEY SUN	LN		LA CANADA FLINTRIDGE	91011	0	FA0027367	1002
OASIS PUMPING	10303		VALLEY VIEW	AVE		WHITTIER	90604	0	FA0033600	1001
CANDLEWOOD COUNTRY CLUB	11705		VALLEY VIEW	AVE		WHITTIER	90604	10273243	FA0031622	3701
USA PETROLEUM	11806		VALLEY VIEW	AVE		WHITTIER	90604	0	FA0027391	1001
USA PETROLEUM	11806		VALLEY VIEW	AVE		WHITTIER	90604	0	FA0027391	3001
DANNYS AUTO REPAIR	11810		VALLEY VIEW	AVE	B	WHITTIER	90604	0	FA0027392	1001
DANNYS AUTO REPAIR	11810		VALLEY VIEW	AVE	B	WHITTIER	90604	0	FA0027392	3001
A & Z TRANSMISSION CENTER	11810		VALLEY VIEW	AVE	A	WHITTIER	90604	10265092	FA0031126	1001
ELECTRO MECHANICAL MFG	11824		VALLEY VIEW	AVE		WHITTIER	90604	0	FA0027375	7124
ELECTRO MECHANICAL MFG	11824		VALLEY VIEW	AVE		WHITTIER	90604	0	FA0027375	3001
HI HAT CLEANERS	12723		VALLEY VIEW	AVE		LA MIRADA	90638	10289851	FA0027393	1001
HI HAT CLEANERS	12723		VALLEY VIEW	AVE		LA MIRADA	90638	10289851	FA0027393	3001
KRAGEN AUTO PARTS #1500	12807		VALLEY VIEW	AVE		LA MIRADA	90638	10803982	FA0031390	3001

LOS ANGELES COUNTY CUPA
INACTIVE - FACILITY INVENTORY

FACILITY NAME	SITE ADDRESS					CITY	ZIP	CERS ID	Facility ID	PE
NATIONAL LUMBER AND SUPPLY	12841		VALLEY VIEW	AVE		LA MIRADA	90638	0	FA0027377	3001
MIRADA FARMS	13907		VALLEY VIEW	AVE		LA MIRADA	90638	0	FA0027383	3001
DR FRESH INC	13955		VALLEY VIEW	AVE		LA MIRADA	90638	0	FA0031080	3001
SOLID STATE DEVICES INC	14830		VALLEY VIEW	AVE		LA MIRADA	90638	10288963	FA0027396	3501
SIT ON IT INC	14950		VALLEY VIEW	AVE		LA MIRADA	90638	10804075	FA0027373	3002
HAWAIIAN EXPRESS INC	14952		VALLEY VIEW	AVE		LA MIRADA	90638	10803994	FA0027380	1001
HAWAIIAN EXPRESS INC	14952		VALLEY VIEW	AVE		LA MIRADA	90638	10803994	FA0027380	3002
ORTHO MATTRESS INC	15300		VALLEY VIEW	AVE		LA MIRADA	90638	10272790	FA0027376	1003
ORTHO MATTRESS INC	15300		VALLEY VIEW	AVE		LA MIRADA	90638	10272790	FA0027376	3001
CONTINUOUS FORMS CONTROL	15320		VALLEY VIEW	AVE	7	LA MIRADA	90638	0	FA0027370	1002
G N B INCORPORATED	15330		VALLEY VIEW	AVE	5	LA MIRADA	90638	0	FA0027394	3500
G N B INCORPORATED	15330		VALLEY VIEW	AVE	5	LA MIRADA	90638	0	FA0027394	3001
ARCO AMPM	15700		VALLEY VIEW	AVE		LA MIRADA	90638	10295755	FA0033629	7124
ST. JUDE MEDICAL	15900		VALLEY VIEW	CT		SYLMAR	91342	0	FA0052648	1104
FARO SERVICES	15910		VALLEY VIEW	DR		LA MIRADA	90638	0	FA0043290	1001
FARO SERVICES	15910		VALLEY VIEW	DR		LA MIRADA	90638	0	FA0043290	3002
BEST BRANDS CORP	16424	S	VALLEY VIEW	AVE		LA MIRADA	90638	10803949	FA0027385	1003
BEST BRANDS CORP	16424	S	VALLEY VIEW	AVE		LA MIRADA	90638	10803949	FA0027385	3500
BEST BRANDS CORP	16424	S	VALLEY VIEW	AVE		LA MIRADA	90638	10803949	FA0027385	3003
INTERNATIONAL PAPER CO (CERRITOS)	16631	S	VALLEY VIEW	AVE		CERRITOS	90703	0	FA0031852	3003
TECHNA PRODUCTS	16637		VALLEY VIEW	AVE		CERRITOS	90703	0	FA0027387	3001
CERRITOS MATERIAL STORAGE YARD JOB #347	16639		VALLEY VIEW	AVE		CERRITOS	90703	10756417	FA0051445	3000
APV CREPACO INC USA	16641		VALLEY VIEW	AVE		CERRITOS	90703	10796338	FA0027386	1002
APV CREPACO INC USA	16641		VALLEY VIEW	AVE		CERRITOS	90703	10796338	FA0027386	3002
CONCEPT PACKAGING & DESIGN	16930		VALLEY VIEW	AVE	1	LA MIRADA	90638	0	FA0027378	1005
CONCEPT PACKAGING & DESIGN	16930		VALLEY VIEW	AVE	1	LA MIRADA	90638	0	FA0027378	3002
REVOLUTION FOODS INC	16932		VALLEY VIEW	AVE	A	LA MIRADA	90638	10275688	FA0027381	1002
PIEDMONT PLASTICS	17000		VALLEY VIEW	AVE		LA MIRADA	90638	10290871	FA0042564	1001
SOUTHERN GLAZER's WINE & SPIRITS OF CALIFORNIA	17101		VALLEY VIEW	AVE		CERRITOS	90703	10281280	FA0027398	3701
SOUTHERN GLAZER's WINE & SPIRITS OF CALIFORNIA	17101		VALLEY VIEW	AVE		CERRITOS	90703	10281280	FA0027398	1005
SOUTHERN GLAZER's WINE & SPIRITS OF CALIFORNIA	17101		VALLEY VIEW	AVE		CERRITOS	90703	10281280	FA0027398	2003
SOUTHERN GLAZER's WINE & SPIRITS OF CALIFORNIA	17101		VALLEY VIEW	AVE		CERRITOS	90703	10281280	FA0027398	7124
ARA SERVICES	17116		VALLEY VIEW	AVE		LA MIRADA	90638	0	FA0027384	3001
LAGUNA CLAY CO	17120		VALLEY VIEW	AVE		LA MIRADA	90638	0	FA0027388	3001
UNITED EXCHANGE CORP	17211		VALLEY VIEW	AVE		CERRITOS	90703	10295671	FA0027399	1001
UNITED EXCHANGE CORP	17211		VALLEY VIEW	AVE		CERRITOS	90703	10295671	FA0027399	3000

LOS ANGELES COUNTY CUPA
INACTIVE - FACILITY INVENTORY

FACILITY NAME	SITE ADDRESS					CITY	ZIP	CERS ID	Facility ID	PE
WHALE LOGISTICS (USA), INC.	17719		VALLEY VIEW	AVE		CERRITOS	90703	10894054	FA0034742	1003
LEIGHTON & ASSOCIATES	1470		VALLEY VISTA	DR	150	DIAMOND BAR	91765	0	FA0027231	3001
GOODRICH CORPORATION	1550	S	VALLEY VISTA	DR		DIAMOND BAR	91765	10295173	FA0040431	1004
GOODRICH CORPORATION	1550	S	VALLEY VISTA	DR		DIAMOND BAR	91765	10295173	FA0040431	3001
AT&T MOBILITY-ROW (LA-845) PEACOCK (51667)	4280	N	VALMAR	RD		CALABASAS	91302	10795510	FA0039410	3000
VALYERMO RANCH LLC	29831		VALYERMO	RD		VALYERMO	93563	10406020	FA0027403	3701
MOJAVE WK CTR	29835	W	VALYERMO	RD		VALYERMO	93563	10284220	FA0027402	3004
MOJAVE WK CTR	29835	W	VALYERMO	RD		VALYERMO	93563	10284220	FA0027402	3500
ST ANDREW'S PRIORY	31001	N	VALYERMO	RD		VALYERMO	93563	0	FA0027382	3001
CULVER CITY UNIFIED SCHOOL DIST WAR	3939		VAN BUREN	PL		CULVER CITY	90232	0	FA0027404	7040
SPRINT NXTL HOLLY PARK	0		VAN NESS	AVE		HAWTHORNE	90250	10800985	FA0039067	3000
LIONS AUTOMOTIVE	340		VAN NESS	AVE	A	TORRANCE	90501	10155439	FA0027416	7100
LIONS AUTOMOTIVE	340		VAN NESS	AVE	A	TORRANCE	90501	10155439	FA0027416	7100
WALT'S AUTO SERVICE	340		VAN NESS	AVE	C	TORRANCE	90501	10127776	FA0027418	7100
WALT'S AUTO SERVICE	340		VAN NESS	AVE	C	TORRANCE	90501	10127776	FA0027418	7100
LIONS AUTOMOTIVE	340		VAN NESS	AVE	A	TORRANCE	90501	10155439	FA0027416	7100
WALT'S AUTO SERVICE	340		VAN NESS	AVE	C	TORRANCE	90501	10127776	FA0027418	7100
TRANSPORTATION CONCEPTS	340		VAN NESS	AVE	E	TORRANCE	90501	10357222	FA0027417	1001
TRANSPORTATION CONCEPTS	340		VAN NESS	AVE	E	TORRANCE	90501	10357222	FA0027417	7100
TRANSPORTATION CONCEPTS	340		VAN NESS	AVE	E	TORRANCE	90501	10357222	FA0027417	7100
BEACH CITIES COLLISION INC.	340		VAN NESS	AVE	G	TORRANCE	90501	10300897	FA0027407	7100
EDELWEISS PORSCHAUS	340		VAN NESS	AVE	D	TORRANCE	90501	10155791	FA0027411	7100
BEACH CITIES COLLISION INC.	340		VAN NESS	AVE	G	TORRANCE	90501	10300897	FA0027407	7100
EDELWEISS PORSCHAUS	340		VAN NESS	AVE	D	TORRANCE	90501	10155791	FA0027411	7100
BEACH CITIES COLLISION INC.	340		VAN NESS	AVE	G	TORRANCE	90501	10300897	FA0027407	7100
BEACH CITIES COLLISION INC.	340		VAN NESS	AVE	G	TORRANCE	90501	10300897	FA0027407	7100
EDELWEISS PORSCHAUS	340		VAN NESS	AVE	D	TORRANCE	90501	10155791	FA0027411	7100
DYNAMIC RESEARCH INC	355		VAN NESS	AVE	200	TORRANCE	90501	10128691	FA0027238	7100
DYNAMIC RESEARCH INC	355		VAN NESS	AVE	200	TORRANCE	90501	10128691	FA0027238	7100
DYNAMIC RESEARCH INC	355		VAN NESS	AVE	200	TORRANCE	90501	10128691	FA0027238	7100
RAYTHEON SECURE INFORMATION SYSTEMS	359		VAN NESS	WAY		TORRANCE	90501	10155801	FA0027415	1004
RAYTHEON SECURE INFORMATION SYSTEMS	359		VAN NESS	WAY		TORRANCE	90501	10155801	FA0027415	7100
RAYTHEON SECURE INFORMATION SYSTEMS	359		VAN NESS	WAY		TORRANCE	90501	10155801	FA0027415	7100
RAYTHEON SECURE INFORMATION SYSTEMS	359		VAN NESS	WAY		TORRANCE	90501	10155801	FA0027415	7100
AMNI TECH CORPORATION	363		VAN NESS	AVE	403	TORRANCE	90501	10130578	FA0044581	7100
SAKAMOTO INC	365		VAN NESS	WAY	501	TORRANCE	90501	10134952	FA0034394	7100

LOS ANGELES COUNTY CUPA
INACTIVE - FACILITY INVENTORY

FACILITY NAME	SITE ADDRESS				CITY	ZIP	CERS ID	Facility ID	PE
SAKAMOTO INC	365	VAN NESS	WAY	501	TORRANCE	90501	10134952	FA0034394	7100
SAKAMOTO INC	365	VAN NESS	WAY	501	TORRANCE	90501	10134952	FA0034394	7100
TYSTAR CORPORATION	369	VAN NESS	WAY		TORRANCE	90501	0	FA0027427	7100
TYSTAR CORPORATION	369	VAN NESS	WAY		TORRANCE	90501	0	FA0027427	7100
TYSTAR CORPORATION	369	VAN NESS	WAY		TORRANCE	90501	0	FA0027427	7100
SAKAMOTO INC	377	VAN NESS	AVE	#1207	TORRANCE	90501	10617010	FA0047269	7100
SAKAMOTO INC	377	VAN NESS	AVE	#1207	TORRANCE	90501	10617010	FA0047269	7100
FUJITEC AMERICA INC	379	VAN NESS	AVE	1401	TORRANCE	90501	0	FA0027425	7100
UNITED STATES GYPSUM TORRANCE PLANT	401	VAN NESS	AVE		TORRANCE	90501	10118449	FA0027410	7100
UNITED STATES GYPSUM TORRANCE PLANT	401	VAN NESS	AVE		TORRANCE	90501	10118449	FA0027410	7100
UNITED STATES GYPSUM TORRANCE PLANT	401	VAN NESS	AVE		TORRANCE	90501	10118449	FA0027410	7100
PAREX LAHABRA FMRLY MER KOTE	501	VAN NESS	AVE		TORRANCE	90501	0	FA0027405	1002
PAREX LAHABRA FMRLY MER KOTE	501	VAN NESS	AVE		TORRANCE	90501	0	FA0027405	7100
PAREX LAHABRA FMRLY MER KOTE	501	VAN NESS	AVE		TORRANCE	90501	0	FA0027405	7100
GLS WEST LLC	505	VAN NESS	AVE		TORRANCE	90501	10771456	FA0027422	7100
GLS WEST LLC	505	VAN NESS	AVE		TORRANCE	90501	10771456	FA0027422	7100
GLS WEST LLC	505	VAN NESS	AVE		TORRANCE	90501	10771456	FA0027422	7100
GLS WEST LLC	527	VAN NESS	AVE		TORRANCE	90501	10771462	FA0027429	7100
GLS WEST LLC	527	VAN NESS	AVE		TORRANCE	90501	10771462	FA0027429	7100
GLS WEST LLC	527	VAN NESS	AVE		TORRANCE	90501	10771462	FA0027429	7100
GLS WEST LLC	527	VAN NESS	AVE		TORRANCE	90501	10771462	FA0027429	2020
GOODRIDGE USA	529	VAN NESS	AVE		TORRANCE	90501	10745035	FA0049750	7100
SUPERSHUTTLE LOS ANGELES	531	VAN NESS	AVE		TORRANCE	90501	10120336	FA0027419	1000
SUPERSHUTTLE LOS ANGELES	531	VAN NESS	AVE		TORRANCE	90501	10120336	FA0027419	7100
SUPERSHUTTLE LOS ANGELES	531	VAN NESS	AVE		TORRANCE	90501	10120336	FA0027419	7100
SUPERSHUTTLE LOS ANGELES	531	VAN NESS	AVE		TORRANCE	90501	10120336	FA0027419	7100
SUPERSHUTTLE LOS ANGELES	531	VAN NESS	AVE		TORRANCE	90501	10120336	FA0027419	7100
TEXLON CORPORATION	555	VAN NESS	AVE		TORRANCE	90501	10154935	FA0027412	7100
TEXLON CORPORATION	555	VAN NESS	AVE		TORRANCE	90501	10154935	FA0027412	7100
TEXLON CORPORATION	555	VAN NESS	AVE		TORRANCE	90501	10154935	FA0027412	7100
HUGO ENGINEERING CO. INC.	837	VAN NESS	AVE		TORRANCE	90501	10299976	FA0027409	7100
TORRANCE AUTOMOTIVE	841	VAN NESS	AVE		TORRANCE	90501	0	FA0027428	7100
COBRA INDUSTRIES	921	VAN NESS	AVE	E	TORRANCE	90501	0	FA0036024	7100
COBRA INDUSTRIES	921	VAN NESS	AVE	E	TORRANCE	90501	0	FA0036024	7100
COBRA INDUSTRIES	921	VAN NESS	AVE	E	TORRANCE	90501	0	FA0036024	7100
AD TECH ENGINEERING	923	VAN NESS	AVE		TORRANCE	90501	0	FA0027413	1002

LOS ANGELES COUNTY CUPA
INACTIVE - FACILITY INVENTORY

FACILITY NAME	SITE ADDRESS					CITY	ZIP	CERS ID	Facility ID	PE
SUPERIOR PRINTERS	925		VAN NESS	AVE		TORRANCE	90501	0	FA0027309	1001
TIPS CADILLAC	1115		VAN NESS	AVE		TORRANCE	90501	10131418	FA0027424	7100
TIPS CADILLAC	1115		VAN NESS	AVE		TORRANCE	90501	10131418	FA0027424	7100
TIPS CADILLAC	1115		VAN NESS	AVE		TORRANCE	90501	10131418	FA0027424	7100
TIPS CADILLAC	1115		VAN NESS	AVE		TORRANCE	90501	10131418	FA0027424	7100
AIWA ENTERPRISES	1121		VAN NESS	AVE		TORRANCE	90501	0	FA0027421	1001
WILHELM MACHINE PRDCTS INC	6131	S	VAN NESS	AVE		LOS ANGELES	90047	0	FA0027406	1001
AIR EAGLE INC	12333	S	VAN NESS	AVE		HAWTHORNE	90250	10801066	FA0027432	1003
AIR EAGLE INC	12333	S	VAN NESS	AVE		HAWTHORNE	90250	10801066	FA0027432	3001
INTERPLASTIC CORPORATION	12335	S	VAN NESS	AVE		HAWTHORNE	90250	10271398	FA0027431	3500
BRIA GRAPHICS	12727	S	VAN NESS	AVE		HAWTHORNE	90250	10800667	FA0027433	3003
BRIA GRAPHICS	12727	S	VAN NESS	AVE		HAWTHORNE	90250	10800667	FA0027433	3500
BRIA GRAPHICS	12727	S	VAN NESS	AVE		HAWTHORNE	90250	10800667	FA0027433	1001
KING TRANSMISSION	13908		VAN NESS	AVE	B	GARDENA	90249	0	FA0036115	1001
KING TRANSMISSION	13908		VAN NESS	AVE	B	GARDENA	90249	0	FA0036115	3001
PAUL'S MACHINE CORP	13966		VAN NESS	AVE		GARDENA	90249	10799356	FA0036670	1001
PAUL'S MACHINE CORP	13966		VAN NESS	AVE		GARDENA	90249	10799356	FA0036670	3001
VAN ROSE CLEANERS	14316	S	VAN NESS	AVE		GARDENA	90249	0	FA0027437	1001
VAN ROSE CLEANERS	14316	S	VAN NESS	AVE		GARDENA	90249	0	FA0027437	3001
VETERANS CHARTER TRANSPORTATION	14321		VAN NESS	AVE		GARDENA	90249	0	FA0027430	3001
GARDENA CITY MUNICIPAL BUS LINES	15350	S	VAN NESS	AVE		GARDENA	90249	10271104	FA0027423	7124
GARDENA CITY MUNICIPAL BUS LINES	15350	S	VAN NESS	AVE		GARDENA	90249	10271104	FA0027423	1003
GARDENA CITY MUNICIPAL BUS LINES	15350	S	VAN NESS	AVE		GARDENA	90249	10271104	FA0027423	3002
AT&T CALIFORNIA - A51CV	16975		VAN NESS	AVE		TORRANCE	90504	10817419	FA0052391	7100
SCE AMCO SUBSTATION	18825		VAN NESS	AVE		TORRANCE	90504	10398079	FA0045871	7100
SCE AMCO SUBSTATION	18825		VAN NESS	AVE		TORRANCE	90504	10398079	FA0045871	1001
HONEYWELL INTERNATIONAL	18825		VAN NESS	AVE		TORRANCE	90504	0	FA0034380	7102
HONEYWELL INTERNATIONAL	18825		VAN NESS	AVE		TORRANCE	90504	0	FA0034380	7100
HONEYWELL INTERNATIONAL	18825		VAN NESS	AVE		TORRANCE	90504	0	FA0034380	7104
MICRODATA IMAGING INC	19168		VAN NESS	AVE		TORRANCE	90501	0	FA0027420	1003
ADVANCED UV INC	19210		VAN NESS	AVE		TORRANCE	90501	0	FA0034439	7100
ADVANCED UV INC	19210		VAN NESS	AVE		TORRANCE	90501	0	FA0034439	7100
AXIOM MEDICAL INC	19320		VAN NESS	AVE		TORRANCE	90501	10155773	FA0036549	7100
AXIOM MEDICAL INC	19320		VAN NESS	AVE		TORRANCE	90501	10155773	FA0036549	7100
TOYOTA PARTS RECOVERY CENTER	19340		VAN NESS	AVE		TORRANCE	90501	10126942	FA0042118	1003
TOYOTA PARTS RECOVERY CENTER	19340		VAN NESS	AVE		TORRANCE	90501	10126942	FA0042118	7102

LOS ANGELES COUNTY CUPA
INACTIVE - FACILITY INVENTORY

FACILITY NAME	SITE ADDRESS			CITY	ZIP	CERS ID	Facility ID	PE
TOYOTA PARTS RECOVERY CENTER	19340	VAN NESS	AVE	TORRANCE	90501	10126942	FA0042118	7100
TOYOTA PARTS RECOVERY CENTER	19340	VAN NESS	AVE	TORRANCE	90501	10126942	FA0042118	7100
MEDICAL CHEMICAL CORPORATION	19370	VAN NESS	AVE	TORRANCE	90501	10461076	FA0046677	7100
MEDICAL CHEMICAL CORPORATION	19430	VAN NESS	AVE	TORRANCE	90501	10120351	FA0027414	7100
MEDICAL CHEMICAL CORPORATION	19430	VAN NESS	AVE	TORRANCE	90501	10120351	FA0027414	7102
MEDICAL CHEMICAL CORPORATION	19430	VAN NESS	AVE	TORRANCE	90501	10120351	FA0027414	7100
MEDICAL CHEMICAL CORPORATION	19430	VAN NESS	AVE	TORRANCE	90501	10120351	FA0027414	7102
MEDICAL CHEMICAL CORPORATION	19430	VAN NESS	AVE	TORRANCE	90501	10120351	FA0027414	7100
HD PROJECT TOYOTA MOTOR NORTH AMERICA R & D TOYOTA MUSEUM	19600	VAN NESS	AVE	TORRANCE	90501	10776721	FA0044046	1001
HD PROJECT TOYOTA MOTOR NORTH AMERICA R & D TOYOTA MUSEUM	19600	VAN NESS	AVE	TORRANCE	90501	10776721	FA0044046	7100
HD PROJECT TOYOTA MOTOR NORTH AMERICA R & D TOYOTA MUSEUM	19600	VAN NESS	AVE	TORRANCE	90501	10776721	FA0044046	7100
HD PROJECT TOYOTA MOTOR NORTH AMERICA R & D TOYOTA MUSEUM	19600	VAN NESS	AVE	TORRANCE	90501	10776721	FA0044046	7100
COASTLINE LOGISTICS	19700	VAN NESS	AVE	TORRANCE	90501	10454515	FA0046671	7100
COASTLINE LOGISTICS	19700	VAN NESS	AVE	TORRANCE	90501	10454515	FA0046671	7100
CAL CARTAGE WAREHOUSE & TRANSLOADING LLC	19750	VAN NESS	AVE	TORRANCE	90501	10454581	FA0046662	7100
AERO-ELECTRIC CONNECTOR INC	19800	VAN NESS	AVE	TORRANCE	90501	10129096	FA0034385	7100
AERO-ELECTRIC CONNECTOR INC	19800	VAN NESS	AVE	TORRANCE	90501	10129096	FA0034385	7100
AERO-ELECTRIC CONNECTOR INC	19800	VAN NESS	AVE	TORRANCE	90501	10129096	FA0034385	7100
FUNAI CORPORATION	19990	VAN NESS	AVE	TORRANCE	90501	10129849	FA0039805	7100
FUNAI CORPORATION	19990	VAN NESS	AVE	TORRANCE	90501	10129849	FA0039805	7100
FUNAI CORPORATION	19990	VAN NESS	AVE	TORRANCE	90501	10129849	FA0039805	7100
TORRANCE PIPELINE COMPANY LLC-TORRANCE METERS	20225	VAN NESS	AVE	TORRANCE	90501	10154437	FA0034397	7104
TORRANCE PIPELINE COMPANY LLC-TORRANCE METERS	20225	VAN NESS	AVE	TORRANCE	90501	10154437	FA0034397	7100
TORRANCE PIPELINE COMPANY LLC-TORRANCE METERS	20225	VAN NESS	AVE	TORRANCE	90501	10154437	FA0034397	7100
TORRANCE PIPELINE COMPANY LLC-TORRANCE METERS	20225	VAN NESS	AVE	TORRANCE	90501	10154437	FA0034397	7104
TORRANCE PIPELINE COMPANY LLC-TORRANCE METERS	20225	VAN NESS	AVE	TORRANCE	90501	10154437	FA0034397	7104
CARINA AUTO CENTER INC	107	VAN NORMAN	RD	MONTEBELLO	90640	10292449	FA0027446	1000
CARINA AUTO CENTER INC	107	VAN NORMAN	RD	MONTEBELLO	90640	10292449	FA0027446	3000
ATHENS SERVICES VAN NORMAN	127	VAN NORMAN	RD	MONTEBELLO	90640	10282906	FA0027441	7124
ATHENS SERVICES VAN NORMAN	127	VAN NORMAN	RD	MONTEBELLO	90640	10282906	FA0027441	7124

LOS ANGELES COUNTY CUPA
INACTIVE - FACILITY INVENTORY

FACILITY NAME	SITE ADDRESS					CITY	ZIP	CERS ID	Facility ID	PE
SUNSET OLIVE OIL	133	S	VAN NORMAN	RD		MONTEBELLO	90640	10275136	FA0027442	3500
UNION PACIFIC RAILROAD	329		VAN NORMAN	RD		MONTEBELLO	90640	0	FA0027438	3001
UNION PACIFIC RAILROAD	329		VAN NORMAN	RD		MONTEBELLO	90640	0	FA0027438	1001
DR CLEANER	4454		VAN NUYS	BLVD	L	SHERMAN OAKS	91403	0	FA0027462	1001
AUTOMOTIVE PIT STOP	4640		VAN NUYS	BLVD		SHERMAN OAKS	91403	0	FA0027472	1002
ANTHONY HARMAND INC	4696		VAN NUYS	BLVD		SHERMAN OAKS	91403	10879063	FA0054016	1002
GARY S SCHNEIDER DO INC	4835		VAN NUYS	BLVD	109	SHERMAN OAKS	91403	10872376	FA0054046	1002
MICHAEL A LEE DDE	4835		VAN NUYS	BLVD	211	SHERMAN OAKS	91403	10878646	FA0053833	1000
CLASSIC CLEANERS	4954		VAN NUYS	BLVD		SHERMAN OAKS	91403	0	FA0027504	1001
HARRY S KAHN MD INC	4955		VAN NUYS	BLVD	514	SHERMAN OAKS	91403	0	FA0027452	1006
GARY'S PHOTO	5156		VAN NUYS	BLVD		SHERMAN OAKS	91403	0	FA0027451	1006
MILLER SUZUKI-VAN NUYS	5253		VAN NUYS	BLVD		VAN NUYS	91401	0	FA0027526	1001
VAN NUYS CHEYSLER PLYMOUTH	5344		VAN NUYS	BLVD		VAN NUYS	91401	0	FA0027483	1003
KEYES EUROPEAN	5400		VAN NUYS	BLVD		VAN NUYS	91401	0	FA0027449	1002
KLEIN FOREMAN MOTORS INC	5511		VAN NUYS	BLVD		VAN NUYS	91401	0	FA0027484	1003
DUNN-EDWARDS PAINTS	5529		VAN NUYS	BLVD		VAN NUYS	91401	0	FA0027499	1003
VISTA PRINT	5539		VAN NUYS	BLVD		VAN NUYS	91401	0	FA0043226	1001
KEYES AUDI	5700		VAN NUYS	BLVD		VAN NUYS	91401	0	FA0027482	1002
AUTO MART ONE	5800		VAN NUYS	BLVD		VAN NUYS	91401	0	FA0027455	1001
AUTO MASTER CARE	5925		VAN NUYS	BLVD		VAN NUYS	91401	0	FA0027535	1001
MAGIC MUFFLER SERVICE INC	5960		VAN NUYS	BLVD		VAN NUYS	91401	0	FA0027488	1001
KEYES CHEVROLET	6001		VAN NUYS	BLVD		VAN NUYS	91401	10255198	FA0027509	1003
VALLEY DODGE BODY SHOP	6110		VAN NUYS	BLVD	2	VAN NUYS	91401	0	FA0027520	1001
SHORTYS BODY SHOP	6225		VAN NUYS	BLVD		VAN NUYS	91401	0	FA0027493	1001
SCOTT PRINTING & ADVERTISING	6311		VAN NUYS	BLVD		VAN NUYS	91401	0	FA0027473	1001
PHOTO PRICE	6477		VAN NUYS	BLVD		VAN NUYS	91401	0	FA0027448	1006
EL POLLO LOCO#5512	6560		VAN NUYS	BLVD		VAN NUYS	91401	10503058	FA0046996	3001
PURRFECT AUTO SERVICE #44	6710		VAN NUYS	BLVD		VAN NUYS	91405	0	FA0027518	1001
AUTOZONE	6830		VAN NUYS	BLVD		VAN NUYS	91405	0	FA0027516	1002
FIRST CLASS AUTO BODY & TOWING	6915		VAN NUYS	BLVD		VAN NUYS	91405	0	FA0033428	1002
KAMU TECH AUTO REPAIR	7004		VAN NUYS	BLVD	B	VAN NUYS	91405	10685251	FA0046363	1000
BARGAIN AUTO CLUB	7006		VAN NUYS	BLVD	B	VAN NUYS	91405	0	FA0027458	1000
ADVANCED TECH AUTO REPAIR	7006		VAN NUYS	BLVD	C	VAN NUYS	91405	0	FA0027459	1001
VAN NUYS PHOTO	7100		VAN NUYS	BLVD	113	VAN NUYS	91405	0	FA0027517	1006
ROYAL AUTO SALES INC	7145		VAN NUYS	BLVD		VAN NUYS	91405	0	FA0027536	1001
M & S AUTOMOTIVE FULL SVC	7155		VAN NUYS	BLVD	A	VAN NUYS	91405	0	FA0027515	1001

LOS ANGELES COUNTY CUPA
INACTIVE - FACILITY INVENTORY

FACILITY NAME	SITE ADDRESS				CITY	ZIP	CERS ID	Facility ID	PE
AMERICAN PACIFIC COLLEGE	7155	VAN NUYS	BLVD	B	VAN NUYS	91405	0	FA0027454	1001
FERTONI TIRES & MORE	7300	VAN NUYS	BLVD	8	VAN NUYS	91405	0	FA0031592	1000
M+M AUTO REPAIR	7300	VAN NUYS	BLVD	2	VAN NUYS	91405	0	FA0031586	1000
JERSON'S AUTO SHOP	7300	VAN NUYS	BLVD	6	VAN NUYS	91405	10680595	FA0046735	1001
CALIFORNIA CAR SERVICE	7310	VAN NUYS	BLVD	2	VAN NUYS	91405	0	FA0027487	1001
PH & SD LLC	7310	VAN NUYS	BLVD	4-5	VAN NUYS	91405	10244089	FA0027492	1001
ANNA'S AUTO COLLISION REPAIR CENTER	7310	VAN NUYS	BLVD	4	VAN NUYS	91405	0	FA0032630	1001
HONEST GENERAL AUTO REPAIR	7310	VAN NUYS	BLVD	7-8	VAN NUYS	91405	10787686	FA0048525	1000
MEXICALI TIRES	7330	VAN NUYS	BLVD	5	VAN NUYS	91405	0	FA0027447	1001
DISCOVER TRANSMISSION	7530	VAN NUYS	BLVD	4	VAN NUYS	91405	0	FA0033524	1001
VALLEY BRAKE N TUNE	7530	VAN NUYS	BLVD	2	VAN NUYS	91405	0	FA0027475	1001
VALLEY BRAKE & TUNE	7530	VAN NUYS	BLVD	B,C	VAN NUYS	91405	10680400	FA0046160	1001
U-HAUL VAN NUYS UHC 711-56	7610	VAN NUYS	BLVD		VAN NUYS	91406	0	FA0027478	1002
TOUCHUPDIRECT	7622	VAN NUYS	BLVD		VAN NUYS	91405	10244095	FA0052866	1001
EDROS TIRES AND AUTO REPAIR	7629	VAN NUYS	BLVD		VAN NUYS	91405	0	FA0046162	1001
THE BROTHERS RACING	7629	VAN NUYS	BLVD	A	VAN NUYS	91405	10258807	FA0046163	1000
VAN NUYS CYCLE	7630	VAN NUYS	BLVD		VAN NUYS	91405	0	FA0027501	1002
VAN NUYS FINES AUTO BODY	7631	VAN NUYS	BLVD		VAN NUYS	91405	10248763	FA0027450	1000
PEP BOYS #628	7650	VAN NUYS	BLVD		VAN NUYS	91405	0	FA0027490	1002
VAN NUYS NORTH PLATFORM REPLACEMENT	7724	VAN NUYS	BLVD		VAN NUYS	91405	10767259	FA0051042	1001
B & F TRANSMISSION	7855	VAN NUYS	BLVD	B	PANORAMA CITY	91402	10244098	FA0027471	1000
JR TOOLS & EQUIPMENT	7855	VAN NUYS	BLVD		PANORAMA CITY	91402	10239835	FA0027457	1001
CAR REPO INC	7855	VAN NUYS	BLVD		VAN NUYS	91405	0	FA0027461	1001
JUST TIRES #8625	8100	VAN NUYS	BLVD		PANORAMA CITY	91402	10250374	FA0037691	1002
CVS PHARMACY #8070	8252	VAN NUYS	BLVD		PANORAMA CITY	91402	10262308	FA0044341	1101
RITE AID #5563	8400	VAN NUYS	BLVD		PANORAMA CITY	91402	10262281	FA0043599	1001
FIRESTONE COMPLETE AUTO CARE #67C6	8760	VAN NUYS	BLVD		PANORAMA CITY	91402	10135945	FA0032683	1002
POSTAL INSTANT PRESS 36	8761	VAN NUYS	BLVD		PANORAMA CITY	91402	0	FA0027469	1001
STRONG AUTO GLASS	9450	VAN NUYS	BLVD	6&7	PANORAMA CITY	91402	10252891	FA0027513	1000
E-Z AUTO REPAIR	9450	VAN NUYS	BLVD	8	PANORAMA CITY	91402	0	FA0027464	1001
SETSU TANAKA AUTO REPAIR	9450	VAN NUYS	BLVD	4&5	PANORAMA CITY	91402	0	FA0027512	1000
QUICK STOP TRANSMISSION	9450	VAN NUYS	BLVD	3	PANORAMA CITY	91402	10685239	FA0046338	1000
RUDY'S AUTO SALES	9508	VAN NUYS	BLVD		PANORAMA CITY	91402	0	FA0027525	1001
EXPRESS FURNITURE RENTAL	12701	VAN NUYS	BLVD	A	PACOIMA	91331	0	FA0027500	1002
KRAGEN AUTO PARTS #1520	12759	VAN NUYS	BLVD		PACOIMA	91331	0	FA0027463	1001
PEDRO'S AUTO REPAIR	13057	VAN NUYS	BLVD		PACOIMA	91331	10247842	FA0033863	1001

LOS ANGELES COUNTY CUPA
INACTIVE - FACILITY INVENTORY

FACILITY NAME	SITE ADDRESS					CITY	ZIP	CERS ID	Facility ID	PE
G.T. MINI-MARKET	13151		VAN NUYS	BLVD		PACOIMA	91331	10255855	FA0050485	3001
JAVIER AUTO REPAIR	13352		VAN NUYS	BLVD		PACOIMA	91331	0	FA0027468	1001
JAVIER'S BODY SHOP	13352		VAN NUYS	BLVD		PACOIMA	91331	10715398	FA0047270	1001
JOSE'S COMPLETE AUTO BODY REPAIR	13352		VAN NUYS	BLVD	A	PACOIMA	91331	10259851	FA0034319	1001
BULLSEYE AUTOMOTIVE	13352		VAN NUYS	BLVD	E	PACOIMA	91331	0	FA0034322	1001
GUICHO'S	13352		VAN NUYS	BLVD	C	PACOIMA	91331	0	FA0034321	1000
A & S TIRES	13436		VAN NUYS	BLVD		PACOIMA	91331	10256044	FA0027507	1000
JACK IN THE BOX, INC. #0327	13648		VAN NUYS	BLVD		PACOIMA	91331	10140439	FA0050581	1000
G&G ENGINE REBUILDING	13675		VAN NUYS	BLVD		PACOIMA	91331	0	FA0027497	1001
PISTONS AUTOMOTIVE	13765		VAN NUYS	BLVD	1&2	PACOIMA	91331	10504540	FA0033284	1000
TM TIRES	14021		VAN NUYS	BLVD		ARLETA	91331	10654597	FA0047132	1001
KRAGEN AUTO PARTS #1579	14431		VAN NUYS	BLVD		ARLETA	91331	0	FA0033339	1002
YOUNG'S AUTOMOTIVE	14540		VAN NUYS	BLVD		PANORAMA CITY	91402	0	FA0027510	1001
California Water Service Co. - HR-8	2515		VANDERBILT	LN		REDONDO BEACH	90277	0	FA0047336	3002
California Water Service Co. - HR-8	2515		VANDERBILT	LN		REDONDO BEACH	90277	0	FA0047336	7080
CALIFORNIA WATER SERVICE CO HR- 8	2515		VANDERBILT	LN		REDONDO BEACH	90278	10310545	FA0034154	7080
CALIFORNIA WATER SERVICE CO HR- 8	2515		VANDERBILT	LN		REDONDO BEACH	90278	10310545	FA0034154	7100
MISSION FOODS WAREHOUSE - BURBANK	3800	W	VANOMWEN	ST	102	BURBANK	91505	10481452	FA0048912	7020
AVL SERVICES INC	3100		VANOWEN	ST		BURBANK	91505	0	FA0027603	1002
ABLAZE MARBLE	3104		VANOWEN	ST		BURBANK	91505	0	FA0027572	1002
DISC GRAPHICS INC	3116		VANOWEN	ST		BURBANK	91505	0	FA0027612	7020
DISC GRAPHICS INC	3116		VANOWEN	ST		BURBANK	91505	0	FA0027612	1003
TRIBAL SCENERY	3216		VANOWEN	ST		BURBANK	91505	10229944	FA0027628	7020
TRIBAL SCENERY	3216		VANOWEN	ST		BURBANK	91505	10229944	FA0027628	7020
MIDNIGHT OIL AGENCY LLC	3800		VANOWEN	ST		BURBANK	91505	10229941	FA0027602	7020
LP ASSOCIATES INC	4110		VANOWEN	PL		BURBANK	91505	10230334	FA0037777	7020
LP ASSOCIATES INC	4110		VANOWEN	PL		BURBANK	91505	10230334	FA0037777	7020
DRAC STUDIOS	4200	W	VANOWEN	PL		BURBANK	91505	0	FA0030851	7020
DRAC STUDIOS	4200	W	VANOWEN	PL		BURBANK	91505	0	FA0030851	1002
CFW ENTERPRISES INC	4201		VANOWEN	PL		BURBANK	91505	0	FA0027573	1002
AVIS RENT A CAR SYSTEM INC	4209		VANOWEN	PL		BURBANK	91505	10166267	FA0031824	7020
AVIS RENT A CAR SYSTEM INC	4209		VANOWEN	PL		BURBANK	91505	10166267	FA0031824	1002
AVIS RENT A CAR SYSTEM INC	4209		VANOWEN	PL		BURBANK	91505	10166267	FA0031824	7020
BOBRICK WASHROOM EQUIPMENT INC	4400	W	VANOWEN	ST		BURBANK	91505	10455166	FA0046710	7020
HUTCHINSON AEROSPACE & INDUSTRY INC	4510	W	VANOWEN	ST		BURBANK	91505	10229938	FA0027575	7020
AMERICAN INDUSTRIAL SUPPLY	4514		VANOWEN	ST		BURBANK	91505	0	FA0027574	7020

LOS ANGELES COUNTY CUPA
INACTIVE - FACILITY INVENTORY

FACILITY NAME	SITE ADDRESS				CITY	ZIP	CERS ID	Facility ID	PE
AMERICAN INDUSTRIAL SUPPLY	4514	VANOWEN	ST		BURBANK	91505	0	FA0027574	1001
N L CURTIS CO	10702	VANOWEN	ST		NORTH HOLLYWOOD	91605	0	FA0027554	1001
PIX FIX INC	10845	VANOWEN	ST	F&G	NORTH HOLLYWOOD	91605	0	FA0027552	1001
GOLDEN WEST AUTOBODY SHOP	10910	VANOWEN	ST	1	NORTH HOLLYWOOD	91605	0	FA0027608	1001
RICKY'S AUTO REPAIR	10926	VANOWEN	ST	B	NORTH HOLLYWOOD	91605	10260412	FA0036877	1001
VECTOR ELECTRONICS & TECHNOLOGY INC	11115	VANOWEN	ST		NORTH HOLLYWOOD	91605	0	FA0027538	2001
VECTOR ELECTRONICS & TECHNOLOGY INC	11115	VANOWEN	ST		NORTH HOLLYWOOD	91605	0	FA0027538	1003
ONE STOP AUTO REPAIR	11232	VANOWEN	ST	3	NORTH HOLLYWOOD	91605	10246846	FA0027624	1000
R & R MUFFLERS & RADIATORS	11232	VANOWEN	ST	9	NORTH HOLLYWOOD	91605	10249990	FA0027626	1000
THOMAS AUTO SERVICE	11232	VANOWEN	ST	1	NORTH HOLLYWOOD	91605	0	FA0027625	1001
One Stop Complete Automotive Repair & Air Conditioning	11323	VANOWEN	ST	C	NORTH HOLLYWOOD	91605	0	FA0051954	1000
ENGINELAND	11333	VANOWEN	ST		NORTH HOLLYWOOD	91605	0	FA0027620	1001
JOE'S METAL POLISHING	11423	VANOWEN	ST	23&24	NORTH HOLLYWOOD	91605	0	FA0027544	1001
AAA METAL POLISHING	11423	VANOWEN	ST	29	NORTH HOLLYWOOD	91605	0	FA0027555	2099
AAA METAL POLISHING	11423	VANOWEN	ST	29	NORTH HOLLYWOOD	91605	0	FA0027555	1001
BUCKLY ENGINEERING INC	11432	VANOWEN	ST	39	NORTH HOLLYWOOD	91605	0	FA0027556	1001
BEST ENGINEERING	11455	VANOWEN	ST		NORTH HOLLYWOOD	91605	10261495	FA0039840	1001
ATI DIV OF PYMAH CORP	11471	VANOWEN	ST		NORTH HOLLYWOOD	91605	0	FA0027577	1003
BRONZE SHOE INC	11477	VANOWEN	ST		NORTH HOLLYWOOD	91605	0	FA0027615	2020
BRONZE SHOE INC	11477	VANOWEN	ST		NORTH HOLLYWOOD	91605	0	FA0027615	1002
PACIFIC METAL STAMP	11489	VANOWEN	ST		NORTH HOLLYWOOD	91605	0	FA0027581	2001
PACIFIC METAL STAMP	11489	VANOWEN	ST		NORTH HOLLYWOOD	91605	0	FA0027581	1003
MUSTANG SERVICE CENTER	11610	VANOWEN	ST		NORTH HOLLYWOOD	91605	10787962	FA0049400	1000
R&M PRIME BODY SHOP	11615	VANOWEN	ST	J	NORTH HOLLYWOOD	91605	10716067	FA0027571	1000
GREEN WAY CAR CARE	11615	VANOWEN	ST	A	NORTH HOLLYWOOD	91605	10248058	FA0027566	1000
CUSTOM AUTOMOTIVE REPAIR	11615	VANOWEN	ST	B	NORTH HOLLYWOOD	91605	10254925	FA0027543	1000
STORE 2 RESTORE	11615	VANOWEN	ST	K	NORTH HOLLYWOOD	91605	0	FA0027583	1000
JACKS GERMAN AUTO REPAIR	11622	VANOWEN	ST	C	NORTH HOLLYWOOD	91605	0	FA0027563	1001
LOS COMPADRES	11622	VANOWEN	ST	9	NORTH HOLLYWOOD	91605	0	FA0027616	1001
AVIAID METAL PRODUCTS INC	11631	VANOWEN	ST		NORTH HOLLYWOOD	91605	0	FA0027570	1001
AVIAD METAL PRODUCTS	11633	VANOWEN	ST		NORTH HOLLYWOOD	91605	0	FA0027549	1001
DOUG'S CORVETTE SERVICE	11634	VANOWEN	ST		NORTH HOLLYWOOD	91605	0	FA0027561	1001
ALLAN AIRCRAFT SUPPLY CO LLC	11639	VANOWEN	ST		NORTH HOLLYWOOD	91605	10240063	FA0050966	1000
JALISCO TIRES AUTO SERVICE	11720	VANOWEN	ST		NORTH HOLLYWOOD	91605	0	FA0027605	1001
AUTOBAHN REPAIRS	14537	VANOWEN	ST		VAN NUYS	91405	10253470	FA0027559	1001
A 1 BUSINESS MACHINES	14542	VANOWEN	ST		VAN NUYS	91405	0	FA0027580	1001

LOS ANGELES COUNTY CUPA
INACTIVE - FACILITY INVENTORY

FACILITY NAME	SITE ADDRESS					CITY	ZIP	CERS ID	Facility ID	PE
PROUD AUTO BODY & PAINT	14545		VANOWEN	ST		VAN NUYS	91405	0	FA0027611	1001
TMI PATHOLOGY ASSOCIATES	15211		VANOWEN	ST	303	VAN NUYS	91405	10713343	FA0047456	1002
ALBERT A MILLER MD MED CORP	15216		VANOWEN	ST		VAN NUYS	91405	0	FA0027542	1001
PHOTO PRINT	15702		VANOWEN	ST		VAN NUYS	91406	0	FA0027599	1000
SELECTIVE CLEANERS	15705		VANOWEN	ST		VAN NUYS	91406	10252180	FA0027591	1001
QUALITY COLOR LAB INC	16048		VANOWEN	ST		VAN NUYS	91406	0	FA0027560	1006
WEST VALLEY AUTO REPAIR	16129		VANOWEN	ST	D	VAN NUYS	91406	10715530	FA0047926	1000
AMERICAN AVIATION	16425		VANOWEN	ST		VAN NUYS	91406	10262524	FA0044364	1001
ENVIRONMENTAL SIGNING	16439		VANOWEN	ST		VAN NUYS	91406	0	FA0027547	1000
STAR UNION #253545	17300		VANOWEN	ST		VAN NUYS	91406	0	FA0027610	1001
RALPHS GROCERY #29	18300		VANOWEN	ST		RESEDA	91335	10159997	FA0045696	1001
V & J COMPLETE AUTO REPAIR, INC	18401		VANOWEN	ST	F	RESEDA	91335	10740496	FA0035110	1000
VALLEY ALTERNATORS, INC	18401		VANOWEN	ST	Q	RESEDA	91335	0	FA0053952	1000
CUSTOM LA SPORTS	18407		VANOWEN	ST	F&G	RESEDA	91335	10259254	FA0032625	1001
AUTO GLOW INC	18407		VANOWEN	ST	E	RESEDA	91335	0	FA0033541	1001
TWO WHEEL ENGINEERING INC	18407		VANOWEN	ST	1A	RESEDA	91335	10262197	FA0043933	1000
BARVARIAN MOTORS	18418		VANOWEN	ST	G	RESEDA	91335	0	FA0027588	1001
JAIMES AUTO REPAIR	18418		VANOWEN	ST	B&C	RESEDA	91335	0	FA0033415	1001
ROUBICK AUTO MECHANIC	18422		VANOWEN	ST	16	RESEDA	91335	0	FA0038010	1001
OEJ AUTO	18422		VANOWEN	ST	13	RESEDA	91335	10262203	FA0043857	1000
AUTO TECH	18422		VANOWEN	ST	6	RESEDA	91335	10258018	FA0031667	1000
P.A.G.	18422		VANOWEN	ST	7	RESEDA	91335	10680646	FA0046623	1000
ROBERT AUTOMOTIVE	18422		VANOWEN	ST	12	RESEDA	91335	10258030	FA0031676	1000
ALIENS TRANSMISSION	18422	W	VANOWEN	ST	18	RESEDA	91335	0	FA0031681	1001
RAMON TIRES	18422		VANOWEN	ST	8, 9	RESEDA	91335	0	FA0032807	1000
WEST VALLEY CLEANERS	20050		VANOWEN	ST	E	CANOGA PARK	91306	10258378	FA0032041	1001
JUST TIRES	20934		VANOWEN	ST		CANOGA PARK	91303	0	FA0027568	1002
LA AUTO CARE	20944		VANOWEN	ST		CANOGA PARK	91303	10257070	FA0027551	1001
JL AUTOMOTIVE SERVICE	20944		VANOWEN	ST	C	CANOGA PARK	91303	10260880	FA0037822	1000
LAUSD - MAINT & OPS	21213		VANOWEN	ST		CANOGA PARK	91303	0	FA0033566	1001
LAUSD - MAINT & OPS	21213		VANOWEN	ST		CANOGA PARK	91303	0	FA0033566	2020
LASER NETWORK	21224		VANOWEN	ST		CANOGA PARK	91303	0	FA0027597	1002
COTTMAN TRANSMISSION	21301		VANOWEN	ST		CANOGA PARK	91303	0	FA0027613	1001
BILL MOYLE AUTOMOTIVE	21311		VANOWEN	ST	120	CANOGA PARK	91303	10257640	FA0030892	1000
ALL IMPORTED CAR PARTS LTD	21407		VANOWEN	ST		CANOGA PARK	91303	0	FA0035262	1001
NICE & EASY CLEANERS	22017		VANOWEN	ST		CANOGA PARK	91303	0	FA0027596	1001

LOS ANGELES COUNTY CUPA
INACTIVE - FACILITY INVENTORY

FACILITY NAME	SITE ADDRESS					CITY	ZIP	CERS ID	Facility ID	PE
SPEE DEE OIL CHANGE & TUNEUP	22590		VANOWEN	ST	3-B	WEST HILLS	91307	0	FA0027592	1001
K & C AUTOMOTIVE CENTER	22761		VANOWEN	ST		WEST HILLS	91307	0	FA0027609	1001
JAPANESE AUTO CENTER	22950		VANOWEN	ST		WEST HILLS	91307	0	FA0027593	1002
WEST VALLEY AUTO CENTER REPAIR SHOP	23644		VANOWEN	ST		WEST HILLS	91307	0	FA0027548	1001
KLEANERETTE DRAPERY CLEANERS	6240		VANTAGE	AVE		NORTH HOLLYWOOD	91606	0	FA0027629	1001
PACIFIC TOXICOLOGY LAB	6160		VARIEL	AVE		WOODLAND HILLS	91367	0	FA0027638	1003
KWIK IMPRESSIONS	6300		VARIEL	AVE	D	WOODLAND HILLS	91367	0	FA0027639	1001
FABER ENTERPRISES	6606		VARIEL	AVE		CANOGA PARK	91303	10244143	FA0027636	2001
FABER ENTERPRISES	6606		VARIEL	AVE		CANOGA PARK	91303	10244143	FA0027636	1003
MCBAIN INSTRUMENTS	9601		VARIEL	AVE		CHATSWORTH	91311	0	FA0027635	1003
ENVIRONMENTAL EQUIPMENT SALES	9618		VARIEL	AVE		CHATSWORTH	91311	10259116	FA0050964	1000
BEST PRINTERS	9730		VARIEL	AVE		CANOGA PARK	91311	0	FA0027634	1002
AMTECH ELEVATOR SERVICES	9731		VARIEL	AVE		CHATSWORTH	91311	0	FA0031629	1003
ALLKAY ELECTRONICS INC	9732		VARIEL	AVE		CHATSWORTH	91311	10241104	FA0039859	1001
COIN LAUNDRY MADE EASY INC	9740		VARIEL	AVE		CHATSWORTH	91311	0	FA0027632	1001
ELECTRODIZE	9773		VARIEL	AVE		CHATSWORTH	91311	0	FA0027637	1101
DIAMOND GAME ENTERPRISES	9817		VARIEL	AVE		CHATSWORTH	91311	0	FA0027630	1002
GLOBAL MATERIAL MGMT	7244		VARNA	AVE		NORTH HOLLYWOOD	91605	10460941	FA0046084	1001
BASAW MFG INC	7300		VARNA	AVE		NORTH HOLLYWOOD	91605	0	FA0027640	1003
SYMPLEX	7310		VARNA	AVE	B	NORTH HOLLYWOOD	91605	0	FA0034713	1001
ASTROMATIC	7312		VARNA	AVE	C	NORTH HOLLYWOOD	91605	10244149	FA0027643	1000
J B CHEMICAL	7314		VARNA	AVE		NORTH HOLLYWOOD	91605	0	FA0027644	1001
SYMPLEX	7314		VARNA	AVE	A	NORTH HOLLYWOOD	91605	0	FA0040578	1001
JOHN ESPOSITO PORSCHE RESTORATIONS	7360		VARNA	AVE		NORTH HOLLYWOOD	91605	10153869	FA0027641	1002
BMG MOUNTINGS	7416		VARNA	AVE	A	NORTH HOLLYWOOD	91605	0	FA0027645	1001
GOLDEN STATE TOOL & DIE	7423		VARNA	AVE		NORTH HOLLYWOOD	91605	0	FA0027642	1001
SAUSAGE FACTORY	406	S	VARNEY	ST		BURBANK	91502	0	FA0037172	7020
INTL ELECTRONIC RESEARCH	410	N	VARNEY	ST		BURBANK	91502	10229959	FA0027651	1002
INTL ELECTRONIC RESEARCH	410	N	VARNEY	ST		BURBANK	91502	10229959	FA0027651	7020
JACOBELLIS SAUSAGE CO INC	410	S	VARNEY	ST		BURBANK	91502	10230367	FA0039625	7020
BURBANK STEEL TREATING INC	415	S	VARNEY	ST		BURBANK	91502	10229947	FA0027646	7020
BALLERINA JEWELERS INC	415	N	VARNEY	ST		BURBANK	91502	0	FA0039623	7020
GR MC CORMICK ENG & MFG INC	416	N	VARNEY	ST		BURBANK	91502	10229965	FA0027656	1002
GR MC CORMICK ENG & MFG INC	416	N	VARNEY	ST		BURBANK	91502	10229965	FA0027656	7020
GR MC CORMICK ENG & MFG INC	416	N	VARNEY	ST		BURBANK	91502	10229965	FA0027656	7020
BULLSEYE MANUFACTURER	418	S	VARNEY	ST		BURBANK	91502	0	FA0027649	1002

LOS ANGELES COUNTY CUPA
INACTIVE - FACILITY INVENTORY

FACILITY NAME	SITE ADDRESS					CITY	ZIP	CERS ID	Facility ID	PE
SATURN FASTENERS	425	S	VARNEY	ST		BURBANK	91502	10229971	FA0027659	7020
NUMERIC ENGINEERING INC	426	S	VARNEY	ST		BURBANK	91502	10229956	FA0027650	7020
NUMERIC ENGINEERING INC	426	S	VARNEY	ST		BURBANK	91502	10229956	FA0027650	1001
PRECISION IRON WORKS	426	N	VARNEY	ST		BURBANK	91502	0	FA0039626	7020
THREE D PLASTICS INC	430	N	VARNEY	ST	B	BURBANK	91502	10229953	FA0027648	7020
THREE D PLASTICS INC	430	N	VARNEY	ST	B	BURBANK	91502	10229953	FA0027648	1002
THREE D PLASTICS INC	430	N	VARNEY	ST	B	BURBANK	91502	10229953	FA0027648	2001
THREE D PLASTICS INC	432	N	VARNEY	ST		BURBANK	91502	10229950	FA0027647	7020
THREE D PLASTICS INC	432	N	VARNEY	ST		BURBANK	91502	10229950	FA0027647	1002
THREE D PLASTICS	440	N	VARNEY	ST		BURBANK	91502	10229968	FA0027657	7020
CAPTION MAX INC	441	N	VARNEY	ST		BURBANK	91502	10230274	FA0034970	7020
CAPTION MAX INC	441	N	VARNEY	ST		BURBANK	91502	10230274	FA0034970	7020
AURAFIN ORO AMERICA	443	N	VARNEY	ST		BURBANK	91502	0	FA0027655	1003
AURAFIN ORO AMERICA	443	N	VARNEY	ST		BURBANK	91502	0	FA0027655	7020
AURAFIN ORO AMERICA	443	N	VARNEY	ST		BURBANK	91502	0	FA0027655	2020
FANTASY II	504	S	VARNEY	ST		BURBANK	91502	0	FA0027653	1002
BURBANK COACHWORKS INC	515	S	VARNEY	ST		BURBANK	91502	0	FA0027663	1001
FUJI MEDICAL SYSTEMS USA INC	516	S	VARNEY	ST		BURBANK	91502	0	FA0027660	7020
JACK RUBIN & SONS INC	520	S	VARNEY	ST		BURBANK	91502	10230361	FA0039621	7020
JACK RUBIN & SONS INC	520	S	VARNEY	ST		BURBANK	91502	10230361	FA0039621	7020
SWISS DANE CORP	1304	S	VARNEY	ST		BURBANK	91502	0	FA0027654	1001
SWISS DANE CORP	1304	S	VARNEY	ST		BURBANK	91502	0	FA0027654	7020
STEENBECK	9554		VASSAR	AVE		CHATSWORTH	91311	0	FA0027668	1001
DIVERSIFIED IMAGES INC	9565		VASSAR	AVE		CHATSWORTH	91311	0	FA0027664	1002
TIME MED LABELING SYSTEMS	9566		VASSAR	AVE		CHATSWORTH	91311	0	FA0027666	1002
PERFECT MOLD INC	13596		VAUGHN	ST		SAN FERNANDO	91340	0	FA0027669	1003
IN-PRESS MARKETING CORP	13600		VAUGHN	ST		SAN FERNANDO	91340	0	FA0027670	1002
WILSON'S METAL EXCHANGE INC	13690		VAUGHN	ST		SAN FERNANDO	91340	10850746	FA0052742	1003
NATURES DESIGN INC	1318		VELASCO	ST		LOS ANGELES	90023	10257325	FA0030818	1000
NATURES DESIGN INC	1318		VELASCO	ST		LOS ANGELES	90023	10257325	FA0030818	2001
ILLUMINATI ENGINE WORKS	966	S	VENDOME	BLVD		LOS ANGELES	90026	0	FA0027672	1000
ANGEL'S SERVICE CENTER	100		VENICE	WAY		VENICE	90291	0	FA0027681	1000
MAR'S BODY SHOP	595		VENICE	BLVD		VENICE	90291	10252126	FA0027736	1000
PRESTIGE AUTO VENICE	595		VENICE	BLVD	B	VENICE	90291	10875337	FA0052913	1000
QUERO'S AUTO SERVICE	595		VENICE	BLVD	A	VENICE	90291	10740280	FA0052885	1000
KEITH & BILLS SERVICE	600		VENICE	BLVD		VENICE	90291	0	FA0027717	1001

LOS ANGELES COUNTY CUPA
INACTIVE - FACILITY INVENTORY

FACILITY NAME	SITE ADDRESS				CITY	ZIP	CERS ID	Facility ID	PE
SNAP, INC.	606		VENICE	BLVD	VENICE	90291	10878562	FA0053449	1001
PENA USED TRUCK & CAR	624	W	VENICE	BLVD	LOS ANGELES	90015	0	FA0027766	1001
CRESTLINE THERMO GRAVERS INC	823		VENICE	BLVD	LOS ANGELES	90015	0	FA0027692	1003
NOLTE PRINTING	828		VENICE	BLVD	LOS ANGELES	90015	0	FA0027693	1001
FORD GRAPHICS	934	W	VENICE	BLVD	LOS ANGELES	90015	0	FA0027734	1003
PISTON ENGINE SALES	1020	W	VENICE	BLVD	LOS ANGELES	90015	0	FA0027737	1001
BRINKS	1120	W	VENICE	BLVD	LOS ANGELES	90015	10245022	FA0027728	1002
REAL CLEANERS	1327		VENICE	BLVD	VENICE	90291	0	FA0041959	1001
STATIONERY PLACE	1348		VENICE	BLVD	LOS ANGELES	90006	10245844	FA0036970	1000
OLYMPIC ALIGNMENT & TIRES	1641	W	VENICE	BLVD	LOS ANGELES	90006	10256824	FA0027761	1000
VENICE AUTO CENTER	2000	W	VENICE	BLVD	LOS ANGELES	90006	0	FA0027673	1001
BROTHERS AUTOMOTIVE	2150	W	VENICE	BLVD	LOS ANGELES	90006	10252978	FA0027760	1000
HAN MI AUTO REPAIR	2229	W	VENICE	BLVD	LOS ANGELES	90006	0	FA0027763	1000
US TRANSMISSION	2230	W	VENICE	BLVD B	LOS ANGELES	90006	0	FA0027678	1001
VENICE AUTO BODY & REPAIR CENTER	2580	W	VENICE	BLVD B	LOS ANGELES	90019	10259800	FA0030959	1002
LEE'S AUTO REPAIR	2580	W	VENICE	BLVD	LOS ANGELES	90019	10240726	FA0027756	1000
P.R. AUTO REPAIR	3200	W	VENICE	BLVD B	LOS ANGELES	90019	0	FA0027682	1000
GREEN AUTO REPAIR	3201	W	VENICE	BLVD B	LOS ANGELES	90019	0	FA0027774	1000
GLOBAL HARDWARE & SUPPLY INC.	3414	W	VENICE	BLVD	LOS ANGELES	90019	10244680	FA0050638	1000
K C AUTO REPAIR	3630		VENICE	BLVD	LOS ANGELES	90019	0	FA0027757	1000
HAPPY AUTO COLLISION CENTER INC	3640	W	VENICE	BLVD	LOS ANGELES	90019	10261471	FA0027759	1002
MIDTOWN UNION 76	4176		VENICE	BLVD	LOS ANGELES	90019	0	FA0027740	1001
ORCHARD SUPPLY HARDWARE	4801	W	VENICE	BLVD	LOS ANGELES	90019	10254334	FA0043263	1001
MOSES AUTO BODY & PAINT	4912	W	VENICE	BLVD	LOS ANGELES	90019	0	FA0027750	1001
CENTURY AUTO BODY & TIRES	4980		VENICE	BLVD B	LOS ANGELES	90019	10260490	FA0036523	1001
TAKO TYKO	5010		VENICE	BLVD	LOS ANGELES	90019	10260130	FA0035449	1003
FISHER PRINTING & STAMPING C	5038		VENICE	BLVD	LOS ANGELES	90019	0	FA0027694	1001
SHAPARD MFG CO	5048		VENICE	BLVD	LOS ANGELES	90019	0	FA0027751	1000
SCOTT'S SHOP	5050		VENICE	BLVD	LOS ANGELES	90019	0	FA0027752	1000
FULL SERVICE PRINTING	5350		VENICE	BLVD	LOS ANGELES	90019	0	FA0027749	1001
AUTOPRO SERVICE CENTER	5373		VENICE	BLVD	LOS ANGELES	90019	0	FA0027765	1000
RICHARD'S AUTO ELECTRIC & REPAIR	5501		VENICE	BLVD B	LOS ANGELES	90019	0	FA0027768	1000
GEORGE AUTO REPAIR	5501		VENICE	BLVD A	LOS ANGELES	90019	0	FA0027753	1001
R&S AUTO REPAIR	5518		VENICE	BLVD	LOS ANGELES	90019	0	FA0027714	1000
LECHONS FURNITURE FINISHING	5674		VENICE	BLVD	LOS ANGELES	90019	0	FA0027685	1000
IMPERIAL AUTO BODY	5743		VENICE	BLVD	LOS ANGELES	90019	0	FA0027733	1001

LOS ANGELES COUNTY CUPA
INACTIVE - FACILITY INVENTORY

FACILITY NAME	SITE ADDRESS				CITY	ZIP	CERS ID	Facility ID	PE
LAWRENCE ROLL-UP DOORS INC	5746		VENICE	BLVD	LOS ANGELES	90019	0	FA0027695	1002
TUNE UP POINT	5825		VENICE	BLVD	LOS ANGELES	90019	0	FA0038005	1001
T&M CYCLE	6108		VENICE	BLVD	LOS ANGELES	90034	0	FA0027731	1001
DELTA BATTERY	8520		VENICE	BLVD	LOS ANGELES	90034	0	FA0027701	1001
AUTO PROS	8535		VENICE	BLVD	LOS ANGELES	90034	10240060	FA0027732	1001
FASTWAY TOWING INC	8552		VENICE	BLVD	LOS ANGELES	90034	10842352	FA0052135	1000
ROBERT'S NEGATIVE & STRIPPIN	8567		VENICE	BLVD	LOS ANGELES	90034	0	FA0027698	1001
RIGHT SOLUTION INC	8577		VENICE	BLVD	LOS ANGELES	90034	0	FA0027711	1000
VOLTEC BATTERY	8664		VENICE	BLVD B	LOS ANGELES	90034	0	FA0040333	1001
THE FOREIGN SPECIALIST	8757	W	VENICE	BLVD	LOS ANGELES	90034	10255942	FA0027720	1000
LA FONTS TYPOGRAPHY	8800		VENICE	BLVD 315	LOS ANGELES	90034	0	FA0027735	1001
DAVID K'S	8926		VENICE	BLVD	CULVER CITY	90232	10241509	FA0027680	1003
3C CULVER CITY CUSTUMS	8930		VENICE	BLVD	CULVER CITY	90232	0	FA0037448	1001
EARL SCHEIB OF WEST LA	8953	W	VENICE	BLVD	LOS ANGELES	90034	10256038	FA0027684	1001
HISTOLOGY SERVICE GROUP INC	9323		VENICE	BLVD	CULVER CITY	90232	0	FA0027690	1002
WESTSIDE PRINT CENTER	9401		VENICE	BLVD	CULVER CITY	90232	10244170	FA0027658	1000
FRIENDLY PRINTING	9439		VENICE	BLVD	LOS ANGELES	90034	0	FA0027688	1001
MEJIA BROTHERS AUTO UPHOLSTE	9801		VENICE	BLVD	LOS ANGELES	90034	0	FA0027699	1001
CULVER IMPORTS	10301		VENICE	BLVD A	LOS ANGELES	90034	0	FA0027705	1001
HOTTIES	10424		VENICE	BLVD 1	LOS ANGELES	90232	0	FA0027683	1001
GILBERT'S AUTO REPAIR, LLC	10424		VENICE	BLVD 5 & 6	CULVER CITY	90232	10260331	FA0027776	1000
CALIFORNIA AUTOMOTIVE SERVICE, LLC	10424		VENICE	BLVD 3 & 6	CULVER CITY	90232	10262206	FA0027779	1001
VOLKSGOLF AUTO REPAIR	10424		VENICE	BLVD 3,4	LOS ANGELES	90232	10256302	FA0027777	1000
PARADES AUTO REPAIR	10602		VENICE	BLVD B	CULVER CITY	90232	0	FA0040218	1001
BRAKE CENTERS	10603		VENICE	BLVD	LOS ANGELES	90034	10254400	FA0027686	1001
GOODYEAR CERTIFIED AUTO SVCE	10704		VENICE	BLVD	CULVER CITY	90230	0	FA0027712	1002
GOODYEAR CERTIFIED AUTO SVCE	10704		VENICE	BLVD	CULVER CITY	90230	0	FA0027712	7040
CALIFORNIA PIZZA KITCHEN #312	10704		VENICE	BLVD	CULVER CITY	90232	10758346	FA0050516	7040
ANTIQUE STOVES	10826		VENICE	BLVD 108	CULVER CITY	90232	0	FA0027679	1001
HANSEN AUTO ELECTRIC	10881		VENICE	BLVD	LOS ANGELES	90034	0	FA0027772	1001
PRO'S REPAIR CENTER	10881		VENICE	BLVD 1	LOS ANGELES	90034	0	FA0031149	1001
MILLER LITHO ARTS	10957		VENICE	BLVD	LOS ANGELES	90034	0	FA0027689	1000
CUCO'S AUTO	10967		VENICE	BLVD B	LOS ANGELES	90034	0	FA0027738	1000
CULVER CITY EXPRESS HAND CAR WASH AND DETAIL	11166		VENICE	BLVD	CULVER CITY	90232	10200049	FA0027780	7040
SHELL HYDROGEN LLC	11224		VENICE	BLVD	CULVER CITY	90230	0	FA0043830	7040
SHELL HYDROGEN LLC	11224		VENICE	BLVD	CULVER CITY	90230	0	FA0043830	7040

LOS ANGELES COUNTY CUPA
INACTIVE - FACILITY INVENTORY

FACILITY NAME	SITE ADDRESS				CITY	ZIP	CERS ID	Facility ID	PE
MOLLER RETAIL, STATION #6129	11284	VENICE	BLVD		CULVER CITY	90230	10300468	FA0027675	7040
UNITED MOTORS	11305	VENICE	BLVD		LOS ANGELES	90066	0	FA0027677	1001
GRANDVIEW CLEANERS	12207	VENICE	BLVD		LOS ANGELES	90066	10239487	FA0027700	1001
WESTERN DENTAL	12420	VENICE	BLVD	101	LOS ANGELES	90066	10456138	FA0046862	1000
DEL MAR AUTO	12557	VENICE	BLVD		LOS ANGELES	90066	10251343	FA0027704	1000
L A MACHINE SHOP	12563	VENICE	BLVD		LOS ANGELES	90066	10251352	FA0027707	1000
MODERN PROSTHETIC & ORTHOTICS	12801	VENICE	BLVD		LOS ANGELES	90066	0	FA0027716	1002
AL'S OUTBOARD SERVICE	12813	VENICE	BLVD		LOS ANGELES	90066	0	FA0027739	1001
SPEEDCRAFT PRESS	12817	VENICE	BLVD		LOS ANGELES	90066	0	FA0027726	1001
WEST COAST MARINE ELECTRIC	12937	VENICE	BLVD		LOS ANGELES	90066	10251580	FA0027719	1001
CITY/WATER & POWER - ARROYO WELL		VENTURA	ST		PASADENA	91101	0	FA0009879	7072
CITY/WATER & POWER - ARROYO WELL		VENTURA	ST		PASADENA	91101	0	FA0009879	7070
CITY/WATER & POWER - ARROYO WELL		VENTURA	ST		PASADENA	91101	0	FA0009879	7072
CITY/WATER & POWER - ARROYO WELL		VENTURA	ST		PASADENA	91101	0	FA0009879	7070
MOTION PICTURE COSTUME CLEANERS	10606	VENTURA	BLVD		STUDIO CITY	91604	0	FA0032651	1001
MEDALLION CLEANERS	11011	VENTURA	BLVD		STUDIO CITY	91604	10252987	FA0027895	1000
RUSH AUTO REPAIR	11101	VENTURA	BLVD	1	STUDIO CITY	91604	0	FA0031327	1001
PAUL'S GOLDEN HAMMER	11101	VENTURA	BLVD	3-5	STUDIO CITY	91604	10245295	FA0027835	1001
ALL CITY RADIATOR SERVICE	11101	VENTURA	BLVD	8	STUDIO CITY	91604	0	FA0031326	1001
SALLY BEAUTY SUPPLY	11239	VENTURA	BLVD	#108	STUDIO CITY	91604	10666255	FA0049414	1001
COSTUMER CLEANERS	11275	VENTURA	BLVD		STUDIO CITY	91604	10255672	FA0027901	1000
HILL TOP CLEANERS	11384	VENTURA	BLVD		STUDIO CITY	91604	0	FA0027876	1001
STUDIO STAR MOTORS	11545	VENTURA	BLVD		STUDIO CITY	91604	0	FA0027797	1001
Pep Boys #1673	11550	Ventura	BLVD		STUDIO CITY	91604	10407316	FA0050926	1000
STUDIO CITY MOTORS	11647	VENTURA	BLVD		STUDIO CITY	91604	0	FA0027829	1003
SIGNATURE CLEANERS	11707	VENTURA	BLVD		STUDIO CITY	91604	10250734	FA0027824	1000
LAURELWOOD CLEANERS	11986	VENTURA	BLVD		STUDIO CITY	91604	10241896	FA0027827	1000
JACK'S CLEANERS	12043	VENTURA	PL		STUDIO CITY	91604	10244230	FA0044863	1000
AKZO NOBEL PAINTS LLC	12203	VENTURA	BLVD		STUDIO CITY	91604	0	FA0031841	1002
QSS ONE HOUR PHOTO	12242	VENTURA	BLVD		STUDIO CITY	91604	0	FA0027843	1006
THE PICTURE PLACE	12322	VENTURA	BLVD		STUDIO CITY	91604	0	FA0027826	1006
DAVID R PODSADECKI, DDS	12430	VENTURA	BLVD	100	STUDIO CITY	91604	10873972	FA0054174	1000
LEE PHOTO	12721	VENTURA	BLVD		STUDIO CITY	91604	0	FA0027903	1006
EXXONMOBIL OIL CORP #10009	12904	VENTURA	BLVD		NORTH HOLLYWOOD	91604	0	FA0035386	1001
CUSTOM CLEANERS	13317	VENTURA	BLVD	E	SHERMAN OAKS	91423	0	FA0031328	1001
D KAVANAGH MOTORS INC	13428	VENTURA	BLVD		SHERMAN OAKS	91423	10241176	FA0027809	1001

LOS ANGELES COUNTY CUPA
INACTIVE - FACILITY INVENTORY

FACILITY NAME	SITE ADDRESS				CITY	ZIP	CERS ID	Facility ID	PE
LA BOTIQUE CLEANERS	13702		VENTURA	BLVD	SHERMAN OAKS	91423	0	FA0027870	1001
SIMON'S SUN VALLEY CLEA	13813		VENTURA	BLVD	SHERMAN OAKS	91423	0	FA0027857	1002
ANGEL CLEANERS	13909		VENTURA	BLVD	SHERMAN OAKS	91423	0	FA0027825	1001
WOLF CAMERA	13913		VENTURA	BLVD	SHERMAN OAKS	91423	0	FA0027889	1001
818 AUTO BODY	14315		VENTURA	BLVD	SHERMAN OAKS	91423	0	FA0034892	1001
NUTECH CUSTOM PHOTO LAB	14445		VENTURA	BLVD	SHERMAN OAKS	91423	10253740	FA0027891	1006
CALIFORNIA METALS RECYCLING	15010		VENTURA	BLVD	SHERMAN OAKS	91403	0	FA0027810	1003
BETTER IMAGE	15030		VENTURA	BLVD 17	SHERMAN OAKS	91423	0	FA0027900	2099
CARRIAGE TRADE CLEANER	15030		VENTURA	BLVD 4	SHERMAN OAKS	91403	0	FA0027871	1001
BETTER IMAGE	15030		VENTURA	BLVD 17	SHERMAN OAKS	91423	0	FA0027900	1006
GOODWAY COPY CENTER	15121		VENTURA	BLVD	SHERMAN OAKS	91403	0	FA0027808	1001
SHALOM PRINTING	15145		VENTURA	BLVD	SHERMAN OAKS	91403	0	FA0027854	1001
MARRIOTT COURTYARD HOTEL	15433		VENTURA	BLVD	SHERMAN OAKS	91403	0	FA0039199	1001
ROYAL PRINTING & DESIGN CTR	15445		VENTURA	BLVD	SHERMAN OAKS	91403	0	FA0027917	1001
REGAL CLEANERS AT HASKELL	15602	W	VENTURA	BLVD	ENCINO	91436	10250560	FA0027898	1001
ALL PRINTING SERVICES	15605		VENTURA	BLVD	ENCINO	91436	0	FA0027847	1001
RITE AID #5570	15630		VENTURA	BLVD	ENCINO	91436	0	FA0044913	1000
PRINTCRAFTERS	15760		VENTURA	BLVD	ENCINO	91436	0	FA0027853	1001
LAND ROVER ENCINO	15800		VENTURA	BLVD	ENCINO	91436	10241734	FA0027839	3701
1 HOUR PHOTO TO GO	15826		VENTURA	BLVD D	ENCINO	91436	0	FA0027799	1006
MARSHALLS #0654	15945		VENTURA	BLVD	ENCINO	91436	0	FA0050592	1001
A-1 COPY CAT PRINTING	16025		VENTURA	BLVD 100	ENCINO	91436	0	FA0027869	1006
RODICA S GRASU DDS MS	16055		VENTURA	BLVD 405	ENCINO	91436	10878406	FA0053868	1000
PHOTOTEC	16060		VENTURA	BLVD 107	ENCINO	91436	0	FA0027868	1006
BELLA CLEANERS	16060		VENTURA	BLVD 109	ENCINO	91436	0	FA0027863	1000
ENCINO MOTOR WORKS INC	16130		VENTURA	BLVD 555	ENCINO	91436	0	FA0027804	1002
JACK RABBIT PRESS INC	16163		VENTURA	BLVD	ENCINO	91436	0	FA0027802	1001
PARAGON PRINTING	16200		VENTURA	BLVD	ENCINO	91436	0	FA0027934	1001
JEROME BELZER	16255		VENTURA	BLVD 508	ENCINO	91436	0	FA0027836	1001
LIBBIT AUTOMOTIVE INC	16306		VENTURA	BLVD	ENCINO	91436	0	FA0027805	1001
ENCINO CENTER CLEANERS	16342		VENTURA	BLVD	ENCINO	91436	0	FA0027872	1001
KARZEN FAMILY DENTAL	16500		VENTURA	BLVD 315	ENCINO	91436	10860553	FA0052760	1000
FOTO-PLAZA	16545		VENTURA	BLVD 23	ENCINO	91436	0	FA0027800	1006
OFFICE DEPOT #949	16571		VENTURA	BLVD	ENCINO	91436	10706941	FA0050593	1001
FOTO PLAZA	16573		VENTURA	BLVD 4&5	ENCINO	91436	0	FA0031432	1006
EUROPEAN AUTO & BODY INC	16747		VENTURA	BLVD A	ENCINO	91436	0	FA0027892	1001

LOS ANGELES COUNTY CUPA
INACTIVE - FACILITY INVENTORY

FACILITY NAME	SITE ADDRESS				CITY	ZIP	CERS ID	Facility ID	PE
THE PRINTING HOUSE	16930	VENTURA	BLVD		ENCINO	91316	10262239	FA0043993	1001
ENCINO DRY CLEANERS	16946	VENTURA	BLVD		ENCINO	91316	10240609	FA0027801	1001
ENCINO VETERINARY CLINIC	17009	VENTURA	BLVD		ENCINO	91316	10245850	FA0027783	1006
PetSmart # 2732	17150	Ventura	BLVD		ENCINO	91316	10724227	FA0050939	1000
MICHAEL'S STORE #9187	17230	VENTURA	BLVD		ENCINO	91316	0	FA0030734	1001
COYOTE PHOTO	17257	VENTURA	BLVD		ENCINO	91316	0	FA0031539	1006
BED BATH AND BEYOND #411	17401	VENTURA	BLVD	A 11	ENCINO	91316	0	FA0044292	1001
BONNET TO BOOT	17514	VENTURA	BLVD		ENCINO	91316	10253644	FA0043991	1001
PRESTIGE AUTO REPAIR CENTER	17554	VENTURA	BLVD	B	ENCINO	91316	10250992	FA0027794	1001
DIGITAL IMAGE LAB	17625	VENTURA	BLVD		ENCINO	91316	0	FA0027784	1006
FROMEX	17633	VENTURA	BLVD		ENCINO	91316	0	FA0027855	1006
SNOW WHITE CLEANERS	17701	VENTURA	BLVD		ENCINO	91316	10249507	FA0027822	1001
H & K PANORAMA TIRES	17717	VENTURA	BLVD		ENCINO	91316	10256941	FA0027798	1001
RITE AID #5546	17864	VENTURA	BLVD		ENCINO	91316	10254769	FA0027792	1001
ONE HOUR DISCOUNT PHOTO	17911	VENTURA	BLVD		ENCINO	91316	0	FA0027790	1006
JHS DRY CLEANERS	17930	VENTURA	BLVD		ENCINO	91316	0	FA0027884	1001
K & W GERMAN MOTORS	18066	VENTURA	BLVD	#3	ENCINO	91316	10789159	FA0027781	1000
CELEBRITY CLEANERS	18409	VENTURA	BLVD		TARZANA	91356	0	FA0027921	1001
EUROMOTIVE AUTO CENTER	18444	VENTURA	BLVD		TARZANA	91356	10244212	FA0027793	1001
BRAKE MASTERS	18556	VENTURA	BLVD		TARZANA	91356	10250602	FA0027925	1001
MAC 12000190	18700	VENTURA	BLVD	150	TARZANA	91356	10675807	FA0050693	1001
WHOLE FOODS#39 TARZANA	18700	VENTURA	BLVD	190	TARZANA	91356	10510330	FA0046893	1001
DR CHRISTOPER HANSING DDS	18740	VENTURA	BLVD	305	TARZANA	91356	10871161	FA0053899	1000
EXECUTIVE CLEANERS	18741	VENTURA	BLVD		TARZANA	91356	10252147	FA0027875	1001
INDEPENDENT MOTORS	18923	VENTURA	BLVD		TARZANA	91356	0	FA0027848	1002
LUCKY AUTO SERVICE	18925	VENTURA	BLVD	B	TARZANA	91356	10681138	FA0045664	1000
LINDA'S CLEANERS	18963	VENTURA	BLVD		TARZANA	91356	0	FA0027896	1001
REGALS CLASS ACT CLEANERS	19020	VENTURA	BLVD		TARZANA	91356	10252732	FA0027899	1001
DR CLEANERS INC	19233	VENTURA	BLVD		TARZANA	91356	0	FA0027933	1001
DAVID'S CELEBRITY CLEANERS	19245	VENTURA	BLVD		TARZANA	91356	0	FA0027932	1001
BELL CLEANERS	19311	VENTURA	BLVD		TARZANA	91356	0	FA0027926	1001
ALLEN & MARK AUTO REPAIR	19314	VENTURA	BLVD		TARZANA	91356	0	FA0027923	1001
JIFFY LUBE #571	19360	VENTURA	BLVD	B	TARZANA	91356	10247833	FA0027818	1002
TUNEUP MASTERS #06	19360	VENTURA	BLVD	A	TARZANA	91356	0	FA0027833	1001
PALMIERI CLEANERS	19458	VENTURA	BLVD	8	TARZANA	91356	0	FA0027815	1001
PACIFIC OIL COMPANY	19528	VENTURA	BLVD	388	TARZANA	91356	0	FA0033784	1001

LOS ANGELES COUNTY CUPA
INACTIVE - FACILITY INVENTORY

FACILITY NAME	SITE ADDRESS				CITY	ZIP	CERS ID	Facility ID	PE
GLORY CLEANERS	19652	VENTURA	BLVD		TARZANA	91356	10247611	FA0027924	1000
HOOPER CAMERA VIDEO CENTER	19800	VENTURA	BLVD		WOODLAND HILLS	91364	0	FA0027787	1006
CORBIN VILLAGE CLEANERS	19812	VENTURA	BLVD		WOODLAND HILLS	91364	0	FA0027811	1001
COPIES PLUS	19911	VENTURA	BLVD		WOODLAND HILLS	91364	0	FA0027844	1001
ONE HOUR DISCOUNT PHOTO	19944	VENTURA	BLVD		WOODLAND HILLS	91364	0	FA0027911	1006
FRANK NIX ARCO	20032	VENTURA	BLVD		WOODLAND HILLS	91364	10258060	FA0031698	1000
PRIME CLEANERS	20051	VENTURA	BLVD	H	WOODLAND HILLS	91364	0	FA0027919	1001
COYOTE PHOTO	20058	VENTURA	BLVD		WOODLAND HILLS	91364	0	FA0027906	1006
EXXONMOBIL OIL CORP #11473	20101	VENTURA	BLVD		WOODLAND HILLS	91364	0	FA0035415	1002
WOODLAND HILLS HYUNDAI	20539	VENTURA	BLVD		WOODLAND HILLS	91364	10259638	FA0034736	1003
VENTURA SHELL	20900	VENTURA	BLVD		WOODLAND HILLS	91364	10253851	FA0027846	1001
CHIC CLEANER	20929	VENTURA	BLVD	33	WOODLAND HILLS	91364	0	FA0027816	1001
WOODLAND HILS 1 HR PHOTO	20929	VENTURA	BLVD	8	WOODLAND HILLS	91364	0	FA0027908	1006
MICKY'S MUFFLER & BRAKES	20968	VENTURA	BLVD	B	WOODLAND HILLS	91364	0	FA0027913	1000
SOUTHERN CALIFORNIA AUTO CENTER	20968	VENTURA	BLVD		WOODLAND HILLS	91364	0	FA0035527	1001
HOLIDAY INN	21101	VENTURA	BLVD		WOODLAND HILLS	91364	0	FA0039202	1001
HOLMES BODY SHOP	21301	VENTURA	BLVD	2	WOODLAND HILLS	91364	0	FA0027912	1002
LEXUS OF WOODLAND HILLS	21611	VENTURA	BLVD		WOODLAND HILLS	91364	10247359	FA0037760	1003
ONE HOUR PERFECT PHOTO	21811	VENTURA	BLVD		WOODLAND HILLS	91364	0	FA0027909	1006
SA SOON DRY CLEANERS & LAUNDRY	21837	VENTURA	BLVD		WOODLAND HILLS	91364	10250437	FA0027850	1001
PETCO #552	21943	VENTURA	BLVD		WOODLAND HILLS	91364	10669945	FA0047704	3001
Petco Store #552	21943	Ventura	BLVD		WOODLAND HILLS	91364	0	FA0050938	1002
RITE AID #5561	21949	VENTURA	BLVD		WOODLAND HILLS	91364	10254712	FA0027788	1001
CURRAN CLEANERS	22062	VENTURA	BLVD		WOODLAND HILLS	91364	0	FA0027865	1001
WOODLAND HILLS EQPMT RENTALS	22109	VENTURA	BLVD		WOODLAND HILLS	91364	0	FA0027880	1002
30 MINUTES PHOTO	22140	VENTURA	BLVD	4	WOODLAND HILLS	91364	0	FA0027841	1006
J S MAC CHEVRON	22351	VENTURA	BLVD		WOODLAND HILLS	91364	0	FA0027914	1002
HACKNEY CLEANERS	22427	VENTURA	BLVD		WOODLAND HILLS	91364	0	FA0027918	1000
DE PAUL'S FURNITURE REFINISH	22452	VENTURA	BLVD		WOODLAND HILLS	91364	10240357	FA0027837	1001
DYNAMIC CLEANERS	22516	VENTURA	BLVD		WOODLAND HILLS	91364	0	FA0027915	1001
G & G PRINT SHOP	22726	VENTURA	BLVD		WOODLAND HILLS	91364	0	FA0027881	1001
A & H CLEANERS	22733	VENTURA	BLVD		WOODLAND HILLS	91364	10255777	FA0027828	1001
JIM DANDY CLEANERS	22748	VENTURA	BLVD		WOODLAND HILLS	91364	10256449	FA0027806	1001
PRINTING ZONE INC	22815	VENTURA	BLVD		WOODLAND HILLS	91364	10254199	FA0027785	1001
JASMINE CLEANERS	22882	VENTURA	BLVD		WOODLAND HILLS	91364	10248604	FA0027862	1000
T-MOBILE WEST SITE ID# SV00332A	23811	VENTURA	BLVD	TM	CALABASAS	91302	0	FA0041080	3000

LOS ANGELES COUNTY CUPA
INACTIVE - FACILITY INVENTORY

FACILITY NAME	SITE ADDRESS					CITY	ZIP	CERS ID	Facility ID	PE
SPRINT NXTL PUBLIC STORAGE	23811		VENTURA	BLVD		CALABASAS	91302	0	FA0039068	3000
RANTEC MICROWAVE SYSTEMS INC	24003		VENTURA	BLVD		CALABASAS	91302	10152183	FA0027936	1103
RANTEC MICROWAVE SYSTEMS INC	24003		VENTURA	BLVD		CALABASAS	91302	10152183	FA0027936	2010
RANTEC MICROWAVE SYSTEMS INC	24003		VENTURA	BLVD		CALABASAS	91302	10152183	FA0027936	3501
RANTEC MICROWAVE SYSTEMS INC	24003		VENTURA	BLVD		CALABASAS	91302	10152183	FA0027936	3004
CALIFORNIA CARS	24050		VENTURA	BLVD		CALABASAS	91302	10795435	FA0027938	1002
CALIFORNIA CARS	24050		VENTURA	BLVD		CALABASAS	91302	10795435	FA0027938	3001
CALABASAS OIL CORPORATION	24101		VENTURA	BLVD		CALABASAS	91302	10290526	FA0027937	7124
SPRINT NXTL VALLEY CREST	24121		VENTURA	BLVD		CALABASAS	91302	0	FA0039069	3000
MILLER/GROSS MFG	7646		VENTURA CANYON	AVE		VAN NUYS	91402	0	FA0027939	1000
CABRILLO HOIST	21801		VERA	ST		CARSON	90745	10795765	FA0027942	1003
CABRILLO HOIST	21801		VERA	ST		CARSON	90745	10795765	FA0027942	3001
T-MOBILE WEST SITE ID LA13141C	8500		VERDOSA	DR	A	WHITTIER	90605	0	FA0040968	3000
B & E PRINTING INC	110	E	VERDUGO	AVE		BURBANK	91502	0	FA0027955	1001
SAN VAL GRINDING CO	111	W	VERDUGO	AVE		BURBANK	91502	0	FA0027944	1002
Fix Auto Burbank	120	E	VERDUGO	AVE		BURBANK	91502	10229986	FA0027966	7020
Fix Auto Burbank	120	E	VERDUGO	AVE		BURBANK	91502	10229986	FA0027966	7020
VERDUGO TOWER	151	E	VERDUGO	AVE		BURBANK	91502	10230307	FA0037176	7020
COLLEGE PRESS	158	W	VERDUGO	AVE		BURBANK	91502	0	FA0027935	1002
PETERS AUTO REPAIR & TIRES	162	E	VERDUGO	RD		BURBANK	91502	10229974	FA0027945	7020
PETERS AUTO REPAIR & TIRES	162	E	VERDUGO	RD		BURBANK	91502	10229974	FA0027945	1001
WESLEY TOWER	201	E	VERDUGO	AVE		BURBANK	91502	10229983	FA0027965	7020
BURBANK SENIOR ARTIST COLONY	240	E	VERDUGO	AVE		BURBANK	91502	10230385	FA0040637	7020
MANDAC INC DBA CERTIFIED SERV	309	W	VERDUGO	AVE		BURBANK	91502	0	FA0027960	7020
PIL INC	512	S	VERDUGO	DR		BURBANK	91502	10230244	FA0034055	7020
CONCORD AUTO WORKS	520	S	VERDUGO	DR	B	BURBANK	91502	10229977	FA0027958	1000
CONCORD AUTO WORKS	520	S	VERDUGO	DR	B	BURBANK	91502	10229977	FA0027958	7020
CONCORD AUTO WORKS	520	S	VERDUGO	DR	B	BURBANK	91502	10229977	FA0027958	7020
JOHN'S MOBILE SERVICE CENTER	520	S	VERDUGO	DR	A	BURBANK	91502	0	FA0027946	1000
JOHN'S MOBILE SERVICE CENTER	520	S	VERDUGO	DR	A	BURBANK	91502	0	FA0027946	7020
BURBANK FIRE STATION 15	1420	W	VERDUGO	AVE		BURBANK	91506	10229980	FA0027961	7020
BURBANK FIRE STATION 15	1420	W	VERDUGO	AVE		BURBANK	91506	10229980	FA0027961	7024
BURBANK FIRE STATION 15	1420	W	VERDUGO	AVE		BURBANK	91506	10229980	FA0027961	1001
LENSCRAFTERS #88	1601	W	VERDUGO	AVE		BURBANK	91506	10169793	FA0034931	7020
BURBANK GROCERY OUTLET #330	1615	W	VERDUGO	AVE		BURBANK	91506	10637713	FA0037782	7020
OLIVE CLEANERS	1728	W	VERDUGO	AVE		BURBANK	91506	0	FA0027964	1001

LOS ANGELES COUNTY CUPA
INACTIVE - FACILITY INVENTORY

FACILITY NAME	SITE ADDRESS					CITY	ZIP	CERS ID	Facility ID	PE
OLIVE CLEANERS	1728	W	VERDUGO	AVE		BURBANK	91506	0	FA0027964	7020
CVS PHARMACY #9692	1820	W	VERDUGO	AVE		BURBANK	91506	10441831	FA0027962	7020
TEXACO (B & J)	1975	W	VERDUGO	BLVD		LA CANADA FLINTRIDGE	91011	10803745	FA0027967	3001
CVS PHARMACY #9647	2037		VERDUGO	BLVD		MONTROSE	91020	0	FA0031026	1001
CVS PHARMACY #9647	2037		VERDUGO	BLVD		MONTROSE	91020	0	FA0031026	3001
VONS #2288	2039		VERDUGO	BLVD		MONTROSE	91020	0	FA0031238	3002
VONS #2288	2039		VERDUGO	BLVD		MONTROSE	91020	0	FA0031238	1001
CIRCLE K STORE #2709438	2114		VERDUGO	BLVD		GLENDALE	91214	10207318	FA0027969	3001
CIRCLE K STORE #2709438	2114		VERDUGO	BLVD		GLENDALE	91214	10207318	FA0027969	1000
A & B AUTOBODY SHOP	3011		VERDUGO	RD		LOS ANGELES	90065	10254949	FA0027957	1001
KPK TRUCK BDY MFG & EQPMT DIST	3045		VERDUGO	RD		LOS ANGELES	90065	0	FA0027949	1002
REY CREST	3065		VERDUGO	RD		LOS ANGELES	90065	0	FA0027959	1002
B & D SWISS COMPANY	3139		VERDUGO	RD		LOS ANGELES	90065	0	FA0027948	1001
C & J BODY & FENDER	3287	N	VERDUGO	RD		LOS ANGELES	90065	0	FA0027950	1001
SMART & FINAL #941	3830	W	VERDUGO	AVE		BURBANK	91505	10138933	FA0027963	7020
SMART & FINAL #941	3830	W	VERDUGO	AVE		BURBANK	91505	10138933	FA0027963	7020
BWP CAPON STATION	3900	W	VERDUGO	AVE		BURBANK	91505	10230349	FA0037785	7020
BWP CAPON STATION	3900	W	VERDUGO	AVE		BURBANK	91505	10230349	FA0037785	3702
JASS AUTOMOTIVE SERVICE	4067		VERDUGO	RD		LOS ANGELES	90065	10252933	FA0027954	1000
PHOTO LIDO	4104		VERDUGO	RD		LOS ANGELES	90065	0	FA0027671	1000
AT&T CALIFORNIA			VERDUGO PEAK			BURBANK	91501	0	FA0027970	7020
PACIFIC DIE CASTING CORP	15006		VERDURA	AVE		PARAMOUNT	90723	0	FA0027971	3001
ZEAVY GRAPHICS	139	S	VERMONT	AVE		LOS ANGELES	90004	0	FA0028060	1000
THE KOREAN TIMES LOS ANGELES	141	N	VERMONT	AVE		LOS ANGELES	90004	0	FA0028045	1004
101 VERMONT HYUNDAI	200	N	VERMONT	AVE		LOS ANGELES	90004	10244233	FA0028001	1002
THRIFTY PAYLESS INC #5425	334	S	VERMONT	AVE		LOS ANGELES	90020	0	FA0028051	1006
FOTO TEC 23 MIN	401	S	VERMONT	AVE		LOS ANGELES	90020	0	FA0028053	1006
ADVANCE AUTO ELECTRIC	405	S	VERMONT	ST		GLENDORA	91741	0	FA0028014	1001
EDEN MOTOR & TIRE	443	S	VERMONT	AVE		LOS ANGELES	90020	0	FA0028050	1002
VERMONT CHEVROLET BUICK	444	S	VERMONT	AVE		LOS ANGELES	90020	0	FA0028052	1003
JIM'S AUTO REPAIR	450	S	VERMONT	AVE		GLENDORA	91741	0	FA0028016	1001
DAVEY'S AUTO BODY	464	S	VERMONT	AVE		GLENDORA	91741	0	FA0027978	1001
SIERRA AUTO BODY	484	S	VERMONT	AVE		GLENDORA	91741	0	FA0028018	1001
W R MACHINE	515	S	VERMONT	AVE	A	GLENDORA	91741	0	FA0028091	3001
W R RACING	515	S	VERMONT	ST	B	GLENDORA	91741	0	FA0028121	1001
W R RACING	515	S	VERMONT	ST	B	GLENDORA	91741	0	FA0028121	3001

LOS ANGELES COUNTY CUPA
INACTIVE - FACILITY INVENTORY

FACILITY NAME	SITE ADDRESS					CITY	ZIP	CERS ID	Facility ID	PE
T-MOBILE WEST (SITE ID#IE04416A)	524	S	VERMONT	AVE	B	GLENDORA	91741	10800385	FA0041004	3000
DECCOFELT CORPORATION	555	S	VERMONT	AVE		GLENDORA	91741	10286857	FA0028090	3701
IMPERIAL DRUG	560	S	VERMONT	AVE		LOS ANGELES	90020	0	FA0028059	1000
ROSE 1HR PHOTO	698	S	VERMONT	AVE	205	LOS ANGELES	90005	0	FA0028030	1006
UNOCAL (L J WON)	703	S	VERMONT	AVE		LOS ANGELES	90005	0	FA0027995	1001
TOMASITO AUTO BODY	916	S	VERMONT	AVE	A	LOS ANGELES	90006	0	FA0045183	1001
WORLD AUTO REPAIR CENTER	916	S	VERMONT	AVE		LOS ANGELES	90006	0	FA0028023	1001
1000 VERMONT LLC	1000	S	VERMONT	AVE		LOS ANGELES	90006	10253050	FA0051263	1000
FIRST AUTO CENTER TRANSMISSION	1321	S	VERMONT	AVE		LOS ANGELES	90006	10249162	FA0028063	1000
S. OH AJAX RENT-A-CAR	1414	S	VERMONT	AVE		LOS ANGELES	90006	0	FA0028021	1001
KAISER 1515 Vermont	1515	N	VERMONT	AVE		LOS ANGELES	90027	10782331	FA0051281	1001
JIMMY'S AUTO REPAIR	1533	S	VERMONT	AVE	C	LOS ANGELES	90006	0	FA0032395	1001
RITE AID #5435	1533	N	VERMONT	AVE		LOS ANGELES	90027	0	FA0028036	1006
KIM'S AUTO PLAZA	1533	S	VERMONT	AVE		LOS ANGELES	90006	0	FA0028049	1000
BRAZIL SMOKE & GIFT SHOP	1553	N	VERMONT	AVE		LOS ANGELES	90027	0	FA0028037	1006
KAPRIELIAN PHOTOGRAPHY	1727	N	VERMONT	AVE		LOS ANGELES	90027	0	FA0028040	1001
VIDEO HUT	1868	N	VERMONT	AVE		LOS ANGELES	90027	0	FA0028038	1001
K & J AUTO REPAIR	1923	S	VERMONT	AVE	B	LOS ANGELES	90007	10257715	FA0028041	1000
POINT AUTO CENTER	2000	S	VERMONT	AVE	A	LOS ANGELES	90007	0	FA0027975	1001
POINT AUTO REPAIR INC	2000	S	VERMONT	AVE	B	LOS ANGELES	90007	0	FA0027984	1000
29 TROJAN AUTO BODY	2908	S	VERMONT	AVE	B	LOS ANGELES	90007	10251448	FA0028005	1001
EL AGUILA MIGUELENA	2920	S	VERMONT	AVE		LOS ANGELES	90007	0	FA0027983	1001
EL AGUILA MIGUELENA	2924	S	VERMONT	AVE		LOS ANGELES	90007	0	FA0028046	1001
SOUTHERN CALIF BODY SHOP	3009	S	VERMONT	AVE		LOS ANGELES	90007	0	FA0028034	1001
A AND M CARBURETORS	3010	S	VERMONT	AVE		LOS ANGELES	90007	0	FA0028008	1000
CENTRAL NEIGHBORHOOD MED GRP	3031	S	VERMONT	AVE		LOS ANGELES	90007	0	FA0028065	1002
KMART	3850	S	VERMONT	AVE		LOS ANGELES	90044	10262263	FA0043230	1001
D & J AUTOMOTIVE	3929	S	VERMONT	AVE		LOS ANGELES	90037	0	FA0027972	1000
ECONOMIC AUTO REPAIR	4004	S	VERMONT	AVE	E	LOS ANGELES	90037	0	FA0028033	1000
GEORGE'S AUTO REPAIR	4610		VERMONT	AVE		LOS ANGELES	90037	0	FA0027985	1001
FRANCO BODY SHOP	4610	S	VERMONT	AVE	B	LOS ANGELES	90037	0	FA0027986	1001
J & P AUTO REPAIR	5150	S	VERMONT	AVE	B	LOS ANGELES	90037	10715851	FA0046478	1000
J & D AUTO CENTER & BODY SHOP	5206	S	VERMONT	AVE		LOS ANGELES	90037	0	FA0027979	1001
MAJESTIC AUTO REPAIR	6516	S	VERMONT	AVE		LOS ANGELES	90044	0	FA0028022	1001
FLORES 2000 AUTO ELECTRIC	6824	S	VERMONT	AVE		LOS ANGELES	90044	0	FA0027993	1001
HECTOR'S AUTO REPAIR	7021	S	VERMONT	AVE		LOS ANGELES	90044	10256278	FA0027997	1001

LOS ANGELES COUNTY CUPA
INACTIVE - FACILITY INVENTORY

FACILITY NAME	SITE ADDRESS					CITY	ZIP	CERS ID	Facility ID	PE
WORLD TRANSMISSION PARTS	7223	S	VERMONT	AVE	A	LOS ANGELES	90044	0	FA0046526	1001
BREEN LABORATORIES	8931	S	VERMONT	AVE		LOS ANGELES	90044	10267417	FA0028071	3001
HOUSTON MORTUARY	9203	S	VERMONT	AVE		LOS ANGELES	90044	0	FA0028094	3001
JOSE ITEM WORK	9301	S	VERMONT	AVE		LOS ANGELES	90044	0	FA0036293	1001
PL MAPLE AUTO PAINT INC	9331	S	VERMONT	AVE		LOS ANGELES	90044	10478428	FA0028127	1001
PL MAPLE AUTO PAINT INC	9331	S	VERMONT	AVE		LOS ANGELES	90044	10478428	FA0028127	3001
PL MAPLE AUTO PAINT INC	9331	S	VERMONT	AVE		LOS ANGELES	90044	10478428	FA0028127	7124
M.A.R. AUTO CARE CENTER & RADIATOR	9423	S	VERMONT	AVE		LOS ANGELES	90044	10274824	FA0028111	3001
M.A.R. AUTO CARE CENTER & RADIATOR	9423	S	VERMONT	AVE		LOS ANGELES	90044	10274824	FA0028111	1001
HOUSE OF WINSTON MORTUARY	9501	S	VERMONT	AVE		LOS ANGELES	90044	0	FA0028112	3001
DE LA DRY CLEANER	9601	S	VERMONT	AVE		LOS ANGELES	90044	10273750	FA0028095	1001
DE LA DRY CLEANER	9601	S	VERMONT	AVE		LOS ANGELES	90044	10273750	FA0028095	3001
JULIO HERNANDEZ BODY & FENDER	9715	S	VERMONT	AVE		LOS ANGELES	90044	0	FA0028097	3001
CENTURY AUTO 1	10837	S	VERMONT	AVE		LOS ANGELES	90044	10303144	FA0027998	3000
U-HAUL CENTER SOUTH CENTRAL	11020	S	VERMONT	AVE		LOS ANGELES	90044	0	FA0036714	1002
SPEEDWAY NO. 3976 (USA)	11259	S	VERMONT	AVE		LOS ANGELES	90044	10173379	FA0028092	7124
V MOUNT TIRE SHOP	11422	S	VERMONT	AVE		LOS ANGELES	90044	10849789	FA0052286	1000
GSWC (SOUTHERN)	13503	S	VERMONT	AVE		GARDENA	90247	10289128	FA0032000	3501
HOME BASE #17	13901	S	VERMONT	AVE		GARDENA	90247	0	FA0028128	3001
AA MOTOR WORKS	13903	S	VERMONT	AVE	G	GARDENA	90247	0	FA0028135	1001
AA MOTOR WORKS	13903	S	VERMONT	AVE	G	GARDENA	90247	0	FA0028135	3001
MOBIL SERVICE STATION #00D3X	14225	S	VERMONT	AVE		GARDENA	90247	10799461	FA0028133	1001
MOBIL SERVICE STATION #00D3X	14225	S	VERMONT	AVE		GARDENA	90247	10799461	FA0028133	3002
GARDENA VALLEY NEWS	15005	S	VERMONT	AVE		GARDENA	90247	10298401	FA0039213	1002
CITY OF PARAMOUNT WELL #13	15123		VERMONT	AVE		PARAMOUNT	90723	10289830	FA0028068	3002
CITY OF PARAMOUNT WELL #13	15123		VERMONT	AVE		PARAMOUNT	90723	10289830	FA0028068	3501
CITY OF PARAMOUNT WELL #13	15123		VERMONT	AVE		PARAMOUNT	90723	10289830	FA0028068	3501
VIRCO MFG CORPORATION	15134	S	VERMONT	AVE		LOS ANGELES	90247	0	FA0028073	1001
A-1 ALL AMERICAN ROOFING WLA	15322		VERMONT	AVE		PARAMOUNT	90723	10689415	FA0047797	1001
SPRINT NXTL MOBILE RELAY	15330		VERMONT	AVE		PARAMOUNT	90723	0	FA0039070	3000
CARLTON FORGE WORKS	15342	S	VERMONT	AVE		PARAMOUNT	90723	0	FA0028079	1003
CARLTON FORGE WORKS	15342	S	VERMONT	AVE		PARAMOUNT	90723	0	FA0028079	3001
I AND I REPRODUCTION INC	15513		VERMONT	AVE		PARAMOUNT	90723	10263481	FA0028126	1001
B & E EQUIPMENT SERVICES INC	15516		VERMONT	AVE		PARAMOUNT	90723	0	FA0028069	1001
B & E EQUIPMENT SERVICES INC	15516		VERMONT	AVE		PARAMOUNT	90723	0	FA0028069	3001
GERARDOS BODY SHOP	15520	S	VERMONT	AVE	A	PARAMOUNT	90723	10297501	FA0028028	1001

LOS ANGELES COUNTY CUPA
INACTIVE - FACILITY INVENTORY

FACILITY NAME	SITE ADDRESS					CITY	ZIP	CERS ID	Facility ID	PE
GERARDOS BODY SHOP	15520	S	VERMONT	AVE	A	PARAMOUNT	90723	10297501	FA0028028	3001
LEOS GARAGE	15520		VERMONT	AVE	B	PARAMOUNT	90723	0	FA0030980	1000
LEOS GARAGE	15520		VERMONT	AVE	B	PARAMOUNT	90723	0	FA0030980	3001
CAL TEX	15521		VERMONT	AVE		PARAMOUNT	90723	0	FA0028101	1002
CAL TEX	15521		VERMONT	AVE		PARAMOUNT	90723	0	FA0028101	3001
PARAMOUNT LAMINATES INC	15527		VERMONT	AVE		PARAMOUNT	90723	0	FA0027992	1002
DORCO ELECTRONICS INC	15533		VERMONT	AVE		PARAMOUNT	90723	0	FA0028070	1003
DORCO ELECTRONICS INC	15533		VERMONT	AVE		PARAMOUNT	90723	0	FA0028070	3001
METRO BILOGICAL LAB	15539		VERMONT	AVE		PARAMOUNT	90723	0	FA0028119	3001
PREMIUM PLASTICS INC	15542		VERMONT	AVE		PARAMOUNT	90723	0	FA0028078	1002
PREMIUM PLASTICS INC	15542		VERMONT	AVE		PARAMOUNT	90723	0	FA0028078	3001
CALEDONIAN ALLOYS	15559		VERMONT	AVE		PARAMOUNT	90723	10288873	FA0043819	3001
CALEDONIAN ALLOYS	15559		VERMONT	AVE		PARAMOUNT	90723	10288873	FA0043819	1001
CHARLES G HARDY	15723		VERMONT	AVE		PARAMOUNT	90723	10294714	FA0028085	1003
CHARLES G HARDY	15723		VERMONT	AVE		PARAMOUNT	90723	10294714	FA0028085	7124
PREMIER AUTO BODY	16327	S	VERMONT	AVE	2	GARDENA	90247	0	FA0028131	3001
BOB & GEORGE AUTO SERVICE	16327	S	VERMONT	AVE		GARDENA	90247	10264243	FA0028136	1000
BOB & GEORGE AUTO SERVICE	16327	S	VERMONT	AVE		GARDENA	90247	10264243	FA0028136	3001
MG AUTO BODY SHOP	16601	S	VERMONT	AVE		GARDENA	90247	10282198	FA0028134	3000
E-Z BRAKE AND TIRE SHOP	16611	S	VERMONT	AVE		GARDENA	90247	0	FA0028132	3001
C&H AUTO CENTER	16611	S	VERMONT	AVE		GARDENA	90247	10590268	FA0046531	3001
HITECH AUTOMOTIVE	16803	S	VERMONT	AVE		GARDENA	90247	10273144	FA0037903	1001
HITECH AUTOMOTIVE	16803	S	VERMONT	AVE		GARDENA	90247	10273144	FA0037903	3001
RAMSES AUTO CENTER	16809	S	VERMONT	AVE		GARDENA	90247	10799272	FA0028114	3001
RAMSES AUTO CENTER	16809	S	VERMONT	AVE		GARDENA	90247	10799272	FA0028114	1001
VISTA GRAPHICS	17000	S	VERMONT	AVE	C	GARDENA	90247	0	FA0028067	1001
PACIFIC CUSTOMS RV	17000	S	VERMONT	AVE	R	GARDENA	90247	0	FA0037904	3001
PACIFIC CUSTOMS RV	17000	S	VERMONT	AVE	R	GARDENA	90247	0	FA0037904	1000
AUTOMATIC PRINTING CO	17000	S	VERMONT	AVE	A	GARDENA	90247	0	FA0028066	1002
AT&T CALIFORNIA A5188	17200	S	VERMONT	AVE		GARDENA	90247	10134868	FA0043014	3003
AT&T California - A5188	17200	S	Vermont	AVE		GARDENA	90247	0	FA0050874	1003
U PICK U SAVE	17800	S	VERMONT	AVE		GARDENA	90248	10245445	FA0028026	1002
BROTHERS AUTO BODY	18000	S	VERMONT	AVE		LOS ANGELES	90248	0	FA0032029	1001
M & M AUTO REPAIR	18002	S	VERMONT	AVE		GARDENA	90248	10244260	FA0028009	1001
EXCELL AUTO TECH	18016	S	VERMONT	AVE		GARDENA	90248	0	FA0032028	1001
EXCELL AUTO TECH	18016	S	VERMONT	AVE		GARDENA	90248	0	FA0032028	3000

LOS ANGELES COUNTY CUPA
INACTIVE - FACILITY INVENTORY

FACILITY NAME	SITE ADDRESS					CITY	ZIP	CERS ID	Facility ID	PE
SOUTH BAY INDEPENDENT	18020	S	VERMONT	AVE		GARDENA	90248	10248598	FA0037898	1000
T-MOBILE LA02332A	19032		VERMONT	AVE		CARSON	90502	10339768	FA0040933	3000
PUGET SOUND PIPE	19038	S	VERMONT	AVE		GARDENA	90248	0	FA0028098	3001
SILMOR INVESTMENTS CORP LLC	19120	S	VERMONT	AVE		GARDENA	90248	10448107	FA0046080	7124
QUALITY FLEET AND TRUCK CENTERS	19122	S	VERMONT	AVE		GARDENA	90248	10799212	FA0028099	3001
AMELCO	19208	S	VERMONT	AVE		GARDENA	90248	0	FA0028100	1003
AMELCO	19208	S	VERMONT	AVE		GARDENA	90248	0	FA0028100	3001
TONY'S AUTO PAINTING	19240	S	VERMONT	AVE	1	GARDENA	90248	10799467	FA0028072	1002
STERLING JAGUAR	19240	S	VERMONT	AVE	7	GARDENA	90248	10800172	FA0028118	1001
TONY'S AUTO PAINTING	19240	S	VERMONT	AVE	1	GARDENA	90248	10799467	FA0028072	3001
STERLING JAGUAR	19240	S	VERMONT	AVE	7	GARDENA	90248	10800172	FA0028118	3001
AUTOSTAR MERCEDEZ BENZ	19240	S	VERMONT	AVE	6	GARDENA	90248	10799350	FA0028117	1001
AUTOSTAR MERCEDEZ BENZ	19240	S	VERMONT	AVE	6	GARDENA	90248	10799350	FA0028117	3001
LE FRENCH CAR GARAGE	19240	S	VERMONT	AVE	9	GARDENA	90248	10799818	FA0028120	1001
LE FRENCH CAR GARAGE	19240	S	VERMONT	AVE	9	GARDENA	90248	10799818	FA0028120	3001
SPRAGUE ENGINEERING	19300	S	VERMONT	AVE		GARDENA	90248	0	FA0028087	3001
SERV TECH	19701	S	VERMONT	AVE		TORRANCE	90502	0	FA0028010	1002
AUTOSPECIALTY	19801	S	VERMONT	AVE		TORRANCE	90502	10855348	FA0027947	1003
AIR FAYRE	20051	S	VERMONT	AVE		TORRANCE	90502	10644892	FA0049473	1000
AIR FAYRE	20051	S	VERMONT	AVE		TORRANCE	90502	10644892	FA0049473	3001
CIRCLE K STORES INC SITE #2211184	20802	S	VERMONT	AVE		TORRANCE	90502	10135840	FA0028093	7124
ANNO CYLINDER WORLD	20802	S	VERMONT	AVE	B	TORRANCE	90502	10299985	FA0043118	1000
ANNO CYLINDER WORLD	20802	S	VERMONT	AVE	B	TORRANCE	90502	10299985	FA0043118	3000
SUR CITY INC	21700	S	VERMONT	AVE		TORRANCE	90502	10273204	FA0028106	7124
THE FOTO FACTORY	21720	S	VERMONT	AVE	104	TORRANCE	90502	0	FA0028019	1006
GOMEZ TRANSMISSION	21810	S	VERMONT	AVE		TORRANCE	90502	10275760	FA0043544	3000
ABC NURSERY INC	21822	S	VERMONT	AVE		TORRANCE	90502	0	FA0028074	3001
X-PERT REBUILD & MACHINE CORP	22102	S	VERMONT	AVE	F	TORRANCE	90502	0	FA0028104	3001
ADVANCE AUTO ENGINE, INC.	22104	S	VERMONT	AVE	101	TORRANCE	90502	10300894	FA0043094	3000
NICKS AUTO REPAIR & ELECTRICAL	22104	E	VERMONT	AVE	102	TORRANCE	90502	10655218	FA0043097	3000
X-PERT REBUILD & MACHINE CO	22106	S	VERMONT	AVE	104	TORRANCE	90502	0	FA0028116	1001
X-PERT REBUILD & MACHINE CO	22106	S	VERMONT	AVE	104	TORRANCE	90502	0	FA0028116	3001
BRIGHTSTONE, INC.	22111	S	VERMONT	AVE		TORRANCE	90502	10757056	FA0050011	3001
RAPID PLUMBING	22123	S	VERMONT	AVE		TORRANCE	90502	10309210	FA0045271	3001
RAPID PLUMBING	22123	S	VERMONT	AVE		TORRANCE	90502	10309210	FA0045271	1000
UNITED MICROWAVE PRODUCTS INC	22129	S	VERMONT	AVE		TORRANCE	90502	10299982	FA0045270	3000

LOS ANGELES COUNTY CUPA
INACTIVE - FACILITY INVENTORY

FACILITY NAME	SITE ADDRESS					CITY	ZIP	CERS ID	Facility ID	PE
UNITED MICROWAVE PRODUCTS INC	22129	S	VERMONT	AVE		TORRANCE	90502	10299982	FA0045270	1001
AIR WORKS	22134	S	VERMONT	AVE	C	TORRANCE	90502	0	FA0028109	1001
AIR WORKS	22134	S	VERMONT	AVE	C	TORRANCE	90502	0	FA0028109	3001
ZENITRAM ENGINEERING MANUF INC	22138	S	VERMONT	AVE	H	TORRANCE	90502	0	FA0043537	1002
ZENITRAM ENGINEERING MANUF INC	22138	S	VERMONT	AVE	H	TORRANCE	90502	0	FA0043537	3000
CARLILE MFR	22138	S	VERMONT	AVE	D	TORRANCE	90502	0	FA0028107	3001
INTECH EDM	22138	S	VERMONT	AVE	G	TORRANCE	90502	0	FA0028081	3002
GARCIA AUTO REPAIR & BODY SHOP	22203	S	VERMONT	AVE	C	TORRANCE	90502	0	FA0030756	3001
GARCIA AUTO REPAIR & BODY SHOP	22203	S	VERMONT	AVE	C	TORRANCE	90502	0	FA0030756	1000
DELTA CONVERSION SHOP	22203	S	VERMONT	AVE	B	TORRANCE	90502	0	FA0027977	1001
FORTUNATO AUTO REPAIR	22203	S	VERMONT	AVE	C	TORRANCE	90502	0	FA0028082	1000
FORTUNATO AUTO REPAIR	22203	S	VERMONT	AVE	C	TORRANCE	90502	0	FA0028082	3001
BYROM RADIATOR SERVICE	22208	S	VERMONT	AVE		TORRANCE	90502	0	FA0028083	7124
BYROM RADIATOR SERVICE	22208	S	VERMONT	AVE		TORRANCE	90502	0	FA0028083	3001
FM AUTO	22303	S	VERMONT	AVE	D&E	TORRANCE	90502	0	FA0028122	1001
FM AUTO	22303	S	VERMONT	AVE	D&E	TORRANCE	90502	0	FA0028122	3001
D&H ENGINEERING	22315	S	VERMONT	AVE		TORRANCE	90502	10783738	FA0043470	1000
D&H ENGINEERING	22315	S	VERMONT	AVE		TORRANCE	90502	10783738	FA0043470	3000
FUENTES ENGINEERING	22317	S	VERMONT	AVE		TORRANCE	90502	0	FA0027999	1001
JMKC EXPRESS	22425	S	VERMONT	AVE		TORRANCE	90502	0	FA0043468	3001
AERO ARC	22433	S	VERMONT	AVE		TORRANCE	90502	10783726	FA0031489	1003
AERO ARC	22433	S	VERMONT	AVE		TORRANCE	90502	10783726	FA0031489	3001
YAMAMOTO & CO INC/RAINBOW SALES	22500	S	VERMONT	AVE		TORRANCE	90502	0	FA0028086	3001
T-TAK AUTO	22515	S	VERMONT	AVE	E	TORRANCE	90502	10628218	FA0047118	1001
T-TAK AUTO	22515	S	VERMONT	AVE	E	TORRANCE	90502	10628218	FA0047118	3001
HARRISON'S RESTORATION	22515	S	VERMONT	AVE	F	TORRANCE	90502	0	FA0028064	1001
FRED'S AUTOMOTIVE	22515	S	VERMONT	AVE	G	TORRANCE	90502	0	FA0036593	1001
TOP VALUE TIRE & FOREIGN CAR REPAIR	22801	S	VERMONT	AVE		TORRANCE	90502	10271239	FA0034938	1000
TOP VALUE TIRE & FOREIGN CAR REPAIR	22801	S	VERMONT	AVE		TORRANCE	90502	10271239	FA0034938	3002
MAXIMA ENTERPRISES INC	23920	S	VERMONT	AVE		HARBOR CITY	90710	10269787	FA0028075	1104
MAXIMA ENTERPRISES INC	23920	S	VERMONT	AVE		HARBOR CITY	90710	10269787	FA0028075	3503
MAXIMA ENTERPRISES INC	23920	S	VERMONT	AVE		HARBOR CITY	90710	10269787	FA0028075	2010
MAXIMA ENTERPRISES INC	23920	S	VERMONT	AVE		HARBOR CITY	90710	10269787	FA0028075	2020
MAXIMA ENTERPRISES INC	23920	S	VERMONT	AVE		HARBOR CITY	90710	10269787	FA0028075	2002
PRIME WHEEL CORP	24000	S	VERMONT	AVE	3	HARBOR CITY	90710	10286911	FA0028115	1001
PRIME WHEEL CORP	24000	S	VERMONT	AVE	3	HARBOR CITY	90710	10286911	FA0028115	2020

LOS ANGELES COUNTY CUPA
INACTIVE - FACILITY INVENTORY

FACILITY NAME	SITE ADDRESS					CITY	ZIP	CERS ID	Facility ID	PE
PRIME WHEEL CORP	24000	S	VERMONT	AVE	3	HARBOR CITY	90710	10286911	FA0028115	3500
PRIME WHEEL CORP	24000	S	VERMONT	AVE	3	HARBOR CITY	90710	10286911	FA0028115	3001
SPRINT NXTL VERMONT	24180	S	VERMONT	AVE	260	HARBOR CITY	90710	0	FA0039071	3000
METROPCS #LA0523A	24180	S	VERMONT	AVE		HARBOR CITY	90710	10298908	FA0040388	3000
THE SWEDISH CAR CLINIC	24200	S	VERMONT	AVE		HARBOR CITY	90710	10264279	FA0031651	1002
THE SWEDISH CAR CLINIC	24200	S	VERMONT	AVE		HARBOR CITY	90710	10264279	FA0031651	3001
Joughin Unit DS-3	24204	S	VERMONT			HARBOR CITY	90710	10722727	FA0048250	3000
AT&T Mobility - C205/SEPULVEDA/110 OVLY - C205 (USID12010)	24300	S	VERMONT	AVE		HARBOR CITY	90710	10198456	FA0034308	3000
MI MECHANIC	25029	S	VERMONT			HARBOR CITY	90710	10714006	FA0047184	1001
TEE SHIRT COMPANY	21721		VERNE	AVE		HAWAIIAN GARDENS	90716	0	FA0028124	3001
PINO SIGNS	21726		VERNE	AVE		HAWAIIAN GARDENS	90716	0	FA0028137	3001
PINO SIGNS	21726		VERNE	AVE		HAWAIIAN GARDENS	90716	0	FA0028137	1001
UNITED PACIFIC #5706	304	N	VERNON	AVE		LOS ANGELES	90004	0	FA0052217	1001
MARIO'S AUTO REPAIR	400	E	VERNON	AVE		LOS ANGELES	90011	0	FA0028150	1001
AT&T California - G4141	467	E	Vernon	AVE		LOS ANGELES	90011	10599811	FA0050871	1000
MAIROLL	720	N	VERNON	AVE		AZUSA	91702	0	FA0028154	3001
FOREVER TOWING	725	N	VERNON	AVE		AZUSA	91702	0	FA0028160	3001
PRO FAB TECH	727	N	VERNON	AVE		AZUSA	91702	10283875	FA0028156	3002
PRO FAB TECH	727	N	VERNON	AVE		AZUSA	91702	10283875	FA0028156	1001
VERSATILE COATINGS INC	751	N	VERNON	AVE		AZUSA	91702	10286536	FA0040786	3001
VERSATILE COATINGS INC	751	N	VERNON	AVE		AZUSA	91702	10286536	FA0040786	1001
JET IRON WORKS INC	830	N	VERNON	AVE		AZUSA	91702	10793767	FA0040096	3001
JET IRON WORKS	844	N	VERNON	AVE	13	AZUSA	91702	10309849	FA0028153	1001
JET IRON WORKS	844	N	VERNON	AVE	13	AZUSA	91702	10309849	FA0028153	3001
GM PRECISION MACHINERY	844	N	VERNON	AVE	15	AZUSA	91702	10793593	FA0040105	3001
ADVANCED BAKERY SERVICES	844	N	VERNON	AVE	6	AZUSA	91702	10298080	FA0039960	1001
LUX AUTO BODY SHOP	844	N	VERNON	AVE	2	AZUSA	91702	10286245	FA0040098	3000
S & S REFRIGERATION	844	N	VERNON	AVE	9	AZUSA	91702	10793584	FA0040099	3002
ELECTRONIC MATERIALS CORP	937	N	VERNON	AVE		AZUSA	91702	0	FA0028158	3001
GENERAL PLATING CO (ALPHA POL)	951	W	VERNON	AVE		LOS ANGELES	90037	10152033	FA0028142	1103
GENERAL PLATING CO (ALPHA POL)	951	W	VERNON	AVE		LOS ANGELES	90037	10152033	FA0028142	2020
DUNNS BODY SHOP	951	E	VERNON	AVE		LOS ANGELES	90011	0	FA0028148	1001
FIDEL'S AUTO REPAIR	1044	W	VERNON	AVE		LOS ANGELES	90037	0	FA0046499	1001
J.J. AUTO REPAIR	1785	E	VERNON	AVE	B	LOS ANGELES	90058	0	FA0039951	1001
MAJESTIC RANGE ROVER INC	2412	W	VERNON	AVE		LOS ANGELES	90008	10254877	FA0028139	1001
ROAD RUNNER PERFOMRANCE	3330	W	VERNON	AVE	B	LOS ANGELES	90008	10258933	FA0028145	1001

LOS ANGELES COUNTY CUPA
INACTIVE - FACILITY INVENTORY

FACILITY NAME	SITE ADDRESS				CITY	ZIP	CERS ID	Facility ID	PE
SHELL (LIM)	3350	W	VERNON	AVE	LOS ANGELES	90008	0	FA0028151	1002
VAN NUYS PLATING INC	6109		VESPER	AVE	VAN NUYS	91411	10153571	FA0028161	2002
CULVER AUTO CENTER	710		VESTA	ST	INGLEWOOD	90302	0	FA0028162	1001
MONTEBELLO FIRE STATION #57	2950		VIA ACOSTA		MONTEBELLO	90640	10275520	FA0028163	7124
MONTEBELLO FIRE STATION #57	2950		VIA ACOSTA		MONTEBELLO	90640	10275520	FA0028163	1001
SPRINT NXTL HE- 1232291E	4301		VIA ALONDRA		PALOS VERDES ESTATES	90274	0	FA0039072	3000
SPRINT NXTL HE- 201169SPR	2424		VIA ANITA		PALOS VERDES ESTATES	90274	0	FA0039073	3000
U-HAUL MOVING & STORAGE OF CARSON	1930	E	VIA ARADO		RANCHO DOMINGUEZ	90220	10731364	FA0028169	1003
ITAL ART DESIGN	1935	E	VIA ARADO		RANCHO DOMINGUEZ	90220	10296631	FA0028165	1002
ITAL ART DESIGN	1935	E	VIA ARADO		RANCHO DOMINGUEZ	90220	10296631	FA0028165	3001
S L FUSCO INC	1966	E	VIA ARADO		RANCHO DOMINGUEZ	90220	10280146	FA0028166	3500
NEWAY PACKAGING CORP	1973	E	VIA ARADO		RANCHO DOMINGUEZ	90220	10271050	FA0028168	1003
E J S LIGHTING CORP	2060	E	VIA ARADO		RANCHO DOMINGUEZ	90220	0	FA0028164	3001
SCHWARZKOPF AND DEP INC	2101	E	VIA ARADO		RANCHO DOMINGUEZ	90220	0	FA0028167	1004
SCHWARZKOPF AND DEP INC	2101	E	VIA ARADO		RANCHO DOMINGUEZ	90220	0	FA0028167	3500
SCHWARZKOPF AND DEP INC	2101	E	VIA ARADO		RANCHO DOMINGUEZ	90220	0	FA0028167	3004
AMERIFRIEGHT INC	19914		VIA BARON		RANCHO DOMINGUEZ	90220	10273159	FA0043270	1003
IAP WEST INC	20036		VIA BARON		COMPTON	90220	10289890	FA0028170	1003
SPRINT NXTL VIA BLANCA	314		VIA BLANCA		SAN DIMAS	91773	0	FA0039074	3000
SPRINT NXTL 1319330E	1504		VIA BORONADA		PALOS VERDES ESTATES	90274	0	FA0039075	3000
CALIFORNIA HIGHWAY PATROL	2201		VIA CAMPO		MONTEBELLO	90640	0	FA0028175	3001
FIVE BELOW 1306	2401		VIA CAMPO		MONTEBELLO	90640	10766596	FA0028176	3001
KOHL'S INC - STORE #1555	2441		VIA CAMPO		MONTEBELLO	90640	10303249	FA0045234	1200
KOHL'S INC - STORE #1555	2441		VIA CAMPO		MONTEBELLO	90640	10303249	FA0045234	3002
COCO'S #525	2501		VIA CAMPO		MONTEBELLO	90640	10710838	FA0048725	3000
CVS PHARMACY #9757	2525	W	VIA CAMPO		MONTEBELLO	90640	10290664	FA0031048	3000
50 FOTO	2543	W	VIA CAMPO		MONTEBELLO	90640	0	FA0028174	1001
PLAZA CLEANERS	2573		VIA CAMPO		MONTEBELLO	90640	0	FA0028172	1001
CHEVRON (G&M #137)	2633		VIA CAMPO		MONTEBELLO	90640	10138399	FA0028177	7124
CHEVRON (G&M #137)	2633		VIA CAMPO		MONTEBELLO	90640	10138399	FA0028177	7124
BROTMAN AUTO BODY AT FAMILY	2747		VIA CAMPO	1	MONTEBELLO	90640	0	FA0028179	1001
BROTMAN AUTO BODY AT FAMILY	2747		VIA CAMPO	1	MONTEBELLO	90640	0	FA0028179	3001
PERFECT FOTO	2809		VIA CAMPO	E	MONTEBELLO	90640	0	FA0028173	1006
ETS INC	31113		VIA COLINAS		WESTLAKE VILLAGE	91362	0	FA0028183	3001
COPY-RITE PRINTING	31117		VIA COLINAS	403	WESTLAKE VILLAGE	91362	0	FA0028182	1002
STRAUSS ENGINEERING	31123		VIA COLINAS	101	WESTLAKE VILLAGE	91362	0	FA0028185	3001

LOS ANGELES COUNTY CUPA
INACTIVE - FACILITY INVENTORY

FACILITY NAME	SITE ADDRESS					CITY	ZIP	CERS ID	Facility ID	PE
APPLIED MICROWAVE ENERGY NC	31127		VIA COLINAS		805	WESTLAKE VILLAGE	91362	0	FA0034236	1001
APPLIED MICROWAVE ENERGY NC	31127		VIA COLINAS		805	WESTLAKE VILLAGE	91362	0	FA0034236	3001
BP CUSTOM FINISHING	31133		VIA COLINAS		112	WESTLAKE VILLAGE	91362	10291330	FA0028186	1002
BP CUSTOM FINISHING	31133		VIA COLINAS		112	WESTLAKE VILLAGE	91362	10291330	FA0028186	3000
CANFIELD PERSONS	31133	W	VIA COLINAS		101	WESTLAKE VILLAGE	91362	0	FA0028184	3001
LINDERO OAKS AUTOMOTIVE	31139		VIA COLINAS		304	WESTLAKE VILLAGE	91362	0	FA0028180	1001
LINDERO OAKS AUTOMOTIVE	31139		VIA COLINAS		304	WESTLAKE VILLAGE	91362	0	FA0028180	3001
CONEJO VALLEY AUTO BODY	31139		VIA COLINAS		201	WESTLAKE VILLAGE	91362	0	FA0028187	1001
CONEJO VALLEY AUTO BODY	31139		VIA COLINAS		201	WESTLAKE VILLAGE	91362	0	FA0028187	3001
MODERN PAINT AND BODY SUPPLY INC	31139		VIA COLINAS		207	WESTLAKE VILLAGE	91362	0	FA0028193	3000
SWISS SPRAY INC	31143		VIA COLINAS		505	WESTLAKE VILLAGE	91362	0	FA0028188	3001
NEW COM INC	31166		VIA COLINAS			WESTLAKE VILLAGE	91362	0	FA0028189	3001
UNIFIED PRECIOUS METALS	31166		VIA COLINAS			WESTLAKE VILLAGE	91362	0	FA0028181	3001
UNIFIED PRECIOUS METALS	31166		VIA COLINAS			WESTLAKE VILLAGE	91362	0	FA0028181	1003
PEPROTECH INC	31238		VIA COLINAS	ST	D	WESTLAKE VILLAGE	91362	10869292	FA0053067	3000
MATECH	31304		VIA COLINAS		102	WESTLAKE VILLAGE	91362	10292776	FA0037977	1002
MATECH	31304		VIA COLINAS		102	WESTLAKE VILLAGE	91362	10292776	FA0037977	3002
PROTO - WORKS PRECISION MACHINING IN	31316		VIA COLINAS		113	WESTLAKE VILLAGE	91362	0	FA0042438	1001
PROTO - WORKS PRECISION MACHINING IN	31316		VIA COLINAS		113	WESTLAKE VILLAGE	91362	0	FA0042438	3001
PACIFIC PALISADES POST	839		VIA DE LA PAZ			PACIFIC PALISADES	90272	10244275	FA0028195	1003
PACIFIC PALISADES POST	839		VIA DE LA PAZ			PACIFIC PALISADES	90272	10244275	FA0028195	1003
PALOS VERDES PEN SCHOOL DIST	3801		VIA LA SELVA			PALOS VERDES ESTATES	90274	0	FA0028196	3001
SPRINT NXTL HE- #934957 E	201		VIA LAS VEGAS			PALOS VERDES ESTATES	90274	0	FA0039076	3000
Marina 41	4157		VIA MARINA			MARINA DEL REY	90292	10302235	FA0042697	3001
NEW MARINA CLEANERS	4160		VIA MARINA			MARINA DEL REY	90292	0	FA0028197	3001
NEW MARINA CLEANERS	4160		VIA MARINA			MARINA DEL REY	90292	0	FA0028197	1002
NATIONAL RETAIL TRANSPORTATION, INC.	3000	E	VIA MONDO			RANCHO DOMINGUEZ	90221	10729297	FA0028198	3500
KNIGHTS DELIVERY SERVICE	3041	E	VIA MONDO			RANCHO DOMINGUEZ	90221	0	FA0028200	3001
BEKINS BUSINESS RELOCATION CO	3090	E	VIA MONDO			RANCHO DOMINGUEZ	90221	0	FA0028199	3001
STRATEGIC AIR CARGO	3110	E	VIA MONDO			RANCHO DOMINGUEZ	90221	0	FA0028202	3001
COSTCO WHOLESALE #447 (GAS STATION)	18599		VIA PRINCESSA			SANTA CLARITA	91387	10447681	FA0046043	1001
COSTCO WHOLESALE #447 (GAS STATION)	18599		VIA PRINCESSA			SANTA CLARITA	91387	10447681	FA0046043	7124
COSTCO WHOLESALE #447 (WAREHOUSE)	18649		VIA PRINCESSA			SANTA CLARITA	91387	10146241	FA0028203	7124
CIRCLE K STORES INC SITE #2709465	18755		VIA PRINCESSA			SANTA CLARITA	91387	10207300	FA0028205	7124
7-ELEVEN INC. #43161	18802		VIA PRINCESSA			CANYON COUNTRY	91351	10292194	FA0028204	7124
7-ELEVEN INC. #43161	18802		VIA PRINCESSA			CANYON COUNTRY	91351	10292194	FA0028204	7124

LOS ANGELES COUNTY CUPA
INACTIVE - FACILITY INVENTORY

FACILITY NAME	SITE ADDRESS					CITY	ZIP	CERS ID	Facility ID	PE
SPRINT NXTL HE- 20103SPR	1332		VIA RAFAEL			PALOS VERDES ESTATES	90274	10685911	FA0039077	3000
AT&T CALIFORNIA B10B8	5401		VIA ROCAS			WESTLAKE VILLAGE	91362	10290943	FA0040413	1001
MONTEBELLO GOLF COURSE	850		VIA SAN CLEMENTE			MONTEBELLO	90640	10275307	FA0028206	3002
MONTEBELLO GOLF COURSE	850		VIA SAN CLEMENTE			MONTEBELLO	90640	10275307	FA0028206	1002
MONTEBELLO GOLF COURSE	850		VIA SAN CLEMENTE			MONTEBELLO	90640	10275307	FA0028206	7124
MONTEBELLO GOLF COURSE	850		VIA SAN CLEMENTE			MONTEBELLO	90640	10275307	FA0028206	3701
SPRINT NXTL SMART SMR	901		VIA SAN CLEMENTE			MONTEBELLO	90640	0	FA0028207	3000
T-MOBILE WEST CORP (IE04022A)	901		VIA SAN CLEMENTE		TM	MONTEBELLO	90640	0	FA0040927	3000
SPRINT NXTL HE- 389537E	2562		VIA SANOMA			PALOS VERDES ESTATES	90274	0	FA0039079	3000
SPRINT NXTL PENINSULA INVESTMENT	2550		VIA TEJON			PALOS VERDES ESTATES	90274	0	FA0039081	3000
SPRINT NXTL HE- 3003253E	3706		VIA VALMONTE			PALOS VERDES ESTATES	90274	0	FA0039082	3000
LA CO PARKS & REC (BONELLI PARK)	120		VIA VERDE	AVE		SAN DIMAS	91773	10294273	FA0028210	7124
SYPRIS DATA SYSTEM	160	E	VIA VERDE			SAN DIMAS	91773	0	FA0035495	1002
T-MOBILE WEST SITE ID: IE04567A	201		VIA VERDE			SAN DIMAS	91773	0	FA0041117	3000
BENNETT C JEONG DDS	1075		VIA VERDE			SAN DIMAS	91773	0	FA0028208	3001
VIA VERDE CLEANERS	1146		VIA VERDE	AVE		SAN DIMAS	91773	10295533	FA0028209	3001
VIA VERDE CLEANERS	1146		VIA VERDE	AVE		SAN DIMAS	91773	10295533	FA0028209	1000
SPRINT NXTL SITE #CA5093	1580	E	VIA VERDE			WEST COVINA	91724	0	FA0039080	3000
FOREST LAWN MEMORIAL-PARK, COVINA HILLS	21300	E	VIA VERDE			COVINA	91724	10290466	FA0028212	7124
FEDERAL AVIATION ADMINISTRATION-POM	150		VIA VERDE PEAK	RD		SAN DIMAS	91773	10293133	FA0036887	1000
SPRINT NXTL HE - 20388SPR	1603		VIA ZURITA			PALOS VERDES ESTATES	90274	0	FA0039083	3000
VERIZON WIRELESS: SPENCER	20401		VICTOR	ST		TORRANCE	90503	10164881	FA0028214	7100
VERIZON WIRELESS: SPENCER	20401		VICTOR	ST		TORRANCE	90503	10164881	FA0028214	7100
CHEVRON (JOHN MORTON)	111	E	VICTORIA	ST		CARSON	90746	0	FA0028232	3001
CARBONIC PRODUCTS INC	115	W	VICTORIA	ST		CARSON	90746	0	FA0028230	3001
SCANDIA PRINTING INC	125	W	VICTORIA	ST		GARDENA	90248	0	FA0028225	1002
NATIONAL COACH	130	W	VICTORIA	ST		GARDENA	90248	0	FA0028244	3001
AIRFLO INDUSTRIES INC	130	W	VICTORIA	ST	1	GARDENA	90248	0	FA0028226	1003
CALIFORNIA WATER SERVICE CO- STA 29	169		VICTORIA	ST		LONG BEACH	90805	0	FA0028262	3001
CALIFORNIA WATER SERVICE CO- STA 29	169		VICTORIA	ST		LONG BEACH	90805	0	FA0028262	3500
EARL SUPPLIES CO	189	W	VICTORIA	ST		CARSON	90746	0	FA0028222	1003
PACIFIC EXPRESSWAY, INC.	220	W	VICTORIA	ST		COMPTON	90220	10762198	FA0036313	7030

LOS ANGELES COUNTY CUPA
INACTIVE - FACILITY INVENTORY

FACILITY NAME	SITE ADDRESS					CITY	ZIP	CERS ID	Facility ID	PE
MR. BOJANGLES CUSTOM SIGNS	240	W	VICTORIA	ST		GARDENA	90248	0	FA0028245	3001
DIESEL TECH INC	249	W	VICTORIA	ST		GARDENA	90248	0	FA0028219	3001
DIESEL TECH INC	249	W	VICTORIA	ST		GARDENA	90248	0	FA0028219	1001
DOLA INC	251	E	VICTORIA	ST		CARSON	90746	0	FA0028248	3001
GALE TRIANGLE	255	W	VICTORIA	ST	1	COMPTON	90220	0	FA0028211	7030
GALE TRIANGLE	255	W	VICTORIA	ST	1	COMPTON	90220	0	FA0028211	7030
GALE TRIANGLE	255	W	VICTORIA	ST	1	COMPTON	90220	0	FA0028211	1001
OCEAN BLUE	255	W	VICTORIA	ST		COMPTON	90220	0	FA0036317	7030
OCEAN BLUE	255	W	VICTORIA	ST		COMPTON	90220	0	FA0036317	3000
TICORM INC	315	W	VICTORIA	ST		GARDENA	90248	0	FA0028240	3001
PGW AUTO GLASS, LLC GARDENA	317	W	VICTORIA	ST		GARDENA	90248	10751416	FA0050083	3000
JOHNSON CONTROLS-SOUTH COUNTY SHOP	319	W	VICTORIA	ST	2	CARSON	90745	0	FA0034492	1002
JOHNSON CONTROLS-SOUTH COUNTY SHOP	319	W	VICTORIA	ST	2	CARSON	90745	0	FA0034492	3001
AXIS GLOBAL LOGISTICS	345	W	VICTORIA	ST		COMPTON	90220	10301899	FA0044664	7030
AXIS GLOBAL LOGISTICS	345	W	VICTORIA	ST		COMPTON	90220	10301899	FA0044664	7030
JOHNSON HEALTH TECH NORTH AMERICA	360	W	VICTORIA	ST		COMPTON	90220	10599370	FA0035228	7030
JOHNSON HEALTH TECH NORTH AMERICA	360	W	VICTORIA	ST		COMPTON	90220	10599370	FA0035228	7030
OCEAN DYNAMICS	363	W	VICTORIA	ST		GARDENA	90248	0	FA0028246	3001
K-WAY EXPRESS	371	W	VICTORIA	ST		GARDENA	90248	10272142	FA0028256	1002
OMEGA PORT LOGISTICS	375	W	VICTORIA			COMPTON	90220	10810048	FA0053804	1000
PROLOGIX DIST SERVICES (WEST) LLC	379	W	VICTORIA	ST		GARDENA	90248	10269712	FA0028241	3002
LAURA GLASS WORKS INT'L INC	393	W	VICTORIA	ST		GARDENA	90248	10269835	FA0043202	3000
INDUSTRIAL POLYCHEMICAL SERVICE	455	W	VICTORIA	ST		COMPTON	90220	10302457	FA0028258	7030
INDUSTRIAL POLYCHEMICAL SERVICE	455	W	VICTORIA	ST		COMPTON	90220	10302457	FA0028258	3004
INDUSTRIAL POLYCHEMICAL SERVICE	455	W	VICTORIA	ST		COMPTON	90220	10302457	FA0028258	3500
NATIONAL RETAIL TRANSPORTATION	500	W	VICTORIA	ST		COMPTON	90220	10471882	FA0028242	7030
NATIONAL RETAIL TRANSPORTATION	500	W	VICTORIA	ST		COMPTON	90220	10471882	FA0028242	1001
K & S PRECISION PRODUCTS INC	514		VICTORIA	AVE		VENICE	90291	0	FA0028220	1001
WABBIT WEPAIR	535		VICTORIA	AVE		VENICE	90291	0	FA0028221	1001
AXIOM MEDICAL INC	555	W	VICTORIA	ST		COMPTON	90220	0	FA0028257	7030
AXIOM MEDICAL INC	555	W	VICTORIA	ST		COMPTON	90220	0	FA0028257	3004
AXIOM MEDICAL INC	555	W	VICTORIA	ST		COMPTON	90220	0	FA0028257	1003
DOWA INTERNATIONAL	675		VICTORIA	ST		COMPTON	90220	0	FA0028227	1002
PHOTOSTATIC ASSOCIATES INC	685	W	VICTORIA	AVE		COMPTON	90220	10299784	FA0036308	7030
EXPRESS PRINTING SERVICE	801	W	VICTORIA	ST	A-1	COMPTON	90220	0	FA0028224	1001
EXPRESS PRINTING SERVICE	855	W	VICTORIA	ST	A	COMPTON	90220	0	FA0028215	1002

LOS ANGELES COUNTY CUPA
INACTIVE - FACILITY INVENTORY

FACILITY NAME	SITE ADDRESS					CITY	ZIP	CERS ID	Facility ID	PE
EXPRESS PRINTING SERVICE	855	W	VICTORIA	ST	F	COMPTON	90220	0	FA0033052	1001
GREENWICH VILLAGE CAF	901	W	VICTORIA	ST	A1	COMPTON	90220	0	FA0039752	7030
DEEPWATER INC	935	E	VICTORIA	ST		CARSON	90746	0	FA0028239	3001
T-MOBILE WEST SITE ID: LA02551A	1000	E	VICTORIA	ST	TM	CARSON	90746	10293796	FA0041425	3000
CAL STATE UNIVERSITY (DOMINGUEZ)	1000	E	VICTORIA	ST		CARSON	90747	10272163	FA0028247	3500
CAL STATE UNIVERSITY (DOMINGUEZ)	1000	E	VICTORIA	ST		CARSON	90747	10272163	FA0028247	2099
SPRINT NXTL CELL SITE	1000	E	VICTORIA	ST	SPRNT	CARSON	90747	0	FA0039084	3000
KOMORI AMERICA INC	1125	W	VICTORIA	ST		COMPTON	90220	0	FA0028223	1002
TRIDUS MAGNETICS AND ASSEMBLIES	1145	W	VICTORIA	ST		COMPTON	90220	10300039	FA0028228	7030
DIAZ CARPET	1195	W	VICTORIA	ST	A	COMPTON	90220	0	FA0039740	7030
DIAZ CARPET	1195	W	VICTORIA	ST	A	COMPTON	90220	0	FA0039740	7030
NETWORK LOGISTICS INC	1195	W	VICTORIA	ST		COMPTON	90220	10309147	FA0034648	7030
INSTANT STORAGE SERVICE	1400	E	VICTORIA	ST		CARSON	90746	0	FA0028234	3001
ACCESS PLUS WAREHOUSE AND LOGISTICS	1420	E	VICTORIA	ST		CARSON	90746	10723072	FA0048265	3003
DOMINGUEZ ENERGY LP	1556	E	VICTORIA	ST		CARSON	90746	0	FA0028233	3001
CITY OF MONTEBELLO PARKS DEPT	1700	W	VICTORIA	AVE		MONTEBELLO	90640	0	FA0028259	3001
POWERTRANS FREIGHT SYSTEMS INC	1840	W	VICTORIA	ST		COMPTON	90220	0	FA0048017	3000
ZENITH ENERGY WEST COAST TERMINALS LLC - DOMINGUEZ HILLS FACILITY	2500	E	VICTORIA	ST		COMPTON	90220	10291237	FA0028236	7030
ZENITH ENERGY WEST COAST TERMINALS LLC - DOMINGUEZ HILLS FACILITY	2500	E	VICTORIA	ST		COMPTON	90220	10291237	FA0028236	7124
SCE Domhill Substation	2500	E	VICTORIA	ST	B	COMPTON	90220	10190199	FA0042938	1001
CCC STEEL INC	2576	E	VICTORIA	ST		RANCHO DOMINGUEZ	90220	10275763	FA0028235	1002
CCC STEEL INC	2576	E	VICTORIA	ST		RANCHO DOMINGUEZ	90220	10275763	FA0028235	3500
BIG SLEEP FUTON INC	2883	E	VICTORIA	ST	A	RANCHO DOMINGUEZ	90221	10296766	FA0036707	3000
BIG TREE FURNITURE & IND INC	2883	E	VICTORIA	ST	B	RANCHO DOMINGUEZ	90221	10268725	FA0028243	3000
USF DISTRIBUTION SERVICES INC	2960	E	VICTORIA	ST	A	RANCHO DOMINGUEZ	90221	0	FA0028254	3003
LAN LOGISTICS INC	2966	E	VICTORIA	ST	D	RANCHO DOMINGUEZ	90221	10301197	FA0043538	3000
E-CYCLE ENVIRONMENTAL, INC.	2966	E	VICTORIA	ST	C	RANCHO DOMINGUEZ	90221	10591255	FA0043541	3000
LAN LOGISTICS INC	2966	E	VICTORIA	ST	D	RANCHO DOMINGUEZ	90221	10301197	FA0043538	1000
E-CYCLE ENVIRONMENTAL, INC.	2966	E	VICTORIA	ST	C	RANCHO DOMINGUEZ	90221	10591255	FA0043541	1003
CTC LOGISTICS	2966	E	VICTORIA	ST		RANCHO DOMINGUEZ	90221	10656973	FA0039174	1003
DOUDELL TRUCKING CO	2966	E	VICTORIA	ST		RANCHO DOMINGUEZ	90221	10279855	FA0028238	1002
DOUDELL TRUCKING CO	2966	E	VICTORIA	ST		RANCHO DOMINGUEZ	90221	10279855	FA0028238	3002
SILVER POINT TRUCKING INC	3025		VICTORIA	ST		RANCHO DOMINGUEZ	90221	10668955	FA0047618	1002
SILVER POINT TRUCKING INC	3025		VICTORIA	ST		RANCHO DOMINGUEZ	90221	10668955	FA0047618	3003
MITSUBISHI HEAVY IND CLIMATE CTRL	3030	E	VICTORIA	ST		RANCHO DOMINGUEZ	90221	0	FA0028252	3003

LOS ANGELES COUNTY CUPA
INACTIVE - FACILITY INVENTORY

FACILITY NAME	SITE ADDRESS					CITY	ZIP	CERS ID	Facility ID	PE
AMAZON TRUCKING & DISTRIBUTIONS	3030	E	VICTORIA	ST		COMPTON	90221	10459879	FA0045480	1001
FERRELLGAS	5615		VICTORIA	ST		CARSON	90745	0	FA0028261	3001
PINE CRAFTERS INC	6730	S	VICTORIA	AVE		LOS ANGELES	90043	0	FA0028216	1002
KIDS ON THE MOVE TRANSP.	6739		VICTORIA	AVE		LOS ANGELES	90043	0	FA0028217	1002
RUBEN PACESETTER PLATING	6809	S	VICTORIA	AVE	A	LOS ANGELES	90043	10241218	FA0028218	1001
CLARKS CLEANERS	101	N	VICTORY	BLVD	B	BURBANK	91502	10230010	FA0028294	1001
CLARKS CLEANERS	101	N	VICTORY	BLVD	B	BURBANK	91502	10230010	FA0028294	7020
CLARKS CLEANERS	101	N	VICTORY	BLVD	B	BURBANK	91502	10230010	FA0028294	7020
TAKE TWO PORTRAITS & 1 HR PHOTO	101	N	VICTORY	BLVD	M	BURBANK	91502	0	FA0031820	1006
JIFFY LUBE #1469	107	S	VICTORY	BLVD		BURBANK	91502	10230058	FA0028339	7020
JIFFY LUBE #1469	107	S	VICTORY	BLVD		BURBANK	91502	10230058	FA0028339	7020
LASTING IMPRESSIONS PRINTING	123	N	VICTORY	BLVD		BURBANK	91502	0	FA0028318	1001
AVIBANK MFG INC	210	S	VICTORY	BLVD		BURBANK	91502	0	FA0028265	1104
AVIBANK MFG INC	210	S	VICTORY	BLVD		BURBANK	91502	0	FA0028265	7020
OFF ROAD UNLIMITED	300	N	VICTORY	BLVD		BURBANK	91502	10230232	FA0034050	7020
OFF ROAD UNLIMITED	300	N	VICTORY	BLVD		BURBANK	91502	10230232	FA0034050	1001
BURBANK SMOG & AUTO CENTER	301	N	VICTORY	BLVD	B	BURBANK	91502	10230049	FA0028331	7020
FLORIN'S AUTO REPAIR	301	N	VICTORY	BLVD	A	BURBANK	91502	10230070	FA0028348	7020
L.A. GRINDING CO.	305	N	VICTORY	BLVD		BURBANK	91502	10229992	FA0028269	7020
CALIBER COLLISION CENTER--BURBANK	307	S	VICTORY	BLVD		BURBANK	91502	10230028	FA0028319	7020
T & T IMPROVEMENT	315	N	VICTORY	BLVD		BURBANK	91502	0	FA0028328	1000
MEDIA CITY AUTO REPAIR	329	N	VICTORY	BLVD		BURBANK	91502	10230055	FA0028337	7020
MAGNOLIA PARK SCS GASOLINE LLC	341	N	VICTORY	BLVD		BURBANK	91502	10230064	FA0028344	7020
MAGNOLIA PARK SCS GASOLINE LLC	341	N	VICTORY	BLVD		BURBANK	91502	10230064	FA0028344	7024
TESORO (SHELL) 68507	400	N	VICTORY	BLVD		BURBANK	91502	10230073	FA0028353	7020
TESORO (SHELL) 68507	400	N	VICTORY	BLVD		BURBANK	91502	10230073	FA0028353	7024
CALIBER COLLISION DETAIL	405	S	VICTORY	BLVD	C-D	BURBANK	91502	0	FA0055197	1000
VICTORY CARBURETORS	405	S	VICTORY	BLVD	A	BURBANK	91502	0	FA0028340	1001
GERMAN AUTO SPECIAL	410	S	VICTORY	BLVD		BURBANK	91502	0	FA0028375	1001
EUROSPORT	412	S	VICTORY	BLVD		BURBANK	91502	10229998	FA0028272	7020
THE LUBE CENTER INC	417	S	VICTORY	BLVD		BURBANK	91502	10230106	FA0028373	7020
TRANS ACTION	422	S	VICTORY	BLVD		BURBANK	91502	0	FA0028324	1001
Ed's Smog & Auto Care	426	S	VICTORY	BLVD		BURBANK	91502	10649887	FA0047855	1000
DIAMOND TIRES & WHEELS	432	S	VICTORY	BLVD		BURBANK	91502	10230223	FA0034043	7020
ED & ED AUTO REPAIR	500	S	VICTORY	BLVD		BURBANK	91502	10230082	FA0028360	1001
ED & ED AUTO REPAIR	500	S	VICTORY	BLVD		BURBANK	91502	10230082	FA0028360	7020

LOS ANGELES COUNTY CUPA
INACTIVE - FACILITY INVENTORY

FACILITY NAME	SITE ADDRESS					CITY	ZIP	CERS ID	Facility ID	PE
SELECT AUTO TECH	504	S	VICTORY	BLVD		BURBANK	91502	10230004	FA0028279	1001
SELECT AUTO TECH	504	S	VICTORY	BLVD		BURBANK	91502	10230004	FA0028279	7020
SELECT AUTO TECH	504	S	VICTORY	BLVD		BURBANK	91502	10230004	FA0028279	7020
VALLEY ENGRAVERS INC	505	S	VICTORY	BLVD		BURBANK	91502	0	FA0028267	1001
VALLEY ENGRAVERS INC	505	S	VICTORY	BLVD		BURBANK	91502	0	FA0028267	7020
DIAMOND MUFFLER AUTO REPAIR	511	S	VICTORY	BLVD		BURBANK	91502	0	FA0028322	1001
DIAMOND MUFFLER AUTO REPAIR	511	S	VICTORY	BLVD		BURBANK	91502	0	FA0028322	7020
VICTORY CARBURETOR	527	S	VICTORY	BLVD		BURBANK	91502	0	FA0031524	1001
BEST BUY PAC #1709	530	N	VICTORY	BLVD		BURBANK	91502	10765009	FA0050214	1001
ARRIFLEX CORP	600	N	VICTORY	BLVD		BURBANK	91502	0	FA0028303	1002
ARRIFLEX CORP	600	N	VICTORY	BLVD		BURBANK	91502	0	FA0028303	7020
BURBANK COLLISION CENTER	604	S	VICTORY	BLVD		BURBANK	91502	10230001	FA0028273	7020
BURBANK COLLISION CENTER	604	S	VICTORY	BLVD		BURBANK	91502	10230001	FA0028273	7020
ART'S AUTO SHOP	605	S	VICTORY	BLVD		BURBANK	91502	10230037	FA0028323	7020
HERNANDEZ RV TRUCK AND AUTO REPAIR	606	S	VICTORY	BLVD		BURBANK	91502	10612588	FA0046294	7020
HERNANDEZ RV TRUCK AND AUTO REPAIR	606	S	VICTORY	BLVD		BURBANK	91502	10612588	FA0046294	1000
ROCKY'S COMMERCIAL AUTO	607	S	VICTORY	BLVD		BURBANK	91502	10230061	FA0028341	7020
ELMER'S TRANSMISSION SHOP	608	S	VICTORY	BLVD		BURBANK	91502	10229995	FA0028270	1000
ELMER'S TRANSMISSION SHOP	608	S	VICTORY	BLVD		BURBANK	91502	10229995	FA0028270	7020
ELMER'S TRANSMISSION SHOP	608	S	VICTORY	BLVD		BURBANK	91502	10229995	FA0028270	7020
PLAYTEZ TIRE & AUTO REPAIR	625	S	VICTORY	BLVD		BURBANK	91502	10230034	FA0028321	7020
PLAYTEZ TIRE & AUTO REPAIR	625	S	VICTORY	BLVD		BURBANK	91502	10230034	FA0028321	7020
BUILDERS FIRSTSOURCE-BURBANK LBM	640	N	VICTORY	BLVD		BURBANK	91502	10230076	FA0028354	7020
BUILDERS FIRSTSOURCE-BURBANK LBM	640	N	VICTORY	BLVD		BURBANK	91502	10230076	FA0028354	7024
BUILDERS FIRSTSOURCE-BURBANK LBM	640	N	VICTORY	BLVD		BURBANK	91502	10230076	FA0028354	7020
HOBBY LOBBY #584	641	N	VICTORY	BLVD		BURBANK	91502	10671541	FA0039624	7020
O'REILLY AUTO PARTS #3055	677	N	VICTORY	BLVD		BURBANK	91502	10230256	FA0034330	7020
TOYS "R" US #5603	683	N	VICTORY	BLVD		BURBANK	91502	10663015	FA0049535	1001
ACME PAINTING & WALLCOVERING	705	S	VICTORY	BLVD		BURBANK	91502	0	FA0034062	7020
THE SWORD AND THE STONE	717	N	VICTORY	BLVD	B	BURBANK	91502	10230238	FA0034052	7020
THE SWORD AND THE STONE	717	N	VICTORY	BLVD	B	BURBANK	91502	10230238	FA0034052	7020
JUDI CASSELL	721	S	VICTORY	BLVD		BURBANK	91502	0	FA0028275	1001
JUDI CASSELL	723	S	VICTORY	BLVD		BURBANK	91502	0	FA0028302	1001
DISCOUNT TIRE CENTERS	734	N	VICTORY	BLVD		BURBANK	91502	0	FA0028347	1002
ACME AUTOWORKS	738	N	VICTORY	BLVD		BURBANK	91502	0	FA0028333	1002
ACME AUTOWORKS	738	N	VICTORY	BLVD		BURBANK	91502	0	FA0028333	7020

LOS ANGELES COUNTY CUPA
INACTIVE - FACILITY INVENTORY

FACILITY NAME	SITE ADDRESS				CITY	ZIP	CERS ID	Facility ID	PE
IMX AUTO GROUP	811	N	VICTORY	BLVD	BURBANK	91502	10735096	FA0048808	7020
IMX AUTO GROUP	811	N	VICTORY	BLVD	BURBANK	91502	10735096	FA0048808	1001
SHERWIN-WILLIAMS #1545	814	N	VICTORY	BLVD	BURBANK	91502	10230025	FA0028315	7020
FUTURE AUTO SERVICE	820	S	VICTORY	BLVD	BURBANK	91502	10230043	FA0028326	7020
PAZI PERFORMANCE	822	S	VICTORY	BLVD	BURBANK	91502	0	FA0028342	1001
PAZI PERFORMANCE	822	S	VICTORY	BLVD	BURBANK	91502	0	FA0028342	7020
4 WHEEL PARTS	825	N	VICTORY	BLVD	BURBANK	91502	0	FA0028334	1002
4 WHEEL PARTS	825	N	VICTORY	BLVD	BURBANK	91502	0	FA0028334	7020
DELTA PLASTICS INC	832	N	VICTORY	BLVD	BURBANK	91502	0	FA0028374	7020
DELTA PLASTICS INC	836	N	VICTORY	BLVD	BURBANK	91502	0	FA0044566	7020
AGFA GAVAERT INC	914	N	VICTORY	BLVD	BURBANK	91502	0	FA0028300	1003
U-HAUL BURBANK UHC 711-51	924	S	VICTORY	BLVD	BURBANK	91506	0	FA0028296	1001
DISCOUNT TIRE CENTERS #021	934	N	VICTORY	BLVD	BURBANK	91502	10184609	FA0028357	7020
FLAVOR FORCES	1001	S	VICTORY	BLVD	BURBANK	91502	0	FA0028295	1005
AUTOBODY INC	1010	S	VICTORY	BLVD	BURBANK	91502	0	FA0028336	1002
AUTOBODY INC	1010	S	VICTORY	BLVD	BURBANK	91502	0	FA0028336	7020
MASTERCRAFT METAL POLISHING	1010	N	VICTORY	PL	BURBANK	91502	0	FA0028301	1002
RC PROVISION INC	1016	N	VICTORY	PL	BURBANK	91502	10230097	FA0028368	7020
L & M BLACK OXIDE CO	1019	N	VICTORY	PL	BURBANK	91502	10230040	FA0028325	2001
L & M BLACK OXIDE CO	1019	N	VICTORY	PL	BURBANK	91502	10230040	FA0028325	1000
L & M BLACK OXIDE CO	1019	N	VICTORY	PL	BURBANK	91502	10230040	FA0028325	7020
L & M BLACK OXIDE CO	1019	N	VICTORY	PL	BURBANK	91502	10230040	FA0028325	7020
All City Collision Center	1020	S	VICTORY	BLVD	BURBANK	91502	10230067	FA0028345	7020
MACH TECH INC	1021		VICTORY	PL	BURBANK	91502	0	FA0028249	1001
INTERTEK	1023		VICTORY	PL	BURBANK	91502	10230175	FA0033579	7020
FOUR X DOCTOR	1033	N	VICTORY	PL	BURBANK	91502	10230100	FA0028369	7020
FOUR X DOCTOR	1033	N	VICTORY	PL	BURBANK	91502	10230100	FA0028369	1000
PRO TEK AUTO BODY	1037	N	VICTORY	PL	BURBANK	91502	0	FA0033274	1001
CRAFT PRECISION PRODUCTS INC	1045		VICTORY	PL	BURBANK	91502	0	FA0028264	1001
DICK CEPEK INC	1055		VICTORY	PL	BURBANK	91504	0	FA0028314	1002
DICK CEPEK INC	1055		VICTORY	PL	BURBANK	91504	0	FA0028314	7020
AT&T Mobility - 5 FWY/BURBANK (USID11876)	1061	N	VICTORY	PL	BURBANK	91502	10198888	FA0034975	7020
WILSON'S METAL EXCHANGE	1062		VICTORY	PL	BURBANK	91502	0	FA0028329	1002
WILSON'S METAL EXCHANGE	1062		VICTORY	PL	BURBANK	91502	0	FA0028329	7020
GENERAL TAPPING SERVICE	1100	S	VICTORY	BLVD	BURBANK	91502	0	FA0028268	1000
GREGS TUNE UP	1102	S	VICTORY	BLVD	BURBANK	91502	10230085	FA0028363	7020

LOS ANGELES COUNTY CUPA
INACTIVE - FACILITY INVENTORY

FACILITY NAME	SITE ADDRESS					CITY	ZIP	CERS ID	Facility ID	PE
GREGS TUNE UP	1102	S	VICTORY	BLVD		BURBANK	91502	10230085	FA0028363	7020
REGAL REPAIR INC	1104	S	VICTORY	BLVD		BURBANK	91502	10870135	FA0028358	7020
REGAL REPAIR INC	1104	S	VICTORY	BLVD		BURBANK	91502	10870135	FA0028358	7020
FRIEDRICKS BERGERON DIGIGRAP	1112	S	VICTORY	BLVD		BURBANK	91502	0	FA0028274	1001
K & L ANODIZING CORP	1200	S	VICTORY	BLVD		BURBANK	91502	10151893	FA0028266	7020
PETER'S AUTO REPAIR & TIRES	1220	S	VICTORY	BLVD		BURBANK	91502	10230379	FA0040261	7020
WALMART SUPERCENTER #5686	1301	N	VICTORY	PL		BURBANK	91504	10670719	FA0034059	7020
Aaron Brothers #0267	1565	N	VICTORY	PL		BURBANK	91502	10788241	FA0049714	1001
EMPIRE DENTAL GROUP AND ORTHODONTICS	1635	N	VICTORY	PL		BURBANK	91502	0	FA0055094	1001
AE COM	1705	N	VICTORY	PL		BURBANK	91504	10230007	FA0028280	7024
AE COM	1705	N	VICTORY	PL		BURBANK	91504	10230007	FA0028280	7020
AH METAL FINISHING, LLC (closure)	1837	N	VICTORY	PL		BURBANK	91504	10151939	FA0028271	1000
AH METAL FINISHING, LLC (closure)	1837	N	VICTORY	PL		BURBANK	91504	10151939	FA0028271	7020
AH METAL FINISHING, LLC (closure)	1837	N	VICTORY	PL		BURBANK	91504	10151939	FA0028271	2020
AH METAL FINISHING, LLC (closure)	1837	N	VICTORY	PL		BURBANK	91504	10151939	FA0028271	7020
LEFLER MFG	1849	N	VICTORY	PL		BURBANK	91504	10230103	FA0028370	7020
CARDONA MANUFACTURING CORP	1869	N	VICTORY	PL		BURBANK	91504	10230022	FA0028313	7020
BURBANK TIRE PROS	2221	W	VICTORY	BLVD		BURBANK	91506	10230013	FA0028298	7020
BURBANK TIRE PROS	2221	W	VICTORY	BLVD		BURBANK	91506	10230013	FA0028298	7020
UNITED PACIFIC 0638	2421	W	VICTORY	BLVD		BURBANK	91506	10230088	FA0028364	7024
UNITED PACIFIC 0638	2421	W	VICTORY	BLVD		BURBANK	91506	10230088	FA0028364	1001
UNITED PACIFIC 0638	2421	W	VICTORY	BLVD		BURBANK	91506	10230088	FA0028364	7020
UNITED PACIFIC 0638	2421	W	VICTORY	BLVD		BURBANK	91506	10230088	FA0028364	7020
UNITED PACIFIC 0638	2421	W	VICTORY	BLVD		BURBANK	91506	10230088	FA0028364	7024
EVERGREEN CLEANERS	2436	W	VICTORY	BLVD		BURBANK	91506	0	FA0028330	1000
EVERGREEN CLEANERS	2436	W	VICTORY	BLVD		BURBANK	91506	0	FA0028330	7020
CVS PHARMACY #9734	2500	W	VICTORY	BLVD		BURBANK	91505	10440700	FA0034061	7020
RALPHS GROCERY #648	2600	W	VICTORY	BLVD	B	BURBANK	91505	10160141	FA0028365	7020
BWP VICTORY DISTRIBUTION STATION	3101	W	VICTORY	BLVD		BURBANK	91505	10230091	FA0028366	7020
BWP VICTORY DISTRIBUTION STATION	3101	W	VICTORY	BLVD		BURBANK	91505	10230091	FA0028366	3702
BWP VALLEY SWITCHING STATION	3315	W	VICTORY	BLVD		BURBANK	91505	10230094	FA0028367	7020
BWP VALLEY SWITCHING STATION	3315	W	VICTORY	BLVD		BURBANK	91505	10230094	FA0028367	3702
YALE LABORATORY	10555		VICTORY	BLVD		NORTH HOLLYWOOD	91605	0	FA0028352	2099
YALE LABORATORY	10555		VICTORY	BLVD		NORTH HOLLYWOOD	91605	0	FA0028352	1006
SOUTHERN CALIFORNIA AUTO	10566		VICTORY	BLVD		NORTH HOLLYWOOD	91606	0	FA0028299	1001
ANDRE'S AUTO BODY & PAINT	10600		VICTORY	BLVD		NORTH HOLLYWOOD	91606	0	FA0028281	1001

LOS ANGELES COUNTY CUPA
INACTIVE - FACILITY INVENTORY

FACILITY NAME	SITE ADDRESS				CITY	ZIP	CERS ID	Facility ID	PE
MR TRANSMISSION	11410		VICTORY	BLVD	NORTH HOLLYWOOD	91606	0	FA0028284	1001
U-HAUL NORTH HOLLYWOOD UHC 711-52	11666		VICTORY	BLVD	NORTH HOLLYWOOD	91606	0	FA0028297	1001
AM AUTO SERVICE & SMOG	11680		VICTORY	BLVD B	NORTH HOLLYWOOD	91606	0	FA0028293	1001
MAGIC MUFFLER SERVICE INC	11702		VICTORY	BLVD	NORTH HOLLYWOOD	91605	0	FA0028308	1001
GHE Autos	11705		VICTORY	BLVD B	NORTH HOLLYWOOD	91606	10787749	FA0050346	1000
SEARS #1168	12121		VICTORY	BLVD	NORTH HOLLYWOOD	91606	10140769	FA0035430	1001
KRAGEN AUTO PARTS #4189	12135		VICTORY	BLVD	NORTH HOLLYWOOD	91606	0	FA0034983	1001
INDEPENDENT PRINTERS	12834		VICTORY	BLVD	NORTH HOLLYWOOD	91606	0	FA0028289	1001
A-1 CLEANERS	12902		VICTORY	BLVD	NORTH HOLLYWOOD	91606	0	FA0028291	1001
PHOTO SHADES	12904		VICTORY	BLVD	NORTH HOLLYWOOD	91606	0	FA0028307	1006
1ST CHOICE DENTAL	12932		VICTORY	BLVD	NORTH HOLLYWOOD	91606	10878592	FA0053896	1001
VICTORY PLAZA CLEANERS	13055		VICTORY	BLVD	NORTH HOLLYWOOD	91606	10260898	FA0037985	1001
VALUE CLEANERS	13606		VICTORY	BLVD	VAN NUYS	91401	0	FA0028316	1001
STARVING STUDENTS INC	13643		VICTORY	BLVD	VAN NUYS	91401	0	FA0028312	1002
JASMINE CLEANERS	14055		VICTORY	BLVD	VAN NUYS	91405	0	FA0028327	1001
KESTER AUTO CENTER & BODY SHOP	14412		VICTORY	BLVD	VAN NUYS	91401	10882171	FA0049897	1000
VIP PRINTING	14619		VICTORY	BLVD	VAN NUYS	91411	0	FA0028338	1001
V I P PRINTING	15240		VICTORY	BLVD	VAN NUYS	91411	0	FA0028286	1001
VALLARTA SUPERMARKET #6	16107		VICTORY	BLVD	VAN NUYS	91406	10479214	FA0050912	1001
RESEDA MOBIL	18510	W	VICTORY	BLVD	RESEDA	91335	0	FA0031672	1001
RADIOLOGY TECHNOLOGIES IN RESEDA	19231		VICTORY	BLVD 212	RESEDA	91335	0	FA0039291	1006
UNLEASHED BY PETCO	19339		VICTORY	BLVD 35	RESEDA	91335	10672723	FA0048269	1001
FAST FOTO 1 HR	19383		VICTORY	BLVD	RESEDA	91335	0	FA0028277	1006
QUALITY CLEANERS	20938		VICTORY	BLVD	WOODLAND HILLS	91367	0	FA0028349	1001
ONE HOUR PHOTO ART	21119		VICTORY	BLVD	CANOGA PARK	91303	0	FA0028317	1001
CATALINA YACHTS	21200		VICTORY	BLVD	WOODLAND HILLS	91367	0	FA0028288	1002
STAPLES THE OFFICE SUPERSTORE #0121	21500		VICTORY	BLVD	WOODLAND HILLS	91367	0	FA0047775	1003
SEARS #1179	21851		VICTORY	BLVD	CANOGA PARK	91303	10140771	FA0043190	1001
ORCHARD SUPPLY HARDWARE #720	22741	W	VICTORY	BLVD	CANOGA PARK	91307	10254115	FA0035516	1002
FALLBROOK CELEBRITY CLEANERS	22812		VICTORY	BLVD	WOODLAND HILLS	91367	0	FA0028305	1001
PRIDE CLEANERS	22904		VICTORY	BLVD	WOODLAND HILLS	91364	0	FA0028287	1001
RALPHS GROCERY #213	22915		VICTORY	BLVD	WEST HILLS	91307	0	FA0035446	1006
PLATT & VICTORY AUTO SERVICE	23650		VICTORY	BLVD B	WOODLAND HILLS	91367	0	FA0032586	1000
A-1 CLEANERS	24335		VICTORY	BLVD A	WEST HILLS	91307	0	FA0028306	1001
American Tower, L.P. - Wilson Mtn. T2 CA - #7511			VIDEO	RD	LA CANADA FLINTRIDGE	91023	10282225	FA0030686	1001
American Tower, L.P. - Wilson Mtn. T2 CA - #7511			VIDEO	RD	LA CANADA FLINTRIDGE	91023	10282225	FA0030686	3701

LOS ANGELES COUNTY CUPA
INACTIVE - FACILITY INVENTORY

FACILITY NAME	SITE ADDRESS					CITY	ZIP	CERS ID	Facility ID	PE
IHEART COMMUNICATIONS INC KOST TRANSMITTER SITE			VIDEO	RD		MOUNT WILSON	91023	10474144	FA0048414	3000
KNBC STATION-MT WILSON TRANSMITTER	4		VIDEO	RD		MT WILSON	91023	10291651	FA0018439	3001
IHEARTMEDIA INC	4		VIDEO	RD	A	MOUNT WILSON	91023	0	FA0047170	3000
KNBC STATION-MT WILSON TRANSMITTER	4		VIDEO	RD		MT WILSON	91023	10291651	FA0018439	3701
SCRIPPS- KPXN TV	22		VIDEO	RD		MOUNT WILSON	91023	10292116	FA0035442	1001
TEMPLE MEDICAL CENTER	124	N	VIGNES	ST		LOS ANGELES	90012	0	FA0028379	1006
M A ROGERS INC	21	E	VILLA	ST		PASADENA	91103	10306705	FA0028382	1000
M A ROGERS INC	21	E	VILLA	ST		PASADENA	91103	10306705	FA0028382	7074
M A ROGERS INC	21	E	VILLA	ST		PASADENA	91103	10306705	FA0028382	7070
M A ROGERS INC	21	E	VILLA	ST		PASADENA	91103	10306705	FA0028382	7070
M A ROGERS INC	21	E	VILLA	ST		PASADENA	91103	10306705	FA0028382	7074
M A ROGERS INC	21	E	VILLA	ST		PASADENA	91103	10306705	FA0028382	7074
M A ROGERS INC	21	E	VILLA	ST		PASADENA	91103	10306705	FA0028382	7070
M A ROGERS INC	21	E	VILLA	ST		PASADENA	91103	10306705	FA0028382	7074
CITY/VILLA PARK CENTER - POOL	363	E	VILLA	ST		PASADENA	91101	10309516	FA0028389	7070
CITY/VILLA PARK CENTER - POOL	363	E	VILLA	ST		PASADENA	91101	10309516	FA0028389	7070
CITY/VILLA PARK CENTER - POOL	363	E	VILLA	ST		PASADENA	91101	10309516	FA0028389	7070
CITY/WATER & POWER VILLA WELL	375	E	VILLA	ST		PASADENA	91101	0	FA0028384	7070
CITY/WATER & POWER VILLA WELL	375	E	VILLA	ST		PASADENA	91101	0	FA0028384	7072
CITY/WATER & POWER VILLA WELL	375	E	VILLA	ST		PASADENA	91101	0	FA0028384	7072
CITY/WATER & POWER VILLA WELL	375	E	VILLA	ST		PASADENA	91101	0	FA0028384	7070
PILGRIM TOWERS NORTH	560	E	VILLA	ST		PASADENA	91101	10502983	FA0028390	7070
PILGRIM TOWERS NORTH	560	E	VILLA	ST		PASADENA	91101	10502983	FA0028390	7070
EXPRESS SMOG TEST ONLY	1816	E	VILLA	ST	A	PASADENA	91107	10308253	FA0044639	7070
EXPRESS SMOG TEST ONLY	1816	E	VILLA	ST	A	PASADENA	91107	10308253	FA0044639	7070
EXPRESS SMOG TEST ONLY	1816	E	VILLA	ST	A	PASADENA	91107	10308253	FA0044639	7070
DELTA AUTO SERVICE CENTER	1816	E	VILLA	ST		PASADENA	91107	10308031	FA0028381	7070
DELTA AUTO SERVICE CENTER	1816	E	VILLA	ST		PASADENA	91107	10308031	FA0028381	7074
DELTA AUTO SERVICE CENTER	1816	E	VILLA	ST		PASADENA	91107	10308031	FA0028381	7074
DELTA AUTO SERVICE CENTER	1816	E	VILLA	ST		PASADENA	91107	10308031	FA0028381	7070
DELTA AUTO SERVICE CENTER	1816	E	VILLA	ST		PASADENA	91107	10308031	FA0028381	7070
DELTA AUTO SERVICE CENTER	1816	E	VILLA	ST		PASADENA	91107	10308031	FA0028381	7074
STATION 77 & AUTO REPAIR	1816	E	VILLA	ST	B	PASADENA	91107	0	FA0028383	7070
STATION 77 & AUTO REPAIR	1816	E	VILLA	ST	B	PASADENA	91107	0	FA0028383	7070
STATION 77 & AUTO REPAIR	1816	E	VILLA	ST	B	PASADENA	91107	0	FA0028383	1001
AT&T CALIFORNIA - K114N	1940	E	VILLA	ST		PASADENA	91107	10818208	FA0051808	7070

LOS ANGELES COUNTY CUPA
INACTIVE - FACILITY INVENTORY

FACILITY NAME	SITE ADDRESS					CITY	ZIP	CERS ID	Facility ID	PE
FILMCRAFT	2041	E	VILLA	ST		PASADENA	91107	0	FA0028380	7070
FILMCRAFT	2041	E	VILLA	ST		PASADENA	91107	0	FA0028380	1006
FRENCH ART	2055	E	VILLA	ST		PASADENA	91107	10309717	FA0028386	7070
FRENCH ART	2055	E	VILLA	ST		PASADENA	91107	10309717	FA0028386	7070
FRENCH ART	2055	E	VILLA	ST		PASADENA	91107	10309717	FA0028386	7070
T-MOBILE WEST CORPORATION IE04735A	2060	E	VILLA	ST		PASADENA	91107	10409437	FA0046782	7070
T-MOBILE WEST CORPORATION IE04735A	2060	E	VILLA	ST		PASADENA	91107	10409437	FA0046782	7070
DEN TECH DENTAL LAB	2155	E	VILLA	ST		PASADENA	91107	10307668	FA0037290	7070
DEN TECH DENTAL LAB	2155	E	VILLA	ST		PASADENA	91107	10307668	FA0037290	7070
DEN TECH DENTAL LAB	2155	E	VILLA	ST		PASADENA	91107	10307668	FA0037290	7070
DEN TECH DENTAL LAB	2155	E	VILLA	ST		PASADENA	91107	10307668	FA0037290	7070
AUTO UPHOLSTERY	2162	E	VILLA	ST	B	PASADENA	91107	10307566	FA0040696	7070
AUTO UPHOLSTERY	2162	E	VILLA	ST	B	PASADENA	91107	10307566	FA0040696	7070
AUTO UPHOLSTERY	2162	E	VILLA	ST	B	PASADENA	91107	10307566	FA0040696	7070
EG AUTOMOTIVE	2162	E	VILLA	ST		PASADENA	91107	10307563	FA0040677	7070
EG AUTOMOTIVE	2162	E	VILLA	ST		PASADENA	91107	10307563	FA0040677	7070
EG AUTOMOTIVE	2162	E	VILLA	ST		PASADENA	91107	10307563	FA0040677	7070
EG AUTOMOTIVE	2162	E	VILLA	ST		PASADENA	91107	10307563	FA0040677	7070
EG AUTOMOTIVE	2162	E	VILLA	ST		PASADENA	91107	10307563	FA0040677	1000
KEVORK AUTO ELECTRIC	2194	E	VILLA	ST		PASADENA	91107	0	FA0028387	7070
WOODHOUSE BROS	2264	E	VILLA	ST		PASADENA	91107	10309705	FA0028385	7070
WOODHOUSE BROS	2264	E	VILLA	ST		PASADENA	91107	10309705	FA0028385	7070
WOODHOUSE BROS	2264	E	VILLA	ST		PASADENA	91107	10309705	FA0028385	7070
KRAUSE'S SOFA FACTORY	150		VILLAGE	CT		SAN DIMAS	91773	0	FA0028392	3001
VISTA PAINT #27	173	N	VILLAGE	CT	100	SAN DIMAS	91773	10310278	FA0042817	3001
VISTA PAINT #27	173	N	VILLAGE	CT	100	SAN DIMAS	91773	10310278	FA0042817	1001
BERNICE BENETT PARK	31800		VILLAGE CENTER	RD		WESTLAKE VILLAGE	91361	0	FA0035356	1001
ALBERTSON'S #6550	12		VILLAGE LOOP	RD	J	POMONA	91766	0	FA0028397	3003
VILLAGE CLEANERS	12		VILLAGE LOOP	RD	M	POMONA	91766	10294933	FA0028394	3001
VILLAGE CLEANERS	12		VILLAGE LOOP	RD	M	POMONA	91766	10294933	FA0028394	1001
ONE HOUR PHOTO PLUS	12		VILLAGE LOOP	RD	T	POMONA	91766	0	FA0028393	1006
CONOCO PHILLIPS CO	16		VILLAGE LOOP	RD		POMONA	91766	10268452	FA0028396	3003
CONOCO PHILLIPS CO	16		VILLAGE LOOP	RD		POMONA	91766	10268452	FA0028396	1002
CONOCO PHILLIPS CO	16		VILLAGE LOOP	RD		POMONA	91766	10268452	FA0028396	7124
LA CO FD STATION #188	18		VILLAGE LOOP	RD	A	POMONA	91766	10294828	FA0028395	1001
LA CO FD STATION #188	18		VILLAGE LOOP	RD	A	POMONA	91766	10294828	FA0028395	3701

LOS ANGELES COUNTY CUPA
INACTIVE - FACILITY INVENTORY

FACILITY NAME	SITE ADDRESS					CITY	ZIP	CERS ID	Facility ID	PE
FISERV FRESNO INC	885	S	VILLAGE OAKS	DR		COVINA	91724	0	FA0028398	7124
FISERV FRESNO INC	885	S	VILLAGE OAKS	DR		COVINA	91724	0	FA0028398	3001
UNITED #5647	105	S	VINCENT	AVE		WEST COVINA	91790	10293154	FA0047481	7124
UNITED #5647	105	S	VINCENT	AVE		WEST COVINA	91790	0	FA0028425	3002
UNITED #5647	105	S	VINCENT	AVE		WEST COVINA	91790	0	FA0028425	7124
UNITED #5647	105	S	VINCENT	AVE		WEST COVINA	91790	0	FA0028425	1000
UNITED #5647	105	S	VINCENT	AVE		WEST COVINA	91790	0	FA0028425	7124
UNITED #5647	105	S	VINCENT	AVE		WEST COVINA	91790	0	FA0028425	7124
TEXACO E-Z GAS	120	N	VINCENT	AVE		COVINA	91723	0	FA0028419	3001
TEXACO E-Z GAS	120	N	VINCENT	AVE		COVINA	91723	0	FA0028419	7124
TEXACO E-Z GAS	120	N	VINCENT	AVE		COVINA	91723	0	FA0028419	1001
ELEPHANT BAR RESTAURANT	200	S	VINCENT	AVE		WEST COVINA	91790	0	FA0044149	3000
VINCENT CHEVRON	206	N	VINCENT	AVE		WEST COVINA	91790	10267255	FA0028402	7124
VINCENT CHEVRON	206	N	VINCENT	AVE		WEST COVINA	91790	10267255	FA0028402	7124
VINCENT CHEVRON	206	N	VINCENT	AVE		WEST COVINA	91790	10267255	FA0028402	7124
VINCENT CHEVRON	206	N	VINCENT	AVE		WEST COVINA	91790	10267255	FA0028402	7124
VINCENT CHEVRON	206	N	VINCENT	AVE		WEST COVINA	91790	10267255	FA0028402	7124
VINCENT CHEVRON	206	N	VINCENT	AVE		WEST COVINA	91790	10267255	FA0028402	7124
ICN BIOMEDICALS INC	222	N	VINCENT	AVE		WEST COVINA	91790	0	FA0028421	3001
WEST COVINA AUTO HAND WASH	310	S	VINCENT	AVE	A	WEST COVINA	91790	10266208	FA0028411	3001
WEST COVINA AUTO HAND WASH	310	S	VINCENT	AVE	A	WEST COVINA	91790	10266208	FA0028411	7124
WEST COVINA AUTO HAND WASH	310	S	VINCENT	AVE	A	WEST COVINA	91790	10266208	FA0028411	1001
WEST COVINA AUTO HAND WASH	310	S	VINCENT	AVE	A	WEST COVINA	91790	10266208	FA0028411	3701
VISTA SMOG & TEST ONLY	310	S	VINCENT	AVE	3	WEST COVINA	91790	0	FA0028412	3001
VISTA SMOG & TEST ONLY	310	S	VINCENT	AVE	3	WEST COVINA	91790	0	FA0028412	1001
99 CENTS ONLY STORE #103	321	N	VINCENT	AVE		COVINA	91722	10284688	FA0028423	3000
99 CENTS ONLY STORE #103	321	N	VINCENT	AVE		COVINA	91722	10284688	FA0028423	1001
EXXONMOBIL (#00M6A WCOV)	333	S	VINCENT	AVE		WEST COVINA	91790	0	FA0028414	3002
EXXONMOBIL (#00M6A WCOV)	333	S	VINCENT	AVE		WEST COVINA	91790	0	FA0028414	1001
CUMMINGS FLOWERS	443	N	VINCENT	AVE		COVINA	91722	0	FA0028417	3001
BIG O TIRES LLC	444	S	VINCENT	AVE		WEST COVINA	91790	10275823	FA0028413	3001
BIG O TIRES LLC	444	S	VINCENT	AVE		WEST COVINA	91790	10275823	FA0028413	1002
DOLLAR TREE #03186	501	S	VINCENT	AVE	102	WEST COVINA	91790	10176029	FA0042479	3002
DOLLAR TREE #03186	501	S	VINCENT	AVE	102	WEST COVINA	91790	10176029	FA0042479	1001
TECOMET INC	503	S	VINCENT	AVE		AZUSA	91702	10285546	FA0028407	2002
TECOMET INC	503	S	VINCENT	AVE		AZUSA	91702	10285546	FA0028407	7124

LOS ANGELES COUNTY CUPA
INACTIVE - FACILITY INVENTORY

FACILITY NAME	SITE ADDRESS					CITY	ZIP	CERS ID	Facility ID	PE
ORCHARD SUPPLY HARDWARD #111	510	S	VINCENT	AVE		WEST COVINA	91790	0	FA0028427	3001
SES AUTO SERVICE	526	N	VINCENT	AVE		COVINA	91722	10298227	FA0039219	1001
SES AUTO SERVICE	526	N	VINCENT	AVE		COVINA	91722	10298227	FA0039219	3001
CFS 70 AZUSA	575	S	VINCENT	AVE		AZUSA	91702	10267384	FA0028422	7124
TRICO PLASTICS INC	590	S	VINCENT	AVE		AZUSA	91702	10793704	FA0028408	3002
TRICO PLASTICS INC	590	S	VINCENT	AVE		AZUSA	91702	10793704	FA0028408	1003
ANCRA INTERNATIONAL LLC	601	S	VINCENT	AVE		AZUSA	91702	10424911	FA0028409	2020
ANCRA INTERNATIONAL LLC	601	S	VINCENT	AVE		AZUSA	91702	10424911	FA0028409	3500
ANCRA INTERNATIONAL LLC	601	S	VINCENT	AVE		AZUSA	91702	10424911	FA0028409	2010
ANCRA INTERNATIONAL LLC	601	S	VINCENT	AVE		AZUSA	91702	10424911	FA0028409	3702
SCE BADILLO SUBSTATION	635	N	VINCENT	AVE		WEST COVINA	91790	10339354	FA0046252	3000
AMERICAN MEDICAL RESPONSE	5257	N	VINCENT	AVE		IRWINDALE	91706	10266343	FA0028426	1001
WRECKER MAN	5277	N	VINCENT	AVE	39	IRWINDALE	91706	0	FA0028424	3001
DISCOUNT POOL CHEMICALS/KAL CHEM	5277	N	VINCENT	AVE	27	IRWINDALE	91706	0	FA0028416	3001
WRECKER MAN	5277	N	VINCENT	AVE	39	IRWINDALE	91706	0	FA0028424	1000
HI TECH FOREIGN CAR SERVICE	5277	N	VINCENT	AVE	33	IRWINDALE	91706	0	FA0028399	1001
VA STEEL	5277	N	VINCENT	AVE	34	IRWINDALE	91706	10286353	FA0028406	1001
MENDOZA WELDING	5277	N	VINCENT	AVE	5	IRWINDALE	91706	0	FA0034588	3001
EDWARDS AUTO BODY & PAINT	5277	N	VINCENT	AVE	1	IRWINDALE	91706	0	FA0028400	1001
GLADSTONE AUTOMOTIVE	5277	N	VINCENT	AVE	2	IRWINDALE	91706	0	FA0028405	1001
AMV AUTO	5277	N	VINCENT	AVE	8	IRWINDALE	91706	0	FA0028403	1000
FERNANDO'S AUTO REPAIR	5277	N	VINCENT	AVE	51	IRWINDALE	91706	10282822	FA0028401	3001
TRILLIUM USA COMPANY LLC	5355		VINCENT	AVE	A	IRWINDALE	91706	0	FA0054500	3001
TRILLIUM USA COMPANY LLC	5355		VINCENT	AVE	A	IRWINDALE	91706	0	FA0054500	1000
ATHENS SERVICES VINCENT	5355	N	VINCENT	AVE		IRWINDALE	91706	10282900	FA0028410	7124
ATHENS SERVICES VINCENT	5355	N	VINCENT	AVE		IRWINDALE	91706	10282900	FA0028410	3500
PAR ELECTRICAL CONTRACTORS, INC.-VINCENT SOUTH YARD	33943		VINCENT VIEW	RD		PALMDALE	93550	10268629	FA0043900	3701
PAR ELECTRICAL CONTRACTORS, INC.-VINCENT SOUTH YARD	33943		VINCENT VIEW	RD		PALMDALE	93550	10268629	FA0043900	3001
PAR ELECTRICAL CONTRACTORS, INC.-VINCENT SOUTH YARD	33943		VINCENT VIEW	RD		PALMDALE	93550	10268629	FA0043900	1001
T-MOBILE WEST (SITE iD#IE04391A)	551	E	VINE	ST		WEST COVINA	91790	0	FA0041094	3000
SPRINT NXTL CELL SITE	551	E	VINE	AVE	SPRNT	WEST COVINA	91790	0	FA0039085	3000
HANCOCK PARK CLEANERS	744		VINE	ST		LOS ANGELES	90038	0	FA0028435	1001
ARTFORM PHOTO LAB	906	N	VINE	ST		LOS ANGELES	90038	0	FA0028433	1006
DISTRIBUTING STATION 6	1007		VINE	ST		LOS ANGELES	90038	10030183	FA0036364	1001

LOS ANGELES COUNTY CUPA
INACTIVE - FACILITY INVENTORY

FACILITY NAME	SITE ADDRESS					CITY	ZIP	CERS ID	Facility ID	PE
B AND R GRAPHICS INC	1132		VINE	ST		LOS ANGELES	90038	0	FA0028431	1002
DOLLAR TREE #05859	1200		VINE	ST		LOS ANGELES	90038	10630009	FA0050745	1001
VINE 1 HOUR PHOTO	1253	N	VINE	ST	6A	LOS ANGELES	90038	0	FA0028434	1006
WALGREENS #15278	1501		VINE	ST		LOS ANGELES	90028	10442335	FA0050720	1100
POST LOGIC STUDIOS	1800	N	VINE	ST	100	LOS ANGELES	90028	0	FA0028428	1001
DOMTAR PAPER CO LLC	14100		VINE	PL		CERRITOS	90703	10796578	FA0028437	3004
DOMTAR PAPER CO LLC	14100		VINE	PL		CERRITOS	90703	10796578	FA0028437	1003
SPRINT NXTL ECOLOGY AUTO PARTS	14150		VINE	PL		CERRITOS	90703	0	FA0039087	3000
REPLENISH INC	73	N	VINEDO	AVE		PASADENA	91107	10135144	FA0039657	7070
REPLENISH INC	73	N	VINEDO	AVE		PASADENA	91107	10135144	FA0039657	7070
REPLENISH INC	73	N	VINEDO	AVE		PASADENA	91107	10135144	FA0039657	7070
REPLENISH INC	73	N	VINEDO	AVE		PASADENA	91107	10135144	FA0039657	7070
REPLENISH INC	73	N	VINEDO	AVE		PASADENA	91107	10135144	FA0039657	7070
ENCORE LABS LLC	75	N	VINEDO	AVE		PASADENA	91107	0	FA0053970	7070
WADSWORTH WELL	109	N	VINEDO	ST		PASADENA	91107	10417390	FA0046762	7072
WADSWORTH WELL	109	N	VINEDO	ST		PASADENA	91107	10417390	FA0046762	7070
SMITH MACHINE CO	191	N	VINEDO	AVE		PASADENA	91107	0	FA0028440	7070
PAPER GRAPHICS INK	250	N	VINEDO	AVE		PASADENA	91107	0	FA0028438	1002
PAPER GRAPHICS INK	250	N	VINEDO	AVE		PASADENA	91107	0	FA0028438	7070
PAPER GRAPHICS INK	250	N	VINEDO	AVE		PASADENA	91107	0	FA0028438	7070
PAPER GRAPHICS INK	250	N	VINEDO	AVE		PASADENA	91107	0	FA0028438	7070
D B PRODUCTS	253	N	VINEDO	AVE		PASADENA	91107	0	FA0028439	7070
D B PRODUCTS	253	N	VINEDO	AVE		PASADENA	91107	0	FA0028439	1003
PACIFIC CUSTOM POOLS	265	N	VINEDO	AVE		PASADENA	91107	10309729	FA0028441	7070
PACIFIC CUSTOM POOLS	265	N	VINEDO	AVE		PASADENA	91107	10309729	FA0028441	7070
PACIFIC CUSTOM POOLS	265	N	VINEDO	AVE		PASADENA	91107	10309729	FA0028441	7070
QUIKRETE	111		VINELAND	AVE		CITY OF INDUSTRY	91746	10298530	FA0028477	7124
SPRINT NXTL FORD PRINTING	125		VINELAND	AVE		LA PUENTE	91746	10658827	FA0038256	3000
RDD FREIGHT INTERNATIONAL (LA) INC	125		VINELAND	AVE		INDUSTRY	91746	10268782	FA0038242	1002
METROPCS CALIFORNIA	125	N	VINELAND	AVE	MPCS	INDUSTRY	91746	10298806	FA0040276	3000
MAYTAG CO	245	N	VINELAND	AVE		INDUSTRY	91746	10802113	FA0028472	1001
MAYTAG CO	245	N	VINELAND	AVE		INDUSTRY	91746	10802113	FA0028472	3003
CALIFORNIA ACCESS SCAFFOLD LLC	331	N	VINELAND	AVE		INDUSTRY	91746	10760977	FA0028475	3500
HITEX DYEING & FINISHING INC	355		VINELAND	AVE		INDUSTRY	91746	10270198	FA0028473	3500
CREATIVE DISPLAY	1325		VINELAND	AVE	E&F	BALDWIN PARK	91706	0	FA0028470	3001
R & G ENAMELING INC	1332		VINELAND	AVE		BALDWIN PARK	91706	10794142	FA0028471	3001

LOS ANGELES COUNTY CUPA
INACTIVE - FACILITY INVENTORY

FACILITY NAME	SITE ADDRESS				CITY	ZIP	CERS ID	Facility ID	PE
R & G ENAMELING INC	1350		VINELAND	AVE	BALDWIN PARK	91706	10659538	FA0028478	1001
R & G ENAMELING INC	1350		VINELAND	AVE	BALDWIN PARK	91706	10659538	FA0028478	3001
RIGO'S SHEET METAL	1358		VINELAND	AVE	BALDWIN PARK	91706	10793806	FA0034219	3001
ARM Auto Repair	4377		VINELAND	AVE B	NORTH HOLLYWOOD	91602	10715461	FA0047823	1000
NO HO SCOOTERS	5144		VINELAND	AVE	NORTH HOLLYWOOD	91601	10244308	FA0034186	1000
RICARDO'S AUTO MECHANIC	5228		VINELAND	AVE	NORTH HOLLYWOOD	91601	10255783	FA0028447	1000
A-1 WELDORS	5244		VINELAND	AVE	NORTH HOLLYWOOD	91601	0	FA0028461	1001
A & S CASE CO	5260		VINELAND	AVE	NORTH HOLLYWOOD	91601	0	FA0028452	1003
GANGI STUDIOS INC	5265		VINELAND	AVE	NORTH HOLLYWOOD	91601	0	FA0028453	1003
WELDCO MFG CO	5348		VINELAND	AVE	NORTH HOLLYWOOD	91601	0	FA0028454	1002
EDWARDS TOOL & DIE CORP	5430		VINELAND	AVE	NORTH HOLLYWOOD	91601	0	FA0028455	1001
ARCHER'S VINELAND SERVICE INC	5444		VINELAND	AVE	NORTH HOLLYWOOD	91601	10676764	FA0028458	1002
ZIO STUDIO RENTALS	5444		VINELAND	AVE B	NORTH HOLLYWOOD	91601	10788106	FA0049081	1002
MAGNOLIA ELECTRIC MOTORS INC	5535		VINELAND	AVE	NORTH HOLLYWOOD	91601	0	FA0028462	1002
M&C REMCO TAPE PRODUCTS	5547		VINELAND	AVE	NORTH HOLLYWOOD	91601	0	FA0028465	1002
JACKS AUTO BODY	5560		VINELAND	AVE	NORTH HOLLYWOOD	91601	0	FA0028457	1001
GHE AUTOS	6050		VINELAND	AVE 5	NORTH HOLLYWOOD	91606	10860055	FA0028442	1001
CAMERA GRAPHICS INC	6100		VINELAND	AVE	NORTH HOLLYWOOD	91606	0	FA0028460	1006
H P AUTO & TRANSMISSION	6111		VINELAND	AVE	NORTH HOLLYWOOD	91606	0	FA0028466	1001
HARO BRAKE & TIRES	6740		VINELAND	AVE A	NORTH HOLLYWOOD	91606	0	FA0028443	1000
AUTO SPORT	6740		VINELAND	AVE C&D	NORTH HOLLYWOOD	91606	0	FA0028445	1000
VOLVO & SAAB AUTOMOTIVE	6740		VINELAND	AVE B	NORTH HOLLYWOOD	91606	0	FA0028444	1000
JESSY AUTO BODY SHOP	6740		VINELAND	AVE G	NORTH HOLLYWOOD	91606	10860061	FA0028446	1001
PRECISE AUTO BODY	6831		VINELAND	AVE B	NORTH HOLLYWOOD	91605	0	FA0049928	1001
AVELO AIRLINES	6920		VINELAND	AVE	BURBANK	91505	10886734	FA0040647	7020
PEOPLE MOTORS	7127		VINELAND	AVE 1,4,5	NORTH HOLLYWOOD	91605	10262692	FA0041499	1001
SKIPOWER PLATING WORKS, INC	7131		VINELAND	AVE	NORTH HOLLYWOOD	91605	10247095	FA0028450	1001
SKIPOWER PLATING WORKS, INC	7131		VINELAND	AVE	NORTH HOLLYWOOD	91605	10247095	FA0028450	2001
SUN VALLEY UNOCAL	7209		VINELAND	AVE	SUN VALLEY	91352	0	FA0026858	1001
CASTAIC UNION SCHOOL DIST	30421	N	VINEYARD	LN	CASTAIC	91384	0	FA0028479	3001
SPRINT NXTL VINTON CHURCH	500		VINTON	AVE	POMONA	91767	0	FA0039089	3000
PUMA OIL	555		VINTON	AVE C	POMONA	91767	0	FA0033807	3001
PUMA OIL	555		VINTON	AVE C	POMONA	91767	0	FA0033807	1002
555 VINTON, LLC	555		VINTON	AVE	POMONA	91767	10307362	FA0033887	7124
555 VINTON, LLC	555		VINTON	AVE	POMONA	91767	10307362	FA0033887	7124
PUMA OIL	555		VINTON	AVE C	POMONA	91767	0	FA0033807	7124

LOS ANGELES COUNTY CUPA
INACTIVE - FACILITY INVENTORY

FACILITY NAME	SITE ADDRESS					CITY	ZIP	CERS ID	Facility ID	PE
555 VINTON, LLC	555		VINTON	AVE		POMONA	91767	10307362	FA0033887	7124
EXCEL METALS LLC	2130		VIOLET	ST		LOS ANGELES	90021	10415515	FA0045426	1001
COLUMBIA PEST CONTROL	101	N	VIRGIL	AVE		LOS ANGELES	90004	0	FA0028486	1002
RIGOS BODY SHOP	121	N	VIRGIL	AVE		LOS ANGELES	90004	0	FA0028485	1001
MEGA	611	N	VIRGIL	AVE		LOS ANGELES	90004	0	FA0028489	1000
AVO'S AUTOMOTIVE	615	N	VIRGIL	AVE		LOS ANGELES	90004	0	FA0028481	1000
MONKEY'S SHOP	828	N	VIRGIL	AVE	A	LOS ANGELES	90029	0	FA0042044	1001
PACIFIC AUTO SERVICE	1007	N	VIRGIL	AVE		LOS ANGELES	90029	0	FA0028487	1000
Bellflower Somerset MWC 884	15323		VIRGIL	AVE		BELLFLOWER	90706	10724461	FA0049969	3000
QUALITY COATINGS CO	1332		VIRGINIA	AVE	A&B	BALDWIN PARK	91706	0	FA0028508	3001
BASONE ELEVATOR CO INC	1340		VIRGINIA	AVE		BALDWIN PARK	91706	0	FA0028505	3001
SHASTA PETROLEUM CORP	1352		VIRGINIA	AVE		BALDWIN PARK	91706	10794097	FA0028500	1001
SHASTA PETROLEUM CORP	1352		VIRGINIA	AVE		BALDWIN PARK	91706	10794097	FA0028500	3004
CLASSIC ROLLER CO	1406		VIRGINIA	AVE	8	BALDWIN PARK	91706	0	FA0028509	3001
STAR KLEEN SERVICE	1406		VIRGINIA	AVE	2	BALDWIN PARK	91706	10264192	FA0032755	3001
HACIENDA PRE	1409		VIRGINIA	AVE	F	BALDWIN PARK	91706	0	FA0028504	3001
CATHERINA'S DECO ART	1421		VIRGINIA	AVE	P	BALDWIN PARK	91706	0	FA0028510	3001
B & G FURNITURE REFINISHING	1437		VIRGINIA	AVE		BALDWIN PARK	91706	0	FA0028501	1002
B & G FURNITURE REFINISHING	1437		VIRGINIA	AVE		BALDWIN PARK	91706	0	FA0028501	3001
PACIFIC AWARD METALS INC	1450		VIRGINIA	AVE		BALDWIN PARK	91706	10285981	FA0028513	7124
T-MOBILE WEST (SITE ID# IE25756A)	1450		VIRGINIA	AVE	TM	BALDWIN PARK	91706	0	FA0041409	3000
F&H METAL FINISHING INC	1453		VIRGINIA	AVE	G	BALDWIN PARK	91706	0	FA0028496	1001
AWARD MACHINING INC	1453		VIRGINIA	AVE	L	BALDWIN PARK	91706	0	FA0028494	1001
BRITTIRA ENGINEERING	1453		VIRGINIA	AVE	E	BALDWIN PARK	91706	0	FA0028512	3001
VICTOR LATHE WORKS INC	1465		VIRGINIA	AVE		BALDWIN PARK	91706	0	FA0028492	1001
FURNITURE STRIPPERS/METAL DIV	1477		VIRGINIA	AVE		BALDWIN PARK	91706	0	FA0028498	3001
MEYERS BLDG MATERIALS	1516		VIRGINIA	AVE		BALDWIN PARK	91706	10794091	FA0028502	3001
THERMAL PRODUCTS INC	1527		VIRGINIA	AVE		BALDWIN PARK	91706	0	FA0028503	3001
VERIZON WIRELESS: OVERLAND	10555		VIRGINIA	AVE		CULVER CITY	90232	10163955	FA0045965	7040
AT&T MOBILITY - OVERLAND (27351)	10601		VIRGINIA	AVE	ATT	CULVER CITY	90232	10303384	FA0037079	7040
AT&T MOBILITY - OVERLAND (27351)	10601		VIRGINIA	AVE	ATT	CULVER CITY	90232	10303384	FA0037079	7040
T-MOBILE WEST, LLC LA02581A	10601		VIRGINIA	AVE		CULVER CITY	90232	10310425	FA0043832	7040
T-MOBILE WEST, LLC LA02581A	10601		VIRGINIA	AVE		CULVER CITY	90232	10310425	FA0043832	7040
T-MOBILE WEST, LLC LA02581A	10601		VIRGINIA	AVE		CULVER CITY	90232	10310425	FA0043832	7040
LARAGEN INC.	10601		VIRGINIA	AVE		CULVER CITY	90232	10299862	FA0028497	7040
LARAGEN INC.	10601		VIRGINIA	AVE		CULVER CITY	90232	10299862	FA0028497	7040

LOS ANGELES COUNTY CUPA
INACTIVE - FACILITY INVENTORY

FACILITY NAME	SITE ADDRESS					CITY	ZIP	CERS ID	Facility ID	PE
VAUGHN PRINTING	10611		VIRGINIA	AVE		CULVER CITY	90232	0	FA0028495	1002
SEKA AUTO CENTER	141		VISTA	AVE	B	PASADENA	91107	10308265	FA0028514	1001
SEKA AUTO CENTER	141		VISTA	AVE	B	PASADENA	91107	10308265	FA0028514	7070
SEKA AUTO CENTER	141		VISTA	AVE	B	PASADENA	91107	10308265	FA0028514	7070
A & H AUTO BODY & PAINT INC	141		VISTA	AVE	A&C	PASADENA	91107	10308250	FA0037926	7070
A & H AUTO BODY & PAINT INC	141		VISTA	AVE	A&C	PASADENA	91107	10308250	FA0037926	1001
A & H AUTO BODY & PAINT INC	141		VISTA	AVE	A&C	PASADENA	91107	10308250	FA0037926	7070
PASADENA TEST ONLY AND SMOG CHECK	141		VISTA	AVE		PASADENA	91107	0	FA0044629	1001
PASADENA TEST ONLY AND SMOG CHECK	141		VISTA	AVE		PASADENA	91107	0	FA0044629	7070
A & H AUTO BODY & PAINT INC	141		VISTA	AVE	A&C	PASADENA	91107	10308250	FA0037926	7070
SPATIAL GENOMICS	145		VISTA	AVE	111	PASADENA	91107	10897558	FA0054858	7070
KINEMETRICS INC	222		VISTA	AVE		PASADENA	91107	10307818	FA0028516	7070
KINEMETRICS INC	222		VISTA	AVE		PASADENA	91107	10307818	FA0028516	7070
KINEMETRICS INC	222		VISTA	AVE		PASADENA	91107	10307818	FA0028516	7070
G & J AUTO BODY REPAIR	441		VISTA	AVE	B	PASADENA	91107	0	FA0040407	1001
D&D WHOLESALE DISTRIBUTORS	5716	N	VISTA	ST		SAN GABRIEL	91775	0	FA0028515	1002
JS APPAREL	1944	E	VISTA BELLA	WAY		RANCHO DOMINGUEZ	90220	0	FA0028520	3000
PACIFIC-CONDI FURNITURE MFG CO	1965	E	VISTA BELLA	WAY		COMPTON	90220	0	FA0028517	3001
SOUTH BAY PUBLIC WAREHOUSE	2000		VISTA BELLA	WAY		LOS ANGELES	90220	0	FA0028506	3001
TELEFLORA	2035	E	VISTA BELLA	WAY		RANCHO DOMINGUEZ	90220	0	FA0028519	3001
CITY OF LA - HYPERION	12000		VISTA DEL MAR			PLAYA DEL REY	90293	10241881	FA0028522	2020
SCATTERGOOD GENERATING STATION AND RECEIVING STATI	12700		VISTA DEL MAR			PLAYA DEL REY	90293	10029877	FA0036418	2002
ARROYO SECO JR HS	27171	N	VISTA DELGADO	DR		VALENCIA	91354	10401736	FA0028523	3003
ARROYO SECO JR HS	27171	N	VISTA DELGADO	DR		VALENCIA	91354	10401736	FA0028523	3500
MALIBU TREATMENT PLANT SM	3620		VISTA PACIFICA	ST		MALIBU	90265	0	FA0028525	3001
AMERICAN TOWER PALMDALE SITE#300808	35660	N	VISTA VIEW	TER	B	PALMDALE	93551	10659889	FA0042052	3000
T-MOBILE WEST (SITE ID# SV00304A)	35676	N	VISTA VIEW	TER		LAKE VIEW TERRACE	93551	10293340	FA0040982	3000
CHAL INDUSTRIES	11747		VOSE	ST		NORTH HOLLYWOOD	91605	0	FA0028533	1001
JACK C DREES GRINDING CO INC	11815		VOSE	ST	B	NORTH HOLLYWOOD	91605	10251205	FA0028531	1002
PTO SALES	11847		VOSE	ST		NORTH HOLLYWOOD	91605	10720570	FA0049899	1001
BUCKNALL POWER TOOL SERVICE	11910		VOSE	ST		NORTH HOLLYWOOD	91605	10251445	FA0028535	2001
CATALINA PAINTS	11919		VOSE	ST		NORTH HOLLYWOOD	91605	10247164	FA0028528	1200
PRODUCTION TURNING CO	12010		VOSE	ST		NORTH HOLLYWOOD	91605	10244323	FA0028532	1300
F&H PLATING	12023		VOSE	ST		NORTH HOLLYWOOD	91605	10244326	FA0028536	2020
GEORGE P. JOHNSON CO	3530		VOYAGER	ST		TORRANCE	90503	0	FA0028537	1002
METACHEM TECHNOLOGIES INC	3547		VOYAGER	ST	102	TORRANCE	90503	0	FA0028539	7100

LOS ANGELES COUNTY CUPA
INACTIVE - FACILITY INVENTORY

FACILITY NAME	SITE ADDRESS					CITY	ZIP	CERS ID	Facility ID	PE
METACHEM TECHNOLOGIES INC	3547		VOYAGER	ST	102	TORRANCE	90503	0	FA0028539	7100
PACIFIC TECHNICAL SERVICES	3551		VOYAGER	ST		TORRANCE	90503	0	FA0037148	7100
PACIFIC TECHNICAL SERVICES	3555		VOYAGER	ST	202	TORRANCE	90503	0	FA0028538	7100
CALIFORNIA AUTO DISMANTLER & SALES	931	N	VREELAND	AVE		WILMINGTON	90744	10259485	FA0033575	1000
JC AUTO BODY SHOP	941	N	VREELAND	AVE		WILMINGTON	90744	0	FA0031079	1001
OLD PORT AUTO REPAIR & TRANSMISSION	1001		VREELAND	AVE		WILMINGTON	90744	10260442	FA0036614	1000
GT AUTO	1006	N	VREELAND	AVE		WILMINGTON	90744	0	FA0028542	1001
RAMIREZ AUTO SALES	1008	N	VREELAND	AVE		WILMINGTON	90744	10251685	FA0028540	1001
ANGELS AUTO	10932		VULCAN	ST	B	SOUTH GATE	90280	10750597	FA0047875	3001
ANGELS AUTO	10932		VULCAN	ST	B	SOUTH GATE	90280	10750597	FA0047875	1000
TOLMAN MACHINING INC	10950		VULCAN	ST		SOUTH GATE	90280	0	FA0041823	3001
TOLMAN MACHINING INC	10950		VULCAN	ST		SOUTH GATE	90280	0	FA0041823	1000
UNITED MECHANIC SHEET METAL	11001		VULCAN	ST		SOUTH GATE	90280	10294183	FA0028547	1003
AML PROPERTIES LLC	11022		VULCAN	ST		SOUTH GATE	90280	10266031	FA0028544	3501
SO CAL EDISON (CONVAIR SUB)			W 2ND ST 1/2 MI E/O 71 HW			POMONA	91768	0	FA0028549	3000
SCE LARK ELLEN SUBSTATION			W BADILLO ST W OF VINCENT	AVE		WEST COVINA	91790	0	FA0046271	3000
BURBANK #313 - EMPIRE BATCH PLANT			W EMPIRE AVE/N VICTORY PL			BURBANK	91504	10764889	FA0050064	7020
G&M OIL CO #197	7960		W SANTA MONICA	BLVD		WEST HOLLYWOOD	90046	10268911	FA0023976	7124
G&M OIL CO #197	7960		W SANTA MONICA	BLVD		WEST HOLLYWOOD	90046	10268911	FA0023976	7124
SCE HELIJET SUBSTATION			W/O AVE 5 AND 10TH ST E			PALMDALE	93550	10190293	FA0000621	3701
LA CO PW-ROAD MAINT LAND			W/O LAS VIRGENES	RD		CALABASAS	91302	0	FA0029317	3001
SOUTHERN CALIFORNIA EDISON STIRRUP SUBSTATION			W/O PV DR-E/O VIA CANADA			RANCHO PALOS VERDES	90275	10190251	FA0028550	3000
DE LA ROSA AUTO SERVICE	2800		WABASH	AVE		LOS ANGELES	90033	10256329	FA0028551	1001
ROSEMEAD RADIATOR SHOP	3028		WABASH	AVE		LOS ANGELES	90063	10244332	FA0028553	1000
MIYACHI UNITEK CORP	1900		WALKER	AVE		MONROVIA	91016	10308343	FA0034129	7060
METROPCS CALIFORNIA, LLC #LA2288A	1900		WALKER	AVE	MPCS	MONROVIA	91016	10293199	FA0040572	3000
MIYACHI UNITEK CORP	1900		WALKER	AVE		MONROVIA	91016	10308343	FA0034129	7060
MIYACHI UNITEK CORP	1900		WALKER	AVE		MONROVIA	91016	10308343	FA0034129	7060
MIYACHI UNITEK CORP	1900		WALKER	AVE		MONROVIA	91016	10308343	FA0034129	1001
STAAR SURGICAL	1911		WALKER	AVE		MONROVIA	91016	10309318	FA0028555	7060
INK SPOTS PRINTING	1930		WALKER	AVE		MONROVIA	91016	10305346	FA0034144	7060
INK SPOTS PRINTING	1930		WALKER	AVE		MONROVIA	91016	10305346	FA0034144	1001

LOS ANGELES COUNTY CUPA
INACTIVE - FACILITY INVENTORY

FACILITY NAME	SITE ADDRESS					CITY	ZIP	CERS ID	Facility ID	PE
INK SPOTS PRINTING	1930		WALKER	AVE		MONROVIA	91016	10305346	FA0034144	7060
WEBASCO CHARGING SYSTEMS INC	1960		WALKER	AVE		MONROVIA	91016	10749802	FA0028554	7060
WEBASCO CHARGING SYSTEMS INC	1960		WALKER	AVE		MONROVIA	91016	10749802	FA0028554	7060
T-MOBILE WEST LLC LA33728C	5950		WALKER	AVE		MAYWOOD	90270	10786168	FA0054028	3000
WOLF KNITTING MILLS INC	6026		WALKER	AVE		MAYWOOD	90270	0	FA0028556	3001
BENNYS OIL FILTER RECYCLING	6040		WALKER	AVE		MAYWOOD	90270	10264363	FA0035358	1001
BENNYS OIL FILTER RECYCLING	6040		WALKER	AVE		MAYWOOD	90270	10264363	FA0035358	3003
BENNYS OIL FILTER RECYCLING	6040		WALKER	AVE		MAYWOOD	90270	10264363	FA0035358	3701
FUNWAY SNACK FOODS	6116		WALKER	AVE		MAYWOOD	90270	10280890	FA0042918	3001
MAYWOOD CLUB TOWING SERVICE	6142		WALKER	AVE		MAYWOOD	90270	0	FA0028557	1001
MAYWOOD CLUB TOWING SERVICE	6142		WALKER	AVE		MAYWOOD	90270	0	FA0028557	3500
MAYWOOD CLUB TOWING SERVICE	6142		WALKER	AVE		MAYWOOD	90270	0	FA0028557	3003
LA CITY DWP	1324	S	WALL	ST		LOS ANGELES	90015	0	FA0028559	1002
SHERWIN WILLIAMS CO	1715	S	WALL	ST		LOS ANGELES	90015	0	FA0028560	1002
EMA PLASTICS MFG CO	1020	S	WALLACE	PL		INDUSTRY	91748	10303273	FA0028561	1001
EMA PLASTICS MFG CO	1020	S	WALLACE	PL		INDUSTRY	91748	10303273	FA0028561	3002
SPRINT NXTL WESTERN	1028		WALLACE RIDGE			BEVERLY HILLS	90210	10795345	FA0039090	3000
VERIZON WIRELESS: MARENGO	25	W	WALNUT	ST	2	PASADENA	91103	10163401	FA0028676	7070
VERIZON WIRELESS: MARENGO	25	W	WALNUT	ST	2	PASADENA	91103	10163401	FA0028676	7070
VERIZON WIRELESS: MARENGO	25	W	WALNUT	ST	2	PASADENA	91103	10163401	FA0028676	7070
VERIZON WIRELESS: MARENGO	25	W	WALNUT	ST	2	PASADENA	91103	10163401	FA0028676	7070
PASADENA ATHLETIC CLUB	25	W	WALNUT	ST		PASADENA	91103	0	FA0028679	7070
PASADENA ATHLETIC CLUB	25	W	WALNUT	ST		PASADENA	91103	0	FA0028679	7070
PASADENA COMPUTER GRAPHIC	39	E	WALNUT	ST		PASADENA	91103	0	FA0028595	7070
PASADENA COMPUTER GRAPHIC	39	E	WALNUT	ST		PASADENA	91103	0	FA0028595	7070
PASADENA COMPUTER GRAPHIC	39	E	WALNUT	ST		PASADENA	91103	0	FA0028595	1001
SAMY S CAMERA	41	E	WALNUT	ST		PASADENA	91103	10307995	FA0037925	7070
SAMY S CAMERA	41	E	WALNUT	ST		PASADENA	91103	10307995	FA0037925	7070
BECKHAM GRILL	77	W	WALNUT	ST		PASADENA	91103	10590925	FA0047318	7070
PARSONS	100	W	WALNUT	ST		PASADENA	91103	10135690	FA0028566	7070
PARSONS	100	W	WALNUT	ST		PASADENA	91103	10135690	FA0028566	7070
PARSONS	100	W	WALNUT	ST		PASADENA	91103	10135690	FA0028566	2099
PARSONS	100	W	WALNUT	ST		PASADENA	91103	10135690	FA0028566	7070
FSP DESIGNS	108	E	WALNUT	AVE		MONROVIA	91016	10308487	FA0045162	7060
MONROVIA IMPORTS	119	W	WALNUT	AVE	A	MONROVIA	91016	10306048	FA0028640	1000
MONROVIA BODY SHOP	119	W	WALNUT	AVE	B	MONROVIA	91016	10872571	FA0031588	1000

LOS ANGELES COUNTY CUPA
INACTIVE - FACILITY INVENTORY

FACILITY NAME	SITE ADDRESS					CITY	ZIP	CERS ID	Facility ID	PE
MONROVIA IMPORTS	119	W	WALNUT	AVE	A	MONROVIA	91016	10306048	FA0028640	7060
MONROVIA BODY SHOP	119	W	WALNUT	AVE	B	MONROVIA	91016	10872571	FA0031588	7060
MONROVIA IMPORTS	119	W	WALNUT	AVE	A	MONROVIA	91016	10306048	FA0028640	7060
MONROVIA IMPORTS	119	W	WALNUT	AVE	A	MONROVIA	91016	10306048	FA0028640	7060
K. SHORT INC	126	W	WALNUT	AVE		MONROVIA	91016	10309360	FA0028641	7060
K. SHORT INC	126	W	WALNUT	AVE		MONROVIA	91016	10309360	FA0028641	1001
SINGER LABORATORIES	139	W	WALNUT	AVE		MONROVIA	91016	0	FA0049200	7060
MARTEC CONTROL	145	W	WALNUT	ST		GARDENA	90248	0	FA0027401	3001
PELICAN SHIPPING LINE	250	W	WALNUT	ST		COMPTON	90220	0	FA0034638	7030
OWENS CFS INC	275	W	WALNUT	PKWY		COMPTON	90220	0	FA0046732	7030
PERFORMANCE TEAM FREIGHT SYSTEMS	275	W	WALNUT	ST		COMPTON	90220	10302412	FA0028682	7030
PERFORMANCE TEAM FREIGHT SYSTEMS	275	W	WALNUT	ST		COMPTON	90220	10302412	FA0028682	7030
CITY/BSMD/LIBRARY BOILER ROOM	285	E	WALNUT	ST		PASADENA	91101	10309510	FA0028677	7070
CITY/BSMD/LIBRARY BOILER ROOM	285	E	WALNUT	ST		PASADENA	91101	10309510	FA0028677	7070
CITY/BSMD/LIBRARY BOILER ROOM	285	E	WALNUT	ST		PASADENA	91101	10309510	FA0028677	7070
PASADENA COURTS - Judicial Council of California #19-J1	300	E	WALNUT	ST		PASADENA	91101	10309351	FA0028675	7070
PASADENA COURTS - Judicial Council of California #19-J1	300	E	WALNUT	ST		PASADENA	91101	10309351	FA0028675	7074
PASADENA COURTS - Judicial Council of California #19-J1	300	E	WALNUT	ST		PASADENA	91101	10309351	FA0028675	7070
PASADENA COURTS - Judicial Council of California #19-J1	300	E	WALNUT	ST		PASADENA	91101	10309351	FA0028675	7074
PASADENA COURTS - Judicial Council of California #19-J1	300	E	WALNUT	ST		PASADENA	91101	10309351	FA0028675	7074
PASADENA COURTS - Judicial Council of California #19-J1	300	E	WALNUT	ST		PASADENA	91101	10309351	FA0028675	7070
PASADENA COURTS - Judicial Council of California #19-J1	300	E	WALNUT	ST		PASADENA	91101	10309351	FA0028675	7074
SIFCO SELECTIVE PLATING	300	S	WALNUT	AVE	401	SAN DIMAS	91773	0	FA0028738	3001
SIFCO SELECTIVE PLATING	300	S	WALNUT	AVE	401	SAN DIMAS	91773	0	FA0028738	1001
SIFCO SELECTIVE PLATING	300	S	WALNUT	AVE	401	SAN DIMAS	91773	0	FA0028738	3500
SPRINT CELL SITE LA54XC867	301	W	WALNUT	ST	SPRNT	COMPTON	90220	10309963	FA0040813	7030
SPRINT CELL SITE LA54XC867	301	W	WALNUT	ST	A	COMPTON	90220	10309951	FA0040799	7030
GEODIS	301	W	WALNUT	ST		COMPTON	90220	10128859	FA0028648	7030
SPRINT CELL SITE LA54XC867	301	W	WALNUT	ST	SPRNT	COMPTON	90220	10309963	FA0040813	7030
SPRINT CELL SITE LA54XC867	301	W	WALNUT	ST	A	COMPTON	90220	10309951	FA0040799	3000
CITY OF SAN DIMAS	301	S	WALNUT	AVE		SAN DIMAS	91773	10268113	FA0028711	3500
CITY OF SAN DIMAS	301	S	WALNUT	AVE		SAN DIMAS	91773	10268113	FA0028711	7124
LA CO PW-ROAD MAINT YARD #112	333	S	WALNUT	AVE		SAN DIMAS	91773	0	FA0028715	3001
BLUE DIAMOND MATERIALS	354	W	WALNUT	ST		GARDENA	90248	10799140	FA0028719	3702
BLUE DIAMOND MATERIALS	354	W	WALNUT	ST		GARDENA	90248	10799140	FA0028719	3004
KAISER PERMANENTE	393	E	WALNUT	ST		PASADENA	91101	10309585	FA0028661	7070

LOS ANGELES COUNTY CUPA
INACTIVE - FACILITY INVENTORY

FACILITY NAME	SITE ADDRESS				CITY	ZIP	CERS ID	Facility ID	PE
KAISER PERMANENTE	393	E	WALNUT	ST	PASADENA	91101	0	FA0034664	7074
KAISER PERMANENTE	393	E	WALNUT	ST	PASADENA	91101	0	FA0034664	7070
KAISER PERMANENTE	393	E	WALNUT	ST	PASADENA	91101	0	FA0034664	7074
KAISER PERMANENTE	393	E	WALNUT	ST	PASADENA	91101	0	FA0034664	7070
KAIRAK INC	411	W	WALNUT	ST	GARDENA	90248	0	FA0028733	3001
EXOTIC AUTO CONV	415	W	WALNUT	ST	GARDENA	90248	0	FA0028720	3001
NUTRITIONAL PRODUCTS	419	W	WALNUT	ST	GARDENA	90248	0	FA0028718	3001
CAL-PEN TEXTILES	445	W	WALNUT	ST	GARDENA	90248	0	FA0028721	3001
PASADENA SERVICE STATION INC.	445	E	WALNUT	ST	PASADENA	91101	10306717	FA0028662	7070
PASADENA SERVICE STATION INC.	445	E	WALNUT	ST	PASADENA	91101	10306717	FA0028662	7074
PASADENA SERVICE STATION INC.	445	E	WALNUT	ST	PASADENA	91101	10306717	FA0028662	7074
PASADENA SERVICE STATION INC.	445	E	WALNUT	ST	PASADENA	91101	10306717	FA0028662	7070
PASADENA SERVICE STATION INC.	445	E	WALNUT	ST	PASADENA	91101	10306717	FA0028662	7070
PASADENA SERVICE STATION INC.	445	E	WALNUT	ST	PASADENA	91101	10306717	FA0028662	7074
PASADENA SERVICE STATION INC.	445	E	WALNUT	ST	PASADENA	91101	10306717	FA0028662	7070
LIGHTOLIER INC	501	W	WALNUT	ST	COMPTON	90220	0	FA0028564	7030
LIGHTOLIER INC	501	W	WALNUT	ST	COMPTON	90220	0	FA0028564	1004
WATER QUALITY LAB	555	E	WALNUT	ST	PASADENA	91101	10299520	FA0028567	7070
WATER QUALITY LAB	555	E	WALNUT	ST	PASADENA	91101	10299520	FA0028567	7070
WATER QUALITY LAB	555	E	WALNUT	ST	PASADENA	91101	10299520	FA0028567	1003
WATER QUALITY LAB	555	E	WALNUT	ST	PASADENA	91101	10299520	FA0028567	2002
WATER QUALITY LAB	555	E	WALNUT	ST	PASADENA	91101	10299520	FA0028567	7070
CIVIC CENTER CLEANERS INC	601	E	WALNUT	ST	PASADENA	91101	10307545	FA0028568	7070
CIVIC CENTER CLEANERS INC	601	E	WALNUT	ST	PASADENA	91101	10307545	FA0028568	7070
CIVIC CENTER CLEANERS INC	601	E	WALNUT	ST	PASADENA	91101	10307545	FA0028568	1001
CIVIC CENTER CLEANERS INC	601	E	WALNUT	ST	PASADENA	91101	10307545	FA0028568	7070
ACCESS PLUS WAREHOUSING AND LOGISTICS	601	W	WALNUT	ST	COMPTON	90220	10855837	FA0028649	7030
ACCESS PLUS WAREHOUSING AND LOGISTICS	601	W	WALNUT	ST	COMPTON	90220	10855837	FA0028649	7030
ACCESS PLUS WAREHOUSING AND LOGISTICS	601	W	WALNUT	ST	COMPTON	90220	10855837	FA0028649	7030
MILLIONS LLC	610	W	WALNUT	ST	COMPTON	90220	10302193	FA0028563	7030
MILLIONS LLC	610	W	WALNUT	ST	COMPTON	90220	10302193	FA0028563	3000
MILLIONS LLC	610	W	WALNUT	ST	COMPTON	90220	10302193	FA0028563	7030
NUART INTERNATIONAL INC	614	E	WALNUT	ST	CARSON	90746	0	FA0028732	3001
ELEVATED AUTO CONCEPTS	621	E	WALNUT	ST	PASADENA	91101	10307728	FA0028569	1001
ELEVATED AUTO CONCEPTS	621	E	WALNUT	ST	PASADENA	91101	10307728	FA0028569	7070
ELEVATED AUTO CONCEPTS	621	E	WALNUT	ST	PASADENA	91101	10307728	FA0028569	7070

LOS ANGELES COUNTY CUPA
INACTIVE - FACILITY INVENTORY

FACILITY NAME	SITE ADDRESS					CITY	ZIP	CERS ID	Facility ID	PE
ELEVATED AUTO CONCEPTS	621	E	WALNUT	ST		PASADENA	91101	10307728	FA0028569	7070
ELEVATED AUTO CONCEPTS	621	E	WALNUT	ST		PASADENA	91101	10307728	FA0028569	7070
7-ELEVEN 36046	645	E	WALNUT	ST		PASADENA	91101	10465744	FA0046766	7070
DEN-TECH	688	E	WALNUT	ST		PASADENA	91101	0	FA0028664	7070
GREG PETERS LTD	709	E	WALNUT	ST		CARSON	90746	10796146	FA0028703	3000
PRINT-N-COPY CENTER	739	E	WALNUT	ST	100	PASADENA	91101	10306972	FA0028545	7070
PRINT-N-COPY CENTER	739	E	WALNUT	ST	100	PASADENA	91101	10306972	FA0028545	7070
PRINT-N-COPY CENTER	739	E	WALNUT	ST	100	PASADENA	91101	10306972	FA0028545	1001
PRINT-N-COPY CENTER	739	E	WALNUT	ST	100	PASADENA	91101	10306972	FA0028545	7070
PRINT-N-COPY CENTER	739	E	WALNUT	ST	100	PASADENA	91101	10306972	FA0028545	7070
AT&T CORP. -K11NL	801	E	WALNUT	ST		PASADENA	91101	10813993	FA0051976	7070
SUNJIN SHIPPING USA INC	860	E	WALNUT	ST		CARSON	90746	10289344	FA0033656	3001
CONRADS RESTAURANT	861	E	WALNUT	ST		PASADENA	91101	10628770	FA0047313	7070
ARTISTIC WELDING & AMERICAN BUS	903		WALNUT	ST		SAN GABRIEL	91776	0	FA0028704	3001
COMPTON FIRE DEPARTMENT	950	W	WALNUT	ST		COMPTON	90220	0	FA0028650	7124
FOOTHILL PULMONARY CRITICAL CARE	959	E	WALNUT	ST	120	PASADENA	91106	10307884	FA0040703	7070
FOOTHILL PULMONARY CRITICAL CARE	959	E	WALNUT	ST	120	PASADENA	91106	10307884	FA0040703	7070
FOOTHILL PULMONARY CRITICAL CARE	959	E	WALNUT	ST	120	PASADENA	91106	10307884	FA0040703	7070
AXALTA COATING SYS LLC-POMONA RTC	1000	W	WALNUT	AVE		POMONA	91766	10268494	FA0028739	3001
AXALTA COATING SYS LLC-POMONA RTC	1000	W	WALNUT	AVE		POMONA	91766	10268494	FA0028739	1001
SST INTERNATIONAL INC. DBA AXIMA LOGISTICS	1001	W	WALNUT	ST		COMPTON	90220	10615456	FA0028644	1004
LIPPERT COMPONENTS PLANT 098	1021		WALNUT	AVE		POMONA	91766	10290445	FA0028749	1003
LIPPERT COMPONENTS PLANT 098	1021		WALNUT	AVE		POMONA	91766	10290445	FA0028749	3003
W.W. Grainger, Inc. #0445	1050	W	WALNUT	ST		COMPTON	90220	10309882	FA0036320	7030
W.W. Grainger, Inc. #0445	1050	W	WALNUT	ST		COMPTON	90220	10309882	FA0036320	3002
SCIENTIFIC AUTOMOTIVE SERVICE	1070	E	WALNUT	ST		PASADENA	91106	10307911	FA0028674	7070
SCIENTIFIC AUTOMOTIVE SERVICE	1070	E	WALNUT	ST		PASADENA	91106	10307911	FA0028674	7070
SCIENTIFIC AUTOMOTIVE SERVICE	1070	E	WALNUT	ST		PASADENA	91106	10307911	FA0028674	7070
J & G AUTOMOTIVE	1071	E	WALNUT	ST		PASADENA	91106	10307638	FA0028575	7070
J & G AUTOMOTIVE	1071	E	WALNUT	ST		PASADENA	91106	10307638	FA0028575	7070
J & G AUTOMOTIVE	1071	E	WALNUT	ST		PASADENA	91106	10307638	FA0028575	7070
STANDARD TRANSMISSIONS	1076	E	WALNUT	ST		PASADENA	91106	0	FA0028576	1000
STANDARD TRANSMISSIONS	1076	E	WALNUT	ST		PASADENA	91106	0	FA0028576	7070
ASAP WELDING	1117	E	WALNUT	ST		PASADENA	91106	10309558	FA0028663	7070
ASAP WELDING	1117	E	WALNUT	ST		PASADENA	91106	10309558	FA0028663	7070
ASAP WELDING	1117	E	WALNUT	ST		PASADENA	91106	10309558	FA0028663	7070

LOS ANGELES COUNTY CUPA
INACTIVE - FACILITY INVENTORY

FACILITY NAME	SITE ADDRESS					CITY	ZIP	CERS ID	Facility ID	PE
ASAP WELDING	1117	E	WALNUT	ST		PASADENA	91106	10309558	FA0028663	7070
MARKHAM BOILING COLLISION CENTER	1133	E	WALNUT	ST		PASADENA	91106	10307599	FA0028578	7070
MARKHAM BOILING COLLISION CENTER	1133	E	WALNUT	ST		PASADENA	91106	10307599	FA0028578	7070
MARKHAM BOILING COLLISION CENTER	1133	E	WALNUT	ST		PASADENA	91106	10307599	FA0028578	7070
MACKEEN INTRANS INC	1145	W	WALNUT	ST		COMPTON	90220	10301977	FA0039749	3000
DEBELL GOLF COURSE	1155		WALNUT	AVE		BURBANK	91501	10230109	FA0028651	7024
DEBELL GOLF COURSE	1155		WALNUT	AVE		BURBANK	91501	10230109	FA0028651	7020
A-CAR AUTO REPAIR SERVICES	1160	E	WALNUT	ST		PASADENA	91106	10305769	FA0028577	7070
A-CAR AUTO REPAIR SERVICES	1160	E	WALNUT	ST		PASADENA	91106	10305769	FA0028577	7070
A-CAR AUTO REPAIR SERVICES	1160	E	WALNUT	ST		PASADENA	91106	10305769	FA0028577	7070
SMURFIT KAPPA CARSON	1161	E	WALNUT	ST		CARSON	90746	10477696	FA0028702	1003
SMURFIT KAPPA CARSON	1161	E	WALNUT	ST		CARSON	90746	10477696	FA0028702	3003
S & A COMPLETE AUTO INC	1171	E	WALNUT	ST		PASADENA	91106	10306738	FA0028579	7070
S & A COMPLETE AUTO INC	1171	E	WALNUT	ST		PASADENA	91106	10306738	FA0028579	7070
S & A COMPLETE AUTO INC	1171	E	WALNUT	ST		PASADENA	91106	10306738	FA0028579	7070
PRIORITY WORLDWIDE	1200	W	WALNUT	ST		COMPTON	90220	10855021	FA0044666	7030
HAJOCA CORPORATION	1220	W	WALNUT	ST		COMPTON	90220	10301461	FA0041974	7030
ADVANCE MUFFLER	1234	E	WALNUT	ST		PASADENA	91106	0	FA0028572	7070
ADVANCE MUFFLER	1234	E	WALNUT	ST		PASADENA	91106	0	FA0028572	1001
UNITED FABRICARE SUPPLY INC	1237	W	WALNUT	ST		COMPTON	90220	10300927	FA0028642	7030
UNITED FABRICARE SUPPLY INC	1237	W	WALNUT	ST		COMPTON	90220	10300927	FA0028642	1003
PRECISION AUTO & TIRE	1271	E	WALNUT	ST		PASADENA	91106	0	FA0034660	7070
ONE TIME AUTO REPAIR	1273	E	WALNUT	ST		PASADENA	91106	10305781	FA0028574	7070
ONE TIME AUTO REPAIR	1273	E	WALNUT	ST		PASADENA	91106	10305781	FA0028574	7070
ONE TIME AUTO REPAIR	1273	E	WALNUT	ST		PASADENA	91106	10305781	FA0028574	7070
CERTIFIED AUTO REPAIR SPECIALISTS	1280	E	WALNUT	ST		PASADENA	91106	10307683	FA0028571	7070
CERTIFIED AUTO REPAIR SPECIALISTS	1280	E	WALNUT	ST		PASADENA	91106	10307683	FA0028571	7070
CERTIFIED AUTO REPAIR SPECIALISTS	1280	E	WALNUT	ST		PASADENA	91106	10307683	FA0028571	7070
WEIDA FREIGHT SYSTEMS INC.	1309	W	WALNUT	PKWY		COMPTON	90220	10301707	FA0028652	7030
WEIDA FREIGHT SYSTEMS INC.	1309	W	WALNUT	PKWY		COMPTON	90220	10301707	FA0028652	1003
CROWN AUTOMOTIVE REPAIR	1320	E	WALNUT	ST	2A	PASADENA	91106	10307554	FA0028570	7070
CROWN AUTOMOTIVE REPAIR	1320	E	WALNUT	ST	2A	PASADENA	91106	10307554	FA0028570	7070
CROWN AUTOMOTIVE REPAIR	1320	E	WALNUT	ST	2A	PASADENA	91106	10307554	FA0028570	7070
CROWN AUTOMOTIVE REPAIR	1320	E	WALNUT	ST	2A	PASADENA	91106	10307554	FA0028570	7070
CROWN AUTOMOTIVE REPAIR	1320	E	WALNUT	ST	2A	PASADENA	91106	10307554	FA0028570	7070
CROWN AUTOMOTIVE REPAIR	1320	E	WALNUT	ST	2A	PASADENA	91106	10307554	FA0028570	7070

LOS ANGELES COUNTY CUPA
INACTIVE - FACILITY INVENTORY

FACILITY NAME	SITE ADDRESS					CITY	ZIP	CERS ID	Facility ID	PE
STUTTCAR SERVICE INC	1320	E	WALNUT	ST	2	PASADENA	91106	10305586	FA0028678	7070
STUTTCAR SERVICE INC	1320	E	WALNUT	ST	2	PASADENA	91106	10305586	FA0028678	7070
STUTTCAR SERVICE INC	1320	E	WALNUT	ST	2	PASADENA	91106	10305586	FA0028678	7070
STUTTCAR SERVICE INC	1320	E	WALNUT	ST	2	PASADENA	91106	10305586	FA0028678	7070
ONE TIME AUTO ELECTRIC AUTO REPAIR	1320	E	WALNUT	ST	3	PASADENA	91106	0	FA0043723	7070
C & J AUTOMOTIVE SERVICES INC.	1320	E	WALNUT	ST	A	PASADENA	91106	10307398	FA0043716	7070
STUTTCAR SERVICE INC	1320	E	WALNUT	ST	2	PASADENA	91106	10305586	FA0028678	1001
C & J AUTOMOTIVE SERVICES INC.	1320	E	WALNUT	ST	A	PASADENA	91106	10307398	FA0043716	1000
STUTTCAR SERVICE INC	1320	E	WALNUT	ST	2	PASADENA	91106	10305586	FA0028678	7070
C & J AUTOMOTIVE SERVICES INC.	1320	E	WALNUT	ST	A	PASADENA	91106	10307398	FA0043716	7070
STUTTCAR SERVICE INC	1320	E	WALNUT	ST	2	PASADENA	91106	10305586	FA0028678	7070
C & J AUTOMOTIVE SERVICES INC.	1320	E	WALNUT	ST	A	PASADENA	91106	10307398	FA0043716	7070
WALNUT SMOG & REPAIR	1323	E	WALNUT	ST	#2	PASADENA	91106	10456663	FA0046753	7070
HARRY'S GLASS SHOP	1323	E	WALNUT	ST		PASADENA	91106	10305760	FA0028669	7070
HARRY'S GLASS SHOP	1323	E	WALNUT	ST		PASADENA	91106	10305760	FA0028669	7070
HARRY'S GLASS SHOP	1323	E	WALNUT	ST		PASADENA	91106	10305760	FA0028669	7070
HARRY'S GLASS SHOP	1323	E	WALNUT	ST		PASADENA	91106	10305760	FA0028669	7070
AKIYAMA TSUKEMONO CALIF INC	1330	W	WALNUT	PKWY		COMPTON	90220	10617925	FA0028681	3001
ARC AUTO REPAIR CENTER	1341	E	WALNUT	ST		PASADENA	91106	10307941	FA0028573	3701
ARC AUTO REPAIR CENTER	1341	E	WALNUT	ST		PASADENA	91106	10307941	FA0028573	7070
ARC AUTO REPAIR CENTER	1341	E	WALNUT	ST		PASADENA	91106	10307941	FA0028573	7070
ARC AUTO REPAIR CENTER	1341	E	WALNUT	ST		PASADENA	91106	10307941	FA0028573	7070
AXIOM LABEL GROUP	1360	W	WALNUT	PKWY		COMPTON	90220	10301212	FA0028699	1003
AXIOM LABEL GROUP	1360	W	WALNUT	PKWY		COMPTON	90220	10301212	FA0028699	3002
AXIOM LABEL GROUP	1360	W	WALNUT	PKWY		COMPTON	90220	10301212	FA0028699	7030
AXIOM LABEL GROUP	1360	W	WALNUT	PKWY		COMPTON	90220	10301212	FA0028699	3002
ERICS MOTORCYCLE COMPANY	1361	E	WALNUT	ST		PASADENA	91106	10306732	FA0028594	7070
ERICS MOTORCYCLE COMPANY	1361	E	WALNUT	ST		PASADENA	91106	10306732	FA0028594	7070
ERICS MOTORCYCLE COMPANY	1361	E	WALNUT	ST		PASADENA	91106	10306732	FA0028594	1001
DISCOUNT TIRE CENTER #22	1373	E	WALNUT	ST		PASADENA	91106	10307887	FA0028592	7070
DISCOUNT TIRE CENTER #22	1373	E	WALNUT	ST		PASADENA	91106	10307887	FA0028592	7070
DISCOUNT TIRE CENTER #22	1373	E	WALNUT	ST		PASADENA	91106	10307887	FA0028592	7070
GENE COFFMAN D C	1384	E	WALNUT	ST		PASADENA	91106	0	FA0028593	1001
SAFELITE AUTO GLASS	1393	E	WALNUT	ST		PASADENA	91106	10460089	FA0046754	7070
SAFELITE AUTO GLASS	1393	E	WALNUT	ST		PASADENA	91106	10460089	FA0046754	7070
CERATIZIT LOS ANGELES	1401	W	WALNUT	ST		COMPTON	90220	10660969	FA0047907	1003

LOS ANGELES COUNTY CUPA
INACTIVE - FACILITY INVENTORY

FACILITY NAME	SITE ADDRESS				CITY	ZIP	CERS ID	Facility ID	PE
CERATIZIT LOS ANGELES	1401	W	WALNUT	ST	COMPTON	90220	10660969	FA0047907	3001
CERATIZIT LOS ANGELES	1401	W	WALNUT	ST	COMPTON	90220	10660969	FA0047907	3701
JIFFY LUBE #1027	1420	E	WALNUT	ST	PASADENA	91106	10307758	FA0028590	7070
JIFFY LUBE #1027	1420	E	WALNUT	ST	PASADENA	91106	10307758	FA0028590	7070
JIFFY LUBE #1027	1420	E	WALNUT	ST	PASADENA	91106	10307758	FA0028590	7070
JIFFY LUBE #1027	1420	E	WALNUT	ST	PASADENA	91106	10307758	FA0028590	7070
ALBERTS POLISHING & REFINISH	1436	E	WALNUT	ST	PASADENA	91106	10307674	FA0028589	7070
ALBERTS POLISHING & REFINISH	1436	E	WALNUT	ST	PASADENA	91106	10307674	FA0028589	7070
ALBERTS POLISHING & REFINISH	1436	E	WALNUT	ST	PASADENA	91106	10307674	FA0028589	7070
ALBERTS POLISHING & REFINISH	1436	E	WALNUT	ST	PASADENA	91106	10307674	FA0028589	7070
UNISCOAT INC/CLEARSIGHT COATINGS	1440	W	WALNUT	ST	COMPTON	90220	10301644	FA0034595	7030
UNISCOAT INC/CLEARSIGHT COATINGS	1440	W	WALNUT	ST	COMPTON	90220	10301644	FA0034595	3000
AUTOMECH	1454	E	WALNUT	ST	PASADENA	91106	0	FA0028683	7070
SARDO UPHOLSTERY	1456	E	WALNUT	ST	PASADENA	91106	10308010	FA0028654	7070
SARDO UPHOLSTERY	1456	E	WALNUT	ST	PASADENA	91106	10308010	FA0028654	7070
SARDO UPHOLSTERY	1456	E	WALNUT	ST	PASADENA	91106	10308010	FA0028654	7070
SARDO UPHOLSTERY	1456	E	WALNUT	ST	PASADENA	91106	10308010	FA0028654	7070
SHIMODA LAWNMOVER SERVICE	1460	E	WALNUT	ST	PASADENA	91106	0	FA0035201	7070
SHIMODA LAWNMOVER SERVICE	1460	E	WALNUT	ST	PASADENA	91106	0	FA0035201	7070
WALNUT HILL CARWASH	1465	E	WALNUT	ST	PASADENA	91106	10306765	FA0028591	7070
WALNUT HILL CARWASH	1465	E	WALNUT	ST	PASADENA	91106	10306765	FA0028591	7070
WALNUT HILL CARWASH	1465	E	WALNUT	ST	PASADENA	91106	10306765	FA0028591	7074
WALNUT HILL CARWASH	1465	E	WALNUT	ST	PASADENA	91106	10306765	FA0028591	7070
WALNUT HILL CARWASH	1465	E	WALNUT	ST	PASADENA	91106	10306765	FA0028591	7074
EURO MOTOR GROUP	1485	E	WALNUT	ST	PASADENA	91106	10307914	FA0028586	7070
EURO MOTOR GROUP	1485	E	WALNUT	ST	PASADENA	91106	10307914	FA0028586	7070
EURO MOTOR GROUP	1485	E	WALNUT	ST	PASADENA	91106	10307914	FA0028586	7070
HILTON AUTO COLLISION CENTER	1501	E	WALNUT	ST	PASADENA	91106	10307710	FA0028585	7070
HILTON AUTO COLLISION CENTER	1501	E	WALNUT	ST	PASADENA	91106	10307710	FA0028585	7070
HILTON AUTO COLLISION CENTER	1501	E	WALNUT	ST	PASADENA	91106	10307710	FA0028585	7070
IMPORT VEHICLE TECHNICIANS	1515	E	WALNUT	ST	PASADENA	91106	10306753	FA0028584	1000
IMPORT VEHICLE TECHNICIANS	1515	E	WALNUT	ST	PASADENA	91106	10306753	FA0028584	7070
IMPORT VEHICLE TECHNICIANS	1515	E	WALNUT	ST	PASADENA	91106	10306753	FA0028584	7070
IMPORT VEHICLE TECHNICIANS	1515	E	WALNUT	ST	PASADENA	91106	10306753	FA0028584	7070
IMPORT VEHICLE TECHNICIANS	1515	E	WALNUT	ST	PASADENA	91106	10306753	FA0028584	7070
TUNE UP MAESTRO	1516	E	WALNUT	ST	PASADENA	91106	10308277	FA0028588	7070

LOS ANGELES COUNTY CUPA
INACTIVE - FACILITY INVENTORY

FACILITY NAME	SITE ADDRESS					CITY	ZIP	CERS ID	Facility ID	PE
TUNE UP MAESTRO	1516	E	WALNUT	ST		PASADENA	91106	10308277	FA0028588	7070
TUNE UP MAESTRO	1516	E	WALNUT	ST		PASADENA	91106	10308277	FA0028588	7070
FOOTHILL FWY-AMERICAN TOWER CORPORA	1525	E	WALNUT	ST		PASADENA	91106	10304674	FA0044656	7070
FOOTHILL FWY-AMERICAN TOWER CORPORA	1525	E	WALNUT	ST		PASADENA	91106	10304674	FA0044656	7070
VERIZON WIRELESS : FOOTHILL FREEWAY	1525	E	WALNUT	ST	CELL	PASADENA	91106	10162385	FA0028672	7070
VERIZON WIRELESS : FOOTHILL FREEWAY	1525	E	WALNUT	ST	CELL	PASADENA	91106	10162385	FA0028672	7070
VERIZON WIRELESS : FOOTHILL FREEWAY	1525	E	WALNUT	ST	CELL	PASADENA	91106	10162385	FA0028672	7070
JERRY'S AUTO REPAIR & BODY, INC.	1536	E	WALNUT	ST		PASADENA	91106	10307266	FA0028587	7070
JERRY'S AUTO REPAIR & BODY, INC.	1536	E	WALNUT	ST		PASADENA	91106	10307266	FA0028587	7070
JERRY'S AUTO REPAIR & BODY, INC.	1536	E	WALNUT	ST		PASADENA	91106	10307266	FA0028587	7070
JERRY'S AUTO REPAIR & BODY, INC.	1536	E	WALNUT	ST		PASADENA	91106	10307266	FA0028587	7070
SOURCE IMPORT	1537	E	WALNUT	ST		PASADENA	91107	0	FA0028673	7070
SOURCE IMPORT	1537	E	WALNUT	ST		PASADENA	91107	0	FA0028673	7070
Bimmer PHD	1539	E	WALNUT	ST		PASADENA	91106	10307617	FA0037918	7070
Bimmer PHD	1539	E	WALNUT	ST		PASADENA	91106	10307617	FA0037918	7070
Bimmer PHD	1539	E	WALNUT	ST		PASADENA	91106	10307617	FA0037918	7070
QBS Parts, Inc.	1547	E	WALNUT	ST		PASADENA	91106	0	FA0028582	7070
QBS Parts, Inc.	1547	E	WALNUT	ST		PASADENA	91106	0	FA0028582	7070
QBS Parts, Inc.	1547	E	WALNUT	ST		PASADENA	91106	0	FA0028582	7070
LEX MASTER TECH	1551	E	WALNUT	ST		PASADENA	91106	10307455	FA0028583	7070
LEX MASTER TECH	1551	E	WALNUT	ST		PASADENA	91106	10307455	FA0028583	7070
LEX MASTER TECH	1551	E	WALNUT	ST		PASADENA	91106	10307455	FA0028583	7070
CALIBER COLLISION CENTER - PASADENA	1560	E	WALNUT	ST		PASADENA	91106	10307596	FA0028581	7070
CALIBER COLLISION CENTER - PASADENA	1560	E	WALNUT	ST		PASADENA	91106	10307596	FA0028581	7070
CALIBER COLLISION CENTER - PASADENA	1560	E	WALNUT	ST		PASADENA	91106	10307596	FA0028581	7070
HOUSE AUTOMOTIVE	1567	E	WALNUT	ST		PASADENA	91106	10307464	FA0028656	7070
HOUSE AUTOMOTIVE	1567	E	WALNUT	ST		PASADENA	91106	10307464	FA0028656	7070
HOUSE AUTOMOTIVE	1567	E	WALNUT	ST		PASADENA	91106	10307464	FA0028656	7070
ECONOMY PLUMBING	1580	E	WALNUT	ST		PASADENA	91107	0	FA0028670	7070
ECONOMY PLUMBING	1580	E	WALNUT	ST		PASADENA	91107	0	FA0028670	7070
SHIMODA & SONS INC	1581	E	WALNUT	ST		PASADENA	91106	0	FA0028580	7070
SHIMODA & SONS INC	1581	E	WALNUT	ST		PASADENA	91106	0	FA0028580	1000
J K VOLVO SPECIALIST	1587	E	WALNUT	ST		PASADENA	91106	10307524	FA0038217	7070
J K VOLVO SPECIALIST	1587	E	WALNUT	ST		PASADENA	91106	10307524	FA0038217	7070
J K VOLVO SPECIALIST	1587	E	WALNUT	ST		PASADENA	91106	10307524	FA0038217	7070
UNITED 1 SMOG CHECK	1590	E	WALNUT	ST		PASADENA	91106	10307458	FA0044626	7070

LOS ANGELES COUNTY CUPA
INACTIVE - FACILITY INVENTORY

FACILITY NAME	SITE ADDRESS				CITY	ZIP	CERS ID	Facility ID	PE
A+ EURO AMERICA	1596	E	WALNUT	ST	PASADENA	91106	10308058	FA0028597	7070
A+ EURO AMERICA	1596	E	WALNUT	ST	PASADENA	91106	10308058	FA0028597	7070
A+ EURO AMERICA	1596	E	WALNUT	ST	PASADENA	91106	10308058	FA0028597	1000
A+ EURO AMERICA	1596	E	WALNUT	ST	PASADENA	91106	10308058	FA0028597	7070
EUROPEAN AUTO HAUSE INC	1599	E	WALNUT	ST	PASADENA	91106	10459888	FA0028596	7070
EUROPEAN AUTO HAUSE INC	1599	E	WALNUT	ST	PASADENA	91106	10459888	FA0028596	7070
EUROPEAN AUTO HAUSE INC	1599	E	WALNUT	ST	PASADENA	91106	10459888	FA0028596	7070
EUROPEAN AUTO HAUSE INC	1599	E	WALNUT	ST	PASADENA	91106	10459888	FA0028596	7070
EUROPEAN AUTO HAUSE INC	1599	E	WALNUT	ST	PASADENA	91106	10459888	FA0028596	7070
ST LOGISTICS	1600	W	WALNUT	PKWY	COMPTON	90220	10654534	FA0036311	7030
K S CYCLES	1606	E	WALNUT	ST	PASADENA	91106	0	FA0037934	7070
WHITIE'S AUTOMOTIVE SERVICE	1640	E	WALNUT	ST	PASADENA	91106	10308061	FA0028598	7070
WHITIE'S AUTOMOTIVE SERVICE	1640	E	WALNUT	ST	PASADENA	91106	10308061	FA0028598	7070
WHITIE'S AUTOMOTIVE SERVICE	1640	E	WALNUT	ST	PASADENA	91106	10308061	FA0028598	7070
3 STAR AUTOMOTIVE SERVICE	1641	E	WALNUT	ST	PASADENA	91106	0	FA0028599	7070
3 STAR AUTOMOTIVE SERVICE	1641	E	WALNUT	ST	PASADENA	91106	0	FA0028599	7070
3 STAR AUTOMOTIVE SERVICE	1641	E	WALNUT	ST	PASADENA	91106	0	FA0028599	1001
LAWN MOWER CORNER	1657	E	WALNUT	ST	PASADENA	91106	10307593	FA0028459	7070
LAWN MOWER CORNER	1657	E	WALNUT	ST	PASADENA	91106	10307593	FA0028459	7070
LAWN MOWER CORNER	1657	E	WALNUT	ST	PASADENA	91106	10307593	FA0028459	7070
LANDSCAPE WAREHOUSE INC	1673	E	WALNUT	ST	PASADENA	91106	10459618	FA0046052	7070
LANDSCAPE WAREHOUSE INC	1673	E	WALNUT	ST	PASADENA	91106	10459618	FA0046052	7070
UNICAR AUTO BODY	1685	E	WALNUT	ST	PASADENA	91106	10307137	FA0028600	7070
UNICAR AUTO BODY	1685	E	WALNUT	ST	PASADENA	91106	10307137	FA0028600	7070
UNICAR AUTO BODY	1685	E	WALNUT	ST	PASADENA	91106	10307137	FA0028600	7070
RACON LINE	1700	W	WALNUT	PKWY	COMPTON	90220	0	FA0034653	7030
MIKE GIBSON AUTOMOTIVE SERVICE	1701	E	WALNUT	ST	PASADENA	91107	10307845	FA0028601	7070
MIKE GIBSON AUTOMOTIVE SERVICE	1701	E	WALNUT	ST	PASADENA	91107	10307845	FA0028601	7070
MIKE GIBSON AUTOMOTIVE SERVICE	1701	E	WALNUT	ST	PASADENA	91107	10307845	FA0028601	1001
MIKE GIBSON AUTOMOTIVE SERVICE	1701	E	WALNUT	ST	PASADENA	91107	10307845	FA0028601	7070
MIKE GIBSON AUTOMOTIVE SERVICE	1701	E	WALNUT	ST	PASADENA	91107	10307845	FA0028601	7070
TDS LOGISTICS LLC	1701	W	WALNUT	PKWY	COMPTON	90220	10500697	FA0028653	7030
TDS LOGISTICS LLC	1701	W	WALNUT	PKWY	COMPTON	90220	10500697	FA0028653	7030
TDS LOGISTICS LLC	1701	W	WALNUT	PKWY	COMPTON	90220	10500697	FA0028653	3701
TDS LOGISTICS LLC	1701	W	WALNUT	PKWY	COMPTON	90220	10500697	FA0028653	1000
GLOBAL CON FREIGHT SYSTEM	1725	W	WALNUT	PKWY	COMPTON	90220	0	FA0034593	7030

LOS ANGELES COUNTY CUPA
INACTIVE - FACILITY INVENTORY

FACILITY NAME	SITE ADDRESS					CITY	ZIP	CERS ID	Facility ID	PE
SCIENTIFIC AUTOMOTIVE SERVICE	1727	E	WALNUT	ST		PASADENA	91107	10307905	FA0028602	7070
SCIENTIFIC AUTOMOTIVE SERVICE	1727	E	WALNUT	ST		PASADENA	91107	10307905	FA0028602	7070
SCIENTIFIC AUTOMOTIVE SERVICE	1727	E	WALNUT	ST		PASADENA	91107	10307905	FA0028602	1001
SCIENTIFIC AUTOMOTIVE SERVICE	1727	E	WALNUT	ST		PASADENA	91107	10307905	FA0028602	7070
CLASSIC GERMAN MOTORS	1818	E	WALNUT	ST		PASADENA	91107	10308127	FA0028562	7070
CLASSIC GERMAN MOTORS	1818	E	WALNUT	ST		PASADENA	91107	10308127	FA0028562	7070
BELLS & VAUGHN	1821	E	WALNUT	ST		PASADENA	91107	10307650	FA0028603	7070
BELLS & VAUGHN	1821	E	WALNUT	ST		PASADENA	91107	10307650	FA0028603	7070
BELLS & VAUGHN	1821	E	WALNUT	ST		PASADENA	91107	10307650	FA0028603	7070
KYLE'S AUTOMOTIVE	1828	E	WALNUT	ST		PASADENA	91107	10306708	FA0028604	7070
KYLE'S AUTOMOTIVE	1828	E	WALNUT	ST		PASADENA	91107	10306708	FA0028604	7070
KYLE'S AUTOMOTIVE	1828	E	WALNUT	ST		PASADENA	91107	10306708	FA0028604	7070
KONNO	1835	E	WALNUT	ST		PASADENA	91107	0	FA0028605	7070
KONNO	1835	E	WALNUT	ST		PASADENA	91107	0	FA0028605	7070
KONNO	1835	E	WALNUT	ST		PASADENA	91107	0	FA0028605	1001
BAUGHMAN PRINTING COMPANY	1842	E	WALNUT	ST		PASADENA	91107	0	FA0028606	1001
BAUGHMAN PRINTING COMPANY	1842	E	WALNUT	ST		PASADENA	91107	0	FA0028606	7070
BAUGHMAN PRINTING COMPANY	1842	E	WALNUT	ST		PASADENA	91107	0	FA0028606	7070
FRANK MONISE MOTORS	1843	E	WALNUT	ST		PASADENA	91107	0	FA0028607	7070
FRANK MONISE MOTORS	1843	E	WALNUT	ST		PASADENA	91107	0	FA0028607	7070
FRANK MONISE MOTORS	1843	E	WALNUT	ST		PASADENA	91107	0	FA0028607	1001
SPENCE AND FRYE CO	1847	E	WALNUT	ST		PASADENA	91107	10307527	FA0028608	7070
SPENCE AND FRYE CO	1847	E	WALNUT	ST		PASADENA	91107	10307527	FA0028608	7070
SPENCE AND FRYE CO	1847	E	WALNUT	ST		PASADENA	91107	10307527	FA0028608	7070
FOOTHILL TRANSMISSION SVC	1863	E	WALNUT	ST		PASADENA	91107	10307269	FA0028609	7070
FOOTHILL TRANSMISSION SVC	1863	E	WALNUT	ST		PASADENA	91107	10307269	FA0028609	7070
FOOTHILL TRANSMISSION SVC	1863	E	WALNUT	ST		PASADENA	91107	10307269	FA0028609	7070
A & E AUTOMOTIVE	1869	E	WALNUT	ST		PASADENA	91107	10307959	FA0028610	7070
A & E AUTOMOTIVE	1869	E	WALNUT	ST		PASADENA	91107	10307959	FA0028610	7070
A & E AUTOMOTIVE	1869	E	WALNUT	ST		PASADENA	91107	10307959	FA0028610	7070
PARK GREEN LLC	1870	E	WALNUT	ST		PASADENA	91107	10654516	FA0028611	7074
PARK GREEN LLC	1870	E	WALNUT	ST		PASADENA	91107	10654516	FA0028611	7070
PARK GREEN LLC	1870	E	WALNUT	ST		PASADENA	91107	10654516	FA0028611	7070
PARK GREEN LLC	1870	E	WALNUT	ST		PASADENA	91107	10654516	FA0028611	7074
RJ S AUTO BODY	1870	E	WALNUT	ST	A	PASADENA	91107	10307449	FA0043666	7070
PARK GREEN LLC	1870	E	WALNUT	ST		PASADENA	91107	10654516	FA0028611	1001

LOS ANGELES COUNTY CUPA
INACTIVE - FACILITY INVENTORY

FACILITY NAME	SITE ADDRESS					CITY	ZIP	CERS ID	Facility ID	PE
PARK GREEN LLC	1870	E	WALNUT	ST		PASADENA	91107	10654516	FA0028611	7070
RJ S AUTO BODY	1870	E	WALNUT	ST	A	PASADENA	91107	10307449	FA0043666	7070
SARDO S UPHOLSTERY	1870	E	WALNUT	ST	C	PASADENA	91107	10307134	FA0044614	7070
SARDO S UPHOLSTERY	1870	E	WALNUT	ST	C	PASADENA	91107	10307134	FA0044614	7070
SARDO S UPHOLSTERY	1870	E	WALNUT	ST	C	PASADENA	91107	10307134	FA0044614	7070
WOODBURY WELL	1875	E	WALNUT	ST		PASADENA	91107	10417396	FA0046758	7072
WOODBURY WELL	1875	E	WALNUT	ST		PASADENA	91107	10417396	FA0046758	7070
CITY/WATER & POWER WOODBURY WELL	1879	E	WALNUT	ST		PASADENA	91106	10306411	FA0028657	7072
CITY/WATER & POWER WOODBURY WELL	1879	E	WALNUT	ST		PASADENA	91106	10306411	FA0028657	7070
CITY/WATER & POWER WOODBURY WELL	1879	E	WALNUT	ST		PASADENA	91106	10306411	FA0028657	7072
CITY/WATER & POWER WOODBURY WELL	1879	E	WALNUT	ST		PASADENA	91106	10306411	FA0028657	7070
CITY/WATER & POWER WOODBURY WELL	1879	E	WALNUT	ST		PASADENA	91106	10306411	FA0028657	7072
CITY/WATER & POWER WOODBURY WELL	1879	E	WALNUT	ST		PASADENA	91106	10306411	FA0028657	7070
EL CAMINO TIRES AND REPAIR	1880	E	WALNUT	ST	B	PASADENA	91107	0	FA0043721	7070
G & J AUTO BODY REPAIR	1890	E	WALNUT	ST	2	PASADENA	91106	10307962	FA0028671	7070
G & J AUTO BODY REPAIR	1890	E	WALNUT	ST	2	PASADENA	91106	10307962	FA0028671	7070
G & J AUTO BODY REPAIR	1890	E	WALNUT	ST	2	PASADENA	91106	10307962	FA0028671	1001
ALLOY PROCESSING	1900	W	WALNUT	ST		COMPTON	90220	10301560	FA0034639	7030
ALLOY PROCESSING	1900	W	WALNUT	ST		COMPTON	90220	10301560	FA0034639	2010
THE BRADSTRONG CO	1901	E	WALNUT	ST		PASADENA	91107	0	FA0028612	1002
THE BRADSTRONG CO	1901	E	WALNUT	ST		PASADENA	91107	0	FA0028612	7070
ROYAL AUTOMOTIVE REPAIR	1920	E	WALNUT	ST	1	PASADENA	91107	10305478	FA0028613	7070
ROYAL AUTOMOTIVE REPAIR	1920	E	WALNUT	ST	1	PASADENA	91107	10305478	FA0028613	7070
ROYAL AUTOMOTIVE REPAIR	1920	E	WALNUT	ST	1	PASADENA	91107	10305478	FA0028613	7070
PASADENA TEST ONLY & SMOG CHECK	1920	E	WALNUT	ST	2	PASADENA	91107	10309537	FA0028614	7070
GENESIS AUTOMOTIVE	1920	E	WALNUT	ST	3	PASADENA	91107	10306948	FA0028615	7070
PASADENA TEST ONLY & SMOG CHECK	1920	E	WALNUT	ST	2	PASADENA	91107	10309537	FA0028614	7070
GENESIS AUTOMOTIVE	1920	E	WALNUT	ST	3	PASADENA	91107	10306948	FA0028615	7070
PASADENA TEST ONLY & SMOG CHECK	1920	E	WALNUT	ST	2	PASADENA	91107	10309537	FA0028614	7070
GENESIS AUTOMOTIVE	1920	E	WALNUT	ST	3	PASADENA	91107	10306948	FA0028615	7070
GENESIS AUTOMOTIVE	1920	E	WALNUT	ST	3	PASADENA	91107	10306948	FA0028615	7070
AUTOTECH BY BECK	1930	E	WALNUT	ST	1	PASADENA	91107	10307224	FA0028616	7070
AUTOTECH BY BECK	1930	E	WALNUT	ST	1	PASADENA	91107	10307224	FA0028616	7070
AUTOTECH BY BECK	1930	E	WALNUT	ST	1	PASADENA	91107	10307224	FA0028616	7070
AUTOTECH BY BECK	1930	E	WALNUT	ST	1	PASADENA	91107	10307224	FA0028616	7070
CALIFORNIA BODY SHOP	1930	E	WALNUT	ST	6	PASADENA	91107	10306939	FA0028617	7070

LOS ANGELES COUNTY CUPA
INACTIVE - FACILITY INVENTORY

FACILITY NAME	SITE ADDRESS					CITY	ZIP	CERS ID	Facility ID	PE
CALIFORNIA BODY SHOP	1930	E	WALNUT	ST	6	PASADENA	91107	10306939	FA0028617	7070
CALIFORNIA BODY SHOP	1930	E	WALNUT	ST	6	PASADENA	91107	10306939	FA0028617	7070
CALIFORNIA BODY SHOP	1930	E	WALNUT	ST	6	PASADENA	91107	10306939	FA0028617	7070
BAKER PAINT & BODY SHOP	1950	E	WALNUT	ST		PASADENA	91107	10307737	FA0028618	7070
BAKER PAINT & BODY SHOP	1950	E	WALNUT	ST		PASADENA	91107	10307737	FA0028618	7070
BAKER PAINT & BODY SHOP	1950	E	WALNUT	ST		PASADENA	91107	10307737	FA0028618	7070
G & H AUTOMOTIVE	1966	E	WALNUT	ST	A	PASADENA	91107	10306279	FA0045103	7070
G & H AUTOMOTIVE	1966	E	WALNUT	ST	A	PASADENA	91107	10306279	FA0045103	7070
G & H AUTOMOTIVE	1966	E	WALNUT	ST	A	PASADENA	91107	10306279	FA0045103	7070
CARRERA 6	1966	E	WALNUT	ST		PASADENA	91107	10306501	FA0028619	1001
CARRERA 6	1966	E	WALNUT	ST		PASADENA	91107	10306501	FA0028619	7070
CARRERA 6	1966	E	WALNUT	ST		PASADENA	91107	10306501	FA0028619	7070
DTM AUTO SALON	1980	E	WALNUT	ST	B	PASADENA	91107	10307998	FA0040719	7070
DTM AUTO SALON	1980	E	WALNUT	ST	B	PASADENA	91107	10307998	FA0040719	7070
DTM AUTO SALON	1980	E	WALNUT	ST	B	PASADENA	91107	10307998	FA0040719	7070
TOM RICE AUTOMOTIVE MACHINE SVC	1980	E	WALNUT	ST		PASADENA	91107	10306504	FA0028622	7070
TOM RICE AUTOMOTIVE MACHINE SVC	1980	E	WALNUT	ST		PASADENA	91107	10306504	FA0028622	7070
TOM RICE AUTOMOTIVE MACHINE SVC	1980	E	WALNUT	ST		PASADENA	91107	10306504	FA0028622	7070
TOM RICE AUTOMOTIVE MACHINE SVC	1980	E	WALNUT	ST		PASADENA	91107	10306504	FA0028622	1001
TOM RICE AUTOMOTIVE MACHINE SVC	1980	E	WALNUT	ST		PASADENA	91107	10306504	FA0028622	7070
TOM RICE AUTOMOTIVE MACHINE SVC	1980	E	WALNUT	ST		PASADENA	91107	10306504	FA0028622	7070
KONIGSBERG INSTRUMENTS INC	2000	E	WALNUT	ST		PASADENA	91107	0	FA0035202	7070
TYPECRAFT INC	2040	E	WALNUT	ST		PASADENA	91107	10307932	FA0028620	7070
TYPECRAFT INC	2040	E	WALNUT	ST		PASADENA	91107	10307932	FA0028620	7070
TYPECRAFT INC	2040	E	WALNUT	ST		PASADENA	91107	10307932	FA0028620	7070
FLANNERY CUSTOM WOODWORK	2070	E	WALNUT	ST		PASADENA	91107	0	FA0028621	7070
FLANNERY CUSTOM WOODWORK	2070	E	WALNUT	ST		PASADENA	91107	0	FA0028621	1001
FMS FOREIGN MACHINE SERVICE	2076	E	WALNUT	ST		PASADENA	91107	10303528	FA0028623	7070
FMS FOREIGN MACHINE SERVICE	2076	E	WALNUT	ST		PASADENA	91107	10303528	FA0028623	7070
FMS FOREIGN MACHINE SERVICE	2076	E	WALNUT	ST		PASADENA	91107	10303528	FA0028623	1000
FMS FOREIGN MACHINE SERVICE	2076	E	WALNUT	ST		PASADENA	91107	10303528	FA0028623	7070
FMS FOREIGN MACHINE SERVICE	2076	E	WALNUT	ST		PASADENA	91107	10303528	FA0028623	7070
HI - TEK AUTOMOTIVE & TRANSMISSION	2132	E	WALNUT	ST		PASADENA	91107	10306912	FA0028624	7070
HI - TEK AUTOMOTIVE & TRANSMISSION	2132	E	WALNUT	ST		PASADENA	91107	10306912	FA0028624	7070
KELLOGG AUTO & R V SERVICE	2132	E	WALNUT	ST	B	PASADENA	91107	0	FA0028625	1000
HI - TEK AUTOMOTIVE & TRANSMISSION	2132	E	WALNUT	ST		PASADENA	91107	10306912	FA0028624	7070

LOS ANGELES COUNTY CUPA
INACTIVE - FACILITY INVENTORY

FACILITY NAME	SITE ADDRESS					CITY	ZIP	CERS ID	Facility ID	PE
PPG ARCHITECTURAL FINISHES, INC.	2180	E	WALNUT	ST		PASADENA	91107	10299409	FA0032024	1001
PPG ARCHITECTURAL FINISHES, INC.	2180	E	WALNUT	ST		PASADENA	91107	10299409	FA0032024	7070
PPG ARCHITECTURAL FINISHES, INC.	2180	E	WALNUT	ST		PASADENA	91107	10299409	FA0032024	7070
PPG ARCHITECTURAL FINISHES, INC.	2180	E	WALNUT	ST		PASADENA	91107	10299409	FA0032024	7070
MGI INSPECTION INC	2185		WALNUT	AVE		SIGNAL HILL	90755	0	FA0035635	1006
HOLLYWOOD MACHINE SHOP INC	2210	E	WALNUT	ST		PASADENA	91107	0	FA0028626	7070
HOLLYWOOD MACHINE SHOP INC	2210	E	WALNUT	ST		PASADENA	91107	0	FA0028626	1000
BOB'S PAINT & BODY SHOP	2211	E	WALNUT	ST		PASADENA	91107	10308013	FA0028627	7070
BOB'S PAINT & BODY SHOP	2211	E	WALNUT	ST		PASADENA	91107	10308013	FA0028627	7070
BOB'S PAINT & BODY SHOP	2211	E	WALNUT	ST		PASADENA	91107	10308013	FA0028627	7070
ALAN G WITHERBY COMPANY	2228	E	WALNUT	ST		PASADENA	91107	0	FA0028668	7070
ALTERNATOR & IGNITION SUPPLY	2232	E	WALNUT	ST		PASADENA	91107	0	FA0028628	1000
INDEPENDENT VOLVO SERVICE	2244	E	WALNUT	ST		PASADENA	91107	10308025	FA0028629	7070
INDEPENDENT VOLVO SERVICE	2244	E	WALNUT	ST		PASADENA	91107	10308025	FA0028629	7070
INDEPENDENT VOLVO SERVICE	2244	E	WALNUT	ST		PASADENA	91107	10308025	FA0028629	7070
L B AUTO REPAIR	2370		WALNUT	AVE	G	SIGNAL HILL	90755	0	FA0036615	3001
L B AUTO REPAIR	2370		WALNUT	AVE	G	SIGNAL HILL	90755	0	FA0036615	1001
LALO'S AUTO SERVICE	2370		WALNUT	AVE	A	SIGNAL HILL	90755	10282201	FA0035636	3001
LALO'S AUTO SERVICE	2370		WALNUT	AVE	A	SIGNAL HILL	90755	10282201	FA0035636	1001
PRESTIGE AUTO BODY CLINIC	2370		WALNUT	AVE	E	SIGNAL HILL	90755	10265140	FA0035637	3001
PRESTIGE AUTO BODY CLINIC	2370		WALNUT	AVE	E	SIGNAL HILL	90755	10265140	FA0035637	1001
D & G MANUFACTURING CO INC	2399		WALNUT	AVE		SIGNAL HILL	90755	0	FA0028698	3001
SIGNAL HILL PETROLEUM INC (SCHILLING LEASE)	2433		WALNUT	AVE		SIGNAL HILL	90755	10281757	FA0035831	3702
B & K BODYSHOP	2450	E	WALNUT	ST		PASADENA	91107	10307575	FA0028630	7070
B & K BODYSHOP	2450	E	WALNUT	ST		PASADENA	91107	10307575	FA0028630	7070
B & K BODYSHOP	2450	E	WALNUT	ST		PASADENA	91107	10307575	FA0028630	7070
NP COLLISION CENTER	2522	E	WALNUT	ST		PASADENA	91107	10308040	FA0028631	7070
NP COLLISION CENTER	2522	E	WALNUT	ST		PASADENA	91107	10308040	FA0028631	7070
NP COLLISION CENTER	2522	E	WALNUT	ST		PASADENA	91107	10308040	FA0028631	7070
MASSIE ROOFING CO INC	2548	E	WALNUT	ST		PASADENA	91107	10309789	FA0028665	7070
MASSIE ROOFING CO INC	2548	E	WALNUT	ST		PASADENA	91107	10309789	FA0028665	7070
MASSIE ROOFING CO INC	2548	E	WALNUT	ST		PASADENA	91107	10309789	FA0028665	7070
MCVEY AUTO CENTER	2552	E	WALNUT	ST		PASADENA	91107	0	FA0034672	7070
PREMIUM AUTOWORKS	2568	E	WALNUT	ST		PASADENA	91107	10306903	FA0028632	7070
PREMIUM AUTOWORKS	2568	E	WALNUT	ST		PASADENA	91107	10306903	FA0028632	7070
PREMIUM AUTOWORKS	2568	E	WALNUT	ST		PASADENA	91107	10306903	FA0028632	7070

LOS ANGELES COUNTY CUPA
INACTIVE - FACILITY INVENTORY

FACILITY NAME	SITE ADDRESS					CITY	ZIP	CERS ID	Facility ID	PE
STEVENS TREE EXPERTS	2570	E	WALNUT	ST		PASADENA	91107	10402906	FA0046795	7070
STEVENS TREE EXPERTS	2570	E	WALNUT	ST		PASADENA	91107	10402906	FA0046795	7070
DAVIS CUSTOM FINISHING	2594	E	WALNUT	ST		PASADENA	91107	10307890	FA0028633	1001
DAVIS CUSTOM FINISHING	2594	E	WALNUT	ST		PASADENA	91107	10307890	FA0028633	7070
DAVIS CUSTOM FINISHING	2594	E	WALNUT	ST		PASADENA	91107	10307890	FA0028633	7070
DAVIS CUSTOM FINISHING	2594	E	WALNUT	ST		PASADENA	91107	10307890	FA0028633	7070
GLASSIMETAL TECHNOLOGY INC	2670	E	WALNUT	ST		PASADENA	91107	10307461	FA0045104	7070
GLASSIMETAL TECHNOLOGY INC	2670	E	WALNUT	ST		PASADENA	91107	10307461	FA0045104	7070
ETAMOTA	2672	E	WALNUT	ST		PASADENA	91107	10306432	FA0043697	7070
2674/2672 MATERIA INC FACILITY	2674	E	WALNUT	ST		PASADENA	91107	10669612	FA0048070	1001
2674/2672 MATERIA INC FACILITY	2674	E	WALNUT	ST		PASADENA	91107	10669612	FA0048070	7070
VARTAN'S DIES	2736	E	WALNUT	ST	C	PASADENA	91107	10307152	FA0028658	7070
VARTAN'S DIES	2736	E	WALNUT	ST	C	PASADENA	91107	10307152	FA0028658	7070
VARTAN'S DIES	2736	E	WALNUT	ST	C	PASADENA	91107	10307152	FA0028658	7070
LEO RAFF DENTAL LABORATORY	2736	E	WALNUT	ST	C1	PASADENA	91107	10307923	FA0043699	7070
Master Marine	2746	E	WALNUT	ST		PASADENA	91107	10304743	FA0028634	7070
Master Marine	2746	E	WALNUT	ST		PASADENA	91107	10304743	FA0028634	7070
Master Marine	2746	E	WALNUT	ST		PASADENA	91107	10304743	FA0028634	7070
H & H CASING SERVICE	2754		WALNUT	AVE		SIGNAL HILL	90755	10289056	FA0035639	3001
H & H CASING SERVICE	2754		WALNUT	AVE		SIGNAL HILL	90755	10289056	FA0035639	1001
MASTER MARINE BOAT SERVICE	2754	E	WALNUT	ST		PASADENA	91107	0	FA0040213	1000
MASTER MARINE BOAT SERVICE	2754	E	WALNUT	ST		PASADENA	91107	0	FA0040213	7070
MICROSTAMP CORP	2770	E	WALNUT	ST		PASADENA	91107	10307755	FA0028666	7070
MICROSTAMP CORP	2770	E	WALNUT	ST		PASADENA	91107	10307755	FA0028666	7070
MICROSTAMP CORP	2770	E	WALNUT	ST		PASADENA	91107	10307755	FA0028666	7070
MICROSTAMP CORP	2770	E	WALNUT	ST		PASADENA	91107	10307755	FA0028666	7070
HALLIBURTON ENERGY SERVICE	2825		WALNUT	AVE		SIGNAL HILL	90755	0	FA0028693	3001
ASTRONIC COMPANY	2836	E	WALNUT	ST		PASADENA	91107	10307536	FA0028635	7070
ASTRONIC COMPANY	2836	E	WALNUT	ST		PASADENA	91107	10307536	FA0028635	7070
ASTRONIC COMPANY	2836	E	WALNUT	ST		PASADENA	91107	10307536	FA0028635	7070
KENYON PRESS INC	2850		WALNUT	AVE		SIGNAL HILL	90755	0	FA0035499	3001
KENYON PRESS INC	2850		WALNUT	AVE		SIGNAL HILL	90755	0	FA0035499	1001
PETROL INC	2855		WALNUT	AVE		SIGNAL HILL	90755	0	FA0028692	3001
ADVANCED TECHNOLOGY COMPANY	2858	E	WALNUT	ST		PASADENA	91107	10306723	FA0028636	7070
ADVANCED TECHNOLOGY COMPANY	2858	E	WALNUT	ST		PASADENA	91107	10306723	FA0028636	7070
ADVANCED TECHNOLOGY COMPANY	2858	E	WALNUT	ST		PASADENA	91107	10306723	FA0028636	7070

LOS ANGELES COUNTY CUPA
INACTIVE - FACILITY INVENTORY

FACILITY NAME	SITE ADDRESS					CITY	ZIP	CERS ID	Facility ID	PE
STEAM X	2859		WALNUT	AVE		SIGNAL HILL	90755	0	FA0035641	1001
STEAM X	2859		WALNUT	AVE		SIGNAL HILL	90755	0	FA0035641	3001
ASSOCIATED SOILS ENGINEERING INC	2860		WALNUT	AVE		SIGNAL HILL	90755	10289839	FA0036178	3000
ASSOCIATED SOILS ENGINEERING INC	2860		WALNUT	AVE		SIGNAL HILL	90755	10289839	FA0036178	1001
FIRST WESTERN PEST CONTROL	2880		WALNUT	AVE		SIGNAL HILL	90755	0	FA0036556	3001
RAUL VARELA	2888	E	WALNUT	ST	3	PASADENA	91107	10302487	FA0043672	7070
PASADENA PAVING CO INC	2932	E	WALNUT	ST		PASADENA	91107	0	FA0028637	7070
PASADENA PAVING CO INC	2932	E	WALNUT	ST		PASADENA	91107	0	FA0028637	7070
PASADENA PAVING CO INC	2932	E	WALNUT	ST		PASADENA	91107	0	FA0028637	1002
LYTLE ROOFING COMPANY	2947	E	WALNUT	ST		PASADENA	91107	0	FA0028680	7070
LYTLE ROOFING COMPANY	2947	E	WALNUT	ST		PASADENA	91107	0	FA0028680	7074
LYTLE ROOFING CO	2948	E	WALNUT	ST		PASADENA	91107	0	FA0028638	1002
CRANE PACIFIC VALVE	3201		WALNUT	AVE		SIGNAL HILL	90755	10276045	FA0035642	1200
CRANE PACIFIC VALVE	3201		WALNUT	AVE		SIGNAL HILL	90755	10276045	FA0035642	2003
CRANE PACIFIC VALVE	3201		WALNUT	AVE		SIGNAL HILL	90755	10276045	FA0035642	1003
CRANE PACIFIC VALVE	3201		WALNUT	AVE		SIGNAL HILL	90755	10276045	FA0035642	3002
CRANE PACIFIC VALVE	3201		WALNUT	AVE		SIGNAL HILL	90755	10276045	FA0035642	3701
ADVANCED TECHNOLOGY LABS	3283		WALNUT	AVE		SIGNAL HILL	90755	10275682	FA0037509	3001
CITY OF LYNWOOD-WELL 5	4275		WALNUT	AVE		LYNWOOD	90262	10296625	FA0037567	3501
SPRINT NXTL CELL SITE	4275		WALNUT	AVE	SPRNT	LYNWOOD	90262	0	FA0039091	3000
METROPCS CALIFORNIA, LLC #LA0562A	4275		WALNUT	AVE	MPCS	LYNWOOD	90262	0	FA0040409	3000
GOLDEN STATE WATER (NADEAU PLANT)	7836		WALNUT	DR		LOS ANGELES	90001	10264045	FA0028743	3500
FIRST INTERSTATE BANK	19101	E	WALNUT	DR		INDUSTRY	91748	0	FA0028691	3001
T-MOBILE WEST CORP 1E04483A	19102	E	WALNUT	DR		ROWLAND HEIGHTS	91748	10409155	FA0040998	3000
STAR TECH FOREIGN AUTO	19116		WALNUT	DR	C	ROWLAND HEIGHTS	91748	0	FA0028746	1001
STAR TECH FOREIGN AUTO	19116		WALNUT	DR	C	ROWLAND HEIGHTS	91748	0	FA0028746	3002
NATIONAL AUTO REPAIR INC	19116		WALNUT	DR	B	ROWLAND HEIGHTS	91748	0	FA0028730	3001
ASIAN STAR AUTO REPAIR, INC.	19116	E	WALNUT	DR	D	ROWLAND HEIGHTS	91748	10751260	FA0048419	3000
ASIAN STAR AUTO REPAIR, INC.	19116	E	WALNUT	DR	D	ROWLAND HEIGHTS	91748	10751260	FA0048419	1000
ASIAN STAR AUTO REPAIR, INC.	19116	E	WALNUT	DR	D	ROWLAND HEIGHTS	91748	10751260	FA0048419	3000
ASIAN STAR AUTO REPAIR, INC.	19116	E	WALNUT	DR	D	ROWLAND HEIGHTS	91748	10751260	FA0048419	1000
TOYOSTAR AUTO REPAIR INC	19130		WALNUT	DR	F	ROWLAND HEIGHTS	91748	10286656	FA0028728	1001
TOYOSTAR AUTO REPAIR INC	19130		WALNUT	DR	F	ROWLAND HEIGHTS	91748	10286656	FA0028728	3001
REVOLUTION AUTOMOTIVE	19130	E	WALNUT	DR	B	ROWLAND HEIGHTS	91748	0	FA0028748	3002
REVOLUTION AUTOMOTIVE	19130	E	WALNUT	DR	B	ROWLAND HEIGHTS	91748	0	FA0028748	1001
UNILEVER HOME & PERSONAL CARE	19161	E	WALNUT	DR		INDUSTRY	91748	10802263	FA0028724	3004

LOS ANGELES COUNTY CUPA
INACTIVE - FACILITY INVENTORY

FACILITY NAME	SITE ADDRESS					CITY	ZIP	CERS ID	Facility ID	PE
UNILEVER HOME & PERSONAL CARE	19161	E	WALNUT	DR		INDUSTRY	91748	10802263	FA0028724	1004
UNILEVER HOME & PERSONAL CARE	19161	E	WALNUT	DR		INDUSTRY	91748	10802263	FA0028724	3500
FLOORSELECT	19224	E	WALNUT	DR	F	ROWLAND HEIGHTS	91748	10659757	FA0042627	3001
CREDO AUTOMOTIVE INC	19237	E	WALNUT	DR		ROWLAND HEIGHTS	91748	10294588	FA0028714	3001
CREDO AUTOMOTIVE INC	19237	E	WALNUT	DR		ROWLAND HEIGHTS	91748	10294588	FA0028714	1001
CREDO AUTOMOTIVE INC	19237	E	WALNUT	DR		ROWLAND HEIGHTS	91748	10294588	FA0028714	3500
COLOR SPOT ROWLAND HEIGHTS	19362		WALNUT	DR		ROWLAND HEIGHTS	91748	0	FA0028697	3001
BENTLEY MILLS INC	19395	E	WALNUT	DR		INDUSTRY	91748	0	FA0028734	1003
BENTLEY MILLS INC	19395	E	WALNUT	DR		INDUSTRY	91748	0	FA0028734	3001
DART WAREHOUSE CORP	19465		WALNUT	DR		INDUSTRY	91748	0	FA0028713	3001
SPRINT NXTL JEUNIQUE	19501	E	WALNUT	DR		ROWLAND HEIGHTS	91748	0	FA0039092	3000
JEUNIQUE INTERNATIONAL INC	19501	E	WALNUT	DR		INDUSTRY	91748	10802473	FA0028639	1003
JEUNIQUE INTERNATIONAL INC	19501	E	WALNUT	DR		INDUSTRY	91748	10802473	FA0028639	3001
PACIFIC EQUIP & IRRIGATION INC	19515	E	WALNUT	DR		INDUSTRY	91748	0	FA0028687	3001
SPRINT NXTL ROYAL VISTA	19535	E	WALNUT	DR	SPRNT	INDUSTRY	91748	10802752	FA0039093	3000
C H LABORATORIES INC	19535	E	WALNUT	DR		INDUSTRY	91748	0	FA0028707	1003
C H LABORATORIES INC	19535	E	WALNUT	DR		INDUSTRY	91748	0	FA0028707	3001
LUMBER LIQUIDATORS STORE 1095	19555	E	WALNUT	DR	A3	INDUSTRY	91748	10487539	FA0047500	3001
ANTISTA DIESEL REPAIR INC	19601		WALNUT	DR		WALNUT	91789	0	FA0028723	3001
PENG CHENG ALUMINUM INC	19605	E	WALNUT	DR		WALNUT	91789	10293937	FA0028742	3002
PENG CHENG ALUMINUM INC	19605	E	WALNUT	DR		WALNUT	91789	10293937	FA0028742	1004
FURNITURE OF AMERICA CA INC	19635	E	WALNUT	DR		INDUSTRY	91789	10637548	FA0028690	1004
FURNITURE OF AMERICA CA INC	19635	E	WALNUT	DR		INDUSTRY	91789	10637548	FA0028690	3500
S V DICE DESIGNERS	19649	E	WALNUT	DR		WALNUT	91789	0	FA0028722	3000
S V DICE DESIGNERS	19649	E	WALNUT	DR		WALNUT	91789	0	FA0028722	1001
METROPCS CALIFORNIA	19937	E	WALNUT	DR		INDUSTRY	91789	10298836	FA0040309	3000
ARMSTRONG LOGISTIC INC	20301		WALNUT	DR		INDUSTRY	91789	10876540	FA0028689	3001
GOLDEN STATE FOODS	20405	E	WALNUT	DR		WALNUT	91789	0	FA0028712	3700
GOLDEN STATE FOODS	20405	E	WALNUT	DR		WALNUT	91789	0	FA0028712	3003
ALATUS AEROSYSTEMS	20415	E	WALNUT	DR		WALNUT	91789	0	FA0028705	3701
ALATUS AEROSYSTEMS	20415	E	WALNUT	DR		WALNUT	91789	0	FA0028705	1003
ALATUS AEROSYSTEMS	20415	E	WALNUT	DR		WALNUT	91789	0	FA0028705	3002
ALATUS AEROSYSTEMS	20415	E	WALNUT	DR		WALNUT	91789	0	FA0028705	1200
ALATUS AEROSYSTEMS	20415	E	WALNUT	DR		WALNUT	91789	0	FA0028705	2003
BOCCHI LABORATORIES	20465	E	WALNUT	DR		WALNUT	91789	10659544	FA0028725	3004
BOCCHI LABORATORIES	20465	E	WALNUT	DR		WALNUT	91789	10659544	FA0028725	1001

LOS ANGELES COUNTY CUPA
INACTIVE - FACILITY INVENTORY

FACILITY NAME	SITE ADDRESS					CITY	ZIP	CERS ID	Facility ID	PE
LUOSHAN INTERNATIONAL INC	20520	E	WALNUT	DR		DIAMOND BAR	91789	10915363	FA0028706	1003
NEWHALL SCHOOL DIST	24607	N	WALNUT	ST		NEWHALL	91321	0	FA0028736	3001
T-MOBILE WEST SITE ID #LA02196A	25624		WALNUT	ST	TM	LOMITA	90717	10411381	FA0040791	3001
SUPREME MUFFLER	25807		WALNUT	AVE		LOMITA	90717	10272007	FA0028684	1001
SIGNAL HILL PETROLEUM (C-18)			WALNUT AVE & 029TH ST			SIGNAL HILL	90755	10281268	FA0041907	3000
SIGNAL HILL PETROLEUM (D-10)			WALNUT AVE & WILLOW ST			SIGNAL HILL	90755	0	FA0041905	3000
SPRINT NXTL COUNTRYWIDE ROSEMEAD	1515		WALNUT GROVE	AVE	SPRNT	ROSEMEAD	91770	0	FA0039094	3000
SCE GENERAL OFFICE COMPLEX GO5	1515		WALNUT GROVE	AVE		ROSEMEAD	91770	10148675	FA0028754	7124
SCE GENERAL OFFICE COMPLEX GO5	1515		WALNUT GROVE	AVE		ROSEMEAD	91770	10148675	FA0028754	7124
SCE GENERAL OFFICE COMPLEX GO5	1515		WALNUT GROVE	AVE		ROSEMEAD	91770	10148675	FA0028754	3701
SPRINT NXTL SITE #LA98XR288	1683		WALNUT GROVE	AVE		ROSEMEAD	91770	0	FA0039095	3000
SECURITY UNION-CHICAGO TITLE	1717		WALNUT GROVE	AVE		ROSEMEAD	91770	0	FA0028756	1004
SECURITY UNION-CHICAGO TITLE	1717		WALNUT GROVE	AVE		ROSEMEAD	91770	0	FA0028756	3001
SCE GENERAL OFFICE COMPLEX GO3	2131		WALNUT GROVE	AVE		ROSEMEAD	91770	10148671	FA0028759	7124
SCE GENERAL OFFICE COMPLEX GO3	2131		WALNUT GROVE	AVE		ROSEMEAD	91770	10148671	FA0028759	3701
SCE GENERAL OFFICE COMPLEX GO3	2131		WALNUT GROVE	AVE		ROSEMEAD	91770	10148671	FA0028759	1001
SCE GENERAL OFFICE COMPLEX GO1	2244		WALNUT GROVE	AVE		ROSEMEAD	91770	10148669	FA0028760	7124
T-MOBILE WEST SITE ID#IE24096A	2244		WALNUT GROVE	AVE		ROSEMEAD	91770	0	FA0041009	3000
SCE GENERAL OFFICE COMPLEX, GO2	2255		WALNUT GROVE	AVE		ROSEMEAD	91770	10148677	FA0028755	7124
CALMARK CORP	4915		WALNUT GROVE	AVE		SAN GABRIEL	91776	0	FA0028761	3001
CHINCHILLA BUS SERVICE	4934		WALNUT GROVE	AVE		SAN GABRIEL	91776	0	FA0028752	1001
ETC CARPET MILLS LTD	5012		WALNUT GROVE	AVE		SAN GABRIEL	91776	0	FA0028757	3004
ETC CARPET MILLS LTD	5012		WALNUT GROVE	AVE		SAN GABRIEL	91776	0	FA0028757	3500
ETC CARPET MILLS LTD	5012		WALNUT GROVE	AVE		SAN GABRIEL	91776	0	FA0028757	1003
U V P INC	5100		WALNUT GROVE	AVE		SAN GABRIEL	91776	0	FA0028758	3001
CONVERTIBLE SERVICE	5126		WALNUT GROVE	AVE		SAN GABRIEL	91776	10305100	FA0028750	1001
CONVERTIBLE SERVICE	5126		WALNUT GROVE	AVE		SAN GABRIEL	91776	10305100	FA0028750	3701
CONVERTIBLE SERVICE	5126		WALNUT GROVE	AVE		SAN GABRIEL	91776	10305100	FA0028750	3000
EMPIRE METALS INC	6825		WALTHALL	WAY		PARAMOUNT	90723	0	FA0028763	3001
COMMERCIAL GRINDING	6829		WALTHALL	WAY		PARAMOUNT	90723	10271557	FA0028764	3003
COMMERCIAL GRINDING	6829		WALTHALL	WAY		PARAMOUNT	90723	10271557	FA0028764	1003
COMMERCIAL GRINDING	6829		WALTHALL	WAY		PARAMOUNT	90723	10271557	FA0028764	3500
COMMERCIAL GRINDING	6829		WALTHALL	WAY		PARAMOUNT	90723	10271557	FA0028764	2099
SPRINT NXTL CELL SITE	6830		WALTHALL	WAY	SPRNT	PARAMOUNT	90723	0	FA0039096	3000
NAMAR COMPANY	6830		WALTHALL	WAY		PARAMOUNT	90723	0	FA0034843	3001

LOS ANGELES COUNTY CUPA
INACTIVE - FACILITY INVENTORY

FACILITY NAME	SITE ADDRESS					CITY	ZIP	CERS ID	Facility ID	PE
CALTROL INC	6851		WALTHALL	WAY	C	PARAMOUNT	90723	0	FA0035311	1001
ROSEMOUNT INC	6851		WALTHALL	WAY	B	PARAMOUNT	90723	0	FA0028765	3001
KRALL CAST INC	16205		WARD	WAY		INDUSTRY	91745	10284997	FA0028772	3001
KRALL CAST INC	16205		WARD	WAY		INDUSTRY	91745	10284997	FA0028772	1001
HAWAIIAN GARDENS LEE WARE POOL	22310		WARDHAM	AVE		HAWAIIAN GARDENS	90716	10265320	FA0028767	3500
BINGS AUTO SERVICE	702	E	WARDLOW	RD		LONG BEACH	90807	0	FA0028768	3001
BING'S AUTO SERVICE	702	E	WARDLOW	RD		SIGNAL HILL	90755	0	FA0035645	1000
BING'S AUTO SERVICE	702	E	WARDLOW	RD		SIGNAL HILL	90755	0	FA0035645	3001
AT&T MOBILITY - PHILADELPHIA & GREENLEAF (28044)	12302		WARDMAN	ST	ATT	WHITTIER	90602	0	FA0041803	3000
SPRINT NXTL THOMAS PYKA	12302		WARDMAN	ST	SPRNT	WHITTIER	90602	0	FA0039097	3000
WHITTIER AUTO COLLISION	12302		WARDMAN	ST		WHITTIER	90602	0	FA0028770	1001
WHITTIER AUTO COLLISION	12302		WARDMAN	ST		WHITTIER	90602	0	FA0028770	3001
WARNER BROS RECORDS	3300		WARNER	BLVD		BURBANK	91505	10230112	FA0028776	7020
WARNER BROS RECORDS	3300		WARNER	BLVD		BURBANK	91505	10230112	FA0028776	7020
AT&T CALIFORNIA K311C	4000		WARNER	BLVD	#B157	BURBANK	91505	10676362	FA0049171	7020
WARNER BROS. STUDIO FACILITIES	4000		WARNER	BLVD	B	BURBANK	91522	10152185	FA0028773	7024
WARNER BROS. STUDIO FACILITIES	4000		WARNER	BLVD	B	BURBANK	91522	10152185	FA0028773	7020
BWP WARNER SUBSTATION	4000		WARNER	BLVD	A	BURBANK	91505	10230115	FA0028777	7020
BWP WARNER SUBSTATION	4000		WARNER	BLVD	A	BURBANK	91505	10230115	FA0028777	3701
JASON NATURAL COSMETICS	8468		WARNER	DR		CULVER CITY	90232	10302346	FA0028774	1003
JASON NATURAL COSMETICS	8468		WARNER	DR		CULVER CITY	90232	10302346	FA0028774	7040
JASON NATURAL COSMETICS	8468		WARNER	DR		CULVER CITY	90232	10302346	FA0028774	7040
JOHN B REEVES & SON A CORPOR	8538		WARNER	DR		CULVER CITY	90230	0	FA0028775	1002
SPRINT NXTL HE- 1232119E	27655		WARRIOR	DR		RANCHO PALOS VERDES	90275	0	FA0039098	3000
CONSTRUCTION FASTENERS INC	8445		WARVALE	ST		PICO RIVERA	90660	0	FA0028778	3001
E BUS INC	9250		WASHBURN	RD		DOWNEY	90242	10304383	FA0028787	7050
E BUS INC	9250		WASHBURN	RD		DOWNEY	90242	10304383	FA0028787	7050
BUS SERVICES CORPORATION	9252		WASHBURN	RD		DOWNEY	90242	0	FA0028780	1002
M & M CUT-O-MATIC INC	9316		WASHBURN	RD		DOWNEY	90242	10304365	FA0028781	7050
M & M CUT-O-MATIC INC	9316		WASHBURN	RD		DOWNEY	90242	10304365	FA0028781	7050
SOUTHERN CALIFORNIA GAS COMPANY: DOWNEY BASE	9407		WASHBURN	RD		DOWNEY	90242	10151433	FA0028785	7050
SOUTHERN CALIFORNIA GAS COMPANY: DOWNEY BASE	9407		WASHBURN	RD		DOWNEY	90242	10151433	FA0028785	7050
LIBERTY AMBULANCE - DOWNEY	9441		WASHBURN	RD		DOWNEY	90242	10477753	FA0028784	7050
LIBERTY AMBULANCE - DOWNEY	9441		WASHBURN	RD		DOWNEY	90242	10477753	FA0028784	7050
LIBERTY AMBULANCE - DOWNEY	9441		WASHBURN	RD		DOWNEY	90242	10477753	FA0028784	7050
AUTO-CHLOR SYSTEM	9443		WASHBURN	RD		DOWNEY	90242	10304488	FA0028794	7050

LOS ANGELES COUNTY CUPA
INACTIVE - FACILITY INVENTORY

FACILITY NAME	SITE ADDRESS					CITY	ZIP	CERS ID	Facility ID	PE
AUTO-CHLOR SYSTEM	9443		WASHBURN	RD		DOWNEY	90242	10304488	FA0028794	7050
JOBSITE STUD WELDING INC	9445		WASHBURN	RD		DOWNEY	90242	10304137	FA0028788	7050
JOBSITE STUD WELDING INC	9445		WASHBURN	RD		DOWNEY	90242	10304137	FA0028788	7050
JOBSITE STUD WELDING INC	9445		WASHBURN	RD		DOWNEY	90242	10304137	FA0028788	7050
M&L FOOD CO INC	9451		WASHBURN	RD		DOWNEY	90242	10304140	FA0039686	1002
M&L FOOD CO INC	9451		WASHBURN	RD		DOWNEY	90242	10304140	FA0039686	7050
STUD WELDING PRODUCTS	9455		WASHBURN	RD		DOWNEY	90242	0	FA0028795	7050
STUD WELDING PRODUCTS	9455		WASHBURN	RD		DOWNEY	90242	0	FA0028795	7050
STUD WELDING PRODUCTS	9455		WASHBURN	RD		DOWNEY	90242	0	FA0028795	1002
STUD WELDING PRODUCTS	9455		WASHBURN	RD		DOWNEY	90242	0	FA0028795	7050
STUD WELDING PRODUCTS, INC	9455		WASHBURN	RD		DOWNEY	90242	10421425	FA0049195	7050
STUD WELDING PRODUCTS, INC	9455		WASHBURN	RD		DOWNEY	90242	10421425	FA0049195	7050
CLASSIC GRAPHIX	9459		WASHBURN	RD		DOWNEY	90242	0	FA0028782	1002
VERIZON WIRELESS - DOWNEY	9633		WASHBURN	RD		DOWNEY	90242	0	FA0028792	7050
A&B FURNITURE SERVICE CENTER	9634		WASHBURN	RD	1	DOWNEY	90241	0	FA0028786	1001
B L HAYES INC	9634		WASHBURN	RD	C	DOWNEY	90241	0	FA0037522	1001
MILLER MACHINE CO	9634		WASHBURN	RD	2	DOWNEY	90241	0	FA0028779	1001
MILLER MACHINE CO	9634		WASHBURN	RD	2	DOWNEY	90241	0	FA0028779	7050
CALIBER ELEVATOR	9634		WASHBURN	AVE	A	DOWNEY	90241	10777690	FA0039705	7050
CALIBER ELEVATOR	9634		WASHBURN	AVE	A	DOWNEY	90241	10777690	FA0039705	1000
CALIBER ELEVATOR	9634		WASHBURN	AVE	A	DOWNEY	90241	10777690	FA0039705	7050
CALIBER ELEVATOR	9634		WASHBURN	AVE	A	DOWNEY	90241	10777690	FA0039705	7050
HEALTH SPECIALTY	9634		WASHBURN	AVE	B	DOWNEY	90241	10310044	FA0043801	7050
GREAT AMERICAN ROLLING COMPANY	9644		WASHBURN	RD		DOWNEY	90241	10303924	FA0040878	7050
GREAT AMERICAN ROLLING COMPANY	9644		WASHBURN	RD		DOWNEY	90241	10303924	FA0040878	7050
ASSOCIATED READY MIXED CONCRETE #59	9645	E	WASHBURN	RD		DOWNEY	90241	10304497	FA0028789	7050
ASSOCIATED READY MIXED CONCRETE #59	9645	E	WASHBURN	RD		DOWNEY	90241	10304497	FA0028789	3701
ASSOCIATED READY MIXED CONCRETE #59	9645	E	WASHBURN	RD		DOWNEY	90241	10304497	FA0028789	7050
BEYOND STEEL INC.	9650		WASHBURN	RD	A	DOWNEY	90241	10777294	FA0050421	7050
STOUT ROOFING INC	9705		WASHBURN	RD		DOWNEY	90242	10304491	FA0028797	1003
STOUT ROOFING INC	9705		WASHBURN	RD		DOWNEY	90242	10304491	FA0028797	7050
STOUT ROOFING INC	9705		WASHBURN	RD		DOWNEY	90242	10304491	FA0028797	7050
STOUT ROOFING INC	9705		WASHBURN	RD		DOWNEY	90242	10304491	FA0028797	7050
BUDS MOWER & SAW CO	9708		WASHBURN	RD		DOWNEY	90241	0	FA0032471	1001
SO CAL NITROUS & RACE FUELS, INC.	9723	E	WASHBURN	RD		DOWNEY	90241	10304218	FA0028790	7124
SO CAL NITROUS & RACE FUELS, INC.	9723	E	WASHBURN	RD		DOWNEY	90241	10304218	FA0028790	7050

LOS ANGELES COUNTY CUPA
INACTIVE - FACILITY INVENTORY

FACILITY NAME	SITE ADDRESS					CITY	ZIP	CERS ID	Facility ID	PE
SO CAL NITROUS & RACE FUELS, INC.	9723	E	WASHBURN	RD		DOWNEY	90241	10304218	FA0028790	7124
SO CAL NITROUS & RACE FUELS, INC.	9723	E	WASHBURN	RD		DOWNEY	90241	10304218	FA0028790	7124
SO-CAL NITROUS & RACE FUELS INC	9723		WASHBURN	RD	#A	DOWNEY	90241	10304218	FA0046684	7050
SO-CAL NITROUS & RACE FUELS INC	9723		WASHBURN	RD	#A	DOWNEY	90241	10304218	FA0046684	7050
MGM MOLDS	9728		WASHBURN	RD		DOWNEY	90241	0	FA0039715	7050
SELECT FABRICAITON INC	9733		WASHBURN	RD		DOWNEY	90242	10304080	FA0028793	7050
SELECT FABRICAITON INC	9733		WASHBURN	RD		DOWNEY	90242	10304080	FA0028793	7050
SELECT FABRICAITON INC	9733		WASHBURN	RD		DOWNEY	90242	10304080	FA0028793	7050
MID WEST MOLD INC	9736		WASHBURN	RD		DOWNEY	90241	10303921	FA0039714	7050
MID WEST MOLD INC	9736		WASHBURN	RD		DOWNEY	90241	10303921	FA0039714	7050
LIBERTY UTILITIES	9750		WASHBURN	RD		DOWNEY	90242	10304437	FA0028791	3000
LIBERTY UTILITIES	9750		WASHBURN	RD		DOWNEY	90242	10304437	FA0028791	7050
DOWNEY AREA RECYCLING & TRANSFER (D A R T)	9770		WASHBURN	RD		DOWNEY	90241	10190385	FA0028783	7050
DOWNEY AREA RECYCLING & TRANSFER (D A R T)	9770		WASHBURN	RD		DOWNEY	90241	10190385	FA0028783	7050
155 WASHINGTON LLC	155		WASHINGTON	BLVD	#1027	LOS ANGELES	90015	10714108	FA0050993	1000
CONTRERAS AUTO MECHANIC SHOP #2	200	E	WASHINGTON	BLVD		LOS ANGELES	90015	10239742	FA0028839	1001
LA OPINION	210	E	WASHINGTON	BLVD		LOS ANGELES	90015	0	FA0028935	1004
BECKER DIE CUTTING INC	310	E	WASHINGTON	BLVD		LOS ANGELES	90015	0	FA0028838	1001
CLEARWIRE CELL SITE CA-LOS6241	369	W	WASHINGTON	BLVD	#1	PASADENA	91103	10309915	FA0039652	7070
AT&T MOBILITY - NEXTEL COLO (USID50966)	369	W	WASHINGTON	BLVD	CELL	PASADENA	91103	10199041	FA0039642	7070
T-MOBILE WEST LLC IE04987A	369	W	WASHINGTON	BLVD	CEL2	PASADENA	91103	10310119	FA0040705	7070
AT&T MOBILITY - NEXTEL COLO (USID50966)	369	W	WASHINGTON	BLVD	CELL	PASADENA	91103	10199041	FA0039642	7070
T-MOBILE WEST LLC IE04987A	369	W	WASHINGTON	BLVD	CEL2	PASADENA	91103	10310119	FA0040705	7070
CLEARWIRE CELL SITE CA-LOS6241	369	W	WASHINGTON	BLVD	#1	PASADENA	91103	10309915	FA0039652	7070
AT&T MOBILITY - NEXTEL COLO (USID50966)	369	W	WASHINGTON	BLVD	CELL	PASADENA	91103	10199041	FA0039642	7070
AT&T MOBILITY - NEXTEL COLO (USID50966)	369	W	WASHINGTON	BLVD	CELL	PASADENA	91103	10199041	FA0039642	7070
T-MOBILE WEST LLC IE04987A	369	W	WASHINGTON	BLVD	CEL2	PASADENA	91103	10310119	FA0040705	7070
CLEARWIRE CELL SITE CA-LOS6241	369	W	WASHINGTON	BLVD	#1	PASADENA	91103	10309915	FA0039652	7070
T-MOBILE WEST LLC IE04987A	369	W	WASHINGTON	BLVD	CEL2	PASADENA	91103	10310119	FA0040705	7070
METROPCS CALIFORNIA, LLC	369	W	WASHINGTON	BLVD	#3	PASADENA	91103	10309093	FA0043662	7070
METROPCS CALIFORNIA, LLC	369	W	WASHINGTON	BLVD	#3	PASADENA	91103	10309093	FA0043662	7070
SPRINT CELL SITE LA03XC131	369	W	WASHINGTON	BLVD	#CEL1	PASADENA	91103	10767265	FA0043692	7070
SPRINT CELL SITE LA03XC131	369	W	WASHINGTON	BLVD	#CEL1	PASADENA	91103	10767265	FA0043692	7070
SPRINT CELL SITE LA03XC131	369	W	WASHINGTON	BLVD	#CEL1	PASADENA	91103	10767265	FA0043692	7070
SPRINT CELL SITE LA03XC131	369	W	WASHINGTON	BLVD	#CEL1	PASADENA	91103	10767265	FA0043692	7070
SPRINT CELL SITE LA03XC131	369	W	WASHINGTON	BLVD	#CEL1	PASADENA	91103	10767265	FA0043692	7070

LOS ANGELES COUNTY CUPA
INACTIVE - FACILITY INVENTORY

FACILITY NAME	SITE ADDRESS					CITY	ZIP	CERS ID	Facility ID	PE
CLEARWIRE CELL SITE CA-LOS6241	369	E	WASHINGTON	AVE	#CEL2	PASADENA	91103	0	FA0046785	7070
CLEARWIRE CELL SITE CA-LOS6241	369	E	WASHINGTON	AVE	#CEL2	PASADENA	91103	0	FA0046785	7070
VERBECK AUTOMOTIVE SALES	396	W	WASHINGTON	BLVD	300	PASADENA	91103	0	FA0028864	7070
VERBECK AUTOMOTIVE SALES	396	W	WASHINGTON	BLVD	300	PASADENA	91103	0	FA0028864	7070
VERBECK AUTOMOTIVE SALES	396	W	WASHINGTON	BLVD	300	PASADENA	91103	0	FA0028864	1001
SPARKLE CLEANERS	405	W	WASHINGTON	BLVD		MONTEBELLO	90640	10292341	FA0029238	1001
SPARKLE CLEANERS	405	W	WASHINGTON	BLVD		MONTEBELLO	90640	10292341	FA0029238	3000
AT&T MOBILITY (WASHINGTON14031)	415		WASHINGTON	BLVD		MARINA DEL REY	90292	0	FA0034289	3000
METROPCS LLC #LA0365A	415		WASHINGTON	BLVD		LOS ANGELES	90292	0	FA0040204	3000
KRAGEN AUTO PARTS #1546	440	E	WASHINGTON	BLVD		LOS ANGELES	90015	0	FA0028813	1002
M&M PHOTO STUDIO & 1 HR PRO	493	W	WASHINGTON	BLVD		MONTEBELLO	90640	0	FA0028942	1001
COURTNEY ELLKIN CORP	500	W	WASHINGTON	BLVD		MONTEBELLO	90640	0	FA0029208	1002
COURTNEY ELLKIN CORP	500	W	WASHINGTON	BLVD		MONTEBELLO	90640	0	FA0029208	3002
CLEANING BARON	510		WASHINGTON	BLVD		MARINA DEL REY	90292	0	FA0029129	1003
CLEANING BARON	510		WASHINGTON	BLVD		MARINA DEL REY	90292	0	FA0029129	3001
PACIFIC PHOTO	513		WASHINGTON	BLVD		VENICE	90292	0	FA0028972	1006
PACIFIC ALLIANCE MEDICAL CENTER	530	E	WASHINGTON	BLVD		LOS ANGELES	90015	0	FA0029010	1006
CENTRO MEDICO FAMILIAR	530	E	WASHINGTON	BLVD	1	LOS ANGELES	90015	0	FA0028950	1002
NAPA AUTO PARTS	600	E	WASHINGTON	BLVD		LOS ANGELES	90015	0	FA0028949	1003
NISSAN OF DOWNTOWN LA	635	W	WASHINGTON	BLVD		LOS ANGELES	90015	10252642	FA0029022	1003
CELEBRITY CLEANERS	701		WASHINGTON	BLVD		MARINA DEL REY	90292	0	FA0028909	1001
MIDAS MUFFLER SHOP	716		WASHINGTON	BLVD		MONTEBELLO	90640	0	FA0029216	1001
MIDAS MUFFLER SHOP	716		WASHINGTON	BLVD		MONTEBELLO	90640	0	FA0029216	3001
ANGEL'S COLLISION REPAIR	720	W	WASHINGTON	BLVD		MONTEBELLO	90640	10810549	FA0051313	3000
OJ AUTO REPAIR	720	W	WASHINGTON	BLVD	A	MONTEBELLO	90640	0	FA0029229	1001
OJ AUTO REPAIR	720	W	WASHINGTON	BLVD	A	MONTEBELLO	90640	0	FA0029229	3001
SUMMIT AUTOMOTIVE INC	721		WASHINGTON	BLVD		MARINA DEL REY	90292	10245487	FA0028971	1001
PASADENA FLAMEPROOFING	725	E	WASHINGTON	BLVD		PASADENA	91104	10306951	FA0029070	7070
PASADENA FLAMEPROOFING	725	E	WASHINGTON	BLVD		PASADENA	91104	10306951	FA0029070	7070
PASADENA FLAMEPROOFING	725	E	WASHINGTON	BLVD		PASADENA	91104	10306951	FA0029070	7070
PASADENA FLAMEPROOFING	725	E	WASHINGTON	BLVD		PASADENA	91104	10306951	FA0029070	7070
CARS COMPLETE AUTO REPAIR SPECIALIST	731	E	WASHINGTON	BLVD		PASADENA	91104	10308163	FA0028865	7070
CARS COMPLETE AUTO REPAIR SPECIALIST	731	E	WASHINGTON	BLVD		PASADENA	91104	10308163	FA0028865	7070
CARS COMPLETE AUTO REPAIR SPECIALIST	731	E	WASHINGTON	BLVD		PASADENA	91104	10308163	FA0028865	1001
CARS COMPLETE AUTO REPAIR SPECIALIST	731	E	WASHINGTON	BLVD		PASADENA	91104	10308163	FA0028865	7070
SUPERB MUFFLERS	731	E	WASHINGTON	BLVD	B	PASADENA	91104	0	FA0028866	7070

LOS ANGELES COUNTY CUPA
INACTIVE - FACILITY INVENTORY

FACILITY NAME	SITE ADDRESS					CITY	ZIP	CERS ID	Facility ID	PE
SUPERB MUFFLERS	731	E	WASHINGTON	BLVD	B	PASADENA	91104	0	FA0028866	7070
SUPERB MUFFLERS	731	E	WASHINGTON	BLVD	B	PASADENA	91104	0	FA0028866	1001
MONTEBELLO COLLISION CENTER	750	W	WASHINGTON	BLVD		MONTEBELLO	90640	10296340	FA0029222	3001
AZTECA MUFFLER SHOP	765	E	WASHINGTON	BLVD	B	PASADENA	91104	0	FA0037914	7070
AZTECA MUFFLER SHOP	765	E	WASHINGTON	BLVD	B	PASADENA	91104	0	FA0037914	7070
AZTECA MUFFLER SHOP	765	E	WASHINGTON	BLVD	B	PASADENA	91104	0	FA0037914	7070
CAMPOS AUTO SERVICE CENTER	765	E	WASHINGTON	BLVD	A	PASADENA	91104	10307497	FA0029074	7070
CAMPOS AUTO SERVICE CENTER	765	E	WASHINGTON	BLVD	A	PASADENA	91104	10307497	FA0029074	7070
CAMPOS AUTO SERVICE CENTER	765	E	WASHINGTON	BLVD	A	PASADENA	91104	10307497	FA0029074	7070
CAMPOS AUTO SERVICE CENTER	765	E	WASHINGTON	BLVD	A	PASADENA	91104	10307497	FA0029074	7070
CAMPOS AUTO SERVICE CENTER	765	E	WASHINGTON	BLVD	A	PASADENA	91104	10307497	FA0029074	7070
NEW METHOD TERMITE CONTROL INC	787	E	WASHINGTON	BLVD	3	PASADENA	91104	10309795	FA0029064	7070
NEW METHOD TERMITE CONTROL INC	787	E	WASHINGTON	BLVD	3	PASADENA	91104	10309795	FA0029064	7070
NEW METHOD TERMITE CONTROL INC	787	E	WASHINGTON	BLVD	3	PASADENA	91104	10309795	FA0029064	7070
NEW METHOD TERMITE CONTROL INC	787	E	WASHINGTON	BLVD	3	PASADENA	91104	10309795	FA0029064	7070
THE T-SHIRT SCREENERY	810	E	WASHINGTON	BLVD		LOS ANGELES	90021	0	FA0029029	1002
WESTRUX INTERNATIONAL INC	812	W	WASHINGTON	BLVD		MONTEBELLO	90640	10295989	FA0029195	3500
ARTE PRINTING	829	W	WASHINGTON	BLVD		MONTEBELLO	90640	10303120	FA0028960	1001
4 X 5 STUDIO PHOTOGRAPHY	830	E	WASHINGTON	BLVD	5	LOS ANGELES	90021	0	FA0029003	1006
PETRA TOWING AND AUTO REPAIR	844	W	WASHINGTON	BLVD		MONTEBELLO	90640	0	FA0029196	1002
PETRA TOWING AND AUTO REPAIR	844	W	WASHINGTON	BLVD		MONTEBELLO	90640	0	FA0029196	3001
I & C AUTO TRANSMISSION REPAIR	865		WASHINGTON	BLVD		MONTEBELLO	90640	0	FA0029223	1001
I & C AUTO TRANSMISSION REPAIR	865		WASHINGTON	BLVD		MONTEBELLO	90640	0	FA0029223	3001
CALIFORNIA TARGET ENT #100	869	W	WASHINGTON	BLVD		MONTEBELLO	90640	0	FA0029048	7124
RALPHS FUEL CENTER #096	911	E	WASHINGTON	BLVD		PASADENA	91104	10306348	FA0028870	7074
RALPHS FUEL CENTER #096	911	E	WASHINGTON	BLVD		PASADENA	91104	10306348	FA0028870	7070
RALPHS FUEL CENTER #096	911	E	WASHINGTON	BLVD		PASADENA	91104	10306348	FA0028870	7070
RALPHS FUEL CENTER #096	911	E	WASHINGTON	BLVD		PASADENA	91104	10306348	FA0028870	7074
RALPHS FUEL CENTER #096	911	E	WASHINGTON	BLVD		PASADENA	91104	10306348	FA0028870	7070
RALPHS FUEL CENTER #096	911	E	WASHINGTON	BLVD		PASADENA	91104	10306348	FA0028870	7074
RALPHS FUEL CENTER #096	911	E	WASHINGTON	BLVD		PASADENA	91104	10306348	FA0028870	7070
GARO GAS	960	E	WASHINGTON	BLVD		PASADENA	91104	10308082	FA0029065	7074
GARO GAS	960	E	WASHINGTON	BLVD		PASADENA	91104	10308082	FA0029065	7070
GARO GAS	960	E	WASHINGTON	BLVD		PASADENA	91104	10308082	FA0029065	7074
GARO GAS	960	E	WASHINGTON	BLVD		PASADENA	91104	10308082	FA0029065	7070
GARO GAS	960	E	WASHINGTON	BLVD		PASADENA	91104	10308082	FA0029065	7074

LOS ANGELES COUNTY CUPA
INACTIVE - FACILITY INVENTORY

FACILITY NAME	SITE ADDRESS					CITY	ZIP	CERS ID	Facility ID	PE
GARO GAS	960	E	WASHINGTON	BLVD		PASADENA	91104	10308082	FA0029065	7070
CARS COMPLETE AUTO REPAIR SPECIALIST	980	E	WASHINGTON	BLVD		PASADENA	91104	10304701	FA0028867	7070
CARS COMPLETE AUTO REPAIR SPECIALIST	980	E	WASHINGTON	BLVD		PASADENA	91104	10304701	FA0028867	7070
CARS COMPLETE AUTO REPAIR SPECIALIST	980	E	WASHINGTON	BLVD		PASADENA	91104	10304701	FA0028867	7070
SNR FUEL	1010	E	WASHINGTON	BLVD		PASADENA	91104	10309324	FA0029066	1000
SNR FUEL	1010	E	WASHINGTON	BLVD		PASADENA	91104	10309324	FA0029066	7074
SNR FUEL	1010	E	WASHINGTON	BLVD		PASADENA	91104	10309324	FA0029066	7074
SNR FUEL	1010	E	WASHINGTON	BLVD		PASADENA	91104	10309324	FA0029066	7070
SNR FUEL	1010	E	WASHINGTON	BLVD		PASADENA	91104	10309324	FA0029066	7070
SNR FUEL	1010	E	WASHINGTON	BLVD		PASADENA	91104	10309324	FA0029066	7070
SNR FUEL	1010	E	WASHINGTON	BLVD		PASADENA	91104	10309324	FA0029066	7074
SHERWIN-WILLIAMS #9840	1100	W	WASHINGTON	BLVD	A	MONTEBELLO	90640	10293250	FA0029197	7124
JIFFY LUBE #435	1101		WASHINGTON	BLVD		MONTEBELLO	90640	10290133	FA0029198	3701
JIFFY LUBE #13	1103		WASHINGTON	BLVD		MONTEBELLO	90640	10302268	FA0029044	7124
JIFFY LUBE #13	1103		WASHINGTON	BLVD		MONTEBELLO	90640	10302268	FA0029044	3002
JIFFY LUBE #13	1103		WASHINGTON	BLVD		MONTEBELLO	90640	10302268	FA0029044	1001
SUPERPRINT INSTANT PRINTING	1122	W	WASHINGTON	BLVD		MONTEBELLO	90640	0	FA0028945	1002
SUPERPRINT INSTANT PRINTING	1122	W	WASHINGTON	BLVD		MONTEBELLO	90640	0	FA0028945	3000
JIMENEZ AUTO REPAIR	1133	W	WASHINGTON	BLVD		MONTEBELLO	90640	0	FA0046306	1000
JIMENEZ AUTO REPAIR	1133	W	WASHINGTON	BLVD		MONTEBELLO	90640	0	FA0046306	3000
JIMENEZ AUTO REPAIR	1135	W	WASHINGTON	BLVD		MONTEBELLO	90640	10297123	FA0029227	1001
JIMENEZ AUTO REPAIR	1135	W	WASHINGTON	BLVD		MONTEBELLO	90640	10297123	FA0029227	3001
RUBIO MOTORS	1137	W	WASHINGTON	BLVD		MONTEBELLO	90640	10275529	FA0029209	3500
CENTRAL CARBURETORS	1139	W	WASHINGTON	BLVD		MONTEBELLO	90640	10303015	FA0028809	1000
R & L SMOG CENTER	1141	W	WASHINGTON	BLVD		MONTEBELLO	90640	0	FA0028806	1001
M & G AUTO REPAIR	1143		WASHINGTON	BLVD		MONTEBELLO	90640	10416502	FA0029224	3001
SANTOS ROAD SERVICE	1147	W	WASHINGTON	BLVD		MONTEBELLO	90640	10750927	FA0048462	1000
SANTOS ROAD SERVICE	1147	W	WASHINGTON	BLVD		MONTEBELLO	90640	10750927	FA0048462	3000
PEP BOYS #612	1200	W	WASHINGTON	BLVD		LOS ANGELES	90007	10241383	FA0028920	2003
MONARCH LITHO INC	1215	W	WASHINGTON	BLVD		MONTEBELLO	90640	0	FA0029199	1004
MONARCH LITHO INC	1215	W	WASHINGTON	BLVD		MONTEBELLO	90640	0	FA0029199	3001
GREENWOOD MOTOR LINES DBA R+ L CARRIERES	1220		WASHINGTON	BLVD		MONTEBELLO	90640	10202350	FA0029200	7124
JESS AUTO SALES INC.	1233	W	WASHINGTON	BLVD		LOS ANGELES	90006	10257589	FA0028824	1001
SALVADOR BAR EQUIPMENT & SEATING CO	1355	E	WASHINGTON	BLVD		LOS ANGELES	90021	10246339	FA0028846	1001
CALIFORNIA PLASTICARD INC	1380	W	WASHINGTON	BLVD		LOS ANGELES	90007	0	FA0028818	1004
CTC EQUITY LLC	1414	E	WASHINGTON	BLVD		PASADENA	91104	0	FA0028873	7070

LOS ANGELES COUNTY CUPA
INACTIVE - FACILITY INVENTORY

FACILITY NAME	SITE ADDRESS					CITY	ZIP	CERS ID	Facility ID	PE
CTC EQUITY LLC	1414	E	WASHINGTON	BLVD		PASADENA	91104	0	FA0028873	7074
CTC EQUITY LLC	1414	E	WASHINGTON	BLVD		PASADENA	91104	0	FA0028873	7074
CTC EQUITY LLC	1414	E	WASHINGTON	BLVD		PASADENA	91104	0	FA0028873	7070
CTC EQUITY LLC	1414	E	WASHINGTON	BLVD		PASADENA	91104	0	FA0028873	1001
CTC EQUITY LLC	1414	E	WASHINGTON	BLVD		PASADENA	91104	0	FA0028873	7070
CTC EQUITY LLC	1414	E	WASHINGTON	BLVD		PASADENA	91104	0	FA0028873	7074
CTC EQUITY LLC	1414	E	WASHINGTON	BLVD		PASADENA	91104	0	FA0028873	7074
CTC EQUITY LLC	1414	E	WASHINGTON	BLVD		PASADENA	91104	0	FA0028873	7070
RITE AID #6344	1421	E	WASHINGTON	BLVD		PASADENA	91104	10310182	FA0031957	7070
RITE AID #6344	1421	E	WASHINGTON	BLVD		PASADENA	91104	10310182	FA0031957	7070
RITE AID #6344	1421	E	WASHINGTON	BLVD		PASADENA	91104	10310182	FA0031957	7070
RNV	1422	W	WASHINGTON	BLVD	2	MONTEBELLO	90640	0	FA0029203	3001
MONTEBELLO DIESEL & ELECTRIC	1422		WASHINGTON	BLVD		MONTEBELLO	90640	0	FA0029202	1001
MONTEBELLO DIESEL & ELECTRIC	1422		WASHINGTON	BLVD		MONTEBELLO	90640	0	FA0029202	3001
3 ACES FORKLIFT	1426		WASHINGTON	BLVD		MONTEBELLO	90640	0	FA0028955	1001
VANS EQUIPMENT & REPAIR INC	1430	W	WASHINGTON	BLVD		MONTEBELLO	90640	0	FA0028994	1003
MONTEBELLO CAT SCALE	1436		WASHINGTON	BLVD		MONTEBELLO	90640	10263190	FA0029204	7124
HRANT AUTO SERVICE	1477	E	WASHINGTON	BLVD		PASADENA	91104	10308136	FA0028871	7070
HRANT AUTO SERVICE	1477	E	WASHINGTON	BLVD		PASADENA	91104	10308136	FA0028871	7070
HRANT AUTO SERVICE	1477	E	WASHINGTON	BLVD		PASADENA	91104	10308136	FA0028871	7070
I AUTO PARTS INC	1501	W	WASHINGTON	BLVD	M	LOS ANGELES	90007	10659256	FA0046072	1002
CLASSIC FURNITURE REFINISHER	1521	E	WASHINGTON	BLVD		PASADENA	91104	10307494	FA0028874	7070
CLASSIC FURNITURE REFINISHER	1521	E	WASHINGTON	BLVD		PASADENA	91104	10307494	FA0028874	7070
CLASSIC FURNITURE REFINISHER	1521	E	WASHINGTON	BLVD		PASADENA	91104	10307494	FA0028874	1000
CLASSIC FURNITURE REFINISHER	1521	E	WASHINGTON	BLVD		PASADENA	91104	10307494	FA0028874	7070
CHAMPION CLEANERS	1537	E	WASHINGTON	BLVD		PASADENA	91104	10308160	FA0028872	7070
CHAMPION CLEANERS	1537	E	WASHINGTON	BLVD		PASADENA	91104	10308160	FA0028872	7070
CHAMPION CLEANERS	1537	E	WASHINGTON	BLVD		PASADENA	91104	10308160	FA0028872	7070
ROMITAS AUTO REPAIR	1539	W	WASHINGTON	BLVD		MONTEBELLO	90640	0	FA0029245	1001
ROMITAS AUTO REPAIR	1539	W	WASHINGTON	BLVD		MONTEBELLO	90640	0	FA0029245	3001
BELTRAN TRANSMISSION	1541	W	WASHINGTON	BLVD	B	MONTEBELLO	90640	0	FA0036587	3001
BELTRAN TRANSMISSION	1541	W	WASHINGTON	BLVD	B	MONTEBELLO	90640	0	FA0036587	1001
CLEAR CHANNEL OUTDOOR INC	1550	W	WASHINGTON	BLVD		LOS ANGELES	90007	0	FA0029019	1004
CLEAERWIRE CELL SITE CA-LOS0103	1575	E	WASHINGTON	BLVD	#R0F2	PASADENA	91104	10310002	FA0043670	7070
CLEAERWIRE CELL SITE CA-LOS0103	1575	E	WASHINGTON	BLVD	#R0F2	PASADENA	91104	10310002	FA0043670	7070
NEXTEL/ALTADENA SITE #466	1575	E	WASHINGTON	BLVD		PASADENA	91104	10310530	FA0029063	7070

LOS ANGELES COUNTY CUPA
INACTIVE - FACILITY INVENTORY

FACILITY NAME	SITE ADDRESS					CITY	ZIP	CERS ID	Facility ID	PE
NEXTEL/ALTADENA SITE #466	1575	E	WASHINGTON	BLVD		PASADENA	91104	10310530	FA0029063	7070
T-MOBILE WEST CORP	1575	E	WASHINGTON	BLVD	ROOF	PASADENA	91104	10310092	FA0040689	7070
T-MOBILE WEST CORP	1575	E	WASHINGTON	BLVD	ROOF	PASADENA	91104	10310092	FA0040689	7070
VERIZON WIRELESS: ALTADENA	1575	E	WASHINGTON	BLVD	CELL	PASADENA	91104	10160991	FA0044631	7070
NEXTEL/ALTADENA SITE #466	1575	E	WASHINGTON	BLVD		PASADENA	91104	10310530	FA0029063	7070
VERIZON WIRELESS: ALTADENA	1575	E	WASHINGTON	BLVD	CELL	PASADENA	91104	10160991	FA0044631	7070
T-MOBILE WEST CORP	1575	E	WASHINGTON	BLVD	ROOF	PASADENA	91104	10310092	FA0040689	7070
T-MOBILE WEST CORP	1575	E	WASHINGTON	BLVD	ROOF	PASADENA	91104	10310092	FA0040689	7070
AT&T MOBILITY - LAD492-08 PASADENA HIGHLANDS (USID102316)	1575	E	WASHINGTON	BLVD	#CEL4	PASADENA	91104	10199053	FA0045114	7070
AT&T MOBILITY - LAD492-08 PASADENA HIGHLANDS (USID102316)	1575	E	WASHINGTON	BLVD	#CEL4	PASADENA	91104	10199053	FA0045114	7070
AT&T MOBILITY - LAD492-08 PASADENA HIGHLANDS (USID102316)	1575	E	WASHINGTON	BLVD	#CEL4	PASADENA	91104	10199053	FA0045114	7070
T-MOBILE WEST LLC IE04624A	1600	E	WASHINGTON	BLVD	#CELL	PASADENA	91104	10470574	FA0043659	7070
MARTIN'S AUTO WORX	1600	E	WASHINGTON	BLVD	A	PASADENA	91104	10307779	FA0043473	7070
T-MOBILE WEST LLC IE04624A	1600	E	WASHINGTON	BLVD	#CELL	PASADENA	91104	10470574	FA0043659	7070
V-RED PASADENA	1600	E	WASHINGTON	BLVD		PASADENA	91104	10308064	FA0028869	7074
V-RED PASADENA	1600	E	WASHINGTON	BLVD		PASADENA	91104	10308064	FA0028869	7070
V-RED PASADENA	1600	E	WASHINGTON	BLVD		PASADENA	91104	10308064	FA0028869	7074
V-RED PASADENA	1600	E	WASHINGTON	BLVD		PASADENA	91104	10308064	FA0028869	7070
V-RED PASADENA	1600	E	WASHINGTON	BLVD		PASADENA	91104	10308064	FA0028869	7074
V-RED PASADENA	1600	E	WASHINGTON	BLVD		PASADENA	91104	10308064	FA0028869	7070
BAY AUTO BODY	1613	W	WASHINGTON	BLVD		VENICE	90291	0	FA0028915	1001
NUGENT PRINTING INC	1625	E	WASHINGTON	BLVD		PASADENA	91104	0	FA0028868	7070
NUGENT PRINTING INC	1625	E	WASHINGTON	BLVD		PASADENA	91104	0	FA0028868	7070
NUGENT PRINTING INC	1625	E	WASHINGTON	BLVD		PASADENA	91104	0	FA0028868	1002
POTTORFF AIR PRODUCT SALES	1625	W	WASHINGTON	BLVD		MONTEBELLO	90640	10290223	FA0029206	1002
H & S ENERGY PRODUCTS LLC # 2011	1628		WASHINGTON	BLVD		MONTEBELLO	90640	10401475	FA0029207	7124
H & S ENERGY PRODUCTS LLC # 2011	1628		WASHINGTON	BLVD		MONTEBELLO	90640	10401475	FA0029207	7124
THE PROPANE COMPANY	1665	E	WASHINGTON	BLVD		PASADENA	91104	10810615	FA0029068	1001
THE PROPANE COMPANY	1665	E	WASHINGTON	BLVD		PASADENA	91104	10810615	FA0029068	7070
THE PROPANE COMPANY	1665	E	WASHINGTON	BLVD		PASADENA	91104	10810615	FA0029068	7070
NATURE'S CLEANER	1707	E	WASHINGTON	BLVD		PASADENA	91104	10308100	FA0028875	7070
NATURE'S CLEANER	1707	E	WASHINGTON	BLVD		PASADENA	91104	10308100	FA0028875	7070
NATURE'S CLEANER	1707	E	WASHINGTON	BLVD		PASADENA	91104	10308100	FA0028875	7070
PLASTIC GRAPHICS	1710	W	WASHINGTON	BLVD		LOS ANGELES	90007	0	FA0028926	1003

LOS ANGELES COUNTY CUPA
INACTIVE - FACILITY INVENTORY

FACILITY NAME	SITE ADDRESS					CITY	ZIP	CERS ID	Facility ID	PE
WESTERN BADGE & TROPHY CO	1716	W	WASHINGTON	BLVD		LOS ANGELES	90007	0	FA0028837	1003
ARAX PRINTING	1768	E	WASHINGTON	BLVD		PASADENA	91104	0	FA0029067	7070
ARAX PRINTING	1768	E	WASHINGTON	BLVD		PASADENA	91104	0	FA0029067	7070
SUPER CLEANERS	1798	E	WASHINGTON	BLVD		PASADENA	91104	10308085	FA0028876	7070
SUPER CLEANERS	1798	E	WASHINGTON	BLVD		PASADENA	91104	10308085	FA0028876	7070
SUPER CLEANERS	1798	E	WASHINGTON	BLVD		PASADENA	91104	10308085	FA0028876	7070
FOREVER 21	1800	E	WASHINGTON	BLVD		LOS ANGELES	90021	0	FA0028844	1001
JOSE MONTES AUTO REPAIR	1834	W	WASHINGTON	BLVD		LOS ANGELES	90006	0	FA0029026	1001
TRIPLE 7 SIGNS	1842	W	WASHINGTON	BLVD		LOS ANGELES	90007	10253443	FA0028836	1001
AUTOMATED STANDARD TRANS	1848	W	WASHINGTON	BLVD		LOS ANGELES	90007	0	FA0029014	1001
PASADENA JEWELERS	1864	E	WASHINGTON	BLVD	103	PASADENA	91104	10308139	FA0043711	7070
PASADENA JEWELERS	1864	E	WASHINGTON	BLVD	103	PASADENA	91104	10308139	FA0043711	7070
GOOD FOOD MARKET	1864	E	WASHINGTON	BLVD		PASADENA	91104	10307794	FA0044624	7070
GOOD FOOD MARKET	1864	E	WASHINGTON	BLVD		PASADENA	91104	10307794	FA0044624	7070
JOE D AUTO SERVICE INC	1899	E	WASHINGTON	BLVD		PASADENA	91104	10308151	FA0028877	7070
JOE D AUTO SERVICE INC	1899	E	WASHINGTON	BLVD		PASADENA	91104	10308151	FA0028877	7070
JOE D AUTO SERVICE INC	1899	E	WASHINGTON	BLVD		PASADENA	91104	10308151	FA0028877	7070
BUDGET RENT A CAR SYSTEM INC	1910	E	WASHINGTON	BLVD		LOS ANGELES	90021	10250899	FA0029028	1002
WASHINGTON CARBUERATOR	1989	W	WASHINGTON	BLVD	B	LOS ANGELES	90018	0	FA0029004	1001
L.A. # 1 AUTO CENTER TRANSMISSION	1989	W	WASHINGTON	BLVD	D	LOS ANGELES	90018	10261600	FA0028801	1001
BUREAU OF STREET MAINT	2000	W	WASHINGTON	BLVD		LOS ANGELES	90018	0	FA0028921	1003
RWC GROUP	2045	E	WASHINGTON	BLVD		LOS ANGELES	90021	10165697	FA0028923	1003
ENGINELAND	2122	W	WASHINGTON	BLVD		LOS ANGELES	90006	0	FA0028990	1001
DISCOUNT PIANO WHOLESALERS	2152	W	WASHINGTON	BLVD		LOS ANGELES	90018	0	FA0029021	1001
1 HOUR PHOTO	2207		WASHINGTON	BLVD		LOS ANGELES	90018	0	FA0029041	1006
EXPRESS DISPOSAL INC	2221	E	WASHINGTON	BLVD	C	LOS ANGELES	90021	10849534	FA0028916	1000
MANHATTAN & WASHINGTON APPLN	2231	W	WASHINGTON	BLVD		LOS ANGELES	90018	0	FA0028812	1001
D.W. PRINTING	2251	E	WASHINGTON	BLVD		LOS ANGELES	90021	10716283	FA0047015	1001
L A DYE & PRINT WORKS INC	2253	E	WASHINGTON	BLVD		LOS ANGELES	90021	0	FA0028882	1003
ACME BILLIARDS INC	2270	W	WASHINGTON	BLVD		LOS ANGELES	90018	0	FA0028842	1001
G M BEST TRANSMISSION	2330	W	WASHINGTON	BLVD	B	LOS ANGELES	90018	0	FA0028814	1001
ARNIE'S PRINTING	2360	W	WASHINGTON	BLVD		LOS ANGELES	90018	0	FA0028826	1006
SWIMCON POOL CO INC	2373	E	WASHINGTON	BLVD		PASADENA	91104	10610872	FA0029125	3503
SWIMCON POOL CO INC	2373	E	WASHINGTON	BLVD		PASADENA	91104	10610872	FA0029125	3001
SWIMCON POOL CO INC	2373	E	WASHINGTON	BLVD		PASADENA	91104	10610872	FA0029125	7070
S & J WILSHIRE TOW	2400	W	WASHINGTON	BLVD		LOS ANGELES	90018	0	FA0028991	1003

LOS ANGELES COUNTY CUPA
INACTIVE - FACILITY INVENTORY

FACILITY NAME	SITE ADDRESS					CITY	ZIP	CERS ID	Facility ID	PE
A & J CO	2401	W	WASHINGTON	BLVD		LOS ANGELES	90018	0	FA0029038	1001
CONTINENTAL TRUCK AND TOWING CO	2415	E	WASHINGTON	BLVD		LOS ANGELES	90021	0	FA0029246	1000
CASTILLOS CUSTOM FINISHING	2429	W	WASHINGTON	BLVD		LOS ANGELES	90018	10247401	FA0029040	1000
7-STAR AUTO BODY & REPAIR CENTER	2434	W	WASHINGTON	BLVD		LOS ANGELES	90018	10244986	FA0028998	1001
A-1 AUTO REPAIR & TRANSMISSION	2461	W	WASHINGTON	BLVD	B	LOS ANGELES	90018	0	FA0048310	1000
M & J GARAGE	2489	E	WASHINGTON	BLVD		PASADENA	91104	0	FA0029174	1001
M & J GARAGE	2489	E	WASHINGTON	BLVD		PASADENA	91104	0	FA0029174	3001
WASHINGTON AUTO CENTER	2522	W	WASHINGTON	BLVD		LOS ANGELES	90018	0	FA0028948	1001
7 TRANSMISSION	2526	W	WASHINGTON	BLVD		LOS ANGELES	90018	0	FA0031066	1001
GARCIA BROTHERS AUTO BODY	2537	W	WASHINGTON	BLVD		LOS ANGELES	90018	0	FA0029005	1001
EATON CANYON DIALYSIS CENTER	2551	E	WASHINGTON	BLVD		PASADENA	91107	0	FA0029218	3000
JOSEPH ELANNSSEN DDS	2595	E	WASHINGTON	BLVD	104	PASADENA	91107	0	FA0029084	3001
CAL-WASTE INDUSTRIES	2630	E	WASHINGTON	BLVD		LOS ANGELES	90023	0	FA0028967	1003
CLEARWIRE CELL SITE CA-LOS5123	2632	E	WASHINGTON	BLVD		PASADENA	91107	10477666	FA0046786	7070
T-MOBILE WEST LLC IE04923A	2632	E	WASHINGTON	BLVD	ROOF	PASADENA	91107	10310065	FA0040680	7070
ST LUKES PASADENA LLC	2632	E	WASHINGTON	BLVD	#LUKE	PASADENA	91107	10310515	FA0029234	7070
ST LUKES PASADENA LLC	2632	E	WASHINGTON	BLVD	#LUKE	PASADENA	91107	10310515	FA0029234	7074
ST LUKES PASADENA LLC	2632	E	WASHINGTON	BLVD	#LUKE	PASADENA	91107	10310515	FA0029234	7074
ST LUKES PASADENA LLC	2632	E	WASHINGTON	BLVD	#LUKE	PASADENA	91107	10310515	FA0029234	7070
ST LUKES PASADENA LLC	2632	E	WASHINGTON	BLVD	#LUKE	PASADENA	91107	10310515	FA0029234	1004
T-MOBILE WEST LLC IE04923A	2632	E	WASHINGTON	BLVD	ROOF	PASADENA	91107	10310065	FA0040680	7070
ST LUKES PASADENA LLC	2632	E	WASHINGTON	BLVD	#LUKE	PASADENA	91107	10310515	FA0029234	7074
ST LUKES PASADENA LLC	2632	E	WASHINGTON	BLVD	#LUKE	PASADENA	91107	10310515	FA0029234	7070
T-MOBILE WEST LLC IE04923A	2632	E	WASHINGTON	BLVD	ROOF	PASADENA	91107	10310065	FA0040680	7070
T-MOBILE WEST LLC IE04923A	2632	E	WASHINGTON	BLVD	ROOF	PASADENA	91107	10310065	FA0040680	7070
ST LUKES PASADENA LLC	2632	E	WASHINGTON	BLVD	#LUKE	PASADENA	91107	10310515	FA0029234	7070
ST LUKES PASADENA LLC	2632	E	WASHINGTON	BLVD	#LUKE	PASADENA	91107	10310515	FA0029234	7074
SPRINT CELL SITE CA-LOSS123 / LA03XC123	2632	E	WASHINGTON	BLVD		PASADENA	91107	10472599	FA0046779	7070
SPRINT CELL SITE CA-LOSS123 / LA03XC123	2632	E	WASHINGTON	BLVD		PASADENA	91107	10472599	FA0046779	7070
BEVERLY ONCOLOGY & IMAGINING CNTS	2750	E	WASHINGTON	BLVD		PASADENA	91107	10309720	FA0029069	7070
BEVERLY ONCOLOGY & IMAGINING CNTS	2750	E	WASHINGTON	BLVD		PASADENA	91107	10309720	FA0029069	7070
BEVERLY ONCOLOGY & IMAGINING CNTS	2750	E	WASHINGTON	BLVD		PASADENA	91107	10309720	FA0029069	7070
BEVERLY ONCOLOGY & IMAGINING CNTS	2750	E	WASHINGTON	BLVD		PASADENA	91107	10309720	FA0029069	7070
CAL DORAN METALLURGICAL SER	2829	E	WASHINGTON	BLVD		LOS ANGELES	90023	0	FA0028850	1002
CAL-DORAN METALLURGICAL	2830	E	WASHINGTON	BLVD		LOS ANGELES	90023	0	FA0028849	1103
MARINA PRINTING	2903		WASHINGTON	BLVD		MARINA DEL REY	90292	0	FA0028973	1002

LOS ANGELES COUNTY CUPA
INACTIVE - FACILITY INVENTORY

FACILITY NAME	SITE ADDRESS					CITY	ZIP	CERS ID	Facility ID	PE
PMI	3033	E	WASHINGTON	BLVD		LOS ANGELES	90023	0	FA0028851	1001
B&B RESTAURANT & BAKERY EQUIPMENT	3225	W	WASHINGTON	BLVD		LOS ANGELES	90018	10260835	FA0037536	1001
DEL REY AUTO	3240		WASHINGTON	BLVD		MARINA DEL REY	90292	0	FA0028888	1001
4TH AVE	3304	W	WASHINGTON	BLVD		LOS ANGELES	90018	10690198	FA0050148	1001
SENTINEL PEAK RESOURCES	3304	W	WASHINGTON	BLVD		LOS ANGELES	90018	0	FA0036047	1001
SENTINAL PEAK RESOURCES	3304	W	WASHINGTON	BLVD		LOS ANGELES	90018	0	FA0050149	1001
MULTIPLE PHOTOS INC	3521	W	WASHINGTON	BLVD		LOS ANGELES	90018	0	FA0028843	1006
DAY & KNIGHT INC	3716	W	WASHINGTON	BLVD		LOS ANGELES	90018	0	FA0028825	1001
ATCHISON TOPEKA & SANTA FE RR CO	3770	E	WASHINGTON	BLVD		VERNON	90058	0	FA0029185	3001
WASHINGTON SMOG & EMMISSION	3814	W	WASHINGTON	BLVD	B	LOS ANGELES	90018	0	FA0028999	1000
CHO D GEA'S AUTO SERVICE	3814	W	WASHINGTON	BLVD	C	LOS ANGELES	90018	0	FA0029001	1001
HARLEY TRANSPORTATION INC	3981	E	WASHINGTON	BLVD		COMMERCE	90023	0	FA0029092	3001
ML OIL	4000	E	WASHINGTON	BLVD	B	LOS ANGELES	90023	0	FA0034784	1001
ML OIL	4000	E	WASHINGTON	BLVD	B	LOS ANGELES	90023	0	FA0034784	3001
VIDEO 21	4020	W	WASHINGTON	BLVD	1	LOS ANGELES	90018	0	FA0029031	1006
LUCKY PHOTO SHOP	4040	W	WASHINGTON	BLVD		LOS ANGELES	90018	0	FA0028799	1000
TRUXING TRUCK LETTERING SERVICE	4170	E	WASHINGTON	BLVD		COMMERCE	90023	0	FA0029094	3001
DAN'S CUSTOM METAL INC	4178	E	WASHINGTON	BLVD		COMMERCE	90023	10797460	FA0029237	3001
DAN'S CUSTOM METAL INC	4178	E	WASHINGTON	BLVD		COMMERCE	90023	10797460	FA0029237	1002
ANGEL AUTO BODY & TRUCKS	4180	E	WASHINGTON	BLVD		LOS ANGELES	90023	0	FA0029091	1001
ANGEL AUTO BODY & TRUCKS	4180	E	WASHINGTON	BLVD		LOS ANGELES	90023	0	FA0029091	3001
VISTA POLISH INC	4202	E	WASHINGTON	BLVD		COMMERCE	90023	10276024	FA0043499	3000
HORUS PAPER	4220	E	WASHINGTON	BLVD		COMMERCE	90023	10298431	FA0029093	3000
HORUS PAPER	4220	E	WASHINGTON	BLVD		COMMERCE	90023	10298431	FA0029093	1003
STAR MAC CO	4230	E	WASHINGTON	BLVD		COMMERCE	90023	0	FA0028977	1001
MASTER POLISHING CO	4236	E	WASHINGTON	BLVD		COMMERCE	90023	10796881	FA0029225	1002
MASTER POLISHING CO	4236	E	WASHINGTON	BLVD		COMMERCE	90023	10796881	FA0029225	3500
MASTER POLISHING CO	4236	E	WASHINGTON	BLVD		COMMERCE	90023	10796881	FA0029225	3001
PIERCE CHEMICAL/ROYAL BOND	4250	E	WASHINGTON	BLVD		LOS ANGELES	90023	10267192	FA0029179	1002
PIERCE CHEMICAL/ROYAL BOND	4250	E	WASHINGTON	BLVD		LOS ANGELES	90023	10267192	FA0029179	3503
PIERCE CHEMICAL/ROYAL BOND	4250	E	WASHINGTON	BLVD		LOS ANGELES	90023	10267192	FA0029179	3003
INDUSTRIAL MACHINE WORKS	4260	E	WASHINGTON	BLVD		LOS ANGELES	90023	0	FA0029006	3002
INDUSTRIAL MACHINE WORKS	4260	E	WASHINGTON	BLVD		LOS ANGELES	90023	0	FA0029006	1002
J. L. METAL POLISHING INC	4306	E	WASHINGTON	BLVD		COMMERCE	90023	0	FA0043497	3000
3HANGER SUPPLY	4334	E	WASHINGTON	BLVD		COMMERCE	90023	10771684	FA0029131	3703
3HANGER SUPPLY	4334	E	WASHINGTON	BLVD		COMMERCE	90023	10771684	FA0029131	3500

LOS ANGELES COUNTY CUPA
INACTIVE - FACILITY INVENTORY

FACILITY NAME	SITE ADDRESS				CITY	ZIP	CERS ID	Facility ID	PE
3HANGER SUPPLY	4334	E	WASHINGTON	BLVD	COMMERCE	90023	10771684	FA0029131	1001
3HANGER SUPPLY	4334	E	WASHINGTON	BLVD	COMMERCE	90023	10771684	FA0029131	1200
ITS TECHNOLOGIES AND LOGISTICS LLC COMMERCE	4341	E	WASHINGTON	BLVD 2	COMMERCE	90023	10810078	FA0033146	3701
INTERMINAL TECHNOLOGY AND LOGISTICS	4341	E	WASHINGTON	BLVD 2	COMMERCE	90040	0	FA0051239	3003
TOTAL INTERMODAL SERVICES INC	4341	E	WASHINGTON	BLVD	COMMERCE	90023	0	FA0033728	3001
TOTAL INTERMODAL SERVICES INC	4341	E	WASHINGTON	BLVD	COMMERCE	90023	0	FA0033728	1001
P & B INTERMODAL - COMMERCE CA	4341	E	WASHINGTON	BLVD 3	COMMERCE	90023	10823296	FA0051373	3702
PM FLEET LUBE AND SERVICE INC	4343	E	WASHINGTON	BLVD	COMMERCE	90023	10293997	FA0029191	3002
PM FLEET LUBE AND SERVICE INC	4343	E	WASHINGTON	BLVD	COMMERCE	90023	10293997	FA0029191	1001
ADVANCED PROCESS SERVICES INC	4350	E	WASHINGTON	BLVD	COMMERCE	90023	10286755	FA0029187	3701
NOIL ENERGY GROUP	4426	E	WASHINGTON	BLVD	COMMERCE	90023	10796899	FA0029127	1000
NOIL ENERGY GROUP	4426	E	WASHINGTON	BLVD	COMMERCE	90023	10796899	FA0029127	3703
NOIL ENERGY GROUP	4426	E	WASHINGTON	BLVD	COMMERCE	90023	10796899	FA0029127	3002
JAN-AL INNERPRIZES	4452	E	WASHINGTON	BLVD	COMMERCE	90023	0	FA0029087	3001
LOUIE'S ENTERPRISES	4462	E	WASHINGTON	BLVD	COMMERCE	90023	0	FA0033340	3001
LOUIE'S ENTERPRISES	4462	E	WASHINGTON	BLVD	COMMERCE	90023	0	FA0033340	1001
C & M GLASS CO	4470	E	WASHINGTON	BLVD	COMMERCE	90023	10286341	FA0029188	3003
K K PRECIOUS METALS	4476	E	WASHINGTON	BLVD	COMMERCE	90023	0	FA0029178	1001
K K PRECIOUS METALS	4476	E	WASHINGTON	BLVD	COMMERCE	90023	0	FA0029178	3001
TWO TONE BODY & PAINT	4480	E	WASHINGTON	BLVD	COMMERCE	90023	0	FA0029173	3000
TWO TONE BODY & PAINT	4480	E	WASHINGTON	BLVD	COMMERCE	90023	0	FA0029173	1002
C & M GLASS COMPANY	4504	E	WASHINGTON	BLVD	COMMERCE	90040	10892833	FA0029228	1101
WELLS COLOR PRESS INC	4545	E	WASHINGTON	BLVD	COMMERCE	90040	0	FA0029085	3001
WASHINGTON BEST AUTO SERVICE	4545	W	WASHINGTON	BLVD	LOS ANGELES	90016	0	FA0029024	1001
WCP COLOR GRAPHICS INC	4575	E	WASHINGTON	BLVD	COMMERCE	90040	0	FA0029189	3001
HARRISON GAS & OIL INC	4600	E	WASHINGTON	BLVD	COMMERCE	90040	0	FA0029083	3001
SPEEDO ELECTRIC COMPANY	4601	E	WASHINGTON	BLVD	COMMERCE	90040	0	FA0037461	1001
CRITERION PRODUCTS INC	4614	E	WASHINGTON	BLVD	COMMERCE	90040	10797256	FA0029095	3001
CRITERION PRODUCTS INC	4614	E	WASHINGTON	BLVD	COMMERCE	90040	10797256	FA0029095	7124
CRITERION PRODUCTS INC	4614	E	WASHINGTON	BLVD	COMMERCE	90040	10797256	FA0029095	1002
KW BUSCH ELECTRIC CO	4638	E	WASHINGTON	BLVD	COMMERCE	90040	0	FA0028918	1001
ABC CLEANERS	4700	W	WASHINGTON	BLVD	LOS ANGELES	90016	0	FA0028964	1001
CALIFORNIA COLOR COMPANY	4719	E	WASHINGTON	BLVD	COMMERCE	90040	0	FA0028835	1002
DURA FLOORING INC	4720	E	WASHINGTON	BLVD	COMMERCE	90040	10275613	FA0043028	3001
DURA FLOORING INC	4720	E	WASHINGTON	BLVD	COMMERCE	90040	10275613	FA0043028	1001
THERMOGRAPHY PRINTING SPEC	4721		WASHINGTON	BLVD	COMMERCE	90040	0	FA0028986	1001

LOS ANGELES COUNTY CUPA
INACTIVE - FACILITY INVENTORY

FACILITY NAME	SITE ADDRESS				CITY	ZIP	CERS ID	Facility ID	PE
SB & G AUTO SERVICE	4800	W	WASHINGTON	BLVD A	LOS ANGELES	90016	0	FA0028992	1002
APEX MEAT & PROVISION INC	4800	E	WASHINGTON	BLVD	COMMERCE	90040	0	FA0029099	3001
FAST DEER BUS CHARTER INC	4814	E	WASHINGTON	BLVD	COMMERCE	90040	10796917	FA0029232	1002
FAST DEER BUS CHARTER INC	4814	E	WASHINGTON	BLVD	COMMERCE	90040	10796917	FA0029232	3001
WALKERS TRADE CLEANERS	4875	W	WASHINGTON	BLVD	LOS ANGELES	90016	0	FA0029009	1000
BAKER CONSULTANTS / DOYLE MECH	4900	E	WASHINGTON	BLVD	COMMERCE	90040	0	FA0029097	3001
Dollar Tree #05595	5057	W	WASHINGTON	BLVD	LOS ANGELES	90016	10600066	FA0050744	1001
STALKER & DYSTHE INC	5100	E	WASHINGTON	BLVD	COMMERCE	90040	0	FA0028917	1001
SUPERIOR BEARING CO	5109	E	WASHINGTON	BLVD	COMMERCE	90040	10296856	FA0043016	1001
SUPERIOR BEARING CO	5109	E	WASHINGTON	BLVD	COMMERCE	90040	10296856	FA0043016	3000
SOUTHLAND FEDERAL ENTERPRISES INC	5240	E	WASHINGTON	BLVD	COMMERCE	90040	0	FA0029181	3001
A & F FORKLIFT REPAIR	5255	E	WASHINGTON	BLVD	COMMERCE	90040	0	FA0029226	3001
A & F FORKLIFT REPAIR	5255	E	WASHINGTON	BLVD	COMMERCE	90040	0	FA0029226	1001
GOOGLE LLC - GX LA	5256	W	WASHINGTON	BLVD	LOS ANGELES	90016	10644559	FA0050962	1001
LARRY SCHUBER & COMPANY	5262	E	WASHINGTON	BLVD	COMMERCE	90040	10797091	FA0029231	1001
LARRY SCHUBER & COMPANY	5262	E	WASHINGTON	BLVD	COMMERCE	90040	10797091	FA0029231	3001
COOPER & SCHUBER INC	5275	E	WASHINGTON	BLVD	COMMERCE	90040	10279591	FA0028847	3001
COOPER & SCHUBER INC	5275	E	WASHINGTON	BLVD	COMMERCE	90040	10279591	FA0028847	1001
MARTINEZ METALS	5281	E	WASHINGTON	BLVD	COMMERCE	90040	10273690	FA0029112	1000
KATHYRN M. IRELAND INC.	5285	W	WASHINGTON	BLVD	LOS ANGELES	90016	10712899	FA0047208	1001
CLIFF	5290	W	WASHINGTON	BLVD	LOS ANGELES	90016	0	FA0029011	1002
COAST/ACM INC	5301	W	WASHINGTON	BLVD	LOS ANGELES	90016	0	FA0028822	1003
KOLD KIST BRANDS INC	5329	E	WASHINGTON	BLVD	COMMERCE	90040	0	FA0029096	3001
SUPER CLEAN FILTER INC	5334	E	WASHINGTON	BLVD	COMMERCE	90040	10302595	FA0043114	3000
UNIVERSAL PRINTING EQUIPMENT CORP	5336	E	WASHINGTON	BLVD	COMMERCE	90040	0	FA0029121	3001
MIDA INDUSTIES INC	5350	E	WASHINGTON	BLVD	COMMERCE	90040	0	FA0028800	3001
MIDA INDUSTIES INC	5350	E	WASHINGTON	BLVD	COMMERCE	90040	0	FA0028800	1002
BOB'S FAST PRINTING	5506	E	WASHINGTON	BLVD	COMMERCE	90040	0	FA0029152	3001
SHELL (AVALON OIL INC)	5533	E	WASHINGTON	BLVD	COMMERCE	90040	10797046	FA0029117	1001
SHELL (AVALON OIL INC)	5533	E	WASHINGTON	BLVD	COMMERCE	90040	10797046	FA0029117	7124
SHELL (AVALON OIL INC)	5533	E	WASHINGTON	BLVD	COMMERCE	90040	10797046	FA0029117	3003
UNOCAL #6444 - KWON'S UNOCAL	5560	E	WASHINGTON	BLVD	COMMERCE	90040	0	FA0029153	3001
UNOCAL #6444 - KWON'S UNOCAL	5560	E	WASHINGTON	BLVD	COMMERCE	90040	0	FA0029153	7124
PRESSURE SYSTEMS INC	5580	E	WASHINGTON	BLVD	COMMERCE	90040	0	FA0029144	3001
SPEEDO ELECTRIC COMPANY	5608	E	WASHINGTON	BLVD	COMMERCE	90040	0	FA0028919	1001
BULKY CCTV ONE	5608	E	WASHINGTON	BLVD	COMMERCE	90040	10282738	FA0042713	3000

LOS ANGELES COUNTY CUPA
INACTIVE - FACILITY INVENTORY

FACILITY NAME	SITE ADDRESS					CITY	ZIP	CERS ID	Facility ID	PE
J & J MACHINE & ENGINEERING	5614	E	WASHINGTON	BLVD		COMMERCE	90040	10274266	FA0029219	3001
J & J MACHINE & ENGINEERING	5614	E	WASHINGTON	BLVD		COMMERCE	90040	10274266	FA0029219	1001
ECHO LIGHTING INC	5618	E	WASHINGTON	BLVD		COMMERCE	90040	10303267	FA0028934	1002
WEST AUTO PAINTING	5620		WASHINGTON	BLVD		LOS ANGELES	90016	10244365	FA0028841	1001
PRISMA COLOR INC	5623	E	WASHINGTON	BLVD		COMMERCE	90040	0	FA0029154	3001
CHIKATO BROS ICE CO	5634	E	WASHINGTON	BLVD		COMMERCE	90040	10275484	FA0042709	1001
B & H AUTO REPAIR INC	5635	W	WASHINGTON	BLVD		LOS ANGELES	90016	10249744	FA0028965	1001
FEDERAL TEXTILE ENGRAVERS	5647	E	WASHINGTON	BLVD		COMMERCE	90040	0	FA0028893	1002
PURE GLASS DISTRIBUTION INC	5649	E	WASHINGTON	BLVD		COMMERCE	90040	10303075	FA0040599	3002
ABBEY HOME HEALTHCARE	5670	E	WASHINGTON	BLVD		COMMERCE	90040	0	FA0029155	3001
CONSUMER OIL	5706		WASHINGTON	BLVD		COMMERCE	90040	0	FA0029156	3001
EASTSIDE DEVELOPMENT	5707	E	WASHINGTON	BLVD		COMMERCE	90040	0	FA0029157	3001
S D M COMPANY	5738	W	WASHINGTON	BLVD		LOS ANGELES	90016	10239619	FA0028810	1001
CIRCLE K STORES INC SITE #2211130	5776		WASHINGTON	BLVD		CULVER CITY	90232	10206832	FA0028962	7124
CIRCLE K STORES INC SITE #2211130	5776		WASHINGTON	BLVD		CULVER CITY	90232	10206832	FA0028962	7040
DUNN-EDWARDS PAINTS #35	5777	W	WASHINGTON	BLVD		CULVER CITY	90232	10303282	FA0028947	7040
COMMERCE INDUSTRIAL	5801		WASHINGTON	BLVD		COMMERCE	90040	0	FA0029160	3001
DUSTY BLUE INDUSTRIES	5805	W	WASHINGTON	BLVD		CULVER CITY	90232	10303291	FA0029060	7040
COLOR SCAN SERVICE INC	5811	E	WASHINGTON	BLVD		COMMERCE	90040	0	FA0028823	1006
CULVER CITY ANIMAL HOSPITAL	5830	W	WASHINGTON	BLVD		CULVER CITY	90232	10302298	FA0033992	7040
CULVER CITY ANIMAL HOSPITAL	5830	W	WASHINGTON	BLVD		CULVER CITY	90232	10302298	FA0033992	7040
AT&T MOBILITY - CULVER CITY NO. (USID11750)	5835	W	WASHINGTON	BLVD		CULVER CITY	90232	10197622	FA0035011	7040
AT&T MOBILITY - CULVER CITY NO. (USID11750)	5835	W	WASHINGTON	BLVD		CULVER CITY	90232	10197622	FA0035011	7040
CONTE ENGINEERING	5849	W	WASHINGTON	BLVD	B	CULVER CITY	90232	0	FA0028804	1000
CONTE ENGINEERING	5851	W	WASHINGTON	BLVD		CULVER CITY	90230	0	FA0028831	1001
MUSTANG ONLY	5863		WASHINGTON	BLVD		CULVER CITY	90230	10299691	FA0028905	7040
MUSTANG ONLY	5863		WASHINGTON	BLVD		CULVER CITY	90230	10299691	FA0028905	1001
MUSTANG ONLY	5863		WASHINGTON	BLVD		CULVER CITY	90230	10299691	FA0028905	7040
MUSTANG ONLY	5863		WASHINGTON	BLVD		CULVER CITY	90230	10299691	FA0028905	7040
SOFIJON INC	5884		WASHINGTON	BLVD		CULVER CITY	90232	10303276	FA0029045	7124
SOFIJON INC	5884		WASHINGTON	BLVD		CULVER CITY	90232	10303276	FA0029045	7040
COMMERCE LIQUOR	5901	E	WASHINGTON	BLVD		COMMERCE	90040	0	FA0029162	3001
RP OPTICAL LAB	5904		WASHINGTON	BLVD		CULVER CITY	90232	0	FA0036915	1002
R & K HANDI MART	5905	E	WASHINGTON	BLVD		COMMERCE	90040	0	FA0029163	3001
PRENCO INDUSTRIAL	5914	E	WASHINGTON	BLVD		COMMERCE	90040	0	FA0029161	3001
ENTERTAINMENT PAINTS INC	5920	E	WASHINGTON	BLVD		COMMERCE	90040	0	FA0042712	3001

LOS ANGELES COUNTY CUPA
INACTIVE - FACILITY INVENTORY

FACILITY NAME	SITE ADDRESS					CITY	ZIP	CERS ID	Facility ID	PE
ENTERTAINMENT PAINTS INC	5920	E	WASHINGTON	BLVD		COMMERCE	90040	0	FA0042712	1001
ARMOR ELEVATOR CO INC	5920	E	WASHINGTON	BLVD		COMMERCE	90040	0	FA0029177	3001
CASTLE LITHOGRAPH INC	5925	E	WASHINGTON	BLVD		COMMERCE	90040	10303021	FA0028860	3000
VILTER MANUFACTURING CORP	5926	E	WASHINGTON	BLVD		COMMERCE	90040	0	FA0029164	3001
DAVIS BROS TIRES	5931		WASHINGTON	BLVD		CULVER CITY	90232	0	FA0028904	1002
SIR SPEEDY	5932	E	WASHINGTON	BLVD		COMMERCE	90040	0	FA0029165	3001
SUPER DISCOUNT CARPET INC	5935	E	WASHINGTON	BLVD		COMMERCE	90040	0	FA0029166	1001
SUPER DISCOUNT CARPET INC	5935	E	WASHINGTON	BLVD		COMMERCE	90040	0	FA0029166	3001
APEX METAL POLISHING CO	5977		WASHINGTON	BLVD		CULVER CITY	90232	0	FA0028830	1002
TUNE UP POINT	6015	W	WASHINGTON	BLVD		CULVER CITY	90230	0	FA0028966	1001
ELECTRIC PENCIL	6020		WASHINGTON	BLVD		CULVER CITY	90232	0	FA0028807	1002
CAL TRANSPORT REFRIGERATION	6046	E	WASHINGTON	BLVD		COMMERCE	90040	10274971	FA0029167	3002
CAL TRANSPORT REFRIGERATION	6046	E	WASHINGTON	BLVD		COMMERCE	90040	10274971	FA0029167	1002
SIM'S WELDING SUPPLY	6060		WASHINGTON	BLVD		CULVER CITY	90232	0	FA0029071	7040
ARCO AM/PM	6100	E	WASHINGTON	BLVD		COMMERCE	90040	10272796	FA0029126	7124
COSTCO GAS COMMERCE # TBD	6300	E	WASHINGTON	BLVD		COMMERCE	90040	10797376	FA0029086	7124
COSTCO GAS COMMERCE # TBD	6300	E	WASHINGTON	BLVD		COMMERCE	90040	10797376	FA0029086	3002
COSTCO GAS COMMERCE # TBD	6300	E	WASHINGTON	BLVD		COMMERCE	90040	10797376	FA0029086	1002
BANK OF AMERICA NT & SA	6329	E	WASHINGTON	BLVD		COMMERCE	90040	0	FA0029168	3001
ALLEN COMPANY	6330	E	WASHINGTON	BLVD		COMMERCE	90040	10797340	FA0035336	3001
COSTCO WHOLESALE #569 (GAS STATION)	6340	E	WASHINGTON	BLVD		COMMERCE	90040	10289212	FA0041791	1001
BOYD FURNITURE CO INC	6355		WASHINGTON	BLVD		COMMERCE	90040	0	FA0029170	1004
BOYD FURNITURE CO INC	6355		WASHINGTON	BLVD		COMMERCE	90040	0	FA0029170	3001
SPRINT NXTL ROOCHI TRADERS	6393	E	WASHINGTON	BLVD		COMMERCE	90040	10797016	FA0039099	3000
PACKAGING CO OF CALIFORNIA	6400	E	WASHINGTON	BLVD		COMMERCE	90040	0	FA0029110	3001
DHF LOGISTICS CORP	6400	E	WASHINGTON	BLVD		COMMERCE	90040	10715572	FA0048130	3001
ACRO TECH SERVICE, INC.	6400	E	WASHINGTON	BLVD	2	COMMERCE	90040	10280005	FA0035436	1002
ACCO ENGINEERED SYSTEMS	6446	E	WASHINGTON	BLVD		COMMERCE	90040	10736293	FA0029147	3500
ACCO ENGINEERED SYSTEMS	6446	E	WASHINGTON	BLVD		COMMERCE	90040	10736293	FA0029147	1003
DEAMCO CORP	6520	E	WASHINGTON	BLVD		COMMERCE	90040	10264486	FA0029176	3500
KIRK PAPER COMPANY INC	6550	E	WASHINGTON	BLVD		COMMERCE	90040	0	FA0029109	3001
J. MAX TRANSPORTATION, INC	6565	E	WASHINGTON	BLVD		COMMERCE	90040	10631713	FA0046868	3001
CALIFORNIA WAREHOUSING ASSOCIATES	6666	E	WASHINGTON	BLVD		COMMERCE	90040	10797265	FA0029120	3002
Omnisource United, Inc	6737	E	WASHINGTON	BLVD		COMMERCE	90040	10267318	FA0029104	1002
Omnisource United, Inc	6737	E	WASHINGTON	BLVD		COMMERCE	90040	10267318	FA0029104	3000
MQS INSPECTION INC	6800	E	WASHINGTON	BLVD		COMMERCE	90040	0	FA0029146	3001

LOS ANGELES COUNTY CUPA
INACTIVE - FACILITY INVENTORY

FACILITY NAME	SITE ADDRESS					CITY	ZIP	CERS ID	Facility ID	PE
N9 DESIGN STUDIO INC	6849	E	WASHINGTON	BLVD		COMMERCE	90040	10286314	FA0029148	1001
N9 DESIGN STUDIO INC	6849	E	WASHINGTON	BLVD		COMMERCE	90040	10286314	FA0029148	3000
ANDERSON & DAISHI INC	6866	E	WASHINGTON	BLVD		COMMERCE	90040	10797295	FA0035664	1002
ANDERSON & DAISHI INC	6866	E	WASHINGTON	BLVD		COMMERCE	90040	10797295	FA0035664	3001
BMR PERFORMANCE	8217	S	WASHINGTON	AVE	A	WHITTIER	90602	0	FA0028890	1000
CITY OF PICO RIVERA (WELL #3 & #4)	8316		WASHINGTON	BLVD		PICO RIVERA	90660	0	FA0029183	3001
CITY OF PICO RIVERA (WELL #3 & #4)	8316		WASHINGTON	BLVD		PICO RIVERA	90660	0	FA0029183	3501
L A DYE & PRINT WORKS INC	8340	E	WASHINGTON	BLVD		PICO RIVERA	90660	0	FA0029151	2002
L A DYE & PRINT WORKS INC	8340	E	WASHINGTON	BLVD		PICO RIVERA	90660	0	FA0029151	3500
L A DYE & PRINT WORKS INC	8340	E	WASHINGTON	BLVD		PICO RIVERA	90660	0	FA0029151	1004
L A DYE & PRINT WORKS INC	8340	E	WASHINGTON	BLVD		PICO RIVERA	90660	0	FA0029151	3003
JNC STORE	8351		WASHINGTON	BLVD		PICO RIVERA	90660	10267909	FA0029116	7124
JNC STORE	8351		WASHINGTON	BLVD		PICO RIVERA	90660	10267909	FA0029116	7124
KDS Enterprises Inc	8400		WASHINGTON	BLVD	#C1	PICO RIVERA	90660	10289920	FA0034916	7124
A & D JEWELRY CASTING MFG	8522	W	WASHINGTON	BLVD		CULVER CITY	90232	0	FA0028832	7040
A & D JEWELRY CASTING MFG	8522	W	WASHINGTON	BLVD		CULVER CITY	90232	0	FA0028832	1003
NICK'S AUTO REPAIR	8534		WASHINGTON	BLVD		CULVER CITY	90230	0	FA0029076	7124
AMERICAN PRINTERS	8535	E	WASHINGTON	BLVD		PICO RIVERA	90660	0	FA0029030	1000
FIVE STARS BODY SHOP	8543	W	WASHINGTON	BLVD		CULVER CITY	90232	0	FA0040858	1001
AT&T CORP. -H41CX	8553		WASHINGTON	BLVD		CULVER CITY	90232	10812325	FA0051427	7040
ULTA BEAUTY #1446	8620		WASHINGTON	BLVD		PICO RIVERA	90660	10766851	FA0048325	3000
CULVER AUTOMOTIVE	8651		WASHINGTON	BLVD		CULVER CITY	90230	10301146	FA0028903	7040
CULVER AUTOMOTIVE	8651		WASHINGTON	BLVD		CULVER CITY	90230	10301146	FA0028903	1001
CULVER AUTOMOTIVE	8651		WASHINGTON	BLVD		CULVER CITY	90230	10301146	FA0028903	7040
BEACON LAUNDRY & CLEANER	8695	W	WASHINGTON	BLVD		CULVER CITY	90230	0	FA0028925	7124
BEACON LAUNDRY & CLEANER	8695	W	WASHINGTON	BLVD		CULVER CITY	90230	0	FA0028925	1003
MARCUSIN AUTOMOTIVE	8700	W	WASHINGTON	BLVD		CULVER CITY	90230	0	FA0028808	1000
MARCUSIN AUTOMOTIVE	8700	W	WASHINGTON	BLVD		CULVER CITY	90230	0	FA0028808	7040
AUTO XPERTS	8700	W	WASHINGTON	BLVD		CULVER CITY	90232	10302319	FA0045088	7040
AUTO XPERTS	8700	W	WASHINGTON	BLVD		CULVER CITY	90232	10302319	FA0045088	7040
AUTO XPERTS	8700	W	WASHINGTON	BLVD		CULVER CITY	90232	10302319	FA0045088	1001
GLASSER'S AUTOMOTIVE	8750		WASHINGTON	BLVD		CULVER CITY	90230	10302544	FA0028853	1001
GLASSER'S AUTOMOTIVE	8750		WASHINGTON	BLVD		CULVER CITY	90230	10302544	FA0028853	7040
GLASSER'S AUTOMOTIVE	8750		WASHINGTON	BLVD		CULVER CITY	90230	10302544	FA0028853	7040
GLASSER'S AUTOMOTIVE	8750		WASHINGTON	BLVD		CULVER CITY	90230	10302544	FA0028853	7040
SPARTAN SUPPLY CO	8770		WASHINGTON	BLVD		CULVER CITY	90232	0	FA0029053	7040

LOS ANGELES COUNTY CUPA
INACTIVE - FACILITY INVENTORY

FACILITY NAME	SITE ADDRESS					CITY	ZIP	CERS ID	Facility ID	PE
STONE CANDLES	8771		WASHINGTON	BLVD		CULVER CITY	90232	0	FA0039767	7040
CULVER CITY MAZDA SUBARU S	8810	W	WASHINGTON	BLVD		CULVER CITY	90230	0	FA0028887	7040
CULVER CITY MAZDA SUBARU S	8810	W	WASHINGTON	BLVD		CULVER CITY	90230	0	FA0028887	1003
CULVER CITY NISSAN	8840	W	WASHINGTON	BLVD		CULVER CITY	90232	0	FA0029049	7040
CULVER CITY HYUNDAI	8850	W	WASHINGTON	BLVD		CULVER CITY	90230	0	FA0028886	7040
CULVER CITY HYUNDAI	8850	W	WASHINGTON	BLVD		CULVER CITY	90230	0	FA0028886	1004
CULVER CITY HYUNDAI	8850	W	WASHINGTON	BLVD		CULVER CITY	90230	0	FA0028886	7040
HOWARD INDUSTRIES	8855	W	WASHINGTON	BLVD		CULVER CITY	90232	10302334	FA0033986	7040
HOWARD INDUSTRIES	8855	W	WASHINGTON	BLVD		CULVER CITY	90232	10302334	FA0033986	3701
INSURANCE COLLISION CENTER	8888	W	WASHINGTON	BLVD	2	CULVER CITY	90230	10309036	FA0028883	1002
INSURANCE COLLISION CENTER	8888	W	WASHINGTON	BLVD	2	CULVER CITY	90230	10309036	FA0028883	7040
INSURANCE COLLISION CENTER	8888	W	WASHINGTON	BLVD	2	CULVER CITY	90230	10309036	FA0028883	7040
WALGREENS #7263	8900		WASHINGTON	BLVD		PICO RIVERA	90660	10282597	FA0034822	3001
NORTHROP GRUMMAN CORP	8900	E	WASHINGTON	BLVD		PICO RIVERA	90660	0	FA0029141	3004
NORTHROP GRUMMAN CORP	8900	E	WASHINGTON	BLVD		PICO RIVERA	90660	0	FA0029141	3500
FRESH & EASY #1070	8921		WASHINGTON	BLVD		PICO RIVERA	90660	10293874	FA0042370	3001
FRESH & EASY #1070	8921		WASHINGTON	BLVD		PICO RIVERA	90660	10293874	FA0042370	1001
NORTHROP CORP	8930	E	WASHINGTON	BLVD		PICO RIVERA	90660	0	FA0028963	1105
RUBIO'S RESTAURANTS INC. STORE 218	8949		WASHINGTON	BLVD	204	PICO RIVERA	90660	10642909	FA0047895	3001
SPRINT NXTL CELL SITE	9023	E	WASHINGTON	BLVD	SPRNT	PICO RIVERA	90660	0	FA0039100	3000
METROPCS CALIFORNIA, LLC #LA0285	9023		WASHINGTON	BLVD		PICO RIVERA	90660	10298665	FA0040085	3000
THE CULVER STUDIOS OFFICE BUILDING	9050	W	WASHINGTON	BLVD		CULVER CITY	90232	10299811	FA0034005	7040
CULVER CITY HONDA	9055	W	WASHINGTON	BLVD		CULVER CITY	90232	10471885	FA0034004	7040
CULVER CITY HONDA	9055	W	WASHINGTON	BLVD		CULVER CITY	90232	10471885	FA0034004	7040
CULVER CITY TOYOTA	9077	W	WASHINGTON	BLVD		CULVER CITY	90232	10301134	FA0028946	7040
CULVER CITY TOYOTA	9077	W	WASHINGTON	BLVD		CULVER CITY	90232	10301134	FA0028946	7040
SPRINT CELL SITE LA60XC441	9099		WASHINGTON	BLVD		CULVER CITY	90232	10309939	FA0039764	7040
SPRINT CELL SITE LA60XC441	9099		WASHINGTON	BLVD		CULVER CITY	90232	10309939	FA0039764	7040
PICO RIVERA DENTAL	9316		WASHINGTON	BLVD		PICO RIVERA	90660	0	FA0029251	3001
FRONTIER CALIFORNIA: RIO HONDO CO	9317		WASHINGTON	BLVD		PICO RIVERA	90660	10141779	FA0029137	7124
SALIB'S SERVICE CTR	9332	E	WASHINGTON	BLVD		PICO RIVERA	90660	0	FA0029113	1001
SALIB'S SERVICE CTR	9332	E	WASHINGTON	BLVD		PICO RIVERA	90660	0	FA0029113	3003
THE CULVER STUDIOS	9336	W	WASHINGTON	BLVD		CULVER CITY	90230	10299718	FA0028939	7040
THE CULVER STUDIOS	9336	W	WASHINGTON	BLVD		CULVER CITY	90230	10299718	FA0028939	7124
CHEVRON #97799	9337	E	WASHINGTON	BLVD		PICO RIVERA	90660	0	FA0029111	7124
CHEVRON #97799	9337	E	WASHINGTON	BLVD		PICO RIVERA	90660	0	FA0029111	1000

LOS ANGELES COUNTY CUPA
INACTIVE - FACILITY INVENTORY

FACILITY NAME	SITE ADDRESS					CITY	ZIP	CERS ID	Facility ID	PE
CHEVRON #97799	9337	E	WASHINGTON	BLVD		PICO RIVERA	90660	0	FA0029111	3002
7-ELEVEN INC #43082	9411		WASHINGTON	BLVD		PICO RIVERA	90660	10291390	FA0029105	7124
LOT 9735 LLC	9735		WASHINGTON	BLVD		CULVER CITY	90232	0	FA0052454	7124
ONE CULVER OWNER LP	10000		WASHINGTON	BLVD		CULVER CITY	90232	10299493	FA0028968	7124
ONE CULVER OWNER LP	10000		WASHINGTON	BLVD		CULVER CITY	90232	10299493	FA0028968	7124
ONE CULVER OWNER LP	10000		WASHINGTON	BLVD		CULVER CITY	90232	10299493	FA0028968	7040
ONE CULVER OWNER LP	10000		WASHINGTON	BLVD		CULVER CITY	90232	10299493	FA0028968	7124
A C CABINETS	10123		WASHINGTON	ST		BELLFLOWER	90706	10794823	FA0029123	3000
JUSTUS FENCE CO	10123		WASHINGTON	ST		BELLFLOWER	90706	0	FA0029128	3001
AT&T MOBILITY - SONY PICTURES 4463	10202		WASHINGTON	BLVD	ATT	CULVER CITY	90232	0	FA0045969	7040
AT&T MOBILITY - SONY PICTURES 4463	10202		WASHINGTON	BLVD	ATT	CULVER CITY	90232	0	FA0045969	7040
SONY PICTURES STUDIOS	10202		WASHINGTON	BLVD		CULVER CITY	90232	10153503	FA0028959	7040
SONY PICTURES STUDIOS	10202		WASHINGTON	BLVD		CULVER CITY	90232	10153503	FA0028959	7124
AUTO BODY MASTERS II INC	10375	W	WASHINGTON	BLVD		CULVER CITY	90232	10301143	FA0028928	1003
AAMCO TRANSMISSIONS	10409		WASHINGTON	BLVD		CULVER CITY	90232	0	FA0028980	1001
BAGGE & SON	10417		WASHINGTON	BLVD		CULVER CITY	90232	0	FA0029042	1001
TREE VALLEY NURSERY	10490		WASHINGTON	BLVD		WHITTIER	90606	0	FA0029159	3001
BEST BUY #0179	10799		WASHINGTON	BLVD		CULVER CITY	90232	10731706	FA0049463	7040
MY BEST PHOTO	10800	W	WASHINGTON	BLVD		CULVER CITY	90232	0	FA0028884	1006
SPRINT NXTL CELL SITE CA	10811		WASHINGTON	BLVD		CULVER CITY	90232	0	FA0039761	7040
SPRINT NXTL CELL SITE CA	10811		WASHINGTON	BLVD		CULVER CITY	90232	0	FA0039761	7040
SPRINT CELL SITE LA52XC424	10811		WASHINGTON	BLVD		CULVER CITY	90232	10770328	FA0050181	7040
THE PRINTING PLANT	10819		WASHINGTON	BLVD		CULVER CITY	90230	0	FA0028829	1001
DR CAMPBELL	10842		WASHINGTON	BLVD		CULVER CITY	90232	10400788	FA0045819	1006
NFL MEDIA GENERATORS	10912		WASHINGTON	BLVD		CULVER CITY	90232	10741333	FA0049694	7040
NFL MEDIA GENERATORS	10912		WASHINGTON	BLVD		CULVER CITY	90232	10741333	FA0049694	7040
AT&T MOBILITY - LA0531-01 WASHINGTON AND HURON (USID124274)	10950		WASHINGTON	BLVD		CULVER CITY	90232	10766068	FA0045971	7040
7-ELEVEN INC STORE #16040	11001		WASHINGTON	BLVD		CULVER CITY	90232	10462111	FA0046651	7040
7-ELEVEN INC STORE #16040	11001		WASHINGTON	BLVD		CULVER CITY	90232	10462111	FA0046651	7040
AMERICAN ROYAL PETROLEUM, INC.	11025		WASHINGTON	BLVD		WHITTIER	90606	10265380	FA0029136	7124
METROPCS CALIFORNIA, LLC #LA0309A	11036		WASHINGTON	BLVD		WHITTIER	90606	10298707	FA0040162	3000
AT&T (SANTA FE SPRINGS)	11038		WASHINGTON	BLVD		WHITTIER	90606	0	FA0034261	3000
CULVER CITY MOTOR CARS INC.	11039	W	WASHINGTON	BLVD		CULVER CITY	90230	10880443	FA0028833	7040
CULVER CITY MOTOR CARS INC.	11039	W	WASHINGTON	BLVD		CULVER CITY	90230	10880443	FA0028833	7040
ACE AUTO PROS	11041	W	WASHINGTON	BLVD		CULVER CITY	90232	10222105	FA0028984	7040
ACE AUTO PROS	11041	W	WASHINGTON	BLVD		CULVER CITY	90232	10222105	FA0028984	1001

LOS ANGELES COUNTY CUPA
INACTIVE - FACILITY INVENTORY

FACILITY NAME	SITE ADDRESS					CITY	ZIP	CERS ID	Facility ID	PE
BLACKIES FRAME	11043	W	WASHINGTON	BLVD		CULVER CITY	90232	0	FA0029077	7040
WASHINGTON PLACE AUTOMOTIVE	11124		WASHINGTON	PL		CULVER CITY	90232	10212643	FA0029056	7040
JACK'S AUTOMOTIVE	11132		WASHINGTON	PL		CULVER CITY	90232	10208170	FA0028914	7040
JACK'S AUTOMOTIVE	11132		WASHINGTON	PL		CULVER CITY	90232	10208170	FA0028914	7040
JACK'S AUTOMOTIVE	11132		WASHINGTON	PL		CULVER CITY	90232	10208170	FA0028914	7040
POWERTECH	11153		WASHINGTON	PL		CULVER CITY	90232	10299727	FA0029058	1001
POWERTECH	11153		WASHINGTON	PL		CULVER CITY	90232	10299727	FA0029058	7040
POWERTECH	11153		WASHINGTON	PL		CULVER CITY	90232	10299727	FA0029058	7040
POWERTECH	11153		WASHINGTON	PL		CULVER CITY	90232	10299727	FA0029058	7040
POWERTECH	11153		WASHINGTON	PL		CULVER CITY	90232	10299727	FA0029058	7040
COX PAINT CENTER	11153		WASHINGTON	BLVD		CULVER CITY	90230	10300552	FA0029061	7040
COX PAINT CENTER	11153		WASHINGTON	BLVD		CULVER CITY	90230	10300552	FA0029061	7040
CULVER CITY TRANSMISSION SER	11167		WASHINGTON	BLVD		CULVER CITY	90232	10300477	FA0028834	7040
CULVER CITY TRANSMISSION SER	11167		WASHINGTON	BLVD		CULVER CITY	90232	10300477	FA0028834	1001
CULVER CITY TRANSMISSION SER	11167		WASHINGTON	BLVD		CULVER CITY	90232	10300477	FA0028834	7040
VEER CULVER PARTNERS INC	11181		WASHINGTON	BLVD		CULVER CITY	90232	10300594	FA0029046	7124
VEER CULVER PARTNERS INC	11181		WASHINGTON	BLVD		CULVER CITY	90232	10300594	FA0029046	7040
VEER CULVER PARTNERS INC	11181		WASHINGTON	BLVD		CULVER CITY	90232	10300594	FA0029046	7040
CULVER CITY CHEVRON	11197		WASHINGTON	PL		CULVER CITY	90232	10153179	FA0028913	7040
CULVER CITY AUTO CARE	11197	W	WASHINGTON	PL	B	CULVER CITY	90232	10300564	FA0044843	1000
CULVER CITY CHEVRON	11197		WASHINGTON	PL		CULVER CITY	90232	10153179	FA0028913	7124
CULVER CITY VOLVO	11201	W	WASHINGTON	BLVD		CULVER CITY	90230	10300519	FA0028910	7040
CULVER CITY VOLVO	11201	W	WASHINGTON	BLVD		CULVER CITY	90230	10300519	FA0028910	7040
CAL'S AUTO CENTER	11203		WASHINGTON	PL		CULVER CITY	90230	10300639	FA0028805	7040
QUALITY AUTOMOTIVE LLC	11216		WASHINGTON	BLVD		CULVER CITY	90230	10302241	FA0028911	7040
UNITED AXLE REBUILDER	11218		WASHINGTON	BLVD		CULVER CITY	90230	0	FA0028811	1001
T-MOBILE WEST, LLC LA02015A	11222		WASHINGTON	BLVD		CULVER CITY	90230	10310431	FA0043834	7040
T-MOBILE WEST, LLC LA02015A	11222		WASHINGTON	BLVD		CULVER CITY	90230	10310431	FA0043834	7040
TITO'S TACOS MEXICAN RESTAURANT	11222		WASHINGTON	PL		CULVER CITY	90230	10753213	FA0049721	7040
Sprint Cell Site LA38XC749	11222		WASHINGTON	BLVD		CULVER CITY	90230	10309936	FA0039763	7040
Sprint Cell Site LA38XC749	11222		WASHINGTON	BLVD		CULVER CITY	90230	10309936	FA0039763	7040
CULVER CITY FIRE STATION #2	11252	W	WASHINGTON	BLVD		CULVER CITY	90232	10299454	FA0029047	7124
CULVER CITY FIRE STATION #2	11252	W	WASHINGTON	BLVD		CULVER CITY	90232	10299454	FA0029047	7040
CULVER CITY FIRE STATION #2	11252	W	WASHINGTON	BLVD		CULVER CITY	90232	10299454	FA0029047	7040
RICKSHAW AUTO SERVICE	11280	W	WASHINGTON	BLVD		CULVER CITY	90230	0	FA0029050	1001
RICKSHAW AUTO SERVICE	11280	W	WASHINGTON	BLVD		CULVER CITY	90230	0	FA0029050	7040

LOS ANGELES COUNTY CUPA
INACTIVE - FACILITY INVENTORY

FACILITY NAME	SITE ADDRESS					CITY	ZIP	CERS ID	Facility ID	PE
RICKSHAW AUTO SERVICE	11280	W	WASHINGTON	BLVD		CULVER CITY	90230	0	FA0029050	7040
SWIFT CLEANERS	11284		WASHINGTON	PL		CULVER CITY	90230	0	FA0028802	1001
7-ELEVEN INC STORE #18350	11299		WASHINGTON	BLVD		CULVER CITY	90230	10462687	FA0046657	7040
7-ELEVEN INC STORE #18350	11299		WASHINGTON	BLVD		CULVER CITY	90230	10462687	FA0046657	7040
A & M MOTORS	11333	W	WASHINGTON	BLVD		LOS ANGELES	90066	10827625	FA0029081	7040
A & M MOTORS	11333	W	WASHINGTON	BLVD		LOS ANGELES	90066	10827625	FA0029081	7040
SUPER SHELL	11347		WASHINGTON	BLVD		WHITTIER	90606	10269280	FA0029139	7124
EURO TECH MOTORS	11407	W	WASHINGTON	BLVD		CULVER CITY	90066	10300579	FA0028981	7040
EURO TECH MOTORS	11407	W	WASHINGTON	BLVD		CULVER CITY	90066	10300579	FA0028981	7040
SMART & FINAL #309	11460	E	WASHINGTON	BLVD		WHITTIER	90606	0	FA0045903	1001
SMART & FINAL #309	11460	E	WASHINGTON	BLVD		WHITTIER	90606	0	FA0045903	3000
MURFS AUTO TECH CENTER	11461	W	WASHINGTON	BLVD	B	CULVER CITY	90066	10300636	FA0038100	1000
MURFS AUTO TECH CENTER	11461	W	WASHINGTON	BLVD	B	CULVER CITY	90066	10300636	FA0038100	7040
MURFS AUTO TECH CENTER	11461	W	WASHINGTON	BLVD	B	CULVER CITY	90066	10300636	FA0038100	7040
CLAUDES BODY & PAINT SHOP	11461	W	WASHINGTON	BLVD		CULVER CITY	90066	10300582	FA0028855	1001
CLAUDES BODY & PAINT SHOP	11461	W	WASHINGTON	BLVD		CULVER CITY	90066	10300582	FA0028855	7040
ERICS FOREIGN CAR SERVICE	11464	W	WASHINGTON	BLVD		LOS ANGELES	90066	0	FA0028881	1000
T-MOBILE WEST SITE ID: LA02509A	11469		WASHINGTON	BLVD		WHITTIER	90606	10293718	FA0041277	3000
MASTERAD RADIATOR & AUTO REPAIR	11470	W	WASHINGTON	BLVD		CULVER CITY	90066	10300558	FA0028975	1000
MASTERAD RADIATOR & AUTO REPAIR	11470	W	WASHINGTON	BLVD		CULVER CITY	90066	10300558	FA0028975	7040
QUALITY PROFESSIONAL PRINTIG	11515	E	WASHINGTON	BLVD		WHITTIER	90606	0	FA0028983	1001
PAULS TRANSMISSION	11526	W	WASHINGTON	BLVD		LOS ANGELES	90066	0	FA0028859	7040
PAULS TRANSMISSION	11526	W	WASHINGTON	BLVD		LOS ANGELES	90066	0	FA0028859	1002
PAULS TRANSMISSION	11526	W	WASHINGTON	BLVD		LOS ANGELES	90066	0	FA0028859	7040
E&S PRINTING	11540	E	WASHINGTON	BLVD	C	WHITTIER	90606	0	FA0028927	1001
RADIOLOGY TECHNOLOGIES INC IN WH	11631		WASHINGTON	BLVD		WHITTIER	90606	10309276	FA0039297	1006
VAN DYKE TRANSPORTATION INC	11655	E	WASHINGTON	BLVD	F	WHITTIER	90606	0	FA0029215	1002
VAN DYKE TRANSPORTATION INC	11655	E	WASHINGTON	BLVD	F	WHITTIER	90606	0	FA0029215	3001
APEX BULK COMMODITIES	11655		WASHINGTON	BLVD	A	WHITTIER	90606	0	FA0029107	3001
J & R MECHANICAL	11655	E	WASHINGTON	BLVD	D	WHITTIER	90606	0	FA0029214	3001
WELSH MACHINE CO	11701	E	WASHINGTON	BLVD		WHITTIER	90606	0	FA0028863	1001
L & N PRECISION RADIATOR	11707	E	WASHINGTON	BLVD		WHITTIER	90606	0	FA0029143	3002
L & N PRECISION RADIATOR	11707	E	WASHINGTON	BLVD		WHITTIER	90606	0	FA0029143	1001
MIKE TRANSMISSION	11715		WASHINGTON	BLVD		WHITTIER	90606	0	FA0032989	3001
MIKE TRANSMISSION	11715		WASHINGTON	BLVD		WHITTIER	90606	0	FA0032989	1001
Q & C MFG CO INC	11717	E	WASHINGTON	BLVD		WHITTIER	90606	10280566	FA0029090	1001

LOS ANGELES COUNTY CUPA
INACTIVE - FACILITY INVENTORY

FACILITY NAME	SITE ADDRESS					CITY	ZIP	CERS ID	Facility ID	PE
Q & C MFG CO INC	11717	E	WASHINGTON	BLVD		WHITTIER	90606	10280566	FA0029090	3001
BEACON TOOL CO INC	11719	E	WASHINGTON	BLVD		WHITTIER	90606	0	FA0029241	1002
BEACON TOOL CO INC	11719	E	WASHINGTON	BLVD		WHITTIER	90606	0	FA0029241	3001
EARL SCHIBE OF WHITTIER	11746	E	WASHINGTON	BLVD		WHITTIER	90606	10841287	FA0029243	1001
EARL SCHIBE OF WHITTIER	11746	E	WASHINGTON	BLVD		WHITTIER	90606	10841287	FA0029243	3001
R&R METAL PAINTING & FINISH	11746		WASHINGTON	BLVD	1	WHITTIER	90606	0	FA0028892	1001
JOE'S POLISHING & RESTORATION	11747	E	WASHINGTON	BLVD		WHITTIER	90606	0	FA0029089	1001
JOE'S POLISHING & RESTORATION	11747	E	WASHINGTON	BLVD		WHITTIER	90606	0	FA0029089	3000
FURNITURE RESTORATION SERVICE	11748	E	WASHINGTON	BLVD		WHITTIER	90606	0	FA0029032	1000
GALLEGOS FOREIGN & DOMESTIC	11761	E	WASHINGTON	BLVD		WHITTIER	90606	0	FA0029142	1001
GALLEGOS FOREIGN & DOMESTIC	11761	E	WASHINGTON	BLVD		WHITTIER	90606	0	FA0029142	3001
TOP TUNE SERVICE CENTER #18	11771	E	WASHINGTON	BLVD		WHITTIER	90606	0	FA0029100	3001
SPRINT CELL SITE LA35XC812	11802		WASHINGTON	BLVD		CULVER CITY	90066	10688341	FA0049396	7040
SPRINT CELL SITE LA35XC812	11802		WASHINGTON	BLVD		CULVER CITY	90066	10688341	FA0049396	3000
UNION OIL - TALENT UNOCAL	11808		WASHINGTON	BLVD		WHITTIER	90606	0	FA0029138	3001
AMERICAN PAD EX	11836	E	WASHINGTON	BLVD		WHITTIER	90606	0	FA0029033	1001
ATLAS ABRASIVE CO INC	11846	E	WASHINGTON	BLVD		WHITTIER	90606	0	FA0028862	1002
ECON-O PLATE	11924	W	WASHINGTON	BLVD		CULVER CITY	90066	0	FA0028982	1002
CULVER DAIRY INC	11954		WASHINGTON	BLVD	A	WHITTIER	90606	10599376	FA0046865	3002
PROSOURCE FACILITY SUPPLY	11954		WASHINGTON	BLVD	B	WHITTIER	90606	10599115	FA0046844	3002
PREMIER PARTY RENTALS	12100	W	WASHINGTON	BLVD		CULVER CITY	90066	0	FA0029079	7040
SHIELD WHITTIER HEALTH CARE CNTR	12102	E	WASHINGTON	BLVD		WHITTIER	90606	0	FA0029132	3001
WASHINGTON BLVD ANIMAL HOSPITAL	12116	E	WASHINGTON	BLVD		WHITTIER	90606	10268365	FA0029211	1006
WASHINGTON BLVD ANIMAL HOSPITAL	12116	E	WASHINGTON	BLVD		WHITTIER	90606	10268365	FA0029211	3002
FIX AUTO WHITTIER	12130	E	WASHINGTON	BLVD		WHITTIER	90606	10278985	FA0029217	1002
FIX AUTO WHITTIER	12130	E	WASHINGTON	BLVD		WHITTIER	90606	10278985	FA0029217	3001
FIX AUTO WHITTIER	12130	E	WASHINGTON	BLVD		WHITTIER	90606	10278985	FA0029217	1200
STAR TIRE CENTER INC	12130	E	WASHINGTON	BLVD		WHITTIER	90606	0	FA0049888	3001
STAR TIRE CENTER INC	12130	E	WASHINGTON	BLVD		WHITTIER	90606	0	FA0049888	1000
GRANDVIEW AUTO LLC	12130	W	WASHINGTON	BLVD		LOS ANGELES	90066	10300510	FA0028857	7040
FIX AUTO WEST WHITTIER	12140		WASHINGTON	BLVD		WHITTIER	90606	10774831	FA0028922	2001
PRO MOTO	12140		WASHINGTON	PL	B	LOS ANGELES	90066	0	FA0036289	1000
UNDER THE SEA	12211	W	WASHINGTON	BLVD	120	LOS ANGELES	90066	0	FA0035007	7040
JOHNNIE'S AUTO BODY SHOP INC	12231	W	WASHINGTON	BLVD		CULVER CITY	90066	10299880	FA0028931	7040
TAM PRODUCTS	12260	E	WASHINGTON	BLVD	B	WHITTIER	90606	0	FA0029080	3001
R H ENGINEERING INC	12260		WASHINGTON	BLVD	A	WHITTIER	90606	0	FA0029122	3001

LOS ANGELES COUNTY CUPA
INACTIVE - FACILITY INVENTORY

FACILITY NAME	SITE ADDRESS					CITY	ZIP	CERS ID	Facility ID	PE
VEER WASHINGTON PARTNERS INC	12332	W	WASHINGTON	BLVD		LOS ANGELES	90066	10300591	FA0028932	7124
VEER WASHINGTON PARTNERS INC	12332	W	WASHINGTON	BLVD		LOS ANGELES	90066	10300591	FA0028932	7040
VEER WASHINGTON PARTNERS INC	12332	W	WASHINGTON	BLVD		LOS ANGELES	90066	10300591	FA0028932	7040
SHELL (WESTSIDE)	12343	W	WASHINGTON	BLVD		CULVER CITY	90066	0	FA0028979	1002
AJ MOBIL AUTO REPAIR	12402		WASHINGTON	PL		CULVER CITY	90066	0	FA0028940	7040
AJ MOBIL AUTO REPAIR	12402		WASHINGTON	PL		CULVER CITY	90066	0	FA0028940	7040
AJ MOBIL AUTO REPAIR	12402		WASHINGTON	PL		CULVER CITY	90066	0	FA0028940	7124
AJ MOBIL AUTO REPAIR	12402		WASHINGTON	PL		CULVER CITY	90066	0	FA0028940	1001
B & B HARDWARE	12410		WASHINGTON	BLVD		CULVER CITY	90066	10300507	FA0029062	7040
B & B HARDWARE	12410		WASHINGTON	BLVD		CULVER CITY	90066	10300507	FA0029062	7040
B & B HARDWARE	12450		WASHINGTON	BLVD		CULVER CITY	90066	10300504	FA0029052	7040
B & B HARDWARE	12450		WASHINGTON	BLVD		CULVER CITY	90066	10300504	FA0029052	7040
B & B HARDWARE	12450		WASHINGTON	BLVD		CULVER CITY	90066	10300504	FA0029052	7040
THR PRINTING FACTORY	12466		WASHINGTON	BLVD		LOS ANGELES	90066	0	FA0029027	1001
FRED R RIPPY INC	12471	E	WASHINGTON	BLVD		WHITTIER	90602	10281880	FA0029134	1003
FRED R RIPPY INC	12471	E	WASHINGTON	BLVD		WHITTIER	90602	10281880	FA0029134	3001
TRI-CITIES REGIONAL OCCUP PROGRAM	12519	E	WASHINGTON	BLVD		WHITTIER	90602	10265047	FA0029108	3001
FRED R RIPPY INC	12519	E	WASHINGTON	BLVD	B	WHITTIER	90602	0	FA0029242	3003
FOCUS WHITTIER LLC	12520		WASHINGTON	BLVD		WHITTIER	90602	10629340	FA0047237	7124
RICKER MOTORS	12549	E	WASHINGTON	BLVD		WHITTIER	90602	0	FA0029235	1001
RICKER MOTORS	12549	E	WASHINGTON	BLVD		WHITTIER	90602	0	FA0029235	3001
BRAINSTORM PERFORMANCE INC	12568	W	WASHINGTON	BLVD		CULVER CITY	90066	0	FA0034838	7040
BRAINSTORM PERFORMANCE INC	12568	W	WASHINGTON	BLVD		CULVER CITY	90066	0	FA0034838	1002
DEL REY PARTY RENTS	12624	W	WASHINGTON	BLVD		CULVER CITY	90066	0	FA0029082	7040
MARINA MOTORWORKS	12628	W	WASHINGTON	BLVD	B	CULVER CITY	90066	10301155	FA0028961	7040
HANDY J OIL CHANGE	12630		WASHINGTON	PL		CULVER CITY	90066	10300624	FA0045090	7040
HANDY J OIL CHANGE	12630		WASHINGTON	PL		CULVER CITY	90066	10300624	FA0045090	3701
WASHINGTON MUFFLER & BRAKE	12630		WASHINGTON	PL		CULVER CITY	90066	0	FA0029054	1001
WASHINGTON MUFFLER & BRAKE	12630		WASHINGTON	PL		CULVER CITY	90066	0	FA0029054	7040
AT & T MOBILITY EL0096-01 (SM-469) FECHO	12655	W	WASHINGTON	BLVD		CULVER CITY	90066	10430128	FA0037084	7040
T-MOBILE LA02469A	12655		WASHINGTON	BLVD		LOS ANGELES	90066	10413751	FA0046648	7040
T-MOBILE LA02469A	12655		WASHINGTON	BLVD		LOS ANGELES	90066	10413751	FA0046648	7040
AT & T MOBILITY EL0096-01 (SM-469) FECHO	12655	W	WASHINGTON	BLVD		CULVER CITY	90066	10430128	FA0037084	7040
JOSEPH A BURIAN DDS	12655	W	WASHINGTON	BLVD	107	LOS ANGELES	90066	10846096	FA0052481	1006
HANDY J CAR WASH	12681	W	WASHINGTON	BLVD		LOS ANGELES	90066	10300621	FA0029043	7040
HANDY J CAR WASH	12681	W	WASHINGTON	BLVD		LOS ANGELES	90066	10300621	FA0029043	7124

LOS ANGELES COUNTY CUPA
INACTIVE - FACILITY INVENTORY

FACILITY NAME	SITE ADDRESS					CITY	ZIP	CERS ID	Facility ID	PE
HANDY J CAR WASH	12681	W	WASHINGTON	BLVD		LOS ANGELES	90066	10300621	FA0029043	1001
99 CENT ONLY STORES # 114	12717	W	WASHINGTON	BLVD		LOS ANGELES	90066	10441267	FA0045383	1001
99 CENT ONLY STORES # 114	12717	W	WASHINGTON	BLVD		LOS ANGELES	90066	10441267	FA0045383	7040
99 CENT ONLY STORES # 114	12717	W	WASHINGTON	BLVD		LOS ANGELES	90066	10441267	FA0045383	7040
ELITE PLASTIC SURGERY INC	12732	W	WASHINGTON	BLVD	2A	LOS ANGELES	90066	10644109	FA0048622	7040
ELITE PLASTIC SURGERY INC	12732	W	WASHINGTON	BLVD	2A	LOS ANGELES	90066	10644109	FA0048622	7040
CROWN CLEANERS	12755		WASHINGTON	BLVD		LOS ANGELES	90066	0	FA0028952	1001
AUTOZONE #5372	12778	W	WASHINGTON	BLVD		LOS ANGELES	90066	10139481	FA0029072	7040
ROWELL MANUFACTURING CO INC	12796		WASHINGTON	BLVD		LOS ANGELES	90066	10299913	FA0028854	1001
BARONET CLEANERS	12831	W	WASHINGTON	BLVD		CULVER CITY	90066	10299910	FA0028885	7040
BARONET CLEANERS	12831	W	WASHINGTON	BLVD		CULVER CITY	90066	10299910	FA0028885	7040
GRANT AUTO LLC	12902	W	WASHINGTON	BLVD		CULVER CITY	90066	10719088	FA0028879	7040
GRANT AUTO LLC	12902	W	WASHINGTON	BLVD		CULVER CITY	90066	10719088	FA0028879	7040
ZUCKETT IMPORT MOTOR	12908	W	WASHINGTON	BLVD		CULVER CITY	90066	0	FA0028898	1001
ZUCKETT IMPORT MOTOR	12908	W	WASHINGTON	BLVD		CULVER CITY	90066	0	FA0028898	7040
ROENTGEN MEDICAL X-RAY	12921	W	WASHINGTON	BLVD		CULVER CITY	90066	10299892	FA0029055	7040
ROENTGEN MEDICAL X-RAY	12921	W	WASHINGTON	BLVD		CULVER CITY	90066	10299892	FA0029055	7040
CONTROL PRINTING	12952		WASHINGTON	BLVD		LOS ANGELES	90066	0	FA0036971	1006
QUALITY TIRE AND BRAKES	12955	W	WASHINGTON	BLVD		CULVER CITY	90066	10299904	FA0029036	7040
QUALITY TIRE AND BRAKES	12955	W	WASHINGTON	BLVD		CULVER CITY	90066	10299904	FA0029036	1001
QUALITY TIRE AND BRAKES	12955	W	WASHINGTON	BLVD		CULVER CITY	90066	10299904	FA0029036	7040
WILLIAM E BENOIT IND REPAIR	12969	W	WASHINGTON	BLVD		CULVER CITY	90066	10302229	FA0028958	1000
MARINA AUTO SERVICE & TIRE CO	12970	W	WASHINGTON	BLVD		CULVER CITY	90066	10299907	FA0028891	7040
BEACH MOTORCYCLE & SCOOTER SERVICE	12973		WASHINGTON	BLVD		CULVER CITY	90066	0	FA0028907	7040
BEACH MOTORCYCLE & SCOOTER SERVICE	12973		WASHINGTON	BLVD		CULVER CITY	90066	0	FA0028907	1000
BEACH MOTORCYCLE & SCOOTER SERVICE	12973		WASHINGTON	BLVD		CULVER CITY	90066	0	FA0028907	7040
MIDAS #77047	13021		WASHINGTON	BLVD		CULVER CITY	90066	10299895	FA0028906	7040
MIDAS #77047	13021		WASHINGTON	BLVD		CULVER CITY	90066	10299895	FA0028906	7040
MIDAS #77047	13021		WASHINGTON	BLVD		CULVER CITY	90066	10299895	FA0028906	7040
QUALITY TIRE & BRAKES/MARINA BENZ	13024	W	WASHINGTON	BLVD		CULVER CITY	90066	10224454	FA0028896	7040
QUALITY TIRE & BRAKES/MARINA BENZ	13024	W	WASHINGTON	BLVD		CULVER CITY	90066	10224454	FA0028896	7040
Sprint Cell Site LA70XC457	13101	W	WASHINGTON	BLVD		CULVER CITY	90066	10309021	FA0037080	7040
Sprint Cell Site LA70XC457	13101	W	WASHINGTON	BLVD		CULVER CITY	90066	10309021	FA0037080	7040
AUTO & MARINE MACHINE SHOP	13110		WASHINGTON	BLVD		CULVER CITY	90066	0	FA0028930	1001
FOREIGN AUTOHAUS INC	13123	W	WASHINGTON	BLVD		CULVER CITY	90066	10299901	FA0028856	1001
GARAGE COMPANY	13211	W	WASHINGTON	BLVD		LOS ANGELES	90066	0	FA0033982	1001

LOS ANGELES COUNTY CUPA
INACTIVE - FACILITY INVENTORY

FACILITY NAME	SITE ADDRESS					CITY	ZIP	CERS ID	Facility ID	PE
GARAGE COMPANY	13211	W	WASHINGTON	BLVD		LOS ANGELES	90066	0	FA0033982	7040
DUPLITEXT	13327		WASHINGTON	BLVD		CULVER CITY	90066	0	FA0028901	1001
MARINA YAMAHA/SEA-DOO	13347	W	WASHINGTON	BLVD		CULVER CITY	90066	0	FA0028900	1002
PRECISION TECH MOTORSPORT	13368		WASHINGTON	BLVD		CULVER CITY	90066	10302238	FA0043837	7040
PRECISION TECH MOTORSPORT	13368		WASHINGTON	BLVD		CULVER CITY	90066	10302238	FA0043837	7040
ALBERTSONS #6104	13401	W	WASHINGTON	BLVD		MARINA DEL REY	90292	10138825	FA0034006	1001
ALBERTSONS #6104	13401	W	WASHINGTON	BLVD		MARINA DEL REY	90292	10138825	FA0034006	7040
PETCO #5109	13411		WASHINGTON	BLVD		MARINA DEL REY	90292	10670839	FA0047727	3001
COSTCO WHOLESALE #479 (GAS STATION)	13415	W	WASHINGTON	BLVD		CULVER CITY	90292	10303372	FA0029075	7124
COSTCO WHOLESALE #479 (GAS STATION)	13415	W	WASHINGTON	BLVD		CULVER CITY	90292	10303372	FA0029075	1001
VALVOLINE INSTANT OIL CHANGE GN0027	13421	W	WASHINGTON	BLVD		CULVER CITY	90292	10160685	FA0034002	7040
REGENCY BOATS & MOTORS	13452		WASHINGTON	BLVD		MARINA DEL REY	90292	0	FA0028899	1001
COSTCO WHOLESALE #479	13463		WASHINGTON	BLVD		CULVER CITY	90292	10146269	FA0028817	7040
COSTCO WHOLESALE #479	13463		WASHINGTON	BLVD		CULVER CITY	90292	10146269	FA0028817	7124
AT&T MOBILITY	13470		WASHINGTON	BLVD	200A2	CULVER CITY	90292	0	FA0039407	7040
AT&T MOBILITY - WASHINGTON/LINC OVLY (USID11924)	13470		WASHINGTON	BLVD	200A	MARINA DEL REY	90292	10197625	FA0036218	7040
AT&T MOBILITY - WASHINGTON/LINC OVLY (USID11924)	13470		WASHINGTON	BLVD	200A	MARINA DEL REY	90292	10197625	FA0036218	7040
CALIF PRODUCE WHOLESALERS	6818	E	WATCHER	ST		COMMERCE	90040	10302490	FA0029252	7124
CALIFORNIA CLOSEOUTS & LIQUIDATORS	6821		WATCHER	ST		COMMERCE	90040	10299277	FA0040420	3000
CALIFORNIA CLOSEOUTS & LIQUIDATORS	6823		WATCHER	ST		COMMERCE	90040	10797115	FA0029256	3002
PATRICIA EDWARDS	6861	E	WATCHER	ST		COMMERCE	90040	0	FA0029254	3001
PATRICIA EDWARDS	6861	E	WATCHER	ST		COMMERCE	90040	0	FA0029254	1003
CATALINA FREIGHT LINES INC	100		WATER	ST		WILMINGTON	90744	10417696	FA0005186	1002
PACIFIC HARBOR LINE	340		WATER	ST		WILMINGTON	90744	10254559	FA0031562	1003
A & R DRUM CO	2001	N	WATER	WAY		COMPTON	90222	0	FA0036329	7030
SBC PACIFIC BELL	3840		WATSEKA	AVE		CULVER CITY	90230	0	FA0029258	7040
CALKO TRANSPORT. CO. INC	720	E	WATSON CENTER	RD		CARSON	90745	10272433	FA0043285	3003
CALKO TRANSPORT. CO. INC	720	E	WATSON CENTER	RD		CARSON	90745	10272433	FA0043285	3701
CALKO TRANSPORT. CO. INC	720	E	WATSON CENTER	RD		CARSON	90745	10272433	FA0043285	1002
DAMCO DISTRIBUTION SERVICES INC	771	E	WATSON CENTER	RD		CARSON	90745	10268611	FA0033266	1004
DAMCO DISTRIBUTION SERVICES INC	771	E	WATSON CENTER	RD		CARSON	90745	10268611	FA0033266	3501
KELLY FREIGHT SERVICES INC.	780	E	WATSON CENTER	RD		CARSON	90745	10273030	FA0043256	1002
WEBER LOGISTICS	1040		WATSON CENTER	RD		CARSON	90745	10273381	FA0029270	3000
HANJIN EXPRESS	1111	E	WATSON CENTER	RD	A	CARSON	90745	10302541	FA0043316	3002
VM INTERNATIONAL	1241	E	WATSON CENTER	RD		CARSON	90745	10271404	FA0043335	3002
PACIFIC COAST CONTAINER dba PCC LOGISTICS	1245	E	WATSON CENTER	RD		CARSON	90745	10272901	FA0029263	1003

LOS ANGELES COUNTY CUPA
INACTIVE - FACILITY INVENTORY

FACILITY NAME	SITE ADDRESS					CITY	ZIP	CERS ID	Facility ID	PE
AMERICAN MAGNETICS CORP	740	E	WATSONCENTER	RD		CARSON	90745	0	FA0029269	1004
MERCEDES-BENZ OF NORTH AMERI	851	E	WATSONCENTER	RD		CARSON	90745	0	FA0029276	3001
MERCEDES-BENZ OF NORTH AMERI	851	E	WATSONCENTER	RD		CARSON	90745	0	FA0029276	1003
SARA LEE COFFEE & TEA FOOD SERVICE	1111	E	WATSONCENTER	RD	A	CARSON	90745	0	FA0029272	3002
ECLECTIC PRODUCTS INC	1111		WATSONCENTER	RD	B	CARSON	90745	0	FA0029274	3001
GRANO STEEL CORP	1400		WATSONCENTER	RD		CARSON	90745	0	FA0029275	3001
PRIMEX PLASTIC	1409	E	WATSONCENTER	RD		CARSON	90745	0	FA0029268	3001
CITY DISTRIBUTION SERVICES	1411		WATSONCENTER	RD		CARSON	90745	10270126	FA0029271	3003
WATTS/ANDERSON-BARROWS METAL CORP	2800		WATTS	AVE		PALMDALE	93550	10866448	FA0002862	1003
WATTS/ANDERSON-BARROWS METAL CORP	2800		WATTS	AVE		PALMDALE	93550	10866448	FA0002862	3001
BOB CUTLER AUTOMOTIVE	38		WAVERLY	DR		PASADENA	91105	10307185	FA0029278	7070
BOB CUTLER AUTOMOTIVE	38		WAVERLY	DR		PASADENA	91105	10307185	FA0029278	7070
BOB CUTLER AUTOMOTIVE	38		WAVERLY	DR		PASADENA	91105	10307185	FA0029278	7070
LOGAN/WOOD & JONES PRINTERS	66		WAVERLY	DR		PASADENA	91105	0	FA0029277	1002
LOGAN/WOOD & JONES PRINTERS	66		WAVERLY	DR		PASADENA	91105	0	FA0029277	7070
CLINICAL MICRO SENSORS	101		WAVERLY	DR		PASADENA	91105	0	FA0029280	7070
PROTABIT LLC	111		WAVERLY	DR		PASADENA	91105	10875955	FA0054346	7070
EXOTIC MOTORING DESIGN INC	137		WAVERLY	DR		PASADENA	91105	10306795	FA0029279	1001
EXOTIC MOTORING DESIGN INC	137		WAVERLY	DR		PASADENA	91105	10306795	FA0029279	7070
EXOTIC MOTORING DESIGN INC	137		WAVERLY	DR		PASADENA	91105	10306795	FA0029279	7070
DEL MONTE FOODS	1054		WAYS	ST		SAN PEDRO	90731	0	FA0029281	1004
TWO BROTHERS CUSTOM SILKSCREEN	10754		WEAVER	AVE		SOUTH EL MONTE	91733	10305700	FA0033599	1001
BRILLIANT METAL FABRICATION	10760		WEAVER	AVE		SOUTH EL MONTE	91733	0	FA0030709	3001
RIOS CUSTOM CABINETS	10848		WEAVER	AVE		SOUTH EL MONTE	91733	0	FA0029287	3001
QUALITY FOOD EQUIPMENT CO	10935		WEAVER	AVE		SOUTH EL MONTE	91733	0	FA0029288	1002
QUALITY FOOD EQUIPMENT CO	10935		WEAVER	AVE		SOUTH EL MONTE	91733	0	FA0029288	3001
B & T METAL CUTTING SERVICES INC	10944		WEAVER	AVE		SOUTH EL MONTE	91733	10712914	FA0046813	3001
THREAD SPECIALTIES CORP	10965		WEAVER	AVE		SOUTH EL MONTE	91733	10297885	FA0029284	1002
THREAD SPECIALTIES CORP	10965		WEAVER	AVE		SOUTH EL MONTE	91733	10297885	FA0029284	3001
GREAT WALL SEAFOOD LA CORP	11020		WEAVER	AVE		SOUTH EL MONTE	91733	10286893	FA0026715	7124
GREAT WALL SEAFOOD LA CORP	11020		WEAVER	AVE		SOUTH EL MONTE	91733	10286893	FA0026715	3002
GREAT WALL SEAFOOD LA CORP	11020		WEAVER	AVE		SOUTH EL MONTE	91733	10286893	FA0026715	7124
GREAT WALL SEAFOOD LA CORP	11020		WEAVER	AVE		SOUTH EL MONTE	91733	10286893	FA0026715	1001
SOUTHEAST CONSTRUCTION PRODUCTS, INC.	11029	E	WEAVER	AVE		SOUTH EL MONTE	91733	10152755	FA0029285	7124
FIRST TRANSIT	11030		WEAVER	AVE		SOUTH EL MONTE	91733	0	FA0029286	1003
FIRST TRANSIT	11030		WEAVER	AVE		SOUTH EL MONTE	91733	0	FA0029286	3001

LOS ANGELES COUNTY CUPA
INACTIVE - FACILITY INVENTORY

FACILITY NAME	SITE ADDRESS					CITY	ZIP	CERS ID	Facility ID	PE
A TO Z METALS	400	E	WEBER	AVE		COMPTON	90222	0	FA0036315	7030
A TO Z METALS	400	E	WEBER	AVE	1	COMPTON	90222	0	FA0036056	1003
A TO Z METALS	400	E	WEBER	AVE	1	COMPTON	90222	0	FA0036056	7030
TNEMEC COMPANY INC	417	E	WEBER	AVE		COMPTON	90222	10155047	FA0029294	7030
TEX COAT LLC	417	E	WEBER	AVE	B	COMPTON	0222-142	0	FA0054852	1000
TEX COAT LLC	417	E	WEBER	AVE	B	COMPTON	0222-142	0	FA0054852	3001
COMPU-DIE CASTING	421	E	WEBER	AVE		COMPTON	90222	0	FA0029291	1002
GREG BELL TRUCKING INC	430	E	WEBER	AVE		COMPTON	90222	10299616	FA0029293	1002
GREG BELL TRUCKING INC	430	E	WEBER	AVE		COMPTON	90222	10299616	FA0029293	7124
THOROCK METALS INC	435	E	WEBER	AVE		COMPTON	90222	10299562	FA0029295	1002
THOROCK METALS INC	435	E	WEBER	AVE		COMPTON	90222	10299562	FA0029295	7030
THOROCK METALS INC	435	E	WEBER	AVE		COMPTON	90222	10299562	FA0029295	7030
TLC LUXARY, LLC	522	E	WEBER	AVE		COMPTON	90222	10896976	FA0049182	1000
TLC LUXARY, LLC	522	E	WEBER	AVE		COMPTON	90222	10896976	FA0049182	3001
TLC LUXURY LLC	522	E	WEBER	AVE		COMPTON	90222	10748002	FA0029300	7030
CITY OF COMPTON WATER WELL #16	525		WEBER	ST		COMPTON	90220	10301281	FA0043780	7030
H & H PALLETS & REPAIR SERVICES	538	E	WEBER	AVE		COMPTON	90222	10561204	FA0035224	7030
REDDAWAY (399)	575	E	WEBER	AVE		COMPTON	90222	10301599	FA0029292	7124
REDDAWAY (399)	575	E	WEBER	AVE		COMPTON	90222	10301599	FA0029292	7030
TOM THUMB LIGHTING INC	12838		WEBER	WAY		HAWTHORNE	90250	10800907	FA0029298	3002
JMI AEROSPACE AMERICA INC	12915		WEBER	WAY		HAWTHORNE	90250	10800967	FA0040179	1001
JMI AEROSPACE AMERICA INC	12915		WEBER	WAY		HAWTHORNE	90250	10800967	FA0040179	3001
SPRINT NXTL CELL SITE	13000	S	WEBER	WAY	SPRNT	HAWTHORNE	90250	0	FA0039101	3000
OLSON VISUAL	13000	S	WEBER	WAY		HAWTHORNE	90250	10300213	FA0029297	3001
DIMAS AUTO WORKS	11021		WEDDINGTON	ST		NORTH HOLLYWOOD	91601	0	FA0035313	1001
JAPANESE CAR SERVICE	11023		WEDDINGTON	ST	H	NORTH HOLLYWOOD	91601	0	FA0029303	1001
CAHUENGA CYLINDERHEAD SVS	11023		WEDDINGTON	ST	E	NORTH HOLLYWOOD	91601	0	FA0029304	1000
MAJESTIC MOTORS	11023		WEDDINGTON	ST	A	NORTH HOLLYWOOD	91601	0	FA0029301	1000
NORTH HOLLYWOOD TIRE & SERVICE	11023		WEDDINGTON	ST	C	NORTH HOLLYWOOD	91601	0	FA0029302	1001
R & M AUTO BODY SHOP	11023		WEDDINGTON	ST	G	NORTH HOLLYWOOD	91601	0	FA0031388	1001
MEXICO AUTO REPAIR	11023		WEDDINGTON	ST	F	NORTH HOLLYWOOD	91601	0	FA0031389	1001
MALLASCH FENCE SUPPLY	13269		WEIDNER	ST		PACOIMA	91331	0	FA0029305	1002
LONGDEN SCHOOL	9501		WENDON	ST		TEMPLE CITY	91780	0	FA0016590	1001
LONGDEN SCHOOL	9501		WENDON	ST		TEMPLE CITY	91780	0	FA0016590	3001
SUPERIOR THREAD ROLLING CO	12801		WENTWORTH	ST		PACOIMA	91331	10255186	FA0029260	1200
SUPERIOR THREAD ROLLING CO	12801		WENTWORTH	ST		PACOIMA	91331	10255186	FA0029260	2010

LOS ANGELES COUNTY CUPA
INACTIVE - FACILITY INVENTORY

FACILITY NAME	SITE ADDRESS					CITY	ZIP	CERS ID	Facility ID	PE
STUDIO CITY AUTO PARTS	3434		WESLEY	ST		CULVER CITY	90230	0	FA0029221	1001
CLYDE'S AUTO BODY	3444		WESLEY	ST		CULVER CITY	90232	0	FA0034013	7040
CLYDE'S AUTO BODY	3444		WESLEY	ST		CULVER CITY	90232	0	FA0034013	1001
CLASSIC DESIGN	3520		WESLEY	ST		CULVER CITY	90232	0	FA0029239	1002
CLASSIC DESIGN	3520		WESLEY	ST		CULVER CITY	90232	0	FA0029239	7040
FIGUEROA AUTO TRANSPORT	4405	S	WESLEY	AVE		LOS ANGELES	90037	0	FA0029212	1000
THE JACKSON LIMOUSINE SERVICE LLC	5917		WEST	BLVD		LOS ANGELES	90043	10257685	FA0030923	1000
SCOOTER JACKSON INC	5924		WEST	BLVD		LOS ANGELES	90043	0	FA0030935	1001
OWENS CLEANERS	6501		WEST	BLVD		INGLEWOOD	90302	10803307	FA0029312	1001
OWENS CLEANERS	6501		WEST	BLVD		INGLEWOOD	90302	10803307	FA0029312	3001
DAVE'S AUTO	6601		WEST	BLVD		INGLEWOOD	90302	10803361	FA0029306	1001
DAVE'S AUTO	6601		WEST	BLVD		INGLEWOOD	90302	10803361	FA0029306	3000
MARINE CLEANERS	6741		WEST	BLVD		INGLEWOOD	90302	0	FA0029308	1001
BROGAN STUDIO	6848		WEST	BLVD		LOS ANGELES	90043	10255294	FA0029307	1001
FRESH & EASY #1007	1000	W	WEST COVINA	PKWY		WEST COVINA	91790	10293865	FA0042350	3001
FRESH & EASY #1007	1000	W	WEST COVINA	PKWY		WEST COVINA	91790	10293865	FA0042350	1001
EXPRESSLY PORTRAITS	1200		WEST COVINA	PKWY	2530	WEST COVINA	91790	0	FA0029314	1002
MACY'S WEST INC	1201		WEST COVINA	PKWY		WEST COVINA	91790	0	FA0029315	3000
SUNSET CLEANERS	1321		WEST COVINA	PKWY		WEST COVINA	91790	0	FA0029313	1001
SUNSET CLEANERS	1321		WEST COVINA	PKWY		WEST COVINA	91790	0	FA0029313	3001
T-MOBILE WEST (SITE ID# SV00565A)	28545		WEST DRIVER	AVE	B	AGOURA HILLS	91301	0	FA0041100	3000
T-MOBILE WEST	41051		WEST DRIVER	AVE		PALMDALE	93551	10293364	FA0041079	3000
VERIZON WIRELESS: GLADSTONE	1028		WEST KIRKWALL	RD		AZUSA	91702	10162493	FA0048880	3000
FEDERAL AVIATION ADM - LAXN ASDE	6802		WESTCHESTER	ST	B	LOS ANGELES	90045	10716103	FA0036347	1001
FEDERAL AVIATION ADMIN NASR	6802		WESTCHESTER	ST		LOS ANGELES	90045	10260484	FA0036407	1001
SCE ACTON SUBSTATION	3397		WESTCOATT	ST		ACTON	93510	10190001	FA0035088	3701
H K PHOTO	124	N	WESTERN	AVE		LOS ANGELES	90004	0	FA0029471	1006
COLOR LAND	151	N	WESTERN	AVE		LOS ANGELES	90004	0	FA0029450	1001
BEVERLY HILLS AUTO BODY	215	S	WESTERN	AVE		LOS ANGELES	90004	0	FA0029434	1001
MARCOTTE PRINTING CO INC	219	S	WESTERN	AVE		LOS ANGELES	90004	0	FA0029352	1002
BETHEL CARD & PAPER	235	N	WESTERN	AVE		LOS ANGELES	90004	10252339	FA0029427	1001
LEES PHOTO STUDIO	240	S	WESTERN	AVE		LOS ANGELES	90004	0	FA0029443	1006
DOCTOR PHOTO	269	S	WESTERN	AVE		LOS ANGELES	90004	0	FA0029470	1000
BEVERLY 19 MINUTE PHOTO	314	N	WESTERN	AVE		LOS ANGELES	90004	0	FA0029442	1006
SUPER CLEANERS	338	S	WESTERN	AVE	D	LOS ANGELES	90020	10262233	FA0044035	1001
CARDINAL LITHOGRAPH	414	S	WESTERN	AVE		LOS ANGELES	90020	0	FA0029355	1002

LOS ANGELES COUNTY CUPA
INACTIVE - FACILITY INVENTORY

FACILITY NAME	SITE ADDRESS					CITY	ZIP	CERS ID	Facility ID	PE
CALIFORNIA PHOTO	450	S	WESTERN	AVE		LOS ANGELES	90020	0	FA0029465	1006
SIAM BODY SHOP	717	N	WESTERN	AVE		LOS ANGELES	90004	0	FA0029353	1001
TUNEUP MASTERS #20	800	S	WESTERN	AVE		LOS ANGELES	90005	0	FA0029372	1001
MICHAELS CLEANERS	804		WESTERN	AVE		SAN PEDRO	90732	0	FA0029409	1001
LEON'S AUTO RADIATORS & MUFF	870	N	WESTERN	AVE	E	LOS ANGELES	90029	0	FA0029363	1001
Q & L AUTO BODY REPAIR SHOP	870	N	WESTERN	AVE	1	LOS ANGELES	90029	0	FA0029438	1000
REES CAMERAS	928	S	WESTERN	AVE	223	LOS ANGELES	90006	0	FA0029426	1006
KRAGEN AUTO PARTS #1531	940	N	WESTERN	AVE		SAN PEDRO	90732	0	FA0029338	1002
SPEEDY PHOTO	1014	S	WESTERN	AVE		SAN PEDRO	90732	0	FA0029406	1006
IDEAL UNFINISHED FURNITURE	1018	N	WESTERN	AVE		LOS ANGELES	90029	0	FA0029364	1001
MASTER CLEANERS	1076	N	WESTERN	AVE		SAN PEDRO	90732	0	FA0029410	1002
BAK'S LAWNMOWER SHOP	1100	S	WESTERN	AVE		LOS ANGELES	90006	0	FA0029340	1000
SUGAR COAT	1172	N	WESTERN	AVE	B	LOS ANGELES	90029	10857124	FA0052328	1000
AAA DISCOUNT MUFFLERS & BRAKES	1172	N	WESTERN	AVE		LOS ANGELES	90029	10255255	FA0029320	1001
SPEED AUTO SERVICE	1176	N	WESTERN	AVE		LOS ANGELES	90029	0	FA0029468	1001
JK AUTO SERVICE	1234	S	WESTERN	AVE		LOS ANGELES	90006	0	FA0029448	1001
CHEVRON MORALES #98723	1276	N	WESTERN	AVE		LOS ANGELES	90029	0	FA0029322	1001
EXXONMOBIL - VIC'S AUTO	1277	N	WESTERN	AVE		LOS ANGELES	90029	0	FA0029436	1001
7/24 AUTO SERVICE	1300	N	WESTERN	AVE	B	LOS ANGELES	90027	10260766	FA0038142	1001
SIMON'S CAMERA	1316	N	WESTERN	AVE		LOS ANGELES	90027	0	FA0029433	1001
J.J. AUTO REPAIR	1325	S	WESTERN	AVE	A	LOS ANGELES	90006	0	FA0029425	1001
CHUNG'S AUTO REPAIR	1409	S	WESTERN	AVE		LOS ANGELES	90006	0	FA0029456	1001
CA BEST AUTOMOTIVE INC	1411	S	WESTERN	AVE		LOS ANGELES	90006	0	FA0037976	1001
AJAX RENT-A-CAR	1517	S	WESTERN	AVE		LOS ANGELES	90006	0	FA0029432	1001
WESTERN DENTAL	1535	S	WESTERN	AVE		LOS ANGELES	90006	0	FA0046872	1001
CHEVRON SERVICE GARYS	1570	S	WESTERN	AVE		LOS ANGELES	90006	0	FA0029319	1001
NEWBERRY'S ONE HOUR PHOTO LA	1645	S	WESTERN	AVE		LOS ANGELES	90006	0	FA0029545	1000
ELY'S CLEANERS	1710	S	WESTERN	AVE		LOS ANGELES	90006	0	FA0029428	1001
RADIOLOGY TECHNOLOGIES IN LA	1818	S	WESTERN	AVE	103	LOS ANGELES	90006	0	FA0039294	1006
RITE AID #5436	1841	N	WESTERN	AVE		LOS ANGELES	90027	10262512	FA0044920	1000
T-MOBILE TORRANCE SWITCH 100197	1855		WESTERN	WAY		TORRANCE	90501	10157143	FA0034441	7100
T-MOBILE TORRANCE SWITCH 100197	1855		WESTERN	WAY		TORRANCE	90501	10157143	FA0034441	7102
T-MOBILE TORRANCE SWITCH 100197	1855		WESTERN	WAY		TORRANCE	90501	10157143	FA0034441	7100
T-MOBILE TORRANCE SWITCH 100197	1855		WESTERN	WAY		TORRANCE	90501	10157143	FA0034441	7102
MIKES STATION INC	1868	N	WESTERN	AVE		LOS ANGELES	90027	10480237	FA0029440	1001
MODERN AUTO CENTER	2025		WESTERN	AVE		LOS ANGELES	90018	0	FA0029466	1000

LOS ANGELES COUNTY CUPA
INACTIVE - FACILITY INVENTORY

FACILITY NAME	SITE ADDRESS					CITY	ZIP	CERS ID	Facility ID	PE
CALIFORNIA BEST TRANSMISSION	2030	S	WESTERN	AVE		LOS ANGELES	90018	10249816	FA0029424	1001
KING TRANSMISSION	2137	S	WESTERN	AVE	B	LOS ANGELES	90018	0	FA0029457	1001
FRANK AUTO CENTER	2137	S	WESTERN	AVE		LOS ANGELES	90018	0	FA0029460	1001
PAYLESS AUTO BODY	2208	S	WESTERN	AVE		LOS ANGELES	90018	0	FA0029431	1001
LOS ANGELES DOCTORS HOSPITAL	2231	S	WESTERN	AVE		LOS ANGELES	90018	0	FA0029390	1004
CHEVRON (ROYS CHEVRON SERVICE)	2602	S	WESTERN	AVE		LOS ANGELES	90018	0	FA0029441	1001
A & R AUTO SERVICE	2925	S	WESTERN	AVE		LOS ANGELES	90018	0	FA0029455	1001
NAJERA	2934		WESTERN	AVE	B	LOS ANGELES	90018	0	FA0029453	1000
TALL "B" AUTO MECHANIC	2956	S	WESTERN	AVE		LOS ANGELES	90018	0	FA0029461	1000
L A 'S AUTO REPAIR & MAINTENANCE	3635	S	WESTERN	AVE		LOS ANGELES	90018	10253440	FA0029454	1000
BEST OLYMPIC TRANS & AUTO RE	3720	S	WESTERN	AVE		LOS ANGELES	90018	0	FA0029430	1001
SAM'S AUTO REPAIR TRANSMISSN	3790	S	WESTERN	AVE		LOS ANGELES	90018	0	FA0029437	1001
SUPER KICK AUTO REPAIR	3794	S	WESTERN	AVE		LOS ANGELES	90018	10262074	FA0040466	1001
CLAY BROWN'S SERVICE CENTER	3796	S	WESTERN	AVE		LOS ANGELES	90018	10262680	FA0040853	1001
HOMESIDE PERFORMANCE	3801	S	WESTERN	AVE		LOS ANGELES	90062	0	FA0031474	1001
ABLE AUTO CENTER	3905	S	WESTERN	AVE		LOS ANGELES	90062	0	FA0029354	1001
U-HAUL CTR WEST AVE 712-23	4167	S	WESTERN	AVE		LOS ANGELES	90062	0	FA0029367	1001
DANNY'S LAWNMOWER SHOP	4824	S	WESTERN	AVE		LOS ANGELES	90062	0	FA0029332	1001
CALIF CURTAIN AND DRAPERY	5155	S	WESTERN	AVE		LOS ANGELES	90062	10262044	FA0029370	1001
JEMM AUTO CARE	5630	S	WESTERN	AVE		LOS ANGELES	90062	0	FA0029336	1001
LARSON LITHO	5959	S	WESTERN	AVE		LOS ANGELES	90047	0	FA0029356	1001
THE TSHIRT SCREENERY	6065	S	WESTERN	AVE		LOS ANGELES	90047	10680196	FA0029357	1002
BASIC FITNESS	6119	S	WESTERN	AVE		LOS ANGELES	90047	0	FA0029358	1003
MAMBO'S	6320	S	WESTERN	AVE		LOS ANGELES	90047	0	FA0029469	1002
STUDIO COLOR LAB	7000	S	WESTERN	AVE		LOS ANGELES	90047	0	FA0029463	1002
FASHION SQUARE CLEANERS	7200	S	WESTERN	AVE		LOS ANGELES	90047	10244401	FA0052011	1000
JACK IN THE BOX #5312	7201	S	WESTERN	AVE		LOS ANGELES	90047	0	FA0043919	3000
CUSTOM AUTO REPAIR	7407	S	WESTERN	AVE		LOS ANGELES	90047	0	FA0031931	1000
MORRIS SERVICE CENTER	7415	S	WESTERN	AVE		LOS ANGELES	90047	10244404	FA0038236	1001
GUERRERO'S AUTO BODY	7501	S	WESTERN	AVE		LOS ANGELES	90047	0	FA0031631	1001
A B BRAKE SHOP	7872	S	WESTERN	AVE		LOS ANGELES	90047	10256533	FA0029342	1000
CARLOS AUTO REPAIR	8024	S	WESTERN	AVE		LOS ANGELES	90047	0	FA0029419	1001
NVE FINISH	8500	S	WESTERN	AVE		LOS ANGELES	90047	0	FA0029403	1001
JESSE OWENS POOL	9651	S	WESTERN	AVE		LOS ANGELES	90047	0	FA0035896	3001
POWER TRANSMISSION	10300	S	WESTERN	AVE	A	LOS ANGELES	90047	0	FA0029328	1001
WESTERN AUTO REPAIR & SMOG CENTER	10300	S	WESTERN	AVE	B	LOS ANGELES	90047	0	FA0029414	1001

LOS ANGELES COUNTY CUPA
INACTIVE - FACILITY INVENTORY

FACILITY NAME	SITE ADDRESS					CITY	ZIP	CERS ID	Facility ID	PE
FRED AUTO INC	10314	S	WESTERN	AVE		LOS ANGELES	90047	0	FA0031939	1001
PACIFIC IRON WORKS	10326	S	WESTERN	AVE		LOS ANGELES	90047	0	FA0029392	1001
DALLAS FINE CLEANERS	10401	S	WESTERN	AVE		LOS ANGELES	90047	0	FA0029393	1001
L T SMOG & AUTO REPAIR	10714	S	WESTERN	AVE		LOS ANGELES	90047	0	FA0029504	1001
L T SMOG & AUTO REPAIR	10714	S	WESTERN	AVE		LOS ANGELES	90047	0	FA0029504	3001
MARK C BLOOM/GOODYEAR	10750	S	WESTERN	AVE		LOS ANGELES	90047	0	FA0029492	3001
ARCO (WESTERN)	11034	S	WESTERN	AVE		LOS ANGELES	90047	0	FA0029491	3001
IMPERIAL GAS & MART	11404	S	WESTERN	AVE		LOS ANGELES	90047	0	FA0029500	7124
IMPERIAL GAS & MART	11404	S	WESTERN	AVE		LOS ANGELES	90047	0	FA0029500	3003
IMPERIAL GAS & MART	11404	S	WESTERN	AVE		LOS ANGELES	90047	0	FA0029500	7124
KIM'S UNION AUTO SERVICE	11404	S	WESTERN	AVE	A	LOS ANGELES	90047	0	FA0031422	3001
KIM'S UNION AUTO SERVICE	11404	S	WESTERN	AVE	A	LOS ANGELES	90047	0	FA0031422	1001
AUTOZONE	11417	S	WESTERN	AVE		LOS ANGELES	90047	0	FA0029502	3001
AUTOZONE	11417	S	WESTERN	AVE		LOS ANGELES	90047	0	FA0029502	1002
T-MOBILE WEST SITE ID #LA02149A	11711	S	WESTERN	AVE		LOS ANGELES	90047	10293601	FA0041000	3000
HENRY CLAY MIDDLE SCHOOL	12226	S	WESTERN	AVE		LOS ANGELES	90047	0	FA0029496	3001
G&M (G&M #99)	12726	S	WESTERN	AVE		LOS ANGELES	90047	10138333	FA0029479	7124
G&M (G&M #99)	12726	S	WESTERN	AVE		LOS ANGELES	90047	10138333	FA0029479	7124
DEL MAR DIE CASTING INC	12901	S	WESTERN	AVE	1	GARDENA	90249	10799893	FA0029507	1004
DEL MAR DIE CASTING INC	12901	S	WESTERN	AVE	1	GARDENA	90249	10799893	FA0029507	3001
GARDENA PLATING CO	12901	S	WESTERN	AVE	B	GARDENA	90249	10153813	FA0029508	3502
GARDENA PLATING CO	12901	S	WESTERN	AVE	B	GARDENA	90249	10153813	FA0029508	1103
GARDENA PLATING CO	12901	S	WESTERN	AVE	B	GARDENA	90249	10153813	FA0029508	2020
GARDENA PLATING CO	12901	S	WESTERN	AVE	B	GARDENA	90249	10153813	FA0029508	3003
ANGELUS MEDICAL & OPTICAL	13007	S	WESTERN	AVE		GARDENA	90249	10271986	FA0029385	1002
ANGELUS MEDICAL & OPTICAL	13007	S	WESTERN	AVE		GARDENA	90249	10271986	FA0029385	3001
J & D TOWING	13130	S	WESTERN	AVE		GARDENA	90249	10269562	FA0029543	3000
J & D TOWING	13130	S	WESTERN	AVE		GARDENA	90249	10269562	FA0029543	1001
AUTO MART COLLISION CENTER	13132	S	WESTERN	AVE		GARDENA	90249	0	FA0032913	3000
SONIC INDUSTRIES INC	13210	S	WESTERN	AVE		GARDENA	90249	0	FA0029525	1004
SONIC INDUSTRIES INC	13210	S	WESTERN	AVE		GARDENA	90249	0	FA0029525	3001
PLASMA COATING CORPORATION	13309	S	WESTERN	AVE		GARDENA	90249	10269634	FA0032928	1003
PLASMA COATING CORPORATION	13309	S	WESTERN	AVE		GARDENA	90249	10269634	FA0032928	3004
DURAN AUTO REPAIR	13400	S	WESTERN	AVE		GARDENA	90249	0	FA0029405	1001
A 1 WESTERN AUTO SALVAGE SAL	13424	S	WESTERN	AVE		GARDENA	90249	0	FA0029351	1001
JACK IN THE BOX #3260	13510	S	WESTERN	AVE		GARDENA	90249	10292269	FA0044827	3000

LOS ANGELES COUNTY CUPA
INACTIVE - FACILITY INVENTORY

FACILITY NAME	SITE ADDRESS					CITY	ZIP	CERS ID	Facility ID	PE
WESTERN RECYCLING CENTER INC	13528	S	WESTERN	AVE		GARDENA	90249	10275544	FA0029536	3001
WESTERN RECYCLING CENTER INC	13528	S	WESTERN	AVE		GARDENA	90249	10275544	FA0029536	1001
SOMAR CORPORATION	13616	S	WESTERN	AVE		GARDENA	90249	10263622	FA0029499	3002
SOMAR CORPORATION	13616	S	WESTERN	AVE		GARDENA	90249	10263622	FA0029499	2010
SOMAR CORPORATION	13616	S	WESTERN	AVE		GARDENA	90249	10263622	FA0029499	1002
SOMAR CORP	13618	S	WESTERN	AVE		GARDENA	90249	10800046	FA0029528	3001
MARIN'S FURNITURE	13705	S	WESTERN	AVE		GARDENA	90249	10280917	FA0036600	1001
MARIN'S FURNITURE	13705	S	WESTERN	AVE		GARDENA	90249	10280917	FA0036600	3001
DINO HOME COLLECTION	13715	S	WESTERN	AVE		GARDENA	90249	10269802	FA0029510	1002
DINO HOME COLLECTION	13715	S	WESTERN	AVE		GARDENA	90249	10269802	FA0029510	3001
MOONLIGHT MOLDS, INC.	13720	S	WESTERN	AVE		GARDENA	90249	10617688	FA0037030	7124
QUALITY MUFFLER SHOP	13801	S	WESTERN	AVE		GARDENA	90249	0	FA0029511	3001
WESTERN COLLISION CENTER INC	13916	S	WESTERN	AVE		GARDENA	90249	10300756	FA0042620	3001
RESEARCH METAL INDUSTRIES INC	14000	S	WESTERN	AVE		GARDENA	90249	10799425	FA0029481	3001
RESEARCH METAL INDUSTRIES INC	14000	S	WESTERN	AVE		GARDENA	90249	10799425	FA0029481	1003
AL'S TOWING	14107	S	WESTERN	AVE		GARDENA	90249	10656811	FA0029520	3001
AL'S TOWING	14107	S	WESTERN	AVE		GARDENA	90249	10656811	FA0029520	1001
EXECUTIVE MOTORWERKS	14117	S	WESTERN	AVE		GARDENA	90249	10713556	FA0044058	1000
EXECUTIVE MOTORWERKS	14117	S	WESTERN	AVE		GARDENA	90249	10713556	FA0044058	3000
THRIFTY LUBE N TUNE & BRAKES	14121	S	WESTERN	AVE		GARDENA	90249	10273273	FA0029480	3001
THRIFTY LUBE N TUNE & BRAKES	14121	S	WESTERN	AVE		GARDENA	90249	10273273	FA0029480	1001
ROTOR EXCHANGE	14124	S	WESTERN	AVE		GARDENA	90249	10799344	FA0029484	3001
ROTOR EXCHANGE	14124	S	WESTERN	AVE		GARDENA	90249	10799344	FA0029484	1003
7-ELEVEN INC. STORE #34214	14219	S	WESTERN	AVE		GARDENA	90249	10463413	FA0029486	7124
7-ELEVEN INC. STORE #34214	14219	S	WESTERN	AVE		GARDENA	90249	10463413	FA0029486	1001
HI-TEK ENGINE REBUILDING	14220	S	WESTERN	AVE		GARDENA	90249	10289617	FA0029485	3001
HI-TEK ENGINE REBUILDING	14220	S	WESTERN	AVE		GARDENA	90249	10289617	FA0029485	1002
KEVIN'S AUTO CENTER	14421	S	WESTERN	AVE		GARDENA	90249	0	FA0029498	3001
K-1 AUTO CARE	14427	S	WESTERN	AVE	A	GARDENA	90249	10272340	FA0029512	1001
K-1 AUTO CARE	14427	S	WESTERN	AVE	A	GARDENA	90249	10272340	FA0029512	3000
ANY TRANSMISSION	14427	E	WESTERN	AVE	B	GARDENA	90249	10799290	FA0034692	1001
ANY TRANSMISSION	14427	E	WESTERN	AVE	B	GARDENA	90249	10799290	FA0034692	3000
AMERICAN TILEMAKERS	14600	S	WESTERN	AVE		GARDENA	90249	10263904	FA0029350	1003
GARDENA CUSTOM AUTO BODY	14632	S	WESTERN	AVE		GARDENA	90249	10299505	FA0029539	3001
TONY AUTO SERVICE	14636	S	WESTERN	AVE	B	GARDENA	90249	10273342	FA0029513	7124
JNIK #19	15103	S	WESTERN	AVE		GARDENA	90249	10271293	FA0029509	7124

LOS ANGELES COUNTY CUPA
INACTIVE - FACILITY INVENTORY

FACILITY NAME	SITE ADDRESS					CITY	ZIP	CERS ID	Facility ID	PE
WARABY'S AUTO REPAIR	15106	S	WESTERN	AVE	3	GARDENA	90249	10799704	FA0029519	3001
WARABY'S AUTO REPAIR	15106	S	WESTERN	AVE	3	GARDENA	90249	10799704	FA0029519	1001
NELSON'S AUTO REPAIR	15106	S	WESTERN	AVE	5	GARDENA	90249	10272472	FA0029325	1000
NELSON'S AUTO REPAIR	15106	S	WESTERN	AVE	5	GARDENA	90249	10272472	FA0029325	3001
GARDENA CAR CENTER	15106	S	WESTERN	AVE	4	GARDENA	90249	10715440	FA0045684	1001
GARDENA CAR CENTER	15106	S	WESTERN	AVE	4	GARDENA	90249	10715440	FA0045684	3000
LEWIS AUTO REPAIR	15106	S	WESTERN	AVE	1	GARDENA	90249	10296742	FA0029544	3001
LEWIS AUTO REPAIR	15106	S	WESTERN	AVE	1	GARDENA	90249	10296742	FA0029544	1001
PRINTRON PRINTING	15113		WESTERN	AVE		GARDENA	90249	0	FA0029416	1001
CAR CLINIC CO	15301	S	WESTERN	AVE		GARDENA	90249	0	FA0029537	3001
CAR CLINIC CO	15301	S	WESTERN	AVE		GARDENA	90249	0	FA0029537	1002
CROWN CLEANERS & TAILORS	15324	S	WESTERN	AVE	B	GARDENA	90249	10300162	FA0041853	1000
CROWN CLEANERS & TAILORS	15324	S	WESTERN	AVE	B	GARDENA	90249	10300162	FA0041853	3000
MERIT MUFFLER SERVICE	15406	S	WESTERN	AVE		GARDENA	90249	0	FA0029526	1001
MERIT MUFFLER SERVICE	15406	S	WESTERN	AVE		GARDENA	90249	0	FA0029526	3000
KAISER PERMANENTE (GARDENA)	15446	S	WESTERN	AVE		GARDENA	90249	10263931	FA0029514	3002
CVS PHARMACY #9564	15700	S	WESTERN	AVE		GARDENA	90247	10290607	FA0029529	3000
CVS PHARMACY #9564	15700	S	WESTERN	AVE		GARDENA	90247	10290607	FA0029529	7124
BODY EXPERT	15903	S	WESTERN	AVE		GARDENA	90247	0	FA0029412	1001
ISLAND AUTOMOTIVE CENTER	15935	S	WESTERN	AVE		GARDENA	90247	0	FA0029522	3001
ISLAND AUTOMOTIVE CENTER	15935	S	WESTERN	AVE		GARDENA	90247	0	FA0029522	1002
T-MOBILE WEST SITE ID#LA02653A	16012	S	WESTERN	AVE	TM	GARDENA	90247	10415290	FA0040794	3001
METROPCS CALIFORNIA, LLC #LA0512A	16012	S	WESTERN	AVE		GARDENA	90247	10298905	FA0040387	3000
GARDENA ONE HOUR PHOTO	16206	S	WESTERN	AVE	E	GARDENA	90247	0	FA0029371	1001
SAPOSGARAGE	16318		WESTERN	AVE		GARDENA	90247	10300807	FA0029532	3001
SAPOSGARAGE	16318		WESTERN	AVE		GARDENA	90247	10300807	FA0029532	1000
NATRUAL BUILDING MAINTENANCE (NBM)	16610	S	WESTERN	AVE		GARDENA	90247	10272595	FA0041464	1001
NATRUAL BUILDING MAINTENANCE (NBM)	16610	S	WESTERN	AVE		GARDENA	90247	10272595	FA0041464	3001
OISHI CHIROPRACTIC REHAB CTR	16801	S	WESTERN	AVE	B	GARDENA	90247	0	FA0029407	1001
WEILER PRINTING & PUBLISHING	16921	S	WESTERN	AVE	112	GARDENA	90247	0	FA0029462	1002
DECORATIVE ENG & SUPPLY	17000	S	WESTERN	AVE	25	GARDENA	90247	10300867	FA0029389	1001
AAA THREADING CO	17000	S	WESTERN	AVE	4	GARDENA	90247	0	FA0029345	1001
PACIFIC AUTO BODY AND PAINT	17014	S	WESTERN	AVE		GARDENA	90247	10269919	FA0029534	3000
AMJ AUTO REPAIR	17018	S	WESTERN	AVE		GARDENA	90247	0	FA0029516	3001
IDEAL THREAD & GAGE CO INC	17124	S	WESTERN	AVE	5	GARDENA	90247	10800070	FA0030994	1002
IDEAL THREAD & GAGE CO INC	17124	S	WESTERN	AVE	5	GARDENA	90247	10800070	FA0030994	3001

LOS ANGELES COUNTY CUPA
INACTIVE - FACILITY INVENTORY

FACILITY NAME	SITE ADDRESS					CITY	ZIP	CERS ID	Facility ID	PE
YOSHIDA MOWER SHOP	17128	S	WESTERN	AVE		GARDENA	90247	0	FA0029384	1001
ARAD OIL INC	17400	S	WESTERN	AVE		GARDENA	90248	10267849	FA0029533	7124
VERIZON WIRELESS: UTOPIA	17600	S	WESTERN	AVE		GARDENA	90248	10651087	FA0048305	3000
AT&T Mobility - SCE/WESTERN TORRANCE (USID81489)	17605		WESTERN	AVE		TORRANCE	90504	10127899	FA0040752	7100
AT&T Mobility - SCE/WESTERN TORRANCE (USID81489)	17605		WESTERN	AVE		TORRANCE	90504	10127899	FA0040752	7100
AT&T Mobility - SCE/WESTERN TORRANCE (USID81489)	17605		WESTERN	AVE		TORRANCE	90504	10127899	FA0040752	7100
CUSTOM METAL FINISHING CORP	17804	S	WESTERN	AVE		GARDENA	90248	10263685	FA0029344	2020
GOEPPNER INDUSTRIES INC	17824	S	WESTERN	AVE		GARDENA	90248	0	FA0029348	1002
CRENSHAW AUTO PARTS	17920	S	WESTERN	AVE		GARDENA	90248	0	FA0029388	1002
UNITED OIL #144	18130	S	WESTERN	AVE		GARDENA	90248	10267654	FA0033216	7124
7-ELEVEN #34498	18203	S	WESTERN	AVE		TORRANCE	90248	10464700	FA0029395	7104
7-ELEVEN #34498	18203	S	WESTERN	AVE		TORRANCE	90248	10464700	FA0029395	7104
7-ELEVEN #34498	18203	S	WESTERN	AVE		TORRANCE	90248	10464700	FA0029395	7100
7-ELEVEN #34498	18203	S	WESTERN	AVE		TORRANCE	90248	10464700	FA0029395	1001
7-ELEVEN #34498	18203	S	WESTERN	AVE		TORRANCE	90248	10464700	FA0029395	7100
LAX MOBIL	18203	S	WESTERN	AVE	2	TORRANCE	90248	0	FA0034454	1001
RUSSELL MACHINE CO INC	18320	S	WESTERN	AVE		GARDENA	90248	0	FA0029349	1002
SOUTH BAY TOYOTA	18416	S	WESTERN	AVE		GARDENA	90248	10247725	FA0029373	3003
SOUTH BAY TOYOTA	18416	S	WESTERN	AVE		GARDENA	90248	10247725	FA0029373	3701
TOYOTA MOTOR SALES-CENTRAL PLANT-DATA CENTER	19001	S	WESTERN	AVE		TORRANCE	90501	10118644	FA0029391	1005
TOYOTA MOTOR SALES-CENTRAL PLANT-DATA CENTER	19001	S	WESTERN	AVE		TORRANCE	90501	10118644	FA0029391	7100
TOYOTA MOTOR SALES-CENTRAL PLANT-DATA CENTER	19001	S	WESTERN	AVE		TORRANCE	90501	10118644	FA0029391	3702
TOYOTA MOTOR SALES-CENTRAL PLANT-DATA CENTER	19001	S	WESTERN	AVE		TORRANCE	90501	10118644	FA0029391	7100
TOYOTA MOTOR SALES-CENTRAL PLANT-DATA CENTER	19001	S	WESTERN	AVE		TORRANCE	90501	10118644	FA0029391	7100
TOYOTA MOTOR SALES-CENTRAL PLANT-DATA CENTER	19001	S	WESTERN	AVE		TORRANCE	90501	10118644	FA0029391	7102
TOYOTA MOTOR SALES-CENTRAL PLANT-DATA CENTER	19001	S	WESTERN	AVE		TORRANCE	90501	10118644	FA0029391	7100
TOYOTA MOTOR SALES-CENTRAL PLANT-DATA CENTER	19001	S	WESTERN	AVE		TORRANCE	90501	10118644	FA0029391	7102
THE BOEING COMPANY	19270	S	WESTERN	AVE		LOS ANGELES	90501	10643392	FA0041518	1004
TOYOTA MOTOR SALES CENTRAL PLANT A	19901		WESTERN	AVE		TORRANCE	90503	10118662	FA0044584	3701
TOYOTA MOTOR SALES CENTRAL PLANT A	19901		WESTERN	AVE		TORRANCE	90503	10118662	FA0044584	7100
TOYOTA MOTOR SALES CENTRAL PLANT A	19901		WESTERN	AVE		TORRANCE	90503	10118662	FA0044584	1001
TOYOTA MOTOR SALES CENTRAL PLANT A	19901		WESTERN	AVE		TORRANCE	90503	10118662	FA0044584	7100
CALIFORNIA COIL PROCESSORS	20000	S	WESTERN	AVE		LOS ANGELES	90501	0	FA0029379	1200
CALIFORNIA COIL PROCESSORS	20000	S	WESTERN	AVE		LOS ANGELES	90501	0	FA0029379	1002
CALIFORNIA COIL PROCESSORS	20000	S	WESTERN	AVE		LOS ANGELES	90501	0	FA0029379	2010
UNIFIED PRODUCTS INC	20001	S	WESTERN	AVE		TORRANCE	90501	0	FA0035141	7100

LOS ANGELES COUNTY CUPA
INACTIVE - FACILITY INVENTORY

FACILITY NAME	SITE ADDRESS				CITY	ZIP	CERS ID	Facility ID	PE
NEXTEL WIRELESS CA-8041	20100	S	WESTERN	AVE	TORRANCE	90501	0	FA0035142	7100
NEXTEL WIRELESS CA-8041	20100	S	WESTERN	AVE	TORRANCE	90501	0	FA0035142	7100
IKO INTERNATIONAL	20170	S	WESTERN	AVE	LOS ANGELES	90501	0	FA0035002	1002
ALLIED SIGNAL AEROSPACE	20225	S	WESTERN	AVE	TORRANCE	90501	10753063	FA0029422	1003
ALLIED SIGNAL AEROSPACE	20225	S	WESTERN	AVE	TORRANCE	90501	10753063	FA0029422	2020
GARRET AVIATION SERVICES	20251		WESTERN	AVE	TORRANCE	90501	0	FA0029420	1003
SCE MOOG SUBSTATION	20263	S	WESTERN	AVE	TORRANCE	90501	10398121	FA0046023	7100
MOOG AIRCRAFT GROUP TORRANCE OPERATIONS	20263	S	WESTERN	AVE	TORRANCE	90501	10116973	FA0029421	7100
MOOG AIRCRAFT GROUP TORRANCE OPERATIONS	20263	S	WESTERN	AVE	TORRANCE	90501	10116973	FA0029421	7102
MOOG AIRCRAFT GROUP TORRANCE OPERATIONS	20263	S	WESTERN	AVE	TORRANCE	90501	10116973	FA0029421	7102
MOOG AIRCRAFT GROUP TORRANCE OPERATIONS	20263	S	WESTERN	AVE	TORRANCE	90501	10116973	FA0029421	7100
MOOG AIRCRAFT GROUP TORRANCE OPERATIONS	20263	S	WESTERN	AVE	TORRANCE	90501	10116973	FA0029421	7100
MOOG AIRCRAFT GROUP TORRANCE OPERATIONS	20263	S	WESTERN	AVE	TORRANCE	90501	10116973	FA0029421	7102
MOOG AIRCRAFT GROUP TORRANCE OPERATIONS	20263	S	WESTERN	AVE	TORRANCE	90501	10116973	FA0029421	2020
MOOG AIRCRAFT GROUP TORRANCE OPERATIONS	20263	S	WESTERN	AVE	TORRANCE	90501	10116973	FA0029421	2001
FRANJEANS FLAG SPECIALTY	20291		WESTERN	AVE	TORRANCE	90501	0	FA0029417	7100
FRANJEANS FLAG SPECIALTY	20291		WESTERN	AVE	TORRANCE	90501	0	FA0029417	1001
THE MARTIN PRESS, A DIV OF P & K HA	20317	S	WESTERN	AVE	TORRANCE	90501	0	FA0037552	7100
THE MARTIN PRESS, A DIV OF P & K HA	20317	S	WESTERN	AVE	TORRANCE	90501	0	FA0037552	1001
AT&T MOBILITY WESTERN & 206TH	20435		WESTERN	AVE	TORRANCE	90501	10127887	FA0039807	7100
AT&T MOBILITY WESTERN & 206TH	20435		WESTERN	AVE	TORRANCE	90501	10127887	FA0039807	7100
7-ELEVEN #34189	20521		WESTERN	AVE	TORRANCE	90501	10464697	FA0046673	7100
7-ELEVEN #34189	20521		WESTERN	AVE	TORRANCE	90501	10464697	FA0046673	7100
7-ELEVEN #34189	20521		WESTERN	AVE	TORRANCE	90501	10464697	FA0046673	7100
ALLEGRA PRINT AND IMAGING	20905		WESTERN	AVE	TORRANCE	90501	0	FA0029418	1001
SOUTHWEST PRINTING	21236	S	WESTERN	AVE	LOS ANGELES	90501	0	FA0029402	1001
MITSUWA MARKETPLACE	21515		WESTERN	AVE	TORRANCE	90501	10131580	FA0034430	7100
MITSUWA MARKETPLACE	21515		WESTERN	AVE	TORRANCE	90501	10131580	FA0034430	7100
MITSUWA MARKETPLACE	21515		WESTERN	AVE	TORRANCE	90501	10131580	FA0034430	7100
MITSUWA MARKETPLACE	21515		WESTERN	AVE	TORRANCE	90501	10131580	FA0034430	7100
U-HAUL OF OLD TOWN TORRANCE	21707	S	WESTERN	AVE	TORRANCE	90501	10127989	FA0029368	1002
U-HAUL OF OLD TOWN TORRANCE	21707	S	WESTERN	AVE	TORRANCE	90501	10127989	FA0029368	7100
U-HAUL OF OLD TOWN TORRANCE	21707	S	WESTERN	AVE	TORRANCE	90501	10127989	FA0029368	7100
U-HAUL OF OLD TOWN TORRANCE	21707	S	WESTERN	AVE	TORRANCE	90501	10127989	FA0029368	7100
U-HAUL OF OLD TOWN TORRANCE	21707	S	WESTERN	AVE	TORRANCE	90501	10127989	FA0029368	7102
U-HAUL OF OLD TOWN TORRANCE	21707	S	WESTERN	AVE	TORRANCE	90501	0	FA0053812	1000

LOS ANGELES COUNTY CUPA
INACTIVE - FACILITY INVENTORY

FACILITY NAME	SITE ADDRESS				CITY	ZIP	CERS ID	Facility ID	PE
INOWAY CAR CLINIC	21725	S	WESTERN	AVE	TORRANCE	90501	10300150	FA0029360	7100
GUS'S MUFFLER & AUTO REPAIR	21727	S	WESTERN	AVE	TORRANCE	90501	0	FA0029472	1001
G F COLE CORPORATION	21735	S	WESTERN	AVE	TORRANCE	90501	10131463	FA0036026	7100
G F COLE CORPORATION	21735	S	WESTERN	AVE	TORRANCE	90501	10131463	FA0036026	7100
G F COLE CORPORATION	21735	S	WESTERN	AVE	TORRANCE	90501	10131463	FA0036026	7100
G F COLE CORPORATION	21735	S	WESTERN	AVE	TORRANCE	90501	10131463	FA0036026	7100
G F COLE CORPORATION	21737	S	WESTERN	AVE	TORRANCE	90501	0	FA0029361	1002
G F COLE CORPORATION	21737	S	WESTERN	AVE	TORRANCE	90501	0	FA0029361	7100
MAACO # 2577	21801	S	WESTERN	AVE	TORRANCE	90501	10131295	FA0029346	7100
MAACO # 2577	21801	S	WESTERN	AVE	TORRANCE	90501	10131295	FA0029346	7100
MAACO # 2577	21801	S	WESTERN	AVE	TORRANCE	90501	10131295	FA0029346	7100
MAACO # 2577	21801	S	WESTERN	AVE	TORRANCE	90501	10131295	FA0029346	7100
LOWE'S #250	22255	S	WESTERN	AVE	TORRANCE	90501	10133743	FA0034392	7100
LOWE'S #250	22255	S	WESTERN	AVE	TORRANCE	90501	10133743	FA0034392	7100
LOWE'S #250	22255	S	WESTERN	AVE	TORRANCE	90501	10133743	FA0034392	7100
LOWE'S #250	22255	S	WESTERN	AVE	TORRANCE	90501	10133743	FA0034392	3701
L & B PIPE & SUPPLY COMPANY	22515		WESTERN	AVE	TORRANCE	90501	10300144	FA0029446	7100
L & B PIPE & SUPPLY COMPANY	22515		WESTERN	AVE	TORRANCE	90501	10300144	FA0029446	7100
PRAXAIR DISTRIBUTION INC	22701	S	WESTERN	AVE	TORRANCE	90501	10122742	FA0029477	7100
PRAXAIR DISTRIBUTION INC	22701	S	WESTERN	AVE	TORRANCE	90501	10122742	FA0029477	7100
PRAXAIR DISTRIBUTION INC	22701	S	WESTERN	AVE	TORRANCE	90501	10122742	FA0029477	7100
PRAXAIR DISTRIBUTION INC	22701	S	WESTERN	AVE	TORRANCE	90501	10122742	FA0029477	7100
CARBIDE PRODUCTS CO INC	22711		WESTERN	AVE	TORRANCE	90501	10131358	FA0029476	7100
CARBIDE PRODUCTS CO INC	22711		WESTERN	AVE	TORRANCE	90501	10131358	FA0029476	7100
CARBIDE PRODUCTS CO INC	22711		WESTERN	AVE	TORRANCE	90501	10131358	FA0029476	7100
CLARKS CLEANERS	23433	S	WESTERN	AVE	TORRANCE	90501	0	FA0029378	1001
KM AUTOMOTIVE SERVICE	23505	S	WESTERN	AVE	TORRANCE	90501	0	FA0029473	7100
KM AUTOMOTIVE SERVICE	23505	S	WESTERN	AVE	TORRANCE	90501	0	FA0029473	1000
O'REILLY AUTO PARTS #3513	24811	S	WESTERN	AVE	LOMITA	90717	10251031	FA0031838	3005
OK HOUR PHOTO	24821	S	WESTERN	AVE	LOMITA	90717	0	FA0029411	1001
SPRINT NXTL CELL SITE	24825	S	WESTERN	AVE	LOS ANGELES	90717	0	FA0039914	3000
G&V BODYSHOP & PAINT	25911	S	WESTERN	AVE	LOMITA	90717	0	FA0029382	1001
G&V BODYSHOP & PAINT	25911	S	WESTERN	AVE	LOMITA	90717	0	FA0029382	3001
HARBOR MUFFLER	25919	S	WESTERN	AVE	LOS ANGELES	90717	0	FA0030560	1000
CASA COLINA PENINSULA REHAB CNTR	26303	S	WESTERN	AVE	LOMITA	90717	0	FA0029494	3001
DISCOUNT POOL SUPPLY	26359	S	WESTERN	AVE	LOMITA	90717	0	FA0029482	3500

LOS ANGELES COUNTY CUPA
INACTIVE - FACILITY INVENTORY

FACILITY NAME	SITE ADDRESS					CITY	ZIP	CERS ID	Facility ID	PE
DISCOUNT POOL SUPPLY	26359	S	WESTERN	AVE		LOMITA	90717	0	FA0029482	3003
AT&T MOBILITY-GREEN HILLS (25782)	27501	S	WESTERN	AVE	ATT	RANCHO PALOS VERDES	90275	0	FA0040015	3000
T-MOBILE WEST SITE ID#LA02706A	27501	S	WESTERN	AVE	TM	RANCHO PALOS VERDES	90275	10293754	FA0041350	3000
GARDEN VILLAGE CLEANERS	28134	S	WESTERN	AVE		SAN PEDRO	90732	0	FA0032292	1001
GARDEN VILLAGE CLEANERS	28144	S	WESTERN	AVE		SAN PEDRO	90732	0	FA0029398	1001
RANCHO DRY CLEANERS	28374	S	WESTERN	AVE		RANCHO PALOS VERDES	90275	0	FA0029386	1001
GOYA CLEANERS	28625	S	WESTERN	AVE		RANCHO PALOS VERDES	90275	0	FA0029387	1001
BAYSHORES MEDICAL GROUP	28633	S	WESTERN	AVE	200	RANCHO PALOS VERDES	90275	0	FA0029408	1001
AT&T MOBILITY-CA NAT'L BANK/85535	29000	S	WESTERN	AVE		RANCHO PALOS VERDES	90275	0	FA0039103	3000
SPRINT NXTL CELL SITE CA6507	29000	S	WESTERN	AVE	SPRNT	RANCHO PALOS VERDES	90275	0	FA0039946	3000
METROPCS CALIFORNIA, LLC #LA2631A	29000	S	WESTERN	AVE	MPCS	RANCHO PALOS VERDES	90275	10299028	FA0040663	3000
ACE CLEANERS	29050	S	WESTERN	AVE	103	RANCHO PALOS VERDES	90275	10264138	FA0032608	1001
ACE CLEANERS	29050	S	WESTERN	AVE	103	RANCHO PALOS VERDES	90275	10264138	FA0032608	3001
1 HOUR PHOTO ETC	29050	S	WESTERN	AVE	123	RANCHO PALOS VERDES	90275	10302271	FA0032609	1006
HILLSIDE CLEANERS	29117	S	WESTERN	AVE		RANCHO PALOS VERDES	90274	0	FA0029489	1001
HILLSIDE CLEANERS	29117	S	WESTERN	AVE		RANCHO PALOS VERDES	90274	0	FA0029489	3001
COASTAL PHYS MEDICAL GROUP	29409	S	WESTERN	AVE		RANCHO PALOS VERDES	90275	0	FA0029399	1006
G&M OIL CO #41 (CHEVRON)	29421	S	WESTERN	AVE		RANCHO PALOS VERDES	90275	10264090	FA0029490	7124
DCH INC DBA MARK C BLOOME	29529	S	WESTERN	AVE		RANCHO PALOS VERDES	90275	0	FA0029493	3001
INTERNATIONAL MOTORS	2010		WESTGATE	AVE		LOS ANGELES	90025	0	FA0029548	1001
STUTTGART AUTOMOTIVE	2018	S	WESTGATE	AVE		LOS ANGELES	90025	10246141	FA0029546	1001
COLOR ON DEMAND	2030	S	WESTGATE	AVE		LOS ANGELES	90025	10257148	FA0030855	1003
SERVIZIO ROSSO LLC	2036	S	WESTGATE	AVE		LOS ANGELES	90025	10258885	FA0033090	1002
H2SCAN CORP	28486		WESTINGHOUSE	PL	100	VALENCIA	91355	0	FA0036425	3002
T-Mobile West, LLC IE04559A	655		WESTMINSTER	DR		PASADENA	91105	10310068	FA0040681	7070
T-Mobile West, LLC IE04559A	655		WESTMINSTER	DR		PASADENA	91105	10310068	FA0040681	7070
T-Mobile West, LLC IE04559A	655		WESTMINSTER	DR		PASADENA	91105	10310068	FA0040681	7070
T-Mobile West, LLC IE04559A	655		WESTMINSTER	DR		PASADENA	91105	10310068	FA0040681	7070
T-Mobile West, LLC IE04559A	655		WESTMINSTER	DR		PASADENA	91105	10310068	FA0040681	7070
UNIVERSAL FILTRATION INC	914		WESTMINSTER	AVE		ALHAMBRA	91803	0	FA0029561	1002
UNIVERSAL FILTRATION INC	914		WESTMINSTER	AVE		ALHAMBRA	91803	0	FA0029561	7010
UNIVERSAL FILTRATION INC	914		WESTMINSTER	AVE		ALHAMBRA	91803	0	FA0029561	7010
B & B ORNAMENTAL IRON WORKS	919		WESTMINSTER	AVE	A	ALHAMBRA	91803	10307071	FA0029558	7010
B & B ORNAMENTAL IRON WORKS	919		WESTMINSTER	AVE	A	ALHAMBRA	91803	10307071	FA0029558	7010
B & B ORNAMENTAL IRON WORKS	919		WESTMINSTER	AVE	A	ALHAMBRA	91803	10307071	FA0029558	3000
B & B ORNAMENTAL IRON WORKS	919		WESTMINSTER	AVE	A	ALHAMBRA	91803	10307071	FA0029558	1001

LOS ANGELES COUNTY CUPA
INACTIVE - FACILITY INVENTORY

FACILITY NAME	SITE ADDRESS					CITY	ZIP	CERS ID	Facility ID	PE
J W AUTO	1025		WESTMINSTER	AVE		ALHAMBRA	91803	10307101	FA0034551	7010
J W AUTO	1025		WESTMINSTER	AVE		ALHAMBRA	91803	10307101	FA0034551	1000
J W AUTO	1025		WESTMINSTER	AVE		ALHAMBRA	91803	10307101	FA0034551	3001
HUNG TOU SIGN CO	1031		WESTMINSTER	AVE		ALHAMBRA	91803	0	FA0029554	1002
ALLSTRONG RESTAURANT EQUIPMENT INC	1033		WESTMINSTER	AVE		ALHAMBRA	91803	0	FA0029557	7010
SIERRA PACKAGING	1035		WESTMINSTER	AVE	C	ALHAMBRA	91803	10305079	FA0034558	7010
SIERRA PACKAGING	1035		WESTMINSTER	AVE	C	ALHAMBRA	91803	10305079	FA0034558	7010
SIERRA PACKAGING	1035		WESTMINSTER	AVE	C	ALHAMBRA	91803	10305079	FA0034558	3000
AMOEBA AUTOBODY CENTER INC	1035		WESTMINSTER	AVE	B	ALHAMBRA	91803	0	FA0029555	1001
ALPS WIRE ROPE CORPORATION	1035		WESTMINSTER	AVE	A	ALHAMBRA	91803	10306843	FA0029559	7010
ALPS WIRE ROPE CORPORATION	1035		WESTMINSTER	AVE	A	ALHAMBRA	91803	10306843	FA0029559	3001
HENRY'S TOWING	1100		WESTMINSTER	AVE		ALHAMBRA	91803	10304818	FA0029552	1001
HENRY'S TOWING	1100		WESTMINSTER	AVE		ALHAMBRA	91803	10304818	FA0029552	7010
ONE STOP COLLISION CTR	1100		WESTMINSTER	AVE	B	ALHAMBRA	91803	0	FA0029560	1001
ONE STOP COLLISION CTR	1100		WESTMINSTER	AVE	B	ALHAMBRA	91803	0	FA0029560	7010
HAN AUTO BODY SHOP	1112		WESTMINSTER	AVE		ALHAMBRA	91803	0	FA0029550	1001
YUE SHING INC	1117		WESTMINSTER	AVE		ALHAMBRA	91803	0	FA0035170	7010
BASTEEL&IRON WORKS INC	1119		WESTMINSTER	AVE		ALHAMBRA	91803	10306831	FA0034573	7010
BASTEEL&IRON WORKS INC	1119		WESTMINSTER	AVE		ALHAMBRA	91803	10306831	FA0034573	7010
BASTEEL&IRON WORKS INC	1119		WESTMINSTER	AVE		ALHAMBRA	91803	10306831	FA0034573	7010
SINICROPE & SONS INC	1124		WESTMINSTER	AVE		ALHAMBRA	91803	0	FA0029553	1001
SINICROPE & SONS INC	1124		WESTMINSTER	AVE		ALHAMBRA	91803	0	FA0029553	7010
SINICROPE & SONS INC	1124		WESTMINSTER	AVE		ALHAMBRA	91803	0	FA0029553	7010
BRAVO EXPRESS BUS CO	1135		WESTMINSTER	AVE	C	ALHAMBRA	91803	0	FA0029562	7010
BRAVO EXPRESS BUS CO	1141		WESTMINSTER	AVE	B-C	ALHAMBRA	91803	0	FA0029556	1002
ALHAMBRA WESTMINSTER LLC (VAC)	1145		WESTMINSTER	AVE		ALHAMBRA	91803	0	FA0037677	7124
MC FARLAND ENERGY INC	6433		WESTMINSTER	AVE		LONG BEACH	90803	0	FA0029565	1001
MC FARLAND ENERGY INC	6433		WESTMINSTER	AVE		LONG BEACH	90803	0	FA0029565	3001
PORT LA DISTRIBUTION CENTER II, L.P.	300-350		WESTMONT	DR		SAN PEDRO	90731	10864642	FA0053366	1000
PERCISION DYE	201	N	WESTMORELAND	AVE		LOS ANGELES	90004	0	FA0029566	1002
PHOTOBITION LOS ANGELES	221	N	WESTMORELAND	AVE		LOS ANGELES	90004	0	FA0029569	1006
YAMAGUCHI TERMITE CONTROL SE	318	N	WESTMORELAND	AVE		LOS ANGELES	90004	0	FA0029567	1001
STANDARD LITHOGRAPH CO	909	S	WESTMORELAND	AVE		LOS ANGELES	90006	0	FA0029568	1002
EDOCO CHEMICALS	22039	S	WESTWARD	AVE		CARSON	90810	10796224	FA0029570	1003
EDOCO CHEMICALS	22039	S	WESTWARD	AVE		CARSON	90810	10796224	FA0029570	3501
EDOCO CHEMICALS	22039	S	WESTWARD	AVE		CARSON	90810	10796224	FA0029570	2002

LOS ANGELES COUNTY CUPA
INACTIVE - FACILITY INVENTORY

FACILITY NAME	SITE ADDRESS					CITY	ZIP	CERS ID	Facility ID	PE
EDOCO CHEMICALS	22039	S	WESTWARD	AVE		CARSON	90810	10796224	FA0029570	3005
RONALD REAGAN UCLA MEDICAL CENTER	757		WESTWOOD	PLZ		LOS ANGELES	90095	10258696	FA0041859	2002
VILLAGE PHOTO	929		WESTWOOD	BLVD		LOS ANGELES	90024	0	FA0029583	1006
MAC 12000608	1035		WESTWOOD	BLVD		LOS ANGELES	90024	10736641	FA0050392	1001
VICTORIA SECRET STORE #1280	1046		WESTWOOD	BLVD		LOS ANGELES	90024	10746229	FA0051062	1002
RITE AID #5433	1101		WESTWOOD	BLVD		LOS ANGELES	90024	0	FA0029572	1001
30 MIN FOTO QUICK	1144		WESTWOOD	BLVD		LOS ANGELES	90024	0	FA0029588	1006
WOLF CAMERA	1165		WESTWOOD	BLVD		LOS ANGELES	90024	0	FA0029591	1006
FROMEX EXPRESS WESTWOOD	1301		WESTWOOD	BLVD		LOS ANGELES	90024	0	FA0029590	1006
ASSOCIATED DENTAL LABORATORY	1307		WESTWOOD	BLVD		LOS ANGELES	90024	0	FA0029585	1002
COPY TO GO	1311		WESTWOOD	BLVD		LOS ANGELES	90024	0	FA0029578	1006
ROSS DRESS FOR LESS #1451	1360		WESTWOOD	BLVD		LOS ANGELES	90024	10522228	FA0049277	1001
COPYTRON & PRINTING	1377		WESTWOOD	BLVD		LOS ANGELES	90024	10252414	FA0029587	1000
GLOBAL SPEC	1758		WESTWOOD	BLVD		LOS ANGELES	90024	10263037	FA0044961	1001
WESTWOOD CLEANERS	1769		WESTWOOD	BLVD		LOS ANGELES	90024	10255879	FA0029595	1000
NOBLE CLEANERS	1840		WESTWOOD	BLVD		LOS ANGELES	90025	0	FA0029592	1001
STR AUTO REPAIR	1855		WESTWOOD	BLVD		LOS ANGELES	90025	10251967	FA0029586	1001
WESTWOOD AUTO REPAIR	1873		WESTWOOD	BLVD		LOS ANGELES	90025	0	FA0029574	1001
FOOGERT'S	1875		WESTWOOD	BLVD		LOS ANGELES	90025	0	FA0029581	1002
PLAZA CLEANERS INC	2039		WESTWOOD	BLVD		LOS ANGELES	90025	0	FA0029575	1001
CHINA BOY	2079		WESTWOOD	BLVD		LOS ANGELES	90025	0	FA0029589	1001
KAMI'S SERVICE CENTER	2100		WESTWOOD	BLVD	A	WEST LOS ANGELES	90025	0	FA0029577	1000
PAREDES AUTO REPAIR	2100		WESTWOOD	BLVD	4	LOS ANGELES	90025	0	FA0042424	1001
EMBREY PRESS	2295		WESTWOOD	BLVD		LOS ANGELES	90064	0	FA0029593	1002
ROYAL CLEANERS	2324		WESTWOOD	BLVD		LOS ANGELES	90064	0	FA0029594	1001
AT&T CORP. -H41CC	3823		WESTWOOD	BLVD		CULVER CITY	90232	10812310	FA0051407	7040
WEYERHAEUSER NR CO	27027		WEYERHAEUSER	WAY		SANTA CLARITA	91351	0	FA0029597	7124
WEYERHAEUSER NR CO	27027		WEYERHAEUSER	WAY		SANTA CLARITA	91351	0	FA0029597	3003
LOS ANGELES YACHT CLUB	285		WHALERS	WALK		SAN PEDRO	90731	0	FA0029598	1002
BAUSCH & LOMB SURGICAL	517		WHARTON	DR		CLAREMONT	91711	0	FA0029259	1005
BAUSCH & LOMB SURGICAL	517		WHARTON	DR		CLAREMONT	91711	0	FA0029259	3001
LEE AIR COMPANY INC	7545		WHEATLAND	AVE		SUN VALLEY	91352	10869766	FA0029603	1000
DAN'S AUTO CARE	134	E	WHEELER	AVE		ARCADIA	91006	10294285	FA0029604	3001
DAN'S AUTO CARE	134	E	WHEELER	AVE		ARCADIA	91006	10294285	FA0029604	1001
CITY OF LA VERNE FD STN 2	4785		WHEELER	AVE		LA VERNE	91750	10294624	FA0037046	3000
CITY OF LA VERNE FD STN 2	4785		WHEELER	AVE		LA VERNE	91750	10294624	FA0037046	1001

LOS ANGELES COUNTY CUPA
INACTIVE - FACILITY INVENTORY

FACILITY NAME	SITE ADDRESS					CITY	ZIP	CERS ID	Facility ID	PE
JAMES WORDEN RANCH	5725		WHEELER	AVE		LA VERNE	91750	0	FA0034997	7124
LOAD CENTER INC	1510	N	WHITE	AVE		LA VERNE	91750	10296031	FA0029609	3001
LOAD CENTER INC	1510	N	WHITE	AVE		LA VERNE	91750	10296031	FA0029609	1002
LOAD CENTER INC	1510	N	WHITE	AVE		LA VERNE	91750	10296031	FA0029609	3701
SPRINT NXTL PAPER PACK	1941		WHITE	AVE	SPRNT	LA VERNE	91750	0	FA0039104	3000
LEN COLTON CLEANERS	5530		WHITE OAK	AVE		ENCINO	91316	0	FA0029610	1001
SO CAL EDISON (TERRACE SUB)	3865		WHITESIDE	ST		LOS ANGELES	90063	0	FA0029625	3001
JESSE'S CUSTOMS	3900		WHITESIDE	ST		LOS ANGELES	90063	0	FA0033182	3001
M & J DIESEL	3920		WHITESIDE	ST		LOS ANGELES	90063	0	FA0029634	3001
M & J DIESEL	3920		WHITESIDE	ST		LOS ANGELES	90063	0	FA0029634	1001
SPRINT NXTL MEYER & SON/CITY TERRAC	3930		WHITESIDE	ST		LOS ANGELES	90063	0	FA0039105	3000
FOOTE AXLE & FORGE LLC	3954		WHITESIDE	ST		LOS ANGELES	90063	10296877	FA0029613	1003
FOOTE AXLE & FORGE LLC	3954		WHITESIDE	ST		LOS ANGELES	90063	10296877	FA0029613	3003
SINCLAIR PRINTING COMPANY	4005		WHITESIDE	ST		LOS ANGELES	90063	10268908	FA0029616	3003
SINCLAIR PRINTING COMPANY	4005		WHITESIDE	ST		LOS ANGELES	90063	10268908	FA0029616	3500
SINCLAIR PRINTING COMPANY	4005		WHITESIDE	ST		LOS ANGELES	90063	10268908	FA0029616	1003
HARLAND M BRAUN & CO	4010		WHITESIDE	ST		LOS ANGELES	90063	10285291	FA0029629	3001
HARLAND M BRAUN & CO	4010		WHITESIDE	ST		LOS ANGELES	90063	10285291	FA0029629	1001
THE GAMING PRESS INC	4011		WHITESIDE	ST		LOS ANGELES	90063	0	FA0029621	3001
SALSAM MANUFACTURING CO	4036		WHITESIDE	ST		LOS ANGELES	90063	0	FA0033743	1002
SALSAM MANUFACTURING CO	4036		WHITESIDE	ST		LOS ANGELES	90063	0	FA0033743	3001
SANDLER BROTHER'S	4101		WHITESIDE	ST		LOS ANGELES	90063	0	FA0029624	1002
SANDLER BROTHER'S	4101		WHITESIDE	ST		LOS ANGELES	90063	0	FA0029624	3002
ALTA DESIGNS	4154	E	WHITESIDE	ST		LOS ANGELES	90063	0	FA0029618	3001
ALTA DESIGNS	4154	E	WHITESIDE	ST		LOS ANGELES	90063	0	FA0029618	1002
PAREDES METAL DESIGN	4206	E	WHITESIDE	ST		LOS ANGELES	90063	0	FA0029614	1001
PAREDES METAL DESIGN	4206	E	WHITESIDE	ST		LOS ANGELES	90063	0	FA0029614	3001
MAC-ADAM INTERNATIONAL INC	4218		WHITESIDE	ST		LOS ANGELES	90063	10267894	FA0029622	3001
MAC-ADAM INTERNATIONAL INC	4218		WHITESIDE	ST		LOS ANGELES	90063	10267894	FA0029622	1001
RUBENS ENGINE REBUILDERS CO	4225		WHITESIDE	ST		LOS ANGELES	90063	0	FA0029630	3001
RUBENS ENGINE REBUILDERS CO	4225		WHITESIDE	ST		LOS ANGELES	90063	0	FA0029630	1001
DARCO BROACH & GEAR CO	4228		WHITESIDE	ST		LOS ANGELES	90063	10274143	FA0029633	1001
DARCO BROACH & GEAR CO	4228		WHITESIDE	ST		LOS ANGELES	90063	10274143	FA0029633	3001
J&R WELDING	4248		WHITESIDE	ST	B	LOS ANGELES	90063	10273828	FA0029627	1000
POLO'S UPHOLSTERY	4248		WHITESIDE	ST		LOS ANGELES	90063	0	FA0029576	3001
L & M MANUFACTURING CO	4252		WHITESIDE	ST	1	LOS ANGELES	90063	0	FA0029628	3001

LOS ANGELES COUNTY CUPA
INACTIVE - FACILITY INVENTORY

FACILITY NAME	SITE ADDRESS					CITY	ZIP	CERS ID	Facility ID	PE
GLOW FOAM	4252		WHITESIDE	ST		LOS ANGELES	90063	10296883	FA0029626	1000
GLOW FOAM	4252		WHITESIDE	ST		LOS ANGELES	90063	10296883	FA0029626	3001
SUPERIOR AUTO REPAIR	4254		WHITESIDE	ST		LOS ANGELES	90063	0	FA0029617	3001
SUPERIOR AUTO REPAIR	4254		WHITESIDE	ST		LOS ANGELES	90063	0	FA0029617	1001
J & J PRODUCTS CO	9240	E	WHITMORE	ST		EL MONTE	91731	10798489	FA0029636	1002
J & J PRODUCTS CO	9240	E	WHITMORE	ST		EL MONTE	91731	10798489	FA0029636	3001
CHEMCO PEST CONTROL	5683		WHITNAL	HWY		NORTH HOLLYWOOD	91601	0	FA0029637	1003
AT&T MOBILITY MAGNOLIA PARK	730		WHITNALL	HWY	300	BURBANK	91505	10198900	FA0039622	7020
FRED'S CLEANERS & LAUNDRY	5152		WHITSETT	AVE		NORTH HOLLYWOOD	91607	0	FA0029639	1001
ARCO #0152 AMPM	101	E	WHITTIER	BLVD		MONTEBELLO	90640	0	FA0029829	3002
ARCO #0152 AMPM	101	E	WHITTIER	BLVD		MONTEBELLO	90640	0	FA0029829	1001
TESORO (SPEEDWAY XP) 63301	101	E	WHITTIER	BLVD		LA HABRA	90631	0	FA0054072	3000
MONTEBELLO TEST ONLY CTR	111	E	WHITTIER	BLVD		MONTEBELLO	90640	0	FA0029676	1002
RICKS BODY SHOP	121	E	WHITTIER	BLVD		MONTEBELLO	90640	0	FA0029831	3001
RICKS BODY SHOP	121	E	WHITTIER	BLVD		MONTEBELLO	90640	0	FA0029831	1001
A RENT-A-BIN	132	E	WHITTIER	BLVD		MONTEBELLO	90640	0	FA0029901	1002
A RENT-A-BIN	132	E	WHITTIER	BLVD		MONTEBELLO	90640	0	FA0029901	3001
INGALLS CONVEYORS INC	140	E	WHITTIER	BLVD		MONTEBELLO	90640	10273597	FA0030730	1002
INGALLS CONVEYORS INC	140	E	WHITTIER	BLVD		MONTEBELLO	90640	10273597	FA0030730	3002
PRECISE AUTORECON INC	221	W	WHITTIER	BLVD		MONTEBELLO	90640	10774018	FA0029889	3001
PRECISE AUTORECON INC	221	W	WHITTIER	BLVD		MONTEBELLO	90640	10774018	FA0029889	3001
CHARLES FOREIGN CAR SERVICE	250	W	WHITTIER	BLVD		LA HABRA	90631	10422421	FA0036448	3001
NASA DISPOSAL SERVICE	259	E	WHITTIER	BLVD		MONTEBELLO	90640	0	FA0029681	1001
VINNIES AUTO	301	W	WHITTIER	BLVD		LA HABRA	90631	10523494	FA0036449	3001
T-MOBILE WEST SITE ID#LA13109B	308	W	WHITTIER	BLVD		MONTEBELLO	90640	0	FA0041077	3000
SEIDNER'S COLLISION CENTERS-MONTEBELLO	321	W	WHITTIER	BLVD		MONTEBELLO	90640	10284988	FA0029873	7124
TAVIO AUTO STORAGE	321	W	WHITTIER	BLVD		LA HABRA	90631	0	FA0037137	3000
K-W AUTMOTIVE	331	W	WHITTIER	BLVD		LA HABRA	90631	0	FA0036450	3000
HAZELWOOD PRINTERS	412	W	WHITTIER	BLVD		MONTEBELLO	90640	0	FA0029833	1000
HAZELWOOD PRINTERS	412	W	WHITTIER	BLVD		MONTEBELLO	90640	0	FA0029833	3001
J L MOTORWORKS	420	E	WHITTIER	BLVD		LA HABRA	90631	10616995	FA0046736	1001
J L MOTOR WORKS	420	E	WHITTIER	BLVD		LA HABRA	90631	0	FA0053380	3000
Q & J LAWNMOWER	559	W	WHITTIER	BLVD		LA HABRA	90631	0	FA0036430	3000
BOCANEGRA PHOTOGRAPHY	609	W	WHITTIER	BLVD		MONTEBELLO	90640	0	FA0029698	1006
AMERICAN TIRE DEPOT COMPLETE AUTO CARE	617	W	WHITTIER	BLVD		MONTEBELLO	90640	10275880	FA0029908	3001
AMERICAN TIRE DEPOT COMPLETE AUTO CARE	617	W	WHITTIER	BLVD		MONTEBELLO	90640	10275880	FA0029908	1001

LOS ANGELES COUNTY CUPA
INACTIVE - FACILITY INVENTORY

FACILITY NAME	SITE ADDRESS					CITY	ZIP	CERS ID	Facility ID	PE
TURNING WRENCHES	621	W	WHITTIER	BLVD	C	LA HABRA	90631	10417036	FA0036988	3000
EL CORO AUTO TRANSMISSION	621	W	WHITTIER	BLVD	E1	LA HABRA	90631	0	FA0037195	3000
ROMEROS AUTO REPAIR	731	W	WHITTIER	BLVD	C	LA HABRA	90631	0	FA0036138	3001
ROMEROS AUTO REPAIR	731	W	WHITTIER	BLVD	AA	LA HABRA	90631	10522531	FA0045568	3001
POLE POSTION	731	W	WHITTIER	BLVD	AA	WHITTIER	90631	0	FA0041502	3001
FOOTHILL AUTO CARE	741	W	WHITTIER	BLVD	D	LA HABRA	90631	10558999	FA0036221	3000
AMERICAN GEAR SHOP	741	W	WHITTIER	BLVD	E	LA HABRA	90631	0	FA0044301	3001
CVS PHARMACY #9857	800	W	WHITTIER	BLVD		MONTEBELLO	90640	10290649	FA0041863	3000
CVS PHARMACY #9752	802	W	WHITTIER	BLVD		MONTEBELLO	90640	0	FA0030974	1001
CVS PHARMACY #9752	802	W	WHITTIER	BLVD		MONTEBELLO	90640	0	FA0030974	3001
DON STEVES SERVICE & RV CENTER	1001	E	WHITTIER	BLVD		LA HABRA	90631	10474708	FA0036112	3002
DON STEVES COLLISION CENTER	1001	E	WHITTIER	BLVD	A	LA HABRA	90631	10303777	FA0044944	3001
STINGRAY MOTORS INC	1022		WHITTIER	BLVD		MONTEBELLO	90640	0	FA0029711	1001
EPSTEINS MUFFLER SERVICE	1100	W	WHITTIER	BLVD		MONTEBELLO	90640	0	FA0029870	1000
EPSTEINS MUFFLER SERVICE	1100	W	WHITTIER	BLVD		MONTEBELLO	90640	0	FA0029870	3500
EPSTEINS MUFFLER SERVICE	1100	W	WHITTIER	BLVD		MONTEBELLO	90640	0	FA0029870	3001
JJ AUTO BODY INC	1112	W	WHITTIER	BLVD	B	MONTEBELLO	90640	10273552	FA0042194	1001
JJ AUTO BODY INC	1112	W	WHITTIER	BLVD	B	MONTEBELLO	90640	10273552	FA0042194	3001
THRIFTY CLEAN	1143	W	WHITTIER	BLVD		MONTEBELLO	90640	10264570	FA0029660	1000
THRIFTY CLEAN	1143	W	WHITTIER	BLVD		MONTEBELLO	90640	10264570	FA0029660	3000
NORTHGATE MARKET # 2	1305	W	WHITTIER	BLVD		LA HABRA	90631	10729738	FA0036408	1001
CVS PHARMACY #9831	1387	W	WHITTIER	BLVD		LA HABRA	90631	10399990	FA0036409	3001
WALGREENS #2155	1501	W	WHITTIER	BLVD		MONTEBELLO	90640	10290109	FA0035434	3001
LUIS VIGNALI	1501	W	WHITTIER	BLVD		MONTEBELLO	90640	0	FA0033912	7124
EL RANCHO AUTO REPAIR	1503	W	WHITTIER	BLVD	C	MONTEBELLO	90640	0	FA0030682	1001
EL RANCHO AUTO REPAIR	1503	W	WHITTIER	BLVD	C	MONTEBELLO	90640	0	FA0030682	3001
D & V AUTO	1503		WHITTIER	BLVD	B	MONTEBELLO	90640	0	FA0029692	1001
D & V AUTO	1503		WHITTIER	BLVD	B	MONTEBELLO	90640	0	FA0029692	3001
YUKON AUTO SALES	1503	W	WHITTIER	BLVD	A	MONTEBELLO	90640	0	FA0029880	3001
YUKON AUTO SALES	1503	W	WHITTIER	BLVD	A	MONTEBELLO	90640	0	FA0029880	1001
SPEEDWAY NO. 46475	1700	W	WHITTIER	BLVD		MONTEBELLO	90640	10173201	FA0029843	7124
GASOLINE ALLEY AUTO CARE CTR	1800	W	WHITTIER	BLVD		MONTEBELLO	90640	0	FA0029909	3001
GASOLINE ALLEY AUTO CARE CTR	1800	W	WHITTIER	BLVD		MONTEBELLO	90640	0	FA0029909	1001
LA HABRA CAR WASH	1801	W	WHITTIER	BLVD		LA HABRA	90631	0	FA0036413	3001
SAMS AUTO CLINIC	1901	W	WHITTIER	BLVD	B	MONTEBELLO	90640	0	FA0029678	1000
ENRIQUE AUTO ELECTRIC	1901	W	WHITTIER	BLVD		MONTEBELLO	90640	10273696	FA0029874	3001

LOS ANGELES COUNTY CUPA
INACTIVE - FACILITY INVENTORY

FACILITY NAME	SITE ADDRESS					CITY	ZIP	CERS ID	Facility ID	PE
WALGREENS #5672	2000	W	WHITTIER	BLVD		LA HABRA	90631	10402852	FA0039730	3001
HOLIDAY AUTO CENTER LLC	2213		WHITTIER	BLVD		LOS ANGELES	90023	10724422	FA0048828	1001
CHANTRY SQUARE CLEANERS	2230	W	WHITTIER	BLVD		LA HABRA	90631	10517485	FA0036489	3001
CROWN CLEANERS	2337	W	WHITTIER	BLVD		MONTEBELLO	90640	10303132	FA0029664	1001
CROWN CLEANERS	2337	W	WHITTIER	BLVD		MONTEBELLO	90640	10303132	FA0029664	3000
SUNLIGHT PHOTO LAB	2409	E	WHITTIER	BLVD		LOS ANGELES	90023	0	FA0029677	1006
PHOTO OUTLET	2449	W	WHITTIER	BLVD		MONTEBELLO	90640	0	FA0029710	1001
BROWNIE'S PRINTING	2461	W	WHITTIER	BLVD		MONTEBELLO	90640	0	FA0029683	1001
ARTISTIC CLEANERS	2469	W	WHITTIER	BLVD		LA HABRA	90631	10522591	FA0036490	3001
GUANAJATO TIRE SERVICE	2600	E	WHITTIER	BLVD		LOS ANGELES	90023	0	FA0029646	1001
TECNI MOTO CARDOZA	2609		WHITTIER	BLVD		LOS ANGELES	90023	0	FA0029680	1000
GUADALAJARA MEDICAL CLINIC I	2705		WHITTIER	BLVD	202	LOS ANGELES	90023	10251565	FA0029665	1002
ON TIME TOWING & STORAGE	2740	E	WHITTIER	BLVD		LOS ANGELES	90023	0	FA0029645	1002
SLOANS DRY CLEANERS	2924		WHITTIER	BLVD		LOS ANGELES	90023	10247872	FA0029655	1001
LEONARD RUBEN	3128		WHITTIER	BLVD		LOS ANGELES	90023	0	FA0029643	1001
AT&T WIRELESS - INDIANA5/FWY13318	3534		WHITTIER	BLVD	A	LOS ANGELES	90023	0	FA0034366	1006
GAMEZ AUTO REPAIR	3551	E	WHITTIER	BLVD		LOS ANGELES	90023	0	FA0029651	1001
GAMEZ AUTO REPAIR	3551	E	WHITTIER	BLVD		LOS ANGELES	90023	0	FA0029651	3001
CLASSIC SHUTTERS	3555	E	WHITTIER	BLVD		LOS ANGELES	90023	0	FA0029650	1001
N & V AUTO MOTORS	3561	E	WHITTIER	BLVD	B	LOS ANGELES	90023	0	FA0029708	1000
NOEL AUTOBODY	3561	E	WHITTIER	BLVD	C	LOS ANGELES	90023	0	FA0029709	1001
A & S RECYCLING CENTER	3561	E	WHITTIER	BLVD		LOS ANGELES	90023	0	FA0029714	1001
CLASSIC SHUTTERS	3565		WHITTIER	BLVD		LOS ANGELES	90023	0	FA0029713	1001
GAMEZ AUTO CENTER	3575		WHITTIER	BLVD		LOS ANGELES	90023	0	FA0041733	1000
JESSY & JESSY AUTO SALES	3709		WHITTIER	BLVD		LOS ANGELES	90023	0	FA0033084	3001
JESSY & JESSY AUTO SALES	3709		WHITTIER	BLVD		LOS ANGELES	90023	0	FA0033084	1001
MANUEL MUFFLER & AUTO REPAIR	3715		WHITTIER	BLVD		LOS ANGELES	90023	10244440	FA0029881	3001
MCKAUS PHARMACY/MAYTAG	3816		WHITTIER	BLVD		LOS ANGELES	90023	0	FA0029673	3001
FOSTER CLEANERS	3901		WHITTIER	BLVD		LOS ANGELES	90023	0	FA0029726	1001
FOSTER CLEANERS	3901		WHITTIER	BLVD		LOS ANGELES	90023	0	FA0029726	3001
SAMY'S AUTO REPAIR	3913	E	WHITTIER	BLVD		LOS ANGELES	90023	10285525	FA0029883	1001
SAMY'S AUTO REPAIR	3913	E	WHITTIER	BLVD		LOS ANGELES	90023	10285525	FA0029883	3001
ALPINA TECH	3919	E	WHITTIER	BLVD		LOS ANGELES	90023	0	FA0029884	3001
ALPINA TECH	3919	E	WHITTIER	BLVD		LOS ANGELES	90023	0	FA0029884	1001
ALTAMED HEALTH SERVICES CORP	3945		WHITTIER	BLVD		LOS ANGELES	90023	0	FA0037418	1006
GUATE AUTO REPAIR	3961		WHITTIER	BLVD	C	LOS ANGELES	90023	0	FA0029652	1001

LOS ANGELES COUNTY CUPA
INACTIVE - FACILITY INVENTORY

FACILITY NAME	SITE ADDRESS					CITY	ZIP	CERS ID	Facility ID	PE
GUATE AUTO REPAIR	3961		WHITTIER	BLVD	C	LOS ANGELES	90023	0	FA0029652	3000
CHAVA'S AUTO REPAIR	3961	E	WHITTIER	BLVD	B	LOS ANGELES	90023	0	FA0029856	1001
CHAVA'S AUTO REPAIR	3961	E	WHITTIER	BLVD	B	LOS ANGELES	90023	0	FA0029856	3001
SAN BERNARDO MUFFLERS	3961		WHITTIER	BLVD	D	LOS ANGELES	90023	10296841	FA0029855	3001
SAN BERNARDO MUFFLERS	3961		WHITTIER	BLVD	D	LOS ANGELES	90023	10296841	FA0029855	1001
METROPCS CALIFORNIA, LLC #LA0197	3975		WHITTIER	BLVD	MPCS	LOS ANGELES	90023	10293217	FA0039983	3000
GUERRERO MEXICAN FOOD PROD INC	4098		WHITTIER	BLVD		LOS ANGELES	90023	0	FA0029796	3001
MARTINEZ AUTO REPAIR	4101		WHITTIER	BLVD		LOS ANGELES	90023	10286407	FA0043380	1000
MARTINEZ AUTO REPAIR	4101		WHITTIER	BLVD		LOS ANGELES	90023	10286407	FA0043380	3001
DOS AMIGOS BODY SHOP	4110	E	WHITTIER	BLVD	A	LOS ANGELES	90023	0	FA0029700	1001
GUERRERO MEXICAN FOOD PROD INC	4117		WHITTIER	BLVD		LOS ANGELES	90023	0	FA0029795	3001
WESTERN MOLD & ENGINEERING	4131	E	WHITTIER	BLVD		LOS ANGELES	90023	0	FA0029749	3001
WESTERN MOLD & ENGINEERING	4131	E	WHITTIER	BLVD		LOS ANGELES	90023	0	FA0029749	1001
LEGRAND WILBERT LLC	4169		WHITTIER	BLVD		LOS ANGELES	90023	10275379	FA0043382	3001
LEGRAND WILBERT LLC	4212		WHITTIER	BLVD		LOS ANGELES	90023	10283128	FA0029742	3001
AIR TOUCH CELLULAR #340	4252		WHITTIER	BLVD		LOS ANGELES	90023	0	FA0029820	3001
SHELL (DELGADO)	4411		WHITTIER	BLVD		LOS ANGELES	90022	0	FA0029789	3001
SHELL (DELGADO)	4411		WHITTIER	BLVD		LOS ANGELES	90022	0	FA0029789	7124
LAS PLAYAS AUTO SALES INC	4414		WHITTIER	BLVD		LOS ANGELES	90022	0	FA0051931	1001
LA LAJA AUTO SALES	4424	E	WHITTIER	BLVD		LOS ANGELES	90022	0	FA0029900	1001
LA LAJA AUTO SALES	4424	E	WHITTIER	BLVD		LOS ANGELES	90022	0	FA0029900	3001
AUTOS LA LAJA	4426		WHITTIER	BLVD		LOS ANGELES	90022	0	FA0032020	1001
AUTOS LA LAJA	4426		WHITTIER	BLVD		LOS ANGELES	90022	0	FA0032020	3000
TAYLOR STREET RODS	4466		WHITTIER	BLVD		LOS ANGELES	90022	10264858	FA0029762	3000
TAYLOR STREET RODS	4466		WHITTIER	BLVD		LOS ANGELES	90022	10264858	FA0029762	1001
1 HOUR PHOTO	4580	E	WHITTIER	BLVD		LOS ANGELES	90022	0	FA0029686	1006
ANY AUTO REPAIR	5156		WHITTIER	BLVD	C	LOS ANGELES	90022	0	FA0029743	3001
CVS PHARMACY #4524	5176		WHITTIER	BLVD		LOS ANGELES	90022	10455355	FA0046151	3000
UNITED #183	5200		WHITTIER	BLVD		LOS ANGELES	90022	10267636	FA0029733	7124
UNITED #183	5200		WHITTIER	BLVD		LOS ANGELES	90022	10267636	FA0029733	7124
ATLANTIC SMOG	5200	E	WHITTIER	BLVD	A	LOS ANGELES	90022	10296859	FA0036706	3002
ATLANTIC SMOG	5200	E	WHITTIER	BLVD	A	LOS ANGELES	90022	10296859	FA0036706	1000
ATLANTIC SMOG	5200	E	WHITTIER	BLVD	A	LOS ANGELES	90022	10296859	FA0036706	7124
T-MOBILE WEST SITE ID#IE05348A	5301		WHITTIER	BLVD	TM	LOS ANGELES	90022	10293412	FA0041082	3000
METROPCS CALIFORNIA, LLC #LA0238	5301		WHITTIER	BLVD		LOS ANGELES	90022	10293220	FA0039998	3000
DE LA TORRE COLOR LAB	5340		WHITTIER	BLVD		LOS ANGELES	90022	0	FA0029722	3001

LOS ANGELES COUNTY CUPA
INACTIVE - FACILITY INVENTORY

FACILITY NAME	SITE ADDRESS					CITY	ZIP	CERS ID	Facility ID	PE
RITE AID #5432	5490		WHITTIER	BLVD		COMMERCE	90022	10303024	FA0032892	1001
RITE AID #5432	5490		WHITTIER	BLVD		COMMERCE	90022	10303024	FA0032892	3000
ECONOMY RENTALS INC	5511	E	WHITTIER	BLVD		LOS ANGELES	90022	10290115	FA0029736	3500
TARGET T0189	5600	E	WHITTIER	BLVD		COMMERCE	90022	10263337	FA0029734	1001
JUAN'S BODY SHOP	5607		WHITTIER	BLVD		LOS ANGELES	90022	10273744	FA0029852	3000
CARL'S JR 7372	5633		WHITTIER	BLVD		LOS ANGELES	90022	10458301	FA0045917	3000
ARCO #9667	5657		WHITTIER	BLVD		LOS ANGELES	90022	0	FA0029841	3001
KMART #4007	5704	E	WHITTIER	BLVD		COMMERCE	90022	10140651	FA0037551	3002
KMART #4007	5704	E	WHITTIER	BLVD		COMMERCE	90022	10140651	FA0037551	1001
A&G CUSTOM SOUND	5747	E	WHITTIER	BLVD		LOS ANGELES	90022	10265800	FA0029735	1002
SPEEDWAY NO. 4994	5756		WHITTIER	BLVD		COMMERCE	90022	10173265	FA0029723	7124
GOMES TIRES AUTO & BODY SVC	6108	E	WHITTIER	BLVD		LOS ANGELES	90022	0	FA0029885	1001
GOMES TIRES AUTO & BODY SVC	6108	E	WHITTIER	BLVD		LOS ANGELES	90022	0	FA0029885	3001
AT&T CALIFORNIA - E3103	6135		WHITTIER	BLVD		LOS ANGELES	90022	10207618	FA0029806	3500
T-MOBILE WEST (SITE ID# LA02684A)	6135	E	WHITTIER	BLVD	TM	LOS ANGELES	90022	10415608	FA0041314	3000
I A N AUTO SERVICE	6201	E	WHITTIER	BLVD		LOS ANGELES	90022	0	FA0029679	1001
I A N AUTO SERVICE	6201	E	WHITTIER	BLVD		LOS ANGELES	90022	0	FA0029679	3001
SAVE ON CATER TRUCK MFG	6233		WHITTIER	BLVD	4	LOS ANGELES	90022	0	FA0029837	3001
SPRINT NXTL MIMOSA NURSERY SCE TOWE	6233		WHITTIER	BLVD		LOS ANGELES	90022	0	FA0039106	3000
EMERGENCY AUTO REPAIR	6233		WHITTIER	BLVD	3	LOS ANGELES	90022	0	FA0029857	3001
EMERGENCY AUTO REPAIR	6233		WHITTIER	BLVD	3	LOS ANGELES	90022	0	FA0029857	1001
SOTO RADIATOR WORKS INC	6271	E	WHITTIER	BLVD		LOS ANGELES	90022	0	FA0029689	1001
POZOS DENTAL LABORATORY	6310	E	WHITTIER	BLVD		LOS ANGELES	90022	0	FA0029661	1001
CM AUTO REPAIR	6322		WHITTIER	BLVD		LOS ANGELES	90022	0	FA0037256	3001
CM AUTO REPAIR	6322		WHITTIER	BLVD		LOS ANGELES	90022	0	FA0037256	1001
INTERNATIONAL AUTO REPAIR	6333	E	WHITTIER	BLVD		LOS ANGELES	90022	0	FA0029877	1001
INTERNATIONAL AUTO REPAIR	6333	E	WHITTIER	BLVD		LOS ANGELES	90022	0	FA0029877	3001
J.C. AUTO ELECTRIC	6400		WHITTIER	BLVD		LOS ANGELES	90022	0	FA0029773	3001
CAL-GATE CO	6403		WHITTIER	BLVD		LOS ANGELES	90022	0	FA0029769	3001
A.M ENTERPRISES	6404	E	WHITTIER	BLVD		LOS ANGELES	90022	0	FA0029872	1001
A.M ENTERPRISES	6404	E	WHITTIER	BLVD		LOS ANGELES	90022	0	FA0029872	3001
ACE LAWNMOWERS	6416	W	WHITTIER	BLVD		LOS ANGELES	90022	0	FA0029878	1001
ACE LAWNMOWERS	6416	W	WHITTIER	BLVD		LOS ANGELES	90022	0	FA0029878	3001
PHANTOM OFFROAD	6424		WHITTIER	BLVD		LOS ANGELES	90022	0	FA0037416	1001
AVILAS MACHINE SHOP	6444		WHITTIER	BLVD		LOS ANGELES	90022	0	FA0030983	1001
AVILAS MACHINE SHOP	6444		WHITTIER	BLVD		LOS ANGELES	90022	0	FA0030983	3000

LOS ANGELES COUNTY CUPA
INACTIVE - FACILITY INVENTORY

FACILITY NAME	SITE ADDRESS					CITY	ZIP	CERS ID	Facility ID	PE
PHANTOM OFFROAD	6529	E	WHITTIER	BLVD		LOS ANGELES	90022	10274980	FA0029890	1001
PHANTOM OFFROAD	6529	E	WHITTIER	BLVD		LOS ANGELES	90022	10274980	FA0029890	3001
SUPER CHEM CORP	7341		WHITTIER	AVE		WHITTIER	90602	0	FA0029810	3001
CHIP-MAKERS TOOLING SUPPLY	7352	S	WHITTIER	AVE		WHITTIER	90602	10265446	FA0029740	1002
CHIP-MAKERS TOOLING SUPPLY	7352	S	WHITTIER	AVE		WHITTIER	90602	10265446	FA0029740	3001
ROSEN ELECTRICAL EQUIP CO	8226	E	WHITTIER	BLVD		PICO RIVERA	90660	0	FA0029797	1003
ROSEN ELECTRICAL EQUIP CO	8226	E	WHITTIER	BLVD		PICO RIVERA	90660	0	FA0029797	3003
GARWOOD LABORATORIES	8252	E	WHITTIER	BLVD		PICO RIVERA	90660	0	FA0029748	3001
EUROPEAN MOTORS	8301		WHITTIER	BLVD		PICO RIVERA	90660	0	FA0029746	3001
EXCLUSIVE TRANSMISSION	8301		WHITTIER	BLVD	B	PICO RIVERA	90660	0	FA0029822	3000
EXCLUSIVE TRANSMISSION	8301		WHITTIER	BLVD	B	PICO RIVERA	90660	0	FA0029822	1001
B & B TRANSMISSION	8301		WHITTIER	BLVD		PICO RIVERA	90660	0	FA0044184	1001
B & B TRANSMISSION	8301		WHITTIER	BLVD		PICO RIVERA	90660	0	FA0044184	3001
ORIZABA MACHINE REPAIR	8312		WHITTIER	BLVD		PICO RIVERA	90660	0	FA0031140	1001
ORIZABA MACHINE REPAIR	8312		WHITTIER	BLVD		PICO RIVERA	90660	0	FA0031140	3001
J J RACING MACHINE	8316		WHITTIER	BLVD		PICO RIVERA	90660	0	FA0031141	1001
J J RACING MACHINE	8316		WHITTIER	BLVD		PICO RIVERA	90660	0	FA0031141	3001
PACIFIC'S FIESTA-4 DRIVE-IN	8462		WHITTIER	BLVD		PICO RIVERA	90660	0	FA0029747	3001
CITY SOUNDS	8503		WHITTIER	BLVD		PICO RIVERA	90660	0	FA0029861	1001
CITY SOUNDS	8503		WHITTIER	BLVD		PICO RIVERA	90660	0	FA0029861	3001
PURRFECT AUTO #99	8503	E	WHITTIER	BLVD	B1	PICO RIVERA	90660	10667773	FA0029864	3701
JRD	8503		WHITTIER	BLVD	A3	PICO RIVERA	90660	0	FA0029862	1001
JRD	8503		WHITTIER	BLVD	A3	PICO RIVERA	90660	0	FA0029862	3001
CHICO WELDING FAVELA	8563		WHITTIER	BLVD		PICO RIVERA	90660	0	FA0029809	3001
CVS PHARMACY #9769	8580		WHITTIER	BLVD		PICO RIVERA	90660	10290709	FA0038155	3000
KRAGEN AUTO PARTS #4181	8606	E	WHITTIER	BLVD		PICO RIVERA	90660	0	FA0034789	3000
QUALEX INC	8800		WHITTIER	BLVD		PICO RIVERA	90660	0	FA0032909	1006
30 MIN PHOTO & STUDIO	8826	E	WHITTIER	BLVD		PICO RIVERA	90660	0	FA0029695	1006
UNITED PACIFIC 0621	8845		WHITTIER	BLVD		PICO RIVERA	90660	10285699	FA0029777	7124
UNITED PACIFIC 0621	8845		WHITTIER	BLVD		PICO RIVERA	90660	10285699	FA0029777	7124
THRIFTY DRY CLEANERS	8858	E	WHITTIER	BLVD		PICO RIVERA	90660	10286143	FA0029812	3000
THRIFTY DRY CLEANERS	8858	E	WHITTIER	BLVD		PICO RIVERA	90660	10286143	FA0029812	1001
LATIN MUSIC WAREHOUSE	9060		WHITTIER	BLVD		PICO RIVERA	90660	0	FA0029682	1006
DRY CLEAN EXPRESS	9066	E	WHITTIER	BLVD		PICO RIVERA	90660	0	FA0029669	1001
THE HOME DEPOT #0689	9200	E	WHITTIER	BLVD		PICO RIVERA	90660	10125436	FA0029823	3002
THE HOME DEPOT #0689	9200	E	WHITTIER	BLVD		PICO RIVERA	90660	10125436	FA0029823	1002

LOS ANGELES COUNTY CUPA
INACTIVE - FACILITY INVENTORY

FACILITY NAME	SITE ADDRESS					CITY	ZIP	CERS ID	Facility ID	PE
ALBERTSON'S #6111	9317		WHITTIER	BLVD		PICO RIVERA	90660	0	FA0029815	3002
RITE AID #6495	9333		WHITTIER	BLVD		PICO RIVERA	90660	10303807	FA0037956	3000
CITY DENTAL CENTERS	9400		WHITTIER	BLVD		PICO RIVERA	90660	10760014	FA0050107	1001
UP2 HOLDINGS LLC 0256	9405		WHITTIER	BLVD		PICO RIVERA	90660	10267669	FA0031595	7124
TOP CLEANERS	9452		WHITTIER	BLVD		PICO RIVERA	90660	10264708	FA0036049	3000
TOP CLEANERS	9452		WHITTIER	BLVD		PICO RIVERA	90660	10264708	FA0036049	1001
FAST 1 HR PHOTO LAB & STUDIO	9460		WHITTIER	BLVD		PICO RIVERA	90660	0	FA0035742	1006
LA CO PW (SAN GABRIEL)	9618	E	WHITTIER	BLVD		PICO RIVERA	90660	0	FA0029776	3001
WHITTIER AUTO CENTER	10113	E	WHITTIER	BLVD		WHITTIER	90606	0	FA0029737	7124
WHITTIER AUTO CENTER	10113	E	WHITTIER	BLVD		WHITTIER	90606	0	FA0029737	3001
SALS FAST LUBE & AUTO CARE INC #3	10113		WHITTIER	BLVD		WHITTIER	90606	10281844	FA0032272	1001
ALAKOZAE INC ARCO #83340	10121		WHITTIER	BLVD	#A	WHITTIER	90606	10270243	FA0029863	7124
ALAKOZAE INC ARCO #83340	10121		WHITTIER	BLVD	#A	WHITTIER	90606	10270243	FA0029863	7124
EXXON SERVICE STATION	10425		WHITTIER	BLVD		WHITTIER	90606	0	FA0029791	3001
POLOS TIRES	10506		WHITTIER	BLVD		WHITTIER	90606	10481521	FA0045546	3000
MORGAN GASOLINE, INC.	10506		WHITTIER	BLVD		WHITTIER	90606	10286854	FA0029802	1001
MORGAN GASOLINE, INC.	10506		WHITTIER	BLVD		WHITTIER	90606	10286854	FA0029802	7124
SPRINT NXTL PALM PARK	10506		WHITTIER	BLVD	SPRNT	WHITTIER	90606	0	FA0039107	3000
T-MOBILE WEST SITE ID: LA02175A	10550		WHITTIER	BLVD		WHITTIER	90606	10293562	FA0040944	3000
FRONTIER CALIFORNIA: PICO CO	10603		WHITTIER	BLVD		WHITTIER	90606	10141705	FA0029781	7124
ACTION PRINTERS	10612	E	WHITTIER	BLVD		WHITTIER	90606	0	FA0029662	1001
SCE WESTGATE SUBSTATION	10700	E	WHITTIER	BLVD		WHITTIER	90606	10190307	FA0029778	3003
PHOENIX INTERNATIONAL ARCO	10802	E	WHITTIER	BLVD	A	WHITTIER	90606	0	FA0031433	3001
PHOENIX INTERNATIONAL ARCO	10802	E	WHITTIER	BLVD	A	WHITTIER	90606	0	FA0031433	7124
PHOENIX INTERNATIONAL ARCO	10802	E	WHITTIER	BLVD	A	WHITTIER	90606	0	FA0031433	1001
VICTOR'S AUTO REPAIR	10802	E	WHITTIER	BLVD	B	WHITTIER	90606	0	FA0029744	1001
VICTOR'S AUTO REPAIR	10802	E	WHITTIER	BLVD	B	WHITTIER	90606	0	FA0029744	3001
DOLLAR TREE #05087	11217		WHITTIER	BLVD		WHITTIER	90606	10413082	FA0045834	1001
DOLLAR TREE #05087	11217		WHITTIER	BLVD		WHITTIER	90606	10413082	FA0045834	3000
EDDIE'S MINI MART	11236		WHITTIER	BLVD		WHITTIER	90606	0	FA0043605	3000
THE GASTRIBUTION INC	11253		WHITTIER	BLVD		WHITTIER	90606	10291270	FA0029770	7124
EDDIES CHEVRON S/S	11403	E	WHITTIER	BLVD		WHITTIER	90601	0	FA0029753	3001
EDDIES CHEVRON S/S	11403	E	WHITTIER	BLVD		WHITTIER	90601	0	FA0029753	1001
SMOG DEPOT	11434		WHITTIER	BLVD		WHITTIER	90601	0	FA0039302	3001
5 POINTS AUTO REPAIR	11506	E	WHITTIER	BLVD		WHITTIER	90601	10295353	FA0029888	1001
5 POINTS AUTO REPAIR	11506	E	WHITTIER	BLVD		WHITTIER	90601	10295353	FA0029888	3001

LOS ANGELES COUNTY CUPA
INACTIVE - FACILITY INVENTORY

FACILITY NAME	SITE ADDRESS					CITY	ZIP	CERS ID	Facility ID	PE
DM MOTORS	11601		WHITTIER	BLVD		WHITTIER	90601	0	FA0029882	3001
WALGREENS #7211	11604		WHITTIER	BLVD		WHITTIER	90601	10284718	FA0037957	3001
TOKYO AUTO TECH INC	11630		WHITTIER	BLVD	F	WHITTIER	90601	10283752	FA0029886	1001
MED TRANSMISSION	11630		WHITTIER	BLVD	H	WHITTIER	90601	10297351	FA0029757	1000
MED TRANSMISSION	11630		WHITTIER	BLVD	H	WHITTIER	90601	10297351	FA0029757	3001
TOKYO AUTO TECH INC	11630		WHITTIER	BLVD	F	WHITTIER	90601	10283752	FA0029886	3001
SMOGMAN TEST ONLY CENTER	11630		WHITTIER	BLVD	E	WHITTIER	90601	10297291	FA0039225	3001
LOUIES TOTAL SERVICE	11630		WHITTIER	BLVD	N	WHITTIER	90601	0	FA0029671	3001
JESSE'S AUTO REPAIR & ELECTRIC	11630		WHITTIER	BLVD	I	WHITTIER	90601	0	FA0029756	3001
LOUIES TOTAL SERVICE	11630		WHITTIER	BLVD	N	WHITTIER	90601	0	FA0029671	1001
JESSE'S AUTO REPAIR & ELECTRIC	11630		WHITTIER	BLVD	I	WHITTIER	90601	0	FA0029756	1001
ELITE AUTO PARTS & REPAIR	11646	E	WHITTIER	BLVD		WHITTIER	90601	10724356	FA0029875	1000
ELITE AUTO PARTS & REPAIR	11646	E	WHITTIER	BLVD		WHITTIER	90601	10724356	FA0029875	3001
PACIFIC AUTO SPA	11701		WHITTIER	BLVD		WHITTIER	90601	10269322	FA0029912	7124
CVS PHARMACY #9738	11735	E	WHITTIER	BLVD		WHITTIER	90601	10290685	FA0029915	3001
CARDENAS MARKETS #39	11750		WHITTIER	BLVD		WHITTIER	90601	10843987	FA0029817	3001
CARDENAS MARKETS #39	11750		WHITTIER	BLVD		WHITTIER	90601	10843987	FA0029817	1001
BOONE'S UNION SERVICE #6241	11760		WHITTIER	BLVD		WHITTIER	90601	0	FA0029792	3001
FOCUS 1 HR PHOTO	11839		WHITTIER	BLVD		WHITTIER	90601	0	FA0029691	1006
MARKET PLACE CLEANERS	11847		WHITTIER	BLVD		WHITTIER	90601	10283386	FA0029892	1000
MARKET PLACE CLEANERS	11847		WHITTIER	BLVD		WHITTIER	90601	10283386	FA0029892	3001
SOUTHERN YOUTH CORRECTIONAL RCC	11850	E	WHITTIER	BLVD		WHITTIER	90601	10833346	FA0029803	3500
SOUTHERN YOUTH CORRECTIONAL RCC	11850	E	WHITTIER	BLVD		WHITTIER	90601	10833346	FA0029803	3002
SOUTHERN YOUTH CORRECTIONAL RCC	11850	E	WHITTIER	BLVD		WHITTIER	90601	10833346	FA0029803	1001
SOUTHERN YOUTH CORRECTIONAL RCC	11850	E	WHITTIER	BLVD		WHITTIER	90601	10833346	FA0029803	3701
MURE CORP	12087		WHITTIER	BLVD		WHITTIER	90602	0	FA0032836	3000
MURE CORP	12087		WHITTIER	BLVD		WHITTIER	90602	0	FA0032836	1001
CROCKER'S SIGNS & SCREEN PRINT	12205	E	WHITTIER	BLVD		WHITTIER	90602	0	FA0029659	1002
JERRY'S GARAGE	12207	E	WHITTIER	BLVD	B	WHITTIER	90602	10284202	FA0029898	3001
JERRY'S GARAGE	12207	E	WHITTIER	BLVD	B	WHITTIER	90602	10284202	FA0029898	1000
RENEGADE HYBRIDS	12211		WHITTIER	BLVD	B	WHITTIER	90602	0	FA0029764	3001
WESTAR AUTOMOTIVE PERFORMANCE	12217	E	WHITTIER	BLVD	B	WHITTIER	90602	0	FA0029649	1001
WESTAR AUTOMOTIVE PERFORMANCE	12217	E	WHITTIER	BLVD	B	WHITTIER	90602	0	FA0029649	3001
T-MOBILE WEST (SITE ID# LA02168A)	12320		WHITTIER	BLVD	TM	WHITTIER	90602	10293688	FA0041232	3000
METROPCS CALIFORNIA, LLC #LA2322B	12320	E	WHITTIER	BLVD		WHITTIER	90602	10299016	FA0040633	3000
L & P PROPERTY MANAGEMENT	12352	E	WHITTIER	BLVD		WHITTIER	90602	10275835	FA0029771	1001

LOS ANGELES COUNTY CUPA
INACTIVE - FACILITY INVENTORY

FACILITY NAME	SITE ADDRESS					CITY	ZIP	CERS ID	Facility ID	PE
L & P PROPERTY MANAGEMENT	12352	E	WHITTIER	BLVD		WHITTIER	90602	10275835	FA0029771	3003
SIGNATURE AUTOMOTIVE	12357	E	WHITTIER	BLVD		WHITTIER	90602	10867762	FA0053142	1000
SIGNATURE AUTOMOTIVE	12357	E	WHITTIER	BLVD		WHITTIER	90602	10867762	FA0053142	3002
OCEANIC ARTS	12414	E	WHITTIER	BLVD		WHITTIER	90602	0	FA0029765	3001
INTERSTATE HOME SERVICES	12425	E	WHITTIER	BLVD		WHITTIER	90602	10297426	FA0029732	1001
INTERSTATE HOME SERVICES	12425	E	WHITTIER	BLVD		WHITTIER	90602	10297426	FA0029732	3500
INTERSTATE HOME SERVICES	12425	E	WHITTIER	BLVD		WHITTIER	90602	10297426	FA0029732	3001
MC ALISTER PAPER CO INC	12426		WHITTIER	BLVD		WHITTIER	90602	0	FA0029754	3001
RIVERA PRIMO	12450		WHITTIER	BLVD	A	WHITTIER	90602	0	FA0032296	3001
RIVERA PRIMO	12450		WHITTIER	BLVD	A	WHITTIER	90602	0	FA0032296	1001
KAISER PERMANENTE	12470		WHITTIER	BLVD		WHITTIER	90602	10264699	FA0043415	1001
KAISER PERMANENTE	12470		WHITTIER	BLVD		WHITTIER	90602	10264699	FA0043415	3002
MEDLIN & SON ENGINEERING SERVICE	12476	E	WHITTIER	BLVD		WHITTIER	90602	10280965	FA0029730	1001
MEDLIN & SON ENGINEERING SERVICE	12476	E	WHITTIER	BLVD		WHITTIER	90602	10280965	FA0029730	3002
OMEGA RECOVERY SERVICES INC	12504	E	WHITTIER	BLVD		WHITTIER	90602	0	FA0029775	3001
SUNLAND ENTERPRISES	12512		WHITTIER	BLVD		WHITTIER	90602	10787356	FA0050094	1000
SUNLAND ENTERPRISES	12512		WHITTIER	BLVD		WHITTIER	90602	10787356	FA0050094	3001
CVS PHARMACY #4791	12560		WHITTIER	BLVD		WHITTIER	90602	10290688	FA0029564	3000
CVS PHARMACY #4791	12560		WHITTIER	BLVD		WHITTIER	90602	10290688	FA0029564	1101
FIVE POINTS HAND CAR WASH	12604	E	WHITTIER	BLVD		WHITTIER	90602	0	FA0029813	3001
MAACO COLLISION REPAIR & AUTO PAINTING	12615	E	WHITTIER	BLVD		WHITTIER	90602	10715638	FA0029658	3500
MAACO COLLISION REPAIR & AUTO PAINTING	12615	E	WHITTIER	BLVD		WHITTIER	90602	10715638	FA0029658	3001
KUSTOM KONNECTION	12630	E	WHITTIER	BLVD		WHITTIER	90602	10660234	FA0029850	1001
KUSTOM KONNECTION	12630	E	WHITTIER	BLVD		WHITTIER	90602	10660234	FA0029850	3001
WHITTIER MEDICAL HOMECARE SUPPLY	12633	E	WHITTIER	BLVD	A	WHITTIER	90602	0	FA0029851	3001
CHEVRON (G&M #23)	12911		WHITTIER	BLVD		WHITTIER	90602	10138211	FA0029727	7124
CALIF AUTO REPAIR SPECIALIST	13118		WHITTIER	BLVD		WHITTIER	90602	0	FA0029701	1001
FRONTIER CALIFORNIA: WHITTIER SOUTH CO	13119		WHITTIER	BLVD		WHITTIER	90602	10141995	FA0029782	7124
ONE STOP AUTO CARE	13132		WHITTIER	BLVD		WHITTIER	90602	10486375	FA0029767	1000
ONE STOP AUTO CARE	13132		WHITTIER	BLVD		WHITTIER	90602	10486375	FA0029767	3000
BATTELS HARDWARE & TOOL CO	13238	E	WHITTIER	BLVD		WHITTIER	90602	0	FA0029523	3001
BIG LOTS WHITTIER 4246	13241	E	WHITTIER	BLVD		WHITTIER	90602	10593982	FA0046999	3001
FRESH & EASY #1227	13301		WHITTIER	BLVD		WHITTIER	90602	10293895	FA0042387	3001
FRESH & EASY #1227	13301		WHITTIER	BLVD		WHITTIER	90602	10293895	FA0042387	1001
ORCHARD SUPPLY HARDWARE #710	13400	E	WHITTIER	BLVD		WHITTIER	90605	0	FA0029825	3002
FOTOCITY	13502		WHITTIER	BLVD	E	WHITTIER	90605	0	FA0029685	1000

LOS ANGELES COUNTY CUPA
INACTIVE - FACILITY INVENTORY

FACILITY NAME	SITE ADDRESS					CITY	ZIP	CERS ID	Facility ID	PE
T-MOBILE WEST (SITE ID# LA02688A)	13601		WHITTIER	BLVD		WHITTIER	90605	10415911	FA0041418	3000
AT&T MOBILITY-WHITTIER COMMERCE BLDG (82468)	13601		WHITTIER	BLVD	ATT	WHITTIER	90605	0	FA0039438	3000
SPRINT NXTL CELL SITE	13601		WHITTIER	BLVD	510	WHITTIER	90605	0	FA0039108	3000
METROPCS CAL #LA2252A	13610		WHITTIER	BLVD		WHITTIER	90605	10293184	FA0040565	3000
HARRIS AUTOMOTIVE INC	13617	E	WHITTIER	BLVD		WHITTIER	90605	0	FA0029772	1003
HARRIS AUTOMOTIVE INC	13617	E	WHITTIER	BLVD		WHITTIER	90605	0	FA0029772	3002
UNITED #5642	13709		WHITTIER	BLVD		WHITTIER	90605	10293151	FA0029783	7124
UNITED #5642	13709		WHITTIER	BLVD		WHITTIER	90605	10293151	FA0029783	7124
SATURN OF WHITTIER	13809	E	WHITTIER	BLVD		WHITTIER	90605	0	FA0029847	1003
SATURN OF WHITTIER	13809	E	WHITTIER	BLVD		WHITTIER	90605	0	FA0029847	3001
WHITTIER CHRYSLER JEEP DODGE	13840	E	WHITTIER	BLVD		WHITTIER	90605	0	FA0029750	1002
WHITTIER CHRYSLER JEEP DODGE	13840	E	WHITTIER	BLVD		WHITTIER	90605	0	FA0029750	3002
BUDGET RENT-A-CAR	13854	E	WHITTIER	BLVD		WHITTIER	90605	0	FA0029716	7124
BUDGET RENT-A-CAR	13854	E	WHITTIER	BLVD		WHITTIER	90605	0	FA0029716	7124
WHITTIER SHELL	14005		WHITTIER	BLVD		WHITTIER	90605	10274629	FA0029784	7124
WHITTIER SHELL	14005		WHITTIER	BLVD		WHITTIER	90605	10274629	FA0029784	7124
WHITTIER SHELL	14005		WHITTIER	BLVD		WHITTIER	90605	10274629	FA0029784	7124
WHITTIER SHELL	14005		WHITTIER	BLVD		WHITTIER	90605	10274629	FA0029784	7124
ROCKABILLY RICKS	14021	E	WHITTIER	BLVD		WHITTIER	90605	0	FA0029759	7124
ROCKABILLY RICKS	14021	E	WHITTIER	BLVD		WHITTIER	90605	0	FA0029759	1001
ROCKABILLY RICKS	14021	E	WHITTIER	BLVD		WHITTIER	90605	0	FA0029759	3001
ROCKABILLY RICKS	14021	E	WHITTIER	BLVD		WHITTIER	90605	0	FA0029759	7124
SANFORD STUDIOS INC	14108	E	WHITTIER	BLVD		WHITTIER	90605	10405816	FA0029786	1006
FAMILY DOLLAR STORE #9121	14153		WHITTIER	BLVD	101	WHITTIER	90605	10310167	FA0045248	1001
SANFORD STUDIOS INC	14214	E	WHITTIER	BLVD		WHITTIER	90605	10280521	FA0029896	3001
SANFORD STUDIOS INC	14214	E	WHITTIER	BLVD		WHITTIER	90605	10280521	FA0029896	1006
AUTOZONE #5361	14301	E	WHITTIER	BLVD		WHITTIER	90605	0	FA0029706	1002
AUTOZONE #5361	14301	E	WHITTIER	BLVD		WHITTIER	90605	0	FA0029706	3001
T-MOBILE WEST (SITE ID# LA13143A)	14350		WHITTIER	BLVD		WHITTIER	90605	10412281	FA0041354	3000
AUTOMAX MOTORS	14365	E	WHITTIER	BLVD		WHITTIER	90605	10153815	FA0029751	3002
AUTOMAX MOTORS	14365	E	WHITTIER	BLVD		WHITTIER	90605	10153815	FA0029751	1002
WHITTIER JEWELRY MART	14414	E	WHITTIER	BLVD		WHITTIER	90605	0	FA0029808	1000
WHITTIER JEWELRY MART	14414	E	WHITTIER	BLVD		WHITTIER	90605	0	FA0029808	3001
MAXX MOTORSPORT	14426	E	WHITTIER	BLVD		WHITTIER	90605	10418626	FA0029905	3001
AMERICAN QUICKPRINT INC	14448	E	WHITTIER	BLVD		WHITTIER	90605	0	FA0029667	1001
EAST WHITTIER CITY SCHOOL DIST	14535		WHITTIER	BLVD		WHITTIER	90605	10278994	FA0029741	7124

LOS ANGELES COUNTY CUPA
INACTIVE - FACILITY INVENTORY

FACILITY NAME	SITE ADDRESS					CITY	ZIP	CERS ID	Facility ID	PE
DECORATING SOLUTIONS	14566		WHITTIER	BLVD		WHITTIER	90605	0	FA0029800	3001
TOYOTA OF WHITTIER	14577	E	WHITTIER	BLVD		WHITTIER	90605	10265116	FA0029724	7124
FIRESTONE TIRE - 14706 WHITTIER	14706	E	WHITTIER	BLVD		WHITTIER	90605	0	FA0029838	1002
FIRESTONE TIRE - 14706 WHITTIER	14706	E	WHITTIER	BLVD		WHITTIER	90605	0	FA0029838	3002
GRAPHIC MOTION	14830		WHITTIER	BLVD	1	WHITTIER	90605	10304650	FA0029672	1001
IQ 1 HR PHOTO & STUDIO	14832		WHITTIER	BLVD	2	WHITTIER	90605	0	FA0029707	1001
TONY'S CLEANERS	14836	E	WHITTIER	BLVD		WHITTIER	90605	10279882	FA0029725	3001
TONY'S CLEANERS	14836	E	WHITTIER	BLVD		WHITTIER	90605	10279882	FA0029725	1001
O'REILLY AUTO PARTS #3478	14860		WHITTIER	BLVD		WHITTIER	90605	10280989	FA0032343	3001
O'REILLY AUTO PARTS #3478	14860		WHITTIER	BLVD		WHITTIER	90605	10280989	FA0032343	1001
WESTERN DENTAL	14880		WHITTIER	BLVD		WHITTIER	90605	10449106	FA0046861	1000
WHITTIER COLIMA 76 #253495	14940	E	WHITTIER	BLVD		WHITTIER	90605	0	FA0029720	1002
WHITTIER COLIMA 76 #253495	14940	E	WHITTIER	BLVD		WHITTIER	90605	0	FA0029720	7124
WHITTIER COLIMA 76 #253495	14940	E	WHITTIER	BLVD		WHITTIER	90605	0	FA0029720	3002
WHITTIER COLIMA 76 #253495	14940	E	WHITTIER	BLVD		WHITTIER	90605	0	FA0029720	7124
H&S ENERGY PRODUCTS LLC # 2009	14941		WHITTIER	BLVD		WHITTIER	90605	10401469	FA0029729	7124
SPRINT NXTL WHITTIER FINANCIALV	15111		WHITTIER	BLVD		WHITTIER	90603	0	FA0039109	3000
WHITTIER FINANCIAL CENTER #1	15111		WHITTIER	BLVD	370	WHITTIER	90603	0	FA0029827	3001
WHITTIER FINANCIAL CENTER BLDG 2	15141	E	WHITTIER	BLVD		WHITTIER	90603	0	FA0029826	3001
HARBOR FREIGHT TOOLS #2936	15214		WHITTIER	BLVD	B	WHITTIER	90603	10775230	FA0029798	3001
BOARD FORD	15265	E	WHITTIER	BLVD		WHITTIER	90603	0	FA0029799	1004
BOARD FORD	15265	E	WHITTIER	BLVD		WHITTIER	90603	0	FA0029799	3003
S & B ENTERPRISES	15266	E	WHITTIER	BLVD		WHITTIER	90603	0	FA0029794	3001
UNITED BUSINESS MANAGEMENT INC	15306		WHITTIER	BLVD		WHITTIER	90603	10295374	FA0029761	7124
UNITED BUSINESS MANAGEMENT INC	15306		WHITTIER	BLVD		WHITTIER	90603	10295374	FA0029761	7124
CADILLAC OF WHITTIER	15311	E	WHITTIER	BLVD		WHITTIER	90603	0	FA0029768	1002
CADILLAC OF WHITTIER	15311	E	WHITTIER	BLVD		WHITTIER	90603	0	FA0029768	3002
CVS PHARMACY #9512	15466		WHITTIER	BLVD		WHITTIER	90603	10290712	FA0035923	3001
CALIFORNIA DOMESTIC WATER CO	15505	E	WHITTIER	BLVD		WHITTIER	90603	0	FA0029755	3001
T-MOBILE WEST SITE ID: LA02319A	15725	E	WHITTIER	BLVD		WHITTIER	90603	10293610	FA0041008	3000
WHITTIER XPRESS WASH INC	16010		WHITTIER	BLVD		WHITTIER	90603	10280239	FA0029719	1003
WHITTIER XPRESS WASH INC	16010		WHITTIER	BLVD		WHITTIER	90603	10280239	FA0029719	7124
WHITTIER XPRESS WASH INC	16010		WHITTIER	BLVD		WHITTIER	90603	10280239	FA0029719	7124
AUTOZONE #5530	16041	E	WHITTIER	BLVD		WHITTIER	90603	0	FA0029911	3003
CHERRY MOTORS	16050	E	WHITTIER	BLVD	B	WHITTIER	90603	0	FA0029871	1001
ROY'S AUTO DETAILING	16050	E	WHITTIER	BLVD	A	WHITTIER	90603	0	FA0029745	1001

LOS ANGELES COUNTY CUPA
INACTIVE - FACILITY INVENTORY

FACILITY NAME	SITE ADDRESS					CITY	ZIP	CERS ID	Facility ID	PE
ROY'S AUTO DETAILING	16050	E	WHITTIER	BLVD	A	WHITTIER	90603	0	FA0029745	3001
CHERRY MOTORS	16050	E	WHITTIER	BLVD	B	WHITTIER	90603	0	FA0029871	3001
CASA DE GONZALES DODGE ISUZU KIA	16114	E	WHITTIER	BLVD		WHITTIER	90603	0	FA0029787	3002
CASA DE GONZALES DODGE ISUZU KIA	16114	E	WHITTIER	BLVD		WHITTIER	90603	0	FA0029787	1003
LENSCRAFTERS #86	16152	E	WHITTIER	BLVD		WHITTIER	90603	10279696	FA0029641	3001
SPRINT NXTL M & B CARRIERS	16183		WHITTIER	BLVD		WHITTIER	90603	0	FA0039110	3000
AT&T MOBILITY - PLAZA ONE (48230)	16201		WHITTIER	BLVD		WHITTIER	90603	10198747	FA0040733	3000
LESLIE'S SWIMMING POOL SUPPLIES #12	16221		WHITTIER	BLVD		WHITTIER	90603	10157263	FA0043373	3003
CLASSIC CLEANERS	16222	E	WHITTIER	BLVD		WHITTIER	90603	10284100	FA0029819	1001
CLASSIC CLEANERS	16222	E	WHITTIER	BLVD		WHITTIER	90603	10284100	FA0029819	3001
DULUX PAINT CENTERS #462	16333	E	WHITTIER	BLVD		WHITTIER	90603	0	FA0029835	1002
DULUX PAINT CENTERS #462	16333	E	WHITTIER	BLVD		WHITTIER	90603	0	FA0029835	3001
WHITTIER STATION	16360		WHITTIER	BLVD		WHITTIER	90603	0	FA0029788	3001
ORCHARD'S FRESH FOOD	16426		WHITTIER	BLVD		WHITTIER	90603	0	FA0043371	3001
DISCOUNT AUTOMOTIVE	16460	E	WHITTIER	BLVD	B	WHITTIER	90603	0	FA0029703	1001
SOUTHEAST CONCRETE PRODUCTS	16514		WHITTIER	BLVD		WHITTIER	90603	0	FA0029728	3001
METROPCS CALIFORNIA, LLC #LA0307			WHITTIER/GREG	RD		PICO RIVERA	90660	10298701	FA0040156	3000
WHITTIER DIALYSIS CENTER	10055		WHITTWOOD	DR		WHITTIER	90603	0	FA0033839	3001
ZERO CHILL CREAMERY	15588		WHITTWOOD	LN		WHITTIER	90603	10734241	FA0048232	3001
KOHL'S INC - STORE #1386	15602		WHITTWOOD	LN		WHITTIER	90603	10450687	FA0046182	3000
FOTOLAND	15606		WHITTWOOD	LN		WHITTIER	90603	0	FA0029897	1006
BANFIELD PET HOSPITAL #1566	15618		WHITTWOOD	LN	B	WHITTIER	90603	10644187	FA0051038	1000
WITTWOOD JEWELERS	15633		WHITTWOOD	LN	A	WHITTIER	90603	0	FA0029906	3001
WESTERN DENTAL KIDS (WESTERN DENTAL)	15634		WHITTWOOD	LN		WHITTIER	90603	10756858	FA0049951	3001
SAV-ON DRUGS #9735	15731		WHITTWOOD	LN		WHITTIER	90603	0	FA0029854	3000
SAV-ON DRUGS #9735	15731		WHITTWOOD	LN		WHITTIER	90603	0	FA0029854	1006
LAZBEN INVESTMENT COMPANY	11737	W	WICKS	ST		SUN VALLEY	91352	10659724	FA0047553	1001
BOLAS METAL POLISHING	11737	W	WICKS	ST	B	SUN VALLEY	91352	10715941	FA0047572	1000
RAYMUNDO & SON'S TRUCKING	11737	W	WICKS	ST	A	SUN VALLEY	91352	10882147	FA0047552	1000
SAUNDERS ELECTRIC WICKS	11869		WICKS	ST		SUN VALLEY	91352	10853095	FA0052610	1000
CORVET PRODUCTS	11910		WICKS	ST		SUN VALLEY	91352	0	FA0029774	1001
FORGIATO INC	11915		WICKS	ST		SUN VALLEY	91352	10685125	FA0046033	1200
STOUT WELDING & FABRICATION	3647		WIGGINS	AVE		EL MONTE	91731	10798621	FA0032681	1002
STOUT WELDING & FABRICATION	3647		WIGGINS	AVE		EL MONTE	91731	10798621	FA0032681	3001
AT&T MOBILITY - TARZANA	5620		WILBUR	AVE		TARZANA	91356	0	FA0034376	3000
LUCKY CENTER CLEANERS	863	N	WILCOX	AVE		MONTEBELLO	90640	0	FA0029921	1001

LOS ANGELES COUNTY CUPA
INACTIVE - FACILITY INVENTORY

FACILITY NAME	SITE ADDRESS					CITY	ZIP	CERS ID	Facility ID	PE
HOMETOWN BUFFET #765	875	N	WILCOX	AVE		MONTEBELLO	90640	10297231	FA0039565	3001
MONTEBELLO UNION 76	879	N	WILCOX	AVE		MONTEBELLO	90640	10292710	FA0029927	7124
ULTRASEAL INTERNATIONAL INC	1100		WILCOX	AVE		LOS ANGELES	90038	0	FA0029917	1001
HORNBURG JAGUAR	1520	N	WILCOX	AVE		LOS ANGELES	90028	10257757	FA0031393	1003
IMAGIC	1545	N	WILCOX	AVE	104	LOS ANGELES	90028	0	FA0029919	1002
ALANS CUSTOM LABS	1545	N	WILCOX	AVE	103	LOS ANGELES	90028	0	FA0029920	1006
JLI PHOTO IMAGING	1642	N	WILCOX	AVE		LOS ANGELES	90028	0	FA0034804	1006
LIDO CLEANERS	1905		WILCOX	AVE		LOS ANGELES	90068	10244443	FA0029923	1001
CHIMEX PRODUCE CO	8215		WILCOX	AVE		CUDAHY	90201	10658725	FA0042016	3000
LIFETIME ENTERPRISES	8221		WILCOX	AVE		CUDAHY	90201	0	FA0029922	1001
QUALAWASH HOLDINGS LLC	8332		WILCOX	AVE		SOUTH GATE	90280	10153181	FA0029930	3500
POLICE SHOOTING RANGE	2244		WILDWOOD CANYON	RD		BURBANK	91502	10230343	FA0037781	7020
CANYON PONTIAC-BUICK	24640		WILEY CANYON	RD		NEWHALL	91321	0	FA0029932	3001
Busy Bee DG Inc.	25235		WILEY CANYON	RD		NEWHALL	91321	10298263	FA0029933	1000
Busy Bee DG Inc.	25235		WILEY CANYON	RD		NEWHALL	91321	10298263	FA0029933	3000
ARROW RECYCLING SOLUTIONS INC	12410		WILKIE	AVE		HAWTHORNE	90250	10290562	FA0029934	2003
ARROW RECYCLING SOLUTIONS INC	12410		WILKIE	AVE		HAWTHORNE	90250	10290562	FA0029934	3003
ARROW RECYCLING SOLUTIONS INC	12410		WILKIE	AVE		HAWTHORNE	90250	10290562	FA0029934	1003
ARROW RECYCLING SOLUTIONS INC	12410		WILKIE	AVE		HAWTHORNE	90250	10290562	FA0029934	3701
WILKIE	12520		WILKIE	AVE		HAWTHORNE	90250	10459102	FA0033489	1003
WILL ROGERS STATE HISTORIC PARK	1501	N	WILL ROGERS STATE PARK	RD		PACIFIC PALISADES	90272	10246015	FA0031312	1002
KAVIN FENCE & CONSTRUCTION	3814		WILLAT	AVE		CULVER CITY	90232	0	FA0033994	7040
PRECISION TECH AUTOMOTIVE MACHINE S	3814		WILLAT	AVE		CULVER CITY	90232	10302313	FA0031538	1000
PRECISION TECH AUTOMOTIVE MACHINE S	3814		WILLAT	AVE		CULVER CITY	90232	10302313	FA0031538	7040
FORMATT PRINTERS & LITHO	3818		WILLAT	AVE		CULVER CITY	90232	0	FA0029935	1001
E & H JEWERLY INC	3826		WILLAT	AVE		CULVER CITY	90232	0	FA0029936	1002
ROBERT S TOLL SCULPTOR	3830		WILLAT	AVE		CULVER CITY	90232	10202392	FA0029937	7040
FOX AIR ATTACK BASE	4503	W	WILLIAM BARNES	AVE		LANCASTER	93536	10635832	FA0029938	3500
BARNES AVIATION	4829	W	WILLIAM J. BARNES	AVE		LANCASTER	93536	10288654	FA0033122	3000
EXODUS AIR SERVICE CORP	5007	W	WILLIAM J. BARNES	AVE	10	LANCASTER	93536	10460113	FA0043945	3000
B-TECH COLLISION CENTER	4207		WILLIMET	AVE		LOS ANGELES	90039	10874494	FA0053377	1001
D CALICCHIO MUSICL INSTRUMNT	6409		WILLOUGHBY	AVE		LOS ANGELES	90038	0	FA0029939	1001
PEERY BROS LUMBER CO INC	140	N	WILLOW	AVE		INDUSTRY	91746	10267864	FA0036596	3002
BUNZL CORPORATION	145		WILLOW	ST		LA HABRA HEIGHTS	90631	0	FA0029948	3001

LOS ANGELES COUNTY CUPA
INACTIVE - FACILITY INVENTORY

FACILITY NAME	SITE ADDRESS					CITY	ZIP	CERS ID	Facility ID	PE
CVS PHARMACY #9708	150	W	WILLOW	ST		POMONA	91768	10290859	FA0031046	3001
SUBURBAN WATER SYSTEMS	187	N	WILLOW	AVE		WEST COVINA	91790	10286548	FA0029942	3001
SUBURBAN WATER SYSTEMS	187	N	WILLOW	AVE		WEST COVINA	91790	10286548	FA0029942	1001
WESTERN AMERICAN FOREST PRODUCTS	200	N	WILLOW	AVE		WEST COVINA	91790	0	FA0029946	3001
REID PLASTICS INC	211	N	WILLOW	AVE		INDUSTRY	91746	10802773	FA0029944	3004
REID PLASTICS INC	211	N	WILLOW	AVE		INDUSTRY	91746	10802773	FA0029944	1004
REID PLASTICS INC	211	N	WILLOW	AVE		INDUSTRY	91746	10802773	FA0029944	3500
TOMMYS AUTO SERVICE	906	E	WILLOW	ST		SIGNAL HILL	90755	10275895	FA0035648	1001
TOMMYS AUTO SERVICE	906	E	WILLOW	ST		SIGNAL HILL	90755	10275895	FA0035648	3000
AUTOHAUS ALFA-BETA	1140	E	WILLOW	ST		SIGNAL HILL	90755	0	FA0035651	1001
AUTOHAUS ALFA-BETA	1140	E	WILLOW	ST		SIGNAL HILL	90755	0	FA0035651	3001
GEM MOBILE TREATMENT SERVICES INC	1196	E	WILLOW	ST		SIGNAL HILL	90755	10166625	FA0036725	3002
GEM MOBILE TREATMENT SERVICES INC	1196	E	WILLOW	ST		SIGNAL HILL	90755	10166625	FA0036725	1002
D-36	1798	E	WILLOW	ST		SIGNAL HILL	90755	10780435	FA0050645	3000
SPRINT NXTL SPRINT SIGNAL HILL	1805	E	WILLOW	ST		SIGNAL HILL	90755	0	FA0039111	3000
DICO OIL CO	1845	E	WILLOW	ST		SIGNAL HILL	90755	0	FA0029943	3001
SPRINT NXTL SITE #LA98XR284	1850	E	WILLOW	ST		SIGNAL HILL	90755	0	FA0039112	3000
SIR SPEEDY PRINTING	2551	E	WILLOW	ST		SIGNAL HILL	90755	0	FA0035655	1001
THE HEIGHTS AT BURBANK	2721		WILLOW	ST		BURBANK	91505	10230421	FA0043641	7020
TOM'S DISCOUNT TIRE CENTER INC	2775	E	WILLOW	ST		SIGNAL HILL	90755	10265266	FA0035656	1002
TOM'S DISCOUNT TIRE CENTER INC	2775	E	WILLOW	ST		SIGNAL HILL	90755	10265266	FA0035656	3001
AMERICAN TOWER LOS ALTOS #300932	3200	E	WILLOW	ST	B	SIGNAL HILL	90755	0	FA0042315	3000
ALLEN PRINTING & GRAPHIC DESIGN	3244	E	WILLOW	ST		SIGNAL HILL	90755	0	FA0035657	1001
CITY OF COMPTON WATER WELL #15	205	S	WILLOWBROOK	AVE		COMPTON	90220	0	FA0034619	7030
SCE COMPTON SUBSTATION	213	N	WILLOWBROOK	AVE		COMPTON	90220	10190141	FA0029951	7030
LASD - COMPTON STATION	301	S	WILLOWBROOK	AVE		COMPTON	90220	10301260	FA0029950	7030
LASD - COMPTON STATION	301	S	WILLOWBROOK	AVE		COMPTON	90220	10301260	FA0029950	7124
GOLDEN STATE WATER (WILLOWBROOK)	12315	S	WILLOWBROOK	AVE		LOS ANGELES	90222	10263988	FA0029952	3500
TONY'S CLEANERS	12809	S	WILLOWBROOK	AVE		COMPTON	90222	10271710	FA0029949	3001
TONY'S CLEANERS	12809	S	WILLOWBROOK	AVE		COMPTON	90222	10271710	FA0029949	1001
WELL #3 (WILLOWBROOK AVE.)	13320		WILLOWBROOK	AVE		COMPTON	90222	10272238	FA0044943	3000
WELL #3 (WILLOWBROOK AVE.)	13320		WILLOWBROOK	AVE		COMPTON	90222	10272238	FA0044943	3501
AT&T CORP - CA7985	39168		WILLOWVALE	RD		PALMDALE	93551	10029709	FA0040192	1001
T-MOBILE WEST LLC LAH0014A	127	N	WILMINGTON	AVE		COMPTON	90220	10734631	FA0049758	1000
JAYCO TRANSMISSION CO	814	N	WILMINGTON	BLVD		WILMINGTON	90744	10248982	FA0029962	1001
DISCOUNT TRANSMISSIONS	1202	N	WILMINGTON	BLVD		WILMINGTON	90744	0	FA0029970	1001

LOS ANGELES COUNTY CUPA
INACTIVE - FACILITY INVENTORY

FACILITY NAME	SITE ADDRESS					CITY	ZIP	CERS ID	Facility ID	PE
PROTHO LITHO SERVICE	1212	N	WILMINGTON	AVE		COMPTON	90222	0	FA0029961	1001
STEVE'S TIRES	1228	N	WILMINGTON	BLVD		WILMINGTON	90744	0	FA0031894	1001
ANGELS GAS & MART	1238	S	WILMINGTON	AVE		COMPTON	90220	10301665	FA0029984	7124
ANGELS GAS & MART	1238	S	WILMINGTON	AVE		COMPTON	90220	10301665	FA0029984	7030
ANGELS GAS & MART	1238	S	WILMINGTON	AVE		COMPTON	90220	10301665	FA0029984	7030
ANGEL'S GAS & MART	1248	S	WILMINGTON	AVE		COMPTON	90220	10398556	FA0030029	7030
VILLA FLOWERS	1300	N	WILMINGTON	AVE		COMPTON	90222	10302058	FA0036303	3001
VILLA FLOWERS	1300	N	WILMINGTON	AVE		COMPTON	90222	10302058	FA0036303	3000
LA HYBIRD SHOP	1412	N	WILMINGTON	BLVD	B	WILMINGTON	90744	10260379	FA0037214	1001
A.C. TRANSMISSIONS	1412	N	WILMINGTON	AVE	D	WILMINGTON	90744	0	FA0037212	1001
LA HYBIRD SHOP	1412	N	WILMINGTON	BLVD	B	WILMINGTON	90744	10260379	FA0037214	3002
JEG COMPANY CLEANERS/LAUNDRY	1532	S	WILMINGTON	AVE		COMPTON	90220	0	FA0008052	1001
PIP PRINTING	1532	S	WILMINGTON	AVE		COMPTON	90220	0	FA0029975	1001
SPRINT CELL SITE LA73XC349	1601	S	WILMINGTON	AVE		COMPTON	90220	10489423	FA0049397	3000
C&C TRANSMISSION	1741	N	WILMINGTON	BLVD		WILMINGTON	90744	0	FA0029964	1000
AUTO REPAIR MAINTENANCE SERVICES	1742	N	WILMINGTON	BLVD		WILMINGTON	90744	0	FA0031161	1000
CWD, LLC dba STOPTECH	1805	S	WILMINGTON	AVE		COMPTON	90222	10302496	FA0033601	7030
AT&T MOBILITY - WINGTON AND WALNUT (USID24320)	1840	S	WILMINGTON	AVE		COMPTON	90220	10197664	FA0029982	7030
AT&T MOBILITY - WINGTON AND WALNUT (USID24320)	1840	S	WILMINGTON	AVE		COMPTON	90220	10197664	FA0029982	7030
AMERICAN TWR REDOND BCH FWY#301007	1840	S	WILMINGTON	AVE	B	COMPTON	90220	10304671	FA0043776	7030
AMERICAN TWR REDOND BCH FWY#301007	1840	S	WILMINGTON	AVE	B	COMPTON	90220	10304671	FA0043776	7030
JENKINS AUTO REPAIR & TOWING	2103	N	WILMINGTON	AVE		COMPTON	90222	0	FA0029977	1001
TIA ROSA BAKERY OF LOS ANGELES	2121	S	WILMINGTON	AVE		COMPTON	90220	0	FA0029980	7030
SCE RALPHS SUBSTATION	2201	S	WILMINGTON	AVE		COMPTON	90220	10190149	FA0029981	7030
RALPHS GROCERY CO - COMPTON FACILITY	2201	S	WILMINGTON	AVE		COMPTON	90220	10160649	FA0030007	7030
RALPHS GROCERY #403	2215	S	WILMINGTON	AVE		COMPTON	90220	0	FA0030016	7030
RALPHS GROCERY #403	2215	S	WILMINGTON	AVE		COMPTON	90220	0	FA0030016	1001
RALPHS GROCERY #403	2215	S	WILMINGTON	AVE		COMPTON	90220	0	FA0030016	7030
PCA AEROSTRUCTURES CO	2301	S	WILMINGTON	AVE		COMPTON	90220	10299625	FA0030001	7030
PCA AEROSTRUCTURES CO	2301	S	WILMINGTON	AVE		COMPTON	90220	10299625	FA0030001	7030
PCA AEROSTRUCTURES CO	2301	S	WILMINGTON	AVE		COMPTON	90220	10299625	FA0030001	1003
PCA AEROSTRUCTURES CO	2301	S	WILMINGTON	AVE		COMPTON	90220	10299625	FA0030001	3701
AUTOZONE #5368	2610	N	WILMINGTON	AVE		COMPTON	90222	10139473	FA0034592	7030
JIMELLIOT INC	5808	S	WILMINGTON	AVE		LOS ANGELES	90058	0	FA0033583	3000
CEE SPORTSWEAR INC	5808	S	WILMINGTON	AVE		LOS ANGELES	90058	0	FA0036863	1003
CEE SPORTSWEAR INC	5808	S	WILMINGTON	AVE		LOS ANGELES	90058	0	FA0036863	3001

LOS ANGELES COUNTY CUPA
INACTIVE - FACILITY INVENTORY

FACILITY NAME	SITE ADDRESS					CITY	ZIP	CERS ID	Facility ID	PE
M&V AUTO REPAIR	5869		WILMINGTON	AVE		LOS ANGELES	90001	0	FA0045533	1001
SANDERS SERVICE INC	5921		WILMINGTON	AVE	A	LOS ANGELES	90001	10284937	FA0030019	3500
ACCURATE COMPRESSOR SERVICE	5921		WILMINGTON	AVE	B	LOS ANGELES	90001	10275148	FA0035391	3001
ACCURATE COMPRESSOR SERVICE	5921		WILMINGTON	AVE	B	LOS ANGELES	90001	10275148	FA0035391	1001
FRANKO PACKAGING SUPPLY	6000		WILMINGTON	AVE		LOS ANGELES	90001	10272757	FA0029955	3000
FRANKO PACKAGING SUPPLY	6000		WILMINGTON	AVE		LOS ANGELES	90001	10272757	FA0029955	1001
ACCURATE COMPRESSOR SERVICE	6027		WILMINGTON	AVE		LOS ANGELES	90001	0	FA0029960	1001
LABELTEX MILLS INC	6100		WILMINGTON	AVE		LOS ANGELES	90001	10275532	FA0030018	1001
LABELTEX MILLS INC	6100		WILMINGTON	AVE		LOS ANGELES	90001	10275532	FA0030018	3001
IMPERIAL TRUCKING SCHOOL	6101		WILMINGTON	AVE		LOS ANGELES	90001	0	FA0029969	3001
IMPERIAL TRUCKING SCHOOL	6101		WILMINGTON	AVE		LOS ANGELES	90001	0	FA0029969	1001
T-MOBILE WEST SITE ID LA13081A	6200		WILMINGTON	AVE	TM	HUNTINGTON PARK	90001	0	FA0041443	3000
SPRINT NXTL FLORENCE GAGE	6200		WILMINGTON	AVE		HUNTINGTON PARK	90001	10801717	FA0039113	3000
HUNTER INC	6201	S	WILMINGTON	AVE		LOS ANGELES	90001	0	FA0030037	3002
HUNTER INC	6205	S	WILMINGTON	AVE		LOS ANGELES	90001	10290079	FA0030031	1001
HUNTER INC	6205	S	WILMINGTON	AVE		LOS ANGELES	90001	10290079	FA0030031	3002
J R CORE CO	6301		WILMINGTON	AVE		LOS ANGELES	90001	0	FA0029956	1001
SPENCER DIE CASTING CO	6358		WILMINGTON	AVE		LOS ANGELES	90001	0	FA0029968	1001
SPRINT NXTL GAGE	6400		WILMINGTON	AVE		LOS ANGELES	90001	10659643	FA0039114	3000
HIGH SKY CLEANERS	11712	S	WILMINGTON	AVE		LOS ANGELES	90059	0	FA0029974	3001
HIGH SKY CLEANERS	11712	S	WILMINGTON	AVE		LOS ANGELES	90059	0	FA0029974	1001
1 HR PHOTO KENNETH HAHN PLZ	11716	S	WILMINGTON	AVE		LOS ANGELES	90059	0	FA0029976	1006
TRAK AUTO	11720		WILMINGTON	AVE		LOS ANGELES	90059	0	FA0030023	3001
KRAGEN AUTO PARTS #1574	11740	S	WILMINGTON	AVE		COMPTON	90059	10797667	FA0030035	3001
KRAGEN AUTO PARTS #1574	11740	S	WILMINGTON	AVE		COMPTON	90059	10797667	FA0030035	1002
BYRD'S AUTO SUPPLY WAREHOUSE	11743		WILMINGTON	AVE		LOS ANGELES	90059	0	FA0029992	3001
RITE AID #5455	11750		WILMINGTON	AVE		LOS ANGELES	90059	10309156	FA0043590	3000
DD'S DISCOUNT #5361	11860		WILMINGTON	AVE		LOS ANGELES	90059	10835866	FA0030012	3001
MARTIN LUTHER KING JR OUTPATIENT CENTER (MLK OPC)	12021		WILMINGTON	AVE		LOS ANGELES	90059	10263670	FA0030005	3500
CLARK WORLDWIDE TRANSPORATION	18300	S	WILMINGTON	AVE	130	RANCHO DOMINGUEZ	90220	10302514	FA0044891	3001
ANNEX GLOBAL LOGISTICS INC	18300	S	WILMINGTON	AVE	150	RANCHO DOMINGUEZ	90220	10649251	FA0031385	1002
XPO LOGISTICS	18300	S	WILMINGTON	AVE	100	RANCHO DOMINGUEZ	90220	10666798	FA0032816	1003
XPO LOGISTICS	18300	S	WILMINGTON	AVE	100	RANCHO DOMINGUEZ	90220	10666798	FA0032816	3000
GRAND VIEW GERANIUM GARDENS	18501	S	WILMINGTON	AVE		CARSON	90746	0	FA0030010	3001
GOMIYA USA INC	18626	S	WILMINGTON	AVE	105	COMPTON	90220	0	FA0029963	1001
TOKYO PRINTING INCK CORP USA	18710	S	WILMINGTON	AVE	101	RANCHO DOMINGUEZ	90220	10270432	FA0042701	1002

LOS ANGELES COUNTY CUPA
INACTIVE - FACILITY INVENTORY

FACILITY NAME	SITE ADDRESS					CITY	ZIP	CERS ID	Facility ID	PE
TOKYO PRINTING INCK CORP USA	18710	S	WILMINGTON	AVE	101	RANCHO DOMINGUEZ	90220	10270432	FA0042701	3002
CALIFORNIA WATER SERVICE CO - DOM-203	18800	S	WILMINGTON	AVE		COMPTON	90220	10269679	FA0030036	3500
T-MOBILE WEST (SITE ID# LA13124D)	18800	S	WILMINGTON	AVE		COMPTON	90220	10299241	FA0041360	3000
MULTIQUIP INC	18910		WILMINGTON	AVE		CARSON	90746	10458577	FA0030039	1004
MULTIQUIP INC	18910		WILMINGTON	AVE		CARSON	90746	10458577	FA0030039	3002
MULTIQUIP INC	18910		WILMINGTON	AVE		CARSON	90746	10458577	FA0030039	3701
T-MOBILE WEST (SITE ID# LA02649A)	20218	S	WILMINGTON	AVE		RANCHO DOMINGUEZ	90220	0	FA0040969	3000
AT&T CORP - A1103_DUP	20218	S	WILMINGTON	AVE		COMPTON	90220	10820521	FA0051522	3000
SFPP LP WATSON STATION	20410	S	WILMINGTON	AVE		CARSON	90810	10271623	FA0030006	3705
UNIVAR SOLUTIONS USA INC	20915	S	WILMINGTON	AVE		CARSON	90810	10293064	FA0030033	3503
SPRINT NXTL SHELL OIL	20945	S	WILMINGTON	AVE		CARSON	90810	0	FA0039115	3000
SHELL OIL PRODUCTS US-CARSON TERMINAL	20945	S	WILMINGTON	AVE	A	CARSON	90810	10157373	FA0029993	3500
WHALING PACKAGING CO	21020	S	WILMINGTON	AVE		CARSON	90810	10296568	FA0029959	1003
HUNTER WOODWORKS INC	21038	S	WILMINGTON	AVE		CARSON	90810	10295449	FA0030003	1003
HUNTER WOODWORKS INC	21038	S	WILMINGTON	AVE		CARSON	90810	10295449	FA0030003	3002
SPRINT NXTL CELL SITE	21038	S	WILMINGTON	AVE	SPRNT	CARSON	90810	0	FA0039116	3000
GANNETT ENT	21043		WILMINGTON	AVE		CARSON	90810	0	FA0029998	3001
INDUSTRIAL PROCESS & CHEMICAL CO	21111		WILMINGTON	AVE		CARSON	90810	10264510	FA0029999	3003
INDUSTRIAL PROCESS & CHEMICAL CO	21111		WILMINGTON	AVE		CARSON	90810	10264510	FA0029999	1001
BOB'S TRUCK REPAIR	21119	S	WILMINGTON	AVE	F	CARSON	90810	0	FA0044354	1000
PXE INC, PACKERS EXPRESS	21119	S	WILMINGTON	AVE	E	CARSON	90810	10302253	FA0044876	3002
SANTIAGO TRAILER REPAIR INC	21119	S	WILMINGTON	AVE	D	CARSON	90810	10404481	FA0044079	3002
MONTGOMERY TANK LINES	21119	S	WILMINGTON	AVE	B	CARSON	90810	0	FA0029958	1002
TOTAL TRANSPORTATION INC	21119		WILMINGTON	AVE	G	CARSON	90810	0	FA0030041	1001
TOTAL TRANSPORTATION INC	21119		WILMINGTON	AVE	G	CARSON	90810	0	FA0030041	3001
M. B. TRUCK REPAIR	21119		WILMINGTON	AVE	F	CARSON	90810	0	FA0030042	3001
MARK'S MOBILE TRUCK SERVICE	21119	S	WILMINGTON	AVE	H	CARSON	90810	0	FA0030043	3002
M. B. TRUCK REPAIR	21119		WILMINGTON	AVE	F	CARSON	90810	0	FA0030042	1001
MARK'S MOBILE TRUCK SERVICE	21119	S	WILMINGTON	AVE	H	CARSON	90810	0	FA0030043	1001
KING FIO TRUCKING	21119	S	WILMINGTON	AVE	F	CARSON	90810	0	FA0054312	1000
KING FIO TRUCKING	21119	S	WILMINGTON	AVE	F	CARSON	90810	0	FA0054312	3002
YOPLAIT / COLUMBO DISTRIBUTION	21136	S	WILMINGTON	AVE	320	CARSON	90810	0	FA0023559	3002
YOPLAIT / COLUMBO DISTRIBUTION	21136	S	WILMINGTON	AVE	320	CARSON	90810	0	FA0023559	3500
YOPLAIT / COLUMBO DISTRIBUTION	21136	S	WILMINGTON	AVE	320	CARSON	90810	0	FA0023559	1004
RAYMOND INTERNATIONAL BUILDERS	21136	S	WILMINGTON	AVE		CARSON	90810	0	FA0029997	3001
OLD DOMINION FREIGHT LINE INC	21300	S	WILMINGTON	AVE		CARSON	90810	10269970	FA0029995	7124

LOS ANGELES COUNTY CUPA
INACTIVE - FACILITY INVENTORY

FACILITY NAME	SITE ADDRESS					CITY	ZIP	CERS ID	Facility ID	PE
WILMINGTON PARK INC.	21633	S	WILMINGTON	AVE		CARSON	90810	10271173	FA0029990	7124
DYNAMIC AXLE	21666	S	WILMINGTON	AVE		CARSON	90810	0	FA0030026	3001
SAYBOLT LP	21730	S	WILMINGTON	AVE	201	CARSON	90810	10271965	FA0030032	1002
SAYBOLT LP	21730	S	WILMINGTON	AVE	201	CARSON	90810	10271965	FA0030032	3002
JAYNE PRODUCTS	21818	S	WILMINGTON	AVE	413	CARSON	90810	0	FA0030025	3001
CH ROBINSON WORLDWIDE INC	21900	S	WILMINGTON	AVE		CARSON	90810	10269706	FA0029991	1002
ALPERT & ALPERT IRON & METAL INC	21930		WILMINGTON	AVE		CARSON	90810	10796242	FA0030046	1003
ALPERT & ALPERT IRON & METAL INC	21930		WILMINGTON	AVE		CARSON	90810	10796242	FA0030046	3003
ARCO #5093	21943		WILMINGTON	AVE		CARSON	90810	10796173	FA0029989	1001
ARCO #5093	21943		WILMINGTON	AVE		CARSON	90810	10796173	FA0029989	3002
JACOBSEN PRINTERS	22010	S	WILMINGTON	AVE	209	CARSON	90745	0	FA0029987	3001
JACOBSEN PRINTERS	22010	S	WILMINGTON	AVE	209	CARSON	90745	0	FA0029987	1002
UP2 HOLDINGS LLC 0217	22222		WILMINGTON	AVE		CARSON	90745	10263754	FA0030027	7124
UP2 HOLDINGS LLC 0217	22222		WILMINGTON	AVE		CARSON	90745	10263754	FA0030027	1000
7-ELEVEN INC #43086	22232		WILMINGTON	AVE		CARSON	90745	10291384	FA0030009	7124
7-ELEVEN INC #43086	22232		WILMINGTON	AVE		CARSON	90745	10291384	FA0030009	7124
POOCH HOTEL SOUTH BAY	22251		WILMINGTON	AVE		CARSON	90745	10688359	FA0049766	1001
DYNASTY CLASSIC CORP	22333		WILMINGTON	AVE		CARSON	90745	0	FA0030024	3001
LOS ANGELES PARTS DIST CENTER	22491		WILMINGTON	AVE		CARSON	90745	0	FA0030004	3001
TRIPLE L DISTRIBUTING CO	22673		WILMINGTON	AVE		CARSON	90745	10796194	FA0030011	3003
TESORO LOS ANGELES REFINERY - CARSON OPERATIONS	22700		WILMINGTON	AVE		CARSON	90745	10302220	FA0033897	7124
TESORO LOS ANGELES REFINERY - CARSON OPERATIONS	22700		WILMINGTON	AVE		CARSON	90745	10302220	FA0033897	3000
TESORO LOS ANGELES REFINERY - CARSON OPERATIONS	22700		WILMINGTON	AVE		CARSON	90745	10302220	FA0033897	1001
METRO INTERNATIONAL TRADE	22941	S	WILMINGTON	AVE		CARSON	90745	0	FA0030002	1002
METRO INTERNATIONAL TRADE	22941	S	WILMINGTON	AVE		CARSON	90745	0	FA0030002	3001
SO CAL EDISON (OILRICH)	23100		WILMINGTON	AVE		CARSON	90745	0	FA0030047	3000
DEPENDABLE HIGHWAY EXPRESS CARSON	23803		WILMINGTON	AVE		CARSON	90745	10485820	FA0030014	3001
DEPENDABLE HIGHWAY EXPRESS CARSON	23803		WILMINGTON	AVE		CARSON	90745	10485820	FA0030014	1003
FLOWSERVE	24301	S	WILMINGTON	AVE		CARSON	90745	10795981	FA0030038	3001
FLOWSERVE	24301	S	WILMINGTON	AVE		CARSON	90745	10795981	FA0030038	1003
MAN DIESEL NORTH AMERICA	24341	S	WILMINGTON	AVE		CARSON	90745	10301104	FA0043340	1003
MAN DIESEL NORTH AMERICA	24341	S	WILMINGTON	AVE		CARSON	90745	10301104	FA0043340	3002
TESORO LOGISTICS OPERATIONS LLC-CARSON CRUDE TERMINAL	24696	S	WILMINGTON	AVE		CARSON	90745	10279765	FA0029994	7124

LOS ANGELES COUNTY CUPA
INACTIVE - FACILITY INVENTORY

FACILITY NAME	SITE ADDRESS					CITY	ZIP	CERS ID	Facility ID	PE
TESORO LOGISTICS OPERATIONS LLC-CARSON CRUDE TERMINAL	24696	S	WILMINGTON	AVE		CARSON	90745	10279765	FA0029994	3500
SPRINT NXTL CA8289-LA73XC349	0		WILMINGTON GREENLEAF	AVE		COMPTON	90220	10309984	FA0040824	7030
SPRINT NXTL CA8289-LA73XC349	0		WILMINGTON GREENLEAF	AVE		COMPTON	90220	10309984	FA0040824	7030
PLAZA CLEANERS	410		WILSHIRE	BLVD		SANTA MONICA	90401	0	FA0030079	1001
THE PRINTING PALACE	513		WILSHIRE	BLVD		SANTA MONICA	90401	0	FA0030071	1003
AL MILETI & SON INC	611		WILSHIRE	BLVD	1205	LOS ANGELES	90017	0	FA0030059	1001
COLISEE DESIGNS	611		WILSHIRE	BLVD	317	LOS ANGELES	90017	0	FA0033215	1001
CAROL H LAM DDS	626		WILSHIRE	BLVD	920	LOS ANGELES	90017	10879150	FA0054155	1000
RITZ CAMERA CENTERS	630		WILSHIRE	BLVD		SANTA MONICA	90403	0	FA0030090	1006
PRINT LAND	631		WILSHIRE	BLVD		SANTA MONICA	90401	0	FA0030072	1002
THE KOREA DAILY	690		WILSHIRE	PL		LOS ANGELES	90005	0	FA0035444	1003
PIP PRINTING #167 (POSTAL INSTANT PRESS)	700		WILSHIRE	BLVD		LOS ANGELES	90017	10259668	FA0044432	1001
COPY ZOO	900		WILSHIRE	BLVD	104	SANTA MONICA	90401	0	FA0030058	1001
MARSHALL & SWIFT PUBLICATION	911		WILSHIRE	BLVD		LOS ANGELES	90017	0	FA0030060	1003
SUPER COLOR 2000	1006		WILSHIRE	BLVD		SANTA MONICA	90401	0	FA0030065	1002
KP PHOTO	1030		WILSHIRE	BLVD		SANTA MONICA	90401	0	FA0030089	1006
COLUMBIA PRINTING INC	1055		WILSHIRE	BLVD		LOS ANGELES	90017	10245211	FA0036464	1001
ONE HOUR MARTINIZING	1122		WILSHIRE	BLVD		SANTA MONICA	90401	10174305	FA0030087	1000
GOODYEAR SERVICE STORE	1200		WILSHIRE	BLVD		SANTA MONICA	90403	0	FA0030068	1002
BOULEVARD CAMERA	1201		WILSHIRE	BLVD		SANTA MONICA	90403	0	FA0030053	1006
HADDADS PRINTING & STATIONER	1205		WILSHIRE	BLVD		SANTA MONICA	90403	0	FA0030064	1001
GOOD SAMARITAN HOSPITAL	1225		WILSHIRE	BLVD		LOS ANGELES	90017	0	FA0030054	1005
GOOD SAMARITAN HOSPITAL	1225		WILSHIRE	BLVD		LOS ANGELES	90017	0	FA0030054	1200
TOMMY'S #4 CLEANERS & TAIL	1300		WILSHIRE	BLVD		SANTA MONICA	90401	0	FA0030093	1001
WESTSIDE ANIMAL EMERGENCY HOSPITAL	1304		WILSHIRE	BLVD		SANTA MONICA	90403	0	FA0030096	1006
LOTTO CLEANERS	1421		WILSHIRE	BLVD		SANTA MONICA	90403	0	FA0030092	1001
HORNBURG JAGUAR	1601		WILSHIRE	BLVD		SANTA MONICA	90403	0	FA0030094	1002
JUST TIRES #8621	1610		WILSHIRE	BLVD		SANTA MONICA	90403	0	FA0030057	1001
W I SIMONSON INC	1626		WILSHIRE	BLVD		SANTA MONICA	90403	10122808	FA0030082	1003
PIP PRINTING	1644		WILSHIRE	BLVD	100	LOS ANGELES	90017	0	FA0030066	1001
PRESTIGE CUSTOM CLEANERS	1731		WILSHIRE	BLVD		SANTA MONICA	90403	10441720	FA0040619	1001
RITE AID #5489	1808		WILSHIRE	BLVD		SANTA MONICA	90403	10122496	FA0040620	1101
DIGITAL SUPER COLOR PRO INC	1824		WILSHIRE	BLVD		SANTA MONICA	90403	0	FA0030091	1006
PHOTO FINISH WEST	1831		WILSHIRE	BLVD		SANTA MONICA	90403	0	FA0030102	1001

LOS ANGELES COUNTY CUPA
INACTIVE - FACILITY INVENTORY

FACILITY NAME	SITE ADDRESS					CITY	ZIP	CERS ID	Facility ID	PE
HALLMARK CLEANERS & LAUNDRY INC	1907		WILSHIRE	BLVD		SANTA MONICA	90403	10127674	FA0030104	1001
C & H DENTAL LABORATORY INC	2010		WILSHIRE	BLVD	711	LOS ANGELES	90057	0	FA0030063	1001
WILSHIRE WEST CARWASH	2320		WILSHIRE	BLVD		SANTA MONICA	90405	10174021	FA0030081	1001
OTIS PARSONS	2401		WILSHIRE	BLVD		LOS ANGELES	90057	0	FA0029928	1004
WILSHIRE CLEANERS	2420		WILSHIRE	BLVD		SANTA MONICA	90403	10415026	FA0040611	1001
VCA WILSHIRE ANIMAL HOSPITAL	2421		WILSHIRE	BLVD		SANTA MONICA	90403	0	FA0030103	1006
UNIVERSAL REPROGRAPHICS	2706		WILSHIRE	BLVD		LOS ANGELES	90057	0	FA0030115	1006
ONE STOP PRINT SHOP	2717		WILSHIRE	BLVD		SANTA MONICA	90403	10174567	FA0030105	1001
MEDICAL IMAGING CENTER SO CA	2811		WILSHIRE	BLVD	810	SANTA MONICA	90403	0	FA0030106	1006
JACK C PURDY MD INC	2811		WILSHIRE	BLVD	960	SANTA MONICA	90403	0	FA0035435	1006
MEDFOCUS	2811		WILSHIRE	BLVD	900	SANTA MONICA	90403	0	FA0030101	1003
PETCO #539	2910		WILSHIRE	BLVD		SANTA MONICA	90403	10464643	FA0046322	3001
ECO CLEANERS	3019		WILSHIRE	BLVD		SANTA MONICA	90403	10172877	FA0040610	1001
STANDARD BRAND PAPER	3020		WILSHIRE	BLVD		SANTA MONICA	90403	0	FA0030070	1001
UNOCAL # 1000 (KAREN KIM)	3033	W	WILSHIRE	BLVD		LOS ANGELES	90005	0	FA0030121	1000
SINA'S CUSTOM LAB	3136		WILSHIRE	BLVD		LOS ANGELES	90010	0	FA0030085	1001
WILSHIRE SHELL	3201		WILSHIRE	BLVD		LOS ANGELES	90010	10253806	FA0037193	1001
CVS PHARMACY 3903	3202		WILSHIRE	BLVD		SANTA MONICA	90403	10174027	FA0031660	3000
59 MINUTE PHOTO	3273		WILSHIRE	BLVD		LOS ANGELES	90010	0	FA0030143	1001
WILSHIRE 58 PHOTO	3540		WILSHIRE	BLVD	106	LOS ANGELES	90010	0	FA0030075	1006
W P D DENTAL GROUP	3700		WILSHIRE	BLVD	780	LOS ANGELES	90010	10853521	FA0052276	1000
SEOUL CLEANERS	3959		WILSHIRE	BLVD	B13	LOS ANGELES	90010	0	FA0030113	1001
MAX 19 MIN PHOTO STUDIO	3959		WILSHIRE	BLVD	B3	LOS ANGELES	90010	0	FA0030114	1006
LA INDEPENDENT NEWSPAPER	4201		WILSHIRE	BLVD	600	LOS ANGELES	90010	0	FA0030112	1003
BETHESDA PATHOLOGY CLINICAL	4520		WILSHIRE	BLVD		LOS ANGELES	90010	0	FA0030051	1001
TLC CLEANERS	5001		WILSHIRE	BLVD	108	LOS ANGELES	90036	0	FA0030141	1001
HOLLYWOOD REPORTER	5055		WILSHIRE	BLVD	600	LOS ANGELES	90036	0	FA0030111	1000
BUDGET CLEANERS	5170		WILSHIRE	BLVD		LOS ANGELES	90036	0	FA0030116	1001
STAPLES THE OFFICE SUPERSTORE #0128	5407		WILSHIRE	BLVD		LOS ANGELES	90036	10635490	FA0050851	1001
RITE AID #6211	5575	W	WILSHIRE	BLVD		LOS ANGELES	90036	10254202	FA0030052	1000
GESTETNER CORP	5657		WILSHIRE	BLVD	2	LOS ANGELES	90036	0	FA0030088	1002
OFFICE DEPOT #2303	5665	W	WILSHIRE	BLVD		LOS ANGELES	90036	10707205	FA0050974	1001
ATTILA PHOTO ONE HOUR	5750		WILSHIRE	BLVD	135	LOS ANGELES	90036	0	FA0030109	1001
YAMANO BEAUTY COLLEGE	6111		WILSHIRE	BLVD		LOS ANGELES	90048	0	FA0030099	1002
DERRICK L THOMPSON DDS INC	6221		WILSHIRE	BLVD	303	LOS ANGELES	90048	10879090	FA0030049	1000
MESROBIAN DENTAL LABORATORY	6221		WILSHIRE	BLVD	212	LOS ANGELES	90048	0	FA0030062	1001

LOS ANGELES COUNTY CUPA
INACTIVE - FACILITY INVENTORY

FACILITY NAME	SITE ADDRESS				CITY	ZIP	CERS ID	Facility ID	PE
ALAN ROBERTS MD INC	6221		WILSHIRE	BLVD 607	LOS ANGELES	90048	0	FA0030050	1006
KROGER SPECIALTY PHARMANCY - WILSHIRE	6240		WILSHIRE	BLVD	LOS ANGELES	90048	10783402	FA0051730	1002
MEDICAL SCIENCE LABORATORIES	6317		WILSHIRE	BLVD 306	LOS ANGELES	90048	0	FA0030061	1001
HOUR IMAGE	6399		WILSHIRE	BLVD 102	LOS ANGELES	90048	0	FA0030118	1006
BEVERLY WILSHIRE CLEANERS	8302		WILSHIRE	BLVD	BEVERLY HILLS	90211	10292350	FA0030123	3001
BEVERLY WILSHIRE CLEANERS	8302		WILSHIRE	BLVD	BEVERLY HILLS	90211	10292350	FA0030123	1001
FLYNT PUBLICATIONS	8484		WILSHIRE	BLVD	BEVERLY HILLS	90211	0	FA0030124	3001
WILSHIRE MOBILE INC	8567		WILSHIRE	BLVD #A	BEVERLY HILLS	90211	10271704	FA0030126	7124
WILSHIRE MOBILE INC	8567		WILSHIRE	BLVD #A	BEVERLY HILLS	90211	10271704	FA0030126	7124
WILSHIRE HILL CLEANERS	8621		WILSHIRE	BLVD	BEVERLY HILLS	90211	10272781	FA0030110	3000
WILSHIRE HILL CLEANERS	8621		WILSHIRE	BLVD	BEVERLY HILLS	90211	10272781	FA0030110	1000
NONPAREIL CLEANERS	8624		WILSHIRE	BLVD	BEVERLY HILLS	90211	10268992	FA0034828	3001
NONPAREIL CLEANERS	8624		WILSHIRE	BLVD	BEVERLY HILLS	90211	10268992	FA0034828	1002
LESLIES SWIMMING POOL SUPPLIES	8636		WILSHIRE	BLVD	BEVERLY HILLS	90211	0	FA0030128	3001
SPRINT NXTL BLUE TILE	8671		WILSHIRE	BLVD	BEVERLY HILLS	90211	10795219	FA0039117	3000
T-MOBILE WEST SITE ID# SV01671B	8730		WILSHIRE	BLVD	BEVERLY HILLS	90211	10418281	FA0041306	3000
BEVERLY HILLS BMW	8825		WILSHIRE	BLVD	BEVERLY HILLS	90211	10795279	FA0030129	1004
BEVERLY HILLS BMW	8825		WILSHIRE	BLVD	BEVERLY HILLS	90211	10795279	FA0030129	3002
Audi Beverly Hills	8850		WILSHIRE	BLVD	BEVERLY HILLS	90211	10399186	FA0030140	1002
Audi Beverly Hills	8850		WILSHIRE	BLVD	BEVERLY HILLS	90211	10399186	FA0030140	3001
FEMTODX INC	8929		WILSHIRE	BLVD 320	BEVERLY HILLS	90211	0	FA0054597	1000
MIDWAY SURGERY CENTER	9001		WILSHIRE	BLVD	BEVERLY HILLS	90211	0	FA0030130	3001
T-MOBILE WEST SITE ID# SV00282A	9033		WILSHIRE	BLVD TM	BEVERLY HILLS	90211	10417552	FA0041122	3000
CVS PHARMACY #9767	9045		WILSHIRE	BLVD	BEVERLY HILLS	90210	10290577	FA0031718	3001
JIM FALK LEXUS OF BEVERLY HILLS	9230		WILSHIRE	BLVD	BEVERLY HILLS	90212	10291498	FA0030138	1003
JIM FALK LEXUS OF BEVERLY HILLS	9230		WILSHIRE	BLVD	BEVERLY HILLS	90212	10291498	FA0030138	3002
SPRINT NXTL GLASS BUILDING	9250		WILSHIRE	BLVD	BEVERLY HILLS	90212	10795285	FA0039118	3000
DR JAHNGIR JANFAZA CLINIC	9301		WILSHIRE	BLVD 610	BEVERLY HILLS	90210	0	FA0030117	1001
SOLEYMAN MAKABI D D S	9301	W	WILSHIRE	BLVD 204	BEVERLY HILLS	90210	0	FA0030107	1001
T-MOBILE WEST SITE ID# SV00065A	9350		WILSHIRE	BLVD	BEVERLY HILLS	90212	0	FA0041237	3000
FERRARI OF BEVERLY HILLS	9372		WILSHIRE	BLVD	BEVERLY HILLS	90212	0	FA0030133	3001
FERRARI OF BEVERLY HILLS	9372		WILSHIRE	BLVD	BEVERLY HILLS	90212	0	FA0030133	1002
CHEVRON (BUTLER)	9378		WILSHIRE	BLVD	BEVERLY HILLS	90212	10795363	FA0030132	3002
CHEVRON (BUTLER)	9378		WILSHIRE	BLVD	BEVERLY HILLS	90212	10795363	FA0030132	7124
CHEVRON (BUTLER)	9378		WILSHIRE	BLVD	BEVERLY HILLS	90212	10795363	FA0030132	1002
SPRINT NXTL REGENT BEVERLY	9500		WILSHIRE	BLVD SPRNT	BEVERLY HILLS	90212	0	FA0039119	3000

LOS ANGELES COUNTY CUPA
INACTIVE - FACILITY INVENTORY

FACILITY NAME	SITE ADDRESS					CITY	ZIP	CERS ID	Facility ID	PE
WILSHIRE RODEO PLAZA	9536		WILSHIRE	BLVD		BEVERLY HILLS	90212	10864531	FA0053922	3701
RODEO WILSHIRE REALTY INC	9560		WILSHIRE	BLVD	210	BEVERLY HILLS	90212	0	FA0030122	7124
BARNEYS NEW YORK	9570		WILSHIRE	BLVD		BEVERLY HILLS	90212	10299850	FA0044708	1001
BARNEYS NEW YORK	9570		WILSHIRE	BLVD		BEVERLY HILLS	90212	10299850	FA0044708	3001
AT&T MOBILITY WILSHIRE: ROXBURY (14231)	9679		WILSHIRE	BLVD		BEVERLY HILLS	90212	10795225	FA0040616	3000
SPRINT NXTL IMPERIAL	9777		WILSHIRE	BLVD	SPRNT	BEVERLY HILLS	90212	10795186	FA0039120	3000
VERIZON WIRELESS: BEVERLY GARDENS	9800		WILSHIRE	BLVD		BEVERLY HILLS	90212	10161275	FA0030135	3000
BUDGET RENT A CAR SYSTEM INC	9815		WILSHIRE	BLVD		BEVERLY HILLS	90210	10263559	FA0030136	7124
T-MOBILE WEST SITE ID#SV00152A	9876		WILSHIRE	BLVD	TM	BEVERLY HILLS	90210	10417030	FA0041245	3000
BEVERLY HILTON HOTEL	9876		WILSHIRE	BLVD		BEVERLY HILLS	90210	10269862	FA0030073	7124
BEVERLY HILTON HOTEL	9876		WILSHIRE	BLVD		BEVERLY HILLS	90210	10269862	FA0030073	7124
SPRINT NXTL BEVHILTON	9876		WILSHIRE	BLVD	SPRNT	BEVERLY HILLS	90210	0	FA0039121	3000
BH LUXURY RESIDENCES LLC	9988		WILSHIRE	BLVD		BEVERLY HILLS	90210	10273384	FA0030137	3500
BH LUXURY RESIDENCES LLC	9988		WILSHIRE	BLVD		BEVERLY HILLS	90210	10273384	FA0030137	1002
BH LUXURY RESIDENCES LLC	9988		WILSHIRE	BLVD		BEVERLY HILLS	90210	10273384	FA0030137	7124
BH LUXURY RESIDENCES LLC	9988		WILSHIRE	BLVD		BEVERLY HILLS	90210	10273384	FA0030137	3002
SWISS QUALITY DENTAL CERAMIC	10921		WILSHIRE	BLVD	1004	LOS ANGELES	90024	0	FA0030056	1002
SIR SPEEDY	10960		WILSHIRE	BLVD		LOS ANGELES	90024	0	FA0030017	1001
VETERANS ADMINISTRATION HOSPITAL	11301		WILSHIRE	BLVD		LOS ANGELES	90073	10153873	FA0033614	3005
VETERANS ADMINISTRATION HOSPITAL	11301		WILSHIRE	BLVD		LOS ANGELES	90073	10153873	FA0033614	3701
VETERANS ADMINISTRATION HOSPITAL	11301		WILSHIRE	BLVD		LOS ANGELES	90073	10153873	FA0033614	7124
JAMES M ROBBINS DDS	11645		WILSHIRE	BLVD	752	LOS ANGELES	90025	10879162	FA0054178	1000
EXXONMOBIL OIL CORP #11472	11666		WILSHIRE	BLVD		LOS ANGELES	90025	0	FA0035349	1001
SUZANNE L TERNOVSKY DDS	11704		WILSHIRE	BLVD	290	LOS ANGELES	90025	10878958	FA0054179	1000
PAVILLIONS	11750		WILSHIRE	BLVD		LOS ANGELES	90025	0	FA0043650	1001
PRINT MAX	11847		WILSHIRE	BLVD	101	LOS ANGELES	90025	0	FA0030119	1000
PRINT MAX	11859		WILSHIRE	BLVD		LOS ANGELES	90025	0	FA0030098	1001
HERNAN & NORGE CLEANERS	11905		WILSHIRE	BLVD		LOS ANGELES	90025	10241074	FA0030069	1000
HAMILTON PRINTING & GRAPHICS	11906		WILSHIRE	BLVD		LOS ANGELES	90025	0	FA0030077	1001
CLEANER BY NATURE	11919		WILSHIRE	BLVD		LOS ANGELES	90025	0	FA0041911	1001
CVS Pharmacy #9766	12015		WILSHIRE	BLVD		LOS ANGELES	90025	10261873	FA0050687	1001
WEST L.A MOBIL SERVICE	12054		WILSHIRE	BLVD		LOS ANGELES	90025	0	FA0030120	1002
PRINTER'S CO	12121		WILSHIRE	BLVD	104	LOS ANGELES	90025	10262065	FA0040349	1006
FERTILITY GYNECOLOGY & ENDOC	12301		WILSHIRE	BLVD	415	LOS ANGELES	90025	0	FA0030045	1002
CAL TECH/ BECKMAN INSTITUTE	400	S	WILSON	AVE	74	PASADENA	91125	10306306	FA0043715	7070
CAL TECH/ BECKMAN INSTITUTE	400	S	WILSON	AVE	74	PASADENA	91125	10306306	FA0043715	7070

LOS ANGELES COUNTY CUPA
INACTIVE - FACILITY INVENTORY

FACILITY NAME	SITE ADDRESS					CITY	ZIP	CERS ID	Facility ID	PE
CAL TECH/ BECKMAN INSTITUTE	400	S	WILSON	AVE	74	PASADENA	91125	10306306	FA0043715	1001
BLOOM ENERGY - CAL TECH (CLT0300)	405	S	WILSON	AVE		PASADENA	91106	10775797	FA0050396	7070
NUTRO PRODUCTS INC	445		WILSON	WAY		INDUSTRY	91744	10802365	FA0030152	3003
NUTRO PRODUCTS INC	445		WILSON	WAY		INDUSTRY	91744	10802365	FA0030152	1003
SEMCO ENTERPRISES INC	475	S	WILSON	WAY		INDUSTRY	91744	10291666	FA0030150	1200
HEXPOL COMPOUNDING CA INC dba HEXPOL CITY OF INDUSTRY	491	S	WILSON	WAY		INDUSTRY	91744	10286872	FA0030151	1200
BLOOM ENERGY - CAL TECH (CLT004.0)	650	S	WILSON	AVE	CLT40	PASADENA	91106	10775791	FA0050395	7070
CAL TECH/COOLING TOWER BUILDING	650	S	WILSON	AVE		PASADENA	91125	10309474	FA0030146	7074
CAL TECH/COOLING TOWER BUILDING	650	S	WILSON	AVE		PASADENA	91125	10309474	FA0030146	7072
CAL TECH/COOLING TOWER BUILDING	650	S	WILSON	AVE		PASADENA	91125	10309474	FA0030146	7070
CAL TECH/COOLING TOWER BUILDING	650	S	WILSON	AVE		PASADENA	91125	10309474	FA0030146	7074
CAL TECH/COOLING TOWER BUILDING	650	S	WILSON	AVE		PASADENA	91125	10309474	FA0030146	7072
CAL TECH/COOLING TOWER BUILDING	650	S	WILSON	AVE		PASADENA	91125	10309474	FA0030146	7070
CAL TECH/COOLING TOWER BUILDING	650	S	WILSON	AVE		PASADENA	91125	10309474	FA0030146	7072
CAL TECH/COOLING TOWER BUILDING	650	S	WILSON	AVE		PASADENA	91125	10309474	FA0030146	7070
CAL TECH/COOLING TOWER BUILDING	650	S	WILSON	AVE		PASADENA	91125	10309474	FA0030146	7072
WILSON SUB	1004	N	WILSON	AVE		PASADENA	91104	10739197	FA0050194	7070
MARTIN METALS INC	1321		WILSON	ST		LOS ANGELES	90021	0	FA0030144	1001
MARTIN METALS INC	1321		WILSON	ST		LOS ANGELES	90021	0	FA0030144	2010
ARROW	1331		WILSON	ST		LOS ANGELES	90021	0	FA0032756	1002
OLIVER & WILLIAMS ELEVATOR C	1411		WILSON	ST		LOS ANGELES	90021	0	FA0030145	1003
GRAPHIC ADHESIVE PRODUCTS INC	1630		WILSON	AVE		BURBANK	91504	10230118	FA0030147	7020
GRAPHIC ADHESIVE PRODUCTS INC	1630		WILSON	AVE		BURBANK	91504	10230118	FA0030147	7020
CAMERA SUPPORT SYSTEMS	1631		WILSON	AVE	B	BURBANK	91504	0	FA0030149	7020
SUPERIOR FRAMES	6519	S	WILSON	AVE		LOS ANGELES	90001	0	FA0040208	3000
BETO'S BODY SHOP	6525		WILSON	AVE		LOS ANGELES	90001	0	FA0040207	3000
BETO'S BODY SHOP	6525		WILSON	AVE		LOS ANGELES	90001	0	FA0040207	1001
EDEN MARKETING CORP	6621		WILSON	AVE		LOS ANGELES	90001	10272364	FA0040120	3000
HIPPOPOTAMUS FURNITURE CO	6801		WILSON	AVE		LOS ANGELES	90001	10659379	FA0030153	3001
HIPPOPOTAMUS FURNITURE CO	6801		WILSON	AVE		LOS ANGELES	90001	10659379	FA0030153	1003
NOAH LAMPORT INC	7020		WILSON	AVE		LOS ANGELES	90001	0	FA0040103	3000
THE MEDIA SHOP	1320	N	WILTON	PL		LOS ANGELES	90028	0	FA0030157	1101
SOUTHWEST DISTRICT YARD	5860	S	WILTON	PL		LOS ANGELES	90047	10241683	FA0030155	1000
ASIANA SUPERIOR COACH	255		WINCHESTER	PL		SAN GABRIEL	91776	10308298	FA0041937	1001
ASIANA SUPERIOR COACH	255		WINCHESTER	PL		SAN GABRIEL	91776	10308298	FA0041937	3001

LOS ANGELES COUNTY CUPA
INACTIVE - FACILITY INVENTORY

FACILITY NAME	SITE ADDRESS				CITY	ZIP	CERS ID	Facility ID	PE
A+ CHARTER INC	276	WINCHESTER	PL		SAN GABRIEL	91776	10789033	FA0050955	3001
A+ CHARTER INC	276	WINCHESTER	PL		SAN GABRIEL	91776	10789033	FA0050955	1000
SPRINT NXTL LA36XB401	0	WINDING	WAY		MALIBU	90265	0	FA0039123	3000
T-MOBILE WEST SITE ID#IE04517A	2122	WINDSOR	AVE		ALTADENA	91101	10298626	FA0041234	3000
T-MOBILE WEST CORPORATION	2122	WINDSOR	AVE		PASADENA	91001	10310464	FA0045105	7070
T-MOBILE WEST CORPORATION	2122	WINDSOR	AVE		PASADENA	91001	10310464	FA0045105	7070
T-MOBILE WEST CORPORATION	2122	WINDSOR	AVE		PASADENA	91001	10310464	FA0045105	7070
METROPCS CALIFORNIA #LA0091A	2122	WINDSOR	AVE	MPCS	ALTADENA	91001	10783006	FA0039936	3000
MONK HILL TREATMENT PLANT	2696	WINDSOR	AVE		PASADENA	91101	10417381	FA0030159	7072
MONK HILL TREATMENT PLANT	2696	WINDSOR	AVE		PASADENA	91101	10417381	FA0030159	7070
MONK HILL TREATMENT PLANT	2696	WINDSOR	AVE		PASADENA	91101	10417381	FA0030159	7072
MONK HILL TREATMENT PLANT	2696	WINDSOR	AVE		PASADENA	91101	10417381	FA0030159	7070
MONK HILL TREATMENT PLANT	2696	WINDSOR	AVE		PASADENA	91101	10417381	FA0030159	7070
MONK HILL TREATMENT PLANT	2696	WINDSOR	AVE		PASADENA	91101	10417381	FA0030159	7072
WING LANE SCHOOL	16505	WING	LN		LA PUENTE	91744	0	FA0030162	3001
EL POLLO LOCO #5500	7211	WINNETKA	AVE		CANOGA PARK	91306	10503043	FA0046992	3001
LAUSD - SUTTER MIDDLE SCHOOL	7330	WINNETKA	AVE		CANOGA PARK	91306	10299475	FA0044502	3000
MIKE'S AUTOMOTIVE	7554	WINNETKA	AVE	7	CANOGA PARK	91306	0	FA0030179	1000
VALLEY 1 HOUR PHOTO	7576	WINNETKA	AVE		WINNETKA	91306	0	FA0030173	1006
GENERAL RESEARCH LAB INC	8900	WINNETKA	AVE		NORTHRIDGE	91324	0	FA0030127	1003
SONIC WIRE SALES DIV	8946	WINNETKA	AVE		NORTHRIDGE	91324	0	FA0030175	1003
CAST ALLOYS	9000	WINNETKA	AVE		NORTHRIDGE	91324	0	FA0030171	1004
DUKES AEROSPACE, INC	9060	WINNETKA	AVE		NORTHRIDGE	91324	10259104	FA0041487	1003
CHATSWORTH PRODUCTS INC	9353	WINNETKA	AVE		CHATSWORTH	91311	10256020	FA0030167	1004
CHATSWORTH PRODUCTS INC	9353	WINNETKA	AVE		CHATSWORTH	91311	10256020	FA0030167	2003
POWER LIFT CORP	9401	WINNETKA	AVE		CHATSWORTH	91311	0	FA0030163	1002
CODE ENGINEERING CO	9421	WINNETKA	AVE	R	CHATSWORTH	91311	0	FA0030168	1002
CONTRACT SERVICES ADMINISTRATION TRUST FUND BUILDING	2710	WINONA	AVE		BURBANK	91504	10230121	FA0030188	7024
CONTRACT SERVICES ADMINISTRATION TRUST FUND BUILDING	2710	WINONA	AVE		BURBANK	91504	10230121	FA0030188	7020
CONTRACT SERVICES ADMINISTRATION TRUST FUND BUILDING	2710	WINONA	AVE		BURBANK	91504	10230121	FA0030188	7024
CONTRACT SERVICES ADMINISTRATION	2800	WINONA	AVE		BURBANK	91504	10230418	FA0043640	7020
POWERHOUSE ENTERTAINMENT LLC	2901	WINONA	AVE		BURBANK	91504	0	FA0034974	7020
EATON AEROSPACE	2905	WINONA	AVE		BURBANK	91504	0	FA0035864	7020
CRANE HYDRO-AIRE	3000	WINONA	AVE		BURBANK	91504	10152189	FA0030186	7020

LOS ANGELES COUNTY CUPA
INACTIVE - FACILITY INVENTORY

FACILITY NAME	SITE ADDRESS					CITY	ZIP	CERS ID	Facility ID	PE
CENTURYLINK - BURBANK - BRBNCACG	3015		WINONA	AVE	A	BURBANK	91504	10752316	FA0049862	7020
CYXTERA COMMUNICATIONS LLC - BR1	3015		WINONA	AVE		BURBANK	91504	10230130	FA0030193	7020
CYXTERA COMMUNICATIONS LLC - BR1	3015		WINONA	AVE		BURBANK	91504	10230130	FA0030193	7020
BWP WINONA DISTRIBUTING STATION	3020		WINONA	AVE		BURBANK	91504	10230124	FA0030189	7020
BWP WINONA DISTRIBUTING STATION	3020		WINONA	AVE		BURBANK	91504	10230124	FA0030189	3702
JANCO CO	3111		WINONA	AVE		BURBANK	91504	10208062	FA0030185	1004
JANCO CO	3111		WINONA	AVE		BURBANK	91504	10208062	FA0030185	2020
JANCO CO	3111		WINONA	AVE		BURBANK	91504	10208062	FA0030185	7020
FLO CONTROL INC	3210		WINONA	AVE		BURBANK	91504	0	FA0030183	1003
FLO CONTROL INC	3210		WINONA	AVE		BURBANK	91504	0	FA0030183	7020
DAVIS MACHINING CO	3216		WINONA	AVE		BURBANK	91504	0	FA0030190	1002
DAVIS MACHINING CO	3216		WINONA	AVE		BURBANK	91504	0	FA0030190	7020
ENTERPRISE RENT-A-CAR	3220		WINONA	AVE		BURBANK	91504	10230127	FA0030191	7020
ENTERPRISE RENT-A-CAR	3220		WINONA	AVE		BURBANK	91504	10230127	FA0030191	7024
ENTERPRISE RENT-A-CAR	3220		WINONA	AVE		BURBANK	91504	10230127	FA0030191	1001
ENTERPRISE RENT-A-CAR	3220		WINONA	AVE		BURBANK	91504	10230127	FA0030191	7024
ENTERPRISE RENT-A-CAR	3220		WINONA	AVE		BURBANK	91504	10230127	FA0030191	7020
JP ADVERTISING	3311		WINONA	AVE		BURBANK	91504	0	FA0030187	1003
CALIFORNIA AMERICAN WATER CO	555		WINSTON	AVE		SAN MARINO	91108	10282648	FA0030194	3502
SOLEVY CO LLC	28144		WITHERSPOON	PKWY		VALENCIA	91355	10851061	FA0052569	3000
SIGNATURE MEDIA SERVICES	28328		WITHERSPOON	PKWY		VALENCIA	91355	0	FA0043391	3000
FLIGHT LINE PRODUCTS LLC	28732		WITHERSPOON	PKWY		VALENCIA	91355	10287997	FA0042494	3001
FLIGHT LINE PRODUCTS LLC	28732		WITHERSPOON	PKWY		VALENCIA	91355	10287997	FA0042494	1001
BELL FOUNDRY CO	5268		WOOD	AVE		SOUTH GATE	90280	0	FA0030351	3001
JOE'S SERVICE CENTER LLC	15	W	WOODBURY	RD		ALTADENA	91001	10291282	FA0030200	7124
JOE'S SERVICE CENTER LLC	15	W	WOODBURY	RD		ALTADENA	91001	10291282	FA0030200	7124
BUILDING SUPPLY	370	E	WOODBURY	RD		ALTADENA	91001	0	FA0030207	3001
H S LYON TRUCKING INC	461	W	WOODBURY	RD		ALTADENA	91001	0	FA0030199	3001
C M T L CORPORATION	505	W	WOODBURY	RD		ALTADENA	91001	0	FA0030204	3001
SANDERS AUTOMOTIVE	600	W	WOODBURY	RD		ALTADENA	91001	0	FA0030201	3001
SANDERS AUTOMOTIVE	600	W	WOODBURY	RD		ALTADENA	91001	0	FA0030201	1001
WESTCOTT PRESS	707	W	WOODBURY	RD	C	ALTADENA	91001	10285000	FA0030212	3001
WESTCOTT PRESS	707	W	WOODBURY	RD	C	ALTADENA	91001	10285000	FA0030212	1001
WESTCOTT PRESS	711	W	WOODBURY	RD		ALTADENA	91001	0	FA0030211	3001
CAL-SWISS MFG CO INC-ALTADNEA PL	735	W	WOODBURY	RD		ALTADENA	91001	0	FA0030208	3001
PASADENA UNIFIED SCHOOL DISTRICT	740	W	WOODBURY	RD		PASADENA	91103	10308103	FA0030214	7074

LOS ANGELES COUNTY CUPA
INACTIVE - FACILITY INVENTORY

FACILITY NAME	SITE ADDRESS					CITY	ZIP	CERS ID	Facility ID	PE
PASADENA UNIFIED SCHOOL DISTRICT	740	W	WOODBURY	RD		PASADENA	91103	10308103	FA0030214	7070
AT&T Mobility - CANADA & W WOODBURY RD (USID24387)	740	W	WOODBURY	RD	2	PASADENA	91001	10199005	FA0037303	7070
PASADENA UNIFIED SCHOOL DISTRICT	740	W	WOODBURY	RD		PASADENA	91103	10308103	FA0030214	7070
PASADENA UNIFIED SCHOOL DISTRICT	740	W	WOODBURY	RD		PASADENA	91103	10308103	FA0030214	7074
VERIZON WIRELESS: JPL	740	W	WOODBURY	RD	#CELL	PASADENA	91103	10162941	FA0043668	7070
AT&T Mobility - CANADA & W WOODBURY RD (USID24387)	740	W	WOODBURY	RD	2	PASADENA	91001	10199005	FA0037303	7070
PASADENA UNIFIED SCHOOL DISTRICT	740	W	WOODBURY	RD		PASADENA	91103	10308103	FA0030214	7070
PASADENA UNIFIED SCHOOL DISTRICT	740	W	WOODBURY	RD		PASADENA	91103	10308103	FA0030214	7074
AT&T Mobility - CANADA & W WOODBURY RD (USID24387)	740	W	WOODBURY	RD	2	PASADENA	91001	10199005	FA0037303	7070
VERIZON WIRELESS: JPL	740	W	WOODBURY	RD	#CELL	PASADENA	91103	10162941	FA0043668	7070
CLEARWIRE CELL SITE CA-LOS0067 LA52	740	W	WOODBURY	RD	#CEL1	PASADENA	91103	10477624	FA0046784	7070
AMERICAN TOWERS - JPL CA - SITE #3	740	W	WOODBURY	RD		ALTADENA	91001	10468243	FA0046783	7070
CLEARWIRE CELL SITE CA-LOS0067 LA52	740	W	WOODBURY	RD	#CEL1	PASADENA	91103	10477624	FA0046784	7070
SPECTRA SENSORS	741	W	WOODBURY	RD		ALTADENA	91001	10782988	FA0030202	1001
SPECTRA SENSORS	741	W	WOODBURY	RD		ALTADENA	91001	10782988	FA0030202	3002
OAO	787	W	WOODBURY	RD		ALTADENA	91001	0	FA0030215	1001
OAO	787	W	WOODBURY	RD		ALTADENA	91001	0	FA0030215	3001
PACIFIC LIFT AND EQUIPMENT CO	836	W	WOODBURY	RD		ALTADENA	91001	10782976	FA0030210	3000
GORDY'S GARAGE & TOWING SVC	843	W	WOODBURY	RD		ALTADENA	91001	10285822	FA0030205	1001
GORDY'S GARAGE & TOWING SVC	843	W	WOODBURY	RD		ALTADENA	91001	10285822	FA0030205	3001
SUNNY FLEET WASH	5902		WOODLAWN	AVE		MAYWOOD	90270	10274191	FA0034738	3000
SUNNY FLEET WASH	5902		WOODLAWN	AVE		MAYWOOD	90270	10274191	FA0034738	1001
AYALA MUFFLERS	7217		WOODLEY	AVE	A	VAN NUYS	91406	0	FA0030218	1000
G K AUTOMOTIVE	7227		WOODLEY	AVE		VAN NUYS	91406	0	FA0030238	1001
GEORGES AUTOBODY	7239		WOODLEY	AVE		VAN NUYS	91406	10244479	FA0030229	1000
QUALITY IMPORT MOTOR SALES	7251		WOODLEY	AVE		VAN NUYS	91406	0	FA0030221	1000
GALIS AUTO REPAIR	7251		WOODLEY	AVE	D	VAN NUYS	91406	0	FA0044415	1000
CASTRO'S AUTO REPAIR	7251		WOODLEY	BLVD	E	VAN NUYS	91406	10787761	FA0049852	1000
NORTHBOUND PRESS	7427		WOODLEY	AVE		VAN NUYS	91406	0	FA0030219	1001
MICOR TRSP GRP INC C&M RELOC	7743		WOODLEY	AVE		VAN NUYS	91406	0	FA0030209	1003
SUPERIOR INDUSTRIES INTL INC	7800		WOODLEY	AVE		VAN NUYS	91406	10153817	FA0030227	1104
SUPERIOR INDUSTRIES INTL INC	7800		WOODLEY	AVE		VAN NUYS	91406	10153817	FA0030227	2010
HOLGA INC	7901		WOODLEY	AVE		VAN NUYS	91406	0	FA0030230	1103
PITTS PERFORMANCE GK INC	7922		WOODLEY	AVE		VAN NUYS	91406	0	FA0030232	1001
VOLUME MACHINE	7942		WOODLEY	AVE		VAN NUYS	91406	10256251	FA0030222	1002
SUN AIR JETS LLC	7943		WOODLEY	AVE	1B	VAN NUYS	91406	10256671	FA0047549	1002

LOS ANGELES COUNTY CUPA
INACTIVE - FACILITY INVENTORY

FACILITY NAME	SITE ADDRESS				CITY	ZIP	CERS ID	Facility ID	PE
NES STUDIO EQUIPMENT INC	7943	WOODLEY	AVE		VAN NUYS	91406	0	FA0030223	1003
WAYFARER AVIATION	7943	WOODLEY	AVE		VAN NUYS	91406	0	FA0040529	1001
WESTERN CYLINDER OVERHAUL	7945	WOODLEY	AVE		VAN NUYS	91406	0	FA0030224	1002
PEGASUS ELITE AVIATION	7945	WOODLEY	AVE		VAN NUYS	91406	10257592	FA0040530	1001
THERMCO AVIATION	7947	WOODLEY	AVE		VAN NUYS	91406	10262656	FA0040531	1001
AV-JET	7947	WOODLEY	AVE	B	VAN NUYS	91406	10262992	FA0044563	1000
AMERICAN SIGN CO	7950	WOODLEY	AVE		VAN NUYS	91406	0	FA0030236	1003
DANMER CUSTOM SHUTTERS	8000	WOODLEY	AVE		VAN NUYS	91406	10256986	FA0044287	1002
TORRANCE VALLEY PIPELINE COMPANY LLC - SATICOY STATION	8044	WOODLEY	AVE		VAN NUYS	91406	10444597	FA0030226	1000
MSE TECHNOLOGIES LLC	8201	WOODLEY	AVE		VAN NUYS	91406	10247830	FA0046619	1003
SWISS TECH DENTAL LABORATORY	8720	WOODLEY	AVE		PANORAMA CITY	91343	0	FA0030225	1001
NORWOOD DRY CLEANERS	9048	WOODLEY	AVE		NORTH HILLS	91343	0	FA0030239	1001
GRANADA HILLS TRANSMISSION	11050	WOODLEY	AVE	F	GRANADA HILLS	91344	0	FA0032700	1000
7-DAY AUTOMOTIVE CENTER	11050	WOODLEY	AVE	G	GRANADA HILLS	91344	0	FA0032699	1000
S & S AUTO CENTER	4330	WOODMAN	AVE	B	SHERMAN OAKS	91423	0	FA0030267	1000
DOC MILGROM'S CLEANING	4351	WOODMAN	AVE		SHERMAN OAKS	91423	0	FA0030254	1001
AUTO BOOMER INC	4404	WOODMAN	AVE	C	SHERMAN OAKS	91423	10715494	FA0046121	1001
EXXONMOBIL OIL CORP #10790	5955	WOODMAN	AVE		VAN NUYS	91401	0	FA0035406	1001
ANDERSON GRAPHICS	6037	WOODMAN	AVE		VAN NUYS	91401	0	FA0030255	1002
RYAN CLEANERS	6815	WOODMAN	AVE		VAN NUYS	91405	0	FA0030249	1001
D E M AUTOBODY & REPAIR	7570	WOODMAN	PL	B	VAN NUYS	91405	0	FA0030268	1001
W. MACHINE WORKS	7618	WOODMAN	AVE	18	PANORAMA CITY	91402	0	FA0030242	1003
DURATEX COATING CORP	7618	WOODMAN	AVE	11	PANORAMA CITY	91402	0	FA0033862	1000
GABOR'S AUTO	7630	WOODMAN	AVE		PANORAMA CITY	91402	0	FA0030262	1000
AUTO REPAIR QUIROA/JAVIER AUTO SERV	7670	WOODMAN	AVE	5	PANORAMA CITY	91402	0	FA0030241	1000
A & A MOBILE TRUCK & AUTO REPAIR	7670	WOODMAN	AVE	2	PANORAMA CITY	91402	0	FA0030951	1001
LLANTERA LA NUEVA	7670	WOODMAN	AVE	1A	PANORAMA CITY	91402	10257595	FA0030970	1000
NORTH VALLEY AUTO BODY	7670	WOODMAN	AVE	4	PANORAMA CITY	91402	10260454	FA0036669	1000
SCORPION AUTO CENTER	7670	WOODMAN	AVE	10	PANORAMA CITY	91402	0	FA0030263	1001
JAVIER AUTO SERVICE	7670	WOODMAN	AVE	5	PANORAMA CITY	91402	10254268	FA0036674	1000
LE AUTO CENTER	7670	WOODMAN	AVE	1B	PANORAMA CITY	91402	10259857	FA0034457	1000
BARRIOS AUTO REPAIR	7670	WOODMAN	AVE	2C	PANORAMA CITY	91402	10788220	FA0049590	1000
GOOD 1 HR PHOTO	8700	WOODMAN	AVE	2	ARLETA	91331	0	FA0034831	1006
LANCE HESSION CHEVRON	8701	WOODMAN	AVE		PANORAMA CITY	91402	0	FA0030264	1001
STRICKLY KOLORS	8856	WOODMAN	AVE		ARLETA	91331	0	FA0030260	1000
CENTURY WEST CLEANERS	8931	WOODMAN	AVE		PACOIMA	91331	0	FA0030245	1000

LOS ANGELES COUNTY CUPA
INACTIVE - FACILITY INVENTORY

FACILITY NAME	SITE ADDRESS					CITY	ZIP	CERS ID	Facility ID	PE
WOODMAN CARBURETOR	8933		WOODMAN	AVE		PACOIMA	91331	10253581	FA0030271	1000
WOODMAN CARBURETOR INC	8943		WOODMAN	AVE		PACOIMA	91331	0	FA0030251	1001
SWISS CLEANERS	9065		WOODMAN	AVE		PACOIMA	91331	10251964	FA0030252	1001
GOOD PHOTO	9083		WOODMAN	AVE		ARLETA	91331	0	FA0030265	1006
WALGREENS #6124	9750		WOODMAN	AVE		ARLETA	91331	10246717	FA0039876	2001
WOODRUFF COMMUNITY HOSPITAL	3800		WOODRUFF	AVE		LONG BEACH	90808	0	FA0030325	3001
MARSHALLS 0310	4141		WOODRUFF	AVE		LAKEWOOD	90713	10486621	FA0031219	3001
HARBOR FREIGHT TOOLS STORE #034	4171		WOODRUFF	AVE		LAKEWOOD	90713	10591546	FA0047469	3001
ARCO #1749	4265		WOODRUFF	AVE		LAKEWOOD	90713	0	FA0030338	7124
ARCO #1749	4265		WOODRUFF	AVE		LAKEWOOD	90713	0	FA0030338	3001
CITY OF LAKEWOOD DWR	4325		WOODRUFF	AVE		LAKEWOOD	90712	10279435	FA0035889	3000
T-MOBILE WEST CORP	5414		WOODRUFF	AVE		LAKEWOOD	90713	10293529	FA0040893	3000
UNITED #142	5415		WOODRUFF	AVE		LAKEWOOD	90713	10267651	FA0030327	7124
PHOTO HAUS OF LAKEWOOD	5420		WOODRUFF	AVE		LAKEWOOD	90713	0	FA0030298	1006
SEARS #8258	5436		WOODRUFF	AVE		LAKEWOOD	90713	10140935	FA0030347	1002
SEARS #8258	5436		WOODRUFF	AVE		LAKEWOOD	90713	10140935	FA0030347	3001
WOODRUFF CLEANERS	5464		WOODRUFF	AVE		LAKEWOOD	90713	0	FA0030346	1001
WOODRUFF CLEANERS	5464		WOODRUFF	AVE		LAKEWOOD	90713	0	FA0030346	3000
LAKEWOOD 76	5557		WOODRUFF	AVE		LAKEWOOD	90713	10288858	FA0030335	7124
FRESH & EASY #1028	5615		WOODRUFF	AVE		LAKEWOOD	90713	10293868	FA0042358	3001
FRESH & EASY #1028	5615		WOODRUFF	AVE		LAKEWOOD	90713	10293868	FA0042358	1001
OZZIE ENTERPRISE	5725		WOODRUFF	AVE		LAKEWOOD	90713	0	FA0030326	3001
MAYFAIR HIGH SCHOOL	6000		WOODRUFF	AVE		LAKEWOOD	90713	10276057	FA0030323	3002
VERIZON WIRELESS: ROBINHOOD	9948		WOODRUFF	AVE		TEMPLE CITY	91780	10164389	FA0049627	3000
PRECISION TOOL & DIE	11255		WOODRUFF	AVE	5	DOWNEY	90241	0	FA0030340	1000
GREEN PLANET ENGINE TECH LLC	11255		WOODRUFF	AVE	#2	DOWNEY	90241	10650763	FA0047992	7050
GREEN PLANET ENGINE TECH LLC	11255		WOODRUFF	AVE	#2	DOWNEY	90241	10650763	FA0047992	7050
FINE MACHINE INC	11255		WOODRUFF	AVE	1	DOWNEY	90241	0	FA0030288	1001
GOLDEN WEST PIPE & SUPPLY CO	11700		WOODRUFF	AVE		DOWNEY	90241	0	FA0030319	7050
ARTISTIC BODY SHOP	11840	S	WOODRUFF	AVE		DOWNEY	90241	0	FA0030313	1001
HANSON'S AUTOMOTIVE ENGINEER	11860		WOODRUFF	AVE		DOWNEY	90241	0	FA0030314	1001
AMERICAN PACIFIC CASTER &	11890	S	WOODRUFF	AVE		DOWNEY	90241	0	FA0030286	1001
CRASH CHAMPIONS DOWNEY EAST	11899		WOODRUFF	AVE		DOWNEY	90241	10630765	FA0047800	7050
CRASH CHAMPIONS DOWNEY EAST	11899		WOODRUFF	AVE		DOWNEY	90241	10630765	FA0047800	7050
CRASH CHAMPIONS DOWNEY EAST	11899		WOODRUFF	AVE		DOWNEY	90241	10630765	FA0047800	7050
TAMSHELL MFG CORP	11912		WOODRUFF	AVE		DOWNEY	90241	0	FA0030302	1003

LOS ANGELES COUNTY CUPA
INACTIVE - FACILITY INVENTORY

FACILITY NAME	SITE ADDRESS					CITY	ZIP	CERS ID	Facility ID	PE
PRIMO MACHINE INC	11916		WOODRUFF	AVE		DOWNEY	90241	10303969	FA0039132	7050
PRIMO MACHINE INC	11916		WOODRUFF	AVE		DOWNEY	90241	10303969	FA0039132	7050
A & G FENCE AND SUPPLY SALES	11926		WOODRUFF	AVE		DOWNEY	90241	10303909	FA0040864	7050
A & G FENCE AND SUPPLY SALES	11926		WOODRUFF	AVE		DOWNEY	90241	10303909	FA0040864	7050
MILLER ELECTRIC MFG CO	11933		WOODRUFF	AVE		DOWNEY	90241	0	FA0030322	7050
STOROPACK INC	11937		WOODRUFF	AVE		DOWNEY	90241	10303396	FA0039700	7050
STOROPACK INC	11937		WOODRUFF	AVE		DOWNEY	90241	10303396	FA0039700	7050
INCO EXPRESS INC	11941		WOODRUFF	AVE		DOWNEY	90241	0	FA0030316	7124
WESTERN ZINC CORPORATION	12000		WOODRUFF	AVE	D	DOWNEY	90241	0	FA0032267	1300
WESTERN ZINC CORPORATION	12000		WOODRUFF	AVE	D	DOWNEY	90241	0	FA0032267	7050
JOBBERS WHOLESALE INC	12000		WOODRUFF	AVE	C	DOWNEY	90241	0	FA0034167	7050
KEM KINETICS	12001		WOODRUFF	AVE	E	DOWNEY	90241	0	FA0036269	7050
STOROPACK INC	12005	S	WOODRUFF	AVE		DOWNEY	90241	10303975	FA0030278	7050
STOROPACK INC	12005	S	WOODRUFF	AVE		DOWNEY	90241	10303975	FA0030278	7050
STOROPAK INC	12007		WOODRUFF	AVE		DOWNEY	90241	10303399	FA0039701	7050
STOROPAK INC	12007		WOODRUFF	AVE		DOWNEY	90241	10303399	FA0039701	7050
GENUINE PARTS COMPANY DBA NAPA AUTO PARTS #050	12010		WOODRUFF	AVE	B	DOWNEY	90241	10309159	FA0039713	7050
GENUINE PARTS COMPANY DBA NAPA AUTO PARTS #050	12010		WOODRUFF	AVE	B	DOWNEY	90241	10309159	FA0039713	7050
DAYSTAR DISTRIBUTION, INC.	12020		WOODRUFF	AVE	F	DOWNEY	90241	10303408	FA0039725	7050
DAYSTAR DISTRIBUTION, INC.	12020		WOODRUFF	AVE	F	DOWNEY	90241	10303408	FA0039725	7050
DAYSTAR DISTRIBUTION, INC.	12020		WOODRUFF	AVE	F	DOWNEY	90241	10303408	FA0039725	7050
MULTI-FRESH PRODUCE INC	12020		WOODRUFF	AVE	C	DOWNEY	90241	10309213	FA0039698	7050
MULTI-FRESH PRODUCE INC	12020		WOODRUFF	AVE	C	DOWNEY	90241	10309213	FA0039698	7050
MULTI-FRESH PRODUCE INC	12020		WOODRUFF	AVE	C	DOWNEY	90241	10309213	FA0039698	7050
FLOWCRETE NORTH AMERICA INC	12020		WOODRUFF	AVE	B	DOWNEY	90241	10310491	FA0044702	7050
FLOWCRETE NORTH AMERICA INC	12020		WOODRUFF	AVE	B	DOWNEY	90241	10310491	FA0044702	7050
FLOWCRETE NORTH AMERICA INC	12020		WOODRUFF	AVE	B	DOWNEY	90241	10310491	FA0044702	7050
NANOSKIN CAR CARE PRODUCTS	12020		WOODRUFF	AVE	E	DOWNEY	90241	10303489	FA0039729	7050
NANOSKIN CAR CARE PRODUCTS	12020		WOODRUFF	AVE	E	DOWNEY	90241	10303489	FA0039729	7050
CAL PIPE INDUSTRIES	12021		WOODRUFF	AVE		DOWNEY	90241	10303933	FA0043803	7050
CAL PIPE INDUSTRIES	12021		WOODRUFF	AVE		DOWNEY	90241	10303933	FA0043803	1001
KIRKHILL MANUFACTURE CO	12023		WOODRUFF	AVE		DOWNEY	90241	10303885	FA0030310	1003
KIRKHILL MANUFACTURE CO	12023		WOODRUFF	AVE		DOWNEY	90241	10303885	FA0030310	3701
KIRKHILL MANUFACTURE CO	12023		WOODRUFF	AVE		DOWNEY	90241	10303885	FA0030310	7050
KIRKHILL MANUFACTURE CO	12023		WOODRUFF	AVE		DOWNEY	90241	10303885	FA0030310	7050
F & J BODY SHOP	12120		WOODRUFF	AVE		DOWNEY	90241	10308193	FA0031316	1001

LOS ANGELES COUNTY CUPA
INACTIVE - FACILITY INVENTORY

FACILITY NAME	SITE ADDRESS					CITY	ZIP	CERS ID	Facility ID	PE
BOBS PERFORMANCE AUTO REPAIR	12120		WOODRUFF	AVE		DOWNEY	90241	0	FA0030272	1001
BOBS PERFORMANCE AUTO REPAIR	12120		WOODRUFF	AVE		DOWNEY	90241	0	FA0030272	7050
JOES AUTO PARTS & MACHINE	12122		WOODRUFF	AVE		DOWNEY	90241	0	FA0030300	1001
AL'S SHOP	12122		WOODRUFF	AVE		DOWNEY	90241	10302772	FA0044991	1000
MENOS AUTO BODY	12126		WOODRUFF	AVE		DOWNEY	90241	0	FA0031819	7050
DC AUTO & TRUCK COLLISION INC.	12126		WOODRUFF	AVE	B	DOWNEY	90241	10716124	FA0039687	7050
MENOS AUTO BODY	12126		WOODRUFF	AVE		DOWNEY	90241	0	FA0031819	1001
DOWNEY TIRES & AUTO REPAIR	12126		WOODRUFF	AVE		DOWNEY	90241	10303990	FA0030279	1001
DOWNEY TIRES & AUTO REPAIR	12126		WOODRUFF	AVE		DOWNEY	90241	10303990	FA0030279	7050
LIZARD MOTORSPORTS	12128		WOODRUFF	AVE		DOWNEY	90241	10303483	FA0030299	7050
RTL AUTO	12130	S	WOODRUFF	AVE		DOWNEY	90241	0	FA0030277	1001
SW SPEEDOMETER	12134		WOODRUFF	AVE		DOWNEY	90241	0	FA0030301	1001
CLASSIC GRAPHIX	12152		WOODRUFF	AVE		DOWNEY	90241	10304632	FA0030303	7050
CLASSIC GRAPHIX	12152		WOODRUFF	AVE		DOWNEY	90241	10304632	FA0030303	7050
CALPIPE SECURITY BOLLARDS	12160		WOODRUFF	AVE		DOWNEY	90241	10310143	FA0034174	7050
PENAS IRON WORKS & POWDER COATING INC	12162		WOODRUFF	AVE		DOWNEY	90241	10304008	FA0030321	7050
PENAS IRON WORKS & POWDER COATING INC	12162		WOODRUFF	AVE		DOWNEY	90241	10304008	FA0030321	7050
PENAS IRON WORKS & POWDER COATING INC	12162		WOODRUFF	AVE		DOWNEY	90241	10304008	FA0030321	7050
UNITED DRILL BUSHING CORP	12200		WOODRUFF	AVE		DOWNEY	90241	10303900	FA0030287	7050
UNITED DRILL BUSHING CORP	12200		WOODRUFF	AVE		DOWNEY	90241	10303900	FA0030287	7050
A & R COLLISION CENTER	12207		WOODRUFF	AVE	B	DOWNEY	90241	10303891	FA0039706	7050
A & R COLLISION CENTER	12207		WOODRUFF	AVE	B	DOWNEY	90241	10303891	FA0039706	1001
A & R COLLISION CENTER	12207		WOODRUFF	AVE	B	DOWNEY	90241	10303891	FA0039706	7050
A & R COLLISION CENTER	12207		WOODRUFF	AVE	B	DOWNEY	90241	10303891	FA0039706	7050
A C PETERSON CO INC	12211	S	WOODRUFF	AVE		DOWNEY	90241	0	FA0030292	1003
M&R OF LONG BEACH	12213	S	WOODRUFF	AVE		DOWNEY	90241	10303945	FA0030275	7050
M&R OF LONG BEACH	12213	S	WOODRUFF	AVE		DOWNEY	90241	10303945	FA0030275	7050
B&F MACHINE INC	12215	S	WOODRUFF	AVE		DOWNEY	90241	0	FA0030293	1001
TUV SUD AMERICA COGS	12217		WOODRUFF	AVE		DOWNEY	90241	10303477	FA0041474	1001
TUV SUD AMERICA COGS	12217		WOODRUFF	AVE		DOWNEY	90241	10303477	FA0041474	7050
TUV SUD AMERICA COGS	12217		WOODRUFF	AVE		DOWNEY	90241	10303477	FA0041474	7050
ARCO WELDER REPAIR INC	12221	S	WOODRUFF	AVE		DOWNEY	90241	10303942	FA0030291	7050
ARCO WELDER REPAIR INC	12221	S	WOODRUFF	AVE		DOWNEY	90241	10303942	FA0030291	1001
ARCO WELDER REPAIR INC	12221	S	WOODRUFF	AVE		DOWNEY	90241	10303942	FA0030291	7050
ARCO WELDER REPAIR INC	12221	S	WOODRUFF	AVE		DOWNEY	90241	10303942	FA0030291	7050
GVD TRANSPORT INC	12222		WOODRUFF	AVE		DOWNEY	90241	10303888	FA0030294	7050

LOS ANGELES COUNTY CUPA
INACTIVE - FACILITY INVENTORY

FACILITY NAME	SITE ADDRESS					CITY	ZIP	CERS ID	Facility ID	PE
GVD TRANSPORT INC	12222		WOODRUFF	AVE		DOWNEY	90241	10303888	FA0030294	7050
GVD TRANSPORT INC	12222		WOODRUFF	AVE		DOWNEY	90241	10303888	FA0030294	7050
WESTWERK PARTS & SERVICE	12223	S	WOODRUFF	AVE		DOWNEY	90241	10303930	FA0030290	7050
WESTWERK PARTS & SERVICE	12223	S	WOODRUFF	AVE		DOWNEY	90241	10303930	FA0030290	7050
ELECTRABOND	12223	S	WOODRUFF	AVE	A	DOWNEY	90241	0	FA0041693	1001
ALLEN TIRE COMPANY 1705	12238		WOODRUFF	AVE		DOWNEY	90241	10303894	FA0030307	7050
ALLEN TIRE COMPANY 1705	12238		WOODRUFF	AVE		DOWNEY	90241	10303894	FA0030307	7050
ALLEN TIRE COMPANY 1705	12238		WOODRUFF	AVE		DOWNEY	90241	10303894	FA0030307	7050
SHAWNAN	12240		WOODRUFF	AVE		DOWNEY	90241	10304011	FA0030318	7050
SHAWNAN	12240		WOODRUFF	AVE		DOWNEY	90241	10304011	FA0030318	7050
ABIGAIL INVESTMENTS	12252		WOODRUFF	AVE	1	DOWNEY	90241	0	FA0030315	1000
ABIGAIL INVESTMENTS	12252		WOODRUFF	AVE	1	DOWNEY	90241	0	FA0030315	7050
ABIGAIL INVESTMENTS LLC	12252		WOODRUFF	AVE	B	DOWNEY	90241	0	FA0030962	1002
ABIGAIL INVESTMENTS LLC	12252		WOODRUFF	AVE	B	DOWNEY	90241	0	FA0030962	7050
ABIGAIL INVESTMENTS LLC	12252		WOODRUFF	AVE	B	DOWNEY	90241	0	FA0030962	7050
JOE ANDREW FURNITURE	12258		WOODRUFF	AVE		DOWNEY	90241	0	FA0036256	7050
J & J AUTO REPAIR	12262		WOODRUFF	AVE	1	DOWNEY	90241	10303987	FA0031003	7050
J & J AUTO REPAIR	12262		WOODRUFF	AVE	1	DOWNEY	90241	10303987	FA0031003	7050
MOTOR MEISTER	12262		WOODRUFF	AVE		DOWNEY	90241	0	FA0030309	1002
C O D AUTOMOTIVE	12262		WOODRUFF	AVE	B	DOWNEY	90241	0	FA0031004	1001
KLAS KEM INC	12264		WOODRUFF	AVE		DOWNEY	90241	10303915	FA0030283	7050
KLAS KEM INC	12264		WOODRUFF	AVE		DOWNEY	90241	10303915	FA0030283	7050
HANNAN'S AUTO SERVICE	12268		WOODRUFF	AVE		DOWNEY	90241	0	FA0030312	7050
HANNAN'S AUTO SERVICE	12268		WOODRUFF	AVE		DOWNEY	90241	0	FA0030312	1000
SIRRIS ABATEMENT & EQUIPMENT	12303		WOODRUFF	AVE		DOWNEY	90241	10303474	FA0034168	7050
SIRRIS ABATEMENT & EQUIPMENT	12303		WOODRUFF	AVE		DOWNEY	90241	10303474	FA0034168	7050
SIRRIS ABATEMENT & EQUIPMENT	12303		WOODRUFF	AVE		DOWNEY	90241	10303474	FA0034168	7050
PACIFIC SOUTHWEST MOLDS	12307		WOODRUFF	AVE		DOWNEY	90241	10459456	FA0045913	7050
PACIFIC SOUTHWEST MOLDS	12307		WOODRUFF	AVE		DOWNEY	90241	10459456	FA0045913	7050
PACIFIC SOUTHWEST MOLDS	12307		WOODRUFF	AVE		DOWNEY	90241	10459456	FA0045913	7050
NR DEVELOPMENT, INC.	12307		WOODRUFF	AVE		DOWNEY	90241	10786468	FA0051384	7050
NR DEVELOPMENT, INC.	12307		WOODRUFF	AVE		DOWNEY	90241	10786468	FA0051384	1000
NR DEVELOPMENT, INC.	12307		WOODRUFF	AVE		DOWNEY	90241	10786468	FA0051384	3701
ADVANCED RACING ENGINES	12311		WOODRUFF	AVE		DOWNEY	90241	10463479	FA0040876	7050
ADVANCED RACING ENGINES	12311		WOODRUFF	AVE		DOWNEY	90241	10463479	FA0040876	7050
ADVANCED RACING ENGINES	12311		WOODRUFF	AVE		DOWNEY	90241	10463479	FA0040876	7050

LOS ANGELES COUNTY CUPA
INACTIVE - FACILITY INVENTORY

FACILITY NAME	SITE ADDRESS					CITY	ZIP	CERS ID	Facility ID	PE
ADVANCED RACING ENGINES	12311		WOODRUFF	AVE		DOWNEY	90241	10463479	FA0040876	7050
SHAWNAN MAINTENANCE	12320		WOODRUFF	AVE		DOWNEY	90241	10715632	FA0030285	2010
SHAWNAN MAINTENANCE	12320		WOODRUFF	AVE		DOWNEY	90241	10715632	FA0030285	1002
SHAWNAN MAINTENANCE	12320		WOODRUFF	AVE		DOWNEY	90241	10715632	FA0030285	7050
SHAWNAN MAINTENANCE	12320		WOODRUFF	AVE		DOWNEY	90241	10715632	FA0030285	7050
SHAWNAN MAINTENANCE	12320		WOODRUFF	AVE		DOWNEY	90241	10715632	FA0030285	7050
SHAWNAN MAINTENANCE	12320		WOODRUFF	AVE		DOWNEY	90241	10715632	FA0030285	7050
GENERAL BRAKE & ALIGNMENT	12323	S	WOODRUFF	AVE	A	DOWNEY	90241	0	FA0030280	1001
DOWNEY TRK & TRAILER PAINTIN	12323		WOODRUFF	AVE	B	DOWNEY	90241	0	FA0030281	1001
JIM FOLS	12328	S	WOODRUFF	AVE	B	DOWNEY	90241	0	FA0030237	1000
HILLS' TRUCK REPAIR	12328	S	WOODRUFF	AVE	A	DOWNEY	90241	0	FA0030305	1000
AMERICAN WEST LANDSCAPE INC	12328		WOODRUFF	AVE		DOWNEY	90241	0	FA0039685	7050
GOMEZ MOBILE TRUCK REPAIR	12328	S	WOODRUFF	AVE	C	DOWNEY	90241	0	FA0030341	1000
DOWNEY UNIFIED SCHOOL DIST- TRANSPORTATION	12330		WOODRUFF	AVE		DOWNEY	90241	10302463	FA0030317	7050
DOWNEY UNIFIED SCHOOL DIST- TRANSPORTATION	12330		WOODRUFF	AVE		DOWNEY	90241	10302463	FA0030317	7050
ROGER'S EUROPEAN ENGINEERING	12401		WOODRUFF	AVE	14	DOWNEY	90241	0	FA0030296	1001
JJ'S AUTO SERVICE	12401		WOODRUFF	AVE	1	DOWNEY	90241	10303912	FA0040048	7050
JJ'S AUTO SERVICE	12401		WOODRUFF	AVE	1	DOWNEY	90241	10303912	FA0040048	7050
GLOBAL EDM SUPPLIES	12401		WOODRUFF	AVE	17	DOWNEY	90241	10303984	FA0039690	7050
GLOBAL EDM SUPPLIES	12401		WOODRUFF	AVE	17	DOWNEY	90241	10303984	FA0039690	7050
YALE ENGINEERING CO	12405		WOODRUFF	AVE		DOWNEY	90241	0	FA0030304	7050
YALE ENGINEERING CO	12405		WOODRUFF	AVE		DOWNEY	90241	0	FA0030304	1300
YALE ENGINEERING CO	12405		WOODRUFF	AVE		DOWNEY	90241	0	FA0030304	1001
GLENN'S AUTO PARTS & SERVICE	12441	S	WOODRUFF	AVE		DOWNEY	90241	10304128	FA0030289	7050
GLENN'S AUTO PARTS & SERVICE	12441	S	WOODRUFF	AVE		DOWNEY	90241	10304128	FA0030289	7050
LYNNS AUTO AIR INC	13255		WOODRUFF	AVE		DOWNEY	90242	10303978	FA0039691	7050
LYNNS AUTO AIR INC	13255		WOODRUFF	AVE		DOWNEY	90242	10303978	FA0039691	7050
TRINIDAD FUEL COMPANY, INC.	13400		WOODRUFF	AVE		BELLFLOWER	90706	10265125	FA0030329	7124
UNITED CARBURETORS	14326	S	WOODRUFF	AVE		BELLFLOWER	90706	0	FA0030295	1001
USALVA AUTO SALES	14328		WOODRUFF	AVE		BELLFLOWER	90706	0	FA0030348	1001
USALVA AUTO SALES	14328		WOODRUFF	AVE		BELLFLOWER	90706	0	FA0030348	3001
BELLFLOWER UNIFIED SCHOOL DIST	15330	S	WOODRUFF	AVE		BELLFLOWER	90706	10276159	FA0030324	7124
WALGREENS #7403	15740		WOODRUFF	AVE		BELLFLOWER	90706	10281910	FA0033768	3000
MASTER MECHANIC TECHNICIAN	15921		WOODRUFF	AVE		BELLFLOWER	90706	10795075	FA0037497	3001
MASTER MECHANIC TECHNICIAN	15921		WOODRUFF	AVE		BELLFLOWER	90706	10795075	FA0037497	1001
RALPHS GROCERY #660	16000		WOODRUFF	AVE		BELLFLOWER	90706	0	FA0030339	3001

LOS ANGELES COUNTY CUPA
INACTIVE - FACILITY INVENTORY

FACILITY NAME	SITE ADDRESS					CITY	ZIP	CERS ID	Facility ID	PE
RALPHS GROCERY #660	16000		WOODRUFF	AVE		BELLFLOWER	90706	0	FA0030339	1001
DD'S DISCOUNTS #5376	16000		WOODRUFF	AVE		BELLFLOWER	90706	10760287	FA0050116	3000
MOUW'S COUNTRY STORE	16134		WOODRUFF	AVE		BELLFLOWER	90706	0	FA0030330	3001
BELLFLOWER RADIATOR REPAIR	16658		WOODRUFF	AVE		BELLFLOWER	90706	10289974	FA0030273	2001
MOTOR MAGIC RACING ENGINE	17160		WOODRUFF	AVE		BELLFLOWER	90706	10794721	FA0030342	1001
MOTOR MAGIC RACING ENGINE	17160		WOODRUFF	AVE		BELLFLOWER	90706	10794721	FA0030342	3001
LAKEWOOD PORCELIAN STUDIO	17415		WOODRUFF	AVE		BELLFLOWER	90706	10794976	FA0032593	3001
A-1 AUTO REPAIR & TRANSMISSION	17510		WOODRUFF	AVE		BELLFLOWER	90706	10290064	FA0030965	3001
A-1 AUTO REPAIR & TRANSMISSION	17510		WOODRUFF	AVE		BELLFLOWER	90706	10290064	FA0030965	1000
SHELL (BELLFLOWER)	17608	S	WOODRUFF	AVE		BELLFLOWER	90706	10794697	FA0030336	3001
BELLWOOD GENERAL HOSPITAL	17800		WOODRUFF	AVE		BELLFLOWER	90706	10794865	FA0030337	3003
METROPCS CALIFORNIA, LLC#LA0578A			WOODRUFF & SOUTH	ST		LAKEWOOD	90713	10298944	FA0040422	3000
SOUTHERN CALIFORNIA GAS COMPANY: BELVEDERE BASE	303	S	WOODS	AVE		LOS ANGELES	90022	10151373	FA0030350	3500
JALISCO TILE WAREHOUSE	337	S	WOODS	AVE		LOS ANGELES	90022	0	FA0030282	3001
PRN AMBULANCE	345		WOODS	AVE		LOS ANGELES	90022	10783354	FA0050280	3000
SCE MAYWOOD SUBSTATION			WOODWARD/BN RANDOLPH/GAGE			BELL	90201	10190035	FA0030353	3003
J & J AUTO WRECKING	1720		WORKMAN	ST		LOS ANGELES	90031	0	FA0030357	1001
STEPHEN'S AUTO SERVICE CENTER	1721		WORKMAN	ST		LOS ANGELES	90031	0	FA0030358	1000
CVS PHARMACY #9666	2419		WORKMAN	ST		LOS ANGELES	90031	10259863	FA0034490	3000
SEIDNER'S COLLISION CENTERS-WEST COVINA	2525	E	WORKMAN	AVE		WEST COVINA	91791	10283737	FA0030365	1200
CITRUS BRAKE AND AUTOMOTIVE	2529	E	WORKMAN	AVE	C	WEST COVINA	91791	0	FA0030356	1000
KARL'S GARAGE	2529	E	WORKMAN	AVE		WEST COVINA	91791	0	FA0030363	3001
ULTIMATE AUTO	2533		WORKMAN	AVE	B	WEST COVINA	91791	0	FA0035450	1006
TROJAN TIRE CENTER INC	2534	E	WORKMAN	AVE		WEST COVINA	91791	0	FA0030364	3001
TROJAN TIRE CENTER INC	2534	E	WORKMAN	AVE		WEST COVINA	91791	0	FA0030364	1002
EASTLAND JUMBO 1 HR PHOTO	2648	E	WORKMAN	AVE	3001	WEST COVINA	91791	0	FA0030355	1006
ULTA BEAUTY #1035 (WEST COVINA CA)	2648	E	WORKMAN	AVE	A	WEST COVINA	91791	10685701	FA0048547	1001
CVS PHARMACY #9146	2700	E	WORKMAN	AVE		WEST COVINA	91791	0	FA0030367	1001
CVS PHARMACY #9146	2700	E	WORKMAN	AVE		WEST COVINA	91791	0	FA0030367	3001
CARLS JR 7391	2980	E	WORKMAN	AVE		WEST COVINA	91791	10458814	FA0046217	3000
FRONTIER CALIFORNIA - LA PUENTE CO	15844		WORKMAN	ST		LA PUENTE	91744	10141401	FA0030361	7124
ARCO 42121	460		WORKMAN MILL	RD		CITY OF INDUSTRY	91746	10282768	FA0030368	7124
CHEVRON STATION #97425	506	S	WORKMAN MILL	RD		LA PUENTE	91746	0	FA0030369	1001
CHEVRON STATION #97425	506	S	WORKMAN MILL	RD		LA PUENTE	91746	0	FA0030369	3001

LOS ANGELES COUNTY CUPA
INACTIVE - FACILITY INVENTORY

FACILITY NAME	SITE ADDRESS					CITY	ZIP	CERS ID	Facility ID	PE
DOLLAR TREE STORES INC	524	S	WORKMAN MILL	RD		LA PUENTE	91746	0	FA0047828	3000
DOLLAR TREE STORES INC	524	S	WORKMAN MILL	RD		LA PUENTE	91746	0	FA0047828	1001
METROPCS CALIFORNIA	1509	S	WORKMAN MILL	RD	B	LA PUENTE	90601	10298803	FA0040275	3000
SAN JOSE CREEK EAST WATER RECLAMATION PLANT	1965		WORKMAN MILL	RD		WHITTIER	90601	10197118	FA0030377	7124
METROPCS CALIFORNIA LA0304	2039		WORKMAN MILL	RD		INDUSTRY	90601	10298686	FA0040140	3000
SPRINT NXTL SITE LA03XC015	2050		WORKMAN MILL	RD	2	WHITTIER	90601	0	FA0039128	3000
T-MOBILE WEST CORP	2050		WORKMAN MILL	RD		WHITTIER	90601	10293403	FA0040892	3000
AIRGAS RUTLAND TOOL	2225		WORKMAN MILL	RD		WHITTIER	90601	0	FA0030388	1004
AIRGAS RUTLAND TOOL	2225		WORKMAN MILL	RD		WHITTIER	90601	0	FA0030388	3003
AIRGAS	2355		WORKMAN MILL	RD		WHITTIER	90601	10280248	FA0036923	3000
AIRGAS	2355		WORKMAN MILL	RD		WHITTIER	90601	10280248	FA0036923	1001
EVEREST ROOFING PRODUCTS	2500		WORKMAN MILL	RD		INDUSTRY	91746	0	FA0030382	3001
CONSOLIDATED COVER CO	2601		WORKMAN MILL	RD		WHITTIER	90601	0	FA0030370	3003
CONSOLIDATED COVER CO	2601		WORKMAN MILL	RD		WHITTIER	90601	0	FA0030370	1004
STD DISTRIBUTION CO	2727		WORKMAN MILL	RD	1	WHITTIER	90601	0	FA0030372	3003
ASAP	2727		WORKMAN MILL	RD	2	WHITTIER	90601	0	FA0030390	3001
ASAP	2727		WORKMAN MILL	RD	2	WHITTIER	90601	0	FA0030390	1001
SPRINT NXTL LA CNTY SANITATION DIST	2800		WORKMAN MILL	RD		INDUSTRY	90601	0	FA0039124	3000
CINTAS WHITTIER LOCATION #693	2829		WORKMAN MILL	RD		WHITTIER	90601	10728682	FA0030373	2004
CINTAS WHITTIER LOCATION #693	2829		WORKMAN MILL	RD		WHITTIER	90601	10728682	FA0030373	1003
CLEAN ENERGY-13880	3212		WORKMAN MILL	RD		WHITTIER	90601	10612528	FA0043862	1000
JUSDA SUPPLY CHAIN MANAGEMENT CORPFEDEX GROUND - WHITTIER	3629		WORKMAN MILL	RD		WHITTIER	90601	10455103	FA0046126	3001
JUSDA SUPPLY CHAIN MANAGEMENT CORPFEDEX GROUND - WHITTIER	3629		WORKMAN MILL	RD		WHITTIER	90601	10455103	FA0046126	1001
KUEHNE & NAGEL	3735		WORKMAN MILL	RD		WHITTIER	90601	10279441	FA0039535	3002
ROSE HILLS COMPANY	3888		WORKMAN MILL	RD		WHITTIER	90601	10264915	FA0030384	2002
ROSE HILLS COMPANY	3888		WORKMAN MILL	RD		WHITTIER	90601	10264915	FA0030384	3501
MICHALE KORS	3931		WORKMAN MILL	RD		WHITTIER	90601	10279198	FA0039537	3000
PROMPT APPAREL LA INC.	3963		WORKMAN MILL	RD		WHITTIER	90601	10774891	FA0039536	3002
LOGISTIC EDGE LLC	3963		WORKMAN MILL	RD	B	WHITTIER	90601	10488496	FA0049379	3002
MATRIX OIL CORP	5020		WORKMAN MILL	RD		WHITTIER	90601	10265011	FA0030379	3702
SO CAL GAS (OM5432) MATRIX OIL	5040		WORKMAN MILL	RD		WHITTIER	90601	10151487	FA0036175	3000
U S AIR INC	100		WORLD	WAY	3	LOS ANGELES	90045	0	FA0030405	1004
AMERICA WEST AIRLINES INC	100		WORLD	WAY	5	LOS ANGELES	90045	0	FA0030411	1103
DELTA AIR LINES TERMINAL 2	200		WORLD	WAY		LOS ANGELES	90045	0	FA0050559	1000
ALASKA AIRLINES	300		WORLD	WAY	3	LOS ANGELES	90045	0	FA0030394	1005

LOS ANGELES COUNTY CUPA
INACTIVE - FACILITY INVENTORY

FACILITY NAME	SITE ADDRESS			CITY	ZIP	CERS ID	Facility ID	PE
HORIZON AIR INDUSTRIES	300	WORLD	WAY 3	LOS ANGELES	90045	0	FA0040152	1002
JBT AEROTECH SERVICES	300	WORLD	WAY 39	LOS ANGELES	90045	0	FA0040153	1002
VIRGIN-AMERICA	300	WORLD	WAY 2	LOS ANGELES	90045	10261408	FA0040154	1003
CANADIAN AIRLINES INT'L	400	WORLD	WAY	LOS ANGELES	90045	0	FA0030398	1002
AIRCRAFT SERVICE INTL GROUP	6920	WORLD	WAY	LOS ANGELES	90045	0	FA0030392	1003
MENZIES AVIATION	6951	WORLD	WAY	LOS ANGELES	90045	0	FA0030407	1003
AMERICAN EAGLE	7000	WORLD	WAY 7-8B	LOS ANGELES	90045	0	FA0030412	1003
MERCURY GSE	7000	WORLD	WAY 6	LOS ANGELES	90045	0	FA0030413	1002
UNOCAL	7000	WORLD	WAY 8	LOS ANGELES	90045	0	FA0030415	1002
OCCIDENTAL PETROLEUM CORP	7000	WORLD	WAY 4	LOS ANGELES	90045	0	FA0030410	1002
NEWS FLIGHT INC	7000	WORLD	WAY 5-B	LOS ANGELES	90045	0	FA0030416	1002
AA LAX - HANGAR 2/SUPER BAY	7000	WORLD	WAY A	LOS ANGELES	90045	10244731	FA0030408	2002
AERO CALIFORNIA	7000	WORLD	WAY 9	LOS ANGELES	90045	0	FA0030417	1003
LSG SKY CHEFS	7000	WORLD	WAY 1&10	LOS ANGELES	90045	0	FA0030402	1005
WORLDWIDE AIRLINES SERVICES	7000	WORLD	WAY C	LOS ANGELES	90045	0	FA0030409	1004
RIDGEWOOD POWER MGT CORP	7000	WORLD	WAY 7	LOS ANGELES	90045	0	FA0030414	1000
TWA	7001	WORLD	WAY	LOS ANGELES	90045	0	FA0030399	1104
BRITISH AIRWAYS ENGINEERING	7001	WORLD	WAY 3RD	LOS ANGELES	90045	0	FA0036428	1002
EXECUTIVE AIR MAINTENANCE SERVICES	7001	WORLD	WAY 122	LOS ANGELES	90045	0	FA0040837	1002
CERTIFIED AVIATION SERVICES	7001	WORLD	WAY 103	LOS ANGELES	90045	0	FA0037586	1002
QUANTAS AIRWAYS	7001	WORLD	WAY 2	LOS ANGELES	90045	10261744	FA0040840	1001
FEDERAL AVIATION ADMIN LAX - RTR-1	7046	WORLD	WAY	LOS ANGELES	90045	10245721	FA0036390	1001
US COAST GUARD AIR STATION	7159	WORLD	WAY	LOS ANGELES	90045	10246273	FA0036194	1001
BRITISH AIRWAYS ENGINEERING	7183	WORLD	WAY	LOS ANGELES	90045	0	FA0030418	1002
US AIRWAYS INC	7183	WORLD	WAY	LOS ANGELES	90045	10252237	FA0030419	1004
LAXFUEL CORPORATION	7259	WORLD	WAY	LOS ANGELES	90045	0	FA0030400	1003
ATLAS AIR GROUP	7300	WORLD	WAY 5A	LOS ANGELES	90045	0	FA0030395	1004
MEXICANA AIRLINES	380	WORLD WAY	WALK	LOS ANGELES	90045	0	FA0043193	1003
ALLEGIANT AIR	550	WORLD WAY WEST		LOS ANGELES	90045	10742887	FA0052303	1000
UNITED AIRLINES, INC.	7300	WORLD WAY WEST	WAY	LOS ANGELES	90045	10207363	FA0030396	1105
UNITED AIRLINES, INC.	7300	WORLD WAY WEST	WAY	LOS ANGELES	90045	10207363	FA0030396	2002
ROSCOE MOSS MFG CO	4360	WORTH	ST	LOS ANGELES	90063	10245238	FA0030421	3700
LEX AUTO	4366	WORTH	ST	LOS ANGELES	90063	0	FA0030420	1001
AMERICAN MOVING PARTS LLC	4408	WORTH	ST	LOS ANGELES	90063	10679704	FA0048594	2020

LOS ANGELES COUNTY CUPA
INACTIVE - FACILITY INVENTORY

FACILITY NAME	SITE ADDRESS					CITY	ZIP	CERS ID	Facility ID	PE
ROMAN EMPIRE FURNITURE MFG	4466		WORTH	ST		LOS ANGELES	90063	0	FA0030424	1003
ROMAN EMPIRE FURNITURE MFG	4466		WORTH	ST		LOS ANGELES	90063	0	FA0030424	3002
ATLAS CARPET MILLS	4560		WORTH	ST		LOS ANGELES	90063	0	FA0030425	3001
NORCO DELIVERY SERVICE INC	4600	E	WORTH	ST		LOS ANGELES	90063	0	FA0030427	1003
NORCO DELIVERY SERVICE INC	4600	E	WORTH	ST		LOS ANGELES	90063	0	FA0030427	3001
SCENARIO DESIGN INC	4700		WORTH	ST		LOS ANGELES	90063	0	FA0034820	1001
SCENARIO DESIGN INC	4700		WORTH	ST		LOS ANGELES	90063	0	FA0034820	3000
STAN SAX	4722		WORTH	ST		LOS ANGELES	90063	0	FA0030426	3001
ARTISTIC PRESS INC	2922		WORTHEN	AVE		LOS ANGELES	90039	10251163	FA0030429	1006
RIPPLE YARD	3009		WORTHEN	ST		LOS ANGELES	90039	0	FA0036362	1003
CH LABORATORIES LLC	1170		WRIGHT	WAY		INDUSTRY	91748	10802002	FA0030450	1002
CH LABORATORIES LLC	1170		WRIGHT	WAY		INDUSTRY	91748	10802002	FA0030450	3002
VERIZON WIRELESS: LOS ANGELES CONVENTION CENTER	1441		WRIGHT	ST		LOS ANGELES	90015	10163299	FA0050823	1000
HEALTHMARK	1815		WRIGHT	AVE		LA VERNE	91750	10804441	FA0030447	3004
DOW HYDRAULIC SYSTEMS	1835		WRIGHT	AVE		LA VERNE	91750	10156841	FA0030436	1003
DOW HYDRAULIC SYSTEMS	1835		WRIGHT	AVE		LA VERNE	91750	10156841	FA0030436	3002
MARKWINGS INTERNATIONAL CORP	1871		WRIGHT	AVE		LA VERNE	91750	0	FA0030442	1002
MARKWINGS INTERNATIONAL CORP	1871		WRIGHT	AVE		LA VERNE	91750	0	FA0030442	3001
MASS ELECTRIC CONSTRUCTION CO	1925		WRIGHT	AVE	C	LA VERNE	91750	10166725	FA0043655	1000
MASS ELECTRIC CONSTRUCTION CO	1925		WRIGHT	AVE	C	LA VERNE	91750	10166725	FA0043655	3001
AZUR ENERGY LLC	2079		WRIGHT	AVE	B2	LA VERNE	91750	10294009	FA0043891	3001
AMERICAN ORNAMENTAL IRON WKS	10036		WRIGHT	RD		SOUTH GATE	90280	0	FA0030437	1000
SOUTH GATE TIRES	10821		WRIGHT	RD	B	SOUTH GATE	90280	10301887	FA0030438	3000
SOUTH GATE TIRES	10821		WRIGHT	RD	B	SOUTH GATE	90280	10301887	FA0030438	1001
CABRERA'S GENERAL MECHANIC	10821		WRIGHT	RD	A	SOUTH GATE	90280	0	FA0030441	3001
CABRERA'S GENERAL MECHANIC	10821		WRIGHT	RD	A	SOUTH GATE	90280	0	FA0030441	1001
PLATINUM STYLE AUTO BODY	10827		WRIGHT	RD		SOUTH GATE	90280	10455676	FA0030439	3001
AT&T MOBILITY MALLISON ABBOTT (45301)	11000		WRIGHT	RD		LYNWOOD	90262	10291093	FA0037844	3001
CITY FOAM INC.	11110		WRIGHT	RD		LYNWOOD	90262	0	FA0030446	1001
CITY FOAM INC.	11110		WRIGHT	RD		LYNWOOD	90262	0	FA0030446	3001
ACME 5 INDUSTRIES	11122		WRIGHT	RD		LYNWOOD	90262	10301617	FA0043156	1001
ACME 5 INDUSTRIES	11122		WRIGHT	RD		LYNWOOD	90262	10301617	FA0043156	3001
S & A BUMPER FIXING INC	11124		WRIGHT	RD		LYNWOOD	90262	10301620	FA0043893	3001
S & A BUMPER FIXING INC	11124		WRIGHT	RD		LYNWOOD	90262	10301620	FA0043893	1001
VALLEY PACIFIC CENTER	11128		WRIGHT	RD		LYNWOOD	90262	0	FA0030448	3002
VALLEY PACIFIC CENTER	11128		WRIGHT	RD		LYNWOOD	90262	0	FA0030448	1001

LOS ANGELES COUNTY CUPA
INACTIVE - FACILITY INVENTORY

FACILITY NAME	SITE ADDRESS				CITY	ZIP	CERS ID	Facility ID	PE
KDH USED TRUCK SALES	11132		WRIGHT	RD	LYNWOOD	90262	0	FA0043160	1001
KDH USED TRUCK SALES	11132		WRIGHT	RD	LYNWOOD	90262	0	FA0043160	3001
PASCO SPECIALITY & MGF INC	11156		WRIGHT	RD	LYNWOOD	90262	0	FA0030443	3000
ACE MACHINE SHOP INC	11200		WRIGHT	RD	LYNWOOD	90262	10271506	FA0040790	3701
LYNWOOD UNIF SCHOOL DIST	11300		WRIGHT	RD	LYNWOOD	90262	10271662	FA0030440	7124
CAPITOL TRUCK EQUIPMENT	11350		WRIGHT	RD	LYNWOOD	90262	0	FA0030434	1003
QUEN DIAMOND	11560		WRIGHT	RD	LYNWOOD	90262	0	FA0043952	1001
PAGEANTRY	11680		WRIGHT	RD	LYNWOOD	90262	0	FA0030433	1001
WARD ENGINEERING INC	13444		WYANDOTTE	ST	NORTH HOLLYWOOD	91605	0	FA0030451	1002
C A E INC	16124		WYANDOTTE	ST	VAN NUYS	91406	0	FA0031572	1002
MR BODY BODY SHOP	18520		WYANDOTTE	ST B	RESEDA	91335	10250245	FA0040108	1001
FIRE STATION 49	400		YACHT	ST	WILMINGTON	90744	0	FA0039275	1001
ACME CLEANERS	120		YALE	AVE	CLAREMONT	91711	0	FA0030452	3001
EVERETTS SHOE SHOP	122		YALE	AVE	CLAREMONT	91711	0	FA0030453	3001
PANACHE	130		YALE	AVE	CLAREMONT	91711	0	FA0030454	3001
TIBETAN ARTCRAFT	134		YALE	AVE	CLAREMONT	91711	0	FA0030455	3001
VILLAGE GRILL	148		YALE	AVE	CLAREMONT	91711	0	FA0030456	3001
FEDERAL MOGUL LA DISTRIBUTION CNTR	2100		YATES	AVE	LOS ANGELES	90040	0	FA0032887	3002
FEDERAL MOGUL LA DISTRIBUTION CNTR	2100		YATES	AVE	LOS ANGELES	90040	0	FA0032887	1003
AMCOR RIGID PLASTICS	2110		YATES	AVE	COMMERCE	90040	0	FA0033385	3003
AMCOR RIGID PLASTICS	2110		YATES	AVE	COMMERCE	90040	0	FA0033385	1004
AMCOR RIGID PLASTICS	2110		YATES	AVE	COMMERCE	90040	0	FA0033385	3701
SPRINT NXTL AMCOR PET PACKAGING	2110		YATES	AVE SPRNT	COMMERCE	90040	0	FA0039125	3000
BURDGE INC	2151		YATES	AVE	COMMERCE	90040	10797352	FA0030476	3002
BURDGE INC	2151		YATES	AVE	COMMERCE	90040	10797352	FA0030476	1003
WESCOR GRAPHICS CORP	2165	S	YATES	AVE	COMMERCE	90040	0	FA0030470	3001
WESCOR GRAPHICS CORP	2165	S	YATES	AVE	COMMERCE	90040	0	FA0030470	1006
GENERAL MAGNETIC	2201		YATES	AVE	COMMERCE	90040	0	FA0030445	1001
INTERSTATE ELECTRIC CO INC	2240		YATES	AVE	COMMERCE	90040	10275388	FA0030467	3002
AMERICAN RAG CIE	2267		YATES	AVE	COMMERCE	90040	10271437	FA0030471	1003
D A STUART OIL CO OF AMERICA	2313		YATES	AVE	COMMERCE	90040	0	FA0030464	3001
XTRANCTOR DEPOT	2321		YATES	AVE	COMMERCE	90040	10770616	FA0030458	3002
XTRANCTOR DEPOT	2321		YATES	AVE	COMMERCE	90040	10770616	FA0030458	1003
RANSOM AND RANDOLPH	2337	S	YATES	AVE	COMMERCE	90040	10797424	FA0030478	3004
RANSOM AND RANDOLPH	2337	S	YATES	AVE	COMMERCE	90040	10797424	FA0030478	1001
RANSOM AND RANDOLPH	2337	S	YATES	AVE	COMMERCE	90040	10797424	FA0030478	3500

LOS ANGELES COUNTY CUPA
INACTIVE - FACILITY INVENTORY

FACILITY NAME	SITE ADDRESS				CITY	ZIP	CERS ID	Facility ID	PE
USA INDUSTRIES	2369		YATES	AVE	COMMERCE	90040	10797217	FA0030469	3000
USA INDUSTRIES	2369		YATES	AVE	COMMERCE	90040	10797217	FA0030469	1000
AT&T	2400		YATES	AVE	COMMERCE	90040	0	FA0030462	3001
AT&T CALIFORNIA - E3106	2420		YATES	AVE	COMMERCE	90040	10207624	FA0030463	3003
AT&T CALIFORNIA - E3106	2420		YATES	AVE	COMMERCE	90040	10207624	FA0030463	7124
AT&T CALIFORNIA - E3106	2420		YATES	AVE	COMMERCE	90040	10207624	FA0030463	1004
AT&T CALIFORNIA - E3106	2420		YATES	AVE	COMMERCE	90040	10207624	FA0030463	3701
AT&T CALIFORNIA - E3106	2420		YATES	AVE	COMMERCE	90040	10207624	FA0030463	3701
PULSE PRODUCTS INC	2421		YATES	AVE	COMMERCE	90040	10273729	FA0044851	1001
PULSE PRODUCTS INC	2421		YATES	AVE	COMMERCE	90040	10273729	FA0044851	3001
PULSE PRODUCTS INC	2423		YATES	AVE	COMMERCE	90040	0	FA0039158	1001
PULSE PRODUCTS INC	2423		YATES	AVE	COMMERCE	90040	0	FA0039158	3001
LAUREN MOSHI LLC	2515		YATES	AVE	COMMERCE	90040	10271689	FA0009500	3000
PAMECO-AIRE	2545		YATES	AVE	COMMERCE	90040	0	FA0030466	3001
M CAMPBELL & ASSOCIATES	2600		YATES	AVE	COMMERCE	90040	0	FA0030475	3001
ONG PICKUP AND DELIVERY	2624		YATES	AVE	COMMERCE	90040	10797175	FA0030472	3002
ONG PICKUP AND DELIVERY	2624		YATES	AVE	COMMERCE	90040	10797175	FA0030472	1001
OLYMPIC PLATING & POLISHING INC	2645		YATES	AVE	COMMERCE	90040	10297129	FA0030468	3002
OLYMPIC PLATING & POLISHING INC	2645		YATES	AVE	COMMERCE	90040	10297129	FA0030468	7124
OLYMPIC PLATING & POLISHING INC	2645		YATES	AVE	COMMERCE	90040	10297129	FA0030468	1002
H G DANIELS CO	2661	S	YATES	AVE	COMMERCE	90040	0	FA0030473	3001
DEXTER AXLE CO	2700	S	YATES	AVE	COMMERCE	90040	10796794	FA0030465	3001
DEXTER AXLE CO	2700	S	YATES	AVE	COMMERCE	90040	10796794	FA0030465	1003
THE CHEFS WAREHOUSE WEST COAST LLC	2710		YATES	AVE	COMMERCE	90040	10796806	FA0030460	3000
DISTRIBUTION INTERNATIONAL	2741		YATES	AVE	COMMERCE	90040	10269211	FA0030461	3500
DISTRIBUTION INTERNATIONAL	2741		YATES	AVE	COMMERCE	90040	10269211	FA0030461	1003
OLD QUAKER PAINT CO	20430		YELLOW BRICK	RD	DIAMOND BAR	91789	0	FA0030479	3001
CURTIS 1000	20460		YELLOW BRICK	RD	DIAMOND BAR	91789	0	FA0030156	3001
ASPT/AIR SHOWERS & PASS THRUS INC	20470		YELLOW BRICK	RD A	DIAMOND BAR	91789	0	FA0030480	3001
AW COLLISION OF CALABASAS	6010		YOLANDA	AVE	TARZANA	91356	10773709	FA0050628	1002
LINK DEPOT	491		YORBITA	RD	LA PUENTE	91744	10307215	FA0043245	1003
LINK DEPOT	491		YORBITA	RD	LA PUENTE	91744	10307215	FA0043245	3000
JJES EXPRESS	515		YORBITA	RD	LA PUENTE	91744	10490074	FA0043258	3000
C&S BEARINGS INC	585		YORBITA	RD	LA PUENTE	91744	10298179	FA0043266	3000
YANG-MING INT'L CORP	595		YORBITA	RD	LA PUENTE	91744	0	FA0043267	3000
CAL CON INC	240		YORK	PL	CLAREMONT	91711	0	FA0030511	3001

LOS ANGELES COUNTY CUPA
INACTIVE - FACILITY INVENTORY

FACILITY NAME	SITE ADDRESS				CITY	ZIP	CERS ID	Facility ID	PE
MV AUTOMOTIVE	4411		YORK	BLVD	LOS ANGELES	90041	0	FA0030506	1001
EAGLE AUTO	4607		YORK	BLVD	LOS ANGELES	90041	10262881	FA0044259	1000
BROTHERS AUTOMOTIVE WHOLESAL	4619		YORK	BLVD	LOS ANGELES	90041	0	FA0030487	1001
COMPETITION COLLISION CENTER	4685		YORK	BLVD	LOS ANGELES	90041	10257112	FA0050826	1000
A & A AUTO SERVICE	4954		YORK	BLVD	LOS ANGELES	90042	0	FA0030509	1001
SPENCER PAPER THERMOGRAPHERS	5028		YORK	BLVD	LOS ANGELES	90042	0	FA0030333	1001
HIGHLAND PARK ANIMAL HOSPITAL	5210		YORK	BLVD	LOS ANGELES	90042	0	FA0034870	1006
LEXTECH	5251		YORK	BLVD B	LOS ANGELES	90042	10882093	FA0047522	1001
DR FRANK'S AUTO SERVICE	5300		YORK	BLVD	LOS ANGELES	90042	10245559	FA0030502	1001
KELLEY STUDIO INC	5306		YORK	BLVD	LOS ANGELES	90042	0	FA0043618	1000
THE HUNT VINTAGE HOME FURNISHINGS	5317		YORK	BLVD	LOS ANGELES	90042	10249030	FA0043535	1000
ROLANDO'S AUTO REPAIR	5320		YORK	BLVD 101	LOS ANGELES	90042	10751251	FA0047204	1001
YORK AUTO CARE	5404		YORK	BLVD B	LOS ANGELES	90042	10262077	FA0040467	1001
HIGHLAND PARK CLEANERS	5630		YORK	BLVD	LOS ANGELES	90042	10250974	FA0030499	1001
ACE HIGH PARTS & SERVICE	5663		YORK	BLVD	LOS ANGELES	90042	0	FA0030498	1001
M & M PRODUCTIONS	5689		YORK	BLVD	LOS ANGELES	90042	0	FA0034936	1001
EXPERT'S AUTO BODY & PAINT	5701		YORK	BLVD	LOS ANGELES	90042	0	FA0030482	1001
HIGHLAND PARK AUTOMOTIVE	6001		YORK	BLVD	LOS ANGELES	90042	10251793	FA0030496	1001
KENT RILEY	2172	N	YUCCA	LN	ALTADENA	91001	0	FA0039524	7124
PASADENA POLICE HELIPORT	2175		YUCCA	LN	ALTADENA	91001	10307416	FA0030515	7074
PASADENA POLICE HELIPORT	2175		YUCCA	LN	ALTADENA	91001	10307416	FA0030515	7070
PASADENA POLICE HELIPORT	2175		YUCCA	LN	ALTADENA	91001	10307416	FA0030515	7074
PASADENA POLICE HELIPORT	2175		YUCCA	LN	ALTADENA	91001	10307416	FA0030515	7070
PASADENA POLICE HELIPORT	2175		YUCCA	LN	ALTADENA	91001	10307416	FA0030515	7070
PASADENA POLICE HELIPORT	2175		YUCCA	LN	ALTADENA	91001	10307416	FA0030515	7074
BRITISH BODY CRAFT	6768		YUCCA	ST	LOS ANGELES	90028	0	FA0030516	1002
SPI	44110		YUCCA	AVE	LANCASTER	93534	0	FA0009074	3002
SPI	44110		YUCCA	AVE	LANCASTER	93534	0	FA0009074	1002
SEARS #7138	44111		YUCCA	AVE	LANCASTER	93534	0	FA0031682	1001
SEARS #7138	44111		YUCCA	AVE	LANCASTER	93534	0	FA0031682	3001
LITTLE ICE & CARBONIC COMPANY	44125	N	YUCCA	AVE	LANCASTER	93534	0	FA0030526	7124
MAURICIOS BODY REPAIR	44211		YUCCA	AVE E	LANCASTER	93534	0	FA0042551	1001
CIC RESEARCH	44211		YUCCA	AVE E	LANCASTER	93534	0	FA0030527	3001
HIGH REV SIMULATORS	44666		YUCCA	AVE	LANCASTER	93534	0	FA0039869	3001
BARAJAS BODY & PAINT & FRAME MACHINE & MECHANIC	44706	N	YUCCA	AVE	LANCASTER	93534	10287817	FA0030533	3000
LA COUNTY AGR (NWVP DIV)	44720	N	YUCCA	AVE	LANCASTER	93534	10290370	FA0030525	7110

LOS ANGELES COUNTY CUPA
INACTIVE - FACILITY INVENTORY

FACILITY NAME	SITE ADDRESS					CITY	ZIP	CERS ID	Facility ID	PE
A V CUSTOM PLATING	44813	N	YUCCA	AVE		LANCASTER	93534	0	FA0030523	3001
MCCORMICK DIESEL & BRAKE	44813		YUCCA	AVE	C	LANCASTER	93534	0	FA0030532	3001
J & D COLLECTION	44824		YUCCA	AVE		LANCASTER	93534	0	FA0030529	3001
MISSION UNIFORM AND LINEN SERVICE	44926	N	YUCCA	AVE		LANCASTER	93534	0	FA0030530	3001
DESERT INDUSTRIAL SUPPLY	44933		YUCCA	AVE		LANCASTER	93534	0	FA0030522	3001
LEO'S AUTO BODY WORKS	45003		YUCCA	AVE		LANCASTER	93534	10291543	FA0030531	3001
B&B AUTO PERFORMANCE	45005	N	YUCCA	AVE		LANCASTER	93534	0	FA0030518	1001
DIAZ AUTO REPAIR	45015		YUCCA	AVE		LANCASTER	93534	10713184	FA0046811	1000
RITE WAY ALTERNATOR & STARTERS	45019		YUCCA	AVE		LANCASTER	93534	10308856	FA0042541	3000
M & J'S THE MOTORCYCLE SHOP	45025	N	YUCCA	AVE		LANCASTER	93534	0	FA0030520	1001
OSMAN BODY SHOP	45031		YUCCA	AVE		LANCASTER	93534	10308517	FA0043430	1000
OSMAN BODY SHOP	45031		YUCCA	AVE		LANCASTER	93534	10308517	FA0043430	3001
JACK & DEE HART PRINTERS	45057	N	YUCCA	AVE		LANCASTER	93534	0	FA0030514	1002
REID'S SIERRA AUTO BODY	45116	N	YUCCA	AVE		LANCASTER	93534	10308904	FA0030519	1001
IMPORT SERVICE CLINIC	45135	N	YUCCA	AVE		LANCASTER	93534	0	FA0030528	3001
IMPORT SERVICE CLINIC	45135	N	YUCCA	AVE		LANCASTER	93534	0	FA0030528	1001
INGLEWOOD UNIFIED SCHOOL DISTRICT TRANSPORTATION YARD	10700		YUKON	AVE		INGLEWOOD	90303	10713352	FA0047769	1001
INGLEWOOD UNIFIED SCHOOL DISTRICT TRANSPORTATION YARD	10700		YUKON	AVE		INGLEWOOD	90303	10713352	FA0047769	3001
LA LIMOUSINE REPAIR SERVICE	12600		YUKON	AVE		HAWTHORNE	90250	10801015	FA0035164	3002
LA LIMOUSINE REPAIR SERVICE	12600		YUKON	AVE		HAWTHORNE	90250	10801015	FA0035164	1002
ROSS RACING PISTONS	12901		YUKON	AVE		HAWTHORNE	90250	0	FA0030539	3001
X-PERT FURNITURE REFINISHING	12924		YUKON	AVE		HAWTHORNE	90250	10281601	FA0030535	3001
X-PERT FURNITURE REFINISHING	12924		YUKON	AVE		HAWTHORNE	90250	10281601	FA0030535	1001
MOTH AIRCRAFT CO INC	13004		YUKON	AVE		HAWTHORNE	90250	0	FA0030538	3001
FLAMECRAFT STEEL	13010		YUKON	AVE		HAWTHORNE	90250	10296685	FA0030541	1002
METROPCS CALIFORNIA, LLC #LA0502A	13020		YUKON	AVE		HAWTHORNE	90250	10298884	FA0040365	3000
GOLDEN STATE WATER COMPANY	13030	S	YUKON	AVE		HAWTHORNE	90250	10289137	FA0030536	3501
SAUCEDO FAMILY AUTOMOTIVE INC	13065		YUKON	AVE		HAWTHORNE	90250	0	FA0043485	1001
SAUCEDO FAMILY AUTOMOTIVE INC	13065		YUKON	AVE		HAWTHORNE	90250	0	FA0043485	3001
THOMPSON / ADB IND.	13100		YUKON	AVE		HAWTHORNE	90250	10295788	FA0030540	3002
THOMPSON / ADB IND.	13100		YUKON	AVE		HAWTHORNE	90250	10295788	FA0030540	1003
THOMPSON / ADB IND.	13100		YUKON	AVE		HAWTHORNE	90250	10295788	FA0030540	3501
A NEW IMAGE AUTOBODY	13115		YUKON	AVE		HAWTHORNE	90250	10282360	FA0030544	3001
A NEW IMAGE AUTOBODY	13115		YUKON	AVE		HAWTHORNE	90250	10282360	FA0030544	1001
T MOBILE WEST LLC LA33704A	13115		YUKON	AVE		HAWTHORNE	90250	10786126	FA0051308	3000

LOS ANGELES COUNTY CUPA
INACTIVE - FACILITY INVENTORY

FACILITY NAME	SITE ADDRESS				CITY	ZIP	CERS ID	Facility ID	PE
B G W SYSTEMS INC	13130	YUKON	AVE		HAWTHORNE	90250	10800643	FA0030537	3001
B G W SYSTEMS INC	13130	YUKON	AVE		HAWTHORNE	90250	10800643	FA0030537	1003
YUKON WELL SITE - CITY OF TORRANCE	17537	YUKON	AVE		TORRANCE	90504	10118614	FA0034388	7100
T MOBILE LA02337A	17680	YUKON	AVE	#TMOB	TORRANCE	90504	10154407	FA0046661	7100
SCE LA FRESA SUBSTATION	17680	YUKON	AVE		TORRANCE	90504	10130437	FA0030534	7100
SCE LA FRESA SUBSTATION	17680	YUKON	AVE		TORRANCE	90504	10130437	FA0030534	7102
SCE LA FRESA SUBSTATION	17680	YUKON	AVE		TORRANCE	90504	10130437	FA0030534	3703
SCE LA FRESA SUBSTATION	17680	YUKON	AVE		TORRANCE	90504	10130437	FA0030534	3004
SCE LA FRESA SUBSTATION	17680	YUKON	AVE		TORRANCE	90504	10130437	FA0030534	7100
SCE LA FRESA SUBSTATION	17680	YUKON	AVE		TORRANCE	90504	10130437	FA0030534	7102
ABC NURSERY INC #6	18601	YUKON	AVE		TORRANCE	90504	10270795	FA0033841	7100
ABC NURSERY INC #6	18601	YUKON	AVE		TORRANCE	90504	10270795	FA0033841	7100
CERAMIC DECORATING COMPANY, INC	4900	ZAMBRANO	ST		COMMERCE	90040	0	FA0046145	1001
CERAMIC DECORATING COMPANY, INC	4900	ZAMBRANO	ST		COMMERCE	90040	0	FA0046145	3002
F & J METRO DYEING INC	4936	ZAMBRANO	ST		COMMERCE	90040	10628527	FA0030547	3002
VINH SANH TRADING CORP	5349	ZAMBRANO	ST		COMMERCE	90040	10659901	FA0030546	3500
VINH SANH TRADING CORP	5349	ZAMBRANO	ST		COMMERCE	90040	10659901	FA0030546	1003
VINH SANH TRADING CORP	5349	ZAMBRANO	ST		COMMERCE	90040	10659901	FA0030546	3002
MAINETTI USA INC	5350	ZAMBRANO	ST		COMMERCE	90040	10628659	FA0030545	3002
MAINETTI USA INC	5350	ZAMBRANO	ST		COMMERCE	90040	10628659	FA0030545	1001
MAINETTI INC	5950	ZAMBRANO	AVE		COMMERCE	90040	0	FA0046925	3000
RITE AID #5553	10823	ZELZAH	AVE		GRANADA HILLS	91344	0	FA0045245	1001
DEL REY MARINE & IND INC	2120	ZENO	PL		VENICE	90291	0	FA0030551	1001
ARI FOTO & SERVICES	2619	ZOE	AVE		HUNTINGTON PARK	90255	0	FA0030552	1006
PACIFIC BELL	2675	ZOE	AVE		HUNTINGTON PARK	90255	0	FA0030553	3001
USC HSC -KAM	1975	ZONAL	AVE		LOS ANGELES	90033	0	FA0041689	1004
USC HEALTH SCIENCES	2025	ZONAL	AVE		LOS ANGELES	90033	0	FA0030542	1005

Appendix F
Site Reconnaissance Photographs



Photo 1. Subject property access from East Edna Place to the north of the subject property.



Photo 2. Northwestern subject property tenants.



Photo 3. Northeastern subject property tenant.



Photo 4. Parking lot of subject property.



Photo 5. Eastern powerline and transformer.



Photo 6. Western powerline and transformer.



Photo 7. Western-adjoining properties.



Photo 8. Northern-adjoining properties.



Photo 9. Southern-adjoining railroad track and properties.



Photo 10. Eastern-adjoining property.



Photo 11. Manhole cover and utility box observed on northern region of subject property.



Photo 12. Trash receptacles outside of subject property tenant units.



Photo 13. Mobile storage units observed on the southern region of the subject property.



Photo 14. De minimis staining observed on the subject property.



Photo 15. Large staining observed toward central region of the subject property.



Photo 16. Water valves observed on the outside of the tenant units.

Appendix G
Historical Aerial Photographs

Covina Reliability Project

522 and 534 East Edna Place

Covina, CA 91723

Inquiry Number: 7366478.8

June 20, 2023

The EDR Aerial Photo Decade Package

6 Armstrong Road, 4th floor
Shelton, CT 06484
Toll Free: 800.352.0050
www.edrnet.com

EDR Aerial Photo Decade Package

06/20/23

Site Name:

Covina Reliability Project
522 and 534 East Edna Place
Covina, CA 91723
EDR Inquiry # 7366478.8

Client Name:

DUDEK
605 Third Street
Encinitas, CA 92024
Contact: Susan Smith

Environmental Data Resources, Inc. (EDR) Aerial Photo Decade Package is a screening tool designed to assist environmental professionals in evaluating potential liability on a target property resulting from past activities. EDR's professional researchers provide digitally reproduced historical aerial photographs, and when available, provide one photo per decade.

Search Results:

Year	Scale	Details	Source
2020	1"=500'	Flight Year: 2020	USDA/NAIP
2016	1"=500'	Flight Year: 2016	USDA/NAIP
2012	1"=500'	Flight Year: 2012	USDA/NAIP
2009	1"=500'	Flight Year: 2009	USDA/NAIP
2005	1"=500'	Flight Year: 2005	USDA/NAIP
1995	1"=500'	Acquisition Date: January 01, 1995	USGS/DOQQ
1990	1"=500'	Flight Date: September 06, 1990	USDA
1989	1"=500'	Flight Date: August 03, 1989	USDA
1983	1"=500'	Flight Date: November 19, 1983	EDR Proprietary Brewster Pacific
1977	1"=500'	Flight Date: April 25, 1977	EDR Proprietary Brewster Pacific
1970	1"=500'	Flight Date: February 08, 1970	EDR Proprietary Brewster Pacific
1964	1"=500'	Flight Date: August 15, 1964	USGS
1954	1"=500'	Flight Date: October 26, 1954	USDA
1948	1"=500'	Flight Date: July 10, 1948	USGS
1938	1"=500'	Flight Date: May 06, 1938	USDA
1928	1"=500'	Flight Date: January 01, 1928	FAIR

When delivered electronically by EDR, the aerial photo images included with this report are for ONE TIME USE ONLY. Further reproduction of these aerial photo images is prohibited without permission from EDR. For more information contact your EDR Account Executive.

Disclaimer - Copyright and Trademark Notice

This Report contains certain information obtained from a variety of public and other sources reasonably available to Environmental Data Resources, LLC. It cannot be concluded from this Report that coverage information for the target and surrounding properties does not exist from other sources. This Report is provided on an "AS IS", "AS AVAILABLE" basis. NO WARRANTY EXPRESS OR IMPLIED IS MADE WHATSOEVER IN CONNECTION WITH THIS REPORT. ENVIRONMENTAL DATA RESOURCES, LLC AND ITS SUBSIDIARIES, AFFILIATES AND THIRD PARTY SUPPLIERS DISCLAIM ALL WARRANTIES, OF ANY KIND OR NATURE, EXPRESS OR IMPLIED, ARISING OUT OF OR RELATED TO THIS REPORT OR ANY OF THE DATA AND INFORMATION PROVIDED IN THIS REPORT, INCLUDING WITHOUT LIMITATION, ANY WARRANTIES REGARDING ACCURACY, QUALITY, CORRECTNESS, COMPLETENESS, COMPREHENSIVENESS, SUITABILITY, MERCHANTABILITY, FITNESS FOR A PARTICULAR PURPOSE, TITLE, NON-INFRINGEMENT, MISAPPROPRIATION, OR OTHERWISE. ALL RISK IS ASSUMED BY THE USER. IN NO EVENT SHALL ENVIRONMENTAL DATA RESOURCES, LLC OR ITS SUBSIDIARIES, AFFILIATES OR THIRD PARTY SUPPLIERS BE LIABLE TO ANYONE FOR ANY DIRECT, INCIDENTAL, INDIRECT, SPECIAL, CONSEQUENTIAL OR OTHER DAMAGES OF ANY TYPE OR KIND (INCLUDING BUT NOT LIMITED TO LOSS OF PROFITS, LOSS OF USE, OR LOSS OF DATA), ARISING OUT OF OR IN ANY WAY CONNECTED WITH THIS REPORT OR ANY OF THE DATA AND INFORMATION PROVIDED IN THIS REPORT.

Any analyses, estimates, ratings, environmental risk levels, or risk codes provided in this Report are provided for illustrative purposes only, and are not intended to provide, nor should they be interpreted as providing any facts regarding, or prediction or forecast of, any environmental risk for any property. Only an assessment performed by a qualified environmental professional can provide findings, opinions or conclusions regarding the environmental risk or conditions in, on or at any property.

Copyright 2023 by Environmental Data Resources, Inc. All rights reserved. Reproduction in any media or format, in whole or in part, of any report or map of Environmental Data Resources, Inc., or its affiliates, is prohibited without prior written permission.

EDR and its logos (including Sanborn and Sanborn Map) are trademarks of Environmental Data Resources, LLC or its affiliates. All other trademarks used herein are the property of their respective owners.

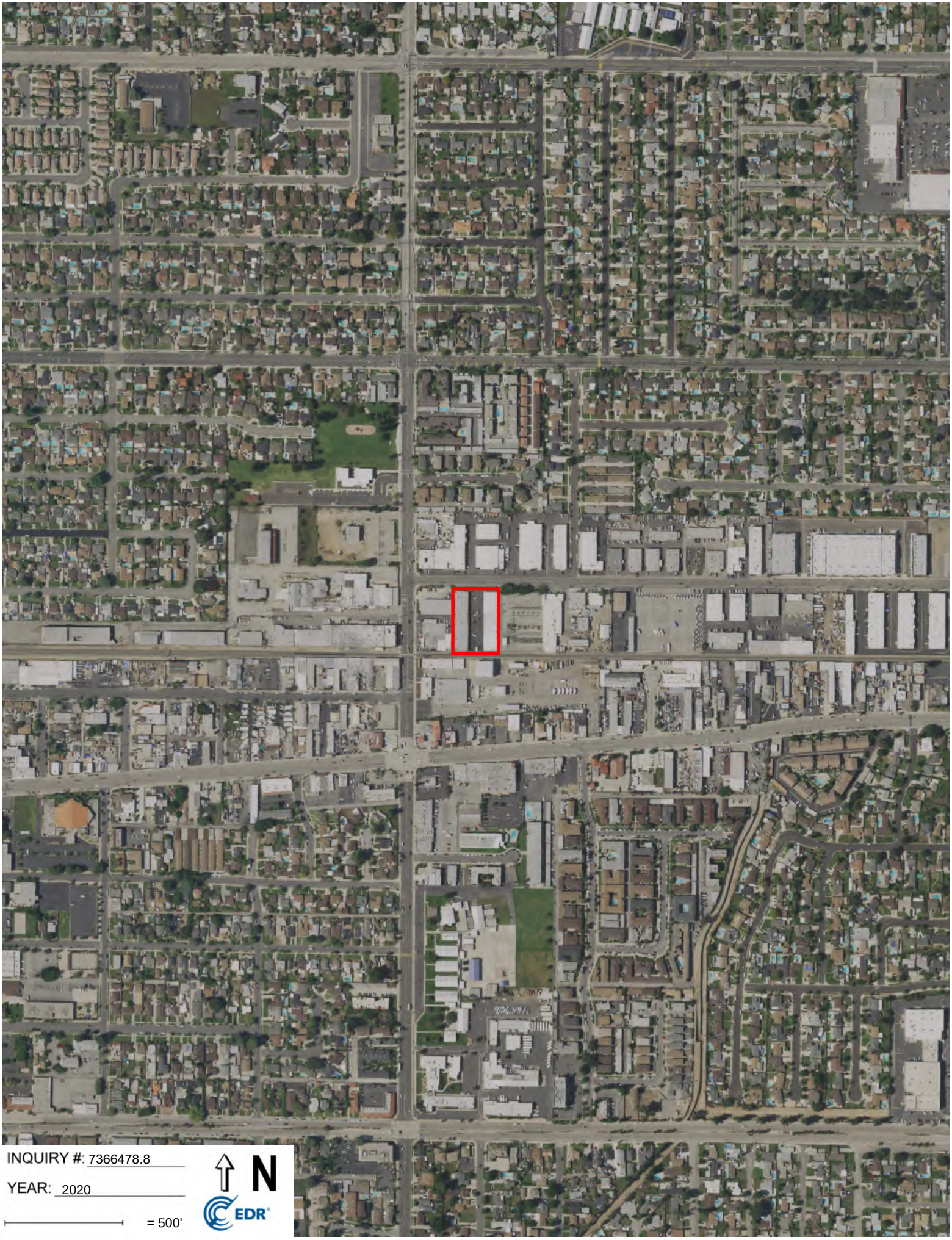
INQUIRY #: 7366478.8
YEAR: 2020
= 500'
N
EDR

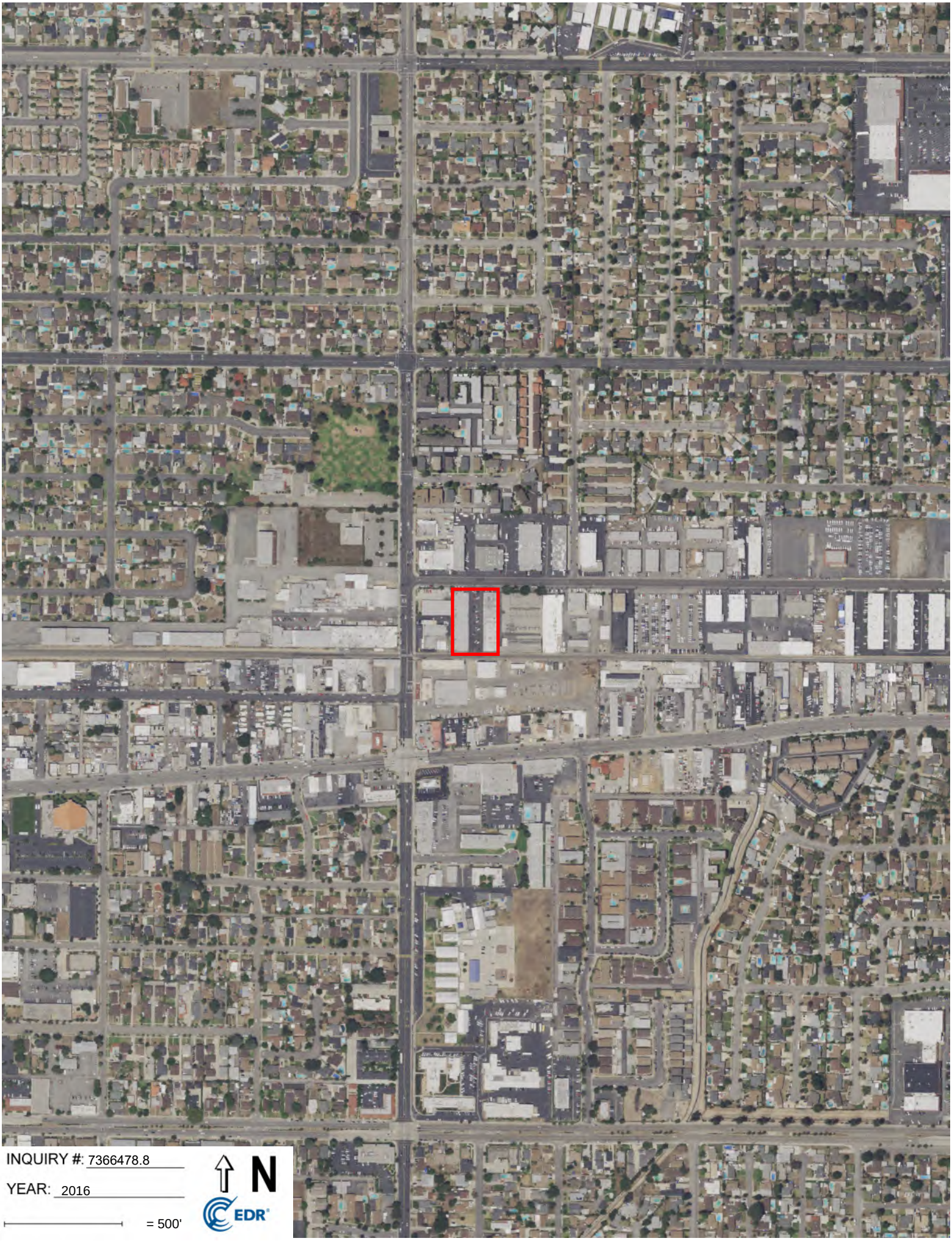
INQUIRY #: 7366478.8
YEAR: 2016
= 500'
N
EDR

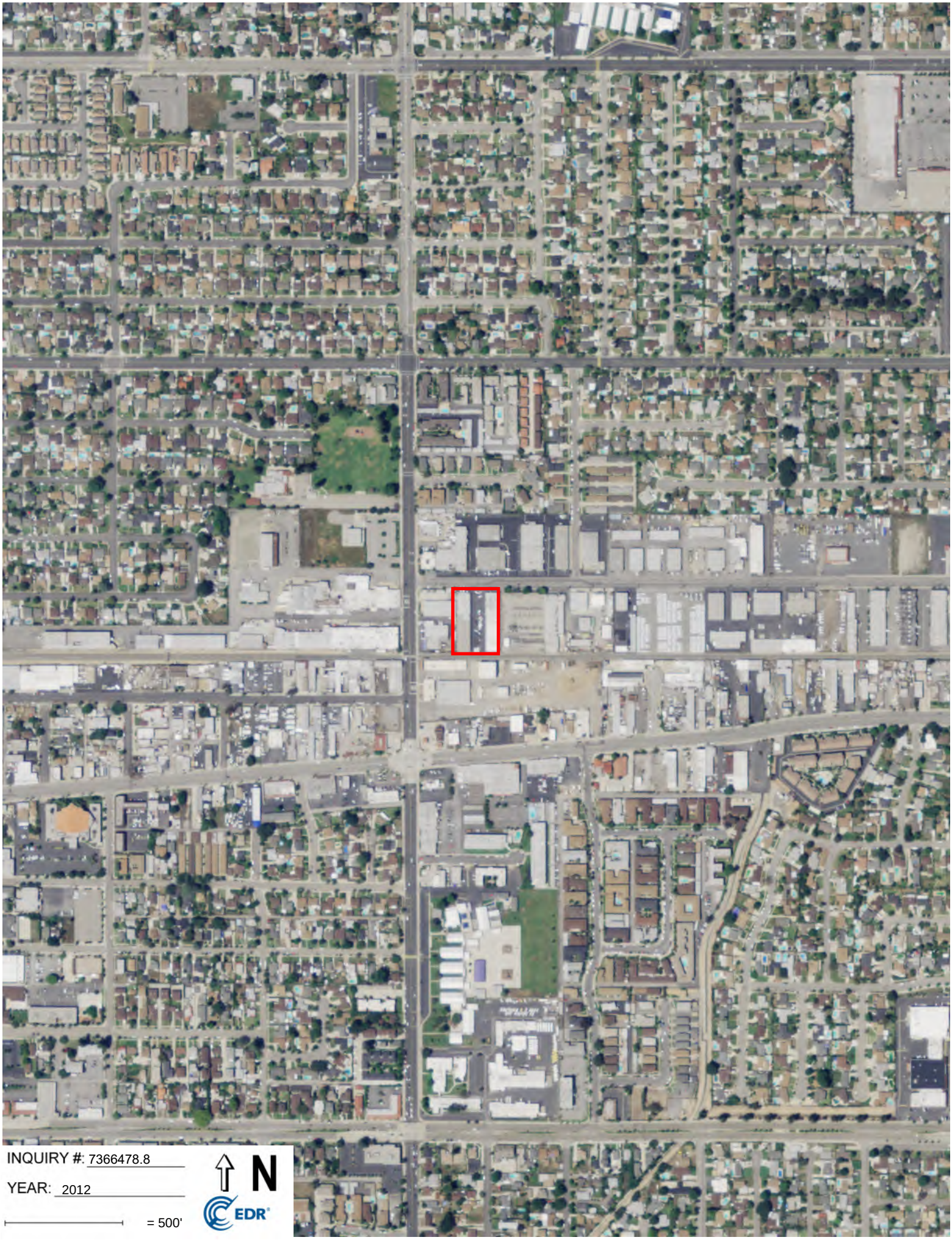
INQUIRY #: 7366478.8
YEAR: 2012
= 500'
N
EDR

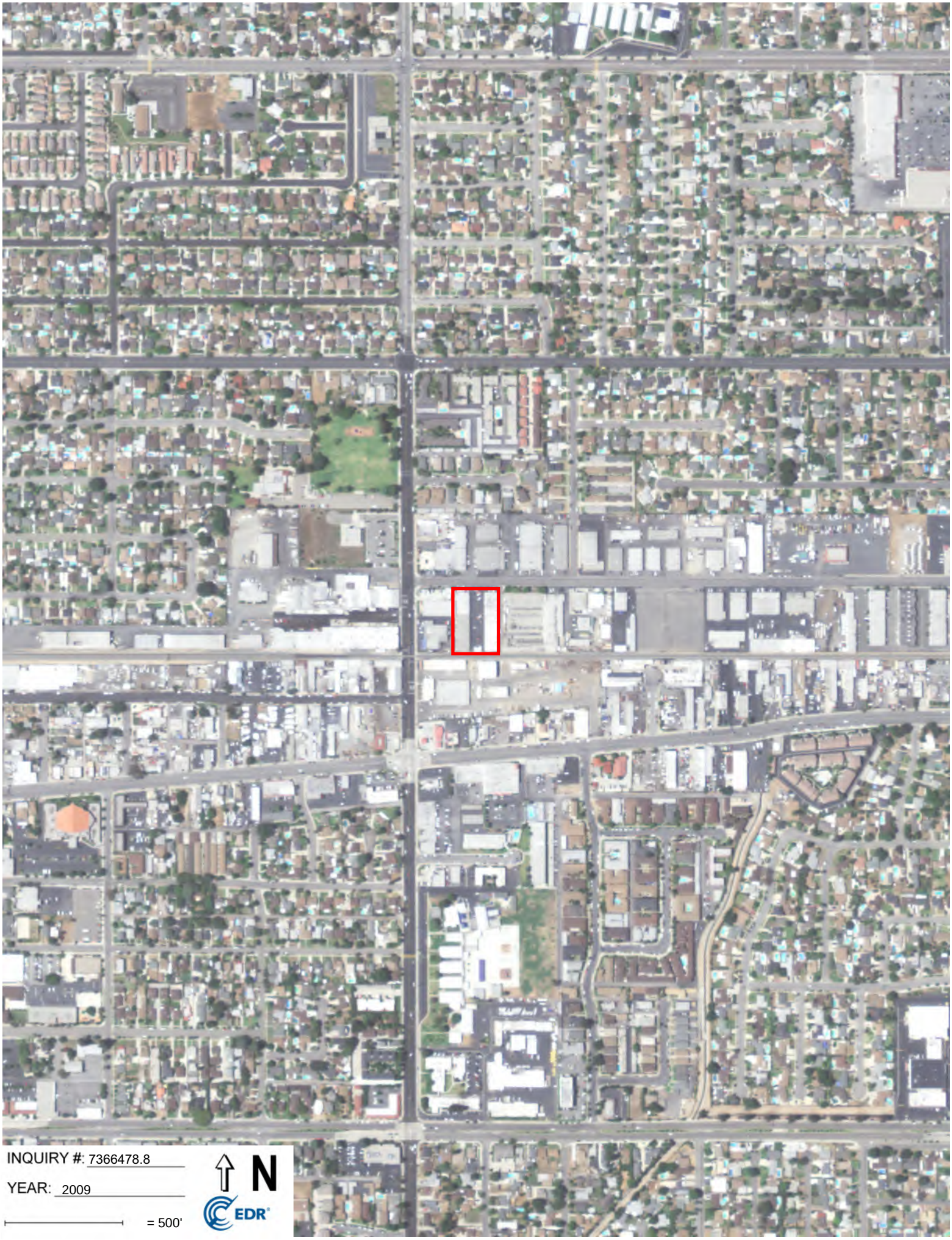
INQUIRY #: 7366478.8
YEAR: 2009
= 500'
N
EDR

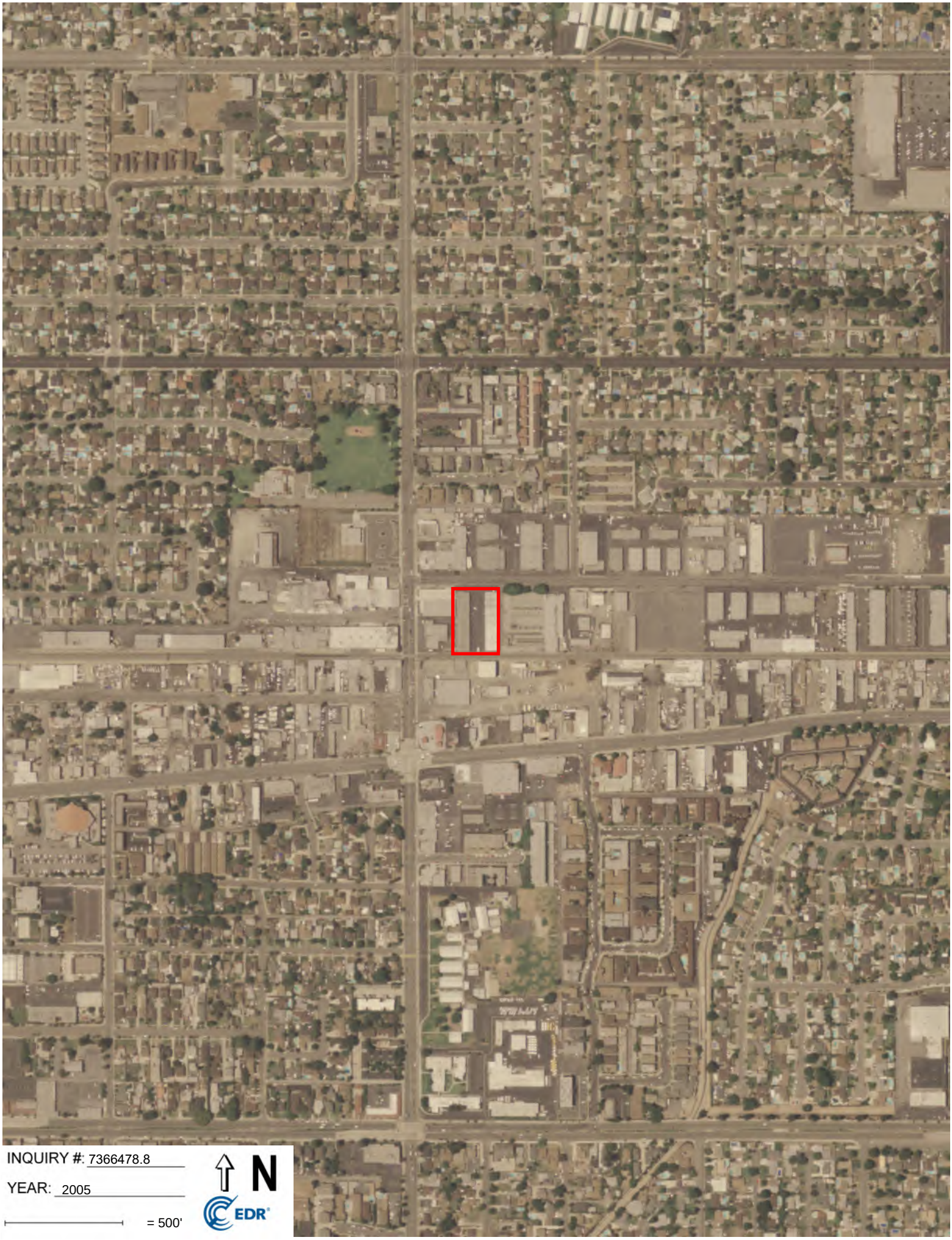
INQUIRY #: 7366478.8
YEAR: 2005
= 500'
N
EDR


INQUIRY #: 7366478.8
YEAR: 1995
= 500'
N
EDR


INQUIRY #: 7366478.8
YEAR: 1990
= 500'
N
EDR

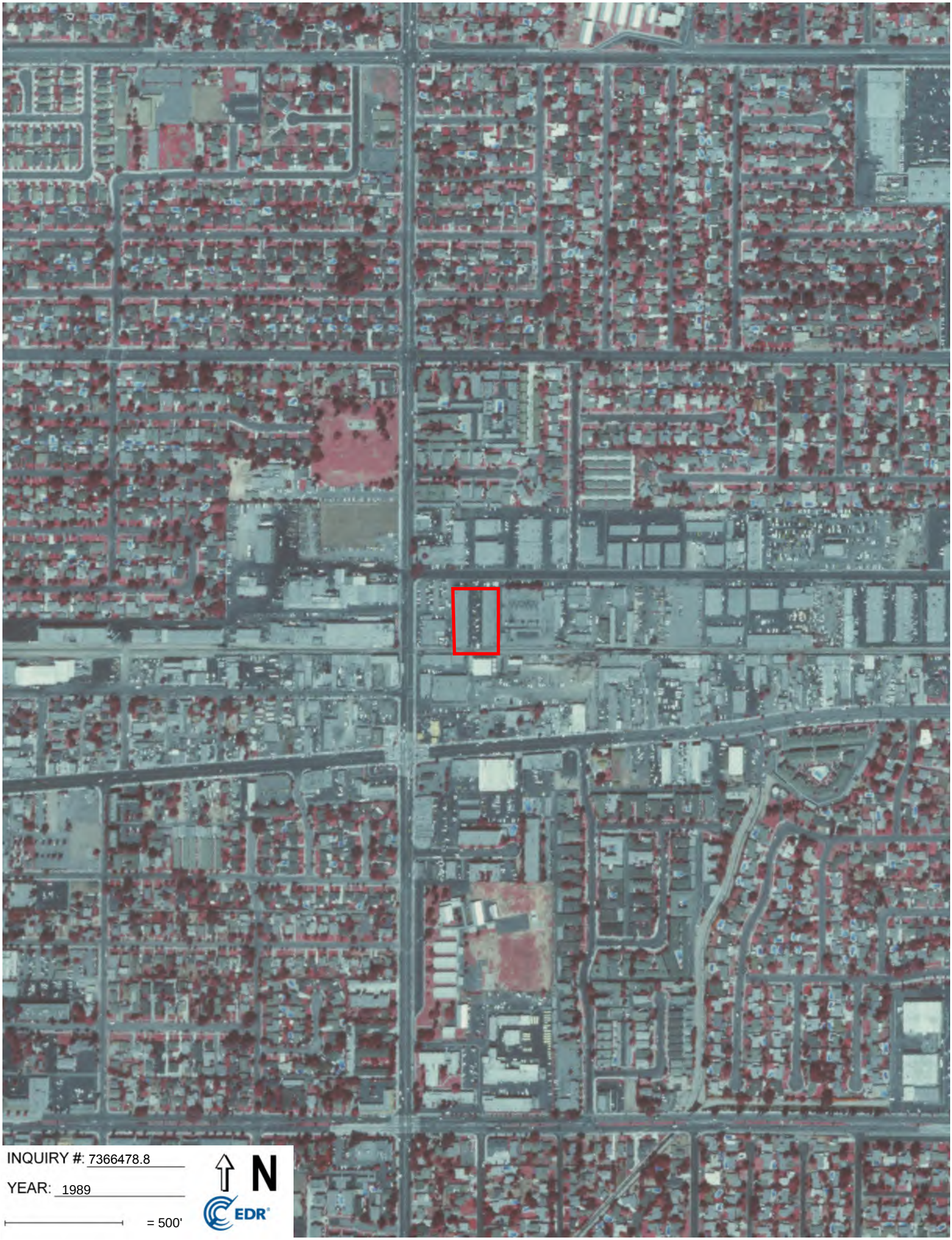
INQUIRY #: 7366478.8
YEAR: 1989
= 500'
N
EDR


INQUIRY #: 7366478.8
YEAR: 1983
= 500'
N
EDR


INQUIRY #: 7366478.8
YEAR: 1977
= 500'
N
EDR


INQUIRY #: 7366478.8
YEAR: 1970
= 500'
N
EDR



INQUIRY #: 7366478.8

YEAR: 1964

= 500'

N

EDR


INQUIRY #: 7366478.8
YEAR: 1954
= 500'
N
EDR


INQUIRY #: 7366478.8
YEAR: 1948
= 500'
N
EDR


INQUIRY #: 7366478.8
YEAR: 1938
= 500'
N
EDR


INQUIRY #: 7366478.8
YEAR: 1928
= 500'
N
EDR

Appendix H
Certified Sanborn Map Report

Covina Reliability Project
522 and 534 East Edna Place
Covina, CA 91723

Inquiry Number: 7366478.3
June 16, 2023

Certified Sanborn® Map Report

6 Armstrong Road, 4th floor
Shelton, CT 06484
Toll Free: 800.352.0050
www.edrnet.com

Certified Sanborn® Map Report

06/16/23

Site Name:

Covina Reliability Project
522 and 534 East Edna Place
Covina, CA 91723
EDR Inquiry # 7366478.3

Client Name:

DUDEK
605 Third Street
Encinitas, CA 92024
Contact: Susan Smith

The Sanborn Library has been searched by EDR and maps covering the target property location as provided by DUDEK were identified for the years listed below. The Sanborn Library is the largest, most complete collection of fire insurance maps. The collection includes maps from Sanborn, Bromley, Perris & Browne, Hopkins, Barlow, and others. Only Environmental Data Resources Inc. (EDR) is authorized to grant rights for commercial reproduction of maps by the Sanborn Library LLC, the copyright holder for the collection. Results can be authenticated by visiting www.edrnet.com/sanborn.

The Sanborn Library is continually enhanced with newly identified map archives. This report accesses all maps in the collection as of the day this report was generated.

Certified Sanborn Results:

Certification # B72E-4F9E-9B82

PO # 14182.06

Project Covina Reliability Project

UNMAPPED PROPERTY

This report certifies that the complete holdings of the Sanborn Library, LLC collection have been searched based on client supplied target property information, and fire insurance maps covering the target property were not found.

Sanborn® Library search results

Certification #: B72E-4F9E-9B82

The Sanborn Library includes more than 1.2 million fire insurance maps from Sanborn, Bromley, Perris & Browne, Hopkins, Barlow and others which track historical property usage in approximately 12,000 American cities and towns. Collections searched:

- ☑ Library of Congress
- ☑ University Publications of America
- ☑ EDR Private Collection

The Sanborn Library LLC Since 1866™

Limited Permission To Make Copies

DUDEK (the client) is permitted to make up to FIVE photocopies of this Sanborn Map transmittal and each fire insurance map accompanying this report solely for the limited use of its customer. No one other than the client is authorized to make copies. Upon request made directly to an EDR Account Executive, the client may be permitted to make a limited number of additional photocopies. This permission is conditioned upon compliance by the client, its customer and their agents with EDR's copyright policy; a copy of which is available upon request.

Disclaimer - Copyright and Trademark Notice

This Report contains certain information obtained from a variety of public and other sources reasonably available to Environmental Data Resources, LLC. It cannot be concluded from this Report that coverage information for the target and surrounding properties does not exist from other sources. This Report is provided on an "AS IS", "AS AVAILABLE" basis. NO WARRANTY EXPRESS OR IMPLIED IS MADE WHATSOEVER IN CONNECTION WITH THIS REPORT. ENVIRONMENTAL DATA RESOURCES, LLC AND ITS SUBSIDIARIES, AFFILIATES AND THIRD PARTY SUPPLIERS DISCLAIM ALL WARRANTIES, OF ANY KIND OR NATURE, EXPRESS OR IMPLIED, ARISING OUT OF OR RELATED TO THIS REPORT OR ANY OF THE DATA AND INFORMATION PROVIDED IN THIS REPORT, INCLUDING WITHOUT LIMITATION, ANY WARRANTIES REGARDING ACCURACY, QUALITY, CORRECTNESS, COMPLETENESS, COMPREHENSIVENESS, SUITABILITY, MERCHANTABILITY, FITNESS FOR A PARTICULAR PURPOSE, TITLE, NON-INFRINGEMENT, MISAPPROPRIATION, OR OTHERWISE. ALL RISK IS ASSUMED BY THE USER. IN NO EVENT SHALL ENVIRONMENTAL DATA RESOURCES, LLC OR ITS SUBSIDIARIES, AFFILIATES OR THIRD PARTY SUPPLIERS BE LIABLE TO ANYONE FOR ANY DIRECT, INCIDENTAL, INDIRECT, SPECIAL, CONSEQUENTIAL OR OTHER DAMAGES OF ANY TYPE OR KIND (INCLUDING BUT NOT LIMITED TO LOSS OF PROFITS, LOSS OF USE, OR LOSS OF DATA), ARISING OUT OF OR IN ANY WAY CONNECTED WITH THIS REPORT OR ANY OF THE DATA AND INFORMATION PROVIDED IN THIS REPORT. Any analyses, estimates, ratings, environmental risk levels, or risk codes provided in this Report are provided for illustrative purposes only, and are not intended to provide, nor should they be interpreted as providing any facts regarding, or prediction or forecast of, any environmental risk for any property. Only an assessment performed by a qualified environmental professional can provide findings, opinions or conclusions regarding the environmental risk or conditions in, on or at any property.

Copyright 2023 by Environmental Data Resources, Inc. All rights reserved. Reproduction in any media or format, in whole or in part, of any report or map of Environmental Data Resources, Inc., or its affiliates, is prohibited without prior written permission.

EDR and its logos (including Sanborn and Sanborn Map) are trademarks of Environmental Data Resources, LLC or its affiliates. All other trademarks used herein are the property of their respective owners.

Appendix I
City Directory Report

Covina Reliability Project
522 and 534 East Edna Place
Covina, CA 91723

Inquiry Number: 7366478.5
June 16, 2023

The EDR-City Directory Abstract

EDR® Environmental Data Resources Inc

6 Armstrong Road
Shelton, CT 06484
800.352.0050
www.edrnet.com

TABLE OF CONTENTS

SECTION

Executive Summary

Findings

City Directory Images

Thank you for your business.
Please contact EDR at 1-800-352-0050
with any questions or comments.

Disclaimer - Copyright and Trademark Notice

This Report contains certain information obtained from a variety of public and other sources reasonably available to Environmental Data Resources, LLC. It cannot be concluded from this Report that coverage information for the target and surrounding properties does not exist from other sources. This Report is provided on an "AS IS", "AS AVAILABLE" basis. **NO WARRANTY EXPRESS OR IMPLIED IS MADE WHATSOEVER IN CONNECTION WITH THIS REPORT. ENVIRONMENTAL DATA RESOURCES, LLC AND ITS SUBSIDIARIES, AFFILIATES AND THIRD PARTY SUPPLIERS DISCLAIM ALL WARRANTIES, OF ANY KIND OR NATURE, EXPRESS OR IMPLIED, ARISING OUT OF OR RELATED TO THIS REPORT OR ANY OF THE DATA AND INFORMATION PROVIDED IN THIS REPORT, INCLUDING WITHOUT LIMITATION, ANY WARRANTIES REGARDING ACCURACY, QUALITY, CORRECTNESS, COMPLETENESS, COMPREHENSIVENESS, SUITABILITY, MERCHANTABILITY, FITNESS FOR A PARTICULAR PURPOSE, TITLE, NON-INFRINGEMENT, MISAPPROPRIATION, OR OTHERWISE. ALL RISK IS ASSUMED BY THE USER. IN NO EVENT SHALL ENVIRONMENTAL DATA RESOURCES, LLC OR ITS SUBSIDIARIES, AFFILIATES OR THIRD PARTY SUPPLIERS BE LIABLE TO ANYONE FOR ANY DIRECT, INCIDENTAL, INDIRECT, SPECIAL, CONSEQUENTIAL OR OTHER DAMAGES OF ANY TYPE OR KIND (INCLUDING BUT NOT LIMITED TO LOSS OF PROFITS, LOSS OF USE, OR LOSS OF DATA), ARISING OUT OF OR IN ANY WAY CONNECTED WITH THIS REPORT OR ANY OF THE DATA AND INFORMATION PROVIDED IN THIS REPORT.** Any analyses, estimates, ratings, environmental risk levels, or risk codes provided in this Report are provided for illustrative purposes only, and are not intended to provide, nor should they be interpreted as providing any facts regarding, or prediction or forecast of, any environmental risk for any property. Only an assessment performed by a qualified environmental professional can provide findings, opinions or conclusions regarding the environmental risk or conditions in, on or at any property.

Copyright 2023 by Environmental Data Resources, LLC. All rights reserved. Reproduction in any media or format, in whole or in part, of any report or map of Environmental Data Resources, LLC, or its affiliates, is prohibited without prior written permission.

EDR and its logos (including Sanborn and Sanborn Map) are trademarks of Environmental Data Resources, LLC or its affiliates. All other trademarks used herein are the property of their respective owners.

EXECUTIVE SUMMARY

DESCRIPTION

Environmental Data Resources, Inc.'s (EDR) City Directory Abstract is a screening tool designed to assist environmental professionals in evaluating potential liability on a target property resulting from past activities. EDR's City Directory Abstract includes a search and abstract of available city directory data. For each address, the directory lists the name of the corresponding occupant at approximately five year intervals.

Business directories including city, cross reference and telephone directories were reviewed, if available, at approximately five year intervals for the years spanning 1920 through current. This report compiles information gathered in this review by geocoding the latitude and longitude of properties identified and gathering information about properties within 660 feet of the target property.

Summary information obtained is provided in the text of this report.

RECORD SOURCES

The EDR City Directory Report accesses a variety of business directory sources, including Haines, InfoUSA, Polk, Cole, Bresser, and Stewart. Listings marked as EDR Digital Archive access Cole and InfoUSA records. The various directory sources enhance and complement each other to provide a more thorough and accurate report.

EDR is licensed to reproduce certain City Directory works by the copyright holders of those works. The purchaser of this EDR City Directory Report may include it in report(s) delivered to a customer.

RESEARCH SUMMARY

The following research sources were consulted in the preparation of this report. An "X" indicates where information was identified in the source and provided in this report.

Year	Source	TP	Adjoining	Text Abstract	Source Image
2020	EDR Digital Archive	-	X	X	-
	EDR Digital Archive	X	X	X	-
2017	Cole Information	-	-	-	-
2014	Cole Information	-	X	X	-
	Cole Information	X	X	X	-
2010	Cole Information	-	X	X	-
	Cole Information	X	X	X	-
2006	Haines Company	-	-	-	-
2005	Cole Information	-	X	X	-
	Cole Information	X	X	X	-
2004	Haines Company	-	-	-	-
2003	Haines & Company	-	X	X	-
	Haines & Company	X	X	X	-
2001	HAINES & COMPANY INC.	-	-	-	-
2000	Cole Information	-	X	X	-
1999	Haines & Company	-	-	-	-

EXECUTIVE SUMMARY

Year	Source	TP	Adjoining	Text Abstract	Source Image
1996	Pacific Bell	-	-	-	-
1995	Cole Information	-	X	X	-
	Cole Information	X	X	X	-
	Pacific Bell	-	X	X	-
	Pacific Bell	X	X	X	-
1992	Cole Information	-	X	X	-
	Cole Information	X	X	X	-
1991	Pacific Bell	-	X	X	-
1990	Pacific Bell	-	X	X	-
1986	Pacific Bell	-	X	X	-
1985	Pacific Bell	-	X	X	-
	Pacific Bell	X	X	X	-
1981	Pacific Telephone	-	X	X	-
1980	Pacific Telephone	-	X	X	-
	Pacific Telephone	X	X	X	-
1976	R.L. Polk & Co Publishers	-	-	-	-
1975	GTE	-	X	X	-
	GTE	X	X	X	-
	Pacific Telephone	-	X	X	-
	Pacific Telephone	X	X	X	-
1972	R. L. Polk & Co.	-	-	-	-
1971	Pacific Telephone	-	X	X	-
1970	Cole Information	-	-	-	-
1969	R. L. Polk & Co.	-	-	-	-
1967	Pacific Telephone	-	-	-	-
1966	Pacific Telephone	-	X	X	-
	Pacific Telephone	X	X	X	-
1965	GTE	-	-	-	-
1964	Pacific Telephone	-	X	X	-
1963	Pacific Telephone	-	-	-	-
1962	Pacific Telephone	-	-	-	-
1961	R. L. Polk & Co.	-	-	-	-
1960	Pacific Telephone	-	X	X	-
	Pacific Telephone	X	X	X	-
1958	Pacific Telephone	-	-	-	-

EXECUTIVE SUMMARY

Year	Source	TP	Adjoining	Text Abstract	Source Image
1957	Pacific Telephone	-	X	X	-
1956	Pacific Telephone	-	-	-	-
1955	The Pacific Telephone & Telegraph Co.	-	-	-	-
1954	R. L. Polk & Co.	-	X	X	-
1952	Los Angeles Directory Co.	-	-	-	-
1951	Los Angeles Directory Co.	-	-	-	-
1950	Pacific Telephone	-	X	X	-
1949	Los Angeles Directory Co.	-	-	-	-
1948	Los Angeles Directory Co.	-	-	-	-
1947	Los Angeles Directory Co.	-	-	-	-
1946	Southern California Telephone Co	-	-	-	-
1945	R. L. Polk & Co.	-	-	-	-
1944	R. L. Polk & Co.	-	-	-	-
1942	Los Angeles Directory Co.	-	-	-	-
1940	Southern California Telephone Co.	-	-	-	-
1939	Los Angeles Directory Co.	-	-	-	-
1938	Pacific Telephone	-	-	-	-
1937	Los Angeles Directory Co.	-	-	-	-
1936	R. L. Polk & Co.	-	-	-	-
1935	R. L. Polk & Co.	-	-	-	-
1934	Los Angeles Directory Co.	-	-	-	-
1933	Los Angeles Directory Co.	-	-	-	-
1932	Los Angeles Directory Co.	-	-	-	-
1931	Los Angeles Directory Co.	-	-	-	-
1930	R. L. Polk & Co.	-	-	-	-
1929	Los Angeles Directory Co.	-	-	-	-
1928	Los Angeles Directory Co.	-	-	-	-
1927	Los Angeles Directory Co.	-	-	-	-
1926	Los Angeles Directory Co.	-	-	-	-
1925	R. L. Polk & Co.	-	-	-	-
1924	Los Angeles Directory Co.	-	-	-	-
1923	Los Angeles Directory Co.	-	-	-	-
1921	Los Angeles Directory Co.	-	-	-	-
1920	Pacific Telephone	-	-	-	-

EXECUTIVE SUMMARY

SELECTED ADDRESSES

The following addresses were selected by the client, for EDR to research. An "X" indicates where information was identified.

Address	*Type*	*Findings*
605 N Barranca Avenue	Client Entered	
636 N Barranca Avenue	Client Entered	
534 N Barranca Avenue	Client Entered	
578 E Edna Place	Client Entered	
545 E Edna Place	Client Entered	

FINDINGS

TARGET PROPERTY INFORMATION

ADDRESS

522 and 534 East Edna Place
Covina, CA 91723

FINDINGS DETAIL

Target Property research detail.

E EDNA PL

522 E EDNA PL

Year	Uses	Source
2005	PAD THAI & DESSERTS	Cole Information
1995	OPASO CAFE	Cole Information
1992	OPASO CAFE	Cole Information

534 E EDNA PL

Year	Uses	Source
2020	SHABBYOLOGY	EDR Digital Archive
2014	L A FRAMING	Cole Information
2010	L A FRAMING	Cole Information
2005	L A FRAMING WHOLESALER	Cole Information
1995	BOB DREWS INC	Cole Information

EDNA PL

522 EDNA PL

Year	Uses	Source
2003	PADTHAI&OESSERTS	Haines & Company
1985	TAE S SNACKS	Pacific Bell
1980	GALLEY THE E EDNA PL COVINA	Pacific Telephone
1975	SHERMS CAFE	Pacific Telephone
1966	HERMS CAFE	Pacific Telephone
1960	RUSSO S RESTRNT	Pacific Telephone

FINDINGS

534 EDNA PL

Year	*Uses*	*Source*
2003	L A FRAMING	Haines & Company
1995	I DREWS CO	Pacific Bell
1985	COVINA NUMERICAL CONTROL	Pacific Bell
1975	R & D MALDMENT INC COVINA	Pacific Telephone
	WORLD OF LEISURE & SPORTING CENTER MFG CO	Pacific Telephone

FINDINGS

ADJOINING PROPERTY DETAIL

The following Adjoining Property addresses were researched for this report. Detailed findings are provided for each address.

BARRANCA AVE

612 BARRANCA AVE

Year	Uses	Source
2003	MANGAIPANE J V RLTR	Haines & Company
1995	Mangaipane Jas V Realtor	Pacific Bell
1985	MANGAIPANE JAS V REALTOR	Pacific Bell

633 BARRANCA AVE

Year	Uses	Source
2003	XXXX	Haines & Company
1995	I Brow n Citrus Machinery Corp	Pacific Bell
	Brow n International Corp	Pacific Bell
1990	AUTOMATIC MACHINERY & ELECTRONICS INC COVINA	Pacific Bell
1986	BROWN INTERNATL CORP COVINA	Pacific Bell
1985	BROWN CITRUS MACHINERY CORP	Pacific Bell
	BROWN INTERNATIONAL CORP	Pacific Bell
	GENERAL CITRUS	Pacific Bell
1981	AUTOMATIC MACHINERY & ELECTRONICS INC COV	Pacific Telephone
	BROWN INTERNATL CORP COV	Pacific Telephone
1980	BROWN CITRUS MACHINERY CORP N BARRANCA AVE COVINA	Pacific Telephone
	BROWN INTERNATIONAL CORP N BARRANCA AVE COVINA	Pacific Telephone
1975	BROWN CITRUS MACHINERY CORP	Pacific Telephone
	BROWN INTERNATIONAL CORP	Pacific Telephone

636 BARRANCA AVE

Year	Uses	Source
1995	CorrIngtons Auto & Truck Repair	Pacific Bell
	Corriols Amparo M Place	Pacific Bell

FINDINGS

Year	Uses	Source
1985	PITTILLO AUTO & TRUCK REPAIR	Pacific Bell
1980	PITTILLO WALT N BARRANCA AVE COVINA	Pacific Telephone
1975	PITTILLO AUTO & TRUCK REPAIR	Pacific Telephone
	PITTILLO WALT	Pacific Telephone

638 BARRANCA AVE

Year	Uses	Source
1995	Mission Auto Parts	Pacific Bell
1985	MISSION AUTO PARTS	Pacific Bell
1980	MISSION AUTO PARTS N BARRANCA AVE COVINA	Pacific Telephone
1975	MISSION AUTO PARTS	Pacific Telephone

640 BARRANCA AVE

Year	Uses	Source
2003	RESIDENTIAL	Haines & Company
	PROPERTY	Haines & Company
1985	SUNSHINE PAINTING & MAINTENANCE CO	Pacific Bell
1980	FINISH HARDWARE SPECIFIERS N BARRANCA AVE COVINA	Pacific Telephone

655 BARRANCA AVE

Year	Uses	Source
1975	TORKON FASTENER CORP	Pacific Telephone

682 BARRANCA AVE

Year	Uses	Source
1980	OLSON G N BARRANCA AVE GLENDORA	Pacific Telephone

707 BARRANCA AVE

Year	Uses	Source
2003	XXXX	Haines & Company
1995	Vlta Pakt Citrus Products Co	Pacific Bell
	From Los Angeles Telephones Cell	Pacific Bell
1990	VITA PAKT CITRUS PRODUCTS CO COVINA	Pacific Bell

FINDINGS

Year	Uses	Source
1986	VITA-PAKT CITRUS PRODUCTS CO COVINA	Pacific Bell
1985	VITA-PAKT CITRUS PRODUCTS CO	Pacific Bell

724 BARRANCA AVE

Year	Uses	Source
2003	COMPUTER	Haines & Company
	WAREHOUSE OFCA KACHING RECORDS	Haines & Company
	INC KING CS MUSIC	Haines & Company
	SRADLEIN Lee	Haines & Company
	WIPRO COMPUTER	Haines & Company
	SYSTEMS	Haines & Company
1995	LYONS JOYCE EA	Pacific Bell
	Lyons Joyce E A	Pacific Bell
	Lyono K	Pacific Bell
	op Lyons L	Pacific Bell
	Lyons M W Cov	Pacific Bell
	a Lyons M	Pacific Bell
	Service Geri	Pacific Bell
	Stevens Robt E & Associates	Pacific Bell
	Tax Office	Pacific Bell
	Tax Offlice	Pacific Bell
	TAX OFFICE	Pacific Bell
1986	TOP CLAIMS SERVICE INC COVINA	Pacific Bell
1985	ALFA COMPUTER DESIGNS	Pacific Bell
	CLASSIC DRAPERY	Pacific Bell
	DETRICK CATHERINE REAL ESTATE	Pacific Bell
	D TRIX REALTY	Pacific Bell
	LYONS ALBERT E	Pacific Bell
	LYONS JOYCE BOOKKEEPING & TAX SERVICE	Pacific Bell
	SPITZER GEO L ADJSTRS	Pacific Bell
	STEVENS ROBT E & ASSOCIATES	Pacific Bell
	TEC DRYWALL CO	Pacific Bell

FINDINGS

Year	Uses	Source
1985	TOP CLAIMS SERVICE INC ADJUSTRS	Pacific Bell
1981	TOP CLAIMS SERVICE INC COVINA	Pacific Telephone
1980	ADANA NURSES REGISTRY & NURSING SERVICES N BARRANCA AVE COVINA	Pacific Telephone
	DETRICK CATHERINE REAL ESTATE N BARRANCA AVE COVINA	Pacific Telephone
	DTRIX REALTY N BARRANCA AVE COVINA	Pacific Telephone
	KASISKE REALTY N BARRANCA AVE COVINA	Pacific Telephone
	LYONS ALBERT E N BARRANCA AVE COVINA	Pacific Telephone
	LYONS JOYCE BOOKKEEPING & TAX SERVICE N BARRANCA AVE COVINA	Pacific Telephone
	P S LEASING N BARRANCA AVE COVINA	Pacific Telephone
	SPITZER GEO L ADJSTRS N BARRANCA AVE COVINA	Pacific Telephone
	TEC DRYWALL CO N BARRANCA AVE COVINA	Pacific Telephone
	TOP CLAIMS SERVICE INC ADJUSTRS N BARRANCA AVE COVINA	Pacific Telephone
1975	Top Claims Service Inc adjsters	GTE
	BRANSCOM HARRY R JR ATTY	Pacific Telephone
	COPLEY INTERNATL CORP	Pacific Telephone
	RESERVE LIFE INS	Pacific Telephone
	SPITZER GEO L ADJSTRS	Pacific Telephone
	TOP CLAIMS SERVICE INC ADJUSTRS	Pacific Telephone
	WILKINSON EUGENE A	Pacific Telephone
1966	CHIP NATL	Pacific Telephone
	HALL REALTY	Pacific Telephone

746 BARRANCA AVE

Year	Uses	Source
2003	ASSOCTD AUTO AIR	Haines & Company
	COV CTY SR CTZNS	Haines & Company
	NTRTN PRGRM	Haines & Company
1985	ASSOCIATED AUTO AIR & RADIATOR	Pacific Bell

FINDINGS

Year	Uses	Source
1980	ASSOCIATED AUTO AIR & RADIATOR N BARRANCA AVE COVINA	Pacific Telephone

552L BARRANCA AVE

Year	Uses	Source
1975	DARCY ROBT T	Pacific Telephone

BARRANCE AVE

633 BARRANCE AVE

Year	Uses	Source
1986	AUTOMATIC MACHINERY & ELECTRONIC INC COVINA	Pacific Bell

BERRANCA AVE

633 BERRANCA AVE

Year	Uses	Source
1990	BROWN INTERNATL CORP COVINA	Pacific Bell

E EDNA PL

502 E EDNA PL

Year	Uses	Source
2005	DUN WELL PLUMBING & DRAIN	Cole Information

515 E EDNA PL

Year	Uses	Source
2020	HANSEN POOL CONSTRUCTION	EDR Digital Archive
2010	PERFORMANCE TUBE BENDING	Cole Information
2005	VERNON ELECTRIC CO	Cole Information
1995	TEC COLOR CRAFT PRODUCTS	Cole Information
1992	TEC COLOR CRFT PROD	Cole Information

525 E EDNA PL

Year	Uses	Source
2014	SUPERIOR GARAGE DOOR INC FAX	Cole Information
2010	SUPERIOR GARAGE DOOR INC	Cole Information

FINDINGS

Year	Uses	Source
2005	SHINE SERVICES & SUPPLIES GROUP	Cole Information
1992	ALSONS CORP	Cole Information

526 E EDNA PL

Year	Uses	Source
2005	GARGOYLE CUSTOM	Cole Information
1995	CONDAL PRECISION MACHINE	Cole Information
1992	CONDAL PRCSN MACH	Cole Information

528 E EDNA PL

Year	Uses	Source
2020	SUAZOS HEATING & AIR	EDR Digital Archive
2014	SUAZOS HEATING & AIR CONDITIONING	Cole Information
	DUNWELL PLUMBING & DRAIN	Cole Information
2010	HOAG PLUMBING	Cole Information
	SUAZOS HEATING & AIR COND	Cole Information
2005	AARONS PLUMBING INC	Cole Information
	DUN WELL PLUMBING + DRAINS	Cole Information

530 E EDNA PL

Year	Uses	Source
2020	WINTER ENGINEERING	EDR Digital Archive
2014	DECORATORS CONCEPT BUILDERS	Cole Information
	WINTER ENGINEERING	Cole Information
2010	WINTER ENGINEERING	Cole Information
	DECORATORS CONCEPT BUILDERS	Cole Information
2005	DECORATORS CONCEPT BUILDERS	Cole Information
	PRO INTERACTIVE VENTURES INC	Cole Information
	PRO INTERACTIVE VENTURES INC	Cole Information
1995	ANDERSONS CUSTOM CABINETS	Cole Information
	DECORATORS CONCEPT BUILDERS	Cole Information
1992	ANDERSONS CSTM CBNT	Cole Information

FINDINGS

532 E EDNA PL

Year	Uses	Source
2020	OFF GRID ENGINEERING LLC	EDR Digital Archive
2010	JOHN BEGIN	Cole Information
1995	MEDOVITCH, DON	Cole Information
	BEGIN, JOHN	Cole Information
1992	WESTRN METER EXCHNG	Cole Information
	BEGIN, JOHN	Cole Information

538 E EDNA PL

Year	Uses	Source
2020	ORSO FINE ARTS PRODUCTIONS	EDR Digital Archive
2005	ACP TAGS & LABLES	Cole Information
1992	NEUSER THOS INTRS	Cole Information

540 E EDNA PL

Year	Uses	Source
1995	OCCUPANT UNKNOWNN	Cole Information
1992	VENDING SERVICES	Cole Information
	DREWS BOB INC	Cole Information

541 E EDNA PL

Year	Uses	Source
2020	RADNOTI LLC	EDR Digital Archive
2005	ESCORT RACING PRODUCTS INC	Cole Information
1995	VERNON ELECTRIC	Cole Information
1992	NORTHWSTRN WRHSNG	Cole Information

542 E EDNA PL

Year	Uses	Source
2014	JOE IRON WORKS	Cole Information
2010	WEST COAST PRO MOD AS	Cole Information
	JOE IRON WORKS	Cole Information

FINDINGS

544 E EDNA PL

Year	Uses	Source
2020	FUTURE PACKAGING-PRESERVATION	EDR Digital Archive
2014	FUTURE PACKAGING PRESERVATION	Cole Information
2005	WINTER ENGINEERING	Cole Information

546 E EDNA PL

Year	Uses	Source
2020	IJR VENTURES	EDR Digital Archive
	GERMAVOID INC	EDR Digital Archive
	TOP BRAND APPLIANCE INC	EDR Digital Archive
1992	FRONTIER PRINTING	Cole Information

548 E EDNA PL

Year	Uses	Source
1995	MUELLER, PAUL	Cole Information
1992	WICKS PRINT	Cole Information

549 E EDNA PL

Year	Uses	Source
2020	TERRA FURNITURE INC	EDR Digital Archive
	ACCOLADE ELECTRIC INC	EDR Digital Archive
	WALTER WARE	EDR Digital Archive
2010	SIGNATURE DESIGNS LLC	Cole Information
2005	KITCHEN MASTERS OF CALIFORNIA	Cole Information
1992	V I P MACHINE INC	Cole Information

550 E EDNA PL

Year	Uses	Source
2020	DEFENSE EVOLUTION	EDR Digital Archive
	MPCK TRADING INC	EDR Digital Archive
2010	RICHARD FREDERICK DRAPERY	Cole Information
1995	WOOD WORK SPECIALISTS	Cole Information
	JIM W LEFTWICH MD	Cole Information
	LEFTWICH, JIM W	Cole Information
1992	P B S	Cole Information

FINDINGS

Year	Uses	Source
1992	LEFTWICH, JIM W	Cole Information

551 E EDNA PL

Year	Uses	Source
2020	COLEMAN ELECTRIC	EDR Digital Archive
2014	COLEMAN ELECTRIC	Cole Information
2010	ADVANTAGE ARCHERY	Cole Information
	ADVANTAGE CONSTRUCTION	Cole Information
2005	ADVANTAGE HOLDING CORP	Cole Information
1995	ELDON DRAPERY CLEANERS	Cole Information
1992	BARONESS WINDOW CVR	Cole Information
	ELDON CARPET&UPHOL	Cole Information
	SEARS DRAPERY CLNG	Cole Information
	DECORATORS CONCEPT	Cole Information

555 E EDNA PL

Year	Uses	Source
2014	SUPERIOR ENVIROMENTAL	Cole Information
2010	PRISTINE WINDOWS	Cole Information
2005	SHINE SERVICES & SUPS GROUP INC	Cole Information
	PRISTINE WINDOW	Cole Information
	DING SEJONG	Cole Information
1995	JULIAN OBRIEN FINANCIAL	Cole Information
	J W CONTRACTORS	Cole Information
	OBRIEN, DANIEL J	Cole Information
	PRATT, J W	Cole Information
1992	CORROSION ENGRG SRV	Cole Information

575 E EDNA PL

Year	Uses	Source
2020	JG TUCKER & SON	EDR Digital Archive
2014	T T MAILING SERVICE INC	Cole Information
2010	T T MAILING SVC	Cole Information
2005	T T MAILING SERVICE	Cole Information

FINDINGS

Year	Uses	Source
1995	SHANNON PACKAGING	Cole Information
1992	SHANNON PACKAGING	Cole Information

576 E EDNA PL

Year	Uses	Source
2020	R & R IDENTIFICATION CO	EDR Digital Archive
2014	R & R IDENTIFICATION CO	Cole Information
2010	R & R IDENTIFICATION CO	Cole Information
2005	R & R IDENTIFICATION CO	Cole Information
1995	FERBER ENTERPRISES	Cole Information
	SILVERLINE MACHINE & MFG	Cole Information
1992	HALEX CORP	Cole Information
	SILVERLINE INDS INC	Cole Information

577 E EDNA PL

Year	Uses	Source
2014	ELLIOTT AUTO SUPPLY CO	Cole Information
2005	MEA FURNITURE INC	Cole Information
1995	ACHS	Cole Information
1992	A C H S	Cole Information

601 E EDNA PL

Year	Uses	Source
2020	COURTESY PLUMBING	EDR Digital Archive
	APPLIANCE CENTER	EDR Digital Archive
2014	COURTESY PLUMBING	Cole Information
	APPLIANCE CENTER	Cole Information
2010	COURTESY PLUMBING	Cole Information
	FOOTHILL APPLIANCE	Cole Information
	PRAISE ROOTER	Cole Information
1992	EASTLAND HLTH SPLY	Cole Information

614 E EDNA PL

Year	Uses	Source
2020	GEC MEDIA INC	EDR Digital Archive

FINDINGS

Year	Uses	Source
2020	NCR DEMO	EDR Digital Archive
	NATIONAL REMOVEL	EDR Digital Archive
	NATIONAL CONSTRUCTION	EDR Digital Archive
2014	URS CORPORATION	Cole Information
	CONTRACTING RESOURCES INT	Cole Information
	AMAN ENVIRONMENTAL	Cole Information
	CLEVELAND WRECKING COMPANY	Cole Information
2010	AMAN ENVIRONMENTAL CONSTR INC	Cole Information
	GEC MEDIA INC	Cole Information
2005	CLEVELAND WRECKING CO	Cole Information
	CONTRACTING RESOURCES	Cole Information
	AMAN ENVIRONMENTAL	Cole Information
1995	OBREGON, PAM	Cole Information
1992	AMAN BROS	Cole Information

617 E EDNA PL

Year	Uses	Source
2010	MARTHA KLEIN REALTY	Cole Information
1995	MARTHA KLEIN REALTY	Cole Information
	KLEIN, ZOLTAN S	Cole Information
1992	KLEIN MARTHA REALTY	Cole Information

619 E EDNA PL

Year	Uses	Source
2020	THOMAS NEUSER	EDR Digital Archive
2010	THOMAS NEUSER INTERIORS	Cole Information

621 E EDNA PL

Year	Uses	Source
2005	DISASTER KITS INC	Cole Information

623 E EDNA PL

Year	Uses	Source
2005	MR CARLOS POOLS	Cole Information

FINDINGS

625 E EDNA PL

Year	Uses	Source
2010	XPRESS CONCRETE PUMPING	Cole Information
1995	C T CRUZ X RAY SALES &	Cole Information
1992	CLINLAB SERVICE CO	Cole Information

627 E EDNA PL

Year	Uses	Source
2005	THOMAS NEUSER INTERIORS	Cole Information
1995	RESIDENTIAL PROPERTY MGMT	Cole Information

628 E EDNA PL

Year	Uses	Source
2020	CAL EMPIRE ENGINEERING	EDR Digital Archive
2010	CLEVELAND WRECKING CO	Cole Information

635 E EDNA PL

Year	Uses	Source
2014	ARTLENNIUM	Cole Information
2010	CALIFORNIA CHEER GYM	Cole Information
2005	PREMIER BED FRAMES INC	Cole Information
	T & H ENGINEERING INC	Cole Information
1992	STARLINE INC	Cole Information

641 E EDNA PL

Year	Uses	Source
2010	M & M PRECISON INDUSTRIES	Cole Information
2005	M & M PRECISION INDUSTRIES	Cole Information
1995	EDELMAS DRESS CO	Cole Information
1992	EDELMAS DRESS CO	Cole Information

642 E EDNA PL

Year	Uses	Source
2020	DOG ON FUN INC	EDR Digital Archive
2014	K9 ADVENTURES	Cole Information
2010	K9 ADVENTURES	Cole Information

Year	Uses	Source
2005	JSC CO	Cole Information
	JSC CO INC	Cole Information
1992	DRIVER C W EQP YARD	Cole Information

643 E EDNA PL

Year	Uses	Source
2014	MD STEEL	Cole Information
2010	M D STEEL	Cole Information

647 E EDNA PL

Year	Uses	Source
2014	JNL CREATIONS	Cole Information
2010	JNL CREATIONS	Cole Information
2005	EDGEWOOD PRESS INC	Cole Information
1995	EDGEWOOD PRESS INC	Cole Information

E FRONT ST

461 E FRONT ST

Year	Uses	Source
2020	TOPPER PLASTICS INC	EDR Digital Archive

473 E FRONT ST

Year	Uses	Source
2014	COVINA WELDING & SHEET METAL	Cole Information
2010	COVINA WELDING & SHEET METAL	Cole Information
1995	COVINA WELDING & SHEET METAL	Cole Information
	EVANS, LARRY C	Cole Information

E HURST ST

501 E HURST ST

Year	Uses	Source
2020	FERNANDO PAPIAS	EDR Digital Archive
	NICOLE ANDRADE	EDR Digital Archive
	JENNIFER PAPIAS	EDR Digital Archive

FINDINGS

Year	Uses	Source
2014	LETICIA ARIAS	Cole Information
	ELIZABETH LOVANO	Cole Information
	NICOLE ANDRADE	Cole Information
	JENNIFER PAPIAS	Cole Information
2010	FANNY HERNANDEZ	Cole Information
	SANTA GOMEZ	Cole Information
	ELIZABETH LOVANO	Cole Information
	IRMA GODINEV	Cole Information
	VALERIE RODRIGUEZ	Cole Information
	NICOLE ANDRADE	Cole Information
	EVA REYNOSO	Cole Information
2005	VALERIE VENTURA	Cole Information
	ELIZABETH SALDANA	Cole Information
	ANGEL VILLARREAL	Cole Information

502 E HURST ST

Year	Uses	Source
2014	DIANE MICHEL	Cole Information
	TRANISHA RILEY	Cole Information
2010	JENNIFER GALLO	Cole Information
	ROSA ORTIZ	Cole Information
2005	ROSA ORTIZ	Cole Information
	OCCUPANT UNKNOWN	Cole Information
1995	BOTTOMS, JOE A	Cole Information

504 E HURST ST

Year	Uses	Source
2020	AUDRA DESTEFANO	EDR Digital Archive
2014	MARY RICHITELLA	Cole Information
	JOHN MCPHERON	Cole Information
2010	ROB WASHBURN	Cole Information
	E CORTEZ	Cole Information
2005	OCCUPANT UNKNOWN	Cole Information
	E CORTEZ	Cole Information

FINDINGS

506 E HURST ST

Year	Uses	Source
2020	DOMINIQUE HILL	EDR Digital Archive
2014	DOMINQUE HILL	Cole Information
	OCCUPANT UNKNOWN	Cole Information
2010	OCCUPANT UNKNOWN	Cole Information
	IRMA ESPINOCA	Cole Information
2005	JOHNNY APODACA	Cole Information
1995	OCCUPANT UNKNOWNN	Cole Information

511 E HURST ST

Year	Uses	Source
2020	LUIS ALVARADO	EDR Digital Archive
2014	MIGUEL PINELO	Cole Information
	CARLOS ALVARADO	Cole Information
	DINA RODRIGUEZ	Cole Information
2010	KATHYA ANCHETA	Cole Information
	ISRAEL CERQUEDA	Cole Information
2005	JAVIER JORDAN	Cole Information
	REGINALD BARNETT	Cole Information
	SONIA DROUILLARD	Cole Information
	GILBERTO ALVARADO	Cole Information
	GONZALO DOBLADO	Cole Information
2000	CATHRYN TRUSS	Cole Information
1995	MORALES, JOSIE	Cole Information

512 E HURST ST

Year	Uses	Source
2014	RENAE BENNETT	Cole Information
2010	OCCUPANT UNKNOWN	Cole Information
2005	OCCUPANT UNKNOWN	Cole Information
	ROSILAND CAMPBELL	Cole Information
2000	OCCUPANT UNKNOWN	Cole Information
1995	OCCUPANT UNKNOWNN	Cole Information

FINDINGS

514 E HURST ST

Year	Uses	Source
2014	MICHAEL FLORES	Cole Information
	LILA VALLE	Cole Information
2010	AUGUSTO VALLE	Cole Information
2005	OCCUPANT UNKNOWN	Cole Information
2000	LAURA CORNEJO	Cole Information
1995	MILES, LYDIA E	Cole Information

516 E HURST ST

Year	Uses	Source
2020	WANDA YATES	EDR Digital Archive
	MARIO ORTIZ	EDR Digital Archive
	LEONARD ORTIZ	EDR Digital Archive
2014	ELIZABETH ORTIZ	Cole Information
	OCCUPANT UNKNOWN	Cole Information
2010	ELIZABETH ORTIZ	Cole Information
	OCCUPANT UNKNOWN	Cole Information
2005	ELIZABETH ORTIZ	Cole Information
	OCCUPANT UNKNOWN	Cole Information
2000	E ORTIZ	Cole Information
1995	GENTRY, MARVINA	Cole Information

519 E HURST ST

Year	Uses	Source
2020	ANGIE COLON	EDR Digital Archive
	VICENTA CANO	EDR Digital Archive
2014	WESTERMOE KAREN A MD	Cole Information
	RICHARD COLON	Cole Information
	RONALD WILSON	Cole Information
	VICENTA CANO	Cole Information
	GRACIELA MARES	Cole Information
2010	VICENTA CANO	Cole Information
	MARIA ARGUETA	Cole Information
	C DURAN	Cole Information

FINDINGS

Year	Uses	Source
2010	GRACIELA MARES	Cole Information
2005	WESTERMOE KAREN A MD	Cole Information
	SHAUNNA ROBINSON	Cole Information
	MERCEDES PIMIENTA	Cole Information
	VICENTA CANO	Cole Information
2000	F CALDERON	Cole Information
1995	CREMMEANS, MARY	Cole Information
	ORELLANA, ANA	Cole Information
	ZEPEDA, F	Cole Information
	CREAMENS, MARY J	Cole Information
	CREMEANS, MARY	Cole Information
1992	ORELLANA, ANA	Cole Information
	SEXTON, PEGGIE	Cole Information

520 E HURST ST

Year	Uses	Source
2020	ALEXIOS VAGENAS	EDR Digital Archive
	JOHN AYALA	EDR Digital Archive
	TASHIA VAGENAS	EDR Digital Archive
2014	VALICIA ALVAREZ	Cole Information
	JEANETTE DEMAUNEY	Cole Information
	ANN AYALA	Cole Information
2010	ARLENE CARDIEL	Cole Information
	JEANETTE DEMAUNEY	Cole Information
	ANN AYALA	Cole Information
2005	ANN AYALA	Cole Information
	AMY SCHNEIDER	Cole Information

528 E HURST ST

Year	Uses	Source
2020	DANIEL SALGADO	EDR Digital Archive
	STELLA KPADUWA	EDR Digital Archive
	JULIUS KPADUWA	EDR Digital Archive
	ELIZABETH SALGADO	EDR Digital Archive

FINDINGS

Year	Uses	Source
2014	DANIEL SALGADO	Cole Information
	ELBA GONZALEZ	Cole Information
	ARTHUR HOLMES	Cole Information
	AARON OLLARSAVA	Cole Information
2010	DANIEL SALGADO	Cole Information
	DEBBIE PARTIDA	Cole Information
	EUFEMIA HERNANDEZ	Cole Information
2005	DANIEL SALGADO	Cole Information
	PAIGE MILLER	Cole Information
	E ARANDA	Cole Information
2000	OLUFEMI ADEBAYO	Cole Information
	J LOPEZ	Cole Information
	DIMESA ROBERTS	Cole Information
1995	LOPEZ, BARBARA	Cole Information
1992	TIBBETTS, P	Cole Information

529 E HURST ST

Year	Uses	Source
2014	ROBO ONE PLUMBING	Cole Information
	MARIA JOHNSON	Cole Information
	OSCAR COWAN	Cole Information
	GENEVA BANUELOZ	Cole Information
	ALICIA ORDONEZ	Cole Information
2010	JAMES CHU	Cole Information
2005	MARIA JOHNSON INC	Cole Information
	ALICIA RAMIREZ	Cole Information
	WALTER GAITAN	Cole Information
	OSCAR COWAN	Cole Information
2000	WALTER GAITAN	Cole Information
1995	OCCUPANT UNKNOWNN	Cole Information

530 E HURST ST

Year	Uses	Source
2010	KEITH HANSON	Cole Information

Year	Uses	Source
2005	KEITH HANSON	Cole Information

535 E HURST ST

Year	Uses	Source
2005	MARIA VANCINI	Cole Information

536 E HURST ST

Year	Uses	Source
2020	VAHIK BABAROUDI	EDR Digital Archive
2014	OSCAR GAITAN	Cole Information
	ADRIAN REAL	Cole Information
	SYLVIA GOMEZ	Cole Information
	VAHIK BABAROUDI	Cole Information
2010	VINCENT LIRA	Cole Information
	LUIS MARTINEZ	Cole Information
2005	VERNILL JEMMOTT	Cole Information
	VINCENT LIRA	Cole Information
	SUSAN TRAMBLIE	Cole Information
2000	JUAN BALDERAS	Cole Information
	MOIRA WALDEN	Cole Information
1995	OLIVAS, RICHELE	Cole Information

537 E HURST ST

Year	Uses	Source
2010	ANGELICA DELAVEGA	Cole Information
	LUCINDA CREMEANS	Cole Information
	JENNY PARRA	Cole Information
2005	FRANK PACHECO	Cole Information
	BERNARD BITTOUN	Cole Information
2000	IRENE DIAZ	Cole Information
1995	CREMANS, TERRI	Cole Information

546 E HURST ST

Year	Uses	Source
2020	DANIELLE DOLAN	EDR Digital Archive

FINDINGS

Year	Uses	Source
2020	ARIANNA WRIGHT	EDR Digital Archive
	RIMA WRIGHT	EDR Digital Archive
	SANDRA CARRANZA	EDR Digital Archive
2014	DEMONDRE REID	Cole Information
	RIMA WRIGHT	Cole Information
	MARC ROBLEDO	Cole Information
2010	CYNTHIA JOHNSON	Cole Information
	AONER SANCHEZ	Cole Information
2005	CYNTHIA JOHNSON	Cole Information
	RAYLENE MANQUEROS	Cole Information
1995	CUDE, C	Cole Information
	MACIAS, B	Cole Information
	SACHS, RAMONA	Cole Information
	HERNANDEZ, RAMONA M	Cole Information
1992	ROCA, WILLIAM	Cole Information
	ROBLES, GLORIA	Cole Information
	OPALECKY, C	Cole Information

549 E HURST ST

Year	Uses	Source
2020	MARIAN LAST	EDR Digital Archive
	SHANNON GEBHARBT	EDR Digital Archive
2014	LAWRENCE NASTASSJA	Cole Information
	RENEE RIOS	Cole Information
	VENESSA ARIAS	Cole Information
2010	D FLORES	Cole Information
	STAR LAWRENCE	Cole Information
2005	SHELIA ALSTON	Cole Information
	FRANK SISON	Cole Information
	CAROL COVINGTON	Cole Information
1995	QUIROZ, YOLANDA	Cole Information
	SANDERS, MICHAEL M	Cole Information

FINDINGS

554 E HURST ST

Year	Uses	Source
2020	KUEN SAU	EDR Digital Archive
	YING WAI	EDR Digital Archive
2014	JOSE RODRIGUEZ	Cole Information
2010	JOSE RODRIGUEZ	Cole Information
	RACHEL CLARK	Cole Information
	HOANG NGUYEN	Cole Information
2005	IVANIA ESPINOZA	Cole Information
	DAMACIO PLASENCIA	Cole Information
	KIM SALAMONE	Cole Information
	JOSE RODRIGUEZ	Cole Information

563 E HURST ST

Year	Uses	Source
2020	ERIK VENEGAS	EDR Digital Archive
	MARIA DENA	EDR Digital Archive
2014	PAULA ESTRADA	Cole Information
	ROXANNE DELVAL	Cole Information
	JAIRO DENA	Cole Information
	JASON FLORES	Cole Information
2010	JAIRO DENA	Cole Information
	NORMA GARCIA	Cole Information
2005	JESUS GAYTAN	Cole Information
2000	JAIRO DENA	Cole Information
1995	ANDERSON, LINETTE	Cole Information

564 E HURST ST

Year	Uses	Source
2014	THOMAS MORALES	Cole Information
	ISMAEL RODRIGUEZ	Cole Information
	RAYMOND SALDANA	Cole Information
2010	OLIVERIO TORRES	Cole Information
	FRANK CARDIEL	Cole Information
2005	MARIA VELAZQUEZ	Cole Information

Year	Uses	Source
2005	GENOVEVA JIMENEZ	Cole Information
2000	RAFAELA VISCONTE	Cole Information
	ANA ORELLANNA	Cole Information
1995	BOOKER, GREGORY	Cole Information

571 E HURST ST

Year	Uses	Source
2020	JACQUELINE PINEDO	EDR Digital Archive
	SHAWN SPIERER	EDR Digital Archive
2014	M TERRONES	Cole Information
	ANA RODRIGUEZ	Cole Information
2010	SANA AGGAWI	Cole Information
	DANIEL HERNANDEZ	Cole Information
	VAHID MASHAYEKH	Cole Information
2005	SANA ISSA	Cole Information
	RUSTY SMITH	Cole Information
	VAHID MASHAYEKH	Cole Information
	SHAWN SPIERER	Cole Information
2000	FELINA HAWKINS	Cole Information
1995	MOHAEMD, DIANA	Cole Information
	DURANT, LYMAN	Cole Information

591 E HURST ST

Year	Uses	Source
2005	TERRY CREMEANS	Cole Information

E SAN BERNARDINO RD

523 E SAN BERNARDINO RD

Year	Uses	Source
2020	COVINA BURGERS	EDR Digital Archive

569 E SAN BERNARDINO RD

Year	Uses	Source
2020	MISSION UPHOLSTERY INC	EDR Digital Archive

FINDINGS

581 E SAN BERNARDINO RD

Year	Uses	Source
2020	ACE 1 AUTO SVC	EDR Digital Archive

EDNA PL

515 EDNA PL

Year	Uses	Source
2003	TEC COLOR CRFT	Haines & Company
1995	TEC COLOR CRAFT PRODUCTS	Pacific Bell
	Tec Color Craft Products	Pacific Bell
	Tecau R IH	Pacific Bell
1985	TEC COLOR CRAFT PRODUCTS	Pacific Bell
1975	TEC COLOR CRAFT PRODUCTS	Pacific Telephone
1966	TEC COLOR CRAFT PRODUCTS	Pacific Telephone
	TEC COLOR CRAFT PRODUCTS	Pacific Telephone

523 EDNA PL

Year	Uses	Source
2003	XXXX	Haines & Company

524 EDNA PL

Year	Uses	Source
1960	ALL STATE BUILDERS	Pacific Telephone
	ASTRO PRINTING SUPPLY CO	Pacific Telephone

525 EDNA PL

Year	Uses	Source
2003	OLDSETTLERSJERKY	Haines & Company
1995	ALSONSCORP	Pacific Bell
1985	ALSONS CORP	Pacific Bell
1980	ALSONS CORP E EDNA PL COVINA	Pacific Telephone
1975	ALSONS PRODUCTS CORP	Pacific Telephone
1966	RODI MFG INC	Pacific Telephone
1960	FIRESTONE TIRE & RUBBER CO	Pacific Telephone

FINDINGS

526 EDNA PL

Year	Uses	Source
2003	tCONDALPRCSN MACH	Haines & Company
1995	Condal Precision Machine	Pacific Bell
1966	TIMES LOS ANGELES CIRCULATION DEALERS	Pacific Telephone
1960	PHIFER WESTRN INC SCREENS	Pacific Telephone
	PHIFER WESTRN INC SCREENS	Pacific Telephone
	WESTERN PHIFER INC SCREENS	Pacific Telephone

527 EDNA PL

Year	Uses	Source
1960	ARMADA VAN LINES	Pacific Telephone

528 EDNA PL

Year	Uses	Source
1966	VELOSA ELECTRICAL CONTRS	Pacific Telephone
1960	POLYWARE DISTR OF CALIF GIFT SHOP E NA PL	Pacific Telephone

530 EDNA PL

Year	Uses	Source
2003	DSCABINET	Haines & Company
	DECORATORS	Haines & Company
	CONCEPT	Haines & Company
1995	ANDERSON S CUSTOM CABINETS	Pacific Bell
	DECORATORS CONCEPT BUILDERS	Pacific Bell
	Andersons Custom Cabinets	Pacific Bell
	Andersons Ironw orks & Fabrication	Pacific Bell
	Andersons LE	Pacific Bell
	Decorators Concept Builders	Pacific Bell
	Decorators Local Union	Pacific Bell
1985	MAPCO-MODULAR ARCH PRODUCTS CORP	Pacific Bell
	MODULAR ARCH PRODUCTS CORP MAPCO	Pacific Bell
1980	MAPCO MODULAR ARCH PRODUCTS CORP E EDNA PL COVINA	Pacific Telephone

Year	Uses	Source
1980	MODULAR ARCH PRODUCTS CORP-MAPCO E EDNA PL COVINA	Pacific Telephone
1975	MODULAR ARCH PRODUCTS CORP-MAPCO	Pacific Telephone
	MAPCO MODULAR ARCH PRODUCTS CORP COVINA	Pacific Telephone
1966	SPORTS CARS BODY SHOP	Pacific Telephone
	SPORTS CARS BODY SHOP	Pacific Telephone
1960	COVINA CABINET AND DISPLAY CO	Pacific Telephone

532 EDNA PL

Year	Uses	Source
2003	BEGINJOHN	Haines & Company
1995	MEDOVITCH DON	Pacific Bell
	Begin John	Pacific Bell
	Medovitch Don	Pacific Bell
1985	BEGIN JOHN	Pacific Bell
	SINGLE POINT THREADING CO	Pacific Bell
	WESTERN METER EXCHANGE	Pacific Bell
1975	MOORHEAD SIDNEY M CO	Pacific Telephone
1966	MAYDAY ENTERPRISES PLASTC PRODS	Pacific Telephone

536 EDNA PL

Year	Uses	Source
2003	XXXX	Haines & Company
1966	ZERUNEITH MFG	Pacific Telephone
1960	CHARLIE S WOODCRAFT	Pacific Telephone

538 EDNA PL

Year	Uses	Source
2003	AC PTAG LABEL	Haines & Company
1995	PROFESSIONAL LABELS	Pacific Bell
1985	GALLAGHER DANIEL CONSTRUCTION CO	Pacific Bell
1980	GALLAGHER GLASS CO E EDNA PL COVINA	Pacific Telephone
1975	GALLAGHER GLASS CO	Pacific Telephone

FINDINGS

540 EDNA PL

Year	Uses	Source
2003	XXXX	Haines & Company
1985	GUIDO TILE	Pacific Bell
1975	A & J AIR CONDITIONING CO	Pacific Telephone
	SAN GABRIEL VALLEY ELECTRIC AIR INC	Pacific Telephone
1966	A & J SHEET METAL INC	Pacific Telephone

541 EDNA PL

Year	Uses	Source
2003	NORTHWSTRN	Haines & Company
	WRHSNG VERNON ELECTRIC	Haines & Company
1995	NORTHWESTERN WAREHOUSING	Pacific Bell
	VERNON ELECTRIC	Pacific Bell
	Northw estern Warehousing	Pacific Bell
	Vernon Electric	Pacific Bell
1985	R E AIRE	Pacific Bell
1980	MOBILE HOME ROOFING E EDNA PL COVINA	Pacific Telephone
	SPRAY-A-WAY QUALITY SERVICE E EDNA PL COVINA	Pacific Telephone
1975	COVINA SIGN CO	Pacific Telephone
1966	ARMADA VAN LINES INC	Pacific Telephone
	JASON ART W MOVNG	Pacific Telephone
	LYON VAN LINES INC PASADENA LYON VAN & STORAGE	Pacific Telephone

542 EDNA PL

Year	Uses	Source
2003	XXXX	Haines & Company
1985	DOC S GARAGE DOORS	Pacific Bell
1980	DOCS GARAGE DOORS E EDNA PL COVINA	Pacific Telephone
1960	C & G DRESS MFG CO	Pacific Telephone

FINDINGS

544 EDNA PL

Year	Uses	Source
2003	WINTER ENGINEERING	Haines & Company

546 EDNA PL

Year	Uses	Source
2003	FRONTIER PRINTING	Haines & Company
1995	FRONTIER PRINTING	Pacific Bell
	Frontier Printing	Pacific Bell
1960	DEAN LEONARD W	Pacific Telephone

548 EDNA PL

Year	Uses	Source
2003	XXXX	Haines & Company
1980	ANDERSON PATTERN CO E EDNA PL COVINA	Pacific Telephone
1975	ANDERSON PATTERN CO	Pacific Telephone
1966	HOUSE OF LLOYD S INC	Pacific Telephone
1960	COVINA FURN REFINISHING CO	Pacific Telephone

549 EDNA PL

Year	Uses	Source
2003	XXXX	Haines & Company
1995	NAMRAOQ THE GAME ACADEMY OF BASEBALL & SOTIBALL	Pacific Bell
	Namra OQ The Game Academy Of Baseball & Sot lball	Pacific Bell
1980	ACROBINE E EDNA PL COVINA	Pacific Telephone
1975	ALMAC	Pacific Telephone
1971	Kimball Industries Inc	Pacific Telephone

550 EDNA PL

Year	Uses	Source
2003	WOODWORK	Haines & Company
	SPECIALISTS	Haines & Company
1995	LEFTWICH JIM W	Pacific Bell
	WOOD WORK SPECIALISTS	Pacific Bell

Year	Uses	Source
1995	Wood Work Specialists	Pacific Bell
1975	COMMERCIAL PRODUCTS METAL SPINNING	Pacific Telephone
1966	EDWARDS MACH SHOP	Pacific Telephone
1960	CAL BEST FOODS	Pacific Telephone
	PLUNKETT CABINETS E NA PL	Pacific Telephone

551 EDNA PL

Year	Uses	Source
2003	B M S ENGINEERING	Haines & Company
1995	OEN DRAECLEANERS	Pacific Bell
	i Sears Drapery Cleaning	Pacific Bell
	Sears Donald & Mary Alice	Pacific Bell
	o E n Drae Cleaners	Pacific Bell
	E lodolf	Pacific Bell
1991	Sears Drapery Cleaning	Pacific Bell
	Sears Drinking Water	Pacific Bell
	Canoga Park	Pacific Bell
	Glendale	Pacific Bell
	North Hollyw ood	Pacific Bell
	Sears E & L	Pacific Bell
	Sears Eric & Mary	Pacific Bell
	Sears GA & J H	Pacific Bell
	Special Services Burglar Alarm Systems Drapery Cleaning	Pacific Bell
	SEARS ROEBUCK AND CO RETAIL STORES NORTHRIDGE STORE	Pacific Bell
1990	SEARS ROEBUCK AND CO APPLIANCE REPAIR SERVICE & PARTS DEPT	Pacific Bell
1986	BROADWAY DRAPERY CLEANING COVINA	Pacific Bell
	SEARS ROEBUCK AND CO EMERGENCY APPLIANCE SERVICE	Pacific Bell
	ELDON DRAPERY SERVICE COVINA	Pacific Bell
1985	BROADWAY DEPARTMENT STORES	Pacific Bell
	DECORATORS CONCEPT BUILDERS	Pacific Bell

Year	Uses	Source
1985	ELDON CARPET & UPHOLSTERY CLEANERS	Pacific Bell
	ELDON DRAPERY CLEANERS	Pacific Bell
	SEARS ROEBUCK AND CO CONTRACT SALES	Pacific Bell
	SEARS ROEBUCK AND CO SPECIAL SERVICES	Pacific Bell
	Eldon Drapery Service	Pacific Bell
	From Van Nuys Telephones Call	Pacific Bell
1981	SEARS ROEBUCK AND CO SEARS SPECIAL SERVICES	Pacific Telephone
1980	ELDON DRAPERY SERVICE	Pacific Telephone
	SEARS ROEBUCK AND CO SEARS SPECIAL SERVICES	Pacific Telephone
	DECORATORS CONCEPT BUILDERS E EDNA PL COVINA	Pacific Telephone
	ELDON DRAPERY CLEANERS E EDNA PL COVINA	Pacific Telephone
	SEARS ROEBUCK AND CO SEARS SPECIAL SERVICES	Pacific Telephone
1975	WILKINSON J B CO INC	Pacific Telephone

555 EDNA PL

Year	Uses	Source
2003	OBRIEN DANIEL JCPA	Haines & Company
	SHINE FACILITY	Haines & Company
	SUPPLIES INC	Haines & Company
1995	OBRIEN DANIEL J CPA	Pacific Bell
	PRATTJ W	Pacific Bell
	Pratt J W	Pacific Bell
1985	DREWS CO DIVISION OF SPRAY AWAY INC	Pacific Bell
	MOBILE HOME ROOFING	Pacific Bell
	SPRAY-AWAY QUALITY SERVICE	Pacific Bell
1980	J C ELECTRIC E EDNA PL COVINA	Pacific Telephone
	BRENT ENTERPRISES INC E EDNA PL COVINA	Pacific Telephone
1975	S L S INDUSTRIES INC	Pacific Telephone

Year	Uses	Source
1966	CORK PRODUCTS MFG CO	Pacific Telephone

565 EDNA PL

Year	Uses	Source
1966	MOVABLE WALLS CORP	Pacific Telephone
	MOWALCO	Pacific Telephone
1960	ENGINEERED SPRINKLER SYSTEMS	Pacific Telephone
	ENGINEERED SPRINKLER SYSTEMS	Pacific Telephone
	ESPRE DECOR MFRS AGTS	Pacific Telephone
	MOVABLE WALLS CORP	Pacific Telephone
	UNITED ENGINEERING MFG WIRE PROCESSNG	Pacific Telephone
	UNITED ENGINEERING MFG WIRE PROCESSNG	Pacific Telephone
	WATER CONTROL INC MFRS AGTS	Pacific Telephone
	MOVABLE WALLS CORP COVINA	Pacific Telephone

570 EDNA PL

Year	Uses	Source
2003	XXXX	Haines & Company

575 EDNA PL

Year	Uses	Source
2003	XXXX	Haines & Company
1995	SHANNON PACKAGING	Pacific Bell
	Shannon Packaging	Pacific Bell
	Shannon Pressure Washers Whit	Pacific Bell
1985	G & D INDUSTRIES INC	Pacific Bell
1980	OAK TREE WATER BEDS E EDNA PL COVINA	Pacific Telephone
1975	Custom Cleaning Service	GTE
1971	Custom Business Interiors	Pacific Telephone
	Custom Diversified Products	Pacific Telephone
	Custom Drapery Service	Pacific Telephone
1966	CUSTOM DRAPERY SERV	Pacific Telephone
1960	CUSTOM DRAPERY SERV	Pacific Telephone

FINDINGS

576 EDNA PL

Year	Uses	Source
2003	BESTLIGHTING	Haines & Company
	PRODUCT	Haines & Company
	OGORDIANI Lou	Haines & Company
1995	FERBER ENTERPRISES	Pacific Bell
	SILVERLINE INDUSTRIES INC	Pacific Bell
	SILVERLINE MACHINE & MANUFACTURING	Pacific Bell
	SILVERLINE MACHINE & MFG	Pacific Bell
	Ferber Enterprises	Pacific Bell
	Ferber H	Pacific Bell
	Ferber ML W Cov	Pacific Bell
	Ferber N	Pacific Bell
	Ferber P	Pacific Bell
	Halex Corp	Pacific Bell
	Haley A	Pacific Bell
	Silverline Industries Inc	Pacific Bell
	Silverline Machine & Manufacturing	Pacific Bell
	Silverline Machine & Mfg	Pacific Bell
	Silverman Abraham W Cov	Pacific Bell
	HALEX CORP	Pacific Bell
1985	SILVERLINE INDUSTRIES INC OFC	Pacific Bell
1980	SILVERLINE INDUSTRIES INC OFC COVINA	Pacific Telephone
1975	HOUSEHOLD ENGINEERING	Pacific Telephone
	MOHAWK WESTERN PLASTICS INC	Pacific Telephone
	UNIVERSAL DISTRIBUTORS	Pacific Telephone
1966	DISPLAY FABRICATORS	Pacific Telephone
	MOHAWK WESTERN PLASTICS INC	Pacific Telephone

577 EDNA PL

Year	Uses	Source
2003	XXXX	Haines & Company
1995	ACHS	Pacific Bell
1980	RELIABLE SUPPLY CO E EDNA PL COVINA	Pacific Telephone

Year	Uses	Source
1975	CROWN DRAPERY SERVICE INC	Pacific Telephone
	GEMINI FABRICATORS	Pacific Telephone
	GEMINI FABRICATORS INC	Pacific Telephone

578 EDNA PL

Year	Uses	Source
1966	NORTH AMERICAN VAN LINES AGT	Pacific Telephone
	ORANGE COAST VAN & STORAGE CO	Pacific Telephone

601 EDNA PL

Year	Uses	Source
2003	KERRS	Haines & Company
	REFRIGERATION&APP	Haines & Company
	LNCSV	Haines & Company
1985	SUMMIT PRODUCTS	Pacific Bell
1980	COVINA BLUEPRINT CO E EDNA PL COVINA	Pacific Telephone
1966	YOUTH FOR CHRIST INC	Pacific Telephone

602 EDNA PL

Year	Uses	Source
2003	XXXX	Haines & Company
1980	HYDRO-FAB MFG E EDNA PL COVINA	Pacific Telephone

606 EDNA PL

Year	Uses	Source
1957	ROBIRDS F A	Pacific Telephone

614 EDNA PL

Year	Uses	Source
2003	CONTRACTING	Haines & Company
	RESOURCES	Haines & Company
1995	Amen Bros contrs	Pacific Bell
1966	ALSONS PRODUCTS CORP	Pacific Telephone
	AMAN BROS PAVNG CONTRA	Pacific Telephone
	CURLL H V & CO	Pacific Telephone

Year	Uses	Source
1966	DRAKE M W CONSTRUCTION	Pacific Telephone
1960	ARTISTIC FENCE CO	Pacific Telephone
	ARTISTIC LANDSCAPE CO	Pacific Telephone
	CAJAX CO	Pacific Telephone
	COVINA SPRINKLER SUPPLY CO	Pacific Telephone
	CURLL & CO	Pacific Telephone
	HERRMANN M J BUSINESS BOOKKEEPING & TAX SERV	Pacific Telephone
	HERRMANN MORTON W INDSCPNG	Pacific Telephone
	REESE EDW ARCHT	Pacific Telephone
	AMAN BROS PAVNG CONTRS	Pacific Telephone
1957	DENCON INC CONTRS ENGINRNG	Pacific Telephone
	HOEGEE-WALTERS & ASSOCIATES DRFTSMN	Pacific Telephone
	K-J PANEL CORP	Pacific Telephone
	VERTICELL PACOIMA	Pacific Telephone

616 EDNA PL

Year	Uses	Source
1960	TURNER PRECISION GRINDING CO	Pacific Telephone
1957	TURNER PRECISION GRINDING CO	Pacific Telephone

617 EDNA PL

Year	Uses	Source
2003	KLEIN MARTHA	Haines & Company
	REALTY	Haines & Company
1995	KLEIN MARTHA REALTY	Pacific Bell
	KLEIN ZOLTAN S	Pacific Bell
	Klein Martha Realty	Pacific Bell
	Klein Zoltan S	Pacific Bell
	Kleinbak D	Pacific Bell
1985	KLEIN MARTHA REALTY	Pacific Bell
	KLEIN ZOTTAN S	Pacific Bell
1980	KLEIN MARTHA REALTY E EDNA PL COVINA	Pacific Telephone

Year	Uses	Source
1980	KLEIN ZOLTAN S E EDNA PL COVINA	Pacific Telephone

619 EDNA PL

Year	Uses	Source
2003	FULLSPECTRUM	Haines & Company
	TECHNOLOGIES INC NEUSERTHOS	Haines & Company
	INTERIORS	Haines & Company
1990	BALLOU B A & CO INC COVINA	Pacific Bell
1986	BALLOU B A & CO INC COVINA	Pacific Bell
1981	BALLOU B A & CO INC COV	Pacific Telephone
1980	BALLO B A & CO INC E EDNA PL	Pacific Telephone
1975	BALLOU B A & CO INC	Pacific Telephone

620 EDNA PL

Year	Uses	Source
2003	XXXX	Haines & Company

621 EDNA PL

Year	Uses	Source
2003	EDNA TRADING CO	Haines & Company
1980	LYNDS ELECTRIC E EDNA PL COVINA	Pacific Telephone
1971	BALLOU B A & CO INC	Pacific Telephone

623 EDNA PL

Year	Uses	Source
2003	XXXX	Haines & Company
1995	LUCKY WHEELS SALES	Pacific Bell
	Lucky Wheels Sales	Pacific Bell
1985	OMAHA WOODMEN LIFE INS SOCIETY	Pacific Bell
1980	TOASTMASTER COMMERCIAL DIV E EDNA PL COVINA	Pacific Telephone
1975	DETRICK CATHERINE REAL ESTATE	Pacific Telephone
	D TRIX REALTY COVINA	Pacific Telephone
1966	MODERN INTERIORS	Pacific Telephone
	TRACY R L	Pacific Telephone

FINDINGS

624 EDNA PL

Year	Uses	Source
1975	CAPRI SAUSAGE CO INC	Pacific Telephone
1966	CAPRI SAUSAGE CO INC	Pacific Telephone
	CAPRI SAUSAGE CO INC	Pacific Telephone

625 EDNA PL

Year	Uses	Source
2003	CT CRUZ X RAYSLS	Haines & Company
1995	C T CRUZ X-RAY SALES & SERVICE CONSULTING	Pacific Bell
	C T Cruz X Ray Sales & Service Consulting	Pacific Bell
1980	ATLAS MAINTENANCE CO E EDNA PL COVINA	Pacific Telephone
1975	NATIONWIDE INSURANCE	Pacific Telephone

627 EDNA PL

Year	Uses	Source
2003	XXXX	Haines & Company
1995	RESIDENTIAL PROPERTY MANAGEMENT	Pacific Bell
	Residential Property Management	Pacific Bell
	Resilient Floor & Decorative Covering Local Union 1247	Pacific Bell
1985	BALLOU B A & CO INC	Pacific Bell

628 EDNA PL

Year	Uses	Source
2003	SAMAN Bros	Haines & Company
1957	SERVICE STANTONMAINTENANCE CO	Pacific Telephone

629 EDNA PL

Year	Uses	Source
2003	XXXX	Haines & Company
1995	ALIPRO PAINTING	Pacific Bell
	Al lpro Painting	Pacific Bell

FINDINGS

635 EDNA PL

Year	Uses	Source
2003	GEIGER Kenneth	Haines & Company
1985	STARLINE INC	Pacific Bell
1975	SIGN DESIGN	Pacific Telephone
1966	RALON PRODUCTS INC	Pacific Telephone

641 EDNA PL

Year	Uses	Source
2003	XXXX	Haines & Company
1995	EDEIMA S DRESS CO	Pacific Bell
	Edeimas Dress Co	Pacific Bell
1985	EDELMAS DRESS CO	Pacific Bell

642 EDNA PL

Year	Uses	Source
2003	UNI ART STUDIO	Haines & Company
	UNI ART STUDIO	Haines & Company
1985	SHAMS FOOD & BEVERAGE CO	Pacific Bell
1966	COWBOY KIST BOTTLING CO	Pacific Telephone
	DOUBLE COLA & KIST BOTTLING CO	Pacific Telephone
1960	DOUBLE COLA & KIST BOTTLING CO	Pacific Telephone
	KIST BOTTLING CO	Pacific Telephone

643 EDNA PL

Year	Uses	Source
2003	XXXX	Haines & Company
1985	A & W DISTRIBUTORS	Pacific Bell
	L & M HEATING & AIR CONDITIONING	Pacific Bell
1966	K C SHEET METAL PRODUCTS CO	Pacific Telephone

646 EDNA PL

Year	Uses	Source
2003	XXXX	Haines & Company

FINDINGS

647 EDNA PL

Year	Uses	Source
2003	XXXX	Haines & Company
1975	CENTRAL WATERBED SUPPLY CO	Pacific Telephone
	J & B FRAMES	Pacific Telephone
1966	REVNO PRODUCTS	Pacific Telephone

532A EDNA PL

Year	Uses	Source
1980	APOLLO PRODUCTS E EDNA PL COVINA	Pacific Telephone
1966	YARE CO	Pacific Telephone

532B EDNA PL

Year	Uses	Source
1975	PLASTIC & STEEL PRODUCTS INC	Pacific Telephone
1966	PLASTIC & STEEL PRODUCTS INC	Pacific Telephone

550A EDNA PL

Year	Uses	Source
1966	ABC VACUUM CO	Pacific Telephone

576A EDNA PL

Year	Uses	Source
1980	HERRMANN M J BKKPNG E EDNA PL COVINA	Pacific Telephone
1975	HERRMANN M J BKKPNG	Pacific Telephone
1966	INDUSTRIAL TURF INC	Pacific Telephone
	LANDSCAPE SUPPLY INC	Pacific Telephone

576B EDNA PL

Year	Uses	Source
1966	VICO JOS JR	Pacific Telephone

614A EDNA PL

Year	Uses	Source
1985	KRAGO MATERIALS INC	Pacific Bell
	TETCO INC	Pacific Bell

Year	Uses	Source
1980	KRAGO MATERIALS INC E EDNA PL COVINA	Pacific Telephone
	TETCO INC E EDNA PL COVINA	Pacific Telephone

614C EDNA PL

Year	Uses	Source
1995	AMEN BROS CONTRS	Pacific Bell
1986	AMAN BROS PAVNG CONTRS COVINA	Pacific Bell
1985	AMAN BROS CONTRS	Pacific Bell
1981	AMAN BROS PAVNG CONTRS COVINA	Pacific Telephone
1980	AMAN BROS CONTRS E EDNA PL COVINA	Pacific Telephone
1975	AMAN BROS CONTRS	Pacific Telephone

526 1/2 EDNA PL

Year	Uses	Source
1995	CONDAL PRECISION MACHINE	Pacific Bell
1975	OLSON S ELECTRIC	Pacific Telephone
1966	OLSON S ELECTRIC	Pacific Telephone

FRONT ST

461 FRONT ST

Year	Uses	Source
1980	TOPPER PLASTICS INC E FRONT ST COVINA	Pacific Telephone

472 FRONT ST

Year	Uses	Source
1960	COVINA BUILDERS SUPPLY	Pacific Telephone
1957	COVINA BLDRS SUPPLY	Pacific Telephone
	LOUVRE LEADER S	Pacific Telephone
1950	COVINA BLDRS SUPPLY	Pacific Telephone
	COVINA BLDRS SUPPLY	Pacific Telephone

473 FRONT ST

Year	Uses	Source
2003	COVINA WLDG&SHT	Haines & Company

Year	Uses	Source
1985	COVINA WELDING WORKS	Pacific Bell
1980	COVINA WELDING WORKS E FRONT ST COVINA	Pacific Telephone
1975	COVINA WELDING WORKS	Pacific Telephone
1966	COVINA WELDING WKS	Pacific Telephone
1960	COVINA WELDING WKS	Pacific Telephone
1957	COVINA WELDING WKS	Pacific Telephone

GRANDVIEW AVE

702 GRANDVIEW AVE

Year	Uses	Source
1964	JOHNSON WILLIE S	Pacific Telephone
1960	JOHNSON WILLIE S	Pacific Telephone
1950	WOOLETT RICHARD H R	Pacific Telephone

703 GRANDVIEW AVE

Year	Uses	Source
1957	JONES EDDIE	Pacific Telephone
1954	JONES EDDIE	R. L. Polk & Co.

706 GRANDVIEW AVE

Year	Uses	Source
1964	KEATON MACK LACY	Pacific Telephone
1960	KEATON MACK LACY	Pacific Telephone
1957	EATON MACK LACY	Pacific Telephone
1950	BROWNEE COLLEENR	Pacific Telephone

707 GRANDVIEW AVE

Year	Uses	Source
1964	ARNOLD FRANCIS O	Pacific Telephone
1960	ARNOLD FRANCIS O	Pacific Telephone
1957	ARNOLD FRANCIS O	Pacific Telephone
1954	MURPHY JESSE	R. L. Polk & Co.
	VLURPHY LOUELLA	R. L. Polk & Co.

FINDINGS

709 GRANDVIEW AVE

Year	Uses	Source
1957	PATTERSON OLIVER D	Pacific Telephone

710 GRANDVIEW AVE

Year	Uses	Source
1995	Prouty Willis O	Pacific Bell
1985	PROUTY LINE PRODUCTS CO	Pacific Bell
	PROUTY WILLIS O	Pacific Bell
	RANCHO ESTRELLA	Pacific Bell
1980	PROUTY LINE PRODUCTS CO N GRANDVIEW AVE LA PUENTE	Pacific Telephone
	PROUTY WILLIS O N GRANDVIEW AVE LA PUENTE	Pacific Telephone
	RANCHO ESTRELLA N GRANDVIEW AVE LA PUENTE	Pacific Telephone
1975	PROUTY LINE PRODUCTS CO	Pacific Telephone
	PROUTY WILLIS O	Pacific Telephone
	RANCHO ESTRELLA	Pacific Telephone
1966	PROUTY WILLIS O	Pacific Telephone
	PROUTYLINE PRODUCTS CO	Pacific Telephone
	RANCHO ESTRELLA	Pacific Telephone
1960	PROUTY WILLIS O	Pacific Telephone
	PROUTYLINE PRODUCTS CO	Pacific Telephone
	RANCHO ESTRELLA	Pacific Telephone
1957	KEEP DOROTHY	Pacific Telephone
	PROUTY WILLIS O	Pacific Telephone
	PROUTYLINE PRODUCTS CO	Pacific Telephone
	RANCHO ESTRELLA	Pacific Telephone
1954	HAYNIE CHARLIE MAE	R. L. Polk & Co.

711 GRANDVIEW AVE

Year	Uses	Source
1964	HARRINGTON LULA	Pacific Telephone
1960	HARRINGTON LULA	Pacific Telephone
1957	HARRINGTON LULA	Pacific Telephone

Year	Uses	Source
1954	FLOURNOY NAOMI MRS	R. L. Polk & Co.

715 GRANDVIEW AVE

Year	Uses	Source
1995	Grandview Junior High School	Pacific Bell
	Grandview Junior High School	Pacific Bell
	Grandview Junior High	Pacific Bell

727 GRANDVIEW AVE

Year	Uses	Source
2003	ACCUBILL	Haines & Company
	SUB CONTRS ASSN	Haines & Company
	SWIMMINGPOOLSUB	Haines & Company
	CONTRACTORS	Haines & Company
1995	MR CARLOS-POOLS	Pacific Bell
	Mr Carlos Pools	Pacific Bell
	Sub Contractors Assn	Pacific Bell
	Woodruff Construction	Pacific Bell
1985	SUB CONTRACTORS ASSN	Pacific Bell
	SWIMMING POOL SUB CONTRACTORS ASSN	Pacific Bell
1975	ACCRA HONE & LAP SERVICE	Pacific Telephone
1960	WESTRN OPTICAL LABS	Pacific Telephone

728 GRANDVIEW AVE

Year	Uses	Source
2003	SPECIALTIES	Haines & Company
	PRODUCTS	Haines & Company
1995	Brikar Reproductions	Pacific Bell
1985	GIHO INTERNATL INC	Pacific Bell
	SUNNY PRODUCTS & ASSOC	Pacific Bell
1980	PATIENT-AIDS HOSPITAL SUPPLY N GRANDVIEW AVE COVINA	Pacific Telephone
1975	POLYWARE DISTRIBUTOR OF CALIF GIFT SHOP	Pacific Telephone
1966	POLYWARE DISTR OF CALIF GIFT SHOP	Pacific Telephone

FINDINGS

730 GRANDVIEW AVE

Year	Uses	Source
2003	XXXX	Haines & Company
1985	COVINA SIGNS	Pacific Bell
1980	C & D TILT-UP INC N GRANDVIEW AVE COVINA	Pacific Telephone

731 GRANDVIEW AVE

Year	Uses	Source
2003	XXXX	Haines & Company
1985	EXTRA SENSORY PRODUCTS	Pacific Bell
1980	EXTRA SENSORY PRODUCTS N GRANDVIEW AVE COVINA	Pacific Telephone
1975	ABRAHAMS TOM	Pacific Telephone
1966	KIMBALL INDUSTRIES INC	Pacific Telephone

733 GRANDVIEW AVE

Year	Uses	Source
1975	KEJA CO PRECISION GRINDING	Pacific Telephone
1966	MULTI GAUGE ENTERPRISES MACH SHOPS	Pacific Telephone
1960	A C O INDUSTRIES MACH SHOPS	Pacific Telephone

734 GRANDVIEW AVE

Year	Uses	Source
2003	H&TDRAPERY	Haines & Company
	SERVICE	Haines & Company

735 GRANDVIEW AVE

Year	Uses	Source
1957	ELLSON JUDSON F	Pacific Telephone

736 GRANDVIEW AVE

Year	Uses	Source
2003	ACCURATE SALES 626 S	Haines & Company
1966	ROWLAND SCHOOL DIST	Pacific Telephone
1960	ROWLAND UNION SCHOOL DIST DISTRICT OFC	Pacific Telephone
1957	WARNER LAURIN D	Pacific Telephone

FINDINGS

737 GRANDVIEW AVE

Year	*Uses*	*Source*
1985	PALO INC	Pacific Bell
1980	PALO INC N GRANDVIEW AVE COVINA	Pacific Telephone
1975	MICRO TIG	Pacific Telephone
1966	NATL LAMINATING MFG CO INC	Pacific Telephone
1960	NATL LAMINATING MFG CO	Pacific Telephone
	NATL LAMINATING MFG CO	Pacific Telephone

739 GRANDVIEW AVE

Year	*Uses*	*Source*
1985	GERMAN AUTO MACHINING SERVICE	Pacific Bell
1980	GERMAN AUTO MACHINING SERVICE N GRANDVIEW AVE COVINA	Pacific Telephone
1975	GERMAN AUTO MACHINING SERVICE	Pacific Telephone
1966	FUTRELL S PRECISION MACH PRODUCTS	Pacific Telephone
1960	SPECIALTY WOOD PRODUCTS	Pacific Telephone

743 GRANDVIEW AVE

Year	*Uses*	*Source*
1980	ASTRO JET N GRANDVIEW AVE COVINA	Pacific Telephone
1975	APOLLO PRINTING & BLUEPRINTING	Pacific Telephone
	ASTRO JET	Pacific Telephone
1966	ASTRO JET	Pacific Telephone
1960	PENTAGON RESEARCH & DEVELOPEMENT CO	Pacific Telephone

744 GRANDVIEW AVE

Year	*Uses*	*Source*
2003	GUINDI Waguih 626 54h	Haines & Company
1985	D & S MAGNETICS INC	Pacific Bell
	S K A D CORP	Pacific Bell
1980	D & S MAGNETICS INC N GRANDVIEW AVE COVINA	Pacific Telephone
	KONDOR SAFETY EQUIPMENT N GRANDVIEW AVE COVINA	Pacific Telephone

Year	Uses	Source
1966	CHARTER OAK MARBLE & CABINET INSTALLATIONS	Pacific Telephone

745 GRANDVIEW AVE

Year	Uses	Source
1985	J & A HONING	Pacific Bell
1980	INDUSTRIAL SERVICES N GRANDVIEW AVE COVINA	Pacific Telephone
1975	ACROBINE	Pacific Telephone
1966	SHARP E F MACH SHOPS	Pacific Telephone
1960	IMKA PLASTIC PRODUCTS	Pacific Telephone

749 GRANDVIEW AVE

Year	Uses	Source
1985	ASTROCOM	Pacific Bell
1980	ASTROCOM N GRANDVIEW AVE COVINA	Pacific Telephone
1975	ASTROCOM	Pacific Telephone
1960	SHARP E F MACH SHOPS	Pacific Telephone

751 GRANDVIEW AVE

Year	Uses	Source
1960	COAST BOOK CO INC	Pacific Telephone

762 GRANDVIEW AVE

Year	Uses	Source
1957	ROWLAND UNION SCHOOL DISTRICT CURRICULUM LIBRARY	Pacific Telephone
1950	IRELAND L C PLTRY	Pacific Telephone
	IRELAND L C PLTRY	Pacific Telephone

782 GRANDVIEW AVE

Year	Uses	Source
1960	ROBERTS HARRY H	Pacific Telephone
1957	ROBERTS HARRY H	Pacific Telephone

FINDINGS

795 GRANDVIEW AVE

Year	Uses	Source
1980	JUNIOR ACHIEVEMENT GRANDVIEW CENTER N GRANDVIEW AVE LA PUENTE	Pacific Telephone
1960	ROWLAND UNION SCHOOL DIST DISTRICT OFC	Pacific Telephone

800 GRANDVIEW AVE

Year	Uses	Source
2003	C FERNANDEZJ 626 S	Haines & Company
	0 B RASMUSSEN Gea 62 331 DE	Haines & Company
1985	MC MULLEN JOLENE	Pacific Bell
1966	PINNELL FORREST	Pacific Telephone

802 GRANDVIEW AVE

Year	Uses	Source
1985	BRYANT EDNA	Pacific Bell
	FIELDS ATHEN MRS	Pacific Bell
1980	BRYANT EDNA	Pacific Telephone
	FIELDS ATHEN MRS	Pacific Telephone
1975	BRYANT EDNA	Pacific Telephone
	FIELDS ATHEN MRS	Pacific Telephone
1964	FIELDS ATHEN MRS	Pacific Telephone
1960	FIELDS ATHEN MRS	Pacific Telephone
1957	FIELDS ATHEN MRS	Pacific Telephone
1954	FIELDS ATHEN MRS	R. L. Polk & Co.

803 GRANDVIEW AVE

Year	Uses	Source
2003	STONE Willilam D	Haines & Company
1964	PARKER LEROY	Pacific Telephone
	PARKER LILLIE	Pacific Telephone
1960	PARKER LEROY	Pacific Telephone
	VAN DETTA VINCENT M	Pacific Telephone
1957	GALLAHER ANNA R	Pacific Telephone
	VAN DETTA VINCENT M	Pacific Telephone

Year	Uses	Source
1954	GALLAHER ANNA R	R. L. Polk & Co.

804 GRANDVIEW AVE

Year	Uses	Source
2003	C MCCOY Carolyn 626 967 T	Haines & Company
	A NUNEZTerasa 62 B 96 r	Haines & Company
1980	BORRERO EDW N GRANDVIEW AVE COVINA	Pacific Telephone
1975	POPPENSIEK JUNNE COVINA	Pacific Telephone
	RUSSO PHILIP	Pacific Telephone

805 GRANDVIEW AVE

Year	Uses	Source
2003	XXXX	Haines & Company
1985	SNOWHILL E	Pacific Bell
1966	MAIZE EMMA	Pacific Telephone

806 GRANDVIEW AVE

Year	Uses	Source
1975	HUGHES MYRNA	Pacific Telephone
1964	BATISTE THOS	Pacific Telephone
1954	MARTIN L W	R. L. Polk & Co.

807 GRANDVIEW AVE

Year	Uses	Source
1985	CLEAVER B J	Pacific Bell
1980	CLEAVER B J N GRANDVIEW AVE COVINA	Pacific Telephone
1975	MADRIGAL BENITA L	Pacific Telephone
1966	BAKKA DONALD G	Pacific Telephone
1960	HARRIS CLONTEAL	Pacific Telephone
	GILLIGAN JERRY J	Pacific Telephone
1957	HAMS CLOATEAL	Pacific Telephone
	MILLER WM S	Pacific Telephone
1954	SMITH GENEVA	R. L. Polk & Co.
1950	ALIEN KENNETH E R	Pacific Telephone

FINDINGS

808 GRANDVIEW AVE

Year	Uses	Source
2003	XXXX	Haines & Company
1980	CLINGEN SCOTT N GRANDVIEW AVE COVINA	Pacific Telephone
	FEAGUE MARK N GRANDVIEW AVE COVINA	Pacific Telephone
	ISAAK M N GRANDVIEW AVE COVINA	Pacific Telephone
	LE PHUONG TAN N GRANDVIEW AVE COVINA	Pacific Telephone
	LOTZ A N GRANDVIEW AVE COVINA	Pacific Telephone
	BABAKITIS P N GRANDVIEW AVE CAV	Pacific Telephone
1975	MURPHY CAROLYN J	Pacific Telephone
	WALLACE ARNOLD	Pacific Telephone
1966	ELLIS JACK	Pacific Telephone
	SATO YOJI	Pacific Telephone

810 GRANDVIEW AVE

Year	Uses	Source
1985	DAIRY P R	Pacific Bell
1980	DAIRY PR	Pacific Telephone
	DAIRY P R	Pacific Telephone
1975	JACKSON MICHAEL	Pacific Telephone
1960	LEDET MURIEL	Pacific Telephone
1957	LE DET PAUL F	Pacific Telephone

811 GRANDVIEW AVE

Year	Uses	Source
2003	BRYANTPaul M 26 332 Sl 86 T	Haines & Company
1995	Bryrnt Paul M	Pacific Bell
1985	HALEY JAFFUS L	Pacific Bell
	HALEY MARY E	Pacific Bell
1980	HALEY JAFFUS L	Pacific Telephone
	HALEY MARY E	Pacific Telephone
1975	HALEY JAFFUS L	Pacific Telephone
	HALEY MARY E	Pacific Telephone

FINDINGS

Year	Uses	Source
1975	WINTER ERNEST	Pacific Telephone
1966	NEUFELD FRANK	Pacific Telephone
1964	HALEY JAFFUS L	Pacific Telephone
	HALEY MARY E	Pacific Telephone
1960	MILLENTREE CECELIA	Pacific Telephone
	MILLENTREE LEE ROBT	Pacific Telephone
	ELLIS ARTESIA	Pacific Telephone
1950	JONES DARREL A R	Pacific Telephone

812 GRANDVIEW AVE

Year	Uses	Source
2003	XXXX	Haines & Company
1980	MURPHY D R N GRANDVIEW AVE COVINA	Pacific Telephone
1975	CARTER D E COVINA	Pacific Telephone
	MORRIS GEO J	Pacific Telephone
	MURPHY JOHN W	Pacific Telephone
1966	CHAMBERLAIN HOWARD R JR	Pacific Telephone
	MURPHY JOHN W	Pacific Telephone
1960	GOMEZ JULIAN V	Pacific Telephone
1957	GOMEZ JULIAN V	Pacific Telephone

813 GRANDVIEW AVE

Year	Uses	Source
2003	XXXX	Haines & Company
1985	BRYANT PAUL M	Pacific Bell

814 GRANDVIEW AVE

Year	Uses	Source
1985	ALLEN ROBT DR	Pacific Bell
1980	ALLEN ROBT LEE REV	Pacific Telephone
1975	ALLEN ROBT LEE REV	Pacific Telephone
1964	ALLEN ROBT L	Pacific Telephone
1960	ALLEN ROBT L	Pacific Telephone
1957	ALONZO ISMAEL V	Pacific Telephone

FINDINGS

815 GRANDVIEW AVE

Year	Uses	Source
2003	XXXX	Haines & Company
1975	STROUD DON W	Pacific Telephone
1964	LYONS JOHN	Pacific Telephone
1960	LYONS JOHN	Pacific Telephone
	BAKER KENNETH G	Pacific Telephone
1957	LYONS JOHN	Pacific Telephone
	BAKER KENNETH G	Pacific Telephone
1954	JONES HARROLD E	R. L. Polk & Co.

816 GRANDVIEW AVE

Year	Uses	Source
1985	PHAM DONG	Pacific Bell
1980	SHECKLES D E N GRANDVIEW AVE COVINA	Pacific Telephone
1966	ZAIKO ELIZABETH	Pacific Telephone

817 GRANDVIEW AVE

Year	Uses	Source
1995	De La Torre Clemete	Pacific Bell
1966	WEISS MICHAEL	Pacific Telephone
1960	JOHANSEN SHERMAN A	Pacific Telephone
1957	HERZIG JOHN C	Pacific Telephone

818 GRANDVIEW AVE

Year	Uses	Source
1980	BARNES CARLETTA	Pacific Telephone
1960	CAMPOS FRED	Pacific Telephone
1957	CAMPOS FRED	Pacific Telephone
1954	ELLER ARTLIUR W	R. L. Polk & Co.
	SNYDER ROY R	R. L. Polk & Co.
1950	SNYDER ROYR	Pacific Telephone

FINDINGS

819 GRANDVIEW AVE

Year	Uses	Source
2003	GOMEZJavier	Haines & Company
1995	Shipp Addle	Pacific Bell
1985	CROSS GEO M REV	Pacific Bell
1980	CROSS GEO M REV	Pacific Telephone
	MCPHERSON N N GRANDVIEW AVE COVINA	Pacific Telephone
1975	CROSS GEO M REV	Pacific Telephone
	KISELLA MIKE S	Pacific Telephone
1964	GROSS GEO M	Pacific Telephone
1957	CROSS GEO M S	Pacific Telephone
1954	CROSS GEO	R. L. Polk & Co.

820 GRANDVIEW AVE

Year	Uses	Source
1985	CARBONE LUCILLE	Pacific Bell
	MC GUIRE M W & L A	Pacific Bell
1975	BURTOFT DAN	Pacific Telephone
	JONES JAS	Pacific Telephone
	O NEILL RAYMOND	Pacific Telephone
1966	CULVER VIRGINIA C	Pacific Telephone
1960	KUNZLER WILHELM F	Pacific Telephone
	MCDOWELL RICHARD D	Pacific Telephone

821 GRANDVIEW AVE

Year	Uses	Source
2003	XXXX	Haines & Company
1985	ESPINOZA ERNESTO	Pacific Bell
1960	SNEDDON ROBT C	Pacific Telephone
1957	MAIN CLARKSON W JR	Pacific Telephone

824 GRANDVIEW AVE

Year	Uses	Source
1995	I Leu Honsang	Pacific Bell
1975	HAMPTON SAML	Pacific Telephone

FINDINGS

828 GRANDVIEW AVE

Year	Uses	Source
1975	GALVEZ S	Pacific Telephone

829 GRANDVIEW AVE

Year	Uses	Source
1966	PHILLIPS RONALD CHAS	Pacific Telephone
1960	BOYCE MARY	Pacific Telephone
1957	WRIGHT LUTHER R	Pacific Telephone

831 GRANDVIEW AVE

Year	Uses	Source
2003	XXXX	Haines & Company
1985	ADCOCK LINDA	Pacific Bell
1975	DUPUIS D C	Pacific Telephone
1966	KARPINSKI DAVE	Pacific Telephone
1960	SCHROCK HELEN MRS	Pacific Telephone
1957	SCHROCK HELEN MRS	Pacific Telephone

833 GRANDVIEW AVE

Year	Uses	Source
2003	STEWARTJeffrey	Haines & Company
1975	HAMPTON MIKE	Pacific Telephone
1966	KESTENBAUM HELEN MRS	Pacific Telephone
1960	BROWN BARBARA	Pacific Telephone

839 GRANDVIEW AVE

Year	Uses	Source
2003	MAMMEN David	Haines & Company
1966	MCCARTHY JOHN W	Pacific Telephone
1960	MCCARTHY JOHN W	Pacific Telephone
1957	MCCARTHY JOHN W	Pacific Telephone

800A GRANDVIEW AVE

Year	Uses	Source
1980	BRYANT PAUL M N GRANDVIEW AVE COVINA	Pacific Telephone

Year	Uses	Source
1975	BRYANT PAUL M	Pacific Telephone
1966	BRYANT PAUL M	Pacific Telephone

804B GRANDVIEW AVE

Year	Uses	Source
1966	TALASKI GERTRUDE F	Pacific Telephone

808A GRANDVIEW AVE

Year	Uses	Source
1975	SATO VOJI REV	Pacific Telephone
1966	HUBBARD WHEELER	Pacific Telephone

808D GRANDVIEW AVE

Year	Uses	Source
1975	GRINA ELENE M	Pacific Telephone
1966	GRINA ELENE M	Pacific Telephone

733 1/3 GRANDVIEW AVE

Year	Uses	Source
1960	CENTERLESS PRECISION CO	Pacific Telephone

743 1/2 GRANDVIEW AVE

Year	Uses	Source
1985	ASTRO JET	Pacific Bell

745 1/2 GRANDVIEW AVE

Year	Uses	Source
1975	GILMAN F R CO	Pacific Telephone
1960	ASTRO JET	Pacific Telephone

749 1/2 GRANDVIEW AVE

Year	Uses	Source
1960	BAILEY H E MOLD & MACH	Pacific Telephone

751 1/2 GRANDVIEW AVE

Year	Uses	Source
1985	ZAGROS CORP	Pacific Bell

Year	Uses	Source
1966	ACO INDUSTRIES	Pacific Telephone
1960	CAL WEST CONSTRUCTION CO	Pacific Telephone

HURST ST

501 HURST ST

Year	Uses	Source
2003	OHERNANDEZTony	Haines & Company
1985	MACIAS KATHERINE	Pacific Bell
1980	PAGANO MICHAEL & EDWINA E HURST ST COVINA	Pacific Telephone
1966	CRUMBAKER RONALD	Pacific Telephone
	MCWHORTER LEON T	Pacific Telephone
1960	LANE CHAS N	Pacific Telephone
	PARKER IMOGENE	Pacific Telephone

502 HURST ST

Year	Uses	Source
2003	MARTINDALE James	Haines & Company
1980	BOMAN BONNIE E HURST ST COVINA	Pacific Telephone
1975	AVINA PHILIP	Pacific Telephone
1960	KASHUK WARREN	Pacific Telephone

504 HURST ST

Year	Uses	Source
2003	XXXX	Haines & Company
1985	HOWARD LEE	Pacific Bell
1980	YOUNG JAS E HURST ST COVINA	Pacific Telephone
1975	YOUNG JAS	Pacific Telephone
1960	ELBE LE ROY R	Pacific Telephone

506 HURST ST

Year	Uses	Source
2003	XXXX	Haines & Company
1966	CANTRELL JAS	Pacific Telephone

FINDINGS

511 HURST ST

Year	Uses	Source
2003	ALVARADOGilberto	Haines & Company
	GARCIAAdan	Haines & Company
1985	CLARK PAUL	Pacific Bell
	JACKSON PAMALA	Pacific Bell
1980	FISCHER LEE RAY E HURST ST COVINA	Pacific Telephone
1975	KOCH BARRY R	Pacific Telephone
1966	KELLY MARIAN	Pacific Telephone
	MENDLESK RONALD J	Pacific Telephone
1960	MATTHEWS JANE G COVINA	Pacific Telephone
	GEISLER KATHERINE L	Pacific Telephone
	ROONEY WM	Pacific Telephone

512 HURST ST

Year	Uses	Source
2003	DEMAUNEYJeanete	Haines & Company
	SMARTINDALE James	Haines & Company
1975	DE LUNA FRED COVINA	Pacific Telephone
1966	COUSER NEOMA L	Pacific Telephone
	MILLER DONN C	Pacific Telephone

513 HURST ST

Year	Uses	Source
1957	VAUGHAN G A JR	Pacific Telephone

514 HURST ST

Year	Uses	Source
1985	TALCOTT M F	Pacific Bell
1980	TALCOTT M F E HURST ST COVINA	Pacific Telephone
1975	ROSE LENA	Pacific Telephone
1960	CARLBOM ARTHUR G	Pacific Telephone

516 HURST ST

Year	Uses	Source
2003	XXXX	Haines & Company

Year	Uses	Source
1980	LAURIA JOS E HURST ST COVINA	Pacific Telephone
1975	RUIS MAUREEN	Pacific Telephone
1960	OTTO JACK R	Pacific Telephone

519 HURST ST

Year	Uses	Source
2003	SMARTIN William	Haines & Company
1995	Orallana Ana	Pacific Bell
	Zepeda Francisco	Pacific Bell
1980	ALLUM STANLEY E HURST ST COVINA	Pacific Telephone
1975	YOUNG BARBARA	Pacific Telephone
1966	OSTERREICHER FRANK	Pacific Telephone
1960	SCHWARZ WM R	Pacific Telephone

520 HURST ST

Year	Uses	Source
2003	AYALAJohn P	Haines & Company
1975	BALDER PERRY A	Pacific Telephone
	VERHAMME LESLIE	Pacific Telephone
1960	ROWCLIFFE TED H	Pacific Telephone
	STOECKEL GEORGIA M	Pacific Telephone

528 HURST ST

Year	Uses	Source
2003	ADEBAYO Barbara	Haines & Company
	ADEBAYO Barbara	Haines & Company
	ADEBAYO Olufemi	Haines & Company
	KPADUWA Julius	Haines & Company
1995	Adebayo Olufemi	Pacific Bell
	Adedeji I	Pacific Bell
	Adee Bob	Pacific Bell
	Adee Bob Adee Plumbing& Heating Inc	Pacific Bell
	Adee Plumbing	Pacific Bell
	Adee Plumbing & Heating	Pacific Bell

Year	Uses	Source
1995	Adee Plumbing & Heating Inc	Pacific Bell
	Adee Plumbing & Heating Inc	Pacific Bell
1985	DADABHOY HASHIM	Pacific Bell
	O GRADY TIMOTHY	Pacific Bell
1980	SPOON DOUGLAS E HURST ST COVINA	Pacific Telephone
	SUTTON K E HURST ST COVINA	Pacific Telephone
1975	HARMS GEO	Pacific Telephone
	HELMER BETTY	Pacific Telephone
1966	THOMPSON CHAS R	Pacific Telephone
1960	FORRESTER JOHN WAYNE	Pacific Telephone
	RYE JAS E	Pacific Telephone

529 HURST ST

Year	Uses	Source
2003	OGAITAN Walter	Haines & Company
	RAMIREZ Alicia	Haines & Company
1985	GUTHRIE B	Pacific Bell
	MALONE GRETA S	Pacific Bell
1980	GILBERT SANDRA E HURST ST COVINA	Pacific Telephone
	GUTHRIE B E HURST ST COVINA	Pacific Telephone
1975	DALLEY ROBT	Pacific Telephone
	DARNELL JEAN	Pacific Telephone
	RODGERS LONELLE	Pacific Telephone
1966	NESBITT FERN	Pacific Telephone

536 HURST ST

Year	Uses	Source
2003	XXXX	Haines & Company
1985	BIANCARDI M	Pacific Bell
1975	PRAY DALE R	Pacific Telephone
	PRAY JAN	Pacific Telephone
1966	BRENNER E	Pacific Telephone
	HERNDON DENNIS	Pacific Telephone
	LAVARIAS JIM	Pacific Telephone

FINDINGS

Year	Uses	Source
1960	LAYMAN JOHN R	Pacific Telephone
	RIME EDW W	Pacific Telephone

537 HURST ST

Year	Uses	Source
2003	8170 UN Bernard	Haines & Company
	FAURA Luis	Haines & Company
	VARGAS Irene	Haines & Company
1985	HANSEN MARK	Pacific Bell
1980	AGUIRRE ESTELLA E HURST ST COVINA	Pacific Telephone
	HINES DOYLE E HURST ST COVINA	Pacific Telephone
1975	D ANNUNZIO DANL F	Pacific Telephone
	EISAMAN JAS	Pacific Telephone
	ESCARCEGA CATHY	Pacific Telephone
	VIOLA THOS	Pacific Telephone
1966	MOORE ROXINE	Pacific Telephone
1960	MILLER DONALD T	Pacific Telephone

546 HURST ST

Year	Uses	Source
2003	XXXX	Haines & Company
	HURST E 91723 CONT	Haines & Company
1985	BERAN ANGELA	Pacific Bell
	MOORE D	Pacific Bell
1980	BEESO ROBT F E HURST ST COVINA	Pacific Telephone
	MOORE D E HURST ST COVINA	Pacific Telephone
1975	FIFER ANN	Pacific Telephone
	LUDVIGSEN CELINE	Pacific Telephone
	PLATTS DOUGLAS L	Pacific Telephone
1966	KRICKEL GODFREY G	Pacific Telephone
	YARCK HELEN	Pacific Telephone
1960	SUTERA JAS	Pacific Telephone

FINDINGS

549 HURST ST

Year	Uses	Source
2003	LAST Marian	Haines & Company
	PARHAM Shelia	Haines & Company
1985	PEARCE RENEE	Pacific Bell
1980	JAMES C P E HURST ST COVINA	Pacific Telephone
1975	PAQUETTE JOS L	Pacific Telephone
	WALLACE DALE	Pacific Telephone
1966	RUDOCK ANTHONY	Pacific Telephone

554 HURST ST

Year	Uses	Source
2003	ODELU Helena	Haines & Company
	ESPINOSA Luis	Haines & Company
1995	Perdew John L	Pacific Bell
1985	GOTTO DARRYL	Pacific Bell
	GOTTO DEAN	Pacific Bell
1980	RIEBE ORLENE A E HURST ST COVINA	Pacific Telephone
1975	THATCHER FRANK	Pacific Telephone
	PRYOR GEO S COVINA	Pacific Telephone
	PRYOR SYLVIA COVINA	Pacific Telephone
1960	THURMAN EUGENE	Pacific Telephone

563 HURST ST

Year	Uses	Source
2003	CHOLICO Isaiah	Haines & Company
	VENEGAS Erik	Haines & Company
1985	KNIGHT JEAN	Pacific Bell
1966	HARRISON JAS B	Pacific Telephone
	KNOWLES B S	Pacific Telephone
	LANG BEN S	Pacific Telephone
	MCMILLAN J T	Pacific Telephone
1960	FISCHETTI ANTHONY	Pacific Telephone
	FISCHETTI ANTHONY	Pacific Telephone
	SZILAGYI EUGENE	Pacific Telephone

FINDINGS

564 HURST ST

Year	Uses	Source
2003	JIMENEZ Genoveva	Haines & Company
	VELAZQUEZ Maria	Haines & Company
	YAMAMOTOEdna	Haines & Company
1995	Booker Gregory	Pacific Bell
1985	BARRIOS MARGARET	Pacific Bell
1980	PETERMAN JERRY E HURST ST COVINA	Pacific Telephone
	WIELANDT RICHARD E HURST ST COVINA	Pacific Telephone
1975	HARPER DONALD	Pacific Telephone
	SHIRLEY TIM	Pacific Telephone
1966	CONKLIN PAULINE	Pacific Telephone
	HOEHN FRANK	Pacific Telephone
1960	ASKOV CHAS W	Pacific Telephone
	KELTERBORN MYRA	Pacific Telephone

571 HURST ST

Year	Uses	Source
2003	MASHAYEKH Vahid	Haines & Company
1985	HARRISON BRENDA & DEAN	Pacific Bell
	RIZKOWSKY MARK & DONNA	Pacific Bell
1980	MATTSON DAVID E HURST ST COVINA	Pacific Telephone
	MITCHELL SUSAN E HURST ST COVINA	Pacific Telephone
1975	THATCHER R	Pacific Telephone
1966	HIDE PHILIP	Pacific Telephone
	HODGE MARCIA	Pacific Telephone
1960	BRYANT HARRY W	Pacific Telephone

502 1/2 HURST ST

Year	Uses	Source
1980	JOHNSON G F E HURST ST COVINA	Pacific Telephone
1975	TOROSIAN BEVERLY	Pacific Telephone
1966	MILLER WM S	Pacific Telephone

504 1/2 HURST ST

Year	Uses	Source
1980	CHRISTIE A E HURST ST COVINA	Pacific Telephone

506 1/2 HURST ST

Year	Uses	Source
1966	NISSEN ROBT E	Pacific Telephone

512 1/2 HURST ST

Year	Uses	Source
1966	THOMAS THOS E	Pacific Telephone
1960	MORRIS ROBT H COL	Pacific Telephone
	MORRIS ROBT H COL	Pacific Telephone

514 1/2 HURST ST

Year	Uses	Source
1985	WILCOX ROBT	Pacific Bell
1980	GALLEGOS C E HURST ST COVINA	Pacific Telephone
1975	DE LORENZO G	Pacific Telephone

516 1/2 HURST ST

Year	Uses	Source
1985	PALMER M H	Pacific Bell
1980	PALMER M H E HURST ST COVINA	Pacific Telephone
1975	PALMER M H	Pacific Telephone
1966	PALMER MARGARET	Pacific Telephone
1960	RITCHIE E V	Pacific Telephone

N BARNCA AVE

529 N BARNCA AVE

Year	Uses	Source
1992	CARRELL, WALTER	Cole Information

599 N BARNCA AVE

Year	Uses	Source
1992	BECK, MARK	Cole Information

N BARRANCA AVE

504 N BARRANCA AVE

Year	Uses	Source
2020	ATM	EDR Digital Archive
	GALAXY GAS	EDR Digital Archive

534 N BARRANCA AVE

Year	Uses	Source
2020	CITY-COVINA PUBLIC WORKS DEPT	EDR Digital Archive
2014	COVINA AREA EMERGENCY AIDE	Cole Information
2010	COVINA AREA EMERGENCY AIDE	Cole Information
	COVINA WATER OPERATIONS	Cole Information
	CITYCOVINA PUBLIC WORKS DEPT	Cole Information
2005	CITY OF COVINA	Cole Information
1995	COVINA CITY MAINTENANCE PUBLIC	Cole Information
1992	COV CTY MNTNC WATER	Cole Information

574 N BARRANCA AVE

Year	Uses	Source
2010	LEONI BOUCHEREAU	Cole Information
2005	PHIL BOUCHEREAU	Cole Information

612 N BARRANCA AVE

Year	Uses	Source
2014	JAMES MANGAIPANE	Cole Information
2010	MANGALPANE JAMES V	Cole Information
	JAMES MANGAIPANE	Cole Information
2005	MANGAIPANE JAS V REALTOR	Cole Information
	JAMES MANGAIPANE	Cole Information
1995	JAMES V MANGAIPANE	Cole Information
	MANGAIPANE, JAMES V	Cole Information
1992	MANGAIPANE J V RLTR	Cole Information

FINDINGS

633 N BARRANCA AVE

Year	Uses	Source
2020	LOS ANGELES ENGINEERING INC	EDR Digital Archive
2014	LOS ANGELES ENGINEERING INC	Cole Information
2010	L A ENGINEERING INC	Cole Information
2005	CAL FLO CORP	Cole Information
	AUTOMATIC MACHINERY & ELECTRONICS	Cole Information
1995	AUTOMATIC MACHINERY & ELECT	Cole Information
1992	BROWN CITRUS MCHNRY	Cole Information
	CITRUS EQUIPMENT	Cole Information
	AVOCO	Cole Information

636 N BARRANCA AVE

Year	Uses	Source
2020	A-TIRES & AUTO REPAIRS	EDR Digital Archive
	CERTIFIED UNDERCAR PARTS	EDR Digital Archive
2014	ATIRES & AUTO REPAIRS	Cole Information
2010	CERTIFIED UNDERCAR PARTS	Cole Information
	LOPEZ TIRES INC	Cole Information
2005	PASCO TRUCK LINES INC	Cole Information
1992	CORRINGTONS REPAIR	Cole Information

637 N BARRANCA AVE

Year	Uses	Source
2020	G STOP TRAINS	EDR Digital Archive
	ON-STAGE RENTALS	EDR Digital Archive
2014	ONSTAGE RENTALS INC	Cole Information

638 N BARRANCA AVE

Year	Uses	Source
2014	CERTIFIED UNDERCAR PARTS	Cole Information
	MISSION AUTO PARTS	Cole Information
1995	MISSION AUTO PARTS	Cole Information
1992	MISSION AUTO PARTS	Cole Information

FINDINGS

639 N BARRANCA AVE

Year	Uses	Source
2020	SOLO MOTORSPORTS INC	EDR Digital Archive
2014	SOLO MOTORSPORTS INC	Cole Information
2010	SOLO MOTORSPORTS INC	Cole Information

640 N BARRANCA AVE

Year	Uses	Source
2005	RESIDENTIAL PROPERTY	Cole Information
1995	D & L TROPHIES	Cole Information
1992	D&L TROPHIES	Cole Information

650 N BARRANCA AVE

Year	Uses	Source
2020	AMERICAN EXPO	EDR Digital Archive
	SHS HONDA & ACURA	EDR Digital Archive
	COVINA TEST ONLY	EDR Digital Archive
2014	SHS HONDA & ACURA	Cole Information
	COVINA TEST ONLY	Cole Information
	AMERICAN EXPO	Cole Information
2010	SHS HONDA & ACURA SPECIALEST	Cole Information
	AMERICAN AUTO EXPO	Cole Information
	K & P IMPORT & EXPORT INC	Cole Information
	SAM CABINETS DIC	Cole Information

707 N BARRANCA AVE

Year	Uses	Source
2014	VITA PAKT CITRUS PRODUCTS	Cole Information
2010	TOWNSTEEL INC	Cole Information
1995	VITA PAKT CITRUS PRODUCT	Cole Information
1992	VITA PAKT CITRUS CO	Cole Information
	DAILY JUICE PRDS	Cole Information

724 N BARRANCA AVE

Year	Uses	Source
2020	REAL ESTATE OPTIONS	EDR Digital Archive

FINDINGS

Year	Uses	Source
2014	REAL ESTATE OPTIONS	Cole Information
	JAIME YANEZ	Cole Information
2010	AMALGAMATED BANK	Cole Information
	JOHN LIN	Cole Information
	C DELAYO	Cole Information
2005	WIPRO COMPUTER SYSTEMS	Cole Information
	KA CHING RECORDS INC	Cole Information
1995	HOME TECH PROPERTIES	Cole Information
	DONALD LYONS	Cole Information
	ROBERT E STEVENS & ASSOC	Cole Information
	GERI E SERVICE	Cole Information
	BLM & ASSOC EQUIPMENT RENTALS	Cole Information
	PERFECT CONNECTIONS	Cole Information
	ALFA COMPUTER DESIGNS	Cole Information
	TAX OFFICE	Cole Information
	SERVICE, GERI	Cole Information
	LYONS, JOYCE	Cole Information
1992	SERVICE GERI	Cole Information
	B L M&ASC EQP RNTL	Cole Information
	AMER HM SPEC	Cole Information
	STEVENS ROBT E&ASC	Cole Information
	HELPING HAND FNCL	Cole Information

728 N BARRANCA AVE

Year	Uses	Source
2020	SPECTRUM CAPITOL RESOURCES	EDR Digital Archive
2010	ABSOLUTE SECURITY INTL	Cole Information
	REAL ESTATE OPTIONS	Cole Information
	FARMERS INSURANCE GROUP	Cole Information

746 N BARRANCA AVE

Year	Uses	Source
2020	ASSOCIATED AUTO AIR & RADIATOR	EDR Digital Archive
	RICK TUCCI	EDR Digital Archive

Year	Uses	Source
2014	ASSOCIATED AIR	Cole Information
	ASSOCIATED AUTO REPAIR	Cole Information
	ASSOCIATED RADIATOR	Cole Information
2010	ASSOCIATED AUTO AIR & RADIATOR	Cole Information
2005	ASSOCIATED AUTO AIR & RADIATOR	Cole Information
1995	ASSOCIATED AUTO AIR & RADIATOR	Cole Information
1992	ASSOCTD AUTO AIR	Cole Information

747 N BARRANCA AVE

Year	Uses	Source
2020	ON RENTALS LLC	EDR Digital Archive

815 N BARRANCA AVE

Year	Uses	Source
2020	COVINA SENIOR & COMMUNITY CTR	EDR Digital Archive
2014	CITY OF COVINA	Cole Information
2010	JOSLYN SENIOR CITIZENS CTR	Cole Information
	COVINA SR CITIZENS NUTRITION	Cole Information
2005	CITY COVINA JOSLYN SENR CENTER	Cole Information
1995	JOSLYN SENIOR CITIZENS CTR	Cole Information
	COVINA CITY SENIOR CITIZENS	Cole Information
1992	COV CTY JSLYN SR CT	Cole Information

N BARRANCA AVE STE A

650 N BARRANCA AVE STE A

Year	Uses	Source
2020	BRIAN ROATH	EDR Digital Archive

N COMMERCIAL AVE

613 N COMMERCIAL AVE

Year	Uses	Source
2020	PROSPER INNOVATION	EDR Digital Archive
	FAITH INNOVATE CONSULTING INC	EDR Digital Archive

FINDINGS

619 N COMMERCIAL AVE

Year	Uses	Source
2020	SEAHORSE	EDR Digital Archive

N GRANDVIEW AVE

720 N GRANDVIEW AVE

Year	Uses	Source
2014	C MEJIA	Cole Information

727 N GRANDVIEW AVE

Year	Uses	Source
2020	PREMIERE FLOORS	EDR Digital Archive
2014	PREMIERE FLOORS	Cole Information
2010	PREMIERE FLOORS	Cole Information
2005	PREMIERE FLOORS	Cole Information
	SWIMMING POOL SUB CONTRACTORS ASSN	Cole Information
1995	MR CARLOS POOLS	Cole Information
	SWIMMING POOL SUB CONTRACTORS	Cole Information
1992	SWIMMING POOL SUB	Cole Information

728 N GRANDVIEW AVE

Year	Uses	Source
2005	J N L CREATIONS	Cole Information
1995	BRIKAR REPRODUCTIONS	Cole Information
	SCHOTTS LANDSCAPE SVC	Cole Information
1992	SCHOTTS LNDSCP SRVS	Cole Information
	BRIKAR REPRODUCTION	Cole Information

734 N GRANDVIEW AVE

Year	Uses	Source
2020	ANN PAYNE	EDR Digital Archive
2005	H & T DRAPERY SERVICE	Cole Information
1992	B&L AIR CONDG	Cole Information

FINDINGS

736 N GRANDVIEW AVE

Year	Uses	Source
2020	YOSEF AMZALAG SUPPLY	EDR Digital Archive
2014	YOSEF AMZALAG SUPPLY	Cole Information
2005	WEST LAKE AUTO SUPPLY	Cole Information
1995	QUICK LIFT FORKLIFT SVC	Cole Information

737 N GRANDVIEW AVE

Year	Uses	Source
2014	VERA PRECISION PRODUCTS MACH SHOPS	Cole Information
2005	REEL EASY CRUIER SERVICES	Cole Information
1995	CAMPSEY, MARTHA E	Cole Information
1992	PALO INC	Cole Information

743 N GRANDVIEW AVE

Year	Uses	Source
2014	DAE INSTRUMENTS	Cole Information

744 N GRANDVIEW AVE

Year	Uses	Source
2020	JACKIE KANBARA	EDR Digital Archive
2010	ACCURATE SALES CORP	Cole Information
1992	A&R FIRE PROTECTION	Cole Information

745 N GRANDVIEW AVE

Year	Uses	Source
2020	DRINGENBERG TATTOO MACHINES	EDR Digital Archive
	RICHARD CLAYTON	EDR Digital Archive

751 N GRANDVIEW AVE

Year	Uses	Source
2010	DRINGENBERG TATTOO MACHINES	Cole Information

800 N GRANDVIEW AVE

Year	Uses	Source
2020	PAUL CORATHERS	EDR Digital Archive
	HIDEKO STONER	EDR Digital Archive

FINDINGS

Year	Uses	Source
2020	YIEN CORATHERS	EDR Digital Archive
	GEMA QUINN	EDR Digital Archive
2014	PAUL CORATHERS	Cole Information
	MICHAEL GARCIA	Cole Information
	GABRIELA STONER	Cole Information
2010	ALEK SANCHEZ	Cole Information
	REBECCA GARCIA	Cole Information
2005	ANNA FRITZ	Cole Information
	MELBA RASMUSSEN	Cole Information
2000	J FERNANDEZ	Cole Information
	KENNETH RATLIFF	Cole Information
	GEORGE RASMUSSEN	Cole Information
1995	MONTIJO, EDWARD A	Cole Information
	MORAINE, CINDY	Cole Information
	MILLER, JAYME A	Cole Information
	BARR, RICHARD	Cole Information
	RASMUSSEN, MELBA	Cole Information

803 N GRANDVIEW AVE

Year	Uses	Source
2020	CONZUELO MARTINEZ	EDR Digital Archive
	SUE STONE	EDR Digital Archive
	WILLIAM STONE	EDR Digital Archive
2000	C MARTINEZ	Cole Information
1995	MARTINEZ, C E	Cole Information

804 N GRANDVIEW AVE

Year	Uses	Source
2020	GREGORIO DIAZ	EDR Digital Archive
2014	GREGORIO DIAZ	Cole Information
	MARIO CRUZ	Cole Information
2010	ROCHELLE NUNEZ	Cole Information
	TOYAKI WATANABE	Cole Information
	MARIO CRUZ	Cole Information

Year	Uses	Source
2005	M TORRES	Cole Information
	TERESA GURROLA	Cole Information
	TERESA NUNEZ	Cole Information
2000	K FRITZ	Cole Information
	JOHN SANCHEZ	Cole Information
	ROBERT TORRES	Cole Information
	TERESA NUNEZ	Cole Information
1995	ICENOGLE, RICHARD J	Cole Information
1992	BALK, BILL	Cole Information
	ROWE, TED	Cole Information

805 N GRANDVIEW AVE

Year	Uses	Source
2014	JOHN DORIS	Cole Information
2010	DOMINIQUE BEJASA	Cole Information
2005	DOMINIQUE BEJASA	Cole Information
1995	OCCUPANT UNKNOWNN	Cole Information

807 N GRANDVIEW AVE

Year	Uses	Source
2014	OCCUPANT UNKNOWN	Cole Information
2010	OCCUPANT UNKNOWN	Cole Information

808 N GRANDVIEW AVE

Year	Uses	Source
2020	JUAN ORTEGA	EDR Digital Archive
2014	JUAN ORTEGA	Cole Information
	DANIELLE BARRAZA	Cole Information
2010	JUAN ORTEGA	Cole Information
	SERGIO TARACENA	Cole Information
2005	CRYSTAL TORRES	Cole Information
	GLADYS MOLINA	Cole Information
	M GAWARAN	Cole Information
	SONIA RODRIGUEZ	Cole Information

Year	Uses	Source
1995	MARTINEZ, SOLEDAD	Cole Information
	FIELDS, DENISA	Cole Information
	MCDANIEL, LAURIE	Cole Information
1992	RUIZ, VILMA	Cole Information

811 N GRANDVIEW AVE

Year	Uses	Source
2014	OCCUPANT UNKNOWN	Cole Information
2010	DAVID TORRES	Cole Information
2005	PAUL BRYANT	Cole Information
2000	PAUL BRYANT	Cole Information
1995	BRYANT, PAUL M	Cole Information
1992	BRYANT, PAUL M	Cole Information

812 N GRANDVIEW AVE

Year	Uses	Source
2014	MATTHEW ESTRADA	Cole Information
	GARCIA MOISES	Cole Information
	EMILY BARRAZA	Cole Information
2010	WILLIAMS BUFFINGTON	Cole Information
2005	WILLIAMS BUFFINGTON	Cole Information
	JACQUELINE BURRUEL	Cole Information
2000	GENARO ESPINOZA	Cole Information
	W BUFFINGTON	Cole Information
1995	PYLE, LOEL	Cole Information
	VALENZUELA, GILBERT	Cole Information
1992	SERNA, MARK	Cole Information

813 N GRANDVIEW AVE

Year	Uses	Source
2014	OCCUPANT UNKNOWN	Cole Information
2010	TINA CORDER	Cole Information
2005	OCCUPANT UNKNOWN	Cole Information
2000	EARLINA CHANCY	Cole Information

Year	Uses	Source
1995	HARRELL, DEBBIE L	Cole Information

815 N GRANDVIEW AVE

Year	Uses	Source
2014	JON WHITE	Cole Information
2010	CINDY STEWART	Cole Information
2005	OCCUPANT UNKNOWN	Cole Information
2000	M NIETO	Cole Information
1995	BRYANT, M A	Cole Information

816 N GRANDVIEW AVE

Year	Uses	Source
2020	GABRIEL GAXIOLA	EDR Digital Archive
	MIGUEL POZOS	EDR Digital Archive
2014	MIGUEL POZOS	Cole Information
	RON PIKE	Cole Information
	GABRIEL QUIROZ	Cole Information
2010	TIFFANY BARRIO	Cole Information
2005	GIANNA ADVINCULA	Cole Information
2000	CLAUDIA AVILA	Cole Information
	L HAND	Cole Information
1995	DELARESMA, WILMA	Cole Information
1992	THOMPSON, MARK	Cole Information

817 N GRANDVIEW AVE

Year	Uses	Source
2014	EVANGELINA VELASCO	Cole Information
2005	MONICA SEMINARIO	Cole Information
2000	KANDACE HENDERSON	Cole Information
1995	DELATORRE, CLEMETE	Cole Information

819 N GRANDVIEW AVE

Year	Uses	Source
2020	JENNIFER CHEUNG	EDR Digital Archive
	LEONARD CHEUNG	EDR Digital Archive

Year	Uses	Source
2014	KIM LONG	Cole Information
	RONALD JACKSON	Cole Information
2010	RONALD JACKSON	Cole Information
2005	RONALD JACKSON	Cole Information
2000	OCCUPANT UNKNOWN	Cole Information
1995	OCCUPANT UNKNOWNN	Cole Information

820 N GRANDVIEW AVE

Year	Uses	Source
2020	IRMA MIRANDA	EDR Digital Archive
	RICHARD TORRES	EDR Digital Archive
2014	JENNIFER SIMPSON	Cole Information
	MELISSA RYAN	Cole Information
2010	STUART FRASER	Cole Information
	CHARLES HOLLING	Cole Information
2005	GILBERT ROYBAL	Cole Information
	FELIPE DAGALEA	Cole Information
	BENJAMIN CANDELARIA	Cole Information
	STUART FRASER	Cole Information
2000	CARMEN MACKENZIE	Cole Information
	ETHEL LEHMAN	Cole Information
	ERIKA MEZA	Cole Information
1995	YOUNG, LORETHA	Cole Information

821 N GRANDVIEW AVE

Year	Uses	Source
2005	OCCUPANT UNKNOWN	Cole Information
1995	OCCUPANT UNKNOWNN	Cole Information

829 N GRANDVIEW AVE

Year	Uses	Source
2020	DAWN SUZUKI	EDR Digital Archive
2010	JOSEPH HERRERA	Cole Information
2000	ADRIAN CORNEJO	Cole Information

Year	Uses	Source
1995	TAYLOR, MIKE L	Cole Information

831 N GRANDVIEW AVE

Year	Uses	Source
2020	MELINA SHIOSAKI	EDR Digital Archive
2014	OCCUPANT UNKNOWN	Cole Information
2010	ELSY BENITEZ	Cole Information
2000	OCCUPANT UNKNOWN	Cole Information
1995	OCCUPANT UNKNOWNN	Cole Information

833 N GRANDVIEW AVE

Year	Uses	Source
2014	JOSE VALDEZ	Cole Information
2010	MARK MIRANDA	Cole Information
2005	ALEX RANGEL	Cole Information
2000	JEFFREY STEWART	Cole Information
1995	OCCUPANT UNKNOWNN	Cole Information
1992	VILLAGOMEZ, D	Cole Information

835 N GRANDVIEW AVE

Year	Uses	Source
2010	DAVID MAMMEN	Cole Information

839 N GRANDVIEW AVE

Year	Uses	Source
2020	ALFONSO FARJEAT	EDR Digital Archive
	JOYCE LUI	EDR Digital Archive
2014	BOB KILPATRICK	Cole Information
2010	DEBBIE GATLIN	Cole Information
2005	DAVID MAMMEN	Cole Information
2000	OCCUPANT UNKNOWN	Cole Information
1995	BRUNO, DONALD L	Cole Information

FINDINGS

ADJOINING PROPERTY: ADDRESSES NOT IDENTIFIED IN RESEARCH SOURCE

The following Adjoining Property addresses were researched for this report, and the addresses were not identified in research source.

Address Researched	Address Not Identified in Research Source
461 E FRONT ST	2017, 2014, 2010, 2006, 2005, 2004, 2003, 2001, 2000, 1999, 1996, 1995, 1992, 1991, 1990, 1986, 1985, 1981, 1980, 1976, 1975, 1972, 1971, 1970, 1969, 1967, 1966, 1965, 1964, 1963, 1962, 1961, 1960, 1958, 1957, 1956, 1955, 1954, 1952, 1951, 1950, 1949, 1948, 1947, 1946, 1945, 1944, 1942, 1940, 1939, 1938, 1937, 1936, 1935, 1934, 1933, 1932, 1931, 1930, 1929, 1928, 1927, 1926, 1925, 1924, 1923, 1921, 1920
461 FRONT ST	2020, 2017, 2014, 2010, 2006, 2005, 2004, 2003, 2001, 2000, 1999, 1996, 1995, 1992, 1991, 1990, 1986, 1985, 1981, 1976, 1975, 1972, 1971, 1970, 1969, 1967, 1966, 1965, 1964, 1963, 1962, 1961, 1960, 1958, 1957, 1956, 1955, 1954, 1952, 1951, 1950, 1949, 1948, 1947, 1946, 1945, 1944, 1942, 1940, 1939, 1938, 1937, 1936, 1935, 1934, 1933, 1932, 1931, 1930, 1929, 1928, 1927, 1926, 1925, 1924, 1923, 1921, 1920
472 FRONT ST	2020, 2017, 2014, 2010, 2006, 2005, 2004, 2003, 2001, 2000, 1999, 1996, 1995, 1992, 1991, 1990, 1986, 1985, 1981, 1980, 1976, 1975, 1972, 1971, 1970, 1969, 1967, 1966, 1965, 1964, 1963, 1962, 1961, 1958, 1957, 1956, 1955, 1954, 1952, 1951, 1950, 1949, 1948, 1947, 1946, 1945, 1944, 1942, 1940, 1939, 1938, 1937, 1936, 1935, 1934, 1933, 1932, 1931, 1930, 1929, 1928, 1927, 1926, 1925, 1924, 1923, 1921, 1920
472 FRONT ST	2020, 2017, 2014, 2010, 2006, 2005, 2004, 2003, 2001, 2000, 1999, 1996, 1995, 1992, 1991, 1990, 1986, 1985, 1981, 1980, 1976, 1975, 1972, 1971, 1970, 1969, 1967, 1966, 1965, 1964, 1963, 1962, 1961, 1960, 1958, 1956, 1955, 1954, 1952, 1951, 1950, 1949, 1948, 1947, 1946, 1945, 1944, 1942, 1940, 1939, 1938, 1937, 1936, 1935, 1934, 1933, 1932, 1931, 1930, 1929, 1928, 1927, 1926, 1925, 1924, 1923, 1921, 1920
472 FRONT ST	2020, 2017, 2014, 2010, 2006, 2005, 2004, 2003, 2001, 2000, 1999, 1996, 1995, 1992, 1991, 1990, 1986, 1985, 1981, 1980, 1976, 1975, 1972, 1971, 1970, 1969, 1967, 1966, 1965, 1964, 1963, 1962, 1961, 1960, 1958, 1957, 1956, 1955, 1954, 1952, 1951, 1949, 1948, 1947, 1946, 1945, 1944, 1942, 1940, 1939, 1938, 1937, 1936, 1935, 1934, 1933, 1932, 1931, 1930, 1929, 1928, 1927, 1926, 1925, 1924, 1923, 1921, 1920
473 E FRONT ST	2020, 2017, 2010, 2006, 2005, 2004, 2003, 2001, 2000, 1999, 1996, 1995, 1992, 1991, 1990, 1986, 1985, 1981, 1980, 1976, 1975, 1972, 1971, 1970, 1969, 1967, 1966, 1965, 1964, 1963, 1962, 1961, 1960, 1958, 1957, 1956, 1955, 1954, 1952, 1951, 1950, 1949, 1948, 1947, 1946, 1945, 1944, 1942, 1940, 1939, 1938, 1937, 1936, 1935, 1934, 1933, 1932, 1931, 1930, 1929, 1928, 1927, 1926, 1925, 1924, 1923, 1921, 1920
473 E FRONT ST	2020, 2017, 2014, 2006, 2005, 2004, 2003, 2001, 2000, 1999, 1996, 1995, 1992, 1991, 1990, 1986, 1985, 1981, 1980, 1976, 1975, 1972, 1971, 1970, 1969, 1967, 1966, 1965, 1964, 1963, 1962, 1961, 1960, 1958, 1957, 1956, 1955, 1954, 1952, 1951, 1950, 1949, 1948, 1947, 1946, 1945, 1944, 1942, 1940, 1939, 1938, 1937, 1936, 1935, 1934, 1933, 1932, 1931, 1930, 1929, 1928, 1927, 1926, 1925, 1924, 1923, 1921, 1920

FINDINGS

Address Researched	Address Not Identified in Research Source
473 E FRONT ST	2020, 2017, 2014, 2010, 2006, 2005, 2004, 2003, 2001, 2000, 1999, 1996, 1992, 1991, 1990, 1986, 1985, 1981, 1980, 1976, 1975, 1972, 1971, 1970, 1969, 1967, 1966, 1965, 1964, 1963, 1962, 1961, 1960, 1958, 1957, 1956, 1955, 1954, 1952, 1951, 1950, 1949, 1948, 1947, 1946, 1945, 1944, 1942, 1940, 1939, 1938, 1937, 1936, 1935, 1934, 1933, 1932, 1931, 1930, 1929, 1928, 1927, 1926, 1925, 1924, 1923, 1921, 1920
473 FRONT ST	2020, 2017, 2014, 2010, 2006, 2005, 2004, 2001, 2000, 1999, 1996, 1995, 1992, 1991, 1990, 1986, 1985, 1981, 1980, 1976, 1975, 1972, 1971, 1970, 1969, 1967, 1966, 1965, 1964, 1963, 1962, 1961, 1960, 1958, 1957, 1956, 1955, 1954, 1952, 1951, 1950, 1949, 1948, 1947, 1946, 1945, 1944, 1942, 1940, 1939, 1938, 1937, 1936, 1935, 1934, 1933, 1932, 1931, 1930, 1929, 1928, 1927, 1926, 1925, 1924, 1923, 1921, 1920
473 FRONT ST	2020, 2017, 2014, 2010, 2006, 2005, 2004, 2003, 2001, 2000, 1999, 1996, 1995, 1992, 1991, 1990, 1986, 1981, 1980, 1976, 1975, 1972, 1971, 1970, 1969, 1967, 1966, 1965, 1964, 1963, 1962, 1961, 1960, 1958, 1957, 1956, 1955, 1954, 1952, 1951, 1950, 1949, 1948, 1947, 1946, 1945, 1944, 1942, 1940, 1939, 1938, 1937, 1936, 1935, 1934, 1933, 1932, 1931, 1930, 1929, 1928, 1927, 1926, 1925, 1924, 1923, 1921, 1920
473 FRONT ST	2020, 2017, 2014, 2010, 2006, 2005, 2004, 2003, 2001, 2000, 1999, 1996, 1995, 1992, 1991, 1990, 1986, 1985, 1981, 1980, 1976, 1975, 1972, 1971, 1970, 1969, 1967, 1966, 1965, 1964, 1963, 1962, 1961, 1960, 1958, 1956, 1955, 1954, 1952, 1951, 1950, 1949, 1948, 1947, 1946, 1945, 1944, 1942, 1940, 1939, 1938, 1937, 1936, 1935, 1934, 1933, 1932, 1931, 1930, 1929, 1928, 1927, 1926, 1925, 1924, 1923, 1921, 1920
473 FRONT ST	2020, 2017, 2014, 2010, 2006, 2005, 2004, 2003, 2001, 2000, 1999, 1996, 1995, 1992, 1991, 1990, 1986, 1985, 1981, 1980, 1976, 1975, 1972, 1971, 1970, 1969, 1967, 1966, 1965, 1964, 1963, 1962, 1961, 1958, 1957, 1956, 1955, 1954, 1952, 1951, 1950, 1949, 1948, 1947, 1946, 1945, 1944, 1942, 1940, 1939, 1938, 1937, 1936, 1935, 1934, 1933, 1932, 1931, 1930, 1929, 1928, 1927, 1926, 1925, 1924, 1923, 1921, 1920
473 FRONT ST	2020, 2017, 2014, 2010, 2006, 2005, 2004, 2003, 2001, 2000, 1999, 1996, 1995, 1992, 1991, 1990, 1986, 1985, 1981, 1980, 1976, 1975, 1972, 1971, 1970, 1969, 1967, 1965, 1964, 1963, 1962, 1961, 1960, 1958, 1957, 1956, 1955, 1954, 1952, 1951, 1950, 1949, 1948, 1947, 1946, 1945, 1944, 1942, 1940, 1939, 1938, 1937, 1936, 1935, 1934, 1933, 1932, 1931, 1930, 1929, 1928, 1927, 1926, 1925, 1924, 1923, 1921, 1920
473 FRONT ST	2020, 2017, 2014, 2010, 2006, 2005, 2004, 2003, 2001, 2000, 1999, 1996, 1995, 1992, 1991, 1990, 1986, 1985, 1981, 1976, 1975, 1972, 1971, 1970, 1969, 1967, 1966, 1965, 1964, 1963, 1962, 1961, 1960, 1958, 1957, 1956, 1955, 1954, 1952, 1951, 1950, 1949, 1948, 1947, 1946, 1945, 1944, 1942, 1940, 1939, 1938, 1937, 1936, 1935, 1934, 1933, 1932, 1931, 1930, 1929, 1928, 1927, 1926, 1925, 1924, 1923, 1921, 1920
473 FRONT ST	2020, 2017, 2014, 2010, 2006, 2005, 2004, 2003, 2001, 2000, 1999, 1996, 1995, 1992, 1991, 1990, 1986, 1985, 1981, 1980, 1976, 1972, 1971, 1970, 1969, 1967, 1966, 1965, 1964, 1963, 1962, 1961, 1960, 1958, 1957, 1956, 1955, 1954, 1952, 1951, 1950, 1949, 1948, 1947, 1946, 1945, 1944, 1942, 1940, 1939, 1938, 1937, 1936, 1935, 1934, 1933, 1932, 1931, 1930, 1929, 1928, 1927, 1926, 1925, 1924, 1923, 1921, 1920
501 E HURST ST	2020, 2017, 2014, 2006, 2005, 2004, 2003, 2001, 2000, 1999, 1996, 1995, 1992, 1991, 1990, 1986, 1985, 1981, 1980, 1976, 1975, 1972, 1971, 1970, 1969, 1967, 1966, 1965, 1964, 1963, 1962, 1961, 1960, 1958, 1957, 1956, 1955, 1954, 1952, 1951, 1950, 1949, 1948, 1947, 1946, 1945, 1944, 1942, 1940, 1939, 1938, 1937, 1936, 1935, 1934, 1933, 1932, 1931, 1930, 1929, 1928, 1927, 1926, 1925, 1924, 1923, 1921, 1920

FINDINGS

Address Researched	Address Not Identified in Research Source
501 E HURST ST	2020, 2017, 2014, 2010, 2006, 2004, 2003, 2001, 2000, 1999, 1996, 1995, 1992, 1991, 1990, 1986, 1985, 1981, 1980, 1976, 1975, 1972, 1971, 1970, 1969, 1967, 1966, 1965, 1964, 1963, 1962, 1961, 1960, 1958, 1957, 1956, 1955, 1954, 1952, 1951, 1950, 1949, 1948, 1947, 1946, 1945, 1944, 1942, 1940, 1939, 1938, 1937, 1936, 1935, 1934, 1933, 1932, 1931, 1930, 1929, 1928, 1927, 1926, 1925, 1924, 1923, 1921, 1920
501 E HURST ST	2020, 2017, 2010, 2006, 2005, 2004, 2003, 2001, 2000, 1999, 1996, 1995, 1992, 1991, 1990, 1986, 1985, 1981, 1980, 1976, 1975, 1972, 1971, 1970, 1969, 1967, 1966, 1965, 1964, 1963, 1962, 1961, 1960, 1958, 1957, 1956, 1955, 1954, 1952, 1951, 1950, 1949, 1948, 1947, 1946, 1945, 1944, 1942, 1940, 1939, 1938, 1937, 1936, 1935, 1934, 1933, 1932, 1931, 1930, 1929, 1928, 1927, 1926, 1925, 1924, 1923, 1921, 1920
501 E HURST ST	2017, 2014, 2010, 2006, 2005, 2004, 2003, 2001, 2000, 1999, 1996, 1995, 1992, 1991, 1990, 1986, 1985, 1981, 1980, 1976, 1975, 1972, 1971, 1970, 1969, 1967, 1966, 1965, 1964, 1963, 1962, 1961, 1960, 1958, 1957, 1956, 1955, 1954, 1952, 1951, 1950, 1949, 1948, 1947, 1946, 1945, 1944, 1942, 1940, 1939, 1938, 1937, 1936, 1935, 1934, 1933, 1932, 1931, 1930, 1929, 1928, 1927, 1926, 1925, 1924, 1923, 1921, 1920
501 HURST ST	2020, 2017, 2014, 2010, 2006, 2005, 2004, 2003, 2001, 2000, 1999, 1996, 1995, 1992, 1991, 1990, 1986, 1981, 1980, 1976, 1975, 1972, 1971, 1970, 1969, 1967, 1966, 1965, 1964, 1963, 1962, 1961, 1960, 1958, 1957, 1956, 1955, 1954, 1952, 1951, 1950, 1949, 1948, 1947, 1946, 1945, 1944, 1942, 1940, 1939, 1938, 1937, 1936, 1935, 1934, 1933, 1932, 1931, 1930, 1929, 1928, 1927, 1926, 1925, 1924, 1923, 1921, 1920
501 HURST ST	2020, 2017, 2014, 2010, 2006, 2005, 2004, 2001, 2000, 1999, 1996, 1995, 1992, 1991, 1990, 1986, 1985, 1981, 1980, 1976, 1975, 1972, 1971, 1970, 1969, 1967, 1966, 1965, 1964, 1963, 1962, 1961, 1960, 1958, 1957, 1956, 1955, 1954, 1952, 1951, 1950, 1949, 1948, 1947, 1946, 1945, 1944, 1942, 1940, 1939, 1938, 1937, 1936, 1935, 1934, 1933, 1932, 1931, 1930, 1929, 1928, 1927, 1926, 1925, 1924, 1923, 1921, 1920
501 HURST ST	2020, 2017, 2014, 2010, 2006, 2005, 2004, 2003, 2001, 2000, 1999, 1996, 1995, 1992, 1991, 1990, 1986, 1985, 1981, 1980, 1976, 1975, 1972, 1971, 1970, 1969, 1967, 1966, 1965, 1964, 1963, 1962, 1961, 1960, 1958, 1957, 1956, 1955, 1954, 1952, 1951, 1950, 1949, 1948, 1947, 1946, 1945, 1944, 1942, 1940, 1939, 1938, 1937, 1936, 1935, 1934, 1933, 1932, 1931, 1930, 1929, 1928, 1927, 1926, 1925, 1924, 1923, 1921, 1920
501 HURST ST	2020, 2017, 2014, 2010, 2006, 2005, 2004, 2003, 2001, 2000, 1999, 1996, 1995, 1992, 1991, 1990, 1986, 1985, 1981, 1980, 1976, 1975, 1972, 1971, 1970, 1969, 1967, 1966, 1965, 1964, 1963, 1962, 1961, 1958, 1957, 1956, 1955, 1954, 1952, 1951, 1950, 1949, 1948, 1947, 1946, 1945, 1944, 1942, 1940, 1939, 1938, 1937, 1936, 1935, 1934, 1933, 1932, 1931, 1930, 1929, 1928, 1927, 1926, 1925, 1924, 1923, 1921, 1920
502 1/2 HURST ST	2020, 2017, 2014, 2010, 2006, 2005, 2004, 2003, 2001, 2000, 1999, 1996, 1995, 1992, 1991, 1990, 1986, 1985, 1981, 1980, 1976, 1975, 1972, 1971, 1970, 1969, 1967, 1965, 1964, 1963, 1962, 1961, 1960, 1958, 1957, 1956, 1955, 1954, 1952, 1951, 1950, 1949, 1948, 1947, 1946, 1945, 1944, 1942, 1940, 1939, 1938, 1937, 1936, 1935, 1934, 1933, 1932, 1931, 1930, 1929, 1928, 1927, 1926, 1925, 1924, 1923, 1921, 1920

FINDINGS

Address Researched	Address Not Identified in Research Source
502 1/2 HURST ST	2020, 2017, 2014, 2010, 2006, 2005, 2004, 2003, 2001, 2000, 1999, 1996, 1995, 1992, 1991, 1990, 1986, 1985, 1981, 1976, 1975, 1972, 1971, 1970, 1969, 1967, 1966, 1965, 1964, 1963, 1962, 1961, 1960, 1958, 1957, 1956, 1955, 1954, 1952, 1951, 1950, 1949, 1948, 1947, 1946, 1945, 1944, 1942, 1940, 1939, 1938, 1937, 1936, 1935, 1934, 1933, 1932, 1931, 1930, 1929, 1928, 1927, 1926, 1925, 1924, 1923, 1921, 1920
502 1/2 HURST ST	2020, 2017, 2014, 2010, 2006, 2005, 2004, 2003, 2001, 2000, 1999, 1996, 1995, 1992, 1991, 1990, 1986, 1985, 1981, 1980, 1976, 1972, 1971, 1970, 1969, 1967, 1966, 1965, 1964, 1963, 1962, 1961, 1960, 1958, 1957, 1956, 1955, 1954, 1952, 1951, 1950, 1949, 1948, 1947, 1946, 1945, 1944, 1942, 1940, 1939, 1938, 1937, 1936, 1935, 1934, 1933, 1932, 1931, 1930, 1929, 1928, 1927, 1926, 1925, 1924, 1923, 1921, 1920
502 E EDNA PL	2020, 2017, 2014, 2010, 2006, 2004, 2003, 2001, 2000, 1999, 1996, 1995, 1992, 1991, 1990, 1986, 1985, 1981, 1980, 1976, 1975, 1972, 1971, 1970, 1969, 1967, 1966, 1965, 1964, 1963, 1962, 1961, 1960, 1958, 1957, 1956, 1955, 1954, 1952, 1951, 1950, 1949, 1948, 1947, 1946, 1945, 1944, 1942, 1940, 1939, 1938, 1937, 1936, 1935, 1934, 1933, 1932, 1931, 1930, 1929, 1928, 1927, 1926, 1925, 1924, 1923, 1921, 1920
502 E HURST ST	2020, 2017, 2014, 2006, 2005, 2004, 2003, 2001, 2000, 1999, 1996, 1995, 1992, 1991, 1990, 1986, 1985, 1981, 1980, 1976, 1975, 1972, 1971, 1970, 1969, 1967, 1966, 1965, 1964, 1963, 1962, 1961, 1960, 1958, 1957, 1956, 1955, 1954, 1952, 1951, 1950, 1949, 1948, 1947, 1946, 1945, 1944, 1942, 1940, 1939, 1938, 1937, 1936, 1935, 1934, 1933, 1932, 1931, 1930, 1929, 1928, 1927, 1926, 1925, 1924, 1923, 1921, 1920
502 E HURST ST	2020, 2017, 2014, 2010, 2006, 2004, 2003, 2001, 2000, 1999, 1996, 1995, 1992, 1991, 1990, 1986, 1985, 1981, 1980, 1976, 1975, 1972, 1971, 1970, 1969, 1967, 1966, 1965, 1964, 1963, 1962, 1961, 1960, 1958, 1957, 1956, 1955, 1954, 1952, 1951, 1950, 1949, 1948, 1947, 1946, 1945, 1944, 1942, 1940, 1939, 1938, 1937, 1936, 1935, 1934, 1933, 1932, 1931, 1930, 1929, 1928, 1927, 1926, 1925, 1924, 1923, 1921, 1920
502 E HURST ST	2020, 2017, 2010, 2006, 2005, 2004, 2003, 2001, 2000, 1999, 1996, 1995, 1992, 1991, 1990, 1986, 1985, 1981, 1980, 1976, 1975, 1972, 1971, 1970, 1969, 1967, 1966, 1965, 1964, 1963, 1962, 1961, 1960, 1958, 1957, 1956, 1955, 1954, 1952, 1951, 1950, 1949, 1948, 1947, 1946, 1945, 1944, 1942, 1940, 1939, 1938, 1937, 1936, 1935, 1934, 1933, 1932, 1931, 1930, 1929, 1928, 1927, 1926, 1925, 1924, 1923, 1921, 1920
502 E HURST ST	2020, 2017, 2014, 2010, 2006, 2005, 2004, 2003, 2001, 2000, 1999, 1996, 1992, 1991, 1990, 1986, 1985, 1981, 1980, 1976, 1975, 1972, 1971, 1970, 1969, 1967, 1966, 1965, 1964, 1963, 1962, 1961, 1960, 1958, 1957, 1956, 1955, 1954, 1952, 1951, 1950, 1949, 1948, 1947, 1946, 1945, 1944, 1942, 1940, 1939, 1938, 1937, 1936, 1935, 1934, 1933, 1932, 1931, 1930, 1929, 1928, 1927, 1926, 1925, 1924, 1923, 1921, 1920
502 HURST ST	2020, 2017, 2014, 2010, 2006, 2005, 2004, 2001, 2000, 1999, 1996, 1995, 1992, 1991, 1990, 1986, 1985, 1981, 1980, 1976, 1975, 1972, 1971, 1970, 1969, 1967, 1966, 1965, 1964, 1963, 1962, 1961, 1960, 1958, 1957, 1956, 1955, 1954, 1952, 1951, 1950, 1949, 1948, 1947, 1946, 1945, 1944, 1942, 1940, 1939, 1938, 1937, 1936, 1935, 1934, 1933, 1932, 1931, 1930, 1929, 1928, 1927, 1926, 1925, 1924, 1923, 1921, 1920
502 HURST ST	2020, 2017, 2014, 2010, 2006, 2005, 2004, 2003, 2001, 2000, 1999, 1996, 1995, 1992, 1991, 1990, 1986, 1985, 1981, 1976, 1975, 1972, 1971, 1970, 1969, 1967, 1966, 1965, 1964, 1963, 1962, 1961, 1960, 1958, 1957, 1956, 1955, 1954, 1952, 1951, 1950, 1949, 1948, 1947, 1946, 1945, 1944, 1942, 1940, 1939, 1938, 1937, 1936, 1935, 1934, 1933, 1932, 1931, 1930, 1929, 1928, 1927, 1926, 1925, 1924, 1923, 1921, 1920

FINDINGS

Address Researched	Address Not Identified in Research Source
502 HURST ST	2020, 2017, 2014, 2010, 2006, 2005, 2004, 2003, 2001, 2000, 1999, 1996, 1995, 1992, 1991, 1990, 1986, 1985, 1981, 1980, 1976, 1975, 1972, 1971, 1970, 1969, 1967, 1966, 1965, 1964, 1963, 1962, 1961, 1958, 1957, 1956, 1955, 1954, 1952, 1951, 1950, 1949, 1948, 1947, 1946, 1945, 1944, 1942, 1940, 1939, 1938, 1937, 1936, 1935, 1934, 1933, 1932, 1931, 1930, 1929, 1928, 1927, 1926, 1925, 1924, 1923, 1921, 1920
502 HURST ST	2020, 2017, 2014, 2010, 2006, 2005, 2004, 2003, 2001, 2000, 1999, 1996, 1995, 1992, 1991, 1990, 1986, 1985, 1981, 1980, 1976, 1972, 1971, 1970, 1969, 1967, 1966, 1965, 1964, 1963, 1962, 1961, 1960, 1958, 1957, 1956, 1955, 1954, 1952, 1951, 1950, 1949, 1948, 1947, 1946, 1945, 1944, 1942, 1940, 1939, 1938, 1937, 1936, 1935, 1934, 1933, 1932, 1931, 1930, 1929, 1928, 1927, 1926, 1925, 1924, 1923, 1921, 1920
504 1/2 HURST ST	2020, 2017, 2014, 2010, 2006, 2005, 2004, 2003, 2001, 2000, 1999, 1996, 1995, 1992, 1991, 1990, 1986, 1985, 1981, 1976, 1975, 1972, 1971, 1970, 1969, 1967, 1966, 1965, 1964, 1963, 1962, 1961, 1960, 1958, 1957, 1956, 1955, 1954, 1952, 1951, 1950, 1949, 1948, 1947, 1946, 1945, 1944, 1942, 1940, 1939, 1938, 1937, 1936, 1935, 1934, 1933, 1932, 1931, 1930, 1929, 1928, 1927, 1926, 1925, 1924, 1923, 1921, 1920
504 E HURST ST	2020, 2017, 2010, 2006, 2005, 2004, 2003, 2001, 2000, 1999, 1996, 1995, 1992, 1991, 1990, 1986, 1985, 1981, 1980, 1976, 1975, 1972, 1971, 1970, 1969, 1967, 1966, 1965, 1964, 1963, 1962, 1961, 1960, 1958, 1957, 1956, 1955, 1954, 1952, 1951, 1950, 1949, 1948, 1947, 1946, 1945, 1944, 1942, 1940, 1939, 1938, 1937, 1936, 1935, 1934, 1933, 1932, 1931, 1930, 1929, 1928, 1927, 1926, 1925, 1924, 1923, 1921, 1920
504 E HURST ST	2017, 2014, 2010, 2006, 2005, 2004, 2003, 2001, 2000, 1999, 1996, 1995, 1992, 1991, 1990, 1986, 1985, 1981, 1980, 1976, 1975, 1972, 1971, 1970, 1969, 1967, 1966, 1965, 1964, 1963, 1962, 1961, 1960, 1958, 1957, 1956, 1955, 1954, 1952, 1951, 1950, 1949, 1948, 1947, 1946, 1945, 1944, 1942, 1940, 1939, 1938, 1937, 1936, 1935, 1934, 1933, 1932, 1931, 1930, 1929, 1928, 1927, 1926, 1925, 1924, 1923, 1921, 1920
504 E HURST ST	2020, 2017, 2014, 2010, 2006, 2004, 2003, 2001, 2000, 1999, 1996, 1995, 1992, 1991, 1990, 1986, 1985, 1981, 1980, 1976, 1975, 1972, 1971, 1970, 1969, 1967, 1966, 1965, 1964, 1963, 1962, 1961, 1960, 1958, 1957, 1956, 1955, 1954, 1952, 1951, 1950, 1949, 1948, 1947, 1946, 1945, 1944, 1942, 1940, 1939, 1938, 1937, 1936, 1935, 1934, 1933, 1932, 1931, 1930, 1929, 1928, 1927, 1926, 1925, 1924, 1923, 1921, 1920
504 E HURST ST	2020, 2017, 2014, 2006, 2005, 2004, 2003, 2001, 2000, 1999, 1996, 1995, 1992, 1991, 1990, 1986, 1985, 1981, 1980, 1976, 1975, 1972, 1971, 1970, 1969, 1967, 1966, 1965, 1964, 1963, 1962, 1961, 1960, 1958, 1957, 1956, 1955, 1954, 1952, 1951, 1950, 1949, 1948, 1947, 1946, 1945, 1944, 1942, 1940, 1939, 1938, 1937, 1936, 1935, 1934, 1933, 1932, 1931, 1930, 1929, 1928, 1927, 1926, 1925, 1924, 1923, 1921, 1920
504 HURST ST	2020, 2017, 2014, 2010, 2006, 2005, 2004, 2001, 2000, 1999, 1996, 1995, 1992, 1991, 1990, 1986, 1985, 1981, 1980, 1976, 1975, 1972, 1971, 1970, 1969, 1967, 1966, 1965, 1964, 1963, 1962, 1961, 1960, 1958, 1957, 1956, 1955, 1954, 1952, 1951, 1950, 1949, 1948, 1947, 1946, 1945, 1944, 1942, 1940, 1939, 1938, 1937, 1936, 1935, 1934, 1933, 1932, 1931, 1930, 1929, 1928, 1927, 1926, 1925, 1924, 1923, 1921, 1920
504 HURST ST	2020, 2017, 2014, 2010, 2006, 2005, 2004, 2003, 2001, 2000, 1999, 1996, 1995, 1992, 1991, 1990, 1986, 1981, 1980, 1976, 1975, 1972, 1971, 1970, 1969, 1967, 1966, 1965, 1964, 1963, 1962, 1961, 1960, 1958, 1957, 1956, 1955, 1954, 1952, 1951, 1950, 1949, 1948, 1947, 1946, 1945, 1944, 1942, 1940, 1939, 1938, 1937, 1936, 1935, 1934, 1933, 1932, 1931, 1930, 1929, 1928, 1927, 1926, 1925, 1924, 1923, 1921, 1920

FINDINGS

Address Researched	Address Not Identified in Research Source
504 HURST ST	2020, 2017, 2014, 2010, 2006, 2005, 2004, 2003, 2001, 2000, 1999, 1996, 1995, 1992, 1991, 1990, 1986, 1985, 1981, 1976, 1975, 1972, 1971, 1970, 1969, 1967, 1966, 1965, 1964, 1963, 1962, 1961, 1960, 1958, 1957, 1956, 1955, 1954, 1952, 1951, 1950, 1949, 1948, 1947, 1946, 1945, 1944, 1942, 1940, 1939, 1938, 1937, 1936, 1935, 1934, 1933, 1932, 1931, 1930, 1929, 1928, 1927, 1926, 1925, 1924, 1923, 1921, 1920
504 HURST ST	2020, 2017, 2014, 2010, 2006, 2005, 2004, 2003, 2001, 2000, 1999, 1996, 1995, 1992, 1991, 1990, 1986, 1985, 1981, 1980, 1976, 1972, 1971, 1970, 1969, 1967, 1966, 1965, 1964, 1963, 1962, 1961, 1960, 1958, 1957, 1956, 1955, 1954, 1952, 1951, 1950, 1949, 1948, 1947, 1946, 1945, 1944, 1942, 1940, 1939, 1938, 1937, 1936, 1935, 1934, 1933, 1932, 1931, 1930, 1929, 1928, 1927, 1926, 1925, 1924, 1923, 1921, 1920
504 HURST ST	2020, 2017, 2014, 2010, 2006, 2005, 2004, 2003, 2001, 2000, 1999, 1996, 1995, 1992, 1991, 1990, 1986, 1985, 1981, 1980, 1976, 1975, 1972, 1971, 1970, 1969, 1967, 1966, 1965, 1964, 1963, 1962, 1961, 1958, 1957, 1956, 1955, 1954, 1952, 1951, 1950, 1949, 1948, 1947, 1946, 1945, 1944, 1942, 1940, 1939, 1938, 1937, 1936, 1935, 1934, 1933, 1932, 1931, 1930, 1929, 1928, 1927, 1926, 1925, 1924, 1923, 1921, 1920
504 N BARRANCAAVE	2017, 2014, 2010, 2006, 2005, 2004, 2003, 2001, 2000, 1999, 1996, 1995, 1992, 1991, 1990, 1986, 1985, 1981, 1980, 1976, 1975, 1972, 1971, 1970, 1969, 1967, 1966, 1965, 1964, 1963, 1962, 1961, 1960, 1958, 1957, 1956, 1955, 1954, 1952, 1951, 1950, 1949, 1948, 1947, 1946, 1945, 1944, 1942, 1940, 1939, 1938, 1937, 1936, 1935, 1934, 1933, 1932, 1931, 1930, 1929, 1928, 1927, 1926, 1925, 1924, 1923, 1921, 1920
506 1/2 HURST ST	2020, 2017, 2014, 2010, 2006, 2005, 2004, 2003, 2001, 2000, 1999, 1996, 1995, 1992, 1991, 1990, 1986, 1985, 1981, 1980, 1976, 1975, 1972, 1971, 1970, 1969, 1967, 1965, 1964, 1963, 1962, 1961, 1960, 1958, 1957, 1956, 1955, 1954, 1952, 1951, 1950, 1949, 1948, 1947, 1946, 1945, 1944, 1942, 1940, 1939, 1938, 1937, 1936, 1935, 1934, 1933, 1932, 1931, 1930, 1929, 1928, 1927, 1926, 1925, 1924, 1923, 1921, 1920
506 E HURST ST	2020, 2017, 2010, 2006, 2005, 2004, 2003, 2001, 2000, 1999, 1996, 1995, 1992, 1991, 1990, 1986, 1985, 1981, 1980, 1976, 1975, 1972, 1971, 1970, 1969, 1967, 1966, 1965, 1964, 1963, 1962, 1961, 1960, 1958, 1957, 1956, 1955, 1954, 1952, 1951, 1950, 1949, 1948, 1947, 1946, 1945, 1944, 1942, 1940, 1939, 1938, 1937, 1936, 1935, 1934, 1933, 1932, 1931, 1930, 1929, 1928, 1927, 1926, 1925, 1924, 1923, 1921, 1920
506 E HURST ST	2020, 2017, 2014, 2006, 2005, 2004, 2003, 2001, 2000, 1999, 1996, 1995, 1992, 1991, 1990, 1986, 1985, 1981, 1980, 1976, 1975, 1972, 1971, 1970, 1969, 1967, 1966, 1965, 1964, 1963, 1962, 1961, 1960, 1958, 1957, 1956, 1955, 1954, 1952, 1951, 1950, 1949, 1948, 1947, 1946, 1945, 1944, 1942, 1940, 1939, 1938, 1937, 1936, 1935, 1934, 1933, 1932, 1931, 1930, 1929, 1928, 1927, 1926, 1925, 1924, 1923, 1921, 1920
506 E HURST ST	2020, 2017, 2014, 2010, 2006, 2004, 2003, 2001, 2000, 1999, 1996, 1995, 1992, 1991, 1990, 1986, 1985, 1981, 1980, 1976, 1975, 1972, 1971, 1970, 1969, 1967, 1966, 1965, 1964, 1963, 1962, 1961, 1960, 1958, 1957, 1956, 1955, 1954, 1952, 1951, 1950, 1949, 1948, 1947, 1946, 1945, 1944, 1942, 1940, 1939, 1938, 1937, 1936, 1935, 1934, 1933, 1932, 1931, 1930, 1929, 1928, 1927, 1926, 1925, 1924, 1923, 1921, 1920
506 E HURST ST	2020, 2017, 2014, 2010, 2006, 2005, 2004, 2003, 2001, 2000, 1999, 1996, 1992, 1991, 1990, 1986, 1985, 1981, 1980, 1976, 1975, 1972, 1971, 1970, 1969, 1967, 1966, 1965, 1964, 1963, 1962, 1961, 1960, 1958, 1957, 1956, 1955, 1954, 1952, 1951, 1950, 1949, 1948, 1947, 1946, 1945, 1944, 1942, 1940, 1939, 1938, 1937, 1936, 1935, 1934, 1933, 1932, 1931, 1930, 1929, 1928, 1927, 1926, 1925, 1924, 1923, 1921, 1920

FINDINGS

Address Researched	Address Not Identified in Research Source
506 E HURST ST	2017, 2014, 2010, 2006, 2005, 2004, 2003, 2001, 2000, 1999, 1996, 1995, 1992, 1991, 1990, 1986, 1985, 1981, 1980, 1976, 1975, 1972, 1971, 1970, 1969, 1967, 1966, 1965, 1964, 1963, 1962, 1961, 1960, 1958, 1957, 1956, 1955, 1954, 1952, 1951, 1950, 1949, 1948, 1947, 1946, 1945, 1944, 1942, 1940, 1939, 1938, 1937, 1936, 1935, 1934, 1933, 1932, 1931, 1930, 1929, 1928, 1927, 1926, 1925, 1924, 1923, 1921, 1920
506 HURST ST	2020, 2017, 2014, 2010, 2006, 2005, 2004, 2001, 2000, 1999, 1996, 1995, 1992, 1991, 1990, 1986, 1985, 1981, 1980, 1976, 1975, 1972, 1971, 1970, 1969, 1967, 1966, 1965, 1964, 1963, 1962, 1961, 1960, 1958, 1957, 1956, 1955, 1954, 1952, 1951, 1950, 1949, 1948, 1947, 1946, 1945, 1944, 1942, 1940, 1939, 1938, 1937, 1936, 1935, 1934, 1933, 1932, 1931, 1930, 1929, 1928, 1927, 1926, 1925, 1924, 1923, 1921, 1920
506 HURST ST	2020, 2017, 2014, 2010, 2006, 2005, 2004, 2003, 2001, 2000, 1999, 1996, 1995, 1992, 1991, 1990, 1986, 1985, 1981, 1980, 1976, 1975, 1972, 1971, 1970, 1969, 1967, 1965, 1964, 1963, 1962, 1961, 1960, 1958, 1957, 1956, 1955, 1954, 1952, 1951, 1950, 1949, 1948, 1947, 1946, 1945, 1944, 1942, 1940, 1939, 1938, 1937, 1936, 1935, 1934, 1933, 1932, 1931, 1930, 1929, 1928, 1927, 1926, 1925, 1924, 1923, 1921, 1920
511 E HURST ST	2020, 2017, 2014, 2010, 2006, 2005, 2004, 2003, 2001, 1999, 1996, 1995, 1992, 1991, 1990, 1986, 1985, 1981, 1980, 1976, 1975, 1972, 1971, 1970, 1969, 1967, 1966, 1965, 1964, 1963, 1962, 1961, 1960, 1958, 1957, 1956, 1955, 1954, 1952, 1951, 1950, 1949, 1948, 1947, 1946, 1945, 1944, 1942, 1940, 1939, 1938, 1937, 1936, 1935, 1934, 1933, 1932, 1931, 1930, 1929, 1928, 1927, 1926, 1925, 1924, 1923, 1921, 1920
511 E HURST ST	2020, 2017, 2014, 2010, 2006, 2005, 2004, 2003, 2001, 2000, 1999, 1996, 1992, 1991, 1990, 1986, 1985, 1981, 1980, 1976, 1975, 1972, 1971, 1970, 1969, 1967, 1966, 1965, 1964, 1963, 1962, 1961, 1960, 1958, 1957, 1956, 1955, 1954, 1952, 1951, 1950, 1949, 1948, 1947, 1946, 1945, 1944, 1942, 1940, 1939, 1938, 1937, 1936, 1935, 1934, 1933, 1932, 1931, 1930, 1929, 1928, 1927, 1926, 1925, 1924, 1923, 1921, 1920
511 E HURST ST	2020, 2017, 2014, 2010, 2006, 2004, 2003, 2001, 2000, 1999, 1996, 1995, 1992, 1991, 1990, 1986, 1985, 1981, 1980, 1976, 1975, 1972, 1971, 1970, 1969, 1967, 1966, 1965, 1964, 1963, 1962, 1961, 1960, 1958, 1957, 1956, 1955, 1954, 1952, 1951, 1950, 1949, 1948, 1947, 1946, 1945, 1944, 1942, 1940, 1939, 1938, 1937, 1936, 1935, 1934, 1933, 1932, 1931, 1930, 1929, 1928, 1927, 1926, 1925, 1924, 1923, 1921, 1920
511 E HURST ST	2020, 2017, 2014, 2006, 2005, 2004, 2003, 2001, 2000, 1999, 1996, 1995, 1992, 1991, 1990, 1986, 1985, 1981, 1980, 1976, 1975, 1972, 1971, 1970, 1969, 1967, 1966, 1965, 1964, 1963, 1962, 1961, 1960, 1958, 1957, 1956, 1955, 1954, 1952, 1951, 1950, 1949, 1948, 1947, 1946, 1945, 1944, 1942, 1940, 1939, 1938, 1937, 1936, 1935, 1934, 1933, 1932, 1931, 1930, 1929, 1928, 1927, 1926, 1925, 1924, 1923, 1921, 1920
511 E HURST ST	2020, 2017, 2010, 2006, 2005, 2004, 2003, 2001, 2000, 1999, 1996, 1995, 1992, 1991, 1990, 1986, 1985, 1981, 1980, 1976, 1975, 1972, 1971, 1970, 1969, 1967, 1966, 1965, 1964, 1963, 1962, 1961, 1960, 1958, 1957, 1956, 1955, 1954, 1952, 1951, 1950, 1949, 1948, 1947, 1946, 1945, 1944, 1942, 1940, 1939, 1938, 1937, 1936, 1935, 1934, 1933, 1932, 1931, 1930, 1929, 1928, 1927, 1926, 1925, 1924, 1923, 1921, 1920
511 E HURST ST	2017, 2014, 2010, 2006, 2005, 2004, 2003, 2001, 2000, 1999, 1996, 1995, 1992, 1991, 1990, 1986, 1985, 1981, 1980, 1976, 1975, 1972, 1971, 1970, 1969, 1967, 1966, 1965, 1964, 1963, 1962, 1961, 1960, 1958, 1957, 1956, 1955, 1954, 1952, 1951, 1950, 1949, 1948, 1947, 1946, 1945, 1944, 1942, 1940, 1939, 1938, 1937, 1936, 1935, 1934, 1933, 1932, 1931, 1930, 1929, 1928, 1927, 1926, 1925, 1924, 1923, 1921, 1920

FINDINGS

Address Researched	Address Not Identified in Research Source
511 HURST ST	2020, 2017, 2014, 2010, 2006, 2005, 2004, 2001, 2000, 1999, 1996, 1995, 1992, 1991, 1990, 1986, 1985, 1981, 1980, 1976, 1975, 1972, 1971, 1970, 1969, 1967, 1966, 1965, 1964, 1963, 1962, 1961, 1960, 1958, 1957, 1956, 1955, 1954, 1952, 1951, 1950, 1949, 1948, 1947, 1946, 1945, 1944, 1942, 1940, 1939, 1938, 1937, 1936, 1935, 1934, 1933, 1932, 1931, 1930, 1929, 1928, 1927, 1926, 1925, 1924, 1923, 1921, 1920
511 HURST ST	2020, 2017, 2014, 2010, 2006, 2005, 2004, 2003, 2001, 2000, 1999, 1996, 1995, 1992, 1991, 1990, 1986, 1981, 1980, 1976, 1975, 1972, 1971, 1970, 1969, 1967, 1966, 1965, 1964, 1963, 1962, 1961, 1960, 1958, 1957, 1956, 1955, 1954, 1952, 1951, 1950, 1949, 1948, 1947, 1946, 1945, 1944, 1942, 1940, 1939, 1938, 1937, 1936, 1935, 1934, 1933, 1932, 1931, 1930, 1929, 1928, 1927, 1926, 1925, 1924, 1923, 1921, 1920
511 HURST ST	2020, 2017, 2014, 2010, 2006, 2005, 2004, 2003, 2001, 2000, 1999, 1996, 1995, 1992, 1991, 1990, 1986, 1985, 1981, 1980, 1976, 1972, 1971, 1970, 1969, 1967, 1966, 1965, 1964, 1963, 1962, 1961, 1960, 1958, 1957, 1956, 1955, 1954, 1952, 1951, 1950, 1949, 1948, 1947, 1946, 1945, 1944, 1942, 1940, 1939, 1938, 1937, 1936, 1935, 1934, 1933, 1932, 1931, 1930, 1929, 1928, 1927, 1926, 1925, 1924, 1923, 1921, 1920
511 HURST ST	2020, 2017, 2014, 2010, 2006, 2005, 2004, 2003, 2001, 2000, 1999, 1996, 1995, 1992, 1991, 1990, 1986, 1985, 1981, 1976, 1975, 1972, 1971, 1970, 1969, 1967, 1966, 1965, 1964, 1963, 1962, 1961, 1960, 1958, 1957, 1956, 1955, 1954, 1952, 1951, 1950, 1949, 1948, 1947, 1946, 1945, 1944, 1942, 1940, 1939, 1938, 1937, 1936, 1935, 1934, 1933, 1932, 1931, 1930, 1929, 1928, 1927, 1926, 1925, 1924, 1923, 1921, 1920
511 HURST ST	2020, 2017, 2014, 2010, 2006, 2005, 2004, 2003, 2001, 2000, 1999, 1996, 1995, 1992, 1991, 1990, 1986, 1985, 1981, 1980, 1976, 1975, 1972, 1971, 1970, 1969, 1967, 1965, 1964, 1963, 1962, 1961, 1960, 1958, 1957, 1956, 1955, 1954, 1952, 1951, 1950, 1949, 1948, 1947, 1946, 1945, 1944, 1942, 1940, 1939, 1938, 1937, 1936, 1935, 1934, 1933, 1932, 1931, 1930, 1929, 1928, 1927, 1926, 1925, 1924, 1923, 1921, 1920
511 HURST ST	2020, 2017, 2014, 2010, 2006, 2005, 2004, 2003, 2001, 2000, 1999, 1996, 1995, 1992, 1991, 1990, 1986, 1985, 1981, 1980, 1976, 1975, 1972, 1971, 1970, 1969, 1967, 1966, 1965, 1964, 1963, 1962, 1961, 1958, 1957, 1956, 1955, 1954, 1952, 1951, 1950, 1949, 1948, 1947, 1946, 1945, 1944, 1942, 1940, 1939, 1938, 1937, 1936, 1935, 1934, 1933, 1932, 1931, 1930, 1929, 1928, 1927, 1926, 1925, 1924, 1923, 1921, 1920
512 1/2 HURST ST	2020, 2017, 2014, 2010, 2006, 2005, 2004, 2003, 2001, 2000, 1999, 1996, 1995, 1992, 1991, 1990, 1986, 1985, 1981, 1980, 1976, 1975, 1972, 1971, 1970, 1969, 1967, 1966, 1965, 1964, 1963, 1962, 1961, 1958, 1957, 1956, 1955, 1954, 1952, 1951, 1950, 1949, 1948, 1947, 1946, 1945, 1944, 1942, 1940, 1939, 1938, 1937, 1936, 1935, 1934, 1933, 1932, 1931, 1930, 1929, 1928, 1927, 1926, 1925, 1924, 1923, 1921, 1920
512 1/2 HURST ST	2020, 2017, 2014, 2010, 2006, 2005, 2004, 2003, 2001, 2000, 1999, 1996, 1995, 1992, 1991, 1990, 1986, 1985, 1981, 1980, 1976, 1975, 1972, 1971, 1970, 1969, 1967, 1965, 1964, 1963, 1962, 1961, 1960, 1958, 1957, 1956, 1955, 1954, 1952, 1951, 1950, 1949, 1948, 1947, 1946, 1945, 1944, 1942, 1940, 1939, 1938, 1937, 1936, 1935, 1934, 1933, 1932, 1931, 1930, 1929, 1928, 1927, 1926, 1925, 1924, 1923, 1921, 1920
512 E HURST ST	2020, 2017, 2014, 2010, 2006, 2005, 2004, 2003, 2001, 1999, 1996, 1995, 1992, 1991, 1990, 1986, 1985, 1981, 1980, 1976, 1975, 1972, 1971, 1970, 1969, 1967, 1966, 1965, 1964, 1963, 1962, 1961, 1960, 1958, 1957, 1956, 1955, 1954, 1952, 1951, 1950, 1949, 1948, 1947, 1946, 1945, 1944, 1942, 1940, 1939, 1938, 1937, 1936, 1935, 1934, 1933, 1932, 1931, 1930, 1929, 1928, 1927, 1926, 1925, 1924, 1923, 1921, 1920

FINDINGS

Address Researched	Address Not Identified in Research Source
512 E HURST ST	2020, 2017, 2014, 2010, 2006, 2005, 2004, 2003, 2001, 2000, 1999, 1996, 1992, 1991, 1990, 1986, 1985, 1981, 1980, 1976, 1975, 1972, 1971, 1970, 1969, 1967, 1966, 1965, 1964, 1963, 1962, 1961, 1960, 1958, 1957, 1956, 1955, 1954, 1952, 1951, 1950, 1949, 1948, 1947, 1946, 1945, 1944, 1942, 1940, 1939, 1938, 1937, 1936, 1935, 1934, 1933, 1932, 1931, 1930, 1929, 1928, 1927, 1926, 1925, 1924, 1923, 1921, 1920
512 E HURST ST	2020, 2017, 2010, 2006, 2005, 2004, 2003, 2001, 2000, 1999, 1996, 1995, 1992, 1991, 1990, 1986, 1985, 1981, 1980, 1976, 1975, 1972, 1971, 1970, 1969, 1967, 1966, 1965, 1964, 1963, 1962, 1961, 1960, 1958, 1957, 1956, 1955, 1954, 1952, 1951, 1950, 1949, 1948, 1947, 1946, 1945, 1944, 1942, 1940, 1939, 1938, 1937, 1936, 1935, 1934, 1933, 1932, 1931, 1930, 1929, 1928, 1927, 1926, 1925, 1924, 1923, 1921, 1920
512 E HURST ST	2020, 2017, 2014, 2006, 2005, 2004, 2003, 2001, 2000, 1999, 1996, 1995, 1992, 1991, 1990, 1986, 1985, 1981, 1980, 1976, 1975, 1972, 1971, 1970, 1969, 1967, 1966, 1965, 1964, 1963, 1962, 1961, 1960, 1958, 1957, 1956, 1955, 1954, 1952, 1951, 1950, 1949, 1948, 1947, 1946, 1945, 1944, 1942, 1940, 1939, 1938, 1937, 1936, 1935, 1934, 1933, 1932, 1931, 1930, 1929, 1928, 1927, 1926, 1925, 1924, 1923, 1921, 1920
512 E HURST ST	2020, 2017, 2014, 2010, 2006, 2004, 2003, 2001, 2000, 1999, 1996, 1995, 1992, 1991, 1990, 1986, 1985, 1981, 1980, 1976, 1975, 1972, 1971, 1970, 1969, 1967, 1966, 1965, 1964, 1963, 1962, 1961, 1960, 1958, 1957, 1956, 1955, 1954, 1952, 1951, 1950, 1949, 1948, 1947, 1946, 1945, 1944, 1942, 1940, 1939, 1938, 1937, 1936, 1935, 1934, 1933, 1932, 1931, 1930, 1929, 1928, 1927, 1926, 1925, 1924, 1923, 1921, 1920
512 HURST ST	2020, 2017, 2014, 2010, 2006, 2005, 2004, 2001, 2000, 1999, 1996, 1995, 1992, 1991, 1990, 1986, 1985, 1981, 1980, 1976, 1975, 1972, 1971, 1970, 1969, 1967, 1966, 1965, 1964, 1963, 1962, 1961, 1960, 1958, 1957, 1956, 1955, 1954, 1952, 1951, 1950, 1949, 1948, 1947, 1946, 1945, 1944, 1942, 1940, 1939, 1938, 1937, 1936, 1935, 1934, 1933, 1932, 1931, 1930, 1929, 1928, 1927, 1926, 1925, 1924, 1923, 1921, 1920
512 HURST ST	2020, 2017, 2014, 2010, 2006, 2005, 2004, 2003, 2001, 2000, 1999, 1996, 1995, 1992, 1991, 1990, 1986, 1985, 1981, 1980, 1976, 1972, 1971, 1970, 1969, 1967, 1966, 1965, 1964, 1963, 1962, 1961, 1960, 1958, 1957, 1956, 1955, 1954, 1952, 1951, 1950, 1949, 1948, 1947, 1946, 1945, 1944, 1942, 1940, 1939, 1938, 1937, 1936, 1935, 1934, 1933, 1932, 1931, 1930, 1929, 1928, 1927, 1926, 1925, 1924, 1923, 1921, 1920
512 HURST ST	2020, 2017, 2014, 2010, 2006, 2005, 2004, 2003, 2001, 2000, 1999, 1996, 1995, 1992, 1991, 1990, 1986, 1985, 1981, 1980, 1976, 1975, 1972, 1971, 1970, 1969, 1967, 1965, 1964, 1963, 1962, 1961, 1960, 1958, 1957, 1956, 1955, 1954, 1952, 1951, 1950, 1949, 1948, 1947, 1946, 1945, 1944, 1942, 1940, 1939, 1938, 1937, 1936, 1935, 1934, 1933, 1932, 1931, 1930, 1929, 1928, 1927, 1926, 1925, 1924, 1923, 1921, 1920
513 HURST ST	2020, 2017, 2014, 2010, 2006, 2005, 2004, 2003, 2001, 2000, 1999, 1996, 1995, 1992, 1991, 1990, 1986, 1985, 1981, 1980, 1976, 1975, 1972, 1971, 1970, 1969, 1967, 1966, 1965, 1964, 1963, 1962, 1961, 1960, 1958, 1956, 1955, 1954, 1952, 1951, 1950, 1949, 1948, 1947, 1946, 1945, 1944, 1942, 1940, 1939, 1938, 1937, 1936, 1935, 1934, 1933, 1932, 1931, 1930, 1929, 1928, 1927, 1926, 1925, 1924, 1923, 1921, 1920
514 1/2 HURST ST	2020, 2017, 2014, 2010, 2006, 2005, 2004, 2003, 2001, 2000, 1999, 1996, 1995, 1992, 1991, 1990, 1986, 1985, 1981, 1976, 1975, 1972, 1971, 1970, 1969, 1967, 1966, 1965, 1964, 1963, 1962, 1961, 1960, 1958, 1957, 1956, 1955, 1954, 1952, 1951, 1950, 1949, 1948, 1947, 1946, 1945, 1944, 1942, 1940, 1939, 1938, 1937, 1936, 1935, 1934, 1933, 1932, 1931, 1930, 1929, 1928, 1927, 1926, 1925, 1924, 1923, 1921, 1920

FINDINGS

Address Researched	Address Not Identified in Research Source
514 1/2 HURST ST	2020, 2017, 2014, 2010, 2006, 2005, 2004, 2003, 2001, 2000, 1999, 1996, 1995, 1992, 1991, 1990, 1986, 1985, 1981, 1980, 1976, 1972, 1971, 1970, 1969, 1967, 1966, 1965, 1964, 1963, 1962, 1961, 1960, 1958, 1957, 1956, 1955, 1954, 1952, 1951, 1950, 1949, 1948, 1947, 1946, 1945, 1944, 1942, 1940, 1939, 1938, 1937, 1936, 1935, 1934, 1933, 1932, 1931, 1930, 1929, 1928, 1927, 1926, 1925, 1924, 1923, 1921, 1920
514 1/2 HURST ST	2020, 2017, 2014, 2010, 2006, 2005, 2004, 2003, 2001, 2000, 1999, 1996, 1995, 1992, 1991, 1990, 1986, 1981, 1980, 1976, 1975, 1972, 1971, 1970, 1969, 1967, 1966, 1965, 1964, 1963, 1962, 1961, 1960, 1958, 1957, 1956, 1955, 1954, 1952, 1951, 1950, 1949, 1948, 1947, 1946, 1945, 1944, 1942, 1940, 1939, 1938, 1937, 1936, 1935, 1934, 1933, 1932, 1931, 1930, 1929, 1928, 1927, 1926, 1925, 1924, 1923, 1921, 1920
514 E HURST ST	2020, 2017, 2014, 2010, 2006, 2005, 2004, 2003, 2001, 1999, 1996, 1995, 1992, 1991, 1990, 1986, 1985, 1981, 1980, 1976, 1975, 1972, 1971, 1970, 1969, 1967, 1966, 1965, 1964, 1963, 1962, 1961, 1960, 1958, 1957, 1956, 1955, 1954, 1952, 1951, 1950, 1949, 1948, 1947, 1946, 1945, 1944, 1942, 1940, 1939, 1938, 1937, 1936, 1935, 1934, 1933, 1932, 1931, 1930, 1929, 1928, 1927, 1926, 1925, 1924, 1923, 1921, 1920
514 E HURST ST	2020, 2017, 2014, 2010, 2006, 2005, 2004, 2003, 2001, 2000, 1999, 1996, 1992, 1991, 1990, 1986, 1985, 1981, 1980, 1976, 1975, 1972, 1971, 1970, 1969, 1967, 1966, 1965, 1964, 1963, 1962, 1961, 1960, 1958, 1957, 1956, 1955, 1954, 1952, 1951, 1950, 1949, 1948, 1947, 1946, 1945, 1944, 1942, 1940, 1939, 1938, 1937, 1936, 1935, 1934, 1933, 1932, 1931, 1930, 1929, 1928, 1927, 1926, 1925, 1924, 1923, 1921, 1920
514 E HURST ST	2020, 2017, 2014, 2010, 2006, 2004, 2003, 2001, 2000, 1999, 1996, 1995, 1992, 1991, 1990, 1986, 1985, 1981, 1980, 1976, 1975, 1972, 1971, 1970, 1969, 1967, 1966, 1965, 1964, 1963, 1962, 1961, 1960, 1958, 1957, 1956, 1955, 1954, 1952, 1951, 1950, 1949, 1948, 1947, 1946, 1945, 1944, 1942, 1940, 1939, 1938, 1937, 1936, 1935, 1934, 1933, 1932, 1931, 1930, 1929, 1928, 1927, 1926, 1925, 1924, 1923, 1921, 1920
514 E HURST ST	2020, 2017, 2014, 2006, 2005, 2004, 2003, 2001, 2000, 1999, 1996, 1995, 1992, 1991, 1990, 1986, 1985, 1981, 1980, 1976, 1975, 1972, 1971, 1970, 1969, 1967, 1966, 1965, 1964, 1963, 1962, 1961, 1960, 1958, 1957, 1956, 1955, 1954, 1952, 1951, 1950, 1949, 1948, 1947, 1946, 1945, 1944, 1942, 1940, 1939, 1938, 1937, 1936, 1935, 1934, 1933, 1932, 1931, 1930, 1929, 1928, 1927, 1926, 1925, 1924, 1923, 1921, 1920
514 E HURST ST	2020, 2017, 2010, 2006, 2005, 2004, 2003, 2001, 2000, 1999, 1996, 1995, 1992, 1991, 1990, 1986, 1985, 1981, 1980, 1976, 1975, 1972, 1971, 1970, 1969, 1967, 1966, 1965, 1964, 1963, 1962, 1961, 1960, 1958, 1957, 1956, 1955, 1954, 1952, 1951, 1950, 1949, 1948, 1947, 1946, 1945, 1944, 1942, 1940, 1939, 1938, 1937, 1936, 1935, 1934, 1933, 1932, 1931, 1930, 1929, 1928, 1927, 1926, 1925, 1924, 1923, 1921, 1920
514 HURST ST	2020, 2017, 2014, 2010, 2006, 2005, 2004, 2003, 2001, 2000, 1999, 1996, 1995, 1992, 1991, 1990, 1986, 1981, 1980, 1976, 1975, 1972, 1971, 1970, 1969, 1967, 1966, 1965, 1964, 1963, 1962, 1961, 1960, 1958, 1957, 1956, 1955, 1954, 1952, 1951, 1950, 1949, 1948, 1947, 1946, 1945, 1944, 1942, 1940, 1939, 1938, 1937, 1936, 1935, 1934, 1933, 1932, 1931, 1930, 1929, 1928, 1927, 1926, 1925, 1924, 1923, 1921, 1920
514 HURST ST	2020, 2017, 2014, 2010, 2006, 2005, 2004, 2003, 2001, 2000, 1999, 1996, 1995, 1992, 1991, 1990, 1986, 1985, 1981, 1976, 1975, 1972, 1971, 1970, 1969, 1967, 1966, 1965, 1964, 1963, 1962, 1961, 1960, 1958, 1957, 1956, 1955, 1954, 1952, 1951, 1950, 1949, 1948, 1947, 1946, 1945, 1944, 1942, 1940, 1939, 1938, 1937, 1936, 1935, 1934, 1933, 1932, 1931, 1930, 1929, 1928, 1927, 1926, 1925, 1924, 1923, 1921, 1920

FINDINGS

Address Researched	Address Not Identified in Research Source
514 HURST ST	2020, 2017, 2014, 2010, 2006, 2005, 2004, 2003, 2001, 2000, 1999, 1996, 1995, 1992, 1991, 1990, 1986, 1985, 1981, 1980, 1976, 1972, 1971, 1970, 1969, 1967, 1966, 1965, 1964, 1963, 1962, 1961, 1960, 1958, 1957, 1956, 1955, 1954, 1952, 1951, 1950, 1949, 1948, 1947, 1946, 1945, 1944, 1942, 1940, 1939, 1938, 1937, 1936, 1935, 1934, 1933, 1932, 1931, 1930, 1929, 1928, 1927, 1926, 1925, 1924, 1923, 1921, 1920
514 HURST ST	2020, 2017, 2014, 2010, 2006, 2005, 2004, 2003, 2001, 2000, 1999, 1996, 1995, 1992, 1991, 1990, 1986, 1985, 1981, 1980, 1976, 1975, 1972, 1971, 1970, 1969, 1967, 1966, 1965, 1964, 1963, 1962, 1961, 1958, 1957, 1956, 1955, 1954, 1952, 1951, 1950, 1949, 1948, 1947, 1946, 1945, 1944, 1942, 1940, 1939, 1938, 1937, 1936, 1935, 1934, 1933, 1932, 1931, 1930, 1929, 1928, 1927, 1926, 1925, 1924, 1923, 1921, 1920
515 E EDNA PL	2020, 2017, 2014, 2010, 2006, 2005, 2004, 2003, 2001, 2000, 1999, 1996, 1995, 1991, 1990, 1986, 1985, 1981, 1980, 1976, 1975, 1972, 1971, 1970, 1969, 1967, 1966, 1965, 1964, 1963, 1962, 1961, 1960, 1958, 1957, 1956, 1955, 1954, 1952, 1951, 1950, 1949, 1948, 1947, 1946, 1945, 1944, 1942, 1940, 1939, 1938, 1937, 1936, 1935, 1934, 1933, 1932, 1931, 1930, 1929, 1928, 1927, 1926, 1925, 1924, 1923, 1921, 1920
515 E EDNA PL	2020, 2017, 2014, 2010, 2006, 2005, 2004, 2003, 2001, 2000, 1999, 1996, 1992, 1991, 1990, 1986, 1985, 1981, 1980, 1976, 1975, 1972, 1971, 1970, 1969, 1967, 1966, 1965, 1964, 1963, 1962, 1961, 1960, 1958, 1957, 1956, 1955, 1954, 1952, 1951, 1950, 1949, 1948, 1947, 1946, 1945, 1944, 1942, 1940, 1939, 1938, 1937, 1936, 1935, 1934, 1933, 1932, 1931, 1930, 1929, 1928, 1927, 1926, 1925, 1924, 1923, 1921, 1920
515 E EDNA PL	2020, 2017, 2014, 2006, 2005, 2004, 2003, 2001, 2000, 1999, 1996, 1995, 1992, 1991, 1990, 1986, 1985, 1981, 1980, 1976, 1975, 1972, 1971, 1970, 1969, 1967, 1966, 1965, 1964, 1963, 1962, 1961, 1960, 1958, 1957, 1956, 1955, 1954, 1952, 1951, 1950, 1949, 1948, 1947, 1946, 1945, 1944, 1942, 1940, 1939, 1938, 1937, 1936, 1935, 1934, 1933, 1932, 1931, 1930, 1929, 1928, 1927, 1926, 1925, 1924, 1923, 1921, 1920
515 E EDNA PL	2017, 2014, 2010, 2006, 2005, 2004, 2003, 2001, 2000, 1999, 1996, 1995, 1992, 1991, 1990, 1986, 1985, 1981, 1980, 1976, 1975, 1972, 1971, 1970, 1969, 1967, 1966, 1965, 1964, 1963, 1962, 1961, 1960, 1958, 1957, 1956, 1955, 1954, 1952, 1951, 1950, 1949, 1948, 1947, 1946, 1945, 1944, 1942, 1940, 1939, 1938, 1937, 1936, 1935, 1934, 1933, 1932, 1931, 1930, 1929, 1928, 1927, 1926, 1925, 1924, 1923, 1921, 1920
515 E EDNA PL	2020, 2017, 2014, 2010, 2006, 2004, 2003, 2001, 2000, 1999, 1996, 1995, 1992, 1991, 1990, 1986, 1985, 1981, 1980, 1976, 1975, 1972, 1971, 1970, 1969, 1967, 1966, 1965, 1964, 1963, 1962, 1961, 1960, 1958, 1957, 1956, 1955, 1954, 1952, 1951, 1950, 1949, 1948, 1947, 1946, 1945, 1944, 1942, 1940, 1939, 1938, 1937, 1936, 1935, 1934, 1933, 1932, 1931, 1930, 1929, 1928, 1927, 1926, 1925, 1924, 1923, 1921, 1920
515 EDNA PL	2020, 2017, 2014, 2010, 2006, 2005, 2004, 2001, 2000, 1999, 1996, 1995, 1992, 1991, 1990, 1986, 1985, 1981, 1980, 1976, 1975, 1972, 1971, 1970, 1969, 1967, 1966, 1965, 1964, 1963, 1962, 1961, 1960, 1958, 1957, 1956, 1955, 1954, 1952, 1951, 1950, 1949, 1948, 1947, 1946, 1945, 1944, 1942, 1940, 1939, 1938, 1937, 1936, 1935, 1934, 1933, 1932, 1931, 1930, 1929, 1928, 1927, 1926, 1925, 1924, 1923, 1921, 1920
515 EDNA PL	2020, 2017, 2014, 2010, 2006, 2005, 2004, 2003, 2001, 2000, 1999, 1996, 1992, 1991, 1990, 1986, 1985, 1981, 1980, 1976, 1975, 1972, 1971, 1970, 1969, 1967, 1966, 1965, 1964, 1963, 1962, 1961, 1960, 1958, 1957, 1956, 1955, 1954, 1952, 1951, 1950, 1949, 1948, 1947, 1946, 1945, 1944, 1942, 1940, 1939, 1938, 1937, 1936, 1935, 1934, 1933, 1932, 1931, 1930, 1929, 1928, 1927, 1926, 1925, 1924, 1923, 1921, 1920

FINDINGS

Address Researched	Address Not Identified in Research Source
515 EDNA PL	2020, 2017, 2014, 2010, 2006, 2005, 2004, 2003, 2001, 2000, 1999, 1996, 1995, 1992, 1991, 1990, 1986, 1981, 1980, 1976, 1975, 1972, 1971, 1970, 1969, 1967, 1966, 1965, 1964, 1963, 1962, 1961, 1960, 1958, 1957, 1956, 1955, 1954, 1952, 1951, 1950, 1949, 1948, 1947, 1946, 1945, 1944, 1942, 1940, 1939, 1938, 1937, 1936, 1935, 1934, 1933, 1932, 1931, 1930, 1929, 1928, 1927, 1926, 1925, 1924, 1923, 1921, 1920
515 EDNA PL	2020, 2017, 2014, 2010, 2006, 2005, 2004, 2003, 2001, 2000, 1999, 1996, 1995, 1992, 1991, 1990, 1986, 1985, 1981, 1980, 1976, 1975, 1972, 1971, 1970, 1969, 1967, 1965, 1964, 1963, 1962, 1961, 1960, 1958, 1957, 1956, 1955, 1954, 1952, 1951, 1950, 1949, 1948, 1947, 1946, 1945, 1944, 1942, 1940, 1939, 1938, 1937, 1936, 1935, 1934, 1933, 1932, 1931, 1930, 1929, 1928, 1927, 1926, 1925, 1924, 1923, 1921, 1920
515 EDNA PL	2020, 2017, 2014, 2010, 2006, 2005, 2004, 2003, 2001, 2000, 1999, 1996, 1995, 1992, 1991, 1990, 1986, 1985, 1981, 1980, 1976, 1972, 1971, 1970, 1969, 1967, 1966, 1965, 1964, 1963, 1962, 1961, 1960, 1958, 1957, 1956, 1955, 1954, 1952, 1951, 1950, 1949, 1948, 1947, 1946, 1945, 1944, 1942, 1940, 1939, 1938, 1937, 1936, 1935, 1934, 1933, 1932, 1931, 1930, 1929, 1928, 1927, 1926, 1925, 1924, 1923, 1921, 1920
516 1/2 HURST ST	2020, 2017, 2014, 2010, 2006, 2005, 2004, 2003, 2001, 2000, 1999, 1996, 1995, 1992, 1991, 1990, 1986, 1985, 1981, 1976, 1975, 1972, 1971, 1970, 1969, 1967, 1966, 1965, 1964, 1963, 1962, 1961, 1960, 1958, 1957, 1956, 1955, 1954, 1952, 1951, 1950, 1949, 1948, 1947, 1946, 1945, 1944, 1942, 1940, 1939, 1938, 1937, 1936, 1935, 1934, 1933, 1932, 1931, 1930, 1929, 1928, 1927, 1926, 1925, 1924, 1923, 1921, 1920
516 1/2 HURST ST	2020, 2017, 2014, 2010, 2006, 2005, 2004, 2003, 2001, 2000, 1999, 1996, 1995, 1992, 1991, 1990, 1986, 1985, 1981, 1980, 1976, 1972, 1971, 1970, 1969, 1967, 1966, 1965, 1964, 1963, 1962, 1961, 1960, 1958, 1957, 1956, 1955, 1954, 1952, 1951, 1950, 1949, 1948, 1947, 1946, 1945, 1944, 1942, 1940, 1939, 1938, 1937, 1936, 1935, 1934, 1933, 1932, 1931, 1930, 1929, 1928, 1927, 1926, 1925, 1924, 1923, 1921, 1920
516 1/2 HURST ST	2020, 2017, 2014, 2010, 2006, 2005, 2004, 2003, 2001, 2000, 1999, 1996, 1995, 1992, 1991, 1990, 1986, 1985, 1981, 1980, 1976, 1975, 1972, 1971, 1970, 1969, 1967, 1965, 1964, 1963, 1962, 1961, 1960, 1958, 1957, 1956, 1955, 1954, 1952, 1951, 1950, 1949, 1948, 1947, 1946, 1945, 1944, 1942, 1940, 1939, 1938, 1937, 1936, 1935, 1934, 1933, 1932, 1931, 1930, 1929, 1928, 1927, 1926, 1925, 1924, 1923, 1921, 1920
516 1/2 HURST ST	2020, 2017, 2014, 2010, 2006, 2005, 2004, 2003, 2001, 2000, 1999, 1996, 1995, 1992, 1991, 1990, 1986, 1985, 1981, 1980, 1976, 1975, 1972, 1971, 1970, 1969, 1967, 1966, 1965, 1964, 1963, 1962, 1961, 1958, 1957, 1956, 1955, 1954, 1952, 1951, 1950, 1949, 1948, 1947, 1946, 1945, 1944, 1942, 1940, 1939, 1938, 1937, 1936, 1935, 1934, 1933, 1932, 1931, 1930, 1929, 1928, 1927, 1926, 1925, 1924, 1923, 1921, 1920
516 1/2 HURST ST	2020, 2017, 2014, 2010, 2006, 2005, 2004, 2003, 2001, 2000, 1999, 1996, 1995, 1992, 1991, 1990, 1986, 1981, 1980, 1976, 1975, 1972, 1971, 1970, 1969, 1967, 1966, 1965, 1964, 1963, 1962, 1961, 1960, 1958, 1957, 1956, 1955, 1954, 1952, 1951, 1950, 1949, 1948, 1947, 1946, 1945, 1944, 1942, 1940, 1939, 1938, 1937, 1936, 1935, 1934, 1933, 1932, 1931, 1930, 1929, 1928, 1927, 1926, 1925, 1924, 1923, 1921, 1920
516 E HURST ST	2017, 2014, 2010, 2006, 2005, 2004, 2003, 2001, 2000, 1999, 1996, 1995, 1992, 1991, 1990, 1986, 1985, 1981, 1980, 1976, 1975, 1972, 1971, 1970, 1969, 1967, 1966, 1965, 1964, 1963, 1962, 1961, 1960, 1958, 1957, 1956, 1955, 1954, 1952, 1951, 1950, 1949, 1948, 1947, 1946, 1945, 1944, 1942, 1940, 1939, 1938, 1937, 1936, 1935, 1934, 1933, 1932, 1931, 1930, 1929, 1928, 1927, 1926, 1925, 1924, 1923, 1921, 1920

FINDINGS

Address Researched	Address Not Identified in Research Source
516 E HURST ST	2020, 2017, 2014, 2010, 2006, 2005, 2004, 2003, 2001, 2000, 1999, 1996, 1992, 1991, 1990, 1986, 1985, 1981, 1980, 1976, 1975, 1972, 1971, 1970, 1969, 1967, 1966, 1965, 1964, 1963, 1962, 1961, 1960, 1958, 1957, 1956, 1955, 1954, 1952, 1951, 1950, 1949, 1948, 1947, 1946, 1945, 1944, 1942, 1940, 1939, 1938, 1937, 1936, 1935, 1934, 1933, 1932, 1931, 1930, 1929, 1928, 1927, 1926, 1925, 1924, 1923, 1921, 1920
516 E HURST ST	2020, 2017, 2014, 2010, 2006, 2005, 2004, 2003, 2001, 1999, 1996, 1995, 1992, 1991, 1990, 1986, 1985, 1981, 1980, 1976, 1975, 1972, 1971, 1970, 1969, 1967, 1966, 1965, 1964, 1963, 1962, 1961, 1960, 1958, 1957, 1956, 1955, 1954, 1952, 1951, 1950, 1949, 1948, 1947, 1946, 1945, 1944, 1942, 1940, 1939, 1938, 1937, 1936, 1935, 1934, 1933, 1932, 1931, 1930, 1929, 1928, 1927, 1926, 1925, 1924, 1923, 1921, 1920
516 E HURST ST	2020, 2017, 2014, 2010, 2006, 2004, 2003, 2001, 2000, 1999, 1996, 1995, 1992, 1991, 1990, 1986, 1985, 1981, 1980, 1976, 1975, 1972, 1971, 1970, 1969, 1967, 1966, 1965, 1964, 1963, 1962, 1961, 1960, 1958, 1957, 1956, 1955, 1954, 1952, 1951, 1950, 1949, 1948, 1947, 1946, 1945, 1944, 1942, 1940, 1939, 1938, 1937, 1936, 1935, 1934, 1933, 1932, 1931, 1930, 1929, 1928, 1927, 1926, 1925, 1924, 1923, 1921, 1920
516 E HURST ST	2020, 2017, 2014, 2006, 2005, 2004, 2003, 2001, 2000, 1999, 1996, 1995, 1992, 1991, 1990, 1986, 1985, 1981, 1980, 1976, 1975, 1972, 1971, 1970, 1969, 1967, 1966, 1965, 1964, 1963, 1962, 1961, 1960, 1958, 1957, 1956, 1955, 1954, 1952, 1951, 1950, 1949, 1948, 1947, 1946, 1945, 1944, 1942, 1940, 1939, 1938, 1937, 1936, 1935, 1934, 1933, 1932, 1931, 1930, 1929, 1928, 1927, 1926, 1925, 1924, 1923, 1921, 1920
516 E HURST ST	2017, 2014, 2010, 2006, 2005, 2004, 2003, 2001, 2000, 1999, 1996, 1995, 1992, 1991, 1990, 1986, 1985, 1981, 1980, 1976, 1975, 1972, 1971, 1970, 1969, 1967, 1966, 1965, 1964, 1963, 1962, 1961, 1960, 1958, 1957, 1956, 1955, 1954, 1952, 1951, 1950, 1949, 1948, 1947, 1946, 1945, 1944, 1942, 1940, 1939, 1938, 1937, 1936, 1935, 1934, 1933, 1932, 1931, 1930, 1929, 1928, 1927, 1926, 1925, 1924, 1923, 1921, 1920
516 E HURST ST	2020, 2017, 2010, 2006, 2005, 2004, 2003, 2001, 2000, 1999, 1996, 1995, 1992, 1991, 1990, 1986, 1985, 1981, 1980, 1976, 1975, 1972, 1971, 1970, 1969, 1967, 1966, 1965, 1964, 1963, 1962, 1961, 1960, 1958, 1957, 1956, 1955, 1954, 1952, 1951, 1950, 1949, 1948, 1947, 1946, 1945, 1944, 1942, 1940, 1939, 1938, 1937, 1936, 1935, 1934, 1933, 1932, 1931, 1930, 1929, 1928, 1927, 1926, 1925, 1924, 1923, 1921, 1920
516 HURST ST	2020, 2017, 2014, 2010, 2006, 2005, 2004, 2001, 2000, 1999, 1996, 1995, 1992, 1991, 1990, 1986, 1985, 1981, 1980, 1976, 1975, 1972, 1971, 1970, 1969, 1967, 1966, 1965, 1964, 1963, 1962, 1961, 1960, 1958, 1957, 1956, 1955, 1954, 1952, 1951, 1950, 1949, 1948, 1947, 1946, 1945, 1944, 1942, 1940, 1939, 1938, 1937, 1936, 1935, 1934, 1933, 1932, 1931, 1930, 1929, 1928, 1927, 1926, 1925, 1924, 1923, 1921, 1920
516 HURST ST	2020, 2017, 2014, 2010, 2006, 2005, 2004, 2003, 2001, 2000, 1999, 1996, 1995, 1992, 1991, 1990, 1986, 1985, 1981, 1980, 1976, 1975, 1972, 1971, 1970, 1969, 1967, 1966, 1965, 1964, 1963, 1962, 1961, 1958, 1957, 1956, 1955, 1954, 1952, 1951, 1950, 1949, 1948, 1947, 1946, 1945, 1944, 1942, 1940, 1939, 1938, 1937, 1936, 1935, 1934, 1933, 1932, 1931, 1930, 1929, 1928, 1927, 1926, 1925, 1924, 1923, 1921, 1920
516 HURST ST	2020, 2017, 2014, 2010, 2006, 2005, 2004, 2003, 2001, 2000, 1999, 1996, 1995, 1992, 1991, 1990, 1986, 1985, 1981, 1980, 1976, 1972, 1971, 1970, 1969, 1967, 1966, 1965, 1964, 1963, 1962, 1961, 1960, 1958, 1957, 1956, 1955, 1954, 1952, 1951, 1950, 1949, 1948, 1947, 1946, 1945, 1944, 1942, 1940, 1939, 1938, 1937, 1936, 1935, 1934, 1933, 1932, 1931, 1930, 1929, 1928, 1927, 1926, 1925, 1924, 1923, 1921, 1920

FINDINGS

Address Researched	Address Not Identified in Research Source
516 HURST ST	2020, 2017, 2014, 2010, 2006, 2005, 2004, 2003, 2001, 2000, 1999, 1996, 1995, 1992, 1991, 1990, 1986, 1985, 1981, 1976, 1975, 1972, 1971, 1970, 1969, 1967, 1966, 1965, 1964, 1963, 1962, 1961, 1960, 1958, 1957, 1956, 1955, 1954, 1952, 1951, 1950, 1949, 1948, 1947, 1946, 1945, 1944, 1942, 1940, 1939, 1938, 1937, 1936, 1935, 1934, 1933, 1932, 1931, 1930, 1929, 1928, 1927, 1926, 1925, 1924, 1923, 1921, 1920
519 E HURST ST	2020, 2017, 2014, 2010, 2006, 2005, 2004, 2003, 2001, 1999, 1996, 1995, 1992, 1991, 1990, 1986, 1985, 1981, 1980, 1976, 1975, 1972, 1971, 1970, 1969, 1967, 1966, 1965, 1964, 1963, 1962, 1961, 1960, 1958, 1957, 1956, 1955, 1954, 1952, 1951, 1950, 1949, 1948, 1947, 1946, 1945, 1944, 1942, 1940, 1939, 1938, 1937, 1936, 1935, 1934, 1933, 1932, 1931, 1930, 1929, 1928, 1927, 1926, 1925, 1924, 1923, 1921, 1920
519 E HURST ST	2020, 2017, 2014, 2010, 2006, 2005, 2004, 2003, 2001, 2000, 1999, 1996, 1992, 1991, 1990, 1986, 1985, 1981, 1980, 1976, 1975, 1972, 1971, 1970, 1969, 1967, 1966, 1965, 1964, 1963, 1962, 1961, 1960, 1958, 1957, 1956, 1955, 1954, 1952, 1951, 1950, 1949, 1948, 1947, 1946, 1945, 1944, 1942, 1940, 1939, 1938, 1937, 1936, 1935, 1934, 1933, 1932, 1931, 1930, 1929, 1928, 1927, 1926, 1925, 1924, 1923, 1921, 1920
519 E HURST ST	2020, 2017, 2014, 2010, 2006, 2005, 2004, 2003, 2001, 2000, 1999, 1996, 1995, 1991, 1990, 1986, 1985, 1981, 1980, 1976, 1975, 1972, 1971, 1970, 1969, 1967, 1966, 1965, 1964, 1963, 1962, 1961, 1960, 1958, 1957, 1956, 1955, 1954, 1952, 1951, 1950, 1949, 1948, 1947, 1946, 1945, 1944, 1942, 1940, 1939, 1938, 1937, 1936, 1935, 1934, 1933, 1932, 1931, 1930, 1929, 1928, 1927, 1926, 1925, 1924, 1923, 1921, 1920
519 E HURST ST	2020, 2017, 2010, 2006, 2005, 2004, 2003, 2001, 2000, 1999, 1996, 1995, 1992, 1991, 1990, 1986, 1985, 1981, 1980, 1976, 1975, 1972, 1971, 1970, 1969, 1967, 1966, 1965, 1964, 1963, 1962, 1961, 1960, 1958, 1957, 1956, 1955, 1954, 1952, 1951, 1950, 1949, 1948, 1947, 1946, 1945, 1944, 1942, 1940, 1939, 1938, 1937, 1936, 1935, 1934, 1933, 1932, 1931, 1930, 1929, 1928, 1927, 1926, 1925, 1924, 1923, 1921, 1920
519 E HURST ST	2017, 2014, 2010, 2006, 2005, 2004, 2003, 2001, 2000, 1999, 1996, 1995, 1992, 1991, 1990, 1986, 1985, 1981, 1980, 1976, 1975, 1972, 1971, 1970, 1969, 1967, 1966, 1965, 1964, 1963, 1962, 1961, 1960, 1958, 1957, 1956, 1955, 1954, 1952, 1951, 1950, 1949, 1948, 1947, 1946, 1945, 1944, 1942, 1940, 1939, 1938, 1937, 1936, 1935, 1934, 1933, 1932, 1931, 1930, 1929, 1928, 1927, 1926, 1925, 1924, 1923, 1921, 1920
519 E HURST ST	2020, 2017, 2014, 2006, 2005, 2004, 2003, 2001, 2000, 1999, 1996, 1995, 1992, 1991, 1990, 1986, 1985, 1981, 1980, 1976, 1975, 1972, 1971, 1970, 1969, 1967, 1966, 1965, 1964, 1963, 1962, 1961, 1960, 1958, 1957, 1956, 1955, 1954, 1952, 1951, 1950, 1949, 1948, 1947, 1946, 1945, 1944, 1942, 1940, 1939, 1938, 1937, 1936, 1935, 1934, 1933, 1932, 1931, 1930, 1929, 1928, 1927, 1926, 1925, 1924, 1923, 1921, 1920
519 E HURST ST	2020, 2017, 2014, 2010, 2006, 2004, 2003, 2001, 2000, 1999, 1996, 1995, 1992, 1991, 1990, 1986, 1985, 1981, 1980, 1976, 1975, 1972, 1971, 1970, 1969, 1967, 1966, 1965, 1964, 1963, 1962, 1961, 1960, 1958, 1957, 1956, 1955, 1954, 1952, 1951, 1950, 1949, 1948, 1947, 1946, 1945, 1944, 1942, 1940, 1939, 1938, 1937, 1936, 1935, 1934, 1933, 1932, 1931, 1930, 1929, 1928, 1927, 1926, 1925, 1924, 1923, 1921, 1920
519 HURST ST	2020, 2017, 2014, 2010, 2006, 2005, 2004, 2001, 2000, 1999, 1996, 1995, 1992, 1991, 1990, 1986, 1985, 1981, 1980, 1976, 1975, 1972, 1971, 1970, 1969, 1967, 1966, 1965, 1964, 1963, 1962, 1961, 1960, 1958, 1957, 1956, 1955, 1954, 1952, 1951, 1950, 1949, 1948, 1947, 1946, 1945, 1944, 1942, 1940, 1939, 1938, 1937, 1936, 1935, 1934, 1933, 1932, 1931, 1930, 1929, 1928, 1927, 1926, 1925, 1924, 1923, 1921, 1920

FINDINGS

Address Researched	Address Not Identified in Research Source
519 HURST ST	2020, 2017, 2014, 2010, 2006, 2005, 2004, 2003, 2001, 2000, 1999, 1996, 1992, 1991, 1990, 1986, 1985, 1981, 1980, 1976, 1975, 1972, 1971, 1970, 1969, 1967, 1966, 1965, 1964, 1963, 1962, 1961, 1960, 1958, 1957, 1956, 1955, 1954, 1952, 1951, 1950, 1949, 1948, 1947, 1946, 1945, 1944, 1942, 1940, 1939, 1938, 1937, 1936, 1935, 1934, 1933, 1932, 1931, 1930, 1929, 1928, 1927, 1926, 1925, 1924, 1923, 1921, 1920
519 HURST ST	2020, 2017, 2014, 2010, 2006, 2005, 2004, 2003, 2001, 2000, 1999, 1996, 1995, 1992, 1991, 1990, 1986, 1985, 1981, 1976, 1975, 1972, 1971, 1970, 1969, 1967, 1966, 1965, 1964, 1963, 1962, 1961, 1960, 1958, 1957, 1956, 1955, 1954, 1952, 1951, 1950, 1949, 1948, 1947, 1946, 1945, 1944, 1942, 1940, 1939, 1938, 1937, 1936, 1935, 1934, 1933, 1932, 1931, 1930, 1929, 1928, 1927, 1926, 1925, 1924, 1923, 1921, 1920
519 HURST ST	2020, 2017, 2014, 2010, 2006, 2005, 2004, 2003, 2001, 2000, 1999, 1996, 1995, 1992, 1991, 1990, 1986, 1985, 1981, 1980, 1976, 1972, 1971, 1970, 1969, 1967, 1966, 1965, 1964, 1963, 1962, 1961, 1960, 1958, 1957, 1956, 1955, 1954, 1952, 1951, 1950, 1949, 1948, 1947, 1946, 1945, 1944, 1942, 1940, 1939, 1938, 1937, 1936, 1935, 1934, 1933, 1932, 1931, 1930, 1929, 1928, 1927, 1926, 1925, 1924, 1923, 1921, 1920
519 HURST ST	2020, 2017, 2014, 2010, 2006, 2005, 2004, 2003, 2001, 2000, 1999, 1996, 1995, 1992, 1991, 1990, 1986, 1985, 1981, 1980, 1976, 1975, 1972, 1971, 1970, 1969, 1967, 1965, 1964, 1963, 1962, 1961, 1960, 1958, 1957, 1956, 1955, 1954, 1952, 1951, 1950, 1949, 1948, 1947, 1946, 1945, 1944, 1942, 1940, 1939, 1938, 1937, 1936, 1935, 1934, 1933, 1932, 1931, 1930, 1929, 1928, 1927, 1926, 1925, 1924, 1923, 1921, 1920
519 HURST ST	2020, 2017, 2014, 2010, 2006, 2005, 2004, 2003, 2001, 2000, 1999, 1996, 1995, 1992, 1991, 1990, 1986, 1985, 1981, 1980, 1976, 1975, 1972, 1971, 1970, 1969, 1967, 1966, 1965, 1964, 1963, 1962, 1961, 1958, 1957, 1956, 1955, 1954, 1952, 1951, 1950, 1949, 1948, 1947, 1946, 1945, 1944, 1942, 1940, 1939, 1938, 1937, 1936, 1935, 1934, 1933, 1932, 1931, 1930, 1929, 1928, 1927, 1926, 1925, 1924, 1923, 1921, 1920
520 E HURST ST	2020, 2017, 2014, 2010, 2006, 2004, 2003, 2001, 2000, 1999, 1996, 1995, 1992, 1991, 1990, 1986, 1985, 1981, 1980, 1976, 1975, 1972, 1971, 1970, 1969, 1967, 1966, 1965, 1964, 1963, 1962, 1961, 1960, 1958, 1957, 1956, 1955, 1954, 1952, 1951, 1950, 1949, 1948, 1947, 1946, 1945, 1944, 1942, 1940, 1939, 1938, 1937, 1936, 1935, 1934, 1933, 1932, 1931, 1930, 1929, 1928, 1927, 1926, 1925, 1924, 1923, 1921, 1920
520 E HURST ST	2020, 2017, 2014, 2006, 2005, 2004, 2003, 2001, 2000, 1999, 1996, 1995, 1992, 1991, 1990, 1986, 1985, 1981, 1980, 1976, 1975, 1972, 1971, 1970, 1969, 1967, 1966, 1965, 1964, 1963, 1962, 1961, 1960, 1958, 1957, 1956, 1955, 1954, 1952, 1951, 1950, 1949, 1948, 1947, 1946, 1945, 1944, 1942, 1940, 1939, 1938, 1937, 1936, 1935, 1934, 1933, 1932, 1931, 1930, 1929, 1928, 1927, 1926, 1925, 1924, 1923, 1921, 1920
520 E HURST ST	2017, 2014, 2010, 2006, 2005, 2004, 2003, 2001, 2000, 1999, 1996, 1995, 1992, 1991, 1990, 1986, 1985, 1981, 1980, 1976, 1975, 1972, 1971, 1970, 1969, 1967, 1966, 1965, 1964, 1963, 1962, 1961, 1960, 1958, 1957, 1956, 1955, 1954, 1952, 1951, 1950, 1949, 1948, 1947, 1946, 1945, 1944, 1942, 1940, 1939, 1938, 1937, 1936, 1935, 1934, 1933, 1932, 1931, 1930, 1929, 1928, 1927, 1926, 1925, 1924, 1923, 1921, 1920
520 E HURST ST	2020, 2017, 2010, 2006, 2005, 2004, 2003, 2001, 2000, 1999, 1996, 1995, 1992, 1991, 1990, 1986, 1985, 1981, 1980, 1976, 1975, 1972, 1971, 1970, 1969, 1967, 1966, 1965, 1964, 1963, 1962, 1961, 1960, 1958, 1957, 1956, 1955, 1954, 1952, 1951, 1950, 1949, 1948, 1947, 1946, 1945, 1944, 1942, 1940, 1939, 1938, 1937, 1936, 1935, 1934, 1933, 1932, 1931, 1930, 1929, 1928, 1927, 1926, 1925, 1924, 1923, 1921, 1920

FINDINGS

Address Researched	Address Not Identified in Research Source
520 HURST ST	2020, 2017, 2014, 2010, 2006, 2005, 2004, 2001, 2000, 1999, 1996, 1995, 1992, 1991, 1990, 1986, 1985, 1981, 1980, 1976, 1975, 1972, 1971, 1970, 1969, 1967, 1966, 1965, 1964, 1963, 1962, 1961, 1960, 1958, 1957, 1956, 1955, 1954, 1952, 1951, 1950, 1949, 1948, 1947, 1946, 1945, 1944, 1942, 1940, 1939, 1938, 1937, 1936, 1935, 1934, 1933, 1932, 1931, 1930, 1929, 1928, 1927, 1926, 1925, 1924, 1923, 1921, 1920
520 HURST ST	2020, 2017, 2014, 2010, 2006, 2005, 2004, 2003, 2001, 2000, 1999, 1996, 1995, 1992, 1991, 1990, 1986, 1985, 1981, 1980, 1976, 1975, 1972, 1971, 1970, 1969, 1967, 1966, 1965, 1964, 1963, 1962, 1961, 1958, 1957, 1956, 1955, 1954, 1952, 1951, 1950, 1949, 1948, 1947, 1946, 1945, 1944, 1942, 1940, 1939, 1938, 1937, 1936, 1935, 1934, 1933, 1932, 1931, 1930, 1929, 1928, 1927, 1926, 1925, 1924, 1923, 1921, 1920
520 HURST ST	2020, 2017, 2014, 2010, 2006, 2005, 2004, 2003, 2001, 2000, 1999, 1996, 1995, 1992, 1991, 1990, 1986, 1985, 1981, 1980, 1976, 1972, 1971, 1970, 1969, 1967, 1966, 1965, 1964, 1963, 1962, 1961, 1960, 1958, 1957, 1956, 1955, 1954, 1952, 1951, 1950, 1949, 1948, 1947, 1946, 1945, 1944, 1942, 1940, 1939, 1938, 1937, 1936, 1935, 1934, 1933, 1932, 1931, 1930, 1929, 1928, 1927, 1926, 1925, 1924, 1923, 1921, 1920
541 EDNA PL	2020, 2017, 2014, 2010, 2006, 2005, 2004, 2001, 2000, 1999, 1996, 1995, 1992, 1991, 1990, 1986, 1985, 1981, 1980, 1976, 1975, 1972, 1971, 1970, 1969, 1967, 1966, 1965, 1964, 1963, 1962, 1961, 1960, 1958, 1957, 1956, 1955, 1954, 1952, 1951, 1950, 1949, 1948, 1947, 1946, 1945, 1944, 1942, 1940, 1939, 1938, 1937, 1936, 1935, 1934, 1933, 1932, 1931, 1930, 1929, 1928, 1927, 1926, 1925, 1924, 1923, 1921, 1920
541 EDNA PL	2020, 2017, 2014, 2010, 2006, 2005, 2004, 2003, 2001, 2000, 1999, 1996, 1995, 1992, 1991, 1990, 1986, 1985, 1981, 1980, 1976, 1975, 1972, 1971, 1970, 1969, 1967, 1965, 1964, 1963, 1962, 1961, 1960, 1958, 1957, 1956, 1955, 1954, 1952, 1951, 1950, 1949, 1948, 1947, 1946, 1945, 1944, 1942, 1940, 1939, 1938, 1937, 1936, 1935, 1934, 1933, 1932, 1931, 1930, 1929, 1928, 1927, 1926, 1925, 1924, 1923, 1921, 1920
541 EDNA PL	2020, 2017, 2014, 2010, 2006, 2005, 2004, 2003, 2001, 2000, 1999, 1996, 1995, 1992, 1991, 1990, 1986, 1985, 1981, 1980, 1976, 1972, 1971, 1970, 1969, 1967, 1966, 1965, 1964, 1963, 1962, 1961, 1960, 1958, 1957, 1956, 1955, 1954, 1952, 1951, 1950, 1949, 1948, 1947, 1946, 1945, 1944, 1942, 1940, 1939, 1938, 1937, 1936, 1935, 1934, 1933, 1932, 1931, 1930, 1929, 1928, 1927, 1926, 1925, 1924, 1923, 1921, 1920
541 EDNA PL	2020, 2017, 2014, 2010, 2006, 2005, 2004, 2003, 2001, 2000, 1999, 1996, 1995, 1992, 1991, 1990, 1986, 1985, 1981, 1980, 1976, 1975, 1972, 1971, 1970, 1969, 1967, 1966, 1965, 1964, 1963, 1962, 1961, 1960, 1958, 1957, 1956, 1955, 1954, 1952, 1951, 1950, 1949, 1948, 1947, 1946, 1945, 1944, 1942, 1940, 1939, 1938, 1937, 1936, 1935, 1934, 1933, 1932, 1931, 1930, 1929, 1928, 1927, 1926, 1925, 1924, 1923, 1921, 1920
542 E EDNA PL	2020, 2017, 2014, 2006, 2005, 2004, 2003, 2001, 2000, 1999, 1996, 1995, 1992, 1991, 1990, 1986, 1985, 1981, 1980, 1976, 1975, 1972, 1971, 1970, 1969, 1967, 1966, 1965, 1964, 1963, 1962, 1961, 1960, 1958, 1957, 1956, 1955, 1954, 1952, 1951, 1950, 1949, 1948, 1947, 1946, 1945, 1944, 1942, 1940, 1939, 1938, 1937, 1936, 1935, 1934, 1933, 1932, 1931, 1930, 1929, 1928, 1927, 1926, 1925, 1924, 1923, 1921, 1920
542 E EDNA PL	2020, 2017, 2010, 2006, 2005, 2004, 2003, 2001, 2000, 1999, 1996, 1995, 1992, 1991, 1990, 1986, 1985, 1981, 1980, 1976, 1975, 1972, 1971, 1970, 1969, 1967, 1966, 1965, 1964, 1963, 1962, 1961, 1960, 1958, 1957, 1956, 1955, 1954, 1952, 1951, 1950, 1949, 1948, 1947, 1946, 1945, 1944, 1942, 1940, 1939, 1938, 1937, 1936, 1935, 1934, 1933, 1932, 1931, 1930, 1929, 1928, 1927, 1926, 1925, 1924, 1923, 1921, 1920

FINDINGS

Address Researched	Address Not Identified in Research Source
542 EDNA PL	2020, 2017, 2014, 2010, 2006, 2005, 2004, 2001, 2000, 1999, 1996, 1995, 1992, 1991, 1990, 1986, 1985, 1981, 1980, 1976, 1975, 1972, 1971, 1970, 1969, 1967, 1966, 1965, 1964, 1963, 1962, 1961, 1960, 1958, 1957, 1956, 1955, 1954, 1952, 1951, 1950, 1949, 1948, 1947, 1946, 1945, 1944, 1942, 1940, 1939, 1938, 1937, 1936, 1935, 1934, 1933, 1932, 1931, 1930, 1929, 1928, 1927, 1926, 1925, 1924, 1923, 1921, 1920
542 EDNA PL	2020, 2017, 2014, 2010, 2006, 2005, 2004, 2003, 2001, 2000, 1999, 1996, 1995, 1992, 1991, 1990, 1986, 1981, 1980, 1976, 1975, 1972, 1971, 1970, 1969, 1967, 1966, 1965, 1964, 1963, 1962, 1961, 1960, 1958, 1957, 1956, 1955, 1954, 1952, 1951, 1950, 1949, 1948, 1947, 1946, 1945, 1944, 1942, 1940, 1939, 1938, 1937, 1936, 1935, 1934, 1933, 1932, 1931, 1930, 1929, 1928, 1927, 1926, 1925, 1924, 1923, 1921, 1920
542 EDNA PL	2020, 2017, 2014, 2010, 2006, 2005, 2004, 2003, 2001, 2000, 1999, 1996, 1995, 1992, 1991, 1990, 1986, 1985, 1981, 1976, 1975, 1972, 1971, 1970, 1969, 1967, 1966, 1965, 1964, 1963, 1962, 1961, 1960, 1958, 1957, 1956, 1955, 1954, 1952, 1951, 1950, 1949, 1948, 1947, 1946, 1945, 1944, 1942, 1940, 1939, 1938, 1937, 1936, 1935, 1934, 1933, 1932, 1931, 1930, 1929, 1928, 1927, 1926, 1925, 1924, 1923, 1921, 1920
542 EDNA PL	2020, 2017, 2014, 2010, 2006, 2005, 2004, 2003, 2001, 2000, 1999, 1996, 1995, 1992, 1991, 1990, 1986, 1985, 1981, 1980, 1976, 1975, 1972, 1971, 1970, 1969, 1967, 1966, 1965, 1964, 1963, 1962, 1961, 1958, 1957, 1956, 1955, 1954, 1952, 1951, 1950, 1949, 1948, 1947, 1946, 1945, 1944, 1942, 1940, 1939, 1938, 1937, 1936, 1935, 1934, 1933, 1932, 1931, 1930, 1929, 1928, 1927, 1926, 1925, 1924, 1923, 1921, 1920
544 E EDNA PL	2020, 2017, 2014, 2010, 2006, 2004, 2003, 2001, 2000, 1999, 1996, 1995, 1992, 1991, 1990, 1986, 1985, 1981, 1980, 1976, 1975, 1972, 1971, 1970, 1969, 1967, 1966, 1965, 1964, 1963, 1962, 1961, 1960, 1958, 1957, 1956, 1955, 1954, 1952, 1951, 1950, 1949, 1948, 1947, 1946, 1945, 1944, 1942, 1940, 1939, 1938, 1937, 1936, 1935, 1934, 1933, 1932, 1931, 1930, 1929, 1928, 1927, 1926, 1925, 1924, 1923, 1921, 1920
544 E EDNA PL	2020, 2017, 2010, 2006, 2005, 2004, 2003, 2001, 2000, 1999, 1996, 1995, 1992, 1991, 1990, 1986, 1985, 1981, 1980, 1976, 1975, 1972, 1971, 1970, 1969, 1967, 1966, 1965, 1964, 1963, 1962, 1961, 1960, 1958, 1957, 1956, 1955, 1954, 1952, 1951, 1950, 1949, 1948, 1947, 1946, 1945, 1944, 1942, 1940, 1939, 1938, 1937, 1936, 1935, 1934, 1933, 1932, 1931, 1930, 1929, 1928, 1927, 1926, 1925, 1924, 1923, 1921, 1920
544 E EDNA PL	2017, 2014, 2010, 2006, 2005, 2004, 2003, 2001, 2000, 1999, 1996, 1995, 1992, 1991, 1990, 1986, 1985, 1981, 1980, 1976, 1975, 1972, 1971, 1970, 1969, 1967, 1966, 1965, 1964, 1963, 1962, 1961, 1960, 1958, 1957, 1956, 1955, 1954, 1952, 1951, 1950, 1949, 1948, 1947, 1946, 1945, 1944, 1942, 1940, 1939, 1938, 1937, 1936, 1935, 1934, 1933, 1932, 1931, 1930, 1929, 1928, 1927, 1926, 1925, 1924, 1923, 1921, 1920
544 EDNA PL	2020, 2017, 2014, 2010, 2006, 2005, 2004, 2001, 2000, 1999, 1996, 1995, 1992, 1991, 1990, 1986, 1985, 1981, 1980, 1976, 1975, 1972, 1971, 1970, 1969, 1967, 1966, 1965, 1964, 1963, 1962, 1961, 1960, 1958, 1957, 1956, 1955, 1954, 1952, 1951, 1950, 1949, 1948, 1947, 1946, 1945, 1944, 1942, 1940, 1939, 1938, 1937, 1936, 1935, 1934, 1933, 1932, 1931, 1930, 1929, 1928, 1927, 1926, 1925, 1924, 1923, 1921, 1920
545 E Edna Place	2020, 2017, 2014, 2010, 2006, 2005, 2004, 2003, 2001, 2000, 1999, 1996, 1995, 1992, 1991, 1990, 1986, 1985, 1981, 1980, 1976, 1975, 1972, 1971, 1970, 1969, 1967, 1966, 1965, 1964, 1963, 1962, 1961, 1960, 1958, 1957, 1956, 1955, 1954, 1952, 1951, 1950, 1949, 1948, 1947, 1946, 1945, 1944, 1942, 1940, 1939, 1938, 1937, 1936, 1935, 1934, 1933, 1932, 1931, 1930, 1929, 1928, 1927, 1926, 1925, 1924, 1923, 1921, 1920

FINDINGS

Address Researched	Address Not Identified in Research Source
546 E EDNA PL	2017, 2014, 2010, 2006, 2005, 2004, 2003, 2001, 2000, 1999, 1996, 1995, 1992, 1991, 1990, 1986, 1985, 1981, 1980, 1976, 1975, 1972, 1971, 1970, 1969, 1967, 1966, 1965, 1964, 1963, 1962, 1961, 1960, 1958, 1957, 1956, 1955, 1954, 1952, 1951, 1950, 1949, 1948, 1947, 1946, 1945, 1944, 1942, 1940, 1939, 1938, 1937, 1936, 1935, 1934, 1933, 1932, 1931, 1930, 1929, 1928, 1927, 1926, 1925, 1924, 1923, 1921, 1920
546 E EDNA PL	2020, 2017, 2014, 2010, 2006, 2005, 2004, 2003, 2001, 2000, 1999, 1996, 1995, 1991, 1990, 1986, 1985, 1981, 1980, 1976, 1975, 1972, 1971, 1970, 1969, 1967, 1966, 1965, 1964, 1963, 1962, 1961, 1960, 1958, 1957, 1956, 1955, 1954, 1952, 1951, 1950, 1949, 1948, 1947, 1946, 1945, 1944, 1942, 1940, 1939, 1938, 1937, 1936, 1935, 1934, 1933, 1932, 1931, 1930, 1929, 1928, 1927, 1926, 1925, 1924, 1923, 1921, 1920
546 E HURST ST	2020, 2017, 2014, 2010, 2006, 2005, 2004, 2003, 2001, 2000, 1999, 1996, 1992, 1991, 1990, 1986, 1985, 1981, 1980, 1976, 1975, 1972, 1971, 1970, 1969, 1967, 1966, 1965, 1964, 1963, 1962, 1961, 1960, 1958, 1957, 1956, 1955, 1954, 1952, 1951, 1950, 1949, 1948, 1947, 1946, 1945, 1944, 1942, 1940, 1939, 1938, 1937, 1936, 1935, 1934, 1933, 1932, 1931, 1930, 1929, 1928, 1927, 1926, 1925, 1924, 1923, 1921, 1920
546 E HURST ST	2020, 2017, 2014, 2010, 2006, 2005, 2004, 2003, 2001, 2000, 1999, 1996, 1995, 1991, 1990, 1986, 1985, 1981, 1980, 1976, 1975, 1972, 1971, 1970, 1969, 1967, 1966, 1965, 1964, 1963, 1962, 1961, 1960, 1958, 1957, 1956, 1955, 1954, 1952, 1951, 1950, 1949, 1948, 1947, 1946, 1945, 1944, 1942, 1940, 1939, 1938, 1937, 1936, 1935, 1934, 1933, 1932, 1931, 1930, 1929, 1928, 1927, 1926, 1925, 1924, 1923, 1921, 1920
546 E HURST ST	2017, 2014, 2010, 2006, 2005, 2004, 2003, 2001, 2000, 1999, 1996, 1995, 1992, 1991, 1990, 1986, 1985, 1981, 1980, 1976, 1975, 1972, 1971, 1970, 1969, 1967, 1966, 1965, 1964, 1963, 1962, 1961, 1960, 1958, 1957, 1956, 1955, 1954, 1952, 1951, 1950, 1949, 1948, 1947, 1946, 1945, 1944, 1942, 1940, 1939, 1938, 1937, 1936, 1935, 1934, 1933, 1932, 1931, 1930, 1929, 1928, 1927, 1926, 1925, 1924, 1923, 1921, 1920
546 E HURST ST	2020, 2017, 2010, 2006, 2005, 2004, 2003, 2001, 2000, 1999, 1996, 1995, 1992, 1991, 1990, 1986, 1985, 1981, 1980, 1976, 1975, 1972, 1971, 1970, 1969, 1967, 1966, 1965, 1964, 1963, 1962, 1961, 1960, 1958, 1957, 1956, 1955, 1954, 1952, 1951, 1950, 1949, 1948, 1947, 1946, 1945, 1944, 1942, 1940, 1939, 1938, 1937, 1936, 1935, 1934, 1933, 1932, 1931, 1930, 1929, 1928, 1927, 1926, 1925, 1924, 1923, 1921, 1920
546 E HURST ST	2020, 2017, 2014, 2010, 2006, 2004, 2003, 2001, 2000, 1999, 1996, 1995, 1992, 1991, 1990, 1986, 1985, 1981, 1980, 1976, 1975, 1972, 1971, 1970, 1969, 1967, 1966, 1965, 1964, 1963, 1962, 1961, 1960, 1958, 1957, 1956, 1955, 1954, 1952, 1951, 1950, 1949, 1948, 1947, 1946, 1945, 1944, 1942, 1940, 1939, 1938, 1937, 1936, 1935, 1934, 1933, 1932, 1931, 1930, 1929, 1928, 1927, 1926, 1925, 1924, 1923, 1921, 1920
546 E HURST ST	2020, 2017, 2014, 2006, 2005, 2004, 2003, 2001, 2000, 1999, 1996, 1995, 1992, 1991, 1990, 1986, 1985, 1981, 1980, 1976, 1975, 1972, 1971, 1970, 1969, 1967, 1966, 1965, 1964, 1963, 1962, 1961, 1960, 1958, 1957, 1956, 1955, 1954, 1952, 1951, 1950, 1949, 1948, 1947, 1946, 1945, 1944, 1942, 1940, 1939, 1938, 1937, 1936, 1935, 1934, 1933, 1932, 1931, 1930, 1929, 1928, 1927, 1926, 1925, 1924, 1923, 1921, 1920
546 EDNA PL	2020, 2017, 2014, 2010, 2006, 2005, 2004, 2001, 2000, 1999, 1996, 1995, 1992, 1991, 1990, 1986, 1985, 1981, 1980, 1976, 1975, 1972, 1971, 1970, 1969, 1967, 1966, 1965, 1964, 1963, 1962, 1961, 1960, 1958, 1957, 1956, 1955, 1954, 1952, 1951, 1950, 1949, 1948, 1947, 1946, 1945, 1944, 1942, 1940, 1939, 1938, 1937, 1936, 1935, 1934, 1933, 1932, 1931, 1930, 1929, 1928, 1927, 1926, 1925, 1924, 1923, 1921, 1920

FINDINGS

Address Researched	Address Not Identified in Research Source
546 EDNA PL	2020, 2017, 2014, 2010, 2006, 2005, 2004, 2003, 2001, 2000, 1999, 1996, 1992, 1991, 1990, 1986, 1985, 1981, 1980, 1976, 1975, 1972, 1971, 1970, 1969, 1967, 1966, 1965, 1964, 1963, 1962, 1961, 1960, 1958, 1957, 1956, 1955, 1954, 1952, 1951, 1950, 1949, 1948, 1947, 1946, 1945, 1944, 1942, 1940, 1939, 1938, 1937, 1936, 1935, 1934, 1933, 1932, 1931, 1930, 1929, 1928, 1927, 1926, 1925, 1924, 1923, 1921, 1920
546 EDNA PL	2020, 2017, 2014, 2010, 2006, 2005, 2004, 2003, 2001, 2000, 1999, 1996, 1995, 1992, 1991, 1990, 1986, 1985, 1981, 1980, 1976, 1975, 1972, 1971, 1970, 1969, 1967, 1966, 1965, 1964, 1963, 1962, 1961, 1958, 1957, 1956, 1955, 1954, 1952, 1951, 1950, 1949, 1948, 1947, 1946, 1945, 1944, 1942, 1940, 1939, 1938, 1937, 1936, 1935, 1934, 1933, 1932, 1931, 1930, 1929, 1928, 1927, 1926, 1925, 1924, 1923, 1921, 1920
546 HURST ST	2020, 2017, 2014, 2010, 2006, 2005, 2004, 2003, 2001, 2000, 1999, 1996, 1995, 1992, 1991, 1990, 1986, 1985, 1981, 1980, 1976, 1975, 1972, 1971, 1970, 1969, 1967, 1965, 1964, 1963, 1962, 1961, 1960, 1958, 1957, 1956, 1955, 1954, 1952, 1951, 1950, 1949, 1948, 1947, 1946, 1945, 1944, 1942, 1940, 1939, 1938, 1937, 1936, 1935, 1934, 1933, 1932, 1931, 1930, 1929, 1928, 1927, 1926, 1925, 1924, 1923, 1921, 1920
546 HURST ST	2020, 2017, 2014, 2010, 2006, 2005, 2004, 2003, 2001, 2000, 1999, 1996, 1995, 1992, 1991, 1990, 1986, 1985, 1981, 1976, 1975, 1972, 1971, 1970, 1969, 1967, 1966, 1965, 1964, 1963, 1962, 1961, 1960, 1958, 1957, 1956, 1955, 1954, 1952, 1951, 1950, 1949, 1948, 1947, 1946, 1945, 1944, 1942, 1940, 1939, 1938, 1937, 1936, 1935, 1934, 1933, 1932, 1931, 1930, 1929, 1928, 1927, 1926, 1925, 1924, 1923, 1921, 1920
546 HURST ST	2020, 2017, 2014, 2010, 2006, 2005, 2004, 2003, 2001, 2000, 1999, 1996, 1995, 1992, 1991, 1990, 1986, 1985, 1981, 1980, 1976, 1972, 1971, 1970, 1969, 1967, 1966, 1965, 1964, 1963, 1962, 1961, 1960, 1958, 1957, 1956, 1955, 1954, 1952, 1951, 1950, 1949, 1948, 1947, 1946, 1945, 1944, 1942, 1940, 1939, 1938, 1937, 1936, 1935, 1934, 1933, 1932, 1931, 1930, 1929, 1928, 1927, 1926, 1925, 1924, 1923, 1921, 1920
546 HURST ST	2020, 2017, 2014, 2010, 2006, 2005, 2004, 2003, 2001, 2000, 1999, 1996, 1995, 1992, 1991, 1990, 1986, 1985, 1981, 1980, 1976, 1975, 1972, 1971, 1970, 1969, 1967, 1966, 1965, 1964, 1963, 1962, 1961, 1958, 1957, 1956, 1955, 1954, 1952, 1951, 1950, 1949, 1948, 1947, 1946, 1945, 1944, 1942, 1940, 1939, 1938, 1937, 1936, 1935, 1934, 1933, 1932, 1931, 1930, 1929, 1928, 1927, 1926, 1925, 1924, 1923, 1921, 1920
546 HURST ST	2020, 2017, 2014, 2010, 2006, 2005, 2004, 2001, 2000, 1999, 1996, 1995, 1992, 1991, 1990, 1986, 1985, 1981, 1980, 1976, 1975, 1972, 1971, 1970, 1969, 1967, 1966, 1965, 1964, 1963, 1962, 1961, 1960, 1958, 1957, 1956, 1955, 1954, 1952, 1951, 1950, 1949, 1948, 1947, 1946, 1945, 1944, 1942, 1940, 1939, 1938, 1937, 1936, 1935, 1934, 1933, 1932, 1931, 1930, 1929, 1928, 1927, 1926, 1925, 1924, 1923, 1921, 1920
546 HURST ST	2020, 2017, 2014, 2010, 2006, 2005, 2004, 2003, 2001, 2000, 1999, 1996, 1995, 1992, 1991, 1990, 1986, 1985, 1981, 1980, 1976, 1975, 1972, 1971, 1970, 1969, 1967, 1966, 1965, 1964, 1963, 1962, 1961, 1960, 1958, 1957, 1956, 1955, 1954, 1952, 1951, 1950, 1949, 1948, 1947, 1946, 1945, 1944, 1942, 1940, 1939, 1938, 1937, 1936, 1935, 1934, 1933, 1932, 1931, 1930, 1929, 1928, 1927, 1926, 1925, 1924, 1923, 1921, 1920
548 E EDNA PL	2020, 2017, 2014, 2010, 2006, 2005, 2004, 2003, 2001, 2000, 1999, 1996, 1995, 1991, 1990, 1986, 1985, 1981, 1980, 1976, 1975, 1972, 1971, 1970, 1969, 1967, 1966, 1965, 1964, 1963, 1962, 1961, 1960, 1958, 1957, 1956, 1955, 1954, 1952, 1951, 1950, 1949, 1948, 1947, 1946, 1945, 1944, 1942, 1940, 1939, 1938, 1937, 1936, 1935, 1934, 1933, 1932, 1931, 1930, 1929, 1928, 1927, 1926, 1925, 1924, 1923, 1921, 1920

FINDINGS

Address Researched	Address Not Identified in Research Source
548 E EDNA PL	2020, 2017, 2014, 2010, 2006, 2005, 2004, 2003, 2001, 2000, 1999, 1996, 1992, 1991, 1990, 1986, 1985, 1981, 1980, 1976, 1975, 1972, 1971, 1970, 1969, 1967, 1966, 1965, 1964, 1963, 1962, 1961, 1960, 1958, 1957, 1956, 1955, 1954, 1952, 1951, 1950, 1949, 1948, 1947, 1946, 1945, 1944, 1942, 1940, 1939, 1938, 1937, 1936, 1935, 1934, 1933, 1932, 1931, 1930, 1929, 1928, 1927, 1926, 1925, 1924, 1923, 1921, 1920
548 EDNA PL	2020, 2017, 2014, 2010, 2006, 2005, 2004, 2001, 2000, 1999, 1996, 1995, 1992, 1991, 1990, 1986, 1985, 1981, 1980, 1976, 1975, 1972, 1971, 1970, 1969, 1967, 1966, 1965, 1964, 1963, 1962, 1961, 1960, 1958, 1957, 1956, 1955, 1954, 1952, 1951, 1950, 1949, 1948, 1947, 1946, 1945, 1944, 1942, 1940, 1939, 1938, 1937, 1936, 1935, 1934, 1933, 1932, 1931, 1930, 1929, 1928, 1927, 1926, 1925, 1924, 1923, 1921, 1920
548 EDNA PL	2020, 2017, 2014, 2010, 2006, 2005, 2004, 2003, 2001, 2000, 1999, 1996, 1995, 1992, 1991, 1990, 1986, 1985, 1981, 1980, 1976, 1975, 1972, 1971, 1970, 1969, 1967, 1965, 1964, 1963, 1962, 1961, 1960, 1958, 1957, 1956, 1955, 1954, 1952, 1951, 1950, 1949, 1948, 1947, 1946, 1945, 1944, 1942, 1940, 1939, 1938, 1937, 1936, 1935, 1934, 1933, 1932, 1931, 1930, 1929, 1928, 1927, 1926, 1925, 1924, 1923, 1921, 1920
548 EDNA PL	2020, 2017, 2014, 2010, 2006, 2005, 2004, 2003, 2001, 2000, 1999, 1996, 1995, 1992, 1991, 1990, 1986, 1985, 1981, 1980, 1976, 1972, 1971, 1970, 1969, 1967, 1966, 1965, 1964, 1963, 1962, 1961, 1960, 1958, 1957, 1956, 1955, 1954, 1952, 1951, 1950, 1949, 1948, 1947, 1946, 1945, 1944, 1942, 1940, 1939, 1938, 1937, 1936, 1935, 1934, 1933, 1932, 1931, 1930, 1929, 1928, 1927, 1926, 1925, 1924, 1923, 1921, 1920
548 EDNA PL	2020, 2017, 2014, 2010, 2006, 2005, 2004, 2003, 2001, 2000, 1999, 1996, 1995, 1992, 1991, 1990, 1986, 1985, 1981, 1980, 1976, 1975, 1972, 1971, 1970, 1969, 1967, 1966, 1965, 1964, 1963, 1962, 1961, 1960, 1958, 1957, 1956, 1955, 1954, 1952, 1951, 1950, 1949, 1948, 1947, 1946, 1945, 1944, 1942, 1940, 1939, 1938, 1937, 1936, 1935, 1934, 1933, 1932, 1931, 1930, 1929, 1928, 1927, 1926, 1925, 1924, 1923, 1921, 1920
548 EDNA PL	2020, 2017, 2014, 2010, 2006, 2005, 2004, 2003, 2001, 2000, 1999, 1996, 1995, 1992, 1991, 1990, 1986, 1985, 1981, 1980, 1976, 1975, 1972, 1971, 1970, 1969, 1967, 1966, 1965, 1964, 1963, 1962, 1961, 1958, 1957, 1956, 1955, 1954, 1952, 1951, 1950, 1949, 1948, 1947, 1946, 1945, 1944, 1942, 1940, 1939, 1938, 1937, 1936, 1935, 1934, 1933, 1932, 1931, 1930, 1929, 1928, 1927, 1926, 1925, 1924, 1923, 1921, 1920
549 E EDNA PL	2020, 2017, 2014, 2010, 2006, 2004, 2003, 2001, 2000, 1999, 1996, 1995, 1992, 1991, 1990, 1986, 1985, 1981, 1980, 1976, 1975, 1972, 1971, 1970, 1969, 1967, 1966, 1965, 1964, 1963, 1962, 1961, 1960, 1958, 1957, 1956, 1955, 1954, 1952, 1951, 1950, 1949, 1948, 1947, 1946, 1945, 1944, 1942, 1940, 1939, 1938, 1937, 1936, 1935, 1934, 1933, 1932, 1931, 1930, 1929, 1928, 1927, 1926, 1925, 1924, 1923, 1921, 1920
549 E EDNA PL	2020, 2017, 2014, 2006, 2005, 2004, 2003, 2001, 2000, 1999, 1996, 1995, 1992, 1991, 1990, 1986, 1985, 1981, 1980, 1976, 1975, 1972, 1971, 1970, 1969, 1967, 1966, 1965, 1964, 1963, 1962, 1961, 1960, 1958, 1957, 1956, 1955, 1954, 1952, 1951, 1950, 1949, 1948, 1947, 1946, 1945, 1944, 1942, 1940, 1939, 1938, 1937, 1936, 1935, 1934, 1933, 1932, 1931, 1930, 1929, 1928, 1927, 1926, 1925, 1924, 1923, 1921, 1920
549 E EDNA PL	2017, 2014, 2010, 2006, 2005, 2004, 2003, 2001, 2000, 1999, 1996, 1995, 1992, 1991, 1990, 1986, 1985, 1981, 1980, 1976, 1975, 1972, 1971, 1970, 1969, 1967, 1966, 1965, 1964, 1963, 1962, 1961, 1960, 1958, 1957, 1956, 1955, 1954, 1952, 1951, 1950, 1949, 1948, 1947, 1946, 1945, 1944, 1942, 1940, 1939, 1938, 1937, 1936, 1935, 1934, 1933, 1932, 1931, 1930, 1929, 1928, 1927, 1926, 1925, 1924, 1923, 1921, 1920

FINDINGS

Address Researched	Address Not Identified in Research Source
549 E EDNA PL	2020, 2017, 2014, 2010, 2006, 2005, 2004, 2003, 2001, 2000, 1999, 1996, 1995, 1991, 1990, 1986, 1985, 1981, 1980, 1976, 1975, 1972, 1971, 1970, 1969, 1967, 1966, 1965, 1964, 1963, 1962, 1961, 1960, 1958, 1957, 1956, 1955, 1954, 1952, 1951, 1950, 1949, 1948, 1947, 1946, 1945, 1944, 1942, 1940, 1939, 1938, 1937, 1936, 1935, 1934, 1933, 1932, 1931, 1930, 1929, 1928, 1927, 1926, 1925, 1924, 1923, 1921, 1920
549 E HURST ST	2020, 2017, 2014, 2010, 2006, 2005, 2004, 2003, 2001, 2000, 1999, 1996, 1992, 1991, 1990, 1986, 1985, 1981, 1980, 1976, 1975, 1972, 1971, 1970, 1969, 1967, 1966, 1965, 1964, 1963, 1962, 1961, 1960, 1958, 1957, 1956, 1955, 1954, 1952, 1951, 1950, 1949, 1948, 1947, 1946, 1945, 1944, 1942, 1940, 1939, 1938, 1937, 1936, 1935, 1934, 1933, 1932, 1931, 1930, 1929, 1928, 1927, 1926, 1925, 1924, 1923, 1921, 1920
549 E HURST ST	2017, 2014, 2010, 2006, 2005, 2004, 2003, 2001, 2000, 1999, 1996, 1995, 1992, 1991, 1990, 1986, 1985, 1981, 1980, 1976, 1975, 1972, 1971, 1970, 1969, 1967, 1966, 1965, 1964, 1963, 1962, 1961, 1960, 1958, 1957, 1956, 1955, 1954, 1952, 1951, 1950, 1949, 1948, 1947, 1946, 1945, 1944, 1942, 1940, 1939, 1938, 1937, 1936, 1935, 1934, 1933, 1932, 1931, 1930, 1929, 1928, 1927, 1926, 1925, 1924, 1923, 1921, 1920
549 E HURST ST	2020, 2017, 2010, 2006, 2005, 2004, 2003, 2001, 2000, 1999, 1996, 1995, 1992, 1991, 1990, 1986, 1985, 1981, 1980, 1976, 1975, 1972, 1971, 1970, 1969, 1967, 1966, 1965, 1964, 1963, 1962, 1961, 1960, 1958, 1957, 1956, 1955, 1954, 1952, 1951, 1950, 1949, 1948, 1947, 1946, 1945, 1944, 1942, 1940, 1939, 1938, 1937, 1936, 1935, 1934, 1933, 1932, 1931, 1930, 1929, 1928, 1927, 1926, 1925, 1924, 1923, 1921, 1920
549 E HURST ST	2020, 2017, 2014, 2006, 2005, 2004, 2003, 2001, 2000, 1999, 1996, 1995, 1992, 1991, 1990, 1986, 1985, 1981, 1980, 1976, 1975, 1972, 1971, 1970, 1969, 1967, 1966, 1965, 1964, 1963, 1962, 1961, 1960, 1958, 1957, 1956, 1955, 1954, 1952, 1951, 1950, 1949, 1948, 1947, 1946, 1945, 1944, 1942, 1940, 1939, 1938, 1937, 1936, 1935, 1934, 1933, 1932, 1931, 1930, 1929, 1928, 1927, 1926, 1925, 1924, 1923, 1921, 1920
549 E HURST ST	2020, 2017, 2014, 2010, 2006, 2004, 2003, 2001, 2000, 1999, 1996, 1995, 1992, 1991, 1990, 1986, 1985, 1981, 1980, 1976, 1975, 1972, 1971, 1970, 1969, 1967, 1966, 1965, 1964, 1963, 1962, 1961, 1960, 1958, 1957, 1956, 1955, 1954, 1952, 1951, 1950, 1949, 1948, 1947, 1946, 1945, 1944, 1942, 1940, 1939, 1938, 1937, 1936, 1935, 1934, 1933, 1932, 1931, 1930, 1929, 1928, 1927, 1926, 1925, 1924, 1923, 1921, 1920
549 EDNA PL	2020, 2017, 2014, 2010, 2006, 2005, 2004, 2001, 2000, 1999, 1996, 1995, 1992, 1991, 1990, 1986, 1985, 1981, 1980, 1976, 1975, 1972, 1971, 1970, 1969, 1967, 1966, 1965, 1964, 1963, 1962, 1961, 1960, 1958, 1957, 1956, 1955, 1954, 1952, 1951, 1950, 1949, 1948, 1947, 1946, 1945, 1944, 1942, 1940, 1939, 1938, 1937, 1936, 1935, 1934, 1933, 1932, 1931, 1930, 1929, 1928, 1927, 1926, 1925, 1924, 1923, 1921, 1920
549 EDNA PL	2020, 2017, 2014, 2010, 2006, 2005, 2004, 2003, 2001, 2000, 1999, 1996, 1992, 1991, 1990, 1986, 1985, 1981, 1980, 1976, 1975, 1972, 1971, 1970, 1969, 1967, 1966, 1965, 1964, 1963, 1962, 1961, 1960, 1958, 1957, 1956, 1955, 1954, 1952, 1951, 1950, 1949, 1948, 1947, 1946, 1945, 1944, 1942, 1940, 1939, 1938, 1937, 1936, 1935, 1934, 1933, 1932, 1931, 1930, 1929, 1928, 1927, 1926, 1925, 1924, 1923, 1921, 1920
549 EDNA PL	2020, 2017, 2014, 2010, 2006, 2005, 2004, 2003, 2001, 2000, 1999, 1996, 1995, 1992, 1991, 1990, 1986, 1985, 1981, 1976, 1975, 1972, 1971, 1970, 1969, 1967, 1966, 1965, 1964, 1963, 1962, 1961, 1960, 1958, 1957, 1956, 1955, 1954, 1952, 1951, 1950, 1949, 1948, 1947, 1946, 1945, 1944, 1942, 1940, 1939, 1938, 1937, 1936, 1935, 1934, 1933, 1932, 1931, 1930, 1929, 1928, 1927, 1926, 1925, 1924, 1923, 1921, 1920

FINDINGS

Address Researched	Address Not Identified in Research Source
549 EDNA PL	2020, 2017, 2014, 2010, 2006, 2005, 2004, 2003, 2001, 2000, 1999, 1996, 1995, 1992, 1991, 1990, 1986, 1985, 1981, 1980, 1976, 1972, 1971, 1970, 1969, 1967, 1966, 1965, 1964, 1963, 1962, 1961, 1960, 1958, 1957, 1956, 1955, 1954, 1952, 1951, 1950, 1949, 1948, 1947, 1946, 1945, 1944, 1942, 1940, 1939, 1938, 1937, 1936, 1935, 1934, 1933, 1932, 1931, 1930, 1929, 1928, 1927, 1926, 1925, 1924, 1923, 1921, 1920
549 EDNA PL	2020, 2017, 2014, 2010, 2006, 2005, 2004, 2003, 2001, 2000, 1999, 1996, 1995, 1992, 1991, 1990, 1986, 1985, 1981, 1980, 1976, 1975, 1972, 1970, 1969, 1967, 1966, 1965, 1964, 1963, 1962, 1961, 1960, 1958, 1957, 1956, 1955, 1954, 1952, 1951, 1950, 1949, 1948, 1947, 1946, 1945, 1944, 1942, 1940, 1939, 1938, 1937, 1936, 1935, 1934, 1933, 1932, 1931, 1930, 1929, 1928, 1927, 1926, 1925, 1924, 1923, 1921, 1920
549 HURST ST	2020, 2017, 2014, 2010, 2006, 2005, 2004, 2003, 2001, 2000, 1999, 1996, 1995, 1992, 1991, 1990, 1986, 1985, 1981, 1980, 1976, 1972, 1971, 1970, 1969, 1967, 1966, 1965, 1964, 1963, 1962, 1961, 1960, 1958, 1957, 1956, 1955, 1954, 1952, 1951, 1950, 1949, 1948, 1947, 1946, 1945, 1944, 1942, 1940, 1939, 1938, 1937, 1936, 1935, 1934, 1933, 1932, 1931, 1930, 1929, 1928, 1927, 1926, 1925, 1924, 1923, 1921, 1920
549 HURST ST	2020, 2017, 2014, 2010, 2006, 2005, 2004, 2003, 2001, 2000, 1999, 1996, 1995, 1992, 1991, 1990, 1986, 1985, 1981, 1976, 1975, 1972, 1971, 1970, 1969, 1967, 1966, 1965, 1964, 1963, 1962, 1961, 1960, 1958, 1957, 1956, 1955, 1954, 1952, 1951, 1950, 1949, 1948, 1947, 1946, 1945, 1944, 1942, 1940, 1939, 1938, 1937, 1936, 1935, 1934, 1933, 1932, 1931, 1930, 1929, 1928, 1927, 1926, 1925, 1924, 1923, 1921, 1920
549 HURST ST	2020, 2017, 2014, 2010, 2006, 2005, 2004, 2003, 2001, 2000, 1999, 1996, 1995, 1992, 1991, 1990, 1986, 1985, 1981, 1980, 1976, 1975, 1972, 1971, 1970, 1969, 1967, 1965, 1964, 1963, 1962, 1961, 1960, 1958, 1957, 1956, 1955, 1954, 1952, 1951, 1950, 1949, 1948, 1947, 1946, 1945, 1944, 1942, 1940, 1939, 1938, 1937, 1936, 1935, 1934, 1933, 1932, 1931, 1930, 1929, 1928, 1927, 1926, 1925, 1924, 1923, 1921, 1920
549 HURST ST	2020, 2017, 2014, 2010, 2006, 2005, 2004, 2001, 2000, 1999, 1996, 1995, 1992, 1991, 1990, 1986, 1985, 1981, 1980, 1976, 1975, 1972, 1971, 1970, 1969, 1967, 1966, 1965, 1964, 1963, 1962, 1961, 1960, 1958, 1957, 1956, 1955, 1954, 1952, 1951, 1950, 1949, 1948, 1947, 1946, 1945, 1944, 1942, 1940, 1939, 1938, 1937, 1936, 1935, 1934, 1933, 1932, 1931, 1930, 1929, 1928, 1927, 1926, 1925, 1924, 1923, 1921, 1920
549 HURST ST	2020, 2017, 2014, 2010, 2006, 2005, 2004, 2003, 2001, 2000, 1999, 1996, 1995, 1992, 1991, 1990, 1986, 1985, 1981, 1980, 1976, 1975, 1972, 1971, 1970, 1969, 1967, 1966, 1965, 1964, 1963, 1962, 1961, 1960, 1958, 1957, 1956, 1955, 1954, 1952, 1951, 1950, 1949, 1948, 1947, 1946, 1945, 1944, 1942, 1940, 1939, 1938, 1937, 1936, 1935, 1934, 1933, 1932, 1931, 1930, 1929, 1928, 1927, 1926, 1925, 1924, 1923, 1921, 1920
550 E EDNA PL	2020, 2017, 2014, 2010, 2006, 2005, 2004, 2003, 2001, 2000, 1999, 1996, 1995, 1991, 1990, 1986, 1985, 1981, 1980, 1976, 1975, 1972, 1971, 1970, 1969, 1967, 1966, 1965, 1964, 1963, 1962, 1961, 1960, 1958, 1957, 1956, 1955, 1954, 1952, 1951, 1950, 1949, 1948, 1947, 1946, 1945, 1944, 1942, 1940, 1939, 1938, 1937, 1936, 1935, 1934, 1933, 1932, 1931, 1930, 1929, 1928, 1927, 1926, 1925, 1924, 1923, 1921, 1920
550 E EDNA PL	2020, 2017, 2014, 2010, 2006, 2005, 2004, 2003, 2001, 2000, 1999, 1996, 1992, 1991, 1990, 1986, 1985, 1981, 1980, 1976, 1975, 1972, 1971, 1970, 1969, 1967, 1966, 1965, 1964, 1963, 1962, 1961, 1960, 1958, 1957, 1956, 1955, 1954, 1952, 1951, 1950, 1949, 1948, 1947, 1946, 1945, 1944, 1942, 1940, 1939, 1938, 1937, 1936, 1935, 1934, 1933, 1932, 1931, 1930, 1929, 1928, 1927, 1926, 1925, 1924, 1923, 1921, 1920

FINDINGS

Address Researched	Address Not Identified in Research Source
550 E EDNA PL	2020, 2017, 2014, 2006, 2005, 2004, 2003, 2001, 2000, 1999, 1996, 1995, 1992, 1991, 1990, 1986, 1985, 1981, 1980, 1976, 1975, 1972, 1971, 1970, 1969, 1967, 1966, 1965, 1964, 1963, 1962, 1961, 1960, 1958, 1957, 1956, 1955, 1954, 1952, 1951, 1950, 1949, 1948, 1947, 1946, 1945, 1944, 1942, 1940, 1939, 1938, 1937, 1936, 1935, 1934, 1933, 1932, 1931, 1930, 1929, 1928, 1927, 1926, 1925, 1924, 1923, 1921, 1920
550 E EDNA PL	2017, 2014, 2010, 2006, 2005, 2004, 2003, 2001, 2000, 1999, 1996, 1995, 1992, 1991, 1990, 1986, 1985, 1981, 1980, 1976, 1975, 1972, 1971, 1970, 1969, 1967, 1966, 1965, 1964, 1963, 1962, 1961, 1960, 1958, 1957, 1956, 1955, 1954, 1952, 1951, 1950, 1949, 1948, 1947, 1946, 1945, 1944, 1942, 1940, 1939, 1938, 1937, 1936, 1935, 1934, 1933, 1932, 1931, 1930, 1929, 1928, 1927, 1926, 1925, 1924, 1923, 1921, 1920
550 EDNA PL	2020, 2017, 2014, 2010, 2006, 2005, 2004, 2001, 2000, 1999, 1996, 1995, 1992, 1991, 1990, 1986, 1985, 1981, 1980, 1976, 1975, 1972, 1971, 1970, 1969, 1967, 1966, 1965, 1964, 1963, 1962, 1961, 1960, 1958, 1957, 1956, 1955, 1954, 1952, 1951, 1950, 1949, 1948, 1947, 1946, 1945, 1944, 1942, 1940, 1939, 1938, 1937, 1936, 1935, 1934, 1933, 1932, 1931, 1930, 1929, 1928, 1927, 1926, 1925, 1924, 1923, 1921, 1920
550 EDNA PL	2020, 2017, 2014, 2010, 2006, 2005, 2004, 2003, 2001, 2000, 1999, 1996, 1992, 1991, 1990, 1986, 1985, 1981, 1980, 1976, 1975, 1972, 1971, 1970, 1969, 1967, 1966, 1965, 1964, 1963, 1962, 1961, 1960, 1958, 1957, 1956, 1955, 1954, 1952, 1951, 1950, 1949, 1948, 1947, 1946, 1945, 1944, 1942, 1940, 1939, 1938, 1937, 1936, 1935, 1934, 1933, 1932, 1931, 1930, 1929, 1928, 1927, 1926, 1925, 1924, 1923, 1921, 1920
550 EDNA PL	2020, 2017, 2014, 2010, 2006, 2005, 2004, 2003, 2001, 2000, 1999, 1996, 1995, 1992, 1991, 1990, 1986, 1985, 1981, 1980, 1976, 1975, 1972, 1971, 1970, 1969, 1967, 1966, 1965, 1964, 1963, 1962, 1961, 1958, 1957, 1956, 1955, 1954, 1952, 1951, 1950, 1949, 1948, 1947, 1946, 1945, 1944, 1942, 1940, 1939, 1938, 1937, 1936, 1935, 1934, 1933, 1932, 1931, 1930, 1929, 1928, 1927, 1926, 1925, 1924, 1923, 1921, 1920
550 EDNA PL	2020, 2017, 2014, 2010, 2006, 2005, 2004, 2003, 2001, 2000, 1999, 1996, 1995, 1992, 1991, 1990, 1986, 1985, 1981, 1980, 1976, 1972, 1971, 1970, 1969, 1967, 1966, 1965, 1964, 1963, 1962, 1961, 1960, 1958, 1957, 1956, 1955, 1954, 1952, 1951, 1950, 1949, 1948, 1947, 1946, 1945, 1944, 1942, 1940, 1939, 1938, 1937, 1936, 1935, 1934, 1933, 1932, 1931, 1930, 1929, 1928, 1927, 1926, 1925, 1924, 1923, 1921, 1920
550 EDNA PL	2020, 2017, 2014, 2010, 2006, 2005, 2004, 2003, 2001, 2000, 1999, 1996, 1995, 1992, 1991, 1990, 1986, 1985, 1981, 1980, 1976, 1975, 1972, 1971, 1970, 1969, 1967, 1965, 1964, 1963, 1962, 1961, 1960, 1958, 1957, 1956, 1955, 1954, 1952, 1951, 1950, 1949, 1948, 1947, 1946, 1945, 1944, 1942, 1940, 1939, 1938, 1937, 1936, 1935, 1934, 1933, 1932, 1931, 1930, 1929, 1928, 1927, 1926, 1925, 1924, 1923, 1921, 1920
550A EDNA PL	2020, 2017, 2014, 2010, 2006, 2005, 2004, 2003, 2001, 2000, 1999, 1996, 1995, 1992, 1991, 1990, 1986, 1985, 1981, 1980, 1976, 1975, 1972, 1971, 1970, 1969, 1967, 1965, 1964, 1963, 1962, 1961, 1960, 1958, 1957, 1956, 1955, 1954, 1952, 1951, 1950, 1949, 1948, 1947, 1946, 1945, 1944, 1942, 1940, 1939, 1938, 1937, 1936, 1935, 1934, 1933, 1932, 1931, 1930, 1929, 1928, 1927, 1926, 1925, 1924, 1923, 1921, 1920
551 E EDNA PL	2020, 2017, 2014, 2010, 2006, 2005, 2004, 2003, 2001, 2000, 1999, 1996, 1992, 1991, 1990, 1986, 1985, 1981, 1980, 1976, 1975, 1972, 1971, 1970, 1969, 1967, 1966, 1965, 1964, 1963, 1962, 1961, 1960, 1958, 1957, 1956, 1955, 1954, 1952, 1951, 1950, 1949, 1948, 1947, 1946, 1945, 1944, 1942, 1940, 1939, 1938, 1937, 1936, 1935, 1934, 1933, 1932, 1931, 1930, 1929, 1928, 1927, 1926, 1925, 1924, 1923, 1921, 1920

FINDINGS

Address Researched	Address Not Identified in Research Source
551 E EDNA PL	2020, 2017, 2014, 2010, 2006, 2005, 2004, 2003, 2001, 2000, 1999, 1996, 1995, 1991, 1990, 1986, 1985, 1981, 1980, 1976, 1975, 1972, 1971, 1970, 1969, 1967, 1966, 1965, 1964, 1963, 1962, 1961, 1960, 1958, 1957, 1956, 1955, 1954, 1952, 1951, 1950, 1949, 1948, 1947, 1946, 1945, 1944, 1942, 1940, 1939, 1938, 1937, 1936, 1935, 1934, 1933, 1932, 1931, 1930, 1929, 1928, 1927, 1926, 1925, 1924, 1923, 1921, 1920
551 E EDNA PL	2020, 2017, 2014, 2010, 2006, 2004, 2003, 2001, 2000, 1999, 1996, 1995, 1992, 1991, 1990, 1986, 1985, 1981, 1980, 1976, 1975, 1972, 1971, 1970, 1969, 1967, 1966, 1965, 1964, 1963, 1962, 1961, 1960, 1958, 1957, 1956, 1955, 1954, 1952, 1951, 1950, 1949, 1948, 1947, 1946, 1945, 1944, 1942, 1940, 1939, 1938, 1937, 1936, 1935, 1934, 1933, 1932, 1931, 1930, 1929, 1928, 1927, 1926, 1925, 1924, 1923, 1921, 1920
551 E EDNA PL	2017, 2014, 2010, 2006, 2005, 2004, 2003, 2001, 2000, 1999, 1996, 1995, 1992, 1991, 1990, 1986, 1985, 1981, 1980, 1976, 1975, 1972, 1971, 1970, 1969, 1967, 1966, 1965, 1964, 1963, 1962, 1961, 1960, 1958, 1957, 1956, 1955, 1954, 1952, 1951, 1950, 1949, 1948, 1947, 1946, 1945, 1944, 1942, 1940, 1939, 1938, 1937, 1936, 1935, 1934, 1933, 1932, 1931, 1930, 1929, 1928, 1927, 1926, 1925, 1924, 1923, 1921, 1920
551 E EDNA PL	2020, 2017, 2014, 2006, 2005, 2004, 2003, 2001, 2000, 1999, 1996, 1995, 1992, 1991, 1990, 1986, 1985, 1981, 1980, 1976, 1975, 1972, 1971, 1970, 1969, 1967, 1966, 1965, 1964, 1963, 1962, 1961, 1960, 1958, 1957, 1956, 1955, 1954, 1952, 1951, 1950, 1949, 1948, 1947, 1946, 1945, 1944, 1942, 1940, 1939, 1938, 1937, 1936, 1935, 1934, 1933, 1932, 1931, 1930, 1929, 1928, 1927, 1926, 1925, 1924, 1923, 1921, 1920
551 E EDNA PL	2020, 2017, 2010, 2006, 2005, 2004, 2003, 2001, 2000, 1999, 1996, 1995, 1992, 1991, 1990, 1986, 1985, 1981, 1980, 1976, 1975, 1972, 1971, 1970, 1969, 1967, 1966, 1965, 1964, 1963, 1962, 1961, 1960, 1958, 1957, 1956, 1955, 1954, 1952, 1951, 1950, 1949, 1948, 1947, 1946, 1945, 1944, 1942, 1940, 1939, 1938, 1937, 1936, 1935, 1934, 1933, 1932, 1931, 1930, 1929, 1928, 1927, 1926, 1925, 1924, 1923, 1921, 1920
551 EDNA PL	2020, 2017, 2014, 2010, 2006, 2005, 2004, 2001, 2000, 1999, 1996, 1995, 1992, 1991, 1990, 1986, 1985, 1981, 1980, 1976, 1975, 1972, 1971, 1970, 1969, 1967, 1966, 1965, 1964, 1963, 1962, 1961, 1960, 1958, 1957, 1956, 1955, 1954, 1952, 1951, 1950, 1949, 1948, 1947, 1946, 1945, 1944, 1942, 1940, 1939, 1938, 1937, 1936, 1935, 1934, 1933, 1932, 1931, 1930, 1929, 1928, 1927, 1926, 1925, 1924, 1923, 1921, 1920
551 EDNA PL	2020, 2017, 2014, 2010, 2006, 2005, 2004, 2003, 2001, 2000, 1999, 1996, 1995, 1992, 1990, 1986, 1985, 1981, 1980, 1976, 1975, 1972, 1971, 1970, 1969, 1967, 1966, 1965, 1964, 1963, 1962, 1961, 1960, 1958, 1957, 1956, 1955, 1954, 1952, 1951, 1950, 1949, 1948, 1947, 1946, 1945, 1944, 1942, 1940, 1939, 1938, 1937, 1936, 1935, 1934, 1933, 1932, 1931, 1930, 1929, 1928, 1927, 1926, 1925, 1924, 1923, 1921, 1920
551 EDNA PL	2020, 2017, 2014, 2010, 2006, 2005, 2004, 2003, 2001, 2000, 1999, 1996, 1995, 1992, 1991, 1986, 1985, 1981, 1980, 1976, 1975, 1972, 1971, 1970, 1969, 1967, 1966, 1965, 1964, 1963, 1962, 1961, 1960, 1958, 1957, 1956, 1955, 1954, 1952, 1951, 1950, 1949, 1948, 1947, 1946, 1945, 1944, 1942, 1940, 1939, 1938, 1937, 1936, 1935, 1934, 1933, 1932, 1931, 1930, 1929, 1928, 1927, 1926, 1925, 1924, 1923, 1921, 1920
551 EDNA PL	2020, 2017, 2014, 2010, 2006, 2005, 2004, 2003, 2001, 2000, 1999, 1996, 1995, 1992, 1991, 1990, 1986, 1985, 1980, 1976, 1975, 1972, 1971, 1970, 1969, 1967, 1966, 1965, 1964, 1963, 1962, 1961, 1960, 1958, 1957, 1956, 1955, 1954, 1952, 1951, 1950, 1949, 1948, 1947, 1946, 1945, 1944, 1942, 1940, 1939, 1938, 1937, 1936, 1935, 1934, 1933, 1932, 1931, 1930, 1929, 1928, 1927, 1926, 1925, 1924, 1923, 1921, 1920

FINDINGS

Address Researched	Address Not Identified in Research Source
551 EDNA PL	2020, 2017, 2014, 2010, 2006, 2005, 2004, 2003, 2001, 2000, 1999, 1996, 1995, 1992, 1991, 1990, 1985, 1981, 1980, 1976, 1975, 1972, 1971, 1970, 1969, 1967, 1966, 1965, 1964, 1963, 1962, 1961, 1960, 1958, 1957, 1956, 1955, 1954, 1952, 1951, 1950, 1949, 1948, 1947, 1946, 1945, 1944, 1942, 1940, 1939, 1938, 1937, 1936, 1935, 1934, 1933, 1932, 1931, 1930, 1929, 1928, 1927, 1926, 1925, 1924, 1923, 1921, 1920
551 EDNA PL	2020, 2017, 2014, 2010, 2006, 2005, 2004, 2003, 2001, 2000, 1999, 1996, 1995, 1992, 1991, 1990, 1986, 1981, 1980, 1976, 1975, 1972, 1971, 1970, 1969, 1967, 1966, 1965, 1964, 1963, 1962, 1961, 1960, 1958, 1957, 1956, 1955, 1954, 1952, 1951, 1950, 1949, 1948, 1947, 1946, 1945, 1944, 1942, 1940, 1939, 1938, 1937, 1936, 1935, 1934, 1933, 1932, 1931, 1930, 1929, 1928, 1927, 1926, 1925, 1924, 1923, 1921, 1920
551 EDNA PL	2020, 2017, 2014, 2010, 2006, 2005, 2004, 2003, 2001, 2000, 1999, 1996, 1992, 1991, 1990, 1986, 1985, 1981, 1980, 1976, 1975, 1972, 1971, 1970, 1969, 1967, 1966, 1965, 1964, 1963, 1962, 1961, 1960, 1958, 1957, 1956, 1955, 1954, 1952, 1951, 1950, 1949, 1948, 1947, 1946, 1945, 1944, 1942, 1940, 1939, 1938, 1937, 1936, 1935, 1934, 1933, 1932, 1931, 1930, 1929, 1928, 1927, 1926, 1925, 1924, 1923, 1921, 1920
551 EDNA PL	2020, 2017, 2014, 2010, 2006, 2005, 2004, 2003, 2001, 2000, 1999, 1996, 1995, 1992, 1991, 1990, 1986, 1985, 1981, 1980, 1976, 1972, 1971, 1970, 1969, 1967, 1966, 1965, 1964, 1963, 1962, 1961, 1960, 1958, 1957, 1956, 1955, 1954, 1952, 1951, 1950, 1949, 1948, 1947, 1946, 1945, 1944, 1942, 1940, 1939, 1938, 1937, 1936, 1935, 1934, 1933, 1932, 1931, 1930, 1929, 1928, 1927, 1926, 1925, 1924, 1923, 1921, 1920
551 EDNA PL	2020, 2017, 2014, 2010, 2006, 2005, 2004, 2003, 2001, 2000, 1999, 1996, 1995, 1992, 1991, 1990, 1986, 1985, 1981, 1976, 1975, 1972, 1971, 1970, 1969, 1967, 1966, 1965, 1964, 1963, 1962, 1961, 1960, 1958, 1957, 1956, 1955, 1954, 1952, 1951, 1950, 1949, 1948, 1947, 1946, 1945, 1944, 1942, 1940, 1939, 1938, 1937, 1936, 1935, 1934, 1933, 1932, 1931, 1930, 1929, 1928, 1927, 1926, 1925, 1924, 1923, 1921, 1920
552L BARRANCA AVE	2020, 2017, 2014, 2010, 2006, 2005, 2004, 2003, 2001, 2000, 1999, 1996, 1995, 1992, 1991, 1990, 1986, 1985, 1981, 1980, 1976, 1972, 1971, 1970, 1969, 1967, 1966, 1965, 1964, 1963, 1962, 1961, 1960, 1958, 1957, 1956, 1955, 1954, 1952, 1951, 1950, 1949, 1948, 1947, 1946, 1945, 1944, 1942, 1940, 1939, 1938, 1937, 1936, 1935, 1934, 1933, 1932, 1931, 1930, 1929, 1928, 1927, 1926, 1925, 1924, 1923, 1921, 1920
554 E HURST ST	2020, 2017, 2014, 2010, 2006, 2004, 2003, 2001, 2000, 1999, 1996, 1995, 1992, 1991, 1990, 1986, 1985, 1981, 1980, 1976, 1975, 1972, 1971, 1970, 1969, 1967, 1966, 1965, 1964, 1963, 1962, 1961, 1960, 1958, 1957, 1956, 1955, 1954, 1952, 1951, 1950, 1949, 1948, 1947, 1946, 1945, 1944, 1942, 1940, 1939, 1938, 1937, 1936, 1935, 1934, 1933, 1932, 1931, 1930, 1929, 1928, 1927, 1926, 1925, 1924, 1923, 1921, 1920
554 E HURST ST	2020, 2017, 2014, 2006, 2005, 2004, 2003, 2001, 2000, 1999, 1996, 1995, 1992, 1991, 1990, 1986, 1985, 1981, 1980, 1976, 1975, 1972, 1971, 1970, 1969, 1967, 1966, 1965, 1964, 1963, 1962, 1961, 1960, 1958, 1957, 1956, 1955, 1954, 1952, 1951, 1950, 1949, 1948, 1947, 1946, 1945, 1944, 1942, 1940, 1939, 1938, 1937, 1936, 1935, 1934, 1933, 1932, 1931, 1930, 1929, 1928, 1927, 1926, 1925, 1924, 1923, 1921, 1920
554 E HURST ST	2020, 2017, 2010, 2006, 2005, 2004, 2003, 2001, 2000, 1999, 1996, 1995, 1992, 1991, 1990, 1986, 1985, 1981, 1980, 1976, 1975, 1972, 1971, 1970, 1969, 1967, 1966, 1965, 1964, 1963, 1962, 1961, 1960, 1958, 1957, 1956, 1955, 1954, 1952, 1951, 1950, 1949, 1948, 1947, 1946, 1945, 1944, 1942, 1940, 1939, 1938, 1937, 1936, 1935, 1934, 1933, 1932, 1931, 1930, 1929, 1928, 1927, 1926, 1925, 1924, 1923, 1921, 1920

FINDINGS

Address Researched	Address Not Identified in Research Source
554 E HURST ST	2017, 2014, 2010, 2006, 2005, 2004, 2003, 2001, 2000, 1999, 1996, 1995, 1992, 1991, 1990, 1986, 1985, 1981, 1980, 1976, 1975, 1972, 1971, 1970, 1969, 1967, 1966, 1965, 1964, 1963, 1962, 1961, 1960, 1958, 1957, 1956, 1955, 1954, 1952, 1951, 1950, 1949, 1948, 1947, 1946, 1945, 1944, 1942, 1940, 1939, 1938, 1937, 1936, 1935, 1934, 1933, 1932, 1931, 1930, 1929, 1928, 1927, 1926, 1925, 1924, 1923, 1921, 1920
554 HURST ST	2020, 2017, 2014, 2010, 2006, 2005, 2004, 2001, 2000, 1999, 1996, 1995, 1992, 1991, 1990, 1986, 1985, 1981, 1980, 1976, 1975, 1972, 1971, 1970, 1969, 1967, 1966, 1965, 1964, 1963, 1962, 1961, 1960, 1958, 1957, 1956, 1955, 1954, 1952, 1951, 1950, 1949, 1948, 1947, 1946, 1945, 1944, 1942, 1940, 1939, 1938, 1937, 1936, 1935, 1934, 1933, 1932, 1931, 1930, 1929, 1928, 1927, 1926, 1925, 1924, 1923, 1921, 1920
554 HURST ST	2020, 2017, 2014, 2010, 2006, 2005, 2004, 2003, 2001, 2000, 1999, 1996, 1995, 1992, 1991, 1990, 1986, 1981, 1980, 1976, 1975, 1972, 1971, 1970, 1969, 1967, 1966, 1965, 1964, 1963, 1962, 1961, 1960, 1958, 1957, 1956, 1955, 1954, 1952, 1951, 1950, 1949, 1948, 1947, 1946, 1945, 1944, 1942, 1940, 1939, 1938, 1937, 1936, 1935, 1934, 1933, 1932, 1931, 1930, 1929, 1928, 1927, 1926, 1925, 1924, 1923, 1921, 1920
554 HURST ST	2020, 2017, 2014, 2010, 2006, 2005, 2004, 2003, 2001, 2000, 1999, 1996, 1992, 1991, 1990, 1986, 1985, 1981, 1980, 1976, 1975, 1972, 1971, 1970, 1969, 1967, 1966, 1965, 1964, 1963, 1962, 1961, 1960, 1958, 1957, 1956, 1955, 1954, 1952, 1951, 1950, 1949, 1948, 1947, 1946, 1945, 1944, 1942, 1940, 1939, 1938, 1937, 1936, 1935, 1934, 1933, 1932, 1931, 1930, 1929, 1928, 1927, 1926, 1925, 1924, 1923, 1921, 1920
554 HURST ST	2020, 2017, 2014, 2010, 2006, 2005, 2004, 2003, 2001, 2000, 1999, 1996, 1995, 1992, 1991, 1990, 1986, 1985, 1981, 1980, 1976, 1972, 1971, 1970, 1969, 1967, 1966, 1965, 1964, 1963, 1962, 1961, 1960, 1958, 1957, 1956, 1955, 1954, 1952, 1951, 1950, 1949, 1948, 1947, 1946, 1945, 1944, 1942, 1940, 1939, 1938, 1937, 1936, 1935, 1934, 1933, 1932, 1931, 1930, 1929, 1928, 1927, 1926, 1925, 1924, 1923, 1921, 1920
554 HURST ST	2020, 2017, 2014, 2010, 2006, 2005, 2004, 2003, 2001, 2000, 1999, 1996, 1995, 1992, 1991, 1990, 1986, 1985, 1981, 1980, 1976, 1975, 1972, 1971, 1970, 1969, 1967, 1966, 1965, 1964, 1963, 1962, 1961, 1960, 1958, 1957, 1956, 1955, 1954, 1952, 1951, 1950, 1949, 1948, 1947, 1946, 1945, 1944, 1942, 1940, 1939, 1938, 1937, 1936, 1935, 1934, 1933, 1932, 1931, 1930, 1929, 1928, 1927, 1926, 1925, 1924, 1923, 1921, 1920
554 HURST ST	2020, 2017, 2014, 2010, 2006, 2005, 2004, 2003, 2001, 2000, 1999, 1996, 1995, 1992, 1991, 1990, 1986, 1985, 1981, 1980, 1976, 1975, 1972, 1971, 1970, 1969, 1967, 1966, 1965, 1964, 1963, 1962, 1961, 1960, 1958, 1957, 1956, 1955, 1954, 1952, 1951, 1950, 1949, 1948, 1947, 1946, 1945, 1944, 1942, 1940, 1939, 1938, 1937, 1936, 1935, 1934, 1933, 1932, 1931, 1930, 1929, 1928, 1927, 1926, 1925, 1924, 1923, 1921, 1920
555 E EDNA PL	2020, 2017, 2014, 2010, 2006, 2005, 2004, 2003, 2001, 2000, 1999, 1996, 1995, 1991, 1990, 1986, 1985, 1981, 1980, 1976, 1975, 1972, 1971, 1970, 1969, 1967, 1966, 1965, 1964, 1963, 1962, 1961, 1960, 1958, 1957, 1956, 1955, 1954, 1952, 1951, 1950, 1949, 1948, 1947, 1946, 1945, 1944, 1942, 1940, 1939, 1938, 1937, 1936, 1935, 1934, 1933, 1932, 1931, 1930, 1929, 1928, 1927, 1926, 1925, 1924, 1923, 1921, 1920
555 E EDNA PL	2020, 2017, 2014, 2010, 2006, 2005, 2004, 2003, 2001, 2000, 1999, 1996, 1992, 1991, 1990, 1986, 1985, 1981, 1980, 1976, 1975, 1972, 1971, 1970, 1969, 1967, 1966, 1965, 1964, 1963, 1962, 1961, 1960, 1958, 1957, 1956, 1955, 1954, 1952, 1951, 1950, 1949, 1948, 1947, 1946, 1945, 1944, 1942, 1940, 1939, 1938, 1937, 1936, 1935, 1934, 1933, 1932, 1931, 1930, 1929, 1928, 1927, 1926, 1925, 1924, 1923, 1921, 1920

FINDINGS

Address Researched	Address Not Identified in Research Source
555 E EDNA PL	2020, 2017, 2014, 2006, 2005, 2004, 2003, 2001, 2000, 1999, 1996, 1995, 1992, 1991, 1990, 1986, 1985, 1981, 1980, 1976, 1975, 1972, 1971, 1970, 1969, 1967, 1966, 1965, 1964, 1963, 1962, 1961, 1960, 1958, 1957, 1956, 1955, 1954, 1952, 1951, 1950, 1949, 1948, 1947, 1946, 1945, 1944, 1942, 1940, 1939, 1938, 1937, 1936, 1935, 1934, 1933, 1932, 1931, 1930, 1929, 1928, 1927, 1926, 1925, 1924, 1923, 1921, 1920
555 E EDNA PL	2020, 2017, 2010, 2006, 2005, 2004, 2003, 2001, 2000, 1999, 1996, 1995, 1992, 1991, 1990, 1986, 1985, 1981, 1980, 1976, 1975, 1972, 1971, 1970, 1969, 1967, 1966, 1965, 1964, 1963, 1962, 1961, 1960, 1958, 1957, 1956, 1955, 1954, 1952, 1951, 1950, 1949, 1948, 1947, 1946, 1945, 1944, 1942, 1940, 1939, 1938, 1937, 1936, 1935, 1934, 1933, 1932, 1931, 1930, 1929, 1928, 1927, 1926, 1925, 1924, 1923, 1921, 1920
555 E EDNA PL	2020, 2017, 2014, 2010, 2006, 2004, 2003, 2001, 2000, 1999, 1996, 1995, 1992, 1991, 1990, 1986, 1985, 1981, 1980, 1976, 1975, 1972, 1971, 1970, 1969, 1967, 1966, 1965, 1964, 1963, 1962, 1961, 1960, 1958, 1957, 1956, 1955, 1954, 1952, 1951, 1950, 1949, 1948, 1947, 1946, 1945, 1944, 1942, 1940, 1939, 1938, 1937, 1936, 1935, 1934, 1933, 1932, 1931, 1930, 1929, 1928, 1927, 1926, 1925, 1924, 1923, 1921, 1920
555 EDNA PL	2020, 2017, 2014, 2010, 2006, 2005, 2004, 2001, 2000, 1999, 1996, 1995, 1992, 1991, 1990, 1986, 1985, 1981, 1980, 1976, 1975, 1972, 1971, 1970, 1969, 1967, 1966, 1965, 1964, 1963, 1962, 1961, 1960, 1958, 1957, 1956, 1955, 1954, 1952, 1951, 1950, 1949, 1948, 1947, 1946, 1945, 1944, 1942, 1940, 1939, 1938, 1937, 1936, 1935, 1934, 1933, 1932, 1931, 1930, 1929, 1928, 1927, 1926, 1925, 1924, 1923, 1921, 1920
555 EDNA PL	2020, 2017, 2014, 2010, 2006, 2005, 2004, 2003, 2001, 2000, 1999, 1996, 1992, 1991, 1990, 1986, 1985, 1981, 1980, 1976, 1975, 1972, 1971, 1970, 1969, 1967, 1966, 1965, 1964, 1963, 1962, 1961, 1960, 1958, 1957, 1956, 1955, 1954, 1952, 1951, 1950, 1949, 1948, 1947, 1946, 1945, 1944, 1942, 1940, 1939, 1938, 1937, 1936, 1935, 1934, 1933, 1932, 1931, 1930, 1929, 1928, 1927, 1926, 1925, 1924, 1923, 1921, 1920
555 EDNA PL	2020, 2017, 2014, 2010, 2006, 2005, 2004, 2003, 2001, 2000, 1999, 1996, 1995, 1992, 1991, 1990, 1986, 1985, 1981, 1980, 1976, 1975, 1972, 1971, 1970, 1969, 1967, 1966, 1965, 1964, 1963, 1962, 1961, 1960, 1958, 1957, 1956, 1955, 1954, 1952, 1951, 1950, 1949, 1948, 1947, 1946, 1945, 1944, 1942, 1940, 1939, 1938, 1937, 1936, 1935, 1934, 1933, 1932, 1931, 1930, 1929, 1928, 1927, 1926, 1925, 1924, 1923, 1921, 1920
555 EDNA PL	2020, 2017, 2014, 2010, 2006, 2005, 2004, 2003, 2001, 2000, 1999, 1996, 1995, 1992, 1991, 1990, 1986, 1985, 1981, 1976, 1975, 1972, 1971, 1970, 1969, 1967, 1966, 1965, 1964, 1963, 1962, 1961, 1960, 1958, 1957, 1956, 1955, 1954, 1952, 1951, 1950, 1949, 1948, 1947, 1946, 1945, 1944, 1942, 1940, 1939, 1938, 1937, 1936, 1935, 1934, 1933, 1932, 1931, 1930, 1929, 1928, 1927, 1926, 1925, 1924, 1923, 1921, 1920
555 EDNA PL	2020, 2017, 2014, 2010, 2006, 2005, 2004, 2003, 2001, 2000, 1999, 1996, 1995, 1992, 1991, 1990, 1986, 1985, 1981, 1980, 1976, 1975, 1972, 1971, 1970, 1969, 1967, 1965, 1964, 1963, 1962, 1961, 1960, 1958, 1957, 1956, 1955, 1954, 1952, 1951, 1950, 1949, 1948, 1947, 1946, 1945, 1944, 1942, 1940, 1939, 1938, 1937, 1936, 1935, 1934, 1933, 1932, 1931, 1930, 1929, 1928, 1927, 1926, 1925, 1924, 1923, 1921, 1920

FINDINGS

Address Researched	Address Not Identified in Research Source
563 E HURST ST	2020, 2017, 2014, 2010, 2006, 2005, 2004, 2003, 2001, 2000, 1999, 1996, 1992, 1991, 1990, 1986, 1985, 1981, 1980, 1976, 1975, 1972, 1971, 1970, 1969, 1967, 1966, 1965, 1964, 1963, 1962, 1961, 1960, 1958, 1957, 1956, 1955, 1954, 1952, 1951, 1950, 1949, 1948, 1947, 1946, 1945, 1944, 1942, 1940, 1939, 1938, 1937, 1936, 1935, 1934, 1933, 1932, 1931, 1930, 1929, 1928, 1927, 1926, 1925, 1924, 1923, 1921, 1920
563 E HURST ST	2020, 2017, 2014, 2010, 2006, 2005, 2004, 2003, 2001, 1999, 1996, 1995, 1992, 1991, 1990, 1986, 1985, 1981, 1980, 1976, 1975, 1972, 1971, 1970, 1969, 1967, 1966, 1965, 1964, 1963, 1962, 1961, 1960, 1958, 1957, 1956, 1955, 1954, 1952, 1951, 1950, 1949, 1948, 1947, 1946, 1945, 1944, 1942, 1940, 1939, 1938, 1937, 1936, 1935, 1934, 1933, 1932, 1931, 1930, 1929, 1928, 1927, 1926, 1925, 1924, 1923, 1921, 1920
563 E HURST ST	2020, 2017, 2014, 2010, 2006, 2004, 2003, 2001, 2000, 1999, 1996, 1995, 1992, 1991, 1990, 1986, 1985, 1981, 1980, 1976, 1975, 1972, 1971, 1970, 1969, 1967, 1966, 1965, 1964, 1963, 1962, 1961, 1960, 1958, 1957, 1956, 1955, 1954, 1952, 1951, 1950, 1949, 1948, 1947, 1946, 1945, 1944, 1942, 1940, 1939, 1938, 1937, 1936, 1935, 1934, 1933, 1932, 1931, 1930, 1929, 1928, 1927, 1926, 1925, 1924, 1923, 1921, 1920
563 E HURST ST	2020, 2017, 2014, 2006, 2005, 2004, 2003, 2001, 2000, 1999, 1996, 1995, 1992, 1991, 1990, 1986, 1985, 1981, 1980, 1976, 1975, 1972, 1971, 1970, 1969, 1967, 1966, 1965, 1964, 1963, 1962, 1961, 1960, 1958, 1957, 1956, 1955, 1954, 1952, 1951, 1950, 1949, 1948, 1947, 1946, 1945, 1944, 1942, 1940, 1939, 1938, 1937, 1936, 1935, 1934, 1933, 1932, 1931, 1930, 1929, 1928, 1927, 1926, 1925, 1924, 1923, 1921, 1920
563 E HURST ST	2020, 2017, 2010, 2006, 2005, 2004, 2003, 2001, 2000, 1999, 1996, 1995, 1992, 1991, 1990, 1986, 1985, 1981, 1980, 1976, 1975, 1972, 1971, 1970, 1969, 1967, 1966, 1965, 1964, 1963, 1962, 1961, 1960, 1958, 1957, 1956, 1955, 1954, 1952, 1951, 1950, 1949, 1948, 1947, 1946, 1945, 1944, 1942, 1940, 1939, 1938, 1937, 1936, 1935, 1934, 1933, 1932, 1931, 1930, 1929, 1928, 1927, 1926, 1925, 1924, 1923, 1921, 1920
563 E HURST ST	2017, 2014, 2010, 2006, 2005, 2004, 2003, 2001, 2000, 1999, 1996, 1995, 1992, 1991, 1990, 1986, 1985, 1981, 1980, 1976, 1975, 1972, 1971, 1970, 1969, 1967, 1966, 1965, 1964, 1963, 1962, 1961, 1960, 1958, 1957, 1956, 1955, 1954, 1952, 1951, 1950, 1949, 1948, 1947, 1946, 1945, 1944, 1942, 1940, 1939, 1938, 1937, 1936, 1935, 1934, 1933, 1932, 1931, 1930, 1929, 1928, 1927, 1926, 1925, 1924, 1923, 1921, 1920
563 HURST ST	2020, 2017, 2014, 2010, 2006, 2005, 2004, 2001, 2000, 1999, 1996, 1995, 1992, 1991, 1990, 1986, 1985, 1981, 1980, 1976, 1975, 1972, 1971, 1970, 1969, 1967, 1966, 1965, 1964, 1963, 1962, 1961, 1960, 1958, 1957, 1956, 1955, 1954, 1952, 1951, 1950, 1949, 1948, 1947, 1946, 1945, 1944, 1942, 1940, 1939, 1938, 1937, 1936, 1935, 1934, 1933, 1932, 1931, 1930, 1929, 1928, 1927, 1926, 1925, 1924, 1923, 1921, 1920
563 HURST ST	2020, 2017, 2014, 2010, 2006, 2005, 2004, 2003, 2001, 2000, 1999, 1996, 1995, 1992, 1991, 1990, 1986, 1981, 1980, 1976, 1975, 1972, 1971, 1970, 1969, 1967, 1966, 1965, 1964, 1963, 1962, 1961, 1960, 1958, 1957, 1956, 1955, 1954, 1952, 1951, 1950, 1949, 1948, 1947, 1946, 1945, 1944, 1942, 1940, 1939, 1938, 1937, 1936, 1935, 1934, 1933, 1932, 1931, 1930, 1929, 1928, 1927, 1926, 1925, 1924, 1923, 1921, 1920
563 HURST ST	2020, 2017, 2014, 2010, 2006, 2005, 2004, 2003, 2001, 2000, 1999, 1996, 1995, 1992, 1991, 1990, 1986, 1985, 1981, 1980, 1976, 1975, 1972, 1971, 1970, 1969, 1967, 1965, 1964, 1963, 1962, 1961, 1960, 1958, 1957, 1956, 1955, 1954, 1952, 1951, 1950, 1949, 1948, 1947, 1946, 1945, 1944, 1942, 1940, 1939, 1938, 1937, 1936, 1935, 1934, 1933, 1932, 1931, 1930, 1929, 1928, 1927, 1926, 1925, 1924, 1923, 1921, 1920

FINDINGS

Address Researched	Address Not Identified in Research Source
563 HURST ST	2020, 2017, 2014, 2010, 2006, 2005, 2004, 2003, 2001, 2000, 1999, 1996, 1995, 1992, 1991, 1990, 1986, 1985, 1981, 1980, 1976, 1975, 1972, 1971, 1970, 1969, 1967, 1966, 1965, 1964, 1963, 1962, 1961, 1958, 1957, 1956, 1955, 1954, 1952, 1951, 1950, 1949, 1948, 1947, 1946, 1945, 1944, 1942, 1940, 1939, 1938, 1937, 1936, 1935, 1934, 1933, 1932, 1931, 1930, 1929, 1928, 1927, 1926, 1925, 1924, 1923, 1921, 1920
564 E HURST ST	2020, 2017, 2014, 2010, 2006, 2005, 2004, 2003, 2001, 2000, 1999, 1996, 1992, 1991, 1990, 1986, 1985, 1981, 1980, 1976, 1975, 1972, 1971, 1970, 1969, 1967, 1966, 1965, 1964, 1963, 1962, 1961, 1960, 1958, 1957, 1956, 1955, 1954, 1952, 1951, 1950, 1949, 1948, 1947, 1946, 1945, 1944, 1942, 1940, 1939, 1938, 1937, 1936, 1935, 1934, 1933, 1932, 1931, 1930, 1929, 1928, 1927, 1926, 1925, 1924, 1923, 1921, 1920
564 E HURST ST	2020, 2017, 2014, 2010, 2006, 2005, 2004, 2003, 2001, 1999, 1996, 1995, 1992, 1991, 1990, 1986, 1985, 1981, 1980, 1976, 1975, 1972, 1971, 1970, 1969, 1967, 1966, 1965, 1964, 1963, 1962, 1961, 1960, 1958, 1957, 1956, 1955, 1954, 1952, 1951, 1950, 1949, 1948, 1947, 1946, 1945, 1944, 1942, 1940, 1939, 1938, 1937, 1936, 1935, 1934, 1933, 1932, 1931, 1930, 1929, 1928, 1927, 1926, 1925, 1924, 1923, 1921, 1920
564 E HURST ST	2020, 2017, 2010, 2006, 2005, 2004, 2003, 2001, 2000, 1999, 1996, 1995, 1992, 1991, 1990, 1986, 1985, 1981, 1980, 1976, 1975, 1972, 1971, 1970, 1969, 1967, 1966, 1965, 1964, 1963, 1962, 1961, 1960, 1958, 1957, 1956, 1955, 1954, 1952, 1951, 1950, 1949, 1948, 1947, 1946, 1945, 1944, 1942, 1940, 1939, 1938, 1937, 1936, 1935, 1934, 1933, 1932, 1931, 1930, 1929, 1928, 1927, 1926, 1925, 1924, 1923, 1921, 1920
564 E HURST ST	2020, 2017, 2014, 2006, 2005, 2004, 2003, 2001, 2000, 1999, 1996, 1995, 1992, 1991, 1990, 1986, 1985, 1981, 1980, 1976, 1975, 1972, 1971, 1970, 1969, 1967, 1966, 1965, 1964, 1963, 1962, 1961, 1960, 1958, 1957, 1956, 1955, 1954, 1952, 1951, 1950, 1949, 1948, 1947, 1946, 1945, 1944, 1942, 1940, 1939, 1938, 1937, 1936, 1935, 1934, 1933, 1932, 1931, 1930, 1929, 1928, 1927, 1926, 1925, 1924, 1923, 1921, 1920
564 E HURST ST	2020, 2017, 2014, 2010, 2006, 2004, 2003, 2001, 2000, 1999, 1996, 1995, 1992, 1991, 1990, 1986, 1985, 1981, 1980, 1976, 1975, 1972, 1971, 1970, 1969, 1967, 1966, 1965, 1964, 1963, 1962, 1961, 1960, 1958, 1957, 1956, 1955, 1954, 1952, 1951, 1950, 1949, 1948, 1947, 1946, 1945, 1944, 1942, 1940, 1939, 1938, 1937, 1936, 1935, 1934, 1933, 1932, 1931, 1930, 1929, 1928, 1927, 1926, 1925, 1924, 1923, 1921, 1920
564 HURST ST	2020, 2017, 2014, 2010, 2006, 2005, 2004, 2001, 2000, 1999, 1996, 1995, 1992, 1991, 1990, 1986, 1985, 1981, 1980, 1976, 1975, 1972, 1971, 1970, 1969, 1967, 1966, 1965, 1964, 1963, 1962, 1961, 1960, 1958, 1957, 1956, 1955, 1954, 1952, 1951, 1950, 1949, 1948, 1947, 1946, 1945, 1944, 1942, 1940, 1939, 1938, 1937, 1936, 1935, 1934, 1933, 1932, 1931, 1930, 1929, 1928, 1927, 1926, 1925, 1924, 1923, 1921, 1920
564 HURST ST	2020, 2017, 2014, 2010, 2006, 2005, 2004, 2003, 2001, 2000, 1999, 1996, 1992, 1991, 1990, 1986, 1985, 1981, 1980, 1976, 1975, 1972, 1971, 1970, 1969, 1967, 1966, 1965, 1964, 1963, 1962, 1961, 1960, 1958, 1957, 1956, 1955, 1954, 1952, 1951, 1950, 1949, 1948, 1947, 1946, 1945, 1944, 1942, 1940, 1939, 1938, 1937, 1936, 1935, 1934, 1933, 1932, 1931, 1930, 1929, 1928, 1927, 1926, 1925, 1924, 1923, 1921, 1920
564 HURST ST	2020, 2017, 2014, 2010, 2006, 2005, 2004, 2003, 2001, 2000, 1999, 1996, 1995, 1992, 1991, 1990, 1986, 1981, 1980, 1976, 1975, 1972, 1971, 1970, 1969, 1967, 1966, 1965, 1964, 1963, 1962, 1961, 1960, 1958, 1957, 1956, 1955, 1954, 1952, 1951, 1950, 1949, 1948, 1947, 1946, 1945, 1944, 1942, 1940, 1939, 1938, 1937, 1936, 1935, 1934, 1933, 1932, 1931, 1930, 1929, 1928, 1927, 1926, 1925, 1924, 1923, 1921, 1920

FINDINGS

Address Researched	Address Not Identified in Research Source
564 HURST ST	2020, 2017, 2014, 2010, 2006, 2005, 2004, 2003, 2001, 2000, 1999, 1996, 1995, 1992, 1991, 1990, 1986, 1985, 1981, 1980, 1976, 1975, 1972, 1971, 1970, 1969, 1967, 1966, 1965, 1964, 1963, 1962, 1961, 1958, 1957, 1956, 1955, 1954, 1952, 1951, 1950, 1949, 1948, 1947, 1946, 1945, 1944, 1942, 1940, 1939, 1938, 1937, 1936, 1935, 1934, 1933, 1932, 1931, 1930, 1929, 1928, 1927, 1926, 1925, 1924, 1923, 1921, 1920
564 HURST ST	2020, 2017, 2014, 2010, 2006, 2005, 2004, 2003, 2001, 2000, 1999, 1996, 1995, 1992, 1991, 1990, 1986, 1985, 1981, 1980, 1976, 1975, 1972, 1971, 1970, 1969, 1967, 1965, 1964, 1963, 1962, 1961, 1960, 1958, 1957, 1956, 1955, 1954, 1952, 1951, 1950, 1949, 1948, 1947, 1946, 1945, 1944, 1942, 1940, 1939, 1938, 1937, 1936, 1935, 1934, 1933, 1932, 1931, 1930, 1929, 1928, 1927, 1926, 1925, 1924, 1923, 1921, 1920
564 HURST ST	2020, 2017, 2014, 2010, 2006, 2005, 2004, 2003, 2001, 2000, 1999, 1996, 1995, 1992, 1991, 1990, 1986, 1985, 1981, 1980, 1976, 1972, 1971, 1970, 1969, 1967, 1966, 1965, 1964, 1963, 1962, 1961, 1960, 1958, 1957, 1956, 1955, 1954, 1952, 1951, 1950, 1949, 1948, 1947, 1946, 1945, 1944, 1942, 1940, 1939, 1938, 1937, 1936, 1935, 1934, 1933, 1932, 1931, 1930, 1929, 1928, 1927, 1926, 1925, 1924, 1923, 1921, 1920
564 HURST ST	2020, 2017, 2014, 2010, 2006, 2005, 2004, 2003, 2001, 2000, 1999, 1996, 1995, 1992, 1991, 1990, 1986, 1985, 1981, 1976, 1975, 1972, 1971, 1970, 1969, 1967, 1966, 1965, 1964, 1963, 1962, 1961, 1960, 1958, 1957, 1956, 1955, 1954, 1952, 1951, 1950, 1949, 1948, 1947, 1946, 1945, 1944, 1942, 1940, 1939, 1938, 1937, 1936, 1935, 1934, 1933, 1932, 1931, 1930, 1929, 1928, 1927, 1926, 1925, 1924, 1923, 1921, 1920
565 EDNA PL	2020, 2017, 2014, 2010, 2006, 2005, 2004, 2003, 2001, 2000, 1999, 1996, 1995, 1992, 1991, 1990, 1986, 1985, 1981, 1980, 1976, 1975, 1972, 1971, 1970, 1969, 1967, 1965, 1964, 1963, 1962, 1961, 1960, 1958, 1957, 1956, 1955, 1954, 1952, 1951, 1950, 1949, 1948, 1947, 1946, 1945, 1944, 1942, 1940, 1939, 1938, 1937, 1936, 1935, 1934, 1933, 1932, 1931, 1930, 1929, 1928, 1927, 1926, 1925, 1924, 1923, 1921, 1920
565 EDNA PL	2020, 2017, 2014, 2010, 2006, 2005, 2004, 2003, 2001, 2000, 1999, 1996, 1995, 1992, 1991, 1990, 1986, 1985, 1981, 1980, 1976, 1975, 1972, 1971, 1970, 1969, 1967, 1966, 1965, 1964, 1963, 1962, 1961, 1958, 1957, 1956, 1955, 1954, 1952, 1951, 1950, 1949, 1948, 1947, 1946, 1945, 1944, 1942, 1940, 1939, 1938, 1937, 1936, 1935, 1934, 1933, 1932, 1931, 1930, 1929, 1928, 1927, 1926, 1925, 1924, 1923, 1921, 1920
569 E SAN BERNARDINO RD	2017, 2014, 2010, 2006, 2005, 2004, 2003, 2001, 2000, 1999, 1996, 1995, 1992, 1991, 1990, 1986, 1985, 1981, 1980, 1976, 1975, 1972, 1971, 1970, 1969, 1967, 1966, 1965, 1964, 1963, 1962, 1961, 1960, 1958, 1957, 1956, 1955, 1954, 1952, 1951, 1950, 1949, 1948, 1947, 1946, 1945, 1944, 1942, 1940, 1939, 1938, 1937, 1936, 1935, 1934, 1933, 1932, 1931, 1930, 1929, 1928, 1927, 1926, 1925, 1924, 1923, 1921, 1920
570 EDNA PL	2020, 2017, 2014, 2010, 2006, 2005, 2004, 2001, 2000, 1999, 1996, 1995, 1992, 1991, 1990, 1986, 1985, 1981, 1980, 1976, 1975, 1972, 1971, 1970, 1969, 1967, 1966, 1965, 1964, 1963, 1962, 1961, 1960, 1958, 1957, 1956, 1955, 1954, 1952, 1951, 1950, 1949, 1948, 1947, 1946, 1945, 1944, 1942, 1940, 1939, 1938, 1937, 1936, 1935, 1934, 1933, 1932, 1931, 1930, 1929, 1928, 1927, 1926, 1925, 1924, 1923, 1921, 1920
571 E HURST ST	2020, 2017, 2014, 2010, 2006, 2004, 2003, 2001, 2000, 1999, 1996, 1995, 1992, 1991, 1990, 1986, 1985, 1981, 1980, 1976, 1975, 1972, 1971, 1970, 1969, 1967, 1966, 1965, 1964, 1963, 1962, 1961, 1960, 1958, 1957, 1956, 1955, 1954, 1952, 1951, 1950, 1949, 1948, 1947, 1946, 1945, 1944, 1942, 1940, 1939, 1938, 1937, 1936, 1935, 1934, 1933, 1932, 1931, 1930, 1929, 1928, 1927, 1926, 1925, 1924, 1923, 1921, 1920

FINDINGS

Address Researched	Address Not Identified in Research Source
571 E HURST ST	2020, 2017, 2014, 2006, 2005, 2004, 2003, 2001, 2000, 1999, 1996, 1995, 1992, 1991, 1990, 1986, 1985, 1981, 1980, 1976, 1975, 1972, 1971, 1970, 1969, 1967, 1966, 1965, 1964, 1963, 1962, 1961, 1960, 1958, 1957, 1956, 1955, 1954, 1952, 1951, 1950, 1949, 1948, 1947, 1946, 1945, 1944, 1942, 1940, 1939, 1938, 1937, 1936, 1935, 1934, 1933, 1932, 1931, 1930, 1929, 1928, 1927, 1926, 1925, 1924, 1923, 1921, 1920
571 E HURST ST	2020, 2017, 2010, 2006, 2005, 2004, 2003, 2001, 2000, 1999, 1996, 1995, 1992, 1991, 1990, 1986, 1985, 1981, 1980, 1976, 1975, 1972, 1971, 1970, 1969, 1967, 1966, 1965, 1964, 1963, 1962, 1961, 1960, 1958, 1957, 1956, 1955, 1954, 1952, 1951, 1950, 1949, 1948, 1947, 1946, 1945, 1944, 1942, 1940, 1939, 1938, 1937, 1936, 1935, 1934, 1933, 1932, 1931, 1930, 1929, 1928, 1927, 1926, 1925, 1924, 1923, 1921, 1920
571 E HURST ST	2017, 2014, 2010, 2006, 2005, 2004, 2003, 2001, 2000, 1999, 1996, 1995, 1992, 1991, 1990, 1986, 1985, 1981, 1980, 1976, 1975, 1972, 1971, 1970, 1969, 1967, 1966, 1965, 1964, 1963, 1962, 1961, 1960, 1958, 1957, 1956, 1955, 1954, 1952, 1951, 1950, 1949, 1948, 1947, 1946, 1945, 1944, 1942, 1940, 1939, 1938, 1937, 1936, 1935, 1934, 1933, 1932, 1931, 1930, 1929, 1928, 1927, 1926, 1925, 1924, 1923, 1921, 1920
571 E HURST ST	2020, 2017, 2014, 2010, 2006, 2005, 2004, 2003, 2001, 1999, 1996, 1995, 1992, 1991, 1990, 1986, 1985, 1981, 1980, 1976, 1975, 1972, 1971, 1970, 1969, 1967, 1966, 1965, 1964, 1963, 1962, 1961, 1960, 1958, 1957, 1956, 1955, 1954, 1952, 1951, 1950, 1949, 1948, 1947, 1946, 1945, 1944, 1942, 1940, 1939, 1938, 1937, 1936, 1935, 1934, 1933, 1932, 1931, 1930, 1929, 1928, 1927, 1926, 1925, 1924, 1923, 1921, 1920
523 E SAN BERNARDINO RD	2017, 2014, 2010, 2006, 2005, 2004, 2003, 2001, 2000, 1999, 1996, 1995, 1992, 1991, 1990, 1986, 1985, 1981, 1980, 1976, 1975, 1972, 1971, 1970, 1969, 1967, 1966, 1965, 1964, 1963, 1962, 1961, 1960, 1958, 1957, 1956, 1955, 1954, 1952, 1951, 1950, 1949, 1948, 1947, 1946, 1945, 1944, 1942, 1940, 1939, 1938, 1937, 1936, 1935, 1934, 1933, 1932, 1931, 1930, 1929, 1928, 1927, 1926, 1925, 1924, 1923, 1921, 1920
523 EDNA PL	2020, 2017, 2014, 2010, 2006, 2005, 2004, 2001, 2000, 1999, 1996, 1995, 1992, 1991, 1990, 1986, 1985, 1981, 1980, 1976, 1975, 1972, 1971, 1970, 1969, 1967, 1966, 1965, 1964, 1963, 1962, 1961, 1960, 1958, 1957, 1956, 1955, 1954, 1952, 1951, 1950, 1949, 1948, 1947, 1946, 1945, 1944, 1942, 1940, 1939, 1938, 1937, 1936, 1935, 1934, 1933, 1932, 1931, 1930, 1929, 1928, 1927, 1926, 1925, 1924, 1923, 1921, 1920
524 EDNA PL	2020, 2017, 2014, 2010, 2006, 2005, 2004, 2003, 2001, 2000, 1999, 1996, 1995, 1992, 1991, 1990, 1986, 1985, 1981, 1980, 1976, 1975, 1972, 1971, 1970, 1969, 1967, 1966, 1965, 1964, 1963, 1962, 1961, 1958, 1957, 1956, 1955, 1954, 1952, 1951, 1950, 1949, 1948, 1947, 1946, 1945, 1944, 1942, 1940, 1939, 1938, 1937, 1936, 1935, 1934, 1933, 1932, 1931, 1930, 1929, 1928, 1927, 1926, 1925, 1924, 1923, 1921, 1920
525 E EDNA PL	2020, 2017, 2014, 2010, 2006, 2004, 2003, 2001, 2000, 1999, 1996, 1995, 1992, 1991, 1990, 1986, 1985, 1981, 1980, 1976, 1975, 1972, 1971, 1970, 1969, 1967, 1966, 1965, 1964, 1963, 1962, 1961, 1960, 1958, 1957, 1956, 1955, 1954, 1952, 1951, 1950, 1949, 1948, 1947, 1946, 1945, 1944, 1942, 1940, 1939, 1938, 1937, 1936, 1935, 1934, 1933, 1932, 1931, 1930, 1929, 1928, 1927, 1926, 1925, 1924, 1923, 1921, 1920
525 E EDNA PL	2020, 2017, 2014, 2006, 2005, 2004, 2003, 2001, 2000, 1999, 1996, 1995, 1992, 1991, 1990, 1986, 1985, 1981, 1980, 1976, 1975, 1972, 1971, 1970, 1969, 1967, 1966, 1965, 1964, 1963, 1962, 1961, 1960, 1958, 1957, 1956, 1955, 1954, 1952, 1951, 1950, 1949, 1948, 1947, 1946, 1945, 1944, 1942, 1940, 1939, 1938, 1937, 1936, 1935, 1934, 1933, 1932, 1931, 1930, 1929, 1928, 1927, 1926, 1925, 1924, 1923, 1921, 1920

FINDINGS

Address Researched	Address Not Identified in Research Source
525 E EDNA PL	2020, 2017, 2010, 2006, 2005, 2004, 2003, 2001, 2000, 1999, 1996, 1995, 1992, 1991, 1990, 1986, 1985, 1981, 1980, 1976, 1975, 1972, 1971, 1970, 1969, 1967, 1966, 1965, 1964, 1963, 1962, 1961, 1960, 1958, 1957, 1956, 1955, 1954, 1952, 1951, 1950, 1949, 1948, 1947, 1946, 1945, 1944, 1942, 1940, 1939, 1938, 1937, 1936, 1935, 1934, 1933, 1932, 1931, 1930, 1929, 1928, 1927, 1926, 1925, 1924, 1923, 1921, 1920
525 E EDNA PL	2020, 2017, 2014, 2010, 2006, 2005, 2004, 2003, 2001, 2000, 1999, 1996, 1995, 1991, 1990, 1986, 1985, 1981, 1980, 1976, 1975, 1972, 1971, 1970, 1969, 1967, 1966, 1965, 1964, 1963, 1962, 1961, 1960, 1958, 1957, 1956, 1955, 1954, 1952, 1951, 1950, 1949, 1948, 1947, 1946, 1945, 1944, 1942, 1940, 1939, 1938, 1937, 1936, 1935, 1934, 1933, 1932, 1931, 1930, 1929, 1928, 1927, 1926, 1925, 1924, 1923, 1921, 1920
525 EDNA PL	2020, 2017, 2014, 2010, 2006, 2005, 2004, 2003, 2001, 2000, 1999, 1996, 1995, 1992, 1991, 1990, 1986, 1981, 1980, 1976, 1975, 1972, 1971, 1970, 1969, 1967, 1966, 1965, 1964, 1963, 1962, 1961, 1960, 1958, 1957, 1956, 1955, 1954, 1952, 1951, 1950, 1949, 1948, 1947, 1946, 1945, 1944, 1942, 1940, 1939, 1938, 1937, 1936, 1935, 1934, 1933, 1932, 1931, 1930, 1929, 1928, 1927, 1926, 1925, 1924, 1923, 1921, 1920
525 EDNA PL	2020, 2017, 2014, 2010, 2006, 2005, 2004, 2003, 2001, 2000, 1999, 1996, 1992, 1991, 1990, 1986, 1985, 1981, 1980, 1976, 1975, 1972, 1971, 1970, 1969, 1967, 1966, 1965, 1964, 1963, 1962, 1961, 1960, 1958, 1957, 1956, 1955, 1954, 1952, 1951, 1950, 1949, 1948, 1947, 1946, 1945, 1944, 1942, 1940, 1939, 1938, 1937, 1936, 1935, 1934, 1933, 1932, 1931, 1930, 1929, 1928, 1927, 1926, 1925, 1924, 1923, 1921, 1920
525 EDNA PL	2020, 2017, 2014, 2010, 2006, 2005, 2004, 2001, 2000, 1999, 1996, 1995, 1992, 1991, 1990, 1986, 1985, 1981, 1980, 1976, 1975, 1972, 1971, 1970, 1969, 1967, 1966, 1965, 1964, 1963, 1962, 1961, 1960, 1958, 1957, 1956, 1955, 1954, 1952, 1951, 1950, 1949, 1948, 1947, 1946, 1945, 1944, 1942, 1940, 1939, 1938, 1937, 1936, 1935, 1934, 1933, 1932, 1931, 1930, 1929, 1928, 1927, 1926, 1925, 1924, 1923, 1921, 1920
525 EDNA PL	2020, 2017, 2014, 2010, 2006, 2005, 2004, 2003, 2001, 2000, 1999, 1996, 1995, 1992, 1991, 1990, 1986, 1985, 1981, 1980, 1976, 1975, 1972, 1971, 1970, 1969, 1967, 1966, 1965, 1964, 1963, 1962, 1961, 1958, 1957, 1956, 1955, 1954, 1952, 1951, 1950, 1949, 1948, 1947, 1946, 1945, 1944, 1942, 1940, 1939, 1938, 1937, 1936, 1935, 1934, 1933, 1932, 1931, 1930, 1929, 1928, 1927, 1926, 1925, 1924, 1923, 1921, 1920
525 EDNA PL	2020, 2017, 2014, 2010, 2006, 2005, 2004, 2003, 2001, 2000, 1999, 1996, 1995, 1992, 1991, 1990, 1986, 1985, 1981, 1980, 1976, 1975, 1972, 1971, 1970, 1969, 1967, 1966, 1965, 1964, 1963, 1962, 1961, 1960, 1958, 1957, 1956, 1955, 1954, 1952, 1951, 1950, 1949, 1948, 1947, 1946, 1945, 1944, 1942, 1940, 1939, 1938, 1937, 1936, 1935, 1934, 1933, 1932, 1931, 1930, 1929, 1928, 1927, 1926, 1925, 1924, 1923, 1921, 1920
525 EDNA PL	2020, 2017, 2014, 2010, 2006, 2005, 2004, 2003, 2001, 2000, 1999, 1996, 1995, 1992, 1991, 1990, 1986, 1985, 1981, 1980, 1976, 1972, 1971, 1970, 1969, 1967, 1966, 1965, 1964, 1963, 1962, 1961, 1960, 1958, 1957, 1956, 1955, 1954, 1952, 1951, 1950, 1949, 1948, 1947, 1946, 1945, 1944, 1942, 1940, 1939, 1938, 1937, 1936, 1935, 1934, 1933, 1932, 1931, 1930, 1929, 1928, 1927, 1926, 1925, 1924, 1923, 1921, 1920
525 EDNA PL	2020, 2017, 2014, 2010, 2006, 2005, 2004, 2003, 2001, 2000, 1999, 1996, 1995, 1992, 1991, 1990, 1986, 1985, 1981, 1980, 1976, 1975, 1972, 1971, 1970, 1969, 1967, 1965, 1964, 1963, 1962, 1961, 1960, 1958, 1957, 1956, 1955, 1954, 1952, 1951, 1950, 1949, 1948, 1947, 1946, 1945, 1944, 1942, 1940, 1939, 1938, 1937, 1936, 1935, 1934, 1933, 1932, 1931, 1930, 1929, 1928, 1927, 1926, 1925, 1924, 1923, 1921, 1920

FINDINGS

Address Researched	Address Not Identified in Research Source
526 1/2 EDNA PL	2020, 2017, 2014, 2010, 2006, 2005, 2004, 2003, 2001, 2000, 1999, 1996, 1995, 1992, 1991, 1990, 1986, 1985, 1981, 1980, 1976, 1975, 1972, 1971, 1970, 1969, 1967, 1965, 1964, 1963, 1962, 1961, 1960, 1958, 1957, 1956, 1955, 1954, 1952, 1951, 1950, 1949, 1948, 1947, 1946, 1945, 1944, 1942, 1940, 1939, 1938, 1937, 1936, 1935, 1934, 1933, 1932, 1931, 1930, 1929, 1928, 1927, 1926, 1925, 1924, 1923, 1921, 1920
526 1/2 EDNA PL	2020, 2017, 2014, 2010, 2006, 2005, 2004, 2003, 2001, 2000, 1999, 1996, 1995, 1992, 1991, 1990, 1986, 1985, 1981, 1980, 1976, 1972, 1971, 1970, 1969, 1967, 1966, 1965, 1964, 1963, 1962, 1961, 1960, 1958, 1957, 1956, 1955, 1954, 1952, 1951, 1950, 1949, 1948, 1947, 1946, 1945, 1944, 1942, 1940, 1939, 1938, 1937, 1936, 1935, 1934, 1933, 1932, 1931, 1930, 1929, 1928, 1927, 1926, 1925, 1924, 1923, 1921, 1920
526 1/2 EDNA PL	2020, 2017, 2014, 2010, 2006, 2005, 2004, 2003, 2001, 2000, 1999, 1996, 1992, 1991, 1990, 1986, 1985, 1981, 1980, 1976, 1975, 1972, 1971, 1970, 1969, 1967, 1966, 1965, 1964, 1963, 1962, 1961, 1960, 1958, 1957, 1956, 1955, 1954, 1952, 1951, 1950, 1949, 1948, 1947, 1946, 1945, 1944, 1942, 1940, 1939, 1938, 1937, 1936, 1935, 1934, 1933, 1932, 1931, 1930, 1929, 1928, 1927, 1926, 1925, 1924, 1923, 1921, 1920
526 E EDNA PL	2020, 2017, 2014, 2010, 2006, 2005, 2004, 2003, 2001, 2000, 1999, 1996, 1992, 1991, 1990, 1986, 1985, 1981, 1980, 1976, 1975, 1972, 1971, 1970, 1969, 1967, 1966, 1965, 1964, 1963, 1962, 1961, 1960, 1958, 1957, 1956, 1955, 1954, 1952, 1951, 1950, 1949, 1948, 1947, 1946, 1945, 1944, 1942, 1940, 1939, 1938, 1937, 1936, 1935, 1934, 1933, 1932, 1931, 1930, 1929, 1928, 1927, 1926, 1925, 1924, 1923, 1921, 1920
526 E EDNA PL	2020, 2017, 2014, 2010, 2006, 2005, 2004, 2003, 2001, 2000, 1999, 1996, 1995, 1991, 1990, 1986, 1985, 1981, 1980, 1976, 1975, 1972, 1971, 1970, 1969, 1967, 1966, 1965, 1964, 1963, 1962, 1961, 1960, 1958, 1957, 1956, 1955, 1954, 1952, 1951, 1950, 1949, 1948, 1947, 1946, 1945, 1944, 1942, 1940, 1939, 1938, 1937, 1936, 1935, 1934, 1933, 1932, 1931, 1930, 1929, 1928, 1927, 1926, 1925, 1924, 1923, 1921, 1920
526 E EDNA PL	2020, 2017, 2014, 2010, 2006, 2004, 2003, 2001, 2000, 1999, 1996, 1995, 1992, 1991, 1990, 1986, 1985, 1981, 1980, 1976, 1975, 1972, 1971, 1970, 1969, 1967, 1966, 1965, 1964, 1963, 1962, 1961, 1960, 1958, 1957, 1956, 1955, 1954, 1952, 1951, 1950, 1949, 1948, 1947, 1946, 1945, 1944, 1942, 1940, 1939, 1938, 1937, 1936, 1935, 1934, 1933, 1932, 1931, 1930, 1929, 1928, 1927, 1926, 1925, 1924, 1923, 1921, 1920
526 EDNA PL	2020, 2017, 2014, 2010, 2006, 2005, 2004, 2001, 2000, 1999, 1996, 1995, 1992, 1991, 1990, 1986, 1985, 1981, 1980, 1976, 1975, 1972, 1971, 1970, 1969, 1967, 1966, 1965, 1964, 1963, 1962, 1961, 1960, 1958, 1957, 1956, 1955, 1954, 1952, 1951, 1950, 1949, 1948, 1947, 1946, 1945, 1944, 1942, 1940, 1939, 1938, 1937, 1936, 1935, 1934, 1933, 1932, 1931, 1930, 1929, 1928, 1927, 1926, 1925, 1924, 1923, 1921, 1920
526 EDNA PL	2020, 2017, 2014, 2010, 2006, 2005, 2004, 2003, 2001, 2000, 1999, 1996, 1992, 1991, 1990, 1986, 1985, 1981, 1980, 1976, 1975, 1972, 1971, 1970, 1969, 1967, 1966, 1965, 1964, 1963, 1962, 1961, 1960, 1958, 1957, 1956, 1955, 1954, 1952, 1951, 1950, 1949, 1948, 1947, 1946, 1945, 1944, 1942, 1940, 1939, 1938, 1937, 1936, 1935, 1934, 1933, 1932, 1931, 1930, 1929, 1928, 1927, 1926, 1925, 1924, 1923, 1921, 1920
526 EDNA PL	2020, 2017, 2014, 2010, 2006, 2005, 2004, 2003, 2001, 2000, 1999, 1996, 1995, 1992, 1991, 1990, 1986, 1985, 1981, 1980, 1976, 1975, 1972, 1971, 1970, 1969, 1967, 1965, 1964, 1963, 1962, 1961, 1960, 1958, 1957, 1956, 1955, 1954, 1952, 1951, 1950, 1949, 1948, 1947, 1946, 1945, 1944, 1942, 1940, 1939, 1938, 1937, 1936, 1935, 1934, 1933, 1932, 1931, 1930, 1929, 1928, 1927, 1926, 1925, 1924, 1923, 1921, 1920

FINDINGS

Address Researched	Address Not Identified in Research Source
526 EDNA PL	2020, 2017, 2014, 2010, 2006, 2005, 2004, 2003, 2001, 2000, 1999, 1996, 1995, 1992, 1991, 1990, 1986, 1985, 1981, 1980, 1976, 1975, 1972, 1971, 1970, 1969, 1967, 1966, 1965, 1964, 1963, 1962, 1961, 1958, 1957, 1956, 1955, 1954, 1952, 1951, 1950, 1949, 1948, 1947, 1946, 1945, 1944, 1942, 1940, 1939, 1938, 1937, 1936, 1935, 1934, 1933, 1932, 1931, 1930, 1929, 1928, 1927, 1926, 1925, 1924, 1923, 1921, 1920
527 EDNA PL	2020, 2017, 2014, 2010, 2006, 2005, 2004, 2003, 2001, 2000, 1999, 1996, 1995, 1992, 1991, 1990, 1986, 1985, 1981, 1980, 1976, 1975, 1972, 1971, 1970, 1969, 1967, 1966, 1965, 1964, 1963, 1962, 1961, 1958, 1957, 1956, 1955, 1954, 1952, 1951, 1950, 1949, 1948, 1947, 1946, 1945, 1944, 1942, 1940, 1939, 1938, 1937, 1936, 1935, 1934, 1933, 1932, 1931, 1930, 1929, 1928, 1927, 1926, 1925, 1924, 1923, 1921, 1920
528 E EDNA PL	2020, 2017, 2014, 2010, 2006, 2004, 2003, 2001, 2000, 1999, 1996, 1995, 1992, 1991, 1990, 1986, 1985, 1981, 1980, 1976, 1975, 1972, 1971, 1970, 1969, 1967, 1966, 1965, 1964, 1963, 1962, 1961, 1960, 1958, 1957, 1956, 1955, 1954, 1952, 1951, 1950, 1949, 1948, 1947, 1946, 1945, 1944, 1942, 1940, 1939, 1938, 1937, 1936, 1935, 1934, 1933, 1932, 1931, 1930, 1929, 1928, 1927, 1926, 1925, 1924, 1923, 1921, 1920
528 E EDNA PL	2020, 2017, 2010, 2006, 2005, 2004, 2003, 2001, 2000, 1999, 1996, 1995, 1992, 1991, 1990, 1986, 1985, 1981, 1980, 1976, 1975, 1972, 1971, 1970, 1969, 1967, 1966, 1965, 1964, 1963, 1962, 1961, 1960, 1958, 1957, 1956, 1955, 1954, 1952, 1951, 1950, 1949, 1948, 1947, 1946, 1945, 1944, 1942, 1940, 1939, 1938, 1937, 1936, 1935, 1934, 1933, 1932, 1931, 1930, 1929, 1928, 1927, 1926, 1925, 1924, 1923, 1921, 1920
528 E EDNA PL	2020, 2017, 2014, 2006, 2005, 2004, 2003, 2001, 2000, 1999, 1996, 1995, 1992, 1991, 1990, 1986, 1985, 1981, 1980, 1976, 1975, 1972, 1971, 1970, 1969, 1967, 1966, 1965, 1964, 1963, 1962, 1961, 1960, 1958, 1957, 1956, 1955, 1954, 1952, 1951, 1950, 1949, 1948, 1947, 1946, 1945, 1944, 1942, 1940, 1939, 1938, 1937, 1936, 1935, 1934, 1933, 1932, 1931, 1930, 1929, 1928, 1927, 1926, 1925, 1924, 1923, 1921, 1920
528 E EDNA PL	2017, 2014, 2010, 2006, 2005, 2004, 2003, 2001, 2000, 1999, 1996, 1995, 1992, 1991, 1990, 1986, 1985, 1981, 1980, 1976, 1975, 1972, 1971, 1970, 1969, 1967, 1966, 1965, 1964, 1963, 1962, 1961, 1960, 1958, 1957, 1956, 1955, 1954, 1952, 1951, 1950, 1949, 1948, 1947, 1946, 1945, 1944, 1942, 1940, 1939, 1938, 1937, 1936, 1935, 1934, 1933, 1932, 1931, 1930, 1929, 1928, 1927, 1926, 1925, 1924, 1923, 1921, 1920
528 E HURST ST	2017, 2014, 2010, 2006, 2005, 2004, 2003, 2001, 2000, 1999, 1996, 1995, 1992, 1991, 1990, 1986, 1985, 1981, 1980, 1976, 1975, 1972, 1971, 1970, 1969, 1967, 1966, 1965, 1964, 1963, 1962, 1961, 1960, 1958, 1957, 1956, 1955, 1954, 1952, 1951, 1950, 1949, 1948, 1947, 1946, 1945, 1944, 1942, 1940, 1939, 1938, 1937, 1936, 1935, 1934, 1933, 1932, 1931, 1930, 1929, 1928, 1927, 1926, 1925, 1924, 1923, 1921, 1920
528 E HURST ST	2020, 2017, 2010, 2006, 2005, 2004, 2003, 2001, 2000, 1999, 1996, 1995, 1992, 1991, 1990, 1986, 1985, 1981, 1980, 1976, 1975, 1972, 1971, 1970, 1969, 1967, 1966, 1965, 1964, 1963, 1962, 1961, 1960, 1958, 1957, 1956, 1955, 1954, 1952, 1951, 1950, 1949, 1948, 1947, 1946, 1945, 1944, 1942, 1940, 1939, 1938, 1937, 1936, 1935, 1934, 1933, 1932, 1931, 1930, 1929, 1928, 1927, 1926, 1925, 1924, 1923, 1921, 1920
528 E HURST ST	2020, 2017, 2014, 2006, 2005, 2004, 2003, 2001, 2000, 1999, 1996, 1995, 1992, 1991, 1990, 1986, 1985, 1981, 1980, 1976, 1975, 1972, 1971, 1970, 1969, 1967, 1966, 1965, 1964, 1963, 1962, 1961, 1960, 1958, 1957, 1956, 1955, 1954, 1952, 1951, 1950, 1949, 1948, 1947, 1946, 1945, 1944, 1942, 1940, 1939, 1938, 1937, 1936, 1935, 1934, 1933, 1932, 1931, 1930, 1929, 1928, 1927, 1926, 1925, 1924, 1923, 1921, 1920

FINDINGS

Address Researched	Address Not Identified in Research Source
528 E HURST ST	2020, 2017, 2014, 2010, 2006, 2004, 2003, 2001, 2000, 1999, 1996, 1995, 1992, 1991, 1990, 1986, 1985, 1981, 1980, 1976, 1975, 1972, 1971, 1970, 1969, 1967, 1966, 1965, 1964, 1963, 1962, 1961, 1960, 1958, 1957, 1956, 1955, 1954, 1952, 1951, 1950, 1949, 1948, 1947, 1946, 1945, 1944, 1942, 1940, 1939, 1938, 1937, 1936, 1935, 1934, 1933, 1932, 1931, 1930, 1929, 1928, 1927, 1926, 1925, 1924, 1923, 1921, 1920
528 E HURST ST	2020, 2017, 2014, 2010, 2006, 2005, 2004, 2003, 2001, 1999, 1996, 1995, 1992, 1991, 1990, 1986, 1985, 1981, 1980, 1976, 1975, 1972, 1971, 1970, 1969, 1967, 1966, 1965, 1964, 1963, 1962, 1961, 1960, 1958, 1957, 1956, 1955, 1954, 1952, 1951, 1950, 1949, 1948, 1947, 1946, 1945, 1944, 1942, 1940, 1939, 1938, 1937, 1936, 1935, 1934, 1933, 1932, 1931, 1930, 1929, 1928, 1927, 1926, 1925, 1924, 1923, 1921, 1920
528 E HURST ST	2020, 2017, 2014, 2010, 2006, 2005, 2004, 2003, 2001, 2000, 1999, 1996, 1995, 1991, 1990, 1986, 1985, 1981, 1980, 1976, 1975, 1972, 1971, 1970, 1969, 1967, 1966, 1965, 1964, 1963, 1962, 1961, 1960, 1958, 1957, 1956, 1955, 1954, 1952, 1951, 1950, 1949, 1948, 1947, 1946, 1945, 1944, 1942, 1940, 1939, 1938, 1937, 1936, 1935, 1934, 1933, 1932, 1931, 1930, 1929, 1928, 1927, 1926, 1925, 1924, 1923, 1921, 1920
528 E HURST ST	2020, 2017, 2014, 2010, 2006, 2005, 2004, 2003, 2001, 2000, 1999, 1996, 1992, 1991, 1990, 1986, 1985, 1981, 1980, 1976, 1975, 1972, 1971, 1970, 1969, 1967, 1966, 1965, 1964, 1963, 1962, 1961, 1960, 1958, 1957, 1956, 1955, 1954, 1952, 1951, 1950, 1949, 1948, 1947, 1946, 1945, 1944, 1942, 1940, 1939, 1938, 1937, 1936, 1935, 1934, 1933, 1932, 1931, 1930, 1929, 1928, 1927, 1926, 1925, 1924, 1923, 1921, 1920
528 EDNA PL	2020, 2017, 2014, 2010, 2006, 2005, 2004, 2003, 2001, 2000, 1999, 1996, 1995, 1992, 1991, 1990, 1986, 1985, 1981, 1980, 1976, 1975, 1972, 1971, 1970, 1969, 1967, 1966, 1965, 1964, 1963, 1962, 1961, 1958, 1957, 1956, 1955, 1954, 1952, 1951, 1950, 1949, 1948, 1947, 1946, 1945, 1944, 1942, 1940, 1939, 1938, 1937, 1936, 1935, 1934, 1933, 1932, 1931, 1930, 1929, 1928, 1927, 1926, 1925, 1924, 1923, 1921, 1920
528 EDNA PL	2020, 2017, 2014, 2010, 2006, 2005, 2004, 2003, 2001, 2000, 1999, 1996, 1995, 1992, 1991, 1990, 1986, 1985, 1981, 1980, 1976, 1975, 1972, 1971, 1970, 1969, 1967, 1965, 1964, 1963, 1962, 1961, 1960, 1958, 1957, 1956, 1955, 1954, 1952, 1951, 1950, 1949, 1948, 1947, 1946, 1945, 1944, 1942, 1940, 1939, 1938, 1937, 1936, 1935, 1934, 1933, 1932, 1931, 1930, 1929, 1928, 1927, 1926, 1925, 1924, 1923, 1921, 1920
528 HURST ST	2020, 2017, 2014, 2010, 2006, 2005, 2004, 2003, 2001, 2000, 1999, 1996, 1995, 1992, 1991, 1990, 1986, 1985, 1981, 1980, 1976, 1972, 1971, 1970, 1969, 1967, 1966, 1965, 1964, 1963, 1962, 1961, 1960, 1958, 1957, 1956, 1955, 1954, 1952, 1951, 1950, 1949, 1948, 1947, 1946, 1945, 1944, 1942, 1940, 1939, 1938, 1937, 1936, 1935, 1934, 1933, 1932, 1931, 1930, 1929, 1928, 1927, 1926, 1925, 1924, 1923, 1921, 1920
528 HURST ST	2020, 2017, 2014, 2010, 2006, 2005, 2004, 2003, 2001, 2000, 1999, 1996, 1995, 1992, 1991, 1990, 1986, 1985, 1981, 1976, 1975, 1972, 1971, 1970, 1969, 1967, 1966, 1965, 1964, 1963, 1962, 1961, 1960, 1958, 1957, 1956, 1955, 1954, 1952, 1951, 1950, 1949, 1948, 1947, 1946, 1945, 1944, 1942, 1940, 1939, 1938, 1937, 1936, 1935, 1934, 1933, 1932, 1931, 1930, 1929, 1928, 1927, 1926, 1925, 1924, 1923, 1921, 1920
528 HURST ST	2020, 2017, 2014, 2010, 2006, 2005, 2004, 2003, 2001, 2000, 1999, 1996, 1995, 1992, 1991, 1990, 1986, 1985, 1981, 1980, 1976, 1975, 1972, 1971, 1970, 1969, 1967, 1965, 1964, 1963, 1962, 1961, 1960, 1958, 1957, 1956, 1955, 1954, 1952, 1951, 1950, 1949, 1948, 1947, 1946, 1945, 1944, 1942, 1940, 1939, 1938, 1937, 1936, 1935, 1934, 1933, 1932, 1931, 1930, 1929, 1928, 1927, 1926, 1925, 1924, 1923, 1921, 1920

FINDINGS

Address Researched	Address Not Identified in Research Source
528 HURST ST	2020, 2017, 2014, 2010, 2006, 2005, 2004, 2003, 2001, 2000, 1999, 1996, 1995, 1992, 1991, 1990, 1986, 1985, 1981, 1980, 1976, 1975, 1972, 1971, 1970, 1969, 1967, 1966, 1965, 1964, 1963, 1962, 1961, 1958, 1957, 1956, 1955, 1954, 1952, 1951, 1950, 1949, 1948, 1947, 1946, 1945, 1944, 1942, 1940, 1939, 1938, 1937, 1936, 1935, 1934, 1933, 1932, 1931, 1930, 1929, 1928, 1927, 1926, 1925, 1924, 1923, 1921, 1920
528 HURST ST	2020, 2017, 2014, 2010, 2006, 2005, 2004, 2003, 2001, 2000, 1999, 1996, 1992, 1991, 1990, 1986, 1985, 1981, 1980, 1976, 1975, 1972, 1971, 1970, 1969, 1967, 1966, 1965, 1964, 1963, 1962, 1961, 1960, 1958, 1957, 1956, 1955, 1954, 1952, 1951, 1950, 1949, 1948, 1947, 1946, 1945, 1944, 1942, 1940, 1939, 1938, 1937, 1936, 1935, 1934, 1933, 1932, 1931, 1930, 1929, 1928, 1927, 1926, 1925, 1924, 1923, 1921, 1920
528 HURST ST	2020, 2017, 2014, 2010, 2006, 2005, 2004, 2003, 2001, 2000, 1999, 1996, 1995, 1992, 1991, 1990, 1986, 1981, 1980, 1976, 1975, 1972, 1971, 1970, 1969, 1967, 1966, 1965, 1964, 1963, 1962, 1961, 1960, 1958, 1957, 1956, 1955, 1954, 1952, 1951, 1950, 1949, 1948, 1947, 1946, 1945, 1944, 1942, 1940, 1939, 1938, 1937, 1936, 1935, 1934, 1933, 1932, 1931, 1930, 1929, 1928, 1927, 1926, 1925, 1924, 1923, 1921, 1920
528 HURST ST	2020, 2017, 2014, 2010, 2006, 2005, 2004, 2001, 2000, 1999, 1996, 1995, 1992, 1991, 1990, 1986, 1985, 1981, 1980, 1976, 1975, 1972, 1971, 1970, 1969, 1967, 1966, 1965, 1964, 1963, 1962, 1961, 1960, 1958, 1957, 1956, 1955, 1954, 1952, 1951, 1950, 1949, 1948, 1947, 1946, 1945, 1944, 1942, 1940, 1939, 1938, 1937, 1936, 1935, 1934, 1933, 1932, 1931, 1930, 1929, 1928, 1927, 1926, 1925, 1924, 1923, 1921, 1920
529 E HURST ST	2020, 2017, 2014, 2010, 2006, 2005, 2004, 2003, 2001, 1999, 1996, 1995, 1992, 1991, 1990, 1986, 1985, 1981, 1980, 1976, 1975, 1972, 1971, 1970, 1969, 1967, 1966, 1965, 1964, 1963, 1962, 1961, 1960, 1958, 1957, 1956, 1955, 1954, 1952, 1951, 1950, 1949, 1948, 1947, 1946, 1945, 1944, 1942, 1940, 1939, 1938, 1937, 1936, 1935, 1934, 1933, 1932, 1931, 1930, 1929, 1928, 1927, 1926, 1925, 1924, 1923, 1921, 1920
529 E HURST ST	2020, 2017, 2014, 2010, 2006, 2005, 2004, 2003, 2001, 2000, 1999, 1996, 1992, 1991, 1990, 1986, 1985, 1981, 1980, 1976, 1975, 1972, 1971, 1970, 1969, 1967, 1966, 1965, 1964, 1963, 1962, 1961, 1960, 1958, 1957, 1956, 1955, 1954, 1952, 1951, 1950, 1949, 1948, 1947, 1946, 1945, 1944, 1942, 1940, 1939, 1938, 1937, 1936, 1935, 1934, 1933, 1932, 1931, 1930, 1929, 1928, 1927, 1926, 1925, 1924, 1923, 1921, 1920
529 E HURST ST	2020, 2017, 2014, 2010, 2006, 2004, 2003, 2001, 2000, 1999, 1996, 1995, 1992, 1991, 1990, 1986, 1985, 1981, 1980, 1976, 1975, 1972, 1971, 1970, 1969, 1967, 1966, 1965, 1964, 1963, 1962, 1961, 1960, 1958, 1957, 1956, 1955, 1954, 1952, 1951, 1950, 1949, 1948, 1947, 1946, 1945, 1944, 1942, 1940, 1939, 1938, 1937, 1936, 1935, 1934, 1933, 1932, 1931, 1930, 1929, 1928, 1927, 1926, 1925, 1924, 1923, 1921, 1920
529 E HURST ST	2020, 2017, 2014, 2006, 2005, 2004, 2003, 2001, 2000, 1999, 1996, 1995, 1992, 1991, 1990, 1986, 1985, 1981, 1980, 1976, 1975, 1972, 1971, 1970, 1969, 1967, 1966, 1965, 1964, 1963, 1962, 1961, 1960, 1958, 1957, 1956, 1955, 1954, 1952, 1951, 1950, 1949, 1948, 1947, 1946, 1945, 1944, 1942, 1940, 1939, 1938, 1937, 1936, 1935, 1934, 1933, 1932, 1931, 1930, 1929, 1928, 1927, 1926, 1925, 1924, 1923, 1921, 1920
529 E HURST ST	2020, 2017, 2010, 2006, 2005, 2004, 2003, 2001, 2000, 1999, 1996, 1995, 1992, 1991, 1990, 1986, 1985, 1981, 1980, 1976, 1975, 1972, 1971, 1970, 1969, 1967, 1966, 1965, 1964, 1963, 1962, 1961, 1960, 1958, 1957, 1956, 1955, 1954, 1952, 1951, 1950, 1949, 1948, 1947, 1946, 1945, 1944, 1942, 1940, 1939, 1938, 1937, 1936, 1935, 1934, 1933, 1932, 1931, 1930, 1929, 1928, 1927, 1926, 1925, 1924, 1923, 1921, 1920

FINDINGS

Address Researched	Address Not Identified in Research Source
529 HURST ST	2020, 2017, 2014, 2010, 2006, 2005, 2004, 2003, 2001, 2000, 1999, 1996, 1995, 1992, 1991, 1990, 1986, 1981, 1980, 1976, 1975, 1972, 1971, 1970, 1969, 1967, 1966, 1965, 1964, 1963, 1962, 1961, 1960, 1958, 1957, 1956, 1955, 1954, 1952, 1951, 1950, 1949, 1948, 1947, 1946, 1945, 1944, 1942, 1940, 1939, 1938, 1937, 1936, 1935, 1934, 1933, 1932, 1931, 1930, 1929, 1928, 1927, 1926, 1925, 1924, 1923, 1921, 1920
529 HURST ST	2020, 2017, 2014, 2010, 2006, 2005, 2004, 2001, 2000, 1999, 1996, 1995, 1992, 1991, 1990, 1986, 1985, 1981, 1980, 1976, 1975, 1972, 1971, 1970, 1969, 1967, 1966, 1965, 1964, 1963, 1962, 1961, 1960, 1958, 1957, 1956, 1955, 1954, 1952, 1951, 1950, 1949, 1948, 1947, 1946, 1945, 1944, 1942, 1940, 1939, 1938, 1937, 1936, 1935, 1934, 1933, 1932, 1931, 1930, 1929, 1928, 1927, 1926, 1925, 1924, 1923, 1921, 1920
529 HURST ST	2020, 2017, 2014, 2010, 2006, 2005, 2004, 2003, 2001, 2000, 1999, 1996, 1995, 1992, 1991, 1990, 1986, 1985, 1981, 1980, 1976, 1975, 1972, 1971, 1970, 1969, 1967, 1965, 1964, 1963, 1962, 1961, 1960, 1958, 1957, 1956, 1955, 1954, 1952, 1951, 1950, 1949, 1948, 1947, 1946, 1945, 1944, 1942, 1940, 1939, 1938, 1937, 1936, 1935, 1934, 1933, 1932, 1931, 1930, 1929, 1928, 1927, 1926, 1925, 1924, 1923, 1921, 1920
529 HURST ST	2020, 2017, 2014, 2010, 2006, 2005, 2004, 2003, 2001, 2000, 1999, 1996, 1995, 1992, 1991, 1990, 1986, 1985, 1981, 1976, 1975, 1972, 1971, 1970, 1969, 1967, 1966, 1965, 1964, 1963, 1962, 1961, 1960, 1958, 1957, 1956, 1955, 1954, 1952, 1951, 1950, 1949, 1948, 1947, 1946, 1945, 1944, 1942, 1940, 1939, 1938, 1937, 1936, 1935, 1934, 1933, 1932, 1931, 1930, 1929, 1928, 1927, 1926, 1925, 1924, 1923, 1921, 1920
529 HURST ST	2020, 2017, 2014, 2010, 2006, 2005, 2004, 2003, 2001, 2000, 1999, 1996, 1995, 1992, 1991, 1990, 1986, 1985, 1981, 1980, 1976, 1972, 1971, 1970, 1969, 1967, 1966, 1965, 1964, 1963, 1962, 1961, 1960, 1958, 1957, 1956, 1955, 1954, 1952, 1951, 1950, 1949, 1948, 1947, 1946, 1945, 1944, 1942, 1940, 1939, 1938, 1937, 1936, 1935, 1934, 1933, 1932, 1931, 1930, 1929, 1928, 1927, 1926, 1925, 1924, 1923, 1921, 1920
529 N BARNCA AVE	2020, 2017, 2014, 2010, 2006, 2005, 2004, 2003, 2001, 2000, 1999, 1996, 1995, 1991, 1990, 1986, 1985, 1981, 1980, 1976, 1975, 1972, 1971, 1970, 1969, 1967, 1966, 1965, 1964, 1963, 1962, 1961, 1960, 1958, 1957, 1956, 1955, 1954, 1952, 1951, 1950, 1949, 1948, 1947, 1946, 1945, 1944, 1942, 1940, 1939, 1938, 1937, 1936, 1935, 1934, 1933, 1932, 1931, 1930, 1929, 1928, 1927, 1926, 1925, 1924, 1923, 1921, 1920
530 E EDNA PL	2020, 2017, 2014, 2010, 2006, 2005, 2004, 2003, 2001, 2000, 1999, 1996, 1995, 1991, 1990, 1986, 1985, 1981, 1980, 1976, 1975, 1972, 1971, 1970, 1969, 1967, 1966, 1965, 1964, 1963, 1962, 1961, 1960, 1958, 1957, 1956, 1955, 1954, 1952, 1951, 1950, 1949, 1948, 1947, 1946, 1945, 1944, 1942, 1940, 1939, 1938, 1937, 1936, 1935, 1934, 1933, 1932, 1931, 1930, 1929, 1928, 1927, 1926, 1925, 1924, 1923, 1921, 1920
530 E EDNA PL	2020, 2017, 2014, 2010, 2006, 2005, 2004, 2003, 2001, 2000, 1999, 1996, 1992, 1991, 1990, 1986, 1985, 1981, 1980, 1976, 1975, 1972, 1971, 1970, 1969, 1967, 1966, 1965, 1964, 1963, 1962, 1961, 1960, 1958, 1957, 1956, 1955, 1954, 1952, 1951, 1950, 1949, 1948, 1947, 1946, 1945, 1944, 1942, 1940, 1939, 1938, 1937, 1936, 1935, 1934, 1933, 1932, 1931, 1930, 1929, 1928, 1927, 1926, 1925, 1924, 1923, 1921, 1920
530 E EDNA PL	2020, 2017, 2014, 2006, 2005, 2004, 2003, 2001, 2000, 1999, 1996, 1995, 1992, 1991, 1990, 1986, 1985, 1981, 1980, 1976, 1975, 1972, 1971, 1970, 1969, 1967, 1966, 1965, 1964, 1963, 1962, 1961, 1960, 1958, 1957, 1956, 1955, 1954, 1952, 1951, 1950, 1949, 1948, 1947, 1946, 1945, 1944, 1942, 1940, 1939, 1938, 1937, 1936, 1935, 1934, 1933, 1932, 1931, 1930, 1929, 1928, 1927, 1926, 1925, 1924, 1923, 1921, 1920

FINDINGS

Address Researched	Address Not Identified in Research Source
530 E EDNA PL	2020, 2017, 2010, 2006, 2005, 2004, 2003, 2001, 2000, 1999, 1996, 1995, 1992, 1991, 1990, 1986, 1985, 1981, 1980, 1976, 1975, 1972, 1971, 1970, 1969, 1967, 1966, 1965, 1964, 1963, 1962, 1961, 1960, 1958, 1957, 1956, 1955, 1954, 1952, 1951, 1950, 1949, 1948, 1947, 1946, 1945, 1944, 1942, 1940, 1939, 1938, 1937, 1936, 1935, 1934, 1933, 1932, 1931, 1930, 1929, 1928, 1927, 1926, 1925, 1924, 1923, 1921, 1920
530 E EDNA PL	2017, 2014, 2010, 2006, 2005, 2004, 2003, 2001, 2000, 1999, 1996, 1995, 1992, 1991, 1990, 1986, 1985, 1981, 1980, 1976, 1975, 1972, 1971, 1970, 1969, 1967, 1966, 1965, 1964, 1963, 1962, 1961, 1960, 1958, 1957, 1956, 1955, 1954, 1952, 1951, 1950, 1949, 1948, 1947, 1946, 1945, 1944, 1942, 1940, 1939, 1938, 1937, 1936, 1935, 1934, 1933, 1932, 1931, 1930, 1929, 1928, 1927, 1926, 1925, 1924, 1923, 1921, 1920
530 E EDNA PL	2020, 2017, 2014, 2010, 2006, 2004, 2003, 2001, 2000, 1999, 1996, 1995, 1992, 1991, 1990, 1986, 1985, 1981, 1980, 1976, 1975, 1972, 1971, 1970, 1969, 1967, 1966, 1965, 1964, 1963, 1962, 1961, 1960, 1958, 1957, 1956, 1955, 1954, 1952, 1951, 1950, 1949, 1948, 1947, 1946, 1945, 1944, 1942, 1940, 1939, 1938, 1937, 1936, 1935, 1934, 1933, 1932, 1931, 1930, 1929, 1928, 1927, 1926, 1925, 1924, 1923, 1921, 1920
530 E HURST ST	2020, 2017, 2014, 2006, 2005, 2004, 2003, 2001, 2000, 1999, 1996, 1995, 1992, 1991, 1990, 1986, 1985, 1981, 1980, 1976, 1975, 1972, 1971, 1970, 1969, 1967, 1966, 1965, 1964, 1963, 1962, 1961, 1960, 1958, 1957, 1956, 1955, 1954, 1952, 1951, 1950, 1949, 1948, 1947, 1946, 1945, 1944, 1942, 1940, 1939, 1938, 1937, 1936, 1935, 1934, 1933, 1932, 1931, 1930, 1929, 1928, 1927, 1926, 1925, 1924, 1923, 1921, 1920
530 E HURST ST	2020, 2017, 2014, 2010, 2006, 2004, 2003, 2001, 2000, 1999, 1996, 1995, 1992, 1991, 1990, 1986, 1985, 1981, 1980, 1976, 1975, 1972, 1971, 1970, 1969, 1967, 1966, 1965, 1964, 1963, 1962, 1961, 1960, 1958, 1957, 1956, 1955, 1954, 1952, 1951, 1950, 1949, 1948, 1947, 1946, 1945, 1944, 1942, 1940, 1939, 1938, 1937, 1936, 1935, 1934, 1933, 1932, 1931, 1930, 1929, 1928, 1927, 1926, 1925, 1924, 1923, 1921, 1920
530 EDNA PL	2020, 2017, 2014, 2010, 2006, 2005, 2004, 2001, 2000, 1999, 1996, 1995, 1992, 1991, 1990, 1986, 1985, 1981, 1980, 1976, 1975, 1972, 1971, 1970, 1969, 1967, 1966, 1965, 1964, 1963, 1962, 1961, 1960, 1958, 1957, 1956, 1955, 1954, 1952, 1951, 1950, 1949, 1948, 1947, 1946, 1945, 1944, 1942, 1940, 1939, 1938, 1937, 1936, 1935, 1934, 1933, 1932, 1931, 1930, 1929, 1928, 1927, 1926, 1925, 1924, 1923, 1921, 1920
530 EDNA PL	2020, 2017, 2014, 2010, 2006, 2005, 2004, 2003, 2001, 2000, 1999, 1996, 1992, 1991, 1990, 1986, 1985, 1981, 1980, 1976, 1975, 1972, 1971, 1970, 1969, 1967, 1966, 1965, 1964, 1963, 1962, 1961, 1960, 1958, 1957, 1956, 1955, 1954, 1952, 1951, 1950, 1949, 1948, 1947, 1946, 1945, 1944, 1942, 1940, 1939, 1938, 1937, 1936, 1935, 1934, 1933, 1932, 1931, 1930, 1929, 1928, 1927, 1926, 1925, 1924, 1923, 1921, 1920
530 EDNA PL	2020, 2017, 2014, 2010, 2006, 2005, 2004, 2003, 2001, 2000, 1999, 1996, 1995, 1992, 1991, 1990, 1986, 1981, 1980, 1976, 1975, 1972, 1971, 1970, 1969, 1967, 1966, 1965, 1964, 1963, 1962, 1961, 1960, 1958, 1957, 1956, 1955, 1954, 1952, 1951, 1950, 1949, 1948, 1947, 1946, 1945, 1944, 1942, 1940, 1939, 1938, 1937, 1936, 1935, 1934, 1933, 1932, 1931, 1930, 1929, 1928, 1927, 1926, 1925, 1924, 1923, 1921, 1920
530 EDNA PL	2020, 2017, 2014, 2010, 2006, 2005, 2004, 2003, 2001, 2000, 1999, 1996, 1995, 1992, 1991, 1990, 1986, 1985, 1981, 1980, 1976, 1975, 1972, 1971, 1970, 1969, 1967, 1965, 1964, 1963, 1962, 1961, 1960, 1958, 1957, 1956, 1955, 1954, 1952, 1951, 1950, 1949, 1948, 1947, 1946, 1945, 1944, 1942, 1940, 1939, 1938, 1937, 1936, 1935, 1934, 1933, 1932, 1931, 1930, 1929, 1928, 1927, 1926, 1925, 1924, 1923, 1921, 1920

FINDINGS

Address Researched	Address Not Identified in Research Source
530 EDNA PL	2020, 2017, 2014, 2010, 2006, 2005, 2004, 2003, 2001, 2000, 1999, 1996, 1995, 1992, 1991, 1990, 1986, 1985, 1981, 1980, 1976, 1972, 1971, 1970, 1969, 1967, 1966, 1965, 1964, 1963, 1962, 1961, 1960, 1958, 1957, 1956, 1955, 1954, 1952, 1951, 1950, 1949, 1948, 1947, 1946, 1945, 1944, 1942, 1940, 1939, 1938, 1937, 1936, 1935, 1934, 1933, 1932, 1931, 1930, 1929, 1928, 1927, 1926, 1925, 1924, 1923, 1921, 1920
530 EDNA PL	2020, 2017, 2014, 2010, 2006, 2005, 2004, 2003, 2001, 2000, 1999, 1996, 1995, 1992, 1991, 1990, 1986, 1985, 1981, 1976, 1975, 1972, 1971, 1970, 1969, 1967, 1966, 1965, 1964, 1963, 1962, 1961, 1960, 1958, 1957, 1956, 1955, 1954, 1952, 1951, 1950, 1949, 1948, 1947, 1946, 1945, 1944, 1942, 1940, 1939, 1938, 1937, 1936, 1935, 1934, 1933, 1932, 1931, 1930, 1929, 1928, 1927, 1926, 1925, 1924, 1923, 1921, 1920
530 EDNA PL	2020, 2017, 2014, 2010, 2006, 2005, 2004, 2003, 2001, 2000, 1999, 1996, 1995, 1992, 1991, 1990, 1986, 1985, 1981, 1980, 1976, 1975, 1972, 1971, 1970, 1969, 1967, 1966, 1965, 1964, 1963, 1962, 1961, 1958, 1957, 1956, 1955, 1954, 1952, 1951, 1950, 1949, 1948, 1947, 1946, 1945, 1944, 1942, 1940, 1939, 1938, 1937, 1936, 1935, 1934, 1933, 1932, 1931, 1930, 1929, 1928, 1927, 1926, 1925, 1924, 1923, 1921, 1920
532 E EDNA PL	2020, 2017, 2014, 2010, 2006, 2005, 2004, 2003, 2001, 2000, 1999, 1996, 1995, 1991, 1990, 1986, 1985, 1981, 1980, 1976, 1975, 1972, 1971, 1970, 1969, 1967, 1966, 1965, 1964, 1963, 1962, 1961, 1960, 1958, 1957, 1956, 1955, 1954, 1952, 1951, 1950, 1949, 1948, 1947, 1946, 1945, 1944, 1942, 1940, 1939, 1938, 1937, 1936, 1935, 1934, 1933, 1932, 1931, 1930, 1929, 1928, 1927, 1926, 1925, 1924, 1923, 1921, 1920
532 E EDNA PL	2020, 2017, 2014, 2010, 2006, 2005, 2004, 2003, 2001, 2000, 1999, 1996, 1992, 1991, 1990, 1986, 1985, 1981, 1980, 1976, 1975, 1972, 1971, 1970, 1969, 1967, 1966, 1965, 1964, 1963, 1962, 1961, 1960, 1958, 1957, 1956, 1955, 1954, 1952, 1951, 1950, 1949, 1948, 1947, 1946, 1945, 1944, 1942, 1940, 1939, 1938, 1937, 1936, 1935, 1934, 1933, 1932, 1931, 1930, 1929, 1928, 1927, 1926, 1925, 1924, 1923, 1921, 1920
532 E EDNA PL	2017, 2014, 2010, 2006, 2005, 2004, 2003, 2001, 2000, 1999, 1996, 1995, 1992, 1991, 1990, 1986, 1985, 1981, 1980, 1976, 1975, 1972, 1971, 1970, 1969, 1967, 1966, 1965, 1964, 1963, 1962, 1961, 1960, 1958, 1957, 1956, 1955, 1954, 1952, 1951, 1950, 1949, 1948, 1947, 1946, 1945, 1944, 1942, 1940, 1939, 1938, 1937, 1936, 1935, 1934, 1933, 1932, 1931, 1930, 1929, 1928, 1927, 1926, 1925, 1924, 1923, 1921, 1920
532 E EDNA PL	2020, 2017, 2014, 2006, 2005, 2004, 2003, 2001, 2000, 1999, 1996, 1995, 1992, 1991, 1990, 1986, 1985, 1981, 1980, 1976, 1975, 1972, 1971, 1970, 1969, 1967, 1966, 1965, 1964, 1963, 1962, 1961, 1960, 1958, 1957, 1956, 1955, 1954, 1952, 1951, 1950, 1949, 1948, 1947, 1946, 1945, 1944, 1942, 1940, 1939, 1938, 1937, 1936, 1935, 1934, 1933, 1932, 1931, 1930, 1929, 1928, 1927, 1926, 1925, 1924, 1923, 1921, 1920
532 EDNA PL	2020, 2017, 2014, 2010, 2006, 2005, 2004, 2001, 2000, 1999, 1996, 1995, 1992, 1991, 1990, 1986, 1985, 1981, 1980, 1976, 1975, 1972, 1971, 1970, 1969, 1967, 1966, 1965, 1964, 1963, 1962, 1961, 1960, 1958, 1957, 1956, 1955, 1954, 1952, 1951, 1950, 1949, 1948, 1947, 1946, 1945, 1944, 1942, 1940, 1939, 1938, 1937, 1936, 1935, 1934, 1933, 1932, 1931, 1930, 1929, 1928, 1927, 1926, 1925, 1924, 1923, 1921, 1920
532 EDNA PL	2020, 2017, 2014, 2010, 2006, 2005, 2004, 2003, 2001, 2000, 1999, 1996, 1992, 1991, 1990, 1986, 1985, 1981, 1980, 1976, 1975, 1972, 1971, 1970, 1969, 1967, 1966, 1965, 1964, 1963, 1962, 1961, 1960, 1958, 1957, 1956, 1955, 1954, 1952, 1951, 1950, 1949, 1948, 1947, 1946, 1945, 1944, 1942, 1940, 1939, 1938, 1937, 1936, 1935, 1934, 1933, 1932, 1931, 1930, 1929, 1928, 1927, 1926, 1925, 1924, 1923, 1921, 1920

FINDINGS

Address Researched	Address Not Identified in Research Source
532 EDNA PL	2020, 2017, 2014, 2010, 2006, 2005, 2004, 2003, 2001, 2000, 1999, 1996, 1995, 1992, 1991, 1990, 1986, 1981, 1980, 1976, 1975, 1972, 1971, 1970, 1969, 1967, 1966, 1965, 1964, 1963, 1962, 1961, 1960, 1958, 1957, 1956, 1955, 1954, 1952, 1951, 1950, 1949, 1948, 1947, 1946, 1945, 1944, 1942, 1940, 1939, 1938, 1937, 1936, 1935, 1934, 1933, 1932, 1931, 1930, 1929, 1928, 1927, 1926, 1925, 1924, 1923, 1921, 1920
532 EDNA PL	2020, 2017, 2014, 2010, 2006, 2005, 2004, 2003, 2001, 2000, 1999, 1996, 1995, 1992, 1991, 1990, 1986, 1985, 1981, 1980, 1976, 1972, 1971, 1970, 1969, 1967, 1966, 1965, 1964, 1963, 1962, 1961, 1960, 1958, 1957, 1956, 1955, 1954, 1952, 1951, 1950, 1949, 1948, 1947, 1946, 1945, 1944, 1942, 1940, 1939, 1938, 1937, 1936, 1935, 1934, 1933, 1932, 1931, 1930, 1929, 1928, 1927, 1926, 1925, 1924, 1923, 1921, 1920
532 EDNA PL	2020, 2017, 2014, 2010, 2006, 2005, 2004, 2003, 2001, 2000, 1999, 1996, 1995, 1992, 1991, 1990, 1986, 1985, 1981, 1980, 1976, 1975, 1972, 1971, 1970, 1969, 1967, 1965, 1964, 1963, 1962, 1961, 1960, 1958, 1957, 1956, 1955, 1954, 1952, 1951, 1950, 1949, 1948, 1947, 1946, 1945, 1944, 1942, 1940, 1939, 1938, 1937, 1936, 1935, 1934, 1933, 1932, 1931, 1930, 1929, 1928, 1927, 1926, 1925, 1924, 1923, 1921, 1920
532A EDNA PL	2020, 2017, 2014, 2010, 2006, 2005, 2004, 2003, 2001, 2000, 1999, 1996, 1995, 1992, 1991, 1990, 1986, 1985, 1981, 1980, 1976, 1975, 1972, 1971, 1970, 1969, 1967, 1965, 1964, 1963, 1962, 1961, 1960, 1958, 1957, 1956, 1955, 1954, 1952, 1951, 1950, 1949, 1948, 1947, 1946, 1945, 1944, 1942, 1940, 1939, 1938, 1937, 1936, 1935, 1934, 1933, 1932, 1931, 1930, 1929, 1928, 1927, 1926, 1925, 1924, 1923, 1921, 1920
532A EDNA PL	2020, 2017, 2014, 2010, 2006, 2005, 2004, 2003, 2001, 2000, 1999, 1996, 1995, 1992, 1991, 1990, 1986, 1985, 1981, 1976, 1975, 1972, 1971, 1970, 1969, 1967, 1966, 1965, 1964, 1963, 1962, 1961, 1960, 1958, 1957, 1956, 1955, 1954, 1952, 1951, 1950, 1949, 1948, 1947, 1946, 1945, 1944, 1942, 1940, 1939, 1938, 1937, 1936, 1935, 1934, 1933, 1932, 1931, 1930, 1929, 1928, 1927, 1926, 1925, 1924, 1923, 1921, 1920
532B EDNA PL	2020, 2017, 2014, 2010, 2006, 2005, 2004, 2003, 2001, 2000, 1999, 1996, 1995, 1992, 1991, 1990, 1986, 1985, 1981, 1980, 1976, 1972, 1971, 1970, 1969, 1967, 1966, 1965, 1964, 1963, 1962, 1961, 1960, 1958, 1957, 1956, 1955, 1954, 1952, 1951, 1950, 1949, 1948, 1947, 1946, 1945, 1944, 1942, 1940, 1939, 1938, 1937, 1936, 1935, 1934, 1933, 1932, 1931, 1930, 1929, 1928, 1927, 1926, 1925, 1924, 1923, 1921, 1920
532B EDNA PL	2020, 2017, 2014, 2010, 2006, 2005, 2004, 2003, 2001, 2000, 1999, 1996, 1995, 1992, 1991, 1990, 1986, 1985, 1981, 1980, 1976, 1975, 1972, 1971, 1970, 1969, 1967, 1965, 1964, 1963, 1962, 1961, 1960, 1958, 1957, 1956, 1955, 1954, 1952, 1951, 1950, 1949, 1948, 1947, 1946, 1945, 1944, 1942, 1940, 1939, 1938, 1937, 1936, 1935, 1934, 1933, 1932, 1931, 1930, 1929, 1928, 1927, 1926, 1925, 1924, 1923, 1921, 1920
534 N BARRANCA AVE	2020, 2017, 2014, 2010, 2006, 2005, 2004, 2003, 2001, 2000, 1999, 1996, 1995, 1991, 1990, 1986, 1985, 1981, 1980, 1976, 1975, 1972, 1971, 1970, 1969, 1967, 1966, 1965, 1964, 1963, 1962, 1961, 1960, 1958, 1957, 1956, 1955, 1954, 1952, 1951, 1950, 1949, 1948, 1947, 1946, 1945, 1944, 1942, 1940, 1939, 1938, 1937, 1936, 1935, 1934, 1933, 1932, 1931, 1930, 1929, 1928, 1927, 1926, 1925, 1924, 1923, 1921, 1920
534 N BARRANCA AVE	2020, 2017, 2014, 2010, 2006, 2005, 2004, 2003, 2001, 2000, 1999, 1996, 1992, 1991, 1990, 1986, 1985, 1981, 1980, 1976, 1975, 1972, 1971, 1970, 1969, 1967, 1966, 1965, 1964, 1963, 1962, 1961, 1960, 1958, 1957, 1956, 1955, 1954, 1952, 1951, 1950, 1949, 1948, 1947, 1946, 1945, 1944, 1942, 1940, 1939, 1938, 1937, 1936, 1935, 1934, 1933, 1932, 1931, 1930, 1929, 1928, 1927, 1926, 1925, 1924, 1923, 1921, 1920

FINDINGS

Address Researched	Address Not Identified in Research Source
534 N BARRANCA AVE	2020, 2017, 2014, 2006, 2005, 2004, 2003, 2001, 2000, 1999, 1996, 1995, 1992, 1991, 1990, 1986, 1985, 1981, 1980, 1976, 1975, 1972, 1971, 1970, 1969, 1967, 1966, 1965, 1964, 1963, 1962, 1961, 1960, 1958, 1957, 1956, 1955, 1954, 1952, 1951, 1950, 1949, 1948, 1947, 1946, 1945, 1944, 1942, 1940, 1939, 1938, 1937, 1936, 1935, 1934, 1933, 1932, 1931, 1930, 1929, 1928, 1927, 1926, 1925, 1924, 1923, 1921, 1920
534 N BARRANCA AVE	2020, 2017, 2014, 2010, 2006, 2004, 2003, 2001, 2000, 1999, 1996, 1995, 1992, 1991, 1990, 1986, 1985, 1981, 1980, 1976, 1975, 1972, 1971, 1970, 1969, 1967, 1966, 1965, 1964, 1963, 1962, 1961, 1960, 1958, 1957, 1956, 1955, 1954, 1952, 1951, 1950, 1949, 1948, 1947, 1946, 1945, 1944, 1942, 1940, 1939, 1938, 1937, 1936, 1935, 1934, 1933, 1932, 1931, 1930, 1929, 1928, 1927, 1926, 1925, 1924, 1923, 1921, 1920
534 N BARRANCA AVE	2017, 2014, 2010, 2006, 2005, 2004, 2003, 2001, 2000, 1999, 1996, 1995, 1992, 1991, 1990, 1986, 1985, 1981, 1980, 1976, 1975, 1972, 1971, 1970, 1969, 1967, 1966, 1965, 1964, 1963, 1962, 1961, 1960, 1958, 1957, 1956, 1955, 1954, 1952, 1951, 1950, 1949, 1948, 1947, 1946, 1945, 1944, 1942, 1940, 1939, 1938, 1937, 1936, 1935, 1934, 1933, 1932, 1931, 1930, 1929, 1928, 1927, 1926, 1925, 1924, 1923, 1921, 1920
534 N BARRANCA AVE	2020, 2017, 2010, 2006, 2005, 2004, 2003, 2001, 2000, 1999, 1996, 1995, 1992, 1991, 1990, 1986, 1985, 1981, 1980, 1976, 1975, 1972, 1971, 1970, 1969, 1967, 1966, 1965, 1964, 1963, 1962, 1961, 1960, 1958, 1957, 1956, 1955, 1954, 1952, 1951, 1950, 1949, 1948, 1947, 1946, 1945, 1944, 1942, 1940, 1939, 1938, 1937, 1936, 1935, 1934, 1933, 1932, 1931, 1930, 1929, 1928, 1927, 1926, 1925, 1924, 1923, 1921, 1920
534 N Barranca Avenue	2020, 2017, 2014, 2010, 2006, 2005, 2004, 2003, 2001, 2000, 1999, 1996, 1995, 1992, 1991, 1990, 1986, 1985, 1981, 1980, 1976, 1975, 1972, 1971, 1970, 1969, 1967, 1966, 1965, 1964, 1963, 1962, 1961, 1960, 1958, 1957, 1956, 1955, 1954, 1952, 1951, 1950, 1949, 1948, 1947, 1946, 1945, 1944, 1942, 1940, 1939, 1938, 1937, 1936, 1935, 1934, 1933, 1932, 1931, 1930, 1929, 1928, 1927, 1926, 1925, 1924, 1923, 1921, 1920
535 E HURST ST	2020, 2017, 2014, 2010, 2006, 2004, 2003, 2001, 2000, 1999, 1996, 1995, 1992, 1991, 1990, 1986, 1985, 1981, 1980, 1976, 1975, 1972, 1971, 1970, 1969, 1967, 1966, 1965, 1964, 1963, 1962, 1961, 1960, 1958, 1957, 1956, 1955, 1954, 1952, 1951, 1950, 1949, 1948, 1947, 1946, 1945, 1944, 1942, 1940, 1939, 1938, 1937, 1936, 1935, 1934, 1933, 1932, 1931, 1930, 1929, 1928, 1927, 1926, 1925, 1924, 1923, 1921, 1920
536 E HURST ST	2020, 2017, 2014, 2010, 2006, 2004, 2003, 2001, 2000, 1999, 1996, 1995, 1992, 1991, 1990, 1986, 1985, 1981, 1980, 1976, 1975, 1972, 1971, 1970, 1969, 1967, 1966, 1965, 1964, 1963, 1962, 1961, 1960, 1958, 1957, 1956, 1955, 1954, 1952, 1951, 1950, 1949, 1948, 1947, 1946, 1945, 1944, 1942, 1940, 1939, 1938, 1937, 1936, 1935, 1934, 1933, 1932, 1931, 1930, 1929, 1928, 1927, 1926, 1925, 1924, 1923, 1921, 1920
536 E HURST ST	2020, 2017, 2014, 2006, 2005, 2004, 2003, 2001, 2000, 1999, 1996, 1995, 1992, 1991, 1990, 1986, 1985, 1981, 1980, 1976, 1975, 1972, 1971, 1970, 1969, 1967, 1966, 1965, 1964, 1963, 1962, 1961, 1960, 1958, 1957, 1956, 1955, 1954, 1952, 1951, 1950, 1949, 1948, 1947, 1946, 1945, 1944, 1942, 1940, 1939, 1938, 1937, 1936, 1935, 1934, 1933, 1932, 1931, 1930, 1929, 1928, 1927, 1926, 1925, 1924, 1923, 1921, 1920
536 E HURST ST	2017, 2014, 2010, 2006, 2005, 2004, 2003, 2001, 2000, 1999, 1996, 1995, 1992, 1991, 1990, 1986, 1985, 1981, 1980, 1976, 1975, 1972, 1971, 1970, 1969, 1967, 1966, 1965, 1964, 1963, 1962, 1961, 1960, 1958, 1957, 1956, 1955, 1954, 1952, 1951, 1950, 1949, 1948, 1947, 1946, 1945, 1944, 1942, 1940, 1939, 1938, 1937, 1936, 1935, 1934, 1933, 1932, 1931, 1930, 1929, 1928, 1927, 1926, 1925, 1924, 1923, 1921, 1920

FINDINGS

Address Researched	Address Not Identified in Research Source
536 E HURST ST	2020, 2017, 2010, 2006, 2005, 2004, 2003, 2001, 2000, 1999, 1996, 1995, 1992, 1991, 1990, 1986, 1985, 1981, 1980, 1976, 1975, 1972, 1971, 1970, 1969, 1967, 1966, 1965, 1964, 1963, 1962, 1961, 1960, 1958, 1957, 1956, 1955, 1954, 1952, 1951, 1950, 1949, 1948, 1947, 1946, 1945, 1944, 1942, 1940, 1939, 1938, 1937, 1936, 1935, 1934, 1933, 1932, 1931, 1930, 1929, 1928, 1927, 1926, 1925, 1924, 1923, 1921, 1920
536 E HURST ST	2020, 2017, 2014, 2010, 2006, 2005, 2004, 2003, 2001, 1999, 1996, 1995, 1992, 1991, 1990, 1986, 1985, 1981, 1980, 1976, 1975, 1972, 1971, 1970, 1969, 1967, 1966, 1965, 1964, 1963, 1962, 1961, 1960, 1958, 1957, 1956, 1955, 1954, 1952, 1951, 1950, 1949, 1948, 1947, 1946, 1945, 1944, 1942, 1940, 1939, 1938, 1937, 1936, 1935, 1934, 1933, 1932, 1931, 1930, 1929, 1928, 1927, 1926, 1925, 1924, 1923, 1921, 1920
536 E HURST ST	2020, 2017, 2014, 2010, 2006, 2005, 2004, 2003, 2001, 2000, 1999, 1996, 1992, 1991, 1990, 1986, 1985, 1981, 1980, 1976, 1975, 1972, 1971, 1970, 1969, 1967, 1966, 1965, 1964, 1963, 1962, 1961, 1960, 1958, 1957, 1956, 1955, 1954, 1952, 1951, 1950, 1949, 1948, 1947, 1946, 1945, 1944, 1942, 1940, 1939, 1938, 1937, 1936, 1935, 1934, 1933, 1932, 1931, 1930, 1929, 1928, 1927, 1926, 1925, 1924, 1923, 1921, 1920
536 EDNA PL	2020, 2017, 2014, 2010, 2006, 2005, 2004, 2001, 2000, 1999, 1996, 1995, 1992, 1991, 1990, 1986, 1985, 1981, 1980, 1976, 1975, 1972, 1971, 1970, 1969, 1967, 1966, 1965, 1964, 1963, 1962, 1961, 1960, 1958, 1957, 1956, 1955, 1954, 1952, 1951, 1950, 1949, 1948, 1947, 1946, 1945, 1944, 1942, 1940, 1939, 1938, 1937, 1936, 1935, 1934, 1933, 1932, 1931, 1930, 1929, 1928, 1927, 1926, 1925, 1924, 1923, 1921, 1920
536 EDNA PL	2020, 2017, 2014, 2010, 2006, 2005, 2004, 2003, 2001, 2000, 1999, 1996, 1995, 1992, 1991, 1990, 1986, 1985, 1981, 1980, 1976, 1975, 1972, 1971, 1970, 1969, 1967, 1965, 1964, 1963, 1962, 1961, 1960, 1958, 1957, 1956, 1955, 1954, 1952, 1951, 1950, 1949, 1948, 1947, 1946, 1945, 1944, 1942, 1940, 1939, 1938, 1937, 1936, 1935, 1934, 1933, 1932, 1931, 1930, 1929, 1928, 1927, 1926, 1925, 1924, 1923, 1921, 1920
536 EDNA PL	2020, 2017, 2014, 2010, 2006, 2005, 2004, 2003, 2001, 2000, 1999, 1996, 1995, 1992, 1991, 1990, 1986, 1985, 1981, 1980, 1976, 1975, 1972, 1971, 1970, 1969, 1967, 1966, 1965, 1964, 1963, 1962, 1961, 1958, 1957, 1956, 1955, 1954, 1952, 1951, 1950, 1949, 1948, 1947, 1946, 1945, 1944, 1942, 1940, 1939, 1938, 1937, 1936, 1935, 1934, 1933, 1932, 1931, 1930, 1929, 1928, 1927, 1926, 1925, 1924, 1923, 1921, 1920
536 HURST ST	2020, 2017, 2014, 2010, 2006, 2005, 2004, 2003, 2001, 2000, 1999, 1996, 1995, 1992, 1991, 1990, 1986, 1985, 1981, 1980, 1976, 1975, 1972, 1971, 1970, 1969, 1967, 1965, 1964, 1963, 1962, 1961, 1960, 1958, 1957, 1956, 1955, 1954, 1952, 1951, 1950, 1949, 1948, 1947, 1946, 1945, 1944, 1942, 1940, 1939, 1938, 1937, 1936, 1935, 1934, 1933, 1932, 1931, 1930, 1929, 1928, 1927, 1926, 1925, 1924, 1923, 1921, 1920
536 HURST ST	2020, 2017, 2014, 2010, 2006, 2005, 2004, 2003, 2001, 2000, 1999, 1996, 1995, 1992, 1991, 1990, 1986, 1985, 1981, 1980, 1976, 1972, 1971, 1970, 1969, 1967, 1966, 1965, 1964, 1963, 1962, 1961, 1960, 1958, 1957, 1956, 1955, 1954, 1952, 1951, 1950, 1949, 1948, 1947, 1946, 1945, 1944, 1942, 1940, 1939, 1938, 1937, 1936, 1935, 1934, 1933, 1932, 1931, 1930, 1929, 1928, 1927, 1926, 1925, 1924, 1923, 1921, 1920
536 HURST ST	2020, 2017, 2014, 2010, 2006, 2005, 2004, 2003, 2001, 2000, 1999, 1996, 1995, 1992, 1991, 1990, 1986, 1985, 1981, 1980, 1976, 1975, 1972, 1971, 1970, 1969, 1967, 1966, 1965, 1964, 1963, 1962, 1961, 1958, 1957, 1956, 1955, 1954, 1952, 1951, 1950, 1949, 1948, 1947, 1946, 1945, 1944, 1942, 1940, 1939, 1938, 1937, 1936, 1935, 1934, 1933, 1932, 1931, 1930, 1929, 1928, 1927, 1926, 1925, 1924, 1923, 1921, 1920

FINDINGS

Address Researched	Address Not Identified in Research Source
536 HURST ST	2020, 2017, 2014, 2010, 2006, 2005, 2004, 2003, 2001, 2000, 1999, 1996, 1995, 1992, 1991, 1990, 1986, 1981, 1980, 1976, 1975, 1972, 1971, 1970, 1969, 1967, 1966, 1965, 1964, 1963, 1962, 1961, 1960, 1958, 1957, 1956, 1955, 1954, 1952, 1951, 1950, 1949, 1948, 1947, 1946, 1945, 1944, 1942, 1940, 1939, 1938, 1937, 1936, 1935, 1934, 1933, 1932, 1931, 1930, 1929, 1928, 1927, 1926, 1925, 1924, 1923, 1921, 1920
536 HURST ST	2020, 2017, 2014, 2010, 2006, 2005, 2004, 2001, 2000, 1999, 1996, 1995, 1992, 1991, 1990, 1986, 1985, 1981, 1980, 1976, 1975, 1972, 1971, 1970, 1969, 1967, 1966, 1965, 1964, 1963, 1962, 1961, 1960, 1958, 1957, 1956, 1955, 1954, 1952, 1951, 1950, 1949, 1948, 1947, 1946, 1945, 1944, 1942, 1940, 1939, 1938, 1937, 1936, 1935, 1934, 1933, 1932, 1931, 1930, 1929, 1928, 1927, 1926, 1925, 1924, 1923, 1921, 1920
537 E HURST ST	2020, 2017, 2014, 2010, 2006, 2005, 2004, 2003, 2001, 1999, 1996, 1995, 1992, 1991, 1990, 1986, 1985, 1981, 1980, 1976, 1975, 1972, 1971, 1970, 1969, 1967, 1966, 1965, 1964, 1963, 1962, 1961, 1960, 1958, 1957, 1956, 1955, 1954, 1952, 1951, 1950, 1949, 1948, 1947, 1946, 1945, 1944, 1942, 1940, 1939, 1938, 1937, 1936, 1935, 1934, 1933, 1932, 1931, 1930, 1929, 1928, 1927, 1926, 1925, 1924, 1923, 1921, 1920
537 E HURST ST	2020, 2017, 2014, 2010, 2006, 2005, 2004, 2003, 2001, 2000, 1999, 1996, 1992, 1991, 1990, 1986, 1985, 1981, 1980, 1976, 1975, 1972, 1971, 1970, 1969, 1967, 1966, 1965, 1964, 1963, 1962, 1961, 1960, 1958, 1957, 1956, 1955, 1954, 1952, 1951, 1950, 1949, 1948, 1947, 1946, 1945, 1944, 1942, 1940, 1939, 1938, 1937, 1936, 1935, 1934, 1933, 1932, 1931, 1930, 1929, 1928, 1927, 1926, 1925, 1924, 1923, 1921, 1920
537 E HURST ST	2020, 2017, 2014, 2010, 2006, 2004, 2003, 2001, 2000, 1999, 1996, 1995, 1992, 1991, 1990, 1986, 1985, 1981, 1980, 1976, 1975, 1972, 1971, 1970, 1969, 1967, 1966, 1965, 1964, 1963, 1962, 1961, 1960, 1958, 1957, 1956, 1955, 1954, 1952, 1951, 1950, 1949, 1948, 1947, 1946, 1945, 1944, 1942, 1940, 1939, 1938, 1937, 1936, 1935, 1934, 1933, 1932, 1931, 1930, 1929, 1928, 1927, 1926, 1925, 1924, 1923, 1921, 1920
537 E HURST ST	2020, 2017, 2014, 2006, 2005, 2004, 2003, 2001, 2000, 1999, 1996, 1995, 1992, 1991, 1990, 1986, 1985, 1981, 1980, 1976, 1975, 1972, 1971, 1970, 1969, 1967, 1966, 1965, 1964, 1963, 1962, 1961, 1960, 1958, 1957, 1956, 1955, 1954, 1952, 1951, 1950, 1949, 1948, 1947, 1946, 1945, 1944, 1942, 1940, 1939, 1938, 1937, 1936, 1935, 1934, 1933, 1932, 1931, 1930, 1929, 1928, 1927, 1926, 1925, 1924, 1923, 1921, 1920
537 HURST ST	2020, 2017, 2014, 2010, 2006, 2005, 2004, 2003, 2001, 2000, 1999, 1996, 1995, 1992, 1991, 1990, 1986, 1981, 1980, 1976, 1975, 1972, 1971, 1970, 1969, 1967, 1966, 1965, 1964, 1963, 1962, 1961, 1960, 1958, 1957, 1956, 1955, 1954, 1952, 1951, 1950, 1949, 1948, 1947, 1946, 1945, 1944, 1942, 1940, 1939, 1938, 1937, 1936, 1935, 1934, 1933, 1932, 1931, 1930, 1929, 1928, 1927, 1926, 1925, 1924, 1923, 1921, 1920
537 HURST ST	2020, 2017, 2014, 2010, 2006, 2005, 2004, 2001, 2000, 1999, 1996, 1995, 1992, 1991, 1990, 1986, 1985, 1981, 1980, 1976, 1975, 1972, 1971, 1970, 1969, 1967, 1966, 1965, 1964, 1963, 1962, 1961, 1960, 1958, 1957, 1956, 1955, 1954, 1952, 1951, 1950, 1949, 1948, 1947, 1946, 1945, 1944, 1942, 1940, 1939, 1938, 1937, 1936, 1935, 1934, 1933, 1932, 1931, 1930, 1929, 1928, 1927, 1926, 1925, 1924, 1923, 1921, 1920
537 HURST ST	2020, 2017, 2014, 2010, 2006, 2005, 2004, 2003, 2001, 2000, 1999, 1996, 1995, 1992, 1991, 1990, 1986, 1985, 1981, 1980, 1976, 1975, 1972, 1971, 1970, 1969, 1967, 1966, 1965, 1964, 1963, 1962, 1961, 1958, 1957, 1956, 1955, 1954, 1952, 1951, 1950, 1949, 1948, 1947, 1946, 1945, 1944, 1942, 1940, 1939, 1938, 1937, 1936, 1935, 1934, 1933, 1932, 1931, 1930, 1929, 1928, 1927, 1926, 1925, 1924, 1923, 1921, 1920

FINDINGS

Address Researched	Address Not Identified in Research Source
537 HURST ST	2020, 2017, 2014, 2010, 2006, 2005, 2004, 2003, 2001, 2000, 1999, 1996, 1995, 1992, 1991, 1990, 1986, 1985, 1981, 1980, 1976, 1972, 1971, 1970, 1969, 1967, 1966, 1965, 1964, 1963, 1962, 1961, 1960, 1958, 1957, 1956, 1955, 1954, 1952, 1951, 1950, 1949, 1948, 1947, 1946, 1945, 1944, 1942, 1940, 1939, 1938, 1937, 1936, 1935, 1934, 1933, 1932, 1931, 1930, 1929, 1928, 1927, 1926, 1925, 1924, 1923, 1921, 1920
537 HURST ST	2020, 2017, 2014, 2010, 2006, 2005, 2004, 2003, 2001, 2000, 1999, 1996, 1995, 1992, 1991, 1990, 1986, 1985, 1981, 1976, 1975, 1972, 1971, 1970, 1969, 1967, 1966, 1965, 1964, 1963, 1962, 1961, 1960, 1958, 1957, 1956, 1955, 1954, 1952, 1951, 1950, 1949, 1948, 1947, 1946, 1945, 1944, 1942, 1940, 1939, 1938, 1937, 1936, 1935, 1934, 1933, 1932, 1931, 1930, 1929, 1928, 1927, 1926, 1925, 1924, 1923, 1921, 1920
537 HURST ST	2020, 2017, 2014, 2010, 2006, 2005, 2004, 2003, 2001, 2000, 1999, 1996, 1995, 1992, 1991, 1990, 1986, 1985, 1981, 1980, 1976, 1975, 1972, 1971, 1970, 1969, 1967, 1965, 1964, 1963, 1962, 1961, 1960, 1958, 1957, 1956, 1955, 1954, 1952, 1951, 1950, 1949, 1948, 1947, 1946, 1945, 1944, 1942, 1940, 1939, 1938, 1937, 1936, 1935, 1934, 1933, 1932, 1931, 1930, 1929, 1928, 1927, 1926, 1925, 1924, 1923, 1921, 1920
538 E EDNA PL	2020, 2017, 2014, 2010, 2006, 2005, 2004, 2003, 2001, 2000, 1999, 1996, 1995, 1991, 1990, 1986, 1985, 1981, 1980, 1976, 1975, 1972, 1971, 1970, 1969, 1967, 1966, 1965, 1964, 1963, 1962, 1961, 1960, 1958, 1957, 1956, 1955, 1954, 1952, 1951, 1950, 1949, 1948, 1947, 1946, 1945, 1944, 1942, 1940, 1939, 1938, 1937, 1936, 1935, 1934, 1933, 1932, 1931, 1930, 1929, 1928, 1927, 1926, 1925, 1924, 1923, 1921, 1920
538 E EDNA PL	2020, 2017, 2014, 2010, 2006, 2004, 2003, 2001, 2000, 1999, 1996, 1995, 1992, 1991, 1990, 1986, 1985, 1981, 1980, 1976, 1975, 1972, 1971, 1970, 1969, 1967, 1966, 1965, 1964, 1963, 1962, 1961, 1960, 1958, 1957, 1956, 1955, 1954, 1952, 1951, 1950, 1949, 1948, 1947, 1946, 1945, 1944, 1942, 1940, 1939, 1938, 1937, 1936, 1935, 1934, 1933, 1932, 1931, 1930, 1929, 1928, 1927, 1926, 1925, 1924, 1923, 1921, 1920
538 E EDNA PL	2017, 2014, 2010, 2006, 2005, 2004, 2003, 2001, 2000, 1999, 1996, 1995, 1992, 1991, 1990, 1986, 1985, 1981, 1980, 1976, 1975, 1972, 1971, 1970, 1969, 1967, 1966, 1965, 1964, 1963, 1962, 1961, 1960, 1958, 1957, 1956, 1955, 1954, 1952, 1951, 1950, 1949, 1948, 1947, 1946, 1945, 1944, 1942, 1940, 1939, 1938, 1937, 1936, 1935, 1934, 1933, 1932, 1931, 1930, 1929, 1928, 1927, 1926, 1925, 1924, 1923, 1921, 1920
538 EDNA PL	2020, 2017, 2014, 2010, 2006, 2005, 2004, 2001, 2000, 1999, 1996, 1995, 1992, 1991, 1990, 1986, 1985, 1981, 1980, 1976, 1975, 1972, 1971, 1970, 1969, 1967, 1966, 1965, 1964, 1963, 1962, 1961, 1960, 1958, 1957, 1956, 1955, 1954, 1952, 1951, 1950, 1949, 1948, 1947, 1946, 1945, 1944, 1942, 1940, 1939, 1938, 1937, 1936, 1935, 1934, 1933, 1932, 1931, 1930, 1929, 1928, 1927, 1926, 1925, 1924, 1923, 1921, 1920
538 EDNA PL	2020, 2017, 2014, 2010, 2006, 2005, 2004, 2003, 2001, 2000, 1999, 1996, 1995, 1992, 1991, 1990, 1986, 1981, 1980, 1976, 1975, 1972, 1971, 1970, 1969, 1967, 1966, 1965, 1964, 1963, 1962, 1961, 1960, 1958, 1957, 1956, 1955, 1954, 1952, 1951, 1950, 1949, 1948, 1947, 1946, 1945, 1944, 1942, 1940, 1939, 1938, 1937, 1936, 1935, 1934, 1933, 1932, 1931, 1930, 1929, 1928, 1927, 1926, 1925, 1924, 1923, 1921, 1920
538 EDNA PL	2020, 2017, 2014, 2010, 2006, 2005, 2004, 2003, 2001, 2000, 1999, 1996, 1992, 1991, 1990, 1986, 1985, 1981, 1980, 1976, 1975, 1972, 1971, 1970, 1969, 1967, 1966, 1965, 1964, 1963, 1962, 1961, 1960, 1958, 1957, 1956, 1955, 1954, 1952, 1951, 1950, 1949, 1948, 1947, 1946, 1945, 1944, 1942, 1940, 1939, 1938, 1937, 1936, 1935, 1934, 1933, 1932, 1931, 1930, 1929, 1928, 1927, 1926, 1925, 1924, 1923, 1921, 1920

FINDINGS

Address Researched	Address Not Identified in Research Source
538 EDNA PL	2020, 2017, 2014, 2010, 2006, 2005, 2004, 2003, 2001, 2000, 1999, 1996, 1995, 1992, 1991, 1990, 1986, 1985, 1981, 1980, 1976, 1972, 1971, 1970, 1969, 1967, 1966, 1965, 1964, 1963, 1962, 1961, 1960, 1958, 1957, 1956, 1955, 1954, 1952, 1951, 1950, 1949, 1948, 1947, 1946, 1945, 1944, 1942, 1940, 1939, 1938, 1937, 1936, 1935, 1934, 1933, 1932, 1931, 1930, 1929, 1928, 1927, 1926, 1925, 1924, 1923, 1921, 1920
538 EDNA PL	2020, 2017, 2014, 2010, 2006, 2005, 2004, 2003, 2001, 2000, 1999, 1996, 1995, 1992, 1991, 1990, 1986, 1985, 1981, 1976, 1975, 1972, 1971, 1970, 1969, 1967, 1966, 1965, 1964, 1963, 1962, 1961, 1960, 1958, 1957, 1956, 1955, 1954, 1952, 1951, 1950, 1949, 1948, 1947, 1946, 1945, 1944, 1942, 1940, 1939, 1938, 1937, 1936, 1935, 1934, 1933, 1932, 1931, 1930, 1929, 1928, 1927, 1926, 1925, 1924, 1923, 1921, 1920
540 E EDNA PL	2020, 2017, 2014, 2010, 2006, 2005, 2004, 2003, 2001, 2000, 1999, 1996, 1992, 1991, 1990, 1986, 1985, 1981, 1980, 1976, 1975, 1972, 1971, 1970, 1969, 1967, 1966, 1965, 1964, 1963, 1962, 1961, 1960, 1958, 1957, 1956, 1955, 1954, 1952, 1951, 1950, 1949, 1948, 1947, 1946, 1945, 1944, 1942, 1940, 1939, 1938, 1937, 1936, 1935, 1934, 1933, 1932, 1931, 1930, 1929, 1928, 1927, 1926, 1925, 1924, 1923, 1921, 1920
540 E EDNA PL	2020, 2017, 2014, 2010, 2006, 2005, 2004, 2003, 2001, 2000, 1999, 1996, 1995, 1991, 1990, 1986, 1985, 1981, 1980, 1976, 1975, 1972, 1971, 1970, 1969, 1967, 1966, 1965, 1964, 1963, 1962, 1961, 1960, 1958, 1957, 1956, 1955, 1954, 1952, 1951, 1950, 1949, 1948, 1947, 1946, 1945, 1944, 1942, 1940, 1939, 1938, 1937, 1936, 1935, 1934, 1933, 1932, 1931, 1930, 1929, 1928, 1927, 1926, 1925, 1924, 1923, 1921, 1920
540 EDNA PL	2020, 2017, 2014, 2010, 2006, 2005, 2004, 2003, 2001, 2000, 1999, 1996, 1995, 1992, 1991, 1990, 1986, 1981, 1980, 1976, 1975, 1972, 1971, 1970, 1969, 1967, 1966, 1965, 1964, 1963, 1962, 1961, 1960, 1958, 1957, 1956, 1955, 1954, 1952, 1951, 1950, 1949, 1948, 1947, 1946, 1945, 1944, 1942, 1940, 1939, 1938, 1937, 1936, 1935, 1934, 1933, 1932, 1931, 1930, 1929, 1928, 1927, 1926, 1925, 1924, 1923, 1921, 1920
540 EDNA PL	2020, 2017, 2014, 2010, 2006, 2005, 2004, 2001, 2000, 1999, 1996, 1995, 1992, 1991, 1990, 1986, 1985, 1981, 1980, 1976, 1975, 1972, 1971, 1970, 1969, 1967, 1966, 1965, 1964, 1963, 1962, 1961, 1960, 1958, 1957, 1956, 1955, 1954, 1952, 1951, 1950, 1949, 1948, 1947, 1946, 1945, 1944, 1942, 1940, 1939, 1938, 1937, 1936, 1935, 1934, 1933, 1932, 1931, 1930, 1929, 1928, 1927, 1926, 1925, 1924, 1923, 1921, 1920
540 EDNA PL	2020, 2017, 2014, 2010, 2006, 2005, 2004, 2003, 2001, 2000, 1999, 1996, 1995, 1992, 1991, 1990, 1986, 1985, 1981, 1980, 1976, 1972, 1971, 1970, 1969, 1967, 1966, 1965, 1964, 1963, 1962, 1961, 1960, 1958, 1957, 1956, 1955, 1954, 1952, 1951, 1950, 1949, 1948, 1947, 1946, 1945, 1944, 1942, 1940, 1939, 1938, 1937, 1936, 1935, 1934, 1933, 1932, 1931, 1930, 1929, 1928, 1927, 1926, 1925, 1924, 1923, 1921, 1920
540 EDNA PL	2020, 2017, 2014, 2010, 2006, 2005, 2004, 2003, 2001, 2000, 1999, 1996, 1995, 1992, 1991, 1990, 1986, 1985, 1981, 1980, 1976, 1975, 1972, 1971, 1970, 1969, 1967, 1965, 1964, 1963, 1962, 1961, 1960, 1958, 1957, 1956, 1955, 1954, 1952, 1951, 1950, 1949, 1948, 1947, 1946, 1945, 1944, 1942, 1940, 1939, 1938, 1937, 1936, 1935, 1934, 1933, 1932, 1931, 1930, 1929, 1928, 1927, 1926, 1925, 1924, 1923, 1921, 1920
541 E EDNA PL	2020, 2017, 2014, 2010, 2006, 2004, 2003, 2001, 2000, 1999, 1996, 1995, 1992, 1991, 1990, 1986, 1985, 1981, 1980, 1976, 1975, 1972, 1971, 1970, 1969, 1967, 1966, 1965, 1964, 1963, 1962, 1961, 1960, 1958, 1957, 1956, 1955, 1954, 1952, 1951, 1950, 1949, 1948, 1947, 1946, 1945, 1944, 1942, 1940, 1939, 1938, 1937, 1936, 1935, 1934, 1933, 1932, 1931, 1930, 1929, 1928, 1927, 1926, 1925, 1924, 1923, 1921, 1920

FINDINGS

Address Researched	Address Not Identified in Research Source
541 E EDNA PL	2017, 2014, 2010, 2006, 2005, 2004, 2003, 2001, 2000, 1999, 1996, 1995, 1992, 1991, 1990, 1986, 1985, 1981, 1980, 1976, 1975, 1972, 1971, 1970, 1969, 1967, 1966, 1965, 1964, 1963, 1962, 1961, 1960, 1958, 1957, 1956, 1955, 1954, 1952, 1951, 1950, 1949, 1948, 1947, 1946, 1945, 1944, 1942, 1940, 1939, 1938, 1937, 1936, 1935, 1934, 1933, 1932, 1931, 1930, 1929, 1928, 1927, 1926, 1925, 1924, 1923, 1921, 1920
541 E EDNA PL	2020, 2017, 2014, 2010, 2006, 2005, 2004, 2003, 2001, 2000, 1999, 1996, 1995, 1991, 1990, 1986, 1985, 1981, 1980, 1976, 1975, 1972, 1971, 1970, 1969, 1967, 1966, 1965, 1964, 1963, 1962, 1961, 1960, 1958, 1957, 1956, 1955, 1954, 1952, 1951, 1950, 1949, 1948, 1947, 1946, 1945, 1944, 1942, 1940, 1939, 1938, 1937, 1936, 1935, 1934, 1933, 1932, 1931, 1930, 1929, 1928, 1927, 1926, 1925, 1924, 1923, 1921, 1920
541 E EDNA PL	2020, 2017, 2014, 2010, 2006, 2005, 2004, 2003, 2001, 2000, 1999, 1996, 1992, 1991, 1990, 1986, 1985, 1981, 1980, 1976, 1975, 1972, 1971, 1970, 1969, 1967, 1966, 1965, 1964, 1963, 1962, 1961, 1960, 1958, 1957, 1956, 1955, 1954, 1952, 1951, 1950, 1949, 1948, 1947, 1946, 1945, 1944, 1942, 1940, 1939, 1938, 1937, 1936, 1935, 1934, 1933, 1932, 1931, 1930, 1929, 1928, 1927, 1926, 1925, 1924, 1923, 1921, 1920
541 EDNA PL	2020, 2017, 2014, 2010, 2006, 2005, 2004, 2003, 2001, 2000, 1999, 1996, 1992, 1991, 1990, 1986, 1985, 1981, 1980, 1976, 1975, 1972, 1971, 1970, 1969, 1967, 1966, 1965, 1964, 1963, 1962, 1961, 1960, 1958, 1957, 1956, 1955, 1954, 1952, 1951, 1950, 1949, 1948, 1947, 1946, 1945, 1944, 1942, 1940, 1939, 1938, 1937, 1936, 1935, 1934, 1933, 1932, 1931, 1930, 1929, 1928, 1927, 1926, 1925, 1924, 1923, 1921, 1920
541 EDNA PL	2020, 2017, 2014, 2010, 2006, 2005, 2004, 2003, 2001, 2000, 1999, 1996, 1995, 1992, 1991, 1990, 1986, 1981, 1980, 1976, 1975, 1972, 1971, 1970, 1969, 1967, 1966, 1965, 1964, 1963, 1962, 1961, 1960, 1958, 1957, 1956, 1955, 1954, 1952, 1951, 1950, 1949, 1948, 1947, 1946, 1945, 1944, 1942, 1940, 1939, 1938, 1937, 1936, 1935, 1934, 1933, 1932, 1931, 1930, 1929, 1928, 1927, 1926, 1925, 1924, 1923, 1921, 1920
571 E HURST ST	2020, 2017, 2014, 2010, 2006, 2005, 2004, 2003, 2001, 2000, 1999, 1996, 1992, 1991, 1990, 1986, 1985, 1981, 1980, 1976, 1975, 1972, 1971, 1970, 1969, 1967, 1966, 1965, 1964, 1963, 1962, 1961, 1960, 1958, 1957, 1956, 1955, 1954, 1952, 1951, 1950, 1949, 1948, 1947, 1946, 1945, 1944, 1942, 1940, 1939, 1938, 1937, 1936, 1935, 1934, 1933, 1932, 1931, 1930, 1929, 1928, 1927, 1926, 1925, 1924, 1923, 1921, 1920
571 HURST ST	2020, 2017, 2014, 2010, 2006, 2005, 2004, 2003, 2001, 2000, 1999, 1996, 1995, 1992, 1991, 1990, 1986, 1981, 1980, 1976, 1975, 1972, 1971, 1970, 1969, 1967, 1966, 1965, 1964, 1963, 1962, 1961, 1960, 1958, 1957, 1956, 1955, 1954, 1952, 1951, 1950, 1949, 1948, 1947, 1946, 1945, 1944, 1942, 1940, 1939, 1938, 1937, 1936, 1935, 1934, 1933, 1932, 1931, 1930, 1929, 1928, 1927, 1926, 1925, 1924, 1923, 1921, 1920
571 HURST ST	2020, 2017, 2014, 2010, 2006, 2005, 2004, 2001, 2000, 1999, 1996, 1995, 1992, 1991, 1990, 1986, 1985, 1981, 1980, 1976, 1975, 1972, 1971, 1970, 1969, 1967, 1966, 1965, 1964, 1963, 1962, 1961, 1960, 1958, 1957, 1956, 1955, 1954, 1952, 1951, 1950, 1949, 1948, 1947, 1946, 1945, 1944, 1942, 1940, 1939, 1938, 1937, 1936, 1935, 1934, 1933, 1932, 1931, 1930, 1929, 1928, 1927, 1926, 1925, 1924, 1923, 1921, 1920
571 HURST ST	2020, 2017, 2014, 2010, 2006, 2005, 2004, 2003, 2001, 2000, 1999, 1996, 1995, 1992, 1991, 1990, 1986, 1985, 1981, 1980, 1976, 1975, 1972, 1971, 1970, 1969, 1967, 1965, 1964, 1963, 1962, 1961, 1960, 1958, 1957, 1956, 1955, 1954, 1952, 1951, 1950, 1949, 1948, 1947, 1946, 1945, 1944, 1942, 1940, 1939, 1938, 1937, 1936, 1935, 1934, 1933, 1932, 1931, 1930, 1929, 1928, 1927, 1926, 1925, 1924, 1923, 1921, 1920

FINDINGS

Address Researched	Address Not Identified in Research Source
571 HURST ST	2020, 2017, 2014, 2010, 2006, 2005, 2004, 2003, 2001, 2000, 1999, 1996, 1995, 1992, 1991, 1990, 1986, 1985, 1981, 1980, 1976, 1972, 1971, 1970, 1969, 1967, 1966, 1965, 1964, 1963, 1962, 1961, 1960, 1958, 1957, 1956, 1955, 1954, 1952, 1951, 1950, 1949, 1948, 1947, 1946, 1945, 1944, 1942, 1940, 1939, 1938, 1937, 1936, 1935, 1934, 1933, 1932, 1931, 1930, 1929, 1928, 1927, 1926, 1925, 1924, 1923, 1921, 1920
571 HURST ST	2020, 2017, 2014, 2010, 2006, 2005, 2004, 2003, 2001, 2000, 1999, 1996, 1995, 1992, 1991, 1990, 1986, 1985, 1981, 1976, 1975, 1972, 1971, 1970, 1969, 1967, 1966, 1965, 1964, 1963, 1962, 1961, 1960, 1958, 1957, 1956, 1955, 1954, 1952, 1951, 1950, 1949, 1948, 1947, 1946, 1945, 1944, 1942, 1940, 1939, 1938, 1937, 1936, 1935, 1934, 1933, 1932, 1931, 1930, 1929, 1928, 1927, 1926, 1925, 1924, 1923, 1921, 1920
571 HURST ST	2020, 2017, 2014, 2010, 2006, 2005, 2004, 2003, 2001, 2000, 1999, 1996, 1995, 1992, 1991, 1990, 1986, 1985, 1981, 1980, 1976, 1975, 1972, 1971, 1970, 1969, 1967, 1966, 1965, 1964, 1963, 1962, 1961, 1958, 1957, 1956, 1955, 1954, 1952, 1951, 1950, 1949, 1948, 1947, 1946, 1945, 1944, 1942, 1940, 1939, 1938, 1937, 1936, 1935, 1934, 1933, 1932, 1931, 1930, 1929, 1928, 1927, 1926, 1925, 1924, 1923, 1921, 1920
574 N BARRANCA AVE	2020, 2017, 2014, 2010, 2006, 2004, 2003, 2001, 2000, 1999, 1996, 1995, 1992, 1991, 1990, 1986, 1985, 1981, 1980, 1976, 1975, 1972, 1971, 1970, 1969, 1967, 1966, 1965, 1964, 1963, 1962, 1961, 1960, 1958, 1957, 1956, 1955, 1954, 1952, 1951, 1950, 1949, 1948, 1947, 1946, 1945, 1944, 1942, 1940, 1939, 1938, 1937, 1936, 1935, 1934, 1933, 1932, 1931, 1930, 1929, 1928, 1927, 1926, 1925, 1924, 1923, 1921, 1920
574 N BARRANCA AVE	2020, 2017, 2014, 2006, 2005, 2004, 2003, 2001, 2000, 1999, 1996, 1995, 1992, 1991, 1990, 1986, 1985, 1981, 1980, 1976, 1975, 1972, 1971, 1970, 1969, 1967, 1966, 1965, 1964, 1963, 1962, 1961, 1960, 1958, 1957, 1956, 1955, 1954, 1952, 1951, 1950, 1949, 1948, 1947, 1946, 1945, 1944, 1942, 1940, 1939, 1938, 1937, 1936, 1935, 1934, 1933, 1932, 1931, 1930, 1929, 1928, 1927, 1926, 1925, 1924, 1923, 1921, 1920
575 E EDNA PL	2020, 2017, 2014, 2010, 2006, 2004, 2003, 2001, 2000, 1999, 1996, 1995, 1992, 1991, 1990, 1986, 1985, 1981, 1980, 1976, 1975, 1972, 1971, 1970, 1969, 1967, 1966, 1965, 1964, 1963, 1962, 1961, 1960, 1958, 1957, 1956, 1955, 1954, 1952, 1951, 1950, 1949, 1948, 1947, 1946, 1945, 1944, 1942, 1940, 1939, 1938, 1937, 1936, 1935, 1934, 1933, 1932, 1931, 1930, 1929, 1928, 1927, 1926, 1925, 1924, 1923, 1921, 1920
575 E EDNA PL	2017, 2014, 2010, 2006, 2005, 2004, 2003, 2001, 2000, 1999, 1996, 1995, 1992, 1991, 1990, 1986, 1985, 1981, 1980, 1976, 1975, 1972, 1971, 1970, 1969, 1967, 1966, 1965, 1964, 1963, 1962, 1961, 1960, 1958, 1957, 1956, 1955, 1954, 1952, 1951, 1950, 1949, 1948, 1947, 1946, 1945, 1944, 1942, 1940, 1939, 1938, 1937, 1936, 1935, 1934, 1933, 1932, 1931, 1930, 1929, 1928, 1927, 1926, 1925, 1924, 1923, 1921, 1920
575 E EDNA PL	2020, 2017, 2014, 2006, 2005, 2004, 2003, 2001, 2000, 1999, 1996, 1995, 1992, 1991, 1990, 1986, 1985, 1981, 1980, 1976, 1975, 1972, 1971, 1970, 1969, 1967, 1966, 1965, 1964, 1963, 1962, 1961, 1960, 1958, 1957, 1956, 1955, 1954, 1952, 1951, 1950, 1949, 1948, 1947, 1946, 1945, 1944, 1942, 1940, 1939, 1938, 1937, 1936, 1935, 1934, 1933, 1932, 1931, 1930, 1929, 1928, 1927, 1926, 1925, 1924, 1923, 1921, 1920
575 E EDNA PL	2020, 2017, 2010, 2006, 2005, 2004, 2003, 2001, 2000, 1999, 1996, 1995, 1992, 1991, 1990, 1986, 1985, 1981, 1980, 1976, 1975, 1972, 1971, 1970, 1969, 1967, 1966, 1965, 1964, 1963, 1962, 1961, 1960, 1958, 1957, 1956, 1955, 1954, 1952, 1951, 1950, 1949, 1948, 1947, 1946, 1945, 1944, 1942, 1940, 1939, 1938, 1937, 1936, 1935, 1934, 1933, 1932, 1931, 1930, 1929, 1928, 1927, 1926, 1925, 1924, 1923, 1921, 1920

FINDINGS

Address Researched	Address Not Identified in Research Source
575 E EDNA PL	2020, 2017, 2014, 2010, 2006, 2005, 2004, 2003, 2001, 2000, 1999, 1996, 1992, 1991, 1990, 1986, 1985, 1981, 1980, 1976, 1975, 1972, 1971, 1970, 1969, 1967, 1966, 1965, 1964, 1963, 1962, 1961, 1960, 1958, 1957, 1956, 1955, 1954, 1952, 1951, 1950, 1949, 1948, 1947, 1946, 1945, 1944, 1942, 1940, 1939, 1938, 1937, 1936, 1935, 1934, 1933, 1932, 1931, 1930, 1929, 1928, 1927, 1926, 1925, 1924, 1923, 1921, 1920
575 E EDNA PL	2020, 2017, 2014, 2010, 2006, 2005, 2004, 2003, 2001, 2000, 1999, 1996, 1995, 1991, 1990, 1986, 1985, 1981, 1980, 1976, 1975, 1972, 1971, 1970, 1969, 1967, 1966, 1965, 1964, 1963, 1962, 1961, 1960, 1958, 1957, 1956, 1955, 1954, 1952, 1951, 1950, 1949, 1948, 1947, 1946, 1945, 1944, 1942, 1940, 1939, 1938, 1937, 1936, 1935, 1934, 1933, 1932, 1931, 1930, 1929, 1928, 1927, 1926, 1925, 1924, 1923, 1921, 1920
575 EDNA PL	2020, 2017, 2014, 2010, 2006, 2005, 2004, 2003, 2001, 2000, 1999, 1996, 1995, 1992, 1991, 1990, 1986, 1981, 1980, 1976, 1975, 1972, 1971, 1970, 1969, 1967, 1966, 1965, 1964, 1963, 1962, 1961, 1960, 1958, 1957, 1956, 1955, 1954, 1952, 1951, 1950, 1949, 1948, 1947, 1946, 1945, 1944, 1942, 1940, 1939, 1938, 1937, 1936, 1935, 1934, 1933, 1932, 1931, 1930, 1929, 1928, 1927, 1926, 1925, 1924, 1923, 1921, 1920
575 EDNA PL	2020, 2017, 2014, 2010, 2006, 2005, 2004, 2003, 2001, 2000, 1999, 1996, 1992, 1991, 1990, 1986, 1985, 1981, 1980, 1976, 1975, 1972, 1971, 1970, 1969, 1967, 1966, 1965, 1964, 1963, 1962, 1961, 1960, 1958, 1957, 1956, 1955, 1954, 1952, 1951, 1950, 1949, 1948, 1947, 1946, 1945, 1944, 1942, 1940, 1939, 1938, 1937, 1936, 1935, 1934, 1933, 1932, 1931, 1930, 1929, 1928, 1927, 1926, 1925, 1924, 1923, 1921, 1920
575 EDNA PL	2020, 2017, 2014, 2010, 2006, 2005, 2004, 2001, 2000, 1999, 1996, 1995, 1992, 1991, 1990, 1986, 1985, 1981, 1980, 1976, 1975, 1972, 1971, 1970, 1969, 1967, 1966, 1965, 1964, 1963, 1962, 1961, 1960, 1958, 1957, 1956, 1955, 1954, 1952, 1951, 1950, 1949, 1948, 1947, 1946, 1945, 1944, 1942, 1940, 1939, 1938, 1937, 1936, 1935, 1934, 1933, 1932, 1931, 1930, 1929, 1928, 1927, 1926, 1925, 1924, 1923, 1921, 1920
575 EDNA PL	2020, 2017, 2014, 2010, 2006, 2005, 2004, 2003, 2001, 2000, 1999, 1996, 1995, 1992, 1991, 1990, 1986, 1985, 1981, 1980, 1976, 1975, 1972, 1971, 1970, 1969, 1967, 1966, 1965, 1964, 1963, 1962, 1961, 1960, 1958, 1957, 1956, 1955, 1954, 1952, 1951, 1950, 1949, 1948, 1947, 1946, 1945, 1944, 1942, 1940, 1939, 1938, 1937, 1936, 1935, 1934, 1933, 1932, 1931, 1930, 1929, 1928, 1927, 1926, 1925, 1924, 1923, 1921, 1920
575 EDNA PL	2020, 2017, 2014, 2010, 2006, 2005, 2004, 2003, 2001, 2000, 1999, 1996, 1995, 1992, 1991, 1990, 1986, 1985, 1981, 1980, 1976, 1975, 1972, 1970, 1969, 1967, 1966, 1965, 1964, 1963, 1962, 1961, 1960, 1958, 1957, 1956, 1955, 1954, 1952, 1951, 1950, 1949, 1948, 1947, 1946, 1945, 1944, 1942, 1940, 1939, 1938, 1937, 1936, 1935, 1934, 1933, 1932, 1931, 1930, 1929, 1928, 1927, 1926, 1925, 1924, 1923, 1921, 1920
575 EDNA PL	2020, 2017, 2014, 2010, 2006, 2005, 2004, 2003, 2001, 2000, 1999, 1996, 1995, 1992, 1991, 1990, 1986, 1985, 1981, 1980, 1976, 1975, 1972, 1971, 1970, 1969, 1967, 1965, 1964, 1963, 1962, 1961, 1960, 1958, 1957, 1956, 1955, 1954, 1952, 1951, 1950, 1949, 1948, 1947, 1946, 1945, 1944, 1942, 1940, 1939, 1938, 1937, 1936, 1935, 1934, 1933, 1932, 1931, 1930, 1929, 1928, 1927, 1926, 1925, 1924, 1923, 1921, 1920

FINDINGS

Address Researched	Address Not Identified in Research Source
575 EDNA PL	2020, 2017, 2014, 2010, 2006, 2005, 2004, 2003, 2001, 2000, 1999, 1996, 1995, 1992, 1991, 1990, 1986, 1985, 1981, 1980, 1976, 1975, 1972, 1971, 1970, 1969, 1967, 1966, 1965, 1964, 1963, 1962, 1961, 1958, 1957, 1956, 1955, 1954, 1952, 1951, 1950, 1949, 1948, 1947, 1946, 1945, 1944, 1942, 1940, 1939, 1938, 1937, 1936, 1935, 1934, 1933, 1932, 1931, 1930, 1929, 1928, 1927, 1926, 1925, 1924, 1923, 1921, 1920
576 E EDNA PL	2020, 2017, 2014, 2010, 2006, 2004, 2003, 2001, 2000, 1999, 1996, 1995, 1992, 1991, 1990, 1986, 1985, 1981, 1980, 1976, 1975, 1972, 1971, 1970, 1969, 1967, 1966, 1965, 1964, 1963, 1962, 1961, 1960, 1958, 1957, 1956, 1955, 1954, 1952, 1951, 1950, 1949, 1948, 1947, 1946, 1945, 1944, 1942, 1940, 1939, 1938, 1937, 1936, 1935, 1934, 1933, 1932, 1931, 1930, 1929, 1928, 1927, 1926, 1925, 1924, 1923, 1921, 1920
576 E EDNA PL	2020, 2017, 2010, 2006, 2005, 2004, 2003, 2001, 2000, 1999, 1996, 1995, 1992, 1991, 1990, 1986, 1985, 1981, 1980, 1976, 1975, 1972, 1971, 1970, 1969, 1967, 1966, 1965, 1964, 1963, 1962, 1961, 1960, 1958, 1957, 1956, 1955, 1954, 1952, 1951, 1950, 1949, 1948, 1947, 1946, 1945, 1944, 1942, 1940, 1939, 1938, 1937, 1936, 1935, 1934, 1933, 1932, 1931, 1930, 1929, 1928, 1927, 1926, 1925, 1924, 1923, 1921, 1920
576 E EDNA PL	2020, 2017, 2014, 2006, 2005, 2004, 2003, 2001, 2000, 1999, 1996, 1995, 1992, 1991, 1990, 1986, 1985, 1981, 1980, 1976, 1975, 1972, 1971, 1970, 1969, 1967, 1966, 1965, 1964, 1963, 1962, 1961, 1960, 1958, 1957, 1956, 1955, 1954, 1952, 1951, 1950, 1949, 1948, 1947, 1946, 1945, 1944, 1942, 1940, 1939, 1938, 1937, 1936, 1935, 1934, 1933, 1932, 1931, 1930, 1929, 1928, 1927, 1926, 1925, 1924, 1923, 1921, 1920
576 E EDNA PL	2017, 2014, 2010, 2006, 2005, 2004, 2003, 2001, 2000, 1999, 1996, 1995, 1992, 1991, 1990, 1986, 1985, 1981, 1980, 1976, 1975, 1972, 1971, 1970, 1969, 1967, 1966, 1965, 1964, 1963, 1962, 1961, 1960, 1958, 1957, 1956, 1955, 1954, 1952, 1951, 1950, 1949, 1948, 1947, 1946, 1945, 1944, 1942, 1940, 1939, 1938, 1937, 1936, 1935, 1934, 1933, 1932, 1931, 1930, 1929, 1928, 1927, 1926, 1925, 1924, 1923, 1921, 1920
576 E EDNA PL	2020, 2017, 2014, 2010, 2006, 2005, 2004, 2003, 2001, 2000, 1999, 1996, 1992, 1991, 1990, 1986, 1985, 1981, 1980, 1976, 1975, 1972, 1971, 1970, 1969, 1967, 1966, 1965, 1964, 1963, 1962, 1961, 1960, 1958, 1957, 1956, 1955, 1954, 1952, 1951, 1950, 1949, 1948, 1947, 1946, 1945, 1944, 1942, 1940, 1939, 1938, 1937, 1936, 1935, 1934, 1933, 1932, 1931, 1930, 1929, 1928, 1927, 1926, 1925, 1924, 1923, 1921, 1920
576 E EDNA PL	2020, 2017, 2014, 2010, 2006, 2005, 2004, 2003, 2001, 2000, 1999, 1996, 1995, 1991, 1990, 1986, 1985, 1981, 1980, 1976, 1975, 1972, 1971, 1970, 1969, 1967, 1966, 1965, 1964, 1963, 1962, 1961, 1960, 1958, 1957, 1956, 1955, 1954, 1952, 1951, 1950, 1949, 1948, 1947, 1946, 1945, 1944, 1942, 1940, 1939, 1938, 1937, 1936, 1935, 1934, 1933, 1932, 1931, 1930, 1929, 1928, 1927, 1926, 1925, 1924, 1923, 1921, 1920
576 EDNA PL	2020, 2017, 2014, 2010, 2006, 2005, 2004, 2003, 2001, 2000, 1999, 1996, 1995, 1992, 1991, 1990, 1986, 1981, 1980, 1976, 1975, 1972, 1971, 1970, 1969, 1967, 1966, 1965, 1964, 1963, 1962, 1961, 1960, 1958, 1957, 1956, 1955, 1954, 1952, 1951, 1950, 1949, 1948, 1947, 1946, 1945, 1944, 1942, 1940, 1939, 1938, 1937, 1936, 1935, 1934, 1933, 1932, 1931, 1930, 1929, 1928, 1927, 1926, 1925, 1924, 1923, 1921, 1920
576 EDNA PL	2020, 2017, 2014, 2010, 2006, 2005, 2004, 2003, 2001, 2000, 1999, 1996, 1992, 1991, 1990, 1986, 1985, 1981, 1980, 1976, 1975, 1972, 1971, 1970, 1969, 1967, 1966, 1965, 1964, 1963, 1962, 1961, 1960, 1958, 1957, 1956, 1955, 1954, 1952, 1951, 1950, 1949, 1948, 1947, 1946, 1945, 1944, 1942, 1940, 1939, 1938, 1937, 1936, 1935, 1934, 1933, 1932, 1931, 1930, 1929, 1928, 1927, 1926, 1925, 1924, 1923, 1921, 1920

FINDINGS

Address Researched	Address Not Identified in Research Source
576 EDNA PL	2020, 2017, 2014, 2010, 2006, 2005, 2004, 2001, 2000, 1999, 1996, 1995, 1992, 1991, 1990, 1986, 1985, 1981, 1980, 1976, 1975, 1972, 1971, 1970, 1969, 1967, 1966, 1965, 1964, 1963, 1962, 1961, 1960, 1958, 1957, 1956, 1955, 1954, 1952, 1951, 1950, 1949, 1948, 1947, 1946, 1945, 1944, 1942, 1940, 1939, 1938, 1937, 1936, 1935, 1934, 1933, 1932, 1931, 1930, 1929, 1928, 1927, 1926, 1925, 1924, 1923, 1921, 1920
576 EDNA PL	2020, 2017, 2014, 2010, 2006, 2005, 2004, 2003, 2001, 2000, 1999, 1996, 1995, 1992, 1991, 1990, 1986, 1985, 1981, 1980, 1976, 1975, 1972, 1971, 1970, 1969, 1967, 1965, 1964, 1963, 1962, 1961, 1960, 1958, 1957, 1956, 1955, 1954, 1952, 1951, 1950, 1949, 1948, 1947, 1946, 1945, 1944, 1942, 1940, 1939, 1938, 1937, 1936, 1935, 1934, 1933, 1932, 1931, 1930, 1929, 1928, 1927, 1926, 1925, 1924, 1923, 1921, 1920
576 EDNA PL	2020, 2017, 2014, 2010, 2006, 2005, 2004, 2003, 2001, 2000, 1999, 1996, 1995, 1992, 1991, 1990, 1986, 1985, 1981, 1976, 1975, 1972, 1971, 1970, 1969, 1967, 1966, 1965, 1964, 1963, 1962, 1961, 1960, 1958, 1957, 1956, 1955, 1954, 1952, 1951, 1950, 1949, 1948, 1947, 1946, 1945, 1944, 1942, 1940, 1939, 1938, 1937, 1936, 1935, 1934, 1933, 1932, 1931, 1930, 1929, 1928, 1927, 1926, 1925, 1924, 1923, 1921, 1920
576 EDNA PL	2020, 2017, 2014, 2010, 2006, 2005, 2004, 2003, 2001, 2000, 1999, 1996, 1995, 1992, 1991, 1990, 1986, 1985, 1981, 1980, 1976, 1972, 1971, 1970, 1969, 1967, 1966, 1965, 1964, 1963, 1962, 1961, 1960, 1958, 1957, 1956, 1955, 1954, 1952, 1951, 1950, 1949, 1948, 1947, 1946, 1945, 1944, 1942, 1940, 1939, 1938, 1937, 1936, 1935, 1934, 1933, 1932, 1931, 1930, 1929, 1928, 1927, 1926, 1925, 1924, 1923, 1921, 1920
576A EDNA PL	2020, 2017, 2014, 2010, 2006, 2005, 2004, 2003, 2001, 2000, 1999, 1996, 1995, 1992, 1991, 1990, 1986, 1985, 1981, 1980, 1976, 1972, 1971, 1970, 1969, 1967, 1966, 1965, 1964, 1963, 1962, 1961, 1960, 1958, 1957, 1956, 1955, 1954, 1952, 1951, 1950, 1949, 1948, 1947, 1946, 1945, 1944, 1942, 1940, 1939, 1938, 1937, 1936, 1935, 1934, 1933, 1932, 1931, 1930, 1929, 1928, 1927, 1926, 1925, 1924, 1923, 1921, 1920
576A EDNA PL	2020, 2017, 2014, 2010, 2006, 2005, 2004, 2003, 2001, 2000, 1999, 1996, 1995, 1992, 1991, 1990, 1986, 1985, 1981, 1976, 1975, 1972, 1971, 1970, 1969, 1967, 1966, 1965, 1964, 1963, 1962, 1961, 1960, 1958, 1957, 1956, 1955, 1954, 1952, 1951, 1950, 1949, 1948, 1947, 1946, 1945, 1944, 1942, 1940, 1939, 1938, 1937, 1936, 1935, 1934, 1933, 1932, 1931, 1930, 1929, 1928, 1927, 1926, 1925, 1924, 1923, 1921, 1920
576A EDNA PL	2020, 2017, 2014, 2010, 2006, 2005, 2004, 2003, 2001, 2000, 1999, 1996, 1995, 1992, 1991, 1990, 1986, 1985, 1981, 1980, 1976, 1975, 1972, 1971, 1970, 1969, 1967, 1965, 1964, 1963, 1962, 1961, 1960, 1958, 1957, 1956, 1955, 1954, 1952, 1951, 1950, 1949, 1948, 1947, 1946, 1945, 1944, 1942, 1940, 1939, 1938, 1937, 1936, 1935, 1934, 1933, 1932, 1931, 1930, 1929, 1928, 1927, 1926, 1925, 1924, 1923, 1921, 1920
576B EDNA PL	2020, 2017, 2014, 2010, 2006, 2005, 2004, 2003, 2001, 2000, 1999, 1996, 1995, 1992, 1991, 1990, 1986, 1985, 1981, 1980, 1976, 1975, 1972, 1971, 1970, 1969, 1967, 1965, 1964, 1963, 1962, 1961, 1960, 1958, 1957, 1956, 1955, 1954, 1952, 1951, 1950, 1949, 1948, 1947, 1946, 1945, 1944, 1942, 1940, 1939, 1938, 1937, 1936, 1935, 1934, 1933, 1932, 1931, 1930, 1929, 1928, 1927, 1926, 1925, 1924, 1923, 1921, 1920
577 E EDNA PL	2020, 2017, 2014, 2010, 2006, 2004, 2003, 2001, 2000, 1999, 1996, 1995, 1992, 1991, 1990, 1986, 1985, 1981, 1980, 1976, 1975, 1972, 1971, 1970, 1969, 1967, 1966, 1965, 1964, 1963, 1962, 1961, 1960, 1958, 1957, 1956, 1955, 1954, 1952, 1951, 1950, 1949, 1948, 1947, 1946, 1945, 1944, 1942, 1940, 1939, 1938, 1937, 1936, 1935, 1934, 1933, 1932, 1931, 1930, 1929, 1928, 1927, 1926, 1925, 1924, 1923, 1921, 1920

FINDINGS

Address Researched	Address Not Identified in Research Source
577 E EDNA PL	2020, 2017, 2010, 2006, 2005, 2004, 2003, 2001, 2000, 1999, 1996, 1995, 1992, 1991, 1990, 1986, 1985, 1981, 1980, 1976, 1975, 1972, 1971, 1970, 1969, 1967, 1966, 1965, 1964, 1963, 1962, 1961, 1960, 1958, 1957, 1956, 1955, 1954, 1952, 1951, 1950, 1949, 1948, 1947, 1946, 1945, 1944, 1942, 1940, 1939, 1938, 1937, 1936, 1935, 1934, 1933, 1932, 1931, 1930, 1929, 1928, 1927, 1926, 1925, 1924, 1923, 1921, 1920
577 E EDNA PL	2020, 2017, 2014, 2010, 2006, 2005, 2004, 2003, 2001, 2000, 1999, 1996, 1992, 1991, 1990, 1986, 1985, 1981, 1980, 1976, 1975, 1972, 1971, 1970, 1969, 1967, 1966, 1965, 1964, 1963, 1962, 1961, 1960, 1958, 1957, 1956, 1955, 1954, 1952, 1951, 1950, 1949, 1948, 1947, 1946, 1945, 1944, 1942, 1940, 1939, 1938, 1937, 1936, 1935, 1934, 1933, 1932, 1931, 1930, 1929, 1928, 1927, 1926, 1925, 1924, 1923, 1921, 1920
577 E EDNA PL	2020, 2017, 2014, 2010, 2006, 2005, 2004, 2003, 2001, 2000, 1999, 1996, 1995, 1991, 1990, 1986, 1985, 1981, 1980, 1976, 1975, 1972, 1971, 1970, 1969, 1967, 1966, 1965, 1964, 1963, 1962, 1961, 1960, 1958, 1957, 1956, 1955, 1954, 1952, 1951, 1950, 1949, 1948, 1947, 1946, 1945, 1944, 1942, 1940, 1939, 1938, 1937, 1936, 1935, 1934, 1933, 1932, 1931, 1930, 1929, 1928, 1927, 1926, 1925, 1924, 1923, 1921, 1920
577 EDNA PL	2020, 2017, 2014, 2010, 2006, 2005, 2004, 2003, 2001, 2000, 1999, 1996, 1992, 1991, 1990, 1986, 1985, 1981, 1980, 1976, 1975, 1972, 1971, 1970, 1969, 1967, 1966, 1965, 1964, 1963, 1962, 1961, 1960, 1958, 1957, 1956, 1955, 1954, 1952, 1951, 1950, 1949, 1948, 1947, 1946, 1945, 1944, 1942, 1940, 1939, 1938, 1937, 1936, 1935, 1934, 1933, 1932, 1931, 1930, 1929, 1928, 1927, 1926, 1925, 1924, 1923, 1921, 1920
577 EDNA PL	2020, 2017, 2014, 2010, 2006, 2005, 2004, 2001, 2000, 1999, 1996, 1995, 1992, 1991, 1990, 1986, 1985, 1981, 1980, 1976, 1975, 1972, 1971, 1970, 1969, 1967, 1966, 1965, 1964, 1963, 1962, 1961, 1960, 1958, 1957, 1956, 1955, 1954, 1952, 1951, 1950, 1949, 1948, 1947, 1946, 1945, 1944, 1942, 1940, 1939, 1938, 1937, 1936, 1935, 1934, 1933, 1932, 1931, 1930, 1929, 1928, 1927, 1926, 1925, 1924, 1923, 1921, 1920
577 EDNA PL	2020, 2017, 2014, 2010, 2006, 2005, 2004, 2003, 2001, 2000, 1999, 1996, 1995, 1992, 1991, 1990, 1986, 1985, 1981, 1980, 1976, 1975, 1972, 1971, 1970, 1969, 1967, 1966, 1965, 1964, 1963, 1962, 1961, 1960, 1958, 1957, 1956, 1955, 1954, 1952, 1951, 1950, 1949, 1948, 1947, 1946, 1945, 1944, 1942, 1940, 1939, 1938, 1937, 1936, 1935, 1934, 1933, 1932, 1931, 1930, 1929, 1928, 1927, 1926, 1925, 1924, 1923, 1921, 1920
578 E Edna Place	2020, 2017, 2014, 2010, 2006, 2005, 2004, 2003, 2001, 2000, 1999, 1996, 1995, 1992, 1991, 1990, 1986, 1985, 1981, 1980, 1976, 1975, 1972, 1971, 1970, 1969, 1967, 1966, 1965, 1964, 1963, 1962, 1961, 1960, 1958, 1957, 1956, 1955, 1954, 1952, 1951, 1950, 1949, 1948, 1947, 1946, 1945, 1944, 1942, 1940, 1939, 1938, 1937, 1936, 1935, 1934, 1933, 1932, 1931, 1930, 1929, 1928, 1927, 1926, 1925, 1924, 1923, 1921, 1920
578 EDNA PL	2020, 2017, 2014, 2010, 2006, 2005, 2004, 2003, 2001, 2000, 1999, 1996, 1995, 1992, 1991, 1990, 1986, 1985, 1981, 1980, 1976, 1975, 1972, 1971, 1970, 1969, 1967, 1965, 1964, 1963, 1962, 1961, 1960, 1958, 1957, 1956, 1955, 1954, 1952, 1951, 1950, 1949, 1948, 1947, 1946, 1945, 1944, 1942, 1940, 1939, 1938, 1937, 1936, 1935, 1934, 1933, 1932, 1931, 1930, 1929, 1928, 1927, 1926, 1925, 1924, 1923, 1921, 1920

FINDINGS

Address Researched	Address Not Identified in Research Source
581 E SAN BERNARDINO RD	2017, 2014, 2010, 2006, 2005, 2004, 2003, 2001, 2000, 1999, 1996, 1995, 1992, 1991, 1990, 1986, 1985, 1981, 1980, 1976, 1975, 1972, 1971, 1970, 1969, 1967, 1966, 1965, 1964, 1963, 1962, 1961, 1960, 1958, 1957, 1956, 1955, 1954, 1952, 1951, 1950, 1949, 1948, 1947, 1946, 1945, 1944, 1942, 1940, 1939, 1938, 1937, 1936, 1935, 1934, 1933, 1932, 1931, 1930, 1929, 1928, 1927, 1926, 1925, 1924, 1923, 1921, 1920
591 E HURST ST	2020, 2017, 2014, 2010, 2006, 2004, 2003, 2001, 2000, 1999, 1996, 1995, 1992, 1991, 1990, 1986, 1985, 1981, 1980, 1976, 1975, 1972, 1971, 1970, 1969, 1967, 1966, 1965, 1964, 1963, 1962, 1961, 1960, 1958, 1957, 1956, 1955, 1954, 1952, 1951, 1950, 1949, 1948, 1947, 1946, 1945, 1944, 1942, 1940, 1939, 1938, 1937, 1936, 1935, 1934, 1933, 1932, 1931, 1930, 1929, 1928, 1927, 1926, 1925, 1924, 1923, 1921, 1920
599 N BARNCA AVE	2020, 2017, 2014, 2010, 2006, 2005, 2004, 2003, 2001, 2000, 1999, 1996, 1995, 1991, 1990, 1986, 1985, 1981, 1980, 1976, 1975, 1972, 1971, 1970, 1969, 1967, 1966, 1965, 1964, 1963, 1962, 1961, 1960, 1958, 1957, 1956, 1955, 1954, 1952, 1951, 1950, 1949, 1948, 1947, 1946, 1945, 1944, 1942, 1940, 1939, 1938, 1937, 1936, 1935, 1934, 1933, 1932, 1931, 1930, 1929, 1928, 1927, 1926, 1925, 1924, 1923, 1921, 1920
601 E EDNA PL	2020, 2017, 2014, 2010, 2006, 2005, 2004, 2003, 2001, 2000, 1999, 1996, 1995, 1991, 1990, 1986, 1985, 1981, 1980, 1976, 1975, 1972, 1971, 1970, 1969, 1967, 1966, 1965, 1964, 1963, 1962, 1961, 1960, 1958, 1957, 1956, 1955, 1954, 1952, 1951, 1950, 1949, 1948, 1947, 1946, 1945, 1944, 1942, 1940, 1939, 1938, 1937, 1936, 1935, 1934, 1933, 1932, 1931, 1930, 1929, 1928, 1927, 1926, 1925, 1924, 1923, 1921, 1920
601 E EDNA PL	2017, 2014, 2010, 2006, 2005, 2004, 2003, 2001, 2000, 1999, 1996, 1995, 1992, 1991, 1990, 1986, 1985, 1981, 1980, 1976, 1975, 1972, 1971, 1970, 1969, 1967, 1966, 1965, 1964, 1963, 1962, 1961, 1960, 1958, 1957, 1956, 1955, 1954, 1952, 1951, 1950, 1949, 1948, 1947, 1946, 1945, 1944, 1942, 1940, 1939, 1938, 1937, 1936, 1935, 1934, 1933, 1932, 1931, 1930, 1929, 1928, 1927, 1926, 1925, 1924, 1923, 1921, 1920
601 E EDNA PL	2020, 2017, 2010, 2006, 2005, 2004, 2003, 2001, 2000, 1999, 1996, 1995, 1992, 1991, 1990, 1986, 1985, 1981, 1980, 1976, 1975, 1972, 1971, 1970, 1969, 1967, 1966, 1965, 1964, 1963, 1962, 1961, 1960, 1958, 1957, 1956, 1955, 1954, 1952, 1951, 1950, 1949, 1948, 1947, 1946, 1945, 1944, 1942, 1940, 1939, 1938, 1937, 1936, 1935, 1934, 1933, 1932, 1931, 1930, 1929, 1928, 1927, 1926, 1925, 1924, 1923, 1921, 1920
601 E EDNA PL	2020, 2017, 2014, 2006, 2005, 2004, 2003, 2001, 2000, 1999, 1996, 1995, 1992, 1991, 1990, 1986, 1985, 1981, 1980, 1976, 1975, 1972, 1971, 1970, 1969, 1967, 1966, 1965, 1964, 1963, 1962, 1961, 1960, 1958, 1957, 1956, 1955, 1954, 1952, 1951, 1950, 1949, 1948, 1947, 1946, 1945, 1944, 1942, 1940, 1939, 1938, 1937, 1936, 1935, 1934, 1933, 1932, 1931, 1930, 1929, 1928, 1927, 1926, 1925, 1924, 1923, 1921, 1920
601 EDNA PL	2020, 2017, 2014, 2010, 2006, 2005, 2004, 2001, 2000, 1999, 1996, 1995, 1992, 1991, 1990, 1986, 1985, 1981, 1980, 1976, 1975, 1972, 1971, 1970, 1969, 1967, 1966, 1965, 1964, 1963, 1962, 1961, 1960, 1958, 1957, 1956, 1955, 1954, 1952, 1951, 1950, 1949, 1948, 1947, 1946, 1945, 1944, 1942, 1940, 1939, 1938, 1937, 1936, 1935, 1934, 1933, 1932, 1931, 1930, 1929, 1928, 1927, 1926, 1925, 1924, 1923, 1921, 1920
601 EDNA PL	2020, 2017, 2014, 2010, 2006, 2005, 2004, 2003, 2001, 2000, 1999, 1996, 1995, 1992, 1991, 1990, 1986, 1981, 1980, 1976, 1975, 1972, 1971, 1970, 1969, 1967, 1966, 1965, 1964, 1963, 1962, 1961, 1960, 1958, 1957, 1956, 1955, 1954, 1952, 1951, 1950, 1949, 1948, 1947, 1946, 1945, 1944, 1942, 1940, 1939, 1938, 1937, 1936, 1935, 1934, 1933, 1932, 1931, 1930, 1929, 1928, 1927, 1926, 1925, 1924, 1923, 1921, 1920

FINDINGS

Address Researched	Address Not Identified in Research Source
601 EDNA PL	2020, 2017, 2014, 2010, 2006, 2005, 2004, 2003, 2001, 2000, 1999, 1996, 1995, 1992, 1991, 1990, 1986, 1985, 1981, 1980, 1976, 1975, 1972, 1971, 1970, 1969, 1967, 1965, 1964, 1963, 1962, 1961, 1960, 1958, 1957, 1956, 1955, 1954, 1952, 1951, 1950, 1949, 1948, 1947, 1946, 1945, 1944, 1942, 1940, 1939, 1938, 1937, 1936, 1935, 1934, 1933, 1932, 1931, 1930, 1929, 1928, 1927, 1926, 1925, 1924, 1923, 1921, 1920
601 EDNA PL	2020, 2017, 2014, 2010, 2006, 2005, 2004, 2003, 2001, 2000, 1999, 1996, 1995, 1992, 1991, 1990, 1986, 1985, 1981, 1976, 1975, 1972, 1971, 1970, 1969, 1967, 1966, 1965, 1964, 1963, 1962, 1961, 1960, 1958, 1957, 1956, 1955, 1954, 1952, 1951, 1950, 1949, 1948, 1947, 1946, 1945, 1944, 1942, 1940, 1939, 1938, 1937, 1936, 1935, 1934, 1933, 1932, 1931, 1930, 1929, 1928, 1927, 1926, 1925, 1924, 1923, 1921, 1920
602 EDNA PL	2020, 2017, 2014, 2010, 2006, 2005, 2004, 2003, 2001, 2000, 1999, 1996, 1995, 1992, 1991, 1990, 1986, 1985, 1981, 1976, 1975, 1972, 1971, 1970, 1969, 1967, 1966, 1965, 1964, 1963, 1962, 1961, 1960, 1958, 1957, 1956, 1955, 1954, 1952, 1951, 1950, 1949, 1948, 1947, 1946, 1945, 1944, 1942, 1940, 1939, 1938, 1937, 1936, 1935, 1934, 1933, 1932, 1931, 1930, 1929, 1928, 1927, 1926, 1925, 1924, 1923, 1921, 1920
602 EDNA PL	2020, 2017, 2014, 2010, 2006, 2005, 2004, 2001, 2000, 1999, 1996, 1995, 1992, 1991, 1990, 1986, 1985, 1981, 1980, 1976, 1975, 1972, 1971, 1970, 1969, 1967, 1966, 1965, 1964, 1963, 1962, 1961, 1960, 1958, 1957, 1956, 1955, 1954, 1952, 1951, 1950, 1949, 1948, 1947, 1946, 1945, 1944, 1942, 1940, 1939, 1938, 1937, 1936, 1935, 1934, 1933, 1932, 1931, 1930, 1929, 1928, 1927, 1926, 1925, 1924, 1923, 1921, 1920
605 N Barranca Avenue	2020, 2017, 2014, 2010, 2006, 2005, 2004, 2003, 2001, 2000, 1999, 1996, 1995, 1992, 1991, 1990, 1986, 1985, 1981, 1980, 1976, 1975, 1972, 1971, 1970, 1969, 1967, 1966, 1965, 1964, 1963, 1962, 1961, 1960, 1958, 1957, 1956, 1955, 1954, 1952, 1951, 1950, 1949, 1948, 1947, 1946, 1945, 1944, 1942, 1940, 1939, 1938, 1937, 1936, 1935, 1934, 1933, 1932, 1931, 1930, 1929, 1928, 1927, 1926, 1925, 1924, 1923, 1921, 1920
606 EDNA PL	2020, 2017, 2014, 2010, 2006, 2005, 2004, 2003, 2001, 2000, 1999, 1996, 1995, 1992, 1991, 1990, 1986, 1985, 1981, 1980, 1976, 1975, 1972, 1971, 1970, 1969, 1967, 1966, 1965, 1964, 1963, 1962, 1961, 1960, 1958, 1956, 1955, 1954, 1952, 1951, 1950, 1949, 1948, 1947, 1946, 1945, 1944, 1942, 1940, 1939, 1938, 1937, 1936, 1935, 1934, 1933, 1932, 1931, 1930, 1929, 1928, 1927, 1926, 1925, 1924, 1923, 1921, 1920
612 BARRANCA AVE	2020, 2017, 2014, 2010, 2006, 2005, 2004, 2001, 2000, 1999, 1996, 1995, 1992, 1991, 1990, 1986, 1985, 1981, 1980, 1976, 1975, 1972, 1971, 1970, 1969, 1967, 1966, 1965, 1964, 1963, 1962, 1961, 1960, 1958, 1957, 1956, 1955, 1954, 1952, 1951, 1950, 1949, 1948, 1947, 1946, 1945, 1944, 1942, 1940, 1939, 1938, 1937, 1936, 1935, 1934, 1933, 1932, 1931, 1930, 1929, 1928, 1927, 1926, 1925, 1924, 1923, 1921, 1920
612 BARRANCA AVE	2020, 2017, 2014, 2010, 2006, 2005, 2004, 2003, 2001, 2000, 1999, 1996, 1995, 1992, 1991, 1990, 1986, 1981, 1980, 1976, 1975, 1972, 1971, 1970, 1969, 1967, 1966, 1965, 1964, 1963, 1962, 1961, 1960, 1958, 1957, 1956, 1955, 1954, 1952, 1951, 1950, 1949, 1948, 1947, 1946, 1945, 1944, 1942, 1940, 1939, 1938, 1937, 1936, 1935, 1934, 1933, 1932, 1931, 1930, 1929, 1928, 1927, 1926, 1925, 1924, 1923, 1921, 1920
612 BARRANCA AVE	2020, 2017, 2014, 2010, 2006, 2005, 2004, 2003, 2001, 2000, 1999, 1996, 1992, 1991, 1990, 1986, 1985, 1981, 1980, 1976, 1975, 1972, 1971, 1970, 1969, 1967, 1966, 1965, 1964, 1963, 1962, 1961, 1960, 1958, 1957, 1956, 1955, 1954, 1952, 1951, 1950, 1949, 1948, 1947, 1946, 1945, 1944, 1942, 1940, 1939, 1938, 1937, 1936, 1935, 1934, 1933, 1932, 1931, 1930, 1929, 1928, 1927, 1926, 1925, 1924, 1923, 1921, 1920

FINDINGS

Address Researched	Address Not Identified in Research Source
612 N BARRANCA AVE	2020, 2017, 2014, 2010, 2006, 2005, 2004, 2003, 2001, 2000, 1999, 1996, 1992, 1991, 1990, 1986, 1985, 1981, 1980, 1976, 1975, 1972, 1971, 1970, 1969, 1967, 1966, 1965, 1964, 1963, 1962, 1961, 1960, 1958, 1957, 1956, 1955, 1954, 1952, 1951, 1950, 1949, 1948, 1947, 1946, 1945, 1944, 1942, 1940, 1939, 1938, 1937, 1936, 1935, 1934, 1933, 1932, 1931, 1930, 1929, 1928, 1927, 1926, 1925, 1924, 1923, 1921, 1920
612 N BARRANCA AVE	2020, 2017, 2014, 2010, 2006, 2005, 2004, 2003, 2001, 2000, 1999, 1996, 1995, 1991, 1990, 1986, 1985, 1981, 1980, 1976, 1975, 1972, 1971, 1970, 1969, 1967, 1966, 1965, 1964, 1963, 1962, 1961, 1960, 1958, 1957, 1956, 1955, 1954, 1952, 1951, 1950, 1949, 1948, 1947, 1946, 1945, 1944, 1942, 1940, 1939, 1938, 1937, 1936, 1935, 1934, 1933, 1932, 1931, 1930, 1929, 1928, 1927, 1926, 1925, 1924, 1923, 1921, 1920
612 N BARRANCA AVE	2020, 2017, 2014, 2006, 2005, 2004, 2003, 2001, 2000, 1999, 1996, 1995, 1992, 1991, 1990, 1986, 1985, 1981, 1980, 1976, 1975, 1972, 1971, 1970, 1969, 1967, 1966, 1965, 1964, 1963, 1962, 1961, 1960, 1958, 1957, 1956, 1955, 1954, 1952, 1951, 1950, 1949, 1948, 1947, 1946, 1945, 1944, 1942, 1940, 1939, 1938, 1937, 1936, 1935, 1934, 1933, 1932, 1931, 1930, 1929, 1928, 1927, 1926, 1925, 1924, 1923, 1921, 1920
612 N BARRANCA AVE	2020, 2017, 2014, 2010, 2006, 2004, 2003, 2001, 2000, 1999, 1996, 1995, 1992, 1991, 1990, 1986, 1985, 1981, 1980, 1976, 1975, 1972, 1971, 1970, 1969, 1967, 1966, 1965, 1964, 1963, 1962, 1961, 1960, 1958, 1957, 1956, 1955, 1954, 1952, 1951, 1950, 1949, 1948, 1947, 1946, 1945, 1944, 1942, 1940, 1939, 1938, 1937, 1936, 1935, 1934, 1933, 1932, 1931, 1930, 1929, 1928, 1927, 1926, 1925, 1924, 1923, 1921, 1920
612 N BARRANCA AVE	2020, 2017, 2010, 2006, 2005, 2004, 2003, 2001, 2000, 1999, 1996, 1995, 1992, 1991, 1990, 1986, 1985, 1981, 1980, 1976, 1975, 1972, 1971, 1970, 1969, 1967, 1966, 1965, 1964, 1963, 1962, 1961, 1960, 1958, 1957, 1956, 1955, 1954, 1952, 1951, 1950, 1949, 1948, 1947, 1946, 1945, 1944, 1942, 1940, 1939, 1938, 1937, 1936, 1935, 1934, 1933, 1932, 1931, 1930, 1929, 1928, 1927, 1926, 1925, 1924, 1923, 1921, 1920
613 N COMMERCIAL AVE	2017, 2014, 2010, 2006, 2005, 2004, 2003, 2001, 2000, 1999, 1996, 1995, 1992, 1991, 1990, 1986, 1985, 1981, 1980, 1976, 1975, 1972, 1971, 1970, 1969, 1967, 1966, 1965, 1964, 1963, 1962, 1961, 1960, 1958, 1957, 1956, 1955, 1954, 1952, 1951, 1950, 1949, 1948, 1947, 1946, 1945, 1944, 1942, 1940, 1939, 1938, 1937, 1936, 1935, 1934, 1933, 1932, 1931, 1930, 1929, 1928, 1927, 1926, 1925, 1924, 1923, 1921, 1920
614 E EDNA PL	2017, 2014, 2010, 2006, 2005, 2004, 2003, 2001, 2000, 1999, 1996, 1995, 1992, 1991, 1990, 1986, 1985, 1981, 1980, 1976, 1975, 1972, 1971, 1970, 1969, 1967, 1966, 1965, 1964, 1963, 1962, 1961, 1960, 1958, 1957, 1956, 1955, 1954, 1952, 1951, 1950, 1949, 1948, 1947, 1946, 1945, 1944, 1942, 1940, 1939, 1938, 1937, 1936, 1935, 1934, 1933, 1932, 1931, 1930, 1929, 1928, 1927, 1926, 1925, 1924, 1923, 1921, 1920
614 E EDNA PL	2020, 2017, 2014, 2006, 2005, 2004, 2003, 2001, 2000, 1999, 1996, 1995, 1992, 1991, 1990, 1986, 1985, 1981, 1980, 1976, 1975, 1972, 1971, 1970, 1969, 1967, 1966, 1965, 1964, 1963, 1962, 1961, 1960, 1958, 1957, 1956, 1955, 1954, 1952, 1951, 1950, 1949, 1948, 1947, 1946, 1945, 1944, 1942, 1940, 1939, 1938, 1937, 1936, 1935, 1934, 1933, 1932, 1931, 1930, 1929, 1928, 1927, 1926, 1925, 1924, 1923, 1921, 1920
614 E EDNA PL	2020, 2017, 2010, 2006, 2005, 2004, 2003, 2001, 2000, 1999, 1996, 1995, 1992, 1991, 1990, 1986, 1985, 1981, 1980, 1976, 1975, 1972, 1971, 1970, 1969, 1967, 1966, 1965, 1964, 1963, 1962, 1961, 1960, 1958, 1957, 1956, 1955, 1954, 1952, 1951, 1950, 1949, 1948, 1947, 1946, 1945, 1944, 1942, 1940, 1939, 1938, 1937, 1936, 1935, 1934, 1933, 1932, 1931, 1930, 1929, 1928, 1927, 1926, 1925, 1924, 1923, 1921, 1920

FINDINGS

Address Researched	Address Not Identified in Research Source
614 E EDNA PL	2020, 2017, 2014, 2010, 2006, 2004, 2003, 2001, 2000, 1999, 1996, 1995, 1992, 1991, 1990, 1986, 1985, 1981, 1980, 1976, 1975, 1972, 1971, 1970, 1969, 1967, 1966, 1965, 1964, 1963, 1962, 1961, 1960, 1958, 1957, 1956, 1955, 1954, 1952, 1951, 1950, 1949, 1948, 1947, 1946, 1945, 1944, 1942, 1940, 1939, 1938, 1937, 1936, 1935, 1934, 1933, 1932, 1931, 1930, 1929, 1928, 1927, 1926, 1925, 1924, 1923, 1921, 1920
614 E EDNA PL	2020, 2017, 2014, 2010, 2006, 2005, 2004, 2003, 2001, 2000, 1999, 1996, 1995, 1991, 1990, 1986, 1985, 1981, 1980, 1976, 1975, 1972, 1971, 1970, 1969, 1967, 1966, 1965, 1964, 1963, 1962, 1961, 1960, 1958, 1957, 1956, 1955, 1954, 1952, 1951, 1950, 1949, 1948, 1947, 1946, 1945, 1944, 1942, 1940, 1939, 1938, 1937, 1936, 1935, 1934, 1933, 1932, 1931, 1930, 1929, 1928, 1927, 1926, 1925, 1924, 1923, 1921, 1920
614 E EDNA PL	2020, 2017, 2014, 2010, 2006, 2005, 2004, 2003, 2001, 2000, 1999, 1996, 1992, 1991, 1990, 1986, 1985, 1981, 1980, 1976, 1975, 1972, 1971, 1970, 1969, 1967, 1966, 1965, 1964, 1963, 1962, 1961, 1960, 1958, 1957, 1956, 1955, 1954, 1952, 1951, 1950, 1949, 1948, 1947, 1946, 1945, 1944, 1942, 1940, 1939, 1938, 1937, 1936, 1935, 1934, 1933, 1932, 1931, 1930, 1929, 1928, 1927, 1926, 1925, 1924, 1923, 1921, 1920
614 EDNA PL	2020, 2017, 2014, 2010, 2006, 2005, 2004, 2003, 2001, 2000, 1999, 1996, 1992, 1991, 1990, 1986, 1985, 1981, 1980, 1976, 1975, 1972, 1971, 1970, 1969, 1967, 1966, 1965, 1964, 1963, 1962, 1961, 1960, 1958, 1957, 1956, 1955, 1954, 1952, 1951, 1950, 1949, 1948, 1947, 1946, 1945, 1944, 1942, 1940, 1939, 1938, 1937, 1936, 1935, 1934, 1933, 1932, 1931, 1930, 1929, 1928, 1927, 1926, 1925, 1924, 1923, 1921, 1920
614 EDNA PL	2020, 2017, 2014, 2010, 2006, 2005, 2004, 2001, 2000, 1999, 1996, 1995, 1992, 1991, 1990, 1986, 1985, 1981, 1980, 1976, 1975, 1972, 1971, 1970, 1969, 1967, 1966, 1965, 1964, 1963, 1962, 1961, 1960, 1958, 1957, 1956, 1955, 1954, 1952, 1951, 1950, 1949, 1948, 1947, 1946, 1945, 1944, 1942, 1940, 1939, 1938, 1937, 1936, 1935, 1934, 1933, 1932, 1931, 1930, 1929, 1928, 1927, 1926, 1925, 1924, 1923, 1921, 1920
614 EDNA PL	2020, 2017, 2014, 2010, 2006, 2005, 2004, 2003, 2001, 2000, 1999, 1996, 1995, 1992, 1991, 1990, 1986, 1985, 1981, 1980, 1976, 1975, 1972, 1971, 1970, 1969, 1967, 1966, 1965, 1964, 1963, 1962, 1961, 1960, 1958, 1956, 1955, 1954, 1952, 1951, 1950, 1949, 1948, 1947, 1946, 1945, 1944, 1942, 1940, 1939, 1938, 1937, 1936, 1935, 1934, 1933, 1932, 1931, 1930, 1929, 1928, 1927, 1926, 1925, 1924, 1923, 1921, 1920
614 EDNA PL	2020, 2017, 2014, 2010, 2006, 2005, 2004, 2003, 2001, 2000, 1999, 1996, 1995, 1992, 1991, 1990, 1986, 1985, 1981, 1980, 1976, 1975, 1972, 1971, 1970, 1969, 1967, 1966, 1965, 1964, 1963, 1962, 1961, 1958, 1957, 1956, 1955, 1954, 1952, 1951, 1950, 1949, 1948, 1947, 1946, 1945, 1944, 1942, 1940, 1939, 1938, 1937, 1936, 1935, 1934, 1933, 1932, 1931, 1930, 1929, 1928, 1927, 1926, 1925, 1924, 1923, 1921, 1920
614A EDNA PL	2020, 2017, 2014, 2010, 2006, 2005, 2004, 2003, 2001, 2000, 1999, 1996, 1995, 1992, 1991, 1990, 1986, 1985, 1981, 1976, 1975, 1972, 1971, 1970, 1969, 1967, 1966, 1965, 1964, 1963, 1962, 1961, 1960, 1958, 1957, 1956, 1955, 1954, 1952, 1951, 1950, 1949, 1948, 1947, 1946, 1945, 1944, 1942, 1940, 1939, 1938, 1937, 1936, 1935, 1934, 1933, 1932, 1931, 1930, 1929, 1928, 1927, 1926, 1925, 1924, 1923, 1921, 1920

FINDINGS

Address Researched	Address Not Identified in Research Source
614A EDNA PL	2020, 2017, 2014, 2010, 2006, 2005, 2004, 2003, 2001, 2000, 1999, 1996, 1995, 1992, 1991, 1990, 1986, 1981, 1980, 1976, 1975, 1972, 1971, 1970, 1969, 1967, 1966, 1965, 1964, 1963, 1962, 1961, 1960, 1958, 1957, 1956, 1955, 1954, 1952, 1951, 1950, 1949, 1948, 1947, 1946, 1945, 1944, 1942, 1940, 1939, 1938, 1937, 1936, 1935, 1934, 1933, 1932, 1931, 1930, 1929, 1928, 1927, 1926, 1925, 1924, 1923, 1921, 1920
614C EDNA PL	2020, 2017, 2014, 2010, 2006, 2005, 2004, 2003, 2001, 2000, 1999, 1996, 1995, 1992, 1991, 1990, 1986, 1981, 1980, 1976, 1975, 1972, 1971, 1970, 1969, 1967, 1966, 1965, 1964, 1963, 1962, 1961, 1960, 1958, 1957, 1956, 1955, 1954, 1952, 1951, 1950, 1949, 1948, 1947, 1946, 1945, 1944, 1942, 1940, 1939, 1938, 1937, 1936, 1935, 1934, 1933, 1932, 1931, 1930, 1929, 1928, 1927, 1926, 1925, 1924, 1923, 1921, 1920
614C EDNA PL	2020, 2017, 2014, 2010, 2006, 2005, 2004, 2003, 2001, 2000, 1999, 1996, 1995, 1992, 1991, 1990, 1985, 1981, 1980, 1976, 1975, 1972, 1971, 1970, 1969, 1967, 1966, 1965, 1964, 1963, 1962, 1961, 1960, 1958, 1957, 1956, 1955, 1954, 1952, 1951, 1950, 1949, 1948, 1947, 1946, 1945, 1944, 1942, 1940, 1939, 1938, 1937, 1936, 1935, 1934, 1933, 1932, 1931, 1930, 1929, 1928, 1927, 1926, 1925, 1924, 1923, 1921, 1920
614C EDNA PL	2020, 2017, 2014, 2010, 2006, 2005, 2004, 2003, 2001, 2000, 1999, 1996, 1995, 1992, 1991, 1990, 1986, 1985, 1980, 1976, 1975, 1972, 1971, 1970, 1969, 1967, 1966, 1965, 1964, 1963, 1962, 1961, 1960, 1958, 1957, 1956, 1955, 1954, 1952, 1951, 1950, 1949, 1948, 1947, 1946, 1945, 1944, 1942, 1940, 1939, 1938, 1937, 1936, 1935, 1934, 1933, 1932, 1931, 1930, 1929, 1928, 1927, 1926, 1925, 1924, 1923, 1921, 1920
614C EDNA PL	2020, 2017, 2014, 2010, 2006, 2005, 2004, 2003, 2001, 2000, 1999, 1996, 1992, 1991, 1990, 1986, 1985, 1981, 1980, 1976, 1975, 1972, 1971, 1970, 1969, 1967, 1966, 1965, 1964, 1963, 1962, 1961, 1960, 1958, 1957, 1956, 1955, 1954, 1952, 1951, 1950, 1949, 1948, 1947, 1946, 1945, 1944, 1942, 1940, 1939, 1938, 1937, 1936, 1935, 1934, 1933, 1932, 1931, 1930, 1929, 1928, 1927, 1926, 1925, 1924, 1923, 1921, 1920
614C EDNA PL	2020, 2017, 2014, 2010, 2006, 2005, 2004, 2003, 2001, 2000, 1999, 1996, 1995, 1992, 1991, 1990, 1986, 1985, 1981, 1980, 1976, 1975, 1972, 1971, 1970, 1969, 1967, 1966, 1965, 1964, 1963, 1962, 1961, 1960, 1958, 1957, 1956, 1955, 1954, 1952, 1951, 1950, 1949, 1948, 1947, 1946, 1945, 1944, 1942, 1940, 1939, 1938, 1937, 1936, 1935, 1934, 1933, 1932, 1931, 1930, 1929, 1928, 1927, 1926, 1925, 1924, 1923, 1921, 1920
614C EDNA PL	2020, 2017, 2014, 2010, 2006, 2005, 2004, 2003, 2001, 2000, 1999, 1996, 1995, 1992, 1991, 1990, 1986, 1985, 1981, 1980, 1976, 1972, 1971, 1970, 1969, 1967, 1966, 1965, 1964, 1963, 1962, 1961, 1960, 1958, 1957, 1956, 1955, 1954, 1952, 1951, 1950, 1949, 1948, 1947, 1946, 1945, 1944, 1942, 1940, 1939, 1938, 1937, 1936, 1935, 1934, 1933, 1932, 1931, 1930, 1929, 1928, 1927, 1926, 1925, 1924, 1923, 1921, 1920
616 EDNA PL	2020, 2017, 2014, 2010, 2006, 2005, 2004, 2003, 2001, 2000, 1999, 1996, 1995, 1992, 1991, 1990, 1986, 1985, 1981, 1980, 1976, 1975, 1972, 1971, 1970, 1969, 1967, 1966, 1965, 1964, 1963, 1962, 1961, 1958, 1957, 1956, 1955, 1954, 1952, 1951, 1950, 1949, 1948, 1947, 1946, 1945, 1944, 1942, 1940, 1939, 1938, 1937, 1936, 1935, 1934, 1933, 1932, 1931, 1930, 1929, 1928, 1927, 1926, 1925, 1924, 1923, 1921, 1920
616 EDNA PL	2020, 2017, 2014, 2010, 2006, 2005, 2004, 2003, 2001, 2000, 1999, 1996, 1995, 1992, 1991, 1990, 1986, 1985, 1981, 1980, 1976, 1975, 1972, 1971, 1970, 1969, 1967, 1966, 1965, 1964, 1963, 1962, 1961, 1960, 1958, 1956, 1955, 1954, 1952, 1951, 1950, 1949, 1948, 1947, 1946, 1945, 1944, 1942, 1940, 1939, 1938, 1937, 1936, 1935, 1934, 1933, 1932, 1931, 1930, 1929, 1928, 1927, 1926, 1925, 1924, 1923, 1921, 1920

FINDINGS

Address Researched	Address Not Identified in Research Source
617 E EDNA PL	2020, 2017, 2014, 2010, 2006, 2005, 2004, 2003, 2001, 2000, 1999, 1996, 1992, 1991, 1990, 1986, 1985, 1981, 1980, 1976, 1975, 1972, 1971, 1970, 1969, 1967, 1966, 1965, 1964, 1963, 1962, 1961, 1960, 1958, 1957, 1956, 1955, 1954, 1952, 1951, 1950, 1949, 1948, 1947, 1946, 1945, 1944, 1942, 1940, 1939, 1938, 1937, 1936, 1935, 1934, 1933, 1932, 1931, 1930, 1929, 1928, 1927, 1926, 1925, 1924, 1923, 1921, 1920
617 E EDNA PL	2020, 2017, 2014, 2010, 2006, 2005, 2004, 2003, 2001, 2000, 1999, 1996, 1995, 1991, 1990, 1986, 1985, 1981, 1980, 1976, 1975, 1972, 1971, 1970, 1969, 1967, 1966, 1965, 1964, 1963, 1962, 1961, 1960, 1958, 1957, 1956, 1955, 1954, 1952, 1951, 1950, 1949, 1948, 1947, 1946, 1945, 1944, 1942, 1940, 1939, 1938, 1937, 1936, 1935, 1934, 1933, 1932, 1931, 1930, 1929, 1928, 1927, 1926, 1925, 1924, 1923, 1921, 1920
617 E EDNA PL	2020, 2017, 2014, 2006, 2005, 2004, 2003, 2001, 2000, 1999, 1996, 1995, 1992, 1991, 1990, 1986, 1985, 1981, 1980, 1976, 1975, 1972, 1971, 1970, 1969, 1967, 1966, 1965, 1964, 1963, 1962, 1961, 1960, 1958, 1957, 1956, 1955, 1954, 1952, 1951, 1950, 1949, 1948, 1947, 1946, 1945, 1944, 1942, 1940, 1939, 1938, 1937, 1936, 1935, 1934, 1933, 1932, 1931, 1930, 1929, 1928, 1927, 1926, 1925, 1924, 1923, 1921, 1920
617 EDNA PL	2020, 2017, 2014, 2010, 2006, 2005, 2004, 2001, 2000, 1999, 1996, 1995, 1992, 1991, 1990, 1986, 1985, 1981, 1980, 1976, 1975, 1972, 1971, 1970, 1969, 1967, 1966, 1965, 1964, 1963, 1962, 1961, 1960, 1958, 1957, 1956, 1955, 1954, 1952, 1951, 1950, 1949, 1948, 1947, 1946, 1945, 1944, 1942, 1940, 1939, 1938, 1937, 1936, 1935, 1934, 1933, 1932, 1931, 1930, 1929, 1928, 1927, 1926, 1925, 1924, 1923, 1921, 1920
617 EDNA PL	2020, 2017, 2014, 2010, 2006, 2005, 2004, 2003, 2001, 2000, 1999, 1996, 1995, 1992, 1991, 1990, 1986, 1981, 1980, 1976, 1975, 1972, 1971, 1970, 1969, 1967, 1966, 1965, 1964, 1963, 1962, 1961, 1960, 1958, 1957, 1956, 1955, 1954, 1952, 1951, 1950, 1949, 1948, 1947, 1946, 1945, 1944, 1942, 1940, 1939, 1938, 1937, 1936, 1935, 1934, 1933, 1932, 1931, 1930, 1929, 1928, 1927, 1926, 1925, 1924, 1923, 1921, 1920
617 EDNA PL	2020, 2017, 2014, 2010, 2006, 2005, 2004, 2003, 2001, 2000, 1999, 1996, 1992, 1991, 1990, 1986, 1985, 1981, 1980, 1976, 1975, 1972, 1971, 1970, 1969, 1967, 1966, 1965, 1964, 1963, 1962, 1961, 1960, 1958, 1957, 1956, 1955, 1954, 1952, 1951, 1950, 1949, 1948, 1947, 1946, 1945, 1944, 1942, 1940, 1939, 1938, 1937, 1936, 1935, 1934, 1933, 1932, 1931, 1930, 1929, 1928, 1927, 1926, 1925, 1924, 1923, 1921, 1920
617 EDNA PL	2020, 2017, 2014, 2010, 2006, 2005, 2004, 2003, 2001, 2000, 1999, 1996, 1995, 1992, 1991, 1990, 1986, 1985, 1981, 1980, 1976, 1975, 1972, 1971, 1970, 1969, 1967, 1966, 1965, 1964, 1963, 1962, 1961, 1960, 1958, 1957, 1956, 1955, 1954, 1952, 1951, 1950, 1949, 1948, 1947, 1946, 1945, 1944, 1942, 1940, 1939, 1938, 1937, 1936, 1935, 1934, 1933, 1932, 1931, 1930, 1929, 1928, 1927, 1926, 1925, 1924, 1923, 1921, 1920
619 E EDNA PL	2020, 2017, 2014, 2006, 2005, 2004, 2003, 2001, 2000, 1999, 1996, 1995, 1992, 1991, 1990, 1986, 1985, 1981, 1980, 1976, 1975, 1972, 1971, 1970, 1969, 1967, 1966, 1965, 1964, 1963, 1962, 1961, 1960, 1958, 1957, 1956, 1955, 1954, 1952, 1951, 1950, 1949, 1948, 1947, 1946, 1945, 1944, 1942, 1940, 1939, 1938, 1937, 1936, 1935, 1934, 1933, 1932, 1931, 1930, 1929, 1928, 1927, 1926, 1925, 1924, 1923, 1921, 1920
619 E EDNA PL	2017, 2014, 2010, 2006, 2005, 2004, 2003, 2001, 2000, 1999, 1996, 1995, 1992, 1991, 1990, 1986, 1985, 1981, 1980, 1976, 1975, 1972, 1971, 1970, 1969, 1967, 1966, 1965, 1964, 1963, 1962, 1961, 1960, 1958, 1957, 1956, 1955, 1954, 1952, 1951, 1950, 1949, 1948, 1947, 1946, 1945, 1944, 1942, 1940, 1939, 1938, 1937, 1936, 1935, 1934, 1933, 1932, 1931, 1930, 1929, 1928, 1927, 1926, 1925, 1924, 1923, 1921, 1920

FINDINGS

Address Researched	Address Not Identified in Research Source
619 EDNA PL	2020, 2017, 2014, 2010, 2006, 2005, 2004, 2001, 2000, 1999, 1996, 1995, 1992, 1991, 1990, 1986, 1985, 1981, 1980, 1976, 1975, 1972, 1971, 1970, 1969, 1967, 1966, 1965, 1964, 1963, 1962, 1961, 1960, 1958, 1957, 1956, 1955, 1954, 1952, 1951, 1950, 1949, 1948, 1947, 1946, 1945, 1944, 1942, 1940, 1939, 1938, 1937, 1936, 1935, 1934, 1933, 1932, 1931, 1930, 1929, 1928, 1927, 1926, 1925, 1924, 1923, 1921, 1920
619 EDNA PL	2020, 2017, 2014, 2010, 2006, 2005, 2004, 2003, 2001, 2000, 1999, 1996, 1995, 1992, 1991, 1990, 1986, 1985, 1980, 1976, 1975, 1972, 1971, 1970, 1969, 1967, 1966, 1965, 1964, 1963, 1962, 1961, 1960, 1958, 1957, 1956, 1955, 1954, 1952, 1951, 1950, 1949, 1948, 1947, 1946, 1945, 1944, 1942, 1940, 1939, 1938, 1937, 1936, 1935, 1934, 1933, 1932, 1931, 1930, 1929, 1928, 1927, 1926, 1925, 1924, 1923, 1921, 1920
619 EDNA PL	2020, 2017, 2014, 2010, 2006, 2005, 2004, 2003, 2001, 2000, 1999, 1996, 1995, 1992, 1991, 1990, 1985, 1981, 1980, 1976, 1975, 1972, 1971, 1970, 1969, 1967, 1966, 1965, 1964, 1963, 1962, 1961, 1960, 1958, 1957, 1956, 1955, 1954, 1952, 1951, 1950, 1949, 1948, 1947, 1946, 1945, 1944, 1942, 1940, 1939, 1938, 1937, 1936, 1935, 1934, 1933, 1932, 1931, 1930, 1929, 1928, 1927, 1926, 1925, 1924, 1923, 1921, 1920
619 EDNA PL	2020, 2017, 2014, 2010, 2006, 2005, 2004, 2003, 2001, 2000, 1999, 1996, 1995, 1992, 1991, 1986, 1985, 1981, 1980, 1976, 1975, 1972, 1971, 1970, 1969, 1967, 1966, 1965, 1964, 1963, 1962, 1961, 1960, 1958, 1957, 1956, 1955, 1954, 1952, 1951, 1950, 1949, 1948, 1947, 1946, 1945, 1944, 1942, 1940, 1939, 1938, 1937, 1936, 1935, 1934, 1933, 1932, 1931, 1930, 1929, 1928, 1927, 1926, 1925, 1924, 1923, 1921, 1920
619 EDNA PL	2020, 2017, 2014, 2010, 2006, 2005, 2004, 2003, 2001, 2000, 1999, 1996, 1995, 1992, 1991, 1990, 1986, 1985, 1981, 1976, 1975, 1972, 1971, 1970, 1969, 1967, 1966, 1965, 1964, 1963, 1962, 1961, 1960, 1958, 1957, 1956, 1955, 1954, 1952, 1951, 1950, 1949, 1948, 1947, 1946, 1945, 1944, 1942, 1940, 1939, 1938, 1937, 1936, 1935, 1934, 1933, 1932, 1931, 1930, 1929, 1928, 1927, 1926, 1925, 1924, 1923, 1921, 1920
619 EDNA PL	2020, 2017, 2014, 2010, 2006, 2005, 2004, 2003, 2001, 2000, 1999, 1996, 1995, 1992, 1991, 1990, 1986, 1985, 1981, 1980, 1976, 1972, 1971, 1970, 1969, 1967, 1966, 1965, 1964, 1963, 1962, 1961, 1960, 1958, 1957, 1956, 1955, 1954, 1952, 1951, 1950, 1949, 1948, 1947, 1946, 1945, 1944, 1942, 1940, 1939, 1938, 1937, 1936, 1935, 1934, 1933, 1932, 1931, 1930, 1929, 1928, 1927, 1926, 1925, 1924, 1923, 1921, 1920
619 N COMMERCIAL AVE	2017, 2014, 2010, 2006, 2005, 2004, 2003, 2001, 2000, 1999, 1996, 1995, 1992, 1991, 1990, 1986, 1985, 1981, 1980, 1976, 1975, 1972, 1971, 1970, 1969, 1967, 1966, 1965, 1964, 1963, 1962, 1961, 1960, 1958, 1957, 1956, 1955, 1954, 1952, 1951, 1950, 1949, 1948, 1947, 1946, 1945, 1944, 1942, 1940, 1939, 1938, 1937, 1936, 1935, 1934, 1933, 1932, 1931, 1930, 1929, 1928, 1927, 1926, 1925, 1924, 1923, 1921, 1920
620 EDNA PL	2020, 2017, 2014, 2010, 2006, 2005, 2004, 2001, 2000, 1999, 1996, 1995, 1992, 1991, 1990, 1986, 1985, 1981, 1980, 1976, 1975, 1972, 1971, 1970, 1969, 1967, 1966, 1965, 1964, 1963, 1962, 1961, 1960, 1958, 1957, 1956, 1955, 1954, 1952, 1951, 1950, 1949, 1948, 1947, 1946, 1945, 1944, 1942, 1940, 1939, 1938, 1937, 1936, 1935, 1934, 1933, 1932, 1931, 1930, 1929, 1928, 1927, 1926, 1925, 1924, 1923, 1921, 1920
621 E EDNA PL	2020, 2017, 2014, 2010, 2006, 2004, 2003, 2001, 2000, 1999, 1996, 1995, 1992, 1991, 1990, 1986, 1985, 1981, 1980, 1976, 1975, 1972, 1971, 1970, 1969, 1967, 1966, 1965, 1964, 1963, 1962, 1961, 1960, 1958, 1957, 1956, 1955, 1954, 1952, 1951, 1950, 1949, 1948, 1947, 1946, 1945, 1944, 1942, 1940, 1939, 1938, 1937, 1936, 1935, 1934, 1933, 1932, 1931, 1930, 1929, 1928, 1927, 1926, 1925, 1924, 1923, 1921, 1920

FINDINGS

Address Researched	Address Not Identified in Research Source
621 EDNA PL	2020, 2017, 2014, 2010, 2006, 2005, 2004, 2001, 2000, 1999, 1996, 1995, 1992, 1991, 1990, 1986, 1985, 1981, 1980, 1976, 1975, 1972, 1971, 1970, 1969, 1967, 1966, 1965, 1964, 1963, 1962, 1961, 1960, 1958, 1957, 1956, 1955, 1954, 1952, 1951, 1950, 1949, 1948, 1947, 1946, 1945, 1944, 1942, 1940, 1939, 1938, 1937, 1936, 1935, 1934, 1933, 1932, 1931, 1930, 1929, 1928, 1927, 1926, 1925, 1924, 1923, 1921, 1920
621 EDNA PL	2020, 2017, 2014, 2010, 2006, 2005, 2004, 2003, 2001, 2000, 1999, 1996, 1995, 1992, 1991, 1990, 1986, 1985, 1981, 1976, 1975, 1972, 1971, 1970, 1969, 1967, 1966, 1965, 1964, 1963, 1962, 1961, 1960, 1958, 1957, 1956, 1955, 1954, 1952, 1951, 1950, 1949, 1948, 1947, 1946, 1945, 1944, 1942, 1940, 1939, 1938, 1937, 1936, 1935, 1934, 1933, 1932, 1931, 1930, 1929, 1928, 1927, 1926, 1925, 1924, 1923, 1921, 1920
621 EDNA PL	2020, 2017, 2014, 2010, 2006, 2005, 2004, 2003, 2001, 2000, 1999, 1996, 1995, 1992, 1991, 1990, 1986, 1985, 1981, 1980, 1976, 1975, 1972, 1970, 1969, 1967, 1966, 1965, 1964, 1963, 1962, 1961, 1960, 1958, 1957, 1956, 1955, 1954, 1952, 1951, 1950, 1949, 1948, 1947, 1946, 1945, 1944, 1942, 1940, 1939, 1938, 1937, 1936, 1935, 1934, 1933, 1932, 1931, 1930, 1929, 1928, 1927, 1926, 1925, 1924, 1923, 1921, 1920
623 E EDNA PL	2020, 2017, 2014, 2010, 2006, 2004, 2003, 2001, 2000, 1999, 1996, 1995, 1992, 1991, 1990, 1986, 1985, 1981, 1980, 1976, 1975, 1972, 1971, 1970, 1969, 1967, 1966, 1965, 1964, 1963, 1962, 1961, 1960, 1958, 1957, 1956, 1955, 1954, 1952, 1951, 1950, 1949, 1948, 1947, 1946, 1945, 1944, 1942, 1940, 1939, 1938, 1937, 1936, 1935, 1934, 1933, 1932, 1931, 1930, 1929, 1928, 1927, 1926, 1925, 1924, 1923, 1921, 1920
623 EDNA PL	2020, 2017, 2014, 2010, 2006, 2005, 2004, 2001, 2000, 1999, 1996, 1995, 1992, 1991, 1990, 1986, 1985, 1981, 1980, 1976, 1975, 1972, 1971, 1970, 1969, 1967, 1966, 1965, 1964, 1963, 1962, 1961, 1960, 1958, 1957, 1956, 1955, 1954, 1952, 1951, 1950, 1949, 1948, 1947, 1946, 1945, 1944, 1942, 1940, 1939, 1938, 1937, 1936, 1935, 1934, 1933, 1932, 1931, 1930, 1929, 1928, 1927, 1926, 1925, 1924, 1923, 1921, 1920
623 EDNA PL	2020, 2017, 2014, 2010, 2006, 2005, 2004, 2003, 2001, 2000, 1999, 1996, 1995, 1992, 1991, 1990, 1986, 1985, 1981, 1980, 1976, 1975, 1972, 1971, 1970, 1969, 1967, 1966, 1965, 1964, 1963, 1962, 1961, 1960, 1958, 1957, 1956, 1955, 1954, 1952, 1951, 1950, 1949, 1948, 1947, 1946, 1945, 1944, 1942, 1940, 1939, 1938, 1937, 1936, 1935, 1934, 1933, 1932, 1931, 1930, 1929, 1928, 1927, 1926, 1925, 1924, 1923, 1921, 1920
623 EDNA PL	2020, 2017, 2014, 2010, 2006, 2005, 2004, 2001, 2000, 1999, 1996, 1992, 1991, 1990, 1986, 1985, 1981, 1980, 1976, 1975, 1972, 1971, 1970, 1969, 1967, 1966, 1965, 1964, 1963, 1962, 1961, 1960, 1958, 1957, 1956, 1955, 1954, 1952, 1951, 1950, 1949, 1948, 1947, 1946, 1945, 1944, 1942, 1940, 1939, 1938, 1937, 1936, 1935, 1934, 1933, 1932, 1931, 1930, 1929, 1928, 1927, 1926, 1925, 1924, 1923, 1921, 1920
623 EDNA PL	2020, 2017, 2014, 2010, 2006, 2005, 2004, 2003, 2001, 2000, 1999, 1996, 1995, 1992, 1991, 1990, 1986, 1985, 1981, 1980, 1976, 1975, 1972, 1971, 1970, 1969, 1967, 1965, 1964, 1963, 1962, 1961, 1960, 1958, 1957, 1956, 1955, 1954, 1952, 1951, 1950, 1949, 1948, 1947, 1946, 1945, 1944, 1942, 1940, 1939, 1938, 1937, 1936, 1935, 1934, 1933, 1932, 1931, 1930, 1929, 1928, 1927, 1926, 1925, 1924, 1923, 1921, 1920
623 EDNA PL	2020, 2017, 2014, 2010, 2006, 2005, 2004, 2003, 2001, 2000, 1999, 1996, 1995, 1992, 1991, 1990, 1986, 1985, 1981, 1976, 1975, 1972, 1971, 1970, 1969, 1967, 1966, 1965, 1964, 1963, 1962, 1961, 1960, 1958, 1957, 1956, 1955, 1954, 1952, 1951, 1950, 1949, 1948, 1947, 1946, 1945, 1944, 1942, 1940, 1939, 1938, 1937, 1936, 1935, 1934, 1933, 1932, 1931, 1930, 1929, 1928, 1927, 1926, 1925, 1924, 1923, 1921, 1920

FINDINGS

Address Researched	Address Not Identified in Research Source
623 EDNA PL	2020, 2017, 2014, 2010, 2006, 2005, 2004, 2003, 2001, 2000, 1999, 1996, 1995, 1992, 1991, 1990, 1986, 1985, 1981, 1980, 1976, 1972, 1971, 1970, 1969, 1967, 1966, 1965, 1964, 1963, 1962, 1961, 1960, 1958, 1957, 1956, 1955, 1954, 1952, 1951, 1950, 1949, 1948, 1947, 1946, 1945, 1944, 1942, 1940, 1939, 1938, 1937, 1936, 1935, 1934, 1933, 1932, 1931, 1930, 1929, 1928, 1927, 1926, 1925, 1924, 1923, 1921, 1920
624 EDNA PL	2020, 2017, 2014, 2010, 2006, 2005, 2004, 2003, 2001, 2000, 1999, 1996, 1995, 1992, 1991, 1990, 1986, 1985, 1981, 1980, 1976, 1972, 1971, 1970, 1969, 1967, 1966, 1965, 1964, 1963, 1962, 1961, 1960, 1958, 1957, 1956, 1955, 1954, 1952, 1951, 1950, 1949, 1948, 1947, 1946, 1945, 1944, 1942, 1940, 1939, 1938, 1937, 1936, 1935, 1934, 1933, 1932, 1931, 1930, 1929, 1928, 1927, 1926, 1925, 1924, 1923, 1921, 1920
624 EDNA PL	2020, 2017, 2014, 2010, 2006, 2005, 2004, 2003, 2001, 2000, 1999, 1996, 1995, 1992, 1991, 1990, 1986, 1985, 1981, 1980, 1976, 1975, 1972, 1971, 1970, 1969, 1967, 1965, 1964, 1963, 1962, 1961, 1960, 1958, 1957, 1956, 1955, 1954, 1952, 1951, 1950, 1949, 1948, 1947, 1946, 1945, 1944, 1942, 1940, 1939, 1938, 1937, 1936, 1935, 1934, 1933, 1932, 1931, 1930, 1929, 1928, 1927, 1926, 1925, 1924, 1923, 1921, 1920
625 E EDNA PL	2020, 2017, 2014, 2010, 2006, 2005, 2004, 2003, 2001, 2000, 1999, 1996, 1992, 1991, 1990, 1986, 1985, 1981, 1980, 1976, 1975, 1972, 1971, 1970, 1969, 1967, 1966, 1965, 1964, 1963, 1962, 1961, 1960, 1958, 1957, 1956, 1955, 1954, 1952, 1951, 1950, 1949, 1948, 1947, 1946, 1945, 1944, 1942, 1940, 1939, 1938, 1937, 1936, 1935, 1934, 1933, 1932, 1931, 1930, 1929, 1928, 1927, 1926, 1925, 1924, 1923, 1921, 1920
625 E EDNA PL	2020, 2017, 2014, 2010, 2006, 2005, 2004, 2003, 2001, 2000, 1999, 1996, 1995, 1991, 1990, 1986, 1985, 1981, 1980, 1976, 1975, 1972, 1971, 1970, 1969, 1967, 1966, 1965, 1964, 1963, 1962, 1961, 1960, 1958, 1957, 1956, 1955, 1954, 1952, 1951, 1950, 1949, 1948, 1947, 1946, 1945, 1944, 1942, 1940, 1939, 1938, 1937, 1936, 1935, 1934, 1933, 1932, 1931, 1930, 1929, 1928, 1927, 1926, 1925, 1924, 1923, 1921, 1920
625 E EDNA PL	2020, 2017, 2014, 2006, 2005, 2004, 2003, 2001, 2000, 1999, 1996, 1995, 1992, 1991, 1990, 1986, 1985, 1981, 1980, 1976, 1975, 1972, 1971, 1970, 1969, 1967, 1966, 1965, 1964, 1963, 1962, 1961, 1960, 1958, 1957, 1956, 1955, 1954, 1952, 1951, 1950, 1949, 1948, 1947, 1946, 1945, 1944, 1942, 1940, 1939, 1938, 1937, 1936, 1935, 1934, 1933, 1932, 1931, 1930, 1929, 1928, 1927, 1926, 1925, 1924, 1923, 1921, 1920
625 EDNA PL	2020, 2017, 2014, 2010, 2006, 2005, 2004, 2001, 2000, 1999, 1996, 1995, 1992, 1991, 1990, 1986, 1985, 1981, 1980, 1976, 1975, 1972, 1971, 1970, 1969, 1967, 1966, 1965, 1964, 1963, 1962, 1961, 1960, 1958, 1957, 1956, 1955, 1954, 1952, 1951, 1950, 1949, 1948, 1947, 1946, 1945, 1944, 1942, 1940, 1939, 1938, 1937, 1936, 1935, 1934, 1933, 1932, 1931, 1930, 1929, 1928, 1927, 1926, 1925, 1924, 1923, 1921, 1920
625 EDNA PL	2020, 2017, 2014, 2010, 2006, 2005, 2004, 2003, 2001, 2000, 1999, 1996, 1992, 1991, 1990, 1986, 1985, 1981, 1980, 1976, 1975, 1972, 1971, 1970, 1969, 1967, 1966, 1965, 1964, 1963, 1962, 1961, 1960, 1958, 1957, 1956, 1955, 1954, 1952, 1951, 1950, 1949, 1948, 1947, 1946, 1945, 1944, 1942, 1940, 1939, 1938, 1937, 1936, 1935, 1934, 1933, 1932, 1931, 1930, 1929, 1928, 1927, 1926, 1925, 1924, 1923, 1921, 1920
625 EDNA PL	2020, 2017, 2014, 2010, 2006, 2005, 2004, 2003, 2001, 2000, 1999, 1996, 1995, 1992, 1991, 1990, 1986, 1985, 1981, 1980, 1976, 1972, 1971, 1970, 1969, 1967, 1966, 1965, 1964, 1963, 1962, 1961, 1960, 1958, 1957, 1956, 1955, 1954, 1952, 1951, 1950, 1949, 1948, 1947, 1946, 1945, 1944, 1942, 1940, 1939, 1938, 1937, 1936, 1935, 1934, 1933, 1932, 1931, 1930, 1929, 1928, 1927, 1926, 1925, 1924, 1923, 1921, 1920

FINDINGS

Address Researched	Address Not Identified in Research Source
625 EDNA PL	2020, 2017, 2014, 2010, 2006, 2005, 2004, 2003, 2001, 2000, 1999, 1996, 1995, 1992, 1991, 1990, 1986, 1985, 1981, 1976, 1975, 1972, 1971, 1970, 1969, 1967, 1966, 1965, 1964, 1963, 1962, 1961, 1960, 1958, 1957, 1956, 1955, 1954, 1952, 1951, 1950, 1949, 1948, 1947, 1946, 1945, 1944, 1942, 1940, 1939, 1938, 1937, 1936, 1935, 1934, 1933, 1932, 1931, 1930, 1929, 1928, 1927, 1926, 1925, 1924, 1923, 1921, 1920
627 E EDNA PL	2020, 2017, 2014, 2010, 2006, 2005, 2004, 2003, 2001, 2000, 1999, 1996, 1992, 1991, 1990, 1986, 1985, 1981, 1980, 1976, 1975, 1972, 1971, 1970, 1969, 1967, 1966, 1965, 1964, 1963, 1962, 1961, 1960, 1958, 1957, 1956, 1955, 1954, 1952, 1951, 1950, 1949, 1948, 1947, 1946, 1945, 1944, 1942, 1940, 1939, 1938, 1937, 1936, 1935, 1934, 1933, 1932, 1931, 1930, 1929, 1928, 1927, 1926, 1925, 1924, 1923, 1921, 1920
627 E EDNA PL	2020, 2017, 2014, 2010, 2006, 2004, 2003, 2001, 2000, 1999, 1996, 1995, 1992, 1991, 1990, 1986, 1985, 1981, 1980, 1976, 1975, 1972, 1971, 1970, 1969, 1967, 1966, 1965, 1964, 1963, 1962, 1961, 1960, 1958, 1957, 1956, 1955, 1954, 1952, 1951, 1950, 1949, 1948, 1947, 1946, 1945, 1944, 1942, 1940, 1939, 1938, 1937, 1936, 1935, 1934, 1933, 1932, 1931, 1930, 1929, 1928, 1927, 1926, 1925, 1924, 1923, 1921, 1920
627 EDNA PL	2020, 2017, 2014, 2010, 2006, 2005, 2004, 2001, 2000, 1999, 1996, 1995, 1992, 1991, 1990, 1986, 1985, 1981, 1980, 1976, 1975, 1972, 1971, 1970, 1969, 1967, 1966, 1965, 1964, 1963, 1962, 1961, 1960, 1958, 1957, 1956, 1955, 1954, 1952, 1951, 1950, 1949, 1948, 1947, 1946, 1945, 1944, 1942, 1940, 1939, 1938, 1937, 1936, 1935, 1934, 1933, 1932, 1931, 1930, 1929, 1928, 1927, 1926, 1925, 1924, 1923, 1921, 1920
627 EDNA PL	2020, 2017, 2014, 2010, 2006, 2005, 2004, 2003, 2001, 2000, 1999, 1996, 1992, 1991, 1990, 1986, 1985, 1981, 1980, 1976, 1975, 1972, 1971, 1970, 1969, 1967, 1966, 1965, 1964, 1963, 1962, 1961, 1960, 1958, 1957, 1956, 1955, 1954, 1952, 1951, 1950, 1949, 1948, 1947, 1946, 1945, 1944, 1942, 1940, 1939, 1938, 1937, 1936, 1935, 1934, 1933, 1932, 1931, 1930, 1929, 1928, 1927, 1926, 1925, 1924, 1923, 1921, 1920
627 EDNA PL	2020, 2017, 2014, 2010, 2006, 2005, 2004, 2003, 2001, 2000, 1999, 1996, 1995, 1992, 1991, 1990, 1986, 1985, 1981, 1980, 1976, 1975, 1972, 1971, 1970, 1969, 1967, 1966, 1965, 1964, 1963, 1962, 1961, 1960, 1958, 1957, 1956, 1955, 1954, 1952, 1951, 1950, 1949, 1948, 1947, 1946, 1945, 1944, 1942, 1940, 1939, 1938, 1937, 1936, 1935, 1934, 1933, 1932, 1931, 1930, 1929, 1928, 1927, 1926, 1925, 1924, 1923, 1921, 1920
628 E EDNA PL	2020, 2017, 2014, 2006, 2005, 2004, 2003, 2001, 2000, 1999, 1996, 1995, 1992, 1991, 1990, 1986, 1985, 1981, 1980, 1976, 1975, 1972, 1971, 1970, 1969, 1967, 1966, 1965, 1964, 1963, 1962, 1961, 1960, 1958, 1957, 1956, 1955, 1954, 1952, 1951, 1950, 1949, 1948, 1947, 1946, 1945, 1944, 1942, 1940, 1939, 1938, 1937, 1936, 1935, 1934, 1933, 1932, 1931, 1930, 1929, 1928, 1927, 1926, 1925, 1924, 1923, 1921, 1920
628 E EDNA PL	2017, 2014, 2010, 2006, 2005, 2004, 2003, 2001, 2000, 1999, 1996, 1995, 1992, 1991, 1990, 1986, 1985, 1981, 1980, 1976, 1975, 1972, 1971, 1970, 1969, 1967, 1966, 1965, 1964, 1963, 1962, 1961, 1960, 1958, 1957, 1956, 1955, 1954, 1952, 1951, 1950, 1949, 1948, 1947, 1946, 1945, 1944, 1942, 1940, 1939, 1938, 1937, 1936, 1935, 1934, 1933, 1932, 1931, 1930, 1929, 1928, 1927, 1926, 1925, 1924, 1923, 1921, 1920
628 EDNA PL	2020, 2017, 2014, 2010, 2006, 2005, 2004, 2001, 2000, 1999, 1996, 1995, 1992, 1991, 1990, 1986, 1985, 1981, 1980, 1976, 1975, 1972, 1971, 1970, 1969, 1967, 1966, 1965, 1964, 1963, 1962, 1961, 1960, 1958, 1957, 1956, 1955, 1954, 1952, 1951, 1950, 1949, 1948, 1947, 1946, 1945, 1944, 1942, 1940, 1939, 1938, 1937, 1936, 1935, 1934, 1933, 1932, 1931, 1930, 1929, 1928, 1927, 1926, 1925, 1924, 1923, 1921, 1920

FINDINGS

Address Researched	Address Not Identified in Research Source
628 EDNA PL	2020, 2017, 2014, 2010, 2006, 2005, 2004, 2003, 2001, 2000, 1999, 1996, 1995, 1992, 1991, 1990, 1986, 1985, 1981, 1980, 1976, 1975, 1972, 1971, 1970, 1969, 1967, 1966, 1965, 1964, 1963, 1962, 1961, 1960, 1958, 1956, 1955, 1954, 1952, 1951, 1950, 1949, 1948, 1947, 1946, 1945, 1944, 1942, 1940, 1939, 1938, 1937, 1936, 1935, 1934, 1933, 1932, 1931, 1930, 1929, 1928, 1927, 1926, 1925, 1924, 1923, 1921, 1920
629 EDNA PL	2020, 2017, 2014, 2010, 2006, 2005, 2004, 2001, 2000, 1999, 1996, 1995, 1992, 1991, 1990, 1986, 1985, 1981, 1980, 1976, 1975, 1972, 1971, 1970, 1969, 1967, 1966, 1965, 1964, 1963, 1962, 1961, 1960, 1958, 1957, 1956, 1955, 1954, 1952, 1951, 1950, 1949, 1948, 1947, 1946, 1945, 1944, 1942, 1940, 1939, 1938, 1937, 1936, 1935, 1934, 1933, 1932, 1931, 1930, 1929, 1928, 1927, 1926, 1925, 1924, 1923, 1921, 1920
629 EDNA PL	2020, 2017, 2014, 2010, 2006, 2005, 2004, 2003, 2001, 2000, 1999, 1996, 1992, 1991, 1990, 1986, 1985, 1981, 1980, 1976, 1975, 1972, 1971, 1970, 1969, 1967, 1966, 1965, 1964, 1963, 1962, 1961, 1960, 1958, 1957, 1956, 1955, 1954, 1952, 1951, 1950, 1949, 1948, 1947, 1946, 1945, 1944, 1942, 1940, 1939, 1938, 1937, 1936, 1935, 1934, 1933, 1932, 1931, 1930, 1929, 1928, 1927, 1926, 1925, 1924, 1923, 1921, 1920
633 BARRANCA AVE	2020, 2017, 2014, 2010, 2006, 2005, 2004, 2003, 2001, 2000, 1999, 1996, 1992, 1991, 1990, 1986, 1985, 1981, 1980, 1976, 1975, 1972, 1971, 1970, 1969, 1967, 1966, 1965, 1964, 1963, 1962, 1961, 1960, 1958, 1957, 1956, 1955, 1954, 1952, 1951, 1950, 1949, 1948, 1947, 1946, 1945, 1944, 1942, 1940, 1939, 1938, 1937, 1936, 1935, 1934, 1933, 1932, 1931, 1930, 1929, 1928, 1927, 1926, 1925, 1924, 1923, 1921, 1920
633 BARRANCA AVE	2020, 2017, 2014, 2010, 2006, 2005, 2004, 2003, 2001, 2000, 1999, 1996, 1995, 1992, 1991, 1990, 1986, 1981, 1980, 1976, 1975, 1972, 1971, 1970, 1969, 1967, 1966, 1965, 1964, 1963, 1962, 1961, 1960, 1958, 1957, 1956, 1955, 1954, 1952, 1951, 1950, 1949, 1948, 1947, 1946, 1945, 1944, 1942, 1940, 1939, 1938, 1937, 1936, 1935, 1934, 1933, 1932, 1931, 1930, 1929, 1928, 1927, 1926, 1925, 1924, 1923, 1921, 1920
633 BARRANCA AVE	2020, 2017, 2014, 2010, 2006, 2005, 2004, 2003, 2001, 2000, 1999, 1996, 1995, 1992, 1991, 1990, 1986, 1985, 1981, 1976, 1975, 1972, 1971, 1970, 1969, 1967, 1966, 1965, 1964, 1963, 1962, 1961, 1960, 1958, 1957, 1956, 1955, 1954, 1952, 1951, 1950, 1949, 1948, 1947, 1946, 1945, 1944, 1942, 1940, 1939, 1938, 1937, 1936, 1935, 1934, 1933, 1932, 1931, 1930, 1929, 1928, 1927, 1926, 1925, 1924, 1923, 1921, 1920
633 BARRANCA AVE	2020, 2017, 2014, 2010, 2006, 2005, 2004, 2003, 2001, 2000, 1999, 1996, 1995, 1992, 1991, 1990, 1985, 1981, 1980, 1976, 1975, 1972, 1971, 1970, 1969, 1967, 1966, 1965, 1964, 1963, 1962, 1961, 1960, 1958, 1957, 1956, 1955, 1954, 1952, 1951, 1950, 1949, 1948, 1947, 1946, 1945, 1944, 1942, 1940, 1939, 1938, 1937, 1936, 1935, 1934, 1933, 1932, 1931, 1930, 1929, 1928, 1927, 1926, 1925, 1924, 1923, 1921, 1920
633 BARRANCA AVE	2020, 2017, 2014, 2010, 2006, 2005, 2004, 2003, 2001, 2000, 1999, 1996, 1995, 1992, 1991, 1986, 1985, 1981, 1980, 1976, 1975, 1972, 1971, 1970, 1969, 1967, 1966, 1965, 1964, 1963, 1962, 1961, 1960, 1958, 1957, 1956, 1955, 1954, 1952, 1951, 1950, 1949, 1948, 1947, 1946, 1945, 1944, 1942, 1940, 1939, 1938, 1937, 1936, 1935, 1934, 1933, 1932, 1931, 1930, 1929, 1928, 1927, 1926, 1925, 1924, 1923, 1921, 1920

FINDINGS

Address Researched	Address Not Identified in Research Source
633 BARRANCA AVE	2020, 2017, 2014, 2010, 2006, 2005, 2004, 2001, 2000, 1999, 1996, 1995, 1992, 1991, 1990, 1986, 1985, 1981, 1980, 1976, 1975, 1972, 1971, 1970, 1969, 1967, 1966, 1965, 1964, 1963, 1962, 1961, 1960, 1958, 1957, 1956, 1955, 1954, 1952, 1951, 1950, 1949, 1948, 1947, 1946, 1945, 1944, 1942, 1940, 1939, 1938, 1937, 1936, 1935, 1934, 1933, 1932, 1931, 1930, 1929, 1928, 1927, 1926, 1925, 1924, 1923, 1921, 1920
633 BARRANCA AVE	2020, 2017, 2014, 2010, 2006, 2005, 2004, 2003, 2001, 2000, 1999, 1996, 1995, 1992, 1991, 1990, 1986, 1985, 1981, 1980, 1976, 1972, 1971, 1970, 1969, 1967, 1966, 1965, 1964, 1963, 1962, 1961, 1960, 1958, 1957, 1956, 1955, 1954, 1952, 1951, 1950, 1949, 1948, 1947, 1946, 1945, 1944, 1942, 1940, 1939, 1938, 1937, 1936, 1935, 1934, 1933, 1932, 1931, 1930, 1929, 1928, 1927, 1926, 1925, 1924, 1923, 1921, 1920
633 BARRANCE AVE	2020, 2017, 2014, 2010, 2006, 2005, 2004, 2003, 2001, 2000, 1999, 1996, 1995, 1992, 1991, 1990, 1985, 1981, 1980, 1976, 1975, 1972, 1971, 1970, 1969, 1967, 1966, 1965, 1964, 1963, 1962, 1961, 1960, 1958, 1957, 1956, 1955, 1954, 1952, 1951, 1950, 1949, 1948, 1947, 1946, 1945, 1944, 1942, 1940, 1939, 1938, 1937, 1936, 1935, 1934, 1933, 1932, 1931, 1930, 1929, 1928, 1927, 1926, 1925, 1924, 1923, 1921, 1920
633 BERRANCA AVE	2020, 2017, 2014, 2010, 2006, 2005, 2004, 2003, 2001, 2000, 1999, 1996, 1995, 1992, 1991, 1986, 1985, 1981, 1980, 1976, 1975, 1972, 1971, 1970, 1969, 1967, 1966, 1965, 1964, 1963, 1962, 1961, 1960, 1958, 1957, 1956, 1955, 1954, 1952, 1951, 1950, 1949, 1948, 1947, 1946, 1945, 1944, 1942, 1940, 1939, 1938, 1937, 1936, 1935, 1934, 1933, 1932, 1931, 1930, 1929, 1928, 1927, 1926, 1925, 1924, 1923, 1921, 1920
633 N BARRANCA AVE	2020, 2017, 2014, 2010, 2006, 2005, 2004, 2003, 2001, 2000, 1999, 1996, 1995, 1991, 1990, 1986, 1985, 1981, 1980, 1976, 1975, 1972, 1971, 1970, 1969, 1967, 1966, 1965, 1964, 1963, 1962, 1961, 1960, 1958, 1957, 1956, 1955, 1954, 1952, 1951, 1950, 1949, 1948, 1947, 1946, 1945, 1944, 1942, 1940, 1939, 1938, 1937, 1936, 1935, 1934, 1933, 1932, 1931, 1930, 1929, 1928, 1927, 1926, 1925, 1924, 1923, 1921, 1920
633 N BARRANCA AVE	2020, 2017, 2014, 2010, 2006, 2005, 2004, 2003, 2001, 2000, 1999, 1996, 1992, 1991, 1990, 1986, 1985, 1981, 1980, 1976, 1975, 1972, 1971, 1970, 1969, 1967, 1966, 1965, 1964, 1963, 1962, 1961, 1960, 1958, 1957, 1956, 1955, 1954, 1952, 1951, 1950, 1949, 1948, 1947, 1946, 1945, 1944, 1942, 1940, 1939, 1938, 1937, 1936, 1935, 1934, 1933, 1932, 1931, 1930, 1929, 1928, 1927, 1926, 1925, 1924, 1923, 1921, 1920
633 N BARRANCA AVE	2020, 2017, 2014, 2010, 2006, 2004, 2003, 2001, 2000, 1999, 1996, 1995, 1992, 1991, 1990, 1986, 1985, 1981, 1980, 1976, 1975, 1972, 1971, 1970, 1969, 1967, 1966, 1965, 1964, 1963, 1962, 1961, 1960, 1958, 1957, 1956, 1955, 1954, 1952, 1951, 1950, 1949, 1948, 1947, 1946, 1945, 1944, 1942, 1940, 1939, 1938, 1937, 1936, 1935, 1934, 1933, 1932, 1931, 1930, 1929, 1928, 1927, 1926, 1925, 1924, 1923, 1921, 1920
633 N BARRANCA AVE	2020, 2017, 2014, 2006, 2005, 2004, 2003, 2001, 2000, 1999, 1996, 1995, 1992, 1991, 1990, 1986, 1985, 1981, 1980, 1976, 1975, 1972, 1971, 1970, 1969, 1967, 1966, 1965, 1964, 1963, 1962, 1961, 1960, 1958, 1957, 1956, 1955, 1954, 1952, 1951, 1950, 1949, 1948, 1947, 1946, 1945, 1944, 1942, 1940, 1939, 1938, 1937, 1936, 1935, 1934, 1933, 1932, 1931, 1930, 1929, 1928, 1927, 1926, 1925, 1924, 1923, 1921, 1920
633 N BARRANCA AVE	2017, 2014, 2010, 2006, 2005, 2004, 2003, 2001, 2000, 1999, 1996, 1995, 1992, 1991, 1990, 1986, 1985, 1981, 1980, 1976, 1975, 1972, 1971, 1970, 1969, 1967, 1966, 1965, 1964, 1963, 1962, 1961, 1960, 1958, 1957, 1956, 1955, 1954, 1952, 1951, 1950, 1949, 1948, 1947, 1946, 1945, 1944, 1942, 1940, 1939, 1938, 1937, 1936, 1935, 1934, 1933, 1932, 1931, 1930, 1929, 1928, 1927, 1926, 1925, 1924, 1923, 1921, 1920

FINDINGS

Address Researched	Address Not Identified in Research Source
633 N BARRANCA AVE	2020, 2017, 2010, 2006, 2005, 2004, 2003, 2001, 2000, 1999, 1996, 1995, 1992, 1991, 1990, 1986, 1985, 1981, 1980, 1976, 1975, 1972, 1971, 1970, 1969, 1967, 1966, 1965, 1964, 1963, 1962, 1961, 1960, 1958, 1957, 1956, 1955, 1954, 1952, 1951, 1950, 1949, 1948, 1947, 1946, 1945, 1944, 1942, 1940, 1939, 1938, 1937, 1936, 1935, 1934, 1933, 1932, 1931, 1930, 1929, 1928, 1927, 1926, 1925, 1924, 1923, 1921, 1920
635 E EDNA PL	2020, 2017, 2014, 2006, 2005, 2004, 2003, 2001, 2000, 1999, 1996, 1995, 1992, 1991, 1990, 1986, 1985, 1981, 1980, 1976, 1975, 1972, 1971, 1970, 1969, 1967, 1966, 1965, 1964, 1963, 1962, 1961, 1960, 1958, 1957, 1956, 1955, 1954, 1952, 1951, 1950, 1949, 1948, 1947, 1946, 1945, 1944, 1942, 1940, 1939, 1938, 1937, 1936, 1935, 1934, 1933, 1932, 1931, 1930, 1929, 1928, 1927, 1926, 1925, 1924, 1923, 1921, 1920
635 E EDNA PL	2020, 2017, 2010, 2006, 2005, 2004, 2003, 2001, 2000, 1999, 1996, 1995, 1992, 1991, 1990, 1986, 1985, 1981, 1980, 1976, 1975, 1972, 1971, 1970, 1969, 1967, 1966, 1965, 1964, 1963, 1962, 1961, 1960, 1958, 1957, 1956, 1955, 1954, 1952, 1951, 1950, 1949, 1948, 1947, 1946, 1945, 1944, 1942, 1940, 1939, 1938, 1937, 1936, 1935, 1934, 1933, 1932, 1931, 1930, 1929, 1928, 1927, 1926, 1925, 1924, 1923, 1921, 1920
635 E EDNA PL	2020, 2017, 2014, 2010, 2006, 2004, 2003, 2001, 2000, 1999, 1996, 1995, 1992, 1991, 1990, 1986, 1985, 1981, 1980, 1976, 1975, 1972, 1971, 1970, 1969, 1967, 1966, 1965, 1964, 1963, 1962, 1961, 1960, 1958, 1957, 1956, 1955, 1954, 1952, 1951, 1950, 1949, 1948, 1947, 1946, 1945, 1944, 1942, 1940, 1939, 1938, 1937, 1936, 1935, 1934, 1933, 1932, 1931, 1930, 1929, 1928, 1927, 1926, 1925, 1924, 1923, 1921, 1920
635 E EDNA PL	2020, 2017, 2014, 2010, 2006, 2005, 2004, 2003, 2001, 2000, 1999, 1996, 1995, 1991, 1990, 1986, 1985, 1981, 1980, 1976, 1975, 1972, 1971, 1970, 1969, 1967, 1966, 1965, 1964, 1963, 1962, 1961, 1960, 1958, 1957, 1956, 1955, 1954, 1952, 1951, 1950, 1949, 1948, 1947, 1946, 1945, 1944, 1942, 1940, 1939, 1938, 1937, 1936, 1935, 1934, 1933, 1932, 1931, 1930, 1929, 1928, 1927, 1926, 1925, 1924, 1923, 1921, 1920
635 EDNA PL	2020, 2017, 2014, 2010, 2006, 2005, 2004, 2003, 2001, 2000, 1999, 1996, 1995, 1992, 1991, 1990, 1986, 1981, 1980, 1976, 1975, 1972, 1971, 1970, 1969, 1967, 1966, 1965, 1964, 1963, 1962, 1961, 1960, 1958, 1957, 1956, 1955, 1954, 1952, 1951, 1950, 1949, 1948, 1947, 1946, 1945, 1944, 1942, 1940, 1939, 1938, 1937, 1936, 1935, 1934, 1933, 1932, 1931, 1930, 1929, 1928, 1927, 1926, 1925, 1924, 1923, 1921, 1920
635 EDNA PL	2020, 2017, 2014, 2010, 2006, 2005, 2004, 2001, 2000, 1999, 1996, 1995, 1992, 1991, 1990, 1986, 1985, 1981, 1980, 1976, 1975, 1972, 1971, 1970, 1969, 1967, 1966, 1965, 1964, 1963, 1962, 1961, 1960, 1958, 1957, 1956, 1955, 1954, 1952, 1951, 1950, 1949, 1948, 1947, 1946, 1945, 1944, 1942, 1940, 1939, 1938, 1937, 1936, 1935, 1934, 1933, 1932, 1931, 1930, 1929, 1928, 1927, 1926, 1925, 1924, 1923, 1921, 1920
635 EDNA PL	2020, 2017, 2014, 2010, 2006, 2005, 2004, 2003, 2001, 2000, 1999, 1996, 1995, 1992, 1991, 1990, 1986, 1985, 1981, 1980, 1976, 1975, 1972, 1971, 1970, 1969, 1967, 1965, 1964, 1963, 1962, 1961, 1960, 1958, 1957, 1956, 1955, 1954, 1952, 1951, 1950, 1949, 1948, 1947, 1946, 1945, 1944, 1942, 1940, 1939, 1938, 1937, 1936, 1935, 1934, 1933, 1932, 1931, 1930, 1929, 1928, 1927, 1926, 1925, 1924, 1923, 1921, 1920
635 EDNA PL	2020, 2017, 2014, 2010, 2006, 2005, 2004, 2003, 2001, 2000, 1999, 1996, 1995, 1992, 1991, 1990, 1986, 1985, 1981, 1980, 1976, 1972, 1971, 1970, 1969, 1967, 1966, 1965, 1964, 1963, 1962, 1961, 1960, 1958, 1957, 1956, 1955, 1954, 1952, 1951, 1950, 1949, 1948, 1947, 1946, 1945, 1944, 1942, 1940, 1939, 1938, 1937, 1936, 1935, 1934, 1933, 1932, 1931, 1930, 1929, 1928, 1927, 1926, 1925, 1924, 1923, 1921, 1920

FINDINGS

Address Researched	Address Not Identified in Research Source
636 BARRANCAAVE	2020, 2017, 2014, 2010, 2006, 2005, 2004, 2003, 2001, 2000, 1999, 1996, 1995, 1992, 1991, 1990, 1986, 1985, 1981, 1980, 1976, 1972, 1971, 1970, 1969, 1967, 1966, 1965, 1964, 1963, 1962, 1961, 1960, 1958, 1957, 1956, 1955, 1954, 1952, 1951, 1950, 1949, 1948, 1947, 1946, 1945, 1944, 1942, 1940, 1939, 1938, 1937, 1936, 1935, 1934, 1933, 1932, 1931, 1930, 1929, 1928, 1927, 1926, 1925, 1924, 1923, 1921, 1920
636 BARRANCAAVE	2020, 2017, 2014, 2010, 2006, 2005, 2004, 2003, 2001, 2000, 1999, 1996, 1995, 1992, 1991, 1990, 1986, 1981, 1980, 1976, 1975, 1972, 1971, 1970, 1969, 1967, 1966, 1965, 1964, 1963, 1962, 1961, 1960, 1958, 1957, 1956, 1955, 1954, 1952, 1951, 1950, 1949, 1948, 1947, 1946, 1945, 1944, 1942, 1940, 1939, 1938, 1937, 1936, 1935, 1934, 1933, 1932, 1931, 1930, 1929, 1928, 1927, 1926, 1925, 1924, 1923, 1921, 1920
636 BARRANCAAVE	2020, 2017, 2014, 2010, 2006, 2005, 2004, 2003, 2001, 2000, 1999, 1996, 1995, 1992, 1991, 1990, 1986, 1985, 1981, 1976, 1975, 1972, 1971, 1970, 1969, 1967, 1966, 1965, 1964, 1963, 1962, 1961, 1960, 1958, 1957, 1956, 1955, 1954, 1952, 1951, 1950, 1949, 1948, 1947, 1946, 1945, 1944, 1942, 1940, 1939, 1938, 1937, 1936, 1935, 1934, 1933, 1932, 1931, 1930, 1929, 1928, 1927, 1926, 1925, 1924, 1923, 1921, 1920
636 BARRANCAAVE	2020, 2017, 2014, 2010, 2006, 2005, 2004, 2003, 2001, 2000, 1999, 1996, 1992, 1991, 1990, 1986, 1985, 1981, 1980, 1976, 1975, 1972, 1971, 1970, 1969, 1967, 1966, 1965, 1964, 1963, 1962, 1961, 1960, 1958, 1957, 1956, 1955, 1954, 1952, 1951, 1950, 1949, 1948, 1947, 1946, 1945, 1944, 1942, 1940, 1939, 1938, 1937, 1936, 1935, 1934, 1933, 1932, 1931, 1930, 1929, 1928, 1927, 1926, 1925, 1924, 1923, 1921, 1920
636 N BARRANCAAVE	2020, 2017, 2014, 2010, 2006, 2005, 2004, 2003, 2001, 2000, 1999, 1996, 1995, 1991, 1990, 1986, 1985, 1981, 1980, 1976, 1975, 1972, 1971, 1970, 1969, 1967, 1966, 1965, 1964, 1963, 1962, 1961, 1960, 1958, 1957, 1956, 1955, 1954, 1952, 1951, 1950, 1949, 1948, 1947, 1946, 1945, 1944, 1942, 1940, 1939, 1938, 1937, 1936, 1935, 1934, 1933, 1932, 1931, 1930, 1929, 1928, 1927, 1926, 1925, 1924, 1923, 1921, 1920
636 N BARRANCAAVE	2020, 2017, 2014, 2006, 2005, 2004, 2003, 2001, 2000, 1999, 1996, 1995, 1992, 1991, 1990, 1986, 1985, 1981, 1980, 1976, 1975, 1972, 1971, 1970, 1969, 1967, 1966, 1965, 1964, 1963, 1962, 1961, 1960, 1958, 1957, 1956, 1955, 1954, 1952, 1951, 1950, 1949, 1948, 1947, 1946, 1945, 1944, 1942, 1940, 1939, 1938, 1937, 1936, 1935, 1934, 1933, 1932, 1931, 1930, 1929, 1928, 1927, 1926, 1925, 1924, 1923, 1921, 1920
636 N BARRANCAAVE	2020, 2017, 2014, 2010, 2006, 2004, 2003, 2001, 2000, 1999, 1996, 1995, 1992, 1991, 1990, 1986, 1985, 1981, 1980, 1976, 1975, 1972, 1971, 1970, 1969, 1967, 1966, 1965, 1964, 1963, 1962, 1961, 1960, 1958, 1957, 1956, 1955, 1954, 1952, 1951, 1950, 1949, 1948, 1947, 1946, 1945, 1944, 1942, 1940, 1939, 1938, 1937, 1936, 1935, 1934, 1933, 1932, 1931, 1930, 1929, 1928, 1927, 1926, 1925, 1924, 1923, 1921, 1920
636 N BARRANCAAVE	2020, 2017, 2010, 2006, 2005, 2004, 2003, 2001, 2000, 1999, 1996, 1995, 1992, 1991, 1990, 1986, 1985, 1981, 1980, 1976, 1975, 1972, 1971, 1970, 1969, 1967, 1966, 1965, 1964, 1963, 1962, 1961, 1960, 1958, 1957, 1956, 1955, 1954, 1952, 1951, 1950, 1949, 1948, 1947, 1946, 1945, 1944, 1942, 1940, 1939, 1938, 1937, 1936, 1935, 1934, 1933, 1932, 1931, 1930, 1929, 1928, 1927, 1926, 1925, 1924, 1923, 1921, 1920
636 N BARRANCAAVE	2017, 2014, 2010, 2006, 2005, 2004, 2003, 2001, 2000, 1999, 1996, 1995, 1992, 1991, 1990, 1986, 1985, 1981, 1980, 1976, 1975, 1972, 1971, 1970, 1969, 1967, 1966, 1965, 1964, 1963, 1962, 1961, 1960, 1958, 1957, 1956, 1955, 1954, 1952, 1951, 1950, 1949, 1948, 1947, 1946, 1945, 1944, 1942, 1940, 1939, 1938, 1937, 1936, 1935, 1934, 1933, 1932, 1931, 1930, 1929, 1928, 1927, 1926, 1925, 1924, 1923, 1921, 1920

FINDINGS

Address Researched	Address Not Identified in Research Source
636 N Barranca Avenue	2020, 2017, 2014, 2010, 2006, 2005, 2004, 2003, 2001, 2000, 1999, 1996, 1995, 1992, 1991, 1990, 1986, 1985, 1981, 1980, 1976, 1975, 1972, 1971, 1970, 1969, 1967, 1966, 1965, 1964, 1963, 1962, 1961, 1960, 1958, 1957, 1956, 1955, 1954, 1952, 1951, 1950, 1949, 1948, 1947, 1946, 1945, 1944, 1942, 1940, 1939, 1938, 1937, 1936, 1935, 1934, 1933, 1932, 1931, 1930, 1929, 1928, 1927, 1926, 1925, 1924, 1923, 1921, 1920
637 N BARRANCA AVE	2017, 2014, 2010, 2006, 2005, 2004, 2003, 2001, 2000, 1999, 1996, 1995, 1992, 1991, 1990, 1986, 1985, 1981, 1980, 1976, 1975, 1972, 1971, 1970, 1969, 1967, 1966, 1965, 1964, 1963, 1962, 1961, 1960, 1958, 1957, 1956, 1955, 1954, 1952, 1951, 1950, 1949, 1948, 1947, 1946, 1945, 1944, 1942, 1940, 1939, 1938, 1937, 1936, 1935, 1934, 1933, 1932, 1931, 1930, 1929, 1928, 1927, 1926, 1925, 1924, 1923, 1921, 1920
637 N BARRANCA AVE	2020, 2017, 2010, 2006, 2005, 2004, 2003, 2001, 2000, 1999, 1996, 1995, 1992, 1991, 1990, 1986, 1985, 1981, 1980, 1976, 1975, 1972, 1971, 1970, 1969, 1967, 1966, 1965, 1964, 1963, 1962, 1961, 1960, 1958, 1957, 1956, 1955, 1954, 1952, 1951, 1950, 1949, 1948, 1947, 1946, 1945, 1944, 1942, 1940, 1939, 1938, 1937, 1936, 1935, 1934, 1933, 1932, 1931, 1930, 1929, 1928, 1927, 1926, 1925, 1924, 1923, 1921, 1920
638 BARRANCA AVE	2020, 2017, 2014, 2010, 2006, 2005, 2004, 2003, 2001, 2000, 1999, 1996, 1995, 1992, 1991, 1990, 1986, 1985, 1981, 1976, 1975, 1972, 1971, 1970, 1969, 1967, 1966, 1965, 1964, 1963, 1962, 1961, 1960, 1958, 1957, 1956, 1955, 1954, 1952, 1951, 1950, 1949, 1948, 1947, 1946, 1945, 1944, 1942, 1940, 1939, 1938, 1937, 1936, 1935, 1934, 1933, 1932, 1931, 1930, 1929, 1928, 1927, 1926, 1925, 1924, 1923, 1921, 1920
638 BARRANCA AVE	2020, 2017, 2014, 2010, 2006, 2005, 2004, 2003, 2001, 2000, 1999, 1996, 1995, 1992, 1991, 1990, 1986, 1981, 1980, 1976, 1975, 1972, 1971, 1970, 1969, 1967, 1966, 1965, 1964, 1963, 1962, 1961, 1960, 1958, 1957, 1956, 1955, 1954, 1952, 1951, 1950, 1949, 1948, 1947, 1946, 1945, 1944, 1942, 1940, 1939, 1938, 1937, 1936, 1935, 1934, 1933, 1932, 1931, 1930, 1929, 1928, 1927, 1926, 1925, 1924, 1923, 1921, 1920
638 BARRANCA AVE	2020, 2017, 2014, 2010, 2006, 2005, 2004, 2003, 2001, 2000, 1999, 1996, 1992, 1991, 1990, 1986, 1985, 1981, 1980, 1976, 1975, 1972, 1971, 1970, 1969, 1967, 1966, 1965, 1964, 1963, 1962, 1961, 1960, 1958, 1957, 1956, 1955, 1954, 1952, 1951, 1950, 1949, 1948, 1947, 1946, 1945, 1944, 1942, 1940, 1939, 1938, 1937, 1936, 1935, 1934, 1933, 1932, 1931, 1930, 1929, 1928, 1927, 1926, 1925, 1924, 1923, 1921, 1920
638 BARRANCA AVE	2020, 2017, 2014, 2010, 2006, 2005, 2004, 2003, 2001, 2000, 1999, 1996, 1995, 1992, 1991, 1990, 1986, 1985, 1981, 1980, 1976, 1972, 1971, 1970, 1969, 1967, 1966, 1965, 1964, 1963, 1962, 1961, 1960, 1958, 1957, 1956, 1955, 1954, 1952, 1951, 1950, 1949, 1948, 1947, 1946, 1945, 1944, 1942, 1940, 1939, 1938, 1937, 1936, 1935, 1934, 1933, 1932, 1931, 1930, 1929, 1928, 1927, 1926, 1925, 1924, 1923, 1921, 1920
638 N BARRANCA AVE	2020, 2017, 2014, 2010, 2006, 2005, 2004, 2003, 2001, 2000, 1999, 1996, 1992, 1991, 1990, 1986, 1985, 1981, 1980, 1976, 1975, 1972, 1971, 1970, 1969, 1967, 1966, 1965, 1964, 1963, 1962, 1961, 1960, 1958, 1957, 1956, 1955, 1954, 1952, 1951, 1950, 1949, 1948, 1947, 1946, 1945, 1944, 1942, 1940, 1939, 1938, 1937, 1936, 1935, 1934, 1933, 1932, 1931, 1930, 1929, 1928, 1927, 1926, 1925, 1924, 1923, 1921, 1920
638 N BARRANCA AVE	2020, 2017, 2014, 2010, 2006, 2005, 2004, 2003, 2001, 2000, 1999, 1996, 1995, 1991, 1990, 1986, 1985, 1981, 1980, 1976, 1975, 1972, 1971, 1970, 1969, 1967, 1966, 1965, 1964, 1963, 1962, 1961, 1960, 1958, 1957, 1956, 1955, 1954, 1952, 1951, 1950, 1949, 1948, 1947, 1946, 1945, 1944, 1942, 1940, 1939, 1938, 1937, 1936, 1935, 1934, 1933, 1932, 1931, 1930, 1929, 1928, 1927, 1926, 1925, 1924, 1923, 1921, 1920

FINDINGS

Address Researched	Address Not Identified in Research Source
638 N BARRANCA AVE	2020, 2017, 2010, 2006, 2005, 2004, 2003, 2001, 2000, 1999, 1996, 1995, 1992, 1991, 1990, 1986, 1985, 1981, 1980, 1976, 1975, 1972, 1971, 1970, 1969, 1967, 1966, 1965, 1964, 1963, 1962, 1961, 1960, 1958, 1957, 1956, 1955, 1954, 1952, 1951, 1950, 1949, 1948, 1947, 1946, 1945, 1944, 1942, 1940, 1939, 1938, 1937, 1936, 1935, 1934, 1933, 1932, 1931, 1930, 1929, 1928, 1927, 1926, 1925, 1924, 1923, 1921, 1920
639 N BARRANCA AVE	2020, 2017, 2010, 2006, 2005, 2004, 2003, 2001, 2000, 1999, 1996, 1995, 1992, 1991, 1990, 1986, 1985, 1981, 1980, 1976, 1975, 1972, 1971, 1970, 1969, 1967, 1966, 1965, 1964, 1963, 1962, 1961, 1960, 1958, 1957, 1956, 1955, 1954, 1952, 1951, 1950, 1949, 1948, 1947, 1946, 1945, 1944, 1942, 1940, 1939, 1938, 1937, 1936, 1935, 1934, 1933, 1932, 1931, 1930, 1929, 1928, 1927, 1926, 1925, 1924, 1923, 1921, 1920
639 N BARRANCA AVE	2017, 2014, 2010, 2006, 2005, 2004, 2003, 2001, 2000, 1999, 1996, 1995, 1992, 1991, 1990, 1986, 1985, 1981, 1980, 1976, 1975, 1972, 1971, 1970, 1969, 1967, 1966, 1965, 1964, 1963, 1962, 1961, 1960, 1958, 1957, 1956, 1955, 1954, 1952, 1951, 1950, 1949, 1948, 1947, 1946, 1945, 1944, 1942, 1940, 1939, 1938, 1937, 1936, 1935, 1934, 1933, 1932, 1931, 1930, 1929, 1928, 1927, 1926, 1925, 1924, 1923, 1921, 1920
639 N BARRANCA AVE	2020, 2017, 2014, 2006, 2005, 2004, 2003, 2001, 2000, 1999, 1996, 1995, 1992, 1991, 1990, 1986, 1985, 1981, 1980, 1976, 1975, 1972, 1971, 1970, 1969, 1967, 1966, 1965, 1964, 1963, 1962, 1961, 1960, 1958, 1957, 1956, 1955, 1954, 1952, 1951, 1950, 1949, 1948, 1947, 1946, 1945, 1944, 1942, 1940, 1939, 1938, 1937, 1936, 1935, 1934, 1933, 1932, 1931, 1930, 1929, 1928, 1927, 1926, 1925, 1924, 1923, 1921, 1920
640 BARRANCA AVE	2020, 2017, 2014, 2010, 2006, 2005, 2004, 2001, 2000, 1999, 1996, 1995, 1992, 1991, 1990, 1986, 1985, 1981, 1980, 1976, 1975, 1972, 1971, 1970, 1969, 1967, 1966, 1965, 1964, 1963, 1962, 1961, 1960, 1958, 1957, 1956, 1955, 1954, 1952, 1951, 1950, 1949, 1948, 1947, 1946, 1945, 1944, 1942, 1940, 1939, 1938, 1937, 1936, 1935, 1934, 1933, 1932, 1931, 1930, 1929, 1928, 1927, 1926, 1925, 1924, 1923, 1921, 1920
640 BARRANCA AVE	2020, 2017, 2014, 2010, 2006, 2005, 2004, 2003, 2001, 2000, 1999, 1996, 1995, 1992, 1991, 1990, 1986, 1981, 1980, 1976, 1975, 1972, 1971, 1970, 1969, 1967, 1966, 1965, 1964, 1963, 1962, 1961, 1960, 1958, 1957, 1956, 1955, 1954, 1952, 1951, 1950, 1949, 1948, 1947, 1946, 1945, 1944, 1942, 1940, 1939, 1938, 1937, 1936, 1935, 1934, 1933, 1932, 1931, 1930, 1929, 1928, 1927, 1926, 1925, 1924, 1923, 1921, 1920
640 BARRANCA AVE	2020, 2017, 2014, 2010, 2006, 2005, 2004, 2003, 2001, 2000, 1999, 1996, 1995, 1992, 1991, 1990, 1986, 1985, 1981, 1976, 1975, 1972, 1971, 1970, 1969, 1967, 1966, 1965, 1964, 1963, 1962, 1961, 1960, 1958, 1957, 1956, 1955, 1954, 1952, 1951, 1950, 1949, 1948, 1947, 1946, 1945, 1944, 1942, 1940, 1939, 1938, 1937, 1936, 1935, 1934, 1933, 1932, 1931, 1930, 1929, 1928, 1927, 1926, 1925, 1924, 1923, 1921, 1920
640 N BARRANCA AVE	2020, 2017, 2014, 2010, 2006, 2005, 2004, 2003, 2001, 2000, 1999, 1996, 1995, 1991, 1990, 1986, 1985, 1981, 1980, 1976, 1975, 1972, 1971, 1970, 1969, 1967, 1966, 1965, 1964, 1963, 1962, 1961, 1960, 1958, 1957, 1956, 1955, 1954, 1952, 1951, 1950, 1949, 1948, 1947, 1946, 1945, 1944, 1942, 1940, 1939, 1938, 1937, 1936, 1935, 1934, 1933, 1932, 1931, 1930, 1929, 1928, 1927, 1926, 1925, 1924, 1923, 1921, 1920
640 N BARRANCA AVE	2020, 2017, 2014, 2010, 2006, 2005, 2004, 2003, 2001, 2000, 1999, 1996, 1992, 1991, 1990, 1986, 1985, 1981, 1980, 1976, 1975, 1972, 1971, 1970, 1969, 1967, 1966, 1965, 1964, 1963, 1962, 1961, 1960, 1958, 1957, 1956, 1955, 1954, 1952, 1951, 1950, 1949, 1948, 1947, 1946, 1945, 1944, 1942, 1940, 1939, 1938, 1937, 1936, 1935, 1934, 1933, 1932, 1931, 1930, 1929, 1928, 1927, 1926, 1925, 1924, 1923, 1921, 1920

FINDINGS

Address Researched	Address Not Identified in Research Source
640 N BARRANCA AVE	2020, 2017, 2014, 2010, 2006, 2004, 2003, 2001, 2000, 1999, 1996, 1995, 1992, 1991, 1990, 1986, 1985, 1981, 1980, 1976, 1975, 1972, 1971, 1970, 1969, 1967, 1966, 1965, 1964, 1963, 1962, 1961, 1960, 1958, 1957, 1956, 1955, 1954, 1952, 1951, 1950, 1949, 1948, 1947, 1946, 1945, 1944, 1942, 1940, 1939, 1938, 1937, 1936, 1935, 1934, 1933, 1932, 1931, 1930, 1929, 1928, 1927, 1926, 1925, 1924, 1923, 1921, 1920
641 E EDNA PL	2020, 2017, 2014, 2010, 2006, 2004, 2003, 2001, 2000, 1999, 1996, 1995, 1992, 1991, 1990, 1986, 1985, 1981, 1980, 1976, 1975, 1972, 1971, 1970, 1969, 1967, 1966, 1965, 1964, 1963, 1962, 1961, 1960, 1958, 1957, 1956, 1955, 1954, 1952, 1951, 1950, 1949, 1948, 1947, 1946, 1945, 1944, 1942, 1940, 1939, 1938, 1937, 1936, 1935, 1934, 1933, 1932, 1931, 1930, 1929, 1928, 1927, 1926, 1925, 1924, 1923, 1921, 1920
641 E EDNA PL	2020, 2017, 2014, 2006, 2005, 2004, 2003, 2001, 2000, 1999, 1996, 1995, 1992, 1991, 1990, 1986, 1985, 1981, 1980, 1976, 1975, 1972, 1971, 1970, 1969, 1967, 1966, 1965, 1964, 1963, 1962, 1961, 1960, 1958, 1957, 1956, 1955, 1954, 1952, 1951, 1950, 1949, 1948, 1947, 1946, 1945, 1944, 1942, 1940, 1939, 1938, 1937, 1936, 1935, 1934, 1933, 1932, 1931, 1930, 1929, 1928, 1927, 1926, 1925, 1924, 1923, 1921, 1920
641 E EDNA PL	2020, 2017, 2014, 2010, 2006, 2005, 2004, 2003, 2001, 2000, 1999, 1996, 1992, 1991, 1990, 1986, 1985, 1981, 1980, 1976, 1975, 1972, 1971, 1970, 1969, 1967, 1966, 1965, 1964, 1963, 1962, 1961, 1960, 1958, 1957, 1956, 1955, 1954, 1952, 1951, 1950, 1949, 1948, 1947, 1946, 1945, 1944, 1942, 1940, 1939, 1938, 1937, 1936, 1935, 1934, 1933, 1932, 1931, 1930, 1929, 1928, 1927, 1926, 1925, 1924, 1923, 1921, 1920
641 E EDNA PL	2020, 2017, 2014, 2010, 2006, 2005, 2004, 2003, 2001, 2000, 1999, 1996, 1995, 1991, 1990, 1986, 1985, 1981, 1980, 1976, 1975, 1972, 1971, 1970, 1969, 1967, 1966, 1965, 1964, 1963, 1962, 1961, 1960, 1958, 1957, 1956, 1955, 1954, 1952, 1951, 1950, 1949, 1948, 1947, 1946, 1945, 1944, 1942, 1940, 1939, 1938, 1937, 1936, 1935, 1934, 1933, 1932, 1931, 1930, 1929, 1928, 1927, 1926, 1925, 1924, 1923, 1921, 1920
641 EDNA PL	2020, 2017, 2014, 2010, 2006, 2005, 2004, 2003, 2001, 2000, 1999, 1996, 1995, 1992, 1991, 1990, 1986, 1985, 1981, 1980, 1976, 1975, 1972, 1971, 1970, 1969, 1967, 1966, 1965, 1964, 1963, 1962, 1961, 1960, 1958, 1957, 1956, 1955, 1954, 1952, 1951, 1950, 1949, 1948, 1947, 1946, 1945, 1944, 1942, 1940, 1939, 1938, 1937, 1936, 1935, 1934, 1933, 1932, 1931, 1930, 1929, 1928, 1927, 1926, 1925, 1924, 1923, 1921, 1920
641 EDNA PL	2020, 2017, 2014, 2010, 2006, 2005, 2004, 2003, 2001, 2000, 1999, 1996, 1992, 1991, 1990, 1986, 1985, 1981, 1980, 1976, 1975, 1972, 1971, 1970, 1969, 1967, 1966, 1965, 1964, 1963, 1962, 1961, 1960, 1958, 1957, 1956, 1955, 1954, 1952, 1951, 1950, 1949, 1948, 1947, 1946, 1945, 1944, 1942, 1940, 1939, 1938, 1937, 1936, 1935, 1934, 1933, 1932, 1931, 1930, 1929, 1928, 1927, 1926, 1925, 1924, 1923, 1921, 1920
641 EDNA PL	2020, 2017, 2014, 2010, 2006, 2005, 2004, 2001, 2000, 1999, 1996, 1995, 1992, 1991, 1990, 1986, 1985, 1981, 1980, 1976, 1975, 1972, 1971, 1970, 1969, 1967, 1966, 1965, 1964, 1963, 1962, 1961, 1960, 1958, 1957, 1956, 1955, 1954, 1952, 1951, 1950, 1949, 1948, 1947, 1946, 1945, 1944, 1942, 1940, 1939, 1938, 1937, 1936, 1935, 1934, 1933, 1932, 1931, 1930, 1929, 1928, 1927, 1926, 1925, 1924, 1923, 1921, 1920
642 E EDNA PL	2020, 2017, 2014, 2010, 2006, 2004, 2003, 2001, 2000, 1999, 1996, 1995, 1992, 1991, 1990, 1986, 1985, 1981, 1980, 1976, 1975, 1972, 1971, 1970, 1969, 1967, 1966, 1965, 1964, 1963, 1962, 1961, 1960, 1958, 1957, 1956, 1955, 1954, 1952, 1951, 1950, 1949, 1948, 1947, 1946, 1945, 1944, 1942, 1940, 1939, 1938, 1937, 1936, 1935, 1934, 1933, 1932, 1931, 1930, 1929, 1928, 1927, 1926, 1925, 1924, 1923, 1921, 1920

FINDINGS

Address Researched	Address Not Identified in Research Source
642 E EDNA PL	2020, 2017, 2014, 2006, 2005, 2004, 2003, 2001, 2000, 1999, 1996, 1995, 1992, 1991, 1990, 1986, 1985, 1981, 1980, 1976, 1975, 1972, 1971, 1970, 1969, 1967, 1966, 1965, 1964, 1963, 1962, 1961, 1960, 1958, 1957, 1956, 1955, 1954, 1952, 1951, 1950, 1949, 1948, 1947, 1946, 1945, 1944, 1942, 1940, 1939, 1938, 1937, 1936, 1935, 1934, 1933, 1932, 1931, 1930, 1929, 1928, 1927, 1926, 1925, 1924, 1923, 1921, 1920
642 E EDNA PL	2020, 2017, 2010, 2006, 2005, 2004, 2003, 2001, 2000, 1999, 1996, 1995, 1992, 1991, 1990, 1986, 1985, 1981, 1980, 1976, 1975, 1972, 1971, 1970, 1969, 1967, 1966, 1965, 1964, 1963, 1962, 1961, 1960, 1958, 1957, 1956, 1955, 1954, 1952, 1951, 1950, 1949, 1948, 1947, 1946, 1945, 1944, 1942, 1940, 1939, 1938, 1937, 1936, 1935, 1934, 1933, 1932, 1931, 1930, 1929, 1928, 1927, 1926, 1925, 1924, 1923, 1921, 1920
642 E EDNA PL	2017, 2014, 2010, 2006, 2005, 2004, 2003, 2001, 2000, 1999, 1996, 1995, 1992, 1991, 1990, 1986, 1985, 1981, 1980, 1976, 1975, 1972, 1971, 1970, 1969, 1967, 1966, 1965, 1964, 1963, 1962, 1961, 1960, 1958, 1957, 1956, 1955, 1954, 1952, 1951, 1950, 1949, 1948, 1947, 1946, 1945, 1944, 1942, 1940, 1939, 1938, 1937, 1936, 1935, 1934, 1933, 1932, 1931, 1930, 1929, 1928, 1927, 1926, 1925, 1924, 1923, 1921, 1920
642 E EDNA PL	2020, 2017, 2014, 2010, 2006, 2005, 2004, 2003, 2001, 2000, 1999, 1996, 1995, 1991, 1990, 1986, 1985, 1981, 1980, 1976, 1975, 1972, 1971, 1970, 1969, 1967, 1966, 1965, 1964, 1963, 1962, 1961, 1960, 1958, 1957, 1956, 1955, 1954, 1952, 1951, 1950, 1949, 1948, 1947, 1946, 1945, 1944, 1942, 1940, 1939, 1938, 1937, 1936, 1935, 1934, 1933, 1932, 1931, 1930, 1929, 1928, 1927, 1926, 1925, 1924, 1923, 1921, 1920
642 EDNA PL	2020, 2017, 2014, 2010, 2006, 2005, 2004, 2003, 2001, 2000, 1999, 1996, 1995, 1992, 1991, 1990, 1986, 1981, 1980, 1976, 1975, 1972, 1971, 1970, 1969, 1967, 1966, 1965, 1964, 1963, 1962, 1961, 1960, 1958, 1957, 1956, 1955, 1954, 1952, 1951, 1950, 1949, 1948, 1947, 1946, 1945, 1944, 1942, 1940, 1939, 1938, 1937, 1936, 1935, 1934, 1933, 1932, 1931, 1930, 1929, 1928, 1927, 1926, 1925, 1924, 1923, 1921, 1920
642 EDNA PL	2020, 2017, 2014, 2010, 2006, 2005, 2004, 2001, 2000, 1999, 1996, 1995, 1992, 1991, 1990, 1986, 1985, 1981, 1980, 1976, 1975, 1972, 1971, 1970, 1969, 1967, 1966, 1965, 1964, 1963, 1962, 1961, 1960, 1958, 1957, 1956, 1955, 1954, 1952, 1951, 1950, 1949, 1948, 1947, 1946, 1945, 1944, 1942, 1940, 1939, 1938, 1937, 1936, 1935, 1934, 1933, 1932, 1931, 1930, 1929, 1928, 1927, 1926, 1925, 1924, 1923, 1921, 1920
642 EDNA PL	2020, 2017, 2014, 2010, 2006, 2005, 2004, 2003, 2001, 2000, 1999, 1996, 1995, 1992, 1991, 1990, 1986, 1985, 1981, 1980, 1976, 1975, 1972, 1971, 1970, 1969, 1967, 1966, 1965, 1964, 1963, 1962, 1961, 1958, 1957, 1956, 1955, 1954, 1952, 1951, 1950, 1949, 1948, 1947, 1946, 1945, 1944, 1942, 1940, 1939, 1938, 1937, 1936, 1935, 1934, 1933, 1932, 1931, 1930, 1929, 1928, 1927, 1926, 1925, 1924, 1923, 1921, 1920
643 E EDNA PL	2020, 2017, 2010, 2006, 2005, 2004, 2003, 2001, 2000, 1999, 1996, 1995, 1992, 1991, 1990, 1986, 1985, 1981, 1980, 1976, 1975, 1972, 1971, 1970, 1969, 1967, 1966, 1965, 1964, 1963, 1962, 1961, 1960, 1958, 1957, 1956, 1955, 1954, 1952, 1951, 1950, 1949, 1948, 1947, 1946, 1945, 1944, 1942, 1940, 1939, 1938, 1937, 1936, 1935, 1934, 1933, 1932, 1931, 1930, 1929, 1928, 1927, 1926, 1925, 1924, 1923, 1921, 1920

FINDINGS

Address Researched	Address Not Identified in Research Source
643 E EDNA PL	2020, 2017, 2014, 2006, 2005, 2004, 2003, 2001, 2000, 1999, 1996, 1995, 1992, 1991, 1990, 1986, 1985, 1981, 1980, 1976, 1975, 1972, 1971, 1970, 1969, 1967, 1966, 1965, 1964, 1963, 1962, 1961, 1960, 1958, 1957, 1956, 1955, 1954, 1952, 1951, 1950, 1949, 1948, 1947, 1946, 1945, 1944, 1942, 1940, 1939, 1938, 1937, 1936, 1935, 1934, 1933, 1932, 1931, 1930, 1929, 1928, 1927, 1926, 1925, 1924, 1923, 1921, 1920
643 EDNA PL	2020, 2017, 2014, 2010, 2006, 2005, 2004, 2001, 2000, 1999, 1996, 1995, 1992, 1991, 1990, 1986, 1985, 1981, 1980, 1976, 1975, 1972, 1971, 1970, 1969, 1967, 1966, 1965, 1964, 1963, 1962, 1961, 1960, 1958, 1957, 1956, 1955, 1954, 1952, 1951, 1950, 1949, 1948, 1947, 1946, 1945, 1944, 1942, 1940, 1939, 1938, 1937, 1936, 1935, 1934, 1933, 1932, 1931, 1930, 1929, 1928, 1927, 1926, 1925, 1924, 1923, 1921, 1920
643 EDNA PL	2020, 2017, 2014, 2010, 2006, 2005, 2004, 2003, 2001, 2000, 1999, 1996, 1995, 1992, 1991, 1990, 1986, 1981, 1980, 1976, 1975, 1972, 1971, 1970, 1969, 1967, 1966, 1965, 1964, 1963, 1962, 1961, 1960, 1958, 1957, 1956, 1955, 1954, 1952, 1951, 1950, 1949, 1948, 1947, 1946, 1945, 1944, 1942, 1940, 1939, 1938, 1937, 1936, 1935, 1934, 1933, 1932, 1931, 1930, 1929, 1928, 1927, 1926, 1925, 1924, 1923, 1921, 1920
643 EDNA PL	2020, 2017, 2014, 2010, 2006, 2005, 2004, 2003, 2001, 2000, 1999, 1996, 1995, 1992, 1991, 1990, 1986, 1985, 1981, 1980, 1976, 1975, 1972, 1971, 1970, 1969, 1967, 1966, 1965, 1964, 1963, 1962, 1961, 1960, 1958, 1957, 1956, 1955, 1954, 1952, 1951, 1950, 1949, 1948, 1947, 1946, 1945, 1944, 1942, 1940, 1939, 1938, 1937, 1936, 1935, 1934, 1933, 1932, 1931, 1930, 1929, 1928, 1927, 1926, 1925, 1924, 1923, 1921, 1920
646 EDNA PL	2020, 2017, 2014, 2010, 2006, 2005, 2004, 2001, 2000, 1999, 1996, 1995, 1992, 1991, 1990, 1986, 1985, 1981, 1980, 1976, 1975, 1972, 1971, 1970, 1969, 1967, 1966, 1965, 1964, 1963, 1962, 1961, 1960, 1958, 1957, 1956, 1955, 1954, 1952, 1951, 1950, 1949, 1948, 1947, 1946, 1945, 1944, 1942, 1940, 1939, 1938, 1937, 1936, 1935, 1934, 1933, 1932, 1931, 1930, 1929, 1928, 1927, 1926, 1925, 1924, 1923, 1921, 1920
647 E EDNA PL	2020, 2017, 2014, 2010, 2006, 2004, 2003, 2001, 2000, 1999, 1996, 1995, 1992, 1991, 1990, 1986, 1985, 1981, 1980, 1976, 1975, 1972, 1971, 1970, 1969, 1967, 1966, 1965, 1964, 1963, 1962, 1961, 1960, 1958, 1957, 1956, 1955, 1954, 1952, 1951, 1950, 1949, 1948, 1947, 1946, 1945, 1944, 1942, 1940, 1939, 1938, 1937, 1936, 1935, 1934, 1933, 1932, 1931, 1930, 1929, 1928, 1927, 1926, 1925, 1924, 1923, 1921, 1920
647 E EDNA PL	2020, 2017, 2014, 2006, 2005, 2004, 2003, 2001, 2000, 1999, 1996, 1995, 1992, 1991, 1990, 1986, 1985, 1981, 1980, 1976, 1975, 1972, 1971, 1970, 1969, 1967, 1966, 1965, 1964, 1963, 1962, 1961, 1960, 1958, 1957, 1956, 1955, 1954, 1952, 1951, 1950, 1949, 1948, 1947, 1946, 1945, 1944, 1942, 1940, 1939, 1938, 1937, 1936, 1935, 1934, 1933, 1932, 1931, 1930, 1929, 1928, 1927, 1926, 1925, 1924, 1923, 1921, 1920
647 E EDNA PL	2020, 2017, 2010, 2006, 2005, 2004, 2003, 2001, 2000, 1999, 1996, 1995, 1992, 1991, 1990, 1986, 1985, 1981, 1980, 1976, 1975, 1972, 1971, 1970, 1969, 1967, 1966, 1965, 1964, 1963, 1962, 1961, 1960, 1958, 1957, 1956, 1955, 1954, 1952, 1951, 1950, 1949, 1948, 1947, 1946, 1945, 1944, 1942, 1940, 1939, 1938, 1937, 1936, 1935, 1934, 1933, 1932, 1931, 1930, 1929, 1928, 1927, 1926, 1925, 1924, 1923, 1921, 1920
647 E EDNA PL	2020, 2017, 2014, 2010, 2006, 2005, 2004, 2003, 2001, 2000, 1999, 1996, 1992, 1991, 1990, 1986, 1985, 1981, 1980, 1976, 1975, 1972, 1971, 1970, 1969, 1967, 1966, 1965, 1964, 1963, 1962, 1961, 1960, 1958, 1957, 1956, 1955, 1954, 1952, 1951, 1950, 1949, 1948, 1947, 1946, 1945, 1944, 1942, 1940, 1939, 1938, 1937, 1936, 1935, 1934, 1933, 1932, 1931, 1930, 1929, 1928, 1927, 1926, 1925, 1924, 1923, 1921, 1920

FINDINGS

Address Researched	Address Not Identified in Research Source
647 EDNA PL	2020, 2017, 2014, 2010, 2006, 2005, 2004, 2001, 2000, 1999, 1996, 1995, 1992, 1991, 1990, 1986, 1985, 1981, 1980, 1976, 1975, 1972, 1971, 1970, 1969, 1967, 1966, 1965, 1964, 1963, 1962, 1961, 1960, 1958, 1957, 1956, 1955, 1954, 1952, 1951, 1950, 1949, 1948, 1947, 1946, 1945, 1944, 1942, 1940, 1939, 1938, 1937, 1936, 1935, 1934, 1933, 1932, 1931, 1930, 1929, 1928, 1927, 1926, 1925, 1924, 1923, 1921, 1920
647 EDNA PL	2020, 2017, 2014, 2010, 2006, 2005, 2004, 2003, 2001, 2000, 1999, 1996, 1995, 1992, 1991, 1990, 1986, 1985, 1981, 1980, 1976, 1975, 1972, 1971, 1970, 1969, 1967, 1965, 1964, 1963, 1962, 1961, 1960, 1958, 1957, 1956, 1955, 1954, 1952, 1951, 1950, 1949, 1948, 1947, 1946, 1945, 1944, 1942, 1940, 1939, 1938, 1937, 1936, 1935, 1934, 1933, 1932, 1931, 1930, 1929, 1928, 1927, 1926, 1925, 1924, 1923, 1921, 1920
647 EDNA PL	2020, 2017, 2014, 2010, 2006, 2005, 2004, 2003, 2001, 2000, 1999, 1996, 1995, 1992, 1991, 1990, 1986, 1985, 1981, 1980, 1976, 1972, 1971, 1970, 1969, 1967, 1966, 1965, 1964, 1963, 1962, 1961, 1960, 1958, 1957, 1956, 1955, 1954, 1952, 1951, 1950, 1949, 1948, 1947, 1946, 1945, 1944, 1942, 1940, 1939, 1938, 1937, 1936, 1935, 1934, 1933, 1932, 1931, 1930, 1929, 1928, 1927, 1926, 1925, 1924, 1923, 1921, 1920
650 N BARRANCA AVE	2020, 2017, 2014, 2006, 2005, 2004, 2003, 2001, 2000, 1999, 1996, 1995, 1992, 1991, 1990, 1986, 1985, 1981, 1980, 1976, 1975, 1972, 1971, 1970, 1969, 1967, 1966, 1965, 1964, 1963, 1962, 1961, 1960, 1958, 1957, 1956, 1955, 1954, 1952, 1951, 1950, 1949, 1948, 1947, 1946, 1945, 1944, 1942, 1940, 1939, 1938, 1937, 1936, 1935, 1934, 1933, 1932, 1931, 1930, 1929, 1928, 1927, 1926, 1925, 1924, 1923, 1921, 1920
650 N BARRANCA AVE	2017, 2014, 2010, 2006, 2005, 2004, 2003, 2001, 2000, 1999, 1996, 1995, 1992, 1991, 1990, 1986, 1985, 1981, 1980, 1976, 1975, 1972, 1971, 1970, 1969, 1967, 1966, 1965, 1964, 1963, 1962, 1961, 1960, 1958, 1957, 1956, 1955, 1954, 1952, 1951, 1950, 1949, 1948, 1947, 1946, 1945, 1944, 1942, 1940, 1939, 1938, 1937, 1936, 1935, 1934, 1933, 1932, 1931, 1930, 1929, 1928, 1927, 1926, 1925, 1924, 1923, 1921, 1920
650 N BARRANCA AVE	2020, 2017, 2010, 2006, 2005, 2004, 2003, 2001, 2000, 1999, 1996, 1995, 1992, 1991, 1990, 1986, 1985, 1981, 1980, 1976, 1975, 1972, 1971, 1970, 1969, 1967, 1966, 1965, 1964, 1963, 1962, 1961, 1960, 1958, 1957, 1956, 1955, 1954, 1952, 1951, 1950, 1949, 1948, 1947, 1946, 1945, 1944, 1942, 1940, 1939, 1938, 1937, 1936, 1935, 1934, 1933, 1932, 1931, 1930, 1929, 1928, 1927, 1926, 1925, 1924, 1923, 1921, 1920
650 N BARRANCA AVE STE A	2017, 2014, 2010, 2006, 2005, 2004, 2003, 2001, 2000, 1999, 1996, 1995, 1992, 1991, 1990, 1986, 1985, 1981, 1980, 1976, 1975, 1972, 1971, 1970, 1969, 1967, 1966, 1965, 1964, 1963, 1962, 1961, 1960, 1958, 1957, 1956, 1955, 1954, 1952, 1951, 1950, 1949, 1948, 1947, 1946, 1945, 1944, 1942, 1940, 1939, 1938, 1937, 1936, 1935, 1934, 1933, 1932, 1931, 1930, 1929, 1928, 1927, 1926, 1925, 1924, 1923, 1921, 1920
655 BARRANCA AVE	2020, 2017, 2014, 2010, 2006, 2005, 2004, 2003, 2001, 2000, 1999, 1996, 1995, 1992, 1991, 1990, 1986, 1985, 1981, 1980, 1976, 1972, 1971, 1970, 1969, 1967, 1966, 1965, 1964, 1963, 1962, 1961, 1960, 1958, 1957, 1956, 1955, 1954, 1952, 1951, 1950, 1949, 1948, 1947, 1946, 1945, 1944, 1942, 1940, 1939, 1938, 1937, 1936, 1935, 1934, 1933, 1932, 1931, 1930, 1929, 1928, 1927, 1926, 1925, 1924, 1923, 1921, 1920
682 BARRANCA AVE	2020, 2017, 2014, 2010, 2006, 2005, 2004, 2003, 2001, 2000, 1999, 1996, 1995, 1992, 1991, 1990, 1986, 1985, 1981, 1976, 1975, 1972, 1971, 1970, 1969, 1967, 1966, 1965, 1964, 1963, 1962, 1961, 1960, 1958, 1957, 1956, 1955, 1954, 1952, 1951, 1950, 1949, 1948, 1947, 1946, 1945, 1944, 1942, 1940, 1939, 1938, 1937, 1936, 1935, 1934, 1933, 1932, 1931, 1930, 1929, 1928, 1927, 1926, 1925, 1924, 1923, 1921, 1920

FINDINGS

Address Researched	Address Not Identified in Research Source
702 GRANDVIEW AVE	2020, 2017, 2014, 2010, 2006, 2005, 2004, 2003, 2001, 2000, 1999, 1996, 1995, 1992, 1991, 1990, 1986, 1985, 1981, 1980, 1976, 1975, 1972, 1971, 1970, 1969, 1967, 1966, 1965, 1964, 1963, 1962, 1961, 1958, 1957, 1956, 1955, 1954, 1952, 1951, 1950, 1949, 1948, 1947, 1946, 1945, 1944, 1942, 1940, 1939, 1938, 1937, 1936, 1935, 1934, 1933, 1932, 1931, 1930, 1929, 1928, 1927, 1926, 1925, 1924, 1923, 1921, 1920
702 GRANDVIEW AVE	2020, 2017, 2014, 2010, 2006, 2005, 2004, 2003, 2001, 2000, 1999, 1996, 1995, 1992, 1991, 1990, 1986, 1985, 1981, 1980, 1976, 1975, 1972, 1971, 1970, 1969, 1967, 1966, 1965, 1963, 1962, 1961, 1960, 1958, 1957, 1956, 1955, 1954, 1952, 1951, 1950, 1949, 1948, 1947, 1946, 1945, 1944, 1942, 1940, 1939, 1938, 1937, 1936, 1935, 1934, 1933, 1932, 1931, 1930, 1929, 1928, 1927, 1926, 1925, 1924, 1923, 1921, 1920
702 GRANDVIEW AVE	2020, 2017, 2014, 2010, 2006, 2005, 2004, 2003, 2001, 2000, 1999, 1996, 1995, 1992, 1991, 1990, 1986, 1985, 1981, 1980, 1976, 1975, 1972, 1971, 1970, 1969, 1967, 1966, 1965, 1964, 1963, 1962, 1961, 1960, 1958, 1957, 1956, 1955, 1954, 1952, 1951, 1950, 1949, 1948, 1947, 1946, 1945, 1944, 1942, 1940, 1939, 1938, 1937, 1936, 1935, 1934, 1933, 1932, 1931, 1930, 1929, 1928, 1927, 1926, 1925, 1924, 1923, 1921, 1920
703 GRANDVIEW AVE	2020, 2017, 2014, 2010, 2006, 2005, 2004, 2003, 2001, 2000, 1999, 1996, 1995, 1992, 1991, 1990, 1986, 1985, 1981, 1980, 1976, 1975, 1972, 1971, 1970, 1969, 1967, 1966, 1965, 1964, 1963, 1962, 1961, 1960, 1958, 1957, 1956, 1955, 1952, 1951, 1950, 1949, 1948, 1947, 1946, 1945, 1944, 1942, 1940, 1939, 1938, 1937, 1936, 1935, 1934, 1933, 1932, 1931, 1930, 1929, 1928, 1927, 1926, 1925, 1924, 1923, 1921, 1920
703 GRANDVIEW AVE	2020, 2017, 2014, 2010, 2006, 2005, 2004, 2003, 2001, 2000, 1999, 1996, 1995, 1992, 1991, 1990, 1986, 1985, 1981, 1980, 1976, 1975, 1972, 1971, 1970, 1969, 1967, 1966, 1965, 1964, 1963, 1962, 1961, 1960, 1958, 1956, 1955, 1954, 1952, 1951, 1950, 1949, 1948, 1947, 1946, 1945, 1944, 1942, 1940, 1939, 1938, 1937, 1936, 1935, 1934, 1933, 1932, 1931, 1930, 1929, 1928, 1927, 1926, 1925, 1924, 1923, 1921, 1920
706 GRANDVIEW AVE	2020, 2017, 2014, 2010, 2006, 2005, 2004, 2003, 2001, 2000, 1999, 1996, 1995, 1992, 1991, 1990, 1986, 1985, 1981, 1980, 1976, 1975, 1972, 1971, 1970, 1969, 1967, 1966, 1965, 1964, 1963, 1962, 1961, 1960, 1958, 1956, 1955, 1954, 1952, 1951, 1950, 1949, 1948, 1947, 1946, 1945, 1944, 1942, 1940, 1939, 1938, 1937, 1936, 1935, 1934, 1933, 1932, 1931, 1930, 1929, 1928, 1927, 1926, 1925, 1924, 1923, 1921, 1920
706 GRANDVIEW AVE	2020, 2017, 2014, 2010, 2006, 2005, 2004, 2003, 2001, 2000, 1999, 1996, 1995, 1992, 1991, 1990, 1986, 1985, 1981, 1980, 1976, 1975, 1972, 1971, 1970, 1969, 1967, 1966, 1965, 1964, 1963, 1962, 1961, 1960, 1958, 1957, 1956, 1955, 1954, 1952, 1951, 1949, 1948, 1947, 1946, 1945, 1944, 1942, 1940, 1939, 1938, 1937, 1936, 1935, 1934, 1933, 1932, 1931, 1930, 1929, 1928, 1927, 1926, 1925, 1924, 1923, 1921, 1920
706 GRANDVIEW AVE	2020, 2017, 2014, 2010, 2006, 2005, 2004, 2003, 2001, 2000, 1999, 1996, 1995, 1992, 1991, 1990, 1986, 1985, 1981, 1980, 1976, 1975, 1972, 1971, 1970, 1969, 1967, 1966, 1965, 1963, 1962, 1961, 1960, 1958, 1957, 1956, 1955, 1954, 1952, 1951, 1950, 1949, 1948, 1947, 1946, 1945, 1944, 1942, 1940, 1939, 1938, 1937, 1936, 1935, 1934, 1933, 1932, 1931, 1930, 1929, 1928, 1927, 1926, 1925, 1924, 1923, 1921, 1920
706 GRANDVIEW AVE	2020, 2017, 2014, 2010, 2006, 2005, 2004, 2003, 2001, 2000, 1999, 1996, 1995, 1992, 1991, 1990, 1986, 1985, 1981, 1980, 1976, 1975, 1972, 1971, 1970, 1969, 1967, 1966, 1965, 1964, 1963, 1962, 1961, 1958, 1957, 1956, 1955, 1954, 1952, 1951, 1950, 1949, 1948, 1947, 1946, 1945, 1944, 1942, 1940, 1939, 1938, 1937, 1936, 1935, 1934, 1933, 1932, 1931, 1930, 1929, 1928, 1927, 1926, 1925, 1924, 1923, 1921, 1920

FINDINGS

Address Researched	Address Not Identified in Research Source
707 BARRANCA AVE	2020, 2017, 2014, 2010, 2006, 2005, 2004, 2003, 2001, 2000, 1999, 1996, 1995, 1992, 1991, 1990, 1986, 1981, 1980, 1976, 1975, 1972, 1971, 1970, 1969, 1967, 1966, 1965, 1964, 1963, 1962, 1961, 1960, 1958, 1957, 1956, 1955, 1954, 1952, 1951, 1950, 1949, 1948, 1947, 1946, 1945, 1944, 1942, 1940, 1939, 1938, 1937, 1936, 1935, 1934, 1933, 1932, 1931, 1930, 1929, 1928, 1927, 1926, 1925, 1924, 1923, 1921, 1920
707 BARRANCA AVE	2020, 2017, 2014, 2010, 2006, 2005, 2004, 2003, 2001, 2000, 1999, 1996, 1995, 1992, 1991, 1986, 1985, 1981, 1980, 1976, 1975, 1972, 1971, 1970, 1969, 1967, 1966, 1965, 1964, 1963, 1962, 1961, 1960, 1958, 1957, 1956, 1955, 1954, 1952, 1951, 1950, 1949, 1948, 1947, 1946, 1945, 1944, 1942, 1940, 1939, 1938, 1937, 1936, 1935, 1934, 1933, 1932, 1931, 1930, 1929, 1928, 1927, 1926, 1925, 1924, 1923, 1921, 1920
707 BARRANCA AVE	2020, 2017, 2014, 2010, 2006, 2005, 2004, 2003, 2001, 2000, 1999, 1996, 1995, 1992, 1991, 1990, 1985, 1981, 1980, 1976, 1975, 1972, 1971, 1970, 1969, 1967, 1966, 1965, 1964, 1963, 1962, 1961, 1960, 1958, 1957, 1956, 1955, 1954, 1952, 1951, 1950, 1949, 1948, 1947, 1946, 1945, 1944, 1942, 1940, 1939, 1938, 1937, 1936, 1935, 1934, 1933, 1932, 1931, 1930, 1929, 1928, 1927, 1926, 1925, 1924, 1923, 1921, 1920
707 BARRANCA AVE	2020, 2017, 2014, 2010, 2006, 2005, 2004, 2003, 2001, 2000, 1999, 1996, 1992, 1991, 1990, 1986, 1985, 1981, 1980, 1976, 1975, 1972, 1971, 1970, 1969, 1967, 1966, 1965, 1964, 1963, 1962, 1961, 1960, 1958, 1957, 1956, 1955, 1954, 1952, 1951, 1950, 1949, 1948, 1947, 1946, 1945, 1944, 1942, 1940, 1939, 1938, 1937, 1936, 1935, 1934, 1933, 1932, 1931, 1930, 1929, 1928, 1927, 1926, 1925, 1924, 1923, 1921, 1920
707 BARRANCA AVE	2020, 2017, 2014, 2010, 2006, 2005, 2004, 2001, 2000, 1999, 1996, 1995, 1992, 1991, 1990, 1986, 1985, 1981, 1980, 1976, 1975, 1972, 1971, 1970, 1969, 1967, 1966, 1965, 1964, 1963, 1962, 1961, 1960, 1958, 1957, 1956, 1955, 1954, 1952, 1951, 1950, 1949, 1948, 1947, 1946, 1945, 1944, 1942, 1940, 1939, 1938, 1937, 1936, 1935, 1934, 1933, 1932, 1931, 1930, 1929, 1928, 1927, 1926, 1925, 1924, 1923, 1921, 1920
707 GRANDVIEW AVE	2020, 2017, 2014, 2010, 2006, 2005, 2004, 2003, 2001, 2000, 1999, 1996, 1995, 1992, 1991, 1990, 1986, 1985, 1981, 1980, 1976, 1975, 1972, 1971, 1970, 1969, 1967, 1966, 1965, 1964, 1963, 1962, 1961, 1958, 1957, 1956, 1955, 1954, 1952, 1951, 1950, 1949, 1948, 1947, 1946, 1945, 1944, 1942, 1940, 1939, 1938, 1937, 1936, 1935, 1934, 1933, 1932, 1931, 1930, 1929, 1928, 1927, 1926, 1925, 1924, 1923, 1921, 1920
707 GRANDVIEW AVE	2020, 2017, 2014, 2010, 2006, 2005, 2004, 2003, 2001, 2000, 1999, 1996, 1995, 1992, 1991, 1990, 1986, 1985, 1981, 1980, 1976, 1975, 1972, 1971, 1970, 1969, 1967, 1966, 1965, 1963, 1962, 1961, 1960, 1958, 1957, 1956, 1955, 1954, 1952, 1951, 1950, 1949, 1948, 1947, 1946, 1945, 1944, 1942, 1940, 1939, 1938, 1937, 1936, 1935, 1934, 1933, 1932, 1931, 1930, 1929, 1928, 1927, 1926, 1925, 1924, 1923, 1921, 1920
707 GRANDVIEW AVE	2020, 2017, 2014, 2010, 2006, 2005, 2004, 2003, 2001, 2000, 1999, 1996, 1995, 1992, 1991, 1990, 1986, 1985, 1981, 1980, 1976, 1975, 1972, 1971, 1970, 1969, 1967, 1966, 1965, 1964, 1963, 1962, 1961, 1960, 1958, 1957, 1956, 1955, 1952, 1951, 1950, 1949, 1948, 1947, 1946, 1945, 1944, 1942, 1940, 1939, 1938, 1937, 1936, 1935, 1934, 1933, 1932, 1931, 1930, 1929, 1928, 1927, 1926, 1925, 1924, 1923, 1921, 1920
707 GRANDVIEW AVE	2020, 2017, 2014, 2010, 2006, 2005, 2004, 2003, 2001, 2000, 1999, 1996, 1995, 1992, 1991, 1990, 1986, 1985, 1981, 1980, 1976, 1975, 1972, 1971, 1970, 1969, 1967, 1966, 1965, 1964, 1963, 1962, 1961, 1960, 1958, 1956, 1955, 1954, 1952, 1951, 1950, 1949, 1948, 1947, 1946, 1945, 1944, 1942, 1940, 1939, 1938, 1937, 1936, 1935, 1934, 1933, 1932, 1931, 1930, 1929, 1928, 1927, 1926, 1925, 1924, 1923, 1921, 1920

FINDINGS

Address Researched	Address Not Identified in Research Source
707 N BARRANCA AVE	2020, 2017, 2014, 2006, 2005, 2004, 2003, 2001, 2000, 1999, 1996, 1995, 1992, 1991, 1990, 1986, 1985, 1981, 1980, 1976, 1975, 1972, 1971, 1970, 1969, 1967, 1966, 1965, 1964, 1963, 1962, 1961, 1960, 1958, 1957, 1956, 1955, 1954, 1952, 1951, 1950, 1949, 1948, 1947, 1946, 1945, 1944, 1942, 1940, 1939, 1938, 1937, 1936, 1935, 1934, 1933, 1932, 1931, 1930, 1929, 1928, 1927, 1926, 1925, 1924, 1923, 1921, 1920
707 N BARRANCA AVE	2020, 2017, 2010, 2006, 2005, 2004, 2003, 2001, 2000, 1999, 1996, 1995, 1992, 1991, 1990, 1986, 1985, 1981, 1980, 1976, 1975, 1972, 1971, 1970, 1969, 1967, 1966, 1965, 1964, 1963, 1962, 1961, 1960, 1958, 1957, 1956, 1955, 1954, 1952, 1951, 1950, 1949, 1948, 1947, 1946, 1945, 1944, 1942, 1940, 1939, 1938, 1937, 1936, 1935, 1934, 1933, 1932, 1931, 1930, 1929, 1928, 1927, 1926, 1925, 1924, 1923, 1921, 1920
707 N BARRANCA AVE	2020, 2017, 2014, 2010, 2006, 2005, 2004, 2003, 2001, 2000, 1999, 1996, 1992, 1991, 1990, 1986, 1985, 1981, 1980, 1976, 1975, 1972, 1971, 1970, 1969, 1967, 1966, 1965, 1964, 1963, 1962, 1961, 1960, 1958, 1957, 1956, 1955, 1954, 1952, 1951, 1950, 1949, 1948, 1947, 1946, 1945, 1944, 1942, 1940, 1939, 1938, 1937, 1936, 1935, 1934, 1933, 1932, 1931, 1930, 1929, 1928, 1927, 1926, 1925, 1924, 1923, 1921, 1920
707 N BARRANCA AVE	2020, 2017, 2014, 2010, 2006, 2005, 2004, 2003, 2001, 2000, 1999, 1996, 1995, 1991, 1990, 1986, 1985, 1981, 1980, 1976, 1975, 1972, 1971, 1970, 1969, 1967, 1966, 1965, 1964, 1963, 1962, 1961, 1960, 1958, 1957, 1956, 1955, 1954, 1952, 1951, 1950, 1949, 1948, 1947, 1946, 1945, 1944, 1942, 1940, 1939, 1938, 1937, 1936, 1935, 1934, 1933, 1932, 1931, 1930, 1929, 1928, 1927, 1926, 1925, 1924, 1923, 1921, 1920
709 GRANDVIEW AVE	2020, 2017, 2014, 2010, 2006, 2005, 2004, 2003, 2001, 2000, 1999, 1996, 1995, 1992, 1991, 1990, 1986, 1985, 1981, 1980, 1976, 1975, 1972, 1971, 1970, 1969, 1967, 1966, 1965, 1964, 1963, 1962, 1961, 1960, 1958, 1956, 1955, 1954, 1952, 1951, 1950, 1949, 1948, 1947, 1946, 1945, 1944, 1942, 1940, 1939, 1938, 1937, 1936, 1935, 1934, 1933, 1932, 1931, 1930, 1929, 1928, 1927, 1926, 1925, 1924, 1923, 1921, 1920
710 GRANDVIEW AVE	2020, 2017, 2014, 2010, 2006, 2005, 2004, 2003, 2001, 2000, 1999, 1996, 1995, 1992, 1991, 1990, 1986, 1985, 1981, 1980, 1976, 1975, 1972, 1971, 1970, 1969, 1967, 1966, 1965, 1964, 1963, 1962, 1961, 1960, 1958, 1956, 1955, 1954, 1952, 1951, 1950, 1949, 1948, 1947, 1946, 1945, 1944, 1942, 1940, 1939, 1938, 1937, 1936, 1935, 1934, 1933, 1932, 1931, 1930, 1929, 1928, 1927, 1926, 1925, 1924, 1923, 1921, 1920
710 GRANDVIEW AVE	2020, 2017, 2014, 2010, 2006, 2005, 2004, 2003, 2001, 2000, 1999, 1996, 1995, 1992, 1991, 1990, 1986, 1985, 1981, 1980, 1976, 1975, 1972, 1971, 1970, 1969, 1967, 1966, 1965, 1964, 1963, 1962, 1961, 1960, 1958, 1957, 1956, 1955, 1954, 1952, 1951, 1950, 1949, 1948, 1947, 1946, 1945, 1944, 1942, 1940, 1939, 1938, 1937, 1936, 1935, 1934, 1933, 1932, 1931, 1930, 1929, 1928, 1927, 1926, 1925, 1924, 1923, 1921, 1920
710 GRANDVIEW AVE	2020, 2017, 2014, 2010, 2006, 2005, 2004, 2003, 2001, 2000, 1999, 1996, 1995, 1992, 1991, 1990, 1986, 1985, 1981, 1980, 1976, 1975, 1972, 1971, 1970, 1969, 1967, 1965, 1964, 1963, 1962, 1961, 1960, 1958, 1957, 1956, 1955, 1954, 1952, 1951, 1950, 1949, 1948, 1947, 1946, 1945, 1944, 1942, 1940, 1939, 1938, 1937, 1936, 1935, 1934, 1933, 1932, 1931, 1930, 1929, 1928, 1927, 1926, 1925, 1924, 1923, 1921, 1920
710 GRANDVIEW AVE	2020, 2017, 2014, 2010, 2006, 2005, 2004, 2003, 2001, 2000, 1999, 1996, 1995, 1992, 1991, 1990, 1986, 1985, 1981, 1980, 1976, 1975, 1972, 1971, 1970, 1969, 1967, 1966, 1965, 1964, 1963, 1962, 1961, 1958, 1957, 1956, 1955, 1954, 1952, 1951, 1950, 1949, 1948, 1947, 1946, 1945, 1944, 1942, 1940, 1939, 1938, 1937, 1936, 1935, 1934, 1933, 1932, 1931, 1930, 1929, 1928, 1927, 1926, 1925, 1924, 1923, 1921, 1920

FINDINGS

Address Researched	Address Not Identified in Research Source
710 GRANDVIEW AVE	2020, 2017, 2014, 2010, 2006, 2005, 2004, 2003, 2001, 2000, 1999, 1996, 1995, 1992, 1991, 1990, 1986, 1985, 1981, 1980, 1976, 1972, 1971, 1970, 1969, 1967, 1966, 1965, 1964, 1963, 1962, 1961, 1960, 1958, 1957, 1956, 1955, 1954, 1952, 1951, 1950, 1949, 1948, 1947, 1946, 1945, 1944, 1942, 1940, 1939, 1938, 1937, 1936, 1935, 1934, 1933, 1932, 1931, 1930, 1929, 1928, 1927, 1926, 1925, 1924, 1923, 1921, 1920
710 GRANDVIEW AVE	2020, 2017, 2014, 2010, 2006, 2005, 2004, 2003, 2001, 2000, 1999, 1996, 1995, 1992, 1991, 1990, 1986, 1985, 1981, 1976, 1975, 1972, 1971, 1970, 1969, 1967, 1966, 1965, 1964, 1963, 1962, 1961, 1960, 1958, 1957, 1956, 1955, 1954, 1952, 1951, 1950, 1949, 1948, 1947, 1946, 1945, 1944, 1942, 1940, 1939, 1938, 1937, 1936, 1935, 1934, 1933, 1932, 1931, 1930, 1929, 1928, 1927, 1926, 1925, 1924, 1923, 1921, 1920
710 GRANDVIEW AVE	2020, 2017, 2014, 2010, 2006, 2005, 2004, 2003, 2001, 2000, 1999, 1996, 1995, 1992, 1991, 1990, 1986, 1981, 1980, 1976, 1975, 1972, 1971, 1970, 1969, 1967, 1966, 1965, 1964, 1963, 1962, 1961, 1960, 1958, 1957, 1956, 1955, 1954, 1952, 1951, 1950, 1949, 1948, 1947, 1946, 1945, 1944, 1942, 1940, 1939, 1938, 1937, 1936, 1935, 1934, 1933, 1932, 1931, 1930, 1929, 1928, 1927, 1926, 1925, 1924, 1923, 1921, 1920
710 GRANDVIEW AVE	2020, 2017, 2014, 2010, 2006, 2005, 2004, 2003, 2001, 2000, 1999, 1996, 1992, 1991, 1990, 1986, 1985, 1981, 1980, 1976, 1975, 1972, 1971, 1970, 1969, 1967, 1966, 1965, 1964, 1963, 1962, 1961, 1960, 1958, 1957, 1956, 1955, 1954, 1952, 1951, 1950, 1949, 1948, 1947, 1946, 1945, 1944, 1942, 1940, 1939, 1938, 1937, 1936, 1935, 1934, 1933, 1932, 1931, 1930, 1929, 1928, 1927, 1926, 1925, 1924, 1923, 1921, 1920
711 GRANDVIEW AVE	2020, 2017, 2014, 2010, 2006, 2005, 2004, 2003, 2001, 2000, 1999, 1996, 1995, 1992, 1991, 1990, 1986, 1985, 1981, 1980, 1976, 1975, 1972, 1971, 1970, 1969, 1967, 1966, 1965, 1964, 1963, 1962, 1961, 1958, 1957, 1956, 1955, 1954, 1952, 1951, 1950, 1949, 1948, 1947, 1946, 1945, 1944, 1942, 1940, 1939, 1938, 1937, 1936, 1935, 1934, 1933, 1932, 1931, 1930, 1929, 1928, 1927, 1926, 1925, 1924, 1923, 1921, 1920
711 GRANDVIEW AVE	2020, 2017, 2014, 2010, 2006, 2005, 2004, 2003, 2001, 2000, 1999, 1996, 1995, 1992, 1991, 1990, 1986, 1985, 1981, 1980, 1976, 1975, 1972, 1971, 1970, 1969, 1967, 1966, 1965, 1963, 1962, 1961, 1960, 1958, 1957, 1956, 1955, 1954, 1952, 1951, 1950, 1949, 1948, 1947, 1946, 1945, 1944, 1942, 1940, 1939, 1938, 1937, 1936, 1935, 1934, 1933, 1932, 1931, 1930, 1929, 1928, 1927, 1926, 1925, 1924, 1923, 1921, 1920
711 GRANDVIEW AVE	2020, 2017, 2014, 2010, 2006, 2005, 2004, 2003, 2001, 2000, 1999, 1996, 1995, 1992, 1991, 1990, 1986, 1985, 1981, 1980, 1976, 1975, 1972, 1971, 1970, 1969, 1967, 1966, 1965, 1964, 1963, 1962, 1961, 1960, 1958, 1957, 1956, 1955, 1954, 1952, 1951, 1950, 1949, 1948, 1947, 1946, 1945, 1944, 1942, 1940, 1939, 1938, 1937, 1936, 1935, 1934, 1933, 1932, 1931, 1930, 1929, 1928, 1927, 1926, 1925, 1924, 1923, 1921, 1920
715 GRANDVIEW AVE	2020, 2017, 2014, 2010, 2006, 2005, 2004, 2003, 2001, 2000, 1999, 1996, 1992, 1991, 1990, 1986, 1985, 1981, 1980, 1976, 1975, 1972, 1971, 1970, 1969, 1967, 1966, 1965, 1964, 1963, 1962, 1961, 1960, 1958, 1957, 1956, 1955, 1954, 1952, 1951, 1950, 1949, 1948, 1947, 1946, 1945, 1944, 1942, 1940, 1939, 1938, 1937, 1936, 1935, 1934, 1933, 1932, 1931, 1930, 1929, 1928, 1927, 1926, 1925, 1924, 1923, 1921, 1920

FINDINGS

Address Researched	Address Not Identified in Research Source
720 N GRANDVIEW AVE	2020, 2017, 2010, 2006, 2005, 2004, 2003, 2001, 2000, 1999, 1996, 1995, 1992, 1991, 1990, 1986, 1985, 1981, 1980, 1976, 1975, 1972, 1971, 1970, 1969, 1967, 1966, 1965, 1964, 1963, 1962, 1961, 1960, 1958, 1957, 1956, 1955, 1954, 1952, 1951, 1950, 1949, 1948, 1947, 1946, 1945, 1944, 1942, 1940, 1939, 1938, 1937, 1936, 1935, 1934, 1933, 1932, 1931, 1930, 1929, 1928, 1927, 1926, 1925, 1924, 1923, 1921, 1920
724 BARRANCA AVE	2020, 2017, 2014, 2010, 2006, 2005, 2004, 2001, 2000, 1999, 1996, 1995, 1992, 1991, 1990, 1986, 1985, 1981, 1980, 1976, 1975, 1972, 1971, 1970, 1969, 1967, 1966, 1965, 1964, 1963, 1962, 1961, 1960, 1958, 1957, 1956, 1955, 1954, 1952, 1951, 1950, 1949, 1948, 1947, 1946, 1945, 1944, 1942, 1940, 1939, 1938, 1937, 1936, 1935, 1934, 1933, 1932, 1931, 1930, 1929, 1928, 1927, 1926, 1925, 1924, 1923, 1921, 1920
724 BARRANCA AVE	2020, 2017, 2014, 2010, 2006, 2005, 2004, 2003, 2001, 2000, 1999, 1996, 1992, 1991, 1990, 1986, 1985, 1981, 1980, 1976, 1975, 1972, 1971, 1970, 1969, 1967, 1966, 1965, 1964, 1963, 1962, 1961, 1960, 1958, 1957, 1956, 1955, 1954, 1952, 1951, 1950, 1949, 1948, 1947, 1946, 1945, 1944, 1942, 1940, 1939, 1938, 1937, 1936, 1935, 1934, 1933, 1932, 1931, 1930, 1929, 1928, 1927, 1926, 1925, 1924, 1923, 1921, 1920
724 BARRANCA AVE	2020, 2017, 2014, 2010, 2006, 2005, 2004, 2003, 2001, 2000, 1999, 1996, 1995, 1992, 1991, 1990, 1986, 1981, 1980, 1976, 1975, 1972, 1971, 1970, 1969, 1967, 1966, 1965, 1964, 1963, 1962, 1961, 1960, 1958, 1957, 1956, 1955, 1954, 1952, 1951, 1950, 1949, 1948, 1947, 1946, 1945, 1944, 1942, 1940, 1939, 1938, 1937, 1936, 1935, 1934, 1933, 1932, 1931, 1930, 1929, 1928, 1927, 1926, 1925, 1924, 1923, 1921, 1920
724 BARRANCA AVE	2020, 2017, 2014, 2010, 2006, 2005, 2004, 2003, 2001, 2000, 1999, 1996, 1995, 1992, 1991, 1990, 1986, 1985, 1981, 1976, 1975, 1972, 1971, 1970, 1969, 1967, 1966, 1965, 1964, 1963, 1962, 1961, 1960, 1958, 1957, 1956, 1955, 1954, 1952, 1951, 1950, 1949, 1948, 1947, 1946, 1945, 1944, 1942, 1940, 1939, 1938, 1937, 1936, 1935, 1934, 1933, 1932, 1931, 1930, 1929, 1928, 1927, 1926, 1925, 1924, 1923, 1921, 1920
724 BARRANCA AVE	2020, 2017, 2014, 2010, 2006, 2005, 2004, 2003, 2001, 2000, 1999, 1996, 1995, 1992, 1991, 1990, 1985, 1981, 1980, 1976, 1975, 1972, 1971, 1970, 1969, 1967, 1966, 1965, 1964, 1963, 1962, 1961, 1960, 1958, 1957, 1956, 1955, 1954, 1952, 1951, 1950, 1949, 1948, 1947, 1946, 1945, 1944, 1942, 1940, 1939, 1938, 1937, 1936, 1935, 1934, 1933, 1932, 1931, 1930, 1929, 1928, 1927, 1926, 1925, 1924, 1923, 1921, 1920
724 BARRANCA AVE	2020, 2017, 2014, 2010, 2006, 2005, 2004, 2003, 2001, 2000, 1999, 1996, 1995, 1992, 1991, 1990, 1986, 1985, 1981, 1980, 1976, 1972, 1971, 1970, 1969, 1967, 1966, 1965, 1964, 1963, 1962, 1961, 1960, 1958, 1957, 1956, 1955, 1954, 1952, 1951, 1950, 1949, 1948, 1947, 1946, 1945, 1944, 1942, 1940, 1939, 1938, 1937, 1936, 1935, 1934, 1933, 1932, 1931, 1930, 1929, 1928, 1927, 1926, 1925, 1924, 1923, 1921, 1920
724 BARRANCA AVE	2020, 2017, 2014, 2010, 2006, 2005, 2004, 2003, 2001, 2000, 1999, 1996, 1995, 1992, 1991, 1990, 1986, 1985, 1981, 1980, 1976, 1975, 1972, 1971, 1970, 1969, 1967, 1965, 1964, 1963, 1962, 1961, 1960, 1958, 1957, 1956, 1955, 1954, 1952, 1951, 1950, 1949, 1948, 1947, 1946, 1945, 1944, 1942, 1940, 1939, 1938, 1937, 1936, 1935, 1934, 1933, 1932, 1931, 1930, 1929, 1928, 1927, 1926, 1925, 1924, 1923, 1921, 1920

FINDINGS

Address Researched	Address Not Identified in Research Source
724 N BARRANCA AVE	2020, 2017, 2014, 2010, 2006, 2005, 2004, 2003, 2001, 2000, 1999, 1996, 1995, 1991, 1990, 1986, 1985, 1981, 1980, 1976, 1975, 1972, 1971, 1970, 1969, 1967, 1966, 1965, 1964, 1963, 1962, 1961, 1960, 1958, 1957, 1956, 1955, 1954, 1952, 1951, 1950, 1949, 1948, 1947, 1946, 1945, 1944, 1942, 1940, 1939, 1938, 1937, 1936, 1935, 1934, 1933, 1932, 1931, 1930, 1929, 1928, 1927, 1926, 1925, 1924, 1923, 1921, 1920
724 N BARRANCA AVE	2020, 2017, 2014, 2010, 2006, 2005, 2004, 2003, 2001, 2000, 1999, 1996, 1992, 1991, 1990, 1986, 1985, 1981, 1980, 1976, 1975, 1972, 1971, 1970, 1969, 1967, 1966, 1965, 1964, 1963, 1962, 1961, 1960, 1958, 1957, 1956, 1955, 1954, 1952, 1951, 1950, 1949, 1948, 1947, 1946, 1945, 1944, 1942, 1940, 1939, 1938, 1937, 1936, 1935, 1934, 1933, 1932, 1931, 1930, 1929, 1928, 1927, 1926, 1925, 1924, 1923, 1921, 1920
724 N BARRANCA AVE	2020, 2017, 2014, 2006, 2005, 2004, 2003, 2001, 2000, 1999, 1996, 1995, 1992, 1991, 1990, 1986, 1985, 1981, 1980, 1976, 1975, 1972, 1971, 1970, 1969, 1967, 1966, 1965, 1964, 1963, 1962, 1961, 1960, 1958, 1957, 1956, 1955, 1954, 1952, 1951, 1950, 1949, 1948, 1947, 1946, 1945, 1944, 1942, 1940, 1939, 1938, 1937, 1936, 1935, 1934, 1933, 1932, 1931, 1930, 1929, 1928, 1927, 1926, 1925, 1924, 1923, 1921, 1920
724 N BARRANCA AVE	2020, 2017, 2014, 2010, 2006, 2004, 2003, 2001, 2000, 1999, 1996, 1995, 1992, 1991, 1990, 1986, 1985, 1981, 1980, 1976, 1975, 1972, 1971, 1970, 1969, 1967, 1966, 1965, 1964, 1963, 1962, 1961, 1960, 1958, 1957, 1956, 1955, 1954, 1952, 1951, 1950, 1949, 1948, 1947, 1946, 1945, 1944, 1942, 1940, 1939, 1938, 1937, 1936, 1935, 1934, 1933, 1932, 1931, 1930, 1929, 1928, 1927, 1926, 1925, 1924, 1923, 1921, 1920
724 N BARRANCA AVE	2020, 2017, 2010, 2006, 2005, 2004, 2003, 2001, 2000, 1999, 1996, 1995, 1992, 1991, 1990, 1986, 1985, 1981, 1980, 1976, 1975, 1972, 1971, 1970, 1969, 1967, 1966, 1965, 1964, 1963, 1962, 1961, 1960, 1958, 1957, 1956, 1955, 1954, 1952, 1951, 1950, 1949, 1948, 1947, 1946, 1945, 1944, 1942, 1940, 1939, 1938, 1937, 1936, 1935, 1934, 1933, 1932, 1931, 1930, 1929, 1928, 1927, 1926, 1925, 1924, 1923, 1921, 1920
724 N BARRANCA AVE	2017, 2014, 2010, 2006, 2005, 2004, 2003, 2001, 2000, 1999, 1996, 1995, 1992, 1991, 1990, 1986, 1985, 1981, 1980, 1976, 1975, 1972, 1971, 1970, 1969, 1967, 1966, 1965, 1964, 1963, 1962, 1961, 1960, 1958, 1957, 1956, 1955, 1954, 1952, 1951, 1950, 1949, 1948, 1947, 1946, 1945, 1944, 1942, 1940, 1939, 1938, 1937, 1936, 1935, 1934, 1933, 1932, 1931, 1930, 1929, 1928, 1927, 1926, 1925, 1924, 1923, 1921, 1920
727 GRANDVIEW AVE	2020, 2017, 2014, 2010, 2006, 2005, 2004, 2001, 2000, 1999, 1996, 1995, 1992, 1991, 1990, 1986, 1985, 1981, 1980, 1976, 1975, 1972, 1971, 1970, 1969, 1967, 1966, 1965, 1964, 1963, 1962, 1961, 1960, 1958, 1957, 1956, 1955, 1954, 1952, 1951, 1950, 1949, 1948, 1947, 1946, 1945, 1944, 1942, 1940, 1939, 1938, 1937, 1936, 1935, 1934, 1933, 1932, 1931, 1930, 1929, 1928, 1927, 1926, 1925, 1924, 1923, 1921, 1920
727 GRANDVIEW AVE	2020, 2017, 2014, 2010, 2006, 2005, 2004, 2003, 2001, 2000, 1999, 1996, 1992, 1991, 1990, 1986, 1985, 1981, 1980, 1976, 1975, 1972, 1971, 1970, 1969, 1967, 1966, 1965, 1964, 1963, 1962, 1961, 1960, 1958, 1957, 1956, 1955, 1954, 1952, 1951, 1950, 1949, 1948, 1947, 1946, 1945, 1944, 1942, 1940, 1939, 1938, 1937, 1936, 1935, 1934, 1933, 1932, 1931, 1930, 1929, 1928, 1927, 1926, 1925, 1924, 1923, 1921, 1920
727 GRANDVIEW AVE	2020, 2017, 2014, 2010, 2006, 2005, 2004, 2003, 2001, 2000, 1999, 1996, 1995, 1992, 1991, 1990, 1986, 1981, 1980, 1976, 1975, 1972, 1971, 1970, 1969, 1967, 1966, 1965, 1964, 1963, 1962, 1961, 1960, 1958, 1957, 1956, 1955, 1954, 1952, 1951, 1950, 1949, 1948, 1947, 1946, 1945, 1944, 1942, 1940, 1939, 1938, 1937, 1936, 1935, 1934, 1933, 1932, 1931, 1930, 1929, 1928, 1927, 1926, 1925, 1924, 1923, 1921, 1920

FINDINGS

Address Researched	Address Not Identified in Research Source
727 GRANDVIEW AVE	2020, 2017, 2014, 2010, 2006, 2005, 2004, 2003, 2001, 2000, 1999, 1996, 1995, 1992, 1991, 1990, 1986, 1985, 1981, 1980, 1976, 1972, 1971, 1970, 1969, 1967, 1966, 1965, 1964, 1963, 1962, 1961, 1960, 1958, 1957, 1956, 1955, 1954, 1952, 1951, 1950, 1949, 1948, 1947, 1946, 1945, 1944, 1942, 1940, 1939, 1938, 1937, 1936, 1935, 1934, 1933, 1932, 1931, 1930, 1929, 1928, 1927, 1926, 1925, 1924, 1923, 1921, 1920
727 GRANDVIEW AVE	2020, 2017, 2014, 2010, 2006, 2005, 2004, 2003, 2001, 2000, 1999, 1996, 1995, 1992, 1991, 1990, 1986, 1985, 1981, 1980, 1976, 1975, 1972, 1971, 1970, 1969, 1967, 1966, 1965, 1964, 1963, 1962, 1961, 1958, 1957, 1956, 1955, 1954, 1952, 1951, 1950, 1949, 1948, 1947, 1946, 1945, 1944, 1942, 1940, 1939, 1938, 1937, 1936, 1935, 1934, 1933, 1932, 1931, 1930, 1929, 1928, 1927, 1926, 1925, 1924, 1923, 1921, 1920
727 N GRANDVIEW AVE	2020, 2017, 2014, 2010, 2006, 2005, 2004, 2003, 2001, 2000, 1999, 1996, 1995, 1991, 1990, 1986, 1985, 1981, 1980, 1976, 1975, 1972, 1971, 1970, 1969, 1967, 1966, 1965, 1964, 1963, 1962, 1961, 1960, 1958, 1957, 1956, 1955, 1954, 1952, 1951, 1950, 1949, 1948, 1947, 1946, 1945, 1944, 1942, 1940, 1939, 1938, 1937, 1936, 1935, 1934, 1933, 1932, 1931, 1930, 1929, 1928, 1927, 1926, 1925, 1924, 1923, 1921, 1920
727 N GRANDVIEW AVE	2020, 2017, 2014, 2010, 2006, 2005, 2004, 2003, 2001, 2000, 1999, 1996, 1992, 1991, 1990, 1986, 1985, 1981, 1980, 1976, 1975, 1972, 1971, 1970, 1969, 1967, 1966, 1965, 1964, 1963, 1962, 1961, 1960, 1958, 1957, 1956, 1955, 1954, 1952, 1951, 1950, 1949, 1948, 1947, 1946, 1945, 1944, 1942, 1940, 1939, 1938, 1937, 1936, 1935, 1934, 1933, 1932, 1931, 1930, 1929, 1928, 1927, 1926, 1925, 1924, 1923, 1921, 1920
727 N GRANDVIEW AVE	2017, 2014, 2010, 2006, 2005, 2004, 2003, 2001, 2000, 1999, 1996, 1995, 1992, 1991, 1990, 1986, 1985, 1981, 1980, 1976, 1975, 1972, 1971, 1970, 1969, 1967, 1966, 1965, 1964, 1963, 1962, 1961, 1960, 1958, 1957, 1956, 1955, 1954, 1952, 1951, 1950, 1949, 1948, 1947, 1946, 1945, 1944, 1942, 1940, 1939, 1938, 1937, 1936, 1935, 1934, 1933, 1932, 1931, 1930, 1929, 1928, 1927, 1926, 1925, 1924, 1923, 1921, 1920
727 N GRANDVIEW AVE	2020, 2017, 2010, 2006, 2005, 2004, 2003, 2001, 2000, 1999, 1996, 1995, 1992, 1991, 1990, 1986, 1985, 1981, 1980, 1976, 1975, 1972, 1971, 1970, 1969, 1967, 1966, 1965, 1964, 1963, 1962, 1961, 1960, 1958, 1957, 1956, 1955, 1954, 1952, 1951, 1950, 1949, 1948, 1947, 1946, 1945, 1944, 1942, 1940, 1939, 1938, 1937, 1936, 1935, 1934, 1933, 1932, 1931, 1930, 1929, 1928, 1927, 1926, 1925, 1924, 1923, 1921, 1920
727 N GRANDVIEW AVE	2020, 2017, 2014, 2010, 2006, 2004, 2003, 2001, 2000, 1999, 1996, 1995, 1992, 1991, 1990, 1986, 1985, 1981, 1980, 1976, 1975, 1972, 1971, 1970, 1969, 1967, 1966, 1965, 1964, 1963, 1962, 1961, 1960, 1958, 1957, 1956, 1955, 1954, 1952, 1951, 1950, 1949, 1948, 1947, 1946, 1945, 1944, 1942, 1940, 1939, 1938, 1937, 1936, 1935, 1934, 1933, 1932, 1931, 1930, 1929, 1928, 1927, 1926, 1925, 1924, 1923, 1921, 1920
727 N GRANDVIEW AVE	2020, 2017, 2014, 2006, 2005, 2004, 2003, 2001, 2000, 1999, 1996, 1995, 1992, 1991, 1990, 1986, 1985, 1981, 1980, 1976, 1975, 1972, 1971, 1970, 1969, 1967, 1966, 1965, 1964, 1963, 1962, 1961, 1960, 1958, 1957, 1956, 1955, 1954, 1952, 1951, 1950, 1949, 1948, 1947, 1946, 1945, 1944, 1942, 1940, 1939, 1938, 1937, 1936, 1935, 1934, 1933, 1932, 1931, 1930, 1929, 1928, 1927, 1926, 1925, 1924, 1923, 1921, 1920
728 GRANDVIEW AVE	2020, 2017, 2014, 2010, 2006, 2005, 2004, 2003, 2001, 2000, 1999, 1996, 1992, 1991, 1990, 1986, 1985, 1981, 1980, 1976, 1975, 1972, 1971, 1970, 1969, 1967, 1966, 1965, 1964, 1963, 1962, 1961, 1960, 1958, 1957, 1956, 1955, 1954, 1952, 1951, 1950, 1949, 1948, 1947, 1946, 1945, 1944, 1942, 1940, 1939, 1938, 1937, 1936, 1935, 1934, 1933, 1932, 1931, 1930, 1929, 1928, 1927, 1926, 1925, 1924, 1923, 1921, 1920

FINDINGS

Address Researched	Address Not Identified in Research Source
728 GRANDVIEW AVE	2020, 2017, 2014, 2010, 2006, 2005, 2004, 2001, 2000, 1999, 1996, 1995, 1992, 1991, 1990, 1986, 1985, 1981, 1980, 1976, 1975, 1972, 1971, 1970, 1969, 1967, 1966, 1965, 1964, 1963, 1962, 1961, 1960, 1958, 1957, 1956, 1955, 1954, 1952, 1951, 1950, 1949, 1948, 1947, 1946, 1945, 1944, 1942, 1940, 1939, 1938, 1937, 1936, 1935, 1934, 1933, 1932, 1931, 1930, 1929, 1928, 1927, 1926, 1925, 1924, 1923, 1921, 1920
728 GRANDVIEW AVE	2020, 2017, 2014, 2010, 2006, 2005, 2004, 2003, 2001, 2000, 1999, 1996, 1995, 1992, 1991, 1990, 1986, 1981, 1980, 1976, 1975, 1972, 1971, 1970, 1969, 1967, 1966, 1965, 1964, 1963, 1962, 1961, 1960, 1958, 1957, 1956, 1955, 1954, 1952, 1951, 1950, 1949, 1948, 1947, 1946, 1945, 1944, 1942, 1940, 1939, 1938, 1937, 1936, 1935, 1934, 1933, 1932, 1931, 1930, 1929, 1928, 1927, 1926, 1925, 1924, 1923, 1921, 1920
728 GRANDVIEW AVE	2020, 2017, 2014, 2010, 2006, 2005, 2004, 2003, 2001, 2000, 1999, 1996, 1995, 1992, 1991, 1990, 1986, 1985, 1981, 1980, 1976, 1975, 1972, 1971, 1970, 1969, 1967, 1965, 1964, 1963, 1962, 1961, 1960, 1958, 1957, 1956, 1955, 1954, 1952, 1951, 1950, 1949, 1948, 1947, 1946, 1945, 1944, 1942, 1940, 1939, 1938, 1937, 1936, 1935, 1934, 1933, 1932, 1931, 1930, 1929, 1928, 1927, 1926, 1925, 1924, 1923, 1921, 1920
728 GRANDVIEW AVE	2020, 2017, 2014, 2010, 2006, 2005, 2004, 2003, 2001, 2000, 1999, 1996, 1995, 1992, 1991, 1990, 1986, 1985, 1981, 1980, 1976, 1972, 1971, 1970, 1969, 1967, 1966, 1965, 1964, 1963, 1962, 1961, 1960, 1958, 1957, 1956, 1955, 1954, 1952, 1951, 1950, 1949, 1948, 1947, 1946, 1945, 1944, 1942, 1940, 1939, 1938, 1937, 1936, 1935, 1934, 1933, 1932, 1931, 1930, 1929, 1928, 1927, 1926, 1925, 1924, 1923, 1921, 1920
728 GRANDVIEW AVE	2020, 2017, 2014, 2010, 2006, 2005, 2004, 2003, 2001, 2000, 1999, 1996, 1995, 1992, 1991, 1990, 1986, 1985, 1981, 1976, 1975, 1972, 1971, 1970, 1969, 1967, 1966, 1965, 1964, 1963, 1962, 1961, 1960, 1958, 1957, 1956, 1955, 1954, 1952, 1951, 1950, 1949, 1948, 1947, 1946, 1945, 1944, 1942, 1940, 1939, 1938, 1937, 1936, 1935, 1934, 1933, 1932, 1931, 1930, 1929, 1928, 1927, 1926, 1925, 1924, 1923, 1921, 1920
728 N BARRANCA AVE	2020, 2017, 2014, 2006, 2005, 2004, 2003, 2001, 2000, 1999, 1996, 1995, 1992, 1991, 1990, 1986, 1985, 1981, 1980, 1976, 1975, 1972, 1971, 1970, 1969, 1967, 1966, 1965, 1964, 1963, 1962, 1961, 1960, 1958, 1957, 1956, 1955, 1954, 1952, 1951, 1950, 1949, 1948, 1947, 1946, 1945, 1944, 1942, 1940, 1939, 1938, 1937, 1936, 1935, 1934, 1933, 1932, 1931, 1930, 1929, 1928, 1927, 1926, 1925, 1924, 1923, 1921, 1920
728 N BARRANCA AVE	2017, 2014, 2010, 2006, 2005, 2004, 2003, 2001, 2000, 1999, 1996, 1995, 1992, 1991, 1990, 1986, 1985, 1981, 1980, 1976, 1975, 1972, 1971, 1970, 1969, 1967, 1966, 1965, 1964, 1963, 1962, 1961, 1960, 1958, 1957, 1956, 1955, 1954, 1952, 1951, 1950, 1949, 1948, 1947, 1946, 1945, 1944, 1942, 1940, 1939, 1938, 1937, 1936, 1935, 1934, 1933, 1932, 1931, 1930, 1929, 1928, 1927, 1926, 1925, 1924, 1923, 1921, 1920
728 N GRANDVIEW AVE	2020, 2017, 2014, 2010, 2006, 2004, 2003, 2001, 2000, 1999, 1996, 1995, 1992, 1991, 1990, 1986, 1985, 1981, 1980, 1976, 1975, 1972, 1971, 1970, 1969, 1967, 1966, 1965, 1964, 1963, 1962, 1961, 1960, 1958, 1957, 1956, 1955, 1954, 1952, 1951, 1950, 1949, 1948, 1947, 1946, 1945, 1944, 1942, 1940, 1939, 1938, 1937, 1936, 1935, 1934, 1933, 1932, 1931, 1930, 1929, 1928, 1927, 1926, 1925, 1924, 1923, 1921, 1920
728 N GRANDVIEW AVE	2020, 2017, 2014, 2010, 2006, 2005, 2004, 2003, 2001, 2000, 1999, 1996, 1995, 1991, 1990, 1986, 1985, 1981, 1980, 1976, 1975, 1972, 1971, 1970, 1969, 1967, 1966, 1965, 1964, 1963, 1962, 1961, 1960, 1958, 1957, 1956, 1955, 1954, 1952, 1951, 1950, 1949, 1948, 1947, 1946, 1945, 1944, 1942, 1940, 1939, 1938, 1937, 1936, 1935, 1934, 1933, 1932, 1931, 1930, 1929, 1928, 1927, 1926, 1925, 1924, 1923, 1921, 1920

FINDINGS

Address Researched	Address Not Identified in Research Source
728 N GRANDVIEW AVE	2020, 2017, 2014, 2010, 2006, 2005, 2004, 2003, 2001, 2000, 1999, 1996, 1992, 1991, 1990, 1986, 1985, 1981, 1980, 1976, 1975, 1972, 1971, 1970, 1969, 1967, 1966, 1965, 1964, 1963, 1962, 1961, 1960, 1958, 1957, 1956, 1955, 1954, 1952, 1951, 1950, 1949, 1948, 1947, 1946, 1945, 1944, 1942, 1940, 1939, 1938, 1937, 1936, 1935, 1934, 1933, 1932, 1931, 1930, 1929, 1928, 1927, 1926, 1925, 1924, 1923, 1921, 1920
730 GRANDVIEW AVE	2020, 2017, 2014, 2010, 2006, 2005, 2004, 2001, 2000, 1999, 1996, 1995, 1992, 1991, 1990, 1986, 1985, 1981, 1980, 1976, 1975, 1972, 1971, 1970, 1969, 1967, 1966, 1965, 1964, 1963, 1962, 1961, 1960, 1958, 1957, 1956, 1955, 1954, 1952, 1951, 1950, 1949, 1948, 1947, 1946, 1945, 1944, 1942, 1940, 1939, 1938, 1937, 1936, 1935, 1934, 1933, 1932, 1931, 1930, 1929, 1928, 1927, 1926, 1925, 1924, 1923, 1921, 1920
730 GRANDVIEW AVE	2020, 2017, 2014, 2010, 2006, 2005, 2004, 2003, 2001, 2000, 1999, 1996, 1995, 1992, 1991, 1990, 1986, 1981, 1980, 1976, 1975, 1972, 1971, 1970, 1969, 1967, 1966, 1965, 1964, 1963, 1962, 1961, 1960, 1958, 1957, 1956, 1955, 1954, 1952, 1951, 1950, 1949, 1948, 1947, 1946, 1945, 1944, 1942, 1940, 1939, 1938, 1937, 1936, 1935, 1934, 1933, 1932, 1931, 1930, 1929, 1928, 1927, 1926, 1925, 1924, 1923, 1921, 1920
730 GRANDVIEW AVE	2020, 2017, 2014, 2010, 2006, 2005, 2004, 2003, 2001, 2000, 1999, 1996, 1995, 1992, 1991, 1990, 1986, 1985, 1981, 1976, 1975, 1972, 1971, 1970, 1969, 1967, 1966, 1965, 1964, 1963, 1962, 1961, 1960, 1958, 1957, 1956, 1955, 1954, 1952, 1951, 1950, 1949, 1948, 1947, 1946, 1945, 1944, 1942, 1940, 1939, 1938, 1937, 1936, 1935, 1934, 1933, 1932, 1931, 1930, 1929, 1928, 1927, 1926, 1925, 1924, 1923, 1921, 1920
731 GRANDVIEW AVE	2020, 2017, 2014, 2010, 2006, 2005, 2004, 2003, 2001, 2000, 1999, 1996, 1995, 1992, 1991, 1990, 1986, 1985, 1981, 1976, 1975, 1972, 1971, 1970, 1969, 1967, 1966, 1965, 1964, 1963, 1962, 1961, 1960, 1958, 1957, 1956, 1955, 1954, 1952, 1951, 1950, 1949, 1948, 1947, 1946, 1945, 1944, 1942, 1940, 1939, 1938, 1937, 1936, 1935, 1934, 1933, 1932, 1931, 1930, 1929, 1928, 1927, 1926, 1925, 1924, 1923, 1921, 1920
731 GRANDVIEW AVE	2020, 2017, 2014, 2010, 2006, 2005, 2004, 2003, 2001, 2000, 1999, 1996, 1995, 1992, 1991, 1990, 1986, 1985, 1981, 1980, 1976, 1972, 1971, 1970, 1969, 1967, 1966, 1965, 1964, 1963, 1962, 1961, 1960, 1958, 1957, 1956, 1955, 1954, 1952, 1951, 1950, 1949, 1948, 1947, 1946, 1945, 1944, 1942, 1940, 1939, 1938, 1937, 1936, 1935, 1934, 1933, 1932, 1931, 1930, 1929, 1928, 1927, 1926, 1925, 1924, 1923, 1921, 1920
731 GRANDVIEW AVE	2020, 2017, 2014, 2010, 2006, 2005, 2004, 2003, 2001, 2000, 1999, 1996, 1995, 1992, 1991, 1990, 1986, 1985, 1981, 1980, 1976, 1975, 1972, 1971, 1970, 1969, 1967, 1965, 1964, 1963, 1962, 1961, 1960, 1958, 1957, 1956, 1955, 1954, 1952, 1951, 1950, 1949, 1948, 1947, 1946, 1945, 1944, 1942, 1940, 1939, 1938, 1937, 1936, 1935, 1934, 1933, 1932, 1931, 1930, 1929, 1928, 1927, 1926, 1925, 1924, 1923, 1921, 1920
731 GRANDVIEW AVE	2020, 2017, 2014, 2010, 2006, 2005, 2004, 2003, 2001, 2000, 1999, 1996, 1995, 1992, 1991, 1990, 1986, 1981, 1980, 1976, 1975, 1972, 1971, 1970, 1969, 1967, 1966, 1965, 1964, 1963, 1962, 1961, 1960, 1958, 1957, 1956, 1955, 1954, 1952, 1951, 1950, 1949, 1948, 1947, 1946, 1945, 1944, 1942, 1940, 1939, 1938, 1937, 1936, 1935, 1934, 1933, 1932, 1931, 1930, 1929, 1928, 1927, 1926, 1925, 1924, 1923, 1921, 1920
731 GRANDVIEW AVE	2020, 2017, 2014, 2010, 2006, 2005, 2004, 2001, 2000, 1999, 1996, 1995, 1992, 1991, 1990, 1986, 1985, 1981, 1980, 1976, 1975, 1972, 1971, 1970, 1969, 1967, 1966, 1965, 1964, 1963, 1962, 1961, 1960, 1958, 1957, 1956, 1955, 1954, 1952, 1951, 1950, 1949, 1948, 1947, 1946, 1945, 1944, 1942, 1940, 1939, 1938, 1937, 1936, 1935, 1934, 1933, 1932, 1931, 1930, 1929, 1928, 1927, 1926, 1925, 1924, 1923, 1921, 1920

FINDINGS

Address Researched	Address Not Identified in Research Source
733 1/3 GRANDVIEW AVE	2020, 2017, 2014, 2010, 2006, 2005, 2004, 2003, 2001, 2000, 1999, 1996, 1995, 1992, 1991, 1990, 1986, 1985, 1981, 1980, 1976, 1975, 1972, 1971, 1970, 1969, 1967, 1966, 1965, 1964, 1963, 1962, 1961, 1958, 1957, 1956, 1955, 1954, 1952, 1951, 1950, 1949, 1948, 1947, 1946, 1945, 1944, 1942, 1940, 1939, 1938, 1937, 1936, 1935, 1934, 1933, 1932, 1931, 1930, 1929, 1928, 1927, 1926, 1925, 1924, 1923, 1921, 1920
733 GRANDVIEW AVE	2020, 2017, 2014, 2010, 2006, 2005, 2004, 2003, 2001, 2000, 1999, 1996, 1995, 1992, 1991, 1990, 1986, 1985, 1981, 1980, 1976, 1975, 1972, 1971, 1970, 1969, 1967, 1966, 1965, 1964, 1963, 1962, 1961, 1958, 1957, 1956, 1955, 1954, 1952, 1951, 1950, 1949, 1948, 1947, 1946, 1945, 1944, 1942, 1940, 1939, 1938, 1937, 1936, 1935, 1934, 1933, 1932, 1931, 1930, 1929, 1928, 1927, 1926, 1925, 1924, 1923, 1921, 1920
733 GRANDVIEW AVE	2020, 2017, 2014, 2010, 2006, 2005, 2004, 2003, 2001, 2000, 1999, 1996, 1995, 1992, 1991, 1990, 1986, 1985, 1981, 1980, 1976, 1975, 1972, 1971, 1970, 1969, 1967, 1965, 1964, 1963, 1962, 1961, 1960, 1958, 1957, 1956, 1955, 1954, 1952, 1951, 1950, 1949, 1948, 1947, 1946, 1945, 1944, 1942, 1940, 1939, 1938, 1937, 1936, 1935, 1934, 1933, 1932, 1931, 1930, 1929, 1928, 1927, 1926, 1925, 1924, 1923, 1921, 1920
733 GRANDVIEW AVE	2020, 2017, 2014, 2010, 2006, 2005, 2004, 2003, 2001, 2000, 1999, 1996, 1995, 1992, 1991, 1990, 1986, 1985, 1981, 1980, 1976, 1972, 1971, 1970, 1969, 1967, 1966, 1965, 1964, 1963, 1962, 1961, 1960, 1958, 1957, 1956, 1955, 1954, 1952, 1951, 1950, 1949, 1948, 1947, 1946, 1945, 1944, 1942, 1940, 1939, 1938, 1937, 1936, 1935, 1934, 1933, 1932, 1931, 1930, 1929, 1928, 1927, 1926, 1925, 1924, 1923, 1921, 1920
734 GRANDVIEW AVE	2020, 2017, 2014, 2010, 2006, 2005, 2004, 2001, 2000, 1999, 1996, 1995, 1992, 1991, 1990, 1986, 1985, 1981, 1980, 1976, 1975, 1972, 1971, 1970, 1969, 1967, 1966, 1965, 1964, 1963, 1962, 1961, 1960, 1958, 1957, 1956, 1955, 1954, 1952, 1951, 1950, 1949, 1948, 1947, 1946, 1945, 1944, 1942, 1940, 1939, 1938, 1937, 1936, 1935, 1934, 1933, 1932, 1931, 1930, 1929, 1928, 1927, 1926, 1925, 1924, 1923, 1921, 1920
734 N GRANDVIEW AVE	2020, 2017, 2014, 2010, 2006, 2005, 2004, 2003, 2001, 2000, 1999, 1996, 1995, 1991, 1990, 1986, 1985, 1981, 1980, 1976, 1975, 1972, 1971, 1970, 1969, 1967, 1966, 1965, 1964, 1963, 1962, 1961, 1960, 1958, 1957, 1956, 1955, 1954, 1952, 1951, 1950, 1949, 1948, 1947, 1946, 1945, 1944, 1942, 1940, 1939, 1938, 1937, 1936, 1935, 1934, 1933, 1932, 1931, 1930, 1929, 1928, 1927, 1926, 1925, 1924, 1923, 1921, 1920
734 N GRANDVIEW AVE	2020, 2017, 2014, 2010, 2006, 2004, 2003, 2001, 2000, 1999, 1996, 1995, 1992, 1991, 1990, 1986, 1985, 1981, 1980, 1976, 1975, 1972, 1971, 1970, 1969, 1967, 1966, 1965, 1964, 1963, 1962, 1961, 1960, 1958, 1957, 1956, 1955, 1954, 1952, 1951, 1950, 1949, 1948, 1947, 1946, 1945, 1944, 1942, 1940, 1939, 1938, 1937, 1936, 1935, 1934, 1933, 1932, 1931, 1930, 1929, 1928, 1927, 1926, 1925, 1924, 1923, 1921, 1920
734 N GRANDVIEW AVE	2017, 2014, 2010, 2006, 2005, 2004, 2003, 2001, 2000, 1999, 1996, 1995, 1992, 1991, 1990, 1986, 1985, 1981, 1980, 1976, 1975, 1972, 1971, 1970, 1969, 1967, 1966, 1965, 1964, 1963, 1962, 1961, 1960, 1958, 1957, 1956, 1955, 1954, 1952, 1951, 1950, 1949, 1948, 1947, 1946, 1945, 1944, 1942, 1940, 1939, 1938, 1937, 1936, 1935, 1934, 1933, 1932, 1931, 1930, 1929, 1928, 1927, 1926, 1925, 1924, 1923, 1921, 1920
735 GRANDVIEW AVE	2020, 2017, 2014, 2010, 2006, 2005, 2004, 2003, 2001, 2000, 1999, 1996, 1995, 1992, 1991, 1990, 1986, 1985, 1981, 1980, 1976, 1975, 1972, 1971, 1970, 1969, 1967, 1966, 1965, 1964, 1963, 1962, 1961, 1960, 1958, 1956, 1955, 1954, 1952, 1951, 1950, 1949, 1948, 1947, 1946, 1945, 1944, 1942, 1940, 1939, 1938, 1937, 1936, 1935, 1934, 1933, 1932, 1931, 1930, 1929, 1928, 1927, 1926, 1925, 1924, 1923, 1921, 1920

FINDINGS

Address Researched	Address Not Identified in Research Source
736 GRANDVIEW AVE	2020, 2017, 2014, 2010, 2006, 2005, 2004, 2003, 2001, 2000, 1999, 1996, 1995, 1992, 1991, 1990, 1986, 1985, 1981, 1980, 1976, 1975, 1972, 1971, 1970, 1969, 1967, 1966, 1965, 1964, 1963, 1962, 1961, 1960, 1958, 1956, 1955, 1954, 1952, 1951, 1950, 1949, 1948, 1947, 1946, 1945, 1944, 1942, 1940, 1939, 1938, 1937, 1936, 1935, 1934, 1933, 1932, 1931, 1930, 1929, 1928, 1927, 1926, 1925, 1924, 1923, 1921, 1920
736 GRANDVIEW AVE	2020, 2017, 2014, 2010, 2006, 2005, 2004, 2003, 2001, 2000, 1999, 1996, 1995, 1992, 1991, 1990, 1986, 1985, 1981, 1980, 1976, 1975, 1972, 1971, 1970, 1969, 1967, 1965, 1964, 1963, 1962, 1961, 1960, 1958, 1957, 1956, 1955, 1954, 1952, 1951, 1950, 1949, 1948, 1947, 1946, 1945, 1944, 1942, 1940, 1939, 1938, 1937, 1936, 1935, 1934, 1933, 1932, 1931, 1930, 1929, 1928, 1927, 1926, 1925, 1924, 1923, 1921, 1920
736 GRANDVIEW AVE	2020, 2017, 2014, 2010, 2006, 2005, 2004, 2003, 2001, 2000, 1999, 1996, 1995, 1992, 1991, 1990, 1986, 1985, 1981, 1980, 1976, 1975, 1972, 1971, 1970, 1969, 1967, 1966, 1965, 1964, 1963, 1962, 1961, 1958, 1957, 1956, 1955, 1954, 1952, 1951, 1950, 1949, 1948, 1947, 1946, 1945, 1944, 1942, 1940, 1939, 1938, 1937, 1936, 1935, 1934, 1933, 1932, 1931, 1930, 1929, 1928, 1927, 1926, 1925, 1924, 1923, 1921, 1920
736 GRANDVIEW AVE	2020, 2017, 2014, 2010, 2006, 2005, 2004, 2001, 2000, 1999, 1996, 1995, 1992, 1991, 1990, 1986, 1985, 1981, 1980, 1976, 1975, 1972, 1971, 1970, 1969, 1967, 1966, 1965, 1964, 1963, 1962, 1961, 1960, 1958, 1957, 1956, 1955, 1954, 1952, 1951, 1950, 1949, 1948, 1947, 1946, 1945, 1944, 1942, 1940, 1939, 1938, 1937, 1936, 1935, 1934, 1933, 1932, 1931, 1930, 1929, 1928, 1927, 1926, 1925, 1924, 1923, 1921, 1920
736 N GRANDVIEW AVE	2020, 2017, 2014, 2010, 2006, 2005, 2004, 2003, 2001, 2000, 1999, 1996, 1992, 1991, 1990, 1986, 1985, 1981, 1980, 1976, 1975, 1972, 1971, 1970, 1969, 1967, 1966, 1965, 1964, 1963, 1962, 1961, 1960, 1958, 1957, 1956, 1955, 1954, 1952, 1951, 1950, 1949, 1948, 1947, 1946, 1945, 1944, 1942, 1940, 1939, 1938, 1937, 1936, 1935, 1934, 1933, 1932, 1931, 1930, 1929, 1928, 1927, 1926, 1925, 1924, 1923, 1921, 1920
736 N GRANDVIEW AVE	2017, 2014, 2010, 2006, 2005, 2004, 2003, 2001, 2000, 1999, 1996, 1995, 1992, 1991, 1990, 1986, 1985, 1981, 1980, 1976, 1975, 1972, 1971, 1970, 1969, 1967, 1966, 1965, 1964, 1963, 1962, 1961, 1960, 1958, 1957, 1956, 1955, 1954, 1952, 1951, 1950, 1949, 1948, 1947, 1946, 1945, 1944, 1942, 1940, 1939, 1938, 1937, 1936, 1935, 1934, 1933, 1932, 1931, 1930, 1929, 1928, 1927, 1926, 1925, 1924, 1923, 1921, 1920
736 N GRANDVIEW AVE	2020, 2017, 2010, 2006, 2005, 2004, 2003, 2001, 2000, 1999, 1996, 1995, 1992, 1991, 1990, 1986, 1985, 1981, 1980, 1976, 1975, 1972, 1971, 1970, 1969, 1967, 1966, 1965, 1964, 1963, 1962, 1961, 1960, 1958, 1957, 1956, 1955, 1954, 1952, 1951, 1950, 1949, 1948, 1947, 1946, 1945, 1944, 1942, 1940, 1939, 1938, 1937, 1936, 1935, 1934, 1933, 1932, 1931, 1930, 1929, 1928, 1927, 1926, 1925, 1924, 1923, 1921, 1920
736 N GRANDVIEW AVE	2020, 2017, 2014, 2010, 2006, 2004, 2003, 2001, 2000, 1999, 1996, 1995, 1992, 1991, 1990, 1986, 1985, 1981, 1980, 1976, 1975, 1972, 1971, 1970, 1969, 1967, 1966, 1965, 1964, 1963, 1962, 1961, 1960, 1958, 1957, 1956, 1955, 1954, 1952, 1951, 1950, 1949, 1948, 1947, 1946, 1945, 1944, 1942, 1940, 1939, 1938, 1937, 1936, 1935, 1934, 1933, 1932, 1931, 1930, 1929, 1928, 1927, 1926, 1925, 1924, 1923, 1921, 1920
737 GRANDVIEW AVE	2020, 2017, 2014, 2010, 2006, 2005, 2004, 2003, 2001, 2000, 1999, 1996, 1995, 1992, 1991, 1990, 1986, 1981, 1980, 1976, 1975, 1972, 1971, 1970, 1969, 1967, 1966, 1965, 1964, 1963, 1962, 1961, 1960, 1958, 1957, 1956, 1955, 1954, 1952, 1951, 1950, 1949, 1948, 1947, 1946, 1945, 1944, 1942, 1940, 1939, 1938, 1937, 1936, 1935, 1934, 1933, 1932, 1931, 1930, 1929, 1928, 1927, 1926, 1925, 1924, 1923, 1921, 1920

FINDINGS

Address Researched	Address Not Identified in Research Source
737 GRANDVIEW AVE	2020, 2017, 2014, 2010, 2006, 2005, 2004, 2003, 2001, 2000, 1999, 1996, 1995, 1992, 1991, 1990, 1986, 1985, 1981, 1980, 1976, 1975, 1972, 1971, 1970, 1969, 1967, 1966, 1965, 1964, 1963, 1962, 1961, 1958, 1957, 1956, 1955, 1954, 1952, 1951, 1950, 1949, 1948, 1947, 1946, 1945, 1944, 1942, 1940, 1939, 1938, 1937, 1936, 1935, 1934, 1933, 1932, 1931, 1930, 1929, 1928, 1927, 1926, 1925, 1924, 1923, 1921, 1920
737 GRANDVIEW AVE	2020, 2017, 2014, 2010, 2006, 2005, 2004, 2003, 2001, 2000, 1999, 1996, 1995, 1992, 1991, 1990, 1986, 1985, 1981, 1980, 1976, 1975, 1972, 1971, 1970, 1969, 1967, 1965, 1964, 1963, 1962, 1961, 1960, 1958, 1957, 1956, 1955, 1954, 1952, 1951, 1950, 1949, 1948, 1947, 1946, 1945, 1944, 1942, 1940, 1939, 1938, 1937, 1936, 1935, 1934, 1933, 1932, 1931, 1930, 1929, 1928, 1927, 1926, 1925, 1924, 1923, 1921, 1920
737 GRANDVIEW AVE	2020, 2017, 2014, 2010, 2006, 2005, 2004, 2003, 2001, 2000, 1999, 1996, 1995, 1992, 1991, 1990, 1986, 1985, 1981, 1980, 1976, 1972, 1971, 1970, 1969, 1967, 1966, 1965, 1964, 1963, 1962, 1961, 1960, 1958, 1957, 1956, 1955, 1954, 1952, 1951, 1950, 1949, 1948, 1947, 1946, 1945, 1944, 1942, 1940, 1939, 1938, 1937, 1936, 1935, 1934, 1933, 1932, 1931, 1930, 1929, 1928, 1927, 1926, 1925, 1924, 1923, 1921, 1920
737 GRANDVIEW AVE	2020, 2017, 2014, 2010, 2006, 2005, 2004, 2003, 2001, 2000, 1999, 1996, 1995, 1992, 1991, 1990, 1986, 1985, 1981, 1976, 1975, 1972, 1971, 1970, 1969, 1967, 1966, 1965, 1964, 1963, 1962, 1961, 1960, 1958, 1957, 1956, 1955, 1954, 1952, 1951, 1950, 1949, 1948, 1947, 1946, 1945, 1944, 1942, 1940, 1939, 1938, 1937, 1936, 1935, 1934, 1933, 1932, 1931, 1930, 1929, 1928, 1927, 1926, 1925, 1924, 1923, 1921, 1920
737 N GRANDVIEW AVE	2020, 2017, 2014, 2010, 2006, 2005, 2004, 2003, 2001, 2000, 1999, 1996, 1995, 1991, 1990, 1986, 1985, 1981, 1980, 1976, 1975, 1972, 1971, 1970, 1969, 1967, 1966, 1965, 1964, 1963, 1962, 1961, 1960, 1958, 1957, 1956, 1955, 1954, 1952, 1951, 1950, 1949, 1948, 1947, 1946, 1945, 1944, 1942, 1940, 1939, 1938, 1937, 1936, 1935, 1934, 1933, 1932, 1931, 1930, 1929, 1928, 1927, 1926, 1925, 1924, 1923, 1921, 1920
737 N GRANDVIEW AVE	2020, 2017, 2014, 2010, 2006, 2005, 2004, 2003, 2001, 2000, 1999, 1996, 1992, 1991, 1990, 1986, 1985, 1981, 1980, 1976, 1975, 1972, 1971, 1970, 1969, 1967, 1966, 1965, 1964, 1963, 1962, 1961, 1960, 1958, 1957, 1956, 1955, 1954, 1952, 1951, 1950, 1949, 1948, 1947, 1946, 1945, 1944, 1942, 1940, 1939, 1938, 1937, 1936, 1935, 1934, 1933, 1932, 1931, 1930, 1929, 1928, 1927, 1926, 1925, 1924, 1923, 1921, 1920
737 N GRANDVIEW AVE	2020, 2017, 2014, 2010, 2006, 2004, 2003, 2001, 2000, 1999, 1996, 1995, 1992, 1991, 1990, 1986, 1985, 1981, 1980, 1976, 1975, 1972, 1971, 1970, 1969, 1967, 1966, 1965, 1964, 1963, 1962, 1961, 1960, 1958, 1957, 1956, 1955, 1954, 1952, 1951, 1950, 1949, 1948, 1947, 1946, 1945, 1944, 1942, 1940, 1939, 1938, 1937, 1936, 1935, 1934, 1933, 1932, 1931, 1930, 1929, 1928, 1927, 1926, 1925, 1924, 1923, 1921, 1920
737 N GRANDVIEW AVE	2020, 2017, 2010, 2006, 2005, 2004, 2003, 2001, 2000, 1999, 1996, 1995, 1992, 1991, 1990, 1986, 1985, 1981, 1980, 1976, 1975, 1972, 1971, 1970, 1969, 1967, 1966, 1965, 1964, 1963, 1962, 1961, 1960, 1958, 1957, 1956, 1955, 1954, 1952, 1951, 1950, 1949, 1948, 1947, 1946, 1945, 1944, 1942, 1940, 1939, 1938, 1937, 1936, 1935, 1934, 1933, 1932, 1931, 1930, 1929, 1928, 1927, 1926, 1925, 1924, 1923, 1921, 1920
739 GRANDVIEW AVE	2020, 2017, 2014, 2010, 2006, 2005, 2004, 2003, 2001, 2000, 1999, 1996, 1995, 1992, 1991, 1990, 1986, 1981, 1980, 1976, 1975, 1972, 1971, 1970, 1969, 1967, 1966, 1965, 1964, 1963, 1962, 1961, 1960, 1958, 1957, 1956, 1955, 1954, 1952, 1951, 1950, 1949, 1948, 1947, 1946, 1945, 1944, 1942, 1940, 1939, 1938, 1937, 1936, 1935, 1934, 1933, 1932, 1931, 1930, 1929, 1928, 1927, 1926, 1925, 1924, 1923, 1921, 1920

FINDINGS

Address Researched	Address Not Identified in Research Source
739 GRANDVIEW AVE	2020, 2017, 2014, 2010, 2006, 2005, 2004, 2003, 2001, 2000, 1999, 1996, 1995, 1992, 1991, 1990, 1986, 1985, 1981, 1976, 1975, 1972, 1971, 1970, 1969, 1967, 1966, 1965, 1964, 1963, 1962, 1961, 1960, 1958, 1957, 1956, 1955, 1954, 1952, 1951, 1950, 1949, 1948, 1947, 1946, 1945, 1944, 1942, 1940, 1939, 1938, 1937, 1936, 1935, 1934, 1933, 1932, 1931, 1930, 1929, 1928, 1927, 1926, 1925, 1924, 1923, 1921, 1920
739 GRANDVIEW AVE	2020, 2017, 2014, 2010, 2006, 2005, 2004, 2003, 2001, 2000, 1999, 1996, 1995, 1992, 1991, 1990, 1986, 1985, 1981, 1980, 1976, 1972, 1971, 1970, 1969, 1967, 1966, 1965, 1964, 1963, 1962, 1961, 1960, 1958, 1957, 1956, 1955, 1954, 1952, 1951, 1950, 1949, 1948, 1947, 1946, 1945, 1944, 1942, 1940, 1939, 1938, 1937, 1936, 1935, 1934, 1933, 1932, 1931, 1930, 1929, 1928, 1927, 1926, 1925, 1924, 1923, 1921, 1920
739 GRANDVIEW AVE	2020, 2017, 2014, 2010, 2006, 2005, 2004, 2003, 2001, 2000, 1999, 1996, 1995, 1992, 1991, 1990, 1986, 1985, 1981, 1980, 1976, 1975, 1972, 1971, 1970, 1969, 1967, 1965, 1964, 1963, 1962, 1961, 1960, 1958, 1957, 1956, 1955, 1954, 1952, 1951, 1950, 1949, 1948, 1947, 1946, 1945, 1944, 1942, 1940, 1939, 1938, 1937, 1936, 1935, 1934, 1933, 1932, 1931, 1930, 1929, 1928, 1927, 1926, 1925, 1924, 1923, 1921, 1920
739 GRANDVIEW AVE	2020, 2017, 2014, 2010, 2006, 2005, 2004, 2003, 2001, 2000, 1999, 1996, 1995, 1992, 1991, 1990, 1986, 1985, 1981, 1980, 1976, 1975, 1972, 1971, 1970, 1969, 1967, 1966, 1965, 1964, 1963, 1962, 1961, 1958, 1957, 1956, 1955, 1954, 1952, 1951, 1950, 1949, 1948, 1947, 1946, 1945, 1944, 1942, 1940, 1939, 1938, 1937, 1936, 1935, 1934, 1933, 1932, 1931, 1930, 1929, 1928, 1927, 1926, 1925, 1924, 1923, 1921, 1920
743 1/2 GRANDVIEW AVE	2020, 2017, 2014, 2010, 2006, 2005, 2004, 2003, 2001, 2000, 1999, 1996, 1995, 1992, 1991, 1990, 1986, 1981, 1980, 1976, 1975, 1972, 1971, 1970, 1969, 1967, 1966, 1965, 1964, 1963, 1962, 1961, 1960, 1958, 1957, 1956, 1955, 1954, 1952, 1951, 1950, 1949, 1948, 1947, 1946, 1945, 1944, 1942, 1940, 1939, 1938, 1937, 1936, 1935, 1934, 1933, 1932, 1931, 1930, 1929, 1928, 1927, 1926, 1925, 1924, 1923, 1921, 1920
743 GRANDVIEW AVE	2020, 2017, 2014, 2010, 2006, 2005, 2004, 2003, 2001, 2000, 1999, 1996, 1995, 1992, 1991, 1990, 1986, 1985, 1981, 1980, 1976, 1975, 1972, 1971, 1970, 1969, 1967, 1966, 1965, 1964, 1963, 1962, 1961, 1958, 1957, 1956, 1955, 1954, 1952, 1951, 1950, 1949, 1948, 1947, 1946, 1945, 1944, 1942, 1940, 1939, 1938, 1937, 1936, 1935, 1934, 1933, 1932, 1931, 1930, 1929, 1928, 1927, 1926, 1925, 1924, 1923, 1921, 1920
743 GRANDVIEW AVE	2020, 2017, 2014, 2010, 2006, 2005, 2004, 2003, 2001, 2000, 1999, 1996, 1995, 1992, 1991, 1990, 1986, 1985, 1981, 1980, 1976, 1975, 1972, 1971, 1970, 1969, 1967, 1965, 1964, 1963, 1962, 1961, 1960, 1958, 1957, 1956, 1955, 1954, 1952, 1951, 1950, 1949, 1948, 1947, 1946, 1945, 1944, 1942, 1940, 1939, 1938, 1937, 1936, 1935, 1934, 1933, 1932, 1931, 1930, 1929, 1928, 1927, 1926, 1925, 1924, 1923, 1921, 1920
743 GRANDVIEW AVE	2020, 2017, 2014, 2010, 2006, 2005, 2004, 2003, 2001, 2000, 1999, 1996, 1995, 1992, 1991, 1990, 1986, 1985, 1981, 1980, 1976, 1972, 1971, 1970, 1969, 1967, 1966, 1965, 1964, 1963, 1962, 1961, 1960, 1958, 1957, 1956, 1955, 1954, 1952, 1951, 1950, 1949, 1948, 1947, 1946, 1945, 1944, 1942, 1940, 1939, 1938, 1937, 1936, 1935, 1934, 1933, 1932, 1931, 1930, 1929, 1928, 1927, 1926, 1925, 1924, 1923, 1921, 1920
743 GRANDVIEW AVE	2020, 2017, 2014, 2010, 2006, 2005, 2004, 2003, 2001, 2000, 1999, 1996, 1995, 1992, 1991, 1990, 1986, 1985, 1981, 1976, 1975, 1972, 1971, 1970, 1969, 1967, 1966, 1965, 1964, 1963, 1962, 1961, 1960, 1958, 1957, 1956, 1955, 1954, 1952, 1951, 1950, 1949, 1948, 1947, 1946, 1945, 1944, 1942, 1940, 1939, 1938, 1937, 1936, 1935, 1934, 1933, 1932, 1931, 1930, 1929, 1928, 1927, 1926, 1925, 1924, 1923, 1921, 1920

FINDINGS

Address Researched	Address Not Identified in Research Source
743 N GRANDVIEW AVE	2020, 2017, 2010, 2006, 2005, 2004, 2003, 2001, 2000, 1999, 1996, 1995, 1992, 1991, 1990, 1986, 1985, 1981, 1980, 1976, 1975, 1972, 1971, 1970, 1969, 1967, 1966, 1965, 1964, 1963, 1962, 1961, 1960, 1958, 1957, 1956, 1955, 1954, 1952, 1951, 1950, 1949, 1948, 1947, 1946, 1945, 1944, 1942, 1940, 1939, 1938, 1937, 1936, 1935, 1934, 1933, 1932, 1931, 1930, 1929, 1928, 1927, 1926, 1925, 1924, 1923, 1921, 1920
744 GRANDVIEW AVE	2020, 2017, 2014, 2010, 2006, 2005, 2004, 2003, 2001, 2000, 1999, 1996, 1995, 1992, 1991, 1990, 1986, 1981, 1980, 1976, 1975, 1972, 1971, 1970, 1969, 1967, 1966, 1965, 1964, 1963, 1962, 1961, 1960, 1958, 1957, 1956, 1955, 1954, 1952, 1951, 1950, 1949, 1948, 1947, 1946, 1945, 1944, 1942, 1940, 1939, 1938, 1937, 1936, 1935, 1934, 1933, 1932, 1931, 1930, 1929, 1928, 1927, 1926, 1925, 1924, 1923, 1921, 1920
744 GRANDVIEW AVE	2020, 2017, 2014, 2010, 2006, 2005, 2004, 2001, 2000, 1999, 1996, 1995, 1992, 1991, 1990, 1986, 1985, 1981, 1980, 1976, 1975, 1972, 1971, 1970, 1969, 1967, 1966, 1965, 1964, 1963, 1962, 1961, 1960, 1958, 1957, 1956, 1955, 1954, 1952, 1951, 1950, 1949, 1948, 1947, 1946, 1945, 1944, 1942, 1940, 1939, 1938, 1937, 1936, 1935, 1934, 1933, 1932, 1931, 1930, 1929, 1928, 1927, 1926, 1925, 1924, 1923, 1921, 1920
744 GRANDVIEW AVE	2020, 2017, 2014, 2010, 2006, 2005, 2004, 2003, 2001, 2000, 1999, 1996, 1995, 1992, 1991, 1990, 1986, 1985, 1981, 1976, 1975, 1972, 1971, 1970, 1969, 1967, 1966, 1965, 1964, 1963, 1962, 1961, 1960, 1958, 1957, 1956, 1955, 1954, 1952, 1951, 1950, 1949, 1948, 1947, 1946, 1945, 1944, 1942, 1940, 1939, 1938, 1937, 1936, 1935, 1934, 1933, 1932, 1931, 1930, 1929, 1928, 1927, 1926, 1925, 1924, 1923, 1921, 1920
744 GRANDVIEW AVE	2020, 2017, 2014, 2010, 2006, 2005, 2004, 2003, 2001, 2000, 1999, 1996, 1995, 1992, 1991, 1990, 1986, 1985, 1981, 1980, 1976, 1975, 1972, 1971, 1970, 1969, 1967, 1965, 1964, 1963, 1962, 1961, 1960, 1958, 1957, 1956, 1955, 1954, 1952, 1951, 1950, 1949, 1948, 1947, 1946, 1945, 1944, 1942, 1940, 1939, 1938, 1937, 1936, 1935, 1934, 1933, 1932, 1931, 1930, 1929, 1928, 1927, 1926, 1925, 1924, 1923, 1921, 1920
744 N GRANDVIEW AVE	2020, 2017, 2014, 2010, 2006, 2005, 2004, 2003, 2001, 2000, 1999, 1996, 1995, 1991, 1990, 1986, 1985, 1981, 1980, 1976, 1975, 1972, 1971, 1970, 1969, 1967, 1966, 1965, 1964, 1963, 1962, 1961, 1960, 1958, 1957, 1956, 1955, 1954, 1952, 1951, 1950, 1949, 1948, 1947, 1946, 1945, 1944, 1942, 1940, 1939, 1938, 1937, 1936, 1935, 1934, 1933, 1932, 1931, 1930, 1929, 1928, 1927, 1926, 1925, 1924, 1923, 1921, 1920
744 N GRANDVIEW AVE	2017, 2014, 2010, 2006, 2005, 2004, 2003, 2001, 2000, 1999, 1996, 1995, 1992, 1991, 1990, 1986, 1985, 1981, 1980, 1976, 1975, 1972, 1971, 1970, 1969, 1967, 1966, 1965, 1964, 1963, 1962, 1961, 1960, 1958, 1957, 1956, 1955, 1954, 1952, 1951, 1950, 1949, 1948, 1947, 1946, 1945, 1944, 1942, 1940, 1939, 1938, 1937, 1936, 1935, 1934, 1933, 1932, 1931, 1930, 1929, 1928, 1927, 1926, 1925, 1924, 1923, 1921, 1920
744 N GRANDVIEW AVE	2020, 2017, 2014, 2006, 2005, 2004, 2003, 2001, 2000, 1999, 1996, 1995, 1992, 1991, 1990, 1986, 1985, 1981, 1980, 1976, 1975, 1972, 1971, 1970, 1969, 1967, 1966, 1965, 1964, 1963, 1962, 1961, 1960, 1958, 1957, 1956, 1955, 1954, 1952, 1951, 1950, 1949, 1948, 1947, 1946, 1945, 1944, 1942, 1940, 1939, 1938, 1937, 1936, 1935, 1934, 1933, 1932, 1931, 1930, 1929, 1928, 1927, 1926, 1925, 1924, 1923, 1921, 1920
745 1/2 GRANDVIEW AVE	2020, 2017, 2014, 2010, 2006, 2005, 2004, 2003, 2001, 2000, 1999, 1996, 1995, 1992, 1991, 1990, 1986, 1985, 1981, 1980, 1976, 1972, 1971, 1970, 1969, 1967, 1966, 1965, 1964, 1963, 1962, 1961, 1960, 1958, 1957, 1956, 1955, 1954, 1952, 1951, 1950, 1949, 1948, 1947, 1946, 1945, 1944, 1942, 1940, 1939, 1938, 1937, 1936, 1935, 1934, 1933, 1932, 1931, 1930, 1929, 1928, 1927, 1926, 1925, 1924, 1923, 1921, 1920

FINDINGS

Address Researched	Address Not Identified in Research Source
745 1/2 GRANDVIEW AVE	2020, 2017, 2014, 2010, 2006, 2005, 2004, 2003, 2001, 2000, 1999, 1996, 1995, 1992, 1991, 1990, 1986, 1985, 1981, 1980, 1976, 1975, 1972, 1971, 1970, 1969, 1967, 1966, 1965, 1964, 1963, 1962, 1961, 1958, 1957, 1956, 1955, 1954, 1952, 1951, 1950, 1949, 1948, 1947, 1946, 1945, 1944, 1942, 1940, 1939, 1938, 1937, 1936, 1935, 1934, 1933, 1932, 1931, 1930, 1929, 1928, 1927, 1926, 1925, 1924, 1923, 1921, 1920
745 GRANDVIEW AVE	2020, 2017, 2014, 2010, 2006, 2005, 2004, 2003, 2001, 2000, 1999, 1996, 1995, 1992, 1991, 1990, 1986, 1985, 1981, 1980, 1976, 1972, 1971, 1970, 1969, 1967, 1966, 1965, 1964, 1963, 1962, 1961, 1960, 1958, 1957, 1956, 1955, 1954, 1952, 1951, 1950, 1949, 1948, 1947, 1946, 1945, 1944, 1942, 1940, 1939, 1938, 1937, 1936, 1935, 1934, 1933, 1932, 1931, 1930, 1929, 1928, 1927, 1926, 1925, 1924, 1923, 1921, 1920
745 GRANDVIEW AVE	2020, 2017, 2014, 2010, 2006, 2005, 2004, 2003, 2001, 2000, 1999, 1996, 1995, 1992, 1991, 1990, 1986, 1985, 1981, 1976, 1975, 1972, 1971, 1970, 1969, 1967, 1966, 1965, 1964, 1963, 1962, 1961, 1960, 1958, 1957, 1956, 1955, 1954, 1952, 1951, 1950, 1949, 1948, 1947, 1946, 1945, 1944, 1942, 1940, 1939, 1938, 1937, 1936, 1935, 1934, 1933, 1932, 1931, 1930, 1929, 1928, 1927, 1926, 1925, 1924, 1923, 1921, 1920
745 GRANDVIEW AVE	2020, 2017, 2014, 2010, 2006, 2005, 2004, 2003, 2001, 2000, 1999, 1996, 1995, 1992, 1991, 1990, 1986, 1985, 1981, 1980, 1976, 1975, 1972, 1971, 1970, 1969, 1967, 1965, 1964, 1963, 1962, 1961, 1960, 1958, 1957, 1956, 1955, 1954, 1952, 1951, 1950, 1949, 1948, 1947, 1946, 1945, 1944, 1942, 1940, 1939, 1938, 1937, 1936, 1935, 1934, 1933, 1932, 1931, 1930, 1929, 1928, 1927, 1926, 1925, 1924, 1923, 1921, 1920
745 GRANDVIEW AVE	2020, 2017, 2014, 2010, 2006, 2005, 2004, 2003, 2001, 2000, 1999, 1996, 1995, 1992, 1991, 1990, 1986, 1985, 1981, 1980, 1976, 1975, 1972, 1971, 1970, 1969, 1967, 1966, 1965, 1964, 1963, 1962, 1961, 1958, 1957, 1956, 1955, 1954, 1952, 1951, 1950, 1949, 1948, 1947, 1946, 1945, 1944, 1942, 1940, 1939, 1938, 1937, 1936, 1935, 1934, 1933, 1932, 1931, 1930, 1929, 1928, 1927, 1926, 1925, 1924, 1923, 1921, 1920
745 GRANDVIEW AVE	2020, 2017, 2014, 2010, 2006, 2005, 2004, 2003, 2001, 2000, 1999, 1996, 1995, 1992, 1991, 1990, 1986, 1985, 1981, 1980, 1976, 1975, 1972, 1971, 1970, 1969, 1967, 1966, 1965, 1964, 1963, 1962, 1961, 1960, 1958, 1957, 1956, 1955, 1954, 1952, 1951, 1950, 1949, 1948, 1947, 1946, 1945, 1944, 1942, 1940, 1939, 1938, 1937, 1936, 1935, 1934, 1933, 1932, 1931, 1930, 1929, 1928, 1927, 1926, 1925, 1924, 1923, 1921, 1920
745 N GRANDVIEW AVE	2017, 2014, 2010, 2006, 2005, 2004, 2003, 2001, 2000, 1999, 1996, 1995, 1992, 1991, 1990, 1986, 1985, 1981, 1980, 1976, 1975, 1972, 1971, 1970, 1969, 1967, 1966, 1965, 1964, 1963, 1962, 1961, 1960, 1958, 1957, 1956, 1955, 1954, 1952, 1951, 1950, 1949, 1948, 1947, 1946, 1945, 1944, 1942, 1940, 1939, 1938, 1937, 1936, 1935, 1934, 1933, 1932, 1931, 1930, 1929, 1928, 1927, 1926, 1925, 1924, 1923, 1921, 1920
746 BARRANCAAVE	2020, 2017, 2014, 2010, 2006, 2005, 2004, 2001, 2000, 1999, 1996, 1995, 1992, 1991, 1990, 1986, 1985, 1981, 1980, 1976, 1975, 1972, 1971, 1970, 1969, 1967, 1966, 1965, 1964, 1963, 1962, 1961, 1960, 1958, 1957, 1956, 1955, 1954, 1952, 1951, 1950, 1949, 1948, 1947, 1946, 1945, 1944, 1942, 1940, 1939, 1938, 1937, 1936, 1935, 1934, 1933, 1932, 1931, 1930, 1929, 1928, 1927, 1926, 1925, 1924, 1923, 1921, 1920
746 BARRANCAAVE	2020, 2017, 2014, 2010, 2006, 2005, 2004, 2003, 2001, 2000, 1999, 1996, 1995, 1992, 1991, 1990, 1986, 1985, 1981, 1976, 1975, 1972, 1971, 1970, 1969, 1967, 1966, 1965, 1964, 1963, 1962, 1961, 1960, 1958, 1957, 1956, 1955, 1954, 1952, 1951, 1950, 1949, 1948, 1947, 1946, 1945, 1944, 1942, 1940, 1939, 1938, 1937, 1936, 1935, 1934, 1933, 1932, 1931, 1930, 1929, 1928, 1927, 1926, 1925, 1924, 1923, 1921, 1920

FINDINGS

Address Researched	Address Not Identified in Research Source
746 BARRANCAAVE	2020, 2017, 2014, 2010, 2006, 2005, 2004, 2003, 2001, 2000, 1999, 1996, 1995, 1992, 1991, 1990, 1986, 1981, 1980, 1976, 1975, 1972, 1971, 1970, 1969, 1967, 1966, 1965, 1964, 1963, 1962, 1961, 1960, 1958, 1957, 1956, 1955, 1954, 1952, 1951, 1950, 1949, 1948, 1947, 1946, 1945, 1944, 1942, 1940, 1939, 1938, 1937, 1936, 1935, 1934, 1933, 1932, 1931, 1930, 1929, 1928, 1927, 1926, 1925, 1924, 1923, 1921, 1920
746 N BARRANCAAVE	2020, 2017, 2014, 2010, 2006, 2005, 2004, 2003, 2001, 2000, 1999, 1996, 1995, 1991, 1990, 1986, 1985, 1981, 1980, 1976, 1975, 1972, 1971, 1970, 1969, 1967, 1966, 1965, 1964, 1963, 1962, 1961, 1960, 1958, 1957, 1956, 1955, 1954, 1952, 1951, 1950, 1949, 1948, 1947, 1946, 1945, 1944, 1942, 1940, 1939, 1938, 1937, 1936, 1935, 1934, 1933, 1932, 1931, 1930, 1929, 1928, 1927, 1926, 1925, 1924, 1923, 1921, 1920
746 N BARRANCAAVE	2020, 2017, 2014, 2010, 2006, 2005, 2004, 2003, 2001, 2000, 1999, 1996, 1992, 1991, 1990, 1986, 1985, 1981, 1980, 1976, 1975, 1972, 1971, 1970, 1969, 1967, 1966, 1965, 1964, 1963, 1962, 1961, 1960, 1958, 1957, 1956, 1955, 1954, 1952, 1951, 1950, 1949, 1948, 1947, 1946, 1945, 1944, 1942, 1940, 1939, 1938, 1937, 1936, 1935, 1934, 1933, 1932, 1931, 1930, 1929, 1928, 1927, 1926, 1925, 1924, 1923, 1921, 1920
746 N BARRANCAAVE	2020, 2017, 2014, 2006, 2005, 2004, 2003, 2001, 2000, 1999, 1996, 1995, 1992, 1991, 1990, 1986, 1985, 1981, 1980, 1976, 1975, 1972, 1971, 1970, 1969, 1967, 1966, 1965, 1964, 1963, 1962, 1961, 1960, 1958, 1957, 1956, 1955, 1954, 1952, 1951, 1950, 1949, 1948, 1947, 1946, 1945, 1944, 1942, 1940, 1939, 1938, 1937, 1936, 1935, 1934, 1933, 1932, 1931, 1930, 1929, 1928, 1927, 1926, 1925, 1924, 1923, 1921, 1920
746 N BARRANCAAVE	2020, 2017, 2014, 2010, 2006, 2004, 2003, 2001, 2000, 1999, 1996, 1995, 1992, 1991, 1990, 1986, 1985, 1981, 1980, 1976, 1975, 1972, 1971, 1970, 1969, 1967, 1966, 1965, 1964, 1963, 1962, 1961, 1960, 1958, 1957, 1956, 1955, 1954, 1952, 1951, 1950, 1949, 1948, 1947, 1946, 1945, 1944, 1942, 1940, 1939, 1938, 1937, 1936, 1935, 1934, 1933, 1932, 1931, 1930, 1929, 1928, 1927, 1926, 1925, 1924, 1923, 1921, 1920
746 N BARRANCAAVE	2020, 2017, 2010, 2006, 2005, 2004, 2003, 2001, 2000, 1999, 1996, 1995, 1992, 1991, 1990, 1986, 1985, 1981, 1980, 1976, 1975, 1972, 1971, 1970, 1969, 1967, 1966, 1965, 1964, 1963, 1962, 1961, 1960, 1958, 1957, 1956, 1955, 1954, 1952, 1951, 1950, 1949, 1948, 1947, 1946, 1945, 1944, 1942, 1940, 1939, 1938, 1937, 1936, 1935, 1934, 1933, 1932, 1931, 1930, 1929, 1928, 1927, 1926, 1925, 1924, 1923, 1921, 1920
746 N BARRANCAAVE	2017, 2014, 2010, 2006, 2005, 2004, 2003, 2001, 2000, 1999, 1996, 1995, 1992, 1991, 1990, 1986, 1985, 1981, 1980, 1976, 1975, 1972, 1971, 1970, 1969, 1967, 1966, 1965, 1964, 1963, 1962, 1961, 1960, 1958, 1957, 1956, 1955, 1954, 1952, 1951, 1950, 1949, 1948, 1947, 1946, 1945, 1944, 1942, 1940, 1939, 1938, 1937, 1936, 1935, 1934, 1933, 1932, 1931, 1930, 1929, 1928, 1927, 1926, 1925, 1924, 1923, 1921, 1920
747 N BARRANCAAVE	2017, 2014, 2010, 2006, 2005, 2004, 2003, 2001, 2000, 1999, 1996, 1995, 1992, 1991, 1990, 1986, 1985, 1981, 1980, 1976, 1975, 1972, 1971, 1970, 1969, 1967, 1966, 1965, 1964, 1963, 1962, 1961, 1960, 1958, 1957, 1956, 1955, 1954, 1952, 1951, 1950, 1949, 1948, 1947, 1946, 1945, 1944, 1942, 1940, 1939, 1938, 1937, 1936, 1935, 1934, 1933, 1932, 1931, 1930, 1929, 1928, 1927, 1926, 1925, 1924, 1923, 1921, 1920
749 1/2 GRANDVIEW AVE	2020, 2017, 2014, 2010, 2006, 2005, 2004, 2003, 2001, 2000, 1999, 1996, 1995, 1992, 1991, 1990, 1986, 1985, 1981, 1980, 1976, 1975, 1972, 1971, 1970, 1969, 1967, 1966, 1965, 1964, 1963, 1962, 1961, 1958, 1957, 1956, 1955, 1954, 1952, 1951, 1950, 1949, 1948, 1947, 1946, 1945, 1944, 1942, 1940, 1939, 1938, 1937, 1936, 1935, 1934, 1933, 1932, 1931, 1930, 1929, 1928, 1927, 1926, 1925, 1924, 1923, 1921, 1920

FINDINGS

Address Researched	Address Not Identified in Research Source
749 GRANDVIEW AVE	2020, 2017, 2014, 2010, 2006, 2005, 2004, 2003, 2001, 2000, 1999, 1996, 1995, 1992, 1991, 1990, 1986, 1985, 1981, 1980, 1976, 1975, 1972, 1971, 1970, 1969, 1967, 1966, 1965, 1964, 1963, 1962, 1961, 1958, 1957, 1956, 1955, 1954, 1952, 1951, 1950, 1949, 1948, 1947, 1946, 1945, 1944, 1942, 1940, 1939, 1938, 1937, 1936, 1935, 1934, 1933, 1932, 1931, 1930, 1929, 1928, 1927, 1926, 1925, 1924, 1923, 1921, 1920
749 GRANDVIEW AVE	2020, 2017, 2014, 2010, 2006, 2005, 2004, 2003, 2001, 2000, 1999, 1996, 1995, 1992, 1991, 1990, 1986, 1985, 1981, 1976, 1975, 1972, 1971, 1970, 1969, 1967, 1966, 1965, 1964, 1963, 1962, 1961, 1960, 1958, 1957, 1956, 1955, 1954, 1952, 1951, 1950, 1949, 1948, 1947, 1946, 1945, 1944, 1942, 1940, 1939, 1938, 1937, 1936, 1935, 1934, 1933, 1932, 1931, 1930, 1929, 1928, 1927, 1926, 1925, 1924, 1923, 1921, 1920
749 GRANDVIEW AVE	2020, 2017, 2014, 2010, 2006, 2005, 2004, 2003, 2001, 2000, 1999, 1996, 1995, 1992, 1991, 1990, 1986, 1985, 1981, 1980, 1976, 1972, 1971, 1970, 1969, 1967, 1966, 1965, 1964, 1963, 1962, 1961, 1960, 1958, 1957, 1956, 1955, 1954, 1952, 1951, 1950, 1949, 1948, 1947, 1946, 1945, 1944, 1942, 1940, 1939, 1938, 1937, 1936, 1935, 1934, 1933, 1932, 1931, 1930, 1929, 1928, 1927, 1926, 1925, 1924, 1923, 1921, 1920
749 GRANDVIEW AVE	2020, 2017, 2014, 2010, 2006, 2005, 2004, 2003, 2001, 2000, 1999, 1996, 1995, 1992, 1991, 1990, 1986, 1981, 1980, 1976, 1975, 1972, 1971, 1970, 1969, 1967, 1966, 1965, 1964, 1963, 1962, 1961, 1960, 1958, 1957, 1956, 1955, 1954, 1952, 1951, 1950, 1949, 1948, 1947, 1946, 1945, 1944, 1942, 1940, 1939, 1938, 1937, 1936, 1935, 1934, 1933, 1932, 1931, 1930, 1929, 1928, 1927, 1926, 1925, 1924, 1923, 1921, 1920
751 1/2 GRANDVIEW AVE	2020, 2017, 2014, 2010, 2006, 2005, 2004, 2003, 2001, 2000, 1999, 1996, 1995, 1992, 1991, 1990, 1986, 1981, 1980, 1976, 1975, 1972, 1971, 1970, 1969, 1967, 1966, 1965, 1964, 1963, 1962, 1961, 1960, 1958, 1957, 1956, 1955, 1954, 1952, 1951, 1950, 1949, 1948, 1947, 1946, 1945, 1944, 1942, 1940, 1939, 1938, 1937, 1936, 1935, 1934, 1933, 1932, 1931, 1930, 1929, 1928, 1927, 1926, 1925, 1924, 1923, 1921, 1920
751 1/2 GRANDVIEW AVE	2020, 2017, 2014, 2010, 2006, 2005, 2004, 2003, 2001, 2000, 1999, 1996, 1995, 1992, 1991, 1990, 1986, 1985, 1981, 1980, 1976, 1975, 1972, 1971, 1970, 1969, 1967, 1965, 1964, 1963, 1962, 1961, 1960, 1958, 1957, 1956, 1955, 1954, 1952, 1951, 1950, 1949, 1948, 1947, 1946, 1945, 1944, 1942, 1940, 1939, 1938, 1937, 1936, 1935, 1934, 1933, 1932, 1931, 1930, 1929, 1928, 1927, 1926, 1925, 1924, 1923, 1921, 1920
751 1/2 GRANDVIEW AVE	2020, 2017, 2014, 2010, 2006, 2005, 2004, 2003, 2001, 2000, 1999, 1996, 1995, 1992, 1991, 1990, 1986, 1985, 1981, 1980, 1976, 1975, 1972, 1971, 1970, 1969, 1967, 1966, 1965, 1964, 1963, 1962, 1961, 1958, 1957, 1956, 1955, 1954, 1952, 1951, 1950, 1949, 1948, 1947, 1946, 1945, 1944, 1942, 1940, 1939, 1938, 1937, 1936, 1935, 1934, 1933, 1932, 1931, 1930, 1929, 1928, 1927, 1926, 1925, 1924, 1923, 1921, 1920
751 GRANDVIEW AVE	2020, 2017, 2014, 2010, 2006, 2005, 2004, 2003, 2001, 2000, 1999, 1996, 1995, 1992, 1991, 1990, 1986, 1985, 1981, 1980, 1976, 1975, 1972, 1971, 1970, 1969, 1967, 1966, 1965, 1964, 1963, 1962, 1961, 1958, 1957, 1956, 1955, 1954, 1952, 1951, 1950, 1949, 1948, 1947, 1946, 1945, 1944, 1942, 1940, 1939, 1938, 1937, 1936, 1935, 1934, 1933, 1932, 1931, 1930, 1929, 1928, 1927, 1926, 1925, 1924, 1923, 1921, 1920
751 N GRANDVIEW AVE	2020, 2017, 2014, 2006, 2005, 2004, 2003, 2001, 2000, 1999, 1996, 1995, 1992, 1991, 1990, 1986, 1985, 1981, 1980, 1976, 1975, 1972, 1971, 1970, 1969, 1967, 1966, 1965, 1964, 1963, 1962, 1961, 1960, 1958, 1957, 1956, 1955, 1954, 1952, 1951, 1950, 1949, 1948, 1947, 1946, 1945, 1944, 1942, 1940, 1939, 1938, 1937, 1936, 1935, 1934, 1933, 1932, 1931, 1930, 1929, 1928, 1927, 1926, 1925, 1924, 1923, 1921, 1920

FINDINGS

Address Researched	Address Not Identified in Research Source
762 GRANDVIEW AVE	2020, 2017, 2014, 2010, 2006, 2005, 2004, 2003, 2001, 2000, 1999, 1996, 1995, 1992, 1991, 1990, 1986, 1985, 1981, 1980, 1976, 1975, 1972, 1971, 1970, 1969, 1967, 1966, 1965, 1964, 1963, 1962, 1961, 1960, 1958, 1957, 1956, 1955, 1954, 1952, 1951, 1949, 1948, 1947, 1946, 1945, 1944, 1942, 1940, 1939, 1938, 1937, 1936, 1935, 1934, 1933, 1932, 1931, 1930, 1929, 1928, 1927, 1926, 1925, 1924, 1923, 1921, 1920
762 GRANDVIEW AVE	2020, 2017, 2014, 2010, 2006, 2005, 2004, 2003, 2001, 2000, 1999, 1996, 1995, 1992, 1991, 1990, 1986, 1985, 1981, 1980, 1976, 1975, 1972, 1971, 1970, 1969, 1967, 1966, 1965, 1964, 1963, 1962, 1961, 1960, 1958, 1956, 1955, 1954, 1952, 1951, 1950, 1949, 1948, 1947, 1946, 1945, 1944, 1942, 1940, 1939, 1938, 1937, 1936, 1935, 1934, 1933, 1932, 1931, 1930, 1929, 1928, 1927, 1926, 1925, 1924, 1923, 1921, 1920
782 GRANDVIEW AVE	2020, 2017, 2014, 2010, 2006, 2005, 2004, 2003, 2001, 2000, 1999, 1996, 1995, 1992, 1991, 1990, 1986, 1985, 1981, 1980, 1976, 1975, 1972, 1971, 1970, 1969, 1967, 1966, 1965, 1964, 1963, 1962, 1961, 1960, 1958, 1956, 1955, 1954, 1952, 1951, 1950, 1949, 1948, 1947, 1946, 1945, 1944, 1942, 1940, 1939, 1938, 1937, 1936, 1935, 1934, 1933, 1932, 1931, 1930, 1929, 1928, 1927, 1926, 1925, 1924, 1923, 1921, 1920
782 GRANDVIEW AVE	2020, 2017, 2014, 2010, 2006, 2005, 2004, 2003, 2001, 2000, 1999, 1996, 1995, 1992, 1991, 1990, 1986, 1985, 1981, 1980, 1976, 1975, 1972, 1971, 1970, 1969, 1967, 1966, 1965, 1964, 1963, 1962, 1961, 1958, 1957, 1956, 1955, 1954, 1952, 1951, 1950, 1949, 1948, 1947, 1946, 1945, 1944, 1942, 1940, 1939, 1938, 1937, 1936, 1935, 1934, 1933, 1932, 1931, 1930, 1929, 1928, 1927, 1926, 1925, 1924, 1923, 1921, 1920
795 GRANDVIEW AVE	2020, 2017, 2014, 2010, 2006, 2005, 2004, 2003, 2001, 2000, 1999, 1996, 1995, 1992, 1991, 1990, 1986, 1985, 1981, 1980, 1976, 1975, 1972, 1971, 1970, 1969, 1967, 1966, 1965, 1964, 1963, 1962, 1961, 1958, 1957, 1956, 1955, 1954, 1952, 1951, 1950, 1949, 1948, 1947, 1946, 1945, 1944, 1942, 1940, 1939, 1938, 1937, 1936, 1935, 1934, 1933, 1932, 1931, 1930, 1929, 1928, 1927, 1926, 1925, 1924, 1923, 1921, 1920
795 GRANDVIEW AVE	2020, 2017, 2014, 2010, 2006, 2005, 2004, 2003, 2001, 2000, 1999, 1996, 1995, 1992, 1991, 1990, 1986, 1985, 1981, 1976, 1975, 1972, 1971, 1970, 1969, 1967, 1966, 1965, 1964, 1963, 1962, 1961, 1960, 1958, 1957, 1956, 1955, 1954, 1952, 1951, 1950, 1949, 1948, 1947, 1946, 1945, 1944, 1942, 1940, 1939, 1938, 1937, 1936, 1935, 1934, 1933, 1932, 1931, 1930, 1929, 1928, 1927, 1926, 1925, 1924, 1923, 1921, 1920
800 GRANDVIEW AVE	2020, 2017, 2014, 2010, 2006, 2005, 2004, 2003, 2001, 2000, 1999, 1996, 1995, 1992, 1991, 1990, 1986, 1985, 1981, 1980, 1976, 1975, 1972, 1971, 1970, 1969, 1967, 1965, 1964, 1963, 1962, 1961, 1960, 1958, 1957, 1956, 1955, 1954, 1952, 1951, 1950, 1949, 1948, 1947, 1946, 1945, 1944, 1942, 1940, 1939, 1938, 1937, 1936, 1935, 1934, 1933, 1932, 1931, 1930, 1929, 1928, 1927, 1926, 1925, 1924, 1923, 1921, 1920
800 GRANDVIEW AVE	2020, 2017, 2014, 2010, 2006, 2005, 2004, 2003, 2001, 2000, 1999, 1996, 1995, 1992, 1991, 1990, 1986, 1981, 1980, 1976, 1975, 1972, 1971, 1970, 1969, 1967, 1966, 1965, 1964, 1963, 1962, 1961, 1960, 1958, 1957, 1956, 1955, 1954, 1952, 1951, 1950, 1949, 1948, 1947, 1946, 1945, 1944, 1942, 1940, 1939, 1938, 1937, 1936, 1935, 1934, 1933, 1932, 1931, 1930, 1929, 1928, 1927, 1926, 1925, 1924, 1923, 1921, 1920
800 GRANDVIEW AVE	2020, 2017, 2014, 2010, 2006, 2005, 2004, 2001, 2000, 1999, 1996, 1995, 1992, 1991, 1990, 1986, 1985, 1981, 1980, 1976, 1975, 1972, 1971, 1970, 1969, 1967, 1966, 1965, 1964, 1963, 1962, 1961, 1960, 1958, 1957, 1956, 1955, 1954, 1952, 1951, 1950, 1949, 1948, 1947, 1946, 1945, 1944, 1942, 1940, 1939, 1938, 1937, 1936, 1935, 1934, 1933, 1932, 1931, 1930, 1929, 1928, 1927, 1926, 1925, 1924, 1923, 1921, 1920

FINDINGS

Address Researched	Address Not Identified in Research Source
800 N GRANDVIEW AVE	2020, 2017, 2014, 2010, 2006, 2005, 2004, 2003, 2001, 1999, 1996, 1995, 1992, 1991, 1990, 1986, 1985, 1981, 1980, 1976, 1975, 1972, 1971, 1970, 1969, 1967, 1966, 1965, 1964, 1963, 1962, 1961, 1960, 1958, 1957, 1956, 1955, 1954, 1952, 1951, 1950, 1949, 1948, 1947, 1946, 1945, 1944, 1942, 1940, 1939, 1938, 1937, 1936, 1935, 1934, 1933, 1932, 1931, 1930, 1929, 1928, 1927, 1926, 1925, 1924, 1923, 1921, 1920
800 N GRANDVIEW AVE	2020, 2017, 2014, 2010, 2006, 2005, 2004, 2003, 2001, 2000, 1999, 1996, 1992, 1991, 1990, 1986, 1985, 1981, 1980, 1976, 1975, 1972, 1971, 1970, 1969, 1967, 1966, 1965, 1964, 1963, 1962, 1961, 1960, 1958, 1957, 1956, 1955, 1954, 1952, 1951, 1950, 1949, 1948, 1947, 1946, 1945, 1944, 1942, 1940, 1939, 1938, 1937, 1936, 1935, 1934, 1933, 1932, 1931, 1930, 1929, 1928, 1927, 1926, 1925, 1924, 1923, 1921, 1920
800 N GRANDVIEW AVE	2020, 2017, 2014, 2006, 2005, 2004, 2003, 2001, 2000, 1999, 1996, 1995, 1992, 1991, 1990, 1986, 1985, 1981, 1980, 1976, 1975, 1972, 1971, 1970, 1969, 1967, 1966, 1965, 1964, 1963, 1962, 1961, 1960, 1958, 1957, 1956, 1955, 1954, 1952, 1951, 1950, 1949, 1948, 1947, 1946, 1945, 1944, 1942, 1940, 1939, 1938, 1937, 1936, 1935, 1934, 1933, 1932, 1931, 1930, 1929, 1928, 1927, 1926, 1925, 1924, 1923, 1921, 1920
800 N GRANDVIEW AVE	2020, 2017, 2014, 2010, 2006, 2004, 2003, 2001, 2000, 1999, 1996, 1995, 1992, 1991, 1990, 1986, 1985, 1981, 1980, 1976, 1975, 1972, 1971, 1970, 1969, 1967, 1966, 1965, 1964, 1963, 1962, 1961, 1960, 1958, 1957, 1956, 1955, 1954, 1952, 1951, 1950, 1949, 1948, 1947, 1946, 1945, 1944, 1942, 1940, 1939, 1938, 1937, 1936, 1935, 1934, 1933, 1932, 1931, 1930, 1929, 1928, 1927, 1926, 1925, 1924, 1923, 1921, 1920
800 N GRANDVIEW AVE	2017, 2014, 2010, 2006, 2005, 2004, 2003, 2001, 2000, 1999, 1996, 1995, 1992, 1991, 1990, 1986, 1985, 1981, 1980, 1976, 1975, 1972, 1971, 1970, 1969, 1967, 1966, 1965, 1964, 1963, 1962, 1961, 1960, 1958, 1957, 1956, 1955, 1954, 1952, 1951, 1950, 1949, 1948, 1947, 1946, 1945, 1944, 1942, 1940, 1939, 1938, 1937, 1936, 1935, 1934, 1933, 1932, 1931, 1930, 1929, 1928, 1927, 1926, 1925, 1924, 1923, 1921, 1920
800 N GRANDVIEW AVE	2020, 2017, 2010, 2006, 2005, 2004, 2003, 2001, 2000, 1999, 1996, 1995, 1992, 1991, 1990, 1986, 1985, 1981, 1980, 1976, 1975, 1972, 1971, 1970, 1969, 1967, 1966, 1965, 1964, 1963, 1962, 1961, 1960, 1958, 1957, 1956, 1955, 1954, 1952, 1951, 1950, 1949, 1948, 1947, 1946, 1945, 1944, 1942, 1940, 1939, 1938, 1937, 1936, 1935, 1934, 1933, 1932, 1931, 1930, 1929, 1928, 1927, 1926, 1925, 1924, 1923, 1921, 1920
800A GRANDVIEW AVE	2020, 2017, 2014, 2010, 2006, 2005, 2004, 2003, 2001, 2000, 1999, 1996, 1995, 1992, 1991, 1990, 1986, 1985, 1981, 1980, 1976, 1975, 1972, 1971, 1970, 1969, 1967, 1965, 1964, 1963, 1962, 1961, 1960, 1958, 1957, 1956, 1955, 1954, 1952, 1951, 1950, 1949, 1948, 1947, 1946, 1945, 1944, 1942, 1940, 1939, 1938, 1937, 1936, 1935, 1934, 1933, 1932, 1931, 1930, 1929, 1928, 1927, 1926, 1925, 1924, 1923, 1921, 1920
800A GRANDVIEW AVE	2020, 2017, 2014, 2010, 2006, 2005, 2004, 2003, 2001, 2000, 1999, 1996, 1995, 1992, 1991, 1990, 1986, 1985, 1981, 1976, 1975, 1972, 1971, 1970, 1969, 1967, 1966, 1965, 1964, 1963, 1962, 1961, 1960, 1958, 1957, 1956, 1955, 1954, 1952, 1951, 1950, 1949, 1948, 1947, 1946, 1945, 1944, 1942, 1940, 1939, 1938, 1937, 1936, 1935, 1934, 1933, 1932, 1931, 1930, 1929, 1928, 1927, 1926, 1925, 1924, 1923, 1921, 1920
800A GRANDVIEW AVE	2020, 2017, 2014, 2010, 2006, 2005, 2004, 2003, 2001, 2000, 1999, 1996, 1995, 1992, 1991, 1990, 1986, 1985, 1981, 1980, 1976, 1972, 1971, 1970, 1969, 1967, 1966, 1965, 1964, 1963, 1962, 1961, 1960, 1958, 1957, 1956, 1955, 1954, 1952, 1951, 1950, 1949, 1948, 1947, 1946, 1945, 1944, 1942, 1940, 1939, 1938, 1937, 1936, 1935, 1934, 1933, 1932, 1931, 1930, 1929, 1928, 1927, 1926, 1925, 1924, 1923, 1921, 1920

FINDINGS

Address Researched	Address Not Identified in Research Source
802 GRANDVIEW AVE	2020, 2017, 2014, 2010, 2006, 2005, 2004, 2003, 2001, 2000, 1999, 1996, 1995, 1992, 1991, 1990, 1986, 1985, 1981, 1980, 1976, 1972, 1971, 1970, 1969, 1967, 1966, 1965, 1964, 1963, 1962, 1961, 1960, 1958, 1957, 1956, 1955, 1954, 1952, 1951, 1950, 1949, 1948, 1947, 1946, 1945, 1944, 1942, 1940, 1939, 1938, 1937, 1936, 1935, 1934, 1933, 1932, 1931, 1930, 1929, 1928, 1927, 1926, 1925, 1924, 1923, 1921, 1920
802 GRANDVIEW AVE	2020, 2017, 2014, 2010, 2006, 2005, 2004, 2003, 2001, 2000, 1999, 1996, 1995, 1992, 1991, 1990, 1986, 1985, 1981, 1976, 1975, 1972, 1971, 1970, 1969, 1967, 1966, 1965, 1964, 1963, 1962, 1961, 1960, 1958, 1957, 1956, 1955, 1954, 1952, 1951, 1950, 1949, 1948, 1947, 1946, 1945, 1944, 1942, 1940, 1939, 1938, 1937, 1936, 1935, 1934, 1933, 1932, 1931, 1930, 1929, 1928, 1927, 1926, 1925, 1924, 1923, 1921, 1920
802 GRANDVIEW AVE	2020, 2017, 2014, 2010, 2006, 2005, 2004, 2003, 2001, 2000, 1999, 1996, 1995, 1992, 1991, 1990, 1986, 1985, 1981, 1980, 1976, 1975, 1972, 1971, 1970, 1969, 1967, 1966, 1965, 1963, 1962, 1961, 1960, 1958, 1957, 1956, 1955, 1954, 1952, 1951, 1950, 1949, 1948, 1947, 1946, 1945, 1944, 1942, 1940, 1939, 1938, 1937, 1936, 1935, 1934, 1933, 1932, 1931, 1930, 1929, 1928, 1927, 1926, 1925, 1924, 1923, 1921, 1920
802 GRANDVIEW AVE	2020, 2017, 2014, 2010, 2006, 2005, 2004, 2003, 2001, 2000, 1999, 1996, 1995, 1992, 1991, 1990, 1986, 1985, 1981, 1980, 1976, 1975, 1972, 1971, 1970, 1969, 1967, 1966, 1965, 1964, 1963, 1962, 1961, 1958, 1957, 1956, 1955, 1954, 1952, 1951, 1950, 1949, 1948, 1947, 1946, 1945, 1944, 1942, 1940, 1939, 1938, 1937, 1936, 1935, 1934, 1933, 1932, 1931, 1930, 1929, 1928, 1927, 1926, 1925, 1924, 1923, 1921, 1920
802 GRANDVIEW AVE	2020, 2017, 2014, 2010, 2006, 2005, 2004, 2003, 2001, 2000, 1999, 1996, 1995, 1992, 1991, 1990, 1986, 1985, 1981, 1980, 1976, 1975, 1972, 1971, 1970, 1969, 1967, 1966, 1965, 1964, 1963, 1962, 1961, 1960, 1958, 1956, 1955, 1954, 1952, 1951, 1950, 1949, 1948, 1947, 1946, 1945, 1944, 1942, 1940, 1939, 1938, 1937, 1936, 1935, 1934, 1933, 1932, 1931, 1930, 1929, 1928, 1927, 1926, 1925, 1924, 1923, 1921, 1920
802 GRANDVIEW AVE	2020, 2017, 2014, 2010, 2006, 2005, 2004, 2003, 2001, 2000, 1999, 1996, 1995, 1992, 1991, 1990, 1986, 1985, 1981, 1980, 1976, 1975, 1972, 1971, 1970, 1969, 1967, 1966, 1965, 1964, 1963, 1962, 1961, 1960, 1958, 1957, 1956, 1955, 1952, 1951, 1950, 1949, 1948, 1947, 1946, 1945, 1944, 1942, 1940, 1939, 1938, 1937, 1936, 1935, 1934, 1933, 1932, 1931, 1930, 1929, 1928, 1927, 1926, 1925, 1924, 1923, 1921, 1920
802 GRANDVIEW AVE	2020, 2017, 2014, 2010, 2006, 2005, 2004, 2003, 2001, 2000, 1999, 1996, 1995, 1992, 1991, 1990, 1986, 1985, 1981, 1980, 1976, 1975, 1972, 1971, 1970, 1969, 1966, 1965, 1964, 1963, 1962, 1961, 1960, 1958, 1957, 1956, 1955, 1954, 1952, 1951, 1950, 1949, 1948, 1947, 1946, 1945, 1944, 1942, 1940, 1939, 1938, 1937, 1936, 1935, 1934, 1933, 1932, 1931, 1930, 1929, 1928, 1927, 1926, 1925, 1924, 1923, 1921, 1920
803 GRANDVIEW AVE	2020, 2017, 2014, 2010, 2006, 2005, 2004, 2001, 2000, 1999, 1996, 1995, 1992, 1991, 1990, 1986, 1985, 1981, 1980, 1976, 1975, 1972, 1971, 1970, 1969, 1967, 1966, 1965, 1964, 1963, 1962, 1961, 1960, 1958, 1957, 1956, 1955, 1954, 1952, 1951, 1950, 1949, 1948, 1947, 1946, 1945, 1944, 1942, 1940, 1939, 1938, 1937, 1936, 1935, 1934, 1933, 1932, 1931, 1930, 1929, 1928, 1927, 1926, 1925, 1924, 1923, 1921, 1920
803 GRANDVIEW AVE	2020, 2017, 2014, 2010, 2006, 2005, 2004, 2003, 2001, 2000, 1999, 1996, 1995, 1992, 1991, 1990, 1986, 1985, 1981, 1980, 1976, 1975, 1972, 1971, 1970, 1969, 1967, 1966, 1965, 1964, 1963, 1962, 1961, 1960, 1958, 1957, 1956, 1955, 1952, 1951, 1950, 1949, 1948, 1947, 1946, 1945, 1944, 1942, 1940, 1939, 1938, 1937, 1936, 1935, 1934, 1933, 1932, 1931, 1930, 1929, 1928, 1927, 1926, 1925, 1924, 1923, 1921, 1920

FINDINGS

Address Researched	Address Not Identified in Research Source
803 GRANDVIEW AVE	2020, 2017, 2014, 2010, 2006, 2005, 2004, 2003, 2001, 2000, 1999, 1996, 1995, 1992, 1991, 1990, 1986, 1985, 1981, 1980, 1976, 1975, 1972, 1971, 1970, 1969, 1967, 1966, 1965, 1964, 1963, 1962, 1961, 1960, 1958, 1956, 1955, 1954, 1952, 1951, 1950, 1949, 1948, 1947, 1946, 1945, 1944, 1942, 1940, 1939, 1938, 1937, 1936, 1935, 1934, 1933, 1932, 1931, 1930, 1929, 1928, 1927, 1926, 1925, 1924, 1923, 1921, 1920
803 GRANDVIEW AVE	2020, 2017, 2014, 2010, 2006, 2005, 2004, 2003, 2001, 2000, 1999, 1996, 1995, 1992, 1991, 1990, 1986, 1985, 1981, 1980, 1976, 1975, 1972, 1971, 1970, 1969, 1967, 1966, 1965, 1964, 1963, 1962, 1961, 1958, 1957, 1956, 1955, 1954, 1952, 1951, 1950, 1949, 1948, 1947, 1946, 1945, 1944, 1942, 1940, 1939, 1938, 1937, 1936, 1935, 1934, 1933, 1932, 1931, 1930, 1929, 1928, 1927, 1926, 1925, 1924, 1923, 1921, 1920
803 GRANDVIEW AVE	2020, 2017, 2014, 2010, 2006, 2005, 2004, 2003, 2001, 2000, 1999, 1996, 1995, 1992, 1991, 1990, 1986, 1985, 1981, 1980, 1976, 1975, 1972, 1971, 1970, 1969, 1967, 1966, 1965, 1963, 1962, 1961, 1960, 1958, 1957, 1956, 1955, 1954, 1952, 1951, 1950, 1949, 1948, 1947, 1946, 1945, 1944, 1942, 1940, 1939, 1938, 1937, 1936, 1935, 1934, 1933, 1932, 1931, 1930, 1929, 1928, 1927, 1926, 1925, 1924, 1923, 1921, 1920
803 N GRANDVIEW AVE	2020, 2017, 2014, 2010, 2006, 2005, 2004, 2003, 2001, 1999, 1996, 1995, 1992, 1991, 1990, 1986, 1985, 1981, 1980, 1976, 1975, 1972, 1971, 1970, 1969, 1967, 1966, 1965, 1964, 1963, 1962, 1961, 1960, 1958, 1957, 1956, 1955, 1954, 1952, 1951, 1950, 1949, 1948, 1947, 1946, 1945, 1944, 1942, 1940, 1939, 1938, 1937, 1936, 1935, 1934, 1933, 1932, 1931, 1930, 1929, 1928, 1927, 1926, 1925, 1924, 1923, 1921, 1920
803 N GRANDVIEW AVE	2020, 2017, 2014, 2010, 2006, 2005, 2004, 2003, 2001, 2000, 1999, 1996, 1992, 1991, 1990, 1986, 1985, 1981, 1980, 1976, 1975, 1972, 1971, 1970, 1969, 1967, 1966, 1965, 1964, 1963, 1962, 1961, 1960, 1958, 1957, 1956, 1955, 1954, 1952, 1951, 1950, 1949, 1948, 1947, 1946, 1945, 1944, 1942, 1940, 1939, 1938, 1937, 1936, 1935, 1934, 1933, 1932, 1931, 1930, 1929, 1928, 1927, 1926, 1925, 1924, 1923, 1921, 1920
803 N GRANDVIEW AVE	2017, 2014, 2010, 2006, 2005, 2004, 2003, 2001, 2000, 1999, 1996, 1995, 1992, 1991, 1990, 1986, 1985, 1981, 1980, 1976, 1975, 1972, 1971, 1970, 1969, 1967, 1966, 1965, 1964, 1963, 1962, 1961, 1960, 1958, 1957, 1956, 1955, 1954, 1952, 1951, 1950, 1949, 1948, 1947, 1946, 1945, 1944, 1942, 1940, 1939, 1938, 1937, 1936, 1935, 1934, 1933, 1932, 1931, 1930, 1929, 1928, 1927, 1926, 1925, 1924, 1923, 1921, 1920
804 GRANDVIEW AVE	2020, 2017, 2014, 2010, 2006, 2005, 2004, 2001, 2000, 1999, 1996, 1995, 1992, 1991, 1990, 1986, 1985, 1981, 1980, 1976, 1975, 1972, 1971, 1970, 1969, 1967, 1966, 1965, 1964, 1963, 1962, 1961, 1960, 1958, 1957, 1956, 1955, 1954, 1952, 1951, 1950, 1949, 1948, 1947, 1946, 1945, 1944, 1942, 1940, 1939, 1938, 1937, 1936, 1935, 1934, 1933, 1932, 1931, 1930, 1929, 1928, 1927, 1926, 1925, 1924, 1923, 1921, 1920
804 GRANDVIEW AVE	2020, 2017, 2014, 2010, 2006, 2005, 2004, 2003, 2001, 2000, 1999, 1996, 1995, 1992, 1991, 1990, 1986, 1985, 1981, 1976, 1975, 1972, 1971, 1970, 1969, 1967, 1966, 1965, 1964, 1963, 1962, 1961, 1960, 1958, 1957, 1956, 1955, 1954, 1952, 1951, 1950, 1949, 1948, 1947, 1946, 1945, 1944, 1942, 1940, 1939, 1938, 1937, 1936, 1935, 1934, 1933, 1932, 1931, 1930, 1929, 1928, 1927, 1926, 1925, 1924, 1923, 1921, 1920
804 GRANDVIEW AVE	2020, 2017, 2014, 2010, 2006, 2005, 2004, 2003, 2001, 2000, 1999, 1996, 1995, 1992, 1991, 1990, 1986, 1985, 1981, 1980, 1976, 1972, 1971, 1970, 1969, 1967, 1966, 1965, 1964, 1963, 1962, 1961, 1960, 1958, 1957, 1956, 1955, 1954, 1952, 1951, 1950, 1949, 1948, 1947, 1946, 1945, 1944, 1942, 1940, 1939, 1938, 1937, 1936, 1935, 1934, 1933, 1932, 1931, 1930, 1929, 1928, 1927, 1926, 1925, 1924, 1923, 1921, 1920

FINDINGS

Address Researched	Address Not Identified in Research Source
804 N GRANDVIEW AVE	2020, 2017, 2014, 2010, 2006, 2005, 2004, 2003, 2001, 1999, 1996, 1995, 1992, 1991, 1990, 1986, 1985, 1981, 1980, 1976, 1975, 1972, 1971, 1970, 1969, 1967, 1966, 1965, 1964, 1963, 1962, 1961, 1960, 1958, 1957, 1956, 1955, 1954, 1952, 1951, 1950, 1949, 1948, 1947, 1946, 1945, 1944, 1942, 1940, 1939, 1938, 1937, 1936, 1935, 1934, 1933, 1932, 1931, 1930, 1929, 1928, 1927, 1926, 1925, 1924, 1923, 1921, 1920
804 N GRANDVIEW AVE	2020, 2017, 2014, 2010, 2006, 2005, 2004, 2003, 2001, 2000, 1999, 1996, 1992, 1991, 1990, 1986, 1985, 1981, 1980, 1976, 1975, 1972, 1971, 1970, 1969, 1967, 1966, 1965, 1964, 1963, 1962, 1961, 1960, 1958, 1957, 1956, 1955, 1954, 1952, 1951, 1950, 1949, 1948, 1947, 1946, 1945, 1944, 1942, 1940, 1939, 1938, 1937, 1936, 1935, 1934, 1933, 1932, 1931, 1930, 1929, 1928, 1927, 1926, 1925, 1924, 1923, 1921, 1920
804 N GRANDVIEW AVE	2020, 2017, 2014, 2010, 2006, 2005, 2004, 2003, 2001, 2000, 1999, 1996, 1995, 1991, 1990, 1986, 1985, 1981, 1980, 1976, 1975, 1972, 1971, 1970, 1969, 1967, 1966, 1965, 1964, 1963, 1962, 1961, 1960, 1958, 1957, 1956, 1955, 1954, 1952, 1951, 1950, 1949, 1948, 1947, 1946, 1945, 1944, 1942, 1940, 1939, 1938, 1937, 1936, 1935, 1934, 1933, 1932, 1931, 1930, 1929, 1928, 1927, 1926, 1925, 1924, 1923, 1921, 1920
804 N GRANDVIEW AVE	2017, 2014, 2010, 2006, 2005, 2004, 2003, 2001, 2000, 1999, 1996, 1995, 1992, 1991, 1990, 1986, 1985, 1981, 1980, 1976, 1975, 1972, 1971, 1970, 1969, 1967, 1966, 1965, 1964, 1963, 1962, 1961, 1960, 1958, 1957, 1956, 1955, 1954, 1952, 1951, 1950, 1949, 1948, 1947, 1946, 1945, 1944, 1942, 1940, 1939, 1938, 1937, 1936, 1935, 1934, 1933, 1932, 1931, 1930, 1929, 1928, 1927, 1926, 1925, 1924, 1923, 1921, 1920
804 N GRANDVIEW AVE	2020, 2017, 2010, 2006, 2005, 2004, 2003, 2001, 2000, 1999, 1996, 1995, 1992, 1991, 1990, 1986, 1985, 1981, 1980, 1976, 1975, 1972, 1971, 1970, 1969, 1967, 1966, 1965, 1964, 1963, 1962, 1961, 1960, 1958, 1957, 1956, 1955, 1954, 1952, 1951, 1950, 1949, 1948, 1947, 1946, 1945, 1944, 1942, 1940, 1939, 1938, 1937, 1936, 1935, 1934, 1933, 1932, 1931, 1930, 1929, 1928, 1927, 1926, 1925, 1924, 1923, 1921, 1920
804 N GRANDVIEW AVE	2020, 2017, 2014, 2010, 2006, 2004, 2003, 2001, 2000, 1999, 1996, 1995, 1992, 1991, 1990, 1986, 1985, 1981, 1980, 1976, 1975, 1972, 1971, 1970, 1969, 1967, 1966, 1965, 1964, 1963, 1962, 1961, 1960, 1958, 1957, 1956, 1955, 1954, 1952, 1951, 1950, 1949, 1948, 1947, 1946, 1945, 1944, 1942, 1940, 1939, 1938, 1937, 1936, 1935, 1934, 1933, 1932, 1931, 1930, 1929, 1928, 1927, 1926, 1925, 1924, 1923, 1921, 1920
804 N GRANDVIEW AVE	2020, 2017, 2014, 2006, 2005, 2004, 2003, 2001, 2000, 1999, 1996, 1995, 1992, 1991, 1990, 1986, 1985, 1981, 1980, 1976, 1975, 1972, 1971, 1970, 1969, 1967, 1966, 1965, 1964, 1963, 1962, 1961, 1960, 1958, 1957, 1956, 1955, 1954, 1952, 1951, 1950, 1949, 1948, 1947, 1946, 1945, 1944, 1942, 1940, 1939, 1938, 1937, 1936, 1935, 1934, 1933, 1932, 1931, 1930, 1929, 1928, 1927, 1926, 1925, 1924, 1923, 1921, 1920
804B GRANDVIEW AVE	2020, 2017, 2014, 2010, 2006, 2005, 2004, 2003, 2001, 2000, 1999, 1996, 1995, 1992, 1991, 1990, 1986, 1985, 1981, 1980, 1976, 1975, 1972, 1971, 1970, 1969, 1967, 1965, 1964, 1963, 1962, 1961, 1960, 1958, 1957, 1956, 1955, 1954, 1952, 1951, 1950, 1949, 1948, 1947, 1946, 1945, 1944, 1942, 1940, 1939, 1938, 1937, 1936, 1935, 1934, 1933, 1932, 1931, 1930, 1929, 1928, 1927, 1926, 1925, 1924, 1923, 1921, 1920
805 GRANDVIEW AVE	2020, 2017, 2014, 2010, 2006, 2005, 2004, 2003, 2001, 2000, 1999, 1996, 1995, 1992, 1991, 1990, 1986, 1985, 1981, 1980, 1976, 1975, 1972, 1971, 1970, 1969, 1967, 1965, 1964, 1963, 1962, 1961, 1960, 1958, 1957, 1956, 1955, 1954, 1952, 1951, 1950, 1949, 1948, 1947, 1946, 1945, 1944, 1942, 1940, 1939, 1938, 1937, 1936, 1935, 1934, 1933, 1932, 1931, 1930, 1929, 1928, 1927, 1926, 1925, 1924, 1923, 1921, 1920

FINDINGS

Address Researched	Address Not Identified in Research Source
805 GRANDVIEW AVE	2020, 2017, 2014, 2010, 2006, 2005, 2004, 2003, 2001, 2000, 1999, 1996, 1995, 1992, 1991, 1990, 1986, 1981, 1980, 1976, 1975, 1972, 1971, 1970, 1969, 1967, 1966, 1965, 1964, 1963, 1962, 1961, 1960, 1958, 1957, 1956, 1955, 1954, 1952, 1951, 1950, 1949, 1948, 1947, 1946, 1945, 1944, 1942, 1940, 1939, 1938, 1937, 1936, 1935, 1934, 1933, 1932, 1931, 1930, 1929, 1928, 1927, 1926, 1925, 1924, 1923, 1921, 1920
805 GRANDVIEW AVE	2020, 2017, 2014, 2010, 2006, 2005, 2004, 2001, 2000, 1999, 1996, 1995, 1992, 1991, 1990, 1986, 1985, 1981, 1980, 1976, 1975, 1972, 1971, 1970, 1969, 1967, 1966, 1965, 1964, 1963, 1962, 1961, 1960, 1958, 1957, 1956, 1955, 1954, 1952, 1951, 1950, 1949, 1948, 1947, 1946, 1945, 1944, 1942, 1940, 1939, 1938, 1937, 1936, 1935, 1934, 1933, 1932, 1931, 1930, 1929, 1928, 1927, 1926, 1925, 1924, 1923, 1921, 1920
805 N GRANDVIEW AVE	2020, 2017, 2014, 2010, 2006, 2005, 2004, 2003, 2001, 2000, 1999, 1996, 1992, 1991, 1990, 1986, 1985, 1981, 1980, 1976, 1975, 1972, 1971, 1970, 1969, 1967, 1966, 1965, 1964, 1963, 1962, 1961, 1960, 1958, 1957, 1956, 1955, 1954, 1952, 1951, 1950, 1949, 1948, 1947, 1946, 1945, 1944, 1942, 1940, 1939, 1938, 1937, 1936, 1935, 1934, 1933, 1932, 1931, 1930, 1929, 1928, 1927, 1926, 1925, 1924, 1923, 1921, 1920
805 N GRANDVIEW AVE	2020, 2017, 2014, 2006, 2005, 2004, 2003, 2001, 2000, 1999, 1996, 1995, 1992, 1991, 1990, 1986, 1985, 1981, 1980, 1976, 1975, 1972, 1971, 1970, 1969, 1967, 1966, 1965, 1964, 1963, 1962, 1961, 1960, 1958, 1957, 1956, 1955, 1954, 1952, 1951, 1950, 1949, 1948, 1947, 1946, 1945, 1944, 1942, 1940, 1939, 1938, 1937, 1936, 1935, 1934, 1933, 1932, 1931, 1930, 1929, 1928, 1927, 1926, 1925, 1924, 1923, 1921, 1920
805 N GRANDVIEW AVE	2020, 2017, 2014, 2010, 2006, 2004, 2003, 2001, 2000, 1999, 1996, 1995, 1992, 1991, 1990, 1986, 1985, 1981, 1980, 1976, 1975, 1972, 1971, 1970, 1969, 1967, 1966, 1965, 1964, 1963, 1962, 1961, 1960, 1958, 1957, 1956, 1955, 1954, 1952, 1951, 1950, 1949, 1948, 1947, 1946, 1945, 1944, 1942, 1940, 1939, 1938, 1937, 1936, 1935, 1934, 1933, 1932, 1931, 1930, 1929, 1928, 1927, 1926, 1925, 1924, 1923, 1921, 1920
805 N GRANDVIEW AVE	2020, 2017, 2010, 2006, 2005, 2004, 2003, 2001, 2000, 1999, 1996, 1995, 1992, 1991, 1990, 1986, 1985, 1981, 1980, 1976, 1975, 1972, 1971, 1970, 1969, 1967, 1966, 1965, 1964, 1963, 1962, 1961, 1960, 1958, 1957, 1956, 1955, 1954, 1952, 1951, 1950, 1949, 1948, 1947, 1946, 1945, 1944, 1942, 1940, 1939, 1938, 1937, 1936, 1935, 1934, 1933, 1932, 1931, 1930, 1929, 1928, 1927, 1926, 1925, 1924, 1923, 1921, 1920
806 GRANDVIEW AVE	2020, 2017, 2014, 2010, 2006, 2005, 2004, 2003, 2001, 2000, 1999, 1996, 1995, 1992, 1991, 1990, 1986, 1985, 1981, 1980, 1976, 1975, 1972, 1971, 1970, 1969, 1967, 1966, 1965, 1963, 1962, 1961, 1960, 1958, 1957, 1956, 1955, 1954, 1952, 1951, 1950, 1949, 1948, 1947, 1946, 1945, 1944, 1942, 1940, 1939, 1938, 1937, 1936, 1935, 1934, 1933, 1932, 1931, 1930, 1929, 1928, 1927, 1926, 1925, 1924, 1923, 1921, 1920
806 GRANDVIEW AVE	2020, 2017, 2014, 2010, 2006, 2005, 2004, 2003, 2001, 2000, 1999, 1996, 1995, 1992, 1991, 1990, 1986, 1985, 1981, 1980, 1976, 1972, 1971, 1970, 1969, 1967, 1966, 1965, 1964, 1963, 1962, 1961, 1960, 1958, 1957, 1956, 1955, 1954, 1952, 1951, 1950, 1949, 1948, 1947, 1946, 1945, 1944, 1942, 1940, 1939, 1938, 1937, 1936, 1935, 1934, 1933, 1932, 1931, 1930, 1929, 1928, 1927, 1926, 1925, 1924, 1923, 1921, 1920
806 GRANDVIEW AVE	2020, 2017, 2014, 2010, 2006, 2005, 2004, 2003, 2001, 2000, 1999, 1996, 1995, 1992, 1991, 1990, 1986, 1985, 1981, 1980, 1976, 1975, 1972, 1971, 1970, 1969, 1967, 1966, 1965, 1964, 1963, 1962, 1961, 1960, 1958, 1957, 1956, 1955, 1952, 1951, 1950, 1949, 1948, 1947, 1946, 1945, 1944, 1942, 1940, 1939, 1938, 1937, 1936, 1935, 1934, 1933, 1932, 1931, 1930, 1929, 1928, 1927, 1926, 1925, 1924, 1923, 1921, 1920

FINDINGS

Address Researched	Address Not Identified in Research Source
807 GRANDVIEW AVE	2020, 2017, 2014, 2010, 2006, 2005, 2004, 2003, 2001, 2000, 1999, 1996, 1995, 1992, 1991, 1990, 1986, 1985, 1981, 1980, 1976, 1975, 1972, 1971, 1970, 1969, 1967, 1966, 1965, 1964, 1963, 1962, 1961, 1960, 1958, 1957, 1956, 1955, 1952, 1951, 1950, 1949, 1948, 1947, 1946, 1945, 1944, 1942, 1940, 1939, 1938, 1937, 1936, 1935, 1934, 1933, 1932, 1931, 1930, 1929, 1928, 1927, 1926, 1925, 1924, 1923, 1921, 1920
807 GRANDVIEW AVE	2020, 2017, 2014, 2010, 2006, 2005, 2004, 2003, 2001, 2000, 1999, 1996, 1995, 1992, 1991, 1990, 1986, 1985, 1981, 1980, 1976, 1975, 1972, 1971, 1970, 1969, 1967, 1966, 1965, 1964, 1963, 1962, 1961, 1960, 1958, 1957, 1956, 1955, 1954, 1952, 1951, 1949, 1948, 1947, 1946, 1945, 1944, 1942, 1940, 1939, 1938, 1937, 1936, 1935, 1934, 1933, 1932, 1931, 1930, 1929, 1928, 1927, 1926, 1925, 1924, 1923, 1921, 1920
807 GRANDVIEW AVE	2020, 2017, 2014, 2010, 2006, 2005, 2004, 2003, 2001, 2000, 1999, 1996, 1995, 1992, 1991, 1990, 1986, 1985, 1981, 1980, 1976, 1975, 1972, 1971, 1970, 1969, 1967, 1966, 1965, 1964, 1963, 1962, 1961, 1960, 1958, 1956, 1955, 1954, 1952, 1951, 1950, 1949, 1948, 1947, 1946, 1945, 1944, 1942, 1940, 1939, 1938, 1937, 1936, 1935, 1934, 1933, 1932, 1931, 1930, 1929, 1928, 1927, 1926, 1925, 1924, 1923, 1921, 1920
807 GRANDVIEW AVE	2020, 2017, 2014, 2010, 2006, 2005, 2004, 2003, 2001, 2000, 1999, 1996, 1995, 1992, 1991, 1990, 1986, 1985, 1981, 1980, 1976, 1975, 1972, 1971, 1970, 1969, 1967, 1966, 1965, 1964, 1963, 1962, 1961, 1958, 1957, 1956, 1955, 1954, 1952, 1951, 1950, 1949, 1948, 1947, 1946, 1945, 1944, 1942, 1940, 1939, 1938, 1937, 1936, 1935, 1934, 1933, 1932, 1931, 1930, 1929, 1928, 1927, 1926, 1925, 1924, 1923, 1921, 1920
807 GRANDVIEW AVE	2020, 2017, 2014, 2010, 2006, 2005, 2004, 2003, 2001, 2000, 1999, 1996, 1995, 1992, 1991, 1990, 1986, 1985, 1981, 1980, 1976, 1972, 1971, 1970, 1969, 1967, 1966, 1965, 1964, 1963, 1962, 1961, 1960, 1958, 1957, 1956, 1955, 1954, 1952, 1951, 1950, 1949, 1948, 1947, 1946, 1945, 1944, 1942, 1940, 1939, 1938, 1937, 1936, 1935, 1934, 1933, 1932, 1931, 1930, 1929, 1928, 1927, 1926, 1925, 1924, 1923, 1921, 1920
807 GRANDVIEW AVE	2020, 2017, 2014, 2010, 2006, 2005, 2004, 2003, 2001, 2000, 1999, 1996, 1995, 1992, 1991, 1990, 1986, 1985, 1981, 1980, 1976, 1975, 1972, 1971, 1970, 1969, 1967, 1966, 1965, 1964, 1963, 1962, 1961, 1960, 1958, 1957, 1956, 1955, 1954, 1952, 1951, 1950, 1949, 1948, 1947, 1946, 1945, 1944, 1942, 1940, 1939, 1938, 1937, 1936, 1935, 1934, 1933, 1932, 1931, 1930, 1929, 1928, 1927, 1926, 1925, 1924, 1923, 1921, 1920
807 GRANDVIEW AVE	2020, 2017, 2014, 2010, 2006, 2005, 2004, 2003, 2001, 2000, 1999, 1996, 1995, 1992, 1991, 1990, 1986, 1985, 1981, 1980, 1976, 1975, 1972, 1971, 1970, 1969, 1967, 1967, 1965, 1964, 1963, 1962, 1961, 1960, 1958, 1957, 1956, 1955, 1954, 1952, 1951, 1950, 1949, 1948, 1947, 1946, 1945, 1944, 1942, 1940, 1939, 1938, 1937, 1936, 1935, 1934, 1933, 1932, 1931, 1930, 1929, 1928, 1927, 1926, 1925, 1924, 1923, 1921, 1920
807 GRANDVIEW AVE	2020, 2017, 2014, 2010, 2006, 2005, 2004, 2003, 2001, 2000, 1999, 1996, 1995, 1992, 1991, 1990, 1986, 1981, 1980, 1976, 1975, 1972, 1971, 1970, 1969, 1967, 1966, 1965, 1964, 1963, 1962, 1961, 1960, 1958, 1957, 1956, 1955, 1954, 1952, 1951, 1950, 1949, 1948, 1947, 1946, 1945, 1944, 1942, 1940, 1939, 1938, 1937, 1936, 1935, 1934, 1933, 1932, 1931, 1930, 1929, 1928, 1927, 1926, 1925, 1924, 1923, 1921, 1920
807 N GRANDVIEW AVE	2020, 2017, 2010, 2006, 2005, 2004, 2003, 2001, 2000, 1999, 1996, 1995, 1992, 1991, 1990, 1986, 1985, 1981, 1980, 1976, 1975, 1972, 1971, 1970, 1969, 1967, 1966, 1965, 1964, 1963, 1962, 1961, 1960, 1958, 1957, 1956, 1955, 1954, 1952, 1951, 1950, 1949, 1948, 1947, 1946, 1945, 1944, 1942, 1940, 1939, 1938, 1937, 1936, 1935, 1934, 1933, 1932, 1931, 1930, 1929, 1928, 1927, 1926, 1925, 1924, 1923, 1921, 1920

FINDINGS

Address Researched	Address Not Identified in Research Source
807 N GRANDVIEW AVE	2020, 2017, 2014, 2006, 2005, 2004, 2003, 2001, 2000, 1999, 1996, 1995, 1992, 1991, 1990, 1986, 1985, 1981, 1980, 1976, 1975, 1972, 1971, 1970, 1969, 1967, 1966, 1965, 1964, 1963, 1962, 1961, 1960, 1958, 1957, 1956, 1955, 1954, 1952, 1951, 1950, 1949, 1948, 1947, 1946, 1945, 1944, 1942, 1940, 1939, 1938, 1937, 1936, 1935, 1934, 1933, 1932, 1931, 1930, 1929, 1928, 1927, 1926, 1925, 1924, 1923, 1921, 1920
808 GRANDVIEW AVE	2020, 2017, 2014, 2010, 2006, 2005, 2004, 2001, 2000, 1999, 1996, 1995, 1992, 1991, 1990, 1986, 1985, 1981, 1980, 1976, 1975, 1972, 1971, 1970, 1969, 1967, 1966, 1965, 1964, 1963, 1962, 1961, 1960, 1958, 1957, 1956, 1955, 1954, 1952, 1951, 1950, 1949, 1948, 1947, 1946, 1945, 1944, 1942, 1940, 1939, 1938, 1937, 1936, 1935, 1934, 1933, 1932, 1931, 1930, 1929, 1928, 1927, 1926, 1925, 1924, 1923, 1921, 1920
808 GRANDVIEW AVE	2020, 2017, 2014, 2010, 2006, 2005, 2004, 2003, 2001, 2000, 1999, 1996, 1995, 1992, 1991, 1990, 1986, 1985, 1981, 1980, 1976, 1975, 1972, 1971, 1970, 1969, 1967, 1965, 1964, 1963, 1962, 1961, 1960, 1958, 1957, 1956, 1955, 1954, 1952, 1951, 1950, 1949, 1948, 1947, 1946, 1945, 1944, 1942, 1940, 1939, 1938, 1937, 1936, 1935, 1934, 1933, 1932, 1931, 1930, 1929, 1928, 1927, 1926, 1925, 1924, 1923, 1921, 1920
808 GRANDVIEW AVE	2020, 2017, 2014, 2010, 2006, 2005, 2004, 2003, 2001, 2000, 1999, 1996, 1995, 1992, 1991, 1990, 1986, 1985, 1981, 1976, 1975, 1972, 1971, 1970, 1969, 1967, 1966, 1965, 1964, 1963, 1962, 1961, 1960, 1958, 1957, 1956, 1955, 1954, 1952, 1951, 1950, 1949, 1948, 1947, 1946, 1945, 1944, 1942, 1940, 1939, 1938, 1937, 1936, 1935, 1934, 1933, 1932, 1931, 1930, 1929, 1928, 1927, 1926, 1925, 1924, 1923, 1921, 1920
808 GRANDVIEW AVE	2020, 2017, 2014, 2010, 2006, 2005, 2004, 2003, 2001, 2000, 1999, 1996, 1995, 1992, 1991, 1990, 1986, 1985, 1981, 1980, 1976, 1972, 1971, 1970, 1969, 1967, 1966, 1965, 1964, 1963, 1962, 1961, 1960, 1958, 1957, 1956, 1955, 1954, 1952, 1951, 1950, 1949, 1948, 1947, 1946, 1945, 1944, 1942, 1940, 1939, 1938, 1937, 1936, 1935, 1934, 1933, 1932, 1931, 1930, 1929, 1928, 1927, 1926, 1925, 1924, 1923, 1921, 1920
808 N GRANDVIEW AVE	2020, 2017, 2014, 2010, 2006, 2005, 2004, 2003, 2001, 2000, 1999, 1996, 1992, 1991, 1990, 1986, 1985, 1981, 1980, 1976, 1975, 1972, 1971, 1970, 1969, 1967, 1966, 1965, 1964, 1963, 1962, 1961, 1960, 1958, 1957, 1956, 1955, 1954, 1952, 1951, 1950, 1949, 1948, 1947, 1946, 1945, 1944, 1942, 1940, 1939, 1938, 1937, 1936, 1935, 1934, 1933, 1932, 1931, 1930, 1929, 1928, 1927, 1926, 1925, 1924, 1923, 1921, 1920
808 N GRANDVIEW AVE	2020, 2017, 2014, 2010, 2006, 2005, 2004, 2003, 2001, 2000, 1999, 1996, 1995, 1991, 1990, 1986, 1985, 1981, 1980, 1976, 1975, 1972, 1971, 1970, 1969, 1967, 1966, 1965, 1964, 1963, 1962, 1961, 1960, 1958, 1957, 1956, 1955, 1954, 1952, 1951, 1950, 1949, 1948, 1947, 1946, 1945, 1944, 1942, 1940, 1939, 1938, 1937, 1936, 1935, 1934, 1933, 1932, 1931, 1930, 1929, 1928, 1927, 1926, 1925, 1924, 1923, 1921, 1920
808 N GRANDVIEW AVE	2020, 2017, 2014, 2006, 2005, 2004, 2003, 2001, 2000, 1999, 1996, 1995, 1992, 1991, 1990, 1986, 1985, 1981, 1980, 1976, 1975, 1972, 1971, 1970, 1969, 1967, 1966, 1965, 1964, 1963, 1962, 1961, 1960, 1958, 1957, 1956, 1955, 1954, 1952, 1951, 1950, 1949, 1948, 1947, 1946, 1945, 1944, 1942, 1940, 1939, 1938, 1937, 1936, 1935, 1934, 1933, 1932, 1931, 1930, 1929, 1928, 1927, 1926, 1925, 1924, 1923, 1921, 1920
808 N GRANDVIEW AVE	2020, 2017, 2014, 2010, 2006, 2004, 2003, 2001, 2000, 1999, 1996, 1995, 1992, 1991, 1990, 1986, 1985, 1981, 1980, 1976, 1975, 1972, 1971, 1970, 1969, 1967, 1966, 1965, 1964, 1963, 1962, 1961, 1960, 1958, 1957, 1956, 1955, 1954, 1952, 1951, 1950, 1949, 1948, 1947, 1946, 1945, 1944, 1942, 1940, 1939, 1938, 1937, 1936, 1935, 1934, 1933, 1932, 1931, 1930, 1929, 1928, 1927, 1926, 1925, 1924, 1923, 1921, 1920

FINDINGS

Address Researched	Address Not Identified in Research Source
808 N GRANDVIEW AVE	2020, 2017, 2010, 2006, 2005, 2004, 2003, 2001, 2000, 1999, 1996, 1995, 1992, 1991, 1990, 1986, 1985, 1981, 1980, 1976, 1975, 1972, 1971, 1970, 1969, 1967, 1966, 1965, 1964, 1963, 1962, 1961, 1960, 1958, 1957, 1956, 1955, 1954, 1952, 1951, 1950, 1949, 1948, 1947, 1946, 1945, 1944, 1942, 1940, 1939, 1938, 1937, 1936, 1935, 1934, 1933, 1932, 1931, 1930, 1929, 1928, 1927, 1926, 1925, 1924, 1923, 1921, 1920
808 N GRANDVIEW AVE	2017, 2014, 2010, 2006, 2005, 2004, 2003, 2001, 2000, 1999, 1996, 1995, 1992, 1991, 1990, 1986, 1985, 1981, 1980, 1976, 1975, 1972, 1971, 1970, 1969, 1967, 1966, 1965, 1964, 1963, 1962, 1961, 1960, 1958, 1957, 1956, 1955, 1954, 1952, 1951, 1950, 1949, 1948, 1947, 1946, 1945, 1944, 1942, 1940, 1939, 1938, 1937, 1936, 1935, 1934, 1933, 1932, 1931, 1930, 1929, 1928, 1927, 1926, 1925, 1924, 1923, 1921, 1920
808A GRANDVIEW AVE	2020, 2017, 2014, 2010, 2006, 2005, 2004, 2003, 2001, 2000, 1999, 1996, 1995, 1992, 1991, 1990, 1986, 1985, 1981, 1980, 1976, 1972, 1971, 1970, 1969, 1967, 1966, 1965, 1964, 1963, 1962, 1961, 1960, 1958, 1957, 1956, 1955, 1954, 1952, 1951, 1950, 1949, 1948, 1947, 1946, 1945, 1944, 1942, 1940, 1939, 1938, 1937, 1936, 1935, 1934, 1933, 1932, 1931, 1930, 1929, 1928, 1927, 1926, 1925, 1924, 1923, 1921, 1920
808A GRANDVIEW AVE	2020, 2017, 2014, 2010, 2006, 2005, 2004, 2003, 2001, 2000, 1999, 1996, 1995, 1992, 1991, 1990, 1986, 1985, 1981, 1980, 1976, 1975, 1972, 1971, 1970, 1969, 1967, 1965, 1964, 1963, 1962, 1961, 1960, 1958, 1957, 1956, 1955, 1954, 1952, 1951, 1950, 1949, 1948, 1947, 1946, 1945, 1944, 1942, 1940, 1939, 1938, 1937, 1936, 1935, 1934, 1933, 1932, 1931, 1930, 1929, 1928, 1927, 1926, 1925, 1924, 1923, 1921, 1920
808D GRANDVIEW AVE	2020, 2017, 2014, 2010, 2006, 2005, 2004, 2003, 2001, 2000, 1999, 1996, 1995, 1992, 1991, 1990, 1986, 1985, 1981, 1980, 1976, 1975, 1972, 1971, 1970, 1969, 1967, 1965, 1964, 1963, 1962, 1961, 1960, 1958, 1957, 1956, 1955, 1954, 1952, 1951, 1950, 1949, 1948, 1947, 1946, 1945, 1944, 1942, 1940, 1939, 1938, 1937, 1936, 1935, 1934, 1933, 1932, 1931, 1930, 1929, 1928, 1927, 1926, 1925, 1924, 1923, 1921, 1920
808D GRANDVIEW AVE	2020, 2017, 2014, 2010, 2006, 2005, 2004, 2003, 2001, 2000, 1999, 1996, 1995, 1992, 1991, 1990, 1986, 1985, 1981, 1980, 1976, 1972, 1971, 1970, 1969, 1967, 1966, 1965, 1964, 1963, 1962, 1961, 1960, 1958, 1957, 1956, 1955, 1954, 1952, 1951, 1950, 1949, 1948, 1947, 1946, 1945, 1944, 1942, 1940, 1939, 1938, 1937, 1936, 1935, 1934, 1933, 1932, 1931, 1930, 1929, 1928, 1927, 1926, 1925, 1924, 1923, 1921, 1920
810 GRANDVIEW AVE	2020, 2017, 2014, 2010, 2006, 2005, 2004, 2003, 2001, 2000, 1999, 1996, 1995, 1992, 1991, 1990, 1986, 1985, 1981, 1980, 1976, 1972, 1971, 1970, 1969, 1967, 1966, 1965, 1964, 1963, 1962, 1961, 1960, 1958, 1957, 1956, 1955, 1954, 1952, 1951, 1950, 1949, 1948, 1947, 1946, 1945, 1944, 1942, 1940, 1939, 1938, 1937, 1936, 1935, 1934, 1933, 1932, 1931, 1930, 1929, 1928, 1927, 1926, 1925, 1924, 1923, 1921, 1920
810 GRANDVIEW AVE	2020, 2017, 2014, 2010, 2006, 2005, 2004, 2003, 2001, 2000, 1999, 1996, 1995, 1992, 1991, 1990, 1986, 1985, 1981, 1976, 1975, 1972, 1971, 1970, 1969, 1967, 1966, 1965, 1964, 1963, 1962, 1961, 1960, 1958, 1957, 1956, 1955, 1954, 1952, 1951, 1950, 1949, 1948, 1947, 1946, 1945, 1944, 1942, 1940, 1939, 1938, 1937, 1936, 1935, 1934, 1933, 1932, 1931, 1930, 1929, 1928, 1927, 1926, 1925, 1924, 1923, 1921, 1920
810 GRANDVIEW AVE	2020, 2017, 2014, 2010, 2006, 2005, 2004, 2003, 2001, 2000, 1999, 1996, 1995, 1992, 1991, 1990, 1986, 1985, 1981, 1980, 1976, 1975, 1972, 1971, 1970, 1969, 1967, 1966, 1965, 1964, 1963, 1962, 1961, 1958, 1957, 1956, 1955, 1954, 1952, 1951, 1950, 1949, 1948, 1947, 1946, 1945, 1944, 1942, 1940, 1939, 1938, 1937, 1936, 1935, 1934, 1933, 1932, 1931, 1930, 1929, 1928, 1927, 1926, 1925, 1924, 1923, 1921, 1920

FINDINGS

Address Researched	Address Not Identified in Research Source
810 GRANDVIEW AVE	2020, 2017, 2014, 2010, 2006, 2005, 2004, 2003, 2001, 2000, 1999, 1996, 1995, 1992, 1991, 1990, 1986, 1985, 1981, 1980, 1976, 1975, 1972, 1971, 1970, 1969, 1967, 1966, 1965, 1964, 1963, 1962, 1961, 1960, 1958, 1956, 1955, 1954, 1952, 1951, 1950, 1949, 1948, 1947, 1946, 1945, 1944, 1942, 1940, 1939, 1938, 1937, 1936, 1935, 1934, 1933, 1932, 1931, 1930, 1929, 1928, 1927, 1926, 1925, 1924, 1923, 1921, 1920
810 GRANDVIEW AVE	2020, 2017, 2014, 2010, 2006, 2005, 2004, 2003, 2001, 2000, 1999, 1996, 1995, 1992, 1991, 1990, 1986, 1981, 1980, 1976, 1975, 1972, 1971, 1970, 1969, 1967, 1966, 1965, 1964, 1963, 1962, 1961, 1960, 1958, 1957, 1956, 1955, 1954, 1952, 1951, 1950, 1949, 1948, 1947, 1946, 1945, 1944, 1942, 1940, 1939, 1938, 1937, 1936, 1935, 1934, 1933, 1932, 1931, 1930, 1929, 1928, 1927, 1926, 1925, 1924, 1923, 1921, 1920
811 GRANDVIEW AVE	2020, 2017, 2014, 2010, 2006, 2005, 2004, 2003, 2001, 2000, 1999, 1996, 1995, 1992, 1991, 1990, 1986, 1981, 1980, 1976, 1975, 1972, 1971, 1970, 1969, 1967, 1966, 1965, 1964, 1963, 1962, 1961, 1960, 1958, 1957, 1956, 1955, 1954, 1952, 1951, 1950, 1949, 1948, 1947, 1946, 1945, 1944, 1942, 1940, 1939, 1938, 1937, 1936, 1935, 1934, 1933, 1932, 1931, 1930, 1929, 1928, 1927, 1926, 1925, 1924, 1923, 1921, 1920
811 GRANDVIEW AVE	2020, 2017, 2014, 2010, 2006, 2005, 2004, 2003, 2001, 2000, 1999, 1996, 1992, 1991, 1990, 1986, 1985, 1981, 1980, 1976, 1975, 1972, 1971, 1970, 1969, 1967, 1966, 1965, 1964, 1963, 1962, 1961, 1960, 1958, 1957, 1956, 1955, 1954, 1952, 1951, 1950, 1949, 1948, 1947, 1946, 1945, 1944, 1942, 1940, 1939, 1938, 1937, 1936, 1935, 1934, 1933, 1932, 1931, 1930, 1929, 1928, 1927, 1926, 1925, 1924, 1923, 1921, 1920
811 GRANDVIEW AVE	2020, 2017, 2014, 2010, 2006, 2005, 2004, 2001, 2000, 1999, 1996, 1995, 1992, 1991, 1990, 1986, 1985, 1981, 1980, 1976, 1975, 1972, 1971, 1970, 1969, 1967, 1966, 1965, 1964, 1963, 1962, 1961, 1960, 1958, 1957, 1956, 1955, 1954, 1952, 1951, 1950, 1949, 1948, 1947, 1946, 1945, 1944, 1942, 1940, 1939, 1938, 1937, 1936, 1935, 1934, 1933, 1932, 1931, 1930, 1929, 1928, 1927, 1926, 1925, 1924, 1923, 1921, 1920
811 GRANDVIEW AVE	2020, 2017, 2014, 2010, 2006, 2005, 2004, 2003, 2001, 2000, 1999, 1996, 1995, 1992, 1991, 1990, 1986, 1985, 1981, 1980, 1976, 1975, 1972, 1971, 1970, 1969, 1967, 1966, 1965, 1964, 1963, 1962, 1961, 1960, 1958, 1957, 1956, 1955, 1954, 1952, 1951, 1950, 1949, 1948, 1947, 1946, 1945, 1944, 1942, 1940, 1939, 1938, 1937, 1936, 1935, 1934, 1933, 1932, 1931, 1930, 1929, 1928, 1927, 1926, 1925, 1924, 1923, 1921, 1920
811 GRANDVIEW AVE	2020, 2017, 2014, 2010, 2006, 2005, 2004, 2003, 2001, 2000, 1999, 1996, 1995, 1992, 1991, 1990, 1986, 1985, 1981, 1980, 1976, 1975, 1972, 1971, 1970, 1969, 1967, 1966, 1965, 1964, 1963, 1962, 1961, 1960, 1958, 1957, 1956, 1955, 1954, 1952, 1951, 1950, 1949, 1948, 1947, 1946, 1945, 1944, 1942, 1940, 1939, 1938, 1937, 1936, 1935, 1934, 1933, 1932, 1931, 1930, 1929, 1928, 1927, 1926, 1925, 1924, 1923, 1921, 1920
811 GRANDVIEW AVE	2020, 2017, 2014, 2010, 2006, 2005, 2004, 2003, 2001, 2000, 1999, 1996, 1995, 1992, 1991, 1990, 1986, 1985, 1981, 1980, 1976, 1972, 1971, 1970, 1969, 1967, 1966, 1965, 1964, 1963, 1962, 1961, 1960, 1958, 1957, 1956, 1955, 1954, 1952, 1951, 1950, 1949, 1948, 1947, 1946, 1945, 1944, 1942, 1940, 1939, 1938, 1937, 1936, 1935, 1934, 1933, 1932, 1931, 1930, 1929, 1928, 1927, 1926, 1925, 1924, 1923, 1921, 1920

FINDINGS

Address Researched	Address Not Identified in Research Source
811 GRANDVIEW AVE	2020, 2017, 2014, 2010, 2006, 2005, 2004, 2003, 2001, 2000, 1999, 1996, 1995, 1992, 1991, 1990, 1986, 1985, 1981, 1980, 1976, 1975, 1972, 1971, 1970, 1969, 1967, 1965, 1964, 1963, 1962, 1961, 1960, 1958, 1957, 1956, 1955, 1954, 1952, 1951, 1950, 1949, 1948, 1947, 1946, 1945, 1944, 1942, 1940, 1939, 1938, 1937, 1936, 1935, 1934, 1933, 1932, 1931, 1930, 1929, 1928, 1927, 1926, 1925, 1924, 1923, 1921, 1920
811 GRANDVIEW AVE	2020, 2017, 2014, 2010, 2006, 2005, 2004, 2003, 2001, 2000, 1999, 1996, 1995, 1992, 1991, 1990, 1986, 1985, 1981, 1980, 1976, 1975, 1972, 1971, 1970, 1969, 1967, 1966, 1965, 1963, 1962, 1961, 1960, 1958, 1957, 1956, 1955, 1954, 1952, 1951, 1950, 1949, 1948, 1947, 1946, 1945, 1944, 1942, 1940, 1939, 1938, 1937, 1936, 1935, 1934, 1933, 1932, 1931, 1930, 1929, 1928, 1927, 1926, 1925, 1924, 1923, 1921, 1920
811 N GRANDVIEW AVE	2020, 2017, 2014, 2010, 2006, 2005, 2004, 2003, 2001, 1999, 1996, 1995, 1992, 1991, 1990, 1986, 1985, 1981, 1980, 1976, 1975, 1972, 1971, 1970, 1969, 1967, 1966, 1965, 1964, 1963, 1962, 1961, 1960, 1958, 1957, 1956, 1955, 1954, 1952, 1951, 1950, 1949, 1948, 1947, 1946, 1945, 1944, 1942, 1940, 1939, 1938, 1937, 1936, 1935, 1934, 1933, 1932, 1931, 1930, 1929, 1928, 1927, 1926, 1925, 1924, 1923, 1921, 1920
811 N GRANDVIEW AVE	2020, 2017, 2014, 2010, 2006, 2005, 2004, 2003, 2001, 2000, 1999, 1996, 1992, 1991, 1990, 1986, 1985, 1981, 1980, 1976, 1975, 1972, 1971, 1970, 1969, 1967, 1966, 1965, 1964, 1963, 1962, 1961, 1960, 1958, 1957, 1956, 1955, 1954, 1952, 1951, 1950, 1949, 1948, 1947, 1946, 1945, 1944, 1942, 1940, 1939, 1938, 1937, 1936, 1935, 1934, 1933, 1932, 1931, 1930, 1929, 1928, 1927, 1926, 1925, 1924, 1923, 1921, 1920
811 N GRANDVIEW AVE	2020, 2017, 2014, 2010, 2006, 2005, 2004, 2003, 2001, 2000, 1999, 1996, 1995, 1991, 1990, 1986, 1985, 1981, 1980, 1976, 1975, 1972, 1971, 1970, 1969, 1967, 1966, 1965, 1964, 1963, 1962, 1961, 1960, 1958, 1957, 1956, 1955, 1954, 1952, 1951, 1950, 1949, 1948, 1947, 1946, 1945, 1944, 1942, 1940, 1939, 1938, 1937, 1936, 1935, 1934, 1933, 1932, 1931, 1930, 1929, 1928, 1927, 1926, 1925, 1924, 1923, 1921, 1920
811 N GRANDVIEW AVE	2020, 2017, 2010, 2006, 2005, 2004, 2003, 2001, 2000, 1999, 1996, 1995, 1992, 1991, 1990, 1986, 1985, 1981, 1980, 1976, 1975, 1972, 1971, 1970, 1969, 1967, 1966, 1965, 1964, 1963, 1962, 1961, 1960, 1958, 1957, 1956, 1955, 1954, 1952, 1951, 1950, 1949, 1948, 1947, 1946, 1945, 1944, 1942, 1940, 1939, 1938, 1937, 1936, 1935, 1934, 1933, 1932, 1931, 1930, 1929, 1928, 1927, 1926, 1925, 1924, 1923, 1921, 1920
811 N GRANDVIEW AVE	2020, 2017, 2014, 2010, 2006, 2004, 2003, 2001, 2000, 1999, 1996, 1995, 1992, 1991, 1990, 1986, 1985, 1981, 1980, 1976, 1975, 1972, 1971, 1970, 1969, 1967, 1966, 1965, 1964, 1963, 1962, 1961, 1960, 1958, 1957, 1956, 1955, 1954, 1952, 1951, 1950, 1949, 1948, 1947, 1946, 1945, 1944, 1942, 1940, 1939, 1938, 1937, 1936, 1935, 1934, 1933, 1932, 1931, 1930, 1929, 1928, 1927, 1926, 1925, 1924, 1923, 1921, 1920
811 N GRANDVIEW AVE	2020, 2017, 2014, 2006, 2005, 2004, 2003, 2001, 2000, 1999, 1996, 1995, 1992, 1991, 1990, 1986, 1985, 1981, 1980, 1976, 1975, 1972, 1971, 1970, 1969, 1967, 1966, 1965, 1964, 1963, 1962, 1961, 1960, 1958, 1957, 1956, 1955, 1954, 1952, 1951, 1950, 1949, 1948, 1947, 1946, 1945, 1944, 1942, 1940, 1939, 1938, 1937, 1936, 1935, 1934, 1933, 1932, 1931, 1930, 1929, 1928, 1927, 1926, 1925, 1924, 1923, 1921, 1920
812 GRANDVIEW AVE	2020, 2017, 2014, 2010, 2006, 2005, 2004, 2001, 2000, 1999, 1996, 1995, 1992, 1991, 1990, 1986, 1985, 1981, 1980, 1976, 1975, 1972, 1971, 1970, 1969, 1967, 1966, 1965, 1964, 1963, 1962, 1961, 1960, 1958, 1957, 1956, 1955, 1954, 1952, 1951, 1950, 1949, 1948, 1947, 1946, 1945, 1944, 1942, 1940, 1939, 1938, 1937, 1936, 1935, 1934, 1933, 1932, 1931, 1930, 1929, 1928, 1927, 1926, 1925, 1924, 1923, 1921, 1920

FINDINGS

Address Researched	Address Not Identified in Research Source
812 GRANDVIEW AVE	2020, 2017, 2014, 2010, 2006, 2005, 2004, 2003, 2001, 2000, 1999, 1996, 1995, 1992, 1991, 1990, 1986, 1985, 1981, 1980, 1976, 1975, 1972, 1971, 1970, 1969, 1967, 1965, 1964, 1963, 1962, 1961, 1960, 1958, 1957, 1956, 1955, 1954, 1952, 1951, 1950, 1949, 1948, 1947, 1946, 1945, 1944, 1942, 1940, 1939, 1938, 1937, 1936, 1935, 1934, 1933, 1932, 1931, 1930, 1929, 1928, 1927, 1926, 1925, 1924, 1923, 1921, 1920
812 GRANDVIEW AVE	2020, 2017, 2014, 2010, 2006, 2005, 2004, 2003, 2001, 2000, 1999, 1996, 1995, 1992, 1991, 1990, 1986, 1985, 1981, 1980, 1976, 1972, 1971, 1970, 1969, 1967, 1966, 1965, 1964, 1963, 1962, 1961, 1960, 1958, 1957, 1956, 1955, 1954, 1952, 1951, 1950, 1949, 1948, 1947, 1946, 1945, 1944, 1942, 1940, 1939, 1938, 1937, 1936, 1935, 1934, 1933, 1932, 1931, 1930, 1929, 1928, 1927, 1926, 1925, 1924, 1923, 1921, 1920
812 GRANDVIEW AVE	2020, 2017, 2014, 2010, 2006, 2005, 2004, 2003, 2001, 2000, 1999, 1996, 1995, 1992, 1991, 1990, 1986, 1985, 1981, 1976, 1975, 1972, 1971, 1970, 1969, 1967, 1966, 1965, 1964, 1963, 1962, 1961, 1960, 1958, 1957, 1956, 1955, 1954, 1952, 1951, 1950, 1949, 1948, 1947, 1946, 1945, 1944, 1942, 1940, 1939, 1938, 1937, 1936, 1935, 1934, 1933, 1932, 1931, 1930, 1929, 1928, 1927, 1926, 1925, 1924, 1923, 1921, 1920
812 GRANDVIEW AVE	2020, 2017, 2014, 2010, 2006, 2005, 2004, 2003, 2001, 2000, 1999, 1996, 1995, 1992, 1991, 1990, 1986, 1985, 1981, 1980, 1976, 1975, 1972, 1971, 1970, 1969, 1967, 1966, 1965, 1964, 1963, 1962, 1961, 1958, 1957, 1956, 1955, 1954, 1952, 1951, 1950, 1949, 1948, 1947, 1946, 1945, 1944, 1942, 1940, 1939, 1938, 1937, 1936, 1935, 1934, 1933, 1932, 1931, 1930, 1929, 1928, 1927, 1926, 1925, 1924, 1923, 1921, 1920
812 GRANDVIEW AVE	2020, 2017, 2014, 2010, 2006, 2005, 2004, 2003, 2001, 2000, 1999, 1996, 1995, 1992, 1991, 1990, 1986, 1985, 1981, 1980, 1976, 1975, 1972, 1971, 1970, 1969, 1967, 1966, 1965, 1964, 1963, 1962, 1961, 1960, 1958, 1956, 1955, 1954, 1952, 1951, 1950, 1949, 1948, 1947, 1946, 1945, 1944, 1942, 1940, 1939, 1938, 1937, 1936, 1935, 1934, 1933, 1932, 1931, 1930, 1929, 1928, 1927, 1926, 1925, 1924, 1923, 1921, 1920
812 N GRANDVIEW AVE	2020, 2017, 2014, 2010, 2006, 2005, 2004, 2003, 2001, 1999, 1996, 1995, 1992, 1991, 1990, 1986, 1985, 1981, 1980, 1976, 1975, 1972, 1971, 1970, 1969, 1967, 1966, 1965, 1964, 1963, 1962, 1961, 1960, 1958, 1957, 1956, 1955, 1954, 1952, 1951, 1950, 1949, 1948, 1947, 1946, 1945, 1944, 1942, 1940, 1939, 1938, 1937, 1936, 1935, 1934, 1933, 1932, 1931, 1930, 1929, 1928, 1927, 1926, 1925, 1924, 1923, 1921, 1920
812 N GRANDVIEW AVE	2020, 2017, 2014, 2010, 2006, 2005, 2004, 2003, 2001, 2000, 1999, 1996, 1992, 1991, 1990, 1986, 1985, 1981, 1980, 1976, 1975, 1972, 1971, 1970, 1969, 1967, 1966, 1965, 1964, 1963, 1962, 1961, 1960, 1958, 1957, 1956, 1955, 1954, 1952, 1951, 1950, 1949, 1948, 1947, 1946, 1945, 1944, 1942, 1940, 1939, 1938, 1937, 1936, 1935, 1934, 1933, 1932, 1931, 1930, 1929, 1928, 1927, 1926, 1925, 1924, 1923, 1921, 1920
812 N GRANDVIEW AVE	2020, 2017, 2014, 2010, 2006, 2005, 2004, 2003, 2001, 2000, 1999, 1996, 1995, 1991, 1990, 1986, 1985, 1981, 1980, 1976, 1975, 1972, 1971, 1970, 1969, 1967, 1966, 1965, 1964, 1963, 1962, 1961, 1960, 1958, 1957, 1956, 1955, 1954, 1952, 1951, 1950, 1949, 1948, 1947, 1946, 1945, 1944, 1942, 1940, 1939, 1938, 1937, 1936, 1935, 1934, 1933, 1932, 1931, 1930, 1929, 1928, 1927, 1926, 1925, 1924, 1923, 1921, 1920
812 N GRANDVIEW AVE	2020, 2017, 2014, 2006, 2005, 2004, 2003, 2001, 2000, 1999, 1996, 1995, 1992, 1991, 1990, 1986, 1985, 1981, 1980, 1976, 1975, 1972, 1971, 1970, 1969, 1967, 1966, 1965, 1964, 1963, 1962, 1961, 1960, 1958, 1957, 1956, 1955, 1954, 1952, 1951, 1950, 1949, 1948, 1947, 1946, 1945, 1944, 1942, 1940, 1939, 1938, 1937, 1936, 1935, 1934, 1933, 1932, 1931, 1930, 1929, 1928, 1927, 1926, 1925, 1924, 1923, 1921, 1920

FINDINGS

Address Researched	Address Not Identified in Research Source
812 N GRANDVIEW AVE	2020, 2017, 2014, 2010, 2006, 2004, 2003, 2001, 2000, 1999, 1996, 1995, 1992, 1991, 1990, 1986, 1985, 1981, 1980, 1976, 1975, 1972, 1971, 1970, 1969, 1967, 1966, 1965, 1964, 1963, 1962, 1961, 1960, 1958, 1957, 1956, 1955, 1954, 1952, 1951, 1950, 1949, 1948, 1947, 1946, 1945, 1944, 1942, 1940, 1939, 1938, 1937, 1936, 1935, 1934, 1933, 1932, 1931, 1930, 1929, 1928, 1927, 1926, 1925, 1924, 1923, 1921, 1920
812 N GRANDVIEW AVE	2020, 2017, 2010, 2006, 2005, 2004, 2003, 2001, 2000, 1999, 1996, 1995, 1992, 1991, 1990, 1986, 1985, 1981, 1980, 1976, 1975, 1972, 1971, 1970, 1969, 1967, 1966, 1965, 1964, 1963, 1962, 1961, 1960, 1958, 1957, 1956, 1955, 1954, 1952, 1951, 1950, 1949, 1948, 1947, 1946, 1945, 1944, 1942, 1940, 1939, 1938, 1937, 1936, 1935, 1934, 1933, 1932, 1931, 1930, 1929, 1928, 1927, 1926, 1925, 1924, 1923, 1921, 1920
813 GRANDVIEW AVE	2020, 2017, 2014, 2010, 2006, 2005, 2004, 2003, 2001, 2000, 1999, 1996, 1995, 1992, 1991, 1990, 1986, 1981, 1980, 1976, 1975, 1972, 1971, 1970, 1969, 1967, 1966, 1965, 1964, 1963, 1962, 1961, 1960, 1958, 1957, 1956, 1955, 1954, 1952, 1951, 1950, 1949, 1948, 1947, 1946, 1945, 1944, 1942, 1940, 1939, 1938, 1937, 1936, 1935, 1934, 1933, 1932, 1931, 1930, 1929, 1928, 1927, 1926, 1925, 1924, 1923, 1921, 1920
813 GRANDVIEW AVE	2020, 2017, 2014, 2010, 2006, 2005, 2004, 2001, 2000, 1999, 1996, 1995, 1992, 1991, 1990, 1986, 1985, 1981, 1980, 1976, 1975, 1972, 1971, 1970, 1969, 1967, 1966, 1965, 1964, 1963, 1962, 1961, 1960, 1958, 1957, 1956, 1955, 1954, 1952, 1951, 1950, 1949, 1948, 1947, 1946, 1945, 1944, 1942, 1940, 1939, 1938, 1937, 1936, 1935, 1934, 1933, 1932, 1931, 1930, 1929, 1928, 1927, 1926, 1925, 1924, 1923, 1921, 1920
813 N GRANDVIEW AVE	2020, 2017, 2014, 2010, 2006, 2005, 2004, 2003, 2001, 1999, 1996, 1995, 1992, 1991, 1990, 1986, 1985, 1981, 1980, 1976, 1975, 1972, 1971, 1970, 1969, 1967, 1966, 1965, 1964, 1963, 1962, 1961, 1960, 1958, 1957, 1956, 1955, 1954, 1952, 1951, 1950, 1949, 1948, 1947, 1946, 1945, 1944, 1942, 1940, 1939, 1938, 1937, 1936, 1935, 1934, 1933, 1932, 1931, 1930, 1929, 1928, 1927, 1926, 1925, 1924, 1923, 1921, 1920
813 N GRANDVIEW AVE	2020, 2017, 2014, 2010, 2006, 2005, 2004, 2003, 2001, 2000, 1999, 1996, 1992, 1991, 1990, 1986, 1985, 1981, 1980, 1976, 1975, 1972, 1971, 1970, 1969, 1967, 1966, 1965, 1964, 1963, 1962, 1961, 1960, 1958, 1957, 1956, 1955, 1954, 1952, 1951, 1950, 1949, 1948, 1947, 1946, 1945, 1944, 1942, 1940, 1939, 1938, 1937, 1936, 1935, 1934, 1933, 1932, 1931, 1930, 1929, 1928, 1927, 1926, 1925, 1924, 1923, 1921, 1920
813 N GRANDVIEW AVE	2020, 2017, 2010, 2006, 2005, 2004, 2003, 2001, 2000, 1999, 1996, 1995, 1992, 1991, 1990, 1986, 1985, 1981, 1980, 1976, 1975, 1972, 1971, 1970, 1969, 1967, 1966, 1965, 1964, 1963, 1962, 1961, 1960, 1958, 1957, 1956, 1955, 1954, 1952, 1951, 1950, 1949, 1948, 1947, 1946, 1945, 1944, 1942, 1940, 1939, 1938, 1937, 1936, 1935, 1934, 1933, 1932, 1931, 1930, 1929, 1928, 1927, 1926, 1925, 1924, 1923, 1921, 1920
813 N GRANDVIEW AVE	2020, 2017, 2014, 2010, 2006, 2004, 2003, 2001, 2000, 1999, 1996, 1995, 1992, 1991, 1990, 1986, 1985, 1981, 1980, 1976, 1975, 1972, 1971, 1970, 1969, 1967, 1966, 1965, 1964, 1963, 1962, 1961, 1960, 1958, 1957, 1956, 1955, 1954, 1952, 1951, 1950, 1949, 1948, 1947, 1946, 1945, 1944, 1942, 1940, 1939, 1938, 1937, 1936, 1935, 1934, 1933, 1932, 1931, 1930, 1929, 1928, 1927, 1926, 1925, 1924, 1923, 1921, 1920
813 N GRANDVIEW AVE	2020, 2017, 2014, 2006, 2005, 2004, 2003, 2001, 2000, 1999, 1996, 1995, 1992, 1991, 1990, 1986, 1985, 1981, 1980, 1976, 1975, 1972, 1971, 1970, 1969, 1967, 1966, 1965, 1964, 1963, 1962, 1961, 1960, 1958, 1957, 1956, 1955, 1954, 1952, 1951, 1950, 1949, 1948, 1947, 1946, 1945, 1944, 1942, 1940, 1939, 1938, 1937, 1936, 1935, 1934, 1933, 1932, 1931, 1930, 1929, 1928, 1927, 1926, 1925, 1924, 1923, 1921, 1920

FINDINGS

Address Researched	Address Not Identified in Research Source
814 GRANDVIEW AVE	2020, 2017, 2014, 2010, 2006, 2005, 2004, 2003, 2001, 2000, 1999, 1996, 1995, 1992, 1991, 1990, 1986, 1981, 1980, 1976, 1975, 1972, 1971, 1970, 1969, 1967, 1966, 1965, 1964, 1963, 1962, 1961, 1960, 1958, 1957, 1956, 1955, 1954, 1952, 1951, 1950, 1949, 1948, 1947, 1946, 1945, 1944, 1942, 1940, 1939, 1938, 1937, 1936, 1935, 1934, 1933, 1932, 1931, 1930, 1929, 1928, 1927, 1926, 1925, 1924, 1923, 1921, 1920
814 GRANDVIEW AVE	2020, 2017, 2014, 2010, 2006, 2005, 2004, 2003, 2001, 2000, 1999, 1996, 1995, 1992, 1991, 1990, 1986, 1985, 1981, 1980, 1976, 1975, 1972, 1971, 1970, 1969, 1967, 1966, 1965, 1964, 1963, 1962, 1961, 1960, 1958, 1956, 1955, 1954, 1952, 1951, 1950, 1949, 1948, 1947, 1946, 1945, 1944, 1942, 1940, 1939, 1938, 1937, 1936, 1935, 1934, 1933, 1932, 1931, 1930, 1929, 1928, 1927, 1926, 1925, 1924, 1923, 1921, 1920
814 GRANDVIEW AVE	2020, 2017, 2014, 2010, 2006, 2005, 2004, 2003, 2001, 2000, 1999, 1996, 1995, 1992, 1991, 1990, 1986, 1985, 1981, 1980, 1976, 1975, 1972, 1971, 1970, 1969, 1967, 1966, 1965, 1964, 1963, 1962, 1961, 1958, 1957, 1956, 1955, 1954, 1952, 1951, 1950, 1949, 1948, 1947, 1946, 1945, 1944, 1942, 1940, 1939, 1938, 1937, 1936, 1935, 1934, 1933, 1932, 1931, 1930, 1929, 1928, 1927, 1926, 1925, 1924, 1923, 1921, 1920
814 GRANDVIEW AVE	2020, 2017, 2014, 2010, 2006, 2005, 2004, 2003, 2001, 2000, 1999, 1996, 1995, 1992, 1991, 1990, 1986, 1985, 1981, 1976, 1975, 1972, 1971, 1970, 1969, 1967, 1966, 1965, 1964, 1963, 1962, 1961, 1960, 1958, 1957, 1956, 1955, 1954, 1952, 1951, 1950, 1949, 1948, 1947, 1946, 1945, 1944, 1942, 1940, 1939, 1938, 1937, 1936, 1935, 1934, 1933, 1932, 1931, 1930, 1929, 1928, 1927, 1926, 1925, 1924, 1923, 1921, 1920
814 GRANDVIEW AVE	2020, 2017, 2014, 2010, 2006, 2005, 2004, 2003, 2001, 2000, 1999, 1996, 1995, 1992, 1991, 1990, 1986, 1985, 1981, 1980, 1976, 1972, 1971, 1970, 1969, 1967, 1966, 1965, 1964, 1963, 1962, 1961, 1960, 1958, 1957, 1956, 1955, 1954, 1952, 1951, 1950, 1949, 1948, 1947, 1946, 1945, 1944, 1942, 1940, 1939, 1938, 1937, 1936, 1935, 1934, 1933, 1932, 1931, 1930, 1929, 1928, 1927, 1926, 1925, 1924, 1923, 1921, 1920
814 GRANDVIEW AVE	2020, 2017, 2014, 2010, 2006, 2005, 2004, 2003, 2001, 2000, 1999, 1996, 1995, 1992, 1991, 1990, 1986, 1985, 1981, 1980, 1976, 1975, 1972, 1971, 1970, 1969, 1967, 1966, 1965, 1963, 1962, 1961, 1960, 1958, 1957, 1956, 1955, 1954, 1952, 1951, 1950, 1949, 1948, 1947, 1946, 1945, 1944, 1942, 1940, 1939, 1938, 1937, 1936, 1935, 1934, 1933, 1932, 1931, 1930, 1929, 1928, 1927, 1926, 1925, 1924, 1923, 1921, 1920
815 GRANDVIEW AVE	2020, 2017, 2014, 2010, 2006, 2005, 2004, 2003, 2001, 2000, 1999, 1996, 1995, 1992, 1991, 1990, 1986, 1985, 1981, 1980, 1976, 1975, 1972, 1971, 1970, 1969, 1967, 1966, 1965, 1963, 1962, 1961, 1960, 1958, 1957, 1956, 1955, 1954, 1952, 1951, 1950, 1949, 1948, 1947, 1946, 1945, 1944, 1942, 1940, 1939, 1938, 1937, 1936, 1935, 1934, 1933, 1932, 1931, 1930, 1929, 1928, 1927, 1926, 1925, 1924, 1923, 1921, 1920
815 GRANDVIEW AVE	2020, 2017, 2014, 2010, 2006, 2005, 2004, 2003, 2001, 2000, 1999, 1996, 1995, 1992, 1991, 1990, 1986, 1985, 1981, 1980, 1976, 1972, 1971, 1970, 1969, 1967, 1966, 1965, 1964, 1963, 1962, 1961, 1960, 1958, 1957, 1956, 1955, 1954, 1952, 1951, 1950, 1949, 1948, 1947, 1946, 1945, 1944, 1942, 1940, 1939, 1938, 1937, 1936, 1935, 1934, 1933, 1932, 1931, 1930, 1929, 1928, 1927, 1926, 1925, 1924, 1923, 1921, 1920
815 GRANDVIEW AVE	2020, 2017, 2014, 2010, 2006, 2005, 2004, 2003, 2001, 2000, 1999, 1996, 1995, 1992, 1991, 1990, 1986, 1985, 1981, 1980, 1976, 1975, 1972, 1971, 1970, 1969, 1967, 1966, 1965, 1964, 1963, 1962, 1961, 1958, 1957, 1956, 1955, 1954, 1952, 1951, 1950, 1949, 1948, 1947, 1946, 1945, 1944, 1942, 1940, 1939, 1938, 1937, 1936, 1935, 1934, 1933, 1932, 1931, 1930, 1929, 1928, 1927, 1926, 1925, 1924, 1923, 1921, 1920

FINDINGS

Address Researched	Address Not Identified in Research Source
815 GRANDVIEW AVE	2020, 2017, 2014, 2010, 2006, 2005, 2004, 2003, 2001, 2000, 1999, 1996, 1995, 1992, 1991, 1990, 1986, 1985, 1981, 1980, 1976, 1975, 1972, 1971, 1970, 1969, 1967, 1966, 1965, 1964, 1963, 1962, 1961, 1960, 1958, 1956, 1955, 1954, 1952, 1951, 1950, 1949, 1948, 1947, 1946, 1945, 1944, 1942, 1940, 1939, 1938, 1937, 1936, 1935, 1934, 1933, 1932, 1931, 1930, 1929, 1928, 1927, 1926, 1925, 1924, 1923, 1921, 1920
815 GRANDVIEW AVE	2020, 2017, 2014, 2010, 2006, 2005, 2004, 2003, 2001, 2000, 1999, 1996, 1995, 1992, 1991, 1990, 1986, 1985, 1981, 1980, 1976, 1975, 1972, 1971, 1970, 1969, 1967, 1966, 1965, 1964, 1963, 1962, 1961, 1960, 1958, 1957, 1956, 1955, 1952, 1951, 1950, 1949, 1948, 1947, 1946, 1945, 1944, 1942, 1940, 1939, 1938, 1937, 1936, 1935, 1934, 1933, 1932, 1931, 1930, 1929, 1928, 1927, 1926, 1925, 1924, 1923, 1921, 1920
815 GRANDVIEW AVE	2020, 2017, 2014, 2010, 2006, 2005, 2004, 2001, 2000, 1999, 1996, 1995, 1992, 1991, 1990, 1986, 1985, 1981, 1980, 1976, 1975, 1972, 1971, 1970, 1969, 1967, 1966, 1965, 1964, 1963, 1962, 1961, 1960, 1958, 1957, 1956, 1955, 1954, 1952, 1951, 1950, 1949, 1948, 1947, 1946, 1945, 1944, 1942, 1940, 1939, 1938, 1937, 1936, 1935, 1934, 1933, 1932, 1931, 1930, 1929, 1928, 1927, 1926, 1925, 1924, 1923, 1921, 1920
815 N BARRANCAAVE	2020, 2017, 2014, 2010, 2006, 2005, 2004, 2003, 2001, 2000, 1999, 1996, 1992, 1991, 1990, 1986, 1985, 1981, 1980, 1976, 1975, 1972, 1971, 1970, 1969, 1967, 1966, 1965, 1964, 1963, 1962, 1961, 1960, 1958, 1957, 1956, 1955, 1954, 1952, 1951, 1950, 1949, 1948, 1947, 1946, 1945, 1944, 1942, 1940, 1939, 1938, 1937, 1936, 1935, 1934, 1933, 1932, 1931, 1930, 1929, 1928, 1927, 1926, 1925, 1924, 1923, 1921, 1920
815 N BARRANCAAVE	2020, 2017, 2014, 2010, 2006, 2005, 2004, 2003, 2001, 2000, 1999, 1996, 1995, 1991, 1990, 1986, 1985, 1981, 1980, 1976, 1975, 1972, 1971, 1970, 1969, 1967, 1966, 1965, 1964, 1963, 1962, 1961, 1960, 1958, 1957, 1956, 1955, 1954, 1952, 1951, 1950, 1949, 1948, 1947, 1946, 1945, 1944, 1942, 1940, 1939, 1938, 1937, 1936, 1935, 1934, 1933, 1932, 1931, 1930, 1929, 1928, 1927, 1926, 1925, 1924, 1923, 1921, 1920
815 N BARRANCAAVE	2020, 2017, 2014, 2010, 2006, 2004, 2003, 2001, 2000, 1999, 1996, 1995, 1992, 1991, 1990, 1986, 1985, 1981, 1980, 1976, 1975, 1972, 1971, 1970, 1969, 1967, 1966, 1965, 1964, 1963, 1962, 1961, 1960, 1958, 1957, 1956, 1955, 1954, 1952, 1951, 1950, 1949, 1948, 1947, 1946, 1945, 1944, 1942, 1940, 1939, 1938, 1937, 1936, 1935, 1934, 1933, 1932, 1931, 1930, 1929, 1928, 1927, 1926, 1925, 1924, 1923, 1921, 1920
815 N BARRANCAAVE	2020, 2017, 2014, 2006, 2005, 2004, 2003, 2001, 2000, 1999, 1996, 1995, 1992, 1991, 1990, 1986, 1985, 1981, 1980, 1976, 1975, 1972, 1971, 1970, 1969, 1967, 1966, 1965, 1964, 1963, 1962, 1961, 1960, 1958, 1957, 1956, 1955, 1954, 1952, 1951, 1950, 1949, 1948, 1947, 1946, 1945, 1944, 1942, 1940, 1939, 1938, 1937, 1936, 1935, 1934, 1933, 1932, 1931, 1930, 1929, 1928, 1927, 1926, 1925, 1924, 1923, 1921, 1920
815 N BARRANCAAVE	2020, 2017, 2010, 2006, 2005, 2004, 2003, 2001, 2000, 1999, 1996, 1995, 1992, 1991, 1990, 1986, 1985, 1981, 1980, 1976, 1975, 1972, 1971, 1970, 1969, 1967, 1966, 1965, 1964, 1963, 1962, 1961, 1960, 1958, 1957, 1956, 1955, 1954, 1952, 1951, 1950, 1949, 1948, 1947, 1946, 1945, 1944, 1942, 1940, 1939, 1938, 1937, 1936, 1935, 1934, 1933, 1932, 1931, 1930, 1929, 1928, 1927, 1926, 1925, 1924, 1923, 1921, 1920
815 N BARRANCAAVE	2017, 2014, 2010, 2006, 2005, 2004, 2003, 2001, 2000, 1999, 1996, 1995, 1992, 1991, 1990, 1986, 1985, 1981, 1980, 1976, 1975, 1972, 1971, 1970, 1969, 1967, 1966, 1965, 1964, 1963, 1962, 1961, 1960, 1958, 1957, 1956, 1955, 1954, 1952, 1951, 1950, 1949, 1948, 1947, 1946, 1945, 1944, 1942, 1940, 1939, 1938, 1937, 1936, 1935, 1934, 1933, 1932, 1931, 1930, 1929, 1928, 1927, 1926, 1925, 1924, 1923, 1921, 1920

FINDINGS

Address Researched	Address Not Identified in Research Source
815 N GRANDVIEW AVE	2020, 2017, 2010, 2006, 2005, 2004, 2003, 2001, 2000, 1999, 1996, 1995, 1992, 1991, 1990, 1986, 1985, 1981, 1980, 1976, 1975, 1972, 1971, 1970, 1969, 1967, 1966, 1965, 1964, 1963, 1962, 1961, 1960, 1958, 1957, 1956, 1955, 1954, 1952, 1951, 1950, 1949, 1948, 1947, 1946, 1945, 1944, 1942, 1940, 1939, 1938, 1937, 1936, 1935, 1934, 1933, 1932, 1931, 1930, 1929, 1928, 1927, 1926, 1925, 1924, 1923, 1921, 1920
815 N GRANDVIEW AVE	2020, 2017, 2014, 2006, 2005, 2004, 2003, 2001, 2000, 1999, 1996, 1995, 1992, 1991, 1990, 1986, 1985, 1981, 1980, 1976, 1975, 1972, 1971, 1970, 1969, 1967, 1966, 1965, 1964, 1963, 1962, 1961, 1960, 1958, 1957, 1956, 1955, 1954, 1952, 1951, 1950, 1949, 1948, 1947, 1946, 1945, 1944, 1942, 1940, 1939, 1938, 1937, 1936, 1935, 1934, 1933, 1932, 1931, 1930, 1929, 1928, 1927, 1926, 1925, 1924, 1923, 1921, 1920
815 N GRANDVIEW AVE	2020, 2017, 2014, 2010, 2006, 2004, 2003, 2001, 2000, 1999, 1996, 1995, 1992, 1991, 1990, 1986, 1985, 1981, 1980, 1976, 1975, 1972, 1971, 1970, 1969, 1967, 1966, 1965, 1964, 1963, 1962, 1961, 1960, 1958, 1957, 1956, 1955, 1954, 1952, 1951, 1950, 1949, 1948, 1947, 1946, 1945, 1944, 1942, 1940, 1939, 1938, 1937, 1936, 1935, 1934, 1933, 1932, 1931, 1930, 1929, 1928, 1927, 1926, 1925, 1924, 1923, 1921, 1920
815 N GRANDVIEW AVE	2020, 2017, 2014, 2010, 2006, 2005, 2004, 2003, 2001, 1999, 1996, 1995, 1992, 1991, 1990, 1986, 1985, 1981, 1980, 1976, 1975, 1972, 1971, 1970, 1969, 1967, 1966, 1965, 1964, 1963, 1962, 1961, 1960, 1958, 1957, 1956, 1955, 1954, 1952, 1951, 1950, 1949, 1948, 1947, 1946, 1945, 1944, 1942, 1940, 1939, 1938, 1937, 1936, 1935, 1934, 1933, 1932, 1931, 1930, 1929, 1928, 1927, 1926, 1925, 1924, 1923, 1921, 1920
815 N GRANDVIEW AVE	2020, 2017, 2014, 2010, 2006, 2005, 2004, 2003, 2001, 2000, 1999, 1996, 1992, 1991, 1990, 1986, 1985, 1981, 1980, 1976, 1975, 1972, 1971, 1970, 1969, 1967, 1966, 1965, 1964, 1963, 1962, 1961, 1960, 1958, 1957, 1956, 1955, 1954, 1952, 1951, 1950, 1949, 1948, 1947, 1946, 1945, 1944, 1942, 1940, 1939, 1938, 1937, 1936, 1935, 1934, 1933, 1932, 1931, 1930, 1929, 1928, 1927, 1926, 1925, 1924, 1923, 1921, 1920
816 GRANDVIEW AVE	2020, 2017, 2014, 2010, 2006, 2005, 2004, 2003, 2001, 2000, 1999, 1996, 1995, 1992, 1991, 1990, 1986, 1981, 1980, 1976, 1975, 1972, 1971, 1970, 1969, 1967, 1966, 1965, 1964, 1963, 1962, 1961, 1960, 1958, 1957, 1956, 1955, 1954, 1952, 1951, 1950, 1949, 1948, 1947, 1946, 1945, 1944, 1942, 1940, 1939, 1938, 1937, 1936, 1935, 1934, 1933, 1932, 1931, 1930, 1929, 1928, 1927, 1926, 1925, 1924, 1923, 1921, 1920
816 GRANDVIEW AVE	2020, 2017, 2014, 2010, 2006, 2005, 2004, 2003, 2001, 2000, 1999, 1996, 1995, 1992, 1991, 1990, 1986, 1985, 1981, 1976, 1975, 1972, 1971, 1970, 1969, 1967, 1966, 1965, 1964, 1963, 1962, 1961, 1960, 1958, 1957, 1956, 1955, 1954, 1952, 1951, 1950, 1949, 1948, 1947, 1946, 1945, 1944, 1942, 1940, 1939, 1938, 1937, 1936, 1935, 1934, 1933, 1932, 1931, 1930, 1929, 1928, 1927, 1926, 1925, 1924, 1923, 1921, 1920
816 N GRANDVIEW AVE	2020, 2017, 2014, 2010, 2006, 2005, 2004, 2003, 2001, 2000, 1999, 1996, 1995, 1991, 1990, 1986, 1985, 1981, 1980, 1976, 1975, 1972, 1971, 1970, 1969, 1967, 1966, 1965, 1964, 1963, 1962, 1961, 1960, 1958, 1957, 1956, 1955, 1954, 1952, 1951, 1950, 1949, 1948, 1947, 1946, 1945, 1944, 1942, 1940, 1939, 1938, 1937, 1936, 1935, 1934, 1933, 1932, 1931, 1930, 1929, 1928, 1927, 1926, 1925, 1924, 1923, 1921, 1920

FINDINGS

Address Researched	Address Not Identified in Research Source
816 N GRANDVIEW AVE	2020, 2017, 2014, 2010, 2006, 2005, 2004, 2003, 2001, 2000, 1999, 1996, 1992, 1991, 1990, 1986, 1985, 1981, 1980, 1976, 1975, 1972, 1971, 1970, 1969, 1967, 1966, 1965, 1964, 1963, 1962, 1961, 1960, 1958, 1957, 1956, 1955, 1954, 1952, 1951, 1950, 1949, 1948, 1947, 1946, 1945, 1944, 1942, 1940, 1939, 1938, 1937, 1936, 1935, 1934, 1933, 1932, 1931, 1930, 1929, 1928, 1927, 1926, 1925, 1924, 1923, 1921, 1920
816 N GRANDVIEW AVE	2020, 2017, 2014, 2010, 2006, 2005, 2004, 2003, 2001, 1999, 1996, 1995, 1992, 1991, 1990, 1986, 1985, 1981, 1980, 1976, 1975, 1972, 1971, 1970, 1969, 1967, 1966, 1965, 1964, 1963, 1962, 1961, 1960, 1958, 1957, 1956, 1955, 1954, 1952, 1951, 1950, 1949, 1948, 1947, 1946, 1945, 1944, 1942, 1940, 1939, 1938, 1937, 1936, 1935, 1934, 1933, 1932, 1931, 1930, 1929, 1928, 1927, 1926, 1925, 1924, 1923, 1921, 1920
816 N GRANDVIEW AVE	2020, 2017, 2014, 2010, 2006, 2004, 2003, 2001, 2000, 1999, 1996, 1995, 1992, 1991, 1990, 1986, 1985, 1981, 1980, 1976, 1975, 1972, 1971, 1970, 1969, 1967, 1966, 1965, 1964, 1963, 1962, 1961, 1960, 1958, 1957, 1956, 1955, 1954, 1952, 1951, 1950, 1949, 1948, 1947, 1946, 1945, 1944, 1942, 1940, 1939, 1938, 1937, 1936, 1935, 1934, 1933, 1932, 1931, 1930, 1929, 1928, 1927, 1926, 1925, 1924, 1923, 1921, 1920
816 N GRANDVIEW AVE	2020, 2017, 2014, 2006, 2005, 2004, 2003, 2001, 2000, 1999, 1996, 1995, 1992, 1991, 1990, 1986, 1985, 1981, 1980, 1976, 1975, 1972, 1971, 1970, 1969, 1967, 1966, 1965, 1964, 1963, 1962, 1961, 1960, 1958, 1957, 1956, 1955, 1954, 1952, 1951, 1950, 1949, 1948, 1947, 1946, 1945, 1944, 1942, 1940, 1939, 1938, 1937, 1936, 1935, 1934, 1933, 1932, 1931, 1930, 1929, 1928, 1927, 1926, 1925, 1924, 1923, 1921, 1920
816 N GRANDVIEW AVE	2020, 2017, 2010, 2006, 2005, 2004, 2003, 2001, 2000, 1999, 1996, 1995, 1992, 1991, 1990, 1986, 1985, 1981, 1980, 1976, 1975, 1972, 1971, 1970, 1969, 1967, 1966, 1965, 1964, 1963, 1962, 1961, 1960, 1958, 1957, 1956, 1955, 1954, 1952, 1951, 1950, 1949, 1948, 1947, 1946, 1945, 1944, 1942, 1940, 1939, 1938, 1937, 1936, 1935, 1934, 1933, 1932, 1931, 1930, 1929, 1928, 1927, 1926, 1925, 1924, 1923, 1921, 1920
816 N GRANDVIEW AVE	2017, 2014, 2010, 2006, 2005, 2004, 2003, 2001, 2000, 1999, 1996, 1995, 1992, 1991, 1990, 1986, 1985, 1981, 1980, 1976, 1975, 1972, 1971, 1970, 1969, 1967, 1966, 1965, 1964, 1963, 1962, 1961, 1960, 1958, 1957, 1956, 1955, 1954, 1952, 1951, 1950, 1949, 1948, 1947, 1946, 1945, 1944, 1942, 1940, 1939, 1938, 1937, 1936, 1935, 1934, 1933, 1932, 1931, 1930, 1929, 1928, 1927, 1926, 1925, 1924, 1923, 1921, 1920
817 GRANDVIEW AVE	2020, 2017, 2014, 2010, 2006, 2005, 2004, 2003, 2001, 2000, 1999, 1996, 1992, 1991, 1990, 1986, 1985, 1981, 1980, 1976, 1975, 1972, 1971, 1970, 1969, 1967, 1966, 1965, 1964, 1963, 1962, 1961, 1960, 1958, 1957, 1956, 1955, 1954, 1952, 1951, 1950, 1949, 1948, 1947, 1946, 1945, 1944, 1942, 1940, 1939, 1938, 1937, 1936, 1935, 1934, 1933, 1932, 1931, 1930, 1929, 1928, 1927, 1926, 1925, 1924, 1923, 1921, 1920
817 GRANDVIEW AVE	2020, 2017, 2014, 2010, 2006, 2005, 2004, 2003, 2001, 2000, 1999, 1996, 1995, 1992, 1991, 1990, 1986, 1985, 1981, 1980, 1976, 1975, 1972, 1971, 1970, 1969, 1967, 1965, 1964, 1963, 1962, 1961, 1960, 1958, 1957, 1956, 1955, 1954, 1952, 1951, 1950, 1949, 1948, 1947, 1946, 1945, 1944, 1942, 1940, 1939, 1938, 1937, 1936, 1935, 1934, 1933, 1932, 1931, 1930, 1929, 1928, 1927, 1926, 1925, 1924, 1923, 1921, 1920
817 GRANDVIEW AVE	2020, 2017, 2014, 2010, 2006, 2005, 2004, 2003, 2001, 2000, 1999, 1996, 1995, 1992, 1991, 1990, 1986, 1985, 1981, 1980, 1976, 1975, 1972, 1971, 1970, 1969, 1967, 1966, 1965, 1964, 1963, 1962, 1961, 1960, 1958, 1956, 1955, 1954, 1952, 1951, 1950, 1949, 1948, 1947, 1946, 1945, 1944, 1942, 1940, 1939, 1938, 1937, 1936, 1935, 1934, 1933, 1932, 1931, 1930, 1929, 1928, 1927, 1926, 1925, 1924, 1923, 1921, 1920

FINDINGS

Address Researched	Address Not Identified in Research Source
817 GRANDVIEW AVE	2020, 2017, 2014, 2010, 2006, 2005, 2004, 2003, 2001, 2000, 1999, 1996, 1995, 1992, 1991, 1990, 1986, 1985, 1981, 1980, 1976, 1975, 1972, 1971, 1970, 1969, 1967, 1966, 1965, 1964, 1963, 1962, 1961, 1958, 1957, 1956, 1955, 1954, 1952, 1951, 1950, 1949, 1948, 1947, 1946, 1945, 1944, 1942, 1940, 1939, 1938, 1937, 1936, 1935, 1934, 1933, 1932, 1931, 1930, 1929, 1928, 1927, 1926, 1925, 1924, 1923, 1921, 1920
817 N GRANDVIEW AVE	2020, 2017, 2014, 2010, 2006, 2005, 2004, 2003, 2001, 2000, 1999, 1996, 1992, 1991, 1990, 1986, 1985, 1981, 1980, 1976, 1975, 1972, 1971, 1970, 1969, 1967, 1966, 1965, 1964, 1963, 1962, 1961, 1960, 1958, 1957, 1956, 1955, 1954, 1952, 1951, 1950, 1949, 1948, 1947, 1946, 1945, 1944, 1942, 1940, 1939, 1938, 1937, 1936, 1935, 1934, 1933, 1932, 1931, 1930, 1929, 1928, 1927, 1926, 1925, 1924, 1923, 1921, 1920
817 N GRANDVIEW AVE	2020, 2017, 2014, 2010, 2006, 2005, 2004, 2003, 2001, 1999, 1996, 1995, 1992, 1991, 1990, 1986, 1985, 1981, 1980, 1976, 1975, 1972, 1971, 1970, 1969, 1967, 1966, 1965, 1964, 1963, 1962, 1961, 1960, 1958, 1957, 1956, 1955, 1954, 1952, 1951, 1950, 1949, 1948, 1947, 1946, 1945, 1944, 1942, 1940, 1939, 1938, 1937, 1936, 1935, 1934, 1933, 1932, 1931, 1930, 1929, 1928, 1927, 1926, 1925, 1924, 1923, 1921, 1920
817 N GRANDVIEW AVE	2020, 2017, 2010, 2006, 2005, 2004, 2003, 2001, 2000, 1999, 1996, 1995, 1992, 1991, 1990, 1986, 1985, 1981, 1980, 1976, 1975, 1972, 1971, 1970, 1969, 1967, 1966, 1965, 1964, 1963, 1962, 1961, 1960, 1958, 1957, 1956, 1955, 1954, 1952, 1951, 1950, 1949, 1948, 1947, 1946, 1945, 1944, 1942, 1940, 1939, 1938, 1937, 1936, 1935, 1934, 1933, 1932, 1931, 1930, 1929, 1928, 1927, 1926, 1925, 1924, 1923, 1921, 1920
817 N GRANDVIEW AVE	2020, 2017, 2014, 2010, 2006, 2004, 2003, 2001, 2000, 1999, 1996, 1995, 1992, 1991, 1990, 1986, 1985, 1981, 1980, 1976, 1975, 1972, 1971, 1970, 1969, 1967, 1966, 1965, 1964, 1963, 1962, 1961, 1960, 1958, 1957, 1956, 1955, 1954, 1952, 1951, 1950, 1949, 1948, 1947, 1946, 1945, 1944, 1942, 1940, 1939, 1938, 1937, 1936, 1935, 1934, 1933, 1932, 1931, 1930, 1929, 1928, 1927, 1926, 1925, 1924, 1923, 1921, 1920
818 GRANDVIEW AVE	2020, 2017, 2014, 2010, 2006, 2005, 2004, 2003, 2001, 2000, 1999, 1996, 1995, 1992, 1991, 1990, 1986, 1985, 1981, 1980, 1976, 1975, 1972, 1971, 1970, 1969, 1967, 1966, 1965, 1964, 1963, 1962, 1961, 1958, 1957, 1956, 1955, 1954, 1952, 1951, 1950, 1949, 1948, 1947, 1946, 1945, 1944, 1942, 1940, 1939, 1938, 1937, 1936, 1935, 1934, 1933, 1932, 1931, 1930, 1929, 1928, 1927, 1926, 1925, 1924, 1923, 1921, 1920
818 GRANDVIEW AVE	2020, 2017, 2014, 2010, 2006, 2005, 2004, 2003, 2001, 2000, 1999, 1996, 1995, 1992, 1991, 1990, 1986, 1985, 1981, 1980, 1976, 1975, 1972, 1971, 1970, 1969, 1967, 1966, 1965, 1964, 1963, 1962, 1961, 1960, 1958, 1956, 1955, 1954, 1952, 1951, 1950, 1949, 1948, 1947, 1946, 1945, 1944, 1942, 1940, 1939, 1938, 1937, 1936, 1935, 1934, 1933, 1932, 1931, 1930, 1929, 1928, 1927, 1926, 1925, 1924, 1923, 1921, 1920
818 GRANDVIEW AVE	2020, 2017, 2014, 2010, 2006, 2005, 2004, 2003, 2001, 2000, 1999, 1996, 1995, 1992, 1991, 1990, 1986, 1985, 1981, 1980, 1976, 1975, 1972, 1971, 1970, 1969, 1967, 1966, 1965, 1964, 1963, 1962, 1961, 1960, 1958, 1957, 1956, 1955, 1954, 1952, 1951, 1950, 1949, 1948, 1947, 1946, 1945, 1944, 1942, 1940, 1939, 1938, 1937, 1936, 1935, 1934, 1933, 1932, 1931, 1930, 1929, 1928, 1927, 1926, 1925, 1924, 1923, 1921, 1920
818 GRANDVIEW AVE	2020, 2017, 2014, 2010, 2006, 2005, 2004, 2003, 2001, 2000, 1999, 1996, 1995, 1992, 1991, 1990, 1986, 1985, 1981, 1980, 1976, 1975, 1972, 1971, 1970, 1969, 1967, 1966, 1965, 1964, 1963, 1962, 1961, 1960, 1958, 1957, 1956, 1955, 1954, 1952, 1951, 1949, 1948, 1947, 1946, 1945, 1944, 1942, 1940, 1939, 1938, 1937, 1936, 1935, 1934, 1933, 1932, 1931, 1930, 1929, 1928, 1927, 1926, 1925, 1924, 1923, 1921, 1920

FINDINGS

Address Researched	Address Not Identified in Research Source
818 GRANDVIEW AVE	2020, 2017, 2014, 2010, 2006, 2005, 2004, 2003, 2001, 2000, 1999, 1996, 1995, 1992, 1991, 1990, 1986, 1985, 1981, 1976, 1975, 1972, 1971, 1970, 1969, 1967, 1966, 1965, 1964, 1963, 1962, 1961, 1960, 1958, 1957, 1956, 1955, 1954, 1952, 1951, 1950, 1949, 1948, 1947, 1946, 1945, 1944, 1942, 1940, 1939, 1938, 1937, 1936, 1935, 1934, 1933, 1932, 1931, 1930, 1929, 1928, 1927, 1926, 1925, 1924, 1923, 1921, 1920
819 GRANDVIEW AVE	2020, 2017, 2014, 2010, 2006, 2005, 2004, 2003, 2001, 2000, 1999, 1996, 1995, 1992, 1991, 1990, 1986, 1985, 1981, 1976, 1975, 1972, 1971, 1970, 1969, 1967, 1966, 1965, 1964, 1963, 1962, 1961, 1960, 1958, 1957, 1956, 1955, 1954, 1952, 1951, 1950, 1949, 1948, 1947, 1946, 1945, 1944, 1942, 1940, 1939, 1938, 1937, 1936, 1935, 1934, 1933, 1932, 1931, 1930, 1929, 1928, 1927, 1926, 1925, 1924, 1923, 1921, 1920
819 GRANDVIEW AVE	2020, 2017, 2014, 2010, 2006, 2005, 2004, 2003, 2001, 2000, 1999, 1996, 1995, 1992, 1991, 1990, 1986, 1985, 1981, 1980, 1976, 1972, 1971, 1970, 1969, 1967, 1966, 1965, 1964, 1963, 1962, 1961, 1960, 1958, 1957, 1956, 1955, 1954, 1952, 1951, 1950, 1949, 1948, 1947, 1946, 1945, 1944, 1942, 1940, 1939, 1938, 1937, 1936, 1935, 1934, 1933, 1932, 1931, 1930, 1929, 1928, 1927, 1926, 1925, 1924, 1923, 1921, 1920
819 GRANDVIEW AVE	2020, 2017, 2014, 2010, 2006, 2005, 2004, 2003, 2001, 2000, 1999, 1996, 1995, 1992, 1991, 1990, 1986, 1985, 1981, 1980, 1976, 1975, 1972, 1971, 1970, 1969, 1967, 1966, 1965, 1963, 1962, 1961, 1960, 1958, 1957, 1956, 1955, 1954, 1952, 1951, 1950, 1949, 1948, 1947, 1946, 1945, 1944, 1942, 1940, 1939, 1938, 1937, 1936, 1935, 1934, 1933, 1932, 1931, 1930, 1929, 1928, 1927, 1926, 1925, 1924, 1923, 1921, 1920
819 GRANDVIEW AVE	2020, 2017, 2014, 2010, 2006, 2005, 2004, 2003, 2001, 2000, 1999, 1996, 1995, 1992, 1991, 1990, 1986, 1985, 1981, 1980, 1976, 1975, 1972, 1971, 1970, 1969, 1967, 1966, 1965, 1964, 1963, 1962, 1961, 1960, 1958, 1957, 1956, 1955, 1954, 1952, 1951, 1950, 1949, 1948, 1947, 1946, 1945, 1944, 1942, 1940, 1939, 1938, 1937, 1936, 1935, 1934, 1933, 1932, 1931, 1930, 1929, 1928, 1927, 1926, 1925, 1924, 1923, 1921, 1920
819 GRANDVIEW AVE	2020, 2017, 2014, 2010, 2006, 2005, 2004, 2001, 2000, 1999, 1996, 1995, 1992, 1991, 1990, 1986, 1985, 1981, 1980, 1976, 1975, 1972, 1971, 1970, 1969, 1967, 1966, 1965, 1964, 1963, 1962, 1961, 1960, 1958, 1957, 1956, 1955, 1954, 1952, 1951, 1950, 1949, 1948, 1947, 1946, 1945, 1944, 1942, 1940, 1939, 1938, 1937, 1936, 1935, 1934, 1933, 1932, 1931, 1930, 1929, 1928, 1927, 1926, 1925, 1924, 1923, 1921, 1920
819 GRANDVIEW AVE	2020, 2017, 2014, 2010, 2006, 2005, 2004, 2003, 2001, 2000, 1999, 1996, 1992, 1991, 1990, 1986, 1985, 1981, 1980, 1976, 1975, 1972, 1971, 1970, 1969, 1967, 1966, 1965, 1964, 1963, 1962, 1961, 1960, 1958, 1957, 1956, 1955, 1954, 1952, 1951, 1950, 1949, 1948, 1947, 1946, 1945, 1944, 1942, 1940, 1939, 1938, 1937, 1936, 1935, 1934, 1933, 1932, 1931, 1930, 1929, 1928, 1927, 1926, 1925, 1924, 1923, 1921, 1920
819 GRANDVIEW AVE	2020, 2017, 2014, 2010, 2006, 2005, 2004, 2003, 2001, 2000, 1999, 1996, 1995, 1992, 1991, 1990, 1986, 1981, 1980, 1976, 1975, 1972, 1971, 1970, 1969, 1967, 1966, 1965, 1964, 1963, 1962, 1961, 1960, 1958, 1957, 1956, 1955, 1954, 1952, 1951, 1950, 1949, 1948, 1947, 1946, 1945, 1944, 1942, 1940, 1939, 1938, 1937, 1936, 1935, 1934, 1933, 1932, 1931, 1930, 1929, 1928, 1927, 1926, 1925, 1924, 1923, 1921, 1920

FINDINGS

Address Researched	Address Not Identified in Research Source
819 N GRANDVIEW AVE	2020, 2017, 2014, 2010, 2006, 2005, 2004, 2003, 2001, 2000, 1999, 1996, 1992, 1991, 1990, 1986, 1985, 1981, 1980, 1976, 1975, 1972, 1971, 1970, 1969, 1967, 1966, 1965, 1964, 1963, 1962, 1961, 1960, 1958, 1957, 1956, 1955, 1954, 1952, 1951, 1950, 1949, 1948, 1947, 1946, 1945, 1944, 1942, 1940, 1939, 1938, 1937, 1936, 1935, 1934, 1933, 1932, 1931, 1930, 1929, 1928, 1927, 1926, 1925, 1924, 1923, 1921, 1920
819 N GRANDVIEW AVE	2020, 2017, 2014, 2010, 2006, 2005, 2004, 2003, 2001, 1999, 1996, 1995, 1992, 1991, 1990, 1986, 1985, 1981, 1980, 1976, 1975, 1972, 1971, 1970, 1969, 1967, 1966, 1965, 1964, 1963, 1962, 1961, 1960, 1958, 1957, 1956, 1955, 1954, 1952, 1951, 1950, 1949, 1948, 1947, 1946, 1945, 1944, 1942, 1940, 1939, 1938, 1937, 1936, 1935, 1934, 1933, 1932, 1931, 1930, 1929, 1928, 1927, 1926, 1925, 1924, 1923, 1921, 1920
819 N GRANDVIEW AVE	2020, 2017, 2014, 2010, 2006, 2004, 2003, 2001, 2000, 1999, 1996, 1995, 1992, 1991, 1990, 1986, 1985, 1981, 1980, 1976, 1975, 1972, 1971, 1970, 1969, 1967, 1966, 1965, 1964, 1963, 1962, 1961, 1960, 1958, 1957, 1956, 1955, 1954, 1952, 1951, 1950, 1949, 1948, 1947, 1946, 1945, 1944, 1942, 1940, 1939, 1938, 1937, 1936, 1935, 1934, 1933, 1932, 1931, 1930, 1929, 1928, 1927, 1926, 1925, 1924, 1923, 1921, 1920
819 N GRANDVIEW AVE	2020, 2017, 2014, 2006, 2005, 2004, 2003, 2001, 2000, 1999, 1996, 1995, 1992, 1991, 1990, 1986, 1985, 1981, 1980, 1976, 1975, 1972, 1971, 1970, 1969, 1967, 1966, 1965, 1964, 1963, 1962, 1961, 1960, 1958, 1957, 1956, 1955, 1954, 1952, 1951, 1950, 1949, 1948, 1947, 1946, 1945, 1944, 1942, 1940, 1939, 1938, 1937, 1936, 1935, 1934, 1933, 1932, 1931, 1930, 1929, 1928, 1927, 1926, 1925, 1924, 1923, 1921, 1920
819 N GRANDVIEW AVE	2020, 2017, 2010, 2006, 2005, 2004, 2003, 2001, 2000, 1999, 1996, 1995, 1992, 1991, 1990, 1986, 1985, 1981, 1980, 1976, 1975, 1972, 1971, 1970, 1969, 1967, 1966, 1965, 1964, 1963, 1962, 1961, 1960, 1958, 1957, 1956, 1955, 1954, 1952, 1951, 1950, 1949, 1948, 1947, 1946, 1945, 1944, 1942, 1940, 1939, 1938, 1937, 1936, 1935, 1934, 1933, 1932, 1931, 1930, 1929, 1928, 1927, 1926, 1925, 1924, 1923, 1921, 1920
819 N GRANDVIEW AVE	2017, 2014, 2010, 2006, 2005, 2004, 2003, 2001, 2000, 1999, 1996, 1995, 1992, 1991, 1990, 1986, 1985, 1981, 1980, 1976, 1975, 1972, 1971, 1970, 1969, 1967, 1966, 1965, 1964, 1963, 1962, 1961, 1960, 1958, 1957, 1956, 1955, 1954, 1952, 1951, 1950, 1949, 1948, 1947, 1946, 1945, 1944, 1942, 1940, 1939, 1938, 1937, 1936, 1935, 1934, 1933, 1932, 1931, 1930, 1929, 1928, 1927, 1926, 1925, 1924, 1923, 1921, 1920
820 GRANDVIEW AVE	2020, 2017, 2014, 2010, 2006, 2005, 2004, 2003, 2001, 2000, 1999, 1996, 1995, 1992, 1991, 1990, 1986, 1981, 1980, 1976, 1975, 1972, 1971, 1970, 1969, 1967, 1966, 1965, 1964, 1963, 1962, 1961, 1960, 1958, 1957, 1956, 1955, 1954, 1952, 1951, 1950, 1949, 1948, 1947, 1946, 1945, 1944, 1942, 1940, 1939, 1938, 1937, 1936, 1935, 1934, 1933, 1932, 1931, 1930, 1929, 1928, 1927, 1926, 1925, 1924, 1923, 1921, 1920
820 GRANDVIEW AVE	2020, 2017, 2014, 2010, 2006, 2005, 2004, 2003, 2001, 2000, 1999, 1996, 1995, 1992, 1991, 1990, 1986, 1985, 1981, 1980, 1976, 1975, 1972, 1971, 1970, 1969, 1967, 1966, 1965, 1964, 1963, 1962, 1961, 1958, 1957, 1956, 1955, 1954, 1952, 1951, 1950, 1949, 1948, 1947, 1946, 1945, 1944, 1942, 1940, 1939, 1938, 1937, 1936, 1935, 1934, 1933, 1932, 1931, 1930, 1929, 1928, 1927, 1926, 1925, 1924, 1923, 1921, 1920
820 GRANDVIEW AVE	2020, 2017, 2014, 2010, 2006, 2005, 2004, 2003, 2001, 2000, 1999, 1996, 1995, 1992, 1991, 1990, 1986, 1985, 1981, 1980, 1976, 1975, 1972, 1971, 1970, 1969, 1967, 1965, 1964, 1963, 1962, 1961, 1960, 1958, 1957, 1956, 1955, 1954, 1952, 1951, 1950, 1949, 1948, 1947, 1946, 1945, 1944, 1942, 1940, 1939, 1938, 1937, 1936, 1935, 1934, 1933, 1932, 1931, 1930, 1929, 1928, 1927, 1926, 1925, 1924, 1923, 1921, 1920

FINDINGS

Address Researched	Address Not Identified in Research Source
820 GRANDVIEW AVE	2020, 2017, 2014, 2010, 2006, 2005, 2004, 2003, 2001, 2000, 1999, 1996, 1995, 1992, 1991, 1990, 1986, 1985, 1981, 1980, 1976, 1972, 1971, 1970, 1969, 1967, 1966, 1965, 1964, 1963, 1962, 1961, 1960, 1958, 1957, 1956, 1955, 1954, 1952, 1951, 1950, 1949, 1948, 1947, 1946, 1945, 1944, 1942, 1940, 1939, 1938, 1937, 1936, 1935, 1934, 1933, 1932, 1931, 1930, 1929, 1928, 1927, 1926, 1925, 1924, 1923, 1921, 1920
820 N GRANDVIEW AVE	2020, 2017, 2014, 2010, 2006, 2005, 2004, 2003, 2001, 1999, 1996, 1995, 1992, 1991, 1990, 1986, 1985, 1981, 1980, 1976, 1975, 1972, 1971, 1970, 1969, 1967, 1966, 1965, 1964, 1963, 1962, 1961, 1960, 1958, 1957, 1956, 1955, 1954, 1952, 1951, 1950, 1949, 1948, 1947, 1946, 1945, 1944, 1942, 1940, 1939, 1938, 1937, 1936, 1935, 1934, 1933, 1932, 1931, 1930, 1929, 1928, 1927, 1926, 1925, 1924, 1923, 1921, 1920
820 N GRANDVIEW AVE	2020, 2017, 2014, 2010, 2006, 2005, 2004, 2003, 2001, 2000, 1999, 1996, 1992, 1991, 1990, 1986, 1985, 1981, 1980, 1976, 1975, 1972, 1971, 1970, 1969, 1967, 1966, 1965, 1964, 1963, 1962, 1961, 1960, 1958, 1957, 1956, 1955, 1954, 1952, 1951, 1950, 1949, 1948, 1947, 1946, 1945, 1944, 1942, 1940, 1939, 1938, 1937, 1936, 1935, 1934, 1933, 1932, 1931, 1930, 1929, 1928, 1927, 1926, 1925, 1924, 1923, 1921, 1920
820 N GRANDVIEW AVE	2017, 2014, 2010, 2006, 2005, 2004, 2003, 2001, 2000, 1999, 1996, 1995, 1992, 1991, 1990, 1986, 1985, 1981, 1980, 1976, 1975, 1972, 1971, 1970, 1969, 1967, 1966, 1965, 1964, 1963, 1962, 1961, 1960, 1958, 1957, 1956, 1955, 1954, 1952, 1951, 1950, 1949, 1948, 1947, 1946, 1945, 1944, 1942, 1940, 1939, 1938, 1937, 1936, 1935, 1934, 1933, 1932, 1931, 1930, 1929, 1928, 1927, 1926, 1925, 1924, 1923, 1921, 1920
820 N GRANDVIEW AVE	2020, 2017, 2010, 2006, 2005, 2004, 2003, 2001, 2000, 1999, 1996, 1995, 1992, 1991, 1990, 1986, 1985, 1981, 1980, 1976, 1975, 1972, 1971, 1970, 1969, 1967, 1966, 1965, 1964, 1963, 1962, 1961, 1960, 1958, 1957, 1956, 1955, 1954, 1952, 1951, 1950, 1949, 1948, 1947, 1946, 1945, 1944, 1942, 1940, 1939, 1938, 1937, 1936, 1935, 1934, 1933, 1932, 1931, 1930, 1929, 1928, 1927, 1926, 1925, 1924, 1923, 1921, 1920
820 N GRANDVIEW AVE	2020, 2017, 2014, 2006, 2005, 2004, 2003, 2001, 2000, 1999, 1996, 1995, 1992, 1991, 1990, 1986, 1985, 1981, 1980, 1976, 1975, 1972, 1971, 1970, 1969, 1967, 1966, 1965, 1964, 1963, 1962, 1961, 1960, 1958, 1957, 1956, 1955, 1954, 1952, 1951, 1950, 1949, 1948, 1947, 1946, 1945, 1944, 1942, 1940, 1939, 1938, 1937, 1936, 1935, 1934, 1933, 1932, 1931, 1930, 1929, 1928, 1927, 1926, 1925, 1924, 1923, 1921, 1920
820 N GRANDVIEW AVE	2020, 2017, 2014, 2010, 2006, 2004, 2003, 2001, 2000, 1999, 1996, 1995, 1992, 1991, 1990, 1986, 1985, 1981, 1980, 1976, 1975, 1972, 1971, 1970, 1969, 1967, 1966, 1965, 1964, 1963, 1962, 1961, 1960, 1958, 1957, 1956, 1955, 1954, 1952, 1951, 1950, 1949, 1948, 1947, 1946, 1945, 1944, 1942, 1940, 1939, 1938, 1937, 1936, 1935, 1934, 1933, 1932, 1931, 1930, 1929, 1928, 1927, 1926, 1925, 1924, 1923, 1921, 1920
821 GRANDVIEW AVE	2020, 2017, 2014, 2010, 2006, 2005, 2004, 2001, 2000, 1999, 1996, 1995, 1992, 1991, 1990, 1986, 1985, 1981, 1980, 1976, 1975, 1972, 1971, 1970, 1969, 1967, 1966, 1965, 1964, 1963, 1962, 1961, 1960, 1958, 1957, 1956, 1955, 1954, 1952, 1951, 1950, 1949, 1948, 1947, 1946, 1945, 1944, 1942, 1940, 1939, 1938, 1937, 1936, 1935, 1934, 1933, 1932, 1931, 1930, 1929, 1928, 1927, 1926, 1925, 1924, 1923, 1921, 1920
821 GRANDVIEW AVE	2020, 2017, 2014, 2010, 2006, 2005, 2004, 2003, 2001, 2000, 1999, 1996, 1995, 1992, 1991, 1990, 1986, 1981, 1980, 1976, 1975, 1972, 1971, 1970, 1969, 1967, 1966, 1965, 1964, 1963, 1962, 1961, 1960, 1958, 1957, 1956, 1955, 1954, 1952, 1951, 1950, 1949, 1948, 1947, 1946, 1945, 1944, 1942, 1940, 1939, 1938, 1937, 1936, 1935, 1934, 1933, 1932, 1931, 1930, 1929, 1928, 1927, 1926, 1925, 1924, 1923, 1921, 1920

FINDINGS

Address Researched	Address Not Identified in Research Source
821 GRANDVIEW AVE	2020, 2017, 2014, 2010, 2006, 2005, 2004, 2003, 2001, 2000, 1999, 1996, 1995, 1992, 1991, 1990, 1986, 1985, 1981, 1980, 1976, 1975, 1972, 1971, 1970, 1969, 1967, 1966, 1965, 1964, 1963, 1962, 1961, 1958, 1957, 1956, 1955, 1954, 1952, 1951, 1950, 1949, 1948, 1947, 1946, 1945, 1944, 1942, 1940, 1939, 1938, 1937, 1936, 1935, 1934, 1933, 1932, 1931, 1930, 1929, 1928, 1927, 1926, 1925, 1924, 1923, 1921, 1920
821 GRANDVIEW AVE	2020, 2017, 2014, 2010, 2006, 2005, 2004, 2003, 2001, 2000, 1999, 1996, 1995, 1992, 1991, 1990, 1986, 1985, 1981, 1980, 1976, 1975, 1972, 1971, 1970, 1969, 1967, 1966, 1965, 1964, 1963, 1962, 1961, 1960, 1958, 1956, 1955, 1954, 1952, 1951, 1950, 1949, 1948, 1947, 1946, 1945, 1944, 1942, 1940, 1939, 1938, 1937, 1936, 1935, 1934, 1933, 1932, 1931, 1930, 1929, 1928, 1927, 1926, 1925, 1924, 1923, 1921, 1920
821 N GRANDVIEW AVE	2020, 2017, 2014, 2010, 2006, 2005, 2004, 2003, 2001, 2000, 1999, 1996, 1992, 1991, 1990, 1986, 1985, 1981, 1980, 1976, 1975, 1972, 1971, 1970, 1969, 1967, 1966, 1965, 1964, 1963, 1962, 1961, 1960, 1958, 1957, 1956, 1955, 1954, 1952, 1951, 1950, 1949, 1948, 1947, 1946, 1945, 1944, 1942, 1940, 1939, 1938, 1937, 1936, 1935, 1934, 1933, 1932, 1931, 1930, 1929, 1928, 1927, 1926, 1925, 1924, 1923, 1921, 1920
821 N GRANDVIEW AVE	2020, 2017, 2014, 2010, 2006, 2004, 2003, 2001, 2000, 1999, 1996, 1995, 1992, 1991, 1990, 1986, 1985, 1981, 1980, 1976, 1975, 1972, 1971, 1970, 1969, 1967, 1966, 1965, 1964, 1963, 1962, 1961, 1960, 1958, 1957, 1956, 1955, 1954, 1952, 1951, 1950, 1949, 1948, 1947, 1946, 1945, 1944, 1942, 1940, 1939, 1938, 1937, 1936, 1935, 1934, 1933, 1932, 1931, 1930, 1929, 1928, 1927, 1926, 1925, 1924, 1923, 1921, 1920
824 GRANDVIEW AVE	2020, 2017, 2014, 2010, 2006, 2005, 2004, 2003, 2001, 2000, 1999, 1996, 1992, 1991, 1990, 1986, 1985, 1981, 1980, 1976, 1975, 1972, 1971, 1970, 1969, 1967, 1966, 1965, 1964, 1963, 1962, 1961, 1960, 1958, 1957, 1956, 1955, 1954, 1952, 1951, 1950, 1949, 1948, 1947, 1946, 1945, 1944, 1942, 1940, 1939, 1938, 1937, 1936, 1935, 1934, 1933, 1932, 1931, 1930, 1929, 1928, 1927, 1926, 1925, 1924, 1923, 1921, 1920
824 GRANDVIEW AVE	2020, 2017, 2014, 2010, 2006, 2005, 2004, 2003, 2001, 2000, 1999, 1996, 1995, 1992, 1991, 1990, 1986, 1985, 1981, 1980, 1976, 1972, 1971, 1970, 1969, 1967, 1966, 1965, 1964, 1963, 1962, 1961, 1960, 1958, 1957, 1956, 1955, 1954, 1952, 1951, 1950, 1949, 1948, 1947, 1946, 1945, 1944, 1942, 1940, 1939, 1938, 1937, 1936, 1935, 1934, 1933, 1932, 1931, 1930, 1929, 1928, 1927, 1926, 1925, 1924, 1923, 1921, 1920
828 GRANDVIEW AVE	2020, 2017, 2014, 2010, 2006, 2005, 2004, 2003, 2001, 2000, 1999, 1996, 1995, 1992, 1991, 1990, 1986, 1985, 1981, 1980, 1976, 1972, 1971, 1970, 1969, 1967, 1966, 1965, 1964, 1963, 1962, 1961, 1960, 1958, 1957, 1956, 1955, 1954, 1952, 1951, 1950, 1949, 1948, 1947, 1946, 1945, 1944, 1942, 1940, 1939, 1938, 1937, 1936, 1935, 1934, 1933, 1932, 1931, 1930, 1929, 1928, 1927, 1926, 1925, 1924, 1923, 1921, 1920
829 GRANDVIEW AVE	2020, 2017, 2014, 2010, 2006, 2005, 2004, 2003, 2001, 2000, 1999, 1996, 1995, 1992, 1991, 1990, 1986, 1985, 1981, 1980, 1976, 1975, 1972, 1971, 1970, 1969, 1967, 1965, 1964, 1963, 1962, 1961, 1960, 1958, 1957, 1956, 1955, 1954, 1952, 1951, 1950, 1949, 1948, 1947, 1946, 1945, 1944, 1942, 1940, 1939, 1938, 1937, 1936, 1935, 1934, 1933, 1932, 1931, 1930, 1929, 1928, 1927, 1926, 1925, 1924, 1923, 1921, 1920
829 GRANDVIEW AVE	2020, 2017, 2014, 2010, 2006, 2005, 2004, 2003, 2001, 2000, 1999, 1996, 1995, 1992, 1991, 1990, 1986, 1985, 1981, 1980, 1976, 1975, 1972, 1971, 1970, 1969, 1967, 1966, 1965, 1964, 1963, 1962, 1961, 1960, 1958, 1956, 1955, 1954, 1952, 1951, 1950, 1949, 1948, 1947, 1946, 1945, 1944, 1942, 1940, 1939, 1938, 1937, 1936, 1935, 1934, 1933, 1932, 1931, 1930, 1929, 1928, 1927, 1926, 1925, 1924, 1923, 1921, 1920

FINDINGS

Address Researched	Address Not Identified in Research Source
829 GRANDVIEW AVE	2020, 2017, 2014, 2010, 2006, 2005, 2004, 2003, 2001, 2000, 1999, 1996, 1995, 1992, 1991, 1990, 1986, 1985, 1981, 1980, 1976, 1975, 1972, 1971, 1970, 1969, 1967, 1966, 1965, 1964, 1963, 1962, 1961, 1958, 1957, 1956, 1955, 1954, 1952, 1951, 1950, 1949, 1948, 1947, 1946, 1945, 1944, 1942, 1940, 1939, 1938, 1937, 1936, 1935, 1934, 1933, 1932, 1931, 1930, 1929, 1928, 1927, 1926, 1925, 1924, 1923, 1921, 1920
829 N GRANDVIEW AVE	2020, 2017, 2014, 2010, 2006, 2005, 2004, 2003, 2001, 2000, 1999, 1996, 1992, 1991, 1990, 1986, 1985, 1981, 1980, 1976, 1975, 1972, 1971, 1970, 1969, 1967, 1966, 1965, 1964, 1963, 1962, 1961, 1960, 1958, 1957, 1956, 1955, 1954, 1952, 1951, 1950, 1949, 1948, 1947, 1946, 1945, 1944, 1942, 1940, 1939, 1938, 1937, 1936, 1935, 1934, 1933, 1932, 1931, 1930, 1929, 1928, 1927, 1926, 1925, 1924, 1923, 1921, 1920
829 N GRANDVIEW AVE	2020, 2017, 2014, 2010, 2006, 2005, 2004, 2003, 2001, 1999, 1996, 1995, 1992, 1991, 1990, 1986, 1985, 1981, 1980, 1976, 1975, 1972, 1971, 1970, 1969, 1967, 1966, 1965, 1964, 1963, 1962, 1961, 1960, 1958, 1957, 1956, 1955, 1954, 1952, 1951, 1950, 1949, 1948, 1947, 1946, 1945, 1944, 1942, 1940, 1939, 1938, 1937, 1936, 1935, 1934, 1933, 1932, 1931, 1930, 1929, 1928, 1927, 1926, 1925, 1924, 1923, 1921, 1920
829 N GRANDVIEW AVE	2020, 2017, 2014, 2006, 2005, 2004, 2003, 2001, 2000, 1999, 1996, 1995, 1992, 1991, 1990, 1986, 1985, 1981, 1980, 1976, 1975, 1972, 1971, 1970, 1969, 1967, 1966, 1965, 1964, 1963, 1962, 1961, 1960, 1958, 1957, 1956, 1955, 1954, 1952, 1951, 1950, 1949, 1948, 1947, 1946, 1945, 1944, 1942, 1940, 1939, 1938, 1937, 1936, 1935, 1934, 1933, 1932, 1931, 1930, 1929, 1928, 1927, 1926, 1925, 1924, 1923, 1921, 1920
829 N GRANDVIEW AVE	2017, 2014, 2010, 2006, 2005, 2004, 2003, 2001, 2000, 1999, 1996, 1995, 1992, 1991, 1990, 1986, 1985, 1981, 1980, 1976, 1975, 1972, 1971, 1970, 1969, 1967, 1966, 1965, 1964, 1963, 1962, 1961, 1960, 1958, 1957, 1956, 1955, 1954, 1952, 1951, 1950, 1949, 1948, 1947, 1946, 1945, 1944, 1942, 1940, 1939, 1938, 1937, 1936, 1935, 1934, 1933, 1932, 1931, 1930, 1929, 1928, 1927, 1926, 1925, 1924, 1923, 1921, 1920
831 GRANDVIEW AVE	2020, 2017, 2014, 2010, 2006, 2005, 2004, 2001, 2000, 1999, 1996, 1995, 1992, 1991, 1990, 1986, 1985, 1981, 1980, 1976, 1975, 1972, 1971, 1970, 1969, 1967, 1966, 1965, 1964, 1963, 1962, 1961, 1960, 1958, 1957, 1956, 1955, 1954, 1952, 1951, 1950, 1949, 1948, 1947, 1946, 1945, 1944, 1942, 1940, 1939, 1938, 1937, 1936, 1935, 1934, 1933, 1932, 1931, 1930, 1929, 1928, 1927, 1926, 1925, 1924, 1923, 1921, 1920
831 GRANDVIEW AVE	2020, 2017, 2014, 2010, 2006, 2005, 2004, 2003, 2001, 2000, 1999, 1996, 1995, 1992, 1991, 1990, 1986, 1981, 1980, 1976, 1975, 1972, 1971, 1970, 1969, 1967, 1966, 1965, 1964, 1963, 1962, 1961, 1960, 1958, 1957, 1956, 1955, 1954, 1952, 1951, 1950, 1949, 1948, 1947, 1946, 1945, 1944, 1942, 1940, 1939, 1938, 1937, 1936, 1935, 1934, 1933, 1932, 1931, 1930, 1929, 1928, 1927, 1926, 1925, 1924, 1923, 1921, 1920
831 GRANDVIEW AVE	2020, 2017, 2014, 2010, 2006, 2005, 2004, 2003, 2001, 2000, 1999, 1996, 1995, 1992, 1991, 1990, 1986, 1985, 1981, 1980, 1976, 1975, 1972, 1971, 1970, 1969, 1967, 1966, 1965, 1964, 1963, 1962, 1961, 1958, 1957, 1956, 1955, 1954, 1952, 1951, 1950, 1949, 1948, 1947, 1946, 1945, 1944, 1942, 1940, 1939, 1938, 1937, 1936, 1935, 1934, 1933, 1932, 1931, 1930, 1929, 1928, 1927, 1926, 1925, 1924, 1923, 1921, 1920
831 GRANDVIEW AVE	2020, 2017, 2014, 2010, 2006, 2005, 2004, 2003, 2001, 2000, 1999, 1996, 1995, 1992, 1991, 1990, 1986, 1985, 1981, 1980, 1976, 1975, 1972, 1971, 1970, 1969, 1967, 1966, 1965, 1964, 1963, 1962, 1961, 1960, 1958, 1956, 1955, 1954, 1952, 1951, 1950, 1949, 1948, 1947, 1946, 1945, 1944, 1942, 1940, 1939, 1938, 1937, 1936, 1935, 1934, 1933, 1932, 1931, 1930, 1929, 1928, 1927, 1926, 1925, 1924, 1923, 1921, 1920

FINDINGS

Address Researched	Address Not Identified in Research Source
831 GRANDVIEW AVE	2020, 2017, 2014, 2010, 2006, 2005, 2004, 2003, 2001, 2000, 1999, 1996, 1995, 1992, 1991, 1990, 1986, 1985, 1981, 1980, 1976, 1975, 1972, 1971, 1970, 1969, 1967, 1965, 1964, 1963, 1962, 1961, 1960, 1958, 1957, 1956, 1955, 1954, 1952, 1951, 1950, 1949, 1948, 1947, 1946, 1945, 1944, 1942, 1940, 1939, 1938, 1937, 1936, 1935, 1934, 1933, 1932, 1931, 1930, 1929, 1928, 1927, 1926, 1925, 1924, 1923, 1921, 1920
831 GRANDVIEW AVE	2020, 2017, 2014, 2010, 2006, 2005, 2004, 2003, 2001, 2000, 1999, 1996, 1995, 1992, 1991, 1990, 1986, 1985, 1981, 1980, 1976, 1972, 1971, 1970, 1969, 1967, 1966, 1965, 1964, 1963, 1962, 1961, 1960, 1958, 1957, 1956, 1955, 1954, 1952, 1951, 1950, 1949, 1948, 1947, 1946, 1945, 1944, 1942, 1940, 1939, 1938, 1937, 1936, 1935, 1934, 1933, 1932, 1931, 1930, 1929, 1928, 1927, 1926, 1925, 1924, 1923, 1921, 1920
831 N GRANDVIEW AVE	2020, 2017, 2014, 2010, 2006, 2005, 2004, 2003, 2001, 1999, 1996, 1995, 1992, 1991, 1990, 1986, 1985, 1981, 1980, 1976, 1975, 1972, 1971, 1970, 1969, 1967, 1966, 1965, 1964, 1963, 1962, 1961, 1960, 1958, 1957, 1956, 1955, 1954, 1952, 1951, 1950, 1949, 1948, 1947, 1946, 1945, 1944, 1942, 1940, 1939, 1938, 1937, 1936, 1935, 1934, 1933, 1932, 1931, 1930, 1929, 1928, 1927, 1926, 1925, 1924, 1923, 1921, 1920
831 N GRANDVIEW AVE	2020, 2017, 2014, 2010, 2006, 2005, 2004, 2003, 2001, 2000, 1999, 1996, 1992, 1991, 1990, 1986, 1985, 1981, 1980, 1976, 1975, 1972, 1971, 1970, 1969, 1967, 1966, 1965, 1964, 1963, 1962, 1961, 1960, 1958, 1957, 1956, 1955, 1954, 1952, 1951, 1950, 1949, 1948, 1947, 1946, 1945, 1944, 1942, 1940, 1939, 1938, 1937, 1936, 1935, 1934, 1933, 1932, 1931, 1930, 1929, 1928, 1927, 1926, 1925, 1924, 1923, 1921, 1920
831 N GRANDVIEW AVE	2017, 2014, 2010, 2006, 2005, 2004, 2003, 2001, 2000, 1999, 1996, 1995, 1992, 1991, 1990, 1986, 1985, 1981, 1980, 1976, 1975, 1972, 1971, 1970, 1969, 1967, 1966, 1965, 1964, 1963, 1962, 1961, 1960, 1958, 1957, 1956, 1955, 1954, 1952, 1951, 1950, 1949, 1948, 1947, 1946, 1945, 1944, 1942, 1940, 1939, 1938, 1937, 1936, 1935, 1934, 1933, 1932, 1931, 1930, 1929, 1928, 1927, 1926, 1925, 1924, 1923, 1921, 1920
831 N GRANDVIEW AVE	2020, 2017, 2010, 2006, 2005, 2004, 2003, 2001, 2000, 1999, 1996, 1995, 1992, 1991, 1990, 1986, 1985, 1981, 1980, 1976, 1975, 1972, 1971, 1970, 1969, 1967, 1966, 1965, 1964, 1963, 1962, 1961, 1960, 1958, 1957, 1956, 1955, 1954, 1952, 1951, 1950, 1949, 1948, 1947, 1946, 1945, 1944, 1942, 1940, 1939, 1938, 1937, 1936, 1935, 1934, 1933, 1932, 1931, 1930, 1929, 1928, 1927, 1926, 1925, 1924, 1923, 1921, 1920
831 N GRANDVIEW AVE	2020, 2017, 2014, 2006, 2005, 2004, 2003, 2001, 2000, 1999, 1996, 1995, 1992, 1991, 1990, 1986, 1985, 1981, 1980, 1976, 1975, 1972, 1971, 1970, 1969, 1967, 1966, 1965, 1964, 1963, 1962, 1961, 1960, 1958, 1957, 1956, 1955, 1954, 1952, 1951, 1950, 1949, 1948, 1947, 1946, 1945, 1944, 1942, 1940, 1939, 1938, 1937, 1936, 1935, 1934, 1933, 1932, 1931, 1930, 1929, 1928, 1927, 1926, 1925, 1924, 1923, 1921, 1920
833 GRANDVIEW AVE	2020, 2017, 2014, 2010, 2006, 2005, 2004, 2001, 2000, 1999, 1996, 1995, 1992, 1991, 1990, 1986, 1985, 1981, 1980, 1976, 1975, 1972, 1971, 1970, 1969, 1967, 1966, 1965, 1964, 1963, 1962, 1961, 1960, 1958, 1957, 1956, 1955, 1954, 1952, 1951, 1950, 1949, 1948, 1947, 1946, 1945, 1944, 1942, 1940, 1939, 1938, 1937, 1936, 1935, 1934, 1933, 1932, 1931, 1930, 1929, 1928, 1927, 1926, 1925, 1924, 1923, 1921, 1920
833 GRANDVIEW AVE	2020, 2017, 2014, 2010, 2006, 2005, 2004, 2003, 2001, 2000, 1999, 1996, 1995, 1992, 1991, 1990, 1986, 1985, 1981, 1980, 1976, 1972, 1971, 1970, 1969, 1967, 1966, 1965, 1964, 1963, 1962, 1961, 1960, 1958, 1957, 1956, 1955, 1954, 1952, 1951, 1950, 1949, 1948, 1947, 1946, 1945, 1944, 1942, 1940, 1939, 1938, 1937, 1936, 1935, 1934, 1933, 1932, 1931, 1930, 1929, 1928, 1927, 1926, 1925, 1924, 1923, 1921, 1920

FINDINGS

Address Researched	Address Not Identified in Research Source
833 GRANDVIEW AVE	2020, 2017, 2014, 2010, 2006, 2005, 2004, 2003, 2001, 2000, 1999, 1996, 1995, 1992, 1991, 1990, 1986, 1985, 1981, 1980, 1976, 1975, 1972, 1971, 1970, 1969, 1967, 1965, 1964, 1963, 1962, 1961, 1960, 1958, 1957, 1956, 1955, 1954, 1952, 1951, 1950, 1949, 1948, 1947, 1946, 1945, 1944, 1942, 1940, 1939, 1938, 1937, 1936, 1935, 1934, 1933, 1932, 1931, 1930, 1929, 1928, 1927, 1926, 1925, 1924, 1923, 1921, 1920
833 GRANDVIEW AVE	2020, 2017, 2014, 2010, 2006, 2005, 2004, 2003, 2001, 2000, 1999, 1996, 1995, 1992, 1991, 1990, 1986, 1985, 1981, 1980, 1976, 1975, 1972, 1971, 1970, 1969, 1967, 1966, 1965, 1964, 1963, 1962, 1961, 1958, 1957, 1956, 1955, 1954, 1952, 1951, 1950, 1949, 1948, 1947, 1946, 1945, 1944, 1942, 1940, 1939, 1938, 1937, 1936, 1935, 1934, 1933, 1932, 1931, 1930, 1929, 1928, 1927, 1926, 1925, 1924, 1923, 1921, 1920
833 N GRANDVIEW AVE	2020, 2017, 2014, 2010, 2006, 2005, 2004, 2003, 2001, 1999, 1996, 1995, 1992, 1991, 1990, 1986, 1985, 1981, 1980, 1976, 1975, 1972, 1971, 1970, 1969, 1967, 1966, 1965, 1964, 1963, 1962, 1961, 1960, 1958, 1957, 1956, 1955, 1954, 1952, 1951, 1950, 1949, 1948, 1947, 1946, 1945, 1944, 1942, 1940, 1939, 1938, 1937, 1936, 1935, 1934, 1933, 1932, 1931, 1930, 1929, 1928, 1927, 1926, 1925, 1924, 1923, 1921, 1920
833 N GRANDVIEW AVE	2020, 2017, 2014, 2010, 2006, 2005, 2004, 2003, 2001, 2000, 1999, 1996, 1992, 1991, 1990, 1986, 1985, 1981, 1980, 1976, 1975, 1972, 1971, 1970, 1969, 1967, 1966, 1965, 1964, 1963, 1962, 1961, 1960, 1958, 1957, 1956, 1955, 1954, 1952, 1951, 1950, 1949, 1948, 1947, 1946, 1945, 1944, 1942, 1940, 1939, 1938, 1937, 1936, 1935, 1934, 1933, 1932, 1931, 1930, 1929, 1928, 1927, 1926, 1925, 1924, 1923, 1921, 1920
833 N GRANDVIEW AVE	2020, 2017, 2014, 2010, 2006, 2005, 2004, 2003, 2001, 2000, 1999, 1996, 1995, 1991, 1990, 1986, 1985, 1981, 1980, 1976, 1975, 1972, 1971, 1970, 1969, 1967, 1966, 1965, 1964, 1963, 1962, 1961, 1960, 1958, 1957, 1956, 1955, 1954, 1952, 1951, 1950, 1949, 1948, 1947, 1946, 1945, 1944, 1942, 1940, 1939, 1938, 1937, 1936, 1935, 1934, 1933, 1932, 1931, 1930, 1929, 1928, 1927, 1926, 1925, 1924, 1923, 1921, 1920
833 N GRANDVIEW AVE	2020, 2017, 2014, 2006, 2005, 2004, 2003, 2001, 2000, 1999, 1996, 1995, 1992, 1991, 1990, 1986, 1985, 1981, 1980, 1976, 1975, 1972, 1971, 1970, 1969, 1967, 1966, 1965, 1964, 1963, 1962, 1961, 1960, 1958, 1957, 1956, 1955, 1954, 1952, 1951, 1950, 1949, 1948, 1947, 1946, 1945, 1944, 1942, 1940, 1939, 1938, 1937, 1936, 1935, 1934, 1933, 1932, 1931, 1930, 1929, 1928, 1927, 1926, 1925, 1924, 1923, 1921, 1920
833 N GRANDVIEW AVE	2020, 2017, 2014, 2010, 2006, 2004, 2003, 2001, 2000, 1999, 1996, 1995, 1992, 1991, 1990, 1986, 1985, 1981, 1980, 1976, 1975, 1972, 1971, 1970, 1969, 1967, 1966, 1965, 1964, 1963, 1962, 1961, 1960, 1958, 1957, 1956, 1955, 1954, 1952, 1951, 1950, 1949, 1948, 1947, 1946, 1945, 1944, 1942, 1940, 1939, 1938, 1937, 1936, 1935, 1934, 1933, 1932, 1931, 1930, 1929, 1928, 1927, 1926, 1925, 1924, 1923, 1921, 1920
833 N GRANDVIEW AVE	2020, 2017, 2010, 2006, 2005, 2004, 2003, 2001, 2000, 1999, 1996, 1995, 1992, 1991, 1990, 1986, 1985, 1981, 1980, 1976, 1975, 1972, 1971, 1970, 1969, 1967, 1966, 1965, 1964, 1963, 1962, 1961, 1960, 1958, 1957, 1956, 1955, 1954, 1952, 1951, 1950, 1949, 1948, 1947, 1946, 1945, 1944, 1942, 1940, 1939, 1938, 1937, 1936, 1935, 1934, 1933, 1932, 1931, 1930, 1929, 1928, 1927, 1926, 1925, 1924, 1923, 1921, 1920
835 N GRANDVIEW AVE	2020, 2017, 2014, 2006, 2005, 2004, 2003, 2001, 2000, 1999, 1996, 1995, 1992, 1991, 1990, 1986, 1985, 1981, 1980, 1976, 1975, 1972, 1971, 1970, 1969, 1967, 1966, 1965, 1964, 1963, 1962, 1961, 1960, 1958, 1957, 1956, 1955, 1954, 1952, 1951, 1950, 1949, 1948, 1947, 1946, 1945, 1944, 1942, 1940, 1939, 1938, 1937, 1936, 1935, 1934, 1933, 1932, 1931, 1930, 1929, 1928, 1927, 1926, 1925, 1924, 1923, 1921, 1920

FINDINGS

Address Researched	Address Not Identified in Research Source
839 GRANDVIEW AVE	2020, 2017, 2014, 2010, 2006, 2005, 2004, 2001, 2000, 1999, 1996, 1995, 1992, 1991, 1990, 1986, 1985, 1981, 1980, 1976, 1975, 1972, 1971, 1970, 1969, 1967, 1966, 1965, 1964, 1963, 1962, 1961, 1960, 1958, 1957, 1956, 1955, 1954, 1952, 1951, 1950, 1949, 1948, 1947, 1946, 1945, 1944, 1942, 1940, 1939, 1938, 1937, 1936, 1935, 1934, 1933, 1932, 1931, 1930, 1929, 1928, 1927, 1926, 1925, 1924, 1923, 1921, 1920
839 GRANDVIEW AVE	2020, 2017, 2014, 2010, 2006, 2005, 2004, 2003, 2001, 2000, 1999, 1996, 1995, 1992, 1991, 1990, 1986, 1985, 1981, 1980, 1976, 1975, 1972, 1971, 1970, 1969, 1967, 1966, 1965, 1964, 1963, 1962, 1961, 1958, 1957, 1956, 1955, 1954, 1952, 1951, 1950, 1949, 1948, 1947, 1946, 1945, 1944, 1942, 1940, 1939, 1938, 1937, 1936, 1935, 1934, 1933, 1932, 1931, 1930, 1929, 1928, 1927, 1926, 1925, 1924, 1923, 1921, 1920
839 GRANDVIEW AVE	2020, 2017, 2014, 2010, 2006, 2005, 2004, 2003, 2001, 2000, 1999, 1996, 1995, 1992, 1991, 1990, 1986, 1985, 1981, 1980, 1976, 1975, 1972, 1971, 1970, 1969, 1967, 1966, 1965, 1964, 1963, 1962, 1961, 1960, 1958, 1956, 1955, 1954, 1952, 1951, 1950, 1949, 1948, 1947, 1946, 1945, 1944, 1942, 1940, 1939, 1938, 1937, 1936, 1935, 1934, 1933, 1932, 1931, 1930, 1929, 1928, 1927, 1926, 1925, 1924, 1923, 1921, 1920
839 GRANDVIEW AVE	2020, 2017, 2014, 2010, 2006, 2005, 2004, 2003, 2001, 2000, 1999, 1996, 1995, 1992, 1991, 1990, 1986, 1985, 1981, 1980, 1976, 1975, 1972, 1971, 1970, 1969, 1967, 1965, 1964, 1963, 1962, 1961, 1960, 1958, 1957, 1956, 1955, 1954, 1952, 1951, 1950, 1949, 1948, 1947, 1946, 1945, 1944, 1942, 1940, 1939, 1938, 1937, 1936, 1935, 1934, 1933, 1932, 1931, 1930, 1929, 1928, 1927, 1926, 1925, 1924, 1923, 1921, 1920
839 N GRANDVIEW AVE	2020, 2017, 2014, 2010, 2006, 2005, 2004, 2003, 2001, 1999, 1996, 1995, 1992, 1991, 1990, 1986, 1985, 1981, 1980, 1976, 1975, 1972, 1971, 1970, 1969, 1967, 1966, 1965, 1964, 1963, 1962, 1961, 1960, 1958, 1957, 1956, 1955, 1954, 1952, 1951, 1950, 1949, 1948, 1947, 1946, 1945, 1944, 1942, 1940, 1939, 1938, 1937, 1936, 1935, 1934, 1933, 1932, 1931, 1930, 1929, 1928, 1927, 1926, 1925, 1924, 1923, 1921, 1920
839 N GRANDVIEW AVE	2020, 2017, 2014, 2010, 2006, 2005, 2004, 2003, 2001, 2000, 1999, 1996, 1992, 1991, 1990, 1986, 1985, 1981, 1980, 1976, 1975, 1972, 1971, 1970, 1969, 1967, 1966, 1965, 1964, 1963, 1962, 1961, 1960, 1958, 1957, 1956, 1955, 1954, 1952, 1951, 1950, 1949, 1948, 1947, 1946, 1945, 1944, 1942, 1940, 1939, 1938, 1937, 1936, 1935, 1934, 1933, 1932, 1931, 1930, 1929, 1928, 1927, 1926, 1925, 1924, 1923, 1921, 1920
839 N GRANDVIEW AVE	2020, 2017, 2014, 2006, 2005, 2004, 2003, 2001, 2000, 1999, 1996, 1995, 1992, 1991, 1990, 1986, 1985, 1981, 1980, 1976, 1975, 1972, 1971, 1970, 1969, 1967, 1966, 1965, 1964, 1963, 1962, 1961, 1960, 1958, 1957, 1956, 1955, 1954, 1952, 1951, 1950, 1949, 1948, 1947, 1946, 1945, 1944, 1942, 1940, 1939, 1938, 1937, 1936, 1935, 1934, 1933, 1932, 1931, 1930, 1929, 1928, 1927, 1926, 1925, 1924, 1923, 1921, 1920
839 N GRANDVIEW AVE	2020, 2017, 2014, 2010, 2006, 2004, 2003, 2001, 2000, 1999, 1996, 1995, 1992, 1991, 1990, 1986, 1985, 1981, 1980, 1976, 1975, 1972, 1971, 1970, 1969, 1967, 1966, 1965, 1964, 1963, 1962, 1961, 1960, 1958, 1957, 1956, 1955, 1954, 1952, 1951, 1950, 1949, 1948, 1947, 1946, 1945, 1944, 1942, 1940, 1939, 1938, 1937, 1936, 1935, 1934, 1933, 1932, 1931, 1930, 1929, 1928, 1927, 1926, 1925, 1924, 1923, 1921, 1920
839 N GRANDVIEW AVE	2020, 2017, 2010, 2006, 2005, 2004, 2003, 2001, 2000, 1999, 1996, 1995, 1992, 1991, 1990, 1986, 1985, 1981, 1980, 1976, 1975, 1972, 1971, 1970, 1969, 1967, 1966, 1965, 1964, 1963, 1962, 1961, 1960, 1958, 1957, 1956, 1955, 1954, 1952, 1951, 1950, 1949, 1948, 1947, 1946, 1945, 1944, 1942, 1940, 1939, 1938, 1937, 1936, 1935, 1934, 1933, 1932, 1931, 1930, 1929, 1928, 1927, 1926, 1925, 1924, 1923, 1921, 1920

FINDINGS

Address Researched	Address Not Identified in Research Source
839 N GRANDVIEW AVE	2017, 2014, 2010, 2006, 2005, 2004, 2003, 2001, 2000, 1999, 1996, 1995, 1992, 1991, 1990, 1986, 1985, 1981, 1980, 1976, 1975, 1972, 1971, 1970, 1969, 1967, 1966, 1965, 1964, 1963, 1962, 1961, 1960, 1958, 1957, 1956, 1955, 1954, 1952, 1951, 1950, 1949, 1948, 1947, 1946, 1945, 1944, 1942, 1940, 1939, 1938, 1937, 1936, 1935, 1934, 1933, 1932, 1931, 1930, 1929, 1928, 1927, 1926, 1925, 1924, 1923, 1921, 1920

TARGET PROPERTY: ADDRESS NOT IDENTIFIED IN RESEARCH SOURCE

The following Target Property addresses were researched for this report, and the addresses were not identified in the research source.

Address Researched	Address Not Identified in Research Source
522 and 534 East Edna Place	2017, 2006, 2004, 2001, 2000, 1999, 1996, 1991, 1990, 1986, 1981, 1976, 1972, 1971, 1970, 1969, 1967, 1965, 1964, 1963, 1962, 1961, 1958, 1957, 1956, 1955, 1954, 1952, 1951, 1950, 1949, 1948, 1947, 1946, 1945, 1944, 1942, 1940, 1939, 1938, 1937, 1936, 1935, 1934, 1933, 1932, 1931, 1930, 1929, 1928, 1927, 1926, 1925, 1924, 1923, 1921, 1920

Appendix J

Environmental Lien Search Report

ENVIRONMENTAL LIEN AND AUL REPORT TO 1980

Order Number:
14182.06-COTEL1

AFX Reference Number:
79-307138-47

Subject Property:
534 E EDNA PL
COVINA, CA 91723

Effective:
06/07/2023

Completed:
06/23/2023

AFX RESEARCH, LLC

A Quarter-Century of Title Document Research Expertise

999 Monterey St. Suite 380, San Luis Obispo, CA 93401

(877) 848-5337 / www.afxllc.com

Order #: 14182.06-COTEL1 | Reference #: 79-307138-47 | Completed: 06/23/2023 | Effective: 06/07/2023

SOURCES SEARCHED

Source 1:	LOS ANGELES COUNTY RECORDER'S OFFICE
Source 2:	LOS ANGELES COUNTY ASSESSOR'S OFFICE
Source 3:	CALIFORNIA ENVIRONMENTAL PROTECTION AGENCY
Source 4:	UNITED STATES ENVIRONMENTAL PROTECTION AGENCY
Examiner Notes:	PUBLIC RECORDS OF LOS ANGELES COUNTY, CA WERE SEARCHED FROM JANUARY 1, 1980 TO JUNE 7, 2023, AND NO OTHER DEEDS VESTING TITLE IN THE SUBJECT PROPERTY WERE FOUND OF RECORD DURING THE PERIOD SEARCHED. **NOTICE:** JUDICIAL RECORDS NOT SEARCHED. BASED ON AVAILABLE INFORMATION EVALUATED BY THE TITLE SEARCH PROFESSIONAL, THE JURISDICTION DOES NOT REQUIRE A SEARCH OF JUDICIAL RECORDS IN ORDER TO IDENTIFY ENVIRONMENTAL LIENS.

TARGET PROPERTY

Current Owner(s):	BORY BROTHERS LLC, AN IDAHO LIMITED LIABILITY COMPANY
Street Address:	534 E EDNA PL
City, State Zip Code:	COVINA, CA 91723
APN/Parcel/PIN:	8429-008-028
County:	LOS ANGELES
Legal Description:	TRACT # 3410 W 100 FT OF E 300 FT OF S 290.84 FT OF LOT 4

ENVIRONMENTAL LIENS

NO ENVIRONMENTAL LIENS FOUND.

ACTIVITY AND USE LIMITATIONS (AUL)

NO AUL FOUND.

DEED CHAIN

Instrument 1. **GRANT DEED**

Date Recorded:	04/06/2023	Instrument:	20230220138
Dated:	03/31/2023		
Grantor(s):	JACOB BORY, JOSHUA BORY, GEORGE BORY, ROMONA B. BOWLING, TRUSTEE OF THE JOSEPH C. BOWLING DECEDENT'S TRUST, DATED JANUARY 11, 2003		
Grantee(s):	BORY BROTHERS LLC, AN IDAHO LIMITED LIABILITY COMPANY		

DEED CHAIN (con't...)

Instrument 2. **GRANT DEED**

Date Recorded: 02/01/2023 Instrument: 20230065354

Dated: 09/07/2022

Grantor(s): ROMONA B. BOWLING, TRUSTEE OF THE JOSEPH C. BOWLING DECEDENT'S TRUST, DATED JANUARY 11, 2003

Grantee(s): JACOB BORY, JOSHUA BORY, GEORGE BORY, ROMONA B. BOWLING, TRUSTEE OF THE JOSEPH C. BOWLING DECEDENT'S TRUST, DATED JANUARY 11, 2003

Instrument 3. **GRANT DEED**

Date Recorded: 06/17/2003 Instrument: 2003-1720713

Dated: 03/18/2003

Grantor(s): ROMONA B. BOWLING, TRUSTEE

Grantee(s): ROMONA B. BOWLING, AS TRUSTEE OF THE JOSEPH C. BOWLING DECEDENT'S TRUST DATED JANUARY 11, 2003

Instrument 4. **GRANT DEED**

Date Recorded: 07/17/1986 Instrument: 86- 902333

Dated: 07/14/1986

Grantor(s): JOSEPH C. BOWLING AND ROMONA B. BOWLING, H' & W, AS J/T

Grantee(s): JOSEPH C. BOWLING AND ROMONA B. BOWLING, TRUSTEES OF THE BOWLING TRUST (DATED JUNE 25, 1980)

Notes: AFFIDAVIT - DEATH OF TRUSTEE, R. 6/17/2003; JOSEPH C. BOWLING, DECEASED

Instrument 5. **GRANT DEED**

Date Recorded: 12/14/1984 Instrument: 1984-1464432

Dated: 12/12/1984

Grantor(s): EVELYN A. BEGIN

Grantee(s): JOSEPH C. BOWLING, ROMONA B. BOWLING

Notes: THIS IS THE OLDEST DEED OF RECORD FOUND WITHIN SCOPE OF SEARCH.

MISCELLANEOUS INSTRUMENTS

NO MISCELLANEOUS INSTRUMENTS FOUND.

THANK YOU FOR YOUR ORDER

For questions, please contact our office at 1-877-848-5337.

Order Number:
14182.06-COTEL1

AFX Reference Number:
79-307138-47

Our Environmental Lien and AUL report to 1980 provides a summary of recorded information on a specific property from January 1st, 1980 to present time. The report is intended to assist in the search for environmental liens filed in land title records. The report will verify property ownership, links the recorded transactions which pass title from one person (and/or entity) to another, and provide information on recorded environmental liens and/or Activity and Use Limitations that have been recorded from January 1st, 1980 forward. The scope of this search is compliant with ASTM 1527-21 standards.

Our professional network of trained researchers follow established industry protocols and use client-supplied property information to complete this Environmental Lien and AUL report. The research is conducted at all appropriate government offices based on the location of the subject property. This would include City, County, State, Federal and Tribal offices as needed. The report includes:

- Current deed information (i.e. grantor, grantee, recording dates)
- Historical property transfer information from 1980 forward (i.e. grantor, grantee, recording dates)
- Legal Description
- Environmental Lien information
- Activity and Use Limitation information
- Any Environmental Liens and/or documents referencing AULs that are listed within our summary report

DISCLAIMER

This report was prepared for the intended use of AFX Research, LLC (AFX) and client, exclusively. This report is not a guarantee of title, nor a commitment to insure, nor a policy of title insurance. No warranty, expressed or implied, is made whatsoever in connection with this report. AFX Research, LLC specifically disclaims the making of any such warranties, including without limitation, merchantability or fitness for a particular use or purpose. The information contained in this report is retrieved as it is recorded from the various agencies that make it available. The total liability is limited to the fee paid for this report.

DEEDS EXHIBIT

This page is part of your document - DO NOT DISCARD

20230220138

Pages: 0008

Recorded/Filed in Official Records
Recorder's Office, Los Angeles County, California

04/06/23 AT 01:12PM

FEES:	42.00
TAXES:	0.00
OTHER:	0.00
SB2:	75.00
PAID:	117.00

LEADSHEET

202304063340023

00023338188

014007074

SEQ:
01

DAR - Counter (Upfront Scan)

THIS FORM IS NOT TO BE DUPLICATED

E493367

RECORDING REQUESTED BY:
Jacob Bory
Order No.
Escrow No.
Parcel No. **8429-008-028, 8429-008-029**

AND WHEN RECORDED MAIL TO:

JACOB BORY
7405 CHARMANT DRIVE UNIT 2410
SAN DIEGO, CA 92122

SPACE ABOVE THIS LINE FOR RECORDER'S USE

GRANT DEED

THE UNDERSIGNED GRANTOR(S) DECLARE(S) THAT DOCUMENTARY TRANSFER TAX IS **$0** and CITY **$0**
- ☒ computed on full value of property conveyed, or
- ☐ computed on full value less liens or encumbrances remaining at the time of sale.
- ☐ unincorporated area: ☒ **City of Covina**, and

FOR A VALUABLE CONSIDERATION, receipt of which is hereby acknowledged, **Jacob Bory, as to an undivided five percent (5.0%) interest, Joshua Bory, as to an undivided five percent (5.0%) interest, George Bory, as to an undivided five percent (5.0%) interest and Romona B. Bowling, Trustee of the Joseph C. Bowling Decedent's Trust, dated January 11, 2003, as to an undivided eighty-five percent (85.0%) interest, all as tenants in common**

hereby GRANT(S) to **Bory Brothers LLC, an Idaho Limited Liability Company**

The Grantors and Grantees in this conveyance are comprised of the same parties who continue to hold the same proportionate interest in the property, R & T 11925(d).

the following described real property in the City of Covina, County of **Los Angeles**, State of California:
SEE EXHIBIT "A" HERETO ATTACHED AND MADE A PART HEREOF

More commonly known as: **522 & 534 E. Edna Place, Covina, CA 91723**

Date March 19, 2023

Joshua Bory

George Bory

Jacob Bory

Romona B. Bowling, Trustee of The Joseph C.
Bowling Decedent's Trust, dated January 11, 2003

By: Romona B. Bowling, Trustee

Mail Tax Statement to: SAME AS ABOVE or Address Noted Below

A notary public or other officer completing this certificate verifies only the identity of the individual who signed the document to which this certificate is attached, and not the truthfulness, accuracy, or validity of that document.

STATE OF CALIFORNIA
COUNTY OF San Diego } S.S.

On 3.31.2023, before me, Kimberly Lyle, Notary Public,
personally appeared **Jacob Bory**, who proved to me on the basis of satisfactory evidence to be the person(s) whose name(s) is/are subscribed to the within instrument and acknowledged to me that he/she/they executed the same in his/her/their authorized capacity(ies), and that by his/her/their signature(s) on the instrument the person(s), or the entity upon behalf of which the person(s) acted, executed the instrument.

I certify under PENALTY OF PERJURY under the laws of the State of California that the foregoing paragraph is true and correct.

WITNESS my hand and official seal.

Signature _____ (Seal)

KIMBERLY LYLE
Notary Public - California
San Diego County
Commission # 2340631
My Comm. Expires Dec 20, 2024

RECORDING REQUESTED BY:

Order No.
Escrow No.
Parcel No. **8429-008-028, 8429-008-029**

AND WHEN RECORDED MAIL TO:

JACOB BORY
7405 CHARMANT DRIVE UNIT 2410
SAN DIEGO, CA 92122

SPACE ABOVE THIS LINE FOR RECORDER'S USE

GRANT DEED

THE UNDERSIGNED GRANTOR(S) DECLARE(S) THAT DOCUMENTARY TRANSFER TAX IS **$0** and CITY **$0**

- ☒ computed on full value of property conveyed, or
- ☐ computed on full value less liens or encumbrances remaining at the time of sale.
- ☐ unincorporated area: ☒ **City of Covina**, and

FOR A VALUABLE CONSIDERATION, receipt of which is hereby acknowledged, **Jacob Bory, as to an undivided five percent (5.0%) interest, Joshua Bory, as to an undivided five percent (5.0%) interest, George Bory, as to an undivided five percent (5.0%) interest and Romona B. Bowling, Trustee of the Joseph C. Bowling Decedent's Trust, dated January 11, 2003, as to an undivided eighty-five percent (85.0%) interest, all as tenants in common**

hereby GRANT(S) to **Bory Brothers LLC, an Idaho Limited Liability Company**

The Grantors and Grantees in this conveyance are comprised of the same parties who continue to hold the same proportionate interest in the property, R & T 11925(d).

the following described real property in the City of Covina, County of **Los Angeles**, State of California:
SEE EXHIBIT "A" HERETO ATTACHED AND MADE A PART HEREOF

More commonly known as: **522 & 534 E. Edna Place, Covina, CA 91723**

Date March 19, 2023

Joshua Bory

George Bory

Jacob Bory

Romona B. Bowling, Trustee of The Joseph C.
Bowling Decedent's Trust, dated January 11, 2003

By: Romona B. Bowling, Trustee

Mail Tax Statement to: SAME AS ABOVE or Address Noted Below

A notary public or other officer completing this certificate verifies only the identity of the individual who signed the document to which this certificate is attached, and not the truthfulness, accuracy, or validity of that document.

STATE OF IDAHO
COUNTY OF Ada } S.S.

On 03-22-2023, before me, James Allen, Notary Public,
personally appeared Joshua Bory, who proved to me on the basis of satisfactory evidence to be the person(s) whose name(s) is/are subscribed to the within instrument and acknowledged to me that he/she/they executed the same in his/her/their authorized capacity(ies), and that by his/her/their signature(s) on the instrument the person(s), or the entity upon behalf of which the person(s) acted, executed the instrument.

I certify under PENALTY OF PERJURY under the laws of the State of ~~California~~ Idaho-Sq that the foregoing paragraph is true and correct.

WITNESS my hand and official seal.

Signature [signature], Notary Public (Seal)

JAMES ALLEN
Notary Public - State of Idaho
Commission Number 20181498
My Commission Expires Jul 18, 2024

RECORDING REQUESTED BY:

Order No.
Escrow No.
Parcel No. **8429-008-028, 8429-008-029**

AND WHEN RECORDED MAIL TO:

JACOB BORY
7405 CHARMANT DRIVE UNIT 2410
SAN DIEGO, CA 92122

SPACE ABOVE THIS LINE FOR RECORDER'S USE

GRANT DEED

THE UNDERSIGNED GRANTOR(S) DECLARE(S) THAT DOCUMENTARY TRANSFER TAX IS **$0** and CITY **$0**

- ☒ computed on full value of property conveyed, or
- ☐ computed on full value less liens or encumbrances remaining at the time of sale.
- ☐ unincorporated area: ☒ **City of Covina**, and

FOR A VALUABLE CONSIDERATION, receipt of which is hereby acknowledged, **Jacob Bory, as to an undivided five percent (5.0%) interest, Joshua Bory, as to an undivided five percent (5.0%) interest, George Bory, as to an undivided five percent (5.0%) interest and Romona B. Bowling, Trustee of the Joseph C. Bowling Decedent's Trust, dated January 11, 2003, as to an undivided eighty-five percent (85.0%) interest, all as tenants in common**

hereby GRANT(S) to **Bory Brothers LLC, an Idaho Limited Liability Company**

The Grantors and Grantees in this conveyance are comprised of the same parties who continue to hold the same proportionate interest in the property, R & T 11925(d).

the following described real property in the City of Covina, County of **Los Angeles**, State of California:
SEE EXHIBIT "A" HERETO ATTACHED AND MADE A PART HEREOF

More commonly known as: **522 & 534 E. Edna Place, Covina, CA 91723**

Date March 19, 2023

Joshua Bory

George Bory

Jacob Bory

Romona B. Bowling, Trustee of The Joseph C. Bowling Decedent's Trust, dated January 11, 2003

Romona B. Bowling

By: Romona B. Bowling, Trustee

Mail Tax Statement to: SAME AS ABOVE or Address Noted Below

A notary public or other officer completing this certificate verifies only the identity of the individual who signed the document to which this certificate is attached, and not the truthfulness, accuracy, or validity of that document.

STATE OF CALIFORNIA
COUNTY OF Shasta }S.S.

On March 21st 2023, before me, K. Bithell, notary Public
personally appeared **George Bory, Romona B. Bowling**, who proved to me on the basis of satisfactory evidence to be the person(s) whose name(s) is/are subscribed to the within instrument and acknowledged to me that he/she/they executed the same in his/her/their authorized capacity(ies), and that by his/her/their signature(s) on the instrument the person(s), or the entity upon behalf of which the person(s) acted, executed the instrument.

I certify under PENALTY OF PERJURY under the laws of the State of California that the foregoing paragraph is true and correct.

WITNESS my hand and official seal.

Signature K. Bithell (Seal)



EXHIBIT A
DESCRIPTION OF PROPERTY

That certain real property in Los Angeles County, California with APN 8429-008-028 with address 534 E Edna Place, Covina, CA 91723.

PARCEL 1:

The Southerly 290.84 feet of the Easterly 100 feet of the Westerly 200 feet of the Easterly 400 feet of Lot 4, Track No. 3410, in the City of Covina, in the County of Los Angeles, State of California, as recorded in the Book 37, Page 61 of Maps, in the office of the County Recorder of said County.

and

That certain real property in Los Angeles County, California with APN 8429-008-029 with address 522 E Edna Place, Covina, CA 91723.

PARCEL 2:

The Southerly 290.84 of the Westerly 100 feet of the Easterly 400 feet of Lot 4, Track No. 3410, in the City of Covina, in the County of Los Angeles, State of California, as per map recorded in Book 37, Page 61 of Maps, in the office of the County Recorder of said County.

ENVIRONMENTAL LIEN AND AUL REPORT TO 1980

Order Number:
14182.06-COTEL2

AFX Reference Number:
79-307139-47

Subject Property:
522 E EDNA PL
COVINA, CA 91723

Effective:
06/07/2023

Completed:
06/23/2023

AFX RESEARCH, LLC

A Quarter-Century of Title Document Research Expertise

999 Monterey St. Suite 380, San Luis Obispo, CA 93401

(877) 848-5337 / www.afxllc.com

Order #: 14182.06-COTEL2 | Reference #: 79-307139-47 | Completed: 06/23/2023 | Effective: 06/07/2023

SOURCES SEARCHED

Source 1:	LOS ANGELES COUNTY RECORDER'S OFFICE
Source 2:	LOS ANGELES COUNTY ASSESSOR'S OFFICE
Source 3:	CALIFORNIA ENVIRONMENTAL PROTECTION AGENCY
Source 4:	UNITED STATES ENVIRONMENTAL PROTECTION AGENCY
Examiner Notes:	PUBLIC RECORDS OF LOS ANGELES COUNTY, CA WERE SEARCHED FROM JANUARY 1, 1980 TO JUNE 7, 2023, AND NO OTHER DEEDS VESTING TITLE IN THE SUBJECT PROPERTY WERE FOUND OF RECORD DURING THE PERIOD SEARCHED. **NOTICE:** JUDICIAL RECORDS NOT SEARCHED. BASED ON AVAILABLE INFORMATION EVALUATED BY THE TITLE SEARCH PROFESSIONAL, THE JURISDICTION DOES NOT REQUIRE A SEARCH OF JUDICIAL RECORDS IN ORDER TO IDENTIFY ENVIRONMENTAL LIENS.

TARGET PROPERTY

Current Owner(s):	BORY BROTHERS LLC, AN IDAHO LIMITED LIABILITY COMPANY
Street Address:	522 E EDNA PL
City, State Zip Code:	COVINA, CA 91723
APN/Parcel/PIN:	8429-008-029
County:	LOS ANGELES
Legal Description:	TRACT # 3410 W 100 FT OF E 400 FT OF S 290.84 FT OF LOT 4

ENVIRONMENTAL LIENS

NO ENVIRONMENTAL LIENS FOUND.

ACTIVITY AND USE LIMITATIONS (AUL)

NO AUL FOUND.

DEED CHAIN

Instrument 1. **GRANT DEED**

Date Recorded:	04/06/2023	Instrument:	20230220138
Dated:	03/31/2023		
Grantor(s):	JACOB BORY, JOSHUA BORY, GEORGE BORY, ROMONA B. BOWLING, TRUSTEE OF THE JOSEPH C. BOWLING DECEDENT'S TRUST, DATED JANUARY 11, 2003		
Grantee(s):	BORY BROTHERS LLC, AN IDAHO LIMITED LIABILITY COMPANY		

DEED CHAIN (con't...)

Instrument 2. **GRANT DEED**

Date Recorded: 02/01/2023 Instrument: 20230065354

Dated: 09/07/2022

Grantor(s): ROMONA B. BOWLING, TRUSTEE OF THE JOSEPH C. BOWLING DECEDENT'S TRUST, DATED JANUARY 11, 2003

Grantee(s): JACOB BORY, JOSHUA BORY, GEORGE BORY, ROMONA B. BOWLING, TRUSTEE OF THE JOSEPH C. BOWLING DECEDENT'S TRUST, DATED JANUARY 11, 2003

Instrument 3. **GRANT DEED**

Date Recorded: 06/17/2003 Instrument: 2003-1720713

Dated: 03/18/2003

Grantor(s): ROMONA B. BOWLING, TRUSTEE

Grantee(s): ROMONA B. BOWLING, AS TRUSTEE OF THE JOSEPH C. BOWLING DECEDENT'S TRUST DATED JANUARY 11, 2003

Instrument 4. **GRANT DEED**

Date Recorded: 07/17/1986 Instrument: 86- 902333

Dated: 07/14/1986

Grantor(s): JOSEPH C. BOWLING AND ROMONA B. BOWLING, H' & W, AS J/T

Grantee(s): JOSEPH C. BOWLING AND ROMONA B. BOWLING, TRUSTEES OF THE BOWLING TRUST (DATED JUNE 25, 1980)

Notes: AFFIDAVIT - DEATH OF TRUSTEE, R. 6/17/2003; JOSEPH C. BOWLING, DECEASED

Instrument 5. **GRANT DEED**

Date Recorded: 12/14/1984 Instrument: 1984-1464432

Dated: 12/12/1984

Grantor(s): EVELYN A. BEGIN

Grantee(s): JOSEPH C. BOWLING, ROMONA B. BOWLING

Notes: THIS IS THE OLDEST DEED OF RECORD FOUND WITHIN SCOPE OF SEARCH.

MISCELLANEOUS INSTRUMENTS

NO MISCELLANEOUS INSTRUMENTS FOUND.

THANK YOU FOR YOUR ORDER

For questions, please contact our office at 1-877-848-5337.

Order Number:
14182.06-COTEL2

AFX Reference Number:
79-307139-47

Our Environmental Lien and AUL report to 1980 provides a summary of recorded information on a specific property from January 1st, 1980 to present time. The report is intended to assist in the search for environmental liens filed in land title records. The report will verify property ownership, links the recorded transactions which pass title from one person (and/or entity) to another, and provide information on recorded environmental liens and/or Activity and Use Limitations that have been recorded from January 1st, 1980 forward. The scope of this search is compliant with ASTM 1527-21 standards.

Our professional network of trained researchers follow established industry protocols and use client-supplied property information to complete this Environmental Lien and AUL report. The research is conducted at all appropriate government offices based on the location of the subject property. This would include City, County, State, Federal and Tribal offices as needed. The report includes:

- Current deed information (i.e. grantor, grantee, recording dates)
- Historical property transfer information from 1980 forward (i.e. grantor, grantee, recording dates)
- Legal Description
- Environmental Lien information
- Activity and Use Limitation information
- Any Environmental Liens and/or documents referencing AULs that are listed within our summary report

DISCLAIMER

This report was prepared for the intended use of AFX Research, LLC (AFX) and client, exclusively. This report is not a guarantee of title, nor a commitment to insure, nor a policy of title insurance. No warranty, expressed or implied, is made whatsoever in connection with this report. AFX Research, LLC specifically disclaims the making of any such warranties, including without limitation, merchantability or fitness for a particular use or purpose. The information contained in this report is retrieved as it is recorded from the various agencies that make it available. The total liability is limited to the fee paid for this report.

DEEDS EXHIBIT

This page is part of your document - DO NOT DISCARD

20230220138

Pages: 0008

Recorded/Filed in Official Records
Recorder's Office, Los Angeles County, California

04/06/23 AT 01:12PM

FEES:	42.00
TAXES:	0.00
OTHER:	0.00
SB2:	75.00
PAID:	117.00

LEADSHEET

202304063340023

00023338188

014007074

SEQ:
01

DAR - Counter (Upfront Scan)

THIS FORM IS NOT TO BE DUPLICATED

E493367

RECORDING REQUESTED BY:
Jacob Bory
Order No.
Escrow No.
Parcel No. **8429-008-028, 8429-008-029**

AND WHEN RECORDED MAIL TO:

JACOB BORY
7405 CHARMANT DRIVE UNIT 2410
SAN DIEGO, CA 92122

SPACE ABOVE THIS LINE FOR RECORDER'S USE

GRANT DEED

THE UNDERSIGNED GRANTOR(S) DECLARE(S) THAT DOCUMENTARY TRANSFER TAX IS **$0** and CITY **$0**
- ☒ computed on full value of property conveyed, or
- ☐ computed on full value less liens or encumbrances remaining at the time of sale.
- ☐ unincorporated area: ☒ **City of Covina**, and

FOR A VALUABLE CONSIDERATION, receipt of which is hereby acknowledged, **Jacob Bory, as to an undivided five percent (5.0%) interest, Joshua Bory, as to an undivided five percent (5.0%) interest, George Bory, as to an undivided five percent (5.0%) interest and Romona B. Bowling, Trustee of the Joseph C. Bowling Decedent's Trust, dated January 11, 2003, as to an undivided eighty-five percent (85.0%) interest, all as tenants in common**

hereby GRANT(S) to **Bory Brothers LLC, an Idaho Limited Liability Company**

The Grantors and Grantees in this conveyance are comprised of the same parties who continue to hold the same proportionate interest in the property, R & T 11925(d).

the following described real property in the City of Covina, County of **Los Angeles**, State of California:
SEE EXHIBIT "A" HERETO ATTACHED AND MADE A PART HEREOF

More commonly known as: **522 & 534 E. Edna Place, Covina, CA 91723**

Date March 19, 2023

Joshua Bory

George Bory

Jacob Bory

Romona B. Bowling, Trustee of The Joseph C.
Bowling Decedent's Trust, dated January 11, 2003

By: Romona B. Bowling, Trustee

Mail Tax Statement to: SAME AS ABOVE or Address Noted Below

A notary public or other officer completing this certificate verifies only the identity of the individual who signed the document to which this certificate is attached, and not the truthfulness, accuracy, or validity of that document.

STATE OF CALIFORNIA
COUNTY OF San Diego } S.S.

On 3.31.2023, before me, Kimberly Lyle, Notary Public,
personally appeared **Jacob Bory**, who proved to me on the basis of satisfactory evidence to be the person(s) whose name(s) is/are subscribed to the within instrument and acknowledged to me that he/she/they executed the same in his/her/their authorized capacity(ies), and that by his/her/their signature(s) on the instrument the person(s), or the entity upon behalf of which the person(s) acted, executed the instrument.

I certify under PENALTY OF PERJURY under the laws of the State of California that the foregoing paragraph is true and correct.

WITNESS my hand and official seal.

Signature _____ (Seal)

KIMBERLY LYLE
Notary Public - California
San Diego County
Commission # 2340631
My Comm. Expires Dec 20, 2024

RECORDING REQUESTED BY:

Order No.
Escrow No.
Parcel No. **8429-008-028, 8429-008-029**

AND WHEN RECORDED MAIL TO:

JACOB BORY
7405 CHARMANT DRIVE UNIT 2410
SAN DIEGO, CA 92122

SPACE ABOVE THIS LINE FOR RECORDER'S USE

GRANT DEED

THE UNDERSIGNED GRANTOR(S) DECLARE(S) THAT DOCUMENTARY TRANSFER TAX IS **$0** and CITY **$0**

- ☒ computed on full value of property conveyed, or
- ☐ computed on full value less liens or encumbrances remaining at the time of sale.
- ☐ unincorporated area: ☒ **City of Covina**, and

FOR A VALUABLE CONSIDERATION, receipt of which is hereby acknowledged, **Jacob Bory, as to an undivided five percent (5.0%) interest, Joshua Bory, as to an undivided five percent (5.0%) interest, George Bory, as to an undivided five percent (5.0%) interest and Romona B. Bowling, Trustee of the Joseph C. Bowling Decedent's Trust, dated January 11, 2003, as to an undivided eighty-five percent (85.0%) interest, all as tenants in common**

hereby GRANT(S) to **Bory Brothers LLC, an Idaho Limited Liability Company**

The Grantors and Grantees in this conveyance are comprised of the same parties who continue to hold the same proportionate interest in the property, R & T 11925(d).

the following described real property in the City of Covina, County of **Los Angeles**, State of California:
SEE EXHIBIT "A" HERETO ATTACHED AND MADE A PART HEREOF

More commonly known as: **522 & 534 E. Edna Place, Covina, CA 91723**

Date March 19, 2023

Joshua Bory

George Bory

Jacob Bory

Romona B. Bowling, Trustee of The Joseph C.
Bowling Decedent's Trust, dated January 11, 2003

By: Romona B. Bowling, Trustee

Mail Tax Statement to: SAME AS ABOVE or Address Noted Below

A notary public or other officer completing this certificate verifies only the identity of the individual who signed the document to which this certificate is attached, and not the truthfulness, accuracy, or validity of that document.

STATE OF IDAHO
COUNTY OF Ada } S.S.

On 03-22-2023, before me, James Allen, Notary Public,
personally appeared Joshua Bory, who proved to me on the basis of satisfactory evidence to be the person(s) whose name(s) is/are subscribed to the within instrument and acknowledged to me that he/she/they executed the same in his/her/their authorized capacity(ies), and that by his/her/their signature(s) on the instrument the person(s), or the entity upon behalf of which the person(s) acted, executed the instrument.

I certify under PENALTY OF PERJURY under the laws of the State of ~~California~~ Idaho-Sq that the foregoing paragraph is true and correct.

WITNESS my hand and official seal.

Signature [signature], Notary Public (Seal)

JAMES ALLEN
Notary Public - State of Idaho
Commission Number 20181498
My Commission Expires Jul 18, 2024

RECORDING REQUESTED BY:

Order No.
Escrow No.
Parcel No. **8429-008-028, 8429-008-029**

AND WHEN RECORDED MAIL TO:

JACOB BORY
7405 CHARMANT DRIVE UNIT 2410
SAN DIEGO, CA 92122

SPACE ABOVE THIS LINE FOR RECORDER'S USE

GRANT DEED

THE UNDERSIGNED GRANTOR(S) DECLARE(S) THAT DOCUMENTARY TRANSFER TAX IS **$0** and CITY **$0**

- ☒ computed on full value of property conveyed, or
- ☐ computed on full value less liens or encumbrances remaining at the time of sale.
- ☐ unincorporated area: ☒ **City of Covina**, and

FOR A VALUABLE CONSIDERATION, receipt of which is hereby acknowledged, **Jacob Bory, as to an undivided five percent (5.0%) interest, Joshua Bory, as to an undivided five percent (5.0%) interest, George Bory, as to an undivided five percent (5.0%) interest and Romona B. Bowling, Trustee of the Joseph C. Bowling Decedent's Trust, dated January 11, 2003, as to an undivided eighty-five percent (85.0%) interest, all as tenants in common**

hereby GRANT(S) to **Bory Brothers LLC, an Idaho Limited Liability Company**

The Grantors and Grantees in this conveyance are comprised of the same parties who continue to hold the same proportionate interest in the property, R & T 11925(d).

the following described real property in the City of Covina, County of **Los Angeles**, State of California:
SEE EXHIBIT "A" HERETO ATTACHED AND MADE A PART HEREOF

More commonly known as: **522 & 534 E. Edna Place, Covina, CA 91723**

Date March 19, 2023

Joshua Bory

George Bory

Jacob Bory

Romona B. Bowling, Trustee of The Joseph C. Bowling Decedent's Trust, dated January 11, 2003

Romona B. Bowling

By: Romona B. Bowling, Trustee

Mail Tax Statement to: SAME AS ABOVE or Address Noted Below

A notary public or other officer completing this certificate verifies only the identity of the individual who signed the document to which this certificate is attached, and not the truthfulness, accuracy, or validity of that document.

STATE OF CALIFORNIA
COUNTY OF Shasta }S.S.

On March 21st 2023, before me, K. Bithell, notary Public
personally appeared **George Bory, Romona B. Bowling**, who proved to me on the basis of satisfactory evidence to be the person(s) whose name(s) is/are subscribed to the within instrument and acknowledged to me that he/she/they executed the same in his/her/their authorized capacity(ies), and that by his/her/their signature(s) on the instrument the person(s), or the entity upon behalf of which the person(s) acted, executed the instrument.

I certify under PENALTY OF PERJURY under the laws of the State of California that the foregoing paragraph is true and correct.

WITNESS my hand and official seal.

Signature K. Bithell (Seal)



EXHIBIT A
DESCRIPTION OF PROPERTY

That certain real property in Los Angeles County, California with APN 8429-008-028 with address 534 E Edna Place, Covina, CA 91723.

PARCEL 1:

The Southerly 290.84 feet of the Easterly 100 feet of the Westerly 200 feet of the Easterly 400 feet of Lot 4, Track No. 3410, in the City of Covina, in the County of Los Angeles, State of California, as recorded in the Book 37, Page 61 of Maps, in the office of the County Recorder of said County.

and

That certain real property in Los Angeles County, California with APN 8429-008-029 with address 522 E Edna Place, Covina, CA 91723.

PARCEL 2:

The Southerly 290.84 of the Westerly 100 feet of the Easterly 400 feet of Lot 4, Track No. 3410, in the City of Covina, in the County of Los Angeles, State of California, as per map recorded in Book 37, Page 61 of Maps, in the office of the County Recorder of said County.

Appendix K

Vapor Encroachment Condition Report

Covina Reliability Project
522 and 534 East Edna Place
Covina, CA 91723

Inquiry Number: 7366478.2s
July 14, 2023

EDR Vapor Encroachment Screen

Prepared using EDR's Vapor Encroachment Worksheet

EDR® Environmental Data Resources Inc

6 Armstrong Road, 4th floor
Shelton, CT 06484
Toll Free: 800.352.0050
www.edrnet.com

TABLE OF CONTENTS

SECTION	PAGE
Executive Summary	**ES1**
Primary Map	**2**
Secondary Map	**3**
Map Findings	**4**
Record Sources and Currency	**GR-1**

Thank you for your business.
Please contact EDR at 1-800-352-0050
with any questions or comments.

Disclaimer - Copyright and Trademark Notice

The EDR Vapor Encroachment Worksheet enables EDR's customers to make certain online modifications that effects maps, text and calculations contained in this Report. As a result, maps, text and calculations contained in this Report may have been so modified. EDR has not taken any action to verify any such modifications, and this report and the findings set forth herein must be read in light of this fact. Environmental Data Resources shall not be responsible for any customer's decision to include or not include in any final report any records determined to be within the relevant minimum search distances.

This report contains information obtained from a variety of public and other sources reasonably available to Environmental Data Resources, Inc. It cannot be concluded from this Report that coverage information for the target and surrounding properties does not exist from other sources. **NO WARRANTY EXPRESSED OR IMPLIED, IS MADE WHATSOEVER IN CONNECTION WITH THIS REPORT. ENVIRONMENTAL DATA RESOURCES, INC. SPECIFICALLY DISCLAIMS THE MAKING OF ANYSUCH WARRANTIES, INCLUDING WITHOUT LIMITATION, MERCHANTABILITY OR FITNESS FOR A PARTICULAR USE OR PURPOSE. ALL RISK IS ASSUMED BY THE USER. IN NO EVENT SHALL ENVIRONMENTAL DATA RESOURCES, INC. BE LIABLE TO ANYONE, WHETHER ARISING OUT OF ERRORS OR OMISSIONS, NEGLIGENCE, ACCIDENT OR ANY OTHER CAUSE, FOR ANY LOSS OR DAMAGE, INCLUDING, WITHOUT LIMITATION, SPECIAL, INCIDENTAL, CONSEQUENTIAL, OR EXEMPLARY DAMAGES.ANY LIABILITY ON THE PART OF ENVIRONMENTAL DATA RESOURCES, INC. IS STRICTLY LIMITED TO A REFUND OF THE AMOUNT PAID FOR THIS REPORT.** Purchaser accepts this report "AS IS". Any analyses, estimates, ratings, or risk codes provided in this report are provided for illustrative purposes only, and are not intended to provide, nor should they be interpreted as providing any facts regarding, or prediction or forecast of, any environmental risk for any property. Only a Phase I Environmental Site Assessment performed by an environmental professional can produce information regarding the environmental risk for any property. Additionally, the information provided in this Report is not to be construed as legal advice.

Copyright 2023 by Environmental Data Resources, Inc. All rights reserved. Reproduction in any media or format, in whole or in part, of any report or map of Environmental Data Resources, Inc., or its affiliates, is prohibited without prior written permission.

EDR and its logos (including Sanborn and Sanborn Map) are trademarks of Environmental Data Resources, Inc. or its affiliates. All other trademarks used herein are the property of their respective owners.

EXECUTIVE SUMMARY

A search of available environmental records was conducted by EDR. The report was designed to assist parties seeking to meet the search requirements of the ASTM Standard Practice for Assessment of Vapor Encroachment into Structures on Property Involved in Real Estate Transactions (E 2600).

STANDARD ENVIRONMENTAL RECORDS	Default Area of Concern (Miles)*	property	1/10	> 1/10
Lists of Federal NPL (Superfund) sites	1.0	0	0	0
Lists of Federal Delisted NPL sites	1.0	0	0	0
Lists of Federal sites subject to CERCLA removals and CERCLA orders	0.5	0	0	0
Lists of Federal CERCLA sites with NFRAP	0.5	0	0	0
Lists of Federal RCRA facilities undergoing Corrective Action	1.0	0	0	0
Lists of Federal RCRA TSD facilities	0.5	0	0	0
Lists of Federal RCRA generators	0.25	0	1	0
Federal institutional controls / engineering controls registries	0.5	0	0	0
Federal ERNS list	0.001	0	0	-
Lists of state- and tribal (Superfund) equivalent sites	1.0	0	0	0
Lists of state- and tribal hazardous waste facilities	1.0	0	1	0
Lists of state and tribal landfills and solid waste disposal facilities	0.5	0	0	0
Lists of state and tribal leaking storage tanks	0.5	0	3	0
Lists of state and tribal registered storage tanks	0.25	0	0	0
State and tribal institutional control / engineering control registries	not searched	-	-	-
Lists of state and tribal voluntary cleanup sites	0.5	0	0	0
Lists of state and tribal brownfield sites	0.5	0	0	0

ADDITIONAL ENVIRONMENTAL RECORDS				
Local Brownfield lists	0.5	0	0	0
Local Lists of Landfill / Solid Waste Disposal Sites	0.5	0	0	0
Local Lists of Hazardous waste / Contaminated Sites	1.0	0	5	6
Local Lists of Registered Storage Tanks	0.25	0	5	0
Local Land Records	0.5	0	0	0
Records of Emergency Release Reports	0.5	0	0	0
Other Ascertainable Records	1.0	1	19	7

EDR HIGH RISK HISTORICAL RECORDS				
EDR Exclusive Records	1.0	0	1	0
Exclusive Recovered Govt. Archives	0.001	0	0	-

EXECUTIVE SUMMARY

EDR RECOVERED GOVERNMENT ARCHIVES

EDR Exclusive Records	1.0	0	1	0
Exclusive Recovered Govt. Archives	0.001	0	0	-

*The Default Area of Concern may be adjusted by the environmental professional using experience and professional judgement. Each category may include several databases, and each database may have a different distance. A list of individual databases is provided at the back of this report.

EXECUTIVE SUMMARY

TARGET PROPERTY INFORMATION

ADDRESS

COVINA RELIABILITY PROJECT
522 AND 534 EAST EDNA PLACE
COVINA, CA 91723

COORDINATES

Latitude (North):	34.092571 - 34° 5′ 33.25653″
Longitude (West):	117.880348 - 117° 52′ 49.25354″
Elevation:	595 ft. above sea level

TARGET PROPERTY SEARCH RESULTS

The target property was identified in the following records.

Site	Database(s)
L A FRAMING WHOLESALER 534 E EDNA PL COVINA, CA 91724	LOS ANGELES CO. HMS Facility ID: 021354-030196 Facility Status: OPEN

EXECUTIVE SUMMARY

SEARCH RESULTS

Unmappable (orphan) sites are not considered in the foregoing analysis.

STANDARD ENVIRONMENTAL RECORDS

Name	Address	Dist/Dir	Map ID	Page
WESTERN METER EXCHANGE ECHO: ECHO RCRA-SQG: RCRA-SQG FINDS: FINDS	532 EDNA PL	<1/10 NNE	▲ A5	15
ELDON DRAPERY CLEANERS (FORMER) ENVIROSTOR: ENVIROSTOR	551 E. EDNA PLACE	<1/10 NNE	▲ A9	23
CITY OF COVINA FIELD OPERATION YARD Cortese: CORTESE EMI: EMI SWEEPS UST: SWEEPS UST HAZNET: HAZNET CERS: CERS LUST: LUST HIST UST: HIST UST HWTS: HWTS	534 N BARRANCA	<1/10 SSE	▲ B15	48
SILVERLINE INDUSTRIES, INC. Cortese: CORTESE CERS: CERS LUST: LUST HIST CORTESE: HIST CORTESE	576 EDNA PL E	<1/10 ENE	▲ C17	111
AMAN BROS INC. Cortese: CORTESE CERS: CERS LUST: LUST	614 EDNA PL E	<1/10 ENE	▲ C20	125

ADDITIONAL ENVIRONMENTAL RECORDS

Name	Address	Dist/Dir	Map ID	Page
L A FRAMING WHOLESALER LOS ANGELES CO. HMS: LOS ANGELES CO. HMS	534 E EDNA PL	Property	▲ A1	11
CONDAL PRECISION MACHINE LOS ANGELES CO. HMS: LOS ANGELES CO. HMS	526 1/2 E EDNA PL	<1/10 N	▲ A2	11
SOUTHERN CALIFORNIA EDISON HAZNET: HAZNET HWTS: HWTS	540 E EDNA PL	<1/10 NE	▲ A3	12
WESTERN METER EXCHANGE HAZNET: HAZNET HWTS: HWTS	532 EDNA PL	<1/10 NNE	▲ A4	14
WESTERN METER EXCHANGE	532 EDNA PL	<1/10 NNE	▲ A5	15

EXECUTIVE SUMMARY

Name	Address	Dist/Dir	Map ID	Page
ECHO: ECHO RCRA-SQG: RCRA-SQG FINDS: FINDS				
WINTER ENGINEERING NPDES: NPDES LOS ANGELES CO. HMS: LOS ANGELES CO. HMS CERS: CERS CIWQS: CIWQS	530A EAST EDNA PLACE	<1/10 N	▲ A6	18
ACP TAG & LABELS LOS ANGELES CO. HMS: LOS ANGELES CO. HMS	538 E EDNA PL	<1/10 NE	▲ A7	21
B W PRECISION INC HAZNET: HAZNET HWTS: HWTS	526 1/2 EDNA PL	<1/10 N	▲ A8	21
ELDON DRAPERY CLEANERS, SAMANTHA TAI DRYCLEANERS: DRYCLEANERS	551 E EDNA PL	<1/10 NNE	▲ A10	24
ELDON DRAPERY CLEANERS, F. X. ZACHARIAS DRYCLEANERS: DRYCLEANERS	551 E EDNA PL	<1/10 NNE	▲ A12	25
COVINA SMOG CERS: CERS CERS HAZ WASTE: CERS HAZ WASTE HWTS: HWTS	650 N BARRANCA AVE UNIT C	<1/10 WNW	◆ A13	26
AMERICAN EXPO, INC. CERS TANKS: CERS TANKS HAZNET: HAZNET CERS HAZ WASTE: CERS HAZ WASTE CERS: CERS HWTS: HWTS	650 N BARRANCA AVE STE E	<1/10 WNW	◆ A14	32
CITY OF COVINA FIELD OPERATION YARD Cortese: CORTESE EMI: EMI SWEEPS UST: SWEEPS UST HAZNET: HAZNET CERS: CERS LUST: LUST HIST UST: HIST UST HWTS: HWTS	534 N BARRANCA	<1/10 SSE	▲ B15	48
CITY OF COVINA CERS TANKS: CERS TANKS CERS HAZ WASTE: CERS HAZ WASTE CERS: CERS HAZNET: HAZNET HWTS: HWTS	534 N BARRANCA AVE	<1/10 SSE	▲ B16	103
SILVERLINE INDUSTRIES, INC. Cortese: CORTESE CERS: CERS LUST: LUST HIST CORTESE: HIST CORTESE	576 EDNA PL E	<1/10 ENE	▲ C17	111

EXECUTIVE SUMMARY

Name	Address	Dist/Dir	Map ID	Page
ASSOCIATED AUTO AIR RADIATOR CERS HAZ WASTE: CERS HAZ WASTE LOS ANGELES CO. HMS: LOS ANGELES CO. HMS CERS: CERS	746 N BARRANCA AVE	<1/10 NNW	▲ 18	116
AMAN BROTHERS INC/ C/O STEVE M AMAN CA FID UST: CA FID UST SWEEPS UST: SWEEPS UST CERS: CERS	614 E EDNA PL	<1/10 ENE	▲ C19	122
AMAN BROS INC. Cortese: CORTESE CERS: CERS LUST: LUST	614 EDNA PL E	<1/10 ENE	▲ C20	125
AMAN BROS INC. HIST UST: HIST UST HIST CORTESE: HIST CORTESE	614 EDNA	<1/10 ENE	▲ C21	129
SEE 009874-009717 LOS ANGELES CO. HMS: LOS ANGELES CO. HMS CERS HAZ WASTE: CERS HAZ WASTE CERS: CERS	628 E EDNA PL	<1/10 E	▲ C22	131
EDGEWOOD PRESS LOS ANGELES CO. HMS: LOS ANGELES CO. HMS HAZNET: HAZNET CERS HAZ WASTE: CERS HAZ WASTE HWTS: HWTS	647 E EDNA PL	1/10 - 1/3 ENE	▲ 23	135
CONNECTOR CONTACTS INC. CERS HAZ WASTE: CERS HAZ WASTE HAZNET: HAZNET CERS: CERS HWTS: HWTS	714 E EDNA PL	1/10 - 1/3 E	▲ M24	165
J&J DOOR CLOSER SERVICE INC HAZNET: HAZNET CERS HAZ WASTE: CERS HAZ WASTE CERS: CERS HWTS: HWTS	716 E EDNA PL	1/10 - 1/3 E	▲ M25	181
HYDRO-FITTING MANUFACTURING CORPORATION PFAS ECHO: PFAS ECHO FINDS: FINDS ECHO: ECHO	733 E EDNA PL	1/10 - 1/3 E	▲ M26	210
HYDRO FITTING MFG CORP NPDES: NPDES LOS ANGELES CO. HMS: LOS ANGELES CO. HMS CERS: CERS CERS HAZ WASTE: CERS HAZ WASTE	733 E EDNA PL	1/10 - 1/3 E	▲ M27	213
SHURCO TOOL CO INC	744 E EDNA PL	1/10 - 1/3 E	▲ M28	223

EXECUTIVE SUMMARY

Name	Address	Dist/Dir	Map ID	Page
NPDES: NPDES EMI: EMI LOS ANGELES CO. HMS: LOS ANGELES CO. HMS CERS HAZ WASTE: CERS HAZ WASTE CERS: CERS				
BENDER'S WHEEL ALIGNMENT CERS HAZ WASTE: CERS HAZ WASTE HAZNET: HAZNET CERS: CERS HWTS: HWTS	747 E SAN BERNARDINO RD	1/10 - 1/3 ESE	▲ 29	228

EDR HIGH RISK HISTORICAL RECORDS

Name	Address	Dist/Dir	Map ID	Page
ELDON DRAPERY CLEANERS EDR Hist Cleaner: EDR Hist Cleaner	551 E EDNA PL	<1/10 NNE	▲ A11	25

EDR RECOVERED GOVERNMENT ARCHIVES

Name	Address	Dist/Dir	Map ID	Page
Not Reported				

PRIMARY MAP - 7366478.2S

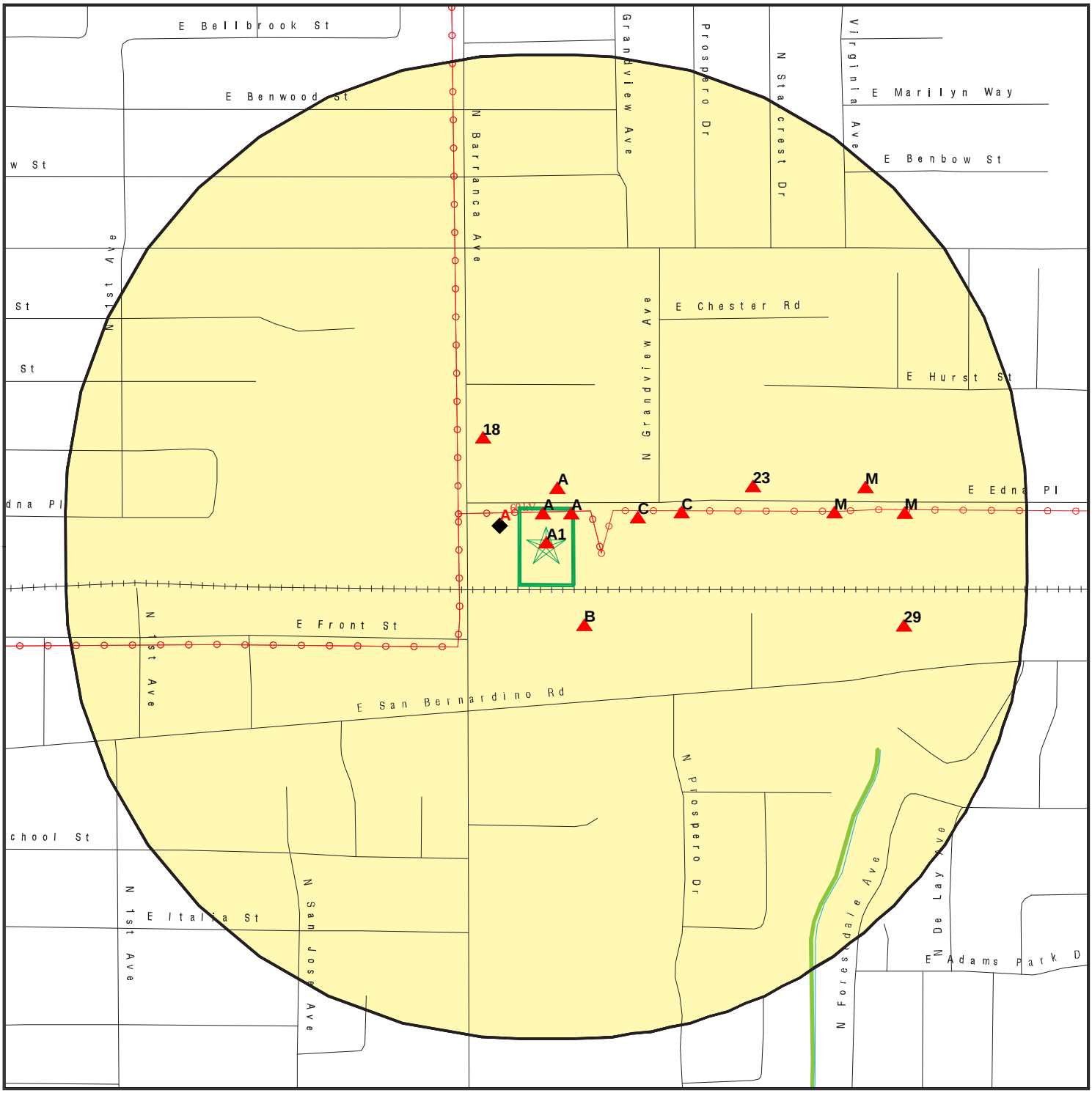

- Target Property
- Sites at elevations higher than or equal to the target property
- Sites at elevations lower than the target property
- Manufactured Gas Plants
- National Priority List Sites
- Dept. Defense Sites
- Indian Reservations BIA
- Power transmission lines
- Special Flood Hazard Area (1%)
- 0.2% Annual Chance Flood Hazard
- National Wetland Inventory
- State Wetlands
- Areas of Concern

This report includes Interactive Map Layers to display and/or hide map information. The legend includes only those icons for the default map view.

SITE NAME: Covina Reliability Project	CLIENT: DUDEK
ADDRESS: 522 and 534 East Edna Place Covina CA 91723	CONTACT: Susan Smith
LAT/LONG: 34.092571 / 117.880348	INQUIRY #: 7366478.2s DATE: June 16, 2023 1:16 pm

Copyright © 2023 EDR, Inc. © 2015 TomTom Rel. 2015.

SECONDARY MAP - 7366478.2S

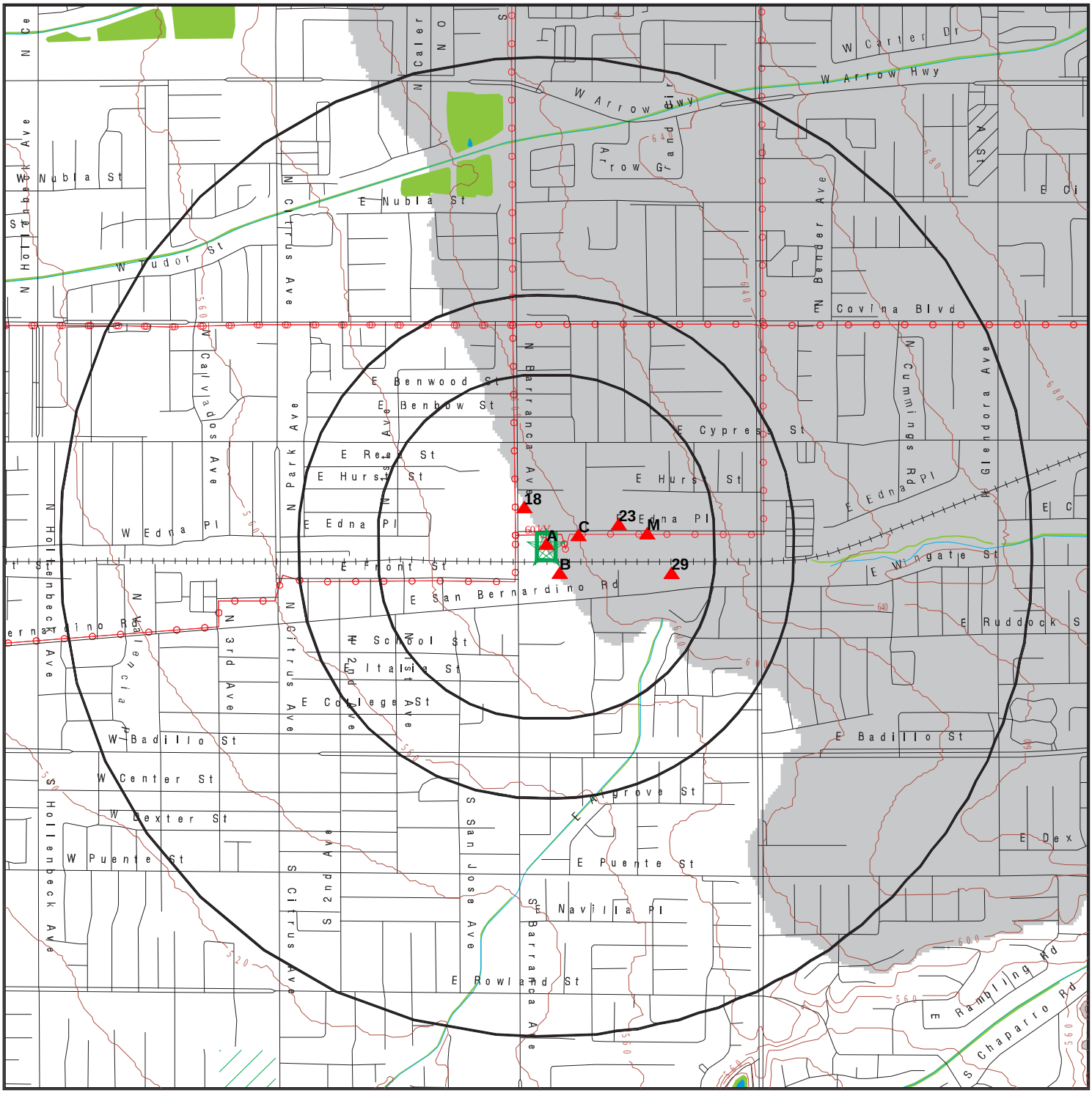

0 1/3 1/2 1 Miles

- Target Property
- Sites at elevations higher than or equal to the target property
- Sites at elevations lower than the target property
- Manufactured Gas Plants
- National Priority List Sites
- Dept. Defense Sites
- Indian Reservations BIA
- Power transmission lines
- Special Flood Hazard Area (1%)
- 0.2% Annual Chance Flood Hazard
- National Wetland Inventory
- State Wetlands
- Upgradient Area
- Areas of Concern

This report includes Interactive Map Layers to display and/or hide map information. The legend includes only those icons for the default map view.

SITE NAME: Covina Reliability Project ADDRESS: 522 and 534 East Edna Place Covina CA 91723 LAT/LONG: 34.092571 / 117.880348	CLIENT: DUDEK CONTACT: Susan Smith INQUIRY #: 7366478.2s DATE: June 16, 2023 1:15 pm

Copyright © 2023 EDR, Inc. © 2015 TomTom Rel. 2015.

MAP FINDINGS

LEGEND

FACILITY NAME **FACILITY ADDRESS, CITY, ST, ZIP**		EDR SITE ID NUMBER
◆ **MAP ID#**	Direction Distance Range (Distance feet / miles) Relative Elevation Feet Above Sea Level	ASTM 2600 Record Sources found in this report. Each database searched has been assigned to one or more categories. For detailed information about categorization, see the section of the report Records Searched and Currency.

Worksheet:

Comments:
Comments may be added on the online Vapor Encroachment Worksheet.

DATABASE ACRONYM: Applicable categories (A hoverbox with database description).

L A FRAMING WHOLESALER 534 E EDNA PL, COVINA, CA, 91724			S104294723
▲ A1	Target Property 595 ft. Above Sea Level		Other Ascertainable Records

Worksheet:

LOS ANGELES CO. HMS: Other Ascertainable Records

Name:	L A FRAMING WHOLESALER
Address:	534 E EDNA PL
City,State,Zip:	COVINA, CA 91724
Region:	LA
Permit Category:	Not Reported
Facility Id:	021354-030196
Facility Type:	Not Reported
Facility Status:	OPEN
Area:	6B
Permit Number:	Not Reported
Permit Status:	Not Reported

CONDAL PRECISION MACHINE 526 1/2 E EDNA PL, COVINA, CA, 91723			S104294721
▲ A2	N <1/10 Equal Elevation	(0 ft. / 0 mi.) 595 ft. Above Sea Level	Other Ascertainable Records

Worksheet:

LOS ANGELES CO. HMS: Other Ascertainable Records

Name:	CONDAL PRECISION MACHINE
Address:	526 1/2 E EDNA PL

CONDAL PRECISION MACHINE, 526 1/2 E EDNA PL, COVINA, CA 91723 (Continued)

City,State,Zip:	COVINA, CA 91723
Region:	LA
Permit Category:	Not Reported
Facility Id:	021352-030194
Facility Type:	Not Reported
Facility Status:	OPEN
Area:	6B
Permit Number:	Not Reported
Permit Status:	Not Reported

SOUTHERN CALIFORNIA EDISON 540 E EDNA PL, COVINA, CA, 91723			S112986492
▲ A3	NE <1/10	(0 ft. / 0 mi.)	Other Ascertainable Records
	2 ft. Higher Elevation	597 ft. Above Sea Level	

Worksheet:

HAZNET: Other Ascertainable Records

Name:	SOUTHERN CALIFORNIA EDISON
Address:	540 E EDNA PL
Address 2:	Not Reported
City,State,Zip:	COVINA, CA 917231310
Contact:	SARA M. DUVALL
Telephone:	6268628458
Mailing Name:	Not Reported
Mailing Address:	PO BOX 800
Year:	2011
Gepaid:	CAC002666985
TSD EPA ID:	UTD991301748
CA Waste Code:	261 - Polychlorinated biphenyls and material containing PCBs
Disposal Method:	H132 - Landfill Or Surface Impoundment That Will Be Closed As Landfill(To Include On-Site Treatment And/Or Stabilization)
Tons:	27.4398

Additional Info:

Year:	2011
Gen EPA ID:	CAC002666985
Shipment Date:	20110606
Creation Date:	11/30/2011 18:30:29
Receipt Date:	20110607
Manifest ID:	007017355JJK
Trans EPA ID:	CAR000148338
Trans Name:	AMERICAN INTEGRATED SERVICES INC
Trans 2 EPA ID:	Not Reported
Trans 2 Name:	Not Reported
TSDF EPA ID:	UTD991301748

SOUTHERN CALIFORNIA EDISON, 540 E EDNA PL, COVINA, CA 91723 (Continued)

Trans Name:	CLEAN HARBORS GRASSY MOUNTAIN LLC
TSDF Alt EPA ID:	Not Reported
TSDF Alt Name:	Not Reported
Waste Code Description:	261 - Not reported
RCRA Code:	Not Reported
Meth Code:	H132 - Landfill Or Surface Impoundment That Will Be Closed As Landfill(To Include On-Site Treatment And/Or Stabilization)
Quantity Tons:	12.4526
Waste Quantity:	11300
Quantity Unit:	K
Additional Code 1:	Not Reported
Additional Code 2:	Not Reported
Additional Code 3:	Not Reported
Additional Code 4:	Not Reported
Additional Code 5:	Not Reported
Shipment Date:	20110606
Creation Date:	11/30/2011 18:30:29
Receipt Date:	20110607
Manifest ID:	007017354JJK
Trans EPA ID:	CAR000148338
Trans Name:	AMERICAN INTEGRATED SERVICES INC
Trans 2 EPA ID:	Not Reported
Trans 2 Name:	Not Reported
TSDF EPA ID:	UTD991301748
Trans Name:	CLEAN HARBORS GRASSY MOUNTAIN LLC
TSDF Alt EPA ID:	Not Reported
TSDF Alt Name:	Not Reported
Waste Code Description:	261 - Not reported
RCRA Code:	Not Reported
Meth Code:	H132 - Landfill Or Surface Impoundment That Will Be Closed As Landfill(To Include On-Site Treatment And/Or Stabilization)
Quantity Tons:	14.9872
Waste Quantity:	13600
Quantity Unit:	K
Additional Code 1:	Not Reported
Additional Code 2:	Not Reported
Additional Code 3:	Not Reported
Additional Code 4:	Not Reported
Additional Code 5:	Not Reported

HWTS: Other Ascertainable Records

Name:	SOUTHERN CALIFORNIA EDISON
Address:	540 E EDNA PL
Address 2:	Not Reported
City,State,Zip:	COVINA, CA 91723
EPA ID:	CAC002666985
Inactive Date:	11/09/2011
Create Date:	05/12/2011
Last Act Date:	Not Reported
Mailing Name:	Not Reported

SOUTHERN CALIFORNIA EDISON, 540 E EDNA PL, COVINA, CA 91723 (Continued)

Mailing Address:	PO BOX 800
Mailing Address 2:	Not Reported
Mailing City,State,Zip:	ROSEMEAD, CA 917700000
Owner Name:	SOUTHERN CALIFORNIA EDISON
Owner Address:	PO BOX 800
Owner Address 2:	Not Reported
Owner City,State,Zip:	ROSEMEAD, CA 917700000
Contact Name:	SARA M. DUVALL
Contact Address:	PO BOX 800
Contact Address 2:	Not Reported
City,State,Zip:	ROSEMEAD, CA 917700000
Facility Status:	Inactive
Facility Type:	TEMPORARY
Category:	STATE
Latitude:	34.092989
Longitude:	-117.880347

WESTERN METER EXCHANGE 532 EDNA PL, COUINA, CA, 91723			S123758328
▲ A4	NNE <1/10	(0 ft. / 0 mi.)	Other Ascertainable Records
	1 ft. Higher Elevation	596 ft. Above Sea Level	

Worksheet:

HAZNET: Other Ascertainable Records

Name:	WESTERN METER EXCHANGE
Address:	532 EDNA PL
Address 2:	Not Reported
City,State,Zip:	COUINA, CA 917230000
Contact:	UNDELIVERABLE PER 95 FEES FORM
Telephone:	--
Mailing Name:	Not Reported
Mailing Address:	532 EDNA PL
Year:	1990
Gepaid:	CAD981673056
TSD EPA ID:	CAD008364432
CA Waste Code:	213 - Hydrocarbon solvents (benzene, hexane, Stoddard, Etc.)
Disposal Method:	R01 - Recycler
Tons:	0.2085

HWTS: Other Ascertainable Records

Name:	WESTERN METER EXCHANGE
Address:	532 EDNA PL
Address 2:	Not Reported
City,State,Zip:	COUINA, CA 91723
EPA ID:	CAD981673056

WESTERN METER EXCHANGE, 532 EDNA PL, COUINA, CA 91723 (Continued)

Inactive Date:	06/30/1995
Create Date:	04/10/1987
Last Act Date:	Not Reported
Mailing Name:	Not Reported
Mailing Address:	532 EDNA PL
Mailing Address 2:	Not Reported
Mailing City,State,Zip:	COVINA, CA 917230000
Owner Name:	Not Reported
Owner Address:	Not Reported
Owner Address 2:	Not Reported
Owner City,State,Zip:	Not Reported
Contact Name:	UNDELIVERABLE PER 95 FEES FORM
Contact Address:	NW
Contact Address 2:	Not Reported
City,State,Zip:	Not Reported
Facility Status:	Inactive
Facility Type:	PERMANENT
Category:	FEDERAL
Latitude:	34.093116
Longitude:	-117.88035

WESTERN METER EXCHANGE 532 EDNA PL, COVINA, CA, 91723			1000403080
▲ A5	NNE <1/10	(0 ft. / 0 mi.)	Lists of Federal RCRA generators Other Ascertainable Records
	1 ft. Higher Elevation	596 ft. Above Sea Level	

Worksheet:

RCRA Listings: Lists of Federal RCRA generators

Date Form Received by Agency:	19861119
Handler Name:	Western Meter Exchange
Handler Address:	532 EDNA PL
Handler City,State,Zip:	COVINA, CA 91723
EPA ID:	CAD981673056
Contact Name:	ENVIRONMENTAL MANAGER
Contact Address:	532 EDNA PL
Contact City,State,Zip:	COVINA, CA 91723
Contact Telephone:	818-332-6505
Contact Fax:	Not Reported
Contact Email:	Not Reported
Contact Title:	Not Reported
EPA Region:	09
Land Type:	Other
Federal Waste Generator Description:	Small Quantity Generator
Non-Notifier:	Not Reported
Biennial Report Cycle:	Not Reported
Accessibility:	Not Reported
Active Site Indicator:	Handler Activities

WESTERN METER EXCHANGE, 532 EDNA PL, COVINA, CA 91723 (Continued)

State District Owner:	Ca
State District:	3
Mailing Address:	532 EDNA PL
Mailing City,State,Zip:	COVINA, CA 91723
Owner Name:	Mike Whitman
Owner Type:	Private
Operator Name:	Not Required
Operator Type:	Private
Short-Term Generator Activity:	No
Importer Activity:	No
Mixed Waste Generator:	No
Transporter Activity:	No
Transfer Facility Activity:	No
Recycler Activity with Storage:	No
Small Quantity On-Site Burner Exemption:	No
Smelting Melting and Refining Furnace Exemption:	No
Underground Injection Control:	No
Off-Site Waste Receipt:	No
Universal Waste Indicator:	No
Universal Waste Destination Facility:	No
Federal Universal Waste:	No
Active Site State-Reg Handler:	---
Federal Facility Indicator:	Not Reported
Hazardous Secondary Material Indicator:	NN
Sub-Part K Indicator:	Not Reported
2018 GPRA Permit Baseline:	Not on the Baseline
2018 GPRA Renewals Baseline:	Not on the Baseline
202 GPRA Corrective Action Baseline:	No
Subject to Corrective Action Universe:	No
Non-TSDFs Where RCRA CA has Been Imposed Universe:	No
Corrective Action Priority Ranking:	No NCAPS ranking
Environmental Control Indicator:	No
Institutional Control Indicator:	No
Human Exposure Controls Indicator:	N/A
Groundwater Controls Indicator:	N/A
Significant Non-Complier Universe:	No
Unaddressed Significant Non-Complier Universe:	No
Addressed Significant Non-Complier Universe:	No
Significant Non-Complier With a Compliance Schedule Universe:	No
Financial Assurance Required:	Not Reported
Handler Date of Last Change:	20020627
Recognized Trader-Importer:	No
Recognized Trader-Exporter:	No
Importer of Spent Lead Acid Batteries:	No

WESTERN METER EXCHANGE, 532 EDNA PL, COVINA, CA 91723 (Continued)

Exporter of Spent Lead Acid Batteries:	No
Recycler Activity Without Storage:	Not Reported
Manifest Broker:	Not Reported
Sub-Part P Indicator:	No

Handler - Owner Operator:

Owner/Operator Indicator:	Operator
Owner/Operator Name:	NOT REQUIRED
Legal Status:	Private
Date Became Current:	Not Reported
Date Ended Current:	Not Reported
Owner/Operator Address:	NOT REQUIRED
Owner/Operator City,State,Zip:	NOT REQUIRED, ME 99999
Owner/Operator Telephone:	415-555-1212
Owner/Operator Telephone Ext:	Not Reported
Owner/Operator Fax:	Not Reported
Owner/Operator Email:	Not Reported

Owner/Operator Indicator:	Owner
Owner/Operator Name:	MIKE WHITMAN
Legal Status:	Private
Date Became Current:	Not Reported
Date Ended Current:	Not Reported
Owner/Operator Address:	NOT REQUIRED
Owner/Operator City,State,Zip:	NOT REQUIRED, ME 99999
Owner/Operator Telephone:	415-555-1212
Owner/Operator Telephone Ext:	Not Reported
Owner/Operator Fax:	Not Reported
Owner/Operator Email:	Not Reported

Historic Generators:

Receive Date:	19861119
Handler Name:	WESTERN METER EXCHANGE
Federal Waste Generator Description:	Small Quantity Generator
State District Owner:	Ca
Large Quantity Handler of Universal Waste:	No
Recognized Trader Importer:	No
Recognized Trader Exporter:	No
Spent Lead Acid Battery Importer:	No
Spent Lead Acid Battery Exporter:	No
Current Record:	Yes
Non Storage Recycler Activity:	Not Reported
Electronic Manifest Broker:	Not Reported

List of NAICS Codes and Descriptions:

NAICS Code:	81149
NAICS Description:	OTHER PERSONAL AND HOUSEHOLD GOODS REPAIR AND MAINTENANCE

WESTERN METER EXCHANGE, 532 EDNA PL, COVINA, CA 91723 (Continued)

Facility Has Received Notices of Violations:

Violations: No Violations Found

Evaluation Action Summary:

Evaluations: No Evaluations Found

FINDS: Other Ascertainable Records

Registry ID: 110002745414

Click Here for FRS Facility Detail Report: https://ofmpub.epa.gov/frs_public2/fii_query_detail.disp_program_facility?p_registry_id=110002745414

Environmental Interest/Information System:

RCRAInfo is a national information system that supports the Resource Conservation and Recovery Act (RCRA) program through the tracking of events and activities related to facilities that generate, transport, and treat, store, or dispose of hazardous waste. RCRAInfo allows RCRA program staff to track the notification, permit, compliance, and corrective action activities required under RCRA.

The Click here to access additional FINDS: detail in the EDR Site Report. database contains http://www.edrnet.com/srf2/FinalSiteReport.aspx?ID=4Zk4yKZuHkvj2ZbyQ4Kox9squxqHYv3OavApjE02g.ZEnb2k3UlQMZ47x5UjoLhxfp9J4sJfqNk5gTxw.qxG9qUYqUvSo4bgZelk2m2SsytQKLQ8W6uYXHpn2RtvHSj5B8lkZN9buM3HjQRE4dH8KFopVxiq46osuRq6l5o.x3bqnb4OJZGDkQZ3GTy7OKmK28SuKeHxn96mvEyjBO5kZZsObcL868QEx4Cm8ZuoAZxGV6.asn3q9l9IRxyEqr5A4VYeZvhA1c9OTGaDX40LAWvpqSuhAEgN0ut4mkZCZkLy3h.yGGKkI2BKu4CH9h3psvP2jyU2xsZmKbYr2kTQhp4Ee2xyoz8xKB6kbsQcqWE2laxIZqch5B6Y3Zvel2VrOdMaB8Am.A9Spz22qEEDj0Az2 additional records for this site. Please contact your EDR Account Executive for more information.

ECHO: Other Ascertainable Records

Envid: 1000403080

Registry ID: 110002745414

DFR URL: http://echo.epa.gov/detailed-facility-report?fid=110002745414

Name: WESTERN METER EXCHANGE

Address: 532 EDNA PL

City,State,Zip: COVINA, CA 91723

WINTER ENGINEERING 530A EAST EDNA PLACE, COVINA, CA, 91723		S104294722	
▲ A6	N <1/10	(0 ft. / 0 mi.)	Other Ascertainable Records
	1 ft. Higher Elevation	596 ft. Above Sea Level	

Worksheet:

LOS ANGELES CO. HMS: Other Ascertainable Records

Name: DECORATOR'S CONCEPT BUILDERS

Address: 530 E EDNA PL

City,State,Zip: COVINA, CA 91724

Region: LA

Permit Category: Not Reported

Facility Id: 021353-030195

Facility Type: Not Reported

Facility Status: OPEN

Area: 6B

WINTER ENGINEERING, 530A EAST EDNA PLACE, COVINA, CA 91723 (Continued)

Permit Number:	Not Reported
Permit Status:	Not Reported

NPDES: Other Ascertainable Records

Name:	WINTER ENGINEERING
Address:	530A EAST EDNA PLACE
City,State,Zip:	COVINA, CA 91723
Facility Status:	Active
NPDES Number:	CAS000001
Region:	4
Agency Number:	0
Regulatory Measure ID:	540445
Place ID:	Not Reported
Order Number:	97-03-DWQ
WDID:	4 19NEC009881
Regulatory Measure Type:	Enrollee
Program Type:	Industrial
Adoption Date Of Regulatory Measure:	Not Reported
Effective Date Of Regulatory Measure:	08/26/2021
Termination Date Of Regulatory Measure:	Not Reported
Expiration Date Of Regulatory Measure:	Not Reported
Discharge Address:	530A East Edna place
Discharge Name:	Winter Engineering
Discharge City:	Covina
Discharge State:	California
Discharge Zip:	91723
Status:	Not Reported
Status Date:	Not Reported
Operator Name:	Not Reported
Operator Address:	Not Reported
Operator City:	Not Reported
Operator State:	Not Reported
Operator Zip:	Not Reported

Name:	WINTER ENGINEERING
Address:	530A EAST EDNA PLACE
City,State,Zip:	COVINA, CA 91723
Facility Status:	Not Reported
NPDES Number:	Not Reported
Region:	Not Reported
Agency Number:	Not Reported
Regulatory Measure ID:	Not Reported
Place ID:	Not Reported
Order Number:	Not Reported
WDID:	4 19NEC009881
Regulatory Measure Type:	Industrial
Program Type:	Not Reported

WINTER ENGINEERING, 530A EAST EDNA PLACE, COVINA, CA 91723 (Continued)

Adoption Date Of Regulatory Measure:	Not Reported
Effective Date Of Regulatory Measure:	Not Reported
Termination Date Of Regulatory Measure:	Not Reported
Expiration Date Of Regulatory Measure:	Not Reported
Discharge Address:	Not Reported
Discharge Name:	Not Reported
Discharge City:	Not Reported
Discharge State:	Not Reported
Discharge Zip:	Not Reported
Status:	Active
Status Date:	08/26/2021
Operator Name:	Winter Engineering
Operator Address:	530A East Edna place
Operator City:	Covina
Operator State:	California
Operator Zip:	91723

CIWQS: Other Ascertainable Records

Name:	WINTER ENGINEERING
Address:	530A EAST EDNA PLACE
City,State,Zip:	COVINA, CA 91723
Agency:	Winter Engineering
Agency Address:	530A East Edna place, Covina, CA 91723
Place/Project Type:	Industrial - Special Industry Machinery, NEC
SIC/NAICS:	3559
Region:	4
Program:	INDSTW
Regulatory Measure Status:	Active
Regulatory Measure Type:	Storm water industrial
Order Number:	2014-0057-DWQ
WDID:	4 19NEC009881
NPDES Number:	CAS000001
Adoption Date:	Not Reported
Effective Date:	08/26/2021
Termination Date:	Not Reported
Expiration/Review Date:	Not Reported
Design Flow:	Not Reported
Major/Minor:	Not Reported
Complexity:	Not Reported
TTWQ:	Not Reported
Enforcement Actions within 5 years:	0
Violations within 5 years:	0
Latitude:	34.09262
Longitude:	-117.88045

CERS: Other Ascertainable Records

WINTER ENGINEERING, 530A EAST EDNA PLACE, COVINA, CA 91723 (Continued)

Name:	WINTER ENGINEERING
Address:	530A EAST EDNA PLACE
City,State,Zip:	COVINA, CA 91723
Site ID:	593836
CERS ID:	897342
CERS Description:	Industrial Facility Storm Water

Affiliation:

Affiliation Type Desc:	Owner/Operator
Entity Name:	Winter Engineering
Entity Title:	Operator
Affiliation Address:	530A East Edna place
Affiliation City:	Covina
Affiliation State:	CA
Affiliation Country:	Not Reported
Affiliation Zip:	91723
Affiliation Phone:	,

ACP TAG & LABELS 538 E EDNA PL, COVINA, CA, 91724			S104294724
▲ A7	NE <1/10	(0 ft. / 0 mi.)	Other Ascertainable Records
	1 ft. Higher Elevation	596 ft. Above Sea Level	

Worksheet:

LOS ANGELES CO. HMS: Other Ascertainable Records

Name:	ACP TAG & LABELS
Address:	538 E EDNA PL
City,State,Zip:	COVINA, CA 91724
Region:	LA
Permit Category:	Not Reported
Facility Id:	021355-030197
Facility Type:	Not Reported
Facility Status:	OPEN
Area:	6B
Permit Number:	Not Reported
Permit Status:	Not Reported

B W PRECISION INC 526 1/2 EDNA PL, COVINA, CA, 91722			S112925678
▲ A8	N <1/10	(0 ft. / 0 mi.)	Other Ascertainable Records
	Equal Elevation	595 ft. Above Sea Level	

Worksheet:

B W PRECISION INC, 526 1/2 EDNA PL, COVINA, CA 91722 (Continued)

HAZNET: Other Ascertainable Records

Name:	B W PRECISION INC
Address:	526 1/2 EDNA PL
Address 2:	Not Reported
City,State,Zip:	COVINA, CA 91722
Contact:	LARRY TIPTON
Telephone:	6263371120
Mailing Name:	Not Reported
Mailing Address:	13955 LIVE OAK AVE
Year:	2002
Gepaid:	CAC002557983
TSD EPA ID:	CAT080013352
CA Waste Code:	221 - Waste oil and mixed oil
Disposal Method:	R01 - Recycler
Tons:	0.209

Additional Info:

Year:	2002
Gen EPA ID:	CAC002557983
Shipment Date:	20021030
Creation Date:	2/25/2003 18:31:38
Receipt Date:	20021101
Manifest ID:	22136277
Trans EPA ID:	CA0000970392
Trans Name:	Not Reported
Trans 2 EPA ID:	Not Reported
Trans 2 Name:	Not Reported
TSDF EPA ID:	CAT080013352
Trans Name:	Not Reported
TSDF Alt EPA ID:	Not Reported
TSDF Alt Name:	Not Reported
Waste Code Description:	221 - Waste oil and mixed oil
RCRA Code:	Not Reported
Meth Code:	R01 - Recycler
Quantity Tons:	0.209
Waste Quantity:	55
Quantity Unit:	G
Additional Code 1:	Not Reported
Additional Code 2:	Not Reported
Additional Code 3:	Not Reported
Additional Code 4:	Not Reported
Additional Code 5:	Not Reported

HWTS: Other Ascertainable Records

Name:	B W PRECISION INC
Address:	526 1/2 EDNA PL

B W PRECISION INC, 526 1/2 EDNA PL, COVINA, CA 91722 (Continued)

Address 2:	Not Reported
City,State,Zip:	COVINA, CA 91722
EPA ID:	CAC002557983
Inactive Date:	08/19/2003
Create Date:	10/24/2002
Last Act Date:	Not Reported
Mailing Name:	Not Reported
Mailing Address:	13955 LIVE OAK AVE
Mailing Address 2:	Not Reported
Mailing City,State,Zip:	IRWINDALE, CA 91706
Owner Name:	B W PRECISION INC
Owner Address:	13955 LIVE OAK AVE
Owner Address 2:	Not Reported
Owner City,State,Zip:	IRWINDALE, CA 91706
Contact Name:	LARRY TIPTON
Contact Address:	13955 LIVE OAK AVE
Contact Address 2:	Not Reported
City,State,Zip:	IRWINDALE, CA 91706
Facility Status:	Inactive
Facility Type:	TEMPORARY
Category:	STATE
Latitude:	34.09254
Longitude:	-117.934138

ELDON DRAPERY CLEANERS (FORMER) 551 E. EDNA PLACE, COVINA, CA, 91723			S106843118
▲ A9	NNE <1/10	(72 ft. / 0.014 mi.)	Lists of state- and tribal hazardous waste facilities
	2 ft. Higher Elevation	597 ft. Above Sea Level	

Worksheet:

ENVIROSTOR: Lists of state- and tribal hazardous waste facilities

Name:	ELDON DRAPERY CLEANERS (FORMER)
Address:	551 E. EDNA PLACE
City,State,Zip:	COVINA, CA 91723
Facility ID:	19720036
Status:	Refer: 1248 Local Agency
Status Date:	11/28/2001
Site Code:	Not Reported
Site Type:	Evaluation
Site Type Detailed:	Evaluation
Acres:	Not Reported
NPL:	NO
Regulatory Agencies:	NONE SPECIFIED
Lead Agency:	NONE SPECIFIED
Program Manager:	Not Reported
Supervisor:	Referred - Not Assigned
Division Branch:	Cleanup Cypress

ELDON DRAPERY CLEANERS (FORMER), 551 E. EDNA PLACE, COVINA, CA 91723 (Continued)

Assembly:	57
Senate:	Not Reported
Special Program:	Not Reported
Restricted Use:	NO
Site Mgmt Req:	NONE SPECIFIED
Funding:	Not Applicable
Latitude:	34.09360
Longitude:	-117.8801
APN:	NONE SPECIFIED
Past Use:	NONE SPECIFIED
Potential COC:	NONE SPECIFIED
Confirmed COC:	NONE SPECIFIED
Potential Description:	NONE SPECIFIED
Alias Name:	19720036
Alias Type:	Envirostor ID Number

Completed Info:

Completed Area Name:	Not Reported
Completed Sub Area Name:	Not Reported
Completed Document Type:	Not Reported
Completed Date:	Not Reported
Comments:	Not Reported
Future Area Name:	Not Reported
Future Sub Area Name:	Not Reported
Future Document Type:	Not Reported
Future Due Date:	Not Reported
Schedule Area Name:	Not Reported
Schedule Sub Area Name:	Not Reported
Schedule Document Type:	Not Reported
Schedule Due Date:	Not Reported
Schedule Revised Date:	Not Reported

ELDON DRAPERY CLEANERS, SAMANTHA TAI 551 E EDNA PL, COVINA, CA, 91723		S121693922	
▲ A10	NNE <1/10	(72 ft. / 0.014 mi.)	Other Ascertainable Records
	2 ft. Higher Elevation	597 ft. Above Sea Level	

Worksheet:

DRYCLEAN SOUTH COAST: Other Ascertainable Records

Name:	ELDON DRAPERY CLEANERS, SAMANTHA TAI
Address:	551 E EDNA PL
City,State,Zip:	COVINA, CA 91723
Facility ID:	112062
Application Number:	327093
Permit Number:	F7500
Status:	I

ELDON DRAPERY CLEANERS, SAMANTHA TAI, 551 E EDNA PL, COVINA, CA 91723 (Continued)

Representative Name:	SAMANTHA TAI
Representative Telephone:	818 9668447
Permit Status:	INACTIVE
BCAT Number:	000601
BCAT Description:	DRY CLEANING, DRY-TO-DRY NON-VENT, PERC
CCAT Number:	Not Reported
CCAT Description:	Not Reported
UTM East:	418.80999756
UTM North:	3772.6298828
Application Date:	04/15/1997
PO Issue Date:	06/03/1997
NAICS Code:	Not Reported
SIC Code:	7216

ELDON DRAPERY CLEANERS 551 E EDNA PL, COVINA, CA, 91723		1009126155
▲ A11	NNE <1/10 (72 ft. / 0.014 mi.) 2 ft. Higher Elevation 597 ft. Above Sea Level	EDR Exclusive Records

Worksheet:

EDR Hist Cleaner: EDR Exclusive Records

Year:	Name: / Type:
1991:	ELDON DRAPERY CLEANERS / Drycleaning Plants, Except Rugs, NEC
1992:	ELDON DRAPERY CLEANERS / Drycleaning Plants, Except Rugs, NEC
1993:	ELDON DRAPERY CLEANERS / Drycleaning Plants, Except Rugs, NEC
1994:	ELDON DRAPERY CLEANERS / Drycleaning Plants, Except Rugs, NEC
1995:	Not Reported
1995:	ELDON DRAPERY CLEANERS / Drycleaning Plants, Except Rugs, NEC
1996:	ELDON DRAPERY CLEANERS / Drycleaning Plants, Except Rugs, NEC
1997:	ELDON DRAPERY CLEANERS / Drycleaning Plants, Except Rugs, NEC
1997:	SEARS ROEBUCK AND CO / Drycleaning Plants, Except Rugs, NEC
1998:	SEARS ROEBUCK AND CO / Drycleaning Plants, Except Rugs, NEC
1998:	ELDON DRAPERY CLEANERS / Drycleaning Plants, Except Rugs, NEC
1999:	SEARS ROEBUCK AND CO / Drycleaning Plants, Except Rugs, NEC
1999:	ELDON DRAPERY CLEANERS / Drycleaning Plants, Except Rugs, NEC
2000:	SEARS ROEBUCK AND CO INC / Drycleaning Plants, Except Rugs, NEC
2000:	ELDON DRAPERY CLEANERS / Drycleaning Plants, Except Rugs, NEC
2001:	ELDON DRAPERY CLEANERS / Drycleaning Plants, Except Rugs, NEC
2002:	ELDON DRAPERY CLEANERS / Drycleaning Plants, Except Rugs, NEC

ELDON DRAPERY CLEANERS, F. X. ZACHARIAS 551 E EDNA PL, COVINA, CA, 91723		S121697348
▲ A12	NNE <1/10 (72 ft. / 0.014 mi.) 2 ft. Higher Elevation 597 ft. Above Sea Level	Other Ascertainable Records

Worksheet:

DRYCLEAN SOUTH COAST: Other Ascertainable Records

Name:	ELDON DRAPERY CLEANERS, F. X. ZACHARIAS
Address:	551 E EDNA PL
City,State,Zip:	COVINA, CA 91723
Facility ID:	36606
Application Number:	101936
Permit Number:	M28991
Status:	S
Representative Name:	F. X. ZACHARIAS
Representative Telephone:	213 9668447
Permit Status:	INACTIVE
BCAT Number:	000234
BCAT Description:	DRY CLEANING EQUIP PERCHLOROETHYLENE
CCAT Number:	02
CCAT Description:	ADSORBER (DRY CLEANING) REGENERATIVE
UTM East:	418.8999939
UTM North:	3772.6999512
Application Date:	10/22/1982
PO Issue Date:	01/12/1983
NAICS Code:	Not Reported
SIC Code:	7216

Name:	ELDON DRAPERY CLEANERS, F. X. ZACHARIAS
Address:	551 E EDNA PL
City,State,Zip:	COVINA, CA 91723
Facility ID:	36606
Application Number:	111979
Permit Number:	M33885
Status:	S
Representative Name:	F. X. ZACHARIAS
Representative Telephone:	213 9668447
Permit Status:	INACTIVE
BCAT Number:	000234
BCAT Description:	DRY CLEANING EQUIP PERCHLOROETHYLENE
CCAT Number:	02
CCAT Description:	ADSORBER (DRY CLEANING) REGENERATIVE
UTM East:	418.8999939
UTM North:	3772.6999512
Application Date:	07/14/1983
PO Issue Date:	10/27/1983
NAICS Code:	Not Reported
SIC Code:	7216

COVINA SMOG
650 N BARRANCA AVE UNIT C, COVINA, CA, 91723 S127126608

◆ A13	WNW <1/10	(77 ft. / 0.015 mi.)	Local Lists of Hazardous waste / Contaminated Sites Other Ascertainable Records
	1 ft. Lower Elevation	594 ft. Above Sea Level	

MAP FINDINGS

Worksheet:

CERS HAZ WASTE: Local Lists of Hazardous waste / Contaminated Sites

Name:	COVINA SMOG
Address:	650 N BARRANCA AVE UNIT C
City,State,Zip:	COVINA, CA 91723
Site ID:	574566
CERS ID:	10869847
CERS Description:	Hazardous Waste Generator

CERS: Other Ascertainable Records

Name:	COVINA SMOG
Address:	650 N BARRANCA AVE UNIT C
City,State,Zip:	COVINA, CA 91723
Site ID:	574566
CERS ID:	10869847
CERS Description:	Chemical Storage Facilities

Violations:

Site ID:	574566
Site Name:	COVINA SMOG
Violation Date:	03-17-2021
Citation:	Un-Specified
Violation Description:	Hazardous Waste Generator Program - Administration/Documentation - General Local Ordinance
Violation Notes:	Returned to compliance on 04/20/2021. OBSERVATION: Owner/Operator failed to obtain hazardous waste and hazardous materials permit. CORRECTIVE ACTION: Every business or business concern within the jurisdiction of the LACoCUPA and subject to one or more of the program elements shall be required to apply for, pay the permit fees, and obtain from the LACoCUPA a unified program facility permit for the program elements applicable to such facility prior to the commencement of any business or activity related to any of the program elements. The permit required under this section shall be posted and conspicuously displayed at the location falling under the requirements of this chapter.
Violation Division:	Los Angeles County Fire Department
Violation Program:	HW
Violation Source:	CERS,

Site ID:	574566
Site Name:	COVINA SMOG
Violation Date:	10-26-2022
Citation:	HSC 6.95 25508(a)(3) - California Health and Safety Code, Chapter 6.95, Section(s) 25508(a)(3)
Violation Description:	Failure to complete and electronically submit a site map with all required content.
Violation Notes:	Returned to compliance on 11/22/2022. OBSERVATION: The business failed to complete and electronically submit a site map with all required content. Your site map submitted in CERS was rejected on 5/1/32022 CORRECTIVE ACTION: Re-submit your site map with CERS and include all missing information indicated in CERS.
Violation Division:	Los Angeles County Fire Department
Violation Program:	HMRRP
Violation Source:	CERS,

Site ID:	574566
Site Name:	COVINA SMOG
Violation Date:	03-17-2021
Citation:	22 CCR 12 66262.12 - California Code of Regulations, Title 22, Chapter 12, Section(s) 66262.12
Violation Description:	Failure to obtain an Identification Number prior to treating, storing, disposing of, transporting or offering for transportation any hazardous waste.

COVINA SMOG, 650 N BARRANCA AVE UNIT C, COVINA, CA 91723 (Continued)

Violation Notes:	Returned to compliance on 04/20/2021. OBSERVATION: The generator has not obtained an Identification Number to manage hazardous waste. A hazardous waste generator shall not treat, store, dispose of, transport or offer for transportation, hazardous waste without obtaining an Identification Number. CORRECTIVE ACTION: Submit documentation to the CUPA demonstrating that you have obtained an Identification Number.
Violation Division:	Los Angeles County Fire Department
Violation Program:	HW
Violation Source:	CERS,
Site ID:	574566
Site Name:	COVINA SMOG
Violation Date:	03-17-2021
Citation:	HSC 6.95 25507 - California Health and Safety Code, Chapter 6.95, Section(s) 25507
Violation Description:	Failure to adequately establish and implement a business plan when storing/handling a hazardous material at or above reportable quantities.
Violation Notes:	Returned to compliance on 04/14/2021. OBSERVATION: Owner/Operator failed to establish and implement a Hazardous Materials Business Plan when storing hazardous materials at or above the thresholds quantities of 55 gallons/500 lbs/200 cubic feet. CORRECTIVE ACTION: Establish and implement a Hazardous Materials Business Plan when storing hazardous materials at or above the thresholds quantities of 55 gallons/500 lbs/200 cubic feet. Go to www.cers.calepa.ca.gov. in CERS, complete and submit the business activities, owner information, hazardous material inventory, site map, emergency response plan and training plan.
Violation Division:	Los Angeles County Fire Department
Violation Program:	HMRRP
Violation Source:	CERS,
Site ID:	574566
Site Name:	COVINA SMOG
Violation Date:	10-26-2022
Citation:	HSC 6.95 25508(a)(3) - California Health and Safety Code, Chapter 6.95, Section(s) 25508(a)(3)
Violation Description:	Failure to establish and electronically submit an adequate emergency response plan and procedures for a release or threatened release of a hazardous material.
Violation Notes:	Returned to compliance on 11/22/2022. OBSERVATION: The business failed to establish and electronically submit adequate emergency response procedures for a release or threatened release of a hazardous material. Your submittal on 2/24/2022 did not include your emergency response plan an training plan. CORRECTIVE ACTION: Upload in CERS your emergency response plan and training plan.
Violation Division:	Los Angeles County Fire Department
Violation Program:	HMRRP
Violation Source:	CERS,
Site ID:	574566
Site Name:	COVINA SMOG
Violation Date:	10-26-2022
Citation:	22 CCR 12 66262.34(f) - California Code of Regulations, Title 22, Chapter 12, Section(s) 66262.34(f)
Violation Description:	Failure to properly label hazardous waste accumulation containers and portable tanks with the following requirements: "Hazardous Waste", name and address of the generator, physical and chemical characteristics of the Hazardous Waste, and starting accumulation date.
Violation Notes:	Returned to compliance on 10/26/2022. OBSERVATION: Observed 1 x 300-gallon container of waste oil without hazardous waste label. CORRECTIVE ACTION: Violation abated during inspection.
Violation Division:	Los Angeles County Fire Department
Violation Program:	HW
Violation Source:	CERS,

Evaluation:

Eval General Type:	Compliance Evaluation Inspection
Eval Date:	04-20-2021
Violations Found:	No

COVINA SMOG, 650 N BARRANCA AVE UNIT C, COVINA, CA 91723 (Continued)

Eval Type:	Routine done by local agency
Eval Notes:	Not Reported
Eval Division:	Los Angeles County Fire Department
Eval Program:	HW
Eval Source:	CERS,
Eval General Type:	Compliance Evaluation Inspection
Eval Date:	04-20-2021
Violations Found:	No
Eval Type:	Routine done by local agency
Eval Notes:	Not Reported
Eval Division:	Los Angeles County Fire Department
Eval Program:	HMRRP
Eval Source:	CERS,
Eval General Type:	Compliance Evaluation Inspection
Eval Date:	03-17-2021
Violations Found:	Yes
Eval Type:	Routine done by local agency
Eval Notes:	AKRAM IBRAHIM
Eval Division:	Los Angeles County Fire Department
Eval Program:	HMRRP
Eval Source:	CERS,
Eval General Type:	Compliance Evaluation Inspection
Eval Date:	10-26-2022
Violations Found:	Yes
Eval Type:	Routine done by local agency
Eval Notes:	AKRAM IBRAHIM
Eval Division:	Los Angeles County Fire Department
Eval Program:	HW
Eval Source:	CERS,
Eval General Type:	Compliance Evaluation Inspection
Eval Date:	03-17-2021
Violations Found:	Yes
Eval Type:	Routine done by local agency
Eval Notes:	AKRAM IBRAHIM
Eval Division:	Los Angeles County Fire Department
Eval Program:	HW
Eval Source:	CERS,
Eval General Type:	Compliance Evaluation Inspection
Eval Date:	10-26-2022
Violations Found:	Yes
Eval Type:	Routine done by local agency
Eval Notes:	AKRAM IBRAHIM
Eval Division:	Los Angeles County Fire Department
Eval Program:	HMRRP
Eval Source:	CERS,
Eval General Type:	Other/Unknown
Eval Date:	11-22-2022

COVINA SMOG, 650 N BARRANCA AVE UNIT C, COVINA, CA 91723 (Continued)

Violations Found:	No
Eval Type:	Other, not routine, done by local agency
Eval Notes:	Not Reported
Eval Division:	Los Angeles County Fire Department
Eval Program:	HMRRP
Eval Source:	CERS,

Affiliation:

Affiliation Type Desc:	Facility Mailing Address
Entity Name:	Mailing Address
Entity Title:	Not Reported
Affiliation Address:	650 N Barranca Ave Unit C
Affiliation City:	Covina
Affiliation State:	CA
Affiliation Country:	Not Reported
Affiliation Zip:	91723
Affiliation Phone:	,
Affiliation Type Desc:	Document Preparer
Entity Name:	akram ibrahim
Entity Title:	Not Reported
Affiliation Address:	Not Reported
Affiliation City:	Not Reported
Affiliation State:	Not Reported
Affiliation Country:	Not Reported
Affiliation Zip:	Not Reported
Affiliation Phone:	,
Affiliation Type Desc:	Identification Signer
Entity Name:	akram ibrahim
Entity Title:	Not Reported
Affiliation Address:	Not Reported
Affiliation City:	Not Reported
Affiliation State:	Not Reported
Affiliation Country:	Not Reported
Affiliation Zip:	Not Reported
Affiliation Phone:	,
Affiliation Type Desc:	Legal Owner
Entity Name:	AKRAM IBRAHIM
Entity Title:	Not Reported
Affiliation Address:	650 N Barranca Ave Unit C
Affiliation City:	Covina
Affiliation State:	CA
Affiliation Country:	United States
Affiliation Zip:	91723
Affiliation Phone:	(626) 610-6975,
Affiliation Type Desc:	CUPA District
Entity Name:	Los Angeles County Fire
Entity Title:	Not Reported

COVINA SMOG, 650 N BARRANCA AVE UNIT C, COVINA, CA 91723 (Continued)

Affiliation Address:	5825 Rickenbacker Road
Affiliation City:	Commerce
Affiliation State:	CA
Affiliation Country:	Not Reported
Affiliation Zip:	90040-3027
Affiliation Phone:	(323) 890-4000,
Affiliation Type Desc:	Operator
Entity Name:	AKRAM IBRAHIM
Entity Title:	Not Reported
Affiliation Address:	Not Reported
Affiliation City:	Not Reported
Affiliation State:	Not Reported
Affiliation Country:	Not Reported
Affiliation Zip:	Not Reported
Affiliation Phone:	(626) 610-6975,
Affiliation Type Desc:	Parent Corporation
Entity Name:	COVINA TEST ONLY
Entity Title:	Not Reported
Affiliation Address:	Not Reported
Affiliation City:	Not Reported
Affiliation State:	Not Reported
Affiliation Country:	Not Reported
Affiliation Zip:	Not Reported
Affiliation Phone:	,
Affiliation Type Desc:	Environmental Contact
Entity Name:	AKRAM IBRAHIM
Entity Title:	Not Reported
Affiliation Address:	650 N Barranca Ave Unit C
Affiliation City:	Covina
Affiliation State:	CA
Affiliation Country:	Not Reported
Affiliation Zip:	91723
Affiliation Phone:	,

HWTS: Other Ascertainable Records

Name:	COVINA SMOG
Address:	650 N BARRANCA AVE UNIT C
Address 2:	Not Reported
City,State,Zip:	COVINA, CA 91724
EPA ID:	CAL000461326
Inactive Date:	06/30/2021
Create Date:	03/24/2021
Last Act Date:	Not Reported
Mailing Name:	Not Reported
Mailing Address:	650 N BARRANCA AVE UNIT C
Mailing Address 2:	Not Reported
Mailing City,State,Zip:	COVINA, CA 91724

COVINA SMOG, 650 N BARRANCA AVE UNIT C, COVINA, CA 91723 (Continued)

Owner Name:	AKRAM IBRAHIM
Owner Address:	650 N BARRANCA AVE UNIT C
Owner Address 2:	Not Reported
Owner City,State,Zip:	COVINA, CA 91724
Contact Name:	AKRAM IBRAHIM
Contact Address:	650 N BARRANCA AVE UNIT C
Contact Address 2:	Not Reported
City,State,Zip:	COVINA, CA 91724
Facility Status:	Inactive
Facility Type:	PERMANENT
Category:	STATE
Latitude:	34.09268499
Longitude:	-117.88090596

NAICS:

EPA ID:	CAL000461326
Create Date:	2021-03-24 15:35:31.850
NAICS Code:	811111
NAICS Description:	General Automotive Repair
Issued EPA ID Date:	2021-03-24 15:35:31.79700
Inactive Date:	Not Reported
Facility Name:	COVINA SMOG
Facility Address:	650 N BARRANCA AVE UNIT C
Facility Address 2:	Not Reported
Facility City:	COVINA
Facility County:	Not Reported
Facility State:	CA
Facility Zip:	91724

AMERICAN EXPO, INC. 650 N BARRANCA AVE STE E, COVINA, CA, 917231235			S117305143
◆ A14	WNW <1/10	(77 ft. / 0.015 mi.)	Local Lists of Hazardous waste / Contaminated Sites Local Lists of Registered Storage Tanks Other Ascertainable Records
	1 ft. Lower Elevation	594 ft. Above Sea Level	

Worksheet:

CERS HAZ WASTE: Local Lists of Hazardous waste / Contaminated Sites

Name:	SHS HONDA & ACURA SERVICE
Address:	650 N BARRANCA AVE STE B
City,State,Zip:	COVINA, CA 91723
Site ID:	153302
CERS ID:	10298170
CERS Description:	Hazardous Waste Generator

CERS TANKS: Local Lists of Registered Storage Tanks

Name:	AMERICAN EXPO INC
Address:	650 N BARRANCA AVE # E

AMERICAN EXPO, INC., 650 N BARRANCA AVE STE E, COVINA, CA 917231235 (Continued)

City,State,Zip:	COVINA, CA 91723
Site ID:	91614
CERS ID:	10299211
CERS Description:	Aboveground Petroleum Storage

HAZNET: Other Ascertainable Records

Name:	AMERICAN EXPO, INC.
Address:	650 N BARRANCA AVE STE E
Address 2:	Not Reported
City,State,Zip:	COVINA, CA 917231235
Contact:	GHULAM RUBANI
Telephone:	6269662411
Mailing Name:	Not Reported
Mailing Address:	650 N BARRANCA AVE STE E
Year:	2013
Gepaid:	CAC002749770
TSD EPA ID:	CAD099452708
CA Waste Code:	221 - Waste oil and mixed oil
Disposal Method:	H039 - Other Recovery Of Reclamation For Reuse Including Acid Regeneration, Organics Recovery Ect
Tons:	0.76
Year:	2013
Gepaid:	CAC002749770
TSD EPA ID:	AZR000501510
CA Waste Code:	352 - Other organic solids
Disposal Method:	H141 - Storage, Bulking, And/Or Transfer Off Site--No Treatment/Reovery (H010-H129) Or (H131-H135)
Tons:	0.15

Additional Info:

Year:	2013
Gen EPA ID:	CAC002749770
Shipment Date:	20131106
Creation Date:	4/24/2014 22:15:08
Receipt Date:	20131123
Manifest ID:	011191297JJK
Trans EPA ID:	CAR000159681
Trans Name:	WESTERN ENVIRONMENTAL SERVICES INC
Trans 2 EPA ID:	CAD980585293
Trans 2 Name:	INDUSTRIAL WASTE UTILIZATION
TSDF EPA ID:	AZR000501510
Trans Name:	AA SYDCOL LLC
TSDF Alt EPA ID:	Not Reported
TSDF Alt Name:	Not Reported
Waste Code Description:	352 - Other organic solids
RCRA Code:	Not Reported
Meth Code:	H141 - Storage, Bulking, And/Or Transfer Off Site--No Treatment/Reovery (H010-H129) Or (H131-H135)
Quantity Tons:	0.15
Waste Quantity:	300

AMERICAN EXPO, INC., 650 N BARRANCA AVE STE E, COVINA, CA 917231235 (Continued)

Quantity Unit:	P
Additional Code 1:	Not Reported
Additional Code 2:	Not Reported
Additional Code 3:	Not Reported
Additional Code 4:	Not Reported
Additional Code 5:	Not Reported
Shipment Date:	20131101
Creation Date:	1/12/2014 22:15:07
Receipt Date:	20131104
Manifest ID:	011191298JJK
Trans EPA ID:	CAR000159681
Trans Name:	WESTERN ENVIRONMENTAL SERVICES INC
Trans 2 EPA ID:	Not Reported
Trans 2 Name:	Not Reported
TSDF EPA ID:	CAD099452708
Trans Name:	INDUSTRIAL SERVICE OIL COMPANY INC
TSDF Alt EPA ID:	Not Reported
TSDF Alt Name:	Not Reported
Waste Code Description:	221 - Waste oil and mixed oil
RCRA Code:	Not Reported
Meth Code:	H039 - Other Recovery Of Reclamation For Reuse Including Acid Regeneration, Organics Recovery Ect
Quantity Tons:	0.76
Waste Quantity:	200
Quantity Unit:	G
Additional Code 1:	Not Reported
Additional Code 2:	Not Reported
Additional Code 3:	Not Reported
Additional Code 4:	Not Reported
Additional Code 5:	Not Reported

CERS: Other Ascertainable Records

Name:	SHS HONDA & ACURA SERVICE
Address:	650 N BARRANCA AVE STE B
City,State,Zip:	COVINA, CA 91723
Site ID:	153302
CERS ID:	10298170
CERS Description:	Chemical Storage Facilities

Violations:

Site ID:	153302
Site Name:	SHS HONDA & ACURA SERVICE
Violation Date:	02-16-2017
Citation:	HSC 6.5 25250.19(c) - California Health and Safety Code, Chapter 6.5, Section(s) 25250.19(c)
Violation Description:	Failure to record in an operating log and retain for three years the following information for each shipment of recycled or exempted oil: 1) The name and address of the used oil recycling facility or generator claiming the oil meets the requirements of HSC 6.5 25250.1. 2) The name and address of the facility receiving the shipment. 3) The quantity of oil delivered. 4) The date of shipment or delivery. 5) A cross-reference to the records and documentation required under HSC 6.5 25250.1.
Violation Notes:	Returned to compliance on 03/08/2017. used coolant
Violation Division:	Los Angeles County Fire Department

AMERICAN EXPO, INC., 650 N BARRANCA AVE STE E, COVINA, CA 917231235 (Continued)

Violation Program:	HW
Violation Source:	CERS,
Site ID:	153302
Site Name:	SHS HONDA & ACURA SERVICE
Violation Date:	02-16-2017
Citation:	22 CCR 12 66262.12 - California Code of Regulations, Title 22, Chapter 12, Section(s) 66262.12
Violation Description:	Failure to obtain an Identification Number prior to treating, storing, disposing of, transporting or offering for transportation any hazardous waste.
Violation Notes:	Returned to compliance on 03/08/2017.
Violation Division:	Los Angeles County Fire Department
Violation Program:	HW
Violation Source:	CERS,

Evaluation:

Eval General Type:	Compliance Evaluation Inspection
Eval Date:	02-16-2017
Violations Found:	Yes
Eval Type:	Routine done by local agency
Eval Notes:	Swie Lee, owner
Eval Division:	Los Angeles County Fire Department
Eval Program:	HW
Eval Source:	CERS,
Eval General Type:	Compliance Evaluation Inspection
Eval Date:	04-09-2014
Violations Found:	No
Eval Type:	Routine done by local agency
Eval Notes:	Not Reported
Eval Division:	Los Angeles County Fire Department
Eval Program:	HW
Eval Source:	CERS,
Eval General Type:	Compliance Evaluation Inspection
Eval Date:	10-13-2020
Violations Found:	No
Eval Type:	Routine done by local agency
Eval Notes:	SWIE LEE NO SIGNIFICANT VIOLATIONS OBSERVED
Eval Division:	Los Angeles County Fire Department
Eval Program:	HW
Eval Source:	CERS,
Eval General Type:	Other/Unknown
Eval Date:	03-08-2017
Violations Found:	No
Eval Type:	Other, not routine, done by local agency
Eval Notes:	1. Applied for reactivating permanent state I.D. number CAL000265414. waiting for approval from E.P.A. 2. Submitted CERS update for addition of coolant to on site Haz. Mat. inventory 3. Just had coolant picked up 2/21/2017 by Golden State Environmental Manifest # 01591756JJK couldn't scan receipt but can fax it to you if you need hard copy.
Eval Division:	Los Angeles County Fire Department
Eval Program:	HW
Eval Source:	CERS,

AMERICAN EXPO, INC., 650 N BARRANCA AVE STE E, COVINA, CA 917231235 (Continued)

Eval General Type:	Compliance Evaluation Inspection
Eval Date:	02-16-2017
Violations Found:	No
Eval Type:	Routine done by local agency
Eval Notes:	Swie Lee, owner
Eval Division:	Los Angeles County Fire Department
Eval Program:	HMRRP
Eval Source:	CERS,

Eval General Type:	Compliance Evaluation Inspection
Eval Date:	04-09-2014
Violations Found:	No
Eval Type:	Routine done by local agency
Eval Notes:	Not Reported
Eval Division:	Los Angeles County Fire Department
Eval Program:	HMRRP
Eval Source:	CERS,

Eval General Type:	Compliance Evaluation Inspection
Eval Date:	10-13-2020
Violations Found:	No
Eval Type:	Routine done by local agency
Eval Notes:	SWIE LEE NO SIGNIFICANT VIOLATIONS OBSERVED
Eval Division:	Los Angeles County Fire Department
Eval Program:	HMRRP
Eval Source:	CERS,

Affiliation:

Affiliation Type Desc:	Document Preparer
Entity Name:	SWIE LEE
Entity Title:	Not Reported
Affiliation Address:	Not Reported
Affiliation City:	Not Reported
Affiliation State:	Not Reported
Affiliation Country:	Not Reported
Affiliation Zip:	Not Reported
Affiliation Phone:	,

Affiliation Type Desc:	Facility Mailing Address
Entity Name:	Mailing Address
Entity Title:	Not Reported
Affiliation Address:	650 N BARRANCA AVE. Unit B
Affiliation City:	COVINA
Affiliation State:	CA
Affiliation Country:	Not Reported
Affiliation Zip:	91723
Affiliation Phone:	,

Affiliation Type Desc:	Parent Corporation
Entity Name:	SHS HONDA & ACURA SERVICE
Entity Title:	Not Reported

AMERICAN EXPO, INC., 650 N BARRANCA AVE STE E, COVINA, CA 917231235 (Continued)

Affiliation Address:	Not Reported
Affiliation City:	Not Reported
Affiliation State:	Not Reported
Affiliation Country:	Not Reported
Affiliation Zip:	Not Reported
Affiliation Phone:	,
Affiliation Type Desc:	Environmental Contact
Entity Name:	SWIE LEE
Entity Title:	Not Reported
Affiliation Address:	650 N BARRANCA AVE. Unit B
Affiliation City:	COVINA
Affiliation State:	CA
Affiliation Country:	Not Reported
Affiliation Zip:	91723
Affiliation Phone:	,
Affiliation Type Desc:	Identification Signer
Entity Name:	SWIE LEE
Entity Title:	owner
Affiliation Address:	Not Reported
Affiliation City:	Not Reported
Affiliation State:	Not Reported
Affiliation Country:	Not Reported
Affiliation Zip:	Not Reported
Affiliation Phone:	,
Affiliation Type Desc:	Legal Owner
Entity Name:	SWIE LEE
Entity Title:	Not Reported
Affiliation Address:	650 N BARRANCA AVE. Unit B
Affiliation City:	COVINA
Affiliation State:	CA
Affiliation Country:	United States
Affiliation Zip:	91723
Affiliation Phone:	(626) 858-5105,
Affiliation Type Desc:	Operator
Entity Name:	SWIE LEE
Entity Title:	Not Reported
Affiliation Address:	Not Reported
Affiliation City:	Not Reported
Affiliation State:	Not Reported
Affiliation Country:	Not Reported
Affiliation Zip:	Not Reported
Affiliation Phone:	(626) 858-5105,
Affiliation Type Desc:	CUPA District
Entity Name:	Los Angeles County Fire
Entity Title:	Not Reported
Affiliation Address:	5825 Rickenbacker Road
Affiliation City:	Commerce

AMERICAN EXPO, INC., 650 N BARRANCA AVE STE E, COVINA, CA 917231235 (Continued)

Affiliation State:	CA
Affiliation Country:	Not Reported
Affiliation Zip:	90040-3027
Affiliation Phone:	(323) 890-4000,
Name:	AMERICAN EXPO INC
Address:	650 N BARRANCA AVE # E
City,State,Zip:	COVINA, CA 91723
Site ID:	91614
CERS ID:	10299211
CERS Description:	Chemical Storage Facilities

Violations:

Site ID:	91614
Site Name:	AMERICAN EXPO INC
Violation Date:	10-13-2020
Citation:	40 CFR 1 265.35 - U.S. Code of Federal Regulations, Title 40, Chapter 1, Section(s) 265.35
Violation Description:	Failure to maintain aisle space to allow the unobstructed movement of personnel, fire protection equipment, spill control equipment, and decontamination equipment to any area of facility operation in an emergency, unless aisle space is not needed for any of these purposes.
Violation Notes:	Returned to compliance on 10/07/2021. OBSERVATION: The hazardous waste drum was located in a corner blocked with several pallets of motor oil. There was no adequate aisle space allowing for unobstructed movement. CORRECTIVE ACTION: Submit photos to the CUPA demonstrating that an adequate aisle space has been provided.
Violation Division:	Los Angeles County Fire Department
Violation Program:	HW
Violation Source:	CERS,
Site ID:	91614
Site Name:	AMERICAN EXPO INC
Violation Date:	10-31-2022
Citation:	HSC 6.67 25270.4.5(a) - California Health and Safety Code, Chapter 6.67, Section(s) 25270.4.5(a)
Violation Description:	Failure to prepare a Spill Prevention, Control, and Countermeasures (SPCC) Plan.
Violation Notes:	OBSERVATION: Failure to prepare a full SPCC plan certified by a professional Engineer. Business had increased their motor oil inventory exceeding 10,000-gallons making American Expo Inc a Non-Qualified facility. Observed 253 x 55-gallon drums of motor oil equivalent to 13,915 gallons. CORRECTIVE ACTION: Prepare a full SPCC plan certified by a Professional Engineer.
Violation Division:	Los Angeles County Fire Department
Violation Program:	APSA
Violation Source:	CERS,
Site ID:	91614
Site Name:	AMERICAN EXPO INC
Violation Date:	07-30-2015
Citation:	HSC 6.95 25508(a)(1) - California Health and Safety Code, Chapter 6.95, Section(s) 25508(a)(1)
Violation Description:	Failure to complete and electronically submit hazardous material inventory information for all reportable hazardous materials on site at or above reportable quantities.
Violation Notes:	Returned to compliance on 04/25/2019.
Violation Division:	Los Angeles County Fire Department
Violation Program:	HMRRP
Violation Source:	CERS,
Site ID:	91614
Site Name:	AMERICAN EXPO INC

AMERICAN EXPO, INC., 650 N BARRANCA AVE STE E, COVINA, CA 917231235 (Continued)

Violation Date:	10-13-2020
Citation:	HSC 6.95 25508(a)(3) - California Health and Safety Code, Chapter 6.95, Section(s) 25508(a)(3)
Violation Description:	Failure to complete and electronically submit the Business Activities Page and/or Business Owner Operator Identification Page.
Violation Notes:	Returned to compliance on 10/07/2021. OBSERVATION: The business failed to electronically submit an accurate Business Activities Page in CERS. CORRECTIVE ACTION: In CERS, complete and electronically submit an accurate Business Activities Page. Mark yes as hazardous waste generator and an operator of above ground petroleum storage containers.
Violation Division:	Los Angeles County Fire Department
Violation Program:	HMRRP
Violation Source:	CERS,
Site ID:	91614
Site Name:	AMERICAN EXPO INC
Violation Date:	06-22-2016
Citation:	HSC 6.95 25508(a)(1) - California Health and Safety Code, Chapter 6.95, Section(s) 25508(a)(1)
Violation Description:	Failure to establish and electronically submit an adequate emergency response plan and procedures for a release or threatened release of a hazardous material.
Violation Notes:	Provide emergency response/contingency plan.
Violation Division:	Los Angeles County Fire Department
Violation Program:	HMRRP
Violation Source:	CERS,
Site ID:	91614
Site Name:	AMERICAN EXPO INC
Violation Date:	07-30-2015
Citation:	HSC 6.67 25270.4.5(a) - California Health and Safety Code, Chapter 6.67, Section(s) 25270.4.5(a)
Violation Description:	Failure to maintain SPCC plan onsite (applies if facility is manned at least four (4) hours per day).
Violation Notes:	Returned to compliance on 04/25/2019.
Violation Division:	Los Angeles County Fire Department
Violation Program:	APSA
Violation Source:	CERS,
Site ID:	91614
Site Name:	AMERICAN EXPO INC
Violation Date:	10-13-2020
Citation:	22 CCR 12 66262.40(a) - California Code of Regulations, Title 22, Chapter 12, Section(s) 66262.40(a)
Violation Description:	Failure to keep a copy of each properly signed manifest for at least three years from the date the waste was accepted by the initial transporter. The manifest signed at the time the waste was accepted for transport shall be kept until receiving a signed copy from the designated facility which received the waste.
Violation Notes:	Returned to compliance on 10/07/2021. OBSERVATION: Uniform Hazardous Waste Manifests for waste oil were not available for review at the time of inspection. CORRECTIVE ACTION: Locate a copy of the most recent manifest showing disposal of waste oil and submit copy to the CUPA.
Violation Division:	Los Angeles County Fire Department
Violation Program:	HW
Violation Source:	CERS,
Site ID:	91614
Site Name:	AMERICAN EXPO INC
Violation Date:	10-13-2020
Citation:	22 CCR 12 66262.34(f) - California Code of Regulations, Title 22, Chapter 12, Section(s) 66262.34(f)
Violation Description:	Failure to properly label hazardous waste accumulation containers and portable tanks with the following requirements: "Hazardous Waste", name and address of the generator, physical and chemical characteristics of the Hazardous Waste, and starting accumulation date.

AMERICAN EXPO, INC., 650 N BARRANCA AVE STE E, COVINA, CA 917231235 (Continued)

Violation Notes:	Returned to compliance on 10/07/2021. OBSERVATION: Observed 1 x 55-gallon drum of waste oil located in the southwest corner of facility. There was no hazardous waste label on the drum. CORRECTIVE ACTION: Submit a photo to the CUPA demonstrating that the container listed above has been properly labeled. The label should be visible from a distance.
Violation Division:	Los Angeles County Fire Department
Violation Program:	HW
Violation Source:	CERS,
Site ID:	91614
Site Name:	AMERICAN EXPO INC
Violation Date:	07-30-2015
Citation:	HSC 6.95 25508(a)(1) - California Health and Safety Code, Chapter 6.95, Section(s) 25508(a)(1)
Violation Description:	Failure to complete and electronically submit a site map with all required content.
Violation Notes:	Returned to compliance on 04/25/2019.
Violation Division:	Los Angeles County Fire Department
Violation Program:	HMRRP
Violation Source:	CERS,
Site ID:	91614
Site Name:	AMERICAN EXPO INC
Violation Date:	04-25-2019
Citation:	HSC 6.67 25270.4.5(a) - California Health and Safety Code, Chapter 6.67, Section(s) 25270.4.5(a)
Violation Description:	Failure to prepare a Spill Prevention, Control, and Countermeasures (SPCC) Plan.
Violation Notes:	Returned to compliance on 08/02/2019. OBSERVATION: Failure to prepare SPCC (Spill Prevention Countermeasure & Control Plan.) CORRECTIVE ACTION: Prepare SPCC and submit a copy to the LACOFD.
Violation Division:	Los Angeles County Fire Department
Violation Program:	APSA
Violation Source:	CERS,
Site ID:	91614
Site Name:	AMERICAN EXPO INC
Violation Date:	07-30-2015
Citation:	HSC 6.67 Multiple - California Health and Safety Code, Chapter 6.67, Section(s) Multiple
Violation Description:	APSA Program - Administration/Documentation - General
Violation Notes:	Returned to compliance on 04/25/2019.
Violation Division:	Los Angeles County Fire Department
Violation Program:	APSA
Violation Source:	CERS,
Site ID:	91614
Site Name:	AMERICAN EXPO INC
Violation Date:	10-13-2020
Citation:	HSC 6.67 25270.6(a)(1), 25270.6(a)(2) - California Health and Safety Code, Chapter 6.67, Section(s) 25270.6(a)(1), 25270.6(a)(2)
Violation Description:	Failure to submit a tank facility statement on or before January 1 annually unless a current Business Plan has been submitted.
Violation Notes:	Returned to compliance on 10/07/2021. OBSERVATION: Failure to submit a Tank Facility Statement or Business Plan in CERS CORRECTIVE ACTION: Submit a Tank Facility Statement or Business Plan in CERS.
Violation Division:	Los Angeles County Fire Department
Violation Program:	APSA
Violation Source:	CERS,
Site ID:	91614

AMERICAN EXPO, INC., 650 N BARRANCA AVE STE E, COVINA, CA 917231235 (Continued)

Site Name:	AMERICAN EXPO INC
Violation Date:	06-22-2016
Citation:	HSC 6.67 25270.4.5(a) - California Health and Safety Code, Chapter 6.67, Section(s) 25270.4.5(a)
Violation Description:	Failure to maintain a complete copy of the SPCC Plan at the facility if the facility is normally attended at least four hours per day, or at the nearest field office if the facility is not so attended.
Violation Notes:	Not Reported
Violation Division:	Los Angeles County Fire Department
Violation Program:	APSA
Violation Source:	CERS,
Site ID:	91614
Site Name:	AMERICAN EXPO INC
Violation Date:	08-18-2022
Citation:	HSC 6.95 25508(a)(3 - California Health and Safety Code, Chapter 6.95, Section(s) 25508(a)(3
Violation Description:	Failure to report program data electronically.
Violation Notes:	Returned to compliance on 09/22/2022. OBSERVATION: The business failed to electronically submit the Business Activities Page and/or Business Owner Operator Identification Page, or failed to report complete or accurate information on these forms in CERS. Observed over 1320 gallons of petroleum products. CORRECTIVE ACTION: On business activities page, mark yes as a facility that has a total petroleum product on site over 1320 gallons.
Violation Division:	Los Angeles County Fire Department
Violation Program:	HMRRP
Violation Source:	CERS,
Site ID:	91614
Site Name:	AMERICAN EXPO INC
Violation Date:	07-30-2015
Citation:	HSC 6.67 25270.4.5(a) - California Health and Safety Code, Chapter 6.67, Section(s) 25270.4.5(a)
Violation Description:	Failure to prepare and implement a Spill Prevention Control and Countermeasure (SPCC) Plan .
Violation Notes:	Returned to compliance on 04/25/2019.
Violation Division:	Los Angeles County Fire Department
Violation Program:	APSA
Violation Source:	CERS,
Site ID:	91614
Site Name:	AMERICAN EXPO INC
Violation Date:	10-13-2020
Citation:	HSC 6.67 25270.4.5(a) - California Health and Safety Code, Chapter 6.67, Section(s) 25270.4.5(a)
Violation Description:	Failure to implement the SPCC Plan.
Violation Notes:	Returned to compliance on 10/07/2021. OBSERVATION: Failure to implement SPCC (Spill Prevention Countermeasure and Control Plan (SPCC). Business owner did not have any periodic inspection logs CORRECTIVE ACTION: Implement your SPCC Plan. Mail a copy of your SPCC plan to LACoFD.
Violation Division:	Los Angeles County Fire Department
Violation Program:	APSA
Violation Source:	CERS,
Site ID:	91614
Site Name:	AMERICAN EXPO INC
Violation Date:	08-18-2022
Citation:	HSC 6.95 25508(a)(3) - California Health and Safety Code, Chapter 6.95, Section(s) 25508(a)(3)
Violation Description:	Failure to complete and electronically submit hazardous material inventory information for all reportable hazardous materials on site at or above reportable quantities.

AMERICAN EXPO, INC., 650 N BARRANCA AVE STE E, COVINA, CA 917231235 (Continued)

Violation Notes:	Returned to compliance on 09/22/2022. OBSERVATION: The business failed to electronically submit complete and accurate chemical inventory information for all hazardous materials on site at or above reportable quantities. Observed approximately over 10,000-gallons of petroleum products on both warehouses. CORRECTIVE ACTION: In CERS, update the Average Daily Amount and Maximum Daily Amount of motor oil reported in CERS.
Violation Division:	Los Angeles County Fire Department
Violation Program:	HMRRP
Violation Source:	CERS,

Evaluation:

Eval General Type:	Compliance Evaluation Inspection
Eval Date:	03-17-2021
Violations Found:	No
Eval Type:	Routine done by local agency
Eval Notes:	Not Reported
Eval Division:	Los Angeles County Fire Department
Eval Program:	APSA
Eval Source:	CERS,
Eval General Type:	Compliance Evaluation Inspection
Eval Date:	04-25-2019
Violations Found:	No
Eval Type:	Routine done by local agency
Eval Notes:	GHULAM RUBANI NO SIGNIFICANT VIOLATIONS OBSERVED
Eval Division:	Los Angeles County Fire Department
Eval Program:	HMRRP
Eval Source:	CERS,
Eval General Type:	Compliance Evaluation Inspection
Eval Date:	04-25-2019
Violations Found:	Yes
Eval Type:	Routine done by local agency
Eval Notes:	GHULAM RUBANI
Eval Division:	Los Angeles County Fire Department
Eval Program:	APSA
Eval Source:	CERS,
Eval General Type:	Other/Unknown
Eval Date:	06-22-2016
Violations Found:	Yes
Eval Type:	Other, not routine, done by local agency
Eval Notes:	Mario Maciel, manager
Eval Division:	Los Angeles County Fire Department
Eval Program:	APSA
Eval Source:	CERS,
Eval General Type:	Other/Unknown
Eval Date:	09-01-2015
Violations Found:	No
Eval Type:	Other, not routine, done by local agency
Eval Notes:	NO CERS UPDATE. CALLED THEY WILL UPDATE BY END OF THIS WEEK.
Eval Division:	Los Angeles County Fire Department
Eval Program:	HMRRP

AMERICAN EXPO, INC., 650 N BARRANCA AVE STE E, COVINA, CA 917231235 (Continued)

Eval Source:	CERS,
Eval General Type:	Compliance Evaluation Inspection
Eval Date:	10-13-2020
Violations Found:	Yes
Eval Type:	Routine done by local agency
Eval Notes:	GHULAM RUBANI
Eval Division:	Los Angeles County Fire Department
Eval Program:	APSA
Eval Source:	CERS,
Eval General Type:	Other/Unknown
Eval Date:	10-31-2022
Violations Found:	Yes
Eval Type:	Other, not routine, done by local agency
Eval Notes:	GHULAM RUBANI
Eval Division:	Los Angeles County Fire Department
Eval Program:	APSA
Eval Source:	CERS,
Eval General Type:	Other/Unknown
Eval Date:	12-01-2020
Violations Found:	No
Eval Type:	Other, not routine, done by local agency
Eval Notes:	Not Reported
Eval Division:	Los Angeles County Fire Department
Eval Program:	APSA
Eval Source:	CERS,
Eval General Type:	Compliance Evaluation Inspection
Eval Date:	03-17-2021
Violations Found:	No
Eval Type:	Routine done by local agency
Eval Notes:	Not Reported
Eval Division:	Los Angeles County Fire Department
Eval Program:	HMRRP
Eval Source:	CERS,
Eval General Type:	Compliance Evaluation Inspection
Eval Date:	03-17-2021
Violations Found:	No
Eval Type:	Routine done by local agency
Eval Notes:	Not Reported
Eval Division:	Los Angeles County Fire Department
Eval Program:	HW
Eval Source:	CERS,
Eval General Type:	Compliance Evaluation Inspection
Eval Date:	05-28-2019
Violations Found:	No
Eval Type:	Routine done by local agency
Eval Notes:	Not Reported
Eval Division:	Los Angeles County Fire Department

AMERICAN EXPO, INC., 650 N BARRANCA AVE STE E, COVINA, CA 917231235 (Continued)

Eval Program:	APSA
Eval Source:	CERS,
Eval General Type:	Other/Unknown
Eval Date:	06-22-2016
Violations Found:	Yes
Eval Type:	Other, not routine, done by local agency
Eval Notes:	Mario Maciel, manager
Eval Division:	Los Angeles County Fire Department
Eval Program:	HMRRP
Eval Source:	CERS,
Eval General Type:	Compliance Evaluation Inspection
Eval Date:	07-30-2015
Violations Found:	Yes
Eval Type:	Routine done by local agency
Eval Notes:	CHULAM RUBANI, OWNER
Eval Division:	Los Angeles County Fire Department
Eval Program:	APSA
Eval Source:	CERS,
Eval General Type:	Other/Unknown
Eval Date:	08-02-2019
Violations Found:	No
Eval Type:	Other, not routine, done by local agency
Eval Notes:	Not Reported
Eval Division:	Los Angeles County Fire Department
Eval Program:	APSA
Eval Source:	CERS,
Eval General Type:	Compliance Evaluation Inspection
Eval Date:	08-18-2022
Violations Found:	No
Eval Type:	Routine done by local agency
Eval Notes:	RUBANI GHULAM BUSINESS IS NOT A HAZARDOUS WASTE GENERATOR.
Eval Division:	Los Angeles County Fire Department
Eval Program:	HW
Eval Source:	CERS,
Eval General Type:	Other/Unknown
Eval Date:	10-07-2021
Violations Found:	No
Eval Type:	Other, not routine, done by local agency
Eval Notes:	Not Reported
Eval Division:	Los Angeles County Fire Department
Eval Program:	HW
Eval Source:	CERS,
Eval General Type:	Compliance Evaluation Inspection
Eval Date:	10-13-2020
Violations Found:	Yes
Eval Type:	Routine done by local agency
Eval Notes:	GHULAM RUBANI

AMERICAN EXPO, INC., 650 N BARRANCA AVE STE E, COVINA, CA 917231235 (Continued)

Eval Division:	Los Angeles County Fire Department
Eval Program:	HMRRP
Eval Source:	CERS,
Eval General Type:	Other/Unknown
Eval Date:	03-06-2018
Violations Found:	No
Eval Type:	Other, not routine, done by local agency
Eval Notes:	No CERS submittal.
Eval Division:	Los Angeles County Fire Department
Eval Program:	HMRRP
Eval Source:	CERS,
Eval General Type:	Other/Unknown
Eval Date:	07-31-2019
Violations Found:	No
Eval Type:	Other, not routine, done by local agency
Eval Notes:	Not Reported
Eval Division:	Los Angeles County Fire Department
Eval Program:	APSA
Eval Source:	CERS,
Eval General Type:	Compliance Evaluation Inspection
Eval Date:	08-18-2022
Violations Found:	No
Eval Type:	Routine done by local agency
Eval Notes:	RUBANI GHULAM
Eval Division:	Los Angeles County Fire Department
Eval Program:	APSA
Eval Source:	CERS,
Eval General Type:	Compliance Evaluation Inspection
Eval Date:	08-18-2022
Violations Found:	Yes
Eval Type:	Routine done by local agency
Eval Notes:	RUBANI GHULAM
Eval Division:	Los Angeles County Fire Department
Eval Program:	HMRRP
Eval Source:	CERS,
Eval General Type:	Other/Unknown
Eval Date:	10-07-2021
Violations Found:	No
Eval Type:	Other, not routine, done by local agency
Eval Notes:	Not Reported
Eval Division:	Los Angeles County Fire Department
Eval Program:	APSA
Eval Source:	CERS,
Eval General Type:	Compliance Evaluation Inspection
Eval Date:	10-13-2020
Violations Found:	Yes
Eval Type:	Routine done by local agency

AMERICAN EXPO, INC., 650 N BARRANCA AVE STE E, COVINA, CA 917231235 (Continued)

Eval Notes:	GHULAM RUBANI
Eval Division:	Los Angeles County Fire Department
Eval Program:	HW
Eval Source:	CERS,
Eval General Type:	Compliance Evaluation Inspection
Eval Date:	07-30-2015
Violations Found:	Yes
Eval Type:	Routine done by local agency
Eval Notes:	GHULAM RUBANI, OWNER
Eval Division:	Los Angeles County Fire Department
Eval Program:	HMRRP
Eval Source:	CERS,
Eval General Type:	Other/Unknown
Eval Date:	09-22-2022
Violations Found:	No
Eval Type:	Other, not routine, done by local agency
Eval Notes:	Not Reported
Eval Division:	Los Angeles County Fire Department
Eval Program:	HMRRP
Eval Source:	CERS,
Eval General Type:	Other/Unknown
Eval Date:	10-07-2021
Violations Found:	No
Eval Type:	Other, not routine, done by local agency
Eval Notes:	Not Reported
Eval Division:	Los Angeles County Fire Department
Eval Program:	HMRRP
Eval Source:	CERS,

Affiliation:

Affiliation Type Desc:	Environmental Contact
Entity Name:	GHULAM RUBANI
Entity Title:	Not Reported
Affiliation Address:	650 N BARRANCA AVE #E
Affiliation City:	COVINA
Affiliation State:	CA
Affiliation Country:	Not Reported
Affiliation Zip:	91723
Affiliation Phone:	,
Affiliation Type Desc:	Facility Mailing Address
Entity Name:	Mailing Address
Entity Title:	Not Reported
Affiliation Address:	650 N BARRANCA AVE # E
Affiliation City:	COVINA
Affiliation State:	CA
Affiliation Country:	Not Reported
Affiliation Zip:	91723

AMERICAN EXPO, INC., 650 N BARRANCA AVE STE E, COVINA, CA 917231235 (Continued)

Affiliation Phone:	,
Affiliation Type Desc:	Identification Signer
Entity Name:	GHULAM RUBANI
Entity Title:	PRESIDENT
Affiliation Address:	Not Reported
Affiliation City:	Not Reported
Affiliation State:	Not Reported
Affiliation Country:	Not Reported
Affiliation Zip:	Not Reported
Affiliation Phone:	,
Affiliation Type Desc:	Parent Corporation
Entity Name:	AMERICAN EXPO INC
Entity Title:	Not Reported
Affiliation Address:	Not Reported
Affiliation City:	Not Reported
Affiliation State:	Not Reported
Affiliation Country:	Not Reported
Affiliation Zip:	Not Reported
Affiliation Phone:	,
Affiliation Type Desc:	CUPA District
Entity Name:	Los Angeles County Fire
Entity Title:	Not Reported
Affiliation Address:	5825 Rickenbacker Road
Affiliation City:	Commerce
Affiliation State:	CA
Affiliation Country:	Not Reported
Affiliation Zip:	90040-3027
Affiliation Phone:	(323) 890-4000,
Affiliation Type Desc:	Legal Owner
Entity Name:	AMERICAN EXPO INC
Entity Title:	Not Reported
Affiliation Address:	650 N BARRANCA AVE # E
Affiliation City:	COVINA
Affiliation State:	CA
Affiliation Country:	United States
Affiliation Zip:	91723
Affiliation Phone:	(626) 255-0488,
Affiliation Type Desc:	Operator
Entity Name:	GHULAM RUBANI
Entity Title:	Not Reported
Affiliation Address:	Not Reported
Affiliation City:	Not Reported
Affiliation State:	Not Reported
Affiliation Country:	Not Reported
Affiliation Zip:	Not Reported
Affiliation Phone:	(626) 255-0488,

AMERICAN EXPO, INC., 650 N BARRANCA AVE STE E, COVINA, CA 917231235 (Continued)

HWTS: Other Ascertainable Records

Name:	AMERICAN EXPO, INC.
Address:	650 N BARRANCA AVE STE E
Address 2:	Not Reported
City,State,Zip:	COVINA, CA 91723
EPA ID:	CAC002749770
Inactive Date:	01/31/2014
Create Date:	11/01/2013
Last Act Date:	Not Reported
Mailing Name:	Not Reported
Mailing Address:	650 N BARRANCA AVE STE E
Mailing Address 2:	Not Reported
Mailing City,State,Zip:	COVINA, CA 917231235
Owner Name:	GHULAM RUBANI
Owner Address:	650 N BARRANCA AVE STE E
Owner Address 2:	Not Reported
Owner City,State,Zip:	COVINA, CA 917231235
Contact Name:	GHULAM RUBANI
Contact Address:	650 N BARRANCA AVE STE E
Contact Address 2:	Not Reported
City,State,Zip:	COVINA, CA 917231235
Facility Status:	Inactive
Facility Type:	TEMPORARY
Category:	STATE
Latitude:	34.092475
Longitude:	-117.881307

CITY OF COVINA FIELD OPERATION YARD 534 N BARRANCA, COVINA, CA, 91723			U001569239
▲ B15	SSE <1/10	(168 ft. / 0.032 mi.)	Lists of state and tribal leaking storage tanks Local Lists of Registered Storage Tanks Other Ascertainable Records
	Equal Elevation	595 ft. Above Sea Level	

Worksheet:

LUST: Lists of state and tribal leaking storage tanks

Name:	CITY OF COVINA PUBLIC WORKS
Address:	534 N. BARRANCA
City,State,Zip:	COVINA, CA 91723
Lead Agency:	LOS ANGELES COUNTY
Case Type:	LUST Cleanup Site
Geo Track:	http://geotracker.waterboards.ca.gov/profile_report.asp?global_id=T0603711459
Global Id:	T0603711459
Latitude:	34.091079
Longitude:	-117.881351
Status:	Completed - Case Closed
Status Date:	09/14/2005
Case Worker:	TS

CITY OF COVINA FIELD OPERATION YARD, 534 N BARRANCA, COVINA, CA 91723 (Continued)

RB Case Number:	Not Reported
Local Agency:	LOS ANGELES COUNTY
File Location:	Not Reported
Local Case Number:	FN 013460-013824
Potential Media Affect:	Soil
Potential Contaminants of Concern:	Diesel
EPA Region:	9
Coordinate Source:	Google Geocode
Cuf Case:	NO
Quantity Released Gallons:	0
Begin Date:	09/18/2003
Leak Reported Date:	11/14/2003
How Discovered:	Tank Closure
How Discovered Description:	Not Reported
Discharge Source:	Dispenser
Discharge Cause:	Unknown
Stop Method:	Close and Remove Tank
Stop Description:	Not Reported
No Further Action Date:	09/14/2005
CA Water Watershed Name:	San Gabriel River - Upper San Gabriel (405.20)
Dwr Groundwater Subbasin Name:	San Gabriel Valley (4-013)
Disadvantaged Community:	Not Reported
CA Enviroscreen 3 Score:	56-60%
CA Enviroscreen 4 Score:	60-65%
Military DOD Site:	No
Facility Project Subtype:	Not Reported
RWQCB Region:	LOS ANGELES RWQCB (REGION 4)
Site History:	Not Reported

LUST:

Global Id:	T0603711459
Contact Type:	Local Agency Caseworker - Primary Caseworker
Contact Name:	TIM SMITH
Organization Name:	LOS ANGELES COUNTY
Address:	900 S. FREMONT AVE.
City:	ALHAMBRA
Email:	tsmith@dpw.lacounty.gov
Phone Number:	Not Reported

Global Id:	T0603711459
Contact Type:	Regional Board Caseworker
Contact Name:	YUE RONG
Organization Name:	LOS ANGELES RWQCB (REGION 4)
Address:	320 W. 4TH ST., SUITE 200
City:	Los Angeles
Email:	yrong@waterboards.ca.gov
Phone Number:	Not Reported

LUST:

Global Id:	T0603711459

CITY OF COVINA FIELD OPERATION YARD, 534 N BARRANCA, COVINA, CA 91723 (Continued)

Action Type:	REMEDIATION
Date:	09/18/2003
Action:	Excavation
Global Id:	T0603711459
Action Type:	Other
Date:	11/14/2003
Action:	Leak Reported
Global Id:	T0603711459
Action Type:	Other
Date:	09/18/2003
Action:	Leak Discovery

LUST:

Global Id:	T0603711459
Status:	Open - Case Begin Date
Status Date:	09/18/2003
Global Id:	T0603711459
Status:	Open - Site Assessment
Status Date:	04/26/2005
Global Id:	T0603711459
Status:	Completed - Case Closed
Status Date:	09/14/2005

SWEEPS UST: Local Lists of Registered Storage Tanks

Name:	CITY OF COVINA FIELD OPERATION YARD
Address:	534 N BARRANCA
City:	COVINA
Status:	Not Reported
Comp Number:	13824
Number:	Not Reported
Board Of Equalization:	44-010249
Referral Date:	Not Reported
Action Date:	Not Reported
Created Date:	Not Reported
Owner Tank Id:	Not Reported
SWRCB Tank Id:	19-000-013824-000001
Tank Status:	Not Reported
Capacity:	500
Active Date:	Not Reported
Tank Use:	OIL
STG:	WASTE
Content:	Not Reported
Number Of Tanks:	7
Name:	CITY OF COVINA FIELD OPERATION YARD
Address:	534 N BARRANCA
City:	COVINA

CITY OF COVINA FIELD OPERATION YARD, 534 N BARRANCA, COVINA, CA 91723 (Continued)

Status:	Not Reported
Comp Number:	13824
Number:	Not Reported
Board Of Equalization:	44-010249
Referral Date:	Not Reported
Action Date:	Not Reported
Created Date:	Not Reported
Owner Tank Id:	Not Reported
SWRCB Tank Id:	19-000-013824-000002
Tank Status:	Not Reported
Capacity:	10000
Active Date:	Not Reported
Tank Use:	M.V. FUEL
STG:	PRODUCT
Content:	LEADED
Number Of Tanks:	Not Reported

Name:	CITY OF COVINA FIELD OPERATION YARD
Address:	534 N BARRANCA
City:	COVINA
Status:	Not Reported
Comp Number:	13824
Number:	Not Reported
Board Of Equalization:	44-010249
Referral Date:	Not Reported
Action Date:	Not Reported
Created Date:	Not Reported
Owner Tank Id:	Not Reported
SWRCB Tank Id:	19-000-013824-000003
Tank Status:	Not Reported
Capacity:	10000
Active Date:	Not Reported
Tank Use:	M.V. FUEL
STG:	PRODUCT
Content:	DIESEL
Number Of Tanks:	Not Reported

Name:	CITY OF COVINA FIELD OPERATION YARD
Address:	534 N BARRANCA
City:	COVINA
Status:	Not Reported
Comp Number:	13824
Number:	Not Reported
Board Of Equalization:	44-010249
Referral Date:	Not Reported
Action Date:	Not Reported
Created Date:	Not Reported
Owner Tank Id:	Not Reported
SWRCB Tank Id:	19-000-013824-000004
Tank Status:	Not Reported
Capacity:	10000

CITY OF COVINA FIELD OPERATION YARD, 534 N BARRANCA, COVINA, CA 91723 (Continued)

Active Date:	Not Reported
Tank Use:	M.V. FUEL
STG:	PRODUCT
Content:	REG UNLEADED
Number Of Tanks:	Not Reported
Name:	CITY OF COVINA FIELD OPERATION YARD
Address:	534 N BARRANCA
City:	COVINA
Status:	Not Reported
Comp Number:	13824
Number:	Not Reported
Board Of Equalization:	44-010249
Referral Date:	Not Reported
Action Date:	Not Reported
Created Date:	Not Reported
Owner Tank Id:	Not Reported
SWRCB Tank Id:	19-000-013824-000005
Tank Status:	Not Reported
Capacity:	500
Active Date:	Not Reported
Tank Use:	OIL
STG:	PRODUCT
Content:	Not Reported
Number Of Tanks:	Not Reported
Name:	CITY OF COVINA FIELD OPERATION YARD
Address:	534 N BARRANCA
City:	COVINA
Status:	Not Reported
Comp Number:	13824
Number:	Not Reported
Board Of Equalization:	44-010249
Referral Date:	Not Reported
Action Date:	Not Reported
Created Date:	Not Reported
Owner Tank Id:	Not Reported
SWRCB Tank Id:	19-000-013824-000006
Tank Status:	Not Reported
Capacity:	500
Active Date:	Not Reported
Tank Use:	OIL
STG:	PRODUCT
Content:	Not Reported
Number Of Tanks:	Not Reported
Name:	CITY OF COVINA FIELD OPERATION YARD
Address:	534 N BARRANCA
City:	COVINA
Status:	Not Reported
Comp Number:	13824

CITY OF COVINA FIELD OPERATION YARD, 534 N BARRANCA, COVINA, CA 91723 (Continued)

Number:	Not Reported
Board Of Equalization:	44-010249
Referral Date:	Not Reported
Action Date:	Not Reported
Created Date:	Not Reported
Owner Tank Id:	Not Reported
SWRCB Tank Id:	19-000-013824-000007
Tank Status:	Not Reported
Capacity:	500
Active Date:	Not Reported
Tank Use:	OIL
STG:	WASTE
Content:	Not Reported
Number Of Tanks:	Not Reported

HIST UST: Local Lists of Registered Storage Tanks

Name:	CITY YARD
Address:	534 N BARRANCA AVE
City,State,Zip:	COVINA, CA 91723
File Number:	Not Reported
URL:	Not Reported
Region:	STATE
Facility ID:	00000021098
Facility Type:	Other
Other Type:	PUBLIC AGENCY
Contact Name:	DEL DEWHIRST
Telephone:	8183310111
Owner Name:	CITY OF COVINA
Owner Address:	125 E. COLLEGE STREET
Owner City,St,Zip:	COVINA, CA 91723
Total Tanks:	0004
Tank Num:	001
Container Num:	II-1
Year Installed:	Not Reported
Tank Capacity:	00000550
Tank Used for:	WASTE
Type of Fuel:	WASTE OIL
Container Construction Thickness:	Not Reported
Leak Detection:	None
Tank Num:	002
Container Num:	II-2
Year Installed:	Not Reported
Tank Capacity:	00010000
Tank Used for:	PRODUCT
Type of Fuel:	UNLEADED
Container Construction Thickness:	Not Reported
Leak Detection:	Stock Inventor
Tank Num:	003

CITY OF COVINA FIELD OPERATION YARD, 534 N BARRANCA, COVINA, CA 91723 (Continued)

Container Num:	F 990042
Year Installed:	1981
Tank Capacity:	00010000
Tank Used for:	PRODUCT
Type of Fuel:	REGULAR
Container Construction Thickness:	Not Reported
Leak Detection:	Stock Inventor
Tank Num:	004
Container Num:	F724774
Year Installed:	1981
Tank Capacity:	00010000
Tank Used for:	PRODUCT
Type of Fuel:	DIESEL
Container Construction Thickness:	Not Reported
Leak Detection:	Stock Inventor

CORTESE: Other Ascertainable Records

Name:	CITY OF COVINA PUBLIC WORKS
Address:	534 N. BARRANCA
City,State,Zip:	COVINA, CA 91723
Region:	CORTESE
Envirostor Id:	Not Reported
Global ID:	T0603711459
Site/Facility Type:	LUST CLEANUP SITE
Cleanup Status:	COMPLETED - CASE CLOSED
Status Date:	Not Reported
Site Code:	Not Reported
Latitude:	Not Reported
Longitude:	Not Reported
Owner:	Not Reported
Enf Type:	Not Reported
Swat R:	Not Reported
Flag:	active
Order No:	Not Reported
Waste Discharge System No:	Not Reported
Effective Date:	Not Reported
Region 2:	Not Reported
WID Id:	Not Reported
Solid Waste Id No:	Not Reported
Waste Management Uit Name:	Not Reported
File Name:	Active Open

EMI: Other Ascertainable Records

Name:	COVINA CITY FIELD OPER DEPT
Address:	534 N BARRANCA AV
City,State,Zip:	COVINA, CA 91723
Year:	1990
County Code:	19

CITY OF COVINA FIELD OPERATION YARD, 534 N BARRANCA, COVINA, CA 91723 (Continued)

Air Basin:	SC
Facility ID:	29545
Air District Name:	SC
SIC Code:	9199
Air District Name:	SOUTH COAST AQMD
Community Health Air Pollution Info System:	Not Reported
Consolidated Emission Reporting Rule:	Not Reported
Total Organic Hydrocarbon Gases Tons/Yr:	1
Reactive Organic Gases Tons/Yr:	1
Carbon Monoxide Emissions Tons/Yr:	0
NOX - Oxides of Nitrogen Tons/Yr:	0
SOX - Oxides of Sulphur Tons/Yr:	0
Particulate Matter Tons/Yr:	0
Part. Matter 10 Micrometers and Smllr Tons/Yr:	0

Name:	COVINA CITY FIELD OPER DEPT
Address:	534 N BARRANCA AV
City,State,Zip:	COVINA, CA 91723
Year:	1993
County Code:	19
Air Basin:	SC
Facility ID:	29545
Air District Name:	SC
SIC Code:	9199
Air District Name:	SOUTH COAST AQMD
Community Health Air Pollution Info System:	Not Reported
Consolidated Emission Reporting Rule:	Not Reported
Total Organic Hydrocarbon Gases Tons/Yr:	1
Reactive Organic Gases Tons/Yr:	0
Carbon Monoxide Emissions Tons/Yr:	0
NOX - Oxides of Nitrogen Tons/Yr:	0
SOX - Oxides of Sulphur Tons/Yr:	0
Particulate Matter Tons/Yr:	0
Part. Matter 10 Micrometers and Smllr Tons/Yr:	0

Name:	COVINA CITY FIELD OPER DEPT
Address:	534 N BARRANCA AV
City,State,Zip:	COVINA, CA 91723
Year:	1995
County Code:	19
Air Basin:	SC
Facility ID:	29545
Air District Name:	SC
SIC Code:	9199
Air District Name:	SOUTH COAST AQMD

CITY OF COVINA FIELD OPERATION YARD, 534 N BARRANCA, COVINA, CA 91723 (Continued)

Community Health Air Pollution Info System:	Not Reported
Consolidated Emission Reporting Rule:	Not Reported
Total Organic Hydrocarbon Gases Tons/Yr:	1
Reactive Organic Gases Tons/Yr:	0
Carbon Monoxide Emissions Tons/Yr:	0
NOX - Oxides of Nitrogen Tons/Yr:	0
SOX - Oxides of Sulphur Tons/Yr:	0
Particulate Matter Tons/Yr:	0
Part. Matter 10 Micrometers and Smllr Tons/Yr:	0

Name:	COVINA CITY FIELD OPER DEPT
Address:	534 N BARRANCA AVE
City,State,Zip:	COVINA, CA 91723
Year:	2002
County Code:	19
Air Basin:	SC
Facility ID:	29545
Air District Name:	SC
SIC Code:	9199
Air District Name:	SOUTH COAST AQMD
Community Health Air Pollution Info System:	Not Reported
Consolidated Emission Reporting Rule:	Not Reported
Total Organic Hydrocarbon Gases Tons/Yr:	0
Reactive Organic Gases Tons/Yr:	0
Carbon Monoxide Emissions Tons/Yr:	0
NOX - Oxides of Nitrogen Tons/Yr:	0
SOX - Oxides of Sulphur Tons/Yr:	0
Particulate Matter Tons/Yr:	0
Part. Matter 10 Micrometers and Smllr Tons/Yr:	0

Name:	COVINA CITY FIELD OPER DEPT
Address:	534 N BARRANCA AVE
City,State,Zip:	COVINA, CA 91723
Year:	2003
County Code:	19
Air Basin:	SC
Facility ID:	29545
Air District Name:	SC
SIC Code:	9199
Air District Name:	SOUTH COAST AQMD
Community Health Air Pollution Info System:	Not Reported
Consolidated Emission Reporting Rule:	Not Reported
Total Organic Hydrocarbon Gases Tons/Yr:	0
Reactive Organic Gases Tons/Yr:	0

CITY OF COVINA FIELD OPERATION YARD, 534 N BARRANCA, COVINA, CA 91723 (Continued)

Carbon Monoxide Emissions Tons/Yr:	0
NOX - Oxides of Nitrogen Tons/Yr:	0
SOX - Oxides of Sulphur Tons/Yr:	0
Particulate Matter Tons/Yr:	0
Part. Matter 10 Micrometers and Smllr Tons/Yr:	0

Name:	COVINA CITY FIELD OPER DEPT
Address:	534 N BARRANCA AVE
City,State,Zip:	COVINA, CA 91723
Year:	2004
County Code:	19
Air Basin:	SC
Facility ID:	29545
Air District Name:	SC
SIC Code:	9199
Air District Name:	SOUTH COAST AQMD
Community Health Air Pollution Info System:	Not Reported
Consolidated Emission Reporting Rule:	Not Reported
Total Organic Hydrocarbon Gases Tons/Yr:	0.151038
Reactive Organic Gases Tons/Yr:	0.13
Carbon Monoxide Emissions Tons/Yr:	0.08186
NOX - Oxides of Nitrogen Tons/Yr:	0.01614
SOX - Oxides of Sulphur Tons/Yr:	0.000319
Particulate Matter Tons/Yr:	0.00113
Part. Matter 10 Micrometers and Smllr Tons/Yr:	0

HAZNET: Other Ascertainable Records

Name:	LA COUNTY SANITATION DISTRICTS/COVINA CITY YARD
Address:	534 N BARRANCA AVE
Address 2:	Not Reported
City,State,Zip:	COVINA, CA 906010000
Contact:	LISA SCALES EXT 2489
Telephone:	5629084288
Mailing Name:	Not Reported
Mailing Address:	1955 WORKMAN MILL RD
Year:	2019
Gepaid:	CAH111001441
TSD EPA ID:	CAD008364432
CA Waste Code:	612 - Household waste
Disposal Method:	H141 - Storage, Bulking, And/Or Transfer Off Site--No Treatment/Reovery (H010-H129) Or (H131-H135)
Tons:	11.09500
Year:	2019
Gepaid:	CAH111001441
TSD EPA ID:	NVD980895338
CA Waste Code:	612 - Household waste
Disposal Method:	H141 - Storage, Bulking, And/Or Transfer Off Site--No Treatment/Reovery (H010-H129) Or (H131-H135)

CITY OF COVINA FIELD OPERATION YARD, 534 N BARRANCA, COVINA, CA 91723 (Continued)

Tons:	0.00750
Year:	2019
Gepaid:	CAH111001441
TSD EPA ID:	AZD983476680
CA Waste Code:	612 - Household waste
Disposal Method:	H040 - Incineration--Thermal Destruction Other Than Use As A Fuel
Tons:	0.04959
Year:	2019
Gepaid:	CAH111001441
TSD EPA ID:	ARD981057870
CA Waste Code:	612 - Household waste
Disposal Method:	H061 - Fuel Blending Prior To Energy Recovery At Another Site
Tons:	11.47500
Year:	2018
Gepaid:	CAH111001441
TSD EPA ID:	CAD008364432
CA Waste Code:	612 - Household waste
Disposal Method:	H141 - Storage, Bulking, And/Or Transfer Off Site--No Treatment/Reovery (H010-H129) Or (H131-H135)
Tons:	8.12200
Year:	2018
Gepaid:	CAH111001441
TSD EPA ID:	ARD981057870
CA Waste Code:	612 - Household waste
Disposal Method:	H061 - Fuel Blending Prior To Energy Recovery At Another Site
Tons:	11.45000
Year:	2018
Gepaid:	CAH111001441
TSD EPA ID:	NVD980895338
CA Waste Code:	612 - Household waste
Disposal Method:	H141 - Storage, Bulking, And/Or Transfer Off Site--No Treatment/Reovery (H010-H129) Or (H131-H135)
Tons:	0.10250
Year:	2018
Gepaid:	CAH111001441
TSD EPA ID:	NVD980895338
CA Waste Code:	612 - Household waste
Disposal Method:	H070 -
Tons:	2.14000
Year:	2018
Gepaid:	CAH111001441
TSD EPA ID:	NVD980895338
CA Waste Code:	612 - Household waste
Disposal Method:	H122 - Evaporation
Tons:	0.37500
Year:	2017
Gepaid:	CAH111001441
TSD EPA ID:	CAD008364432

CITY OF COVINA FIELD OPERATION YARD, 534 N BARRANCA, COVINA, CA 91723 (Continued)

CA Waste Code:	612 - Household waste
Disposal Method:	H141 - Storage, Bulking, And/Or Transfer Off Site--No Treatment/Reovery (H010-H129) Or (H131-H135)
Tons:	5.8675

The Click here to access 10 additional CA HAZNET: record(s) in the EDR Site Report. database contains http://www.edrnet.com/srf2/FinalSiteReport.aspx?ID=4Tp4p.TfnpjdMrpkF.CN9GefdYnWU3vmjvodnp22QM3prWI3iekgLFot5uZCGsNyy9NpGFSeMY5UCdUAYdO9qXWqJUIB4GDTXHpM32QvpyN.5m84qfYynog25Ajh.dvY8pKM57ra63L6k4tF.O8xsCzCNtQ4vQGJyeK454od.JYXN4mtT93p2Q3brp.9.Xe2N6fAtnVI9wljD8d8P5D4MyTrzw8z7kTtFdi8zqCN7NYC60SGAfeJC9u9dn6YbOA28WFGUNU1AYvgUmUe44avuKoTouixnHSpbM4HiTAQpXo3vdp9X.Qi2wKfOenofWFTjied3q24mMHsrxT2fxkasFD73VwCHrNiu7irGjheHN8EHdCWYcYBOSWzGUym4.WvcqmNS5RWvzEoX8B4xncnp9N2 additional records for this site. Please contact your EDR Account Executive for more information.

Detail Two:

Year:	2019
EM Manifest ID:	303808
Shipment Date:	11/3/2018
Receipt Date:	12/13/2018
Manifest Number:	000233918DAT
Generator EPA ID:	CAH111001441
Name:	COVINA CITY YARD
Address:	534 NORTH BARRANCA AVE
Address 2:	Not Reported
City:	COVINA
Zip:	91723
Telephone:	877-577-2669
Contact:	Not Reported
Contact Telephone:	775-575-2760
Transporter 1 EPA ID:	CAR000216770
Transporter 1 Emergency Number:	Not Reported
Transporter 2 EPA ID:	MNS000110924
Transporter 2 Emergency Number:	Not Reported
TSDF EPA ID:	NVD980895338
TSDF Name:	21st Century Environmental Management of Nevada, LLC
TSDF Address 1:	2095 Newlands Drive East
TSDF Address 2:	Not Reported
TSDF City:	Fernley
TSDF Zip:	89408
TSDF Telephone:	Not Reported

State:

Year:	2019
EM Manifest ID:	303808
Generator EPA ID:	CAH111001441
Shipment Date:	2018-11-03
Manifest Number:	000233918DAT
Line Number:	1
Method Code:	H070
Quantity Tons:	2.12500
Quantity Waste:	4250.000000
Quantity Unit:	P
Number of Containers:	17
Type of Container:	Fiberboard or plastic drums, barrels, kegs
Quantity Type:	Pounds

CITY OF COVINA FIELD OPERATION YARD, 534 N BARRANCA, COVINA, CA 91723 (Continued)

State Code:	612
Year:	2019
EM Manifest ID:	303808
Generator EPA ID:	CAH111001441
Shipment Date:	2018-11-03
Manifest Number:	000233918DAT
Line Number:	2
Method Code:	H141
Quantity Tons:	0.05000
Quantity Waste:	100.000000
Quantity Unit:	P
Number of Containers:	1
Type of Container:	Fiberboard or plastic drums, barrels, kegs
Quantity Type:	Pounds
State Code:	612
Year:	2019
EM Manifest ID:	303808
Generator EPA ID:	CAH111001441
Shipment Date:	2018-11-03
Manifest Number:	000233918DAT
Line Number:	3
Method Code:	H122
Quantity Tons:	0.37500
Quantity Waste:	750.000000
Quantity Unit:	P
Number of Containers:	3
Type of Container:	Fiberboard or plastic drums, barrels, kegs
Quantity Type:	Pounds
State Code:	612
Year:	2019
EM Manifest ID:	303808
Generator EPA ID:	CAH111001441
Shipment Date:	2018-11-03
Manifest Number:	000233918DAT
Line Number:	4
Method Code:	H141
Quantity Tons:	0.00500
Quantity Waste:	10.000000
Quantity Unit:	P
Number of Containers:	1
Type of Container:	Fiberboard or plastic drums, barrels, kegs
Quantity Type:	Pounds
State Code:	612
Year:	2019
EM Manifest ID:	303808
Generator EPA ID:	CAH111001441
Shipment Date:	2018-11-03
Manifest Number:	000233918DAT

CITY OF COVINA FIELD OPERATION YARD, 534 N BARRANCA, COVINA, CA 91723 (Continued)

Line Number:	6
Method Code:	H141
Quantity Tons:	0.04000
Quantity Waste:	80.000000
Quantity Unit:	P
Number of Containers:	1
Type of Container:	Fiberboard or plastic drums, barrels, kegs
Quantity Type:	Pounds
State Code:	612

Year:	2019
EM Manifest ID:	882680
Shipment Date:	10/26/2019
Receipt Date:	11/5/2019
Manifest Number:	000274121DAT
Generator EPA ID:	CAH111001441
Name:	COVINA CITY YARD
Address:	534 NORTH BARRANCA AVE
Address 2:	Not Reported
City:	COVINA
Zip:	91723
Telephone:	877-577-2669
Contact:	Not Reported
Contact Telephone:	323-776-6233
Transporter 1 EPA ID:	MNS000110924
Transporter 1 Emergency Number:	Not Reported
Transporter 2 EPA ID:	CAR000216770
Transporter 2 Emergency Number:	Not Reported
TSDF EPA ID:	CAD008364432
TSDF Name:	Rho Chem LLC
TSDF Address 1:	425 Isis Ave.
TSDF Address 2:	Not Reported
TSDF City:	Inglewood
TSDF Zip:	90301
TSDF Telephone:	Not Reported

State:

Year:	2019
EM Manifest ID:	882680
Generator EPA ID:	CAH111001441
Shipment Date:	2019-10-26
Manifest Number:	000274121DAT
Line Number:	1
Method Code:	H141
Quantity Tons:	2.10000
Quantity Waste:	4200.000000
Quantity Unit:	P
Number of Containers:	6
Type of Container:	Fiber or plastic boxes, cartons, cases
Quantity Type:	Pounds

CITY OF COVINA FIELD OPERATION YARD, 534 N BARRANCA, COVINA, CA 91723 (Continued)

State Code:	612
Year:	2019
EM Manifest ID:	882680
Generator EPA ID:	CAH111001441
Shipment Date:	2019-10-26
Manifest Number:	000274121DAT
Line Number:	2
Method Code:	H141
Quantity Tons:	0.55000
Quantity Waste:	1100.000000
Quantity Unit:	P
Number of Containers:	2
Type of Container:	Fiber or plastic boxes, cartons, cases
Quantity Type:	Pounds
State Code:	612
Year:	2019
EM Manifest ID:	882680
Generator EPA ID:	CAH111001441
Shipment Date:	2019-10-26
Manifest Number:	000274121DAT
Line Number:	3
Method Code:	H141
Quantity Tons:	0.02000
Quantity Waste:	40.000000
Quantity Unit:	P
Number of Containers:	1
Type of Container:	Fiberboard or plastic drums, barrels, kegs
Quantity Type:	Pounds
State Code:	612
Year:	2019
EM Manifest ID:	882680
Generator EPA ID:	CAH111001441
Shipment Date:	2019-10-26
Manifest Number:	000274121DAT
Line Number:	4
Method Code:	H141
Quantity Tons:	0.00500
Quantity Waste:	10.000000
Quantity Unit:	P
Number of Containers:	1
Type of Container:	Metal drums, barrels, kegs
Quantity Type:	Pounds
State Code:	612
Year:	2019
EM Manifest ID:	882680
Generator EPA ID:	CAH111001441
Shipment Date:	2019-10-26
Manifest Number:	000274121DAT

CITY OF COVINA FIELD OPERATION YARD, 534 N BARRANCA, COVINA, CA 91723 (Continued)

Line Number:	5
Method Code:	H141
Quantity Tons:	3.00000
Quantity Waste:	6000.000000
Quantity Unit:	P
Number of Containers:	20
Type of Container:	Fiberboard or plastic drums, barrels, kegs
Quantity Type:	Pounds
State Code:	612
Year:	2019
EM Manifest ID:	882680
Generator EPA ID:	CAH111001441
Shipment Date:	2019-10-26
Manifest Number:	000274121DAT
Line Number:	6
Method Code:	H141
Quantity Tons:	0.04000
Quantity Waste:	80.000000
Quantity Unit:	P
Number of Containers:	1
Type of Container:	Fiberboard or plastic drums, barrels, kegs
Quantity Type:	Pounds
State Code:	612
Year:	2019
EM Manifest ID:	882680
Generator EPA ID:	CAH111001441
Shipment Date:	2019-10-26
Manifest Number:	000274121DAT
Line Number:	7
Method Code:	H141
Quantity Tons:	0.45000
Quantity Waste:	900.000000
Quantity Unit:	P
Number of Containers:	3
Type of Container:	Fiberboard or plastic drums, barrels, kegs
Quantity Type:	Pounds
State Code:	612
Year:	2019
EM Manifest ID:	882680
Generator EPA ID:	CAH111001441
Shipment Date:	2019-10-26
Manifest Number:	000274121DAT
Line Number:	8
Method Code:	H141
Quantity Tons:	0.01500
Quantity Waste:	30.000000
Quantity Unit:	P
Number of Containers:	1

CITY OF COVINA FIELD OPERATION YARD, 534 N BARRANCA, COVINA, CA 91723 (Continued)

Type of Container:	Fiberboard or plastic drums, barrels, kegs
Quantity Type:	Pounds
State Code:	612
Year:	2019
EM Manifest ID:	882680
Generator EPA ID:	CAH111001441
Shipment Date:	2019-10-26
Manifest Number:	000274121DAT
Line Number:	10
Method Code:	H141
Quantity Tons:	0.17500
Quantity Waste:	350.000000
Quantity Unit:	P
Number of Containers:	1
Type of Container:	Metal drums, barrels, kegs
Quantity Type:	Pounds
State Code:	612
Year:	2019
EM Manifest ID:	882680
Generator EPA ID:	CAH111001441
Shipment Date:	2019-10-26
Manifest Number:	000274121DAT
Line Number:	11
Method Code:	H141
Quantity Tons:	0.57500
Quantity Waste:	1150.000000
Quantity Unit:	P
Number of Containers:	3
Type of Container:	Fiber or plastic boxes, cartons, cases
Quantity Type:	Pounds
State Code:	612
Year:	2019
EM Manifest ID:	882680
Generator EPA ID:	CAH111001441
Shipment Date:	2019-10-26
Manifest Number:	000274121DAT
Line Number:	12
Method Code:	H141
Quantity Tons:	3.25000
Quantity Waste:	6500.000000
Quantity Unit:	P
Number of Containers:	3
Type of Container:	Portable tanks
Quantity Type:	Pounds
State Code:	612
Year:	2019
EM Manifest ID:	882680
Generator EPA ID:	CAH111001441

CITY OF COVINA FIELD OPERATION YARD, 534 N BARRANCA, COVINA, CA 91723 (Continued)

Shipment Date:	2019-10-26
Manifest Number:	000274121DAT
Line Number:	13
Method Code:	H141
Quantity Tons:	0.80000
Quantity Waste:	1600.000000
Quantity Unit:	P
Number of Containers:	4
Type of Container:	Metal drums, barrels, kegs
Quantity Type:	Pounds
State Code:	612

Year:	2019
EM Manifest ID:	841803
Shipment Date:	10/26/2019
Receipt Date:	11/11/2019
Manifest Number:	000274125DAT
Generator EPA ID:	CAH111001441
Name:	LA COUNTY SANITATION DISTRICTS/COVINA CITY YARD
Address:	534 N BARRANCA AVE
Address 2:	Not Reported
City:	COVINA
Zip:	91723-1227
Telephone:	877-577-2669
Contact:	Not Reported
Contact Telephone:	562-908-4288
Transporter 1 EPA ID:	CAR000216770
Transporter 1 Emergency Number:	Not Reported
Transporter 2 EPA ID:	MNS000110924
Transporter 2 Emergency Number:	Not Reported
TSDF EPA ID:	AZD983476680
TSDF Name:	LIGHTING RESOURCES INC
TSDF Address 1:	1522 E VICTORY ST
TSDF Address 2:	STE 4
TSDF City:	PHOENIX
TSDF Zip:	85040
TSDF Telephone:	Not Reported

State:

Year:	2019
EM Manifest ID:	841803
Generator EPA ID:	CAH111001441
Shipment Date:	2019-10-26
Manifest Number:	000274125DAT
Line Number:	1
Method Code:	H040
Quantity Tons:	0.04959
Quantity Waste:	45.000000
Quantity Unit:	K
Number of Containers:	1

CITY OF COVINA FIELD OPERATION YARD, 534 N BARRANCA, COVINA, CA 91723 (Continued)

Type of Container:	Fiberboard or plastic drums, barrels, kegs
Quantity Type:	Kilograms
State Code:	612

Year:	2019
EM Manifest ID:	687609
Shipment Date:	10/26/2019
Receipt Date:	11/8/2019
Manifest Number:	000274126DAT
Generator EPA ID:	CAH111001441
Name:	LA COUNTY SANITATION DISTRICTS/COVINA CITY YARD
Address:	534 N BARRANCA AVE
Address 2:	Not Reported
City:	COVINA
Zip:	91723-1227
Telephone:	877-577-2669
Contact:	Not Reported
Contact Telephone:	562-908-4288
Transporter 1 EPA ID:	CAR000216770
Transporter 1 Emergency Number:	Not Reported
Transporter 2 EPA ID:	MNS000110924
Transporter 2 Emergency Number:	Not Reported
TSDF EPA ID:	ARD981057870
TSDF Name:	RINECO CHEMICAL INDUSTRIES, LLC
TSDF Address 1:	1007 VULCAN ROAD
TSDF Address 2:	Not Reported
TSDF City:	BENTON
TSDF Zip:	72015
TSDF Telephone:	Not Reported

State:

Year:	2019
EM Manifest ID:	687609
Generator EPA ID:	CAH111001441
Shipment Date:	2019-10-26
Manifest Number:	000274126DAT
Line Number:	1
Method Code:	H061
Quantity Tons:	5.25000
Quantity Waste:	10500.000000
Quantity Unit:	P
Number of Containers:	15
Type of Container:	Fiber or plastic boxes, cartons, cases
Quantity Type:	Pounds
State Code:	612

Year:	2019
EM Manifest ID:	806920
Shipment Date:	10/26/2019
Receipt Date:	11/8/2019

CITY OF COVINA FIELD OPERATION YARD, 534 N BARRANCA, COVINA, CA 91723 (Continued)

Manifest Number:	000274120DAT
Generator EPA ID:	CAH111001441
Name:	LA COUNTY SANITATION DISTRICTS/COVINA CITY YARD
Address:	534 N BARRANCA AVE
Address 2:	Not Reported
City:	COVINA
Zip:	91723-1227
Telephone:	877-577-2669
Contact:	Not Reported
Contact Telephone:	562-908-4288
Transporter 1 EPA ID:	CAR000216770
Transporter 1 Emergency Number:	Not Reported
Transporter 2 EPA ID:	MNS000110924
Transporter 2 Emergency Number:	Not Reported
TSDF EPA ID:	ARD981057870
TSDF Name:	RINECO CHEMICAL INDUSTRIES, LLC
TSDF Address 1:	1007 VULCAN ROAD
TSDF Address 2:	Not Reported
TSDF City:	BENTON
TSDF Zip:	72015
TSDF Telephone:	Not Reported

State:

Year:	2019
EM Manifest ID:	806920
Generator EPA ID:	CAH111001441
Shipment Date:	2019-10-26
Manifest Number:	000274120DAT
Line Number:	1
Method Code:	H061
Quantity Tons:	1.12500
Quantity Waste:	2250.000000
Quantity Unit:	P
Number of Containers:	5
Type of Container:	Fiber or plastic boxes, cartons, cases
Quantity Type:	Pounds
State Code:	612

Year:	2019
EM Manifest ID:	687882
Shipment Date:	10/26/2019
Receipt Date:	11/8/2019
Manifest Number:	000274119DAT
Generator EPA ID:	CAH111001441
Name:	LA COUNTY SANITATION DISTRICTS/COVINA CITY YARD
Address:	534 N BARRANCA AVE
Address 2:	Not Reported
City:	COVINA
Zip:	91723-1227
Telephone:	877-577-2669

CITY OF COVINA FIELD OPERATION YARD, 534 N BARRANCA, COVINA, CA 91723 (Continued)

Contact:	Not Reported
Contact Telephone:	562-908-4288
Transporter 1 EPA ID:	CAR000216770
Transporter 1 Emergency Number:	Not Reported
Transporter 2 EPA ID:	MNS000110924
Transporter 2 Emergency Number:	Not Reported
TSDF EPA ID:	ARD981057870
TSDF Name:	RINECO CHEMICAL INDUSTRIES, LLC
TSDF Address 1:	1007 VULCAN ROAD
TSDF Address 2:	Not Reported
TSDF City:	BENTON
TSDF Zip:	72015
TSDF Telephone:	Not Reported

State:

Year:	2019
EM Manifest ID:	687882
Generator EPA ID:	CAH111001441
Shipment Date:	2019-10-26
Manifest Number:	000274119DAT
Line Number:	1
Method Code:	H061
Quantity Tons:	0.20000
Quantity Waste:	400.000000
Quantity Unit:	P
Number of Containers:	2
Type of Container:	Fiberboard or plastic drums, barrels, kegs
Quantity Type:	Pounds
State Code:	612

Year:	2019
EM Manifest ID:	687882
Generator EPA ID:	CAH111001441
Shipment Date:	2019-10-26
Manifest Number:	000274119DAT
Line Number:	2
Method Code:	H061
Quantity Tons:	4.90000
Quantity Waste:	9800.000000
Quantity Unit:	P
Number of Containers:	14
Type of Container:	Fiber or plastic boxes, cartons, cases
Quantity Type:	Pounds
State Code:	612

Year:	2019
EM Manifest ID:	872751
Shipment Date:	10/26/2019
Receipt Date:	11/6/2019
Manifest Number:	000274123DAT

CITY OF COVINA FIELD OPERATION YARD, 534 N BARRANCA, COVINA, CA 91723 (Continued)

Generator EPA ID:	CAH111001441
Name:	COVINA CITY YARD
Address:	534 NORTH BARRANCA AVE
Address 2:	Not Reported
City:	COVINA
Zip:	91723
Telephone:	877-577-2669
Contact:	Not Reported
Contact Telephone:	323-776-6233
Transporter 1 EPA ID:	MNS000110924
Transporter 1 Emergency Number:	Not Reported
Transporter 2 EPA ID:	CAR000216770
Transporter 2 Emergency Number:	Not Reported
TSDF EPA ID:	CAD008364432
TSDF Name:	Rho Chem LLC
TSDF Address 1:	425 Isis Ave.
TSDF Address 2:	Not Reported
TSDF City:	Inglewood
TSDF Zip:	90301
TSDF Telephone:	Not Reported

State:

Year:	2019
EM Manifest ID:	872751
Generator EPA ID:	CAH111001441
Shipment Date:	2019-10-26
Manifest Number:	000274123DAT
Line Number:	1
Method Code:	H141
Quantity Tons:	0.00500
Quantity Waste:	10.000000
Quantity Unit:	P
Number of Containers:	1
Type of Container:	Fiberboard or plastic drums, barrels, kegs
Quantity Type:	Pounds
State Code:	612

Year:	2019
EM Manifest ID:	872751
Generator EPA ID:	CAH111001441
Shipment Date:	2019-10-26
Manifest Number:	000274123DAT
Line Number:	4
Method Code:	H141
Quantity Tons:	0.00500
Quantity Waste:	10.000000
Quantity Unit:	P
Number of Containers:	1
Type of Container:	Fiberboard or plastic drums, barrels, kegs
Quantity Type:	Pounds

CITY OF COVINA FIELD OPERATION YARD, 534 N BARRANCA, COVINA, CA 91723 (Continued)

State Code:	612
Year:	2019
EM Manifest ID:	872751
Generator EPA ID:	CAH111001441
Shipment Date:	2019-10-26
Manifest Number:	000274123DAT
Line Number:	5
Method Code:	H141
Quantity Tons:	0.00500
Quantity Waste:	10.000000
Quantity Unit:	P
Number of Containers:	1
Type of Container:	Fiberboard or plastic drums, barrels, kegs
Quantity Type:	Pounds
State Code:	612
Year:	2019
EM Manifest ID:	872751
Generator EPA ID:	CAH111001441
Shipment Date:	2019-10-26
Manifest Number:	000274123DAT
Line Number:	6
Method Code:	H141
Quantity Tons:	0.10000
Quantity Waste:	200.000000
Quantity Unit:	P
Number of Containers:	1
Type of Container:	Fiberboard or plastic drums, barrels, kegs
Quantity Type:	Pounds
State Code:	612
Year:	2019
EM Manifest ID:	839402
Shipment Date:	10/26/2019
Receipt Date:	11/19/2019
Manifest Number:	000274122DAT
Generator EPA ID:	CAH111001441
Name:	COVINA CITY YARD
Address:	534 NORTH BARRANCA AVE
Address 2:	Not Reported
City:	COVINA
Zip:	91723
Telephone:	877-577-2669
Contact:	Not Reported
Contact Telephone:	775-575-2760
Transporter 1 EPA ID:	MNS000110924
Transporter 1 Emergency Number:	Not Reported
Transporter 2 EPA ID:	CAR000216770
Transporter 2 Emergency Number:	Not Reported
TSDF EPA ID:	NVD980895338

CITY OF COVINA FIELD OPERATION YARD, 534 N BARRANCA, COVINA, CA 91723 (Continued)

TSDF Name:	21st Century Environmental Management of Nevada, LLC
TSDF Address 1:	2095 Newlands Drive East
TSDF Address 2:	Not Reported
TSDF City:	Fernley
TSDF Zip:	89408
TSDF Telephone:	Not Reported

State:

Year:	2019
EM Manifest ID:	839402
Generator EPA ID:	CAH111001441
Shipment Date:	2019-10-26
Manifest Number:	000274122DAT
Line Number:	1
Method Code:	H141
Quantity Tons:	0.00500
Quantity Waste:	10.000000
Quantity Unit:	P
Number of Containers:	1
Type of Container:	Fiberboard or plastic drums, barrels, kegs
Quantity Type:	Pounds
State Code:	612

Year:	2019
EM Manifest ID:	839402
Generator EPA ID:	CAH111001441
Shipment Date:	2019-10-26
Manifest Number:	000274122DAT
Line Number:	2
Method Code:	H141
Quantity Tons:	0.00250
Quantity Waste:	5.000000
Quantity Unit:	P
Number of Containers:	1
Type of Container:	Fiberboard or plastic drums, barrels, kegs
Quantity Type:	Pounds
State Code:	612

Detail Two:

Year:	2018
EM Manifest ID:	000182377DAT20171104_D_1
Shipment Date:	11/4/2017
Receipt Date:	11/19/2017
Manifest Number:	000182377DAT
Generator EPA ID:	CAH111001441
Name:	COUNTY OF LOS ANGELES SANITATI ON DISTRICTS
Address:	Not Reported
Address 2:	Not Reported
City:	Not Reported

CITY OF COVINA FIELD OPERATION YARD, 534 N BARRANCA, COVINA, CA 91723 (Continued)

Zip:	Not Reported
Telephone:	Not Reported
Contact:	Not Reported
Contact Telephone:	Not Reported
Transporter 1 EPA ID:	CAR000216770
Transporter 1 Emergency Number:	Not Reported
Transporter 2 EPA ID:	MNS000110924
Transporter 2 Emergency Number:	Not Reported
TSDF EPA ID:	ARD981057870
TSDF Name:	RINECO CHEMICAL INDUSTRIES IN
TSDF Address 1:	Not Reported
TSDF Address 2:	Not Reported
TSDF City:	Not Reported
TSDF Zip:	Not Reported
TSDF Telephone:	Not Reported

State:

Year:	2018
EM Manifest ID:	000182377DAT20171104_D_1
Generator EPA ID:	CAH111001441
Shipment Date:	2017-11-04
Manifest Number:	000182377DAT
Line Number:	1
Method Code:	H061
Quantity Tons:	1.30000
Quantity Waste:	2600.000000
Quantity Unit:	P
Number of Containers:	4
Type of Container:	NULL
Quantity Type:	NULL
State Code:	612

Year:	2018
EM Manifest ID:	000182377DAT20171104_D_1
Generator EPA ID:	CAH111001441
Shipment Date:	2017-11-04
Manifest Number:	000182377DAT
Line Number:	2
Method Code:	H061
Quantity Tons:	0.25000
Quantity Waste:	500.000000
Quantity Unit:	P
Number of Containers:	2
Type of Container:	NULL
Quantity Type:	NULL
State Code:	612

Year:	2018
EM Manifest ID:	000182380DAT20171104_D_1
Shipment Date:	11/4/2017

CITY OF COVINA FIELD OPERATION YARD, 534 N BARRANCA, COVINA, CA 91723 (Continued)

Receipt Date:	12/15/2017
Manifest Number:	000182380DAT
Generator EPA ID:	CAH111001441
Name:	COUNTY OF LOS ANGELES SANITATI ON DISTRICTS
Address:	Not Reported
Address 2:	Not Reported
City:	Not Reported
Zip:	Not Reported
Telephone:	Not Reported
Contact:	Not Reported
Contact Telephone:	Not Reported
Transporter 1 EPA ID:	CAR000216770
Transporter 1 Emergency Number:	Not Reported
Transporter 2 EPA ID:	MNS000110924
Transporter 2 Emergency Number:	Not Reported
TSDF EPA ID:	NVD980895338
TSDF Name:	21ST CENTURY ENVIRONMENTAL MANAGEMENT OF NEVADA LLC
TSDF Address 1:	Not Reported
TSDF Address 2:	Not Reported
TSDF City:	Not Reported
TSDF Zip:	Not Reported
TSDF Telephone:	Not Reported

State:

Year:	2018
EM Manifest ID:	000182380DAT20171104_D_1
Generator EPA ID:	CAH111001441
Shipment Date:	2017-11-04
Manifest Number:	000182380DAT
Line Number:	1
Method Code:	H121
Quantity Tons:	2.12500
Quantity Waste:	4250.000000
Quantity Unit:	P
Number of Containers:	17
Type of Container:	NULL
Quantity Type:	NULL
State Code:	612

Year:	2018
EM Manifest ID:	000182380DAT20171104_D_1
Generator EPA ID:	CAH111001441
Shipment Date:	2017-11-04
Manifest Number:	000182380DAT
Line Number:	2
Method Code:	H121
Quantity Tons:	0.04000
Quantity Waste:	80.000000
Quantity Unit:	P
Number of Containers:	1

CITY OF COVINA FIELD OPERATION YARD, 534 N BARRANCA, COVINA, CA 91723 (Continued)

Type of Container:	NULL
Quantity Type:	NULL
State Code:	612
Year:	2018
EM Manifest ID:	000182380DAT20171104_D_1
Generator EPA ID:	CAH111001441
Shipment Date:	2017-11-04
Manifest Number:	000182380DAT
Line Number:	3
Method Code:	H121
Quantity Tons:	0.37500
Quantity Waste:	750.000000
Quantity Unit:	P
Number of Containers:	3
Type of Container:	NULL
Quantity Type:	NULL
State Code:	612
Year:	2018
EM Manifest ID:	000182380DAT20171104_D_1
Generator EPA ID:	CAH111001441
Shipment Date:	2017-11-04
Manifest Number:	000182380DAT
Line Number:	4
Method Code:	H070
Quantity Tons:	0.00750
Quantity Waste:	15.000000
Quantity Unit:	P
Number of Containers:	1
Type of Container:	NULL
Quantity Type:	NULL
State Code:	612
Year:	2018
EM Manifest ID:	000182380DAT20171104_D_1
Generator EPA ID:	CAH111001441
Shipment Date:	2017-11-04
Manifest Number:	000182380DAT
Line Number:	5
Method Code:	H070
Quantity Tons:	0.00750
Quantity Waste:	15.000000
Quantity Unit:	P
Number of Containers:	1
Type of Container:	NULL
Quantity Type:	NULL
State Code:	612
Year:	2018
EM Manifest ID:	000182380DAT20171104_D_1
Generator EPA ID:	CAH111001441

CITY OF COVINA FIELD OPERATION YARD, 534 N BARRANCA, COVINA, CA 91723 (Continued)

Shipment Date:	2017-11-04
Manifest Number:	000182380DAT
Line Number:	6
Method Code:	H141
Quantity Tons:	0.00750
Quantity Waste:	15.000000
Quantity Unit:	P
Number of Containers:	1
Type of Container:	NULL
Quantity Type:	NULL
State Code:	612
Year:	2018
EM Manifest ID:	000182380DAT20171104_D_1
Generator EPA ID:	CAH111001441
Shipment Date:	2017-11-04
Manifest Number:	000182380DAT
Line Number:	7
Method Code:	H141
Quantity Tons:	0.00750
Quantity Waste:	15.000000
Quantity Unit:	P
Number of Containers:	1
Type of Container:	NULL
Quantity Type:	NULL
State Code:	612
Year:	2018
EM Manifest ID:	000182376DAT20171104_D_1
Shipment Date:	11/4/2017
Receipt Date:	11/19/2017
Manifest Number:	000182376DAT
Generator EPA ID:	CAH111001441
Name:	COUNTY OF LOS ANGELES SANITATI ON DISTRICTS
Address:	Not Reported
Address 2:	Not Reported
City:	Not Reported
Zip:	Not Reported
Telephone:	Not Reported
Contact:	Not Reported
Contact Telephone:	Not Reported
Transporter 1 EPA ID:	CAR000216770
Transporter 1 Emergency Number:	Not Reported
Transporter 2 EPA ID:	MNS000110924
Transporter 2 Emergency Number:	Not Reported
TSDF EPA ID:	ARD981057870
TSDF Name:	RINECO CHEMICAL INDUSTRIES IN
TSDF Address 1:	Not Reported
TSDF Address 2:	Not Reported
TSDF City:	Not Reported

CITY OF COVINA FIELD OPERATION YARD, 534 N BARRANCA, COVINA, CA 91723 (Continued)

TSDF Zip:	Not Reported
TSDF Telephone:	Not Reported

State:

Year:	2018
EM Manifest ID:	000182376DAT20171104_D_1
Generator EPA ID:	CAH111001441
Shipment Date:	2017-11-04
Manifest Number:	000182376DAT
Line Number:	1
Method Code:	H061
Quantity Tons:	0.37500
Quantity Waste:	750.000000
Quantity Unit:	P
Number of Containers:	3
Type of Container:	NULL
Quantity Type:	NULL
State Code:	612

Year:	2018
EM Manifest ID:	000182376DAT20171104_D_1
Generator EPA ID:	CAH111001441
Shipment Date:	2017-11-04
Manifest Number:	000182376DAT
Line Number:	2
Method Code:	H061
Quantity Tons:	4.87500
Quantity Waste:	9750.000000
Quantity Unit:	P
Number of Containers:	13
Type of Container:	NULL
Quantity Type:	NULL
State Code:	612

Year:	2018
EM Manifest ID:	000182376DAT20171104_D_1
Generator EPA ID:	CAH111001441
Shipment Date:	2017-11-04
Manifest Number:	000182376DAT
Line Number:	3
Method Code:	H061
Quantity Tons:	0.75000
Quantity Waste:	1500.000000
Quantity Unit:	P
Number of Containers:	2
Type of Container:	NULL
Quantity Type:	NULL
State Code:	612

Year:	2018
EM Manifest ID:	000182379DAT20171104_D_1

CITY OF COVINA FIELD OPERATION YARD, 534 N BARRANCA, COVINA, CA 91723 (Continued)

Shipment Date:	11/4/2017
Receipt Date:	12/5/2017
Manifest Number:	000182379DAT
Generator EPA ID:	CAH111001441
Name:	COUNTY OF LOS ANGELES SANITATION DISTRICTS
Address:	Not Reported
Address 2:	Not Reported
City:	Not Reported
Zip:	Not Reported
Telephone:	Not Reported
Contact:	Not Reported
Contact Telephone:	Not Reported
Transporter 1 EPA ID:	CAR000216770
Transporter 1 Emergency Number:	Not Reported
Transporter 2 EPA ID:	MNS000110924
Transporter 2 Emergency Number:	Not Reported
TSDF EPA ID:	NVD980895338
TSDF Name:	21ST CENTURY ENVIRONMENTAL MANAGEMENT OF NEVADA LLC
TSDF Address 1:	Not Reported
TSDF Address 2:	Not Reported
TSDF City:	Not Reported
TSDF Zip:	Not Reported
TSDF Telephone:	Not Reported

State:

Year:	2018
EM Manifest ID:	000182379DAT20171104_D_1
Generator EPA ID:	CAH111001441
Shipment Date:	2017-11-04
Manifest Number:	000182379DAT
Line Number:	1
Method Code:	H070
Quantity Tons:	0.04000
Quantity Waste:	80.000000
Quantity Unit:	P
Number of Containers:	1
Type of Container:	NULL
Quantity Type:	NULL
State Code:	612

Year:	2018
EM Manifest ID:	000182384DAT20171104_D_1
Shipment Date:	11/4/2017
Receipt Date:	11/16/2017
Manifest Number:	000182384DAT
Generator EPA ID:	CAH111001441
Name:	COUNTY OF LOS ANGELES SANITATI ON DISTRICTS
Address:	Not Reported
Address 2:	Not Reported
City:	Not Reported

CITY OF COVINA FIELD OPERATION YARD, 534 N BARRANCA, COVINA, CA 91723 (Continued)

Zip:	Not Reported
Telephone:	Not Reported
Contact:	Not Reported
Contact Telephone:	Not Reported
Transporter 1 EPA ID:	CAR000216770
Transporter 1 Emergency Number:	Not Reported
Transporter 2 EPA ID:	MNS000110924
Transporter 2 Emergency Number:	Not Reported
TSDF EPA ID:	CAD008364432
TSDF Name:	RHO CHEM LLC
TSDF Address 1:	Not Reported
TSDF Address 2:	Not Reported
TSDF City:	Not Reported
TSDF Zip:	Not Reported
TSDF Telephone:	Not Reported

State:

Year:	2018
EM Manifest ID:	000182384DAT20171104_D_1
Generator EPA ID:	CAH111001441
Shipment Date:	2017-11-04
Manifest Number:	000182384DAT
Line Number:	1
Method Code:	H141
Quantity Tons:	2.25000
Quantity Waste:	4500.000000
Quantity Unit:	P
Number of Containers:	6
Type of Container:	NULL
Quantity Type:	NULL
State Code:	612

Year:	2018
EM Manifest ID:	000182384DAT20171104_D_1
Generator EPA ID:	CAH111001441
Shipment Date:	2017-11-04
Manifest Number:	000182384DAT
Line Number:	2
Method Code:	H141
Quantity Tons:	1.87500
Quantity Waste:	3750.000000
Quantity Unit:	P
Number of Containers:	5
Type of Container:	NULL
Quantity Type:	NULL
State Code:	612

Year:	2018
EM Manifest ID:	000182384DAT20171104_D_1
Generator EPA ID:	CAH111001441
Shipment Date:	2017-11-04

CITY OF COVINA FIELD OPERATION YARD, 534 N BARRANCA, COVINA, CA 91723 (Continued)

Manifest Number:	000182384DAT
Line Number:	3
Method Code:	H141
Quantity Tons:	0.01000
Quantity Waste:	20.000000
Quantity Unit:	P
Number of Containers:	1
Type of Container:	NULL
Quantity Type:	NULL
State Code:	612
Year:	2018
EM Manifest ID:	000182384DAT20171104_D_1
Generator EPA ID:	CAH111001441
Shipment Date:	2017-11-04
Manifest Number:	000182384DAT
Line Number:	4
Method Code:	H141
Quantity Tons:	0.00750
Quantity Waste:	15.000000
Quantity Unit:	P
Number of Containers:	1
Type of Container:	NULL
Quantity Type:	NULL
State Code:	612
Year:	2018
EM Manifest ID:	000182381DAT20171104_D_1
Shipment Date:	11/4/2017
Receipt Date:	11/16/2017
Manifest Number:	000182381DAT
Generator EPA ID:	CAH111001441
Name:	COUNTY OF LOS ANGELES SANITATI ON DISTRICTS
Address:	Not Reported
Address 2:	Not Reported
City:	Not Reported
Zip:	Not Reported
Telephone:	Not Reported
Contact:	Not Reported
Contact Telephone:	Not Reported
Transporter 1 EPA ID:	CAR000216770
Transporter 1 Emergency Number:	Not Reported
Transporter 2 EPA ID:	MNS000110924
Transporter 2 Emergency Number:	Not Reported
TSDF EPA ID:	CAD008364432
TSDF Name:	RHO CHEM LLC
TSDF Address 1:	Not Reported
TSDF Address 2:	Not Reported
TSDF City:	Not Reported
TSDF Zip:	Not Reported

CITY OF COVINA FIELD OPERATION YARD, 534 N BARRANCA, COVINA, CA 91723 (Continued)

TSDF Telephone: Not Reported

State:

Year: 2018
EM Manifest ID: 000182381DAT20171104_D_1
Generator EPA ID: CAH111001441
Shipment Date: 2017-11-04
Manifest Number: 000182381DAT
Line Number: 1
Method Code: H141
Quantity Tons: 0.07500
Quantity Waste: 150.000000
Quantity Unit: P
Number of Containers: 1
Type of Container: NULL
Quantity Type: NULL
State Code: 612

Year: 2018
EM Manifest ID: 000182381DAT20171104_D_1
Generator EPA ID: CAH111001441
Shipment Date: 2017-11-04
Manifest Number: 000182381DAT
Line Number: 2
Method Code: H141
Quantity Tons: 0.15000
Quantity Waste: 300.000000
Quantity Unit: P
Number of Containers: 1
Type of Container: NULL
Quantity Type: NULL
State Code: 612

Year: 2018
EM Manifest ID: 000182381DAT20171104_D_1
Generator EPA ID: CAH111001441
Shipment Date: 2017-11-04
Manifest Number: 000182381DAT
Line Number: 3
Method Code: H141
Quantity Tons: 1.50000
Quantity Waste: 3000.000000
Quantity Unit: P
Number of Containers: 4
Type of Container: NULL
Quantity Type: NULL
State Code: 612

Year: 2018
EM Manifest ID: 000182381DAT20171104_D_1
Generator EPA ID: CAH111001441

CITY OF COVINA FIELD OPERATION YARD, 534 N BARRANCA, COVINA, CA 91723 (Continued)

Shipment Date:	2017-11-04
Manifest Number:	000182381DAT
Line Number:	4
Method Code:	H141
Quantity Tons:	2.76250
Quantity Waste:	5525.000000
Quantity Unit:	P
Number of Containers:	3
Type of Container:	NULL
Quantity Type:	NULL
State Code:	612
Year:	2018
EM Manifest ID:	000182381DAT20171104_D_1
Generator EPA ID:	CAH111001441
Shipment Date:	2017-11-04
Manifest Number:	000182381DAT
Line Number:	5
Method Code:	H141
Quantity Tons:	0.93500
Quantity Waste:	1870.000000
Quantity Unit:	P
Number of Containers:	4
Type of Container:	NULL
Quantity Type:	NULL
State Code:	612
Year:	2018
EM Manifest ID:	000182381DAT20171104_D_1
Generator EPA ID:	CAH111001441
Shipment Date:	2017-11-04
Manifest Number:	000182381DAT
Line Number:	6
Method Code:	H141
Quantity Tons:	2.76250
Quantity Waste:	5525.000000
Quantity Unit:	P
Number of Containers:	3
Type of Container:	NULL
Quantity Type:	NULL
State Code:	612
Year:	2018
EM Manifest ID:	000182381DAT20171104_D_1
Generator EPA ID:	CAH111001441
Shipment Date:	2017-11-04
Manifest Number:	000182381DAT
Line Number:	7
Method Code:	H141
Quantity Tons:	0.93500
Quantity Waste:	1870.000000

CITY OF COVINA FIELD OPERATION YARD, 534 N BARRANCA, COVINA, CA 91723 (Continued)

Quantity Unit:	P
Number of Containers:	4
Type of Container:	NULL
Quantity Type:	NULL
State Code:	612

Year:	2018
EM Manifest ID:	000182382DAT20171104_D_1
Shipment Date:	11/4/2017
Receipt Date:	11/19/2017
Manifest Number:	000182382DAT
Generator EPA ID:	CAH111001441
Name:	COUNTY OF LOS ANGELES SANITATI ON DISTRICTS
Address:	Not Reported
Address 2:	Not Reported
City:	Not Reported
Zip:	Not Reported
Telephone:	Not Reported
Contact:	Not Reported
Contact Telephone:	Not Reported
Transporter 1 EPA ID:	CAR000216770
Transporter 1 Emergency Number:	Not Reported
Transporter 2 EPA ID:	MNS000110924
Transporter 2 Emergency Number:	Not Reported
TSDF EPA ID:	ARD981057870
TSDF Name:	RINECO CHEMICAL INDUSTRIES IN
TSDF Address 1:	Not Reported
TSDF Address 2:	Not Reported
TSDF City:	Not Reported
TSDF Zip:	Not Reported
TSDF Telephone:	Not Reported

State:

Year:	2018
EM Manifest ID:	000182382DAT20171104_D_1
Generator EPA ID:	CAH111001441
Shipment Date:	2017-11-04
Manifest Number:	000182382DAT
Line Number:	1
Method Code:	H061
Quantity Tons:	3.37500
Quantity Waste:	6750.000000
Quantity Unit:	P
Number of Containers:	9
Type of Container:	NULL
Quantity Type:	NULL
State Code:	612

Year:	2018
EM Manifest ID:	204960

CITY OF COVINA FIELD OPERATION YARD, 534 N BARRANCA, COVINA, CA 91723 (Continued)

Shipment Date:	11/3/2018
Receipt Date:	11/28/2018
Manifest Number:	000233920DAT
Generator EPA ID:	CAH111001441
Name:	COVINA CITY YARD
Address:	534 NORTH BARRANCA AVE
Address 2:	Not Reported
City:	COVINA
Zip:	91723
Telephone:	877-577-2669
Contact:	Not Reported
Contact Telephone:	323-776-6233
Transporter 1 EPA ID:	MNS000110924
Transporter 1 Emergency Number:	Not Reported
Transporter 2 EPA ID:	CAR000216770
Transporter 2 Emergency Number:	Not Reported
TSDF EPA ID:	CAD008364432
TSDF Name:	Rho Chem LLC
TSDF Address 1:	425 Isis Ave.
TSDF Address 2:	Not Reported
TSDF City:	Inglewood
TSDF Zip:	90301
TSDF Telephone:	Not Reported

State:

Year:	2018
EM Manifest ID:	204960
Generator EPA ID:	CAH111001441
Shipment Date:	2018-11-03
Manifest Number:	000233920DAT
Line Number:	1
Method Code:	H141
Quantity Tons:	1.87500
Quantity Waste:	3750.000000
Quantity Unit:	P
Number of Containers:	5
Type of Container:	Fiber or plastic boxes, cartons, cases
Quantity Type:	Pounds
State Code:	612

Year:	2018
EM Manifest ID:	204960
Generator EPA ID:	CAH111001441
Shipment Date:	2018-11-03
Manifest Number:	000233920DAT
Line Number:	2
Method Code:	H141
Quantity Tons:	1.12500
Quantity Waste:	2250.000000
Quantity Unit:	P

CITY OF COVINA FIELD OPERATION YARD, 534 N BARRANCA, COVINA, CA 91723 (Continued)

Number of Containers:	3
Type of Container:	Fiber or plastic boxes, cartons, cases
Quantity Type:	Pounds
State Code:	612
Year:	2018
EM Manifest ID:	204960
Generator EPA ID:	CAH111001441
Shipment Date:	2018-11-03
Manifest Number:	000233920DAT
Line Number:	3
Method Code:	H141
Quantity Tons:	0.00750
Quantity Waste:	15.000000
Quantity Unit:	P
Number of Containers:	1
Type of Container:	Fiberboard or plastic drums, barrels, kegs
Quantity Type:	Pounds
State Code:	612
Year:	2018
EM Manifest ID:	204960
Generator EPA ID:	CAH111001441
Shipment Date:	2018-11-03
Manifest Number:	000233920DAT
Line Number:	4
Method Code:	H141
Quantity Tons:	0.00750
Quantity Waste:	15.000000
Quantity Unit:	P
Number of Containers:	1
Type of Container:	Metal drums, barrels, kegs
Quantity Type:	Pounds
State Code:	612
Year:	2018
EM Manifest ID:	198620
Shipment Date:	11/3/2018
Receipt Date:	11/28/2018
Manifest Number:	000233919DAT
Generator EPA ID:	CAH111001441
Name:	COVINA CITY YARD
Address:	534 NORTH BARRANCA AVE
Address 2:	Not Reported
City:	COVINA
Zip:	91723
Telephone:	877-577-2669
Contact:	Not Reported
Contact Telephone:	323-776-6233
Transporter 1 EPA ID:	CAR000216770
Transporter 1 Emergency Number:	Not Reported

CITY OF COVINA FIELD OPERATION YARD, 534 N BARRANCA, COVINA, CA 91723 (Continued)

Transporter 2 EPA ID:	MNS000110924
Transporter 2 Emergency Number:	Not Reported
TSDF EPA ID:	CAD008364432
TSDF Name:	Rho Chem LLC
TSDF Address 1:	425 Isis Ave.
TSDF Address 2:	Not Reported
TSDF City:	Inglewood
TSDF Zip:	90301
TSDF Telephone:	Not Reported

State:

Year:	2018
EM Manifest ID:	198620
Generator EPA ID:	CAH111001441
Shipment Date:	2018-11-03
Manifest Number:	000233919DAT
Line Number:	1
Method Code:	H141
Quantity Tons:	0.12500
Quantity Waste:	250.000000
Quantity Unit:	P
Number of Containers:	1
Type of Container:	Fiberboard or plastic drums, barrels, kegs
Quantity Type:	Pounds
State Code:	612

Year:	2018
EM Manifest ID:	198620
Generator EPA ID:	CAH111001441
Shipment Date:	2018-11-03
Manifest Number:	000233919DAT
Line Number:	3
Method Code:	H141
Quantity Tons:	0.12500
Quantity Waste:	250.000000
Quantity Unit:	P
Number of Containers:	1
Type of Container:	Metal drums, barrels, kegs
Quantity Type:	Pounds
State Code:	612

Year:	2018
EM Manifest ID:	198620
Generator EPA ID:	CAH111001441
Shipment Date:	2018-11-03
Manifest Number:	000233919DAT
Line Number:	4
Method Code:	H141
Quantity Tons:	1.50000
Quantity Waste:	3000.000000
Quantity Unit:	P

CITY OF COVINA FIELD OPERATION YARD, 534 N BARRANCA, COVINA, CA 91723 (Continued)

Number of Containers:	4
Type of Container:	Fiber or plastic boxes, cartons, cases
Quantity Type:	Pounds
State Code:	612
Year:	2018
EM Manifest ID:	198620
Generator EPA ID:	CAH111001441
Shipment Date:	2018-11-03
Manifest Number:	000233919DAT
Line Number:	5
Method Code:	H141
Quantity Tons:	2.65600
Quantity Waste:	5312.000000
Quantity Unit:	P
Number of Containers:	3
Type of Container:	Portable tanks
Quantity Type:	Pounds
State Code:	612
Year:	2018
EM Manifest ID:	198620
Generator EPA ID:	CAH111001441
Shipment Date:	2018-11-03
Manifest Number:	000233919DAT
Line Number:	6
Method Code:	H141
Quantity Tons:	0.70100
Quantity Waste:	1402.000000
Quantity Unit:	P
Number of Containers:	3
Type of Container:	Metal drums, barrels, kegs
Quantity Type:	Pounds
State Code:	612
Year:	2018
EM Manifest ID:	175961
Shipment Date:	11/3/2018
Receipt Date:	11/23/2018
Manifest Number:	000233930DAT
Generator EPA ID:	CAH111001441
Name:	LA COUNTY SANITATION DISTRICTS/COVINA CITY YARD
Address:	534 N BARRANCA AVE
Address 2:	Not Reported
City:	COVINA
Zip:	91723-1227
Telephone:	877-577-2669
Contact:	Not Reported
Contact Telephone:	909-598-4449
Transporter 1 EPA ID:	IND000000000
Transporter 1 Emergency Number:	Not Reported

CITY OF COVINA FIELD OPERATION YARD, 534 N BARRANCA, COVINA, CA 91723 (Continued)

Transporter 2 EPA ID:	MNS000110924
Transporter 2 Emergency Number:	Not Reported
TSDF EPA ID:	ARD981057870
TSDF Name:	RINECO CHEMICAL INDUSTRIES, LLC
TSDF Address 1:	1007 VULCAN ROAD
TSDF Address 2:	Not Reported
TSDF City:	BENTON
TSDF Zip:	72015
TSDF Telephone:	Not Reported

State:

Year:	2018
EM Manifest ID:	175961
Generator EPA ID:	CAH111001441
Shipment Date:	2018-11-03
Manifest Number:	000233930DAT
Line Number:	1
Method Code:	H061
Quantity Tons:	3.37500
Quantity Waste:	6750.000000
Quantity Unit:	P
Number of Containers:	9
Type of Container:	Fiber or plastic boxes, cartons, cases
Quantity Type:	Pounds
State Code:	612

Additional Info:

Year:	2017
Gen EPA ID:	CAH111001441
Shipment Date:	20171104
Creation Date:	10/9/2018 18:30:56
Receipt Date:	20171119
Manifest ID:	000182376DAT
Trans EPA ID:	CAR000216770
Trans Name:	CATRANS
Trans 2 EPA ID:	MNS000110924
Trans 2 Name:	STERICYCLE SPECIALTY WASTE SOLUTIONS INC
TSDF EPA ID:	ARD981057870
Trans Name:	RINECO CHEMICAL INDUSTRIES IN
TSDF Alt EPA ID:	Not Reported
TSDF Alt Name:	Not Reported
Waste Code Description:	612 - Household waste
RCRA Code:	Not Reported
Meth Code:	H061 - Fuel Blending Prior To Energy Recovery At Another Site
Quantity Tons:	0.375
Waste Quantity:	750
Quantity Unit:	P
Additional Code 1:	Not Reported

CITY OF COVINA FIELD OPERATION YARD, 534 N BARRANCA, COVINA, CA 91723 (Continued)

Additional Code 2:	Not Reported
Additional Code 3:	Not Reported
Additional Code 4:	Not Reported
Additional Code 5:	Not Reported
Shipment Date:	20171104
Creation Date:	Not Reported
Receipt Date:	Not Reported
Manifest ID:	000182381DAT
Trans EPA ID:	CAR000216770
Trans Name:	CATRANS
Trans 2 EPA ID:	MNS000110924
Trans 2 Name:	STERICYCLE SPECIALTY WASTE SOLUTIONS INC
TSDF EPA ID:	CAD008364432
Trans Name:	RHO CHEM LLC
TSDF Alt EPA ID:	Not Reported
TSDF Alt Name:	Not Reported
Waste Code Description:	612 - Household waste
RCRA Code:	Not Reported
Meth Code:	H141 - Storage, Bulking, And/Or Transfer Off Site--No Treatment/Reovery (H010-H129) Or (H131-H135)
Quantity Tons:	0.935
Waste Quantity:	1870
Quantity Unit:	P
Additional Code 1:	Not Reported
Additional Code 2:	Not Reported
Additional Code 3:	Not Reported
Additional Code 4:	Not Reported
Additional Code 5:	Not Reported
Shipment Date:	20171104
Creation Date:	10/9/2018 18:30:56
Receipt Date:	20171119
Manifest ID:	000182376DAT
Trans EPA ID:	CAR000216770
Trans Name:	CATRANS
Trans 2 EPA ID:	MNS000110924
Trans 2 Name:	STERICYCLE SPECIALTY WASTE SOLUTIONS INC
TSDF EPA ID:	ARD981057870
Trans Name:	RINECO CHEMICAL INDUSTRIES IN
TSDF Alt EPA ID:	Not Reported
TSDF Alt Name:	Not Reported
Waste Code Description:	612 - Household waste
RCRA Code:	Not Reported
Meth Code:	H061 - Fuel Blending Prior To Energy Recovery At Another Site
Quantity Tons:	0.75
Waste Quantity:	1500
Quantity Unit:	P
Additional Code 1:	Not Reported
Additional Code 2:	Not Reported
Additional Code 3:	Not Reported
Additional Code 4:	Not Reported

CITY OF COVINA FIELD OPERATION YARD, 534 N BARRANCA, COVINA, CA 91723 (Continued)

Additional Code 5:	Not Reported
Shipment Date:	20171104
Creation Date:	10/9/2018 18:30:56
Receipt Date:	20171119
Manifest ID:	000182377DAT
Trans EPA ID:	CAR000216770
Trans Name:	CATRANS
Trans 2 EPA ID:	MNS000110924
Trans 2 Name:	STERICYCLE SPECIALTY WASTE SOLUTIONS INC
TSDF EPA ID:	ARD981057870
Trans Name:	RINECO CHEMICAL INDUSTRIES IN
TSDF Alt EPA ID:	Not Reported
TSDF Alt Name:	Not Reported
Waste Code Description:	612 - Household waste
RCRA Code:	Not Reported
Meth Code:	H061 - Fuel Blending Prior To Energy Recovery At Another Site
Quantity Tons:	1.3
Waste Quantity:	2600
Quantity Unit:	P
Additional Code 1:	Not Reported
Additional Code 2:	Not Reported
Additional Code 3:	Not Reported
Additional Code 4:	Not Reported
Additional Code 5:	Not Reported
Shipment Date:	20171104
Creation Date:	10/9/2018 18:30:56
Receipt Date:	20171119
Manifest ID:	000182377DAT
Trans EPA ID:	CAR000216770
Trans Name:	CATRANS
Trans 2 EPA ID:	MNS000110924
Trans 2 Name:	STERICYCLE SPECIALTY WASTE SOLUTIONS INC
TSDF EPA ID:	ARD981057870
Trans Name:	RINECO CHEMICAL INDUSTRIES IN
TSDF Alt EPA ID:	Not Reported
TSDF Alt Name:	Not Reported
Waste Code Description:	612 - Household waste
RCRA Code:	Not Reported
Meth Code:	H061 - Fuel Blending Prior To Energy Recovery At Another Site
Quantity Tons:	0.25
Waste Quantity:	500
Quantity Unit:	P
Additional Code 1:	Not Reported
Additional Code 2:	Not Reported
Additional Code 3:	Not Reported
Additional Code 4:	Not Reported
Additional Code 5:	Not Reported
Shipment Date:	20171104

CITY OF COVINA FIELD OPERATION YARD, 534 N BARRANCA, COVINA, CA 91723 (Continued)

Creation Date:	10/5/2018 18:30:23
Receipt Date:	20171205
Manifest ID:	000182379DAT
Trans EPA ID:	CAR000216770
Trans Name:	CATRANS
Trans 2 EPA ID:	MNS000110924
Trans 2 Name:	STERICYCLE SPECIALTY WASTE SOLUTIONS INC
TSDF EPA ID:	NVD980895338
Trans Name:	21ST CENTURY ENVIRONMENTAL MANAGEMENT OF NEVADA LLC
TSDF Alt EPA ID:	Not Reported
TSDF Alt Name:	Not Reported
Waste Code Description:	612 - Household waste
RCRA Code:	Not Reported
Meth Code:	H070 - Not reported
Quantity Tons:	0.04
Waste Quantity:	80
Quantity Unit:	P
Additional Code 1:	Not Reported
Additional Code 2:	Not Reported
Additional Code 3:	Not Reported
Additional Code 4:	Not Reported
Additional Code 5:	Not Reported

Shipment Date:	20171104
Creation Date:	9/28/2018 18:30:17
Receipt Date:	20171215
Manifest ID:	000182380DAT
Trans EPA ID:	CAR000216770
Trans Name:	CATRANS
Trans 2 EPA ID:	MNS000110924
Trans 2 Name:	STERICYCLE SPECIALTY WASTE SOLUTIONS INC
TSDF EPA ID:	NVD980895338
Trans Name:	21ST CENTURY ENVIRONMENTAL MANAGEMENT OF NEVADA LLC
TSDF Alt EPA ID:	Not Reported
TSDF Alt Name:	Not Reported
Waste Code Description:	612 - Household waste
RCRA Code:	Not Reported
Meth Code:	H121 - Neutralization Only
Quantity Tons:	2.125
Waste Quantity:	4250
Quantity Unit:	P
Additional Code 1:	Not Reported
Additional Code 2:	Not Reported
Additional Code 3:	Not Reported
Additional Code 4:	Not Reported
Additional Code 5:	Not Reported

Shipment Date:	20171104
Creation Date:	9/28/2018 18:30:17
Receipt Date:	20171215
Manifest ID:	000182380DAT

CITY OF COVINA FIELD OPERATION YARD, 534 N BARRANCA, COVINA, CA 91723 (Continued)

Trans EPA ID:	CAR000216770
Trans Name:	CATRANS
Trans 2 EPA ID:	MNS000110924
Trans 2 Name:	STERICYCLE SPECIALTY WASTE SOLUTIONS INC
TSDF EPA ID:	NVD980895338
Trans Name:	21ST CENTURY ENVIRONMENTAL MANAGEMENT OF NEVADA LLC
TSDF Alt EPA ID:	Not Reported
TSDF Alt Name:	Not Reported
Waste Code Description:	612 - Household waste
RCRA Code:	Not Reported
Meth Code:	H121 - Neutralization Only
Quantity Tons:	0.04
Waste Quantity:	80
Quantity Unit:	P
Additional Code 1:	Not Reported
Additional Code 2:	Not Reported
Additional Code 3:	Not Reported
Additional Code 4:	Not Reported
Additional Code 5:	Not Reported
Shipment Date:	20171104
Creation Date:	9/28/2018 18:30:17
Receipt Date:	20171215
Manifest ID:	000182380DAT
Trans EPA ID:	CAR000216770
Trans Name:	CATRANS
Trans 2 EPA ID:	MNS000110924
Trans 2 Name:	STERICYCLE SPECIALTY WASTE SOLUTIONS INC
TSDF EPA ID:	NVD980895338
Trans Name:	21ST CENTURY ENVIRONMENTAL MANAGEMENT OF NEVADA LLC
TSDF Alt EPA ID:	Not Reported
TSDF Alt Name:	Not Reported
Waste Code Description:	612 - Household waste
RCRA Code:	Not Reported
Meth Code:	H121 - Neutralization Only
Quantity Tons:	0.375
Waste Quantity:	750
Quantity Unit:	P
Additional Code 1:	Not Reported
Additional Code 2:	Not Reported
Additional Code 3:	Not Reported
Additional Code 4:	Not Reported
Additional Code 5:	Not Reported
Shipment Date:	20171104
Creation Date:	8/27/2018 18:30:21
Receipt Date:	20171116
Manifest ID:	000182381DAT
Trans EPA ID:	CAR000216770
Trans Name:	CATRANS
Trans 2 EPA ID:	MNS000110924

CITY OF COVINA FIELD OPERATION YARD, 534 N BARRANCA, COVINA, CA 91723 (Continued)

Trans 2 Name:	STERICYCLE SPECIALTY WASTE SOLUTIONS INC
TSDF EPA ID:	CAD008364432
Trans Name:	RHO CHEM LLC
TSDF Alt EPA ID:	Not Reported
TSDF Alt Name:	Not Reported
Waste Code Description:	612 - Household waste
RCRA Code:	Not Reported
Meth Code:	H141 - Storage, Bulking, And/Or Transfer Off Site--No Treatment/Reovery (H010-H129) Or (H131-H135)
Quantity Tons:	0.075
Waste Quantity:	150
Quantity Unit:	P
Additional Code 1:	Not Reported
Additional Code 2:	Not Reported
Additional Code 3:	Not Reported
Additional Code 4:	Not Reported
Additional Code 5:	Not Reported

Additional Info:

Year:	2016
Gen EPA ID:	CAH111001441
Shipment Date:	20151024
Creation Date:	Not Reported
Receipt Date:	Not Reported
Manifest ID:	001081800VES
Trans EPA ID:	NJD080631369
Trans Name:	VEOLIA ES TECHNICAL SOLUTIONS
Trans 2 EPA ID:	Not Reported
Trans 2 Name:	Not Reported
TSDF EPA ID:	CAT080014079
Trans Name:	VEOLIA ES TECHNICAL SOLUTIONS LLC
TSDF Alt EPA ID:	Not Reported
TSDF Alt Name:	Not Reported
Waste Code Description:	612 - Household waste
RCRA Code:	Not Reported
Meth Code:	H141 - Storage, Bulking, And/Or Transfer Off Site--No Treatment/Reovery (H010-H129) Or (H131-H135)
Quantity Tons:	0.08
Waste Quantity:	160
Quantity Unit:	P
Additional Code 1:	Not Reported
Additional Code 2:	Not Reported
Additional Code 3:	Not Reported
Additional Code 4:	Not Reported
Additional Code 5:	Not Reported
Shipment Date:	20151024
Creation Date:	1/19/2016 22:15:12
Receipt Date:	20151028
Manifest ID:	001081801VES
Trans EPA ID:	NJD080631369

CITY OF COVINA FIELD OPERATION YARD, 534 N BARRANCA, COVINA, CA 91723 (Continued)

Trans Name:	VEOLIA ES TECHNICAL SOLUTIONS
Trans 2 EPA ID:	Not Reported
Trans 2 Name:	Not Reported
TSDF EPA ID:	CAD008302903
Trans Name:	VEOLIA ES TECHNICAL SOLUTIONS LLC
TSDF Alt EPA ID:	Not Reported
TSDF Alt Name:	Not Reported
Waste Code Description:	612 - Household waste
RCRA Code:	Not Reported
Meth Code:	H141 - Storage, Bulking, And/Or Transfer Off Site--No Treatment/Reovery (H010-H129) Or (H131-H135)
Quantity Tons:	0.015
Waste Quantity:	30
Quantity Unit:	P
Additional Code 1:	Not Reported
Additional Code 2:	Not Reported
Additional Code 3:	Not Reported
Additional Code 4:	Not Reported
Additional Code 5:	Not Reported
Shipment Date:	20151024
Creation Date:	Not Reported
Receipt Date:	Not Reported
Manifest ID:	001081800VES
Trans EPA ID:	NJD080631369
Trans Name:	VEOLIA ES TECHNICAL SOLUTIONS
Trans 2 EPA ID:	Not Reported
Trans 2 Name:	Not Reported
TSDF EPA ID:	CAT080014079
Trans Name:	VEOLIA ES TECHNICAL SOLUTIONS LLC
TSDF Alt EPA ID:	Not Reported
TSDF Alt Name:	Not Reported
Waste Code Description:	612 - Household waste
RCRA Code:	Not Reported
Meth Code:	H141 - Storage, Bulking, And/Or Transfer Off Site--No Treatment/Reovery (H010-H129) Or (H131-H135)
Quantity Tons:	0.0005
Waste Quantity:	1
Quantity Unit:	P
Additional Code 1:	Not Reported
Additional Code 2:	Not Reported
Additional Code 3:	Not Reported
Additional Code 4:	Not Reported
Additional Code 5:	Not Reported
Shipment Date:	20151024
Creation Date:	Not Reported
Receipt Date:	Not Reported
Manifest ID:	001081800VES
Trans EPA ID:	NJD080631369
Trans Name:	VEOLIA ES TECHNICAL SOLUTIONS
Trans 2 EPA ID:	Not Reported
Trans 2 Name:	Not Reported

CITY OF COVINA FIELD OPERATION YARD, 534 N BARRANCA, COVINA, CA 91723 (Continued)

TSDF EPA ID:	CAT080014079
Trans Name:	VEOLIA ES TECHNICAL SOLUTIONS LLC
TSDF Alt EPA ID:	Not Reported
TSDF Alt Name:	Not Reported
Waste Code Description:	612 - Household waste
RCRA Code:	Not Reported
Meth Code:	H141 - Storage, Bulking, And/Or Transfer Off Site--No Treatment/Reovery (H010-H129) Or (H131-H135)
Quantity Tons:	0.004
Waste Quantity:	8
Quantity Unit:	P
Additional Code 1:	Not Reported
Additional Code 2:	Not Reported
Additional Code 3:	Not Reported
Additional Code 4:	Not Reported
Additional Code 5:	Not Reported
Shipment Date:	20151024
Creation Date:	Not Reported
Receipt Date:	Not Reported
Manifest ID:	001081801VES
Trans EPA ID:	NJD080631369
Trans Name:	VEOLIA ES TECHNICAL SOLUTIONS
Trans 2 EPA ID:	Not Reported
Trans 2 Name:	Not Reported
TSDF EPA ID:	CAD008302903
Trans Name:	VEOLIA ES TECHNICAL SOLUTIONS LLC
TSDF Alt EPA ID:	Not Reported
TSDF Alt Name:	Not Reported
Waste Code Description:	612 - Household waste
RCRA Code:	Not Reported
Meth Code:	H141 - Storage, Bulking, And/Or Transfer Off Site--No Treatment/Reovery (H010-H129) Or (H131-H135)
Quantity Tons:	0.005
Waste Quantity:	10
Quantity Unit:	P
Additional Code 1:	Not Reported
Additional Code 2:	Not Reported
Additional Code 3:	Not Reported
Additional Code 4:	Not Reported
Additional Code 5:	Not Reported
Shipment Date:	20151024
Creation Date:	Not Reported
Receipt Date:	Not Reported
Manifest ID:	001081801VES
Trans EPA ID:	NJD080631369
Trans Name:	VEOLIA ES TECHNICAL SOLUTIONS
Trans 2 EPA ID:	Not Reported
Trans 2 Name:	Not Reported
TSDF EPA ID:	CAD008302903
Trans Name:	VEOLIA ES TECHNICAL SOLUTIONS LLC
TSDF Alt EPA ID:	Not Reported

CITY OF COVINA FIELD OPERATION YARD, 534 N BARRANCA, COVINA, CA 91723 (Continued)

TSDF Alt Name:	Not Reported
Waste Code Description:	612 - Household waste
RCRA Code:	Not Reported
Meth Code:	H141 - Storage, Bulking, And/Or Transfer Off Site--No Treatment/Reovery (H010-H129) Or (H131-H135)
Quantity Tons:	0.0025
Waste Quantity:	5
Quantity Unit:	P
Additional Code 1:	Not Reported
Additional Code 2:	Not Reported
Additional Code 3:	Not Reported
Additional Code 4:	Not Reported
Additional Code 5:	Not Reported
Shipment Date:	20151024
Creation Date:	Not Reported
Receipt Date:	Not Reported
Manifest ID:	001081801VES
Trans EPA ID:	NJD080631369
Trans Name:	VEOLIA ES TECHNICAL SOLUTIONS
Trans 2 EPA ID:	Not Reported
Trans 2 Name:	Not Reported
TSDF EPA ID:	CAD008302903
Trans Name:	VEOLIA ES TECHNICAL SOLUTIONS LLC
TSDF Alt EPA ID:	Not Reported
TSDF Alt Name:	Not Reported
Waste Code Description:	612 - Household waste
RCRA Code:	Not Reported
Meth Code:	H141 - Storage, Bulking, And/Or Transfer Off Site--No Treatment/Reovery (H010-H129) Or (H131-H135)
Quantity Tons:	0.0035
Waste Quantity:	7
Quantity Unit:	P
Additional Code 1:	Not Reported
Additional Code 2:	Not Reported
Additional Code 3:	Not Reported
Additional Code 4:	Not Reported
Additional Code 5:	Not Reported
Shipment Date:	20151024
Creation Date:	Not Reported
Receipt Date:	Not Reported
Manifest ID:	001081801VES
Trans EPA ID:	NJD080631369
Trans Name:	VEOLIA ES TECHNICAL SOLUTIONS
Trans 2 EPA ID:	Not Reported
Trans 2 Name:	Not Reported
TSDF EPA ID:	CAD008302903
Trans Name:	VEOLIA ES TECHNICAL SOLUTIONS LLC
TSDF Alt EPA ID:	Not Reported
TSDF Alt Name:	Not Reported
Waste Code Description:	612 - Household waste
RCRA Code:	Not Reported

CITY OF COVINA FIELD OPERATION YARD, 534 N BARRANCA, COVINA, CA 91723 (Continued)

Meth Code:	H141 - Storage, Bulking, And/Or Transfer Off Site--No Treatment/Reovery (H010-H129) Or (H131-H135)
Quantity Tons:	0.05
Waste Quantity:	100
Quantity Unit:	P
Additional Code 1:	Not Reported
Additional Code 2:	Not Reported
Additional Code 3:	Not Reported
Additional Code 4:	Not Reported
Additional Code 5:	Not Reported
Shipment Date:	20151024
Creation Date:	Not Reported
Receipt Date:	Not Reported
Manifest ID:	001081801VES
Trans EPA ID:	NJD080631369
Trans Name:	VEOLIA ES TECHNICAL SOLUTIONS
Trans 2 EPA ID:	Not Reported
Trans 2 Name:	Not Reported
TSDF EPA ID:	CAD008302903
Trans Name:	VEOLIA ES TECHNICAL SOLUTIONS LLC
TSDF Alt EPA ID:	Not Reported
TSDF Alt Name:	Not Reported
Waste Code Description:	612 - Household waste
RCRA Code:	Not Reported
Meth Code:	H141 - Storage, Bulking, And/Or Transfer Off Site--No Treatment/Reovery (H010-H129) Or (H131-H135)
Quantity Tons:	0.004
Waste Quantity:	8
Quantity Unit:	P
Additional Code 1:	Not Reported
Additional Code 2:	Not Reported
Additional Code 3:	Not Reported
Additional Code 4:	Not Reported
Additional Code 5:	Not Reported
Shipment Date:	20151024
Creation Date:	Not Reported
Receipt Date:	Not Reported
Manifest ID:	001081801VES
Trans EPA ID:	NJD080631369
Trans Name:	VEOLIA ES TECHNICAL SOLUTIONS
Trans 2 EPA ID:	Not Reported
Trans 2 Name:	Not Reported
TSDF EPA ID:	CAD008302903
Trans Name:	VEOLIA ES TECHNICAL SOLUTIONS LLC
TSDF Alt EPA ID:	Not Reported
TSDF Alt Name:	Not Reported
Waste Code Description:	612 - Household waste
RCRA Code:	Not Reported
Meth Code:	H141 - Storage, Bulking, And/Or Transfer Off Site--No Treatment/Reovery (H010-H129) Or (H131-H135)
Quantity Tons:	0.225
Waste Quantity:	450

CITY OF COVINA FIELD OPERATION YARD, 534 N BARRANCA, COVINA, CA 91723 (Continued)

Quantity Unit:	P
Additional Code 1:	Not Reported
Additional Code 2:	Not Reported
Additional Code 3:	Not Reported
Additional Code 4:	Not Reported
Additional Code 5:	Not Reported

Additional Info:

Year:	2015
Gen EPA ID:	CAH111001441
Shipment Date:	20151024
Creation Date:	Not Reported
Receipt Date:	Not Reported
Manifest ID:	001084697VES
Trans EPA ID:	NJD080631369
Trans Name:	VEOLIA ES TECHNICAL SOLUTIONS
Trans 2 EPA ID:	Not Reported
Trans 2 Name:	Not Reported
TSDF EPA ID:	NVT330010000
Trans Name:	US ECOLOGY INC
TSDF Alt EPA ID:	Not Reported
TSDF Alt Name:	Not Reported
Waste Code Description:	612 - Household waste
RCRA Code:	Not Reported
Meth Code:	H039 - Other Recovery Of Reclamation For Reuse Including Acid Regeneration, Organics Recovery Ect
Quantity Tons:	0.1
Waste Quantity:	200
Quantity Unit:	P
Additional Code 1:	Not Reported
Additional Code 2:	Not Reported
Additional Code 3:	Not Reported
Additional Code 4:	Not Reported
Additional Code 5:	Not Reported
Shipment Date:	20151024
Creation Date:	12/22/2015 22:15:07
Receipt Date:	20151028
Manifest ID:	001084721VES
Trans EPA ID:	NJD080631369
Trans Name:	VEOLIA ES TECHNICAL SOLUTIONS
Trans 2 EPA ID:	Not Reported
Trans 2 Name:	Not Reported
TSDF EPA ID:	CAD008302903
Trans Name:	VEOLIA ES TECHNICAL SOLUTIONS LLC
TSDF Alt EPA ID:	Not Reported
TSDF Alt Name:	Not Reported
Waste Code Description:	612 - Household waste
RCRA Code:	Not Reported
Meth Code:	H141 - Storage, Bulking, And/Or Transfer Off Site--No Treatment/Reovery (H010-H129) Or (H131-H135)

CITY OF COVINA FIELD OPERATION YARD, 534 N BARRANCA, COVINA, CA 91723 (Continued)

Quantity Tons:	3
Waste Quantity:	6000
Quantity Unit:	P
Additional Code 1:	Not Reported
Additional Code 2:	Not Reported
Additional Code 3:	Not Reported
Additional Code 4:	Not Reported
Additional Code 5:	Not Reported
Shipment Date:	20151024
Creation Date:	Not Reported
Receipt Date:	Not Reported
Manifest ID:	001084697VES
Trans EPA ID:	NJD080631369
Trans Name:	VEOLIA ES TECHNICAL SOLUTIONS
Trans 2 EPA ID:	Not Reported
Trans 2 Name:	Not Reported
TSDF EPA ID:	NVT330010000
Trans Name:	US ECOLOGY INC
TSDF Alt EPA ID:	Not Reported
TSDF Alt Name:	Not Reported
Waste Code Description:	612 - Household waste
RCRA Code:	Not Reported
Meth Code:	H132 - Landfill Or Surface Impoundment That Will Be Closed As Landfill(To Include On-Site Treatment And/Or Stabilization)
Quantity Tons:	0.0625
Waste Quantity:	125
Quantity Unit:	P
Additional Code 1:	Not Reported
Additional Code 2:	Not Reported
Additional Code 3:	Not Reported
Additional Code 4:	Not Reported
Additional Code 5:	Not Reported
Shipment Date:	20151024
Creation Date:	Not Reported
Receipt Date:	Not Reported
Manifest ID:	001084697VES
Trans EPA ID:	NJD080631369
Trans Name:	VEOLIA ES TECHNICAL SOLUTIONS
Trans 2 EPA ID:	Not Reported
Trans 2 Name:	Not Reported
TSDF EPA ID:	NVT330010000
Trans Name:	US ECOLOGY INC
TSDF Alt EPA ID:	Not Reported
TSDF Alt Name:	Not Reported
Waste Code Description:	612 - Household waste
RCRA Code:	Not Reported
Meth Code:	H132 - Landfill Or Surface Impoundment That Will Be Closed As Landfill(To Include On-Site Treatment And/Or Stabilization)
Quantity Tons:	1.4
Waste Quantity:	2800

CITY OF COVINA FIELD OPERATION YARD, 534 N BARRANCA, COVINA, CA 91723 (Continued)

Quantity Unit:	P
Additional Code 1:	Not Reported
Additional Code 2:	Not Reported
Additional Code 3:	Not Reported
Additional Code 4:	Not Reported
Additional Code 5:	Not Reported
Shipment Date:	20151024
Creation Date:	Not Reported
Receipt Date:	Not Reported
Manifest ID:	001084719VES
Trans EPA ID:	NJD080631369
Trans Name:	VEOLIA ES TECHNICAL SOLUTIONS
Trans 2 EPA ID:	Not Reported
Trans 2 Name:	Not Reported
TSDF EPA ID:	CAD008302903
Trans Name:	VEOLIA ES TECHNICAL SOLUTIONS LLC
TSDF Alt EPA ID:	Not Reported
TSDF Alt Name:	Not Reported
Waste Code Description:	612 - Household waste
RCRA Code:	Not Reported
Meth Code:	H141 - Storage, Bulking, And/Or Transfer Off Site--No Treatment/Reovery (H010-H129) Or (H131-H135)
Quantity Tons:	0.5
Waste Quantity:	1000
Quantity Unit:	P
Additional Code 1:	Not Reported
Additional Code 2:	Not Reported
Additional Code 3:	Not Reported
Additional Code 4:	Not Reported
Additional Code 5:	Not Reported
Shipment Date:	20151024
Creation Date:	Not Reported
Receipt Date:	Not Reported
Manifest ID:	001084719VES
Trans EPA ID:	NJD080631369
Trans Name:	VEOLIA ES TECHNICAL SOLUTIONS
Trans 2 EPA ID:	Not Reported
Trans 2 Name:	Not Reported
TSDF EPA ID:	CAD008302903
Trans Name:	VEOLIA ES TECHNICAL SOLUTIONS LLC
TSDF Alt EPA ID:	Not Reported
TSDF Alt Name:	Not Reported
Waste Code Description:	612 - Household waste
RCRA Code:	Not Reported
Meth Code:	H141 - Storage, Bulking, And/Or Transfer Off Site--No Treatment/Reovery (H010-H129) Or (H131-H135)
Quantity Tons:	1.05
Waste Quantity:	2100
Quantity Unit:	P
Additional Code 1:	Not Reported
Additional Code 2:	Not Reported

CITY OF COVINA FIELD OPERATION YARD, 534 N BARRANCA, COVINA, CA 91723 (Continued)

Additional Code 3:	Not Reported
Additional Code 4:	Not Reported
Additional Code 5:	Not Reported
Shipment Date:	20151024
Creation Date:	Not Reported
Receipt Date:	Not Reported
Manifest ID:	001084719VES
Trans EPA ID:	NJD080631369
Trans Name:	VEOLIA ES TECHNICAL SOLUTIONS
Trans 2 EPA ID:	Not Reported
Trans 2 Name:	Not Reported
TSDF EPA ID:	CAD008302903
Trans Name:	VEOLIA ES TECHNICAL SOLUTIONS LLC
TSDF Alt EPA ID:	Not Reported
TSDF Alt Name:	Not Reported
Waste Code Description:	612 - Household waste
RCRA Code:	Not Reported
Meth Code:	H141 - Storage, Bulking, And/Or Transfer Off Site--No Treatment/Reovery (H010-H129) Or (H131-H135)
Quantity Tons:	1.875
Waste Quantity:	3750
Quantity Unit:	P
Additional Code 1:	Not Reported
Additional Code 2:	Not Reported
Additional Code 3:	Not Reported
Additional Code 4:	Not Reported
Additional Code 5:	Not Reported
Shipment Date:	20151024
Creation Date:	3/2/2016 22:15:14
Receipt Date:	20151103
Manifest ID:	001081800VES
Trans EPA ID:	NJD080631369
Trans Name:	VEOLIA ES TECHNICAL SOLUTIONS
Trans 2 EPA ID:	Not Reported
Trans 2 Name:	Not Reported
TSDF EPA ID:	CAT080014079
Trans Name:	VEOLIA ES TECHNICAL SOLUTIONS LLC
TSDF Alt EPA ID:	Not Reported
TSDF Alt Name:	Not Reported
Waste Code Description:	612 - Household waste
RCRA Code:	Not Reported
Meth Code:	H141 - Storage, Bulking, And/Or Transfer Off Site--No Treatment/Reovery (H010-H129) Or (H131-H135)
Quantity Tons:	0.006
Waste Quantity:	12
Quantity Unit:	P
Additional Code 1:	Not Reported
Additional Code 2:	Not Reported
Additional Code 3:	Not Reported
Additional Code 4:	Not Reported
Additional Code 5:	Not Reported

CITY OF COVINA FIELD OPERATION YARD, 534 N BARRANCA, COVINA, CA 91723 (Continued)

Shipment Date:	20151024
Creation Date:	3/2/2016 22:15:14
Receipt Date:	20151103
Manifest ID:	001081800VES
Trans EPA ID:	NJD080631369
Trans Name:	VEOLIA ES TECHNICAL SOLUTIONS
Trans 2 EPA ID:	Not Reported
Trans 2 Name:	Not Reported
TSDF EPA ID:	CAT080014079
Trans Name:	VEOLIA ES TECHNICAL SOLUTIONS LLC
TSDF Alt EPA ID:	Not Reported
TSDF Alt Name:	Not Reported
Waste Code Description:	612 - Household waste
RCRA Code:	Not Reported
Meth Code:	H141 - Storage, Bulking, And/Or Transfer Off Site--No Treatment/Reovery (H010-H129) Or (H131-H135)
Quantity Tons:	0.0075
Waste Quantity:	15
Quantity Unit:	P
Additional Code 1:	Not Reported
Additional Code 2:	Not Reported
Additional Code 3:	Not Reported
Additional Code 4:	Not Reported
Additional Code 5:	Not Reported

Shipment Date:	20151024
Creation Date:	3/2/2016 22:15:14
Receipt Date:	20151103
Manifest ID:	001081800VES
Trans EPA ID:	NJD080631369
Trans Name:	VEOLIA ES TECHNICAL SOLUTIONS
Trans 2 EPA ID:	Not Reported
Trans 2 Name:	Not Reported
TSDF EPA ID:	CAT080014079
Trans Name:	VEOLIA ES TECHNICAL SOLUTIONS LLC
TSDF Alt EPA ID:	Not Reported
TSDF Alt Name:	Not Reported
Waste Code Description:	612 - Household waste
RCRA Code:	Not Reported
Meth Code:	H141 - Storage, Bulking, And/Or Transfer Off Site--No Treatment/Reovery (H010-H129) Or (H131-H135)
Quantity Tons:	0.02
Waste Quantity:	40
Quantity Unit:	P
Additional Code 1:	Not Reported
Additional Code 2:	Not Reported
Additional Code 3:	Not Reported
Additional Code 4:	Not Reported
Additional Code 5:	Not Reported

CERS: Other Ascertainable Records

CITY OF COVINA FIELD OPERATION YARD, 534 N BARRANCA, COVINA, CA 91723 (Continued)

Name:	CITY OF COVINA PUBLIC WORKS
Address:	534 N. BARRANCA
City,State,Zip:	COVINA, CA 91723
Site ID:	234233
CERS ID:	T0603711459
CERS Description:	Leaking Underground Storage Tank Cleanup Site

Affiliation:

Affiliation Type Desc:	Local Agency Caseworker
Entity Name:	TIM SMITH - LOS ANGELES COUNTY
Entity Title:	Not Reported
Affiliation Address:	900 S. FREMONT AVE.
Affiliation City:	ALHAMBRA
Affiliation State:	CA
Affiliation Country:	Not Reported
Affiliation Zip:	Not Reported
Affiliation Phone:	,

Affiliation Type Desc:	Regional Board Caseworker
Entity Name:	YUE RONG - LOS ANGELES RWQCB (REGION 4)
Entity Title:	Not Reported
Affiliation Address:	320 W. 4TH ST., SUITE 200
Affiliation City:	Los Angeles
Affiliation State:	CA
Affiliation Country:	Not Reported
Affiliation Zip:	Not Reported
Affiliation Phone:	,

HWTS: Other Ascertainable Records

Name:	LA COUNTY SANITATION DISTRICTS/COVINA CITY YARD
Address:	534 N BARRANCA AVE
Address 2:	Not Reported
City,State,Zip:	COVINA, CA 91723
EPA ID:	CAH111001441
Inactive Date:	Not Reported
Create Date:	08/07/2015
Last Act Date:	Not Reported
Mailing Name:	Not Reported
Mailing Address:	1955 WORKMAN MILL RD
Mailing Address 2:	Not Reported
Mailing City,State,Zip:	WHITTIER, CA 906010000
Owner Name:	CTY SANITATION DIST OF LA COUNTY
Owner Address:	1955 WORKMAN MILL RD
Owner Address 2:	Not Reported
Owner City,State,Zip:	WHITTIER, CA 906010000
Contact Name:	LISA SCALES EXT 2489
Contact Address:	1955 WORKMAN MILL RD
Contact Address 2:	Not Reported
City,State,Zip:	WHITTIER, CA 906010000

CITY OF COVINA FIELD OPERATION YARD, 534 N BARRANCA, COVINA, CA 91723 (Continued)

Facility Status:	Active
Facility Type:	PERMANENT
Category:	STATE
Latitude:	34.091598
Longitude:	-117.881304

NAICS:

EPA ID:	CAH111001441
Create Date:	2015-08-07 10:27:45.073
NAICS Code:	56292
NAICS Description:	Materials Recovery Facilities
Issued EPA ID Date:	2015-08-07 10:27:45.05000
Inactive Date:	Not Reported
Facility Name:	LA COUNTY SANITATION DISTRICTS/COVINA CITY YARD
Facility Address:	534 N BARRANCA AVE
Facility Address 2:	Not Reported
Facility City:	COVINA
Facility County:	Not Reported
Facility State:	CA
Facility Zip:	917231227

CITY OF COVINA 534 N BARRANCA AVE, COVINA, CA, 91723			S112936719
▲ B16	SSE <1/10	(168 ft. / 0.032 mi.)	Local Lists of Hazardous waste / Contaminated Sites Local Lists of Registered Storage Tanks Other Ascertainable Records
	Equal Elevation	595 ft. Above Sea Level	

Worksheet:

CERS HAZ WASTE: Local Lists of Hazardous waste / Contaminated Sites

Name:	CITY OF COVINA
Address:	534 N BARRANCA AVE
City,State,Zip:	COVINA, CA 91723
Site ID:	19495
CERS ID:	10283896
CERS Description:	Hazardous Waste Generator

CERS TANKS: Local Lists of Registered Storage Tanks

Name:	CITY OF COVINA
Address:	534 N BARRANCA AVE
City,State,Zip:	COVINA, CA 91723
Site ID:	19495
CERS ID:	10283896
CERS Description:	Aboveground Petroleum Storage

HAZNET: Other Ascertainable Records

Name:	CITY OF COVINA

CITY OF COVINA, 534 N BARRANCA AVE, COVINA, CA 91723 (Continued)

Address:	534 N BARRANCA AVE
Address 2:	Not Reported
City,State,Zip:	COVINA, CA 91723
Contact:	CHARLES REDDEN
Telephone:	6268587204
Mailing Name:	Not Reported
Mailing Address:	534 N BARRANCA AVE
Year:	2004
Gepaid:	CAC002576194
TSD EPA ID:	CAD982444481
CA Waste Code:	352 - Other organic solids
Disposal Method:	H01 - Transfer Station
Tons:	0.7

Additional Info:

Year:	2004
Gen EPA ID:	CAC002576194
Shipment Date:	20040401
Creation Date:	10/14/2004 7:35:58
Receipt Date:	20040402
Manifest ID:	22450706
Trans EPA ID:	CAD982472623
Trans Name:	GOLDEN OIL
Trans 2 EPA ID:	Not Reported
Trans 2 Name:	Not Reported
TSDF EPA ID:	CAD982444481
Trans Name:	FILTER RECYCLING
TSDF Alt EPA ID:	CAD982444481
TSDF Alt Name:	Not Reported
Waste Code Description:	352 - Other organic solids
RCRA Code:	Not Reported
Meth Code:	H01 - Transfer Station
Quantity Tons:	0.4
Waste Quantity:	800
Quantity Unit:	P
Additional Code 1:	Not Reported
Additional Code 2:	Not Reported
Additional Code 3:	Not Reported
Additional Code 4:	Not Reported
Additional Code 5:	Not Reported
Shipment Date:	20040401
Creation Date:	10/14/2004 7:35:58
Receipt Date:	20040402
Manifest ID:	22450706
Trans EPA ID:	CAD982472623
Trans Name:	GOLDEN OIL
Trans 2 EPA ID:	Not Reported

CITY OF COVINA, 534 N BARRANCA AVE, COVINA, CA 91723 (Continued)

Trans 2 Name:	Not Reported
TSDF EPA ID:	CAD982444481
Trans Name:	FILTER RECYCLING
TSDF Alt EPA ID:	CAD982444481
TSDF Alt Name:	Not Reported
Waste Code Description:	352 - Other organic solids
RCRA Code:	Not Reported
Meth Code:	H01 - Transfer Station
Quantity Tons:	0.3
Waste Quantity:	600
Quantity Unit:	P
Additional Code 1:	Not Reported
Additional Code 2:	Not Reported
Additional Code 3:	Not Reported
Additional Code 4:	Not Reported
Additional Code 5:	Not Reported

CERS: Other Ascertainable Records

Name:	CITY OF COVINA
Address:	534 N BARRANCA AVE
City,State,Zip:	COVINA, CA 91723
Site ID:	19495
CERS ID:	10283896
CERS Description:	Chemical Storage Facilities

Violations:

Site ID:	19495
Site Name:	CITY OF COVINA
Violation Date:	12-14-2016
Citation:	HSC 6.67 25270.4.5(a) - California Health and Safety Code, Chapter 6.67, Section(s) 25270.4.5(a)
Violation Description:	Failure to provide the following training to all oil-handling personnel: 1. Operation and maintenance of equipment to prevent discharges. 2. Discharge procedure protocols. 3. Applicable pollution control laws, rules, and regulations. 4. General facility operations. 5. Contents of the SPCC Plan.
Violation Notes:	Returned to compliance on 02/08/2017. OBSERVATION: Failure to provide training regarding one or more of the following: 1. The operation and maintenance of equipment to prevent discharges. 2. Discharge procedure protocols. 3. Applicable pollution control laws, rules, and regulations. 4. General facility operations. AND 5. The contents of the SPCC Plan. No SPCC training documents available for on site personnel. CORRECTIVE ACTION: Provide training in: 1. The operation and maintenance of equipment to prevent discharges. 2. Discharge procedure protocols. 3. Applicable pollution control laws, rules, and regulations. 4. General facility operations. AND 5. The contents of the SPCC Plan.
Violation Division:	Los Angeles County Fire Department
Violation Program:	APSA
Violation Source:	CERS,

Site ID:	19495
Site Name:	CITY OF COVINA
Violation Date:	12-14-2016
Citation:	HSC 6.67 25270.4.5(a) - California Health and Safety Code, Chapter 6.67, Section(s) 25270.4.5(a)
Violation Description:	Not Reported
Violation Notes:	Returned to compliance on 02/08/2017. OBSERVATION: Failure to promptly correct the causes of leaks that result in accumulations of oil in diked areas. Observed minor leak at the diesel fuel dispenser. CORRECTIVE ACTION: Promptly correct the causes of leaks that result in accumulations of oil in diked areas.
Violation Division:	Los Angeles County Fire Department

CITY OF COVINA, 534 N BARRANCA AVE, COVINA, CA 91723 (Continued)

Violation Program:	APSA
Violation Source:	CERS,
Site ID:	19495
Site Name:	CITY OF COVINA
Violation Date:	12-14-2016
Citation:	HSC 6.67 25270.4.5(a) - California Health and Safety Code, Chapter 6.67, Section(s) 25270.4.5(a)
Violation Description:	Failure to comply with one or more of the following requirements: 1. Have record of inspections and integrity tests signed by the appropriate supervisor or inspector. 2. Keep written procedures and records of inspections and integrity tests for at least three years. 3. Keep comparison records.
Violation Notes:	Returned to compliance on 02/08/2017. OBSERVATION: Failure to comply with all of the following requirements: 1. Failure to conduct inspections and tests in accordance with written procedures that you or a certifying engineer have developed for the facility. 2. Failure to sign written procedures and/or a record of inspections and/or customary business records by the appropriate supervisor or inspector. 3. Failure to keep written procedures and/or a record of inspections and/or customary business records with the plan. AND 4. Failure to maintain written procedures and/or a record of inspections and/or customary business records for three years. Inspection records do not detail the required information and procedures as detailed in the SPCC plan. CORRECTIVE ACTION: Conduct tests/inspections in accordance with written procedures and maintain records for 3 years.
Violation Division:	Los Angeles County Fire Department
Violation Program:	APSA
Violation Source:	CERS,
Site ID:	19495
Site Name:	CITY OF COVINA
Violation Date:	12-14-2016
Citation:	HSC 6.67 25270.4.5(a) - California Health and Safety Code, Chapter 6.67, Section(s) 25270.4.5(a)
Violation Description:	Failure to include in the SPCC plan and document discharge prevention briefings for oil-handling personnel at least once a year, including, but not limited to, known discharges, failures, and malfunctioning components.
Violation Notes:	Returned to compliance on 02/08/2017. OBSERVATION: Failure to schedule and conduct spill prevention briefings at least once a year. CORRECTIVE ACTION: Conduct spill prevention briefings annually. Provide compliance verification.
Violation Division:	Los Angeles County Fire Department
Violation Program:	APSA
Violation Source:	CERS,
Site ID:	19495
Site Name:	CITY OF COVINA
Violation Date:	04-18-2019
Citation:	HSC 6.67 25270.4.5 (a) - California Health and Safety Code, Chapter 6.67, Section(s) 25270.4.5 (a)
Violation Description:	Failure to complete a review and evaluation of the SPCC Plan at least once every five years, document the completion of the review, and sign a statement as to whether the SPCC Plan will be amended.
Violation Notes:	Returned to compliance on 06/12/2019. OBSERVATION: Failure to perform and/or document the five-year review of the SPCC plan. CORRECTIVE ACTION: Complete and document the 5 year review of SPCC Plan and submit verification of proper completion.
Violation Division:	Los Angeles County Fire Department
Violation Program:	APSA
Violation Source:	CERS,
Site ID:	19495
Site Name:	CITY OF COVINA
Violation Date:	12-14-2016
Citation:	HSC 6.67 25270.4.5(a) - California Health and Safety Code, Chapter 6.67, Section(s) 25270.4.5(a)
Violation Description:	Failure to ensure that tanks are inspected and tested by an appropriately qualified person in accordance with industry standards.

CITY OF COVINA, 534 N BARRANCA AVE, COVINA, CA 91723 (Continued)

Violation Notes:	Returned to compliance on 02/08/2017. OBSERVATION: Failure to test or inspect aboveground tanks for integrity by a person qualified in accordance with industry standards. The age of the large 10,000 gallon and 12,000 gallon AST's is unknown which is required in order to determine if a formal external inspection is required. CORRECTIVE ACTION: Obtain a qualified person to perform tank integrity testing in accordance with industry standards.
Violation Division:	Los Angeles County Fire Department
Violation Program:	APSA
Violation Source:	CERS,

Evaluation:

Eval General Type:	Compliance Evaluation Inspection
Eval Date:	01-12-2021
Violations Found:	No
Eval Type:	Routine done by local agency
Eval Notes:	SHARON GALLANT NO SIGNIFICANT VIOLATIONS OBSERVED
Eval Division:	Los Angeles County Fire Department
Eval Program:	APSA
Eval Source:	CERS,

Eval General Type:	Compliance Evaluation Inspection
Eval Date:	04-18-2019
Violations Found:	Yes
Eval Type:	Routine done by local agency
Eval Notes:	BOB HOGAN
Eval Division:	Los Angeles County Fire Department
Eval Program:	APSA
Eval Source:	CERS,

Eval General Type:	Compliance Evaluation Inspection
Eval Date:	01-12-2021
Violations Found:	No
Eval Type:	Routine done by local agency
Eval Notes:	SHARON GALLANT
Eval Division:	Los Angeles County Fire Department
Eval Program:	HW
Eval Source:	CERS,

Eval General Type:	Other/Unknown
Eval Date:	02-08-2017
Violations Found:	No
Eval Type:	Other, not routine, done by local agency
Eval Notes:	AST requirement provided.
Eval Division:	Los Angeles County Fire Department
Eval Program:	APSA
Eval Source:	CERS,

Eval General Type:	Compliance Evaluation Inspection
Eval Date:	06-12-2019
Violations Found:	No
Eval Type:	Routine done by local agency
Eval Notes:	Not Reported
Eval Division:	Los Angeles County Fire Department
Eval Program:	APSA

CITY OF COVINA, 534 N BARRANCA AVE, COVINA, CA 91723 (Continued)

Eval Source:	CERS,
Eval General Type:	Compliance Evaluation Inspection
Eval Date:	03-26-2015
Violations Found:	No
Eval Type:	Routine done by local agency
Eval Notes:	PAUL HERTZ, SUPERINTENDENT PROVIDE LAST MANIFEST FOR USED OIL USED COOLANT. CLARIFIER SERVICE. PROVIDE HAZARDOUS WASTE LABEL FOR USED OIL USED COOLANT CONTAINERS.
Eval Division:	Los Angeles County Fire Department
Eval Program:	HW
Eval Source:	CERS,
Eval General Type:	Compliance Evaluation Inspection
Eval Date:	03-26-2015
Violations Found:	No
Eval Type:	Routine done by local agency
Eval Notes:	PAUL HERTZ, SUPERINTENDENT PROVIDE SCALED MAP , UPDATE INVENTORY TO ADD OXYGEN,COOLANT AND ACCURATE GALLONAGE OF OIL (MISSING 75 GALLON)
Eval Division:	Los Angeles County Fire Department
Eval Program:	HMRRP
Eval Source:	CERS,
Eval General Type:	Compliance Evaluation Inspection
Eval Date:	04-18-2019
Violations Found:	No
Eval Type:	Routine done by local agency
Eval Notes:	BOB HOGAN NO SIGNIFICANT VIOLATIONS OBSERVED
Eval Division:	Los Angeles County Fire Department
Eval Program:	HMRRP
Eval Source:	CERS,
Eval General Type:	Compliance Evaluation Inspection
Eval Date:	04-18-2019
Violations Found:	No
Eval Type:	Routine done by local agency
Eval Notes:	BOB HOGAN NO SIGNIFICANT VIOLATIONS OBSERVED
Eval Division:	Los Angeles County Fire Department
Eval Program:	HW
Eval Source:	CERS,
Eval General Type:	Compliance Evaluation Inspection
Eval Date:	12-14-2016
Violations Found:	Yes
Eval Type:	Routine done by local agency
Eval Notes:	Bob Hogan, equipment maintenance sup.
Eval Division:	Los Angeles County Fire Department
Eval Program:	APSA
Eval Source:	CERS,
Eval General Type:	Compliance Evaluation Inspection
Eval Date:	01-12-2021
Violations Found:	No
Eval Type:	Routine done by local agency

CITY OF COVINA, 534 N BARRANCA AVE, COVINA, CA 91723 (Continued)

Eval Notes:	SHARON GALLANT NO SIGNIFICANT VIOLATIONS OBSERVED
Eval Division:	Los Angeles County Fire Department
Eval Program:	HMRRP
Eval Source:	CERS,

Coordinates:

Site ID:	19495
Facility Name:	CITY OF COVINA
Env Int Type Code:	HWG
Program ID:	10283896
Coord Name:	Not Reported
Ref Point Type Desc:	Center of a facility or station.,
Latitude:	34.091690
Longitude:	-117.879860

Affiliation:

Affiliation Type Desc:	Document Preparer
Entity Name:	SANDY COSTANDI
Entity Title:	Not Reported
Affiliation Address:	Not Reported
Affiliation City:	Not Reported
Affiliation State:	Not Reported
Affiliation Country:	Not Reported
Affiliation Zip:	Not Reported
Affiliation Phone:	,
Affiliation Type Desc:	Environmental Contact
Entity Name:	SANDY COSTANDI
Entity Title:	Not Reported
Affiliation Address:	125 E COLLEGE STREET
Affiliation City:	COVINA
Affiliation State:	CA
Affiliation Country:	Not Reported
Affiliation Zip:	91723-2199
Affiliation Phone:	,
Affiliation Type Desc:	Legal Owner
Entity Name:	CITY OF COVINA
Entity Title:	Not Reported
Affiliation Address:	125 E COLLEGE ST
Affiliation City:	COVINA
Affiliation State:	CA
Affiliation Country:	United States
Affiliation Zip:	91723-2199
Affiliation Phone:	(626) 384-5480,
Affiliation Type Desc:	CUPA District
Entity Name:	Los Angeles County Fire
Entity Title:	Not Reported
Affiliation Address:	5825 Rickenbacker Road

CITY OF COVINA, 534 N BARRANCA AVE, COVINA, CA 91723 (Continued)

Affiliation City:	Commerce
Affiliation State:	CA
Affiliation Country:	Not Reported
Affiliation Zip:	90040-3027
Affiliation Phone:	(323) 890-4000,
Affiliation Type Desc:	Facility Mailing Address
Entity Name:	Mailing Address
Entity Title:	Not Reported
Affiliation Address:	125 E COLLEGE ST
Affiliation City:	COVINA
Affiliation State:	CA
Affiliation Country:	Not Reported
Affiliation Zip:	91723
Affiliation Phone:	,
Affiliation Type Desc:	Identification Signer
Entity Name:	ANDY BULLINGTON
Entity Title:	PUBLIC WORKS DIRECTOR
Affiliation Address:	Not Reported
Affiliation City:	Not Reported
Affiliation State:	Not Reported
Affiliation Country:	Not Reported
Affiliation Zip:	Not Reported
Affiliation Phone:	,
Affiliation Type Desc:	Operator
Entity Name:	CITY OF COVINA PW YARD
Entity Title:	Not Reported
Affiliation Address:	Not Reported
Affiliation City:	Not Reported
Affiliation State:	Not Reported
Affiliation Country:	Not Reported
Affiliation Zip:	Not Reported
Affiliation Phone:	(626) 384-5220,
Affiliation Type Desc:	Parent Corporation
Entity Name:	CITY OF COVINA
Entity Title:	Not Reported
Affiliation Address:	Not Reported
Affiliation City:	Not Reported
Affiliation State:	Not Reported
Affiliation Country:	Not Reported
Affiliation Zip:	Not Reported
Affiliation Phone:	,

HWTS: Other Ascertainable Records

Name:	CITY OF COVINA
Address:	534 N BARRANCA AVE
Address 2:	Not Reported
City,State,Zip:	COVINA, CA 91723

CITY OF COVINA, 534 N BARRANCA AVE, COVINA, CA 91723 (Continued)

EPA ID:	CAC002576194
Inactive Date:	10/27/2004
Create Date:	04/02/2004
Last Act Date:	Not Reported
Mailing Name:	Not Reported
Mailing Address:	534 N BARRANCA AVE
Mailing Address 2:	Not Reported
Mailing City,State,Zip:	COVINA, CA 91723
Owner Name:	CITY OF COVINA
Owner Address:	534 N BARRANCA AVE
Owner Address 2:	Not Reported
Owner City,State,Zip:	COVINA, CA 91723
Contact Name:	CHARLES REDDEN
Contact Address:	534 N BARRANCA AVE
Contact Address 2:	Not Reported
City,State,Zip:	COVINA, CA 91723
Facility Status:	Inactive
Facility Type:	TEMPORARY
Category:	STATE
Latitude:	34.091077
Longitude:	-117.881351

SILVERLINE INDUSTRIES, INC. 576 EDNA PL E, COVINA, CA, 91723			S101296011
▲ C17	ENE <1/10	(250 ft. / 0.047 mi.)	Lists of state and tribal leaking storage tanks Other Ascertainable Records
	5 ft. Higher Elevation	600 ft. Above Sea Level	

Worksheet:

LUST: Lists of state and tribal leaking storage tanks

Name:	SILVERLINE INDUSTRIES, INC.
Address:	576 EDNA PL E
City,State,Zip:	COVINA, CA 91723
Lead Agency:	LOS ANGELES COUNTY
Case Type:	LUST Cleanup Site
Geo Track:	http://geotracker.waterboards.ca.gov/profile_report.asp?global_id=T0603704352
Global Id:	T0603704352
Latitude:	34.092538
Longitude:	-117.879175
Status:	Completed - Case Closed
Status Date:	03/11/1992
Case Worker:	JOA
RB Case Number:	I-15809
Local Agency:	LOS ANGELES COUNTY
File Location:	Not Reported
Local Case Number:	Not Reported
Potential Media Affect:	Soil
Potential Contaminants of Concern:	Gasoline

SILVERLINE INDUSTRIES, INC., 576 EDNA PL E, COVINA, CA 91723 (Continued)

EPA Region:	9
Coordinate Source:	Google Geocode
Cuf Case:	NO
Quantity Released Gallons:	Not Reported
Begin Date:	10/03/1990
Leak Reported Date:	11/05/1990
How Discovered:	Tank Closure
How Discovered Description:	Not Reported
Discharge Source:	Other
Discharge Cause:	Unknown
Stop Method:	Not Reported
Stop Description:	Not Reported
No Further Action Date:	03/11/1992
CA Water Watershed Name:	San Gabriel River - Upper San Gabriel (405.20)
Dwr Groundwater Subbasin Name:	San Gabriel Valley (4-013)
Disadvantaged Community:	Not Reported
CA Enviroscreen 3 Score:	61-65%
CA Enviroscreen 4 Score:	60-65%
Military DOD Site:	No
Facility Project Subtype:	Not Reported
RWQCB Region:	LOS ANGELES RWQCB (REGION 4)
Site History:	Not Reported

LUST:

Global Id:	T0603704352
Contact Type:	Local Agency Caseworker - Primary Caseworker
Contact Name:	JOHN AWUJO
Organization Name:	LOS ANGELES COUNTY
Address:	900 S FREMONT AVE
City:	ALHAMBRA
Email:	jawujo@dpw.lacounty.gov
Phone Number:	6264583507
Global Id:	T0603704352
Contact Type:	Regional Board Caseworker
Contact Name:	YUE RONG
Organization Name:	LOS ANGELES RWQCB (REGION 4)
Address:	320 W. 4TH ST., SUITE 200
City:	Los Angeles
Email:	yrong@waterboards.ca.gov
Phone Number:	Not Reported

LUST:

Global Id:	T0603704352
Action Type:	Other
Date:	11/05/1990
Action:	Leak Reported
Global Id:	T0603704352
Action Type:	Other

SILVERLINE INDUSTRIES, INC., 576 EDNA PL E, COVINA, CA 91723 (Continued)

Date:	10/03/1990
Action:	Leak Discovery
Global Id:	T0603704352
Action Type:	Other
Date:	10/03/1990
Action:	Leak Stopped

LUST:

Global Id:	T0603704352
Status:	Open - Case Begin Date
Status Date:	10/03/1990
Global Id:	T0603704352
Status:	Open - Site Assessment
Status Date:	11/26/1991
Global Id:	T0603704352
Status:	Completed - Case Closed
Status Date:	03/11/1992

LUST REG 4:

Region:	4
Regional Board:	04
County:	Los Angeles
Facility Id:	I-15809
Status:	Case Closed
Substance:	Gasoline
Substance Quantity:	Not Reported
Local Case No:	Not Reported
Case Type:	Soil
Abatement Method Used at the Site:	Not Reported
Global ID:	T0603704352
W Global ID:	Not Reported
Staff:	UNK
Local Agency:	19000
Cross Street:	BARRANCA AVE.
Enforcement Type:	Informal Enforcement Actions,including Notices of Violations and Staff Enforcement Letters
Date Leak Discovered:	10/3/1990
Date Leak First Reported:	11/5/1990
Date Leak Record Entered:	12/5/1990
Date Confirmation Began:	Not Reported
Date Leak Stopped:	10/3/1990
Date Case Last Changed on Database:	3/11/1992
Date the Case was Closed:	3/11/1992
How Leak Discovered:	Tank Closure
How Leak Stopped:	Not Reported
Cause of Leak:	UNK
Leak Source:	UNK

SILVERLINE INDUSTRIES, INC., 576 EDNA PL E, COVINA, CA 91723 (Continued)

Operator:	SILVERS, CRAIG
Water System:	Not Reported
Well Name:	Not Reported
Approx. Dist To Production Well (ft):	3875.0182987378135187633052163
Source of Cleanup Funding:	UNK
Preliminary Site Assessment Workplan Submitted:	Not Reported
Preliminary Site Assessment Began:	11/26/1991
Pollution Characterization Began:	Not Reported
Remediation Plan Submitted:	Not Reported
Remedial Action Underway:	Not Reported
Post Remedial Action Monitoring Began:	Not Reported
Enforcement Action Date:	1/1/1965
Historical Max MTBE Date:	Not Reported
Hist Max MTBE Conc in Groundwater:	Not Reported
Hist Max MTBE Conc in Soil:	Not Reported
Significant Interim Remedial Action Taken:	Not Reported
GW Qualifier:	Not Reported
Soil Qualifier:	Not Reported
Organization:	Not Reported
Owner Contact:	Not Reported
Responsible Party:	SILVERLINE INDUSTRIES, INC.
RP Address:	Not Reported
Program:	LUST
Lat/Long:	34.0929161 / -1
Local Agency Staff:	Not Reported
Beneficial Use:	Not Reported
Priority:	Not Reported
Cleanup Fund Id:	Not Reported
Suspended:	Not Reported
Assigned Name:	Not Reported
Summary:	OLD CASE #120690-39

CORTESE: Other Ascertainable Records

Name:	SILVERLINE INDUSTRIES, INC.
Address:	576 EDNA PL E
City,State,Zip:	COVINA, CA 91723
Region:	CORTESE
Envirostor Id:	Not Reported
Global ID:	T0603704352
Site/Facility Type:	LUST CLEANUP SITE
Cleanup Status:	COMPLETED - CASE CLOSED
Status Date:	Not Reported
Site Code:	Not Reported
Latitude:	Not Reported
Longitude:	Not Reported
Owner:	Not Reported
Enf Type:	Not Reported

SILVERLINE INDUSTRIES, INC., 576 EDNA PL E, COVINA, CA 91723 (Continued)

Swat R:	Not Reported
Flag:	active
Order No:	Not Reported
Waste Discharge System No:	Not Reported
Effective Date:	Not Reported
Region 2:	Not Reported
WID Id:	Not Reported
Solid Waste Id No:	Not Reported
Waste Management Uit Name:	Not Reported
File Name:	Active Open

HIST CORTESE: Other Ascertainable Records

edr_fname:	SILVERLINE INDUSTRIES, IN
edr_fadd1:	576 EDNA
City,State,Zip:	COVINA, CA 91723
Region:	CORTESE
Facility County Code:	19
Reg By:	LTNKA
Reg Id:	I-15809

CERS: Other Ascertainable Records

Name:	SILVERLINE INDUSTRIES, INC.
Address:	576 EDNA PL E
City,State,Zip:	COVINA, CA 91723
Site ID:	260476
CERS ID:	T0603704352
CERS Description:	Leaking Underground Storage Tank Cleanup Site

Affiliation:

Affiliation Type Desc:	Local Agency Caseworker
Entity Name:	JOHN AWUJO - LOS ANGELES COUNTY
Entity Title:	Not Reported
Affiliation Address:	900 S FREMONT AVE
Affiliation City:	ALHAMBRA
Affiliation State:	CA
Affiliation Country:	Not Reported
Affiliation Zip:	Not Reported
Affiliation Phone:	6264583507,
Affiliation Type Desc:	Regional Board Caseworker
Entity Name:	YUE RONG - LOS ANGELES RWQCB (REGION 4)
Entity Title:	Not Reported
Affiliation Address:	320 W. 4TH ST., SUITE 200
Affiliation City:	Los Angeles
Affiliation State:	CA
Affiliation Country:	Not Reported
Affiliation Zip:	Not Reported
Affiliation Phone:	,

ASSOCIATED AUTO AIR RADIATOR 746 N BARRANCA AVE, COVINA, CA, 91723			S100930105
▲ 18	NNW <1/10	(303 ft. / 0.057 mi.)	Local Lists of Hazardous waste / Contaminated Sites Other Ascertainable Records
	Equal Elevation	595 ft. Above Sea Level	

Worksheet:

CERS HAZ WASTE: Local Lists of Hazardous waste / Contaminated Sites

Name:	ASSOCIATED AUTO AIR RADIATOR
Address:	746 N BARRANCA AVE
City,State,Zip:	COVINA, CA 91723
Site ID:	93684
CERS ID:	10286332
CERS Description:	Hazardous Waste Generator

LOS ANGELES CO. HMS: Other Ascertainable Records

Name:	ASSOCIATED AUTO AIR & RADIATOR
Address:	746 N BARRANCA AVE
City,State,Zip:	COVINA, CA 91723
Region:	LA
Permit Category:	Not Reported
Facility Id:	021263-030094
Facility Type:	Not Reported
Facility Status:	OPEN
Area:	6B
Permit Number:	Not Reported
Permit Status:	Not Reported

CERS: Other Ascertainable Records

Name:	ASSOCIATED AUTO AIR RADIATOR
Address:	746 N BARRANCA AVE
City,State,Zip:	COVINA, CA 91723
Site ID:	93684
CERS ID:	10286332
CERS Description:	Chemical Storage Facilities

Violations:

Site ID:	93684
Site Name:	ASSOCIATED AUTO AIR RADIATOR
Violation Date:	02-11-2014
Citation:	HSC 6.95 25505(a) - California Health and Safety Code, Chapter 6.95, Section(s) 25505(a)
Violation Description:	Owner/Operator failed to complete and/or submit a Hazardous Materials Business Plan when storing hazardous materials at or above the thresholds quantities of 55 gallons/500 lbs/200 cubic feet.
Violation Notes:	Returned to compliance on 06/09/2014.
Violation Division:	Los Angeles County Fire Department
Violation Program:	HMRRP
Violation Source:	CERS,
Site ID:	93684

ASSOCIATED AUTO AIR RADIATOR, 746 N BARRANCA AVE, COVINA, CA 91723 (Continued)

Site Name:	ASSOCIATED AUTO AIR RADIATOR
Violation Date:	11-28-2022
Citation:	HSC 6.95 25508(a)(3) - California Health and Safety Code, Chapter 6.95, Section(s) 25508(a)(3)
Violation Description:	Failure to establish and electronically submit an adequate emergency response plan and procedures for a release or threatened release of a hazardous material.
Violation Notes:	Returned to compliance on 12/22/2022. OBSERVATION: The business failed to establish and electronically submit adequate emergency response procedures for a release or threatened release of a hazardous material. The emergency response plan submitted in CERS was certified by previous owner Steve hart. CORRECTIVE ACTION: Submit in CERS an emergency response plan certified by current owner.
Violation Division:	Los Angeles County Fire Department
Violation Program:	HMRRP
Violation Source:	CERS,
Site ID:	93684
Site Name:	ASSOCIATED AUTO AIR RADIATOR
Violation Date:	11-28-2022
Citation:	22 CCR 12 66262.12 - California Code of Regulations, Title 22, Chapter 12, Section(s) 66262.12
Violation Description:	Failure to obtain an Identification Number prior to treating, storing, disposing of, transporting or offering for transportation any hazardous waste.
Violation Notes:	Returned to compliance on 12/22/2022. OBSERVATION: The generator has not obtained an Identification Number to manage hazardous waste. A hazardous waste generator shall not treat, store, dispose of, transport or offer for transportation, hazardous waste without obtaining an Identification Number. EPA ID number CAL00016942 is registered to the previous owner Steve Hart as an individual. CORRECTIVE ACTION: Obtain an EPA ID number for Associated Auto Radiator Inc. as the legal business owner. Submit documentation to the CUPA demonstrating that you have obtained an Identification Number.
Violation Division:	Los Angeles County Fire Department
Violation Program:	HW
Violation Source:	CERS,
Site ID:	93684
Site Name:	ASSOCIATED AUTO AIR RADIATOR
Violation Date:	11-28-2022
Citation:	HSC 6.5 25123.3(h)(1) - California Health and Safety Code, Chapter 6.5, Section(s) 25123.3(h)(1)
Violation Description:	Failure to send hazardous waste offsite for treatment, storage, or disposal within 180 days (or 270 days if waste is transported over 200 miles) for a generator who generates less than 1000 kilogram per month if all of the following conditions are met: (1) The quantity of hazardous waste accumulated onsite never exceeds 6,000 kilograms. (2) The generator complies with the requirements of 40 Code of Federal Regulations section 262.34(d), (e) and (f). (3) The generator does not hold acutely hazardous waste or extremely hazardous waste in an amount greater than one kilogram for more than 90 days.
Violation Notes:	Returned to compliance on 12/22/2022. OBSERVATION: Observed 2 x 15-gallon drums of waste solvent without hazardous waste label and accumulation start date. Owner/Operator is a small quantity generator and failed to send hazardous waste offsite for treatment, storage, or disposal within 180 days (or 270 days if waste is transported over 200 miles), or has failed to comply with the conditions of CCR 66262.34(d) and has stored hazardous waste over 90 days. CORRECTIVE ACTION: Dispose of hazardous waste that has been stored over the applicable time limit and provide documentation that the violation has been corrected.
Violation Division:	Los Angeles County Fire Department
Violation Program:	HW
Violation Source:	CERS,
Site ID:	93684
Site Name:	ASSOCIATED AUTO AIR RADIATOR
Violation Date:	05-08-2017
Citation:	22 CCR 12 66262.40(a) - California Code of Regulations, Title 22, Chapter 12, Section(s) 66262.40(a)
Violation Description:	Failure to keep a copy of each properly signed manifest for at least three years from the date the waste was accepted by the initial transporter. The manifest signed at the time the waste was accepted for transport shall be kept until receiving a signed copy from the designated facility which received the waste.

ASSOCIATED AUTO AIR RADIATOR, 746 N BARRANCA AVE, COVINA, CA 91723 (Continued)

Violation Notes:	Returned to compliance on 05/24/2017. OBSERVATION: Uniform Hazardous Waste Manifests for used coolant and sludge were not available at the time of inspection. CORRECTIVE ACTION: Locate a copy of all manifests for used coolant and sludge and submit copies to the CUPA.
Violation Division:	Los Angeles County Fire Department
Violation Program:	HW
Violation Source:	CERS,
Site ID:	93684
Site Name:	ASSOCIATED AUTO AIR RADIATOR
Violation Date:	11-28-2022
Citation:	HSC 6.95 25508(a)(3) - California Health and Safety Code, Chapter 6.95, Section(s) 25508(a)(3)
Violation Description:	Failure to complete and electronically submit hazardous material inventory information for all reportable hazardous materials on site at or above reportable quantities.
Violation Notes:	Returned to compliance on 12/22/2022. OBSERVATION: The business failed to electronically submit complete and accurate chemical inventory information for all hazardous materials on site at or above reportable quantities in CERS. CORRECTIVE ACTION: Electronically submit complete and accurate chemical inventory information for all hazardous materials on site at or above reportable quantities. Add the 175-gallon of Automatic Transmission Fluid observed during inspection.
Violation Division:	Los Angeles County Fire Department
Violation Program:	HMRRP
Violation Source:	CERS,

Evaluation:

Eval General Type:	Compliance Evaluation Inspection
Eval Date:	05-08-2017
Violations Found:	Yes
Eval Type:	Routine done by local agency
Eval Notes:	Steve Hart, owner
Eval Division:	Los Angeles County Fire Department
Eval Program:	HW
Eval Source:	CERS,
Eval General Type:	Other/Unknown
Eval Date:	05-24-2017
Violations Found:	No
Eval Type:	Other, not routine, done by local agency
Eval Notes:	manifest 015985860jjk
Eval Division:	Los Angeles County Fire Department
Eval Program:	HW
Eval Source:	CERS,
Eval General Type:	Compliance Evaluation Inspection
Eval Date:	11-28-2022
Violations Found:	Yes
Eval Type:	Routine done by local agency
Eval Notes:	MOISES CISNEROS
Eval Division:	Los Angeles County Fire Department
Eval Program:	HMRRP
Eval Source:	CERS,
Eval General Type:	Compliance Evaluation Inspection
Eval Date:	02-11-2014
Violations Found:	No
Eval Type:	Routine done by local agency

ASSOCIATED AUTO AIR RADIATOR, 746 N BARRANCA AVE, COVINA, CA 91723 (Continued)

Eval Notes:	LABELING OF HW CONTAINERS WILL BE DONE BY END OF THE DAY
Eval Division:	Los Angeles County Fire Department
Eval Program:	HW
Eval Source:	CERS,
Eval General Type:	Compliance Evaluation Inspection
Eval Date:	02-11-2014
Violations Found:	Yes
Eval Type:	Routine done by local agency
Eval Notes:	Not Reported
Eval Division:	Los Angeles County Fire Department
Eval Program:	HMRRP
Eval Source:	CERS,
Eval General Type:	Compliance Evaluation Inspection
Eval Date:	05-08-2017
Violations Found:	No
Eval Type:	Routine done by local agency
Eval Notes:	Steve Hart, owner
Eval Division:	Los Angeles County Fire Department
Eval Program:	HMRRP
Eval Source:	CERS,
Eval General Type:	Compliance Evaluation Inspection
Eval Date:	10-08-2020
Violations Found:	No
Eval Type:	Routine done by local agency
Eval Notes:	STEVE HART NO SIGNIFICANT VIOLATIONS OBSERVED
Eval Division:	Los Angeles County Fire Department
Eval Program:	HW
Eval Source:	CERS,
Eval General Type:	Compliance Evaluation Inspection
Eval Date:	11-28-2022
Violations Found:	Yes
Eval Type:	Routine done by local agency
Eval Notes:	MOISES CISNEROS
Eval Division:	Los Angeles County Fire Department
Eval Program:	HW
Eval Source:	CERS,
Eval General Type:	Compliance Evaluation Inspection
Eval Date:	02-11-2014
Violations Found:	No
Eval Type:	Routine done by local agency
Eval Notes:	Not Reported
Eval Division:	Los Angeles County Fire Department
Eval Program:	HMRRP
Eval Source:	CERS,
Eval General Type:	Compliance Evaluation Inspection
Eval Date:	02-11-2014
Violations Found:	No

ASSOCIATED AUTO AIR RADIATOR, 746 N BARRANCA AVE, COVINA, CA 91723 (Continued)

Eval Type:	Routine done by local agency
Eval Notes:	Not Reported
Eval Division:	Los Angeles County Fire Department
Eval Program:	HW
Eval Source:	CERS,
Eval General Type:	Compliance Evaluation Inspection
Eval Date:	10-08-2020
Violations Found:	No
Eval Type:	Routine done by local agency
Eval Notes:	STEVE HART NO SIGNIFICANT VIOLATIONS OBSERVED
Eval Division:	Los Angeles County Fire Department
Eval Program:	HMRRP
Eval Source:	CERS,

Coordinates:

Site ID:	93684
Facility Name:	ASSOCIATED AUTO AIR RADIATOR
Env Int Type Code:	HWG
Program ID:	10286332
Coord Name:	Not Reported
Ref Point Type Desc:	Center of a facility or station.,
Latitude:	34.093690
Longitude:	-117.880950

Affiliation:

Affiliation Type Desc:	Document Preparer
Entity Name:	Vicky Stearns
Entity Title:	Not Reported
Affiliation Address:	Not Reported
Affiliation City:	Not Reported
Affiliation State:	Not Reported
Affiliation Country:	Not Reported
Affiliation Zip:	Not Reported
Affiliation Phone:	,
Affiliation Type Desc:	Parent Corporation
Entity Name:	ASSOCIATED AUTO AIR RADIATOR
Entity Title:	Not Reported
Affiliation Address:	Not Reported
Affiliation City:	Not Reported
Affiliation State:	Not Reported
Affiliation Country:	Not Reported
Affiliation Zip:	Not Reported
Affiliation Phone:	,
Affiliation Type Desc:	Property Owner
Entity Name:	Rick Tucci
Entity Title:	Not Reported
Affiliation Address:	746 N BARRANCA AVE

ASSOCIATED AUTO AIR RADIATOR, 746 N BARRANCA AVE, COVINA, CA 91723 (Continued)

Affiliation City:	COVINA
Affiliation State:	CA
Affiliation Country:	United States
Affiliation Zip:	91723
Affiliation Phone:	(626) 967-7341,
Affiliation Type Desc:	Operator
Entity Name:	MO CISNEROS
Entity Title:	Not Reported
Affiliation Address:	Not Reported
Affiliation City:	Not Reported
Affiliation State:	Not Reported
Affiliation Country:	Not Reported
Affiliation Zip:	Not Reported
Affiliation Phone:	(626) 665-4758,
Affiliation Type Desc:	CUPA District
Entity Name:	Los Angeles County Fire
Entity Title:	Not Reported
Affiliation Address:	5825 Rickenbacker Road
Affiliation City:	Commerce
Affiliation State:	CA
Affiliation Country:	Not Reported
Affiliation Zip:	90040-3027
Affiliation Phone:	(323) 890-4000,
Affiliation Type Desc:	Environmental Contact
Entity Name:	VICKY STEARNS
Entity Title:	Not Reported
Affiliation Address:	746 N BARRANCA AVE
Affiliation City:	COVINA
Affiliation State:	CA
Affiliation Country:	Not Reported
Affiliation Zip:	91723
Affiliation Phone:	,
Affiliation Type Desc:	Facility Mailing Address
Entity Name:	Mailing Address
Entity Title:	Not Reported
Affiliation Address:	746 N BARRANCA AVE
Affiliation City:	COVINA
Affiliation State:	CA
Affiliation Country:	Not Reported
Affiliation Zip:	91723
Affiliation Phone:	,
Affiliation Type Desc:	Identification Signer
Entity Name:	VICKY STEARNS
Entity Title:	OFFICE MANAGER
Affiliation Address:	Not Reported
Affiliation City:	Not Reported
Affiliation State:	Not Reported

ASSOCIATED AUTO AIR RADIATOR, 746 N BARRANCA AVE, COVINA, CA 91723 (Continued)

Affiliation Country:	Not Reported
Affiliation Zip:	Not Reported
Affiliation Phone:	,
Affiliation Type Desc:	Legal Owner
Entity Name:	ASSOCIATED AUTO AIR & RADIATOR INC
Entity Title:	Not Reported
Affiliation Address:	746 N. BARRANCA AVE
Affiliation City:	COVINA
Affiliation State:	CA
Affiliation Country:	United States
Affiliation Zip:	91723
Affiliation Phone:	(626) 967-7341,

AMAN BROTHERS INC/ C/O STEVE M AMAN 614 E EDNA PL, COVINA, CA, 91723		S101618850
▲ C19	ENE <1/10 (420 ft. / 0.08 mi.) 7 ft. Higher Elevation 602 ft. Above Sea Level	Local Lists of Registered Storage Tanks Other Ascertainable Records

Worksheet:

SWEEPS UST: Local Lists of Registered Storage Tanks

Name:	AMAN BROTHERS INC/ C/O STEVE M AMAN
Address:	614 E EDNA PL
City:	COVINA
Status:	Not Reported
Comp Number:	9717
Number:	Not Reported
Board Of Equalization:	44-008540
Referral Date:	Not Reported
Action Date:	Not Reported
Created Date:	Not Reported
Owner Tank Id:	Not Reported
SWRCB Tank Id:	19-000-009717-000001
Tank Status:	Not Reported
Capacity:	7500
Active Date:	Not Reported
Tank Use:	EMPTY
STG:	PRODUCT
Content:	Not Reported
Number Of Tanks:	5
Name:	AMAN BROTHERS INC/ C/O STEVE M AMAN
Address:	614 E EDNA PL
City:	COVINA
Status:	Not Reported
Comp Number:	9717
Number:	Not Reported

AMAN BROTHERS INC/ C/O STEVE M AMAN, 614 E EDNA PL, COVINA, CA 91723 (Continued)

Board Of Equalization:	44-008540
Referral Date:	Not Reported
Action Date:	Not Reported
Created Date:	Not Reported
Owner Tank Id:	Not Reported
SWRCB Tank Id:	19-000-009717-000002
Tank Status:	Not Reported
Capacity:	7500
Active Date:	Not Reported
Tank Use:	EMPTY
STG:	PRODUCT
Content:	Not Reported
Number Of Tanks:	Not Reported
Name:	AMAN BROTHERS INC/ C/O STEVE M AMAN
Address:	614 E EDNA PL
City:	COVINA
Status:	Not Reported
Comp Number:	9717
Number:	Not Reported
Board Of Equalization:	44-008540
Referral Date:	Not Reported
Action Date:	Not Reported
Created Date:	Not Reported
Owner Tank Id:	Not Reported
SWRCB Tank Id:	19-000-009717-000003
Tank Status:	Not Reported
Capacity:	7500
Active Date:	Not Reported
Tank Use:	EMPTY
STG:	PRODUCT
Content:	Not Reported
Number Of Tanks:	Not Reported
Name:	AMAN BROTHERS INC/ C/O STEVE M AMAN
Address:	614 E EDNA PL
City:	COVINA
Status:	Not Reported
Comp Number:	9717
Number:	Not Reported
Board Of Equalization:	44-008540
Referral Date:	Not Reported
Action Date:	Not Reported
Created Date:	Not Reported
Owner Tank Id:	Not Reported
SWRCB Tank Id:	19-000-009717-000004
Tank Status:	Not Reported
Capacity:	4000
Active Date:	Not Reported
Tank Use:	EMPTY
STG:	PRODUCT

AMAN BROTHERS INC/ C/O STEVE M AMAN, 614 E EDNA PL, COVINA, CA 91723 (Continued)

Content:	Not Reported
Number Of Tanks:	Not Reported
Name:	AMAN BROTHERS INC/ C/O STEVE M AMAN
Address:	614 E EDNA PL
City:	COVINA
Status:	Not Reported
Comp Number:	9717
Number:	Not Reported
Board Of Equalization:	44-008540
Referral Date:	Not Reported
Action Date:	Not Reported
Created Date:	Not Reported
Owner Tank Id:	Not Reported
SWRCB Tank Id:	19-000-009717-000005
Tank Status:	Not Reported
Capacity:	4000
Active Date:	Not Reported
Tank Use:	EMPTY
STG:	PRODUCT
Content:	Not Reported
Number Of Tanks:	Not Reported

CA FID UST: Local Lists of Registered Storage Tanks

Facility ID:	19002887
Regulated By:	UTNKI
Regulated ID:	00047094
Cortese Code:	Not Reported
SIC Code:	Not Reported
Facility Phone:	8189668471
Mail To:	Not Reported
Mailing Address:	PO BOX 4233
Mailing Address 2:	Not Reported
Mailing City,St,Zip:	COVINA 91723
Contact:	Not Reported
Contact Phone:	Not Reported
DUNs Number:	Not Reported
NPDES Number:	Not Reported
EPA ID:	Not Reported
Comments:	Not Reported
Status:	Inactive

CERS: Other Ascertainable Records

Name:	AMAN BROS INC ENGINEERS
Address:	614 EAST EDNA PLACE
City,State,Zip:	COVINA, CA 91723-1312
Site ID:	450813
CERS ID:	110017406662
CERS Description:	US EPA Air Emission Inventory System (EIS)

AMAN BROS INC. 614 EDNA PL E, COVINA, CA, 91723			S105033748
▲ C20	ENE <1/10	(420 ft. / 0.08 mi.)	Lists of state and tribal leaking storage tanks Other Ascertainable Records
	7 ft. Higher Elevation	602 ft. Above Sea Level	

Worksheet:

LUST: Lists of state and tribal leaking storage tanks

Name:	AMAN BROS INC.
Address:	614 EDNA PL E
City,State,Zip:	COVINA, CA 91723
Lead Agency:	LOS ANGELES RWQCB (REGION 4)
Case Type:	LUST Cleanup Site
Geo Track:	http://geotracker.waterboards.ca.gov/profile_report.asp?global_id=T0603703478
Global Id:	T0603703478
Latitude:	34.0930018
Longitude:	-117.8788241
Status:	Completed - Case Closed
Status Date:	07/29/1996
Case Worker:	YR
RB Case Number:	I-09717
Local Agency:	LOS ANGELES COUNTY
File Location:	Not Reported
Local Case Number:	Not Reported
Potential Media Affect:	Soil
Potential Contaminants of Concern:	Gasoline
EPA Region:	9
Coordinate Source:	Google Geocode
Cuf Case:	NO
Quantity Released Gallons:	Not Reported
Begin Date:	10/03/1990
Leak Reported Date:	11/05/1990
How Discovered:	Tank Closure
How Discovered Description:	Not Reported
Discharge Source:	Other
Discharge Cause:	Unknown
Stop Method:	Not Reported
Stop Description:	Not Reported
No Further Action Date:	07/29/1996
CA Water Watershed Name:	San Gabriel River - Upper San Gabriel (405.20)
Dwr Groundwater Subbasin Name:	San Gabriel Valley (4-013)
Disadvantaged Community:	Not Reported
CA Enviroscreen 3 Score:	61-65%
CA Enviroscreen 4 Score:	60-65%
Military DOD Site:	No
Facility Project Subtype:	Not Reported
RWQCB Region:	LOS ANGELES RWQCB (REGION 4)
Site History:	Not Reported

LUST:

AMAN BROS INC., 614 EDNA PL E, COVINA, CA 91723 (Continued)

Global Id:	T0603703478
Contact Type:	Local Agency Caseworker
Contact Name:	JOHN AWUJO
Organization Name:	LOS ANGELES COUNTY
Address:	900 S FREMONT AVE
City:	ALHAMBRA
Email:	jawujo@dpw.lacounty.gov
Phone Number:	6264583507

Global Id:	T0603703478
Contact Type:	Regional Board Caseworker - Primary Caseworker
Contact Name:	YUE RONG
Organization Name:	LOS ANGELES RWQCB (REGION 4)
Address:	320 W. 4TH ST., SUITE 200
City:	Los Angeles
Email:	yrong@waterboards.ca.gov
Phone Number:	Not Reported

LUST:

Global Id:	T0603703478
Action Type:	ENFORCEMENT
Date:	07/29/1996
Action:	Closure/No Further Action Letter

Global Id:	T0603703478
Action Type:	Other
Date:	10/03/1990
Action:	Leak Discovery

Global Id:	T0603703478
Action Type:	Other
Date:	10/03/1990
Action:	Leak Stopped

Global Id:	T0603703478
Action Type:	Other
Date:	11/05/1990
Action:	Leak Reported

LUST:

Global Id:	T0603703478
Status:	Open - Case Begin Date
Status Date:	10/03/1990

Global Id:	T0603703478
Status:	Completed - Case Closed
Status Date:	07/29/1996

LUST REG 4:

Region:	4

AMAN BROS INC., 614 EDNA PL E, COVINA, CA 91723 (Continued)

Regional Board:	04
County:	Los Angeles
Facility Id:	I-09717
Status:	Case Closed
Substance:	Gasoline
Substance Quantity:	Not Reported
Local Case No:	Not Reported
Case Type:	Soil
Abatement Method Used at the Site:	Not Reported
Global ID:	T0603703478
W Global ID:	Not Reported
Staff:	UNK
Local Agency:	19000
Cross Street:	BARRANCA AVE
Enforcement Type:	Not Reported
Date Leak Discovered:	10/3/1990
Date Leak First Reported:	11/5/1990
Date Leak Record Entered:	12/5/1990
Date Confirmation Began:	Not Reported
Date Leak Stopped:	10/3/1990
Date Case Last Changed on Database:	7/12/1993
Date the Case was Closed:	7/29/1996
How Leak Discovered:	Tank Closure
How Leak Stopped:	Not Reported
Cause of Leak:	UNK
Leak Source:	UNK
Operator:	AMAN, STEVE
Water System:	Not Reported
Well Name:	Not Reported
Approx. Dist To Production Well (ft):	3951.437370552214605128714241 9
Source of Cleanup Funding:	UNK
Preliminary Site Assessment Workplan Submitted:	Not Reported
Preliminary Site Assessment Began:	Not Reported
Pollution Characterization Began:	Not Reported
Remediation Plan Submitted:	Not Reported
Remedial Action Underway:	Not Reported
Post Remedial Action Monitoring Began:	Not Reported
Enforcement Action Date:	Not Reported
Historical Max MTBE Date:	Not Reported
Hist Max MTBE Conc in Groundwater:	Not Reported
Hist Max MTBE Conc in Soil:	Not Reported
Significant Interim Remedial Action Taken:	Not Reported
GW Qualifier:	Not Reported
Soil Qualifier:	Not Reported
Organization:	Not Reported
Owner Contact:	Not Reported
Responsible Party:	AMAN BROS INC.

AMAN BROS INC., 614 EDNA PL E, COVINA, CA 91723 (Continued)

RP Address:	P.O. BOX 4233, COVINA, CA 91723
Program:	LUST
Lat/Long:	34.0929121 / -1
Local Agency Staff:	Not Reported
Beneficial Use:	Not Reported
Priority:	Not Reported
Cleanup Fund Id:	Not Reported
Suspended:	Not Reported
Assigned Name:	Not Reported
Summary:	Not Reported

CORTESE: Other Ascertainable Records

Name:	AMAN BROS INC.
Address:	614 EDNA PL E
City,State,Zip:	COVINA, CA 91723
Region:	CORTESE
Envirostor Id:	Not Reported
Global ID:	T0603703478
Site/Facility Type:	LUST CLEANUP SITE
Cleanup Status:	COMPLETED - CASE CLOSED
Status Date:	Not Reported
Site Code:	Not Reported
Latitude:	Not Reported
Longitude:	Not Reported
Owner:	Not Reported
Enf Type:	Not Reported
Swat R:	Not Reported
Flag:	active
Order No:	Not Reported
Waste Discharge System No:	Not Reported
Effective Date:	Not Reported
Region 2:	Not Reported
WID Id:	Not Reported
Solid Waste Id No:	Not Reported
Waste Management Uit Name:	Not Reported
File Name:	Active Open

CERS: Other Ascertainable Records

Name:	AMAN BROS INC.
Address:	614 EDNA PL E
City,State,Zip:	COVINA, CA 91723
Site ID:	215553
CERS ID:	T0603703478
CERS Description:	Leaking Underground Storage Tank Cleanup Site

Affiliation:

Affiliation Type Desc:	Local Agency Caseworker
Entity Name:	JOHN AWUJO - LOS ANGELES COUNTY
Entity Title:	Not Reported

AMAN BROS INC., 614 EDNA PL E, COVINA, CA 91723 (Continued)

Affiliation Address:	900 S FREMONT AVE
Affiliation City:	ALHAMBRA
Affiliation State:	CA
Affiliation Country:	Not Reported
Affiliation Zip:	Not Reported
Affiliation Phone:	6264583507,
Affiliation Type Desc:	Regional Board Caseworker
Entity Name:	YUE RONG - LOS ANGELES RWQCB (REGION 4)
Entity Title:	Not Reported
Affiliation Address:	320 W. 4TH ST., SUITE 200
Affiliation City:	Los Angeles
Affiliation State:	CA
Affiliation Country:	Not Reported
Affiliation Zip:	Not Reported
Affiliation Phone:	,

AMAN BROS INC. 614 EDNA, COVINA, CA, 91723			U001569232
▲ C21	ENE <1/10	(420 ft. / 0.08 mi.)	Local Lists of Registered Storage Tanks Other Ascertainable Records
	7 ft. Higher Elevation	602 ft. Above Sea Level	

Worksheet:

HIST UST: Local Lists of Registered Storage Tanks

Name:	AMAN BROS INC
Address:	614 E EDNA PL
City,State,Zip:	LOS ANGELES, CA 91723
File Number:	000262d9
URL:	https://documents.geotracker.waterboards.ca.gov/ustpdfs/pdf/000262d9.pdf
Region:	STATE
Facility ID:	00000017505
Facility Type:	Other
Other Type:	CONSTRUCTION YARD
Contact Name:	RUBEN AMAN
Telephone:	8189668471
Owner Name:	AMAN BROS INC
Owner Address:	614 E EDNA PL
Owner City,St,Zip:	COVINA, CA 91723
Total Tanks:	0006
Tank Num:	001
Container Num:	1
Year Installed:	1974
Tank Capacity:	00007500
Tank Used for:	PRODUCT
Type of Fuel:	DIESEL
Container Construction Thickness:	Not Reported

AMAN BROS INC., 614 EDNA, COVINA, CA 91723 (Continued)

Leak Detection:	Visual, Stock Inventor
Tank Num:	002
Container Num:	2
Year Installed:	1974
Tank Capacity:	00007500
Tank Used for:	PRODUCT
Type of Fuel:	Not Reported
Container Construction Thickness:	Not Reported
Leak Detection:	Visual, Stock Inventor
Tank Num:	003
Container Num:	3
Year Installed:	1974
Tank Capacity:	00007500
Tank Used for:	PRODUCT
Type of Fuel:	DIESEL
Container Construction Thickness:	Not Reported
Leak Detection:	Visual, Stock Inventor
Tank Num:	004
Container Num:	3
Year Installed:	1974
Tank Capacity:	00007500
Tank Used for:	PRODUCT
Type of Fuel:	DIESEL
Container Construction Thickness:	Not Reported
Leak Detection:	Visual, Stock Inventor
Tank Num:	005
Container Num:	4
Year Installed:	1979
Tank Capacity:	00004000
Tank Used for:	PRODUCT
Type of Fuel:	UNLEADED
Container Construction Thickness:	Not Reported
Leak Detection:	Visual, Stock Inventor
Tank Num:	006
Container Num:	5
Year Installed:	1979
Tank Capacity:	00004000
Tank Used for:	PRODUCT
Type of Fuel:	UNLEADED
Container Construction Thickness:	Not Reported
Leak Detection:	Visual, Stock Inventor
Click here for Geo Tracker PDF:	http://www.web.edrnet.com/ordering/switchboard/redirect.aspx?s=GRR_CA_HISTUST_PDF&img_id=000262d9

HIST CORTESE: Other Ascertainable Records

edr_fname:	AMAN BROS INC.
edr_fadd1:	614 EDNA

AMAN BROS INC., 614 EDNA, COVINA, CA 91723 (Continued)

City,State,Zip:	COVINA, CA 91723
Region:	CORTESE
Facility County Code:	19
Reg By:	LTNKA
Reg Id:	I-09717

SEE 009874-009717 628 E EDNA PL, COVINA, CA, 91722		S102056656
▲ C22	E <1/10 (456 ft. / 0.086 mi.)	Local Lists of Hazardous waste / Contaminated Sites Other Ascertainable Records
	7 ft. Higher Elevation 602 ft. Above Sea Level	

Worksheet:

CERS HAZ WASTE: Local Lists of Hazardous waste / Contaminated Sites

Name:	NATIONAL CONSTRUCTION AND REMEDIATION, INC.
Address:	628 E EDNA PL
City,State,Zip:	COVINA, CA 91723
Site ID:	614482
CERS ID:	10902850
CERS Description:	Hazardous Waste Generator

LOS ANGELES CO. HMS: Other Ascertainable Records

Name:	SEE 009874-009717
Address:	628 E EDNA PL
City,State,Zip:	COVINA, CA 91722
Region:	LA
Permit Category:	T
Facility Id:	011637-011690
Facility Type:	0
Facility Status:	Removed
Area:	6B
Permit Number:	00003260T
Permit Status:	Removed

CERS: Other Ascertainable Records

Name:	NATIONAL CONSTRUCTION AND REMEDIATION, INC.
Address:	628 E EDNA PL
City,State,Zip:	COVINA, CA 91723
Site ID:	614482
CERS ID:	10902850
CERS Description:	Chemical Storage Facilities

Violations:

Site ID:	614482
Site Name:	NATIONAL CONSTRUCTION AND REMEDIATION, INC.
Violation Date:	07-06-2022
Citation:	22 CCR 12 66262.12 - California Code of Regulations, Title 22, Chapter 12, Section(s) 66262.12

SEE 009874-009717, 628 E EDNA PL, COVINA, CA 91722 (Continued)

Violation Description:	Failure to obtain an Identification Number prior to treating, storing, disposing of, transporting or offering for transportation any hazardous waste.
Violation Notes:	Returned to compliance on 07/11/2022. OBSERVATION: The generator has not obtained an Identification Number for the new location to manage hazardous waste. A hazardous waste generator shall not treat, store, dispose of, transport or offer for transportation, hazardous waste without obtaining an Identification Number CORRECTIVE ACTION: Submit documentation to the CUPA demonstrating that you have obtained an Identification Number.
Violation Division:	Los Angeles County Fire Department
Violation Program:	HW
Violation Source:	CERS,
Site ID:	614482
Site Name:	NATIONAL CONSTRUCTION AND REMEDIATION, INC.
Violation Date:	07-06-2022
Citation:	HSC 6.11 25404(e)(4) - California Health and Safety Code, Chapter 6.11, Section(s) 25404(e)(4)
Violation Description:	Failure to report, and report accurately, program data (such as hazardous waste generation activities) electronically.
Violation Notes:	Returned to compliance on 07/11/2022. OBSERVATION: Owner/Operator failed to report program data electronically into CERS. CORRECTIVE ACTION: Complete all required reporting into CERS.
Violation Division:	Los Angeles County Fire Department
Violation Program:	HW
Violation Source:	CERS,
Site ID:	614482
Site Name:	NATIONAL CONSTRUCTION AND REMEDIATION, INC.
Violation Date:	07-06-2022
Citation:	22 CCR 12 66262.40(a) - California Code of Regulations, Title 22, Chapter 12, Section(s) 66262.40(a)
Violation Description:	Failure to keep a copy of each properly signed manifest for at least three years from the date the waste was accepted by the initial transporter. The manifest signed at the time the waste was accepted for transport shall be kept until receiving a signed copy from the designated facility which received the waste.
Violation Notes:	Returned to compliance on 07/11/2022. OBSERVATION: Uniform Hazardous Waste Manifests/Bill of Lading for waste oil and used oil filters disposal were not available for review at the time of inspection. CORRECTIVE ACTION: Locate a copy of the most recent manifest/bill of lading for waste oil and used oil filter and submit copies to the CUPA. Email it to assumpta.desilva@fire.lacounty.gov
Violation Division:	Los Angeles County Fire Department
Violation Program:	HW
Violation Source:	CERS,
Site ID:	614482
Site Name:	NATIONAL CONSTRUCTION AND REMEDIATION, INC.
Violation Date:	07-06-2022
Citation:	HSC 6.95 25507 - California Health and Safety Code, Chapter 6.95, Section(s) 25507
Violation Description:	Failure to adequately establish and implement a business plan when storing/handling a hazardous material at or above reportable quantities.
Violation Notes:	Returned to compliance on 07/11/2022. OBSERVATION: The business failed to establish and implement a business plan when handling hazardous materials at or above the reportable threshold quantities. CORRECTIVE ACTION: Establish and implement a business plan for the facility. Go to www.cers.calepa.ca.gov and complete the following: Business activities, Owner information, Chemical Inventory, Site Map, Emergency Response Plan and Training Plan.
Violation Division:	Los Angeles County Fire Department
Violation Program:	HMRRP
Violation Source:	CERS,

Evaluation:

Eval General Type:	Compliance Evaluation Inspection
Eval Date:	07-06-2022
Violations Found:	Yes

SEE 009874-009717, 628 E EDNA PL, COVINA, CA 91722 (Continued)

Eval Type:	Routine done by local agency
Eval Notes:	GABBY LLANOS
Eval Division:	Los Angeles County Fire Department
Eval Program:	HW
Eval Source:	CERS,
Eval General Type:	Other/Unknown
Eval Date:	07-11-2022
Violations Found:	No
Eval Type:	Other, not routine, done by local agency
Eval Notes:	Not Reported
Eval Division:	Los Angeles County Fire Department
Eval Program:	HW
Eval Source:	CERS,
Eval General Type:	Compliance Evaluation Inspection
Eval Date:	07-06-2022
Violations Found:	Yes
Eval Type:	Routine done by local agency
Eval Notes:	GABBY LLANOS
Eval Division:	Los Angeles County Fire Department
Eval Program:	HMRRP
Eval Source:	CERS,
Eval General Type:	Other/Unknown
Eval Date:	07-11-2022
Violations Found:	No
Eval Type:	Other, not routine, done by local agency
Eval Notes:	Not Reported
Eval Division:	Los Angeles County Fire Department
Eval Program:	HMRRP
Eval Source:	CERS,

Affiliation:

Affiliation Type Desc:	Facility Mailing Address
Entity Name:	Mailing Address
Entity Title:	Not Reported
Affiliation Address:	628 E, Edna Place
Affiliation City:	Covina
Affiliation State:	CA
Affiliation Country:	Not Reported
Affiliation Zip:	91723
Affiliation Phone:	,
Affiliation Type Desc:	Document Preparer
Entity Name:	Brian Lauxen
Entity Title:	Not Reported
Affiliation Address:	Not Reported
Affiliation City:	Not Reported
Affiliation State:	Not Reported
Affiliation Country:	Not Reported

SEE 009874-009717, 628 E EDNA PL, COVINA, CA 91722 (Continued)

Affiliation Zip:	Not Reported
Affiliation Phone:	,
Affiliation Type Desc:	Identification Signer
Entity Name:	Brian Lauxen
Entity Title:	Brian Lauxen
Affiliation Address:	Not Reported
Affiliation City:	Not Reported
Affiliation State:	Not Reported
Affiliation Country:	Not Reported
Affiliation Zip:	Not Reported
Affiliation Phone:	,
Affiliation Type Desc:	CUPA District
Entity Name:	Los Angeles County Fire
Entity Title:	Not Reported
Affiliation Address:	5825 Rickenbacker Road
Affiliation City:	Commerce
Affiliation State:	CA
Affiliation Country:	Not Reported
Affiliation Zip:	90040-3027
Affiliation Phone:	(323) 890-4000,
Affiliation Type Desc:	Environmental Contact
Entity Name:	Brian La
Entity Title:	Not Reported
Affiliation Address:	628 E. Edna Pl.
Affiliation City:	Covina
Affiliation State:	CA
Affiliation Country:	Not Reported
Affiliation Zip:	91723
Affiliation Phone:	,
Affiliation Type Desc:	Legal Owner
Entity Name:	Brian Lauxen
Entity Title:	Not Reported
Affiliation Address:	628 E. Edna Pl.
Affiliation City:	Covina
Affiliation State:	CA
Affiliation Country:	United States
Affiliation Zip:	91723
Affiliation Phone:	(626) 833-7246,
Affiliation Type Desc:	Operator
Entity Name:	Brian Lauxen
Entity Title:	Not Reported
Affiliation Address:	Not Reported
Affiliation City:	Not Reported
Affiliation State:	Not Reported
Affiliation Country:	Not Reported
Affiliation Zip:	Not Reported
Affiliation Phone:	(626) 383-3724,

SEE 009874-009717, 628 E EDNA PL, COVINA, CA 91722 (Continued)

Affiliation Type Desc:	Parent Corporation
Entity Name:	National Construction & Remediation, Inc.
Entity Title:	Not Reported
Affiliation Address:	Not Reported
Affiliation City:	Not Reported
Affiliation State:	Not Reported
Affiliation Country:	Not Reported
Affiliation Zip:	Not Reported
Affiliation Phone:	,

EDGEWOOD PRESS 647 E EDNA PL, COVINA, CA, 91724		S104294728	
▲ 23	ENE 1/10 - 1/3	(702 ft. / 0.133 mi.)	Local Lists of Hazardous waste / Contaminated Sites Other Ascertainable Records
	8 ft. Higher Elevation	603 ft. Above Sea Level	

Worksheet:

CERS HAZ WASTE: Local Lists of Hazardous waste / Contaminated Sites

Name:	JNL CREATIONS, LLC
Address:	647 E EDNA PL
City,State,Zip:	COVINA, CA 91723
Site ID:	594094
CERS ID:	10659349
CERS Description:	Hazardous Waste Generator

Violations:

Site ID:	594094
Site Name:	JNL Creations, LLC
Violation Date:	03-25-2021
Citation:	Un-Specified
Violation Description:	Hazardous Waste Generator Program - Administration/Documentation - General Local Ordinance
Violation Notes:	Returned to compliance on 03/25/2021. OBSERVATION: Owner/Operator failed to obtain a hazardous waste permit. CORRECTIVE ACTION: Every business or business concern within the jurisdiction of the LACoCUPA and subject to one or more of the program elements shall be required to apply for, pay the permit fees, and obtain from the LACoCUPA a unified program facility permit for the program elements applicable to such facility prior to the commencement of any business or activity related to any of the program elements. The permit required under this section shall be posted and conspicuously displayed at the location falling under the requirements of this chapter. Every person, business, or business concern within the jurisdiction of the LACoCUPA and subject to the requirements of one or more of the program elements shall be required to pay the applicable annual fees and any applicable late payment penalty and apply for and obtain from the LACoCUPA a unified program facility permit for the program elements [Truncated]
Violation Division:	Los Angeles County Fire Department
Violation Program:	HW
Violation Source:	CERS,

Site ID:	594094
Site Name:	JNL Creations, LLC
Violation Date:	03-25-2021
Citation:	HSC 6.5 Multiple - California Health and Safety Code, Chapter 6.5, Section(s) Multiple
Violation Description:	Hazardous Waste Generator Program - Administration/Documentation - General

EDGEWOOD PRESS, 647 E EDNA PL, COVINA, CA 91724 (Continued)

Violation Notes:	Returned to compliance on 09/02/2021. OBSERVATION: Owner/Operator failed to submit the hazardous waste notification electronically to CERS. CORRECTIVE ACTION: Owner/Operator shall submit a notification of hazardous waste generated by the facility in accordance with HSC 25158 electronically to CERS. Go to www.cers.calepa.ca.gov. Complete the business activities and owner information only. HSC 25404(e)(4) No later than three years after the statewide information management system is established, each CUPA, PA, and regulated business shall report program data electronically. The secretary shall work with the CUPAs to develop a phased in schedule for the electronic collection and submittal of information to be included in the statewide information management system, giving first priority to information relating to those chemicals determined by the secretary to be of greatest concern. The secretary, in making this determination shall consult with the CUPAs, the California Emergency Management Agency, the [Truncated]
Violation Division:	Los Angeles County Fire Department
Violation Program:	HW
Violation Source:	CERS,

Evaluation:

Eval General Type:	Compliance Evaluation Inspection
Eval Date:	03-25-2021
Violations Found:	Yes
Eval Type:	Routine done by local agency
Eval Notes:	JOE CARILLO
Eval Division:	Los Angeles County Fire Department
Eval Program:	HW
Eval Source:	CERS,

Eval General Type:	Compliance Evaluation Inspection
Eval Date:	08-31-2021
Violations Found:	No
Eval Type:	Routine done by local agency
Eval Notes:	JOE CASTILLO
Eval Division:	Los Angeles County Fire Department
Eval Program:	HW
Eval Source:	CERS,

Eval General Type:	Other/Unknown
Eval Date:	06-15-2021
Violations Found:	No
Eval Type:	Other, not routine, done by local agency
Eval Notes:	Not Reported
Eval Division:	Los Angeles County Fire Department
Eval Program:	HW
Eval Source:	CERS,

Eval General Type:	Other/Unknown
Eval Date:	07-22-2021
Violations Found:	No
Eval Type:	Other, not routine, done by local agency
Eval Notes:	Not Reported
Eval Division:	Los Angeles County Fire Department
Eval Program:	HW
Eval Source:	CERS,

Eval General Type:	Other/Unknown
Eval Date:	05-27-2021
Violations Found:	No

EDGEWOOD PRESS, 647 E EDNA PL, COVINA, CA 91724 (Continued)

Eval Type:	Other, not routine, done by local agency
Eval Notes:	Not Reported
Eval Division:	Los Angeles County Fire Department
Eval Program:	HW
Eval Source:	CERS,
Eval General Type:	Other/Unknown
Eval Date:	09-02-2021
Violations Found:	No
Eval Type:	Other, not routine, done by local agency
Eval Notes:	Not Reported
Eval Division:	Los Angeles County Fire Department
Eval Program:	HW
Eval Source:	CERS,

Coordinates:

Site ID:	594094
Facility Name:	JNL Creations, LLC
Env Int Type Code:	HWG
Program ID:	10659349
Coord Name:	Not Reported
Ref Point Type Desc:	Entrance point of a facility or station,
Latitude:	34.093090
Longitude:	-117.877200

Affiliation:

Affiliation Type Desc:	Document Preparer
Entity Name:	Joe Carrillo
Entity Title:	Not Reported
Affiliation Address:	Not Reported
Affiliation City:	Not Reported
Affiliation State:	Not Reported
Affiliation Country:	Not Reported
Affiliation Zip:	Not Reported
Affiliation Phone:	,
Affiliation Type Desc:	Facility Mailing Address
Entity Name:	Mailing Address
Entity Title:	Not Reported
Affiliation Address:	647 E. Edna Place
Affiliation City:	Covina
Affiliation State:	CA
Affiliation Country:	Not Reported
Affiliation Zip:	91723
Affiliation Phone:	,
Affiliation Type Desc:	Property Owner
Entity Name:	Dr. Geiger
Entity Title:	Not Reported
Affiliation Address:	12321 Hawthorne Blvd.

EDGEWOOD PRESS, 647 E EDNA PL, COVINA, CA 91724 (Continued)

Affiliation City:	Hawthorne
Affiliation State:	CA
Affiliation Country:	United States
Affiliation Zip:	90250
Affiliation Phone:	(310) 679-1441,
Affiliation Type Desc:	CUPA District
Entity Name:	Los Angeles County Fire
Entity Title:	Not Reported
Affiliation Address:	5825 Rickenbacker Road
Affiliation City:	Commerce
Affiliation State:	CA
Affiliation Country:	Not Reported
Affiliation Zip:	90040-3027
Affiliation Phone:	(323) 890-4000,
Affiliation Type Desc:	Environmental Contact
Entity Name:	Joe Carrillo
Entity Title:	Not Reported
Affiliation Address:	647 E EDNA PL
Affiliation City:	COVINA
Affiliation State:	CA
Affiliation Country:	Not Reported
Affiliation Zip:	91723
Affiliation Phone:	,
Affiliation Type Desc:	Identification Signer
Entity Name:	Joe Carrillo
Entity Title:	Owner
Affiliation Address:	Not Reported
Affiliation City:	Not Reported
Affiliation State:	Not Reported
Affiliation Country:	Not Reported
Affiliation Zip:	Not Reported
Affiliation Phone:	,
Affiliation Type Desc:	Legal Owner
Entity Name:	Joe Carrillo
Entity Title:	Not Reported
Affiliation Address:	647 E. Edna Place
Affiliation City:	Covina
Affiliation State:	CA
Affiliation Country:	United States
Affiliation Zip:	91723
Affiliation Phone:	(626) 915-4461,
Affiliation Type Desc:	Operator
Entity Name:	JNL Creations, LLC
Entity Title:	Not Reported
Affiliation Address:	Not Reported
Affiliation City:	Not Reported
Affiliation State:	Not Reported

EDGEWOOD PRESS, 647 E EDNA PL, COVINA, CA 91724 (Continued)

Affiliation Country:	Not Reported
Affiliation Zip:	Not Reported
Affiliation Phone:	(626) 915-4461,
Affiliation Type Desc:	Parent Corporation
Entity Name:	JNL Creations, LLC
Entity Title:	Not Reported
Affiliation Address:	Not Reported
Affiliation City:	Not Reported
Affiliation State:	Not Reported
Affiliation Country:	Not Reported
Affiliation Zip:	Not Reported
Affiliation Phone:	,

LOS ANGELES CO. HMS: Other Ascertainable Records

Name:	EDGEWOOD PRESS
Address:	647 E EDNA PL
City,State,Zip:	COVINA, CA 91724
Region:	LA
Permit Category:	Not Reported
Facility Id:	021359-030202
Facility Type:	Not Reported
Facility Status:	OPEN
Area:	6B
Permit Number:	Not Reported
Permit Status:	Not Reported

HAZNET: Other Ascertainable Records

Name:	EDGEWOOD PRESS INC
Address:	647 E EDNA PL
Address 2:	Not Reported
City,State,Zip:	COVINA, CA 917231394
Contact:	ERNEST ALTVATER
Telephone:	6263313507
Mailing Name:	Not Reported
Mailing Address:	647 E EDNA PL
Year:	2007
Gepaid:	CAL000018955
TSD EPA ID:	CAD008252405
CA Waste Code:	214 - Unspecified solvent mixture
Disposal Method:	H061 - Fuel Blending Prior To Energy Recovery At Another Site
Tons:	0.198
Year:	2007
Gepaid:	CAL000018955
TSD EPA ID:	NVT330010000
CA Waste Code:	352 - Other organic solids
Disposal Method:	H132 - Landfill Or Surface Impoundment That Will Be Closed As Landfill(To Include On-Site Treatment And/Or Stabilization)

EDGEWOOD PRESS, 647 E EDNA PL, COVINA, CA 91724 (Continued)

Tons:	0.05
Year:	2007
Gepaid:	CAL000018955
TSD EPA ID:	NVT330010000
CA Waste Code:	221 - Waste oil and mixed oil
Disposal Method:	H132 - Landfill Or Surface Impoundment That Will Be Closed As Landfill(To Include On-Site Treatment And/Or Stabilization)
Tons:	0.19
Year:	2006
Gepaid:	CAL000018955
TSD EPA ID:	NVT330010000
CA Waste Code:	352 - Other organic solids
Disposal Method:	H132 - Landfill Or Surface Impoundment That Will Be Closed As Landfill(To Include On-Site Treatment And/Or Stabilization)
Tons:	0.3
Year:	2006
Gepaid:	CAL000018955
TSD EPA ID:	CAD008252405
CA Waste Code:	214 - Unspecified solvent mixture
Disposal Method:	H061 - Fuel Blending Prior To Energy Recovery At Another Site
Tons:	0.198
Year:	2006
Gepaid:	CAL000018955
TSD EPA ID:	NVT330010000
CA Waste Code:	352 - Other organic solids
Disposal Method:	D80 - Disposal, Land Fill
Tons:	0.175
Year:	2006
Gepaid:	CAL000018955
TSD EPA ID:	CAD008302903
CA Waste Code:	352 - Other organic solids
Disposal Method:	H01 - Transfer Station
Tons:	0.3
Year:	2006
Gepaid:	CAL000018955
TSD EPA ID:	CAD008252405
CA Waste Code:	343 - Unspecified organic liquid mixture
Disposal Method:	R01 - Recycler
Tons:	0.187
Year:	2005
Gepaid:	CAL000018955
TSD EPA ID:	CAD008302903
CA Waste Code:	181 - Other inorganic solid waste
Disposal Method:	-
Tons:	0.2
Year:	2005
Gepaid:	CAL000018955

EDGEWOOD PRESS, 647 E EDNA PL, COVINA, CA 91724 (Continued)

TSD EPA ID:	CAD008302903
CA Waste Code:	352 - Other organic solids
Disposal Method:	H01 - Transfer Station
Tons:	0.425

The Click here to access 44 additional CA HAZNET: record(s) in the EDR Site Report. database contains http://www.edrnet.com/srf2/FinalSiteReport.aspx?ID=6A6O64xOAbrG6eEqOufP37Bj4zi0xoknO.l8Ag.wbTvtrL9gGvhi4Z4vevP0EY6PqpyQ3Kd9uCmLfjLnPqMj4plO7HtNBcFljnLC61XLzKw3i.wg0.h0AXg4o5Ibkl.un7it6mXk.vEtlhVX83zKAirSgjjw.dsaww096Z9SAp986YkdOjpQ3Iig4UwAxapkOZGB95FGbQUkrBWKGPIa3aiZep.IEkKEqIpw90YpuSymfFKBPozh4J7X7qvHBoc9jfkk9ecSz6KZi.qo0R1k5tNaoM7XkL9XnrQu6UHZ.gK.IPnX8f.j6qDWAMXb6aBQOXKB4nQQ4BC1xVjOOSJU3VZpbvQurb00GASoABr0e9XpEKLJqSVa6G.KuxjOfN5AP.XJ9Gt17F8jBJByjYyR97Stz3TiiQ6D0ToP7MEBoYfFkUFnnCgcALzu.eLZlAK4806iBNG5gs.u.jbIwcmJ2v3yTCQSvZkrtJSW5xvyLRmx9PPIgIdVvb3CviNohoDKivdp6pMoAeOL6UqmOZLs4ath4Mo0xfTtO.BZ3b51baCDrzUPG69nVaZQemQ4EJ7Oqp7z4Ad0ufJbf3iHPFr53PVu7eoyBOZbjkXi7m07za.Viktr0U5y5l0VooOgkktnnl7UCOn1.FbRlz7z8Z.97G1Tgn9s.K8bwDZkAgnGTYegviMntPaa5ATELENO9NYSgHb8B.EsvLCQhi1ci1903 additional records for this site. Please contact your EDR Account Executive for more information.

Additional Info:

Year:	2007
Gen EPA ID:	CAL000018955
Shipment Date:	20070418
Creation Date:	12/10/2007 18:30:36
Receipt Date:	20070420
Manifest ID:	000413398JJK
Trans EPA ID:	CAR000053405
Trans Name:	ISLAND ENVIRONMENTAL SERVICES
Trans 2 EPA ID:	Not Reported
Trans 2 Name:	Not Reported
TSDF EPA ID:	NVT330010000
Trans Name:	US ECOLOGY INC
TSDF Alt EPA ID:	Not Reported
TSDF Alt Name:	Not Reported
Waste Code Description:	352 - Other organic solids
RCRA Code:	Not Reported
Meth Code:	H132 - Landfill Or Surface Impoundment That Will Be Closed As Landfill(To Include On-Site Treatment And/Or Stabilization)
Quantity Tons:	0.05
Waste Quantity:	100
Quantity Unit:	P
Additional Code 1:	Not Reported
Additional Code 2:	Not Reported
Additional Code 3:	Not Reported
Additional Code 4:	Not Reported
Additional Code 5:	Not Reported
Shipment Date:	20070418
Creation Date:	12/20/2007 18:30:14
Receipt Date:	20070420
Manifest ID:	000413399JJK
Trans EPA ID:	CAR000053405
Trans Name:	ISLAND ENVIRONMENTAL SERVICES
Trans 2 EPA ID:	Not Reported
Trans 2 Name:	Not Reported
TSDF EPA ID:	CAD008252405
Trans Name:	PACIFIC RESOURCE RECOVERY

EDGEWOOD PRESS, 647 E EDNA PL, COVINA, CA 91724 (Continued)

TSDF Alt EPA ID:	Not Reported
TSDF Alt Name:	Not Reported
Waste Code Description:	214 - Unspecified solvent mixture
RCRA Code:	F003
Meth Code:	H061 - Fuel Blending Prior To Energy Recovery At Another Site
Quantity Tons:	0.198
Waste Quantity:	55
Quantity Unit:	G
Additional Code 1:	D001
Additional Code 2:	Not Reported
Additional Code 3:	Not Reported
Additional Code 4:	Not Reported
Additional Code 5:	Not Reported
Shipment Date:	20070418
Creation Date:	12/10/2007 18:30:36
Receipt Date:	20070420
Manifest ID:	000413398JJK
Trans EPA ID:	CAR000053405
Trans Name:	ISLAND ENVIRONMENTAL SERVICES
Trans 2 EPA ID:	Not Reported
Trans 2 Name:	Not Reported
TSDF EPA ID:	NVT330010000
Trans Name:	US ECOLOGY INC
TSDF Alt EPA ID:	Not Reported
TSDF Alt Name:	Not Reported
Waste Code Description:	221 - Waste oil and mixed oil
RCRA Code:	Not Reported
Meth Code:	H132 - Landfill Or Surface Impoundment That Will Be Closed As Landfill(To Include On-Site Treatment And/Or Stabilization)
Quantity Tons:	0.19
Waste Quantity:	50
Quantity Unit:	G
Additional Code 1:	Not Reported
Additional Code 2:	Not Reported
Additional Code 3:	Not Reported
Additional Code 4:	Not Reported
Additional Code 5:	Not Reported

Additional Info:

Year:	2006
Gen EPA ID:	CAL000018955
Shipment Date:	20061122
Creation Date:	7/11/2007 18:30:05
Receipt Date:	20061201
Manifest ID:	000416801JJK
Trans EPA ID:	CAR000053405
Trans Name:	ISLAND ENVIRONMENTAL SERVICES
Trans 2 EPA ID:	Not Reported
Trans 2 Name:	Not Reported

EDGEWOOD PRESS, 647 E EDNA PL, COVINA, CA 91724 (Continued)

TSDF EPA ID:	NVT330010000
Trans Name:	US ECOLOGY INC
TSDF Alt EPA ID:	Not Reported
TSDF Alt Name:	Not Reported
Waste Code Description:	352 - Other organic solids
RCRA Code:	Not Reported
Meth Code:	H132 - Landfill Or Surface Impoundment That Will Be Closed As Landfill(To Include On-Site Treatment And/Or Stabilization)
Quantity Tons:	0.3
Waste Quantity:	600
Quantity Unit:	P
Additional Code 1:	Not Reported
Additional Code 2:	Not Reported
Additional Code 3:	Not Reported
Additional Code 4:	Not Reported
Additional Code 5:	Not Reported
Shipment Date:	20061122
Creation Date:	9/20/2007 18:30:23
Receipt Date:	20061129
Manifest ID:	000416800JJK
Trans EPA ID:	CAR000053405
Trans Name:	ISLAND ENVIRONMENTAL SERVICES
Trans 2 EPA ID:	Not Reported
Trans 2 Name:	Not Reported
TSDF EPA ID:	CAD008252405
Trans Name:	PACIFIC RESOURCE RECOVERY
TSDF Alt EPA ID:	Not Reported
TSDF Alt Name:	Not Reported
Waste Code Description:	214 - Unspecified solvent mixture
RCRA Code:	F003
Meth Code:	H061 - Fuel Blending Prior To Energy Recovery At Another Site
Quantity Tons:	0.198
Waste Quantity:	55
Quantity Unit:	G
Additional Code 1:	D001
Additional Code 2:	Not Reported
Additional Code 3:	Not Reported
Additional Code 4:	Not Reported
Additional Code 5:	Not Reported
Shipment Date:	20060720
Creation Date:	9/17/2006 18:31:37
Receipt Date:	20060724
Manifest ID:	24843367
Trans EPA ID:	CAR000053405
Trans Name:	ISLAND ENVIRONMENTAL SERVICES
Trans 2 EPA ID:	Not Reported
Trans 2 Name:	Not Reported
TSDF EPA ID:	NVT330010000
Trans Name:	US ECOLOGY INC

EDGEWOOD PRESS, 647 E EDNA PL, COVINA, CA 91724 (Continued)

TSDF Alt EPA ID:	Not Reported
TSDF Alt Name:	Not Reported
Waste Code Description:	352 - Other organic solids
RCRA Code:	Not Reported
Meth Code:	D80 - Disposal, Land Fill
Quantity Tons:	0.175
Waste Quantity:	350
Quantity Unit:	P
Additional Code 1:	Not Reported
Additional Code 2:	Not Reported
Additional Code 3:	Not Reported
Additional Code 4:	Not Reported
Additional Code 5:	Not Reported
Shipment Date:	20060720
Creation Date:	9/27/2006 18:33:49
Receipt Date:	20060728
Manifest ID:	24843366
Trans EPA ID:	CAR000053405
Trans Name:	ISLAND ENVIRONMENTAL SERVICES
Trans 2 EPA ID:	Not Reported
Trans 2 Name:	Not Reported
TSDF EPA ID:	CAD008252405
Trans Name:	PACIFIC RESOURCE RECOVERY
TSDF Alt EPA ID:	CAD008252405
TSDF Alt Name:	Not Reported
Waste Code Description:	343 - Unspecified organic liquid mixture
RCRA Code:	D001
Meth Code:	R01 - Recycler
Quantity Tons:	0.187
Waste Quantity:	55
Quantity Unit:	G
Additional Code 1:	Not Reported
Additional Code 2:	Not Reported
Additional Code 3:	Not Reported
Additional Code 4:	Not Reported
Additional Code 5:	Not Reported
Shipment Date:	20060413
Creation Date:	7/27/2006 18:37:42
Receipt Date:	20060414
Manifest ID:	24849247
Trans EPA ID:	CAR000053405
Trans Name:	ISLAND ENVIRONMENTAL SERVICES
Trans 2 EPA ID:	Not Reported
Trans 2 Name:	Not Reported
TSDF EPA ID:	CAD008302903
Trans Name:	ONYX ENVIRONMENTAL SERVICES
TSDF Alt EPA ID:	CAD008302903
TSDF Alt Name:	Not Reported
Waste Code Description:	352 - Other organic solids

EDGEWOOD PRESS, 647 E EDNA PL, COVINA, CA 91724 (Continued)

RCRA Code:	D001
Meth Code:	H01 - Transfer Station
Quantity Tons:	0.3
Waste Quantity:	600
Quantity Unit:	P
Additional Code 1:	Not Reported
Additional Code 2:	Not Reported
Additional Code 3:	Not Reported
Additional Code 4:	Not Reported
Additional Code 5:	Not Reported

Additional Info:

Year:	2005
Gen EPA ID:	CAL000018955
Shipment Date:	20051103
Creation Date:	5/24/2006 18:32:16
Receipt Date:	20051110
Manifest ID:	24882240
Trans EPA ID:	CAR000053405
Trans Name:	ISLAND ENVIRONMENTAL SERVICES
Trans 2 EPA ID:	Not Reported
Trans 2 Name:	Not Reported
TSDF EPA ID:	CAD008302903
Trans Name:	ONYX ENVIRONMENTAL SERVICES
TSDF Alt EPA ID:	CAD008302903
TSDF Alt Name:	Not Reported
Waste Code Description:	491 - Unspecified sludge waste
RCRA Code:	D001
Meth Code:	R01 - Recycler
Quantity Tons:	0.22935
Waste Quantity:	55
Quantity Unit:	G
Additional Code 1:	Not Reported
Additional Code 2:	Not Reported
Additional Code 3:	Not Reported
Additional Code 4:	Not Reported
Additional Code 5:	Not Reported
Shipment Date:	20051103
Creation Date:	5/24/2006 18:32:16
Receipt Date:	20051110
Manifest ID:	24882240
Trans EPA ID:	CAR000053405
Trans Name:	ISLAND ENVIRONMENTAL SERVICES
Trans 2 EPA ID:	Not Reported
Trans 2 Name:	Not Reported
TSDF EPA ID:	CAD008302903
Trans Name:	ONYX ENVIRONMENTAL SERVICES
TSDF Alt EPA ID:	CAD008302903

EDGEWOOD PRESS, 647 E EDNA PL, COVINA, CA 91724 (Continued)

TSDF Alt Name:	Not Reported
Waste Code Description:	352 - Other organic solids
RCRA Code:	D001
Meth Code:	H01 - Transfer Station
Quantity Tons:	0.2
Waste Quantity:	400
Quantity Unit:	P
Additional Code 1:	Not Reported
Additional Code 2:	Not Reported
Additional Code 3:	Not Reported
Additional Code 4:	Not Reported
Additional Code 5:	Not Reported
Shipment Date:	20051102
Creation Date:	3/14/2006 9:30:04
Receipt Date:	Not Reported
Manifest ID:	24882240
Trans EPA ID:	CAR000053405
Trans Name:	ISLAND ENVIRONMENTAL SERVICES
Trans 2 EPA ID:	Not Reported
Trans 2 Name:	Not Reported
TSDF EPA ID:	CAD008302903
Trans Name:	ONYX ENVIRONMENTAL SERVICES
TSDF Alt EPA ID:	Not Reported
TSDF Alt Name:	Not Reported
Waste Code Description:	181 - Other inorganic solid waste Organics
RCRA Code:	D001
Meth Code:	- Not reported
Quantity Tons:	0.2
Waste Quantity:	400
Quantity Unit:	P
Additional Code 1:	Not Reported
Additional Code 2:	Not Reported
Additional Code 3:	Not Reported
Additional Code 4:	Not Reported
Additional Code 5:	Not Reported
Shipment Date:	20051102
Creation Date:	3/14/2006 9:30:04
Receipt Date:	Not Reported
Manifest ID:	24882240
Trans EPA ID:	CAR000053405
Trans Name:	ISLAND ENVIRONMENTAL SERVICES
Trans 2 EPA ID:	Not Reported
Trans 2 Name:	Not Reported
TSDF EPA ID:	CAD008302903
Trans Name:	ONYX ENVIRONMENTAL SERVICES
TSDF Alt EPA ID:	Not Reported
TSDF Alt Name:	Not Reported
Waste Code Description:	491 - Unspecified sludge waste
RCRA Code:	D001

EDGEWOOD PRESS, 647 E EDNA PL, COVINA, CA 91724 (Continued)

Meth Code:	- Not reported
Quantity Tons:	0.22935
Waste Quantity:	55
Quantity Unit:	G
Additional Code 1:	Not Reported
Additional Code 2:	Not Reported
Additional Code 3:	Not Reported
Additional Code 4:	Not Reported
Additional Code 5:	Not Reported
Shipment Date:	20050622
Creation Date:	9/15/2005 18:32:02
Receipt Date:	20050624
Manifest ID:	24146379
Trans EPA ID:	CAR000053405
Trans Name:	ISLAND ENVIRONMENTAL SERVICES
Trans 2 EPA ID:	Not Reported
Trans 2 Name:	Not Reported
TSDF EPA ID:	CAD008302903
Trans Name:	ONYX ENVIRONMENTAL SERVICES
TSDF Alt EPA ID:	CAD008302903
TSDF Alt Name:	Not Reported
Waste Code Description:	352 - Other organic solids
RCRA Code:	D001
Meth Code:	H01 - Transfer Station
Quantity Tons:	0.075
Waste Quantity:	150
Quantity Unit:	P
Additional Code 1:	Not Reported
Additional Code 2:	Not Reported
Additional Code 3:	Not Reported
Additional Code 4:	Not Reported
Additional Code 5:	Not Reported
Shipment Date:	20050622
Creation Date:	10/27/2005 10:09:28
Receipt Date:	20050701
Manifest ID:	24146377
Trans EPA ID:	CAR000053405
Trans Name:	ISLAND ENVIRONMENTAL SERVICES
Trans 2 EPA ID:	Not Reported
Trans 2 Name:	Not Reported
TSDF EPA ID:	CAT080033681
Trans Name:	ONYX ENVIRONMENTAL SVCS
TSDF Alt EPA ID:	CAT080033681
TSDF Alt Name:	Not Reported
Waste Code Description:	491 - Unspecified sludge waste
RCRA Code:	D001
Meth Code:	D80 - Disposal, Land Fill
Quantity Tons:	0.22935
Waste Quantity:	55

EDGEWOOD PRESS, 647 E EDNA PL, COVINA, CA 91724 (Continued)

Quantity Unit:	G
Additional Code 1:	Not Reported
Additional Code 2:	Not Reported
Additional Code 3:	Not Reported
Additional Code 4:	Not Reported
Additional Code 5:	Not Reported
Shipment Date:	20050421
Creation Date:	7/21/2005 18:32:26
Receipt Date:	20050429
Manifest ID:	23610680
Trans EPA ID:	CAR000053405
Trans Name:	ISLAND ENVIRONMENTAL SERVICES
Trans 2 EPA ID:	Not Reported
Trans 2 Name:	Not Reported
TSDF EPA ID:	CAD008302903
Trans Name:	ONYX ENVIRONMENTAL SERVICES
TSDF Alt EPA ID:	CAD008302903
TSDF Alt Name:	Not Reported
Waste Code Description:	352 - Other organic solids
RCRA Code:	D001
Meth Code:	H01 - Transfer Station
Quantity Tons:	0.15
Waste Quantity:	300
Quantity Unit:	P
Additional Code 1:	Not Reported
Additional Code 2:	Not Reported
Additional Code 3:	Not Reported
Additional Code 4:	Not Reported
Additional Code 5:	Not Reported
Shipment Date:	20050421
Creation Date:	7/27/2005 10:48:47
Receipt Date:	20050429
Manifest ID:	23610681
Trans EPA ID:	CAR000053405
Trans Name:	ISLAND ENVIRONMENTAL SERVICES
Trans 2 EPA ID:	Not Reported
Trans 2 Name:	Not Reported
TSDF EPA ID:	CAT080013352
Trans Name:	DEMENNO/KERDOON
TSDF Alt EPA ID:	CAT080013352
TSDF Alt Name:	Not Reported
Waste Code Description:	491 - Unspecified sludge waste
RCRA Code:	D001
Meth Code:	R01 - Recycler
Quantity Tons:	0.22935
Waste Quantity:	55
Quantity Unit:	G
Additional Code 1:	Not Reported
Additional Code 2:	Not Reported

EDGEWOOD PRESS, 647 E EDNA PL, COVINA, CA 91724 (Continued)

Additional Code 3:	Not Reported
Additional Code 4:	Not Reported
Additional Code 5:	Not Reported

Additional Info:

Year:	2004
Gen EPA ID:	CAL000018955
Shipment Date:	20040923
Creation Date:	11/30/2006 14:09:54
Receipt Date:	20041001
Manifest ID:	23480486
Trans EPA ID:	CAR000053405
Trans Name:	ISLAND ENVIRONMENTAL SERVICES
Trans 2 EPA ID:	Not Reported
Trans 2 Name:	Not Reported
TSDF EPA ID:	CAD008302903
Trans Name:	ONYX ENVIRONMENTAL SERVICES
TSDF Alt EPA ID:	CAD008302903
TSDF Alt Name:	Not Reported
Waste Code Description:	352 - Other organic solids
RCRA Code:	D001
Meth Code:	H01 - Transfer Station
Quantity Tons:	0.45
Waste Quantity:	900
Quantity Unit:	P
Additional Code 1:	Not Reported
Additional Code 2:	Not Reported
Additional Code 3:	Not Reported
Additional Code 4:	Not Reported
Additional Code 5:	Not Reported
Shipment Date:	20040505
Creation Date:	10/29/2004 7:40:51
Receipt Date:	20040510
Manifest ID:	22767567
Trans EPA ID:	CAR000053405
Trans Name:	ISLAND ENVIRONMENTAL SERVICES
Trans 2 EPA ID:	CAD982444481
Trans 2 Name:	FILTER RECYCLING SERVICES
TSDF EPA ID:	CAD982444481
Trans Name:	FILTER RECYCLING SERVICES
TSDF Alt EPA ID:	CAD982444481
TSDF Alt Name:	Not Reported
Waste Code Description:	491 - Unspecified sludge waste
RCRA Code:	Not Reported
Meth Code:	H01 - Transfer Station
Quantity Tons:	0.22935
Waste Quantity:	55
Quantity Unit:	G

EDGEWOOD PRESS, 647 E EDNA PL, COVINA, CA 91724 (Continued)

Additional Code 1:	Not Reported
Additional Code 2:	Not Reported
Additional Code 3:	Not Reported
Additional Code 4:	Not Reported
Additional Code 5:	Not Reported
Shipment Date:	20040505
Creation Date:	10/15/2004 8:41:08
Receipt Date:	20040507
Manifest ID:	22767566
Trans EPA ID:	CAR000053405
Trans Name:	ISLAND ENVIRONMENTAL SERVICES
Trans 2 EPA ID:	Not Reported
Trans 2 Name:	Not Reported
TSDF EPA ID:	CAD008302903
Trans Name:	ONYX ENVIRONMENTAL SERVICES
TSDF Alt EPA ID:	CAD008302903
TSDF Alt Name:	Not Reported
Waste Code Description:	352 - Other organic solids
RCRA Code:	D001
Meth Code:	H01 - Transfer Station
Quantity Tons:	0.25
Waste Quantity:	500
Quantity Unit:	P
Additional Code 1:	Not Reported
Additional Code 2:	Not Reported
Additional Code 3:	Not Reported
Additional Code 4:	Not Reported
Additional Code 5:	Not Reported

Additional Info:

Year:	2003
Gen EPA ID:	CAL000018955
Shipment Date:	20031211
Creation Date:	8/30/2004 14:52:16
Receipt Date:	20031219
Manifest ID:	22767752
Trans EPA ID:	CAR000053405
Trans Name:	ISLAND ENVIRONMENTAL SERVICES
Trans 2 EPA ID:	Not Reported
Trans 2 Name:	Not Reported
TSDF EPA ID:	CAD008302903
Trans Name:	ONYX ENVIRONMENTAL SERVICES
TSDF Alt EPA ID:	CAD008302903
TSDF Alt Name:	Not Reported
Waste Code Description:	352 - Other organic solids
RCRA Code:	D001
Meth Code:	H01 - Transfer Station
Quantity Tons:	0.125

EDGEWOOD PRESS, 647 E EDNA PL, COVINA, CA 91724 (Continued)

Waste Quantity:	250
Quantity Unit:	P
Additional Code 1:	Not Reported
Additional Code 2:	Not Reported
Additional Code 3:	Not Reported
Additional Code 4:	Not Reported
Additional Code 5:	Not Reported
Shipment Date:	20030828
Creation Date:	7/13/2004 10:48:19
Receipt Date:	20030905
Manifest ID:	22499651
Trans EPA ID:	CAR000053405
Trans Name:	ISLAND ENVIRONMENTAL SERVICES
Trans 2 EPA ID:	Not Reported
Trans 2 Name:	Not Reported
TSDF EPA ID:	CAT080033681
Trans Name:	D/K ENVIRONMENTAL
TSDF Alt EPA ID:	CAT080033681
TSDF Alt Name:	Not Reported
Waste Code Description:	491 - Unspecified sludge waste
RCRA Code:	Not Reported
Meth Code:	D80 - Disposal, Land Fill
Quantity Tons:	0.25
Waste Quantity:	500
Quantity Unit:	P
Additional Code 1:	Not Reported
Additional Code 2:	Not Reported
Additional Code 3:	Not Reported
Additional Code 4:	Not Reported
Additional Code 5:	Not Reported
Shipment Date:	20030828
Creation Date:	7/29/2004 7:46:19
Receipt Date:	20030908
Manifest ID:	22499652
Trans EPA ID:	CAR000053405
Trans Name:	Not Reported
Trans 2 EPA ID:	Not Reported
Trans 2 Name:	Not Reported
TSDF EPA ID:	CAD008302903
Trans Name:	Not Reported
TSDF Alt EPA ID:	CAD008302903
TSDF Alt Name:	Not Reported
Waste Code Description:	352 - Other organic solids
RCRA Code:	D001
Meth Code:	H01 - Transfer Station
Quantity Tons:	0.3
Waste Quantity:	600
Quantity Unit:	P
Additional Code 1:	Not Reported

EDGEWOOD PRESS, 647 E EDNA PL, COVINA, CA 91724 (Continued)

Additional Code 2:	Not Reported
Additional Code 3:	Not Reported
Additional Code 4:	Not Reported
Additional Code 5:	Not Reported
Shipment Date:	20030417
Creation Date:	8/5/2003 18:30:51
Receipt Date:	20030429
Manifest ID:	22499889
Trans EPA ID:	CAR000053405
Trans Name:	Not Reported
Trans 2 EPA ID:	Not Reported
Trans 2 Name:	Not Reported
TSDF EPA ID:	CAD028409019
Trans Name:	Not Reported
TSDF Alt EPA ID:	Not Reported
TSDF Alt Name:	Not Reported
Waste Code Description:	491 - Unspecified sludge waste
RCRA Code:	Not Reported
Meth Code:	H01 - Transfer Station
Quantity Tons:	0.22935
Waste Quantity:	55
Quantity Unit:	G
Additional Code 1:	Not Reported
Additional Code 2:	Not Reported
Additional Code 3:	Not Reported
Additional Code 4:	Not Reported
Additional Code 5:	Not Reported
Shipment Date:	20030417
Creation Date:	7/13/2003 18:31:11
Receipt Date:	20030422
Manifest ID:	22499890
Trans EPA ID:	CAR000053405
Trans Name:	Not Reported
Trans 2 EPA ID:	Not Reported
Trans 2 Name:	Not Reported
TSDF EPA ID:	CAD008302903
Trans Name:	Not Reported
TSDF Alt EPA ID:	CAD008302903
TSDF Alt Name:	Not Reported
Waste Code Description:	352 - Other organic solids
RCRA Code:	D001
Meth Code:	H01 - Transfer Station
Quantity Tons:	0.075
Waste Quantity:	150
Quantity Unit:	P
Additional Code 1:	Not Reported
Additional Code 2:	Not Reported
Additional Code 3:	Not Reported
Additional Code 4:	Not Reported

EDGEWOOD PRESS, 647 E EDNA PL, COVINA, CA 91724 (Continued)

Additional Code 5:	Not Reported
Shipment Date:	20030205
Creation Date:	5/20/2003 18:32:06
Receipt Date:	20030303
Manifest ID:	22170288
Trans EPA ID:	CAR000053405
Trans Name:	Not Reported
Trans 2 EPA ID:	CAD050806850
Trans 2 Name:	Not Reported
TSDF EPA ID:	CAD050806850
Trans Name:	Not Reported
TSDF Alt EPA ID:	Not Reported
TSDF Alt Name:	Not Reported
Waste Code Description:	352 - Other organic solids
RCRA Code:	D001
Meth Code:	T03 - Treatment, Incineration
Quantity Tons:	0.2
Waste Quantity:	400
Quantity Unit:	P
Additional Code 1:	Not Reported
Additional Code 2:	Not Reported
Additional Code 3:	Not Reported
Additional Code 4:	Not Reported
Additional Code 5:	Not Reported

Additional Info:

Year:	2002
Gen EPA ID:	CAL000018955
Shipment Date:	20020906
Creation Date:	2/18/2003 18:31:24
Receipt Date:	20021011
Manifest ID:	22243641
Trans EPA ID:	CAR000053405
Trans Name:	Not Reported
Trans 2 EPA ID:	MAD039322250
Trans 2 Name:	Not Reported
TSDF EPA ID:	NED981723513
Trans Name:	Not Reported
TSDF Alt EPA ID:	Not Reported
TSDF Alt Name:	Not Reported
Waste Code Description:	212 - Oxygenated solvents (acetone, butanol, ethyl acetate, etc.
RCRA Code:	D001
Meth Code:	T03 - Treatment, Incineration
Quantity Tons:	0.1815
Waste Quantity:	55
Quantity Unit:	G
Additional Code 1:	Not Reported
Additional Code 2:	Not Reported

EDGEWOOD PRESS, 647 E EDNA PL, COVINA, CA 91724 (Continued)

Additional Code 3:	Not Reported
Additional Code 4:	Not Reported
Additional Code 5:	Not Reported
Shipment Date:	20020906
Creation Date:	2/18/2003 18:31:24
Receipt Date:	20021011
Manifest ID:	22243641
Trans EPA ID:	CAR000053405
Trans Name:	Not Reported
Trans 2 EPA ID:	MAD039322250
Trans 2 Name:	Not Reported
TSDF EPA ID:	NED981723513
Trans Name:	Not Reported
TSDF Alt EPA ID:	Not Reported
TSDF Alt Name:	Not Reported
Waste Code Description:	352 - Other organic solids
RCRA Code:	D001
Meth Code:	T03 - Treatment, Incineration
Quantity Tons:	0.09
Waste Quantity:	180
Quantity Unit:	P
Additional Code 1:	Not Reported
Additional Code 2:	Not Reported
Additional Code 3:	Not Reported
Additional Code 4:	Not Reported
Additional Code 5:	Not Reported
Shipment Date:	20020726
Creation Date:	3/14/2003 18:31:30
Receipt Date:	20020805
Manifest ID:	21818076
Trans EPA ID:	CAR000053405
Trans Name:	Not Reported
Trans 2 EPA ID:	Not Reported
Trans 2 Name:	Not Reported
TSDF EPA ID:	CAD008252405
Trans Name:	Not Reported
TSDF Alt EPA ID:	Not Reported
TSDF Alt Name:	Not Reported
Waste Code Description:	352 - Other organic solids
RCRA Code:	D001
Meth Code:	H01 - Transfer Station
Quantity Tons:	0.2
Waste Quantity:	400
Quantity Unit:	P
Additional Code 1:	Not Reported
Additional Code 2:	Not Reported
Additional Code 3:	Not Reported
Additional Code 4:	Not Reported
Additional Code 5:	Not Reported

EDGEWOOD PRESS, 647 E EDNA PL, COVINA, CA 91724 (Continued)

Shipment Date:	20020425
Creation Date:	7/29/2002 18:39:34
Receipt Date:	20020429
Manifest ID:	21536687
Trans EPA ID:	CAR000053405
Trans Name:	Not Reported
Trans 2 EPA ID:	Not Reported
Trans 2 Name:	Not Reported
TSDF EPA ID:	CAT080033681
Trans Name:	Not Reported
TSDF Alt EPA ID:	Not Reported
TSDF Alt Name:	Not Reported
Waste Code Description:	491 - Unspecified sludge waste
RCRA Code:	Not Reported
Meth Code:	D80 - Disposal, Land Fill
Quantity Tons:	0.22935
Waste Quantity:	55
Quantity Unit:	G
Additional Code 1:	Not Reported
Additional Code 2:	Not Reported
Additional Code 3:	Not Reported
Additional Code 4:	Not Reported
Additional Code 5:	Not Reported

Shipment Date:	20020425
Creation Date:	7/29/2002 18:39:34
Receipt Date:	20020429
Manifest ID:	21536688
Trans EPA ID:	CAR000053405
Trans Name:	Not Reported
Trans 2 EPA ID:	Not Reported
Trans 2 Name:	Not Reported
TSDF EPA ID:	CAD008252405
Trans Name:	Not Reported
TSDF Alt EPA ID:	Not Reported
TSDF Alt Name:	Not Reported
Waste Code Description:	352 - Other organic solids
RCRA Code:	D001
Meth Code:	H01 - Transfer Station
Quantity Tons:	0.25
Waste Quantity:	500
Quantity Unit:	P
Additional Code 1:	Not Reported
Additional Code 2:	Not Reported
Additional Code 3:	Not Reported
Additional Code 4:	Not Reported
Additional Code 5:	Not Reported

Additional Info:

EDGEWOOD PRESS, 647 E EDNA PL, COVINA, CA 91724 (Continued)

Year:	2001
Gen EPA ID:	CAL000018955
Shipment Date:	20011207
Creation Date:	2/13/2002 0:00:00
Receipt Date:	20011217
Manifest ID:	21301934
Trans EPA ID:	CAR000053405
Trans Name:	Not Reported
Trans 2 EPA ID:	Not Reported
Trans 2 Name:	Not Reported
TSDF EPA ID:	CAD028409019
Trans Name:	Not Reported
TSDF Alt EPA ID:	Not Reported
TSDF Alt Name:	Not Reported
Waste Code Description:	352 - Other organic solids
RCRA Code:	D001
Meth Code:	H01 - Transfer Station
Quantity Tons:	0.125
Waste Quantity:	250
Quantity Unit:	P
Additional Code 1:	Not Reported
Additional Code 2:	Not Reported
Additional Code 3:	Not Reported
Additional Code 4:	Not Reported
Additional Code 5:	Not Reported
Shipment Date:	20011207
Creation Date:	2/13/2002 0:00:00
Receipt Date:	20011217
Manifest ID:	21301934
Trans EPA ID:	CAR000053405
Trans Name:	Not Reported
Trans 2 EPA ID:	Not Reported
Trans 2 Name:	Not Reported
TSDF EPA ID:	CAD028409019
Trans Name:	Not Reported
TSDF Alt EPA ID:	Not Reported
TSDF Alt Name:	Not Reported
Waste Code Description:	491 - Unspecified sludge waste
RCRA Code:	Not Reported
Meth Code:	H01 - Transfer Station
Quantity Tons:	0.2293
Waste Quantity:	55
Quantity Unit:	G
Additional Code 1:	Not Reported
Additional Code 2:	Not Reported
Additional Code 3:	Not Reported
Additional Code 4:	Not Reported
Additional Code 5:	Not Reported

EDGEWOOD PRESS, 647 E EDNA PL, COVINA, CA 91724 (Continued)

Shipment Date:	20011010
Creation Date:	1/16/2002 0:00:00
Receipt Date:	20011015
Manifest ID:	20745923
Trans EPA ID:	CAR000053405
Trans Name:	Not Reported
Trans 2 EPA ID:	Not Reported
Trans 2 Name:	Not Reported
TSDF EPA ID:	CAD028409019
Trans Name:	Not Reported
TSDF Alt EPA ID:	Not Reported
TSDF Alt Name:	Not Reported
Waste Code Description:	352 - Other organic solids
RCRA Code:	Not Reported
Meth Code:	H01 - Transfer Station
Quantity Tons:	0.3
Waste Quantity:	600
Quantity Unit:	P
Additional Code 1:	Not Reported
Additional Code 2:	Not Reported
Additional Code 3:	Not Reported
Additional Code 4:	Not Reported
Additional Code 5:	Not Reported

Shipment Date:	20010706
Creation Date:	10/1/2001 0:00:00
Receipt Date:	20010716
Manifest ID:	20437064
Trans EPA ID:	CAR000053405
Trans Name:	Not Reported
Trans 2 EPA ID:	Not Reported
Trans 2 Name:	Not Reported
TSDF EPA ID:	CAT080033681
Trans Name:	Not Reported
TSDF Alt EPA ID:	CAT080033681
TSDF Alt Name:	Not Reported
Waste Code Description:	491 - Unspecified sludge waste
RCRA Code:	Not Reported
Meth Code:	D80 - Disposal, Land Fill
Quantity Tons:	0.2293
Waste Quantity:	55
Quantity Unit:	G
Additional Code 1:	Not Reported
Additional Code 2:	Not Reported
Additional Code 3:	Not Reported
Additional Code 4:	Not Reported
Additional Code 5:	Not Reported

Shipment Date:	20010706
Creation Date:	10/1/2001 0:00:00
Receipt Date:	20010716

EDGEWOOD PRESS, 647 E EDNA PL, COVINA, CA 91724 (Continued)

Manifest ID:	20437065
Trans EPA ID:	CAR000053405
Trans Name:	Not Reported
Trans 2 EPA ID:	Not Reported
Trans 2 Name:	Not Reported
TSDF EPA ID:	CAD008252405
Trans Name:	Not Reported
TSDF Alt EPA ID:	CAD008252405
TSDF Alt Name:	Not Reported
Waste Code Description:	352 - Other organic solids
RCRA Code:	D001
Meth Code:	H01 - Transfer Station
Quantity Tons:	0.075
Waste Quantity:	150
Quantity Unit:	P
Additional Code 1:	Not Reported
Additional Code 2:	Not Reported
Additional Code 3:	Not Reported
Additional Code 4:	Not Reported
Additional Code 5:	Not Reported
Shipment Date:	20010503
Creation Date:	7/20/2001 0:00:00
Receipt Date:	20010507
Manifest ID:	20436849
Trans EPA ID:	CAR000053405
Trans Name:	Not Reported
Trans 2 EPA ID:	Not Reported
Trans 2 Name:	Not Reported
TSDF EPA ID:	CAD008252405
Trans Name:	Not Reported
TSDF Alt EPA ID:	CAD008252405
TSDF Alt Name:	Not Reported
Waste Code Description:	352 - Other organic solids
RCRA Code:	D001
Meth Code:	H01 - Transfer Station
Quantity Tons:	0.2
Waste Quantity:	400
Quantity Unit:	P
Additional Code 1:	Not Reported
Additional Code 2:	Not Reported
Additional Code 3:	Not Reported
Additional Code 4:	Not Reported
Additional Code 5:	Not Reported

Additional Info:

Year:	2000
Gen EPA ID:	CAL000018955
Shipment Date:	20001213

EDGEWOOD PRESS, 647 E EDNA PL, COVINA, CA 91724 (Continued)

Creation Date:	3/6/2001 0:00:00
Receipt Date:	20001218
Manifest ID:	20439074
Trans EPA ID:	CAR000053405
Trans Name:	Not Reported
Trans 2 EPA ID:	Not Reported
Trans 2 Name:	Not Reported
TSDF EPA ID:	CAT080033681
Trans Name:	Not Reported
TSDF Alt EPA ID:	Not Reported
TSDF Alt Name:	Not Reported
Waste Code Description:	491 - Unspecified sludge waste
RCRA Code:	Not Reported
Meth Code:	D80 - Disposal, Land Fill
Quantity Tons:	0.2293
Waste Quantity:	55
Quantity Unit:	G
Additional Code 1:	Not Reported
Additional Code 2:	Not Reported
Additional Code 3:	Not Reported
Additional Code 4:	Not Reported
Additional Code 5:	Not Reported

Shipment Date:	20001205
Creation Date:	3/6/2001 0:00:00
Receipt Date:	20001211
Manifest ID:	20439009
Trans EPA ID:	Not Reported
Trans Name:	Not Reported
Trans 2 EPA ID:	CAR000053405
Trans 2 Name:	Not Reported
TSDF EPA ID:	CAD008252405
Trans Name:	Not Reported
TSDF Alt EPA ID:	CAD008252405
TSDF Alt Name:	Not Reported
Waste Code Description:	352 - Other organic solids
RCRA Code:	D001
Meth Code:	H01 - Transfer Station
Quantity Tons:	0.25
Waste Quantity:	500
Quantity Unit:	P
Additional Code 1:	Not Reported
Additional Code 2:	Not Reported
Additional Code 3:	Not Reported
Additional Code 4:	Not Reported
Additional Code 5:	Not Reported

Shipment Date:	20000817
Creation Date:	10/30/2000 0:00:00
Receipt Date:	20000821
Manifest ID:	20244181

EDGEWOOD PRESS, 647 E EDNA PL, COVINA, CA 91724 (Continued)

Trans EPA ID:	CAR000053405
Trans Name:	Not Reported
Trans 2 EPA ID:	Not Reported
Trans 2 Name:	Not Reported
TSDF EPA ID:	CAD008252405
Trans Name:	Not Reported
TSDF Alt EPA ID:	CAD008252405
TSDF Alt Name:	Not Reported
Waste Code Description:	352 - Other organic solids
RCRA Code:	D001
Meth Code:	H01 - Transfer Station
Quantity Tons:	0.3
Waste Quantity:	600
Quantity Unit:	P
Additional Code 1:	Not Reported
Additional Code 2:	Not Reported
Additional Code 3:	Not Reported
Additional Code 4:	Not Reported
Additional Code 5:	Not Reported
Shipment Date:	20000413
Creation Date:	6/21/2000 0:00:00
Receipt Date:	20000417
Manifest ID:	99725971
Trans EPA ID:	CAR000053405
Trans Name:	Not Reported
Trans 2 EPA ID:	Not Reported
Trans 2 Name:	Not Reported
TSDF EPA ID:	CAT080033681
Trans Name:	Not Reported
TSDF Alt EPA ID:	Not Reported
TSDF Alt Name:	Not Reported
Waste Code Description:	491 - Unspecified sludge waste
RCRA Code:	Not Reported
Meth Code:	D80 - Disposal, Land Fill
Quantity Tons:	0.2293
Waste Quantity:	55
Quantity Unit:	G
Additional Code 1:	Not Reported
Additional Code 2:	Not Reported
Additional Code 3:	Not Reported
Additional Code 4:	Not Reported
Additional Code 5:	Not Reported
Shipment Date:	20000413
Creation Date:	6/21/2000 0:00:00
Receipt Date:	20000418
Manifest ID:	99725972
Trans EPA ID:	CAR000053405
Trans Name:	Not Reported
Trans 2 EPA ID:	Not Reported

EDGEWOOD PRESS, 647 E EDNA PL, COVINA, CA 91724 (Continued)

Trans 2 Name:	Not Reported
TSDF EPA ID:	CAD008252405
Trans Name:	Not Reported
TSDF Alt EPA ID:	CAD008252405
TSDF Alt Name:	Not Reported
Waste Code Description:	352 - Other organic solids
RCRA Code:	D001
Meth Code:	H01 - Transfer Station
Quantity Tons:	0.15
Waste Quantity:	300
Quantity Unit:	P
Additional Code 1:	Not Reported
Additional Code 2:	Not Reported
Additional Code 3:	Not Reported
Additional Code 4:	Not Reported
Additional Code 5:	Not Reported
Shipment Date:	20000211
Creation Date:	5/1/2000 0:00:00
Receipt Date:	20000217
Manifest ID:	99722392
Trans EPA ID:	CAR000053405
Trans Name:	Not Reported
Trans 2 EPA ID:	Not Reported
Trans 2 Name:	Not Reported
TSDF EPA ID:	CAD008252405
Trans Name:	Not Reported
TSDF Alt EPA ID:	CAD008252405
TSDF Alt Name:	Not Reported
Waste Code Description:	352 - Other organic solids
RCRA Code:	D001
Meth Code:	R01 - Recycler
Quantity Tons:	0.3
Waste Quantity:	600
Quantity Unit:	P
Additional Code 1:	Not Reported
Additional Code 2:	Not Reported
Additional Code 3:	Not Reported
Additional Code 4:	Not Reported
Additional Code 5:	Not Reported

Additional Info:

Year:	1999
Gen EPA ID:	CAL000018955
Shipment Date:	19990928
Creation Date:	12/17/1999 0:00:00
Receipt Date:	19991005
Manifest ID:	99151646
Trans EPA ID:	CAR000053405

EDGEWOOD PRESS, 647 E EDNA PL, COVINA, CA 91724 (Continued)

Trans Name:	Not Reported
Trans 2 EPA ID:	Not Reported
Trans 2 Name:	Not Reported
TSDF EPA ID:	CAD008252405
Trans Name:	Not Reported
TSDF Alt EPA ID:	CAD008252405
TSDF Alt Name:	Not Reported
Waste Code Description:	352 - Other organic solids
RCRA Code:	D001
Meth Code:	R01 - Recycler
Quantity Tons:	0.1
Waste Quantity:	200
Quantity Unit:	P
Additional Code 1:	Not Reported
Additional Code 2:	Not Reported
Additional Code 3:	Not Reported
Additional Code 4:	Not Reported
Additional Code 5:	Not Reported
Shipment Date:	19990928
Creation Date:	12/16/1999 0:00:00
Receipt Date:	19990930
Manifest ID:	99151652
Trans EPA ID:	CAR000053405
Trans Name:	Not Reported
Trans 2 EPA ID:	Not Reported
Trans 2 Name:	Not Reported
TSDF EPA ID:	CAT080033681
Trans Name:	Not Reported
TSDF Alt EPA ID:	CAT080033681
TSDF Alt Name:	Not Reported
Waste Code Description:	491 - Unspecified sludge waste
RCRA Code:	Not Reported
Meth Code:	D80 - Disposal, Land Fill
Quantity Tons:	0.2293
Waste Quantity:	55
Quantity Unit:	G
Additional Code 1:	Not Reported
Additional Code 2:	Not Reported
Additional Code 3:	Not Reported
Additional Code 4:	Not Reported
Additional Code 5:	Not Reported
Shipment Date:	19990804
Creation Date:	10/26/1999 0:00:00
Receipt Date:	19990819
Manifest ID:	99151427
Trans EPA ID:	CAR000053405
Trans Name:	Not Reported
Trans 2 EPA ID:	Not Reported
Trans 2 Name:	Not Reported

EDGEWOOD PRESS, 647 E EDNA PL, COVINA, CA 91724 (Continued)

TSDF EPA ID:	CAD008252405
Trans Name:	Not Reported
TSDF Alt EPA ID:	CAD008252405
TSDF Alt Name:	Not Reported
Waste Code Description:	352 - Other organic solids
RCRA Code:	D001
Meth Code:	R01 - Recycler
Quantity Tons:	0.2
Waste Quantity:	400
Quantity Unit:	P
Additional Code 1:	Not Reported
Additional Code 2:	Not Reported
Additional Code 3:	Not Reported
Additional Code 4:	Not Reported
Additional Code 5:	Not Reported

Additional Info:

Year:	1998
Gen EPA ID:	CAL000018955
Shipment Date:	19980820
Creation Date:	11/2/1998 0:00:00
Receipt Date:	19980903
Manifest ID:	98405404
Trans EPA ID:	CA0000970392
Trans Name:	Not Reported
Trans 2 EPA ID:	PAD987364965
Trans 2 Name:	Not Reported
TSDF EPA ID:	ILR000038067
Trans Name:	Not Reported
TSDF Alt EPA ID:	Not Reported
TSDF Alt Name:	Not Reported
Waste Code Description:	343 - Unspecified organic liquid mixture
RCRA Code:	Not Reported
Meth Code:	- Not reported
Quantity Tons:	0.187
Waste Quantity:	55
Quantity Unit:	G
Additional Code 1:	Not Reported
Additional Code 2:	Not Reported
Additional Code 3:	Not Reported
Additional Code 4:	Not Reported
Additional Code 5:	Not Reported

HWTS: Other Ascertainable Records

Name:	EDGEWOOD PRESS INC
Address:	647 E EDNA PL
Address 2:	Not Reported
City,State,Zip:	COVINA, CA 91723

EDGEWOOD PRESS, 647 E EDNA PL, COVINA, CA 91724 (Continued)

EPA ID:	CAL000018955
Inactive Date:	06/30/2008
Create Date:	11/14/1989
Last Act Date:	Not Reported
Mailing Name:	Not Reported
Mailing Address:	647 E EDNA PL
Mailing Address 2:	Not Reported
Mailing City,State,Zip:	COVINA, CA 917231394
Owner Name:	EDGEWOOD PRESS INC
Owner Address:	647 E EDNA PL
Owner Address 2:	Not Reported
Owner City,State,Zip:	COVINA, CA 917231394
Contact Name:	ERNEST ALTVATER
Contact Address:	647 E EDNA PL
Contact Address 2:	Not Reported
City,State,Zip:	COVINA, CA 917231394
Facility Status:	Inactive
Facility Type:	PERMANENT
Category:	STATE
Latitude:	34.093142
Longitude:	-117.87793

NAICS:

EPA ID:	CAL000018955
Create Date:	2002-03-14 16:36:27.000
NAICS Code:	32311
NAICS Description:	Printing
Issued EPA ID Date:	1989-11-14 00:00:00
Inactive Date:	2008-06-30 00:00:00
Facility Name:	EDGEWOOD PRESS INC
Facility Address:	647 E EDNA PL
Facility Address 2:	Not Reported
Facility City:	COVINA
Facility County:	Not Reported
Facility State:	CA
Facility Zip:	917231394

EPA ID:	CAL000018955
Create Date:	2004-02-05 07:41:11.000
NAICS Code:	323114
NAICS Description:	Quick Printing
Issued EPA ID Date:	1989-11-14 00:00:00
Inactive Date:	2008-06-30 00:00:00
Facility Name:	EDGEWOOD PRESS INC
Facility Address:	647 E EDNA PL
Facility Address 2:	Not Reported
Facility City:	COVINA
Facility County:	Not Reported
Facility State:	CA
Facility Zip:	917231394

EDGEWOOD PRESS, 647 E EDNA PL, COVINA, CA 91724 (Continued)

EPA ID:	CAL000018955
Create Date:	2005-10-03 10:53:33.590
NAICS Code:	51111
NAICS Description:	Newspaper Publishers
Issued EPA ID Date:	1989-11-14 00:00:00
Inactive Date:	2008-06-30 00:00:00
Facility Name:	EDGEWOOD PRESS INC
Facility Address:	647 E EDNA PL
Facility Address 2:	Not Reported
Facility City:	COVINA
Facility County:	Not Reported
Facility State:	CA
Facility Zip:	917231394

CONNECTOR CONTACTS INC.
714 E EDNA PL, COVINA, CA, 91723 S113159556

▲ M24	E 1/10 - 1/3	(1013 ft. / 0.192 mi.)	Local Lists of Hazardous waste / Contaminated Sites Other Ascertainable Records
	13 ft. Higher Elevation	608 ft. Above Sea Level	

Worksheet:

CERS HAZ WASTE: Local Lists of Hazardous waste / Contaminated Sites

Name:	CONNECTOR CONTACTS INC.
Address:	714 E EDNA PL
City,State,Zip:	COVINA, CA 91723
Site ID:	21359
CERS ID:	10283632
CERS Description:	Hazardous Waste Generator

HAZNET: Other Ascertainable Records

Name:	CONNECTOR CONTACTS MANUFACTURING INC DBA CONNECTOR CONTACTS
Address:	714 E EDNA PL
Address 2:	Not Reported
City,State,Zip:	COVINA, CA 917231408
Contact:	BUD ELLIS
Telephone:	6269749373
Mailing Name:	Not Reported
Mailing Address:	714 E EDNA PL
Year:	2021
Gepaid:	CAL000356362
TSD EPA ID:	CAD097030993
CA Waste Code:	331 - Off-specification, aged or surplus organics
Disposal Method:	H141 - Storage, Bulking, And/Or Transfer Off Site--No Treatment/Reovery (H010-H129) Or (H131-H135)
Tons:	0.4
Year:	2020
Gepaid:	CAL000356362

CONNECTOR CONTACTS INC., 714 E EDNA PL, COVINA, CA 91723 (Continued)

TSD EPA ID:	CAD097030993
CA Waste Code:	331 - Off-specification, aged or surplus organics
Disposal Method:	H141 - Storage, Bulking, And/Or Transfer Off Site--No Treatment/Reovery (H010-H129) Or (H131-H135)
Tons:	0.55
Year:	2019
Gepaid:	CAL000356362
TSD EPA ID:	CAD097030993
CA Waste Code:	331 - Off-specification, aged or surplus organics
Disposal Method:	H141 - Storage, Bulking, And/Or Transfer Off Site--No Treatment/Reovery (H010-H129) Or (H131-H135)
Tons:	0.30000
Year:	2018
Gepaid:	CAL000356362
TSD EPA ID:	CAD097030993
CA Waste Code:	331 - Off-specification, aged or surplus organics
Disposal Method:	H141 - Storage, Bulking, And/Or Transfer Off Site--No Treatment/Reovery (H010-H129) Or (H131-H135)
Tons:	0.75000
Year:	2016
Gepaid:	CAL000356362
TSD EPA ID:	AZR000506980
CA Waste Code:	352 - Other organic solids
Disposal Method:	-
Tons:	0.325
Year:	2014
Gepaid:	CAL000356362
TSD EPA ID:	CAD982444481
CA Waste Code:	181 - Other inorganic solid waste
Disposal Method:	H141 - Storage, Bulking, And/Or Transfer Off Site--No Treatment/Reovery (H010-H129) Or (H131-H135)
Tons:	0.4
Year:	2014
Gepaid:	CAL000356362
TSD EPA ID:	CAD099452708
CA Waste Code:	223 - Unspecified oil-containing waste
Disposal Method:	H039 - Other Recovery Of Reclamation For Reuse Including Acid Regeneration, Organics Recovery Ect
Tons:	0.2085
Year:	2013
Gepaid:	CAL000356362
TSD EPA ID:	AZR000501510
CA Waste Code:	352 - Other organic solids
Disposal Method:	H141 - Storage, Bulking, And/Or Transfer Off Site--No Treatment/Reovery (H010-H129) Or (H131-H135)
Tons:	0.45
Year:	2013
Gepaid:	CAL000356362
TSD EPA ID:	CAD099452708
CA Waste Code:	223 - Unspecified oil-containing waste
Disposal Method:	H039 - Other Recovery Of Reclamation For Reuse Including Acid Regeneration, Organics Recovery Ect
Tons:	0.22935

CONNECTOR CONTACTS INC., 714 E EDNA PL, COVINA, CA 91723 (Continued)

Year:	2011
Gepaid:	CAL000356362
TSD EPA ID:	AZR000501510
CA Waste Code:	352 - Other organic solids
Disposal Method:	H141 - Storage, Bulking, And/Or Transfer Off Site--No Treatment/Reovery (H010-H129) Or (H131-H135)
Tons:	0.3

The Click here to access 7 additional CA HAZNET: record(s) in the EDR Site Report. database contains http://www.edrnet.com/srf2/FinalSiteReport.aspx?ID=4BJ49hBT5JB42OJ94hhwm9PwTeJ5w33umBGa4JN2aGOfzJlM3oW4fYhcA5Lxw2Pm5798LPxDw6v5iseYDJKc99Nw9U3uL4x4B.nJuQ2nu9bdhib8yyT.M5IL2kDBKe4kW89CONAJWX38b4hph5z8O7wJhmDy44lPiPwKb5oUeNUJ9n4bKB78Jkn3Ex999hoW2HITrb53z9HGBVc4.l5PbOGGJzL8ir4iRhZm8Kgw4Smoy665PyDwbd9PveLrJFmAggwdp3vJ1.HuhlmqG4mQGVbax2uTgJDoNyG4hhBNBJv03oA9jUhO.2vFTX95U3UAIBSL4wg30rOa2JGa3Ig4KThQY5t4wzamMk3eNPK7w3g76ZezeJgqBZuwUv3ep7mFupcmtP78yG4EaQj8vJJQMNb32 additional records for this site. Please contact your EDR Account Executive for more information.

Additional Info:

Year:	2021
Gen EPA ID:	CAL000356362
Shipment Date:	6/3/2020
Creation Date:	6/18/2020
Receipt Date:	6/11/2020
Manifest ID:	010376453FLE
Trans EPA ID:	CAR000163097
Trans Name:	KVAC ENVIRONMENTAL SERVICES INC
Trans 2 EPA ID:	Not Reported
Trans 2 Name:	Not Reported
TSDF EPA ID:	CAD097030993
Trans Name:	US ECOLOGY VERNON INC
TSDF Alt EPA ID:	Not Reported
TSDF Alt Name:	Not Reported
Waste Code Description:	331 - Off-specification, aged, or surplus organics
RCRA Code:	Not Reported
Meth Code:	H141 - Storage, Bulking, And/Or Transfer Off Site--No Treatment/Reovery (H010-H129) Or (H131-H135)
Quantity Tons:	0.55
Waste Quantity:	1100
Quantity Unit:	P
Additional Code 1:	Not Reported
Additional Code 2:	Not Reported
Additional Code 3:	Not Reported
Additional Code 4:	Not Reported
Additional Code 5:	Not Reported

Additional Info:

Year:	2020
Gen EPA ID:	CAL000356362
Shipment Date:	6/3/2020
Creation Date:	6/18/2020
Receipt Date:	6/11/2020
Manifest ID:	010376453FLE
Trans EPA ID:	CAR000163097
Trans Name:	KVAC ENVIRONMENTAL SERVICES INC

CONNECTOR CONTACTS INC., 714 E EDNA PL, COVINA, CA 91723 (Continued)

Trans 2 EPA ID:	Not Reported
Trans 2 Name:	Not Reported
TSDF EPA ID:	CAD097030993
Trans Name:	US ECOLOGY VERNON INC
TSDF Alt EPA ID:	Not Reported
TSDF Alt Name:	Not Reported
Waste Code Description:	331 - Off-specification, aged, or surplus organics
RCRA Code:	Not Reported
Meth Code:	H141 - Storage, Bulking, And/Or Transfer Off Site--No Treatment/Reovery (H010-H129) Or (H131-H135)
Quantity Tons:	0.55
Waste Quantity:	1100
Quantity Unit:	P
Additional Code 1:	Not Reported
Additional Code 2:	Not Reported
Additional Code 3:	Not Reported
Additional Code 4:	Not Reported
Additional Code 5:	Not Reported

Detail Two:

Year:	2019
EM Manifest ID:	293066
Shipment Date:	2/20/2019
Receipt Date:	2/28/2019
Manifest Number:	010411307FLE
Generator EPA ID:	CAL000356362
Name:	CONNECTOR CONTACTS MANUFACTURING INC DBA CONNECTOR CONTACTS
Address:	714 E EDNA PL
Address 2:	Not Reported
City:	COVINA
Zip:	91723-1408
Telephone:	909-984-5886
Contact:	Not Reported
Contact Telephone:	626-974-9373
Transporter 1 EPA ID:	CAD981996895
Transporter 1 Emergency Number:	Not Reported
Transporter 2 EPA ID:	CAR000163097
Transporter 2 Emergency Number:	Not Reported
TSDF EPA ID:	CAD097030993
TSDF Name:	US ECOLOGY VERNON INC
TSDF Address 1:	5375 SOUTH BOYLE AVENUE
TSDF Address 2:	Not Reported
TSDF City:	LOS ANGELES
TSDF Zip:	90058-0000
TSDF Telephone:	800-839-3975

State:

Year:	2019
EM Manifest ID:	293066
Generator EPA ID:	CAL000356362

CONNECTOR CONTACTS INC., 714 E EDNA PL, COVINA, CA 91723 (Continued)

Shipment Date:	2019-02-20
Manifest Number:	010411307FLE
Line Number:	1
Method Code:	H141
Quantity Tons:	0.30000
Quantity Waste:	600.000000
Quantity Unit:	P
Number of Containers:	2
Type of Container:	Metal drums, barrels, kegs
Quantity Type:	Pounds
State Code:	331

Detail Two:

Year:	2018
EM Manifest ID:	230589
Shipment Date:	12/5/2018
Receipt Date:	12/13/2018
Manifest Number:	012009283FLE
Generator EPA ID:	CAL000356362
Name:	CONNECTOR CONTACTS MANUFACTURING INC DBA CONNECTOR CONTACTS
Address:	714 E EDNA PL
Address 2:	Not Reported
City:	COVINA
Zip:	91723-1408
Telephone:	909-984-5886
Contact:	Not Reported
Contact Telephone:	626-974-9373
Transporter 1 EPA ID:	CAD981996895
Transporter 1 Emergency Number:	Not Reported
Transporter 2 EPA ID:	CAR000163097
Transporter 2 Emergency Number:	Not Reported
TSDF EPA ID:	CAD097030993
TSDF Name:	US ECOLOGY VERNON INC
TSDF Address 1:	5375 SOUTH BOYLE AVENUE
TSDF Address 2:	Not Reported
TSDF City:	LOS ANGELES
TSDF Zip:	90058-0000
TSDF Telephone:	800-839-3975

State:

Year:	2018
EM Manifest ID:	230589
Generator EPA ID:	CAL000356362
Shipment Date:	2018-12-05
Manifest Number:	012009283FLE
Line Number:	1
Method Code:	H141
Quantity Tons:	0.75000
Quantity Waste:	1500.000000

CONNECTOR CONTACTS INC., 714 E EDNA PL, COVINA, CA 91723 (Continued)

Quantity Unit:	P
Number of Containers:	4
Type of Container:	Metal drums, barrels, kegs
Quantity Type:	Pounds
State Code:	331

Additional Info:

Year:	2014
Gen EPA ID:	CAL000356362
Shipment Date:	20140725
Creation Date:	9/23/2014 22:15:15
Receipt Date:	20140731
Manifest ID:	010180899JJK
Trans EPA ID:	CAR000163097
Trans Name:	JSE ENVIRONMENTAL SERVICES INC
Trans 2 EPA ID:	Not Reported
Trans 2 Name:	Not Reported
TSDF EPA ID:	CAD982444481
Trans Name:	FILTER RECYCLING SERVICES INC
TSDF Alt EPA ID:	Not Reported
TSDF Alt Name:	Not Reported
Waste Code Description:	181 - Other inorganic solid waste Organics
RCRA Code:	Not Reported
Meth Code:	H141 - Storage, Bulking, And/Or Transfer Off Site--No Treatment/Reovery (H010-H129) Or (H131-H135)
Quantity Tons:	0.4
Waste Quantity:	800
Quantity Unit:	P
Additional Code 1:	Not Reported
Additional Code 2:	Not Reported
Additional Code 3:	Not Reported
Additional Code 4:	Not Reported
Additional Code 5:	Not Reported
Shipment Date:	20140717
Creation Date:	9/30/2014 22:15:02
Receipt Date:	20140717
Manifest ID:	010180895JJK
Trans EPA ID:	CAR000163097
Trans Name:	JSE ENVIRONMENTAL SERVICES INC
Trans 2 EPA ID:	Not Reported
Trans 2 Name:	Not Reported
TSDF EPA ID:	CAD099452708
Trans Name:	INDUSTRIAL SERVICE OIL COMPANY
TSDF Alt EPA ID:	Not Reported
TSDF Alt Name:	Not Reported
Waste Code Description:	223 - Unspecified oil-containing waste
RCRA Code:	Not Reported
Meth Code:	H039 - Other Recovery Of Reclamation For Reuse Including Acid Regeneration, Organics Recovery Ect
Quantity Tons:	0.2085

CONNECTOR CONTACTS INC., 714 E EDNA PL, COVINA, CA 91723 (Continued)

Waste Quantity:	50
Quantity Unit:	G
Additional Code 1:	Not Reported
Additional Code 2:	Not Reported
Additional Code 3:	Not Reported
Additional Code 4:	Not Reported
Additional Code 5:	Not Reported

Additional Info:

Year:	2013
Gen EPA ID:	CAL000356362
Shipment Date:	20130227
Creation Date:	7/12/2013 22:15:06
Receipt Date:	20130305
Manifest ID:	010076899JJK
Trans EPA ID:	CAL000328860
Trans Name:	INTERSTATE PUMPING COMPANY
Trans 2 EPA ID:	CAD980585293
Trans 2 Name:	INDUSTRIAL WASTE UTILIZATION
TSDF EPA ID:	AZR000501510
Trans Name:	AA SYDCOL LLC
TSDF Alt EPA ID:	Not Reported
TSDF Alt Name:	Not Reported
Waste Code Description:	352 - Other organic solids
RCRA Code:	Not Reported
Meth Code:	H141 - Storage, Bulking, And/Or Transfer Off Site--No Treatment/Reovery (H010-H129) Or (H131-H135)
Quantity Tons:	0.45
Waste Quantity:	900
Quantity Unit:	P
Additional Code 1:	Not Reported
Additional Code 2:	Not Reported
Additional Code 3:	Not Reported
Additional Code 4:	Not Reported
Additional Code 5:	Not Reported
Shipment Date:	20130221
Creation Date:	4/29/2013 22:15:15
Receipt Date:	20130221
Manifest ID:	010180571JJK
Trans EPA ID:	CAL000827857
Trans Name:	JSE ENVIRONMENTAL SERVICES INC
Trans 2 EPA ID:	Not Reported
Trans 2 Name:	Not Reported
TSDF EPA ID:	CAD099452708
Trans Name:	INDUSTRIAL SERVICE OIL CO INC
TSDF Alt EPA ID:	Not Reported
TSDF Alt Name:	Not Reported
Waste Code Description:	223 - Unspecified oil-containing waste
RCRA Code:	Not Reported

CONNECTOR CONTACTS INC., 714 E EDNA PL, COVINA, CA 91723 (Continued)

Meth Code:	H039 - Other Recovery Of Reclamation For Reuse Including Acid Regeneration, Organics Recovery Ect
Quantity Tons:	0.22935
Waste Quantity:	55
Quantity Unit:	G
Additional Code 1:	Not Reported
Additional Code 2:	Not Reported
Additional Code 3:	Not Reported
Additional Code 4:	Not Reported
Additional Code 5:	Not Reported

Additional Info:

Year:	2011
Gen EPA ID:	CAL000356362
Shipment Date:	20110626
Creation Date:	11/30/2011 18:30:22
Receipt Date:	20110630
Manifest ID:	006750106JJK
Trans EPA ID:	CAL000328860
Trans Name:	INTERSTATE PUMPING COMPANY
Trans 2 EPA ID:	CAD980585293
Trans 2 Name:	INDUSTRIAL WASTE UTILIZATION
TSDF EPA ID:	AZR000501510
Trans Name:	AA SYDCOL LLC
TSDF Alt EPA ID:	Not Reported
TSDF Alt Name:	Not Reported
Waste Code Description:	352 - Other organic solids
RCRA Code:	Not Reported
Meth Code:	H141 - Storage, Bulking, And/Or Transfer Off Site--No Treatment/Reovery (H010-H129) Or (H131-H135)
Quantity Tons:	0.3
Waste Quantity:	600
Quantity Unit:	P
Additional Code 1:	Not Reported
Additional Code 2:	Not Reported
Additional Code 3:	Not Reported
Additional Code 4:	Not Reported
Additional Code 5:	Not Reported

Additional Info:

Year:	2010
Gen EPA ID:	CAL000356362
Shipment Date:	20100722
Creation Date:	11/9/2010 15:10:02
Receipt Date:	20100722
Manifest ID:	004242437JJK
Trans EPA ID:	CAL000827857
Trans Name:	JSE ENVIRONMENTAL SERVICES INC
Trans 2 EPA ID:	Not Reported
Trans 2 Name:	Not Reported

CONNECTOR CONTACTS INC., 714 E EDNA PL, COVINA, CA 91723 (Continued)

TSDF EPA ID:	CAD099452708
Trans Name:	INDUSTRIAL SERVICE OIL CO INC
TSDF Alt EPA ID:	Not Reported
TSDF Alt Name:	Not Reported
Waste Code Description:	221 - Waste oil and mixed oil
RCRA Code:	Not Reported
Meth Code:	H039 - Other Recovery Of Reclamation For Reuse Including Acid Regeneration, Organics Recovery Ect
Quantity Tons:	0.361
Waste Quantity:	95
Quantity Unit:	G
Additional Code 1:	Not Reported
Additional Code 2:	Not Reported
Additional Code 3:	Not Reported
Additional Code 4:	Not Reported
Additional Code 5:	Not Reported
Shipment Date:	20100722
Creation Date:	3/24/2011 13:28:41
Receipt Date:	20100726
Manifest ID:	006749649JJK
Trans EPA ID:	CAL000328860
Trans Name:	INTERSTATE PUMPING COMPANY
Trans 2 EPA ID:	CAD980585293
Trans 2 Name:	INDUSTRIAL WASTE UTILIZATION
TSDF EPA ID:	AZR000501510
Trans Name:	AA SYDCOL LLC
TSDF Alt EPA ID:	Not Reported
TSDF Alt Name:	Not Reported
Waste Code Description:	352 - Other organic solids
RCRA Code:	Not Reported
Meth Code:	H141 - Storage, Bulking, And/Or Transfer Off Site--No Treatment/Reovery (H010-H129) Or (H131-H135)
Quantity Tons:	0.15
Waste Quantity:	300
Quantity Unit:	P
Additional Code 1:	Not Reported
Additional Code 2:	Not Reported
Additional Code 3:	Not Reported
Additional Code 4:	Not Reported
Additional Code 5:	Not Reported

Additional Info:

Year:	2009
Gen EPA ID:	CAL000356362
Shipment Date:	20090430
Creation Date:	11/9/2010 15:09:16
Receipt Date:	20090506
Manifest ID:	004242180JJK
Trans EPA ID:	CAL000827857
Trans Name:	JSE ENVIRONMENTAL SERVICES INC

CONNECTOR CONTACTS INC., 714 E EDNA PL, COVINA, CA 91723 (Continued)

Trans 2 EPA ID:	Not Reported
Trans 2 Name:	Not Reported
TSDF EPA ID:	AZR000504332
Trans Name:	SOUTHWEST PETROLEUM WASTE MANAGEMENT LLC
TSDF Alt EPA ID:	Not Reported
TSDF Alt Name:	Not Reported
Waste Code Description:	221 - Waste oil and mixed oil
RCRA Code:	Not Reported
Meth Code:	- Not reported
Quantity Tons:	0.912
Waste Quantity:	240
Quantity Unit:	G
Additional Code 1:	Not Reported
Additional Code 2:	Not Reported
Additional Code 3:	Not Reported
Additional Code 4:	Not Reported
Additional Code 5:	Not Reported
Shipment Date:	20090430
Creation Date:	11/9/2010 15:06:05
Receipt Date:	20090505
Manifest ID:	004111261JJK
Trans EPA ID:	CAL000328860
Trans Name:	INTERSTATE PUMPING COMPANY
Trans 2 EPA ID:	CAD980585293
Trans 2 Name:	INDUSTRIAL WASTE UTILIZATION
TSDF EPA ID:	AZR000501510
Trans Name:	AA SYDCOL LLC
TSDF Alt EPA ID:	Not Reported
TSDF Alt Name:	Not Reported
Waste Code Description:	352 - Other organic solids
RCRA Code:	Not Reported
Meth Code:	H141 - Storage, Bulking, And/Or Transfer Off Site--No Treatment/Reovery (H010-H129) Or (H131-H135)
Quantity Tons:	0.15
Waste Quantity:	300
Quantity Unit:	P
Additional Code 1:	Not Reported
Additional Code 2:	Not Reported
Additional Code 3:	Not Reported
Additional Code 4:	Not Reported
Additional Code 5:	Not Reported

CERS: Other Ascertainable Records

Name:	CONNECTOR CONTACTS INC.
Address:	714 E EDNA PL
City,State,Zip:	COVINA, CA 91723
Site ID:	21359
CERS ID:	10283632
CERS Description:	Chemical Storage Facilities

CONNECTOR CONTACTS INC., 714 E EDNA PL, COVINA, CA 91723 (Continued)

Violations:

Site ID:	21359
Site Name:	Connector Contacts Inc.
Violation Date:	11-07-2016
Citation:	HSC 6.95 25508(a)(1) - California Health and Safety Code, Chapter 6.95, Section(s) 25508(a)(1)
Violation Description:	Failure to complete and electronically submit hazardous material inventory information for all reportable hazardous materials on site at or above reportable quantities.
Violation Notes:	Returned to compliance on 03/02/2017. OBSERVATION: The facility has not submitted correct Hazardous Materials Inventory Chemical. CORRECTIVE ACTION: Complete and submit the Hazardous Materials Inventory Chemical Description page for all materials listed above electronically in the California Environmental Reporting System (CERS).
Violation Division:	Los Angeles County Fire Department
Violation Program:	HMRRP
Violation Source:	CERS,
Site ID:	21359
Site Name:	Connector Contacts Inc.
Violation Date:	10-12-2022
Citation:	22 CCR 12 66262.34(f) - California Code of Regulations, Title 22, Chapter 12, Section(s) 66262.34(f)
Violation Description:	Failure to properly label hazardous waste accumulation containers and portable tanks with the following requirements: "Hazardous Waste", name and address of the generator, physical and chemical characteristics of the Hazardous Waste, and starting accumulation date.
Violation Notes:	Returned to compliance on 10/12/2022. OBSERVATION: Observed 2 x 55-gallon drums of used oil without hazardous waste label.. CORRECTIVE ACTION: Submit a photo to the CUPA demonstrating that the containers listed above have been properly labeled.
Violation Division:	Los Angeles County Fire Department
Violation Program:	HW
Violation Source:	CERS,
Site ID:	21359
Site Name:	Connector Contacts Inc.
Violation Date:	10-12-2022
Citation:	40 CFR 1 265.31 - U.S. Code of Federal Regulations, Title 40, Chapter 1, Section(s) 265.31
Violation Description:	Failure to maintain and operate the facility to minimize the possibility of a fire, explosion, or any unplanned sudden or non-sudden release of hazardous waste or hazardous waste constituents to air, soil, or surface water which could threaten human health or the environment.
Violation Notes:	Returned to compliance on 11/22/2022. OBSERVATION: Observed waste oil inside secondary containment. CORRECTIVE ACTION: Submit photos/documentation to the CUPA demonstrating the spill inside secondary containment has been properly removed and managed.
Violation Division:	Los Angeles County Fire Department
Violation Program:	HW
Violation Source:	CERS,
Site ID:	21359
Site Name:	Connector Contacts Inc.
Violation Date:	11-07-2016
Citation:	HSC 6.95 25508(a)(1) - California Health and Safety Code, Chapter 6.95, Section(s) 25508(a)(1)
Violation Description:	Failure to complete and electronically submit a site map with all required content.
Violation Notes:	Returned to compliance on 03/02/2017. OBSERVATION: The annotated site map submitted to the CUPA does not include scale, directions. CORRECTIVE ACTION: Revise the annotated Site Map to include all required content and submit electronically in the California Environmental Reporting System (CERS).
Violation Division:	Los Angeles County Fire Department
Violation Program:	HMRRP
Violation Source:	CERS,
Site ID:	21359

CONNECTOR CONTACTS INC., 714 E EDNA PL, COVINA, CA 91723 (Continued)

Site Name:	Connector Contacts Inc.
Violation Date:	11-07-2016
Citation:	HSC 6.5 25250.19(c) - California Health and Safety Code, Chapter 6.5, Section(s) 25250.19(c)
Violation Description:	Failure to record in an operating log and retain for three years the following information for each shipment of recycled or exempted oil: 1) The name and address of the used oil recycling facility or generator claiming the oil meets the requirements of HSC 6.5 25250.1. 2) The name and address of the facility receiving the shipment. 3) The quantity of oil delivered. 4) The date of shipment or delivery. 5) A cross-reference to the records and documentation required under HSC 6.5 25250.1.
Violation Notes:	Returned to compliance on 12/06/2016. OBSERVATION: Bills of lading or manifests for the management of lead acid batteries for the last three years were not found on site. A copy of each bill of lading must be kept on site for at least three years. [enter specific observations] CORRECTIVE ACTION: Immediately locate a copy of all bills of lading or manifests for lead acid batteries for the last three years, maintain them on site, and submit copies to the CUPA.
Violation Division:	Los Angeles County Fire Department
Violation Program:	HW
Violation Source:	CERS,

Evaluation:

Eval General Type:	Compliance Evaluation Inspection
Eval Date:	10-01-2020
Violations Found:	No
Eval Type:	Routine done by local agency
Eval Notes:	BUD ELLIS NO SIGNIFICANT VIOLATIONS OBSERVED
Eval Division:	Los Angeles County Fire Department
Eval Program:	HW
Eval Source:	CERS,

Eval General Type:	Compliance Evaluation Inspection
Eval Date:	10-09-2013
Violations Found:	No
Eval Type:	Routine done by local agency
Eval Notes:	Not Reported
Eval Division:	Los Angeles County Fire Department
Eval Program:	HW
Eval Source:	CERS,

Eval General Type:	Compliance Evaluation Inspection
Eval Date:	10-09-2013
Violations Found:	No
Eval Type:	Routine done by local agency
Eval Notes:	INSPECTED BY B. NASSERI CONSENT GIVEN BY BUD ELLIS
Eval Division:	Los Angeles County Fire Department
Eval Program:	HW
Eval Source:	CERS,

Eval General Type:	Compliance Evaluation Inspection
Eval Date:	10-12-2022
Violations Found:	Yes
Eval Type:	Routine done by local agency
Eval Notes:	BUD ELLIS
Eval Division:	Los Angeles County Fire Department
Eval Program:	HW
Eval Source:	CERS,

CONNECTOR CONTACTS INC., 714 E EDNA PL, COVINA, CA 91723 (Continued)

Eval General Type:	Compliance Evaluation Inspection
Eval Date:	11-07-2016
Violations Found:	Yes
Eval Type:	Routine done by local agency
Eval Notes:	Jacqueline Carreon, manager
Eval Division:	Los Angeles County Fire Department
Eval Program:	HMRRP
Eval Source:	CERS,
Eval General Type:	Compliance Evaluation Inspection
Eval Date:	10-09-2013
Violations Found:	No
Eval Type:	Routine done by local agency
Eval Notes:	Not Reported
Eval Division:	Los Angeles County Fire Department
Eval Program:	HMRRP
Eval Source:	CERS,
Eval General Type:	Other/Unknown
Eval Date:	03-02-2017
Violations Found:	No
Eval Type:	Other, not routine, done by local agency
Eval Notes:	Not Reported
Eval Division:	Los Angeles County Fire Department
Eval Program:	HMRRP
Eval Source:	CERS,
Eval General Type:	Other/Unknown
Eval Date:	11-22-2022
Violations Found:	No
Eval Type:	Other, not routine, done by local agency
Eval Notes:	Not Reported
Eval Division:	Los Angeles County Fire Department
Eval Program:	HW
Eval Source:	CERS,
Eval General Type:	Other/Unknown
Eval Date:	12-06-2016
Violations Found:	No
Eval Type:	Other, not routine, done by local agency
Eval Notes:	manifest 008249407fle
Eval Division:	Los Angeles County Fire Department
Eval Program:	HW
Eval Source:	CERS,
Eval General Type:	Compliance Evaluation Inspection
Eval Date:	10-01-2020
Violations Found:	No
Eval Type:	Routine done by local agency
Eval Notes:	BUD ELLIS NO SIGNIFICANT VIOLATIONS OBSERVED
Eval Division:	Los Angeles County Fire Department
Eval Program:	HMRRP

CONNECTOR CONTACTS INC., 714 E EDNA PL, COVINA, CA 91723 (Continued)

Eval Source:	CERS,
Eval General Type:	Compliance Evaluation Inspection
Eval Date:	10-09-2013
Violations Found:	No
Eval Type:	Routine done by local agency
Eval Notes:	INSPECTED BY B. NASSERI CONSENT GIVEN BY BUD ELLIS
Eval Division:	Los Angeles County Fire Department
Eval Program:	HMRRP
Eval Source:	CERS,
Eval General Type:	Compliance Evaluation Inspection
Eval Date:	10-12-2022
Violations Found:	No
Eval Type:	Routine done by local agency
Eval Notes:	BUD ELLIS NO SIGNIFICANT VIOLATIONS OBSERVED.
Eval Division:	Los Angeles County Fire Department
Eval Program:	HMRRP
Eval Source:	CERS,
Eval General Type:	Compliance Evaluation Inspection
Eval Date:	11-07-2016
Violations Found:	Yes
Eval Type:	Routine done by local agency
Eval Notes:	Jacqueline Carreon, manager
Eval Division:	Los Angeles County Fire Department
Eval Program:	HW
Eval Source:	CERS,

Coordinates:

Site ID:	21359
Facility Name:	Connector Contacts Inc.
Env Int Type Code:	HWG
Program ID:	10283632
Coord Name:	Not Reported
Ref Point Type Desc:	Center of a facility or station.,
Latitude:	34.092960
Longitude:	-117.876450

Affiliation:

Affiliation Type Desc:	Document Preparer
Entity Name:	BUD ELLIS
Entity Title:	Not Reported
Affiliation Address:	Not Reported
Affiliation City:	Not Reported
Affiliation State:	Not Reported
Affiliation Country:	Not Reported
Affiliation Zip:	Not Reported
Affiliation Phone:	,
Affiliation Type Desc:	Facility Mailing Address

CONNECTOR CONTACTS INC., 714 E EDNA PL, COVINA, CA 91723 (Continued)

Entity Name:	Mailing Address
Entity Title:	Not Reported
Affiliation Address:	714 E EDNA PL
Affiliation City:	COVINA
Affiliation State:	CA
Affiliation Country:	Not Reported
Affiliation Zip:	91723
Affiliation Phone:	,
Affiliation Type Desc:	Environmental Contact
Entity Name:	Bud Ellis
Entity Title:	Not Reported
Affiliation Address:	714 E EDNA PL
Affiliation City:	COVINA
Affiliation State:	CA
Affiliation Country:	Not Reported
Affiliation Zip:	91723
Affiliation Phone:	,
Affiliation Type Desc:	Identification Signer
Entity Name:	BUD ELLIS
Entity Title:	GM
Affiliation Address:	Not Reported
Affiliation City:	Not Reported
Affiliation State:	Not Reported
Affiliation Country:	Not Reported
Affiliation Zip:	Not Reported
Affiliation Phone:	,
Affiliation Type Desc:	CUPA District
Entity Name:	Los Angeles County Fire
Entity Title:	Not Reported
Affiliation Address:	5825 Rickenbacker Road
Affiliation City:	Commerce
Affiliation State:	CA
Affiliation Country:	Not Reported
Affiliation Zip:	90040-3027
Affiliation Phone:	(323) 890-4000,
Affiliation Type Desc:	Legal Owner
Entity Name:	Connector Contacts Inc.
Entity Title:	Not Reported
Affiliation Address:	714 E EDNA PL
Affiliation City:	COVINA
Affiliation State:	CA
Affiliation Country:	United States
Affiliation Zip:	91723
Affiliation Phone:	(626) 339-8421,
Affiliation Type Desc:	Operator
Entity Name:	CONNECTOR CONTACTS INC / BUD ELLIS / BUD ELLIS
Entity Title:	Not Reported

CONNECTOR CONTACTS INC., 714 E EDNA PL, COVINA, CA 91723 (Continued)

Affiliation Address:	Not Reported
Affiliation City:	Not Reported
Affiliation State:	Not Reported
Affiliation Country:	Not Reported
Affiliation Zip:	Not Reported
Affiliation Phone:	(626) 974-9373,
Affiliation Type Desc:	Parent Corporation
Entity Name:	SHORT RUN SWISS INC
Entity Title:	Not Reported
Affiliation Address:	Not Reported
Affiliation City:	Not Reported
Affiliation State:	Not Reported
Affiliation Country:	Not Reported
Affiliation Zip:	Not Reported
Affiliation Phone:	,

HWTS: Other Ascertainable Records

Name:	CONNECTOR CONTACTS MANUFACTURING INC DBA CONNECTOR CONTACTS
Address:	714 E EDNA PL
Address 2:	Not Reported
City,State,Zip:	COVINA, CA 91723
EPA ID:	CAL000356362
Inactive Date:	Not Reported
Create Date:	09/01/2010
Last Act Date:	Not Reported
Mailing Name:	Not Reported
Mailing Address:	714 E EDNA PL
Mailing Address 2:	Not Reported
Mailing City,State,Zip:	COVINA, CA 917231408
Owner Name:	CONNECTOR CONTACTS MFG INC
Owner Address:	714 E EDNA PL
Owner Address 2:	Not Reported
Owner City,State,Zip:	COVINA, CA 917231408
Contact Name:	BUD ELLIS
Contact Address:	714 E EDNA PL
Contact Address 2:	Not Reported
City,State,Zip:	COVINA, CA 91723
Facility Status:	Active
Facility Type:	PERMANENT
Category:	STATE
Latitude:	34.093045
Longitude:	-117.876494

NAICS:

EPA ID:	CAL000356362
Create Date:	2011-10-26 15:19:37.000
NAICS Code:	336399
NAICS Description:	All Other Motor Vehicle Parts Manufacturing

CONNECTOR CONTACTS INC., 714 E EDNA PL, COVINA, CA 91723 (Continued)

Issued EPA ID Date:	2010-09-01 10:35:53.40300
Inactive Date:	Not Reported
Facility Name:	CONNECTOR CONTACTS MANUFACTURING INC DBA CONNECTOR CONTACTS
Facility Address:	714 E EDNA PL
Facility Address 2:	Not Reported
Facility City:	COVINA
Facility County:	Not Reported
Facility State:	CA
Facility Zip:	917231408
EPA ID:	CAL000356362
Create Date:	2010-09-01 10:35:53.483
NAICS Code:	99999
NAICS Description:	Not Otherwise Specified
Issued EPA ID Date:	2010-09-01 10:35:53.40300
Inactive Date:	Not Reported
Facility Name:	CONNECTOR CONTACTS MANUFACTURING INC DBA CONNECTOR CONTACTS
Facility Address:	714 E EDNA PL
Facility Address 2:	Not Reported
Facility City:	COVINA
Facility County:	Not Reported
Facility State:	CA
Facility Zip:	917231408

J&J DOOR CLOSER SERVICE INC 716 E EDNA PL, COVINA, CA, 917230000			S113008201
▲ M25	E 1/10 - 1/3	(1025 ft. / 0.194 mi.)	Local Lists of Hazardous waste / Contaminated Sites Other Ascertainable Records
	14 ft. Higher Elevation	609 ft. Above Sea Level	

Worksheet:

CERS HAZ WASTE: Local Lists of Hazardous waste / Contaminated Sites

Name:	J & J DOOR CLOSER SVC INC
Address:	716 E EDNA PL # F
City,State,Zip:	COVINA, CA 91723
Site ID:	124890
CERS ID:	10286347
CERS Description:	Hazardous Waste Generator

HAZNET: Other Ascertainable Records

Name:	J&J DOOR CLOSER SERVICE INC
Address:	716 E EDNA PL
Address 2:	Not Reported
City,State,Zip:	COVINA, CA 917230000
Contact:	JENNIFER CASTANON
Telephone:	6263315388
Mailing Name:	Not Reported

J&J DOOR CLOSER SERVICE INC, 716 E EDNA PL, COVINA, CA 917230000 (Continued)

Mailing Address:	PO BOX 31
Year:	2017
Gepaid:	CAD981626906
TSD EPA ID:	CAT000613935
CA Waste Code:	134 - Aqueous solution with total organic residues less than 10 percent
Disposal Method:	H141 - Storage, Bulking, And/Or Transfer Off Site--No Treatment/Reovery (H010-H129) Or (H131-H135)
Tons:	0.42
Year:	2016
Gepaid:	CAD981626906
TSD EPA ID:	CAT000613935
CA Waste Code:	134 - Aqueous solution with total organic residues less than 10 percent
Disposal Method:	H141 - Storage, Bulking, And/Or Transfer Off Site--No Treatment/Reovery (H010-H129) Or (H131-H135)
Tons:	0.336
Year:	2015
Gepaid:	CAD981626906
TSD EPA ID:	CAT000613935
CA Waste Code:	134 - Aqueous solution with total organic residues less than 10 percent
Disposal Method:	H141 - Storage, Bulking, And/Or Transfer Off Site--No Treatment/Reovery (H010-H129) Or (H131-H135)
Tons:	0.294
Year:	2014
Gepaid:	CAD981626906
TSD EPA ID:	CAT000613935
CA Waste Code:	134 - Aqueous solution with total organic residues less than 10 percent
Disposal Method:	H141 - Storage, Bulking, And/Or Transfer Off Site--No Treatment/Reovery (H010-H129) Or (H131-H135)
Tons:	0.42
Year:	2014
Gepaid:	CAD981626906
TSD EPA ID:	CAD099452708
CA Waste Code:	221 - Waste oil and mixed oil
Disposal Method:	H039 - Other Recovery Of Reclamation For Reuse Including Acid Regeneration, Organics Recovery Ect
Tons:	0.304
Year:	2013
Gepaid:	CAD981626906
TSD EPA ID:	CAD099452708
CA Waste Code:	221 - Waste oil and mixed oil
Disposal Method:	H039 - Other Recovery Of Reclamation For Reuse Including Acid Regeneration, Organics Recovery Ect
Tons:	0.418
Year:	2013
Gepaid:	CAD981626906
TSD EPA ID:	CAT000613893
CA Waste Code:	134 - Aqueous solution with total organic residues less than 10 percent
Disposal Method:	H141 - Storage, Bulking, And/Or Transfer Off Site--No Treatment/Reovery (H010-H129) Or (H131-H135)
Tons:	0.252
Year:	2013
Gepaid:	CAD981626906
TSD EPA ID:	CAT000613935

J&J DOOR CLOSER SERVICE INC, 716 E EDNA PL, COVINA, CA 917230000 (Continued)

CA Waste Code:	134 - Aqueous solution with total organic residues less than 10 percent
Disposal Method:	H141 - Storage, Bulking, And/Or Transfer Off Site--No Treatment/Reovery (H010-H129) Or (H131-H135)
Tons:	0.168
Year:	2012
Gepaid:	CAD981626906
TSD EPA ID:	CAT000613893
CA Waste Code:	134 - Aqueous solution with total organic residues less than 10 percent
Disposal Method:	H141 - Storage, Bulking, And/Or Transfer Off Site--No Treatment/Reovery (H010-H129) Or (H131-H135)
Tons:	0.336
Year:	2011
Gepaid:	CAD981626906
TSD EPA ID:	CAT000613935
CA Waste Code:	134 - Aqueous solution with total organic residues less than 10 percent
Disposal Method:	H141 - Storage, Bulking, And/Or Transfer Off Site--No Treatment/Reovery (H010-H129) Or (H131-H135)
Tons:	0.252

The Click here to access 21 additional CA HAZNET: record(s) in the EDR Site Report. database contains http://www.edrnet.com/srf2/FinalSiteReport.aspx?ID=2n2Jnv1aJi8QvQ21ae1sie2OQ44tQ.8W1B4MeQ8ts42Knz1jJe7dvC1taQ7Tiu21Q17TQ53x1V4Sey23np2RJL1Kv88lav4Jik7qQn7wQD551i8eeJ9OsI0Fep3xOetO4w2Sn92AJm1FvxT7aS2Nio2CQU4eQm1d1R1Iec9Ks13Ie91hOk2y431 additional records for this site. Please contact your EDR Account Executive for more information.

Additional Info:

Year:	2017
Gen EPA ID:	CAD981626906
Shipment Date:	20171017
Creation Date:	8/3/2018 18:30:48
Receipt Date:	20171017
Manifest ID:	006349336SKS
Trans EPA ID:	TXR000081205
Trans Name:	SAFETY-KLEEN SYSTEMS INC
Trans 2 EPA ID:	Not Reported
Trans 2 Name:	Not Reported
TSDF EPA ID:	CAT000613935
Trans Name:	SAFETY-KLEEN SYSTEMS INC
TSDF Alt EPA ID:	Not Reported
TSDF Alt Name:	Not Reported
Waste Code Description:	134 - Aqueous solution with <10% total organic residues
RCRA Code:	Not Reported
Meth Code:	H141 - Storage, Bulking, And/Or Transfer Off Site--No Treatment/Reovery (H010-H129) Or (H131-H135)
Quantity Tons:	0.084
Waste Quantity:	20
Quantity Unit:	G
Additional Code 1:	Not Reported
Additional Code 2:	Not Reported
Additional Code 3:	Not Reported
Additional Code 4:	Not Reported
Additional Code 5:	Not Reported
Shipment Date:	20170726
Creation Date:	5/17/2018 18:31:47

J&J DOOR CLOSER SERVICE INC, 716 E EDNA PL, COVINA, CA 917230000 (Continued)

Receipt Date:	20170726
Manifest ID:	006047616SKS
Trans EPA ID:	TXR000081205
Trans Name:	SAFETY-KLEEN SYSTEMS INC
Trans 2 EPA ID:	Not Reported
Trans 2 Name:	Not Reported
TSDF EPA ID:	CAT000613935
Trans Name:	SAFETY-KLEEN SYSTEMS INC
TSDF Alt EPA ID:	Not Reported
TSDF Alt Name:	Not Reported
Waste Code Description:	134 - Aqueous solution with <10% total organic residues
RCRA Code:	Not Reported
Meth Code:	H141 - Storage, Bulking, And/Or Transfer Off Site--No Treatment/Reovery (H010-H129) Or (H131-H135)
Quantity Tons:	0.084
Waste Quantity:	20
Quantity Unit:	G
Additional Code 1:	Not Reported
Additional Code 2:	Not Reported
Additional Code 3:	Not Reported
Additional Code 4:	Not Reported
Additional Code 5:	Not Reported

Shipment Date:	20170502
Creation Date:	5/9/2018 18:32:31
Receipt Date:	20170502
Manifest ID:	005802147SKS
Trans EPA ID:	TXR000081205
Trans Name:	SAFETY-KLEEN SYSTEMS INC
Trans 2 EPA ID:	Not Reported
Trans 2 Name:	Not Reported
TSDF EPA ID:	CAT000613935
Trans Name:	SAFETY-KLEEN SYSTEMS INC
TSDF Alt EPA ID:	Not Reported
TSDF Alt Name:	Not Reported
Waste Code Description:	134 - Aqueous solution with <10% total organic residues
RCRA Code:	Not Reported
Meth Code:	H141 - Storage, Bulking, And/Or Transfer Off Site--No Treatment/Reovery (H010-H129) Or (H131-H135)
Quantity Tons:	0.084
Waste Quantity:	20
Quantity Unit:	G
Additional Code 1:	Not Reported
Additional Code 2:	Not Reported
Additional Code 3:	Not Reported
Additional Code 4:	Not Reported
Additional Code 5:	Not Reported

Shipment Date:	20170210
Creation Date:	5/18/2017 18:32:12
Receipt Date:	20170210
Manifest ID:	004551588SKS
Trans EPA ID:	TXR000081205

J&J DOOR CLOSER SERVICE INC, 716 E EDNA PL, COVINA, CA 917230000 (Continued)

Trans Name:	SAFETY-KLEEN SYSTEMS, INC.
Trans 2 EPA ID:	Not Reported
Trans 2 Name:	Not Reported
TSDF EPA ID:	CAT000613935
Trans Name:	SAFETY-KLEEN SYSTEMS, INC.
TSDF Alt EPA ID:	Not Reported
TSDF Alt Name:	Not Reported
Waste Code Description:	134 - Aqueous solution with <10% total organic residues
RCRA Code:	Not Reported
Meth Code:	H141 - Storage, Bulking, And/Or Transfer Off Site--No Treatment/Reovery (H010-H129) Or (H131-H135)
Quantity Tons:	0.084
Waste Quantity:	20
Quantity Unit:	G
Additional Code 1:	Not Reported
Additional Code 2:	Not Reported
Additional Code 3:	Not Reported
Additional Code 4:	Not Reported
Additional Code 5:	Not Reported
Shipment Date:	20170111
Creation Date:	3/24/2017 18:31:58
Receipt Date:	20170111
Manifest ID:	005759138SKS
Trans EPA ID:	TXR000081205
Trans Name:	SAFETY-KLEEN SYSTEMS, INC.
Trans 2 EPA ID:	Not Reported
Trans 2 Name:	Not Reported
TSDF EPA ID:	CAT000613935
Trans Name:	SAFETY-KLEEN SYSTEMS, INC.
TSDF Alt EPA ID:	Not Reported
TSDF Alt Name:	Not Reported
Waste Code Description:	134 - Aqueous solution with <10% total organic residues
RCRA Code:	Not Reported
Meth Code:	H141 - Storage, Bulking, And/Or Transfer Off Site--No Treatment/Reovery (H010-H129) Or (H131-H135)
Quantity Tons:	0.084
Waste Quantity:	20
Quantity Unit:	G
Additional Code 1:	Not Reported
Additional Code 2:	Not Reported
Additional Code 3:	Not Reported
Additional Code 4:	Not Reported
Additional Code 5:	Not Reported

Additional Info:

Year:	2016
Gen EPA ID:	CAD981626906
Shipment Date:	20151119
Creation Date:	1/11/2016 22:16:49
Receipt Date:	20151119

J&J DOOR CLOSER SERVICE INC, 716 E EDNA PL, COVINA, CA 917230000 (Continued)

Manifest ID:	005152748SKS
Trans EPA ID:	TXR000081205
Trans Name:	SAFETY-KLEEN SYSTEMS INC
Trans 2 EPA ID:	Not Reported
Trans 2 Name:	Not Reported
TSDF EPA ID:	CAT000613935
Trans Name:	SAFETY-KLEEN SYSTEMS INC
TSDF Alt EPA ID:	Not Reported
TSDF Alt Name:	Not Reported
Waste Code Description:	134 - Aqueous solution with <10% total organic residues
RCRA Code:	Not Reported
Meth Code:	H141 - Storage, Bulking, And/Or Transfer Off Site--No Treatment/Reovery (H010-H129) Or (H131-H135)
Quantity Tons:	0.084
Waste Quantity:	20
Quantity Unit:	G
Additional Code 1:	Not Reported
Additional Code 2:	Not Reported
Additional Code 3:	Not Reported
Additional Code 4:	Not Reported
Additional Code 5:	Not Reported
Shipment Date:	20150826
Creation Date:	10/14/2015 22:15:09
Receipt Date:	20150826
Manifest ID:	004803020SKS
Trans EPA ID:	TXR000081205
Trans Name:	SAFETY-KLEEN SYSTEMS INC
Trans 2 EPA ID:	Not Reported
Trans 2 Name:	Not Reported
TSDF EPA ID:	CAT000613935
Trans Name:	SAFETY-KLEEN SYSTEMS INC
TSDF Alt EPA ID:	Not Reported
TSDF Alt Name:	Not Reported
Waste Code Description:	134 - Aqueous solution with <10% total organic residues
RCRA Code:	Not Reported
Meth Code:	H141 - Storage, Bulking, And/Or Transfer Off Site--No Treatment/Reovery (H010-H129) Or (H131-H135)
Quantity Tons:	0.084
Waste Quantity:	20
Quantity Unit:	G
Additional Code 1:	Not Reported
Additional Code 2:	Not Reported
Additional Code 3:	Not Reported
Additional Code 4:	Not Reported
Additional Code 5:	Not Reported
Shipment Date:	20150421
Creation Date:	7/8/2015 22:15:08
Receipt Date:	20150421
Manifest ID:	004906583SKS
Trans EPA ID:	TXR000081205
Trans Name:	SAFETY-KLEEN SYSTEMS INC

J&J DOOR CLOSER SERVICE INC, 716 E EDNA PL, COVINA, CA 917230000 (Continued)

Trans 2 EPA ID:	Not Reported
Trans 2 Name:	Not Reported
TSDF EPA ID:	CAT000613935
Trans Name:	SAFETY-KLEEN SYSTEMS INC
TSDF Alt EPA ID:	Not Reported
TSDF Alt Name:	Not Reported
Waste Code Description:	134 - Aqueous solution with <10% total organic residues
RCRA Code:	Not Reported
Meth Code:	H141 - Storage, Bulking, And/Or Transfer Off Site--No Treatment/Reovery (H010-H129) Or (H131-H135)
Quantity Tons:	0.063
Waste Quantity:	15
Quantity Unit:	G
Additional Code 1:	Not Reported
Additional Code 2:	Not Reported
Additional Code 3:	Not Reported
Additional Code 4:	Not Reported
Additional Code 5:	Not Reported
Shipment Date:	20150126
Creation Date:	4/1/2015 22:15:12
Receipt Date:	20150126
Manifest ID:	004621076SKS
Trans EPA ID:	TXR000081205
Trans Name:	SAFETY-KLEEN SYSTEMS INC
Trans 2 EPA ID:	Not Reported
Trans 2 Name:	Not Reported
TSDF EPA ID:	CAT000613935
Trans Name:	SAFETY-KLEEN SYSTEMS INC
TSDF Alt EPA ID:	Not Reported
TSDF Alt Name:	Not Reported
Waste Code Description:	134 - Aqueous solution with <10% total organic residues
RCRA Code:	Not Reported
Meth Code:	H141 - Storage, Bulking, And/Or Transfer Off Site--No Treatment/Reovery (H010-H129) Or (H131-H135)
Quantity Tons:	0.063
Waste Quantity:	15
Quantity Unit:	G
Additional Code 1:	Not Reported
Additional Code 2:	Not Reported
Additional Code 3:	Not Reported
Additional Code 4:	Not Reported
Additional Code 5:	Not Reported

Additional Info:

Year:	2015
Gen EPA ID:	CAD981626906
Shipment Date:	20151119
Creation Date:	1/11/2016 22:16:49
Receipt Date:	20151119
Manifest ID:	005152748SKS

J&J DOOR CLOSER SERVICE INC, 716 E EDNA PL, COVINA, CA 917230000 (Continued)

Trans EPA ID:	TXR000081205
Trans Name:	SAFETY-KLEEN SYSTEMS INC
Trans 2 EPA ID:	Not Reported
Trans 2 Name:	Not Reported
TSDF EPA ID:	CAT000613935
Trans Name:	SAFETY-KLEEN SYSTEMS INC
TSDF Alt EPA ID:	Not Reported
TSDF Alt Name:	Not Reported
Waste Code Description:	134 - Aqueous solution with <10% total organic residues
RCRA Code:	Not Reported
Meth Code:	H141 - Storage, Bulking, And/Or Transfer Off Site--No Treatment/Reovery (H010-H129) Or (H131-H135)
Quantity Tons:	0.084
Waste Quantity:	20
Quantity Unit:	G
Additional Code 1:	Not Reported
Additional Code 2:	Not Reported
Additional Code 3:	Not Reported
Additional Code 4:	Not Reported
Additional Code 5:	Not Reported
Shipment Date:	20150826
Creation Date:	10/14/2015 22:15:09
Receipt Date:	20150826
Manifest ID:	004803020SKS
Trans EPA ID:	TXR000081205
Trans Name:	SAFETY-KLEEN SYSTEMS INC
Trans 2 EPA ID:	Not Reported
Trans 2 Name:	Not Reported
TSDF EPA ID:	CAT000613935
Trans Name:	SAFETY-KLEEN SYSTEMS INC
TSDF Alt EPA ID:	Not Reported
TSDF Alt Name:	Not Reported
Waste Code Description:	134 - Aqueous solution with <10% total organic residues
RCRA Code:	Not Reported
Meth Code:	H141 - Storage, Bulking, And/Or Transfer Off Site--No Treatment/Reovery (H010-H129) Or (H131-H135)
Quantity Tons:	0.084
Waste Quantity:	20
Quantity Unit:	G
Additional Code 1:	Not Reported
Additional Code 2:	Not Reported
Additional Code 3:	Not Reported
Additional Code 4:	Not Reported
Additional Code 5:	Not Reported
Shipment Date:	20150421
Creation Date:	7/8/2015 22:15:08
Receipt Date:	20150421
Manifest ID:	004906583SKS
Trans EPA ID:	TXR000081205
Trans Name:	SAFETY-KLEEN SYSTEMS INC
Trans 2 EPA ID:	Not Reported

J&J DOOR CLOSER SERVICE INC, 716 E EDNA PL, COVINA, CA 917230000 (Continued)

Trans 2 Name:	Not Reported
TSDF EPA ID:	CAT000613935
Trans Name:	SAFETY-KLEEN SYSTEMS INC
TSDF Alt EPA ID:	Not Reported
TSDF Alt Name:	Not Reported
Waste Code Description:	134 - Aqueous solution with <10% total organic residues
RCRA Code:	Not Reported
Meth Code:	H141 - Storage, Bulking, And/Or Transfer Off Site--No Treatment/Reovery (H010-H129) Or (H131-H135)
Quantity Tons:	0.063
Waste Quantity:	15
Quantity Unit:	G
Additional Code 1:	Not Reported
Additional Code 2:	Not Reported
Additional Code 3:	Not Reported
Additional Code 4:	Not Reported
Additional Code 5:	Not Reported
Shipment Date:	20150126
Creation Date:	4/1/2015 22:15:12
Receipt Date:	20150126
Manifest ID:	004621076SKS
Trans EPA ID:	TXR000081205
Trans Name:	SAFETY-KLEEN SYSTEMS INC
Trans 2 EPA ID:	Not Reported
Trans 2 Name:	Not Reported
TSDF EPA ID:	CAT000613935
Trans Name:	SAFETY-KLEEN SYSTEMS INC
TSDF Alt EPA ID:	Not Reported
TSDF Alt Name:	Not Reported
Waste Code Description:	134 - Aqueous solution with <10% total organic residues
RCRA Code:	Not Reported
Meth Code:	H141 - Storage, Bulking, And/Or Transfer Off Site--No Treatment/Reovery (H010-H129) Or (H131-H135)
Quantity Tons:	0.063
Waste Quantity:	15
Quantity Unit:	G
Additional Code 1:	Not Reported
Additional Code 2:	Not Reported
Additional Code 3:	Not Reported
Additional Code 4:	Not Reported
Additional Code 5:	Not Reported

Additional Info:

Year:	2014
Gen EPA ID:	CAD981626906
Shipment Date:	20141103
Creation Date:	1/15/2015 22:14:55
Receipt Date:	20141103
Manifest ID:	004595504SKS
Trans EPA ID:	TXR000081205

J&J DOOR CLOSER SERVICE INC, 716 E EDNA PL, COVINA, CA 917230000 (Continued)

Trans Name:	SAFETY-KLEEN SYSTEMS INC
Trans 2 EPA ID:	Not Reported
Trans 2 Name:	Not Reported
TSDF EPA ID:	CAT000613935
Trans Name:	SAFETY-KLEEN SYSTEMS INC
TSDF Alt EPA ID:	Not Reported
TSDF Alt Name:	Not Reported
Waste Code Description:	134 - Aqueous solution with <10% total organic residues
RCRA Code:	Not Reported
Meth Code:	H141 - Storage, Bulking, And/Or Transfer Off Site--No Treatment/Reovery (H010-H129) Or (H131-H135)
Quantity Tons:	0.084
Waste Quantity:	20
Quantity Unit:	G
Additional Code 1:	Not Reported
Additional Code 2:	Not Reported
Additional Code 3:	Not Reported
Additional Code 4:	Not Reported
Additional Code 5:	Not Reported
Shipment Date:	20141014
Creation Date:	12/29/2014 22:15:07
Receipt Date:	20141016
Manifest ID:	013016669JJK
Trans EPA ID:	CAL000350237
Trans Name:	STRESS LESS EXPRESS LLC
Trans 2 EPA ID:	Not Reported
Trans 2 Name:	Not Reported
TSDF EPA ID:	CAD099452708
Trans Name:	INDUSTRIAL SERVICE OIL CO INC
TSDF Alt EPA ID:	Not Reported
TSDF Alt Name:	Not Reported
Waste Code Description:	221 - Waste oil and mixed oil
RCRA Code:	Not Reported
Meth Code:	H039 - Other Recovery Of Reclamation For Reuse Including Acid Regeneration, Organics Recovery Ect
Quantity Tons:	0.304
Waste Quantity:	80
Quantity Unit:	G
Additional Code 1:	Not Reported
Additional Code 2:	Not Reported
Additional Code 3:	Not Reported
Additional Code 4:	Not Reported
Additional Code 5:	Not Reported
Shipment Date:	20141007
Creation Date:	12/17/2014 22:14:47
Receipt Date:	20141007
Manifest ID:	004569817SKS
Trans EPA ID:	TXR000081205
Trans Name:	SAFETY-KLEEN SYSTEMS INC
Trans 2 EPA ID:	Not Reported
Trans 2 Name:	Not Reported

J&J DOOR CLOSER SERVICE INC, 716 E EDNA PL, COVINA, CA 917230000 (Continued)

TSDF EPA ID:	CAT000613935
Trans Name:	SAFETY-KLEEN SYSTEMS INC
TSDF Alt EPA ID:	Not Reported
TSDF Alt Name:	Not Reported
Waste Code Description:	134 - Aqueous solution with <10% total organic residues
RCRA Code:	Not Reported
Meth Code:	H141 - Storage, Bulking, And/Or Transfer Off Site--No Treatment/Reovery (H010-H129) Or (H131-H135)
Quantity Tons:	0.084
Waste Quantity:	20
Quantity Unit:	G
Additional Code 1:	Not Reported
Additional Code 2:	Not Reported
Additional Code 3:	Not Reported
Additional Code 4:	Not Reported
Additional Code 5:	Not Reported
Shipment Date:	20140717
Creation Date:	9/23/2014 22:15:24
Receipt Date:	20140717
Manifest ID:	004366629SKS
Trans EPA ID:	TXR000081205
Trans Name:	SAFETY-KLEEN SYSTEMS INC
Trans 2 EPA ID:	Not Reported
Trans 2 Name:	Not Reported
TSDF EPA ID:	CAT000613935
Trans Name:	SAFETY-KLEEN SYSTEMS INC
TSDF Alt EPA ID:	Not Reported
TSDF Alt Name:	Not Reported
Waste Code Description:	134 - Aqueous solution with <10% total organic residues
RCRA Code:	Not Reported
Meth Code:	H141 - Storage, Bulking, And/Or Transfer Off Site--No Treatment/Reovery (H010-H129) Or (H131-H135)
Quantity Tons:	0.084
Waste Quantity:	20
Quantity Unit:	G
Additional Code 1:	Not Reported
Additional Code 2:	Not Reported
Additional Code 3:	Not Reported
Additional Code 4:	Not Reported
Additional Code 5:	Not Reported
Shipment Date:	20140521
Creation Date:	8/14/2014 22:15:06
Receipt Date:	20140521
Manifest ID:	004197714SKS
Trans EPA ID:	TXR000081205
Trans Name:	SAFETY-KLEEN SYSTEMS INC
Trans 2 EPA ID:	Not Reported
Trans 2 Name:	Not Reported
TSDF EPA ID:	CAT000613935
Trans Name:	SAFETY-KLEEN SYSTEMS INC
TSDF Alt EPA ID:	Not Reported

J&J DOOR CLOSER SERVICE INC, 716 E EDNA PL, COVINA, CA 917230000 (Continued)

TSDF Alt Name:	Not Reported
Waste Code Description:	134 - Aqueous solution with <10% total organic residues
RCRA Code:	Not Reported
Meth Code:	H141 - Storage, Bulking, And/Or Transfer Off Site--No Treatment/Reovery (H010-H129) Or (H131-H135)
Quantity Tons:	0.084
Waste Quantity:	20
Quantity Unit:	G
Additional Code 1:	Not Reported
Additional Code 2:	Not Reported
Additional Code 3:	Not Reported
Additional Code 4:	Not Reported
Additional Code 5:	Not Reported
Shipment Date:	20140311
Creation Date:	5/20/2014 22:14:51
Receipt Date:	20140311
Manifest ID:	004056777SKS
Trans EPA ID:	TXR000081205
Trans Name:	SAFETY-KLEEN SYSTEMS INC
Trans 2 EPA ID:	Not Reported
Trans 2 Name:	Not Reported
TSDF EPA ID:	CAT000613935
Trans Name:	SAFETY-KLEEN SYSTEMS INC
TSDF Alt EPA ID:	Not Reported
TSDF Alt Name:	Not Reported
Waste Code Description:	134 - Aqueous solution with <10% total organic residues
RCRA Code:	Not Reported
Meth Code:	H141 - Storage, Bulking, And/Or Transfer Off Site--No Treatment/Reovery (H010-H129) Or (H131-H135)
Quantity Tons:	0.084
Waste Quantity:	20
Quantity Unit:	G
Additional Code 1:	Not Reported
Additional Code 2:	Not Reported
Additional Code 3:	Not Reported
Additional Code 4:	Not Reported
Additional Code 5:	Not Reported

Additional Info:

Year:	2013
Gen EPA ID:	CAD981626906
Shipment Date:	20131217
Creation Date:	3/3/2014 22:15:17
Receipt Date:	20131217
Manifest ID:	003971064SKS
Trans EPA ID:	TXR000081205
Trans Name:	SAFETY-KLEEN SYSTEMS INC
Trans 2 EPA ID:	Not Reported
Trans 2 Name:	Not Reported
TSDF EPA ID:	CAT000613935

J&J DOOR CLOSER SERVICE INC, 716 E EDNA PL, COVINA, CA 917230000 (Continued)

Trans Name:	SAFETY-KLEEN SYSTEMS INC
TSDF Alt EPA ID:	Not Reported
TSDF Alt Name:	Not Reported
Waste Code Description:	134 - Aqueous solution with <10% total organic residues
RCRA Code:	Not Reported
Meth Code:	H141 - Storage, Bulking, And/Or Transfer Off Site--No Treatment/Reovery (H010-H129) Or (H131-H135)
Quantity Tons:	0.084
Waste Quantity:	20
Quantity Unit:	G
Additional Code 1:	Not Reported
Additional Code 2:	Not Reported
Additional Code 3:	Not Reported
Additional Code 4:	Not Reported
Additional Code 5:	Not Reported
Shipment Date:	20131001
Creation Date:	12/10/2013 22:15:06
Receipt Date:	20131001
Manifest ID:	003716993SKS
Trans EPA ID:	TXR000081205
Trans Name:	SAFETY-KLEEN SYSTEMS INC
Trans 2 EPA ID:	Not Reported
Trans 2 Name:	Not Reported
TSDF EPA ID:	CAT000613935
Trans Name:	SAFETY KLEEN SYSTEMS INC
TSDF Alt EPA ID:	Not Reported
TSDF Alt Name:	Not Reported
Waste Code Description:	134 - Aqueous solution with <10% total organic residues
RCRA Code:	Not Reported
Meth Code:	H141 - Storage, Bulking, And/Or Transfer Off Site--No Treatment/Reovery (H010-H129) Or (H131-H135)
Quantity Tons:	0.084
Waste Quantity:	20
Quantity Unit:	G
Additional Code 1:	Not Reported
Additional Code 2:	Not Reported
Additional Code 3:	Not Reported
Additional Code 4:	Not Reported
Additional Code 5:	Not Reported
Shipment Date:	20130708
Creation Date:	11/16/2013 22:15:24
Receipt Date:	20130711
Manifest ID:	003687772SKS
Trans EPA ID:	TXR000081205
Trans Name:	SAFETY-KLEEN SYSTEMS INC
Trans 2 EPA ID:	Not Reported
Trans 2 Name:	Not Reported
TSDF EPA ID:	CAT000613893
Trans Name:	SAFETY-KLEEN SYSTEMS INC
TSDF Alt EPA ID:	Not Reported
TSDF Alt Name:	Not Reported

J&J DOOR CLOSER SERVICE INC, 716 E EDNA PL, COVINA, CA 917230000 (Continued)

Waste Code Description:	134 - Aqueous solution with <10% total organic residues
RCRA Code:	Not Reported
Meth Code:	H141 - Storage, Bulking, And/Or Transfer Off Site--No Treatment/Reovery (H010-H129) Or (H131-H135)
Quantity Tons:	0.084
Waste Quantity:	20
Quantity Unit:	G
Additional Code 1:	Not Reported
Additional Code 2:	Not Reported
Additional Code 3:	Not Reported
Additional Code 4:	Not Reported
Additional Code 5:	Not Reported
Shipment Date:	20130415
Creation Date:	8/25/2013 22:15:09
Receipt Date:	20130417
Manifest ID:	003404391SKS
Trans EPA ID:	TXR000081205
Trans Name:	SAFETY-KLEEN SYSTEMS INC
Trans 2 EPA ID:	Not Reported
Trans 2 Name:	Not Reported
TSDF EPA ID:	CAT000613893
Trans Name:	SAFETY-KLEEN SYSTEMS INC
TSDF Alt EPA ID:	Not Reported
TSDF Alt Name:	Not Reported
Waste Code Description:	134 - Aqueous solution with <10% total organic residues
RCRA Code:	Not Reported
Meth Code:	H141 - Storage, Bulking, And/Or Transfer Off Site--No Treatment/Reovery (H010-H129) Or (H131-H135)
Quantity Tons:	0.084
Waste Quantity:	20
Quantity Unit:	G
Additional Code 1:	Not Reported
Additional Code 2:	Not Reported
Additional Code 3:	Not Reported
Additional Code 4:	Not Reported
Additional Code 5:	Not Reported
Shipment Date:	20130206
Creation Date:	4/19/2013 22:15:15
Receipt Date:	20130206
Manifest ID:	008625454JJK
Trans EPA ID:	CAL000350237
Trans Name:	STRESS LESS EXPRESS LLC
Trans 2 EPA ID:	Not Reported
Trans 2 Name:	Not Reported
TSDF EPA ID:	CAD099452708
Trans Name:	INDUSTRIAL SERVICE OIL CO INC
TSDF Alt EPA ID:	Not Reported
TSDF Alt Name:	Not Reported
Waste Code Description:	221 - Waste oil and mixed oil
RCRA Code:	Not Reported
Meth Code:	H039 - Other Recovery Of Reclamation For Reuse Including Acid Regeneration, Organics Recovery Ect

J&J DOOR CLOSER SERVICE INC, 716 E EDNA PL, COVINA, CA 917230000 (Continued)

Quantity Tons:	0.418
Waste Quantity:	110
Quantity Unit:	G
Additional Code 1:	Not Reported
Additional Code 2:	Not Reported
Additional Code 3:	Not Reported
Additional Code 4:	Not Reported
Additional Code 5:	Not Reported
Shipment Date:	20130121
Creation Date:	5/14/2013 22:15:27
Receipt Date:	20130123
Manifest ID:	003452780SKS
Trans EPA ID:	TXR000081205
Trans Name:	SAFETY-KLEEN SYSTEMS INC
Trans 2 EPA ID:	Not Reported
Trans 2 Name:	Not Reported
TSDF EPA ID:	CAT000613893
Trans Name:	SAFETY-KLEEN SYSTEMS INC
TSDF Alt EPA ID:	Not Reported
TSDF Alt Name:	Not Reported
Waste Code Description:	134 - Aqueous solution with <10% total organic residues
RCRA Code:	Not Reported
Meth Code:	H141 - Storage, Bulking, And/Or Transfer Off Site--No Treatment/Reovery (H010-H129) Or (H131-H135)
Quantity Tons:	0.084
Waste Quantity:	20
Quantity Unit:	G
Additional Code 1:	Not Reported
Additional Code 2:	Not Reported
Additional Code 3:	Not Reported
Additional Code 4:	Not Reported
Additional Code 5:	Not Reported

Additional Info:

Year:	2012
Gen EPA ID:	CAD981626906
Shipment Date:	20121105
Creation Date:	3/26/2013 22:15:29
Receipt Date:	20121107
Manifest ID:	003353099SKS
Trans EPA ID:	TXR000081205
Trans Name:	SAFETY-KLEEN SYSTEMS INC
Trans 2 EPA ID:	Not Reported
Trans 2 Name:	Not Reported
TSDF EPA ID:	CAT000613893
Trans Name:	SAFETY-KLEEN SYSTEMS INC
TSDF Alt EPA ID:	Not Reported
TSDF Alt Name:	Not Reported
Waste Code Description:	134 - Aqueous solution with <10% total organic residues

J&J DOOR CLOSER SERVICE INC, 716 E EDNA PL, COVINA, CA 917230000 (Continued)

RCRA Code:	Not Reported
Meth Code:	H141 - Storage, Bulking, And/Or Transfer Off Site--No Treatment/Reovery (H010-H129) Or (H131-H135)
Quantity Tons:	0.084
Waste Quantity:	20
Quantity Unit:	G
Additional Code 1:	Not Reported
Additional Code 2:	Not Reported
Additional Code 3:	Not Reported
Additional Code 4:	Not Reported
Additional Code 5:	Not Reported
Shipment Date:	20120817
Creation Date:	1/6/2013 22:15:16
Receipt Date:	20120822
Manifest ID:	003406171SKS
Trans EPA ID:	TXR000050930
Trans Name:	SAFETY-KLEEN SYSTEMS INC
Trans 2 EPA ID:	Not Reported
Trans 2 Name:	Not Reported
TSDF EPA ID:	CAT000613893
Trans Name:	SAFETY-KLEEN SYSTEMS INC
TSDF Alt EPA ID:	Not Reported
TSDF Alt Name:	Not Reported
Waste Code Description:	134 - Aqueous solution with <10% total organic residues
RCRA Code:	Not Reported
Meth Code:	H141 - Storage, Bulking, And/Or Transfer Off Site--No Treatment/Reovery (H010-H129) Or (H131-H135)
Quantity Tons:	0.084
Waste Quantity:	20
Quantity Unit:	G
Additional Code 1:	Not Reported
Additional Code 2:	Not Reported
Additional Code 3:	Not Reported
Additional Code 4:	Not Reported
Additional Code 5:	Not Reported
Shipment Date:	20120530
Creation Date:	5/30/2013 22:15:07
Receipt Date:	20120601
Manifest ID:	002735292SKS
Trans EPA ID:	TXR000050930
Trans Name:	SAFETY-KLEEN SYSTEMS INC
Trans 2 EPA ID:	Not Reported
Trans 2 Name:	Not Reported
TSDF EPA ID:	CAT000613893
Trans Name:	SAFETY-KLEEN SYSTEMS INC
TSDF Alt EPA ID:	Not Reported
TSDF Alt Name:	Not Reported
Waste Code Description:	134 - Aqueous solution with <10% total organic residues
RCRA Code:	Not Reported
Meth Code:	H141 - Storage, Bulking, And/Or Transfer Off Site--No Treatment/Reovery (H010-H129) Or (H131-H135)
Quantity Tons:	0.084

J&J DOOR CLOSER SERVICE INC, 716 E EDNA PL, COVINA, CA 917230000 (Continued)

Waste Quantity:	20
Quantity Unit:	G
Additional Code 1:	Not Reported
Additional Code 2:	Not Reported
Additional Code 3:	Not Reported
Additional Code 4:	Not Reported
Additional Code 5:	Not Reported
Shipment Date:	20120307
Creation Date:	8/22/2012 22:15:18
Receipt Date:	20120312
Manifest ID:	002729938SKS
Trans EPA ID:	TXR000050930
Trans Name:	SAFETY-KLEEN SYSTEMS INC
Trans 2 EPA ID:	Not Reported
Trans 2 Name:	Not Reported
TSDF EPA ID:	CAT000613893
Trans Name:	SAFETY-KLEEN SYSTEMS INC
TSDF Alt EPA ID:	Not Reported
TSDF Alt Name:	Not Reported
Waste Code Description:	134 - Aqueous solution with <10% total organic residues
RCRA Code:	Not Reported
Meth Code:	H141 - Storage, Bulking, And/Or Transfer Off Site--No Treatment/Reovery (H010-H129) Or (H131-H135)
Quantity Tons:	0.084
Waste Quantity:	20
Quantity Unit:	G
Additional Code 1:	Not Reported
Additional Code 2:	Not Reported
Additional Code 3:	Not Reported
Additional Code 4:	Not Reported
Additional Code 5:	Not Reported

Additional Info:

Year:	2011
Gen EPA ID:	CAD981626906
Shipment Date:	20111213
Creation Date:	5/22/2012 20:30:10
Receipt Date:	20111216
Manifest ID:	002785288SKS
Trans EPA ID:	TXR000050930
Trans Name:	SAFETY-KLEEN SYSTEMS INC
Trans 2 EPA ID:	Not Reported
Trans 2 Name:	Not Reported
TSDF EPA ID:	CAT000613893
Trans Name:	SAFETY-KLEEN SYSTEMS INC
TSDF Alt EPA ID:	Not Reported
TSDF Alt Name:	Not Reported
Waste Code Description:	134 - Aqueous solution with <10% total organic residues
RCRA Code:	Not Reported

J&J DOOR CLOSER SERVICE INC, 716 E EDNA PL, COVINA, CA 917230000 (Continued)

Meth Code:	H141 - Storage, Bulking, And/Or Transfer Off Site--No Treatment/Reovery (H010-H129) Or (H131-H135)
Quantity Tons:	0.084
Waste Quantity:	20
Quantity Unit:	G
Additional Code 1:	Not Reported
Additional Code 2:	Not Reported
Additional Code 3:	Not Reported
Additional Code 4:	Not Reported
Additional Code 5:	Not Reported
Shipment Date:	20110919
Creation Date:	3/22/2012 20:30:11
Receipt Date:	20110922
Manifest ID:	004323034FLE
Trans EPA ID:	TXR000050930
Trans Name:	SAFETY-KLEEN SYSTEMS INC
Trans 2 EPA ID:	Not Reported
Trans 2 Name:	Not Reported
TSDF EPA ID:	CAT000613893
Trans Name:	SAFETY-KLEEN SYSTEMS INC
TSDF Alt EPA ID:	Not Reported
TSDF Alt Name:	Not Reported
Waste Code Description:	134 - Aqueous solution with <10% total organic residues
RCRA Code:	Not Reported
Meth Code:	H141 - Storage, Bulking, And/Or Transfer Off Site--No Treatment/Reovery (H010-H129) Or (H131-H135)
Quantity Tons:	0.084
Waste Quantity:	20
Quantity Unit:	G
Additional Code 1:	Not Reported
Additional Code 2:	Not Reported
Additional Code 3:	Not Reported
Additional Code 4:	Not Reported
Additional Code 5:	Not Reported
Shipment Date:	20110627
Creation Date:	7/27/2011 18:30:14
Receipt Date:	20110627
Manifest ID:	004252005FLE
Trans EPA ID:	TXR000050930
Trans Name:	SAFETY-KLEEN SYSTEMS INC
Trans 2 EPA ID:	Not Reported
Trans 2 Name:	Not Reported
TSDF EPA ID:	CAT000613935
Trans Name:	SAFETY-KLEEN SYSTEMS INC
TSDF Alt EPA ID:	Not Reported
TSDF Alt Name:	Not Reported
Waste Code Description:	134 - Aqueous solution with <10% total organic residues
RCRA Code:	Not Reported
Meth Code:	H141 - Storage, Bulking, And/Or Transfer Off Site--No Treatment/Reovery (H010-H129) Or (H131-H135)
Quantity Tons:	0.084
Waste Quantity:	20

J&J DOOR CLOSER SERVICE INC, 716 E EDNA PL, COVINA, CA 917230000 (Continued)

Quantity Unit:	G
Additional Code 1:	Not Reported
Additional Code 2:	Not Reported
Additional Code 3:	Not Reported
Additional Code 4:	Not Reported
Additional Code 5:	Not Reported
Shipment Date:	20110407
Creation Date:	7/23/2011 18:30:39
Receipt Date:	20110407
Manifest ID:	003594495FLE
Trans EPA ID:	TXR000050930
Trans Name:	SAFETY-KLEEN SYSTEMS INC
Trans 2 EPA ID:	Not Reported
Trans 2 Name:	Not Reported
TSDF EPA ID:	CAT000613935
Trans Name:	SAFETY-KLEEN SYSTEMS INC
TSDF Alt EPA ID:	Not Reported
TSDF Alt Name:	Not Reported
Waste Code Description:	134 - Aqueous solution with <10% total organic residues
RCRA Code:	Not Reported
Meth Code:	H141 - Storage, Bulking, And/Or Transfer Off Site--No Treatment/Reovery (H010-H129) Or (H131-H135)
Quantity Tons:	0.084
Waste Quantity:	20
Quantity Unit:	G
Additional Code 1:	Not Reported
Additional Code 2:	Not Reported
Additional Code 3:	Not Reported
Additional Code 4:	Not Reported
Additional Code 5:	Not Reported
Shipment Date:	20110119
Creation Date:	4/27/2011 18:30:26
Receipt Date:	20110119
Manifest ID:	004286104FLE
Trans EPA ID:	TXR000050930
Trans Name:	SAFETY-KLEEN SYSTEMS INC
Trans 2 EPA ID:	Not Reported
Trans 2 Name:	Not Reported
TSDF EPA ID:	CAT000613935
Trans Name:	SAFETY-KLEEN SYSTEMS INC
TSDF Alt EPA ID:	Not Reported
TSDF Alt Name:	Not Reported
Waste Code Description:	134 - Aqueous solution with <10% total organic residues
RCRA Code:	Not Reported
Meth Code:	H141 - Storage, Bulking, And/Or Transfer Off Site--No Treatment/Reovery (H010-H129) Or (H131-H135)
Quantity Tons:	0.084
Waste Quantity:	20
Quantity Unit:	G
Additional Code 1:	Not Reported
Additional Code 2:	Not Reported

J&J DOOR CLOSER SERVICE INC, 716 E EDNA PL, COVINA, CA 917230000 (Continued)

Additional Code 3:	Not Reported
Additional Code 4:	Not Reported
Additional Code 5:	Not Reported

Additional Info:

Year:	2010
Gen EPA ID:	CAD981626906
Shipment Date:	20101102
Creation Date:	1/27/2011 18:30:07
Receipt Date:	20101102
Manifest ID:	003651550FLE
Trans EPA ID:	TXR000050930
Trans Name:	SAFETY-KLEEN SYSTEMS INC
Trans 2 EPA ID:	Not Reported
Trans 2 Name:	Not Reported
TSDF EPA ID:	CAT000613935
Trans Name:	SAFETY-KLEEN SYSTEMS INC
TSDF Alt EPA ID:	Not Reported
TSDF Alt Name:	Not Reported
Waste Code Description:	134 - Aqueous solution with <10% total organic residues
RCRA Code:	Not Reported
Meth Code:	H141 - Storage, Bulking, And/Or Transfer Off Site--No Treatment/Reovery (H010-H129) Or (H131-H135)
Quantity Tons:	0.084
Waste Quantity:	20
Quantity Unit:	G
Additional Code 1:	Not Reported
Additional Code 2:	Not Reported
Additional Code 3:	Not Reported
Additional Code 4:	Not Reported
Additional Code 5:	Not Reported

Additional Info:

Year:	2009
Gen EPA ID:	CAD981626906
Shipment Date:	20091215
Creation Date:	3/5/2010 18:30:31
Receipt Date:	20091215
Manifest ID:	000308699CEX
Trans EPA ID:	TXR000050930
Trans Name:	SAFETY-KLEEN SYSTEMS INC
Trans 2 EPA ID:	Not Reported
Trans 2 Name:	Not Reported
TSDF EPA ID:	CAT000613935
Trans Name:	SAFETY-KLEEN SYSTEMS INC
TSDF Alt EPA ID:	Not Reported
TSDF Alt Name:	Not Reported
Waste Code Description:	134 - Aqueous solution with <10% total organic residues
RCRA Code:	Not Reported

J&J DOOR CLOSER SERVICE INC, 716 E EDNA PL, COVINA, CA 917230000 (Continued)

Meth Code:	H141 - Storage, Bulking, And/Or Transfer Off Site--No Treatment/Reovery (H010-H129) Or (H131-H135)
Quantity Tons:	0.084
Waste Quantity:	20
Quantity Unit:	G
Additional Code 1:	Not Reported
Additional Code 2:	Not Reported
Additional Code 3:	Not Reported
Additional Code 4:	Not Reported
Additional Code 5:	Not Reported
Shipment Date:	20091002
Creation Date:	10/8/2010 18:30:48
Receipt Date:	20091002
Manifest ID:	002167064SKS
Trans EPA ID:	TXR000050930
Trans Name:	SAFETY-KLEEN SYSTEMS INC
Trans 2 EPA ID:	Not Reported
Trans 2 Name:	Not Reported
TSDF EPA ID:	CAT000613935
Trans Name:	SAFETY-KLEEN SYSTEMS INC
TSDF Alt EPA ID:	Not Reported
TSDF Alt Name:	Not Reported
Waste Code Description:	134 - Aqueous solution with <10% total organic residues
RCRA Code:	Not Reported
Meth Code:	H141 - Storage, Bulking, And/Or Transfer Off Site--No Treatment/Reovery (H010-H129) Or (H131-H135)
Quantity Tons:	0.084
Waste Quantity:	20
Quantity Unit:	G
Additional Code 1:	Not Reported
Additional Code 2:	Not Reported
Additional Code 3:	Not Reported
Additional Code 4:	Not Reported
Additional Code 5:	Not Reported
Shipment Date:	20090507
Creation Date:	7/14/2009 18:30:20
Receipt Date:	20090507
Manifest ID:	001909356SKS
Trans EPA ID:	TXR000050930
Trans Name:	SAFETY-KLEEN SYSTEMS INC
Trans 2 EPA ID:	Not Reported
Trans 2 Name:	Not Reported
TSDF EPA ID:	CAT000613935
Trans Name:	SAFETY-KLEEN SYSTEMS INC
TSDF Alt EPA ID:	Not Reported
TSDF Alt Name:	Not Reported
Waste Code Description:	134 - Aqueous solution with <10% total organic residues
RCRA Code:	Not Reported
Meth Code:	H141 - Storage, Bulking, And/Or Transfer Off Site--No Treatment/Reovery (H010-H129) Or (H131-H135)
Quantity Tons:	0.084
Waste Quantity:	20

J&J DOOR CLOSER SERVICE INC, 716 E EDNA PL, COVINA, CA 917230000 (Continued)

Quantity Unit:	G
Additional Code 1:	Not Reported
Additional Code 2:	Not Reported
Additional Code 3:	Not Reported
Additional Code 4:	Not Reported
Additional Code 5:	Not Reported
Shipment Date:	20090209
Creation Date:	4/3/2009 18:30:19
Receipt Date:	20090209
Manifest ID:	001619038SKS
Trans EPA ID:	TXR000050930
Trans Name:	SAFETY-KLEEN SYSTEMS INC
Trans 2 EPA ID:	Not Reported
Trans 2 Name:	Not Reported
TSDF EPA ID:	CAT000613935
Trans Name:	SAFETY-KLEEN SYSTEMS INC
TSDF Alt EPA ID:	Not Reported
TSDF Alt Name:	Not Reported
Waste Code Description:	134 - Aqueous solution with <10% total organic residues
RCRA Code:	Not Reported
Meth Code:	H141 - Storage, Bulking, And/Or Transfer Off Site--No Treatment/Reovery (H010-H129) Or (H131-H135)
Quantity Tons:	0.084
Waste Quantity:	20
Quantity Unit:	G
Additional Code 1:	Not Reported
Additional Code 2:	Not Reported
Additional Code 3:	Not Reported
Additional Code 4:	Not Reported
Additional Code 5:	Not Reported

Additional Info:

Year:	2008
Gen EPA ID:	CAD981626906
Shipment Date:	20081125
Creation Date:	4/8/2009 18:30:08
Receipt Date:	20081126
Manifest ID:	001575705SKS
Trans EPA ID:	TXR000050930
Trans Name:	SAFETY-KLEEN SYSTEMS INC
Trans 2 EPA ID:	Not Reported
Trans 2 Name:	Not Reported
TSDF EPA ID:	CAT000613893
Trans Name:	SAFETY-KLEEN SYSTEMS INC
TSDF Alt EPA ID:	Not Reported
TSDF Alt Name:	Not Reported
Waste Code Description:	134 - Aqueous solution with <10% total organic residues
RCRA Code:	Not Reported
Meth Code:	H141 - Storage, Bulking, And/Or Transfer Off Site--No Treatment/Reovery (H010-H129) Or (H131-H135)

J&J DOOR CLOSER SERVICE INC, 716 E EDNA PL, COVINA, CA 917230000 (Continued)

Quantity Tons:	0.084
Waste Quantity:	20
Quantity Unit:	G
Additional Code 1:	Not Reported
Additional Code 2:	Not Reported
Additional Code 3:	Not Reported
Additional Code 4:	Not Reported
Additional Code 5:	Not Reported
Shipment Date:	20080917
Creation Date:	8/31/2012 22:15:09
Receipt Date:	Not Reported
Manifest ID:	001099473SKS
Trans EPA ID:	TXR000050930
Trans Name:	SAFETY-KLEEN SYSTEMS INC
Trans 2 EPA ID:	Not Reported
Trans 2 Name:	Not Reported
TSDF EPA ID:	CAT000613893
Trans Name:	SAFETY-KLEEN SYSTEMS INC
TSDF Alt EPA ID:	Not Reported
TSDF Alt Name:	Not Reported
Waste Code Description:	134 - Aqueous solution with <10% total organic residues
RCRA Code:	Not Reported
Meth Code:	- Not reported
Quantity Tons:	0.084
Waste Quantity:	20
Quantity Unit:	G
Additional Code 1:	Not Reported
Additional Code 2:	Not Reported
Additional Code 3:	Not Reported
Additional Code 4:	Not Reported
Additional Code 5:	Not Reported
Shipment Date:	20080717
Creation Date:	11/14/2008 18:30:08
Receipt Date:	20080718
Manifest ID:	001277884SKS
Trans EPA ID:	TXR000050930
Trans Name:	SAFETY-KLEEN SYSTEMS INC
Trans 2 EPA ID:	Not Reported
Trans 2 Name:	Not Reported
TSDF EPA ID:	CAT000613893
Trans Name:	SAFETY-KLEEN SYSTEMS INC
TSDF Alt EPA ID:	Not Reported
TSDF Alt Name:	Not Reported
Waste Code Description:	134 - Aqueous solution with <10% total organic residues
RCRA Code:	Not Reported
Meth Code:	H141 - Storage, Bulking, And/Or Transfer Off Site--No Treatment/Reovery (H010-H129) Or (H131-H135)
Quantity Tons:	0.084
Waste Quantity:	20
Quantity Unit:	G

J&J DOOR CLOSER SERVICE INC, 716 E EDNA PL, COVINA, CA 917230000 (Continued)

Additional Code 1:	Not Reported
Additional Code 2:	Not Reported
Additional Code 3:	Not Reported
Additional Code 4:	Not Reported
Additional Code 5:	Not Reported
Shipment Date:	20080117
Creation Date:	6/4/2008 18:30:16
Receipt Date:	20080117
Manifest ID:	000966435SKS
Trans EPA ID:	TXR000050930
Trans Name:	SAFETY-KLEEN SYSTEMS INC
Trans 2 EPA ID:	Not Reported
Trans 2 Name:	Not Reported
TSDF EPA ID:	CAT000613893
Trans Name:	SAFETY-KLEEN SYSTEMS INC
TSDF Alt EPA ID:	Not Reported
TSDF Alt Name:	Not Reported
Waste Code Description:	134 - Aqueous solution with <10% total organic residues
RCRA Code:	Not Reported
Meth Code:	H141 - Storage, Bulking, And/Or Transfer Off Site--No Treatment/Reovery (H010-H129) Or (H131-H135)
Quantity Tons:	0.084
Waste Quantity:	20
Quantity Unit:	G
Additional Code 1:	Not Reported
Additional Code 2:	Not Reported
Additional Code 3:	Not Reported
Additional Code 4:	Not Reported
Additional Code 5:	Not Reported

CERS: Other Ascertainable Records

Name:	J & J DOOR CLOSER SVC INC
Address:	716 E EDNA PL # F
City,State,Zip:	COVINA, CA 91723
Site ID:	124890
CERS ID:	10286347
CERS Description:	Chemical Storage Facilities

Violations:

Site ID:	124890
Site Name:	J & J DOOR CLOSER SVC INC
Violation Date:	02-13-2018
Citation:	40 CFR 1 262.34(d)(5)(iii) - U.S. Code of Federal Regulations, Title 40, Chapter 1, Section(s) 262.34(d)(5)(iii)
Violation Description:	Failure to ensure that all employees are thoroughly familiar with proper waste handling and emergency procedures, relevant to their responsibilities during normal facility operations and emergencies.
Violation Notes:	Returned to compliance on 03/21/2018. OBSERVATION: As demonstrated by the number and type of hazardous waste violations observed at the time of inspection, personnel are not adequately trained to perform their duties in a way that ensures the facility's compliance with the requirements of this chapter. CORRECTIVE ACTION: Conduct training with applicable personnel and document it according to the requirements of 22 CCR 15 66265.16(d). Submit a copy of the documentation to the CUPA.
Violation Division:	Los Angeles County Fire Department

J&J DOOR CLOSER SERVICE INC, 716 E EDNA PL, COVINA, CA 917230000 (Continued)

Violation Program:	HW
Violation Source:	CERS,
Site ID:	124890
Site Name:	J & J DOOR CLOSER SVC INC
Violation Date:	02-13-2018
Citation:	22 CCR 12 66262.40(a) - California Code of Regulations, Title 22, Chapter 12, Section(s) 66262.40(a)
Violation Description:	Failure to keep a copy of each properly signed manifest for at least three years from the date the waste was accepted by the initial transporter. The manifest signed at the time the waste was accepted for transport shall be kept until receiving a signed copy from the designated facility which received the waste.
Violation Notes:	Returned to compliance on 03/21/2018. OBSERVATION: Uniform Hazardous Waste Manifests/ Receipts of disposal for waste oil & parts washer service were not available at the time of inspection. CORRECTIVE ACTION: Locate the most recent receipt of manifest showing disposal of waste oil and parts washer and submit copies to the CUPA.
Violation Division:	Los Angeles County Fire Department
Violation Program:	HW
Violation Source:	CERS,
Site ID:	124890
Site Name:	J & J DOOR CLOSER SVC INC
Violation Date:	04-14-2015
Citation:	22 CCR 12 66262.34(f) - California Code of Regulations, Title 22, Chapter 12, Section(s) 66262.34(f)
Violation Description:	Failure to properly label hazardous waste accumulation containers with the following requirements: "Hazardous Waste", name and address of the generator, physical and chemical characteristics of the Hazardous Waste, and starting accumulation date.
Violation Notes:	Returned to compliance on 12/17/2020. OBSERVATION: : 1 drum with faded information. Another drum missing label. All hazardous waste containers shall be marked with the following information: 1) the words Hazardous Waste ; 2) name and address of generator; 3) hazardous properties; 4) physical state; 5) composition (contents); 6) accumulation start date. CORRECTIVE ACTION: Immediately label these containers and ensure that all hazardous waste containers are marked with all the required information.
Violation Division:	Los Angeles County Fire Department
Violation Program:	HW
Violation Source:	CERS,
Site ID:	124890
Site Name:	J & J DOOR CLOSER SVC INC
Violation Date:	02-13-2018
Citation:	22 CCR 12 66262.34(f) - California Code of Regulations, Title 22, Chapter 12, Section(s) 66262.34(f)
Violation Description:	Failure to properly label hazardous waste accumulation containers and portable tanks with the following requirements: "Hazardous Waste", name and address of the generator, physical and chemical characteristics of the Hazardous Waste, and starting accumulation date.
Violation Notes:	Returned to compliance on 03/21/2018. OBSERVATION: Observed 2 x 55-gallon drums and 6 x 5-gallon pails of waste oil without hazardous label. CORRECTIVE ACTION: Submit a photo to the CUPA demonstrating that the containers listed above have been properly labeled.
Violation Division:	Los Angeles County Fire Department
Violation Program:	HW
Violation Source:	CERS,
Site ID:	124890
Site Name:	J & J DOOR CLOSER SVC INC
Violation Date:	02-14-2018
Citation:	HSC 6.95 25508(a)(1) - California Health and Safety Code, Chapter 6.95, Section(s) 25508(a)(1)
Violation Description:	Failure to complete and electronically submit a business plan when storing/handling a hazardous material at or above reportable quantities.
Violation Notes:	Returned to compliance on 03/21/2018. OBSERVATION: The business failed to complete and electronically submit a business plan when handling hazardous materials at or above the reportable threshold quantities. CORRECTIVE ACTION: Complete and electronically submit a business plan. Go to www.cers.calepa.ca.gov. In CERS, complete the business activities, business owner information, hazardous materials inventory, site map, emergency response plan & training plan.

J&J DOOR CLOSER SERVICE INC, 716 E EDNA PL, COVINA, CA 917230000 (Continued)

Violation Division:	Los Angeles County Fire Department
Violation Program:	HMRRP
Violation Source:	CERS,
Site ID:	124890
Site Name:	J & J DOOR CLOSER SVC INC
Violation Date:	02-13-2018
Citation:	40 CFR 1 265.31 - U.S. Code of Federal Regulations, Title 40, Chapter 1, Section(s) 265.31
Violation Description:	Failure to maintain and operate the facility to minimize the possibility of a fire, explosion, or any unplanned sudden or non-sudden release of hazardous waste or hazardous waste constituents to air, soil, or surface water which could threaten human health or the environment.
Violation Notes:	Returned to compliance on 03/21/2018. OBSERVATION: Observed waste oil spill near the 5-gallon pails of waste oil. CORRECTIVE ACTION: Submit photos/documentation to the CUPA demonstrating the spill has been properly removed and managed. Provide secondary containment on the 55-gallon drums of waste oil to prevent spills and overflows from the containers.
Violation Division:	Los Angeles County Fire Department
Violation Program:	HW
Violation Source:	CERS,
Site ID:	124890
Site Name:	J & J DOOR CLOSER SVC INC
Violation Date:	02-13-2018
Citation:	40 CFR 1 265.173 - U.S. Code of Federal Regulations, Title 40, Chapter 1, Section(s) 265.173
Violation Description:	Failure to meet the following container management requirements: (a) A container holding hazardous waste must always be closed during storage, except when it is necessary to add or remove waste. (b) A container holding hazardous waste must not be opened, handled, or stored in a manner which may rupture the container or cause it to leak.
Violation Notes:	Returned to compliance on 03/21/2018. OBSERVATION: Observed 6 x 5-gallon pail of waste oil without lids. CORRECTIVE ACTION: Submit photos to the CUPA demonstrating that the containers listed above have been properly closed.
Violation Division:	Los Angeles County Fire Department
Violation Program:	HW
Violation Source:	CERS,

Evaluation:

Eval General Type:	Other/Unknown
Eval Date:	03-21-2018
Violations Found:	No
Eval Type:	Other, not routine, done by local agency
Eval Notes:	Not Reported
Eval Division:	Los Angeles County Fire Department
Eval Program:	HW
Eval Source:	CERS,
Eval General Type:	Compliance Evaluation Inspection
Eval Date:	04-14-2015
Violations Found:	No
Eval Type:	Routine done by local agency
Eval Notes:	Jack Grimes
Eval Division:	Los Angeles County Fire Department
Eval Program:	HMRRP
Eval Source:	CERS,
Eval General Type:	Compliance Evaluation Inspection
Eval Date:	12-17-2020

J&J DOOR CLOSER SERVICE INC, 716 E EDNA PL, COVINA, CA 917230000 (Continued)

Violations Found:	No
Eval Type:	Routine done by local agency
Eval Notes:	JENNIFER CASTANON NO SIGNFICANT VIOLATIONS OBSERVED
Eval Division:	Los Angeles County Fire Department
Eval Program:	HMRRP
Eval Source:	CERS,
Eval General Type:	Compliance Evaluation Inspection
Eval Date:	02-13-2018
Violations Found:	Yes
Eval Type:	Routine done by local agency
Eval Notes:	JENNIFER CASTANON
Eval Division:	Los Angeles County Fire Department
Eval Program:	HW
Eval Source:	CERS,
Eval General Type:	Other/Unknown
Eval Date:	03-21-2018
Violations Found:	No
Eval Type:	Other, not routine, done by local agency
Eval Notes:	Not Reported
Eval Division:	Los Angeles County Fire Department
Eval Program:	HMRRP
Eval Source:	CERS,
Eval General Type:	Compliance Evaluation Inspection
Eval Date:	04-14-2015
Violations Found:	Yes
Eval Type:	Routine done by local agency
Eval Notes:	Not Reported
Eval Division:	Los Angeles County Fire Department
Eval Program:	HW
Eval Source:	CERS,
Eval General Type:	Compliance Evaluation Inspection
Eval Date:	02-13-2018
Violations Found:	Yes
Eval Type:	Routine done by local agency
Eval Notes:	JENNIFER CASTANON
Eval Division:	Los Angeles County Fire Department
Eval Program:	HMRRP
Eval Source:	CERS,
Eval General Type:	Compliance Evaluation Inspection
Eval Date:	12-17-2020
Violations Found:	No
Eval Type:	Routine done by local agency
Eval Notes:	JENNIFER CASTANON NO SIGNFICANT VIOLATIONS OBSERVED
Eval Division:	Los Angeles County Fire Department
Eval Program:	HW
Eval Source:	CERS,

J&J DOOR CLOSER SERVICE INC, 716 E EDNA PL, COVINA, CA 917230000 (Continued)

Affiliation:

Affiliation Type Desc:	CUPA District
Entity Name:	Los Angeles County Fire
Entity Title:	Not Reported
Affiliation Address:	5825 Rickenbacker Road
Affiliation City:	Commerce
Affiliation State:	CA
Affiliation Country:	Not Reported
Affiliation Zip:	90040-3027
Affiliation Phone:	(323) 890-4000,
Affiliation Type Desc:	Legal Owner
Entity Name:	Robert Castanon PRESIDENT
Entity Title:	Not Reported
Affiliation Address:	716 E EDNA PL #F
Affiliation City:	COVINA
Affiliation State:	CA
Affiliation Country:	United States
Affiliation Zip:	91723
Affiliation Phone:	(626) 331-5388,
Affiliation Type Desc:	Document Preparer
Entity Name:	Jennifer Castanon
Entity Title:	Not Reported
Affiliation Address:	Not Reported
Affiliation City:	Not Reported
Affiliation State:	Not Reported
Affiliation Country:	Not Reported
Affiliation Zip:	Not Reported
Affiliation Phone:	,
Affiliation Type Desc:	Environmental Contact
Entity Name:	Jennifer Castanon
Entity Title:	Not Reported
Affiliation Address:	716 e edna pl suite F
Affiliation City:	COVINA
Affiliation State:	CA
Affiliation Country:	Not Reported
Affiliation Zip:	91723
Affiliation Phone:	,
Affiliation Type Desc:	Facility Mailing Address
Entity Name:	Mailing Address
Entity Title:	Not Reported
Affiliation Address:	716 E EDNA PL #F
Affiliation City:	COVINA
Affiliation State:	CA
Affiliation Country:	Not Reported
Affiliation Zip:	91723
Affiliation Phone:	,

J&J DOOR CLOSER SERVICE INC, 716 E EDNA PL, COVINA, CA 917230000 (Continued)

Affiliation Type Desc:	Identification Signer
Entity Name:	jennifer castanon
Entity Title:	VICE PRESIDENT
Affiliation Address:	Not Reported
Affiliation City:	Not Reported
Affiliation State:	Not Reported
Affiliation Country:	Not Reported
Affiliation Zip:	Not Reported
Affiliation Phone:	,
Affiliation Type Desc:	Operator
Entity Name:	Robert Castanon
Entity Title:	Not Reported
Affiliation Address:	Not Reported
Affiliation City:	Not Reported
Affiliation State:	Not Reported
Affiliation Country:	Not Reported
Affiliation Zip:	Not Reported
Affiliation Phone:	(626) 331-5388,
Affiliation Type Desc:	Parent Corporation
Entity Name:	J & J DOOR CLOSER SVC INC
Entity Title:	Not Reported
Affiliation Address:	Not Reported
Affiliation City:	Not Reported
Affiliation State:	Not Reported
Affiliation Country:	Not Reported
Affiliation Zip:	Not Reported
Affiliation Phone:	,

HWTS: Other Ascertainable Records

Name:	J&J DOOR CLOSER SERVICE INC
Address:	716 E EDNA PL
Address 2:	Not Reported
City,State,Zip:	COVINA, CA 91723
EPA ID:	CAD981626906
Inactive Date:	08/25/2016
Create Date:	04/10/1987
Last Act Date:	Not Reported
Mailing Name:	Not Reported
Mailing Address:	PO BOX 31
Mailing Address 2:	Not Reported
Mailing City,State,Zip:	COVINA, CA 917230031
Owner Name:	ROBERT CASTANON
Owner Address:	716 E EDNA PL
Owner Address 2:	Not Reported
Owner City,State,Zip:	COVINA, CA 917230000
Contact Name:	JENNIFER CASTANON
Contact Address:	716 E EDNA PL STE F
Contact Address 2:	Not Reported

J&J DOOR CLOSER SERVICE INC, 716 E EDNA PL, COVINA, CA 917230000 (Continued)

City,State,Zip:	COVINA, CA 91723
Facility Status:	Inactive
Facility Type:	PERMANENT
Category:	FEDERAL
Latitude:	34.093045
Longitude:	-117.876452

NAICS:

EPA ID:	CAD981626906
Create Date:	2013-10-15 15:45:40.993
NAICS Code:	42171
NAICS Description:	Hardware Wholesalers
Issued EPA ID Date:	1987-04-10 00:00:00
Inactive Date:	2016-08-25 00:00:00
Facility Name:	J&J DOOR CLOSER SERVICE INC
Facility Address:	716 E EDNA PL
Facility Address 2:	Not Reported
Facility City:	COVINA
Facility County:	Not Reported
Facility State:	CA
Facility Zip:	917230000

EPA ID:	CAD981626906
Create Date:	2002-12-03 15:25:10.000
NAICS Code:	44419
NAICS Description:	Other Building Material Dealers
Issued EPA ID Date:	1987-04-10 00:00:00
Inactive Date:	2016-08-25 00:00:00
Facility Name:	J&J DOOR CLOSER SERVICE INC
Facility Address:	716 E EDNA PL
Facility Address 2:	Not Reported
Facility City:	COVINA
Facility County:	Not Reported
Facility State:	CA
Facility Zip:	917230000

HYDRO-FITTING MANUFACTURING CORPORATION
733 E EDNA PL, COVINA, CA, 91722 1024667508

▲ M26	E 1/10 - 1/3	(1136 ft. / 0.215 mi.)	Other Ascertainable Records
	15 ft. Higher Elevation	610 ft. Above Sea Level	

Worksheet:

FINDS: Other Ascertainable Records

Registry ID:	110070455902
Click Here for FRS Facility Detail Report:	https://ofmpub.epa.gov/frs_public2/fii_query_detail.disp_program_facility?p_registry_id=110070455902

Environmental Interest/Information System:

HYDRO-FITTING MANUFACTURING CORPORATION, 733 E EDNA PL, COVINA, CA 91722 (Continued)

US National Pollutant Discharge Elimination System (NPDES) module of the Compliance Information System (ICIS) tracks surface water permits issued under the Clean Water Act. Under NPDES, all facilities that discharge pollutants from any point source into waters of the United States are required to obtain a permit. The permit will likely contain limits on what can be discharged, impose monitoring and reporting requirements, and include other provisions to ensure that the discharge does not adversely affect water quality.

RCRAInfo is a national information system that supports the Resource Conservation and Recovery Act (RCRA) program through the tracking of events and activities related to facilities that generate, transport, and treat, store, or dispose of hazardous waste. RCRAInfo allows RCRA program staff to track the notification, permit, compliance, and corrective action activities required under RCRA.

The Click here to access additional FINDS: detail in the EDR Site Report. database contains
http://www.edrnet.com/srf2/FinalSiteReport.aspx?ID=2w2Lwh1TLS8FhB2TTu1SSl2dFC4XBd8dTk4vuO8FSF2swG1NLW7uho1WTh7zS42iFl7v
BW3NTP4luc29w82VL61Xh98fTt4PSP7mFt7UBO5yT78guy9PST0Wlm35dNtjCu28wQ2QLl15hJ2bTg19S93xFU5yBl7QTf7tuv8.Sn65lf1jde9mC6
1 additional records for this site. Please contact your EDR Account Executive for more information.

ECHO: Other Ascertainable Records

Envid:	1024667508
Registry ID:	110057065624
DFR URL:	http://echo.epa.gov/detailed-facility-report?fid=110057065624
Name:	HYDRO FITTING MANUFACTURING CORPORATION
Address:	733 E EDNA PL
City,State,Zip:	COVINA, CA 91723

Envid:	1024667508
Registry ID:	110070455902
DFR URL:	http://echo.epa.gov/detailed-facility-report?fid=110070455902
Name:	HYDRO-FITTING MANUFACTURING CORPORATION
Address:	733 E EDNA PL
City,State,Zip:	COVINA, CA 91722

PFAS ECHO: Other Ascertainable Records

Name:	HYDRO-FITTING MANUFACTURING CORPORATION
Address:	Not Reported
City,State,Zip:	COVINA, CA
Latitude:	34.09346
Longitude:	-117.87615
Count:	1
County:	LOS ANGELES
Status:	Active
Region:	09
Industry:	Metal Machinery Mfg
ECHO Facility Report:	https://echo.epa.gov/detailed-facility-report?fid=110070455902
Facility Percent Minority:	70.747
Facility Derived Tribes:	-
Facility Population:	6409.05
EPA Programs:	CWA; RCRA
Federal Facility:	No
Federal Agency:	-
Facility FIPS Code:	06037
Facility Indian Country Flag:	N
Facility Collection Method:	-
Facility Derived HUC:	18070106
Facility Derived WBD:	180701060402

HYDRO-FITTING MANUFACTURING CORPORATION, 733 E EDNA PL, COVINA, CA 91722 (Continued)

Facility Derived CD113:	32
Facility Derived CB2010:	060374037214012
Facility Major Flag:	-
Facility Active Flag:	Y
Facility Inspection Count:	1
Facility Date Last Inspection:	6/3/2021
Facility Days Last Inspection:	660
Facility Informal Count:	1
Facility Date Last Informal Action:	3/2/2022
Facility Formal Action Count:	0
Facility Date Last Formal Action:	-
Facility Total Penalties:	0
Facility Penalty Count:	-
Facility Date Last Penalty:	-
Facility Last Penalty AMT:	-
Facility QTRS With NC:	6
Facility Programs With SNC:	0
Facility Compliance Status:	No Violation Identified
Facility SNC Flag:	N
AIR Flag:	N
NPDES Flag:	Y
SDWIS Flag:	N
RCRA Flag:	Y
TRI Flag:	N
GHG Flag:	N
AIR IDS:	-
CAA Permit Types:	-
CAA NAICS:	-
CAA SICS:	-
NPDES IDS:	CAZ514694
CWA Permit Types:	Minor
CWA NAICS:	-
CWA SICS:	3492
RCRA IDS:	CAL000267467 CAL000469807
RCRA Permit Types:	Other
RCRA NAICS:	332912 332999
SDWA IDS:	-
SDWA System Types:	-
SDWA Compliance Status:	-
SDWA SNC Flag:	N
TRI IDS:	-
TRI Releases Transfers:	-
TRI On Site Releases:	-
TRI Off Site Transfers:	-
TRI Reporter:	-
Facility IMP Water Flag:	Y
EJSCREEN Flag US:	Y
EJSCREEN Report:	https://ejscreen.epa.gov/mapper/mobile/EJSCREEN_mobile.aspx?geometry=%7B%22x%22:-117.87615,%22y%22:34.09346,%22spatialReference%22:%7B%22wkid%22:4326%7D%7D&unit=9035&areatype=&areaid=&basemap=streets&distance=1

MAP FINDINGS

HYDRO FITTING MFG CORP 733 E EDNA PL, COVINA, CA, 91723			S104294738
▲ M27	E 1/10 - 1/3	(1136 ft. / 0.215 mi.)	Local Lists of Hazardous waste / Contaminated Sites Other Ascertainable Records
	15 ft. Higher Elevation	610 ft. Above Sea Level	

Worksheet:

CERS HAZ WASTE: Local Lists of Hazardous waste / Contaminated Sites

Name:	HYDRO FITTING MFG CORP
Address:	733 E EDNA PL
City,State,Zip:	COVINA, CA 91723
Site ID:	123650
CERS ID:	10265947
CERS Description:	Hazardous Waste Generator

LOS ANGELES CO. HMS: Other Ascertainable Records

Name:	HYDRO FITTING MFG CO
Address:	733 E EDNA PL
City,State,Zip:	COVINA, CA 91724
Region:	LA
Permit Category:	Not Reported
Facility Id:	021370-030212
Facility Type:	Not Reported
Facility Status:	OPEN
Area:	6B
Permit Number:	Not Reported
Permit Status:	Not Reported

NPDES: Other Ascertainable Records

Name:	HYDRO FITTING MFG CORP
Address:	733 E EDNA PL
City,State,Zip:	COVINA, CA 91723
Facility Status:	Not Reported
NPDES Number:	Not Reported
Region:	Not Reported
Agency Number:	Not Reported
Regulatory Measure ID:	Not Reported
Place ID:	Not Reported
Order Number:	Not Reported
WDID:	4 19I029788
Regulatory Measure Type:	Industrial
Program Type:	Not Reported
Adoption Date Of Regulatory Measure:	Not Reported
Effective Date Of Regulatory Measure:	Not Reported
Termination Date Of Regulatory Measure:	Not Reported
Expiration Date Of Regulatory Measure:	Not Reported

HYDRO FITTING MFG CORP, 733 E EDNA PL, COVINA, CA 91723 (Continued)

Discharge Address:	Not Reported
Discharge Name:	Not Reported
Discharge City:	Not Reported
Discharge State:	Not Reported
Discharge Zip:	Not Reported
Status:	Active
Status Date:	06/07/2022
Operator Name:	Hydro Fitting Mfg Corp
Operator Address:	733 E Edna Pl
Operator City:	Covina
Operator State:	California
Operator Zip:	91722
Name:	HYDRO FITTING MFG CORP
Address:	733 E EDNA PL
City,State,Zip:	COVINA, CA 91723
Facility Status:	Active
NPDES Number:	CAS000001
Region:	4
Agency Number:	0
Regulatory Measure ID:	549035
Place ID:	Not Reported
Order Number:	97-03-DWQ
WDID:	4 19I029788
Regulatory Measure Type:	Enrollee
Program Type:	Industrial
Adoption Date Of Regulatory Measure:	Not Reported
Effective Date Of Regulatory Measure:	06/07/2022
Termination Date Of Regulatory Measure:	Not Reported
Expiration Date Of Regulatory Measure:	Not Reported
Discharge Address:	733 E Edna Pl
Discharge Name:	Hydro Fitting Mfg Corp
Discharge City:	Covina
Discharge State:	California
Discharge Zip:	91722
Status:	Not Reported
Status Date:	Not Reported
Operator Name:	Not Reported
Operator Address:	Not Reported
Operator City:	Not Reported
Operator State:	Not Reported
Operator Zip:	Not Reported
Name:	HYDRO FITTING MFG CORP
Address:	733 E EDNA PL
City,State,Zip:	COVINA, CA 91723
Facility Status:	Terminated
NPDES Number:	CAS000001

HYDRO FITTING MFG CORP, 733 E EDNA PL, COVINA, CA 91723 (Continued)

Region:	4
Agency Number:	0
Regulatory Measure ID:	514694
Place ID:	Not Reported
Order Number:	97-03-DWQ
WDID:	4 19NEC005748
Regulatory Measure Type:	Enrollee
Program Type:	Industrial
Adoption Date Of Regulatory Measure:	Not Reported
Effective Date Of Regulatory Measure:	12/06/2019
Termination Date Of Regulatory Measure:	06/07/2022
Expiration Date Of Regulatory Measure:	Not Reported
Discharge Address:	733 E Edna Pl
Discharge Name:	Hydro Fitting Mfg Corp
Discharge City:	Covina
Discharge State:	California
Discharge Zip:	91722
Status:	Not Reported
Status Date:	Not Reported
Operator Name:	Not Reported
Operator Address:	Not Reported
Operator City:	Not Reported
Operator State:	Not Reported
Operator Zip:	Not Reported

CERS: Other Ascertainable Records

Name:	HYDRO FITTING MFG CORP
Address:	733 E EDNA PL
City,State,Zip:	COVINA, CA 91723
Site ID:	123650
CERS ID:	904464
CERS Description:	Industrial Facility Storm Water

Violations:

Site ID:	123650
Site Name:	HYDRO FITTING MFG CORP
Violation Date:	01-04-2022
Citation:	HSC 6.95 25508(a)(3) - California Health and Safety Code, Chapter 6.95, Section(s) 25508(a)(3)
Violation Description:	Failure to complete and electronically submit hazardous material inventory information for all reportable hazardous materials on site at or above reportable quantities.
Violation Notes:	Returned to compliance on 03/24/2022. OBSERVATION: The business failed to electronically submit complete and accurate chemical inventory information for all hazardous materials on site at or above reportable quantities. CORRECTIVE ACTION: Electronically submit complete and accurate chemical inventory information for all hazardous materials on site at or above reportable quantities. Add Nitrogen gas to your hazardous materials inventory.
Violation Division:	Los Angeles County Fire Department
Violation Program:	HMRRP
Violation Source:	CERS,

HYDRO FITTING MFG CORP, 733 E EDNA PL, COVINA, CA 91723 (Continued)

Evaluation:

Eval General Type:	Compliance Evaluation Inspection
Eval Date:	01-04-2022
Violations Found:	No
Eval Type:	Routine done by local agency
Eval Notes:	SETH SCHWARTZ
Eval Division:	Los Angeles County Fire Department
Eval Program:	HW
Eval Source:	CERS,

Eval General Type:	Compliance Evaluation Inspection
Eval Date:	08-21-2019
Violations Found:	No
Eval Type:	Routine done by local agency
Eval Notes:	Not Reported
Eval Division:	Los Angeles County Fire Department
Eval Program:	HMRRP
Eval Source:	CERS,

Eval General Type:	Compliance Evaluation Inspection
Eval Date:	11-04-2015
Violations Found:	No
Eval Type:	Routine done by local agency
Eval Notes:	Amie Storman, production
Eval Division:	Los Angeles County Fire Department
Eval Program:	HW
Eval Source:	CERS,

Eval General Type:	Compliance Evaluation Inspection
Eval Date:	11-04-2015
Violations Found:	No
Eval Type:	Routine done by local agency
Eval Notes:	Amie Storman, productionn
Eval Division:	Los Angeles County Fire Department
Eval Program:	HMRRP
Eval Source:	CERS,

Eval General Type:	Compliance Evaluation Inspection
Eval Date:	01-04-2022
Violations Found:	Yes
Eval Type:	Routine done by local agency
Eval Notes:	SETH SCHWARTZ
Eval Division:	Los Angeles County Fire Department
Eval Program:	HMRRP
Eval Source:	CERS,

Eval General Type:	Compliance Evaluation Inspection
Eval Date:	03-17-2022
Violations Found:	No
Eval Type:	Routine done by local agency
Eval Notes:	IVANNA CARLOS NO SIGNIFICANT VIOLATIONS OBSERVED

HYDRO FITTING MFG CORP, 733 E EDNA PL, COVINA, CA 91723 (Continued)

Eval Division:	Los Angeles County Fire Department
Eval Program:	HMRRP
Eval Source:	CERS,
Eval General Type:	Other/Unknown
Eval Date:	03-24-2022
Violations Found:	No
Eval Type:	Other, not routine, done by local agency
Eval Notes:	Not Reported
Eval Division:	Los Angeles County Fire Department
Eval Program:	HMRRP
Eval Source:	CERS,
Eval General Type:	Compliance Evaluation Inspection
Eval Date:	03-17-2022
Violations Found:	No
Eval Type:	Routine done by local agency
Eval Notes:	IVANNA CARLOS NO SIGNIFICANT VIOLATIONS OBSERVED
Eval Division:	Los Angeles County Fire Department
Eval Program:	HW
Eval Source:	CERS,
Eval General Type:	Compliance Evaluation Inspection
Eval Date:	08-21-2019
Violations Found:	No
Eval Type:	Routine done by local agency
Eval Notes:	LISA BLACKWELL
Eval Division:	Los Angeles County Fire Department
Eval Program:	HW
Eval Source:	CERS,

Coordinates:

Site ID:	123650
Facility Name:	HYDRO FITTING MFG CORP
Env Int Type Code:	HWG
Program ID:	10265947
Coord Name:	Not Reported
Ref Point Type Desc:	Center of a facility or station.,
Latitude:	34.093480
Longitude:	-117.876110

Affiliation:

Affiliation Type Desc:	Operator
Entity Name:	HYDRO FITTING MFG CORP
Entity Title:	Not Reported
Affiliation Address:	Not Reported
Affiliation City:	Not Reported
Affiliation State:	Not Reported
Affiliation Country:	Not Reported
Affiliation Zip:	Not Reported

HYDRO FITTING MFG CORP, 733 E EDNA PL, COVINA, CA 91723 (Continued)

Affiliation Phone:	(626) 967-5151,
Affiliation Type Desc:	Parent Corporation
Entity Name:	HYDRO FITTING MFG CORP
Entity Title:	Not Reported
Affiliation Address:	Not Reported
Affiliation City:	Not Reported
Affiliation State:	Not Reported
Affiliation Country:	Not Reported
Affiliation Zip:	Not Reported
Affiliation Phone:	,
Affiliation Type Desc:	CUPA District
Entity Name:	Los Angeles County Fire
Entity Title:	Not Reported
Affiliation Address:	5825 Rickenbacker Road
Affiliation City:	Commerce
Affiliation State:	CA
Affiliation Country:	Not Reported
Affiliation Zip:	90040-3027
Affiliation Phone:	(323) 890-4000,
Affiliation Type Desc:	Document Preparer
Entity Name:	Elizabeth Orizaga
Entity Title:	Not Reported
Affiliation Address:	Not Reported
Affiliation City:	Not Reported
Affiliation State:	Not Reported
Affiliation Country:	Not Reported
Affiliation Zip:	Not Reported
Affiliation Phone:	,
Affiliation Type Desc:	Environmental Contact
Entity Name:	Ivanna Carlos
Entity Title:	Not Reported
Affiliation Address:	733 E Edna Place
Affiliation City:	Covina
Affiliation State:	CA
Affiliation Country:	Not Reported
Affiliation Zip:	91723
Affiliation Phone:	,
Affiliation Type Desc:	Legal Owner
Entity Name:	NOVARIA GROUP
Entity Title:	Not Reported
Affiliation Address:	6625 Iron Horse Blvd
Affiliation City:	North Richland Hills
Affiliation State:	TX
Affiliation Country:	United States
Affiliation Zip:	76180
Affiliation Phone:	(855) 381-3800,
Affiliation Type Desc:	Identification Signer

HYDRO FITTING MFG CORP, 733 E EDNA PL, COVINA, CA 91723 (Continued)

Entity Name:	Jed Burmahln
Entity Title:	General Manager
Affiliation Address:	Not Reported
Affiliation City:	Not Reported
Affiliation State:	Not Reported
Affiliation Country:	Not Reported
Affiliation Zip:	Not Reported
Affiliation Phone:	,
Affiliation Type Desc:	Facility Mailing Address
Entity Name:	Mailing Address
Entity Title:	Not Reported
Affiliation Address:	733 E Edna Place
Affiliation City:	Covina
Affiliation State:	CA
Affiliation Country:	Not Reported
Affiliation Zip:	91723
Affiliation Phone:	,
Name:	HYDRO FITTING MFG CORP
Address:	733 E EDNA PL
City,State,Zip:	COVINA, CA 91723
Site ID:	123650
CERS ID:	10265947
CERS Description:	Chemical Storage Facilities

Violations:

Site ID:	123650
Site Name:	HYDRO FITTING MFG CORP
Violation Date:	01-04-2022
Citation:	HSC 6.95 25508(a)(3) - California Health and Safety Code, Chapter 6.95, Section(s) 25508(a)(3)
Violation Description:	Failure to complete and electronically submit hazardous material inventory information for all reportable hazardous materials on site at or above reportable quantities.
Violation Notes:	Returned to compliance on 03/24/2022. OBSERVATION: The business failed to electronically submit complete and accurate chemical inventory information for all hazardous materials on site at or above reportable quantities. CORRECTIVE ACTION: Electronically submit complete and accurate chemical inventory information for all hazardous materials on site at or above reportable quantities. Add Nitrogen gas to your hazardous materials inventory.
Violation Division:	Los Angeles County Fire Department
Violation Program:	HMRRP
Violation Source:	CERS,

Evaluation:

Eval General Type:	Compliance Evaluation Inspection
Eval Date:	01-04-2022
Violations Found:	No
Eval Type:	Routine done by local agency
Eval Notes:	SETH SCHWARTZ
Eval Division:	Los Angeles County Fire Department
Eval Program:	HW
Eval Source:	CERS,

HYDRO FITTING MFG CORP, 733 E EDNA PL, COVINA, CA 91723 (Continued)

Eval General Type:	Compliance Evaluation Inspection
Eval Date:	08-21-2019
Violations Found:	No
Eval Type:	Routine done by local agency
Eval Notes:	Not Reported
Eval Division:	Los Angeles County Fire Department
Eval Program:	HMRRP
Eval Source:	CERS,

Eval General Type:	Compliance Evaluation Inspection
Eval Date:	11-04-2015
Violations Found:	No
Eval Type:	Routine done by local agency
Eval Notes:	Amie Storman, production
Eval Division:	Los Angeles County Fire Department
Eval Program:	HW
Eval Source:	CERS,

Eval General Type:	Compliance Evaluation Inspection
Eval Date:	11-04-2015
Violations Found:	No
Eval Type:	Routine done by local agency
Eval Notes:	Amie Storman, productionn
Eval Division:	Los Angeles County Fire Department
Eval Program:	HMRRP
Eval Source:	CERS,

Eval General Type:	Compliance Evaluation Inspection
Eval Date:	01-04-2022
Violations Found:	Yes
Eval Type:	Routine done by local agency
Eval Notes:	SETH SCHWARTZ
Eval Division:	Los Angeles County Fire Department
Eval Program:	HMRRP
Eval Source:	CERS,

Eval General Type:	Compliance Evaluation Inspection
Eval Date:	03-17-2022
Violations Found:	No
Eval Type:	Routine done by local agency
Eval Notes:	IVANNA CARLOS NO SIGNIFICANT VIOLATIONS OBSERVED
Eval Division:	Los Angeles County Fire Department
Eval Program:	HMRRP
Eval Source:	CERS,

Eval General Type:	Other/Unknown
Eval Date:	03-24-2022
Violations Found:	No
Eval Type:	Other, not routine, done by local agency
Eval Notes:	Not Reported
Eval Division:	Los Angeles County Fire Department
Eval Program:	HMRRP

HYDRO FITTING MFG CORP, 733 E EDNA PL, COVINA, CA 91723 (Continued)

Eval Source:	CERS,
Eval General Type:	Compliance Evaluation Inspection
Eval Date:	03-17-2022
Violations Found:	No
Eval Type:	Routine done by local agency
Eval Notes:	IVANNA CARLOS NO SIGNIFICANT VIOLATIONS OBSERVED
Eval Division:	Los Angeles County Fire Department
Eval Program:	HW
Eval Source:	CERS,
Eval General Type:	Compliance Evaluation Inspection
Eval Date:	08-21-2019
Violations Found:	No
Eval Type:	Routine done by local agency
Eval Notes:	LISA BLACKWELL
Eval Division:	Los Angeles County Fire Department
Eval Program:	HW
Eval Source:	CERS,

Coordinates:

Site ID:	123650
Facility Name:	HYDRO FITTING MFG CORP
Env Int Type Code:	HWG
Program ID:	10265947
Coord Name:	Not Reported
Ref Point Type Desc:	Center of a facility or station.,
Latitude:	34.093480
Longitude:	-117.876110

Affiliation:

Affiliation Type Desc:	Operator
Entity Name:	HYDRO FITTING MFG CORP
Entity Title:	Not Reported
Affiliation Address:	Not Reported
Affiliation City:	Not Reported
Affiliation State:	Not Reported
Affiliation Country:	Not Reported
Affiliation Zip:	Not Reported
Affiliation Phone:	(626) 967-5151,
Affiliation Type Desc:	Parent Corporation
Entity Name:	HYDRO FITTING MFG CORP
Entity Title:	Not Reported
Affiliation Address:	Not Reported
Affiliation City:	Not Reported
Affiliation State:	Not Reported
Affiliation Country:	Not Reported
Affiliation Zip:	Not Reported
Affiliation Phone:	,

HYDRO FITTING MFG CORP, 733 E EDNA PL, COVINA, CA 91723 (Continued)

Affiliation Type Desc:	CUPA District
Entity Name:	Los Angeles County Fire
Entity Title:	Not Reported
Affiliation Address:	5825 Rickenbacker Road
Affiliation City:	Commerce
Affiliation State:	CA
Affiliation Country:	Not Reported
Affiliation Zip:	90040-3027
Affiliation Phone:	(323) 890-4000,
Affiliation Type Desc:	Document Preparer
Entity Name:	Elizabeth Orizaga
Entity Title:	Not Reported
Affiliation Address:	Not Reported
Affiliation City:	Not Reported
Affiliation State:	Not Reported
Affiliation Country:	Not Reported
Affiliation Zip:	Not Reported
Affiliation Phone:	,
Affiliation Type Desc:	Environmental Contact
Entity Name:	Ivanna Carlos
Entity Title:	Not Reported
Affiliation Address:	733 E Edna Place
Affiliation City:	Covina
Affiliation State:	CA
Affiliation Country:	Not Reported
Affiliation Zip:	91723
Affiliation Phone:	,
Affiliation Type Desc:	Legal Owner
Entity Name:	NOVARIA GROUP
Entity Title:	Not Reported
Affiliation Address:	6625 Iron Horse Blvd
Affiliation City:	North Richland Hills
Affiliation State:	TX
Affiliation Country:	United States
Affiliation Zip:	76180
Affiliation Phone:	(855) 381-3800,
Affiliation Type Desc:	Identification Signer
Entity Name:	Jed Burmahln
Entity Title:	General Manager
Affiliation Address:	Not Reported
Affiliation City:	Not Reported
Affiliation State:	Not Reported
Affiliation Country:	Not Reported
Affiliation Zip:	Not Reported
Affiliation Phone:	,
Affiliation Type Desc:	Facility Mailing Address
Entity Name:	Mailing Address

HYDRO FITTING MFG CORP, 733 E EDNA PL, COVINA, CA 91723 (Continued)

Entity Title:	Not Reported
Affiliation Address:	733 E Edna Place
Affiliation City:	Covina
Affiliation State:	CA
Affiliation Country:	Not Reported
Affiliation Zip:	91723
Affiliation Phone:	,

SHURCO TOOL CO INC 744 E EDNA PL, COVINA, CA, 91724		S103671088	
▲ M28	E 1/10 - 1/3	(1286 ft. / 0.244 mi.)	Local Lists of Hazardous waste / Contaminated Sites Other Ascertainable Records
	17 ft. Higher Elevation	612 ft. Above Sea Level	

Worksheet:

CERS HAZ WASTE: Local Lists of Hazardous waste / Contaminated Sites

Name:	SHURCO TOOL COMPANY INC
Address:	744 E EDNA PL
City,State,Zip:	COVINA, CA 91723
Site ID:	153310
CERS ID:	10294030
CERS Description:	Hazardous Waste Generator

EMI: Other Ascertainable Records

Name:	SHURCO TOOL CO., INC
Address:	744 E EDNA PLACE
City,State,Zip:	COVINA, CA 917230000
Year:	1990
County Code:	19
Air Basin:	SC
Facility ID:	60389
Air District Name:	SC
SIC Code:	3599
Air District Name:	SOUTH COAST AQMD
Community Health Air Pollution Info System:	Not Reported
Consolidated Emission Reporting Rule:	Not Reported
Total Organic Hydrocarbon Gases Tons/Yr:	0
Reactive Organic Gases Tons/Yr:	0
Carbon Monoxide Emissions Tons/Yr:	0
NOX - Oxides of Nitrogen Tons/Yr:	0
SOX - Oxides of Sulphur Tons/Yr:	0
Particulate Matter Tons/Yr:	0
Part. Matter 10 Micrometers and Smllr Tons/Yr:	0

SHURCO TOOL CO INC, 744 E EDNA PL, COVINA, CA 91724 (Continued)

LOS ANGELES CO. HMS: Other Ascertainable Records

Name:	SHURCO TOOL CO INC
Address:	744 E EDNA PL
City,State,Zip:	COVINA, CA 91724
Region:	LA
Permit Category:	Not Reported
Facility Id:	021371-030213
Facility Type:	Not Reported
Facility Status:	OPEN
Area:	6B
Permit Number:	Not Reported
Permit Status:	Not Reported

NPDES: Other Ascertainable Records

Name:	SHURCO TOOL INC
Address:	744 EAST EDNA PLACE
City,State,Zip:	COVINA, CA 91723
Facility Status:	Not Reported
NPDES Number:	Not Reported
Region:	Not Reported
Agency Number:	Not Reported
Regulatory Measure ID:	Not Reported
Place ID:	Not Reported
Order Number:	Not Reported
WDID:	4 19IN605846
Regulatory Measure Type:	Industrial
Program Type:	Not Reported
Adoption Date Of Regulatory Measure:	Not Reported
Effective Date Of Regulatory Measure:	Not Reported
Termination Date Of Regulatory Measure:	Not Reported
Expiration Date Of Regulatory Measure:	Not Reported
Discharge Address:	Not Reported
Discharge Name:	Not Reported
Discharge City:	Not Reported
Discharge State:	Not Reported
Discharge Zip:	Not Reported
Status:	No Action Required
Status Date:	01/16/2020
Operator Name:	Paul Burger
Operator Address:	Not Reported
Operator City:	Not Reported
Operator State:	Not Reported
Operator Zip:	Not Reported
Name:	SHURCO TOOL COMPANY INC
Address:	744 E EDNA PLACE

SHURCO TOOL CO INC, 744 E EDNA PL, COVINA, CA 91724 (Continued)

City,State,Zip:	COVINA, CA 91723
Facility Status:	Not Reported
NPDES Number:	Not Reported
Region:	Not Reported
Agency Number:	Not Reported
Regulatory Measure ID:	Not Reported
Place ID:	Not Reported
Order Number:	Not Reported
WDID:	Not Reported
Regulatory Measure Type:	Industrial
Program Type:	Not Reported
Adoption Date Of Regulatory Measure:	Not Reported
Effective Date Of Regulatory Measure:	Not Reported
Termination Date Of Regulatory Measure:	Not Reported
Expiration Date Of Regulatory Measure:	Not Reported
Discharge Address:	Not Reported
Discharge Name:	Not Reported
Discharge City:	Not Reported
Discharge State:	Not Reported
Discharge Zip:	Not Reported
Status:	Returned
Status Date:	05/10/2020
Operator Name:	Shurco Tool Company Incorporated
Operator Address:	744 East Edna Place
Operator City:	Covina
Operator State:	California
Operator Zip:	91723

CERS: Other Ascertainable Records

Name:	SHURCO TOOL COMPANY INC
Address:	744 E EDNA PL
City,State,Zip:	COVINA, CA 91723
Site ID:	153310
CERS ID:	10294030
CERS Description:	Chemical Storage Facilities

Evaluation:

Eval General Type:	Compliance Evaluation Inspection
Eval Date:	08-21-2019
Violations Found:	No
Eval Type:	Routine done by local agency
Eval Notes:	Not Reported
Eval Division:	Los Angeles County Fire Department
Eval Program:	HMRRP
Eval Source:	CERS,
Eval General Type:	Compliance Evaluation Inspection

SHURCO TOOL CO INC, 744 E EDNA PL, COVINA, CA 91724 (Continued)

Eval Date:	01-04-2022
Violations Found:	No
Eval Type:	Routine done by local agency
Eval Notes:	PAUL BURGER NO SIGNIFICANT VIOLATIONS OBSERVED
Eval Division:	Los Angeles County Fire Department
Eval Program:	HMRRP
Eval Source:	CERS,
Eval General Type:	Compliance Evaluation Inspection
Eval Date:	01-04-2022
Violations Found:	No
Eval Type:	Routine done by local agency
Eval Notes:	PAUL BURGER NO SIGNIFICANT VIOLATIONS OBSERVED
Eval Division:	Los Angeles County Fire Department
Eval Program:	HW
Eval Source:	CERS,
Eval General Type:	Compliance Evaluation Inspection
Eval Date:	09-02-2015
Violations Found:	No
Eval Type:	Routine done by local agency
Eval Notes:	Paul Burger, owner
Eval Division:	Los Angeles County Fire Department
Eval Program:	HW
Eval Source:	CERS,
Eval General Type:	Compliance Evaluation Inspection
Eval Date:	08-21-2019
Violations Found:	No
Eval Type:	Routine done by local agency
Eval Notes:	Not Reported
Eval Division:	Los Angeles County Fire Department
Eval Program:	HW
Eval Source:	CERS,
Eval General Type:	Compliance Evaluation Inspection
Eval Date:	09-02-2015
Violations Found:	No
Eval Type:	Routine done by local agency
Eval Notes:	Paul Burger, owner
Eval Division:	Los Angeles County Fire Department
Eval Program:	HMRRP
Eval Source:	CERS,

Coordinates:

Site ID:	153310
Facility Name:	SHURCO TOOL COMPANY INC
Env Int Type Code:	HWG
Program ID:	10294030
Coord Name:	Not Reported
Ref Point Type Desc:	Center of a facility or station.,

SHURCO TOOL CO INC, 744 E EDNA PL, COVINA, CA 91724 (Continued)

Latitude:	34.092960
Longitude:	-117.875850

Affiliation:

Affiliation Type Desc:	Identification Signer
Entity Name:	PAUL K BURGER
Entity Title:	MANAGER
Affiliation Address:	Not Reported
Affiliation City:	Not Reported
Affiliation State:	Not Reported
Affiliation Country:	Not Reported
Affiliation Zip:	Not Reported
Affiliation Phone:	,

Affiliation Type Desc:	Legal Owner
Entity Name:	SHURCO TOOL CO INC
Entity Title:	Not Reported
Affiliation Address:	744 E EDNA PL
Affiliation City:	COVINA
Affiliation State:	CA
Affiliation Country:	United States
Affiliation Zip:	91723
Affiliation Phone:	(626) 966-8606,

Affiliation Type Desc:	CUPA District
Entity Name:	Los Angeles County Fire
Entity Title:	Not Reported
Affiliation Address:	5825 Rickenbacker Road
Affiliation City:	Commerce
Affiliation State:	CA
Affiliation Country:	Not Reported
Affiliation Zip:	90040-3027
Affiliation Phone:	(323) 890-4000,

Affiliation Type Desc:	Environmental Contact
Entity Name:	PAUL K. BURGER
Entity Title:	Not Reported
Affiliation Address:	744 E. EDNA PLACE
Affiliation City:	COVINA
Affiliation State:	CA
Affiliation Country:	Not Reported
Affiliation Zip:	91723
Affiliation Phone:	,

Affiliation Type Desc:	Facility Mailing Address
Entity Name:	Mailing Address
Entity Title:	Not Reported
Affiliation Address:	744 E EDNA PL
Affiliation City:	COVINA
Affiliation State:	CA
Affiliation Country:	Not Reported

SHURCO TOOL CO INC, 744 E EDNA PL, COVINA, CA 91724 (Continued)

Affiliation Zip:	91722
Affiliation Phone:	,
Affiliation Type Desc:	Document Preparer
Entity Name:	PAUL BURGER
Entity Title:	Not Reported
Affiliation Address:	Not Reported
Affiliation City:	Not Reported
Affiliation State:	Not Reported
Affiliation Country:	Not Reported
Affiliation Zip:	Not Reported
Affiliation Phone:	,
Affiliation Type Desc:	Operator
Entity Name:	LOUIS B. BURGER
Entity Title:	Not Reported
Affiliation Address:	Not Reported
Affiliation City:	Not Reported
Affiliation State:	Not Reported
Affiliation Country:	Not Reported
Affiliation Zip:	Not Reported
Affiliation Phone:	(626) 966-8606,
Affiliation Type Desc:	Parent Corporation
Entity Name:	SHURCO TOOL COMPANY INC
Entity Title:	Not Reported
Affiliation Address:	Not Reported
Affiliation City:	Not Reported
Affiliation State:	Not Reported
Affiliation Country:	Not Reported
Affiliation Zip:	Not Reported
Affiliation Phone:	,

BENDER'S WHEEL ALIGNMENT
747 E SAN BERNARDINO RD, COVINA, CA, 91723 S113037140

▲ 29	ESE 1/10 - 1/3	(1292 ft. / 0.245 mi.)	Local Lists of Hazardous waste / Contaminated Sites Other Ascertainable Records
	12 ft. Higher Elevation	607 ft. Above Sea Level	

Worksheet:

CERS HAZ WASTE: Local Lists of Hazardous waste / Contaminated Sites

Name:	BENDER'S WHEEL ALIGNMENT
Address:	747 E SAN BERNARDINO RD
City,State,Zip:	COVINA, CA 91723
Site ID:	98178
CERS ID:	10268179
CERS Description:	Hazardous Waste Generator

HAZNET: Other Ascertainable Records

BENDER'S WHEEL ALIGNMENT, 747 E SAN BERNARDINO RD, COVINA, CA 91723 (Continued)

Name:	BENDERS WHEEL ALIGNMENT
Address:	747 E SAN BERNARDINO RD
Address 2:	Not Reported
City,State,Zip:	COVINA, CA 917231415
Contact:	TOM BENDER
Telephone:	6263323022
Mailing Name:	Not Reported
Mailing Address:	747 E SAN BERNARDINO RD
Year:	2018
Gepaid:	CAL000038886
TSD EPA ID:	CAD097030993
CA Waste Code:	352 - Other organic solids
Disposal Method:	H141 - Storage, Bulking, And/Or Transfer Off Site--No Treatment/Reovery (H010-H129) Or (H131-H135)
Tons:	0.07500
Year:	2014
Gepaid:	CAL000038886
TSD EPA ID:	CAT080013352
CA Waste Code:	222 - Oil/water separation sludge
Disposal Method:	H039 - Other Recovery Of Reclamation For Reuse Including Acid Regeneration, Organics Recovery Ect
Tons:	3.1275
Year:	2012
Gepaid:	CAL000038886
TSD EPA ID:	CAT080013352
CA Waste Code:	222 - Oil/water separation sludge
Disposal Method:	H039 - Other Recovery Of Reclamation For Reuse Including Acid Regeneration, Organics Recovery Ect
Tons:	3.336
Year:	2007
Gepaid:	CAL000038886
TSD EPA ID:	CAT080013352
CA Waste Code:	222 - Oil/water separation sludge
Disposal Method:	H039 - Other Recovery Of Reclamation For Reuse Including Acid Regeneration, Organics Recovery Ect
Tons:	6.255
Year:	2001
Gepaid:	CAL000038886
TSD EPA ID:	CAT080013352
CA Waste Code:	222 - Oil/water separation sludge
Disposal Method:	R01 - Recycler
Tons:	4.587
Year:	2000
Gepaid:	CAL000038886
TSD EPA ID:	CAT080013352
CA Waste Code:	134 - Aqueous solution with total organic residues less than 10 percent
Disposal Method:	R01 - Recycler
Tons:	0.42
Year:	2000
Gepaid:	CAL000038886

BENDER'S WHEEL ALIGNMENT, 747 E SAN BERNARDINO RD, COVINA, CA 91723 (Continued)

TSD EPA ID:	CAT000613893
CA Waste Code:	134 - Aqueous solution with total organic residues less than 10 percent
Disposal Method:	H01 - Transfer Station
Tons:	0.084
Year:	2000
Gepaid:	CAL000038886
TSD EPA ID:	CAT080025711
CA Waste Code:	134 - Aqueous solution with total organic residues less than 10 percent
Disposal Method:	H01 - Transfer Station
Tons:	0.231
Year:	1999
Gepaid:	CAL000038886
TSD EPA ID:	CAT000613893
CA Waste Code:	134 - Aqueous solution with total organic residues less than 10 percent
Disposal Method:	H01 - Transfer Station
Tons:	0.483
Year:	1999
Gepaid:	CAL000038886
TSD EPA ID:	CAT080025711
CA Waste Code:	134 - Aqueous solution with total organic residues less than 10 percent
Disposal Method:	R01 - Recycler
Tons:	0.231

The Click here to access 10 additional CA HAZNET: record(s) in the EDR Site Report. database contains http://www.edrnet.com/srf2/FinalSiteReport.aspx?ID=2S2SSL1YSy8cLj2LYy1oyg2YcD4cjd8YLU4jys8AoS27Sl1XSQ7zLm1ZYn7XyD2wcj7mjI34L.4.yg26SN2kSh1tLi8KYK4KyX7VcI7Ij851LB8ry89Tod07g43aYktbDH2qS.2xSj1VLIT3YA2ny22wcy4jjG19LW4Gy78low2kgj5JYl16DK1 additional records for this site. Please contact your EDR Account Executive for more information.

Additional Info:

Year:	2014
Gen EPA ID:	CAL000038886
Shipment Date:	20140613
Creation Date:	8/18/2014 22:15:10
Receipt Date:	20140613
Manifest ID:	013151558JJK
Trans EPA ID:	CAD028277036
Trans Name:	ASBURY ENVIRONMENTAL SERVICES
Trans 2 EPA ID:	Not Reported
Trans 2 Name:	Not Reported
TSDF EPA ID:	CAT080013352
Trans Name:	DEMENNO / KERDOON
TSDF Alt EPA ID:	Not Reported
TSDF Alt Name:	Not Reported
Waste Code Description:	222 - Oil/water separation sludge
RCRA Code:	Not Reported
Meth Code:	H039 - Other Recovery Of Reclamation For Reuse Including Acid Regeneration, Organics Recovery Ect
Quantity Tons:	3.1275
Waste Quantity:	750
Quantity Unit:	G

BENDER'S WHEEL ALIGNMENT, 747 E SAN BERNARDINO RD, COVINA, CA 91723 (Continued)

Additional Code 1:	Not Reported
Additional Code 2:	Not Reported
Additional Code 3:	Not Reported
Additional Code 4:	Not Reported
Additional Code 5:	Not Reported

Additional Info:

Year:	2012
Gen EPA ID:	CAL000038886
Shipment Date:	20120508
Creation Date:	7/18/2012 20:30:07
Receipt Date:	20120508
Manifest ID:	009566978JJK
Trans EPA ID:	CAD028277036
Trans Name:	ASBURY ENVIRONMENTAL SERVICES
Trans 2 EPA ID:	Not Reported
Trans 2 Name:	Not Reported
TSDF EPA ID:	CAT080013352
Trans Name:	DEMENNO / KERDOON
TSDF Alt EPA ID:	Not Reported
TSDF Alt Name:	Not Reported
Waste Code Description:	222 - Oil/water separation sludge
RCRA Code:	Not Reported
Meth Code:	H039 - Other Recovery Of Reclamation For Reuse Including Acid Regeneration, Organics Recovery Ect
Quantity Tons:	3.336
Waste Quantity:	800
Quantity Unit:	G
Additional Code 1:	Not Reported
Additional Code 2:	Not Reported
Additional Code 3:	Not Reported
Additional Code 4:	Not Reported
Additional Code 5:	Not Reported

Additional Info:

Year:	2007
Gen EPA ID:	CAL000038886
Shipment Date:	20071210
Creation Date:	3/5/2008 18:30:20
Receipt Date:	20071210
Manifest ID:	003561332JJK
Trans EPA ID:	CAD028277036
Trans Name:	ASBURY ENVIRONMENTAL SERVICES
Trans 2 EPA ID:	Not Reported
Trans 2 Name:	Not Reported
TSDF EPA ID:	CAT080013352
Trans Name:	DEMENNO / KERDOON
TSDF Alt EPA ID:	Not Reported
TSDF Alt Name:	Not Reported

BENDER'S WHEEL ALIGNMENT, 747 E SAN BERNARDINO RD, COVINA, CA 91723 (Continued)

Waste Code Description:	222 - Oil/water separation sludge
RCRA Code:	Not Reported
Meth Code:	H039 - Other Recovery Of Reclamation For Reuse Including Acid Regeneration, Organics Recovery Ect
Quantity Tons:	6.255
Waste Quantity:	1500
Quantity Unit:	G
Additional Code 1:	Not Reported
Additional Code 2:	Not Reported
Additional Code 3:	Not Reported
Additional Code 4:	Not Reported
Additional Code 5:	Not Reported

Additional Info:

Year:	2001
Gen EPA ID:	CAL000038886
Shipment Date:	20010116
Creation Date:	4/10/2001 0:00:00
Receipt Date:	20010116
Manifest ID:	20790023
Trans EPA ID:	CAD028277036
Trans Name:	Not Reported
Trans 2 EPA ID:	Not Reported
Trans 2 Name:	Not Reported
TSDF EPA ID:	CAT080013352
Trans Name:	Not Reported
TSDF Alt EPA ID:	CAT080013352
TSDF Alt Name:	Not Reported
Waste Code Description:	222 - Oil/water separation sludge
RCRA Code:	Not Reported
Meth Code:	R01 - Recycler
Quantity Tons:	4.587
Waste Quantity:	1100
Quantity Unit:	G
Additional Code 1:	Not Reported
Additional Code 2:	Not Reported
Additional Code 3:	Not Reported
Additional Code 4:	Not Reported
Additional Code 5:	Not Reported

Additional Info:

Year:	2000
Gen EPA ID:	CAL000038886
Shipment Date:	20000615
Creation Date:	8/1/2000 0:00:00
Receipt Date:	20000615
Manifest ID:	20095229
Trans EPA ID:	CAD028277036
Trans Name:	Not Reported

BENDER'S WHEEL ALIGNMENT, 747 E SAN BERNARDINO RD, COVINA, CA 91723 (Continued)

Trans 2 EPA ID:	Not Reported
Trans 2 Name:	Not Reported
TSDF EPA ID:	CAT080013352
Trans Name:	Not Reported
TSDF Alt EPA ID:	CAT080013352
TSDF Alt Name:	Not Reported
Waste Code Description:	134 - Aqueous solution with <10% total organic residues
RCRA Code:	Not Reported
Meth Code:	R01 - Recycler
Quantity Tons:	0.42
Waste Quantity:	100
Quantity Unit:	G
Additional Code 1:	Not Reported
Additional Code 2:	Not Reported
Additional Code 3:	Not Reported
Additional Code 4:	Not Reported
Additional Code 5:	Not Reported
Shipment Date:	20000303
Creation Date:	5/3/2000 0:00:00
Receipt Date:	20000303
Manifest ID:	99868384
Trans EPA ID:	ILD984908202
Trans Name:	Not Reported
Trans 2 EPA ID:	Not Reported
Trans 2 Name:	Not Reported
TSDF EPA ID:	CAT000613893
Trans Name:	Not Reported
TSDF Alt EPA ID:	Not Reported
TSDF Alt Name:	Not Reported
Waste Code Description:	134 - Aqueous solution with <10% total organic residues
RCRA Code:	D039
Meth Code:	H01 - Transfer Station
Quantity Tons:	0.084
Waste Quantity:	20
Quantity Unit:	G
Additional Code 1:	Not Reported
Additional Code 2:	Not Reported
Additional Code 3:	Not Reported
Additional Code 4:	Not Reported
Additional Code 5:	Not Reported
Shipment Date:	20000229
Creation Date:	5/3/2000 0:00:00
Receipt Date:	20000229
Manifest ID:	99363897
Trans EPA ID:	CAD028277036
Trans Name:	Not Reported
Trans 2 EPA ID:	Not Reported
Trans 2 Name:	Not Reported
TSDF EPA ID:	CAT080025711

BENDER'S WHEEL ALIGNMENT, 747 E SAN BERNARDINO RD, COVINA, CA 91723 (Continued)

Trans Name:	Not Reported
TSDF Alt EPA ID:	CAT080025711
TSDF Alt Name:	Not Reported
Waste Code Description:	134 - Aqueous solution with <10% total organic residues
RCRA Code:	Not Reported
Meth Code:	H01 - Transfer Station
Quantity Tons:	0.231
Waste Quantity:	55
Quantity Unit:	G
Additional Code 1:	Not Reported
Additional Code 2:	Not Reported
Additional Code 3:	Not Reported
Additional Code 4:	Not Reported
Additional Code 5:	Not Reported

Additional Info:

Year:	1999
Gen EPA ID:	CAL000038886
Shipment Date:	19991228
Creation Date:	2/15/2000 0:00:00
Receipt Date:	19991228
Manifest ID:	99537819
Trans EPA ID:	ILD984908202
Trans Name:	Not Reported
Trans 2 EPA ID:	Not Reported
Trans 2 Name:	Not Reported
TSDF EPA ID:	CAT000613893
Trans Name:	Not Reported
TSDF Alt EPA ID:	CAT000613893
TSDF Alt Name:	Not Reported
Waste Code Description:	134 - Aqueous solution with <10% total organic residues
RCRA Code:	D039
Meth Code:	H01 - Transfer Station
Quantity Tons:	0.084
Waste Quantity:	20
Quantity Unit:	G
Additional Code 1:	Not Reported
Additional Code 2:	Not Reported
Additional Code 3:	Not Reported
Additional Code 4:	Not Reported
Additional Code 5:	Not Reported
Shipment Date:	19991103
Creation Date:	1/4/2000 0:00:00
Receipt Date:	19991103
Manifest ID:	99514526
Trans EPA ID:	ILD984908202
Trans Name:	Not Reported
Trans 2 EPA ID:	Not Reported

BENDER'S WHEEL ALIGNMENT, 747 E SAN BERNARDINO RD, COVINA, CA 91723 (Continued)

Trans 2 Name:	Not Reported
TSDF EPA ID:	CAT000613893
Trans Name:	Not Reported
TSDF Alt EPA ID:	CAT000613893
TSDF Alt Name:	Not Reported
Waste Code Description:	134 - Aqueous solution with <10% total organic residues
RCRA Code:	D039
Meth Code:	H01 - Transfer Station
Quantity Tons:	0.084
Waste Quantity:	20
Quantity Unit:	G
Additional Code 1:	Not Reported
Additional Code 2:	Not Reported
Additional Code 3:	Not Reported
Additional Code 4:	Not Reported
Additional Code 5:	Not Reported
Shipment Date:	19991025
Creation Date:	1/4/2000 0:00:00
Receipt Date:	19991025
Manifest ID:	99005835
Trans EPA ID:	CAD028277036
Trans Name:	Not Reported
Trans 2 EPA ID:	Not Reported
Trans 2 Name:	Not Reported
TSDF EPA ID:	CAT080025711
Trans Name:	Not Reported
TSDF Alt EPA ID:	CAT080025711
TSDF Alt Name:	Not Reported
Waste Code Description:	134 - Aqueous solution with <10% total organic residues
RCRA Code:	Not Reported
Meth Code:	R01 - Recycler
Quantity Tons:	0.231
Waste Quantity:	55
Quantity Unit:	G
Additional Code 1:	Not Reported
Additional Code 2:	Not Reported
Additional Code 3:	Not Reported
Additional Code 4:	Not Reported
Additional Code 5:	Not Reported
Shipment Date:	19990907
Creation Date:	10/26/1999 0:00:00
Receipt Date:	19990907
Manifest ID:	99041667
Trans EPA ID:	ILD984908202
Trans Name:	Not Reported
Trans 2 EPA ID:	Not Reported
Trans 2 Name:	Not Reported
TSDF EPA ID:	CAT000613893
Trans Name:	Not Reported

BENDER'S WHEEL ALIGNMENT, 747 E SAN BERNARDINO RD, COVINA, CA 91723 (Continued)

TSDF Alt EPA ID:	Not Reported
TSDF Alt Name:	Not Reported
Waste Code Description:	134 - Aqueous solution with <10% total organic residues
RCRA Code:	D039
Meth Code:	H01 - Transfer Station
Quantity Tons:	0.063
Waste Quantity:	15
Quantity Unit:	G
Additional Code 1:	Not Reported
Additional Code 2:	Not Reported
Additional Code 3:	Not Reported
Additional Code 4:	Not Reported
Additional Code 5:	Not Reported
Shipment Date:	19990716
Creation Date:	8/24/1999 0:00:00
Receipt Date:	19990716
Manifest ID:	99032037
Trans EPA ID:	ILD984908202
Trans Name:	Not Reported
Trans 2 EPA ID:	Not Reported
Trans 2 Name:	Not Reported
TSDF EPA ID:	CAT000613893
Trans Name:	Not Reported
TSDF Alt EPA ID:	CAT000613893
TSDF Alt Name:	Not Reported
Waste Code Description:	134 - Aqueous solution with <10% total organic residues
RCRA Code:	D039
Meth Code:	H01 - Transfer Station
Quantity Tons:	0.063
Waste Quantity:	15
Quantity Unit:	G
Additional Code 1:	Not Reported
Additional Code 2:	Not Reported
Additional Code 3:	Not Reported
Additional Code 4:	Not Reported
Additional Code 5:	Not Reported
Shipment Date:	19990625
Creation Date:	8/19/1999 0:00:00
Receipt Date:	19990625
Manifest ID:	99241978
Trans EPA ID:	CAD028277036
Trans Name:	Not Reported
Trans 2 EPA ID:	Not Reported
Trans 2 Name:	Not Reported
TSDF EPA ID:	CAT080025711
Trans Name:	Not Reported
TSDF Alt EPA ID:	CAT080025711
TSDF Alt Name:	Not Reported
Waste Code Description:	134 - Aqueous solution with <10% total organic residues

BENDER'S WHEEL ALIGNMENT, 747 E SAN BERNARDINO RD, COVINA, CA 91723 (Continued)

RCRA Code:	Not Reported
Meth Code:	H01 - Transfer Station
Quantity Tons:	0.231
Waste Quantity:	55
Quantity Unit:	G
Additional Code 1:	Not Reported
Additional Code 2:	Not Reported
Additional Code 3:	Not Reported
Additional Code 4:	Not Reported
Additional Code 5:	Not Reported
Shipment Date:	19990524
Creation Date:	7/7/1999 0:00:00
Receipt Date:	19990524
Manifest ID:	99221068
Trans EPA ID:	ILD984908202
Trans Name:	Not Reported
Trans 2 EPA ID:	Not Reported
Trans 2 Name:	Not Reported
TSDF EPA ID:	CAT000613893
Trans Name:	Not Reported
TSDF Alt EPA ID:	CAT000613893
TSDF Alt Name:	Not Reported
Waste Code Description:	134 - Aqueous solution with <10% total organic residues
RCRA Code:	D039
Meth Code:	H01 - Transfer Station
Quantity Tons:	0.063
Waste Quantity:	15
Quantity Unit:	G
Additional Code 1:	Not Reported
Additional Code 2:	Not Reported
Additional Code 3:	Not Reported
Additional Code 4:	Not Reported
Additional Code 5:	Not Reported
Shipment Date:	19990401
Creation Date:	5/17/1999 0:00:00
Receipt Date:	19990405
Manifest ID:	98793998
Trans EPA ID:	ILD984908202
Trans Name:	Not Reported
Trans 2 EPA ID:	Not Reported
Trans 2 Name:	Not Reported
TSDF EPA ID:	CAT000613893
Trans Name:	Not Reported
TSDF Alt EPA ID:	Not Reported
TSDF Alt Name:	Not Reported
Waste Code Description:	134 - Aqueous solution with <10% total organic residues
RCRA Code:	D039
Meth Code:	H01 - Transfer Station
Quantity Tons:	0.063

BENDER'S WHEEL ALIGNMENT, 747 E SAN BERNARDINO RD, COVINA, CA 91723 (Continued)

Waste Quantity:	15
Quantity Unit:	G
Additional Code 1:	Not Reported
Additional Code 2:	Not Reported
Additional Code 3:	Not Reported
Additional Code 4:	Not Reported
Additional Code 5:	Not Reported
Shipment Date:	19990202
Creation Date:	3/17/1999 0:00:00
Receipt Date:	19990202
Manifest ID:	98634897
Trans EPA ID:	ILD984908202
Trans Name:	Not Reported
Trans 2 EPA ID:	Not Reported
Trans 2 Name:	Not Reported
TSDF EPA ID:	CAT000613893
Trans Name:	Not Reported
TSDF Alt EPA ID:	Not Reported
TSDF Alt Name:	Not Reported
Waste Code Description:	134 - Aqueous solution with <10% total organic residues
RCRA Code:	D039
Meth Code:	H01 - Transfer Station
Quantity Tons:	0.063
Waste Quantity:	15
Quantity Unit:	G
Additional Code 1:	Not Reported
Additional Code 2:	Not Reported
Additional Code 3:	Not Reported
Additional Code 4:	Not Reported
Additional Code 5:	Not Reported
Shipment Date:	19990126
Creation Date:	4/1/1999 0:00:00
Receipt Date:	19990126
Manifest ID:	98505942
Trans EPA ID:	CAD028277036
Trans Name:	Not Reported
Trans 2 EPA ID:	Not Reported
Trans 2 Name:	Not Reported
TSDF EPA ID:	CAT080025711
Trans Name:	Not Reported
TSDF Alt EPA ID:	CAT080025711
TSDF Alt Name:	Not Reported
Waste Code Description:	134 - Aqueous solution with <10% total organic residues
RCRA Code:	Not Reported
Meth Code:	H01 - Transfer Station
Quantity Tons:	0.231
Waste Quantity:	55
Quantity Unit:	G
Additional Code 1:	Not Reported

BENDER'S WHEEL ALIGNMENT, 747 E SAN BERNARDINO RD, COVINA, CA 91723 (Continued)

Additional Code 2:	Not Reported
Additional Code 3:	Not Reported
Additional Code 4:	Not Reported
Additional Code 5:	Not Reported

Additional Info:

Year:	1998
Gen EPA ID:	CAL000038886
Shipment Date:	19981207
Creation Date:	1/21/1999 0:00:00
Receipt Date:	19981207
Manifest ID:	98450684
Trans EPA ID:	ILD984908202
Trans Name:	Not Reported
Trans 2 EPA ID:	Not Reported
Trans 2 Name:	Not Reported
TSDF EPA ID:	CAT000613893
Trans Name:	Not Reported
TSDF Alt EPA ID:	Not Reported
TSDF Alt Name:	Not Reported
Waste Code Description:	134 - Aqueous solution with <10% total organic residues
RCRA Code:	D006
Meth Code:	H01 - Transfer Station
Quantity Tons:	0.063
Waste Quantity:	15
Quantity Unit:	G
Additional Code 1:	Not Reported
Additional Code 2:	Not Reported
Additional Code 3:	Not Reported
Additional Code 4:	Not Reported
Additional Code 5:	Not Reported
Shipment Date:	19981117
Creation Date:	1/13/1999 0:00:00
Receipt Date:	19981117
Manifest ID:	98088386
Trans EPA ID:	CAD981376213
Trans Name:	Not Reported
Trans 2 EPA ID:	Not Reported
Trans 2 Name:	Not Reported
TSDF EPA ID:	CAT080013352
Trans Name:	Not Reported
TSDF Alt EPA ID:	Not Reported
TSDF Alt Name:	Not Reported
Waste Code Description:	222 - Oil/water separation sludge
RCRA Code:	Not Reported
Meth Code:	R01 - Recycler
Quantity Tons:	5.838
Waste Quantity:	1400

BENDER'S WHEEL ALIGNMENT, 747 E SAN BERNARDINO RD, COVINA, CA 91723 (Continued)

Quantity Unit:	G
Additional Code 1:	Not Reported
Additional Code 2:	Not Reported
Additional Code 3:	Not Reported
Additional Code 4:	Not Reported
Additional Code 5:	Not Reported
Shipment Date:	19981016
Creation Date:	1/5/1999 0:00:00
Receipt Date:	19981016
Manifest ID:	98511257
Trans EPA ID:	CAD028277036
Trans Name:	Not Reported
Trans 2 EPA ID:	Not Reported
Trans 2 Name:	Not Reported
TSDF EPA ID:	CAT080013352
Trans Name:	Not Reported
TSDF Alt EPA ID:	CAT080013352
TSDF Alt Name:	Not Reported
Waste Code Description:	133 - Aqueous solution with 10% or more total organic residues
RCRA Code:	Not Reported
Meth Code:	R01 - Recycler
Quantity Tons:	0.2293
Waste Quantity:	55
Quantity Unit:	G
Additional Code 1:	Not Reported
Additional Code 2:	Not Reported
Additional Code 3:	Not Reported
Additional Code 4:	Not Reported
Additional Code 5:	Not Reported
Shipment Date:	19980804
Creation Date:	10/1/1998 0:00:00
Receipt Date:	19980804
Manifest ID:	98159654
Trans EPA ID:	CAD028277036
Trans Name:	Not Reported
Trans 2 EPA ID:	Not Reported
Trans 2 Name:	Not Reported
TSDF EPA ID:	CAT080013352
Trans Name:	Not Reported
TSDF Alt EPA ID:	CAT080013352
TSDF Alt Name:	Not Reported
Waste Code Description:	133 - Aqueous solution with 10% or more total organic residues
RCRA Code:	Not Reported
Meth Code:	R01 - Recycler
Quantity Tons:	0.2293
Waste Quantity:	55
Quantity Unit:	G
Additional Code 1:	Not Reported
Additional Code 2:	Not Reported

BENDER'S WHEEL ALIGNMENT, 747 E SAN BERNARDINO RD, COVINA, CA 91723 (Continued)

Additional Code 3:	Not Reported
Additional Code 4:	Not Reported
Additional Code 5:	Not Reported
Shipment Date:	19980617
Creation Date:	9/3/1998 0:00:00
Receipt Date:	19980617
Manifest ID:	96832074
Trans EPA ID:	CAD028277036
Trans Name:	Not Reported
Trans 2 EPA ID:	Not Reported
Trans 2 Name:	Not Reported
TSDF EPA ID:	CAT080013352
Trans Name:	Not Reported
TSDF Alt EPA ID:	CAT080013352
TSDF Alt Name:	Not Reported
Waste Code Description:	133 - Aqueous solution with 10% or more total organic residues
RCRA Code:	Not Reported
Meth Code:	R01 - Recycler
Quantity Tons:	0.417
Waste Quantity:	100
Quantity Unit:	G
Additional Code 1:	Not Reported
Additional Code 2:	Not Reported
Additional Code 3:	Not Reported
Additional Code 4:	Not Reported
Additional Code 5:	Not Reported
Shipment Date:	19980401
Creation Date:	6/16/1998 0:00:00
Receipt Date:	19980401
Manifest ID:	97228117
Trans EPA ID:	CAD028277036
Trans Name:	Not Reported
Trans 2 EPA ID:	Not Reported
Trans 2 Name:	Not Reported
TSDF EPA ID:	CAT080013352
Trans Name:	Not Reported
TSDF Alt EPA ID:	CAT080013352
TSDF Alt Name:	Not Reported
Waste Code Description:	133 - Aqueous solution with 10% or more total organic residues
RCRA Code:	Not Reported
Meth Code:	R01 - Recycler
Quantity Tons:	0.2293
Waste Quantity:	55
Quantity Unit:	G
Additional Code 1:	Not Reported
Additional Code 2:	Not Reported
Additional Code 3:	Not Reported
Additional Code 4:	Not Reported
Additional Code 5:	Not Reported

BENDER'S WHEEL ALIGNMENT, 747 E SAN BERNARDINO RD, COVINA, CA 91723 (Continued)

Shipment Date:	19980130
Creation Date:	4/16/1998 0:00:00
Receipt Date:	19980130
Manifest ID:	97231363
Trans EPA ID:	CAD028277036
Trans Name:	Not Reported
Trans 2 EPA ID:	Not Reported
Trans 2 Name:	Not Reported
TSDF EPA ID:	CAT080013352
Trans Name:	Not Reported
TSDF Alt EPA ID:	CAT080013352
TSDF Alt Name:	Not Reported
Waste Code Description:	133 - Aqueous solution with 10% or more total organic residues
RCRA Code:	Not Reported
Meth Code:	R01 - Recycler
Quantity Tons:	0.2293
Waste Quantity:	55
Quantity Unit:	G
Additional Code 1:	Not Reported
Additional Code 2:	Not Reported
Additional Code 3:	Not Reported
Additional Code 4:	Not Reported
Additional Code 5:	Not Reported

Additional Info:

Year:	1997
Gen EPA ID:	CAL000038886
Shipment Date:	19971024
Creation Date:	7/23/1998 0:00:00
Receipt Date:	19971024
Manifest ID:	96835391
Trans EPA ID:	CAD028277036
Trans Name:	Not Reported
Trans 2 EPA ID:	Not Reported
Trans 2 Name:	Not Reported
TSDF EPA ID:	CAT080013352
Trans Name:	Not Reported
TSDF Alt EPA ID:	CAT080013352
TSDF Alt Name:	Not Reported
Waste Code Description:	133 - Aqueous solution with 10% or more total organic residues
RCRA Code:	Not Reported
Meth Code:	R01 - Recycler
Quantity Tons:	0.2293
Waste Quantity:	55
Quantity Unit:	G
Additional Code 1:	Not Reported
Additional Code 2:	Not Reported
Additional Code 3:	Not Reported

BENDER'S WHEEL ALIGNMENT, 747 E SAN BERNARDINO RD, COVINA, CA 91723 (Continued)

Additional Code 4:	Not Reported
Additional Code 5:	Not Reported
Shipment Date:	19970813
Creation Date:	7/23/1998 0:00:00
Receipt Date:	19970813
Manifest ID:	96821269
Trans EPA ID:	CAD028277036
Trans Name:	Not Reported
Trans 2 EPA ID:	Not Reported
Trans 2 Name:	Not Reported
TSDF EPA ID:	CAT080013352
Trans Name:	Not Reported
TSDF Alt EPA ID:	CAT080013352
TSDF Alt Name:	Not Reported
Waste Code Description:	133 - Aqueous solution with 10% or more total organic residues
RCRA Code:	Not Reported
Meth Code:	R01 - Recycler
Quantity Tons:	0.4587
Waste Quantity:	110
Quantity Unit:	G
Additional Code 1:	Not Reported
Additional Code 2:	Not Reported
Additional Code 3:	Not Reported
Additional Code 4:	Not Reported
Additional Code 5:	Not Reported
Shipment Date:	19970610
Creation Date:	12/4/1997 0:00:00
Receipt Date:	19970610
Manifest ID:	96820925
Trans EPA ID:	CAD028277036
Trans Name:	Not Reported
Trans 2 EPA ID:	Not Reported
Trans 2 Name:	Not Reported
TSDF EPA ID:	CAT080013352
Trans Name:	Not Reported
TSDF Alt EPA ID:	CAT080013352
TSDF Alt Name:	Not Reported
Waste Code Description:	133 - Aqueous solution with 10% or more total organic residues
RCRA Code:	Not Reported
Meth Code:	R01 - Recycler
Quantity Tons:	0.2293
Waste Quantity:	55
Quantity Unit:	G
Additional Code 1:	Not Reported
Additional Code 2:	Not Reported
Additional Code 3:	Not Reported
Additional Code 4:	Not Reported
Additional Code 5:	Not Reported

BENDER'S WHEEL ALIGNMENT, 747 E SAN BERNARDINO RD, COVINA, CA 91723 (Continued)

Shipment Date:	19970305
Creation Date:	6/26/1997 0:00:00
Receipt Date:	19970305
Manifest ID:	96031500
Trans EPA ID:	CAD981376213
Trans Name:	Not Reported
Trans 2 EPA ID:	Not Reported
Trans 2 Name:	Not Reported
TSDF EPA ID:	CAT080013352
Trans Name:	Not Reported
TSDF Alt EPA ID:	CAT080013352
TSDF Alt Name:	Not Reported
Waste Code Description:	222 - Oil/water separation sludge
RCRA Code:	Not Reported
Meth Code:	R01 - Recycler
Quantity Tons:	6.255
Waste Quantity:	1500
Quantity Unit:	G
Additional Code 1:	Not Reported
Additional Code 2:	Not Reported
Additional Code 3:	Not Reported
Additional Code 4:	Not Reported
Additional Code 5:	Not Reported

Shipment Date:	19970303
Creation Date:	6/26/1997 0:00:00
Receipt Date:	19970303
Manifest ID:	96784809
Trans EPA ID:	CAD028277036
Trans Name:	Not Reported
Trans 2 EPA ID:	Not Reported
Trans 2 Name:	Not Reported
TSDF EPA ID:	CAT080013352
Trans Name:	Not Reported
TSDF Alt EPA ID:	CAT080013352
TSDF Alt Name:	Not Reported
Waste Code Description:	133 - Aqueous solution with 10% or more total organic residues
RCRA Code:	Not Reported
Meth Code:	R01 - Recycler
Quantity Tons:	0.2293
Waste Quantity:	55
Quantity Unit:	G
Additional Code 1:	Not Reported
Additional Code 2:	Not Reported
Additional Code 3:	Not Reported
Additional Code 4:	Not Reported
Additional Code 5:	Not Reported

Additional Info:

Year:	1996

BENDER'S WHEEL ALIGNMENT, 747 E SAN BERNARDINO RD, COVINA, CA 91723 (Continued)

Gen EPA ID:	CAL000038886
Shipment Date:	19961231
Creation Date:	5/20/1997 0:00:00
Receipt Date:	19961231
Manifest ID:	95908428
Trans EPA ID:	CAD028277036
Trans Name:	Not Reported
Trans 2 EPA ID:	Not Reported
Trans 2 Name:	Not Reported
TSDF EPA ID:	CAT080013352
Trans Name:	Not Reported
TSDF Alt EPA ID:	Not Reported
TSDF Alt Name:	Not Reported
Waste Code Description:	133 - Aqueous solution with 10% or more total organic residues
RCRA Code:	Not Reported
Meth Code:	R01 - Recycler
Quantity Tons:	0.2293
Waste Quantity:	55
Quantity Unit:	G
Additional Code 1:	Not Reported
Additional Code 2:	Not Reported
Additional Code 3:	Not Reported
Additional Code 4:	Not Reported
Additional Code 5:	Not Reported
Shipment Date:	19961004
Creation Date:	5/20/1997 0:00:00
Receipt Date:	19961004
Manifest ID:	96003374
Trans EPA ID:	CAD028277036
Trans Name:	Not Reported
Trans 2 EPA ID:	Not Reported
Trans 2 Name:	Not Reported
TSDF EPA ID:	CAT080013352
Trans Name:	Not Reported
TSDF Alt EPA ID:	Not Reported
TSDF Alt Name:	Not Reported
Waste Code Description:	133 - Aqueous solution with 10% or more total organic residues
RCRA Code:	Not Reported
Meth Code:	R01 - Recycler
Quantity Tons:	0.2293
Waste Quantity:	55
Quantity Unit:	G
Additional Code 1:	Not Reported
Additional Code 2:	Not Reported
Additional Code 3:	Not Reported
Additional Code 4:	Not Reported
Additional Code 5:	Not Reported
Shipment Date:	19960807

BENDER'S WHEEL ALIGNMENT, 747 E SAN BERNARDINO RD, COVINA, CA 91723 (Continued)

Creation Date:	5/30/1997 0:00:00
Receipt Date:	19960807
Manifest ID:	96007377
Trans EPA ID:	CAD028277036
Trans Name:	Not Reported
Trans 2 EPA ID:	Not Reported
Trans 2 Name:	Not Reported
TSDF EPA ID:	CAT080013352
Trans Name:	Not Reported
TSDF Alt EPA ID:	Not Reported
TSDF Alt Name:	Not Reported
Waste Code Description:	133 - Aqueous solution with 10% or more total organic residues
RCRA Code:	Not Reported
Meth Code:	R01 - Recycler
Quantity Tons:	0.2293
Waste Quantity:	55
Quantity Unit:	G
Additional Code 1:	Not Reported
Additional Code 2:	Not Reported
Additional Code 3:	Not Reported
Additional Code 4:	Not Reported
Additional Code 5:	Not Reported

Shipment Date:	19960627
Creation Date:	5/30/1997 0:00:00
Receipt Date:	19960627
Manifest ID:	95810373
Trans EPA ID:	CAD028277036
Trans Name:	Not Reported
Trans 2 EPA ID:	Not Reported
Trans 2 Name:	Not Reported
TSDF EPA ID:	CAT080013352
Trans Name:	Not Reported
TSDF Alt EPA ID:	Not Reported
TSDF Alt Name:	Not Reported
Waste Code Description:	133 - Aqueous solution with 10% or more total organic residues
RCRA Code:	Not Reported
Meth Code:	R01 - Recycler
Quantity Tons:	0.2293
Waste Quantity:	55
Quantity Unit:	G
Additional Code 1:	Not Reported
Additional Code 2:	Not Reported
Additional Code 3:	Not Reported
Additional Code 4:	Not Reported
Additional Code 5:	Not Reported

Shipment Date:	19960416
Creation Date:	10/4/1996 0:00:00
Receipt Date:	19960416
Manifest ID:	95808891

BENDER'S WHEEL ALIGNMENT, 747 E SAN BERNARDINO RD, COVINA, CA 91723 (Continued)

Trans EPA ID:	CAD028277036
Trans Name:	Not Reported
Trans 2 EPA ID:	Not Reported
Trans 2 Name:	Not Reported
TSDF EPA ID:	CAT080013352
Trans Name:	Not Reported
TSDF Alt EPA ID:	Not Reported
TSDF Alt Name:	Not Reported
Waste Code Description:	133 - Aqueous solution with 10% or more total organic residues
RCRA Code:	Not Reported
Meth Code:	R01 - Recycler
Quantity Tons:	0.2293
Waste Quantity:	55
Quantity Unit:	G
Additional Code 1:	Not Reported
Additional Code 2:	Not Reported
Additional Code 3:	Not Reported
Additional Code 4:	Not Reported
Additional Code 5:	Not Reported
Shipment Date:	19960122
Creation Date:	10/10/1996 0:00:00
Receipt Date:	19960122
Manifest ID:	95811930
Trans EPA ID:	CAD028277036
Trans Name:	Not Reported
Trans 2 EPA ID:	Not Reported
Trans 2 Name:	Not Reported
TSDF EPA ID:	CAT080013352
Trans Name:	Not Reported
TSDF Alt EPA ID:	Not Reported
TSDF Alt Name:	Not Reported
Waste Code Description:	133 - Aqueous solution with 10% or more total organic residues
RCRA Code:	Not Reported
Meth Code:	R01 - Recycler
Quantity Tons:	0.2293
Waste Quantity:	55
Quantity Unit:	G
Additional Code 1:	Not Reported
Additional Code 2:	Not Reported
Additional Code 3:	Not Reported
Additional Code 4:	Not Reported
Additional Code 5:	Not Reported

CERS: Other Ascertainable Records

Name:	BENDER'S WHEEL ALIGNMENT
Address:	747 E SAN BERNARDINO RD
City,State,Zip:	COVINA, CA 91723
Site ID:	98178
CERS ID:	10268179

BENDER'S WHEEL ALIGNMENT, 747 E SAN BERNARDINO RD, COVINA, CA 91723 (Continued)

CERS Description: Chemical Storage Facilities

Evaluation:

Eval General Type: Compliance Evaluation Inspection
Eval Date: 01-23-2015
Violations Found: No
Eval Type: Routine done by local agency
Eval Notes: TOM BENDER OWNER
Eval Division: Los Angeles County Fire Department
Eval Program: HMRRP
Eval Source: CERS,

Eval General Type: Compliance Evaluation Inspection
Eval Date: 05-21-2018
Violations Found: No
Eval Type: Routine done by local agency
Eval Notes: TOM BENDER NO SIGNIFICANT VIOLATIONS OBSERVED
Eval Division: Los Angeles County Fire Department
Eval Program: HW
Eval Source: CERS,

Eval General Type: Compliance Evaluation Inspection
Eval Date: 01-23-2015
Violations Found: No
Eval Type: Routine done by local agency
Eval Notes: TOM BENDER OWNER
Eval Division: Los Angeles County Fire Department
Eval Program: HW
Eval Source: CERS,

Eval General Type: Compliance Evaluation Inspection
Eval Date: 02-23-2021
Violations Found: No
Eval Type: Routine done by local agency
Eval Notes: MIKE BROWN NO SIGNIFICANT VIOLATIONS OBSERVED
Eval Division: Los Angeles County Fire Department
Eval Program: HW
Eval Source: CERS,

Eval General Type: Compliance Evaluation Inspection
Eval Date: 02-23-2021
Violations Found: No
Eval Type: Routine done by local agency
Eval Notes: MIKE BROWN NO SIGNIFICANT VIOLATIONS OBSERVED
Eval Division: Los Angeles County Fire Department
Eval Program: HMRRP
Eval Source: CERS,

Eval General Type: Compliance Evaluation Inspection
Eval Date: 05-21-2018
Violations Found: No
Eval Type: Routine done by local agency

BENDER'S WHEEL ALIGNMENT, 747 E SAN BERNARDINO RD, COVINA, CA 91723 (Continued)

Eval Notes:	TOM BENDER NO SIGNIFICANT VIOLATIONS OBSERVED
Eval Division:	Los Angeles County Fire Department
Eval Program:	HMRRP
Eval Source:	CERS,

Coordinates:

Site ID:	98178
Facility Name:	BENDER'S WHEEL ALIGNMENT
Env Int Type Code:	HWG
Program ID:	10268179
Coord Name:	Not Reported
Ref Point Type Desc:	Center of a facility or station.,
Latitude:	34.091690
Longitude:	-117.875770

Affiliation:

Affiliation Type Desc:	Document Preparer
Entity Name:	tom bender
Entity Title:	Not Reported
Affiliation Address:	Not Reported
Affiliation City:	Not Reported
Affiliation State:	Not Reported
Affiliation Country:	Not Reported
Affiliation Zip:	Not Reported
Affiliation Phone:	,
Affiliation Type Desc:	Identification Signer
Entity Name:	tom bender
Entity Title:	MANAGER
Affiliation Address:	Not Reported
Affiliation City:	Not Reported
Affiliation State:	Not Reported
Affiliation Country:	Not Reported
Affiliation Zip:	Not Reported
Affiliation Phone:	,
Affiliation Type Desc:	Operator
Entity Name:	TDB AUTO LLC
Entity Title:	Not Reported
Affiliation Address:	Not Reported
Affiliation City:	Not Reported
Affiliation State:	Not Reported
Affiliation Country:	Not Reported
Affiliation Zip:	Not Reported
Affiliation Phone:	(626) 332-3022,
Affiliation Type Desc:	Environmental Contact
Entity Name:	asbury enviromental
Entity Title:	Not Reported
Affiliation Address:	9302 garfield

BENDER'S WHEEL ALIGNMENT, 747 E SAN BERNARDINO RD, COVINA, CA 91723 (Continued)

Affiliation City:	south gate
Affiliation State:	CA
Affiliation Country:	Not Reported
Affiliation Zip:	90280
Affiliation Phone:	,
Affiliation Type Desc:	Legal Owner
Entity Name:	TDB AUTO LLC
Entity Title:	Not Reported
Affiliation Address:	747 E SAN BERNARDINO RD
Affiliation City:	COVINA
Affiliation State:	CA
Affiliation Country:	United States
Affiliation Zip:	91723
Affiliation Phone:	(909) 261-4324,
Affiliation Type Desc:	Parent Corporation
Entity Name:	BENDER'S WHEEL ALIGNMENT
Entity Title:	Not Reported
Affiliation Address:	Not Reported
Affiliation City:	Not Reported
Affiliation State:	Not Reported
Affiliation Country:	Not Reported
Affiliation Zip:	Not Reported
Affiliation Phone:	,
Affiliation Type Desc:	CUPA District
Entity Name:	Los Angeles County Fire
Entity Title:	Not Reported
Affiliation Address:	5825 Rickenbacker Road
Affiliation City:	Commerce
Affiliation State:	CA
Affiliation Country:	Not Reported
Affiliation Zip:	90040-3027
Affiliation Phone:	(323) 890-4000,
Affiliation Type Desc:	Facility Mailing Address
Entity Name:	Mailing Address
Entity Title:	Not Reported
Affiliation Address:	747 E SAN BERNARDINO RD
Affiliation City:	COVINA
Affiliation State:	CA
Affiliation Country:	Not Reported
Affiliation Zip:	91723
Affiliation Phone:	,

HWTS: Other Ascertainable Records

Name:	BENDERS WHEEL ALIGNMENT
Address:	747 E SAN BERNARDINO RD
Address 2:	Not Reported
City,State,Zip:	COVINA, CA 91723

BENDER'S WHEEL ALIGNMENT, 747 E SAN BERNARDINO RD, COVINA, CA 91723 (Continued)

EPA ID:	CAL000038886
Inactive Date:	Not Reported
Create Date:	08/01/1990
Last Act Date:	Not Reported
Mailing Name:	Not Reported
Mailing Address:	747 E SAN BERNARDINO RD
Mailing Address 2:	Not Reported
Mailing City,State,Zip:	COVINA, CA 917231415
Owner Name:	TOM BENDER
Owner Address:	747 E SAN BERNARDINO RD
Owner Address 2:	Not Reported
Owner City,State,Zip:	COVINA, CA 917231415
Contact Name:	TOM BENDER
Contact Address:	747 E SAN BERNARDINO RD
Contact Address 2:	Not Reported
City,State,Zip:	COVINA, CA 91723
Facility Status:	Active
Facility Type:	PERMANENT
Category:	STATE
Latitude:	34.091228
Longitude:	-117.875668

NAICS:

EPA ID:	CAL000038886
Create Date:	2002-03-14 16:36:27.000
NAICS Code:	811118
NAICS Description:	Other Automotive Mechanical and Electrical Repair and Maintenance
Issued EPA ID Date:	1990-08-01 00:00:00
Inactive Date:	Not Reported
Facility Name:	BENDERS WHEEL ALIGNMENT
Facility Address:	747 E SAN BERNARDINO RD
Facility Address 2:	Not Reported
Facility City:	COVINA
Facility County:	Not Reported
Facility State:	CA
Facility Zip:	917231415

GOVERNMENT RECORDS SEARCHED / DATA CURRENCY TRACKING

St	Acronym	Full Name	Government Agency	Gov Date	Arvl. Date	Active Date
ENVIRONMENTAL RECORDS						
Federal NPL site list						
US	NPL	National Priority List	EPA	04/26/2023	05/02/2023	05/17/2023
US	Proposed NPL	Proposed National Priority List Sites	EPA	04/26/2023	05/02/2023	05/17/2023
US	NPL LIENS	Federal Superfund Liens	EPA	10/15/1991	02/02/1994	03/30/1994
Federal CERCLIS list						
US	SEMS	Superfund Enterprise Management System	EPA	04/26/2023	05/02/2023	05/17/2023
Federal RCRA CORRACTS facilities list						
US	CORRACTS	Corrective Action Report	EPA	03/06/2023	03/09/2023	03/20/2023
Federal RCRA TSD facilities list						
US	RCRA-TSDF	RCRA - Treatment, Storage and Disposal	Environmental Protection Agency	03/06/2023	03/09/2023	03/20/2023
Federal RCRA generators list						
US	RCRA-LQG	RCRA - Large Quantity Generators	Environmental Protection Agency	03/06/2023	03/09/2023	03/20/2023
US	RCRA-SQG	RCRA - Small Quantity Generators	Environmental Protection Agency	03/06/2023	03/09/2023	03/20/2023
US	RCRA-VSQG	RCRA - Very Small Quantity Generators (Formerly Conditionall	Environmental Protection Agency	03/06/2023	03/09/2023	03/20/2023
Federal institutional controls / engineering controls registries						
US	LUCIS	Land Use Control Information System	Department of the Navy	02/08/2023	02/09/2023	05/02/2023
US	US ENG CONTROLS	Engineering Controls Sites List	Environmental Protection Agency	02/20/2023	02/21/2023	05/02/2023
US	US INST CONTROLS	Institutional Controls Sites List	Environmental Protection Agency	02/20/2023	02/21/2023	05/02/2023
Federal ERNS list						
US	ERNS	Emergency Response Notification System	National Response Center, United States Coast	03/20/2023	03/21/2023	05/30/2023
State and tribal - equivalent NPL						
CA	RESPONSE	State Response Sites	Department of Toxic Substances Control	01/23/2023	01/24/2023	04/10/2023
State and tribal - equivalent CERCLIS						
CA	ENVIROSTOR	EnviroStor Database	Department of Toxic Substances Control	01/23/2023	01/24/2023	04/10/2023
State and tribal landfill / solid waste disposal						
CA	SWF/LF (SWIS)	Solid Waste Information System	Department of Resources Recycling and Recover	02/06/2023	02/07/2023	04/26/2023
State and tribal leaking storage tank lists						
CA	LUST REG 4	Underground Storage Tank Leak List	California Regional Water Quality Control Boa	09/07/2004	09/07/2004	10/12/2004
CA	LUST REG 5	Leaking Underground Storage Tank Database	California Regional Water Quality Control Boa	07/01/2008	07/22/2008	07/31/2008
CA	LUST REG 7	Leaking Underground Storage Tank Case Listing	California Regional Water Quality Control Boa	02/26/2004	02/26/2004	03/24/2004
CA	LUST REG 8	Leaking Underground Storage Tanks	California Regional Water Quality Control Boa	02/14/2005	02/15/2005	03/28/2005
CA	LUST REG 3	Leaking Underground Storage Tank Database	California Regional Water Quality Control Boa	05/19/2003	05/19/2003	06/02/2003
CA	LUST REG 2	Fuel Leak List	California Regional Water Quality Control Boa	09/30/2004	10/20/2004	11/19/2004
CA	LUST REG 1	Active Toxic Site Investigation	California Regional Water Quality Control Boa	02/01/2001	02/28/2001	03/29/2001

GOVERNMENT RECORDS SEARCHED / DATA CURRENCY TRACKING

St	Acronym	Full Name	Government Agency	Gov Date	Arvl. Date	Active Date
CA	LUST REG 6V	Leaking Underground Storage Tank Case Listing	California Regional Water Quality Control Boa	06/07/2005	06/07/2005	06/29/2005
CA	LUST	Leaking Underground Fuel Tank Report (GEOTRACKER)	State Water Resources Control Board	03/06/2023	03/07/2023	03/30/2023
CA	LUST REG 6L	Leaking Underground Storage Tank Case Listing	California Regional Water Quality Control Boa	09/09/2003	09/10/2003	10/07/2003
CA	LUST REG 9	Leaking Underground Storage Tank Report	California Regional Water Quality Control Boa	03/01/2001	04/23/2001	05/21/2001
US	INDIAN LUST R6	Leaking Underground Storage Tanks on Indian Land	EPA Region 6	11/23/2022	12/06/2022	03/03/2023
US	INDIAN LUST R1	Leaking Underground Storage Tanks on Indian Land	EPA Region 1	10/19/2022	12/06/2022	03/03/2023
US	INDIAN LUST R7	Leaking Underground Storage Tanks on Indian Land	EPA Region 7	10/14/2022	12/06/2022	03/03/2023
US	INDIAN LUST R8	Leaking Underground Storage Tanks on Indian Land	EPA Region 8	11/23/2022	12/06/2022	03/03/2023
US	INDIAN LUST R9	Leaking Underground Storage Tanks on Indian Land	Environmental Protection Agency	11/23/2022	12/06/2022	03/03/2023
US	INDIAN LUST R10	Leaking Underground Storage Tanks on Indian Land	EPA Region 10	11/23/2022	12/06/2022	04/19/2023
US	INDIAN LUST R5	Leaking Underground Storage Tanks on Indian Land	EPA, Region 5	10/14/2022	12/06/2022	03/03/2023
US	INDIAN LUST R4	Leaking Underground Storage Tanks on Indian Land	EPA Region 4	11/26/2022	12/06/2022	03/03/2023
CA	CPS-SLIC	Statewide SLIC Cases (GEOTRACKER)	State Water Resources Control Board	03/06/2023	03/07/2023	03/31/2023
CA	SLIC REG 1	Active Toxic Site Investigations	California Regional Water Quality Control Boa	04/03/2003	04/07/2003	04/25/2003
CA	SLIC REG 2	Spills, Leaks, Investigation & Cleanup Cost Recovery Listing	Regional Water Quality Control Board San Fran	09/30/2004	10/20/2004	11/19/2004
CA	SLIC REG 3	Spills, Leaks, Investigation & Cleanup Cost Recovery Listing	California Regional Water Quality Control Boa	05/18/2006	05/18/2006	06/15/2006
CA	SLIC REG 4	Spills, Leaks, Investigation & Cleanup Cost Recovery Listing	Region Water Quality Control Board Los Angele	11/17/2004	11/18/2004	01/04/2005
CA	SLIC REG 5	Spills, Leaks, Investigation & Cleanup Cost Recovery Listing	Regional Water Quality Control Board Central	04/01/2005	04/05/2005	04/21/2005
CA	SLIC REG 6V	Spills, Leaks, Investigation & Cleanup Cost Recovery Listing	Regional Water Quality Control Board, Victorv	05/24/2005	05/25/2005	06/16/2005
CA	SLIC REG 6L	SLIC Sites	California Regional Water Quality Control Boa	09/07/2004	09/07/2004	10/12/2004
CA	SLIC REG 7	SLIC List	California Regional Quality Control Board, Co	11/24/2004	11/29/2004	01/04/2005
CA	SLIC REG 8	Spills, Leaks, Investigation & Cleanup Cost Recovery Listing	California Region Water Quality Control Board	04/03/2008	04/03/2008	04/14/2008
CA	SLIC REG 9	Spills, Leaks, Investigation & Cleanup Cost Recovery Listing	California Regional Water Quality Control Boa	09/10/2007	09/11/2007	09/28/2007
State and tribal registered storage tank lists						
CA	UST	Active UST Facilities	SWRCB	03/06/2023	03/07/2023	05/24/2023
CA	MILITARY UST SITES	Military UST Sites (GEOTRACKER)	State Water Resources Control Board	03/06/2023	03/07/2023	03/31/2023
CA	UST CLOSURE	Proposed Closure of Underground Storage Tank (UST) Cases	State Water Resources Control Board	02/23/2023	03/07/2023	05/26/2023
CA	AST	Aboveground Petroleum Storage Tank Facilities	California Environmental Protection Agency	07/06/2016	07/12/2016	09/19/2016
US	INDIAN UST R6	Underground Storage Tanks on Indian Land	EPA Region 6	11/23/2022	12/06/2022	03/03/2023
US	INDIAN UST R5	Underground Storage Tanks on Indian Land	EPA Region 5	10/14/2022	12/06/2022	03/03/2023
US	INDIAN UST R10	Underground Storage Tanks on Indian Land	EPA Region 10	11/23/2022	12/06/2022	04/19/2023
US	INDIAN UST R4	Underground Storage Tanks on Indian Land	EPA Region 4	11/23/2022	12/06/2022	03/03/2023
US	INDIAN UST R1	Underground Storage Tanks on Indian Land	EPA, Region 1	10/19/2022	12/06/2022	03/03/2023
US	INDIAN UST R9	Underground Storage Tanks on Indian Land	EPA Region 9	11/23/2022	12/06/2022	03/03/2023
US	INDIAN UST R8	Underground Storage Tanks on Indian Land	EPA Region 8	11/23/2022	12/06/2022	03/03/2023
US	INDIAN UST R7	Underground Storage Tanks on Indian Land	EPA Region 7	10/14/2022	12/06/2022	03/03/2023
US	FEMA UST	Underground Storage Tank Listing	FEMA	03/08/2023	03/09/2023	05/30/2023
State and tribal voluntary cleanup sites						
US	INDIAN VCP R1	Voluntary Cleanup Priority Listing	EPA, Region 1	07/27/2015	09/29/2015	02/18/2016
US	INDIAN VCP R7	Voluntary Cleanup Priority Lisitng	EPA, Region 7	03/20/2008	04/22/2008	05/19/2008
CA	VCP	Voluntary Cleanup Program Properties	Department of Toxic Substances Control	01/23/2023	01/24/2023	04/10/2023

GOVERNMENT RECORDS SEARCHED / DATA CURRENCY TRACKING

St	Acronym	Full Name	Government Agency	Gov Date	Arvl. Date	Active Date
State and tribal Brownfields sites						
CA	BROWNFIELDS	Considered Brownfieds Sites Listing	State Water Resources Control Board	03/20/2023	03/21/2023	06/06/2023
Other Records						
US	CONSENT	Superfund (CERCLA) Consent Decrees	Department of Justice, Consent Decree Library	12/31/2022	01/12/2023	04/07/2023
US	ROD	Records Of Decision	EPA	04/26/2023	05/02/2023	05/17/2023
US	LIENS 2	CERCLA Lien Information	Environmental Protection Agency	04/26/2023	05/02/2023	05/17/2023
CA	HIST CAL-SITES	Calsites Database	Department of Toxic Substance Control	08/08/2005	08/03/2006	08/24/2006
US	DEBRIS REGION 9	Torres Martinez Reservation Illegal Dump Site Locations	EPA, Region 9	01/12/2009	05/07/2009	09/21/2009
CA	SWRCY	Recycler Database	Department of Conservation	03/06/2023	03/07/2023	05/24/2023
CA	CA FID UST	Facility Inventory Database	California Environmental Protection Agency	10/31/1994	09/05/1995	09/29/1995
CA	HIST UST	Hazardous Substance Storage Container Database	State Water Resources Control Board	10/15/1990	01/25/1991	02/12/1991
CA	SAN FRANCISCO AST	Aboveground Storage Tank Site Listing	San Francisco County Department of Public Hea	02/03/2023	02/07/2023	04/25/2023
CA	SWEEPS UST	SWEEPS UST Listing	State Water Resources Control Board	06/01/1994	07/07/2005	08/11/2005
US	US FIN ASSUR	Financial Assurance Information	Environmental Protection Agency	03/13/2023	03/21/2023	05/30/2023
US	COAL ASH DOE	Steam-Electric Plant Operation Data	Department of Energy	12/31/2020	11/30/2021	02/22/2022
US	FUSRAP	Formerly Utilized Sites Remedial Action Program	Department of Energy	03/03/2023	03/03/2023	06/09/2023
US	US HIST CDL	National Clandestine Laboratory Register	Drug Enforcement Administration	01/06/2023	02/02/2023	02/10/2023
US	2020 COR ACTION	2020 Corrective Action Program List	Environmental Protection Agency	09/30/2017	05/08/2018	07/20/2018
US	COAL ASH EPA	Coal Combustion Residues Surface Impoundments List	Environmental Protection Agency	01/12/2017	03/05/2019	11/11/2019
US	LEAD SMELTER 2	Lead Smelter Sites	American Journal of Public Health	04/05/2001	10/27/2010	12/02/2010
US	EPA WATCH LIST	EPA WATCH LIST	Environmental Protection Agency	08/30/2013	03/21/2014	06/17/2014
US	US AIRS (AFS)	Aerometric Information Retrieval System Facility Subsystem (	EPA	10/12/2016	10/26/2016	02/03/2017
US	US AIRS MINOR	Air Facility System Data	EPA	10/12/2016	10/26/2016	02/03/2017
US	PCB TRANSFORMER	PCB Transformer Registration Database	Environmental Protection Agency	09/13/2019	11/06/2019	02/10/2020
US	SCRD DRYCLEANERS	State Coalition for Remediation of Drycleaners Listing	Environmental Protection Agency	07/30/2021	02/03/2023	02/10/2023
US	LEAD SMELTER 1	Lead Smelter Sites	Environmental Protection Agency	04/26/2023	05/02/2023	05/17/2023
US	Delisted NPL	National Priority List Deletions	EPA	04/26/2023	05/02/2023	05/17/2023
US	SEMS-ARCHIVE	Superfund Enterprise Management System Archive	EPA	04/26/2023	05/02/2023	05/17/2023
US	RCRA NonGen / NLR	RCRA - Non Generators / No Longer Regulated	Environmental Protection Agency	03/06/2023	03/09/2023	03/20/2023
US	HMIRS	Hazardous Materials Information Reporting System	U.S. Department of Transportation	03/19/2023	03/21/2023	05/30/2023
US	DOT OPS	Incident and Accident Data	Department of Transporation, Office of Pipeli	01/02/2020	01/28/2020	04/17/2020
US	US CDL	Clandestine Drug Labs	Drug Enforcement Administration	01/06/2023	02/02/2023	02/10/2023
US	US BROWNFIELDS	A Listing of Brownfields Sites	Environmental Protection Agency	04/06/2023	04/13/2023	04/19/2023
US	DOD	Department of Defense Sites	USGS	06/07/2021	07/13/2021	03/09/2022
US	FEDLAND	Federal and Indian Lands	U.S. Geological Survey	04/02/2018	04/11/2018	11/06/2019
US	FUDS	Formerly Used Defense Sites	U.S. Army Corps of Engineers	02/01/2023	02/14/2023	05/02/2023
US	UMTRA	Uranium Mill Tailings Sites	Department of Energy	08/30/2019	11/15/2019	01/28/2020
US	ODI	Open Dump Inventory	Environmental Protection Agency	06/30/1985	08/09/2004	09/17/2004
US	MINES VIOLATIONS	MSHA Violation Assessment Data	DOL, Mine Safety & Health Admi	04/03/2023	04/04/2023	06/09/2023
US	US MINES	Mines Master Index File	Department of Labor, Mine Safety and Health A	02/02/2023	02/22/2023	05/17/2023
US	US MINES 2	Ferrous and Nonferrous Metal Mines Database Listing	USGS	01/07/2022	02/24/2023	05/17/2023
US	US MINES 3	Active Mines & Mineral Plants Database Listing	USGS	04/14/2011	06/08/2011	09/13/2011
US	PRP	Potentially Responsible Parties	EPA	04/26/2023	05/02/2023	05/17/2023
US	TRIS	Toxic Chemical Release Inventory System	EPA	12/31/2021	02/16/2023	05/02/2023
US	TSCA	Toxic Substances Control Act	EPA	12/31/2020	06/14/2022	03/24/2023

GOVERNMENT RECORDS SEARCHED / DATA CURRENCY TRACKING

St	Acronym	Full Name	Government Agency	Gov Date	Arvl. Date	Active Date
US	FTTS	FIFRA/ TSCA Tracking System - FIFRA (Federal Insecticide, Fu	EPA/Office of Prevention, Pesticides and Toxi	04/09/2009	04/16/2009	05/11/2009
US	FTTS INSP	FIFRA/ TSCA Tracking System - FIFRA (Federal Insecticide, Fu	EPA	04/09/2009	04/16/2009	05/11/2009
US	HIST FTTS	FIFRA/TSCA Tracking System Administrative Case Listing	Environmental Protection Agency	10/19/2006	03/01/2007	04/10/2007
US	HIST FTTS INSP	FIFRA/TSCA Tracking System Inspection & Enforcement Case Lis	Environmental Protection Agency	10/19/2006	03/01/2007	04/10/2007
US	SSTS	Section 7 Tracking Systems	EPA	01/17/2023	01/18/2023	04/19/2023
US	ICIS	Integrated Compliance Information System	Environmental Protection Agency	11/18/2016	11/23/2016	02/10/2017
US	PADS	PCB Activity Database System	EPA	03/20/2023	04/04/2023	06/09/2023
US	MLTS	Material Licensing Tracking System	Nuclear Regulatory Commission	03/15/2023	03/21/2023	05/30/2023
US	RADINFO	Radiation Information Database	Environmental Protection Agency	07/01/2019	07/01/2019	09/23/2019
US	FINDS	Facility Index System/Facility Registry System	EPA	02/02/2023	02/28/2023	03/24/2023
US	RAATS	RCRA Administrative Action Tracking System	EPA	04/17/1995	07/03/1995	08/07/1995
US	RMP	Risk Management Plans	Environmental Protection Agency	04/27/2022	05/04/2022	05/10/2022
US	BRS	Biennial Reporting System	EPA/NTIS	12/31/2021	03/09/2023	03/20/2023
US	PWS	Public Water System Data	EPA	12/17/2013	01/09/2014	10/15/2014
US	INDIAN RESERV	Indian Reservations	USGS	12/31/2014	07/14/2015	01/10/2017
US	INDIAN ODI	Report on the Status of Open Dumps on Indian Lands	Environmental Protection Agency	12/31/1998	12/03/2007	01/24/2008
US	IHS OPEN DUMPS	Open Dumps on Indian Land	Department of Health & Human Serivces, Indian	04/01/2014	08/06/2014	01/29/2015
US	ABANDONED MINES	Abandoned Mines	Department of Interior	03/17/2023	03/17/2023	05/30/2023
CA	CA BOND EXP. PLAN	Bond Expenditure Plan	Department of Health Services	01/01/1989	07/27/1994	08/02/1994
CA	CDL	Clandestine Drug Labs	Department of Toxic Substances Control	12/31/2020	11/30/2022	02/09/2023
CA	CHMIRS	California Hazardous Material Incident Report System	Office of Emergency Services	08/02/2022	10/17/2022	01/04/2023
CA	CORTESE	"Cortese" Hazardous Waste & Substances Sites List	CAL EPA/Office of Emergency Information	03/20/2023	03/21/2023	06/06/2023
CA	CUPA LIVERMORE-PLEASANTON	CUPA Facility Listing	Livermore-Pleasanton Fire Department	12/07/2021	05/09/2022	05/17/2022
CA	DEED	Deed Restriction Listing	DTSC and SWRCB	02/27/2023	02/28/2023	05/17/2023
CA	DRYCLEAN NO SONOMA CO DIST	Norther Sonoma County County Air Pollution Control District	Santa Barbara County Air Pollution Control Di	04/17/2019	04/17/2019	05/01/2023
CA	DRYCLEAN PLACER CO DIST	Placer County Air Quality Management District Drycleaner Fac	Placer County Air Quality Management District	01/16/2018	04/19/2019	05/01/2023
CA	DRYCLEAN BAY AREA DIST	Bay Area Air Quality Management District Drycleaner Facility	Bay Area Air Quality Management District	02/20/2019	05/30/2019	05/01/2023
CA	DRYCLEAN BUTTE CO DIST	Butte County Air Quality Management DistrictDrycleaner Facil	Butte County Air Quality Management District	12/31/2018	04/23/2019	05/01/2023
CA	DRYCLEAN CALAVERAS CO DIST	Calaveras County Environmental Management Agency Drycleaner	Calaveras County Environmental Management Age	06/17/2019	06/19/2019	05/01/2023
CA	DRYCLEAN EAST KERN DIST	Eastern Kern Air Pollution Control District District Dryclea	Eastern Kern Air Pollution Control District	04/17/2019	04/17/2019	05/01/2023
CA	DRYCLEAN GLENN CO DIST	Glenn County Air Pollution Control District Drycleaner Facil	Glenn County Air Pollution Control District	04/17/2019	04/17/2019	05/01/2023
CA	DRYCLEAN GRANT	Grant Recipients List	California Air Resources Board	12/31/2020	02/04/2021	05/01/2023
CA	DRYCLEAN IMPERIAL CO DIST	Imperial County Air Pollution Control District Drycleaner Fa	Imperial County Air Pollution Control Distric	05/14/2019	05/17/2019	05/01/2023
CA	DRYCLEAN LAKE CO DIST	Lake County Air Quality Management District Drycleaner Facil	Lake County Air Quality Management District	04/29/2019	05/07/2019	05/01/2023
CA	DRYCLEAN MENDO CO DIST	Mendocino County Air Quality Management District Drycleaner	Mendocino County Air Quality Management Distr	02/08/2019	05/21/2019	05/01/2023
CA	DRYCLEAN MOJAVE DESERT DIST	Mojave Desert Air Quality Management District Drycleaner Fac	Mojave Desert Air Quality Management District	04/17/2019	04/17/2019	05/01/2023
CA	DRYCLEAN MONTEREY BAY DIST	Monterey Bay Air Quality Management District Drycleaner Faci	Monterey Bay Air Quality Management District	04/17/2019	04/17/2019	05/01/2023
CA	DRYCLEAN NO COAST UNIFIED DIST	North Coast Unified Air Quality Management District Dryclean	North Coast Unified Air Quality Management Di	11/30/2016	04/19/2019	05/01/2023
CA	DRYCLEAN NO SIERRA DIST	Northern Sierra Air Quality Management District Drycleaner F	Northern Sierra Air Quality Management Distri	05/07/2019	05/07/2019	05/01/2023
CA	DRYCLEAN SAN DIEGO CO DIST	San Diego County Air Pollution Control District Drycleaner F	San Diego County Air Pollution Control Distri	02/01/2019	05/01/2019	05/01/2023
CA	DRYCLEAN SACRAMENTO METRO DIST	Sacramento Metropolitan Air Quality Management DistrictDrycl	Sacramento Metropolitan Air Quality Managemen	04/24/2019	04/25/2019	05/01/2023
CA	DRYCLEAN SANTA BARB CO DIST	Santa Barbara County Air Pollution Control District Dryclean	Santa Barbara County Air Pollution Control Di	02/19/2019	04/17/2019	05/01/2023
CA	DRYCLEAN SAN JOAQ VAL DIST	San Joaquin Valley Air Pollution Control District District D	San Joaquin Valley Air Pollution Control Dist	05/01/2019	05/03/2019	05/01/2023
CA	DRYCLEAN SAN LUIS OB CO DIST	San Luis Obispo County Air Pollution Control District Drycle	San Luis Obispo County Air Pollution Control	04/23/2019	04/25/2019	05/01/2023
CA	DRYCLEAN SHASTA CO DIST	Shasta County Air Quality Management District District Drycl	Shasta County Air Quality Management District	04/17/2019	04/19/2019	05/01/2023
CA	DRYCLEAN TEHAMA CO DIST	Tehama County Air Pollution Control District Drycleaner Faci	Tehama County Air Pollution Control District	04/24/2019	04/24/2019	05/01/2023
CA	DRYCLEAN YOLO-SOLANO DIST	Yolo-Solano Air Quality Management District Drycleaner Facil	Yolo-Solano Air Quality Management District	05/31/2019	06/06/2019	05/01/2023

GOVERNMENT RECORDS SEARCHED / DATA CURRENCY TRACKING

St	Acronym	Full Name	Government Agency	Gov Date	Arvl. Date	Active Date
CA	DRYCLEAN FEATHER RIVER DIST	Feather River Air Quality Management District Drycleaner Fac	Feather River Air Quality Management District	03/08/2023	03/09/2023	06/05/2023
CA	DRYCLEANERS	Cleaner Facilities	Department of Toxic Substance Control	08/27/2021	09/01/2021	11/19/2021
CA	DRYCLEAN VENTURA CO DIST	Drycleaner Facility Listing	Ventura County Air Pollution Control District	04/16/2019	04/17/2019	05/01/2023
CA	DRYCLEAN SOUTH COAST	South Coast Air Quality Management District Drycleaner Listi	South Coast Air Quality Management District	02/17/2023	02/17/2023	05/09/2023
CA	DRYCLEAN AVAQMD	Antelope Valley Air Quality Management District Drycleaner L	Antelope Valley Air Quality Management Distri	02/23/2023	02/24/2023	05/15/2023
CA	EMI	Emissions Inventory Data	California Air Resources Board	12/31/2020	06/13/2022	08/30/2022
CA	ENF	Enforcement Action Listing	State Water Resoruces Control Board	01/10/2023	01/18/2023	04/04/2023
CA	Financial Assurance 1	Financial Assurance Information Listing	Department of Toxic Substances Control	01/11/2023	01/17/2023	04/04/2023
CA	Financial Assurance 2	Financial Assurance Information Listing	California Integrated Waste Management Board	02/06/2023	02/15/2023	05/09/2023
CA	HAULERS	Registered Waste Tire Haulers Listing	Integrated Waste Management Board	11/16/2022	11/22/2022	02/13/2023
CA	HAZNET	Facility and Manifest Data	California Environmental Protection Agency	12/31/2021	07/05/2022	09/19/2022
CA	HIST CORTESE	Hazardous Waste & Substance Site List	Department of Toxic Substances Control	04/01/2001	01/22/2009	04/08/2009
CA	HWP	EnviroStor Permitted Facilities Listing	Department of Toxic Substances Control	02/13/2023	02/14/2023	05/08/2023
CA	HWT	Registered Hazardous Waste Transporter Database	Department of Toxic Substances Control	01/03/2023	01/04/2023	03/21/2023
CA	ICE	ICE	Department of Toxic Subsances Control	02/13/2023	02/14/2023	05/08/2023
CA	LDS	Land Disposal Sites Listing (GEOTRACKER)	State Water Qualilty Control Board	03/06/2023	03/07/2023	03/30/2023
CA	LIENS	Environmental Liens Listing	Department of Toxic Substances Control	02/23/2023	02/24/2023	03/23/2023
CA	MCS	Military Cleanup Sites Listing (GEOTRACKER)	State Water Resources Control Board	03/06/2023	03/07/2023	03/31/2023
CA	MINES	Mines Site Location Listing	Department of Conservation	03/06/2023	03/07/2023	05/23/2023
CA	MWMP	Medical Waste Management Program Listing	Department of Public Health	01/09/2023	02/28/2023	05/17/2023
CA	NPDES	NPDES Permits Listing	State Water Resources Control Board	02/06/2023	02/07/2023	04/28/2023
CA	PEST LIC	Pesticide Regulation Licenses Listing	Department of Pesticide Regulation	02/27/2023	02/28/2023	05/22/2023
CA	PROC	Certified Processors Database	Department of Conservation	03/06/2023	03/07/2023	03/31/2023
CA	NOTIFY 65	Proposition 65 Records	State Water Resources Control Board	03/09/2023	03/10/2023	05/24/2023
CA	SAN JOSE HAZMAT	Hazardous Material Facilities	City of San Jose Fire Department	11/03/2020	11/05/2020	01/26/2021
CA	SCH	School Property Evaluation Program	Department of Toxic Substances Control	01/23/2023	01/24/2023	04/10/2023
CA	SPILLS 90	SPILLS90 data from FirstSearch	FirstSearch	06/06/2012	01/03/2013	02/22/2013
CA	TOXIC PITS	Toxic Pits Cleanup Act Sites	State Water Resources Control Board	07/01/1995	08/30/1995	09/26/1995
CA	UIC	UIC Listing	Deaprtment of Conservation	03/06/2023	03/07/2023	03/31/2023
CA	WASTEWATER PITS	Oil Wastewater Pits Listing	RWQCB, Central Valley Region	02/11/2021	07/01/2021	09/29/2021
CA	WDS	Waste Discharge System	State Water Resources Control Board	06/19/2007	06/20/2007	06/29/2007
CA	WIP	Well Investigation Program Case List	Los Angeles Water Quality Control Board	07/03/2009	07/21/2009	08/03/2009
CA	WMUDS/SWAT	Waste Management Unit Database	State Water Resources Control Board	04/01/2000	04/10/2000	05/10/2000
CA	MILITARY PRIV SITES	Military Privatized Sites (GEOTRACKER)	State Water Resources Control Board	03/06/2023	03/07/2023	03/31/2023
CA	NON-CASE INFO	Non-Case Information Sites (GEOTRACKER)	State Water Resources Control Board	03/06/2023	03/07/2023	03/31/2023
US	PFAS TSCA	PFAS Manufacture and Imports Information	Environmental Protection Agency	03/30/2023	03/30/2023	06/09/2023
US	ECHO	Enforcement & Compliance History Information	Environmental Protection Agency	03/25/2023	03/31/2023	06/09/2023
US	PFAS NPL	Superfund Sites with PFAS Detections Information	Environmental Protection Agency	06/07/2023	06/08/2023	06/09/2023
CA	AQUEOUS FOAM	Former Fire Training Facility Assessments Listing	State Water Resources Control Board	03/06/2023	03/07/2023	05/23/2023
US	PFAS TRIS	List of PFAS Added to the TRI	Environmental Protection Agency	06/07/2023	06/08/2023	06/09/2023
CA	CERS HAZ WASTE	CERS HAZ WASTE	CalEPA	01/05/2023	01/06/2023	01/11/2023
CA	CERS TANKS	California Environmental Reporting System (CERS) Tanks	California Environmental Protection Agency	01/06/2023	01/06/2023	01/11/2023
US	DOCKET HWC	Hazardous Waste Compliance Docket Listing	Environmental Protection Agency	05/06/2021	05/21/2021	08/11/2021
US	MINES MRDS	Mineral Resources Data System	USGS	08/23/2022	11/22/2022	02/28/2023
US	PFAS WQP	Ambient Environmental Sampling for PFAS	Environmental Protection Agency	03/30/2023	03/30/2023	05/02/2023
US	PFAS RCRA MANIFEST	PFAS Transfers Identified In the RCRA Database Listing	Environmental Protection Agency	03/30/2023	03/30/2023	05/02/2023
US	AQUEOUS FOAM NRC	Aqueous Foam Related Incidents Listing	Environmental Protection Agency	04/27/2023	04/27/2023	05/02/2023

GOVERNMENT RECORDS SEARCHED / DATA CURRENCY TRACKING

St	Acronym	Full Name	Government Agency	Gov Date	Arvl. Date	Active Date
CA	WELL STIM PROJ	Well Stimulation Project (GEOTRACKER)	State Water Resources Control Board	03/06/2023	03/07/2023	03/31/2023
CA	PFAS	PFAS Contamination Site Location Listing	State Water Resources Control Board	03/06/2023	03/07/2023	05/05/2023
CA	UIC GEO	Underground Injection Control Sites (GEOTRACKER)	State Water Resource Control Board	03/06/2023	03/07/2023	03/31/2023
CA	SAMPLING POINT	Sampling Point ? Public Sites (GEOTRACKER)	State Water Resources Control Board	03/06/2023	03/07/2023	03/31/2023
CA	PROJECT	Project Sites (GEOTRACKER)	State Water Resources Control Board	03/06/2023	03/07/2023	03/31/2023
CA	PROD WATER PONDS	Produced Water Ponds Sites (GEOTRACKER)	State Water Resources Control Board	03/06/2023	03/07/2023	03/31/2023
US	PFAS ATSDR	PFAS Contamination Site Location Listing	Department of Health & Human Services	06/24/2020	03/17/2021	11/08/2022
US	UXO	Unexploded Ordnance Sites	Department of Defense	11/09/2021	10/20/2022	01/10/2023
US	FUELS PROGRAM	EPA Fuels Program Registered Listing	EPA	02/13/2023	02/14/2023	04/19/2023
CA	WDR	Waste Discharge Requirements Listing	State Water Resources Control Board	03/06/2023	03/07/2023	05/24/2023
US	PFAS FEDERAL SITES	Federal Sites PFAS Information	Environmental Protection Agency	03/30/2023	03/30/2023	04/07/2023
US	PFAS ECHO FIRE TRAINING	Facilities in Industries that May Be Handling PFAS Listing	Environmental Protection Agency	03/30/2023	03/30/2023	04/03/2023
US	PFAS PART 139 AIRPORT	All Certified Part 139 Airports PFAS Information Listing	Environmental Protection Agency	03/30/2023	03/30/2023	04/03/2023
US	PFAS ECHO	Facilities in Industries that May Be Handling PFAS Listing	Environmental Protection Agency	03/30/2023	03/30/2023	04/03/2023
CA	OTHER OIL GAS	Other Oil & Gas Projects Sites (GEOTRACKER)	State Water Resources Control Board	03/06/2023	03/07/2023	03/31/2023
US	PFAS NPDES	Clean Water Act Discharge Monitoring Information	Environmental Protection Agency	03/30/2023	03/30/2023	04/07/2023
CA	CERS	CalEPA Regulated Site Portal Data	California Environmental Protection Agency	01/05/2023	01/06/2023	01/10/2023
CA	HWTS	Hazardous Waste Tracking System	Department of Toxic Substances Control	04/05/2022	04/05/2022	04/26/2022
CA	CIWQS	California Integrated Water Quality System	State Water Resources Control Board	02/27/2023	02/28/2023	05/17/2023
US	FEDERAL FACILITY	Federal Facility Site Information listing	Environmental Protection Agency	03/26/2023	03/28/2023	05/30/2023
HISTORICAL USE RECORDS						
US	EDR MGP	EDR Proprietary Manufactured Gas Plants	EDR, Inc.			
US	EDR Hist Auto	EDR Exclusive Historical Auto Stations	EDR, Inc.			
US	EDR Hist Cleaner	EDR Exclusive Historical Cleaners	EDR, Inc.			
CA	RGA LF	Recovered Government Archive Solid Waste Facilities List	Department of Resources Recycling and Recover		07/01/2013	01/13/2014
CA	RGA LUST	Recovered Government Archive Leaking Underground Storage Tan	State Water Resources Control Board		07/01/2013	12/30/2013
COUNTY RECORDS						
CA	CS ALAMEDA	Contaminated Sites	Alameda County Environmental Health Services	01/09/2019	01/11/2019	03/05/2019
CA	UST ALAMEDA	Underground Tanks	Alameda County Environmental Health Services	03/29/2023	03/30/2023	06/13/2023
CA	CUPA AMADOR	CUPA Facility List	Amador County Environmental Health	01/31/2023	02/02/2023	04/19/2023
CA	CUPA BUTTE	CUPA Facility Listing	Public Health Department	04/21/2017	04/25/2017	08/09/2017
CA	CUPA CALVERAS	CUPA Facility Listing	Calveras County Environmental Health	03/17/2023	03/21/2023	06/06/2023
CA	CUPA COLUSA	CUPA Facility List	Health & Human Services	04/06/2020	04/23/2020	07/10/2020
CA	SL CONTRA COSTA	Site List	Contra Costa Health Services Department	12/28/2022	01/24/2023	04/10/2023
CA	CUPA DEL NORTE	CUPA Facility List	Del Norte County Environmental Health Divisio	02/13/2023	02/14/2023	05/08/2023
CA	CUPA EL DORADO	CUPA Facility List	El Dorado County Environmental Management Dep	08/08/2022	08/09/2022	09/01/2022
CA	CUPA FRESNO	CUPA Resources List	Dept. of Community Health	06/28/2021	12/21/2021	03/03/2022
CA	CUPA GLENN	CUPA Facility List	Glenn County Air Pollution Control District	01/22/2018	01/24/2018	03/14/2018
CA	CUPA HUMBOLDT	CUPA Facility List	Humboldt County Environmental Health	08/12/2021	08/12/2021	11/08/2021
CA	CUPA IMPERIAL	CUPA Facility List	San Diego Border Field Office	01/13/2023	01/17/2023	04/04/2023
CA	CUPA INYO	CUPA Facility List	Inyo County Environmental Health Services	04/02/2018	04/03/2018	06/14/2018
CA	CUPA KERN	CUPA Facility List	Kern County Public Health	01/30/2023	02/01/2023	04/19/2023
CA	UST KERN	Underground Storage Tank Sites & Tank Listing	Kern County Environment Health Services Depar	05/04/2023	05/11/2023	06/14/2023
CA	CUPA KINGS	CUPA Facility List	Kings County Department of Public Health	12/03/2020	01/26/2021	04/14/2021
CA	CUPA LAKE	CUPA Facility List	Lake County Environmental Health	04/26/2023	04/27/2023	05/31/2023

GOVERNMENT RECORDS SEARCHED / DATA CURRENCY TRACKING

St	Acronym	Full Name	Government Agency	Gov Date	Arvl. Date	Active Date
CA	CUPA LASSEN	CUPA Facility List	Lassen County Environmental Health	07/31/2020	08/21/2020	11/09/2020
CA	AOCONCERN	Key Areas of Concerns in Los Angeles County		03/30/2009	03/31/2009	10/23/2009
CA	HMS LOS ANGELES	HMS: Street Number List	Department of Public Works	01/09/2023	01/12/2023	03/29/2023
CA	LF LOS ANGELES	List of Solid Waste Facilities	La County Department of Public Works	01/09/2023	01/10/2023	03/23/2023
CA	LF LOS ANGELES CITY	City of Los Angeles Landfills	Engineering & Construction Division	12/31/2022	01/12/2023	03/29/2023
CA	LOS ANGELES AST	Active & Inactive AST Inventory	Los Angeles Fire Department	06/01/2019	06/25/2019	08/22/2019
CA	LOS ANGELES CO LF METHANE	Methane Producing Landfills	Los Angeles County Department of Public Works	01/10/2022	01/12/2022	04/04/2022
CA	LOS ANGELES HM	Active & Inactive Hazardous Materials Inventory	Los Angeles Fire Department	11/01/2022	12/14/2022	03/07/2023
CA	LOS ANGELES UST	Active & Inactive UST Inventory	Los Angeles Fire Department	11/01/2022	12/14/2022	03/07/2023
CA	SITE MIT LOS ANGELES	Site Mitigation List	Community Health Services	05/26/2021	07/09/2021	09/29/2021
CA	UST EL SEGUNDO	City of El Segundo Underground Storage Tank	City of El Segundo Fire Department	01/21/2017	04/19/2017	05/10/2017
CA	UST LONG BEACH	City of Long Beach Underground Storage Tank	City of Long Beach Fire Department	04/22/2019	04/23/2019	06/27/2019
CA	UST TORRANCE	City of Torrance Underground Storage Tank	City of Torrance Fire Department	04/12/2023	05/02/2023	06/13/2023
CA	CUPA MADERA	CUPA Facility List	Madera County Environmental Health	08/10/2020	08/12/2020	10/23/2020
CA	UST MARIN	Underground Storage Tank Sites	Public Works Department Waste Management	09/26/2018	10/04/2018	11/02/2018
CA	UST MENDOCINO	Mendocino County UST Database	Department of Public Health	09/22/2021	11/18/2021	11/22/2021
CA	CUPA MERCED	CUPA Facility List	Merced County Environmental Health	02/15/2022	02/17/2022	05/11/2022
CA	CUPA MONO	CUPA Facility List	Mono County Health Department	02/22/2021	03/02/2021	05/19/2021
CA	CUPA MONTEREY	CUPA Facility Listing	Monterey County Health Department	10/04/2021	10/06/2021	12/29/2021
CA	LUST NAPA	Sites With Reported Contamination	Napa County Department of Environmental Manag	01/09/2017	01/11/2017	03/02/2017
CA	UST NAPA	Closed and Operating Underground Storage Tank Sites	Napa County Department of Environmental Manag	09/05/2019	09/09/2019	10/31/2019
CA	CUPA NEVADA	CUPA Facility List	Community Development Agency	01/23/2023	01/25/2023	04/10/2023
CA	IND_SITE ORANGE	List of Industrial Site Cleanups	Health Care Agency	02/02/2023	02/09/2023	05/09/2023
CA	LUST ORANGE	List of Underground Storage Tank Cleanups	Health Care Agency	02/02/2023	02/09/2023	05/04/2023
CA	UST ORANGE	List of Underground Storage Tank Facilities	Health Care Agency	04/01/2023	05/18/2023	06/14/2023
CA	MS PLACER	Master List of Facilities	Placer County Health and Human Services	08/26/2022	08/29/2022	11/15/2022
CA	CUPA PLUMAS	CUPA Facility List	Plumas County Environmental Health	03/31/2019	04/23/2019	06/26/2019
CA	LUST RIVERSIDE	Listing of Underground Tank Cleanup Sites	Department of Environmental Health	01/18/2023	01/19/2023	04/04/2023
CA	UST RIVERSIDE	Underground Storage Tank Tank List	Department of Environmental Health	04/10/2023	04/12/2023	06/13/2023
CA	CS SACRAMENTO	Toxic Site Clean-Up List	Sacramento County Environmental Management	11/07/2022	12/21/2022	03/16/2023
CA	ML SACRAMENTO	Master Hazardous Materials Facility List	Sacramento County Environmental Management	11/07/2022	12/09/2022	03/01/2023
CA	CUPA SAN BENITO	CUPA Facility List	San Benito County Environmental Health	02/08/2023	02/09/2023	05/04/2023
CA	PERMITS SAN BERNARDINO	Hazardous Material Permits	San Bernardino County Fire Department Hazardo	02/15/2023	02/15/2023	05/09/2023
CA	HMMD SAN DIEGO	Hazardous Materials Management Division Database	Hazardous Materials Management Division	02/27/2023	02/28/2023	05/17/2023
CA	LF SAN DIEGO	Solid Waste Facilities	Department of Health Services	10/27/2021	03/04/2022	05/31/2022
CA	SAN DIEGO CO LOP	Local Oversight Program Listing	Department of Environmental Health	07/22/2021	10/19/2021	01/13/2022
CA	SAN DIEGO CO SAM	Environmental Case Listing	San Diego County Department of Environmental	03/23/2010	06/15/2010	07/09/2010
CA	CUPA SAN FRANCISCO CO	CUPA Facility Listing	San Francisco County Department of Environmen	02/03/2023	02/07/2023	04/26/2023
CA	LUST SAN FRANCISCO	Local Oversite Facilities	Department Of Public Health San Francisco Cou	09/19/2008	09/19/2008	09/29/2008
CA	UST SAN FRANCISCO	Underground Storage Tank Information	Department of Public Health	04/28/2023	04/28/2023	05/03/2023
CA	SAN FRANCISCO MAHER	Maher Ordinance Property Listing	San Francisco Planning	10/11/2022	10/14/2022	01/04/2023
CA	UST SAN JOAQUIN	San Joaquin Co. UST	Environmental Health Department	06/22/2018	06/26/2018	07/11/2018
CA	CUPA SAN LUIS OBISPO	CUPA Facility List	San Luis Obispo County Public Health Departme	02/09/2023	02/10/2023	05/05/2023
CA	BI SAN MATEO	Business Inventory	San Mateo County Environmental Health Service	02/20/2020	02/20/2020	04/24/2020
CA	LUST SAN MATEO	Fuel Leak List	San Mateo County Environmental Health Service	03/29/2019	03/29/2019	05/29/2019
CA	CUPA SANTA BARBARA	CUPA Facility Listing	Santa Barbara County Public Health Department	09/08/2011	09/09/2011	10/07/2011
CA	CUPA SANTA CLARA	Cupa Facility List	Department of Environmental Health	02/10/2023	02/10/2023	05/05/2023

GOVERNMENT RECORDS SEARCHED / DATA CURRENCY TRACKING

St	Acronym	Full Name	Government Agency	Gov Date	Arvl. Date	Active Date
CA	HIST LUST SANTA CLARA	HIST LUST - Fuel Leak Site Activity Report	Santa Clara Valley Water District	03/29/2005	03/30/2005	04/21/2005
CA	LUST SANTA CLARA	LOP Listing	Department of Environmental Health	03/03/2014	03/05/2014	03/18/2014
CA	CUPA SANTA CRUZ	CUPA Facility List	Santa Cruz County Environmental Health	01/21/2017	02/22/2017	05/23/2017
CA	CUPA SHASTA	CUPA Facility List	Shasta County Department of Resource Manageme	06/15/2017	06/19/2017	08/09/2017
CA	LUST SOLANO	Leaking Underground Storage Tanks	Solano County Department of Environmental Man	06/04/2019	06/06/2019	08/13/2019
CA	UST SOLANO	Underground Storage Tanks	Solano County Department of Environmental Man	09/15/2021	09/16/2021	12/09/2021
CA	CUPA SONOMA	Cupa Facility List	County of Sonoma Fire & Emergency Services De	07/02/2021	07/06/2021	07/14/2021
CA	LUST SONOMA	Leaking Underground Storage Tank Sites	Department of Health Services	06/30/2021	06/30/2021	09/24/2021
CA	CUPA STANISLAUS	CUPA Facility List	Stanislaus County Department of Ennvironmenta	02/08/2022	02/10/2022	05/04/2022
CA	UST SUTTER	Underground Storage Tanks	Sutter County Environmental Health Services	08/03/2022	08/25/2022	11/14/2022
CA	CUPA TEHAMA	CUPA Facility List	Tehama County Department of Environmental Hea	11/17/2022	11/21/2022	02/10/2023
CA	CUPA TRINITY	CUPA Facility List	Department of Toxic Substances Control	01/13/2023	01/17/2023	04/04/2023
CA	CUPA TULARE	CUPA Facility List	Tulare County Environmental Health Services D	10/07/2022	10/07/2022	12/21/2022
CA	CUPA TUOLUMNE	CUPA Facility List	Divison of Environmental Health	04/23/2018	04/25/2018	06/25/2018
CA	BWT VENTURA	Business Plan, Hazardous Waste Producers, and Operating Unde	Ventura County Environmental Health Division	12/27/2022	01/26/2023	04/19/2023
CA	LF VENTURA	Inventory of Illegal Abandoned and Inactive Sites	Environmental Health Division	12/01/2011	12/01/2011	01/19/2012
CA	LUST VENTURA	Listing of Underground Tank Cleanup Sites	Environmental Health Division	05/29/2008	06/24/2008	07/31/2008
CA	MED WASTE VENTURA	Medical Waste Program List	Ventura County Resource Management Agency	12/27/2022	01/26/2023	04/19/2023
CA	UST VENTURA	Underground Tank Closed Sites List	Environmental Health Division	05/26/2023	06/02/2023	06/14/2023
CA	UST YOLO	Underground Storage Tank Comprehensive Facility Report	Yolo County Department of Health	04/03/2023	04/18/2023	06/13/2023
CA	CUPA YUBA	CUPA Facility List	Yuba County Environmental Health Department	01/26/2023	01/27/2023	04/19/2023

STREET AND ADDRESS INFORMATION

© 2015 TomTom North America, Inc. All rights reserved. This material is proprietary and the subject of copyright protection and other intellectual property rights owned by or licensed to Tele Atlas North America, Inc. The use of this material is subject to the terms of a license agreement. You will be held liable for any unauthorized copying or disclosure of this material.

PHASE I ENVIRONMENTAL SITE ASSESSMENT REPORT

Covina Reliability Project
Los Angeles County Tax Assessor's Parcel Numbers
8429-007-005, -006, and -007
Covina, California 91723

PREPARED FOR:

Upstream Renewable DEV I LLC
7650 Girard Avenue, Suite 300
La Jolla, California 92037

Project Number: RSDL-23-11843

Date: February 22, 2024

Alta Environmental LP I NV5
3777 Long Beach Boulevard Annex Building
Long Beach CA 90807 United States of America
T 562 495 5777 F 562 495 5877
Toll-free (US only) 800 777-0605 www.NV5.com

TABLE OF CONTENTS

EXECUTIVE SUMMARY IV

1 INTRODUCTION 1

1.1 OBJECTIVES 1

1.2 SERVICES 1

1.3 ASSUMPTIONS 2

1.4 LIMITATIONS 2

1.5 TERMS 3

1.6 ENVIRONMENTAL PROFESSIONAL 4

2 SITE DESCRIPTION 4

2.1 SITE LOCATION AND USE 4

2.2 UTILITY SERVICE PROVIDERS 4

2.3 CHEMICAL AND PETROLEUM STORAGE AREAS 5

2.4 STORAGE TANKS 5

2.5 POLYCHLORINATED BIPHENYLS (PCBS) 5

2.6 FLOOR DRAINS, SUMPS, AND CLARIFIERS 5

2.7 BACK-UP POWER GENERATION 5

2.8 COOLING TOWERS 5

2.9 ELEVATORS, LIFTS AND COMPACTORS 5

2.10 ODORS 5

2.11 POOLS OF LIQUID 5

2.12 SURFACE STAINING 6

2.13 STRESSED VEGETATION 6

2.14 SOLID WASTE 6

2.15 ADJACENT PROPERTIES 6

3 SITE SETTING 6

3.1 TOPOGRAPHY 6

3.2 REGIONAL GEOLOGY AND HYDROLOGY 6

3.3 FLOOD PLAIN 6

3.4 WETLANDS 6

3.5 WATER BODIES 7

3.6 Oil and Gas Wells 7
4 CLIENT/USER-PROVIDED INFORMATION 7
4.1 Title Records 7
4.2 Clean-Up Liens 7
4.3 Activities and Use Limitations 7
4.4 Specialized Knowledge 7
4.5 Commonly Known Information 7
4.6 Previous Environmental Assessments 8
5 RECORDS REVIEW 8
5.1 Governmental Databases 8
5.2 Regional Agency Offices 10
5.3 Historical Records 10
5.4 Past Uses – Site 11
5.5 Past Uses – Adjoining Properties 11
5.6 Interviews 13
6 NON-SCOPE CONSIDERATIONS 13
7 VAPOR ENCROACHMENT SCREENING 13
7.1 VES Methodology 13
7.2 VES Search Results 14
8 FINDINGS 14
8.1 Current Site Activities 14
8.2 Historical Site Activities 14
8.3 Off-Site Activities 14
8.4 Data-Gaps 14
9 CONCLUSIONS AND RECOMMENDATIONS 15
10 QUALIFICATIONS AND SIGNATURE 16

FIGURES

1. Site Location Map
2. Site Vicinity Map

APPENDICES

A. Representative Site Photographs
B. EDR Radius Report with GeoCheck
C. Regulatory Agency Records
D. EDR Lien and AUL Report
E. Historical Research Documentation
F. Interview Documentation
G. References

EXECUTIVE SUMMARY

Alta Environmental LP, an NV5 Company (NV5) has completed a Phase I Environmental Site Assessment (ESA) of the property identified by Los Angeles County Tax Assessor's Parcel Numbers (APNs) 8429-007-005, -006, and -007 located along the southern side of E. Edna Place in Covina, Los Angeles County, California (Site). The ESA was performed in conformance with the scope and limitations of ASTM E1527-21 standards. Any exceptions to, or deletions from, this practice are described in Section 1.0 of this report. The assessment was performed to identify conditions indicative of releases and threatened releases of hazardous substances and petroleum products on, at, in, or adjacent to the Site. If identified, these issues are considered recognized environmental conditions (RECs).

Site and Vicinity Description

The Site is located on the southern side of E. Edna Place between Barranca Avenue and Grand Avenue in the City of Covina, Los Angeles County, California. The Site is approximately 0.94 acres in size and consists of three contiguous parcels of land that are identified by Los Angeles County Tax APNs: 8429-007-005, -006, and -007. According to tax assessor records, an address has not been assigned to this property.

The Site is located within an area developed for commercial and industrial use. Current uses of adjoining properties include E. Edna Place followed by a multi-tenant industrial business park to the north, a satellite television facility to the east, railroad tracks followed by a janitorial office to the south, and a pet day-care facility to the west.

Site Use and History

The Site is currently developed with an asphalt paved parking lot used for RV storage. A majority of the Site is used for vehicle storage. A small, shed structure located on the central portion of the Site and is used for storage of alarm and security equipment. No chemicals or petroleum are stored at the Site.

Historical resources indicated that the Site was originally cultivated for agricultural use as early as 1928. Between 1954 and 1963, the Site was redeveloped for use as a vehicle parking lot.

Data Gaps

The ASTM Standard defines a data gap as "a lack of or inability to obtain information required by the practice despite good faith efforts by the Environmental Professional to gather such information." A data gap is only significant if other information obtained during the ESA, or professional experience, raises reasonable concerns and affects the ability of the Environmental Professional to identify whether a given issue is a REC. The ASTM Standard requires that the ESA report identify and comment on significant data gaps. No data gaps were identified by NV5 during this assessment.

Vapor Encroachment Conditions (VEC)

A Tier 1 vapor encroachment screen (VES) for potential chemicals of concern (COC) was completed for the Site. The assessment was based on the ASTM published Standard Guide E 2600-22. The purpose of the VES was to evaluate the potential for a vapor encroachment condition (VEC), which is the presence or likely presence of COC vapors in subsurface soils at the Site caused by the release of vapors from contaminated soil or groundwater on or near the Site. The results of the VES did not identify evidence of a potential VEC in connection with the Site.

Conclusions and Recommendations

No evidence of a REC, Historical REC (HREC), Controlled REC (CREC) or VEC, in connection with the Site were identified during this assessment.

Environmental Issues of Note

While not considered to represent RECs, the following environmental issue of note were identified at the Site during this assessment:

- The Site has been previously cultivated for agricultural use. Although no information or observations indicating the misuse or misapplication of pesticides, herbicides, or fertilizers was identified during the assessment, in certain instances, the chemicals historically applied to the Site, or their breakdown products, could be persistent and not biodegrade. As with any agriculturally developed land, there exists the possibility that pesticides, herbicides, or fertilizers have been applied that may still be present at residual concentrations.

Recommendations

Based on the findings and conclusions presented in this report, NV5 recommends the following:

- No additional assessment is recommended at this time.
- Due to the Site's previous agricultural use, herbicide and pesticide sampling may be required prior to export or disposal of any Site soils.

1 INTRODUCTION

Alta Environmental LP, an NV5 Company (NV5) completed a Phase I Environmental Site Assessment (ESA) of the property identified by Los Angeles County Tax APNs 8429-007-005, -006, and -007, in Covina, California (Site). The purpose of this assessment was to evaluate the environmental condition of the Site and to satisfy one of the requirements for qualification under the innocent landowner, contiguous property owner, or bona fide prospective purchaser defenses under the federal Comprehensive Environmental Response, Compensation and Liability Act (CERCLA). ASTM Standard Practice E1527-21, and the United States Environmental Protection Agency (EPA) Standards and Practices for All Appropriate Inquiries (40 CFR Part 312) constitute the "all appropriate inquiry into the previous ownership and uses of the property consistent with good commercial or customary practice" as defined in:

1. 42 U.S.C § 9601(35)(B), referenced in the ASTM Standard Practice E1527-21;
2. Sections 101(35)(B) (ii) and (iii) of CERCLA and referenced in the EPA Standards and Practices for All Appropriate Inquiries (40 CFR Part 312); and
3. 42 U.S.C. 9601(40) and 42 U.S.C. 9607(q).

This report was prepared exclusively for use by Upstream Renewable Dev I LLC (Client). This report may not be relied upon by any other person or entity without NV5's express written permission. The information, conclusions and recommendations described in this report apply to conditions existing at certain locations at the time when services were performed and are intended only for the specific purposes, locations, time frames and project parameters indicated. NV5 cannot be responsible for the impact of any changes in environmental standards, practices, or regulations after performance of services.

1.1 Objectives

NV5's objective for this environmental assessment was to identify conditions indicative of releases and threatened releases of hazardous substances and petroleum products on, at, in, or to the Site. The assessment was conducted to meet the standards of ASTM Standard Practice E1527-21.

The conclusions and recommendations provided herein are based on the following:

1. Current and past Site uses and occupancies;
2. Current and past uses of hazardous substances;
3. Waste management and disposal activities that could have caused releases or threatened releases of hazardous substances;
4. Current and past corrective actions and response activities undertaken to address past and on-going releases of hazardous substances;
5. Engineering controls;
6. Institutional controls; and
7. Evaluation of properties adjoining or located nearby the Site that have environmental conditions that could have resulted in conditions indicative of releases or threatened releases of hazardous substances to the Site.

1.2 Services

NV5 performed the following services to assess the Site:

1. Reviewed historical sources of information;
2. Searched for recorded environmental clean-up liens;
3. Reviewed Federal, State, Tribal, and local government records;
4. Visually inspected the Site and the adjoining properties;
5. Evaluated any specialized knowledge or experience on the part of the purchaser; and

6. Determined commonly known or reasonably ascertainable information about the Site.

1.3 Assumptions

NV5 has assumed the following for the purposes of this assessment:

1. Information provided during any interview (written or oral) was accurate and correct;
2. Database information reviewed was accurate and correct;
3. Historical information reviewed was accurate and correct;
4. Information reviewed at any governmental agency was accurate and correct;
5. Groundwater flow and depth to groundwater, unless otherwise specified by on-site well data or well data from adjacent sites, are assumed based on contours depicted on the United States Geological Survey (USGS) Topographic Maps; and
6. The Site has been correctly and accurately identified by the Client, Client representatives, Site contact, Site owner, and/or Site representatives.

1.4 Limitations

This assessment is limited to the standards set forth in ASTM Standard Practice E1527-21. This report specifically excludes assessment of the following:

1. Asbestos and asbestos-containing building materials;
2. Biological agents;
3. Cultural and historic resources;
4. Ecological resources;
5. Endangered species;
6. Health and safety;
7. Indoor air quality unrelated to releases of hazardous substances or petroleum products into the environment;
8. Industrial hygiene;
9. Lead-Based Paint;
10. Lead in Drinking Water;
11. Mold;
12. Radon;
13. Regulatory compliance; and
14. Wetlands.

Please note that considerations identified by ASTM as beyond the scope of a Phase I ESA may still affect business environmental risk at a given property. These environmental issues or conditions may warrant assessment based on the type of property transaction; however, they are considered non-scope issues under ASTM Standard Practice E1527-21 and not included in this assessment.

The conclusions and findings set forth in this report are strictly limited in time and scope to the date of the evaluation. The conclusions presented in this report are based solely on the services described herein, and not on scientific tasks or procedures beyond the scope of agreed-upon services or the time and budgeting restraints imposed by the Client. No subsurface exploratory drilling or sampling of any kind was conducted under the scope of this work. Unless specifically stated otherwise in the report, no chemical or physical analyses have been performed during the performance of this Phase I ESA.

Some of the information provided in this report is based upon personal interviews, and research of available documents, records, and maps held by the appropriate government and private agencies. This information is subject to the limitations of historical documentation, availability, and accuracy of pertinent records and the personal recollections of those persons contacted. As applicable, NV5 has relied in good faith upon representations and information furnished by individuals with respect to operations and existing property conditions, to the extent that they have not been contradicted by data obtained from other

sources. Accordingly, NV5 accepts no responsibility for any deficiencies, omissions, misrepresentations, or fraudulent acts of persons interviewed.

Property conditions, as well as local, state, tribal, and federal regulations can change significantly over time. Therefore, the recommendations and conclusions presented in this study apply strictly to the environmental regulations and property conditions existing at the time the study was performed. Available information has been analyzed using currently accepted assessment techniques and it is believed that the inferences made are reasonably representative of the Site. NV5 makes no warranty, express or implied, except that the services have been performed in accordance with generally accepted environmental property assessment practices applicable at the time and location of the study.

This Phase I ESA is not, and should not be construed as, a warranty or guarantee about the presence or absence of hazardous substances or petroleum products that may affect the Site. The assessment is not intended to assure clear title to the Site in question. The sole purpose of investigation into Site title records is to ascertain a historical basis of prior land use and environmental liens. All findings, conclusions, and recommendations stated in this report are based upon facts, circumstances, and industry-accepted procedures for such services as they existed at the time this report was prepared (i.e., federal, state, and local laws, rules, regulations, market conditions, economic conditions, political climate, and other applicable matters). All findings, conclusions, and recommendations stated in this report are based on the data and information provided, and observations and conditions that existed on the date and time of the Site visit. Responses received from local, state, or federal agencies or other secondary sources of information after the issuance of this report may change certain facts, findings, conclusions, or circumstances to the report. A change in any fact, circumstance, or industry-accepted procedure upon which this report was based may adversely affect the findings, conclusions, and recommendations expressed in this report.

1.5 Terms

The following terms are used in this report:

- "Site" refers to the property within the approximate boundaries described in Section 2;
- "Adjoining property" refers to properties adjacent to the Site that share a common boundary with the Site; and
- "Site vicinity" refers to the area within an approximate 1-mile radius of the Site.
- "Recognized Environmental Conditions" (RECs) – The presence or likely presence of any *hazardous substances* or *petroleum products in, on, at or to the* Site: (*1*) due to release to the environment; (*2*) under conditions indicative of a *release* to the *environment*; or (*3*) under conditions that pose a *material threat* of a future *release* to the *environment*. *De minimis conditions* are not *recognized environmental conditions*.
- "Controlled Recognized Environmental Condition" (CREC) – A recognized environmental condition resulting from a past *release* of *hazardous substances* or *petroleum products* that has been addressed to the satisfaction of the applicable regulatory authority (for example, as evidenced by the issuance of a no further action letter or equivalent, or meeting risk-based criteria established by regulatory authority), with *hazardous substances* or *petroleum products* allowed to remain in place subject to the implementation of required controls (for example, *property use restrictions*, *activity and use limitations*, *institutional controls*, or *engineering controls*). A condition identified as a *controlled recognized environmental condition* does not imply that the *Environmental Professional* has evaluated or confirmed the adequacy, implementation, or continued effectiveness of the required control that has been, or is intended to be, implemented.
- "Historical Recognized Environmental Condition" (HREC) – A past *release* of any *hazardous substances* or *petroleum products* that has occurred in connection with the Site and has been addressed to the satisfaction of the applicable regulatory authority or meeting unrestricted use criteria established by a regulatory authority, without subjecting the Site to any required controls

(for example, Site use restrictions, *activity and use limitations*, *institutional controls*, or *engineering controls*).

- "Migrate/migration" – For the purposes of this practice, "migrate" and "migration" refer to the movement of *hazardous substances* or *petroleum products* in any form, including, for example, solid and liquid at the surface or subsurface, and vapor in the subsurface.
- "Hazardous Substances" – The term "hazardous substance" is used here in general accordance with its use as defined in the following regulations:

  -- Comprehensive Environmental Response, Compensation, and Liability Act (CERCLA) of 1980, as amended; and

  -- Superfund Amendment and Reauthorization Act (SARA) of 1986, as amended.

- The words "impact" or "impacted" are used to mean the effect or result of a release of a hazardous substance or petroleum product at the Site. Search distances for government agency lists were those designated by ASTM Standard E 1527-21.

1.6 Environmental Professional

This document has been prepared by an Environmental Professional as defined by the EPA, 40 CFR Part 312.10. All work performed for this assessment was performed by or under the direct supervision of an Environmental Professional.

2 SITE DESCRIPTION

Mr. Eric Fraske, of NV5, conducted a Site reconnaissance on February 2, 2024. The descriptions provided herein are based on information provided by the current Site representatives and on observations made during that visit. Site Location and Site Vicinity maps depicting the areas and features described in the following sections are provided in Figures 1 and 2. Representative Site photographs are included in Appendix A.

2.1 Site Location and Use

2.1.1 Location and Description

The Site is located on the southern side of E. Edna Place between Barranca Avenue and Grand Avenue in the City of Covina, Los Angeles County, California. The Site is approximately 0.94 acres in size and consists of three contiguous parcels of land that are identified by Los Angeles County Tax APNs: 8429-007-005, -006, and -007.

2.1.2 Development and Current Use

The Site is currently developed with an asphalt paved parking lot used for RV storage. A majority of the Site is used for vehicle storage. A small, shed structure located on the central portion of the Site and is used for storage of alarm and security equipment. No chemicals or petroleum are stored onsite.

2.2 Utility Service Providers

Utility service providers to the Site were reported to be the following:

- Electrical service is provided by Southern California Edison.
- Potable water service is provided by the City of Covina.
- Sewer service is provided by the City of Covina.
- Natural gas service is provided by Southern California Gas.

No evidence of septic systems or water wells at the Site was observed or reported during the Site reconnaissance.

2.3 Chemical and Petroleum Storage Areas

No evidence of chemical or petroleum storage at the Site was observed or reported during the Site reconnaissance.

2.3.1 Drums and Totes

No evidence of drums or totes at the Site was observed or reported during the Site reconnaissance.

2.4 Storage Tanks

2.4.1 Aboveground Storage Tanks (ASTs)

No evidence of ASTs at the Site was observed or reported during the Site reconnaissance.

2.4.2 Underground Storage Tanks (USTs)

No evidence of USTs at the Site was observed or reported during the Site reconnaissance.

2.4.3 Septic Tanks

No septic tanks were observed or reported to be present at the Site during the Site reconnaissance.

2.5 Polychlorinated Biphenyls (PCBs)

Pole-mounted transformers were observed along the northern boundary of the Site. No evidence of leaks or releases from the transformer was observed. The presence of the transformers is not considered to represent an REC.

2.6 Floor Drains, Sumps, and Clarifiers

No evidence of drains, sumps, or clarifier at the Site was observed or reported during the Site reconnaissance.

2.7 Back-up Power Generation

No back-up power generation systems were observed or reported to be present at the Site.

2.8 Cooling Towers

No cooling towers were observed on the Site.

2.9 Elevators, Lifts and Compactors

No elevators, lifts, compactors were observed or reported to be present at the Site.

2.10 Odors

No strong, pungent, or noxious odors indicative of a past release of hazardous substances or petroleum products were identified during the course of this assessment.

2.11 Pools of Liquid

No standing surface water or other pits, ponds, or lagoons potentially containing hazardous substances or petroleum products were identified within the Site.

2.12 Surface Staining

No evidence of surface staining observed during the Site reconnaissance.

2.13 Stressed Vegetation

No significantly stressed vegetation or other indications of potential release of hazardous substances or petroleum products were observed during the Site reconnaissance.

2.14 Solid Waste

No evidence of solid waste dumping or releases was observed during the Site reconnaissance.

2.15 Adjacent Properties

The Site is located within an area developed for commercial and industrial use. Current uses of adjoining properties include E. Edna Place followed by a multi-tenant industrial business park to the north, a satellite television facility to the east, railroad tracks followed by a janitorial office to the south, and a pet day-care facility to the west.

3 SITE SETTING

3.1 Topography

The 2021 United States Geological Survey (USGS), “Baldwin Park, CA” 7.5 Minute Topographic Quadrangle map of the Site and surrounding vicinity was reviewed. The elevation of the Site is approximately 606 feet above mean sea level (msl). The Site and surrounding topography slopes towards the west-southwest. A copy of the USGS 7.5 Minute Topographic Map is included in Appendix B.

3.2 Regional Geology and Hydrology

The following description of regional geology and hydrology was developed based on regional information presented in the site-specific Environmental Data Resources (EDR) GeoCheck report (2023).

According to United States Department of Agriculture (USDA) soil data published in the EDR report, soils underlying the Site are classified as *Urban Land*. Soils of this type are highly variable due to the extensive amounts of past development.

According to groundwater information published on the State of California Geotracker website for a facility located at 601 North Grand Avenue (approximately 1,400 feet southeast of the Site), the shallowest groundwater in the vicinity of the Site is expected to be present at a depth of greater than 125 feet below ground surface. Groundwater flow is expected to flow towards the southwest, based on local Site topography.

3.3 Flood Plain

According to Federal Emergency Management Agency flood plain data presented in the EDR Report, the Site is not located withing the boundaries of a 100-year or 500-year flood zone (EDR, 2023). The EDR Report is presented as Appendix B.

3.4 Wetlands

According to map data published on the United States Department of Fish and Wildlife (USFW) National Wetlands Inventory, no wetlands are mapped on the Site. A screenshot is provided in Appendix C.

3.5 Water Bodies

No water bodies were observed on or adjacent to the Site during the Site reconnaissance.

3.6 Oil and Gas Wells

According to the State of California Geologic Energy Management Division (CalGem) online Well Finder application, no oil/gas are located on or adjacent to the Site.

4 CLIENT/USER-PROVIDED INFORMATION

NV5 considers the Client to be the 'User' of our assessment, defined in ASTM Practice E1527-21 as "the party seeking to use Practice E1527 to complete an environmental site assessment of the subject property". A User may include, without limitation, a potential purchaser of property, a potential tenant of property, an owner of property, a lender, or a property manager. The User has specific obligations for completing a successful application of this practice.

The EPA All Appropriate Inquiry Rule (40 CFR Part 312) and ASTM E1527-21 § 6 require the User to answer certain questions related to the Site in order to obtain certain LLPs from CERCLA liability. To facilitate this process, NV5 provided the client with a User Questionnaire, which is presented in Appendix F. A summary of the required questions and client responses is provided below.

4.1 Title Records

Title records were not provided to NV5 by the Client/User for review. However, the EDR Lien and AUL Search report included a search and review of records for property transfers since January 1, 1980. According to this report, no transfers have occurred since January 1, 1980, and the current owner of the Site is Russ D. Ford.

The EDR Lien and AUL report is presented in Appendix D.

4.2 Clean-Up Liens

No knowledge of any clean-up liens against the Site was reported by the Client/User. Furthermore, the EDR Environmental Lien and AUL Search report did not identify any environmental liens for the Site (Appendix D).

4.3 Activities and Use Limitations

No knowledge of any activities and use limitations against the Site were reported by the Client/User. Furthermore, the EDR Environmental Lien and AUL Search report did not identify any activities and use limitations for the Site (Appendix D).

4.4 Specialized Knowledge

No specialized knowledge identifying evidence of a REC was disclosed by the Client/User during this assessment.

4.5 Commonly Known Information

No commonly known information identifying evidence of a REC was disclosed by the Client/User during this assessment.

4.6 Previous Environmental Assessments

No previous environmental assessment reports for the Site were provided to NV5 during this assessment.

5 RECORDS REVIEW

5.1 Governmental Databases

NV5 contracted EDR to perform a radius search of governmental databases for this project. The distribution of listed sites with respect to the Site is tabulated and mapped in EDR's Radius Map Report, which can be found in Appendix B. The reader is referred to the table, which can be found near the front of EDR's report.

NV5 conducted a review of the above-referenced database reports and provides the following findings based on sites that have the potential to impact the Site, with respect to the inferred southwesterly groundwater flow direction. Our findings are based on the assumption that a hazardous material released to the subsurface generally does not migrate laterally within unsaturated soil for a significant distance. Although a hazardous substance or petroleum product can migrate in groundwater in a generally down-gradient direction, there are limitations to this interpretation such as groundwater depth, soil lithology and other subsurface barriers.

5.1.1 Site Database Findings

EDR's report did not identify the Site address.

5.1.2 Adjoining Property Database Findings

EDR's report identified several of the adjoining properties, as summarized as follows:

Facility Name & Address	**Aman Bros General Engineers 642 E. Edna Place Covina, CA 91723**	**Western Adjoining Property**
Database(s) Listed: SWEEPS UST and Los Angeles CO. HMS		
This facility is identified as the location of a UST(s). The size, type, quantity, and contents of the UST(s) were not reported. No leaks, spills, or releases are reported. This listing is not considered to represent and REC.		

Facility Name & Address	**JNL Creations 647 E. Edna Place Covina, CA 91723**	**Northern Adjoining Property**
Database(s) Listed: RCRA NonGen/NLR		
This facility previously maintained a hazardous waste generator identification number with the State of California that was deactivated in 2017. The type(s) and quantities of waste generated at this facility was not reported. No violations, leaks, or releases were reported. This listing is not considered to represent an REC.		

Facility Name & Address	**Connector Contacts Manufacturing Inc. DBA Connector Contacts 714 E. Edna Place Covina, CA 91723**	**Eastern Adjoining Property**
Database(s) Listed: RCRA NonGen/NLR, CERS HAZ WASTE, HWTS, HAZNET, CERS		

Facility Name & Address	**Connector Contacts Manufacturing Inc. DBA Connector Contacts 714 E. Edna Place Covina, CA 91723**	**Eastern Adjoining Property**
This facility was identified as a generator of hazardous wastes. This facility reported the generation of hazardous wastes including organic solids, unspecified oil-containing wastes, and aged or surplus organics. Violations were issued to this facility in 2022 and 2016 by the Fire Department for failure to remove spilled oil within a secondary containment area, failure to properly label waste oil drums, failure to submit adequate chemical inventory information, and failure to maintain a bill of lading for shipment of waste lead acid batteries. All violations were subsequently corrected. These listings are not considered to represent an REC.		

Facility Name & Address	**J&J Door Closer Services, Inc. 716 E. Edna Place Covina, CA 91723**	**Eastern Adjoining Property**
Database(s) Listed: RCRA-SQG, FINDS, ECHO, CERS HAZ WASTE, HWTS, HAZNET, CERS, RCRA NONGEN.		
This facility previously was identified as a small quantity generator of hazardous wastes. This facility has reported the generation of various hazardous wastes including aqueous solutions with less than 10% residues and waste oil/mixed oil. Violations were issued to this facility in 2023, 2018, and 2015 by the Fire Department for failure to submit an accurate site map, failure to properly label hazardous waste containers, failure to keep hazardous waste container lids closed when not in use, failure to maintain waste manifest records, failure to remove spilled waste oil from an area of secondary containment, and failure to notify the Fire Department of an aerosol can processing process at the facility. All violations were subsequently corrected. These listings are not considered to represent an REC.		

Facility Name & Address	**Jones & Roy Company 620 North Commercial Avenue Covina, CA 91723**	**Southern Adjoining Property**
Database(s) Listed: SEMS-ARCHIVE, RCRA NONGEN, FINDS, ECHO, ENVIROSTOR		
This facility, located across the railroad tracks from the Site, was identified as a previous hazardous waste generation site. According to the SEMS database, this facility was issued No Further Remedial Action Planned Status in 1986. According to the Envirostor database, this facility was assessed in 1984 by the DTSC for being a possible dump site. The status for this facility is listed as No Further Action in 1994. No violations, leaks, spills, or releases were reported at this facility. These listings are not considered to represent an REC.		

5.1.3 General Vicinity Database Findings

EDR's report identified multiple off-Site facilities within applicable ASTM search radii. NV5 considered all of the listed sites unlikely to impact the Site, based upon factors including (but not limited to):

- The nature of the listing;

- The use of the facility;
- When the site was listed and its current listed status;
- The developmental density of the setting;
- The distance between the listed facilities and the Site as related to the distance that releases are likely to migrate based on local surface and subsurface drainage conditions;
- The presence of intervening drainage divides; and/or
- The inferred groundwater movement.

5.2 Regional Agency Offices

NV5 submitted information requests to the various county and regional agencies that may have records with regard to environmentally oriented concerns affecting the Site, in accordance with ASTM E1527-21 requirements. Documentation obtained from regulatory agency requests is presented in Appendix C.

Agency	Records Summary
Los Angeles Regional Water Quality Control Board – GeoTracker	No records for the Site were identified.
State of California Department of Toxic Substances Control – Envirostor	No records for the Site were identified.
City of Covina	Because the Site has not been assigned an address, a search of City of Covina Building and Safety Department records was not possible.

5.3 Historical Records

NV5 used USGS topographic (Topo) maps, aerial photographs, fire insurance maps, and historical street directories to provide information about the history of the Site and its surroundings. The resources NV5 reviewed are tabulated as follows and presented in Appendix E.

Historical Resources		
Source Type	**Years Reviewed**	**Source**
USGS Topo Maps	1894, 1897, 1898, 1904, 1925, 1927, 1933, 1939, 1953, 1966, 1972, 1981, 2012, 2015, 2018, and 2021	USGS/EDR
Aerial Photograph(s)	1928, 1938, 1948, 1953, 1964, 1970, 1977, 1983, 1989, 1995, 2005, 2009, 2012, 2016, and 2020	EDR
Fire Insurance (Sanborn) Maps	No Coverage Letter	EDR
Street Directories	1920 to 2020	EDR

5.4 Past Uses – Site

Our interpretation of past uses of the Site, based on the historical data sources listed previously, are tabulated below.

Date	Interpreted Property Use
1928 to 1953	Aerial photographs and Topo maps depict the property to be land cultivated for agricultural use.
1964 to 2020	Aerial photographs depict the property to be developed with the present-day vehicle parking lot.

5.5 Past Uses – Adjoining Properties

Our interpretation of past uses of the adjoining properties, based on the historical data sources listed previously, are tabulated below.

Date	Description
Northern Adjoining Property	
1928 to 1953	Aerial photographs and Topo maps depict the property to be land cultivated for agricultural use.
1964 to 2020	Aerial photographs depict the property, across E. Edna Place to be developed with the present-day commercial structures. Historical city directories identified past occupants of the property as: <u>649 Edna Place</u> • Fire Sprinkler Installers (2014 to 2020) <u>657 Edna Place</u> • Swift Auto Parts (2014) • Edgewood Press (1980 to 2003) <u>671 Edna Place</u> • Hydro Source (2010 to 2020) • East Valley Electric (1985 to 1995) • Perma Cool (1992 to 1995) • Diamond Printing and Publishing (1975 to 1980) • Huard SR and Associates Electronic Instruments (1966)
Southern Adjoining Property	
1928 to 1953	Aerial photographs and Topo maps depict the property to be developed with railroad tracks followed by land cultivated for agricultural use.
1957 to 2020	Aerial photographs depict the property, across the railroad tracks, to be developed with the present-day commercial structures. Historical city directories identified past occupants of the property as: <u>619 Commercial Ave</u> • CERPAC Seahorse (2003 to 2014) • SERCOMOLDS (2003 to 2020) • LE TIP City of INDS (1992)

Date	Description
	• Business Furnishings (1992) <u>620 Commercial Ave</u> • Jones and Roy Wire and Metal Products (1957 to 1966) • Briteworks (2020)
Western Adjoining Property	
1928 to 1953	Aerial photographs and Topo maps depict the property to be land cultivated for agricultural use.
1960 to 2020	Aerial photographs depict the property to be developed with the present-day commercial structure. Historical city directories identified past occupants of the property as: <u>642 E. Edna Place</u> • Dog on Fun (2020) • K9 Adventures (2010 to 2014) • JSC Co (2005) • Drivers Equipment Yard (1992) • UNI Art Studio (2003) • Shams Food and Beverage (1985) • Double Cola and KIST Bottling (1960 to 1980)
Eastern Adjoining Property	
1928 to 1953	Aerial photographs and Topo maps depict the property to be land cultivated for agricultural use.
1964 to 2020	Aerial photographs depict the property to be developed with the present-day commercial structures. Historical city directories identified past occupants of the property as: <u>708 E. Edna Place</u> • A1 Satellite TV (2005 to 2020) • Baily Mold Inc. and Machine (1975 to 1980) • Promotional Representative Inc. (1986) • Larson Machine and Grinding (1995) <u>716 E. Edna Place</u> • Covina Lack and Key (1995 to 2010) • J&J Door Closer (1985 to 2020) • Larson Machining and Grinding (2003) • Engineering Services (1992 to 1995) • Gumball Factory (1985) • Mayfair Construction (1975 to 1985) • Murray Millers Mobile Homes (1975 to 1985) • Okeefe RJ and Sons (1985 to 2014) • WE Machine Shop (1975) • Graphic Engineering Unlimited (1966)

5.6 Interviews

NV5 interviewed parties potentially having information about current and/or former conditions at the Site. The parties and their affiliation are listed on the following table.

Interviews		
Name	**Affiliation**	**Role**
Mr. Max Margolin	Upstream	Client/User Representative
Mr. Chuck Rhodes	Property Owner Representative	Site Owner Representative

- Mr. Margolin arranged for Site access and completed the User Questionnaire.
- Mr. Rhodes provided basic Site information and access to the Site. He indicated that he was not aware of any USTs, wells, or known areas of contamination at the Site.

6 NON-SCOPE CONSIDERATIONS

Per the authorized scope of work, items beyond the scope of ASTM E 1527-21 were not addressed as part of this assessment.

7 VAPOR ENCROACHMENT SCREENING

ASTM E1527 requires the Environmental Professional to evaluate the potential for vapor encroachment of chemicals of concern (COC) onto the Site, and to determine if such vapor encroachment constitutes evidence of a REC on the Site. The E1527 Standard Practice does not specifically state the methods that must be used to screen for potential vapor encroachment issues. However, ASTM has developed a separate Standard Guide for Vapor Encroachment Screening on Property Involved in Real Estate Transactions (ASTM E2600-22), which outlines an ASTM E1527 compliant methodology to conduct vapor encroachment screening that was used for this assessment as described below.

7.1 VES Methodology

The goal of conducting Vapor Encroachment Screening (VES) is to identify a vapor encroachment condition (VEC), which is defined as the presence or likely presence of chemicals of concern (COC) vapors in the vadose zone of the Site caused by the release of vapors from contaminated soil and/or groundwater either on or near the Site. If a VEC is identified, the Environmental Professional must determine whether the VEC represents evidence of a REC on the Site under the context of the Phase I ESA Standard Practice. It should be noted that the identification of a VEC on the Site does not necessarily indicate that a potential for migration of vapors into existing or proposed structures on the Site is likely. The Environmental Professional will identify the VEC as a REC where the potential for vapor migration into structures is considered likely, or where the contaminant concentrations in the soil, groundwater, or soil vapors on the Site are significant and likely to result in enforcement against on-site or off-site responsible parties.

The VES utilizes information regarding the potential presence of releases on or near the Site that were collected as a normal part of the Phase I ESA process, such as governmental database records, review of governmental files, historical data sources, etc. The VES Standard Guide requires the Environmental Professional to search for potential sites of concern within specific search radii. The area of concern search radius is 1,760 feet (1/3 mile) for non-petroleum-impacted sites and 528 feet (1/10 miles) for petroleum-impacted sites. The default search distances may be expanded or reduced in the upgradient, downgradient, or cross-gradient directions by the Environmental Professional based on experience in the local area and applying professional judgment to factors such as where a well-defined regional groundwater flow direction is identified, or whether other geologic features such as low permeability soils or hydrogeologic boundaries such as rivers or streams exist which would tend to limit the potential for migration of groundwater or vapors in a particular direction.

7.2 VES Search Results

NV5 identified several sites of potential concern within the VES search radii. However, based on our review of governmental database records, regulatory agency files, and historical resources referenced in Section 5.3, none of the sites of potential concern are considered to represent a VEC.

8 FINDINGS

Based on the Site reconnaissance, review of historical and available documents, and interviews, NV5 finds the following:

8.1 Current Site Activities

The Site is currently developed with an asphalt paved parking lot used for RV storage. A majority of the Site is used for vehicle storage. A small, shed structure located on the central portion of the Site and is used for storage of alarm and security equipment. No chemicals or petroleum are stored onsite.

8.2 Historical Site Activities

Historical resources indicated that the Site was originally cultivated for agricultural use as early as 1928. Between 1954 and 1963, the Site was redeveloped for use as a vehicle parking lot.

8.3 Off-Site Activities

The Site is located within an area developed for commercial and industrial use. Current uses of adjoining properties include E. Edna Place followed by a multi-tenant industrial business park to the north, a satellite television facility to the east, railroad tracks followed by a janitorial office to the south, and a pet day-care facility to the west.

8.4 Data-Gaps

The ASTM Standard defines a data gap as “a lack of or inability to obtain information required by the practice despite good faith efforts by the Environmental Professional to gather such information.” A data gap is only significant if other information obtained during the ESA, or professional experience, raises reasonable concerns and affects the ability of the Environmental Professional to identify whether a given issue is a REC. The ASTM Standard requires that the ESA report identify and comment on significant data gaps. No data gaps were identified by NV5 during this assessment.

9 CONCLUSIONS AND RECOMMENDATIONS

NV5 completed a Phase I ESA of the property identified by Los Angeles County Tax Assessor's Parcel Numbers (APNs) 8429-007-005, -006, and -007 located along the southern side of E. Edna Place in Covina, Los Angeles County, California (Site). The ESA was performed in conformance with the scope and limitations of the ASTM E1527-21 standard. Any exceptions to, or deletions from, this practice are described in Section 1.0 of this report. The assessment was performed to identify conditions indicative of releases and threatened releases of hazardous substances and petroleum products on, at, in, or to the Site.

Conclusions

No evidence of a REC, HREC, CREC or VEC, in connection with the Site was identified during this assessment.

Environmental Issues of Note

While not considered to represent RECs, the following environmental issue of note were identified at the Site during this assessment:

- The Site has been previously cultivated for agricultural use. Although no information or observations indicating the misuse or misapplication of pesticides, herbicides, or fertilizers was identified during the assessment, in certain instances, the chemicals historically applied to the Site, or their breakdown products, could be persistent and not biodegrade. As with any agriculturally developed land, there exists the possibility that pesticides, herbicides, or fertilizers have been applied that may still be present at residual concentrations.

Recommendations

Based on the findings and conclusions presented in this report, NV5 recommends the following:

- No additional assessment is recommended at this time.
- Due to the Site's previous agricultural use, herbicide and pesticide sampling may be required prior to export or disposal of any Site soils.

10 QUALIFICATIONS AND SIGNATURE

I declare that, to the best of my professional knowledge and belief, I meet the definition of Environmental Professional as defined in 40 CFR 312.10. I have the specific qualifications based on education, training, and experience to assess a property of the nature, history, and setting of the Site. I have developed and performed the All-Appropriate Inquiries in conformance with the standards and practices set forth in 40 CFR Part 312.

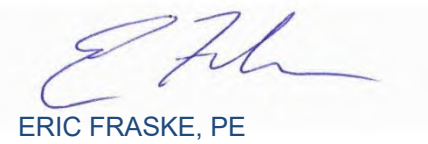

ERIC FRASKE, PE
SENIOR PROJECT MANAGER

Resume and other supporting documentation are maintained on file at NV5.

Figures



Figure 1: Site Location Map

CLIENT: Upstream Renewable Dev I LLC	Site Location:	Covina Reliability Project E. Edna Place Covina, California	
PROJECT #:RSDL-23-11843			
NV5 ALTA ENVIRONMENTAL	DRAWN: EF	APPROVED : EF	NORTH
	SCALE: NOT TO SCALE	DATE: 2/20/24	

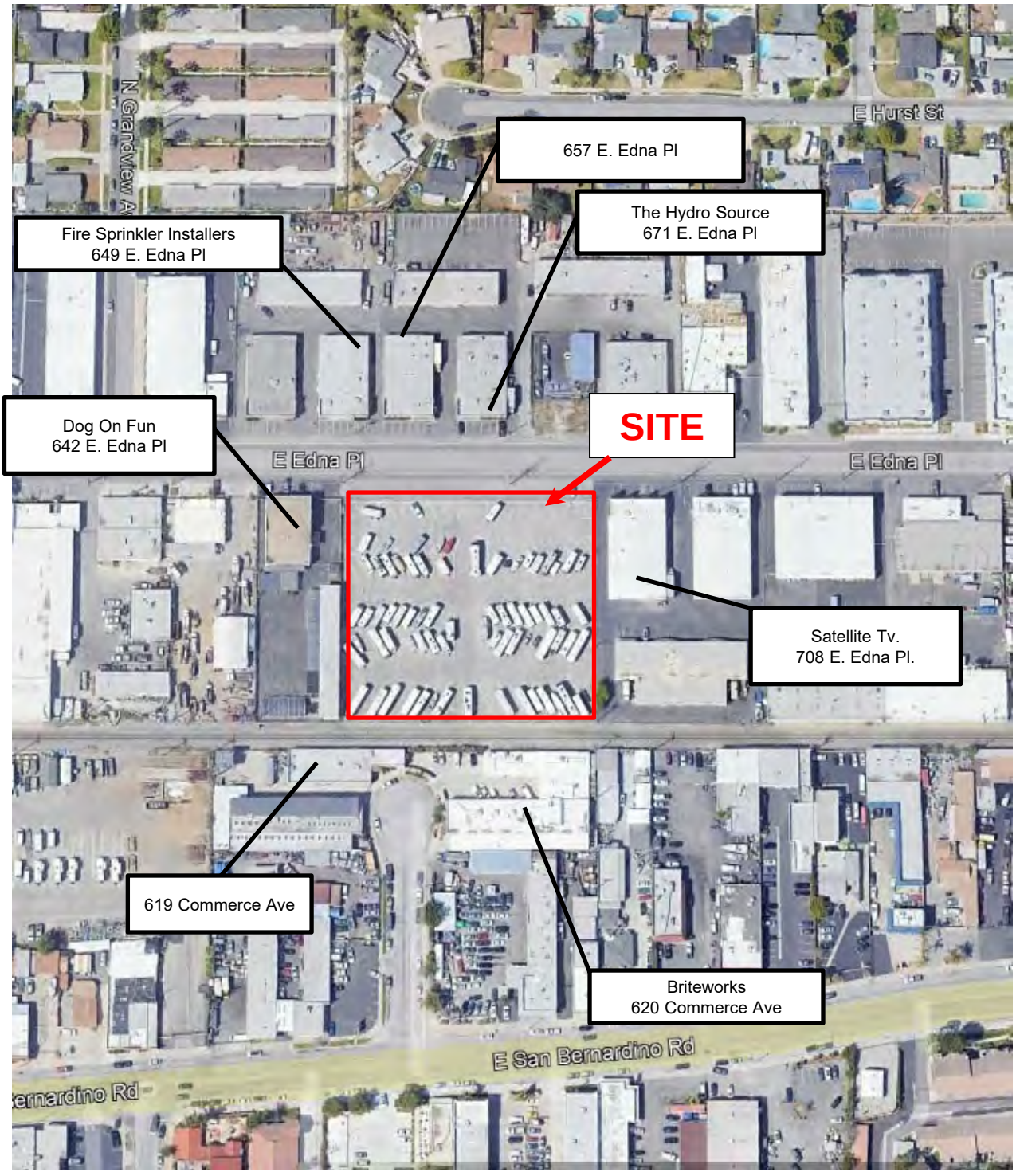

Figure 2: Site Vicinity Map

CLIENT: Upstream Renewable Dev I LLC	Site Location: Covina Reliability Project E. Edna Place Covina, California
PROJECT #: RSDL-23-11843	

NV5 ALTA ENVIRONMENTAL

DRAWN: EF	APPROVED : EF	NORTH
SCALE: NOT TO SCALE	DATE: 2/20/24	

Appendix A

Representative Site Photographs



Photo 1: Site Facing South



Photo 2: Site Facing Southwest



Photo 3: Typical Vehicle Storage Area



Photo 4: Pole-Mounted Electrical Transformers on Northern Side of Site



Photo 5: Northern Adjoining Properties



Photo 6: Southern Adjoining Properties Facing North



Photo 7: Western Adjoining Property Facing Southwest



Photo 8: Eastern Adjoining Property Facing South



Photo 9: Southern Adjoining Railroad



Photo 10: Northern Adjoining Properties Facing Northeast

Appendix B

EDR Radius Report with GeoCheck

Covina Reliability Project
Not Reported
Covina, CA 91723

Inquiry Number: 7556491.2s
January 31, 2024

The EDR Radius Map™ Report with GeoCheck®

6 Armstrong Road, 4th floor
Shelton, CT 06484
Toll Free: 800.352.0050
www.edrnet.com

TABLE OF CONTENTS

SECTION	PAGE
Executive Summary	ES1
Overview Map	2
Detail Map	3
Map Findings Summary	4
Map Findings	9
Orphan Summary	811
Government Records Searched/Data Currency Tracking	GR-1

GEOCHECK ADDENDUM

Physical Setting Source Addendum	A-1
Physical Setting Source Summary	A-2
Physical Setting Source Map	A-7
Physical Setting Source Map Findings	A-8
Physical Setting Source Records Searched	PSGR-1

Thank you for your business.
Please contact EDR at 1-800-352-0050
with any questions or comments.

Disclaimer - Copyright and Trademark Notice

This Report contains certain information obtained from a variety of public and other sources reasonably available to Environmental Data Resources, LLC. It cannot be concluded from this Report that coverage information for the target and surrounding properties does not exist from other sources. This Report is provided on an "AS IS", "AS AVAILABLE" basis. **NO WARRANTY EXPRESS OR IMPLIED IS MADE WHATSOEVER IN CONNECTION WITH THIS REPORT. ENVIRONMENTAL DATA RESOURCES, LLC AND ITS SUBSIDIARIES, AFFILIATES AND THIRD PARTY SUPPLIERS DISCLAIM ALL WARRANTIES, OF ANY KIND OR NATURE, EXPRESS OR IMPLIED, ARISING OUT OF OR RELATED TO THIS REPORT OR ANY OF THE DATA AND INFORMATION PROVIDED IN THIS REPORT, INCLUDING WITHOUT LIMITATION, ANY WARRANTIES REGARDING ACCURACY, QUALITY, CORRECTNESS, COMPLETENESS, COMPREHENSIVENESS, SUITABILITY, MERCHANTABILITY, FITNESS FOR A PARTICULAR PURPOSE, TITLE, NON-INFRINGEMENT, MISAPPROPRIATION, OR OTHERWISE. ALL RISK IS ASSUMED BY THE USER. IN NO EVENT SHALL ENVIRONMENTAL DATA RESOURCES, LLC OR ITS SUBSIDIARIES, AFFILIATES OR THIRD PARTY SUPPLIERS BE LIABLE TO ANYONE FOR ANY DIRECT, INCIDENTAL, INDIRECT, SPECIAL, CONSEQUENTIAL OR OTHER DAMAGES OF ANY TYPE OR KIND (INCLUDING BUT NOT LIMITED TO LOSS OF PROFITS, LOSS OF USE, OR LOSS OF DATA) INFORMATION PROVIDED IN THIS REPORT.** Any analyses, estimates, ratings, environmental risk levels, or risk codes provided in this Report are provided for illustrative purposes only, and are not intended to provide, nor should they be interpreted as providing any facts regarding, or prediction or forecast of, any environmental risk for any property. Only an assessment performed by a qualified environmental professional can provide findings, opinions or conclusions regarding the environmental risk or conditions in, on or at any property.

Copyright 2024 by Environmental Data Resources, LLC. All rights reserved. Reproduction in any media or format, in whole or in part, of any report or map of Environmental Data Resources, LLC, or its affiliates, is prohibited without prior written permission.

EDR and its logos (including Sanborn and Sanborn Map) are trademarks of Environmental Data Resources, LLC or its affiliates. All other trademarks used herein are the property of their respective owners.

EXECUTIVE SUMMARY

A search of available environmental records was conducted by Environmental Data Resources, Inc (EDR). The report was designed to assist parties seeking to meet the search requirements of EPA's Standards and Practices for All Appropriate Inquiries (40 CFR Part 312), the ASTM Standard Practice for Environmental Site Assessments (E1527 - 21), the ASTM Standard Practice for Environmental Site Assessments for Forestland or Rural Property (E2247 - 16), the ASTM Standard Practice for Limited Environmental Due Diligence: Transaction Screen Process (E1528 - 22) or custom requirements developed for the evaluation of environmental risk associated with a parcel of real estate.

TARGET PROPERTY INFORMATION

ADDRESS

NOT REPORTED
COVINA, CA 91723

COORDINATES

Latitude (North):	34.0925370 - 34° 5' 33.13''
Longitude (West):	117.8774720 - 117° 52' 38.89''
Universal Tranverse Mercator:	Zone 11
UTM X (Meters):	419052.3
UTM Y (Meters):	3772569.0
Elevation:	606 ft. above sea level

USGS TOPOGRAPHIC MAP ASSOCIATED WITH TARGET PROPERTY

Target Property Map:	50005271 BALDWIN PARK, CA
Version Date:	2021
Southeast Map:	50005403 SAN DIMAS, CA
Version Date:	2021

AERIAL PHOTOGRAPHY IN THIS REPORT

Portions of Photo from:	20200424
Source:	USDA

MAPPED SITES SUMMARY

Target Property Address:
NOT REPORTED
COVINA, CA 91723

Click on Map ID to see full detail.

MAP ID	SITE NAME	ADDRESS	DATABASE ACRONYMS	RELATIVE ELEVATION	DIST (ft. & mi.) DIRECTION
A1	AMAN BROS GENERAL EN	642 E EDNA PL	SWEEPS UST, LOS ANGELES CO. HMS	Lower	42, 0.008, WNW
A2	JNL CREATIONS LLC	647 E EDNA PL	RCRA NonGen / NLR	Lower	81, 0.015, NNW
B3	CONNECTOR CONTACTS M	714 E EDNA PL	RCRA NonGen / NLR	Higher	90, 0.017, ENE
B4	CONNECTOR CONTACTS I	714 E EDNA PL	CERS HAZ WASTE, HWTS, HAZNET, CERS	Higher	90, 0.017, ENE
B5	J&J DOOR CLOSER SERV	716 E EDNA PLACE	RCRA-SQG, FINDS, ECHO	Higher	102, 0.019, ENE
B6	J&J DOOR CLOSER SERV	716 E EDNA PL	CERS HAZ WASTE, HWTS, HAZNET, CERS	Higher	102, 0.019, ENE
B7	J&J DOOR CLOSER SERV	716 E EDNA PL STE F	RCRA NonGen / NLR	Higher	102, 0.019, ENE
A8	NATIONAL CONSTRUCTIO	628 E EDNA PL	RCRA NonGen / NLR	Lower	146, 0.028, WNW
A9	CAL EMPIRE ENGINEERI	628 E EDNA PL	RCRA NonGen / NLR	Lower	146, 0.028, WNW
A10	SEE 009874-009717	628 E EDNA PL	CERS HAZ WASTE, LOS ANGELES CO. HMS, CERS	Lower	146, 0.028, WNW
A11	AMAN BROTHERS INC/ C	614 E EDNA PL	SWEEPS UST, CA FID UST, CERS	Lower	182, 0.034, WNW
A12	AMAN BROS INC.	614 EDNA	HIST UST, HIST CORTESE	Lower	182, 0.034, WNW
A13	AMAN BROS INC.	614 EDNA PL E	LUST, Cortese, CERS	Lower	182, 0.034, WNW
A14	NATIONAL CONSTRUCTIO	614 E EDNA PL UNIT B	RCRA NonGen / NLR	Lower	182, 0.034, WNW
A15	AMAN BROS INC.	614 EDNA PL E	UST FINDER RELEASE	Lower	182, 0.034, WNW
C16	JONES & ROY CO	620 COMMERCIAL AVE	SEMS-ARCHIVE, RCRA NonGen / NLR, FINDS, ECHO	Lower	212, 0.040, South
C17	JONES & ROY COMPANY	620 NORTH COMMERCIAL	ENVIROSTOR	Lower	212, 0.040, South
B18	HYDRO-FITTING MANUFA	733 E EDNA PL	RCRA NonGen / NLR	Higher	225, 0.043, ENE
B19	HYDRO FITTING	733 E EDNA PL	RCRA NonGen / NLR	Higher	225, 0.043, ENE
B20	HYDRO-FITTING MANUFA	733 E EDNA PL	FINDS, ECHO, PFAS ECHO	Higher	225, 0.043, ENE
B21	HYDRO FITTING MFG CO	733 E EDNA PL	CERS HAZ WASTE, LOS ANGELES CO. HMS, NPDES, CERS	Higher	225, 0.043, ENE
A22	AMAN BROS INC	614 E EDMAN PL	HIST UST	Lower	245, 0.046, WNW
D23	CRAIG FURNITURE REPA	744 N GRANDVIEW AVE	RCRA NonGen / NLR	Lower	313, 0.059, NW
C24	FIRST CLASS COLLISIO	705 E SAN BERNARDINO	CERS HAZ WASTE, HWTS, HAZNET, CERS	Lower	315, 0.060, SSE
C25	KARS R US	705 E SAN BERNADINO	RCRA-SQG, FINDS, ECHO	Lower	315, 0.060, SSE
C26	FIRST CLASS COLLISIO	705 E SAN BERNARDINO	RCRA NonGen / NLR	Lower	315, 0.060, SSE
C27	COVINA ACURA	681 SAN BERNARDINO R	UST FINDER RELEASE	Lower	326, 0.062, South
C28	SOS AUTOMOTIVE INC	681 E SAN BERNARDINO	HIST UST, HWTS, HAZNET	Lower	326, 0.062, South
C29	COVINA ACURA	681 SAN BERNARDINO R	LUST, SWEEPS UST, Cortese, HIST CORTESE, CERS	Lower	326, 0.062, South
C30	HARRY HILL IMPORTS	681 E SAN BERNARDINO	CERS HAZ WASTE, HIST UST, HWTS, HAZNET, CERS	Lower	326, 0.062, South
C31	SOS AUTOMOTIVE INC	681 E SAN BERNARDINO	RCRA NonGen / NLR	Lower	326, 0.062, South
D32	PALO INC	737 N GRANDVIEW	RCRA-SQG, FINDS, ECHO, HWTS, HAZNET	Lower	335, 0.063, NW
C33	VALLEY COLLISON	645 E SAN BERNARDINO	RCRA NonGen / NLR	Lower	341, 0.065, SSW
C34	K&D INC DBA VALLEY C	645 E SAN BERNARDINO	RCRA NonGen / NLR	Lower	341, 0.065, SSW
C35	SERVICE AUTO BODY AN	645 E SAN BERNARDINO	RCRA-SQG, CERS HAZ WASTE, FINDS, ECHO, EMI, HWTS,...	Lower	341, 0.065, SSW
E36	MONTAGUE MOTORS AMER	723 E SAN BERNARDINO	RCRA NonGen / NLR	Higher	344, 0.065, SE
E37	WHITLOCK ELECTRIC IN	723 EAST SAN BERNARD	HIST UST	Higher	344, 0.065, SE
D38	SILVERLINE INDUSTRIE	576 EDNA PL E	LUST, Cortese, HIST CORTESE, CERS	Lower	352, 0.067, WNW
D39	SILVERLINE INDUSTRIE	576 EDNA PL E	UST FINDER RELEASE	Lower	352, 0.067, WNW

MAPPED SITES SUMMARY

Target Property Address:
NOT REPORTED
COVINA, CA 91723

Click on Map ID to see full detail.

MAP ID	SITE NAME	ADDRESS	DATABASE ACRONYMS	RELATIVE ELEVATION	DIST (ft. & mi.) DIRECTION
B40	SHURCO TOOL COMPANY	744 E EDNA PLACE	RCRA NonGen / NLR	Higher	362, 0.069, ENE
B41	SHURCO TOOL CO INC	744 E EDNA PL	CERS HAZ WASTE, EMI, LOS ANGELES CO. HMS, NPDES,...	Higher	362, 0.069, ENE
C42	EDDINGS AUTO REPAIR	637 E SAN BERNARDINO	CERS TANKS, LOS ANGELES CO. HMS, CERS	Lower	364, 0.069, SSW
E43	BOB'S MUFFLER SHOP &	731 E SAN BERNARDINO	EDR Hist Auto	Higher	370, 0.070, SE
E44	BENDERS WHEEL ALIGNM	747 E SAN BERNARDINO	RCRA NonGen / NLR	Higher	394, 0.075, ESE
E45	BENDERS WHEEL ALIGNM	747 E SAN BERNARDINO	CERS HAZ WASTE, HWTS, HAZNET, CERS	Higher	394, 0.075, ESE
E46	K2 DEMOLITION CO INC	739 E SAN BERNARDINO	RCRA NonGen / NLR	Higher	406, 0.077, SE
E47	INDUSTRIAL LEED CONT	739 E SAN BERNARDINO	SWEEPS UST, HIST UST, CA FID UST, LOS ANGELES CO....	Higher	406, 0.077, SE
E48	INDUSTRIAL WEED CONT	739 E SAN BERNARDINO	HIST UST	Higher	406, 0.077, SE
C49	AUTOMASTER COLLISSIO	678 E SAN BRNRDINO R	EDR Hist Auto	Lower	436, 0.083, South
C50	A&A SPEEDY TRANSMISS	678 E SAN BERNARDINO	CERS HAZ WASTE, LOS ANGELES CO. HMS, CERS	Lower	436, 0.083, South
C51	JUE MOTORS	678 E SAN BERNARDINO	RCRA NonGen / NLR	Lower	436, 0.083, South
C52	REMY BOB AUTOMOTIVE	676 E SAN BERNARDINO	EDR Hist Auto	Lower	454, 0.086, South
C53	GLENDORA FULL SERVIC	676 E SAN BERNARDINO	CERS HAZ WASTE, HWTS, HAZNET	Lower	454, 0.086, South
C54	BROWN FAMILY AUTOMOT	676 E SAN BERNARDINO	RCRA NonGen / NLR	Lower	454, 0.086, South
C55	JOE CHAVARIN DBA JMC	676 E SAN BERNARDINO	RCRA NonGen / NLR	Lower	454, 0.086, South
C56	IMPACT AUTO LLC DBA	676 E SAN BERNARDINO	CERS HAZ WASTE, HWTS, HAZNET, CERS	Lower	454, 0.086, South
C57	IMPACT AUTO LLC DBA	676 E SAN BERNARDINO	RCRA NonGen / NLR	Lower	454, 0.086, South
C58	BOB REMY AUTOMOTIVE	676 E SAN BERNARDINO	RCRA-SQG, FINDS, ECHO, LOS ANGELES CO. HMS, HWTS,..	Lower	454, 0.086, South
C59	MORAS AUTO MACHINE S	676 E SAN BERNARDINO	RCRA NonGen / NLR	Lower	454, 0.086, South
D60	AUTO COLLISION GROUP	575 E EDNA PL	RCRA NonGen / NLR	Lower	456, 0.086, WNW
E61	SMITH PAUL B AUTO SE	710 E SAN BERNARDINO	EDR Hist Auto	Lower	460, 0.087, SSE
E62	PRATO MOTORWERKS	710 E SAN BERNARDINO	RCRA NonGen / NLR	Lower	460, 0.087, SSE
E63	CITRUS TRANSMISSION	710 E SAN BERNARDINO	CERS HAZ WASTE, HWTS, HAZNET, CERS	Lower	460, 0.087, SSE
E64	TURNER FAMILY TRUST	710 E. SAN BERNARDIN	RCRA NonGen / NLR	Lower	460, 0.087, SSE
F65	QUALITY AUTO REPAIR	618 E SAN BERNARDINO	RCRA-SQG	Lower	489, 0.093, SSW
F66	PUBLIC WORKS, ENGINE	611 E SAN BERNARDINO	RCRA NonGen / NLR	Lower	500, 0.095, SW
F67	ACE-1 AUTO SERVICE	581 EAST SAN BERNARD	RCRA NonGen / NLR	Lower	510, 0.097, SW
F68	JORGE ACEVES	581 E SAN BERNADINO	RCRA NonGen / NLR	Lower	510, 0.097, SW
F69	ACE-1 AUTO SERVICE	581 E SAN BERNARDINO	CERS HAZ WASTE, LOS ANGELES CO. HMS, CERS	Lower	510, 0.097, SW
F70	ROTHE AUTO SERVICE	601 E SAN BERNARDI	EDR Hist Auto	Lower	547, 0.104, SW
G71	COVINA DIESEL AND GA	767 E SAN BERNARDINO	RCRA NonGen / NLR	Higher	574, 0.109, ESE
G72	COVINA DIESEL AND GA	767 E SAN BERNARDINO	CERS HAZ WASTE, HWTS, CERS	Higher	574, 0.109, ESE
H73	CLIPPINGER CHEVROLET	777 E EDNA PL	UST, LOS ANGELES CO. HMS, NPDES, CERS	Higher	583, 0.110, ENE
I74	CITY OF COVINA PUBLI	534 N. BARRANCA	UST FINDER RELEASE	Lower	585, 0.111, WSW
I75	LA COUNTY SANITATION	534 N BARRANCA AVE	RCRA NonGen / NLR	Lower	585, 0.111, WSW
I76	CITY YARD	534 N BARRNACA AVE	HIST UST	Lower	585, 0.111, WSW
I77	CITY OF COVINA	534 N BARRANCA AVE	UST, AST, LOS ANGELES CO. HMS, HWTS	Lower	585, 0.111, WSW
I78	CITY OF COVINA CORP.	534 N BARRANCA AVE	RCRA NonGen / NLR	Lower	585, 0.111, WSW

MAPPED SITES SUMMARY

Target Property Address:
NOT REPORTED
COVINA, CA 91723

Click on Map ID to see full detail.

MAP ID	SITE NAME	ADDRESS	DATABASE ACRONYMS	RELATIVE ELEVATION	DIST (ft. & mi.) DIRECTION
I79	COVINA CITY FIELD OP	534 N BARRANCA AV	LUST, SWEEPS UST, HIST UST, Cortese, EMI, HWTS,...	Lower	585, 0.111, WSW
I80	CITY OF COVINA	534 N BARRANCA AVE	CERS HAZ WASTE, CERS TANKS, HWTS, HAZNET, CERS	Lower	585, 0.111, WSW
G81	HARRY'S AUTO REPAIR	775 E SAN BERNARDINO	RCRA NonGen / NLR	Higher	614, 0.116, ESE
G82	HARRY'S AUTO REPAIR	775 E SAN BERNARDINO	CERS HAZ WASTE, LOS ANGELES CO. HMS, CERS	Higher	614, 0.116, ESE
J83	ELDON DRAPERY CLEANE	551 E. EDNA PLACE	ENVIROSTOR	Lower	649, 0.123, WNW
J84	ELDON DRAPERY CLEANE	551 E EDNA PL	DRYCLEANERS	Lower	649, 0.123, WNW
J85	ELDON DRAPERY CLEANE	551 E EDNA PL	EDR Hist Cleaner	Lower	649, 0.123, WNW
J86	ELDON DRAPERY CLEANE	551 E EDNA PL	DRYCLEANERS	Lower	649, 0.123, WNW
J87	ELDON DRAPERY CLEANE	551 E EDNA PL	RCRA-SQG, FINDS, ECHO	Lower	649, 0.123, WNW
J88	TERRA FURNITURE INC	549 E EDNA PLACE	RCRA NonGen / NLR	Lower	668, 0.127, WNW
J89	WESTERN METER EXCHAN	532 EDNA PL	RCRA-SQG, FINDS, ECHO	Lower	670, 0.127, West
90	GABBY JOLLY	656 E CHESTER	RCRA NonGen / NLR	Higher	674, 0.128, North
G91	DG COLLISION LLC	781 E SAN BERNARDINO	RCRA NonGen / NLR	Higher	680, 0.129, ESE
G92	C & L AUTO BODY	781 E SAN BERNARDINO	CERS HAZ WASTE, HWTS, HAZNET, CERS	Higher	680, 0.129, ESE
G93	C & L AUTO BODY	781 E SAN BERNARDINO	RCRA NonGen / NLR	Higher	680, 0.129, ESE
F94	PAUL FORGETTE	645 RUDDOCK ST	RCRA NonGen / NLR	Lower	719, 0.136, South
95	MG STRATEGIC PROPERT	703 EAST RUDDOCK STR	RCRA NonGen / NLR	Lower	719, 0.136, SSE
G96	GEM AUTO REPAIR	793 E SAN BERNARDINO	CERS HAZ WASTE, HWTS, HAZNET, CERS	Higher	744, 0.141, ESE
G97	GEM AUTO REPAIR	793 E SAN BERNARDINO	RCRA NonGen / NLR	Higher	744, 0.141, ESE
K98	CATHY CASARES	724 E.CHESTER RD	RCRA NonGen / NLR	Higher	751, 0.142, NNE
L99	GEN TEL OF CAL DIV O	554 E SAN BERNARDINO	RCRA-SQG, FINDS, ECHO	Lower	780, 0.148, SW
L100	THE ONCOLOGY INSTITU	554 E SAN BERNARDINO	RCRA NonGen / NLR	Lower	780, 0.148, SW
M101	COMPLETE AUTO RPR	805 E SAN BERNARDINO	CERS HAZ WASTE, HWTS, HAZNET, CERS	Higher	784, 0.148, ESE
M102	GERMAN AUTO SPECIALI	805 E SAN BERNARDINO	RCRA NonGen / NLR	Higher	784, 0.148, ESE
M103	GARYS AUTO WORKS	805 E SAN BERNARDINO	CERS HAZ WASTE, HWTS, HAZNET	Higher	784, 0.148, ESE
H104	ROTARY COMPONENTS IN		PFAS ECHO	Higher	789, 0.149, East
I105	ORIGINAL JAGUAR & LA	537 E SAN BERNARDINO	RCRA NonGen / NLR	Lower	814, 0.154, WSW
I106	ORIGINAL JAGUAR	537 E SAN BERNARDINO	CERS HAZ WASTE, CERS	Lower	814, 0.154, WSW
M107	LA MOBO SERVICE	813 E SAN BERNARDINO	RCRA NonGen / NLR	Higher	853, 0.162, ESE
M108	DIESEL ZONE DIAGNOST	813 E SAN BERNARDINO	RCRA NonGen / NLR	Higher	853, 0.162, ESE
J109	COVINA SMOG	650 N BARRANCA AVE U	CERS HAZ WASTE, HWTS, CERS	Lower	888, 0.168, West
J110	AMERICAN EXPO INC	650 N BARRANCA AVE #	AST	Lower	888, 0.168, West
J111	SHS HONDA & ACURA SE	650 N BARRANCA AVE S	RCRA NonGen / NLR	Lower	888, 0.168, West
J112	AMERICAN EXPO, INC.	650 N BARRANCA AVE S	CERS HAZ WASTE, CERS TANKS, HWTS, HAZNET, CERS	Lower	888, 0.168, West
J113	COVINA SMOG	650 N BARRANCA AVE U	RCRA NonGen / NLR	Lower	888, 0.168, West
N114	PATTI CHOI	4508 N DE LAY AVE	RCRA NonGen / NLR	Higher	903, 0.171, NE
K115	CARLO PEREZ	4537 N BRIGHTVIEW DR	RCRA NonGen / NLR	Higher	914, 0.173, NNE
116	FIGUEROA MARGARITA	628 E CYPRESS ST	RCRA NonGen / NLR	Higher	924, 0.175, NNW
O117	ROTARY COMPONENTS IN	816 E EDNA PL	RCRA-SQG, FINDS, ECHO, EMI	Higher	941, 0.178, East

MAPPED SITES SUMMARY

Target Property Address:
NOT REPORTED
COVINA, CA 91723

Click on Map ID to see full detail.

MAP ID	SITE NAME	ADDRESS	DATABASE ACRONYMS	RELATIVE ELEVATION	DIST (ft. & mi.) DIRECTION
P118	PITILLO AUTO & TRUCK	636 N BARRANCA	RCRA-SQG, FINDS, ECHO	Lower	949, 0.180, West
Q119	ARCO GAS-MINIMART	504 N BARRANCA AVE	UST	Lower	985, 0.187, WSW
Q120	KAMAL SALIB-AM/PM MI	504 N BARRANCA AVE	SWEEPS UST	Lower	985, 0.187, WSW
Q121	JOHN CHAKHLASIAN 14-	504 N BARRANCA	HIST UST	Lower	985, 0.187, WSW
Q122	JOHNS MOBIL	504 N BARRANCA	HIST UST	Lower	985, 0.187, WSW
Q123	KAMAL SALIB-AM/PM MI	504 N BARRANCA ST	CA FID UST	Lower	985, 0.187, WSW
Q124	GALAXY GAS INC	504 N BARRANCA AVE	RCRA NonGen / NLR	Lower	985, 0.187, WSW
Q125	KAMAL SALIB-AM/PM MI	504 N BARRANCA AVE	UST	Lower	985, 0.187, WSW
Q126	PACIFIC PETROLEUM IN	504 N BARRANCA AVE	UST	Lower	985, 0.187, WSW
R127	ASSOCIATED AUTO AIR	746 N BARRANCA	RCRA NonGen / NLR	Lower	990, 0.188, WNW
R128	ASSOCIATED AUTO AIR	746 N BARRANCA AVE	CERS HAZ WASTE, LOS ANGELES CO. HMS, CERS	Lower	990, 0.188, WNW
N129	OSCAR MONTES	4522 N DE LAY AVE	RCRA NonGen / NLR	Higher	1000, 0.189, NE
O130	ADAYA ASSET EDNA PLA	836 E. EDNA PL	RCRA NonGen / NLR	Higher	1019, 0.193, East
O131	FIVE STAR GRINDING	846 E EDNA PLACE	RCRA NonGen / NLR	Higher	1058, 0.200, East
O132	FIVE STAR GRINDING	846 E. EDNA PLACE	RCRA NonGen / NLR	Higher	1058, 0.200, East
O133	FIVE STAR GRINDING	846 E EDNA PL	CERS HAZ WASTE, LOS ANGELES CO. HMS, HWTS, HAZNET,...	Higher	1058, 0.200, East
M134	THE COVINA-THOMAS CO	843 E SAN BERNARDINO	RCRA NonGen / NLR	Higher	1063, 0.201, ESE
P135	LOS ANGELES ENGINEER	633 N BARRANCA AVE	RCRA NonGen / NLR	Lower	1080, 0.205, West
R136	LOGAN'S RUN LLC	747 N BARRANCA AVE	UST	Lower	1106, 0.209, WNW
R137	LOGAN'S RUN LLC	747 N BARRANCA AVE	RCRA NonGen / NLR	Lower	1106, 0.209, WNW
R138	ON RENTALS	747 N BARRANCA AVE	RCRA NonGen / NLR	Lower	1106, 0.209, WNW
R139	SPRINT COVINA NEW PO	747 N BARRANCA AVE	UST	Lower	1106, 0.209, WNW
O140	ADAYA ASSET EDNA PLA	864 E. EDNA PLACE	RCRA NonGen / NLR	Higher	1127, 0.213, East
141	MIGUEL GAZCA	428 N LINDA TERRACE	RCRA NonGen / NLR	Higher	1148, 0.217, SE
S142	CIRCLE K STORE #2709	731 N GRAND	UST	Higher	1162, 0.220, ENE
S143	CIRCLE K STORE #2709	731 N GRAND	CERS HAZ WASTE, CERS TANKS, CERS	Higher	1162, 0.220, ENE
S144	CIRCLE K	731 NORTH GRAND AVE	RCRA NonGen / NLR	Higher	1162, 0.220, ENE
S145	CIRCLE K STORES 2709	731 N GRAND AVE	RCRA NonGen / NLR	Higher	1162, 0.220, ENE
T146	HC RUE PARTNERS ROYA	558 EAST RUE ROYALE	RCRA NonGen / NLR	Lower	1165, 0.221, SW
T147	HC RUE PARTNERS ROYA	544 EAST RUE ROYALE	RCRA NonGen / NLR	Lower	1191, 0.226, SW
O148	J AND M TEXACO	701 N GRAND	HIST UST	Higher	1207, 0.229, East
U149	MAACO COLLISION REPA	645 N GRAND AVE	RCRA-SQG	Higher	1208, 0.229, East
U150	1-DAY PAINT & BODY C	645 N GRAND AVE	CERS HAZ WASTE, EMI, CERS	Higher	1208, 0.229, East
151	JEFF M CHAMBERS	530 CYPRESS ST	RCRA-SQG, FINDS, ECHO	Lower	1213, 0.230, NW
152	MENRAD MOTORS INC	880 E SAN BERNARDINO	RCRA NonGen / NLR	Higher	1248, 0.236, ESE
153	VANESSA SLEEM	781 E CYPRESS STREET	RCRA NonGen / NLR	Higher	1257, 0.238, NNE
154	626 MOTOR CARS LLC	426 N BARRANCA AVE S	RCRA NonGen / NLR	Lower	1258, 0.238, SW
V155	PHAT'S AUTO REPAIR I	457 E SAN BERNARDINO	RCRA NonGen / NLR	Lower	1269, 0.240, WSW
V156	COVINA RENT ALL INC	457 E SAN BERNARDINO	CERS HAZ WASTE, SWEEPS UST, HIST UST, CA FID UST,...	Lower	1269, 0.240, WSW

MAPPED SITES SUMMARY

Target Property Address:
NOT REPORTED
COVINA, CA 91723

Click on Map ID to see full detail.

MAP ID	SITE NAME	ADDRESS	DATABASE ACRONYMS	RELATIVE ELEVATION	DIST (ft. & mi.) DIRECTION
V157	COVINA RENT ALL INC	457 E SAN BERNARDINO	HIST UST	Lower	1269, 0.240, WSW
158	LARY TACK	4531 GLENVINA AVENUE	RCRA NonGen / NLR	Higher	1279, 0.242, ENE
T159	RAUL AUTO REPAIR	520 E RUE ROYALE ST	RCRA NonGen / NLR	Lower	1289, 0.244, SW
T160	RAUL AUTO REPAIR	520 E RUE ROYALE ST	RCRA NonGen / NLR	Lower	1289, 0.244, SW
T161	SAL S AUTO REPAIR	520 E RUE ROYALE ST	CERS HAZ WASTE, HWTS, HAZNET, CERS	Lower	1289, 0.244, SW
U162	UNITED PACIFIC 0645	601 N GRAND AVE	RCRA NonGen / NLR	Higher	1290, 0.244, East
U163	KWIK 23	601 N GRAND AVE	HIST UST	Higher	1290, 0.244, East
U164	GOLDEN STATE ENTERPR	601 NORTH GRAND AVEN	UST	Higher	1290, 0.244, East
U165	AL-SAL OIL #23	601 GRAND AVE N	LUST, SWEEPS UST, CA FID UST, Cortese, HIST...	Higher	1290, 0.244, East
U166	GOLDEN STATE ENTERPR	601 N GRAND AVE	RCRA NonGen / NLR	Higher	1290, 0.244, East
U167	UNITED PACIFIC 0645	601 N GRAND AVE	UST	Higher	1290, 0.244, East
U168	GOLDEN STATE ENTERPR	601 GRAND AVE N	LUST, Cortese, CERS	Higher	1290, 0.244, East
U169	GOLDEN STATE ENTERPR	601 GRAND AVE N	UST FINDER RELEASE	Higher	1290, 0.244, East
U170	APRO LLC DBA UNITED	601 N GRAND AVE	RCRA NonGen / NLR	Higher	1290, 0.244, East
U171	UNITED PACIFIC #0645	601 N GRAND AVE	CERS HAZ WASTE, CERS TANKS, LOS ANGELES CO. HMS,..	Higher	1290, 0.244, East
U172	GOLDEN STATE ENTERPR	601 N GRAND AVE	UST FINDER	Higher	1290, 0.244, East
U173	AL-SAL OIL CO INC	601 N GRAND AVE	UST	Higher	1290, 0.244, East
U174	AL-SAL OIL #23	601 GRAND AVE N	UST FINDER RELEASE	Higher	1290, 0.244, East
S175	F&W GRAND AUTO CARE	744 N GRAND AVE	UST FINDER RELEASE	Higher	1438, 0.272, ENE
S176	GRAND CARWASH	744 GRAND AVE N	UST FINDER RELEASE	Higher	1438, 0.272, ENE
S177	F&W GRAND AUTO CARE	744 N GRAND AVE	LUST, HIST UST, Cortese, HIST CORTESE, CERS	Higher	1438, 0.272, ENE
S178	GRAND CARWASH	744 GRAND AVE N	LUST, Cortese, CERS	Higher	1438, 0.272, ENE
S179	F&W GRAND AUTO CARE	744 NORTH GRAND AVEN	UST FINDER RELEASE	Higher	1438, 0.272, ENE
180	TTM 83178	707 NORTH BARRANCA A	ENVIROSTOR, VCP, SWEEPS UST, EMI, NPDES, CIWQS,...	Lower	1518, 0.287, West
W181	ROBERT'S HOLIDAY LIN	401 FRONT	LUST, HIST CORTESE	Lower	1547, 0.293, WSW
X182	MIKE & SONS ARCO	4560 GRAND AVE N	UST FINDER RELEASE	Higher	1708, 0.323, ENE
X183	MIKE & SONS ARCO	4560 GRAND AVE N	LUST, Cortese, HIST CORTESE, CERS	Higher	1708, 0.323, ENE
W184	ROBERT HOLIDAY LINES	359 FRONT ST. E.	UST FINDER RELEASE	Lower	1727, 0.327, West
W185	ROBERT'S HOLIDAY LIN	359 FRONT ST. E.	LUST, Cortese, HIST CORTESE, CERS	Lower	1727, 0.327, West
X186	MOBIL #17-EVD	19505 CYPRESS ST E	LUST, Cortese, HIST CORTESE, CERS	Higher	1833, 0.347, NE
X187	MOBIL #17-EVD	19505 CYPRESS ST E	UST FINDER RELEASE	Higher	1833, 0.347, NE
188	PRC COLLECTION INC	1023 N GRAND AVE	SWRCY, CHMIRS	Higher	2243, 0.425, NE
Y189	7-ELEVEN STORE #3350	1075 N GRAND AVENUE	LUST, Cortese, CERS	Higher	2562, 0.485, NNE
Y190	7-ELEVEN STORE #3350	1075 N GRAND AVENUE	UST FINDER RELEASE	Higher	2562, 0.485, NNE
191	CHEVRON #9-9068	106 GRAND AVE S	LUST, Cortese, HIST CORTESE, CERS	Lower	2584, 0.489, SSE
192	STABILE PLATING CO I	1150 E EDNA PL	ENVIROSTOR, EMI	Higher	3047, 0.577, East
Z193	SO CAL GAS/COVINA MG	222 WEST EDNA PLACE	ENVIROSTOR, VCP	Lower	4592, 0.870, West
Z194	SO CAL GAS/COVINA MG	222 WEST EDNA PLACE	EDR MGP	Lower	4592, 0.870, West
195	BROWN INTL CORP	633 N. BARRANCA AVE.	RCRA-SQG, ENVIROSTOR, LUST, SWEEPS UST, HIST UST,..	Lower	5037, 0.954, SSW

EXECUTIVE SUMMARY

TARGET PROPERTY SEARCH RESULTS

The target property was not listed in any of the databases searched by EDR.

DATABASES WITH NO MAPPED SITES

No mapped sites were found in EDR's search of available ("reasonably ascertainable ") government records either on the target property or within the search radius around the target property for the following databases:

STANDARD ENVIRONMENTAL RECORDS

Lists of Federal NPL (Superfund) sites

NPL ---------- National Priority List
Proposed NPL ---------- Proposed National Priority List Sites
NPL LIENS ---------- Federal Superfund Liens

Lists of Federal Delisted NPL sites

Delisted NPL ---------- National Priority List Deletions

Lists of Federal sites subject to CERCLA removals and CERCLA orders

FEDERAL FACILITY ---------- Federal Facility Site Information listing
SEMS ---------- Superfund Enterprise Management System

Lists of Federal RCRA facilities undergoing Corrective Action

CORRACTS ---------- Corrective Action Report

Lists of Federal RCRA TSD facilities

RCRA-TSDF ---------- RCRA - Treatment, Storage and Disposal

Lists of Federal RCRA generators

RCRA-LQG ---------- RCRA - Large Quantity Generators
RCRA-VSQG ---------- RCRA - Very Small Quantity Generators (Formerly Conditionally Exempt Small Quantity Generators)

Federal institutional controls / engineering controls registries

LUCIS ---------- Land Use Control Information System
US ENG CONTROLS ---------- Engineering Controls Sites List
US INST CONTROLS ---------- Institutional Controls Sites List

Federal ERNS list

ERNS ---------- Emergency Response Notification System

Lists of state- and tribal (Superfund) equivalent sites

RESPONSE ---- State Response Sites

Lists of state and tribal landfills and solid waste disposal facilities

SWF/LF ---- Solid Waste Information System

Lists of state and tribal leaking storage tanks

INDIAN LUST ---- Leaking Underground Storage Tanks on Indian Land
CPS-SLIC ---- Statewide SLIC Cases

Lists of state and tribal registered storage tanks

FEMA UST ---- Underground Storage Tank Listing
INDIAN UST ---- Underground Storage Tanks on Indian Land

Lists of state and tribal voluntary cleanup sites

INDIAN VCP ---- Voluntary Cleanup Priority Listing

Lists of state and tribal brownfield sites

BROWNFIELDS ---- Considered Brownfieds Sites Listing

ADDITIONAL ENVIRONMENTAL RECORDS

Local Brownfield lists

US BROWNFIELDS ---- A Listing of Brownfields Sites

Local Lists of Landfill / Solid Waste Disposal Sites

WMUDS/SWAT ---- Waste Management Unit Database
HAULERS ---- Registered Waste Tire Haulers Listing
INDIAN ODI ---- Report on the Status of Open Dumps on Indian Lands
ODI ---- Open Dump Inventory
DEBRIS REGION 9 ---- Torres Martinez Reservation Illegal Dump Site Locations
IHS OPEN DUMPS ---- Open Dumps on Indian Land

Local Lists of Hazardous waste / Contaminated Sites

AOCONCERN ---- Key Areas of Concerns in Los Angeles County
US HIST CDL ---- Delisted National Clandestine Laboratory Register
HIST Cal-Sites ---- Historical Calsites Database
SCH ---- School Property Evaluation Program
CDL ---- Clandestine Drug Labs
Toxic Pits ---- Toxic Pits Cleanup Act Sites
US CDL ---- National Clandestine Laboratory Register

Local Land Records

LIENS ---- Environmental Liens Listing

LIENS 2	CERCLA Lien Information
DEED	Deed Restriction Listing

Records of Emergency Release Reports

HMIRS	Hazardous Materials Information Reporting System
CHMIRS	California Hazardous Material Incident Report System
LDS	Land Disposal Sites Listing
MCS	Military Cleanup Sites Listing
SPILLS 90	SPILLS 90 data from FirstSearch

Other Ascertainable Records

FUDS	Formerly Used Defense Sites
DOD	Department of Defense Sites
SCRD DRYCLEANERS	State Coalition for Remediation of Drycleaners Listing
US FIN ASSUR	Financial Assurance Information
EPA WATCH LIST	EPA WATCH LIST
2020 COR ACTION	2020 Corrective Action Program List
TSCA	Toxic Substances Control Act
TRIS	Toxic Chemical Release Inventory System
SSTS	Section 7 Tracking Systems
ROD	Records Of Decision
RMP	Risk Management Plans
RAATS	RCRA Administrative Action Tracking System
PRP	Potentially Responsible Parties
PADS	PCB Activity Database System
ICIS	Integrated Compliance Information System
FTTS	FIFRA/ TSCA Tracking System - FIFRA (Federal Insecticide, Fungicide, & Rodenticide Act)/TSCA (Toxic Substances Control Act)
MLTS	Material Licensing Tracking System
COAL ASH DOE	Steam-Electric Plant Operation Data
COAL ASH EPA	Coal Combustion Residues Surface Impoundments List
PCB TRANSFORMER	PCB Transformer Registration Database
RADINFO	Radiation Information Database
HIST FTTS	FIFRA/TSCA Tracking System Administrative Case Listing
DOT OPS	Incident and Accident Data
CONSENT	Superfund (CERCLA) Consent Decrees
INDIAN RESERV	Indian Reservations
FUSRAP	Formerly Utilized Sites Remedial Action Program
UMTRA	Uranium Mill Tailings Sites
LEAD SMELTERS	Lead Smelter Sites
US AIRS	Aerometric Information Retrieval System Facility Subsystem
US MINES	Mines Master Index File
ABANDONED MINES	Abandoned Mines
MINES MRDS	Mineral Resources Data System
FINDS	Facility Index System/Facility Registry System
ECHO	Enforcement & Compliance History Information
UXO	Unexploded Ordnance Sites
DOCKET HWC	Hazardous Waste Compliance Docket Listing
FUELS PROGRAM	EPA Fuels Program Registered Listing
PFAS NPL	Superfund Sites with PFAS Detections Information
PFAS FEDERAL SITES	Federal Sites PFAS Information
PFAS TRIS	List of PFAS Added to the TRI
PFAS TSCA	PFAS Manufacture and Imports Information

PFAS RCRA MANIFEST PFAS Transfers Identified In the RCRA Database Listing
PFAS ATSDR PFAS Contamination Site Location Listing
PFAS WQP Ambient Environmental Sampling for PFAS
PFAS NPDES Clean Water Act Discharge Monitoring Information
PFAS ECHO FIRE TRAINING Facilities in Industries that May Be Handling PFAS Listing
PFAS PART 139 AIRPORT All Certified Part 139 Airports PFAS Information Listing
AQUEOUS FOAM NRC Aqueous Foam Related Incidents Listing
BIOSOLIDS ICIS-NPDES Biosolids Facility Data
PFAS PFAS Contamination Site Location Listing
AQUEOUS FOAM Former Fire Training Facility Assessments Listing
CA BOND EXP. PLAN Bond Expenditure Plan
CHROME PLATING Chrome Plating Facilities Listing
CUPA Listings CUPA Resources List
EMI Emissions Inventory Data
ENF Enforcement Action Listing
Financial Assurance Financial Assurance Information Listing
ICE Inspection, Compliance and Enforcement
LOS ANGELES CO. HMS HMS: Street Number List
HWP EnviroStor Permitted Facilities Listing
HWT Registered Hazardous Waste Transporter Database
HWTS Hazardous Waste Tracking System
HAZNET Facility and Manifest Data
LOS ANGELES CO LF METHANE Methane Producing Landfills
MINES Mines Site Location Listing
MWMP Medical Waste Management Program Listing
NPDES NPDES Permits Listing
PEST LIC Pesticide Regulation Licenses Listing
PROC Certified Processors Database
Notify 65 Proposition 65 Records
HAZMAT LA Active & Inactive Hazardous Materials Inventory
HAZMAT Hazardous Material Facilities
LA Co. Site Mitigation Site Mitigation List
UIC UIC Listing
UIC GEO UIC GEO (GEOTRACKER)
WASTEWATER PITS Oil Wastewater Pits Listing
WDS Waste Discharge System
WIP Well Investigation Program Case List
MILITARY PRIV SITES MILITARY PRIV SITES (GEOTRACKER)
PROJECT PROJECT (GEOTRACKER)
WDR Waste Discharge Requirements Listing
CIWQS California Integrated Water Quality System
CERS CERS
NON-CASE INFO NON-CASE INFO (GEOTRACKER)
OTHER OIL GAS OTHER OIL & GAS (GEOTRACKER)
PROD WATER PONDS PROD WATER PONDS (GEOTRACKER)
SAMPLING POINT SAMPLING POINT (GEOTRACKER)
WELL STIM PROJ Well Stimulation Project (GEOTRACKER)

EDR RECOVERED GOVERNMENT ARCHIVES

Exclusive Recovered Govt. Archives

RGA LF Recovered Government Archive Solid Waste Facilities List
RGA LUST Recovered Government Archive Leaking Underground Storage Tank

EXECUTIVE SUMMARY

SURROUNDING SITES: SEARCH RESULTS

Surrounding sites were identified in the following databases.

Elevations have been determined from the USGS Digital Elevation Model and should be evaluated on a relative (not an absolute) basis. Relative elevation information between sites of close proximity should be field verified. Sites with an elevation equal to or higher than the target property have been differentiated below from sites with an elevation lower than the target property.
Page numbers and map identification numbers refer to the EDR Radius Map report where detailed data on individual sites can be reviewed.

Sites listed in ***bold italics*** are in multiple databases.

Unmappable (orphan) sites are not considered in the foregoing analysis.

STANDARD ENVIRONMENTAL RECORDS

Lists of Federal CERCLA sites with NFRAP

SEMS-ARCHIVE: SEMS-ARCHIVE (Superfund Enterprise Management System Archive) tracks sites that have no further interest under the Federal Superfund Program based on available information. The list was formerly known as the CERCLIS-NFRAP, renamed to SEMS ARCHIVE by the EPA in 2015. EPA may perform a minimal level of assessment work at a site while it is archived if site conditions change and/or new information becomes available. Archived sites have been removed and archived from the inventory of SEMS sites. Archived status indicates that, to the best of EPA's knowledge, assessment at a site has been completed and that EPA has determined no further steps will be taken to list the site on the National Priorities List (NPL), unless information indicates this decision was not appropriate or other considerations require a recommendation for listing at a later time. The decision does not necessarily mean that there is no hazard associated with a given site; it only means that. based upon available information, the location is not judged to be potential NPL site.

A review of the SEMS-ARCHIVE list, as provided by EDR, and dated 09/19/2023 has revealed that there is 1 SEMS-ARCHIVE site within approximately 0.5 miles of the target property.

Lower Elevation	Address	Direction / Distance	Map ID	Page
JONES & ROY CO Site ID: 0901500 EPA Id: CAD063799746	***620 COMMERCIAL AVE***	***S 0 - 1/8 (0.040 mi.)***	***C16***	***84***

Lists of Federal RCRA generators

RCRA-SQG: RCRAInfo is EPA's comprehensive information system, providing access to data supporting the Resource Conservation and Recovery Act (RCRA) of 1976 and the Hazardous and Solid Waste Amendments (HSWA) of 1984. The database includes selective information on sites which generate, transport, store, treat and/or dispose of hazardous waste as defined by the Resource Conservation and Recovery Act (RCRA). Small quantity generators (SQGs) generate between 100 kg and 1,000 kg of hazardous waste per month.

A review of the RCRA-SQG list, as provided by EDR, and dated 12/04/2023 has revealed that there are 13 RCRA-SQG sites within approximately 0.25 miles of the target property.

Equal/Higher Elevation	Address	Direction / Distance	Map ID	Page
J&J DOOR CLOSER SERV	***716 E EDNA PLACE***	***ENE 0 - 1/8 (0.019 mi.)***	***B5***	***29***

EPA ID:: CAD981626906				
ROTARY COMPONENTS IN EPA ID:: CAD009662982	***816 E EDNA PL***	***E 1/8 - 1/4 (0.178 mi.)***	***O117***	***553***
MAACO COLLISION REPA EPA ID:: CAD981399678	645 N GRAND AVE	E 1/8 - 1/4 (0.229 mi.)	U149	637

Lower Elevation	Address	Direction / Distance	Map ID	Page
KARS R US EPA ID:: CAD982514713	***705 E SAN BERNADINO***	***SSE 0 - 1/8 (0.060 mi.)***	***C25***	***118***
PALO INC EPA ID:: CAD983595349	***737 N GRANDVIEW***	***NW 0 - 1/8 (0.063 mi.)***	***D32***	***142***
SERVICE AUTO BODY AN EPA ID:: CAD982017949	***645 E SAN BERNARDINO***	***SSW 0 - 1/8 (0.065 mi.)***	***C35***	***158***
BOB REMY AUTOMOTIVE EPA ID:: CAD983581992	***676 E SAN BERNARDINO***	***S 0 - 1/8 (0.086 mi.)***	***C58***	***282***
QUALITY AUTO REPAIR EPA ID:: CAD982497083	618 E SAN BERNARDINO	SSW 0 - 1/8 (0.093 mi.)	F65	319
ELDON DRAPERY CLEANE EPA ID:: CAD084344621	***551 E EDNA PL***	***WNW 0 - 1/8 (0.123 mi.)***	***J87***	***424***
WESTERN METER EXCHAN EPA ID:: CAD981673056	***532 EDNA PL***	***W 1/8 - 1/4 (0.127 mi.)***	***J89***	***429***
GEN TEL OF CAL DIV O EPA ID:: CAD981462286	***554 E SAN BERNARDINO***	***SW 1/8 - 1/4 (0.148 mi.)***	***L99***	***461***
PITILLO AUTO & TRUCK EPA ID:: CAD981162464	***636 N BARRANCA***	***W 1/8 - 1/4 (0.180 mi.)***	***P118***	***557***
JEFF M CHAMBERS EPA ID:: CAD981627342	***530 CYPRESS ST***	***NW 1/8 - 1/4 (0.230 mi.)***	***151***	***653***

Lists of state- and tribal hazardous waste facilities

ENVIROSTOR: The Department of Toxic Substances Control's (DTSC's) Site Mitigation and Brownfields Reuse Program's (SMBRP's) EnviroStor database identifes sites that have known contamination or sites for which there may be reasons to investigate further. The database includes the following site types: Federal Superfund sites (National Priorities List (NPL)); State Response, including Military Facilities and State Superfund; Voluntary Cleanup; and School sites. EnviroStor provides similar information to the information that was available in CalSites, and provides additional site information, including, but not limited to, identification of formerly-contaminated properties that have been released for reuse, properties where environmental deed restrictions have been recorded to prevent inappropriate land uses, and risk characterization information that is used to assess potential impacts to public health and the environment at contaminated sites.

A review of the ENVIROSTOR list, as provided by EDR, and dated 10/23/2023 has revealed that there are 6 ENVIROSTOR sites within approximately 1 mile of the target property.

Equal/Higher Elevation	Address	Direction / Distance	Map ID	Page
STABILE PLATING CO I Status: Refer: Other Agency	***1150 E EDNA PL***	***E 1/2 - 1 (0.577 mi.)***	***192***	***791***

Facility Id: 71002539

Lower Elevation	Address	Direction / Distance	Map ID	Page
JONES & ROY COMPANY Status: Refer: Other Agency Facility Id: 19340730	620 NORTH COMMERCIAL	S 0 - 1/8 (0.040 mi.)	C17	88
ELDON DRAPERY CLEANE Status: Refer: 1248 Local Agency Facility Id: 19720036	551 E. EDNA PLACE	WNW 0 - 1/8 (0.123 mi.)	J83	421
TTM 83178 Status: No Further Action Facility Id: 60003043	***707 NORTH BARRANCA A***	***W 1/4 - 1/2 (0.287 mi.)***	***180***	***753***
SO CAL GAS/COVINA MG Status: Certified Facility Id: 19490224	***222 WEST EDNA PLACE***	***W 1/2 - 1 (0.870 mi.)***	***Z193***	***793***
BROWN INTL CORP Status: Refer: Other Agency Facility Id: 71002966	***633 N. BARRANCA AVE.***	***SSW 1/2 - 1 (0.954 mi.)***	***195***	***800***

Lists of state and tribal leaking storage tanks

LUST: Leaking Underground Storage Tank (LUST) Sites included in GeoTracker. GeoTracker is the Water Boards data management system for sites that impact, or have the potential to impact, water quality in California, with emphasis on groundwater.

A review of the LUST list, as provided by EDR, has revealed that there are 14 LUST sites within approximately 0.5 miles of the target property.

Equal/Higher Elevation	Address	Direction / Distance	Map ID	Page
AL-SAL OIL #23 Database: LUST REG 4, Date of Government Version: 09/07/2004 Database: LUST, Date of Government Version: 09/05/2023 Status: Completed - Case Closed Global Id: T0603703488 Global ID: T0603703488 Facility Id: I-09791 Status: Case Closed	***601 GRAND AVE N***	***E 1/8 - 1/4 (0.244 mi.)***	***U165***	***692***
GOLDEN STATE ENTERPR Database: LUST, Date of Government Version: 09/05/2023 Status: Completed - Case Closed Global Id: T10000010019	***601 GRAND AVE N***	***E 1/8 - 1/4 (0.244 mi.)***	***U168***	***704***
F&W GRAND AUTO CARE Database: LUST, Date of Government Version: 09/05/2023 Status: Completed - Case Closed Global Id: T10000000523 Global Id: T0603730388	***744 N GRAND AVE***	***ENE 1/4 - 1/2 (0.272 mi.)***	***S177***	***742***
GRAND CARWASH Database: LUST REG 4, Date of Government Version: 09/07/2004 Database: LUST, Date of Government Version: 09/05/2023	***744 GRAND AVE N***	***ENE 1/4 - 1/2 (0.272 mi.)***	***S178***	***749***

Status: Completed - Case Closed
Global Id: T0603703670
Global ID: T0603703670
Facility Id: I-10879
Status: Case Closed

MIKE & SONS ARCO ***4560 GRAND AVE N*** ***ENE 1/4 - 1/2 (0.323 mi.)*** ***X183*** ***765***
Database: LUST REG 4, Date of Government Version: 09/07/2004
Database: LUST, Date of Government Version: 09/05/2023
Status: Completed - Case Closed
Global Id: T0603704662
Global ID: T0603704662
Facility Id: R-05037
Status: Case Closed

MOBIL #17-EVD ***19505 CYPRESS ST E*** ***NE 1/4 - 1/2 (0.347 mi.)*** ***X186*** ***777***
Database: LUST REG 4, Date of Government Version: 09/07/2004
Database: LUST, Date of Government Version: 09/05/2023
Status: Completed - Case Closed
Global Id: T0603704666
Global ID: T0603704666
Facility Id: R-05088
Status: Pollution Characterization

7-ELEVEN STORE #3350 ***1075 N GRAND AVENUE*** ***NNE 1/4 - 1/2 (0.485 mi.)*** ***Y189*** ***784***
Database: LUST, Date of Government Version: 09/05/2023
Status: Completed - Case Closed
Global Id: T10000000183

Lower Elevation	Address	Direction / Distance	Map ID	Page

AMAN BROS INC. ***614 EDNA PL E*** ***WNW 0 - 1/8 (0.034 mi.)*** ***A13*** ***77***
Database: LUST REG 4, Date of Government Version: 09/07/2004
Database: LUST, Date of Government Version: 09/05/2023
Status: Completed - Case Closed
Global Id: T0603703478
Global ID: T0603703478
Facility Id: I-09717
Status: Case Closed

COVINA ACURA ***681 SAN BERNARDINO R*** ***S 0 - 1/8 (0.062 mi.)*** ***C29*** ***127***
Database: LUST REG 4, Date of Government Version: 09/07/2004
Database: LUST, Date of Government Version: 09/05/2023
Status: Completed - Case Closed
Global Id: T0603704017
Global ID: T0603704017
Facility Id: I-12948
Status: Case Closed

SILVERLINE INDUSTRIE ***576 EDNA PL E*** ***WNW 0 - 1/8 (0.067 mi.)*** ***D38*** ***193***
Database: LUST REG 4, Date of Government Version: 09/07/2004
Database: LUST, Date of Government Version: 09/05/2023
Status: Completed - Case Closed
Global Id: T0603704352
Global ID: T0603704352
Facility Id: I-15809
Status: Case Closed

COVINA CITY FIELD OP ***534 N BARRANCA AV*** ***WSW 0 - 1/8 (0.111 mi.)*** ***I79*** ***357***
Database: LUST, Date of Government Version: 09/05/2023

Status: Completed - Case Closed
Global Id: T0603711459

ROBERT'S HOLIDAY LIN ***401 FRONT*** ***WSW 1/4 - 1/2 (0.293 mi.)*** ***W181*** ***763***
Database: LUST REG 4, Date of Government Version: 09/07/2004
Global ID: T0603700097
Facility Id: 072991-01
Status: Remedial action (cleanup) Underway

ROBERT'S HOLIDAY LIN ***359 FRONT ST. E.*** ***W 1/4 - 1/2 (0.327 mi.)*** ***W185*** ***770***
Database: LUST REG 4, Date of Government Version: 09/07/2004
Database: LUST, Date of Government Version: 09/05/2023
Status: Open - Site Assessment
Global Id: T0603704405
Global ID: T0603704405
Facility Id: I-16314
Status: Preliminary site assessment underway

CHEVRON #9-9068 ***106 GRAND AVE S*** ***SSE 1/4 - 1/2 (0.489 mi.)*** ***191*** ***787***
Database: LUST REG 4, Date of Government Version: 09/07/2004
Database: LUST, Date of Government Version: 09/05/2023
Status: Completed - Case Closed
Global Id: T0603704871
Global ID: T0603704871
Facility Id: R-09874
Status: Remedial action (cleanup) Underway

Lists of state and tribal registered storage tanks

UST: The Underground Storage Tank database contains registered USTs. USTs are regulated under Subtitle I of the Resource Conservation and Recovery Act (RCRA). The data come from the State Water Resources Control Board's Hazardous Substance Storage Container Database.

A review of the UST list, as provided by EDR, has revealed that there are 11 UST sites within approximately 0.25 miles of the target property.

Equal/Higher Elevation	Address	Direction / Distance	Map ID	Page
CLIPPINGER CHEVROLET	***777 E EDNA PL***	***ENE 0 - 1/8 (0.110 mi.)***	***H73***	***340***
Database: UST, Date of Government Version: 09/05/2023 Facility Id: 13234				
CIRCLE K STORE #2709	731 N GRAND	ENE 1/8 - 1/4 (0.220 mi.)	S142	613
Database: UST, Date of Government Version: 09/05/2023 Facility Id: LACoFA0044102				
GOLDEN STATE ENTERPR	601 NORTH GRAND AVEN	E 1/8 - 1/4 (0.244 mi.)	U164	691
Database: UST CLOSURE, Date of Government Version: 08/10/2023				
UNITED PACIFIC 0645	601 N GRAND AVE	E 1/8 - 1/4 (0.244 mi.)	U167	700
Database: UST, Date of Government Version: 09/05/2023 Facility Id: LACoFA0012914				
AL-SAL OIL CO INC	601 N GRAND AVE	E 1/8 - 1/4 (0.244 mi.)	U173	738
Database: UST, Date of Government Version: 09/05/2023 Facility Id: 9741				

Lower Elevation	Address	Direction / Distance	Map ID	Page
CITY OF COVINA	***534 N BARRANCA AVE***	***WSW 0 - 1/8 (0.111 mi.)***	***I77***	***352***
Database: UST, Date of Government Version: 09/05/2023				

Facility Id: 13824

ARCO GAS-MINIMART 504 N BARRANCA AVE WSW 1/8 - 1/4 (0.187 mi.) Q119 560
Database: UST, Date of Government Version: 09/05/2023
Facility Id: LACoFA0004956

KAMAL SALIB-AM/PM MI 504 N BARRANCA AVE WSW 1/8 - 1/4 (0.187 mi.) Q125 568
Database: UST, Date of Government Version: 09/05/2023
Facility Id: 9375

PACIFIC PETROLEUM IN 504 N BARRANCA AVE WSW 1/8 - 1/4 (0.187 mi.) Q126 569
Database: UST, Date of Government Version: 09/05/2023
Facility Id: LACoFA0004956

LOGAN'S RUN LLC 747 N BARRANCA AVE WNW 1/8 - 1/4 (0.209 mi.) R136 600
Database: UST, Date of Government Version: 09/05/2023

SPRINT COVINA NEW PO 747 N BARRANCA AVE WNW 1/8 - 1/4 (0.209 mi.) R139 607
Database: UST, Date of Government Version: 09/05/2023

AST: A listing of aboveground storage tank petroleum storage tank locations.

A review of the AST list, as provided by EDR, has revealed that there are 2 AST sites within approximately 0.25 miles of the target property.

Lower Elevation	Address	Direction / Distance	Map ID	Page
CITY OF COVINA	***534 N BARRANCA AVE***	***WSW 0 - 1/8 (0.111 mi.)***	***I77***	***352***
Database: AST, Date of Government Version: 07/06/2016				
AMERICAN EXPO INC	650 N BARRANCA AVE #	W 1/8 - 1/4 (0.168 mi.)	J110	523
Database: AST, Date of Government Version: 07/06/2016				

Lists of state and tribal voluntary cleanup sites

VCP: Contains low threat level properties with either confirmed or unconfirmed releases and the project proponents have request that DTSC oversee investigation and/or cleanup activities and have agreed to provide coverage for DTSC's costs.

A review of the VCP list, as provided by EDR, and dated 10/23/2023 has revealed that there is 1 VCP site within approximately 0.5 miles of the target property.

Lower Elevation	Address	Direction / Distance	Map ID	Page
TTM 83178	***707 NORTH BARRANCA A***	***W 1/4 - 1/2 (0.287 mi.)***	***180***	***753***
Status: No Further Action				
Facility Id: 60003043				

ADDITIONAL ENVIRONMENTAL RECORDS

Local Lists of Landfill / Solid Waste Disposal Sites

SWRCY: A listing of recycling facilities in California.

A review of the SWRCY list, as provided by EDR, and dated 09/05/2023 has revealed that there is 1

SWRCY site within approximately 0.5 miles of the target property.

Equal/Higher Elevation	Address	Direction / Distance	Map ID	Page
PRC COLLECTION INC Cert Id: RC147008.001	***1023 N GRAND AVE***	***NE 1/4 - 1/2 (0.425 mi.)***	***188***	***782***

Local Lists of Hazardous waste / Contaminated Sites

CERS HAZ WASTE: List of sites in the California Environmental Protection Agency (CalEPA) Regulated Site Portal which fall under the Hazardous Chemical Management, Hazardous Waste Onsite Treatment, Household Hazardous Waste Collection, Hazardous Waste Generator, and RCRA LQ HW Generator programs.

A review of the CERS HAZ WASTE list, as provided by EDR, and dated 10/16/2023 has revealed that there are 31 CERS HAZ WASTE sites within approximately 0.25 miles of the target property.

Equal/Higher Elevation	Address	Direction / Distance	Map ID	Page
CONNECTOR CONTACTS I	***714 E EDNA PL***	***ENE 0 - 1/8 (0.017 mi.)***	***B4***	***14***
J&J DOOR CLOSER SERV	***716 E EDNA PL***	***ENE 0 - 1/8 (0.019 mi.)***	***B6***	***32***
HYDRO FITTING MFG CO	***733 E EDNA PL***	***ENE 0 - 1/8 (0.043 mi.)***	***B21***	***96***
SHURCO TOOL CO INC	***744 E EDNA PL***	***ENE 0 - 1/8 (0.069 mi.)***	***B41***	***200***
BENDERS WHEEL ALIGNM	***747 E SAN BERNARDINO***	***ESE 0 - 1/8 (0.075 mi.)***	***E45***	***213***
COVINA DIESEL AND GA	***767 E SAN BERNARDINO***	***ESE 0 - 1/8 (0.109 mi.)***	***G72***	***335***
HARRY'S AUTO REPAIR	***775 E SAN BERNARDINO***	***ESE 0 - 1/8 (0.116 mi.)***	***G82***	***417***
C & L AUTO BODY	***781 E SAN BERNARDINO***	***ESE 1/8 - 1/4 (0.129 mi.)***	***G92***	***436***
GEM AUTO REPAIR	***793 E SAN BERNARDINO***	***ESE 1/8 - 1/4 (0.141 mi.)***	***G96***	***450***
COMPLETE AUTO RPR	***805 E SAN BERNARDINO***	***ESE 1/8 - 1/4 (0.148 mi.)***	***M101***	***466***
GARYS AUTO WORKS	***805 E SAN BERNARDINO***	***ESE 1/8 - 1/4 (0.148 mi.)***	***M103***	***476***
FIVE STAR GRINDING	***846 E EDNA PL***	***E 1/8 - 1/4 (0.200 mi.)***	***O133***	***588***
CIRCLE K STORE #2709	***731 N GRAND***	***ENE 1/8 - 1/4 (0.220 mi.)***	***S143***	***616***
1-DAY PAINT & BODY C	***645 N GRAND AVE***	***E 1/8 - 1/4 (0.229 mi.)***	***U150***	***642***
UNITED PACIFIC #0645	***601 N GRAND AVE***	***E 1/8 - 1/4 (0.244 mi.)***	***U171***	***710***

Lower Elevation	Address	Direction / Distance	Map ID	Page
SEE 009874-009717	***628 E EDNA PL***	***WNW 0 - 1/8 (0.028 mi.)***	***A10***	***69***
FIRST CLASS COLLISIO	***705 E SAN BERNARDINO***	***SSE 0 - 1/8 (0.060 mi.)***	***C24***	***108***
HARRY HILL IMPORTS	***681 E SAN BERNARDINO***	***S 0 - 1/8 (0.062 mi.)***	***C30***	***132***
SERVICE AUTO BODY AN	***645 E SAN BERNARDINO***	***SSW 0 - 1/8 (0.065 mi.)***	***C35***	***158***
A&A SPEEDY TRANSMISS	***678 E SAN BERNARDINO***	***S 0 - 1/8 (0.083 mi.)***	***C50***	***241***
GLENDORA FULL SERVIC	***676 E SAN BERNARDINO***	***S 0 - 1/8 (0.086 mi.)***	***C53***	***250***
IMPACT AUTO LLC DBA	***676 E SAN BERNARDINO***	***S 0 - 1/8 (0.086 mi.)***	***C56***	***264***
CITRUS TRANSMISSION	***710 E SAN BERNARDINO***	***SSE 0 - 1/8 (0.087 mi.)***	***E63***	***308***
ACE-1 AUTO SERVICE	***581 E SAN BERNARDINO***	***SW 0 - 1/8 (0.097 mi.)***	***F69***	***328***
CITY OF COVINA	***534 N BARRANCA AVE***	***WSW 0 - 1/8 (0.111 mi.)***	***I80***	***405***
ORIGINAL JAGUAR	***537 E SAN BERNARDINO***	***WSW 1/8 - 1/4 (0.154 mi.)***	***I106***	***508***
COVINA SMOG	***650 N BARRANCA AVE U***	***W 1/8 - 1/4 (0.168 mi.)***	***J109***	***518***
AMERICAN EXPO, INC.	***650 N BARRANCA AVE S***	***W 1/8 - 1/4 (0.168 mi.)***	***J112***	***526***
ASSOCIATED AUTO AIR	***746 N BARRANCA AVE***	***WNW 1/8 - 1/4 (0.188 mi.)***	***R128***	***572***
COVINA RENT ALL INC	***457 E SAN BERNARDINO***	***WSW 1/8 - 1/4 (0.240 mi.)***	***V156***	***665***
SAL S AUTO REPAIR	***520 E RUE ROYALE ST***	***SW 1/8 - 1/4 (0.244 mi.)***	***T161***	***679***

Local Lists of Registered Storage Tanks

SWEEPS UST: Statewide Environmental Evaluation and Planning System. This underground storage tank listing was updated and maintained by a company contacted by the SWRCB in the early 1990's. The listing is no longer updated or maintained. The local agency is the contact for more information on a site on the SWEEPS list.

A review of the SWEEPS UST list, as provided by EDR, and dated 06/01/1994 has revealed that there are 8 SWEEPS UST sites within approximately 0.25 miles of the target property.

Equal/Higher Elevation	Address	Direction / Distance	Map ID	Page
INDUSTRIAL LEED CONT Status: A Tank Status: A Comp Number: 12263	***739 E SAN BERNARDINO***	***SE 0 - 1/8 (0.077 mi.)***	***E47***	***236***
AL-SAL OIL #23 Status: A Tank Status: A Comp Number: 9741	***601 GRAND AVE N***	***E 1/8 - 1/4 (0.244 mi.)***	***U165***	***692***

Lower Elevation	Address	Direction / Distance	Map ID	Page
AMAN BROS GENERAL EN Status: A Comp Number: 14658	***642 E EDNA PL***	***WNW 0 - 1/8 (0.008 mi.)***	***A1***	***9***
AMAN BROTHERS INC/ C Comp Number: 9717	***614 E EDNA PL***	***WNW 0 - 1/8 (0.034 mi.)***	***A11***	***73***
COVINA ACURA Status: A Comp Number: 12948	***681 SAN BERNARDINO R***	***S 0 - 1/8 (0.062 mi.)***	***C29***	***127***
COVINA CITY FIELD OP Comp Number: 13824	***534 N BARRANCA AV***	***WSW 0 - 1/8 (0.111 mi.)***	***I79***	***357***
KAMAL SALIB-AM/PM MI Status: A Tank Status: A Comp Number: 9375	504 N BARRANCA AVE	WSW 1/8 - 1/4 (0.187 mi.)	Q120	561
COVINA RENT ALL INC Comp Number: 16464	***457 E SAN BERNARDINO***	***WSW 1/8 - 1/4 (0.240 mi.)***	***V156***	***665***

HIST UST: Historical UST Registered Database.

A review of the HIST UST list, as provided by EDR, and dated 10/15/1990 has revealed that there are 15 HIST UST sites within approximately 0.25 miles of the target property.

Equal/Higher Elevation	Address	Direction / Distance	Map ID	Page
WHITLOCK ELECTRIC IN Facility Id: 00000065808	723 EAST SAN BERNARD	SE 0 - 1/8 (0.065 mi.)	E37	193
INDUSTRIAL LEED CONT	***739 E SAN BERNARDINO***	***SE 0 - 1/8 (0.077 mi.)***	***E47***	***236***
INDUSTRIAL WEED CONT	739 E SAN BERNARDINO	SE 0 - 1/8 (0.077 mi.)	E48	239

Facility Id: 00000007615				
J AND M TEXACO Facility Id: 00000051007	701 N GRAND	E 1/8 - 1/4 (0.229 mi.)	O148	636
KWIK 23 Facility Id: 00000005436	601 N GRAND AVE	E 1/8 - 1/4 (0.244 mi.)	U163	690

Lower Elevation	Address	Direction / Distance	Map ID	Page
AMAN BROS INC. Facility Id: 00000017505	***614 EDNA***	***WNW 0 - 1/8 (0.034 mi.)***	***A12***	***75***
AMAN BROS INC Facility Id: 00000047094	614 E EDMAN PL	WNW 0 - 1/8 (0.046 mi.)	A22	105
SOS AUTOMOTIVE INC Facility Id: 00000066503	***681 E SAN BERNARDINO***	***S 0 - 1/8 (0.062 mi.)***	***C28***	***124***
HARRY HILL IMPORTS	***681 E SAN BERNARDINO***	***S 0 - 1/8 (0.062 mi.)***	***C30***	***132***
CITY YARD	534 N BARRNACA AVE	WSW 0 - 1/8 (0.111 mi.)	I76	351
COVINA CITY FIELD OP Facility Id: 00000021098	***534 N BARRANCA AV***	***WSW 0 - 1/8 (0.111 mi.)***	***I79***	***357***
JOHN CHAKHLASIAN 14- Facility Id: 00000039695	504 N BARRANCA	WSW 1/8 - 1/4 (0.187 mi.)	Q121	563
JOHNS MOBIL Facility Id: 00000029252	504 N BARRANCA	WSW 1/8 - 1/4 (0.187 mi.)	Q122	564
COVINA RENT ALL INC	***457 E SAN BERNARDINO***	***WSW 1/8 - 1/4 (0.240 mi.)***	***V156***	***665***
COVINA RENT ALL INC Facility Id: 00000067058	457 E SAN BERNARDINO	WSW 1/8 - 1/4 (0.240 mi.)	V157	671

CERS TANKS: List of sites in the California Environmental Protection Agency (CalEPA) Regulated Site Portal which fall under the Aboveground Petroleum Storage and Underground Storage Tank regulatory programs.

A review of the CERS TANKS list, as provided by EDR, and dated 10/16/2023 has revealed that there are 5 CERS TANKS sites within approximately 0.25 miles of the target property.

Equal/Higher Elevation	Address	Direction / Distance	Map ID	Page
CIRCLE K STORE #2709	***731 N GRAND***	***ENE 1/8 - 1/4 (0.220 mi.)***	***S143***	***616***
UNITED PACIFIC #0645	***601 N GRAND AVE***	***E 1/8 - 1/4 (0.244 mi.)***	***U171***	***710***

Lower Elevation	Address	Direction / Distance	Map ID	Page
EDDINGS AUTO REPAIR	***637 E SAN BERNARDINO***	***SSW 0 - 1/8 (0.069 mi.)***	***C42***	***205***
CITY OF COVINA	***534 N BARRANCA AVE***	***WSW 0 - 1/8 (0.111 mi.)***	***I80***	***405***
AMERICAN EXPO, INC.	***650 N BARRANCA AVE S***	***W 1/8 - 1/4 (0.168 mi.)***	***J112***	***526***

CA FID UST: The Facility Inventory Database contains active and inactive underground storage tank locations. The source is the State Water Resource Control Board.

A review of the CA FID UST list, as provided by EDR, and dated 10/31/1994 has revealed that there are 5 CA FID UST sites within approximately 0.25 miles of the target property.

Equal/Higher Elevation	Address	Direction / Distance	Map ID	Page
INDUSTRIAL LEED CONT	***739 E SAN BERNARDINO***	***SE 0 - 1/8 (0.077 mi.)***	***E47***	***236***

Facility Id: 19007243 Status: A				
AL-SAL OIL #23 Facility Id: 19008575 Status: A	***601 GRAND AVE N***	***E 1/8 - 1/4 (0.244 mi.)***	***U165***	***692***

Lower Elevation	Address	Direction / Distance	Map ID	Page
AMAN BROTHERS INC/ C Facility Id: 19002887 Status: I	***614 E EDNA PL***	***WNW 0 - 1/8 (0.034 mi.)***	***A11***	***73***
KAMAL SALIB-AM/PM MI Facility Id: 19003625 Status: A	504 N BARRANCA ST	WSW 1/8 - 1/4 (0.187 mi.)	Q123	565
COVINA RENT ALL INC Facility Id: 19016240 Status: I	***457 E SAN BERNARDINO***	***WSW 1/8 - 1/4 (0.240 mi.)***	***V156***	***665***

Other Ascertainable Records

RCRA NonGen / NLR: RCRAInfo is EPA's comprehensive information system, providing access to data supporting the Resource Conservation and Recovery Act (RCRA) of 1976 and the Hazardous and Solid Waste Amendments (HSWA) of 1984. The database includes selective information on sites which generate, transport, store, treat and/or dispose of hazardous waste as defined by the Resource Conservation and Recovery Act (RCRA). Non-Generators do not presently generate hazardous waste.

A review of the RCRA NonGen / NLR list, as provided by EDR, and dated 12/04/2023 has revealed that there are 77 RCRA NonGen / NLR sites within approximately 0.25 miles of the target property.

Equal/Higher Elevation	Address	Direction / Distance	Map ID	Page
CONNECTOR CONTACTS M EPA ID:: CAL000356362	714 E EDNA PL	ENE 0 - 1/8 (0.017 mi.)	B3	12
J&J DOOR CLOSER SERV EPA ID:: CAL000419838	716 E EDNA PL STE F	ENE 0 - 1/8 (0.019 mi.)	B7	62
HYDRO-FITTING MANUFA EPA ID:: CAL000469807	733 E EDNA PL	ENE 0 - 1/8 (0.043 mi.)	B18	89
HYDRO FITTING EPA ID:: CAL000267467	733 E EDNA PL	ENE 0 - 1/8 (0.043 mi.)	B19	91
MONTAGUE MOTORS AMER EPA ID:: CAL000430813	723 E SAN BERNARDINO	SE 0 - 1/8 (0.065 mi.)	E36	190
SHURCO TOOL COMPANY EPA ID:: CAL000152533	744 E EDNA PLACE	ENE 0 - 1/8 (0.069 mi.)	B40	198
BENDERS WHEEL ALIGNM EPA ID:: CAL000038886	747 E SAN BERNARDINO	ESE 0 - 1/8 (0.075 mi.)	E44	211
K2 DEMOLITION CO INC EPA ID:: CAL000351885	739 E SAN BERNARDINO	SE 0 - 1/8 (0.077 mi.)	E46	234
COVINA DIESEL AND GA EPA ID:: CAL000448984	767 E SAN BERNARDINO	ESE 0 - 1/8 (0.109 mi.)	G71	333
HARRY'S AUTO REPAIR	775 E SAN BERNARDINO	ESE 0 - 1/8 (0.116 mi.)	G81	415

EPA ID:: CAL000268976				
GABBY JOLLY EPA ID:: CAC003010876	656 E CHESTER	N 1/8 - 1/4 (0.128 mi.)	90	431
DG COLLISION LLC EPA ID:: CAL000443196	781 E SAN BERNARDINO	ESE 1/8 - 1/4 (0.129 mi.)	G91	434
C & L AUTO BODY EPA ID:: CAL000407873	781 E SAN BERNARDINO	ESE 1/8 - 1/4 (0.129 mi.)	G93	443
GEM AUTO REPAIR EPA ID:: CAL000430696	793 E SAN BERNARDINO	ESE 1/8 - 1/4 (0.141 mi.)	G97	457
CATHY CASARES EPA ID:: CAC003133550	724 E.CHESTER RD	NNE 1/8 - 1/4 (0.142 mi.)	K98	459
GERMAN AUTO SPECIALI EPA ID:: CAL000431586	805 E SAN BERNARDINO	ESE 1/8 - 1/4 (0.148 mi.)	M102	474
LA MOBO SERVICE EPA ID:: CAL000386809	813 E SAN BERNARDINO	ESE 1/8 - 1/4 (0.162 mi.)	M107	513
DIESEL ZONE DIAGNOST EPA ID:: CAL000461605	813 E SAN BERNARDINO	ESE 1/8 - 1/4 (0.162 mi.)	M108	515
PATTI CHOI EPA ID:: CAC003097891	4508 N DE LAY AVE	NE 1/8 - 1/4 (0.171 mi.)	N114	547
CARLO PEREZ EPA ID:: CAC003069397	4537 N BRIGHTVIEW DR	NNE 1/8 - 1/4 (0.173 mi.)	K115	549
FIGUEROA MARGARITA EPA ID:: CAC003096173	628 E CYPRESS ST	NNW 1/8 - 1/4 (0.175 mi.)	116	551
OSCAR MONTES EPA ID:: CAC003189848	4522 N DE LAY AVE	NE 1/8 - 1/4 (0.189 mi.)	N129	579
ADAYA ASSET EDNA PLA EPA ID:: CAC002986164	836 E. EDNA PL	E 1/8 - 1/4 (0.193 mi.)	O130	581
FIVE STAR GRINDING EPA ID:: CAC003078935	846 E EDNA PLACE	E 1/8 - 1/4 (0.200 mi.)	O131	583
FIVE STAR GRINDING EPA ID:: CAC003021736	846 E. EDNA PLACE	E 1/8 - 1/4 (0.200 mi.)	O132	585
THE COVINA-THOMAS CO EPA ID:: CAL000336441	843 E SAN BERNARDINO	ESE 1/8 - 1/4 (0.201 mi.)	M134	596
ADAYA ASSET EDNA PLA EPA ID:: CAC003253414	864 E. EDNA PLACE	E 1/8 - 1/4 (0.213 mi.)	O140	608
MIGUEL GAZCA EPA ID:: CAC003227607	428 N LINDA TERRACE	SE 1/8 - 1/4 (0.217 mi.)	141	611
CIRCLE K EPA ID:: CAC003085138	731 NORTH GRAND AVE	ENE 1/8 - 1/4 (0.220 mi.)	S144	627
CIRCLE K STORES 2709 EPA ID:: CAL000458901	731 N GRAND AVE	ENE 1/8 - 1/4 (0.220 mi.)	S145	629
MENRAD MOTORS INC EPA ID:: CAL000469265	880 E SAN BERNARDINO	ESE 1/8 - 1/4 (0.236 mi.)	152	656
VANESSA SLEEM EPA ID:: CAC002968036	781 E CYPRESS STREET	NNE 1/8 - 1/4 (0.238 mi.)	153	658
LARY TACK	4531 GLENVINA AVENUE	ENE 1/8 - 1/4 (0.242 mi.)	158	672

EPA ID:: CAC002965033				
UNITED PACIFIC 0645 EPA ID:: CAC003205711	601 N GRAND AVE	E 1/8 - 1/4 (0.244 mi.)	U162	688
GOLDEN STATE ENTERPR EPA ID:: CAL000392863	601 N GRAND AVE	E 1/8 - 1/4 (0.244 mi.)	U166	698
APRO LLC DBA UNITED EPA ID:: CAL000454003	601 N GRAND AVE	E 1/8 - 1/4 (0.244 mi.)	U170	708

Lower Elevation	Address	Direction / Distance	Map ID	Page
JNL CREATIONS LLC EPA ID:: CAL000429591	647 E EDNA PL	NNW 0 - 1/8 (0.015 mi.)	A2	9
NATIONAL CONSTRUCTIO EPA ID:: CAL000466391	628 E EDNA PL	WNW 0 - 1/8 (0.028 mi.)	A8	64
CAL EMPIRE ENGINEERI EPA ID:: CAL000423763	628 E EDNA PL	WNW 0 - 1/8 (0.028 mi.)	A9	66
NATIONAL CONSTRUCTIO EPA ID:: CAL000431724	614 E EDNA PL UNIT B	WNW 0 - 1/8 (0.034 mi.)	A14	80
JONES & ROY CO EPA ID:: CAD063799746	***620 COMMERCIAL AVE***	***S 0 - 1/8 (0.040 mi.)***	***C16***	***84***
CRAIG FURNITURE REPA EPA ID:: CAL000465381	744 N GRANDVIEW AVE	NW 0 - 1/8 (0.059 mi.)	D23	106
FIRST CLASS COLLISIO EPA ID:: CAL000452182	705 E SAN BERNARDINO	SSE 0 - 1/8 (0.060 mi.)	C26	120
SOS AUTOMOTIVE INC EPA ID:: CAL000399853	681 E SAN BERNARDINO	S 0 - 1/8 (0.062 mi.)	C31	140
VALLEY COLLISON EPA ID:: CAC003153455	645 E SAN BERNARDINO	SSW 0 - 1/8 (0.065 mi.)	C33	153
K&D INC DBA VALLEY C EPA ID:: CAL000441938	645 E SAN BERNARDINO	SSW 0 - 1/8 (0.065 mi.)	C34	156
JUE MOTORS EPA ID:: CAL000286691	678 E SAN BERNARDINO	S 0 - 1/8 (0.083 mi.)	C51	247
BROWN FAMILY AUTOMOT EPA ID:: CAL000389886	676 E SAN BERNARDINO	S 0 - 1/8 (0.086 mi.)	C54	259
JOE CHAVARIN DBA JMC EPA ID:: CAL000432675	676 E SAN BERNARDINO	S 0 - 1/8 (0.086 mi.)	C55	262
IMPACT AUTO LLC DBA EPA ID:: CAL000477169	676 E SAN BERNARDINO	S 0 - 1/8 (0.086 mi.)	C57	279
MORAS AUTO MACHINE S EPA ID:: CAL000481910	676 E SAN BERNARDINO	S 0 - 1/8 (0.086 mi.)	C59	301
AUTO COLLISION GROUP EPA ID:: CAL000479565	575 E EDNA PL	WNW 0 - 1/8 (0.086 mi.)	D60	303
PRATO MOTORWERKS EPA ID:: CAL000470689	710 E SAN BERNARDINO	SSE 0 - 1/8 (0.087 mi.)	E62	306
TURNER FAMILY TRUST EPA ID:: CAC003227761	710 E. SAN BERNARDIN	SSE 0 - 1/8 (0.087 mi.)	E64	317
PUBLIC WORKS, ENGINE	611 E SAN BERNARDINO	SW 0 - 1/8 (0.095 mi.)	F66	321

EPA ID:: CAC003176652				
ACE-1 AUTO SERVICE EPA ID:: CAL000253418	581 EAST SAN BERNARD	SW 0 - 1/8 (0.097 mi.)	F67	324
JORGE ACEVES EPA ID:: CAC003016170	581 E SAN BERNADINO	SW 0 - 1/8 (0.097 mi.)	F68	326
LA COUNTY SANITATION EPA ID:: CAH111001441	534 N BARRANCA AVE	WSW 0 - 1/8 (0.111 mi.)	I75	349
CITY OF COVINA CORP. EPA ID:: CAL000111524	534 N BARRANCA AVE	WSW 0 - 1/8 (0.111 mi.)	I78	354
TERRA FURNITURE INC EPA ID:: CAC003218829	549 E EDNA PLACE	WNW 1/8 - 1/4 (0.127 mi.)	J88	426
PAUL FORGETTE EPA ID:: CAC003137983	645 RUDDOCK ST	S 1/8 - 1/4 (0.136 mi.)	F94	445
MG STRATEGIC PROPERT EPA ID:: CAC003099076	703 EAST RUDDOCK STR	SSE 1/8 - 1/4 (0.136 mi.)	95	448
THE ONCOLOGY INSTITU EPA ID:: CAL000479189	554 E SAN BERNARDINO	SW 1/8 - 1/4 (0.148 mi.)	L100	464
ORIGINAL JAGUAR & LA EPA ID:: CAL000336725	537 E SAN BERNARDINO	WSW 1/8 - 1/4 (0.154 mi.)	I105	506
SHS HONDA & ACURA SE EPA ID:: CAL000475365	650 N BARRANCA AVE S	W 1/8 - 1/4 (0.168 mi.)	J111	524
COVINA SMOG EPA ID:: CAL000461326	650 N BARRANCA AVE U	W 1/8 - 1/4 (0.168 mi.)	J113	544
GALAXY GAS INC EPA ID:: CAL000454460	504 N BARRANCA AVE	WSW 1/8 - 1/4 (0.187 mi.)	Q124	566
ASSOCIATED AUTO AIR EPA ID:: CAL000016942	746 N BARRANCA	WNW 1/8 - 1/4 (0.188 mi.)	R127	570
LOS ANGELES ENGINEER EPA ID:: CAL000329248	633 N BARRANCA AVE	W 1/8 - 1/4 (0.205 mi.)	P135	598
LOGAN'S RUN LLC EPA ID:: CAC002998540	747 N BARRANCA AVE	WNW 1/8 - 1/4 (0.209 mi.)	R137	603
ON RENTALS EPA ID:: CAL000468300	747 N BARRANCA AVE	WNW 1/8 - 1/4 (0.209 mi.)	R138	605
HC RUE PARTNERS ROYA EPA ID:: CAC003151504	558 EAST RUE ROYALE	SW 1/8 - 1/4 (0.221 mi.)	T146	631
HC RUE PARTNERS ROYA EPA ID:: CAC003151039	544 EAST RUE ROYALE	SW 1/8 - 1/4 (0.226 mi.)	T147	634
626 MOTOR CARS LLC EPA ID:: CAL000465290	426 N BARRANCA AVE S	SW 1/8 - 1/4 (0.238 mi.)	154	661
PHAT'S AUTO REPAIR I EPA ID:: CAL000464770	457 E SAN BERNARDINO	WSW 1/8 - 1/4 (0.240 mi.)	V155	663
RAUL AUTO REPAIR EPA ID:: CAC003064841	520 E RUE ROYALE ST	SW 1/8 - 1/4 (0.244 mi.)	T159	674
RAUL AUTO REPAIR EPA ID:: CAL000454467	520 E RUE ROYALE ST	SW 1/8 - 1/4 (0.244 mi.)	T160	676

EXECUTIVE SUMMARY

PFAS ECHO: Regulators and the public have expressed interest in knowing which regulated entities may be using PFAS. EPA has developed a dataset from various sources that show which industries may be handling PFAS. Approximately 120,000 facilities subject to federal environmental programs have operated or currently operate in industry sectors with processes that may involve handling and/or release of PFAS.

A review of the PFAS ECHO list, as provided by EDR, and dated 09/23/2023 has revealed that there are 2 PFAS ECHO sites within approximately 0.25 miles of the target property.

Equal/Higher Elevation	Address	Direction / Distance	Map ID	Page
HYDRO-FITTING MANUFA	***733 E EDNA PL***	***ENE 0 - 1/8 (0.043 mi.)***	***B20***	***94***
ROTARY COMPONENTS IN		E 1/8 - 1/4 (0.149 mi.)	H104	505

Cortese: The sites for the list are designated by the State Water Resource Control Board (LUST), the Integrated Waste Board (SWF/LS), and the Department of Toxic Substances Control (Cal-Sites).

A review of the Cortese list, as provided by EDR, and dated 09/19/2023 has revealed that there are 13 Cortese sites within approximately 0.5 miles of the target property.

Equal/Higher Elevation	Address	Direction / Distance	Map ID	Page
AL-SAL OIL #23	***601 GRAND AVE N***	***E 1/8 - 1/4 (0.244 mi.)***	***U165***	***692***
Cleanup Status: COMPLETED - CASE CLOSED				
GOLDEN STATE ENTERPR	***601 GRAND AVE N***	***E 1/8 - 1/4 (0.244 mi.)***	***U168***	***704***
Cleanup Status: COMPLETED - CASE CLOSED				
F&W GRAND AUTO CARE	***744 N GRAND AVE***	***ENE 1/4 - 1/2 (0.272 mi.)***	***S177***	***742***
Cleanup Status: COMPLETED - CASE CLOSED				
GRAND CARWASH	***744 GRAND AVE N***	***ENE 1/4 - 1/2 (0.272 mi.)***	***S178***	***749***
Cleanup Status: COMPLETED - CASE CLOSED				
MIKE & SONS ARCO	***4560 GRAND AVE N***	***ENE 1/4 - 1/2 (0.323 mi.)***	***X183***	***765***
Cleanup Status: COMPLETED - CASE CLOSED				
MOBIL #17-EVD	***19505 CYPRESS ST E***	***NE 1/4 - 1/2 (0.347 mi.)***	***X186***	***777***
Cleanup Status: COMPLETED - CASE CLOSED				
7-ELEVEN STORE #3350	***1075 N GRAND AVENUE***	***NNE 1/4 - 1/2 (0.485 mi.)***	***Y189***	***784***
Cleanup Status: COMPLETED - CASE CLOSED				

Lower Elevation	Address	Direction / Distance	Map ID	Page
AMAN BROS INC.	***614 EDNA PL E***	***WNW 0 - 1/8 (0.034 mi.)***	***A13***	***77***
Cleanup Status: COMPLETED - CASE CLOSED				
COVINA ACURA	***681 SAN BERNARDINO R***	***S 0 - 1/8 (0.062 mi.)***	***C29***	***127***
Cleanup Status: COMPLETED - CASE CLOSED				
SILVERLINE INDUSTRIE	***576 EDNA PL E***	***WNW 0 - 1/8 (0.067 mi.)***	***D38***	***193***
Cleanup Status: COMPLETED - CASE CLOSED				
COVINA CITY FIELD OP	***534 N BARRANCA AV***	***WSW 0 - 1/8 (0.111 mi.)***	***I79***	***357***
Cleanup Status: COMPLETED - CASE CLOSED				
ROBERT'S HOLIDAY LIN	***359 FRONT ST. E.***	***W 1/4 - 1/2 (0.327 mi.)***	***W185***	***770***
Cleanup Status: OPEN - SITE ASSESSMENT				
CHEVRON #9-9068	***106 GRAND AVE S***	***SSE 1/4 - 1/2 (0.489 mi.)***	***191***	***787***
Cleanup Status: COMPLETED - CASE CLOSED				

EXECUTIVE SUMMARY

DRYCLEANERS: A list of drycleaner related facilities that have EPA ID numbers. These are facilities with certain SIC codes: power laundries, family and commercial; garment pressing and cleaners' agents; linen supply; coin-operated laundries and cleaning; drycleaning plants except rugs; carpet and upholster cleaning; industrial launderers; laundry and garment services.

A review of the DRYCLEANERS list, as provided by EDR, has revealed that there are 2 DRYCLEANERS sites within approximately 0.25 miles of the target property.

Lower Elevation	Address	Direction / Distance	Map ID	Page
ELDON DRAPERY CLEANE	551 E EDNA PL	WNW 0 - 1/8 (0.123 mi.)	J84	422
Database: DRYCLEAN SOUTH COAST, Date of Government Version: 08/18/2023				
ELDON DRAPERY CLEANE	551 E EDNA PL	WNW 0 - 1/8 (0.123 mi.)	J86	423
Database: DRYCLEAN SOUTH COAST, Date of Government Version: 08/18/2023				

HIST CORTESE: The sites for the list are designated by the State Water Resource Control Board [LUST], the Integrated Waste Board [SWF/LS], and the Department of Toxic Substances Control [CALSITES]. This listing is no longer updated by the state agency.

A review of the HIST CORTESE list, as provided by EDR, and dated 04/01/2001 has revealed that there are 10 HIST CORTESE sites within approximately 0.5 miles of the target property.

Equal/Higher Elevation	Address	Direction / Distance	Map ID	Page
AL-SAL OIL #23	***601 GRAND AVE N***	***E 1/8 - 1/4 (0.244 mi.)***	***U165***	***692***
Reg Id: I-09791				
F&W GRAND AUTO CARE	***744 N GRAND AVE***	***ENE 1/4 - 1/2 (0.272 mi.)***	***S177***	***742***
Reg Id: I-10879				
MIKE & SONS ARCO	***4560 GRAND AVE N***	***ENE 1/4 - 1/2 (0.323 mi.)***	***X183***	***765***
Reg Id: R-05037				
MOBIL #17-EVD	***19505 CYPRESS ST E***	***NE 1/4 - 1/2 (0.347 mi.)***	***X186***	***777***
Reg Id: R-05088				

Lower Elevation	Address	Direction / Distance	Map ID	Page
AMAN BROS INC.	***614 EDNA***	***WNW 0 - 1/8 (0.034 mi.)***	***A12***	***75***
Reg Id: I-09717				
COVINA ACURA	***681 SAN BERNARDINO R***	***S 0 - 1/8 (0.062 mi.)***	***C29***	***127***
Reg Id: I-12948				
SILVERLINE INDUSTRIE	***576 EDNA PL E***	***WNW 0 - 1/8 (0.067 mi.)***	***D38***	***193***
Reg Id: I-15809				
ROBERT'S HOLIDAY LIN	***401 FRONT***	***WSW 1/4 - 1/2 (0.293 mi.)***	***W181***	***763***
Reg Id: 072991-01				
ROBERT'S HOLIDAY LIN	***359 FRONT ST. E.***	***W 1/4 - 1/2 (0.327 mi.)***	***W185***	***770***
Reg Id: I-16314				
CHEVRON #9-9068	***106 GRAND AVE S***	***SSE 1/4 - 1/2 (0.489 mi.)***	***191***	***787***
Reg Id: R-09874				

EXECUTIVE SUMMARY

UST FINDER RELEASE: US EPA's UST Finder data is a national composite of leaking underground storage tanks. This data contains information about, and locations of, leaking underground storage tanks. Data was collected from state sources and standardized into a national profile by EPA's Office of Underground Storage Tanks, Office of Research and Development, and the Association of State and Territorial Solid Waste Management Officials.

A review of the UST FINDER RELEASE list, as provided by EDR, and dated 06/08/2023 has revealed that there are 13 UST FINDER RELEASE sites within approximately 0.5 miles of the target property.

Equal/Higher Elevation	Address	Direction / Distance	Map ID	Page
GOLDEN STATE ENTERPR	601 GRAND AVE N	E 1/8 - 1/4 (0.244 mi.)	U169	707
AL-SAL OIL #23	601 GRAND AVE N	E 1/8 - 1/4 (0.244 mi.)	U174	739
F&W GRAND AUTO CARE	744 N GRAND AVE	ENE 1/4 - 1/2 (0.272 mi.)	S175	740
GRAND CARWASH	744 GRAND AVE N	ENE 1/4 - 1/2 (0.272 mi.)	S176	741
F&W GRAND AUTO CARE	744 NORTH GRAND AVEN	ENE 1/4 - 1/2 (0.272 mi.)	S179	753
MIKE & SONS ARCO	4560 GRAND AVE N	ENE 1/4 - 1/2 (0.323 mi.)	X182	764
MOBIL #17-EVD	19505 CYPRESS ST E	NE 1/4 - 1/2 (0.347 mi.)	X187	781
7-ELEVEN STORE #3350	1075 N GRAND AVENUE	NNE 1/4 - 1/2 (0.485 mi.)	Y190	786

Lower Elevation	Address	Direction / Distance	Map ID	Page
AMAN BROS INC.	614 EDNA PL E	WNW 0 - 1/8 (0.034 mi.)	A15	83
COVINA ACURA	681 SAN BERNARDINO R	S 0 - 1/8 (0.062 mi.)	C27	123
SILVERLINE INDUSTRIE	576 EDNA PL E	WNW 0 - 1/8 (0.067 mi.)	D39	197
CITY OF COVINA PUBLI	534 N. BARRANCA	WSW 0 - 1/8 (0.111 mi.)	I74	348
ROBERT HOLIDAY LINES	359 FRONT ST. E.	W 1/4 - 1/2 (0.327 mi.)	W184	769

UST FINDER: EPA developed UST Finder, a web map application containing a comprehensive, state-sourced national map of underground storage tank (UST) and leaking UST (LUST) data. It provides the attributes and locations of active and closed USTs, UST facilities, and LUST sites from states and from Tribal lands and US territories . UST Finder contains information about proximity of UST facilities and LUST sites to: surface and groundwater public drinking water protection areas; estimated number of private domestic wells and number of people living nearby; and flooding and wildfires.

A review of the UST FINDER list, as provided by EDR, and dated 06/08/2023 has revealed that there is 1 UST FINDER site within approximately 0.25 miles of the target property.

Equal/Higher Elevation	Address	Direction / Distance	Map ID	Page
GOLDEN STATE ENTERPR	601 N GRAND AVE	E 1/8 - 1/4 (0.244 mi.)	U172	737

EDR HIGH RISK HISTORICAL RECORDS

EDR Exclusive Records

EDR MGP: The EDR Proprietary Manufactured Gas Plant Database includes records of coal gas plants (manufactured gas plants) compiled by EDR's researchers. Manufactured gas sites were used in the United States from the 1800's to 1950's to produce a gas that could be distributed and used as fuel. These plants used whale oil, rosin, coal, or a mixture of coal, oil, and water that also produced a significant amount of waste. Many of the byproducts of the gas production, such as coal tar (oily waste containing volatile and non-volatile chemicals), sludges, oils and other compounds are potentially hazardous to human health and the

environment. The byproduct from this process was frequently disposed of directly at the plant site and can remain or spread slowly, serving as a continuous source of soil and groundwater contamination.

A review of the EDR MGP list, as provided by EDR, has revealed that there is 1 EDR MGP site within approximately 1 mile of the target property.

Lower Elevation	Address	Direction / Distance	Map ID	Page
SO CAL GAS/COVINA MG	222 WEST EDNA PLACE	W 1/2 - 1 (0.870 mi.)	Z194	799

EDR Hist Auto: EDR has searched selected national collections of business directories and has collected listings of potential gas station/filling station/service station sites that were available to EDR researchers. EDR's review was limited to those categories of sources that might, in EDR's opinion, include gas station/filling station/service station establishments. The categories reviewed included, but were not limited to gas, gas station, gasoline station, filling station, auto, automobile repair, auto service station, service station, etc. This database falls within a category of information EDR classifies as "High Risk Historical Records", or HRHR. EDR's HRHR effort presents unique and sometimes proprietary data about past sites and operations that typically create environmental concerns, but may not show up in current government records searches.

A review of the EDR Hist Auto list, as provided by EDR, has revealed that there are 5 EDR Hist Auto sites within approximately 0.125 miles of the target property.

Equal/Higher Elevation	Address	Direction / Distance	Map ID	Page
BOB'S MUFFLER SHOP &	731 E SAN BERNARDINO	SE 0 - 1/8 (0.070 mi.)	E43	210

Lower Elevation	Address	Direction / Distance	Map ID	Page
AUTOMASTER COLLISSIO	678 E SAN BRNRDINO R	S 0 - 1/8 (0.083 mi.)	C49	240
REMY BOB AUTOMOTIVE	676 E SAN BERNARDINO	S 0 - 1/8 (0.086 mi.)	C52	249
SMITH PAUL B AUTO SE	710 E SAN BERNARDINO	SSE 0 - 1/8 (0.087 mi.)	E61	306
ROTHE AUTO SERVICE	601 E SAN BERNARDI	SW 0 - 1/8 (0.104 mi.)	F70	333

EDR Hist Cleaner: EDR has searched selected national collections of business directories and has collected listings of potential dry cleaner sites that were available to EDR researchers. EDR's review was limited to those categories of sources that might, in EDR's opinion, include dry cleaning establishments. The categories reviewed included, but were not limited to dry cleaners, cleaners, laundry, laundromat, cleaning/laundry, wash & dry etc. This database falls within a category of information EDR classifies as "High Risk Historical Records", or HRHR. EDR's HRHR effort presents unique and sometimes proprietary data about past sites and operations that typically create environmental concerns, but may not show up in current government records searches.

A review of the EDR Hist Cleaner list, as provided by EDR, has revealed that there is 1 EDR Hist Cleaner site within approximately 0.125 miles of the target property.

Lower Elevation	Address	Direction / Distance	Map ID	Page
ELDON DRAPERY CLEANE	551 E EDNA PL	WNW 0 - 1/8 (0.123 mi.)	J85	422

EXECUTIVE SUMMARY

Due to poor or inadequate address information, the following sites were not mapped. Count: 1 records.

Site Name	Database(s)
COVINA SUBSTATION	CPS-SLIC

OVERVIEW MAP - 7556491.2S



Target Property

Sites at elevations higher than or equal to the target property

Sites at elevations lower than the target property

Manufactured Gas Plants

National Priority List Sites

Dept. Defense Sites

0 1/4 1/2 1 Miles

Indian Reservations BIA

Power transmission lines

Pipelines

Special Flood Hazard Area (1%)

0.2% Annual Chance Flood Hazard

National Wetland Inventory

State Wetlands

Areas of Concern

N

This report includes Interactive Map Layers to display and/or hide map information. The legend includes only those icons for the default map view.

SITE NAME: Covina Reliability Project	CLIENT: NV5
ADDRESS: Not Reported Covina CA 91723	CONTACT: Eric Fraske INQUIRY #: 7556491.2s
LAT/LONG: 34.092537 / 117.877472	DATE: January 31, 2024 5:56 pm

Copyright © 2024 EDR, Inc. © 2015 TomTom Rel. 2015.

DETAIL MAP - 7556491.2S

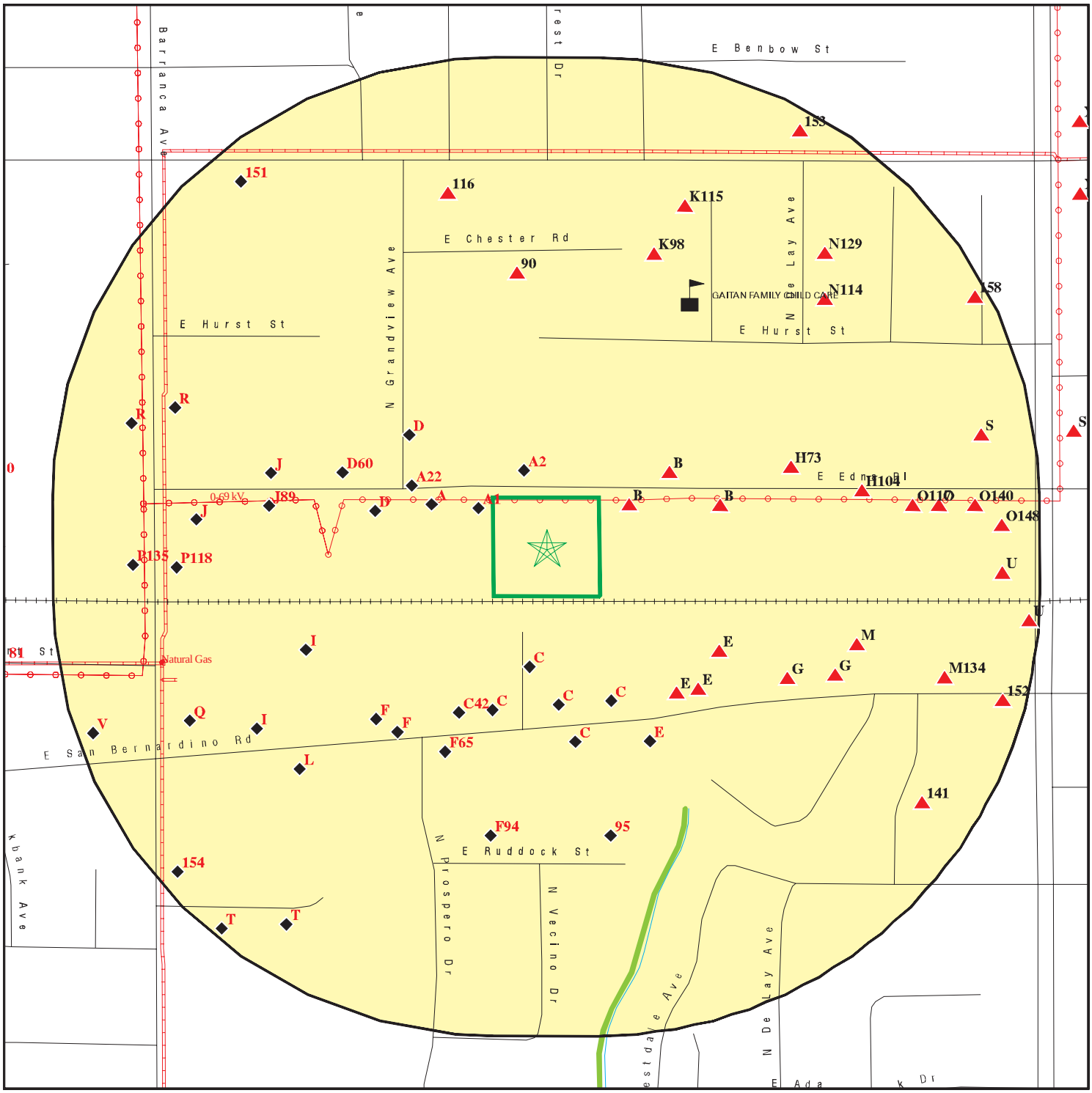

0 1/16 1/8 1/4 Miles

- Target Property
- Sites at elevations higher than or equal to the target property
- Sites at elevations lower than the target property
- Manufactured Gas Plants
- Sensitive Receptors
- National Priority List Sites
- Dept. Defense Sites
- Indian Reservations BIA
- Power transmission lines
- Pipelines
- Special Flood Hazard Area (1%)
- 0.2% Annual Chance Flood Hazard
- National Wetland Inventory
- State Wetlands
- Areas of Concern

This report includes Interactive Map Layers to display and/or hide map information. The legend includes only those icons for the default map view.

SITE NAME: Covina Reliability Project	CLIENT: NV5
ADDRESS: Not Reported Covina CA 91723	CONTACT: Eric Fraske
LAT/LONG: 34.092537 / 117.877472	INQUIRY #: 7556491.2s DATE: January 31, 2024 5:57 pm

Copyright © 2024 EDR, Inc. © 2015 TomTom Rel. 2015.

MAP FINDINGS SUMMARY

Database	Search Distance (Miles)	Target Property	< 1/8	1/8 - 1/4	1/4 - 1/2	1/2 - 1	> 1	Total Plotted
STANDARD ENVIRONMENTAL RECORDS								
Lists of Federal NPL (Superfund) sites								
NPL	1.000		0	0	0	0	NR	0
Proposed NPL	1.000		0	0	0	0	NR	0
NPL LIENS	1.000		0	0	0	0	NR	0
Lists of Federal Delisted NPL sites								
Delisted NPL	1.000		0	0	0	0	NR	0
Lists of Federal sites subject to CERCLA removals and CERCLA orders								
FEDERAL FACILITY	0.500		0	0	0	NR	NR	0
SEMS	0.500		0	0	0	NR	NR	0
Lists of Federal CERCLA sites with NFRAP								
SEMS-ARCHIVE	0.500		1	0	0	NR	NR	1
Lists of Federal RCRA facilities undergoing Corrective Action								
CORRACTS	1.000		0	0	0	0	NR	0
Lists of Federal RCRA TSD facilities								
RCRA-TSDF	0.500		0	0	0	NR	NR	0
Lists of Federal RCRA generators								
RCRA-LQG	0.250		0	0	NR	NR	NR	0
RCRA-SQG	0.250		7	6	NR	NR	NR	13
RCRA-VSQG	0.250		0	0	NR	NR	NR	0
Federal institutional controls / engineering controls registries								
LUCIS	0.500		0	0	0	NR	NR	0
US ENG CONTROLS	0.500		0	0	0	NR	NR	0
US INST CONTROLS	0.500		0	0	0	NR	NR	0
Federal ERNS list								
ERNS	TP		NR	NR	NR	NR	NR	0
Lists of state- and tribal (Superfund) equivalent sites								
RESPONSE	1.000		0	0	0	0	NR	0
Lists of state- and tribal hazardous waste facilities								
ENVIROSTOR	1.000		2	0	1	3	NR	6
Lists of state and tribal landfills and solid waste disposal facilities								
SWF/LF	0.500		0	0	0	NR	NR	0

MAP FINDINGS SUMMARY

Database	Search Distance (Miles)	Target Property	< 1/8	1/8 - 1/4	1/4 - 1/2	1/2 - 1	> 1	Total Plotted
Lists of state and tribal leaking storage tanks								
LUST	0.500		4	2	8	NR	NR	14
INDIAN LUST	0.500		0	0	0	NR	NR	0
CPS-SLIC	0.500		0	0	0	NR	NR	0
Lists of state and tribal registered storage tanks								
FEMA UST	0.250		0	0	NR	NR	NR	0
UST	0.250		2	9	NR	NR	NR	11
AST	0.250		1	1	NR	NR	NR	2
INDIAN UST	0.250		0	0	NR	NR	NR	0
Lists of state and tribal voluntary cleanup sites								
INDIAN VCP	0.500		0	0	0	NR	NR	0
VCP	0.500		0	0	1	NR	NR	1
Lists of state and tribal brownfield sites								
BROWNFIELDS	0.500		0	0	0	NR	NR	0
ADDITIONAL ENVIRONMENTAL RECORDS								
Local Brownfield lists								
US BROWNFIELDS	0.500		0	0	0	NR	NR	0
Local Lists of Landfill / Solid Waste Disposal Sites								
WMUDS/SWAT	0.500		0	0	0	NR	NR	0
SWRCY	0.500		0	0	1	NR	NR	1
HAULERS	TP		NR	NR	NR	NR	NR	0
INDIAN ODI	0.500		0	0	0	NR	NR	0
ODI	0.500		0	0	0	NR	NR	0
DEBRIS REGION 9	0.500		0	0	0	NR	NR	0
IHS OPEN DUMPS	0.500		0	0	0	NR	NR	0
Local Lists of Hazardous waste / Contaminated Sites								
AOCONCERN	1.000		0	0	0	0	NR	0
US HIST CDL	TP		NR	NR	NR	NR	NR	0
HIST Cal-Sites	1.000		0	0	0	0	NR	0
SCH	0.250		0	0	NR	NR	NR	0
CDL	TP		NR	NR	NR	NR	NR	0
CERS HAZ WASTE	0.250		17	14	NR	NR	NR	31
Toxic Pits	1.000		0	0	0	0	NR	0
US CDL	TP		NR	NR	NR	NR	NR	0
Local Lists of Registered Storage Tanks								
SWEEPS UST	0.250		5	3	NR	NR	NR	8
HIST UST	0.250		9	6	NR	NR	NR	15
CERS TANKS	0.250		2	3	NR	NR	NR	5
CA FID UST	0.250		2	3	NR	NR	NR	5

MAP FINDINGS SUMMARY

Database	Search Distance (Miles)	Target Property	< 1/8	1/8 - 1/4	1/4 - 1/2	1/2 - 1	> 1	Total Plotted
Local Land Records								
LIENS	TP		NR	NR	NR	NR	NR	0
LIENS 2	TP		NR	NR	NR	NR	NR	0
DEED	0.500		0	0	0	NR	NR	0
Records of Emergency Release Reports								
HMIRS	TP		NR	NR	NR	NR	NR	0
CHMIRS	TP		NR	NR	NR	NR	NR	0
LDS	TP		NR	NR	NR	NR	NR	0
MCS	TP		NR	NR	NR	NR	NR	0
SPILLS 90	TP		NR	NR	NR	NR	NR	0
Other Ascertainable Records								
RCRA NonGen / NLR	0.250		33	44	NR	NR	NR	77
FUDS	1.000		0	0	0	0	NR	0
DOD	1.000		0	0	0	0	NR	0
SCRD DRYCLEANERS	0.500		0	0	0	NR	NR	0
US FIN ASSUR	TP		NR	NR	NR	NR	NR	0
EPA WATCH LIST	TP		NR	NR	NR	NR	NR	0
2020 COR ACTION	0.250		0	0	NR	NR	NR	0
TSCA	TP		NR	NR	NR	NR	NR	0
TRIS	TP		NR	NR	NR	NR	NR	0
SSTS	TP		NR	NR	NR	NR	NR	0
ROD	1.000		0	0	0	0	NR	0
RMP	TP		NR	NR	NR	NR	NR	0
RAATS	TP		NR	NR	NR	NR	NR	0
PRP	TP		NR	NR	NR	NR	NR	0
PADS	TP		NR	NR	NR	NR	NR	0
ICIS	TP		NR	NR	NR	NR	NR	0
FTTS	TP		NR	NR	NR	NR	NR	0
MLTS	TP		NR	NR	NR	NR	NR	0
COAL ASH DOE	TP		NR	NR	NR	NR	NR	0
COAL ASH EPA	0.500		0	0	0	NR	NR	0
PCB TRANSFORMER	TP		NR	NR	NR	NR	NR	0
RADINFO	TP		NR	NR	NR	NR	NR	0
HIST FTTS	TP		NR	NR	NR	NR	NR	0
DOT OPS	TP		NR	NR	NR	NR	NR	0
CONSENT	1.000		0	0	0	0	NR	0
INDIAN RESERV	1.000		0	0	0	0	NR	0
FUSRAP	1.000		0	0	0	0	NR	0
UMTRA	0.500		0	0	0	NR	NR	0
LEAD SMELTERS	TP		NR	NR	NR	NR	NR	0
US AIRS	TP		NR	NR	NR	NR	NR	0
US MINES	0.250		0	0	NR	NR	NR	0
ABANDONED MINES	0.250		0	0	NR	NR	NR	0
MINES MRDS	0.250		0	0	NR	NR	NR	0
FINDS	TP		NR	NR	NR	NR	NR	0
ECHO	TP		NR	NR	NR	NR	NR	0
UXO	1.000		0	0	0	0	NR	0
DOCKET HWC	TP		NR	NR	NR	NR	NR	0

MAP FINDINGS SUMMARY

Database	Search Distance (Miles)	Target Property	< 1/8	1/8 - 1/4	1/4 - 1/2	1/2 - 1	> 1	Total Plotted
FUELS PROGRAM	0.250		0	0	NR	NR	NR	0
PFAS NPL	0.250		0	0	NR	NR	NR	0
PFAS FEDERAL SITES	0.250		0	0	NR	NR	NR	0
PFAS TRIS	0.250		0	0	NR	NR	NR	0
PFAS TSCA	0.250		0	0	NR	NR	NR	0
PFAS RCRA MANIFEST	0.250		0	0	NR	NR	NR	0
PFAS ATSDR	0.250		0	0	NR	NR	NR	0
PFAS WQP	0.250		0	0	NR	NR	NR	0
PFAS NPDES	0.250		0	0	NR	NR	NR	0
PFAS ECHO	0.250		1	1	NR	NR	NR	2
PFAS ECHO FIRE TRAINING	0.250		0	0	NR	NR	NR	0
PFAS PART 139 AIRPORT	0.250		0	0	NR	NR	NR	0
AQUEOUS FOAM NRC	0.250		0	0	NR	NR	NR	0
BIOSOLIDS	TP		NR	NR	NR	NR	NR	0
PFAS	0.250		0	0	NR	NR	NR	0
AQUEOUS FOAM	0.250		0	0	NR	NR	NR	0
CA BOND EXP. PLAN	1.000		0	0	0	0	NR	0
CHROME PLATING	0.500		0	0	0	NR	NR	0
Cortese	0.500		4	2	7	NR	NR	13
CUPA Listings	0.250		0	0	NR	NR	NR	0
DRYCLEANERS	0.250		2	0	NR	NR	NR	2
EMI	TP		NR	NR	NR	NR	NR	0
ENF	TP		NR	NR	NR	NR	NR	0
Financial Assurance	TP		NR	NR	NR	NR	NR	0
ICE	TP		NR	NR	NR	NR	NR	0
HIST CORTESE	0.500		3	1	6	NR	NR	10
LOS ANGELES CO. HMS	TP		NR	NR	NR	NR	NR	0
HWP	1.000		0	0	0	0	NR	0
HWT	0.250		0	0	NR	NR	NR	0
HWTS	TP		NR	NR	NR	NR	NR	0
HAZNET	TP		NR	NR	NR	NR	NR	0
LOS ANGELES CO LF METHANE	0.500		0	0	0	NR	NR	0
MINES	0.250		0	0	NR	NR	NR	0
MWMP	0.250		0	0	NR	NR	NR	0
NPDES	TP		NR	NR	NR	NR	NR	0
PEST LIC	TP		NR	NR	NR	NR	NR	0
PROC	0.500		0	0	0	NR	NR	0
Notify 65	1.000		0	0	0	0	NR	0
HAZMAT LA	0.250		0	0	NR	NR	NR	0
HAZMAT	0.250		0	0	NR	NR	NR	0
LA Co. Site Mitigation	TP		NR	NR	NR	NR	NR	0
UIC	TP		NR	NR	NR	NR	NR	0
UIC GEO	TP		NR	NR	NR	NR	NR	0
WASTEWATER PITS	0.500		0	0	0	NR	NR	0
WDS	TP		NR	NR	NR	NR	NR	0
WIP	0.250		0	0	NR	NR	NR	0
MILITARY PRIV SITES	TP		NR	NR	NR	NR	NR	0
PROJECT	TP		NR	NR	NR	NR	NR	0
WDR	TP		NR	NR	NR	NR	NR	0
CIWQS	TP		NR	NR	NR	NR	NR	0
CERS	TP		NR	NR	NR	NR	NR	0

MAP FINDINGS SUMMARY

Database	Search Distance (Miles)	Target Property	< 1/8	1/8 - 1/4	1/4 - 1/2	1/2 - 1	> 1	Total Plotted
NON-CASE INFO	TP		NR	NR	NR	NR	NR	0
OTHER OIL GAS	TP		NR	NR	NR	NR	NR	0
PROD WATER PONDS	TP		NR	NR	NR	NR	NR	0
SAMPLING POINT	TP		NR	NR	NR	NR	NR	0
WELL STIM PROJ	TP		NR	NR	NR	NR	NR	0
UST FINDER RELEASE	0.500		4	2	7	NR	NR	13
UST FINDER	0.250		0	1	NR	NR	NR	1
EDR HIGH RISK HISTORICAL RECORDS								
EDR Exclusive Records								
EDR MGP	1.000		0	0	0	1	NR	1
EDR Hist Auto	0.125		5	NR	NR	NR	NR	5
EDR Hist Cleaner	0.125		1	NR	NR	NR	NR	1
EDR RECOVERED GOVERNMENT ARCHIVES								
Exclusive Recovered Govt. Archives								
RGA LF	TP		NR	NR	NR	NR	NR	0
RGA LUST	TP		NR	NR	NR	NR	NR	0
- Totals --		0	105	98	31	4	0	238

NOTES:

TP = Target Property

NR = Not Requested at this Search Distance

Sites may be listed in more than one database

A1 **AMAN BROS GENERAL ENGINEERS** **SWEEPS UST** **S102056684**
WNW **642 E EDNA PL** **LOS ANGELES CO. HMS** **N/A**
< 1/8 **COVINA, CA 91723**
0.008 mi.
42 ft. **Site 1 of 11 in cluster A**

Relative: **Lower**
Actual: **602 ft.**

SWEEPS UST:

Name:	AMAN BROS GENERAL ENGINEERS
Address:	642 E EDNA PL
City:	COVINA
Status:	Active
Comp Number:	14658
Number:	9
Board Of Equalization:	Not reported
Referral Date:	06-30-89
Action Date:	Not reported
Created Date:	06-30-89
Owner Tank Id:	Not reported
SWRCB Tank Id:	Not reported
Tank Status:	Not reported
Capacity:	Not reported
Active Date:	Not reported
Tank Use:	Not reported
STG:	Not reported
Content:	Not reported
Number Of Tanks:	Not reported

LOS ANGELES CO. HMS:

Name:	AMAN BROS GENERAL ENGINEERS
Address:	642 E EDNA PL
City,State,Zip:	COVINA, CA 91723
Region:	LA
Permit Category:	Not reported
Facility Id:	014146-014658
Facility Type:	Not reported
Facility Status:	Removed
Area:	6B
Permit Number:	Not reported
Permit Status:	Not reported

A2 **JNL CREATIONS LLC** **RCRA NonGen / NLR** **1024861125**
NNW **647 E EDNA PL** **CAL000429591**
< 1/8 **COVINA, CA 91723**
0.015 mi.
81 ft. **Site 2 of 11 in cluster A**

Relative: **Lower**
Actual: **603 ft.**

RCRA Listings:

Date Form Received by Agency:	20170727
Handler Name:	Jnl Creations Llc
Handler Address:	647 E EDNA PL
Handler City,State,Zip:	COVINA, CA 91723
EPA ID:	CAL000429591
Contact Name:	JOE CARILLO
Contact Address:	647 E EDNA PL
Contact City,State,Zip:	COVINA, CA 91723
Contact Telephone:	626-915-4461
Contact Fax:	626-915-6179
Contact Email:	JOEMC@JNLCREATIONS.COM
Contact Title:	Not reported

JNL CREATIONS LLC (Continued) **1024861125**

EPA Region:	09
Land Type:	Not reported
Federal Waste Generator Description:	Not a generator, verified
Non-Notifier:	Not reported
Biennial Report Cycle:	Not reported
Accessibility:	Not reported
Active Site Indicator:	Handler Activities
State District Owner:	Not reported
State District:	Not reported
Mailing Address:	647 E EDNA PL
Mailing City,State,Zip:	COVINA, CA 91723
Owner Name:	Joe Carillo
Owner Type:	Other
Operator Name:	Joe Carillo
Operator Type:	Other
Short-Term Generator Activity:	No
Importer Activity:	No
Mixed Waste Generator:	No
Transporter Activity:	No
Transfer Facility Activity:	No
Recycler Activity with Storage:	No
Small Quantity On-Site Burner Exemption:	No
Smelting Melting and Refining Furnace Exemption:	No
Underground Injection Control:	No
Off-Site Waste Receipt:	No
Universal Waste Indicator:	Yes
Universal Waste Destination Facility:	Yes
Federal Universal Waste:	No
Active Site State-Reg Handler:	---
Federal Facility Indicator:	Not reported
Hazardous Secondary Material Indicator:	N
Sub-Part K Indicator:	Not reported
2018 GPRA Permit Baseline:	Not on the Baseline
2018 GPRA Renewals Baseline:	Not on the Baseline
202 GPRA Corrective Action Baseline:	No
Subject to Corrective Action Universe:	No
Non-TSDFs Where RCRA CA has Been Imposed Universe:	No
Corrective Action Priority Ranking:	No NCAPS ranking
Environmental Control Indicator:	No
Institutional Control Indicator:	No
Human Exposure Controls Indicator:	N/A
Groundwater Controls Indicator:	N/A
Significant Non-Complier Universe:	No
Unaddressed Significant Non-Complier Universe:	No
Addressed Significant Non-Complier Universe:	No
Significant Non-Complier With a Compliance Schedule Universe:	No
Financial Assurance Required:	Not reported
Handler Date of Last Change:	20180907
Recognized Trader-Importer:	No
Recognized Trader-Exporter:	No
Importer of Spent Lead Acid Batteries:	No
Exporter of Spent Lead Acid Batteries:	No
Recycler Activity Without Storage:	No
Manifest Broker:	No
Sub-Part P Indicator:	No

JNL CREATIONS LLC (Continued) **1024861125**

Handler - Owner Operator:

Owner/Operator Indicator:	Owner
Owner/Operator Name: JOE CARILLO	
Legal Status:	Other
Date Became Current:	Not reported
Date Ended Current:	Not reported
Owner/Operator Address:	718 PALMETTO AVE
Owner/Operator City,State,Zip:	COVINA, CA 91723
Owner/Operator Telephone:	626-290-3247
Owner/Operator Telephone Ext:	Not reported
Owner/Operator Fax:	Not reported
Owner/Operator Email:	Not reported

Owner/Operator Indicator:	Operator
Owner/Operator Name: JOE CARILLO	
Legal Status:	Other
Date Became Current:	Not reported
Date Ended Current:	Not reported
Owner/Operator Address:	647 E EDNA PL
Owner/Operator City,State,Zip:	COVINA, CA 91723
Owner/Operator Telephone:	626-915-4461
Owner/Operator Telephone Ext:	Not reported
Owner/Operator Fax:	Not reported
Owner/Operator Email:	Not reported

Historic Generators:

Receive Date:	20170727
Handler Name: JNL CREATIONS LLC	
Federal Waste Generator Description:	Not a generator, verified
State District Owner:	Not reported
Large Quantity Handler of Universal Waste:	No
Recognized Trader Importer:	No
Recognized Trader Exporter:	No
Spent Lead Acid Battery Importer:	No
Spent Lead Acid Battery Exporter:	No
Current Record:	Yes
Non Storage Recycler Activity:	Not reported
Electronic Manifest Broker:	Not reported

List of NAICS Codes and Descriptions:

NAICS Code:	56299
NAICS Description:	ALL OTHER WASTE MANAGEMENT SERVICES

Facility Has Received Notices of Violations:

Violations:	No Violations Found

Evaluation Action Summary:

Evaluations:	No Evaluations Found

B3 **CONNECTOR CONTACTS MANUFACTURING INC DBA CONNECTOR** **RCRA NonGen / NLR** **1024827257**
ENE **714 E EDNA PL** **CAL000356362**
< 1/8 **COVINA, CA 91723**
0.017 mi.
90 ft. **Site 1 of 11 in cluster B**

Relative:
Higher

Actual:
608 ft.

RCRA Listings:

Date Form Received by Agency:	20100901
Handler Name:	Connector Contacts Manufacturing Inc Dba Connector Contacts
Handler Address:	714 E EDNA PL
Handler City,State,Zip:	COVINA, CA 91723-1408
EPA ID:	CAL000356362
Contact Name:	BUD ELLIS
Contact Address:	714 E EDNA PL
Contact City,State,Zip:	COVINA, CA 91723
Contact Telephone:	626-974-9373
Contact Fax:	626-974-9383
Contact Email:	SALES@CONNECTORCONTACTS.COM
Contact Title:	Not reported
EPA Region:	09
Land Type:	Not reported
Federal Waste Generator Description:	Not a generator, verified
Non-Notifier:	Not reported
Biennial Report Cycle:	Not reported
Accessibility:	Not reported
Active Site Indicator:	Handler Activities
State District Owner:	Not reported
State District:	Not reported
Mailing Address:	714 E EDNA PL
Mailing City,State,Zip:	COVINA, CA 91723-1408
Owner Name:	Connector Contacts Mfg Inc
Owner Type:	Other
Operator Name:	Bud Ellis
Operator Type:	Other
Short-Term Generator Activity:	No
Importer Activity:	No
Mixed Waste Generator:	No
Transporter Activity:	No
Transfer Facility Activity:	No
Recycler Activity with Storage:	No
Small Quantity On-Site Burner Exemption:	No
Smelting Melting and Refining Furnace Exemption:	No
Underground Injection Control:	No
Off-Site Waste Receipt:	No
Universal Waste Indicator:	Yes
Universal Waste Destination Facility:	Yes
Federal Universal Waste:	No
Active Site State-Reg Handler:	---
Federal Facility Indicator:	Not reported
Hazardous Secondary Material Indicator:	N
Sub-Part K Indicator:	Not reported
2018 GPRA Permit Baseline:	Not on the Baseline
2018 GPRA Renewals Baseline:	Not on the Baseline
202 GPRA Corrective Action Baseline:	No
Subject to Corrective Action Universe:	No
Non-TSDFs Where RCRA CA has Been Imposed Universe:	No
Corrective Action Priority Ranking:	No NCAPS ranking
Environmental Control Indicator:	No
Institutional Control Indicator:	No

CONNECTOR CONTACTS MANUFACTURING INC DBA CONNECTOR CONTACTS (Continued) **1024827257**

Human Exposure Controls Indicator:	N/A
Groundwater Controls Indicator:	N/A
Significant Non-Complier Universe:	No
Unaddressed Significant Non-Complier Universe:	No
Addressed Significant Non-Complier Universe:	No
Significant Non-Complier With a Compliance Schedule Universe:	No
Financial Assurance Required:	Not reported
Handler Date of Last Change:	20180905
Recognized Trader-Importer:	No
Recognized Trader-Exporter:	No
Importer of Spent Lead Acid Batteries:	No
Exporter of Spent Lead Acid Batteries:	No
Recycler Activity Without Storage:	No
Manifest Broker:	No
Sub-Part P Indicator:	No

Handler - Owner Operator:

Owner/Operator Indicator:	Operator
Owner/Operator Name: BUD ELLIS	
Legal Status:	Other
Date Became Current:	Not reported
Date Ended Current:	Not reported
Owner/Operator Address:	714 E EDNA PL
Owner/Operator City,State,Zip:	COVINA, CA 91723
Owner/Operator Telephone:	626-974-9373
Owner/Operator Telephone Ext:	Not reported
Owner/Operator Fax:	Not reported
Owner/Operator Email:	Not reported

Owner/Operator Indicator:	Owner
Owner/Operator Name: CONNECTOR CONTACTS MFG INC	
Legal Status:	Other
Date Became Current:	Not reported
Date Ended Current:	Not reported
Owner/Operator Address:	714 E EDNA PL
Owner/Operator City,State,Zip:	COVINA, CA 91723-1408
Owner/Operator Telephone:	626-974-9373
Owner/Operator Telephone Ext:	Not reported
Owner/Operator Fax:	Not reported
Owner/Operator Email:	Not reported

Historic Generators:

Receive Date:	20100901
Handler Name:	CONNECTOR CONTACTS MANUFACTURING INC DBA CONNECTOR CONTACTS
Federal Waste Generator Description:	Not a generator, verified
State District Owner:	Not reported
Large Quantity Handler of Universal Waste:	No
Recognized Trader Importer:	No
Recognized Trader Exporter:	No
Spent Lead Acid Battery Importer:	No
Spent Lead Acid Battery Exporter:	No
Current Record:	Yes
Non Storage Recycler Activity:	Not reported
Electronic Manifest Broker:	Not reported

CONNECTOR CONTACTS MANUFACTURING INC DBA CONNECTOR CONTACTS (Continued) **1024827257**

List of NAICS Codes and Descriptions:
NAICS Code: 56299
NAICS Description: ALL OTHER WASTE MANAGEMENT SERVICES

Facility Has Received Notices of Violations:
Violations: No Violations Found

Evaluation Action Summary:
Evaluations: No Evaluations Found

B4 CONNECTOR CONTACTS INC. **CERS HAZ WASTE** **S113159556**
ENE 714 E EDNA PL **HWTS** **N/A**
< 1/8 COVINA, CA 91723 **HAZNET**
0.017 mi. **CERS**
90 ft. **Site 2 of 11 in cluster B**

Relative: Higher
Actual: 608 ft.

CERS HAZ WASTE:
Name: CONNECTOR CONTACTS INC.
Address: 714 E EDNA PL
City,State,Zip: COVINA, CA 91723
Site ID: 21359
CERS ID: 10283632
CERS Description: Hazardous Waste Generator

HWTS:
Name: CONNECTOR CONTACTS MANUFACTURING INC DBA CONNECTOR CONTACTS
Address: 714 E EDNA PL
Address 2: Not reported
City,State,Zip: COVINA, CA 91723
EPA ID: CAL000356362
Inactive Date: Not reported
Create Date: 09/01/2010
Last Act Date: Not reported
Mailing Name: Not reported
Mailing Address: 714 E EDNA PL
Mailing Address 2: Not reported
Mailing City,State,Zip: COVINA, CA 917231408
Owner Name: CONNECTOR CONTACTS MFG INC
Owner Address: 714 E EDNA PL
Owner Address 2: Not reported
Owner City,State,Zip: COVINA, CA 917231408
Owner Phone: Not reported
Owner Fax: Not reported
Contact Name: BUD ELLIS
Contact Address: 714 E EDNA PL
Contact Address 2: Not reported
City,State,Zip: COVINA, CA 91723
Contact Phone: Not reported
Contact Fax: Not reported
Facility Status: Active
Facility Type: PERMANENT
Category: STATE
Latitude: 34.093045
Longitude: -117.876494

CONNECTOR CONTACTS INC. (Continued) **S113159556**

NAICS:

EPA ID:	CAL000356362
Create Date:	2011-10-26 15:19:37.000
NAICS Code:	336399
NAICS Description:	All Other Motor Vehicle Parts Manufacturing
Issued EPA ID Date:	2010-09-01 10:35:53.40300
Inactive Date:	Not reported
Facility Name:	CONNECTOR CONTACTS MANUFACTURING INC DBA CONNECTOR CONTACTS
Facility Address:	714 E EDNA PL
Facility Address 2:	Not reported
Facility City:	COVINA
Facility County:	Not reported
Facility State:	CA
Facility Zip:	917231408

EPA ID:	CAL000356362
Create Date:	2010-09-01 10:35:53.483
NAICS Code:	99999
NAICS Description:	Not Otherwise Specified
Issued EPA ID Date:	2010-09-01 10:35:53.40300
Inactive Date:	Not reported
Facility Name:	CONNECTOR CONTACTS MANUFACTURING INC DBA CONNECTOR CONTACTS
Facility Address:	714 E EDNA PL
Facility Address 2:	Not reported
Facility City:	COVINA
Facility County:	Not reported
Facility State:	CA
Facility Zip:	917231408

HAZNET:

Name:	CONNECTOR CONTACTS MANUFACTURING INC DBA CONNECTOR CONTACTS
Address:	714 E EDNA PL
Address 2:	Not reported
City,State,Zip:	COVINA, CA 917231408
Contact:	BUD ELLIS
Telephone:	6269749373
Mailing Name:	Not reported
Mailing Address:	714 E EDNA PL
Year:	2021
Gepaid:	CAL000356362
TSD EPA ID:	CAD097030993
CA Waste Code:	331 - Off-specification, aged or surplus organics
Disposal Method:	H141 - Storage, Bulking, And/Or Transfer Off Site--No Treatment/Reovery (H010-H129) Or (H131-H135)
Tons:	0.4
Year:	2020
Gepaid:	CAL000356362
TSD EPA ID:	CAD097030993
CA Waste Code:	331 - Off-specification, aged or surplus organics
Disposal Method:	H141 - Storage, Bulking, And/Or Transfer Off Site--No Treatment/Reovery (H010-H129) Or (H131-H135)
Tons:	0.55

CONNECTOR CONTACTS INC. (Continued) **S113159556**

Year:	2019
Gepaid:	CAL000356362
TSD EPA ID:	CAD097030993
CA Waste Code:	331 - Off-specification, aged or surplus organics
Disposal Method:	H141 - Storage, Bulking, And/Or Transfer Off Site--No Treatment/Reovery (H010-H129) Or (H131-H135)
Tons:	0.30000
Year:	2018
Gepaid:	CAL000356362
TSD EPA ID:	CAD097030993
CA Waste Code:	331 - Off-specification, aged or surplus organics
Disposal Method:	H141 - Storage, Bulking, And/Or Transfer Off Site--No Treatment/Reovery (H010-H129) Or (H131-H135)
Tons:	0.75000
Year:	2016
Gepaid:	CAL000356362
TSD EPA ID:	AZR000506980
CA Waste Code:	352 - Other organic solids
Disposal Method:	-
Tons:	0.325
Year:	2014
Gepaid:	CAL000356362
TSD EPA ID:	CAD099452708
CA Waste Code:	223 - Unspecified oil-containing waste
Disposal Method:	H039 - Other Recovery Of Reclamation For Reuse Including Acid Regeneration, Organics Recovery Ect
Tons:	0.2085
Year:	2014
Gepaid:	CAL000356362
TSD EPA ID:	CAD982444481
CA Waste Code:	181 - Other inorganic solid waste
Disposal Method:	H141 - Storage, Bulking, And/Or Transfer Off Site--No Treatment/Reovery (H010-H129) Or (H131-H135)
Tons:	0.4
Year:	2013
Gepaid:	CAL000356362
TSD EPA ID:	AZR000501510
CA Waste Code:	352 - Other organic solids
Disposal Method:	H141 - Storage, Bulking, And/Or Transfer Off Site--No Treatment/Reovery (H010-H129) Or (H131-H135)
Tons:	0.45
Year:	2013
Gepaid:	CAL000356362
TSD EPA ID:	CAD099452708
CA Waste Code:	223 - Unspecified oil-containing waste
Disposal Method:	H039 - Other Recovery Of Reclamation For Reuse Including Acid Regeneration, Organics Recovery Ect
Tons:	0.22935
Year:	2011
Gepaid:	CAL000356362

CONNECTOR CONTACTS INC. (Continued) **S113159556**

TSD EPA ID:	AZR000501510
CA Waste Code:	352 - Other organic solids
Disposal Method:	H141 - Storage, Bulking, And/Or Transfer Off Site--No Treatment/Reovery (H010-H129) Or (H131-H135)
Tons:	0.3

Click this hyperlink while viewing on your computer to access
7 additional CA HAZNET: record(s) in the EDR Site Report.

Additional Info:

Year:	2021
Gen EPA ID:	CAL000356362
Shipment Date:	6/3/2020
Creation Date:	6/18/2020
Receipt Date:	6/11/2020
Manifest ID:	010376453FLE
Trans EPA ID:	CAR000163097
Trans Name:	KVAC ENVIRONMENTAL SERVICES INC
Trans 2 EPA ID:	Not reported
Trans 2 Name:	Not reported
TSDF EPA ID:	CAD097030993
Trans Name:	US ECOLOGY VERNON INC
TSDF Alt EPA ID:	Not reported
TSDF Alt Name:	Not reported
Waste Code Description:	331 - Off-specification, aged, or surplus organics
RCRA Code:	Not reported
Meth Code:	H141 - Storage, Bulking, And/Or Transfer Off Site--No Treatment/Reovery (H010-H129) Or (H131-H135)
Quantity Tons:	0.55
Waste Quantity:	1100
Quantity Unit:	P
Additional Code 1:	Not reported
Additional Code 2:	Not reported
Additional Code 3:	Not reported
Additional Code 4:	Not reported
Additional Code 5:	Not reported

Additional Info:

Year:	2020
Gen EPA ID:	CAL000356362
Shipment Date:	6/3/2020
Creation Date:	6/18/2020
Receipt Date:	6/11/2020
Manifest ID:	010376453FLE
Trans EPA ID:	CAR000163097
Trans Name:	KVAC ENVIRONMENTAL SERVICES INC
Trans 2 EPA ID:	Not reported
Trans 2 Name:	Not reported
TSDF EPA ID:	CAD097030993
Trans Name:	US ECOLOGY VERNON INC
TSDF Alt EPA ID:	Not reported
TSDF Alt Name:	Not reported
Waste Code Description:	331 - Off-specification, aged, or surplus organics

CONNECTOR CONTACTS INC. (Continued) **S113159556**

RCRA Code: Not reported
Meth Code: H141 - Storage, Bulking, And/Or Transfer Off Site--No Treatment/Reovery (H010-H129) Or (H131-H135)
Quantity Tons: 0.55
Waste Quantity: 1100
Quantity Unit: P
Additional Code 1: Not reported
Additional Code 2: Not reported
Additional Code 3: Not reported
Additional Code 4: Not reported
Additional Code 5: Not reported

Detail Two:
Year: 2019
EM Manifest ID: 293066
Shipment Date: 2/20/2019
Receipt Date: 2/28/2019
Manifest Number: 010411307FLE
Generator EPA ID: CAL000356362
Name: CONNECTOR CONTACTS MANUFACTURING INC DBA CONNECTOR CONTACTS
Address: 714 E EDNA PL
Address 2: Not reported
City: COVINA
Zip: 91723-1408
Telephone: 909-984-5886
Contact: Not reported
Contact Telephone: 626-974-9373
Transporter 1 EPA ID: CAD981996895
Transporter 1 Emergency Number: Not reported
Transporter 2 EPA ID: CAR000163097
Transporter 2 Emergency Number: Not reported
TSDF EPA ID: CAD097030993
TSDF Name: US ECOLOGY VERNON INC
TSDF Address 1: 5375 SOUTH BOYLE AVENUE
TSDF Address 2: Not reported
TSDF City: LOS ANGELES
TSDF Zip: 90058-0000
TSDF Telephone: 800-839-3975

State:
Year: 2019
EM Manifest ID: 293066
Generator EPA ID: CAL000356362
Shipment Date: 2019-02-20
Manifest Number: 010411307FLE
Line Number: 1
Method Code: H141
Quantity Tons: 0.30000
Quantity Waste: 600.000000
Quantity Unit: P
Number of Containers: 2
Type of Container: Metal drums, barrels, kegs
Quantity Type: Pounds
State Code: 331

CONNECTOR CONTACTS INC. (Continued) **S113159556**

Detail Two:

Year:	2018
EM Manifest ID:	230589
Shipment Date:	12/5/2018
Receipt Date:	12/13/2018
Manifest Number:	012009283FLE
Generator EPA ID:	CAL000356362
Name:	CONNECTOR CONTACTS MANUFACTURING INC DBA CONNECTOR CONTACTS
Address:	714 E EDNA PL
Address 2:	Not reported
City:	COVINA
Zip:	91723-1408
Telephone:	909-984-5886
Contact:	Not reported
Contact Telephone:	626-974-9373
Transporter 1 EPA ID:	CAD981996895
Transporter 1 Emergency Number:	Not reported
Transporter 2 EPA ID:	CAR000163097
Transporter 2 Emergency Number:	Not reported
TSDF EPA ID:	CAD097030993
TSDF Name:	US ECOLOGY VERNON INC
TSDF Address 1:	5375 SOUTH BOYLE AVENUE
TSDF Address 2:	Not reported
TSDF City:	LOS ANGELES
TSDF Zip:	90058-0000
TSDF Telephone:	800-839-3975

State:

Year:	2018
EM Manifest ID:	230589
Generator EPA ID:	CAL000356362
Shipment Date:	2018-12-05
Manifest Number:	012009283FLE
Line Number:	1
Method Code:	H141
Quantity Tons:	0.75000
Quantity Waste:	1500.000000
Quantity Unit:	P
Number of Containers:	4
Type of Container:	Metal drums, barrels, kegs
Quantity Type:	Pounds
State Code:	331

Additional Info:

Year:	2014
Gen EPA ID:	CAL000356362
Shipment Date:	20140725
Creation Date:	9/23/2014 22:15:15
Receipt Date:	20140731
Manifest ID:	010180899JJK
Trans EPA ID:	CAR000163097
Trans Name:	JSE ENVIRONMENTAL SERVICES INC
Trans 2 EPA ID:	Not reported
Trans 2 Name:	Not reported
TSDF EPA ID:	CAD982444481

CONNECTOR CONTACTS INC. (Continued) **S113159556**

Trans Name: FILTER RECYCLING SERVICES INC
TSDF Alt EPA ID: Not reported
TSDF Alt Name: Not reported
Waste Code Description: 181 - Other inorganic solid waste Organics
RCRA Code: Not reported
Meth Code: H141 - Storage, Bulking, And/Or Transfer Off Site--No Treatment/Reovery (H010-H129) Or (H131-H135)
Quantity Tons: 0.4
Waste Quantity: 800
Quantity Unit: P
Additional Code 1: Not reported
Additional Code 2: Not reported
Additional Code 3: Not reported
Additional Code 4: Not reported
Additional Code 5: Not reported

Shipment Date: 20140717
Creation Date: 9/30/2014 22:15:02
Receipt Date: 20140717
Manifest ID: 010180895JJK
Trans EPA ID: CAR000163097
Trans Name: JSE ENVIRONMENTAL SERVICES INC
Trans 2 EPA ID: Not reported
Trans 2 Name: Not reported
TSDF EPA ID: CAD099452708
Trans Name: INDUSTRIAL SERVICE OIL COMPANY
TSDF Alt EPA ID: Not reported
TSDF Alt Name: Not reported
Waste Code Description: 223 - Unspecified oil-containing waste
RCRA Code: Not reported
Meth Code: H039 - Other Recovery Of Reclamation For Reuse Including Acid Regeneration, Organics Recovery Ect
Quantity Tons: 0.2085
Waste Quantity: 50
Quantity Unit: G
Additional Code 1: Not reported
Additional Code 2: Not reported
Additional Code 3: Not reported
Additional Code 4: Not reported
Additional Code 5: Not reported

Additional Info:
Year: 2013
Gen EPA ID: CAL000356362

Shipment Date: 20130227
Creation Date: 7/12/2013 22:15:06
Receipt Date: 20130305
Manifest ID: 010076899JJK
Trans EPA ID: CAL000328860
Trans Name: INTERSTATE PUMPING COMPANY
Trans 2 EPA ID: CAD980585293
Trans 2 Name: INDUSTRIAL WASTE UTILIZATION
TSDF EPA ID: AZR000501510
Trans Name: AA SYDCOL LLC
TSDF Alt EPA ID: Not reported
TSDF Alt Name: Not reported

CONNECTOR CONTACTS INC. (Continued) **S113159556**

Waste Code Description: 352 - Other organic solids
RCRA Code: Not reported
Meth Code: H141 - Storage, Bulking, And/Or Transfer Off Site--No Treatment/Reovery (H010-H129) Or (H131-H135)
Quantity Tons: 0.45
Waste Quantity: 900
Quantity Unit: P
Additional Code 1: Not reported
Additional Code 2: Not reported
Additional Code 3: Not reported
Additional Code 4: Not reported
Additional Code 5: Not reported

Shipment Date: 20130221
Creation Date: 4/29/2013 22:15:15
Receipt Date: 20130221
Manifest ID: 010180571JJK
Trans EPA ID: CAL000827857
Trans Name: JSE ENVIRONMENTAL SERVICES INC
Trans 2 EPA ID: Not reported
Trans 2 Name: Not reported
TSDF EPA ID: CAD099452708
Trans Name: INDUSTRIAL SERVICE OIL CO INC
TSDF Alt EPA ID: Not reported
TSDF Alt Name: Not reported
Waste Code Description: 223 - Unspecified oil-containing waste
RCRA Code: Not reported
Meth Code: H039 - Other Recovery Of Reclamation For Reuse Including Acid Regeneration, Organics Recovery Ect
Quantity Tons: 0.22935
Waste Quantity: 55
Quantity Unit: G
Additional Code 1: Not reported
Additional Code 2: Not reported
Additional Code 3: Not reported
Additional Code 4: Not reported
Additional Code 5: Not reported

Additional Info:
Year: 2011
Gen EPA ID: CAL000356362

Shipment Date: 20110626
Creation Date: 11/30/2011 18:30:22
Receipt Date: 20110630
Manifest ID: 006750106JJK
Trans EPA ID: CAL000328860
Trans Name: INTERSTATE PUMPING COMPANY
Trans 2 EPA ID: CAD980585293
Trans 2 Name: INDUSTRIAL WASTE UTILIZATION
TSDF EPA ID: AZR000501510
Trans Name: AA SYDCOL LLC
TSDF Alt EPA ID: Not reported
TSDF Alt Name: Not reported
Waste Code Description: 352 - Other organic solids
RCRA Code: Not reported
Meth Code: H141 - Storage, Bulking, And/Or Transfer Off Site--No

CONNECTOR CONTACTS INC. (Continued) **S113159556**

	Treatment/Reovery (H010-H129) Or (H131-H135)
Quantity Tons:	0.3
Waste Quantity:	600
Quantity Unit:	P
Additional Code 1:	Not reported
Additional Code 2:	Not reported
Additional Code 3:	Not reported
Additional Code 4:	Not reported
Additional Code 5:	Not reported

Additional Info:

Year:	2010
Gen EPA ID:	CAL000356362
Shipment Date:	20100722
Creation Date:	3/24/2011 13:28:41
Receipt Date:	20100726
Manifest ID:	006749649JJK
Trans EPA ID:	CAL000328860
Trans Name:	INTERSTATE PUMPING COMPANY
Trans 2 EPA ID:	CAD980585293
Trans 2 Name:	INDUSTRIAL WASTE UTILIZATION
TSDF EPA ID:	AZR000501510
Trans Name:	AA SYDCOL LLC
TSDF Alt EPA ID:	Not reported
TSDF Alt Name:	Not reported
Waste Code Description:	352 - Other organic solids
RCRA Code:	Not reported
Meth Code:	H141 - Storage, Bulking, And/Or Transfer Off Site--No Treatment/Reovery (H010-H129) Or (H131-H135)
Quantity Tons:	0.15
Waste Quantity:	300
Quantity Unit:	P
Additional Code 1:	Not reported
Additional Code 2:	Not reported
Additional Code 3:	Not reported
Additional Code 4:	Not reported
Additional Code 5:	Not reported
Shipment Date:	20100722
Creation Date:	11/9/2010 15:10:02
Receipt Date:	20100722
Manifest ID:	004242437JJK
Trans EPA ID:	CAL000827857
Trans Name:	JSE ENVIRONMENTAL SERVICES INC
Trans 2 EPA ID:	Not reported
Trans 2 Name:	Not reported
TSDF EPA ID:	CAD099452708
Trans Name:	INDUSTRIAL SERVICE OIL CO INC
TSDF Alt EPA ID:	Not reported
TSDF Alt Name:	Not reported
Waste Code Description:	221 - Waste oil and mixed oil
RCRA Code:	Not reported
Meth Code:	H039 - Other Recovery Of Reclamation For Reuse Including Acid Regeneration, Organics Recovery Ect
Quantity Tons:	0.361
Waste Quantity:	95

CONNECTOR CONTACTS INC. (Continued) **S113159556**

Quantity Unit: G
Additional Code 1: Not reported
Additional Code 2: Not reported
Additional Code 3: Not reported
Additional Code 4: Not reported
Additional Code 5: Not reported

Additional Info:
Year: 2009
Gen EPA ID: CAL000356362

Shipment Date: 20090430
Creation Date: 11/9/2010 15:06:05
Receipt Date: 20090505
Manifest ID: 004111261JJK
Trans EPA ID: CAL000328860
Trans Name: INTERSTATE PUMPING COMPANY
Trans 2 EPA ID: CAD980585293
Trans 2 Name: INDUSTRIAL WASTE UTILIZATION
TSDF EPA ID: AZR000501510
Trans Name: AA SYDCOL LLC
TSDF Alt EPA ID: Not reported
TSDF Alt Name: Not reported
Waste Code Description: 352 - Other organic solids
RCRA Code: Not reported
Meth Code: H141 - Storage, Bulking, And/Or Transfer Off Site--No Treatment/Reovery (H010-H129) Or (H131-H135)
Quantity Tons: 0.15
Waste Quantity: 300
Quantity Unit: P
Additional Code 1: Not reported
Additional Code 2: Not reported
Additional Code 3: Not reported
Additional Code 4: Not reported
Additional Code 5: Not reported

Shipment Date: 20090430
Creation Date: 11/9/2010 15:09:16
Receipt Date: 20090506
Manifest ID: 004242180JJK
Trans EPA ID: CAL000827857
Trans Name: JSE ENVIRONMENTAL SERVICES INC
Trans 2 EPA ID: Not reported
Trans 2 Name: Not reported
TSDF EPA ID: AZR000504332
Trans Name: SOUTHWEST PETROLEUM WASTE MANAGEMENT LLC
TSDF Alt EPA ID: Not reported
TSDF Alt Name: Not reported
Waste Code Description: 221 - Waste oil and mixed oil
RCRA Code: Not reported
Meth Code: - Not reported
Quantity Tons: 0.912
Waste Quantity: 240
Quantity Unit: G
Additional Code 1: Not reported
Additional Code 2: Not reported
Additional Code 3: Not reported

CONNECTOR CONTACTS INC. (Continued) **S113159556**

Additional Code 4: Not reported
Additional Code 5: Not reported

CERS:
Name: CONNECTOR CONTACTS INC.
Address: 714 E EDNA PL
City,State,Zip: COVINA, CA 91723
Site ID: 21359
CERS ID: 10283632
CERS Description: Chemical Storage Facilities

Violations:
Site ID: 21359
Site Name: Connector Contacts Inc.
Violation Date: 10-12-2022
Citation: 40 CFR 1 265.31 - U.S. Code of Federal Regulations, Title 40, Chapter 1, Section(s) 265.31
Violation Description: Failure to maintain and operate the facility to minimize the possibility of a fire, explosion, or any unplanned sudden or non-sudden release of hazardous waste or hazardous waste constituents to air, soil, or surface water which could threaten human health or the environment.
Violation Notes: Returned to compliance on 11/22/2022. OBSERVATION: Observed waste oil inside secondary containment. CORRECTIVE ACTION: Submit photos/documentation to the CUPA demonstrating the spill inside secondary containment has been properly removed and managed.
Violation Division: Los Angeles County Fire Department
Violation Program: HW
Violation Source: CERS,

Site ID: 21359
Site Name: Connector Contacts Inc.
Violation Date: 11-07-2016
Citation: HSC 6.5 25250.19(c) - California Health and Safety Code, Chapter 6.5, Section(s) 25250.19(c)
Violation Description: Failure to record in an operating log and retain for three years the following information for each shipment of recycled or exempted oil: 1) The name and address of the used oil recycling facility or generator claiming the oil meets the requirements of HSC 6.5 25250.1. 2) The name and address of the facility receiving the shipment. 3) The quantity of oil delivered. 4) The date of shipment or delivery. 5) A cross-reference to the records and documentation required under HSC 6.5 25250.1.
Violation Notes: Returned to compliance on 12/06/2016. OBSERVATION: Bills of lading or manifests for the management of lead acid batteries for the last three years were not found on site. A copy of each bill of lading must be kept on site for at least three years. [enter specific observations] CORRECTIVE ACTION: Immediately locate a copy of all bills of lading or manifests for lead acid batteries for the last three years, maintain them on site, and submit copies to the CUPA.
Violation Division: Los Angeles County Fire Department
Violation Program: HW
Violation Source: CERS,

Site ID: 21359
Site Name: Connector Contacts Inc.
Violation Date: 10-12-2022

CONNECTOR CONTACTS INC. (Continued) **S113159556**

Citation: 22 CCR 12 66262.34(f) - California Code of Regulations, Title 22, Chapter 12, Section(s) 66262.34(f)
Violation Description: Failure to properly label hazardous waste accumulation containers and portable tanks with the following requirements: "Hazardous Waste", name and address of the generator, physical and chemical characteristics of the Hazardous Waste, and starting accumulation date.
Violation Notes: Returned to compliance on 10/12/2022. OBSERVATION: Observed 2 x 55-gallon drums of used oil without hazardous waste label.. CORRECTIVE ACTION: Submit a photo to the CUPA demonstrating that the containers listed above have been properly labeled.
Violation Division: Los Angeles County Fire Department
Violation Program: HW
Violation Source: CERS,

Site ID: 21359
Site Name: Connector Contacts Inc.
Violation Date: 11-07-2016
Citation: HSC 6.95 25508(a)(1) - California Health and Safety Code, Chapter 6.95, Section(s) 25508(a)(1)
Violation Description: Failure to complete and electronically submit hazardous material inventory information for all reportable hazardous materials on site at or above reportable quantities.
Violation Notes: Returned to compliance on 03/02/2017. OBSERVATION: The facility has not submitted correct Hazardous Materials Inventory Chemical. CORRECTIVE ACTION: Complete and submit the Hazardous Materials Inventory Chemical Description page for all materials listed above electronically in the California Environmental Reporting System (CERS).
Violation Division: Los Angeles County Fire Department
Violation Program: HMRRP
Violation Source: CERS,

Site ID: 21359
Site Name: Connector Contacts Inc.
Violation Date: 11-07-2016
Citation: HSC 6.95 25508(a)(1) - California Health and Safety Code, Chapter 6.95, Section(s) 25508(a)(1)
Violation Description: Failure to complete and electronically submit a site map with all required content.
Violation Notes: Returned to compliance on 03/02/2017. OBSERVATION: The annotated site map submitted to the CUPA does not include scale, directions. CORRECTIVE ACTION: Revise the annotated Site Map to include all required content and submit electronically in the California Environmental Reporting System (CERS).
Violation Division: Los Angeles County Fire Department
Violation Program: HMRRP
Violation Source: CERS,

Evaluation:
Eval General Type: Compliance Evaluation Inspection
Eval Date: 10-12-2022
Violations Found: Yes
Eval Type: Routine done by local agency
Eval Notes: BUD ELLIS
Eval Division: Los Angeles County Fire Department
Eval Program: HW

CONNECTOR CONTACTS INC. (Continued) **S113159556**

Eval Source: CERS,

Eval General Type: Compliance Evaluation Inspection
Eval Date: 11-07-2016
Violations Found: Yes
Eval Type: Routine done by local agency
Eval Notes: Jacqueline Carreon, manager
Eval Division: Los Angeles County Fire Department
Eval Program: HMRRP
Eval Source: CERS,

Eval General Type: Compliance Evaluation Inspection
Eval Date: 10-01-2020
Violations Found: No
Eval Type: Routine done by local agency
Eval Notes: BUD ELLIS NO SIGNIFICANT VIOLATIONS OBSERVED
Eval Division: Los Angeles County Fire Department
Eval Program: HMRRP
Eval Source: CERS,

Eval General Type: Compliance Evaluation Inspection
Eval Date: 10-09-2013
Violations Found: No
Eval Type: Routine done by local agency
Eval Notes: INSPECTED BY B. NASSERI CONSENT GIVEN BY BUD ELLIS
Eval Division: Los Angeles County Fire Department
Eval Program: HMRRP
Eval Source: CERS,

Eval General Type: Compliance Evaluation Inspection
Eval Date: 10-12-2022
Violations Found: No
Eval Type: Routine done by local agency
Eval Notes: BUD ELLIS NO SIGNIFICANT VIOLATIONS OBSERVED.
Eval Division: Los Angeles County Fire Department
Eval Program: HMRRP
Eval Source: CERS,

Eval General Type: Compliance Evaluation Inspection
Eval Date: 11-07-2016
Violations Found: Yes
Eval Type: Routine done by local agency
Eval Notes: Jacqueline Carreon, manager
Eval Division: Los Angeles County Fire Department
Eval Program: HW
Eval Source: CERS,

Eval General Type: Compliance Evaluation Inspection
Eval Date: 10-09-2013
Violations Found: No
Eval Type: Routine done by local agency
Eval Notes: Not reported
Eval Division: Los Angeles County Fire Department
Eval Program: HMRRP
Eval Source: CERS,

Eval General Type: Other/Unknown

CONNECTOR CONTACTS INC. (Continued) **S113159556**

Eval Date: 03-02-2017
Violations Found: No
Eval Type: Other, not routine, done by local agency
Eval Notes: Not reported
Eval Division: Los Angeles County Fire Department
Eval Program: HMRRP
Eval Source: CERS,

Eval General Type: Other/Unknown
Eval Date: 11-22-2022
Violations Found: No
Eval Type: Other, not routine, done by local agency
Eval Notes: Not reported
Eval Division: Los Angeles County Fire Department
Eval Program: HW
Eval Source: CERS,

Eval General Type: Other/Unknown
Eval Date: 12-06-2016
Violations Found: No
Eval Type: Other, not routine, done by local agency
Eval Notes: manifest 008249407fle
Eval Division: Los Angeles County Fire Department
Eval Program: HW
Eval Source: CERS,

Eval General Type: Compliance Evaluation Inspection
Eval Date: 10-01-2020
Violations Found: No
Eval Type: Routine done by local agency
Eval Notes: BUD ELLIS NO SIGNIFICANT VIOLATIONS OBSERVED
Eval Division: Los Angeles County Fire Department
Eval Program: HW
Eval Source: CERS,

Eval General Type: Compliance Evaluation Inspection
Eval Date: 10-09-2013
Violations Found: No
Eval Type: Routine done by local agency
Eval Notes: Not reported
Eval Division: Los Angeles County Fire Department
Eval Program: HW
Eval Source: CERS,

Eval General Type: Compliance Evaluation Inspection
Eval Date: 10-09-2013
Violations Found: No
Eval Type: Routine done by local agency
Eval Notes: INSPECTED BY B. NASSERI CONSENT GIVEN BY BUD ELLIS
Eval Division: Los Angeles County Fire Department
Eval Program: HW
Eval Source: CERS,

Coordinates:
Site ID: 21359
Facility Name: Connector Contacts Inc.
Env Int Type Code: HWG

CONNECTOR CONTACTS INC. (Continued) **S113159556**

Program ID: 10283632
Coord Name: Not reported
Ref Point Type Desc: Center of a facility or station.,
Latitude: 34.092960
Longitude: -117.876450

Affiliation:
Affiliation Type Desc: Facility Mailing Address
Entity Name: Mailing Address
Entity Title: Not reported
Affiliation Address: 714 E EDNA PL
Affiliation City: COVINA
Affiliation State: CA
Affiliation Country: Not reported
Affiliation Zip: 91723
Affiliation Phone: ,

Affiliation Type Desc: Operator
Entity Name: CONNECTOR CONTACTS INC / BUD ELLIS / BUD ELLIS
Entity Title: Not reported
Affiliation Address: Not reported
Affiliation City: Not reported
Affiliation State: Not reported
Affiliation Country: Not reported
Affiliation Zip: Not reported
Affiliation Phone: (626) 974-9373,

Affiliation Type Desc: Document Preparer
Entity Name: BUD ELLIS
Entity Title: Not reported
Affiliation Address: Not reported
Affiliation City: Not reported
Affiliation State: Not reported
Affiliation Country: Not reported
Affiliation Zip: Not reported
Affiliation Phone: ,

Affiliation Type Desc: Environmental Contact
Entity Name: Bud Ellis
Entity Title: Not reported
Affiliation Address: 714 E EDNA PL
Affiliation City: COVINA
Affiliation State: CA
Affiliation Country: Not reported
Affiliation Zip: 91723
Affiliation Phone: ,

Affiliation Type Desc: Identification Signer
Entity Name: BUD ELLIS
Entity Title: GM
Affiliation Address: Not reported
Affiliation City: Not reported
Affiliation State: Not reported
Affiliation Country: Not reported
Affiliation Zip: Not reported
Affiliation Phone: ,

CONNECTOR CONTACTS INC. (Continued) **S113159556**

Affiliation Type Desc:	Parent Corporation
Entity Name:	SHORT RUN SWISS INC
Entity Title:	Not reported
Affiliation Address:	Not reported
Affiliation City:	Not reported
Affiliation State:	Not reported
Affiliation Country:	Not reported
Affiliation Zip:	Not reported
Affiliation Phone:	,

Affiliation Type Desc:	CUPA District
Entity Name:	Los Angeles County Fire
Entity Title:	Not reported
Affiliation Address:	5825 Rickenbacker Road
Affiliation City:	Commerce
Affiliation State:	CA
Affiliation Country:	Not reported
Affiliation Zip:	90040-3027
Affiliation Phone:	(323) 890-4000,

Affiliation Type Desc:	Legal Owner
Entity Name:	Connector Contacts Inc.
Entity Title:	Not reported
Affiliation Address:	714 E EDNA PL
Affiliation City:	COVINA
Affiliation State:	CA
Affiliation Country:	United States
Affiliation Zip:	91723
Affiliation Phone:	(626) 339-8421,

B5 **J&J DOOR CLOSER SERVICE INC** **RCRA-SQG 1000110997**
ENE **716 E EDNA PLACE** **FINDS CAD981626906**
< 1/8 **COVINA, CA 91723** **ECHO**
0.019 mi.
102 ft. **Site 3 of 11 in cluster B**

Relative: Higher
Actual: 609 ft.

RCRA Listings:

Date Form Received by Agency:	19910718
Handler Name:	J&J Door Closer Service Inc
Handler Address:	716 E EDNA PLACE
Handler City,State,Zip:	COVINA, CA 91723
EPA ID:	CAD981626906
Contact Name:	GRIMES JACK
Contact Address:	716 E EDNA PLACE
Contact City,State,Zip:	COVINA, CA 91723
Contact Telephone:	818-331-5388
Contact Fax:	Not reported
Contact Email:	Not reported
Contact Title:	Not reported
EPA Region:	09
Land Type:	Other
Federal Waste Generator Description:	Small Quantity Generator
Non-Notifier:	Not reported
Biennial Report Cycle:	Not reported
Accessibility:	Not reported
Active Site Indicator:	Handler Activities
State District Owner:	Ca

J&J DOOR CLOSER SERVICE INC (Continued) **1000110997**

State District:	3
Mailing Address:	716 E EDNA PLACE
Mailing City,State,Zip:	COVINA, CA 91723
Owner Name:	Frank Geraci
Owner Type:	Private
Operator Name:	Not Required
Operator Type:	Private
Short-Term Generator Activity:	No
Importer Activity:	No
Mixed Waste Generator:	No
Transporter Activity:	No
Transfer Facility Activity:	No
Recycler Activity with Storage:	No
Small Quantity On-Site Burner Exemption:	No
Smelting Melting and Refining Furnace Exemption:	No
Underground Injection Control:	No
Off-Site Waste Receipt:	No
Universal Waste Indicator:	No
Universal Waste Destination Facility:	No
Federal Universal Waste:	No
Active Site State-Reg Handler:	---
Federal Facility Indicator:	Not reported
Hazardous Secondary Material Indicator:	NN
Sub-Part K Indicator:	Not reported
2018 GPRA Permit Baseline:	Not on the Baseline
2018 GPRA Renewals Baseline:	Not on the Baseline
202 GPRA Corrective Action Baseline:	No
Subject to Corrective Action Universe:	No
Non-TSDFs Where RCRA CA has Been Imposed Universe:	No
Corrective Action Priority Ranking:	No NCAPS ranking
Environmental Control Indicator:	No
Institutional Control Indicator:	No
Human Exposure Controls Indicator:	N/A
Groundwater Controls Indicator:	N/A
Significant Non-Complier Universe:	No
Unaddressed Significant Non-Complier Universe:	No
Addressed Significant Non-Complier Universe:	No
Significant Non-Complier With a Compliance Schedule Universe:	No
Financial Assurance Required:	Not reported
Handler Date of Last Change:	20020627
Recognized Trader-Importer:	No
Recognized Trader-Exporter:	No
Importer of Spent Lead Acid Batteries:	No
Exporter of Spent Lead Acid Batteries:	No
Recycler Activity Without Storage:	Not reported
Manifest Broker:	Not reported
Sub-Part P Indicator:	No

Handler - Owner Operator:

Owner/Operator Indicator:	Operator
Owner/Operator Name: NOT REQUIRED	
Legal Status:	Private
Date Became Current:	Not reported
Date Ended Current:	Not reported
Owner/Operator Address:	NOT REQUIRED
Owner/Operator City,State,Zip:	NOT REQUIRED, ME 99999

J&J DOOR CLOSER SERVICE INC (Continued) **1000110997**

Owner/Operator Telephone: 415-555-1212
Owner/Operator Telephone Ext: Not reported
Owner/Operator Fax: Not reported
Owner/Operator Email: Not reported

Owner/Operator Indicator: Owner
Owner/Operator Name: FRANK GERACI
Legal Status: Private
Date Became Current: Not reported
Date Ended Current: Not reported
Owner/Operator Address: NOT REQUIRED
Owner/Operator City,State,Zip: NOT REQUIRED, ME 99999
Owner/Operator Telephone: 415-555-1212
Owner/Operator Telephone Ext: Not reported
Owner/Operator Fax: Not reported
Owner/Operator Email: Not reported

Historic Generators:
Receive Date: 19910718
Handler Name: J&J DOOR CLOSER SERVICE INC
Federal Waste Generator Description: Small Quantity Generator
State District Owner: Ca
Large Quantity Handler of Universal Waste: No
Recognized Trader Importer: No
Recognized Trader Exporter: No
Spent Lead Acid Battery Importer: No
Spent Lead Acid Battery Exporter: No
Current Record: Yes
Non Storage Recycler Activity: Not reported
Electronic Manifest Broker: Not reported

List of NAICS Codes and Descriptions:
NAICS Code: 42161
NAICS Description: ELECTRICAL APPARATUS AND EQUIPMENT, WIRING SUPPLIES, AND CONSTRUCTION MATERIAL WHOLESALERS

Facility Has Received Notices of Violations:
Violations: No Violations Found

Evaluation Action Summary:
Evaluations: No Evaluations Found

FINDS:
Registry ID: 110002729708

Click Here for FRS Facility Detail Report:

Environmental Interest/Information System:
The Resource Conservation and Recovery Act Information System (RCRAInfo) is EPA's comprehensive information system in support of the Resource Conservation and Recovery Act (RCRA) of 1976 and the Hazardous and Solid Waste Amendments (HSWA) of 1984. It tracks many types of information about generators, transporters, treaters, storers, and disposers of hazardous waste.

J&J DOOR CLOSER SERVICE INC (Continued) **1000110997**

The California Environmental Protection Agency (CalEPA) has recently implemented a new data warehouse system (nSite). This data warehouse combines and merges facility and site information from five different systems managed within CalEPA. The five systems are: California Environmental Reporting System (CERS),EnviroStor, GeoTracker, California Integrated Water Quality System (CIWQS), andToxic Release Inventory (TRI).
California's Hazardous Waste Tracking System Data Mart (HWTS-DATAMART) provides information on hazardous waste shipments for generators, transporters, and treatment, storage, and disposal facilities.

Click this hyperlink while viewing on your computer to access additional FINDS: detail in the EDR Site Report.

ECHO:

Envid:	1000110997
Registry ID:	110002729708
DFR URL:	http://echo.epa.gov/detailed-facility-report?fid=110002729708
Name:	J&J DOOR CLOSER SERVICE INC
Address:	716 E EDNA PLACE
City,State,Zip:	COVINA, CA 91723

B6 **J&J DOOR CLOSER SERVICE INC** **CERS HAZ WASTE** **S113008201**
ENE **716 E EDNA PL** **HWTS** **N/A**
< 1/8 **COVINA, CA 91723** **HAZNET**
0.019 mi. **CERS**
102 ft. **Site 4 of 11 in cluster B**

Relative: Higher
Actual: 609 ft.

CERS HAZ WASTE:

Name:	J & J DOOR CLOSER SVC INC
Address:	716 E EDNA PL # F
City,State,Zip:	COVINA, CA 91723
Site ID:	124890
CERS ID:	10286347
CERS Description:	Hazardous Waste Generator

HWTS:

Name:	J&J DOOR CLOSER SERVICE INC
Address:	716 E EDNA PL
Address 2:	Not reported
City,State,Zip:	COVINA, CA 91723
EPA ID:	CAD981626906
Inactive Date:	08/25/2016
Create Date:	04/10/1987
Last Act Date:	Not reported
Mailing Name:	Not reported
Mailing Address:	PO BOX 31
Mailing Address 2:	Not reported
Mailing City,State,Zip:	COVINA, CA 917230031
Owner Name:	ROBERT CASTANON
Owner Address:	716 E EDNA PL
Owner Address 2:	Not reported
Owner City,State,Zip:	COVINA, CA 917230000
Owner Phone:	Not reported
Owner Fax:	Not reported
Contact Name:	JENNIFER CASTANON
Contact Address:	716 E EDNA PL STE F
Contact Address 2:	Not reported

J&J DOOR CLOSER SERVICE INC (Continued) **S113008201**

City,State,Zip: COVINA, CA 91723
Contact Phone: Not reported
Contact Fax: Not reported
Facility Status: Inactive
Facility Type: PERMANENT
Category: FEDERAL
Latitude: 34.093045
Longitude: -117.876452

NAICS:
EPA ID: CAD981626906
Create Date: 2013-10-15 15:45:40.993
NAICS Code: 42171
NAICS Description: Hardware Wholesalers
Issued EPA ID Date: 1987-04-10 00:00:00
Inactive Date: 2016-08-25 00:00:00
Facility Name: J&J DOOR CLOSER SERVICE INC
Facility Address: 716 E EDNA PL
Facility Address 2: Not reported
Facility City: COVINA
Facility County: Not reported
Facility State: CA
Facility Zip: 917230000

EPA ID: CAD981626906
Create Date: 2002-12-03 15:25:10.000
NAICS Code: 44419
NAICS Description: Other Building Material Dealers
Issued EPA ID Date: 1987-04-10 00:00:00
Inactive Date: 2016-08-25 00:00:00
Facility Name: J&J DOOR CLOSER SERVICE INC
Facility Address: 716 E EDNA PL
Facility Address 2: Not reported
Facility City: COVINA
Facility County: Not reported
Facility State: CA
Facility Zip: 917230000

HAZNET:
Name: J&J DOOR CLOSER SERVICE INC
Address: 716 E EDNA PL
Address 2: Not reported
City,State,Zip: COVINA, CA 917230000
Contact: JENNIFER CASTANON
Telephone: 6263315388
Mailing Name: Not reported
Mailing Address: PO BOX 31

Year: 2017
Gepaid: CAD981626906
TSD EPA ID: CAT000613935
CA Waste Code: 134 - Aqueous solution with total organic residues less than 10 percent
Disposal Method: H141 - Storage, Bulking, And/Or Transfer Off Site--No Treatment/Reovery (H010-H129) Or (H131-H135)
Tons: 0.42

J&J DOOR CLOSER SERVICE INC (Continued) **S113008201**

Year:	2016
Gepaid:	CAD981626906
TSD EPA ID:	CAT000613935
CA Waste Code:	134 - Aqueous solution with total organic residues less than 10 percent
Disposal Method:	H141 - Storage, Bulking, And/Or Transfer Off Site--No Treatment/Reovery (H010-H129) Or (H131-H135)
Tons:	0.336
Year:	2015
Gepaid:	CAD981626906
TSD EPA ID:	CAT000613935
CA Waste Code:	134 - Aqueous solution with total organic residues less than 10 percent
Disposal Method:	H141 - Storage, Bulking, And/Or Transfer Off Site--No Treatment/Reovery (H010-H129) Or (H131-H135)
Tons:	0.294
Year:	2014
Gepaid:	CAD981626906
TSD EPA ID:	CAD099452708
CA Waste Code:	221 - Waste oil and mixed oil
Disposal Method:	H039 - Other Recovery Of Reclamation For Reuse Including Acid Regeneration, Organics Recovery Ect
Tons:	0.304
Year:	2014
Gepaid:	CAD981626906
TSD EPA ID:	CAT000613935
CA Waste Code:	134 - Aqueous solution with total organic residues less than 10 percent
Disposal Method:	H141 - Storage, Bulking, And/Or Transfer Off Site--No Treatment/Reovery (H010-H129) Or (H131-H135)
Tons:	0.42
Year:	2013
Gepaid:	CAD981626906
TSD EPA ID:	CAT000613935
CA Waste Code:	134 - Aqueous solution with total organic residues less than 10 percent
Disposal Method:	H141 - Storage, Bulking, And/Or Transfer Off Site--No Treatment/Reovery (H010-H129) Or (H131-H135)
Tons:	0.168
Year:	2013
Gepaid:	CAD981626906
TSD EPA ID:	CAT000613893
CA Waste Code:	134 - Aqueous solution with total organic residues less than 10 percent
Disposal Method:	H141 - Storage, Bulking, And/Or Transfer Off Site--No Treatment/Reovery (H010-H129) Or (H131-H135)
Tons:	0.252
Year:	2013
Gepaid:	CAD981626906
TSD EPA ID:	CAD099452708
CA Waste Code:	221 - Waste oil and mixed oil

J&J DOOR CLOSER SERVICE INC (Continued) **S113008201**

Disposal Method:	H039 - Other Recovery Of Reclamation For Reuse Including Acid Regeneration, Organics Recovery Ect
Tons:	0.418
Year:	2012
Gepaid:	CAD981626906
TSD EPA ID:	CAT000613893
CA Waste Code:	134 - Aqueous solution with total organic residues less than 10 percent
Disposal Method:	H141 - Storage, Bulking, And/Or Transfer Off Site--No Treatment/Reovery (H010-H129) Or (H131-H135)
Tons:	0.336
Year:	2011
Gepaid:	CAD981626906
TSD EPA ID:	CAT000613893
CA Waste Code:	134 - Aqueous solution with total organic residues less than 10 percent
Disposal Method:	H141 - Storage, Bulking, And/Or Transfer Off Site--No Treatment/Reovery (H010-H129) Or (H131-H135)
Tons:	0.168

Click this hyperlink while viewing on your computer to access
21 additional CA HAZNET: record(s) in the EDR Site Report.

Additional Info:

Year:	2017
Gen EPA ID:	CAD981626906
Shipment Date:	20171017
Creation Date:	8/3/2018 18:30:48
Receipt Date:	20171017
Manifest ID:	006349336SKS
Trans EPA ID:	TXR000081205
Trans Name:	SAFETY-KLEEN SYSTEMS INC
Trans 2 EPA ID:	Not reported
Trans 2 Name:	Not reported
TSDF EPA ID:	CAT000613935
Trans Name:	SAFETY-KLEEN SYSTEMS INC
TSDF Alt EPA ID:	Not reported
TSDF Alt Name:	Not reported
Waste Code Description:	134 - Aqueous solution with <10% total organic residues
RCRA Code:	Not reported
Meth Code:	H141 - Storage, Bulking, And/Or Transfer Off Site--No Treatment/Reovery (H010-H129) Or (H131-H135)
Quantity Tons:	0.084
Waste Quantity:	20
Quantity Unit:	G
Additional Code 1:	Not reported
Additional Code 2:	Not reported
Additional Code 3:	Not reported
Additional Code 4:	Not reported
Additional Code 5:	Not reported
Shipment Date:	20170726
Creation Date:	5/17/2018 18:31:47

J&J DOOR CLOSER SERVICE INC (Continued) **S113008201**

Receipt Date:	20170726
Manifest ID:	006047616SKS
Trans EPA ID:	TXR000081205
Trans Name:	SAFETY-KLEEN SYSTEMS INC
Trans 2 EPA ID:	Not reported
Trans 2 Name:	Not reported
TSDF EPA ID:	CAT000613935
Trans Name:	SAFETY-KLEEN SYSTEMS INC
TSDF Alt EPA ID:	Not reported
TSDF Alt Name:	Not reported
Waste Code Description:	134 - Aqueous solution with <10% total organic residues
RCRA Code:	Not reported
Meth Code:	H141 - Storage, Bulking, And/Or Transfer Off Site--No Treatment/Reovery (H010-H129) Or (H131-H135)
Quantity Tons:	0.084
Waste Quantity:	20
Quantity Unit:	G
Additional Code 1:	Not reported
Additional Code 2:	Not reported
Additional Code 3:	Not reported
Additional Code 4:	Not reported
Additional Code 5:	Not reported

Shipment Date:	20170502
Creation Date:	5/9/2018 18:32:31
Receipt Date:	20170502
Manifest ID:	005802147SKS
Trans EPA ID:	TXR000081205
Trans Name:	SAFETY-KLEEN SYSTEMS INC
Trans 2 EPA ID:	Not reported
Trans 2 Name:	Not reported
TSDF EPA ID:	CAT000613935
Trans Name:	SAFETY-KLEEN SYSTEMS INC
TSDF Alt EPA ID:	Not reported
TSDF Alt Name:	Not reported
Waste Code Description:	134 - Aqueous solution with <10% total organic residues
RCRA Code:	Not reported
Meth Code:	H141 - Storage, Bulking, And/Or Transfer Off Site--No Treatment/Reovery (H010-H129) Or (H131-H135)
Quantity Tons:	0.084
Waste Quantity:	20
Quantity Unit:	G
Additional Code 1:	Not reported
Additional Code 2:	Not reported
Additional Code 3:	Not reported
Additional Code 4:	Not reported
Additional Code 5:	Not reported

Shipment Date:	20170210
Creation Date:	5/18/2017 18:32:12
Receipt Date:	20170210
Manifest ID:	004551588SKS
Trans EPA ID:	TXR000081205
Trans Name:	SAFETY-KLEEN SYSTEMS, INC.
Trans 2 EPA ID:	Not reported
Trans 2 Name:	Not reported
TSDF EPA ID:	CAT000613935

J&J DOOR CLOSER SERVICE INC (Continued) **S113008201**

Trans Name:	SAFETY-KLEEN SYSTEMS, INC.
TSDF Alt EPA ID:	Not reported
TSDF Alt Name:	Not reported
Waste Code Description:	134 - Aqueous solution with <10% total organic residues
RCRA Code:	Not reported
Meth Code:	H141 - Storage, Bulking, And/Or Transfer Off Site--No Treatment/Reovery (H010-H129) Or (H131-H135)
Quantity Tons:	0.084
Waste Quantity:	20
Quantity Unit:	G
Additional Code 1:	Not reported
Additional Code 2:	Not reported
Additional Code 3:	Not reported
Additional Code 4:	Not reported
Additional Code 5:	Not reported

Shipment Date:	20170111
Creation Date:	3/24/2017 18:31:58
Receipt Date:	20170111
Manifest ID:	005759138SKS
Trans EPA ID:	TXR000081205
Trans Name:	SAFETY-KLEEN SYSTEMS, INC.
Trans 2 EPA ID:	Not reported
Trans 2 Name:	Not reported
TSDF EPA ID:	CAT000613935
Trans Name:	SAFETY-KLEEN SYSTEMS, INC.
TSDF Alt EPA ID:	Not reported
TSDF Alt Name:	Not reported
Waste Code Description:	134 - Aqueous solution with <10% total organic residues
RCRA Code:	Not reported
Meth Code:	H141 - Storage, Bulking, And/Or Transfer Off Site--No Treatment/Reovery (H010-H129) Or (H131-H135)
Quantity Tons:	0.084
Waste Quantity:	20
Quantity Unit:	G
Additional Code 1:	Not reported
Additional Code 2:	Not reported
Additional Code 3:	Not reported
Additional Code 4:	Not reported
Additional Code 5:	Not reported

Additional Info:

Year:	2016
Gen EPA ID:	CAD981626906

Shipment Date:	20151119
Creation Date:	1/11/2016 22:16:49
Receipt Date:	20151119
Manifest ID:	005152748SKS
Trans EPA ID:	TXR000081205
Trans Name:	SAFETY-KLEEN SYSTEMS INC
Trans 2 EPA ID:	Not reported
Trans 2 Name:	Not reported
TSDF EPA ID:	CAT000613935
Trans Name:	SAFETY-KLEEN SYSTEMS INC
TSDF Alt EPA ID:	Not reported
TSDF Alt Name:	Not reported

J&J DOOR CLOSER SERVICE INC (Continued) **S113008201**

Waste Code Description:	134 - Aqueous solution with <10% total organic residues
RCRA Code:	Not reported
Meth Code:	H141 - Storage, Bulking, And/Or Transfer Off Site--No Treatment/Reovery (H010-H129) Or (H131-H135)
Quantity Tons:	0.084
Waste Quantity:	20
Quantity Unit:	G
Additional Code 1:	Not reported
Additional Code 2:	Not reported
Additional Code 3:	Not reported
Additional Code 4:	Not reported
Additional Code 5:	Not reported
Shipment Date:	20150826
Creation Date:	10/14/2015 22:15:09
Receipt Date:	20150826
Manifest ID:	004803020SKS
Trans EPA ID:	TXR000081205
Trans Name:	SAFETY-KLEEN SYSTEMS INC
Trans 2 EPA ID:	Not reported
Trans 2 Name:	Not reported
TSDF EPA ID:	CAT000613935
Trans Name:	SAFETY-KLEEN SYSTEMS INC
TSDF Alt EPA ID:	Not reported
TSDF Alt Name:	Not reported
Waste Code Description:	134 - Aqueous solution with <10% total organic residues
RCRA Code:	Not reported
Meth Code:	H141 - Storage, Bulking, And/Or Transfer Off Site--No Treatment/Reovery (H010-H129) Or (H131-H135)
Quantity Tons:	0.084
Waste Quantity:	20
Quantity Unit:	G
Additional Code 1:	Not reported
Additional Code 2:	Not reported
Additional Code 3:	Not reported
Additional Code 4:	Not reported
Additional Code 5:	Not reported
Shipment Date:	20150421
Creation Date:	7/8/2015 22:15:08
Receipt Date:	20150421
Manifest ID:	004906583SKS
Trans EPA ID:	TXR000081205
Trans Name:	SAFETY-KLEEN SYSTEMS INC
Trans 2 EPA ID:	Not reported
Trans 2 Name:	Not reported
TSDF EPA ID:	CAT000613935
Trans Name:	SAFETY-KLEEN SYSTEMS INC
TSDF Alt EPA ID:	Not reported
TSDF Alt Name:	Not reported
Waste Code Description:	134 - Aqueous solution with <10% total organic residues
RCRA Code:	Not reported
Meth Code:	H141 - Storage, Bulking, And/Or Transfer Off Site--No Treatment/Reovery (H010-H129) Or (H131-H135)
Quantity Tons:	0.063
Waste Quantity:	15
Quantity Unit:	G

J&J DOOR CLOSER SERVICE INC (Continued) **S113008201**

Additional Code 1:	Not reported
Additional Code 2:	Not reported
Additional Code 3:	Not reported
Additional Code 4:	Not reported
Additional Code 5:	Not reported
Shipment Date:	20150126
Creation Date:	4/1/2015 22:15:12
Receipt Date:	20150126
Manifest ID:	004621076SKS
Trans EPA ID:	TXR000081205
Trans Name:	SAFETY-KLEEN SYSTEMS INC
Trans 2 EPA ID:	Not reported
Trans 2 Name:	Not reported
TSDF EPA ID:	CAT000613935
Trans Name:	SAFETY-KLEEN SYSTEMS INC
TSDF Alt EPA ID:	Not reported
TSDF Alt Name:	Not reported
Waste Code Description:	134 - Aqueous solution with <10% total organic residues
RCRA Code:	Not reported
Meth Code:	H141 - Storage, Bulking, And/Or Transfer Off Site--No Treatment/Reovery (H010-H129) Or (H131-H135)
Quantity Tons:	0.063
Waste Quantity:	15
Quantity Unit:	G
Additional Code 1:	Not reported
Additional Code 2:	Not reported
Additional Code 3:	Not reported
Additional Code 4:	Not reported
Additional Code 5:	Not reported

Additional Info:

Year:	2015
Gen EPA ID:	CAD981626906
Shipment Date:	20151119
Creation Date:	1/11/2016 22:16:49
Receipt Date:	20151119
Manifest ID:	005152748SKS
Trans EPA ID:	TXR000081205
Trans Name:	SAFETY-KLEEN SYSTEMS INC
Trans 2 EPA ID:	Not reported
Trans 2 Name:	Not reported
TSDF EPA ID:	CAT000613935
Trans Name:	SAFETY-KLEEN SYSTEMS INC
TSDF Alt EPA ID:	Not reported
TSDF Alt Name:	Not reported
Waste Code Description:	134 - Aqueous solution with <10% total organic residues
RCRA Code:	Not reported
Meth Code:	H141 - Storage, Bulking, And/Or Transfer Off Site--No Treatment/Reovery (H010-H129) Or (H131-H135)
Quantity Tons:	0.084
Waste Quantity:	20
Quantity Unit:	G
Additional Code 1:	Not reported
Additional Code 2:	Not reported
Additional Code 3:	Not reported

J&J DOOR CLOSER SERVICE INC (Continued) **S113008201**

Additional Code 4:	Not reported
Additional Code 5:	Not reported
Shipment Date:	20150826
Creation Date:	10/14/2015 22:15:09
Receipt Date:	20150826
Manifest ID:	004803020SKS
Trans EPA ID:	TXR000081205
Trans Name:	SAFETY-KLEEN SYSTEMS INC
Trans 2 EPA ID:	Not reported
Trans 2 Name:	Not reported
TSDF EPA ID:	CAT000613935
Trans Name:	SAFETY-KLEEN SYSTEMS INC
TSDF Alt EPA ID:	Not reported
TSDF Alt Name:	Not reported
Waste Code Description:	134 - Aqueous solution with <10% total organic residues
RCRA Code:	Not reported
Meth Code:	H141 - Storage, Bulking, And/Or Transfer Off Site--No Treatment/Reovery (H010-H129) Or (H131-H135)
Quantity Tons:	0.084
Waste Quantity:	20
Quantity Unit:	G
Additional Code 1:	Not reported
Additional Code 2:	Not reported
Additional Code 3:	Not reported
Additional Code 4:	Not reported
Additional Code 5:	Not reported
Shipment Date:	20150421
Creation Date:	7/8/2015 22:15:08
Receipt Date:	20150421
Manifest ID:	004906583SKS
Trans EPA ID:	TXR000081205
Trans Name:	SAFETY-KLEEN SYSTEMS INC
Trans 2 EPA ID:	Not reported
Trans 2 Name:	Not reported
TSDF EPA ID:	CAT000613935
Trans Name:	SAFETY-KLEEN SYSTEMS INC
TSDF Alt EPA ID:	Not reported
TSDF Alt Name:	Not reported
Waste Code Description:	134 - Aqueous solution with <10% total organic residues
RCRA Code:	Not reported
Meth Code:	H141 - Storage, Bulking, And/Or Transfer Off Site--No Treatment/Reovery (H010-H129) Or (H131-H135)
Quantity Tons:	0.063
Waste Quantity:	15
Quantity Unit:	G
Additional Code 1:	Not reported
Additional Code 2:	Not reported
Additional Code 3:	Not reported
Additional Code 4:	Not reported
Additional Code 5:	Not reported
Shipment Date:	20150126
Creation Date:	4/1/2015 22:15:12
Receipt Date:	20150126
Manifest ID:	004621076SKS

J&J DOOR CLOSER SERVICE INC (Continued) **S113008201**

Trans EPA ID:	TXR000081205
Trans Name:	SAFETY-KLEEN SYSTEMS INC
Trans 2 EPA ID:	Not reported
Trans 2 Name:	Not reported
TSDF EPA ID:	CAT000613935
Trans Name:	SAFETY-KLEEN SYSTEMS INC
TSDF Alt EPA ID:	Not reported
TSDF Alt Name:	Not reported
Waste Code Description:	134 - Aqueous solution with <10% total organic residues
RCRA Code:	Not reported
Meth Code:	H141 - Storage, Bulking, And/Or Transfer Off Site--No Treatment/Reovery (H010-H129) Or (H131-H135)
Quantity Tons:	0.063
Waste Quantity:	15
Quantity Unit:	G
Additional Code 1:	Not reported
Additional Code 2:	Not reported
Additional Code 3:	Not reported
Additional Code 4:	Not reported
Additional Code 5:	Not reported

Additional Info:

Year:	2014
Gen EPA ID:	CAD981626906
Shipment Date:	20141103
Creation Date:	1/15/2015 22:14:55
Receipt Date:	20141103
Manifest ID:	004595504SKS
Trans EPA ID:	TXR000081205
Trans Name:	SAFETY-KLEEN SYSTEMS INC
Trans 2 EPA ID:	Not reported
Trans 2 Name:	Not reported
TSDF EPA ID:	CAT000613935
Trans Name:	SAFETY-KLEEN SYSTEMS INC
TSDF Alt EPA ID:	Not reported
TSDF Alt Name:	Not reported
Waste Code Description:	134 - Aqueous solution with <10% total organic residues
RCRA Code:	Not reported
Meth Code:	H141 - Storage, Bulking, And/Or Transfer Off Site--No Treatment/Reovery (H010-H129) Or (H131-H135)
Quantity Tons:	0.084
Waste Quantity:	20
Quantity Unit:	G
Additional Code 1:	Not reported
Additional Code 2:	Not reported
Additional Code 3:	Not reported
Additional Code 4:	Not reported
Additional Code 5:	Not reported
Shipment Date:	20141014
Creation Date:	12/29/2014 22:15:07
Receipt Date:	20141016
Manifest ID:	013016669JJK
Trans EPA ID:	CAL000350237
Trans Name:	STRESS LESS EXPRESS LLC
Trans 2 EPA ID:	Not reported

J&J DOOR CLOSER SERVICE INC (Continued) **S113008201**

Trans 2 Name:	Not reported
TSDF EPA ID:	CAD099452708
Trans Name:	INDUSTRIAL SERVICE OIL CO INC
TSDF Alt EPA ID:	Not reported
TSDF Alt Name:	Not reported
Waste Code Description:	221 - Waste oil and mixed oil
RCRA Code:	Not reported
Meth Code:	H039 - Other Recovery Of Reclamation For Reuse Including Acid Regeneration, Organics Recovery Ect
Quantity Tons:	0.304
Waste Quantity:	80
Quantity Unit:	G
Additional Code 1:	Not reported
Additional Code 2:	Not reported
Additional Code 3:	Not reported
Additional Code 4:	Not reported
Additional Code 5:	Not reported

Shipment Date:	20141007
Creation Date:	12/17/2014 22:14:47
Receipt Date:	20141007
Manifest ID:	004569817SKS
Trans EPA ID:	TXR000081205
Trans Name:	SAFETY-KLEEN SYSTEMS INC
Trans 2 EPA ID:	Not reported
Trans 2 Name:	Not reported
TSDF EPA ID:	CAT000613935
Trans Name:	SAFETY-KLEEN SYSTEMS INC
TSDF Alt EPA ID:	Not reported
TSDF Alt Name:	Not reported
Waste Code Description:	134 - Aqueous solution with <10% total organic residues
RCRA Code:	Not reported
Meth Code:	H141 - Storage, Bulking, And/Or Transfer Off Site--No Treatment/Reovery (H010-H129) Or (H131-H135)
Quantity Tons:	0.084
Waste Quantity:	20
Quantity Unit:	G
Additional Code 1:	Not reported
Additional Code 2:	Not reported
Additional Code 3:	Not reported
Additional Code 4:	Not reported
Additional Code 5:	Not reported

Shipment Date:	20140717
Creation Date:	9/23/2014 22:15:24
Receipt Date:	20140717
Manifest ID:	004366629SKS
Trans EPA ID:	TXR000081205
Trans Name:	SAFETY-KLEEN SYSTEMS INC
Trans 2 EPA ID:	Not reported
Trans 2 Name:	Not reported
TSDF EPA ID:	CAT000613935
Trans Name:	SAFETY-KLEEN SYSTEMS INC
TSDF Alt EPA ID:	Not reported
TSDF Alt Name:	Not reported
Waste Code Description:	134 - Aqueous solution with <10% total organic residues
RCRA Code:	Not reported

J&J DOOR CLOSER SERVICE INC (Continued) **S113008201**

Meth Code:	H141 - Storage, Bulking, And/Or Transfer Off Site--No Treatment/Reovery (H010-H129) Or (H131-H135)
Quantity Tons:	0.084
Waste Quantity:	20
Quantity Unit:	G
Additional Code 1:	Not reported
Additional Code 2:	Not reported
Additional Code 3:	Not reported
Additional Code 4:	Not reported
Additional Code 5:	Not reported
Shipment Date:	20140521
Creation Date:	8/14/2014 22:15:06
Receipt Date:	20140521
Manifest ID:	004197714SKS
Trans EPA ID:	TXR000081205
Trans Name:	SAFETY-KLEEN SYSTEMS INC
Trans 2 EPA ID:	Not reported
Trans 2 Name:	Not reported
TSDF EPA ID:	CAT000613935
Trans Name:	SAFETY-KLEEN SYSTEMS INC
TSDF Alt EPA ID:	Not reported
TSDF Alt Name:	Not reported
Waste Code Description:	134 - Aqueous solution with <10% total organic residues
RCRA Code:	Not reported
Meth Code:	H141 - Storage, Bulking, And/Or Transfer Off Site--No Treatment/Reovery (H010-H129) Or (H131-H135)
Quantity Tons:	0.084
Waste Quantity:	20
Quantity Unit:	G
Additional Code 1:	Not reported
Additional Code 2:	Not reported
Additional Code 3:	Not reported
Additional Code 4:	Not reported
Additional Code 5:	Not reported
Shipment Date:	20140311
Creation Date:	5/20/2014 22:14:51
Receipt Date:	20140311
Manifest ID:	004056777SKS
Trans EPA ID:	TXR000081205
Trans Name:	SAFETY-KLEEN SYSTEMS INC
Trans 2 EPA ID:	Not reported
Trans 2 Name:	Not reported
TSDF EPA ID:	CAT000613935
Trans Name:	SAFETY-KLEEN SYSTEMS INC
TSDF Alt EPA ID:	Not reported
TSDF Alt Name:	Not reported
Waste Code Description:	134 - Aqueous solution with <10% total organic residues
RCRA Code:	Not reported
Meth Code:	H141 - Storage, Bulking, And/Or Transfer Off Site--No Treatment/Reovery (H010-H129) Or (H131-H135)
Quantity Tons:	0.084
Waste Quantity:	20
Quantity Unit:	G
Additional Code 1:	Not reported
Additional Code 2:	Not reported

J&J DOOR CLOSER SERVICE INC (Continued) **S113008201**

Additional Code 3:	Not reported
Additional Code 4:	Not reported
Additional Code 5:	Not reported

Additional Info:

Year:	2013
Gen EPA ID:	CAD981626906
Shipment Date:	20131217
Creation Date:	3/3/2014 22:15:17
Receipt Date:	20131217
Manifest ID:	003971064SKS
Trans EPA ID:	TXR000081205
Trans Name:	SAFETY-KLEEN SYSTEMS INC
Trans 2 EPA ID:	Not reported
Trans 2 Name:	Not reported
TSDF EPA ID:	CAT000613935
Trans Name:	SAFETY-KLEEN SYSTEMS INC
TSDF Alt EPA ID:	Not reported
TSDF Alt Name:	Not reported
Waste Code Description:	134 - Aqueous solution with <10% total organic residues
RCRA Code:	Not reported
Meth Code:	H141 - Storage, Bulking, And/Or Transfer Off Site--No Treatment/Reovery (H010-H129) Or (H131-H135)
Quantity Tons:	0.084
Waste Quantity:	20
Quantity Unit:	G
Additional Code 1:	Not reported
Additional Code 2:	Not reported
Additional Code 3:	Not reported
Additional Code 4:	Not reported
Additional Code 5:	Not reported
Shipment Date:	20131001
Creation Date:	12/10/2013 22:15:06
Receipt Date:	20131001
Manifest ID:	003716993SKS
Trans EPA ID:	TXR000081205
Trans Name:	SAFETY-KLEEN SYSTEMS INC
Trans 2 EPA ID:	Not reported
Trans 2 Name:	Not reported
TSDF EPA ID:	CAT000613935
Trans Name:	SAFETY KLEEN SYSTEMS INC
TSDF Alt EPA ID:	Not reported
TSDF Alt Name:	Not reported
Waste Code Description:	134 - Aqueous solution with <10% total organic residues
RCRA Code:	Not reported
Meth Code:	H141 - Storage, Bulking, And/Or Transfer Off Site--No Treatment/Reovery (H010-H129) Or (H131-H135)
Quantity Tons:	0.084
Waste Quantity:	20
Quantity Unit:	G
Additional Code 1:	Not reported
Additional Code 2:	Not reported
Additional Code 3:	Not reported
Additional Code 4:	Not reported
Additional Code 5:	Not reported

J&J DOOR CLOSER SERVICE INC (Continued) **S113008201**

Shipment Date:	20130708
Creation Date:	11/16/2013 22:15:24
Receipt Date:	20130711
Manifest ID:	003687772SKS
Trans EPA ID:	TXR000081205
Trans Name:	SAFETY-KLEEN SYSTEMS INC
Trans 2 EPA ID:	Not reported
Trans 2 Name:	Not reported
TSDF EPA ID:	CAT000613893
Trans Name:	SAFETY-KLEEN SYSTEMS INC
TSDF Alt EPA ID:	Not reported
TSDF Alt Name:	Not reported
Waste Code Description:	134 - Aqueous solution with <10% total organic residues
RCRA Code:	Not reported
Meth Code:	H141 - Storage, Bulking, And/Or Transfer Off Site--No Treatment/Reovery (H010-H129) Or (H131-H135)
Quantity Tons:	0.084
Waste Quantity:	20
Quantity Unit:	G
Additional Code 1:	Not reported
Additional Code 2:	Not reported
Additional Code 3:	Not reported
Additional Code 4:	Not reported
Additional Code 5:	Not reported

Shipment Date:	20130415
Creation Date:	8/25/2013 22:15:09
Receipt Date:	20130417
Manifest ID:	003404391SKS
Trans EPA ID:	TXR000081205
Trans Name:	SAFETY-KLEEN SYSTEMS INC
Trans 2 EPA ID:	Not reported
Trans 2 Name:	Not reported
TSDF EPA ID:	CAT000613893
Trans Name:	SAFETY-KLEEN SYSTEMS INC
TSDF Alt EPA ID:	Not reported
TSDF Alt Name:	Not reported
Waste Code Description:	134 - Aqueous solution with <10% total organic residues
RCRA Code:	Not reported
Meth Code:	H141 - Storage, Bulking, And/Or Transfer Off Site--No Treatment/Reovery (H010-H129) Or (H131-H135)
Quantity Tons:	0.084
Waste Quantity:	20
Quantity Unit:	G
Additional Code 1:	Not reported
Additional Code 2:	Not reported
Additional Code 3:	Not reported
Additional Code 4:	Not reported
Additional Code 5:	Not reported

Shipment Date:	20130206
Creation Date:	4/19/2013 22:15:15
Receipt Date:	20130206
Manifest ID:	008625454JJK
Trans EPA ID:	CAL000350237
Trans Name:	STRESS LESS EXPRESS LLC
Trans 2 EPA ID:	Not reported

J&J DOOR CLOSER SERVICE INC (Continued) **S113008201**

Trans 2 Name: Not reported
TSDF EPA ID: CAD099452708
Trans Name: INDUSTRIAL SERVICE OIL CO INC
TSDF Alt EPA ID: Not reported
TSDF Alt Name: Not reported
Waste Code Description: 221 - Waste oil and mixed oil
RCRA Code: Not reported
Meth Code: H039 - Other Recovery Of Reclamation For Reuse Including Acid Regeneration, Organics Recovery Ect
Quantity Tons: 0.418
Waste Quantity: 110
Quantity Unit: G
Additional Code 1: Not reported
Additional Code 2: Not reported
Additional Code 3: Not reported
Additional Code 4: Not reported
Additional Code 5: Not reported

Shipment Date: 20130121
Creation Date: 5/14/2013 22:15:27
Receipt Date: 20130123
Manifest ID: 003452780SKS
Trans EPA ID: TXR000081205
Trans Name: SAFETY-KLEEN SYSTEMS INC
Trans 2 EPA ID: Not reported
Trans 2 Name: Not reported
TSDF EPA ID: CAT000613893
Trans Name: SAFETY-KLEEN SYSTEMS INC
TSDF Alt EPA ID: Not reported
TSDF Alt Name: Not reported
Waste Code Description: 134 - Aqueous solution with <10% total organic residues
RCRA Code: Not reported
Meth Code: H141 - Storage, Bulking, And/Or Transfer Off Site--No Treatment/Reovery (H010-H129) Or (H131-H135)
Quantity Tons: 0.084
Waste Quantity: 20
Quantity Unit: G
Additional Code 1: Not reported
Additional Code 2: Not reported
Additional Code 3: Not reported
Additional Code 4: Not reported
Additional Code 5: Not reported

Additional Info:
Year: 2012
Gen EPA ID: CAD981626906

Shipment Date: 20121105
Creation Date: 3/26/2013 22:15:29
Receipt Date: 20121107
Manifest ID: 003353099SKS
Trans EPA ID: TXR000081205
Trans Name: SAFETY-KLEEN SYSTEMS INC
Trans 2 EPA ID: Not reported
Trans 2 Name: Not reported
TSDF EPA ID: CAT000613893
Trans Name: SAFETY-KLEEN SYSTEMS INC

J&J DOOR CLOSER SERVICE INC (Continued) **S113008201**

TSDF Alt EPA ID:	Not reported
TSDF Alt Name:	Not reported
Waste Code Description:	134 - Aqueous solution with <10% total organic residues
RCRA Code:	Not reported
Meth Code:	H141 - Storage, Bulking, And/Or Transfer Off Site--No Treatment/Reovery (H010-H129) Or (H131-H135)
Quantity Tons:	0.084
Waste Quantity:	20
Quantity Unit:	G
Additional Code 1:	Not reported
Additional Code 2:	Not reported
Additional Code 3:	Not reported
Additional Code 4:	Not reported
Additional Code 5:	Not reported
Shipment Date:	20120817
Creation Date:	1/6/2013 22:15:16
Receipt Date:	20120822
Manifest ID:	003406171SKS
Trans EPA ID:	TXR000050930
Trans Name:	SAFETY-KLEEN SYSTEMS INC
Trans 2 EPA ID:	Not reported
Trans 2 Name:	Not reported
TSDF EPA ID:	CAT000613893
Trans Name:	SAFETY-KLEEN SYSTEMS INC
TSDF Alt EPA ID:	Not reported
TSDF Alt Name:	Not reported
Waste Code Description:	134 - Aqueous solution with <10% total organic residues
RCRA Code:	Not reported
Meth Code:	H141 - Storage, Bulking, And/Or Transfer Off Site--No Treatment/Reovery (H010-H129) Or (H131-H135)
Quantity Tons:	0.084
Waste Quantity:	20
Quantity Unit:	G
Additional Code 1:	Not reported
Additional Code 2:	Not reported
Additional Code 3:	Not reported
Additional Code 4:	Not reported
Additional Code 5:	Not reported
Shipment Date:	20120530
Creation Date:	5/30/2013 22:15:07
Receipt Date:	20120601
Manifest ID:	002735292SKS
Trans EPA ID:	TXR000050930
Trans Name:	SAFETY-KLEEN SYSTEMS INC
Trans 2 EPA ID:	Not reported
Trans 2 Name:	Not reported
TSDF EPA ID:	CAT000613893
Trans Name:	SAFETY-KLEEN SYSTEMS INC
TSDF Alt EPA ID:	Not reported
TSDF Alt Name:	Not reported
Waste Code Description:	134 - Aqueous solution with <10% total organic residues
RCRA Code:	Not reported
Meth Code:	H141 - Storage, Bulking, And/Or Transfer Off Site--No Treatment/Reovery (H010-H129) Or (H131-H135)
Quantity Tons:	0.084

J&J DOOR CLOSER SERVICE INC (Continued) **S113008201**

Waste Quantity:	20
Quantity Unit:	G
Additional Code 1:	Not reported
Additional Code 2:	Not reported
Additional Code 3:	Not reported
Additional Code 4:	Not reported
Additional Code 5:	Not reported
Shipment Date:	20120307
Creation Date:	8/22/2012 22:15:18
Receipt Date:	20120312
Manifest ID:	002729938SKS
Trans EPA ID:	TXR000050930
Trans Name:	SAFETY-KLEEN SYSTEMS INC
Trans 2 EPA ID:	Not reported
Trans 2 Name:	Not reported
TSDF EPA ID:	CAT000613893
Trans Name:	SAFETY-KLEEN SYSTEMS INC
TSDF Alt EPA ID:	Not reported
TSDF Alt Name:	Not reported
Waste Code Description:	134 - Aqueous solution with <10% total organic residues
RCRA Code:	Not reported
Meth Code:	H141 - Storage, Bulking, And/Or Transfer Off Site--No Treatment/Reovery (H010-H129) Or (H131-H135)
Quantity Tons:	0.084
Waste Quantity:	20
Quantity Unit:	G
Additional Code 1:	Not reported
Additional Code 2:	Not reported
Additional Code 3:	Not reported
Additional Code 4:	Not reported
Additional Code 5:	Not reported

Additional Info:

Year:	2011
Gen EPA ID:	CAD981626906
Shipment Date:	20111213
Creation Date:	5/22/2012 20:30:10
Receipt Date:	20111216
Manifest ID:	002785288SKS
Trans EPA ID:	TXR000050930
Trans Name:	SAFETY-KLEEN SYSTEMS INC
Trans 2 EPA ID:	Not reported
Trans 2 Name:	Not reported
TSDF EPA ID:	CAT000613893
Trans Name:	SAFETY-KLEEN SYSTEMS INC
TSDF Alt EPA ID:	Not reported
TSDF Alt Name:	Not reported
Waste Code Description:	134 - Aqueous solution with <10% total organic residues
RCRA Code:	Not reported
Meth Code:	H141 - Storage, Bulking, And/Or Transfer Off Site--No Treatment/Reovery (H010-H129) Or (H131-H135)
Quantity Tons:	0.084
Waste Quantity:	20
Quantity Unit:	G
Additional Code 1:	Not reported

J&J DOOR CLOSER SERVICE INC (Continued) **S113008201**

Additional Code 2:	Not reported
Additional Code 3:	Not reported
Additional Code 4:	Not reported
Additional Code 5:	Not reported
Shipment Date:	20110919
Creation Date:	3/22/2012 20:30:11
Receipt Date:	20110922
Manifest ID:	004323034FLE
Trans EPA ID:	TXR000050930
Trans Name:	SAFETY-KLEEN SYSTEMS INC
Trans 2 EPA ID:	Not reported
Trans 2 Name:	Not reported
TSDF EPA ID:	CAT000613893
Trans Name:	SAFETY-KLEEN SYSTEMS INC
TSDF Alt EPA ID:	Not reported
TSDF Alt Name:	Not reported
Waste Code Description:	134 - Aqueous solution with <10% total organic residues
RCRA Code:	Not reported
Meth Code:	H141 - Storage, Bulking, And/Or Transfer Off Site--No Treatment/Reovery (H010-H129) Or (H131-H135)
Quantity Tons:	0.084
Waste Quantity:	20
Quantity Unit:	G
Additional Code 1:	Not reported
Additional Code 2:	Not reported
Additional Code 3:	Not reported
Additional Code 4:	Not reported
Additional Code 5:	Not reported
Shipment Date:	20110627
Creation Date:	7/27/2011 18:30:14
Receipt Date:	20110627
Manifest ID:	004252005FLE
Trans EPA ID:	TXR000050930
Trans Name:	SAFETY-KLEEN SYSTEMS INC
Trans 2 EPA ID:	Not reported
Trans 2 Name:	Not reported
TSDF EPA ID:	CAT000613935
Trans Name:	SAFETY-KLEEN SYSTEMS INC
TSDF Alt EPA ID:	Not reported
TSDF Alt Name:	Not reported
Waste Code Description:	134 - Aqueous solution with <10% total organic residues
RCRA Code:	Not reported
Meth Code:	H141 - Storage, Bulking, And/Or Transfer Off Site--No Treatment/Reovery (H010-H129) Or (H131-H135)
Quantity Tons:	0.084
Waste Quantity:	20
Quantity Unit:	G
Additional Code 1:	Not reported
Additional Code 2:	Not reported
Additional Code 3:	Not reported
Additional Code 4:	Not reported
Additional Code 5:	Not reported
Shipment Date:	20110407
Creation Date:	7/23/2011 18:30:39

J&J DOOR CLOSER SERVICE INC (Continued) **S113008201**

Receipt Date:	20110407
Manifest ID:	003594495FLE
Trans EPA ID:	TXR000050930
Trans Name:	SAFETY-KLEEN SYSTEMS INC
Trans 2 EPA ID:	Not reported
Trans 2 Name:	Not reported
TSDF EPA ID:	CAT000613935
Trans Name:	SAFETY-KLEEN SYSTEMS INC
TSDF Alt EPA ID:	Not reported
TSDF Alt Name:	Not reported
Waste Code Description:	134 - Aqueous solution with <10% total organic residues
RCRA Code:	Not reported
Meth Code:	H141 - Storage, Bulking, And/Or Transfer Off Site--No Treatment/Reovery (H010-H129) Or (H131-H135)
Quantity Tons:	0.084
Waste Quantity:	20
Quantity Unit:	G
Additional Code 1:	Not reported
Additional Code 2:	Not reported
Additional Code 3:	Not reported
Additional Code 4:	Not reported
Additional Code 5:	Not reported

Shipment Date:	20110119
Creation Date:	4/27/2011 18:30:26
Receipt Date:	20110119
Manifest ID:	004286104FLE
Trans EPA ID:	TXR000050930
Trans Name:	SAFETY-KLEEN SYSTEMS INC
Trans 2 EPA ID:	Not reported
Trans 2 Name:	Not reported
TSDF EPA ID:	CAT000613935
Trans Name:	SAFETY-KLEEN SYSTEMS INC
TSDF Alt EPA ID:	Not reported
TSDF Alt Name:	Not reported
Waste Code Description:	134 - Aqueous solution with <10% total organic residues
RCRA Code:	Not reported
Meth Code:	H141 - Storage, Bulking, And/Or Transfer Off Site--No Treatment/Reovery (H010-H129) Or (H131-H135)
Quantity Tons:	0.084
Waste Quantity:	20
Quantity Unit:	G
Additional Code 1:	Not reported
Additional Code 2:	Not reported
Additional Code 3:	Not reported
Additional Code 4:	Not reported
Additional Code 5:	Not reported

Additional Info:

Year:	2010
Gen EPA ID:	CAD981626906

Shipment Date:	20101102
Creation Date:	1/27/2011 18:30:07
Receipt Date:	20101102
Manifest ID:	003651550FLE
Trans EPA ID:	TXR000050930

J&J DOOR CLOSER SERVICE INC (Continued) **S113008201**

Trans Name:	SAFETY-KLEEN SYSTEMS INC
Trans 2 EPA ID:	Not reported
Trans 2 Name:	Not reported
TSDF EPA ID:	CAT000613935
Trans Name:	SAFETY-KLEEN SYSTEMS INC
TSDF Alt EPA ID:	Not reported
TSDF Alt Name:	Not reported
Waste Code Description:	134 - Aqueous solution with <10% total organic residues
RCRA Code:	Not reported
Meth Code:	H141 - Storage, Bulking, And/Or Transfer Off Site--No Treatment/Reovery (H010-H129) Or (H131-H135)
Quantity Tons:	0.084
Waste Quantity:	20
Quantity Unit:	G
Additional Code 1:	Not reported
Additional Code 2:	Not reported
Additional Code 3:	Not reported
Additional Code 4:	Not reported
Additional Code 5:	Not reported

Additional Info:

Year:	2009
Gen EPA ID:	CAD981626906
Shipment Date:	20091215
Creation Date:	3/5/2010 18:30:31
Receipt Date:	20091215
Manifest ID:	000308699CEX
Trans EPA ID:	TXR000050930
Trans Name:	SAFETY-KLEEN SYSTEMS INC
Trans 2 EPA ID:	Not reported
Trans 2 Name:	Not reported
TSDF EPA ID:	CAT000613935
Trans Name:	SAFETY-KLEEN SYSTEMS INC
TSDF Alt EPA ID:	Not reported
TSDF Alt Name:	Not reported
Waste Code Description:	134 - Aqueous solution with <10% total organic residues
RCRA Code:	Not reported
Meth Code:	H141 - Storage, Bulking, And/Or Transfer Off Site--No Treatment/Reovery (H010-H129) Or (H131-H135)
Quantity Tons:	0.084
Waste Quantity:	20
Quantity Unit:	G
Additional Code 1:	Not reported
Additional Code 2:	Not reported
Additional Code 3:	Not reported
Additional Code 4:	Not reported
Additional Code 5:	Not reported
Shipment Date:	20091002
Creation Date:	10/8/2010 18:30:48
Receipt Date:	20091002
Manifest ID:	002167064SKS
Trans EPA ID:	TXR000050930
Trans Name:	SAFETY-KLEEN SYSTEMS INC
Trans 2 EPA ID:	Not reported
Trans 2 Name:	Not reported

J&J DOOR CLOSER SERVICE INC (Continued) **S113008201**

TSDF EPA ID:	CAT000613935
Trans Name:	SAFETY-KLEEN SYSTEMS INC
TSDF Alt EPA ID:	Not reported
TSDF Alt Name:	Not reported
Waste Code Description:	134 - Aqueous solution with <10% total organic residues
RCRA Code:	Not reported
Meth Code:	H141 - Storage, Bulking, And/Or Transfer Off Site--No Treatment/Reovery (H010-H129) Or (H131-H135)
Quantity Tons:	0.084
Waste Quantity:	20
Quantity Unit:	G
Additional Code 1:	Not reported
Additional Code 2:	Not reported
Additional Code 3:	Not reported
Additional Code 4:	Not reported
Additional Code 5:	Not reported
Shipment Date:	20090507
Creation Date:	7/14/2009 18:30:20
Receipt Date:	20090507
Manifest ID:	001909356SKS
Trans EPA ID:	TXR000050930
Trans Name:	SAFETY-KLEEN SYSTEMS INC
Trans 2 EPA ID:	Not reported
Trans 2 Name:	Not reported
TSDF EPA ID:	CAT000613935
Trans Name:	SAFETY-KLEEN SYSTEMS INC
TSDF Alt EPA ID:	Not reported
TSDF Alt Name:	Not reported
Waste Code Description:	134 - Aqueous solution with <10% total organic residues
RCRA Code:	Not reported
Meth Code:	H141 - Storage, Bulking, And/Or Transfer Off Site--No Treatment/Reovery (H010-H129) Or (H131-H135)
Quantity Tons:	0.084
Waste Quantity:	20
Quantity Unit:	G
Additional Code 1:	Not reported
Additional Code 2:	Not reported
Additional Code 3:	Not reported
Additional Code 4:	Not reported
Additional Code 5:	Not reported
Shipment Date:	20090209
Creation Date:	4/3/2009 18:30:19
Receipt Date:	20090209
Manifest ID:	001619038SKS
Trans EPA ID:	TXR000050930
Trans Name:	SAFETY-KLEEN SYSTEMS INC
Trans 2 EPA ID:	Not reported
Trans 2 Name:	Not reported
TSDF EPA ID:	CAT000613935
Trans Name:	SAFETY-KLEEN SYSTEMS INC
TSDF Alt EPA ID:	Not reported
TSDF Alt Name:	Not reported
Waste Code Description:	134 - Aqueous solution with <10% total organic residues
RCRA Code:	Not reported
Meth Code:	H141 - Storage, Bulking, And/Or Transfer Off Site--No

J&J DOOR CLOSER SERVICE INC (Continued) **S113008201**

	Treatment/Reovery (H010-H129) Or (H131-H135)
Quantity Tons:	0.084
Waste Quantity:	20
Quantity Unit:	G
Additional Code 1:	Not reported
Additional Code 2:	Not reported
Additional Code 3:	Not reported
Additional Code 4:	Not reported
Additional Code 5:	Not reported

Additional Info:

Year:	2008
Gen EPA ID:	CAD981626906
Shipment Date:	20081125
Creation Date:	4/8/2009 18:30:08
Receipt Date:	20081126
Manifest ID:	001575705SKS
Trans EPA ID:	TXR000050930
Trans Name:	SAFETY-KLEEN SYSTEMS INC
Trans 2 EPA ID:	Not reported
Trans 2 Name:	Not reported
TSDF EPA ID:	CAT000613893
Trans Name:	SAFETY-KLEEN SYSTEMS INC
TSDF Alt EPA ID:	Not reported
TSDF Alt Name:	Not reported
Waste Code Description:	134 - Aqueous solution with <10% total organic residues
RCRA Code:	Not reported
Meth Code:	H141 - Storage, Bulking, And/Or Transfer Off Site--No Treatment/Reovery (H010-H129) Or (H131-H135)
Quantity Tons:	0.084
Waste Quantity:	20
Quantity Unit:	G
Additional Code 1:	Not reported
Additional Code 2:	Not reported
Additional Code 3:	Not reported
Additional Code 4:	Not reported
Additional Code 5:	Not reported
Shipment Date:	20080917
Creation Date:	8/31/2012 22:15:09
Receipt Date:	Not reported
Manifest ID:	001099473SKS
Trans EPA ID:	TXR000050930
Trans Name:	SAFETY-KLEEN SYSTEMS INC
Trans 2 EPA ID:	Not reported
Trans 2 Name:	Not reported
TSDF EPA ID:	CAT000613893
Trans Name:	SAFETY-KLEEN SYSTEMS INC
TSDF Alt EPA ID:	Not reported
TSDF Alt Name:	Not reported
Waste Code Description:	134 - Aqueous solution with <10% total organic residues
RCRA Code:	Not reported
Meth Code:	- Not reported
Quantity Tons:	0.084
Waste Quantity:	20
Quantity Unit:	G

J&J DOOR CLOSER SERVICE INC (Continued) **S113008201**

Additional Code 1:	Not reported
Additional Code 2:	Not reported
Additional Code 3:	Not reported
Additional Code 4:	Not reported
Additional Code 5:	Not reported
Shipment Date:	20080717
Creation Date:	11/14/2008 18:30:08
Receipt Date:	20080718
Manifest ID:	001277884SKS
Trans EPA ID:	TXR000050930
Trans Name:	SAFETY-KLEEN SYSTEMS INC
Trans 2 EPA ID:	Not reported
Trans 2 Name:	Not reported
TSDF EPA ID:	CAT000613893
Trans Name:	SAFETY-KLEEN SYSTEMS INC
TSDF Alt EPA ID:	Not reported
TSDF Alt Name:	Not reported
Waste Code Description:	134 - Aqueous solution with <10% total organic residues
RCRA Code:	Not reported
Meth Code:	H141 - Storage, Bulking, And/Or Transfer Off Site--No Treatment/Reovery (H010-H129) Or (H131-H135)
Quantity Tons:	0.084
Waste Quantity:	20
Quantity Unit:	G
Additional Code 1:	Not reported
Additional Code 2:	Not reported
Additional Code 3:	Not reported
Additional Code 4:	Not reported
Additional Code 5:	Not reported
Shipment Date:	20080117
Creation Date:	6/4/2008 18:30:16
Receipt Date:	20080117
Manifest ID:	000966435SKS
Trans EPA ID:	TXR000050930
Trans Name:	SAFETY-KLEEN SYSTEMS INC
Trans 2 EPA ID:	Not reported
Trans 2 Name:	Not reported
TSDF EPA ID:	CAT000613893
Trans Name:	SAFETY-KLEEN SYSTEMS INC
TSDF Alt EPA ID:	Not reported
TSDF Alt Name:	Not reported
Waste Code Description:	134 - Aqueous solution with <10% total organic residues
RCRA Code:	Not reported
Meth Code:	H141 - Storage, Bulking, And/Or Transfer Off Site--No Treatment/Reovery (H010-H129) Or (H131-H135)
Quantity Tons:	0.084
Waste Quantity:	20
Quantity Unit:	G
Additional Code 1:	Not reported
Additional Code 2:	Not reported
Additional Code 3:	Not reported
Additional Code 4:	Not reported
Additional Code 5:	Not reported

J&J DOOR CLOSER SERVICE INC (Continued) **S113008201**

CERS:
Name: J & J DOOR CLOSER SVC INC
Address: 716 E EDNA PL # F
City,State,Zip: COVINA, CA 91723
Site ID: 124890
CERS ID: 10286347
CERS Description: Chemical Storage Facilities

Violations:
Site ID: 124890
Site Name: J & J DOOR CLOSER SVC INC
Violation Date: 03-07-2023
Citation: HSC 6.95 25508(a)(3) - California Health and Safety Code, Chapter 6.95, Section(s) 25508(a)(3)
Violation Description: Failure to complete and electronically submit a site map with all required content.
Violation Notes: Returned to compliance on 03/22/2023. OBSERVATION: The business failed to electronically submit a site map with all required content including: north orientation, loading area, internal roads, adjacent streets, storm and sewer drains, access and exit points, emergency shut offs, evacuation staging area, hazardous materials/waste storage areas and emergency response equipment. CORRECTIVE ACTION: Electronically submit a revised ste map to include the location of your universal waste aerosol cans processing area and the location of the 55-gallon steel drum containing the residues from the processed aerosol cans.
Violation Division: Los Angeles County Fire Department
Violation Program: HMRRP
Violation Source: CERS,

Site ID: 124890
Site Name: J & J DOOR CLOSER SVC INC
Violation Date: 02-13-2018
Citation: 22 CCR 12 66262.34(f) - California Code of Regulations, Title 22, Chapter 12, Section(s) 66262.34(f)
Violation Description: Failure to properly label hazardous waste accumulation containers and portable tanks with the following requirements: "Hazardous Waste", name and address of the generator, physical and chemical characteristics of the Hazardous Waste, and starting accumulation date.
Violation Notes: Returned to compliance on 03/21/2018. OBSERVATION: Observed 2 x 55-gallon drums and 6 x 5-gallon pails of waste oil without hazardous label. CORRECTIVE ACTION: Submit a photo to the CUPA demonstrating that the containers listed above have been properly labeled.
Violation Division: Los Angeles County Fire Department
Violation Program: HW
Violation Source: CERS,

Site ID: 124890
Site Name: J & J DOOR CLOSER SVC INC
Violation Date: 02-13-2018
Citation: 40 CFR 1 265.173 - U.S. Code of Federal Regulations, Title 40, Chapter 1, Section(s) 265.173
Violation Description: Failure to meet the following container management requirements: (a) A container holding hazardous waste must always be closed during storage, except when it is necessary to add or remove waste. (b) A container holding hazardous waste must not be opened, handled, or

J&J DOOR CLOSER SERVICE INC (Continued) **S113008201**

	stored in a manner which may rupture the container or cause it to leak.
Violation Notes:	Returned to compliance on 03/21/2018. OBSERVATION: Observed 6 x 5-gallon pail of waste oil without lids. CORRECTIVE ACTION: Submit photos to the CUPA demonstrating that the containers listed above have been properly closed.
Violation Division:	Los Angeles County Fire Department
Violation Program:	HW
Violation Source:	CERS,
Site ID:	124890
Site Name:	J & J DOOR CLOSER SVC INC
Violation Date:	02-13-2018
Citation:	22 CCR 12 66262.40(a) - California Code of Regulations, Title 22, Chapter 12, Section(s) 66262.40(a)
Violation Description:	Failure to keep a copy of each properly signed manifest for at least three years from the date the waste was accepted by the initial transporter. The manifest signed at the time the waste was accepted for transport shall be kept until receiving a signed copy from the designated facility which received the waste.
Violation Notes:	Returned to compliance on 03/21/2018. OBSERVATION: Uniform Hazardous Waste Manifests/ Receipts of disposal for waste oil & parts washer service were not available at the time of inspection. CORRECTIVE ACTION: Locate the most recent receipt of manifest showing disposal of waste oil and parts washer and submit copies to the CUPA.
Violation Division:	Los Angeles County Fire Department
Violation Program:	HW
Violation Source:	CERS,
Site ID:	124890
Site Name:	J & J DOOR CLOSER SVC INC
Violation Date:	02-13-2018
Citation:	40 CFR 1 265.31 - U.S. Code of Federal Regulations, Title 40, Chapter 1, Section(s) 265.31
Violation Description:	Failure to maintain and operate the facility to minimize the possibility of a fire, explosion, or any unplanned sudden or non-sudden release of hazardous waste or hazardous waste constituents to air, soil, or surface water which could threaten human health or the environment.
Violation Notes:	Returned to compliance on 03/21/2018. OBSERVATION: Observed waste oil spill near the 5-gallon pails of waste oil. CORRECTIVE ACTION: Submit photos/documentation to the CUPA demonstrating the spill has been properly removed and managed. Provide secondary containment on the 55-gallon drums of waste oil to prevent spills and overflows from the containers.
Violation Division:	Los Angeles County Fire Department
Violation Program:	HW
Violation Source:	CERS,
Site ID:	124890
Site Name:	J & J DOOR CLOSER SVC INC
Violation Date:	03-07-2023
Citation:	HSC 6.5 25201.16(f) - California Health and Safety Code, Chapter 6.5, Section(s) 25201.16(f)
Violation Description:	Failure to comply with the applicable requirements related to accumulation and containment standards for universal waste aerosol cans.

J&J DOOR CLOSER SERVICE INC (Continued) **S113008201**

Violation Notes:	Returned to compliance on 03/22/2023. OBSERVATION: Business failed to comply with all the applicable requirements related to accumulation and containment standards for universal waste aerosol cans. Observed an open container of aerosol cans approximately 4ft x 4 ft x 2.5 ft containing non-empty aerosol cans (Processed and unprocessed aerosol cans.). CORRECTIVE ACTION: 1.) Label containers of universal waste with the following: "Universal Waste - Aerosol Cans" 2.) Mark the accumulation start date on the label. Universal waste aerosol cans may be accumulated for up to one year at each site. 3.) Segregate the processed cans from the unprocessed cans in separate containers. 4.) Cover container of the non-empty aerosol cans at the end of each workday. 5.) Develop and implement a written operating procedure for safely processing universal waste aerosol cans and handling emergencies. 6.) Label the 55-gallon steel drum use to collect the residues removed from the aerosol cans as hazardous waste.
Violation Division:	Los Angeles County Fire Department
Violation Program:	HW
Violation Source:	CERS,
Site ID:	124890
Site Name:	J & J DOOR CLOSER SVC INC
Violation Date:	03-07-2023
Citation:	HSC 6.5 25201.16(j) - California Health and Safety Code, Chapter 6.5, Section(s) 25201.16(j)
Violation Description:	Failure to notify the CUPA of aerosol can processing procedures prior to commencement of operations
Violation Notes:	Returned to compliance on 03/22/2023. OBSERVATION: Owner/Operator failed to notify CUPA of aerosol can processing procedures prior to starting this process. CORRECTIVE ACTION: Submit required notification to CUPA of aerosol can processing procedures. Discontinue processing aerosol cans until this notification is submitted to CUPA. The notification shall be completed, dated, signed and shall include all of the following information: 1.) The name, EPA ID #, site address, mailing address and telephone number. 2.) A description of the universal waste aerosol can processing activities, including the type and estimated volumes or quantities of universal waste aerosol cans to be processed monthly, the treatment process, equipment descriptions and design capacities. 3.) A description of the characteristics and management of any hazardous waste residuals. 4.) Within 30 days of any change in operation which necessitates modifying any of the information submitted in the notification, the handler shall submit an [Truncated]
Violation Division:	Los Angeles County Fire Department
Violation Program:	HW
Violation Source:	CERS,
Site ID:	124890
Site Name:	J & J DOOR CLOSER SVC INC
Violation Date:	04-14-2015
Citation:	22 CCR 12 66262.34(f) - California Code of Regulations, Title 22, Chapter 12, Section(s) 66262.34(f)
Violation Description:	Failure to properly label hazardous waste accumulation containers with the following requirements: "Hazardous Waste", name and address of the generator, physical and chemical characteristics of the Hazardous Waste, and starting accumulation date.
Violation Notes:	Returned to compliance on 12/17/2020. OBSERVATION: : 1 drum with faded information. Another drum missing label. All hazardous waste

J&J DOOR CLOSER SERVICE INC (Continued) **S113008201**

containers shall be marked with the following information: 1) the words Hazardous Waste ; 2) name and address of generator; 3) hazardous properties; 4) physical state; 5) composition (contents); 6) accumulation start date. CORRECTIVE ACTION: Immediately label these containers and ensure that all hazardous waste containers are marked with all the required information.

Violation Division: Los Angeles County Fire Department
Violation Program: HW
Violation Source: CERS,

Site ID: 124890
Site Name: J & J DOOR CLOSER SVC INC
Violation Date: 02-14-2018
Citation: HSC 6.95 25508(a)(1) - California Health and Safety Code, Chapter 6.95, Section(s) 25508(a)(1)
Violation Description: Failure to complete and electronically submit a business plan when storing/handling a hazardous material at or above reportable quantities.
Violation Notes: Returned to compliance on 03/21/2018. OBSERVATION: The business failed to complete and electronically submit a business plan when handling hazardous materials at or above the reportable threshold quantities. CORRECTIVE ACTION: Complete and electronically submit a business plan. Go to www.cers.calepa.ca.gov. In CERS, complete the business activities, business owner information, hazardous materials inventory, site map, emergency response plan & training plan.
Violation Division: Los Angeles County Fire Department
Violation Program: HMRRP
Violation Source: CERS,

Site ID: 124890
Site Name: J & J DOOR CLOSER SVC INC
Violation Date: 02-13-2018
Citation: 40 CFR 1 262.34(d)(5)(iii) - U.S. Code of Federal Regulations, Title 40, Chapter 1, Section(s) 262.34(d)(5)(iii)
Violation Description: Failure to ensure that all employees are thoroughly familiar with proper waste handling and emergency procedures, relevant to their responsibilities during normal facility operations and emergencies.
Violation Notes: Returned to compliance on 03/21/2018. OBSERVATION: As demonstrated by the number and type of hazardous waste violations observed at the time of inspection, personnel are not adequately trained to perform their duties in a way that ensures the facility's compliance with the requirements of this chapter. CORRECTIVE ACTION: Conduct training with applicable personnel and document it according to the requirements of 22 CCR 15 66265.16(d). Submit a copy of the documentation to the CUPA.
Violation Division: Los Angeles County Fire Department
Violation Program: HW
Violation Source: CERS,

Evaluation:
Eval General Type: Other/Unknown
Eval Date: 03-21-2018
Violations Found: No
Eval Type: Other, not routine, done by local agency
Eval Notes: Not reported
Eval Division: Los Angeles County Fire Department
Eval Program: HW
Eval Source: CERS,

J&J DOOR CLOSER SERVICE INC (Continued) **S113008201**

Eval General Type: Compliance Evaluation Inspection
Eval Date: 04-14-2015
Violations Found: No
Eval Type: Routine done by local agency
Eval Notes: Jack Grimes
Eval Division: Los Angeles County Fire Department
Eval Program: HMRRP
Eval Source: CERS,

Eval General Type: Other/Unknown
Eval Date: 03-22-2023
Violations Found: No
Eval Type: Other, not routine, done by local agency
Eval Notes: Not reported
Eval Division: Los Angeles County Fire Department
Eval Program: HMRRP
Eval Source: CERS,

Eval General Type: Compliance Evaluation Inspection
Eval Date: 12-17-2020
Violations Found: No
Eval Type: Routine done by local agency
Eval Notes: JENNIFER CASTANON NO SIGNFICANT VIOLATIONS OBSERVED
Eval Division: Los Angeles County Fire Department
Eval Program: HMRRP
Eval Source: CERS,

Eval General Type: Compliance Evaluation Inspection
Eval Date: 02-13-2018
Violations Found: Yes
Eval Type: Routine done by local agency
Eval Notes: JENNIFER CASTANON
Eval Division: Los Angeles County Fire Department
Eval Program: HW
Eval Source: CERS,

Eval General Type: Compliance Evaluation Inspection
Eval Date: 03-07-2023
Violations Found: Yes
Eval Type: Routine done by local agency
Eval Notes: JENNIFER CASTANO
Eval Division: Los Angeles County Fire Department
Eval Program: HW
Eval Source: CERS,

Eval General Type: Compliance Evaluation Inspection
Eval Date: 03-07-2023
Violations Found: Yes
Eval Type: Routine done by local agency
Eval Notes: JENNIFER CASTANO NO SIGNIFICANT VIOLATIONS OBSERVED
Eval Division: Los Angeles County Fire Department
Eval Program: HMRRP
Eval Source: CERS,

Eval General Type: Other/Unknown
Eval Date: 03-21-2018
Violations Found: No

J&J DOOR CLOSER SERVICE INC (Continued) **S113008201**

Eval Type: Other, not routine, done by local agency
Eval Notes: Not reported
Eval Division: Los Angeles County Fire Department
Eval Program: HMRRP
Eval Source: CERS,

Eval General Type: Compliance Evaluation Inspection
Eval Date: 04-14-2015
Violations Found: Yes
Eval Type: Routine done by local agency
Eval Notes: Not reported
Eval Division: Los Angeles County Fire Department
Eval Program: HW
Eval Source: CERS,

Eval General Type: Compliance Evaluation Inspection
Eval Date: 02-13-2018
Violations Found: Yes
Eval Type: Routine done by local agency
Eval Notes: JENNIFER CASTANON
Eval Division: Los Angeles County Fire Department
Eval Program: HMRRP
Eval Source: CERS,

Eval General Type: Other/Unknown
Eval Date: 03-22-2023
Violations Found: No
Eval Type: Other, not routine, done by local agency
Eval Notes: Not reported
Eval Division: Los Angeles County Fire Department
Eval Program: HW
Eval Source: CERS,

Eval General Type: Compliance Evaluation Inspection
Eval Date: 12-17-2020
Violations Found: No
Eval Type: Routine done by local agency
Eval Notes: JENNIFER CASTANON NO SIGNFICANT VIOLATIONS OBSERVED
Eval Division: Los Angeles County Fire Department
Eval Program: HW
Eval Source: CERS,

Affiliation:
Affiliation Type Desc: Environmental Contact
Entity Name: Jennifer Castanon
Entity Title: Not reported
Affiliation Address: 716 e edna pl suite F
Affiliation City: COVINA
Affiliation State: CA
Affiliation Country: Not reported
Affiliation Zip: 91723
Affiliation Phone: ,

Affiliation Type Desc: Facility Mailing Address
Entity Name: Mailing Address
Entity Title: Not reported
Affiliation Address: 716 E EDNA PL #F

J&J DOOR CLOSER SERVICE INC (Continued) **S113008201**

Affiliation City:	COVINA
Affiliation State:	CA
Affiliation Country:	Not reported
Affiliation Zip:	91723
Affiliation Phone:	,
Affiliation Type Desc:	Identification Signer
Entity Name:	jennifer castanon
Entity Title:	VICE PRESIDENT
Affiliation Address:	Not reported
Affiliation City:	Not reported
Affiliation State:	Not reported
Affiliation Country:	Not reported
Affiliation Zip:	Not reported
Affiliation Phone:	,
Affiliation Type Desc:	Operator
Entity Name:	Robert Castanon
Entity Title:	Not reported
Affiliation Address:	Not reported
Affiliation City:	Not reported
Affiliation State:	Not reported
Affiliation Country:	Not reported
Affiliation Zip:	Not reported
Affiliation Phone:	(626) 331-5388,
Affiliation Type Desc:	Parent Corporation
Entity Name:	J & J DOOR CLOSER SVC INC
Entity Title:	Not reported
Affiliation Address:	Not reported
Affiliation City:	Not reported
Affiliation State:	Not reported
Affiliation Country:	Not reported
Affiliation Zip:	Not reported
Affiliation Phone:	,
Affiliation Type Desc:	CUPA District
Entity Name:	Los Angeles County Fire
Entity Title:	Not reported
Affiliation Address:	5825 Rickenbacker Road
Affiliation City:	Commerce
Affiliation State:	CA
Affiliation Country:	Not reported
Affiliation Zip:	90040-3027
Affiliation Phone:	(323) 890-4000,
Affiliation Type Desc:	Legal Owner
Entity Name:	Robert Castanon PRESIDENT
Entity Title:	Not reported
Affiliation Address:	716 E EDNA PL #F
Affiliation City:	COVINA
Affiliation State:	CA
Affiliation Country:	United States
Affiliation Zip:	91723
Affiliation Phone:	(626) 331-5388,
Affiliation Type Desc:	Document Preparer

J&J DOOR CLOSER SERVICE INC (Continued) **S113008201**

Entity Name:	Jennifer Castanon
Entity Title:	Not reported
Affiliation Address:	Not reported
Affiliation City:	Not reported
Affiliation State:	Not reported
Affiliation Country:	Not reported
Affiliation Zip:	Not reported
Affiliation Phone:	,

B7 **J&J DOOR CLOSER SERVICE INC** **RCRA NonGen / NLR** **1024856196**
ENE **716 E EDNA PL STE F** **CAL000419838**
< 1/8 **COVINA, CA 91723**
0.019 mi.
102 ft. **Site 5 of 11 in cluster B**

Relative: **Higher**

Actual: **609 ft.**

RCRA Listings:

Date Form Received by Agency:	20160825
Handler Name:	J&J Door Closer Service Inc
Handler Address:	716 E EDNA PL STE F
Handler City,State,Zip:	COVINA, CA 91723-1400
EPA ID:	CAL000419838
Contact Name:	ROBERT CASTANON
Contact Address:	716 E EDNA PL STE F
Contact City,State,Zip:	COVINA, CA 91723
Contact Telephone:	626-331-5380
Contact Fax:	626-331-0245
Contact Email:	JENNIFERJJDOOR@GMAIL.COM
Contact Title:	Not reported
EPA Region:	09
Land Type:	Not reported
Federal Waste Generator Description:	Not a generator, verified
Non-Notifier:	Not reported
Biennial Report Cycle:	Not reported
Accessibility:	Not reported
Active Site Indicator:	Handler Activities
State District Owner:	Not reported
State District:	Not reported
Mailing Address:	PO BOX 31
Mailing City,State,Zip:	COVINA, CA 91723
Owner Name:	J&J Door Closer Service Inc
Owner Type:	Other
Operator Name:	Robert Castanon
Operator Type:	Other
Short-Term Generator Activity:	No
Importer Activity:	No
Mixed Waste Generator:	No
Transporter Activity:	No
Transfer Facility Activity:	No
Recycler Activity with Storage:	No
Small Quantity On-Site Burner Exemption:	No
Smelting Melting and Refining Furnace Exemption:	No
Underground Injection Control:	No
Off-Site Waste Receipt:	No
Universal Waste Indicator:	Yes
Universal Waste Destination Facility:	Yes
Federal Universal Waste:	No
Active Site State-Reg Handler:	---

J&J DOOR CLOSER SERVICE INC (Continued) **1024856196**

Federal Facility Indicator:	Not reported
Hazardous Secondary Material Indicator:	N
Sub-Part K Indicator:	Not reported
2018 GPRA Permit Baseline:	Not on the Baseline
2018 GPRA Renewals Baseline:	Not on the Baseline
202 GPRA Corrective Action Baseline:	No
Subject to Corrective Action Universe:	No
Non-TSDFs Where RCRA CA has Been Imposed Universe:	No
Corrective Action Priority Ranking:	No NCAPS ranking
Environmental Control Indicator:	No
Institutional Control Indicator:	No
Human Exposure Controls Indicator:	N/A
Groundwater Controls Indicator:	N/A
Significant Non-Complier Universe:	No
Unaddressed Significant Non-Complier Universe:	No
Addressed Significant Non-Complier Universe:	No
Significant Non-Complier With a Compliance Schedule Universe:	No
Financial Assurance Required:	Not reported
Handler Date of Last Change:	20180906
Recognized Trader-Importer:	No
Recognized Trader-Exporter:	No
Importer of Spent Lead Acid Batteries:	No
Exporter of Spent Lead Acid Batteries:	No
Recycler Activity Without Storage:	No
Manifest Broker:	No
Sub-Part P Indicator:	No

Handler - Owner Operator:

Owner/Operator Indicator:	Owner
Owner/Operator Name:	J&J DOOR CLOSER SERVICE INC
Legal Status:	Other
Date Became Current:	Not reported
Date Ended Current:	Not reported
Owner/Operator Address:	716 E EDNA PL STE F
Owner/Operator City,State,Zip:	COVINA, CA 91723-1400
Owner/Operator Telephone:	626-331-5388
Owner/Operator Telephone Ext:	Not reported
Owner/Operator Fax:	Not reported
Owner/Operator Email:	Not reported

Owner/Operator Indicator:	Operator
Owner/Operator Name:	ROBERT CASTANON
Legal Status:	Other
Date Became Current:	Not reported
Date Ended Current:	Not reported
Owner/Operator Address:	716 E EDNA PL STE F
Owner/Operator City,State,Zip:	COVINA, CA 91723
Owner/Operator Telephone:	626-331-5380
Owner/Operator Telephone Ext:	Not reported
Owner/Operator Fax:	Not reported
Owner/Operator Email:	Not reported

Historic Generators:

Receive Date:	20160825
Handler Name:	J&J DOOR CLOSER SERVICE INC

J&J DOOR CLOSER SERVICE INC (Continued) **1024856196**

Federal Waste Generator Description:	Not a generator, verified
State District Owner:	Not reported
Large Quantity Handler of Universal Waste:	No
Recognized Trader Importer:	No
Recognized Trader Exporter:	No
Spent Lead Acid Battery Importer:	No
Spent Lead Acid Battery Exporter:	No
Current Record:	Yes
Non Storage Recycler Activity:	Not reported
Electronic Manifest Broker:	Not reported

List of NAICS Codes and Descriptions:

NAICS Code:	44413
NAICS Description:	HARDWARE STORES

Facility Has Received Notices of Violations:

Violations:	No Violations Found

Evaluation Action Summary:

Evaluations:	No Evaluations Found

A8 **NATIONAL CONSTRUCTION AND REMEDIATION INC DBA NCR** **RCRA NonGen / NLR** **1027092845**
WNW **628 E EDNA PL** **CAL000466391**
< 1/8 **COVINA, CA 91723**
0.028 mi.
146 ft. **Site 3 of 11 in cluster A**

Relative: **Lower**

Actual: **602 ft.**

RCRA Listings:

Date Form Received by Agency:	20211023
Handler Name:	National Construction And Remediation Inc Dba Ncr Demo
Handler Address:	628 E EDNA PL
Handler City,State,Zip:	COVINA, CA 91723
EPA ID:	CAL000466391
Contact Name:	BRIAN LAUXEN
Contact Address:	628 E EDNA PL
Contact City,State,Zip:	COVINA, CA 91723
Contact Telephone:	626-833-7246
Contact Fax:	626-608-2176
Contact Email:	BRIAN@NCRDEMO.COM
Contact Title:	Not reported
EPA Region:	09
Land Type:	Not reported
Federal Waste Generator Description:	Not a generator, verified
Non-Notifier:	Not reported
Biennial Report Cycle:	Not reported
Accessibility:	Not reported
Active Site Indicator:	Not reported
State District Owner:	Not reported
State District:	Not reported
Mailing Address:	628 E EDNA PL
Mailing City,State,Zip:	COVINA, CA 91723
Owner Name:	National Construction And Remediation
Owner Type:	Other
Operator Name:	Brian Lauxen
Operator Type:	Other

NATIONAL CONSTRUCTION AND REMEDIATION INC DBA NCR DEMO (Continued) **1027092845**

Short-Term Generator Activity:	No
Importer Activity:	No
Mixed Waste Generator:	No
Transporter Activity:	No
Transfer Facility Activity:	No
Recycler Activity with Storage:	No
Small Quantity On-Site Burner Exemption:	No
Smelting Melting and Refining Furnace Exemption:	No
Underground Injection Control:	No
Off-Site Waste Receipt:	No
Universal Waste Indicator:	No
Universal Waste Destination Facility:	No
Federal Universal Waste:	No
Active Site State-Reg Handler:	---
Federal Facility Indicator:	Not reported
Hazardous Secondary Material Indicator:	N
Sub-Part K Indicator:	Not reported
2018 GPRA Permit Baseline:	Not on the Baseline
2018 GPRA Renewals Baseline:	Not on the Baseline
202 GPRA Corrective Action Baseline:	No
Subject to Corrective Action Universe:	No
Non-TSDFs Where RCRA CA has Been Imposed Universe:	No
Corrective Action Priority Ranking:	No NCAPS ranking
Environmental Control Indicator:	No
Institutional Control Indicator:	No
Human Exposure Controls Indicator:	N/A
Groundwater Controls Indicator:	N/A
Significant Non-Complier Universe:	No
Unaddressed Significant Non-Complier Universe:	No
Addressed Significant Non-Complier Universe:	No
Significant Non-Complier With a Compliance Schedule Universe:	No
Financial Assurance Required:	Not reported
Handler Date of Last Change:	20211029
Recognized Trader-Importer:	No
Recognized Trader-Exporter:	No
Importer of Spent Lead Acid Batteries:	No
Exporter of Spent Lead Acid Batteries:	No
Recycler Activity Without Storage:	No
Manifest Broker:	No
Sub-Part P Indicator:	No

Handler - Owner Operator:

Owner/Operator Indicator:	Operator
Owner/Operator Name: BRIAN LAUXEN	
Legal Status:	Other
Date Became Current:	Not reported
Date Ended Current:	Not reported
Owner/Operator Address:	628 E EDNA PL
Owner/Operator City,State,Zip:	COVINA, CA 91723
Owner/Operator Telephone:	626-833-7246
Owner/Operator Telephone Ext:	Not reported
Owner/Operator Fax:	Not reported
Owner/Operator Email:	Not reported

Owner/Operator Indicator:	Owner
Owner/Operator Name: NATIONAL CONSTRUCTION AND REMEDIATION	

NATIONAL CONSTRUCTION AND REMEDIATION INC DBA NCR DEMO (Continued) **1027092845**

Legal Status:	Other
Date Became Current:	Not reported
Date Ended Current:	Not reported
Owner/Operator Address:	628 E EDNA PL
Owner/Operator City,State,Zip:	COVINA, CA 91723
Owner/Operator Telephone:	626-838-5620
Owner/Operator Telephone Ext:	Not reported
Owner/Operator Fax:	Not reported
Owner/Operator Email:	Not reported

Historic Generators:

Receive Date:	20211023
Handler Name:	NATIONAL CONSTRUCTION AND REMEDIATION INC DBA NCR DEMO
Federal Waste Generator Description:	Not a generator, verified
State District Owner:	Not reported
Large Quantity Handler of Universal Waste:	No
Recognized Trader Importer:	No
Recognized Trader Exporter:	No
Spent Lead Acid Battery Importer:	No
Spent Lead Acid Battery Exporter:	No
Current Record:	Yes
Non Storage Recycler Activity:	No
Electronic Manifest Broker:	No

List of NAICS Codes and Descriptions:

NAICS Code:	238910
NAICS Description:	SITE PREPARATION CONTRACTORS

Facility Has Received Notices of Violations:

Violations:	No Violations Found

Evaluation Action Summary:

Evaluations:	No Evaluations Found

A9 **CAL EMPIRE ENGINEERING INC** **RCRA NonGen / NLR** **1025870292**
WNW **628 E EDNA PL** **CAL000423763**
< 1/8 **COVINA, CA 91723**
0.028 mi.
146 ft. **Site 4 of 11 in cluster A**

Relative:
Lower

Actual:
602 ft.

RCRA Listings:

Date Form Received by Agency:	20170103
Handler Name:	Cal Empire Engineering Inc
Handler Address:	628 E EDNA PL
Handler City,State,Zip:	COVINA, CA 91723
EPA ID:	CAL000423763
Contact Name:	CARL MUNGER
Contact Address:	628 EAST EDNA PLACE
Contact City,State,Zip:	COVINA, CA 91723
Contact Telephone:	626-915-8030
Contact Fax:	626-915-8040
Contact Email:	CARLM@CALEMPIRE.COM
Contact Title:	Not reported
EPA Region:	09
Land Type:	Not reported

CAL EMPIRE ENGINEERING INC (Continued) **1025870292**

Federal Waste Generator Description:	Not a generator, verified
Non-Notifier:	Not reported
Biennial Report Cycle:	Not reported
Accessibility:	Not reported
Active Site Indicator:	Handler Activities
State District Owner:	Not reported
State District:	Not reported
Mailing Address:	628 E EDNA PL
Mailing City,State,Zip:	COVINA, CA 91723
Owner Name:	Gregory Miller
Owner Type:	Other
Operator Name:	Carl Munger
Operator Type:	Other
Short-Term Generator Activity:	No
Importer Activity:	No
Mixed Waste Generator:	No
Transporter Activity:	No
Transfer Facility Activity:	No
Recycler Activity with Storage:	Yes
Small Quantity On-Site Burner Exemption:	No
Smelting Melting and Refining Furnace Exemption:	No
Underground Injection Control:	No
Off-Site Waste Receipt:	No
Universal Waste Indicator:	Yes
Universal Waste Destination Facility:	Yes
Federal Universal Waste:	No
Active Site State-Reg Handler:	---
Federal Facility Indicator:	Not reported
Hazardous Secondary Material Indicator:	N
Sub-Part K Indicator:	Not reported
2018 GPRA Permit Baseline:	Not on the Baseline
2018 GPRA Renewals Baseline:	Not on the Baseline
202 GPRA Corrective Action Baseline:	No
Subject to Corrective Action Universe:	No
Non-TSDFs Where RCRA CA has Been Imposed Universe:	No
Corrective Action Priority Ranking:	No NCAPS ranking
Environmental Control Indicator:	No
Institutional Control Indicator:	No
Human Exposure Controls Indicator:	N/A
Groundwater Controls Indicator:	N/A
Significant Non-Complier Universe:	No
Unaddressed Significant Non-Complier Universe:	No
Addressed Significant Non-Complier Universe:	No
Significant Non-Complier With a Compliance Schedule Universe:	No
Financial Assurance Required:	Not reported
Handler Date of Last Change:	20190628
Recognized Trader-Importer:	No
Recognized Trader-Exporter:	No
Importer of Spent Lead Acid Batteries:	No
Exporter of Spent Lead Acid Batteries:	No
Recycler Activity Without Storage:	No
Manifest Broker:	No
Sub-Part P Indicator:	No

Handler - Owner Operator:
Owner/Operator Indicator: Operator

CAL EMPIRE ENGINEERING INC (Continued) **1025870292**

Owner/Operator Name: CARL MUNGER
Legal Status: Other
Date Became Current: Not reported
Date Ended Current: Not reported
Owner/Operator Address: 628 EAST EDNA PLACE
Owner/Operator City,State,Zip: COVINA, CA 91723
Owner/Operator Telephone: 626-915-8030
Owner/Operator Telephone Ext: Not reported
Owner/Operator Fax: Not reported
Owner/Operator Email: Not reported

Owner/Operator Indicator: Owner
Owner/Operator Name: GREGORY MILLER
Legal Status: Other
Date Became Current: Not reported
Date Ended Current: Not reported
Owner/Operator Address: 9092 CHRISTINE DR
Owner/Operator City,State,Zip: HUNTINGTON BEACH, CA 92646
Owner/Operator Telephone: 951-227-3445
Owner/Operator Telephone Ext: Not reported
Owner/Operator Fax: Not reported
Owner/Operator Email: Not reported

Historic Generators:
Receive Date: 20170103
Handler Name: CAL EMPIRE ENGINEERING INC
Federal Waste Generator Description: Not a generator, verified
State District Owner: Not reported
Large Quantity Handler of Universal Waste: No
Recognized Trader Importer: No
Recognized Trader Exporter: No
Spent Lead Acid Battery Importer: No
Spent Lead Acid Battery Exporter: No
Current Record: Yes
Non Storage Recycler Activity: Not reported
Electronic Manifest Broker: Not reported

List of NAICS Codes and Descriptions:
NAICS Code: 56291
NAICS Description: REMEDIATION SERVICES

Facility Has Received Notices of Violations:
Violations: No Violations Found

Evaluation Action Summary:
Evaluations: No Evaluations Found

A10
WNW
< 1/8
0.028 mi.
146 ft.

SEE 009874-009717
628 E EDNA PL
COVINA, CA 91722

Site 5 of 11 in cluster A

CERS HAZ WASTE
LOS ANGELES CO. HMS
CERS

S102056656
N/A

Relative:
Lower

Actual:
602 ft.

CERS HAZ WASTE:
Name: NATIONAL CONSTRUCTION AND REMEDIATION, INC.
Address: 628 E EDNA PL
City,State,Zip: COVINA, CA 91723
Site ID: 614482
CERS ID: 10902850
CERS Description: Hazardous Waste Generator

LOS ANGELES CO. HMS:
Name: SEE 009874-009717
Address: 628 E EDNA PL
City,State,Zip: COVINA, CA 91722
Region: LA
Permit Category: T
Facility Id: 011637-011690
Facility Type: 0
Facility Status: Removed
Area: 6B
Permit Number: 00003260T
Permit Status: Removed

CERS:
Name: NATIONAL CONSTRUCTION AND REMEDIATION, INC.
Address: 628 E EDNA PL
City,State,Zip: COVINA, CA 91723
Site ID: 614482
CERS ID: 10902850
CERS Description: Chemical Storage Facilities

Violations:
Site ID: 614482
Site Name: NATIONAL CONSTRUCTION AND REMEDIATION, INC.
Violation Date: 07-06-2022
Citation: HSC 6.11 25404(e)(4) - California Health and Safety Code, Chapter 6.11, Section(s) 25404(e)(4)
Violation Description: Failure to report, and report accurately, program data (such as hazardous waste generation activities) electronically.
Violation Notes: Returned to compliance on 07/11/2022. OBSERVATION: Owner/Operator failed to report program data electronically into CERS. CORRECTIVE ACTION: Complete all required reporting into CERS.
Violation Division: Los Angeles County Fire Department
Violation Program: HW
Violation Source: CERS,

Site ID: 614482
Site Name: NATIONAL CONSTRUCTION AND REMEDIATION, INC.
Violation Date: 07-06-2022
Citation: HSC 6.95 25507 - California Health and Safety Code, Chapter 6.95, Section(s) 25507
Violation Description: Failure to adequately establish and implement a business plan when storing/handling a hazardous material at or above reportable quantities.
Violation Notes: Returned to compliance on 07/11/2022. OBSERVATION: The business failed

SEE 009874-009717 (Continued) **S102056656**

to establish and implement a business plan when handling hazardous materials at or above the reportable threshold quantities. CORRECTIVE ACTION: Establish and implement a business plan for the facility. Go to www.cers.calepa.ca.gov and complete the following: Business activities, Owner information, Chemical Inventory, Site Map, Emergency Response Plan and Training Plan.

Violation Division: Los Angeles County Fire Department
Violation Program: HMRRP
Violation Source: CERS,

Site ID: 614482
Site Name: NATIONAL CONSTRUCTION AND REMEDIATION, INC.
Violation Date: 07-06-2022
Citation: 22 CCR 12 66262.12 - California Code of Regulations, Title 22, Chapter 12, Section(s) 66262.12
Violation Description: Failure to obtain an Identification Number prior to treating, storing, disposing of, transporting or offering for transportation any hazardous waste.
Violation Notes: Returned to compliance on 07/11/2022. OBSERVATION: The generator has not obtained an Identification Number for the new location to manage hazardous waste. A hazardous waste generator shall not treat, store, dispose of, transport or offer for transportation, hazardous waste without obtaining an Identification Number CORRECTIVE ACTION: Submit documentation to the CUPA demonstrating that you have obtained an Identification Number.
Violation Division: Los Angeles County Fire Department
Violation Program: HW
Violation Source: CERS,

Site ID: 614482
Site Name: NATIONAL CONSTRUCTION AND REMEDIATION, INC.
Violation Date: 07-06-2022
Citation: 22 CCR 12 66262.40(a) - California Code of Regulations, Title 22, Chapter 12, Section(s) 66262.40(a)
Violation Description: Failure to keep a copy of each properly signed manifest for at least three years from the date the waste was accepted by the initial transporter. The manifest signed at the time the waste was accepted for transport shall be kept until receiving a signed copy from the designated facility which received the waste.
Violation Notes: Returned to compliance on 07/11/2022. OBSERVATION: Uniform Hazardous Waste Manifests/Bill of Lading for waste oil and used oil filters disposal were not available for review at the time of inspection. CORRECTIVE ACTION: Locate a copy of the most recent manifest/bill of lading for waste oil and used oil filter and submit copies to the CUPA. Email it to assumpta.desilva@fire.lacounty.gov
Violation Division: Los Angeles County Fire Department
Violation Program: HW
Violation Source: CERS,

Evaluation:
Eval General Type: Compliance Evaluation Inspection
Eval Date: 07-06-2022
Violations Found: Yes
Eval Type: Routine done by local agency
Eval Notes: GABBY LLANOS
Eval Division: Los Angeles County Fire Department
Eval Program: HW

SEE 009874-009717 (Continued) **S102056656**

Eval Source: CERS,

Eval General Type: Other/Unknown
Eval Date: 07-11-2022
Violations Found: No
Eval Type: Other, not routine, done by local agency
Eval Notes: Not reported
Eval Division: Los Angeles County Fire Department
Eval Program: HW
Eval Source: CERS,

Eval General Type: Compliance Evaluation Inspection
Eval Date: 07-06-2022
Violations Found: Yes
Eval Type: Routine done by local agency
Eval Notes: GABBY LLANOS
Eval Division: Los Angeles County Fire Department
Eval Program: HMRRP
Eval Source: CERS,

Eval General Type: Other/Unknown
Eval Date: 07-11-2022
Violations Found: No
Eval Type: Other, not routine, done by local agency
Eval Notes: Not reported
Eval Division: Los Angeles County Fire Department
Eval Program: HMRRP
Eval Source: CERS,

Affiliation:
Affiliation Type Desc: Facility Mailing Address
Entity Name: Mailing Address
Entity Title: Not reported
Affiliation Address: 628 E, Edna Place
Affiliation City: Covina
Affiliation State: CA
Affiliation Country: Not reported
Affiliation Zip: 91723
Affiliation Phone: ,

Affiliation Type Desc: CUPA District
Entity Name: Los Angeles County Fire
Entity Title: Not reported
Affiliation Address: 5825 Rickenbacker Road
Affiliation City: Commerce
Affiliation State: CA
Affiliation Country: Not reported
Affiliation Zip: 90040-3027
Affiliation Phone: (323) 890-4000,

Affiliation Type Desc: Document Preparer
Entity Name: Brian Lauxen
Entity Title: Not reported
Affiliation Address: Not reported
Affiliation City: Not reported
Affiliation State: Not reported
Affiliation Country: Not reported

SEE 009874-009717 (Continued) **S102056656**

Affiliation Zip:	Not reported
Affiliation Phone:	,
Affiliation Type Desc:	Identification Signer
Entity Name:	Brian Lauxen
Entity Title:	Brian Lauxen
Affiliation Address:	Not reported
Affiliation City:	Not reported
Affiliation State:	Not reported
Affiliation Country:	Not reported
Affiliation Zip:	Not reported
Affiliation Phone:	,
Affiliation Type Desc:	Operator
Entity Name:	Brian Lauxen
Entity Title:	Not reported
Affiliation Address:	Not reported
Affiliation City:	Not reported
Affiliation State:	Not reported
Affiliation Country:	Not reported
Affiliation Zip:	Not reported
Affiliation Phone:	(626) 383-3724,
Affiliation Type Desc:	Parent Corporation
Entity Name:	National Construction & Remediation, Inc.
Entity Title:	Not reported
Affiliation Address:	Not reported
Affiliation City:	Not reported
Affiliation State:	Not reported
Affiliation Country:	Not reported
Affiliation Zip:	Not reported
Affiliation Phone:	,
Affiliation Type Desc:	Environmental Contact
Entity Name:	Brian La
Entity Title:	Not reported
Affiliation Address:	628 E. Edna Pl.
Affiliation City:	Covina
Affiliation State:	CA
Affiliation Country:	Not reported
Affiliation Zip:	91723
Affiliation Phone:	,
Affiliation Type Desc:	Legal Owner
Entity Name:	Brian Lauxen
Entity Title:	Not reported
Affiliation Address:	628 E. Edna Pl.
Affiliation City:	Covina
Affiliation State:	CA
Affiliation Country:	United States
Affiliation Zip:	91723
Affiliation Phone:	(626) 833-7246,

A11
WNW
< 1/8
0.034 mi.
182 ft.

AMAN BROTHERS INC/ C/O STEVE M AMAN
614 E EDNA PL
COVINA, CA 91723

Site 6 of 11 in cluster A

SWEEPS UST
CA FID UST
CERS

S101618850
N/A

Relative:
Lower

Actual:
602 ft.

SWEEPS UST:

Name:	AMAN BROTHERS INC/ C/O STEVE M AMAN
Address:	614 E EDNA PL
City:	COVINA
Status:	Not reported
Comp Number:	9717
Number:	Not reported
Board Of Equalization:	44-008540
Referral Date:	Not reported
Action Date:	Not reported
Created Date:	Not reported
Owner Tank Id:	Not reported
SWRCB Tank Id:	19-000-009717-000001
Tank Status:	Not reported
Capacity:	7500
Active Date:	Not reported
Tank Use:	EMPTY
STG:	PRODUCT
Content:	Not reported
Number Of Tanks:	5

Name:	AMAN BROTHERS INC/ C/O STEVE M AMAN
Address:	614 E EDNA PL
City:	COVINA
Status:	Not reported
Comp Number:	9717
Number:	Not reported
Board Of Equalization:	44-008540
Referral Date:	Not reported
Action Date:	Not reported
Created Date:	Not reported
Owner Tank Id:	Not reported
SWRCB Tank Id:	19-000-009717-000002
Tank Status:	Not reported
Capacity:	7500
Active Date:	Not reported
Tank Use:	EMPTY
STG:	PRODUCT
Content:	Not reported
Number Of Tanks:	Not reported

Name:	AMAN BROTHERS INC/ C/O STEVE M AMAN
Address:	614 E EDNA PL
City:	COVINA
Status:	Not reported
Comp Number:	9717
Number:	Not reported
Board Of Equalization:	44-008540
Referral Date:	Not reported
Action Date:	Not reported
Created Date:	Not reported
Owner Tank Id:	Not reported
SWRCB Tank Id:	19-000-009717-000003

AMAN BROTHERS INC/ C/O STEVE M AMAN (Continued) **S101618850**

Tank Status: Not reported
Capacity: 7500
Active Date: Not reported
Tank Use: EMPTY
STG: PRODUCT
Content: Not reported
Number Of Tanks: Not reported

Name: AMAN BROTHERS INC/ C/O STEVE M AMAN
Address: 614 E EDNA PL
City: COVINA
Status: Not reported
Comp Number: 9717
Number: Not reported
Board Of Equalization: 44-008540
Referral Date: Not reported
Action Date: Not reported
Created Date: Not reported
Owner Tank Id: Not reported
SWRCB Tank Id: 19-000-009717-000004
Tank Status: Not reported
Capacity: 4000
Active Date: Not reported
Tank Use: EMPTY
STG: PRODUCT
Content: Not reported
Number Of Tanks: Not reported

Name: AMAN BROTHERS INC/ C/O STEVE M AMAN
Address: 614 E EDNA PL
City: COVINA
Status: Not reported
Comp Number: 9717
Number: Not reported
Board Of Equalization: 44-008540
Referral Date: Not reported
Action Date: Not reported
Created Date: Not reported
Owner Tank Id: Not reported
SWRCB Tank Id: 19-000-009717-000005
Tank Status: Not reported
Capacity: 4000
Active Date: Not reported
Tank Use: EMPTY
STG: PRODUCT
Content: Not reported
Number Of Tanks: Not reported

CA FID UST:
Facility ID: 19002887
Regulated By: UTNKI
Regulated ID: 00047094
Cortese Code: Not reported
SIC Code: Not reported
Facility Phone: 8189668471
Mail To: Not reported
Mailing Address: PO BOX 4233

AMAN BROTHERS INC/ C/O STEVE M AMAN (Continued) **S101618850**

Mailing Address 2: Not reported
Mailing City,St,Zip: COVINA 91723
Contact: Not reported
Contact Phone: Not reported
DUNs Number: Not reported
NPDES Number: Not reported
EPA ID: Not reported
Comments: Not reported
Status: Inactive

CERS:
Name: AMAN BROS INC ENGINEERS
Address: 614 EAST EDNA PLACE
City,State,Zip: COVINA, CA 91723-1312
Site ID: 450813
CERS ID: 110017406662
CERS Description: US EPA Air Emission Inventory System (EIS)

A12 **AMAN BROS INC.** **HIST UST** **U001569232**
WNW **614 EDNA** **HIST CORTESE** **N/A**
< 1/8 **COVINA, CA 91723**
0.034 mi.
182 ft. **Site 7 of 11 in cluster A**

Relative:
Lower

Actual:
602 ft.

HIST UST:
Name: AMAN BROS INC
Address: 614 E EDNA PL
City,State,Zip: LOS ANGELES, CA 91723
File Number: 000262d9
URL: https://documents.geotracker.waterboards.ca.gov/ustpdfs/pdf/000262d9.pdf
Region: STATE
Facility ID: 00000017505
Facility Type: Other
Other Type: CONSTRUCTION YARD
Contact Name: RUBEN AMAN
Telephone: 8189668471
Owner Name: AMAN BROS INC
Owner Address: 614 E EDNA PL
Owner City,St,Zip: COVINA, CA 91723
Total Tanks: 0006

Tank Num: 001
Container Num: 1
Year Installed: 1974
Tank Capacity: 00007500
Tank Used for: PRODUCT
Type of Fuel: DIESEL
Container Construction Thickness: Not reported
Leak Detection: Visual, Stock Inventor

Tank Num: 002
Container Num: 2
Year Installed: 1974
Tank Capacity: 00007500
Tank Used for: PRODUCT
Type of Fuel: Not reported
Container Construction Thickness: Not reported

AMAN BROS INC. (Continued) **U001569232**

Leak Detection:	Visual, Stock Inventor
Tank Num:	003
Container Num:	3
Year Installed:	1974
Tank Capacity:	00007500
Tank Used for:	PRODUCT
Type of Fuel:	DIESEL
Container Construction Thickness:	Not reported
Leak Detection:	Visual, Stock Inventor
Tank Num:	004
Container Num:	3
Year Installed:	1974
Tank Capacity:	00007500
Tank Used for:	PRODUCT
Type of Fuel:	DIESEL
Container Construction Thickness:	Not reported
Leak Detection:	Visual, Stock Inventor
Tank Num:	005
Container Num:	4
Year Installed:	1979
Tank Capacity:	00004000
Tank Used for:	PRODUCT
Type of Fuel:	UNLEADED
Container Construction Thickness:	Not reported
Leak Detection:	Visual, Stock Inventor
Tank Num:	006
Container Num:	5
Year Installed:	1979
Tank Capacity:	00004000
Tank Used for:	PRODUCT
Type of Fuel:	UNLEADED
Container Construction Thickness:	Not reported
Leak Detection:	Visual, Stock Inventor

Click here for Geo Tracker PDF:

HIST CORTESE:

edr_fname:	AMAN BROS INC.
edr_fadd1:	614 EDNA
City,State,Zip:	COVINA, CA 91723
Region:	CORTESE
Facility County Code:	19
Reg By:	LTNKA
Reg Id:	I-09717

A13 **AMAN BROS INC.** **LUST** **S105033748**
WNW **614 EDNA PL E** **Cortese** **N/A**
< 1/8 **COVINA, CA 91723** **CERS**
0.034 mi.
182 ft. **Site 8 of 11 in cluster A**

Relative:
Lower

Actual:
602 ft.

LUST:

Name:	AMAN BROS INC.
Address:	614 EDNA PL E
City,State,Zip:	COVINA, CA 91723
Lead Agency:	LOS ANGELES RWQCB (REGION 4)
Case Type:	LUST Cleanup Site
Geo Track:	http://geotracker.waterboards.ca.gov/profile_report.asp?global_id=T0603703478
Global Id:	T0603703478
Latitude:	34.0930018
Longitude:	-117.8788241
Status:	Completed - Case Closed
Status Date:	07/29/1996
Case Worker:	YR
RB Case Number:	I-09717
Local Agency:	LOS ANGELES COUNTY
File Location:	Not reported
Local Case Number:	Not reported
Potential Media Affect:	Soil
Potential Contaminants of Concern:	Gasoline
EPA Region:	9
Coordinate Source:	Google Geocode
Cuf Case:	NO
Quantity Released Gallons:	Not reported
Begin Date:	10/03/1990
Leak Reported Date:	11/05/1990
How Discovered:	Tank Closure
How Discovered Description:	Not reported
Discharge Source:	Other
Discharge Cause:	Unknown
Stop Method:	Not reported
Stop Description:	Not reported
No Further Action Date:	07/29/1996
CA Water Watershed Name:	San Gabriel River - Upper San Gabriel (405.20)
Dwr Groundwater Subbasin Name:	San Gabriel Valley (4-013)
Disadvantaged Community:	Not reported
CA Enviroscreen 3 Score:	61-65%
CA Enviroscreen 4 Score:	60-65%
Military DOD Site:	No
Facility Project Subtype:	Not reported
RWQCB Region:	LOS ANGELES RWQCB (REGION 4)
Site History:	Not reported

LUST:

Global Id:	T0603703478
Contact Type:	Local Agency Caseworker
Contact Name:	JOHN AWUJO
Organization Name:	LOS ANGELES COUNTY
Address:	900 S FREMONT AVE
City:	ALHAMBRA
Email:	jawujo@dpw.lacounty.gov
Phone Number:	6264583507

Global Id:	T0603703478
Contact Type:	Regional Board Caseworker - Primary Caseworker

AMAN BROS INC. (Continued) **S105033748**

Contact Name: YUE RONG
Organization Name: LOS ANGELES RWQCB (REGION 4)
Address: 320 W. 4TH ST., SUITE 200
City: Los Angeles
Email: yrong@waterboards.ca.gov
Phone Number: Not reported

LUST:
Global Id: T0603703478
Action Type: Other
Date: 10/03/1990
Action: Leak Discovery

Global Id: T0603703478
Action Type: ENFORCEMENT
Date: 07/29/1996
Action: Closure/No Further Action Letter

Global Id: T0603703478
Action Type: Other
Date: 11/05/1990
Action: Leak Reported

Global Id: T0603703478
Action Type: Other
Date: 10/03/1990
Action: Leak Stopped

LUST:
Global Id: T0603703478
Status: Open - Case Begin Date
Status Date: 10/03/1990

Global Id: T0603703478
Status: Completed - Case Closed
Status Date: 07/29/1996

LUST REG 4:
Region: 4
Regional Board: 04
County: Los Angeles
Facility Id: I-09717
Status: Case Closed
Substance: Gasoline
Substance Quantity: Not reported
Local Case No: Not reported
Case Type: Soil
Abatement Method Used at the Site: Not reported
Global ID: T0603703478
W Global ID: Not reported
Staff: UNK
Local Agency: 19000
Cross Street: BARRANCA AVE
Enforcement Type: Not reported
Date Leak Discovered: 10/3/1990

AMAN BROS INC. (Continued) **S105033748**

Date Leak First Reported:		11/5/1990
Date Leak Record Entered:	12/5/1990	
Date Confirmation Began:	Not reported	
Date Leak Stopped:	10/3/1990	
Date Case Last Changed on Database:		7/12/1993
Date the Case was Closed:		7/29/1996
How Leak Discovered:	Tank Closure	
How Leak Stopped:	Not reported	
Cause of Leak:	UNK	
Leak Source:	UNK	
Operator:	AMAN, STEVE	
Water System:	Not reported	
Well Name:	Not reported	
Approx. Dist To Production Well (ft):		3951.437370552214605128714241 9
Source of Cleanup Funding:		UNK
Preliminary Site Assessment Workplan Submitted:		Not reported
Preliminary Site Assessment Began:		Not reported
Pollution Characterization Began:		Not reported
Remediation Plan Submitted:		Not reported
Remedial Action Underway:		Not reported
Post Remedial Action Monitoring Began:		Not reported
Enforcement Action Date:		Not reported
Historical Max MTBE Date:		Not reported
Hist Max MTBE Conc in Groundwater:		Not reported
Hist Max MTBE Conc in Soil:		Not reported
Significant Interim Remedial Action Taken:		Not reported
GW Qualifier:	Not reported	
Soil Qualifier:	Not reported	
Organization:	Not reported	
Owner Contact:	Not reported	
Responsible Party:	AMAN BROS INC.	
RP Address:	P.O. BOX 4233, COVINA, CA 91723	
Program:	LUST	
Lat/Long:	34.0929121 / -1	
Local Agency Staff:	Not reported	
Beneficial Use:	Not reported	
Priority:	Not reported	
Cleanup Fund Id:	Not reported	
Suspended:	Not reported	
Assigned Name:	Not reported	
Summary:	Not reported	

CORTESE:

Name:	AMAN BROS INC.
Address:	614 EDNA PL E
City,State,Zip:	COVINA, CA 91723
Region:	CORTESE
Envirostor Id:	Not reported
Global ID:	T0603703478
Site/Facility Type:	LUST CLEANUP SITE
Cleanup Status:	COMPLETED - CASE CLOSED
Status Date:	Not reported
Site Code:	Not reported
Latitude:	Not reported
Longitude:	Not reported
Owner:	Not reported
Enf Type:	Not reported

AMAN BROS INC. (Continued) **S105033748**

Swat R:	Not reported
Flag:	active
Order No:	Not reported
Waste Discharge System No:	Not reported
Effective Date:	Not reported
Region 2:	Not reported
WID Id:	Not reported
Solid Waste Id No:	Not reported
Waste Management Uit Name:	Not reported
File Name:	Active Open

CERS:

Name:	AMAN BROS INC.
Address:	614 EDNA PL E
City,State,Zip:	COVINA, CA 91723
Site ID:	633598
CERS ID:	T0603703478
CERS Description:	Leaking Underground Storage Tank Cleanup Site

Affiliation:

Affiliation Type Desc:	Local Agency Caseworker
Entity Name:	JOHN AWUJO - LOS ANGELES COUNTY
Entity Title:	Not reported
Affiliation Address:	900 S FREMONT AVE
Affiliation City:	ALHAMBRA
Affiliation State:	CA
Affiliation Country:	Not reported
Affiliation Zip:	Not reported
Affiliation Phone:	6264583507,

Affiliation Type Desc:	Regional Board Caseworker
Entity Name:	YUE RONG - LOS ANGELES RWQCB (REGION 4)
Entity Title:	Not reported
Affiliation Address:	320 W. 4TH ST., SUITE 200
Affiliation City:	Los Angeles
Affiliation State:	CA
Affiliation Country:	Not reported
Affiliation Zip:	Not reported
Affiliation Phone:	,

A14 **NATIONAL CONSTRUCTION AND REMEDIATION INC DBA NCR** **RCRA NonGen / NLR** **1024863186**
WNW **614 E EDNA PL UNIT B** **CAL000431724**
< 1/8 **COVINA, CA 91723**
0.034 mi.
182 ft. **Site 9 of 11 in cluster A**

Relative:
Lower

Actual:
602 ft.

RCRA Listings:

Date Form Received by Agency:	20211019
Handler Name:	National Construction And Remediation Inc Dba Ncr Demo
Handler Address:	E EDNA PL UNIT B
Handler City,State,Zip:	COVINA, CA 91723
EPA ID:	CAL000431724
Contact Name:	BRIAN LAUXEN PRESIDENT
Contact Address:	EDNA PL
Contact City,State,Zip:	COVINA, CA 91723
Contact Telephone:	626-833-7246
Contact Fax:	626-608-2176

NATIONAL CONSTRUCTION AND REMEDIATION INC DBA NCR DEMO (Continued) **1024863186**

Contact Email:	BRIAN@NCRDEMO.COM
Contact Title:	Not reported
EPA Region:	09
Land Type:	Not reported
Federal Waste Generator Description:	Not a generator, verified
Non-Notifier:	Not reported
Biennial Report Cycle:	Not reported
Accessibility:	Not reported
Active Site Indicator:	Not reported
State District Owner:	Not reported
State District:	Not reported
Mailing Address:	EDNA PL
Mailing City,State,Zip:	COVINA, CA 91723
Owner Name:	National Construction And Remediation Inc
Owner Type:	Other
Operator Name:	National Construction And Remediation Inc
Operator Type:	Other
Short-Term Generator Activity:	No
Importer Activity:	No
Mixed Waste Generator:	No
Transporter Activity:	No
Transfer Facility Activity:	No
Recycler Activity with Storage:	No
Small Quantity On-Site Burner Exemption:	No
Smelting Melting and Refining Furnace Exemption:	No
Underground Injection Control:	No
Off-Site Waste Receipt:	No
Universal Waste Indicator:	No
Universal Waste Destination Facility:	No
Federal Universal Waste:	No
Active Site State-Reg Handler:	---
Federal Facility Indicator:	Not reported
Hazardous Secondary Material Indicator:	N
Sub-Part K Indicator:	Not reported
2018 GPRA Permit Baseline:	Not on the Baseline
2018 GPRA Renewals Baseline:	Not on the Baseline
202 GPRA Corrective Action Baseline:	No
Subject to Corrective Action Universe:	No
Non-TSDFs Where RCRA CA has Been Imposed Universe:	No
Corrective Action Priority Ranking:	No NCAPS ranking
Environmental Control Indicator:	No
Institutional Control Indicator:	No
Human Exposure Controls Indicator:	N/A
Groundwater Controls Indicator:	N/A
Significant Non-Complier Universe:	No
Unaddressed Significant Non-Complier Universe:	No
Addressed Significant Non-Complier Universe:	No
Significant Non-Complier With a Compliance Schedule Universe:	No
Financial Assurance Required:	Not reported
Handler Date of Last Change:	20211025
Recognized Trader-Importer:	No
Recognized Trader-Exporter:	No
Importer of Spent Lead Acid Batteries:	No
Exporter of Spent Lead Acid Batteries:	No
Recycler Activity Without Storage:	No
Manifest Broker:	No
Sub-Part P Indicator:	No

NATIONAL CONSTRUCTION AND REMEDIATION INC DBA NCR DEMO (Continued) **1024863186**

Handler - Owner Operator:

Owner/Operator Indicator:	Owner
Owner/Operator Name:	NATIONAL CONSTRUCTION AND REMEDIATION INC
Legal Status:	Other
Date Became Current:	Not reported
Date Ended Current:	Not reported
Owner/Operator Address:	628 EDNA PL
Owner/Operator City,State,Zip:	COVINA, CA 91723
Owner/Operator Telephone:	626-833-7246
Owner/Operator Telephone Ext:	Not reported
Owner/Operator Fax:	626-608-2176
Owner/Operator Email:	Not reported

Owner/Operator Indicator:	Owner
Owner/Operator Name:	BRIAN LAUXEN
Legal Status:	Other
Date Became Current:	Not reported
Date Ended Current:	Not reported
Owner/Operator Address:	1332 E TUDOR ST
Owner/Operator City,State,Zip:	COVINA, CA 91724
Owner/Operator Telephone:	626-833-7246
Owner/Operator Telephone Ext:	Not reported
Owner/Operator Fax:	Not reported
Owner/Operator Email:	Not reported

Owner/Operator Indicator:	Operator
Owner/Operator Name:	NATIONAL CONSTRUCTION AND REMEDIATION INC
Legal Status:	Other
Date Became Current:	Not reported
Date Ended Current:	Not reported
Owner/Operator Address:	628 EDNA PL
Owner/Operator City,State,Zip:	COVINA, CA 91723
Owner/Operator Telephone:	626-833-7246
Owner/Operator Telephone Ext:	Not reported
Owner/Operator Fax:	626-608-2176
Owner/Operator Email:	Not reported

Owner/Operator Indicator:	Operator
Owner/Operator Name:	BRIAN LAUXEN PRESIDENT
Legal Status:	Other
Date Became Current:	Not reported
Date Ended Current:	Not reported
Owner/Operator Address:	1332 E TUDOR ST
Owner/Operator City,State,Zip:	COVINA, CA 91724
Owner/Operator Telephone:	626-833-7246
Owner/Operator Telephone Ext:	Not reported
Owner/Operator Fax:	Not reported
Owner/Operator Email:	Not reported

Historic Generators:

Receive Date:	20211019
Handler Name:	NATIONAL CONSTRUCTION AND REMEDIATION INC DBA NCR DEMO
Federal Waste Generator Description:	Not a generator, verified
State District Owner:	Not reported
Large Quantity Handler of Universal Waste:	No
Recognized Trader Importer:	No

NATIONAL CONSTRUCTION AND REMEDIATION INC DBA NCR DEMO (Continued) **1024863186**

Recognized Trader Exporter: No
Spent Lead Acid Battery Importer: No
Spent Lead Acid Battery Exporter: No
Current Record: Yes
Non Storage Recycler Activity: No
Electronic Manifest Broker: No

Receive Date: 20171024
Handler Name: NATIONAL CONSTRUCTION AND REMEDIATION INC DBA NCR DEMO
Federal Waste Generator Description: Not a generator, verified
State District Owner: Not reported
Large Quantity Handler of Universal Waste: No
Recognized Trader Importer: No
Recognized Trader Exporter: No
Spent Lead Acid Battery Importer: No
Spent Lead Acid Battery Exporter: No
Current Record: No
Non Storage Recycler Activity: Not reported
Electronic Manifest Broker: Not reported

List of NAICS Codes and Descriptions:
NAICS Code: 238150
NAICS Description: GLASS AND GLAZING CONTRACTORS

Facility Has Received Notices of Violations:
Violations: No Violations Found

Evaluation Action Summary:
Evaluations: No Evaluations Found

A15 **AMAN BROS INC.** **UST FINDER RELEASE** **1028916238**
WNW **614 EDNA PL E** **N/A**
< 1/8 **COVINA, CA 91723**
0.034 mi.
182 ft. **Site 10 of 11 in cluster A**

Relative: UST FINDER RELEASE:
Lower
Object ID: 67869
Actual: Facility ID: Not reported
602 ft. Lust ID: CAT0603703478
Name: AMAN BROS INC.
Address: 614 EDNA PL E
City,State,Zip: COVINA, CA 91723
Address Match Type: PointAddress
Reported Date: Not reported
Status: No Further Action
Substance: Not reported
Population within 1500ft: 2021
Domestic Wells within 1500ft: 0
Land Use: Developed, High Intensity
Within SPA: No
SPA PWS Facility ID: Not reported
SPA Water Type: Not reported
SPA Facility Type: Not reported
SPA HUC12: Not reported

AMAN BROS INC. (Continued) **1028916238**

Within WHPA:	Yes
WHPA PWS Facility ID:	CA1910060_8914
WHPA Water Type:	GW - Ground water
WHPA Facility Type:	WL - Well
WHPA HUC12:	180701060601
Within 100yr Floodplain:	No
Tribe:	Not reported
EPA Region:	9
NFA Letter 1:	Not reported
NFA Letter 2:	Not reported
NFA Letter 3:	Not reported
NFA Letter 4:	Not reported
Closed With Residual Contaminate:	Not reported
Coordinate Source:	Geocode
X Coord:	-117.87883
Y Coord:	34.0929800000001
Latitude:	34.0929799999999
Longitude:	-117.878829999999

C16 **JONES & ROY CO** **SEMS-ARCHIVE** **1000220136**
South **620 COMMERCIAL AVE** **RCRA NonGen / NLR** **CAD063799746**
< 1/8 **COVINA, CA 91723** **FINDS**
0.040 mi. **ECHO**
212 ft. **Site 1 of 25 in cluster C**

Relative: **Lower**
Actual: **602 ft.**

SEMS Archive:

Site ID:	0901500
EPA ID:	CAD063799746
Name:	JONES & ROY CO
Address:	620 COMMERCIAL AVE
Address 2:	Not reported
City,State,Zip:	COVINA, CA 91723
Cong District:	35
FIPS Code:	06037
FF:	N
NPL:	Not on the NPL
Non NPL Status:	NFRAP-Site does not qualify for the NPL based on existing information

SEMS Archive Detail:

Region:	09
Site ID:	0901500
EPA ID:	CAD063799746
Site Name:	JONES & ROY CO
NPL:	N
FF:	N
OU:	00
Action Code:	VS
Action Name:	ARCH SITE
SEQ:	1
Start Date:	Not reported
Finish Date:	1986-10-01 04:00:00
Qual:	Not reported
Current Action Lead:	EPA Perf In-Hse

Region:	09
Site ID:	0901500
EPA ID:	CAD063799746
Site Name:	JONES & ROY CO

JONES & ROY CO (Continued) **1000220136**

NPL: N
FF: N
OU: 00
Action Code: DS
Action Name: DISCVRY
SEQ: 1
Start Date: 1980-06-01 04:00:00
Finish Date: 1980-06-01 04:00:00
Qual: Not reported
Current Action Lead: EPA Perf

Region: 09
Site ID: 0901500
EPA ID: CAD063799746
Site Name: JONES & ROY CO
NPL: N
FF: N
OU: 00
Action Code: PA
Action Name: PA
SEQ: 1
Start Date: 1984-10-01 05:00:00
Finish Date: 1986-10-01 04:00:00
Qual: N
Current Action Lead: St Perf

RCRA Listings:
Date Form Received by Agency: 19800625
Handler Name: Jones & Roy Co
Handler Address: COMMERCIAL AVE
Handler City,State,Zip: COVINA, CA 91723
EPA ID: CAD063799746
Contact Name: ENVIRONMENTAL MANAGER
Contact Address: 620 COMMERCIAL AVE
Contact City,State,Zip: COVINA, CA 91723
Contact Telephone: 213-331-4894
Contact Fax: Not reported
Contact Email: Not reported
Contact Title: Not reported
EPA Region: 09
Land Type: Not reported
Federal Waste Generator Description: Not a generator, verified
Non-Notifier: Not reported
Biennial Report Cycle: Not reported
Accessibility: Not reported
Active Site Indicator: Not reported
State District Owner: Ca
State District: 3
Mailing Address: COMMERCIAL AVE
Mailing City,State,Zip: COVINA, CA 91723
Owner Name: Not Required
Owner Type: Private
Operator Name: Not Required
Operator Type: Private
Short-Term Generator Activity: No
Importer Activity: No

JONES & ROY CO (Continued) **1000220136**

Mixed Waste Generator:	No
Transporter Activity:	No
Transfer Facility Activity:	No
Recycler Activity with Storage:	No
Small Quantity On-Site Burner Exemption:	No
Smelting Melting and Refining Furnace Exemption:	No
Underground Injection Control:	No
Off-Site Waste Receipt:	No
Universal Waste Indicator:	No
Universal Waste Destination Facility:	No
Federal Universal Waste:	No
Active Site State-Reg Handler:	---
Federal Facility Indicator:	Not reported
Hazardous Secondary Material Indicator:	NN
Sub-Part K Indicator:	Not reported
2018 GPRA Permit Baseline:	Not on the Baseline
2018 GPRA Renewals Baseline:	Not on the Baseline
202 GPRA Corrective Action Baseline:	No
Subject to Corrective Action Universe:	No
Non-TSDFs Where RCRA CA has Been Imposed Universe:	No
Corrective Action Priority Ranking:	No NCAPS ranking
Environmental Control Indicator:	No
Institutional Control Indicator:	No
Human Exposure Controls Indicator:	N/A
Groundwater Controls Indicator:	N/A
Significant Non-Complier Universe:	No
Unaddressed Significant Non-Complier Universe:	No
Addressed Significant Non-Complier Universe:	No
Significant Non-Complier With a Compliance Schedule Universe:	No
Financial Assurance Required:	Not reported
Handler Date of Last Change:	20000915
Recognized Trader-Importer:	No
Recognized Trader-Exporter:	No
Importer of Spent Lead Acid Batteries:	No
Exporter of Spent Lead Acid Batteries:	No
Recycler Activity Without Storage:	Not reported
Manifest Broker:	Not reported
Sub-Part P Indicator:	No

Handler - Owner Operator:

Owner/Operator Indicator:	Owner
Owner/Operator Name: NOT REQUIRED	
Legal Status:	Private
Date Became Current:	Not reported
Date Ended Current:	Not reported
Owner/Operator Address:	NOT REQUIRED
Owner/Operator City,State,Zip:	NOT REQUIRED, ME 99999
Owner/Operator Telephone:	415-555-1212
Owner/Operator Telephone Ext:	Not reported
Owner/Operator Fax:	Not reported
Owner/Operator Email:	Not reported

Owner/Operator Indicator:	Operator
Owner/Operator Name: NOT REQUIRED	
Legal Status:	Private
Date Became Current:	Not reported

JONES & ROY CO (Continued) **1000220136**

Date Ended Current: Not reported
Owner/Operator Address: NOT REQUIRED
Owner/Operator City,State,Zip: NOT REQUIRED, ME 99999
Owner/Operator Telephone: 415-555-1212
Owner/Operator Telephone Ext: Not reported
Owner/Operator Fax: Not reported
Owner/Operator Email: Not reported

Historic Generators:
Receive Date: 19800625
Handler Name: JONES & ROY CO
Federal Waste Generator Description: Not a generator, verified
State District Owner: Ca
Large Quantity Handler of Universal Waste: No
Recognized Trader Importer: No
Recognized Trader Exporter: No
Spent Lead Acid Battery Importer: No
Spent Lead Acid Battery Exporter: No
Current Record: Yes
Non Storage Recycler Activity: Not reported
Electronic Manifest Broker: Not reported

List of NAICS Codes and Descriptions:
NAICS Code: 332111
NAICS Description: IRON AND STEEL FORGING

NAICS Code: 333514
NAICS Description: SPECIAL DIE AND TOOL, DIE SET, JIG, AND FIXTURE MANUFACTURING

Facility Has Received Notices of Violations:
Violations: No Violations Found

Evaluation Action Summary:
Evaluations: No Evaluations Found

FINDS:
Registry ID: 110002653664

Click Here for FRS Facility Detail Report:

Environmental Interest/Information System:
The Resource Conservation and Recovery Act Information System (RCRAInfo) is EPA's comprehensive information system in support of the Resource Conservation and Recovery Act (RCRA) of 1976 and the Hazardous and Solid Waste Amendments (HSWA) of 1984. It tracks many types of information about generators, transporters, treaters, storers, and disposers of hazardous waste.

Click this hyperlink while viewing on your computer to access additional FINDS: detail in the EDR Site Report.

ECHO:
Envid: 1000220136
Registry ID: 110002653664
DFR URL: http://echo.epa.gov/detailed-facility-report?fid=110002653664

JONES & ROY CO (Continued) **1000220136**

Name: JONES & ROY CO
Address: 620 COMMERCIAL AVE
City,State,Zip: COVINA, CA 91723

C17 **JONES & ROY COMPANY** **ENVIROSTOR** **S101480821**
South **620 NORTH COMMERCIAL AVENUE** **N/A**
< 1/8 **COVINA, CA 91723**
0.040 mi.
212 ft. **Site 2 of 25 in cluster C**

Relative:
Lower

Actual:
602 ft.

ENVIROSTOR:

Name:	JONES & ROY COMPANY
Address:	620 NORTH COMMERCIAL AVENUE
City,State,Zip:	COVINA, CA 91723
Facility ID:	19340730
Status:	Refer: Other Agency
Status Date:	04/24/1984
Site Code:	Not reported
Site Type:	Historical
Site Type Detailed:	* Historical
Acres:	Not reported
NPL:	NO
Regulatory Agencies:	NONE SPECIFIED
Lead Agency:	NONE SPECIFIED
Program Manager:	Not reported
Supervisor:	* Mmonroy
Division Branch:	Cleanup Chatsworth
Assembly:	48
Senate:	22
Special Program:	* RCRA 3012 - Past Haz Waste Disp Inven Site
Restricted Use:	NO
Site Mgmt Req:	NONE SPECIFIED
Funding:	Not reported
Latitude:	34.09196
Longitude:	-117.8772
APN:	8429021005
Past Use:	NONE SPECIFIED
Potential COC:	NONE SPECIFIED
Confirmed COC:	NONE SPECIFIED
Potential Description:	NONE SPECIFIED
Alias Name:	VIP MACHINE INC
Alias Type:	Alternate Name
Alias Name:	8429021005
Alias Type:	APN
Alias Name:	CAD063799746
Alias Type:	EPA Identification Number
Alias Name:	110002653664
Alias Type:	EPA (FRS #)
Alias Name:	19340730
Alias Type:	Envirostor ID Number

Completed Info:

Completed Area Name:	PROJECT WIDE
Completed Sub Area Name:	Not reported
Completed Document Type:	* Discovery
Completed Date:	09/26/1983
Comments:	FACILITY IDENTIFIED ID FROM ERRIS

JONES & ROY COMPANY (Continued) **S101480821**

Completed Area Name:	PROJECT WIDE
Completed Sub Area Name:	Not reported
Completed Document Type:	Site Screening
Completed Date:	10/25/1994
Comments:	Database verification program confirms NFA for DTSC.
Completed Area Name:	PROJECT WIDE
Completed Sub Area Name:	Not reported
Completed Document Type:	Preliminary Assessment Report
Completed Date:	04/24/1984
Comments:	SOURCE ACT: CO SANIT B PERMT #6381 METAL STAMPING & WIRING FORMIG SUBMIT TO EPA PRELIM ASSESS DONE RCRA 3012
Future Area Name:	Not reported
Future Sub Area Name:	Not reported
Future Document Type:	Not reported
Future Due Date:	Not reported
Schedule Area Name:	Not reported
Schedule Sub Area Name:	Not reported
Schedule Document Type:	Not reported
Schedule Due Date:	Not reported
Schedule Revised Date:	Not reported

B18 **HYDRO-FITTING MANUFACTURING CORPORATION** **RCRA NonGen / NLR** **1027217952**
ENE **733 E EDNA PL** **CAL000469807**
< 1/8 **COVINA, CA 91723**
0.043 mi.
225 ft. **Site 6 of 11 in cluster B**

Relative: **Higher**
Actual: **610 ft.**

RCRA Listings:

Date Form Received by Agency:	20220407
Handler Name:	Hydro-Fitting Manufacturing Corporation
Handler Address:	733 E EDNA PL
Handler City,State,Zip:	COVINA, CA 91723
EPA ID:	CAL000469807
Contact Name:	JED BURMAHLN
Contact Address:	733 E EDNA PL
Contact City,State,Zip:	COVINA, CA 91723
Contact Telephone:	714-805-6708
Contact Fax:	Not reported
Contact Email:	JED.BURMAHLN@ACRAAEROSPACE.COM
Contact Title:	Not reported
EPA Region:	09
Land Type:	Not reported
Federal Waste Generator Description:	Not a generator, verified
Non-Notifier:	Not reported
Biennial Report Cycle:	Not reported
Accessibility:	Not reported
Active Site Indicator:	Not reported
State District Owner:	Not reported
State District:	Not reported
Mailing Address:	733 E EDNA PL
Mailing City,State,Zip:	COVINA, CA 91723
Owner Name:	Hydro-Fitting Manufacturing Corp
Owner Type:	Other
Operator Name:	Jed Burmahln
Operator Type:	Other
Short-Term Generator Activity:	No

HYDRO-FITTING MANUFACTURING CORPORATION (Continued) **1027217952**

Importer Activity:	No
Mixed Waste Generator:	No
Transporter Activity:	No
Transfer Facility Activity:	No
Recycler Activity with Storage:	No
Small Quantity On-Site Burner Exemption:	No
Smelting Melting and Refining Furnace Exemption:	No
Underground Injection Control:	No
Off-Site Waste Receipt:	No
Universal Waste Indicator:	No
Universal Waste Destination Facility:	No
Federal Universal Waste:	No
Active Site State-Reg Handler:	---
Federal Facility Indicator:	Not reported
Hazardous Secondary Material Indicator:	N
Sub-Part K Indicator:	Not reported
2018 GPRA Permit Baseline:	Not on the Baseline
2018 GPRA Renewals Baseline:	Not on the Baseline
202 GPRA Corrective Action Baseline:	No
Subject to Corrective Action Universe:	No
Non-TSDFs Where RCRA CA has Been Imposed Universe:	No
Corrective Action Priority Ranking:	No NCAPS ranking
Environmental Control Indicator:	No
Institutional Control Indicator:	No
Human Exposure Controls Indicator:	N/A
Groundwater Controls Indicator:	N/A
Significant Non-Complier Universe:	No
Unaddressed Significant Non-Complier Universe:	No
Addressed Significant Non-Complier Universe:	No
Significant Non-Complier With a Compliance Schedule Universe:	No
Financial Assurance Required:	Not reported
Handler Date of Last Change:	20220411
Recognized Trader-Importer:	No
Recognized Trader-Exporter:	No
Importer of Spent Lead Acid Batteries:	No
Exporter of Spent Lead Acid Batteries:	No
Recycler Activity Without Storage:	No
Manifest Broker:	No
Sub-Part P Indicator:	No

Handler - Owner Operator:

Owner/Operator Indicator:	Owner
Owner/Operator Name:	HYDRO-FITTING MANUFACTURING CORP
Legal Status:	Other
Date Became Current:	Not reported
Date Ended Current:	Not reported
Owner/Operator Address:	6625 IRON HORSE BLVD
Owner/Operator City,State,Zip:	NORTH RICHALAND HILLS, TX 76180
Owner/Operator Telephone:	817-849-5970
Owner/Operator Telephone Ext:	Not reported
Owner/Operator Fax:	Not reported
Owner/Operator Email:	Not reported

Owner/Operator Indicator:	Operator
Owner/Operator Name:	JED BURMAHLN
Legal Status:	Other

HYDRO-FITTING MANUFACTURING CORPORATION (Continued) **1027217952**

Date Became Current:	Not reported
Date Ended Current:	Not reported
Owner/Operator Address:	733 E EDNA PL
Owner/Operator City,State,Zip:	COVINA, CA 91723
Owner/Operator Telephone:	714-805-6708
Owner/Operator Telephone Ext:	Not reported
Owner/Operator Fax:	Not reported
Owner/Operator Email:	Not reported

Historic Generators:

Receive Date:	20220407
Handler Name:	HYDRO-FITTING MANUFACTURING CORPORATION
Federal Waste Generator Description:	Not a generator, verified
State District Owner:	Not reported
Large Quantity Handler of Universal Waste:	No
Recognized Trader Importer:	No
Recognized Trader Exporter:	No
Spent Lead Acid Battery Importer:	No
Spent Lead Acid Battery Exporter:	No
Current Record:	Yes
Non Storage Recycler Activity:	No
Electronic Manifest Broker:	No

List of NAICS Codes and Descriptions:

NAICS Code:	332912
NAICS Description:	FLUID POWER VALVE AND HOSE FITTING MANUFACTURING

Facility Has Received Notices of Violations:

Violations:	No Violations Found

Evaluation Action Summary:

Evaluations:	No Evaluations Found

B19 **HYDRO FITTING** **RCRA NonGen / NLR** **1024806158**
ENE **733 E EDNA PL** **CAL000267467**
< 1/8 **COVINA, CA 91722**
0.043 mi.
225 ft. **Site 7 of 11 in cluster B**

Relative: **Higher**

Actual: **610 ft.**

RCRA Listings:

Date Form Received by Agency:	20030310
Handler Name:	Hydro Fitting
Handler Address:	733 E EDNA PL
Handler City,State,Zip:	COVINA, CA 91722
EPA ID:	CAL000267467
Contact Name:	RON NILSEN
Contact Address:	PO BOX 1558
Contact City,State,Zip:	COVINA, CA 91722
Contact Telephone:	626-967-5151
Contact Fax:	626-339-4454
Contact Email:	PURCHASING@HYDROFITTING.COM
Contact Title:	Not reported
EPA Region:	09
Land Type:	Not reported
Federal Waste Generator Description:	Not a generator, verified

HYDRO FITTING (Continued) **1024806158**

Non-Notifier:	Not reported
Biennial Report Cycle:	Not reported
Accessibility:	Not reported
Active Site Indicator:	Handler Activities
State District Owner:	Not reported
State District:	Not reported
Mailing Address:	PO BOX 1558
Mailing City,State,Zip:	COVINA, CA 91722-0000
Owner Name:	Seth Shwartz
Owner Type:	Other
Operator Name:	Ron Nilsen
Operator Type:	Other
Short-Term Generator Activity:	No
Importer Activity:	No
Mixed Waste Generator:	No
Transporter Activity:	No
Transfer Facility Activity:	No
Recycler Activity with Storage:	No
Small Quantity On-Site Burner Exemption:	No
Smelting Melting and Refining Furnace Exemption:	No
Underground Injection Control:	No
Off-Site Waste Receipt:	No
Universal Waste Indicator:	Yes
Universal Waste Destination Facility:	Yes
Federal Universal Waste:	No
Active Site State-Reg Handler:	---
Federal Facility Indicator:	Not reported
Hazardous Secondary Material Indicator:	N
Sub-Part K Indicator:	Not reported
2018 GPRA Permit Baseline:	Not on the Baseline
2018 GPRA Renewals Baseline:	Not on the Baseline
202 GPRA Corrective Action Baseline:	No
Subject to Corrective Action Universe:	No
Non-TSDFs Where RCRA CA has Been Imposed Universe:	No
Corrective Action Priority Ranking:	No NCAPS ranking
Environmental Control Indicator:	No
Institutional Control Indicator:	No
Human Exposure Controls Indicator:	N/A
Groundwater Controls Indicator:	N/A
Significant Non-Complier Universe:	No
Unaddressed Significant Non-Complier Universe:	No
Addressed Significant Non-Complier Universe:	No
Significant Non-Complier With a Compliance Schedule Universe:	No
Financial Assurance Required:	Not reported
Handler Date of Last Change:	20180905
Recognized Trader-Importer:	No
Recognized Trader-Exporter:	No
Importer of Spent Lead Acid Batteries:	No
Exporter of Spent Lead Acid Batteries:	No
Recycler Activity Without Storage:	No
Manifest Broker:	No
Sub-Part P Indicator:	No

Handler - Owner Operator:
Owner/Operator Indicator: Owner
Owner/Operator Name: SETH SHWARTZ

HYDRO FITTING (Continued) **1024806158**

Legal Status:	Other
Date Became Current:	Not reported
Date Ended Current:	Not reported
Owner/Operator Address:	PO BOX 1558
Owner/Operator City,State,Zip:	COVINA, CA 91722-0000
Owner/Operator Telephone:	626-967-5151
Owner/Operator Telephone Ext:	Not reported
Owner/Operator Fax:	Not reported
Owner/Operator Email:	Not reported
Owner/Operator Indicator:	Operator
Owner/Operator Name: RON NILSEN	
Legal Status:	Other
Date Became Current:	Not reported
Date Ended Current:	Not reported
Owner/Operator Address:	PO BOX 1558
Owner/Operator City,State,Zip:	COVINA, CA 91722
Owner/Operator Telephone:	626-967-5151
Owner/Operator Telephone Ext:	Not reported
Owner/Operator Fax:	Not reported
Owner/Operator Email:	Not reported

Historic Generators:

Receive Date:	20030310
Handler Name: HYDRO FITTING	
Federal Waste Generator Description:	Not a generator, verified
State District Owner:	Not reported
Large Quantity Handler of Universal Waste:	No
Recognized Trader Importer:	No
Recognized Trader Exporter:	No
Spent Lead Acid Battery Importer:	No
Spent Lead Acid Battery Exporter:	No
Current Record:	Yes
Non Storage Recycler Activity:	Not reported
Electronic Manifest Broker:	Not reported

List of NAICS Codes and Descriptions:

NAICS Code:	332912
NAICS Description:	FLUID POWER VALVE AND HOSE FITTING MANUFACTURING
NAICS Code:	332999
NAICS Description:	ALL OTHER MISCELLANEOUS FABRICATED METAL PRODUCT MANUFACTURING

Facility Has Received Notices of Violations:

Violations:	No Violations Found

Evaluation Action Summary:

Evaluations:	No Evaluations Found

B20 **HYDRO-FITTING MANUFACTURING CORPORATION** **FINDS 1024667508**
ENE **733 E EDNA PL** **ECHO N/A**
< 1/8 **COVINA, CA 91722** **PFAS ECHO**
0.043 mi.
225 ft. **Site 8 of 11 in cluster B**

Relative: Higher

Actual: 610 ft.

FINDS:
Registry ID: 110070455902

Click Here for FRS Facility Detail Report:

Environmental Interest/Information System:
The Resource Conservation and Recovery Act Information System (RCRAInfo) is EPA's comprehensive information system in support of the Resource Conservation and Recovery Act (RCRA) of 1976 and the Hazardous and Solid Waste Amendments (HSWA) of 1984. It tracks many types of information about generators, transporters, treaters, storers, and disposers of hazardous waste.
The National Pollutant Discharge Elimination System (NPDES) module of the Integrated Compliance Information System (ICIS). Under NPDES, all facilities that discharge pollutants from any point source into waters of the United States are required to obtain a permit. The permit will likely contain limits on what can be discharged, impose monitoring and reporting requirements, and include other provisions to ensure that the discharge does not adversely affect water quality.

Click this hyperlink while viewing on your computer to access additional FINDS: detail in the EDR Site Report.

ECHO:

Envid:	1024667508
Registry ID:	110057065624
DFR URL:	http://echo.epa.gov/detailed-facility-report?fid=110057065624
Name:	HYDRO FITTING MANUFACTURING CORPORATION
Address:	733 E EDNA PL
City,State,Zip:	COVINA, CA 91723

Envid:	1024667508
Registry ID:	110070455902
DFR URL:	http://echo.epa.gov/detailed-facility-report?fid=110070455902
Name:	HYDRO-FITTING MANUFACTURING CORPORATION
Address:	733 E EDNA PL
City,State,Zip:	COVINA, CA 91722

PFAS ECHO:

Name:	HYDRO-FITTING MANUFACTURING CORPORATION
Address:	Not reported
City,State,Zip:	COVINA, CA
Latitude:	34.093460
Longitude:	-117.876150
Count:	1
County:	LOS ANGELES
Status:	Active
Region:	09
Industry:	Metal Machinery Mfg
ECHO Facility Report:	https://echo.epa.gov/detailed-facility-report?fid=110070455902
Facility Percent Minority:	70.747
Facility Derived Tribes:	-
Facility Population:	6409.05
EPA Programs:	CWA; RCRA

HYDRO-FITTING MANUFACTURING CORPORATION (Continued) **1024667508**

Federal Facility:	No
Federal Agency:	-
Facility FIPS Code:	06037
Facility Indian Country Flag:	N
Facility Collection Method:	-
Facility Derived HUC:	18070106
Facility Derived WBD:	180701060402
Facility Derived CD113:	32
Facility Derived CB2010:	060374037214012
Facility Major Flag:	-
Facility Active Flag:	Y
Facility Inspection Count:	1
Facility Date Last Inspection:	6/3/2021
Facility Days Last Inspection:	842
Facility Informal Count:	1
Facility Date Last Informal Action:	3/2/2022
Facility Formal Action Count:	0
Facility Date Last Formal Action:	-
Facility Total Penalties:	0
Facility Penalty Count:	-
Facility Date Last Penalty:	-
Facility Last Penalty AMT:	-
Facility QTRS With NC:	6
Facility Programs With SNC:	0
Facility Compliance Status:	No Violation Identified
Facility SNC Flag:	N
AIR Flag:	N
NPDES Flag:	Y
SDWIS Flag:	N
RCRA Flag:	Y
TRI Flag:	N
GHG Flag:	N
AIR IDS:	-
CAA Permit Types:	-
CAA NAICS:	-
CAA SICS:	-
NPDES IDS:	CAZ514694
CWA Permit Types:	Minor
CWA NAICS:	-
CWA SICS:	3492
RCRA IDS:	CAL000267467 CAL000469807
RCRA Permit Types:	Other
RCRA NAICS:	332912 332999
SDWA IDS:	-
SDWA System Types:	-
SDWA Compliance Status:	-
SDWA SNC Flag:	N
TRI IDS:	-
TRI Releases Transfers:	-
TRI On Site Releases:	-
TRI Off Site Transfers:	-
TRI Reporter:	-
Facility IMP Water Flag:	Y
EJSCREEN Flag US:	Y
EJSCREEN Report:	https://ejscreen.epa.gov/mapper/mobile/EJSCREEN_mobile.aspx?geometry=%7B%22x%22:-117.87615,%22y%22:34.09346,%22spatialReference%22:%7B%22wkid%22:4326%7D%7D&unit=9035&areatype=&areaid=&basemap=streets&distance=1

B21 **HYDRO FITTING MFG CO** **CERS HAZ WASTE** **S104294738**
ENE **733 E EDNA PL** **LOS ANGELES CO. HMS** **N/A**
< 1/8 **COVINA, CA 91724** **NPDES**
0.043 mi. **CERS**
225 ft. **Site 9 of 11 in cluster B**

Relative:
Higher

Actual:
610 ft.

CERS HAZ WASTE:

Name:	HYDRO FITTING MFG CORP
Address:	733 E EDNA PL
City,State,Zip:	COVINA, CA 91723
Site ID:	123650
CERS ID:	10265947
CERS Description:	Hazardous Waste Generator

LOS ANGELES CO. HMS:

Name:	HYDRO FITTING MFG CO
Address:	733 E EDNA PL
City,State,Zip:	COVINA, CA 91724
Region:	LA
Permit Category:	Not reported
Facility Id:	021370-030212
Facility Type:	Not reported
Facility Status:	OPEN
Area:	6B
Permit Number:	Not reported
Permit Status:	Not reported

NPDES:

Name:	HYDRO FITTING MFG CORP
Address:	733 E EDNA PL
City,State,Zip:	COVINA, CA 91723
Facility Status:	Terminated
NPDES Number:	CAS000001
Region:	4
Agency Number:	0
Regulatory Measure ID:	514694
Place ID:	Not reported
Order Number:	97-03-DWQ
WDID:	4 19NEC005748
Regulatory Measure Type:	Enrollee
Program Type:	Industrial
Adoption Date Of Regulatory Measure:	Not reported
Effective Date Of Regulatory Measure:	12/06/2019
Termination Date Of Regulatory Measure:	06/07/2022
Expiration Date Of Regulatory Measure:	Not reported
Discharge Address:	733 E Edna Pl
Discharge Name:	Hydro Fitting Mfg Corp
Discharge City:	Covina
Discharge State:	California
Discharge Zip:	91722
Status:	Not reported
Status Date:	Not reported
Operator Name:	Not reported
Operator Address:	Not reported
Operator City:	Not reported
Operator State:	Not reported
Operator Zip:	Not reported

HYDRO FITTING MFG CO (Continued) **S104294738**

Name:	HYDRO FITTING MFG CORP
Address:	733 E EDNA PL
City,State,Zip:	COVINA, CA 91723
Facility Status:	Not reported
NPDES Number:	Not reported
Region:	Not reported
Agency Number:	Not reported
Regulatory Measure ID:	Not reported
Place ID:	Not reported
Order Number:	Not reported
WDID:	4 19I029788
Regulatory Measure Type:	Industrial
Program Type:	Not reported
Adoption Date Of Regulatory Measure:	Not reported
Effective Date Of Regulatory Measure:	Not reported
Termination Date Of Regulatory Measure:	Not reported
Expiration Date Of Regulatory Measure:	Not reported
Discharge Address:	Not reported
Discharge Name:	Not reported
Discharge City:	Not reported
Discharge State:	Not reported
Discharge Zip:	Not reported
Status:	Active
Status Date:	06/07/2022
Operator Name:	Hydro Fitting Mfg Corp
Operator Address:	733 E Edna Pl
Operator City:	Covina
Operator State:	California
Operator Zip:	91722

Name:	HYDRO FITTING MFG CORP
Address:	733 E EDNA PL
City,State,Zip:	COVINA, CA 91723
Facility Status:	Active
NPDES Number:	CAS000001
Region:	4
Agency Number:	0
Regulatory Measure ID:	549035
Place ID:	Not reported
Order Number:	97-03-DWQ
WDID:	4 19I029788
Regulatory Measure Type:	Enrollee
Program Type:	Industrial
Adoption Date Of Regulatory Measure:	Not reported
Effective Date Of Regulatory Measure:	06/07/2022
Termination Date Of Regulatory Measure:	Not reported
Expiration Date Of Regulatory Measure:	Not reported
Discharge Address:	733 E Edna Pl
Discharge Name:	Hydro Fitting Mfg Corp
Discharge City:	Covina
Discharge State:	California
Discharge Zip:	91722
Status:	Not reported
Status Date:	Not reported
Operator Name:	Not reported
Operator Address:	Not reported
Operator City:	Not reported

HYDRO FITTING MFG CO (Continued) **S104294738**

Operator State: Not reported
Operator Zip: Not reported

CERS:
Name: HYDRO FITTING MFG CORP
Address: 733 E EDNA PL
City,State,Zip: COVINA, CA 91723
Site ID: 123650
CERS ID: 10265947
CERS Description: Chemical Storage Facilities

Violations:
Site ID: 123650
Site Name: HYDRO FITTING MFG CORP
Violation Date: 01-04-2022
Citation: HSC 6.95 25508(a)(3) - California Health and Safety Code, Chapter 6.95, Section(s) 25508(a)(3)
Violation Description: Failure to complete and electronically submit hazardous material inventory information for all reportable hazardous materials on site at or above reportable quantities.
Violation Notes: Returned to compliance on 03/24/2022. OBSERVATION: The business failed to electronically submit complete and accurate chemical inventory information for all hazardous materials on site at or above reportable quantities. CORRECTIVE ACTION: Electronically submit complete and accurate chemical inventory information for all hazardous materials on site at or above reportable quantities. Add Nitrogen gas to your hazardous materials inventory.
Violation Division: Los Angeles County Fire Department
Violation Program: HMRRP
Violation Source: CERS,

Evaluation:
Eval General Type: Compliance Evaluation Inspection
Eval Date: 03-17-2022
Violations Found: No
Eval Type: Routine done by local agency
Eval Notes: IVANNA CARLOS NO SIGNIFICANT VIOLATIONS OBSERVED
Eval Division: Los Angeles County Fire Department
Eval Program: HW
Eval Source: CERS,

Eval General Type: Compliance Evaluation Inspection
Eval Date: 08-21-2019
Violations Found: No
Eval Type: Routine done by local agency
Eval Notes: LISA BLACKWELL
Eval Division: Los Angeles County Fire Department
Eval Program: HW
Eval Source: CERS,

Eval General Type: Compliance Evaluation Inspection
Eval Date: 01-04-2022
Violations Found: No
Eval Type: Routine done by local agency
Eval Notes: SETH SCHWARTZ
Eval Division: Los Angeles County Fire Department
Eval Program: HW

HYDRO FITTING MFG CO (Continued) **S104294738**

Eval Source: CERS,

Eval General Type: Compliance Evaluation Inspection
Eval Date: 08-21-2019
Violations Found: No
Eval Type: Routine done by local agency
Eval Notes: Not reported
Eval Division: Los Angeles County Fire Department
Eval Program: HMRRP
Eval Source: CERS,

Eval General Type: Compliance Evaluation Inspection
Eval Date: 11-04-2015
Violations Found: No
Eval Type: Routine done by local agency
Eval Notes: Amie Storman, production
Eval Division: Los Angeles County Fire Department
Eval Program: HW
Eval Source: CERS,

Eval General Type: Compliance Evaluation Inspection
Eval Date: 11-04-2015
Violations Found: No
Eval Type: Routine done by local agency
Eval Notes: Amie Storman, productionn
Eval Division: Los Angeles County Fire Department
Eval Program: HMRRP
Eval Source: CERS,

Eval General Type: Compliance Evaluation Inspection
Eval Date: 01-04-2022
Violations Found: Yes
Eval Type: Routine done by local agency
Eval Notes: SETH SCHWARTZ
Eval Division: Los Angeles County Fire Department
Eval Program: HMRRP
Eval Source: CERS,

Eval General Type: Compliance Evaluation Inspection
Eval Date: 03-17-2022
Violations Found: No
Eval Type: Routine done by local agency
Eval Notes: IVANNA CARLOS NO SIGNIFICANT VIOLATIONS OBSERVED
Eval Division: Los Angeles County Fire Department
Eval Program: HMRRP
Eval Source: CERS,

Eval General Type: Other/Unknown
Eval Date: 03-24-2022
Violations Found: No
Eval Type: Other, not routine, done by local agency
Eval Notes: Not reported
Eval Division: Los Angeles County Fire Department
Eval Program: HMRRP
Eval Source: CERS,

HYDRO FITTING MFG CO (Continued) **S104294738**

Coordinates:

Site ID:	123650
Facility Name:	HYDRO FITTING MFG CORP
Env Int Type Code:	HWG
Program ID:	10265947
Coord Name:	Not reported
Ref Point Type Desc:	Center of a facility or station.,
Latitude:	34.093480
Longitude:	-117.876110

Affiliation:

Affiliation Type Desc:	CUPA District
Entity Name:	Los Angeles County Fire
Entity Title:	Not reported
Affiliation Address:	5825 Rickenbacker Road
Affiliation City:	Commerce
Affiliation State:	CA
Affiliation Country:	Not reported
Affiliation Zip:	90040-3027
Affiliation Phone:	(323) 890-4000,

Affiliation Type Desc:	Facility Mailing Address
Entity Name:	Mailing Address
Entity Title:	Not reported
Affiliation Address:	733 E Edna Place
Affiliation City:	Covina
Affiliation State:	CA
Affiliation Country:	Not reported
Affiliation Zip:	91723
Affiliation Phone:	,

Affiliation Type Desc:	Operator
Entity Name:	HYDRO FITTING MFG CORP
Entity Title:	Not reported
Affiliation Address:	Not reported
Affiliation City:	Not reported
Affiliation State:	Not reported
Affiliation Country:	Not reported
Affiliation Zip:	Not reported
Affiliation Phone:	(626) 967-5151,

Affiliation Type Desc:	Parent Corporation
Entity Name:	HYDRO FITTING MFG CORP
Entity Title:	Not reported
Affiliation Address:	Not reported
Affiliation City:	Not reported
Affiliation State:	Not reported
Affiliation Country:	Not reported
Affiliation Zip:	Not reported
Affiliation Phone:	,

Affiliation Type Desc:	Document Preparer
Entity Name:	Elizabeth Wollenberg (Orizaga)
Entity Title:	Not reported
Affiliation Address:	Not reported
Affiliation City:	Not reported

HYDRO FITTING MFG CO (Continued) **S104294738**

Affiliation State: Not reported
Affiliation Country: Not reported
Affiliation Zip: Not reported
Affiliation Phone: ,

Affiliation Type Desc: Identification Signer
Entity Name: Jed Burmahln
Entity Title: General Manager
Affiliation Address: Not reported
Affiliation City: Not reported
Affiliation State: Not reported
Affiliation Country: Not reported
Affiliation Zip: Not reported
Affiliation Phone: ,

Affiliation Type Desc: Legal Owner
Entity Name: NOVARIA GROUP
Entity Title: Not reported
Affiliation Address: 6625 Iron Horse Blvd
Affiliation City: North Richland Hills
Affiliation State: TX
Affiliation Country: United States
Affiliation Zip: 76180
Affiliation Phone: (855) 381-3800,

Affiliation Type Desc: Environmental Contact
Entity Name: Ivanna Carlos
Entity Title: Not reported
Affiliation Address: 733 E Edna Place
Affiliation City: Covina
Affiliation State: CA
Affiliation Country: Not reported
Affiliation Zip: 91723
Affiliation Phone: ,

Name: HYDRO FITTING MFG CORP
Address: 733 E EDNA PL
City,State,Zip: COVINA, CA 91723
Site ID: 123650
CERS ID: 904464
CERS Description: Industrial Facility Storm Water

Violations:
Site ID: 123650
Site Name: HYDRO FITTING MFG CORP
Violation Date: 01-04-2022
Citation: HSC 6.95 25508(a)(3) - California Health and Safety Code, Chapter 6.95, Section(s) 25508(a)(3)
Violation Description: Failure to complete and electronically submit hazardous material inventory information for all reportable hazardous materials on site at or above reportable quantities.
Violation Notes: Returned to compliance on 03/24/2022. OBSERVATION: The business failed to electronically submit complete and accurate chemical inventory information for all hazardous materials on site at or above reportable quantities. CORRECTIVE ACTION: Electronically submit complete and accurate chemical inventory information for all hazardous materials on site at or above reportable quantities. Add Nitrogen gas to your

HYDRO FITTING MFG CO (Continued) **S104294738**

hazardous materials inventory.
Violation Division: Los Angeles County Fire Department
Violation Program: HMRRP
Violation Source: CERS,

Evaluation:
Eval General Type: Compliance Evaluation Inspection
Eval Date: 03-17-2022
Violations Found: No
Eval Type: Routine done by local agency
Eval Notes: IVANNA CARLOS NO SIGNIFICANT VIOLATIONS OBSERVED
Eval Division: Los Angeles County Fire Department
Eval Program: HW
Eval Source: CERS,

Eval General Type: Compliance Evaluation Inspection
Eval Date: 08-21-2019
Violations Found: No
Eval Type: Routine done by local agency
Eval Notes: LISA BLACKWELL
Eval Division: Los Angeles County Fire Department
Eval Program: HW
Eval Source: CERS,

Eval General Type: Compliance Evaluation Inspection
Eval Date: 01-04-2022
Violations Found: No
Eval Type: Routine done by local agency
Eval Notes: SETH SCHWARTZ
Eval Division: Los Angeles County Fire Department
Eval Program: HW
Eval Source: CERS,

Eval General Type: Compliance Evaluation Inspection
Eval Date: 08-21-2019
Violations Found: No
Eval Type: Routine done by local agency
Eval Notes: Not reported
Eval Division: Los Angeles County Fire Department
Eval Program: HMRRP
Eval Source: CERS,

Eval General Type: Compliance Evaluation Inspection
Eval Date: 11-04-2015
Violations Found: No
Eval Type: Routine done by local agency
Eval Notes: Amie Storman, production
Eval Division: Los Angeles County Fire Department
Eval Program: HW
Eval Source: CERS,

Eval General Type: Compliance Evaluation Inspection
Eval Date: 11-04-2015
Violations Found: No
Eval Type: Routine done by local agency
Eval Notes: Amie Storman, productionn
Eval Division: Los Angeles County Fire Department

HYDRO FITTING MFG CO (Continued) **S104294738**

Eval Program: HMRRP
Eval Source: CERS,

Eval General Type: Compliance Evaluation Inspection
Eval Date: 01-04-2022
Violations Found: Yes
Eval Type: Routine done by local agency
Eval Notes: SETH SCHWARTZ
Eval Division: Los Angeles County Fire Department
Eval Program: HMRRP
Eval Source: CERS,

Eval General Type: Compliance Evaluation Inspection
Eval Date: 03-17-2022
Violations Found: No
Eval Type: Routine done by local agency
Eval Notes: IVANNA CARLOS NO SIGNIFICANT VIOLATIONS OBSERVED
Eval Division: Los Angeles County Fire Department
Eval Program: HMRRP
Eval Source: CERS,

Eval General Type: Other/Unknown
Eval Date: 03-24-2022
Violations Found: No
Eval Type: Other, not routine, done by local agency
Eval Notes: Not reported
Eval Division: Los Angeles County Fire Department
Eval Program: HMRRP
Eval Source: CERS,

Coordinates:
Site ID: 123650
Facility Name: HYDRO FITTING MFG CORP
Env Int Type Code: HWG
Program ID: 10265947
Coord Name: Not reported
Ref Point Type Desc: Center of a facility or station.,
Latitude: 34.093480
Longitude: -117.876110

Affiliation:
Affiliation Type Desc: CUPA District
Entity Name: Los Angeles County Fire
Entity Title: Not reported
Affiliation Address: 5825 Rickenbacker Road
Affiliation City: Commerce
Affiliation State: CA
Affiliation Country: Not reported
Affiliation Zip: 90040-3027
Affiliation Phone: (323) 890-4000,

Affiliation Type Desc: Facility Mailing Address
Entity Name: Mailing Address
Entity Title: Not reported
Affiliation Address: 733 E Edna Place
Affiliation City: Covina

HYDRO FITTING MFG CO (Continued) **S104294738**

Affiliation State:	CA
Affiliation Country:	Not reported
Affiliation Zip:	91723
Affiliation Phone:	,
Affiliation Type Desc:	Operator
Entity Name:	HYDRO FITTING MFG CORP
Entity Title:	Not reported
Affiliation Address:	Not reported
Affiliation City:	Not reported
Affiliation State:	Not reported
Affiliation Country:	Not reported
Affiliation Zip:	Not reported
Affiliation Phone:	(626) 967-5151,
Affiliation Type Desc:	Parent Corporation
Entity Name:	HYDRO FITTING MFG CORP
Entity Title:	Not reported
Affiliation Address:	Not reported
Affiliation City:	Not reported
Affiliation State:	Not reported
Affiliation Country:	Not reported
Affiliation Zip:	Not reported
Affiliation Phone:	,
Affiliation Type Desc:	Document Preparer
Entity Name:	Elizabeth Wollenberg (Orizaga)
Entity Title:	Not reported
Affiliation Address:	Not reported
Affiliation City:	Not reported
Affiliation State:	Not reported
Affiliation Country:	Not reported
Affiliation Zip:	Not reported
Affiliation Phone:	,
Affiliation Type Desc:	Identification Signer
Entity Name:	Jed Burmahln
Entity Title:	General Manager
Affiliation Address:	Not reported
Affiliation City:	Not reported
Affiliation State:	Not reported
Affiliation Country:	Not reported
Affiliation Zip:	Not reported
Affiliation Phone:	,
Affiliation Type Desc:	Legal Owner
Entity Name:	NOVARIA GROUP
Entity Title:	Not reported
Affiliation Address:	6625 Iron Horse Blvd
Affiliation City:	North Richland Hills
Affiliation State:	TX
Affiliation Country:	United States
Affiliation Zip:	76180
Affiliation Phone:	(855) 381-3800,
Affiliation Type Desc:	Environmental Contact
Entity Name:	Ivanna Carlos

HYDRO FITTING MFG CO (Continued) **S104294738**

Entity Title: Not reported
Affiliation Address: 733 E Edna Place
Affiliation City: Covina
Affiliation State: CA
Affiliation Country: Not reported
Affiliation Zip: 91723
Affiliation Phone: ,

A22 **AMAN BROS INC** **HIST UST** **U001569233**
WNW **614 E EDMAN PL** **N/A**
< 1/8 **COVINA, CA 91723**
0.046 mi.
245 ft. **Site 11 of 11 in cluster A**

Relative:
Lower

Actual:
601 ft.

HIST UST:
Name: AMAN BROS INC
Address: 614 E EDMAN PL
City,State,Zip: COVINA, CA 91723
File Number: 000262db
URL: https://documents.geotracker.waterboards.ca.gov/ustpdfs/pdf/000262db.pdf
Region: STATE
Facility ID: 00000047094
Facility Type: Other
Other Type: CONSTRUCTION
Contact Name: RUBEN AMAN
Telephone: 8189668471
Owner Name: AMAN BROS., INC.
Owner Address: 614 E. EDNA PL.
Owner City,St,Zip: COVINA, CA 91723
Total Tanks: 0005

Tank Num: 001
Container Num: 001
Year Installed: 1979
Tank Capacity: 00004000
Tank Used for: PRODUCT
Type of Fuel: UNLEADED
Container Construction Thickness: Not reported
Leak Detection: Visual, Stock Inventor

Tank Num: 002
Container Num: 005
Year Installed: 1979
Tank Capacity: 00004000
Tank Used for: PRODUCT
Type of Fuel: UNLEADED
Container Construction Thickness: Not reported
Leak Detection: Visual, Stock Inventor

Tank Num: 003
Container Num: 002
Year Installed: 1974
Tank Capacity: 00007500
Tank Used for: PRODUCT
Type of Fuel: DIESEL
Container Construction Thickness: Not reported
Leak Detection: Visual, Stock Inventor

AMAN BROS INC (Continued) **U001569233**

Tank Num:	004
Container Num:	003
Year Installed:	1974
Tank Capacity:	00007500
Tank Used for:	PRODUCT
Type of Fuel:	DIESEL
Container Construction Thickness:	Not reported
Leak Detection:	Visual, Stock Inventor

Tank Num:	005
Container Num:	004
Year Installed:	1974
Tank Capacity:	00007500
Tank Used for:	PRODUCT
Type of Fuel:	DIESEL
Container Construction Thickness:	Not reported
Leak Detection:	Visual, Stock Inventor

Click here for Geo Tracker PDF:

D23 **CRAIG FURNITURE REPAIR & REFINISHING INC** **RCRA NonGen / NLR** **1027091880**
NW **744 N GRANDVIEW AVE** **CAL000465381**
< 1/8 **COVINA, CA 91723**
0.059 mi.
313 ft. **Site 1 of 5 in cluster D**

Relative: **Lower**

Actual: **602 ft.**

RCRA Listings:

Date Form Received by Agency:	20210910
Handler Name:	Craig Furniture Repair & Refinishing Inc
Handler Address:	744 N GRANDVIEW AVE
Handler City,State,Zip:	COVINA, CA 91723
EPA ID:	CAL000465381
Contact Name:	GUY HARTWIG
Contact Address:	744 N GRANDVIEW AVE
Contact City,State,Zip:	COVINA, CA 91723
Contact Telephone:	909-594-1853
Contact Fax:	Not reported
Contact Email:	CRAIGFURNITUREREPAIR@GMAIL.COM
Contact Title:	Not reported
EPA Region:	09
Land Type:	Not reported
Federal Waste Generator Description:	Not a generator, verified
Non-Notifier:	Not reported
Biennial Report Cycle:	Not reported
Accessibility:	Not reported
Active Site Indicator:	Not reported
State District Owner:	Not reported
State District:	Not reported
Mailing Address:	744 N GRANDVIEW AVE
Mailing City,State,Zip:	COVINA, CA 91723
Owner Name:	Craig Furniture Repair & Refinishing
Owner Type:	Other
Operator Name:	Guy Hartwig
Operator Type:	Other
Short-Term Generator Activity:	No
Importer Activity:	No
Mixed Waste Generator:	No
Transporter Activity:	No

CRAIG FURNITURE REPAIR & REFINISHING INC (Continued) **1027091880**

Transfer Facility Activity:	No
Recycler Activity with Storage:	No
Small Quantity On-Site Burner Exemption:	No
Smelting Melting and Refining Furnace Exemption:	No
Underground Injection Control:	No
Off-Site Waste Receipt:	No
Universal Waste Indicator:	No
Universal Waste Destination Facility:	No
Federal Universal Waste:	No
Active Site State-Reg Handler:	---
Federal Facility Indicator:	Not reported
Hazardous Secondary Material Indicator:	N
Sub-Part K Indicator:	Not reported
2018 GPRA Permit Baseline:	Not on the Baseline
2018 GPRA Renewals Baseline:	Not on the Baseline
202 GPRA Corrective Action Baseline:	No
Subject to Corrective Action Universe:	No
Non-TSDFs Where RCRA CA has Been Imposed Universe:	No
Corrective Action Priority Ranking:	No NCAPS ranking
Environmental Control Indicator:	No
Institutional Control Indicator:	No
Human Exposure Controls Indicator:	N/A
Groundwater Controls Indicator:	N/A
Significant Non-Complier Universe:	No
Unaddressed Significant Non-Complier Universe:	No
Addressed Significant Non-Complier Universe:	No
Significant Non-Complier With a Compliance Schedule Universe:	No
Financial Assurance Required:	Not reported
Handler Date of Last Change:	20211011
Recognized Trader-Importer:	No
Recognized Trader-Exporter:	No
Importer of Spent Lead Acid Batteries:	No
Exporter of Spent Lead Acid Batteries:	No
Recycler Activity Without Storage:	No
Manifest Broker:	No
Sub-Part P Indicator:	No

Handler - Owner Operator:

Owner/Operator Indicator:	Owner
Owner/Operator Name: CRAIG FURNITURE REPAIR & REFINISHING	
Legal Status:	Other
Date Became Current:	Not reported
Date Ended Current:	Not reported
Owner/Operator Address:	744 N GRANDVIEW AVE
Owner/Operator City,State,Zip:	COVINA, CA 91723
Owner/Operator Telephone:	909-594-1853
Owner/Operator Telephone Ext:	Not reported
Owner/Operator Fax:	Not reported
Owner/Operator Email:	Not reported

Owner/Operator Indicator:	Operator
Owner/Operator Name: GUY HARTWIG	
Legal Status:	Other
Date Became Current:	Not reported
Date Ended Current:	Not reported
Owner/Operator Address:	744 N GRANDVIEW AVE

CRAIG FURNITURE REPAIR & REFINISHING INC (Continued) **1027091880**

Owner/Operator City,State,Zip: COVINA, CA 91723
Owner/Operator Telephone: 909-594-1853
Owner/Operator Telephone Ext: Not reported
Owner/Operator Fax: Not reported
Owner/Operator Email: Not reported

Historic Generators:
Receive Date: 20210910
Handler Name: CRAIG FURNITURE REPAIR & REFINISHING INC
Federal Waste Generator Description: Not a generator, verified
State District Owner: Not reported
Large Quantity Handler of Universal Waste: No
Recognized Trader Importer: No
Recognized Trader Exporter: No
Spent Lead Acid Battery Importer: No
Spent Lead Acid Battery Exporter: No
Current Record: Yes
Non Storage Recycler Activity: No
Electronic Manifest Broker: No

List of NAICS Codes and Descriptions:
NAICS Code: 811420
NAICS Description: REUPHOLSTERY AND FURNITURE REPAIR

Facility Has Received Notices of Violations:
Violations: No Violations Found

Evaluation Action Summary:
Evaluations: No Evaluations Found

C24 **FIRST CLASS COLLISION CENTER, LLC** **CERS HAZ WASTE** **S123634450**
SSE **705 E SAN BERNARDINO RD** **HWTS** **N/A**
< 1/8 **COVINA, CA 91723** **HAZNET**
0.060 mi. **CERS**
315 ft. **Site 3 of 25 in cluster C**

Relative: Lower
Actual: 604 ft.

CERS HAZ WASTE:
Name: FIRST CLASS COLLISION CENTER, LLC
Address: 705 E SAN BERNARDINO RD
City,State,Zip: COVINA, CA 91723
Site ID: 562751
CERS ID: 10295515
CERS Description: Hazardous Waste Generator

HWTS:
Name: FIRST CLASS COLLISION CENTER
Address: 705 E SAN BERNARDINO RD
Address 2: Not reported
City,State,Zip: COVINA, CA 91724
EPA ID: CAL000452182
Inactive Date: Not reported
Create Date: 01/27/2020
Last Act Date: Not reported
Mailing Name: Not reported

FIRST CLASS COLLISION CENTER, LLC (Continued) **S123634450**

Mailing Address: 705 E SAN BERNARDINO RD
Mailing Address 2: Not reported
Mailing City,State,Zip: COVINA, CA 91724
Owner Name: MAYRA CASILLAS
Owner Address: 704 ORANGE CIR
Owner Address 2: Not reported
Owner City,State,Zip: COVINA, CA 91723
Owner Phone: Not reported
Owner Fax: Not reported
Contact Name: FIRST CLASS COLLISION CENTER
Contact Address: 705 E SAN BERNARDINO RD
Contact Address 2: Not reported
City,State,Zip: COVINA, CA 91724
Contact Phone: Not reported
Contact Fax: Not reported
Facility Status: Active
Facility Type: PERMANENT
Category: STATE
Latitude: 34.091622
Longitude: -117.8768385

NAICS:
EPA ID: CAL000452182
Create Date: 2020-01-27 14:24:18.073
NAICS Code: 425120
NAICS Description: Wholesale Trade Agents and Brokers
Issued EPA ID Date: 2020-01-27 14:24:18.05700
Inactive Date: Not reported
Facility Name: FIRST CLASS COLLISION CENTER
Facility Address: 705 E SAN BERNARDINO RD
Facility Address 2: Not reported
Facility City: COVINA
Facility County: Not reported
Facility State: CA
Facility Zip: 91724

EPA ID: CAL000452182
Create Date: 2020-01-27 14:24:18.073
NAICS Code: 425120
NAICS Description: Wholesale Trade Agents and Brokers
Issued EPA ID Date: 2020-01-27 14:24:18.05700
Inactive Date: Not reported
Facility Name: FIRST CLASS COLLISION CENTER
Facility Address: 705 E SAN BERNARDINO RD
Facility Address 2: Not reported
Facility City: COVINA
Facility County: Not reported
Facility State: CA
Facility Zip: 91724

Name: FIRST CLASS COLLISION CENTER
Address: 705 E SAN BERNARDINO RD
Address 2: Not reported
City,State,Zip: COVINA, CA 91723
EPA ID: CAL000417387
Inactive Date: 06/30/2017
Create Date: 05/23/2016

FIRST CLASS COLLISION CENTER, LLC (Continued) **S123634450**

Last Act Date:	Not reported
Mailing Name:	Not reported
Mailing Address:	705 E SAN BERNARDINO RD
Mailing Address 2:	Not reported
Mailing City,State,Zip:	COVINA, CA 91723
Owner Name:	LENNY TEDESKI
Owner Address:	705 E SAN BERNARDINO RD
Owner Address 2:	Not reported
Owner City,State,Zip:	COVINA, CA 91723
Owner Phone:	Not reported
Owner Fax:	Not reported
Contact Name:	JORGE GUANDIQUE
Contact Address:	705 E SAN BERNARDINO RD
Contact Address 2:	Not reported
City,State,Zip:	COVINA, CA 91723
Contact Phone:	Not reported
Contact Fax:	Not reported
Facility Status:	Inactive
Facility Type:	PERMANENT
Category:	STATE
Latitude:	34.091622
Longitude:	-117.8768385

NAICS:

EPA ID:	CAL000417387
Create Date:	2016-05-23 10:30:25.580
NAICS Code:	811121
NAICS Description:	Automotive Body, Paint, and Interior Repair and Maintenance
Issued EPA ID Date:	2016-05-23 10:30:25.56300
Inactive Date:	2017-06-30 00:00:00
Facility Name:	FIRST CLASS COLLISION CENTER
Facility Address:	705 E SAN BERNARDINO RD
Facility Address 2:	Not reported
Facility City:	COVINA
Facility County:	Not reported
Facility State:	CA
Facility Zip:	91723

HAZNET:

Name:	FIRST CLASS COLLISION CENTER
Address:	705 E SAN BERNARDINO RD
Address 2:	Not reported
City,State,Zip:	COVINA, CA 91723
Contact:	JORGE GUANDIQUE
Telephone:	6267566640
Mailing Name:	Not reported
Mailing Address:	705 E SAN BERNARDINO RD
Year:	2017
Gepaid:	CAL000417387
TSD EPA ID:	NVT330010000
CA Waste Code:	134 - Aqueous solution with total organic residues less than 10 percent
Disposal Method:	H039 - Other Recovery Of Reclamation For Reuse Including Acid Regeneration, Organics Recovery Ect
Tons:	0.4455

FIRST CLASS COLLISION CENTER, LLC (Continued) **S123634450**

Additional Info:

Year:	2017
Gen EPA ID:	CAL000417387
Shipment Date:	20170203
Creation Date:	5/9/2018 18:31:21
Receipt Date:	20170214
Manifest ID:	010334122FLE
Trans EPA ID:	CAR000070540
Trans Name:	ADVANCED CHEMICAL TRANSPORT INC (SV)
Trans 2 EPA ID:	Not reported
Trans 2 Name:	Not reported
TSDF EPA ID:	NVT330010000
Trans Name:	US ECOLOGY NEVADA INC
TSDF Alt EPA ID:	Not reported
TSDF Alt Name:	Not reported
Waste Code Description:	134 - Aqueous solution with <10% total organic residues
RCRA Code:	Not reported
Meth Code:	H039 - Other Recovery Of Reclamation For Reuse Including Acid Regeneration, Organics Recovery Ect
Quantity Tons:	0.4455
Waste Quantity:	891
Quantity Unit:	P
Additional Code 1:	Not reported
Additional Code 2:	Not reported
Additional Code 3:	Not reported
Additional Code 4:	Not reported
Additional Code 5:	Not reported

CERS:

Name:	FIRST CLASS COLLISION CENTER, LLC
Address:	705 E SAN BERNARDINO RD
City,State,Zip:	COVINA, CA 91723
Site ID:	562751
CERS ID:	10295515
CERS Description:	Chemical Storage Facilities

Violations:

Site ID:	562751
Site Name:	First Class Collision Center, LLC
Violation Date:	12-11-2019
Citation:	22 CCR 12 66262.40(a) - California Code of Regulations, Title 22, Chapter 12, Section(s) 66262.40(a)
Violation Description:	Failure to keep a copy of each properly signed manifest for at least three years from the date the waste was accepted by the initial transporter. The manifest signed at the time the waste was accepted for transport shall be kept until receiving a signed copy from the designated facility which received the waste.
Violation Notes:	Returned to compliance on 02/06/2020. OBSERVATION: Uniform Hazardous Waste Manifests for waste paint, waste oil and waste coolant were not available for review at the time of inspection. CORRECTIVE ACTION: Locate copies of manifest or receipt showing disposal of waste paint, waste coolant and waste oil and submit the most recent for each waste stream to the LACoFD.
Violation Division:	Los Angeles County Fire Department
Violation Program:	HW
Violation Source:	CERS,

FIRST CLASS COLLISION CENTER, LLC (Continued) **S123634450**

Site ID:	562751
Site Name:	First Class Collision Center, LLC
Violation Date:	12-11-2019
Citation:	Un-Specified
Violation Description:	Business Plan Program - Administration/Documentation - General Local Ordinance
Violation Notes:	Returned to compliance on 02/06/2020. OBSERVATION: Owner/Operator failed to obtain or maintain an active hazardous materials permit. CORRECTIVE ACTION: Every business or business concern within the jurisdiction of the LACoCUPA and subject to one or more of the program elements shall be required to apply for, pay the permit fees, and obtain from the LACoCUPA a unified program facility permit for the program elements applicable to such facility prior to the commencement of any business or activity related to any of the program elements. The permit required under this section shall be posted and conspicuously displayed at the location falling under the requirements of this chapter. Go to www.cers.calepa.ca.gov
Violation Division:	Los Angeles County Fire Department
Violation Program:	HMRRP
Violation Source:	CERS,

Site ID:	562751
Site Name:	First Class Collision Center, LLC
Violation Date:	03-08-2022
Citation:	22 CCR 12 66262.40(a) - California Code of Regulations, Title 22, Chapter 12, Section(s) 66262.40(a)
Violation Description:	Failure to keep a copy of each properly signed manifest for at least three years from the date the waste was accepted by the initial transporter. The manifest signed at the time the waste was accepted for transport shall be kept until receiving a signed copy from the designated facility which received the waste.
Violation Notes:	Returned to compliance on 03/30/2022. OBSERVATION: Uniform Hazardous Waste Manifests for waste paint, waste filters, used oil and used oil filters were not available for review at the time of inspection. CORRECTIVE ACTION: Locate the most recent copy of all manifests for showing disposal of the hazardous wastes listed above and submit copies to the CUPA.
Violation Division:	Los Angeles County Fire Department
Violation Program:	HW
Violation Source:	CERS,

Site ID:	562751
Site Name:	First Class Collision Center, LLC
Violation Date:	12-11-2019
Citation:	22 CCR 12 66262.34(f) - California Code of Regulations, Title 22, Chapter 12, Section(s) 66262.34(f)
Violation Description:	Failure to properly label hazardous waste accumulation containers and portable tanks with the following requirements: "Hazardous Waste", name and address of the generator, physical and chemical characteristics of the Hazardous Waste, and starting accumulation date.
Violation Notes:	Returned to compliance on 02/06/2020. OBSERVATION: Observed 1 drum of waste paint, 1 drum of waste oil and 1 drum of waste coolant without hazardous waste labels. CORRECTIVE ACTION: Submit a photo to the CUPA demonstrating that the containers listed above have been properly labeled.
Violation Division:	Los Angeles County Fire Department

FIRST CLASS COLLISION CENTER, LLC (Continued) **S123634450**

Violation Program:	HW
Violation Source:	CERS,
Site ID:	562751
Site Name:	First Class Collision Center, LLC
Violation Date:	03-08-2022
Citation:	HSC 6.95 25508(a)(3) - California Health and Safety Code, Chapter 6.95, Section(s) 25508(a)(3)
Violation Description:	Failure to complete and electronically submit hazardous material inventory information for all reportable hazardous materials on site at or above reportable quantities.
Violation Notes:	Returned to compliance on 03/30/2022. OBSERVATION: The business failed to electronically submit complete and accurate chemical inventory information for all hazardous materials on site at or above reportable quantities. CORRECTIVE ACTION: Electronically submit complete and accurate chemical inventory information for all hazardous materials on site at or above reportable quantities.
Violation Division:	Los Angeles County Fire Department
Violation Program:	HMRRP
Violation Source:	CERS,
Site ID:	562751
Site Name:	First Class Collision Center, LLC
Violation Date:	12-11-2019
Citation:	40 CFR 1 265.173 - U.S. Code of Federal Regulations, Title 40, Chapter 1, Section(s) 265.173
Violation Description:	Failure to meet the following container management requirements: (a) A container holding hazardous waste must always be closed during storage, except when it is necessary to add or remove waste. (b) A container holding hazardous waste must not be opened, handled, or stored in a manner which may rupture the container or cause it to leak.
Violation Notes:	Returned to compliance on 02/06/2020. OBSERVATION: Observed (1) drum of waste paint without lid. CORRECTIVE ACTION: Submit photos to the CUPA demonstrating that the container listed above has been properly closed.
Violation Division:	Los Angeles County Fire Department
Violation Program:	HW
Violation Source:	CERS,
Site ID:	562751
Site Name:	First Class Collision Center, LLC
Violation Date:	12-11-2019
Citation:	Un-Specified
Violation Description:	Hazardous Waste Generator Program - Administration/Documentation - General Local Ordinance
Violation Notes:	Returned to compliance on 02/06/2020. OBSERVATION: Owner/Operator failed to obtain or maintain an active hazardous waste permit. CORRECTIVE ACTION: Every business or business concern within the jurisdiction of the LACoCUPA and subject to one or more of the program elements shall be required to apply for, pay the permit fees, and obtain from the LACoCUPA a unified program facility permit for the program elements applicable to such facility prior to the commencement of any business or activity related to any of the program elements. The permit required under this section shall be posted and conspicuously displayed at the location falling under the requirements of this chapter. Go to www.cers.calepa.ca.gov

FIRST CLASS COLLISION CENTER, LLC (Continued) **S123634450**

Violation Division: Los Angeles County Fire Department
Violation Program: HW
Violation Source: CERS,

Site ID: 562751
Site Name: First Class Collision Center, LLC
Violation Date: 12-11-2019
Citation: HSC 6.95 25507 - California Health and Safety Code, Chapter 6.95, Section(s) 25507
Violation Description: Failure to adequately establish and implement a business plan when storing/handling a hazardous material at or above reportable quantities.
Violation Notes: Returned to compliance on 02/07/2020. OBSERVATION: The business failed to establish and implement a business plan when handling hazardous materials at or above the reportable threshold quantities. CORRECTIVE ACTION: Establish and implement a business plan for the facility. Submit documentation of correction to the unified program agency. Go to www.cers.calepa.ca.gov
Violation Division: Los Angeles County Fire Department
Violation Program: HMRRP
Violation Source: CERS,

Evaluation:
Eval General Type: Compliance Evaluation Inspection
Eval Date: 01-06-2014
Violations Found: No
Eval Type: Routine done by local agency
Eval Notes: Not reported
Eval Division: Los Angeles County Fire Department
Eval Program: HMRRP
Eval Source: CERS,

Eval General Type: Other/Unknown
Eval Date: 02-28-2020
Violations Found: No
Eval Type: Other, not routine, done by local agency
Eval Notes: Not reported
Eval Division: Los Angeles County Fire Department
Eval Program: HMRRP
Eval Source: CERS,

Eval General Type: Compliance Evaluation Inspection
Eval Date: 03-08-2022
Violations Found: Yes
Eval Type: Routine done by local agency
Eval Notes: JUAN CARLOS LOPEZ
Eval Division: Los Angeles County Fire Department
Eval Program: HW
Eval Source: CERS,

Eval General Type: Compliance Evaluation Inspection
Eval Date: 01-06-2014
Violations Found: No
Eval Type: Routine done by local agency
Eval Notes: Not reported
Eval Division: Los Angeles County Fire Department
Eval Program: HW

FIRST CLASS COLLISION CENTER, LLC (Continued) **S123634450**

Eval Source: CERS,

Eval General Type: Compliance Evaluation Inspection
Eval Date: 03-08-2022
Violations Found: Yes
Eval Type: Routine done by local agency
Eval Notes: JUAN CARLOS LOPEZ NO SIGNIFICANT VIOLATIONS OBSERVED
Eval Division: Los Angeles County Fire Department
Eval Program: HMRRP
Eval Source: CERS,

Eval General Type: Other/Unknown
Eval Date: 03-30-2022
Violations Found: No
Eval Type: Other, not routine, done by local agency
Eval Notes: Not reported
Eval Division: Los Angeles County Fire Department
Eval Program: HW
Eval Source: CERS,

Eval General Type: Compliance Evaluation Inspection
Eval Date: 12-11-2019
Violations Found: Yes
Eval Type: Routine done by local agency
Eval Notes: JUAN CARLOS LOPEZ
Eval Division: Los Angeles County Fire Department
Eval Program: HW
Eval Source: CERS,

Eval General Type: Other/Unknown
Eval Date: 02-06-2020
Violations Found: No
Eval Type: Other, not routine, done by local agency
Eval Notes: Not reported
Eval Division: Los Angeles County Fire Department
Eval Program: HMRRP
Eval Source: CERS,

Eval General Type: Other/Unknown
Eval Date: 02-06-2020
Violations Found: No
Eval Type: Other, not routine, done by local agency
Eval Notes: Not reported
Eval Division: Los Angeles County Fire Department
Eval Program: HW
Eval Source: CERS,

Eval General Type: Other/Unknown
Eval Date: 04-03-2020
Violations Found: No
Eval Type: Other, not routine, done by local agency
Eval Notes: Not reported
Eval Division: Los Angeles County Fire Department
Eval Program: HMRRP
Eval Source: CERS,

Eval General Type: Other/Unknown

FIRST CLASS COLLISION CENTER, LLC (Continued) **S123634450**

Eval Date: 03-30-2022
Violations Found: No
Eval Type: Other, not routine, done by local agency
Eval Notes: Not reported
Eval Division: Los Angeles County Fire Department
Eval Program: HMRRP
Eval Source: CERS,

Eval General Type: Compliance Evaluation Inspection
Eval Date: 12-11-2019
Violations Found: Yes
Eval Type: Routine done by local agency
Eval Notes: JUAN CARLOS LOPEZ
Eval Division: Los Angeles County Fire Department
Eval Program: HMRRP
Eval Source: CERS,

Coordinates:
Site ID: 562751
Facility Name: First Class Collision Center, LLC
Env Int Type Code: HWG
Program ID: 10295515
Coord Name: Not reported
Ref Point Type Desc: Center of a facility or station.,
Latitude: 34.091620
Longitude: -117.876840

Affiliation:
Affiliation Type Desc: Environmental Contact
Entity Name: Mayra Casillas
Entity Title: Not reported
Affiliation Address: 705 E San Bernardino rd
Affiliation City: covina
Affiliation State: CA
Affiliation Country: Not reported
Affiliation Zip: 91723
Affiliation Phone: ,

Affiliation Type Desc: Operator
Entity Name: First Class Collision Center
Entity Title: Not reported
Affiliation Address: Not reported
Affiliation City: Not reported
Affiliation State: Not reported
Affiliation Country: Not reported
Affiliation Zip: Not reported
Affiliation Phone: (626) 331-0237,

Affiliation Type Desc: Facility Mailing Address
Entity Name: Mailing Address
Entity Title: Not reported
Affiliation Address: 705 E. San Bernardino Rd
Affiliation City: Covina
Affiliation State: CA
Affiliation Country: Not reported
Affiliation Zip: 91723

FIRST CLASS COLLISION CENTER, LLC (Continued) **S123634450**

Affiliation Phone: ,

Affiliation Type Desc: Identification Signer
Entity Name: Mayra Casillas
Entity Title: Owner
Affiliation Address: Not reported
Affiliation City: Not reported
Affiliation State: Not reported
Affiliation Country: Not reported
Affiliation Zip: Not reported
Affiliation Phone: ,

Affiliation Type Desc: Legal Owner
Entity Name: First Class Collision Center, LLC
Entity Title: Not reported
Affiliation Address: 705 E. San Bernardino Rd
Affiliation City: Covina
Affiliation State: CA
Affiliation Country: United States
Affiliation Zip: 91723
Affiliation Phone: (626) 705-5609,

Affiliation Type Desc: Property Owner
Entity Name: ron khuwalville
Entity Title: Not reported
Affiliation Address: 705 e san bernardino rd
Affiliation City: covina
Affiliation State: CA
Affiliation Country: United States
Affiliation Zip: 91723
Affiliation Phone: (626) 331-0237,

Affiliation Type Desc: CUPA District
Entity Name: Los Angeles County Fire
Entity Title: Not reported
Affiliation Address: 5825 Rickenbacker Road
Affiliation City: Commerce
Affiliation State: CA
Affiliation Country: Not reported
Affiliation Zip: 90040-3027
Affiliation Phone: (323) 890-4000,

Affiliation Type Desc: Document Preparer
Entity Name: Mayra Casillas
Entity Title: Not reported
Affiliation Address: Not reported
Affiliation City: Not reported
Affiliation State: Not reported
Affiliation Country: Not reported
Affiliation Zip: Not reported
Affiliation Phone: ,

Affiliation Type Desc: Parent Corporation
Entity Name: First Class Collision Center, LLC
Entity Title: Not reported
Affiliation Address: Not reported
Affiliation City: Not reported

FIRST CLASS COLLISION CENTER, LLC (Continued) **S123634450**

Affiliation State: Not reported
Affiliation Country: Not reported
Affiliation Zip: Not reported
Affiliation Phone: ,

C25 **KARS R US** **RCRA-SQG** **1000375587**
SSE **705 E SAN BERNADINO RD** **FINDS** **CAD982514713**
< 1/8 **COVINA, CA 91723** **ECHO**
0.060 mi.
315 ft. **Site 4 of 25 in cluster C**

Relative: **Lower**
Actual: **604 ft.**

RCRA Listings:

Date Form Received by Agency:	19960901
Handler Name:	Kars R Us
Handler Address:	E SAN BERNADINO RD
Handler City,State,Zip:	COVINA, CA 91723
EPA ID:	CAD982514713
Contact Name:	Not reported
Contact Address:	Not reported
Contact City,State,Zip:	Not reported
Contact Telephone:	Not reported
Contact Fax:	Not reported
Contact Email:	Not reported
Contact Title:	Not reported
EPA Region:	09
Land Type:	Not reported
Federal Waste Generator Description:	Small Quantity Generator
Non-Notifier:	Not reported
Biennial Report Cycle:	Not reported
Accessibility:	Not reported
Active Site Indicator:	Handler Activities
State District Owner:	Ca
State District:	3
Mailing Address:	E SAN BERNADINO RD
Mailing City,State,Zip:	COVINA, CA 91723
Owner Name:	Brian Holm
Owner Type:	Private
Operator Name:	Not Required
Operator Type:	Private
Short-Term Generator Activity:	No
Importer Activity:	No
Mixed Waste Generator:	No
Transporter Activity:	No
Transfer Facility Activity:	No
Recycler Activity with Storage:	No
Small Quantity On-Site Burner Exemption:	No
Smelting Melting and Refining Furnace Exemption:	No
Underground Injection Control:	No
Off-Site Waste Receipt:	No
Universal Waste Indicator:	No
Universal Waste Destination Facility:	No
Federal Universal Waste:	No
Active Site State-Reg Handler:	---
Federal Facility Indicator:	Not reported
Hazardous Secondary Material Indicator:	NN
Sub-Part K Indicator:	Not reported
2018 GPRA Permit Baseline:	Not on the Baseline

KARS R US (Continued) **1000375587**

2018 GPRA Renewals Baseline:	Not on the Baseline
202 GPRA Corrective Action Baseline:	No
Subject to Corrective Action Universe:	No
Non-TSDFs Where RCRA CA has Been Imposed Universe:	No
Corrective Action Priority Ranking:	No NCAPS ranking
Environmental Control Indicator:	No
Institutional Control Indicator:	No
Human Exposure Controls Indicator:	N/A
Groundwater Controls Indicator:	N/A
Significant Non-Complier Universe:	No
Unaddressed Significant Non-Complier Universe:	No
Addressed Significant Non-Complier Universe:	No
Significant Non-Complier With a Compliance Schedule Universe:	No
Financial Assurance Required:	Not reported
Handler Date of Last Change:	20000915
Recognized Trader-Importer:	No
Recognized Trader-Exporter:	No
Importer of Spent Lead Acid Batteries:	No
Exporter of Spent Lead Acid Batteries:	No
Recycler Activity Without Storage:	Not reported
Manifest Broker:	Not reported
Sub-Part P Indicator:	No

Handler - Owner Operator:

Owner/Operator Indicator:	Operator
Owner/Operator Name: NOT REQUIRED	
Legal Status:	Private
Date Became Current:	Not reported
Date Ended Current:	Not reported
Owner/Operator Address:	NOT REQUIRED
Owner/Operator City,State,Zip:	NOT REQUIRED, ME 99999
Owner/Operator Telephone:	415-555-1212
Owner/Operator Telephone Ext:	Not reported
Owner/Operator Fax:	Not reported
Owner/Operator Email:	Not reported

Owner/Operator Indicator:	Owner
Owner/Operator Name: BRIAN HOLM	
Legal Status:	Private
Date Became Current:	Not reported
Date Ended Current:	Not reported
Owner/Operator Address:	NOT REQUIRED
Owner/Operator City,State,Zip:	NOT REQUIRED, ME 99999
Owner/Operator Telephone:	415-555-1212
Owner/Operator Telephone Ext:	Not reported
Owner/Operator Fax:	Not reported
Owner/Operator Email:	Not reported

Historic Generators:

Receive Date:	19960901
Handler Name: KARS R US	
Federal Waste Generator Description:	Small Quantity Generator
State District Owner:	Ca
Large Quantity Handler of Universal Waste:	No
Recognized Trader Importer:	No

KARS R US (Continued) **1000375587**

Recognized Trader Exporter: No
Spent Lead Acid Battery Importer: No
Spent Lead Acid Battery Exporter: No
Current Record: Yes
Non Storage Recycler Activity: Not reported
Electronic Manifest Broker: Not reported

List of NAICS Codes and Descriptions:
NAICS Codes: No NAICS Codes Found

Facility Has Received Notices of Violations:
Violations: No Violations Found

Evaluation Action Summary:
Evaluations: No Evaluations Found

FINDS:
Registry ID: 110002838591

Click Here for FRS Facility Detail Report:

Environmental Interest/Information System:
The Resource Conservation and Recovery Act Information System (RCRAInfo) is EPA's comprehensive information system in support of the Resource Conservation and Recovery Act (RCRA) of 1976 and the Hazardous and Solid Waste Amendments (HSWA) of 1984. It tracks many types of information about generators, transporters, treaters, storers, and disposers of hazardous waste.

Click this hyperlink while viewing on your computer to access additional FINDS: detail in the EDR Site Report.

ECHO:
Envid: 1000375587
Registry ID: 110002838591
DFR URL: http://echo.epa.gov/detailed-facility-report?fid=110002838591
Name: KARS R US
Address: 705 E SAN BERNADINO RD
City,State,Zip: COVINA, CA 91723

C26 **FIRST CLASS COLLISION CENTER LLC** **RCRA NonGen / NLR** **1026055996**
SSE **705 E SAN BERNARDINO RD** **CAL000452182**
< 1/8 **COVINA, CA 91724**
0.060 mi.
315 ft. **Site 5 of 25 in cluster C**

Relative:
Lower

Actual:
604 ft.

RCRA Listings:
Date Form Received by Agency: 20230515
Handler Name: First Class Collision Center Llc
Handler Address: E SAN BERNARDINO RD
Handler City,State,Zip: COVINA, CA 91724
EPA ID: CAL000452182
Contact Name: MAYRA CASILLAS
Contact Address: E SAN BERNARDINO RD
Contact City,State,Zip: COVINA, CA 91724
Contact Telephone: 626-705-5609

FIRST CLASS COLLISION CENTER LLC (Continued) **1026055996**

Contact Fax:	Not reported
Contact Email:	Not reported
Contact Title:	Not reported
EPA Region:	09
Land Type:	Other
Federal Waste Generator Description:	Not a generator, verified
Non-Notifier:	Not reported
Biennial Report Cycle:	Not reported
Accessibility:	Not reported
Active Site Indicator:	Not reported
State District Owner:	Not reported
State District:	Not reported
Mailing Address:	E SAN BERNARDINO RD
Mailing City,State,Zip:	COVINA, CA 91724
Owner Name:	First Class Collision Center Llc
Owner Type:	Other
Operator Name:	First Class Collision Center Llc
Operator Type:	Other
Short-Term Generator Activity:	No
Importer Activity:	No
Mixed Waste Generator:	No
Transporter Activity:	No
Transfer Facility Activity:	No
Recycler Activity with Storage:	No
Small Quantity On-Site Burner Exemption:	No
Smelting Melting and Refining Furnace Exemption:	No
Underground Injection Control:	No
Off-Site Waste Receipt:	No
Universal Waste Indicator:	No
Universal Waste Destination Facility:	No
Federal Universal Waste:	No
Active Site State-Reg Handler:	---
Federal Facility Indicator:	Not reported
Hazardous Secondary Material Indicator:	N
Sub-Part K Indicator:	Not reported
2018 GPRA Permit Baseline:	Not on the Baseline
2018 GPRA Renewals Baseline:	Not on the Baseline
202 GPRA Corrective Action Baseline:	No
Subject to Corrective Action Universe:	No
Non-TSDFs Where RCRA CA has Been Imposed Universe:	No
Corrective Action Priority Ranking:	No NCAPS ranking
Environmental Control Indicator:	No
Institutional Control Indicator:	No
Human Exposure Controls Indicator:	N/A
Groundwater Controls Indicator:	N/A
Significant Non-Complier Universe:	No
Unaddressed Significant Non-Complier Universe:	No
Addressed Significant Non-Complier Universe:	No
Significant Non-Complier With a Compliance Schedule Universe:	No
Financial Assurance Required:	Not reported
Handler Date of Last Change:	20230515
Recognized Trader-Importer:	No
Recognized Trader-Exporter:	No
Importer of Spent Lead Acid Batteries:	No
Exporter of Spent Lead Acid Batteries:	No
Recycler Activity Without Storage:	No
Manifest Broker:	No

FIRST CLASS COLLISION CENTER LLC (Continued) **1026055996**

Sub-Part P Indicator: No

Handler - Owner Operator:
Owner/Operator Indicator: Owner
Owner/Operator Name: MAYRA CASILLAS
Legal Status: Other
Date Became Current: Not reported
Date Ended Current: Not reported
Owner/Operator Address: 704 ORANGE CIR
Owner/Operator City,State,Zip: COVINA, CA 91723
Owner/Operator Telephone: 626-705-5609
Owner/Operator Telephone Ext: Not reported
Owner/Operator Fax: Not reported
Owner/Operator Email: Not reported

Owner/Operator Indicator: Operator
Owner/Operator Name: MAYRA CASILLAS
Legal Status: Other
Date Became Current: Not reported
Date Ended Current: Not reported
Owner/Operator Address: 705 E SAN BERNARDINO RD
Owner/Operator City,State,Zip: COVINA, CA 91724
Owner/Operator Telephone: 626-331-0237
Owner/Operator Telephone Ext: Not reported
Owner/Operator Fax: Not reported
Owner/Operator Email: Not reported

Owner/Operator Indicator: Owner
Owner/Operator Name: FIRST CLASS COLLISION CENTER LLC
Legal Status: Other
Date Became Current: Not reported
Date Ended Current: Not reported
Owner/Operator Address: 705 E SAN BERNARDINO RD
Owner/Operator City,State,Zip: COVINA, CA 91724
Owner/Operator Telephone: 626-331-0237
Owner/Operator Telephone Ext: Not reported
Owner/Operator Fax: Not reported
Owner/Operator Email: Not reported

Owner/Operator Indicator: Operator
Owner/Operator Name: FIRST CLASS COLLISION CENTER LLC
Legal Status: Other
Date Became Current: Not reported
Date Ended Current: Not reported
Owner/Operator Address: 705 E SAN BERNARDINO RD
Owner/Operator City,State,Zip: COVINA, CA 91724
Owner/Operator Telephone: 626-331-0237
Owner/Operator Telephone Ext: Not reported
Owner/Operator Fax: Not reported
Owner/Operator Email: Not reported

Historic Generators:
Receive Date: 20200127
Handler Name: FIRST CLASS COLLISION CENTER
Federal Waste Generator Description: Not a generator, verified

FIRST CLASS COLLISION CENTER LLC (Continued) **1026055996**

State District Owner: Not reported
Large Quantity Handler of Universal Waste: No
Recognized Trader Importer: No
Recognized Trader Exporter: No
Spent Lead Acid Battery Importer: No
Spent Lead Acid Battery Exporter: No
Current Record: No
Non Storage Recycler Activity: Not reported
Electronic Manifest Broker: Not reported

Receive Date: 20230515
Handler Name: FIRST CLASS COLLISION CENTER LLC
Federal Waste Generator Description: Not a generator, verified
State District Owner: Not reported
Large Quantity Handler of Universal Waste: No
Recognized Trader Importer: No
Recognized Trader Exporter: No
Spent Lead Acid Battery Importer: No
Spent Lead Acid Battery Exporter: No
Current Record: Yes
Non Storage Recycler Activity: No
Electronic Manifest Broker: No

List of NAICS Codes and Descriptions:
NAICS Code: 425120
NAICS Description: WHOLESALE TRADE AGENTS AND BROKERS

NAICS Code: 811121
NAICS Description: AUTOMOTIVE BODY, PAINT, AND INTERIOR REPAIR AND MAINTENANCE

Facility Has Received Notices of Violations:
Violations: No Violations Found

Evaluation Action Summary:
Evaluations: No Evaluations Found

C27 **COVINA ACURA** **UST FINDER RELEASE** **1028941642**
South **681 SAN BERNARDINO RD E** **N/A**
< 1/8 **COVINA, CA 91723**
0.062 mi.
326 ft. **Site 6 of 25 in cluster C**

Relative: UST FINDER RELEASE:
Lower
Actual: Object ID: 67881
602 ft. Facility ID: Not reported
Lust ID: CAT0603704017
Name: COVINA ACURA
Address: 681 SAN BERNARDINO RD E
City,State,Zip: COVINA, CA 91723
Address Match Type: PointAddress
Reported Date: Not reported
Status: No Further Action
Substance: Not reported
Population within 1500ft: 2125
Domestic Wells within 1500ft: 0

COVINA ACURA (Continued) **1028941642**

Land Use:	Developed, High Intensity
Within SPA:	No
SPA PWS Facility ID:	Not reported
SPA Water Type:	Not reported
SPA Facility Type:	Not reported
SPA HUC12:	Not reported
Within WHPA:	Yes
WHPA PWS Facility ID:	CA1910142_13221
WHPA Water Type:	GW - Ground water
WHPA Facility Type:	WL - Well
WHPA HUC12:	180701060402
Within 100yr Floodplain:	No
Tribe:	Not reported
EPA Region:	9
NFA Letter 1:	Not reported
NFA Letter 2:	Not reported
NFA Letter 3:	Not reported
NFA Letter 4:	Not reported
Closed With Residual Contaminate:	Not reported
Coordinate Source:	Geocode
X Coord:	-117.87734
Y Coord:	34.09108
Latitude:	34.0910799999999
Longitude:	-117.87734

C28 **SOS AUTOMOTIVE INC** **HIST UST** **U001569206**
South **681 E SAN BERNARDINO RD** **HWTS** **N/A**
< 1/8 **COVINA, CA 91723** **HAZNET**
0.062 mi.
326 ft. **Site 7 of 25 in cluster C**

Relative: **Lower**

Actual: **602 ft.**

HIST UST:

Name:	HARRY HILL IMPORTS
Address:	681 E SAN BERNARDINO RD
City,State,Zip:	COVINA, CA 91722
File Number:	Not reported
URL:	Not reported
Region:	STATE
Facility ID:	00000066503
Facility Type:	Other
Other Type:	AUTOMOBILE DEALERSHI
Contact Name:	BERNARD C. BIANCO
Telephone:	8189191831
Owner Name:	BIANCO & ASSOCIATES
Owner Address:	1007 E. STATE STREET
Owner City,St,Zip:	WEST COVINA, CA 91790
Total Tanks:	0002
Tank Num:	001
Container Num:	1
Year Installed:	Not reported
Tank Capacity:	00000000
Tank Used for:	WASTE
Type of Fuel:	1
Container Construction Thickness:	X
Leak Detection:	None
Tank Num:	002

SOS AUTOMOTIVE INC (Continued) **U001569206**

Container Num:	2
Year Installed:	Not reported
Tank Capacity:	00000000
Tank Used for:	WASTE
Type of Fuel:	WASTE OIL
Container Construction Thickness:	Not reported
Leak Detection:	None

HWTS:

Name:	SOS AUTOMOTIVE INC
Address:	681 E SAN BERNARDINO RD
Address 2:	Not reported
City,State,Zip:	COVINA, CA 91723
EPA ID:	CAL000399853
Inactive Date:	Not reported
Create Date:	08/19/2014
Last Act Date:	Not reported
Mailing Name:	Not reported
Mailing Address:	681 E SAN BERNARDINO RD
Mailing Address 2:	Not reported
Mailing City,State,Zip:	COVINA, CA 91723
Owner Name:	SERGIO ACOSTA
Owner Address:	681 E SAN BERNARDINO RD
Owner Address 2:	Not reported
Owner City,State,Zip:	COVINA, CA 91723
Owner Phone:	Not reported
Owner Fax:	Not reported
Contact Name:	SERGIO ACOSTA
Contact Address:	681 E SAN BERNARDINO ROAD
Contact Address 2:	Not reported
City,State,Zip:	COVINA, CA 91723
Contact Phone:	Not reported
Contact Fax:	Not reported
Facility Status:	Active
Facility Type:	PERMANENT
Category:	STATE
Latitude:	34.091451
Longitude:	-117.877167

NAICS:

EPA ID:	CAL000399853
Create Date:	2014-08-19 11:43:54.430
NAICS Code:	811111
NAICS Description:	General Automotive Repair
Issued EPA ID Date:	2014-08-19 11:43:54.43000
Inactive Date:	Not reported
Facility Name:	SOS AUTOMOTIVE INC
Facility Address:	681 E SAN BERNARDINO RD
Facility Address 2:	Not reported
Facility City:	COVINA
Facility County:	Not reported
Facility State:	CA
Facility Zip:	91723

HAZNET:

Name:	SOS AUTOMOTIVE INC

SOS AUTOMOTIVE INC (Continued) **U001569206**

Address:	681 E SAN BERNARDINO RD
Address 2:	Not reported
City,State,Zip:	COVINA, CA 91723
Contact:	SERGIO ACOSTA
Telephone:	6263439860
Mailing Name:	Not reported
Mailing Address:	681 E SAN BERNARDINO RD
Year:	2019
Gepaid:	CAL000399853
TSD EPA ID:	CAL000330453
CA Waste Code:	352 - Other organic solids
Disposal Method:	H141 - Storage, Bulking, And/Or Transfer Off Site--No Treatment/Reovery (H010-H129) Or (H131-H135)
Tons:	0.18000
Year:	2018
Gepaid:	CAL000399853
TSD EPA ID:	CAD981427669
CA Waste Code:	352 - Other organic solids
Disposal Method:	H141 - Storage, Bulking, And/Or Transfer Off Site--No Treatment/Reovery (H010-H129) Or (H131-H135)
Tons:	0.07500
Year:	2018
Gepaid:	CAL000399853
TSD EPA ID:	CAL000330453
CA Waste Code:	352 - Other organic solids
Disposal Method:	H141 - Storage, Bulking, And/Or Transfer Off Site--No Treatment/Reovery (H010-H129) Or (H131-H135)
Tons:	0.15500
Year:	2017
Gepaid:	CAL000399853
TSD EPA ID:	CAD981427669
CA Waste Code:	352 - Other organic solids
Disposal Method:	H141 - Storage, Bulking, And/Or Transfer Off Site--No Treatment/Reovery (H010-H129) Or (H131-H135)
Tons:	0.225

Additional Info:

Year:	2017
Gen EPA ID:	CAL000399853
Shipment Date:	20171006
Creation Date:	5/30/2018 18:33:46
Receipt Date:	20171006
Manifest ID:	003177035GBF
Trans EPA ID:	CAL000183236
Trans Name:	UNIVERSAL WASTE OIL CO
Trans 2 EPA ID:	Not reported
Trans 2 Name:	Not reported
TSDF EPA ID:	CAD981427669
Trans Name:	AMERICAN OIL COMPANY
TSDF Alt EPA ID:	Not reported
TSDF Alt Name:	Not reported

SOS AUTOMOTIVE INC (Continued) **U001569206**

Waste Code Description:	352 - Other organic solids
RCRA Code:	Not reported
Meth Code:	H141 - Storage, Bulking, And/Or Transfer Off Site--No Treatment/Reovery (H010-H129) Or (H131-H135)
Quantity Tons:	0.075
Waste Quantity:	150
Quantity Unit:	P
Additional Code 1:	Not reported
Additional Code 2:	Not reported
Additional Code 3:	Not reported
Additional Code 4:	Not reported
Additional Code 5:	Not reported
Shipment Date:	20170511
Creation Date:	5/30/2018 18:32:32
Receipt Date:	20170512
Manifest ID:	003176936GBF
Trans EPA ID:	CAL000183236
Trans Name:	UNIVERSAL WASTE OIL CO
Trans 2 EPA ID:	Not reported
Trans 2 Name:	Not reported
TSDF EPA ID:	CAD981427669
Trans Name:	AMERICAN OIL COMPANY
TSDF Alt EPA ID:	Not reported
TSDF Alt Name:	Not reported
Waste Code Description:	352 - Other organic solids
RCRA Code:	Not reported
Meth Code:	H141 - Storage, Bulking, And/Or Transfer Off Site--No Treatment/Reovery (H010-H129) Or (H131-H135)
Quantity Tons:	0.15
Waste Quantity:	300
Quantity Unit:	P
Additional Code 1:	Not reported
Additional Code 2:	Not reported
Additional Code 3:	Not reported
Additional Code 4:	Not reported
Additional Code 5:	Not reported

C29 **COVINA ACURA** **LUST** **U002285773**
South **681 SAN BERNARDINO RD E** **SWEEPS UST** **N/A**
< 1/8 **COVINA, CA 91723** **Cortese**
0.062 mi. **HIST CORTESE**
326 ft. **Site 8 of 25 in cluster C** **CERS**

Relative: **Lower**
Actual: **602 ft.**

LUST:

Name:	COVINA ACURA
Address:	681 SAN BERNARDINO RD E
City,State,Zip:	COVINA, CA 91723
Lead Agency:	LOS ANGELES COUNTY
Case Type:	LUST Cleanup Site
Geo Track:	http://geotracker.waterboards.ca.gov/profile_report.asp?global_id=T0603704017
Global Id:	T0603704017
Latitude:	34.091442
Longitude:	-117.877363
Status:	Completed - Case Closed
Status Date:	08/22/1994
Case Worker:	JOA
RB Case Number:	I-12948

COVINA ACURA (Continued) **U002285773**

Local Agency:	LOS ANGELES COUNTY
File Location:	Not reported
Local Case Number:	Not reported
Potential Media Affect:	Soil
Potential Contaminants of Concern:	Gasoline
EPA Region:	9
Coordinate Source:	Google Geocode
Cuf Case:	YES
Quantity Released Gallons:	Not reported
Begin Date:	12/01/1986
Leak Reported Date:	07/09/1990
How Discovered:	Tank Closure
How Discovered Description:	Not reported
Discharge Source:	Other
Discharge Cause:	Unknown
Stop Method:	Not reported
Stop Description:	Not reported
No Further Action Date:	08/22/1994
CA Water Watershed Name:	San Gabriel River - Upper San Gabriel (405.20)
Dwr Groundwater Subbasin Name:	San Gabriel Valley (4-013)
Disadvantaged Community:	Not reported
CA Enviroscreen 3 Score:	71-75%
CA Enviroscreen 4 Score:	60-65%
Military DOD Site:	No
Facility Project Subtype:	Not reported
RWQCB Region:	LOS ANGELES RWQCB (REGION 4)
Site History:	Not reported

LUST:

Global Id:	T0603704017
Contact Type:	Local Agency Caseworker - Primary Caseworker
Contact Name:	JOHN AWUJO
Organization Name:	LOS ANGELES COUNTY
Address:	900 S FREMONT AVE
City:	ALHAMBRA
Email:	jawujo@dpw.lacounty.gov
Phone Number:	6264583507

Global Id:	T0603704017
Contact Type:	Regional Board Caseworker
Contact Name:	YUE RONG
Organization Name:	LOS ANGELES RWQCB (REGION 4)
Address:	320 W. 4TH ST., SUITE 200
City:	Los Angeles
Email:	yrong@waterboards.ca.gov
Phone Number:	Not reported

LUST:

Global Id:	T0603704017
Action Type:	Other
Date:	08/05/1988
Action:	Leak Discovery

Global Id:	T0603704017
Action Type:	Other
Date:	07/09/1990
Action:	Leak Reported

COVINA ACURA (Continued) **U002285773**

Global Id: T0603704017
Action Type: Other
Date: 08/05/1988
Action: Leak Stopped

LUST:
Global Id: T0603704017
Status: Open - Case Begin Date
Status Date: 12/01/1986

Global Id: T0603704017
Status: Open - Site Assessment
Status Date: 12/01/1986

Global Id: T0603704017
Status: Completed - Case Closed
Status Date: 08/22/1994

LUST REG 4:
Region: 4
Regional Board: 04
County: Los Angeles
Facility Id: I-12948
Status: Case Closed
Substance: Gasoline
Substance Quantity: Not reported
Local Case No: Not reported
Case Type: Soil
Abatement Method Used at the Site: Not reported
Global ID: T0603704017
W Global ID: Not reported
Staff: UNK
Local Agency: 19000
Cross Street: COMMERCIAL AVE.
Enforcement Type: 222
Date Leak Discovered: 8/5/1988
Date Leak First Reported: 7/9/1990
Date Leak Record Entered: 11/28/1990
Date Confirmation Began: Not reported
Date Leak Stopped: 8/5/1988
Date Case Last Changed on Database: 7/10/1997
Date the Case was Closed: 8/22/1994
How Leak Discovered: Tank Closure
How Leak Stopped: Not reported
Cause of Leak: UNK
Leak Source: UNK
Operator: BIANCO, BERNIE
Water System: Not reported
Well Name: Not reported
Approx. Dist To Production Well (ft): 3662.167781673094085467456971 7
Source of Cleanup Funding: UNK
Preliminary Site Assessment Workplan Submitted: Not reported
Preliminary Site Assessment Began: 12/1/1986
Pollution Characterization Began: Not reported
Remediation Plan Submitted: Not reported

COVINA ACURA (Continued) **U002285773**

Remedial Action Underway:	Not reported
Post Remedial Action Monitoring Began:	Not reported
Enforcement Action Date:	1/1/1965
Historical Max MTBE Date:	Not reported
Hist Max MTBE Conc in Groundwater:	Not reported
Hist Max MTBE Conc in Soil:	Not reported
Significant Interim Remedial Action Taken:	Not reported
GW Qualifier:	Not reported
Soil Qualifier:	Not reported
Organization:	Not reported
Owner Contact:	Not reported
Responsible Party:	COVINA ACURA
RP Address:	528 S. CITRUS AVE., COVINA CA 91723
Program:	LUST
Lat/Long:	34.0912941 / -1
Local Agency Staff:	Not reported
Beneficial Use:	Not reported
Priority:	Not reported
Cleanup Fund Id:	Not reported
Suspended:	Not reported
Assigned Name:	Not reported
Summary:	Not reported

SWEEPS UST:

Name:	COVINA ACURA
Address:	681 E SAN BERNARDINO RD
City:	COVINA
Status:	Active
Comp Number:	12948
Number:	9
Board Of Equalization:	Not reported
Referral Date:	06-30-89
Action Date:	Not reported
Created Date:	06-30-89
Owner Tank Id:	Not reported
SWRCB Tank Id:	Not reported
Tank Status:	Not reported
Capacity:	Not reported
Active Date:	Not reported
Tank Use:	Not reported
STG:	Not reported
Content:	Not reported
Number Of Tanks:	Not reported

CORTESE:

Name:	COVINA ACURA
Address:	681 SAN BERNARDINO RD E
City,State,Zip:	COVINA, CA 91723
Region:	CORTESE
Envirostor Id:	Not reported
Global ID:	T0603704017
Site/Facility Type:	LUST CLEANUP SITE
Cleanup Status:	COMPLETED - CASE CLOSED
Status Date:	Not reported
Site Code:	Not reported
Latitude:	Not reported

COVINA ACURA (Continued) **U002285773**

Longitude:	Not reported
Owner:	Not reported
Enf Type:	Not reported
Swat R:	Not reported
Flag:	active
Order No:	Not reported
Waste Discharge System No:	Not reported
Effective Date:	Not reported
Region 2:	Not reported
WID Id:	Not reported
Solid Waste Id No:	Not reported
Waste Management Uit Name:	Not reported
File Name:	Active Open

HIST CORTESE:

edr_fname:	COVINA ACURA
edr_fadd1:	681 SAN BERNARDINO
City,State,Zip:	COVINA, CA 91723
Region:	CORTESE
Facility County Code:	19
Reg By:	LTNKA
Reg Id:	I-12948

CERS:

Name:	COVINA ACURA
Address:	681 SAN BERNARDINO RD E
City,State,Zip:	COVINA, CA 91723
Site ID:	648328
CERS ID:	T0603704017
CERS Description:	Leaking Underground Storage Tank Cleanup Site

Affiliation:

Affiliation Type Desc:	Local Agency Caseworker
Entity Name:	JOHN AWUJO - LOS ANGELES COUNTY
Entity Title:	Not reported
Affiliation Address:	900 S FREMONT AVE
Affiliation City:	ALHAMBRA
Affiliation State:	CA
Affiliation Country:	Not reported
Affiliation Zip:	Not reported
Affiliation Phone:	6264583507,

Affiliation Type Desc:	Regional Board Caseworker
Entity Name:	YUE RONG - LOS ANGELES RWQCB (REGION 4)
Entity Title:	Not reported
Affiliation Address:	320 W. 4TH ST., SUITE 200
Affiliation City:	Los Angeles
Affiliation State:	CA
Affiliation Country:	Not reported
Affiliation Zip:	Not reported
Affiliation Phone:	,

C30 **HARRY HILL IMPORTS** **CERS HAZ WASTE** **S112856483**
South **681 E SAN BERNARDINO ROAD** **HIST UST** **N/A**
< 1/8 **COVINA, CA 91722** **HWTS**
0.062 mi. **HAZNET**
326 ft. **Site 9 of 25 in cluster C** **CERS**

Relative:
Lower

Actual:
602 ft.

CERS HAZ WASTE:

Name:	SOS AUTOMOTIVE INC.
Address:	681 E SAN BERNARDINO RD
City,State,Zip:	COVINA, CA 91723
Site ID:	376351
CERS ID:	10689076
CERS Description:	Hazardous Waste Generator

HIST UST:

Name:	HARRY HILL IMPORTS
Address:	681 E SAN BERNARDINO ROAD
City,State,Zip:	COVINA, CA 91722
File Number:	0002675d
URL:	https://documents.geotracker.waterboards.ca.gov/ustpdfs/pdf/0002675d.pdf
Region:	Not reported
Facility ID:	Not reported
Facility Type:	Not reported
Other Type:	Not reported
Contact Name:	Not reported
Telephone:	Not reported
Owner Name:	Not reported
Owner Address:	Not reported
Owner City,St,Zip:	Not reported
Total Tanks:	Not reported

Tank Num:	Not reported
Container Num:	Not reported
Year Installed:	Not reported
Tank Capacity:	Not reported
Tank Used for:	Not reported
Type of Fuel:	Not reported
Container Construction Thickness:	Not reported
Leak Detection:	Not reported

Click here for Geo Tracker PDF:

HWTS:

Name:	BIANCO & ASSOCIATES
Address:	681 E SAN BERNARDINO RD
Address 2:	Not reported
City,State,Zip:	COVINA, CA 91723
EPA ID:	CAC000960744
Inactive Date:	10/25/2000
Create Date:	06/02/1994
Last Act Date:	Not reported
Mailing Name:	Not reported
Mailing Address:	528 S CITRUS
Mailing Address 2:	Not reported
Mailing City,State,Zip:	COVINA, CA 917230000
Owner Name:	BERNIE BIANCO
Owner Address:	528 S CITRUS
Owner Address 2:	Not reported

HARRY HILL IMPORTS (Continued) **S112856483**

Owner City,State,Zip:	COVINA, CA 917230000
Owner Phone:	Not reported
Owner Fax:	Not reported
Contact Name:	BRENDA VAN CAMP/OFFICE MGR
Contact Address:	528 S CITRUS
Contact Address 2:	Not reported
City,State,Zip:	COVINA, CA 917230000
Contact Phone:	Not reported
Contact Fax:	Not reported
Facility Status:	Inactive
Facility Type:	TEMPORARY
Category:	STATE
Latitude:	34.091088
Longitude:	-117.877113

Name:	GLENDORA FULL SERVICE
Address:	681 E SAN BERNARDINO RD
Address 2:	Not reported
City,State,Zip:	COVINA, CA 91723
EPA ID:	CAL000380853
Inactive Date:	06/30/2013
Create Date:	12/10/2012
Last Act Date:	Not reported
Mailing Name:	Not reported
Mailing Address:	681 E SAN BERNARDINO RD
Mailing Address 2:	Not reported
Mailing City,State,Zip:	COVINA, CA 917231736
Owner Name:	ANTONIO RIVAS
Owner Address:	18355 E NEARFIELD ST
Owner Address 2:	Not reported
Owner City,State,Zip:	AZUSA, CA 91702
Owner Phone:	Not reported
Owner Fax:	Not reported
Contact Name:	ANTONIO RIVAS
Contact Address:	18355 E NEARFIELD ST
Contact Address 2:	Not reported
City,State,Zip:	AZUSA, CA 91702
Contact Phone:	Not reported
Contact Fax:	Not reported
Facility Status:	Inactive
Facility Type:	PERMANENT
Category:	STATE
Latitude:	34.09144
Longitude:	-117.87736

NAICS:

EPA ID:	CAL000380853
Create Date:	2012-12-10 10:33:51.067
NAICS Code:	811111
NAICS Description:	General Automotive Repair
Issued EPA ID Date:	2012-12-10 10:33:51.06700
Inactive Date:	2013-06-30 00:00:00
Facility Name:	GLENDORA FULL SERVICE
Facility Address:	681 E SAN BERNARDINO RD
Facility Address 2:	Not reported
Facility City:	COVINA
Facility County:	Not reported
Facility State:	CA

HARRY HILL IMPORTS (Continued) **S112856483**

Facility Zip: 917231735

HAZNET:
Name: BIANCO & ASSOCIATES
Address: 681 E SAN BERNARDINO RD
Address 2: Not reported
City,State,Zip: COVINA, CA 917230000
Contact: BRENDA VAN CAMP/OFFICE MGR
Telephone: 8189676325
Mailing Name: Not reported
Mailing Address: 528 S CITRUS

Year: 1994
Gepaid: CAC000960744
TSD EPA ID: CAD099452708
CA Waste Code: 222 - Oil/water separation sludge
Disposal Method: R01 - Recycler
Tons: 1.0425

Additional Info:
Year: 1994
Gen EPA ID: CAC000960744

Shipment Date: 19940602
Creation Date: 3/26/1996 0:00:00
Receipt Date: 19940602
Manifest ID: 93313403
Trans EPA ID: CAD982359671
Trans Name: Not reported
Trans 2 EPA ID: Not reported
Trans 2 Name: Not reported
TSDF EPA ID: CAD099452708
Trans Name: Not reported
TSDF Alt EPA ID: CAD099452708
TSDF Alt Name: Not reported
Waste Code Description: 222 - Oil/water separation sludge
RCRA Code: Not reported
Meth Code: R01 - Recycler
Quantity Tons: 1.0425
Waste Quantity: 250
Quantity Unit: G
Additional Code 1: Not reported
Additional Code 2: Not reported
Additional Code 3: Not reported
Additional Code 4: Not reported
Additional Code 5: Not reported

CERS:
Name: SOS AUTOMOTIVE INC.
Address: 681 E SAN BERNARDINO RD
City,State,Zip: COVINA, CA 91723
Site ID: 376351
CERS ID: 10689076
CERS Description: Chemical Storage Facilities

HARRY HILL IMPORTS (Continued) **S112856483**

Violations:

Site ID:	376351
Site Name:	sos automotive inc.
Violation Date:	08-11-2016
Citation:	HSC 6.95 25508(a)(1) - California Health and Safety Code, Chapter 6.95, Section(s) 25508(a)(1)
Violation Description:	Failure to complete and electronically submit a site map with all required content.
Violation Notes:	Returned to compliance on 08/25/2016. OBSERVATION: The annotated site map has not been completed and submitted to the CUPA. CORRECTIVE ACTION: Complete an annotated site map and submit electronically in the California Environmental Reporting System (CERS).
Violation Division:	Los Angeles County Fire Department
Violation Program:	HMRRP
Violation Source:	CERS,

Site ID:	376351
Site Name:	sos automotive inc.
Violation Date:	08-11-2016
Citation:	HSC 6.95 25508(a)(1) - California Health and Safety Code, Chapter 6.95, Section(s) 25508(a)(1)
Violation Description:	Failure to complete and electronically submit a business plan when storing/handling a hazardous material at or above reportable quantities.
Violation Notes:	Returned to compliance on 08/25/2016. OBSERVATION: A business plan has not been received by the CUPA. CORRECTIVE ACTION: Submit the business plan electronically in the California Environmental Reporting System (CERS) and implement immediately.
Violation Division:	Los Angeles County Fire Department
Violation Program:	HMRRP
Violation Source:	CERS,

Site ID:	376351
Site Name:	sos automotive inc.
Violation Date:	08-11-2016
Citation:	HSC 6.95 25508(a)(1) - California Health and Safety Code, Chapter 6.95, Section(s) 25508(a)(1)
Violation Description:	Failure to establish and electronically submit an adequate emergency response plan and procedures for a release or threatened release of a hazardous material.
Violation Notes:	Returned to compliance on 08/25/2016. OBSERVATION: An Emergency Response Plan and procedures has not been completed and submitted electronically to the CUPA. CORRECTIVE ACTION: Complete the emergency response plan and procedures to include all required content and submit electronically in the California Environmental Reporting System (CERS).
Violation Division:	Los Angeles County Fire Department
Violation Program:	HMRRP
Violation Source:	CERS,

Site ID:	376351
Site Name:	sos automotive inc.
Violation Date:	12-11-2019
Citation:	HSC 6.95 25508(a)(1) - California Health and Safety Code, Chapter 6.95, Section(s) 25508(a)(1)
Violation Description:	Failure to complete and electronically submit a site map with all required content.

HARRY HILL IMPORTS (Continued) **S112856483**

Violation Notes: Returned to compliance on 12/17/2019. OBSERVATION: The business failed to complete and electronically submit a site map with all required content. CORRECTIVE ACTION: Complete and electronically submit a site map with all required content. CERS submittal for 2020 calendar year is due 3/1/2020.
Violation Division: Los Angeles County Fire Department
Violation Program: HMRRP
Violation Source: CERS,

Site ID: 376351
Site Name: sos automotive inc.
Violation Date: 08-11-2016
Citation: HSC 6.95 25508(a)(1) - California Health and Safety Code, Chapter 6.95, Section(s) 25508(a)(1)
Violation Description: Failure to complete and electronically submit hazardous material inventory information for all reportable hazardous materials on site at or above reportable quantities.
Violation Notes: Returned to compliance on 08/25/2016. OBSERVATION: The facility has not submitted the Hazardous Materials Inventory Chemical Description page for used oil used coolantOBSERVATION: The facility has not submitted the Hazardous Materials Inventory Chemical Description page for [LIST MATERIALS] to the CUPA. CORRECTIVE ACTION: Complete and submit the Hazardous Materials Inventory Chemical Description page for all materials listed above electronically in the California Environmental Reporting System (CERS). to the CUPA. CORRECTIVE ACTION: Complete and submit the Hazardous Materials Inventory Chemical Description page for all materials listed above electronically in the California Environmental Reporting System (CERS).
Violation Division: Los Angeles County Fire Department
Violation Program: HMRRP
Violation Source: CERS,

Evaluation:
Eval General Type: Compliance Evaluation Inspection
Eval Date: 08-11-2016
Violations Found: No
Eval Type: Routine done by local agency
Eval Notes: Israel Acosta, owner
Eval Division: Los Angeles County Fire Department
Eval Program: HW
Eval Source: CERS,

Eval General Type: Compliance Evaluation Inspection
Eval Date: 12-11-2019
Violations Found: Yes
Eval Type: Routine done by local agency
Eval Notes: MARIO MACIEL
Eval Division: Los Angeles County Fire Department
Eval Program: HMRRP
Eval Source: CERS,

Eval General Type: Compliance Evaluation Inspection
Eval Date: 12-27-2013
Violations Found: No
Eval Type: Routine done by local agency
Eval Notes: Not reported
Eval Division: Los Angeles County Fire Department

HARRY HILL IMPORTS (Continued) **S112856483**

Eval Program: HW
Eval Source: CERS,

Eval General Type: Other/Unknown
Eval Date: 08-25-2016
Violations Found: No
Eval Type: Other, not routine, done by local agency
Eval Notes: cers issues resolved.
Eval Division: Los Angeles County Fire Department
Eval Program: HMRRP
Eval Source: CERS,

Eval General Type: Compliance Evaluation Inspection
Eval Date: 12-13-2021
Violations Found: No
Eval Type: Routine done by local agency
Eval Notes: ISRAEL ACOSTA NO SIGNIFICANT VIOLATIONS OBSERVED
Eval Division: Los Angeles County Fire Department
Eval Program: HMRRP
Eval Source: CERS,

Eval General Type: Compliance Evaluation Inspection
Eval Date: 12-13-2021
Violations Found: No
Eval Type: Routine done by local agency
Eval Notes: ISRAEL ACOSTA NO SIGNIFICANT VIOLATIONS OBSERVED
Eval Division: Los Angeles County Fire Department
Eval Program: HW
Eval Source: CERS,

Eval General Type: Other/Unknown
Eval Date: 12-17-2019
Violations Found: No
Eval Type: Other, not routine, done by local agency
Eval Notes: Not reported
Eval Division: Los Angeles County Fire Department
Eval Program: HMRRP
Eval Source: CERS,

Eval General Type: Compliance Evaluation Inspection
Eval Date: 08-11-2016
Violations Found: Yes
Eval Type: Routine done by local agency
Eval Notes: Israel Acosta, owner
Eval Division: Los Angeles County Fire Department
Eval Program: HMRRP
Eval Source: CERS,

Eval General Type: Compliance Evaluation Inspection
Eval Date: 12-11-2019
Violations Found: No
Eval Type: Routine done by local agency
Eval Notes: MARIO MACIEL NO SIGNIFICANT VIOLATIONS OBSERVED
Eval Division: Los Angeles County Fire Department
Eval Program: HW
Eval Source: CERS,

HARRY HILL IMPORTS (Continued) **S112856483**

Eval General Type: Compliance Evaluation Inspection
Eval Date: 12-27-2013
Violations Found: No
Eval Type: Routine done by local agency
Eval Notes: Not reported
Eval Division: Los Angeles County Fire Department
Eval Program: HMRRP
Eval Source: CERS,

Coordinates:
Site ID: 376351
Facility Name: sos automotive inc.
Env Int Type Code: HMBP
Program ID: 10689076
Coord Name: Not reported
Ref Point Type Desc: Center of a facility or station.,
Latitude: 34.091040
Longitude: -117.876980

Affiliation:
Affiliation Type Desc: Document Preparer
Entity Name: israel acosta
Entity Title: Not reported
Affiliation Address: Not reported
Affiliation City: Not reported
Affiliation State: Not reported
Affiliation Country: Not reported
Affiliation Zip: Not reported
Affiliation Phone: ,

Affiliation Type Desc: Environmental Contact
Entity Name: ISRAEL ACOSTA
Entity Title: Not reported
Affiliation Address: 681 E San Bernardino Rd.
Affiliation City: Covina
Affiliation State: CA
Affiliation Country: Not reported
Affiliation Zip: 91723
Affiliation Phone: ,

Affiliation Type Desc: Facility Mailing Address
Entity Name: Mailing Address
Entity Title: Not reported
Affiliation Address: 681 E. San Bernardino Rd.
Affiliation City: Covina
Affiliation State: CA
Affiliation Country: Not reported
Affiliation Zip: 91723
Affiliation Phone: ,

Affiliation Type Desc: Identification Signer
Entity Name: ISRAEL ACOSTA
Entity Title: MANAGER
Affiliation Address: Not reported
Affiliation City: Not reported
Affiliation State: Not reported

HARRY HILL IMPORTS (Continued) **S112856483**

Affiliation Country:	Not reported
Affiliation Zip:	Not reported
Affiliation Phone:	,
Affiliation Type Desc:	Operator
Entity Name:	ISRAEL ACOSTA
Entity Title:	Not reported
Affiliation Address:	Not reported
Affiliation City:	Not reported
Affiliation State:	Not reported
Affiliation Country:	Not reported
Affiliation Zip:	Not reported
Affiliation Phone:	(626) 343-9860,
Affiliation Type Desc:	CUPA District
Entity Name:	Los Angeles County Fire
Entity Title:	Not reported
Affiliation Address:	5825 Rickenbacker Road
Affiliation City:	Commerce
Affiliation State:	CA
Affiliation Country:	Not reported
Affiliation Zip:	90040-3027
Affiliation Phone:	(323) 890-4000,
Affiliation Type Desc:	Legal Owner
Entity Name:	SOS Automotive, Inc.
Entity Title:	Not reported
Affiliation Address:	681 E San Bernardino Rd.
Affiliation City:	Covina
Affiliation State:	CA
Affiliation Country:	United States
Affiliation Zip:	91723
Affiliation Phone:	(626) 343-9860,
Affiliation Type Desc:	Parent Corporation
Entity Name:	sos automotive inc.
Entity Title:	Not reported
Affiliation Address:	Not reported
Affiliation City:	Not reported
Affiliation State:	Not reported
Affiliation Country:	Not reported
Affiliation Zip:	Not reported
Affiliation Phone:	,
Affiliation Type Desc:	Property Owner
Entity Name:	israel acosta
Entity Title:	Not reported
Affiliation Address:	18 Mountain Laural Way
Affiliation City:	Azusa
Affiliation State:	CA
Affiliation Country:	United States
Affiliation Zip:	91702
Affiliation Phone:	(909) 749-6182,

C31 **SOS AUTOMOTIVE INC** **RCRA NonGen / NLR** **1025869149**
South **681 E SAN BERNARDINO RD** **CAL000399853**
< 1/8 **COVINA, CA 91723**
0.062 mi.
326 ft. **Site 10 of 25 in cluster C**

Relative: **Lower**

Actual: **602 ft.**

RCRA Listings:

Date Form Received by Agency:	20140819
Handler Name:	Sos Automotive Inc
Handler Address:	681 E SAN BERNARDINO RD
Handler City,State,Zip:	COVINA, CA 91723
EPA ID:	CAL000399853
Contact Name:	SERGIO ACOSTA
Contact Address:	681 E SAN BERNARDINO ROAD
Contact City,State,Zip:	COVINA, CA 91723
Contact Telephone:	626-343-9860
Contact Fax:	626-343-9862
Contact Email:	SOSAUTOMOTIVE@HOTMAIL.COM
Contact Title:	Not reported
EPA Region:	09
Land Type:	Not reported
Federal Waste Generator Description:	Not a generator, verified
Non-Notifier:	Not reported
Biennial Report Cycle:	Not reported
Accessibility:	Not reported
Active Site Indicator:	Not reported
State District Owner:	Not reported
State District:	Not reported
Mailing Address:	681 E SAN BERNARDINO RD
Mailing City,State,Zip:	COVINA, CA 91723
Owner Name:	Sergio Acosta
Owner Type:	Other
Operator Name:	Sergio Acosta
Operator Type:	Other
Short-Term Generator Activity:	No
Importer Activity:	No
Mixed Waste Generator:	No
Transporter Activity:	No
Transfer Facility Activity:	No
Recycler Activity with Storage:	No
Small Quantity On-Site Burner Exemption:	No
Smelting Melting and Refining Furnace Exemption:	No
Underground Injection Control:	No
Off-Site Waste Receipt:	No
Universal Waste Indicator:	No
Universal Waste Destination Facility:	No
Federal Universal Waste:	No
Active Site State-Reg Handler:	---
Federal Facility Indicator:	Not reported
Hazardous Secondary Material Indicator:	N
Sub-Part K Indicator:	Not reported
2018 GPRA Permit Baseline:	Not on the Baseline
2018 GPRA Renewals Baseline:	Not on the Baseline
202 GPRA Corrective Action Baseline:	No
Subject to Corrective Action Universe:	No
Non-TSDFs Where RCRA CA has Been Imposed Universe:	No
Corrective Action Priority Ranking:	No NCAPS ranking
Environmental Control Indicator:	No
Institutional Control Indicator:	No

SOS AUTOMOTIVE INC (Continued) **1025869149**

Human Exposure Controls Indicator:	N/A
Groundwater Controls Indicator:	N/A
Significant Non-Complier Universe:	No
Unaddressed Significant Non-Complier Universe:	No
Addressed Significant Non-Complier Universe:	No
Significant Non-Complier With a Compliance Schedule Universe:	No
Financial Assurance Required:	Not reported
Handler Date of Last Change:	20190927
Recognized Trader-Importer:	No
Recognized Trader-Exporter:	No
Importer of Spent Lead Acid Batteries:	No
Exporter of Spent Lead Acid Batteries:	No
Recycler Activity Without Storage:	No
Manifest Broker:	No
Sub-Part P Indicator:	No

Handler - Owner Operator:

Owner/Operator Indicator:	Owner
Owner/Operator Name: SERGIO ACOSTA	
Legal Status:	Other
Date Became Current:	Not reported
Date Ended Current:	Not reported
Owner/Operator Address:	681 E SAN BERNARDINO RD
Owner/Operator City,State,Zip:	COVINA, CA 91723
Owner/Operator Telephone:	626-343-9860
Owner/Operator Telephone Ext:	Not reported
Owner/Operator Fax:	Not reported
Owner/Operator Email:	Not reported

Owner/Operator Indicator:	Operator
Owner/Operator Name: SERGIO ACOSTA	
Legal Status:	Other
Date Became Current:	Not reported
Date Ended Current:	Not reported
Owner/Operator Address:	681 E SAN BERNARDINO ROAD
Owner/Operator City,State,Zip:	COVINA, CA 91723
Owner/Operator Telephone:	626-343-9860
Owner/Operator Telephone Ext:	Not reported
Owner/Operator Fax:	Not reported
Owner/Operator Email:	Not reported

Historic Generators:

Receive Date:	20140819
Handler Name: SOS AUTOMOTIVE INC	
Federal Waste Generator Description:	Not a generator, verified
State District Owner:	Not reported
Large Quantity Handler of Universal Waste:	No
Recognized Trader Importer:	Not reported
Recognized Trader Exporter:	Not reported
Spent Lead Acid Battery Importer:	Not reported
Spent Lead Acid Battery Exporter:	Not reported
Current Record:	Yes
Non Storage Recycler Activity:	Not reported
Electronic Manifest Broker:	Not reported

SOS AUTOMOTIVE INC (Continued) **1025869149**

List of NAICS Codes and Descriptions:
NAICS Code: 811111
NAICS Description: GENERAL AUTOMOTIVE REPAIR

Facility Has Received Notices of Violations:
Violations: No Violations Found

Evaluation Action Summary:
Evaluations: No Evaluations Found

D32 PALO INC **RCRA-SQG 1000595584**
NW 737 N GRANDVIEW **FINDS CAD983595349**
< 1/8 COVINA, CA 91723 **ECHO**
0.063 mi. **HWTS**
335 ft. Site 2 of 5 in cluster D **HAZNET**

Relative: Lower
Actual: 601 ft.

RCRA Listings:

Date Form Received by Agency:	19910724
Handler Name:	Palo Inc
Handler Address:	737 N GRANDVIEW
Handler City,State,Zip:	COVINA, CA 91723
EPA ID:	CAD983595349
Contact Name:	JOHN HARRISON
Contact Address:	737 N GRANDVIEW
Contact City,State,Zip:	COVINA, CA 91723
Contact Telephone:	818-331-8033
Contact Fax:	Not reported
Contact Email:	Not reported
Contact Title:	Not reported
EPA Region:	09
Land Type:	Other
Federal Waste Generator Description:	Small Quantity Generator
Non-Notifier:	Not reported
Biennial Report Cycle:	Not reported
Accessibility:	Not reported
Active Site Indicator:	Handler Activities
State District Owner:	Ca
State District:	3
Mailing Address:	737 N GRANDVIEW
Mailing City,State,Zip:	COVINA, CA 91723
Owner Name:	Jung Investment Co
Owner Type:	Private
Operator Name:	Not Required
Operator Type:	Private
Short-Term Generator Activity:	No
Importer Activity:	No
Mixed Waste Generator:	No
Transporter Activity:	No
Transfer Facility Activity:	No
Recycler Activity with Storage:	No
Small Quantity On-Site Burner Exemption:	No
Smelting Melting and Refining Furnace Exemption:	No
Underground Injection Control:	No
Off-Site Waste Receipt:	No
Universal Waste Indicator:	No

PALO INC (Continued) **1000595584**

Universal Waste Destination Facility:	No
Federal Universal Waste:	No
Active Site State-Reg Handler:	---
Federal Facility Indicator:	Not reported
Hazardous Secondary Material Indicator:	NN
Sub-Part K Indicator:	Not reported
2018 GPRA Permit Baseline:	Not on the Baseline
2018 GPRA Renewals Baseline:	Not on the Baseline
202 GPRA Corrective Action Baseline:	No
Subject to Corrective Action Universe:	No
Non-TSDFs Where RCRA CA has Been Imposed Universe:	No
Corrective Action Priority Ranking:	No NCAPS ranking
Environmental Control Indicator:	No
Institutional Control Indicator:	No
Human Exposure Controls Indicator:	N/A
Groundwater Controls Indicator:	N/A
Significant Non-Complier Universe:	No
Unaddressed Significant Non-Complier Universe:	No
Addressed Significant Non-Complier Universe:	No
Significant Non-Complier With a Compliance Schedule Universe:	No
Financial Assurance Required:	Not reported
Handler Date of Last Change:	20020627
Recognized Trader-Importer:	No
Recognized Trader-Exporter:	No
Importer of Spent Lead Acid Batteries:	No
Exporter of Spent Lead Acid Batteries:	No
Recycler Activity Without Storage:	Not reported
Manifest Broker:	Not reported
Sub-Part P Indicator:	No

Handler - Owner Operator:

Owner/Operator Indicator:	Owner
Owner/Operator Name: JUNG INVESTMENT CO	
Legal Status:	Private
Date Became Current:	Not reported
Date Ended Current:	Not reported
Owner/Operator Address:	NOT REQUIRED
Owner/Operator City,State,Zip:	NOT REQUIRED, ME 99999
Owner/Operator Telephone:	415-555-1212
Owner/Operator Telephone Ext:	Not reported
Owner/Operator Fax:	Not reported
Owner/Operator Email:	Not reported

Owner/Operator Indicator:	Operator
Owner/Operator Name: NOT REQUIRED	
Legal Status:	Private
Date Became Current:	Not reported
Date Ended Current:	Not reported
Owner/Operator Address:	NOT REQUIRED
Owner/Operator City,State,Zip:	NOT REQUIRED, ME 99999
Owner/Operator Telephone:	415-555-1212
Owner/Operator Telephone Ext:	Not reported
Owner/Operator Fax:	Not reported
Owner/Operator Email:	Not reported

PALO INC (Continued) **1000595584**

Historic Generators:
Receive Date: 19910724
Handler Name: PALO INC
Federal Waste Generator Description: Small Quantity Generator
State District Owner: Ca
Large Quantity Handler of Universal Waste: No
Recognized Trader Importer: No
Recognized Trader Exporter: No
Spent Lead Acid Battery Importer: No
Spent Lead Acid Battery Exporter: No
Current Record: Yes
Non Storage Recycler Activity: Not reported
Electronic Manifest Broker: Not reported

List of NAICS Codes and Descriptions:
NAICS Code: 333319
NAICS Description: OTHER COMMERCIAL AND SERVICE INDUSTRY MACHINERY MANUFACTURING

Facility Has Received Notices of Violations:
Violations: No Violations Found

Evaluation Action Summary:
Evaluations: No Evaluations Found

FINDS:
Registry ID: 110002853216

Click Here for FRS Facility Detail Report:

Environmental Interest/Information System:
The Resource Conservation and Recovery Act Information System (RCRAInfo) is EPA's comprehensive information system in support of the Resource Conservation and Recovery Act (RCRA) of 1976 and the Hazardous and Solid Waste Amendments (HSWA) of 1984. It tracks many types of information about generators, transporters, treaters, storers, and disposers of hazardous waste.

Click this hyperlink while viewing on your computer to access additional FINDS: detail in the EDR Site Report.

ECHO:
Envid: 1000595584
Registry ID: 110002853216
DFR URL: http://echo.epa.gov/detailed-facility-report?fid=110002853216
Name: PALO INC
Address: 737 N GRANDVIEW
City,State,Zip: COVINA, CA 91723

HWTS:
Name: PALO INC
Address: 737 N GRANDVIEW
Address 2: Not reported
City,State,Zip: COVINA, CA 91723
EPA ID: CAD983595349

PALO INC (Continued) **1000595584**

Inactive Date:	06/30/2000
Create Date:	07/24/1991
Last Act Date:	Not reported
Mailing Name:	Not reported
Mailing Address:	4747 STATE ST UNIT M
Mailing Address 2:	Not reported
Mailing City,State,Zip:	ONTARIO, CA 917620000
Owner Name:	JOHN H HARRISON
Owner Address:	938 BALBOA DR
Owner Address 2:	Not reported
Owner City,State,Zip:	ARCADIA, CA 910070000
Owner Phone:	Not reported
Owner Fax:	Not reported
Contact Name:	Not reported
Contact Address:	INACTIVE PER VQ00 - BMI
Contact Address 2:	Not reported
City,State,Zip:	Not reported
Contact Phone:	Not reported
Contact Fax:	Not reported
Facility Status:	Inactive
Facility Type:	PERMANENT
Category:	FEDERAL
Latitude:	34.094012
Longitude:	-117.878825

Name:	PALO INC
Address:	737 N GRANDVIEW
Address 2:	Not reported
City,State,Zip:	COVINA, CA 91723
EPA ID:	CAL000012053
Inactive Date:	06/30/1996
Create Date:	11/14/1989
Last Act Date:	Not reported
Mailing Name:	Not reported
Mailing Address:	737 N GRANDVIEW
Mailing Address 2:	Not reported
Mailing City,State,Zip:	COVINA, CA 917230000
Owner Name:	HARRISON JOHN
Owner Address:	Not reported
Owner Address 2:	Not reported
Owner City,State,Zip:	Not reported
Owner Phone:	Not reported
Owner Fax:	Not reported
Contact Name:	INACT PER 96 VQ AD
Contact Address:	Not reported
Contact Address 2:	Not reported
City,State,Zip:	Not reported
Contact Phone:	Not reported
Contact Fax:	Not reported
Facility Status:	Inactive
Facility Type:	PERMANENT
Category:	STATE
Latitude:	34.093516
Longitude:	-117.878907

HAZNET:

Name:	PALO INC

PALO INC (Continued) **1000595584**

Address:	737 N GRANDVIEW
Address 2:	Not reported
City,State,Zip:	COVINA, CA 917230000
Contact:	--
Telephone:	--
Mailing Name:	Not reported
Mailing Address:	4747 STATE ST UNIT M
Year:	1998
Gepaid:	CAD983595349
TSD EPA ID:	CAT080013352
CA Waste Code:	221 - Waste oil and mixed oil
Disposal Method:	R01 - Recycler
Tons:	0.874
Year:	1997
Gepaid:	CAD983595349
TSD EPA ID:	CAD099452708
CA Waste Code:	222 - Oil/water separation sludge
Disposal Method:	R01 - Recycler
Tons:	0.417
Year:	1996
Gepaid:	CAD983595349
TSD EPA ID:	CAT080013352
CA Waste Code:	221 - Waste oil and mixed oil
Disposal Method:	R01 - Recycler
Tons:	0.38
Year:	1995
Gepaid:	CAD983595349
TSD EPA ID:	CAD099452708
CA Waste Code:	221 - Waste oil and mixed oil
Disposal Method:	R01 - Recycler
Tons:	0.475
Year:	1995
Gepaid:	CAD983595349
TSD EPA ID:	CAD099452708
CA Waste Code:	222 - Oil/water separation sludge
Disposal Method:	R01 - Recycler
Tons:	1.1676
Year:	1995
Gepaid:	CAD983595349
TSD EPA ID:	CAT080013352
CA Waste Code:	221 - Waste oil and mixed oil
Disposal Method:	R01 - Recycler
Tons:	0.988
Year:	1994
Gepaid:	CAD983595349
TSD EPA ID:	CAD099452708
CA Waste Code:	221 - Waste oil and mixed oil
Disposal Method:	R01 - Recycler
Tons:	0.266

PALO INC (Continued) **1000595584**

Year: 1994
Gepaid: CAD983595349
TSD EPA ID: CAT080013352
CA Waste Code: 221 - Waste oil and mixed oil
Disposal Method: R01 - Recycler
Tons: 0.532

Year: 1993
Gepaid: CAD983595349
TSD EPA ID: CAT080025711
CA Waste Code: 221 - Waste oil and mixed oil
Disposal Method: R01 - Recycler
Tons: 0.266

Year: 1993
Gepaid: CAD983595349
TSD EPA ID: CAD099452708
CA Waste Code: 221 - Waste oil and mixed oil
Disposal Method: R01 - Recycler
Tons: 0.304

Click this hyperlink while viewing on your computer to access
2 additional CA HAZNET: record(s) in the EDR Site Report.

Additional Info:
Year: 1998
Gen EPA ID: CAD983595349

Shipment Date: 19980506
Creation Date: 7/15/1998 0:00:00
Receipt Date: 19980508
Manifest ID: 95937460
Trans EPA ID: CAD982472623
Trans Name: Not reported
Trans 2 EPA ID: Not reported
Trans 2 Name: Not reported
TSDF EPA ID: CAT080013352
Trans Name: Not reported
TSDF Alt EPA ID: Not reported
TSDF Alt Name: Not reported
Waste Code Description: 221 - Waste oil and mixed oil
RCRA Code: Not reported
Meth Code: R01 - Recycler
Quantity Tons: 0.19
Waste Quantity: 50
Quantity Unit: G
Additional Code 1: Not reported
Additional Code 2: Not reported
Additional Code 3: Not reported
Additional Code 4: Not reported
Additional Code 5: Not reported

Shipment Date: 19980312
Creation Date: 6/16/1998 0:00:00
Receipt Date: 19980406
Manifest ID: 95937428

PALO INC (Continued) **1000595584**

Trans EPA ID:	CAD982472623
Trans Name:	Not reported
Trans 2 EPA ID:	Not reported
Trans 2 Name:	Not reported
TSDF EPA ID:	CAT080013352
Trans Name:	Not reported
TSDF Alt EPA ID:	CAT080013352
TSDF Alt Name:	Not reported
Waste Code Description:	221 - Waste oil and mixed oil
RCRA Code:	Not reported
Meth Code:	R01 - Recycler
Quantity Tons:	0.684
Waste Quantity:	180
Quantity Unit:	G
Additional Code 1:	Not reported
Additional Code 2:	Not reported
Additional Code 3:	Not reported
Additional Code 4:	Not reported
Additional Code 5:	Not reported

Additional Info:

Year:	1997
Gen EPA ID:	CAD983595349
Shipment Date:	19970414
Creation Date:	6/26/1997 0:00:00
Receipt Date:	19970415
Manifest ID:	96432683
Trans EPA ID:	CAD982359671
Trans Name:	Not reported
Trans 2 EPA ID:	Not reported
Trans 2 Name:	Not reported
TSDF EPA ID:	CAD099452708
Trans Name:	Not reported
TSDF Alt EPA ID:	CAD099452708
TSDF Alt Name:	Not reported
Waste Code Description:	222 - Oil/water separation sludge
RCRA Code:	Not reported
Meth Code:	R01 - Recycler
Quantity Tons:	0.417
Waste Quantity:	100
Quantity Unit:	G
Additional Code 1:	Not reported
Additional Code 2:	Not reported
Additional Code 3:	Not reported
Additional Code 4:	Not reported
Additional Code 5:	Not reported

Additional Info:

Year:	1996
Gen EPA ID:	CAD983595349
Shipment Date:	19960109
Creation Date:	9/18/1996 0:00:00
Receipt Date:	19960112
Manifest ID:	95937244

PALO INC (Continued) **1000595584**

Trans EPA ID:	CAD982472623
Trans Name:	Not reported
Trans 2 EPA ID:	CAD040370645
Trans 2 Name:	Not reported
TSDF EPA ID:	CAT080013352
Trans Name:	Not reported
TSDF Alt EPA ID:	CAT080013352
TSDF Alt Name:	Not reported
Waste Code Description:	221 - Waste oil and mixed oil
RCRA Code:	Not reported
Meth Code:	R01 - Recycler
Quantity Tons:	0.38
Waste Quantity:	100
Quantity Unit:	G
Additional Code 1:	Not reported
Additional Code 2:	Not reported
Additional Code 3:	Not reported
Additional Code 4:	Not reported
Additional Code 5:	Not reported

Additional Info:

Year:	1995
Gen EPA ID:	CAD983595349
Shipment Date:	19951122
Creation Date:	7/26/1996 0:00:00
Receipt Date:	19951127
Manifest ID:	95450291
Trans EPA ID:	CAD982359671
Trans Name:	Not reported
Trans 2 EPA ID:	Not reported
Trans 2 Name:	Not reported
TSDF EPA ID:	CAD099452708
Trans Name:	Not reported
TSDF Alt EPA ID:	Not reported
TSDF Alt Name:	Not reported
Waste Code Description:	222 - Oil/water separation sludge
RCRA Code:	Not reported
Meth Code:	R01 - Recycler
Quantity Tons:	1.1676
Waste Quantity:	280
Quantity Unit:	G
Additional Code 1:	Not reported
Additional Code 2:	Not reported
Additional Code 3:	Not reported
Additional Code 4:	Not reported
Additional Code 5:	Not reported
Shipment Date:	19950920
Creation Date:	7/26/1996 0:00:00
Receipt Date:	19950922
Manifest ID:	95937207
Trans EPA ID:	CAD982472623
Trans Name:	Not reported
Trans 2 EPA ID:	CAD040370645
Trans 2 Name:	Not reported
TSDF EPA ID:	CAT080013352

PALO INC (Continued) **1000595584**

Trans Name:	Not reported
TSDF Alt EPA ID:	Not reported
TSDF Alt Name:	Not reported
Waste Code Description:	221 - Waste oil and mixed oil
RCRA Code:	Not reported
Meth Code:	R01 - Recycler
Quantity Tons:	0.608
Waste Quantity:	160
Quantity Unit:	G
Additional Code 1:	Not reported
Additional Code 2:	Not reported
Additional Code 3:	Not reported
Additional Code 4:	Not reported
Additional Code 5:	Not reported

Shipment Date:	19950718
Creation Date:	4/1/1996 0:00:00
Receipt Date:	19950726
Manifest ID:	92867973
Trans EPA ID:	CAD982472623
Trans Name:	Not reported
Trans 2 EPA ID:	CAD040370645
Trans 2 Name:	Not reported
TSDF EPA ID:	CAT080013352
Trans Name:	Not reported
TSDF Alt EPA ID:	CAT080013352
TSDF Alt Name:	Not reported
Waste Code Description:	221 - Waste oil and mixed oil
RCRA Code:	Not reported
Meth Code:	R01 - Recycler
Quantity Tons:	0.38
Waste Quantity:	100
Quantity Unit:	G
Additional Code 1:	Not reported
Additional Code 2:	Not reported
Additional Code 3:	Not reported
Additional Code 4:	Not reported
Additional Code 5:	Not reported

Shipment Date:	19950425
Creation Date:	4/2/1996 0:00:00
Receipt Date:	19950425
Manifest ID:	93696352
Trans EPA ID:	CAD982359671
Trans Name:	Not reported
Trans 2 EPA ID:	Not reported
Trans 2 Name:	Not reported
TSDF EPA ID:	CAD099452708
Trans Name:	Not reported
TSDF Alt EPA ID:	CAD099452708
TSDF Alt Name:	Not reported
Waste Code Description:	221 - Waste oil and mixed oil
RCRA Code:	Not reported
Meth Code:	R01 - Recycler
Quantity Tons:	0.475
Waste Quantity:	125
Quantity Unit:	G

PALO INC (Continued) **1000595584**

Additional Code 1:	Not reported
Additional Code 2:	Not reported
Additional Code 3:	Not reported
Additional Code 4:	Not reported
Additional Code 5:	Not reported

Additional Info:

Year:	1994
Gen EPA ID:	CAD983595349
Shipment Date:	19941212
Creation Date:	3/28/1996 0:00:00
Receipt Date:	19941220
Manifest ID:	92867864
Trans EPA ID:	CAD982472623
Trans Name:	Not reported
Trans 2 EPA ID:	CAD040370645
Trans 2 Name:	Not reported
TSDF EPA ID:	CAT080013352
Trans Name:	Not reported
TSDF Alt EPA ID:	CAT080013352
TSDF Alt Name:	Not reported
Waste Code Description:	221 - Waste oil and mixed oil
RCRA Code:	Not reported
Meth Code:	R01 - Recycler
Quantity Tons:	0.266
Waste Quantity:	70
Quantity Unit:	G
Additional Code 1:	Not reported
Additional Code 2:	Not reported
Additional Code 3:	Not reported
Additional Code 4:	Not reported
Additional Code 5:	Not reported
Shipment Date:	19941006
Creation Date:	3/26/1996 0:00:00
Receipt Date:	19941007
Manifest ID:	92867792
Trans EPA ID:	CAD982472623
Trans Name:	Not reported
Trans 2 EPA ID:	CAD040370645
Trans 2 Name:	Not reported
TSDF EPA ID:	CAT080013352
Trans Name:	Not reported
TSDF Alt EPA ID:	CAT080013352
TSDF Alt Name:	Not reported
Waste Code Description:	221 - Waste oil and mixed oil
RCRA Code:	Not reported
Meth Code:	R01 - Recycler
Quantity Tons:	0.266
Waste Quantity:	70
Quantity Unit:	G
Additional Code 1:	Not reported
Additional Code 2:	Not reported
Additional Code 3:	Not reported
Additional Code 4:	Not reported
Additional Code 5:	Not reported

PALO INC (Continued) **1000595584**

Shipment Date:	19940303
Creation Date:	3/26/1996 0:00:00
Receipt Date:	19940303
Manifest ID:	92809594
Trans EPA ID:	CAD982472623
Trans Name:	Not reported
Trans 2 EPA ID:	Not reported
Trans 2 Name:	Not reported
TSDF EPA ID:	CAD099452708
Trans Name:	Not reported
TSDF Alt EPA ID:	Not reported
TSDF Alt Name:	Not reported
Waste Code Description:	221 - Waste oil and mixed oil
RCRA Code:	Not reported
Meth Code:	R01 - Recycler
Quantity Tons:	0.266
Waste Quantity:	70
Quantity Unit:	G
Additional Code 1:	Not reported
Additional Code 2:	Not reported
Additional Code 3:	Not reported
Additional Code 4:	Not reported
Additional Code 5:	Not reported

Additional Info:

Year:	1993
Gen EPA ID:	CAD983595349

Shipment Date:	19930929
Creation Date:	9/12/1995 0:00:00
Receipt Date:	Not reported
Manifest ID:	92809558
Trans EPA ID:	CAD982472623
Trans Name:	Not reported
Trans 2 EPA ID:	Not reported
Trans 2 Name:	Not reported
TSDF EPA ID:	CAT080025711
Trans Name:	Not reported
TSDF Alt EPA ID:	Not reported
TSDF Alt Name:	Not reported
Waste Code Description:	221 - Waste oil and mixed oil
RCRA Code:	Not reported
Meth Code:	- Not reported
Quantity Tons:	0.266
Waste Quantity:	70
Quantity Unit:	G
Additional Code 1:	Not reported
Additional Code 2:	Not reported
Additional Code 3:	Not reported
Additional Code 4:	Not reported
Additional Code 5:	Not reported

Shipment Date:	19930715
Creation Date:	9/12/1995 0:00:00
Receipt Date:	19930716
Manifest ID:	92809540
Trans EPA ID:	CAD982472623

PALO INC (Continued) **1000595584**

Trans Name:	Not reported
Trans 2 EPA ID:	Not reported
Trans 2 Name:	Not reported
TSDF EPA ID:	CAT080025711
Trans Name:	Not reported
TSDF Alt EPA ID:	CAT080025711
TSDF Alt Name:	Not reported
Waste Code Description:	221 - Waste oil and mixed oil
RCRA Code:	Not reported
Meth Code:	R01 - Recycler
Quantity Tons:	0.266
Waste Quantity:	70
Quantity Unit:	G
Additional Code 1:	Not reported
Additional Code 2:	Not reported
Additional Code 3:	Not reported
Additional Code 4:	Not reported
Additional Code 5:	Not reported
Shipment Date:	19930105
Creation Date:	9/5/1995 0:00:00
Receipt Date:	19930108
Manifest ID:	89635747
Trans EPA ID:	CAD982359671
Trans Name:	Not reported
Trans 2 EPA ID:	Not reported
Trans 2 Name:	Not reported
TSDF EPA ID:	CAD099452708
Trans Name:	Not reported
TSDF Alt EPA ID:	Not reported
TSDF Alt Name:	Not reported
Waste Code Description:	221 - Waste oil and mixed oil
RCRA Code:	Not reported
Meth Code:	R01 - Recycler
Quantity Tons:	0.304
Waste Quantity:	80
Quantity Unit:	G
Additional Code 1:	Not reported
Additional Code 2:	Not reported
Additional Code 3:	Not reported
Additional Code 4:	Not reported
Additional Code 5:	Not reported

C33 **VALLEY COLLISON** **RCRA NonGen / NLR** **1027081389**
SSW **645 E SAN BERNARDINO** **CAC003153455**
< 1/8 **COVINA, CA 91723**
0.065 mi.
341 ft. **Site 11 of 25 in cluster C**

Relative: RCRA Listings:
Lower

Date Form Received by Agency:	20211220
Handler Name:	Valley Collison
Handler Address:	645 E SAN BERNARDINO
Handler City,State,Zip:	COVINA, CA 91723
EPA ID:	CAC003153455
Contact Name:	MANNY EHRLICH
Contact Address:	645 E SAN BERNARDINO
Contact City,State,Zip:	COVINA, CA 91723

Actual:
600 ft.

VALLEY COLLISON (Continued) **1027081389**

Contact Telephone:	909-835-7417
Contact Fax:	Not reported
Contact Email:	JACLYN.PONCE@SAFETY-KLEEN.COM
Contact Title:	Not reported
EPA Region:	09
Land Type:	Not reported
Federal Waste Generator Description:	Not a generator, verified
Non-Notifier:	Not reported
Biennial Report Cycle:	Not reported
Accessibility:	Not reported
Active Site Indicator:	Not reported
State District Owner:	Not reported
State District:	Not reported
Mailing Address:	645 E SAN BERNARDINO
Mailing City,State,Zip:	COVINA, CA 91723
Owner Name:	Manny Ehrlich
Owner Type:	Other
Operator Name:	Manny Ehrlich
Operator Type:	Other
Short-Term Generator Activity:	No
Importer Activity:	No
Mixed Waste Generator:	No
Transporter Activity:	No
Transfer Facility Activity:	No
Recycler Activity with Storage:	No
Small Quantity On-Site Burner Exemption:	No
Smelting Melting and Refining Furnace Exemption:	No
Underground Injection Control:	No
Off-Site Waste Receipt:	No
Universal Waste Indicator:	No
Universal Waste Destination Facility:	No
Federal Universal Waste:	No
Active Site State-Reg Handler:	---
Federal Facility Indicator:	Not reported
Hazardous Secondary Material Indicator:	N
Sub-Part K Indicator:	Not reported
2018 GPRA Permit Baseline:	Not on the Baseline
2018 GPRA Renewals Baseline:	Not on the Baseline
202 GPRA Corrective Action Baseline:	No
Subject to Corrective Action Universe:	No
Non-TSDFs Where RCRA CA has Been Imposed Universe:	No
Corrective Action Priority Ranking:	No NCAPS ranking
Environmental Control Indicator:	No
Institutional Control Indicator:	No
Human Exposure Controls Indicator:	N/A
Groundwater Controls Indicator:	N/A
Significant Non-Complier Universe:	No
Unaddressed Significant Non-Complier Universe:	No
Addressed Significant Non-Complier Universe:	No
Significant Non-Complier With a Compliance Schedule Universe:	No
Financial Assurance Required:	Not reported
Handler Date of Last Change:	20211220
Recognized Trader-Importer:	No
Recognized Trader-Exporter:	No
Importer of Spent Lead Acid Batteries:	No
Exporter of Spent Lead Acid Batteries:	No
Recycler Activity Without Storage:	No

VALLEY COLLISON (Continued) **1027081389**

Manifest Broker: No
Sub-Part P Indicator: No

Handler - Owner Operator:
Owner/Operator Indicator: Owner
Owner/Operator Name: MANNY EHRLICH
Legal Status: Other
Date Became Current: Not reported
Date Ended Current: Not reported
Owner/Operator Address: 645 E SAN BERNARDINO
Owner/Operator City,State,Zip: COVINA, CA 91723
Owner/Operator Telephone: 909-835-7417
Owner/Operator Telephone Ext: Not reported
Owner/Operator Fax: Not reported
Owner/Operator Email: Not reported

Owner/Operator Indicator: Operator
Owner/Operator Name: MANNY EHRLICH
Legal Status: Other
Date Became Current: Not reported
Date Ended Current: Not reported
Owner/Operator Address: 645 E SAN BERNARDINO
Owner/Operator City,State,Zip: COVINA, CA 91723
Owner/Operator Telephone: 909-835-7417
Owner/Operator Telephone Ext: Not reported
Owner/Operator Fax: Not reported
Owner/Operator Email: Not reported

Historic Generators:
Receive Date: 20211220
Handler Name: VALLEY COLLISON
Federal Waste Generator Description: Not a generator, verified
State District Owner: Not reported
Large Quantity Handler of Universal Waste: No
Recognized Trader Importer: No
Recognized Trader Exporter: No
Spent Lead Acid Battery Importer: No
Spent Lead Acid Battery Exporter: No
Current Record: Yes
Non Storage Recycler Activity: No
Electronic Manifest Broker: No

List of NAICS Codes and Descriptions:
NAICS Code: 811111
NAICS Description: GENERAL AUTOMOTIVE REPAIR

Facility Has Received Notices of Violations:
Violations: No Violations Found

Evaluation Action Summary:
Evaluations: No Evaluations Found

C34 **K&D INC DBA VALLEY COLLISION** **RCRA NonGen / NLR** **1024873287**
SSW **645 E SAN BERNARDINO RD** **CAL000441938**
< 1/8 **COVINA, CA 91723**
0.065 mi.
341 ft. **Site 12 of 25 in cluster C**

Relative: **Lower**

Actual: **600 ft.**

RCRA Listings:

Date Form Received by Agency:	20181218
Handler Name:	K&D Inc Dba Valley Collision
Handler Address:	645 E SAN BERNARDINO RD
Handler City,State,Zip:	COVINA, CA 91723
EPA ID:	CAL000441938
Contact Name:	JANET RAMIREZ
Contact Address:	645 E SAN BERNARDINO RD
Contact City,State,Zip:	COVINA, CA 91723
Contact Telephone:	626-915-6800
Contact Fax:	626-915-6801
Contact Email:	VC3@VALLEYCOLLISIONINC.COM
Contact Title:	Not reported
EPA Region:	09
Land Type:	Not reported
Federal Waste Generator Description:	Not a generator, verified
Non-Notifier:	Not reported
Biennial Report Cycle:	Not reported
Accessibility:	Not reported
Active Site Indicator:	Handler Activities
State District Owner:	Not reported
State District:	Not reported
Mailing Address:	645 E SAN BERNARDINO RD
Mailing City,State,Zip:	COVINA, CA 91723
Owner Name:	K&D Inc
Owner Type:	Other
Operator Name:	Janet Ramirez
Operator Type:	Other
Short-Term Generator Activity:	No
Importer Activity:	No
Mixed Waste Generator:	No
Transporter Activity:	No
Transfer Facility Activity:	No
Recycler Activity with Storage:	No
Small Quantity On-Site Burner Exemption:	No
Smelting Melting and Refining Furnace Exemption:	No
Underground Injection Control:	No
Off-Site Waste Receipt:	No
Universal Waste Indicator:	Yes
Universal Waste Destination Facility:	Yes
Federal Universal Waste:	No
Active Site State-Reg Handler:	---
Federal Facility Indicator:	Not reported
Hazardous Secondary Material Indicator:	N
Sub-Part K Indicator:	Not reported
2018 GPRA Permit Baseline:	Not on the Baseline
2018 GPRA Renewals Baseline:	Not on the Baseline
202 GPRA Corrective Action Baseline:	No
Subject to Corrective Action Universe:	No
Non-TSDFs Where RCRA CA has Been Imposed Universe:	No
Corrective Action Priority Ranking:	No NCAPS ranking
Environmental Control Indicator:	No
Institutional Control Indicator:	No

K&D INC DBA VALLEY COLLISION (Continued) **1024873287**

Human Exposure Controls Indicator:	N/A
Groundwater Controls Indicator:	N/A
Significant Non-Complier Universe:	No
Unaddressed Significant Non-Complier Universe:	No
Addressed Significant Non-Complier Universe:	No
Significant Non-Complier With a Compliance Schedule Universe:	No
Financial Assurance Required:	Not reported
Handler Date of Last Change:	20181220
Recognized Trader-Importer:	No
Recognized Trader-Exporter:	No
Importer of Spent Lead Acid Batteries:	No
Exporter of Spent Lead Acid Batteries:	No
Recycler Activity Without Storage:	No
Manifest Broker:	No
Sub-Part P Indicator:	No

Handler - Owner Operator:

Owner/Operator Indicator:	Operator
Owner/Operator Name: JANET RAMIREZ	
Legal Status:	Other
Date Became Current:	Not reported
Date Ended Current:	Not reported
Owner/Operator Address:	645 E SAN BERNARDINO RD
Owner/Operator City,State,Zip:	COVINA, CA 91723
Owner/Operator Telephone:	626-915-6800
Owner/Operator Telephone Ext:	Not reported
Owner/Operator Fax:	Not reported
Owner/Operator Email:	Not reported

Owner/Operator Indicator:	Owner
Owner/Operator Name: K&D INC	
Legal Status:	Other
Date Became Current:	Not reported
Date Ended Current:	Not reported
Owner/Operator Address:	645 E SAN BERNARDINO RD
Owner/Operator City,State,Zip:	COVINA, CA 91723
Owner/Operator Telephone:	626-915-6800
Owner/Operator Telephone Ext:	Not reported
Owner/Operator Fax:	Not reported
Owner/Operator Email:	Not reported

Historic Generators:

Receive Date:	20181218
Handler Name: K&D INC DBA VALLEY COLLISION	
Federal Waste Generator Description:	Not a generator, verified
State District Owner:	Not reported
Large Quantity Handler of Universal Waste:	No
Recognized Trader Importer:	No
Recognized Trader Exporter:	No
Spent Lead Acid Battery Importer:	No
Spent Lead Acid Battery Exporter:	No
Current Record:	Yes
Non Storage Recycler Activity:	Not reported
Electronic Manifest Broker:	Not reported

K&D INC DBA VALLEY COLLISION (Continued) **1024873287**

List of NAICS Codes and Descriptions:
NAICS Code: 811121
NAICS Description: AUTOMOTIVE BODY, PAINT, AND INTERIOR REPAIR AND MAINTENANCE

Facility Has Received Notices of Violations:
Violations: No Violations Found

Evaluation Action Summary:
Evaluations: No Evaluations Found

C35 **SERVICE AUTO BODY AND PAINT** **RCRA-SQG** **1000287716**
SSW **645 E SAN BERNARDINO RD** **CERS HAZ WASTE** **CAD982017949**
< 1/8 **COVINA, CA 91723** **FINDS**
0.065 mi. **ECHO**
341 ft. **Site 13 of 25 in cluster C** **EMI**
HWTS
Relative: Lower **HAZNET**
CERS
Actual: 600 ft.

RCRA Listings:

Date Form Received by Agency:	19960425
Handler Name:	Service Auto Body And Paint
Handler Address:	645 E SAN BERNARDINO RD
Handler City,State,Zip:	COVINA, CA 91723
EPA ID:	CAD982017949
Contact Name:	DAVID ENRICO
Contact Address:	645 E SAN BERNARDINO RD
Contact City,State,Zip:	COVINA, CA 91723
Contact Telephone:	818-915-6800
Contact Fax:	Not reported
Contact Email:	Not reported
Contact Title:	Not reported
EPA Region:	09
Land Type:	County
Federal Waste Generator Description:	Small Quantity Generator
Non-Notifier:	Not reported
Biennial Report Cycle:	Not reported
Accessibility:	Not reported
Active Site Indicator:	Handler Activities
State District Owner:	Ca
State District:	3
Mailing Address:	645 E SAN BERNARDINO RD
Mailing City,State,Zip:	COVINA, CA 91723
Owner Name:	Faris Davidson Corp
Owner Type:	County
Operator Name:	Not Required
Operator Type:	Private
Short-Term Generator Activity:	No
Importer Activity:	No
Mixed Waste Generator:	No
Transporter Activity:	No
Transfer Facility Activity:	No
Recycler Activity with Storage:	No
Small Quantity On-Site Burner Exemption:	No
Smelting Melting and Refining Furnace Exemption:	No

SERVICE AUTO BODY AND PAINT (Continued) **1000287716**

Underground Injection Control:	No
Off-Site Waste Receipt:	No
Universal Waste Indicator:	No
Universal Waste Destination Facility:	No
Federal Universal Waste:	No
Active Site State-Reg Handler:	---
Federal Facility Indicator:	Not reported
Hazardous Secondary Material Indicator:	NN
Sub-Part K Indicator:	Not reported
2018 GPRA Permit Baseline:	Not on the Baseline
2018 GPRA Renewals Baseline:	Not on the Baseline
202 GPRA Corrective Action Baseline:	No
Subject to Corrective Action Universe:	No
Non-TSDFs Where RCRA CA has Been Imposed Universe:	No
Corrective Action Priority Ranking:	No NCAPS ranking
Environmental Control Indicator:	No
Institutional Control Indicator:	No
Human Exposure Controls Indicator:	N/A
Groundwater Controls Indicator:	N/A
Significant Non-Complier Universe:	No
Unaddressed Significant Non-Complier Universe:	No
Addressed Significant Non-Complier Universe:	No
Significant Non-Complier With a Compliance Schedule Universe:	No
Financial Assurance Required:	Not reported
Handler Date of Last Change:	20020627
Recognized Trader-Importer:	No
Recognized Trader-Exporter:	No
Importer of Spent Lead Acid Batteries:	No
Exporter of Spent Lead Acid Batteries:	No
Recycler Activity Without Storage:	Not reported
Manifest Broker:	Not reported
Sub-Part P Indicator:	No

Handler - Owner Operator:

Owner/Operator Indicator:	Operator
Owner/Operator Name: NOT REQUIRED	
Legal Status:	Private
Date Became Current:	Not reported
Date Ended Current:	Not reported
Owner/Operator Address:	NOT REQUIRED
Owner/Operator City,State,Zip:	NOT REQUIRED, ME 99999
Owner/Operator Telephone:	415-555-1212
Owner/Operator Telephone Ext:	Not reported
Owner/Operator Fax:	Not reported
Owner/Operator Email:	Not reported

Owner/Operator Indicator:	Owner
Owner/Operator Name: FARIS DAVIDSON CORP	
Legal Status:	County
Date Became Current:	Not reported
Date Ended Current:	Not reported
Owner/Operator Address:	645 E SAN BERNARDINO RD
Owner/Operator City,State,Zip:	COVINA, CA 91723
Owner/Operator Telephone:	818-915-6800
Owner/Operator Telephone Ext:	Not reported
Owner/Operator Fax:	Not reported

SERVICE AUTO BODY AND PAINT (Continued) **1000287716**

Owner/Operator Email: Not reported

Historic Generators:
Receive Date: 19960425
Handler Name: SERVICE AUTO BODY AND PAINT
Federal Waste Generator Description: Small Quantity Generator
State District Owner: Ca
Large Quantity Handler of Universal Waste: No
Recognized Trader Importer: No
Recognized Trader Exporter: No
Spent Lead Acid Battery Importer: No
Spent Lead Acid Battery Exporter: No
Current Record: Yes
Non Storage Recycler Activity: Not reported
Electronic Manifest Broker: Not reported

List of NAICS Codes and Descriptions:
NAICS Codes: No NAICS Codes Found

Facility Has Received Notices of Violations:
Violations: No Violations Found

Evaluation Action Summary:
Evaluations: No Evaluations Found

CERS HAZ WASTE:
Name: VALLEY COLLISION III
Address: 645 E SAN BERNARDINO RD
City,State,Zip: COVINA, CA 91723
Site ID: 556293
CERS ID: 10297783
CERS Description: Hazardous Waste Generator

FINDS:
Registry ID: 110002777497

Click Here for FRS Facility Detail Report:

Environmental Interest/Information System:
The Resource Conservation and Recovery Act Information System (RCRAInfo) is EPA's comprehensive information system in support of the Resource Conservation and Recovery Act (RCRA) of 1976 and the Hazardous and Solid Waste Amendments (HSWA) of 1984. It tracks many types of information about generators, transporters, treaters, storers, and disposers of hazardous waste.
The California Environmental Protection Agency (CalEPA) has recently implemented a new data warehouse system (nSite). This data warehouse combines and merges facility and site information from five different systems managed within CalEPA. The five systems are: California Environmental Reporting System (CERS),EnviroStor, GeoTracker, California Integrated Water Quality System (CIWQS), andToxic Release Inventory (TRI).
California's Hazardous Waste Tracking System Data Mart (HWTS-DATAMART) provides information on hazardous waste shipments for generators,

SERVICE AUTO BODY AND PAINT (Continued) **1000287716**

transporters, and treatment, storage, and disposal facilities.

~~Click this hyperlink~~ while viewing on your computer to access additional FINDS: detail in the EDR Site Report.

ECHO:

Envid:	1000287716
Registry ID:	110002777497
DFR URL:	http://echo.epa.gov/detailed-facility-report?fid=110002777497
Name:	SERVICE AUTO BODY AND PAINT
Address:	645 E SAN BERNARDINO RD
City,State,Zip:	COVINA, CA 91723

EMI:

Name:	SKILL CRAFT REFINISHING, INC
Address:	645 E SAN BERNARDINO RD
City,State,Zip:	COVINA, CA 917230000
Year:	1990
County Code:	19
Air Basin:	SC
Facility ID:	58752
Air District Name:	SC
SIC Code:	7538
Air District Name:	SOUTH COAST AQMD
Community Health Air Pollution Info System:	Not reported
Consolidated Emission Reporting Rule:	Not reported
Total Organic Hydrocarbon Gases Tons/Yr:	1
Reactive Organic Gases Tons/Yr:	1
Carbon Monoxide Emissions Tons/Yr:	0
NOX - Oxides of Nitrogen Tons/Yr:	0
SOX - Oxides of Sulphur Tons/Yr:	0
Particulate Matter Tons/Yr:	0
Part. Matter 10 Micrometers and Smllr Tons/Yr:	0

HWTS:

Name:	SERVICE AUTO BODY AND PAINT
Address:	645 E SAN BERNARDINO RD
Address 2:	Not reported
City,State,Zip:	COVINA, CA 91723
EPA ID:	CAD982017949
Inactive Date:	06/30/2007
Create Date:	06/17/1988
Last Act Date:	Not reported
Mailing Name:	Not reported
Mailing Address:	645 E SAN BERNARDINO RD
Mailing Address 2:	Not reported
Mailing City,State,Zip:	COVINA, CA 917230000
Owner Name:	DAVID ENRICO & ROBERT FARIS
Owner Address:	645 E SAN BERNARDINO RD
Owner Address 2:	Not reported
Owner City,State,Zip:	COVINA, CA 917230000
Owner Phone:	Not reported
Owner Fax:	Not reported
Contact Name:	DAVID ENRICO/VP
Contact Address:	645 E SAN BERNARDINO RD
Contact Address 2:	Not reported
City,State,Zip:	COVINA, CA 917230000

SERVICE AUTO BODY AND PAINT (Continued) **1000287716**

Contact Phone:	Not reported
Contact Fax:	Not reported
Facility Status:	Inactive
Facility Type:	PERMANENT
Category:	FEDERAL
Latitude:	34.091018
Longitude:	-117.878048

NAICS:

EPA ID:	CAD982017949
Create Date:	2002-03-14 16:36:26.000
NAICS Code:	811192
NAICS Description:	Car Washes
Issued EPA ID Date:	1988-06-17 00:00:00
Inactive Date:	2007-06-30 00:00:00
Facility Name:	SERVICE AUTO BODY AND PAINT
Facility Address:	645 E SAN BERNARDINO RD
Facility Address 2:	Not reported
Facility City:	COVINA
Facility County:	Not reported
Facility State:	CA
Facility Zip:	917230000

HAZNET:

Name:	SERVICE AUTO BODY AND PAINT
Address:	645 E SAN BERNARDINO RD
Address 2:	Not reported
City,State,Zip:	COVINA, CA 917230000
Contact:	DAVID ENRICO/VP
Telephone:	6269156800
Mailing Name:	Not reported
Mailing Address:	645 E SAN BERNARDINO RD
Year:	2008
Gepaid:	CAD982017949
TSD EPA ID:	CAT080013352
CA Waste Code:	223 - Unspecified oil-containing waste
Disposal Method:	H039 - Other Recovery Of Reclamation For Reuse Including Acid Regeneration, Organics Recovery Ect
Tons:	0.22935
Year:	2007
Gepaid:	CAD982017949
TSD EPA ID:	NVT330010000
CA Waste Code:	135 - Unspecified aqueous solution
Disposal Method:	H039 - Other Recovery Of Reclamation For Reuse Including Acid Regeneration, Organics Recovery Ect
Tons:	2.436
Year:	2007
Gepaid:	CAD982017949
TSD EPA ID:	NVT330010000
CA Waste Code:	352 - Other organic solids
Disposal Method:	H132 - Landfill Or Surface Impoundment That Will Be Closed As Landfill(To Include On-Site Treatment And/Or Stabilization)
Tons:	0.8428

SERVICE AUTO BODY AND PAINT (Continued) **1000287716**

Year: 2007
Gepaid: CAD982017949
TSD EPA ID: CAD008252405
CA Waste Code: 212 - Oxygenated solvents (acetone, butanol, ethyl acetate, etc.)
Disposal Method: H061 - Fuel Blending Prior To Energy Recovery At Another Site
Tons: 1.089

Year: 2006
Gepaid: CAD982017949
TSD EPA ID: CAD008252405
CA Waste Code: 212 - Oxygenated solvents (acetone, butanol, ethyl acetate, etc.)
Disposal Method: R01 - Recycler
Tons: 0.9075

Year: 2006
Gepaid: CAD982017949
TSD EPA ID: CAD008252405
CA Waste Code: 212 - Oxygenated solvents (acetone, butanol, ethyl acetate, etc.)
Disposal Method: H061 - Fuel Blending Prior To Energy Recovery At Another Site
Tons: 0.726

Year: 2005
Gepaid: CAD982017949
TSD EPA ID: CAT080013352
CA Waste Code: 223 - Unspecified oil-containing waste
Disposal Method: R01 - Recycler
Tons: 0.22935

Year: 2005
Gepaid: CAD982017949
TSD EPA ID: CAD008252405
CA Waste Code: 212 - Oxygenated solvents (acetone, butanol, ethyl acetate, etc.)
Disposal Method: R01 - Recycler
Tons: 0.5445

Year: 2004
Gepaid: CAD982017949
TSD EPA ID: CAT080013352
CA Waste Code: 212 - Oxygenated solvents (acetone, butanol, ethyl acetate, etc.)
Disposal Method: R01 - Recycler
Tons: 0.726

Year: 2004
Gepaid: CAD982017949
TSD EPA ID: CAD008252405
CA Waste Code: 212 - Oxygenated solvents (acetone, butanol, ethyl acetate, etc.)
Disposal Method: R01 - Recycler
Tons: 0.1815

Click this hyperlink while viewing on your computer to access
21 additional CA HAZNET: record(s) in the EDR Site Report.

Additional Info:
Year: 2008
Gen EPA ID: CAD982017949

SERVICE AUTO BODY AND PAINT (Continued) **1000287716**

Shipment Date:	20080331
Creation Date:	5/30/2008 18:30:22
Receipt Date:	20080403
Manifest ID:	003208774JJK
Trans EPA ID:	CAD981377864
Trans Name:	IDR ENVIRONMENTAL SERVICES INC
Trans 2 EPA ID:	Not reported
Trans 2 Name:	Not reported
TSDF EPA ID:	CAT080013352
Trans Name:	DEMENNO / KERDOON
TSDF Alt EPA ID:	Not reported
TSDF Alt Name:	Not reported
Waste Code Description:	223 - Unspecified oil-containing waste
RCRA Code:	Not reported
Meth Code:	H039 - Other Recovery Of Reclamation For Reuse Including Acid Regeneration, Organics Recovery Ect
Quantity Tons:	0.22935
Waste Quantity:	55
Quantity Unit:	G
Additional Code 1:	Not reported
Additional Code 2:	Not reported
Additional Code 3:	Not reported
Additional Code 4:	Not reported
Additional Code 5:	Not reported

Additional Info:

Year:	2007
Gen EPA ID:	CAD982017949

Shipment Date:	20070919
Creation Date:	3/5/2008 18:30:06
Receipt Date:	20071001
Manifest ID:	001947731JJK
Trans EPA ID:	CAD981377864
Trans Name:	IDR ENVIRONMENTAL SERVICES INC
Trans 2 EPA ID:	CAD982030173
Trans 2 Name:	ECOLOGY CONTROL INDUSTRIES
TSDF EPA ID:	NVT330010000
Trans Name:	US ECOLOGY
TSDF Alt EPA ID:	Not reported
TSDF Alt Name:	Not reported
Waste Code Description:	135 - Unspecified aqueous solution
RCRA Code:	Not reported
Meth Code:	H039 - Other Recovery Of Reclamation For Reuse Including Acid Regeneration, Organics Recovery Ect
Quantity Tons:	2.436
Waste Quantity:	580
Quantity Unit:	G
Additional Code 1:	Not reported
Additional Code 2:	Not reported
Additional Code 3:	Not reported
Additional Code 4:	Not reported
Additional Code 5:	Not reported

Shipment Date:	20070919
Creation Date:	3/5/2008 18:30:06
Receipt Date:	20071001

SERVICE AUTO BODY AND PAINT (Continued) **1000287716**

Manifest ID:	001947731JJK
Trans EPA ID:	CAD981377864
Trans Name:	IDR ENVIRONMENTAL SERVICES INC
Trans 2 EPA ID:	CAD982030173
Trans 2 Name:	ECOLOGY CONTROL INDUSTRIES
TSDF EPA ID:	NVT330010000
Trans Name:	US ECOLOGY
TSDF Alt EPA ID:	Not reported
TSDF Alt Name:	Not reported
Waste Code Description:	352 - Other organic solids
RCRA Code:	Not reported
Meth Code:	H132 - Landfill Or Surface Impoundment That Will Be Closed As Landfill(To Include On-Site Treatment And/Or Stabilization)
Quantity Tons:	0.8428
Waste Quantity:	1
Quantity Unit:	Y
Additional Code 1:	Not reported
Additional Code 2:	Not reported
Additional Code 3:	Not reported
Additional Code 4:	Not reported
Additional Code 5:	Not reported

Shipment Date:	20070515
Creation Date:	12/20/2007 18:30:27
Receipt Date:	20070517
Manifest ID:	001936761JJK
Trans EPA ID:	CAD981377864
Trans Name:	IDR ENVIRONMENTAL SERVICES INC
Trans 2 EPA ID:	Not reported
Trans 2 Name:	Not reported
TSDF EPA ID:	CAD008252405
Trans Name:	PACIFIC RESOURCE RECOVERY
TSDF Alt EPA ID:	Not reported
TSDF Alt Name:	Not reported
Waste Code Description:	212 - Oxygenated solvents (acetone, butanol, ethyl acetate, etc.
RCRA Code:	F003
Meth Code:	H061 - Fuel Blending Prior To Energy Recovery At Another Site
Quantity Tons:	1.089
Waste Quantity:	330
Quantity Unit:	G
Additional Code 1:	D001
Additional Code 2:	Not reported
Additional Code 3:	Not reported
Additional Code 4:	Not reported
Additional Code 5:	Not reported

Additional Info:

Year:	2006
Gen EPA ID:	CAD982017949

Shipment Date:	20060929
Creation Date:	6/11/2007 18:30:13
Receipt Date:	20061003
Manifest ID:	000918042JJK
Trans EPA ID:	CAD981377864
Trans Name:	IDR ENVIRONMENTAL SERVICES INC
Trans 2 EPA ID:	Not reported

SERVICE AUTO BODY AND PAINT (Continued) **1000287716**

Trans 2 Name:	Not reported
TSDF EPA ID:	CAD008252405
Trans Name:	PACIFIC RESOURCES RECOVERY
TSDF Alt EPA ID:	Not reported
TSDF Alt Name:	Not reported
Waste Code Description:	212 - Oxygenated solvents (acetone, butanol, ethyl acetate, etc.
RCRA Code:	F003
Meth Code:	H061 - Fuel Blending Prior To Energy Recovery At Another Site
Quantity Tons:	0.726
Waste Quantity:	220
Quantity Unit:	G
Additional Code 1:	D001
Additional Code 2:	Not reported
Additional Code 3:	Not reported
Additional Code 4:	Not reported
Additional Code 5:	Not reported

Shipment Date:	20060530
Creation Date:	9/8/2006 18:30:50
Receipt Date:	20060608
Manifest ID:	24990639
Trans EPA ID:	CAD981377864
Trans Name:	IDR ENVIRONMENTAL SERVICES INC
Trans 2 EPA ID:	Not reported
Trans 2 Name:	Not reported
TSDF EPA ID:	CAD008252405
Trans Name:	PACIFIC RESOURCES RECOVERY
TSDF Alt EPA ID:	CAD008252405
TSDF Alt Name:	Not reported
Waste Code Description:	212 - Oxygenated solvents (acetone, butanol, ethyl acetate, etc.
RCRA Code:	D001
Meth Code:	R01 - Recycler
Quantity Tons:	0.9075
Waste Quantity:	275
Quantity Unit:	G
Additional Code 1:	Not reported
Additional Code 2:	Not reported
Additional Code 3:	Not reported
Additional Code 4:	Not reported
Additional Code 5:	Not reported

Additional Info:

Year:	2005
Gen EPA ID:	CAD982017949

Shipment Date:	20050411
Creation Date:	7/20/2005 18:30:55
Receipt Date:	20050414
Manifest ID:	24085659
Trans EPA ID:	CAR000045278
Trans Name:	IDR ENVIRONMENTAL SERVICES
Trans 2 EPA ID:	Not reported
Trans 2 Name:	Not reported
TSDF EPA ID:	CAD008252405
Trans Name:	PACIFIC RESOURCE RECOVERY
TSDF Alt EPA ID:	CAD008252405
TSDF Alt Name:	Not reported

SERVICE AUTO BODY AND PAINT (Continued) **1000287716**

Waste Code Description:	212 - Oxygenated solvents (acetone, butanol, ethyl acetate, etc.
RCRA Code:	D001
Meth Code:	R01 - Recycler
Quantity Tons:	0.1815
Waste Quantity:	55
Quantity Unit:	G
Additional Code 1:	Not reported
Additional Code 2:	Not reported
Additional Code 3:	Not reported
Additional Code 4:	Not reported
Additional Code 5:	Not reported
Shipment Date:	20050117
Creation Date:	6/3/2005 18:31:06
Receipt Date:	20050120
Manifest ID:	24006063
Trans EPA ID:	CAR000045278
Trans Name:	IDR ENVIRONMENTAL SVCS
Trans 2 EPA ID:	Not reported
Trans 2 Name:	Not reported
TSDF EPA ID:	CAD008252405
Trans Name:	PACIFIC RESOURCE RECOVERY
TSDF Alt EPA ID:	CAD008252405
TSDF Alt Name:	Not reported
Waste Code Description:	212 - Oxygenated solvents (acetone, butanol, ethyl acetate, etc.
RCRA Code:	D001
Meth Code:	R01 - Recycler
Quantity Tons:	0.363
Waste Quantity:	110
Quantity Unit:	G
Additional Code 1:	Not reported
Additional Code 2:	Not reported
Additional Code 3:	Not reported
Additional Code 4:	Not reported
Additional Code 5:	Not reported
Shipment Date:	20050117
Creation Date:	4/20/2006 18:32:04
Receipt Date:	20050118
Manifest ID:	24078630
Trans EPA ID:	CAR000045278
Trans Name:	IDR ENVIRONMENTAL SERVICES
Trans 2 EPA ID:	Not reported
Trans 2 Name:	Not reported
TSDF EPA ID:	CAT080013352
Trans Name:	DEMENNO/KERDOON
TSDF Alt EPA ID:	CAT080013352
TSDF Alt Name:	Not reported
Waste Code Description:	223 - Unspecified oil-containing waste
RCRA Code:	Not reported
Meth Code:	R01 - Recycler
Quantity Tons:	0.22935
Waste Quantity:	55
Quantity Unit:	G
Additional Code 1:	Not reported
Additional Code 2:	Not reported
Additional Code 3:	Not reported

SERVICE AUTO BODY AND PAINT (Continued) **1000287716**

Additional Code 4:	Not reported
Additional Code 5:	Not reported

Additional Info:

Year:	2004
Gen EPA ID:	CAD982017949
Shipment Date:	20041022
Creation Date:	1/20/2005 18:30:36
Receipt Date:	20041101
Manifest ID:	23612387
Trans EPA ID:	CAR000045278
Trans Name:	IDR ENVIRONMENTAL SERVICES
Trans 2 EPA ID:	Not reported
Trans 2 Name:	Not reported
TSDF EPA ID:	CAD008252405
Trans Name:	PACIFIC RESOURCE RECOVERY
TSDF Alt EPA ID:	CAD008252405
TSDF Alt Name:	Not reported
Waste Code Description:	212 - Oxygenated solvents (acetone, butanol, ethyl acetate, etc.
RCRA Code:	D001
Meth Code:	R01 - Recycler
Quantity Tons:	0.1815
Waste Quantity:	55
Quantity Unit:	G
Additional Code 1:	Not reported
Additional Code 2:	Not reported
Additional Code 3:	Not reported
Additional Code 4:	Not reported
Additional Code 5:	Not reported
Shipment Date:	20040611
Creation Date:	11/1/2004 12:36:11
Receipt Date:	20040618
Manifest ID:	23612185
Trans EPA ID:	CAR000045278
Trans Name:	IDR ENVIRONMENTAL SERVICES
Trans 2 EPA ID:	Not reported
Trans 2 Name:	Not reported
TSDF EPA ID:	CAT080013352
Trans Name:	DEMENNO/KERDOON
TSDF Alt EPA ID:	CAT080013352
TSDF Alt Name:	Not reported
Waste Code Description:	212 - Oxygenated solvents (acetone, butanol, ethyl acetate, etc.
RCRA Code:	D001
Meth Code:	R01 - Recycler
Quantity Tons:	0.363
Waste Quantity:	110
Quantity Unit:	G
Additional Code 1:	Not reported
Additional Code 2:	Not reported
Additional Code 3:	Not reported
Additional Code 4:	Not reported
Additional Code 5:	Not reported
Shipment Date:	20040130
Creation Date:	8/20/2004 9:49:45

SERVICE AUTO BODY AND PAINT (Continued) **1000287716**

Receipt Date:	20040202
Manifest ID:	23004643
Trans EPA ID:	CAR000045278
Trans Name:	IDR ENVIRONMENTAL SERVICES
Trans 2 EPA ID:	Not reported
Trans 2 Name:	Not reported
TSDF EPA ID:	CAT080013352
Trans Name:	DEMENNO/KERDOON
TSDF Alt EPA ID:	CAT080013352
TSDF Alt Name:	Not reported
Waste Code Description:	212 - Oxygenated solvents (acetone, butanol, ethyl acetate, etc.
RCRA Code:	D001
Meth Code:	R01 - Recycler
Quantity Tons:	0.363
Waste Quantity:	110
Quantity Unit:	G
Additional Code 1:	Not reported
Additional Code 2:	Not reported
Additional Code 3:	Not reported
Additional Code 4:	Not reported
Additional Code 5:	Not reported

Additional Info:

Year:	2003
Gen EPA ID:	CAD982017949
Shipment Date:	20031016
Creation Date:	8/5/2004 10:07:02
Receipt Date:	20031020
Manifest ID:	23004501
Trans EPA ID:	CAR000045278
Trans Name:	IDR ENVIRONMENTAL SERVICES
Trans 2 EPA ID:	Not reported
Trans 2 Name:	Not reported
TSDF EPA ID:	CAT080013352
Trans Name:	DEMENNO/KERDOON
TSDF Alt EPA ID:	CAT080013352
TSDF Alt Name:	Not reported
Waste Code Description:	212 - Oxygenated solvents (acetone, butanol, ethyl acetate, etc.
RCRA Code:	D001
Meth Code:	R01 - Recycler
Quantity Tons:	0.1815
Waste Quantity:	55
Quantity Unit:	G
Additional Code 1:	Not reported
Additional Code 2:	Not reported
Additional Code 3:	Not reported
Additional Code 4:	Not reported
Additional Code 5:	Not reported
Shipment Date:	20030728
Creation Date:	7/29/2004 7:44:50
Receipt Date:	20030806
Manifest ID:	22096386
Trans EPA ID:	CAR000045278
Trans Name:	Not reported
Trans 2 EPA ID:	Not reported

SERVICE AUTO BODY AND PAINT (Continued) **1000287716**

Trans 2 Name:	Not reported
TSDF EPA ID:	CAT080013352
Trans Name:	Not reported
TSDF Alt EPA ID:	CAT080013352
TSDF Alt Name:	Not reported
Waste Code Description:	212 - Oxygenated solvents (acetone, butanol, ethyl acetate, etc.
RCRA Code:	D001
Meth Code:	R01 - Recycler
Quantity Tons:	0.1815
Waste Quantity:	55
Quantity Unit:	G
Additional Code 1:	Not reported
Additional Code 2:	Not reported
Additional Code 3:	Not reported
Additional Code 4:	Not reported
Additional Code 5:	Not reported

Shipment Date:	20030521
Creation Date:	7/20/2004 10:01:52
Receipt Date:	20030530
Manifest ID:	22096203
Trans EPA ID:	CAR000045278
Trans Name:	Not reported
Trans 2 EPA ID:	Not reported
Trans 2 Name:	Not reported
TSDF EPA ID:	CAT080013352
Trans Name:	Not reported
TSDF Alt EPA ID:	CAT080013352
TSDF Alt Name:	Not reported
Waste Code Description:	212 - Oxygenated solvents (acetone, butanol, ethyl acetate, etc.
RCRA Code:	D001
Meth Code:	R01 - Recycler
Quantity Tons:	0.1815
Waste Quantity:	55
Quantity Unit:	G
Additional Code 1:	Not reported
Additional Code 2:	Not reported
Additional Code 3:	Not reported
Additional Code 4:	Not reported
Additional Code 5:	Not reported

Shipment Date:	20030226
Creation Date:	6/20/2003 18:30:47
Receipt Date:	20030310
Manifest ID:	22096118
Trans EPA ID:	CAR000045278
Trans Name:	Not reported
Trans 2 EPA ID:	Not reported
Trans 2 Name:	Not reported
TSDF EPA ID:	CAT080013352
Trans Name:	Not reported
TSDF Alt EPA ID:	CAT080013352
TSDF Alt Name:	Not reported
Waste Code Description:	212 - Oxygenated solvents (acetone, butanol, ethyl acetate, etc.
RCRA Code:	D001
Meth Code:	H01 - Transfer Station
Quantity Tons:	0.363

SERVICE AUTO BODY AND PAINT (Continued) **1000287716**

Waste Quantity:	110
Quantity Unit:	G
Additional Code 1:	Not reported
Additional Code 2:	Not reported
Additional Code 3:	Not reported
Additional Code 4:	Not reported
Additional Code 5:	Not reported

Additional Info:

Year:	2002
Gen EPA ID:	CAD982017949
Shipment Date:	20020926
Creation Date:	2/10/2003 18:31:16
Receipt Date:	20021003
Manifest ID:	22001307
Trans EPA ID:	CAR000045278
Trans Name:	Not reported
Trans 2 EPA ID:	Not reported
Trans 2 Name:	Not reported
TSDF EPA ID:	CAT080013352
Trans Name:	Not reported
TSDF Alt EPA ID:	Not reported
TSDF Alt Name:	Not reported
Waste Code Description:	212 - Oxygenated solvents (acetone, butanol, ethyl acetate, etc.
RCRA Code:	D001
Meth Code:	H01 - Transfer Station
Quantity Tons:	0.363
Waste Quantity:	110
Quantity Unit:	G
Additional Code 1:	Not reported
Additional Code 2:	Not reported
Additional Code 3:	Not reported
Additional Code 4:	Not reported
Additional Code 5:	Not reported
Shipment Date:	20020717
Creation Date:	3/13/2003 18:31:17
Receipt Date:	20020722
Manifest ID:	20839535
Trans EPA ID:	CAR000045278
Trans Name:	Not reported
Trans 2 EPA ID:	Not reported
Trans 2 Name:	Not reported
TSDF EPA ID:	CAT080013352
Trans Name:	Not reported
TSDF Alt EPA ID:	Not reported
TSDF Alt Name:	Not reported
Waste Code Description:	212 - Oxygenated solvents (acetone, butanol, ethyl acetate, etc.
RCRA Code:	D001
Meth Code:	H01 - Transfer Station
Quantity Tons:	0.363
Waste Quantity:	110
Quantity Unit:	G
Additional Code 1:	Not reported
Additional Code 2:	Not reported
Additional Code 3:	Not reported

SERVICE AUTO BODY AND PAINT (Continued) **1000287716**

Additional Code 4:	Not reported
Additional Code 5:	Not reported
Shipment Date:	20020227
Creation Date:	7/29/2002 18:31:50
Receipt Date:	20020312
Manifest ID:	20839350
Trans EPA ID:	CAR000045278
Trans Name:	Not reported
Trans 2 EPA ID:	Not reported
Trans 2 Name:	Not reported
TSDF EPA ID:	CAT080013352
Trans Name:	Not reported
TSDF Alt EPA ID:	Not reported
TSDF Alt Name:	Not reported
Waste Code Description:	212 - Oxygenated solvents (acetone, butanol, ethyl acetate, etc.
RCRA Code:	D001
Meth Code:	H01 - Transfer Station
Quantity Tons:	0.363
Waste Quantity:	110
Quantity Unit:	G
Additional Code 1:	Not reported
Additional Code 2:	Not reported
Additional Code 3:	Not reported
Additional Code 4:	Not reported
Additional Code 5:	Not reported

Additional Info:

Year:	2001
Gen EPA ID:	CAD982017949
Shipment Date:	20011205
Creation Date:	2/13/2002 0:00:00
Receipt Date:	20011214
Manifest ID:	20839222
Trans EPA ID:	CAR000045278
Trans Name:	Not reported
Trans 2 EPA ID:	Not reported
Trans 2 Name:	Not reported
TSDF EPA ID:	CAD008302903
Trans Name:	Not reported
TSDF Alt EPA ID:	CAD008302903
TSDF Alt Name:	Not reported
Waste Code Description:	212 - Oxygenated solvents (acetone, butanol, ethyl acetate, etc.
RCRA Code:	D001
Meth Code:	R01 - Recycler
Quantity Tons:	0.1815
Waste Quantity:	55
Quantity Unit:	G
Additional Code 1:	Not reported
Additional Code 2:	Not reported
Additional Code 3:	Not reported
Additional Code 4:	Not reported
Additional Code 5:	Not reported
Shipment Date:	20010919
Creation Date:	12/17/2001 0:00:00

SERVICE AUTO BODY AND PAINT (Continued) **1000287716**

Receipt Date:	20011005
Manifest ID:	20840316
Trans EPA ID:	CAR000045278
Trans Name:	Not reported
Trans 2 EPA ID:	AZD009015389
Trans 2 Name:	Not reported
TSDF EPA ID:	AZD009015389
Trans Name:	Not reported
TSDF Alt EPA ID:	Not reported
TSDF Alt Name:	Not reported
Waste Code Description:	212 - Oxygenated solvents (acetone, butanol, ethyl acetate, etc.
RCRA Code:	D001
Meth Code:	R01 - Recycler
Quantity Tons:	0.363
Waste Quantity:	110
Quantity Unit:	G
Additional Code 1:	Not reported
Additional Code 2:	Not reported
Additional Code 3:	Not reported
Additional Code 4:	Not reported
Additional Code 5:	Not reported

Shipment Date:	20010615
Creation Date:	8/14/2001 0:00:00
Receipt Date:	20010618
Manifest ID:	20840157
Trans EPA ID:	CAR000045278
Trans Name:	Not reported
Trans 2 EPA ID:	Not reported
Trans 2 Name:	Not reported
TSDF EPA ID:	CAD089446710
Trans Name:	Not reported
TSDF Alt EPA ID:	CAD089446710
TSDF Alt Name:	Not reported
Waste Code Description:	212 - Oxygenated solvents (acetone, butanol, ethyl acetate, etc.
RCRA Code:	D001
Meth Code:	R01 - Recycler
Quantity Tons:	0.363
Waste Quantity:	110
Quantity Unit:	G
Additional Code 1:	Not reported
Additional Code 2:	Not reported
Additional Code 3:	Not reported
Additional Code 4:	Not reported
Additional Code 5:	Not reported

Shipment Date:	20010119
Creation Date:	3/22/2001 0:00:00
Receipt Date:	20010119
Manifest ID:	20162695
Trans EPA ID:	CAR000045278
Trans Name:	Not reported
Trans 2 EPA ID:	Not reported
Trans 2 Name:	Not reported
TSDF EPA ID:	CAD008302903
Trans Name:	Not reported
TSDF Alt EPA ID:	CAD008302903

SERVICE AUTO BODY AND PAINT (Continued) **1000287716**

TSDF Alt Name:	Not reported
Waste Code Description:	212 - Oxygenated solvents (acetone, butanol, ethyl acetate, etc.
RCRA Code:	D001
Meth Code:	R01 - Recycler
Quantity Tons:	0.1815
Waste Quantity:	55
Quantity Unit:	G
Additional Code 1:	Not reported
Additional Code 2:	Not reported
Additional Code 3:	Not reported
Additional Code 4:	Not reported
Additional Code 5:	Not reported

Additional Info:

Year:	2000
Gen EPA ID:	CAD982017949
Shipment Date:	20001221
Creation Date:	3/5/2001 0:00:00
Receipt Date:	20001226
Manifest ID:	20162646
Trans EPA ID:	CAR000045278
Trans Name:	Not reported
Trans 2 EPA ID:	Not reported
Trans 2 Name:	Not reported
TSDF EPA ID:	CAD099452708
Trans Name:	Not reported
TSDF Alt EPA ID:	Not reported
TSDF Alt Name:	Not reported
Waste Code Description:	221 - Waste oil and mixed oil
RCRA Code:	Not reported
Meth Code:	R01 - Recycler
Quantity Tons:	0.418
Waste Quantity:	110
Quantity Unit:	G
Additional Code 1:	Not reported
Additional Code 2:	Not reported
Additional Code 3:	Not reported
Additional Code 4:	Not reported
Additional Code 5:	Not reported
Shipment Date:	20001221
Creation Date:	3/22/2001 0:00:00
Receipt Date:	20001229
Manifest ID:	20162644
Trans EPA ID:	CAR000045278
Trans Name:	Not reported
Trans 2 EPA ID:	Not reported
Trans 2 Name:	Not reported
TSDF EPA ID:	CAD008302903
Trans Name:	Not reported
TSDF Alt EPA ID:	CAD008302903
TSDF Alt Name:	Not reported
Waste Code Description:	212 - Oxygenated solvents (acetone, butanol, ethyl acetate, etc.
RCRA Code:	D001
Meth Code:	R01 - Recycler
Quantity Tons:	0.0495

SERVICE AUTO BODY AND PAINT (Continued) **1000287716**

Waste Quantity:	15
Quantity Unit:	G
Additional Code 1:	Not reported
Additional Code 2:	Not reported
Additional Code 3:	Not reported
Additional Code 4:	Not reported
Additional Code 5:	Not reported
Shipment Date:	20001101
Creation Date:	1/9/2001 0:00:00
Receipt Date:	20001102
Manifest ID:	20162439
Trans EPA ID:	CAR000045278
Trans Name:	Not reported
Trans 2 EPA ID:	Not reported
Trans 2 Name:	Not reported
TSDF EPA ID:	CAD008302903
Trans Name:	Not reported
TSDF Alt EPA ID:	Not reported
TSDF Alt Name:	Not reported
Waste Code Description:	212 - Oxygenated solvents (acetone, butanol, ethyl acetate, etc.
RCRA Code:	D001
Meth Code:	R01 - Recycler
Quantity Tons:	0.1815
Waste Quantity:	55
Quantity Unit:	G
Additional Code 1:	Not reported
Additional Code 2:	Not reported
Additional Code 3:	Not reported
Additional Code 4:	Not reported
Additional Code 5:	Not reported
Shipment Date:	20000815
Creation Date:	10/23/2000 0:00:00
Receipt Date:	20000821
Manifest ID:	20224644
Trans EPA ID:	CAR000045278
Trans Name:	Not reported
Trans 2 EPA ID:	Not reported
Trans 2 Name:	Not reported
TSDF EPA ID:	CAD008302903
Trans Name:	Not reported
TSDF Alt EPA ID:	CAD008302903
TSDF Alt Name:	Not reported
Waste Code Description:	212 - Oxygenated solvents (acetone, butanol, ethyl acetate, etc.
RCRA Code:	D001
Meth Code:	R01 - Recycler
Quantity Tons:	0.1815
Waste Quantity:	55
Quantity Unit:	G
Additional Code 1:	Not reported
Additional Code 2:	Not reported
Additional Code 3:	Not reported
Additional Code 4:	Not reported
Additional Code 5:	Not reported
Shipment Date:	20000710

SERVICE AUTO BODY AND PAINT (Continued) **1000287716**

Creation Date:	8/16/2000 0:00:00
Receipt Date:	20000710
Manifest ID:	20224518
Trans EPA ID:	CAR000045278
Trans Name:	Not reported
Trans 2 EPA ID:	Not reported
Trans 2 Name:	Not reported
TSDF EPA ID:	CAD008302903
Trans Name:	Not reported
TSDF Alt EPA ID:	CAD008302903
TSDF Alt Name:	Not reported
Waste Code Description:	212 - Oxygenated solvents (acetone, butanol, ethyl acetate, etc.
RCRA Code:	D001
Meth Code:	R01 - Recycler
Quantity Tons:	0.363
Waste Quantity:	110
Quantity Unit:	G
Additional Code 1:	Not reported
Additional Code 2:	Not reported
Additional Code 3:	Not reported
Additional Code 4:	Not reported
Additional Code 5:	Not reported

Shipment Date:	20000224
Creation Date:	5/17/2000 0:00:00
Receipt Date:	20000301
Manifest ID:	99388629
Trans EPA ID:	CAR000045278
Trans Name:	Not reported
Trans 2 EPA ID:	Not reported
Trans 2 Name:	Not reported
TSDF EPA ID:	CAD008302903
Trans Name:	Not reported
TSDF Alt EPA ID:	CAD008302903
TSDF Alt Name:	Not reported
Waste Code Description:	212 - Oxygenated solvents (acetone, butanol, ethyl acetate, etc.
RCRA Code:	D001
Meth Code:	R01 - Recycler
Quantity Tons:	0.1815
Waste Quantity:	55
Quantity Unit:	G
Additional Code 1:	Not reported
Additional Code 2:	Not reported
Additional Code 3:	Not reported
Additional Code 4:	Not reported
Additional Code 5:	Not reported

Additional Info:

Year:	1999
Gen EPA ID:	CAD982017949

Shipment Date:	19991112
Creation Date:	1/11/2000 0:00:00
Receipt Date:	19991119
Manifest ID:	99083028
Trans EPA ID:	CAR000045278
Trans Name:	Not reported

SERVICE AUTO BODY AND PAINT (Continued) **1000287716**

Trans 2 EPA ID:	Not reported
Trans 2 Name:	Not reported
TSDF EPA ID:	CAD008302903
Trans Name:	Not reported
TSDF Alt EPA ID:	Not reported
TSDF Alt Name:	Not reported
Waste Code Description:	212 - Oxygenated solvents (acetone, butanol, ethyl acetate, etc.
RCRA Code:	D001
Meth Code:	R01 - Recycler
Quantity Tons:	0.1815
Waste Quantity:	55
Quantity Unit:	G
Additional Code 1:	Not reported
Additional Code 2:	Not reported
Additional Code 3:	Not reported
Additional Code 4:	Not reported
Additional Code 5:	Not reported

Shipment Date:	19990914
Creation Date:	10/27/1999 0:00:00
Receipt Date:	19990915
Manifest ID:	99082957
Trans EPA ID:	CAR000045278
Trans Name:	Not reported
Trans 2 EPA ID:	Not reported
Trans 2 Name:	Not reported
TSDF EPA ID:	CAD008302903
Trans Name:	Not reported
TSDF Alt EPA ID:	CAD008302903
TSDF Alt Name:	Not reported
Waste Code Description:	212 - Oxygenated solvents (acetone, butanol, ethyl acetate, etc.
RCRA Code:	D001
Meth Code:	R01 - Recycler
Quantity Tons:	0.165
Waste Quantity:	50
Quantity Unit:	G
Additional Code 1:	Not reported
Additional Code 2:	Not reported
Additional Code 3:	Not reported
Additional Code 4:	Not reported
Additional Code 5:	Not reported

Shipment Date:	19990719
Creation Date:	9/21/1999 0:00:00
Receipt Date:	19990721
Manifest ID:	99082890
Trans EPA ID:	CAR000045278
Trans Name:	Not reported
Trans 2 EPA ID:	Not reported
Trans 2 Name:	Not reported
TSDF EPA ID:	CAD008302903
Trans Name:	Not reported
TSDF Alt EPA ID:	CAD008302903
TSDF Alt Name:	Not reported
Waste Code Description:	212 - Oxygenated solvents (acetone, butanol, ethyl acetate, etc.
RCRA Code:	D001
Meth Code:	R01 - Recycler

SERVICE AUTO BODY AND PAINT (Continued) **1000287716**

Quantity Tons:	0.1815
Waste Quantity:	55
Quantity Unit:	G
Additional Code 1:	Not reported
Additional Code 2:	Not reported
Additional Code 3:	Not reported
Additional Code 4:	Not reported
Additional Code 5:	Not reported
Shipment Date:	19990602
Creation Date:	7/30/1999 0:00:00
Receipt Date:	19990604
Manifest ID:	99082853
Trans EPA ID:	CAR000045278
Trans Name:	Not reported
Trans 2 EPA ID:	Not reported
Trans 2 Name:	Not reported
TSDF EPA ID:	CAD008302903
Trans Name:	Not reported
TSDF Alt EPA ID:	CAD008302903
TSDF Alt Name:	Not reported
Waste Code Description:	212 - Oxygenated solvents (acetone, butanol, ethyl acetate, etc.
RCRA Code:	D001
Meth Code:	R01 - Recycler
Quantity Tons:	0.1815
Waste Quantity:	55
Quantity Unit:	G
Additional Code 1:	Not reported
Additional Code 2:	Not reported
Additional Code 3:	Not reported
Additional Code 4:	Not reported
Additional Code 5:	Not reported
Shipment Date:	19990420
Creation Date:	6/3/1999 0:00:00
Receipt Date:	19990423
Manifest ID:	98615149
Trans EPA ID:	CAR000045278
Trans Name:	Not reported
Trans 2 EPA ID:	Not reported
Trans 2 Name:	Not reported
TSDF EPA ID:	CAD008302903
Trans Name:	Not reported
TSDF Alt EPA ID:	CAD008302903
TSDF Alt Name:	Not reported
Waste Code Description:	212 - Oxygenated solvents (acetone, butanol, ethyl acetate, etc.
RCRA Code:	D001
Meth Code:	R01 - Recycler
Quantity Tons:	0.099
Waste Quantity:	30
Quantity Unit:	G
Additional Code 1:	Not reported
Additional Code 2:	Not reported
Additional Code 3:	Not reported
Additional Code 4:	Not reported
Additional Code 5:	Not reported

SERVICE AUTO BODY AND PAINT (Continued) **1000287716**

Shipment Date:	19990329
Creation Date:	5/17/1999 0:00:00
Receipt Date:	19990330
Manifest ID:	98615120
Trans EPA ID:	CAR000045278
Trans Name:	Not reported
Trans 2 EPA ID:	Not reported
Trans 2 Name:	Not reported
TSDF EPA ID:	CAD008302903
Trans Name:	Not reported
TSDF Alt EPA ID:	CAD008302903
TSDF Alt Name:	Not reported
Waste Code Description:	212 - Oxygenated solvents (acetone, butanol, ethyl acetate, etc.
RCRA Code:	D001
Meth Code:	R01 - Recycler
Quantity Tons:	0.099
Waste Quantity:	30
Quantity Unit:	G
Additional Code 1:	Not reported
Additional Code 2:	Not reported
Additional Code 3:	Not reported
Additional Code 4:	Not reported
Additional Code 5:	Not reported

Shipment Date:	19990329
Creation Date:	5/17/1999 0:00:00
Receipt Date:	19990330
Manifest ID:	98615114
Trans EPA ID:	CAR000045278
Trans Name:	Not reported
Trans 2 EPA ID:	Not reported
Trans 2 Name:	Not reported
TSDF EPA ID:	CAD099452708
Trans Name:	Not reported
TSDF Alt EPA ID:	CAD099452708
TSDF Alt Name:	Not reported
Waste Code Description:	134 - Aqueous solution with <10% total organic residues
RCRA Code:	Not reported
Meth Code:	R01 - Recycler
Quantity Tons:	0.063
Waste Quantity:	15
Quantity Unit:	G
Additional Code 1:	Not reported
Additional Code 2:	Not reported
Additional Code 3:	Not reported
Additional Code 4:	Not reported
Additional Code 5:	Not reported

Shipment Date:	19990329
Creation Date:	5/17/1999 0:00:00
Receipt Date:	19990330
Manifest ID:	98615114
Trans EPA ID:	CAR000045278
Trans Name:	Not reported
Trans 2 EPA ID:	Not reported
Trans 2 Name:	Not reported
TSDF EPA ID:	CAD099452708

SERVICE AUTO BODY AND PAINT (Continued) **1000287716**

Trans Name:	Not reported
TSDF Alt EPA ID:	CAD099452708
TSDF Alt Name:	Not reported
Waste Code Description:	221 - Waste oil and mixed oil
RCRA Code:	Not reported
Meth Code:	R01 - Recycler
Quantity Tons:	0.209
Waste Quantity:	55
Quantity Unit:	G
Additional Code 1:	Not reported
Additional Code 2:	Not reported
Additional Code 3:	Not reported
Additional Code 4:	Not reported
Additional Code 5:	Not reported
Shipment Date:	19990302
Creation Date:	5/17/1999 0:00:00
Receipt Date:	19990303
Manifest ID:	98615081
Trans EPA ID:	CAR000045278
Trans Name:	Not reported
Trans 2 EPA ID:	Not reported
Trans 2 Name:	Not reported
TSDF EPA ID:	CAD008302903
Trans Name:	Not reported
TSDF Alt EPA ID:	CAD008302903
TSDF Alt Name:	Not reported
Waste Code Description:	212 - Oxygenated solvents (acetone, butanol, ethyl acetate, etc.
RCRA Code:	D001
Meth Code:	R01 - Recycler
Quantity Tons:	0.1815
Waste Quantity:	55
Quantity Unit:	G
Additional Code 1:	Not reported
Additional Code 2:	Not reported
Additional Code 3:	Not reported
Additional Code 4:	Not reported
Additional Code 5:	Not reported
Shipment Date:	19990202
Creation Date:	4/1/1999 0:00:00
Receipt Date:	19990205
Manifest ID:	98614995
Trans EPA ID:	CAR000045278
Trans Name:	Not reported
Trans 2 EPA ID:	Not reported
Trans 2 Name:	Not reported
TSDF EPA ID:	CAD008302903
Trans Name:	Not reported
TSDF Alt EPA ID:	Not reported
TSDF Alt Name:	Not reported
Waste Code Description:	212 - Oxygenated solvents (acetone, butanol, ethyl acetate, etc.
RCRA Code:	D001
Meth Code:	R01 - Recycler
Quantity Tons:	0.1815
Waste Quantity:	55
Quantity Unit:	G

SERVICE AUTO BODY AND PAINT (Continued) **1000287716**

Additional Code 1: Not reported
Additional Code 2: Not reported
Additional Code 3: Not reported
Additional Code 4: Not reported
Additional Code 5: Not reported

CERS:
Name: VALLEY COLLISION III
Address: 645 E SAN BERNARDINO RD
City,State,Zip: COVINA, CA 91723
Site ID: 556293
CERS ID: 10297783
CERS Description: Chemical Storage Facilities

Violations:
Site ID: 556293
Site Name: VALLEY COLLISION III
Violation Date: 02-18-2015
Citation: HSC 6.5 Multiple - California Health and Safety Code, Chapter 6.5, Section(s) Multiple
Violation Description: Haz Waste Generator Program - Administration/Documentation - General
Violation Notes: Returned to compliance on 10/24/2018.
Violation Division: Los Angeles County Fire Department
Violation Program: HW
Violation Source: CERS,

Site ID: 556293
Site Name: VALLEY COLLISION III
Violation Date: 05-21-2018
Citation: 40 CFR 1 265.173 - U.S. Code of Federal Regulations, Title 40, Chapter 1, Section(s) 265.173
Violation Description: Failure to meet the following container management requirements: (a) A container holding hazardous waste must always be closed during storage, except when it is necessary to add or remove waste. (b) A container holding hazardous waste must not be opened, handled, or stored in a manner which may rupture the container or cause it to leak.
Violation Notes: Returned to compliance on 07/20/2018. OBSERVATION: Observed 2 x 5-gallon cans of waste thinner without lids. CORRECTIVE ACTION: Submit photos to the CUPA demonstrating that the containers listed above have been properly closed.
Violation Division: Los Angeles County Fire Department
Violation Program: HW
Violation Source: CERS,

Site ID: 556293
Site Name: VALLEY COLLISION III
Violation Date: 03-18-2019
Citation: Un-Specified
Violation Description: Hazardous Waste Generator Program - Administration/Documentation - General Local Ordinance
Violation Notes: Returned to compliance on 11/20/2019. OBSERVATION: Owner/Operator failed to obtain or maintain an active hazardous waste and hazardous materals permit. CORRECTIVE ACTION: Every business or business concern within the jurisdiction of the LACoCUPA and subject to one or more of the program elements shall be required to apply for, pay the permit fees, and obtain from the LACoCUPA a unified program facility permit

SERVICE AUTO BODY AND PAINT (Continued) **1000287716**

for the program elements applicable to such facility prior to the commencement of any business or activity related to any of the program elements. The permit required under this section shall be posted and conspicuously displayed at the location falling under the requirements of this chapter.

Violation Division: Los Angeles County Fire Department
Violation Program: HW
Violation Source: CERS,

Site ID: 556293
Site Name: VALLEY COLLISION III
Violation Date: 05-21-2018
Citation: 22 CCR 12 66262.40(a) - California Code of Regulations, Title 22, Chapter 12, Section(s) 66262.40(a)
Violation Description: Failure to keep a copy of each properly signed manifest for at least three years from the date the waste was accepted by the initial transporter. The manifest signed at the time the waste was accepted for transport shall be kept until receiving a signed copy from the designated facility which received the waste.
Violation Notes: Returned to compliance on 10/24/2018. OBSERVATION: Uniform Hazardous Waste Manifests for waste oil, used oil filter and waste thinner were not available at the time of inspection. CORRECTIVE ACTION: Locate a copy of the most recent receipt or manifest showing disposal of waste oil, used oil filters and waste thinner and submit copies to the LaCoFD CUPA.
Violation Division: Los Angeles County Fire Department
Violation Program: HW
Violation Source: CERS,

Site ID: 556293
Site Name: VALLEY COLLISION III
Violation Date: 10-25-2021
Citation: 40 CFR 1 265.173 - U.S. Code of Federal Regulations, Title 40, Chapter 1, Section(s) 265.173
Violation Description: Failure to meet the following container management requirements: (a) A container holding hazardous waste must always be closed during storage, except when it is necessary to add or remove waste. (b) A container holding hazardous waste must not be opened, handled, or stored in a manner which may rupture the container or cause it to leak.
Violation Notes: Returned to compliance on 12/01/2021. OBSERVATION: Observed 2 x 5-gallon open containers of waste oil and (1) open pan of waste oil outside the mechanic area.. CORRECTIVE ACTION: Submit photos to the CUPA demonstrating that the containers listed above have been properly closed or transfer contents into a container with lid.
Violation Division: Los Angeles County Fire Department
Violation Program: HW
Violation Source: CERS,

Site ID: 556293
Site Name: VALLEY COLLISION III
Violation Date: 02-18-2015
Citation: HSC 6.95 25508(a)(1) - California Health and Safety Code, Chapter 6.95, Section(s) 25508(a)(1)
Violation Description: Failure to complete and electronically submit hazardous material inventory information for all reportable hazardous materials on site at or above reportable quantities.

SERVICE AUTO BODY AND PAINT (Continued) **1000287716**

Violation Notes:	Returned to compliance on 10/24/2018.
Violation Division:	Los Angeles County Fire Department
Violation Program:	HMRRP
Violation Source:	CERS,
Site ID:	556293
Site Name:	VALLEY COLLISION III
Violation Date:	10-25-2021
Citation:	HSC 6.95 25508.2 - California Health and Safety Code, Chapter 6.95, Section(s) 25508.2
Violation Description:	Failure to annually review and electronically certify that the business plan is complete and accurate on or before the annual due date.
Violation Notes:	Returned to compliance on 12/01/2021. OBSERVATION: The business failed to electronically submit and certify that the business plan is complete, accurate, and in compliance with EPCRA on or before the required due date. The due date for 2021 was 3/15/2021. Your last submittal was 3/9/2020. CORRECTIVE ACTION: Electronically submit and certify that the business plan is complete, accurate, and in compliance with EPCRA for the year 2021. Go to www.cers.calepa.ca.gov.
Violation Division:	Los Angeles County Fire Department
Violation Program:	HMRRP
Violation Source:	CERS,
Site ID:	556293
Site Name:	VALLEY COLLISION III
Violation Date:	03-18-2019
Citation:	HSC 6.95 25508(a)(1) - California Health and Safety Code, Chapter 6.95, Section(s) 25508(a)(1)
Violation Description:	Failure to complete and electronically submit a business plan when storing/handling a hazardous material at or above reportable quantities.
Violation Notes:	Returned to compliance on 11/20/2019. OBSERVATION: The business failed to complete and electronically submit a business plan when handling hazardous materials at or above the reportable threshold quantities. CORRECTIVE ACTION: Complete and electronically submit a business plan. Go to www.cers.calepa.ca.gov
Violation Division:	Los Angeles County Fire Department
Violation Program:	HMRRP
Violation Source:	CERS,
Site ID:	556293
Site Name:	VALLEY COLLISION III
Violation Date:	02-18-2015
Citation:	22 CCR 12 66262.40(a) - California Code of Regulations, Title 22, Chapter 12, Section(s) 66262.40(a)
Violation Description:	Failure to maintain uniform hazardous waste manifest, consolidated manifest, or bills of lading copies for three years.
Violation Notes:	Returned to compliance on 10/24/2018.
Violation Division:	Los Angeles County Fire Department
Violation Program:	HW
Violation Source:	CERS,
Site ID:	556293
Site Name:	VALLEY COLLISION III
Violation Date:	10-25-2021
Citation:	22 CCR 12 66262.34(f) - California Code of Regulations, Title 22,

SERVICE AUTO BODY AND PAINT (Continued) **1000287716**

	Chapter 12, Section(s) 66262.34(f)
Violation Description:	Failure to properly label hazardous waste accumulation containers and portable tanks with the following requirements: "Hazardous Waste", name and address of the generator, physical and chemical characteristics of the Hazardous Waste, and starting accumulation date.
Violation Notes:	Returned to compliance on 12/01/2021. OBSERVATION: Observed 6 x 55-gallon drums of waste oil and 2 x 55-gallon drums of waste coolant without hazardous waste labels.. CORRECTIVE ACTION: Submit a photo to the CUPA demonstrating that the containers listed above has been properly labeled.
Violation Division:	Los Angeles County Fire Department
Violation Program:	HW
Violation Source:	CERS,
Site ID:	556293
Site Name:	VALLEY COLLISION III
Violation Date:	10-25-2021
Citation:	22 CCR 12 66262.40(a) - California Code of Regulations, Title 22, Chapter 12, Section(s) 66262.40(a)
Violation Description:	Failure to keep a copy of each properly signed manifest for at least three years from the date the waste was accepted by the initial transporter. The manifest signed at the time the waste was accepted for transport shall be kept until receiving a signed copy from the designated facility which received the waste.
Violation Notes:	Returned to compliance on 12/01/2021. OBSERVATION: Uniform Hazardous Waste Manifests/Receipts showing disposal for used oil, waste coolant and used oil filters were not available for review during inspection. CORRECTIVE ACTION: Locate the most recent receipts showing disposal of waste oil, waste coolant and used oil filters and email copies to assumpta.desilva@fire.lacounty.gov
Violation Division:	Los Angeles County Fire Department
Violation Program:	HW
Violation Source:	CERS,
Site ID:	556293
Site Name:	VALLEY COLLISION III
Violation Date:	02-18-2015
Citation:	22 CCR 12 66262.34(f) - California Code of Regulations, Title 22, Chapter 12, Section(s) 66262.34(f)
Violation Description:	Failure to properly label hazardous waste accumulation containers with the following requirements: "Hazardous Waste", name and address of the generator, physical and chemical characteristics of the Hazardous Waste, and starting accumulation date.
Violation Notes:	Returned to compliance on 10/24/2018.
Violation Division:	Los Angeles County Fire Department
Violation Program:	HW
Violation Source:	CERS,
Site ID:	556293
Site Name:	VALLEY COLLISION III
Violation Date:	02-18-2015
Citation:	19 CCR 6.95 25508(a)(1) - California Code of Regulations, Title 19, Chapter 6.95, Section(s) 25508(a)(1)
Violation Description:	Failure to complete and electronically submit the Business Activities Page and/or Business Owner Operator Identification Page.
Violation Notes:	Returned to compliance on 10/24/2018.

SERVICE AUTO BODY AND PAINT (Continued) **1000287716**

Violation Division: Los Angeles County Fire Department
Violation Program: HMRRP
Violation Source: CERS,

Site ID: 556293
Site Name: VALLEY COLLISION III
Violation Date: 05-21-2018
Citation: HSC 6.95 25508(a)(1) - California Health and Safety Code, Chapter 6.95, Section(s) 25508(a)(1)
Violation Description: Failure to complete and electronically submit a business plan when storing/handling a hazardous material at or above reportable quantities.
Violation Notes: Returned to compliance on 10/24/2018. OBSERVATION: The business failed to complete and electronically submit a business plan when handling hazardous materials at or above the reportable threshold quantities. CORRECTIVE ACTION: Complete and electronically submit a business plan. Go to www.cers.calepa.ca.gov
Violation Division: Los Angeles County Fire Department
Violation Program: HMRRP
Violation Source: CERS,

Evaluation:
Eval General Type: Compliance Evaluation Inspection
Eval Date: 02-18-2015
Violations Found: Yes
Eval Type: Routine done by local agency
Eval Notes: BO TRAN, OWNER NEED A NEW HAZ WASTE LABEL FOR WAST PAINT/SOLVENT
Eval Division: Los Angeles County Fire Department
Eval Program: HW
Eval Source: CERS,

Eval General Type: Compliance Evaluation Inspection
Eval Date: 03-18-2019
Violations Found: Yes
Eval Type: Routine done by local agency
Eval Notes: DANNY GUTIERREZ
Eval Division: Los Angeles County Fire Department
Eval Program: HMRRP
Eval Source: CERS,

Eval General Type: Other/Unknown
Eval Date: 06-12-2019
Violations Found: No
Eval Type: Other, not routine, done by local agency
Eval Notes: Not reported
Eval Division: Los Angeles County Fire Department
Eval Program: HMRRP
Eval Source: CERS,

Eval General Type: Other/Unknown
Eval Date: 06-12-2019
Violations Found: No
Eval Type: Other, not routine, done by local agency
Eval Notes: Not reported
Eval Division: Los Angeles County Fire Department
Eval Program: HW
Eval Source: CERS,

SERVICE AUTO BODY AND PAINT (Continued) **1000287716**

Eval General Type: Other/Unknown
Eval Date: 07-20-2018
Violations Found: No
Eval Type: Other, not routine, done by local agency
Eval Notes: Not reported
Eval Division: Los Angeles County Fire Department
Eval Program: HMRRP
Eval Source: CERS,

Eval General Type: Other/Unknown
Eval Date: 07-20-2018
Violations Found: No
Eval Type: Other, not routine, done by local agency
Eval Notes: Not reported
Eval Division: Los Angeles County Fire Department
Eval Program: HW
Eval Source: CERS,

Eval General Type: Compliance Evaluation Inspection
Eval Date: 11-20-2019
Violations Found: No
Eval Type: Routine done by local agency
Eval Notes: Not reported
Eval Division: Los Angeles County Fire Department
Eval Program: HMRRP
Eval Source: CERS,

Eval General Type: Compliance Evaluation Inspection
Eval Date: 02-18-2015
Violations Found: Yes
Eval Type: Routine done by local agency
Eval Notes: BO TRAN, OWNER NEED TO SIGN INTO CERS
Eval Division: Los Angeles County Fire Department
Eval Program: HMRRP
Eval Source: CERS,

Eval General Type: Compliance Evaluation Inspection
Eval Date: 03-18-2019
Violations Found: Yes
Eval Type: Routine done by local agency
Eval Notes: DANNY GUTIERREZ
Eval Division: Los Angeles County Fire Department
Eval Program: HW
Eval Source: CERS,

Eval General Type: Compliance Evaluation Inspection
Eval Date: 05-21-2018
Violations Found: Yes
Eval Type: Routine done by local agency
Eval Notes: DAVE ENRICO
Eval Division: Los Angeles County Fire Department
Eval Program: HMRRP
Eval Source: CERS,

Eval General Type: Compliance Evaluation Inspection
Eval Date: 05-28-2019
Violations Found: No

SERVICE AUTO BODY AND PAINT (Continued) **1000287716**

Eval Type: Routine done by local agency
Eval Notes: Not reported
Eval Division: Los Angeles County Fire Department
Eval Program: HMRRP
Eval Source: CERS,

Eval General Type: Other/Unknown
Eval Date: 12-01-2021
Violations Found: No
Eval Type: Other, not routine, done by local agency
Eval Notes: Not reported
Eval Division: Los Angeles County Fire Department
Eval Program: HMRRP
Eval Source: CERS,

Eval General Type: Other/Unknown
Eval Date: 08-21-2019
Violations Found: No
Eval Type: Other, not routine, done by local agency
Eval Notes: DANIELGUTIERREZ
Eval Division: Los Angeles County Fire Department
Eval Program: HMRRP
Eval Source: CERS,

Eval General Type: Compliance Evaluation Inspection
Eval Date: 10-23-2018
Violations Found: No
Eval Type: Routine done by local agency
Eval Notes: Not reported
Eval Division: Los Angeles County Fire Department
Eval Program: HMRRP
Eval Source: CERS,

Eval General Type: Compliance Evaluation Inspection
Eval Date: 11-20-2019
Violations Found: No
Eval Type: Routine done by local agency
Eval Notes: Not reported
Eval Division: Los Angeles County Fire Department
Eval Program: HW
Eval Source: CERS,

Eval General Type: Other/Unknown
Eval Date: 12-01-2021
Violations Found: No
Eval Type: Other, not routine, done by local agency
Eval Notes: Not reported
Eval Division: Los Angeles County Fire Department
Eval Program: HW
Eval Source: CERS,

Eval General Type: Other/Unknown
Eval Date: 12-07-2017
Violations Found: No
Eval Type: Other, not routine, done by local agency
Eval Notes: in LSF list
Eval Division: Los Angeles County Fire Department

SERVICE AUTO BODY AND PAINT (Continued) **1000287716**

Eval Program: HMRRP
Eval Source: CERS,

Eval General Type: Compliance Evaluation Inspection
Eval Date: 05-21-2018
Violations Found: Yes
Eval Type: Routine done by local agency
Eval Notes: DAVE ENRICO
Eval Division: Los Angeles County Fire Department
Eval Program: HW
Eval Source: CERS,

Eval General Type: Compliance Evaluation Inspection
Eval Date: 10-23-2018
Violations Found: No
Eval Type: Routine done by local agency
Eval Notes: Not reported
Eval Division: Los Angeles County Fire Department
Eval Program: HW
Eval Source: CERS,

Eval General Type: Other/Unknown
Eval Date: 10-24-2018
Violations Found: No
Eval Type: Other, not routine, done by local agency
Eval Notes: Not reported
Eval Division: Los Angeles County Fire Department
Eval Program: HMRRP
Eval Source: CERS,

Eval General Type: Other/Unknown
Eval Date: 10-24-2018
Violations Found: No
Eval Type: Other, not routine, done by local agency
Eval Notes: Not reported
Eval Division: Los Angeles County Fire Department
Eval Program: HW
Eval Source: CERS,

Eval General Type: Compliance Evaluation Inspection
Eval Date: 10-25-2021
Violations Found: Yes
Eval Type: Routine done by local agency
Eval Notes: OSCAR GOMEZ
Eval Division: Los Angeles County Fire Department
Eval Program: HMRRP
Eval Source: CERS,

Eval General Type: Compliance Evaluation Inspection
Eval Date: 10-25-2021
Violations Found: Yes
Eval Type: Routine done by local agency
Eval Notes: OSCAR GOMEZ
Eval Division: Los Angeles County Fire Department
Eval Program: HW
Eval Source: CERS,

SERVICE AUTO BODY AND PAINT (Continued) **1000287716**

Coordinates:

Site ID:	556293
Facility Name:	VALLEY COLLISION III
Env Int Type Code:	HMBP
Program ID:	10297783
Coord Name:	Not reported
Ref Point Type Desc:	Center of a facility or station.,
Latitude:	34.091420
Longitude:	-117.878020

Affiliation:

Affiliation Type Desc:	CUPA District
Entity Name:	Los Angeles County Fire
Entity Title:	Not reported
Affiliation Address:	5825 Rickenbacker Road
Affiliation City:	Commerce
Affiliation State:	CA
Affiliation Country:	Not reported
Affiliation Zip:	90040-3027
Affiliation Phone:	(323) 890-4000,
Affiliation Type Desc:	Parent Corporation
Entity Name:	VALLEY COLLISION III
Entity Title:	Not reported
Affiliation Address:	Not reported
Affiliation City:	Not reported
Affiliation State:	Not reported
Affiliation Country:	Not reported
Affiliation Zip:	Not reported
Affiliation Phone:	,
Affiliation Type Desc:	Environmental Contact
Entity Name:	CHRISTINA APARICIO
Entity Title:	Not reported
Affiliation Address:	645 E SAN BERNARDINO RD
Affiliation City:	Covina
Affiliation State:	CA
Affiliation Country:	Not reported
Affiliation Zip:	91723
Affiliation Phone:	,
Affiliation Type Desc:	Facility Mailing Address
Entity Name:	Mailing Address
Entity Title:	Not reported
Affiliation Address:	645 E SAN BERNARDINO RD
Affiliation City:	Covina
Affiliation State:	CA
Affiliation Country:	Not reported
Affiliation Zip:	91723
Affiliation Phone:	,
Affiliation Type Desc:	Identification Signer
Entity Name:	ANNA GUTIERREZ
Entity Title:	Owner
Affiliation Address:	Not reported
Affiliation City:	Not reported

SERVICE AUTO BODY AND PAINT (Continued) **1000287716**

Affiliation State: Not reported
Affiliation Country: Not reported
Affiliation Zip: Not reported
Affiliation Phone: ,

Affiliation Type Desc: Legal Owner
Entity Name: K&D COLLISION ENTERPRISE
Entity Title: Not reported
Affiliation Address: 645 E SAN BERNARDINO RD
Affiliation City: COVINA
Affiliation State: CA
Affiliation Country: United States
Affiliation Zip: 91723
Affiliation Phone: (626) 915-9800,

Affiliation Type Desc: Operator
Entity Name: CHRISTINA APARICIO
Entity Title: Not reported
Affiliation Address: Not reported
Affiliation City: Not reported
Affiliation State: Not reported
Affiliation Country: Not reported
Affiliation Zip: Not reported
Affiliation Phone: (626) 540-9257,

Affiliation Type Desc: Property Owner
Entity Name: AHARON ZAGAYER
Entity Title: Not reported
Affiliation Address: Not reported
Affiliation City: Not reported
Affiliation State: Not reported
Affiliation Country: United States
Affiliation Zip: Not reported
Affiliation Phone: (818) 606-2745,

E36 **MONTAGUE MOTORS AMERICAN-CYCLE** **RCRA NonGen / NLR** **1024862300**
SE **723 E SAN BERNARDINO RD** **CAL000430813**
< 1/8 **COVINA, CA 91723**
0.065 mi.
344 ft. **Site 1 of 12 in cluster E**

Relative: **Higher**

Actual: **606 ft.**

RCRA Listings:
Date Form Received by Agency: 20170918
Handler Name: Montague Motors American-Cycle
Handler Address: 723 E SAN BERNARDINO RD
Handler City,State,Zip: COVINA, CA 91723
EPA ID: CAL000430813
Contact Name: MARK MONTAGUE
Contact Address: 15818 FRANCISQUITO AVE
Contact City,State,Zip: LA PUENTE, CA 91744
Contact Telephone: 626-665-0852
Contact Fax: Not reported
Contact Email: VONKARKUSS@MONTAGUEMOTORS.COM
Contact Title: Not reported
EPA Region: 09
Land Type: Not reported
Federal Waste Generator Description: Not a generator, verified

MONTAGUE MOTORS AMERICAN-CYCLE (Continued) **1024862300**

Non-Notifier:	Not reported
Biennial Report Cycle:	Not reported
Accessibility:	Not reported
Active Site Indicator:	Handler Activities
State District Owner:	Not reported
State District:	Not reported
Mailing Address:	723 E SAN BERNARDINO RD
Mailing City,State,Zip:	COVINA, CA 91723
Owner Name:	Montague Motors Llc
Owner Type:	Other
Operator Name:	Mark Montague
Operator Type:	Other
Short-Term Generator Activity:	No
Importer Activity:	No
Mixed Waste Generator:	No
Transporter Activity:	No
Transfer Facility Activity:	No
Recycler Activity with Storage:	No
Small Quantity On-Site Burner Exemption:	No
Smelting Melting and Refining Furnace Exemption:	No
Underground Injection Control:	No
Off-Site Waste Receipt:	No
Universal Waste Indicator:	Yes
Universal Waste Destination Facility:	Yes
Federal Universal Waste:	No
Active Site State-Reg Handler:	---
Federal Facility Indicator:	Not reported
Hazardous Secondary Material Indicator:	N
Sub-Part K Indicator:	Not reported
2018 GPRA Permit Baseline:	Not on the Baseline
2018 GPRA Renewals Baseline:	Not on the Baseline
202 GPRA Corrective Action Baseline:	No
Subject to Corrective Action Universe:	No
Non-TSDFs Where RCRA CA has Been Imposed Universe:	No
Corrective Action Priority Ranking:	No NCAPS ranking
Environmental Control Indicator:	No
Institutional Control Indicator:	No
Human Exposure Controls Indicator:	N/A
Groundwater Controls Indicator:	N/A
Significant Non-Complier Universe:	No
Unaddressed Significant Non-Complier Universe:	No
Addressed Significant Non-Complier Universe:	No
Significant Non-Complier With a Compliance Schedule Universe:	No
Financial Assurance Required:	Not reported
Handler Date of Last Change:	20180907
Recognized Trader-Importer:	No
Recognized Trader-Exporter:	No
Importer of Spent Lead Acid Batteries:	No
Exporter of Spent Lead Acid Batteries:	No
Recycler Activity Without Storage:	No
Manifest Broker:	No
Sub-Part P Indicator:	No

Handler - Owner Operator:
Owner/Operator Indicator: Operator
Owner/Operator Name: MARK MONTAGUE

MONTAGUE MOTORS AMERICAN-CYCLE (Continued) **1024862300**

Legal Status:	Other
Date Became Current:	Not reported
Date Ended Current:	Not reported
Owner/Operator Address:	15818 FRANCISQUITO AVE
Owner/Operator City,State,Zip:	LA PUENTE, CA 91744
Owner/Operator Telephone:	626-665-0852
Owner/Operator Telephone Ext:	Not reported
Owner/Operator Fax:	Not reported
Owner/Operator Email:	Not reported

Owner/Operator Indicator:	Owner
Owner/Operator Name:	MONTAGUE MOTORS LLC
Legal Status:	Other
Date Became Current:	Not reported
Date Ended Current:	Not reported
Owner/Operator Address:	723 E SAN BERNARDINO RD
Owner/Operator City,State,Zip:	COVINA, CA 91723
Owner/Operator Telephone:	626-310-0606
Owner/Operator Telephone Ext:	Not reported
Owner/Operator Fax:	Not reported
Owner/Operator Email:	Not reported

Historic Generators:

Receive Date:	20170918
Handler Name:	MONTAGUE MOTORS AMERICAN-CYCLE
Federal Waste Generator Description:	Not a generator, verified
State District Owner:	Not reported
Large Quantity Handler of Universal Waste:	No
Recognized Trader Importer:	No
Recognized Trader Exporter:	No
Spent Lead Acid Battery Importer:	No
Spent Lead Acid Battery Exporter:	No
Current Record:	Yes
Non Storage Recycler Activity:	Not reported
Electronic Manifest Broker:	Not reported

List of NAICS Codes and Descriptions:

NAICS Code:	81149
NAICS Description:	OTHER PERSONAL AND HOUSEHOLD GOODS REPAIR AND MAINTENANCE

Facility Has Received Notices of Violations:

Violations:	No Violations Found

Evaluation Action Summary:

Evaluations:	No Evaluations Found

E37 **WHITLOCK ELECTRIC INC** **HIST UST** **U001569258**
SE **723 EAST SAN BERNARDINO ROAD** **N/A**
< 1/8 **COVINA, CA 91723**
0.065 mi.
344 ft. **Site 2 of 12 in cluster E**

Relative: **Higher**
Actual: **606 ft.**

HIST UST:

Name:	WHITLOCK ELECTRIC INC
Address:	723 EAST SAN BERNARDINO ROAD
City,State,Zip:	COVINA, CA 91723
File Number:	00028814
URL:	https://documents.geotracker.waterboards.ca.gov/ustpdfs/pdf/00028814.pdf
Region:	STATE
Facility ID:	00000065808
Facility Type:	Other
Other Type:	ELECTRICAL CONTRACTI
Contact Name:	Not reported
Telephone:	8183322508
Owner Name:	WHITLOCK ELECTRIC INC.
Owner Address:	723 EAST SAN BERNARDINO ROAD
Owner City,St,Zip:	COVINA, CA 91723
Total Tanks:	0001
Tank Num:	001
Container Num:	1
Year Installed:	1963
Tank Capacity:	00000500
Tank Used for:	PRODUCT
Type of Fuel:	REGULAR
Container Construction Thickness:	Not reported
Leak Detection:	Visual, None

Click here for Geo Tracker PDF:

D38 **SILVERLINE INDUSTRIES, INC.** **LUST** **S101296011**
WNW **576 EDNA PL E** **Cortese** **N/A**
< 1/8 **COVINA, CA 91723** **HIST CORTESE**
0.067 mi. **CERS**
352 ft. **Site 3 of 5 in cluster D**

Relative: **Lower**
Actual: **600 ft.**

LUST:

Name:	SILVERLINE INDUSTRIES, INC.
Address:	576 EDNA PL E
City,State,Zip:	COVINA, CA 91723
Lead Agency:	LOS ANGELES COUNTY
Case Type:	LUST Cleanup Site
Geo Track:	http://geotracker.waterboards.ca.gov/profile_report.asp?global_id=T0603704352
Global Id:	T0603704352
Latitude:	34.092538
Longitude:	-117.879175
Status:	Completed - Case Closed
Status Date:	03/11/1992
Case Worker:	JOA
RB Case Number:	I-15809
Local Agency:	LOS ANGELES COUNTY
File Location:	Not reported
Local Case Number:	Not reported
Potential Media Affect:	Soil
Potential Contaminants of Concern:	Gasoline
EPA Region:	9

SILVERLINE INDUSTRIES, INC. (Continued) **S101296011**

Coordinate Source:	Google Geocode
Cuf Case:	NO
Quantity Released Gallons:	Not reported
Begin Date:	10/03/1990
Leak Reported Date:	11/05/1990
How Discovered:	Tank Closure
How Discovered Description:	Not reported
Discharge Source:	Other
Discharge Cause:	Unknown
Stop Method:	Not reported
Stop Description:	Not reported
No Further Action Date:	03/11/1992
CA Water Watershed Name:	San Gabriel River - Upper San Gabriel (405.20)
Dwr Groundwater Subbasin Name:	San Gabriel Valley (4-013)
Disadvantaged Community:	Not reported
CA Enviroscreen 3 Score:	61-65%
CA Enviroscreen 4 Score:	60-65%
Military DOD Site:	No
Facility Project Subtype:	Not reported
RWQCB Region:	LOS ANGELES RWQCB (REGION 4)
Site History:	Not reported

LUST:

Global Id:	T0603704352
Contact Type:	Local Agency Caseworker - Primary Caseworker
Contact Name:	JOHN AWUJO
Organization Name:	LOS ANGELES COUNTY
Address:	900 S FREMONT AVE
City:	ALHAMBRA
Email:	jawujo@dpw.lacounty.gov
Phone Number:	6264583507

Global Id:	T0603704352
Contact Type:	Regional Board Caseworker
Contact Name:	YUE RONG
Organization Name:	LOS ANGELES RWQCB (REGION 4)
Address:	320 W. 4TH ST., SUITE 200
City:	Los Angeles
Email:	yrong@waterboards.ca.gov
Phone Number:	Not reported

LUST:

Global Id:	T0603704352
Action Type:	Other
Date:	10/03/1990
Action:	Leak Discovery

Global Id:	T0603704352
Action Type:	Other
Date:	11/05/1990
Action:	Leak Reported

Global Id:	T0603704352
Action Type:	Other
Date:	10/03/1990
Action:	Leak Stopped

SILVERLINE INDUSTRIES, INC. (Continued) **S101296011**

LUST:

Global Id:	T0603704352
Status:	Open - Case Begin Date
Status Date:	10/03/1990
Global Id:	T0603704352
Status:	Open - Site Assessment
Status Date:	11/26/1991
Global Id:	T0603704352
Status:	Completed - Case Closed
Status Date:	03/11/1992

LUST REG 4:

Region:	4
Regional Board:	04
County:	Los Angeles
Facility Id:	I-15809
Status:	Case Closed
Substance:	Gasoline
Substance Quantity:	Not reported
Local Case No:	Not reported
Case Type:	Soil
Abatement Method Used at the Site:	Not reported
Global ID:	T0603704352
W Global ID:	Not reported
Staff:	UNK
Local Agency:	19000
Cross Street:	BARRANCA AVE.
Enforcement Type:	Informal Enforcement Actions,including Notices of Violations and Staff Enforcement Letters
Date Leak Discovered:	10/3/1990
Date Leak First Reported:	11/5/1990
Date Leak Record Entered:	12/5/1990
Date Confirmation Began:	Not reported
Date Leak Stopped:	10/3/1990
Date Case Last Changed on Database:	3/11/1992
Date the Case was Closed:	3/11/1992
How Leak Discovered:	Tank Closure
How Leak Stopped:	Not reported
Cause of Leak:	UNK
Leak Source:	UNK
Operator:	SILVERS, CRAIG
Water System:	Not reported
Well Name:	Not reported
Approx. Dist To Production Well (ft):	3875.018298737813518763305216 3
Source of Cleanup Funding:	UNK
Preliminary Site Assessment Workplan Submitted:	Not reported
Preliminary Site Assessment Began:	11/26/1991
Pollution Characterization Began:	Not reported
Remediation Plan Submitted:	Not reported
Remedial Action Underway:	Not reported
Post Remedial Action Monitoring Began:	Not reported
Enforcement Action Date:	1/1/1965
Historical Max MTBE Date:	Not reported
Hist Max MTBE Conc in Groundwater:	Not reported

SILVERLINE INDUSTRIES, INC. (Continued) **S101296011**

Hist Max MTBE Conc in Soil: Not reported
Significant Interim Remedial Action Taken: Not reported
GW Qualifier: Not reported
Soil Qualifier: Not reported
Organization: Not reported
Owner Contact: Not reported
Responsible Party: SILVERLINE INDUSTRIES, INC.
RP Address: Not reported
Program: LUST
Lat/Long: 34.0929161 / -1
Local Agency Staff: Not reported
Beneficial Use: Not reported
Priority: Not reported
Cleanup Fund Id: Not reported
Suspended: Not reported
Assigned Name: Not reported
Summary: OLD CASE #120690-39

CORTESE:
Name: SILVERLINE INDUSTRIES, INC.
Address: 576 EDNA PL E
City,State,Zip: COVINA, CA 91723
Region: CORTESE
Envirostor Id: Not reported
Global ID: T0603704352
Site/Facility Type: LUST CLEANUP SITE
Cleanup Status: COMPLETED - CASE CLOSED
Status Date: Not reported
Site Code: Not reported
Latitude: Not reported
Longitude: Not reported
Owner: Not reported
Enf Type: Not reported
Swat R: Not reported
Flag: active
Order No: Not reported
Waste Discharge System No: Not reported
Effective Date: Not reported
Region 2: Not reported
WID Id: Not reported
Solid Waste Id No: Not reported
Waste Management Uit Name: Not reported
File Name: Active Open

HIST CORTESE:
edr_fname: SILVERLINE INDUSTRIES, IN
edr_fadd1: 576 EDNA
City,State,Zip: COVINA, CA 91723
Region: CORTESE
Facility County Code: 19
Reg By: LTNKA
Reg Id: I-15809

CERS:
Name: SILVERLINE INDUSTRIES, INC.
Address: 576 EDNA PL E

SILVERLINE INDUSTRIES, INC. (Continued) **S101296011**

City,State,Zip: COVINA, CA 91723
Site ID: 686209
CERS ID: T0603704352
CERS Description: Leaking Underground Storage Tank Cleanup Site

Affiliation:
Affiliation Type Desc: Local Agency Caseworker
Entity Name: JOHN AWUJO - LOS ANGELES COUNTY
Entity Title: Not reported
Affiliation Address: 900 S FREMONT AVE
Affiliation City: ALHAMBRA
Affiliation State: CA
Affiliation Country: Not reported
Affiliation Zip: Not reported
Affiliation Phone: 6264583507,

Affiliation Type Desc: Regional Board Caseworker
Entity Name: YUE RONG - LOS ANGELES RWQCB (REGION 4)
Entity Title: Not reported
Affiliation Address: 320 W. 4TH ST., SUITE 200
Affiliation City: Los Angeles
Affiliation State: CA
Affiliation Country: Not reported
Affiliation Zip: Not reported
Affiliation Phone: ,

D39 **SILVERLINE INDUSTRIES, INC.** **UST FINDER RELEASE** **1029107778**
WNW **576 EDNA PL E** **N/A**
< 1/8 **COVINA, CA 91723**
0.067 mi.
352 ft. **Site 4 of 5 in cluster D**

Relative: **Lower**
Actual: **600 ft.**

UST FINDER RELEASE:
Object ID: 67864
Facility ID: Not reported
Lust ID: CAT0603704352
Name: SILVERLINE INDUSTRIES, INC.
Address: 576 EDNA PL E
City,State,Zip: COVINA, CA 91723
Address Match Type: PointAddress
Reported Date: Not reported
Status: No Further Action
Substance: Not reported
Population within 1500ft: 1965
Domestic Wells within 1500ft: 0
Land Use: Developed, High Intensity
Within SPA: No
SPA PWS Facility ID: Not reported
SPA Water Type: Not reported
SPA Facility Type: Not reported
SPA HUC12: Not reported
Within WHPA: Yes
WHPA PWS Facility ID: CA1910060_8914
WHPA Water Type: GW - Ground water
WHPA Facility Type: WL - Well
WHPA HUC12: 180701060601
Within 100yr Floodplain: No

SILVERLINE INDUSTRIES, INC. (Continued) **1029107778**

Tribe:	Not reported
EPA Region:	9
NFA Letter 1:	Not reported
NFA Letter 2:	Not reported
NFA Letter 3:	Not reported
NFA Letter 4:	Not reported
Closed With Residual Contaminate:	Not reported
Coordinate Source:	Geocode
X Coord:	-117.87917
Y Coord:	34.0929800000001
Latitude:	34.0929799999999
Longitude:	-117.87917

B40 **SHURCO TOOL COMPANY INC.** **RCRA NonGen / NLR** **1024794664**
ENE **744 E EDNA PLACE** **CAL000152533**
< 1/8 **COVINA, CA 91723**
0.069 mi.
362 ft. **Site 10 of 11 in cluster B**

Relative: **Higher**

Actual: **612 ft.**

RCRA Listings:

Date Form Received by Agency:	19960424
Handler Name:	Shurco Tool Company Inc.
Handler Address:	744 E EDNA PLACE
Handler City,State,Zip:	COVINA, CA 91723-0000
EPA ID:	CAL000152533
Contact Name:	PAUL K. BURGER
Contact Address:	744 E EDNA PL
Contact City,State,Zip:	COVINA, CA 91723
Contact Telephone:	626-966-8606
Contact Fax:	000-000-0000
Contact Email:	SHURCOTOOL@AOL.COM
Contact Title:	Not reported
EPA Region:	09
Land Type:	Not reported
Federal Waste Generator Description:	Not a generator, verified
Non-Notifier:	Not reported
Biennial Report Cycle:	Not reported
Accessibility:	Not reported
Active Site Indicator:	Handler Activities
State District Owner:	Not reported
State District:	Not reported
Mailing Address:	744 E EDNA PL
Mailing City,State,Zip:	COVINA, CA 91723-0000
Owner Name:	Corporation Berghoudian
Owner Type:	Other
Operator Name:	Paul K. Burger
Operator Type:	Other
Short-Term Generator Activity:	No
Importer Activity:	No
Mixed Waste Generator:	No
Transporter Activity:	No
Transfer Facility Activity:	No
Recycler Activity with Storage:	No
Small Quantity On-Site Burner Exemption:	No
Smelting Melting and Refining Furnace Exemption:	No
Underground Injection Control:	No
Off-Site Waste Receipt:	No
Universal Waste Indicator:	Yes

SHURCO TOOL COMPANY INC. (Continued) **1024794664**

Universal Waste Destination Facility:	Yes
Federal Universal Waste:	No
Active Site State-Reg Handler:	---
Federal Facility Indicator:	Not reported
Hazardous Secondary Material Indicator:	N
Sub-Part K Indicator:	Not reported
2018 GPRA Permit Baseline:	Not on the Baseline
2018 GPRA Renewals Baseline:	Not on the Baseline
202 GPRA Corrective Action Baseline:	No
Subject to Corrective Action Universe:	No
Non-TSDFs Where RCRA CA has Been Imposed Universe:	No
Corrective Action Priority Ranking:	No NCAPS ranking
Environmental Control Indicator:	No
Institutional Control Indicator:	No
Human Exposure Controls Indicator:	N/A
Groundwater Controls Indicator:	N/A
Significant Non-Complier Universe:	No
Unaddressed Significant Non-Complier Universe:	No
Addressed Significant Non-Complier Universe:	No
Significant Non-Complier With a Compliance Schedule Universe:	No
Financial Assurance Required:	Not reported
Handler Date of Last Change:	20180905
Recognized Trader-Importer:	No
Recognized Trader-Exporter:	No
Importer of Spent Lead Acid Batteries:	No
Exporter of Spent Lead Acid Batteries:	No
Recycler Activity Without Storage:	No
Manifest Broker:	No
Sub-Part P Indicator:	No

Handler - Owner Operator:

Owner/Operator Indicator:	Owner
Owner/Operator Name: CORPORATION BERGHOUDIAN	
Legal Status:	Other
Date Became Current:	Not reported
Date Ended Current:	Not reported
Owner/Operator Address:	744 E EDNA PL
Owner/Operator City,State,Zip:	COVINA, CA 91723-1408
Owner/Operator Telephone:	626-966-8606
Owner/Operator Telephone Ext:	Not reported
Owner/Operator Fax:	Not reported
Owner/Operator Email:	Not reported

Owner/Operator Indicator:	Operator
Owner/Operator Name: PAUL K. BURGER	
Legal Status:	Other
Date Became Current:	Not reported
Date Ended Current:	Not reported
Owner/Operator Address:	744 E EDNA PL
Owner/Operator City,State,Zip:	COVINA, CA 91723
Owner/Operator Telephone:	626-966-8606
Owner/Operator Telephone Ext:	Not reported
Owner/Operator Fax:	Not reported
Owner/Operator Email:	Not reported

SHURCO TOOL COMPANY INC. (Continued) **1024794664**

Historic Generators:
Receive Date: 19960424
Handler Name: SHURCO TOOL COMPANY INC.
Federal Waste Generator Description: Not a generator, verified
State District Owner: Not reported
Large Quantity Handler of Universal Waste: No
Recognized Trader Importer: No
Recognized Trader Exporter: No
Spent Lead Acid Battery Importer: No
Spent Lead Acid Battery Exporter: No
Current Record: Yes
Non Storage Recycler Activity: Not reported
Electronic Manifest Broker: Not reported

List of NAICS Codes and Descriptions:
NAICS Code: 333314
NAICS Description: OPTICAL INSTRUMENT AND LENS MANUFACTURING

Facility Has Received Notices of Violations:
Violations: No Violations Found

Evaluation Action Summary:
Evaluations: No Evaluations Found

B41 **SHURCO TOOL CO INC** **CERS HAZ WASTE** **S103671088**
ENE **744 E EDNA PL** **EMI** **N/A**
< 1/8 **COVINA, CA 91724** **LOS ANGELES CO. HMS**
0.069 mi. **NPDES**
362 ft. **Site 11 of 11 in cluster B** **CERS**

Relative: Higher
Actual: 612 ft.

CERS HAZ WASTE:
Name: SHURCO TOOL COMPANY INC
Address: 744 E EDNA PL
City,State,Zip: COVINA, CA 91723
Site ID: 153310
CERS ID: 10294030
CERS Description: Hazardous Waste Generator

EMI:
Name: SHURCO TOOL CO., INC
Address: 744 E EDNA PLACE
City,State,Zip: COVINA, CA 917230000
Year: 1990
County Code: 19
Air Basin: SC
Facility ID: 60389
Air District Name: SC
SIC Code: 3599
Air District Name: SOUTH COAST AQMD
Community Health Air Pollution Info System: Not reported
Consolidated Emission Reporting Rule: Not reported
Total Organic Hydrocarbon Gases Tons/Yr: 0
Reactive Organic Gases Tons/Yr: 0
Carbon Monoxide Emissions Tons/Yr: 0

SHURCO TOOL CO INC (Continued) **S103671088**

NOX - Oxides of Nitrogen Tons/Yr: 0
SOX - Oxides of Sulphur Tons/Yr: 0
Particulate Matter Tons/Yr: 0
Part. Matter 10 Micrometers and Smllr Tons/Yr: 0

LOS ANGELES CO. HMS:
Name: SHURCO TOOL CO INC
Address: 744 E EDNA PL
City,State,Zip: COVINA, CA 91724
Region: LA
Permit Category: Not reported
Facility Id: 021371-030213
Facility Type: Not reported
Facility Status: OPEN
Area: 6B
Permit Number: Not reported
Permit Status: Not reported

NPDES:
Name: SHURCO TOOL INC
Address: 744 EAST EDNA PLACE
City,State,Zip: COVINA, CA 91723
Facility Status: Not reported
NPDES Number: Not reported
Region: Not reported
Agency Number: Not reported
Regulatory Measure ID: Not reported
Place ID: Not reported
Order Number: Not reported
WDID: 4 19IN605846
Regulatory Measure Type: Industrial
Program Type: Not reported
Adoption Date Of Regulatory Measure: Not reported
Effective Date Of Regulatory Measure: Not reported
Termination Date Of Regulatory Measure: Not reported
Expiration Date Of Regulatory Measure: Not reported
Discharge Address: Not reported
Discharge Name: Not reported
Discharge City: Not reported
Discharge State: Not reported
Discharge Zip: Not reported
Status: No Action Required
Status Date: 01/16/2020
Operator Name: Paul Burger
Operator Address: Not reported
Operator City: Not reported
Operator State: Not reported
Operator Zip: Not reported

Name: SHURCO TOOL COMPANY INC
Address: 744 E EDNA PLACE
City,State,Zip: COVINA, CA 91723
Facility Status: Not reported
NPDES Number: Not reported
Region: Not reported
Agency Number: Not reported

SHURCO TOOL CO INC (Continued) **S103671088**

Regulatory Measure ID:	Not reported
Place ID:	Not reported
Order Number:	Not reported
WDID:	Not reported
Regulatory Measure Type:	Industrial
Program Type:	Not reported
Adoption Date Of Regulatory Measure:	Not reported
Effective Date Of Regulatory Measure:	Not reported
Termination Date Of Regulatory Measure:	Not reported
Expiration Date Of Regulatory Measure:	Not reported
Discharge Address:	Not reported
Discharge Name:	Not reported
Discharge City:	Not reported
Discharge State:	Not reported
Discharge Zip:	Not reported
Status:	Returned
Status Date:	05/10/2020
Operator Name:	Shurco Tool Company Incorporated
Operator Address:	744 East Edna Place
Operator City:	Covina
Operator State:	California
Operator Zip:	91723

CERS:

Name:	SHURCO TOOL COMPANY INC
Address:	744 E EDNA PL
City,State,Zip:	COVINA, CA 91723
Site ID:	153310
CERS ID:	10294030
CERS Description:	Chemical Storage Facilities

Evaluation:

Eval General Type:	Compliance Evaluation Inspection
Eval Date:	01-04-2022
Violations Found:	No
Eval Type:	Routine done by local agency
Eval Notes:	PAUL BURGER NO SIGNIFICANT VIOLATIONS OBSERVED
Eval Division:	Los Angeles County Fire Department
Eval Program:	HMRRP
Eval Source:	CERS,

Eval General Type:	Compliance Evaluation Inspection
Eval Date:	01-04-2022
Violations Found:	No
Eval Type:	Routine done by local agency
Eval Notes:	PAUL BURGER NO SIGNIFICANT VIOLATIONS OBSERVED
Eval Division:	Los Angeles County Fire Department
Eval Program:	HW
Eval Source:	CERS,

Eval General Type:	Compliance Evaluation Inspection
Eval Date:	08-21-2019
Violations Found:	No
Eval Type:	Routine done by local agency
Eval Notes:	Not reported
Eval Division:	Los Angeles County Fire Department
Eval Program:	HMRRP

SHURCO TOOL CO INC (Continued) **S103671088**

Eval Source: CERS,

Eval General Type: Compliance Evaluation Inspection
Eval Date: 08-21-2019
Violations Found: No
Eval Type: Routine done by local agency
Eval Notes: Not reported
Eval Division: Los Angeles County Fire Department
Eval Program: HW
Eval Source: CERS,

Eval General Type: Compliance Evaluation Inspection
Eval Date: 09-02-2015
Violations Found: No
Eval Type: Routine done by local agency
Eval Notes: Paul Burger, owner
Eval Division: Los Angeles County Fire Department
Eval Program: HMRRP
Eval Source: CERS,

Eval General Type: Compliance Evaluation Inspection
Eval Date: 09-02-2015
Violations Found: No
Eval Type: Routine done by local agency
Eval Notes: Paul Burger, owner
Eval Division: Los Angeles County Fire Department
Eval Program: HW
Eval Source: CERS,

Coordinates:
Site ID: 153310
Facility Name: SHURCO TOOL COMPANY INC
Env Int Type Code: HWG
Program ID: 10294030
Coord Name: Not reported
Ref Point Type Desc: Center of a facility or station.,
Latitude: 34.092960
Longitude: -117.875850

Affiliation:
Affiliation Type Desc: CUPA District
Entity Name: Los Angeles County Fire
Entity Title: Not reported
Affiliation Address: 5825 Rickenbacker Road
Affiliation City: Commerce
Affiliation State: CA
Affiliation Country: Not reported
Affiliation Zip: 90040-3027
Affiliation Phone: (323) 890-4000,

Affiliation Type Desc: Environmental Contact
Entity Name: PAUL K. BURGER
Entity Title: Not reported
Affiliation Address: 744 E. EDNA PLACE
Affiliation City: COVINA
Affiliation State: CA

SHURCO TOOL CO INC (Continued) **S103671088**

Affiliation Country: Not reported
Affiliation Zip: 91723
Affiliation Phone: ,

Affiliation Type Desc: Document Preparer
Entity Name: PAUL BURGER
Entity Title: Not reported
Affiliation Address: Not reported
Affiliation City: Not reported
Affiliation State: Not reported
Affiliation Country: Not reported
Affiliation Zip: Not reported
Affiliation Phone: ,

Affiliation Type Desc: Legal Owner
Entity Name: SHURCO TOOL CO INC
Entity Title: Not reported
Affiliation Address: 744 E EDNA PL
Affiliation City: COVINA
Affiliation State: CA
Affiliation Country: United States
Affiliation Zip: 91723
Affiliation Phone: (626) 966-8606,

Affiliation Type Desc: Parent Corporation
Entity Name: SHURCO TOOL COMPANY INC
Entity Title: Not reported
Affiliation Address: Not reported
Affiliation City: Not reported
Affiliation State: Not reported
Affiliation Country: Not reported
Affiliation Zip: Not reported
Affiliation Phone: ,

Affiliation Type Desc: Identification Signer
Entity Name: PAUL K BURGER
Entity Title: MANAGER
Affiliation Address: Not reported
Affiliation City: Not reported
Affiliation State: Not reported
Affiliation Country: Not reported
Affiliation Zip: Not reported
Affiliation Phone: ,

Affiliation Type Desc: Operator
Entity Name: LOUIS B. BURGER
Entity Title: Not reported
Affiliation Address: Not reported
Affiliation City: Not reported
Affiliation State: Not reported
Affiliation Country: Not reported
Affiliation Zip: Not reported
Affiliation Phone: (626) 966-8606,

Affiliation Type Desc: Facility Mailing Address
Entity Name: Mailing Address
Entity Title: Not reported

SHURCO TOOL CO INC (Continued) **S103671088**

Affiliation Address: 744 E EDNA PL
Affiliation City: COVINA
Affiliation State: CA
Affiliation Country: Not reported
Affiliation Zip: 91722
Affiliation Phone: ,

C42 **EDDINGS AUTO REPAIR** **CERS TANKS** **S113744945**
SSW **637 E SAN BERNARDINO RD #A** **LOS ANGELES CO. HMS** **N/A**
< 1/8 **COVINA, CA 91723** **CERS**
0.069 mi.
364 ft. **Site 14 of 25 in cluster C**

Relative:
Lower

Actual:
599 ft.

CERS TANKS:
Name: ALL CALIFORNIA AUTO SUPPLY
Address: 637 E SAN BERNARDINO RD
City,State,Zip: COVINA, CA 91723
Site ID: 99349
CERS ID: 10297687
CERS Description: Aboveground Petroleum Storage

LOS ANGELES CO. HMS:
Name: EDDINGS AUTO REPAIR
Address: 637 E SAN BERNARDINO RD #A
City,State,Zip: COVINA, CA 91723
Region: LA
Permit Category: Not reported
Facility Id: 025541-035011
Facility Type: Not reported
Facility Status: OPEN
Area: 6B
Permit Number: Not reported
Permit Status: Not reported

CERS:
Name: ALL CALIFORNIA AUTO SUPPLY
Address: 637 E SAN BERNARDINO RD
City,State,Zip: COVINA, CA 91723
Site ID: 99349
CERS ID: 10297687
CERS Description: Chemical Storage Facilities

Violations:
Site ID: 99349
Site Name: All California Auto Supply
Violation Date: 04-17-2019
Citation: HSC 6.95 25508(a)(1) - California Health and Safety Code, Chapter 6.95, Section(s) 25508(a)(1)
Violation Description: Failure to complete and electronically submit the Business Activities Page and/or Business Owner Operator Identification Page.
Violation Notes: Returned to compliance on 05/28/2019. OBSERVATION: On the business activities in CERS, you mark "NO" on the Aboveground Petroleum Storage Section. CORRECTIVE ACTION: Mark "yes " for owning or operating containers of petroleum products greater than 1320 gallons.
Violation Division: Los Angeles County Fire Department
Violation Program: HMRRP

EDDINGS AUTO REPAIR (Continued) **S113744945**

Violation Source:	CERS,
Site ID:	99349
Site Name:	All California Auto Supply
Violation Date:	03-07-2016
Citation:	HSC 6.95 25507 - California Health and Safety Code, Chapter 6.95, Section(s) 25507
Violation Description:	Failure to adequately establish and implement a business plan when storing/handling a hazardous material at or above reportable quantities.
Violation Notes:	Returned to compliance on 07/21/2017. OBSERVATION: A business plan has not been received by the CUPA. The facility was previously sent a notice/request from the CUPA for the submittal of a business plan. CORRECTIVE ACTION: Submit the business plan electronically in the California Environmental Reporting System (CERS) and implement immediately. Sign into CERS and report your chemical inventory 96x55 g of fresh oil. Report propane tnaks if it is more than 200 cub ft.
Violation Division:	Los Angeles County Fire Department
Violation Program:	HMRRP
Violation Source:	CERS,
Site ID:	99349
Site Name:	All California Auto Supply
Violation Date:	04-18-2019
Citation:	HSC 6.67 25270.4.5(a) - California Health and Safety Code, Chapter 6.67, Section(s) 25270.4.5(a)
Violation Description:	Failure to prepare a Spill Prevention, Control, and Countermeasures (SPCC) Plan.
Violation Notes:	Returned to compliance on 06/06/2019. OBSERVATION: Failure to prepare SPCC (Spill Prevention Control & Countermeasure). Observed petroleum products exceeding the total volume of 1320 gallons. CORRECTIVE ACTION: Prepare SPCC and submit a copy to the CUPA.
Violation Division:	Los Angeles County Fire Department
Violation Program:	APSA
Violation Source:	CERS,
Site ID:	99349
Site Name:	All California Auto Supply
Violation Date:	10-25-2021
Citation:	HSC 6.95 25508(a)(3) - California Health and Safety Code, Chapter 6.95, Section(s) 25508(a)(3)
Violation Description:	Failure to report program data electronically.
Violation Notes:	Returned to compliance on 04/04/2022. OBSERVATION: The business failed to report accurate information on the business activities page in CERS. CORRECTIVE ACTION: On the business activities page, mark "Yes" that your facility has a total above ground storage capacity of 1,320 gallons or more.
Violation Division:	Los Angeles County Fire Department
Violation Program:	HMRRP
Violation Source:	CERS,
Site ID:	99349
Site Name:	All California Auto Supply
Violation Date:	04-17-2019
Citation:	HSC 6.95 25508(a)(1) - California Health and Safety Code, Chapter 6.95, Section(s) 25508(a)(1)
Violation Description:	Failure to complete and electronically submit hazardous material

EDDINGS AUTO REPAIR (Continued) **S113744945**

inventory information for all reportable hazardous materials on site at or above reportable quantities.

Violation Notes: Returned to compliance on 05/28/2019. OBSERVATION: The business failed to complete and electronically submit chemical inventory information for all reportable hazardous materials on site at or above reportable quantities. CORRECTIVE ACTION: In CERS, complete and electronically submit the chemical inventory information for all reportable hazardous materials on site at or above reportable quantities. Include ATF, DEF, Solvent and propane. Under Motor Oil, indicate the accurate average daily amount and maximum daily amount. Include all 55-gallon drums, 250-gallon totes, quartz size and 1-gallon size of motor oil in your calculations.
Violation Division: Los Angeles County Fire Department
Violation Program: HMRRP
Violation Source: CERS,

Evaluation:
Eval General Type: Other/Unknown
Eval Date: 01-27-2022
Violations Found: No
Eval Type: Other, not routine, done by local agency
Eval Notes: Not reported
Eval Division: Los Angeles County Fire Department
Eval Program: HMRRP
Eval Source: CERS,

Eval General Type: Compliance Evaluation Inspection
Eval Date: 04-17-2019
Violations Found: Yes
Eval Type: Routine done by local agency
Eval Notes: WAFA NORIEGA
Eval Division: Los Angeles County Fire Department
Eval Program: APSA
Eval Source: CERS,

Eval General Type: Compliance Evaluation Inspection
Eval Date: 10-25-2021
Violations Found: Yes
Eval Type: Routine done by local agency
Eval Notes: WAFA NORIEGA
Eval Division: Los Angeles County Fire Department
Eval Program: HMRRP
Eval Source: CERS,

Eval General Type: Compliance Evaluation Inspection
Eval Date: 04-17-2019
Violations Found: Yes
Eval Type: Routine done by local agency
Eval Notes: WAFA NORIEGA
Eval Division: Los Angeles County Fire Department
Eval Program: HMRRP
Eval Source: CERS,

Eval General Type: Compliance Evaluation Inspection
Eval Date: 05-28-2019
Violations Found: No
Eval Type: Routine done by local agency

EDDINGS AUTO REPAIR (Continued) **S113744945**

Eval Notes: Not reported
Eval Division: Los Angeles County Fire Department
Eval Program: HMRRP
Eval Source: CERS,

Eval General Type: Compliance Evaluation Inspection
Eval Date: 06-06-2019
Violations Found: No
Eval Type: Routine done by local agency
Eval Notes: Not reported
Eval Division: Los Angeles County Fire Department
Eval Program: APSA
Eval Source: CERS,

Eval General Type: Other/Unknown
Eval Date: 04-04-2022
Violations Found: No
Eval Type: Other, not routine, done by local agency
Eval Notes: Not reported
Eval Division: Los Angeles County Fire Department
Eval Program: HMRRP
Eval Source: CERS,

Eval General Type: Other/Unknown
Eval Date: 07-21-2017
Violations Found: No
Eval Type: Other, not routine, done by local agency
Eval Notes: Vafa Noriega, owner
Eval Division: Los Angeles County Fire Department
Eval Program: HMRRP
Eval Source: CERS,

Eval General Type: Compliance Evaluation Inspection
Eval Date: 03-07-2016
Violations Found: Yes
Eval Type: Routine done by local agency
Eval Notes: Vafa Noriega, owner
Eval Division: Los Angeles County Fire Department
Eval Program: HMRRP
Eval Source: CERS,

Eval General Type: Compliance Evaluation Inspection
Eval Date: 05-28-2019
Violations Found: No
Eval Type: Routine done by local agency
Eval Notes: Not reported
Eval Division: Los Angeles County Fire Department
Eval Program: APSA
Eval Source: CERS,

Eval General Type: Compliance Evaluation Inspection
Eval Date: 10-25-2021
Violations Found: No
Eval Type: Routine done by local agency
Eval Notes: WAFA NORIEGA
Eval Division: Los Angeles County Fire Department
Eval Program: APSA

EDDINGS AUTO REPAIR (Continued) **S113744945**

Eval Source: CERS,

Coordinates:
Site ID: 99349
Facility Name: All California Auto Supply
Env Int Type Code: HMBP
Program ID: 10297687
Coord Name: Not reported
Ref Point Type Desc: Center of a facility or station.,
Latitude: 34.091410
Longitude: -117.878350

Affiliation:
Affiliation Type Desc: Facility Mailing Address
Entity Name: Mailing Address
Entity Title: Not reported
Affiliation Address: 637 E SAN BERNARDINO RD
Affiliation City: COVINA
Affiliation State: CA
Affiliation Country: Not reported
Affiliation Zip: 91723
Affiliation Phone: ,

Affiliation Type Desc: Property Owner
Entity Name: wafa noriega
Entity Title: Not reported
Affiliation Address: 637 E SAN BERNARDINO RD
Affiliation City: COVINA
Affiliation State: CA
Affiliation Country: United States
Affiliation Zip: 91723
Affiliation Phone: (626) 915-0000,

Affiliation Type Desc: CUPA District
Entity Name: Los Angeles County Fire
Entity Title: Not reported
Affiliation Address: 5825 Rickenbacker Road
Affiliation City: Commerce
Affiliation State: CA
Affiliation Country: Not reported
Affiliation Zip: 90040-3027
Affiliation Phone: (323) 890-4000,

Affiliation Type Desc: Operator
Entity Name: ALL CALIFORNIA AUTO SUPPLY
Entity Title: Not reported
Affiliation Address: Not reported
Affiliation City: Not reported
Affiliation State: Not reported
Affiliation Country: Not reported
Affiliation Zip: Not reported
Affiliation Phone: (626) 915-0000,

Affiliation Type Desc: Parent Corporation
Entity Name: ALL CALIFORNIA AUTO SUPPLY
Entity Title: Not reported

EDDINGS AUTO REPAIR (Continued) **S113744945**

Affiliation Address:	Not reported
Affiliation City:	Not reported
Affiliation State:	Not reported
Affiliation Country:	Not reported
Affiliation Zip:	Not reported
Affiliation Phone:	,
Affiliation Type Desc:	Environmental Contact
Entity Name:	WAFA NORIEGA
Entity Title:	Not reported
Affiliation Address:	637 E.San Bernardino rd
Affiliation City:	COVINA
Affiliation State:	CA
Affiliation Country:	Not reported
Affiliation Zip:	91723
Affiliation Phone:	,
Affiliation Type Desc:	Identification Signer
Entity Name:	WAFA NORIEGA
Entity Title:	OWNER
Affiliation Address:	Not reported
Affiliation City:	Not reported
Affiliation State:	Not reported
Affiliation Country:	Not reported
Affiliation Zip:	Not reported
Affiliation Phone:	,
Affiliation Type Desc:	Legal Owner
Entity Name:	ALL CALIFORNIA SALVAGE & DISMANTLING INC
Entity Title:	Not reported
Affiliation Address:	637 E SAN BERNARDINO RD
Affiliation City:	COVINA
Affiliation State:	CA
Affiliation Country:	United States
Affiliation Zip:	91723
Affiliation Phone:	(626) 915-0000,

E43 **BOB'S MUFFLER SHOP & MOBIL SERVICE** **EDR Hist Auto** **1008995230**
SE **731 E SAN BERNARDINO RD** **N/A**
< 1/8 **COVINA, CA 91722**
0.070 mi.
370 ft. **Site 3 of 12 in cluster E**

Relative: EDR Hist Auto
Higher

Actual:
606 ft.

Year:	Name:	Type:
1955	BOB'S MUFFLER SHOP & MOBIL SERV	Not reported

E44 **BENDERS WHEEL ALIGNMENT** **RCRA NonGen / NLR** **1024787898**
ESE **747 E SAN BERNARDINO RD** **CAL000038886**
< 1/8 **COVINA, CA 91723**
0.075 mi.
394 ft. **Site 4 of 12 in cluster E**

Relative:
Higher

Actual:
607 ft.

RCRA Listings:

Date Form Received by Agency:	19900801
Handler Name:	Benders Wheel Alignment
Handler Address:	747 E SAN BERNARDINO RD
Handler City,State,Zip:	COVINA, CA 91723-1415
EPA ID:	CAL000038886
Contact Name:	TOM BENDER
Contact Address:	747 E SAN BERNARDINO RD
Contact City,State,Zip:	COVINA, CA 91723
Contact Telephone:	626-332-3022
Contact Fax:	626-915-7682
Contact Email:	BENDERSAUTO@AOL.COM
Contact Title:	Not reported
EPA Region:	09
Land Type:	Not reported
Federal Waste Generator Description:	Not a generator, verified
Non-Notifier:	Not reported
Biennial Report Cycle:	Not reported
Accessibility:	Not reported
Active Site Indicator:	Handler Activities
State District Owner:	Not reported
State District:	Not reported
Mailing Address:	747 E SAN BERNARDINO RD
Mailing City,State,Zip:	COVINA, CA 91723-1415
Owner Name:	Tom Bender
Owner Type:	Other
Operator Name:	Tom Bender
Operator Type:	Other
Short-Term Generator Activity:	No
Importer Activity:	No
Mixed Waste Generator:	No
Transporter Activity:	No
Transfer Facility Activity:	No
Recycler Activity with Storage:	No
Small Quantity On-Site Burner Exemption:	No
Smelting Melting and Refining Furnace Exemption:	No
Underground Injection Control:	No
Off-Site Waste Receipt:	No
Universal Waste Indicator:	Yes
Universal Waste Destination Facility:	Yes
Federal Universal Waste:	No
Active Site State-Reg Handler:	---
Federal Facility Indicator:	Not reported
Hazardous Secondary Material Indicator:	N
Sub-Part K Indicator:	Not reported
2018 GPRA Permit Baseline:	Not on the Baseline
2018 GPRA Renewals Baseline:	Not on the Baseline
202 GPRA Corrective Action Baseline:	No
Subject to Corrective Action Universe:	No
Non-TSDFs Where RCRA CA has Been Imposed Universe:	No
Corrective Action Priority Ranking:	No NCAPS ranking
Environmental Control Indicator:	No
Institutional Control Indicator:	No

BENDERS WHEEL ALIGNMENT (Continued) **1024787898**

Human Exposure Controls Indicator:	N/A
Groundwater Controls Indicator:	N/A
Significant Non-Complier Universe:	No
Unaddressed Significant Non-Complier Universe:	No
Addressed Significant Non-Complier Universe:	No
Significant Non-Complier With a Compliance Schedule Universe:	No
Financial Assurance Required:	Not reported
Handler Date of Last Change:	20180905
Recognized Trader-Importer:	No
Recognized Trader-Exporter:	No
Importer of Spent Lead Acid Batteries:	No
Exporter of Spent Lead Acid Batteries:	No
Recycler Activity Without Storage:	No
Manifest Broker:	No
Sub-Part P Indicator:	No

Handler - Owner Operator:

Owner/Operator Indicator:	Owner
Owner/Operator Name: TOM BENDER	
Legal Status:	Other
Date Became Current:	Not reported
Date Ended Current:	Not reported
Owner/Operator Address:	747 E SAN BERNARDINO RD
Owner/Operator City,State,Zip:	COVINA, CA 91723-1415
Owner/Operator Telephone:	909-261-4324
Owner/Operator Telephone Ext:	Not reported
Owner/Operator Fax:	Not reported
Owner/Operator Email:	Not reported

Owner/Operator Indicator:	Operator
Owner/Operator Name: TOM BENDER	
Legal Status:	Other
Date Became Current:	Not reported
Date Ended Current:	Not reported
Owner/Operator Address:	747 E SAN BERNARDINO RD
Owner/Operator City,State,Zip:	COVINA, CA 91723
Owner/Operator Telephone:	626-332-3022
Owner/Operator Telephone Ext:	Not reported
Owner/Operator Fax:	Not reported
Owner/Operator Email:	Not reported

Historic Generators:

Receive Date:	19900801
Handler Name: BENDERS WHEEL ALIGNMENT	
Federal Waste Generator Description:	Not a generator, verified
State District Owner:	Not reported
Large Quantity Handler of Universal Waste:	No
Recognized Trader Importer:	No
Recognized Trader Exporter:	No
Spent Lead Acid Battery Importer:	No
Spent Lead Acid Battery Exporter:	No
Current Record:	Yes
Non Storage Recycler Activity:	Not reported
Electronic Manifest Broker:	Not reported

BENDERS WHEEL ALIGNMENT (Continued) **1024787898**

List of NAICS Codes and Descriptions:
NAICS Code: 811118
NAICS Description: OTHER AUTOMOTIVE MECHANICAL AND ELECTRICAL REPAIR AND MAINTENANCE

Facility Has Received Notices of Violations:
Violations: No Violations Found

Evaluation Action Summary:
Evaluations: No Evaluations Found

E45 **BENDERS WHEEL ALIGNMENT** **CERS HAZ WASTE** **S113037140**
ESE **747 E SAN BERNARDINO RD** **HWTS** **N/A**
< 1/8 **COVINA, CA 91723** **HAZNET**
0.075 mi. **CERS**
394 ft. **Site 5 of 12 in cluster E**

Relative: Higher
Actual: 607 ft.

CERS HAZ WASTE:
Name: BENDER'S WHEEL ALIGNMENT
Address: 747 E SAN BERNARDINO RD
City,State,Zip: COVINA, CA 91723
Site ID: 98178
CERS ID: 10268179
CERS Description: Hazardous Waste Generator

HWTS:
Name: BENDERS WHEEL ALIGNMENT
Address: 747 E SAN BERNARDINO RD
Address 2: Not reported
City,State,Zip: COVINA, CA 91723
EPA ID: CAL000038886
Inactive Date: Not reported
Create Date: 08/01/1990
Last Act Date: Not reported
Mailing Name: Not reported
Mailing Address: 747 E SAN BERNARDINO RD
Mailing Address 2: Not reported
Mailing City,State,Zip: COVINA, CA 917231415
Owner Name: TOM BENDER
Owner Address: 747 E SAN BERNARDINO RD
Owner Address 2: Not reported
Owner City,State,Zip: COVINA, CA 917231415
Owner Phone: Not reported
Owner Fax: Not reported
Contact Name: TOM BENDER
Contact Address: 747 E SAN BERNARDINO RD
Contact Address 2: Not reported
City,State,Zip: COVINA, CA 91723
Contact Phone: Not reported
Contact Fax: Not reported
Facility Status: Active
Facility Type: PERMANENT
Category: STATE
Latitude: 34.091228
Longitude: -117.875668

BENDERS WHEEL ALIGNMENT (Continued) **S113037140**

NAICS:

EPA ID:	CAL000038886
Create Date:	2002-03-14 16:36:27.000
NAICS Code:	811118
NAICS Description:	Other Automotive Mechanical and Electrical Repair and Maintenance
Issued EPA ID Date:	1990-08-01 00:00:00
Inactive Date:	Not reported
Facility Name:	BENDERS WHEEL ALIGNMENT
Facility Address:	747 E SAN BERNARDINO RD
Facility Address 2:	Not reported
Facility City:	COVINA
Facility County:	Not reported
Facility State:	CA
Facility Zip:	917231415

HAZNET:

Name:	BENDERS WHEEL ALIGNMENT
Address:	747 E SAN BERNARDINO RD
Address 2:	Not reported
City,State,Zip:	COVINA, CA 917231415
Contact:	TOM BENDER
Telephone:	6263323022
Mailing Name:	Not reported
Mailing Address:	747 E SAN BERNARDINO RD
Year:	2018
Gepaid:	CAL000038886
TSD EPA ID:	CAD097030993
CA Waste Code:	352 - Other organic solids
Disposal Method:	H141 - Storage, Bulking, And/Or Transfer Off Site--No Treatment/Reovery (H010-H129) Or (H131-H135)
Tons:	0.07500
Year:	2014
Gepaid:	CAL000038886
TSD EPA ID:	CAT080013352
CA Waste Code:	222 - Oil/water separation sludge
Disposal Method:	H039 - Other Recovery Of Reclamation For Reuse Including Acid Regeneration, Organics Recovery Ect
Tons:	3.1275
Year:	2012
Gepaid:	CAL000038886
TSD EPA ID:	CAT080013352
CA Waste Code:	222 - Oil/water separation sludge
Disposal Method:	H039 - Other Recovery Of Reclamation For Reuse Including Acid Regeneration, Organics Recovery Ect
Tons:	3.336
Year:	2007
Gepaid:	CAL000038886
TSD EPA ID:	CAT080013352
CA Waste Code:	222 - Oil/water separation sludge
Disposal Method:	H039 - Other Recovery Of Reclamation For Reuse Including Acid Regeneration, Organics Recovery Ect

BENDERS WHEEL ALIGNMENT (Continued) **S113037140**

Tons: 6.255

Year: 2001
Gepaid: CAL000038886
TSD EPA ID: CAT080013352
CA Waste Code: 222 - Oil/water separation sludge
Disposal Method: R01 - Recycler
Tons: 4.587

Year: 2000
Gepaid: CAL000038886
TSD EPA ID: CAT000613893
CA Waste Code: 134 - Aqueous solution with total organic residues less than 10 percent
Disposal Method: H01 - Transfer Station
Tons: 0.084

Year: 2000
Gepaid: CAL000038886
TSD EPA ID: CAT080013352
CA Waste Code: 134 - Aqueous solution with total organic residues less than 10 percent
Disposal Method: R01 - Recycler
Tons: 0.42

Year: 2000
Gepaid: CAL000038886
TSD EPA ID: CAT080025711
CA Waste Code: 134 - Aqueous solution with total organic residues less than 10 percent
Disposal Method: H01 - Transfer Station
Tons: 0.231

Year: 1999
Gepaid: CAL000038886
TSD EPA ID: CAT000613893
CA Waste Code: 134 - Aqueous solution with total organic residues less than 10 percent
Disposal Method: H01 - Transfer Station
Tons: 0.483

Year: 1999
Gepaid: CAL000038886
TSD EPA ID: CAT080025711
CA Waste Code: 134 - Aqueous solution with total organic residues less than 10 percent
Disposal Method: R01 - Recycler
Tons: 0.231

Click this hyperlink while viewing on your computer to access
10 additional CA HAZNET: record(s) in the EDR Site Report.

Additional Info:
Year: 2014
Gen EPA ID: CAL000038886

BENDERS WHEEL ALIGNMENT (Continued) **S113037140**

Shipment Date:	20140613
Creation Date:	8/18/2014 22:15:10
Receipt Date:	20140613
Manifest ID:	013151558JJK
Trans EPA ID:	CAD028277036
Trans Name:	ASBURY ENVIRONMENTAL SERVICES
Trans 2 EPA ID:	Not reported
Trans 2 Name:	Not reported
TSDF EPA ID:	CAT080013352
Trans Name:	DEMENNO / KERDOON
TSDF Alt EPA ID:	Not reported
TSDF Alt Name:	Not reported
Waste Code Description:	222 - Oil/water separation sludge
RCRA Code:	Not reported
Meth Code:	H039 - Other Recovery Of Reclamation For Reuse Including Acid Regeneration, Organics Recovery Ect
Quantity Tons:	3.1275
Waste Quantity:	750
Quantity Unit:	G
Additional Code 1:	Not reported
Additional Code 2:	Not reported
Additional Code 3:	Not reported
Additional Code 4:	Not reported
Additional Code 5:	Not reported

Additional Info:

Year:	2012
Gen EPA ID:	CAL000038886

Shipment Date:	20120508
Creation Date:	7/18/2012 20:30:07
Receipt Date:	20120508
Manifest ID:	009566978JJK
Trans EPA ID:	CAD028277036
Trans Name:	ASBURY ENVIRONMENTAL SERVICES
Trans 2 EPA ID:	Not reported
Trans 2 Name:	Not reported
TSDF EPA ID:	CAT080013352
Trans Name:	DEMENNO / KERDOON
TSDF Alt EPA ID:	Not reported
TSDF Alt Name:	Not reported
Waste Code Description:	222 - Oil/water separation sludge
RCRA Code:	Not reported
Meth Code:	H039 - Other Recovery Of Reclamation For Reuse Including Acid Regeneration, Organics Recovery Ect
Quantity Tons:	3.336
Waste Quantity:	800
Quantity Unit:	G
Additional Code 1:	Not reported
Additional Code 2:	Not reported
Additional Code 3:	Not reported
Additional Code 4:	Not reported
Additional Code 5:	Not reported

Additional Info:

Year:	2007

BENDERS WHEEL ALIGNMENT (Continued) **S113037140**

Gen EPA ID: CAL000038886

Shipment Date: 20071210
Creation Date: 3/5/2008 18:30:20
Receipt Date: 20071210
Manifest ID: 003561332JJK
Trans EPA ID: CAD028277036
Trans Name: ASBURY ENVIRONMENTAL SERVICES
Trans 2 EPA ID: Not reported
Trans 2 Name: Not reported
TSDF EPA ID: CAT080013352
Trans Name: DEMENNO / KERDOON
TSDF Alt EPA ID: Not reported
TSDF Alt Name: Not reported
Waste Code Description: 222 - Oil/water separation sludge
RCRA Code: Not reported
Meth Code: H039 - Other Recovery Of Reclamation For Reuse Including Acid Regeneration, Organics Recovery Ect
Quantity Tons: 6.255
Waste Quantity: 1500
Quantity Unit: G
Additional Code 1: Not reported
Additional Code 2: Not reported
Additional Code 3: Not reported
Additional Code 4: Not reported
Additional Code 5: Not reported

Additional Info:
Year: 2001
Gen EPA ID: CAL000038886

Shipment Date: 20010116
Creation Date: 4/10/2001 0:00:00
Receipt Date: 20010116
Manifest ID: 20790023
Trans EPA ID: CAD028277036
Trans Name: Not reported
Trans 2 EPA ID: Not reported
Trans 2 Name: Not reported
TSDF EPA ID: CAT080013352
Trans Name: Not reported
TSDF Alt EPA ID: CAT080013352
TSDF Alt Name: Not reported
Waste Code Description: 222 - Oil/water separation sludge
RCRA Code: Not reported
Meth Code: R01 - Recycler
Quantity Tons: 4.587
Waste Quantity: 1100
Quantity Unit: G
Additional Code 1: Not reported
Additional Code 2: Not reported
Additional Code 3: Not reported
Additional Code 4: Not reported
Additional Code 5: Not reported

Additional Info:

BENDERS WHEEL ALIGNMENT (Continued) **S113037140**

Year:	2000
Gen EPA ID:	CAL000038886
Shipment Date:	20000615
Creation Date:	8/1/2000 0:00:00
Receipt Date:	20000615
Manifest ID:	20095229
Trans EPA ID:	CAD028277036
Trans Name:	Not reported
Trans 2 EPA ID:	Not reported
Trans 2 Name:	Not reported
TSDF EPA ID:	CAT080013352
Trans Name:	Not reported
TSDF Alt EPA ID:	CAT080013352
TSDF Alt Name:	Not reported
Waste Code Description:	134 - Aqueous solution with <10% total organic residues
RCRA Code:	Not reported
Meth Code:	R01 - Recycler
Quantity Tons:	0.42
Waste Quantity:	100
Quantity Unit:	G
Additional Code 1:	Not reported
Additional Code 2:	Not reported
Additional Code 3:	Not reported
Additional Code 4:	Not reported
Additional Code 5:	Not reported
Shipment Date:	20000303
Creation Date:	5/3/2000 0:00:00
Receipt Date:	20000303
Manifest ID:	99868384
Trans EPA ID:	ILD984908202
Trans Name:	Not reported
Trans 2 EPA ID:	Not reported
Trans 2 Name:	Not reported
TSDF EPA ID:	CAT000613893
Trans Name:	Not reported
TSDF Alt EPA ID:	Not reported
TSDF Alt Name:	Not reported
Waste Code Description:	134 - Aqueous solution with <10% total organic residues
RCRA Code:	D039
Meth Code:	H01 - Transfer Station
Quantity Tons:	0.084
Waste Quantity:	20
Quantity Unit:	G
Additional Code 1:	Not reported
Additional Code 2:	Not reported
Additional Code 3:	Not reported
Additional Code 4:	Not reported
Additional Code 5:	Not reported
Shipment Date:	20000229
Creation Date:	5/3/2000 0:00:00
Receipt Date:	20000229
Manifest ID:	99363897
Trans EPA ID:	CAD028277036
Trans Name:	Not reported

BENDERS WHEEL ALIGNMENT (Continued) **S113037140**

Trans 2 EPA ID:	Not reported
Trans 2 Name:	Not reported
TSDF EPA ID:	CAT080025711
Trans Name:	Not reported
TSDF Alt EPA ID:	CAT080025711
TSDF Alt Name:	Not reported
Waste Code Description:	134 - Aqueous solution with <10% total organic residues
RCRA Code:	Not reported
Meth Code:	H01 - Transfer Station
Quantity Tons:	0.231
Waste Quantity:	55
Quantity Unit:	G
Additional Code 1:	Not reported
Additional Code 2:	Not reported
Additional Code 3:	Not reported
Additional Code 4:	Not reported
Additional Code 5:	Not reported

Additional Info:

Year:	1999
Gen EPA ID:	CAL000038886
Shipment Date:	19991228
Creation Date:	2/15/2000 0:00:00
Receipt Date:	19991228
Manifest ID:	99537819
Trans EPA ID:	ILD984908202
Trans Name:	Not reported
Trans 2 EPA ID:	Not reported
Trans 2 Name:	Not reported
TSDF EPA ID:	CAT000613893
Trans Name:	Not reported
TSDF Alt EPA ID:	CAT000613893
TSDF Alt Name:	Not reported
Waste Code Description:	134 - Aqueous solution with <10% total organic residues
RCRA Code:	D039
Meth Code:	H01 - Transfer Station
Quantity Tons:	0.084
Waste Quantity:	20
Quantity Unit:	G
Additional Code 1:	Not reported
Additional Code 2:	Not reported
Additional Code 3:	Not reported
Additional Code 4:	Not reported
Additional Code 5:	Not reported
Shipment Date:	19991103
Creation Date:	1/4/2000 0:00:00
Receipt Date:	19991103
Manifest ID:	99514526
Trans EPA ID:	ILD984908202
Trans Name:	Not reported
Trans 2 EPA ID:	Not reported
Trans 2 Name:	Not reported
TSDF EPA ID:	CAT000613893
Trans Name:	Not reported
TSDF Alt EPA ID:	CAT000613893

BENDERS WHEEL ALIGNMENT (Continued) **S113037140**

TSDF Alt Name:	Not reported
Waste Code Description:	134 - Aqueous solution with <10% total organic residues
RCRA Code:	D039
Meth Code:	H01 - Transfer Station
Quantity Tons:	0.084
Waste Quantity:	20
Quantity Unit:	G
Additional Code 1:	Not reported
Additional Code 2:	Not reported
Additional Code 3:	Not reported
Additional Code 4:	Not reported
Additional Code 5:	Not reported
Shipment Date:	19991025
Creation Date:	1/4/2000 0:00:00
Receipt Date:	19991025
Manifest ID:	99005835
Trans EPA ID:	CAD028277036
Trans Name:	Not reported
Trans 2 EPA ID:	Not reported
Trans 2 Name:	Not reported
TSDF EPA ID:	CAT080025711
Trans Name:	Not reported
TSDF Alt EPA ID:	CAT080025711
TSDF Alt Name:	Not reported
Waste Code Description:	134 - Aqueous solution with <10% total organic residues
RCRA Code:	Not reported
Meth Code:	R01 - Recycler
Quantity Tons:	0.231
Waste Quantity:	55
Quantity Unit:	G
Additional Code 1:	Not reported
Additional Code 2:	Not reported
Additional Code 3:	Not reported
Additional Code 4:	Not reported
Additional Code 5:	Not reported
Shipment Date:	19990907
Creation Date:	10/26/1999 0:00:00
Receipt Date:	19990907
Manifest ID:	99041667
Trans EPA ID:	ILD984908202
Trans Name:	Not reported
Trans 2 EPA ID:	Not reported
Trans 2 Name:	Not reported
TSDF EPA ID:	CAT000613893
Trans Name:	Not reported
TSDF Alt EPA ID:	Not reported
TSDF Alt Name:	Not reported
Waste Code Description:	134 - Aqueous solution with <10% total organic residues
RCRA Code:	D039
Meth Code:	H01 - Transfer Station
Quantity Tons:	0.063
Waste Quantity:	15
Quantity Unit:	G
Additional Code 1:	Not reported
Additional Code 2:	Not reported

BENDERS WHEEL ALIGNMENT (Continued) **S113037140**

Additional Code 3:	Not reported
Additional Code 4:	Not reported
Additional Code 5:	Not reported
Shipment Date:	19990716
Creation Date:	8/24/1999 0:00:00
Receipt Date:	19990716
Manifest ID:	99032037
Trans EPA ID:	ILD984908202
Trans Name:	Not reported
Trans 2 EPA ID:	Not reported
Trans 2 Name:	Not reported
TSDF EPA ID:	CAT000613893
Trans Name:	Not reported
TSDF Alt EPA ID:	CAT000613893
TSDF Alt Name:	Not reported
Waste Code Description:	134 - Aqueous solution with <10% total organic residues
RCRA Code:	D039
Meth Code:	H01 - Transfer Station
Quantity Tons:	0.063
Waste Quantity:	15
Quantity Unit:	G
Additional Code 1:	Not reported
Additional Code 2:	Not reported
Additional Code 3:	Not reported
Additional Code 4:	Not reported
Additional Code 5:	Not reported
Shipment Date:	19990625
Creation Date:	8/19/1999 0:00:00
Receipt Date:	19990625
Manifest ID:	99241978
Trans EPA ID:	CAD028277036
Trans Name:	Not reported
Trans 2 EPA ID:	Not reported
Trans 2 Name:	Not reported
TSDF EPA ID:	CAT080025711
Trans Name:	Not reported
TSDF Alt EPA ID:	CAT080025711
TSDF Alt Name:	Not reported
Waste Code Description:	134 - Aqueous solution with <10% total organic residues
RCRA Code:	Not reported
Meth Code:	H01 - Transfer Station
Quantity Tons:	0.231
Waste Quantity:	55
Quantity Unit:	G
Additional Code 1:	Not reported
Additional Code 2:	Not reported
Additional Code 3:	Not reported
Additional Code 4:	Not reported
Additional Code 5:	Not reported
Shipment Date:	19990524
Creation Date:	7/7/1999 0:00:00
Receipt Date:	19990524
Manifest ID:	99221068
Trans EPA ID:	ILD984908202

BENDERS WHEEL ALIGNMENT (Continued) **S113037140**

Trans Name:	Not reported
Trans 2 EPA ID:	Not reported
Trans 2 Name:	Not reported
TSDF EPA ID:	CAT000613893
Trans Name:	Not reported
TSDF Alt EPA ID:	CAT000613893
TSDF Alt Name:	Not reported
Waste Code Description:	134 - Aqueous solution with <10% total organic residues
RCRA Code:	D039
Meth Code:	H01 - Transfer Station
Quantity Tons:	0.063
Waste Quantity:	15
Quantity Unit:	G
Additional Code 1:	Not reported
Additional Code 2:	Not reported
Additional Code 3:	Not reported
Additional Code 4:	Not reported
Additional Code 5:	Not reported

Shipment Date:	19990401
Creation Date:	5/17/1999 0:00:00
Receipt Date:	19990405
Manifest ID:	98793998
Trans EPA ID:	ILD984908202
Trans Name:	Not reported
Trans 2 EPA ID:	Not reported
Trans 2 Name:	Not reported
TSDF EPA ID:	CAT000613893
Trans Name:	Not reported
TSDF Alt EPA ID:	Not reported
TSDF Alt Name:	Not reported
Waste Code Description:	134 - Aqueous solution with <10% total organic residues
RCRA Code:	D039
Meth Code:	H01 - Transfer Station
Quantity Tons:	0.063
Waste Quantity:	15
Quantity Unit:	G
Additional Code 1:	Not reported
Additional Code 2:	Not reported
Additional Code 3:	Not reported
Additional Code 4:	Not reported
Additional Code 5:	Not reported

Shipment Date:	19990202
Creation Date:	3/17/1999 0:00:00
Receipt Date:	19990202
Manifest ID:	98634897
Trans EPA ID:	ILD984908202
Trans Name:	Not reported
Trans 2 EPA ID:	Not reported
Trans 2 Name:	Not reported
TSDF EPA ID:	CAT000613893
Trans Name:	Not reported
TSDF Alt EPA ID:	Not reported
TSDF Alt Name:	Not reported
Waste Code Description:	134 - Aqueous solution with <10% total organic residues
RCRA Code:	D039

BENDERS WHEEL ALIGNMENT (Continued) **S113037140**

Meth Code:	H01 - Transfer Station
Quantity Tons:	0.063
Waste Quantity:	15
Quantity Unit:	G
Additional Code 1:	Not reported
Additional Code 2:	Not reported
Additional Code 3:	Not reported
Additional Code 4:	Not reported
Additional Code 5:	Not reported
Shipment Date:	19990126
Creation Date:	4/1/1999 0:00:00
Receipt Date:	19990126
Manifest ID:	98505942
Trans EPA ID:	CAD028277036
Trans Name:	Not reported
Trans 2 EPA ID:	Not reported
Trans 2 Name:	Not reported
TSDF EPA ID:	CAT080025711
Trans Name:	Not reported
TSDF Alt EPA ID:	CAT080025711
TSDF Alt Name:	Not reported
Waste Code Description:	134 - Aqueous solution with <10% total organic residues
RCRA Code:	Not reported
Meth Code:	H01 - Transfer Station
Quantity Tons:	0.231
Waste Quantity:	55
Quantity Unit:	G
Additional Code 1:	Not reported
Additional Code 2:	Not reported
Additional Code 3:	Not reported
Additional Code 4:	Not reported
Additional Code 5:	Not reported

Additional Info:

Year:	1998
Gen EPA ID:	CAL000038886
Shipment Date:	19981207
Creation Date:	1/21/1999 0:00:00
Receipt Date:	19981207
Manifest ID:	98450684
Trans EPA ID:	ILD984908202
Trans Name:	Not reported
Trans 2 EPA ID:	Not reported
Trans 2 Name:	Not reported
TSDF EPA ID:	CAT000613893
Trans Name:	Not reported
TSDF Alt EPA ID:	Not reported
TSDF Alt Name:	Not reported
Waste Code Description:	134 - Aqueous solution with <10% total organic residues
RCRA Code:	D006
Meth Code:	H01 - Transfer Station
Quantity Tons:	0.063
Waste Quantity:	15
Quantity Unit:	G
Additional Code 1:	Not reported

BENDERS WHEEL ALIGNMENT (Continued) **S113037140**

Additional Code 2:	Not reported
Additional Code 3:	Not reported
Additional Code 4:	Not reported
Additional Code 5:	Not reported
Shipment Date:	19981117
Creation Date:	1/13/1999 0:00:00
Receipt Date:	19981117
Manifest ID:	98088386
Trans EPA ID:	CAD981376213
Trans Name:	Not reported
Trans 2 EPA ID:	Not reported
Trans 2 Name:	Not reported
TSDF EPA ID:	CAT080013352
Trans Name:	Not reported
TSDF Alt EPA ID:	Not reported
TSDF Alt Name:	Not reported
Waste Code Description:	222 - Oil/water separation sludge
RCRA Code:	Not reported
Meth Code:	R01 - Recycler
Quantity Tons:	5.838
Waste Quantity:	1400
Quantity Unit:	G
Additional Code 1:	Not reported
Additional Code 2:	Not reported
Additional Code 3:	Not reported
Additional Code 4:	Not reported
Additional Code 5:	Not reported
Shipment Date:	19981016
Creation Date:	1/5/1999 0:00:00
Receipt Date:	19981016
Manifest ID:	98511257
Trans EPA ID:	CAD028277036
Trans Name:	Not reported
Trans 2 EPA ID:	Not reported
Trans 2 Name:	Not reported
TSDF EPA ID:	CAT080013352
Trans Name:	Not reported
TSDF Alt EPA ID:	CAT080013352
TSDF Alt Name:	Not reported
Waste Code Description:	133 - Aqueous solution with 10% or more total organic residues
RCRA Code:	Not reported
Meth Code:	R01 - Recycler
Quantity Tons:	0.2293
Waste Quantity:	55
Quantity Unit:	G
Additional Code 1:	Not reported
Additional Code 2:	Not reported
Additional Code 3:	Not reported
Additional Code 4:	Not reported
Additional Code 5:	Not reported
Shipment Date:	19980804
Creation Date:	10/1/1998 0:00:00
Receipt Date:	19980804
Manifest ID:	98159654

BENDERS WHEEL ALIGNMENT (Continued) **S113037140**

Trans EPA ID:	CAD028277036
Trans Name:	Not reported
Trans 2 EPA ID:	Not reported
Trans 2 Name:	Not reported
TSDF EPA ID:	CAT080013352
Trans Name:	Not reported
TSDF Alt EPA ID:	CAT080013352
TSDF Alt Name:	Not reported
Waste Code Description:	133 - Aqueous solution with 10% or more total organic residues
RCRA Code:	Not reported
Meth Code:	R01 - Recycler
Quantity Tons:	0.2293
Waste Quantity:	55
Quantity Unit:	G
Additional Code 1:	Not reported
Additional Code 2:	Not reported
Additional Code 3:	Not reported
Additional Code 4:	Not reported
Additional Code 5:	Not reported
Shipment Date:	19980617
Creation Date:	9/3/1998 0:00:00
Receipt Date:	19980617
Manifest ID:	96832074
Trans EPA ID:	CAD028277036
Trans Name:	Not reported
Trans 2 EPA ID:	Not reported
Trans 2 Name:	Not reported
TSDF EPA ID:	CAT080013352
Trans Name:	Not reported
TSDF Alt EPA ID:	CAT080013352
TSDF Alt Name:	Not reported
Waste Code Description:	133 - Aqueous solution with 10% or more total organic residues
RCRA Code:	Not reported
Meth Code:	R01 - Recycler
Quantity Tons:	0.417
Waste Quantity:	100
Quantity Unit:	G
Additional Code 1:	Not reported
Additional Code 2:	Not reported
Additional Code 3:	Not reported
Additional Code 4:	Not reported
Additional Code 5:	Not reported
Shipment Date:	19980401
Creation Date:	6/16/1998 0:00:00
Receipt Date:	19980401
Manifest ID:	97228117
Trans EPA ID:	CAD028277036
Trans Name:	Not reported
Trans 2 EPA ID:	Not reported
Trans 2 Name:	Not reported
TSDF EPA ID:	CAT080013352
Trans Name:	Not reported
TSDF Alt EPA ID:	CAT080013352
TSDF Alt Name:	Not reported
Waste Code Description:	133 - Aqueous solution with 10% or more total organic residues

BENDERS WHEEL ALIGNMENT (Continued) **S113037140**

RCRA Code:	Not reported
Meth Code:	R01 - Recycler
Quantity Tons:	0.2293
Waste Quantity:	55
Quantity Unit:	G
Additional Code 1:	Not reported
Additional Code 2:	Not reported
Additional Code 3:	Not reported
Additional Code 4:	Not reported
Additional Code 5:	Not reported
Shipment Date:	19980130
Creation Date:	4/16/1998 0:00:00
Receipt Date:	19980130
Manifest ID:	97231363
Trans EPA ID:	CAD028277036
Trans Name:	Not reported
Trans 2 EPA ID:	Not reported
Trans 2 Name:	Not reported
TSDF EPA ID:	CAT080013352
Trans Name:	Not reported
TSDF Alt EPA ID:	CAT080013352
TSDF Alt Name:	Not reported
Waste Code Description:	133 - Aqueous solution with 10% or more total organic residues
RCRA Code:	Not reported
Meth Code:	R01 - Recycler
Quantity Tons:	0.2293
Waste Quantity:	55
Quantity Unit:	G
Additional Code 1:	Not reported
Additional Code 2:	Not reported
Additional Code 3:	Not reported
Additional Code 4:	Not reported
Additional Code 5:	Not reported

Additional Info:

Year:	1997
Gen EPA ID:	CAL000038886
Shipment Date:	19971024
Creation Date:	7/23/1998 0:00:00
Receipt Date:	19971024
Manifest ID:	96835391
Trans EPA ID:	CAD028277036
Trans Name:	Not reported
Trans 2 EPA ID:	Not reported
Trans 2 Name:	Not reported
TSDF EPA ID:	CAT080013352
Trans Name:	Not reported
TSDF Alt EPA ID:	CAT080013352
TSDF Alt Name:	Not reported
Waste Code Description:	133 - Aqueous solution with 10% or more total organic residues
RCRA Code:	Not reported
Meth Code:	R01 - Recycler
Quantity Tons:	0.2293
Waste Quantity:	55
Quantity Unit:	G

BENDERS WHEEL ALIGNMENT (Continued) **S113037140**

Additional Code 1:	Not reported
Additional Code 2:	Not reported
Additional Code 3:	Not reported
Additional Code 4:	Not reported
Additional Code 5:	Not reported
Shipment Date:	19970813
Creation Date:	7/23/1998 0:00:00
Receipt Date:	19970813
Manifest ID:	96821269
Trans EPA ID:	CAD028277036
Trans Name:	Not reported
Trans 2 EPA ID:	Not reported
Trans 2 Name:	Not reported
TSDF EPA ID:	CAT080013352
Trans Name:	Not reported
TSDF Alt EPA ID:	CAT080013352
TSDF Alt Name:	Not reported
Waste Code Description:	133 - Aqueous solution with 10% or more total organic residues
RCRA Code:	Not reported
Meth Code:	R01 - Recycler
Quantity Tons:	0.4587
Waste Quantity:	110
Quantity Unit:	G
Additional Code 1:	Not reported
Additional Code 2:	Not reported
Additional Code 3:	Not reported
Additional Code 4:	Not reported
Additional Code 5:	Not reported
Shipment Date:	19970610
Creation Date:	12/4/1997 0:00:00
Receipt Date:	19970610
Manifest ID:	96820925
Trans EPA ID:	CAD028277036
Trans Name:	Not reported
Trans 2 EPA ID:	Not reported
Trans 2 Name:	Not reported
TSDF EPA ID:	CAT080013352
Trans Name:	Not reported
TSDF Alt EPA ID:	CAT080013352
TSDF Alt Name:	Not reported
Waste Code Description:	133 - Aqueous solution with 10% or more total organic residues
RCRA Code:	Not reported
Meth Code:	R01 - Recycler
Quantity Tons:	0.2293
Waste Quantity:	55
Quantity Unit:	G
Additional Code 1:	Not reported
Additional Code 2:	Not reported
Additional Code 3:	Not reported
Additional Code 4:	Not reported
Additional Code 5:	Not reported
Shipment Date:	19970305
Creation Date:	6/26/1997 0:00:00
Receipt Date:	19970305

BENDERS WHEEL ALIGNMENT (Continued) **S113037140**

Manifest ID:	96031500
Trans EPA ID:	CAD981376213
Trans Name:	Not reported
Trans 2 EPA ID:	Not reported
Trans 2 Name:	Not reported
TSDF EPA ID:	CAT080013352
Trans Name:	Not reported
TSDF Alt EPA ID:	CAT080013352
TSDF Alt Name:	Not reported
Waste Code Description:	222 - Oil/water separation sludge
RCRA Code:	Not reported
Meth Code:	R01 - Recycler
Quantity Tons:	6.255
Waste Quantity:	1500
Quantity Unit:	G
Additional Code 1:	Not reported
Additional Code 2:	Not reported
Additional Code 3:	Not reported
Additional Code 4:	Not reported
Additional Code 5:	Not reported

Shipment Date:	19970303
Creation Date:	6/26/1997 0:00:00
Receipt Date:	19970303
Manifest ID:	96784809
Trans EPA ID:	CAD028277036
Trans Name:	Not reported
Trans 2 EPA ID:	Not reported
Trans 2 Name:	Not reported
TSDF EPA ID:	CAT080013352
Trans Name:	Not reported
TSDF Alt EPA ID:	CAT080013352
TSDF Alt Name:	Not reported
Waste Code Description:	133 - Aqueous solution with 10% or more total organic residues
RCRA Code:	Not reported
Meth Code:	R01 - Recycler
Quantity Tons:	0.2293
Waste Quantity:	55
Quantity Unit:	G
Additional Code 1:	Not reported
Additional Code 2:	Not reported
Additional Code 3:	Not reported
Additional Code 4:	Not reported
Additional Code 5:	Not reported

Additional Info:

Year:	1996
Gen EPA ID:	CAL000038886

Shipment Date:	19961231
Creation Date:	5/20/1997 0:00:00
Receipt Date:	19961231
Manifest ID:	95908428
Trans EPA ID:	CAD028277036
Trans Name:	Not reported
Trans 2 EPA ID:	Not reported
Trans 2 Name:	Not reported

BENDERS WHEEL ALIGNMENT (Continued) **S113037140**

TSDF EPA ID:	CAT080013352
Trans Name:	Not reported
TSDF Alt EPA ID:	Not reported
TSDF Alt Name:	Not reported
Waste Code Description:	133 - Aqueous solution with 10% or more total organic residues
RCRA Code:	Not reported
Meth Code:	R01 - Recycler
Quantity Tons:	0.2293
Waste Quantity:	55
Quantity Unit:	G
Additional Code 1:	Not reported
Additional Code 2:	Not reported
Additional Code 3:	Not reported
Additional Code 4:	Not reported
Additional Code 5:	Not reported

Shipment Date:	19961004
Creation Date:	5/20/1997 0:00:00
Receipt Date:	19961004
Manifest ID:	96003374
Trans EPA ID:	CAD028277036
Trans Name:	Not reported
Trans 2 EPA ID:	Not reported
Trans 2 Name:	Not reported
TSDF EPA ID:	CAT080013352
Trans Name:	Not reported
TSDF Alt EPA ID:	Not reported
TSDF Alt Name:	Not reported
Waste Code Description:	133 - Aqueous solution with 10% or more total organic residues
RCRA Code:	Not reported
Meth Code:	R01 - Recycler
Quantity Tons:	0.2293
Waste Quantity:	55
Quantity Unit:	G
Additional Code 1:	Not reported
Additional Code 2:	Not reported
Additional Code 3:	Not reported
Additional Code 4:	Not reported
Additional Code 5:	Not reported

Shipment Date:	19960807
Creation Date:	5/30/1997 0:00:00
Receipt Date:	19960807
Manifest ID:	96007377
Trans EPA ID:	CAD028277036
Trans Name:	Not reported
Trans 2 EPA ID:	Not reported
Trans 2 Name:	Not reported
TSDF EPA ID:	CAT080013352
Trans Name:	Not reported
TSDF Alt EPA ID:	Not reported
TSDF Alt Name:	Not reported
Waste Code Description:	133 - Aqueous solution with 10% or more total organic residues
RCRA Code:	Not reported
Meth Code:	R01 - Recycler
Quantity Tons:	0.2293
Waste Quantity:	55

BENDERS WHEEL ALIGNMENT (Continued) **S113037140**

Quantity Unit:	G
Additional Code 1:	Not reported
Additional Code 2:	Not reported
Additional Code 3:	Not reported
Additional Code 4:	Not reported
Additional Code 5:	Not reported
Shipment Date:	19960627
Creation Date:	5/30/1997 0:00:00
Receipt Date:	19960627
Manifest ID:	95810373
Trans EPA ID:	CAD028277036
Trans Name:	Not reported
Trans 2 EPA ID:	Not reported
Trans 2 Name:	Not reported
TSDF EPA ID:	CAT080013352
Trans Name:	Not reported
TSDF Alt EPA ID:	Not reported
TSDF Alt Name:	Not reported
Waste Code Description:	133 - Aqueous solution with 10% or more total organic residues
RCRA Code:	Not reported
Meth Code:	R01 - Recycler
Quantity Tons:	0.2293
Waste Quantity:	55
Quantity Unit:	G
Additional Code 1:	Not reported
Additional Code 2:	Not reported
Additional Code 3:	Not reported
Additional Code 4:	Not reported
Additional Code 5:	Not reported
Shipment Date:	19960416
Creation Date:	10/4/1996 0:00:00
Receipt Date:	19960416
Manifest ID:	95808891
Trans EPA ID:	CAD028277036
Trans Name:	Not reported
Trans 2 EPA ID:	Not reported
Trans 2 Name:	Not reported
TSDF EPA ID:	CAT080013352
Trans Name:	Not reported
TSDF Alt EPA ID:	Not reported
TSDF Alt Name:	Not reported
Waste Code Description:	133 - Aqueous solution with 10% or more total organic residues
RCRA Code:	Not reported
Meth Code:	R01 - Recycler
Quantity Tons:	0.2293
Waste Quantity:	55
Quantity Unit:	G
Additional Code 1:	Not reported
Additional Code 2:	Not reported
Additional Code 3:	Not reported
Additional Code 4:	Not reported
Additional Code 5:	Not reported
Shipment Date:	19960122
Creation Date:	10/10/1996 0:00:00

BENDERS WHEEL ALIGNMENT (Continued) **S113037140**

Receipt Date:	19960122
Manifest ID:	95811930
Trans EPA ID:	CAD028277036
Trans Name:	Not reported
Trans 2 EPA ID:	Not reported
Trans 2 Name:	Not reported
TSDF EPA ID:	CAT080013352
Trans Name:	Not reported
TSDF Alt EPA ID:	Not reported
TSDF Alt Name:	Not reported
Waste Code Description:	133 - Aqueous solution with 10% or more total organic residues
RCRA Code:	Not reported
Meth Code:	R01 - Recycler
Quantity Tons:	0.2293
Waste Quantity:	55
Quantity Unit:	G
Additional Code 1:	Not reported
Additional Code 2:	Not reported
Additional Code 3:	Not reported
Additional Code 4:	Not reported
Additional Code 5:	Not reported

CERS:

Name:	BENDER'S WHEEL ALIGNMENT
Address:	747 E SAN BERNARDINO RD
City,State,Zip:	COVINA, CA 91723
Site ID:	98178
CERS ID:	10268179
CERS Description:	Chemical Storage Facilities

Evaluation:

Eval General Type:	Compliance Evaluation Inspection
Eval Date:	01-23-2015
Violations Found:	No
Eval Type:	Routine done by local agency
Eval Notes:	TOM BENDER OWNER
Eval Division:	Los Angeles County Fire Department
Eval Program:	HW
Eval Source:	CERS,

Eval General Type:	Compliance Evaluation Inspection
Eval Date:	02-23-2021
Violations Found:	No
Eval Type:	Routine done by local agency
Eval Notes:	MIKE BROWN NO SIGNIFICANT VIOLATIONS OBSERVED
Eval Division:	Los Angeles County Fire Department
Eval Program:	HW
Eval Source:	CERS,

Eval General Type:	Compliance Evaluation Inspection
Eval Date:	01-23-2015
Violations Found:	No
Eval Type:	Routine done by local agency
Eval Notes:	TOM BENDER OWNER
Eval Division:	Los Angeles County Fire Department
Eval Program:	HMRRP
Eval Source:	CERS,

BENDERS WHEEL ALIGNMENT (Continued) **S113037140**

Eval General Type: Compliance Evaluation Inspection
Eval Date: 05-21-2018
Violations Found: No
Eval Type: Routine done by local agency
Eval Notes: TOM BENDER NO SIGNIFICANT VIOLATIONS OBSERVED
Eval Division: Los Angeles County Fire Department
Eval Program: HW
Eval Source: CERS,

Eval General Type: Compliance Evaluation Inspection
Eval Date: 02-23-2021
Violations Found: No
Eval Type: Routine done by local agency
Eval Notes: MIKE BROWN NO SIGNIFICANT VIOLATIONS OBSERVED
Eval Division: Los Angeles County Fire Department
Eval Program: HMRRP
Eval Source: CERS,

Eval General Type: Compliance Evaluation Inspection
Eval Date: 05-21-2018
Violations Found: No
Eval Type: Routine done by local agency
Eval Notes: TOM BENDER NO SIGNIFICANT VIOLATIONS OBSERVED
Eval Division: Los Angeles County Fire Department
Eval Program: HMRRP
Eval Source: CERS,

Eval General Type: Compliance Evaluation Inspection
Eval Date: 07-19-2023
Violations Found: No
Eval Type: Routine done by local agency
Eval Notes: TOM BENDER NO SIGNIFICANT VIOLATIONS OBSERVED
Eval Division: Los Angeles County Fire Department
Eval Program: HMRRP
Eval Source: CERS,

Eval General Type: Compliance Evaluation Inspection
Eval Date: 07-19-2023
Violations Found: No
Eval Type: Routine done by local agency
Eval Notes: TOM BENDER NO SIGNIFICANT VIOLATIONS OBSERVED
Eval Division: Los Angeles County Fire Department
Eval Program: HW
Eval Source: CERS,

Coordinates:
Site ID: 98178
Facility Name: BENDER'S WHEEL ALIGNMENT
Env Int Type Code: HWG
Program ID: 10268179
Coord Name: Not reported
Ref Point Type Desc: Center of a facility or station.,
Latitude: 34.091690
Longitude: -117.875770

Affiliation:

BENDERS WHEEL ALIGNMENT (Continued) **S113037140**

Affiliation Type Desc:	Environmental Contact
Entity Name:	asbury enviromental
Entity Title:	Not reported
Affiliation Address:	9302 garfield
Affiliation City:	south gate
Affiliation State:	CA
Affiliation Country:	Not reported
Affiliation Zip:	90280
Affiliation Phone:	,

Affiliation Type Desc:	Identification Signer
Entity Name:	tom bender
Entity Title:	MANAGER
Affiliation Address:	Not reported
Affiliation City:	Not reported
Affiliation State:	Not reported
Affiliation Country:	Not reported
Affiliation Zip:	Not reported
Affiliation Phone:	,

Affiliation Type Desc:	Legal Owner
Entity Name:	TDB AUTO LLC
Entity Title:	Not reported
Affiliation Address:	747 E SAN BERNARDINO RD
Affiliation City:	COVINA
Affiliation State:	CA
Affiliation Country:	United States
Affiliation Zip:	91723
Affiliation Phone:	(909) 261-4324,

Affiliation Type Desc:	Operator
Entity Name:	TDB AUTO LLC
Entity Title:	Not reported
Affiliation Address:	Not reported
Affiliation City:	Not reported
Affiliation State:	Not reported
Affiliation Country:	Not reported
Affiliation Zip:	Not reported
Affiliation Phone:	(626) 332-3022,

Affiliation Type Desc:	Document Preparer
Entity Name:	tom bender
Entity Title:	Not reported
Affiliation Address:	Not reported
Affiliation City:	Not reported
Affiliation State:	Not reported
Affiliation Country:	Not reported
Affiliation Zip:	Not reported
Affiliation Phone:	,

Affiliation Type Desc:	Facility Mailing Address
Entity Name:	Mailing Address
Entity Title:	Not reported
Affiliation Address:	747 E SAN BERNARDINO RD
Affiliation City:	COVINA
Affiliation State:	CA
Affiliation Country:	Not reported

BENDERS WHEEL ALIGNMENT (Continued) **S113037140**

Affiliation Zip:	91723
Affiliation Phone:	,
Affiliation Type Desc:	CUPA District
Entity Name:	Los Angeles County Fire
Entity Title:	Not reported
Affiliation Address:	5825 Rickenbacker Road
Affiliation City:	Commerce
Affiliation State:	CA
Affiliation Country:	Not reported
Affiliation Zip:	90040-3027
Affiliation Phone:	(323) 890-4000,
Affiliation Type Desc:	Parent Corporation
Entity Name:	BENDER'S WHEEL ALIGNMENT
Entity Title:	Not reported
Affiliation Address:	Not reported
Affiliation City:	Not reported
Affiliation State:	Not reported
Affiliation Country:	Not reported
Affiliation Zip:	Not reported
Affiliation Phone:	,

E46 **K2 DEMOLITION CO INC** **RCRA NonGen / NLR** **1024825687**
SE **739 E SAN BERNARDINO RD** **CAL000351885**
< 1/8 **COVINA, CA 91723**
0.077 mi.
406 ft. **Site 6 of 12 in cluster E**

Relative: RCRA Listings:
Higher

Actual: Date Form Received by Agency:	20100421
606 ft. Handler Name:	K2 Demolition Co Inc
Handler Address:	739 E SAN BERNARDINO RD
Handler City,State,Zip:	COVINA, CA 91723
EPA ID:	CAL000351885
Contact Name:	BETH HORN
Contact Address:	739 E SAN BERNARDINO RD
Contact City,State,Zip:	COVINA, CA 91723
Contact Telephone:	626-915-8500
Contact Fax:	626-915-8900
Contact Email:	BETH@K2DEMOLITION.COM
Contact Title:	Not reported
EPA Region:	09
Land Type:	Not reported
Federal Waste Generator Description:	Not a generator, verified
Non-Notifier:	Not reported
Biennial Report Cycle:	Not reported
Accessibility:	Not reported
Active Site Indicator:	Handler Activities
State District Owner:	Not reported
State District:	Not reported
Mailing Address:	739 E SAN BERNARDINO RD
Mailing City,State,Zip:	COVINA, CA 91723-0000
Owner Name:	Bruno Cursaro
Owner Type:	Other
Operator Name:	Beth Horn
Operator Type:	Other

K2 DEMOLITION CO INC (Continued) **1024825687**

Short-Term Generator Activity:	No
Importer Activity:	No
Mixed Waste Generator:	No
Transporter Activity:	No
Transfer Facility Activity:	No
Recycler Activity with Storage:	No
Small Quantity On-Site Burner Exemption:	No
Smelting Melting and Refining Furnace Exemption:	No
Underground Injection Control:	No
Off-Site Waste Receipt:	No
Universal Waste Indicator:	Yes
Universal Waste Destination Facility:	Yes
Federal Universal Waste:	No
Active Site State-Reg Handler:	---
Federal Facility Indicator:	Not reported
Hazardous Secondary Material Indicator:	N
Sub-Part K Indicator:	Not reported
2018 GPRA Permit Baseline:	Not on the Baseline
2018 GPRA Renewals Baseline:	Not on the Baseline
202 GPRA Corrective Action Baseline:	No
Subject to Corrective Action Universe:	No
Non-TSDFs Where RCRA CA has Been Imposed Universe:	No
Corrective Action Priority Ranking:	No NCAPS ranking
Environmental Control Indicator:	No
Institutional Control Indicator:	No
Human Exposure Controls Indicator:	N/A
Groundwater Controls Indicator:	N/A
Significant Non-Complier Universe:	No
Unaddressed Significant Non-Complier Universe:	No
Addressed Significant Non-Complier Universe:	No
Significant Non-Complier With a Compliance Schedule Universe:	No
Financial Assurance Required:	Not reported
Handler Date of Last Change:	20180905
Recognized Trader-Importer:	No
Recognized Trader-Exporter:	No
Importer of Spent Lead Acid Batteries:	No
Exporter of Spent Lead Acid Batteries:	No
Recycler Activity Without Storage:	No
Manifest Broker:	No
Sub-Part P Indicator:	No

Handler - Owner Operator:

Owner/Operator Indicator:	Operator
Owner/Operator Name: BETH HORN	
Legal Status:	Other
Date Became Current:	Not reported
Date Ended Current:	Not reported
Owner/Operator Address:	739 E SAN BERNARDINO RD
Owner/Operator City,State,Zip:	COVINA, CA 91723
Owner/Operator Telephone:	626-915-8500
Owner/Operator Telephone Ext:	Not reported
Owner/Operator Fax:	Not reported
Owner/Operator Email:	Not reported

Owner/Operator Indicator:	Owner
Owner/Operator Name: BRUNO CURSARO	

K2 DEMOLITION CO INC (Continued) **1024825687**

Legal Status:	Other
Date Became Current:	Not reported
Date Ended Current:	Not reported
Owner/Operator Address:	739 E SAN BERNARDINO RD
Owner/Operator City,State,Zip:	COVINA, CA 91723-0000
Owner/Operator Telephone:	626-915-8500
Owner/Operator Telephone Ext:	Not reported
Owner/Operator Fax:	Not reported
Owner/Operator Email:	Not reported

Historic Generators:

Receive Date:	20100421
Handler Name:	K2 DEMOLITION CO INC
Federal Waste Generator Description:	Not a generator, verified
State District Owner:	Not reported
Large Quantity Handler of Universal Waste:	No
Recognized Trader Importer:	No
Recognized Trader Exporter:	No
Spent Lead Acid Battery Importer:	No
Spent Lead Acid Battery Exporter:	No
Current Record:	Yes
Non Storage Recycler Activity:	Not reported
Electronic Manifest Broker:	Not reported

List of NAICS Codes and Descriptions:

NAICS Code:	23594
NAICS Description:	WRECKING AND DEMOLITION CONTRACTORS

Facility Has Received Notices of Violations:

Violations:	No Violations Found

Evaluation Action Summary:

Evaluations:	No Evaluations Found

E47 **INDUSTRIAL LEED CONTROL** **SWEEPS UST** **S101618854**
SE **739 E SAN BERNARDINO RD** **HIST UST** **N/A**
< 1/8 **COVINA, CA 91723** **CA FID UST**
0.077 mi. **LOS ANGELES CO. HMS**
406 ft. **Site 7 of 12 in cluster E** **HWTS**
HAZNET

Relative: Higher

Actual: 606 ft.

SWEEPS UST:

Name:	INDUSTRIAL WEED CONTROL
Address:	739 E SAN BERNARDINO RD
City:	COVINA
Status:	Active
Comp Number:	12263
Number:	9
Board Of Equalization:	Not reported
Referral Date:	06-30-89
Action Date:	Not reported
Created Date:	06-30-89
Owner Tank Id:	Not reported
SWRCB Tank Id:	19-000-012263-000001
Tank Status:	A

INDUSTRIAL LEED CONTROL (Continued) **S101618854**

Capacity: Not reported
Active Date: 06-30-89
Tank Use: UNKNOWN
STG: W
Content: Not reported
Number Of Tanks: 1

HIST UST:
Name: INDUSTRIAL LEED CONTROL
Address: 739 E SAN BERNARDINO RD
City,State,Zip: COVINA, CA 91723
File Number: 00026f80
URL: https://documents.geotracker.waterboards.ca.gov/ustpdfs/pdf/00026f80.pdf
Region: Not reported
Facility ID: Not reported
Facility Type: Not reported
Other Type: Not reported
Contact Name: Not reported
Telephone: Not reported
Owner Name: Not reported
Owner Address: Not reported
Owner City,St,Zip: Not reported
Total Tanks: Not reported

Tank Num: Not reported
Container Num: Not reported
Year Installed: Not reported
Tank Capacity: Not reported
Tank Used for: Not reported
Type of Fuel: Not reported
Container Construction Thickness: Not reported
Leak Detection: Not reported

Click here for Geo Tracker PDF:

CA FID UST:
Facility ID: 19007243
Regulated By: UTNKA
Regulated ID: 00007615
Cortese Code: Not reported
SIC Code: Not reported
Facility Phone: 8180000000
Mail To: Not reported
Mailing Address: 739 E SAN BERNARDINO RD
Mailing Address 2: Not reported
Mailing City,St,Zip: COVINA
Contact: Not reported
Contact Phone: Not reported
DUNs Number: Not reported
NPDES Number: Not reported
EPA ID: Not reported
Comments: Not reported
Status: Active

LOS ANGELES CO. HMS:
Name: INDUSTRIAL WEED CONTROL

INDUSTRIAL LEED CONTROL (Continued) **S101618854**

Address: 739 E SAN BERNARDINO RD
City,State,Zip: COVINA, CA 91723
Region: LA
Permit Category: T
Facility Id: 012152-012263
Facility Type: 0
Facility Status: Removed
Area: 6B
Permit Number: 00003887T
Permit Status: Removed

HWTS:

Name:	K2 DEMOLITION CO INC
Address:	739 E SAN BERNARDINO RD
Address 2:	Not reported
City,State,Zip:	COVINA, CA 91723
EPA ID:	CAL000351885
Inactive Date:	Not reported
Create Date:	04/21/2010
Last Act Date:	Not reported
Mailing Name:	Not reported
Mailing Address:	935 W. FOOTHILL BLVD.
Mailing Address 2:	Not reported
Mailing City,State,Zip:	UPLAND, CA 917860000
Owner Name:	BRUNO CURSARO
Owner Address:	935 W. FOOTHILL BLVD.
Owner Address 2:	Not reported
Owner City,State,Zip:	UPLAND, CA 917860000
Owner Phone:	Not reported
Owner Fax:	Not reported
Contact Name:	BETH HORN
Contact Address:	935 W. FOOTHILL BLVD.
Contact Address 2:	Not reported
City,State,Zip:	UPLAND, CA 91786
Contact Phone:	Not reported
Contact Fax:	Not reported
Facility Status:	Active
Facility Type:	PERMANENT
Category:	STATE
Latitude:	34.091208
Longitude:	-117.875854

NAICS:

EPA ID:	CAL000351885
Create Date:	2011-04-05 10:18:11.997
NAICS Code:	23594
NAICS Description:	Wrecking and Demolition Contractors
Issued EPA ID Date:	2010-04-21 14:38:48.26000
Inactive Date:	Not reported
Facility Name:	K2 DEMOLITION CO INC
Facility Address:	739 E SAN BERNARDINO RD
Facility Address 2:	Not reported
Facility City:	COVINA
Facility County:	Not reported
Facility State:	CA
Facility Zip:	91723

INDUSTRIAL LEED CONTROL (Continued) **S101618854**

HAZNET:

Name:	K2 DEMOLITION CO INC
Address:	739 E SAN BERNARDINO RD
Address 2:	Not reported
City,State,Zip:	COVINA, CA 917860000
Contact:	BETH HORN
Telephone:	6269158500
Mailing Name:	Not reported
Mailing Address:	935 W. FOOTHILL BLVD.
Year:	2019
Gepaid:	CAL000351885
TSD EPA ID:	AZR000520304
CA Waste Code:	181 - Other inorganic solid waste
Disposal Method:	H141 - Storage, Bulking, And/Or Transfer Off Site--No Treatment/Reovery (H010-H129) Or (H131-H135)
Tons:	0.30000
Year:	2016
Gepaid:	CAL000351885
TSD EPA ID:	CAD008302903
CA Waste Code:	352 - Other organic solids
Disposal Method:	H141 - Storage, Bulking, And/Or Transfer Off Site--No Treatment/Reovery (H010-H129) Or (H131-H135)
Tons:	0.1
Year:	2016
Gepaid:	CAL000351885
TSD EPA ID:	CAD008302903
CA Waste Code:	223 - Unspecified oil-containing waste
Disposal Method:	H061 - Fuel Blending Prior To Energy Recovery At Another Site
Tons:	0.375

E48 **INDUSTRIAL WEED CONTROL** **HIST UST** **U001569250**
SE **739 E SAN BERNARDINO RD** **N/A**
< 1/8 **COVINA, CA 91723**
0.077 mi.
406 ft. **Site 8 of 12 in cluster E**

Relative:
Higher

Actual:
606 ft.

HIST UST:

Name:	INDUSTRIAL WEED CONTROL
Address:	739 E SAN BERNARDINO RD
City,State,Zip:	COVINA, CA 91723
File Number:	Not reported
URL:	Not reported
Region:	STATE
Facility ID:	00000007615
Facility Type:	Other
Other Type:	WEED CONTROL
Contact Name:	Not reported
Telephone:	8183316322
Owner Name:	INDUSTRIAL WEED CONTROL
Owner Address:	739 E. SAN BERNARDINO RD.
Owner City,St,Zip:	COVINA, CA 91723
Total Tanks:	0001

INDUSTRIAL WEED CONTROL (Continued) **U001569250**

Tank Num:	001
Container Num:	1
Year Installed:	1972
Tank Capacity:	00001000
Tank Used for:	PRODUCT
Type of Fuel:	REGULAR
Container Construction Thickness:	Not reported
Leak Detection:	None

C49 **AUTOMASTER COLLISSION CENTER** **EDR Hist Auto** **1021146921**
South **678 E SAN BRNRDINO RD B** **N/A**
< 1/8 **COVINA, CA 91723**
0.083 mi.
436 ft. **Site 15 of 25 in cluster C**

Relative: EDR Hist Auto
Lower

Actual:
602 ft.

Year:	Name:	Type:
1987	TOYO-CAL MOTOR WORKS	General Automotive Repair Shops
1988	TOYO-CAL MOTOR WORKS	General Automotive Repair Shops
1989	TOYO-CAL MOTOR WORKS	General Automotive Repair Shops
1990	TOYO-CAL MOTOR WORKS	General Automotive Repair Shops
1991	TOYO-CAL MOTOR WORKS	General Automotive Repair Shops
1991	BILLS ARCO SERVICE	General Automotive Repair Shops
1991	A&A SPEEDY TRANSMISSION	General Automotive Repair Shops
1992	BILLS ARCO SERVICE	General Automotive Repair Shops
1992	A&A SPEEDY TRANSMISSION	General Automotive Repair Shops
1993	A&A SPEEDY TRANSMISSION	General Automotive Repair Shops
1994	FILSTAR AUTO SERVICE	General Automotive Repair Shops
1994	BILLS AUTOMOTIVE REPAIR CO SVC	General Automotive Repair Shops
1994	A&A SPEEDY TRANSMISSION	Automotive Transmission Repair Shops
1994	A&A SPEEDY TRANSMISSION	General Automotive Repair Shops
1995	A&A SPEEDY TRANSMISSION	General Automotive Repair Shops
1996	GTP MOTOR WERKES INC	General Automotive Repair Shops
1996	BEAMER SERVICES INC	General Automotive Repair Shops
1996	A&A SPEEDY TRANSMISSION	General Automotive Repair Shops
1997	GTP MOTOR WERKES INC	General Automotive Repair Shops
1997	A&A SPEEDY TRANSMISSION	General Automotive Repair Shops
1998	GTP MOTOR WERKES INC	General Automotive Repair Shops
1998	AUTOMASTERS BODY SHOP	General Automotive Repair Shops
1998	A&A SPEEDY TRANSMISSION	General Automotive Repair Shops
1999	AUTOMASTERS BODY SHOP	General Automotive Repair Shops
1999	A&A SPEEDY TRANSMISSION	General Automotive Repair Shops
1999	GTP MOTOR WERKES INC	General Automotive Repair Shops
2000	GTP MOTOR WERKES INC	General Automotive Repair Shops
2000	A&A SPEEDY TRANSMISSION	General Automotive Repair Shops
2000	AUTOMASTERS BODY SHOP	General Automotive Repair Shops
2001	GTP MOTOR WERKES INC	General Automotive Repair Shops
2001	A&A SPEEDY TRANSMISSION	General Automotive Repair Shops
2001	AUTOMASTERS BODY SHOP	General Automotive Repair Shops
2001	JAGUAR INDEPENDENT SERVICE	General Automotive Repair Shops
2002	A&A SPEEDY TRANSMISSION	General Automotive Repair Shops
2002	AUTOMASTERS BODY SHOP	General Automotive Repair Shops
2002	GTP MOTOR WERKES INC	General Automotive Repair Shops
2003	AUTOMASTERS BODY SHOP	General Automotive Repair Shops
2003	A&A SPEEDY TRANSMISSION	General Automotive Repair Shops
2003	GTP MOTOR WERKES INC	General Automotive Repair Shops
2004	A&A SPEEDY TRANSMISSION	General Automotive Repair Shops

AUTOMASTER COLLISSION CENTER (Continued) **1021146921**

2004	AUTOMASTER COLLISSION CENTER	General Automotive Repair Shops
2005	A&A SPEEDY TRANSMISSION	General Automotive Repair Shops
2005	AUTOMASTER COLLISSION CENTER	General Automotive Repair Shops
2006	AUTOMASTER COLLISSION CENTER	General Automotive Repair Shops
2006	JUE MOTORS	General Automotive Repair Shops
2007	JUE MOTORS	General Automotive Repair Shops
2007	AUTOMASTER COLLISSION CENTER	General Automotive Repair Shops
2008	AUTOMASTER COLLISSION CENTER	General Automotive Repair Shops
2008	JUE MOTORS	General Automotive Repair Shops
2009	JUE MOTORS	General Automotive Repair Shops
2009	AUTOMASTER COLLISSION CENTER	General Automotive Repair Shops
2010	JUE MOTORS	General Automotive Repair Shops
2010	AUTOMASTER COLLISSION CENTER	General Automotive Repair Shops
2011	JUE MOTORS	General Automotive Repair Shops
2011	AUTOMASTER COLLISSION CENTER	General Automotive Repair Shops
2012	JUE MOTORS	General Automotive Repair Shops
2012	AUTOMASTER COLLISSION CENTER	General Automotive Repair Shops
2013	JUE MOTORS	General Automotive Repair Shops
2014	JUE MOTORS	General Automotive Repair Shops

C50 **A&A SPEEDY TRANSMISSION** **CERS HAZ WASTE** **S106668783**
South **678 E SAN BERNARDINO RD** **LOS ANGELES CO. HMS** **N/A**
< 1/8 **COVINA, CA 91723** **CERS**
0.083 mi.
436 ft. **Site 16 of 25 in cluster C**

Relative: **Lower**

Actual: **602 ft.**

CERS HAZ WASTE:

Name:	JUE MOTORS
Address:	678 E SAN BERNARDINO RD # A
City,State,Zip:	COVINA, CA 91723
Site ID:	126884
CERS ID:	10286446
CERS Description:	Hazardous Waste Generator

LOS ANGELES CO. HMS:

Name:	A&A SPEEDY TRANSMISSION
Address:	678 E SAN BERNARDINO RD
City,State,Zip:	COVINA, CA 917231735
Region:	LA
Permit Category:	Not reported
Facility Id:	025546-035017
Facility Type:	Not reported
Facility Status:	OPEN
Area:	6B
Permit Number:	Not reported
Permit Status:	Not reported

CERS:

Name:	JUE MOTORS
Address:	678 E SAN BERNARDINO RD # A
City,State,Zip:	COVINA, CA 91723
Site ID:	126884
CERS ID:	10286446
CERS Description:	Chemical Storage Facilities

Violations:

Site ID:	126884

A&A SPEEDY TRANSMISSION (Continued) **S106668783**

Site Name: JUE MOTORS
Violation Date: 02-23-2021
Citation: HSC 6.95 25508.2 - California Health and Safety Code, Chapter 6.95, Section(s) 25508.2
Violation Description: Failure to annually review and electronically certify that the business plan is complete and accurate on or before the annual due date.
Violation Notes: Returned to compliance on 08/29/2022. OBSERVATION: The business failed to electronically submit and certify that the business plan is complete, accurate, and in compliance with EPCRA on or before the required due date. Your last submittal in CERS was 3/1/2016. CORRECTIVE ACTION: Electronically submit and certify that the business plan is complete, accurate, and in compliance with EPCRA within 30 days. On an ongoing basis, electronically submit and certify the business plan annually on or before the required due date.
Violation Division: Los Angeles County Fire Department
Violation Program: HMRRP
Violation Source: CERS,

Site ID: 126884
Site Name: JUE MOTORS
Violation Date: 08-30-2022
Citation: HSC 6.95 25508.2 - California Health and Safety Code, Chapter 6.95, Section(s) 25508.2
Violation Description: Failure to annually review and electronically certify that the business plan is complete and accurate on or before the annual due date.
Violation Notes: Returned to compliance on 09/02/2022. OBSERVATION: The business failed to electronically submit and certify that the business plan is complete, accurate, and in compliance with EPCRA on or before the required due date. CORRECTIVE ACTION: Electronically submit and certify that the business plan is complete, accurate, and in compliance with EPCRA within 30 days. On an ongoing basis, electronically submit and certify the business plan annually on or before the required due date.
Violation Division: Los Angeles County Fire Department
Violation Program: HMRRP
Violation Source: CERS,

Site ID: 126884
Site Name: JUE MOTORS
Violation Date: 05-21-2018
Citation: HSC 6.95 25508(a)(1) - California Health and Safety Code, Chapter 6.95, Section(s) 25508(a)(1)
Violation Description: Failure to annually review and electronically certify that the business plan is complete and accurate on or before the annual due date.
Violation Notes: Returned to compliance on 02/23/2021. OBSERVATION: The business failed to electronically submit and certify that the business plan is complete, accurate, and in compliance with EPCRA on or before the annual due date. Last submittal was 3/1/2016. CORRECTIVE ACTION: Electronically submit and certify that the business plan is complete, accurate, and in compliance with EPCRA on or before the annual due date of March 15th of each year.
Violation Division: Los Angeles County Fire Department
Violation Program: HMRRP
Violation Source: CERS,

A&A SPEEDY TRANSMISSION (Continued) **S106668783**

Site ID: 126884
Site Name: JUE MOTORS
Violation Date: 02-23-2021
Citation: 22 CCR 12 66262.40(a) - California Code of Regulations, Title 22, Chapter 12, Section(s) 66262.40(a)
Violation Description: Failure to keep a copy of each properly signed manifest for at least three years from the date the waste was accepted by the initial transporter. The manifest signed at the time the waste was accepted for transport shall be kept until receiving a signed copy from the designated facility which received the waste.
Violation Notes: Returned to compliance on 03/16/2021. OBSERVATION: Uniform Hazardous Waste Manifests/ bill of lading for waste oil, waste coolant and used oil filters were not available for review at the time of inspection. CORRECTIVE ACTION: Locate a copy of the most recent manifest/bill of lading for waste oil, waste coolant and used oil filter and email it to assumpta.desilva@fire.lacounty.gov
Violation Division: Los Angeles County Fire Department
Violation Program: HW
Violation Source: CERS,

Evaluation:
Eval General Type: Compliance Evaluation Inspection
Eval Date: 02-23-2021
Violations Found: Yes
Eval Type: Routine done by local agency
Eval Notes: SCOTT KULBECK, MANAGER
Eval Division: Los Angeles County Fire Department
Eval Program: HW
Eval Source: CERS,

Eval General Type: Other/Unknown
Eval Date: 04-26-2019
Violations Found: No
Eval Type: Other, not routine, done by local agency
Eval Notes: Not reported
Eval Division: Los Angeles County Fire Department
Eval Program: HMRRP
Eval Source: CERS,

Eval General Type: Compliance Evaluation Inspection
Eval Date: 05-21-2018
Violations Found: No
Eval Type: Routine done by local agency
Eval Notes: JIMMY GENE JUE NO SIGNIFICAN T VIOLATIONS OBSERVED
Eval Division: Los Angeles County Fire Department
Eval Program: HW
Eval Source: CERS,

Eval General Type: Compliance Evaluation Inspection
Eval Date: 06-08-2021
Violations Found: No
Eval Type: Routine done by local agency
Eval Notes: Not reported
Eval Division: Los Angeles County Fire Department
Eval Program: HMRRP
Eval Source: CERS,

A&A SPEEDY TRANSMISSION (Continued) **S106668783**

Eval General Type: Other/Unknown
Eval Date: 03-06-2019
Violations Found: No
Eval Type: Other, not routine, done by local agency
Eval Notes: Not reported
Eval Division: Los Angeles County Fire Department
Eval Program: HMRRP
Eval Source: CERS,

Eval General Type: Other/Unknown
Eval Date: 03-16-2021
Violations Found: No
Eval Type: Other, not routine, done by local agency
Eval Notes: Not reported
Eval Division: Los Angeles County Fire Department
Eval Program: HW
Eval Source: CERS,

Eval General Type: Other/Unknown
Eval Date: 07-24-2018
Violations Found: No
Eval Type: Other, not routine, done by local agency
Eval Notes: Not reported
Eval Division: Los Angeles County Fire Department
Eval Program: HMRRP
Eval Source: CERS,

Eval General Type: Other/Unknown
Eval Date: 07-31-2018
Violations Found: No
Eval Type: Other, not routine, done by local agency
Eval Notes: Not reported
Eval Division: Los Angeles County Fire Department
Eval Program: HMRRP
Eval Source: CERS,

Eval General Type: Compliance Evaluation Inspection
Eval Date: 08-30-2022
Violations Found: Yes
Eval Type: Routine done by local agency
Eval Notes: Jimmy Jue, owner
Eval Division: Los Angeles County Fire Department
Eval Program: HMRRP
Eval Source: CERS,

Eval General Type: Other/Unknown
Eval Date: 09-02-2022
Violations Found: No
Eval Type: Other, not routine, done by local agency
Eval Notes: Not reported
Eval Division: Los Angeles County Fire Department
Eval Program: HMRRP
Eval Source: CERS,

Eval General Type: Compliance Evaluation Inspection
Eval Date: 01-22-2015
Violations Found: No

A&A SPEEDY TRANSMISSION (Continued) **S106668783**

Eval Type: Routine done by local agency
Eval Notes: JIMMY JUE OWNER
Eval Division: Los Angeles County Fire Department
Eval Program: HMRRP
Eval Source: CERS,

Eval General Type: Compliance Evaluation Inspection
Eval Date: 01-22-2015
Violations Found: No
Eval Type: Routine done by local agency
Eval Notes: JIMMY JUE OWNER
Eval Division: Los Angeles County Fire Department
Eval Program: HW
Eval Source: CERS,

Eval General Type: Compliance Evaluation Inspection
Eval Date: 02-23-2021
Violations Found: Yes
Eval Type: Routine done by local agency
Eval Notes: SCOTT KULBECK, MANAGER
Eval Division: Los Angeles County Fire Department
Eval Program: HMRRP
Eval Source: CERS,

Eval General Type: Compliance Evaluation Inspection
Eval Date: 03-21-2019
Violations Found: No
Eval Type: Routine done by local agency
Eval Notes: Not reported
Eval Division: Los Angeles County Fire Department
Eval Program: HMRRP
Eval Source: CERS,

Eval General Type: Other/Unknown
Eval Date: 04-10-2019
Violations Found: No
Eval Type: Other, not routine, done by local agency
Eval Notes: Not reported
Eval Division: Los Angeles County Fire Department
Eval Program: HMRRP
Eval Source: CERS,

Eval General Type: Other/Unknown
Eval Date: 05-07-2019
Violations Found: No
Eval Type: Other, not routine, done by local agency
Eval Notes: Not reported
Eval Division: Los Angeles County Fire Department
Eval Program: HMRRP
Eval Source: CERS,

Eval General Type: Compliance Evaluation Inspection
Eval Date: 05-21-2018
Violations Found: Yes
Eval Type: Routine done by local agency
Eval Notes: JIMMY JUE
Eval Division: Los Angeles County Fire Department

A&A SPEEDY TRANSMISSION (Continued) **S106668783**

Eval Program: HMRRP
Eval Source: CERS,

Eval General Type: Compliance Evaluation Inspection
Eval Date: 08-30-2022
Violations Found: No
Eval Type: Routine done by local agency
Eval Notes: Not reported
Eval Division: Los Angeles County Fire Department
Eval Program: HW
Eval Source: CERS,

Eval General Type: Other/Unknown
Eval Date: 12-13-2019
Violations Found: No
Eval Type: Other, not routine, done by local agency
Eval Notes: Not reported
Eval Division: Los Angeles County Fire Department
Eval Program: HMRRP
Eval Source: CERS,

Affiliation:
Affiliation Type Desc: Facility Mailing Address
Entity Name: Mailing Address
Entity Title: Not reported
Affiliation Address: 678 E SAN BERNARDINO RD #A
Affiliation City: COVINA
Affiliation State: CA
Affiliation Country: Not reported
Affiliation Zip: 91723
Affiliation Phone: ,

Affiliation Type Desc: Operator
Entity Name: JIMMY JUE
Entity Title: Not reported
Affiliation Address: Not reported
Affiliation City: Not reported
Affiliation State: Not reported
Affiliation Country: Not reported
Affiliation Zip: Not reported
Affiliation Phone: (626) 967-9089,

Affiliation Type Desc: Parent Corporation
Entity Name: JUE MOTORS
Entity Title: Not reported
Affiliation Address: Not reported
Affiliation City: Not reported
Affiliation State: Not reported
Affiliation Country: Not reported
Affiliation Zip: Not reported
Affiliation Phone: ,

Affiliation Type Desc: CUPA District
Entity Name: Los Angeles County Fire
Entity Title: Not reported
Affiliation Address: 5825 Rickenbacker Road
Affiliation City: Commerce

A&A SPEEDY TRANSMISSION (Continued) **S106668783**

Affiliation State:	CA
Affiliation Country:	Not reported
Affiliation Zip:	90040-3027
Affiliation Phone:	(323) 890-4000,
Affiliation Type Desc:	Environmental Contact
Entity Name:	JIMMY JUE
Entity Title:	Not reported
Affiliation Address:	678 E. SAN BERNARDINO RD.
Affiliation City:	COVINA
Affiliation State:	CA
Affiliation Country:	Not reported
Affiliation Zip:	91723
Affiliation Phone:	,
Affiliation Type Desc:	Legal Owner
Entity Name:	JIMMY GENE JUE
Entity Title:	Not reported
Affiliation Address:	678 E SAN BERNARDINO RD #A
Affiliation City:	COVINA
Affiliation State:	CA
Affiliation Country:	United States
Affiliation Zip:	91723
Affiliation Phone:	(626) 967-9089,

C51 **JUE MOTORS** **RCRA NonGen / NLR** **1026054276**
South **678 E SAN BERNARDINO RD STE A** **CAL000286691**
< 1/8 **COVINA, CA 91723**
0.083 mi.
436 ft. **Site 17 of 25 in cluster C**

Relative: **Lower**
Actual: **602 ft.**

RCRA Listings:

Date Form Received by Agency:	20200316
Handler Name:	Jue Motors
Handler Address:	E SAN BERNARDINO RD STE A
Handler City,State,Zip:	COVINA, CA 91723
EPA ID:	CAL000286691
Contact Name:	JIMMY JUE
Contact Address:	E SAN BERNARDINO RD STE A
Contact City,State,Zip:	COVINA, CA 91723
Contact Telephone:	626-967-9089
Contact Fax:	Not reported
Contact Email:	JUEMOTORS@YAHOO.COM
Contact Title:	Not reported
EPA Region:	09
Land Type:	Not reported
Federal Waste Generator Description:	Not a generator, verified
Non-Notifier:	Not reported
Biennial Report Cycle:	Not reported
Accessibility:	Not reported
Active Site Indicator:	Not reported
State District Owner:	Not reported
State District:	Not reported
Mailing Address:	E SAN BERNARDINO RD STE A
Mailing City,State,Zip:	COVINA, CA 91723
Owner Name:	Jimmy Jue
Owner Type:	Private

JUE MOTORS (Continued) **1026054276**

Operator Name:	Jimmy Jue
Operator Type:	Private
Short-Term Generator Activity:	No
Importer Activity:	No
Mixed Waste Generator:	No
Transporter Activity:	No
Transfer Facility Activity:	No
Recycler Activity with Storage:	No
Small Quantity On-Site Burner Exemption:	No
Smelting Melting and Refining Furnace Exemption:	No
Underground Injection Control:	No
Off-Site Waste Receipt:	No
Universal Waste Indicator:	No
Universal Waste Destination Facility:	No
Federal Universal Waste:	No
Active Site State-Reg Handler:	---
Federal Facility Indicator:	Not reported
Hazardous Secondary Material Indicator:	N
Sub-Part K Indicator:	Not reported
2018 GPRA Permit Baseline:	Not on the Baseline
2018 GPRA Renewals Baseline:	Not on the Baseline
202 GPRA Corrective Action Baseline:	No
Subject to Corrective Action Universe:	No
Non-TSDFs Where RCRA CA has Been Imposed Universe:	No
Corrective Action Priority Ranking:	No NCAPS ranking
Environmental Control Indicator:	No
Institutional Control Indicator:	No
Human Exposure Controls Indicator:	N/A
Groundwater Controls Indicator:	N/A
Significant Non-Complier Universe:	No
Unaddressed Significant Non-Complier Universe:	No
Addressed Significant Non-Complier Universe:	No
Significant Non-Complier With a Compliance Schedule Universe:	No
Financial Assurance Required:	Not reported
Handler Date of Last Change:	20200319
Recognized Trader-Importer:	No
Recognized Trader-Exporter:	No
Importer of Spent Lead Acid Batteries:	No
Exporter of Spent Lead Acid Batteries:	No
Recycler Activity Without Storage:	No
Manifest Broker:	No
Sub-Part P Indicator:	No

Handler - Owner Operator:

Owner/Operator Indicator:	Operator
Owner/Operator Name: JIMMY JUE	
Legal Status:	Private
Date Became Current:	Not reported
Date Ended Current:	Not reported
Owner/Operator Address:	493 E DALTON AVE
Owner/Operator City,State,Zip:	GLENDORA, CA 91741
Owner/Operator Telephone:	626-926-4908
Owner/Operator Telephone Ext:	Not reported
Owner/Operator Fax:	Not reported
Owner/Operator Email:	Not reported

JUE MOTORS (Continued) **1026054276**

Owner/Operator Indicator:	Owner
Owner/Operator Name: JIMMY JUE	
Legal Status:	Private
Date Became Current:	Not reported
Date Ended Current:	Not reported
Owner/Operator Address:	493 E DALTON AVE
Owner/Operator City,State,Zip:	GLENDORA, CA 91741
Owner/Operator Telephone:	626-926-4908
Owner/Operator Telephone Ext:	Not reported
Owner/Operator Fax:	Not reported
Owner/Operator Email:	Not reported

Historic Generators:

Receive Date:	20200316
Handler Name: JUE MOTORS	
Federal Waste Generator Description:	Not a generator, verified
State District Owner:	Not reported
Large Quantity Handler of Universal Waste:	No
Recognized Trader Importer:	No
Recognized Trader Exporter:	No
Spent Lead Acid Battery Importer:	No
Spent Lead Acid Battery Exporter:	No
Current Record:	Yes
Non Storage Recycler Activity:	No
Electronic Manifest Broker:	No

List of NAICS Codes and Descriptions:

NAICS Code:	811111
NAICS Description:	GENERAL AUTOMOTIVE REPAIR

Facility Has Received Notices of Violations:

Violations:	No Violations Found

Evaluation Action Summary:

Evaluations:	No Evaluations Found

C52 **REMY BOB AUTOMOTIVE INC** **EDR Hist Auto** **1021328690**
South **676 E SAN BERNARDINO RD** **N/A**
< 1/8 **COVINA, CA 91723**
0.086 mi.
454 ft. **Site 18 of 25 in cluster C**

Relative: EDR Hist Auto
Lower

Actual: **602 ft.**

Year:	Name:	Type:
1985	REMYS BOB AUTOMOTIVE	Gasoline Service Stations
1986	REMYS BOB AUTOMOTIVE	Gasoline Service Stations
1987	REMYS BOB AUTOMOTIVE	Gasoline Service Stations
1988	REMY BOB AUTOMOTIVE INC	General Automotive Repair Shops
1989	REMY BOB AUTOMOTIVE INC	General Automotive Repair Shops
1990	REMY BOB AUTOMOTIVE INC	General Automotive Repair Shops
1991	REMY BOB AUTOMOTIVE INC	General Automotive Repair Shops
1992	REMY BOB AUTOMOTIVE INC	General Automotive Repair Shops
1993	REMY BOB AUTOMOTIVE INC	General Automotive Repair Shops
1994	REMY BOB AUTOMOTIVE INC	General Automotive Repair Shops

REMY BOB AUTOMOTIVE INC (Continued) **1021328690**

1995	REMY BOB AUTOMOTIVE INC	General Automotive Repair Shops
1996	REMY BOB AUTOMOTIVE INC	General Automotive Repair Shops
1997	REMY BOB AUTOMOTIVE INC	General Automotive Repair Shops
1998	REMY BOB AUTOMOTIVE INC	General Automotive Repair Shops
1999	REMY BOB AUTOMOTIVE INC	General Automotive Repair Shops
2000	REMY BOB AUTOMOTIVE INC	General Automotive Repair Shops
2001	REMY BOB AUTOMOTIVE INC	General Automotive Repair Shops
2006	MARTINEZ AUTO DETAIL	General Automotive Repair Shops
2007	IMPORT CAR DOCTOR	General Automotive Repair Shops
2007	GLENDORA FULL SERVICE AUTO	General Automotive Repair Shops
2008	GLENDORA FULL SERVICE AUTO	General Automotive Repair Shops
2008	MARTINEZ AUTO DETAIL	General Automotive Repair Shops
2008	IMPORT CAR DOCTOR	General Automotive Repair Shops
2009	GLENDORA FULL SERVICE AUTO	General Automotive Repair Shops
2009	IMPORT CAR DOCTOR	General Automotive Repair Shops
2010	GLENDORA FULL SERVICE AUTO	General Automotive Repair Shops
2011	GLENDORA FULL SERVICE AUTO	General Automotive Repair Shops
2013	AUTOMASTER COLLISSION CENTER	General Automotive Repair Shops
2013	LEO BROWNS COMPLETE AUTO CARE	General Automotive Repair Shops
2014	BROWN FAMILY AUTOMOTIVE INC	General Automotive Repair Shops
2014	AUTOMASTER COLLISSION CENTER	General Automotive Repair Shops

---

C53 **GLENDORA FULL SERVICE AUTO CENTER** **CERS HAZ WASTE** **S113466235**
South **676 E SAN BERNARDINO RD** **HWTS** **N/A**
< 1/8 **COVINA, CA 91723** **HAZNET**
0.086 mi.
454 ft. **Site 19 of 25 in cluster C**

Relative: **Lower**

Actual: **602 ft.**

CERS HAZ WASTE:

Name:	MORA'S AUTO MACHINE SHOP INC
Address:	676 E SAN BERNARDINO RD STE B
City,State,Zip:	COVINA, CA 91723
Site ID:	9758
CERS ID:	10600705
CERS Description:	Hazardous Waste Generator

Violations:

Site ID:	9758
Site Name:	Mora's Auto Machine Shop Inc
Violation Date:	03-22-2019
Citation:	22 CCR 12 66262.12 - California Code of Regulations, Title 22, Chapter 12, Section(s) 66262.12
Violation Description:	Failure to obtain an Identification Number prior to treating, storing, disposing of, transporting or offering for transportation any hazardous waste.
Violation Notes:	Returned to compliance on 01/31/2020. OBSERVATION: The generator has not obtained an active EPA ID number to manage hazardous waste. A hazardous waste generator shall not treat, store, dispose of, transport or offer for transportation, hazardous waste without an active EPA ID number. CORRECTIVE ACTION: Submit documentation to the CUPA demonstrating that you have obtained an EPA ID number.
Violation Division:	Los Angeles County Fire Department
Violation Program:	HW
Violation Source:	CERS,

Site ID:	9758
Site Name:	Mora's Auto Machine Shop Inc
Violation Date:	10-18-2021

GLENDORA FULL SERVICE AUTO CENTER (Continued) **S113466235**

Citation:	HSC 6.95 25508.2 - California Health and Safety Code, Chapter 6.95, Section(s) 25508.2
Violation Description:	Failure to annually review and electronically certify that the business plan is complete and accurate on or before the annual due date.
Violation Notes:	Returned to compliance on 05/02/2022. OBSERVATION: The business failed to electronically submit and certify that the business plan is complete, accurate, and in compliance with EPCRA on or before the required due date. This is an annual recertification. Your last submittal was 1/1/2020 CORRECTIVE ACTION: Electronically submit and certify that the business plan is complete, accurate, and in compliance with EPCRA for the year 2021. Go to www.cers.calepa.ca.gov
Violation Division:	Los Angeles County Fire Department
Violation Program:	HMRRP
Violation Source:	CERS,
Site ID:	9758
Site Name:	Mora’s Auto Machine Shop Inc
Violation Date:	10-18-2021
Citation:	22 CCR 12 66262.40(a) - California Code of Regulations, Title 22, Chapter 12, Section(s) 66262.40(a)
Violation Description:	Failure to keep a copy of each properly signed manifest for at least three years from the date the waste was accepted by the initial transporter. The manifest signed at the time the waste was accepted for transport shall be kept until receiving a signed copy from the designated facility which received the waste.
Violation Notes:	Returned to compliance on 12/20/2021. OBSERVATION: Uniform Hazardous Waste Manifests/ receipts showing disposal of waste oil and waste coolant were not available for review at the time of inspection. CORRECTIVE ACTION: Locate copies of the most recent manifests/receipts showing disposal for waste oil and waste coolant and email copies to assumpta.desilva@fire.lacounty.gov.
Violation Division:	Los Angeles County Fire Department
Violation Program:	HW
Violation Source:	CERS,
Site ID:	9758
Site Name:	Mora’s Auto Machine Shop Inc
Violation Date:	11-07-2014
Citation:	HSC 6.11 25404.1 - California Health and Safety Code, Chapter 6.11, Section(s) 25404.1
Violation Description:	Failure to obtain and/or maintain an active hazardous waste generator permit.
Violation Notes:	Returned to compliance on 05/22/2015.
Violation Division:	Los Angeles County Fire Department
Violation Program:	HW
Violation Source:	CERS,
Site ID:	9758
Site Name:	Mora’s Auto Machine Shop Inc
Violation Date:	03-22-2019
Citation:	HSC 6.95 25508(a)(1) - California Health and Safety Code, Chapter 6.95, Section(s) 25508(a)(1)
Violation Description:	Failure to complete and electronically submit a business plan when storing/handling a hazardous material at or above reportable quantities.
Violation Notes:	Returned to compliance on 02/18/2020. OBSERVATION: The business failed

GLENDORA FULL SERVICE AUTO CENTER (Continued) **S113466235**

to complete and electronically submit a business plan when handling hazardous materials at or above the reportable threshold quantities. CORRECTIVE ACTION: Complete and electronically submit a business plan. Complete and submit the business activities, ownership information, chemical inventory, site map, emergency response plan and training plan. Go to www.cers.calepa.ca.gov.
Violation Division: Los Angeles County Fire Department
Violation Program: HMRRP
Violation Source: CERS,

Site ID: 9758
Site Name: Mora's Auto Machine Shop Inc
Violation Date: 08-09-2023
Citation: HSC 6.5 25201.16(f) - California Health and Safety Code, Chapter 6.5, Section(s) 25201.16(f)
Violation Description: Failure to comply with the applicable requirements related to accumulation and containment standards for universal waste aerosol cans.
Violation Notes: OBSERVATION: Observed approximately (15) spent aerosol cans on the floor. Aerosol cans, or contents removed from aerosol cans shall be accumulated in a container that is closed, structurally sound and compatible with the contents of the universal waste aerosol can and show no leakage, spillage, or damage that could cause leakage. CORRECTIVE ACTION: Immediately transfer the spent aerosol cans in a container with lid and compatible with the contents of the aerosol cans. Label the container as " Universal Waste - Aerosol Cans". Submit photo to the CUPA demonstrating what corrective actions were taken. Email it to assumpta.desilva#fire.lacounty.gov
Violation Division: Los Angeles County Fire Department
Violation Program: HW
Violation Source: CERS,

Site ID: 9758
Site Name: Mora's Auto Machine Shop Inc
Violation Date: 08-10-2023
Citation: HSC 6.95 25508.2 - California Health and Safety Code, Chapter 6.95, Section(s) 25508.2
Violation Description: Failure to annually review and electronically certify that the business plan is complete and accurate on or before the annual due date.
Violation Notes: OBSERVATION: The business failed to electronically submit and certify that the business plan is complete, accurate, and in compliance with EPCRA on or before the required due date. The due date for this year was March 15, 2023. CORRECTIVE ACTION: Electronically submit and certify that the business plan is complete, accurate, and in compliance with EPCRA on or before the required due date. Go to www.cers.calepa.ca.gov.
Violation Division: Los Angeles County Fire Department
Violation Program: HMRRP
Violation Source: CERS,

Site ID: 9758
Site Name: Mora's Auto Machine Shop Inc
Violation Date: 08-09-2023
Citation: 22 CCR 12 66262.12 - California Code of Regulations, Title 22, Chapter 12, Section(s) 66262.12
Violation Description: Failure to obtain an Identification Number prior to treating, storing,

GLENDORA FULL SERVICE AUTO CENTER (Continued) **S113466235**

disposing of, transporting or offering for transportation any hazardous waste.
Violation Notes: OBSERVATION: The generator has not obtained an Identification Number to manage hazardous waste. A hazardous waste generator shall not treat, store, dispose of, transport or offer for transportation, hazardous waste without obtaining an Identification Number. EPA ID Number (CAL000284353) listed in CERS is registered under Automasters Collision Center Inc. CORRECTIVE ACTION: Submit documentation to the CUPA demonstrating that you have obtained an Identification Number.
Violation Division: Los Angeles County Fire Department
Violation Program: HW
Violation Source: CERS,

Site ID: 9758
Site Name: Mora's Auto Machine Shop Inc
Violation Date: 03-22-2019
Citation: Un-Specified
Violation Description: Hazardous Waste Generator Program - Administration/Documentation - General Local Ordinance
Violation Notes: Returned to compliance on 01/21/2020. OBSERVATION: Owner/Operator failed to obtain or maintain an active hazardous waste and hazardous materials permit CORRECTIVE ACTION: Every business or business concern within the jurisdiction of the LACoCUPA and subject to one or more of the program elements shall be required to apply for, pay the permit fees, and obtain from the LACoCUPA a unified program facility permit for the program elements applicable to such facility prior to the commencement of any business or activity related to any of the program elements. The permit required under this section shall be posted and conspicuously displayed at the location falling under the requirements of this chapter.
Violation Division: Los Angeles County Fire Department
Violation Program: HW
Violation Source: CERS,

Evaluation:
Eval General Type: Other/Unknown
Eval Date: 02-18-2020
Violations Found: No
Eval Type: Other, not routine, done by local agency
Eval Notes: Not reported
Eval Division: Los Angeles County Fire Department
Eval Program: HW
Eval Source: CERS,

Eval General Type: Compliance Evaluation Inspection
Eval Date: 03-22-2019
Violations Found: Yes
Eval Type: Routine done by local agency
Eval Notes: LUIS MORA
Eval Division: Los Angeles County Fire Department
Eval Program: HMRRP
Eval Source: CERS,

Eval General Type: Other/Unknown
Eval Date: 05-02-2022
Violations Found: No
Eval Type: Other, not routine, done by local agency

GLENDORA FULL SERVICE AUTO CENTER (Continued) **S113466235**

Eval Notes: Not reported
Eval Division: Los Angeles County Fire Department
Eval Program: HMRRP
Eval Source: CERS,

Eval General Type: Compliance Evaluation Inspection
Eval Date: 08-09-2023
Violations Found: Yes
Eval Type: Routine done by local agency
Eval Notes: MARCO ANTONIO MORA
Eval Division: Los Angeles County Fire Department
Eval Program: HMRRP
Eval Source: CERS,

Eval General Type: Other/Unknown
Eval Date: 12-11-2019
Violations Found: No
Eval Type: Other, not routine, done by local agency
Eval Notes: Not reported
Eval Division: Los Angeles County Fire Department
Eval Program: HW
Eval Source: CERS,

Eval General Type: Other/Unknown
Eval Date: 01-21-2020
Violations Found: No
Eval Type: Other, not routine, done by local agency
Eval Notes: Not reported
Eval Division: Los Angeles County Fire Department
Eval Program: HMRRP
Eval Source: CERS,

Eval General Type: Other/Unknown
Eval Date: 01-21-2020
Violations Found: No
Eval Type: Other, not routine, done by local agency
Eval Notes: Not reported
Eval Division: Los Angeles County Fire Department
Eval Program: HW
Eval Source: CERS,

Eval General Type: Compliance Evaluation Inspection
Eval Date: 08-09-2023
Violations Found: Yes
Eval Type: Routine done by local agency
Eval Notes: MARCO ANTONIO MORA
Eval Division: Los Angeles County Fire Department
Eval Program: HW
Eval Source: CERS,

Eval General Type: Compliance Evaluation Inspection
Eval Date: 10-18-2021
Violations Found: Yes
Eval Type: Routine done by local agency
Eval Notes: MARCO ANTONIO MORA
Eval Division: Los Angeles County Fire Department
Eval Program: HMRRP

GLENDORA FULL SERVICE AUTO CENTER (Continued) **S113466235**

Eval Source: CERS,

Eval General Type: Compliance Evaluation Inspection
Eval Date: 11-07-2014
Violations Found: Yes
Eval Type: Routine done by local agency
Eval Notes: Dennis Roldan, Owner CERS HW ONLY
Eval Division: Los Angeles County Fire Department
Eval Program: HW
Eval Source: CERS,

Eval General Type: Other/Unknown
Eval Date: 12-11-2019
Violations Found: No
Eval Type: Other, not routine, done by local agency
Eval Notes: Not reported
Eval Division: Los Angeles County Fire Department
Eval Program: HMRRP
Eval Source: CERS,

Eval General Type: Other/Unknown
Eval Date: 01-17-2020
Violations Found: No
Eval Type: Other, not routine, done by local agency
Eval Notes: Not reported
Eval Division: Los Angeles County Fire Department
Eval Program: HW
Eval Source: CERS,

Eval General Type: Other/Unknown
Eval Date: 02-18-2020
Violations Found: No
Eval Type: Other, not routine, done by local agency
Eval Notes: Not reported
Eval Division: Los Angeles County Fire Department
Eval Program: HMRRP
Eval Source: CERS,

Eval General Type: Compliance Evaluation Inspection
Eval Date: 03-22-2019
Violations Found: Yes
Eval Type: Routine done by local agency
Eval Notes: LUIS MORA
Eval Division: Los Angeles County Fire Department
Eval Program: HW
Eval Source: CERS,

Eval General Type: Other/Unknown
Eval Date: 04-28-2022
Violations Found: No
Eval Type: Other, not routine, done by local agency
Eval Notes: Not reported
Eval Division: Los Angeles County Fire Department
Eval Program: HMRRP
Eval Source: CERS,

Eval General Type: Other/Unknown

GLENDORA FULL SERVICE AUTO CENTER (Continued) **S113466235**

Eval Date: 07-17-2019
Violations Found: No
Eval Type: Other, not routine, done by local agency
Eval Notes: Not reported
Eval Division: Los Angeles County Fire Department
Eval Program: HMRRP
Eval Source: CERS,

Eval General Type: Compliance Evaluation Inspection
Eval Date: 10-18-2021
Violations Found: Yes
Eval Type: Routine done by local agency
Eval Notes: MARCO ANTONIO MORA
Eval Division: Los Angeles County Fire Department
Eval Program: HW
Eval Source: CERS,

Eval General Type: Other/Unknown
Eval Date: 12-13-2021
Violations Found: No
Eval Type: Other, not routine, done by local agency
Eval Notes: Not reported
Eval Division: Los Angeles County Fire Department
Eval Program: HW
Eval Source: CERS,

Eval General Type: Compliance Evaluation Inspection
Eval Date: 11-07-2014
Violations Found: No
Eval Type: Routine done by local agency
Eval Notes: Dennis Roldan, current owner Will remove 1x55gal of HW oil and replace with 30-galon. No HM permit required at this time
Eval Division: Los Angeles County Fire Department
Eval Program: HMRRP
Eval Source: CERS,

Eval General Type: Other/Unknown
Eval Date: 12-13-2021
Violations Found: No
Eval Type: Other, not routine, done by local agency
Eval Notes: Not reported
Eval Division: Los Angeles County Fire Department
Eval Program: HMRRP
Eval Source: CERS,

Affiliation:
Affiliation Type Desc: Facility Mailing Address
Entity Name: Mailing Address
Entity Title: Not reported
Affiliation Address: 676 E. San Bernardino Rd. Unit B
Affiliation City: Covina
Affiliation State: CA
Affiliation Country: Not reported
Affiliation Zip: 91723
Affiliation Phone: ,

Affiliation Type Desc: Legal Owner

GLENDORA FULL SERVICE AUTO CENTER (Continued) **S113466235**

Entity Name:	LUIS ALBERTO MORA POSADAS
Entity Title:	Not reported
Affiliation Address:	676 E. San Bernardino Rd. Unit B
Affiliation City:	Covina
Affiliation State:	CA
Affiliation Country:	United States
Affiliation Zip:	91723
Affiliation Phone:	(626) 274-9293,
Affiliation Type Desc:	Environmental Contact
Entity Name:	LUIS ALBERTO MORA POSADAS
Entity Title:	Not reported
Affiliation Address:	676 E San Bernardino Rd Ste B
Affiliation City:	Covina
Affiliation State:	CA
Affiliation Country:	Not reported
Affiliation Zip:	91723
Affiliation Phone:	,
Affiliation Type Desc:	Operator
Entity Name:	LUIS ALBERTO MORA POSADAS
Entity Title:	Not reported
Affiliation Address:	Not reported
Affiliation City:	Not reported
Affiliation State:	Not reported
Affiliation Country:	Not reported
Affiliation Zip:	Not reported
Affiliation Phone:	(626) 274-9293,
Affiliation Type Desc:	CUPA District
Entity Name:	Los Angeles County Fire
Entity Title:	Not reported
Affiliation Address:	5825 Rickenbacker Road
Affiliation City:	Commerce
Affiliation State:	CA
Affiliation Country:	Not reported
Affiliation Zip:	90040-3027
Affiliation Phone:	(323) 890-4000,
Affiliation Type Desc:	Identification Signer
Entity Name:	Luis Alberto Mora Posadas
Entity Title:	President
Affiliation Address:	Not reported
Affiliation City:	Not reported
Affiliation State:	Not reported
Affiliation Country:	Not reported
Affiliation Zip:	Not reported
Affiliation Phone:	,
Affiliation Type Desc:	Parent Corporation
Entity Name:	Mora’s Auto Machine Shop Inc
Entity Title:	Not reported
Affiliation Address:	Not reported
Affiliation City:	Not reported
Affiliation State:	Not reported
Affiliation Country:	Not reported
Affiliation Zip:	Not reported

GLENDORA FULL SERVICE AUTO CENTER (Continued) **S113466235**

Affiliation Phone: ,

HWTS:

Name:	GLENDORA FULL SERVICE AUTO CENTER
Address:	676 E SAN BERNARDINO RD
Address 2:	Not reported
City,State,Zip:	COVINA, CA 91723
EPA ID:	CAL000314531
Inactive Date:	06/30/2010
Create Date:	12/20/2006
Last Act Date:	Not reported
Mailing Name:	Not reported
Mailing Address:	676 E SAN BERNARDINO RD
Mailing Address 2:	Not reported
Mailing City,State,Zip:	COVINA, CA 917231735
Owner Name:	RICHARD LEE
Owner Address:	19708 VISTA HERMOSA DR
Owner Address 2:	Not reported
Owner City,State,Zip:	WALNUT, CA 91789
Owner Phone:	Not reported
Owner Fax:	Not reported
Contact Name:	RICHARD LEE
Contact Address:	19708 VISTA HERMOSA DR
Contact Address 2:	Not reported
City,State,Zip:	WALNUT, CA 917891733
Contact Phone:	Not reported
Contact Fax:	Not reported
Facility Status:	Inactive
Facility Type:	PERMANENT
Category:	STATE
Latitude:	34.09068
Longitude:	-117.87723

NAICS:

EPA ID:	CAL000314531
Create Date:	2006-12-20 13:23:46.220
NAICS Code:	811111
NAICS Description:	General Automotive Repair
Issued EPA ID Date:	2006-12-20 13:23:46.20700
Inactive Date:	2010-06-30 00:00:00
Facility Name:	GLENDORA FULL SERVICE AUTO CENTER
Facility Address:	676 E SAN BERNARDINO RD
Facility Address 2:	Not reported
Facility City:	COVINA
Facility County:	Not reported
Facility State:	CA
Facility Zip:	917231735

HAZNET:

Name:	GLENDORA FULL SERVICE AUTO CENTER
Address:	676 E SAN BERNARDINO RD
Address 2:	Not reported
City,State,Zip:	COVINA, CA 917231735
Contact:	RICHARD LEE
Telephone:	9095986105

GLENDORA FULL SERVICE AUTO CENTER (Continued) **S113466235**

Mailing Name: Not reported
Mailing Address: 676 E SAN BERNARDINO RD

Year: 2010
Gepaid: CAL000314531
TSD EPA ID: CAT080013352
CA Waste Code: 135 - Unspecified aqueous solution
Disposal Method: H039 - Other Recovery Of Reclamation For Reuse Including Acid Regeneration, Organics Recovery Ect
Tons: 0.231

Additional Info:
Year: 2010
Gen EPA ID: CAL000314531

Shipment Date: 20100921
Creation Date: 12/16/2010 18:30:39
Receipt Date: 20100922
Manifest ID: 007681070JJK
Trans EPA ID: CAL000264806
Trans Name: EXPRESS OIL CO
Trans 2 EPA ID: Not reported
Trans 2 Name: Not reported
TSDF EPA ID: CAT080013352
Trans Name: DEMENNO KERDOON
TSDF Alt EPA ID: Not reported
TSDF Alt Name: Not reported
Waste Code Description: 135 - Unspecified aqueous solution
RCRA Code: Not reported
Meth Code: H039 - Other Recovery Of Reclamation For Reuse Including Acid Regeneration, Organics Recovery Ect
Quantity Tons: 0.231
Waste Quantity: 55
Quantity Unit: G
Additional Code 1: Not reported
Additional Code 2: Not reported
Additional Code 3: Not reported
Additional Code 4: Not reported
Additional Code 5: Not reported

C54 **BROWN FAMILY AUTOMOTIVE INC DBA LEO BROWN'S COMPLE** **RCRA NonGen / NLR** **1024840728**
South **676 E SAN BERNARDINO RD STE A** **CAL000389886**
< 1/8 **COVINA, CA 91723**
0.086 mi.
454 ft. **Site 20 of 25 in cluster C**

Relative:
Lower

Actual:
602 ft.

RCRA Listings:
Date Form Received by Agency: 20131003
Handler Name: Brown Family Automotive Inc Dba Leo Brown'S Complete Auto Care
Handler Address: 676 E SAN BERNARDINO RD STE A
Handler City,State,Zip: COVINA, CA 91723-1752
EPA ID: CAL000389886
Contact Name: LEO BROWN/PRES
Contact Address: 676 E SAN BERNARDINO RD STE A
Contact City,State,Zip: COVINA, CA 91723
Contact Telephone: 562-773-9670

BROWN FAMILY AUTOMOTIVE INC DBA LEO BROWN'S COMPLETE AUTO CA (Continued) 1024840728

Contact Fax:	626-332-3100
Contact Email:	LBROWN@LEOBROWNSAUTOCARE.COM
Contact Title:	Not reported
EPA Region:	09
Land Type:	Not reported
Federal Waste Generator Description:	Not a generator, verified
Non-Notifier:	Not reported
Biennial Report Cycle:	Not reported
Accessibility:	Not reported
Active Site Indicator:	Handler Activities
State District Owner:	Not reported
State District:	Not reported
Mailing Address:	15573 OAK FLATS RD
Mailing City,State,Zip:	COVINA, CA 91723
Owner Name:	Brown Family Automotive Inc
Owner Type:	Other
Operator Name:	Leo Brown/Pres
Operator Type:	Other
Short-Term Generator Activity:	No
Importer Activity:	No
Mixed Waste Generator:	No
Transporter Activity:	No
Transfer Facility Activity:	No
Recycler Activity with Storage:	No
Small Quantity On-Site Burner Exemption:	No
Smelting Melting and Refining Furnace Exemption:	No
Underground Injection Control:	No
Off-Site Waste Receipt:	No
Universal Waste Indicator:	Yes
Universal Waste Destination Facility:	Yes
Federal Universal Waste:	No
Active Site State-Reg Handler:	---
Federal Facility Indicator:	Not reported
Hazardous Secondary Material Indicator:	N
Sub-Part K Indicator:	Not reported
2018 GPRA Permit Baseline:	Not on the Baseline
2018 GPRA Renewals Baseline:	Not on the Baseline
202 GPRA Corrective Action Baseline:	No
Subject to Corrective Action Universe:	No
Non-TSDFs Where RCRA CA has Been Imposed Universe:	No
Corrective Action Priority Ranking:	No NCAPS ranking
Environmental Control Indicator:	No
Institutional Control Indicator:	No
Human Exposure Controls Indicator:	N/A
Groundwater Controls Indicator:	N/A
Significant Non-Complier Universe:	No
Unaddressed Significant Non-Complier Universe:	No
Addressed Significant Non-Complier Universe:	No
Significant Non-Complier With a Compliance Schedule Universe:	No
Financial Assurance Required:	Not reported
Handler Date of Last Change:	20180906
Recognized Trader-Importer:	No
Recognized Trader-Exporter:	No
Importer of Spent Lead Acid Batteries:	No
Exporter of Spent Lead Acid Batteries:	No
Recycler Activity Without Storage:	No
Manifest Broker:	No

BROWN FAMILY AUTOMOTIVE INC DBA LEO BROWN'S COMPLETE AUTO CA (Continued) **1024840728**

Sub-Part P Indicator: No

Handler - Owner Operator:
Owner/Operator Indicator: Owner
Owner/Operator Name: BROWN FAMILY AUTOMOTIVE INC
Legal Status: Other
Date Became Current: Not reported
Date Ended Current: Not reported
Owner/Operator Address: 15573 OAK FLATS RD
Owner/Operator City,State,Zip: COVINA, CA 91723
Owner/Operator Telephone: 562-773-9670
Owner/Operator Telephone Ext: Not reported
Owner/Operator Fax: Not reported
Owner/Operator Email: Not reported

Owner/Operator Indicator: Operator
Owner/Operator Name: LEO BROWN/PRES
Legal Status: Other
Date Became Current: Not reported
Date Ended Current: Not reported
Owner/Operator Address: 676 E SAN BERNARDINO RD STE A
Owner/Operator City,State,Zip: COVINA, CA 91723
Owner/Operator Telephone: 562-773-9670
Owner/Operator Telephone Ext: Not reported
Owner/Operator Fax: Not reported
Owner/Operator Email: Not reported

Historic Generators:
Receive Date: 20131003
Handler Name: BROWN FAMILY AUTOMOTIVE INC DBA LEO BROWN'S COMPLETE AUTO CARE
Federal Waste Generator Description: Not a generator, verified
State District Owner: Not reported
Large Quantity Handler of Universal Waste: No
Recognized Trader Importer: No
Recognized Trader Exporter: No
Spent Lead Acid Battery Importer: No
Spent Lead Acid Battery Exporter: No
Current Record: Yes
Non Storage Recycler Activity: Not reported
Electronic Manifest Broker: Not reported

List of NAICS Codes and Descriptions:
NAICS Code: 811111
NAICS Description: GENERAL AUTOMOTIVE REPAIR

Facility Has Received Notices of Violations:
Violations: No Violations Found

Evaluation Action Summary:
Evaluations: No Evaluations Found

C55 **JOE CHAVARIN DBA JMC AUTOMOTIVE** **RCRA NonGen / NLR** **1024864117**
South **676 E SAN BERNARDINO UNIT B** **CAL000432675**
< 1/8 **COVINA, CA 91723**
0.086 mi.
454 ft. **Site 21 of 25 in cluster C**

Relative: **Lower**
Actual: **602 ft.**

RCRA Listings:

Date Form Received by Agency:	20171219
Handler Name:	Joe Chavarin Dba Jmc Automotive
Handler Address:	676 E SAN BERNARDINO UNIT B
Handler City,State,Zip:	COVINA, CA 91723
EPA ID:	CAL000432675
Contact Name:	JOE CHAVARIN
Contact Address:	1114 LANG AVE
Contact City,State,Zip:	COVINA, CA 91723
Contact Telephone:	626-814-1046
Contact Fax:	Not reported
Contact Email:	LCHAVAR@LASD.ORG
Contact Title:	Not reported
EPA Region:	09
Land Type:	Not reported
Federal Waste Generator Description:	Not a generator, verified
Non-Notifier:	Not reported
Biennial Report Cycle:	Not reported
Accessibility:	Not reported
Active Site Indicator:	Handler Activities
State District Owner:	Not reported
State District:	Not reported
Mailing Address:	1114 LANG AVE
Mailing City,State,Zip:	COVINA, CA 91723
Owner Name:	Joe Chavarin
Owner Type:	Other
Operator Name:	Joe Chavarin
Operator Type:	Other
Short-Term Generator Activity:	No
Importer Activity:	No
Mixed Waste Generator:	No
Transporter Activity:	No
Transfer Facility Activity:	No
Recycler Activity with Storage:	No
Small Quantity On-Site Burner Exemption:	No
Smelting Melting and Refining Furnace Exemption:	No
Underground Injection Control:	No
Off-Site Waste Receipt:	No
Universal Waste Indicator:	Yes
Universal Waste Destination Facility:	Yes
Federal Universal Waste:	No
Active Site State-Reg Handler:	---
Federal Facility Indicator:	Not reported
Hazardous Secondary Material Indicator:	N
Sub-Part K Indicator:	Not reported
2018 GPRA Permit Baseline:	Not on the Baseline
2018 GPRA Renewals Baseline:	Not on the Baseline
202 GPRA Corrective Action Baseline:	No
Subject to Corrective Action Universe:	No
Non-TSDFs Where RCRA CA has Been Imposed Universe:	No
Corrective Action Priority Ranking:	No NCAPS ranking
Environmental Control Indicator:	No
Institutional Control Indicator:	No

JOE CHAVARIN DBA JMC AUTOMOTIVE (Continued) **1024864117**

Human Exposure Controls Indicator:	N/A
Groundwater Controls Indicator:	N/A
Significant Non-Complier Universe:	No
Unaddressed Significant Non-Complier Universe:	No
Addressed Significant Non-Complier Universe:	No
Significant Non-Complier With a Compliance Schedule Universe:	No
Financial Assurance Required:	Not reported
Handler Date of Last Change:	20180907
Recognized Trader-Importer:	No
Recognized Trader-Exporter:	No
Importer of Spent Lead Acid Batteries:	No
Exporter of Spent Lead Acid Batteries:	No
Recycler Activity Without Storage:	No
Manifest Broker:	No
Sub-Part P Indicator:	No

Handler - Owner Operator:

Owner/Operator Indicator:	Owner
Owner/Operator Name: JOE CHAVARIN	
Legal Status:	Other
Date Became Current:	Not reported
Date Ended Current:	Not reported
Owner/Operator Address:	676 E SAN BERNARDINO UNIT B
Owner/Operator City,State,Zip:	COVINA, CA 91723
Owner/Operator Telephone:	626-814-1046
Owner/Operator Telephone Ext:	Not reported
Owner/Operator Fax:	Not reported
Owner/Operator Email:	Not reported

Owner/Operator Indicator:	Operator
Owner/Operator Name: JOE CHAVARIN	
Legal Status:	Other
Date Became Current:	Not reported
Date Ended Current:	Not reported
Owner/Operator Address:	1114 LANG AVE
Owner/Operator City,State,Zip:	COVINA, CA 91723
Owner/Operator Telephone:	626-814-1046
Owner/Operator Telephone Ext:	Not reported
Owner/Operator Fax:	Not reported
Owner/Operator Email:	Not reported

Historic Generators:

Receive Date:	20171219
Handler Name:	JOE CHAVARIN DBA JMC AUTOMOTIVE
Federal Waste Generator Description:	Not a generator, verified
State District Owner:	Not reported
Large Quantity Handler of Universal Waste:	No
Recognized Trader Importer:	No
Recognized Trader Exporter:	No
Spent Lead Acid Battery Importer:	No
Spent Lead Acid Battery Exporter:	No
Current Record:	Yes
Non Storage Recycler Activity:	Not reported
Electronic Manifest Broker:	Not reported

JOE CHAVARIN DBA JMC AUTOMOTIVE (Continued) **1024864117**

List of NAICS Codes and Descriptions:
NAICS Code: 811111
NAICS Description: GENERAL AUTOMOTIVE REPAIR

Facility Has Received Notices of Violations:
Violations: No Violations Found

Evaluation Action Summary:
Evaluations: No Evaluations Found

C56 **IMPACT AUTO LLC DBA LEO BROWNS COMPLETE AUTO CARE** **CERS HAZ WASTE** **S113091330**
South **676 E SAN BERNARDINO RD # A** **HWTS** **N/A**
< 1/8 **COVINA, CA 91723** **HAZNET**
0.086 mi. **CERS**
454 ft. **Site 22 of 25 in cluster C**

Relative:
Lower

Actual:
602 ft.

CERS HAZ WASTE:
Name: IMPACT AUTO LLC DBA LEO BROWNS COMPLETE AUTO CARE
Address: 676 E SAN BERNARDINO RD # A
City,State,Zip: COVINA, CA 91723
Site ID: 33409
CERS ID: 10297774
CERS Description: Hazardous Waste Generator

HWTS:
Name: MORAS AUTO MACHINE SHOP
Address: 676 E SAN BERNARDINO RD STE B
Address 2: Not reported
City,State,Zip: COVINA, CA 91723
EPA ID: CAL000481910
Inactive Date: Not reported
Create Date: 11/17/2023
Last Act Date: 11/17/2023
Mailing Name: Not reported
Mailing Address: 676 E SAN BERNARDINO RD STE B
Mailing Address 2: Not reported
Mailing City,State,Zip: COVINA, CA
Owner Name: MORAS AUTO MACHINE SHOP INC
Owner Address: 676 E SAN BERNARDINO RD STE B
Owner Address 2: Not reported
Owner City,State,Zip: COVINA, CA 91723
Owner Phone: 6262749293
Owner Fax: Not reported
Contact Name: LUIS MORA
Contact Address: 676 E SAN BERNARDINO RD STE B
Contact Address 2: Not reported
City,State,Zip: COVINA, CA 91723
Contact Phone: 6262749293
Contact Fax: Not reported
Facility Status: Not reported
Facility Type: Not reported
Category: Not reported
Latitude: Not reported
Longitude: Not reported

IMPACT AUTO LLC DBA LEO BROWNS COMPLETE AUTO CARE (Continued) **S113091330**

Name:	IMPACT AUTO LLC DBA LEOBROWNS COMPLETE AUTO CARE
Address:	676 E SAN BERNARDINO RD
Address 2:	Not reported
City,State,Zip:	COVINA, CA 91723
EPA ID:	CAL000477169
Inactive Date:	06/30/2023
Create Date:	04/03/2023
Last Act Date:	11/01/2023
Mailing Name:	Not reported
Mailing Address:	676 E SAN BERNARDINO RD
Mailing Address 2:	Not reported
Mailing City,State,Zip:	COVINA, CA
Owner Name:	IMIPACT AUTO LLC
Owner Address:	676 E SAN BERNARDINO RD
Owner Address 2:	Not reported
Owner City,State,Zip:	COVINA, CA 91723
Owner Phone:	6263323400
Owner Fax:	Not reported
Contact Name:	LIDONG ZHANG
Contact Address:	676 E SAN BERNARDINO RD
Contact Address 2:	Not reported
City,State,Zip:	COVINA, CA 91723
Contact Phone:	6263920688
Contact Fax:	Not reported
Facility Status:	Not reported
Facility Type:	Not reported
Category:	Not reported
Latitude:	Not reported
Longitude:	Not reported

Name:	BOB REMY AUTO & TOWING INC
Address:	676 E SAN BERNARDINO RD
Address 2:	Not reported
City,State,Zip:	COVINA, CA 91723
EPA ID:	CAL000173658
Inactive Date:	06/30/2003
Create Date:	06/20/1995
Last Act Date:	Not reported
Mailing Name:	Not reported
Mailing Address:	676 E SAN BERNARDINO RD
Mailing Address 2:	Not reported
Mailing City,State,Zip:	COVINA, CA 917230000
Owner Name:	DAVID & LINDA LEWRIGHT
Owner Address:	676 E SAN BERNARDINO RD
Owner Address 2:	Not reported
Owner City,State,Zip:	COVINA, CA 91723
Owner Phone:	Not reported
Owner Fax:	Not reported
Contact Name:	DAVE LEWRIGHT
Contact Address:	676 E SAN BERNARDINO RD
Contact Address 2:	Not reported
City,State,Zip:	COVINA, CA 917230000
Contact Phone:	Not reported
Contact Fax:	Not reported
Facility Status:	Inactive
Facility Type:	PERMANENT
Category:	STATE

IMPACT AUTO LLC DBA LEO BROWNS COMPLETE AUTO CARE (Continued) **S113091330**

Latitude:	34.091082
Longitude:	-117.877198

HAZNET:

Name:	BOB REMY AUTO & TOWING INC
Address:	676 E SAN BERNARDINO RD
Address 2:	Not reported
City,State,Zip:	COVINA, CA 917230000
Contact:	DAVE LEWRIGHT
Telephone:	6269455265
Mailing Name:	Not reported
Mailing Address:	676 E SAN BERNARDINO RD
Year:	2002
Gepaid:	CAL000173658
TSD EPA ID:	CAT080033681
CA Waste Code:	352 - Other organic solids
Disposal Method:	D80 - Disposal, Land Fill
Tons:	0.15
Year:	2002
Gepaid:	CAL000173658
TSD EPA ID:	CAT080013352
CA Waste Code:	212 - Oxygenated solvents (acetone, butanol, ethyl acetate, etc.)
Disposal Method:	H01 - Transfer Station
Tons:	0.75
Year:	2002
Gepaid:	CAL000173658
TSD EPA ID:	CAT080013352
CA Waste Code:	223 - Unspecified oil-containing waste
Disposal Method:	R01 - Recycler
Tons:	0.22935
Year:	1999
Gepaid:	CAL000173658
TSD EPA ID:	CAT080025711
CA Waste Code:	134 - Aqueous solution with total organic residues less than 10 percent
Disposal Method:	R01 - Recycler
Tons:	0.231
Year:	1999
Gepaid:	CAL000173658
TSD EPA ID:	CAT080025711
CA Waste Code:	134 - Aqueous solution with total organic residues less than 10 percent
Disposal Method:	-
Tons:	0.231
Year:	1998
Gepaid:	CAL000173658
TSD EPA ID:	CAT080025711
CA Waste Code:	134 - Aqueous solution with total organic residues less than 10 percent
Disposal Method:	H01 - Transfer Station
Tons:	0.231

IMPACT AUTO LLC DBA LEO BROWNS COMPLETE AUTO CARE (Continued) **S113091330**

Year:	1998
Gepaid:	CAL000173658
TSD EPA ID:	CAT080013352
CA Waste Code:	133 - Aqueous solution with total organic residues 10 percent or more
Disposal Method:	R01 - Recycler
Tons:	0.2293

Year:	1998
Gepaid:	CAL000173658
TSD EPA ID:	CAT080025711
CA Waste Code:	134 - Aqueous solution with total organic residues less than 10 percent
Disposal Method:	-
Tons:	0.231

Year:	1998
Gepaid:	CAL000173658
TSD EPA ID:	CAT080025711
CA Waste Code:	133 - Aqueous solution with total organic residues 10 percent or more
Disposal Method:	R01 - Recycler
Tons:	0.2293

Year:	1997
Gepaid:	CAL000173658
TSD EPA ID:	CAT080013352
CA Waste Code:	133 - Aqueous solution with total organic residues 10 percent or more
Disposal Method:	R01 - Recycler
Tons:	0.4586

Click this hyperlink while viewing on your computer to access
4 additional CA HAZNET: record(s) in the EDR Site Report.

Additional Info:

Year:	2002
Gen EPA ID:	CAL000173658
Shipment Date:	20020801
Creation Date:	3/14/2003 18:31:30
Receipt Date:	20020802
Manifest ID:	20839558
Trans EPA ID:	CAR000045278
Trans Name:	Not reported
Trans 2 EPA ID:	Not reported
Trans 2 Name:	Not reported
TSDF EPA ID:	CAT080013352
Trans Name:	Not reported
TSDF Alt EPA ID:	Not reported
TSDF Alt Name:	Not reported
Waste Code Description:	223 - Unspecified oil-containing waste
RCRA Code:	D002
Meth Code:	R01 - Recycler
Quantity Tons:	0.22935
Waste Quantity:	55
Quantity Unit:	G
Additional Code 1:	Not reported
Additional Code 2:	Not reported

IMPACT AUTO LLC DBA LEO BROWNS COMPLETE AUTO CARE (Continued) **S113091330**

Additional Code 3:	Not reported
Additional Code 4:	Not reported
Additional Code 5:	Not reported
Shipment Date:	20020801
Creation Date:	3/17/2003 18:31:23
Receipt Date:	20020802
Manifest ID:	20839559
Trans EPA ID:	CAR000045278
Trans Name:	Not reported
Trans 2 EPA ID:	Not reported
Trans 2 Name:	Not reported
TSDF EPA ID:	CAT080033681
Trans Name:	Not reported
TSDF Alt EPA ID:	Not reported
TSDF Alt Name:	Not reported
Waste Code Description:	352 - Other organic solids
RCRA Code:	Not reported
Meth Code:	D80 - Disposal, Land Fill
Quantity Tons:	0.15
Waste Quantity:	300
Quantity Unit:	P
Additional Code 1:	Not reported
Additional Code 2:	Not reported
Additional Code 3:	Not reported
Additional Code 4:	Not reported
Additional Code 5:	Not reported
Shipment Date:	20020801
Creation Date:	3/14/2003 18:31:30
Receipt Date:	20020802
Manifest ID:	20839558
Trans EPA ID:	CAR000045278
Trans Name:	Not reported
Trans 2 EPA ID:	Not reported
Trans 2 Name:	Not reported
TSDF EPA ID:	CAT080013352
Trans Name:	Not reported
TSDF Alt EPA ID:	Not reported
TSDF Alt Name:	Not reported
Waste Code Description:	212 - Oxygenated solvents (acetone, butanol, ethyl acetate, etc.
RCRA Code:	D001
Meth Code:	H01 - Transfer Station
Quantity Tons:	0.75
Waste Quantity:	1500
Quantity Unit:	P
Additional Code 1:	Not reported
Additional Code 2:	Not reported
Additional Code 3:	Not reported
Additional Code 4:	Not reported
Additional Code 5:	Not reported

Additional Info:

Year:	1999
Gen EPA ID:	CAL000173658
Shipment Date:	19990528

IMPACT AUTO LLC DBA LEO BROWNS COMPLETE AUTO CARE (Continued) **S113091330**

Creation Date:	7/13/1999 0:00:00
Receipt Date:	19990528
Manifest ID:	99241956
Trans EPA ID:	CAD028277036
Trans Name:	Not reported
Trans 2 EPA ID:	Not reported
Trans 2 Name:	Not reported
TSDF EPA ID:	CAT080025711
Trans Name:	Not reported
TSDF Alt EPA ID:	CAT080025711
TSDF Alt Name:	Not reported
Waste Code Description:	134 - Aqueous solution with <10% total organic residues
RCRA Code:	Not reported
Meth Code:	R01 - Recycler
Quantity Tons:	0.231
Waste Quantity:	55
Quantity Unit:	G
Additional Code 1:	Not reported
Additional Code 2:	Not reported
Additional Code 3:	Not reported
Additional Code 4:	Not reported
Additional Code 5:	Not reported

Shipment Date:	19990217
Creation Date:	4/1/1999 0:00:00
Receipt Date:	Not reported
Manifest ID:	98843727
Trans EPA ID:	CAD028277036
Trans Name:	Not reported
Trans 2 EPA ID:	Not reported
Trans 2 Name:	Not reported
TSDF EPA ID:	CAT080025711
Trans Name:	Not reported
TSDF Alt EPA ID:	Not reported
TSDF Alt Name:	Not reported
Waste Code Description:	134 - Aqueous solution with <10% total organic residues
RCRA Code:	Not reported
Meth Code:	- Not reported
Quantity Tons:	0.231
Waste Quantity:	55
Quantity Unit:	G
Additional Code 1:	Not reported
Additional Code 2:	Not reported
Additional Code 3:	Not reported
Additional Code 4:	Not reported
Additional Code 5:	Not reported

Additional Info:

Year:	1998
Gen EPA ID:	CAL000173658

Shipment Date:	19981209
Creation Date:	1/28/1999 0:00:00
Receipt Date:	19981209
Manifest ID:	98505803
Trans EPA ID:	CAD028277036
Trans Name:	Not reported

IMPACT AUTO LLC DBA LEO BROWNS COMPLETE AUTO CARE (Continued) **S113091330**

Trans 2 EPA ID:	Not reported
Trans 2 Name:	Not reported
TSDF EPA ID:	CAT080025711
Trans Name:	Not reported
TSDF Alt EPA ID:	CAT080025711
TSDF Alt Name:	Not reported
Waste Code Description:	134 - Aqueous solution with <10% total organic residues
RCRA Code:	Not reported
Meth Code:	H01 - Transfer Station
Quantity Tons:	0.231
Waste Quantity:	55
Quantity Unit:	G
Additional Code 1:	Not reported
Additional Code 2:	Not reported
Additional Code 3:	Not reported
Additional Code 4:	Not reported
Additional Code 5:	Not reported
Shipment Date:	19981029
Creation Date:	12/8/1998 0:00:00
Receipt Date:	Not reported
Manifest ID:	98505636
Trans EPA ID:	CAD028277036
Trans Name:	Not reported
Trans 2 EPA ID:	Not reported
Trans 2 Name:	Not reported
TSDF EPA ID:	CAT080025711
Trans Name:	Not reported
TSDF Alt EPA ID:	Not reported
TSDF Alt Name:	Not reported
Waste Code Description:	134 - Aqueous solution with <10% total organic residues
RCRA Code:	Not reported
Meth Code:	- Not reported
Quantity Tons:	0.231
Waste Quantity:	55
Quantity Unit:	G
Additional Code 1:	Not reported
Additional Code 2:	Not reported
Additional Code 3:	Not reported
Additional Code 4:	Not reported
Additional Code 5:	Not reported
Shipment Date:	19980917
Creation Date:	11/19/1998 0:00:00
Receipt Date:	19980917
Manifest ID:	98166726
Trans EPA ID:	CAD028277036
Trans Name:	Not reported
Trans 2 EPA ID:	Not reported
Trans 2 Name:	Not reported
TSDF EPA ID:	CAT080025711
Trans Name:	Not reported
TSDF Alt EPA ID:	CAT080025711
TSDF Alt Name:	Not reported
Waste Code Description:	133 - Aqueous solution with 10% or more total organic residues
RCRA Code:	Not reported
Meth Code:	R01 - Recycler

IMPACT AUTO LLC DBA LEO BROWNS COMPLETE AUTO CARE (Continued) **S113091330**

Quantity Tons:	0.2293
Waste Quantity:	55
Quantity Unit:	G
Additional Code 1:	Not reported
Additional Code 2:	Not reported
Additional Code 3:	Not reported
Additional Code 4:	Not reported
Additional Code 5:	Not reported
Shipment Date:	19980721
Creation Date:	9/22/1998 0:00:00
Receipt Date:	19980723
Manifest ID:	97228092
Trans EPA ID:	CAD028277036
Trans Name:	Not reported
Trans 2 EPA ID:	Not reported
Trans 2 Name:	Not reported
TSDF EPA ID:	CAT080013352
Trans Name:	Not reported
TSDF Alt EPA ID:	CAT080013352
TSDF Alt Name:	Not reported
Waste Code Description:	133 - Aqueous solution with 10% or more total organic residues
RCRA Code:	Not reported
Meth Code:	R01 - Recycler
Quantity Tons:	0.2293
Waste Quantity:	55
Quantity Unit:	G
Additional Code 1:	Not reported
Additional Code 2:	Not reported
Additional Code 3:	Not reported
Additional Code 4:	Not reported
Additional Code 5:	Not reported

Additional Info:

Year:	1997
Gen EPA ID:	CAL000173658
Shipment Date:	19970707
Creation Date:	12/4/1997 0:00:00
Receipt Date:	19970707
Manifest ID:	96814620
Trans EPA ID:	CAD028277036
Trans Name:	Not reported
Trans 2 EPA ID:	Not reported
Trans 2 Name:	Not reported
TSDF EPA ID:	CAT080013352
Trans Name:	Not reported
TSDF Alt EPA ID:	Not reported
TSDF Alt Name:	Not reported
Waste Code Description:	133 - Aqueous solution with 10% or more total organic residues
RCRA Code:	Not reported
Meth Code:	R01 - Recycler
Quantity Tons:	0.2293
Waste Quantity:	55
Quantity Unit:	G
Additional Code 1:	Not reported
Additional Code 2:	Not reported

IMPACT AUTO LLC DBA LEO BROWNS COMPLETE AUTO CARE (Continued) **S113091330**

Additional Code 3:	Not reported
Additional Code 4:	Not reported
Additional Code 5:	Not reported
Shipment Date:	19970424
Creation Date:	7/17/1997 0:00:00
Receipt Date:	19970424
Manifest ID:	96343165
Trans EPA ID:	CAD028277036
Trans Name:	Not reported
Trans 2 EPA ID:	Not reported
Trans 2 Name:	Not reported
TSDF EPA ID:	CAT080013352
Trans Name:	Not reported
TSDF Alt EPA ID:	Not reported
TSDF Alt Name:	Not reported
Waste Code Description:	222 - Oil/water separation sludge
RCRA Code:	Not reported
Meth Code:	R01 - Recycler
Quantity Tons:	3.5445
Waste Quantity:	850
Quantity Unit:	G
Additional Code 1:	Not reported
Additional Code 2:	Not reported
Additional Code 3:	Not reported
Additional Code 4:	Not reported
Additional Code 5:	Not reported
Shipment Date:	19970320
Creation Date:	6/26/1997 0:00:00
Receipt Date:	19970320
Manifest ID:	96785176
Trans EPA ID:	CAD028277036
Trans Name:	Not reported
Trans 2 EPA ID:	Not reported
Trans 2 Name:	Not reported
TSDF EPA ID:	CAT080013352
Trans Name:	Not reported
TSDF Alt EPA ID:	CAT080013352
TSDF Alt Name:	Not reported
Waste Code Description:	133 - Aqueous solution with 10% or more total organic residues
RCRA Code:	Not reported
Meth Code:	R01 - Recycler
Quantity Tons:	0.2293
Waste Quantity:	55
Quantity Unit:	G
Additional Code 1:	Not reported
Additional Code 2:	Not reported
Additional Code 3:	Not reported
Additional Code 4:	Not reported
Additional Code 5:	Not reported

Additional Info:

Year:	1996
Gen EPA ID:	CAL000173658
Shipment Date:	19961210

IMPACT AUTO LLC DBA LEO BROWNS COMPLETE AUTO CARE (Continued) **S113091330**

Creation Date:	6/26/1997 0:00:00
Receipt Date:	19961201
Manifest ID:	95908452
Trans EPA ID:	CAD028277036
Trans Name:	Not reported
Trans 2 EPA ID:	Not reported
Trans 2 Name:	Not reported
TSDF EPA ID:	CAT080013352
Trans Name:	Not reported
TSDF Alt EPA ID:	CAT080013352
TSDF Alt Name:	Not reported
Waste Code Description:	133 - Aqueous solution with 10% or more total organic residues
RCRA Code:	Not reported
Meth Code:	R01 - Recycler
Quantity Tons:	0.2293
Waste Quantity:	55
Quantity Unit:	G
Additional Code 1:	Not reported
Additional Code 2:	Not reported
Additional Code 3:	Not reported
Additional Code 4:	Not reported
Additional Code 5:	Not reported

Shipment Date:	19960709
Creation Date:	5/30/1997 0:00:00
Receipt Date:	19960709
Manifest ID:	95810377
Trans EPA ID:	CAD028277036
Trans Name:	Not reported
Trans 2 EPA ID:	Not reported
Trans 2 Name:	Not reported
TSDF EPA ID:	CAT080013352
Trans Name:	Not reported
TSDF Alt EPA ID:	Not reported
TSDF Alt Name:	Not reported
Waste Code Description:	133 - Aqueous solution with 10% or more total organic residues
RCRA Code:	Not reported
Meth Code:	R01 - Recycler
Quantity Tons:	0.2293
Waste Quantity:	55
Quantity Unit:	G
Additional Code 1:	Not reported
Additional Code 2:	Not reported
Additional Code 3:	Not reported
Additional Code 4:	Not reported
Additional Code 5:	Not reported

Shipment Date:	19960325
Creation Date:	10/16/1996 0:00:00
Receipt Date:	19960325
Manifest ID:	95396670
Trans EPA ID:	CAD028277036
Trans Name:	Not reported
Trans 2 EPA ID:	Not reported
Trans 2 Name:	Not reported
TSDF EPA ID:	CAT080013352
Trans Name:	Not reported

IMPACT AUTO LLC DBA LEO BROWNS COMPLETE AUTO CARE (Continued) **S113091330**

TSDF Alt EPA ID:	CAT080013352
TSDF Alt Name:	Not reported
Waste Code Description:	133 - Aqueous solution with 10% or more total organic residues
RCRA Code:	Not reported
Meth Code:	R01 - Recycler
Quantity Tons:	0.2293
Waste Quantity:	55
Quantity Unit:	G
Additional Code 1:	Not reported
Additional Code 2:	Not reported
Additional Code 3:	Not reported
Additional Code 4:	Not reported
Additional Code 5:	Not reported

Additional Info:

Year:	1995
Gen EPA ID:	CAL000173658
Shipment Date:	19951129
Creation Date:	7/26/1996 0:00:00
Receipt Date:	19951129
Manifest ID:	95398363
Trans EPA ID:	CAD028277036
Trans Name:	Not reported
Trans 2 EPA ID:	Not reported
Trans 2 Name:	Not reported
TSDF EPA ID:	CAT080013352
Trans Name:	Not reported
TSDF Alt EPA ID:	Not reported
TSDF Alt Name:	Not reported
Waste Code Description:	133 - Aqueous solution with 10% or more total organic residues
RCRA Code:	Not reported
Meth Code:	R01 - Recycler
Quantity Tons:	0.4587
Waste Quantity:	110
Quantity Unit:	G
Additional Code 1:	Not reported
Additional Code 2:	Not reported
Additional Code 3:	Not reported
Additional Code 4:	Not reported
Additional Code 5:	Not reported
Shipment Date:	19951003
Creation Date:	7/26/1996 0:00:00
Receipt Date:	19951003
Manifest ID:	95398837
Trans EPA ID:	CAD028277036
Trans Name:	Not reported
Trans 2 EPA ID:	Not reported
Trans 2 Name:	Not reported
TSDF EPA ID:	CAT080013352
Trans Name:	Not reported
TSDF Alt EPA ID:	Not reported
TSDF Alt Name:	Not reported
Waste Code Description:	133 - Aqueous solution with 10% or more total organic residues
RCRA Code:	Not reported
Meth Code:	R01 - Recycler

IMPACT AUTO LLC DBA LEO BROWNS COMPLETE AUTO CARE (Continued) **S113091330**

Quantity Tons:	0.4587
Waste Quantity:	110
Quantity Unit:	G
Additional Code 1:	Not reported
Additional Code 2:	Not reported
Additional Code 3:	Not reported
Additional Code 4:	Not reported
Additional Code 5:	Not reported
Shipment Date:	19950814
Creation Date:	4/1/1996 0:00:00
Receipt Date:	19950814
Manifest ID:	95497758
Trans EPA ID:	CAD028277036
Trans Name:	Not reported
Trans 2 EPA ID:	Not reported
Trans 2 Name:	Not reported
TSDF EPA ID:	CAT080013352
Trans Name:	Not reported
TSDF Alt EPA ID:	Not reported
TSDF Alt Name:	Not reported
Waste Code Description:	133 - Aqueous solution with 10% or more total organic residues
RCRA Code:	Not reported
Meth Code:	R01 - Recycler
Quantity Tons:	0.4587
Waste Quantity:	110
Quantity Unit:	G
Additional Code 1:	Not reported
Additional Code 2:	Not reported
Additional Code 3:	Not reported
Additional Code 4:	Not reported
Additional Code 5:	Not reported
Shipment Date:	19950620
Creation Date:	10/25/1995 0:00:00
Receipt Date:	19950621
Manifest ID:	95250561
Trans EPA ID:	CAD028277036
Trans Name:	Not reported
Trans 2 EPA ID:	Not reported
Trans 2 Name:	Not reported
TSDF EPA ID:	CAT080013352
Trans Name:	Not reported
TSDF Alt EPA ID:	Not reported
TSDF Alt Name:	Not reported
Waste Code Description:	135 - Unspecified aqueous solution
RCRA Code:	Not reported
Meth Code:	R01 - Recycler
Quantity Tons:	0.231
Waste Quantity:	55
Quantity Unit:	G
Additional Code 1:	Not reported
Additional Code 2:	Not reported
Additional Code 3:	Not reported
Additional Code 4:	Not reported
Additional Code 5:	Not reported

IMPACT AUTO LLC DBA LEO BROWNS COMPLETE AUTO CARE (Continued) **S113091330**

CERS:
Name: IMPACT AUTO LLC DBA LEO BROWNS COMPLETE AUTO CARE
Address: 676 E SAN BERNARDINO RD # A
City,State,Zip: COVINA, CA 91723
Site ID: 33409
CERS ID: 10297774
CERS Description: Chemical Storage Facilities

Violations:
Site ID: 33409
Site Name: IMPACT AUTO LLC DBA LEO BROWNS COMPLETE AUTO CARE
Violation Date: 08-09-2023
Citation: HSC 6.95 25508(a)(3) - California Health and Safety Code, Chapter 6.95, Section(s) 25508(a)(3)
Violation Description: Failure to report program data electronically.
Violation Notes: Returned to compliance on 09/19/2023. OBSERVATION: The business failed to report the accurate EPA ID number in CERS. CORRECTIVE ACTION: Update the EPA ID number reported under business activities. Your correct EPA ID number is CAL000477169. Go to www.cers.calepa.ca.gov.
Violation Division: Los Angeles County Fire Department
Violation Program: HMRRP
Violation Source: CERS,

Evaluation:
Eval General Type: Compliance Evaluation Inspection
Eval Date: 03-22-2019
Violations Found: No
Eval Type: Routine done by local agency
Eval Notes: LEO BROWN NO SIGNIFICANT VIOLATIONS OBSERVED
Eval Division: Los Angeles County Fire Department
Eval Program: HMRRP
Eval Source: CERS,

Eval General Type: Compliance Evaluation Inspection
Eval Date: 08-09-2023
Violations Found: Yes
Eval Type: Routine done by local agency
Eval Notes: LIDONG ZHANG
Eval Division: Los Angeles County Fire Department
Eval Program: HMRRP
Eval Source: CERS,

Eval General Type: Compliance Evaluation Inspection
Eval Date: 03-01-2016
Violations Found: No
Eval Type: Routine done by local agency
Eval Notes: Leo Brown, owner
Eval Division: Los Angeles County Fire Department
Eval Program: HW
Eval Source: CERS,

Eval General Type: Compliance Evaluation Inspection
Eval Date: 03-22-2019
Violations Found: No
Eval Type: Routine done by local agency
Eval Notes: LEO BROWN NO SIGNIFICANT VIOLATIONS OBSERVED
Eval Division: Los Angeles County Fire Department

IMPACT AUTO LLC DBA LEO BROWNS COMPLETE AUTO CARE (Continued) **S113091330**

Eval Program: HW
Eval Source: CERS,

Eval General Type: Compliance Evaluation Inspection
Eval Date: 11-06-2013
Violations Found: No
Eval Type: Routine done by local agency
Eval Notes: Not reported
Eval Division: Los Angeles County Fire Department
Eval Program: HMRRP
Eval Source: CERS,

Eval General Type: Compliance Evaluation Inspection
Eval Date: 11-06-2013
Violations Found: Yes
Eval Type: Routine done by local agency
Eval Notes: INSPECTED BY J. ROONEY CONSENT GIVEN BY LEO BROWN
Eval Division: Los Angeles County Fire Department
Eval Program: HMRRP
Eval Source: CERS,

Eval General Type: Compliance Evaluation Inspection
Eval Date: 08-09-2023
Violations Found: No
Eval Type: Routine done by local agency
Eval Notes: LIDONG ZHANG NO SIGNIFICANT VIOLATIONS OBSERVED
Eval Division: Los Angeles County Fire Department
Eval Program: HW
Eval Source: CERS,

Eval General Type: Other/Unknown
Eval Date: 09-19-2023
Violations Found: No
Eval Type: Other, not routine, done by local agency
Eval Notes: Not reported
Eval Division: Los Angeles County Fire Department
Eval Program: HMRRP
Eval Source: CERS,

Eval General Type: Compliance Evaluation Inspection
Eval Date: 10-18-2021
Violations Found: No
Eval Type: Routine done by local agency
Eval Notes: FELIPE DURAN NO SIGNIFICANT VIOLATIONS OBSERVED
Eval Division: Los Angeles County Fire Department
Eval Program: HMRRP
Eval Source: CERS,

Eval General Type: Compliance Evaluation Inspection
Eval Date: 10-18-2021
Violations Found: No
Eval Type: Routine done by local agency
Eval Notes: FELIPE DURAN NO SIGNIFICANT VIOLATIONS OBSERVED
Eval Division: Los Angeles County Fire Department
Eval Program: HW
Eval Source: CERS,

IMPACT AUTO LLC DBA LEO BROWNS COMPLETE AUTO CARE (Continued) **S113091330**

Eval General Type: Compliance Evaluation Inspection
Eval Date: 03-01-2016
Violations Found: No
Eval Type: Routine done by local agency
Eval Notes: Leo Brown, owner
Eval Division: Los Angeles County Fire Department
Eval Program: HMRRP
Eval Source: CERS,

Eval General Type: Compliance Evaluation Inspection
Eval Date: 11-06-2013
Violations Found: No
Eval Type: Routine done by local agency
Eval Notes: Not reported
Eval Division: Los Angeles County Fire Department
Eval Program: HW
Eval Source: CERS,

Eval General Type: Compliance Evaluation Inspection
Eval Date: 11-06-2013
Violations Found: No
Eval Type: Routine done by local agency
Eval Notes: INSPECTED BY J. ROONEY CONSENT GIVEN BY LEO BROWN
Eval Division: Los Angeles County Fire Department
Eval Program: HW
Eval Source: CERS,

Affiliation:
Affiliation Type Desc: Facility Mailing Address
Entity Name: Mailing Address
Entity Title: Not reported
Affiliation Address: 676 E SAN BERNARDINO RD #A
Affiliation City: COVINA
Affiliation State: CA
Affiliation Country: Not reported
Affiliation Zip: 91723
Affiliation Phone: ,

Affiliation Type Desc: Operator
Entity Name: Lidong Zhang
Entity Title: Not reported
Affiliation Address: Not reported
Affiliation City: Not reported
Affiliation State: Not reported
Affiliation Country: Not reported
Affiliation Zip: Not reported
Affiliation Phone: (626) 332-3400,

Affiliation Type Desc: Parent Corporation
Entity Name: Leo Brown’s Complete Auto Care
Entity Title: Not reported
Affiliation Address: Not reported
Affiliation City: Not reported
Affiliation State: Not reported
Affiliation Country: Not reported
Affiliation Zip: Not reported
Affiliation Phone: ,

IMPACT AUTO LLC DBA LEO BROWNS COMPLETE AUTO CARE (Continued) **S113091330**

Affiliation Type Desc:	Environmental Contact
Entity Name:	Lidong Zhang
Entity Title:	Not reported
Affiliation Address:	676 E. SAN BERNARDINO RD. A
Affiliation City:	COVINA
Affiliation State:	CA
Affiliation Country:	Not reported
Affiliation Zip:	91723
Affiliation Phone:	,
Affiliation Type Desc:	Legal Owner
Entity Name:	IMPACT AUTO LLC
Entity Title:	Not reported
Affiliation Address:	676 E San Bernardino Road Unit A
Affiliation City:	COVINA
Affiliation State:	CA
Affiliation Country:	United States
Affiliation Zip:	91723
Affiliation Phone:	(626) 332-3400,
Affiliation Type Desc:	Identification Signer
Entity Name:	Lidong Zhang
Entity Title:	President
Affiliation Address:	Not reported
Affiliation City:	Not reported
Affiliation State:	Not reported
Affiliation Country:	Not reported
Affiliation Zip:	Not reported
Affiliation Phone:	,
Affiliation Type Desc:	CUPA District
Entity Name:	Los Angeles County Fire
Entity Title:	Not reported
Affiliation Address:	5825 Rickenbacker Road
Affiliation City:	Commerce
Affiliation State:	CA
Affiliation Country:	Not reported
Affiliation Zip:	90040-3027
Affiliation Phone:	(323) 890-4000,

C57 **IMPACT AUTO LLC DBA LEOBROWNS COMPLETE AUTO CARE** **RCRA NonGen / NLR** **1027700601**
South **676 E SAN BERNARDINO RD** **CAL000477169**
< 1/8 **COVINA, CA 91723**
0.086 mi.
454 ft. **Site 23 of 25 in cluster C**

Relative: RCRA Listings:
Lower

Actual: Date Form Received by Agency:	20230403
602 ft. Handler Name:	Impact Auto Llc Dba Leobrowns Complete Auto Care
Handler Address:	676 E SAN BERNARDINO RD
Handler City,State,Zip:	COVINA, CA 91723
EPA ID:	CAL000477169
Contact Name:	LIDONG ZHANG
Contact Address:	676 E SAN BERNARDINO RD
Contact City,State,Zip:	COVINA, CA 91723
Contact Telephone:	626-392-0688
Contact Fax:	Not reported

IMPACT AUTO LLC DBA LEOBROWNS COMPLETE AUTO CARE (Continued) **1027700601**

Contact Email:	IMPACTAUTO676@GMAIL.COM
Contact Title:	Not reported
EPA Region:	09
Land Type:	Not reported
Federal Waste Generator Description:	Not a generator, verified
Non-Notifier:	Not reported
Biennial Report Cycle:	Not reported
Accessibility:	Not reported
Active Site Indicator:	Not reported
State District Owner:	Not reported
State District:	Not reported
Mailing Address:	676 E SAN BERNARDINO RD
Mailing City,State,Zip:	COVINA, CA 91723
Owner Name:	Imipact Auto Llc
Owner Type:	Other
Operator Name:	Lidong Zhang
Operator Type:	Other
Short-Term Generator Activity:	No
Importer Activity:	No
Mixed Waste Generator:	No
Transporter Activity:	No
Transfer Facility Activity:	No
Recycler Activity with Storage:	No
Small Quantity On-Site Burner Exemption:	No
Smelting Melting and Refining Furnace Exemption:	No
Underground Injection Control:	No
Off-Site Waste Receipt:	No
Universal Waste Indicator:	No
Universal Waste Destination Facility:	No
Federal Universal Waste:	No
Active Site State-Reg Handler:	---
Federal Facility Indicator:	Not reported
Hazardous Secondary Material Indicator:	N
Sub-Part K Indicator:	Not reported
2018 GPRA Permit Baseline:	Not on the Baseline
2018 GPRA Renewals Baseline:	Not on the Baseline
202 GPRA Corrective Action Baseline:	No
Subject to Corrective Action Universe:	No
Non-TSDFs Where RCRA CA has Been Imposed Universe:	No
Corrective Action Priority Ranking:	No NCAPS ranking
Environmental Control Indicator:	No
Institutional Control Indicator:	No
Human Exposure Controls Indicator:	N/A
Groundwater Controls Indicator:	N/A
Significant Non-Complier Universe:	No
Unaddressed Significant Non-Complier Universe:	No
Addressed Significant Non-Complier Universe:	No
Significant Non-Complier With a Compliance Schedule Universe:	No
Financial Assurance Required:	Not reported
Handler Date of Last Change:	20230407
Recognized Trader-Importer:	No
Recognized Trader-Exporter:	No
Importer of Spent Lead Acid Batteries:	No
Exporter of Spent Lead Acid Batteries:	No
Recycler Activity Without Storage:	No
Manifest Broker:	No
Sub-Part P Indicator:	No

IMPACT AUTO LLC DBA LEOBROWNS COMPLETE AUTO CARE (Continued) **1027700601**

Handler - Owner Operator:

Owner/Operator Indicator:	Owner
Owner/Operator Name: IMIPACT AUTO LLC	
Legal Status:	Other
Date Became Current:	Not reported
Date Ended Current:	Not reported
Owner/Operator Address:	676 E SAN BERNARDINO RD
Owner/Operator City,State,Zip:	COVINA, CA 91723
Owner/Operator Telephone:	626-332-3400
Owner/Operator Telephone Ext:	Not reported
Owner/Operator Fax:	Not reported
Owner/Operator Email:	Not reported

Owner/Operator Indicator:	Operator
Owner/Operator Name: LIDONG ZHANG	
Legal Status:	Other
Date Became Current:	Not reported
Date Ended Current:	Not reported
Owner/Operator Address:	676 E SAN BERNARDINO RD
Owner/Operator City,State,Zip:	COVINA, CA 91723
Owner/Operator Telephone:	626-392-0688
Owner/Operator Telephone Ext:	Not reported
Owner/Operator Fax:	Not reported
Owner/Operator Email:	Not reported

Historic Generators:

Receive Date:	20230403
Handler Name:	IMPACT AUTO LLC DBA LEOBROWNS COMPLETE AUTO CARE
Federal Waste Generator Description:	Not a generator, verified
State District Owner:	Not reported
Large Quantity Handler of Universal Waste:	No
Recognized Trader Importer:	No
Recognized Trader Exporter:	No
Spent Lead Acid Battery Importer:	No
Spent Lead Acid Battery Exporter:	No
Current Record:	Yes
Non Storage Recycler Activity:	No
Electronic Manifest Broker:	No

List of NAICS Codes and Descriptions:

NAICS Code:	811111
NAICS Description:	GENERAL AUTOMOTIVE REPAIR

Facility Has Received Notices of Violations:

Violations:	No Violations Found

Evaluation Action Summary:

Evaluations:	No Evaluations Found

C58 **BOB REMY AUTOMOTIVE INC** **RCRA-SQG** **1000698089**
South **676 E SAN BERNARDINO RD** **FINDS** **CAD983581992**
< 1/8 **COVINA, CA 91723** **ECHO**
0.086 mi. **LOS ANGELES CO. HMS**
454 ft. **Site 24 of 25 in cluster C** **HWTS**
HAZNET

Relative:
Lower

Actual:
602 ft.

RCRA Listings:

Date Form Received by Agency:	19960901
Handler Name:	Bob Remy Automotive Inc
Handler Address:	676 E SAN BERNARDINO RD
Handler City,State,Zip:	COVINA, CA 91723
EPA ID:	CAD983581992
Contact Name:	Not reported
Contact Address:	Not reported
Contact City,State,Zip:	Not reported
Contact Telephone:	Not reported
Contact Fax:	Not reported
Contact Email:	Not reported
Contact Title:	Not reported
EPA Region:	09
Land Type:	Not reported
Federal Waste Generator Description:	Small Quantity Generator
Non-Notifier:	Not reported
Biennial Report Cycle:	Not reported
Accessibility:	Not reported
Active Site Indicator:	Handler Activities
State District Owner:	Ca
State District:	3
Mailing Address:	676 E SAN BERNARDINO RD
Mailing City,State,Zip:	COVINA, CA 91723
Owner Name:	Not reported
Owner Type:	Not reported
Operator Name:	Not Required
Operator Type:	Private
Short-Term Generator Activity:	No
Importer Activity:	No
Mixed Waste Generator:	No
Transporter Activity:	No
Transfer Facility Activity:	No
Recycler Activity with Storage:	No
Small Quantity On-Site Burner Exemption:	No
Smelting Melting and Refining Furnace Exemption:	No
Underground Injection Control:	No
Off-Site Waste Receipt:	No
Universal Waste Indicator:	No
Universal Waste Destination Facility:	No
Federal Universal Waste:	No
Active Site State-Reg Handler:	---
Federal Facility Indicator:	Not reported
Hazardous Secondary Material Indicator:	NN
Sub-Part K Indicator:	Not reported
2018 GPRA Permit Baseline:	Not on the Baseline
2018 GPRA Renewals Baseline:	Not on the Baseline
202 GPRA Corrective Action Baseline:	No
Subject to Corrective Action Universe:	No
Non-TSDFs Where RCRA CA has Been Imposed Universe:	No
Corrective Action Priority Ranking:	No NCAPS ranking
Environmental Control Indicator:	No

BOB REMY AUTOMOTIVE INC (Continued) **1000698089**

Institutional Control Indicator:	No
Human Exposure Controls Indicator:	N/A
Groundwater Controls Indicator:	N/A
Significant Non-Complier Universe:	No
Unaddressed Significant Non-Complier Universe:	No
Addressed Significant Non-Complier Universe:	No
Significant Non-Complier With a Compliance Schedule Universe:	No
Financial Assurance Required:	Not reported
Handler Date of Last Change:	20020627
Recognized Trader-Importer:	No
Recognized Trader-Exporter:	No
Importer of Spent Lead Acid Batteries:	No
Exporter of Spent Lead Acid Batteries:	No
Recycler Activity Without Storage:	Not reported
Manifest Broker:	Not reported
Sub-Part P Indicator:	No

Handler - Owner Operator:

Owner/Operator Indicator:	Owner
Owner/Operator Name: BOB REMY	
Legal Status:	Private
Date Became Current:	Not reported
Date Ended Current:	Not reported
Owner/Operator Address:	NOT REQUIRED
Owner/Operator City,State,Zip:	NOT REQUIRED, ME 99999
Owner/Operator Telephone:	415-555-1212
Owner/Operator Telephone Ext:	Not reported
Owner/Operator Fax:	Not reported
Owner/Operator Email:	Not reported

Owner/Operator Indicator:	Operator
Owner/Operator Name: NOT REQUIRED	
Legal Status:	Private
Date Became Current:	Not reported
Date Ended Current:	Not reported
Owner/Operator Address:	NOT REQUIRED
Owner/Operator City,State,Zip:	NOT REQUIRED, ME 99999
Owner/Operator Telephone:	415-555-1212
Owner/Operator Telephone Ext:	Not reported
Owner/Operator Fax:	Not reported
Owner/Operator Email:	Not reported

Historic Generators:

Receive Date:	19960901
Handler Name: BOB REMY AUTOMOTIVE INC	
Federal Waste Generator Description:	Small Quantity Generator
State District Owner:	Ca
Large Quantity Handler of Universal Waste:	No
Recognized Trader Importer:	No
Recognized Trader Exporter:	No
Spent Lead Acid Battery Importer:	No
Spent Lead Acid Battery Exporter:	No
Current Record:	Yes
Non Storage Recycler Activity:	Not reported
Electronic Manifest Broker:	Not reported

BOB REMY AUTOMOTIVE INC (Continued) **1000698089**

Receive Date: 19910517
Handler Name: BOB REMY AUTOMOTIVE INC
Federal Waste Generator Description: Large Quantity Generator
State District Owner: Ca
Large Quantity Handler of Universal Waste: No
Recognized Trader Importer: No
Recognized Trader Exporter: No
Spent Lead Acid Battery Importer: No
Spent Lead Acid Battery Exporter: No
Current Record: No
Non Storage Recycler Activity: Not reported
Electronic Manifest Broker: Not reported

List of NAICS Codes and Descriptions:
NAICS Code: 811111
NAICS Description: GENERAL AUTOMOTIVE REPAIR

Facility Has Received Notices of Violations:
Violations: No Violations Found

Evaluation Action Summary:
Evaluations: No Evaluations Found

FINDS:
Registry ID: 110002844030

Click Here for FRS Facility Detail Report:

Environmental Interest/Information System:
The Resource Conservation and Recovery Act Information System (RCRAInfo) is EPA's comprehensive information system in support of the Resource Conservation and Recovery Act (RCRA) of 1976 and the Hazardous and Solid Waste Amendments (HSWA) of 1984. It tracks many types of information about generators, transporters, treaters, storers, and disposers of hazardous waste.
Registry ID: 110071422097

Click Here for FRS Facility Detail Report:

Environmental Interest/Information System:
The Resource Conservation and Recovery Act Information System (RCRAInfo) is EPA's comprehensive information system in support of the Resource Conservation and Recovery Act (RCRA) of 1976 and the Hazardous and Solid Waste Amendments (HSWA) of 1984. It tracks many types of information about generators, transporters, treaters, storers, and disposers of hazardous waste.

Click this hyperlink while viewing on your computer to access additional FINDS: detail in the EDR Site Report.

ECHO:
Envid: 1000698089
Registry ID: 110002844030
DFR URL: http://echo.epa.gov/detailed-facility-report?fid=110002844030
Name: BOB REMY AUTOMOTIVE INC
Address: 676 E SAN BERNARDINO RD

BOB REMY AUTOMOTIVE INC (Continued) **1000698089**

City,State,Zip: COVINA, CA 91723

LOS ANGELES CO. HMS:
Name: BOB REMY AUTOMOTIVE & TOWING
Address: 676 E SAN BERNARDINO RD
City,State,Zip: COVINA, CA 917231735
Region: LA
Permit Category: T
Facility Id: 016780-022409
Facility Type: 1
Facility Status: Removed
Area: 6B
Permit Number: 000126380
Permit Status: Removed

HWTS:
Name: BOB REMY AUTOMOTIVE INC
Address: 676 E SAN BERNARDINO RD
Address 2: Not reported
City,State,Zip: COVINA, CA 91723
EPA ID: CAD983581992
Inactive Date: 06/30/1999
Create Date: 05/17/1991
Last Act Date: Not reported
Mailing Name: Not reported
Mailing Address: 676 E SAN BERNARDINO RD
Mailing Address 2: Not reported
Mailing City,State,Zip: COVINA, CA 917230000
Owner Name: BOB REMY
Owner Address: NOT REQUIRED
Owner Address 2: Not reported
Owner City,State,Zip: NOT REQUIRED, ME 999990000
Owner Phone: Not reported
Owner Fax: Not reported
Contact Name: INACT, NEW BUS OWNER SMALL GEN
Contact Address: INACTIVE PER VQ99 - BMI
Contact Address 2: Not reported
City,State,Zip: NOT REQUIRED, ME 999990000
Contact Phone: Not reported
Contact Fax: Not reported
Facility Status: Inactive
Facility Type: PERMANENT
Category: FEDERAL
Latitude: 34.091204
Longitude: -117.876666

HAZNET:
Name: BOB REMY AUTOMOTIVE INC
Address: 676 E SAN BERNARDINO RD
Address 2: Not reported
City,State,Zip: COVINA, CA 917230000
Contact: INACT, NEW BUS OWNER SMALL GEN
Telephone: 8189677346
Mailing Name: Not reported
Mailing Address: 676 E SAN BERNARDINO RD

BOB REMY AUTOMOTIVE INC (Continued) **1000698089**

Year:	2001
Gepaid:	CAD983581992
TSD EPA ID:	CAT000613893
CA Waste Code:	134 - Aqueous solution with total organic residues less than 10 percent
Disposal Method:	H01 - Transfer Station
Tons:	0.2814
Year:	2000
Gepaid:	CAD983581992
TSD EPA ID:	CAT000613893
CA Waste Code:	134 - Aqueous solution with total organic residues less than 10 percent
Disposal Method:	H01 - Transfer Station
Tons:	1.2264
Year:	1999
Gepaid:	CAD983581992
TSD EPA ID:	CAT000613893
CA Waste Code:	134 - Aqueous solution with total organic residues less than 10 percent
Disposal Method:	H01 - Transfer Station
Tons:	0.9702
Year:	1998
Gepaid:	CAD983581992
TSD EPA ID:	CAT000613893
CA Waste Code:	134 - Aqueous solution with total organic residues less than 10 percent
Disposal Method:	H01 - Transfer Station
Tons:	0.2814
Year:	1997
Gepaid:	CAD983581992
TSD EPA ID:	CAD093459485
CA Waste Code:	214 - Unspecified solvent mixture
Disposal Method:	H01 - Transfer Station
Tons:	0.0288
Year:	1996
Gepaid:	CAD983581992
TSD EPA ID:	CAD093459485
CA Waste Code:	214 - Unspecified solvent mixture
Disposal Method:	H01 - Transfer Station
Tons:	0.0432
Year:	1995
Gepaid:	CAD983581992
TSD EPA ID:	CAD093459485
CA Waste Code:	214 - Unspecified solvent mixture
Disposal Method:	H01 - Transfer Station
Tons:	0.0288
Year:	1994
Gepaid:	CAD983581992
TSD EPA ID:	CAT080013352
CA Waste Code:	135 - Unspecified aqueous solution

BOB REMY AUTOMOTIVE INC (Continued) **1000698089**

Disposal Method: R01 - Recycler
Tons: 0.462

Additional Info:
Year: 2001
Gen EPA ID: CAD983581992

Shipment Date: 20010917
Creation Date: 2/20/2002 0:00:00
Receipt Date: 20010918
Manifest ID: 20676168
Trans EPA ID: SCR000075150
Trans Name: Not reported
Trans 2 EPA ID: Not reported
Trans 2 Name: Not reported
TSDF EPA ID: CAT000613893
Trans Name: Not reported
TSDF Alt EPA ID: Not reported
TSDF Alt Name: Not reported
Waste Code Description: 134 - Aqueous solution with <10% total organic residues
RCRA Code: D039
Meth Code: H01 - Transfer Station
Quantity Tons: 0.1218
Waste Quantity: 29
Quantity Unit: G
Additional Code 1: Not reported
Additional Code 2: Not reported
Additional Code 3: Not reported
Additional Code 4: Not reported
Additional Code 5: Not reported

Shipment Date: 20010306
Creation Date: 4/30/2001 0:00:00
Receipt Date: 20010306
Manifest ID: 20614966
Trans EPA ID: SCR000075150
Trans Name: Not reported
Trans 2 EPA ID: Not reported
Trans 2 Name: Not reported
TSDF EPA ID: CAT000613893
Trans Name: Not reported
TSDF Alt EPA ID: CAT000613893
TSDF Alt Name: Not reported
Waste Code Description: 134 - Aqueous solution with <10% total organic residues
RCRA Code: D039
Meth Code: H01 - Transfer Station
Quantity Tons: 0.0756
Waste Quantity: 18
Quantity Unit: G
Additional Code 1: Not reported
Additional Code 2: Not reported
Additional Code 3: Not reported
Additional Code 4: Not reported
Additional Code 5: Not reported

Shipment Date: 20010212

BOB REMY AUTOMOTIVE INC (Continued) **1000698089**

Creation Date:	4/9/2001 0:00:00
Receipt Date:	20010212
Manifest ID:	20363966
Trans EPA ID:	SCR000075150
Trans Name:	Not reported
Trans 2 EPA ID:	Not reported
Trans 2 Name:	Not reported
TSDF EPA ID:	CAT000613893
Trans Name:	Not reported
TSDF Alt EPA ID:	CAT000613893
TSDF Alt Name:	Not reported
Waste Code Description:	134 - Aqueous solution with <10% total organic residues
RCRA Code:	D039
Meth Code:	H01 - Transfer Station
Quantity Tons:	0.084
Waste Quantity:	20
Quantity Unit:	G
Additional Code 1:	Not reported
Additional Code 2:	Not reported
Additional Code 3:	Not reported
Additional Code 4:	Not reported
Additional Code 5:	Not reported

Additional Info:

Year:	2000
Gen EPA ID:	CAD983581992
Shipment Date:	20001219
Creation Date:	3/5/2001 0:00:00
Receipt Date:	20001219
Manifest ID:	20387578
Trans EPA ID:	SCR000075150
Trans Name:	Not reported
Trans 2 EPA ID:	Not reported
Trans 2 Name:	Not reported
TSDF EPA ID:	CAT000613893
Trans Name:	Not reported
TSDF Alt EPA ID:	CAT000613893
TSDF Alt Name:	Not reported
Waste Code Description:	134 - Aqueous solution with <10% total organic residues
RCRA Code:	D039
Meth Code:	H01 - Transfer Station
Quantity Tons:	0.084
Waste Quantity:	20
Quantity Unit:	G
Additional Code 1:	Not reported
Additional Code 2:	Not reported
Additional Code 3:	Not reported
Additional Code 4:	Not reported
Additional Code 5:	Not reported
Shipment Date:	20001211
Creation Date:	1/24/2001 0:00:00
Receipt Date:	20001211
Manifest ID:	20377817
Trans EPA ID:	SCR000075150
Trans Name:	Not reported

BOB REMY AUTOMOTIVE INC (Continued) **1000698089**

Trans 2 EPA ID:	Not reported
Trans 2 Name:	Not reported
TSDF EPA ID:	CAT000613893
Trans Name:	Not reported
TSDF Alt EPA ID:	CAT000613893
TSDF Alt Name:	Not reported
Waste Code Description:	134 - Aqueous solution with <10% total organic residues
RCRA Code:	D039
Meth Code:	H01 - Transfer Station
Quantity Tons:	0.084
Waste Quantity:	20
Quantity Unit:	G
Additional Code 1:	Not reported
Additional Code 2:	Not reported
Additional Code 3:	Not reported
Additional Code 4:	Not reported
Additional Code 5:	Not reported
Shipment Date:	20001023
Creation Date:	12/13/2000 0:00:00
Receipt Date:	20001023
Manifest ID:	20030327
Trans EPA ID:	SCR000075150
Trans Name:	Not reported
Trans 2 EPA ID:	Not reported
Trans 2 Name:	Not reported
TSDF EPA ID:	CAT000613893
Trans Name:	Not reported
TSDF Alt EPA ID:	CAT000613893
TSDF Alt Name:	Not reported
Waste Code Description:	134 - Aqueous solution with <10% total organic residues
RCRA Code:	D039
Meth Code:	H01 - Transfer Station
Quantity Tons:	0.084
Waste Quantity:	20
Quantity Unit:	G
Additional Code 1:	Not reported
Additional Code 2:	Not reported
Additional Code 3:	Not reported
Additional Code 4:	Not reported
Additional Code 5:	Not reported
Shipment Date:	20001017
Creation Date:	12/8/2000 0:00:00
Receipt Date:	20001017
Manifest ID:	20281415
Trans EPA ID:	SCR000075150
Trans Name:	Not reported
Trans 2 EPA ID:	Not reported
Trans 2 Name:	Not reported
TSDF EPA ID:	CAT000613893
Trans Name:	Not reported
TSDF Alt EPA ID:	CAT000613893
TSDF Alt Name:	Not reported
Waste Code Description:	134 - Aqueous solution with <10% total organic residues
RCRA Code:	D039
Meth Code:	H01 - Transfer Station

BOB REMY AUTOMOTIVE INC (Continued) **1000698089**

Quantity Tons:	0.084
Waste Quantity:	20
Quantity Unit:	G
Additional Code 1:	Not reported
Additional Code 2:	Not reported
Additional Code 3:	Not reported
Additional Code 4:	Not reported
Additional Code 5:	Not reported
Shipment Date:	20000828
Creation Date:	10/23/2000 0:00:00
Receipt Date:	20000828
Manifest ID:	20028558
Trans EPA ID:	SCR000075150
Trans Name:	Not reported
Trans 2 EPA ID:	Not reported
Trans 2 Name:	Not reported
TSDF EPA ID:	CAT000613893
Trans Name:	Not reported
TSDF Alt EPA ID:	CAT000613893
TSDF Alt Name:	Not reported
Waste Code Description:	134 - Aqueous solution with <10% total organic residues
RCRA Code:	D039
Meth Code:	H01 - Transfer Station
Quantity Tons:	0.084
Waste Quantity:	20
Quantity Unit:	G
Additional Code 1:	Not reported
Additional Code 2:	Not reported
Additional Code 3:	Not reported
Additional Code 4:	Not reported
Additional Code 5:	Not reported
Shipment Date:	20000821
Creation Date:	10/23/2000 0:00:00
Receipt Date:	20000821
Manifest ID:	20191355
Trans EPA ID:	SCR000075150
Trans Name:	Not reported
Trans 2 EPA ID:	Not reported
Trans 2 Name:	Not reported
TSDF EPA ID:	CAT000613893
Trans Name:	Not reported
TSDF Alt EPA ID:	CAT000613893
TSDF Alt Name:	Not reported
Waste Code Description:	134 - Aqueous solution with <10% total organic residues
RCRA Code:	D039
Meth Code:	H01 - Transfer Station
Quantity Tons:	0.084
Waste Quantity:	20
Quantity Unit:	G
Additional Code 1:	Not reported
Additional Code 2:	Not reported
Additional Code 3:	Not reported
Additional Code 4:	Not reported
Additional Code 5:	Not reported

BOB REMY AUTOMOTIVE INC (Continued) **1000698089**

Shipment Date:	20000626
Creation Date:	8/14/2000 0:00:00
Receipt Date:	20000626
Manifest ID:	20183944
Trans EPA ID:	SCR000075150
Trans Name:	Not reported
Trans 2 EPA ID:	Not reported
Trans 2 Name:	Not reported
TSDF EPA ID:	CAT000613893
Trans Name:	Not reported
TSDF Alt EPA ID:	CAT000613893
TSDF Alt Name:	Not reported
Waste Code Description:	134 - Aqueous solution with <10% total organic residues
RCRA Code:	D039
Meth Code:	H01 - Transfer Station
Quantity Tons:	0.1008
Waste Quantity:	24
Quantity Unit:	G
Additional Code 1:	Not reported
Additional Code 2:	Not reported
Additional Code 3:	Not reported
Additional Code 4:	Not reported
Additional Code 5:	Not reported

Shipment Date:	20000501
Creation Date:	6/21/2000 0:00:00
Receipt Date:	20000501
Manifest ID:	20001557
Trans EPA ID:	ILD984908202
Trans Name:	Not reported
Trans 2 EPA ID:	Not reported
Trans 2 Name:	Not reported
TSDF EPA ID:	CAT000613893
Trans Name:	Not reported
TSDF Alt EPA ID:	CAT000613893
TSDF Alt Name:	Not reported
Waste Code Description:	134 - Aqueous solution with <10% total organic residues
RCRA Code:	D039
Meth Code:	H01 - Transfer Station
Quantity Tons:	0
Waste Quantity:	0
Quantity Unit:	G
Additional Code 1:	Not reported
Additional Code 2:	Not reported
Additional Code 3:	Not reported
Additional Code 4:	Not reported
Additional Code 5:	Not reported

Shipment Date:	20000501
Creation Date:	6/21/2000 0:00:00
Receipt Date:	20000501
Manifest ID:	20001557
Trans EPA ID:	ILD984908202
Trans Name:	Not reported
Trans 2 EPA ID:	Not reported
Trans 2 Name:	Not reported
TSDF EPA ID:	CAT000613893

BOB REMY AUTOMOTIVE INC (Continued) **1000698089**

Trans Name:	Not reported
TSDF Alt EPA ID:	CAT000613893
TSDF Alt Name:	Not reported
Waste Code Description:	134 - Aqueous solution with <10% total organic residues
RCRA Code:	D039
Meth Code:	H01 - Transfer Station
Quantity Tons:	0.168
Waste Quantity:	40
Quantity Unit:	G
Additional Code 1:	Not reported
Additional Code 2:	Not reported
Additional Code 3:	Not reported
Additional Code 4:	Not reported
Additional Code 5:	Not reported

Shipment Date:	20000331
Creation Date:	5/30/2000 0:00:00
Receipt Date:	20000331
Manifest ID:	99414270
Trans EPA ID:	ILD984908202
Trans Name:	Not reported
Trans 2 EPA ID:	Not reported
Trans 2 Name:	Not reported
TSDF EPA ID:	CAT000613893
Trans Name:	Not reported
TSDF Alt EPA ID:	CAT000613893
TSDF Alt Name:	Not reported
Waste Code Description:	134 - Aqueous solution with <10% total organic residues
RCRA Code:	D039
Meth Code:	H01 - Transfer Station
Quantity Tons:	0.0756
Waste Quantity:	18
Quantity Unit:	G
Additional Code 1:	Not reported
Additional Code 2:	Not reported
Additional Code 3:	Not reported
Additional Code 4:	Not reported
Additional Code 5:	Not reported

Additional Info:

Year:	1999
Gen EPA ID:	CAD983581992

Shipment Date:	19991122
Creation Date:	1/11/2000 0:00:00
Receipt Date:	19991122
Manifest ID:	99522597
Trans EPA ID:	ILD984908202
Trans Name:	Not reported
Trans 2 EPA ID:	Not reported
Trans 2 Name:	Not reported
TSDF EPA ID:	CAT000613893
Trans Name:	Not reported
TSDF Alt EPA ID:	Not reported
TSDF Alt Name:	Not reported
Waste Code Description:	134 - Aqueous solution with <10% total organic residues
RCRA Code:	D039

BOB REMY AUTOMOTIVE INC (Continued) **1000698089**

Meth Code:	H01 - Transfer Station
Quantity Tons:	0.105
Waste Quantity:	25
Quantity Unit:	G
Additional Code 1:	Not reported
Additional Code 2:	Not reported
Additional Code 3:	Not reported
Additional Code 4:	Not reported
Additional Code 5:	Not reported
Shipment Date:	19991115
Creation Date:	1/11/2000 0:00:00
Receipt Date:	19991115
Manifest ID:	99519427
Trans EPA ID:	ILD984908202
Trans Name:	Not reported
Trans 2 EPA ID:	Not reported
Trans 2 Name:	Not reported
TSDF EPA ID:	CAT000613893
Trans Name:	Not reported
TSDF Alt EPA ID:	Not reported
TSDF Alt Name:	Not reported
Waste Code Description:	134 - Aqueous solution with <10% total organic residues
RCRA Code:	D039
Meth Code:	H01 - Transfer Station
Quantity Tons:	0.0756
Waste Quantity:	18
Quantity Unit:	G
Additional Code 1:	Not reported
Additional Code 2:	Not reported
Additional Code 3:	Not reported
Additional Code 4:	Not reported
Additional Code 5:	Not reported
Shipment Date:	19991115
Creation Date:	1/11/2000 0:00:00
Receipt Date:	19991115
Manifest ID:	99519427
Trans EPA ID:	ILD984908202
Trans Name:	Not reported
Trans 2 EPA ID:	Not reported
Trans 2 Name:	Not reported
TSDF EPA ID:	CAT000613893
Trans Name:	Not reported
TSDF Alt EPA ID:	Not reported
TSDF Alt Name:	Not reported
Waste Code Description:	134 - Aqueous solution with <10% total organic residues
RCRA Code:	D039
Meth Code:	H01 - Transfer Station
Quantity Tons:	0.084
Waste Quantity:	20
Quantity Unit:	G
Additional Code 1:	Not reported
Additional Code 2:	Not reported
Additional Code 3:	Not reported
Additional Code 4:	Not reported
Additional Code 5:	Not reported

BOB REMY AUTOMOTIVE INC (Continued) **1000698089**

Shipment Date:	19990922
Creation Date:	10/27/1999 0:00:00
Receipt Date:	19990922
Manifest ID:	99119267
Trans EPA ID:	ILD984908202
Trans Name:	Not reported
Trans 2 EPA ID:	Not reported
Trans 2 Name:	Not reported
TSDF EPA ID:	CAT000613893
Trans Name:	Not reported
TSDF Alt EPA ID:	Not reported
TSDF Alt Name:	Not reported
Waste Code Description:	134 - Aqueous solution with <10% total organic residues
RCRA Code:	D039
Meth Code:	H01 - Transfer Station
Quantity Tons:	0.084
Waste Quantity:	20
Quantity Unit:	G
Additional Code 1:	Not reported
Additional Code 2:	Not reported
Additional Code 3:	Not reported
Additional Code 4:	Not reported
Additional Code 5:	Not reported

Shipment Date:	19990827
Creation Date:	10/28/1999 0:00:00
Receipt Date:	19990827
Manifest ID:	99043025
Trans EPA ID:	ILD984908202
Trans Name:	Not reported
Trans 2 EPA ID:	Not reported
Trans 2 Name:	Not reported
TSDF EPA ID:	CAT000613893
Trans Name:	Not reported
TSDF Alt EPA ID:	CAT000613893
TSDF Alt Name:	Not reported
Waste Code Description:	134 - Aqueous solution with <10% total organic residues
RCRA Code:	D039
Meth Code:	H01 - Transfer Station
Quantity Tons:	0.0756
Waste Quantity:	18
Quantity Unit:	G
Additional Code 1:	Not reported
Additional Code 2:	Not reported
Additional Code 3:	Not reported
Additional Code 4:	Not reported
Additional Code 5:	Not reported

Shipment Date:	19990727
Creation Date:	9/1/1999 0:00:00
Receipt Date:	19990727
Manifest ID:	99039493
Trans EPA ID:	ILD984908202
Trans Name:	Not reported
Trans 2 EPA ID:	Not reported
Trans 2 Name:	Not reported
TSDF EPA ID:	CAT000613893

BOB REMY AUTOMOTIVE INC (Continued) **1000698089**

Trans Name:	Not reported
TSDF Alt EPA ID:	CAT000613893
TSDF Alt Name:	Not reported
Waste Code Description:	134 - Aqueous solution with <10% total organic residues
RCRA Code:	D039
Meth Code:	H01 - Transfer Station
Quantity Tons:	0.063
Waste Quantity:	15
Quantity Unit:	G
Additional Code 1:	Not reported
Additional Code 2:	Not reported
Additional Code 3:	Not reported
Additional Code 4:	Not reported
Additional Code 5:	Not reported

Shipment Date:	19990603
Creation Date:	7/13/1999 0:00:00
Receipt Date:	19990603
Manifest ID:	99226264
Trans EPA ID:	ILD984908202
Trans Name:	Not reported
Trans 2 EPA ID:	Not reported
Trans 2 Name:	Not reported
TSDF EPA ID:	CAT000613893
Trans Name:	Not reported
TSDF Alt EPA ID:	Not reported
TSDF Alt Name:	Not reported
Waste Code Description:	134 - Aqueous solution with <10% total organic residues
RCRA Code:	D039
Meth Code:	H01 - Transfer Station
Quantity Tons:	0.063
Waste Quantity:	15
Quantity Unit:	G
Additional Code 1:	Not reported
Additional Code 2:	Not reported
Additional Code 3:	Not reported
Additional Code 4:	Not reported
Additional Code 5:	Not reported

Shipment Date:	19990603
Creation Date:	7/13/1999 0:00:00
Receipt Date:	19990603
Manifest ID:	99226264
Trans EPA ID:	ILD984908202
Trans Name:	Not reported
Trans 2 EPA ID:	Not reported
Trans 2 Name:	Not reported
TSDF EPA ID:	CAT000613893
Trans Name:	Not reported
TSDF Alt EPA ID:	Not reported
TSDF Alt Name:	Not reported
Waste Code Description:	134 - Aqueous solution with <10% total organic residues
RCRA Code:	D039
Meth Code:	H01 - Transfer Station
Quantity Tons:	0.0504
Waste Quantity:	12
Quantity Unit:	G

BOB REMY AUTOMOTIVE INC (Continued) **1000698089**

Additional Code 1:	Not reported
Additional Code 2:	Not reported
Additional Code 3:	Not reported
Additional Code 4:	Not reported
Additional Code 5:	Not reported
Shipment Date:	19990405
Creation Date:	5/17/1999 0:00:00
Receipt Date:	19990406
Manifest ID:	98794385
Trans EPA ID:	ILD984908202
Trans Name:	Not reported
Trans 2 EPA ID:	Not reported
Trans 2 Name:	Not reported
TSDF EPA ID:	CAT000613893
Trans Name:	Not reported
TSDF Alt EPA ID:	CAT000613893
TSDF Alt Name:	Not reported
Waste Code Description:	134 - Aqueous solution with <10% total organic residues
RCRA Code:	D039
Meth Code:	H01 - Transfer Station
Quantity Tons:	0.1722
Waste Quantity:	41
Quantity Unit:	G
Additional Code 1:	Not reported
Additional Code 2:	Not reported
Additional Code 3:	Not reported
Additional Code 4:	Not reported
Additional Code 5:	Not reported
Shipment Date:	19990309
Creation Date:	5/4/1999 0:00:00
Receipt Date:	19990309
Manifest ID:	98862597
Trans EPA ID:	ILD984908202
Trans Name:	Not reported
Trans 2 EPA ID:	Not reported
Trans 2 Name:	Not reported
TSDF EPA ID:	CAT000613893
Trans Name:	Not reported
TSDF Alt EPA ID:	Not reported
TSDF Alt Name:	Not reported
Waste Code Description:	134 - Aqueous solution with <10% total organic residues
RCRA Code:	D039
Meth Code:	H01 - Transfer Station
Quantity Tons:	0.063
Waste Quantity:	15
Quantity Unit:	G
Additional Code 1:	Not reported
Additional Code 2:	Not reported
Additional Code 3:	Not reported
Additional Code 4:	Not reported
Additional Code 5:	Not reported

Additional Info:

Year:	1998
Gen EPA ID:	CAD983581992

BOB REMY AUTOMOTIVE INC (Continued) **1000698089**

Shipment Date:	19981216
Creation Date:	1/28/1999 0:00:00
Receipt Date:	19981216
Manifest ID:	98452209
Trans EPA ID:	ILD984908202
Trans Name:	Not reported
Trans 2 EPA ID:	Not reported
Trans 2 Name:	Not reported
TSDF EPA ID:	CAT000613893
Trans Name:	Not reported
TSDF Alt EPA ID:	Not reported
TSDF Alt Name:	Not reported
Waste Code Description:	134 - Aqueous solution with <10% total organic residues
RCRA Code:	D006
Meth Code:	H01 - Transfer Station
Quantity Tons:	0.1806
Waste Quantity:	43
Quantity Unit:	G
Additional Code 1:	Not reported
Additional Code 2:	Not reported
Additional Code 3:	Not reported
Additional Code 4:	Not reported
Additional Code 5:	Not reported

Shipment Date:	19981022
Creation Date:	12/8/1998 0:00:00
Receipt Date:	19981022
Manifest ID:	98142269
Trans EPA ID:	ILD984908202
Trans Name:	Not reported
Trans 2 EPA ID:	Not reported
Trans 2 Name:	Not reported
TSDF EPA ID:	CAT000613893
Trans Name:	Not reported
TSDF Alt EPA ID:	Not reported
TSDF Alt Name:	Not reported
Waste Code Description:	134 - Aqueous solution with <10% total organic residues
RCRA Code:	D006
Meth Code:	H01 - Transfer Station
Quantity Tons:	0.1008
Waste Quantity:	24
Quantity Unit:	G
Additional Code 1:	Not reported
Additional Code 2:	Not reported
Additional Code 3:	Not reported
Additional Code 4:	Not reported
Additional Code 5:	Not reported

Additional Info:

Year:	1997
Gen EPA ID:	CAD983581992

Shipment Date:	19970520
Creation Date:	7/17/1997 0:00:00
Receipt Date:	19970523
Manifest ID:	96627389
Trans EPA ID:	ILD984908202

BOB REMY AUTOMOTIVE INC (Continued) **1000698089**

Trans Name:	Not reported
Trans 2 EPA ID:	Not reported
Trans 2 Name:	Not reported
TSDF EPA ID:	CAD093459485
Trans Name:	Not reported
TSDF Alt EPA ID:	Not reported
TSDF Alt Name:	Not reported
Waste Code Description:	214 - Unspecified solvent mixture
RCRA Code:	D039
Meth Code:	H01 - Transfer Station
Quantity Tons:	0.0144
Waste Quantity:	4
Quantity Unit:	G
Additional Code 1:	Not reported
Additional Code 2:	Not reported
Additional Code 3:	Not reported
Additional Code 4:	Not reported
Additional Code 5:	Not reported

Shipment Date:	19970128
Creation Date:	5/30/1997 0:00:00
Receipt Date:	19970204
Manifest ID:	96378762
Trans EPA ID:	ILD984908202
Trans Name:	Not reported
Trans 2 EPA ID:	Not reported
Trans 2 Name:	Not reported
TSDF EPA ID:	CAD093459485
Trans Name:	Not reported
TSDF Alt EPA ID:	Not reported
TSDF Alt Name:	Not reported
Waste Code Description:	214 - Unspecified solvent mixture
RCRA Code:	D039
Meth Code:	H01 - Transfer Station
Quantity Tons:	0.0144
Waste Quantity:	4
Quantity Unit:	G
Additional Code 1:	Not reported
Additional Code 2:	Not reported
Additional Code 3:	Not reported
Additional Code 4:	Not reported
Additional Code 5:	Not reported

Additional Info:

Year:	1996
Gen EPA ID:	CAD983581992

Shipment Date:	19961014
Creation Date:	5/20/1997 0:00:00
Receipt Date:	19961017
Manifest ID:	96455614
Trans EPA ID:	ILD984908202
Trans Name:	Not reported
Trans 2 EPA ID:	ILD984908202
Trans 2 Name:	Not reported
TSDF EPA ID:	CAD093459485
Trans Name:	Not reported

BOB REMY AUTOMOTIVE INC (Continued) **1000698089**

TSDF Alt EPA ID:	Not reported
TSDF Alt Name:	Not reported
Waste Code Description:	214 - Unspecified solvent mixture
RCRA Code:	D039
Meth Code:	H01 - Transfer Station
Quantity Tons:	0.0144
Waste Quantity:	4
Quantity Unit:	G
Additional Code 1:	Not reported
Additional Code 2:	Not reported
Additional Code 3:	Not reported
Additional Code 4:	Not reported
Additional Code 5:	Not reported
Shipment Date:	19960625
Creation Date:	5/20/1997 0:00:00
Receipt Date:	19960628
Manifest ID:	96097584
Trans EPA ID:	ILD984908202
Trans Name:	Not reported
Trans 2 EPA ID:	ILD984908202
Trans 2 Name:	Not reported
TSDF EPA ID:	CAD093459485
Trans Name:	Not reported
TSDF Alt EPA ID:	Not reported
TSDF Alt Name:	Not reported
Waste Code Description:	214 - Unspecified solvent mixture
RCRA Code:	D039
Meth Code:	H01 - Transfer Station
Quantity Tons:	0.0144
Waste Quantity:	4
Quantity Unit:	G
Additional Code 1:	Not reported
Additional Code 2:	Not reported
Additional Code 3:	Not reported
Additional Code 4:	Not reported
Additional Code 5:	Not reported
Shipment Date:	19960305
Creation Date:	10/16/1996 0:00:00
Receipt Date:	19960307
Manifest ID:	96251306
Trans EPA ID:	ILD984908202
Trans Name:	Not reported
Trans 2 EPA ID:	ILD984908202
Trans 2 Name:	Not reported
TSDF EPA ID:	CAD093459485
Trans Name:	Not reported
TSDF Alt EPA ID:	Not reported
TSDF Alt Name:	Not reported
Waste Code Description:	214 - Unspecified solvent mixture
RCRA Code:	D039
Meth Code:	H01 - Transfer Station
Quantity Tons:	0.0144
Waste Quantity:	4
Quantity Unit:	G
Additional Code 1:	Not reported

BOB REMY AUTOMOTIVE INC (Continued) **1000698089**

Additional Code 2:	Not reported
Additional Code 3:	Not reported
Additional Code 4:	Not reported
Additional Code 5:	Not reported

Additional Info:

Year:	1995
Gen EPA ID:	CAD983581992
Shipment Date:	19951116
Creation Date:	7/26/1996 0:00:00
Receipt Date:	19951120
Manifest ID:	95769976
Trans EPA ID:	ILD984908202
Trans Name:	Not reported
Trans 2 EPA ID:	ILD984908202
Trans 2 Name:	Not reported
TSDF EPA ID:	CAD093459485
Trans Name:	Not reported
TSDF Alt EPA ID:	Not reported
TSDF Alt Name:	Not reported
Waste Code Description:	214 - Unspecified solvent mixture
RCRA Code:	D039
Meth Code:	H01 - Transfer Station
Quantity Tons:	0.0144
Waste Quantity:	4
Quantity Unit:	G
Additional Code 1:	Not reported
Additional Code 2:	Not reported
Additional Code 3:	Not reported
Additional Code 4:	Not reported
Additional Code 5:	Not reported
Shipment Date:	19950724
Creation Date:	4/2/1996 0:00:00
Receipt Date:	19950727
Manifest ID:	95627074
Trans EPA ID:	ILD984908202
Trans Name:	Not reported
Trans 2 EPA ID:	ILD984908202
Trans 2 Name:	Not reported
TSDF EPA ID:	CAD093459485
Trans Name:	Not reported
TSDF Alt EPA ID:	CAD093459485
TSDF Alt Name:	Not reported
Waste Code Description:	214 - Unspecified solvent mixture
RCRA Code:	D039
Meth Code:	H01 - Transfer Station
Quantity Tons:	0.0144
Waste Quantity:	4
Quantity Unit:	G
Additional Code 1:	Not reported
Additional Code 2:	Not reported
Additional Code 3:	Not reported
Additional Code 4:	Not reported
Additional Code 5:	Not reported

BOB REMY AUTOMOTIVE INC (Continued) **1000698089**

Additional Info:

Year:	1994
Gen EPA ID:	CAD983581992
Shipment Date:	19940720
Creation Date:	3/26/1996 0:00:00
Receipt Date:	19940720
Manifest ID:	93321433
Trans EPA ID:	CAD028277036
Trans Name:	Not reported
Trans 2 EPA ID:	Not reported
Trans 2 Name:	Not reported
TSDF EPA ID:	CAT080013352
Trans Name:	Not reported
TSDF Alt EPA ID:	CAT080013352
TSDF Alt Name:	Not reported
Waste Code Description:	135 - Unspecified aqueous solution
RCRA Code:	Not reported
Meth Code:	R01 - Recycler
Quantity Tons:	0.462
Waste Quantity:	110
Quantity Unit:	G
Additional Code 1:	Not reported
Additional Code 2:	Not reported
Additional Code 3:	Not reported
Additional Code 4:	Not reported
Additional Code 5:	Not reported

C59 **MORAS AUTO MACHINE SHOP** **RCRA NonGen / NLR** **1028904194**
South **676 E SAN BERNARDINO RD STE B** **CAL000481910**
< 1/8 **COVINA, CA 91723**
0.086 mi.
454 ft. **Site 25 of 25 in cluster C**

Relative: **Lower**

Actual: **602 ft.**

RCRA Listings:

Date Form Received by Agency:	20231117
Handler Name:	Moras Auto Machine Shop
Handler Address:	676 E SAN BERNARDINO RD STE B
Handler City,State,Zip:	COVINA, CA 91723
EPA ID:	CAL000481910
Contact Name:	LUIS MORA
Contact Address:	676 E SAN BERNARDINO RD STE B
Contact City,State,Zip:	COVINA, CA 91723
Contact Telephone:	626-274-9293
Contact Fax:	Not reported
Contact Email:	MORASAUTOMACHINESHOP@GMAIL.COM
Contact Title:	Not reported
EPA Region:	09
Land Type:	Not reported
Federal Waste Generator Description:	Not a generator, verified
Non-Notifier:	Not reported
Biennial Report Cycle:	Not reported
Accessibility:	Not reported
Active Site Indicator:	Not reported
State District Owner:	Not reported
State District:	Not reported
Mailing Address:	676 E SAN BERNARDINO RD STE B

MORAS AUTO MACHINE SHOP (Continued) **1028904194**

Mailing City,State,Zip:	COVINA, CA 91723
Owner Name:	Moras Auto Machine Shop Inc
Owner Type:	Other
Operator Name:	Luis Mora
Operator Type:	Other
Short-Term Generator Activity:	No
Importer Activity:	No
Mixed Waste Generator:	No
Transporter Activity:	No
Transfer Facility Activity:	No
Recycler Activity with Storage:	No
Small Quantity On-Site Burner Exemption:	No
Smelting Melting and Refining Furnace Exemption:	No
Underground Injection Control:	No
Off-Site Waste Receipt:	No
Universal Waste Indicator:	No
Universal Waste Destination Facility:	No
Federal Universal Waste:	No
Active Site State-Reg Handler:	---
Federal Facility Indicator:	Not reported
Hazardous Secondary Material Indicator:	N
Sub-Part K Indicator:	Not reported
2018 GPRA Permit Baseline:	Not on the Baseline
2018 GPRA Renewals Baseline:	Not on the Baseline
202 GPRA Corrective Action Baseline:	No
Subject to Corrective Action Universe:	No
Non-TSDFs Where RCRA CA has Been Imposed Universe:	No
Corrective Action Priority Ranking:	No NCAPS ranking
Environmental Control Indicator:	No
Institutional Control Indicator:	No
Human Exposure Controls Indicator:	N/A
Groundwater Controls Indicator:	N/A
Significant Non-Complier Universe:	No
Unaddressed Significant Non-Complier Universe:	No
Addressed Significant Non-Complier Universe:	No
Significant Non-Complier With a Compliance Schedule Universe:	No
Financial Assurance Required:	Not reported
Handler Date of Last Change:	20231117
Recognized Trader-Importer:	No
Recognized Trader-Exporter:	No
Importer of Spent Lead Acid Batteries:	No
Exporter of Spent Lead Acid Batteries:	No
Recycler Activity Without Storage:	No
Manifest Broker:	No
Sub-Part P Indicator:	No

Handler - Owner Operator:

Owner/Operator Indicator:	Operator
Owner/Operator Name: LUIS MORA	
Legal Status:	Other
Date Became Current:	Not reported
Date Ended Current:	Not reported
Owner/Operator Address:	676 E SAN BERNARDINO RD STE B
Owner/Operator City,State,Zip:	COVINA, CA 91723
Owner/Operator Telephone:	626-274-9293
Owner/Operator Telephone Ext:	Not reported

MORAS AUTO MACHINE SHOP (Continued) **1028904194**

Owner/Operator Fax: Not reported
Owner/Operator Email: Not reported

Owner/Operator Indicator: Owner
Owner/Operator Name: MORAS AUTO MACHINE SHOP INC
Legal Status: Other
Date Became Current: Not reported
Date Ended Current: Not reported
Owner/Operator Address: 676 E SAN BERNARDINO RD STE B
Owner/Operator City,State,Zip: COVINA, CA 91723
Owner/Operator Telephone: 626-274-9293
Owner/Operator Telephone Ext: Not reported
Owner/Operator Fax: Not reported
Owner/Operator Email: Not reported

Historic Generators:
Receive Date: 20231117
Handler Name: MORAS AUTO MACHINE SHOP
Federal Waste Generator Description: Not a generator, verified
State District Owner: Not reported
Large Quantity Handler of Universal Waste: No
Recognized Trader Importer: No
Recognized Trader Exporter: No
Spent Lead Acid Battery Importer: No
Spent Lead Acid Battery Exporter: No
Current Record: Yes
Non Storage Recycler Activity: No
Electronic Manifest Broker: No

List of NAICS Codes and Descriptions:
NAICS Code: 811111
NAICS Description: GENERAL AUTOMOTIVE REPAIR

Facility Has Received Notices of Violations:
Violations: No Violations Found

Evaluation Action Summary:
Evaluations: No Evaluations Found

D60 **AUTO COLLISION GROUP COVINA INC** **RCRA NonGen / NLR** **1028901921**
WNW **575 E EDNA PL** **CAL000479565**
< 1/8 **COVINA, CA 91723**
0.086 mi.
456 ft. **Site 5 of 5 in cluster D**

Relative:
Lower

Actual:
599 ft.

RCRA Listings:
Date Form Received by Agency: 20230727
Handler Name: Auto Collision Group Covina Inc
Handler Address: 575 E EDNA PL
Handler City,State,Zip: COVINA, CA 91723
EPA ID: CAL000479565
Contact Name: MONICA RICO
Contact Address: 1221 E WARNER AVE
Contact City,State,Zip: SANTA ANA, CA 92705
Contact Telephone: 562-884-5119

AUTO COLLISION GROUP COVINA INC (Continued) **1028901921**

Contact Fax:	Not reported
Contact Email:	MONICARICO@AUTOACA.COM
Contact Title:	Not reported
EPA Region:	09
Land Type:	Not reported
Federal Waste Generator Description:	Not a generator, verified
Non-Notifier:	Not reported
Biennial Report Cycle:	Not reported
Accessibility:	Not reported
Active Site Indicator:	Not reported
State District Owner:	Not reported
State District:	Not reported
Mailing Address:	1221 E WARNER AVE
Mailing City,State,Zip:	SANTA ANA, CA 92705
Owner Name:	Auto Collision Group Covina Inc
Owner Type:	Other
Operator Name:	Monica Rico
Operator Type:	Other
Short-Term Generator Activity:	No
Importer Activity:	No
Mixed Waste Generator:	No
Transporter Activity:	No
Transfer Facility Activity:	No
Recycler Activity with Storage:	No
Small Quantity On-Site Burner Exemption:	No
Smelting Melting and Refining Furnace Exemption:	No
Underground Injection Control:	No
Off-Site Waste Receipt:	No
Universal Waste Indicator:	No
Universal Waste Destination Facility:	No
Federal Universal Waste:	No
Active Site State-Reg Handler:	---
Federal Facility Indicator:	Not reported
Hazardous Secondary Material Indicator:	N
Sub-Part K Indicator:	Not reported
2018 GPRA Permit Baseline:	Not on the Baseline
2018 GPRA Renewals Baseline:	Not on the Baseline
202 GPRA Corrective Action Baseline:	No
Subject to Corrective Action Universe:	No
Non-TSDFs Where RCRA CA has Been Imposed Universe:	No
Corrective Action Priority Ranking:	No NCAPS ranking
Environmental Control Indicator:	No
Institutional Control Indicator:	No
Human Exposure Controls Indicator:	N/A
Groundwater Controls Indicator:	N/A
Significant Non-Complier Universe:	No
Unaddressed Significant Non-Complier Universe:	No
Addressed Significant Non-Complier Universe:	No
Significant Non-Complier With a Compliance Schedule Universe:	No
Financial Assurance Required:	Not reported
Handler Date of Last Change:	20230728
Recognized Trader-Importer:	No
Recognized Trader-Exporter:	No
Importer of Spent Lead Acid Batteries:	No
Exporter of Spent Lead Acid Batteries:	No
Recycler Activity Without Storage:	No
Manifest Broker:	No

AUTO COLLISION GROUP COVINA INC (Continued) **1028901921**

Sub-Part P Indicator: No

Handler - Owner Operator:
Owner/Operator Indicator: Owner
Owner/Operator Name: AUTO COLLISION GROUP COVINA INC
Legal Status: Other
Date Became Current: Not reported
Date Ended Current: Not reported
Owner/Operator Address: 575 E EDNA PL
Owner/Operator City,State,Zip: COVINA, CA 91723
Owner/Operator Telephone: 562-884-8139
Owner/Operator Telephone Ext: Not reported
Owner/Operator Fax: Not reported
Owner/Operator Email: Not reported

Owner/Operator Indicator: Operator
Owner/Operator Name: MONICA RICO
Legal Status: Other
Date Became Current: Not reported
Date Ended Current: Not reported
Owner/Operator Address: 1221 E WARNER AVE
Owner/Operator City,State,Zip: SANTA ANA, CA 92705
Owner/Operator Telephone: 562-884-5119
Owner/Operator Telephone Ext: Not reported
Owner/Operator Fax: Not reported
Owner/Operator Email: Not reported

Historic Generators:
Receive Date: 20230727
Handler Name: AUTO COLLISION GROUP COVINA INC
Federal Waste Generator Description: Not a generator, verified
State District Owner: Not reported
Large Quantity Handler of Universal Waste: No
Recognized Trader Importer: No
Recognized Trader Exporter: No
Spent Lead Acid Battery Importer: No
Spent Lead Acid Battery Exporter: No
Current Record: Yes
Non Storage Recycler Activity: No
Electronic Manifest Broker: No

List of NAICS Codes and Descriptions:
NAICS Code: 811121
NAICS Description: AUTOMOTIVE BODY, PAINT, AND INTERIOR REPAIR AND MAINTENANCE

Facility Has Received Notices of Violations:
Violations: No Violations Found

Evaluation Action Summary:
Evaluations: No Evaluations Found

E61 **SMITH PAUL B AUTO SERVICE** **EDR Hist Auto** **1020268167**
SSE **710 E SAN BERNARDINO RD** **N/A**
< 1/8 **COVINA, CA 91722**
0.087 mi.
460 ft. **Site 9 of 12 in cluster E**

Relative: EDR Hist Auto
Lower

Actual:
605 ft.

Year:	Name:	Type:
1969	SMITH PAUL B AUTO SERVICE	Motor Vehicle Supplies And New Parts
1970	SMITH PAUL B AUTO SERVICE	Motor Vehicle Supplies And New Parts
1971	SMITH PAUL B AUTO SERVICE	Motor Vehicle Supplies And New Parts
1972	SMITH PAUL B AUTO SERVICE	Motor Vehicle Supplies And New Parts
1973	SMITH PAUL B AUTO SERVICE	Motor Vehicle Supplies And New Parts
1974	SMITH PAUL B AUTO SERVICE	General Automotive Repair Shops
1975	SMITH PAUL B AUTO SERVICE	General Automotive Repair Shops
1976	SMITH PAUL B AUTO SERVICE	General Automotive Repair Shops
1992	CITRUS AUTO POLISH & DETAIL	Polishing Preparations And Related Products
1994	YOUR CAR SPECIALIST II	General Automotive Repair Shops
1995	YOUR CAR SPECIALIST II	General Automotive Repair Shops
1996	YOUR CAR SPECIALIST II	General Automotive Repair Shops
1997	HONDA CAR SPECIALIST	General Automotive Repair Shops
1998	HONDA CAR SPECIALIST	General Automotive Repair Shops
1998	YOUR CAR SPECIALIST II	General Automotive Repair Shops
1999	YOUR CAR SPECIALIST II	General Automotive Repair Shops
2002	CITRUS TRUCK & AUTO REPAIR	General Automotive Repair Shops
2003	CITRUS TRUCK & AUTO REPAIR	General Automotive Repair Shops
2003	TOP AUTO TRANSMISSION SERVICE	Automotive Transmission Repair Shops
2012	CITRUS TRUCK & AUTO REPAIR	General Automotive Repair Shops
2013	CITRUS TRUCK & AUTO REPAIR	General Automotive Repair Shops
2014	CITRUS TRUCK & AUTO REPAIR	General Automotive Repair Shops

---

E62 **PRATO MOTORWERKS** **RCRA NonGen / NLR** **1027218811**
SSE **710 E SAN BERNARDINO RD** **CAL000470689**
< 1/8 **COVINA, CA 91723**
0.087 mi.
460 ft. **Site 10 of 12 in cluster E**

Relative: RCRA Listings:
Lower

Actual:
605 ft.

Date Form Received by Agency:	20220513
Handler Name:	Prato Motorwerks
Handler Address:	710 E SAN BERNARDINO RD
Handler City,State,Zip:	COVINA, CA 91723
EPA ID:	CAL000470689
Contact Name:	FABIAN PRATO
Contact Address:	212 E ROWLAND ST #192
Contact City,State,Zip:	COVINA, CA 91723
Contact Telephone:	909-664-5785
Contact Fax:	Not reported
Contact Email:	FABIANPRATO66@GMAIL.COM
Contact Title:	Not reported
EPA Region:	09
Land Type:	Not reported
Federal Waste Generator Description:	Not a generator, verified
Non-Notifier:	Not reported
Biennial Report Cycle:	Not reported
Accessibility:	Not reported
Active Site Indicator:	Not reported
State District Owner:	Not reported
State District:	Not reported

PRATO MOTORWERKS (Continued) **1027218811**

Mailing Address:	212 E ROWLAND ST #192
Mailing City,State,Zip:	COVINA, CA 91723
Owner Name:	Fabian Prato
Owner Type:	Other
Operator Name:	Fabian Prato
Operator Type:	Other
Short-Term Generator Activity:	No
Importer Activity:	No
Mixed Waste Generator:	No
Transporter Activity:	No
Transfer Facility Activity:	No
Recycler Activity with Storage:	No
Small Quantity On-Site Burner Exemption:	No
Smelting Melting and Refining Furnace Exemption:	No
Underground Injection Control:	No
Off-Site Waste Receipt:	No
Universal Waste Indicator:	No
Universal Waste Destination Facility:	No
Federal Universal Waste:	No
Active Site State-Reg Handler:	---
Federal Facility Indicator:	Not reported
Hazardous Secondary Material Indicator:	N
Sub-Part K Indicator:	Not reported
2018 GPRA Permit Baseline:	Not on the Baseline
2018 GPRA Renewals Baseline:	Not on the Baseline
202 GPRA Corrective Action Baseline:	No
Subject to Corrective Action Universe:	No
Non-TSDFs Where RCRA CA has Been Imposed Universe:	No
Corrective Action Priority Ranking:	No NCAPS ranking
Environmental Control Indicator:	No
Institutional Control Indicator:	No
Human Exposure Controls Indicator:	N/A
Groundwater Controls Indicator:	N/A
Significant Non-Complier Universe:	No
Unaddressed Significant Non-Complier Universe:	No
Addressed Significant Non-Complier Universe:	No
Significant Non-Complier With a Compliance Schedule Universe:	No
Financial Assurance Required:	Not reported
Handler Date of Last Change:	20220518
Recognized Trader-Importer:	No
Recognized Trader-Exporter:	No
Importer of Spent Lead Acid Batteries:	No
Exporter of Spent Lead Acid Batteries:	No
Recycler Activity Without Storage:	No
Manifest Broker:	No
Sub-Part P Indicator:	No

Handler - Owner Operator:

Owner/Operator Indicator:	Owner
Owner/Operator Name: FABIAN PRATO	
Legal Status:	Other
Date Became Current:	Not reported
Date Ended Current:	Not reported
Owner/Operator Address:	212 E ROWLAND ST #192
Owner/Operator City,State,Zip:	COVINA, CA 91723
Owner/Operator Telephone:	909-664-5785

PRATO MOTORWERKS (Continued) **1027218811**

Owner/Operator Telephone Ext: Not reported
Owner/Operator Fax: Not reported
Owner/Operator Email: Not reported

Owner/Operator Indicator: Operator
Owner/Operator Name: FABIAN PRATO
Legal Status: Other
Date Became Current: Not reported
Date Ended Current: Not reported
Owner/Operator Address: 212 E ROWLAND ST #192
Owner/Operator City,State,Zip: COVINA, CA 91723
Owner/Operator Telephone: 909-664-5785
Owner/Operator Telephone Ext: Not reported
Owner/Operator Fax: Not reported
Owner/Operator Email: Not reported

Historic Generators:
Receive Date: 20220513
Handler Name: PRATO MOTORWERKS
Federal Waste Generator Description: Not a generator, verified
State District Owner: Not reported
Large Quantity Handler of Universal Waste: No
Recognized Trader Importer: No
Recognized Trader Exporter: No
Spent Lead Acid Battery Importer: No
Spent Lead Acid Battery Exporter: No
Current Record: Yes
Non Storage Recycler Activity: No
Electronic Manifest Broker: No

List of NAICS Codes and Descriptions:
NAICS Code: 56299
NAICS Description: ALL OTHER WASTE MANAGEMENT SERVICES

Facility Has Received Notices of Violations:
Violations: No Violations Found

Evaluation Action Summary:
Evaluations: No Evaluations Found

E63 **CITRUS TRANSMISSION** **CERS HAZ WASTE** **S113049546**
SSE **710 E SAN BERNARDINO RD** **HWTS** **N/A**
< 1/8 **COVINA, CA 91723** **HAZNET**
0.087 mi. **CERS**
460 ft. **Site 11 of 12 in cluster E**

Relative: CERS HAZ WASTE:
Lower
Name: CITRUS TRANSMISSION
Actual: Address: 710 E SAN BERNARDINO RD
605 ft. City,State,Zip: COVINA, CA 91723
Site ID: 19328
CERS ID: 10299331
CERS Description: Hazardous Waste Generator

CITRUS TRANSMISSION (Continued) **S113049546**

HWTS:

Name:	YOUR CAR SPECIALIST
Address:	710 E SAN BERNARDINO RD
Address 2:	Not reported
City,State,Zip:	COVINA, CA 91723
EPA ID:	CAL000072989
Inactive Date:	06/30/2000
Create Date:	07/15/1993
Last Act Date:	Not reported
Mailing Name:	Not reported
Mailing Address:	710 E SAN BERNARDINO RD
Mailing Address 2:	Not reported
Mailing City,State,Zip:	COVINA, CA 917231414
Owner Name:	JOHN KENEALLY
Owner Address:	710 E SAN BERNARDINO RD
Owner Address 2:	Not reported
Owner City,State,Zip:	COVINA, CA 917231414
Owner Phone:	Not reported
Owner Fax:	Not reported
Contact Name:	JOHN KENEALLY/SALE OWNER
Contact Address:	INACT PER NONDEL 00VQ - CR
Contact Address 2:	Not reported
City,State,Zip:	COVINA, CA 917231414
Contact Phone:	Not reported
Contact Fax:	Not reported
Facility Status:	Inactive
Facility Type:	PERMANENT
Category:	STATE
Latitude:	34.091072
Longitude:	-117.876396

HAZNET:

Name:	YOUR CAR SPECIALIST
Address:	710 E SAN BERNARDINO RD
Address 2:	Not reported
City,State,Zip:	COVINA, CA 917231414
Contact:	JOHN KENEALLY/SALE OWNER
Telephone:	8189661259
Mailing Name:	Not reported
Mailing Address:	710 E SAN BERNARDINO RD
Year:	1999
Gepaid:	CAL000072989
TSD EPA ID:	CAD099452708
CA Waste Code:	134 - Aqueous solution with total organic residues less than 10 percent
Disposal Method:	R01 - Recycler
Tons:	0.504
Year:	1998
Gepaid:	CAL000072989
TSD EPA ID:	CAT080013352
CA Waste Code:	134 - Aqueous solution with total organic residues less than 10 percent
Disposal Method:	R01 - Recycler
Tons:	0.924

CITRUS TRANSMISSION (Continued) **S113049546**

Year: 1997
Gepaid: CAL000072989
TSD EPA ID: CAD050099696
CA Waste Code: 134 - Aqueous solution with total organic residues less than 10 percent
Disposal Method: R01 - Recycler
Tons: 1.155

Additional Info:
Year: 1999
Gen EPA ID: CAL000072989

Shipment Date: 19991028
Creation Date: 1/4/2000 0:00:00
Receipt Date: 19991029
Manifest ID: 99596510
Trans EPA ID: CAD050099696
Trans Name: Not reported
Trans 2 EPA ID: Not reported
Trans 2 Name: Not reported
TSDF EPA ID: CAD099452708
Trans Name: Not reported
TSDF Alt EPA ID: CAD099452708
TSDF Alt Name: Not reported
Waste Code Description: 134 - Aqueous solution with <10% total organic residues
RCRA Code: Not reported
Meth Code: R01 - Recycler
Quantity Tons: 0.504
Waste Quantity: 120
Quantity Unit: G
Additional Code 1: Not reported
Additional Code 2: Not reported
Additional Code 3: Not reported
Additional Code 4: Not reported
Additional Code 5: Not reported

Additional Info:
Year: 1998
Gen EPA ID: CAL000072989

Shipment Date: 19980908
Creation Date: 11/5/1998 0:00:00
Receipt Date: 19980908
Manifest ID: 98588911
Trans EPA ID: CAD050099696
Trans Name: Not reported
Trans 2 EPA ID: Not reported
Trans 2 Name: Not reported
TSDF EPA ID: CAT080013352
Trans Name: Not reported
TSDF Alt EPA ID: Not reported
TSDF Alt Name: Not reported
Waste Code Description: 134 - Aqueous solution with <10% total organic residues
RCRA Code: Not reported
Meth Code: R01 - Recycler

CITRUS TRANSMISSION (Continued) **S113049546**

Quantity Tons:	0.924
Waste Quantity:	220
Quantity Unit:	G
Additional Code 1:	Not reported
Additional Code 2:	Not reported
Additional Code 3:	Not reported
Additional Code 4:	Not reported
Additional Code 5:	Not reported

Additional Info:

Year:	1997
Gen EPA ID:	CAL000072989
Shipment Date:	19971204
Creation Date:	7/23/1998 0:00:00
Receipt Date:	19971204
Manifest ID:	96747091
Trans EPA ID:	CAD050099696
Trans Name:	Not reported
Trans 2 EPA ID:	Not reported
Trans 2 Name:	Not reported
TSDF EPA ID:	CAD050099696
Trans Name:	Not reported
TSDF Alt EPA ID:	Not reported
TSDF Alt Name:	Not reported
Waste Code Description:	134 - Aqueous solution with <10% total organic residues
RCRA Code:	Not reported
Meth Code:	R01 - Recycler
Quantity Tons:	1.155
Waste Quantity:	275
Quantity Unit:	G
Additional Code 1:	Not reported
Additional Code 2:	Not reported
Additional Code 3:	Not reported
Additional Code 4:	Not reported
Additional Code 5:	Not reported

CERS:

Name:	CITRUS TRANSMISSION
Address:	710 E SAN BERNARDINO RD
City,State,Zip:	COVINA, CA 91723
Site ID:	19328
CERS ID:	10299331
CERS Description:	Chemical Storage Facilities

Violations:

Site ID:	19328
Site Name:	CITRUS TRANSMISSION
Violation Date:	10-21-2016
Citation:	HSC 6.95 25508(a)(1) - California Health and Safety Code, Chapter 6.95, Section(s) 25508(a)(1)
Violation Description:	Failure to complete and electronically submit a site map with all required content.
Violation Notes:	Returned to compliance on 10/10/2017. OBSERVATION: The annotated site map submitted to the CUPA does not include CORRECTIVE ACTION: Revise the annotated Site Map to include all required content and submit electronically in the California Environmental Reporting System

CITRUS TRANSMISSION (Continued) **S113049546**

(CERS).
Violation Division: Los Angeles County Fire Department
Violation Program: HMRRP
Violation Source: CERS,

Site ID: 19328
Site Name: CITRUS TRANSMISSION
Violation Date: 06-24-2013
Citation: 22 CCR 12 66262.34(f) - California Code of Regulations, Title 22, Chapter 12, Section(s) 66262.34(f)
Violation Description: Failure to properly label hazardous waste accumulation containers with the following requirements: "Hazardous Waste", name and address of the generator, physical and chemical characteristics of the Hazardous Waste, and starting accumulation date.
Violation Notes: FACILITY FAILED TO LABEL USED OIL AND USED ANTI-FREEZE CONTAINERS.
Violation Division: Los Angeles County Fire Department
Violation Program: HW
Violation Source: CERS,

Site ID: 19328
Site Name: CITRUS TRANSMISSION
Violation Date: 10-21-2016
Citation: HSC 6.5 25250.19(c) - California Health and Safety Code, Chapter 6.5, Section(s) 25250.19(c)
Violation Description: Failure to record in an operating log and retain for three years the following information for each shipment of recycled or exempted oil: 1) The name and address of the used oil recycling facility or generator claiming the oil meets the requirements of HSC 6.5 25250.1. 2) The name and address of the facility receiving the shipment. 3) The quantity of oil delivered. 4) The date of shipment or delivery. 5) A cross-reference to the records and documentation required under HSC 6.5 25250.1.
Violation Notes: Returned to compliance on 11/04/2016. OBSERVATION: Copies of hazardous waste disposal records for [whichever year(s)] were not found on site. Hazardous waste generators shall retain copies of all manifests signed off by the disposal facility and all receipts used in a consolidated manifesting procedure on site for three years and have them readily available for review. CORRECTIVE ACTION: Immediately locate a copy of all manifests and receipts for the last three years, maintain them on site, and submit copies to the CUPA by [date, 30 days from now].
Violation Division: Los Angeles County Fire Department
Violation Program: HW
Violation Source: CERS,

Site ID: 19328
Site Name: CITRUS TRANSMISSION
Violation Date: 06-24-2013
Citation: 22 CCR 12 66262.40(a) - California Code of Regulations, Title 22, Chapter 12, Section(s) 66262.40(a)
Violation Description: Failure to maintain uniform hazardous waste manifest, consolidated manifest, or bills of lading copies for three years.
Violation Notes: FACILITY FAILED TO MAINTAIN A CURRENT MANIFEST FOR USED OIL, USED ANTI-FREEZE, SLUDGE FROM JET WASH AND PARTS CLEANERS.
Violation Division: Los Angeles County Fire Department
Violation Program: HW
Violation Source: CERS,

CITRUS TRANSMISSION (Continued) **S113049546**

Site ID: 19328
Site Name: CITRUS TRANSMISSION
Violation Date: 06-24-2013
Citation: HSC 6.95 25505(a) - California Health and Safety Code, Chapter 6.95, Section(s) 25505(a)
Violation Description: Owner/Operator failed to complete and/or submit a Hazardous Materials Business Plan when storing hazardous materials at or above the thresholds quantities of 55 gallons/500 lbs/200 cubic feet.
Violation Notes: FACILITY FAILED TO SIGN INTO CERS.
Violation Division: Los Angeles County Fire Department
Violation Program: HMRRP
Violation Source: CERS,

Site ID: 19328
Site Name: CITRUS TRANSMISSION
Violation Date: 10-21-2016
Citation: HSC 6.95 25508(a)(1) - California Health and Safety Code, Chapter 6.95, Section(s) 25508(a)(1)
Violation Description: Failure to establish and electronically submit an adequate emergency response plan and procedures for a release or threatened release of a hazardous material.
Violation Notes: Returned to compliance on 10/10/2017. OBSERVATION: The facility s contingency plan is incomplete. [Note what's lacking]. The contingency plan must include: 1) Description of actions facility personnel will take in response to fires, explosions, or any sudden or non-sudden release of hazardous waste to air, soil or surface water at the facility; 2) Description of arrangements made with local police departments, fire departments, hospitals, contractors and State and local emergency response teams to coordinate emergency services; 3) List name, address, and phone numbers (office/home/cell) of all persons qualified to act as emergency coordinator. Where more than one person is listed, one shall be named as the primary emergency coordinator and all others in order in which they will assume responsibilities; 4) List all emergency equipment, which includes location, physical description, and brief outline of its capabilities; 5) Evacuation routes for facility personnel where there is a possibility of evacuation; 6) [Truncated]
Violation Division: Los Angeles County Fire Department
Violation Program: HMRRP
Violation Source: CERS,

Evaluation:
Eval General Type: Other/Unknown
Eval Date: 10-10-2017
Violations Found: No
Eval Type: Other, not routine, done by local agency
Eval Notes: Not reported
Eval Division: Los Angeles County Fire Department
Eval Program: HMRRP
Eval Source: CERS,

Eval General Type: Compliance Evaluation Inspection
Eval Date: 10-21-2016
Violations Found: Yes
Eval Type: Routine done by local agency
Eval Notes: Ramon Hernandez, employee
Eval Division: Los Angeles County Fire Department

CITRUS TRANSMISSION (Continued) **S113049546**

Eval Program: HW
Eval Source: CERS,

Eval General Type: Compliance Evaluation Inspection
Eval Date: 12-13-2021
Violations Found: No
Eval Type: Routine done by local agency
Eval Notes: MOCTEZUMA LOPEZ NO SIGNIFICANT VIOLATIONS OBSERVED
Eval Division: Los Angeles County Fire Department
Eval Program: HMRRP
Eval Source: CERS,

Eval General Type: Other/Unknown
Eval Date: 04-14-2017
Violations Found: No
Eval Type: Other, not routine, done by local agency
Eval Notes: plan pending. emailed the operator.
Eval Division: Los Angeles County Fire Department
Eval Program: HMRRP
Eval Source: CERS,

Eval General Type: Compliance Evaluation Inspection
Eval Date: 06-24-2013
Violations Found: Yes
Eval Type: Routine done by local agency
Eval Notes: INSPECTED BY B. NASSERI CONSENT GIVEN BY MONTE LOPEZ
Eval Division: Los Angeles County Fire Department
Eval Program: HMRRP
Eval Source: CERS,

Eval General Type: Other/Unknown
Eval Date: 10-05-2017
Violations Found: No
Eval Type: Other, not routine, done by local agency
Eval Notes: Not reported
Eval Division: Los Angeles County Fire Department
Eval Program: HMRRP
Eval Source: CERS,

Eval General Type: Other/Unknown
Eval Date: 11-04-2016
Violations Found: No
Eval Type: Other, not routine, done by local agency
Eval Notes: manifest provided. used oil 003047073gbf, used coolant 015917427jjk.
Eval Division: Los Angeles County Fire Department
Eval Program: HW
Eval Source: CERS,

Eval General Type: Compliance Evaluation Inspection
Eval Date: 12-11-2019
Violations Found: No
Eval Type: Routine done by local agency
Eval Notes: MOCTEZUMA LOPEZ NO SIGNIFICANT VIOLATIONS OBSERVED
Eval Division: Los Angeles County Fire Department
Eval Program: HMRRP
Eval Source: CERS,

CITRUS TRANSMISSION (Continued) **S113049546**

Eval General Type: Compliance Evaluation Inspection
Eval Date: 12-11-2019
Violations Found: No
Eval Type: Routine done by local agency
Eval Notes: MOCTEZUMA LOPEZ NO SIGNIFICANT VIOLATIONS OBSERVED
Eval Division: Los Angeles County Fire Department
Eval Program: HW
Eval Source: CERS,

Eval General Type: Compliance Evaluation Inspection
Eval Date: 12-13-2021
Violations Found: No
Eval Type: Routine done by local agency
Eval Notes: MOCTEZUMA LOPEZ
Eval Division: Los Angeles County Fire Department
Eval Program: HW
Eval Source: CERS,

Eval General Type: Compliance Evaluation Inspection
Eval Date: 06-24-2013
Violations Found: Yes
Eval Type: Routine done by local agency
Eval Notes: INSPECTED BY B. NASSERI CONSENT GIVEN BY MONTE LOPEZ
Eval Division: Los Angeles County Fire Department
Eval Program: HW
Eval Source: CERS,

Eval General Type: Compliance Evaluation Inspection
Eval Date: 10-21-2016
Violations Found: Yes
Eval Type: Routine done by local agency
Eval Notes: Ramon Hernadez, employee
Eval Division: Los Angeles County Fire Department
Eval Program: HMRRP
Eval Source: CERS,

Coordinates:
Site ID: 19328
Facility Name: CITRUS TRANSMISSION
Env Int Type Code: HWG
Program ID: 10299331
Coord Name: Not reported
Ref Point Type Desc: Center of a facility or station.,
Latitude: 34.090700
Longitude: -117.876430

Affiliation:
Affiliation Type Desc: Document Preparer
Entity Name: JOHN KENEALLY
Entity Title: Not reported
Affiliation Address: Not reported
Affiliation City: Not reported
Affiliation State: Not reported
Affiliation Country: Not reported
Affiliation Zip: Not reported
Affiliation Phone: ,

CITRUS TRANSMISSION (Continued) **S113049546**

Affiliation Type Desc:	Facility Mailing Address
Entity Name:	Mailing Address
Entity Title:	Not reported
Affiliation Address:	710 E SAN BERNARDINO RD
Affiliation City:	COVINA
Affiliation State:	CA
Affiliation Country:	Not reported
Affiliation Zip:	91723
Affiliation Phone:	,

Affiliation Type Desc:	Parent Corporation
Entity Name:	CITRUS TRANSMISSION
Entity Title:	Not reported
Affiliation Address:	Not reported
Affiliation City:	Not reported
Affiliation State:	Not reported
Affiliation Country:	Not reported
Affiliation Zip:	Not reported
Affiliation Phone:	,

Affiliation Type Desc:	Legal Owner
Entity Name:	MOCTEZUMA LOPEZ
Entity Title:	Not reported
Affiliation Address:	710 E SAN BERNARDINO RD
Affiliation City:	COVINA
Affiliation State:	CA
Affiliation Country:	United States
Affiliation Zip:	91723
Affiliation Phone:	(626) 915-4137,

Affiliation Type Desc:	Operator
Entity Name:	MOCTEZUMA LOPEZ
Entity Title:	Not reported
Affiliation Address:	Not reported
Affiliation City:	Not reported
Affiliation State:	Not reported
Affiliation Country:	Not reported
Affiliation Zip:	Not reported
Affiliation Phone:	(626) 915-4137,

Affiliation Type Desc:	CUPA District
Entity Name:	Los Angeles County Fire
Entity Title:	Not reported
Affiliation Address:	5825 Rickenbacker Road
Affiliation City:	Commerce
Affiliation State:	CA
Affiliation Country:	Not reported
Affiliation Zip:	90040-3027
Affiliation Phone:	(323) 890-4000,

Affiliation Type Desc:	Environmental Contact
Entity Name:	JESSY DRAKE
Entity Title:	Not reported
Affiliation Address:	4361E. MISSION
Affiliation City:	MONTCLAIR
Affiliation State:	CA
Affiliation Country:	Not reported

CITRUS TRANSMISSION (Continued) **S113049546**

Affiliation Zip: 91763
Affiliation Phone: ,

E64 **TURNER FAMILY TRUST** **RCRA NonGen / NLR** **1027685648**
SSE **710 E. SAN BERNARDINO RD** **CAC003227761**
< 1/8 **COVINA, CA 91723**
0.087 mi.
460 ft. **Site 12 of 12 in cluster E**

Relative: **Lower**
Actual: **605 ft.**

RCRA Listings:

Date Form Received by Agency:	20230414
Handler Name:	Turner Family Trust
Handler Address:	710 E. SAN BERNARDINO RD
Handler City,State,Zip:	COVINA, CA 91723
EPA ID:	CAC003227761
Contact Name:	RON TURNER
Contact Address:	27591 PAPER BARK AVE
Contact City,State,Zip:	MURRIETA, CA 92562
Contact Telephone:	909-520-2560
Contact Fax:	Not reported
Contact Email:	RONERIN5775@AOL.COM
Contact Title:	Not reported
EPA Region:	09
Land Type:	Not reported
Federal Waste Generator Description:	Not a generator, verified
Non-Notifier:	Not reported
Biennial Report Cycle:	Not reported
Accessibility:	Not reported
Active Site Indicator:	Not reported
State District Owner:	Not reported
State District:	Not reported
Mailing Address:	27591 PAPER BARK AVE
Mailing City,State,Zip:	MURRIETA, CA 92562
Owner Name:	Ron Turner
Owner Type:	Other
Operator Name:	Ron Turner
Operator Type:	Other
Short-Term Generator Activity:	No
Importer Activity:	No
Mixed Waste Generator:	No
Transporter Activity:	No
Transfer Facility Activity:	No
Recycler Activity with Storage:	No
Small Quantity On-Site Burner Exemption:	No
Smelting Melting and Refining Furnace Exemption:	No
Underground Injection Control:	No
Off-Site Waste Receipt:	No
Universal Waste Indicator:	No
Universal Waste Destination Facility:	No
Federal Universal Waste:	No
Active Site State-Reg Handler:	---
Federal Facility Indicator:	Not reported
Hazardous Secondary Material Indicator:	N
Sub-Part K Indicator:	Not reported
2018 GPRA Permit Baseline:	Not on the Baseline
2018 GPRA Renewals Baseline:	Not on the Baseline
202 GPRA Corrective Action Baseline:	No

TURNER FAMILY TRUST (Continued) **1027685648**

Subject to Corrective Action Universe:	No
Non-TSDFs Where RCRA CA has Been Imposed Universe:	No
Corrective Action Priority Ranking:	No NCAPS ranking
Environmental Control Indicator:	No
Institutional Control Indicator:	No
Human Exposure Controls Indicator:	N/A
Groundwater Controls Indicator:	N/A
Significant Non-Complier Universe:	No
Unaddressed Significant Non-Complier Universe:	No
Addressed Significant Non-Complier Universe:	No
Significant Non-Complier With a Compliance Schedule Universe:	No
Financial Assurance Required:	Not reported
Handler Date of Last Change:	20230417
Recognized Trader-Importer:	No
Recognized Trader-Exporter:	No
Importer of Spent Lead Acid Batteries:	No
Exporter of Spent Lead Acid Batteries:	No
Recycler Activity Without Storage:	No
Manifest Broker:	No
Sub-Part P Indicator:	No

Handler - Owner Operator:

Owner/Operator Indicator:	Owner
Owner/Operator Name: RON TURNER	
Legal Status:	Other
Date Became Current:	Not reported
Date Ended Current:	Not reported
Owner/Operator Address:	710 E. SAN BERNARDINO RD
Owner/Operator City,State,Zip:	COVINA, CA 91723
Owner/Operator Telephone:	909-520-2560
Owner/Operator Telephone Ext:	Not reported
Owner/Operator Fax:	Not reported
Owner/Operator Email:	Not reported

Owner/Operator Indicator:	Operator
Owner/Operator Name: RON TURNER	
Legal Status:	Other
Date Became Current:	Not reported
Date Ended Current:	Not reported
Owner/Operator Address:	27591 PAPER BARK AVE
Owner/Operator City,State,Zip:	MURRIETA, CA 92562
Owner/Operator Telephone:	909-520-2560
Owner/Operator Telephone Ext:	Not reported
Owner/Operator Fax:	Not reported
Owner/Operator Email:	Not reported

Historic Generators:

Receive Date:	20230414
Handler Name: TURNER FAMILY TRUST	
Federal Waste Generator Description:	Not a generator, verified
State District Owner:	Not reported
Large Quantity Handler of Universal Waste:	No
Recognized Trader Importer:	No
Recognized Trader Exporter:	No
Spent Lead Acid Battery Importer:	No

TURNER FAMILY TRUST (Continued) **1027685648**

Spent Lead Acid Battery Exporter: No
Current Record: Yes
Non Storage Recycler Activity: No
Electronic Manifest Broker: No

List of NAICS Codes and Descriptions:
NAICS Code: 811111
NAICS Description: GENERAL AUTOMOTIVE REPAIR

Facility Has Received Notices of Violations:
Violations: No Violations Found

Evaluation Action Summary:
Evaluations: No Evaluations Found

F65 **QUALITY AUTO REPAIR** **RCRA-SQG** **1000287412**
SSW **618 E SAN BERNARDINO** **CAD982497083**
< 1/8 **COVINA, CA 91723**
0.093 mi.
489 ft. **Site 1 of 7 in cluster F**

Relative: **Lower**
Actual: **598 ft.**

RCRA Listings:
Date Form Received by Agency: 19960901
Handler Name: Quality Auto Repair
Handler Address: 618 E SAN BERNARDINO
Handler City,State,Zip: COVINA, CA 91723
EPA ID: CAD982497083
Contact Name: Not reported
Contact Address: Not reported
Contact City,State,Zip: Not reported
Contact Telephone: Not reported
Contact Fax: Not reported
Contact Email: Not reported
Contact Title: Not reported
EPA Region: 09
Land Type: Not reported
Federal Waste Generator Description: Small Quantity Generator
Non-Notifier: Not reported
Biennial Report Cycle: Not reported
Accessibility: Not reported
Active Site Indicator: Handler Activities
State District Owner: Ca
State District: 3
Mailing Address: 618 E SAN BERNARDINO
Mailing City,State,Zip: COVINA, CA 91723
Owner Name: Not reported
Owner Type: Not reported
Operator Name: Not Required
Operator Type: Private
Short-Term Generator Activity: No
Importer Activity: No
Mixed Waste Generator: No
Transporter Activity: No
Transfer Facility Activity: No
Recycler Activity with Storage: No

QUALITY AUTO REPAIR (Continued) **1000287412**

Small Quantity On-Site Burner Exemption:	No
Smelting Melting and Refining Furnace Exemption:	No
Underground Injection Control:	No
Off-Site Waste Receipt:	No
Universal Waste Indicator:	No
Universal Waste Destination Facility:	No
Federal Universal Waste:	No
Active Site State-Reg Handler:	---
Federal Facility Indicator:	Not reported
Hazardous Secondary Material Indicator:	NN
Sub-Part K Indicator:	Not reported
2018 GPRA Permit Baseline:	Not on the Baseline
2018 GPRA Renewals Baseline:	Not on the Baseline
202 GPRA Corrective Action Baseline:	No
Subject to Corrective Action Universe:	No
Non-TSDFs Where RCRA CA has Been Imposed Universe:	No
Corrective Action Priority Ranking:	No NCAPS ranking
Environmental Control Indicator:	No
Institutional Control Indicator:	No
Human Exposure Controls Indicator:	N/A
Groundwater Controls Indicator:	N/A
Significant Non-Complier Universe:	No
Unaddressed Significant Non-Complier Universe:	No
Addressed Significant Non-Complier Universe:	No
Significant Non-Complier With a Compliance Schedule Universe:	No
Financial Assurance Required:	Not reported
Handler Date of Last Change:	20020627
Recognized Trader-Importer:	No
Recognized Trader-Exporter:	No
Importer of Spent Lead Acid Batteries:	No
Exporter of Spent Lead Acid Batteries:	No
Recycler Activity Without Storage:	Not reported
Manifest Broker:	Not reported
Sub-Part P Indicator:	No

Handler - Owner Operator:

Owner/Operator Indicator:	Owner
Owner/Operator Name: FRANK RAKOCZY	
Legal Status:	Private
Date Became Current:	Not reported
Date Ended Current:	Not reported
Owner/Operator Address:	NOT REQUIRED
Owner/Operator City,State,Zip:	NOT REQUIRED, ME 99999
Owner/Operator Telephone:	415-555-1212
Owner/Operator Telephone Ext:	Not reported
Owner/Operator Fax:	Not reported
Owner/Operator Email:	Not reported

Owner/Operator Indicator:	Operator
Owner/Operator Name: NOT REQUIRED	
Legal Status:	Private
Date Became Current:	Not reported
Date Ended Current:	Not reported
Owner/Operator Address:	NOT REQUIRED
Owner/Operator City,State,Zip:	NOT REQUIRED, ME 99999
Owner/Operator Telephone:	415-555-1212

QUALITY AUTO REPAIR (Continued) **1000287412**

Owner/Operator Telephone Ext: Not reported
Owner/Operator Fax: Not reported
Owner/Operator Email: Not reported

Historic Generators:
Receive Date: 19960901
Handler Name: QUALITY AUTO REPAIR
Federal Waste Generator Description: Small Quantity Generator
State District Owner: Ca
Large Quantity Handler of Universal Waste: No
Recognized Trader Importer: No
Recognized Trader Exporter: No
Spent Lead Acid Battery Importer: No
Spent Lead Acid Battery Exporter: No
Current Record: Yes
Non Storage Recycler Activity: Not reported
Electronic Manifest Broker: Not reported

Receive Date: 19900521
Handler Name: QUALITY AUTO REPAIR
Federal Waste Generator Description: Large Quantity Generator
State District Owner: Ca
Large Quantity Handler of Universal Waste: No
Recognized Trader Importer: No
Recognized Trader Exporter: No
Spent Lead Acid Battery Importer: No
Spent Lead Acid Battery Exporter: No
Current Record: No
Non Storage Recycler Activity: Not reported
Electronic Manifest Broker: Not reported

List of NAICS Codes and Descriptions:
NAICS Codes: No NAICS Codes Found

Facility Has Received Notices of Violations:
Violations: No Violations Found

Evaluation Action Summary:
Evaluations: No Evaluations Found

F66 **PUBLIC WORKS, ENGINEERING, CITY OF COVINA** **RCRA NonGen / NLR** **1027212169**
SW **611 E SAN BERNARDINO RD** **CAC003176652**
< 1/8 **COVINA, CA 91723**
0.095 mi.
500 ft. **Site 2 of 7 in cluster F**

Relative: **Lower**
Actual: **596 ft.**

RCRA Listings:
Date Form Received by Agency: 20220517
Handler Name: Public Works, Engineering, City Of Covina
Handler Address: 611 E SAN BERNARDINO RD
Handler City,State,Zip: COVINA, CA 91723
EPA ID: CAC003176652
Contact Name: RAFAEL FAJARDO
Contact Address: 125 E COLLEGE STREET
Contact City,State,Zip: COVINA, CA 91723

PUBLIC WORKS, ENGINEERING, CITY OF COVINA (Continued) **1027212169**

Contact Telephone:	626-384-5400
Contact Fax:	Not reported
Contact Email:	RFAJARDO@COVINACA.GOV
Contact Title:	Not reported
EPA Region:	09
Land Type:	Not reported
Federal Waste Generator Description:	Not a generator, verified
Non-Notifier:	Not reported
Biennial Report Cycle:	Not reported
Accessibility:	Not reported
Active Site Indicator:	Not reported
State District Owner:	Not reported
State District:	Not reported
Mailing Address:	125 E COLLEGE STREET
Mailing City,State,Zip:	COVINA, CA 91723
Owner Name:	Public Works, Engineering, City Of
Owner Type:	Other
Operator Name:	Rafael Fajardo
Operator Type:	Other
Short-Term Generator Activity:	No
Importer Activity:	No
Mixed Waste Generator:	No
Transporter Activity:	No
Transfer Facility Activity:	No
Recycler Activity with Storage:	No
Small Quantity On-Site Burner Exemption:	No
Smelting Melting and Refining Furnace Exemption:	No
Underground Injection Control:	No
Off-Site Waste Receipt:	No
Universal Waste Indicator:	No
Universal Waste Destination Facility:	No
Federal Universal Waste:	No
Active Site State-Reg Handler:	---
Federal Facility Indicator:	Not reported
Hazardous Secondary Material Indicator:	N
Sub-Part K Indicator:	Not reported
2018 GPRA Permit Baseline:	Not on the Baseline
2018 GPRA Renewals Baseline:	Not on the Baseline
202 GPRA Corrective Action Baseline:	No
Subject to Corrective Action Universe:	No
Non-TSDFs Where RCRA CA has Been Imposed Universe:	No
Corrective Action Priority Ranking:	No NCAPS ranking
Environmental Control Indicator:	No
Institutional Control Indicator:	No
Human Exposure Controls Indicator:	N/A
Groundwater Controls Indicator:	N/A
Significant Non-Complier Universe:	No
Unaddressed Significant Non-Complier Universe:	No
Addressed Significant Non-Complier Universe:	No
Significant Non-Complier With a Compliance Schedule Universe:	No
Financial Assurance Required:	Not reported
Handler Date of Last Change:	20220518
Recognized Trader-Importer:	No
Recognized Trader-Exporter:	No
Importer of Spent Lead Acid Batteries:	No
Exporter of Spent Lead Acid Batteries:	No
Recycler Activity Without Storage:	No

PUBLIC WORKS, ENGINEERING, CITY OF COVINA (Continued) **1027212169**

Manifest Broker: No
Sub-Part P Indicator: No

Handler - Owner Operator:
Owner/Operator Indicator: Operator
Owner/Operator Name: RAFAEL FAJARDO
Legal Status: Other
Date Became Current: Not reported
Date Ended Current: Not reported
Owner/Operator Address: 125 E COLLEGE STREET
Owner/Operator City,State,Zip: COVINA, CA 91723
Owner/Operator Telephone: 626-384-5400
Owner/Operator Telephone Ext: Not reported
Owner/Operator Fax: Not reported
Owner/Operator Email: Not reported

Owner/Operator Indicator: Owner
Owner/Operator Name: PUBLIC WORKS, ENGINEERING, CITY OF
Legal Status: Other
Date Became Current: Not reported
Date Ended Current: Not reported
Owner/Operator Address: 125 E COLLEGE STREET
Owner/Operator City,State,Zip: COVINA, CA 91723
Owner/Operator Telephone: 626-384-5400
Owner/Operator Telephone Ext: Not reported
Owner/Operator Fax: Not reported
Owner/Operator Email: Not reported

Historic Generators:
Receive Date: 20220517
Handler Name: PUBLIC WORKS, ENGINEERING, CITY OF COVINA
Federal Waste Generator Description: Not a generator, verified
State District Owner: Not reported
Large Quantity Handler of Universal Waste: No
Recognized Trader Importer: No
Recognized Trader Exporter: No
Spent Lead Acid Battery Importer: No
Spent Lead Acid Battery Exporter: No
Current Record: Yes
Non Storage Recycler Activity: No
Electronic Manifest Broker: No

List of NAICS Codes and Descriptions:
NAICS Code: 56299
NAICS Description: ALL OTHER WASTE MANAGEMENT SERVICES

Facility Has Received Notices of Violations:
Violations: No Violations Found

Evaluation Action Summary:
Evaluations: No Evaluations Found

F67 **ACE-1 AUTO SERVICE** **RCRA NonGen / NLR** **1024803533**
SW **581 EAST SAN BERNARDINO RD** **CAL000253418**
< 1/8 **COVINA, CA 91723**
0.097 mi.
510 ft. **Site 3 of 7 in cluster F**

Relative: **Lower**

Actual: **596 ft.**

RCRA Listings:

Date Form Received by Agency:	20020607
Handler Name:	Ace-1 Auto Service
Handler Address:	581 EAST SAN BERNARDINO RD
Handler City,State,Zip:	COVINA, CA 91723-0000
EPA ID:	CAL000253418
Contact Name:	ALICIA ACEVES
Contact Address:	581 EAST SAN BERNARDINO RD
Contact City,State,Zip:	COVINA, CA 91723
Contact Telephone:	626-732-9435
Contact Fax:	000-000-0000
Contact Email:	ABUELITOJORGE@VERIZON.NET
Contact Title:	Not reported
EPA Region:	09
Land Type:	Not reported
Federal Waste Generator Description:	Not a generator, verified
Non-Notifier:	Not reported
Biennial Report Cycle:	Not reported
Accessibility:	Not reported
Active Site Indicator:	Handler Activities
State District Owner:	Not reported
State District:	Not reported
Mailing Address:	581 EAST SAN BERNARDINO RD
Mailing City,State,Zip:	COVINA, CA 91723-0000
Owner Name:	Jorge & Alicia Aceves
Owner Type:	Other
Operator Name:	Alicia Aceves
Operator Type:	Other
Short-Term Generator Activity:	No
Importer Activity:	No
Mixed Waste Generator:	No
Transporter Activity:	No
Transfer Facility Activity:	No
Recycler Activity with Storage:	No
Small Quantity On-Site Burner Exemption:	No
Smelting Melting and Refining Furnace Exemption:	No
Underground Injection Control:	No
Off-Site Waste Receipt:	No
Universal Waste Indicator:	Yes
Universal Waste Destination Facility:	Yes
Federal Universal Waste:	No
Active Site State-Reg Handler:	---
Federal Facility Indicator:	Not reported
Hazardous Secondary Material Indicator:	N
Sub-Part K Indicator:	Not reported
2018 GPRA Permit Baseline:	Not on the Baseline
2018 GPRA Renewals Baseline:	Not on the Baseline
202 GPRA Corrective Action Baseline:	No
Subject to Corrective Action Universe:	No
Non-TSDFs Where RCRA CA has Been Imposed Universe:	No
Corrective Action Priority Ranking:	No NCAPS ranking
Environmental Control Indicator:	No
Institutional Control Indicator:	No

ACE-1 AUTO SERVICE (Continued) **1024803533**

Human Exposure Controls Indicator:	N/A
Groundwater Controls Indicator:	N/A
Significant Non-Complier Universe:	No
Unaddressed Significant Non-Complier Universe:	No
Addressed Significant Non-Complier Universe:	No
Significant Non-Complier With a Compliance Schedule Universe:	No
Financial Assurance Required:	Not reported
Handler Date of Last Change:	20180905
Recognized Trader-Importer:	No
Recognized Trader-Exporter:	No
Importer of Spent Lead Acid Batteries:	No
Exporter of Spent Lead Acid Batteries:	No
Recycler Activity Without Storage:	No
Manifest Broker:	No
Sub-Part P Indicator:	No

Handler - Owner Operator:

Owner/Operator Indicator:	Owner
Owner/Operator Name: JORGE & ALICIA ACEVES	
Legal Status:	Other
Date Became Current:	Not reported
Date Ended Current:	Not reported
Owner/Operator Address:	581 EAST SAN BERNARDINO RD
Owner/Operator City,State,Zip:	COVINA, CA 91723-0000
Owner/Operator Telephone:	626-732-9435
Owner/Operator Telephone Ext:	Not reported
Owner/Operator Fax:	Not reported
Owner/Operator Email:	Not reported

Owner/Operator Indicator:	Operator
Owner/Operator Name: ALICIA ACEVES	
Legal Status:	Other
Date Became Current:	Not reported
Date Ended Current:	Not reported
Owner/Operator Address:	581 EAST SAN BERNARDINO RD
Owner/Operator City,State,Zip:	COVINA, CA 91723
Owner/Operator Telephone:	626-732-9435
Owner/Operator Telephone Ext:	Not reported
Owner/Operator Fax:	Not reported
Owner/Operator Email:	Not reported

Historic Generators:

Receive Date:	20020607
Handler Name: ACE-1 AUTO SERVICE	
Federal Waste Generator Description:	Not a generator, verified
State District Owner:	Not reported
Large Quantity Handler of Universal Waste:	No
Recognized Trader Importer:	No
Recognized Trader Exporter:	No
Spent Lead Acid Battery Importer:	No
Spent Lead Acid Battery Exporter:	No
Current Record:	Yes
Non Storage Recycler Activity:	Not reported
Electronic Manifest Broker:	Not reported

ACE-1 AUTO SERVICE (Continued) **1024803533**

List of NAICS Codes and Descriptions:
NAICS Code: 811111
NAICS Description: GENERAL AUTOMOTIVE REPAIR

Facility Has Received Notices of Violations:
Violations: No Violations Found

Evaluation Action Summary:
Evaluations: No Evaluations Found

F68 **JORGE ACEVES** **RCRA NonGen / NLR** **1025836582**
SW **581 E SAN BERNADINO** **CAC003016170**
< 1/8 **COVINA, CA 91723**
0.097 mi.
510 ft. **Site 4 of 7 in cluster F**

Relative: **Lower**
Actual: **596 ft.**

RCRA Listings:

Date Form Received by Agency:	20190522
Handler Name:	Jorge Aceves
Handler Address:	581 E SAN BERNADINO
Handler City,State,Zip:	COVINA, CA 91723
EPA ID:	CAC003016170
Contact Name:	JORGE ACEVES
Contact Address:	581 E SAN BERNADINO
Contact City,State,Zip:	COVINA, CA 91723
Contact Telephone:	626-646-7722
Contact Fax:	Not reported
Contact Email:	MANIFEST.SIRRIS@GMAIL.COM
Contact Title:	Not reported
EPA Region:	09
Land Type:	Not reported
Federal Waste Generator Description:	Not a generator, verified
Non-Notifier:	Not reported
Biennial Report Cycle:	Not reported
Accessibility:	Not reported
Active Site Indicator:	Handler Activities
State District Owner:	Not reported
State District:	Not reported
Mailing Address:	581 E SAN BERNADINO
Mailing City,State,Zip:	COVINA, CA 91723
Owner Name:	Jorge Aceves
Owner Type:	Other
Operator Name:	Jorge Aceves
Operator Type:	Other
Short-Term Generator Activity:	No
Importer Activity:	No
Mixed Waste Generator:	No
Transporter Activity:	No
Transfer Facility Activity:	No
Recycler Activity with Storage:	No
Small Quantity On-Site Burner Exemption:	No
Smelting Melting and Refining Furnace Exemption:	No
Underground Injection Control:	No
Off-Site Waste Receipt:	No
Universal Waste Indicator:	Yes

JORGE ACEVES (Continued) **1025836582**

Universal Waste Destination Facility:	Yes
Federal Universal Waste:	No
Active Site State-Reg Handler:	---
Federal Facility Indicator:	Not reported
Hazardous Secondary Material Indicator:	N
Sub-Part K Indicator:	Not reported
2018 GPRA Permit Baseline:	Not on the Baseline
2018 GPRA Renewals Baseline:	Not on the Baseline
202 GPRA Corrective Action Baseline:	No
Subject to Corrective Action Universe:	No
Non-TSDFs Where RCRA CA has Been Imposed Universe:	No
Corrective Action Priority Ranking:	No NCAPS ranking
Environmental Control Indicator:	No
Institutional Control Indicator:	No
Human Exposure Controls Indicator:	N/A
Groundwater Controls Indicator:	N/A
Significant Non-Complier Universe:	No
Unaddressed Significant Non-Complier Universe:	No
Addressed Significant Non-Complier Universe:	No
Significant Non-Complier With a Compliance Schedule Universe:	No
Financial Assurance Required:	Not reported
Handler Date of Last Change:	20190627
Recognized Trader-Importer:	No
Recognized Trader-Exporter:	No
Importer of Spent Lead Acid Batteries:	No
Exporter of Spent Lead Acid Batteries:	No
Recycler Activity Without Storage:	No
Manifest Broker:	No
Sub-Part P Indicator:	No

Handler - Owner Operator:

Owner/Operator Indicator:	Owner
Owner/Operator Name: JORGE ACEVES	
Legal Status:	Other
Date Became Current:	Not reported
Date Ended Current:	Not reported
Owner/Operator Address:	581 E SAN BERNADINO
Owner/Operator City,State,Zip:	COVINA, CA 91723
Owner/Operator Telephone:	626-646-7722
Owner/Operator Telephone Ext:	Not reported
Owner/Operator Fax:	Not reported
Owner/Operator Email:	Not reported

Owner/Operator Indicator:	Operator
Owner/Operator Name: JORGE ACEVES	
Legal Status:	Other
Date Became Current:	Not reported
Date Ended Current:	Not reported
Owner/Operator Address:	581 E SAN BERNADINO
Owner/Operator City,State,Zip:	COVINA, CA 91723
Owner/Operator Telephone:	626-646-7722
Owner/Operator Telephone Ext:	Not reported
Owner/Operator Fax:	Not reported
Owner/Operator Email:	Not reported

JORGE ACEVES (Continued) **1025836582**

Historic Generators:
Receive Date: 20190522
Handler Name: JORGE ACEVES
Federal Waste Generator Description: Not a generator, verified
State District Owner: Not reported
Large Quantity Handler of Universal Waste: No
Recognized Trader Importer: No
Recognized Trader Exporter: No
Spent Lead Acid Battery Importer: No
Spent Lead Acid Battery Exporter: No
Current Record: Yes
Non Storage Recycler Activity: Not reported
Electronic Manifest Broker: Not reported

List of NAICS Codes and Descriptions:
NAICS Code: 56299
NAICS Description: ALL OTHER WASTE MANAGEMENT SERVICES

Facility Has Received Notices of Violations:
Violations: No Violations Found

Evaluation Action Summary:
Evaluations: No Evaluations Found

F69 **ACE-1 AUTO SERVICE** **CERS HAZ WASTE** **S109420934**
SW **581 E SAN BERNARDINO RD #A** **LOS ANGELES CO. HMS** **N/A**
< 1/8 **COVINA, CA 91723** **CERS**
0.097 mi.
510 ft. **Site 5 of 7 in cluster F**

Relative:
Lower

Actual:
596 ft.

CERS HAZ WASTE:
Name: ACE-1 AUTO SERVICE
Address: 581 E SAN BERNARDINO RD
City,State,Zip: COVINA, CA 91723
Site ID: 2885
CERS ID: 10284970
CERS Description: Hazardous Waste Generator

LOS ANGELES CO. HMS:
Name: ACE-1 AUTO SERVICE
Address: 581 E SAN BERNARDINO RD #A
City,State,Zip: COVINA, CA 91723
Region: LA
Permit Category: Not reported
Facility Id: 025539-035009
Facility Type: Not reported
Facility Status: OPEN
Area: 6B
Permit Number: Not reported
Permit Status: Not reported

CERS:
Name: ACE-1 AUTO SERVICE
Address: 581 E SAN BERNARDINO RD

ACE-1 AUTO SERVICE (Continued) **S109420934**

City,State,Zip: COVINA, CA 91723
Site ID: 2885
CERS ID: 10284970
CERS Description: Chemical Storage Facilities

Violations:
Site ID: 2885
Site Name: ACE-1 AUTO SERVICE
Violation Date: 11-03-2022
Citation: 22 CCR 12 66262.34(f) - California Code of Regulations, Title 22, Chapter 12, Section(s) 66262.34(f)
Violation Description: Failure to properly label hazardous waste accumulation containers and portable tanks with the following requirements: "Hazardous Waste", name and address of the generator, physical and chemical characteristics of the Hazardous Waste, and starting accumulation date.
Violation Notes: Returned to compliance on 11/03/2022. OBSERVATION: Observed 1 x 55-gallon drum of waste coolant without hazardous waste label. COMMENT: Labeling corrected during inspection.
Violation Division: Los Angeles County Fire Department
Violation Program: HW
Violation Source: CERS,

Site ID: 2885
Site Name: ACE-1 AUTO SERVICE
Violation Date: 06-28-2017
Citation: 22 CCR 12 66262.12 - California Code of Regulations, Title 22, Chapter 12, Section(s) 66262.12
Violation Description: Failure to obtain an Identification Number prior to treating, storing, disposing of, transporting or offering for transportation any hazardous waste.
Violation Notes: Returned to compliance on 08/02/2017. OBSERVATION: The generator has not obtained an active EPA ID number to manage hazardous waste. A hazardous waste generator shall not treat, store, dispose of, transport or offer for transportation, hazardous waste without an active EPA ID number. CORRECTIVE ACTION: Submit documentation to the CUPA demonstrating that you have obtained an EPA ID number.
Violation Division: Los Angeles County Fire Department
Violation Program: HW
Violation Source: CERS,

Evaluation:
Eval General Type: Compliance Evaluation Inspection
Eval Date: 01-03-2014
Violations Found: No
Eval Type: Routine done by local agency
Eval Notes: Not reported
Eval Division: Los Angeles County Fire Department
Eval Program: HW
Eval Source: CERS,

Eval General Type: Other/Unknown
Eval Date: 08-02-2017
Violations Found: No
Eval Type: Other, not routine, done by local agency
Eval Notes: Current EPA number was verified.
Eval Division: Los Angeles County Fire Department

ACE-1 AUTO SERVICE (Continued) **S109420934**

Eval Program: HW
Eval Source: CERS,

Eval General Type: Compliance Evaluation Inspection
Eval Date: 10-08-2020
Violations Found: No
Eval Type: Routine done by local agency
Eval Notes: GEORGE ACEVES NO SIGNIFICANT VIOLATIONS OBSERVED
Eval Division: Los Angeles County Fire Department
Eval Program: HW
Eval Source: CERS,

Eval General Type: Compliance Evaluation Inspection
Eval Date: 05-19-2017
Violations Found: No
Eval Type: Routine done by local agency
Eval Notes: George Aceves, owner
Eval Division: Los Angeles County Fire Department
Eval Program: HMRRP
Eval Source: CERS,

Eval General Type: Compliance Evaluation Inspection
Eval Date: 05-19-2017
Violations Found: Yes
Eval Type: Routine done by local agency
Eval Notes: George Aceves, owner
Eval Division: Los Angeles County Fire Department
Eval Program: HW
Eval Source: CERS,

Eval General Type: Compliance Evaluation Inspection
Eval Date: 10-08-2020
Violations Found: No
Eval Type: Routine done by local agency
Eval Notes: GEORGE ACEVES NO SIGNIFICANT VIOLATIONS OBSERVED
Eval Division: Los Angeles County Fire Department
Eval Program: HMRRP
Eval Source: CERS,

Eval General Type: Compliance Evaluation Inspection
Eval Date: 01-03-2014
Violations Found: No
Eval Type: Routine done by local agency
Eval Notes: Not reported
Eval Division: Los Angeles County Fire Department
Eval Program: HMRRP
Eval Source: CERS,

Eval General Type: Compliance Evaluation Inspection
Eval Date: 11-03-2022
Violations Found: No
Eval Type: Routine done by local agency
Eval Notes: GEORGE ACEVES
Eval Division: Los Angeles County Fire Department
Eval Program: HMRRP
Eval Source: CERS,

ACE-1 AUTO SERVICE (Continued) **S109420934**

Eval General Type: Compliance Evaluation Inspection
Eval Date: 11-03-2022
Violations Found: Yes
Eval Type: Routine done by local agency
Eval Notes: Not reported
Eval Division: Los Angeles County Fire Department
Eval Program: HW
Eval Source: CERS,

Coordinates:
Site ID: 2885
Facility Name: ACE-1 AUTO SERVICE
Env Int Type Code: HWG
Program ID: 10284970
Coord Name: Not reported
Ref Point Type Desc: Center of a facility or station.,
Latitude: 34.091230
Longitude: -117.879170

Affiliation:
Affiliation Type Desc: Document Preparer
Entity Name: Alicia Aceves
Entity Title: Not reported
Affiliation Address: Not reported
Affiliation City: Not reported
Affiliation State: Not reported
Affiliation Country: Not reported
Affiliation Zip: Not reported
Affiliation Phone: ,

Affiliation Type Desc: Property Owner
Entity Name: Jack Robertson
Entity Title: Not reported
Affiliation Address: 581 E San Bernardino Rd
Affiliation City: Covina
Affiliation State: CA
Affiliation Country: United States
Affiliation Zip: 91723
Affiliation Phone: (626) 732-9435,

Affiliation Type Desc: CUPA District
Entity Name: Los Angeles County Fire
Entity Title: Not reported
Affiliation Address: 5825 Rickenbacker Road
Affiliation City: Commerce
Affiliation State: CA
Affiliation Country: Not reported
Affiliation Zip: 90040-3027
Affiliation Phone: (323) 890-4000,

Affiliation Type Desc: Environmental Contact
Entity Name: ALICIA ACEVES
Entity Title: Not reported
Affiliation Address: 581 E. SAN BERNARDINO RD
Affiliation City: COVINA
Affiliation State: CA

ACE-1 AUTO SERVICE (Continued) **S109420934**

Affiliation Country:	Not reported
Affiliation Zip:	91723
Affiliation Phone:	,
Affiliation Type Desc:	Facility Mailing Address
Entity Name:	Mailing Address
Entity Title:	Not reported
Affiliation Address:	581 E SAN BERNARDINO RD
Affiliation City:	COVINA
Affiliation State:	CA
Affiliation Country:	Not reported
Affiliation Zip:	91723
Affiliation Phone:	,
Affiliation Type Desc:	Identification Signer
Entity Name:	ALICIA ACEVES
Entity Title:	CO-OWNER
Affiliation Address:	Not reported
Affiliation City:	Not reported
Affiliation State:	Not reported
Affiliation Country:	Not reported
Affiliation Zip:	Not reported
Affiliation Phone:	,
Affiliation Type Desc:	Operator
Entity Name:	ALICIA ACEVES
Entity Title:	Not reported
Affiliation Address:	Not reported
Affiliation City:	Not reported
Affiliation State:	Not reported
Affiliation Country:	Not reported
Affiliation Zip:	Not reported
Affiliation Phone:	(626) 732-9435,
Affiliation Type Desc:	Parent Corporation
Entity Name:	ACE-1 AUTO SERVICE
Entity Title:	Not reported
Affiliation Address:	Not reported
Affiliation City:	Not reported
Affiliation State:	Not reported
Affiliation Country:	Not reported
Affiliation Zip:	Not reported
Affiliation Phone:	,
Affiliation Type Desc:	Legal Owner
Entity Name:	GEORGE ACEVES
Entity Title:	Not reported
Affiliation Address:	581 E SAN BERNARDINO RD
Affiliation City:	COVINA
Affiliation State:	CA
Affiliation Country:	United States
Affiliation Zip:	91723
Affiliation Phone:	(626) 732-9435,

F70
SW
< 1/8
0.104 mi.
547 ft.

ROTHE AUTO SERVICE
601 E SAN BERNARDINO RD
BURBANK, CA

Site 6 of 7 in cluster F

Database(s): EDR Hist Auto
EDR ID Number: 1009015608
EPA ID Number: N/A

Relative:
Lower

Actual:
595 ft.

EDR Hist Auto

Year:	Name:	Type:
1937	ROTHE AUTO SERVICE	AUTOMOBILE REPAIRING

G71
ESE
< 1/8
0.109 mi.
574 ft.

COVINA DIESEL AND GAS
767 E SAN BERNARDINO RD
COVINA, CA 91723

Site 1 of 9 in cluster G

Database(s): RCRA NonGen / NLR
EDR ID Number: 1025875848
EPA ID Number: CAL000448984

Relative:
Higher

Actual:
607 ft.

RCRA Listings:

Date Form Received by Agency:	20190918
Handler Name:	Covina Diesel And Gas
Handler Address:	767 E SAN BERNARDINO RD
Handler City,State,Zip:	COVINA, CA 91723
EPA ID:	CAL000448984
Contact Name:	NOE ASTORGA
Contact Address:	767 E SAN BERNARDINO RD
Contact City,State,Zip:	COVINA, CA 91723
Contact Telephone:	626-967-6092
Contact Fax:	626-967-6107
Contact Email:	COVINADIESEL@GMAIL.COM
Contact Title:	Not reported
EPA Region:	09
Land Type:	Not reported
Federal Waste Generator Description:	Not a generator, verified
Non-Notifier:	Not reported
Biennial Report Cycle:	Not reported
Accessibility:	Not reported
Active Site Indicator:	Not reported
State District Owner:	Not reported
State District:	Not reported
Mailing Address:	767 E SAN BERNARDINO RD
Mailing City,State,Zip:	COVINA, CA 91723
Owner Name:	Noe Astorga
Owner Type:	Other
Operator Name:	Noe Astorga
Operator Type:	Other
Short-Term Generator Activity:	No
Importer Activity:	No
Mixed Waste Generator:	No
Transporter Activity:	No
Transfer Facility Activity:	No
Recycler Activity with Storage:	No
Small Quantity On-Site Burner Exemption:	No
Smelting Melting and Refining Furnace Exemption:	No
Underground Injection Control:	No
Off-Site Waste Receipt:	No
Universal Waste Indicator:	No
Universal Waste Destination Facility:	No
Federal Universal Waste:	No
Active Site State-Reg Handler:	---
Federal Facility Indicator:	Not reported

COVINA DIESEL AND GAS (Continued) **1025875848**

Hazardous Secondary Material Indicator:	N
Sub-Part K Indicator:	Not reported
2018 GPRA Permit Baseline:	Not on the Baseline
2018 GPRA Renewals Baseline:	Not on the Baseline
202 GPRA Corrective Action Baseline:	No
Subject to Corrective Action Universe:	No
Non-TSDFs Where RCRA CA has Been Imposed Universe:	No
Corrective Action Priority Ranking:	No NCAPS ranking
Environmental Control Indicator:	No
Institutional Control Indicator:	No
Human Exposure Controls Indicator:	N/A
Groundwater Controls Indicator:	N/A
Significant Non-Complier Universe:	No
Unaddressed Significant Non-Complier Universe:	No
Addressed Significant Non-Complier Universe:	No
Significant Non-Complier With a Compliance Schedule Universe:	No
Financial Assurance Required:	Not reported
Handler Date of Last Change:	20190927
Recognized Trader-Importer:	No
Recognized Trader-Exporter:	No
Importer of Spent Lead Acid Batteries:	No
Exporter of Spent Lead Acid Batteries:	No
Recycler Activity Without Storage:	No
Manifest Broker:	No
Sub-Part P Indicator:	No

Handler - Owner Operator:

Owner/Operator Indicator:	Owner
Owner/Operator Name: NOE ASTORGA	
Legal Status:	Other
Date Became Current:	Not reported
Date Ended Current:	Not reported
Owner/Operator Address:	767 E SAN BERNARDINO RD
Owner/Operator City,State,Zip:	COVINA, CA 91723
Owner/Operator Telephone:	626-967-6092
Owner/Operator Telephone Ext:	Not reported
Owner/Operator Fax:	Not reported
Owner/Operator Email:	Not reported

Owner/Operator Indicator:	Operator
Owner/Operator Name: NOE ASTORGA	
Legal Status:	Other
Date Became Current:	Not reported
Date Ended Current:	Not reported
Owner/Operator Address:	767 E SAN BERNARDINO RD
Owner/Operator City,State,Zip:	COVINA, CA 91723
Owner/Operator Telephone:	626-967-6092
Owner/Operator Telephone Ext:	Not reported
Owner/Operator Fax:	Not reported
Owner/Operator Email:	Not reported

Historic Generators:

Receive Date:	20190918
Handler Name: COVINA DIESEL AND GAS	
Federal Waste Generator Description:	Not a generator, verified

COVINA DIESEL AND GAS (Continued) **1025875848**

State District Owner:	Not reported
Large Quantity Handler of Universal Waste:	No
Recognized Trader Importer:	No
Recognized Trader Exporter:	No
Spent Lead Acid Battery Importer:	No
Spent Lead Acid Battery Exporter:	No
Current Record:	Yes
Non Storage Recycler Activity:	Not reported
Electronic Manifest Broker:	Not reported

List of NAICS Codes and Descriptions:

NAICS Code:	811111
NAICS Description:	GENERAL AUTOMOTIVE REPAIR

Facility Has Received Notices of Violations:

Violations:	No Violations Found

Evaluation Action Summary:

Evaluations:	No Evaluations Found

G72 **COVINA DIESEL AND GAS** **CERS HAZ WASTE** **S123532278**
ESE **767 E SAN BERNARDINO RD** **HWTS** **N/A**
< 1/8 **COVINA, CA 91723** **CERS**
0.109 mi.
574 ft. **Site 2 of 9 in cluster G**

Relative:
Higher

Actual:
607 ft.

CERS HAZ WASTE:

Name:	COVINA DIESEL AND GAS
Address:	767 E SAN BERNARDINO RD
City,State,Zip:	COVINA, CA 91723
Site ID:	519655
CERS ID:	10786369
CERS Description:	Hazardous Waste Generator

HWTS:

Name:	COVINA DIESEL AND GAS
Address:	767 E SAN BERNARDINO RD
Address 2:	Not reported
City,State,Zip:	COVINA, CA 91723
EPA ID:	CAL000413571
Inactive Date:	06/30/2016
Create Date:	12/29/2015
Last Act Date:	Not reported
Mailing Name:	Not reported
Mailing Address:	767 E SAN BERNARDINO RD
Mailing Address 2:	Not reported
Mailing City,State,Zip:	COVINA, CA 91723
Owner Name:	EMMETT BURRIS
Owner Address:	1880 HAWKBROOK DR
Owner Address 2:	Not reported
Owner City,State,Zip:	SAN DIMAS, CA 917731324
Owner Phone:	Not reported
Owner Fax:	Not reported
Contact Name:	EMMETT BURRIS
Contact Address:	767 E SAN BERNARDINO RD

COVINA DIESEL AND GAS (Continued) **S123532278**

Contact Address 2: Not reported
City,State,Zip: COVINA, CA 91723
Contact Phone: Not reported
Contact Fax: Not reported
Facility Status: Inactive
Facility Type: PERMANENT
Category: STATE
Latitude: 34.09134551
Longitude: -117.87522779

NAICS:
EPA ID: CAL000413571
Create Date: 2015-12-29 19:11:28.710
NAICS Code: 811111
NAICS Description: General Automotive Repair
Issued EPA ID Date: 2015-12-29 19:11:28.38700
Inactive Date: 2016-06-30 00:00:00
Facility Name: COVINA DIESEL AND GAS
Facility Address: 767 E SAN BERNARDINO RD
Facility Address 2: Not reported
Facility City: COVINA
Facility County: Not reported
Facility State: CA
Facility Zip: 91723

CERS:
Name: COVINA DIESEL AND GAS
Address: 767 E SAN BERNARDINO RD
City,State,Zip: COVINA, CA 91723
Site ID: 519655
CERS ID: 10786369
CERS Description: Chemical Storage Facilities

Violations:
Site ID: 519655
Site Name: COVINA DIESEL AND GAS
Violation Date: 03-11-2019
Citation: HSC 6.95 25508(a)(1) - California Health and Safety Code, Chapter 6.95, Section(s) 25508(a)(1)
Violation Description: Failure to complete and electronically submit a business plan when storing/handling a hazardous material at or above reportable quantities.
Violation Notes: Returned to compliance on 04/05/2019. OBSERVATION: The business failed to complete and electronically submit a business plan when handling hazardous materials at or above the reportable threshold quantities. CORRECTIVE ACTION: Complete and electronically submit a business plan. In CERS, complete the following elements: Business Activities, Owner information, Hazardous Materials Inventory, Site Map, Emergency Response Plan and Training Plan.
Violation Division: Los Angeles County Fire Department
Violation Program: HMRRP
Violation Source: CERS,

Site ID: 519655
Site Name: COVINA DIESEL AND GAS
Violation Date: 03-11-2019
Citation: Un-Specified

COVINA DIESEL AND GAS (Continued) **S123532278**

Violation Description: Hazardous Waste Generator Program - Administration/Documentation - General Local Ordinance
Violation Notes: Returned to compliance on 04/05/2019. OBSERVATION: Owner/Operator failed to obtain or maintain an active hazardous waste and hazardous materials permit. CORRECTIVE ACTION: Every business or business concern within the jurisdiction of the LACoCUPA and subject to one or more of the program elements shall be required to apply for, pay the permit fees, and obtain from the LACoCUPA a unified program facility permit for the program elements applicable to such facility prior to the commencement of any business or activity related to any of the program elements. The permit required under this section shall be posted and conspicuously displayed at the location falling under the requirements of this chapter.
Violation Division: Los Angeles County Fire Department
Violation Program: HW
Violation Source: CERS,

Evaluation:
Eval General Type: Compliance Evaluation Inspection
Eval Date: 03-11-2019
Violations Found: Yes
Eval Type: Routine done by local agency
Eval Notes: NOE ASTORGA
Eval Division: Los Angeles County Fire Department
Eval Program: HMRRP
Eval Source: CERS,

Eval General Type: Compliance Evaluation Inspection
Eval Date: 03-11-2019
Violations Found: Yes
Eval Type: Routine done by local agency
Eval Notes: NOE ASTORGA
Eval Division: Los Angeles County Fire Department
Eval Program: HW
Eval Source: CERS,

Eval General Type: Compliance Evaluation Inspection
Eval Date: 04-05-2019
Violations Found: No
Eval Type: Routine done by local agency
Eval Notes: Not reported
Eval Division: Los Angeles County Fire Department
Eval Program: HMRRP
Eval Source: CERS,

Eval General Type: Compliance Evaluation Inspection
Eval Date: 10-18-2021
Violations Found: No
Eval Type: Routine done by local agency
Eval Notes: CLIFF HOLLOWAY NO SIGNIFICANT VIOLATIONS OBSERVED
Eval Division: Los Angeles County Fire Department
Eval Program: HMRRP
Eval Source: CERS,

Eval General Type: Compliance Evaluation Inspection
Eval Date: 04-05-2019
Violations Found: No

COVINA DIESEL AND GAS (Continued) **S123532278**

Eval Type: Routine done by local agency
Eval Notes: Not reported
Eval Division: Los Angeles County Fire Department
Eval Program: HW
Eval Source: CERS,

Eval General Type: Compliance Evaluation Inspection
Eval Date: 10-18-2021
Violations Found: No
Eval Type: Routine done by local agency
Eval Notes: CLIFF HOLLOWAY NO SIGNIFICANT VIOLATIONS OBSERVED
Eval Division: Los Angeles County Fire Department
Eval Program: HW
Eval Source: CERS,

Coordinates:
Site ID: 519655
Facility Name: COVINA DIESEL AND GAS
Env Int Type Code: HMBP
Program ID: 10786369
Coord Name: Not reported
Ref Point Type Desc: Center of a facility or station.,
Latitude: 34.091660
Longitude: -117.875470

Affiliation:
Affiliation Type Desc: Identification Signer
Entity Name: NOE ASTORGA
Entity Title: OWNER
Affiliation Address: Not reported
Affiliation City: Not reported
Affiliation State: Not reported
Affiliation Country: Not reported
Affiliation Zip: Not reported
Affiliation Phone: ,

Affiliation Type Desc: Legal Owner
Entity Name: NOE ASTORGA
Entity Title: Not reported
Affiliation Address: 767 E SAN BERNARDINO ROAD
Affiliation City: COVINA
Affiliation State: CA
Affiliation Country: United States
Affiliation Zip: 91723
Affiliation Phone: (626) 399-9239,

Affiliation Type Desc: Document Preparer
Entity Name: NOE ASTORGA
Entity Title: Not reported
Affiliation Address: Not reported
Affiliation City: Not reported
Affiliation State: Not reported
Affiliation Country: Not reported
Affiliation Zip: Not reported
Affiliation Phone: ,

COVINA DIESEL AND GAS (Continued) **S123532278**

Affiliation Type Desc:	Parent Corporation
Entity Name:	COVINA DIESEL AND GAS
Entity Title:	Not reported
Affiliation Address:	Not reported
Affiliation City:	Not reported
Affiliation State:	Not reported
Affiliation Country:	Not reported
Affiliation Zip:	Not reported
Affiliation Phone:	,

Affiliation Type Desc:	Environmental Contact
Entity Name:	NOE ASTORGA
Entity Title:	Not reported
Affiliation Address:	767 E San Bernardino Rd
Affiliation City:	Covina
Affiliation State:	CA
Affiliation Country:	Not reported
Affiliation Zip:	91723
Affiliation Phone:	,

Affiliation Type Desc:	Operator
Entity Name:	NOE ASTORGA
Entity Title:	Not reported
Affiliation Address:	Not reported
Affiliation City:	Not reported
Affiliation State:	Not reported
Affiliation Country:	Not reported
Affiliation Zip:	Not reported
Affiliation Phone:	(626) 967-6092,

Affiliation Type Desc:	CUPA District
Entity Name:	Los Angeles County Fire
Entity Title:	Not reported
Affiliation Address:	5825 Rickenbacker Road
Affiliation City:	Commerce
Affiliation State:	CA
Affiliation Country:	Not reported
Affiliation Zip:	90040-3027
Affiliation Phone:	(323) 890-4000,

Affiliation Type Desc:	Facility Mailing Address
Entity Name:	Mailing Address
Entity Title:	Not reported
Affiliation Address:	767 E SAN BERNARDINO ROAD
Affiliation City:	COVINA
Affiliation State:	CA
Affiliation Country:	Not reported
Affiliation Zip:	91723
Affiliation Phone:	,

H73 **CLIPPINGER CHEVROLET** **UST** **U003777101**
ENE **777 E EDNA PL** **LOS ANGELES CO. HMS** **N/A**
< 1/8 **COVINA, CA 91723** **NPDES**
0.110 mi. **CERS**
583 ft. **Site 1 of 2 in cluster H**

Relative:
Higher

Actual:
615 ft.

UST:

Name:	CLIPPINGER CHEVROLET
Address:	777 E EDNA PL
City,State,Zip:	COVINA, CA 91723
Facility ID:	13234
Permitting Agency:	LOS ANGELES COUNTY
CERSID:	Not reported
Latitude:	34.094821
Longitude:	-117.873709
Owner type:	Not reported
Facility type:	Not reported
Num of inuse ust:	Not reported
Num of closed ust:	Not reported
Num of oos ust:	Not reported
Epa region:	Not reported
Tribal lands:	Not reported
Tank owner name:	Not reported
Tank owner mailing address:	Not reported
Tank owner mailing city:	Not reported
Tank owner mailing zip:	Not reported
Tank owner mailing state:	Not reported
Tank operator name:	Not reported
Tank operator mailing address:	Not reported
Tank operator mailing city:	Not reported
Tank operator mailing zip:	Not reported
Tank operator mailing state:	Not reported
Tankidnumber:	Not reported
Tank status:	Not reported
Tank configuration:	Not reported
Tank closure date:	Not reported
Tank installation date:	Not reported
Tank num of compartments:	Not reported
Tank contents:	Not reported
Tank capacity gallons:	Not reported
Tank type:	Not reported
Tank pc construction:	Not reported
Tank pwpiping construction:	Not reported
Tank piping type:	Not reported
Tank piping construction:	Not reported
Tank sacrificial anode:	Not reported
Tank cp impressed current:	Not reported
Tank cp shutoff:	Not reported
Tank alarms:	Not reported
Tank ball float:	Not reported
Tank spill bucket:	Not reported

LOS ANGELES CO. HMS:

Name:	CLIPPINGER CHEVROLET
Address:	777 E EDNA PL
City,State,Zip:	COVINA, CA 91722
Region:	LA
Permit Category:	T
Facility Id:	012978-013234

CLIPPINGER CHEVROLET (Continued) **U003777101**

Facility Type: 0
Facility Status: Removed
Area: 6B
Permit Number: 00004961T
Permit Status: Removed

NPDES:

Name:	TRACT NO. 73588
Address:	777 EAST EDNA PLACE
City,State,Zip:	COVINA, CA 91723
Facility Status:	Active
NPDES Number:	CAS000002
Region:	4
Agency Number:	0
Regulatory Measure ID:	485170
Place ID:	Not reported
Order Number:	2009-0009-DWQ
WDID:	4 19C379481
Regulatory Measure Type:	Enrollee
Program Type:	Construction
Adoption Date Of Regulatory Measure:	Not reported
Effective Date Of Regulatory Measure:	04/12/2017
Termination Date Of Regulatory Measure:	Not reported
Expiration Date Of Regulatory Measure:	Not reported
Discharge Address:	1773 san bernardino road
Discharge Name:	Baldwin Park Homs
Discharge City:	west covina
Discharge State:	California
Discharge Zip:	91790
Status:	Not reported
Status Date:	Not reported
Operator Name:	Not reported
Operator Address:	Not reported
Operator City:	Not reported
Operator State:	Not reported
Operator Zip:	Not reported

NPDES as of 03/2018:

NPDES Number:	Not reported
Status:	Not reported
Agency Number:	Not reported
Region:	4
Regulatory Measure ID:	485170
Order Number:	Not reported
Regulatory Measure Type:	Construction
Place ID:	Not reported
WDID:	4 19C379481
Program Type:	Not reported
Adoption Date Of Regulatory Measure:	Not reported
Effective Date Of Regulatory Measure:	Not reported
Expiration Date Of Regulatory Measure:	Not reported
Termination Date Of Regulatory Measure:	Not reported
Discharge Name:	Not reported
Discharge Address:	Not reported
Discharge City:	Not reported
Discharge State:	Not reported
Discharge Zip:	Not reported

CLIPPINGER CHEVROLET (Continued) **U003777101**

Received Date:	04/06/2017
Processed Date:	04/12/2017
Status:	Active
Status Date:	04/12/2017
Place Size:	4.39
Place Size Unit:	Acres
Contact:	don cook
Contact Title:	vice president of construction
Contact Phone:	626-338-5650
Contact Phone Ext:	Not reported
Contact Email:	kahotec@aol.com
Operator Name:	Baldwin Park Homs
Operator Address:	1773 san bernardino road
Operator City:	west covina
Operator State:	California
Operator Zip:	91790
Operator Contact:	don cook
Operator Contact Title:	vice president of construction
Operator Contact Phone:	626-338-5650
Operator Contact Phone Ext:	Not reported
Operator Contact Email:	kahotec@aol.com
Operator Type:	Private Business
Developer:	Baldwin Park Homs
Developer Address:	1773 san bernardino road
Developer City:	west covina
Developer State:	California
Developer Zip:	91790
Developer Contact:	don cook
Developer Contact Title:	vice president of construction
Constype Linear Utility Ind:	N
Emergency Phone:	Not reported
Emergency Phone Ext:	Not reported
Constype Above Ground Ind:	N
Constype Below Ground Ind:	N
Constype Cable Line Ind:	N
Constype Comm Line Ind:	N
Constype Commertial Ind:	N
Constype Electrical Line Ind:	N
Constype Gas Line Ind:	N
Constype Industrial Ind:	N
Constype Other Description:	commercia / light industrial
Constype Other Ind:	Y
Constype Recons Ind:	N
Constype Residential Ind:	N
Constype Transport Ind:	N
Constype Utility Description:	Not reported
Constype Utility Ind:	N
Constype Water Sewer Ind:	N
Dir Discharge Uswater Ind:	N
Receiving Water Name:	Not reported
Certifier:	don cook
Certifier Title:	vice president of construction
Certification Date:	06-APR-17
Primary Sic:	Not reported
Secondary Sic:	Not reported
Tertiary Sic:	Not reported

CLIPPINGER CHEVROLET (Continued) **U003777101**

NPDES Number:	CAS000002
Status:	Active
Agency Number:	0
Region:	4
Regulatory Measure ID:	485170
Order Number:	2009-0009-DWQ
Regulatory Measure Type:	Enrollee
Place ID:	Not reported
WDID:	4 19C379481
Program Type:	Construction
Adoption Date Of Regulatory Measure:	Not reported
Effective Date Of Regulatory Measure:	04/12/2017
Expiration Date Of Regulatory Measure:	Not reported
Termination Date Of Regulatory Measure:	Not reported
Discharge Name:	Baldwin Park Homs
Discharge Address:	1773 san bernardino road
Discharge City:	west covina
Discharge State:	California
Discharge Zip:	91790
Received Date:	Not reported
Processed Date:	Not reported
Status:	Not reported
Status Date:	Not reported
Place Size:	Not reported
Place Size Unit:	Not reported
Contact:	Not reported
Contact Title:	Not reported
Contact Phone:	Not reported
Contact Phone Ext:	Not reported
Contact Email:	Not reported
Operator Name:	Not reported
Operator Address:	Not reported
Operator City:	Not reported
Operator State:	Not reported
Operator Zip:	Not reported
Operator Contact:	Not reported
Operator Contact Title:	Not reported
Operator Contact Phone:	Not reported
Operator Contact Phone Ext:	Not reported
Operator Contact Email:	Not reported
Operator Type:	Not reported
Developer:	Not reported
Developer Address:	Not reported
Developer City:	Not reported
Developer State:	Not reported
Developer Zip:	Not reported
Developer Contact:	Not reported
Developer Contact Title:	Not reported
Constype Linear Utility Ind:	Not reported
Emergency Phone:	Not reported
Emergency Phone Ext:	Not reported
Constype Above Ground Ind:	Not reported
Constype Below Ground Ind:	Not reported
Constype Cable Line Ind:	Not reported
Constype Comm Line Ind:	Not reported
Constype Commertial Ind:	Not reported
Constype Electrical Line Ind:	Not reported

CLIPPINGER CHEVROLET (Continued) **U003777101**

Constype Gas Line Ind:	Not reported
Constype Industrial Ind:	Not reported
Constype Other Description:	Not reported
Constype Other Ind:	Not reported
Constype Recons Ind:	Not reported
Constype Residential Ind:	Not reported
Constype Transport Ind:	Not reported
Constype Utility Description:	Not reported
Constype Utility Ind:	Not reported
Constype Water Sewer Ind:	Not reported
Dir Discharge Uswater Ind:	Not reported
Receiving Water Name:	Not reported
Certifier:	Not reported
Certifier Title:	Not reported
Certification Date:	Not reported
Primary Sic:	Not reported
Secondary Sic:	Not reported
Tertiary Sic:	Not reported

Name:	TRACT NO. 73588
Address:	777 EAST EDNA PLACE
City,State,Zip:	COVINA, CA 91723
Facility Status:	Not reported
NPDES Number:	Not reported
Region:	Not reported
Agency Number:	Not reported
Regulatory Measure ID:	Not reported
Place ID:	Not reported
Order Number:	Not reported
WDID:	4 19C379481
Regulatory Measure Type:	Construction
Program Type:	Not reported
Adoption Date Of Regulatory Measure:	Not reported
Effective Date Of Regulatory Measure:	Not reported
Termination Date Of Regulatory Measure:	Not reported
Expiration Date Of Regulatory Measure:	Not reported
Discharge Address:	Not reported
Discharge Name:	Not reported
Discharge City:	Not reported
Discharge State:	Not reported
Discharge Zip:	Not reported
Status:	Active
Status Date:	04/12/2017
Operator Name:	Baldwin Park Homs
Operator Address:	1773 san bernardino road
Operator City:	west covina
Operator State:	California
Operator Zip:	91790

NPDES as of 03/2018:

NPDES Number:	Not reported
Status:	Not reported
Agency Number:	Not reported
Region:	4
Regulatory Measure ID:	485170
Order Number:	Not reported
Regulatory Measure Type:	Construction

CLIPPINGER CHEVROLET (Continued) **U003777101**

Place ID:	Not reported
WDID:	4 19C379481
Program Type:	Not reported
Adoption Date Of Regulatory Measure:	Not reported
Effective Date Of Regulatory Measure:	Not reported
Expiration Date Of Regulatory Measure:	Not reported
Termination Date Of Regulatory Measure:	Not reported
Discharge Name:	Not reported
Discharge Address:	Not reported
Discharge City:	Not reported
Discharge State:	Not reported
Discharge Zip:	Not reported
Received Date:	04/06/2017
Processed Date:	04/12/2017
Status:	Active
Status Date:	04/12/2017
Place Size:	4.39
Place Size Unit:	Acres
Contact:	don cook
Contact Title:	vice president of construction
Contact Phone:	626-338-5650
Contact Phone Ext:	Not reported
Contact Email:	kahotec@aol.com
Operator Name:	Baldwin Park Homs
Operator Address:	1773 san bernardino road
Operator City:	west covina
Operator State:	California
Operator Zip:	91790
Operator Contact:	don cook
Operator Contact Title:	vice president of construction
Operator Contact Phone:	626-338-5650
Operator Contact Phone Ext:	Not reported
Operator Contact Email:	kahotec@aol.com
Operator Type:	Private Business
Developer:	Baldwin Park Homs
Developer Address:	1773 san bernardino road
Developer City:	west covina
Developer State:	California
Developer Zip:	91790
Developer Contact:	don cook
Developer Contact Title:	vice president of construction
Constype Linear Utility Ind:	N
Emergency Phone:	Not reported
Emergency Phone Ext:	Not reported
Constype Above Ground Ind:	N
Constype Below Ground Ind:	N
Constype Cable Line Ind:	N
Constype Comm Line Ind:	N
Constype Commertial Ind:	N
Constype Electrical Line Ind:	N
Constype Gas Line Ind:	N
Constype Industrial Ind:	N
Constype Other Description:	commercia / light industrial
Constype Other Ind:	Y
Constype Recons Ind:	N
Constype Residential Ind:	N
Constype Transport Ind:	N

CLIPPINGER CHEVROLET (Continued) **U003777101**

Constype Utility Description:	Not reported
Constype Utility Ind:	N
Constype Water Sewer Ind:	N
Dir Discharge Uswater Ind:	N
Receiving Water Name:	Not reported
Certifier:	don cook
Certifier Title:	vice president of construction
Certification Date:	06-APR-17
Primary Sic:	Not reported
Secondary Sic:	Not reported
Tertiary Sic:	Not reported
NPDES Number:	CAS000002
Status:	Active
Agency Number:	0
Region:	4
Regulatory Measure ID:	485170
Order Number:	2009-0009-DWQ
Regulatory Measure Type:	Enrollee
Place ID:	Not reported
WDID:	4 19C379481
Program Type:	Construction
Adoption Date Of Regulatory Measure:	Not reported
Effective Date Of Regulatory Measure:	04/12/2017
Expiration Date Of Regulatory Measure:	Not reported
Termination Date Of Regulatory Measure:	Not reported
Discharge Name:	Baldwin Park Homs
Discharge Address:	1773 san bernardino road
Discharge City:	west covina
Discharge State:	California
Discharge Zip:	91790
Received Date:	Not reported
Processed Date:	Not reported
Status:	Not reported
Status Date:	Not reported
Place Size:	Not reported
Place Size Unit:	Not reported
Contact:	Not reported
Contact Title:	Not reported
Contact Phone:	Not reported
Contact Phone Ext:	Not reported
Contact Email:	Not reported
Operator Name:	Not reported
Operator Address:	Not reported
Operator City:	Not reported
Operator State:	Not reported
Operator Zip:	Not reported
Operator Contact:	Not reported
Operator Contact Title:	Not reported
Operator Contact Phone:	Not reported
Operator Contact Phone Ext:	Not reported
Operator Contact Email:	Not reported
Operator Type:	Not reported
Developer:	Not reported
Developer Address:	Not reported
Developer City:	Not reported
Developer State:	Not reported

CLIPPINGER CHEVROLET (Continued) **U003777101**

Developer Zip:	Not reported
Developer Contact:	Not reported
Developer Contact Title:	Not reported
Constype Linear Utility Ind:	Not reported
Emergency Phone:	Not reported
Emergency Phone Ext:	Not reported
Constype Above Ground Ind:	Not reported
Constype Below Ground Ind:	Not reported
Constype Cable Line Ind:	Not reported
Constype Comm Line Ind:	Not reported
Constype Commertial Ind:	Not reported
Constype Electrical Line Ind:	Not reported
Constype Gas Line Ind:	Not reported
Constype Industrial Ind:	Not reported
Constype Other Description:	Not reported
Constype Other Ind:	Not reported
Constype Recons Ind:	Not reported
Constype Residential Ind:	Not reported
Constype Transport Ind:	Not reported
Constype Utility Description:	Not reported
Constype Utility Ind:	Not reported
Constype Water Sewer Ind:	Not reported
Dir Discharge Uswater Ind:	Not reported
Receiving Water Name:	Not reported
Certifier:	Not reported
Certifier Title:	Not reported
Certification Date:	Not reported
Primary Sic:	Not reported
Secondary Sic:	Not reported
Tertiary Sic:	Not reported

CERS:

Name:	TRACT NO. 73588
Address:	777 EAST EDNA PLACE
City,State,Zip:	COVINA, CA 91723
Site ID:	544969
CERS ID:	854430
CERS Description:	Construction Storm Water

Violations:

Site ID:	544969
Site Name:	Tract No. 73588
Violation Date:	02-15-2022
Citation:	2009-0009-DWQ - Construction General Permit
Violation Description:	SW - Late Report
Violation Notes:	Outstanding 2019, 2019-2020, and 2020-2021 annual reports.
Violation Division:	Water Boards
Violation Program:	CONSTW
Violation Source:	SMARTS,

Enforcement Action:

Site ID:	544969
Site Name:	Tract No. 73588
Site Address:	777 EAST EDNA PLACE
Site City:	COVINA
Site Zip:	91723

CLIPPINGER CHEVROLET (Continued) **U003777101**

Enf Action Date:	10-05-2022
Enf Action Type:	Notice of Violation
Enf Action Description:	Notice of Violation
Enf Action Notes:	NOV for failure to submit annual reports 2018-2019, 2019-2020, and 2020-2021.
Enf Action Division:	Water Boards
Enf Action Program:	CONSTW
Enf Action Source:	SMARTS,
Site ID:	544969
Site Name:	Tract No. 73588
Site Address:	777 EAST EDNA PLACE
Site City:	COVINA
Site Zip:	91723
Enf Action Date:	05-03-2022
Enf Action Type:	Industrial Storm Water Enforcement
Enf Action Description:	Industrial Storm Water Enforcement
Enf Action Notes:	Outstanding 2019, 2019-2020, and 2020-2021 annual reports. Operator did not submit a response, NNC was upgraded to NOV (10/5/2022).
Enf Action Division:	Water Boards
Enf Action Program:	CONSTW
Enf Action Source:	SMARTS,

Affiliation:

Affiliation Type Desc:	Owner/Operator
Entity Name:	Baldwin Park Homs
Entity Title:	Operator
Affiliation Address:	1773 san bernardino roadsuite b42
Affiliation City:	west covina
Affiliation State:	CA
Affiliation Country:	Not reported
Affiliation Zip:	91790
Affiliation Phone:	,

I74 **CITY OF COVINA PUBLIC WORKS** **UST FINDER RELEASE** **1028936652**
WSW **534 N. BARRANCA** **N/A**
< 1/8 **COVINA, CA 91723**
0.111 mi.
585 ft. **Site 1 of 9 in cluster I**

Relative: **Lower**

Actual: **595 ft.**

UST FINDER RELEASE:

Object ID:	67833
Facility ID:	Not reported
Lust ID:	CAT0603711459
Name:	CITY OF COVINA PUBLIC WORKS
Address:	534 N. BARRANCA
City,State,Zip:	COVINA, CA 91723
Address Match Type:	PointAddress
Reported Date:	Not reported
Status:	No Further Action
Substance:	Not reported
Population within 1500ft:	2043
Domestic Wells within 1500ft:	0
Land Use:	Developed, High Intensity
Within SPA:	No
SPA PWS Facility ID:	Not reported

CITY OF COVINA PUBLIC WORKS (Continued) **1028936652**

SPA Water Type:	Not reported
SPA Facility Type:	Not reported
SPA HUC12:	Not reported
Within WHPA:	Yes
WHPA PWS Facility ID:	CA1910060_8914
WHPA Water Type:	GW - Ground water
WHPA Facility Type:	WL - Well
WHPA HUC12:	180701060601
Within 100yr Floodplain:	No
Tribe:	Not reported
EPA Region:	9
NFA Letter 1:	Not reported
NFA Letter 2:	Not reported
NFA Letter 3:	Not reported
NFA Letter 4:	Not reported
Closed With Residual Contaminate:	Not reported
Coordinate Source:	Geocode
X Coord:	-117.88133
Y Coord:	34.09155
Latitude:	34.0915499999999
Longitude:	-117.88133

I75 **LA COUNTY SANITATION DISTRICTS/COVINA CITY YARD** **RCRA NonGen / NLR** **1024785296**
WSW **534 N BARRANCA AVE** **CAH111001441**
< 1/8 **COVINA, CA 91723**
0.111 mi.
585 ft. **Site 2 of 9 in cluster I**

Relative: **Lower**

Actual: **595 ft.**

RCRA Listings:

Date Form Received by Agency:	20150807
Handler Name:	La County Sanitation Districts/Covina City Yard
Handler Address:	534 N BARRANCA AVE
Handler City,State,Zip:	COVINA, CA 91723-1227
EPA ID:	CAH111001441
Contact Name:	LISA SCALES EXT 2489
Contact Address:	1955 WORKMAN MILL RD
Contact City,State,Zip:	WHITTIER, CA 90601-0000
Contact Telephone:	562-908-4288
Contact Fax:	562-692-2941
Contact Email:	LSCALES@LACSD.ORG
Contact Title:	Not reported
EPA Region:	09
Land Type:	Not reported
Federal Waste Generator Description:	Not a generator, verified
Non-Notifier:	Not reported
Biennial Report Cycle:	Not reported
Accessibility:	Not reported
Active Site Indicator:	Handler Activities
State District Owner:	Not reported
State District:	Not reported
Mailing Address:	1955 WORKMAN MILL RD
Mailing City,State,Zip:	WHITTIER, CA 90601-0000
Owner Name:	Cty Sanitation Dist Of La County
Owner Type:	Other
Operator Name:	Lisa Scales Ext 2489
Operator Type:	Other
Short-Term Generator Activity:	No
Importer Activity:	No

LA COUNTY SANITATION DISTRICTS/COVINA CITY YARD (Continued) **1024785296**

Mixed Waste Generator:	No
Transporter Activity:	No
Transfer Facility Activity:	No
Recycler Activity with Storage:	No
Small Quantity On-Site Burner Exemption:	No
Smelting Melting and Refining Furnace Exemption:	No
Underground Injection Control:	No
Off-Site Waste Receipt:	No
Universal Waste Indicator:	Yes
Universal Waste Destination Facility:	Yes
Federal Universal Waste:	No
Active Site State-Reg Handler:	---
Federal Facility Indicator:	Not reported
Hazardous Secondary Material Indicator:	N
Sub-Part K Indicator:	Not reported
2018 GPRA Permit Baseline:	Not on the Baseline
2018 GPRA Renewals Baseline:	Not on the Baseline
202 GPRA Corrective Action Baseline:	No
Subject to Corrective Action Universe:	No
Non-TSDFs Where RCRA CA has Been Imposed Universe:	No
Corrective Action Priority Ranking:	No NCAPS ranking
Environmental Control Indicator:	No
Institutional Control Indicator:	No
Human Exposure Controls Indicator:	N/A
Groundwater Controls Indicator:	N/A
Significant Non-Complier Universe:	No
Unaddressed Significant Non-Complier Universe:	No
Addressed Significant Non-Complier Universe:	No
Significant Non-Complier With a Compliance Schedule Universe:	No
Financial Assurance Required:	Not reported
Handler Date of Last Change:	20180905
Recognized Trader-Importer:	No
Recognized Trader-Exporter:	No
Importer of Spent Lead Acid Batteries:	No
Exporter of Spent Lead Acid Batteries:	No
Recycler Activity Without Storage:	No
Manifest Broker:	No
Sub-Part P Indicator:	No

Handler - Owner Operator:

Owner/Operator Indicator:	Operator
Owner/Operator Name: LISA SCALES EXT 2489	
Legal Status:	Other
Date Became Current:	Not reported
Date Ended Current:	Not reported
Owner/Operator Address:	1955 WORKMAN MILL RD
Owner/Operator City,State,Zip:	WHITTIER, CA 90601-0000
Owner/Operator Telephone:	562-908-4288
Owner/Operator Telephone Ext:	Not reported
Owner/Operator Fax:	Not reported
Owner/Operator Email:	Not reported

Owner/Operator Indicator:	Owner
Owner/Operator Name: CTY SANITATION DIST OF LA COUNTY	
Legal Status:	Other
Date Became Current:	Not reported

LA COUNTY SANITATION DISTRICTS/COVINA CITY YARD (Continued) **1024785296**

Date Ended Current: Not reported
Owner/Operator Address: 1955 WORKMAN MILL RD
Owner/Operator City,State,Zip: WHITTIER, CA 90601-0000
Owner/Operator Telephone: 562-908-4288
Owner/Operator Telephone Ext: Not reported
Owner/Operator Fax: Not reported
Owner/Operator Email: Not reported

Historic Generators:
Receive Date: 20150807
Handler Name: LA COUNTY SANITATION DISTRICTS/COVINA CITY YARD
Federal Waste Generator Description: Not a generator, verified
State District Owner: Not reported
Large Quantity Handler of Universal Waste: No
Recognized Trader Importer: No
Recognized Trader Exporter: No
Spent Lead Acid Battery Importer: No
Spent Lead Acid Battery Exporter: No
Current Record: Yes
Non Storage Recycler Activity: Not reported
Electronic Manifest Broker: Not reported

List of NAICS Codes and Descriptions:
NAICS Code: 56292
NAICS Description: MATERIALS RECOVERY FACILITIES

Facility Has Received Notices of Violations:
Violations: No Violations Found

Evaluation Action Summary:
Evaluations: No Evaluations Found

I76 **CITY YARD** **HIST UST** **S118408715**
WSW **534 N BARRNACA AVE** **N/A**
< 1/8 **COVINA, CA 91723**
0.111 mi.
585 ft. **Site 3 of 9 in cluster I**

Relative: HIST UST:
Lower Name: CITY YARD
Address: 534 N BARRNACA AVE
Actual: City,State,Zip: COVINA, CA 91723
595 ft. File Number: 00026fcc
URL: https://documents.geotracker.waterboards.ca.gov/ustpdfs/pdf/00026fcc.pdf
Region: Not reported
Facility ID: Not reported
Facility Type: Not reported
Other Type: Not reported
Contact Name: Not reported
Telephone: Not reported
Owner Name: Not reported
Owner Address: Not reported
Owner City,St,Zip: Not reported
Total Tanks: Not reported

CITY YARD (Continued) **S118408715**

Tank Num:	Not reported
Container Num:	Not reported
Year Installed:	Not reported
Tank Capacity:	Not reported
Tank Used for:	Not reported
Type of Fuel:	Not reported
Container Construction Thickness:	Not reported
Leak Detection:	Not reported

Click here for Geo Tracker PDF:

I77 **CITY OF COVINA** **UST** **U003777163**
WSW **534 N BARRANCA AVE** **AST** **N/A**
< 1/8 **COVINA, CA 91723** **LOS ANGELES CO. HMS**
0.111 mi. **HWTS**
585 ft. **Site 4 of 9 in cluster I**

Relative: **Lower**
Actual: **595 ft.**

UST:

Name:	CITY OF COVINA
Address:	534 N BARRANCA AVE
City,State,Zip:	COVINA, CA 91723
Facility ID:	13824
Permitting Agency:	LOS ANGELES COUNTY
CERSID:	Not reported
Latitude:	34.0928293
Longitude:	-117.8796056
Owner type:	Not reported
Facility type:	Not reported
Num of inuse ust:	Not reported
Num of closed ust:	Not reported
Num of oos ust:	Not reported
Epa region:	Not reported
Tribal lands:	Not reported
Tank owner name:	Not reported
Tank owner mailing address:	Not reported
Tank owner mailing city:	Not reported
Tank owner mailing zip:	Not reported
Tank owner mailing state:	Not reported
Tank operator name:	Not reported
Tank operator mailing address:	Not reported
Tank operator mailing city:	Not reported
Tank operator mailing zip:	Not reported
Tank operator mailing state:	Not reported
Tankidnumber:	Not reported
Tank status:	Not reported
Tank configuration:	Not reported
Tank closure date:	Not reported
Tank installation date:	Not reported
Tank num of compartments:	Not reported
Tank contents:	Not reported
Tank capacity gallons:	Not reported
Tank type:	Not reported
Tank pc construction:	Not reported
Tank pwpiping construction:	Not reported
Tank piping type:	Not reported
Tank piping construction:	Not reported
Tank sacrificial anode:	Not reported
Tank cp impressed current:	Not reported

CITY OF COVINA (Continued) **U003777163**

Tank cp shutoff: Not reported
Tank alarms: Not reported
Tank ball float: Not reported
Tank spill bucket: Not reported

AST:
Name: CITY OF COVINA
Address: 534 N BARRANCA AVE
City/Zip: COVINA,91723
Certified Unified Program Agencies: Not reported
Owner: CITY OF COVINA
Total Gallons: Not reported
CERSID: 10283896
Facility ID: LACoFA0004953
Business Name: CITY OF COVINA
Phone: (626) 384-5217
Fax: Not reported
Mailing Address: 125 E COLLEGE ST
Mailing Address City: COVINA
Mailing Address State: CA
Mailing Address Zip Code: 91723
Operator Name: SIOBHAN FOSTER
Operator Phone: (626) 384-5240
Owner Phone: (626) 384-5480
Owner Mail Address: 125 E COLLEGE ST
Owner State: CA
Owner Zip Code: Not reported
Owner Country: United States
Property Owner Name: Not reported
Property Owner Phone: Not reported
Property Owner Mailing Address: Not reported
Property Owner City: Not reported
Property Owner Stat : Not reported
Property Owner Zip Code: Not reported
Property Owner Country: Not reported
EPAID: CAL000111524

LOS ANGELES CO. HMS:
Name: CITY OF COVINA
Address: 534 N BARRANCA AVE
City,State,Zip: COVINA, CA 91723
Region: LA
Permit Category: T
Facility Id: 013460-013824
Facility Type: 0
Facility Status: Removed
Area: 6B
Permit Number: 00005331T
Permit Status: Removed

Name: CITY OF COVINA
Address: 534 N BARRANCA AVE
City,State,Zip: COVINA, CA 91723
Region: LA
Permit Category: Not reported
Facility Id: 013460-040489

CITY OF COVINA (Continued) **U003777163**

Facility Type: Not reported
Facility Status: OPEN
Area: 6B
Permit Number: Not reported
Permit Status: Not reported

HWTS:

Name:	CITY OF COVINA
Address:	534 N BARRANCA AVE
Address 2:	Not reported
City,State,Zip:	COVINA, CA 91723
EPA ID:	CAC002712128
Inactive Date:	02/18/2013
Create Date:	11/19/2012
Last Act Date:	Not reported
Mailing Name:	Not reported
Mailing Address:	125 E COLLEGE ST
Mailing Address 2:	Not reported
Mailing City,State,Zip:	COVINA, CA 917232129
Owner Name:	CITY OF COVINA
Owner Address:	125 E COLLEGE ST
Owner Address 2:	Not reported
Owner City,State,Zip:	COVINA, CA 917232129
Owner Phone:	Not reported
Owner Fax:	Not reported
Contact Name:	MICHELE SAINT
Contact Address:	125 E COLLEGE ST
Contact Address 2:	Not reported
City,State,Zip:	COVINA, CA 917232129
Contact Phone:	Not reported
Contact Fax:	Not reported
Facility Status:	Inactive
Facility Type:	TEMPORARY
Category:	STATE
Latitude:	34.091554
Longitude:	-117.881291

I78 **CITY OF COVINA CORP. YARD** **RCRA NonGen / NLR** **1024791714**
WSW **534 N BARRANCA AVE** **CAL000111524**
< 1/8 **COVINA, CA 91723**
0.111 mi.
585 ft. **Site 5 of 9 in cluster I**

Relative:
Lower

Actual:
595 ft.

RCRA Listings:

Date Form Received by Agency:	19930908
Handler Name:	City Of Covina Corp. Yard
Handler Address:	534 N BARRANCA AVE
Handler City,State,Zip:	COVINA, CA 91723-2199
EPA ID:	CAL000111524
Contact Name:	SHARON GALLANT
Contact Address:	125 E COLLEGE ST
Contact City,State,Zip:	COVINA, CA 91723
Contact Telephone:	626-384-5480
Contact Fax:	626-384-5479
Contact Email:	SGALLANT@COVINACA.GOV
Contact Title:	Not reported
EPA Region:	09

CITY OF COVINA CORP. YARD (Continued) **1024791714**

Land Type:	Not reported
Federal Waste Generator Description:	Not a generator, verified
Non-Notifier:	Not reported
Biennial Report Cycle:	Not reported
Accessibility:	Not reported
Active Site Indicator:	Handler Activities
State District Owner:	Not reported
State District:	Not reported
Mailing Address:	125 E COLLEGE ST
Mailing City,State,Zip:	COVINA, CA 91723-2199
Owner Name:	City Of Covina
Owner Type:	Other
Operator Name:	Sharon Gallant
Operator Type:	Other
Short-Term Generator Activity:	No
Importer Activity:	No
Mixed Waste Generator:	No
Transporter Activity:	No
Transfer Facility Activity:	No
Recycler Activity with Storage:	No
Small Quantity On-Site Burner Exemption:	No
Smelting Melting and Refining Furnace Exemption:	No
Underground Injection Control:	No
Off-Site Waste Receipt:	No
Universal Waste Indicator:	Yes
Universal Waste Destination Facility:	Yes
Federal Universal Waste:	No
Active Site State-Reg Handler:	---
Federal Facility Indicator:	Not reported
Hazardous Secondary Material Indicator:	N
Sub-Part K Indicator:	Not reported
2018 GPRA Permit Baseline:	Not on the Baseline
2018 GPRA Renewals Baseline:	Not on the Baseline
202 GPRA Corrective Action Baseline:	No
Subject to Corrective Action Universe:	No
Non-TSDFs Where RCRA CA has Been Imposed Universe:	No
Corrective Action Priority Ranking:	No NCAPS ranking
Environmental Control Indicator:	No
Institutional Control Indicator:	No
Human Exposure Controls Indicator:	N/A
Groundwater Controls Indicator:	N/A
Significant Non-Complier Universe:	No
Unaddressed Significant Non-Complier Universe:	No
Addressed Significant Non-Complier Universe:	No
Significant Non-Complier With a Compliance Schedule Universe:	No
Financial Assurance Required:	Not reported
Handler Date of Last Change:	20180905
Recognized Trader-Importer:	No
Recognized Trader-Exporter:	No
Importer of Spent Lead Acid Batteries:	No
Exporter of Spent Lead Acid Batteries:	No
Recycler Activity Without Storage:	No
Manifest Broker:	No
Sub-Part P Indicator:	No

CITY OF COVINA CORP. YARD (Continued) **1024791714**

Handler - Owner Operator:
Owner/Operator Indicator: Operator
Owner/Operator Name: SHARON GALLANT
Legal Status: Other
Date Became Current: Not reported
Date Ended Current: Not reported
Owner/Operator Address: 125 E COLLEGE ST
Owner/Operator City,State,Zip: COVINA, CA 91723
Owner/Operator Telephone: 626-384-5480
Owner/Operator Telephone Ext: Not reported
Owner/Operator Fax: Not reported
Owner/Operator Email: Not reported

Owner/Operator Indicator: Owner
Owner/Operator Name: CITY OF COVINA
Legal Status: Other
Date Became Current: Not reported
Date Ended Current: Not reported
Owner/Operator Address: 125 E COLLEGE ST
Owner/Operator City,State,Zip: COVINA, CA 91723-2199
Owner/Operator Telephone: 626-384-5480
Owner/Operator Telephone Ext: Not reported
Owner/Operator Fax: Not reported
Owner/Operator Email: Not reported

Historic Generators:
Receive Date: 19930908
Handler Name: CITY OF COVINA CORP. YARD
Federal Waste Generator Description: Not a generator, verified
State District Owner: Not reported
Large Quantity Handler of Universal Waste: No
Recognized Trader Importer: No
Recognized Trader Exporter: No
Spent Lead Acid Battery Importer: No
Spent Lead Acid Battery Exporter: No
Current Record: Yes
Non Storage Recycler Activity: Not reported
Electronic Manifest Broker: Not reported

List of NAICS Codes and Descriptions:
NAICS Code: 92119
NAICS Description: OTHER GENERAL GOVERNMENT SUPPORT

Facility Has Received Notices of Violations:
Violations: No Violations Found

Evaluation Action Summary:
Evaluations: No Evaluations Found

I79
WSW
< 1/8
0.111 mi.
585 ft.

Relative:
Lower

Actual:
595 ft.

COVINA CITY FIELD OPER DEPT
534 N BARRANCA AV
COVINA, CA 91723

Site 6 of 9 in cluster I

LUST **U001569239**
SWEEPS UST **N/A**
HIST UST
Cortese
EMI
HWTS
HAZNET
CERS

LUST:

Name:	CITY OF COVINA PUBLIC WORKS
Address:	534 N. BARRANCA
City,State,Zip:	COVINA, CA 91723
Lead Agency:	LOS ANGELES COUNTY
Case Type:	LUST Cleanup Site
Geo Track:	http://geotracker.waterboards.ca.gov/profile_report.asp?global_id=T0603711459
Global Id:	T0603711459
Latitude:	34.091079
Longitude:	-117.881351
Status:	Completed - Case Closed
Status Date:	09/14/2005
Case Worker:	TS
RB Case Number:	Not reported
Local Agency:	LOS ANGELES COUNTY
File Location:	Not reported
Local Case Number:	FN 013460-013824
Potential Media Affect:	Soil
Potential Contaminants of Concern:	Diesel
EPA Region:	9
Coordinate Source:	Google Geocode
Cuf Case:	NO
Quantity Released Gallons:	0
Begin Date:	09/18/2003
Leak Reported Date:	11/14/2003
How Discovered:	Tank Closure
How Discovered Description:	Not reported
Discharge Source:	Dispenser
Discharge Cause:	Unknown
Stop Method:	Close and Remove Tank
Stop Description:	Not reported
No Further Action Date:	09/14/2005
CA Water Watershed Name:	San Gabriel River - Upper San Gabriel (405.20)
Dwr Groundwater Subbasin Name:	San Gabriel Valley (4-013)
Disadvantaged Community:	Not reported
CA Enviroscreen 3 Score:	56-60%
CA Enviroscreen 4 Score:	60-65%
Military DOD Site:	No
Facility Project Subtype:	Not reported
RWQCB Region:	LOS ANGELES RWQCB (REGION 4)
Site History:	Not reported

LUST:

Global Id:	T0603711459
Contact Type:	Local Agency Caseworker - Primary Caseworker
Contact Name:	TIM SMITH
Organization Name:	LOS ANGELES COUNTY
Address:	900 S. FREMONT AVE.
City:	ALHAMBRA
Email:	tsmith@dpw.lacounty.gov
Phone Number:	Not reported

COVINA CITY FIELD OPER DEPT (Continued) **U001569239**

Global Id: T0603711459
Contact Type: Regional Board Caseworker
Contact Name: YUE RONG
Organization Name: LOS ANGELES RWQCB (REGION 4)
Address: 320 W. 4TH ST., SUITE 200
City: Los Angeles
Email: yrong@waterboards.ca.gov
Phone Number: Not reported

LUST:
Global Id: T0603711459
Action Type: Other
Date: 09/18/2003
Action: Leak Discovery

Global Id: T0603711459
Action Type: REMEDIATION
Date: 09/18/2003
Action: Excavation

Global Id: T0603711459
Action Type: Other
Date: 11/14/2003
Action: Leak Reported

LUST:
Global Id: T0603711459
Status: Open - Case Begin Date
Status Date: 09/18/2003

Global Id: T0603711459
Status: Open - Site Assessment
Status Date: 04/26/2005

Global Id: T0603711459
Status: Completed - Case Closed
Status Date: 09/14/2005

SWEEPS UST:
Name: CITY OF COVINA FIELD OPERATION YARD
Address: 534 N BARRANCA
City: COVINA
Status: Not reported
Comp Number: 13824
Number: Not reported
Board Of Equalization: 44-010249
Referral Date: Not reported
Action Date: Not reported
Created Date: Not reported
Owner Tank Id: Not reported
SWRCB Tank Id: 19-000-013824-000001
Tank Status: Not reported
Capacity: 500
Active Date: Not reported
Tank Use: OIL

COVINA CITY FIELD OPER DEPT (Continued) **U001569239**

STG: WASTE
Content: Not reported
Number Of Tanks: 7

Name: CITY OF COVINA FIELD OPERATION YARD
Address: 534 N BARRANCA
City: COVINA
Status: Not reported
Comp Number: 13824
Number: Not reported
Board Of Equalization: 44-010249
Referral Date: Not reported
Action Date: Not reported
Created Date: Not reported
Owner Tank Id: Not reported
SWRCB Tank Id: 19-000-013824-000002
Tank Status: Not reported
Capacity: 10000
Active Date: Not reported
Tank Use: M.V. FUEL
STG: PRODUCT
Content: LEADED
Number Of Tanks: Not reported

Name: CITY OF COVINA FIELD OPERATION YARD
Address: 534 N BARRANCA
City: COVINA
Status: Not reported
Comp Number: 13824
Number: Not reported
Board Of Equalization: 44-010249
Referral Date: Not reported
Action Date: Not reported
Created Date: Not reported
Owner Tank Id: Not reported
SWRCB Tank Id: 19-000-013824-000003
Tank Status: Not reported
Capacity: 10000
Active Date: Not reported
Tank Use: M.V. FUEL
STG: PRODUCT
Content: DIESEL
Number Of Tanks: Not reported

Name: CITY OF COVINA FIELD OPERATION YARD
Address: 534 N BARRANCA
City: COVINA
Status: Not reported
Comp Number: 13824
Number: Not reported
Board Of Equalization: 44-010249
Referral Date: Not reported
Action Date: Not reported
Created Date: Not reported
Owner Tank Id: Not reported
SWRCB Tank Id: 19-000-013824-000004
Tank Status: Not reported

COVINA CITY FIELD OPER DEPT (Continued) **U001569239**

Capacity:	10000
Active Date:	Not reported
Tank Use:	M.V. FUEL
STG:	PRODUCT
Content:	REG UNLEADED
Number Of Tanks:	Not reported

Name:	CITY OF COVINA FIELD OPERATION YARD
Address:	534 N BARRANCA
City:	COVINA
Status:	Not reported
Comp Number:	13824
Number:	Not reported
Board Of Equalization:	44-010249
Referral Date:	Not reported
Action Date:	Not reported
Created Date:	Not reported
Owner Tank Id:	Not reported
SWRCB Tank Id:	19-000-013824-000005
Tank Status:	Not reported
Capacity:	500
Active Date:	Not reported
Tank Use:	OIL
STG:	PRODUCT
Content:	Not reported
Number Of Tanks:	Not reported

Name:	CITY OF COVINA FIELD OPERATION YARD
Address:	534 N BARRANCA
City:	COVINA
Status:	Not reported
Comp Number:	13824
Number:	Not reported
Board Of Equalization:	44-010249
Referral Date:	Not reported
Action Date:	Not reported
Created Date:	Not reported
Owner Tank Id:	Not reported
SWRCB Tank Id:	19-000-013824-000006
Tank Status:	Not reported
Capacity:	500
Active Date:	Not reported
Tank Use:	OIL
STG:	PRODUCT
Content:	Not reported
Number Of Tanks:	Not reported

Name:	CITY OF COVINA FIELD OPERATION YARD
Address:	534 N BARRANCA
City:	COVINA
Status:	Not reported
Comp Number:	13824
Number:	Not reported
Board Of Equalization:	44-010249
Referral Date:	Not reported
Action Date:	Not reported
Created Date:	Not reported

COVINA CITY FIELD OPER DEPT (Continued) **U001569239**

Owner Tank Id: Not reported
SWRCB Tank Id: 19-000-013824-000007
Tank Status: Not reported
Capacity: 500
Active Date: Not reported
Tank Use: OIL
STG: WASTE
Content: Not reported
Number Of Tanks: Not reported

HIST UST:
Name: CITY YARD
Address: 534 N BARRANCA AVE
City,State,Zip: COVINA, CA 91723
File Number: Not reported
URL: Not reported
Region: STATE
Facility ID: 00000021098
Facility Type: Other
Other Type: PUBLIC AGENCY
Contact Name: DEL DEWHIRST
Telephone: 8183310111
Owner Name: CITY OF COVINA
Owner Address: 125 E. COLLEGE STREET
Owner City,St,Zip: COVINA, CA 91723
Total Tanks: 0004

Tank Num: 001
Container Num: II-1
Year Installed: Not reported
Tank Capacity: 00000550
Tank Used for: WASTE
Type of Fuel: WASTE OIL
Container Construction Thickness: Not reported
Leak Detection: None

Tank Num: 002
Container Num: II-2
Year Installed: Not reported
Tank Capacity: 00010000
Tank Used for: PRODUCT
Type of Fuel: UNLEADED
Container Construction Thickness: Not reported
Leak Detection: Stock Inventor

Tank Num: 003
Container Num: F 990042
Year Installed: 1981
Tank Capacity: 00010000
Tank Used for: PRODUCT
Type of Fuel: REGULAR
Container Construction Thickness: Not reported
Leak Detection: Stock Inventor

Tank Num: 004
Container Num: F724774
Year Installed: 1981

COVINA CITY FIELD OPER DEPT (Continued) **U001569239**

Tank Capacity:	00010000
Tank Used for:	PRODUCT
Type of Fuel:	DIESEL
Container Construction Thickness:	Not reported
Leak Detection:	Stock Inventor

CORTESE:

Name:	CITY OF COVINA PUBLIC WORKS
Address:	534 N. BARRANCA
City,State,Zip:	COVINA, CA 91723
Region:	CORTESE
Envirostor Id:	Not reported
Global ID:	T0603711459
Site/Facility Type:	LUST CLEANUP SITE
Cleanup Status:	COMPLETED - CASE CLOSED
Status Date:	Not reported
Site Code:	Not reported
Latitude:	Not reported
Longitude:	Not reported
Owner:	Not reported
Enf Type:	Not reported
Swat R:	Not reported
Flag:	active
Order No:	Not reported
Waste Discharge System No:	Not reported
Effective Date:	Not reported
Region 2:	Not reported
WID Id:	Not reported
Solid Waste Id No:	Not reported
Waste Management Uit Name:	Not reported
File Name:	Active Open

EMI:

Name:	COVINA CITY FIELD OPER DEPT
Address:	534 N BARRANCA AV
City,State,Zip:	COVINA, CA 91723
Year:	1990
County Code:	19
Air Basin:	SC
Facility ID:	29545
Air District Name:	SC
SIC Code:	9199
Air District Name:	SOUTH COAST AQMD
Community Health Air Pollution Info System:	Not reported
Consolidated Emission Reporting Rule:	Not reported
Total Organic Hydrocarbon Gases Tons/Yr:	1
Reactive Organic Gases Tons/Yr:	1
Carbon Monoxide Emissions Tons/Yr:	0
NOX - Oxides of Nitrogen Tons/Yr:	0
SOX - Oxides of Sulphur Tons/Yr:	0
Particulate Matter Tons/Yr:	0
Part. Matter 10 Micrometers and Smllr Tons/Yr:	0

Name:	COVINA CITY FIELD OPER DEPT
Address:	534 N BARRANCA AV
City,State,Zip:	COVINA, CA 91723

COVINA CITY FIELD OPER DEPT (Continued) **U001569239**

Year:	1993
County Code:	19
Air Basin:	SC
Facility ID:	29545
Air District Name:	SC
SIC Code:	9199
Air District Name:	SOUTH COAST AQMD
Community Health Air Pollution Info System:	Not reported
Consolidated Emission Reporting Rule:	Not reported
Total Organic Hydrocarbon Gases Tons/Yr:	1
Reactive Organic Gases Tons/Yr:	0
Carbon Monoxide Emissions Tons/Yr:	0
NOX - Oxides of Nitrogen Tons/Yr:	0
SOX - Oxides of Sulphur Tons/Yr:	0
Particulate Matter Tons/Yr:	0
Part. Matter 10 Micrometers and Smllr Tons/Yr:	0

Name:	COVINA CITY FIELD OPER DEPT
Address:	534 N BARRANCA AV
City,State,Zip:	COVINA, CA 91723
Year:	1995
County Code:	19
Air Basin:	SC
Facility ID:	29545
Air District Name:	SC
SIC Code:	9199
Air District Name:	SOUTH COAST AQMD
Community Health Air Pollution Info System:	Not reported
Consolidated Emission Reporting Rule:	Not reported
Total Organic Hydrocarbon Gases Tons/Yr:	1
Reactive Organic Gases Tons/Yr:	0
Carbon Monoxide Emissions Tons/Yr:	0
NOX - Oxides of Nitrogen Tons/Yr:	0
SOX - Oxides of Sulphur Tons/Yr:	0
Particulate Matter Tons/Yr:	0
Part. Matter 10 Micrometers and Smllr Tons/Yr:	0

Name:	COVINA CITY FIELD OPER DEPT
Address:	534 N BARRANCA AVE
City,State,Zip:	COVINA, CA 91723
Year:	2002
County Code:	19
Air Basin:	SC
Facility ID:	29545
Air District Name:	SC
SIC Code:	9199
Air District Name:	SOUTH COAST AQMD
Community Health Air Pollution Info System:	Not reported
Consolidated Emission Reporting Rule:	Not reported
Total Organic Hydrocarbon Gases Tons/Yr:	0
Reactive Organic Gases Tons/Yr:	0
Carbon Monoxide Emissions Tons/Yr:	0
NOX - Oxides of Nitrogen Tons/Yr:	0
SOX - Oxides of Sulphur Tons/Yr:	0
Particulate Matter Tons/Yr:	0
Part. Matter 10 Micrometers and Smllr Tons/Yr:	0

COVINA CITY FIELD OPER DEPT (Continued) **U001569239**

Name:	COVINA CITY FIELD OPER DEPT
Address:	534 N BARRANCA AVE
City,State,Zip:	COVINA, CA 91723
Year:	2003
County Code:	19
Air Basin:	SC
Facility ID:	29545
Air District Name:	SC
SIC Code:	9199
Air District Name:	SOUTH COAST AQMD
Community Health Air Pollution Info System:	Not reported
Consolidated Emission Reporting Rule:	Not reported
Total Organic Hydrocarbon Gases Tons/Yr:	0
Reactive Organic Gases Tons/Yr:	0
Carbon Monoxide Emissions Tons/Yr:	0
NOX - Oxides of Nitrogen Tons/Yr:	0
SOX - Oxides of Sulphur Tons/Yr:	0
Particulate Matter Tons/Yr:	0
Part. Matter 10 Micrometers and Smllr Tons/Yr:	0

Name:	COVINA CITY FIELD OPER DEPT
Address:	534 N BARRANCA AVE
City,State,Zip:	COVINA, CA 91723
Year:	2004
County Code:	19
Air Basin:	SC
Facility ID:	29545
Air District Name:	SC
SIC Code:	9199
Air District Name:	SOUTH COAST AQMD
Community Health Air Pollution Info System:	Not reported
Consolidated Emission Reporting Rule:	Not reported
Total Organic Hydrocarbon Gases Tons/Yr:	0.151038
Reactive Organic Gases Tons/Yr:	0.13
Carbon Monoxide Emissions Tons/Yr:	0.08186
NOX - Oxides of Nitrogen Tons/Yr:	0.01614
SOX - Oxides of Sulphur Tons/Yr:	0.000319
Particulate Matter Tons/Yr:	0.00113
Part. Matter 10 Micrometers and Smllr Tons/Yr:	0

HWTS:

Name:	LA COUNTY SANITATION DISTRICTS/COVINA CITY YARD
Address:	534 N BARRANCA AVE
Address 2:	Not reported
City,State,Zip:	COVINA, CA 91723
EPA ID:	CAH111001441
Inactive Date:	Not reported
Create Date:	08/07/2015
Last Act Date:	Not reported
Mailing Name:	Not reported
Mailing Address:	1955 WORKMAN MILL RD
Mailing Address 2:	Not reported
Mailing City,State,Zip:	WHITTIER, CA 906010000
Owner Name:	CTY SANITATION DIST OF LA COUNTY
Owner Address:	1955 WORKMAN MILL RD
Owner Address 2:	Not reported
Owner City,State,Zip:	WHITTIER, CA 906010000

COVINA CITY FIELD OPER DEPT (Continued) **U001569239**

Owner Phone:	Not reported
Owner Fax:	Not reported
Contact Name:	LISA SCALES EXT 2489
Contact Address:	1955 WORKMAN MILL RD
Contact Address 2:	Not reported
City,State,Zip:	WHITTIER, CA 906010000
Contact Phone:	Not reported
Contact Fax:	Not reported
Facility Status:	Active
Facility Type:	PERMANENT
Category:	STATE
Latitude:	34.091598
Longitude:	-117.881304

NAICS:

EPA ID:	CAH111001441
Create Date:	2015-08-07 10:27:45.073
NAICS Code:	56292
NAICS Description:	Materials Recovery Facilities
Issued EPA ID Date:	2015-08-07 10:27:45.05000
Inactive Date:	Not reported
Facility Name:	LA COUNTY SANITATION DISTRICTS/COVINA CITY YARD
Facility Address:	534 N BARRANCA AVE
Facility Address 2:	Not reported
Facility City:	COVINA
Facility County:	Not reported
Facility State:	CA
Facility Zip:	917231227

HAZNET:

Name:	LA COUNTY SANITATION DISTRICTS/COVINA CITY YARD
Address:	534 N BARRANCA AVE
Address 2:	Not reported
City,State,Zip:	COVINA, CA 906010000
Contact:	LISA SCALES EXT 2489
Telephone:	5629084288
Mailing Name:	Not reported
Mailing Address:	1955 WORKMAN MILL RD
Year:	2019
Gepaid:	CAH111001441
TSD EPA ID:	NVD980895338
CA Waste Code:	612 - Household waste
Disposal Method:	H141 - Storage, Bulking, And/Or Transfer Off Site--No Treatment/Reovery (H010-H129) Or (H131-H135)
Tons:	0.00750
Year:	2019
Gepaid:	CAH111001441
TSD EPA ID:	AZD983476680
CA Waste Code:	612 - Household waste
Disposal Method:	H040 - Incineration--Thermal Destruction Other Than Use As A Fuel
Tons:	0.04959
Year:	2019
Gepaid:	CAH111001441

COVINA CITY FIELD OPER DEPT (Continued) **U001569239**

TSD EPA ID: CAD008364432
CA Waste Code: 612 - Household waste
Disposal Method: H141 - Storage, Bulking, And/Or Transfer Off Site--No Treatment/Reovery (H010-H129) Or (H131-H135)
Tons: 11.09500

Year: 2019
Gepaid: CAH111001441
TSD EPA ID: ARD981057870
CA Waste Code: 612 - Household waste
Disposal Method: H061 - Fuel Blending Prior To Energy Recovery At Another Site
Tons: 11.47500

Year: 2018
Gepaid: CAH111001441
TSD EPA ID: NVD980895338
CA Waste Code: 612 - Household waste
Disposal Method: H122 - Evaporation
Tons: 0.37500

Year: 2018
Gepaid: CAH111001441
TSD EPA ID: NVD980895338
CA Waste Code: 612 - Household waste
Disposal Method: H141 - Storage, Bulking, And/Or Transfer Off Site--No Treatment/Reovery (H010-H129) Or (H131-H135)
Tons: 0.10250

Year: 2018
Gepaid: CAH111001441
TSD EPA ID: ARD981057870
CA Waste Code: 612 - Household waste
Disposal Method: H061 - Fuel Blending Prior To Energy Recovery At Another Site
Tons: 11.45000

Year: 2018
Gepaid: CAH111001441
TSD EPA ID: CAD008364432
CA Waste Code: 612 - Household waste
Disposal Method: H141 - Storage, Bulking, And/Or Transfer Off Site--No Treatment/Reovery (H010-H129) Or (H131-H135)
Tons: 8.12200

Year: 2018
Gepaid: CAH111001441
TSD EPA ID: NVD980895338
CA Waste Code: 612 - Household waste
Disposal Method: H070 -
Tons: 2.14000

Year: 2017
Gepaid: CAH111001441
TSD EPA ID: CAD008364432
CA Waste Code: 612 - Household waste
Disposal Method: H141 - Storage, Bulking, And/Or Transfer Off Site--No Treatment/Reovery (H010-H129) Or (H131-H135)
Tons: 5.8675

COVINA CITY FIELD OPER DEPT (Continued) **U001569239**

Click this hyperlink while viewing on your computer to access
10 additional CA HAZNET: record(s) in the EDR Site Report.

Detail Two:

Year:	2019
EM Manifest ID:	303808
Shipment Date:	11/3/2018
Receipt Date:	12/13/2018
Manifest Number:	000233918DAT
Generator EPA ID:	CAH111001441
Name:	COVINA CITY YARD
Address:	534 NORTH BARRANCA AVE
Address 2:	Not reported
City:	COVINA
Zip:	91723
Telephone:	877-577-2669
Contact:	Not reported
Contact Telephone:	775-575-2760
Transporter 1 EPA ID:	CAR000216770
Transporter 1 Emergency Number:	Not reported
Transporter 2 EPA ID:	MNS000110924
Transporter 2 Emergency Number:	Not reported
TSDF EPA ID:	NVD980895338
TSDF Name:	21st Century Environmental Management of Nevada, LLC
TSDF Address 1:	2095 Newlands Drive East
TSDF Address 2:	Not reported
TSDF City:	Fernley
TSDF Zip:	89408
TSDF Telephone:	Not reported

State:

Year:	2019
EM Manifest ID:	303808
Generator EPA ID:	CAH111001441
Shipment Date:	2018-11-03
Manifest Number:	000233918DAT
Line Number:	1
Method Code:	H070
Quantity Tons:	2.12500
Quantity Waste:	4250.000000
Quantity Unit:	P
Number of Containers:	17
Type of Container:	Fiberboard or plastic drums, barrels, kegs
Quantity Type:	Pounds
State Code:	612

Year:	2019
EM Manifest ID:	303808
Generator EPA ID:	CAH111001441
Shipment Date:	2018-11-03
Manifest Number:	000233918DAT
Line Number:	2
Method Code:	H141
Quantity Tons:	0.05000
Quantity Waste:	100.000000
Quantity Unit:	P

COVINA CITY FIELD OPER DEPT (Continued) **U001569239**

Number of Containers: 1
Type of Container: Fiberboard or plastic drums, barrels, kegs
Quantity Type: Pounds
State Code: 612

Year: 2019
EM Manifest ID: 303808
Generator EPA ID: CAH111001441
Shipment Date: 2018-11-03
Manifest Number: 000233918DAT
Line Number: 3
Method Code: H122
Quantity Tons: 0.37500
Quantity Waste: 750.000000
Quantity Unit: P
Number of Containers: 3
Type of Container: Fiberboard or plastic drums, barrels, kegs
Quantity Type: Pounds
State Code: 612

Year: 2019
EM Manifest ID: 303808
Generator EPA ID: CAH111001441
Shipment Date: 2018-11-03
Manifest Number: 000233918DAT
Line Number: 4
Method Code: H141
Quantity Tons: 0.00500
Quantity Waste: 10.000000
Quantity Unit: P
Number of Containers: 1
Type of Container: Fiberboard or plastic drums, barrels, kegs
Quantity Type: Pounds
State Code: 612

Year: 2019
EM Manifest ID: 303808
Generator EPA ID: CAH111001441
Shipment Date: 2018-11-03
Manifest Number: 000233918DAT
Line Number: 6
Method Code: H141
Quantity Tons: 0.04000
Quantity Waste: 80.000000
Quantity Unit: P
Number of Containers: 1
Type of Container: Fiberboard or plastic drums, barrels, kegs
Quantity Type: Pounds
State Code: 612

Year: 2019
EM Manifest ID: 882680
Shipment Date: 10/26/2019
Receipt Date: 11/5/2019
Manifest Number: 000274121DAT
Generator EPA ID: CAH111001441

COVINA CITY FIELD OPER DEPT (Continued) **U001569239**

Name:	COVINA CITY YARD
Address:	534 NORTH BARRANCA AVE
Address 2:	Not reported
City:	COVINA
Zip:	91723
Telephone:	877-577-2669
Contact:	Not reported
Contact Telephone:	323-776-6233
Transporter 1 EPA ID:	MNS000110924
Transporter 1 Emergency Number:	Not reported
Transporter 2 EPA ID:	CAR000216770
Transporter 2 Emergency Number:	Not reported
TSDF EPA ID:	CAD008364432
TSDF Name:	Rho Chem LLC
TSDF Address 1:	425 Isis Ave.
TSDF Address 2:	Not reported
TSDF City:	Inglewood
TSDF Zip:	90301
TSDF Telephone:	Not reported

State:

Year:	2019
EM Manifest ID:	882680
Generator EPA ID:	CAH111001441
Shipment Date:	2019-10-26
Manifest Number:	000274121DAT
Line Number:	1
Method Code:	H141
Quantity Tons:	2.10000
Quantity Waste:	4200.000000
Quantity Unit:	P
Number of Containers:	6
Type of Container:	Fiber or plastic boxes, cartons, cases
Quantity Type:	Pounds
State Code:	612

Year:	2019
EM Manifest ID:	882680
Generator EPA ID:	CAH111001441
Shipment Date:	2019-10-26
Manifest Number:	000274121DAT
Line Number:	2
Method Code:	H141
Quantity Tons:	0.55000
Quantity Waste:	1100.000000
Quantity Unit:	P
Number of Containers:	2
Type of Container:	Fiber or plastic boxes, cartons, cases
Quantity Type:	Pounds
State Code:	612

Year:	2019
EM Manifest ID:	882680
Generator EPA ID:	CAH111001441
Shipment Date:	2019-10-26
Manifest Number:	000274121DAT
Line Number:	3
Method Code:	H141

COVINA CITY FIELD OPER DEPT (Continued) **U001569239**

Quantity Tons:	0.02000
Quantity Waste:	40.000000
Quantity Unit:	P
Number of Containers:	1
Type of Container:	Fiberboard or plastic drums, barrels, kegs
Quantity Type:	Pounds
State Code:	612
Year:	2019
EM Manifest ID:	882680
Generator EPA ID:	CAH111001441
Shipment Date:	2019-10-26
Manifest Number:	000274121DAT
Line Number:	4
Method Code:	H141
Quantity Tons:	0.00500
Quantity Waste:	10.000000
Quantity Unit:	P
Number of Containers:	1
Type of Container:	Metal drums, barrels, kegs
Quantity Type:	Pounds
State Code:	612
Year:	2019
EM Manifest ID:	882680
Generator EPA ID:	CAH111001441
Shipment Date:	2019-10-26
Manifest Number:	000274121DAT
Line Number:	5
Method Code:	H141
Quantity Tons:	3.00000
Quantity Waste:	6000.000000
Quantity Unit:	P
Number of Containers:	20
Type of Container:	Fiberboard or plastic drums, barrels, kegs
Quantity Type:	Pounds
State Code:	612
Year:	2019
EM Manifest ID:	882680
Generator EPA ID:	CAH111001441
Shipment Date:	2019-10-26
Manifest Number:	000274121DAT
Line Number:	6
Method Code:	H141
Quantity Tons:	0.04000
Quantity Waste:	80.000000
Quantity Unit:	P
Number of Containers:	1
Type of Container:	Fiberboard or plastic drums, barrels, kegs
Quantity Type:	Pounds
State Code:	612
Year:	2019
EM Manifest ID:	882680
Generator EPA ID:	CAH111001441
Shipment Date:	2019-10-26

COVINA CITY FIELD OPER DEPT (Continued) **U001569239**

Manifest Number:	000274121DAT
Line Number:	7
Method Code:	H141
Quantity Tons:	0.45000
Quantity Waste:	900.000000
Quantity Unit:	P
Number of Containers:	3
Type of Container:	Fiberboard or plastic drums, barrels, kegs
Quantity Type:	Pounds
State Code:	612

Year:	2019
EM Manifest ID:	882680
Generator EPA ID:	CAH111001441
Shipment Date:	2019-10-26
Manifest Number:	000274121DAT
Line Number:	8
Method Code:	H141
Quantity Tons:	0.01500
Quantity Waste:	30.000000
Quantity Unit:	P
Number of Containers:	1
Type of Container:	Fiberboard or plastic drums, barrels, kegs
Quantity Type:	Pounds
State Code:	612

Year:	2019
EM Manifest ID:	882680
Generator EPA ID:	CAH111001441
Shipment Date:	2019-10-26
Manifest Number:	000274121DAT
Line Number:	10
Method Code:	H141
Quantity Tons:	0.17500
Quantity Waste:	350.000000
Quantity Unit:	P
Number of Containers:	1
Type of Container:	Metal drums, barrels, kegs
Quantity Type:	Pounds
State Code:	612

Year:	2019
EM Manifest ID:	882680
Generator EPA ID:	CAH111001441
Shipment Date:	2019-10-26
Manifest Number:	000274121DAT
Line Number:	11
Method Code:	H141
Quantity Tons:	0.57500
Quantity Waste:	1150.000000
Quantity Unit:	P
Number of Containers:	3
Type of Container:	Fiber or plastic boxes, cartons, cases
Quantity Type:	Pounds
State Code:	612

Year:	2019

COVINA CITY FIELD OPER DEPT (Continued) **U001569239**

EM Manifest ID: 882680
Generator EPA ID: CAH111001441
Shipment Date: 2019-10-26
Manifest Number: 000274121DAT
Line Number: 12
Method Code: H141
Quantity Tons: 3.25000
Quantity Waste: 6500.000000
Quantity Unit: P
Number of Containers: 3
Type of Container: Portable tanks
Quantity Type: Pounds
State Code: 612

Year: 2019
EM Manifest ID: 882680
Generator EPA ID: CAH111001441
Shipment Date: 2019-10-26
Manifest Number: 000274121DAT
Line Number: 13
Method Code: H141
Quantity Tons: 0.80000
Quantity Waste: 1600.000000
Quantity Unit: P
Number of Containers: 4
Type of Container: Metal drums, barrels, kegs
Quantity Type: Pounds
State Code: 612

Year: 2019
EM Manifest ID: 841803
Shipment Date: 10/26/2019
Receipt Date: 11/11/2019
Manifest Number: 000274125DAT
Generator EPA ID: CAH111001441
Name: LA COUNTY SANITATION DISTRICTS/COVINA CITY YARD
Address: 534 N BARRANCA AVE
Address 2: Not reported
City: COVINA
Zip: 91723-1227
Telephone: 877-577-2669
Contact: Not reported
Contact Telephone: 562-908-4288
Transporter 1 EPA ID: CAR000216770
Transporter 1 Emergency Number: Not reported
Transporter 2 EPA ID: MNS000110924
Transporter 2 Emergency Number: Not reported
TSDF EPA ID: AZD983476680
TSDF Name: LIGHTING RESOURCES INC
TSDF Address 1: 1522 E VICTORY ST
TSDF Address 2: STE 4
TSDF City: PHOENIX
TSDF Zip: 85040
TSDF Telephone: Not reported

State:
Year: 2019

COVINA CITY FIELD OPER DEPT (Continued) **U001569239**

EM Manifest ID:	841803
Generator EPA ID:	CAH111001441
Shipment Date:	2019-10-26
Manifest Number:	000274125DAT
Line Number:	1
Method Code:	H040
Quantity Tons:	0.04959
Quantity Waste:	45.000000
Quantity Unit:	K
Number of Containers:	1
Type of Container:	Fiberboard or plastic drums, barrels, kegs
Quantity Type:	Kilograms
State Code:	612

Year:	2019
EM Manifest ID:	872751
Shipment Date:	10/26/2019
Receipt Date:	11/6/2019
Manifest Number:	000274123DAT
Generator EPA ID:	CAH111001441
Name:	COVINA CITY YARD
Address:	534 NORTH BARRANCA AVE
Address 2:	Not reported
City:	COVINA
Zip:	91723
Telephone:	877-577-2669
Contact:	Not reported
Contact Telephone:	323-776-6233
Transporter 1 EPA ID:	MNS000110924
Transporter 1 Emergency Number:	Not reported
Transporter 2 EPA ID:	CAR000216770
Transporter 2 Emergency Number:	Not reported
TSDF EPA ID:	CAD008364432
TSDF Name:	Rho Chem LLC
TSDF Address 1:	425 Isis Ave.
TSDF Address 2:	Not reported
TSDF City:	Inglewood
TSDF Zip:	90301
TSDF Telephone:	Not reported

State:

Year:	2019
EM Manifest ID:	872751
Generator EPA ID:	CAH111001441
Shipment Date:	2019-10-26
Manifest Number:	000274123DAT
Line Number:	1
Method Code:	H141
Quantity Tons:	0.00500
Quantity Waste:	10.000000
Quantity Unit:	P
Number of Containers:	1
Type of Container:	Fiberboard or plastic drums, barrels, kegs
Quantity Type:	Pounds
State Code:	612

Year:	2019

COVINA CITY FIELD OPER DEPT (Continued) **U001569239**

EM Manifest ID:	872751
Generator EPA ID:	CAH111001441
Shipment Date:	2019-10-26
Manifest Number:	000274123DAT
Line Number:	4
Method Code:	H141
Quantity Tons:	0.00500
Quantity Waste:	10.000000
Quantity Unit:	P
Number of Containers:	1
Type of Container:	Fiberboard or plastic drums, barrels, kegs
Quantity Type:	Pounds
State Code:	612

Year:	2019
EM Manifest ID:	872751
Generator EPA ID:	CAH111001441
Shipment Date:	2019-10-26
Manifest Number:	000274123DAT
Line Number:	5
Method Code:	H141
Quantity Tons:	0.00500
Quantity Waste:	10.000000
Quantity Unit:	P
Number of Containers:	1
Type of Container:	Fiberboard or plastic drums, barrels, kegs
Quantity Type:	Pounds
State Code:	612

Year:	2019
EM Manifest ID:	872751
Generator EPA ID:	CAH111001441
Shipment Date:	2019-10-26
Manifest Number:	000274123DAT
Line Number:	6
Method Code:	H141
Quantity Tons:	0.10000
Quantity Waste:	200.000000
Quantity Unit:	P
Number of Containers:	1
Type of Container:	Fiberboard or plastic drums, barrels, kegs
Quantity Type:	Pounds
State Code:	612

Year:	2019
EM Manifest ID:	806920
Shipment Date:	10/26/2019
Receipt Date:	11/8/2019
Manifest Number:	000274120DAT
Generator EPA ID:	CAH111001441
Name:	LA COUNTY SANITATION DISTRICTS/COVINA CITY YARD
Address:	534 N BARRANCA AVE
Address 2:	Not reported
City:	COVINA
Zip:	91723-1227
Telephone:	877-577-2669

COVINA CITY FIELD OPER DEPT (Continued) **U001569239**

Contact:	Not reported
Contact Telephone:	562-908-4288
Transporter 1 EPA ID:	CAR000216770
Transporter 1 Emergency Number:	Not reported
Transporter 2 EPA ID:	MNS000110924
Transporter 2 Emergency Number:	Not reported
TSDF EPA ID:	ARD981057870
TSDF Name:	RINECO CHEMICAL INDUSTRIES, LLC
TSDF Address 1:	1007 VULCAN ROAD
TSDF Address 2:	Not reported
TSDF City:	BENTON
TSDF Zip:	72015
TSDF Telephone:	Not reported

State:

Year:	2019
EM Manifest ID:	806920
Generator EPA ID:	CAH111001441
Shipment Date:	2019-10-26
Manifest Number:	000274120DAT
Line Number:	1
Method Code:	H061
Quantity Tons:	1.12500
Quantity Waste:	2250.000000
Quantity Unit:	P
Number of Containers:	5
Type of Container:	Fiber or plastic boxes, cartons, cases
Quantity Type:	Pounds
State Code:	612

Year:	2019
EM Manifest ID:	839402
Shipment Date:	10/26/2019
Receipt Date:	11/19/2019
Manifest Number:	000274122DAT
Generator EPA ID:	CAH111001441
Name:	COVINA CITY YARD
Address:	534 NORTH BARRANCA AVE
Address 2:	Not reported
City:	COVINA
Zip:	91723
Telephone:	877-577-2669
Contact:	Not reported
Contact Telephone:	775-575-2760
Transporter 1 EPA ID:	MNS000110924
Transporter 1 Emergency Number:	Not reported
Transporter 2 EPA ID:	CAR000216770
Transporter 2 Emergency Number:	Not reported
TSDF EPA ID:	NVD980895338
TSDF Name:	21st Century Environmental Management of Nevada, LLC
TSDF Address 1:	2095 Newlands Drive East
TSDF Address 2:	Not reported
TSDF City:	Fernley
TSDF Zip:	89408
TSDF Telephone:	Not reported

State:

COVINA CITY FIELD OPER DEPT (Continued) **U001569239**

Year:	2019
EM Manifest ID:	839402
Generator EPA ID:	CAH111001441
Shipment Date:	2019-10-26
Manifest Number:	000274122DAT
Line Number:	1
Method Code:	H141
Quantity Tons:	0.00500
Quantity Waste:	10.000000
Quantity Unit:	P
Number of Containers:	1
Type of Container:	Fiberboard or plastic drums, barrels, kegs
Quantity Type:	Pounds
State Code:	612

Year:	2019
EM Manifest ID:	839402
Generator EPA ID:	CAH111001441
Shipment Date:	2019-10-26
Manifest Number:	000274122DAT
Line Number:	2
Method Code:	H141
Quantity Tons:	0.00250
Quantity Waste:	5.000000
Quantity Unit:	P
Number of Containers:	1
Type of Container:	Fiberboard or plastic drums, barrels, kegs
Quantity Type:	Pounds
State Code:	612

Year:	2019
EM Manifest ID:	687882
Shipment Date:	10/26/2019
Receipt Date:	11/8/2019
Manifest Number:	000274119DAT
Generator EPA ID:	CAH111001441
Name:	LA COUNTY SANITATION DISTRICTS/COVINA CITY YARD
Address:	534 N BARRANCA AVE
Address 2:	Not reported
City:	COVINA
Zip:	91723-1227
Telephone:	877-577-2669
Contact:	Not reported
Contact Telephone:	562-908-4288
Transporter 1 EPA ID:	CAR000216770
Transporter 1 Emergency Number:	Not reported
Transporter 2 EPA ID:	MNS000110924
Transporter 2 Emergency Number:	Not reported
TSDF EPA ID:	ARD981057870
TSDF Name:	RINECO CHEMICAL INDUSTRIES, LLC
TSDF Address 1:	1007 VULCAN ROAD
TSDF Address 2:	Not reported
TSDF City:	BENTON
TSDF Zip:	72015
TSDF Telephone:	Not reported

COVINA CITY FIELD OPER DEPT (Continued) **U001569239**

State:

Year:	2019
EM Manifest ID:	687882
Generator EPA ID:	CAH111001441
Shipment Date:	2019-10-26
Manifest Number:	000274119DAT
Line Number:	1
Method Code:	H061
Quantity Tons:	0.20000
Quantity Waste:	400.000000
Quantity Unit:	P
Number of Containers:	2
Type of Container:	Fiberboard or plastic drums, barrels, kegs
Quantity Type:	Pounds
State Code:	612

Year:	2019
EM Manifest ID:	687882
Generator EPA ID:	CAH111001441
Shipment Date:	2019-10-26
Manifest Number:	000274119DAT
Line Number:	2
Method Code:	H061
Quantity Tons:	4.90000
Quantity Waste:	9800.000000
Quantity Unit:	P
Number of Containers:	14
Type of Container:	Fiber or plastic boxes, cartons, cases
Quantity Type:	Pounds
State Code:	612

Year:	2019
EM Manifest ID:	687609
Shipment Date:	10/26/2019
Receipt Date:	11/8/2019
Manifest Number:	000274126DAT
Generator EPA ID:	CAH111001441
Name:	LA COUNTY SANITATION DISTRICTS/COVINA CITY YARD
Address:	534 N BARRANCA AVE
Address 2:	Not reported
City:	COVINA
Zip:	91723-1227
Telephone:	877-577-2669
Contact:	Not reported
Contact Telephone:	562-908-4288
Transporter 1 EPA ID:	CAR000216770
Transporter 1 Emergency Number:	Not reported
Transporter 2 EPA ID:	MNS000110924
Transporter 2 Emergency Number:	Not reported
TSDF EPA ID:	ARD981057870
TSDF Name:	RINECO CHEMICAL INDUSTRIES, LLC
TSDF Address 1:	1007 VULCAN ROAD
TSDF Address 2:	Not reported
TSDF City:	BENTON
TSDF Zip:	72015
TSDF Telephone:	Not reported

COVINA CITY FIELD OPER DEPT (Continued) **U001569239**

State:
Year: 2019
EM Manifest ID: 687609
Generator EPA ID: CAH111001441
Shipment Date: 2019-10-26
Manifest Number: 000274126DAT
Line Number: 1
Method Code: H061
Quantity Tons: 5.25000
Quantity Waste: 10500.000000
Quantity Unit: P
Number of Containers: 15
Type of Container: Fiber or plastic boxes, cartons, cases
Quantity Type: Pounds
State Code: 612

Detail Two:
Year: 2018
EM Manifest ID: 000182380DAT20171104_D_1
Shipment Date: 11/4/2017
Receipt Date: 12/15/2017
Manifest Number: 000182380DAT
Generator EPA ID: CAH111001441
Name: COUNTY OF LOS ANGELES SANITATI ON DISTRICTS
Address: Not reported
Address 2: Not reported
City: Not reported
Zip: Not reported
Telephone: Not reported
Contact: Not reported
Contact Telephone: Not reported
Transporter 1 EPA ID: CAR000216770
Transporter 1 Emergency Number: Not reported
Transporter 2 EPA ID: MNS000110924
Transporter 2 Emergency Number: Not reported
TSDF EPA ID: NVD980895338
TSDF Name: 21ST CENTURY ENVIRONMENTAL MANAGEMENT OF NEVADA LLC
TSDF Address 1: Not reported
TSDF Address 2: Not reported
TSDF City: Not reported
TSDF Zip: Not reported
TSDF Telephone: Not reported

State:
Year: 2018
EM Manifest ID: 000182380DAT20171104_D_1
Generator EPA ID: CAH111001441
Shipment Date: 2017-11-04
Manifest Number: 000182380DAT
Line Number: 1
Method Code: H121
Quantity Tons: 2.12500
Quantity Waste: 4250.000000
Quantity Unit: P
Number of Containers: 17
Type of Container: NULL

COVINA CITY FIELD OPER DEPT (Continued) **U001569239**

Quantity Type:	NULL
State Code:	612
Year:	2018
EM Manifest ID:	000182380DAT20171104_D_1
Generator EPA ID:	CAH111001441
Shipment Date:	2017-11-04
Manifest Number:	000182380DAT
Line Number:	2
Method Code:	H121
Quantity Tons:	0.04000
Quantity Waste:	80.000000
Quantity Unit:	P
Number of Containers:	1
Type of Container:	NULL
Quantity Type:	NULL
State Code:	612
Year:	2018
EM Manifest ID:	000182380DAT20171104_D_1
Generator EPA ID:	CAH111001441
Shipment Date:	2017-11-04
Manifest Number:	000182380DAT
Line Number:	3
Method Code:	H121
Quantity Tons:	0.37500
Quantity Waste:	750.000000
Quantity Unit:	P
Number of Containers:	3
Type of Container:	NULL
Quantity Type:	NULL
State Code:	612
Year:	2018
EM Manifest ID:	000182380DAT20171104_D_1
Generator EPA ID:	CAH111001441
Shipment Date:	2017-11-04
Manifest Number:	000182380DAT
Line Number:	4
Method Code:	H070
Quantity Tons:	0.00750
Quantity Waste:	15.000000
Quantity Unit:	P
Number of Containers:	1
Type of Container:	NULL
Quantity Type:	NULL
State Code:	612
Year:	2018
EM Manifest ID:	000182380DAT20171104_D_1
Generator EPA ID:	CAH111001441
Shipment Date:	2017-11-04
Manifest Number:	000182380DAT
Line Number:	5
Method Code:	H070
Quantity Tons:	0.00750
Quantity Waste:	15.000000

COVINA CITY FIELD OPER DEPT (Continued) **U001569239**

Quantity Unit:	P
Number of Containers:	1
Type of Container:	NULL
Quantity Type:	NULL
State Code:	612

Year:	2018
EM Manifest ID:	000182380DAT20171104_D_1
Generator EPA ID:	CAH111001441
Shipment Date:	2017-11-04
Manifest Number:	000182380DAT
Line Number:	6
Method Code:	H141
Quantity Tons:	0.00750
Quantity Waste:	15.000000
Quantity Unit:	P
Number of Containers:	1
Type of Container:	NULL
Quantity Type:	NULL
State Code:	612

Year:	2018
EM Manifest ID:	000182380DAT20171104_D_1
Generator EPA ID:	CAH111001441
Shipment Date:	2017-11-04
Manifest Number:	000182380DAT
Line Number:	7
Method Code:	H141
Quantity Tons:	0.00750
Quantity Waste:	15.000000
Quantity Unit:	P
Number of Containers:	1
Type of Container:	NULL
Quantity Type:	NULL
State Code:	612

Year:	2018
EM Manifest ID:	000182376DAT20171104_D_1
Shipment Date:	11/4/2017
Receipt Date:	11/19/2017
Manifest Number:	000182376DAT
Generator EPA ID:	CAH111001441
Name:	COUNTY OF LOS ANGELES SANITATI ON DISTRICTS
Address:	Not reported
Address 2:	Not reported
City:	Not reported
Zip:	Not reported
Telephone:	Not reported
Contact:	Not reported
Contact Telephone:	Not reported
Transporter 1 EPA ID:	CAR000216770
Transporter 1 Emergency Number:	Not reported
Transporter 2 EPA ID:	MNS000110924
Transporter 2 Emergency Number:	Not reported
TSDF EPA ID:	ARD981057870
TSDF Name:	RINECO CHEMICAL INDUSTRIES IN

COVINA CITY FIELD OPER DEPT (Continued) **U001569239**

TSDF Address 1: Not reported
TSDF Address 2: Not reported
TSDF City: Not reported
TSDF Zip: Not reported
TSDF Telephone: Not reported

State:
Year: 2018
EM Manifest ID: 000182376DAT20171104_D_1
Generator EPA ID: CAH111001441
Shipment Date: 2017-11-04
Manifest Number: 000182376DAT
Line Number: 1
Method Code: H061
Quantity Tons: 0.37500
Quantity Waste: 750.000000
Quantity Unit: P
Number of Containers: 3
Type of Container: NULL
Quantity Type: NULL
State Code: 612

Year: 2018
EM Manifest ID: 000182376DAT20171104_D_1
Generator EPA ID: CAH111001441
Shipment Date: 2017-11-04
Manifest Number: 000182376DAT
Line Number: 2
Method Code: H061
Quantity Tons: 4.87500
Quantity Waste: 9750.000000
Quantity Unit: P
Number of Containers: 13
Type of Container: NULL
Quantity Type: NULL
State Code: 612

Year: 2018
EM Manifest ID: 000182376DAT20171104_D_1
Generator EPA ID: CAH111001441
Shipment Date: 2017-11-04
Manifest Number: 000182376DAT
Line Number: 3
Method Code: H061
Quantity Tons: 0.75000
Quantity Waste: 1500.000000
Quantity Unit: P
Number of Containers: 2
Type of Container: NULL
Quantity Type: NULL
State Code: 612

Year: 2018
EM Manifest ID: 000182377DAT20171104_D_1
Shipment Date: 11/4/2017
Receipt Date: 11/19/2017
Manifest Number: 000182377DAT

COVINA CITY FIELD OPER DEPT (Continued) **U001569239**

Generator EPA ID: CAH111001441
Name: COUNTY OF LOS ANGELES SANITATI ON DISTRICTS
Address: Not reported
Address 2: Not reported
City: Not reported
Zip: Not reported
Telephone: Not reported
Contact: Not reported
Contact Telephone: Not reported
Transporter 1 EPA ID: CAR000216770
Transporter 1 Emergency Number: Not reported
Transporter 2 EPA ID: MNS000110924
Transporter 2 Emergency Number: Not reported
TSDF EPA ID: ARD981057870
TSDF Name: RINECO CHEMICAL INDUSTRIES IN
TSDF Address 1: Not reported
TSDF Address 2: Not reported
TSDF City: Not reported
TSDF Zip: Not reported
TSDF Telephone: Not reported

State:

Year: 2018
EM Manifest ID: 000182377DAT20171104_D_1
Generator EPA ID: CAH111001441
Shipment Date: 2017-11-04
Manifest Number: 000182377DAT
Line Number: 1
Method Code: H061
Quantity Tons: 1.30000
Quantity Waste: 2600.000000
Quantity Unit: P
Number of Containers: 4
Type of Container: NULL
Quantity Type: NULL
State Code: 612

Year: 2018
EM Manifest ID: 000182377DAT20171104_D_1
Generator EPA ID: CAH111001441
Shipment Date: 2017-11-04
Manifest Number: 000182377DAT
Line Number: 2
Method Code: H061
Quantity Tons: 0.25000
Quantity Waste: 500.000000
Quantity Unit: P
Number of Containers: 2
Type of Container: NULL
Quantity Type: NULL
State Code: 612

Year: 2018
EM Manifest ID: 000182384DAT20171104_D_1
Shipment Date: 11/4/2017
Receipt Date: 11/16/2017
Manifest Number: 000182384DAT

COVINA CITY FIELD OPER DEPT (Continued) **U001569239**

Generator EPA ID: CAH111001441
Name: COUNTY OF LOS ANGELES SANITATI ON DISTRICTS
Address: Not reported
Address 2: Not reported
City: Not reported
Zip: Not reported
Telephone: Not reported
Contact: Not reported
Contact Telephone: Not reported
Transporter 1 EPA ID: CAR000216770
Transporter 1 Emergency Number: Not reported
Transporter 2 EPA ID: MNS000110924
Transporter 2 Emergency Number: Not reported
TSDF EPA ID: CAD008364432
TSDF Name: RHO CHEM LLC
TSDF Address 1: Not reported
TSDF Address 2: Not reported
TSDF City: Not reported
TSDF Zip: Not reported
TSDF Telephone: Not reported

State:

Year: 2018
EM Manifest ID: 000182384DAT20171104_D_1
Generator EPA ID: CAH111001441
Shipment Date: 2017-11-04
Manifest Number: 000182384DAT
Line Number: 1
Method Code: H141
Quantity Tons: 2.25000
Quantity Waste: 4500.000000
Quantity Unit: P
Number of Containers: 6
Type of Container: NULL
Quantity Type: NULL
State Code: 612

Year: 2018
EM Manifest ID: 000182384DAT20171104_D_1
Generator EPA ID: CAH111001441
Shipment Date: 2017-11-04
Manifest Number: 000182384DAT
Line Number: 2
Method Code: H141
Quantity Tons: 1.87500
Quantity Waste: 3750.000000
Quantity Unit: P
Number of Containers: 5
Type of Container: NULL
Quantity Type: NULL
State Code: 612

Year: 2018
EM Manifest ID: 000182384DAT20171104_D_1
Generator EPA ID: CAH111001441
Shipment Date: 2017-11-04
Manifest Number: 000182384DAT
Line Number: 3

COVINA CITY FIELD OPER DEPT (Continued) **U001569239**

Method Code: H141
Quantity Tons: 0.01000
Quantity Waste: 20.000000
Quantity Unit: P
Number of Containers: 1
Type of Container: NULL
Quantity Type: NULL
State Code: 612

Year: 2018
EM Manifest ID: 000182384DAT20171104_D_1
Generator EPA ID: CAH111001441
Shipment Date: 2017-11-04
Manifest Number: 000182384DAT
Line Number: 4
Method Code: H141
Quantity Tons: 0.00750
Quantity Waste: 15.000000
Quantity Unit: P
Number of Containers: 1
Type of Container: NULL
Quantity Type: NULL
State Code: 612

Year: 2018
EM Manifest ID: 000182381DAT20171104_D_1
Shipment Date: 11/4/2017
Receipt Date: 11/16/2017
Manifest Number: 000182381DAT
Generator EPA ID: CAH111001441
Name: COUNTY OF LOS ANGELES SANITATI ON DISTRICTS
Address: Not reported
Address 2: Not reported
City: Not reported
Zip: Not reported
Telephone: Not reported
Contact: Not reported
Contact Telephone: Not reported
Transporter 1 EPA ID: CAR000216770
Transporter 1 Emergency Number: Not reported
Transporter 2 EPA ID: MNS000110924
Transporter 2 Emergency Number: Not reported
TSDF EPA ID: CAD008364432
TSDF Name: RHO CHEM LLC
TSDF Address 1: Not reported
TSDF Address 2: Not reported
TSDF City: Not reported
TSDF Zip: Not reported
TSDF Telephone: Not reported

State:
Year: 2018
EM Manifest ID: 000182381DAT20171104_D_1
Generator EPA ID: CAH111001441
Shipment Date: 2017-11-04
Manifest Number: 000182381DAT
Line Number: 1

COVINA CITY FIELD OPER DEPT (Continued) **U001569239**

Method Code:	H141
Quantity Tons:	0.07500
Quantity Waste:	150.000000
Quantity Unit:	P
Number of Containers:	1
Type of Container:	NULL
Quantity Type:	NULL
State Code:	612
Year:	2018
EM Manifest ID:	000182381DAT20171104_D_1
Generator EPA ID:	CAH111001441
Shipment Date:	2017-11-04
Manifest Number:	000182381DAT
Line Number:	2
Method Code:	H141
Quantity Tons:	0.15000
Quantity Waste:	300.000000
Quantity Unit:	P
Number of Containers:	1
Type of Container:	NULL
Quantity Type:	NULL
State Code:	612
Year:	2018
EM Manifest ID:	000182381DAT20171104_D_1
Generator EPA ID:	CAH111001441
Shipment Date:	2017-11-04
Manifest Number:	000182381DAT
Line Number:	3
Method Code:	H141
Quantity Tons:	1.50000
Quantity Waste:	3000.000000
Quantity Unit:	P
Number of Containers:	4
Type of Container:	NULL
Quantity Type:	NULL
State Code:	612
Year:	2018
EM Manifest ID:	000182381DAT20171104_D_1
Generator EPA ID:	CAH111001441
Shipment Date:	2017-11-04
Manifest Number:	000182381DAT
Line Number:	4
Method Code:	H141
Quantity Tons:	2.76250
Quantity Waste:	5525.000000
Quantity Unit:	P
Number of Containers:	3
Type of Container:	NULL
Quantity Type:	NULL
State Code:	612
Year:	2018
EM Manifest ID:	000182381DAT20171104_D_1
Generator EPA ID:	CAH111001441

COVINA CITY FIELD OPER DEPT (Continued) **U001569239**

Shipment Date:	2017-11-04
Manifest Number:	000182381DAT
Line Number:	5
Method Code:	H141
Quantity Tons:	0.93500
Quantity Waste:	1870.000000
Quantity Unit:	P
Number of Containers:	4
Type of Container:	NULL
Quantity Type:	NULL
State Code:	612

Year:	2018
EM Manifest ID:	000182381DAT20171104_D_1
Generator EPA ID:	CAH111001441
Shipment Date:	2017-11-04
Manifest Number:	000182381DAT
Line Number:	6
Method Code:	H141
Quantity Tons:	2.76250
Quantity Waste:	5525.000000
Quantity Unit:	P
Number of Containers:	3
Type of Container:	NULL
Quantity Type:	NULL
State Code:	612

Year:	2018
EM Manifest ID:	000182381DAT20171104_D_1
Generator EPA ID:	CAH111001441
Shipment Date:	2017-11-04
Manifest Number:	000182381DAT
Line Number:	7
Method Code:	H141
Quantity Tons:	0.93500
Quantity Waste:	1870.000000
Quantity Unit:	P
Number of Containers:	4
Type of Container:	NULL
Quantity Type:	NULL
State Code:	612

Year:	2018
EM Manifest ID:	000182379DAT20171104_D_1
Shipment Date:	11/4/2017
Receipt Date:	12/5/2017
Manifest Number:	000182379DAT
Generator EPA ID:	CAH111001441
Name:	COUNTY OF LOS ANGELES SANITATION DISTRICTS
Address:	Not reported
Address 2:	Not reported
City:	Not reported
Zip:	Not reported
Telephone:	Not reported
Contact:	Not reported
Contact Telephone:	Not reported

COVINA CITY FIELD OPER DEPT (Continued) **U001569239**

Transporter 1 EPA ID: CAR000216770
Transporter 1 Emergency Number: Not reported
Transporter 2 EPA ID: MNS000110924
Transporter 2 Emergency Number: Not reported
TSDF EPA ID: NVD980895338
TSDF Name: 21ST CENTURY ENVIRONMENTAL MANAGEMENT OF NEVADA LLC
TSDF Address 1: Not reported
TSDF Address 2: Not reported
TSDF City: Not reported
TSDF Zip: Not reported
TSDF Telephone: Not reported

State:
Year: 2018
EM Manifest ID: 000182379DAT20171104_D_1
Generator EPA ID: CAH111001441
Shipment Date: 2017-11-04
Manifest Number: 000182379DAT
Line Number: 1
Method Code: H070
Quantity Tons: 0.04000
Quantity Waste: 80.000000
Quantity Unit: P
Number of Containers: 1
Type of Container: NULL
Quantity Type: NULL
State Code: 612

Year: 2018
EM Manifest ID: 000182382DAT20171104_D_1
Shipment Date: 11/4/2017
Receipt Date: 11/19/2017
Manifest Number: 000182382DAT
Generator EPA ID: CAH111001441
Name: COUNTY OF LOS ANGELES SANITATI ON DISTRICTS
Address: Not reported
Address 2: Not reported
City: Not reported
Zip: Not reported
Telephone: Not reported
Contact: Not reported
Contact Telephone: Not reported
Transporter 1 EPA ID: CAR000216770
Transporter 1 Emergency Number: Not reported
Transporter 2 EPA ID: MNS000110924
Transporter 2 Emergency Number: Not reported
TSDF EPA ID: ARD981057870
TSDF Name: RINECO CHEMICAL INDUSTRIES IN
TSDF Address 1: Not reported
TSDF Address 2: Not reported
TSDF City: Not reported
TSDF Zip: Not reported
TSDF Telephone: Not reported

State:
Year: 2018
EM Manifest ID: 000182382DAT20171104_D_1

COVINA CITY FIELD OPER DEPT (Continued) **U001569239**

Generator EPA ID:	CAH111001441
Shipment Date:	2017-11-04
Manifest Number:	000182382DAT
Line Number:	1
Method Code:	H061
Quantity Tons:	3.37500
Quantity Waste:	6750.000000
Quantity Unit:	P
Number of Containers:	9
Type of Container:	NULL
Quantity Type:	NULL
State Code:	612

Year:	2018
EM Manifest ID:	198620
Shipment Date:	11/3/2018
Receipt Date:	11/28/2018
Manifest Number:	000233919DAT
Generator EPA ID:	CAH111001441
Name:	COVINA CITY YARD
Address:	534 NORTH BARRANCA AVE
Address 2:	Not reported
City:	COVINA
Zip:	91723
Telephone:	877-577-2669
Contact:	Not reported
Contact Telephone:	323-776-6233
Transporter 1 EPA ID:	CAR000216770
Transporter 1 Emergency Number:	Not reported
Transporter 2 EPA ID:	MNS000110924
Transporter 2 Emergency Number:	Not reported
TSDF EPA ID:	CAD008364432
TSDF Name:	Rho Chem LLC
TSDF Address 1:	425 Isis Ave.
TSDF Address 2:	Not reported
TSDF City:	Inglewood
TSDF Zip:	90301
TSDF Telephone:	Not reported

State:

Year:	2018
EM Manifest ID:	198620
Generator EPA ID:	CAH111001441
Shipment Date:	2018-11-03
Manifest Number:	000233919DAT
Line Number:	1
Method Code:	H141
Quantity Tons:	0.12500
Quantity Waste:	250.000000
Quantity Unit:	P
Number of Containers:	1
Type of Container:	Fiberboard or plastic drums, barrels, kegs
Quantity Type:	Pounds
State Code:	612

Year:	2018
EM Manifest ID:	198620

COVINA CITY FIELD OPER DEPT (Continued) **U001569239**

Generator EPA ID:	CAH111001441
Shipment Date:	2018-11-03
Manifest Number:	000233919DAT
Line Number:	3
Method Code:	H141
Quantity Tons:	0.12500
Quantity Waste:	250.000000
Quantity Unit:	P
Number of Containers:	1
Type of Container:	Metal drums, barrels, kegs
Quantity Type:	Pounds
State Code:	612

Year:	2018
EM Manifest ID:	198620
Generator EPA ID:	CAH111001441
Shipment Date:	2018-11-03
Manifest Number:	000233919DAT
Line Number:	4
Method Code:	H141
Quantity Tons:	1.50000
Quantity Waste:	3000.000000
Quantity Unit:	P
Number of Containers:	4
Type of Container:	Fiber or plastic boxes, cartons, cases
Quantity Type:	Pounds
State Code:	612

Year:	2018
EM Manifest ID:	198620
Generator EPA ID:	CAH111001441
Shipment Date:	2018-11-03
Manifest Number:	000233919DAT
Line Number:	5
Method Code:	H141
Quantity Tons:	2.65600
Quantity Waste:	5312.000000
Quantity Unit:	P
Number of Containers:	3
Type of Container:	Portable tanks
Quantity Type:	Pounds
State Code:	612

Year:	2018
EM Manifest ID:	198620
Generator EPA ID:	CAH111001441
Shipment Date:	2018-11-03
Manifest Number:	000233919DAT
Line Number:	6
Method Code:	H141
Quantity Tons:	0.70100
Quantity Waste:	1402.000000
Quantity Unit:	P
Number of Containers:	3
Type of Container:	Metal drums, barrels, kegs
Quantity Type:	Pounds
State Code:	612

COVINA CITY FIELD OPER DEPT (Continued) **U001569239**

Year:	2018
EM Manifest ID:	186106
Shipment Date:	11/3/2018
Receipt Date:	11/23/2018
Manifest Number:	000233922DAT
Generator EPA ID:	CAH111001441
Name:	LA COUNTY SANITATION DISTRICTS/COVINA CITY YARD
Address:	534 N BARRANCA AVE
Address 2:	Not reported
City:	COVINA
Zip:	91723-1227
Telephone:	877-577-2669
Contact:	Not reported
Contact Telephone:	562-908-4288
Transporter 1 EPA ID:	IND000000000
Transporter 1 Emergency Number:	Not reported
Transporter 2 EPA ID:	MNS000110924
Transporter 2 Emergency Number:	Not reported
TSDF EPA ID:	ARD981057870
TSDF Name:	RINECO CHEMICAL INDUSTRIES, LLC
TSDF Address 1:	1007 VULCAN ROAD
TSDF Address 2:	Not reported
TSDF City:	BENTON
TSDF Zip:	72015
TSDF Telephone:	Not reported

State:

Year:	2018
EM Manifest ID:	186106
Generator EPA ID:	CAH111001441
Shipment Date:	2018-11-03
Manifest Number:	000233922DAT
Line Number:	1
Method Code:	H061
Quantity Tons:	1.95000
Quantity Waste:	3900.000000
Quantity Unit:	P
Number of Containers:	6
Type of Container:	Fiber or plastic boxes, cartons, cases
Quantity Type:	Pounds
State Code:	612

Year:	2018
EM Manifest ID:	175961
Shipment Date:	11/3/2018
Receipt Date:	11/23/2018
Manifest Number:	000233930DAT
Generator EPA ID:	CAH111001441
Name:	LA COUNTY SANITATION DISTRICTS/COVINA CITY YARD
Address:	534 N BARRANCA AVE
Address 2:	Not reported
City:	COVINA
Zip:	91723-1227
Telephone:	877-577-2669
Contact:	Not reported
Contact Telephone:	909-598-4449
Transporter 1 EPA ID:	IND000000000

COVINA CITY FIELD OPER DEPT (Continued) **U001569239**

Transporter 1 Emergency Number:	Not reported
Transporter 2 EPA ID:	MNS000110924
Transporter 2 Emergency Number:	Not reported
TSDF EPA ID:	ARD981057870
TSDF Name:	RINECO CHEMICAL INDUSTRIES, LLC
TSDF Address 1:	1007 VULCAN ROAD
TSDF Address 2:	Not reported
TSDF City:	BENTON
TSDF Zip:	72015
TSDF Telephone:	Not reported

State:

Year:	2018
EM Manifest ID:	175961
Generator EPA ID:	CAH111001441
Shipment Date:	2018-11-03
Manifest Number:	000233930DAT
Line Number:	1
Method Code:	H061
Quantity Tons:	3.37500
Quantity Waste:	6750.000000
Quantity Unit:	P
Number of Containers:	9
Type of Container:	Fiber or plastic boxes, cartons, cases
Quantity Type:	Pounds
State Code:	612

Additional Info:

Year:	2017
Gen EPA ID:	CAH111001441
Shipment Date:	20171104
Creation Date:	Not reported
Receipt Date:	Not reported
Manifest ID:	000182380DAT
Trans EPA ID:	CAR000216770
Trans Name:	CATRANS
Trans 2 EPA ID:	MNS000110924
Trans 2 Name:	STERICYCLE SPECIALTY WASTE SOLUTIONS INC
TSDF EPA ID:	NVD980895338
Trans Name:	21ST CENTURY ENVIRONMENTAL MANAGEMENT OF NEVADA LLC
TSDF Alt EPA ID:	Not reported
TSDF Alt Name:	Not reported
Waste Code Description:	612 - Household waste
RCRA Code:	Not reported
Meth Code:	H070 - Not reported
Quantity Tons:	0.0075
Waste Quantity:	15
Quantity Unit:	P
Additional Code 1:	Not reported
Additional Code 2:	Not reported
Additional Code 3:	Not reported
Additional Code 4:	Not reported
Additional Code 5:	Not reported
Shipment Date:	20171104

COVINA CITY FIELD OPER DEPT (Continued) **U001569239**

Creation Date:	8/27/2018 18:30:14
Receipt Date:	20171116
Manifest ID:	000182384DAT
Trans EPA ID:	CAR000216770
Trans Name:	CATRANS
Trans 2 EPA ID:	MNS000110924
Trans 2 Name:	STERICYCLE SPECIALTY WASTE SOLUTIONS INC
TSDF EPA ID:	CAD008364432
Trans Name:	RHO CHEM LLC
TSDF Alt EPA ID:	Not reported
TSDF Alt Name:	Not reported
Waste Code Description:	612 - Household waste
RCRA Code:	Not reported
Meth Code:	H141 - Storage, Bulking, And/Or Transfer Off Site--No Treatment/Reovery (H010-H129) Or (H131-H135)
Quantity Tons:	0.0075
Waste Quantity:	15
Quantity Unit:	P
Additional Code 1:	Not reported
Additional Code 2:	Not reported
Additional Code 3:	Not reported
Additional Code 4:	Not reported
Additional Code 5:	Not reported

Shipment Date:	20171104
Creation Date:	Not reported
Receipt Date:	Not reported
Manifest ID:	000182380DAT
Trans EPA ID:	CAR000216770
Trans Name:	CATRANS
Trans 2 EPA ID:	MNS000110924
Trans 2 Name:	STERICYCLE SPECIALTY WASTE SOLUTIONS INC
TSDF EPA ID:	NVD980895338
Trans Name:	21ST CENTURY ENVIRONMENTAL MANAGEMENT OF NEVADA LLC
TSDF Alt EPA ID:	Not reported
TSDF Alt Name:	Not reported
Waste Code Description:	612 - Household waste
RCRA Code:	Not reported
Meth Code:	H141 - Storage, Bulking, And/Or Transfer Off Site--No Treatment/Reovery (H010-H129) Or (H131-H135)
Quantity Tons:	0.0075
Waste Quantity:	15
Quantity Unit:	P
Additional Code 1:	Not reported
Additional Code 2:	Not reported
Additional Code 3:	Not reported
Additional Code 4:	Not reported
Additional Code 5:	Not reported

Shipment Date:	20171104
Creation Date:	Not reported
Receipt Date:	Not reported
Manifest ID:	000182380DAT
Trans EPA ID:	CAR000216770
Trans Name:	CATRANS
Trans 2 EPA ID:	MNS000110924
Trans 2 Name:	STERICYCLE SPECIALTY WASTE SOLUTIONS INC

COVINA CITY FIELD OPER DEPT (Continued) **U001569239**

TSDF EPA ID:	NVD980895338
Trans Name:	21ST CENTURY ENVIRONMENTAL MANAGEMENT OF NEVADA LLC
TSDF Alt EPA ID:	Not reported
TSDF Alt Name:	Not reported
Waste Code Description:	612 - Household waste
RCRA Code:	Not reported
Meth Code:	H141 - Storage, Bulking, And/Or Transfer Off Site--No Treatment/Reovery (H010-H129) Or (H131-H135)
Quantity Tons:	0.0075
Waste Quantity:	15
Quantity Unit:	P
Additional Code 1:	Not reported
Additional Code 2:	Not reported
Additional Code 3:	Not reported
Additional Code 4:	Not reported
Additional Code 5:	Not reported
Shipment Date:	20171104
Creation Date:	Not reported
Receipt Date:	Not reported
Manifest ID:	000182381DAT
Trans EPA ID:	CAR000216770
Trans Name:	CATRANS
Trans 2 EPA ID:	MNS000110924
Trans 2 Name:	STERICYCLE SPECIALTY WASTE SOLUTIONS INC
TSDF EPA ID:	CAD008364432
Trans Name:	RHO CHEM LLC
TSDF Alt EPA ID:	Not reported
TSDF Alt Name:	Not reported
Waste Code Description:	612 - Household waste
RCRA Code:	Not reported
Meth Code:	H141 - Storage, Bulking, And/Or Transfer Off Site--No Treatment/Reovery (H010-H129) Or (H131-H135)
Quantity Tons:	2.7625
Waste Quantity:	5525
Quantity Unit:	P
Additional Code 1:	Not reported
Additional Code 2:	Not reported
Additional Code 3:	Not reported
Additional Code 4:	Not reported
Additional Code 5:	Not reported
Shipment Date:	20171104
Creation Date:	Not reported
Receipt Date:	Not reported
Manifest ID:	000182381DAT
Trans EPA ID:	CAR000216770
Trans Name:	CATRANS
Trans 2 EPA ID:	MNS000110924
Trans 2 Name:	STERICYCLE SPECIALTY WASTE SOLUTIONS INC
TSDF EPA ID:	CAD008364432
Trans Name:	RHO CHEM LLC
TSDF Alt EPA ID:	Not reported
TSDF Alt Name:	Not reported
Waste Code Description:	612 - Household waste
RCRA Code:	Not reported
Meth Code:	H141 - Storage, Bulking, And/Or Transfer Off Site--No

COVINA CITY FIELD OPER DEPT (Continued) **U001569239**

	Treatment/Reovery (H010-H129) Or (H131-H135)
Quantity Tons:	0.935
Waste Quantity:	1870
Quantity Unit:	P
Additional Code 1:	Not reported
Additional Code 2:	Not reported
Additional Code 3:	Not reported
Additional Code 4:	Not reported
Additional Code 5:	Not reported
Shipment Date:	20171104
Creation Date:	10/9/2018 18:30:56
Receipt Date:	20171119
Manifest ID:	000182376DAT
Trans EPA ID:	CAR000216770
Trans Name:	CATRANS
Trans 2 EPA ID:	MNS000110924
Trans 2 Name:	STERICYCLE SPECIALTY WASTE SOLUTIONS INC
TSDF EPA ID:	ARD981057870
Trans Name:	RINECO CHEMICAL INDUSTRIES IN
TSDF Alt EPA ID:	Not reported
TSDF Alt Name:	Not reported
Waste Code Description:	612 - Household waste
RCRA Code:	Not reported
Meth Code:	H061 - Fuel Blending Prior To Energy Recovery At Another Site
Quantity Tons:	0.375
Waste Quantity:	750
Quantity Unit:	P
Additional Code 1:	Not reported
Additional Code 2:	Not reported
Additional Code 3:	Not reported
Additional Code 4:	Not reported
Additional Code 5:	Not reported
Shipment Date:	20171104
Creation Date:	10/9/2018 18:30:56
Receipt Date:	20171119
Manifest ID:	000182376DAT
Trans EPA ID:	CAR000216770
Trans Name:	CATRANS
Trans 2 EPA ID:	MNS000110924
Trans 2 Name:	STERICYCLE SPECIALTY WASTE SOLUTIONS INC
TSDF EPA ID:	ARD981057870
Trans Name:	RINECO CHEMICAL INDUSTRIES IN
TSDF Alt EPA ID:	Not reported
TSDF Alt Name:	Not reported
Waste Code Description:	612 - Household waste
RCRA Code:	Not reported
Meth Code:	H061 - Fuel Blending Prior To Energy Recovery At Another Site
Quantity Tons:	4.875
Waste Quantity:	9750
Quantity Unit:	P
Additional Code 1:	Not reported
Additional Code 2:	Not reported
Additional Code 3:	Not reported
Additional Code 4:	Not reported
Additional Code 5:	Not reported

COVINA CITY FIELD OPER DEPT (Continued) **U001569239**

Shipment Date:	20171104
Creation Date:	10/9/2018 18:30:56
Receipt Date:	20171119
Manifest ID:	000182376DAT
Trans EPA ID:	CAR000216770
Trans Name:	CATRANS
Trans 2 EPA ID:	MNS000110924
Trans 2 Name:	STERICYCLE SPECIALTY WASTE SOLUTIONS INC
TSDF EPA ID:	ARD981057870
Trans Name:	RINECO CHEMICAL INDUSTRIES IN
TSDF Alt EPA ID:	Not reported
TSDF Alt Name:	Not reported
Waste Code Description:	612 - Household waste
RCRA Code:	Not reported
Meth Code:	H061 - Fuel Blending Prior To Energy Recovery At Another Site
Quantity Tons:	0.75
Waste Quantity:	1500
Quantity Unit:	P
Additional Code 1:	Not reported
Additional Code 2:	Not reported
Additional Code 3:	Not reported
Additional Code 4:	Not reported
Additional Code 5:	Not reported

Shipment Date:	20171104
Creation Date:	10/9/2018 18:30:56
Receipt Date:	20171119
Manifest ID:	000182377DAT
Trans EPA ID:	CAR000216770
Trans Name:	CATRANS
Trans 2 EPA ID:	MNS000110924
Trans 2 Name:	STERICYCLE SPECIALTY WASTE SOLUTIONS INC
TSDF EPA ID:	ARD981057870
Trans Name:	RINECO CHEMICAL INDUSTRIES IN
TSDF Alt EPA ID:	Not reported
TSDF Alt Name:	Not reported
Waste Code Description:	612 - Household waste
RCRA Code:	Not reported
Meth Code:	H061 - Fuel Blending Prior To Energy Recovery At Another Site
Quantity Tons:	1.3
Waste Quantity:	2600
Quantity Unit:	P
Additional Code 1:	Not reported
Additional Code 2:	Not reported
Additional Code 3:	Not reported
Additional Code 4:	Not reported
Additional Code 5:	Not reported

Additional Info:

Year:	2016
Gen EPA ID:	CAH111001441

Shipment Date:	20151024
Creation Date:	Not reported
Receipt Date:	Not reported
Manifest ID:	001084697VES
Trans EPA ID:	NJD080631369

COVINA CITY FIELD OPER DEPT (Continued) **U001569239**

Trans Name:	VEOLIA ES TECHNICAL SOLUTIONS
Trans 2 EPA ID:	Not reported
Trans 2 Name:	Not reported
TSDF EPA ID:	NVT330010000
Trans Name:	US ECOLOGY INC
TSDF Alt EPA ID:	Not reported
TSDF Alt Name:	Not reported
Waste Code Description:	612 - Household waste
RCRA Code:	Not reported
Meth Code:	H132 - Landfill Or Surface Impoundment That Will Be Closed As Landfill(To Include On-Site Treatment And/Or Stabilization)
Quantity Tons:	1.4
Waste Quantity:	2800
Quantity Unit:	P
Additional Code 1:	Not reported
Additional Code 2:	Not reported
Additional Code 3:	Not reported
Additional Code 4:	Not reported
Additional Code 5:	Not reported
Shipment Date:	20151024
Creation Date:	Not reported
Receipt Date:	Not reported
Manifest ID:	001084697VES
Trans EPA ID:	NJD080631369
Trans Name:	VEOLIA ES TECHNICAL SOLUTIONS
Trans 2 EPA ID:	Not reported
Trans 2 Name:	Not reported
TSDF EPA ID:	NVT330010000
Trans Name:	US ECOLOGY INC
TSDF Alt EPA ID:	Not reported
TSDF Alt Name:	Not reported
Waste Code Description:	612 - Household waste
RCRA Code:	Not reported
Meth Code:	H132 - Landfill Or Surface Impoundment That Will Be Closed As Landfill(To Include On-Site Treatment And/Or Stabilization)
Quantity Tons:	0.0625
Waste Quantity:	125
Quantity Unit:	P
Additional Code 1:	Not reported
Additional Code 2:	Not reported
Additional Code 3:	Not reported
Additional Code 4:	Not reported
Additional Code 5:	Not reported
Shipment Date:	20151024
Creation Date:	Not reported
Receipt Date:	Not reported
Manifest ID:	001084719VES
Trans EPA ID:	NJD080631369
Trans Name:	VEOLIA ES TECHNICAL SOLUTIONS
Trans 2 EPA ID:	Not reported
Trans 2 Name:	Not reported
TSDF EPA ID:	CAD008302903
Trans Name:	VEOLIA ES TECHNICAL SOLUTIONS LLC
TSDF Alt EPA ID:	Not reported
TSDF Alt Name:	Not reported

COVINA CITY FIELD OPER DEPT (Continued) **U001569239**

Waste Code Description:	612 - Household waste
RCRA Code:	Not reported
Meth Code:	H141 - Storage, Bulking, And/Or Transfer Off Site--No Treatment/Reovery (H010-H129) Or (H131-H135)
Quantity Tons:	1.05
Waste Quantity:	2100
Quantity Unit:	P
Additional Code 1:	Not reported
Additional Code 2:	Not reported
Additional Code 3:	Not reported
Additional Code 4:	Not reported
Additional Code 5:	Not reported
Shipment Date:	20151024
Creation Date:	Not reported
Receipt Date:	Not reported
Manifest ID:	001084719VES
Trans EPA ID:	NJD080631369
Trans Name:	VEOLIA ES TECHNICAL SOLUTIONS
Trans 2 EPA ID:	Not reported
Trans 2 Name:	Not reported
TSDF EPA ID:	CAD008302903
Trans Name:	VEOLIA ES TECHNICAL SOLUTIONS LLC
TSDF Alt EPA ID:	Not reported
TSDF Alt Name:	Not reported
Waste Code Description:	612 - Household waste
RCRA Code:	Not reported
Meth Code:	H141 - Storage, Bulking, And/Or Transfer Off Site--No Treatment/Reovery (H010-H129) Or (H131-H135)
Quantity Tons:	1.875
Waste Quantity:	3750
Quantity Unit:	P
Additional Code 1:	Not reported
Additional Code 2:	Not reported
Additional Code 3:	Not reported
Additional Code 4:	Not reported
Additional Code 5:	Not reported
Shipment Date:	20151024
Creation Date:	3/2/2016 22:15:14
Receipt Date:	20151103
Manifest ID:	001081800VES
Trans EPA ID:	NJD080631369
Trans Name:	VEOLIA ES TECHNICAL SOLUTIONS
Trans 2 EPA ID:	Not reported
Trans 2 Name:	Not reported
TSDF EPA ID:	CAT080014079
Trans Name:	VEOLIA ES TECHNICAL SOLUTIONS LLC
TSDF Alt EPA ID:	Not reported
TSDF Alt Name:	Not reported
Waste Code Description:	612 - Household waste
RCRA Code:	Not reported
Meth Code:	H141 - Storage, Bulking, And/Or Transfer Off Site--No Treatment/Reovery (H010-H129) Or (H131-H135)
Quantity Tons:	0.006
Waste Quantity:	12
Quantity Unit:	P

COVINA CITY FIELD OPER DEPT (Continued) **U001569239**

Additional Code 1:	Not reported
Additional Code 2:	Not reported
Additional Code 3:	Not reported
Additional Code 4:	Not reported
Additional Code 5:	Not reported
Shipment Date:	20151024
Creation Date:	3/2/2016 22:15:14
Receipt Date:	20151103
Manifest ID:	001081800VES
Trans EPA ID:	NJD080631369
Trans Name:	VEOLIA ES TECHNICAL SOLUTIONS
Trans 2 EPA ID:	Not reported
Trans 2 Name:	Not reported
TSDF EPA ID:	CAT080014079
Trans Name:	VEOLIA ES TECHNICAL SOLUTIONS LLC
TSDF Alt EPA ID:	Not reported
TSDF Alt Name:	Not reported
Waste Code Description:	612 - Household waste
RCRA Code:	Not reported
Meth Code:	H141 - Storage, Bulking, And/Or Transfer Off Site--No Treatment/Reovery (H010-H129) Or (H131-H135)
Quantity Tons:	0.0075
Waste Quantity:	15
Quantity Unit:	P
Additional Code 1:	Not reported
Additional Code 2:	Not reported
Additional Code 3:	Not reported
Additional Code 4:	Not reported
Additional Code 5:	Not reported
Shipment Date:	20151024
Creation Date:	3/2/2016 22:15:14
Receipt Date:	20151103
Manifest ID:	001081800VES
Trans EPA ID:	NJD080631369
Trans Name:	VEOLIA ES TECHNICAL SOLUTIONS
Trans 2 EPA ID:	Not reported
Trans 2 Name:	Not reported
TSDF EPA ID:	CAT080014079
Trans Name:	VEOLIA ES TECHNICAL SOLUTIONS LLC
TSDF Alt EPA ID:	Not reported
TSDF Alt Name:	Not reported
Waste Code Description:	612 - Household waste
RCRA Code:	Not reported
Meth Code:	H141 - Storage, Bulking, And/Or Transfer Off Site--No Treatment/Reovery (H010-H129) Or (H131-H135)
Quantity Tons:	0.02
Waste Quantity:	40
Quantity Unit:	P
Additional Code 1:	Not reported
Additional Code 2:	Not reported
Additional Code 3:	Not reported
Additional Code 4:	Not reported
Additional Code 5:	Not reported
Shipment Date:	20151024

COVINA CITY FIELD OPER DEPT (Continued) **U001569239**

Creation Date:	3/2/2016 22:15:14
Receipt Date:	20151103
Manifest ID:	001081800VES
Trans EPA ID:	NJD080631369
Trans Name:	VEOLIA ES TECHNICAL SOLUTIONS
Trans 2 EPA ID:	Not reported
Trans 2 Name:	Not reported
TSDF EPA ID:	CAT080014079
Trans Name:	VEOLIA ES TECHNICAL SOLUTIONS LLC
TSDF Alt EPA ID:	Not reported
TSDF Alt Name:	Not reported
Waste Code Description:	612 - Household waste
RCRA Code:	Not reported
Meth Code:	H141 - Storage, Bulking, And/Or Transfer Off Site--No Treatment/Reovery (H010-H129) Or (H131-H135)
Quantity Tons:	0.004
Waste Quantity:	8
Quantity Unit:	P
Additional Code 1:	Not reported
Additional Code 2:	Not reported
Additional Code 3:	Not reported
Additional Code 4:	Not reported
Additional Code 5:	Not reported

Shipment Date:	20151024
Creation Date:	1/19/2016 22:15:12
Receipt Date:	20151028
Manifest ID:	001081801VES
Trans EPA ID:	NJD080631369
Trans Name:	VEOLIA ES TECHNICAL SOLUTIONS
Trans 2 EPA ID:	Not reported
Trans 2 Name:	Not reported
TSDF EPA ID:	CAD008302903
Trans Name:	VEOLIA ES TECHNICAL SOLUTIONS LLC
TSDF Alt EPA ID:	Not reported
TSDF Alt Name:	Not reported
Waste Code Description:	612 - Household waste
RCRA Code:	Not reported
Meth Code:	H141 - Storage, Bulking, And/Or Transfer Off Site--No Treatment/Reovery (H010-H129) Or (H131-H135)
Quantity Tons:	0.005
Waste Quantity:	10
Quantity Unit:	P
Additional Code 1:	Not reported
Additional Code 2:	Not reported
Additional Code 3:	Not reported
Additional Code 4:	Not reported
Additional Code 5:	Not reported

Shipment Date:	20151024
Creation Date:	1/19/2016 22:15:12
Receipt Date:	20151028
Manifest ID:	001081801VES
Trans EPA ID:	NJD080631369
Trans Name:	VEOLIA ES TECHNICAL SOLUTIONS
Trans 2 EPA ID:	Not reported
Trans 2 Name:	Not reported

COVINA CITY FIELD OPER DEPT (Continued) **U001569239**

TSDF EPA ID:	CAD008302903
Trans Name:	VEOLIA ES TECHNICAL SOLUTIONS LLC
TSDF Alt EPA ID:	Not reported
TSDF Alt Name:	Not reported
Waste Code Description:	612 - Household waste
RCRA Code:	Not reported
Meth Code:	H141 - Storage, Bulking, And/Or Transfer Off Site--No Treatment/Reovery (H010-H129) Or (H131-H135)
Quantity Tons:	0.0075
Waste Quantity:	15
Quantity Unit:	P
Additional Code 1:	Not reported
Additional Code 2:	Not reported
Additional Code 3:	Not reported
Additional Code 4:	Not reported
Additional Code 5:	Not reported

Additional Info:

Year:	2015
Gen EPA ID:	CAH111001441
Shipment Date:	20151024
Creation Date:	Not reported
Receipt Date:	Not reported
Manifest ID:	001081800VES
Trans EPA ID:	NJD080631369
Trans Name:	VEOLIA ES TECHNICAL SOLUTIONS
Trans 2 EPA ID:	Not reported
Trans 2 Name:	Not reported
TSDF EPA ID:	CAT080014079
Trans Name:	VEOLIA ES TECHNICAL SOLUTIONS LLC
TSDF Alt EPA ID:	Not reported
TSDF Alt Name:	Not reported
Waste Code Description:	612 - Household waste
RCRA Code:	Not reported
Meth Code:	H141 - Storage, Bulking, And/Or Transfer Off Site--No Treatment/Reovery (H010-H129) Or (H131-H135)
Quantity Tons:	0.08
Waste Quantity:	160
Quantity Unit:	P
Additional Code 1:	Not reported
Additional Code 2:	Not reported
Additional Code 3:	Not reported
Additional Code 4:	Not reported
Additional Code 5:	Not reported
Shipment Date:	20151024
Creation Date:	1/19/2016 22:15:12
Receipt Date:	20151028
Manifest ID:	001081801VES
Trans EPA ID:	NJD080631369
Trans Name:	VEOLIA ES TECHNICAL SOLUTIONS
Trans 2 EPA ID:	Not reported
Trans 2 Name:	Not reported
TSDF EPA ID:	CAD008302903
Trans Name:	VEOLIA ES TECHNICAL SOLUTIONS LLC
TSDF Alt EPA ID:	Not reported

COVINA CITY FIELD OPER DEPT (Continued) **U001569239**

TSDF Alt Name:	Not reported
Waste Code Description:	612 - Household waste
RCRA Code:	Not reported
Meth Code:	H141 - Storage, Bulking, And/Or Transfer Off Site--No Treatment/Reovery (H010-H129) Or (H131-H135)
Quantity Tons:	0.015
Waste Quantity:	30
Quantity Unit:	P
Additional Code 1:	Not reported
Additional Code 2:	Not reported
Additional Code 3:	Not reported
Additional Code 4:	Not reported
Additional Code 5:	Not reported
Shipment Date:	20151024
Creation Date:	Not reported
Receipt Date:	Not reported
Manifest ID:	001081800VES
Trans EPA ID:	NJD080631369
Trans Name:	VEOLIA ES TECHNICAL SOLUTIONS
Trans 2 EPA ID:	Not reported
Trans 2 Name:	Not reported
TSDF EPA ID:	CAT080014079
Trans Name:	VEOLIA ES TECHNICAL SOLUTIONS LLC
TSDF Alt EPA ID:	Not reported
TSDF Alt Name:	Not reported
Waste Code Description:	612 - Household waste
RCRA Code:	Not reported
Meth Code:	H141 - Storage, Bulking, And/Or Transfer Off Site--No Treatment/Reovery (H010-H129) Or (H131-H135)
Quantity Tons:	0.0005
Waste Quantity:	1
Quantity Unit:	P
Additional Code 1:	Not reported
Additional Code 2:	Not reported
Additional Code 3:	Not reported
Additional Code 4:	Not reported
Additional Code 5:	Not reported
Shipment Date:	20151024
Creation Date:	Not reported
Receipt Date:	Not reported
Manifest ID:	001081800VES
Trans EPA ID:	NJD080631369
Trans Name:	VEOLIA ES TECHNICAL SOLUTIONS
Trans 2 EPA ID:	Not reported
Trans 2 Name:	Not reported
TSDF EPA ID:	CAT080014079
Trans Name:	VEOLIA ES TECHNICAL SOLUTIONS LLC
TSDF Alt EPA ID:	Not reported
TSDF Alt Name:	Not reported
Waste Code Description:	612 - Household waste
RCRA Code:	Not reported
Meth Code:	H141 - Storage, Bulking, And/Or Transfer Off Site--No Treatment/Reovery (H010-H129) Or (H131-H135)
Quantity Tons:	0.004
Waste Quantity:	8

COVINA CITY FIELD OPER DEPT (Continued) **U001569239**

Quantity Unit:	P
Additional Code 1:	Not reported
Additional Code 2:	Not reported
Additional Code 3:	Not reported
Additional Code 4:	Not reported
Additional Code 5:	Not reported
Shipment Date:	20151024
Creation Date:	Not reported
Receipt Date:	Not reported
Manifest ID:	001081801VES
Trans EPA ID:	NJD080631369
Trans Name:	VEOLIA ES TECHNICAL SOLUTIONS
Trans 2 EPA ID:	Not reported
Trans 2 Name:	Not reported
TSDF EPA ID:	CAD008302903
Trans Name:	VEOLIA ES TECHNICAL SOLUTIONS LLC
TSDF Alt EPA ID:	Not reported
TSDF Alt Name:	Not reported
Waste Code Description:	612 - Household waste
RCRA Code:	Not reported
Meth Code:	H141 - Storage, Bulking, And/Or Transfer Off Site--No Treatment/Reovery (H010-H129) Or (H131-H135)
Quantity Tons:	0.005
Waste Quantity:	10
Quantity Unit:	P
Additional Code 1:	Not reported
Additional Code 2:	Not reported
Additional Code 3:	Not reported
Additional Code 4:	Not reported
Additional Code 5:	Not reported
Shipment Date:	20151024
Creation Date:	Not reported
Receipt Date:	Not reported
Manifest ID:	001081801VES
Trans EPA ID:	NJD080631369
Trans Name:	VEOLIA ES TECHNICAL SOLUTIONS
Trans 2 EPA ID:	Not reported
Trans 2 Name:	Not reported
TSDF EPA ID:	CAD008302903
Trans Name:	VEOLIA ES TECHNICAL SOLUTIONS LLC
TSDF Alt EPA ID:	Not reported
TSDF Alt Name:	Not reported
Waste Code Description:	612 - Household waste
RCRA Code:	Not reported
Meth Code:	H141 - Storage, Bulking, And/Or Transfer Off Site--No Treatment/Reovery (H010-H129) Or (H131-H135)
Quantity Tons:	0.0025
Waste Quantity:	5
Quantity Unit:	P
Additional Code 1:	Not reported
Additional Code 2:	Not reported
Additional Code 3:	Not reported
Additional Code 4:	Not reported
Additional Code 5:	Not reported

COVINA CITY FIELD OPER DEPT (Continued) **U001569239**

Shipment Date:	20151024
Creation Date:	Not reported
Receipt Date:	Not reported
Manifest ID:	001081801VES
Trans EPA ID:	NJD080631369
Trans Name:	VEOLIA ES TECHNICAL SOLUTIONS
Trans 2 EPA ID:	Not reported
Trans 2 Name:	Not reported
TSDF EPA ID:	CAD008302903
Trans Name:	VEOLIA ES TECHNICAL SOLUTIONS LLC
TSDF Alt EPA ID:	Not reported
TSDF Alt Name:	Not reported
Waste Code Description:	612 - Household waste
RCRA Code:	Not reported
Meth Code:	H141 - Storage, Bulking, And/Or Transfer Off Site--No Treatment/Reovery (H010-H129) Or (H131-H135)
Quantity Tons:	0.0035
Waste Quantity:	7
Quantity Unit:	P
Additional Code 1:	Not reported
Additional Code 2:	Not reported
Additional Code 3:	Not reported
Additional Code 4:	Not reported
Additional Code 5:	Not reported

Shipment Date:	20151024
Creation Date:	Not reported
Receipt Date:	Not reported
Manifest ID:	001081801VES
Trans EPA ID:	NJD080631369
Trans Name:	VEOLIA ES TECHNICAL SOLUTIONS
Trans 2 EPA ID:	Not reported
Trans 2 Name:	Not reported
TSDF EPA ID:	CAD008302903
Trans Name:	VEOLIA ES TECHNICAL SOLUTIONS LLC
TSDF Alt EPA ID:	Not reported
TSDF Alt Name:	Not reported
Waste Code Description:	612 - Household waste
RCRA Code:	Not reported
Meth Code:	H141 - Storage, Bulking, And/Or Transfer Off Site--No Treatment/Reovery (H010-H129) Or (H131-H135)
Quantity Tons:	0.05
Waste Quantity:	100
Quantity Unit:	P
Additional Code 1:	Not reported
Additional Code 2:	Not reported
Additional Code 3:	Not reported
Additional Code 4:	Not reported
Additional Code 5:	Not reported

Shipment Date:	20151024
Creation Date:	Not reported
Receipt Date:	Not reported
Manifest ID:	001081801VES
Trans EPA ID:	NJD080631369
Trans Name:	VEOLIA ES TECHNICAL SOLUTIONS
Trans 2 EPA ID:	Not reported

COVINA CITY FIELD OPER DEPT (Continued) **U001569239**

Trans 2 Name:	Not reported
TSDF EPA ID:	CAD008302903
Trans Name:	VEOLIA ES TECHNICAL SOLUTIONS LLC
TSDF Alt EPA ID:	Not reported
TSDF Alt Name:	Not reported
Waste Code Description:	612 - Household waste
RCRA Code:	Not reported
Meth Code:	H141 - Storage, Bulking, And/Or Transfer Off Site--No Treatment/Reovery (H010-H129) Or (H131-H135)
Quantity Tons:	0.004
Waste Quantity:	8
Quantity Unit:	P
Additional Code 1:	Not reported
Additional Code 2:	Not reported
Additional Code 3:	Not reported
Additional Code 4:	Not reported
Additional Code 5:	Not reported

Shipment Date:	20151024
Creation Date:	Not reported
Receipt Date:	Not reported
Manifest ID:	001081801VES
Trans EPA ID:	NJD080631369
Trans Name:	VEOLIA ES TECHNICAL SOLUTIONS
Trans 2 EPA ID:	Not reported
Trans 2 Name:	Not reported
TSDF EPA ID:	CAD008302903
Trans Name:	VEOLIA ES TECHNICAL SOLUTIONS LLC
TSDF Alt EPA ID:	Not reported
TSDF Alt Name:	Not reported
Waste Code Description:	612 - Household waste
RCRA Code:	Not reported
Meth Code:	H141 - Storage, Bulking, And/Or Transfer Off Site--No Treatment/Reovery (H010-H129) Or (H131-H135)
Quantity Tons:	0.225
Waste Quantity:	450
Quantity Unit:	P
Additional Code 1:	Not reported
Additional Code 2:	Not reported
Additional Code 3:	Not reported
Additional Code 4:	Not reported
Additional Code 5:	Not reported

CERS:

Name:	CITY OF COVINA PUBLIC WORKS
Address:	534 N. BARRANCA
City,State,Zip:	COVINA, CA 91723
Site ID:	645958
CERS ID:	T0603711459
CERS Description:	Leaking Underground Storage Tank Cleanup Site

Affiliation:

Affiliation Type Desc:	Regional Board Caseworker
Entity Name:	YUE RONG - LOS ANGELES RWQCB (REGION 4)
Entity Title:	Not reported
Affiliation Address:	320 W. 4TH ST., SUITE 200
Affiliation City:	Los Angeles

COVINA CITY FIELD OPER DEPT (Continued) **U001569239**

Affiliation State: CA
Affiliation Country: Not reported
Affiliation Zip: Not reported
Affiliation Phone: ,

Affiliation Type Desc: Local Agency Caseworker
Entity Name: TIM SMITH - LOS ANGELES COUNTY
Entity Title: Not reported
Affiliation Address: 900 S. FREMONT AVE.
Affiliation City: ALHAMBRA
Affiliation State: CA
Affiliation Country: Not reported
Affiliation Zip: Not reported
Affiliation Phone: ,

I80 **CITY OF COVINA** **CERS HAZ WASTE** **S112936719**
WSW **534 N BARRANCA AVE** **CERS TANKS** **N/A**
< 1/8 **COVINA, CA 91723** **HWTS**
0.111 mi. **HAZNET**
585 ft. **Site 7 of 9 in cluster I** **CERS**

Relative: Lower
Actual: 595 ft.

CERS HAZ WASTE:
Name: CITY OF COVINA
Address: 534 N BARRANCA AVE
City,State,Zip: COVINA, CA 91723
Site ID: 19495
CERS ID: 10283896
CERS Description: Hazardous Waste Generator

CERS TANKS:
Name: CITY OF COVINA
Address: 534 N BARRANCA AVE
City,State,Zip: COVINA, CA 91723
Site ID: 19495
CERS ID: 10283896
CERS Description: Aboveground Petroleum Storage

HWTS:
Name: CITY OF COVINA
Address: 534 N BARRANCA AVE
Address 2: Not reported
City,State,Zip: COVINA, CA 91723
EPA ID: CAC002576194
Inactive Date: 10/27/2004
Create Date: 04/02/2004
Last Act Date: Not reported
Mailing Name: Not reported
Mailing Address: 534 N BARRANCA AVE
Mailing Address 2: Not reported
Mailing City,State,Zip: COVINA, CA 91723
Owner Name: CITY OF COVINA
Owner Address: 534 N BARRANCA AVE
Owner Address 2: Not reported
Owner City,State,Zip: COVINA, CA 91723
Owner Phone: Not reported
Owner Fax: Not reported

CITY OF COVINA (Continued) **S112936719**

Contact Name:	CHARLES REDDEN
Contact Address:	534 N BARRANCA AVE
Contact Address 2:	Not reported
City,State,Zip:	COVINA, CA 91723
Contact Phone:	Not reported
Contact Fax:	Not reported
Facility Status:	Inactive
Facility Type:	TEMPORARY
Category:	STATE
Latitude:	34.091077
Longitude:	-117.881351

HAZNET:

Name:	CITY OF COVINA
Address:	534 N BARRANCA AVE
Address 2:	Not reported
City,State,Zip:	COVINA, CA 91723
Contact:	CHARLES REDDEN
Telephone:	6268587204
Mailing Name:	Not reported
Mailing Address:	534 N BARRANCA AVE
Year:	2004
Gepaid:	CAC002576194
TSD EPA ID:	CAD982444481
CA Waste Code:	352 - Other organic solids
Disposal Method:	H01 - Transfer Station
Tons:	0.7

Additional Info:

Year:	2004
Gen EPA ID:	CAC002576194
Shipment Date:	20040401
Creation Date:	10/14/2004 7:35:58
Receipt Date:	20040402
Manifest ID:	22450706
Trans EPA ID:	CAD982472623
Trans Name:	GOLDEN OIL
Trans 2 EPA ID:	Not reported
Trans 2 Name:	Not reported
TSDF EPA ID:	CAD982444481
Trans Name:	FILTER RECYCLING
TSDF Alt EPA ID:	CAD982444481
TSDF Alt Name:	Not reported
Waste Code Description:	352 - Other organic solids
RCRA Code:	Not reported
Meth Code:	H01 - Transfer Station
Quantity Tons:	0.4
Waste Quantity:	800
Quantity Unit:	P
Additional Code 1:	Not reported
Additional Code 2:	Not reported
Additional Code 3:	Not reported
Additional Code 4:	Not reported

CITY OF COVINA (Continued) **S112936719**

Additional Code 5:	Not reported
Shipment Date:	20040401
Creation Date:	10/14/2004 7:35:58
Receipt Date:	20040402
Manifest ID:	22450706
Trans EPA ID:	CAD982472623
Trans Name:	GOLDEN OIL
Trans 2 EPA ID:	Not reported
Trans 2 Name:	Not reported
TSDF EPA ID:	CAD982444481
Trans Name:	FILTER RECYCLING
TSDF Alt EPA ID:	CAD982444481
TSDF Alt Name:	Not reported
Waste Code Description:	352 - Other organic solids
RCRA Code:	Not reported
Meth Code:	H01 - Transfer Station
Quantity Tons:	0.3
Waste Quantity:	600
Quantity Unit:	P
Additional Code 1:	Not reported
Additional Code 2:	Not reported
Additional Code 3:	Not reported
Additional Code 4:	Not reported
Additional Code 5:	Not reported

CERS:

Name:	CITY OF COVINA
Address:	534 N BARRANCA AVE
City,State,Zip:	COVINA, CA 91723
Site ID:	19495
CERS ID:	10283896
CERS Description:	Chemical Storage Facilities

Violations:

Site ID:	19495
Site Name:	CITY OF COVINA
Violation Date:	05-23-2023
Citation:	HSC 6.95 25508(a)(3) - California Health and Safety Code, Chapter 6.95, Section(s) 25508(a)(3)
Violation Description:	Failure to complete and electronically submit hazardous material inventory information for all reportable hazardous materials on site at or above reportable quantities.
Violation Notes:	Returned to compliance on 06/01/2023. OBSERVATION: The business failed to electronically submit complete and accurate chemical inventory information for all hazardous materials on site at or above reportable quantities. Observed 2 x 85-gallons of motor oil, 2 x 120-gallon of motor oil, and (3) cylinders or propane gas. CORRECTIVE ACTION: Electronically submit complete and accurate chemical inventory information for all hazardous materials on site at or above reportable quantities in the California Environmental Reporting System (CERS). Add the motor oil and propane gas to your chemical inventory.
Violation Division:	Los Angeles County Fire Department
Violation Program:	HMRRP
Violation Source:	CERS,
Site ID:	19495

CITY OF COVINA (Continued) **S112936719**

Site Name: CITY OF COVINA
Violation Date: 04-18-2019
Citation: HSC 6.67 25270.4.5 (a) - California Health and Safety Code, Chapter 6.67, Section(s) 25270.4.5 (a)
Violation Description: Failure to complete a review and evaluation of the SPCC Plan at least once every five years, document the completion of the review, and sign a statement as to whether the SPCC Plan will be amended.
Violation Notes: Returned to compliance on 06/12/2019. OBSERVATION: Failure to perform and/or document the five-year review of the SPCC plan. CORRECTIVE ACTION: Complete and document the 5 year review of SPCC Plan and submit verification of proper completion.
Violation Division: Los Angeles County Fire Department
Violation Program: APSA
Violation Source: CERS,

Site ID: 19495
Site Name: CITY OF COVINA
Violation Date: 12-14-2016
Citation: HSC 6.67 25270.4.5(a) - California Health and Safety Code, Chapter 6.67, Section(s) 25270.4.5(a)
Violation Description: Failure to ensure that tanks are inspected and tested by an appropriately qualified person in accordance with industry standards.
Violation Notes: Returned to compliance on 02/08/2017. OBSERVATION: Failure to test or inspect aboveground tanks for integrity by a person qualified in accordance with industry standards. The age of the large 10,000 gallon and 12,000 gallon AST’s is unknown which is required in order to determine if a formal external inspection is required. CORRECTIVE ACTION: Obtain a qualified person to perform tank integrity testing in accordance with industry standards.
Violation Division: Los Angeles County Fire Department
Violation Program: APSA
Violation Source: CERS,

Site ID: 19495
Site Name: CITY OF COVINA
Violation Date: 05-23-2023
Citation: HSC 6.5 Multiple - California Health and Safety Code, Chapter 6.5, Section(s) Multiple
Violation Description: Hazardous Waste Generator Program - Operations/Maintenance - General
Violation Notes: Returned to compliance on 06/27/2023. OBSERVATION (1) Observed (3) open containers of batteries. Universal Waste handler failed to contain the UW batteries in a closed structurally sound container. 22 CCR 23 66273.33(a). UW Handler failed to properly label or marked universal waste batteries or container or package in which batteries are contained with the following phrase: "Universal Waste - Batteries". CORRECTIVE ACTION (1): Universal Waste handler shall contain the batteries in a container that is structurally sound, compatible with the battery and its contents, and shall lack of leakage, spillage, or damage that could cause leakage under reasonably foreseeable conditions. Label the containers with the following phrase: "Universal; Waste - Batteries". OBSERVATION (2): Observed broken fluorescent bulb on the ground and boxes of fluorescent bulbs that were not structurally sound. CORRECTIVE ACTION (2): UW handler shall immediately clean up and place in a container any lamp that is broken. Container [Truncated]
Violation Division: Los Angeles County Fire Department
Violation Program: HW

CITY OF COVINA (Continued) **S112936719**

Violation Source:	CERS,
Site ID:	19495
Site Name:	CITY OF COVINA
Violation Date:	05-23-2023
Citation:	22 CCR 23 66273.36 - California Code of Regulations, Title 22, Chapter 23, Section(s) 66273.36
Violation Description:	Failure of universal waste handler to provide initial and/or annual refresher training for employees who manage or handle universal waste and to maintain a written record for three years of personnel who took the initial or annual training.
Violation Notes:	Returned to compliance on 06/27/2023. OBSERVATION: Owner/Operator failed to provide initial and/or annual refresher training for employees who manage or handle universal waste and to maintain a written record for three years of personnel who took the initial or annual training. CORRECTIVE ACTION: Provide employees with a refresher UW training. Submit a evidence of training to the CUPA.
Violation Division:	Los Angeles County Fire Department
Violation Program:	HW
Violation Source:	CERS,
Site ID:	19495
Site Name:	CITY OF COVINA
Violation Date:	12-14-2016
Citation:	HSC 6.67 25270.4.5(a) - California Health and Safety Code, Chapter 6.67, Section(s) 25270.4.5(a)
Violation Description:	Failure to provide the following training to all oil-handling personnel: 1. Operation and maintenance of equipment to prevent discharges. 2. Discharge procedure protocols. 3. Applicable pollution control laws, rules, and regulations. 4. General facility operations. 5. Contents of the SPCC Plan.
Violation Notes:	Returned to compliance on 02/08/2017. OBSERVATION: Failure to provide training regarding one or more of the following: 1. The operation and maintenance of equipment to prevent discharges. 2. Discharge procedure protocols. 3. Applicable pollution control laws, rules, and regulations. 4. General facility operations. AND 5. The contents of the SPCC Plan. No SPCC training documents available for on site personnel. CORRECTIVE ACTION: Provide training in: 1. The operation and maintenance of equipment to prevent discharges. 2. Discharge procedure protocols. 3. Applicable pollution control laws, rules, and regulations. 4. General facility operations. AND 5. The contents of the SPCC Plan.
Violation Division:	Los Angeles County Fire Department
Violation Program:	APSA
Violation Source:	CERS,
Site ID:	19495
Site Name:	CITY OF COVINA
Violation Date:	12-14-2016
Citation:	HSC 6.67 25270.4.5(a) - California Health and Safety Code, Chapter 6.67, Section(s) 25270.4.5(a)
Violation Description:	Not reported
Violation Notes:	Returned to compliance on 02/08/2017. OBSERVATION: Failure to promptly correct the causes of leaks that result in accumulations of oil in diked areas. Observed minor leak at the diesel fuel dispenser. CORRECTIVE ACTION: Promptly correct the causes of leaks that result in accumulations of oil in diked areas.

CITY OF COVINA (Continued) **S112936719**

Violation Division:	Los Angeles County Fire Department
Violation Program:	APSA
Violation Source:	CERS,
Site ID:	19495
Site Name:	CITY OF COVINA
Violation Date:	12-14-2016
Citation:	HSC 6.67 25270.4.5(a) - California Health and Safety Code, Chapter 6.67, Section(s) 25270.4.5(a)
Violation Description:	Failure to comply with one or more of the following requirements: 1. Have record of inspections and integrity tests signed by the appropriate supervisor or inspector. 2. Keep written procedures and records of inspections and integrity tests for at least three years. 3. Keep comparison records.
Violation Notes:	Returned to compliance on 02/08/2017. OBSERVATION: Failure to comply with all of the following requirements: 1. Failure to conduct inspections and tests in accordance with written procedures that you or a certifying engineer have developed for the facility. 2. Failure to sign written procedures and/or a record of inspections and/or customary business records by the appropriate supervisor or inspector. 3. Failure to keep written procedures and/or a record of inspections and/or customary business records with the plan. AND 4. Failure to maintain written procedures and/or a record of inspections and/or customary business records for three years. Inspection records do not detail the required information and procedures as detailed in the SPCC plan. CORRECTIVE ACTION: Conduct tests/inspections in accordance with written procedures and maintain records for 3 years.
Violation Division:	Los Angeles County Fire Department
Violation Program:	APSA
Violation Source:	CERS,
Site ID:	19495
Site Name:	CITY OF COVINA
Violation Date:	12-14-2016
Citation:	HSC 6.67 25270.4.5(a) - California Health and Safety Code, Chapter 6.67, Section(s) 25270.4.5(a)
Violation Description:	Failure to include in the SPCC plan and document discharge prevention briefings for oil-handling personnel at least once a year, including, but not limited to, known discharges, failures, and malfunctioning components.
Violation Notes:	Returned to compliance on 02/08/2017. OBSERVATION: Failure to schedule and conduct spill prevention briefings at least once a year. CORRECTIVE ACTION: Conduct spill prevention briefings annually. Provide compliance verification.
Violation Division:	Los Angeles County Fire Department
Violation Program:	APSA
Violation Source:	CERS,
Site ID:	19495
Site Name:	CITY OF COVINA
Violation Date:	05-23-2023
Citation:	22 CCR 12 66262.11 - California Code of Regulations, Title 22, Chapter 12, Section(s) 66262.11
Violation Description:	Failure to determine if wastes generated are hazardous waste by using generator knowledge or applying testing method.
Violation Notes:	Returned to compliance on 06/27/2023. OBSERVATION: Observed (3) brown plastic bags in the hazardous waste storage area containing unknown

CITY OF COVINA (Continued) **S112936719**

material. CORRECTIVE ACTION: Identify contents of the brown plastic bags. If determined as hazardous waste, provide hazardous waste label on the bags and marked the accumulation start date.
Violation Division: Los Angeles County Fire Department
Violation Program: HW
Violation Source: CERS,

Evaluation:
Eval General Type: Compliance Evaluation Inspection
Eval Date: 01-12-2021
Violations Found: No
Eval Type: Routine done by local agency
Eval Notes: SHARON GALLANT NO SIGNIFICANT VIOLATIONS OBSERVED
Eval Division: Los Angeles County Fire Department
Eval Program: APSA
Eval Source: CERS,

Eval General Type: Compliance Evaluation Inspection
Eval Date: 04-18-2019
Violations Found: Yes
Eval Type: Routine done by local agency
Eval Notes: BOB HOGAN
Eval Division: Los Angeles County Fire Department
Eval Program: APSA
Eval Source: CERS,

Eval General Type: Compliance Evaluation Inspection
Eval Date: 05-23-2023
Violations Found: No
Eval Type: Routine done by local agency
Eval Notes: MICHAEL MELINTE NO SIGNIFICANT VIOLATIONS OBSERVED.
Eval Division: Los Angeles County Fire Department
Eval Program: APSA
Eval Source: CERS,

Eval General Type: Compliance Evaluation Inspection
Eval Date: 01-12-2021
Violations Found: No
Eval Type: Routine done by local agency
Eval Notes: SHARON GALLANT NO SIGNIFICANT VIOLATIONS OBSERVED
Eval Division: Los Angeles County Fire Department
Eval Program: HMRRP
Eval Source: CERS,

Eval General Type: Compliance Evaluation Inspection
Eval Date: 05-23-2023
Violations Found: Yes
Eval Type: Routine done by local agency
Eval Notes: MICHAEL MELINTE
Eval Division: Los Angeles County Fire Department
Eval Program: HMRRP
Eval Source: CERS,

Eval General Type: Other/Unknown
Eval Date: 06-27-2023
Violations Found: No
Eval Type: Other, not routine, done by local agency

CITY OF COVINA (Continued) **S112936719**

Eval Notes: Not reported
Eval Division: Los Angeles County Fire Department
Eval Program: HW
Eval Source: CERS,

Eval General Type: Compliance Evaluation Inspection
Eval Date: 03-26-2015
Violations Found: No
Eval Type: Routine done by local agency
Eval Notes: PAUL HERTZ, SUPERINTENDENT PROVIDE LAST MANIFEST FOR USED OIL USED COOLANT. CLARIFIER SERVICE. PROVIDE HAZARDOUS WASTE LABEL FOR USED OIL USED COOLANT CONTAINERS.
Eval Division: Los Angeles County Fire Department
Eval Program: HW
Eval Source: CERS,

Eval General Type: Compliance Evaluation Inspection
Eval Date: 03-26-2015
Violations Found: No
Eval Type: Routine done by local agency
Eval Notes: PAUL HERTZ, SUPERINTENDENT PROVIDE SCALED MAP , UPDATE INVENTORY TO ADD OXYGEN,COOLANT AND ACCURATE GALLONAGE OF OIL (MISSING 75 GALLON)
Eval Division: Los Angeles County Fire Department
Eval Program: HMRRP
Eval Source: CERS,

Eval General Type: Compliance Evaluation Inspection
Eval Date: 04-18-2019
Violations Found: No
Eval Type: Routine done by local agency
Eval Notes: BOB HOGAN NO SIGNIFICANT VIOLATIONS OBSERVED
Eval Division: Los Angeles County Fire Department
Eval Program: HMRRP
Eval Source: CERS,

Eval General Type: Compliance Evaluation Inspection
Eval Date: 04-18-2019
Violations Found: No
Eval Type: Routine done by local agency
Eval Notes: BOB HOGAN NO SIGNIFICANT VIOLATIONS OBSERVED
Eval Division: Los Angeles County Fire Department
Eval Program: HW
Eval Source: CERS,

Eval General Type: Other/Unknown
Eval Date: 06-01-2023
Violations Found: No
Eval Type: Other, not routine, done by local agency
Eval Notes: Not reported
Eval Division: Los Angeles County Fire Department
Eval Program: HMRRP
Eval Source: CERS,

Eval General Type: Compliance Evaluation Inspection
Eval Date: 12-14-2016
Violations Found: Yes
Eval Type: Routine done by local agency

CITY OF COVINA (Continued) **S112936719**

Eval Notes: Bob Hogan, equipment maintenance sup.
Eval Division: Los Angeles County Fire Department
Eval Program: APSA
Eval Source: CERS,

Eval General Type: Compliance Evaluation Inspection
Eval Date: 01-12-2021
Violations Found: No
Eval Type: Routine done by local agency
Eval Notes: SHARON GALLANT
Eval Division: Los Angeles County Fire Department
Eval Program: HW
Eval Source: CERS,

Eval General Type: Other/Unknown
Eval Date: 02-08-2017
Violations Found: No
Eval Type: Other, not routine, done by local agency
Eval Notes: AST requirement provided.
Eval Division: Los Angeles County Fire Department
Eval Program: APSA
Eval Source: CERS,

Eval General Type: Compliance Evaluation Inspection
Eval Date: 05-23-2023
Violations Found: Yes
Eval Type: Routine done by local agency
Eval Notes: MICHAEL MELINTE
Eval Division: Los Angeles County Fire Department
Eval Program: HW
Eval Source: CERS,

Eval General Type: Compliance Evaluation Inspection
Eval Date: 06-12-2019
Violations Found: No
Eval Type: Routine done by local agency
Eval Notes: Not reported
Eval Division: Los Angeles County Fire Department
Eval Program: APSA
Eval Source: CERS,

Coordinates:
Site ID: 19495
Facility Name: CITY OF COVINA
Env Int Type Code: HWG
Program ID: 10283896
Coord Name: Not reported
Ref Point Type Desc: Center of a facility or station.,
Latitude: 34.091690
Longitude: -117.879860

Affiliation:
Affiliation Type Desc: Operator
Entity Name: City of Covina Public Works Yard
Entity Title: Not reported
Affiliation Address: Not reported

CITY OF COVINA (Continued) **S112936719**

Affiliation City:	Not reported
Affiliation State:	Not reported
Affiliation Country:	Not reported
Affiliation Zip:	Not reported
Affiliation Phone:	(626) 384-5220,
Affiliation Type Desc:	Parent Corporation
Entity Name:	CITY OF COVINA
Entity Title:	Not reported
Affiliation Address:	Not reported
Affiliation City:	Not reported
Affiliation State:	Not reported
Affiliation Country:	Not reported
Affiliation Zip:	Not reported
Affiliation Phone:	,
Affiliation Type Desc:	CUPA District
Entity Name:	Los Angeles County Fire
Entity Title:	Not reported
Affiliation Address:	5825 Rickenbacker Road
Affiliation City:	Commerce
Affiliation State:	CA
Affiliation Country:	Not reported
Affiliation Zip:	90040-3027
Affiliation Phone:	(323) 890-4000,
Affiliation Type Desc:	Document Preparer
Entity Name:	SANDY COSTANDI
Entity Title:	Not reported
Affiliation Address:	Not reported
Affiliation City:	Not reported
Affiliation State:	Not reported
Affiliation Country:	Not reported
Affiliation Zip:	Not reported
Affiliation Phone:	,
Affiliation Type Desc:	Environmental Contact
Entity Name:	SANDY COSTANDI
Entity Title:	Not reported
Affiliation Address:	125 E College St
Affiliation City:	Covina
Affiliation State:	CA
Affiliation Country:	Not reported
Affiliation Zip:	91723-2199
Affiliation Phone:	,
Affiliation Type Desc:	Identification Signer
Entity Name:	Andy Bullington
Entity Title:	Director of Public Works
Affiliation Address:	Not reported
Affiliation City:	Not reported
Affiliation State:	Not reported
Affiliation Country:	Not reported
Affiliation Zip:	Not reported
Affiliation Phone:	,
Affiliation Type Desc:	Legal Owner

CITY OF COVINA (Continued) **S112936719**

Entity Name:	CITY OF COVINA
Entity Title:	Not reported
Affiliation Address:	125 E College St
Affiliation City:	Covina
Affiliation State:	CA
Affiliation Country:	United States
Affiliation Zip:	91723
Affiliation Phone:	(626) 384-5480,
Affiliation Type Desc:	Facility Mailing Address
Entity Name:	Mailing Address
Entity Title:	Not reported
Affiliation Address:	125 E College St
Affiliation City:	Covina
Affiliation State:	CA
Affiliation Country:	Not reported
Affiliation Zip:	91723
Affiliation Phone:	,

G81 **HARRY'S AUTO REPAIR** **RCRA NonGen / NLR** **1024806452**
ESE **775 E SAN BERNARDINO RD UNIT A** **CAL000268976**
< 1/8 **COVINA, CA 91723**
0.116 mi.
614 ft. **Site 3 of 9 in cluster G**

Relative:
Higher

Actual:
609 ft.

RCRA Listings:

Date Form Received by Agency:	20030411
Handler Name:	Harry'S Auto Repair
Handler Address:	775 E SAN BERNARDINO RD UNIT A
Handler City,State,Zip:	COVINA, CA 91723
EPA ID:	CAL000268976
Contact Name:	HARRY MARACHLIAN
Contact Address:	775 E SAN BERNARDINO RD UNIT A
Contact City,State,Zip:	COVINA, CA 91723
Contact Telephone:	626-331-7791
Contact Fax:	000-000-0000
Contact Email:	HARRYSAUTOINC@AOL.COM
Contact Title:	Not reported
EPA Region:	09
Land Type:	Not reported
Federal Waste Generator Description:	Not a generator, verified
Non-Notifier:	Not reported
Biennial Report Cycle:	Not reported
Accessibility:	Not reported
Active Site Indicator:	Handler Activities
State District Owner:	Not reported
State District:	Not reported
Mailing Address:	775 E SAN BERNARDINO RD UNIT A
Mailing City,State,Zip:	COVINA, CA 91723-0000
Owner Name:	Harry Marachlian
Owner Type:	Other
Operator Name:	Harry Marachlian
Operator Type:	Other
Short-Term Generator Activity:	No
Importer Activity:	No
Mixed Waste Generator:	No
Transporter Activity:	No

HARRY'S AUTO REPAIR (Continued) **1024806452**

Transfer Facility Activity:	No
Recycler Activity with Storage:	No
Small Quantity On-Site Burner Exemption:	No
Smelting Melting and Refining Furnace Exemption:	No
Underground Injection Control:	No
Off-Site Waste Receipt:	No
Universal Waste Indicator:	Yes
Universal Waste Destination Facility:	Yes
Federal Universal Waste:	No
Active Site State-Reg Handler:	---
Federal Facility Indicator:	Not reported
Hazardous Secondary Material Indicator:	N
Sub-Part K Indicator:	Not reported
2018 GPRA Permit Baseline:	Not on the Baseline
2018 GPRA Renewals Baseline:	Not on the Baseline
202 GPRA Corrective Action Baseline:	No
Subject to Corrective Action Universe:	No
Non-TSDFs Where RCRA CA has Been Imposed Universe:	No
Corrective Action Priority Ranking:	No NCAPS ranking
Environmental Control Indicator:	No
Institutional Control Indicator:	No
Human Exposure Controls Indicator:	N/A
Groundwater Controls Indicator:	N/A
Significant Non-Complier Universe:	No
Unaddressed Significant Non-Complier Universe:	No
Addressed Significant Non-Complier Universe:	No
Significant Non-Complier With a Compliance Schedule Universe:	No
Financial Assurance Required:	Not reported
Handler Date of Last Change:	20180905
Recognized Trader-Importer:	No
Recognized Trader-Exporter:	No
Importer of Spent Lead Acid Batteries:	No
Exporter of Spent Lead Acid Batteries:	No
Recycler Activity Without Storage:	No
Manifest Broker:	No
Sub-Part P Indicator:	No

Handler - Owner Operator:

Owner/Operator Indicator:	Operator
Owner/Operator Name: HARRY MARACHLIAN	
Legal Status:	Other
Date Became Current:	Not reported
Date Ended Current:	Not reported
Owner/Operator Address:	775 E SAN BERNARDINO RD UNIT A
Owner/Operator City,State,Zip:	COVINA, CA 91723
Owner/Operator Telephone:	626-331-7791
Owner/Operator Telephone Ext:	Not reported
Owner/Operator Fax:	Not reported
Owner/Operator Email:	Not reported

Owner/Operator Indicator:	Owner
Owner/Operator Name: HARRY MARACHLIAN	
Legal Status:	Other
Date Became Current:	Not reported
Date Ended Current:	Not reported
Owner/Operator Address:	775 E SAN BERNARDINO RD UNIT A

HARRY'S AUTO REPAIR (Continued) **1024806452**

Owner/Operator City,State,Zip: COVINA, CA 91723-0000
Owner/Operator Telephone: 626-331-7791
Owner/Operator Telephone Ext: Not reported
Owner/Operator Fax: Not reported
Owner/Operator Email: Not reported

Historic Generators:
Receive Date: 20030411
Handler Name: HARRY'S AUTO REPAIR
Federal Waste Generator Description: Not a generator, verified
State District Owner: Not reported
Large Quantity Handler of Universal Waste: No
Recognized Trader Importer: No
Recognized Trader Exporter: No
Spent Lead Acid Battery Importer: No
Spent Lead Acid Battery Exporter: No
Current Record: Yes
Non Storage Recycler Activity: Not reported
Electronic Manifest Broker: Not reported

List of NAICS Codes and Descriptions:
NAICS Code: 811111
NAICS Description: GENERAL AUTOMOTIVE REPAIR

Facility Has Received Notices of Violations:
Violations: No Violations Found

Evaluation Action Summary:
Evaluations: No Evaluations Found

G82 **HARRY'S AUTO REPAIR INC** **CERS HAZ WASTE** **S104827927**
ESE **775 E SAN BERNARDINO RD # A** **LOS ANGELES CO. HMS** **N/A**
< 1/8 **COVINA, CA 91723** **CERS**
0.116 mi.
614 ft. **Site 4 of 9 in cluster G**

Relative: Higher
Actual: 609 ft.

CERS HAZ WASTE:
Name: GRAND AUTO ELECTRIC & REPAIR
Address: 775 E SAN BERNARDINO RD # D
City,State,Zip: COVINA, CA 91723
Site ID: 120352
CERS ID: 10283392
CERS Description: Hazardous Waste Generator

Name: HARRY'S AUTO REPAIR INC
Address: 775 E SAN BERNARDINO RD # A
City,State,Zip: COVINA, CA 91723
Site ID: 35587
CERS ID: 10268221
CERS Description: Hazardous Waste Generator

LOS ANGELES CO. HMS:
Name: PAK BODY SHOP
Address: 775 E SAN BERNARDINO RD #3

HARRY'S AUTO REPAIR INC (Continued) **S104827927**

City,State,Zip: COVINA, CA 91723
Region: LA
Permit Category: Not reported
Facility Id: 025570-035040
Facility Type: Not reported
Facility Status: OPEN
Area: 6B
Permit Number: Not reported
Permit Status: Not reported

CERS:
Name: HARRY'S AUTO REPAIR INC
Address: 775 E SAN BERNARDINO RD # A
City,State,Zip: COVINA, CA 91723
Site ID: 35587
CERS ID: 10268221
CERS Description: Chemical Storage Facilities

Violations:
Site ID: 35587
Site Name: HARRY'S AUTO REPAIR INC
Violation Date: 09-29-2022
Citation: 22 CCR 12 66262.34(f) - California Code of Regulations, Title 22, Chapter 12, Section(s) 66262.34(f)
Violation Description: Failure to properly label hazardous waste accumulation containers and portable tanks with the following requirements: "Hazardous Waste", name and address of the generator, physical and chemical characteristics of the Hazardous Waste, and starting accumulation date.
Violation Notes: Returned to compliance on 11/14/2022. OBSERVATION: Observed waste oil containers with hazardous waste labels but no markings. The labels were not marked with the generator's name and address, EPA ID number, contents of the drums and accumulation start date. CORRECTIVE ACTION: Submit photos to the CUPA demonstrating that the containers listed above have been properly labeled.
Violation Division: Los Angeles County Fire Department
Violation Program: HW
Violation Source: CERS,

Evaluation:
Eval General Type: Compliance Evaluation Inspection
Eval Date: 09-29-2022
Violations Found: Yes
Eval Type: Routine done by local agency
Eval Notes: HARRY MARACHLIAN
Eval Division: Los Angeles County Fire Department
Eval Program: HW
Eval Source: CERS,

Eval General Type: Compliance Evaluation Inspection
Eval Date: 09-10-2020
Violations Found: No
Eval Type: Routine done by local agency
Eval Notes: HARRY MARACHLIAN NO SIGNIFICANT VIOLATIONS OBSERVED
Eval Division: Los Angeles County Fire Department
Eval Program: HW
Eval Source: CERS,

HARRY'S AUTO REPAIR INC (Continued) **S104827927**

Eval General Type: Compliance Evaluation Inspection
Eval Date: 09-29-2022
Violations Found: No
Eval Type: Routine done by local agency
Eval Notes: HARRY MARACHLIAN NO SIGNIFICANT VIOLATIONS OBSERVED
Eval Division: Los Angeles County Fire Department
Eval Program: HMRRP
Eval Source: CERS,

Eval General Type: Compliance Evaluation Inspection
Eval Date: 06-11-2014
Violations Found: No
Eval Type: Routine done by local agency
Eval Notes: Not reported
Eval Division: Los Angeles County Fire Department
Eval Program: HW
Eval Source: CERS,

Eval General Type: Compliance Evaluation Inspection
Eval Date: 06-22-2017
Violations Found: No
Eval Type: Routine done by local agency
Eval Notes: Harry Marachlian, owner
Eval Division: Los Angeles County Fire Department
Eval Program: HW
Eval Source: CERS,

Eval General Type: Compliance Evaluation Inspection
Eval Date: 09-10-2020
Violations Found: No
Eval Type: Routine done by local agency
Eval Notes: HARRY MARACHLIAN NO SIGNIFICANT VIOLATIONS OBSERVED
Eval Division: Los Angeles County Fire Department
Eval Program: HMRRP
Eval Source: CERS,

Eval General Type: Other/Unknown
Eval Date: 11-14-2022
Violations Found: No
Eval Type: Other, not routine, done by local agency
Eval Notes: Not reported
Eval Division: Los Angeles County Fire Department
Eval Program: HW
Eval Source: CERS,

Eval General Type: Compliance Evaluation Inspection
Eval Date: 06-11-2014
Violations Found: No
Eval Type: Routine done by local agency
Eval Notes: Not reported
Eval Division: Los Angeles County Fire Department
Eval Program: HMRRP
Eval Source: CERS,

Eval General Type: Compliance Evaluation Inspection
Eval Date: 06-22-2017
Violations Found: No

HARRY'S AUTO REPAIR INC (Continued) **S104827927**

Eval Type: Routine done by local agency
Eval Notes: Harry Marachilian owner
Eval Division: Los Angeles County Fire Department
Eval Program: HMRRP
Eval Source: CERS,

Affiliation:
Affiliation Type Desc: Legal Owner
Entity Name: HARRY'S AUTO REPAIR, INC.
Entity Title: Not reported
Affiliation Address: 775 E SAN BERNARDINO RD #A
Affiliation City: COVINA
Affiliation State: CA
Affiliation Country: United States
Affiliation Zip: 91723
Affiliation Phone: (626) 331-7791,

Affiliation Type Desc: CUPA District
Entity Name: Los Angeles County Fire
Entity Title: Not reported
Affiliation Address: 5825 Rickenbacker Road
Affiliation City: Commerce
Affiliation State: CA
Affiliation Country: Not reported
Affiliation Zip: 90040-3027
Affiliation Phone: (323) 890-4000,

Affiliation Type Desc: Facility Mailing Address
Entity Name: Mailing Address
Entity Title: Not reported
Affiliation Address: 775 SAN BERNARDINO RD #A
Affiliation City: COVINA
Affiliation State: CA
Affiliation Country: Not reported
Affiliation Zip: 91723
Affiliation Phone: ,

Affiliation Type Desc: Operator
Entity Name: HARRY MARACHLIAN
Entity Title: Not reported
Affiliation Address: Not reported
Affiliation City: Not reported
Affiliation State: Not reported
Affiliation Country: Not reported
Affiliation Zip: Not reported
Affiliation Phone: (909) 374-2449,

Affiliation Type Desc: Parent Corporation
Entity Name: HARRY'S AUTO REPAIR INC
Entity Title: Not reported
Affiliation Address: Not reported
Affiliation City: Not reported
Affiliation State: Not reported
Affiliation Country: Not reported
Affiliation Zip: Not reported
Affiliation Phone: ,

HARRY'S AUTO REPAIR INC (Continued) **S104827927**

Affiliation Type Desc:	Environmental Contact
Entity Name:	HARRY MARACHLIAN
Entity Title:	Not reported
Affiliation Address:	775 E. SAN BERNARDINO RD #A
Affiliation City:	COVINA
Affiliation State:	CA
Affiliation Country:	Not reported
Affiliation Zip:	91723
Affiliation Phone:	,

J83 **ELDON DRAPERY CLEANERS (FORMER)** **ENVIROSTOR** **S106843118**
WNW **551 E. EDNA PLACE** **N/A**
< 1/8 **COVINA, CA 91723**
0.123 mi.
649 ft. **Site 1 of 12 in cluster J**

Relative: **Lower**
Actual: **597 ft.**

ENVIROSTOR:

Name:	ELDON DRAPERY CLEANERS (FORMER)
Address:	551 E. EDNA PLACE
City,State,Zip:	COVINA, CA 91723
Facility ID:	19720036
Status:	Refer: 1248 Local Agency
Status Date:	11/28/2001
Site Code:	Not reported
Site Type:	Evaluation
Site Type Detailed:	Evaluation
Acres:	Not reported
NPL:	NO
Regulatory Agencies:	NONE SPECIFIED
Lead Agency:	NONE SPECIFIED
Program Manager:	Not reported
Supervisor:	Referred - Not Assigned
Division Branch:	Cleanup Cypress
Assembly:	48
Senate:	22
Special Program:	Not reported
Restricted Use:	NO
Site Mgmt Req:	NONE SPECIFIED
Funding:	Not Applicable
Latitude:	34.09360
Longitude:	-117.8801
APN:	NONE SPECIFIED
Past Use:	NONE SPECIFIED
Potential COC:	NONE SPECIFIED
Confirmed COC:	NONE SPECIFIED
Potential Description:	NONE SPECIFIED
Alias Name:	19720036
Alias Type:	Envirostor ID Number

Completed Info:

Completed Area Name:	Not reported
Completed Sub Area Name:	Not reported
Completed Document Type:	Not reported
Completed Date:	Not reported
Comments:	Not reported
Future Area Name:	Not reported

ELDON DRAPERY CLEANERS (FORMER) (Continued) **S106843118**

Future Sub Area Name:	Not reported
Future Document Type:	Not reported
Future Due Date:	Not reported
Schedule Area Name:	Not reported
Schedule Sub Area Name:	Not reported
Schedule Document Type:	Not reported
Schedule Due Date:	Not reported
Schedule Revised Date:	Not reported

J84 **ELDON DRAPERY CLEANERS, SAMANTHA TAI** **DRYCLEANERS** **S121693922**
WNW **551 E EDNA PL** **N/A**
< 1/8 **COVINA, CA 91723**
0.123 mi.
649 ft. **Site 2 of 12 in cluster J**

Relative: **Lower**

Actual: **597 ft.**

DRYCLEAN SOUTH COAST:

Name:	ELDON DRAPERY CLEANERS, SAMANTHA TAI
Address:	551 E EDNA PL
City,State,Zip:	COVINA, CA 91723
Facility ID:	112062
Application Number:	327093
Permit Number:	F7500
Status:	Inactive
Representative Name:	SAMANTHA TAI
Representative Telephone:	818 9668447
Permit Status:	INACTIVE
BCAT Number:	000601
BCAT Description:	DRY CLEANING, DRY-TO-DRY NON-VENT, PERC
CCAT Number:	Not reported
CCAT Description:	Not reported
UTM East:	418.80999756
UTM North:	3772.6298828
Application Date:	04/15/1997
PO Issue Date:	06/03/1997
NAICS Code:	Not reported
SIC Code:	7216

J85 **ELDON DRAPERY CLEANERS** **EDR Hist Cleaner** **1009126155**
WNW **551 E EDNA PL** **N/A**
< 1/8 **COVINA, CA 91723**
0.123 mi.
649 ft. **Site 3 of 12 in cluster J**

Relative: **Lower**

EDR Hist Cleaner

Actual: **597 ft.**

Year:	Name:	Type:
1991	ELDON DRAPERY CLEANERS	Drycleaning Plants, Except Rugs, NEC
1992	ELDON DRAPERY CLEANERS	Drycleaning Plants, Except Rugs, NEC
1993	ELDON DRAPERY CLEANERS	Drycleaning Plants, Except Rugs, NEC
1994	ELDON DRAPERY CLEANERS	Drycleaning Plants, Except Rugs, NEC
1995	SEARS ROEBUCK DRAPERY CLEANING	Not reported
1995	ELDON DRAPERY CLEANERS	Drycleaning Plants, Except Rugs, NEC
1996	ELDON DRAPERY CLEANERS	Drycleaning Plants, Except Rugs, NEC
1997	ELDON DRAPERY CLEANERS	Drycleaning Plants, Except Rugs, NEC
1997	SEARS ROEBUCK AND CO	Drycleaning Plants, Except Rugs, NEC
1998	SEARS ROEBUCK AND CO	Drycleaning Plants, Except Rugs, NEC

ELDON DRAPERY CLEANERS (Continued) **1009126155**

1998	ELDON DRAPERY CLEANERS	Drycleaning Plants, Except Rugs, NEC
1999	SEARS ROEBUCK AND CO	Drycleaning Plants, Except Rugs, NEC
1999	ELDON DRAPERY CLEANERS	Drycleaning Plants, Except Rugs, NEC
2000	SEARS ROEBUCK AND CO INC	Drycleaning Plants, Except Rugs, NEC
2000	ELDON DRAPERY CLEANERS	Drycleaning Plants, Except Rugs, NEC
2001	ELDON DRAPERY CLEANERS	Drycleaning Plants, Except Rugs, NEC
2002	ELDON DRAPERY CLEANERS	Drycleaning Plants, Except Rugs, NEC

J86 **ELDON DRAPERY CLEANERS, F. X. ZACHARIAS** **DRYCLEANERS** **S121697348**
WNW **551 E EDNA PL** **N/A**
< 1/8 **COVINA, CA 91723**
0.123 mi.
649 ft. **Site 4 of 12 in cluster J**

Relative: DRYCLEAN SOUTH COAST:
Lower

Actual: Name: ELDON DRAPERY CLEANERS, F. X. ZACHARIAS
597 ft. Address: 551 E EDNA PL
City,State,Zip: COVINA, CA 91723
Facility ID: 36606
Application Number: 101936
Permit Number: M28991
Status: Sold
Representative Name: F. X. ZACHARIAS
Representative Telephone: 213 9668447
Permit Status: INACTIVE
BCAT Number: 000234
BCAT Description: DRY CLEANING EQUIP PERCHLOROETHYLENE
CCAT Number: 02
CCAT Description: ADSORBER (DRY CLEANING) REGENERATIVE
UTM East: 418.8999939
UTM North: 3772.6999512
Application Date: 10/22/1982
PO Issue Date: 01/12/1983
NAICS Code: Not reported
SIC Code: 7216

Name: ELDON DRAPERY CLEANERS, F. X. ZACHARIAS
Address: 551 E EDNA PL
City,State,Zip: COVINA, CA 91723
Facility ID: 36606
Application Number: 111979
Permit Number: M33885
Status: Sold
Representative Name: F. X. ZACHARIAS
Representative Telephone: 213 9668447
Permit Status: INACTIVE
BCAT Number: 000234
BCAT Description: DRY CLEANING EQUIP PERCHLOROETHYLENE
CCAT Number: 02
CCAT Description: ADSORBER (DRY CLEANING) REGENERATIVE
UTM East: 418.8999939
UTM North: 3772.6999512
Application Date: 07/14/1983
PO Issue Date: 10/27/1983
NAICS Code: Not reported
SIC Code: 7216

J87 **ELDON DRAPERY CLEANERS** **RCRA-SQG** **1000336610**
WNW **551 E EDNA PL** **FINDS** **CAD084344621**
< 1/8 **COVINA, CA 91723** **ECHO**
0.123 mi.
649 ft. **Site 5 of 12 in cluster J**

Relative: **Lower**

Actual: **597 ft.**

RCRA Listings:

Date Form Received by Agency:	19920407
Handler Name:	Eldon Drapery Cleaners
Handler Address:	551 E EDNA PL
Handler City,State,Zip:	COVINA, CA 91723-1311
EPA ID:	CAD084344621
Contact Name:	LONG CHEN
Contact Address:	551 E EDNA PL
Contact City,State,Zip:	COVINA, CA 91723-1311
Contact Telephone:	818-966-8447
Contact Fax:	Not reported
Contact Email:	Not reported
Contact Title:	Not reported
EPA Region:	09
Land Type:	Other
Federal Waste Generator Description:	Small Quantity Generator
Non-Notifier:	Not reported
Biennial Report Cycle:	Not reported
Accessibility:	Not reported
Active Site Indicator:	Handler Activities
State District Owner:	Ca
State District:	3
Mailing Address:	551 E EDNA PL
Mailing City,State,Zip:	COVINA, CA 91723-1311
Owner Name:	Long Gein Chen
Owner Type:	Private
Operator Name:	Not Required
Operator Type:	Private
Short-Term Generator Activity:	No
Importer Activity:	No
Mixed Waste Generator:	No
Transporter Activity:	No
Transfer Facility Activity:	No
Recycler Activity with Storage:	No
Small Quantity On-Site Burner Exemption:	No
Smelting Melting and Refining Furnace Exemption:	No
Underground Injection Control:	No
Off-Site Waste Receipt:	No
Universal Waste Indicator:	No
Universal Waste Destination Facility:	No
Federal Universal Waste:	No
Active Site State-Reg Handler:	---
Federal Facility Indicator:	Not reported
Hazardous Secondary Material Indicator:	NN
Sub-Part K Indicator:	Not reported
2018 GPRA Permit Baseline:	Not on the Baseline
2018 GPRA Renewals Baseline:	Not on the Baseline
202 GPRA Corrective Action Baseline:	No
Subject to Corrective Action Universe:	No
Non-TSDFs Where RCRA CA has Been Imposed Universe:	No
Corrective Action Priority Ranking:	No NCAPS ranking
Environmental Control Indicator:	No
Institutional Control Indicator:	No

ELDON DRAPERY CLEANERS (Continued) **1000336610**

Human Exposure Controls Indicator:	N/A
Groundwater Controls Indicator:	N/A
Significant Non-Complier Universe:	No
Unaddressed Significant Non-Complier Universe:	No
Addressed Significant Non-Complier Universe:	No
Significant Non-Complier With a Compliance Schedule Universe:	No
Financial Assurance Required:	Not reported
Handler Date of Last Change:	20020627
Recognized Trader-Importer:	No
Recognized Trader-Exporter:	No
Importer of Spent Lead Acid Batteries:	No
Exporter of Spent Lead Acid Batteries:	No
Recycler Activity Without Storage:	Not reported
Manifest Broker:	Not reported
Sub-Part P Indicator:	No

Handler - Owner Operator:

Owner/Operator Indicator:	Owner
Owner/Operator Name: LONG GEIN CHEN	
Legal Status:	Private
Date Became Current:	Not reported
Date Ended Current:	Not reported
Owner/Operator Address:	551 E EDNA PL
Owner/Operator City,State,Zip:	COVINA, CA 91723-1311
Owner/Operator Telephone:	818-966-8447
Owner/Operator Telephone Ext:	Not reported
Owner/Operator Fax:	Not reported
Owner/Operator Email:	Not reported

Owner/Operator Indicator:	Operator
Owner/Operator Name: NOT REQUIRED	
Legal Status:	Private
Date Became Current:	Not reported
Date Ended Current:	Not reported
Owner/Operator Address:	NOT REQUIRED
Owner/Operator City,State,Zip:	NOT REQUIRED, ME 99999
Owner/Operator Telephone:	415-555-1212
Owner/Operator Telephone Ext:	Not reported
Owner/Operator Fax:	Not reported
Owner/Operator Email:	Not reported

Historic Generators:

Receive Date:	19920407
Handler Name: ELDON DRAPERY CLEANERS	
Federal Waste Generator Description:	Small Quantity Generator
State District Owner:	Ca
Large Quantity Handler of Universal Waste:	No
Recognized Trader Importer:	No
Recognized Trader Exporter:	No
Spent Lead Acid Battery Importer:	No
Spent Lead Acid Battery Exporter:	No
Current Record:	Yes
Non Storage Recycler Activity:	Not reported
Electronic Manifest Broker:	Not reported

ELDON DRAPERY CLEANERS (Continued) **1000336610**

List of NAICS Codes and Descriptions:
NAICS Code: 81232
NAICS Description: DRYCLEANING AND LAUNDRY SERVICES (EXCEPT COIN-OPERATED)

Facility Has Received Notices of Violations:
Violations: No Violations Found

Evaluation Action Summary:
Evaluations: No Evaluations Found

FINDS:
Registry ID: 110002661682

Click Here for FRS Facility Detail Report:

Environmental Interest/Information System:
The Resource Conservation and Recovery Act Information System (RCRAInfo) is EPA's comprehensive information system in support of the Resource Conservation and Recovery Act (RCRA) of 1976 and the Hazardous and Solid Waste Amendments (HSWA) of 1984. It tracks many types of information about generators, transporters, treaters, storers, and disposers of hazardous waste.

Click this hyperlink while viewing on your computer to access additional FINDS: detail in the EDR Site Report.

ECHO:
Envid: 1000336610
Registry ID: 110002661682
DFR URL: http://echo.epa.gov/detailed-facility-report?fid=110002661682
Name: ELDON DRAPERY CLEANERS
Address: 551 E EDNA PL
City,State,Zip: COVINA, CA 91723

J88 **TERRA FURNITURE INC** **RCRA NonGen / NLR** **1027526219**
WNW **549 E EDNA PLACE** **CAC003218829**
1/8-1/4 **COVINA, CA 91723**
0.127 mi.
668 ft. **Site 6 of 12 in cluster J**

Relative: **Lower**
Actual: **597 ft.**

RCRA Listings:
Date Form Received by Agency: 20230221
Handler Name: Terra Furniture Inc
Handler Address: 549 E EDNA PLACE
Handler City,State,Zip: COVINA, CA 91723
EPA ID: CAC003218829
Contact Name: TERRA FURNITURE INC
Contact Address: 549 E EDNA PLACE
Contact City,State,Zip: COVINA, CA 91723
Contact Telephone: 562-708-0617
Contact Fax: Not reported
Contact Email: GARY@TERRAFURNITURE.COM
Contact Title: Not reported
EPA Region: 09
Land Type: Not reported
Federal Waste Generator Description: Not a generator, verified

TERRA FURNITURE INC (Continued) **1027526219**

Non-Notifier:	Not reported
Biennial Report Cycle:	Not reported
Accessibility:	Not reported
Active Site Indicator:	Not reported
State District Owner:	Not reported
State District:	Not reported
Mailing Address:	549 E EDNA PLACE
Mailing City,State,Zip:	COVINA, CA 91723
Owner Name:	Gary Stafford
Owner Type:	Other
Operator Name:	Terra Furniture Inc
Operator Type:	Other
Short-Term Generator Activity:	No
Importer Activity:	No
Mixed Waste Generator:	No
Transporter Activity:	No
Transfer Facility Activity:	No
Recycler Activity with Storage:	No
Small Quantity On-Site Burner Exemption:	No
Smelting Melting and Refining Furnace Exemption:	No
Underground Injection Control:	No
Off-Site Waste Receipt:	No
Universal Waste Indicator:	No
Universal Waste Destination Facility:	No
Federal Universal Waste:	No
Active Site State-Reg Handler:	---
Federal Facility Indicator:	Not reported
Hazardous Secondary Material Indicator:	N
Sub-Part K Indicator:	Not reported
2018 GPRA Permit Baseline:	Not on the Baseline
2018 GPRA Renewals Baseline:	Not on the Baseline
202 GPRA Corrective Action Baseline:	No
Subject to Corrective Action Universe:	No
Non-TSDFs Where RCRA CA has Been Imposed Universe:	No
Corrective Action Priority Ranking:	No NCAPS ranking
Environmental Control Indicator:	No
Institutional Control Indicator:	No
Human Exposure Controls Indicator:	N/A
Groundwater Controls Indicator:	N/A
Significant Non-Complier Universe:	No
Unaddressed Significant Non-Complier Universe:	No
Addressed Significant Non-Complier Universe:	No
Significant Non-Complier With a Compliance Schedule Universe:	No
Financial Assurance Required:	Not reported
Handler Date of Last Change:	20230221
Recognized Trader-Importer:	No
Recognized Trader-Exporter:	No
Importer of Spent Lead Acid Batteries:	No
Exporter of Spent Lead Acid Batteries:	No
Recycler Activity Without Storage:	No
Manifest Broker:	No
Sub-Part P Indicator:	No

Handler - Owner Operator:
Owner/Operator Indicator: Owner
Owner/Operator Name: GARY STAFFORD

TERRA FURNITURE INC (Continued) **1027526219**

Legal Status:	Other
Date Became Current:	Not reported
Date Ended Current:	Not reported
Owner/Operator Address:	549 E EDNA PLACE
Owner/Operator City,State,Zip:	COVINA, CA 91723
Owner/Operator Telephone:	562-708-0617
Owner/Operator Telephone Ext:	Not reported
Owner/Operator Fax:	Not reported
Owner/Operator Email:	Not reported
Owner/Operator Indicator:	Operator
Owner/Operator Name: TERRA FURNITURE INC	
Legal Status:	Other
Date Became Current:	Not reported
Date Ended Current:	Not reported
Owner/Operator Address:	549 E EDNA PLACE
Owner/Operator City,State,Zip:	COVINA, CA 91723
Owner/Operator Telephone:	562-708-0617
Owner/Operator Telephone Ext:	Not reported
Owner/Operator Fax:	Not reported
Owner/Operator Email:	Not reported

Historic Generators:

Receive Date:	20230221
Handler Name: TERRA FURNITURE INC	
Federal Waste Generator Description:	Not a generator, verified
State District Owner:	Not reported
Large Quantity Handler of Universal Waste:	No
Recognized Trader Importer:	No
Recognized Trader Exporter:	No
Spent Lead Acid Battery Importer:	No
Spent Lead Acid Battery Exporter:	No
Current Record:	Yes
Non Storage Recycler Activity:	No
Electronic Manifest Broker:	No

List of NAICS Codes and Descriptions:

NAICS Code:	56299
NAICS Description:	ALL OTHER WASTE MANAGEMENT SERVICES

Facility Has Received Notices of Violations:

Violations:	No Violations Found

Evaluation Action Summary:

Evaluations:	No Evaluations Found

J89 **WESTERN METER EXCHANGE** **RCRA-SQG** **1000403080**
West **532 EDNA PL** **FINDS** **CAD981673056**
1/8-1/4 **COVINA, CA 91723** **ECHO**
0.127 mi.
670 ft. **Site 7 of 12 in cluster J**

Relative: **Lower**
Actual: **596 ft.**

RCRA Listings:

Date Form Received by Agency:	19861119
Handler Name:	Western Meter Exchange
Handler Address:	532 EDNA PL
Handler City,State,Zip:	COVINA, CA 91723
EPA ID:	CAD981673056
Contact Name:	ENVIRONMENTAL MANAGER
Contact Address:	532 EDNA PL
Contact City,State,Zip:	COVINA, CA 91723
Contact Telephone:	818-332-6505
Contact Fax:	Not reported
Contact Email:	Not reported
Contact Title:	Not reported
EPA Region:	09
Land Type:	Other
Federal Waste Generator Description:	Small Quantity Generator
Non-Notifier:	Not reported
Biennial Report Cycle:	Not reported
Accessibility:	Not reported
Active Site Indicator:	Handler Activities
State District Owner:	Ca
State District:	3
Mailing Address:	532 EDNA PL
Mailing City,State,Zip:	COVINA, CA 91723
Owner Name:	Mike Whitman
Owner Type:	Private
Operator Name:	Not Required
Operator Type:	Private
Short-Term Generator Activity:	No
Importer Activity:	No
Mixed Waste Generator:	No
Transporter Activity:	No
Transfer Facility Activity:	No
Recycler Activity with Storage:	No
Small Quantity On-Site Burner Exemption:	No
Smelting Melting and Refining Furnace Exemption:	No
Underground Injection Control:	No
Off-Site Waste Receipt:	No
Universal Waste Indicator:	No
Universal Waste Destination Facility:	No
Federal Universal Waste:	No
Active Site State-Reg Handler:	---
Federal Facility Indicator:	Not reported
Hazardous Secondary Material Indicator:	NN
Sub-Part K Indicator:	Not reported
2018 GPRA Permit Baseline:	Not on the Baseline
2018 GPRA Renewals Baseline:	Not on the Baseline
202 GPRA Corrective Action Baseline:	No
Subject to Corrective Action Universe:	No
Non-TSDFs Where RCRA CA has Been Imposed Universe:	No
Corrective Action Priority Ranking:	No NCAPS ranking
Environmental Control Indicator:	No
Institutional Control Indicator:	No

WESTERN METER EXCHANGE (Continued) **1000403080**

Human Exposure Controls Indicator:	N/A
Groundwater Controls Indicator:	N/A
Significant Non-Complier Universe:	No
Unaddressed Significant Non-Complier Universe:	No
Addressed Significant Non-Complier Universe:	No
Significant Non-Complier With a Compliance Schedule Universe:	No
Financial Assurance Required:	Not reported
Handler Date of Last Change:	20020627
Recognized Trader-Importer:	No
Recognized Trader-Exporter:	No
Importer of Spent Lead Acid Batteries:	No
Exporter of Spent Lead Acid Batteries:	No
Recycler Activity Without Storage:	Not reported
Manifest Broker:	Not reported
Sub-Part P Indicator:	No

Handler - Owner Operator:

Owner/Operator Indicator:	Operator
Owner/Operator Name: NOT REQUIRED	
Legal Status:	Private
Date Became Current:	Not reported
Date Ended Current:	Not reported
Owner/Operator Address:	NOT REQUIRED
Owner/Operator City,State,Zip:	NOT REQUIRED, ME 99999
Owner/Operator Telephone:	415-555-1212
Owner/Operator Telephone Ext:	Not reported
Owner/Operator Fax:	Not reported
Owner/Operator Email:	Not reported

Owner/Operator Indicator:	Owner
Owner/Operator Name: MIKE WHITMAN	
Legal Status:	Private
Date Became Current:	Not reported
Date Ended Current:	Not reported
Owner/Operator Address:	NOT REQUIRED
Owner/Operator City,State,Zip:	NOT REQUIRED, ME 99999
Owner/Operator Telephone:	415-555-1212
Owner/Operator Telephone Ext:	Not reported
Owner/Operator Fax:	Not reported
Owner/Operator Email:	Not reported

Historic Generators:

Receive Date:	19861119
Handler Name: WESTERN METER EXCHANGE	
Federal Waste Generator Description:	Small Quantity Generator
State District Owner:	Ca
Large Quantity Handler of Universal Waste:	No
Recognized Trader Importer:	No
Recognized Trader Exporter:	No
Spent Lead Acid Battery Importer:	No
Spent Lead Acid Battery Exporter:	No
Current Record:	Yes
Non Storage Recycler Activity:	Not reported
Electronic Manifest Broker:	Not reported

WESTERN METER EXCHANGE (Continued) **1000403080**

List of NAICS Codes and Descriptions:
NAICS Code: 81149
NAICS Description: OTHER PERSONAL AND HOUSEHOLD GOODS REPAIR AND MAINTENANCE

Facility Has Received Notices of Violations:
Violations: No Violations Found

Evaluation Action Summary:
Evaluations: No Evaluations Found

FINDS:
Registry ID: 110002745414

Click Here for FRS Facility Detail Report:

Environmental Interest/Information System:
The Resource Conservation and Recovery Act Information System (RCRAInfo) is EPA's comprehensive information system in support of the Resource Conservation and Recovery Act (RCRA) of 1976 and the Hazardous and Solid Waste Amendments (HSWA) of 1984. It tracks many types of information about generators, transporters, treaters, storers, and disposers of hazardous waste.

Click this hyperlink while viewing on your computer to access additional FINDS: detail in the EDR Site Report.

ECHO:
Envid: 1000403080
Registry ID: 110002745414
DFR URL: http://echo.epa.gov/detailed-facility-report?fid=110002745414
Name: WESTERN METER EXCHANGE
Address: 532 EDNA PL
City,State,Zip: COVINA, CA 91723

---

90 North 1/8-1/4 0.128 mi. 674 ft.

GABBY JOLLY
656 E CHESTER
COVINA, CA 91723

RCRA NonGen / NLR **1025831318**
CAC003010876

Relative: Higher

Actual: 609 ft.

RCRA Listings:
Date Form Received by Agency: 20190418
Handler Name: Gabby Jolly
Handler Address: 656 E CHESTER
Handler City,State,Zip: COVINA, CA 91723
EPA ID: CAC003010876
Contact Name: GABBY JOLLY
Contact Address: 656 E CHESTER
Contact City,State,Zip: COVINA, CA 91723
Contact Telephone: 626-339-6603
Contact Fax: Not reported
Contact Email: MANIFEST.SIRRIS@GMAIL.COM
Contact Title: Not reported
EPA Region: 09
Land Type: Not reported
Federal Waste Generator Description: Not a generator, verified

GABBY JOLLY (Continued) **1025831318**

Non-Notifier:	Not reported
Biennial Report Cycle:	Not reported
Accessibility:	Not reported
Active Site Indicator:	Handler Activities
State District Owner:	Not reported
State District:	Not reported
Mailing Address:	656 E CHESTER
Mailing City,State,Zip:	COVINA, CA 91723
Owner Name:	Gabby Jolly
Owner Type:	Other
Operator Name:	Gabby Jolly
Operator Type:	Other
Short-Term Generator Activity:	No
Importer Activity:	No
Mixed Waste Generator:	No
Transporter Activity:	No
Transfer Facility Activity:	No
Recycler Activity with Storage:	No
Small Quantity On-Site Burner Exemption:	No
Smelting Melting and Refining Furnace Exemption:	No
Underground Injection Control:	No
Off-Site Waste Receipt:	No
Universal Waste Indicator:	Yes
Universal Waste Destination Facility:	Yes
Federal Universal Waste:	No
Active Site State-Reg Handler:	---
Federal Facility Indicator:	Not reported
Hazardous Secondary Material Indicator:	N
Sub-Part K Indicator:	Not reported
2018 GPRA Permit Baseline:	Not on the Baseline
2018 GPRA Renewals Baseline:	Not on the Baseline
202 GPRA Corrective Action Baseline:	No
Subject to Corrective Action Universe:	No
Non-TSDFs Where RCRA CA has Been Imposed Universe:	No
Corrective Action Priority Ranking:	No NCAPS ranking
Environmental Control Indicator:	No
Institutional Control Indicator:	No
Human Exposure Controls Indicator:	N/A
Groundwater Controls Indicator:	N/A
Significant Non-Complier Universe:	No
Unaddressed Significant Non-Complier Universe:	No
Addressed Significant Non-Complier Universe:	No
Significant Non-Complier With a Compliance Schedule Universe:	No
Financial Assurance Required:	Not reported
Handler Date of Last Change:	20190626
Recognized Trader-Importer:	No
Recognized Trader-Exporter:	No
Importer of Spent Lead Acid Batteries:	No
Exporter of Spent Lead Acid Batteries:	No
Recycler Activity Without Storage:	No
Manifest Broker:	No
Sub-Part P Indicator:	No

Handler - Owner Operator:
Owner/Operator Indicator: Owner
Owner/Operator Name: GABBY JOLLY

GABBY JOLLY (Continued) **1025831318**

Legal Status:	Other
Date Became Current:	Not reported
Date Ended Current:	Not reported
Owner/Operator Address:	656 E CHESTER
Owner/Operator City,State,Zip:	COVINA, CA 91723
Owner/Operator Telephone:	626-339-6603
Owner/Operator Telephone Ext:	Not reported
Owner/Operator Fax:	Not reported
Owner/Operator Email:	Not reported

Owner/Operator Indicator:	Operator
Owner/Operator Name: GABBY JOLLY	
Legal Status:	Other
Date Became Current:	Not reported
Date Ended Current:	Not reported
Owner/Operator Address:	656 E CHESTER
Owner/Operator City,State,Zip:	COVINA, CA 91723
Owner/Operator Telephone:	626-339-6603
Owner/Operator Telephone Ext:	Not reported
Owner/Operator Fax:	Not reported
Owner/Operator Email:	Not reported

Historic Generators:

Receive Date:	20190418
Handler Name: GABBY JOLLY	
Federal Waste Generator Description:	Not a generator, verified
State District Owner:	Not reported
Large Quantity Handler of Universal Waste:	No
Recognized Trader Importer:	No
Recognized Trader Exporter:	No
Spent Lead Acid Battery Importer:	No
Spent Lead Acid Battery Exporter:	No
Current Record:	Yes
Non Storage Recycler Activity:	Not reported
Electronic Manifest Broker:	Not reported

List of NAICS Codes and Descriptions:

NAICS Code:	56299
NAICS Description:	ALL OTHER WASTE MANAGEMENT SERVICES

Facility Has Received Notices of Violations:

Violations:	No Violations Found

Evaluation Action Summary:

Evaluations:	No Evaluations Found

G91 **DG COLLISION LLC** **RCRA NonGen / NLR** **1024874540**
ESE **781 E SAN BERNARDINO RD** **CAL000443196**
1/8-1/4 **COVINA, CA 91723**
0.129 mi.
680 ft. **Site 5 of 9 in cluster G**

Relative: **Higher**

Actual: **610 ft.**

RCRA Listings:

Date Form Received by Agency:	20190206
Handler Name:	Dg Collision Llc
Handler Address:	781 E SAN BERNARDINO RD
Handler City,State,Zip:	COVINA, CA 91723
EPA ID:	CAL000443196
Contact Name:	DANIEL HANSEN
Contact Address:	781 E SAN BERNARDINO RD
Contact City,State,Zip:	COVINA, CA 91723
Contact Telephone:	626-445-6630
Contact Fax:	Not reported
Contact Email:	DDHENTERPRISES@GMAIL.COM
Contact Title:	Not reported
EPA Region:	09
Land Type:	Not reported
Federal Waste Generator Description:	Not a generator, verified
Non-Notifier:	Not reported
Biennial Report Cycle:	Not reported
Accessibility:	Not reported
Active Site Indicator:	Handler Activities
State District Owner:	Not reported
State District:	Not reported
Mailing Address:	781 E SAN BERNARDINO RD
Mailing City,State,Zip:	COVINA, CA 91723
Owner Name:	Daniel Hansen
Owner Type:	Other
Operator Name:	Daniel Hansen
Operator Type:	Other
Short-Term Generator Activity:	No
Importer Activity:	No
Mixed Waste Generator:	No
Transporter Activity:	No
Transfer Facility Activity:	No
Recycler Activity with Storage:	No
Small Quantity On-Site Burner Exemption:	No
Smelting Melting and Refining Furnace Exemption:	No
Underground Injection Control:	No
Off-Site Waste Receipt:	No
Universal Waste Indicator:	Yes
Universal Waste Destination Facility:	Yes
Federal Universal Waste:	No
Active Site State-Reg Handler:	---
Federal Facility Indicator:	Not reported
Hazardous Secondary Material Indicator:	N
Sub-Part K Indicator:	Not reported
2018 GPRA Permit Baseline:	Not on the Baseline
2018 GPRA Renewals Baseline:	Not on the Baseline
202 GPRA Corrective Action Baseline:	No
Subject to Corrective Action Universe:	No
Non-TSDFs Where RCRA CA has Been Imposed Universe:	No
Corrective Action Priority Ranking:	No NCAPS ranking
Environmental Control Indicator:	No
Institutional Control Indicator:	No

DG COLLISION LLC (Continued) **1024874540**

Human Exposure Controls Indicator:	N/A
Groundwater Controls Indicator:	N/A
Significant Non-Complier Universe:	No
Unaddressed Significant Non-Complier Universe:	No
Addressed Significant Non-Complier Universe:	No
Significant Non-Complier With a Compliance Schedule Universe:	No
Financial Assurance Required:	Not reported
Handler Date of Last Change:	20190222
Recognized Trader-Importer:	No
Recognized Trader-Exporter:	No
Importer of Spent Lead Acid Batteries:	No
Exporter of Spent Lead Acid Batteries:	No
Recycler Activity Without Storage:	No
Manifest Broker:	No
Sub-Part P Indicator:	No

Handler - Owner Operator:

Owner/Operator Indicator:	Operator
Owner/Operator Name: DANIEL HANSEN	
Legal Status:	Other
Date Became Current:	Not reported
Date Ended Current:	Not reported
Owner/Operator Address:	781 E SAN BERNARDINO RD
Owner/Operator City,State,Zip:	COVINA, CA 91723
Owner/Operator Telephone:	626-445-6630
Owner/Operator Telephone Ext:	Not reported
Owner/Operator Fax:	Not reported
Owner/Operator Email:	Not reported

Owner/Operator Indicator:	Owner
Owner/Operator Name: DANIEL HANSEN	
Legal Status:	Other
Date Became Current:	Not reported
Date Ended Current:	Not reported
Owner/Operator Address:	9819 SHADOW WAY
Owner/Operator City,State,Zip:	SUNLAND, CA 91040
Owner/Operator Telephone:	818-424-0078
Owner/Operator Telephone Ext:	Not reported
Owner/Operator Fax:	Not reported
Owner/Operator Email:	Not reported

Historic Generators:

Receive Date:	20190206
Handler Name: DG COLLISION LLC	
Federal Waste Generator Description:	Not a generator, verified
State District Owner:	Not reported
Large Quantity Handler of Universal Waste:	No
Recognized Trader Importer:	No
Recognized Trader Exporter:	No
Spent Lead Acid Battery Importer:	No
Spent Lead Acid Battery Exporter:	No
Current Record:	Yes
Non Storage Recycler Activity:	Not reported
Electronic Manifest Broker:	Not reported

DG COLLISION LLC (Continued) **1024874540**

List of NAICS Codes and Descriptions:
NAICS Code: 811121
NAICS Description: AUTOMOTIVE BODY, PAINT, AND INTERIOR REPAIR AND MAINTENANCE

Facility Has Received Notices of Violations:
Violations: No Violations Found

Evaluation Action Summary:
Evaluations: No Evaluations Found

G92 **C & L AUTO BODY** **CERS HAZ WASTE** **S123537355**
ESE **781 E SAN BERNARDINO RD** **HWTS** **N/A**
1/8-1/4 **COVINA, CA 91723** **HAZNET**
0.129 mi. **CERS**
680 ft. **Site 6 of 9 in cluster G**

Relative: Higher
Actual: 610 ft.

CERS HAZ WASTE:
Name: DG COLLISION LLC
Address: 781 E SAN BERNARDINO RD
City,State,Zip: COVINA, CA 91723
Site ID: 272726
CERS ID: 10627765
CERS Description: Hazardous Waste Generator

HWTS:
Name: C & L AUTO BODY
Address: 781 E SAN BERNARDINO RD
Address 2: Not reported
City,State,Zip: COVINA, CA 91723
EPA ID: CAL000407873
Inactive Date: 06/30/2020
Create Date: 06/23/2015
Last Act Date: Not reported
Mailing Name: Not reported
Mailing Address: 21 WHISPERING WILLOW CT
Mailing Address 2: Not reported
Mailing City,State,Zip: AZUSA, CA 91702
Owner Name: REY CREST INC
Owner Address: 21 WHISPERING WILLOW CT
Owner Address 2: Not reported
Owner City,State,Zip: AZUSA, CA 91702
Owner Phone: Not reported
Owner Fax: Not reported
Contact Name: SANDRA RENTSCHLER
Contact Address: 21 WHISPERING WILLOW CT
Contact Address 2: Not reported
City,State,Zip: AZUSA, CA 91702
Contact Phone: Not reported
Contact Fax: Not reported
Facility Status: Inactive
Facility Type: PERMANENT
Category: STATE
Latitude: 34.091721
Longitude: -117.874854

C & L AUTO BODY (Continued) **S123537355**

NAICS:

EPA ID:	CAL000407873
Create Date:	2015-06-23 08:12:20.047
NAICS Code:	811121
NAICS Description:	Automotive Body, Paint, and Interior Repair and Maintenance
Issued EPA ID Date:	2015-06-23 08:12:20
Inactive Date:	2020-06-30 00:00:00
Facility Name:	C & L AUTO BODY
Facility Address:	781 E SAN BERNARDINO RD
Facility Address 2:	Not reported
Facility City:	COVINA
Facility County:	Not reported
Facility State:	CA
Facility Zip:	91723

HAZNET:

Name:	C & L AUTO BODY
Address:	781 E SAN BERNARDINO RD
Address 2:	Not reported
City,State,Zip:	COVINA, CA 91723
Contact:	SANDRA RENTSCHLER
Telephone:	6264456630
Mailing Name:	Not reported
Mailing Address:	781 E SAN BERNARDINO RD
Year:	2019
Gepaid:	CAL000407873
TSD EPA ID:	CAT080013352
CA Waste Code:	214 - Unspecified solvent mixture
Disposal Method:	H061 - Fuel Blending Prior To Energy Recovery At Another Site
Tons:	0.27000
Year:	2018
Gepaid:	CAL000407873
TSD EPA ID:	AZR000520304
CA Waste Code:	181 - Other inorganic solid waste
Disposal Method:	H141 - Storage, Bulking, And/Or Transfer Off Site--No Treatment/Reovery (H010-H129) Or (H131-H135)
Tons:	0.05000

Detail Two:

Year:	2019
EM Manifest ID:	398068
Shipment Date:	7/11/2018
Receipt Date:	7/30/2018
Manifest Number:	003695994GBF
Generator EPA ID:	CAL000407873
Name:	C & L AUTO BODY
Address:	781 E SAN BERNARDINO RD
Address 2:	Not reported
City:	COVINA
Zip:	91723
Telephone:	866-926-7742
Contact:	Not reported

C & L AUTO BODY (Continued) **S123537355**

Contact Telephone:	626-445-6630
Transporter 1 EPA ID:	CAR000217711
Transporter 1 Emergency Number:	Not reported
Transporter 2 EPA ID:	CAD980585293
Transporter 2 Emergency Number:	Not reported
TSDF EPA ID:	AZR000520304
TSDF Name:	AA SYDCOL LLC
TSDF Address 1:	2264 E 13TH ST
TSDF Address 2:	Not reported
TSDF City:	YUMA
TSDF Zip:	85365-1858
TSDF Telephone:	Not reported

State:

Year:	2019
EM Manifest ID:	398068
Generator EPA ID:	CAL000407873
Shipment Date:	2018-07-11
Manifest Number:	003695994GBF
Line Number:	1
Method Code:	H141
Quantity Tons:	0.05000
Quantity Waste:	100.000000
Quantity Unit:	P
Number of Containers:	1
Type of Container:	Metal drums, barrels, kegs
Quantity Type:	Pounds
State Code:	181

CERS:

Name:	DG COLLISION LLC
Address:	781 E SAN BERNARDINO RD
City,State,Zip:	COVINA, CA 91723
Site ID:	272726
CERS ID:	10627765
CERS Description:	Chemical Storage Facilities

Violations:

Site ID:	272726
Site Name:	DG Collision LLC
Violation Date:	08-21-2019
Citation:	HSC 6.95 25508(a)(1) - California Health and Safety Code, Chapter 6.95, Section(s) 25508(a)(1)
Violation Description:	Failure to complete and electronically submit a business plan when storing/handling a hazardous material at or above reportable quantities.
Violation Notes:	Returned to compliance on 09/12/2019. OBSERVATION: The business failed to complete and electronically submit a business plan when handling hazardous materials at or above the reportable threshold quantities. CORRECTIVE ACTION: Complete and electronically submit a business plan. Go to www.cers.calepa.ca.gov
Violation Division:	Los Angeles County Fire Department
Violation Program:	HMRRP
Violation Source:	CERS,

Site ID:	272726
Site Name:	DG Collision LLC

C & L AUTO BODY (Continued) **S123537355**

Violation Date:	06-12-2018
Citation:	22 CCR 12 66262.34(f) - California Code of Regulations, Title 22, Chapter 12, Section(s) 66262.34(f)
Violation Description:	Failure to properly label hazardous waste accumulation containers and portable tanks with the following requirements: "Hazardous Waste", name and address of the generator, physical and chemical characteristics of the Hazardous Waste, and starting accumulation date.
Violation Notes:	Returned to compliance on 12/21/2018. OBSERVATION: Observed 4 x 5-gallon pails and 1 x 30-gallon drum of waste paint without hazardous waste labels. CORRECTIVE ACTION: Submit a photo to the CUPA demonstrating that the container listed above have been properly labeled. The hazardous waste labels must be marked with the generator's name, address, EPA ID number, contents of the container, physical state of the contents and the accumulation start date.
Violation Division:	Los Angeles County Fire Department
Violation Program:	HW
Violation Source:	CERS,
Site ID:	272726
Site Name:	DG Collision LLC
Violation Date:	08-21-2019
Citation:	Un-Specified
Violation Description:	Hazardous Waste Generator Program - Administration/Documentation - General Local Ordinance
Violation Notes:	Returned to compliance on 09/11/2019. OBSERVATION: Owner/Operator failed to obtain or maintain an active hazardous waste and hazardous materials permit. CORRECTIVE ACTION: Every business or business concern within the jurisdiction of the LACoCUPA and subject to one or more of the program elements shall be required to apply for, pay the permit fees, and obtain from the LACoCUPA a unified program facility permit for the program elements applicable to such facility prior to the commencement of any business or activity related to any of the program elements. The permit required under this section shall be posted and conspicuously displayed at the location falling under the requirements of this chapter. Every person, business, or business concern within the jurisdiction of the LACoCUPA and subject to the requirements of one or more of the program elements shall be required to pay the applicable annual fees and any applicable late payment penalty and apply for and obtain from the LACoCUPA a unified program [Truncated]
Violation Division:	Los Angeles County Fire Department
Violation Program:	HW
Violation Source:	CERS,
Site ID:	272726
Site Name:	DG Collision LLC
Violation Date:	06-12-2018
Citation:	HSC 6.5 25123.3(h)(1) - California Health and Safety Code, Chapter 6.5, Section(s) 25123.3(h)(1)
Violation Description:	Failure to send hazardous waste offsite for treatment, storage, or disposal within 180 days (or 270 days if waste is transported over 200 miles) for a generator who generates less than 1000 kilogram per month if all of the following conditions are met: (1) The quantity of hazardous waste accumulated onsite never exceeds 6,000 kilograms. (2) The generator complies with the requirements of 40 Code of Federal Regulations section 262.34(d), (e) and (f). (3) The generator does not

C & L AUTO BODY (Continued) **S123537355**

hold acutely hazardous waste or extremely hazardous waste in an amount greater than one kilogram for more than 90 days.
Violation Notes: Returned to compliance on 12/21/2018. OBSERVATION: Observed 2 x 55-gallon drums of spray booth filters and 1 x 30-gallon drum of waste paint without an accumulation start date. There were no manifests or receipts demonstrating disposal of waste paint or spray booth filters within the past 12 months. CORRECTIVE ACTION: Discontinue storage of hazardous waste over 180 days from the accumulation start date. Dispose the observed hazardous waste (waste paint and spray booth filters) and submit a copy of the manifest/receipt to the LACoFD.
Violation Division: Los Angeles County Fire Department
Violation Program: HW
Violation Source: CERS,

Evaluation:
Eval General Type: Compliance Evaluation Inspection
Eval Date: 06-02-2015
Violations Found: No
Eval Type: Routine done by local agency
Eval Notes: Not reported
Eval Division: Los Angeles County Fire Department
Eval Program: HW
Eval Source: CERS,

Eval General Type: Compliance Evaluation Inspection
Eval Date: 08-21-2019
Violations Found: Yes
Eval Type: Routine done by local agency
Eval Notes: Not reported
Eval Division: Los Angeles County Fire Department
Eval Program: HW
Eval Source: CERS,

Eval General Type: Compliance Evaluation Inspection
Eval Date: 12-13-2021
Violations Found: No
Eval Type: Routine done by local agency
Eval Notes: DAN HANSEN NO SIGNIFICANT VIOLATIONS OBSERVED
Eval Division: Los Angeles County Fire Department
Eval Program: HW
Eval Source: CERS,

Eval General Type: Other/Unknown
Eval Date: 12-26-2018
Violations Found: No
Eval Type: Other, not routine, done by local agency
Eval Notes: Not reported
Eval Division: Los Angeles County Fire Department
Eval Program: HW
Eval Source: CERS,

Eval General Type: Compliance Evaluation Inspection
Eval Date: 06-12-2018
Violations Found: Yes
Eval Type: Routine done by local agency
Eval Notes: SANDRA RENTSCHLER
Eval Division: Los Angeles County Fire Department

C & L AUTO BODY (Continued) **S123537355**

Eval Program: HW
Eval Source: CERS,

Eval General Type: Compliance Evaluation Inspection
Eval Date: 08-21-2019
Violations Found: Yes
Eval Type: Routine done by local agency
Eval Notes: Not reported
Eval Division: Los Angeles County Fire Department
Eval Program: HMRRP
Eval Source: CERS,

Eval General Type: Other/Unknown
Eval Date: 09-11-2019
Violations Found: No
Eval Type: Other, not routine, done by local agency
Eval Notes: Not reported
Eval Division: Los Angeles County Fire Department
Eval Program: HMRRP
Eval Source: CERS,

Eval General Type: Other/Unknown
Eval Date: 09-11-2019
Violations Found: No
Eval Type: Other, not routine, done by local agency
Eval Notes: Not reported
Eval Division: Los Angeles County Fire Department
Eval Program: HW
Eval Source: CERS,

Eval General Type: Compliance Evaluation Inspection
Eval Date: 12-13-2021
Violations Found: No
Eval Type: Routine done by local agency
Eval Notes: DAN HANSEN NO SIGNIFICANT VIOLATIONS OBSERVED
Eval Division: Los Angeles County Fire Department
Eval Program: HMRRP
Eval Source: CERS,

Coordinates:
Site ID: 272726
Facility Name: DG Collision LLC
Env Int Type Code: HWG
Program ID: 10627765
Coord Name: Not reported
Ref Point Type Desc: Center of a facility or station.,
Latitude: 34.091720
Longitude: -117.874860

Affiliation:
Affiliation Type Desc: Facility Mailing Address
Entity Name: Mailing Address
Entity Title: Not reported
Affiliation Address: 781 E San Bernardino Rd
Affiliation City: Covina
Affiliation State: CA

C & L AUTO BODY (Continued) **S123537355**

Affiliation Country:	Not reported
Affiliation Zip:	91723-1415
Affiliation Phone:	,
Affiliation Type Desc:	Operator
Entity Name:	Dan Hansen
Entity Title:	Not reported
Affiliation Address:	Not reported
Affiliation City:	Not reported
Affiliation State:	Not reported
Affiliation Country:	Not reported
Affiliation Zip:	Not reported
Affiliation Phone:	(626) 445-6630,
Affiliation Type Desc:	CUPA District
Entity Name:	Los Angeles County Fire
Entity Title:	Not reported
Affiliation Address:	5825 Rickenbacker Road
Affiliation City:	Commerce
Affiliation State:	CA
Affiliation Country:	Not reported
Affiliation Zip:	90040-3027
Affiliation Phone:	(323) 890-4000,
Affiliation Type Desc:	Parent Corporation
Entity Name:	DG Collision LLC
Entity Title:	Not reported
Affiliation Address:	Not reported
Affiliation City:	Not reported
Affiliation State:	Not reported
Affiliation Country:	Not reported
Affiliation Zip:	Not reported
Affiliation Phone:	,
Affiliation Type Desc:	Environmental Contact
Entity Name:	Dan Hansen
Entity Title:	Not reported
Affiliation Address:	781 E San Bernardino Rd
Affiliation City:	Covina
Affiliation State:	CA
Affiliation Country:	Not reported
Affiliation Zip:	91723
Affiliation Phone:	,
Affiliation Type Desc:	Identification Signer
Entity Name:	Daniel Hansen
Entity Title:	managing member
Affiliation Address:	Not reported
Affiliation City:	Not reported
Affiliation State:	Not reported
Affiliation Country:	Not reported
Affiliation Zip:	Not reported
Affiliation Phone:	,
Affiliation Type Desc:	Legal Owner
Entity Name:	Dan Hansen
Entity Title:	Not reported

C & L AUTO BODY (Continued) **S123537355**

Affiliation Address:	781 E San Bernardino Rd
Affiliation City:	Covina
Affiliation State:	CA
Affiliation Country:	United States
Affiliation Zip:	91723
Affiliation Phone:	(626) 445-6630,
Affiliation Type Desc:	Document Preparer
Entity Name:	Daniel Hansen
Entity Title:	Not reported
Affiliation Address:	Not reported
Affiliation City:	Not reported
Affiliation State:	Not reported
Affiliation Country:	Not reported
Affiliation Zip:	Not reported
Affiliation Phone:	,
Affiliation Type Desc:	Property Owner
Entity Name:	DG Collision LLC
Entity Title:	Not reported
Affiliation Address:	781 E San Bernardino Rd
Affiliation City:	Covina
Affiliation State:	CA
Affiliation Country:	United States
Affiliation Zip:	91723-1415
Affiliation Phone:	(626) 445-6630,

G93 **C & L AUTO BODY** **RCRA NonGen / NLR** **1024850375**
ESE **781 E SAN BERNARDINO RD** **CAL000407873**
1/8-1/4 **COVINA, CA 91723**
0.129 mi.
680 ft. **Site 7 of 9 in cluster G**

Relative: **Higher**

Actual: **610 ft.**

RCRA Listings:

Date Form Received by Agency:	20150623
Handler Name:	C & L Auto Body
Handler Address:	781 E SAN BERNARDINO RD
Handler City,State,Zip:	COVINA, CA 91723
EPA ID:	CAL000407873
Contact Name:	SANDRA RENTSCHLER
Contact Address:	781 E SAN BERNARDINO RD
Contact City,State,Zip:	COVINA, CA 91723
Contact Telephone:	626-445-6630
Contact Fax:	626-447-2961
Contact Email:	SANDRAMIRIAN@HOTMAIL.COM
Contact Title:	Not reported
EPA Region:	09
Land Type:	Not reported
Federal Waste Generator Description:	Not a generator, verified
Non-Notifier:	Not reported
Biennial Report Cycle:	Not reported
Accessibility:	Not reported
Active Site Indicator:	Handler Activities
State District Owner:	Not reported
State District:	Not reported
Mailing Address:	781 E SAN BERNARDINO RD
Mailing City,State,Zip:	COVINA, CA 91723

C & L AUTO BODY (Continued) **1024850375**

Owner Name:	Rey Crest Inc
Owner Type:	Other
Operator Name:	Sandra Rentschler
Operator Type:	Other
Short-Term Generator Activity:	No
Importer Activity:	No
Mixed Waste Generator:	No
Transporter Activity:	No
Transfer Facility Activity:	No
Recycler Activity with Storage:	No
Small Quantity On-Site Burner Exemption:	No
Smelting Melting and Refining Furnace Exemption:	No
Underground Injection Control:	No
Off-Site Waste Receipt:	No
Universal Waste Indicator:	Yes
Universal Waste Destination Facility:	Yes
Federal Universal Waste:	No
Active Site State-Reg Handler:	---
Federal Facility Indicator:	Not reported
Hazardous Secondary Material Indicator:	N
Sub-Part K Indicator:	Not reported
2018 GPRA Permit Baseline:	Not on the Baseline
2018 GPRA Renewals Baseline:	Not on the Baseline
202 GPRA Corrective Action Baseline:	No
Subject to Corrective Action Universe:	No
Non-TSDFs Where RCRA CA has Been Imposed Universe:	No
Corrective Action Priority Ranking:	No NCAPS ranking
Environmental Control Indicator:	No
Institutional Control Indicator:	No
Human Exposure Controls Indicator:	N/A
Groundwater Controls Indicator:	N/A
Significant Non-Complier Universe:	No
Unaddressed Significant Non-Complier Universe:	No
Addressed Significant Non-Complier Universe:	No
Significant Non-Complier With a Compliance Schedule Universe:	No
Financial Assurance Required:	Not reported
Handler Date of Last Change:	20180906
Recognized Trader-Importer:	No
Recognized Trader-Exporter:	No
Importer of Spent Lead Acid Batteries:	No
Exporter of Spent Lead Acid Batteries:	No
Recycler Activity Without Storage:	No
Manifest Broker:	No
Sub-Part P Indicator:	No

Handler - Owner Operator:

Owner/Operator Indicator:	Owner
Owner/Operator Name: REY CREST INC	
Legal Status:	Other
Date Became Current:	Not reported
Date Ended Current:	Not reported
Owner/Operator Address:	781 E SAN BERNARDINO RD
Owner/Operator City,State,Zip:	COVINA, CA 91723
Owner/Operator Telephone:	626-445-6630
Owner/Operator Telephone Ext:	Not reported
Owner/Operator Fax:	Not reported

C & L AUTO BODY (Continued) **1024850375**

Owner/Operator Email: Not reported

Owner/Operator Indicator: Operator
Owner/Operator Name: SANDRA RENTSCHLER
Legal Status: Other
Date Became Current: Not reported
Date Ended Current: Not reported
Owner/Operator Address: 781 E SAN BERNARDINO RD
Owner/Operator City,State,Zip: COVINA, CA 91723
Owner/Operator Telephone: 626-445-6630
Owner/Operator Telephone Ext: Not reported
Owner/Operator Fax: Not reported
Owner/Operator Email: Not reported

Historic Generators:
Receive Date: 20150623
Handler Name: C & L AUTO BODY
Federal Waste Generator Description: Not a generator, verified
State District Owner: Not reported
Large Quantity Handler of Universal Waste: No
Recognized Trader Importer: No
Recognized Trader Exporter: No
Spent Lead Acid Battery Importer: No
Spent Lead Acid Battery Exporter: No
Current Record: Yes
Non Storage Recycler Activity: Not reported
Electronic Manifest Broker: Not reported

List of NAICS Codes and Descriptions:
NAICS Code: 811121
NAICS Description: AUTOMOTIVE BODY, PAINT, AND INTERIOR REPAIR AND MAINTENANCE

Facility Has Received Notices of Violations:
Violations: No Violations Found

Evaluation Action Summary:
Evaluations: No Evaluations Found

F94 **PAUL FORGETTE** **RCRA NonGen / NLR** **1026824927**
South **645 RUDDOCK ST** **CAC003137983**
1/8-1/4 **COVINA, CA 91723**
0.136 mi.
719 ft. **Site 7 of 7 in cluster F**

Relative: RCRA Listings:
Lower
Date Form Received by Agency: 20210908
Actual: Handler Name: Paul Forgette
599 ft. Handler Address: 645 RUDDOCK ST
Handler City,State,Zip: COVINA, CA 91723
EPA ID: CAC003137983
Contact Name: PAUL FORGETTE
Contact Address: 645 RUDDOCK ST
Contact City,State,Zip: COVINA, CA 91723
Contact Telephone: 626-827-4991
Contact Fax: Not reported

PAUL FORGETTE (Continued) **1026824927**

Contact Email:	SCHEDULING@PWSEI.COM
Contact Title:	Not reported
EPA Region:	09
Land Type:	Not reported
Federal Waste Generator Description:	Not a generator, verified
Non-Notifier:	Not reported
Biennial Report Cycle:	Not reported
Accessibility:	Not reported
Active Site Indicator:	Not reported
State District Owner:	Not reported
State District:	Not reported
Mailing Address:	645 RUDDOCK ST
Mailing City,State,Zip:	COVINA, CA 91723
Owner Name:	Paul Forgette
Owner Type:	Other
Operator Name:	Paul Forgette
Operator Type:	Other
Short-Term Generator Activity:	No
Importer Activity:	No
Mixed Waste Generator:	No
Transporter Activity:	No
Transfer Facility Activity:	No
Recycler Activity with Storage:	No
Small Quantity On-Site Burner Exemption:	No
Smelting Melting and Refining Furnace Exemption:	No
Underground Injection Control:	No
Off-Site Waste Receipt:	No
Universal Waste Indicator:	No
Universal Waste Destination Facility:	No
Federal Universal Waste:	No
Active Site State-Reg Handler:	---
Federal Facility Indicator:	Not reported
Hazardous Secondary Material Indicator:	N
Sub-Part K Indicator:	Not reported
2018 GPRA Permit Baseline:	Not on the Baseline
2018 GPRA Renewals Baseline:	Not on the Baseline
202 GPRA Corrective Action Baseline:	No
Subject to Corrective Action Universe:	No
Non-TSDFs Where RCRA CA has Been Imposed Universe:	No
Corrective Action Priority Ranking:	No NCAPS ranking
Environmental Control Indicator:	No
Institutional Control Indicator:	No
Human Exposure Controls Indicator:	N/A
Groundwater Controls Indicator:	N/A
Significant Non-Complier Universe:	No
Unaddressed Significant Non-Complier Universe:	No
Addressed Significant Non-Complier Universe:	No
Significant Non-Complier With a Compliance Schedule Universe:	No
Financial Assurance Required:	Not reported
Handler Date of Last Change:	20210913
Recognized Trader-Importer:	No
Recognized Trader-Exporter:	No
Importer of Spent Lead Acid Batteries:	No
Exporter of Spent Lead Acid Batteries:	No
Recycler Activity Without Storage:	No
Manifest Broker:	No
Sub-Part P Indicator:	No

PAUL FORGETTE (Continued) **1026824927**

Handler - Owner Operator:
Owner/Operator Indicator: Operator
Owner/Operator Name: PAUL FORGETTE
Legal Status: Other
Date Became Current: Not reported
Date Ended Current: Not reported
Owner/Operator Address: 645 RUDDOCK ST
Owner/Operator City,State,Zip: COVINA, CA 91723
Owner/Operator Telephone: 626-827-4991
Owner/Operator Telephone Ext: Not reported
Owner/Operator Fax: Not reported
Owner/Operator Email: Not reported

Owner/Operator Indicator: Owner
Owner/Operator Name: PAUL FORGETTE
Legal Status: Other
Date Became Current: Not reported
Date Ended Current: Not reported
Owner/Operator Address: 645 RUDDOCK ST
Owner/Operator City,State,Zip: COVINA, CA 91723
Owner/Operator Telephone: 626-827-4991
Owner/Operator Telephone Ext: Not reported
Owner/Operator Fax: Not reported
Owner/Operator Email: Not reported

Historic Generators:
Receive Date: 20210908
Handler Name: PAUL FORGETTE
Federal Waste Generator Description: Not a generator, verified
State District Owner: Not reported
Large Quantity Handler of Universal Waste: No
Recognized Trader Importer: No
Recognized Trader Exporter: No
Spent Lead Acid Battery Importer: No
Spent Lead Acid Battery Exporter: No
Current Record: Yes
Non Storage Recycler Activity: No
Electronic Manifest Broker: No

List of NAICS Codes and Descriptions:
NAICS Code: 56299
NAICS Description: ALL OTHER WASTE MANAGEMENT SERVICES

Facility Has Received Notices of Violations:
Violations: No Violations Found

Evaluation Action Summary:
Evaluations: No Evaluations Found

95
SSE
1/8-1/4
0.136 mi.
719 ft.

MG STRATEGIC PROPERTIES LLC
703 EAST RUDDOCK STREET
COVINA, CA 91723

RCRA NonGen / NLR

1026710924
CAC003099076

Relative:
Lower

Actual:
598 ft.

RCRA Listings:

Date Form Received by Agency:	20201230
Handler Name:	Mg Strategic Properties Llc
Handler Address:	703 EAST RUDDOCK STREET
Handler City,State,Zip:	COVINA, CA 91723
EPA ID:	CAC003099076
Contact Name:	MIKE GODIGIAN
Contact Address:	5201 GLENNON DRIVE
Contact City,State,Zip:	WHITTIER, CA 90601
Contact Telephone:	323-270-2447
Contact Fax:	Not reported
Contact Email:	MGSPLLC@GMAIL.COM
Contact Title:	Not reported
EPA Region:	09
Land Type:	Not reported
Federal Waste Generator Description:	Not a generator, verified
Non-Notifier:	Not reported
Biennial Report Cycle:	Not reported
Accessibility:	Not reported
Active Site Indicator:	Not reported
State District Owner:	Not reported
State District:	Not reported
Mailing Address:	5201 GLENNON DRIVE
Mailing City,State,Zip:	WHITTIER, CA 90601
Owner Name:	Mg Strategic Properties Llc
Owner Type:	Other
Operator Name:	Mike Godigian
Operator Type:	Other
Short-Term Generator Activity:	No
Importer Activity:	No
Mixed Waste Generator:	No
Transporter Activity:	No
Transfer Facility Activity:	No
Recycler Activity with Storage:	No
Small Quantity On-Site Burner Exemption:	No
Smelting Melting and Refining Furnace Exemption:	No
Underground Injection Control:	No
Off-Site Waste Receipt:	No
Universal Waste Indicator:	No
Universal Waste Destination Facility:	No
Federal Universal Waste:	No
Active Site State-Reg Handler:	---
Federal Facility Indicator:	Not reported
Hazardous Secondary Material Indicator:	N
Sub-Part K Indicator:	Not reported
2018 GPRA Permit Baseline:	Not on the Baseline
2018 GPRA Renewals Baseline:	Not on the Baseline
202 GPRA Corrective Action Baseline:	No
Subject to Corrective Action Universe:	No
Non-TSDFs Where RCRA CA has Been Imposed Universe:	No
Corrective Action Priority Ranking:	No NCAPS ranking
Environmental Control Indicator:	No
Institutional Control Indicator:	No

MG STRATEGIC PROPERTIES LLC (Continued) **1026710924**

Human Exposure Controls Indicator:	N/A
Groundwater Controls Indicator:	N/A
Significant Non-Complier Universe:	No
Unaddressed Significant Non-Complier Universe:	No
Addressed Significant Non-Complier Universe:	No
Significant Non-Complier With a Compliance Schedule Universe:	No
Financial Assurance Required:	Not reported
Handler Date of Last Change:	20210226
Recognized Trader-Importer:	No
Recognized Trader-Exporter:	No
Importer of Spent Lead Acid Batteries:	No
Exporter of Spent Lead Acid Batteries:	No
Recycler Activity Without Storage:	No
Manifest Broker:	No
Sub-Part P Indicator:	No

Handler - Owner Operator:

Owner/Operator Indicator:	Operator
Owner/Operator Name: MIKE GODIGIAN	
Legal Status:	Other
Date Became Current:	Not reported
Date Ended Current:	Not reported
Owner/Operator Address:	5201 GLENNON DRIVE
Owner/Operator City,State,Zip:	WHITTIER, CA 90601
Owner/Operator Telephone:	323-270-2447
Owner/Operator Telephone Ext:	Not reported
Owner/Operator Fax:	Not reported
Owner/Operator Email:	Not reported

Owner/Operator Indicator:	Owner
Owner/Operator Name: MG STRATEGIC PROPERTIES LLC	
Legal Status:	Other
Date Became Current:	Not reported
Date Ended Current:	Not reported
Owner/Operator Address:	5201 GLENNON DRIVE
Owner/Operator City,State,Zip:	WHITTIER, CA 90601
Owner/Operator Telephone:	323-270-2447
Owner/Operator Telephone Ext:	Not reported
Owner/Operator Fax:	Not reported
Owner/Operator Email:	Not reported

Historic Generators:

Receive Date:	20201230
Handler Name: MG STRATEGIC PROPERTIES LLC	
Federal Waste Generator Description:	Not a generator, verified
State District Owner:	Not reported
Large Quantity Handler of Universal Waste:	No
Recognized Trader Importer:	No
Recognized Trader Exporter:	No
Spent Lead Acid Battery Importer:	No
Spent Lead Acid Battery Exporter:	No
Current Record:	Yes
Non Storage Recycler Activity:	No
Electronic Manifest Broker:	No

MG STRATEGIC PROPERTIES LLC (Continued) **1026710924**

List of NAICS Codes and Descriptions:
NAICS Code: 56299
NAICS Description: ALL OTHER WASTE MANAGEMENT SERVICES

Facility Has Received Notices of Violations:
Violations: No Violations Found

Evaluation Action Summary:
Evaluations: No Evaluations Found

G96 **GEM AUTO REPAIR** **CERS HAZ WASTE** **S113070865**
ESE **793 E SAN BERNARDINO RD** **HWTS** **N/A**
1/8-1/4 **COVINA, CA 91723** **HAZNET**
0.141 mi. **CERS**
744 ft. **Site 8 of 9 in cluster G**

Relative: Higher
Actual: 611 ft.

CERS HAZ WASTE:
Name: GEM AUTO REPAIR
Address: 793 E SAN BERNARDINO RD
City,State,Zip: COVINA, CA 91723
Site ID: 119035
CERS ID: 10294843
CERS Description: Hazardous Waste Generator

HWTS:
Name: GEM AUTO REPAIR
Address: 793 E SAN BERNARDINO RD
Address 2: Not reported
City,State,Zip: COVINA, CA 91723
EPA ID: CAL000430696
Inactive Date: 06/30/2020
Create Date: 09/14/2017
Last Act Date: Not reported
Mailing Name: Not reported
Mailing Address: 793 E SAN BERNARDINO RD
Mailing Address 2: Not reported
Mailing City,State,Zip: COVINA, CA 91723
Owner Name: ALFONSO CASAS
Owner Address: 1045 N AZUSA AVE
Owner Address 2: Not reported
Owner City,State,Zip: COVINA, CA 91722
Owner Phone: Not reported
Owner Fax: Not reported
Contact Name: ALFONSO CASAS
Contact Address: 793 E SAN BERNARDINO RD
Contact Address 2: Not reported
City,State,Zip: COVINA, CA 91723
Contact Phone: Not reported
Contact Fax: Not reported
Facility Status: Inactive
Facility Type: PERMANENT
Category: STATE
Latitude: 34.09173
Longitude: -117.8746245

GEM AUTO REPAIR (Continued) **S113070865**

NAICS:

EPA ID:	CAL000430696
Create Date:	2017-09-14 12:09:06.417
NAICS Code:	811111
NAICS Description:	General Automotive Repair
Issued EPA ID Date:	2017-09-14 12:09:06.41300
Inactive Date:	2020-06-30 00:00:00
Facility Name:	GEM AUTO REPAIR
Facility Address:	793 E SAN BERNARDINO RD
Facility Address 2:	Not reported
Facility City:	COVINA
Facility County:	Not reported
Facility State:	CA
Facility Zip:	91723

Name:	GEM AUTO REPAIR
Address:	793 E SAN BERNARDINO RD
Address 2:	Not reported
City,State,Zip:	COVINA, CA 91723
EPA ID:	CAL000125397
Inactive Date:	06/30/2014
Create Date:	05/08/1996
Last Act Date:	Not reported
Mailing Name:	Not reported
Mailing Address:	793 E SAN BERNARDINO RD
Mailing Address 2:	Not reported
Mailing City,State,Zip:	COVINA, CA 917230000
Owner Name:	GEORGE MOMPIER
Owner Address:	793 E SAN BERNARDINO RD
Owner Address 2:	Not reported
Owner City,State,Zip:	COVINA, CA 917230000
Owner Phone:	Not reported
Owner Fax:	Not reported
Contact Name:	GEORGE MOMPIER/OWNER
Contact Address:	29 RANCHO LAGUNA
Contact Address 2:	Not reported
City,State,Zip:	POMONA, CA 917660000
Contact Phone:	Not reported
Contact Fax:	Not reported
Facility Status:	Inactive
Facility Type:	PERMANENT
Category:	STATE
Latitude:	34.091308
Longitude:	-117.874835

NAICS:

EPA ID:	CAL000125397
Create Date:	2004-10-20 10:23:57.043
NAICS Code:	811111
NAICS Description:	General Automotive Repair
Issued EPA ID Date:	1996-05-08 00:00:00
Inactive Date:	2014-06-30 00:00:00
Facility Name:	GEM AUTO REPAIR
Facility Address:	793 E SAN BERNARDINO RD
Facility Address 2:	Not reported
Facility City:	COVINA

GEM AUTO REPAIR (Continued) **S113070865**

Facility County: Not reported
Facility State: CA
Facility Zip: 917230000

HAZNET:
Name: GEM AUTO REPAIR
Address: 793 E SAN BERNARDINO RD
Address 2: Not reported
City,State,Zip: COVINA, CA 91723
Contact: ALFONSO CASAS
Telephone: 6269675859
Mailing Name: Not reported
Mailing Address: 793 E SAN BERNARDINO RD

Year: 2018
Gepaid: CAL000430696
TSD EPA ID: NVT330010000
CA Waste Code: 181 - Other inorganic solid waste
Disposal Method: H132 - Landfill Or Surface Impoundment That Will Be Closed As Landfill(To Include On-Site Treatment And/Or Stabilization)
Tons: 0.01750

Year: 1998
Gepaid: CAL000125397
TSD EPA ID: CAT080013352
CA Waste Code: 134 - Aqueous solution with total organic residues less than 10 percent
Disposal Method: R01 - Recycler
Tons: 0.231

Additional Info:
Year: 1998
Gen EPA ID: CAL000125397

Shipment Date: 19980429
Creation Date: 7/15/1998 0:00:00
Receipt Date: 19980501
Manifest ID: 96749120
Trans EPA ID: CAD050099696
Trans Name: Not reported
Trans 2 EPA ID: Not reported
Trans 2 Name: Not reported
TSDF EPA ID: CAT080013352
Trans Name: Not reported
TSDF Alt EPA ID: Not reported
TSDF Alt Name: Not reported
Waste Code Description: 134 - Aqueous solution with <10% total organic residues
RCRA Code: Not reported
Meth Code: R01 - Recycler
Quantity Tons: 0.231
Waste Quantity: 55
Quantity Unit: G
Additional Code 1: Not reported
Additional Code 2: Not reported

GEM AUTO REPAIR (Continued) **S113070865**

Additional Code 3: Not reported
Additional Code 4: Not reported
Additional Code 5: Not reported

CERS:
Name: GEM AUTO REPAIR
Address: 793 E SAN BERNARDINO RD
City,State,Zip: COVINA, CA 91723
Site ID: 119035
CERS ID: 10294843
CERS Description: Chemical Storage Facilities

Violations:
Site ID: 119035
Site Name: GEM AUTO REPAIR
Violation Date: 06-23-2017
Citation: HSC 6.95 25508(a)(1) - California Health and Safety Code, Chapter 6.95, Section(s) 25508(a)(1)
Violation Description: Failure to annually review and electronically certify that the business plan is complete and accurate on or before the annual due date.
Violation Notes: Returned to compliance on 10/10/2017. OBSERVATION: The business failed to electronically submit and certify that the business plan is complete, accurate, and in compliance with EPCRA on or before the annual due date. CORRECTIVE ACTION: Electronically submit and certify that the business plan is complete, accurate, and in compliance with EPCRA on or before the annual due date. Review and submit your submittal for 2017.
Violation Division: Los Angeles County Fire Department
Violation Program: HMRRP
Violation Source: CERS,

Site ID: 119035
Site Name: GEM AUTO REPAIR
Violation Date: 06-23-2017
Citation: 22 CCR 12 66262.12 - California Code of Regulations, Title 22, Chapter 12, Section(s) 66262.12
Violation Description: Failure to obtain an Identification Number prior to treating, storing, disposing of, transporting or offering for transportation any hazardous waste.
Violation Notes: Returned to compliance on 12/14/2017. OBSERVATION: The generator has not obtained an active EPA ID number to manage hazardous waste. A hazardous waste generator shall not treat, store, dispose of, transport or offer for transportation, hazardous waste without an active EPA ID number. CORRECTIVE ACTION: Submit documentation to the CUPA demonstrating that you have obtained an EPA ID number.
Violation Division: Los Angeles County Fire Department
Violation Program: HW
Violation Source: CERS,

Evaluation:
Eval General Type: Compliance Evaluation Inspection
Eval Date: 06-11-2014
Violations Found: No
Eval Type: Routine done by local agency
Eval Notes: Not reported
Eval Division: Los Angeles County Fire Department

GEM AUTO REPAIR (Continued) **S113070865**

Eval Program: HW
Eval Source: CERS,

Eval General Type: Other/Unknown
Eval Date: 09-05-2017
Violations Found: No
Eval Type: Other, not routine, done by local agency
Eval Notes: no update in cers, no active epa.
Eval Division: Los Angeles County Fire Department
Eval Program: HMRRP
Eval Source: CERS,

Eval General Type: Compliance Evaluation Inspection
Eval Date: 11-10-2022
Violations Found: No
Eval Type: Routine done by local agency
Eval Notes: ALFONSO CASAS
Eval Division: Los Angeles County Fire Department
Eval Program: HMRRP
Eval Source: CERS,

Eval General Type: Other/Unknown
Eval Date: 12-14-2017
Violations Found: No
Eval Type: Other, not routine, done by local agency
Eval Notes: EPA# active.
Eval Division: Los Angeles County Fire Department
Eval Program: HW
Eval Source: CERS,

Eval General Type: Compliance Evaluation Inspection
Eval Date: 06-23-2017
Violations Found: Yes
Eval Type: Routine done by local agency
Eval Notes: Alfonso Casas, owner
Eval Division: Los Angeles County Fire Department
Eval Program: HMRRP
Eval Source: CERS,

Eval General Type: Other/Unknown
Eval Date: 10-10-2017
Violations Found: No
Eval Type: Other, not routine, done by local agency
Eval Notes: Not reported
Eval Division: Los Angeles County Fire Department
Eval Program: HMRRP
Eval Source: CERS,

Eval General Type: Compliance Evaluation Inspection
Eval Date: 11-10-2022
Violations Found: No
Eval Type: Routine done by local agency
Eval Notes: ALFONSO CASAS
Eval Division: Los Angeles County Fire Department
Eval Program: HW
Eval Source: CERS,

GEM AUTO REPAIR (Continued) **S113070865**

Eval General Type: Compliance Evaluation Inspection
Eval Date: 06-11-2014
Violations Found: No
Eval Type: Routine done by local agency
Eval Notes: Not reported
Eval Division: Los Angeles County Fire Department
Eval Program: HMRRP
Eval Source: CERS,

Eval General Type: Compliance Evaluation Inspection
Eval Date: 06-23-2017
Violations Found: Yes
Eval Type: Routine done by local agency
Eval Notes: Alfonso Casas, owner
Eval Division: Los Angeles County Fire Department
Eval Program: HW
Eval Source: CERS,

Eval General Type: Other/Unknown
Eval Date: 08-29-2017
Violations Found: No
Eval Type: Other, not routine, done by local agency
Eval Notes: Not reported
Eval Division: Los Angeles County Fire Department
Eval Program: HMRRP
Eval Source: CERS,

Eval General Type: Compliance Evaluation Inspection
Eval Date: 10-08-2020
Violations Found: No
Eval Type: Routine done by local agency
Eval Notes: ALFONSO CASAS NO SIGNFICANT VIOLATIONS OBSERVED
Eval Division: Los Angeles County Fire Department
Eval Program: HW
Eval Source: CERS,

Eval General Type: Compliance Evaluation Inspection
Eval Date: 10-08-2020
Violations Found: No
Eval Type: Routine done by local agency
Eval Notes: ALFONSO CASAS NO SIGNIFICANT VIOLATIONS OBSERVED
Eval Division: Los Angeles County Fire Department
Eval Program: HMRRP
Eval Source: CERS,

Coordinates:
Site ID: 119035
Facility Name: GEM AUTO REPAIR
Env Int Type Code: HWG
Program ID: 10294843
Coord Name: Not reported
Ref Point Type Desc: Center of a facility or station.,
Latitude: 34.091730
Longitude: -117.874630

Affiliation:

GEM AUTO REPAIR (Continued) **S113070865**

Affiliation Type Desc:	Facility Mailing Address
Entity Name:	Mailing Address
Entity Title:	Not reported
Affiliation Address:	793 E SAN BERNARDINO RD
Affiliation City:	COVINA
Affiliation State:	CA
Affiliation Country:	Not reported
Affiliation Zip:	91723
Affiliation Phone:	,

Affiliation Type Desc:	Parent Corporation
Entity Name:	GEM AUTO REPAIR
Entity Title:	Not reported
Affiliation Address:	Not reported
Affiliation City:	Not reported
Affiliation State:	Not reported
Affiliation Country:	Not reported
Affiliation Zip:	Not reported
Affiliation Phone:	,

Affiliation Type Desc:	Document Preparer
Entity Name:	alfonso casas
Entity Title:	Not reported
Affiliation Address:	Not reported
Affiliation City:	Not reported
Affiliation State:	Not reported
Affiliation Country:	Not reported
Affiliation Zip:	Not reported
Affiliation Phone:	,

Affiliation Type Desc:	Operator
Entity Name:	alfonso casas
Entity Title:	Not reported
Affiliation Address:	Not reported
Affiliation City:	Not reported
Affiliation State:	Not reported
Affiliation Country:	Not reported
Affiliation Zip:	Not reported
Affiliation Phone:	(626) 967-5859,

Affiliation Type Desc:	CUPA District
Entity Name:	Los Angeles County Fire
Entity Title:	Not reported
Affiliation Address:	5825 Rickenbacker Road
Affiliation City:	Commerce
Affiliation State:	CA
Affiliation Country:	Not reported
Affiliation Zip:	90040-3027
Affiliation Phone:	(323) 890-4000,

Affiliation Type Desc:	Environmental Contact
Entity Name:	alfonso casas
Entity Title:	Not reported
Affiliation Address:	793 e san bernardino rd
Affiliation City:	covina
Affiliation State:	CA
Affiliation Country:	Not reported

GEM AUTO REPAIR (Continued) **S113070865**

Affiliation Zip:	91723
Affiliation Phone:	,
Affiliation Type Desc:	Legal Owner
Entity Name:	alfonso casas
Entity Title:	Not reported
Affiliation Address:	793 E SAN BERNARDINO RD
Affiliation City:	COVINA
Affiliation State:	CA
Affiliation Country:	United States
Affiliation Zip:	91723
Affiliation Phone:	(626) 967-5859,

G97 **GEM AUTO REPAIR** **RCRA NonGen / NLR** **1024862185**
ESE **793 E SAN BERNARDINO RD** **CAL000430696**
1/8-1/4 **COVINA, CA 91723**
0.141 mi.
744 ft. **Site 9 of 9 in cluster G**

Relative: **Higher**
Actual: **611 ft.**

RCRA Listings:

Date Form Received by Agency:	20170914
Handler Name:	Gem Auto Repair
Handler Address:	793 E SAN BERNARDINO RD
Handler City,State,Zip:	COVINA, CA 91723
EPA ID:	CAL000430696
Contact Name:	ALFONSO CASAS
Contact Address:	793 E SAN BERNARDINO RD
Contact City,State,Zip:	COVINA, CA 91723
Contact Telephone:	626-967-5859
Contact Fax:	626-967-6480
Contact Email:	CALFONSO@YAHOO.COM
Contact Title:	Not reported
EPA Region:	09
Land Type:	Not reported
Federal Waste Generator Description:	Not a generator, verified
Non-Notifier:	Not reported
Biennial Report Cycle:	Not reported
Accessibility:	Not reported
Active Site Indicator:	Handler Activities
State District Owner:	Not reported
State District:	Not reported
Mailing Address:	793 E SAN BERNARDINO RD
Mailing City,State,Zip:	COVINA, CA 91723
Owner Name:	Alfonso Casas
Owner Type:	Other
Operator Name:	Alfonso Casas
Operator Type:	Other
Short-Term Generator Activity:	No
Importer Activity:	No
Mixed Waste Generator:	No
Transporter Activity:	No
Transfer Facility Activity:	No
Recycler Activity with Storage:	No
Small Quantity On-Site Burner Exemption:	No
Smelting Melting and Refining Furnace Exemption:	No
Underground Injection Control:	No
Off-Site Waste Receipt:	No

GEM AUTO REPAIR (Continued) **1024862185**

Universal Waste Indicator:	Yes
Universal Waste Destination Facility:	Yes
Federal Universal Waste:	No
Active Site State-Reg Handler:	---
Federal Facility Indicator:	Not reported
Hazardous Secondary Material Indicator:	N
Sub-Part K Indicator:	Not reported
2018 GPRA Permit Baseline:	Not on the Baseline
2018 GPRA Renewals Baseline:	Not on the Baseline
202 GPRA Corrective Action Baseline:	No
Subject to Corrective Action Universe:	No
Non-TSDFs Where RCRA CA has Been Imposed Universe:	No
Corrective Action Priority Ranking:	No NCAPS ranking
Environmental Control Indicator:	No
Institutional Control Indicator:	No
Human Exposure Controls Indicator:	N/A
Groundwater Controls Indicator:	N/A
Significant Non-Complier Universe:	No
Unaddressed Significant Non-Complier Universe:	No
Addressed Significant Non-Complier Universe:	No
Significant Non-Complier With a Compliance Schedule Universe:	No
Financial Assurance Required:	Not reported
Handler Date of Last Change:	20180907
Recognized Trader-Importer:	No
Recognized Trader-Exporter:	No
Importer of Spent Lead Acid Batteries:	No
Exporter of Spent Lead Acid Batteries:	No
Recycler Activity Without Storage:	No
Manifest Broker:	No
Sub-Part P Indicator:	No

Handler - Owner Operator:

Owner/Operator Indicator:	Operator
Owner/Operator Name: ALFONSO CASAS	
Legal Status:	Other
Date Became Current:	Not reported
Date Ended Current:	Not reported
Owner/Operator Address:	793 E SAN BERNARDINO RD
Owner/Operator City,State,Zip:	COVINA, CA 91723
Owner/Operator Telephone:	626-967-5859
Owner/Operator Telephone Ext:	Not reported
Owner/Operator Fax:	Not reported
Owner/Operator Email:	Not reported

Owner/Operator Indicator:	Owner
Owner/Operator Name: ALFONSO CASAS	
Legal Status:	Other
Date Became Current:	Not reported
Date Ended Current:	Not reported
Owner/Operator Address:	1045 N AZUSA AVE
Owner/Operator City,State,Zip:	COVINA, CA 91722
Owner/Operator Telephone:	626-967-5859
Owner/Operator Telephone Ext:	Not reported
Owner/Operator Fax:	Not reported
Owner/Operator Email:	Not reported

GEM AUTO REPAIR (Continued) **1024862185**

Historic Generators:
Receive Date: 20170914
Handler Name: GEM AUTO REPAIR
Federal Waste Generator Description: Not a generator, verified
State District Owner: Not reported
Large Quantity Handler of Universal Waste: No
Recognized Trader Importer: No
Recognized Trader Exporter: No
Spent Lead Acid Battery Importer: No
Spent Lead Acid Battery Exporter: No
Current Record: Yes
Non Storage Recycler Activity: Not reported
Electronic Manifest Broker: Not reported

List of NAICS Codes and Descriptions:
NAICS Code: 811111
NAICS Description: GENERAL AUTOMOTIVE REPAIR

Facility Has Received Notices of Violations:
Violations: No Violations Found

Evaluation Action Summary:
Evaluations: No Evaluations Found

K98 **CATHY CASARES** **RCRA NonGen / NLR** **1026820666**
NNE **724 E.CHESTER RD** **CAC003133550**
1/8-1/4 **COVINA, CA 91723**
0.142 mi.
751 ft. **Site 1 of 2 in cluster K**

Relative:
Higher

Actual:
614 ft.

RCRA Listings:
Date Form Received by Agency: 20210810
Handler Name: Cathy Casares
Handler Address: 724 E.CHESTER RD
Handler City,State,Zip: COVINA, CA 91723
EPA ID: CAC003133550
Contact Name: CATHY CASARES
Contact Address: 724 E.CHESTER RD
Contact City,State,Zip: COVINA, CA 91723
Contact Telephone: 562-746-2404
Contact Fax: Not reported
Contact Email: ERNIE@SIRRIS.BIZ
Contact Title: Not reported
EPA Region: 09
Land Type: Not reported
Federal Waste Generator Description: Not a generator, verified
Non-Notifier: Not reported
Biennial Report Cycle: Not reported
Accessibility: Not reported
Active Site Indicator: Not reported
State District Owner: Not reported
State District: Not reported
Mailing Address: 724 E.CHESTER RD
Mailing City,State,Zip: COVINA, CA 91723
Owner Name: Cathy Casares

CATHY CASARES (Continued) **1026820666**

Owner Type:	Other
Operator Name:	Cathy Casares
Operator Type:	Other
Short-Term Generator Activity:	No
Importer Activity:	No
Mixed Waste Generator:	No
Transporter Activity:	No
Transfer Facility Activity:	No
Recycler Activity with Storage:	No
Small Quantity On-Site Burner Exemption:	No
Smelting Melting and Refining Furnace Exemption:	No
Underground Injection Control:	No
Off-Site Waste Receipt:	No
Universal Waste Indicator:	No
Universal Waste Destination Facility:	No
Federal Universal Waste:	No
Active Site State-Reg Handler:	---
Federal Facility Indicator:	Not reported
Hazardous Secondary Material Indicator:	N
Sub-Part K Indicator:	Not reported
2018 GPRA Permit Baseline:	Not on the Baseline
2018 GPRA Renewals Baseline:	Not on the Baseline
202 GPRA Corrective Action Baseline:	No
Subject to Corrective Action Universe:	No
Non-TSDFs Where RCRA CA has Been Imposed Universe:	No
Corrective Action Priority Ranking:	No NCAPS ranking
Environmental Control Indicator:	No
Institutional Control Indicator:	No
Human Exposure Controls Indicator:	N/A
Groundwater Controls Indicator:	N/A
Significant Non-Complier Universe:	No
Unaddressed Significant Non-Complier Universe:	No
Addressed Significant Non-Complier Universe:	No
Significant Non-Complier With a Compliance Schedule Universe:	No
Financial Assurance Required:	Not reported
Handler Date of Last Change:	20210811
Recognized Trader-Importer:	No
Recognized Trader-Exporter:	No
Importer of Spent Lead Acid Batteries:	No
Exporter of Spent Lead Acid Batteries:	No
Recycler Activity Without Storage:	No
Manifest Broker:	No
Sub-Part P Indicator:	No

Handler - Owner Operator:

Owner/Operator Indicator:	Owner
Owner/Operator Name: CATHY CASARES	
Legal Status:	Other
Date Became Current:	Not reported
Date Ended Current:	Not reported
Owner/Operator Address:	724 E.CHESTER RD
Owner/Operator City,State,Zip:	COVINA, CA 91723
Owner/Operator Telephone:	562-746-2404
Owner/Operator Telephone Ext:	Not reported
Owner/Operator Fax:	Not reported
Owner/Operator Email:	Not reported

CATHY CASARES (Continued) **1026820666**

Owner/Operator Indicator: Operator
Owner/Operator Name: CATHY CASARES
Legal Status: Other
Date Became Current: Not reported
Date Ended Current: Not reported
Owner/Operator Address: 724 E.CHESTER RD
Owner/Operator City,State,Zip: COVINA, CA 91723
Owner/Operator Telephone: 562-746-2404
Owner/Operator Telephone Ext: Not reported
Owner/Operator Fax: Not reported
Owner/Operator Email: Not reported

Historic Generators:
Receive Date: 20210810
Handler Name: CATHY CASARES
Federal Waste Generator Description: Not a generator, verified
State District Owner: Not reported
Large Quantity Handler of Universal Waste: No
Recognized Trader Importer: No
Recognized Trader Exporter: No
Spent Lead Acid Battery Importer: No
Spent Lead Acid Battery Exporter: No
Current Record: Yes
Non Storage Recycler Activity: No
Electronic Manifest Broker: No

List of NAICS Codes and Descriptions:
NAICS Code: 56299
NAICS Description: ALL OTHER WASTE MANAGEMENT SERVICES

Facility Has Received Notices of Violations:
Violations: No Violations Found

Evaluation Action Summary:
Evaluations: No Evaluations Found

L99 **GEN TEL OF CAL DIV OFFICE** **RCRA-SQG** **1000133609**
SW **554 E SAN BERNARDINO RD** **FINDS** **CAD981462286**
1/8-1/4 **COVINA, CA 91723** **ECHO**
0.148 mi.
780 ft. **Site 1 of 2 in cluster L**

Relative: **Lower**

Actual: **592 ft.**

RCRA Listings:
Date Form Received by Agency: 19960901
Handler Name: Gen Tel Of Cal Div Office
Handler Address: 554 E SAN BERNARDINO RD
Handler City,State,Zip: COVINA, CA 91723
EPA ID: CAD981462286
Contact Name: Not reported
Contact Address: Not reported
Contact City,State,Zip: Not reported
Contact Telephone: Not reported
Contact Fax: Not reported
Contact Email: Not reported
Contact Title: Not reported

GEN TEL OF CAL DIV OFFICE (Continued) **1000133609**

EPA Region:	09
Land Type:	Not reported
Federal Waste Generator Description:	Small Quantity Generator
Non-Notifier:	Not reported
Biennial Report Cycle:	Not reported
Accessibility:	Not reported
Active Site Indicator:	Handler Activities
State District Owner:	Ca
State District:	3
Mailing Address:	P O BOX 725
Mailing City,State,Zip:	CHINO, CA 91708
Owner Name:	Not reported
Owner Type:	Not reported
Operator Name:	Not Required
Operator Type:	Private
Short-Term Generator Activity:	No
Importer Activity:	No
Mixed Waste Generator:	No
Transporter Activity:	No
Transfer Facility Activity:	No
Recycler Activity with Storage:	No
Small Quantity On-Site Burner Exemption:	No
Smelting Melting and Refining Furnace Exemption:	No
Underground Injection Control:	No
Off-Site Waste Receipt:	No
Universal Waste Indicator:	No
Universal Waste Destination Facility:	No
Federal Universal Waste:	No
Active Site State-Reg Handler:	---
Federal Facility Indicator:	Not reported
Hazardous Secondary Material Indicator:	NN
Sub-Part K Indicator:	Not reported
2018 GPRA Permit Baseline:	Not on the Baseline
2018 GPRA Renewals Baseline:	Not on the Baseline
202 GPRA Corrective Action Baseline:	No
Subject to Corrective Action Universe:	No
Non-TSDFs Where RCRA CA has Been Imposed Universe:	No
Corrective Action Priority Ranking:	No NCAPS ranking
Environmental Control Indicator:	No
Institutional Control Indicator:	No
Human Exposure Controls Indicator:	N/A
Groundwater Controls Indicator:	N/A
Significant Non-Complier Universe:	No
Unaddressed Significant Non-Complier Universe:	No
Addressed Significant Non-Complier Universe:	No
Significant Non-Complier With a Compliance Schedule Universe:	No
Financial Assurance Required:	Not reported
Handler Date of Last Change:	20020627
Recognized Trader-Importer:	No
Recognized Trader-Exporter:	No
Importer of Spent Lead Acid Batteries:	No
Exporter of Spent Lead Acid Batteries:	No
Recycler Activity Without Storage:	Not reported
Manifest Broker:	Not reported
Sub-Part P Indicator:	No

GEN TEL OF CAL DIV OFFICE (Continued) **1000133609**

Handler - Owner Operator:
Owner/Operator Indicator: Owner
Owner/Operator Name: GEN TEL OF CAL
Legal Status: Private
Date Became Current: Not reported
Date Ended Current: Not reported
Owner/Operator Address: NOT REQUIRED
Owner/Operator City,State,Zip: NOT REQUIRED, ME 99999
Owner/Operator Telephone: 415-555-1212
Owner/Operator Telephone Ext: Not reported
Owner/Operator Fax: Not reported
Owner/Operator Email: Not reported

Owner/Operator Indicator: Operator
Owner/Operator Name: NOT REQUIRED
Legal Status: Private
Date Became Current: Not reported
Date Ended Current: Not reported
Owner/Operator Address: NOT REQUIRED
Owner/Operator City,State,Zip: NOT REQUIRED, ME 99999
Owner/Operator Telephone: 415-555-1212
Owner/Operator Telephone Ext: Not reported
Owner/Operator Fax: Not reported
Owner/Operator Email: Not reported

Historic Generators:
Receive Date: 19960901
Handler Name: GEN TEL OF CAL DIV OFFICE
Federal Waste Generator Description: Small Quantity Generator
State District Owner: Ca
Large Quantity Handler of Universal Waste: No
Recognized Trader Importer: No
Recognized Trader Exporter: No
Spent Lead Acid Battery Importer: No
Spent Lead Acid Battery Exporter: No
Current Record: Yes
Non Storage Recycler Activity: Not reported
Electronic Manifest Broker: Not reported

Receive Date: 19860416
Handler Name: GEN TEL OF CAL DIV OFFICE
Federal Waste Generator Description: Large Quantity Generator
State District Owner: Ca
Large Quantity Handler of Universal Waste: No
Recognized Trader Importer: No
Recognized Trader Exporter: No
Spent Lead Acid Battery Importer: No
Spent Lead Acid Battery Exporter: No
Current Record: No
Non Storage Recycler Activity: Not reported
Electronic Manifest Broker: Not reported

List of NAICS Codes and Descriptions:
NAICS Codes: No NAICS Codes Found

GEN TEL OF CAL DIV OFFICE (Continued) **1000133609**

Facility Has Received Notices of Violations:
Violations: No Violations Found

Evaluation Action Summary:
Evaluations: No Evaluations Found

FINDS:
Registry ID: 110002715660

Click Here for FRS Facility Detail Report:

Environmental Interest/Information System:
The Resource Conservation and Recovery Act Information System (RCRAInfo) is EPA's comprehensive information system in support of the Resource Conservation and Recovery Act (RCRA) of 1976 and the Hazardous and Solid Waste Amendments (HSWA) of 1984. It tracks many types of information about generators, transporters, treaters, storers, and disposers of hazardous waste.

Click this hyperlink while viewing on your computer to access additional FINDS: detail in the EDR Site Report.

ECHO:

Envid:	1000133609
Registry ID:	110002715660
DFR URL:	http://echo.epa.gov/detailed-facility-report?fid=110002715660
Name:	GEN TEL OF CAL DIV OFFICE
Address:	554 E SAN BERNARDINO RD
City,State,Zip:	COVINA, CA 91723

L100 **THE ONCOLOGY INSTITUTE CA APC DBA THE ONCOLOGY INS** **RCRA NonGen / NLR** **1027702543**
SW **554 E SAN BERNARDINO RD STE 105** **CAL000479189**
1/8-1/4 **COVINA, CA 91723**
0.148 mi.
780 ft. **Site 2 of 2 in cluster L**

Relative: **Lower**

Actual: **592 ft.**

RCRA Listings:

Date Form Received by Agency:	20230707
Handler Name:	The Oncology Institute Ca Apc Dba The Oncology Institute Of Hope And Innovation
Handler Address:	554 E SAN BERNARDINO RD STE 105
Handler City,State,Zip:	COVINA, CA 91723
EPA ID:	CAL000479189
Contact Name:	LAUREN GLOVER
Contact Address:	18000 STUDEBAKER RD STE 800
Contact City,State,Zip:	CERRITOS, CA 90703
Contact Telephone:	562-735-3226
Contact Fax:	Not reported
Contact Email:	LAURENGLOVER@THEONCOLOGYINSTITUTE.COM
Contact Title:	Not reported
EPA Region:	09
Land Type:	Not reported
Federal Waste Generator Description:	Not a generator, verified
Non-Notifier:	Not reported
Biennial Report Cycle:	Not reported
Accessibility:	Not reported

THE ONCOLOGY INSTITUTE CA APC DBA THE ONCOLOGY INSTITUTE OF (Continued) **1027702543**

Active Site Indicator:	Not reported
State District Owner:	Not reported
State District:	Not reported
Mailing Address:	18000 STUDEBAKER RD STE 800
Mailing City,State,Zip:	CERRITOS, CA 90703
Owner Name:	The Oncology Institute Ca Apc
Owner Type:	Other
Operator Name:	Lauren Glover
Operator Type:	Other
Short-Term Generator Activity:	No
Importer Activity:	No
Mixed Waste Generator:	No
Transporter Activity:	No
Transfer Facility Activity:	No
Recycler Activity with Storage:	No
Small Quantity On-Site Burner Exemption:	No
Smelting Melting and Refining Furnace Exemption:	No
Underground Injection Control:	No
Off-Site Waste Receipt:	No
Universal Waste Indicator:	No
Universal Waste Destination Facility:	No
Federal Universal Waste:	No
Active Site State-Reg Handler:	---
Federal Facility Indicator:	Not reported
Hazardous Secondary Material Indicator:	N
Sub-Part K Indicator:	Not reported
2018 GPRA Permit Baseline:	Not on the Baseline
2018 GPRA Renewals Baseline:	Not on the Baseline
202 GPRA Corrective Action Baseline:	No
Subject to Corrective Action Universe:	No
Non-TSDFs Where RCRA CA has Been Imposed Universe:	No
Corrective Action Priority Ranking:	No NCAPS ranking
Environmental Control Indicator:	No
Institutional Control Indicator:	No
Human Exposure Controls Indicator:	N/A
Groundwater Controls Indicator:	N/A
Significant Non-Complier Universe:	No
Unaddressed Significant Non-Complier Universe:	No
Addressed Significant Non-Complier Universe:	No
Significant Non-Complier With a Compliance Schedule Universe:	No
Financial Assurance Required:	Not reported
Handler Date of Last Change:	20230716
Recognized Trader-Importer:	No
Recognized Trader-Exporter:	No
Importer of Spent Lead Acid Batteries:	No
Exporter of Spent Lead Acid Batteries:	No
Recycler Activity Without Storage:	No
Manifest Broker:	No
Sub-Part P Indicator:	No

Handler - Owner Operator:

Owner/Operator Indicator:	Operator
Owner/Operator Name: LAUREN GLOVER	
Legal Status:	Other
Date Became Current:	Not reported
Date Ended Current:	Not reported

THE ONCOLOGY INSTITUTE CA APC DBA THE ONCOLOGY INSTITUTE OF (Continued) **1027702543**

Owner/Operator Address: 18000 STUDEBAKER RD STE 800
Owner/Operator City,State,Zip: CERRITOS, CA 90703
Owner/Operator Telephone: 562-735-3226
Owner/Operator Telephone Ext: Not reported
Owner/Operator Fax: Not reported
Owner/Operator Email: Not reported

Owner/Operator Indicator: Owner
Owner/Operator Name: THE ONCOLOGY INSTITUTE CA APC
Legal Status: Other
Date Became Current: Not reported
Date Ended Current: Not reported
Owner/Operator Address: 18000 STUDEBAKER RD STE 800
Owner/Operator City,State,Zip: CERRITOS, CA 90703
Owner/Operator Telephone: 562-735-3226
Owner/Operator Telephone Ext: Not reported
Owner/Operator Fax: Not reported
Owner/Operator Email: Not reported

Historic Generators:
Receive Date: 20230707
Handler Name: THE ONCOLOGY INSTITUTE CA APC DBA THE ONCOLOGY INSTITUTE OF HOPE AND INNOVATION
Federal Waste Generator Description: Not a generator, verified
State District Owner: Not reported
Large Quantity Handler of Universal Waste: No
Recognized Trader Importer: No
Recognized Trader Exporter: No
Spent Lead Acid Battery Importer: No
Spent Lead Acid Battery Exporter: No
Current Record: Yes
Non Storage Recycler Activity: No
Electronic Manifest Broker: No

List of NAICS Codes and Descriptions:
NAICS Code: 621493
NAICS Description: FREESTANDING AMBULATORY SURGICAL AND EMERGENCY CENTERS

Facility Has Received Notices of Violations:
Violations: No Violations Found

Evaluation Action Summary:
Evaluations: No Evaluations Found

M101 **COMPLETE AUTO RPR** **CERS HAZ WASTE** **S113025835**
ESE **805 E SAN BERNARDINO RD** **HWTS** **N/A**
1/8-1/4 **COVINA, CA 91723** **HAZNET**
0.148 mi. **CERS**
784 ft. **Site 1 of 6 in cluster M**

Relative: **Higher**
Actual: **613 ft.**

CERS HAZ WASTE:
Name: BO'S AUTO REPAIR
Address: 805 E SAN BERNARDINO RD UNIT A
City,State,Zip: COVINA, CA 91723
Site ID: 520167

COMPLETE AUTO RPR (Continued) **S113025835**

CERS ID: 10788265
CERS Description: Hazardous Waste Generator

HWTS:
Name: COMPLETE AUTO RPR
Address: 805 E SAN BERNARDINO RD
Address 2: Not reported
City,State,Zip: COVINA, CA 91723
EPA ID: CAL000012552
Inactive Date: 01/01/1995
Create Date: 11/14/1989
Last Act Date: Not reported
Mailing Name: Not reported
Mailing Address: 805 E SAN BERNARDINO RD
Mailing Address 2: Not reported
Mailing City,State,Zip: COVINA, CA 917230000
Owner Name: ZAPRZALKA GARY
Owner Address: Not reported
Owner Address 2: Not reported
Owner City,State,Zip: Not reported
Owner Phone: Not reported
Owner Fax: Not reported
Contact Name: UNDELIVERABLE PER SURVEY
Contact Address: Not reported
Contact Address 2: Not reported
City,State,Zip: Not reported
Contact Phone: Not reported
Contact Fax: Not reported
Facility Status: Inactive
Facility Type: PERMANENT
Category: STATE
Latitude: 34.091318
Longitude: -117.874589

HAZNET:
Name: COMPLETE AUTO RPR
Address: 805 E SAN BERNARDINO RD
Address 2: Not reported
City,State,Zip: COVINA, CA 917230000
Contact: UNDELIVERABLE PER SURVEY
Telephone: --
Mailing Name: Not reported
Mailing Address: 805 E SAN BERNARDINO RD

Year: 1999
Gepaid: CAL000012552
TSD EPA ID: CAD008252405
CA Waste Code: 331 - Off-specification, aged or surplus organics
Disposal Method: R01 - Recycler
Tons: 0.1815

Additional Info:
Year: 1999
Gen EPA ID: CAL000012552

COMPLETE AUTO RPR (Continued) **S113025835**

Shipment Date:	19990310
Creation Date:	5/20/1999 0:00:00
Receipt Date:	19990323
Manifest ID:	98454390
Trans EPA ID:	CAD044003556
Trans Name:	Not reported
Trans 2 EPA ID:	Not reported
Trans 2 Name:	Not reported
TSDF EPA ID:	CAD008252405
Trans Name:	Not reported
TSDF Alt EPA ID:	CAD008252405
TSDF Alt Name:	Not reported
Waste Code Description:	331 - Off-specification, aged, or surplus organics
RCRA Code:	D001
Meth Code:	R01 - Recycler
Quantity Tons:	0.1815
Waste Quantity:	55
Quantity Unit:	G
Additional Code 1:	Not reported
Additional Code 2:	Not reported
Additional Code 3:	Not reported
Additional Code 4:	Not reported
Additional Code 5:	Not reported

CERS:

Name:	BO'S AUTO REPAIR
Address:	805 E SAN BERNARDINO RD UNIT A
City,State,Zip:	COVINA, CA 91723
Site ID:	520167
CERS ID:	10788265
CERS Description:	Chemical Storage Facilities

Violations:

Site ID:	520167
Site Name:	Bo's Auto Repair
Violation Date:	09-16-2021
Citation:	HSC 6.95 25508.2 - California Health and Safety Code, Chapter 6.95, Section(s) 25508.2
Violation Description:	Failure to annually review and electronically certify that the business plan is complete and accurate on or before the annual due date.
Violation Notes:	Returned to compliance on 12/28/2021. OBSERVATION: The business failed to electronically submit and certify that the business plan is complete, accurate, and in compliance with EPCRA for the calendar years 2020 and 2021. CORRECTIVE ACTION: Electronically submit and certify that the business plan is complete, accurate, and in compliance with EPCRA. go to www.cers.calepa.ca.gov. Your last submittal was 5/29/2019.
Violation Division:	Los Angeles County Fire Department
Violation Program:	HMRRP
Violation Source:	CERS,

Site ID:	520167
Site Name:	Bo's Auto Repair
Violation Date:	05-21-2018
Citation:	22 CCR 12 66262.40(a) - California Code of Regulations, Title 22, Chapter 12, Section(s) 66262.40(a)

COMPLETE AUTO RPR (Continued) **S113025835**

Violation Description:	Failure to keep a copy of each properly signed manifest for at least three years from the date the waste was accepted by the initial transporter. The manifest signed at the time the waste was accepted for transport shall be kept until receiving a signed copy from the designated facility which received the waste.
Violation Notes:	Returned to compliance on 01/25/2019. OBSERVATION: Uniform Hazardous Waste Manifests for waste oil were not available at the time of inspection. CORRECTIVE ACTION: Locate the most recent receipt showing disposal of waste oil and submit copies to the LACoFD CUPA.
Violation Division:	Los Angeles County Fire Department
Violation Program:	HW
Violation Source:	CERS,
Site ID:	520167
Site Name:	Bo's Auto Repair
Violation Date:	02-13-2019
Citation:	HSC 6.95 25508(a)(1) - California Health and Safety Code, Chapter 6.95, Section(s) 25508(a)(1)
Violation Description:	Failure to complete and electronically submit a business plan when storing/handling a hazardous material at or above reportable quantities.
Violation Notes:	Returned to compliance on 05/29/2019. OBSERVATION: The business failed to complete and electronically submit a business plan when handling hazardous materials at or above the reportable threshold quantities. CORRECTIVE ACTION: Complete and electronically submit a business plan. Go to www.cers.claepa.ca.gov
Violation Division:	Los Angeles County Fire Department
Violation Program:	HMRRP
Violation Source:	CERS,
Site ID:	520167
Site Name:	Bo's Auto Repair
Violation Date:	02-12-2019
Citation:	Un-Specified
Violation Description:	Hazardous Waste Generator Program - Administration/Documentation - General Local Ordinance
Violation Notes:	Returned to compliance on 03/19/2019. OBSERVATION: Owner/Operator failed to obtain or maintain an active permit. CORRECTIVE ACTION: Every business or business concern within the jurisdiction of the LACoCUPA and subject to one or more of the program elements shall be required to apply for, pay the permit fees, and obtain from the LACoCUPA a unified program facility permit for the program elements applicable to such facility prior to the commencement of any business or activity related to any of the program elements. The permit required under this section shall be posted and conspicuously displayed at the location falling under the requirements of this chapter. Every person, business, or business concern within the jurisdiction of the LACoCUPA and subject to the requirements of one or more of the program elements shall be required to pay the applicable annual fees and any applicable late payment penalty and apply for and obtain from the LACoCUPA a unified program facility permit for the program elements [Truncated]
Violation Division:	Los Angeles County Fire Department
Violation Program:	HW
Violation Source:	CERS,
Site ID:	520167

COMPLETE AUTO RPR (Continued) **S113025835**

Site Name: Bo's Auto Repair
Violation Date: 05-21-2018
Citation: HSC 6.95 25508(a)(1) - California Health and Safety Code, Chapter 6.95, Section(s) 25508(a)(1)
Violation Description: Failure to complete and electronically submit a business plan when storing/handling a hazardous material at or above reportable quantities.
Violation Notes: Returned to compliance on 01/25/2019. OBSERVATION: The business failed to complete and electronically submit a business plan when handling hazardous materials at or above the reportable threshold quantities. CORRECTIVE ACTION: Complete and electronically submit a business plan. Go to www.cers.calepa.ca.gov
Violation Division: Los Angeles County Fire Department
Violation Program: HMRRP
Violation Source: CERS,

Site ID: 520167
Site Name: Bo's Auto Repair
Violation Date: 09-16-2021
Citation: 22 CCR 12 66262.34(f) - California Code of Regulations, Title 22, Chapter 12, Section(s) 66262.34(f)
Violation Description: Failure to properly label hazardous waste accumulation containers and portable tanks with the following requirements: "Hazardous Waste", name and address of the generator, physical and chemical characteristics of the Hazardous Waste, and starting accumulation date.
Violation Notes: Returned to compliance on 09/16/2021. OBSERVATION: Observed container of waste coolant without a hazardous waste label. CORRECTIVE ACTION: Submit a photo to the CUPA demonstrating that the container listed above has been properly labeled.
Violation Division: Los Angeles County Fire Department
Violation Program: HW
Violation Source: CERS,

Evaluation:
Eval General Type: Other/Unknown
Eval Date: 03-19-2019
Violations Found: No
Eval Type: Other, not routine, done by local agency
Eval Notes: Not reported
Eval Division: Los Angeles County Fire Department
Eval Program: HW
Eval Source: CERS,

Eval General Type: Compliance Evaluation Inspection
Eval Date: 05-21-2018
Violations Found: Yes
Eval Type: Routine done by local agency
Eval Notes: GARY ZAPRZAIKA
Eval Division: Los Angeles County Fire Department
Eval Program: HMRRP
Eval Source: CERS,

Eval General Type: Compliance Evaluation Inspection
Eval Date: 03-19-2019
Violations Found: No
Eval Type: Routine done by local agency

COMPLETE AUTO RPR (Continued) **S113025835**

Eval Notes: Not reported
Eval Division: Los Angeles County Fire Department
Eval Program: HMRRP
Eval Source: CERS,

Eval General Type: Compliance Evaluation Inspection
Eval Date: 09-16-2021
Violations Found: Yes
Eval Type: Routine done by local agency
Eval Notes: HOA TON
Eval Division: Los Angeles County Fire Department
Eval Program: HMRRP
Eval Source: CERS,

Eval General Type: Compliance Evaluation Inspection
Eval Date: 05-28-2019
Violations Found: No
Eval Type: Routine done by local agency
Eval Notes: Not reported
Eval Division: Los Angeles County Fire Department
Eval Program: HMRRP
Eval Source: CERS,

Eval General Type: Other/Unknown
Eval Date: 07-20-2018
Violations Found: No
Eval Type: Other, not routine, done by local agency
Eval Notes: Not reported
Eval Division: Los Angeles County Fire Department
Eval Program: HW
Eval Source: CERS,

Eval General Type: Compliance Evaluation Inspection
Eval Date: 09-16-2021
Violations Found: Yes
Eval Type: Routine done by local agency
Eval Notes: HOA TON
Eval Division: Los Angeles County Fire Department
Eval Program: HW
Eval Source: CERS,

Eval General Type: Other/Unknown
Eval Date: 11-23-2021
Violations Found: No
Eval Type: Other, not routine, done by local agency
Eval Notes: Not reported
Eval Division: Los Angeles County Fire Department
Eval Program: HMRRP
Eval Source: CERS,

Eval General Type: Compliance Evaluation Inspection
Eval Date: 02-12-2019
Violations Found: Yes
Eval Type: Routine done by local agency
Eval Notes: WALLY TON
Eval Division: Los Angeles County Fire Department
Eval Program: HMRRP

COMPLETE AUTO RPR (Continued) **S113025835**

Eval Source: CERS,

Eval General Type: Compliance Evaluation Inspection
Eval Date: 02-12-2019
Violations Found: Yes
Eval Type: Routine done by local agency
Eval Notes: WALLY TON
Eval Division: Los Angeles County Fire Department
Eval Program: HW
Eval Source: CERS,

Eval General Type: Compliance Evaluation Inspection
Eval Date: 05-21-2018
Violations Found: Yes
Eval Type: Routine done by local agency
Eval Notes: GARY ZAPRZAIKA
Eval Division: Los Angeles County Fire Department
Eval Program: HW
Eval Source: CERS,

Eval General Type: Compliance Evaluation Inspection
Eval Date: 06-27-2014
Violations Found: Yes
Eval Type: Routine done by local agency
Eval Notes: Not reported
Eval Division: Los Angeles County Fire Department
Eval Program: HW
Eval Source: CERS,

Eval General Type: Other/Unknown
Eval Date: 07-20-2018
Violations Found: No
Eval Type: Other, not routine, done by local agency
Eval Notes: Not reported
Eval Division: Los Angeles County Fire Department
Eval Program: HMRRP
Eval Source: CERS,

Eval General Type: Compliance Evaluation Inspection
Eval Date: 06-27-2014
Violations Found: No
Eval Type: Routine done by local agency
Eval Notes: Not reported
Eval Division: Los Angeles County Fire Department
Eval Program: HMRRP
Eval Source: CERS,

Eval General Type: Other/Unknown
Eval Date: 12-28-2021
Violations Found: No
Eval Type: Other, not routine, done by local agency
Eval Notes: Not reported
Eval Division: Los Angeles County Fire Department
Eval Program: HMRRP
Eval Source: CERS,

COMPLETE AUTO RPR (Continued) **S113025835**

Affiliation:

Affiliation Type Desc:	Environmental Contact
Entity Name:	BO tran
Entity Title:	Not reported
Affiliation Address:	805 e san bernardino rd.
Affiliation City:	covina
Affiliation State:	CA
Affiliation Country:	Not reported
Affiliation Zip:	Not reported
Affiliation Phone:	,

Affiliation Type Desc:	CUPA District
Entity Name:	Los Angeles County Fire
Entity Title:	Not reported
Affiliation Address:	5825 Rickenbacker Road
Affiliation City:	Commerce
Affiliation State:	CA
Affiliation Country:	Not reported
Affiliation Zip:	90040-3027
Affiliation Phone:	(323) 890-4000,

Affiliation Type Desc:	Facility Mailing Address
Entity Name:	Mailing Address
Entity Title:	Not reported
Affiliation Address:	805 E San Bernardino Rd Unit A
Affiliation City:	Covina
Affiliation State:	CA
Affiliation Country:	Not reported
Affiliation Zip:	91723
Affiliation Phone:	,

Affiliation Type Desc:	Identification Signer
Entity Name:	Bo Tran
Entity Title:	Not reported
Affiliation Address:	Not reported
Affiliation City:	Not reported
Affiliation State:	Not reported
Affiliation Country:	Not reported
Affiliation Zip:	Not reported
Affiliation Phone:	,

Affiliation Type Desc:	Parent Corporation
Entity Name:	bo'auto
Entity Title:	Not reported
Affiliation Address:	Not reported
Affiliation City:	Not reported
Affiliation State:	Not reported
Affiliation Country:	Not reported
Affiliation Zip:	Not reported
Affiliation Phone:	,

Affiliation Type Desc:	Document Preparer
Entity Name:	Bo Tran
Entity Title:	Not reported
Affiliation Address:	Not reported
Affiliation City:	Not reported
Affiliation State:	Not reported

COMPLETE AUTO RPR (Continued) **S113025835**

Affiliation Country:	Not reported
Affiliation Zip:	Not reported
Affiliation Phone:	,
Affiliation Type Desc:	Legal Owner
Entity Name:	BO tran
Entity Title:	Not reported
Affiliation Address:	805 E San Bernardino Rd
Affiliation City:	Covina
Affiliation State:	CA
Affiliation Country:	United States
Affiliation Zip:	91723
Affiliation Phone:	(626) 272-1388,
Affiliation Type Desc:	Operator
Entity Name:	BO tran
Entity Title:	Not reported
Affiliation Address:	Not reported
Affiliation City:	Not reported
Affiliation State:	Not reported
Affiliation Country:	Not reported
Affiliation Zip:	Not reported
Affiliation Phone:	(626) 272-1388,

M102 **GERMAN AUTO SPECIALISTS** **RCRA NonGen / NLR** **1024863049**
ESE **805 E SAN BERNARDINO RD** **CAL000431586**
1/8-1/4 **COVINA, CA 91723**
0.148 mi.
784 ft. **Site 2 of 6 in cluster M**

Relative: **Higher**
Actual: **613 ft.**

RCRA Listings:

Date Form Received by Agency:	20171017
Handler Name:	German Auto Specialists
Handler Address:	805 E SAN BERNARDINO RD
Handler City,State,Zip:	COVINA, CA 91723
EPA ID:	CAL000431586
Contact Name:	JOHN OBERT OWNER
Contact Address:	805 E SAN BERNARDINO RD
Contact City,State,Zip:	COVINA, CA 91723
Contact Telephone:	626-858-0944
Contact Fax:	Not reported
Contact Email:	Not reported
Contact Title:	Not reported
EPA Region:	09
Land Type:	Not reported
Federal Waste Generator Description:	Not a generator, verified
Non-Notifier:	Not reported
Biennial Report Cycle:	Not reported
Accessibility:	Not reported
Active Site Indicator:	Handler Activities
State District Owner:	Not reported
State District:	Not reported
Mailing Address:	805 E SAN BERNARDINO RD
Mailing City,State,Zip:	COVINA, CA 91723
Owner Name:	John Obert
Owner Type:	Other
Operator Name:	John Obert Owner

GERMAN AUTO SPECIALISTS (Continued) **1024863049**

Operator Type:	Other
Short-Term Generator Activity:	No
Importer Activity:	No
Mixed Waste Generator:	No
Transporter Activity:	No
Transfer Facility Activity:	No
Recycler Activity with Storage:	No
Small Quantity On-Site Burner Exemption:	No
Smelting Melting and Refining Furnace Exemption:	No
Underground Injection Control:	No
Off-Site Waste Receipt:	No
Universal Waste Indicator:	Yes
Universal Waste Destination Facility:	Yes
Federal Universal Waste:	No
Active Site State-Reg Handler:	---
Federal Facility Indicator:	Not reported
Hazardous Secondary Material Indicator:	N
Sub-Part K Indicator:	Not reported
2018 GPRA Permit Baseline:	Not on the Baseline
2018 GPRA Renewals Baseline:	Not on the Baseline
202 GPRA Corrective Action Baseline:	No
Subject to Corrective Action Universe:	No
Non-TSDFs Where RCRA CA has Been Imposed Universe:	No
Corrective Action Priority Ranking:	No NCAPS ranking
Environmental Control Indicator:	No
Institutional Control Indicator:	No
Human Exposure Controls Indicator:	N/A
Groundwater Controls Indicator:	N/A
Significant Non-Complier Universe:	No
Unaddressed Significant Non-Complier Universe:	No
Addressed Significant Non-Complier Universe:	No
Significant Non-Complier With a Compliance Schedule Universe:	No
Financial Assurance Required:	Not reported
Handler Date of Last Change:	20180907
Recognized Trader-Importer:	No
Recognized Trader-Exporter:	No
Importer of Spent Lead Acid Batteries:	No
Exporter of Spent Lead Acid Batteries:	No
Recycler Activity Without Storage:	No
Manifest Broker:	No
Sub-Part P Indicator:	No

Handler - Owner Operator:

Owner/Operator Indicator:	Owner
Owner/Operator Name: JOHN OBERT	
Legal Status:	Other
Date Became Current:	Not reported
Date Ended Current:	Not reported
Owner/Operator Address:	805 E SAN BERNARDINO RD
Owner/Operator City,State,Zip:	COVINA, CA 91723
Owner/Operator Telephone:	626-858-0944
Owner/Operator Telephone Ext:	Not reported
Owner/Operator Fax:	Not reported
Owner/Operator Email:	Not reported
Owner/Operator Indicator:	Operator

GERMAN AUTO SPECIALISTS (Continued) **1024863049**

Owner/Operator Name: JOHN OBERT OWNER
Legal Status: Other
Date Became Current: Not reported
Date Ended Current: Not reported
Owner/Operator Address: 805 E SAN BERNARDINO RD
Owner/Operator City,State,Zip: COVINA, CA 91723
Owner/Operator Telephone: 626-858-0944
Owner/Operator Telephone Ext: Not reported
Owner/Operator Fax: Not reported
Owner/Operator Email: Not reported

Historic Generators:
Receive Date: 20171017
Handler Name: GERMAN AUTO SPECIALISTS
Federal Waste Generator Description: Not a generator, verified
State District Owner: Not reported
Large Quantity Handler of Universal Waste: No
Recognized Trader Importer: No
Recognized Trader Exporter: No
Spent Lead Acid Battery Importer: No
Spent Lead Acid Battery Exporter: No
Current Record: Yes
Non Storage Recycler Activity: Not reported
Electronic Manifest Broker: Not reported

List of NAICS Codes and Descriptions:
NAICS Code: 56299
NAICS Description: ALL OTHER WASTE MANAGEMENT SERVICES

Facility Has Received Notices of Violations:
Violations: No Violations Found

Evaluation Action Summary:
Evaluations: No Evaluations Found

M103 **GARYS AUTO WORKS** **CERS HAZ WASTE** **S113026875**
ESE **805 E SAN BERNARDINO RD** **HWTS** **N/A**
1/8-1/4 **COVINA, CA 91723** **HAZNET**
0.148 mi.
784 ft. **Site 3 of 6 in cluster M**

Relative:
Higher

Actual:
613 ft.

CERS HAZ WASTE:
Name: A&G AUTOWERKZ
Address: 805 E SAN BERNARDINO RD # B
City,State,Zip: COVINA, CA 91723
Site ID: 54154
CERS ID: 10283599
CERS Description: Hazardous Waste Generator

Violations:
Site ID: 54154
Site Name: A&G Autowerkz
Violation Date: 09-16-2021
Citation: HSC 6.11 25404(e)(4) - California Health and Safety Code, Chapter 6.11, Section(s) 25404(e)(4)

GARYS AUTO WORKS (Continued) **S113026875**

Violation Description:	Failure to report, and report accurately, program data (such as hazardous waste generation activities) electronically.
Violation Notes:	Returned to compliance on 11/17/2021. OBSERVATION: Owner/Operator failed to report program data electronically into CERS. CORRECTIVE ACTION: Complete all required reporting into CERS. Go to www.cers.calepa.ca.gov. In CERS, register business as a hazardous waste generator.
Violation Division:	Los Angeles County Fire Department
Violation Program:	HW
Violation Source:	CERS,
Site ID:	54154
Site Name:	A&G Autowerkz
Violation Date:	09-02-2016
Citation:	HSC 6.5 Multiple - California Health and Safety Code, Chapter 6.5, Section(s) Multiple
Violation Description:	Hazardous Waste Generator Program - Administration/Documentation - General
Violation Notes:	Returned to compliance on 03/29/2018. no current permit. no cers. obtain current permit. sign into CERS.
Violation Division:	Los Angeles County Fire Department
Violation Program:	HW
Violation Source:	CERS,
Site ID:	54154
Site Name:	A&G Autowerkz
Violation Date:	09-16-2021
Citation:	Un-Specified
Violation Description:	Hazardous Waste Generator Program - Administration/Documentation - General Local Ordinance
Violation Notes:	Returned to compliance on 11/17/2021. OBSERVATION: Owner/Operator failed to obtain a hazardous waste permit from the Los Angeles County Fire Department. CORRECTIVE ACTION: Every business or business concern within the jurisdiction of the LACoCUPA and subject to one or more of the program elements shall be required to apply for, pay the permit fees, and obtain from the LACoCUPA a unified program facility permit for the program elements applicable to such facility prior to the commencement of any business or activity related to any of the program elements. The permit required under this section shall be posted and conspicuously displayed at the location falling under the requirements of this chapter
Violation Division:	Los Angeles County Fire Department
Violation Program:	HW
Violation Source:	CERS,
Site ID:	54154
Site Name:	A&G Autowerkz
Violation Date:	02-12-2019
Citation:	HSC 6.5 25250.22 - California Health and Safety Code, Chapter 6.5, Section(s) 25250.22
Violation Description:	Failure to properly manage used oil and/or fuel filters in accordance with the requirements.
Violation Notes:	Returned to compliance on 02/22/2019. OBSERVATION: Observed 20 x 5-gallon containers of used oil without label and accumulation start date. Six of these containers have no lid.. CORRECTIVE ACTION: Submit photos to the CUPA demonstrating that the used oil are being properly managed or submit a bill of lading to this department demonstrating

GARYS AUTO WORKS (Continued) **S113026875**

proper disposal.
Violation Division: Los Angeles County Fire Department
Violation Program: HW
Violation Source: CERS,

Site ID: 54154
Site Name: A&G Autowerkz
Violation Date: 09-16-2021
Citation: 22 CCR 12 66262.12 - California Code of Regulations, Title 22, Chapter 12, Section(s) 66262.12
Violation Description: Failure to obtain an Identification Number prior to treating, storing, disposing of, transporting or offering for transportation any hazardous waste.
Violation Notes: Returned to compliance on 11/17/2021. OBSERVATION: The generator has not obtained an Identification Number to manage hazardous waste. A hazardous waste generator shall not treat, store, dispose of, transport or offer for transportation, hazardous waste without obtaining an EPA Identification Number. CORRECTIVE ACTION: Submit documentation to the CUPA demonstrating that you have obtained an Identification Number.
Violation Division: Los Angeles County Fire Department
Violation Program: HW
Violation Source: CERS,

Evaluation:
Eval General Type: Compliance Evaluation Inspection
Eval Date: 02-12-2019
Violations Found: Yes
Eval Type: Routine done by local agency
Eval Notes: JOHN OBERT
Eval Division: Los Angeles County Fire Department
Eval Program: HW
Eval Source: CERS,

Eval General Type: Other/Unknown
Eval Date: 12-12-2017
Violations Found: No
Eval Type: Other, not routine, done by local agency
Eval Notes: no cers
Eval Division: Los Angeles County Fire Department
Eval Program: HW
Eval Source: CERS,

Eval General Type: Other/Unknown
Eval Date: 02-22-2019
Violations Found: No
Eval Type: Other, not routine, done by local agency
Eval Notes: Not reported
Eval Division: Los Angeles County Fire Department
Eval Program: HW
Eval Source: CERS,

Eval General Type: Compliance Evaluation Inspection
Eval Date: 09-02-2016
Violations Found: Yes
Eval Type: Routine done by local agency
Eval Notes: John Obert, owner

GARYS AUTO WORKS (Continued) **S113026875**

Eval Division: Los Angeles County Fire Department
Eval Program: HW
Eval Source: CERS,

Eval General Type: Compliance Evaluation Inspection
Eval Date: 09-16-2021
Violations Found: Yes
Eval Type: Routine done by local agency
Eval Notes: OSCAR ACOSTA
Eval Division: Los Angeles County Fire Department
Eval Program: HW
Eval Source: CERS,

Eval General Type: Other/Unknown
Eval Date: 10-05-2017
Violations Found: No
Eval Type: Other, not routine, done by local agency
Eval Notes: Not reported
Eval Division: Los Angeles County Fire Department
Eval Program: HW
Eval Source: CERS,

Eval General Type: Other/Unknown
Eval Date: 11-17-2021
Violations Found: No
Eval Type: Other, not routine, done by local agency
Eval Notes: Not reported
Eval Division: Los Angeles County Fire Department
Eval Program: HW
Eval Source: CERS,

Eval General Type: Other/Unknown
Eval Date: 12-29-2017
Violations Found: No
Eval Type: Other, not routine, done by local agency
Eval Notes: CERS submitted but needs update. Emailed the operator.
Eval Division: Los Angeles County Fire Department
Eval Program: HW
Eval Source: CERS,

Affiliation:
Affiliation Type Desc: Document Preparer
Entity Name: Jasmin Nunez
Entity Title: Not reported
Affiliation Address: Not reported
Affiliation City: Not reported
Affiliation State: Not reported
Affiliation Country: Not reported
Affiliation Zip: Not reported
Affiliation Phone: ,

Affiliation Type Desc: Identification Signer
Entity Name: Jasmin Nunez
Entity Title: President
Affiliation Address: Not reported
Affiliation City: Not reported
Affiliation State: Not reported

GARYS AUTO WORKS (Continued) **S113026875**

Affiliation Country: Not reported
Affiliation Zip: Not reported
Affiliation Phone: ,

Affiliation Type Desc: Operator
Entity Name: Jasmin C Nunez
Entity Title: Not reported
Affiliation Address: Not reported
Affiliation City: Not reported
Affiliation State: Not reported
Affiliation Country: Not reported
Affiliation Zip: Not reported
Affiliation Phone: (626) 257-1736,

Affiliation Type Desc: Facility Mailing Address
Entity Name: Mailing Address
Entity Title: Not reported
Affiliation Address: 4336 Alta Lake Avenue
Affiliation City: Baldwin Park
Affiliation State: CA
Affiliation Country: Not reported
Affiliation Zip: 91706
Affiliation Phone: ,

Affiliation Type Desc: Parent Corporation
Entity Name: A&G Autowerkz
Entity Title: Not reported
Affiliation Address: Not reported
Affiliation City: Not reported
Affiliation State: Not reported
Affiliation Country: Not reported
Affiliation Zip: Not reported
Affiliation Phone: ,

Affiliation Type Desc: CUPA District
Entity Name: Los Angeles County Fire
Entity Title: Not reported
Affiliation Address: 5825 Rickenbacker Road
Affiliation City: Commerce
Affiliation State: CA
Affiliation Country: Not reported
Affiliation Zip: 90040-3027
Affiliation Phone: (323) 890-4000,

Affiliation Type Desc: Legal Owner
Entity Name: A&G Autowerkz INC.
Entity Title: Not reported
Affiliation Address: 4336 Alta Lake Avenue
Affiliation City: Baldwin Park
Affiliation State: CA
Affiliation Country: United States
Affiliation Zip: 91706
Affiliation Phone: (626) 257-1736,

Affiliation Type Desc: Environmental Contact
Entity Name: Jasmin Nunez
Entity Title: Not reported

GARYS AUTO WORKS (Continued) **S113026875**

Affiliation Address: 4336 Alta Lake Avenue
Affiliation City: Baldwin Park
Affiliation State: CA
Affiliation Country: Not reported
Affiliation Zip: 91706
Affiliation Phone: ,

HWTS:
Name: GARYS AUTO WORKS
Address: 805 E SAN BERNARDINO RD
Address 2: Not reported
City,State,Zip: COVINA, CA 91723
EPA ID: CAL000015127
Inactive Date: 06/30/2007
Create Date: 11/14/1989
Last Act Date: Not reported
Mailing Name: Not reported
Mailing Address: 805 E SAN BERNARDINO RD
Mailing Address 2: Not reported
Mailing City,State,Zip: COVINA, CA 917231417
Owner Name: GARY ZAPRZALKA/OWNER
Owner Address: 805 E SAN BERNARDINO RD
Owner Address 2: Not reported
Owner City,State,Zip: COVINA, CA 917230000
Owner Phone: Not reported
Owner Fax: Not reported
Contact Name: GARY ZAPRZALKA
Contact Address: 805 E SAN BERNARDINO RD
Contact Address 2: Not reported
City,State,Zip: COVINA, CA 917231417
Contact Phone: Not reported
Contact Fax: Not reported
Facility Status: Inactive
Facility Type: PERMANENT
Category: STATE
Latitude: 34.091321
Longitude: -117.874317

NAICS:
EPA ID: CAL000015127
Create Date: 2004-10-20 10:23:57.043
NAICS Code: 811111
NAICS Description: General Automotive Repair
Issued EPA ID Date: 1989-11-14 00:00:00
Inactive Date: 2007-06-30 00:00:00
Facility Name: GARYS AUTO WORKS
Facility Address: 805 E SAN BERNARDINO RD
Facility Address 2: Not reported
Facility City: COVINA
Facility County: Not reported
Facility State: CA
Facility Zip: 917231417

HAZNET:
Name: GARYS AUTO WORKS

GARYS AUTO WORKS (Continued) **S113026875**

Address:	805 E SAN BERNARDINO RD
Address 2:	Not reported
City,State,Zip:	COVINA, CA 917231417
Contact:	GARY ZAPRZALKA
Telephone:	6269675710
Mailing Name:	Not reported
Mailing Address:	805 E SAN BERNARDINO RD
Year:	2006
Gepaid:	CAL000015127
TSD EPA ID:	CAD099452708
CA Waste Code:	221 - Waste oil and mixed oil
Disposal Method:	R01 - Recycler
Tons:	0.304
Year:	2005
Gepaid:	CAL000015127
TSD EPA ID:	CAD099452708
CA Waste Code:	221 - Waste oil and mixed oil
Disposal Method:	R01 - Recycler
Tons:	0.209
Year:	2005
Gepaid:	CAL000015127
TSD EPA ID:	CAD981694420
CA Waste Code:	221 - Waste oil and mixed oil
Disposal Method:	H01 - Transfer Station
Tons:	0.209
Year:	2005
Gepaid:	CAL000015127
TSD EPA ID:	CAD981696420
CA Waste Code:	221 - Waste oil and mixed oil
Disposal Method:	R01 - Recycler
Tons:	0.209
Year:	2004
Gepaid:	CAL000015127
TSD EPA ID:	CAD099452708
CA Waste Code:	221 - Waste oil and mixed oil
Disposal Method:	R01 - Recycler
Tons:	0.418
Year:	2004
Gepaid:	CAL000015127
TSD EPA ID:	CAD981696420
CA Waste Code:	221 - Waste oil and mixed oil
Disposal Method:	R01 - Recycler
Tons:	0.418
Year:	2004
Gepaid:	CAL000015127
TSD EPA ID:	CAD981694420
CA Waste Code:	221 - Waste oil and mixed oil
Disposal Method:	R01 - Recycler
Tons:	0.209

GARYS AUTO WORKS (Continued) **S113026875**

Year:	2003
Gepaid:	CAL000015127
TSD EPA ID:	CAD099452708
CA Waste Code:	221 - Waste oil and mixed oil
Disposal Method:	R01 - Recycler
Tons:	0.836

Year:	2002
Gepaid:	CAL000015127
TSD EPA ID:	CAD099452708
CA Waste Code:	221 - Waste oil and mixed oil
Disposal Method:	R01 - Recycler
Tons:	1.045

Year:	2001
Gepaid:	CAL000015127
TSD EPA ID:	CAD099452708
CA Waste Code:	221 - Waste oil and mixed oil
Disposal Method:	R01 - Recycler
Tons:	1.045

Click this hyperlink while viewing on your computer to access
8 additional CA HAZNET: record(s) in the EDR Site Report.

Additional Info:

Year:	2006
Gen EPA ID:	CAL000015127
Shipment Date:	20060316
Creation Date:	7/27/2006 18:30:34
Receipt Date:	20060320
Manifest ID:	24813705
Trans EPA ID:	CAR000164020
Trans Name:	FONTANA ENVIRONMENTAL SERVICES
Trans 2 EPA ID:	Not reported
Trans 2 Name:	Not reported
TSDF EPA ID:	CAD099452708
Trans Name:	Not reported
TSDF Alt EPA ID:	CAD099452708
TSDF Alt Name:	Not reported
Waste Code Description:	221 - Waste oil and mixed oil
RCRA Code:	Not reported
Meth Code:	R01 - Recycler
Quantity Tons:	0.304
Waste Quantity:	80
Quantity Unit:	G
Additional Code 1:	Not reported
Additional Code 2:	Not reported
Additional Code 3:	Not reported
Additional Code 4:	Not reported
Additional Code 5:	Not reported

Additional Info:

Year:	2005
Gen EPA ID:	CAL000015127

GARYS AUTO WORKS (Continued) **S113026875**

Shipment Date:	20051123
Creation Date:	1/3/2007 18:30:08
Receipt Date:	20051129
Manifest ID:	24183988
Trans EPA ID:	CAR000164020
Trans Name:	FONTANA ENVIRONMENTAL SERVICES
Trans 2 EPA ID:	Not reported
Trans 2 Name:	Not reported
TSDF EPA ID:	CAD981694420
Trans Name:	EVERGREEN ENVIRONMENTAL SERV
TSDF Alt EPA ID:	CAD981694420
TSDF Alt Name:	Not reported
Waste Code Description:	221 - Waste oil and mixed oil
RCRA Code:	Not reported
Meth Code:	H01 - Transfer Station
Quantity Tons:	0.209
Waste Quantity:	55
Quantity Unit:	G
Additional Code 1:	Not reported
Additional Code 2:	Not reported
Additional Code 3:	Not reported
Additional Code 4:	Not reported
Additional Code 5:	Not reported

Shipment Date:	20050802
Creation Date:	10/7/2005 18:42:04
Receipt Date:	20050802
Manifest ID:	24183895
Trans EPA ID:	CAL921764910
Trans Name:	FONTANA ENVIRONMENTAL SERVICES
Trans 2 EPA ID:	Not reported
Trans 2 Name:	Not reported
TSDF EPA ID:	CAD099452708
Trans Name:	INDUSTRIAL SERVICE OIL
TSDF Alt EPA ID:	CAD099452708
TSDF Alt Name:	Not reported
Waste Code Description:	221 - Waste oil and mixed oil
RCRA Code:	Not reported
Meth Code:	R01 - Recycler
Quantity Tons:	0.209
Waste Quantity:	55
Quantity Unit:	G
Additional Code 1:	Not reported
Additional Code 2:	Not reported
Additional Code 3:	Not reported
Additional Code 4:	Not reported
Additional Code 5:	Not reported

Shipment Date:	20050308
Creation Date:	5/29/2005 18:31:56
Receipt Date:	20050308
Manifest ID:	24183741
Trans EPA ID:	CAL921764910
Trans Name:	FONTANA ENVIRONMENTAL SERVICES
Trans 2 EPA ID:	Not reported
Trans 2 Name:	Not reported
TSDF EPA ID:	CAD981694420

GARYS AUTO WORKS (Continued) **S113026875**

Trans Name:	EVERGREEN ENVIRONMENTAL SERV
TSDF Alt EPA ID:	CAD981696420
TSDF Alt Name:	Not reported
Waste Code Description:	221 - Waste oil and mixed oil
RCRA Code:	EXEM
Meth Code:	R01 - Recycler
Quantity Tons:	0.209
Waste Quantity:	55
Quantity Unit:	G
Additional Code 1:	Not reported
Additional Code 2:	Not reported
Additional Code 3:	Not reported
Additional Code 4:	Not reported
Additional Code 5:	Not reported

Additional Info:

Year:	2004
Gen EPA ID:	CAL000015127
Shipment Date:	20041018
Creation Date:	1/11/2005 18:30:51
Receipt Date:	20041027
Manifest ID:	24183616
Trans EPA ID:	CAL921764910
Trans Name:	FONTANA ENVIRONMENTAL SERVICES
Trans 2 EPA ID:	Not reported
Trans 2 Name:	Not reported
TSDF EPA ID:	CAD981694420
Trans Name:	EVERGREEN ENVIRONMENTAL SERV
TSDF Alt EPA ID:	CAD981694420
TSDF Alt Name:	Not reported
Waste Code Description:	221 - Waste oil and mixed oil
RCRA Code:	EXEM
Meth Code:	R01 - Recycler
Quantity Tons:	0.209
Waste Quantity:	55
Quantity Unit:	G
Additional Code 1:	Not reported
Additional Code 2:	Not reported
Additional Code 3:	Not reported
Additional Code 4:	Not reported
Additional Code 5:	Not reported
Shipment Date:	20040723
Creation Date:	1/4/2005 18:32:14
Receipt Date:	20040802
Manifest ID:	22599126
Trans EPA ID:	CAL921764910
Trans Name:	FONTANA ENVIRONMENTAL SERVICES
Trans 2 EPA ID:	Not reported
Trans 2 Name:	Not reported
TSDF EPA ID:	CAD981696420
Trans Name:	EVERGREEN ENVIRONMENTAL SERV
TSDF Alt EPA ID:	CAD981696420
TSDF Alt Name:	Not reported
Waste Code Description:	221 - Waste oil and mixed oil
RCRA Code:	EXEM

GARYS AUTO WORKS (Continued) **S113026875**

Meth Code:	R01 - Recycler
Quantity Tons:	0.209
Waste Quantity:	55
Quantity Unit:	G
Additional Code 1:	Not reported
Additional Code 2:	Not reported
Additional Code 3:	Not reported
Additional Code 4:	Not reported
Additional Code 5:	Not reported
Shipment Date:	20040518
Creation Date:	10/15/2004 10:47:43
Receipt Date:	20040518
Manifest ID:	22599059
Trans EPA ID:	CAL921764910
Trans Name:	FONTANA ENVIRONMENTAL SERVICES
Trans 2 EPA ID:	Not reported
Trans 2 Name:	Not reported
TSDF EPA ID:	CAD981694420
Trans Name:	EVERGREEN ENVIRONMENTAL SERV
TSDF Alt EPA ID:	CAD981696420
TSDF Alt Name:	Not reported
Waste Code Description:	221 - Waste oil and mixed oil
RCRA Code:	Not reported
Meth Code:	R01 - Recycler
Quantity Tons:	0.209
Waste Quantity:	55
Quantity Unit:	G
Additional Code 1:	Not reported
Additional Code 2:	Not reported
Additional Code 3:	Not reported
Additional Code 4:	Not reported
Additional Code 5:	Not reported
Shipment Date:	20040225
Creation Date:	8/20/2004 9:49:45
Receipt Date:	20040225
Manifest ID:	22598995
Trans EPA ID:	CAL921764910
Trans Name:	FONTANA ENVIRONMENTAL SERVICES
Trans 2 EPA ID:	Not reported
Trans 2 Name:	Not reported
TSDF EPA ID:	CAD099452708
Trans Name:	INDUSTRIAL SERVICE OIL CO
TSDF Alt EPA ID:	CAD099452708
TSDF Alt Name:	Not reported
Waste Code Description:	221 - Waste oil and mixed oil
RCRA Code:	Not reported
Meth Code:	R01 - Recycler
Quantity Tons:	0.418
Waste Quantity:	110
Quantity Unit:	G
Additional Code 1:	Not reported
Additional Code 2:	Not reported
Additional Code 3:	Not reported
Additional Code 4:	Not reported
Additional Code 5:	Not reported

GARYS AUTO WORKS (Continued) **S113026875**

Additional Info:

Year:	2003
Gen EPA ID:	CAL000015127
Shipment Date:	20031120
Creation Date:	8/5/2004 10:14:17
Receipt Date:	20031120
Manifest ID:	22598907
Trans EPA ID:	CAL921764910
Trans Name:	FONTANA ENVIRONMENTAL SERVICES
Trans 2 EPA ID:	Not reported
Trans 2 Name:	Not reported
TSDF EPA ID:	CAD099452708
Trans Name:	INDUSTRIAL SERVICE OIL CO
TSDF Alt EPA ID:	CAD099452708
TSDF Alt Name:	Not reported
Waste Code Description:	221 - Waste oil and mixed oil
RCRA Code:	Not reported
Meth Code:	R01 - Recycler
Quantity Tons:	0.209
Waste Quantity:	55
Quantity Unit:	G
Additional Code 1:	Not reported
Additional Code 2:	Not reported
Additional Code 3:	Not reported
Additional Code 4:	Not reported
Additional Code 5:	Not reported
Shipment Date:	20030818
Creation Date:	7/29/2004 7:43:54
Receipt Date:	20030826
Manifest ID:	22598809
Trans EPA ID:	CAL921764910
Trans Name:	Not reported
Trans 2 EPA ID:	Not reported
Trans 2 Name:	Not reported
TSDF EPA ID:	CAD099452708
Trans Name:	Not reported
TSDF Alt EPA ID:	CAD099452708
TSDF Alt Name:	Not reported
Waste Code Description:	221 - Waste oil and mixed oil
RCRA Code:	Not reported
Meth Code:	R01 - Recycler
Quantity Tons:	0.209
Waste Quantity:	55
Quantity Unit:	G
Additional Code 1:	Not reported
Additional Code 2:	Not reported
Additional Code 3:	Not reported
Additional Code 4:	Not reported
Additional Code 5:	Not reported
Shipment Date:	20030512
Creation Date:	9/2/2003 18:30:58
Receipt Date:	20030512
Manifest ID:	21982727
Trans EPA ID:	CAL921764910

GARYS AUTO WORKS (Continued) **S113026875**

Trans Name:	Not reported
Trans 2 EPA ID:	Not reported
Trans 2 Name:	Not reported
TSDF EPA ID:	CAD099452708
Trans Name:	Not reported
TSDF Alt EPA ID:	CAD099452708
TSDF Alt Name:	Not reported
Waste Code Description:	221 - Waste oil and mixed oil
RCRA Code:	Not reported
Meth Code:	R01 - Recycler
Quantity Tons:	0.209
Waste Quantity:	55
Quantity Unit:	G
Additional Code 1:	Not reported
Additional Code 2:	Not reported
Additional Code 3:	Not reported
Additional Code 4:	Not reported
Additional Code 5:	Not reported

Shipment Date:	20030205
Creation Date:	5/18/2003 14:28:17
Receipt Date:	20030206
Manifest ID:	21982619
Trans EPA ID:	CAL921764910
Trans Name:	Not reported
Trans 2 EPA ID:	Not reported
Trans 2 Name:	Not reported
TSDF EPA ID:	CAD099452708
Trans Name:	Not reported
TSDF Alt EPA ID:	CAD099452708
TSDF Alt Name:	Not reported
Waste Code Description:	221 - Waste oil and mixed oil
RCRA Code:	Not reported
Meth Code:	R01 - Recycler
Quantity Tons:	0.209
Waste Quantity:	55
Quantity Unit:	G
Additional Code 1:	Not reported
Additional Code 2:	Not reported
Additional Code 3:	Not reported
Additional Code 4:	Not reported
Additional Code 5:	Not reported

Additional Info:

Year:	2002
Gen EPA ID:	CAL000015127

Shipment Date:	20021028
Creation Date:	2/10/2003 18:31:16
Receipt Date:	20021028
Manifest ID:	21982524
Trans EPA ID:	CAL921764910
Trans Name:	Not reported
Trans 2 EPA ID:	Not reported
Trans 2 Name:	Not reported
TSDF EPA ID:	CAD099452708
Trans Name:	Not reported

GARYS AUTO WORKS (Continued) **S113026875**

TSDF Alt EPA ID:	Not reported
TSDF Alt Name:	Not reported
Waste Code Description:	221 - Waste oil and mixed oil
RCRA Code:	Not reported
Meth Code:	R01 - Recycler
Quantity Tons:	0.209
Waste Quantity:	55
Quantity Unit:	G
Additional Code 1:	Not reported
Additional Code 2:	Not reported
Additional Code 3:	Not reported
Additional Code 4:	Not reported
Additional Code 5:	Not reported
Shipment Date:	20020806
Creation Date:	9/19/2002 18:30:45
Receipt Date:	20020807
Manifest ID:	21982435
Trans EPA ID:	CAL921764910
Trans Name:	Not reported
Trans 2 EPA ID:	Not reported
Trans 2 Name:	Not reported
TSDF EPA ID:	CAD099452708
Trans Name:	Not reported
TSDF Alt EPA ID:	Not reported
TSDF Alt Name:	Not reported
Waste Code Description:	221 - Waste oil and mixed oil
RCRA Code:	Not reported
Meth Code:	R01 - Recycler
Quantity Tons:	0.209
Waste Quantity:	55
Quantity Unit:	G
Additional Code 1:	Not reported
Additional Code 2:	Not reported
Additional Code 3:	Not reported
Additional Code 4:	Not reported
Additional Code 5:	Not reported
Shipment Date:	20020514
Creation Date:	7/17/2002 18:35:51
Receipt Date:	20020515
Manifest ID:	21270308
Trans EPA ID:	CAL921764910
Trans Name:	Not reported
Trans 2 EPA ID:	Not reported
Trans 2 Name:	Not reported
TSDF EPA ID:	CAD099452708
Trans Name:	Not reported
TSDF Alt EPA ID:	Not reported
TSDF Alt Name:	Not reported
Waste Code Description:	221 - Waste oil and mixed oil
RCRA Code:	Not reported
Meth Code:	R01 - Recycler
Quantity Tons:	0.209
Waste Quantity:	55
Quantity Unit:	G
Additional Code 1:	Not reported

GARYS AUTO WORKS (Continued) **S113026875**

Additional Code 2:	Not reported
Additional Code 3:	Not reported
Additional Code 4:	Not reported
Additional Code 5:	Not reported
Shipment Date:	20020306
Creation Date:	7/29/2002 18:31:50
Receipt Date:	20020306
Manifest ID:	21270195
Trans EPA ID:	CAL921764910
Trans Name:	Not reported
Trans 2 EPA ID:	Not reported
Trans 2 Name:	Not reported
TSDF EPA ID:	CAD099452708
Trans Name:	Not reported
TSDF Alt EPA ID:	Not reported
TSDF Alt Name:	Not reported
Waste Code Description:	221 - Waste oil and mixed oil
RCRA Code:	Not reported
Meth Code:	R01 - Recycler
Quantity Tons:	0.209
Waste Quantity:	55
Quantity Unit:	G
Additional Code 1:	Not reported
Additional Code 2:	Not reported
Additional Code 3:	Not reported
Additional Code 4:	Not reported
Additional Code 5:	Not reported
Shipment Date:	20020306
Creation Date:	7/29/2002 18:31:50
Receipt Date:	20020306
Manifest ID:	21270195
Trans EPA ID:	CAL921764910
Trans Name:	Not reported
Trans 2 EPA ID:	Not reported
Trans 2 Name:	Not reported
TSDF EPA ID:	CAD099452708
Trans Name:	Not reported
TSDF Alt EPA ID:	Not reported
TSDF Alt Name:	Not reported
Waste Code Description:	221 - Waste oil and mixed oil
RCRA Code:	Not reported
Meth Code:	R01 - Recycler
Quantity Tons:	0.209
Waste Quantity:	55
Quantity Unit:	G
Additional Code 1:	Not reported
Additional Code 2:	Not reported
Additional Code 3:	Not reported
Additional Code 4:	Not reported
Additional Code 5:	Not reported

Additional Info:

Year:	2001
Gen EPA ID:	CAL000015127

GARYS AUTO WORKS (Continued) **S113026875**

Shipment Date:	20011204
Creation Date:	2/13/2002 0:00:00
Receipt Date:	20011204
Manifest ID:	21270061
Trans EPA ID:	CAL921764910
Trans Name:	Not reported
Trans 2 EPA ID:	Not reported
Trans 2 Name:	Not reported
TSDF EPA ID:	CAD099452708
Trans Name:	Not reported
TSDF Alt EPA ID:	CAD099452708
TSDF Alt Name:	Not reported
Waste Code Description:	221 - Waste oil and mixed oil
RCRA Code:	Not reported
Meth Code:	R01 - Recycler
Quantity Tons:	0.418
Waste Quantity:	110
Quantity Unit:	G
Additional Code 1:	Not reported
Additional Code 2:	Not reported
Additional Code 3:	Not reported
Additional Code 4:	Not reported
Additional Code 5:	Not reported

Shipment Date:	20010919
Creation Date:	11/1/2001 0:00:00
Receipt Date:	Not reported
Manifest ID:	20883569
Trans EPA ID:	CAL921764910
Trans Name:	Not reported
Trans 2 EPA ID:	Not reported
Trans 2 Name:	Not reported
TSDF EPA ID:	CAD099452708
Trans Name:	Not reported
TSDF Alt EPA ID:	Not reported
TSDF Alt Name:	Not reported
Waste Code Description:	221 - Waste oil and mixed oil
RCRA Code:	Not reported
Meth Code:	- Not reported
Quantity Tons:	0.209
Waste Quantity:	55
Quantity Unit:	G
Additional Code 1:	Not reported
Additional Code 2:	Not reported
Additional Code 3:	Not reported
Additional Code 4:	Not reported
Additional Code 5:	Not reported

Shipment Date:	20010703
Creation Date:	8/24/2001 0:00:00
Receipt Date:	20010703
Manifest ID:	20883476
Trans EPA ID:	CAL921764910
Trans Name:	Not reported
Trans 2 EPA ID:	Not reported
Trans 2 Name:	Not reported
TSDF EPA ID:	CAD099452708

GARYS AUTO WORKS (Continued) **S113026875**

Trans Name:	Not reported
TSDF Alt EPA ID:	CAD099452708
TSDF Alt Name:	Not reported
Waste Code Description:	221 - Waste oil and mixed oil
RCRA Code:	Not reported
Meth Code:	R01 - Recycler
Quantity Tons:	0.209
Waste Quantity:	55
Quantity Unit:	G
Additional Code 1:	Not reported
Additional Code 2:	Not reported
Additional Code 3:	Not reported
Additional Code 4:	Not reported
Additional Code 5:	Not reported
Shipment Date:	20010409
Creation Date:	6/12/2001 0:00:00
Receipt Date:	20010412
Manifest ID:	20883368
Trans EPA ID:	CAL921764910
Trans Name:	Not reported
Trans 2 EPA ID:	Not reported
Trans 2 Name:	Not reported
TSDF EPA ID:	CAD099452708
Trans Name:	Not reported
TSDF Alt EPA ID:	CAD099452708
TSDF Alt Name:	Not reported
Waste Code Description:	221 - Waste oil and mixed oil
RCRA Code:	Not reported
Meth Code:	R01 - Recycler
Quantity Tons:	0.209
Waste Quantity:	55
Quantity Unit:	G
Additional Code 1:	Not reported
Additional Code 2:	Not reported
Additional Code 3:	Not reported
Additional Code 4:	Not reported
Additional Code 5:	Not reported
Shipment Date:	20010130
Creation Date:	4/10/2001 0:00:00
Receipt Date:	20010205
Manifest ID:	20883280
Trans EPA ID:	CAL921764910
Trans Name:	Not reported
Trans 2 EPA ID:	Not reported
Trans 2 Name:	Not reported
TSDF EPA ID:	CAD099452708
Trans Name:	Not reported
TSDF Alt EPA ID:	CAD099452708
TSDF Alt Name:	Not reported
Waste Code Description:	221 - Waste oil and mixed oil
RCRA Code:	Not reported
Meth Code:	R01 - Recycler
Quantity Tons:	0.209
Waste Quantity:	55
Quantity Unit:	G

GARYS AUTO WORKS (Continued) **S113026875**

Additional Code 1:	Not reported
Additional Code 2:	Not reported
Additional Code 3:	Not reported
Additional Code 4:	Not reported
Additional Code 5:	Not reported

Additional Info:

Year:	2000
Gen EPA ID:	CAL000015127
Shipment Date:	20001109
Creation Date:	1/9/2001 0:00:00
Receipt Date:	20001109
Manifest ID:	99681581
Trans EPA ID:	CAL921764910
Trans Name:	Not reported
Trans 2 EPA ID:	Not reported
Trans 2 Name:	Not reported
TSDF EPA ID:	CAD099452708
Trans Name:	Not reported
TSDF Alt EPA ID:	Not reported
TSDF Alt Name:	Not reported
Waste Code Description:	221 - Waste oil and mixed oil
RCRA Code:	Not reported
Meth Code:	R01 - Recycler
Quantity Tons:	0.209
Waste Quantity:	55
Quantity Unit:	G
Additional Code 1:	Not reported
Additional Code 2:	Not reported
Additional Code 3:	Not reported
Additional Code 4:	Not reported
Additional Code 5:	Not reported
Shipment Date:	20001005
Creation Date:	12/8/2000 0:00:00
Receipt Date:	20001005
Manifest ID:	99681538
Trans EPA ID:	CAL921764910
Trans Name:	Not reported
Trans 2 EPA ID:	Not reported
Trans 2 Name:	Not reported
TSDF EPA ID:	CAD099452708
Trans Name:	Not reported
TSDF Alt EPA ID:	CAD099452708
TSDF Alt Name:	Not reported
Waste Code Description:	221 - Waste oil and mixed oil
RCRA Code:	Not reported
Meth Code:	R01 - Recycler
Quantity Tons:	0.209
Waste Quantity:	55
Quantity Unit:	G
Additional Code 1:	Not reported
Additional Code 2:	Not reported
Additional Code 3:	Not reported
Additional Code 4:	Not reported
Additional Code 5:	Not reported

GARYS AUTO WORKS (Continued) **S113026875**

Shipment Date:	20000828
Creation Date:	10/23/2000 0:00:00
Receipt Date:	20000828
Manifest ID:	99681494
Trans EPA ID:	CAL921764910
Trans Name:	Not reported
Trans 2 EPA ID:	Not reported
Trans 2 Name:	Not reported
TSDF EPA ID:	CAD099452708
Trans Name:	Not reported
TSDF Alt EPA ID:	CAD099452708
TSDF Alt Name:	Not reported
Waste Code Description:	221 - Waste oil and mixed oil
RCRA Code:	Not reported
Meth Code:	R01 - Recycler
Quantity Tons:	0.209
Waste Quantity:	55
Quantity Unit:	G
Additional Code 1:	Not reported
Additional Code 2:	Not reported
Additional Code 3:	Not reported
Additional Code 4:	Not reported
Additional Code 5:	Not reported

Shipment Date:	20000801
Creation Date:	9/25/2000 0:00:00
Receipt Date:	20000802
Manifest ID:	99681428
Trans EPA ID:	CAL921764910
Trans Name:	Not reported
Trans 2 EPA ID:	Not reported
Trans 2 Name:	Not reported
TSDF EPA ID:	CAD099452708
Trans Name:	Not reported
TSDF Alt EPA ID:	CAD099452708
TSDF Alt Name:	Not reported
Waste Code Description:	221 - Waste oil and mixed oil
RCRA Code:	Not reported
Meth Code:	R01 - Recycler
Quantity Tons:	0.209
Waste Quantity:	55
Quantity Unit:	G
Additional Code 1:	Not reported
Additional Code 2:	Not reported
Additional Code 3:	Not reported
Additional Code 4:	Not reported
Additional Code 5:	Not reported

Shipment Date:	20000630
Creation Date:	8/16/2000 0:00:00
Receipt Date:	20000630
Manifest ID:	99681392
Trans EPA ID:	CAL921764910
Trans Name:	Not reported
Trans 2 EPA ID:	Not reported
Trans 2 Name:	Not reported
TSDF EPA ID:	CAD099452708

GARYS AUTO WORKS (Continued) **S113026875**

Trans Name:	Not reported
TSDF Alt EPA ID:	CAD099452708
TSDF Alt Name:	Not reported
Waste Code Description:	221 - Waste oil and mixed oil
RCRA Code:	Not reported
Meth Code:	R01 - Recycler
Quantity Tons:	0.209
Waste Quantity:	55
Quantity Unit:	G
Additional Code 1:	Not reported
Additional Code 2:	Not reported
Additional Code 3:	Not reported
Additional Code 4:	Not reported
Additional Code 5:	Not reported

Shipment Date:	20000523
Creation Date:	7/12/2000 0:00:00
Receipt Date:	20000523
Manifest ID:	99681335
Trans EPA ID:	CAL921764910
Trans Name:	Not reported
Trans 2 EPA ID:	Not reported
Trans 2 Name:	Not reported
TSDF EPA ID:	CAD099452708
Trans Name:	Not reported
TSDF Alt EPA ID:	CAD099452708
TSDF Alt Name:	Not reported
Waste Code Description:	221 - Waste oil and mixed oil
RCRA Code:	Not reported
Meth Code:	R01 - Recycler
Quantity Tons:	0.209
Waste Quantity:	55
Quantity Unit:	G
Additional Code 1:	Not reported
Additional Code 2:	Not reported
Additional Code 3:	Not reported
Additional Code 4:	Not reported
Additional Code 5:	Not reported

Shipment Date:	20000406
Creation Date:	6/7/2000 0:00:00
Receipt Date:	20000410
Manifest ID:	99681286
Trans EPA ID:	CAL921764910
Trans Name:	Not reported
Trans 2 EPA ID:	Not reported
Trans 2 Name:	Not reported
TSDF EPA ID:	CAD099452708
Trans Name:	Not reported
TSDF Alt EPA ID:	CAD099452708
TSDF Alt Name:	Not reported
Waste Code Description:	221 - Waste oil and mixed oil
RCRA Code:	Not reported
Meth Code:	R01 - Recycler
Quantity Tons:	0.209
Waste Quantity:	55
Quantity Unit:	G

GARYS AUTO WORKS (Continued) **S113026875**

Additional Code 1:	Not reported
Additional Code 2:	Not reported
Additional Code 3:	Not reported
Additional Code 4:	Not reported
Additional Code 5:	Not reported
Shipment Date:	20000211
Creation Date:	4/4/2000 0:00:00
Receipt Date:	20000211
Manifest ID:	99681213
Trans EPA ID:	CAL921764910
Trans Name:	Not reported
Trans 2 EPA ID:	Not reported
Trans 2 Name:	Not reported
TSDF EPA ID:	CAD099452708
Trans Name:	Not reported
TSDF Alt EPA ID:	CAD099452708
TSDF Alt Name:	Not reported
Waste Code Description:	221 - Waste oil and mixed oil
RCRA Code:	Not reported
Meth Code:	R01 - Recycler
Quantity Tons:	0.209
Waste Quantity:	55
Quantity Unit:	G
Additional Code 1:	Not reported
Additional Code 2:	Not reported
Additional Code 3:	Not reported
Additional Code 4:	Not reported
Additional Code 5:	Not reported

Additional Info:

Year:	1999
Gen EPA ID:	CAL000015127
Shipment Date:	19991210
Creation Date:	2/1/2000 0:00:00
Receipt Date:	19991210
Manifest ID:	99156740
Trans EPA ID:	CAL921764910
Trans Name:	Not reported
Trans 2 EPA ID:	Not reported
Trans 2 Name:	Not reported
TSDF EPA ID:	CAD099452708
Trans Name:	Not reported
TSDF Alt EPA ID:	CAD099452708
TSDF Alt Name:	Not reported
Waste Code Description:	221 - Waste oil and mixed oil
RCRA Code:	Not reported
Meth Code:	R01 - Recycler
Quantity Tons:	0.418
Waste Quantity:	110
Quantity Unit:	G
Additional Code 1:	Not reported
Additional Code 2:	Not reported
Additional Code 3:	Not reported
Additional Code 4:	Not reported
Additional Code 5:	Not reported

GARYS AUTO WORKS (Continued) **S113026875**

Shipment Date:	19991022
Creation Date:	12/17/1999 0:00:00
Receipt Date:	19991026
Manifest ID:	99156668
Trans EPA ID:	CAL921764910
Trans Name:	Not reported
Trans 2 EPA ID:	Not reported
Trans 2 Name:	Not reported
TSDF EPA ID:	CAD099452708
Trans Name:	Not reported
TSDF Alt EPA ID:	Not reported
TSDF Alt Name:	Not reported
Waste Code Description:	221 - Waste oil and mixed oil
RCRA Code:	Not reported
Meth Code:	R01 - Recycler
Quantity Tons:	0.209
Waste Quantity:	55
Quantity Unit:	G
Additional Code 1:	Not reported
Additional Code 2:	Not reported
Additional Code 3:	Not reported
Additional Code 4:	Not reported
Additional Code 5:	Not reported

Shipment Date:	19990827
Creation Date:	10/28/1999 0:00:00
Receipt Date:	19990828
Manifest ID:	99156522
Trans EPA ID:	CAL921764910
Trans Name:	Not reported
Trans 2 EPA ID:	Not reported
Trans 2 Name:	Not reported
TSDF EPA ID:	CAD099452708
Trans Name:	Not reported
TSDF Alt EPA ID:	CAD099452708
TSDF Alt Name:	Not reported
Waste Code Description:	221 - Waste oil and mixed oil
RCRA Code:	Not reported
Meth Code:	R01 - Recycler
Quantity Tons:	0.209
Waste Quantity:	55
Quantity Unit:	G
Additional Code 1:	Not reported
Additional Code 2:	Not reported
Additional Code 3:	Not reported
Additional Code 4:	Not reported
Additional Code 5:	Not reported

Shipment Date:	19990702
Creation Date:	8/19/1999 0:00:00
Receipt Date:	19990702
Manifest ID:	99156508
Trans EPA ID:	CAL921764910
Trans Name:	Not reported
Trans 2 EPA ID:	Not reported
Trans 2 Name:	Not reported
TSDF EPA ID:	CAD099452708

GARYS AUTO WORKS (Continued) **S113026875**

Trans Name:	Not reported
TSDF Alt EPA ID:	CAD099452708
TSDF Alt Name:	Not reported
Waste Code Description:	221 - Waste oil and mixed oil
RCRA Code:	Not reported
Meth Code:	R01 - Recycler
Quantity Tons:	0.209
Waste Quantity:	55
Quantity Unit:	G
Additional Code 1:	Not reported
Additional Code 2:	Not reported
Additional Code 3:	Not reported
Additional Code 4:	Not reported
Additional Code 5:	Not reported
Shipment Date:	19990510
Creation Date:	7/7/1999 0:00:00
Receipt Date:	19990510
Manifest ID:	99156444
Trans EPA ID:	CAL921764910
Trans Name:	Not reported
Trans 2 EPA ID:	Not reported
Trans 2 Name:	Not reported
TSDF EPA ID:	CAD099452708
Trans Name:	Not reported
TSDF Alt EPA ID:	CAD099452708
TSDF Alt Name:	Not reported
Waste Code Description:	221 - Waste oil and mixed oil
RCRA Code:	Not reported
Meth Code:	R01 - Recycler
Quantity Tons:	0.209
Waste Quantity:	55
Quantity Unit:	G
Additional Code 1:	Not reported
Additional Code 2:	Not reported
Additional Code 3:	Not reported
Additional Code 4:	Not reported
Additional Code 5:	Not reported
Shipment Date:	19990401
Creation Date:	5/17/1999 0:00:00
Receipt Date:	19990401
Manifest ID:	99156400
Trans EPA ID:	CAL921764910
Trans Name:	Not reported
Trans 2 EPA ID:	Not reported
Trans 2 Name:	Not reported
TSDF EPA ID:	CAD099452708
Trans Name:	Not reported
TSDF Alt EPA ID:	CAD099452708
TSDF Alt Name:	Not reported
Waste Code Description:	221 - Waste oil and mixed oil
RCRA Code:	Not reported
Meth Code:	R01 - Recycler
Quantity Tons:	0.209
Waste Quantity:	55
Quantity Unit:	G

GARYS AUTO WORKS (Continued) **S113026875**

Additional Code 1:	Not reported
Additional Code 2:	Not reported
Additional Code 3:	Not reported
Additional Code 4:	Not reported
Additional Code 5:	Not reported
Shipment Date:	19990216
Creation Date:	4/5/1999 0:00:00
Receipt Date:	19990216
Manifest ID:	98008340
Trans EPA ID:	CAL921764910
Trans Name:	Not reported
Trans 2 EPA ID:	Not reported
Trans 2 Name:	Not reported
TSDF EPA ID:	CAD099452708
Trans Name:	Not reported
TSDF Alt EPA ID:	CAD099452708
TSDF Alt Name:	Not reported
Waste Code Description:	221 - Waste oil and mixed oil
RCRA Code:	Not reported
Meth Code:	R01 - Recycler
Quantity Tons:	0.209
Waste Quantity:	55
Quantity Unit:	G
Additional Code 1:	Not reported
Additional Code 2:	Not reported
Additional Code 3:	Not reported
Additional Code 4:	Not reported
Additional Code 5:	Not reported

Additional Info:

Year:	1998
Gen EPA ID:	CAL000015127
Shipment Date:	19981217
Creation Date:	2/8/1999 0:00:00
Receipt Date:	19981222
Manifest ID:	98008274
Trans EPA ID:	CAL921764910
Trans Name:	Not reported
Trans 2 EPA ID:	Not reported
Trans 2 Name:	Not reported
TSDF EPA ID:	CAD099452708
Trans Name:	Not reported
TSDF Alt EPA ID:	CAD099452708
TSDF Alt Name:	Not reported
Waste Code Description:	221 - Waste oil and mixed oil
RCRA Code:	Not reported
Meth Code:	R01 - Recycler
Quantity Tons:	0.209
Waste Quantity:	55
Quantity Unit:	G
Additional Code 1:	Not reported
Additional Code 2:	Not reported
Additional Code 3:	Not reported
Additional Code 4:	Not reported
Additional Code 5:	Not reported

GARYS AUTO WORKS (Continued) **S113026875**

Shipment Date:	19981023
Creation Date:	12/8/1998 0:00:00
Receipt Date:	19981024
Manifest ID:	98008204
Trans EPA ID:	CAL921764910
Trans Name:	Not reported
Trans 2 EPA ID:	Not reported
Trans 2 Name:	Not reported
TSDF EPA ID:	CAD099452708
Trans Name:	Not reported
TSDF Alt EPA ID:	Not reported
TSDF Alt Name:	Not reported
Waste Code Description:	221 - Waste oil and mixed oil
RCRA Code:	Not reported
Meth Code:	R01 - Recycler
Quantity Tons:	0.209
Waste Quantity:	55
Quantity Unit:	G
Additional Code 1:	Not reported
Additional Code 2:	Not reported
Additional Code 3:	Not reported
Additional Code 4:	Not reported
Additional Code 5:	Not reported

Shipment Date:	19980819
Creation Date:	10/20/1998 0:00:00
Receipt Date:	19980820
Manifest ID:	98008095
Trans EPA ID:	CAL921764910
Trans Name:	Not reported
Trans 2 EPA ID:	Not reported
Trans 2 Name:	Not reported
TSDF EPA ID:	CAD099452708
Trans Name:	Not reported
TSDF Alt EPA ID:	Not reported
TSDF Alt Name:	Not reported
Waste Code Description:	221 - Waste oil and mixed oil
RCRA Code:	Not reported
Meth Code:	R01 - Recycler
Quantity Tons:	0.209
Waste Quantity:	55
Quantity Unit:	G
Additional Code 1:	Not reported
Additional Code 2:	Not reported
Additional Code 3:	Not reported
Additional Code 4:	Not reported
Additional Code 5:	Not reported

Shipment Date:	19980710
Creation Date:	9/3/1998 0:00:00
Receipt Date:	19980713
Manifest ID:	98008111
Trans EPA ID:	CAL921764910
Trans Name:	Not reported
Trans 2 EPA ID:	Not reported
Trans 2 Name:	Not reported
TSDF EPA ID:	CAD099452708

GARYS AUTO WORKS (Continued) **S113026875**

Trans Name:	Not reported
TSDF Alt EPA ID:	Not reported
TSDF Alt Name:	Not reported
Waste Code Description:	221 - Waste oil and mixed oil
RCRA Code:	Not reported
Meth Code:	R01 - Recycler
Quantity Tons:	0.209
Waste Quantity:	55
Quantity Unit:	G
Additional Code 1:	Not reported
Additional Code 2:	Not reported
Additional Code 3:	Not reported
Additional Code 4:	Not reported
Additional Code 5:	Not reported

Shipment Date:	19980518
Creation Date:	7/15/1998 0:00:00
Receipt Date:	19980518
Manifest ID:	98008012
Trans EPA ID:	CAL921764910
Trans Name:	Not reported
Trans 2 EPA ID:	Not reported
Trans 2 Name:	Not reported
TSDF EPA ID:	CAD099452708
Trans Name:	Not reported
TSDF Alt EPA ID:	CAD099452708
TSDF Alt Name:	Not reported
Waste Code Description:	221 - Waste oil and mixed oil
RCRA Code:	Not reported
Meth Code:	R01 - Recycler
Quantity Tons:	0.209
Waste Quantity:	55
Quantity Unit:	G
Additional Code 1:	Not reported
Additional Code 2:	Not reported
Additional Code 3:	Not reported
Additional Code 4:	Not reported
Additional Code 5:	Not reported

Shipment Date:	19980319
Creation Date:	5/8/1998 0:00:00
Receipt Date:	19980319
Manifest ID:	96808750
Trans EPA ID:	CAL921764910
Trans Name:	Not reported
Trans 2 EPA ID:	Not reported
Trans 2 Name:	Not reported
TSDF EPA ID:	CAD099452708
Trans Name:	Not reported
TSDF Alt EPA ID:	CAD099452708
TSDF Alt Name:	Not reported
Waste Code Description:	221 - Waste oil and mixed oil
RCRA Code:	Not reported
Meth Code:	R01 - Recycler
Quantity Tons:	0.209
Waste Quantity:	55
Quantity Unit:	G

GARYS AUTO WORKS (Continued) **S113026875**

Additional Code 1:	Not reported
Additional Code 2:	Not reported
Additional Code 3:	Not reported
Additional Code 4:	Not reported
Additional Code 5:	Not reported
Shipment Date:	19980127
Creation Date:	3/31/1998 0:00:00
Receipt Date:	19980129
Manifest ID:	96808699
Trans EPA ID:	CAL921764910
Trans Name:	Not reported
Trans 2 EPA ID:	Not reported
Trans 2 Name:	Not reported
TSDF EPA ID:	CAD099452708
Trans Name:	Not reported
TSDF Alt EPA ID:	CAD099452708
TSDF Alt Name:	Not reported
Waste Code Description:	221 - Waste oil and mixed oil
RCRA Code:	Not reported
Meth Code:	R01 - Recycler
Quantity Tons:	0.209
Waste Quantity:	55
Quantity Unit:	G
Additional Code 1:	Not reported
Additional Code 2:	Not reported
Additional Code 3:	Not reported
Additional Code 4:	Not reported
Additional Code 5:	Not reported

Additional Info:

Year:	1997
Gen EPA ID:	CAL000015127
Shipment Date:	19971112
Creation Date:	7/23/1998 0:00:00
Receipt Date:	19971120
Manifest ID:	96808624
Trans EPA ID:	CAL921764910
Trans Name:	Not reported
Trans 2 EPA ID:	Not reported
Trans 2 Name:	Not reported
TSDF EPA ID:	CAD099452708
Trans Name:	Not reported
TSDF Alt EPA ID:	CAD099452708
TSDF Alt Name:	Not reported
Waste Code Description:	221 - Waste oil and mixed oil
RCRA Code:	Not reported
Meth Code:	R01 - Recycler
Quantity Tons:	0.209
Waste Quantity:	55
Quantity Unit:	G
Additional Code 1:	Not reported
Additional Code 2:	Not reported
Additional Code 3:	Not reported
Additional Code 4:	Not reported
Additional Code 5:	Not reported

GARYS AUTO WORKS (Continued) **S113026875**

Shipment Date:	19970819
Creation Date:	12/11/1997 0:00:00
Receipt Date:	19970819
Manifest ID:	96808542
Trans EPA ID:	CAL921764910
Trans Name:	Not reported
Trans 2 EPA ID:	Not reported
Trans 2 Name:	Not reported
TSDF EPA ID:	CAD099452708
Trans Name:	Not reported
TSDF Alt EPA ID:	Not reported
TSDF Alt Name:	Not reported
Waste Code Description:	221 - Waste oil and mixed oil
RCRA Code:	Not reported
Meth Code:	R01 - Recycler
Quantity Tons:	0.209
Waste Quantity:	55
Quantity Unit:	G
Additional Code 1:	Not reported
Additional Code 2:	Not reported
Additional Code 3:	Not reported
Additional Code 4:	Not reported
Additional Code 5:	Not reported

Shipment Date:	19970619
Creation Date:	12/4/1997 0:00:00
Receipt Date:	19970619
Manifest ID:	96808459
Trans EPA ID:	CAL921764910
Trans Name:	Not reported
Trans 2 EPA ID:	Not reported
Trans 2 Name:	Not reported
TSDF EPA ID:	CAD099452708
Trans Name:	Not reported
TSDF Alt EPA ID:	Not reported
TSDF Alt Name:	Not reported
Waste Code Description:	221 - Waste oil and mixed oil
RCRA Code:	D001
Meth Code:	R01 - Recycler
Quantity Tons:	0.209
Waste Quantity:	55
Quantity Unit:	G
Additional Code 1:	Not reported
Additional Code 2:	Not reported
Additional Code 3:	Not reported
Additional Code 4:	Not reported
Additional Code 5:	Not reported

Shipment Date:	19970425
Creation Date:	6/26/1997 0:00:00
Receipt Date:	19970430
Manifest ID:	96285198
Trans EPA ID:	CAL921764910
Trans Name:	Not reported
Trans 2 EPA ID:	Not reported
Trans 2 Name:	Not reported
TSDF EPA ID:	CAD099452708

GARYS AUTO WORKS (Continued) **S113026875**

Trans Name:	Not reported
TSDF Alt EPA ID:	Not reported
TSDF Alt Name:	Not reported
Waste Code Description:	221 - Waste oil and mixed oil
RCRA Code:	D001
Meth Code:	R01 - Recycler
Quantity Tons:	0.209
Waste Quantity:	55
Quantity Unit:	G
Additional Code 1:	Not reported
Additional Code 2:	Not reported
Additional Code 3:	Not reported
Additional Code 4:	Not reported
Additional Code 5:	Not reported

Shipment Date:	19970312
Creation Date:	6/26/1997 0:00:00
Receipt Date:	19970313
Manifest ID:	96285138
Trans EPA ID:	CAL921764910
Trans Name:	Not reported
Trans 2 EPA ID:	Not reported
Trans 2 Name:	Not reported
TSDF EPA ID:	CAD099452708
Trans Name:	Not reported
TSDF Alt EPA ID:	CAD099452708
TSDF Alt Name:	Not reported
Waste Code Description:	221 - Waste oil and mixed oil
RCRA Code:	D001
Meth Code:	R01 - Recycler
Quantity Tons:	0.209
Waste Quantity:	55
Quantity Unit:	G
Additional Code 1:	Not reported
Additional Code 2:	Not reported
Additional Code 3:	Not reported
Additional Code 4:	Not reported
Additional Code 5:	Not reported

Shipment Date:	19970121
Creation Date:	5/30/1997 0:00:00
Receipt Date:	19970123
Manifest ID:	96285079
Trans EPA ID:	CAL921764910
Trans Name:	Not reported
Trans 2 EPA ID:	Not reported
Trans 2 Name:	Not reported
TSDF EPA ID:	CAD099452708
Trans Name:	Not reported
TSDF Alt EPA ID:	Not reported
TSDF Alt Name:	Not reported
Waste Code Description:	221 - Waste oil and mixed oil
RCRA Code:	D001
Meth Code:	R01 - Recycler
Quantity Tons:	0.209
Waste Quantity:	55
Quantity Unit:	G

GARYS AUTO WORKS (Continued) **S113026875**

Additional Code 1:	Not reported
Additional Code 2:	Not reported
Additional Code 3:	Not reported
Additional Code 4:	Not reported
Additional Code 5:	Not reported

H104 **ROTARY COMPONENTS INC** **PFAS ECHO** **1027414446**
East **N/A**
1/8-1/4 **COVINA, CA**
0.149 mi.
789 ft. **Site 2 of 2 in cluster H**

Relative: PFAS ECHO:
Higher

Actual:
617 ft.

Name:	ROTARY COMPONENTS INC
Address:	Not reported
City,State,Zip:	COVINA, CA
Latitude:	34.093009
Longitude:	-117.874350
Count:	1
County:	LOS ANGELES
Status:	Active
Region:	09
Industry:	Petroleum
ECHO Facility Report:	https://echo.epa.gov/detailed-facility-report?fid=110002637709
Facility Percent Minority:	70.145
Facility Derived Tribes:	-
Facility Population:	6253.08
EPA Programs:	RCRA
Federal Facility:	No
Federal Agency:	-
Facility FIPS Code:	06037
Facility Indian Country Flag:	N
Facility Collection Method:	ADDRESS MATCHING-HOUSE NUMBER
Facility Derived HUC:	18070106
Facility Derived WBD:	180701060402
Facility Derived CD113:	32
Facility Derived CB2010:	060374037214011
Facility Major Flag:	-
Facility Active Flag:	Y
Facility Inspection Count:	0
Facility Date Last Inspection:	-
Facility Days Last Inspection:	-
Facility Informal Count:	0
Facility Date Last Informal Action:	-
Facility Formal Action Count:	0
Facility Date Last Formal Action:	-
Facility Total Penalties:	0
Facility Penalty Count:	-
Facility Date Last Penalty:	-
Facility Last Penalty AMT:	-
Facility QTRS With NC:	0
Facility Programs With SNC:	0
Facility Compliance Status:	No Violation Identified
Facility SNC Flag:	N
AIR Flag:	N
NPDES Flag:	N
SDWIS Flag:	N
RCRA Flag:	Y

ROTARY COMPONENTS INC (Continued) **1027414446**

TRI Flag:	N
GHG Flag:	N
AIR IDS:	-
CAA Permit Types:	-
CAA NAICS:	-
CAA SICS:	-
NPDES IDS:	-
CWA Permit Types:	-
CWA NAICS:	-
CWA SICS:	-
RCRA IDS:	CAD009662982
RCRA Permit Types:	SQG
RCRA NAICS:	334112 333912 324191
SDWA IDS:	-
SDWA System Types:	-
SDWA Compliance Status:	-
SDWA SNC Flag:	N
TRI IDS:	-
TRI Releases Transfers:	-
TRI On Site Releases:	-
TRI Off Site Transfers:	-
TRI Reporter:	-
Facility IMP Water Flag:	-
EJSCREEN Flag US:	Y
EJSCREEN Report:	https://ejscreen.epa.gov/mapper/mobile/EJSCREEN_mobile.aspx?geometry=%7B%22x%22:-117.87435,%22y%22:34.093009,%22spatialReference%22:%7B%22wkid%22:4326%7D%7D&unit=9035&areatype=&areaid=&basemap=streets&distance=1

I105 **ORIGINAL JAGUAR & LAND ROVER INC** **RCRA NonGen / NLR** **1024821306**
WSW **537 E SAN BERNARDINO RD** **CAL000336725**
1/8-1/4 **COVINA, CA 91723**
0.154 mi.
814 ft. **Site 8 of 9 in cluster I**

Relative: **Lower**
Actual: **591 ft.**

RCRA Listings:

Date Form Received by Agency:	20080925
Handler Name:	Original Jaguar & Land Rover Inc
Handler Address:	537 E SAN BERNARDINO RD
Handler City,State,Zip:	COVINA, CA 91723
EPA ID:	CAL000336725
Contact Name:	ERIC J. AUMONT
Contact Address:	537 E SAN BERNARDINO RD
Contact City,State,Zip:	COVINA, CA 91723
Contact Telephone:	626-653-1200
Contact Fax:	000-000-0000
Contact Email:	ORIGINALJAGUAR@VERIZON.NET
Contact Title:	Not reported
EPA Region:	09
Land Type:	Not reported
Federal Waste Generator Description:	Not a generator, verified
Non-Notifier:	Not reported
Biennial Report Cycle:	Not reported
Accessibility:	Not reported
Active Site Indicator:	Handler Activities
State District Owner:	Not reported
State District:	Not reported
Mailing Address:	537 E SAN BERNARDINO RD

ORIGINAL JAGUAR & LAND ROVER INC (Continued) **1024821306**

Mailing City,State,Zip:	COVINA, CA 91723-0000
Owner Name:	Original Jaguar & Land Rover Inc
Owner Type:	Other
Operator Name:	Eric J. Aumont
Operator Type:	Other
Short-Term Generator Activity:	No
Importer Activity:	No
Mixed Waste Generator:	No
Transporter Activity:	No
Transfer Facility Activity:	No
Recycler Activity with Storage:	No
Small Quantity On-Site Burner Exemption:	No
Smelting Melting and Refining Furnace Exemption:	No
Underground Injection Control:	No
Off-Site Waste Receipt:	No
Universal Waste Indicator:	Yes
Universal Waste Destination Facility:	Yes
Federal Universal Waste:	No
Active Site State-Reg Handler:	---
Federal Facility Indicator:	Not reported
Hazardous Secondary Material Indicator:	N
Sub-Part K Indicator:	Not reported
2018 GPRA Permit Baseline:	Not on the Baseline
2018 GPRA Renewals Baseline:	Not on the Baseline
202 GPRA Corrective Action Baseline:	No
Subject to Corrective Action Universe:	No
Non-TSDFs Where RCRA CA has Been Imposed Universe:	No
Corrective Action Priority Ranking:	No NCAPS ranking
Environmental Control Indicator:	No
Institutional Control Indicator:	No
Human Exposure Controls Indicator:	N/A
Groundwater Controls Indicator:	N/A
Significant Non-Complier Universe:	No
Unaddressed Significant Non-Complier Universe:	No
Addressed Significant Non-Complier Universe:	No
Significant Non-Complier With a Compliance Schedule Universe:	No
Financial Assurance Required:	Not reported
Handler Date of Last Change:	20180905
Recognized Trader-Importer:	No
Recognized Trader-Exporter:	No
Importer of Spent Lead Acid Batteries:	No
Exporter of Spent Lead Acid Batteries:	No
Recycler Activity Without Storage:	No
Manifest Broker:	No
Sub-Part P Indicator:	No

Handler - Owner Operator:

Owner/Operator Indicator:	Operator
Owner/Operator Name: ERIC J. AUMONT	
Legal Status:	Other
Date Became Current:	Not reported
Date Ended Current:	Not reported
Owner/Operator Address:	537 E SAN BERNARDINO RD
Owner/Operator City,State,Zip:	COVINA, CA 91723
Owner/Operator Telephone:	626-653-1200
Owner/Operator Telephone Ext:	Not reported

ORIGINAL JAGUAR & LAND ROVER INC (Continued) **1024821306**

Owner/Operator Fax: Not reported
Owner/Operator Email: Not reported

Owner/Operator Indicator: Owner
Owner/Operator Name: ORIGINAL JAGUAR & LAND ROVER INC
Legal Status: Other
Date Became Current: Not reported
Date Ended Current: Not reported
Owner/Operator Address: 537 E SAN BERNARDINO RD
Owner/Operator City,State,Zip: COVINA, CA 91723-0000
Owner/Operator Telephone: 626-653-1200
Owner/Operator Telephone Ext: Not reported
Owner/Operator Fax: Not reported
Owner/Operator Email: Not reported

Historic Generators:
Receive Date: 20080925
Handler Name: ORIGINAL JAGUAR & LAND ROVER INC
Federal Waste Generator Description: Not a generator, verified
State District Owner: Not reported
Large Quantity Handler of Universal Waste: No
Recognized Trader Importer: No
Recognized Trader Exporter: No
Spent Lead Acid Battery Importer: No
Spent Lead Acid Battery Exporter: No
Current Record: Yes
Non Storage Recycler Activity: Not reported
Electronic Manifest Broker: Not reported

List of NAICS Codes and Descriptions:
NAICS Code: 811111
NAICS Description: GENERAL AUTOMOTIVE REPAIR

Facility Has Received Notices of Violations:
Violations: No Violations Found

Evaluation Action Summary:
Evaluations: No Evaluations Found

I106 **ORIGINAL JAGUAR** **CERS HAZ WASTE** **S123532949**
WSW **537 E SAN BERNARDINO RD** **CERS** **N/A**
1/8-1/4 **COVINA, CA 91723**
0.154 mi.
814 ft. **Site 9 of 9 in cluster I**

Relative:
Lower

Actual:
591 ft.

CERS HAZ WASTE:
Name: ORIGINAL JAGUAR
Address: 537 E SAN BERNARDINO RD
City,State,Zip: COVINA, CA 91723
Site ID: 54155
CERS ID: 10292383
CERS Description: Hazardous Waste Generator

CERS:

ORIGINAL JAGUAR (Continued) **S123532949**

Name: ORIGINAL JAGUAR
Address: 537 E SAN BERNARDINO RD
City,State,Zip: COVINA, CA 91723
Site ID: 54155
CERS ID: 10292383
CERS Description: Chemical Storage Facilities

Violations:

Site ID: 54155
Site Name: ORIGINAL JAGUAR
Violation Date: 03-23-2023
Citation: 40 CFR 1 265.31 - U.S. Code of Federal Regulations, Title 40, Chapter 1, Section(s) 265.31
Violation Description: Failure to maintain and operate the facility to minimize the possibility of a fire, explosion, or any unplanned sudden or non-sudden release of hazardous waste or hazardous waste constituents to air, soil, or surface water which could threaten human health or the environment.
Violation Notes: Returned to compliance on 04/18/2023. OBSERVATION: Observed oil spill inside the secondary containment and outside the secondary containment. CORRECTIVE ACTION: Clean up spillage of hazardous waste immediately after its occurrence.
Violation Division: Los Angeles County Fire Department
Violation Program: HW
Violation Source: CERS,

Site ID: 54155
Site Name: ORIGINAL JAGUAR
Violation Date: 03-23-2023
Citation: 22 CCR 12 66262.34(f) - California Code of Regulations, Title 22, Chapter 12, Section(s) 66262.34(f)
Violation Description: Failure to properly label hazardous waste accumulation containers and portable tanks with the following requirements: "Hazardous Waste", name and address of the generator, physical and chemical characteristics of the Hazardous Waste, and starting accumulation date.
Violation Notes: Returned to compliance on 04/18/2023. OBSERVATION: Observed 3 x 55-gallon drums of waste oil and 1 x 55-gallon drum of waste coolant without hazardous waste labels. CORRECTIVE ACTION: Submit a photo to the CUPA demonstrating that the containers listed above have been properly labeled.
Violation Division: Los Angeles County Fire Department
Violation Program: HW
Violation Source: CERS,

Site ID: 54155
Site Name: ORIGINAL JAGUAR
Violation Date: 03-23-2023
Citation: 40 CFR 1 265.174 - U.S. Code of Federal Regulations, Title 40, Chapter 1, Section(s) 265.174
Violation Description: Failure to inspect hazardous waste storage areas at least weekly and look for leaking and deteriorating containers.
Violation Notes: Returned to compliance on 04/18/2023. OBSERVATION: Observed waste oil inside the secondary containment and outside the secondary containment. CORRECTIVE ACTION: Ensure the hazardous waste storage area is being inspected weekly.
Violation Division: Los Angeles County Fire Department
Violation Program: HW

ORIGINAL JAGUAR (Continued) **S123532949**

Violation Source: CERS,

Site ID: 54155
Site Name: ORIGINAL JAGUAR
Violation Date: 03-23-2023
Citation: 40 CFR 1 265.173 - U.S. Code of Federal Regulations, Title 40, Chapter 1, Section(s) 265.173
Violation Description: Failure to meet the following container management requirements: (a) A container holding hazardous waste must always be closed during storage, except when it is necessary to add or remove waste. (b) A container holding hazardous waste must not be opened, handled, or stored in a manner which may rupture the container or cause it to leak.
Violation Notes: Returned to compliance on 04/18/2023. OBSERVATION: Observed 2 x 5-gallon pails of waste absorbent without lid and label, CORRECTIVE ACTION: Submit photos to the CUPA demonstrating that the containers listed above have been properly closed. Label containers as hazardous waste.
Violation Division: Los Angeles County Fire Department
Violation Program: HW
Violation Source: CERS,

Evaluation:
Eval General Type: Compliance Evaluation Inspection
Eval Date: 01-07-2021
Violations Found: No
Eval Type: Routine done by local agency
Eval Notes: ERIC AUMONT NO SIGNIFICANT VIOLATIONS OBSERVED
Eval Division: Los Angeles County Fire Department
Eval Program: HMRRP
Eval Source: CERS,

Eval General Type: Compliance Evaluation Inspection
Eval Date: 01-07-2021
Violations Found: No
Eval Type: Routine done by local agency
Eval Notes: ERIC AUMONT NO SIGNIFICANT VIOLATIONS OBSERVED
Eval Division: Los Angeles County Fire Department
Eval Program: HW
Eval Source: CERS,

Eval General Type: Compliance Evaluation Inspection
Eval Date: 01-29-2018
Violations Found: No
Eval Type: Routine done by local agency
Eval Notes: Ron Lerfrancoiis, manager
Eval Division: Los Angeles County Fire Department
Eval Program: HW
Eval Source: CERS,

Eval General Type: Compliance Evaluation Inspection
Eval Date: 03-23-2023
Violations Found: No
Eval Type: Routine done by local agency
Eval Notes: OMAR TORRES 2023 CERS SUBMITTAL COMPLETED DURING INSPECTION
Eval Division: Los Angeles County Fire Department
Eval Program: HMRRP

ORIGINAL JAGUAR (Continued) **S123532949**

Eval Source: CERS,

Eval General Type: Compliance Evaluation Inspection
Eval Date: 12-11-2014
Violations Found: No
Eval Type: Routine done by local agency
Eval Notes: ERIN AUMONT OWNER
Eval Division: Los Angeles County Fire Department
Eval Program: HW
Eval Source: CERS,

Eval General Type: Compliance Evaluation Inspection
Eval Date: 12-11-2014
Violations Found: No
Eval Type: Routine done by local agency
Eval Notes: ERIC AUMONT OWNER
Eval Division: Los Angeles County Fire Department
Eval Program: HMRRP
Eval Source: CERS,

Eval General Type: Compliance Evaluation Inspection
Eval Date: 01-29-2018
Violations Found: No
Eval Type: Routine done by local agency
Eval Notes: Ron Lafrancois, manager
Eval Division: Los Angeles County Fire Department
Eval Program: HMRRP
Eval Source: CERS,

Eval General Type: Other/Unknown
Eval Date: 04-18-2023
Violations Found: No
Eval Type: Other, not routine, done by local agency
Eval Notes: Not reported
Eval Division: Los Angeles County Fire Department
Eval Program: HW
Eval Source: CERS,

Eval General Type: Compliance Evaluation Inspection
Eval Date: 03-23-2023
Violations Found: Yes
Eval Type: Routine done by local agency
Eval Notes: OMAR TORRES
Eval Division: Los Angeles County Fire Department
Eval Program: HW
Eval Source: CERS,

Coordinates:
Site ID: 54155
Facility Name: ORIGINAL JAGUAR
Env Int Type Code: HWG
Program ID: 10292383
Coord Name: Not reported
Ref Point Type Desc: Center of a facility or station.,
Latitude: 34.091150
Longitude: -117.880350

ORIGINAL JAGUAR (Continued) **S123532949**

Affiliation:

Affiliation Type Desc:	Facility Mailing Address
Entity Name:	Mailing Address
Entity Title:	Not reported
Affiliation Address:	537 E SAN BERNARDINO RD
Affiliation City:	COVINA
Affiliation State:	CA
Affiliation Country:	Not reported
Affiliation Zip:	91723
Affiliation Phone:	,

Affiliation Type Desc:	Legal Owner
Entity Name:	Original Jaguar & Land Rover, Inc.
Entity Title:	Not reported
Affiliation Address:	537 E SAN BERNARDINO RD
Affiliation City:	COVINA
Affiliation State:	CA
Affiliation Country:	United States
Affiliation Zip:	91723
Affiliation Phone:	(626) 653-1200,

Affiliation Type Desc:	Identification Signer
Entity Name:	Omar Torres
Entity Title:	President
Affiliation Address:	Not reported
Affiliation City:	Not reported
Affiliation State:	Not reported
Affiliation Country:	Not reported
Affiliation Zip:	Not reported
Affiliation Phone:	,

Affiliation Type Desc:	Parent Corporation
Entity Name:	ORIGINAL JAGUAR
Entity Title:	Not reported
Affiliation Address:	Not reported
Affiliation City:	Not reported
Affiliation State:	Not reported
Affiliation Country:	Not reported
Affiliation Zip:	Not reported
Affiliation Phone:	,

Affiliation Type Desc:	Property Owner
Entity Name:	FOX 100 Properties
Entity Title:	Not reported
Affiliation Address:	PO Box 635
Affiliation City:	Cedar Glen
Affiliation State:	CA
Affiliation Country:	United States
Affiliation Zip:	91352
Affiliation Phone:	(818) 521-9003,

Affiliation Type Desc:	CUPA District
Entity Name:	Los Angeles County Fire
Entity Title:	Not reported
Affiliation Address:	5825 Rickenbacker Road
Affiliation City:	Commerce
Affiliation State:	CA

ORIGINAL JAGUAR (Continued) **S123532949**

Affiliation Country:	Not reported
Affiliation Zip:	90040-3027
Affiliation Phone:	(323) 890-4000,
Affiliation Type Desc:	Operator
Entity Name:	Original Jaguar & Land Rover, Inc.
Entity Title:	Not reported
Affiliation Address:	Not reported
Affiliation City:	Not reported
Affiliation State:	Not reported
Affiliation Country:	Not reported
Affiliation Zip:	Not reported
Affiliation Phone:	(626) 653-1200,
Affiliation Type Desc:	Environmental Contact
Entity Name:	Omar Torres
Entity Title:	Not reported
Affiliation Address:	537 E SAN BERNARDINO RD
Affiliation City:	Covina
Affiliation State:	CA
Affiliation Country:	Not reported
Affiliation Zip:	91723
Affiliation Phone:	,

M107 **LA MOBO SERVICE** **RCRA NonGen / NLR** **1024839145**
ESE **813 E SAN BERNARDINO RD** **CAL000386809**
1/8-1/4 **COVINA, CA 91723**
0.162 mi.
853 ft. **Site 4 of 6 in cluster M**

Relative: **Higher**
Actual: **614 ft.**

RCRA Listings:

Date Form Received by Agency:	20130627
Handler Name:	La Mobo Service
Handler Address:	813 E SAN BERNARDINO RD
Handler City,State,Zip:	COVINA, CA 91723
EPA ID:	CAL000386809
Contact Name:	VANESSA RODRIGUEZ
Contact Address:	813 E SAN BERNARDINO RD
Contact City,State,Zip:	COVINA, CA 91723
Contact Telephone:	323-501-1000
Contact Fax:	626-332-4680
Contact Email:	LAMOBOSVC@YAHOO.COM
Contact Title:	Not reported
EPA Region:	09
Land Type:	Not reported
Federal Waste Generator Description:	Not a generator, verified
Non-Notifier:	Not reported
Biennial Report Cycle:	Not reported
Accessibility:	Not reported
Active Site Indicator:	Handler Activities
State District Owner:	Not reported
State District:	Not reported
Mailing Address:	813 E SAN BERNARDINO RD
Mailing City,State,Zip:	COVINA, CA 91723
Owner Name:	Gerardo Zarate
Owner Type:	Other
Operator Name:	Vanessa Rodriguez

LA MOBO SERVICE (Continued) **1024839145**

Operator Type:	Other
Short-Term Generator Activity:	No
Importer Activity:	No
Mixed Waste Generator:	No
Transporter Activity:	No
Transfer Facility Activity:	No
Recycler Activity with Storage:	No
Small Quantity On-Site Burner Exemption:	No
Smelting Melting and Refining Furnace Exemption:	No
Underground Injection Control:	No
Off-Site Waste Receipt:	No
Universal Waste Indicator:	Yes
Universal Waste Destination Facility:	Yes
Federal Universal Waste:	No
Active Site State-Reg Handler:	---
Federal Facility Indicator:	Not reported
Hazardous Secondary Material Indicator:	N
Sub-Part K Indicator:	Not reported
2018 GPRA Permit Baseline:	Not on the Baseline
2018 GPRA Renewals Baseline:	Not on the Baseline
202 GPRA Corrective Action Baseline:	No
Subject to Corrective Action Universe:	No
Non-TSDFs Where RCRA CA has Been Imposed Universe:	No
Corrective Action Priority Ranking:	No NCAPS ranking
Environmental Control Indicator:	No
Institutional Control Indicator:	No
Human Exposure Controls Indicator:	N/A
Groundwater Controls Indicator:	N/A
Significant Non-Complier Universe:	No
Unaddressed Significant Non-Complier Universe:	No
Addressed Significant Non-Complier Universe:	No
Significant Non-Complier With a Compliance Schedule Universe:	No
Financial Assurance Required:	Not reported
Handler Date of Last Change:	20180906
Recognized Trader-Importer:	No
Recognized Trader-Exporter:	No
Importer of Spent Lead Acid Batteries:	No
Exporter of Spent Lead Acid Batteries:	No
Recycler Activity Without Storage:	No
Manifest Broker:	No
Sub-Part P Indicator:	No

Handler - Owner Operator:

Owner/Operator Indicator:	Operator
Owner/Operator Name: VANESSA RODRIGUEZ	
Legal Status:	Other
Date Became Current:	Not reported
Date Ended Current:	Not reported
Owner/Operator Address:	813 E SAN BERNARDINO RD
Owner/Operator City,State,Zip:	COVINA, CA 91723
Owner/Operator Telephone:	323-501-1000
Owner/Operator Telephone Ext:	Not reported
Owner/Operator Fax:	Not reported
Owner/Operator Email:	Not reported

Owner/Operator Indicator:	Owner

LA MOBO SERVICE (Continued) **1024839145**

Owner/Operator Name: GERARDO ZARATE
Legal Status: Other
Date Became Current: Not reported
Date Ended Current: Not reported
Owner/Operator Address: 813 E SAN BERNARDINO RD
Owner/Operator City,State,Zip: COVINA, CA 91723-0000
Owner/Operator Telephone: 323-528-3618
Owner/Operator Telephone Ext: Not reported
Owner/Operator Fax: Not reported
Owner/Operator Email: Not reported

Historic Generators:
Receive Date: 20130627
Handler Name: LA MOBO SERVICE
Federal Waste Generator Description: Not a generator, verified
State District Owner: Not reported
Large Quantity Handler of Universal Waste: No
Recognized Trader Importer: No
Recognized Trader Exporter: No
Spent Lead Acid Battery Importer: No
Spent Lead Acid Battery Exporter: No
Current Record: Yes
Non Storage Recycler Activity: Not reported
Electronic Manifest Broker: Not reported

List of NAICS Codes and Descriptions:
NAICS Code: 811111
NAICS Description: GENERAL AUTOMOTIVE REPAIR

Facility Has Received Notices of Violations:
Violations: No Violations Found

Evaluation Action Summary:
Evaluations: No Evaluations Found

M108 **DIESEL ZONE DIAGNOSTICS** **RCRA NonGen / NLR** **1026826658**
ESE **813 E SAN BERNARDINO RD** **CAL000461605**
1/8-1/4 **COVINA, CA 91723**
0.162 mi.
853 ft. **Site 5 of 6 in cluster M**

Relative:
Higher

Actual:
614 ft.

RCRA Listings:
Date Form Received by Agency: 20210405
Handler Name: Diesel Zone Diagnostics
Handler Address: 813 E SAN BERNARDINO RD
Handler City,State,Zip: COVINA, CA 91723
EPA ID: CAL000461605
Contact Name: ANDREW FUENTES
Contact Address: 7352 BIRKDALE PL
Contact City,State,Zip: RANCHO CUCAMONGA, CA 91730
Contact Telephone: 323-834-9858
Contact Fax: Not reported
Contact Email: ANDREW.FUENTES@DIESELZONEDIAG.COM
Contact Title: Not reported
EPA Region: 09

DIESEL ZONE DIAGNOSTICS (Continued) **1026826658**

Land Type:	Not reported
Federal Waste Generator Description:	Not a generator, verified
Non-Notifier:	Not reported
Biennial Report Cycle:	Not reported
Accessibility:	Not reported
Active Site Indicator:	Not reported
State District Owner:	Not reported
State District:	Not reported
Mailing Address:	7352 BIRKDALE PL
Mailing City,State,Zip:	RANCHO CUCAMONGA, CA 91730
Owner Name:	Andrew Fuentes
Owner Type:	Other
Operator Name:	Andrew Fuentes
Operator Type:	Other
Short-Term Generator Activity:	No
Importer Activity:	No
Mixed Waste Generator:	No
Transporter Activity:	No
Transfer Facility Activity:	No
Recycler Activity with Storage:	No
Small Quantity On-Site Burner Exemption:	No
Smelting Melting and Refining Furnace Exemption:	No
Underground Injection Control:	No
Off-Site Waste Receipt:	No
Universal Waste Indicator:	No
Universal Waste Destination Facility:	No
Federal Universal Waste:	No
Active Site State-Reg Handler:	---
Federal Facility Indicator:	Not reported
Hazardous Secondary Material Indicator:	N
Sub-Part K Indicator:	Not reported
2018 GPRA Permit Baseline:	Not on the Baseline
2018 GPRA Renewals Baseline:	Not on the Baseline
202 GPRA Corrective Action Baseline:	No
Subject to Corrective Action Universe:	No
Non-TSDFs Where RCRA CA has Been Imposed Universe:	No
Corrective Action Priority Ranking:	No NCAPS ranking
Environmental Control Indicator:	No
Institutional Control Indicator:	No
Human Exposure Controls Indicator:	N/A
Groundwater Controls Indicator:	N/A
Significant Non-Complier Universe:	No
Unaddressed Significant Non-Complier Universe:	No
Addressed Significant Non-Complier Universe:	No
Significant Non-Complier With a Compliance Schedule Universe:	No
Financial Assurance Required:	Not reported
Handler Date of Last Change:	20210415
Recognized Trader-Importer:	No
Recognized Trader-Exporter:	No
Importer of Spent Lead Acid Batteries:	No
Exporter of Spent Lead Acid Batteries:	No
Recycler Activity Without Storage:	No
Manifest Broker:	No
Sub-Part P Indicator:	No

DIESEL ZONE DIAGNOSTICS (Continued) **1026826658**

Handler - Owner Operator:
Owner/Operator Indicator: Owner
Owner/Operator Name: ANDREW FUENTES
Legal Status: Other
Date Became Current: Not reported
Date Ended Current: Not reported
Owner/Operator Address: 7352 BIRKDALE PL
Owner/Operator City,State,Zip: RANCHO CUCAMONGA, CA 91730
Owner/Operator Telephone: 323-834-9858
Owner/Operator Telephone Ext: Not reported
Owner/Operator Fax: Not reported
Owner/Operator Email: Not reported

Owner/Operator Indicator: Operator
Owner/Operator Name: ANDREW FUENTES
Legal Status: Other
Date Became Current: Not reported
Date Ended Current: Not reported
Owner/Operator Address: 7352 BIRKDALE PL
Owner/Operator City,State,Zip: RANCHO CUCAMONGA, CA 91730
Owner/Operator Telephone: 323-834-9858
Owner/Operator Telephone Ext: Not reported
Owner/Operator Fax: Not reported
Owner/Operator Email: Not reported

Historic Generators:
Receive Date: 20210405
Handler Name: DIESEL ZONE DIAGNOSTICS
Federal Waste Generator Description: Not a generator, verified
State District Owner: Not reported
Large Quantity Handler of Universal Waste: No
Recognized Trader Importer: No
Recognized Trader Exporter: No
Spent Lead Acid Battery Importer: No
Spent Lead Acid Battery Exporter: No
Current Record: Yes
Non Storage Recycler Activity: No
Electronic Manifest Broker: No

List of NAICS Codes and Descriptions:
NAICS Code: 811111
NAICS Description: GENERAL AUTOMOTIVE REPAIR

Facility Has Received Notices of Violations:
Violations: No Violations Found

Evaluation Action Summary:
Evaluations: No Evaluations Found

J109 **COVINA SMOG** **CERS HAZ WASTE** **S127126608**
West **650 N BARRANCA AVE UNIT C** **HWTS** **N/A**
1/8-1/4 **COVINA, CA 91723** **CERS**
0.168 mi.
888 ft. **Site 8 of 12 in cluster J**

Relative:
Lower

Actual:
594 ft.

CERS HAZ WASTE:

Name:	COVINA SMOG
Address:	650 N BARRANCA AVE UNIT C
City,State,Zip:	COVINA, CA 91723
Site ID:	574566
CERS ID:	10869847
CERS Description:	Hazardous Waste Generator

HWTS:

Name:	COVINA SMOG
Address:	650 N BARRANCA AVE UNIT C
Address 2:	Not reported
City,State,Zip:	COVINA, CA 91724
EPA ID:	CAL000461326
Inactive Date:	06/30/2021
Create Date:	03/24/2021
Last Act Date:	Not reported
Mailing Name:	Not reported
Mailing Address:	650 N BARRANCA AVE UNIT C
Mailing Address 2:	Not reported
Mailing City,State,Zip:	COVINA, CA 91724
Owner Name:	AKRAM IBRAHIM
Owner Address:	650 N BARRANCA AVE UNIT C
Owner Address 2:	Not reported
Owner City,State,Zip:	COVINA, CA 91724
Owner Phone:	Not reported
Owner Fax:	Not reported
Contact Name:	AKRAM IBRAHIM
Contact Address:	650 N BARRANCA AVE UNIT C
Contact Address 2:	Not reported
City,State,Zip:	COVINA, CA 91724
Contact Phone:	Not reported
Contact Fax:	Not reported
Facility Status:	Inactive
Facility Type:	PERMANENT
Category:	STATE
Latitude:	34.09268499
Longitude:	-117.88090596

NAICS:

EPA ID:	CAL000461326
Create Date:	2021-03-24 15:35:31.850
NAICS Code:	811111
NAICS Description:	General Automotive Repair
Issued EPA ID Date:	2021-03-24 15:35:31.79700
Inactive Date:	Not reported
Facility Name:	COVINA SMOG
Facility Address:	650 N BARRANCA AVE UNIT C
Facility Address 2:	Not reported
Facility City:	COVINA
Facility County:	Not reported
Facility State:	CA
Facility Zip:	91724

COVINA SMOG (Continued) **S127126608**

CERS:
Name: COVINA SMOG
Address: 650 N BARRANCA AVE UNIT C
City,State,Zip: COVINA, CA 91723
Site ID: 574566
CERS ID: 10869847
CERS Description: Chemical Storage Facilities

Violations:
Site ID: 574566
Site Name: COVINA SMOG
Violation Date: 10-26-2022
Citation: HSC 6.95 25508(a)(3) - California Health and Safety Code, Chapter 6.95, Section(s) 25508(a)(3)
Violation Description: Failure to establish and electronically submit an adequate emergency response plan and procedures for a release or threatened release of a hazardous material.
Violation Notes: Returned to compliance on 11/22/2022. OBSERVATION: The business failed to establish and electronically submit adequate emergency response procedures for a release or threatened release of a hazardous material. Your submittal on 2/24/2022 did not include your emergency response plan an training plan. CORRECTIVE ACTION: Upload in CERS your emergency response plan and training plan.
Violation Division: Los Angeles County Fire Department
Violation Program: HMRRP
Violation Source: CERS,

Site ID: 574566
Site Name: COVINA SMOG
Violation Date: 03-17-2021
Citation: HSC 6.95 25507 - California Health and Safety Code, Chapter 6.95, Section(s) 25507
Violation Description: Failure to adequately establish and implement a business plan when storing/handling a hazardous material at or above reportable quantities.
Violation Notes: Returned to compliance on 04/14/2021. OBSERVATION: Owner/Operator failed to establish and implement a Hazardous Materials Business Plan when storing hazardous materials at or above the thresholds quantities of 55 gallons/500 lbs/200 cubic feet. CORRECTIVE ACTION: Establish and implement a Hazardous Materials Business Plan when storing hazardous materials at or above the thresholds quantities of 55 gallons/500 lbs/200 cubic feet. Go to www.cers.calepa.ca.gov. in CERS, complete and submit the business activities, owner information, hazardous material inventory, site map, emergency response plan and training plan.
Violation Division: Los Angeles County Fire Department
Violation Program: HMRRP
Violation Source: CERS,

Site ID: 574566
Site Name: COVINA SMOG
Violation Date: 03-17-2021
Citation: 22 CCR 12 66262.12 - California Code of Regulations, Title 22, Chapter 12, Section(s) 66262.12
Violation Description: Failure to obtain an Identification Number prior to treating, storing, disposing of, transporting or offering for transportation any hazardous waste.

COVINA SMOG (Continued) **S127126608**

Violation Notes:	Returned to compliance on 04/20/2021. OBSERVATION: The generator has not obtained an Identification Number to manage hazardous waste. A hazardous waste generator shall not treat, store, dispose of, transport or offer for transportation, hazardous waste without obtaining an Identification Number. CORRECTIVE ACTION: Submit documentation to the CUPA demonstrating that you have obtained an Identification Number.
Violation Division:	Los Angeles County Fire Department
Violation Program:	HW
Violation Source:	CERS,
Site ID:	574566
Site Name:	COVINA SMOG
Violation Date:	03-17-2021
Citation:	Un-Specified
Violation Description:	Hazardous Waste Generator Program - Administration/Documentation - General Local Ordinance
Violation Notes:	Returned to compliance on 04/20/2021. OBSERVATION: Owner/Operator failed to obtain hazardous waste and hazardous materials permit. CORRECTIVE ACTION: Every business or business concern within the jurisdiction of the LACoCUPA and subject to one or more of the program elements shall be required to apply for, pay the permit fees, and obtain from the LACoCUPA a unified program facility permit for the program elements applicable to such facility prior to the commencement of any business or activity related to any of the program elements. The permit required under this section shall be posted and conspicuously displayed at the location falling under the requirements of this chapter.
Violation Division:	Los Angeles County Fire Department
Violation Program:	HW
Violation Source:	CERS,
Site ID:	574566
Site Name:	COVINA SMOG
Violation Date:	10-26-2022
Citation:	22 CCR 12 66262.34(f) - California Code of Regulations, Title 22, Chapter 12, Section(s) 66262.34(f)
Violation Description:	Failure to properly label hazardous waste accumulation containers and portable tanks with the following requirements: "Hazardous Waste", name and address of the generator, physical and chemical characteristics of the Hazardous Waste, and starting accumulation date.
Violation Notes:	Returned to compliance on 10/26/2022. OBSERVATION: Observed 1 x 300-gallon container of waste oil without hazardous waste label. CORRECTIVE ACTION: Violation abated during inspection.
Violation Division:	Los Angeles County Fire Department
Violation Program:	HW
Violation Source:	CERS,
Site ID:	574566
Site Name:	COVINA SMOG
Violation Date:	10-26-2022
Citation:	HSC 6.95 25508(a)(3) - California Health and Safety Code, Chapter 6.95, Section(s) 25508(a)(3)
Violation Description:	Failure to complete and electronically submit a site map with all required content.
Violation Notes:	Returned to compliance on 11/22/2022. OBSERVATION: The business failed

COVINA SMOG (Continued) **S127126608**

to complete and electronically submit a site map with all required content. Your site map submitted in CERS was rejected on 5/1/32022 CORRECTIVE ACTION: Re-submit your site map with CERS and include all missing information indicated in CERS.
Violation Division: Los Angeles County Fire Department
Violation Program: HMRRP
Violation Source: CERS,

Evaluation:
Eval General Type: Compliance Evaluation Inspection
Eval Date: 03-17-2021
Violations Found: Yes
Eval Type: Routine done by local agency
Eval Notes: AKRAM IBRAHIM
Eval Division: Los Angeles County Fire Department
Eval Program: HW
Eval Source: CERS,

Eval General Type: Compliance Evaluation Inspection
Eval Date: 10-26-2022
Violations Found: Yes
Eval Type: Routine done by local agency
Eval Notes: AKRAM IBRAHIM
Eval Division: Los Angeles County Fire Department
Eval Program: HMRRP
Eval Source: CERS,

Eval General Type: Other/Unknown
Eval Date: 11-22-2022
Violations Found: No
Eval Type: Other, not routine, done by local agency
Eval Notes: Not reported
Eval Division: Los Angeles County Fire Department
Eval Program: HMRRP
Eval Source: CERS,

Eval General Type: Compliance Evaluation Inspection
Eval Date: 03-17-2021
Violations Found: Yes
Eval Type: Routine done by local agency
Eval Notes: AKRAM IBRAHIM
Eval Division: Los Angeles County Fire Department
Eval Program: HMRRP
Eval Source: CERS,

Eval General Type: Compliance Evaluation Inspection
Eval Date: 10-26-2022
Violations Found: Yes
Eval Type: Routine done by local agency
Eval Notes: AKRAM IBRAHIM
Eval Division: Los Angeles County Fire Department
Eval Program: HW
Eval Source: CERS,

Eval General Type: Compliance Evaluation Inspection
Eval Date: 04-20-2021
Violations Found: No

COVINA SMOG (Continued) **S127126608**

Eval Type: Routine done by local agency
Eval Notes: Not reported
Eval Division: Los Angeles County Fire Department
Eval Program: HW
Eval Source: CERS,

Eval General Type: Compliance Evaluation Inspection
Eval Date: 04-20-2021
Violations Found: No
Eval Type: Routine done by local agency
Eval Notes: Not reported
Eval Division: Los Angeles County Fire Department
Eval Program: HMRRP
Eval Source: CERS,

Affiliation:
Affiliation Type Desc: CUPA District
Entity Name: Los Angeles County Fire
Entity Title: Not reported
Affiliation Address: 5825 Rickenbacker Road
Affiliation City: Commerce
Affiliation State: CA
Affiliation Country: Not reported
Affiliation Zip: 90040-3027
Affiliation Phone: (323) 890-4000,

Affiliation Type Desc: Environmental Contact
Entity Name: AKRAM IBRAHIM
Entity Title: Not reported
Affiliation Address: 650 N Barranca Ave Unit C
Affiliation City: Covina
Affiliation State: CA
Affiliation Country: Not reported
Affiliation Zip: 91723
Affiliation Phone: ,

Affiliation Type Desc: Operator
Entity Name: AKRAM IBRAHIM
Entity Title: Not reported
Affiliation Address: Not reported
Affiliation City: Not reported
Affiliation State: Not reported
Affiliation Country: Not reported
Affiliation Zip: Not reported
Affiliation Phone: (626) 610-6975,

Affiliation Type Desc: Parent Corporation
Entity Name: COVINA TEST ONLY
Entity Title: Not reported
Affiliation Address: Not reported
Affiliation City: Not reported
Affiliation State: Not reported
Affiliation Country: Not reported
Affiliation Zip: Not reported
Affiliation Phone: ,

Affiliation Type Desc: Facility Mailing Address

COVINA SMOG (Continued) **S127126608**

Entity Name:	Mailing Address
Entity Title:	Not reported
Affiliation Address:	650 N Barranca Ave Unit C
Affiliation City:	Covina
Affiliation State:	CA
Affiliation Country:	Not reported
Affiliation Zip:	91723
Affiliation Phone:	,
Affiliation Type Desc:	Document Preparer
Entity Name:	akram ibrahim
Entity Title:	Not reported
Affiliation Address:	Not reported
Affiliation City:	Not reported
Affiliation State:	Not reported
Affiliation Country:	Not reported
Affiliation Zip:	Not reported
Affiliation Phone:	,
Affiliation Type Desc:	Identification Signer
Entity Name:	akram ibrahim
Entity Title:	Not reported
Affiliation Address:	Not reported
Affiliation City:	Not reported
Affiliation State:	Not reported
Affiliation Country:	Not reported
Affiliation Zip:	Not reported
Affiliation Phone:	,
Affiliation Type Desc:	Legal Owner
Entity Name:	AKRAM IBRAHIM
Entity Title:	Not reported
Affiliation Address:	650 N Barranca Ave Unit C
Affiliation City:	Covina
Affiliation State:	CA
Affiliation Country:	United States
Affiliation Zip:	91723
Affiliation Phone:	(626) 610-6975,

J110 **AMERICAN EXPO INC** **AST** **A100417082**
West **650 N BARRANCA AVE # E** **N/A**
1/8-1/4 **COVINA, CA 91723**
0.168 mi.
888 ft. **Site 9 of 12 in cluster J**

Relative: AST:
Lower

Actual:
594 ft.

Name:	AMERICAN EXPO INC
Address:	650 N BARRANCA AVE # E
City/Zip:	COVINA,91723
Certified Unified Program Agencies:	Not reported
Owner:	AMERICAN EXPO INC
Total Gallons:	Not reported
CERSID:	10299211
Facility ID:	LACoFA0035751
Business Name:	AMERICAN EXPO INC
Phone:	(626) 966-2411
Fax:	(626) 966-2266

AMERICAN EXPO INC (Continued) **A100417082**

Mailing Address:	650 N BARRANCA AVE # E
Mailing Address City:	COVINA
Mailing Address State:	CA
Mailing Address Zip Code:	91723
Operator Name:	GHULAM RUBANI
Operator Phone:	(626) 255-0488
Owner Phone:	(626) 255-0488
Owner Mail Address:	650 N BARRANCA AVE # E
Owner State:	CA
Owner Zip Code:	91723
Owner Country:	United States
Property Owner Name:	Not reported
Property Owner Phone:	Not reported
Property Owner Mailing Address:	Not reported
Property Owner City:	Not reported
Property Owner Stat :	Not reported
Property Owner Zip Code:	Not reported
Property Owner Country:	Not reported
EPAID:	Not reported

J111 **SHS HONDA & ACURA SERVICE** **RCRA NonGen / NLR** **1027529128**
West **650 N BARRANCA AVE STE B** **CAL000475365**
1/8-1/4 **COVINA, CA 91723**
0.168 mi.
888 ft. **Site 10 of 12 in cluster J**

Relative: RCRA Listings:
Lower

Actual: Date Form Received by Agency: 20221219
594 ft. Handler Name: Shs Honda & Acura Service
Handler Address: 650 N BARRANCA AVE STE B
Handler City,State,Zip: COVINA, CA 91723
EPA ID: CAL000475365
Contact Name: SWIE LEE
Contact Address: 650 N BARRANCA AVE STE B
Contact City,State,Zip: COVINA, CA 91723
Contact Telephone: 626-858-5105
Contact Fax: Not reported
Contact Email: SWILE64@GMAIL.COM
Contact Title: Not reported
EPA Region: 09
Land Type: Not reported
Federal Waste Generator Description: Not a generator, verified
Non-Notifier: Not reported
Biennial Report Cycle: Not reported
Accessibility: Not reported
Active Site Indicator: Not reported
State District Owner: Not reported
State District: Not reported
Mailing Address: 650 N BARRANCA AVE STE B
Mailing City,State,Zip: COVINA, CA 91723
Owner Name: Swie Lee
Owner Type: Other
Operator Name: Swie Lee
Operator Type: Other
Short-Term Generator Activity: No
Importer Activity: No
Mixed Waste Generator: No
Transporter Activity: No

SHS HONDA & ACURA SERVICE (Continued) **1027529128**

Transfer Facility Activity:	No
Recycler Activity with Storage:	No
Small Quantity On-Site Burner Exemption:	No
Smelting Melting and Refining Furnace Exemption:	No
Underground Injection Control:	No
Off-Site Waste Receipt:	No
Universal Waste Indicator:	No
Universal Waste Destination Facility:	No
Federal Universal Waste:	No
Active Site State-Reg Handler:	---
Federal Facility Indicator:	Not reported
Hazardous Secondary Material Indicator:	N
Sub-Part K Indicator:	Not reported
2018 GPRA Permit Baseline:	Not on the Baseline
2018 GPRA Renewals Baseline:	Not on the Baseline
202 GPRA Corrective Action Baseline:	No
Subject to Corrective Action Universe:	No
Non-TSDFs Where RCRA CA has Been Imposed Universe:	No
Corrective Action Priority Ranking:	No NCAPS ranking
Environmental Control Indicator:	No
Institutional Control Indicator:	No
Human Exposure Controls Indicator:	N/A
Groundwater Controls Indicator:	N/A
Significant Non-Complier Universe:	No
Unaddressed Significant Non-Complier Universe:	No
Addressed Significant Non-Complier Universe:	No
Significant Non-Complier With a Compliance Schedule Universe:	No
Financial Assurance Required:	Not reported
Handler Date of Last Change:	20230102
Recognized Trader-Importer:	No
Recognized Trader-Exporter:	No
Importer of Spent Lead Acid Batteries:	No
Exporter of Spent Lead Acid Batteries:	No
Recycler Activity Without Storage:	No
Manifest Broker:	No
Sub-Part P Indicator:	No

Handler - Owner Operator:

Owner/Operator Indicator:	Owner
Owner/Operator Name: SWIE LEE	
Legal Status:	Other
Date Became Current:	Not reported
Date Ended Current:	Not reported
Owner/Operator Address:	650 N BARRANCA AVE STE B
Owner/Operator City,State,Zip:	COVINA, CA 91723
Owner/Operator Telephone:	626-858-5105
Owner/Operator Telephone Ext:	Not reported
Owner/Operator Fax:	Not reported
Owner/Operator Email:	Not reported

Owner/Operator Indicator:	Operator
Owner/Operator Name: SWIE LEE	
Legal Status:	Other
Date Became Current:	Not reported
Date Ended Current:	Not reported
Owner/Operator Address:	650 N BARRANCA AVE STE B

SHS HONDA & ACURA SERVICE (Continued) **1027529128**

Owner/Operator City,State,Zip: COVINA, CA 91723
Owner/Operator Telephone: 626-858-5105
Owner/Operator Telephone Ext: Not reported
Owner/Operator Fax: Not reported
Owner/Operator Email: Not reported

Historic Generators:
Receive Date: 20221219
Handler Name: SHS HONDA & ACURA SERVICE
Federal Waste Generator Description: Not a generator, verified
State District Owner: Not reported
Large Quantity Handler of Universal Waste: No
Recognized Trader Importer: No
Recognized Trader Exporter: No
Spent Lead Acid Battery Importer: No
Spent Lead Acid Battery Exporter: No
Current Record: Yes
Non Storage Recycler Activity: No
Electronic Manifest Broker: No

List of NAICS Codes and Descriptions:
NAICS Code: 811111
NAICS Description: GENERAL AUTOMOTIVE REPAIR

Facility Has Received Notices of Violations:
Violations: No Violations Found

Evaluation Action Summary:
Evaluations: No Evaluations Found

J112 **AMERICAN EXPO, INC.** **CERS HAZ WASTE** **S117305143**
West **650 N BARRANCA AVE STE E** **CERS TANKS** **N/A**
1/8-1/4 **COVINA, CA 91723** **HWTS**
0.168 mi. **HAZNET**
888 ft. **Site 11 of 12 in cluster J** **CERS**

Relative:
Lower

Actual:
594 ft.

CERS HAZ WASTE:
Name: SHS HONDA & ACURA SERVICE
Address: 650 N BARRANCA AVE STE B
City,State,Zip: COVINA, CA 91723
Site ID: 153302
CERS ID: 10298170
CERS Description: Hazardous Waste Generator

CERS TANKS:
Name: AMERICAN EXPO INC
Address: 650 N BARRANCA AVE # E
City,State,Zip: COVINA, CA 91723
Site ID: 91614
CERS ID: 10299211
CERS Description: Aboveground Petroleum Storage

HWTS:
Name: AMERICAN EXPO, INC.

AMERICAN EXPO, INC. (Continued) **S117305143**

Address:	650 N BARRANCA AVE STE E
Address 2:	Not reported
City,State,Zip:	COVINA, CA 91723
EPA ID:	CAC002749770
Inactive Date:	01/31/2014
Create Date:	11/01/2013
Last Act Date:	Not reported
Mailing Name:	Not reported
Mailing Address:	650 N BARRANCA AVE STE E
Mailing Address 2:	Not reported
Mailing City,State,Zip:	COVINA, CA 917231235
Owner Name:	GHULAM RUBANI
Owner Address:	650 N BARRANCA AVE STE E
Owner Address 2:	Not reported
Owner City,State,Zip:	COVINA, CA 917231235
Owner Phone:	Not reported
Owner Fax:	Not reported
Contact Name:	GHULAM RUBANI
Contact Address:	650 N BARRANCA AVE STE E
Contact Address 2:	Not reported
City,State,Zip:	COVINA, CA 917231235
Contact Phone:	Not reported
Contact Fax:	Not reported
Facility Status:	Inactive
Facility Type:	TEMPORARY
Category:	STATE
Latitude:	34.092475
Longitude:	-117.881307

Name:	SHS HONDA & ACURA SERVICE
Address:	650 N BARRANCA AVE STE B
Address 2:	Not reported
City,State,Zip:	COVINA, CA 91723
EPA ID:	CAL000475365
Inactive Date:	Not reported
Create Date:	12/19/2022
Last Act Date:	08/23/2023
Mailing Name:	Not reported
Mailing Address:	650 N BARRANCA AVE STE B
Mailing Address 2:	Not reported
Mailing City,State,Zip:	COVINA, CA
Owner Name:	SWIE LEE
Owner Address:	650 N BARRANCA AVE STE B
Owner Address 2:	Not reported
Owner City,State,Zip:	COVINA, CA 91723
Owner Phone:	6268585105
Owner Fax:	Not reported
Contact Name:	SWIE LEE
Contact Address:	4458, GLEN WAY
Contact Address 2:	GLEN WAY
City,State,Zip:	CLAREMONT, CA 91711
Contact Phone:	6269052211
Contact Fax:	Not reported
Facility Status:	Not reported
Facility Type:	Not reported
Category:	Not reported
Latitude:	Not reported

AMERICAN EXPO, INC. (Continued) **S117305143**

Longitude: Not reported

HAZNET:
Name: AMERICAN EXPO, INC.
Address: 650 N BARRANCA AVE STE E
Address 2: Not reported
City,State,Zip: COVINA, CA 917231235
Contact: GHULAM RUBANI
Telephone: 6269662411
Mailing Name: Not reported
Mailing Address: 650 N BARRANCA AVE STE E

Year: 2013
Gepaid: CAC002749770
TSD EPA ID: CAD099452708
CA Waste Code: 221 - Waste oil and mixed oil
Disposal Method: H039 - Other Recovery Of Reclamation For Reuse Including Acid Regeneration, Organics Recovery Ect
Tons: 0.76

Year: 2013
Gepaid: CAC002749770
TSD EPA ID: AZR000501510
CA Waste Code: 352 - Other organic solids
Disposal Method: H141 - Storage, Bulking, And/Or Transfer Off Site--No Treatment/Reovery (H010-H129) Or (H131-H135)
Tons: 0.15

Additional Info:
Year: 2013
Gen EPA ID: CAC002749770

Shipment Date: 20131106
Creation Date: 4/24/2014 22:15:08
Receipt Date: 20131123
Manifest ID: 011191297JJK
Trans EPA ID: CAR000159681
Trans Name: WESTERN ENVIRONMENTAL SERVICES INC
Trans 2 EPA ID: CAD980585293
Trans 2 Name: INDUSTRIAL WASTE UTILIZATION
TSDF EPA ID: AZR000501510
Trans Name: AA SYDCOL LLC
TSDF Alt EPA ID: Not reported
TSDF Alt Name: Not reported
Waste Code Description: 352 - Other organic solids
RCRA Code: Not reported
Meth Code: H141 - Storage, Bulking, And/Or Transfer Off Site--No Treatment/Reovery (H010-H129) Or (H131-H135)
Quantity Tons: 0.15
Waste Quantity: 300
Quantity Unit: P
Additional Code 1: Not reported
Additional Code 2: Not reported
Additional Code 3: Not reported
Additional Code 4: Not reported

AMERICAN EXPO, INC. (Continued) **S117305143**

Additional Code 5:	Not reported
Shipment Date:	20131101
Creation Date:	1/12/2014 22:15:07
Receipt Date:	20131104
Manifest ID:	011191298JJK
Trans EPA ID:	CAR000159681
Trans Name:	WESTERN ENVIRONMENTAL SERVICES INC
Trans 2 EPA ID:	Not reported
Trans 2 Name:	Not reported
TSDF EPA ID:	CAD099452708
Trans Name:	INDUSTRIAL SERVICE OIL COMPANY INC
TSDF Alt EPA ID:	Not reported
TSDF Alt Name:	Not reported
Waste Code Description:	221 - Waste oil and mixed oil
RCRA Code:	Not reported
Meth Code:	H039 - Other Recovery Of Reclamation For Reuse Including Acid Regeneration, Organics Recovery Ect
Quantity Tons:	0.76
Waste Quantity:	200
Quantity Unit:	G
Additional Code 1:	Not reported
Additional Code 2:	Not reported
Additional Code 3:	Not reported
Additional Code 4:	Not reported
Additional Code 5:	Not reported

CERS:

Name:	SHS HONDA & ACURA SERVICE
Address:	650 N BARRANCA AVE STE B
City,State,Zip:	COVINA, CA 91723
Site ID:	153302
CERS ID:	10298170
CERS Description:	Chemical Storage Facilities

Violations:

Site ID:	153302
Site Name:	SHS HONDA & ACURA SERVICE
Violation Date:	12-14-2022
Citation:	22 CCR 12 66262.12 - California Code of Regulations, Title 22, Chapter 12, Section(s) 66262.12
Violation Description:	Failure to obtain an Identification Number prior to treating, storing, disposing of, transporting or offering for transportation any hazardous waste.
Violation Notes:	Returned to compliance on 12/22/2022. OBSERVATION: The generator has not obtained an Identification Number to manage hazardous waste. A hazardous waste generator shall not treat, store, dispose of, transport or offer for transportation, hazardous waste without obtaining an Identification Number. EPA ID # CAL000384014 is an inactive number and was registered to Valero Corner Store # CORRECTIVE ACTION: Obtain an EPA ID number to manage hazardous waste. Submit documentation to the CUPA that you have obtained the EPA ID number.
Violation Division:	Los Angeles County Fire Department
Violation Program:	HW
Violation Source:	CERS,
Site ID:	153302

AMERICAN EXPO, INC. (Continued) **S117305143**

Site Name: SHS HONDA & ACURA SERVICE
Violation Date: 02-16-2017
Citation: HSC 6.5 25250.19(c) - California Health and Safety Code, Chapter 6.5, Section(s) 25250.19(c)
Violation Description: Failure to record in an operating log and retain for three years the following information for each shipment of recycled or exempted oil: 1) The name and address of the used oil recycling facility or generator claiming the oil meets the requirements of HSC 6.5 25250.1. 2) The name and address of the facility receiving the shipment. 3) The quantity of oil delivered. 4) The date of shipment or delivery. 5) A cross-reference to the records and documentation required under HSC 6.5 25250.1.
Violation Notes: Returned to compliance on 03/08/2017. used coolant
Violation Division: Los Angeles County Fire Department
Violation Program: HW
Violation Source: CERS,

Site ID: 153302
Site Name: SHS HONDA & ACURA SERVICE
Violation Date: 02-16-2017
Citation: 22 CCR 12 66262.12 - California Code of Regulations, Title 22, Chapter 12, Section(s) 66262.12
Violation Description: Failure to obtain an Identification Number prior to treating, storing, disposing of, transporting or offering for transportation any hazardous waste.
Violation Notes: Returned to compliance on 03/08/2017.
Violation Division: Los Angeles County Fire Department
Violation Program: HW
Violation Source: CERS,

Evaluation:
Eval General Type: Compliance Evaluation Inspection
Eval Date: 10-13-2020
Violations Found: No
Eval Type: Routine done by local agency
Eval Notes: SWIE LEE NO SIGNIFICANT VIOLATIONS OBSERVED
Eval Division: Los Angeles County Fire Department
Eval Program: HW
Eval Source: CERS,

Eval General Type: Compliance Evaluation Inspection
Eval Date: 02-16-2017
Violations Found: Yes
Eval Type: Routine done by local agency
Eval Notes: Swie Lee, owner
Eval Division: Los Angeles County Fire Department
Eval Program: HW
Eval Source: CERS,

Eval General Type: Compliance Evaluation Inspection
Eval Date: 04-09-2014
Violations Found: No
Eval Type: Routine done by local agency
Eval Notes: Not reported
Eval Division: Los Angeles County Fire Department
Eval Program: HW
Eval Source: CERS,

AMERICAN EXPO, INC. (Continued) **S117305143**

Eval General Type: Compliance Evaluation Inspection
Eval Date: 12-14-2022
Violations Found: No
Eval Type: Routine done by local agency
Eval Notes: SWIE LEE NO SIGNIFICANT VIOLATIONS OBSERVED
Eval Division: Los Angeles County Fire Department
Eval Program: HMRRP
Eval Source: CERS,

Eval General Type: Other/Unknown
Eval Date: 12-22-2022
Violations Found: No
Eval Type: Other, not routine, done by local agency
Eval Notes: Not reported
Eval Division: Los Angeles County Fire Department
Eval Program: HW
Eval Source: CERS,

Eval General Type: Compliance Evaluation Inspection
Eval Date: 04-09-2014
Violations Found: No
Eval Type: Routine done by local agency
Eval Notes: Not reported
Eval Division: Los Angeles County Fire Department
Eval Program: HMRRP
Eval Source: CERS,

Eval General Type: Compliance Evaluation Inspection
Eval Date: 10-13-2020
Violations Found: No
Eval Type: Routine done by local agency
Eval Notes: SWIE LEE NO SIGNIFICANT VIOLATIONS OBSERVED
Eval Division: Los Angeles County Fire Department
Eval Program: HMRRP
Eval Source: CERS,

Eval General Type: Compliance Evaluation Inspection
Eval Date: 12-14-2022
Violations Found: Yes
Eval Type: Routine done by local agency
Eval Notes: SWIE LEE
Eval Division: Los Angeles County Fire Department
Eval Program: HW
Eval Source: CERS,

Eval General Type: Compliance Evaluation Inspection
Eval Date: 02-16-2017
Violations Found: No
Eval Type: Routine done by local agency
Eval Notes: Swie Lee, owner
Eval Division: Los Angeles County Fire Department
Eval Program: HMRRP
Eval Source: CERS,

Eval General Type: Other/Unknown
Eval Date: 03-08-2017
Violations Found: No

AMERICAN EXPO, INC. (Continued) **S117305143**

Eval Type: Other, not routine, done by local agency
Eval Notes: 1. Applied for reactivating permanent state I.D. number CAL000265414. waiting for approval from E.P.A. 2. Submitted CERS update for addition of coolant to on site Haz. Mat. inventory 3. Just had coolant picked up 2/21/2017 by Golden State Environmental Manifest # 01591756JJK couldn't scan receipt but can fax it to you if you need hard copy.
Eval Division: Los Angeles County Fire Department
Eval Program: HW
Eval Source: CERS,

Affiliation:
Affiliation Type Desc: Document Preparer
Entity Name: SWIE LEE
Entity Title: Not reported
Affiliation Address: Not reported
Affiliation City: Not reported
Affiliation State: Not reported
Affiliation Country: Not reported
Affiliation Zip: Not reported
Affiliation Phone: ,

Affiliation Type Desc: Environmental Contact
Entity Name: SWIE LEE
Entity Title: Not reported
Affiliation Address: 650 N BARRANCA AVE. Unit B
Affiliation City: COVINA
Affiliation State: CA
Affiliation Country: Not reported
Affiliation Zip: 91723
Affiliation Phone: ,

Affiliation Type Desc: Identification Signer
Entity Name: SWIE LEE
Entity Title: owner
Affiliation Address: Not reported
Affiliation City: Not reported
Affiliation State: Not reported
Affiliation Country: Not reported
Affiliation Zip: Not reported
Affiliation Phone: ,

Affiliation Type Desc: Legal Owner
Entity Name: SWIE LEE
Entity Title: Not reported
Affiliation Address: 650 N BARRANCA AVE. Unit B
Affiliation City: COVINA
Affiliation State: CA
Affiliation Country: United States
Affiliation Zip: 91723
Affiliation Phone: (626) 858-5105,

Affiliation Type Desc: Operator
Entity Name: SWIE LEE
Entity Title: Not reported
Affiliation Address: Not reported
Affiliation City: Not reported
Affiliation State: Not reported

AMERICAN EXPO, INC. (Continued) **S117305143**

Affiliation Country:	Not reported
Affiliation Zip:	Not reported
Affiliation Phone:	(626) 858-5105,
Affiliation Type Desc:	CUPA District
Entity Name:	Los Angeles County Fire
Entity Title:	Not reported
Affiliation Address:	5825 Rickenbacker Road
Affiliation City:	Commerce
Affiliation State:	CA
Affiliation Country:	Not reported
Affiliation Zip:	90040-3027
Affiliation Phone:	(323) 890-4000,
Affiliation Type Desc:	Facility Mailing Address
Entity Name:	Mailing Address
Entity Title:	Not reported
Affiliation Address:	650 N BARRANCA AVE. Unit B
Affiliation City:	COVINA
Affiliation State:	CA
Affiliation Country:	Not reported
Affiliation Zip:	91723
Affiliation Phone:	,
Affiliation Type Desc:	Parent Corporation
Entity Name:	SHS HONDA & ACURA SERVICE
Entity Title:	Not reported
Affiliation Address:	Not reported
Affiliation City:	Not reported
Affiliation State:	Not reported
Affiliation Country:	Not reported
Affiliation Zip:	Not reported
Affiliation Phone:	,
Name:	AMERICAN EXPO INC
Address:	650 N BARRANCA AVE # E
City,State,Zip:	COVINA, CA 91723
Site ID:	91614
CERS ID:	10299211
CERS Description:	Chemical Storage Facilities

Violations:

Site ID:	91614
Site Name:	AMERICAN EXPO INC
Violation Date:	08-18-2022
Citation:	HSC 6.95 25508(a)(3) - California Health and Safety Code, Chapter 6.95, Section(s) 25508(a)(3)
Violation Description:	Failure to complete and electronically submit hazardous material inventory information for all reportable hazardous materials on site at or above reportable quantities.
Violation Notes:	Returned to compliance on 09/22/2022. OBSERVATION: The business failed to electronically submit complete and accurate chemical inventory information for all hazardous materials on site at or above reportable quantities. Observed approximately over 10,000-gallons of petroleum products on both warehouses. CORRECTIVE ACTION: In CERS, update the Average Daily Amount and Maximum Daily Amount of motor oil reported in CERS.

AMERICAN EXPO, INC. (Continued) **S117305143**

Violation Division:	Los Angeles County Fire Department
Violation Program:	HMRRP
Violation Source:	CERS,
Site ID:	91614
Site Name:	AMERICAN EXPO INC
Violation Date:	06-22-2016
Citation:	HSC 6.95 25508(a)(1) - California Health and Safety Code, Chapter 6.95, Section(s) 25508(a)(1)
Violation Description:	Failure to establish and electronically submit an adequate emergency response plan and procedures for a release or threatened release of a hazardous material.
Violation Notes:	Provide emergency response/contingency plan.
Violation Division:	Los Angeles County Fire Department
Violation Program:	HMRRP
Violation Source:	CERS,
Site ID:	91614
Site Name:	AMERICAN EXPO INC
Violation Date:	07-30-2015
Citation:	HSC 6.95 25508(a)(1) - California Health and Safety Code, Chapter 6.95, Section(s) 25508(a)(1)
Violation Description:	Failure to complete and electronically submit hazardous material inventory information for all reportable hazardous materials on site at or above reportable quantities.
Violation Notes:	Returned to compliance on 04/25/2019.
Violation Division:	Los Angeles County Fire Department
Violation Program:	HMRRP
Violation Source:	CERS,
Site ID:	91614
Site Name:	AMERICAN EXPO INC
Violation Date:	07-30-2015
Citation:	HSC 6.67 25270.4.5(a) - California Health and Safety Code, Chapter 6.67, Section(s) 25270.4.5(a)
Violation Description:	Failure to maintain SPCC plan onsite (applies if facility is manned at least four (4) hours per day).
Violation Notes:	Returned to compliance on 04/25/2019.
Violation Division:	Los Angeles County Fire Department
Violation Program:	APSA
Violation Source:	CERS,
Site ID:	91614
Site Name:	AMERICAN EXPO INC
Violation Date:	10-13-2020
Citation:	40 CFR 1 265.35 - U.S. Code of Federal Regulations, Title 40, Chapter 1, Section(s) 265.35
Violation Description:	Failure to maintain aisle space to allow the unobstructed movement of personnel, fire protection equipment, spill control equipment, and decontamination equipment to any area of facility operation in an emergency, unless aisle space is not needed for any of these purposes.
Violation Notes:	Returned to compliance on 10/07/2021. OBSERVATION: The hazardous waste drum was located in a corner blocked with several pallets of motor oil. There was no adequate aisle space allowing for unobstructed movement. CORRECTIVE ACTION: Submit photos to the CUPA demonstrating that an adequate aisle space has been provided.
Violation Division:	Los Angeles County Fire Department

AMERICAN EXPO, INC. (Continued) **S117305143**

Violation Program:	HW
Violation Source:	CERS,
Site ID:	91614
Site Name:	AMERICAN EXPO INC
Violation Date:	07-30-2015
Citation:	HSC 6.67 25270.4.5(a) - California Health and Safety Code, Chapter 6.67, Section(s) 25270.4.5(a)
Violation Description:	Failure to prepare and implement a Spill Prevention Control and Countermeasure (SPCC) Plan .
Violation Notes:	Returned to compliance on 04/25/2019.
Violation Division:	Los Angeles County Fire Department
Violation Program:	APSA
Violation Source:	CERS,
Site ID:	91614
Site Name:	AMERICAN EXPO INC
Violation Date:	07-30-2015
Citation:	HSC 6.67 Multiple - California Health and Safety Code, Chapter 6.67, Section(s) Multiple
Violation Description:	APSA Program - Administration/Documentation - General
Violation Notes:	Returned to compliance on 04/25/2019.
Violation Division:	Los Angeles County Fire Department
Violation Program:	APSA
Violation Source:	CERS,
Site ID:	91614
Site Name:	AMERICAN EXPO INC
Violation Date:	10-13-2020
Citation:	HSC 6.67 25270.4.5(a) - California Health and Safety Code, Chapter 6.67, Section(s) 25270.4.5(a)
Violation Description:	Failure to implement the SPCC Plan.
Violation Notes:	Returned to compliance on 10/07/2021. OBSERVATION: Failure to implement SPCC (Spill Prevention Countermeasure and Control Plan (SPCC). Business owner did not have any periodic inspection logs CORRECTIVE ACTION: Implement your SPCC Plan. Mail a copy of your SPCC plan to LACoFD.
Violation Division:	Los Angeles County Fire Department
Violation Program:	APSA
Violation Source:	CERS,
Site ID:	91614
Site Name:	AMERICAN EXPO INC
Violation Date:	10-13-2020
Citation:	HSC 6.95 25508(a)(3) - California Health and Safety Code, Chapter 6.95, Section(s) 25508(a)(3)
Violation Description:	Failure to complete and electronically submit the Business Activities Page and/or Business Owner Operator Identification Page.
Violation Notes:	Returned to compliance on 10/07/2021. OBSERVATION: The business failed to electronically submit an accurate Business Activities Page in CERS. CORRECTIVE ACTION: In CERS, complete and electronically submit an accurate Business Activities Page. Mark yes as hazardous waste generator and an operator of above ground petroleum storage containers.
Violation Division:	Los Angeles County Fire Department
Violation Program:	HMRRP
Violation Source:	CERS,

AMERICAN EXPO, INC. (Continued) **S117305143**

Site ID: 91614
Site Name: AMERICAN EXPO INC
Violation Date: 10-13-2020
Citation: 22 CCR 12 66262.34(f) - California Code of Regulations, Title 22, Chapter 12, Section(s) 66262.34(f)
Violation Description: Failure to properly label hazardous waste accumulation containers and portable tanks with the following requirements: "Hazardous Waste", name and address of the generator, physical and chemical characteristics of the Hazardous Waste, and starting accumulation date.
Violation Notes: Returned to compliance on 10/07/2021. OBSERVATION: Observed 1 x 55-gallon drum of waste oil located in the southwest corner of facility. There was no hazardous waste label on the drum. CORRECTIVE ACTION: Submit a photo to the CUPA demonstrating that the container listed above has been properly labeled. The label should be visible from a distance.
Violation Division: Los Angeles County Fire Department
Violation Program: HW
Violation Source: CERS,

Site ID: 91614
Site Name: AMERICAN EXPO INC
Violation Date: 10-31-2022
Citation: HSC 6.67 25270.4.5(a) - California Health and Safety Code, Chapter 6.67, Section(s) 25270.4.5(a)
Violation Description: Failure to prepare a Spill Prevention, Control, and Countermeasures (SPCC) Plan.
Violation Notes: Returned to compliance on 09/19/2023. OBSERVATION: Failure to prepare a full SPCC plan certified by a professional Engineer. Business had increased their motor oil inventory exceeding 10,000-gallons making American Expo Inc a Non-Qualified facility. Observed 253 x 55-gallon drums of motor oil equivalent to 13,915 gallons. CORRECTIVE ACTION: Prepare a full SPCC plan certified by a Professional Engineer.
Violation Division: Los Angeles County Fire Department
Violation Program: APSA
Violation Source: CERS,

Site ID: 91614
Site Name: AMERICAN EXPO INC
Violation Date: 07-30-2015
Citation: HSC 6.95 25508(a)(1) - California Health and Safety Code, Chapter 6.95, Section(s) 25508(a)(1)
Violation Description: Failure to complete and electronically submit a site map with all required content.
Violation Notes: Returned to compliance on 04/25/2019.
Violation Division: Los Angeles County Fire Department
Violation Program: HMRRP
Violation Source: CERS,

Site ID: 91614
Site Name: AMERICAN EXPO INC
Violation Date: 04-25-2019
Citation: HSC 6.67 25270.4.5(a) - California Health and Safety Code, Chapter 6.67, Section(s) 25270.4.5(a)
Violation Description: Failure to prepare a Spill Prevention, Control, and Countermeasures (SPCC) Plan.
Violation Notes: Returned to compliance on 08/02/2019. OBSERVATION: Failure to prepare

AMERICAN EXPO, INC. (Continued) **S117305143**

	SPCC (Spill Prevention Countermeasure & Control Plan.) CORRECTIVE ACTION: Prepare SPCC and submit a copy to the LACOFD.
Violation Division:	Los Angeles County Fire Department
Violation Program:	APSA
Violation Source:	CERS,
Site ID:	91614
Site Name:	AMERICAN EXPO INC
Violation Date:	08-18-2022
Citation:	HSC 6.95 25508(a)(3) - California Health and Safety Code, Chapter 6.95, Section(s) 25508(a)(3)
Violation Description:	Failure to report program data electronically.
Violation Notes:	Returned to compliance on 09/22/2022. OBSERVATION: The business failed to electronically submit the Business Activities Page and/or Business Owner Operator Identification Page, or failed to report complete or accurate information on these forms in CERS. Observed over 1320 gallons of petroleum products. CORRECTIVE ACTION: On business activities page, mark yes as a facility that has a total petroleum product on site over 1320 gallons.
Violation Division:	Los Angeles County Fire Department
Violation Program:	HMRRP
Violation Source:	CERS,
Site ID:	91614
Site Name:	AMERICAN EXPO INC
Violation Date:	10-13-2020
Citation:	22 CCR 12 66262.40(a) - California Code of Regulations, Title 22, Chapter 12, Section(s) 66262.40(a)
Violation Description:	Failure to keep a copy of each properly signed manifest for at least three years from the date the waste was accepted by the initial transporter. The manifest signed at the time the waste was accepted for transport shall be kept until receiving a signed copy from the designated facility which received the waste.
Violation Notes:	Returned to compliance on 10/07/2021. OBSERVATION: Uniform Hazardous Waste Manifests for waste oil were not available for review at the time of inspection. CORRECTIVE ACTION: Locate a copy of the most recent manifest showing disposal of waste oil and submit copy to the CUPA.
Violation Division:	Los Angeles County Fire Department
Violation Program:	HW
Violation Source:	CERS,
Site ID:	91614
Site Name:	AMERICAN EXPO INC
Violation Date:	10-13-2020
Citation:	HSC 6.67 25270.6(a)(1), 25270.6(a)(2) - California Health and Safety Code, Chapter 6.67, Section(s) 25270.6(a)(1), 25270.6(a)(2)
Violation Description:	Failure to submit a tank facility statement on or before January 1 annually unless a current Business Plan has been submitted.
Violation Notes:	Returned to compliance on 10/07/2021. OBSERVATION: Failure to submit a Tank Facility Statement or Business Plan in CERS CORRECTIVE ACTION: Submit a Tank Facility Statement or Business Plan in CERS.
Violation Division:	Los Angeles County Fire Department
Violation Program:	APSA
Violation Source:	CERS,
Site ID:	91614

AMERICAN EXPO, INC. (Continued) **S117305143**

Site Name: AMERICAN EXPO INC
Violation Date: 06-22-2016
Citation: HSC 6.67 25270.4.5(a) - California Health and Safety Code, Chapter 6.67, Section(s) 25270.4.5(a)
Violation Description: Failure to maintain a complete copy of the SPCC Plan at the facility if the facility is normally attended at least four hours per day, or at the nearest field office if the facility is not so attended.
Violation Notes: Not reported
Violation Division: Los Angeles County Fire Department
Violation Program: APSA
Violation Source: CERS,

Evaluation:
Eval General Type: Compliance Evaluation Inspection
Eval Date: 03-17-2021
Violations Found: No
Eval Type: Routine done by local agency
Eval Notes: Not reported
Eval Division: Los Angeles County Fire Department
Eval Program: APSA
Eval Source: CERS,

Eval General Type: Compliance Evaluation Inspection
Eval Date: 04-25-2019
Violations Found: No
Eval Type: Routine done by local agency
Eval Notes: GHULAM RUBANI NO SIGNIFICANT VIOLATIONS OBSERVED
Eval Division: Los Angeles County Fire Department
Eval Program: HMRRP
Eval Source: CERS,

Eval General Type: Compliance Evaluation Inspection
Eval Date: 04-25-2019
Violations Found: Yes
Eval Type: Routine done by local agency
Eval Notes: GHULAM RUBANI
Eval Division: Los Angeles County Fire Department
Eval Program: APSA
Eval Source: CERS,

Eval General Type: Other/Unknown
Eval Date: 05-10-2023
Violations Found: No
Eval Type: Other, not routine, done by local agency
Eval Notes: GHULAM RUBANI
Eval Division: Los Angeles County Fire Department
Eval Program: APSA
Eval Source: CERS,

Eval General Type: Other/Unknown
Eval Date: 06-22-2016
Violations Found: Yes
Eval Type: Other, not routine, done by local agency
Eval Notes: Mario Maciel, manager
Eval Division: Los Angeles County Fire Department
Eval Program: APSA
Eval Source: CERS,

AMERICAN EXPO, INC. (Continued) **S117305143**

Eval General Type: Other/Unknown
Eval Date: 08-28-2023
Violations Found: No
Eval Type: Other, not routine, done by local agency
Eval Notes: Not reported
Eval Division: Los Angeles County Fire Department
Eval Program: APSA
Eval Source: CERS,

Eval General Type: Other/Unknown
Eval Date: 08-31-2023
Violations Found: No
Eval Type: Other, not routine, done by local agency
Eval Notes: Not reported
Eval Division: Los Angeles County Fire Department
Eval Program: APSA
Eval Source: CERS,

Eval General Type: Other/Unknown
Eval Date: 09-01-2015
Violations Found: No
Eval Type: Other, not routine, done by local agency
Eval Notes: NO CERS UPDATE. CALLED THEY WILL UPDATE BY END OF THIS WEEK.
Eval Division: Los Angeles County Fire Department
Eval Program: HMRRP
Eval Source: CERS,

Eval General Type: Compliance Evaluation Inspection
Eval Date: 10-13-2020
Violations Found: Yes
Eval Type: Routine done by local agency
Eval Notes: GHULAM RUBANI
Eval Division: Los Angeles County Fire Department
Eval Program: APSA
Eval Source: CERS,

Eval General Type: Other/Unknown
Eval Date: 10-31-2022
Violations Found: Yes
Eval Type: Other, not routine, done by local agency
Eval Notes: GHULAM RUBANI
Eval Division: Los Angeles County Fire Department
Eval Program: APSA
Eval Source: CERS,

Eval General Type: Other/Unknown
Eval Date: 12-01-2020
Violations Found: No
Eval Type: Other, not routine, done by local agency
Eval Notes: Not reported
Eval Division: Los Angeles County Fire Department
Eval Program: APSA
Eval Source: CERS,

Eval General Type: Other/Unknown
Eval Date: 03-06-2018
Violations Found: No

AMERICAN EXPO, INC. (Continued) **S117305143**

Eval Type: Other, not routine, done by local agency
Eval Notes: No CERS submittal.
Eval Division: Los Angeles County Fire Department
Eval Program: HMRRP
Eval Source: CERS,

Eval General Type: Compliance Evaluation Inspection
Eval Date: 07-30-2015
Violations Found: Yes
Eval Type: Routine done by local agency
Eval Notes: GHULAM RUBANI, OWNER
Eval Division: Los Angeles County Fire Department
Eval Program: HMRRP
Eval Source: CERS,

Eval General Type: Other/Unknown
Eval Date: 09-22-2022
Violations Found: No
Eval Type: Other, not routine, done by local agency
Eval Notes: Not reported
Eval Division: Los Angeles County Fire Department
Eval Program: HMRRP
Eval Source: CERS,

Eval General Type: Other/Unknown
Eval Date: 10-07-2021
Violations Found: No
Eval Type: Other, not routine, done by local agency
Eval Notes: Not reported
Eval Division: Los Angeles County Fire Department
Eval Program: HMRRP
Eval Source: CERS,

Eval General Type: Compliance Evaluation Inspection
Eval Date: 03-17-2021
Violations Found: No
Eval Type: Routine done by local agency
Eval Notes: Not reported
Eval Division: Los Angeles County Fire Department
Eval Program: HMRRP
Eval Source: CERS,

Eval General Type: Compliance Evaluation Inspection
Eval Date: 03-17-2021
Violations Found: No
Eval Type: Routine done by local agency
Eval Notes: Not reported
Eval Division: Los Angeles County Fire Department
Eval Program: HW
Eval Source: CERS,

Eval General Type: Compliance Evaluation Inspection
Eval Date: 05-28-2019
Violations Found: No
Eval Type: Routine done by local agency
Eval Notes: Not reported
Eval Division: Los Angeles County Fire Department

AMERICAN EXPO, INC. (Continued) **S117305143**

Eval Program: APSA
Eval Source: CERS,

Eval General Type: Other/Unknown
Eval Date: 06-22-2016
Violations Found: Yes
Eval Type: Other, not routine, done by local agency
Eval Notes: Mario Maciel, manager
Eval Division: Los Angeles County Fire Department
Eval Program: HMRRP
Eval Source: CERS,

Eval General Type: Compliance Evaluation Inspection
Eval Date: 07-30-2015
Violations Found: Yes
Eval Type: Routine done by local agency
Eval Notes: CHULAM RUBANI, OWNER
Eval Division: Los Angeles County Fire Department
Eval Program: APSA
Eval Source: CERS,

Eval General Type: Other/Unknown
Eval Date: 08-02-2019
Violations Found: No
Eval Type: Other, not routine, done by local agency
Eval Notes: Not reported
Eval Division: Los Angeles County Fire Department
Eval Program: APSA
Eval Source: CERS,

Eval General Type: Compliance Evaluation Inspection
Eval Date: 08-18-2022
Violations Found: No
Eval Type: Routine done by local agency
Eval Notes: RUBANI GHULAM BUSINESS IS NOT A HAZARDOUS WASTE GENERATOR.
Eval Division: Los Angeles County Fire Department
Eval Program: HW
Eval Source: CERS,

Eval General Type: Other/Unknown
Eval Date: 10-07-2021
Violations Found: No
Eval Type: Other, not routine, done by local agency
Eval Notes: Not reported
Eval Division: Los Angeles County Fire Department
Eval Program: HW
Eval Source: CERS,

Eval General Type: Compliance Evaluation Inspection
Eval Date: 10-13-2020
Violations Found: Yes
Eval Type: Routine done by local agency
Eval Notes: GHULAM RUBANI
Eval Division: Los Angeles County Fire Department
Eval Program: HMRRP
Eval Source: CERS,

AMERICAN EXPO, INC. (Continued) **S117305143**

Eval General Type: Other/Unknown
Eval Date: 01-05-2023
Violations Found: No
Eval Type: Other, not routine, done by local agency
Eval Notes: Not reported
Eval Division: Los Angeles County Fire Department
Eval Program: APSA
Eval Source: CERS,

Eval General Type: Other/Unknown
Eval Date: 07-31-2019
Violations Found: No
Eval Type: Other, not routine, done by local agency
Eval Notes: Not reported
Eval Division: Los Angeles County Fire Department
Eval Program: APSA
Eval Source: CERS,

Eval General Type: Compliance Evaluation Inspection
Eval Date: 08-18-2022
Violations Found: No
Eval Type: Routine done by local agency
Eval Notes: RUBANI GHULAM
Eval Division: Los Angeles County Fire Department
Eval Program: APSA
Eval Source: CERS,

Eval General Type: Compliance Evaluation Inspection
Eval Date: 08-18-2022
Violations Found: Yes
Eval Type: Routine done by local agency
Eval Notes: RUBANI GHULAM
Eval Division: Los Angeles County Fire Department
Eval Program: HMRRP
Eval Source: CERS,

Eval General Type: Other/Unknown
Eval Date: 09-19-2023
Violations Found: No
Eval Type: Other, not routine, done by local agency
Eval Notes: Not reported
Eval Division: Los Angeles County Fire Department
Eval Program: APSA
Eval Source: CERS,

Eval General Type: Other/Unknown
Eval Date: 10-07-2021
Violations Found: No
Eval Type: Other, not routine, done by local agency
Eval Notes: Not reported
Eval Division: Los Angeles County Fire Department
Eval Program: APSA
Eval Source: CERS,

Eval General Type: Compliance Evaluation Inspection
Eval Date: 10-13-2020
Violations Found: Yes

AMERICAN EXPO, INC. (Continued) **S117305143**

Eval Type: Routine done by local agency
Eval Notes: GHULAM RUBANI
Eval Division: Los Angeles County Fire Department
Eval Program: HW
Eval Source: CERS,

Enforcement Action:
Site ID: 91614
Site Name: AMERICAN EXPO INC
Site Address: 650 N BARRANCA AVE # E
Site City: COVINA
Site Zip: 91723
Enf Action Date: 04-10-2023
Enf Action Type: AEO - Unified Program
Enf Action Description: Administrative Enforcement Order Based on the Unified Program Statute
Enf Action Notes: Fines/Penalties Assessed: $3,000.00. On October 31, 2022, HHMD Inspector De Silva conducted a routine inspection at American Expo Inc. The inspector observed a Class I violation. A Notice of Violation was issued and an Administrative Enforcement case was initiated for failure to comply with the following: 40 CFR I 112.3,112.6: HSC 6.67 25270.4.5(a). On July 11, 2023, company representatives participated in the settlement conference. All parties mutually agreed to a penalty in the amount of $ 3,000.00. .
Enf Action Division: Los Angeles County Fire Department
Enf Action Program: APSA
Enf Action Source: CERS,

Affiliation:
Affiliation Type Desc: CUPA District
Entity Name: Los Angeles County Fire
Entity Title: Not reported
Affiliation Address: 5825 Rickenbacker Road
Affiliation City: Commerce
Affiliation State: CA
Affiliation Country: Not reported
Affiliation Zip: 90040-3027
Affiliation Phone: (323) 890-4000,

Affiliation Type Desc: Environmental Contact
Entity Name: GHULAM RUBANI
Entity Title: Not reported
Affiliation Address: 650 N BARRANCA AVE #E
Affiliation City: COVINA
Affiliation State: CA
Affiliation Country: Not reported
Affiliation Zip: 91723
Affiliation Phone: ,

Affiliation Type Desc: Operator
Entity Name: GHULAM RUBANI
Entity Title: Not reported
Affiliation Address: Not reported
Affiliation City: Not reported
Affiliation State: Not reported
Affiliation Country: Not reported
Affiliation Zip: Not reported

AMERICAN EXPO, INC. (Continued) **S117305143**

Affiliation Phone: (626) 255-0488,

Affiliation Type Desc: Identification Signer
Entity Name: GHULAM RUBANI
Entity Title: PRESIDENT
Affiliation Address: Not reported
Affiliation City: Not reported
Affiliation State: Not reported
Affiliation Country: Not reported
Affiliation Zip: Not reported
Affiliation Phone: ,

Affiliation Type Desc: Legal Owner
Entity Name: AMERICAN EXPO INC
Entity Title: Not reported
Affiliation Address: 650 N BARRANCA AVE # E
Affiliation City: COVINA
Affiliation State: CA
Affiliation Country: United States
Affiliation Zip: 91723
Affiliation Phone: (626) 255-0488,

Affiliation Type Desc: Parent Corporation
Entity Name: AMERICAN EXPO INC
Entity Title: Not reported
Affiliation Address: Not reported
Affiliation City: Not reported
Affiliation State: Not reported
Affiliation Country: Not reported
Affiliation Zip: Not reported
Affiliation Phone: ,

Affiliation Type Desc: Facility Mailing Address
Entity Name: Mailing Address
Entity Title: Not reported
Affiliation Address: 650 N BARRANCA AVE # E
Affiliation City: COVINA
Affiliation State: CA
Affiliation Country: Not reported
Affiliation Zip: 91723
Affiliation Phone: ,

J113 **COVINA SMOG** **RCRA NonGen / NLR** **1026826387**
West **650 N BARRANCA AVE UNIT C** **CAL000461326**
1/8-1/4 **COVINA, CA 91724**
0.168 mi.
888 ft. **Site 12 of 12 in cluster J**

Relative: RCRA Listings:
Lower
Date Form Received by Agency: 20210324
Actual: Handler Name: Covina Smog
594 ft. Handler Address: 650 N BARRANCA AVE UNIT C
Handler City,State,Zip: COVINA, CA 91724
EPA ID: CAL000461326
Contact Name: AKRAM IBRAHIM
Contact Address: 650 N BARRANCA AVE UNIT C
Contact City,State,Zip: COVINA, CA 91724

COVINA SMOG (Continued) **1026826387**

Contact Telephone:	626-610-6975
Contact Fax:	Not reported
Contact Email:	AKRAM.IBRAHIM1212@YAHOO.COM
Contact Title:	Not reported
EPA Region:	09
Land Type:	Not reported
Federal Waste Generator Description:	Not a generator, verified
Non-Notifier:	Not reported
Biennial Report Cycle:	Not reported
Accessibility:	Not reported
Active Site Indicator:	Not reported
State District Owner:	Not reported
State District:	Not reported
Mailing Address:	650 N BARRANCA AVE UNIT C
Mailing City,State,Zip:	COVINA, CA 91724
Owner Name:	Akram Ibrahim
Owner Type:	Other
Operator Name:	Akram Ibrahim
Operator Type:	Other
Short-Term Generator Activity:	No
Importer Activity:	No
Mixed Waste Generator:	No
Transporter Activity:	No
Transfer Facility Activity:	No
Recycler Activity with Storage:	No
Small Quantity On-Site Burner Exemption:	No
Smelting Melting and Refining Furnace Exemption:	No
Underground Injection Control:	No
Off-Site Waste Receipt:	No
Universal Waste Indicator:	No
Universal Waste Destination Facility:	No
Federal Universal Waste:	No
Active Site State-Reg Handler:	---
Federal Facility Indicator:	Not reported
Hazardous Secondary Material Indicator:	N
Sub-Part K Indicator:	Not reported
2018 GPRA Permit Baseline:	Not on the Baseline
2018 GPRA Renewals Baseline:	Not on the Baseline
202 GPRA Corrective Action Baseline:	No
Subject to Corrective Action Universe:	No
Non-TSDFs Where RCRA CA has Been Imposed Universe:	No
Corrective Action Priority Ranking:	No NCAPS ranking
Environmental Control Indicator:	No
Institutional Control Indicator:	No
Human Exposure Controls Indicator:	N/A
Groundwater Controls Indicator:	N/A
Significant Non-Complier Universe:	No
Unaddressed Significant Non-Complier Universe:	No
Addressed Significant Non-Complier Universe:	No
Significant Non-Complier With a Compliance Schedule Universe:	No
Financial Assurance Required:	Not reported
Handler Date of Last Change:	20210326
Recognized Trader-Importer:	No
Recognized Trader-Exporter:	No
Importer of Spent Lead Acid Batteries:	No
Exporter of Spent Lead Acid Batteries:	No
Recycler Activity Without Storage:	No

COVINA SMOG (Continued) **1026826387**

Manifest Broker: No
Sub-Part P Indicator: No

Handler - Owner Operator:
Owner/Operator Indicator: Owner
Owner/Operator Name: AKRAM IBRAHIM
Legal Status: Other
Date Became Current: Not reported
Date Ended Current: Not reported
Owner/Operator Address: 650 N BARRANCA AVE UNIT C
Owner/Operator City,State,Zip: COVINA, CA 91724
Owner/Operator Telephone: 626-610-6975
Owner/Operator Telephone Ext: Not reported
Owner/Operator Fax: Not reported
Owner/Operator Email: Not reported

Owner/Operator Indicator: Operator
Owner/Operator Name: AKRAM IBRAHIM
Legal Status: Other
Date Became Current: Not reported
Date Ended Current: Not reported
Owner/Operator Address: 650 N BARRANCA AVE UNIT C
Owner/Operator City,State,Zip: COVINA, CA 91724
Owner/Operator Telephone: 626-610-6975
Owner/Operator Telephone Ext: Not reported
Owner/Operator Fax: Not reported
Owner/Operator Email: Not reported

Historic Generators:
Receive Date: 20210324
Handler Name: COVINA SMOG
Federal Waste Generator Description: Not a generator, verified
State District Owner: Not reported
Large Quantity Handler of Universal Waste: No
Recognized Trader Importer: No
Recognized Trader Exporter: No
Spent Lead Acid Battery Importer: No
Spent Lead Acid Battery Exporter: No
Current Record: Yes
Non Storage Recycler Activity: No
Electronic Manifest Broker: No

List of NAICS Codes and Descriptions:
NAICS Code: 811111
NAICS Description: GENERAL AUTOMOTIVE REPAIR

Facility Has Received Notices of Violations:
Violations: No Violations Found

Evaluation Action Summary:
Evaluations: No Evaluations Found

N114 **PATTI CHOI** **RCRA NonGen / NLR** **1026709786**
NE **4508 N DE LAY AVE** **CAC003097891**
1/8-1/4 **COVINA, CA 91722**
0.171 mi.
903 ft. **Site 1 of 2 in cluster N**

Relative: **Higher**

Actual: **620 ft.**

RCRA Listings:

Date Form Received by Agency:	20201218
Handler Name:	Patti Choi
Handler Address:	4508 N DE LAY AVE
Handler City,State,Zip:	COVINA, CA 91722
EPA ID:	CAC003097891
Contact Name:	PATTI CHOI
Contact Address:	729 EAST DORAN ST #102
Contact City,State,Zip:	GLENDALE, CA 91206
Contact Telephone:	661-350-7192
Contact Fax:	Not reported
Contact Email:	PCHOI@APD.LACOUNTY.GOV
Contact Title:	Not reported
EPA Region:	09
Land Type:	Not reported
Federal Waste Generator Description:	Not a generator, verified
Non-Notifier:	Not reported
Biennial Report Cycle:	Not reported
Accessibility:	Not reported
Active Site Indicator:	Not reported
State District Owner:	Not reported
State District:	Not reported
Mailing Address:	729 EAST DORAN ST #102
Mailing City,State,Zip:	GLENDALE, CA 91206
Owner Name:	Patti Choi
Owner Type:	Other
Operator Name:	Patti Choi
Operator Type:	Other
Short-Term Generator Activity:	No
Importer Activity:	No
Mixed Waste Generator:	No
Transporter Activity:	No
Transfer Facility Activity:	No
Recycler Activity with Storage:	No
Small Quantity On-Site Burner Exemption:	No
Smelting Melting and Refining Furnace Exemption:	No
Underground Injection Control:	No
Off-Site Waste Receipt:	No
Universal Waste Indicator:	No
Universal Waste Destination Facility:	No
Federal Universal Waste:	No
Active Site State-Reg Handler:	---
Federal Facility Indicator:	Not reported
Hazardous Secondary Material Indicator:	N
Sub-Part K Indicator:	Not reported
2018 GPRA Permit Baseline:	Not on the Baseline
2018 GPRA Renewals Baseline:	Not on the Baseline
202 GPRA Corrective Action Baseline:	No
Subject to Corrective Action Universe:	No
Non-TSDFs Where RCRA CA has Been Imposed Universe:	No
Corrective Action Priority Ranking:	No NCAPS ranking
Environmental Control Indicator:	No
Institutional Control Indicator:	No

PATTI CHOI (Continued) **1026709786**

Human Exposure Controls Indicator:	N/A
Groundwater Controls Indicator:	N/A
Significant Non-Complier Universe:	No
Unaddressed Significant Non-Complier Universe:	No
Addressed Significant Non-Complier Universe:	No
Significant Non-Complier With a Compliance Schedule Universe:	No
Financial Assurance Required:	Not reported
Handler Date of Last Change:	20201218
Recognized Trader-Importer:	No
Recognized Trader-Exporter:	No
Importer of Spent Lead Acid Batteries:	No
Exporter of Spent Lead Acid Batteries:	No
Recycler Activity Without Storage:	No
Manifest Broker:	No
Sub-Part P Indicator:	No

Handler - Owner Operator:

Owner/Operator Indicator:	Owner
Owner/Operator Name: PATTI CHOI	
Legal Status:	Other
Date Became Current:	Not reported
Date Ended Current:	Not reported
Owner/Operator Address:	729 EAST DORAN ST #102
Owner/Operator City,State,Zip:	GLENDALE, CA 91206
Owner/Operator Telephone:	661-350-7192
Owner/Operator Telephone Ext:	Not reported
Owner/Operator Fax:	Not reported
Owner/Operator Email:	Not reported

Owner/Operator Indicator:	Operator
Owner/Operator Name: PATTI CHOI	
Legal Status:	Other
Date Became Current:	Not reported
Date Ended Current:	Not reported
Owner/Operator Address:	729 EAST DORAN ST #102
Owner/Operator City,State,Zip:	GLENDALE, CA 91206
Owner/Operator Telephone:	661-350-7192
Owner/Operator Telephone Ext:	Not reported
Owner/Operator Fax:	Not reported
Owner/Operator Email:	Not reported

Historic Generators:

Receive Date:	20201218
Handler Name: PATTI CHOI	
Federal Waste Generator Description:	Not a generator, verified
State District Owner:	Not reported
Large Quantity Handler of Universal Waste:	No
Recognized Trader Importer:	No
Recognized Trader Exporter:	No
Spent Lead Acid Battery Importer:	No
Spent Lead Acid Battery Exporter:	No
Current Record:	Yes
Non Storage Recycler Activity:	Not reported
Electronic Manifest Broker:	Not reported

PATTI CHOI (Continued) **1026709786**

List of NAICS Codes and Descriptions:
NAICS Code: 56299
NAICS Description: ALL OTHER WASTE MANAGEMENT SERVICES

Facility Has Received Notices of Violations:
Violations: No Violations Found

Evaluation Action Summary:
Evaluations: No Evaluations Found

K115 **CARLO PEREZ** **RCRA NonGen / NLR** **1026169349**
NNE **4537 N BRIGHTVIEW DR** **CAC003069397**
1/8-1/4 **COVINA, CA 91722**
0.173 mi.
914 ft. **Site 2 of 2 in cluster K**

Relative: **Higher**
Actual: **617 ft.**

RCRA Listings:

Date Form Received by Agency:	20200603
Handler Name:	Carlo Perez
Handler Address:	4537 N BRIGHTVIEW DR
Handler City,State,Zip:	COVINA, CA 91722
EPA ID:	CAC003069397
Contact Name:	CARLO PEREZ
Contact Address:	4537 N BRIGHTVIEW DR
Contact City,State,Zip:	COVINA, CA 91722
Contact Telephone:	626-922-4013
Contact Fax:	Not reported
Contact Email:	CARLOPEREZ@VERIZON.NET
Contact Title:	Not reported
EPA Region:	09
Land Type:	Not reported
Federal Waste Generator Description:	Not a generator, verified
Non-Notifier:	Not reported
Biennial Report Cycle:	Not reported
Accessibility:	Not reported
Active Site Indicator:	Not reported
State District Owner:	Not reported
State District:	Not reported
Mailing Address:	4537 N BRIGHTVIEW DR
Mailing City,State,Zip:	COVINA, CA 91722
Owner Name:	Carlo Perez
Owner Type:	Other
Operator Name:	Carlo Perez
Operator Type:	Other
Short-Term Generator Activity:	No
Importer Activity:	No
Mixed Waste Generator:	No
Transporter Activity:	No
Transfer Facility Activity:	No
Recycler Activity with Storage:	No
Small Quantity On-Site Burner Exemption:	No
Smelting Melting and Refining Furnace Exemption:	No
Underground Injection Control:	No
Off-Site Waste Receipt:	No
Universal Waste Indicator:	No

CARLO PEREZ (Continued) **1026169349**

Universal Waste Destination Facility:	No
Federal Universal Waste:	No
Active Site State-Reg Handler:	---
Federal Facility Indicator:	Not reported
Hazardous Secondary Material Indicator:	N
Sub-Part K Indicator:	Not reported
2018 GPRA Permit Baseline:	Not on the Baseline
2018 GPRA Renewals Baseline:	Not on the Baseline
202 GPRA Corrective Action Baseline:	No
Subject to Corrective Action Universe:	No
Non-TSDFs Where RCRA CA has Been Imposed Universe:	No
Corrective Action Priority Ranking:	No NCAPS ranking
Environmental Control Indicator:	No
Institutional Control Indicator:	No
Human Exposure Controls Indicator:	N/A
Groundwater Controls Indicator:	N/A
Significant Non-Complier Universe:	No
Unaddressed Significant Non-Complier Universe:	No
Addressed Significant Non-Complier Universe:	No
Significant Non-Complier With a Compliance Schedule Universe:	No
Financial Assurance Required:	Not reported
Handler Date of Last Change:	20200608
Recognized Trader-Importer:	No
Recognized Trader-Exporter:	No
Importer of Spent Lead Acid Batteries:	No
Exporter of Spent Lead Acid Batteries:	No
Recycler Activity Without Storage:	No
Manifest Broker:	No
Sub-Part P Indicator:	No

Handler - Owner Operator:

Owner/Operator Indicator:	Owner
Owner/Operator Name: CARLO PEREZ	
Legal Status:	Other
Date Became Current:	Not reported
Date Ended Current:	Not reported
Owner/Operator Address:	4537 N BRIGHTVIEW DR
Owner/Operator City,State,Zip:	COVINA, CA 91722
Owner/Operator Telephone:	626-922-4013
Owner/Operator Telephone Ext:	Not reported
Owner/Operator Fax:	Not reported
Owner/Operator Email:	Not reported

Owner/Operator Indicator:	Operator
Owner/Operator Name: CARLO PEREZ	
Legal Status:	Other
Date Became Current:	Not reported
Date Ended Current:	Not reported
Owner/Operator Address:	4537 N BRIGHTVIEW DR
Owner/Operator City,State,Zip:	COVINA, CA 91722
Owner/Operator Telephone:	626-922-4013
Owner/Operator Telephone Ext:	Not reported
Owner/Operator Fax:	Not reported
Owner/Operator Email:	Not reported

CARLO PEREZ (Continued) **1026169349**

Historic Generators:
- Receive Date: 20200603
- Handler Name: CARLO PEREZ
- Federal Waste Generator Description: Not a generator, verified
- State District Owner: Not reported
- Large Quantity Handler of Universal Waste: No
- Recognized Trader Importer: No
- Recognized Trader Exporter: No
- Spent Lead Acid Battery Importer: No
- Spent Lead Acid Battery Exporter: No
- Current Record: Yes
- Non Storage Recycler Activity: Not reported
- Electronic Manifest Broker: Not reported

List of NAICS Codes and Descriptions:
- NAICS Code: 56299
- NAICS Description: ALL OTHER WASTE MANAGEMENT SERVICES

Facility Has Received Notices of Violations:
- Violations: No Violations Found

Evaluation Action Summary:
- Evaluations: No Evaluations Found

116
NNW
1/8-1/4
0.175 mi.
924 ft.

FIGUEROA MARGARITA **RCRA NonGen / NLR** **1026708168**
628 E CYPRESS ST **CAC003096173**
COVINA, CA 91722

Relative: Higher

Actual: 609 ft.

RCRA Listings:
- Date Form Received by Agency: 20201208
- Handler Name: Figueroa Margarita
- Handler Address: 628 E CYPRESS ST
- Handler City,State,Zip: COVINA, CA 91722
- EPA ID: CAC003096173
- Contact Name: FIGUUEROA MARGARITA
- Contact Address: 628 E CYPRESS ST
- Contact City,State,Zip: COVINA, CA 91722
- Contact Telephone: 562-490-6900
- Contact Fax: Not reported
- Contact Email: INFO@FORTEENVIRONMENTAL.COM
- Contact Title: Not reported
- EPA Region: 09
- Land Type: Not reported
- Federal Waste Generator Description: Not a generator, verified
- Non-Notifier: Not reported
- Biennial Report Cycle: Not reported
- Accessibility: Not reported
- Active Site Indicator: Not reported
- State District Owner: Not reported
- State District: Not reported
- Mailing Address: 628 E CYPRESS ST
- Mailing City,State,Zip: COVINA, CA 91722
- Owner Name: Figuueroa Margarita

FIGUEROA MARGARITA (Continued) **1026708168**

Owner Type:	Other
Operator Name:	Figuueroa Margarita
Operator Type:	Other
Short-Term Generator Activity:	No
Importer Activity:	No
Mixed Waste Generator:	No
Transporter Activity:	No
Transfer Facility Activity:	No
Recycler Activity with Storage:	No
Small Quantity On-Site Burner Exemption:	No
Smelting Melting and Refining Furnace Exemption:	No
Underground Injection Control:	No
Off-Site Waste Receipt:	No
Universal Waste Indicator:	No
Universal Waste Destination Facility:	No
Federal Universal Waste:	No
Active Site State-Reg Handler:	---
Federal Facility Indicator:	Not reported
Hazardous Secondary Material Indicator:	N
Sub-Part K Indicator:	Not reported
2018 GPRA Permit Baseline:	Not on the Baseline
2018 GPRA Renewals Baseline:	Not on the Baseline
202 GPRA Corrective Action Baseline:	No
Subject to Corrective Action Universe:	No
Non-TSDFs Where RCRA CA has Been Imposed Universe:	No
Corrective Action Priority Ranking:	No NCAPS ranking
Environmental Control Indicator:	No
Institutional Control Indicator:	No
Human Exposure Controls Indicator:	N/A
Groundwater Controls Indicator:	N/A
Significant Non-Complier Universe:	No
Unaddressed Significant Non-Complier Universe:	No
Addressed Significant Non-Complier Universe:	No
Significant Non-Complier With a Compliance Schedule Universe:	No
Financial Assurance Required:	Not reported
Handler Date of Last Change:	20201218
Recognized Trader-Importer:	No
Recognized Trader-Exporter:	No
Importer of Spent Lead Acid Batteries:	No
Exporter of Spent Lead Acid Batteries:	No
Recycler Activity Without Storage:	No
Manifest Broker:	No
Sub-Part P Indicator:	No

Handler - Owner Operator:

Owner/Operator Indicator:	Operator
Owner/Operator Name: FIGUUEROA MARGARITA	
Legal Status:	Other
Date Became Current:	Not reported
Date Ended Current:	Not reported
Owner/Operator Address:	628 E CYPRESS ST
Owner/Operator City,State,Zip:	COVINA, CA 91722
Owner/Operator Telephone:	562-490-6900
Owner/Operator Telephone Ext:	Not reported
Owner/Operator Fax:	Not reported
Owner/Operator Email:	Not reported

FIGUEROA MARGARITA (Continued) **1026708168**

Owner/Operator Indicator: Owner
Owner/Operator Name: FIGUUEROA MARGARITA
Legal Status: Other
Date Became Current: Not reported
Date Ended Current: Not reported
Owner/Operator Address: 628 E CYPRESS ST
Owner/Operator City,State,Zip: COVINA, CA 91722
Owner/Operator Telephone: 562-490-6900
Owner/Operator Telephone Ext: Not reported
Owner/Operator Fax: Not reported
Owner/Operator Email: Not reported

Historic Generators:
Receive Date: 20201208
Handler Name: FIGUEROA MARGARITA
Federal Waste Generator Description: Not a generator, verified
State District Owner: Not reported
Large Quantity Handler of Universal Waste: No
Recognized Trader Importer: No
Recognized Trader Exporter: No
Spent Lead Acid Battery Importer: No
Spent Lead Acid Battery Exporter: No
Current Record: Yes
Non Storage Recycler Activity: Not reported
Electronic Manifest Broker: Not reported

List of NAICS Codes and Descriptions:
NAICS Code: 56299
NAICS Description: ALL OTHER WASTE MANAGEMENT SERVICES

Facility Has Received Notices of Violations:
Violations: No Violations Found

Evaluation Action Summary:
Evaluations: No Evaluations Found

O117 **ROTARY COMPONENTS INC** **RCRA-SQG** **1000156608**
East **816 E EDNA PL** **FINDS** **CAD009662982**
1/8-1/4 **COVINA, CA 91723** **ECHO**
0.178 mi. **EMI**
941 ft. **Site 1 of 7 in cluster O**

Relative: **Higher**
Actual: **619 ft.**

RCRA Listings:
Date Form Received by Agency: 19960901
Handler Name: Rotary Components Inc
Handler Address: 816 E EDNA PL
Handler City,State,Zip: COVINA, CA 91723
EPA ID: CAD009662982
Contact Name: Not reported
Contact Address: Not reported
Contact City,State,Zip: Not reported
Contact Telephone: Not reported
Contact Fax: Not reported
Contact Email: Not reported
Contact Title: Not reported

ROTARY COMPONENTS INC (Continued) **1000156608**

EPA Region:	09
Land Type:	Not reported
Federal Waste Generator Description:	Small Quantity Generator
Non-Notifier:	Not reported
Biennial Report Cycle:	Not reported
Accessibility:	Not reported
Active Site Indicator:	Handler Activities
State District Owner:	Ca
State District:	3
Mailing Address:	816 E EDNA PL
Mailing City,State,Zip:	COVINA, CA 91723
Owner Name:	Not reported
Owner Type:	Not reported
Operator Name:	Not Required
Operator Type:	Private
Short-Term Generator Activity:	No
Importer Activity:	No
Mixed Waste Generator:	No
Transporter Activity:	No
Transfer Facility Activity:	No
Recycler Activity with Storage:	No
Small Quantity On-Site Burner Exemption:	No
Smelting Melting and Refining Furnace Exemption:	No
Underground Injection Control:	No
Off-Site Waste Receipt:	No
Universal Waste Indicator:	No
Universal Waste Destination Facility:	No
Federal Universal Waste:	No
Active Site State-Reg Handler:	---
Federal Facility Indicator:	Not reported
Hazardous Secondary Material Indicator:	NN
Sub-Part K Indicator:	Not reported
2018 GPRA Permit Baseline:	Not on the Baseline
2018 GPRA Renewals Baseline:	Not on the Baseline
202 GPRA Corrective Action Baseline:	No
Subject to Corrective Action Universe:	No
Non-TSDFs Where RCRA CA has Been Imposed Universe:	No
Corrective Action Priority Ranking:	No NCAPS ranking
Environmental Control Indicator:	No
Institutional Control Indicator:	No
Human Exposure Controls Indicator:	N/A
Groundwater Controls Indicator:	N/A
Significant Non-Complier Universe:	No
Unaddressed Significant Non-Complier Universe:	No
Addressed Significant Non-Complier Universe:	No
Significant Non-Complier With a Compliance Schedule Universe:	No
Financial Assurance Required:	Not reported
Handler Date of Last Change:	20020627
Recognized Trader-Importer:	No
Recognized Trader-Exporter:	No
Importer of Spent Lead Acid Batteries:	No
Exporter of Spent Lead Acid Batteries:	No
Recycler Activity Without Storage:	Not reported
Manifest Broker:	Not reported
Sub-Part P Indicator:	No

ROTARY COMPONENTS INC (Continued) **1000156608**

Handler - Owner Operator:
Owner/Operator Indicator: Owner
Owner/Operator Name: CORPORATION
Legal Status: Private
Date Became Current: Not reported
Date Ended Current: Not reported
Owner/Operator Address: NOT REQUIRED
Owner/Operator City,State,Zip: NOT REQUIRED, ME 99999
Owner/Operator Telephone: 415-555-1212
Owner/Operator Telephone Ext: Not reported
Owner/Operator Fax: Not reported
Owner/Operator Email: Not reported

Owner/Operator Indicator: Operator
Owner/Operator Name: NOT REQUIRED
Legal Status: Private
Date Became Current: Not reported
Date Ended Current: Not reported
Owner/Operator Address: NOT REQUIRED
Owner/Operator City,State,Zip: NOT REQUIRED, ME 99999
Owner/Operator Telephone: 415-555-1212
Owner/Operator Telephone Ext: Not reported
Owner/Operator Fax: Not reported
Owner/Operator Email: Not reported

Historic Generators:
Receive Date: 19960901
Handler Name: ROTARY COMPONENTS INC
Federal Waste Generator Description: Small Quantity Generator
State District Owner: Ca
Large Quantity Handler of Universal Waste: No
Recognized Trader Importer: No
Recognized Trader Exporter: No
Spent Lead Acid Battery Importer: No
Spent Lead Acid Battery Exporter: No
Current Record: Yes
Non Storage Recycler Activity: Not reported
Electronic Manifest Broker: Not reported

Receive Date: 19800723
Handler Name: ROTARY COMPONENTS INC
Federal Waste Generator Description: Large Quantity Generator
State District Owner: Ca
Large Quantity Handler of Universal Waste: No
Recognized Trader Importer: No
Recognized Trader Exporter: No
Spent Lead Acid Battery Importer: No
Spent Lead Acid Battery Exporter: No
Current Record: No
Non Storage Recycler Activity: Not reported
Electronic Manifest Broker: Not reported

List of NAICS Codes and Descriptions:
NAICS Code: 324191
NAICS Description: PETROLEUM LUBRICATING OIL AND GREASE MANUFACTURING

ROTARY COMPONENTS INC (Continued) **1000156608**

NAICS Code: 333912
NAICS Description: AIR AND GAS COMPRESSOR MANUFACTURING

NAICS Code: 334112
NAICS Description: COMPUTER STORAGE DEVICE MANUFACTURING

Facility Has Received Notices of Violations:
Violations: No Violations Found

Evaluation Action Summary:
Evaluations: No Evaluations Found

FINDS:
Registry ID: 110002637709

Click Here for FRS Facility Detail Report:

Environmental Interest/Information System:
The Resource Conservation and Recovery Act Information System (RCRAInfo) is EPA's comprehensive information system in support of the Resource Conservation and Recovery Act (RCRA) of 1976 and the Hazardous and Solid Waste Amendments (HSWA) of 1984. It tracks many types of information about generators, transporters, treaters, storers, and disposers of hazardous waste.
California's Hazardous Waste Tracking System Data Mart (HWTS-DATAMART) provides information on hazardous waste shipments for generators, transporters, and treatment, storage, and disposal facilities.

Click this hyperlink while viewing on your computer to access additional FINDS: detail in the EDR Site Report.

ECHO:
Envid: 1000156608
Registry ID: 110002637709
DFR URL: http://echo.epa.gov/detailed-facility-report?fid=110002637709
Name: ROTARY COMPONENTS INC
Address: 816 E EDNA PL
City,State,Zip: COVINA, CA 91723

EMI:
Name: ROTARY COMPONENTS INC
Address: 816 E EDNA PL
City,State,Zip: COVINA, CA 917230000
Year: 1987
County Code: 19
Air Basin: SC
Facility ID: 21888
Air District Name: SC
SIC Code: 3444
Air District Name: SOUTH COAST AQMD
Community Health Air Pollution Info System: Not reported
Consolidated Emission Reporting Rule: Not reported
Total Organic Hydrocarbon Gases Tons/Yr: 2
Reactive Organic Gases Tons/Yr: 1
Carbon Monoxide Emissions Tons/Yr: 0

ROTARY COMPONENTS INC (Continued) **1000156608**

NOX - Oxides of Nitrogen Tons/Yr:	0
SOX - Oxides of Sulphur Tons/Yr:	0
Particulate Matter Tons/Yr:	0
Part. Matter 10 Micrometers and Smllr Tons/Yr:	0

Name:	ROTARY COMPONENTS INC
Address:	816 E EDNA PL
City,State,Zip:	COVINA, CA 917230000
Year:	1990
County Code:	19
Air Basin:	SC
Facility ID:	21888
Air District Name:	SC
SIC Code:	3599
Air District Name:	SOUTH COAST AQMD
Community Health Air Pollution Info System:	Not reported
Consolidated Emission Reporting Rule:	Not reported
Total Organic Hydrocarbon Gases Tons/Yr:	2
Reactive Organic Gases Tons/Yr:	1
Carbon Monoxide Emissions Tons/Yr:	0
NOX - Oxides of Nitrogen Tons/Yr:	0
SOX - Oxides of Sulphur Tons/Yr:	0
Particulate Matter Tons/Yr:	0
Part. Matter 10 Micrometers and Smllr Tons/Yr:	0

P118 **PITILLO AUTO & TRUCK SERVICE** **RCRA-SQG** **1000254531**
West **636 N BARRANCA** **FINDS** **CAD981162464**
1/8-1/4 **COVINA, CA 91723** **ECHO**
0.180 mi.
949 ft. **Site 1 of 2 in cluster P**

Relative: **Lower**
Actual: **592 ft.**

RCRA Listings:

Date Form Received by Agency:	19960901
Handler Name:	Pitillo Auto & Truck Service
Handler Address:	N BARRANCA
Handler City,State,Zip:	COVINA, CA 91723
EPA ID:	CAD981162464
Contact Name:	Not reported
Contact Address:	Not reported
Contact City,State,Zip:	Not reported
Contact Telephone:	Not reported
Contact Fax:	Not reported
Contact Email:	Not reported
Contact Title:	Not reported
EPA Region:	09
Land Type:	Not reported
Federal Waste Generator Description:	Small Quantity Generator
Non-Notifier:	Not reported
Biennial Report Cycle:	Not reported
Accessibility:	Not reported
Active Site Indicator:	Handler Activities
State District Owner:	Ca
State District:	3
Mailing Address:	N BARRANCA
Mailing City,State,Zip:	COVINA, CA 91723
Owner Name:	Pasco Truck Lines, Inc
Owner Type:	Private
Operator Name:	Not Required

PITILLO AUTO & TRUCK SERVICE (Continued) **1000254531**

Operator Type:	Private
Short-Term Generator Activity:	No
Importer Activity:	No
Mixed Waste Generator:	No
Transporter Activity:	No
Transfer Facility Activity:	No
Recycler Activity with Storage:	No
Small Quantity On-Site Burner Exemption:	No
Smelting Melting and Refining Furnace Exemption:	No
Underground Injection Control:	No
Off-Site Waste Receipt:	No
Universal Waste Indicator:	No
Universal Waste Destination Facility:	No
Federal Universal Waste:	No
Active Site State-Reg Handler:	---
Federal Facility Indicator:	Not reported
Hazardous Secondary Material Indicator:	NN
Sub-Part K Indicator:	Not reported
2018 GPRA Permit Baseline:	Not on the Baseline
2018 GPRA Renewals Baseline:	Not on the Baseline
202 GPRA Corrective Action Baseline:	No
Subject to Corrective Action Universe:	No
Non-TSDFs Where RCRA CA has Been Imposed Universe:	No
Corrective Action Priority Ranking:	No NCAPS ranking
Environmental Control Indicator:	No
Institutional Control Indicator:	No
Human Exposure Controls Indicator:	N/A
Groundwater Controls Indicator:	N/A
Significant Non-Complier Universe:	No
Unaddressed Significant Non-Complier Universe:	No
Addressed Significant Non-Complier Universe:	No
Significant Non-Complier With a Compliance Schedule Universe:	No
Financial Assurance Required:	Not reported
Handler Date of Last Change:	20000915
Recognized Trader-Importer:	No
Recognized Trader-Exporter:	No
Importer of Spent Lead Acid Batteries:	No
Exporter of Spent Lead Acid Batteries:	No
Recycler Activity Without Storage:	Not reported
Manifest Broker:	Not reported
Sub-Part P Indicator:	No

Handler - Owner Operator:

Owner/Operator Indicator:	Operator
Owner/Operator Name: NOT REQUIRED	
Legal Status:	Private
Date Became Current:	Not reported
Date Ended Current:	Not reported
Owner/Operator Address:	NOT REQUIRED
Owner/Operator City,State,Zip:	NOT REQUIRED, ME 99999
Owner/Operator Telephone:	415-555-1212
Owner/Operator Telephone Ext:	Not reported
Owner/Operator Fax:	Not reported
Owner/Operator Email:	Not reported
Owner/Operator Indicator:	Owner

PITILLO AUTO & TRUCK SERVICE (Continued) **1000254531**

Owner/Operator Name: PASCO TRUCK LINES, INC
Legal Status: Private
Date Became Current: Not reported
Date Ended Current: Not reported
Owner/Operator Address: NOT REQUIRED
Owner/Operator City,State,Zip: NOT REQUIRED, ME 99999
Owner/Operator Telephone: 415-555-1212
Owner/Operator Telephone Ext: Not reported
Owner/Operator Fax: Not reported
Owner/Operator Email: Not reported

Historic Generators:
Receive Date: 19960901
Handler Name: PITILLO AUTO & TRUCK SERVICE
Federal Waste Generator Description: Small Quantity Generator
State District Owner: Ca
Large Quantity Handler of Universal Waste: No
Recognized Trader Importer: No
Recognized Trader Exporter: No
Spent Lead Acid Battery Importer: No
Spent Lead Acid Battery Exporter: No
Current Record: Yes
Non Storage Recycler Activity: Not reported
Electronic Manifest Broker: Not reported

List of NAICS Codes and Descriptions:
NAICS Codes: No NAICS Codes Found

Facility Has Received Notices of Violations:
Violations: No Violations Found

Evaluation Action Summary:
Evaluations: No Evaluations Found

FINDS:
Registry ID: 110002679110

Click Here for FRS Facility Detail Report:

Environmental Interest/Information System:
The Resource Conservation and Recovery Act Information System (RCRAInfo) is EPA's comprehensive information system in support of the Resource Conservation and Recovery Act (RCRA) of 1976 and the Hazardous and Solid Waste Amendments (HSWA) of 1984. It tracks many types of information about generators, transporters, treaters, storers, and disposers of hazardous waste.

Click this hyperlink while viewing on your computer to access additional FINDS: detail in the EDR Site Report.

ECHO:
Envid: 1000254531
Registry ID: 110002679110
DFR URL: http://echo.epa.gov/detailed-facility-report?fid=110002679110
Name: PITILLO AUTO & TRUCK SERVICE

PITILLO AUTO & TRUCK SERVICE (Continued) **1000254531**

Address: 636 N BARRANCA
City,State,Zip: COVINA, CA 91723

Q119 **ARCO GAS-MINIMART** **UST** **U004356662**
WSW **504 N BARRANCA AVE** **N/A**
1/8-1/4 **COVINA, CA 91723**
0.187 mi.
985 ft. **Site 1 of 8 in cluster Q**

Relative: UST:
Lower

Actual:
590 ft.

Name:	ARCO GAS-MINIMART
Address:	504 N BARRANCA AVE
City,State,Zip:	COVINA, CA 91723
Facility ID:	LACoFA0004956
Permitting Agency:	Los Angeles County Fire Department
CERSID:	Not reported
Latitude:	34.09111
Longitude:	-117.88101
Owner type:	Not reported
Facility type:	Not reported
Num of inuse ust:	Not reported
Num of closed ust:	Not reported
Num of oos ust:	Not reported
Epa region:	Not reported
Tribal lands:	Not reported
Tank owner name:	Not reported
Tank owner mailing address:	Not reported
Tank owner mailing city:	Not reported
Tank owner mailing zip:	Not reported
Tank owner mailing state:	Not reported
Tank operator name:	Not reported
Tank operator mailing address:	Not reported
Tank operator mailing city:	Not reported
Tank operator mailing zip:	Not reported
Tank operator mailing state:	Not reported
Tankidnumber:	Not reported
Tank status:	Not reported
Tank configuration:	Not reported
Tank closure date:	Not reported
Tank installation date:	Not reported
Tank num of compartments:	Not reported
Tank contents:	Not reported
Tank capacity gallons:	Not reported
Tank type:	Not reported
Tank pc construction:	Not reported
Tank pwpiping construction:	Not reported
Tank piping type:	Not reported
Tank piping construction:	Not reported
Tank sacrificial anode:	Not reported
Tank cp impressed current:	Not reported
Tank cp shutoff:	Not reported
Tank alarms:	Not reported
Tank ball float:	Not reported
Tank spill bucket:	Not reported

Q120
WSW
1/8-1/4
0.187 mi.
985 ft.

KAMAL SALIB-AM/PM MINI MKT
504 N BARRANCA AVE
COVINA, CA

Site 2 of 8 in cluster Q

SWEEPS UST | **U003776294** / **N/A**

Relative:
Lower

Actual:
590 ft.

SWEEPS UST:

Name:	KAMAL SALIB-AM/PM MINI MKT
Address:	504 N BARRANCA AVE
City:	COVINA
Status:	Active
Comp Number:	9375
Number:	9
Board Of Equalization:	44-008410
Referral Date:	06-30-89
Action Date:	Not reported
Created Date:	06-30-89
Owner Tank Id:	Not reported
SWRCB Tank Id:	19-000-009375-000001
Tank Status:	A
Capacity:	Not reported
Active Date:	06-30-89
Tank Use:	UNKNOWN
STG:	W
Content:	Not reported
Number Of Tanks:	7

Name:	KAMAL SALIB-AM/PM MINI MKT
Address:	504 N BARRANCA AVE
City:	COVINA
Status:	Active
Comp Number:	9375
Number:	9
Board Of Equalization:	44-008410
Referral Date:	06-30-89
Action Date:	Not reported
Created Date:	06-30-89
Owner Tank Id:	Not reported
SWRCB Tank Id:	19-000-009375-000002
Tank Status:	A
Capacity:	Not reported
Active Date:	06-30-89
Tank Use:	UNKNOWN
STG:	W
Content:	Not reported
Number Of Tanks:	Not reported

Name:	KAMAL SALIB-AM/PM MINI MKT
Address:	504 N BARRANCA AVE
City:	COVINA
Status:	Active
Comp Number:	9375
Number:	9
Board Of Equalization:	44-008410
Referral Date:	06-30-89
Action Date:	Not reported
Created Date:	06-30-89
Owner Tank Id:	Not reported
SWRCB Tank Id:	19-000-009375-000003

KAMAL SALIB-AM/PM MINI MKT (Continued) **U003776294**

Tank Status: A
Capacity: Not reported
Active Date: 06-30-89
Tank Use: UNKNOWN
STG: W
Content: Not reported
Number Of Tanks: Not reported

Name: KAMAL SALIB-AM/PM MINI MKT
Address: 504 N BARRANCA AVE
City: COVINA
Status: Active
Comp Number: 9375
Number: 9
Board Of Equalization: 44-008410
Referral Date: 06-30-89
Action Date: Not reported
Created Date: 06-30-89
Owner Tank Id: Not reported
SWRCB Tank Id: 19-000-009375-000004
Tank Status: A
Capacity: Not reported
Active Date: 06-30-89
Tank Use: UNKNOWN
STG: W
Content: Not reported
Number Of Tanks: Not reported

Name: KAMAL SALIB-AM/PM MINI MKT
Address: 504 N BARRANCA AVE
City: COVINA
Status: Active
Comp Number: 9375
Number: 9
Board Of Equalization: 44-008410
Referral Date: 06-30-89
Action Date: Not reported
Created Date: 06-30-89
Owner Tank Id: Not reported
SWRCB Tank Id: 19-000-009375-000005
Tank Status: A
Capacity: Not reported
Active Date: 06-30-89
Tank Use: UNKNOWN
STG: W
Content: Not reported
Number Of Tanks: Not reported

Name: KAMAL SALIB-AM/PM MINI MKT
Address: 504 N BARRANCA AVE
City: COVINA
Status: Active
Comp Number: 9375
Number: 9
Board Of Equalization: 44-008410
Referral Date: 06-30-89
Action Date: Not reported

KAMAL SALIB-AM/PM MINI MKT (Continued) **U003776294**

Created Date:	06-30-89
Owner Tank Id:	Not reported
SWRCB Tank Id:	19-000-009375-000006
Tank Status:	A
Capacity:	Not reported
Active Date:	06-30-89
Tank Use:	UNKNOWN
STG:	W
Content:	Not reported
Number Of Tanks:	Not reported

Name:	KAMAL SALIB-AM/PM MINI MKT
Address:	504 N BARRANCA AVE
City:	COVINA
Status:	Active
Comp Number:	9375
Number:	9
Board Of Equalization:	44-008410
Referral Date:	06-30-89
Action Date:	Not reported
Created Date:	06-30-89
Owner Tank Id:	Not reported
SWRCB Tank Id:	19-000-009375-000007
Tank Status:	A
Capacity:	Not reported
Active Date:	06-30-89
Tank Use:	UNKNOWN
STG:	W
Content:	Not reported
Number Of Tanks:	Not reported

Q121 **JOHN CHAKHLASIAN 14-659** **HIST UST** **U001569209**
WSW **504 N BARRANCA** **N/A**
1/8-1/4 **COVINA, CA 91722**
0.187 mi.
985 ft. **Site 3 of 8 in cluster Q**

Relative:
Lower

Actual:
590 ft.

HIST UST:

Name:	JOHN CHAKHLASIAN 14-659
Address:	504 N BARRANCA
City,State,Zip:	COVINA, CA 91722
File Number:	00027edf
URL:	https://documents.geotracker.waterboards.ca.gov/ustpdfs/pdf/00027edf.pdf
Region:	STATE
Facility ID:	00000039695
Facility Type:	Gas Station
Other Type:	Not reported
Contact Name:	Not reported
Telephone:	8189671920
Owner Name:	MOBIL OIL CORPORATION
Owner Address:	612 SOUTH FLOWER STREET
Owner City,St,Zip:	LOS ANGELES, CA 90017
Total Tanks:	0004

Tank Num:	001
Container Num:	0488
Year Installed:	1967
Tank Capacity:	00000280

JOHN CHAKHLASIAN 14-659 (Continued) **U001569209**

Tank Used for:	WASTE
Type of Fuel:	WASTE OIL
Container Construction Thickness:	Not reported
Leak Detection:	Stock Inventor
Tank Num:	002
Container Num:	0489
Year Installed:	1971
Tank Capacity:	00006000
Tank Used for:	PRODUCT
Type of Fuel:	PREMIUM
Container Construction Thickness:	Not reported
Leak Detection:	Stock Inventor
Tank Num:	003
Container Num:	0490
Year Installed:	1967
Tank Capacity:	00008000
Tank Used for:	PRODUCT
Type of Fuel:	REGULAR
Container Construction Thickness:	Not reported
Leak Detection:	Stock Inventor
Tank Num:	004
Container Num:	0491
Year Installed:	1967
Tank Capacity:	00009940
Tank Used for:	PRODUCT
Type of Fuel:	UNLEADED
Container Construction Thickness:	Not reported
Leak Detection:	Stock Inventor

Click here for Geo Tracker PDF:

Q122 **JOHNS MOBIL** **HIST UST** **U001569210**
WSW **504 N BARRANCA** **N/A**
1/8-1/4 **COVINA, CA 91722**
0.187 mi.
985 ft. **Site 4 of 8 in cluster Q**

Relative: HIST UST:
Lower

Actual: Name:	JOHNS MOBIL
590 ft. Address:	504 N BARRANCA
City,State,Zip:	COVINA, CA 91722
File Number:	000271a5
URL:	https://documents.geotracker.waterboards.ca.gov/ustpdfs/pdf/000271a5.pdf
Region:	STATE
Facility ID:	00000029252
Facility Type:	Gas Station
Other Type:	Not reported
Contact Name:	JOHN (DEALER)
Telephone:	8189671920
Owner Name:	JOHN CHAKHLASIAN
Owner Address:	1401 N. KINGSLEY DR #8
Owner City,St,Zip:	LOS ANGELES, CA 90027
Total Tanks:	0004
Tank Num:	001

JOHNS MOBIL (Continued) **U001569210**

Container Num:	1
Year Installed:	Not reported
Tank Capacity:	00006000
Tank Used for:	PRODUCT
Type of Fuel:	UNLEADED
Container Construction Thickness:	Not reported
Leak Detection:	Stock Inventor
Tank Num:	002
Container Num:	2
Year Installed:	Not reported
Tank Capacity:	00008000
Tank Used for:	PRODUCT
Type of Fuel:	REGULAR
Container Construction Thickness:	Not reported
Leak Detection:	Stock Inventor
Tank Num:	003
Container Num:	3
Year Installed:	Not reported
Tank Capacity:	00010000
Tank Used for:	PRODUCT
Type of Fuel:	UNLEADED
Container Construction Thickness:	Not reported
Leak Detection:	Stock Inventor
Tank Num:	004
Container Num:	4
Year Installed:	Not reported
Tank Capacity:	00000000
Tank Used for:	WASTE
Type of Fuel:	WASTE OIL
Container Construction Thickness:	Not reported
Leak Detection:	None

Click here for Geo Tracker PDF:

Q123 **KAMAL SALIB-AM/PM MINI MKT** **CA FID UST** **S101583398**
WSW **504 N BARRANCA ST** **N/A**
1/8-1/4 **COVINA, CA**
0.187 mi.
985 ft. **Site 5 of 8 in cluster Q**

Relative: **Lower**

Actual: **590 ft.**

CA FID UST:

Facility ID:	19003625
Regulated By:	UTNKA
Regulated ID:	00039695
Cortese Code:	Not reported
SIC Code:	Not reported
Facility Phone:	8180000000
Mail To:	Not reported
Mailing Address:	1651 N DEL VALLE AVE
Mailing Address 2:	Not reported
Mailing City,St,Zip:	COVINA
Contact:	Not reported
Contact Phone:	Not reported
DUNs Number:	Not reported
NPDES Number:	Not reported

KAMAL SALIB-AM/PM MINI MKT (Continued) **S101583398**

EPA ID: Not reported
Comments: Not reported
Status: Active

Q124 **GALAXY GAS INC** **RCRA NonGen / NLR** **1026170890**
WSW **504 N BARRANCA AVE** **CAL000454460**
1/8-1/4 **COVINA, CA 91723**
0.187 mi.
985 ft. **Site 6 of 8 in cluster Q**

Relative: **Lower**
Actual: **590 ft.**

RCRA Listings:

Date Form Received by Agency:	20200505
Handler Name:	Galaxy Gas Inc
Handler Address:	504 N BARRANCA AVE
Handler City,State,Zip:	COVINA, CA 91723
EPA ID:	CAL000454460
Contact Name:	PARAG KALARIA
Contact Address:	504 N BARRANCA AVE
Contact City,State,Zip:	COVINA, CA 91723
Contact Telephone:	626-241-4834
Contact Fax:	Not reported
Contact Email:	PARAG.KALARIA@GMAIL.COM
Contact Title:	Not reported
EPA Region:	09
Land Type:	Not reported
Federal Waste Generator Description:	Not a generator, verified
Non-Notifier:	Not reported
Biennial Report Cycle:	Not reported
Accessibility:	Not reported
Active Site Indicator:	Not reported
State District Owner:	Not reported
State District:	Not reported
Mailing Address:	504 N BARRANCA AVE
Mailing City,State,Zip:	COVINA, CA 91723
Owner Name:	Galaxy Gas Inc/Dba Galaxy Gas-Covina
Owner Type:	Other
Operator Name:	Parag Kalaria
Operator Type:	Other
Short-Term Generator Activity:	No
Importer Activity:	No
Mixed Waste Generator:	No
Transporter Activity:	No
Transfer Facility Activity:	No
Recycler Activity with Storage:	No
Small Quantity On-Site Burner Exemption:	No
Smelting Melting and Refining Furnace Exemption:	No
Underground Injection Control:	No
Off-Site Waste Receipt:	No
Universal Waste Indicator:	No
Universal Waste Destination Facility:	No
Federal Universal Waste:	No
Active Site State-Reg Handler:	---
Federal Facility Indicator:	Not reported
Hazardous Secondary Material Indicator:	N
Sub-Part K Indicator:	Not reported
2018 GPRA Permit Baseline:	Not on the Baseline
2018 GPRA Renewals Baseline:	Not on the Baseline
202 GPRA Corrective Action Baseline:	No

GALAXY GAS INC (Continued) **1026170890**

Subject to Corrective Action Universe:	No
Non-TSDFs Where RCRA CA has Been Imposed Universe:	No
Corrective Action Priority Ranking:	No NCAPS ranking
Environmental Control Indicator:	No
Institutional Control Indicator:	No
Human Exposure Controls Indicator:	N/A
Groundwater Controls Indicator:	N/A
Significant Non-Complier Universe:	No
Unaddressed Significant Non-Complier Universe:	No
Addressed Significant Non-Complier Universe:	No
Significant Non-Complier With a Compliance Schedule Universe:	No
Financial Assurance Required:	Not reported
Handler Date of Last Change:	20200515
Recognized Trader-Importer:	No
Recognized Trader-Exporter:	No
Importer of Spent Lead Acid Batteries:	No
Exporter of Spent Lead Acid Batteries:	No
Recycler Activity Without Storage:	No
Manifest Broker:	No
Sub-Part P Indicator:	No

Handler - Owner Operator:

Owner/Operator Indicator:	Owner
Owner/Operator Name: GALAXY GAS INC/DBA GALAXY GAS-COVINA	
Legal Status:	Other
Date Became Current:	Not reported
Date Ended Current:	Not reported
Owner/Operator Address:	504 N BARRANCA AVE
Owner/Operator City,State,Zip:	COVINA, CA 91723
Owner/Operator Telephone:	626-241-4834
Owner/Operator Telephone Ext:	Not reported
Owner/Operator Fax:	Not reported
Owner/Operator Email:	Not reported

Owner/Operator Indicator:	Operator
Owner/Operator Name: PARAG KALARIA	
Legal Status:	Other
Date Became Current:	Not reported
Date Ended Current:	Not reported
Owner/Operator Address:	504 N BARRANCA AVE
Owner/Operator City,State,Zip:	COVINA, CA 91723
Owner/Operator Telephone:	626-241-4834
Owner/Operator Telephone Ext:	Not reported
Owner/Operator Fax:	Not reported
Owner/Operator Email:	Not reported

Historic Generators:

Receive Date:	20200505
Handler Name: GALAXY GAS INC	
Federal Waste Generator Description:	Not a generator, verified
State District Owner:	Not reported
Large Quantity Handler of Universal Waste:	No
Recognized Trader Importer:	No
Recognized Trader Exporter:	No
Spent Lead Acid Battery Importer:	No

GALAXY GAS INC (Continued) **1026170890**

Spent Lead Acid Battery Exporter: No
Current Record: Yes
Non Storage Recycler Activity: Not reported
Electronic Manifest Broker: Not reported

List of NAICS Codes and Descriptions:
NAICS Code: 447190
NAICS Description: OTHER GASOLINE STATIONS

Facility Has Received Notices of Violations:
Violations: No Violations Found

Evaluation Action Summary:
Evaluations: No Evaluations Found

Q125 **KAMAL SALIB-AM/PM MINI MKT** **UST** **U004350673**
WSW **504 N BARRANCA AVE** **N/A**
1/8-1/4 **COVINA, CA 91723**
0.187 mi.
985 ft. **Site 7 of 8 in cluster Q**

Relative: **Lower**
Actual: **590 ft.**

UST:
Name: KAMAL SALIB-AM/PM MINI MKT
Address: 504 N BARRANCA AVE
City,State,Zip: COVINA, CA 91723
Facility ID: 9375
Permitting Agency: LOS ANGELES COUNTY
CERSID: Not reported
Latitude: 34.092454
Longitude: -117.879664
Owner type: Not reported
Facility type: Not reported
Num of inuse ust: Not reported
Num of closed ust: Not reported
Num of oos ust: Not reported
Epa region: Not reported
Tribal lands: Not reported
Tank owner name: Not reported
Tank owner mailing address: Not reported
Tank owner mailing city: Not reported
Tank owner mailing zip: Not reported
Tank owner mailing state: Not reported
Tank operator name: Not reported
Tank operator mailing address: Not reported
Tank operator mailing city: Not reported
Tank operator mailing zip: Not reported
Tank operator mailing state: Not reported
Tankidnumber: Not reported
Tank status: Not reported
Tank configuration: Not reported
Tank closure date: Not reported
Tank installation date: Not reported
Tank num of compartments: Not reported
Tank contents: Not reported
Tank capacity gallons: Not reported

KAMAL SALIB-AM/PM MINI MKT (Continued) **U004350673**

Tank type:	Not reported
Tank pc construction:	Not reported
Tank pwpiping construction:	Not reported
Tank piping type:	Not reported
Tank piping construction:	Not reported
Tank sacrificial anode:	Not reported
Tank cp impressed current:	Not reported
Tank cp shutoff:	Not reported
Tank alarms:	Not reported
Tank ball float:	Not reported
Tank spill bucket:	Not reported

Q126 **PACIFIC PETROLEUM INC.** **UST** **U004356664**
WSW **504 N BARRANCA AVE** **N/A**
1/8-1/4 **COVINA, CA 91723**
0.187 mi.
985 ft. **Site 8 of 8 in cluster Q**

Relative: UST:
Lower

Actual:
590 ft.

Name:	PACIFIC PETROLEUM INC.
Address:	504 N BARRANCA AVE
City,State,Zip:	COVINA, CA 91723
Facility ID:	LACoFA0004956
Permitting Agency:	Los Angeles County Fire Department
CERSID:	Not reported
Latitude:	34.09111
Longitude:	-117.88101
Owner type:	Not reported
Facility type:	Not reported
Num of inuse ust:	Not reported
Num of closed ust:	Not reported
Num of oos ust:	Not reported
Epa region:	Not reported
Tribal lands:	Not reported
Tank owner name:	Not reported
Tank owner mailing address:	Not reported
Tank owner mailing city:	Not reported
Tank owner mailing zip:	Not reported
Tank owner mailing state:	Not reported
Tank operator name:	Not reported
Tank operator mailing address:	Not reported
Tank operator mailing city:	Not reported
Tank operator mailing zip:	Not reported
Tank operator mailing state:	Not reported
Tankidnumber:	Not reported
Tank status:	Not reported
Tank configuration:	Not reported
Tank closure date:	Not reported
Tank installation date:	Not reported
Tank num of compartments:	Not reported
Tank contents:	Not reported
Tank capacity gallons:	Not reported
Tank type:	Not reported
Tank pc construction:	Not reported
Tank pwpiping construction:	Not reported
Tank piping type:	Not reported
Tank piping construction:	Not reported
Tank sacrificial anode:	Not reported

PACIFIC PETROLEUM INC. (Continued) **U004356664**

Tank cp impressed current:	Not reported
Tank cp shutoff:	Not reported
Tank alarms:	Not reported
Tank ball float:	Not reported
Tank spill bucket:	Not reported

R127 **ASSOCIATED AUTO AIR & RADIATOR** **RCRA NonGen / NLR** **1024786403**
WNW **746 N BARRANCA** **CAL000016942**
1/8-1/4 **COVINA, CA 91723**
0.188 mi.
990 ft. **Site 1 of 6 in cluster R**

Relative: **Lower**
Actual: **595 ft.**

RCRA Listings:

Date Form Received by Agency:	19891114
Handler Name:	Associated Auto Air & Radiator
Handler Address:	746 N BARRANCA
Handler City,State,Zip:	COVINA, CA 91723-0000
EPA ID:	CAL000016942
Contact Name:	STEVE HART
Contact Address:	215 S ASHTON
Contact City,State,Zip:	COVINA, CA 91724
Contact Telephone:	909-967-7341
Contact Fax:	626-332-4537
Contact Email:	ASSOCIATEDAUTOREPAIR@YAHOO.COM
Contact Title:	Not reported
EPA Region:	09
Land Type:	Not reported
Federal Waste Generator Description:	Not a generator, verified
Non-Notifier:	Not reported
Biennial Report Cycle:	Not reported
Accessibility:	Not reported
Active Site Indicator:	Handler Activities
State District Owner:	Not reported
State District:	Not reported
Mailing Address:	746 N BARRANCA AVE
Mailing City,State,Zip:	COVINA, CA 91723-1230
Owner Name:	Steve Hart
Owner Type:	Other
Operator Name:	Steve Hart
Operator Type:	Other
Short-Term Generator Activity:	No
Importer Activity:	No
Mixed Waste Generator:	No
Transporter Activity:	No
Transfer Facility Activity:	No
Recycler Activity with Storage:	No
Small Quantity On-Site Burner Exemption:	No
Smelting Melting and Refining Furnace Exemption:	No
Underground Injection Control:	No
Off-Site Waste Receipt:	No
Universal Waste Indicator:	Yes
Universal Waste Destination Facility:	Yes
Federal Universal Waste:	No
Active Site State-Reg Handler:	---
Federal Facility Indicator:	Not reported
Hazardous Secondary Material Indicator:	N
Sub-Part K Indicator:	Not reported
2018 GPRA Permit Baseline:	Not on the Baseline

ASSOCIATED AUTO AIR & RADIATOR (Continued) **1024786403**

2018 GPRA Renewals Baseline:	Not on the Baseline
202 GPRA Corrective Action Baseline:	No
Subject to Corrective Action Universe:	No
Non-TSDFs Where RCRA CA has Been Imposed Universe:	No
Corrective Action Priority Ranking:	No NCAPS ranking
Environmental Control Indicator:	No
Institutional Control Indicator:	No
Human Exposure Controls Indicator:	N/A
Groundwater Controls Indicator:	N/A
Significant Non-Complier Universe:	No
Unaddressed Significant Non-Complier Universe:	No
Addressed Significant Non-Complier Universe:	No
Significant Non-Complier With a Compliance Schedule Universe:	No
Financial Assurance Required:	Not reported
Handler Date of Last Change:	20180905
Recognized Trader-Importer:	No
Recognized Trader-Exporter:	No
Importer of Spent Lead Acid Batteries:	No
Exporter of Spent Lead Acid Batteries:	No
Recycler Activity Without Storage:	No
Manifest Broker:	No
Sub-Part P Indicator:	No

Handler - Owner Operator:

Owner/Operator Indicator:	Owner
Owner/Operator Name: STEVE HART	
Legal Status:	Other
Date Became Current:	Not reported
Date Ended Current:	Not reported
Owner/Operator Address:	746 N BARRANCA AVE
Owner/Operator City,State,Zip:	COVINA, CA 91723-1230
Owner/Operator Telephone:	626-967-7341
Owner/Operator Telephone Ext:	Not reported
Owner/Operator Fax:	Not reported
Owner/Operator Email:	Not reported

Owner/Operator Indicator:	Operator
Owner/Operator Name: STEVE HART	
Legal Status:	Other
Date Became Current:	Not reported
Date Ended Current:	Not reported
Owner/Operator Address:	215 S ASHTON
Owner/Operator City,State,Zip:	COVINA, CA 91724
Owner/Operator Telephone:	909-967-7341
Owner/Operator Telephone Ext:	Not reported
Owner/Operator Fax:	Not reported
Owner/Operator Email:	Not reported

Historic Generators:

Receive Date:	19891114
Handler Name:	ASSOCIATED AUTO AIR & RADIATOR
Federal Waste Generator Description:	Not a generator, verified
State District Owner:	Not reported
Large Quantity Handler of Universal Waste:	No
Recognized Trader Importer:	No

ASSOCIATED AUTO AIR & RADIATOR (Continued) **1024786403**

Recognized Trader Exporter: No
Spent Lead Acid Battery Importer: No
Spent Lead Acid Battery Exporter: No
Current Record: Yes
Non Storage Recycler Activity: Not reported
Electronic Manifest Broker: Not reported

List of NAICS Codes and Descriptions:
NAICS Code: 811111
NAICS Description: GENERAL AUTOMOTIVE REPAIR

Facility Has Received Notices of Violations:
Violations: No Violations Found

Evaluation Action Summary:
Evaluations: No Evaluations Found

R128 **ASSOCIATED AUTO AIR & RADIATOR** **CERS HAZ WASTE** **S100930105**
WNW **746 N BARRANCA AVE** **LOS ANGELES CO. HMS** **N/A**
1/8-1/4 **COVINA, CA 91723** **CERS**
0.188 mi.
990 ft. **Site 2 of 6 in cluster R**

Relative:
Lower

Actual:
595 ft.

CERS HAZ WASTE:
Name: ASSOCIATED AUTO AIR RADIATOR
Address: 746 N BARRANCA AVE
City,State,Zip: COVINA, CA 91723
Site ID: 93684
CERS ID: 10286332
CERS Description: Hazardous Waste Generator

LOS ANGELES CO. HMS:
Name: ASSOCIATED AUTO AIR & RADIATOR
Address: 746 N BARRANCA AVE
City,State,Zip: COVINA, CA 91723
Region: LA
Permit Category: Not reported
Facility Id: 021263-030094
Facility Type: Not reported
Facility Status: OPEN
Area: 6B
Permit Number: Not reported
Permit Status: Not reported

CERS:
Name: ASSOCIATED AUTO AIR RADIATOR
Address: 746 N BARRANCA AVE
City,State,Zip: COVINA, CA 91723
Site ID: 93684
CERS ID: 10286332
CERS Description: Chemical Storage Facilities

Violations:
Site ID: 93684
Site Name: ASSOCIATED AUTO AIR RADIATOR

ASSOCIATED AUTO AIR & RADIATOR (Continued) **S100930105**

Violation Date:	11-28-2022
Citation:	22 CCR 12 66262.12 - California Code of Regulations, Title 22, Chapter 12, Section(s) 66262.12
Violation Description:	Failure to obtain an Identification Number prior to treating, storing, disposing of, transporting or offering for transportation any hazardous waste.
Violation Notes:	Returned to compliance on 12/22/2022. OBSERVATION: The generator has not obtained an Identification Number to manage hazardous waste. A hazardous waste generator shall not treat, store, dispose of, transport or offer for transportation, hazardous waste without obtaining an Identification Number. EPA ID number CAL00016942 is registered to the previous owner Steve Hart as an individual. CORRECTIVE ACTION: Obtain an EPA ID number for Associated Auto Radiator Inc. as the legal business owner. Submit documentation to the CUPA demonstrating that you have obtained an Identification Number.
Violation Division:	Los Angeles County Fire Department
Violation Program:	HW
Violation Source:	CERS,
Site ID:	93684
Site Name:	ASSOCIATED AUTO AIR RADIATOR
Violation Date:	05-08-2017
Citation:	22 CCR 12 66262.40(a) - California Code of Regulations, Title 22, Chapter 12, Section(s) 66262.40(a)
Violation Description:	Failure to keep a copy of each properly signed manifest for at least three years from the date the waste was accepted by the initial transporter. The manifest signed at the time the waste was accepted for transport shall be kept until receiving a signed copy from the designated facility which received the waste.
Violation Notes:	Returned to compliance on 05/24/2017. OBSERVATION: Uniform Hazardous Waste Manifests for used coolant and sludge were not available at the time of inspection. CORRECTIVE ACTION: Locate a copy of all manifests for used coolant and sludge and submit copies to the CUPA.
Violation Division:	Los Angeles County Fire Department
Violation Program:	HW
Violation Source:	CERS,
Site ID:	93684
Site Name:	ASSOCIATED AUTO AIR RADIATOR
Violation Date:	11-28-2022
Citation:	HSC 6.95 25508(a)(3) - California Health and Safety Code, Chapter 6.95, Section(s) 25508(a)(3)
Violation Description:	Failure to establish and electronically submit an adequate emergency response plan and procedures for a release or threatened release of a hazardous material.
Violation Notes:	Returned to compliance on 12/22/2022. OBSERVATION: The business failed to establish and electronically submit adequate emergency response procedures for a release or threatened release of a hazardous material. The emergency response plan submitted in CERS was certified by previous owner Steve hart. CORRECTIVE ACTION: Submit in CERS an emergency response plan certified by current owner.
Violation Division:	Los Angeles County Fire Department
Violation Program:	HMRRP
Violation Source:	CERS,
Site ID:	93684
Site Name:	ASSOCIATED AUTO AIR RADIATOR

ASSOCIATED AUTO AIR & RADIATOR (Continued) **S100930105**

Violation Date:	11-28-2022
Citation:	HSC 6.95 25508(a)(3) - California Health and Safety Code, Chapter 6.95, Section(s) 25508(a)(3)
Violation Description:	Failure to complete and electronically submit hazardous material inventory information for all reportable hazardous materials on site at or above reportable quantities.
Violation Notes:	Returned to compliance on 12/22/2022. OBSERVATION: The business failed to electronically submit complete and accurate chemical inventory information for all hazardous materials on site at or above reportable quantities in CERS. CORRECTIVE ACTION: Electronically submit complete and accurate chemical inventory information for all hazardous materials on site at or above reportable quantities. Add the 175-gallon of Automatic Transmission Fluid observed during inspection.
Violation Division:	Los Angeles County Fire Department
Violation Program:	HMRRP
Violation Source:	CERS,
Site ID:	93684
Site Name:	ASSOCIATED AUTO AIR RADIATOR
Violation Date:	02-11-2014
Citation:	HSC 6.95 25505(a) - California Health and Safety Code, Chapter 6.95, Section(s) 25505(a)
Violation Description:	Owner/Operator failed to complete and/or submit a Hazardous Materials Business Plan when storing hazardous materials at or above the thresholds quantities of 55 gallons/500 lbs/200 cubic feet.
Violation Notes:	Returned to compliance on 06/09/2014.
Violation Division:	Los Angeles County Fire Department
Violation Program:	HMRRP
Violation Source:	CERS,
Site ID:	93684
Site Name:	ASSOCIATED AUTO AIR RADIATOR
Violation Date:	11-28-2022
Citation:	HSC 6.5 25123.3(h)(1) - California Health and Safety Code, Chapter 6.5, Section(s) 25123.3(h)(1)
Violation Description:	Failure to send hazardous waste offsite for treatment, storage, or disposal within 180 days (or 270 days if waste is transported over 200 miles) for a generator who generates less than 1000 kilogram per month if all of the following conditions are met: (1) The quantity of hazardous waste accumulated onsite never exceeds 6,000 kilograms. (2) The generator complies with the requirements of 40 Code of Federal Regulations section 262.34(d), (e) and (f). (3) The generator does not hold acutely hazardous waste or extremely hazardous waste in an amount greater than one kilogram for more than 90 days.
Violation Notes:	Returned to compliance on 12/22/2022. OBSERVATION: Observed 2 x 15-gallon drums of waste solvent without hazardous waste label and accumulation start date. Owner/Operator is a small quantity generator and failed to send hazardous waste offsite for treatment, storage, or disposal within 180 days (or 270 days if waste is transported over 200 miles), or has failed to comply with the conditions of CCR 66262.34(d) and has stored hazardous waste over 90 days. CORRECTIVE ACTION: Dispose of hazardous waste that has been stored over the applicable time limit and provide documentation that the violation has been corrected.
Violation Division:	Los Angeles County Fire Department
Violation Program:	HW
Violation Source:	CERS,

ASSOCIATED AUTO AIR & RADIATOR (Continued) **S100930105**

Evaluation:

Eval General Type:	Compliance Evaluation Inspection
Eval Date:	02-11-2014
Violations Found:	No
Eval Type:	Routine done by local agency
Eval Notes:	Not reported
Eval Division:	Los Angeles County Fire Department
Eval Program:	HMRRP
Eval Source:	CERS,

Eval General Type:	Compliance Evaluation Inspection
Eval Date:	02-11-2014
Violations Found:	No
Eval Type:	Routine done by local agency
Eval Notes:	Not reported
Eval Division:	Los Angeles County Fire Department
Eval Program:	HW
Eval Source:	CERS,

Eval General Type:	Compliance Evaluation Inspection
Eval Date:	10-08-2020
Violations Found:	No
Eval Type:	Routine done by local agency
Eval Notes:	STEVE HART NO SIGNIFICANT VIOLATIONS OBSERVED
Eval Division:	Los Angeles County Fire Department
Eval Program:	HMRRP
Eval Source:	CERS,

Eval General Type:	Other/Unknown
Eval Date:	12-22-2022
Violations Found:	No
Eval Type:	Other, not routine, done by local agency
Eval Notes:	Not reported
Eval Division:	Los Angeles County Fire Department
Eval Program:	HW
Eval Source:	CERS,

Eval General Type:	Compliance Evaluation Inspection
Eval Date:	02-11-2014
Violations Found:	No
Eval Type:	Routine done by local agency
Eval Notes:	LABELING OF HW CONTAINERS WILL BE DONE BY END OF THE DAY
Eval Division:	Los Angeles County Fire Department
Eval Program:	HW
Eval Source:	CERS,

Eval General Type:	Compliance Evaluation Inspection
Eval Date:	02-11-2014
Violations Found:	Yes
Eval Type:	Routine done by local agency
Eval Notes:	Not reported
Eval Division:	Los Angeles County Fire Department
Eval Program:	HMRRP
Eval Source:	CERS,

Eval General Type:	Compliance Evaluation Inspection
Eval Date:	05-08-2017

ASSOCIATED AUTO AIR & RADIATOR (Continued) **S100930105**

Violations Found: No
Eval Type: Routine done by local agency
Eval Notes: Steve Hart, owner
Eval Division: Los Angeles County Fire Department
Eval Program: HMRRP
Eval Source: CERS,

Eval General Type: Compliance Evaluation Inspection
Eval Date: 10-08-2020
Violations Found: No
Eval Type: Routine done by local agency
Eval Notes: STEVE HART NO SIGNIFICANT VIOLATIONS OBSERVED
Eval Division: Los Angeles County Fire Department
Eval Program: HW
Eval Source: CERS,

Eval General Type: Compliance Evaluation Inspection
Eval Date: 11-28-2022
Violations Found: Yes
Eval Type: Routine done by local agency
Eval Notes: MOISES CISNEROS
Eval Division: Los Angeles County Fire Department
Eval Program: HW
Eval Source: CERS,

Eval General Type: Other/Unknown
Eval Date: 12-22-2022
Violations Found: No
Eval Type: Other, not routine, done by local agency
Eval Notes: Not reported
Eval Division: Los Angeles County Fire Department
Eval Program: HMRRP
Eval Source: CERS,

Eval General Type: Compliance Evaluation Inspection
Eval Date: 05-08-2017
Violations Found: Yes
Eval Type: Routine done by local agency
Eval Notes: Steve Hart, owner
Eval Division: Los Angeles County Fire Department
Eval Program: HW
Eval Source: CERS,

Eval General Type: Other/Unknown
Eval Date: 05-24-2017
Violations Found: No
Eval Type: Other, not routine, done by local agency
Eval Notes: manifest 015985860jjk
Eval Division: Los Angeles County Fire Department
Eval Program: HW
Eval Source: CERS,

Eval General Type: Compliance Evaluation Inspection
Eval Date: 11-28-2022
Violations Found: Yes
Eval Type: Routine done by local agency
Eval Notes: MOISES CISNEROS

ASSOCIATED AUTO AIR & RADIATOR (Continued) **S100930105**

Eval Division: Los Angeles County Fire Department
Eval Program: HMRRP
Eval Source: CERS,

Coordinates:
Site ID: 93684
Facility Name: ASSOCIATED AUTO AIR RADIATOR
Env Int Type Code: HWG
Program ID: 10286332
Coord Name: Not reported
Ref Point Type Desc: Center of a facility or station.,
Latitude: 34.093690
Longitude: -117.880950

Affiliation:
Affiliation Type Desc: Operator
Entity Name: MO CISNEROS
Entity Title: Not reported
Affiliation Address: Not reported
Affiliation City: Not reported
Affiliation State: Not reported
Affiliation Country: Not reported
Affiliation Zip: Not reported
Affiliation Phone: (626) 665-4758,

Affiliation Type Desc: CUPA District
Entity Name: Los Angeles County Fire
Entity Title: Not reported
Affiliation Address: 5825 Rickenbacker Road
Affiliation City: Commerce
Affiliation State: CA
Affiliation Country: Not reported
Affiliation Zip: 90040-3027
Affiliation Phone: (323) 890-4000,

Affiliation Type Desc: Facility Mailing Address
Entity Name: Mailing Address
Entity Title: Not reported
Affiliation Address: 746 N BARRANCA AVE
Affiliation City: COVINA
Affiliation State: CA
Affiliation Country: Not reported
Affiliation Zip: 91723
Affiliation Phone: ,

Affiliation Type Desc: Identification Signer
Entity Name: VICKY STEARNS
Entity Title: OFFICE MANAGER
Affiliation Address: Not reported
Affiliation City: Not reported
Affiliation State: Not reported
Affiliation Country: Not reported
Affiliation Zip: Not reported
Affiliation Phone: ,

Affiliation Type Desc: Parent Corporation

ASSOCIATED AUTO AIR & RADIATOR (Continued) **S100930105**

Entity Name:	ASSOCIATED AUTO AIR RADIATOR
Entity Title:	Not reported
Affiliation Address:	Not reported
Affiliation City:	Not reported
Affiliation State:	Not reported
Affiliation Country:	Not reported
Affiliation Zip:	Not reported
Affiliation Phone:	,
Affiliation Type Desc:	Property Owner
Entity Name:	Rick Tucci
Entity Title:	Not reported
Affiliation Address:	746 N BARRANCA AVE
Affiliation City:	COVINA
Affiliation State:	CA
Affiliation Country:	United States
Affiliation Zip:	91723
Affiliation Phone:	(626) 967-7341,
Affiliation Type Desc:	Document Preparer
Entity Name:	Vicky Stearns
Entity Title:	Not reported
Affiliation Address:	Not reported
Affiliation City:	Not reported
Affiliation State:	Not reported
Affiliation Country:	Not reported
Affiliation Zip:	Not reported
Affiliation Phone:	,
Affiliation Type Desc:	Environmental Contact
Entity Name:	VICKY STEARNS
Entity Title:	Not reported
Affiliation Address:	746 N BARRANCA AVE
Affiliation City:	COVINA
Affiliation State:	CA
Affiliation Country:	Not reported
Affiliation Zip:	91723
Affiliation Phone:	,
Affiliation Type Desc:	Legal Owner
Entity Name:	ASSOCIATED AUTO AIR & RADIATOR INC
Entity Title:	Not reported
Affiliation Address:	746 N. BARRANCA AVE
Affiliation City:	COVINA
Affiliation State:	CA
Affiliation Country:	United States
Affiliation Zip:	91723
Affiliation Phone:	(626) 967-7341,

N129 **OSCAR MONTES** **RCRA NonGen / NLR** **1027451911**
NE **4522 N DE LAY AVE** **CAC003189848**
1/8-1/4 **COVINA, CA 91722**
0.189 mi.
1000 ft. **Site 2 of 2 in cluster N**

Relative: **Higher**

Actual: **622 ft.**

RCRA Listings:

Date Form Received by Agency:	20220812
Handler Name:	Oscar Montes
Handler Address:	4522 N DE LAY AVE
Handler City,State,Zip:	COVINA, CA 91722
EPA ID:	CAC003189848
Contact Name:	OSCAR MONTES
Contact Address:	4522 N DE LAY AVE
Contact City,State,Zip:	COVINA, CA 91722
Contact Telephone:	626-391-5223
Contact Fax:	Not reported
Contact Email:	OSCARIN36@HOTMAIL.COM
Contact Title:	Not reported
EPA Region:	09
Land Type:	Not reported
Federal Waste Generator Description:	Not a generator, verified
Non-Notifier:	Not reported
Biennial Report Cycle:	Not reported
Accessibility:	Not reported
Active Site Indicator:	Not reported
State District Owner:	Not reported
State District:	Not reported
Mailing Address:	4522 N DE LAY AVE
Mailing City,State,Zip:	COVINA, CA 91722
Owner Name:	Oscar Montes
Owner Type:	Other
Operator Name:	Oscar Montes
Operator Type:	Other
Short-Term Generator Activity:	No
Importer Activity:	No
Mixed Waste Generator:	No
Transporter Activity:	No
Transfer Facility Activity:	No
Recycler Activity with Storage:	No
Small Quantity On-Site Burner Exemption:	No
Smelting Melting and Refining Furnace Exemption:	No
Underground Injection Control:	No
Off-Site Waste Receipt:	No
Universal Waste Indicator:	No
Universal Waste Destination Facility:	No
Federal Universal Waste:	No
Active Site State-Reg Handler:	---
Federal Facility Indicator:	Not reported
Hazardous Secondary Material Indicator:	N
Sub-Part K Indicator:	Not reported
2018 GPRA Permit Baseline:	Not on the Baseline
2018 GPRA Renewals Baseline:	Not on the Baseline
202 GPRA Corrective Action Baseline:	No
Subject to Corrective Action Universe:	No
Non-TSDFs Where RCRA CA has Been Imposed Universe:	No
Corrective Action Priority Ranking:	No NCAPS ranking
Environmental Control Indicator:	No
Institutional Control Indicator:	No

OSCAR MONTES (Continued) **1027451911**

Human Exposure Controls Indicator:	N/A
Groundwater Controls Indicator:	N/A
Significant Non-Complier Universe:	No
Unaddressed Significant Non-Complier Universe:	No
Addressed Significant Non-Complier Universe:	No
Significant Non-Complier With a Compliance Schedule Universe:	No
Financial Assurance Required:	Not reported
Handler Date of Last Change:	20220815
Recognized Trader-Importer:	No
Recognized Trader-Exporter:	No
Importer of Spent Lead Acid Batteries:	No
Exporter of Spent Lead Acid Batteries:	No
Recycler Activity Without Storage:	No
Manifest Broker:	No
Sub-Part P Indicator:	No

Handler - Owner Operator:

Owner/Operator Indicator:	Owner
Owner/Operator Name: OSCAR MONTES	
Legal Status:	Other
Date Became Current:	Not reported
Date Ended Current:	Not reported
Owner/Operator Address:	4522 N DE LAY AVE
Owner/Operator City,State,Zip:	COVINA, CA 91722
Owner/Operator Telephone:	626-391-5223
Owner/Operator Telephone Ext:	Not reported
Owner/Operator Fax:	Not reported
Owner/Operator Email:	Not reported

Owner/Operator Indicator:	Operator
Owner/Operator Name: OSCAR MONTES	
Legal Status:	Other
Date Became Current:	Not reported
Date Ended Current:	Not reported
Owner/Operator Address:	4522 N DE LAY AVE
Owner/Operator City,State,Zip:	COVINA, CA 91722
Owner/Operator Telephone:	626-391-5223
Owner/Operator Telephone Ext:	Not reported
Owner/Operator Fax:	Not reported
Owner/Operator Email:	Not reported

Historic Generators:

Receive Date:	20220812
Handler Name: OSCAR MONTES	
Federal Waste Generator Description:	Not a generator, verified
State District Owner:	Not reported
Large Quantity Handler of Universal Waste:	No
Recognized Trader Importer:	No
Recognized Trader Exporter:	No
Spent Lead Acid Battery Importer:	No
Spent Lead Acid Battery Exporter:	No
Current Record:	Yes
Non Storage Recycler Activity:	No
Electronic Manifest Broker:	No

OSCAR MONTES (Continued) **1027451911**

List of NAICS Codes and Descriptions:
NAICS Code: 56299
NAICS Description: ALL OTHER WASTE MANAGEMENT SERVICES

Facility Has Received Notices of Violations:
Violations: No Violations Found

Evaluation Action Summary:
Evaluations: No Evaluations Found

O130 **ADAYA ASSET EDNA PLACE-L-P** **RCRA NonGen / NLR** **1024766295**
East **836 E. EDNA PL** **CAC002986164**
1/8-1/4 **COVINA, CA 91792**
0.193 mi.
1019 ft. **Site 2 of 7 in cluster O**

Relative: **Higher**
Actual: **620 ft.**

RCRA Listings:

Date Form Received by Agency:	20181023
Handler Name:	Adaya Asset Edna Place-L-P
Handler Address:	836 E. EDNA PL
Handler City,State,Zip:	COVINA, CA 91792
EPA ID:	CAC002986164
Contact Name:	ADAYA ASSET EDNA PLACE-L-P
Contact Address:	836 E. EDNA PL
Contact City,State,Zip:	COVINA, CA 91792
Contact Telephone:	818-445-3980
Contact Fax:	Not reported
Contact Email:	ANDREWC@PWSEI.COM
Contact Title:	Not reported
EPA Region:	09
Land Type:	Not reported
Federal Waste Generator Description:	Not a generator, verified
Non-Notifier:	Not reported
Biennial Report Cycle:	Not reported
Accessibility:	Not reported
Active Site Indicator:	Handler Activities
State District Owner:	Not reported
State District:	Not reported
Mailing Address:	836 E. EDNA PL
Mailing City,State,Zip:	COVINA, CA 91792
Owner Name:	Adaya Asset Edna Place-L-P
Owner Type:	Other
Operator Name:	Adaya Asset Edna Place-L-P
Operator Type:	Other
Short-Term Generator Activity:	No
Importer Activity:	No
Mixed Waste Generator:	No
Transporter Activity:	No
Transfer Facility Activity:	No
Recycler Activity with Storage:	No
Small Quantity On-Site Burner Exemption:	No
Smelting Melting and Refining Furnace Exemption:	No
Underground Injection Control:	No
Off-Site Waste Receipt:	No
Universal Waste Indicator:	Yes

ADAYA ASSET EDNA PLACE-L-P (Continued) **1024766295**

Universal Waste Destination Facility:	Yes
Federal Universal Waste:	No
Active Site State-Reg Handler:	---
Federal Facility Indicator:	Not reported
Hazardous Secondary Material Indicator:	N
Sub-Part K Indicator:	Not reported
2018 GPRA Permit Baseline:	Not on the Baseline
2018 GPRA Renewals Baseline:	Not on the Baseline
202 GPRA Corrective Action Baseline:	No
Subject to Corrective Action Universe:	No
Non-TSDFs Where RCRA CA has Been Imposed Universe:	No
Corrective Action Priority Ranking:	No NCAPS ranking
Environmental Control Indicator:	No
Institutional Control Indicator:	No
Human Exposure Controls Indicator:	N/A
Groundwater Controls Indicator:	N/A
Significant Non-Complier Universe:	No
Unaddressed Significant Non-Complier Universe:	No
Addressed Significant Non-Complier Universe:	No
Significant Non-Complier With a Compliance Schedule Universe:	No
Financial Assurance Required:	Not reported
Handler Date of Last Change:	20181120
Recognized Trader-Importer:	No
Recognized Trader-Exporter:	No
Importer of Spent Lead Acid Batteries:	No
Exporter of Spent Lead Acid Batteries:	No
Recycler Activity Without Storage:	No
Manifest Broker:	No
Sub-Part P Indicator:	No

Handler - Owner Operator:

Owner/Operator Indicator:	Owner
Owner/Operator Name: ADAYA ASSET EDNA PLACE-L-P	
Legal Status:	Other
Date Became Current:	Not reported
Date Ended Current:	Not reported
Owner/Operator Address:	836 E. EDNA PL
Owner/Operator City,State,Zip:	COVINA, CA 91792
Owner/Operator Telephone:	818-445-3980
Owner/Operator Telephone Ext:	Not reported
Owner/Operator Fax:	Not reported
Owner/Operator Email:	Not reported

Owner/Operator Indicator:	Operator
Owner/Operator Name: ADAYA ASSET EDNA PLACE-L-P	
Legal Status:	Other
Date Became Current:	Not reported
Date Ended Current:	Not reported
Owner/Operator Address:	836 E. EDNA PL
Owner/Operator City,State,Zip:	COVINA, CA 91792
Owner/Operator Telephone:	818-445-3980
Owner/Operator Telephone Ext:	Not reported
Owner/Operator Fax:	Not reported
Owner/Operator Email:	Not reported

ADAYA ASSET EDNA PLACE-L-P (Continued) **1024766295**

Historic Generators:
Receive Date: 20181023
Handler Name: ADAYA ASSET EDNA PLACE-L-P
Federal Waste Generator Description: Not a generator, verified
State District Owner: Not reported
Large Quantity Handler of Universal Waste: No
Recognized Trader Importer: No
Recognized Trader Exporter: No
Spent Lead Acid Battery Importer: No
Spent Lead Acid Battery Exporter: No
Current Record: Yes
Non Storage Recycler Activity: Not reported
Electronic Manifest Broker: Not reported

List of NAICS Codes and Descriptions:
NAICS Code: 56299
NAICS Description: ALL OTHER WASTE MANAGEMENT SERVICES

Facility Has Received Notices of Violations:
Violations: No Violations Found

Evaluation Action Summary:
Evaluations: No Evaluations Found

O131 **FIVE STAR GRINDING** **RCRA NonGen / NLR** **1026473274**
East **846 E EDNA PLACE** **CAC003078935**
1/8-1/4 **COVINA, CA 91723**
0.200 mi.
1058 ft. **Site 3 of 7 in cluster O**

Relative:
Higher

Actual:
621 ft.

RCRA Listings:
Date Form Received by Agency: 20200812
Handler Name: Five Star Grinding
Handler Address: 846 E EDNA PLACE
Handler City,State,Zip: COVINA, CA 91723
EPA ID: CAC003078935
Contact Name: AL WALLACE
Contact Address: 846 E EDNA PLACE
Contact City,State,Zip: COVINA, CA 91723
Contact Telephone: 626-339-4922
Contact Fax: Not reported
Contact Email: EROBLES@IDRENVIRONMENTAL.COM
Contact Title: Not reported
EPA Region: 09
Land Type: Not reported
Federal Waste Generator Description: Not a generator, verified
Non-Notifier: Not reported
Biennial Report Cycle: Not reported
Accessibility: Not reported
Active Site Indicator: Not reported
State District Owner: Not reported
State District: Not reported
Mailing Address: 846 E EDNA PLACE
Mailing City,State,Zip: COVINA, CA 91723
Owner Name: Five Star Grinding

FIVE STAR GRINDING (Continued) **1026473274**

Owner Type:	Other
Operator Name:	Al Wallace
Operator Type:	Other
Short-Term Generator Activity:	No
Importer Activity:	No
Mixed Waste Generator:	No
Transporter Activity:	No
Transfer Facility Activity:	No
Recycler Activity with Storage:	No
Small Quantity On-Site Burner Exemption:	No
Smelting Melting and Refining Furnace Exemption:	No
Underground Injection Control:	No
Off-Site Waste Receipt:	No
Universal Waste Indicator:	No
Universal Waste Destination Facility:	No
Federal Universal Waste:	No
Active Site State-Reg Handler:	---
Federal Facility Indicator:	Not reported
Hazardous Secondary Material Indicator:	N
Sub-Part K Indicator:	Not reported
2018 GPRA Permit Baseline:	Not on the Baseline
2018 GPRA Renewals Baseline:	Not on the Baseline
202 GPRA Corrective Action Baseline:	No
Subject to Corrective Action Universe:	No
Non-TSDFs Where RCRA CA has Been Imposed Universe:	No
Corrective Action Priority Ranking:	No NCAPS ranking
Environmental Control Indicator:	No
Institutional Control Indicator:	No
Human Exposure Controls Indicator:	N/A
Groundwater Controls Indicator:	N/A
Significant Non-Complier Universe:	No
Unaddressed Significant Non-Complier Universe:	No
Addressed Significant Non-Complier Universe:	No
Significant Non-Complier With a Compliance Schedule Universe:	No
Financial Assurance Required:	Not reported
Handler Date of Last Change:	20200814
Recognized Trader-Importer:	No
Recognized Trader-Exporter:	No
Importer of Spent Lead Acid Batteries:	No
Exporter of Spent Lead Acid Batteries:	No
Recycler Activity Without Storage:	No
Manifest Broker:	No
Sub-Part P Indicator:	No

Handler - Owner Operator:

Owner/Operator Indicator:	Operator
Owner/Operator Name: AL WALLACE	
Legal Status:	Other
Date Became Current:	Not reported
Date Ended Current:	Not reported
Owner/Operator Address:	846 E EDNA PLACE
Owner/Operator City,State,Zip:	COVINA, CA 91723
Owner/Operator Telephone:	626-339-4922
Owner/Operator Telephone Ext:	Not reported
Owner/Operator Fax:	Not reported
Owner/Operator Email:	Not reported

FIVE STAR GRINDING (Continued) **1026473274**

Owner/Operator Indicator: Owner
Owner/Operator Name: FIVE STAR GRINDING
Legal Status: Other
Date Became Current: Not reported
Date Ended Current: Not reported
Owner/Operator Address: 846 E EDNA PLACE
Owner/Operator City,State,Zip: COVINA, CA 91723
Owner/Operator Telephone: 626-339-4922
Owner/Operator Telephone Ext: Not reported
Owner/Operator Fax: Not reported
Owner/Operator Email: Not reported

Historic Generators:
Receive Date: 20200812
Handler Name: FIVE STAR GRINDING
Federal Waste Generator Description: Not a generator, verified
State District Owner: Not reported
Large Quantity Handler of Universal Waste: No
Recognized Trader Importer: No
Recognized Trader Exporter: No
Spent Lead Acid Battery Importer: No
Spent Lead Acid Battery Exporter: No
Current Record: Yes
Non Storage Recycler Activity: Not reported
Electronic Manifest Broker: Not reported

List of NAICS Codes and Descriptions:
NAICS Code: 331110
NAICS Description: IRON AND STEEL MILLS AND FERROALLOY MANUFACTURING

Facility Has Received Notices of Violations:
Violations: No Violations Found

Evaluation Action Summary:
Evaluations: No Evaluations Found

O132 **FIVE STAR GRINDING** **RCRA NonGen / NLR** **1025842130**
East **846 E. EDNA PLACE** **CAC003021736**
1/8-1/4 **COVINA, CA 91723**
0.200 mi.
1058 ft. **Site 4 of 7 in cluster O**

Relative:
Higher

Actual:
621 ft.

RCRA Listings:
Date Form Received by Agency: 20190627
Handler Name: Five Star Grinding
Handler Address: 846 E. EDNA PLACE
Handler City,State,Zip: COVINA, CA 91723
EPA ID: CAC003021736
Contact Name: AL WALLACE
Contact Address: 846 E. EDNA PLACE
Contact City,State,Zip: COVINA, CA 91723
Contact Telephone: 626-339-4922
Contact Fax: Not reported
Contact Email: EROBLES@IDRENVIRONMENTAL.COM
Contact Title: Not reported

FIVE STAR GRINDING (Continued) **1025842130**

EPA Region:	09
Land Type:	Not reported
Federal Waste Generator Description:	Not a generator, verified
Non-Notifier:	Not reported
Biennial Report Cycle:	Not reported
Accessibility:	Not reported
Active Site Indicator:	Handler Activities
State District Owner:	Not reported
State District:	Not reported
Mailing Address:	846 E. EDNA PLACE
Mailing City,State,Zip:	COVINA, CA 91723
Owner Name:	Five Star Grinding
Owner Type:	Other
Operator Name:	Al Wallace
Operator Type:	Other
Short-Term Generator Activity:	No
Importer Activity:	No
Mixed Waste Generator:	No
Transporter Activity:	No
Transfer Facility Activity:	No
Recycler Activity with Storage:	No
Small Quantity On-Site Burner Exemption:	No
Smelting Melting and Refining Furnace Exemption:	No
Underground Injection Control:	No
Off-Site Waste Receipt:	No
Universal Waste Indicator:	Yes
Universal Waste Destination Facility:	Yes
Federal Universal Waste:	No
Active Site State-Reg Handler:	---
Federal Facility Indicator:	Not reported
Hazardous Secondary Material Indicator:	N
Sub-Part K Indicator:	Not reported
2018 GPRA Permit Baseline:	Not on the Baseline
2018 GPRA Renewals Baseline:	Not on the Baseline
202 GPRA Corrective Action Baseline:	No
Subject to Corrective Action Universe:	No
Non-TSDFs Where RCRA CA has Been Imposed Universe:	No
Corrective Action Priority Ranking:	No NCAPS ranking
Environmental Control Indicator:	No
Institutional Control Indicator:	No
Human Exposure Controls Indicator:	N/A
Groundwater Controls Indicator:	N/A
Significant Non-Complier Universe:	No
Unaddressed Significant Non-Complier Universe:	No
Addressed Significant Non-Complier Universe:	No
Significant Non-Complier With a Compliance Schedule Universe:	No
Financial Assurance Required:	Not reported
Handler Date of Last Change:	20190729
Recognized Trader-Importer:	No
Recognized Trader-Exporter:	No
Importer of Spent Lead Acid Batteries:	No
Exporter of Spent Lead Acid Batteries:	No
Recycler Activity Without Storage:	No
Manifest Broker:	No
Sub-Part P Indicator:	No

FIVE STAR GRINDING (Continued) **1025842130**

Handler - Owner Operator:
Owner/Operator Indicator: Owner
Owner/Operator Name: FIVE STAR GRINDING
Legal Status: Other
Date Became Current: Not reported
Date Ended Current: Not reported
Owner/Operator Address: 846 E. EDNA PLACE
Owner/Operator City,State,Zip: COVINA, CA 91723
Owner/Operator Telephone: 626-339-4922
Owner/Operator Telephone Ext: Not reported
Owner/Operator Fax: Not reported
Owner/Operator Email: Not reported

Owner/Operator Indicator: Operator
Owner/Operator Name: AL WALLACE
Legal Status: Other
Date Became Current: Not reported
Date Ended Current: Not reported
Owner/Operator Address: 846 E. EDNA PLACE
Owner/Operator City,State,Zip: COVINA, CA 91723
Owner/Operator Telephone: 626-339-4922
Owner/Operator Telephone Ext: Not reported
Owner/Operator Fax: Not reported
Owner/Operator Email: Not reported

Historic Generators:
Receive Date: 20190627
Handler Name: FIVE STAR GRINDING
Federal Waste Generator Description: Not a generator, verified
State District Owner: Not reported
Large Quantity Handler of Universal Waste: No
Recognized Trader Importer: No
Recognized Trader Exporter: No
Spent Lead Acid Battery Importer: No
Spent Lead Acid Battery Exporter: No
Current Record: Yes
Non Storage Recycler Activity: Not reported
Electronic Manifest Broker: Not reported

List of NAICS Codes and Descriptions:
NAICS Code: 56299
NAICS Description: ALL OTHER WASTE MANAGEMENT SERVICES

Facility Has Received Notices of Violations:
Violations: No Violations Found

Evaluation Action Summary:
Evaluations: No Evaluations Found

O133 **FIVE STAR GRINDING** **CERS HAZ WASTE** **S113744668**
East **846 E EDNA PL** **LOS ANGELES CO. HMS** **N/A**
1/8-1/4 **COVINA, CA 91723** **HWTS**
0.200 mi. **HAZNET**
1058 ft. **Site 5 of 7 in cluster O** **NPDES**
CERS

Relative:
Higher

Actual:
621 ft.

CERS HAZ WASTE:

Name:	FIVESTARGRINDING
Address:	846 E EDNA PL
City,State,Zip:	COVINA, CA 91723
Site ID:	557819
CERS ID:	10826038
CERS Description:	Hazardous Waste Generator

LOS ANGELES CO. HMS:

Name:	FIVE STAR GRINDING
Address:	846 E EDNA PL
City,State,Zip:	COVINA, CA 91724
Region:	LA
Permit Category:	Not reported
Facility Id:	021380-030223
Facility Type:	Not reported
Facility Status:	OPEN
Area:	6B
Permit Number:	Not reported
Permit Status:	Not reported

HWTS:

Name:	FIVE STAR GRINDING
Address:	846 E EDNA PLACE
Address 2:	Not reported
City,State,Zip:	COVINA, CA 91723
EPA ID:	CAC003078935
Inactive Date:	11/11/2020
Create Date:	08/12/2020
Last Act Date:	Not reported
Mailing Name:	Not reported
Mailing Address:	846 E EDNA PLACE
Mailing Address 2:	Not reported
Mailing City,State,Zip:	COVINA, CA 91723
Owner Name:	FIVE STAR GRINDING
Owner Address:	846 E EDNA PLACE
Owner Address 2:	Not reported
Owner City,State,Zip:	COVINA, CA 91723
Owner Phone:	Not reported
Owner Fax:	Not reported
Contact Name:	AL WALLACE
Contact Address:	846 E EDNA PLACE
Contact Address 2:	Not reported
City,State,Zip:	COVINA, CA 91723
Contact Phone:	Not reported
Contact Fax:	Not reported
Facility Status:	Inactive
Facility Type:	TEMPORARY
Category:	STATE
Latitude:	34.09294528
Longitude:	-117.87337778

FIVE STAR GRINDING (Continued) **S113744668**

NAICS:

EPA ID:	CAC003078935
Create Date:	2020-08-12 10:26:05.110
NAICS Code:	331110
NAICS Description:	Iron and Steel Mills and Ferroalloy Manufacturing
Issued EPA ID Date:	2020-08-12 10:26:05.11000
Inactive Date:	2020-11-11 10:26:05.09700
Facility Name:	FIVE STAR GRINDING
Facility Address:	846 E EDNA PLACE
Facility Address 2:	Not reported
Facility City:	COVINA
Facility County:	Not reported
Facility State:	CA
Facility Zip:	91723

EPA ID:	CAC003078935
Create Date:	2020-08-12 10:26:05.110
NAICS Code:	331110
NAICS Description:	Iron and Steel Mills and Ferroalloy Manufacturing
Issued EPA ID Date:	2020-08-12 10:26:05.11000
Inactive Date:	2020-11-11 10:26:05.09700
Facility Name:	FIVE STAR GRINDING
Facility Address:	846 E EDNA PLACE
Facility Address 2:	Not reported
Facility City:	COVINA
Facility County:	Not reported
Facility State:	CA
Facility Zip:	91723

HAZNET:

Name:	FIVE STAR GRINDING
Address:	846 E EDNA PLACE
Address 2:	Not reported
City,State,Zip:	COVINA, CA 91723
Contact:	AL WALLACE
Telephone:	6263394922
Mailing Name:	Not reported
Mailing Address:	846 E EDNA PLACE
Year:	2020
Gepaid:	CAC003078935
TSD EPA ID:	AZR000506980
CA Waste Code:	352 - Other organic solids
Disposal Method:	H132 - Landfill Or Surface Impoundment That Will Be Closed As Landfill(To Include On-Site Treatment And/Or Stabilization)
Tons:	0.7

Additional Info:

Year:	2020
Gen EPA ID:	CAC003078935
Shipment Date:	8/14/2020
Creation Date:	10/2/2020
Receipt Date:	8/27/2020

FIVE STAR GRINDING (Continued) **S113744668**

Manifest ID:	021760881JJK
Trans EPA ID:	CAD981377864
Trans Name:	IDR ENVIRONMENTAL SERVICES
Trans 2 EPA ID:	Not reported
Trans 2 Name:	Not reported
TSDF EPA ID:	AZR000506980
Trans Name:	SOUTH YUMA COUNTY LANDFILL
TSDF Alt EPA ID:	Not reported
TSDF Alt Name:	Not reported
Waste Code Description:	352 - Other organic solids
RCRA Code:	Not reported
Meth Code:	H132 - Landfill Or Surface Impoundment That Will Be Closed As Landfill(To Include On-Site Treatment And/Or Stabilization)
Quantity Tons:	0.7
Waste Quantity:	1400
Quantity Unit:	P
Additional Code 1:	Not reported
Additional Code 2:	Not reported
Additional Code 3:	Not reported
Additional Code 4:	Not reported
Additional Code 5:	Not reported

NPDES:

Name:	FIVE STAR GRINDING
Address:	846 E EDNA PL
City,State,Zip:	COVINA, CA 91723
Facility Status:	Not reported
NPDES Number:	Not reported
Region:	Not reported
Agency Number:	Not reported
Regulatory Measure ID:	Not reported
Place ID:	Not reported
Order Number:	Not reported
WDID:	4 19NEC006076
Regulatory Measure Type:	Industrial
Program Type:	Not reported
Adoption Date Of Regulatory Measure:	Not reported
Effective Date Of Regulatory Measure:	Not reported
Termination Date Of Regulatory Measure:	Not reported
Expiration Date Of Regulatory Measure:	Not reported
Discharge Address:	Not reported
Discharge Name:	Not reported
Discharge City:	Not reported
Discharge State:	Not reported
Discharge Zip:	Not reported
Status:	Active
Status Date:	02/12/2020
Operator Name:	Five Star Grinding
Operator Address:	846 E EDNA PL
Operator City:	COVINA
Operator State:	California
Operator Zip:	91723

Name:	FIVE STAR GRINDING
Address:	846 E EDNA PL
City,State,Zip:	COVINA, CA 91723
Facility Status:	Active

FIVE STAR GRINDING (Continued) **S113744668**

NPDES Number:	CAS000001
Region:	4
Agency Number:	0
Regulatory Measure ID:	515585
Place ID:	Not reported
Order Number:	97-03-DWQ
WDID:	4 19NEC006076
Regulatory Measure Type:	Enrollee
Program Type:	Industrial
Adoption Date Of Regulatory Measure:	Not reported
Effective Date Of Regulatory Measure:	02/12/2020
Termination Date Of Regulatory Measure:	Not reported
Expiration Date Of Regulatory Measure:	Not reported
Discharge Address:	846 E EDNA PL
Discharge Name:	Five Star Grinding
Discharge City:	COVINA
Discharge State:	California
Discharge Zip:	91723
Status:	Not reported
Status Date:	Not reported
Operator Name:	Not reported
Operator Address:	Not reported
Operator City:	Not reported
Operator State:	Not reported
Operator Zip:	Not reported

Name:	FIVE STAR GRINDING
Address:	846 EAST EDNA PLACE
City,State,Zip:	COVINA, CA 91723
Facility Status:	Not reported
NPDES Number:	Not reported
Region:	Not reported
Agency Number:	Not reported
Regulatory Measure ID:	Not reported
Place ID:	Not reported
Order Number:	Not reported
WDID:	4 19IN605852
Regulatory Measure Type:	Industrial
Program Type:	Not reported
Adoption Date Of Regulatory Measure:	Not reported
Effective Date Of Regulatory Measure:	Not reported
Termination Date Of Regulatory Measure:	Not reported
Expiration Date Of Regulatory Measure:	Not reported
Discharge Address:	Not reported
Discharge Name:	Not reported
Discharge City:	Not reported
Discharge State:	Not reported
Discharge Zip:	Not reported
Status:	No Action Required
Status Date:	03/10/2020
Operator Name:	Yui Hok Chan
Operator Address:	846 East Edna Place
Operator City:	Covina
Operator State:	California
Operator Zip:	91723

FIVE STAR GRINDING (Continued) **S113744668**

CERS:
Name: FIVE STAR GRINDING
Address: 846 E EDNA PL
City,State,Zip: COVINA, CA 91723
Site ID: 582274
CERS ID: 877910
CERS Description: Industrial Facility Storm Water

Evaluation:
Eval General Type: Compliance Evaluation Inspection
Eval Date: 05-27-2021
Violations Found: No
Eval Type: Industrial Storm Water Compliance Evaluation
Eval Notes: On May 27, 2021, Regional Board Staff inspected the facility to verify compliance with NEC permit requirements. At the time of the inspection, the facility me the NEC permit requirements.
Eval Division: Water Boards
Eval Program: INDSTW
Eval Source: SMARTS,

Affiliation:
Affiliation Type Desc: Owner/Operator
Entity Name: Five Star Grinding
Entity Title: Operator
Affiliation Address: 846 E EDNA PL
Affiliation City: COVINA
Affiliation State: CA
Affiliation Country: Not reported
Affiliation Zip: 91723
Affiliation Phone: ,

Name: FIVESTARGRINDING
Address: 846 E EDNA PL
City,State,Zip: COVINA, CA 91723
Site ID: 557819
CERS ID: 10826038
CERS Description: Chemical Storage Facilities

Violations:
Site ID: 557819
Site Name: FiveStarGrinding
Violation Date: 05-28-2019
Citation: Un-Specified
Violation Description: Hazardous Waste Generator Program - Administration/Documentation - General Local Ordinance
Violation Notes: Returned to compliance on 09/12/2019. OBSERVATION: Owner/Operator failed to obtain or maintain an active hazardous waste and hazardous materials permit. CORRECTIVE ACTION: Every business or business concern within the jurisdiction of the LACoCUPA and subject to one or more of the program elements shall be required to apply for, pay the permit fees, and obtain from the LACoCUPA a unified program facility permit for the program elements applicable to such facility prior to the commencement of any business or activity related to any of the program elements. The permit required under this section shall be posted and conspicuously displayed at the location falling under the requirements of this chapter. Every person, business, or business

FIVE STAR GRINDING (Continued) **S113744668**

concern within the jurisdiction of the LACoCUPA and subject to the requirements of one or more of the program elements shall be required to pay the applicable annual fees and any applicable late payment penalty and apply for and obtain from the LACoCUPA a unified program [Truncated]

Violation Division: Los Angeles County Fire Department
Violation Program: HW
Violation Source: CERS,

Site ID: 557819
Site Name: FiveStarGrinding
Violation Date: 05-28-2019
Citation: 22 CCR 12 66262.11 - California Code of Regulations, Title 22, Chapter 12, Section(s) 66262.11
Violation Description: Failure to determine if wastes generated are hazardous waste by using generator knowledge or applying testing method.
Violation Notes: Returned to compliance on 09/12/2019. OBSERVATION: Sludge from grinding machines sotred ina rectangular container was observed and a proper waste determination has not been made. CORRECTIVE ACTION: Submit documentation to the CUPA demonstrating that the sludge has been properly characterized to determine if it is a hazardous waste. If determined to be hazardous submit a manifest/receipt documenting proper disposal and a statement demonstrating how you will manage it in the future. The sludge shall be tested by a certified lab for CAM 17 metals
Violation Division: Los Angeles County Fire Department
Violation Program: HW
Violation Source: CERS,

Site ID: 557819
Site Name: FiveStarGrinding
Violation Date: 05-29-2019
Citation: HSC 6.95 25508(a)(1) - California Health and Safety Code, Chapter 6.95, Section(s) 25508(a)(1)
Violation Description: Failure to complete and electronically submit a business plan when storing/handling a hazardous material at or above reportable quantities.
Violation Notes: Returned to compliance on 09/24/2019. OBSERVATION: The business failed to complete and electronically submit a business plan when handling hazardous materials at or above the reportable threshold quantities. CORRECTIVE ACTION: Complete and electronically submit a business plan. Go to www.cers.calepa.ca.gov. Complete the business activities, ownership information, chemical inventory, site map, contingency plan and training plan.
Violation Division: Los Angeles County Fire Department
Violation Program: HMRRP
Violation Source: CERS,

Evaluation:
Eval General Type: Compliance Evaluation Inspection
Eval Date: 05-28-2019
Violations Found: Yes
Eval Type: Routine done by local agency
Eval Notes: YIU HOK CHAN
Eval Division: Los Angeles County Fire Department
Eval Program: HMRRP
Eval Source: CERS,

FIVE STAR GRINDING (Continued) **S113744668**

Eval General Type: Compliance Evaluation Inspection
Eval Date: 12-01-2021
Violations Found: No
Eval Type: Routine done by local agency
Eval Notes: AL WALLACE NO SIGNIFICANT VIOLATIONS OBSERVED
Eval Division: Los Angeles County Fire Department
Eval Program: HW
Eval Source: CERS,

Eval General Type: Other/Unknown
Eval Date: 08-21-2019
Violations Found: No
Eval Type: Other, not routine, done by local agency
Eval Notes: Not reported
Eval Division: Los Angeles County Fire Department
Eval Program: HW
Eval Source: CERS,

Eval General Type: Other/Unknown
Eval Date: 09-12-2019
Violations Found: No
Eval Type: Other, not routine, done by local agency
Eval Notes: Not reported
Eval Division: Los Angeles County Fire Department
Eval Program: HW
Eval Source: CERS,

Eval General Type: Other/Unknown
Eval Date: 09-24-2019
Violations Found: No
Eval Type: Other, not routine, done by local agency
Eval Notes: Not reported
Eval Division: Los Angeles County Fire Department
Eval Program: HMRRP
Eval Source: CERS,

Eval General Type: Compliance Evaluation Inspection
Eval Date: 12-01-2021
Violations Found: No
Eval Type: Routine done by local agency
Eval Notes: AL WALLACE NO SIGNIFICANT VIOLATIONS OBSERVED
Eval Division: Los Angeles County Fire Department
Eval Program: HMRRP
Eval Source: CERS,

Eval General Type: Compliance Evaluation Inspection
Eval Date: 05-28-2019
Violations Found: Yes
Eval Type: Routine done by local agency
Eval Notes: YIU HOK CHAN
Eval Division: Los Angeles County Fire Department
Eval Program: HW
Eval Source: CERS,

Affiliation:
Affiliation Type Desc: Environmental Contact
Entity Name: Al Wallace

FIVE STAR GRINDING (Continued) **S113744668**

Entity Title:	Not reported
Affiliation Address:	846 E.EDNA PL
Affiliation City:	COVINA
Affiliation State:	CA
Affiliation Country:	Not reported
Affiliation Zip:	91723
Affiliation Phone:	,
Affiliation Type Desc:	CUPA District
Entity Name:	Los Angeles County Fire
Entity Title:	Not reported
Affiliation Address:	5825 Rickenbacker Road
Affiliation City:	Commerce
Affiliation State:	CA
Affiliation Country:	Not reported
Affiliation Zip:	90040-3027
Affiliation Phone:	(323) 890-4000,
Affiliation Type Desc:	Facility Mailing Address
Entity Name:	Mailing Address
Entity Title:	Not reported
Affiliation Address:	846 E.Edna Pl.
Affiliation City:	Covina
Affiliation State:	CA
Affiliation Country:	Not reported
Affiliation Zip:	91723
Affiliation Phone:	,
Affiliation Type Desc:	Document Preparer
Entity Name:	Yiu Chan
Entity Title:	Not reported
Affiliation Address:	Not reported
Affiliation City:	Not reported
Affiliation State:	Not reported
Affiliation Country:	Not reported
Affiliation Zip:	Not reported
Affiliation Phone:	,
Affiliation Type Desc:	Identification Signer
Entity Name:	Yiu Chan
Entity Title:	Not reported
Affiliation Address:	Not reported
Affiliation City:	Not reported
Affiliation State:	Not reported
Affiliation Country:	Not reported
Affiliation Zip:	Not reported
Affiliation Phone:	,
Affiliation Type Desc:	Operator
Entity Name:	FiveStarGrinding
Entity Title:	Not reported
Affiliation Address:	Not reported
Affiliation City:	Not reported
Affiliation State:	Not reported
Affiliation Country:	Not reported
Affiliation Zip:	Not reported
Affiliation Phone:	(626) 339-4922,

FIVE STAR GRINDING (Continued) **S113744668**

Affiliation Type Desc:	Parent Corporation
Entity Name:	FiveStarGrinding
Entity Title:	Not reported
Affiliation Address:	Not reported
Affiliation City:	Not reported
Affiliation State:	Not reported
Affiliation Country:	Not reported
Affiliation Zip:	Not reported
Affiliation Phone:	,

Affiliation Type Desc:	Legal Owner
Entity Name:	YIU CHAN
Entity Title:	Not reported
Affiliation Address:	846 E. EDNA PL
Affiliation City:	COVINA
Affiliation State:	CA
Affiliation Country:	United States
Affiliation Zip:	91723
Affiliation Phone:	(626) 339-4922,

M134 **THE COVINA-THOMAS COMPANY** **RCRA NonGen / NLR** **1024821202**
ESE **843 E SAN BERNARDINO RD** **CAL000336441**
1/8-1/4 **COVINA, CA 91723**
0.201 mi.
1063 ft. **Site 6 of 6 in cluster M**

Relative:
Higher

Actual:
618 ft.

RCRA Listings:

Date Form Received by Agency:	20080918
Handler Name:	The Covina-Thomas Company
Handler Address:	843 E SAN BERNARDINO RD
Handler City,State,Zip:	COVINA, CA 91723
EPA ID:	CAL000336441
Contact Name:	THOMAS GIANDOMENICO
Contact Address:	843 E SAN BERNARDINO RD
Contact City,State,Zip:	COVINA, CA 91723
Contact Telephone:	626-967-6344
Contact Fax:	626-339-2327
Contact Email:	CTCTOM@VERIZON.NET
Contact Title:	Not reported
EPA Region:	09
Land Type:	Not reported
Federal Waste Generator Description:	Not a generator, verified
Non-Notifier:	Not reported
Biennial Report Cycle:	Not reported
Accessibility:	Not reported
Active Site Indicator:	Handler Activities
State District Owner:	Not reported
State District:	Not reported
Mailing Address:	843 E SAN BERNARDINO RD
Mailing City,State,Zip:	COVINA, CA 91723-0000
Owner Name:	Thomas Giandomenico
Owner Type:	Other
Operator Name:	Thomas Giandomenico
Operator Type:	Other
Short-Term Generator Activity:	No
Importer Activity:	No
Mixed Waste Generator:	No

THE COVINA-THOMAS COMPANY (Continued) **1024821202**

Transporter Activity:	No
Transfer Facility Activity:	No
Recycler Activity with Storage:	No
Small Quantity On-Site Burner Exemption:	No
Smelting Melting and Refining Furnace Exemption:	No
Underground Injection Control:	No
Off-Site Waste Receipt:	No
Universal Waste Indicator:	Yes
Universal Waste Destination Facility:	Yes
Federal Universal Waste:	No
Active Site State-Reg Handler:	---
Federal Facility Indicator:	Not reported
Hazardous Secondary Material Indicator:	N
Sub-Part K Indicator:	Not reported
2018 GPRA Permit Baseline:	Not on the Baseline
2018 GPRA Renewals Baseline:	Not on the Baseline
202 GPRA Corrective Action Baseline:	No
Subject to Corrective Action Universe:	No
Non-TSDFs Where RCRA CA has Been Imposed Universe:	No
Corrective Action Priority Ranking:	No NCAPS ranking
Environmental Control Indicator:	No
Institutional Control Indicator:	No
Human Exposure Controls Indicator:	N/A
Groundwater Controls Indicator:	N/A
Significant Non-Complier Universe:	No
Unaddressed Significant Non-Complier Universe:	No
Addressed Significant Non-Complier Universe:	No
Significant Non-Complier With a Compliance Schedule Universe:	No
Financial Assurance Required:	Not reported
Handler Date of Last Change:	20180905
Recognized Trader-Importer:	No
Recognized Trader-Exporter:	No
Importer of Spent Lead Acid Batteries:	No
Exporter of Spent Lead Acid Batteries:	No
Recycler Activity Without Storage:	No
Manifest Broker:	No
Sub-Part P Indicator:	No

Handler - Owner Operator:

Owner/Operator Indicator:	Operator
Owner/Operator Name: THOMAS GIANDOMENICO	
Legal Status:	Other
Date Became Current:	Not reported
Date Ended Current:	Not reported
Owner/Operator Address:	843 E SAN BERNARDINO RD
Owner/Operator City,State,Zip:	COVINA, CA 91723
Owner/Operator Telephone:	626-967-6344
Owner/Operator Telephone Ext:	Not reported
Owner/Operator Fax:	Not reported
Owner/Operator Email:	Not reported

Owner/Operator Indicator:	Owner
Owner/Operator Name: THOMAS GIANDOMENICO	
Legal Status:	Other
Date Became Current:	Not reported
Date Ended Current:	Not reported

THE COVINA-THOMAS COMPANY (Continued) **1024821202**

Owner/Operator Address: 843 E SAN BERNARDINO RD
Owner/Operator City,State,Zip: COVINA, CA 91723-0000
Owner/Operator Telephone: 626-967-6344
Owner/Operator Telephone Ext: Not reported
Owner/Operator Fax: Not reported
Owner/Operator Email: Not reported

Historic Generators:
Receive Date: 20080918
Handler Name: THE COVINA-THOMAS COMPANY
Federal Waste Generator Description: Not a generator, verified
State District Owner: Not reported
Large Quantity Handler of Universal Waste: No
Recognized Trader Importer: No
Recognized Trader Exporter: No
Spent Lead Acid Battery Importer: No
Spent Lead Acid Battery Exporter: No
Current Record: Yes
Non Storage Recycler Activity: Not reported
Electronic Manifest Broker: Not reported

List of NAICS Codes and Descriptions:
NAICS Code: 56299
NAICS Description: ALL OTHER WASTE MANAGEMENT SERVICES

Facility Has Received Notices of Violations:
Violations: No Violations Found

Evaluation Action Summary:
Evaluations: No Evaluations Found

P135 **LOS ANGELES ENGINEERING** **RCRA NonGen / NLR** **1024819376**
West **633 N BARRANCA AVE** **CAL000329248**
1/8-1/4 **COVINA, CA 91723**
0.205 mi.
1080 ft. **Site 2 of 2 in cluster P**

Relative: **Lower**

Actual: **591 ft.**

RCRA Listings:
Date Form Received by Agency: 20080131
Handler Name: Los Angeles Engineering
Handler Address: 633 N BARRANCA AVE
Handler City,State,Zip: COVINA, CA 91723-1229
EPA ID: CAL000329248
Contact Name: VERNON NORMAN
Contact Address: 633 N BARRANCA AVE
Contact City,State,Zip: COVINA, CA 91723
Contact Telephone: 626-590-0794
Contact Fax: 626-869-0907
Contact Email: VNORMAN@LAENG.NET
Contact Title: Not reported
EPA Region: 09
Land Type: Not reported
Federal Waste Generator Description: Not a generator, verified
Non-Notifier: Not reported
Biennial Report Cycle: Not reported

LOS ANGELES ENGINEERING (Continued) **1024819376**

Accessibility:	Not reported
Active Site Indicator:	Handler Activities
State District Owner:	Not reported
State District:	Not reported
Mailing Address:	633 N BARRANCA AVE
Mailing City,State,Zip:	COVINA, CA 91723-1229
Owner Name:	Los Angeles Engineering
Owner Type:	Other
Operator Name:	Vernon Norman
Operator Type:	Other
Short-Term Generator Activity:	No
Importer Activity:	No
Mixed Waste Generator:	No
Transporter Activity:	No
Transfer Facility Activity:	No
Recycler Activity with Storage:	No
Small Quantity On-Site Burner Exemption:	No
Smelting Melting and Refining Furnace Exemption:	No
Underground Injection Control:	No
Off-Site Waste Receipt:	No
Universal Waste Indicator:	Yes
Universal Waste Destination Facility:	Yes
Federal Universal Waste:	No
Active Site State-Reg Handler:	---
Federal Facility Indicator:	Not reported
Hazardous Secondary Material Indicator:	N
Sub-Part K Indicator:	Not reported
2018 GPRA Permit Baseline:	Not on the Baseline
2018 GPRA Renewals Baseline:	Not on the Baseline
202 GPRA Corrective Action Baseline:	No
Subject to Corrective Action Universe:	No
Non-TSDFs Where RCRA CA has Been Imposed Universe:	No
Corrective Action Priority Ranking:	No NCAPS ranking
Environmental Control Indicator:	No
Institutional Control Indicator:	No
Human Exposure Controls Indicator:	N/A
Groundwater Controls Indicator:	N/A
Significant Non-Complier Universe:	No
Unaddressed Significant Non-Complier Universe:	No
Addressed Significant Non-Complier Universe:	No
Significant Non-Complier With a Compliance Schedule Universe:	No
Financial Assurance Required:	Not reported
Handler Date of Last Change:	20180905
Recognized Trader-Importer:	No
Recognized Trader-Exporter:	No
Importer of Spent Lead Acid Batteries:	No
Exporter of Spent Lead Acid Batteries:	No
Recycler Activity Without Storage:	No
Manifest Broker:	No
Sub-Part P Indicator:	No

Handler - Owner Operator:

Owner/Operator Indicator:	Owner
Owner/Operator Name: LOS ANGELES ENGINEERING	
Legal Status:	Other
Date Became Current:	Not reported

LOS ANGELES ENGINEERING (Continued) **1024819376**

Date Ended Current:	Not reported
Owner/Operator Address:	633 N BARRANCA AVE
Owner/Operator City,State,Zip:	COVINA, CA 91723-1229
Owner/Operator Telephone:	626-454-5222
Owner/Operator Telephone Ext:	Not reported
Owner/Operator Fax:	Not reported
Owner/Operator Email:	Not reported
Owner/Operator Indicator:	Operator
Owner/Operator Name: VERNON NORMAN	
Legal Status:	Other
Date Became Current:	Not reported
Date Ended Current:	Not reported
Owner/Operator Address:	633 N BARRANCA AVE
Owner/Operator City,State,Zip:	COVINA, CA 91723
Owner/Operator Telephone:	626-590-0794
Owner/Operator Telephone Ext:	Not reported
Owner/Operator Fax:	Not reported
Owner/Operator Email:	Not reported

Historic Generators:

Receive Date:	20080131
Handler Name: LOS ANGELES ENGINEERING	
Federal Waste Generator Description:	Not a generator, verified
State District Owner:	Not reported
Large Quantity Handler of Universal Waste:	No
Recognized Trader Importer:	No
Recognized Trader Exporter:	No
Spent Lead Acid Battery Importer:	No
Spent Lead Acid Battery Exporter:	No
Current Record:	Yes
Non Storage Recycler Activity:	Not reported
Electronic Manifest Broker:	Not reported

List of NAICS Codes and Descriptions:

NAICS Code:	562991
NAICS Description:	SEPTIC TANK AND RELATED SERVICES

Facility Has Received Notices of Violations:

Violations:	No Violations Found

Evaluation Action Summary:

Evaluations:	No Evaluations Found

R136 **LOGAN'S RUN LLC** **UST** **U004357833**
WNW **747 N BARRANCA AVE** **N/A**
1/8-1/4 **COVINA, CA 91723**
0.209 mi.
1106 ft. **Site 3 of 6 in cluster R**

Relative: UST:
Lower

Name:	LOGAN'S RUN LLC
Address:	747 N BARRANCA AVE
City,State,Zip:	COVINA, CA 91723
Facility ID:	Not reported

Actual:
592 ft.

LOGAN'S RUN LLC (Continued) **U004357833**

Permitting Agency:	Los Angeles County Fire Department
CERSID:	Not reported
Latitude:	34.0935600
Longitude:	-117.882240
Owner type:	Not reported
Facility type:	Not reported
Num of inuse ust:	Not reported
Num of closed ust:	Not reported
Num of oos ust:	Not reported
Epa region:	Not reported
Tribal lands:	Not reported
Tank owner name:	Not reported
Tank owner mailing address:	Not reported
Tank owner mailing city:	Not reported
Tank owner mailing zip:	Not reported
Tank owner mailing state:	Not reported
Tank operator name:	Not reported
Tank operator mailing address:	Not reported
Tank operator mailing city:	Not reported
Tank operator mailing zip:	Not reported
Tank operator mailing state:	Not reported
Tankidnumber:	Not reported
Tank status:	Not reported
Tank configuration:	Not reported
Tank closure date:	Not reported
Tank installation date:	Not reported
Tank num of compartments:	Not reported
Tank contents:	Not reported
Tank capacity gallons:	Not reported
Tank type:	Not reported
Tank pc construction:	Not reported
Tank pwpiping construction:	Not reported
Tank piping type:	Not reported
Tank piping construction:	Not reported
Tank sacrificial anode:	Not reported
Tank cp impressed current:	Not reported
Tank cp shutoff:	Not reported
Tank alarms:	Not reported
Tank ball float:	Not reported
Tank spill bucket:	Not reported

Name:	LOGAN'S RUN LLC
Address:	747 N BARRANCA AVE
City,State,Zip:	COVINA, CA 91723
Facility ID:	Not reported
Permitting Agency:	Los Angeles County Fire Department
CERSID:	Not reported
Latitude:	34.09356
Longitude:	-117.88224
Owner type:	Not reported
Facility type:	Not reported
Num of inuse ust:	Not reported
Num of closed ust:	Not reported
Num of oos ust:	Not reported
Epa region:	Not reported
Tribal lands:	Not reported
Tank owner name:	Not reported

LOGAN'S RUN LLC (Continued) **U004357833**

Tank owner mailing address:	Not reported
Tank owner mailing city:	Not reported
Tank owner mailing zip:	Not reported
Tank owner mailing state:	Not reported
Tank operator name:	Not reported
Tank operator mailing address:	Not reported
Tank operator mailing city:	Not reported
Tank operator mailing zip:	Not reported
Tank operator mailing state:	Not reported
Tankidnumber:	Not reported
Tank status:	Not reported
Tank configuration:	Not reported
Tank closure date:	Not reported
Tank installation date:	Not reported
Tank num of compartments:	Not reported
Tank contents:	Not reported
Tank capacity gallons:	Not reported
Tank type:	Not reported
Tank pc construction:	Not reported
Tank pwpiping construction:	Not reported
Tank piping type:	Not reported
Tank piping construction:	Not reported
Tank sacrificial anode:	Not reported
Tank cp impressed current:	Not reported
Tank cp shutoff:	Not reported
Tank alarms:	Not reported
Tank ball float:	Not reported
Tank spill bucket:	Not reported

Name:	LOGAN'S RUN LLC
Address:	747 N BARRANCA AVE
City,State,Zip:	COVINA, CA 91723
Facility ID:	Not reported
Permitting Agency:	Los Angeles County Fire Department
CERSID:	10149481
Latitude:	34.0935600
Longitude:	-117.882240
Owner type:	Non-Government
Facility type:	Farm
Num of inuse ust:	Not reported
Num of closed ust:	1
Num of oos ust:	0
Epa region:	9
Tribal lands:	No
Tank owner name:	Logans Run LLC
Tank owner mailing address:	633 N Barranca Ave.
Tank owner mailing city:	Covina
Tank owner mailing zip:	91723
Tank owner mailing state:	CA
Tank operator name:	Logans Run LLC
Tank operator mailing address:	633 N Barranca Ave
Tank operator mailing city:	Covina
Tank operator mailing zip:	91723
Tank operator mailing state:	CA
Tankidnumber:	1
Tank status:	UST Removal
Tank configuration:	Stand Alone Tank

LOGAN'S RUN LLC (Continued) **U004357833**

Tank closure date:	1/31/2019 12:00:00 AM
Tank installation date:	6/19/2002 12:00:00 AM
Tank num of compartments:	1
Tank contents:	Diesel
Tank capacity gallons:	4000
Tank type:	Double Wall
Tank pc construction:	Fiberglass
Tank pwpiping construction:	Flexible
Tank piping type:	Conventional Suction
Tank piping construction:	Double Walled
Tank sacrificial anode:	No
Tank cp impressed current:	No
Tank cp shutoff:	Yes
Tank alarms:	Yes
Tank ball float:	No
Tank spill bucket:	Yes

R137 **LOGAN'S RUN LLC** **RCRA NonGen / NLR** **1024778595**
WNW **747 N BARRANCA AVE** **CAC002998540**
1/8-1/4 **COVINA, CA 91723**
0.209 mi.
1106 ft. **Site 4 of 6 in cluster R**

Relative: **Lower**
Actual: **592 ft.**

RCRA Listings:

Date Form Received by Agency:	20190128
Handler Name:	Logan'S Run Llc
Handler Address:	747 N BARRANCA AVE
Handler City,State,Zip:	COVINA, CA 91723
EPA ID:	CAC002998540
Contact Name:	VERNON NORMAN
Contact Address:	747 N BARRANCA AVE
Contact City,State,Zip:	COVINA, CA 91723
Contact Telephone:	626-590-0794
Contact Fax:	626-869-0907
Contact Email:	VNORMAN@LAENG.NET
Contact Title:	Not reported
EPA Region:	09
Land Type:	Not reported
Federal Waste Generator Description:	Not a generator, verified
Non-Notifier:	Not reported
Biennial Report Cycle:	Not reported
Accessibility:	Not reported
Active Site Indicator:	Handler Activities
State District Owner:	Not reported
State District:	Not reported
Mailing Address:	747 N BARRANCA AVE
Mailing City,State,Zip:	COVINA, CA 91723
Owner Name:	Logan'S Run Llc
Owner Type:	Other
Operator Name:	Vernon Norman
Operator Type:	Other
Short-Term Generator Activity:	No
Importer Activity:	No
Mixed Waste Generator:	No
Transporter Activity:	No
Transfer Facility Activity:	No
Recycler Activity with Storage:	No
Small Quantity On-Site Burner Exemption:	No

LOGAN'S RUN LLC (Continued) **1024778595**

Smelting Melting and Refining Furnace Exemption:	No
Underground Injection Control:	No
Off-Site Waste Receipt:	No
Universal Waste Indicator:	Yes
Universal Waste Destination Facility:	Yes
Federal Universal Waste:	No
Active Site State-Reg Handler:	---
Federal Facility Indicator:	Not reported
Hazardous Secondary Material Indicator:	N
Sub-Part K Indicator:	Not reported
2018 GPRA Permit Baseline:	Not on the Baseline
2018 GPRA Renewals Baseline:	Not on the Baseline
202 GPRA Corrective Action Baseline:	No
Subject to Corrective Action Universe:	No
Non-TSDFs Where RCRA CA has Been Imposed Universe:	No
Corrective Action Priority Ranking:	No NCAPS ranking
Environmental Control Indicator:	No
Institutional Control Indicator:	No
Human Exposure Controls Indicator:	N/A
Groundwater Controls Indicator:	N/A
Significant Non-Complier Universe:	No
Unaddressed Significant Non-Complier Universe:	No
Addressed Significant Non-Complier Universe:	No
Significant Non-Complier With a Compliance Schedule Universe:	No
Financial Assurance Required:	Not reported
Handler Date of Last Change:	20190222
Recognized Trader-Importer:	No
Recognized Trader-Exporter:	No
Importer of Spent Lead Acid Batteries:	No
Exporter of Spent Lead Acid Batteries:	No
Recycler Activity Without Storage:	No
Manifest Broker:	No
Sub-Part P Indicator:	No

Handler - Owner Operator:

Owner/Operator Indicator:	Owner
Owner/Operator Name: LOGAN'S RUN LLC	
Legal Status:	Other
Date Became Current:	Not reported
Date Ended Current:	Not reported
Owner/Operator Address:	633 N BARRANCA AVE
Owner/Operator City,State,Zip:	COVINA, CA 91723
Owner/Operator Telephone:	626-454-5222
Owner/Operator Telephone Ext:	Not reported
Owner/Operator Fax:	Not reported
Owner/Operator Email:	Not reported

Owner/Operator Indicator:	Operator
Owner/Operator Name: VERNON NORMAN	
Legal Status:	Other
Date Became Current:	Not reported
Date Ended Current:	Not reported
Owner/Operator Address:	747 N BARRANCA AVE
Owner/Operator City,State,Zip:	COVINA, CA 91723
Owner/Operator Telephone:	626-590-0794
Owner/Operator Telephone Ext:	Not reported

LOGAN'S RUN LLC (Continued) **1024778595**

Owner/Operator Fax: Not reported
Owner/Operator Email: Not reported

Historic Generators:
Receive Date: 20190128
Handler Name: LOGAN'S RUN LLC
Federal Waste Generator Description: Not a generator, verified
State District Owner: Not reported
Large Quantity Handler of Universal Waste: No
Recognized Trader Importer: No
Recognized Trader Exporter: No
Spent Lead Acid Battery Importer: No
Spent Lead Acid Battery Exporter: No
Current Record: Yes
Non Storage Recycler Activity: Not reported
Electronic Manifest Broker: Not reported

List of NAICS Codes and Descriptions:
NAICS Code: 336992
NAICS Description: MILITARY ARMORED VEHICLE, TANK, AND TANK COMPONENT MANUFACTURING

Facility Has Received Notices of Violations:
Violations: No Violations Found

Evaluation Action Summary:
Evaluations: No Evaluations Found

R138 **ON RENTALS** **RCRA NonGen / NLR** **1027094703**
WNW **747 N BARRANCA AVE** **CAL000468300**
1/8-1/4 **COVINA, CA 91723**
0.209 mi.
1106 ft. **Site 5 of 6 in cluster R**

Relative:
Lower

Actual:
592 ft.

RCRA Listings:
Date Form Received by Agency: 20220202
Handler Name: On Rentals
Handler Address: 747 N BARRANCA AVE
Handler City,State,Zip: COVINA, CA 91723
EPA ID: CAL000468300
Contact Name: TODD BLACK
Contact Address: 747 N BARRANCA AVE
Contact City,State,Zip: COVINA, CA 91723
Contact Telephone: 626-587-8200
Contact Fax: Not reported
Contact Email: INFO@ONRENTALS.COM
Contact Title: Not reported
EPA Region: 09
Land Type: Not reported
Federal Waste Generator Description: Not a generator, verified
Non-Notifier: Not reported
Biennial Report Cycle: Not reported
Accessibility: Not reported
Active Site Indicator: Not reported
State District Owner: Not reported
State District: Not reported

ON RENTALS (Continued) **1027094703**

Mailing Address:	747 N BARRANCA AVE
Mailing City,State,Zip:	COVINA, CA 91723
Owner Name:	On Rentals Llc
Owner Type:	Other
Operator Name:	Todd Black
Operator Type:	Other
Short-Term Generator Activity:	No
Importer Activity:	No
Mixed Waste Generator:	No
Transporter Activity:	No
Transfer Facility Activity:	No
Recycler Activity with Storage:	No
Small Quantity On-Site Burner Exemption:	No
Smelting Melting and Refining Furnace Exemption:	No
Underground Injection Control:	No
Off-Site Waste Receipt:	No
Universal Waste Indicator:	No
Universal Waste Destination Facility:	No
Federal Universal Waste:	No
Active Site State-Reg Handler:	---
Federal Facility Indicator:	Not reported
Hazardous Secondary Material Indicator:	N
Sub-Part K Indicator:	Not reported
2018 GPRA Permit Baseline:	Not on the Baseline
2018 GPRA Renewals Baseline:	Not on the Baseline
202 GPRA Corrective Action Baseline:	No
Subject to Corrective Action Universe:	No
Non-TSDFs Where RCRA CA has Been Imposed Universe:	No
Corrective Action Priority Ranking:	No NCAPS ranking
Environmental Control Indicator:	No
Institutional Control Indicator:	No
Human Exposure Controls Indicator:	N/A
Groundwater Controls Indicator:	N/A
Significant Non-Complier Universe:	No
Unaddressed Significant Non-Complier Universe:	No
Addressed Significant Non-Complier Universe:	No
Significant Non-Complier With a Compliance Schedule Universe:	No
Financial Assurance Required:	Not reported
Handler Date of Last Change:	20220204
Recognized Trader-Importer:	No
Recognized Trader-Exporter:	No
Importer of Spent Lead Acid Batteries:	No
Exporter of Spent Lead Acid Batteries:	No
Recycler Activity Without Storage:	No
Manifest Broker:	No
Sub-Part P Indicator:	No

Handler - Owner Operator:

Owner/Operator Indicator:	Owner
Owner/Operator Name: ON RENTALS LLC	
Legal Status:	Other
Date Became Current:	Not reported
Date Ended Current:	Not reported
Owner/Operator Address:	747 N BARRANCA AVE
Owner/Operator City,State,Zip:	COVINA, CA 91723
Owner/Operator Telephone:	626-587-8200

ON RENTALS (Continued) **1027094703**

Owner/Operator Telephone Ext: Not reported
Owner/Operator Fax: Not reported
Owner/Operator Email: Not reported

Owner/Operator Indicator: Operator
Owner/Operator Name: TODD BLACK
Legal Status: Other
Date Became Current: Not reported
Date Ended Current: Not reported
Owner/Operator Address: 747 N BARRANCA AVE
Owner/Operator City,State,Zip: COVINA, CA 91723
Owner/Operator Telephone: 626-587-8200
Owner/Operator Telephone Ext: Not reported
Owner/Operator Fax: Not reported
Owner/Operator Email: Not reported

Historic Generators:
Receive Date: 20220202
Handler Name: ON RENTALS
Federal Waste Generator Description: Not a generator, verified
State District Owner: Not reported
Large Quantity Handler of Universal Waste: No
Recognized Trader Importer: No
Recognized Trader Exporter: No
Spent Lead Acid Battery Importer: No
Spent Lead Acid Battery Exporter: No
Current Record: Yes
Non Storage Recycler Activity: No
Electronic Manifest Broker: No

List of NAICS Codes and Descriptions:
NAICS Code: 562991
NAICS Description: SEPTIC TANK AND RELATED SERVICES

Facility Has Received Notices of Violations:
Violations: No Violations Found

Evaluation Action Summary:
Evaluations: No Evaluations Found

R139 **SPRINT COVINA NEW POP CACOVD** **UST** **U004358398**
WNW **747 N BARRANCA AVE** **N/A**
1/8-1/4 **COVINA, CA 91723**
0.209 mi.
1106 ft. **Site 6 of 6 in cluster R**

Relative: UST:
Lower
Actual: Name: SPRINT COVINA NEW POP CACOVD
592 ft. Address: 747 N BARRANCA AVE
City,State,Zip: COVINA, CA 91723
Facility ID: Not reported
Permitting Agency: Los Angeles County Fire Department
CERSID: Not reported
Latitude: 34.09356
Longitude: -117.88224

SPRINT COVINA NEW POP CACOVD (Continued) **U004358398**

Owner type:	Not reported
Facility type:	Not reported
Num of inuse ust:	Not reported
Num of closed ust:	Not reported
Num of oos ust:	Not reported
Epa region:	Not reported
Tribal lands:	Not reported
Tank owner name:	Not reported
Tank owner mailing address:	Not reported
Tank owner mailing city:	Not reported
Tank owner mailing zip:	Not reported
Tank owner mailing state:	Not reported
Tank operator name:	Not reported
Tank operator mailing address:	Not reported
Tank operator mailing city:	Not reported
Tank operator mailing zip:	Not reported
Tank operator mailing state:	Not reported
Tankidnumber:	Not reported
Tank status:	Not reported
Tank configuration:	Not reported
Tank closure date:	Not reported
Tank installation date:	Not reported
Tank num of compartments:	Not reported
Tank contents:	Not reported
Tank capacity gallons:	Not reported
Tank type:	Not reported
Tank pc construction:	Not reported
Tank pwpiping construction:	Not reported
Tank piping type:	Not reported
Tank piping construction:	Not reported
Tank sacrificial anode:	Not reported
Tank cp impressed current:	Not reported
Tank cp shutoff:	Not reported
Tank alarms:	Not reported
Tank ball float:	Not reported
Tank spill bucket:	Not reported

O140 **ADAYA ASSET EDNA PLACE L.P.** **RCRA NonGen / NLR** **1028892217**
East **864 E. EDNA PLACE** **CAC003253414**
1/8-1/4 **COVINA, CA 91723**
0.213 mi.
1127 ft. **Site 6 of 7 in cluster O**

Relative: **Higher**

Actual: **622 ft.**

RCRA Listings:

Date Form Received by Agency:	20230925
Handler Name:	Adaya Asset Edna Place L.P.
Handler Address:	864 E. EDNA PLACE
Handler City,State,Zip:	COVINA, CA 91723
EPA ID:	CAC003253414
Contact Name:	BESSY ALVEREZ
Contact Address:	11400 WEST OLYMPIC BLVD., SUITE 860
Contact City,State,Zip:	LOS ANGELES, CA 90064
Contact Telephone:	310-478-4900
Contact Fax:	Not reported
Contact Email:	BESSY@MERIDIANLA.COM
Contact Title:	Not reported
EPA Region:	09
Land Type:	Not reported

ADAYA ASSET EDNA PLACE L.P. (Continued) **1028892217**

Federal Waste Generator Description:	Not a generator, verified
Non-Notifier:	Not reported
Biennial Report Cycle:	Not reported
Accessibility:	Not reported
Active Site Indicator:	Not reported
State District Owner:	Not reported
State District:	Not reported
Mailing Address:	11400 WEST OLYMPIC BLVD., SUITE 860
Mailing City,State,Zip:	LOS ANGELES, CA 90064
Owner Name:	Adaya Asset Edna Place L.P
Owner Type:	Other
Operator Name:	Bessy Alverez
Operator Type:	Other
Short-Term Generator Activity:	No
Importer Activity:	No
Mixed Waste Generator:	No
Transporter Activity:	No
Transfer Facility Activity:	No
Recycler Activity with Storage:	No
Small Quantity On-Site Burner Exemption:	No
Smelting Melting and Refining Furnace Exemption:	No
Underground Injection Control:	No
Off-Site Waste Receipt:	No
Universal Waste Indicator:	No
Universal Waste Destination Facility:	No
Federal Universal Waste:	No
Active Site State-Reg Handler:	---
Federal Facility Indicator:	Not reported
Hazardous Secondary Material Indicator:	N
Sub-Part K Indicator:	Not reported
2018 GPRA Permit Baseline:	Not on the Baseline
2018 GPRA Renewals Baseline:	Not on the Baseline
202 GPRA Corrective Action Baseline:	No
Subject to Corrective Action Universe:	No
Non-TSDFs Where RCRA CA has Been Imposed Universe:	No
Corrective Action Priority Ranking:	No NCAPS ranking
Environmental Control Indicator:	No
Institutional Control Indicator:	No
Human Exposure Controls Indicator:	N/A
Groundwater Controls Indicator:	N/A
Significant Non-Complier Universe:	No
Unaddressed Significant Non-Complier Universe:	No
Addressed Significant Non-Complier Universe:	No
Significant Non-Complier With a Compliance Schedule Universe:	No
Financial Assurance Required:	Not reported
Handler Date of Last Change:	20230925
Recognized Trader-Importer:	No
Recognized Trader-Exporter:	No
Importer of Spent Lead Acid Batteries:	No
Exporter of Spent Lead Acid Batteries:	No
Recycler Activity Without Storage:	No
Manifest Broker:	No
Sub-Part P Indicator:	No

Handler - Owner Operator:
Owner/Operator Indicator: Operator

ADAYA ASSET EDNA PLACE L.P. (Continued) **1028892217**

Owner/Operator Name: BESSY ALVEREZ
Legal Status: Other
Date Became Current: Not reported
Date Ended Current: Not reported
Owner/Operator Address: 11400 WEST OLYMPIC BLVD., SUITE 860
Owner/Operator City,State,Zip: LOS ANGELES, CA 90064
Owner/Operator Telephone: 310-478-4900
Owner/Operator Telephone Ext: Not reported
Owner/Operator Fax: Not reported
Owner/Operator Email: Not reported

Owner/Operator Indicator: Owner
Owner/Operator Name: ADAYA ASSET EDNA PLACE L.P
Legal Status: Other
Date Became Current: Not reported
Date Ended Current: Not reported
Owner/Operator Address: 864 E. EDNA PLACE
Owner/Operator City,State,Zip: COVINA, CA 91723
Owner/Operator Telephone: 310-478-4900
Owner/Operator Telephone Ext: Not reported
Owner/Operator Fax: Not reported
Owner/Operator Email: Not reported

Historic Generators:
Receive Date: 20230925
Handler Name: ADAYA ASSET EDNA PLACE L.P.
Federal Waste Generator Description: Not a generator, verified
State District Owner: Not reported
Large Quantity Handler of Universal Waste: No
Recognized Trader Importer: No
Recognized Trader Exporter: No
Spent Lead Acid Battery Importer: No
Spent Lead Acid Battery Exporter: No
Current Record: Yes
Non Storage Recycler Activity: No
Electronic Manifest Broker: No

List of NAICS Codes and Descriptions:
NAICS Code: 236220
NAICS Description: COMMERCIAL AND INSTITUTIONAL BUILDING CONSTRUCTION

Facility Has Received Notices of Violations:
Violations: No Violations Found

Evaluation Action Summary:
Evaluations: No Evaluations Found

141
SE
1/8-1/4
0.217 mi.
1148 ft.

MIGUEL GAZCA
428 N LINDA TERRACE
COVINA, CA 91723

RCRA NonGen / NLR **1027685505** **CAC003227607**

Relative:
Higher

Actual:
612 ft.

RCRA Listings:

Date Form Received by Agency:	20230413
Handler Name:	Miguel Gazca
Handler Address:	428 N LINDA TERRACE
Handler City,State,Zip:	COVINA, CA 91723
EPA ID:	CAC003227607
Contact Name:	MIGUEL GAZCA
Contact Address:	428 N LINDA TERRACE
Contact City,State,Zip:	COVINA, CA 91723
Contact Telephone:	626-230-8089
Contact Fax:	Not reported
Contact Email:	INFO@AQHIINC.COM
Contact Title:	Not reported
EPA Region:	09
Land Type:	Not reported
Federal Waste Generator Description:	Not a generator, verified
Non-Notifier:	Not reported
Biennial Report Cycle:	Not reported
Accessibility:	Not reported
Active Site Indicator:	Not reported
State District Owner:	Not reported
State District:	Not reported
Mailing Address:	428 N LINDA TERRACE
Mailing City,State,Zip:	COVINA, CA 91108
Owner Name:	Miguel Gazca
Owner Type:	Other
Operator Name:	Miguel Gazca
Operator Type:	Other
Short-Term Generator Activity:	No
Importer Activity:	No
Mixed Waste Generator:	No
Transporter Activity:	No
Transfer Facility Activity:	No
Recycler Activity with Storage:	No
Small Quantity On-Site Burner Exemption:	No
Smelting Melting and Refining Furnace Exemption:	No
Underground Injection Control:	No
Off-Site Waste Receipt:	No
Universal Waste Indicator:	No
Universal Waste Destination Facility:	No
Federal Universal Waste:	No
Active Site State-Reg Handler:	---
Federal Facility Indicator:	Not reported
Hazardous Secondary Material Indicator:	N
Sub-Part K Indicator:	Not reported
2018 GPRA Permit Baseline:	Not on the Baseline
2018 GPRA Renewals Baseline:	Not on the Baseline
202 GPRA Corrective Action Baseline:	No
Subject to Corrective Action Universe:	No
Non-TSDFs Where RCRA CA has Been Imposed Universe:	No
Corrective Action Priority Ranking:	No NCAPS ranking
Environmental Control Indicator:	No
Institutional Control Indicator:	No

MIGUEL GAZCA (Continued) **1027685505**

Human Exposure Controls Indicator:	N/A
Groundwater Controls Indicator:	N/A
Significant Non-Complier Universe:	No
Unaddressed Significant Non-Complier Universe:	No
Addressed Significant Non-Complier Universe:	No
Significant Non-Complier With a Compliance Schedule Universe:	No
Financial Assurance Required:	Not reported
Handler Date of Last Change:	20230419
Recognized Trader-Importer:	No
Recognized Trader-Exporter:	No
Importer of Spent Lead Acid Batteries:	No
Exporter of Spent Lead Acid Batteries:	No
Recycler Activity Without Storage:	No
Manifest Broker:	No
Sub-Part P Indicator:	No

Handler - Owner Operator:

Owner/Operator Indicator:	Operator
Owner/Operator Name: MIGUEL GAZCA	
Legal Status:	Other
Date Became Current:	Not reported
Date Ended Current:	Not reported
Owner/Operator Address:	428 N LINDA TERRACE
Owner/Operator City,State,Zip:	COVINA, CA 91723
Owner/Operator Telephone:	626-230-8089
Owner/Operator Telephone Ext:	Not reported
Owner/Operator Fax:	Not reported
Owner/Operator Email:	Not reported

Owner/Operator Indicator:	Owner
Owner/Operator Name: MIGUEL GAZCA	
Legal Status:	Other
Date Became Current:	Not reported
Date Ended Current:	Not reported
Owner/Operator Address:	428 N LINDA TERRACE
Owner/Operator City,State,Zip:	COVINA, CA 91723
Owner/Operator Telephone:	626-230-8089
Owner/Operator Telephone Ext:	Not reported
Owner/Operator Fax:	Not reported
Owner/Operator Email:	Not reported

Historic Generators:

Receive Date:	20230413
Handler Name: MIGUEL GAZCA	
Federal Waste Generator Description:	Not a generator, verified
State District Owner:	Not reported
Large Quantity Handler of Universal Waste:	No
Recognized Trader Importer:	No
Recognized Trader Exporter:	No
Spent Lead Acid Battery Importer:	No
Spent Lead Acid Battery Exporter:	No
Current Record:	Yes
Non Storage Recycler Activity:	No
Electronic Manifest Broker:	No

MIGUEL GAZCA (Continued) **1027685505**

List of NAICS Codes and Descriptions:
NAICS Code: 56299
NAICS Description: ALL OTHER WASTE MANAGEMENT SERVICES

Facility Has Received Notices of Violations:
Violations: No Violations Found

Evaluation Action Summary:
Evaluations: No Evaluations Found

S142 **CIRCLE K STORE #2709512** **UST** **U004333190**
ENE **731 N GRAND** **N/A**
1/8-1/4 **COVINA, CA 91724**
0.220 mi.
1162 ft. **Site 1 of 9 in cluster S**

Relative:
Higher

Actual:
624 ft.

UST:

Name:	CIRCLE K STORE #2709512
Address:	731 N GRAND
City,State,Zip:	COVINA, CA 91724
Facility ID:	LACoFA0044102
Permitting Agency:	Los Angeles County Fire Department
CERSID:	10286164
Latitude:	34.0934700
Longitude:	-117.873170
Owner type:	Non-Government
Facility type:	Motor Vehicle Fueling
Num of inuse ust:	Not reported
Num of closed ust:	0
Num of oos ust:	0
Epa region:	9
Tribal lands:	No
Tank owner name:	Circle K Stores Inc.
Tank owner mailing address:	P.O. Box, Attn: Environmental
Tank owner mailing city:	Phoenix
Tank owner mailing zip:	85072
Tank owner mailing state:	AZ
Tank operator name:	Circle K Stores Inc.
Tank operator mailing address:	P.O. Box, Attn: Environmental
Tank operator mailing city:	Phoenix
Tank operator mailing zip:	85072
Tank operator mailing state:	AZ
Tankidnumber:	2
Tank status:	Confirmed/Updated Information
Tank configuration:	One in a Compartmented Unit
Tank closure date:	Not reported
Tank installation date:	12/3/2020 12:00:00 AM
Tank num of compartments:	2
Tank contents:	Premium Unleaded
Tank capacity gallons:	8000
Tank type:	Double Wall
Tank pc construction:	Fiberglass
Tank pwpiping construction:	Fiberglass
Tank piping type:	Pressure
Tank piping construction:	Double Walled

CIRCLE K STORE #2709512 (Continued) **U004333190**

Tank sacrificial anode:	No
Tank cp impressed current:	No
Tank cp shutoff:	Yes
Tank alarms:	No
Tank ball float:	No
Tank spill bucket:	Yes

Name:	CIRCLE K STORE #2709512
Address:	731 N GRAND
City,State,Zip:	COVINA, CA 91724
Facility ID:	LACoFA0044102
Permitting Agency:	Los Angeles County Fire Department
CERSID:	10286164
Latitude:	34.0934700
Longitude:	-117.873170
Owner type:	Non-Government
Facility type:	Motor Vehicle Fueling
Num of inuse ust:	Not reported
Num of closed ust:	0
Num of oos ust:	0
Epa region:	9
Tribal lands:	No
Tank owner name:	Circle K Stores Inc.
Tank owner mailing address:	P.O. Box, Attn: Environmental
Tank owner mailing city:	Phoenix
Tank owner mailing zip:	85072
Tank owner mailing state:	AZ
Tank operator name:	Circle K Stores Inc.
Tank operator mailing address:	P.O. Box, Attn: Environmental
Tank operator mailing city:	Phoenix
Tank operator mailing zip:	85072
Tank operator mailing state:	AZ
Tankidnumber:	1
Tank status:	Confirmed/Updated Information
Tank configuration:	Stand Alone Tank
Tank closure date:	Not reported
Tank installation date:	12/3/2020 12:00:00 AM
Tank num of compartments:	1
Tank contents:	Regular Unleaded
Tank capacity gallons:	20000
Tank type:	Double Wall
Tank pc construction:	Fiberglass
Tank pwpiping construction:	Fiberglass
Tank piping type:	Pressure
Tank piping construction:	Double Walled
Tank sacrificial anode:	No
Tank cp impressed current:	No
Tank cp shutoff:	Yes
Tank alarms:	No
Tank ball float:	No
Tank spill bucket:	Yes

Name:	CIRCLE K STORE #2709512
Address:	731 N GRAND
City,State,Zip:	COVINA, CA 91724
Facility ID:	LACoFA0044102
Permitting Agency:	Los Angeles County Fire Department

CIRCLE K STORE #2709512 (Continued) **U004333190**

CERSID:	10286164
Latitude:	34.0934700
Longitude:	-117.873170
Owner type:	Non-Government
Facility type:	Motor Vehicle Fueling
Num of inuse ust:	Not reported
Num of closed ust:	0
Num of oos ust:	0
Epa region:	9
Tribal lands:	No
Tank owner name:	Circle K Stores Inc.
Tank owner mailing address:	P.O. Box, Attn: Environmental
Tank owner mailing city:	Phoenix
Tank owner mailing zip:	85072
Tank owner mailing state:	AZ
Tank operator name:	Circle K Stores Inc.
Tank operator mailing address:	P.O. Box, Attn: Environmental
Tank operator mailing city:	Phoenix
Tank operator mailing zip:	85072
Tank operator mailing state:	AZ
Tankidnumber:	3
Tank status:	Confirmed/Updated Information
Tank configuration:	One in a Compartmented Unit
Tank closure date:	Not reported
Tank installation date:	12/3/2020 12:00:00 AM
Tank num of compartments:	2
Tank contents:	Diesel
Tank capacity gallons:	12000
Tank type:	Double Wall
Tank pc construction:	Fiberglass
Tank pwpiping construction:	Fiberglass
Tank piping type:	Pressure
Tank piping construction:	Double Walled
Tank sacrificial anode:	No
Tank cp impressed current:	No
Tank cp shutoff:	Yes
Tank alarms:	No
Tank ball float:	No
Tank spill bucket:	Yes

Name:	CIRCLE K STORE #2709512
Address:	731 N GRAND
City,State,Zip:	COVINA, CA 91724
Facility ID:	LACoFA0044102
Permitting Agency:	Los Angeles County Fire Department
CERSID:	10286164
Latitude:	34.0934700
Longitude:	-117.873170
Owner type:	Non-Government
Facility type:	Motor Vehicle Fueling
Num of inuse ust:	Not reported
Num of closed ust:	0
Num of oos ust:	0
Epa region:	9
Tribal lands:	No
Tank owner name:	Circle K Stores Inc.
Tank owner mailing address:	P.O. Box, Attn: Environmental

CIRCLE K STORE #2709512 (Continued) **U004333190**

Tank owner mailing city:	Phoenix
Tank owner mailing zip:	85072
Tank owner mailing state:	AZ
Tank operator name:	Circle K Stores Inc.
Tank operator mailing address:	P.O. Box, Attn: Environmental
Tank operator mailing city:	Phoenix
Tank operator mailing zip:	85072
Tank operator mailing state:	AZ
Tankidnumber:	4
Tank status:	Confirmed/Updated Information
Tank configuration:	Stand Alone Tank
Tank closure date:	Not reported
Tank installation date:	12/3/2020 12:00:00 AM
Tank num of compartments:	1
Tank contents:	Regular Unleaded
Tank capacity gallons:	15000
Tank type:	Double Wall
Tank pc construction:	Fiberglass
Tank pwpiping construction:	Fiberglass
Tank piping type:	Pressure
Tank piping construction:	Double Walled
Tank sacrificial anode:	No
Tank cp impressed current:	No
Tank cp shutoff:	Yes
Tank alarms:	No
Tank ball float:	No
Tank spill bucket:	Yes

S143 **CIRCLE K STORE #2709512** **CERS HAZ WASTE** **S127392497**
ENE **731 N GRAND** **CERS TANKS** **N/A**
1/8-1/4 **COVINA, CA 91724** **CERS**
0.220 mi.
1162 ft. **Site 2 of 9 in cluster S**

Relative:
Higher

Actual:
624 ft.

CERS HAZ WASTE:

Name:	CIRCLE K STORE #2709512
Address:	731 N GRAND
City,State,Zip:	COVINA, CA 91724
Site ID:	571834
CERS ID:	10286164
CERS Description:	Hazardous Waste Generator

CERS TANKS:

Name:	CIRCLE K STORE #2709512
Address:	731 N GRAND
City,State,Zip:	COVINA, CA 91724
Site ID:	571834
CERS ID:	10286164
CERS Description:	Underground Storage Tank

CERS:

Name:	CIRCLE K STORE #2709512
Address:	731 N GRAND
City,State,Zip:	COVINA, CA 91724
Site ID:	571834
CERS ID:	10286164
CERS Description:	Chemical Storage Facilities

CIRCLE K STORE #2709512 (Continued) **S127392497**

Violations:

Site ID:	571834
Site Name:	Circle K Store #2709512
Violation Date:	03-09-2021
Citation:	23 CCR 16 2635(e)(8) - California Code of Regulations, Title 23, Chapter 16, Section(s) 2635(e)(8)
Violation Description:	Failure to submit as-built plans for the location and orientation of the tanks and appurtenant piping systems for new installations and/or with the permit application.
Violation Notes:	Returned to compliance on 05/17/2021. AS-BUILTS REQ'D TO UPDATE LOCATION OF VENT PIPING ROUTED SOUTH OF 20 K GAL UST AND ANNULAR RISER LOCATIONS FOR 20K & 15K UST'S.
Violation Division:	Los Angeles County Department of Public Works
Violation Program:	UST
Violation Source:	CERS,

Site ID:	571834
Site Name:	Circle K Store #2709512
Violation Date:	05-11-2023
Citation:	HSC 6.7 25284, 25286 - California Health and Safety Code, Chapter 6.7, Section(s) 25284, 25286
Violation Description:	Failure to submit a complete and accurate application for a permit to operate a UST, or for renewal of the permit.
Violation Notes:	NOVC:1)BRINE IN T4 87 AND DSL FILL SUMPS 2)VENT BOX 2IN1 SENSOR BOX REPLACED W/O PERMIT 3)ALMS DID NOT HAVE WORK ORDERS 4)CERS&PLLD CORR1)REMOVE/SUBMIT WO 2)SUBMIT PERMIT APP 3)SUBMIT WORK ORDERS 4)CORRCTAND RESUBMIT,|REMOVE PLLD FROM CERS&SUB CORR OR PROGRAM INTO VR&CERT
Violation Division:	Los Angeles County Department of Public Works
Violation Program:	UST
Violation Source:	CERS,

Site ID:	571834
Site Name:	Circle K Store #2709512
Violation Date:	05-11-2023
Citation:	23 CCR 16 2712(f) - California Code of Regulations, Title 23, Chapter 16, Section(s) 2712(f)
Violation Description:	Failure to implement the corrections specified in the inspection report within 30 days of receiving an inspection report from either the UPA or special inspector.
Violation Notes:	NOVC:1)BRINE IN T4 87 AND DSL FILL SUMPS 2)VENT BOX 2IN1 SENSOR BOX REPLACED W/O PERMIT 3)ALMS DID NOT HAVE WORK ORDERS 4)CERS&PLLD CORR1)REMOVE/SUBMIT WO 2)SUBMIT PERMIT APP 3)SUBMIT WORK ORDERS 4)CORRCTAND RESUBMIT,|REMOVE PLLD FROM CERS&SUB CORR OR PROGRAM INTO VR&CERT
Violation Division:	Los Angeles County Department of Public Works
Violation Program:	UST
Violation Source:	CERS,

Site ID:	571834
Site Name:	Circle K Store #2709512
Violation Date:	03-09-2021
Citation:	23 CCR 16 2712 - California Code of Regulations, Title 23, Chapter 16, Section(s) 2712
Violation Description:	Failure to comply with any of the applicable requirements of the permit issued for the operation of the UST system.
Violation Notes:	Returned to compliance on 05/17/2021. AS-BUILTS REQ'D TO UPDATE

CIRCLE K STORE #2709512 (Continued) **S127392497**

LOCATION OF VENT PIPING ROUTED SOUTH OF 20 K GAL UST AND ANNULAR RISER LOCATIONS FOR 20K & 15K UST'S.

Violation Division: Los Angeles County Department of Public Works
Violation Program: UST
Violation Source: CERS,

Site ID: 571834
Site Name: Circle K Store #2709512
Violation Date: 05-11-2023
Citation: 23 CCR 16 2641(h) - California Code of Regulations, Title 23, Chapter 16, Section(s) 2641(h)
Violation Description: Failure to have an approved UST Monitoring Plan.
Violation Notes: NOVC:1)BRINE IN T4 87 AND DSL FILL SUMPS 2)VENT BOX 2IN1 SENSOR BOX REPLACED W/O PERMIT 3)ALMS DID NOT HAVE WORK ORDERS 4)CERS&PLLD CORR1)REMOVE/SUBMIT WO 2)SUBMIT PERMIT APP 3)SUBMIT WORK ORDERS 4)CORRCTAND RESUBMIT,|REMOVE PLLD FROM CERS&SUB CORR OR PROGRAM INTO VR&CERT
Violation Division: Los Angeles County Department of Public Works
Violation Program: UST
Violation Source: CERS,

Site ID: 571834
Site Name: Circle K Store #2709512
Violation Date: 05-17-2021
Citation: 23 CCR 16 2641(h) - California Code of Regulations, Title 23, Chapter 16, Section(s) 2641(h)
Violation Description: Failure to have an approved UST Monitoring Plan.
Violation Notes: Returned to compliance on 02/04/2022. CERS CORRECTIONS REQUIRED, AS-BUILT PLANS NEEDED TO SHOW ALL UDC PAN SENSORS AS VR-323 (NOT VR208). SUBMIT CERS CORRECTIONS, SUBMIT AS-BUILT PLANS TO INDICATE CORRECT SENSORS AT UDCS (SHOULD BE VR323). **REFERRED FOR ENFORCEMNT 122321.
Violation Division: Los Angeles County Department of Public Works
Violation Program: UST
Violation Source: CERS,

Site ID: 571834
Site Name: Circle K Store #2709512
Violation Date: 05-11-2023
Citation: HSC 6.7 25292.2(a) - California Health and Safety Code, Chapter 6.7, Section(s) 25292.2(a)
Violation Description: Failure to submit and maintain complete and current Certification of Financial Responsibility or other mechanism of financial assurance.
Violation Notes: NOVC:1)BRINE IN T4 87 AND DSL FILL SUMPS 2)VENT BOX 2IN1 SENSOR BOX REPLACED W/O PERMIT 3)ALMS DID NOT HAVE WORK ORDERS 4)CERS&PLLD CORR1)REMOVE/SUBMIT WO 2)SUBMIT PERMIT APP 3)SUBMIT WORK ORDERS 4)CORRCTAND RESUBMIT,|REMOVE PLLD FROM CERS&SUB CORR OR PROGRAM INTO VR&CERT
Violation Division: Los Angeles County Department of Public Works
Violation Program: UST
Violation Source: CERS,

Site ID: 571834
Site Name: Circle K Store #2709512
Violation Date: 05-17-2021
Citation: 23 CCR 16 2712 - California Code of Regulations, Title 23, Chapter 16, Section(s) 2712

CIRCLE K STORE #2709512 (Continued) **S127392497**

Violation Description:	Failure to comply with any of the applicable requirements of the permit issued for the operation of the UST system.
Violation Notes:	Returned to compliance on 02/04/2022. CERS CORRECTIONS REQUIRED, AS-BUILT PLANS NEEDED TO SHOW ALL UDC PAN SENSORS AS VR-323 (NOT VR208). SUBMIT CERS CORRECTIONS, SUBMIT AS-BUILT PLANS TO INDICATE CORRECT SENSORS AT UDCS (SHOULD BE VR323). **REFERRED FOR ENFORCEMNT 122321.
Violation Division:	Los Angeles County Department of Public Works
Violation Program:	UST
Violation Source:	CERS,
Site ID:	571834
Site Name:	Circle K Store #2709512
Violation Date:	05-17-2021
Citation:	23 CCR 16 2641(h) - California Code of Regulations, Title 23, Chapter 16, Section(s) 2641(h)
Violation Description:	Failure to submit or maintain a current facility plot plan.
Violation Notes:	Returned to compliance on 02/04/2022. CERS CORRECTIONS REQUIRED, AS-BUILT PLANS NEEDED TO SHOW ALL UDC PAN SENSORS AS VR-323 (NOT VR208). SUBMIT CERS CORRECTIONS, SUBMIT AS-BUILT PLANS TO INDICATE CORRECT SENSORS AT UDCS (SHOULD BE VR323). **REFERRED FOR ENFORCEMNT 122321.
Violation Division:	Los Angeles County Department of Public Works
Violation Program:	UST
Violation Source:	CERS,
Site ID:	571834
Site Name:	Circle K Store #2709512
Violation Date:	05-11-2023
Citation:	23 CCR 16 2712 - California Code of Regulations, Title 23, Chapter 16, Section(s) 2712
Violation Description:	Failure to comply with any of the applicable requirements of the permit issued for the operation of the UST system.
Violation Notes:	NOVC:1)BRINE IN T4 87 AND DSL FILL SUMPS 2)VENT BOX 2IN1 SENSOR BOX REPLACED W/O PERMIT 3)ALMS DID NOT HAVE WORK ORDERS 4)CERS&PLLD CORR1)REMOVE/SUBMIT WO 2)SUBMIT PERMIT APP 3)SUBMIT WORK ORDERS 4)CORRCTAND RESUBMIT,|REMOVE PLLD FROM CERS&SUB CORR OR PROGRAM INTO VR&CERT
Violation Division:	Los Angeles County Department of Public Works
Violation Program:	UST
Violation Source:	CERS,
Site ID:	571834
Site Name:	Circle K Store #2709512
Violation Date:	05-11-2023
Citation:	HSC 6.7 25290.1(c)(3),25290.2(c)(3) - California Health and Safety Code, Chapter 6.7, Section(s) 25290.1(c)(3),25290.2(c)(3)
Violation Description:	Failure to keep water out of the secondary containment of UST systems installed on or after July 1, 2003.
Violation Notes:	NOVC:1)BRINE IN T4 87 AND DSL FILL SUMPS 2)VENT BOX 2IN1 SENSOR BOX REPLACED W/O PERMIT 3)ALMS DID NOT HAVE WORK ORDERS 4)CERS&PLLD CORR1)REMOVE/SUBMIT WO 2)SUBMIT PERMIT APP 3)SUBMIT WORK ORDERS 4)CORRCTAND RESUBMIT,|REMOVE PLLD FROM CERS&SUB CORR OR PROGRAM INTO VR&CERT
Violation Division:	Los Angeles County Department of Public Works
Violation Program:	UST
Violation Source:	CERS,

CIRCLE K STORE #2709512 (Continued) **S127392497**

Site ID: 571834
Site Name: Circle K Store #2709512
Violation Date: 05-11-2023
Citation: 23 CCR 16 2641(h) - California Code of Regulations, Title 23, Chapter 16, Section(s) 2641(h)
Violation Description: Failure to submit or maintain a current facility plot plan.
Violation Notes: NOVC:1)BRINE IN T4 87 AND DSL FILL SUMPS 2)VENT BOX 2IN1 SENSOR BOX REPLACED W/O PERMIT 3)ALMS DID NOT HAVE WORK ORDERS 4)CERS&PLLD CORR1)REMOVE/SUBMIT WO 2)SUBMIT PERMIT APP 3)SUBMIT WORK ORDERS 4)CORRCTAND RESUBMIT,|REMOVE PLLD FROM CERS&SUB CORR OR PROGRAM INTO VR&CERT
Violation Division: Los Angeles County Department of Public Works
Violation Program: UST
Violation Source: CERS,

Site ID: 571834
Site Name: Circle K Store #2709512
Violation Date: 05-17-2021
Citation: HSC 6.7 25284, 25286 - California Health and Safety Code, Chapter 6.7, Section(s) 25284, 25286
Violation Description: Failure to submit a complete and accurate application for a permit to operate a UST, or for renewal of the permit.
Violation Notes: Returned to compliance on 02/04/2022. CERS CORRECTIONS REQUIRED, AS-BUILT PLANS NEEDED TO SHOW ALL UDC PAN SENSORS AS VR-323 (NOT VR208). SUBMIT CERS CORRECTIONS, SUBMIT AS-BUILT PLANS TO INDICATE CORRECT SENSORS AT UDCS (SHOULD BE VR323). **REFERRED FOR ENFORCEMNT 122321.
Violation Division: Los Angeles County Department of Public Works
Violation Program: UST
Violation Source: CERS,

Site ID: 571834
Site Name: Circle K Store #2709512
Violation Date: 05-25-2022
Citation: 23 CCR 16 2712 - California Code of Regulations, Title 23, Chapter 16, Section(s) 2712
Violation Description: Failure to comply with any of the applicable requirements of the permit issued for the operation of the UST system.
Violation Notes: 1)CERS.2)L17-DSL STP SUMP NT PROGRMD CORRCTLY.3)BRINE-DSL STP SMP 4)PERMT REQ-L22:2 IN 1 SENSR BX REPLCD.5)A1012971-REQ CRRCTNS 1)UPDATE CERS-MNTR PLN.2)PROGRM L17 SNSR-LOW LIQ ALRM.3)REM BRINE SPILLED.4)SUBMIT PERMT L22(VENTBX) 2 IN 1 SNSR BX.5)SUBMT CORRCTIONS
Violation Division: Los Angeles County Department of Public Works
Violation Program: UST
Violation Source: CERS,

Site ID: 571834
Site Name: Circle K Store #2709512
Violation Date: 05-17-2021
Citation: 23 CCR 16 2715(a)(1)(B) - California Code of Regulations, Title 23, Chapter 16, Section(s) 2715(a)(1)(B)
Violation Description: Failure to submit the Designated Underground Storage Tank Operator Identification Form within 30 days of installing a UST system or within 30 days of a change in DO.
Violation Notes: Returned to compliance on 02/04/2022. CERS CORRECTIONS REQUIRED, AS-BUILT PLANS NEEDED TO SHOW ALL UDC PAN SENSORS AS VR-323 (NOT VR208). SUBMIT CERS CORRECTIONS, SUBMIT AS-BUILT PLANS TO INDICATE

CIRCLE K STORE #2709512 (Continued) **S127392497**

CORRECT SENSORS AT UDCS (SHOULD BE VR323). **REFERRED FOR ENFORCEMNT 122321.
Violation Division: Los Angeles County Department of Public Works
Violation Program: UST
Violation Source: CERS,

Site ID: 571834
Site Name: Circle K Store #2709512
Violation Date: 05-25-2022
Citation: 23 CCR 16 2635(e)(8) - California Code of Regulations, Title 23, Chapter 16, Section(s) 2635(e)(8)
Violation Description: Failure to submit as-built plans for the location and orientation of the tanks and appurtenant piping systems for new installations and/or with the permit application.
Violation Notes: 1)CERS.2)L17-DSL STP SUMP NT PROGRMD CORRCTLY.3)BRINE-DSL STP SMP 4)PERMT REQ-L22:2 IN 1 SENSR BX REPLCD.5)A1012971-REQ CRRCTNS 1)UPDATE CERS-MNTR PLN.2)PROGRM L17 SNSR-LOW LIQ ALRM.3)REM BRINE SPILLED.4)SUBMIT PERMT L22(VENTBX) 2 IN 1 SNSR BX.5)SUBMT CORRCTIONS
Violation Division: Los Angeles County Department of Public Works
Violation Program: UST
Violation Source: CERS,

Site ID: 571834
Site Name: Circle K Store #2709512
Violation Date: 05-25-2022
Citation: 23 CCR 16 2641(h) - California Code of Regulations, Title 23, Chapter 16, Section(s) 2641(h)
Violation Description: Failure to have an approved UST Monitoring Plan.
Violation Notes: 1)CERS.2)L17-DSL STP SUMP NT PROGRMD CORRCTLY.3)BRINE-DSL STP SMP 4)PERMT REQ-L22:2 IN 1 SENSR BX REPLCD.5)A1012971-REQ CRRCTNS 1)UPDATE CERS-MNTR PLN.2)PROGRM L17 SNSR-LOW LIQ ALRM.3)REM BRINE SPILLED.4)SUBMIT PERMT L22(VENTBX) 2 IN 1 SNSR BX.5)SUBMT CORRCTIONS
Violation Division: Los Angeles County Department of Public Works
Violation Program: UST
Violation Source: CERS,

Site ID: 571834
Site Name: Circle K Store #2709512
Violation Date: 05-11-2023
Citation: 23 CCR 16 2712(b)(2) - California Code of Regulations, Title 23, Chapter 16, Section(s) 2712(b)(2)
Violation Description: Failure to maintain monitoring records for release detection and/or maintain records of appropriate follow-up actions.
Violation Notes: NOVC:1)BRINE IN T4 87 AND DSL FILL SUMPS 2)VENT BOX 2IN1 SENSOR BOX REPLACED W/O PERMIT 3)ALMS DID NOT HAVE WORK ORDERS 4)CERS&PLLD CORR1)REMOVE/SUBMIT WO 2)SUBMIT PERMIT APP 3)SUBMIT WORK ORDERS 4)CORRCTAND RESUBMIT,|REMOVE PLLD FROM CERS&SUB CORR OR PROGRAM INTO VR&CERT
Violation Division: Los Angeles County Department of Public Works
Violation Program: UST
Violation Source: CERS,

Site ID: 571834
Site Name: Circle K Store #2709512
Violation Date: 05-25-2022
Citation: 23 CCR 16 2712(i) - California Code of Regulations, Title 23, Chapter 16, Section(s) 2712(i)

CIRCLE K STORE #2709512 (Continued) **S127392497**

Violation Description:	Failure to have current UST Monitoring Plan available on site.
Violation Notes:	1)CERS.2)L17-DSL STP SUMP NT PROGRMD CORRCTLY.3)BRINE-DSL STP SMP 4)PERMT REQ-L22:2 IN 1 SENSR BX REPLCD.5)A1012971-REQ CRRCTNS 1)UPDATE CERS-MNTR PLN.2)PROGRM L17 SNSR-LOW LIQ ALRM.3)REM BRINE SPILLED.4)SUBMIT PERMT L22(VENTBX) 2 IN 1 SNSR BX.5)SUBMT CORRCTIONS
Violation Division:	Los Angeles County Department of Public Works
Violation Program:	UST
Violation Source:	CERS,
Site ID:	571834
Site Name:	Circle K Store #2709512
Violation Date:	05-25-2022
Citation:	23 CCR 16 2641(j) - California Code of Regulations, Title 23, Chapter 16, Section(s) 2641(j)
Violation Description:	Failure of the leak detection equipment to be installed, calibrated, operated, and/or maintained properly.
Violation Notes:	1)CERS.2)L17-DSL STP SUMP NT PROGRMD CORRCTLY.3)BRINE-DSL STP SMP 4)PERMT REQ-L22:2 IN 1 SENSR BX REPLCD.5)A1012971-REQ CRRCTNS 1)UPDATE CERS-MNTR PLN.2)PROGRM L17 SNSR-LOW LIQ ALRM.3)REM BRINE SPILLED.4)SUBMIT PERMT L22(VENTBX) 2 IN 1 SNSR BX.5)SUBMT CORRCTIONS
Violation Division:	Los Angeles County Department of Public Works
Violation Program:	UST
Violation Source:	CERS,
Site ID:	571834
Site Name:	Circle K Store #2709512
Violation Date:	05-25-2022
Citation:	HSC 6.7 25290.1(c)(3),25290.2(c)(3) - California Health and Safety Code, Chapter 6.7, Section(s) 25290.1(c)(3),25290.2(c)(3)
Violation Description:	Failure to keep water out of the secondary containment of UST systems installed on or after July 1, 2003.
Violation Notes:	1)CERS.2)L17-DSL STP SUMP NT PROGRMD CORRCTLY.3)BRINE-DSL STP SMP 4)PERMT REQ-L22:2 IN 1 SENSR BX REPLCD.5)A1012971-REQ CRRCTNS 1)UPDATE CERS-MNTR PLN.2)PROGRM L17 SNSR-LOW LIQ ALRM.3)REM BRINE SPILLED.4)SUBMIT PERMT L22(VENTBX) 2 IN 1 SNSR BX.5)SUBMT CORRCTIONS
Violation Division:	Los Angeles County Department of Public Works
Violation Program:	UST
Violation Source:	CERS,
Site ID:	571834
Site Name:	Circle K Store #2709512
Violation Date:	05-17-2021
Citation:	HSC 6.7 25292.2(a) - California Health and Safety Code, Chapter 6.7, Section(s) 25292.2(a)
Violation Description:	Failure to submit and maintain complete and current Certification of Financial Responsibility or other mechanism of financial assurance.
Violation Notes:	Returned to compliance on 02/04/2022. CERS CORRECTIONS REQUIRED, AS-BUILT PLANS NEEDED TO SHOW ALL UDC PAN SENSORS AS VR-323 (NOT VR208). SUBMIT CERS CORRECTIONS, SUBMIT AS-BUILT PLANS TO INDICATE CORRECT SENSORS AT UDCS (SHOULD BE VR323). **REFERRED FOR ENFORCEMNT 122321.
Violation Division:	Los Angeles County Department of Public Works
Violation Program:	UST
Violation Source:	CERS,
Site ID:	571834
Site Name:	Circle K Store #2709512

CIRCLE K STORE #2709512 (Continued) **S127392497**

Violation Date:	05-11-2023
Citation:	23 CCR 16 2712(i) - California Code of Regulations, Title 23, Chapter 16, Section(s) 2712(i)
Violation Description:	Failure to have current UST Monitoring Plan available on site.
Violation Notes:	NOVC:1)BRINE IN T4 87 AND DSL FILL SUMPS 2)VENT BOX 2IN1 SENSOR BOX REPLACED W/O PERMIT 3)ALMS DID NOT HAVE WORK ORDERS 4)CERS&PLLD CORR1)REMOVE/SUBMIT WO 2)SUBMIT PERMIT APP 3)SUBMIT WORK ORDERS 4)CORRCTAND RESUBMIT,|REMOVE PLLD FROM CERS&SUB CORR OR PROGRAM INTO VR&CERT
Violation Division:	Los Angeles County Department of Public Works
Violation Program:	UST
Violation Source:	CERS,
Site ID:	571834
Site Name:	Circle K Store #2709512
Violation Date:	05-17-2021
Citation:	23 CCR 16 2712(i) - California Code of Regulations, Title 23, Chapter 16, Section(s) 2712(i)
Violation Description:	Failure to have current UST Monitoring Plan available on site.
Violation Notes:	Returned to compliance on 02/04/2022. CERS CORRECTIONS REQUIRED, AS-BUILT PLANS NEEDED TO SHOW ALL UDC PAN SENSORS AS VR-323 (NOT VR208). SUBMIT CERS CORRECTIONS, SUBMIT AS-BUILT PLANS TO INDICATE CORRECT SENSORS AT UDCS (SHOULD BE VR323). **REFERRED FOR ENFORCEMNT 122321.
Violation Division:	Los Angeles County Department of Public Works
Violation Program:	UST
Violation Source:	CERS,
Site ID:	571834
Site Name:	Circle K Store #2709512
Violation Date:	05-11-2023
Citation:	23 CCR 16 2716(e) - California Code of Regulations, Title 23, Chapter 16, Section(s) 2716(e)
Violation Description:	For designated operator (DO) monthly inspections conducted before October 1, 2018, failure to comply with one or more of the following requirements: Be performed by an ICC certified DO. Inspect monthly alarm history report, check that alarms are documented and responded to appropriately, and attach a copy. Inspect for the presence of liquid/debris in spill containers. Inspect for the presence of liquid/debris in under dispenser containment (UDC) and ensure that the monitoring equipment is positioned correctly. Inspect for liquid or debris in containment sumps where an alarm occurred with no service visit. Check that all testing and maintenance has been completed and documented. Verify that all facility employees have been trained in accordance with 23 CCR 2715(c). For designated operator (DO) 30 day inspections conducted on and after October 1, 2018, failure to conduct the designated UST operator visual inspection at least once every 30 days.
Violation Notes:	NOVC:1)BRINE IN T4 87 AND DSL FILL SUMPS 2)VENT BOX 2IN1 SENSOR BOX REPLACED W/O PERMIT 3)ALMS DID NOT HAVE WORK ORDERS 4)CERS&PLLD CORR1)REMOVE/SUBMIT WO 2)SUBMIT PERMIT APP 3)SUBMIT WORK ORDERS 4)CORRCTAND RESUBMIT,|REMOVE PLLD FROM CERS&SUB CORR OR PROGRAM INTO VR&CERT
Violation Division:	Los Angeles County Department of Public Works
Violation Program:	UST
Violation Source:	CERS,

CIRCLE K STORE #2709512 (Continued) **S127392497**

Evaluation:

Eval General Type:	Other/Unknown
Eval Date:	03-09-2021
Violations Found:	Yes
Eval Type:	Other, not routine, done by local agency
Eval Notes:	AS-BUILTS REQ'D TO UPDATE LOCATION OF VENT PIPING ROUTED SOUTH OF 20 K GAL UST AND ANNULAR RISER LOCATIONS FOR 20K & 15K USTS.
Eval Division:	Los Angeles County Department of Public Works
Eval Program:	UST
Eval Source:	CERS,

Eval General Type:	Compliance Evaluation Inspection
Eval Date:	05-11-2023
Violations Found:	Yes
Eval Type:	Routine done by local agency
Eval Notes:	NOVC:1)BRINE IN T4 87 AND DSL FILL SUMPS 2)VENT BOX 2IN1 SENSOR BOX REPLACED W/O PERMIT 3)ALMS DID NOT HAVE WORK ORDERS 4)CERS&PLLD CORR
Eval Division:	Los Angeles County Department of Public Works
Eval Program:	UST
Eval Source:	CERS,

Eval General Type:	Compliance Evaluation Inspection
Eval Date:	05-25-2022
Violations Found:	Yes
Eval Type:	Routine done by local agency
Eval Notes:	NOVC:1)CERS.2)L17-DSL STP SUMP NT PROGRMD CORRCTLY.3)BRINE-DSL STP SMP.4)PERMT REQ-L22:2 IN 1 SENSR BX REPLCD.5)A1012971-REQ CRRCTNS
Eval Division:	Los Angeles County Department of Public Works
Eval Program:	UST
Eval Source:	CERS,

Eval General Type:	Compliance Evaluation Inspection
Eval Date:	06-03-2021
Violations Found:	No
Eval Type:	Routine done by local agency
Eval Notes:	ED RODRIGUEZ NO SIGNIFICANT VIOLATIONS OBSERVED
Eval Division:	Los Angeles County Fire Department
Eval Program:	HMRRP
Eval Source:	CERS,

Eval General Type:	Compliance Evaluation Inspection
Eval Date:	05-17-2021
Violations Found:	Yes
Eval Type:	Routine done by local agency
Eval Notes:	CERS CORRECTIONS REQUIRED, AS-BUILT PLANS NEEDED TO SHOW ALL UDC PAN SENSORS AS VR-323 (NOT VR208).
Eval Division:	Los Angeles County Department of Public Works
Eval Program:	UST
Eval Source:	CERS,

Eval General Type:	Compliance Evaluation Inspection
Eval Date:	06-03-2021
Violations Found:	No
Eval Type:	Routine done by local agency
Eval Notes:	ED RODRIGUEZ NO SIGNIFICANT VIOLATIONS OBSERVED
Eval Division:	Los Angeles County Fire Department
Eval Program:	HW

CIRCLE K STORE #2709512 (Continued) **S127392497**

Eval Source: CERS,

Affiliation:

Affiliation Type Desc: Operator
Entity Name: Circle K Store, Inc.
Entity Title: Not reported
Affiliation Address: Not reported
Affiliation City: Not reported
Affiliation State: Not reported
Affiliation Country: Not reported
Affiliation Zip: Not reported
Affiliation Phone: (657) 262-2358,

Affiliation Type Desc: Parent Corporation
Entity Name: Circle K Stores Inc.
Entity Title: Not reported
Affiliation Address: Not reported
Affiliation City: Not reported
Affiliation State: Not reported
Affiliation Country: Not reported
Affiliation Zip: Not reported
Affiliation Phone: ,

Affiliation Type Desc: CUPA District
Entity Name: Los Angeles County Fire
Entity Title: Not reported
Affiliation Address: 5825 Rickenbacker Road
Affiliation City: Commerce
Affiliation State: CA
Affiliation Country: Not reported
Affiliation Zip: 90040-3027
Affiliation Phone: (323) 890-4000,

Affiliation Type Desc: Document Preparer
Entity Name: Robert Velasco
Entity Title: Not reported
Affiliation Address: Not reported
Affiliation City: Not reported
Affiliation State: Not reported
Affiliation Country: Not reported
Affiliation Zip: Not reported
Affiliation Phone: ,

Affiliation Type Desc: Legal Owner
Entity Name: Circle K Store, Inc.
Entity Title: Not reported
Affiliation Address: P.O. Box 52085, Attn: Environmental
Affiliation City: Phoenix
Affiliation State: AZ
Affiliation Country: United States
Affiliation Zip: 85072
Affiliation Phone: (657) 262-2358,

Affiliation Type Desc: Property Owner
Entity Name: SGLA Covina LLC
Entity Title: Not reported
Affiliation Address: 11911 San Vicente Blvd Suite 350

CIRCLE K STORE #2709512 (Continued) **S127392497**

Affiliation City:	Los Angeles
Affiliation State:	CA
Affiliation Country:	United States
Affiliation Zip:	90049
Affiliation Phone:	(657) 262-2358,
Affiliation Type Desc:	UST Tank Operator
Entity Name:	Circle K Stores Inc.
Entity Title:	Not reported
Affiliation Address:	P.O. Box, Attn: Environmental
Affiliation City:	Phoenix
Affiliation State:	AZ
Affiliation Country:	United States
Affiliation Zip:	85072
Affiliation Phone:	(657) 262-2358,
Affiliation Type Desc:	Facility Mailing Address
Entity Name:	Mailing Address
Entity Title:	Not reported
Affiliation Address:	P.O. Box 52085, Attn: Environmental
Affiliation City:	Phoenix
Affiliation State:	AZ
Affiliation Country:	Not reported
Affiliation Zip:	85072
Affiliation Phone:	,
Affiliation Type Desc:	UST Property Owner Name
Entity Name:	SGLA Covina LLC
Entity Title:	Not reported
Affiliation Address:	11911 San Vicente Blvd Suite 350
Affiliation City:	Los Angeles
Affiliation State:	CA
Affiliation Country:	United States
Affiliation Zip:	90049
Affiliation Phone:	(657) 262-2358,
Affiliation Type Desc:	UST Tank Owner
Entity Name:	Circle K Stores Inc.
Entity Title:	Not reported
Affiliation Address:	P.O. Box, Attn: Environmental
Affiliation City:	Phoenix
Affiliation State:	AZ
Affiliation Country:	United States
Affiliation Zip:	85072
Affiliation Phone:	(657) 262-2358,
Affiliation Type Desc:	Environmental Contact
Entity Name:	Reyna mendez
Entity Title:	Not reported
Affiliation Address:	P.O. Box 52085, Attn: Environmental
Affiliation City:	Phoenix
Affiliation State:	AZ
Affiliation Country:	Not reported
Affiliation Zip:	85072
Affiliation Phone:	,
Affiliation Type Desc:	Identification Signer

CIRCLE K STORE #2709512 (Continued) **S127392497**

Entity Name:	Robert Velasco
Entity Title:	Not reported
Affiliation Address:	Not reported
Affiliation City:	Not reported
Affiliation State:	Not reported
Affiliation Country:	Not reported
Affiliation Zip:	Not reported
Affiliation Phone:	,

S144 **CIRCLE K** **RCRA NonGen / NLR** **1026479218**
ENE **731 NORTH GRAND AVE** **CAC003085138**
1/8-1/4 **COVINA, CA 91724**
0.220 mi.
1162 ft. **Site 3 of 9 in cluster S**

Relative:
Higher

Actual:
624 ft.

RCRA Listings:

Date Form Received by Agency:	20200923
Handler Name:	Circle K
Handler Address:	731 NORTH GRAND AVE
Handler City,State,Zip:	COVINA, CA 91724
EPA ID:	CAC003085138
Contact Name:	WAYNE WATKINS
Contact Address:	255 E RINCON
Contact City,State,Zip:	CORONA, CA 92879
Contact Telephone:	909-472-1954
Contact Fax:	Not reported
Contact Email:	WWATKINS@CIRCLEK.COM
Contact Title:	Not reported
EPA Region:	09
Land Type:	Not reported
Federal Waste Generator Description:	Not a generator, verified
Non-Notifier:	Not reported
Biennial Report Cycle:	Not reported
Accessibility:	Not reported
Active Site Indicator:	Not reported
State District Owner:	Not reported
State District:	Not reported
Mailing Address:	255 E RINCON
Mailing City,State,Zip:	CORONA, CA 92879
Owner Name:	Circle K
Owner Type:	Other
Operator Name:	Wayne Watkins
Operator Type:	Other
Short-Term Generator Activity:	No
Importer Activity:	No
Mixed Waste Generator:	No
Transporter Activity:	No
Transfer Facility Activity:	No
Recycler Activity with Storage:	No
Small Quantity On-Site Burner Exemption:	No
Smelting Melting and Refining Furnace Exemption:	No
Underground Injection Control:	No
Off-Site Waste Receipt:	No
Universal Waste Indicator:	No
Universal Waste Destination Facility:	No
Federal Universal Waste:	No
Active Site State-Reg Handler:	---

CIRCLE K (Continued) **1026479218**

Federal Facility Indicator:	Not reported
Hazardous Secondary Material Indicator:	N
Sub-Part K Indicator:	Not reported
2018 GPRA Permit Baseline:	Not on the Baseline
2018 GPRA Renewals Baseline:	Not on the Baseline
202 GPRA Corrective Action Baseline:	No
Subject to Corrective Action Universe:	No
Non-TSDFs Where RCRA CA has Been Imposed Universe:	No
Corrective Action Priority Ranking:	No NCAPS ranking
Environmental Control Indicator:	No
Institutional Control Indicator:	No
Human Exposure Controls Indicator:	N/A
Groundwater Controls Indicator:	N/A
Significant Non-Complier Universe:	No
Unaddressed Significant Non-Complier Universe:	No
Addressed Significant Non-Complier Universe:	No
Significant Non-Complier With a Compliance Schedule Universe:	No
Financial Assurance Required:	Not reported
Handler Date of Last Change:	20200927
Recognized Trader-Importer:	No
Recognized Trader-Exporter:	No
Importer of Spent Lead Acid Batteries:	No
Exporter of Spent Lead Acid Batteries:	No
Recycler Activity Without Storage:	No
Manifest Broker:	No
Sub-Part P Indicator:	No

Handler - Owner Operator:

Owner/Operator Indicator:	Owner
Owner/Operator Name: CIRCLE K	
Legal Status:	Other
Date Became Current:	Not reported
Date Ended Current:	Not reported
Owner/Operator Address:	255 E RINCON
Owner/Operator City,State,Zip:	CORONA, CA 92879
Owner/Operator Telephone:	909-472-1954
Owner/Operator Telephone Ext:	Not reported
Owner/Operator Fax:	Not reported
Owner/Operator Email:	Not reported

Owner/Operator Indicator:	Operator
Owner/Operator Name: WAYNE WATKINS	
Legal Status:	Other
Date Became Current:	Not reported
Date Ended Current:	Not reported
Owner/Operator Address:	255 E RINCON
Owner/Operator City,State,Zip:	CORONA, CA 92879
Owner/Operator Telephone:	909-472-1954
Owner/Operator Telephone Ext:	Not reported
Owner/Operator Fax:	Not reported
Owner/Operator Email:	Not reported

Historic Generators:

Receive Date:	20200923
Handler Name: CIRCLE K	

CIRCLE K (Continued) **1026479218**

Federal Waste Generator Description: Not a generator, verified
State District Owner: Not reported
Large Quantity Handler of Universal Waste: No
Recognized Trader Importer: No
Recognized Trader Exporter: No
Spent Lead Acid Battery Importer: No
Spent Lead Acid Battery Exporter: No
Current Record: Yes
Non Storage Recycler Activity: Not reported
Electronic Manifest Broker: Not reported

List of NAICS Codes and Descriptions:
NAICS Code: 56291
NAICS Description: REMEDIATION SERVICES

Facility Has Received Notices of Violations:
Violations: No Violations Found

Evaluation Action Summary:
Evaluations: No Evaluations Found

S145 **CIRCLE K STORES 2709512** **RCRA NonGen / NLR** **1026721862**
ENE **731 N GRAND AVE** **CAL000458901**
1/8-1/4 **COVINA, CA 91724**
0.220 mi.
1162 ft. **Site 4 of 9 in cluster S**

Relative:
Higher

Actual:
624 ft.

RCRA Listings:
Date Form Received by Agency: 20201218
Handler Name: Circle K Stores 2709512
Handler Address: 731 N GRAND AVE
Handler City,State,Zip: COVINA, CA 91724
EPA ID: CAL000458901
Contact Name: YOLANDA JONES
Contact Address: 255 E RINCON ST STE 100
Contact City,State,Zip: CORONA, CA 92879
Contact Telephone: 980-875-1745
Contact Fax: Not reported
Contact Email: YJONES@CIRCLEK.COM
Contact Title: Not reported
EPA Region: 09
Land Type: Not reported
Federal Waste Generator Description: Not a generator, verified
Non-Notifier: Not reported
Biennial Report Cycle: Not reported
Accessibility: Not reported
Active Site Indicator: Not reported
State District Owner: Not reported
State District: Not reported
Mailing Address: PO BOX 52085
Mailing City,State,Zip: PHOENIX, AZ 85072
Owner Name: Circle K Stores Inc
Owner Type: Other
Operator Name: Yolanda Jones
Operator Type: Other

CIRCLE K STORES 2709512 (Continued) **1026721862**

Short-Term Generator Activity:	No
Importer Activity:	No
Mixed Waste Generator:	No
Transporter Activity:	No
Transfer Facility Activity:	No
Recycler Activity with Storage:	No
Small Quantity On-Site Burner Exemption:	No
Smelting Melting and Refining Furnace Exemption:	No
Underground Injection Control:	No
Off-Site Waste Receipt:	No
Universal Waste Indicator:	No
Universal Waste Destination Facility:	No
Federal Universal Waste:	No
Active Site State-Reg Handler:	---
Federal Facility Indicator:	Not reported
Hazardous Secondary Material Indicator:	N
Sub-Part K Indicator:	Not reported
2018 GPRA Permit Baseline:	Not on the Baseline
2018 GPRA Renewals Baseline:	Not on the Baseline
202 GPRA Corrective Action Baseline:	No
Subject to Corrective Action Universe:	No
Non-TSDFs Where RCRA CA has Been Imposed Universe:	No
Corrective Action Priority Ranking:	No NCAPS ranking
Environmental Control Indicator:	No
Institutional Control Indicator:	No
Human Exposure Controls Indicator:	N/A
Groundwater Controls Indicator:	N/A
Significant Non-Complier Universe:	No
Unaddressed Significant Non-Complier Universe:	No
Addressed Significant Non-Complier Universe:	No
Significant Non-Complier With a Compliance Schedule Universe:	No
Financial Assurance Required:	Not reported
Handler Date of Last Change:	20201218
Recognized Trader-Importer:	No
Recognized Trader-Exporter:	No
Importer of Spent Lead Acid Batteries:	No
Exporter of Spent Lead Acid Batteries:	No
Recycler Activity Without Storage:	No
Manifest Broker:	No
Sub-Part P Indicator:	No

Handler - Owner Operator:

Owner/Operator Indicator:	Owner
Owner/Operator Name: CIRCLE K STORES INC	
Legal Status:	Other
Date Became Current:	Not reported
Date Ended Current:	Not reported
Owner/Operator Address:	255 E RINCON ST STE 100
Owner/Operator City,State,Zip:	CORONA, CA 92879
Owner/Operator Telephone:	980-875-1745
Owner/Operator Telephone Ext:	Not reported
Owner/Operator Fax:	Not reported
Owner/Operator Email:	Not reported
Owner/Operator Indicator:	Operator
Owner/Operator Name: YOLANDA JONES	

CIRCLE K STORES 2709512 (Continued) **1026721862**

Legal Status:	Other
Date Became Current:	Not reported
Date Ended Current:	Not reported
Owner/Operator Address:	255 E RINCON ST STE 100
Owner/Operator City,State,Zip:	CORONA, CA 92879
Owner/Operator Telephone:	980-875-1745
Owner/Operator Telephone Ext:	Not reported
Owner/Operator Fax:	Not reported
Owner/Operator Email:	Not reported

Historic Generators:

Receive Date:	20201218
Handler Name:	CIRCLE K STORES 2709512
Federal Waste Generator Description:	Not a generator, verified
State District Owner:	Not reported
Large Quantity Handler of Universal Waste:	No
Recognized Trader Importer:	No
Recognized Trader Exporter:	No
Spent Lead Acid Battery Importer:	No
Spent Lead Acid Battery Exporter:	No
Current Record:	Yes
Non Storage Recycler Activity:	Not reported
Electronic Manifest Broker:	Not reported

List of NAICS Codes and Descriptions:

NAICS Code:	447190
NAICS Description:	OTHER GASOLINE STATIONS

Facility Has Received Notices of Violations:

Violations:	No Violations Found

Evaluation Action Summary:

Evaluations:	No Evaluations Found

T146 **HC RUE PARTNERS ROYALE, LLC** **RCRA NonGen / NLR** **1027079557**
SW **558 EAST RUE ROYALE STREET** **CAC003151504**
1/8-1/4 **COVINA, CA 91723**
0.221 mi.
1165 ft. **Site 1 of 5 in cluster T**

Relative:
Lower

Actual:
587 ft.

RCRA Listings:

Date Form Received by Agency:	20211206
Handler Name:	Hc Rue Partners Royale, Llc
Handler Address:	558 EAST RUE ROYALE STREET
Handler City,State,Zip:	COVINA, CA 91723
EPA ID:	CAC003151504
Contact Name:	SUSAN CUI
Contact Address:	2190 COURTLAND AVENUE
Contact City,State,Zip:	SAN MARINO, CA 91108
Contact Telephone:	626-534-5115
Contact Fax:	Not reported
Contact Email:	SUSANCUI888@YAHOO.COM
Contact Title:	Not reported
EPA Region:	09
Land Type:	Not reported

HC RUE PARTNERS ROYALE, LLC (Continued) **1027079557**

Federal Waste Generator Description:	Not a generator, verified
Non-Notifier:	Not reported
Biennial Report Cycle:	Not reported
Accessibility:	Not reported
Active Site Indicator:	Not reported
State District Owner:	Not reported
State District:	Not reported
Mailing Address:	2190 COURTLAND AVENUE
Mailing City,State,Zip:	SAN MARINO, CA 91108
Owner Name:	Hc Rue Partners Royale, Llc
Owner Type:	Other
Operator Name:	Susan Cui
Operator Type:	Other
Short-Term Generator Activity:	No
Importer Activity:	No
Mixed Waste Generator:	No
Transporter Activity:	No
Transfer Facility Activity:	No
Recycler Activity with Storage:	No
Small Quantity On-Site Burner Exemption:	No
Smelting Melting and Refining Furnace Exemption:	No
Underground Injection Control:	No
Off-Site Waste Receipt:	No
Universal Waste Indicator:	No
Universal Waste Destination Facility:	No
Federal Universal Waste:	No
Active Site State-Reg Handler:	---
Federal Facility Indicator:	Not reported
Hazardous Secondary Material Indicator:	N
Sub-Part K Indicator:	Not reported
2018 GPRA Permit Baseline:	Not on the Baseline
2018 GPRA Renewals Baseline:	Not on the Baseline
202 GPRA Corrective Action Baseline:	No
Subject to Corrective Action Universe:	No
Non-TSDFs Where RCRA CA has Been Imposed Universe:	No
Corrective Action Priority Ranking:	No NCAPS ranking
Environmental Control Indicator:	No
Institutional Control Indicator:	No
Human Exposure Controls Indicator:	N/A
Groundwater Controls Indicator:	N/A
Significant Non-Complier Universe:	No
Unaddressed Significant Non-Complier Universe:	No
Addressed Significant Non-Complier Universe:	No
Significant Non-Complier With a Compliance Schedule Universe:	No
Financial Assurance Required:	Not reported
Handler Date of Last Change:	20211206
Recognized Trader-Importer:	No
Recognized Trader-Exporter:	No
Importer of Spent Lead Acid Batteries:	No
Exporter of Spent Lead Acid Batteries:	No
Recycler Activity Without Storage:	No
Manifest Broker:	No
Sub-Part P Indicator:	No

Handler - Owner Operator:
Owner/Operator Indicator: Owner

HC RUE PARTNERS ROYALE, LLC (Continued) **1027079557**

Owner/Operator Name: HC RUE PARTNERS ROYALE, LLC
Legal Status: Other
Date Became Current: Not reported
Date Ended Current: Not reported
Owner/Operator Address: 2190 COURTLAND AVENUE
Owner/Operator City,State,Zip: SAN MARINO, CA 91108
Owner/Operator Telephone: 626-534-5115
Owner/Operator Telephone Ext: Not reported
Owner/Operator Fax: Not reported
Owner/Operator Email: Not reported

Owner/Operator Indicator: Operator
Owner/Operator Name: SUSAN CUI
Legal Status: Other
Date Became Current: Not reported
Date Ended Current: Not reported
Owner/Operator Address: 2190 COURTLAND AVENUE
Owner/Operator City,State,Zip: SAN MARINO, CA 91108
Owner/Operator Telephone: 626-534-5115
Owner/Operator Telephone Ext: Not reported
Owner/Operator Fax: Not reported
Owner/Operator Email: Not reported

Historic Generators:
Receive Date: 20211206
Handler Name: HC RUE PARTNERS ROYALE, LLC
Federal Waste Generator Description: Not a generator, verified
State District Owner: Not reported
Large Quantity Handler of Universal Waste: No
Recognized Trader Importer: No
Recognized Trader Exporter: No
Spent Lead Acid Battery Importer: No
Spent Lead Acid Battery Exporter: No
Current Record: Yes
Non Storage Recycler Activity: No
Electronic Manifest Broker: No

List of NAICS Codes and Descriptions:
NAICS Code: 56299
NAICS Description: ALL OTHER WASTE MANAGEMENT SERVICES

Facility Has Received Notices of Violations:
Violations: No Violations Found

Evaluation Action Summary:
Evaluations: No Evaluations Found

T147
SW
1/8-1/4
0.226 mi.
1191 ft.

HC RUE PARTNERS ROYALE, LLC
544 EAST RUE ROYALE STREET
COVINA, CA 91723

Site 2 of 5 in cluster T

RCRA NonGen / NLR

1027079112
CAC003151039

Relative:
Lower

Actual:
587 ft.

RCRA Listings:

Date Form Received by Agency:	20211202
Handler Name:	Hc Rue Partners Royale, Llc
Handler Address:	544 EAST RUE ROYALE STREET
Handler City,State,Zip:	COVINA, CA 91723
EPA ID:	CAC003151039
Contact Name:	SUSAN CUI
Contact Address:	2190 COURTLAND AVENUE
Contact City,State,Zip:	SAN MARINO, CA 91108
Contact Telephone:	626-534-5115
Contact Fax:	Not reported
Contact Email:	SUSANCUI888@YAHOO.COM
Contact Title:	Not reported
EPA Region:	09
Land Type:	Not reported
Federal Waste Generator Description:	Not a generator, verified
Non-Notifier:	Not reported
Biennial Report Cycle:	Not reported
Accessibility:	Not reported
Active Site Indicator:	Not reported
State District Owner:	Not reported
State District:	Not reported
Mailing Address:	2190 COURTLAND AVENUE
Mailing City,State,Zip:	SAN MARINO, CA 91108
Owner Name:	Hc Rue Partners Royale, Llc
Owner Type:	Other
Operator Name:	Susan Cui
Operator Type:	Other
Short-Term Generator Activity:	No
Importer Activity:	No
Mixed Waste Generator:	No
Transporter Activity:	No
Transfer Facility Activity:	No
Recycler Activity with Storage:	No
Small Quantity On-Site Burner Exemption:	No
Smelting Melting and Refining Furnace Exemption:	No
Underground Injection Control:	No
Off-Site Waste Receipt:	No
Universal Waste Indicator:	No
Universal Waste Destination Facility:	No
Federal Universal Waste:	No
Active Site State-Reg Handler:	---
Federal Facility Indicator:	Not reported
Hazardous Secondary Material Indicator:	N
Sub-Part K Indicator:	Not reported
2018 GPRA Permit Baseline:	Not on the Baseline
2018 GPRA Renewals Baseline:	Not on the Baseline
202 GPRA Corrective Action Baseline:	No
Subject to Corrective Action Universe:	No
Non-TSDFs Where RCRA CA has Been Imposed Universe:	No
Corrective Action Priority Ranking:	No NCAPS ranking
Environmental Control Indicator:	No
Institutional Control Indicator:	No

HC RUE PARTNERS ROYALE, LLC (Continued) **1027079112**

Human Exposure Controls Indicator:	N/A
Groundwater Controls Indicator:	N/A
Significant Non-Complier Universe:	No
Unaddressed Significant Non-Complier Universe:	No
Addressed Significant Non-Complier Universe:	No
Significant Non-Complier With a Compliance Schedule Universe:	No
Financial Assurance Required:	Not reported
Handler Date of Last Change:	20211203
Recognized Trader-Importer:	No
Recognized Trader-Exporter:	No
Importer of Spent Lead Acid Batteries:	No
Exporter of Spent Lead Acid Batteries:	No
Recycler Activity Without Storage:	No
Manifest Broker:	No
Sub-Part P Indicator:	No

Handler - Owner Operator:

Owner/Operator Indicator:	Owner
Owner/Operator Name:	HC RUE PARTNERS ROYALE, LLC
Legal Status:	Other
Date Became Current:	Not reported
Date Ended Current:	Not reported
Owner/Operator Address:	2190 COURTLAND AVENUE
Owner/Operator City,State,Zip:	SAN MARINO, CA 91108
Owner/Operator Telephone:	626-534-5115
Owner/Operator Telephone Ext:	Not reported
Owner/Operator Fax:	Not reported
Owner/Operator Email:	Not reported

Owner/Operator Indicator:	Operator
Owner/Operator Name:	SUSAN CUI
Legal Status:	Other
Date Became Current:	Not reported
Date Ended Current:	Not reported
Owner/Operator Address:	2190 COURTLAND AVENUE
Owner/Operator City,State,Zip:	SAN MARINO, CA 91108
Owner/Operator Telephone:	626-534-5115
Owner/Operator Telephone Ext:	Not reported
Owner/Operator Fax:	Not reported
Owner/Operator Email:	Not reported

Historic Generators:

Receive Date:	20211202
Handler Name:	HC RUE PARTNERS ROYALE, LLC
Federal Waste Generator Description:	Not a generator, verified
State District Owner:	Not reported
Large Quantity Handler of Universal Waste:	No
Recognized Trader Importer:	No
Recognized Trader Exporter:	No
Spent Lead Acid Battery Importer:	No
Spent Lead Acid Battery Exporter:	No
Current Record:	Yes
Non Storage Recycler Activity:	No
Electronic Manifest Broker:	No

HC RUE PARTNERS ROYALE, LLC (Continued) **1027079112**

List of NAICS Codes and Descriptions:
NAICS Code: 56299
NAICS Description: ALL OTHER WASTE MANAGEMENT SERVICES

Facility Has Received Notices of Violations:
Violations: No Violations Found

Evaluation Action Summary:
Evaluations: No Evaluations Found

O148 **J AND M TEXACO** **HIST UST** **U001569265**
East **701 N GRAND** **N/A**
1/8-1/4 **COVINA, CA 91724**
0.229 mi.
1207 ft. **Site 7 of 7 in cluster O**

Relative: **Higher**
Actual: **623 ft.**

HIST UST:
Name: J AND M TEXACO
Address: 701 N GRAND
City,State,Zip: COVINA, CA 91724
File Number: 00028654
URL: https://documents.geotracker.waterboards.ca.gov/ustpdfs/pdf/00028654.pdf
Region: STATE
Facility ID: 00000051007
Facility Type: Gas Station
Other Type: Not reported
Contact Name: W. TORRIS
Telephone: 8183326815
Owner Name: WARREN E. TORRIS
Owner Address: 701 N. GRAND
Owner City,St,Zip: COVINA, CA 91724
Total Tanks: 0005

Tank Num: 001
Container Num: 1
Year Installed: Not reported
Tank Capacity: 00006000
Tank Used for: PRODUCT
Type of Fuel: UNLEADED
Container Construction Thickness: Not reported
Leak Detection: Stock Inventor

Tank Num: 002
Container Num: 2
Year Installed: Not reported
Tank Capacity: 00004000
Tank Used for: PRODUCT
Type of Fuel: REGULAR
Container Construction Thickness: Not reported
Leak Detection: Stock Inventor

Tank Num: 003
Container Num: 3
Year Installed: Not reported
Tank Capacity: 00004000

J AND M TEXACO (Continued) **U001569265**

Tank Used for:	PRODUCT
Type of Fuel:	REGULAR
Container Construction Thickness:	Not reported
Leak Detection:	Stock Inventor
Tank Num:	004
Container Num:	4
Year Installed:	Not reported
Tank Capacity:	00008000
Tank Used for:	PRODUCT
Type of Fuel:	UNLEADED
Container Construction Thickness:	Not reported
Leak Detection:	Stock Inventor
Tank Num:	005
Container Num:	5
Year Installed:	Not reported
Tank Capacity:	00001000
Tank Used for:	WASTE
Type of Fuel:	WASTE OIL
Container Construction Thickness:	Not reported
Leak Detection:	Stock Inventor

Click here for Geo Tracker PDF:

U149 **MAACO COLLISION REPAIR AND AUTO PAINTING #2585** **RCRA-SQG** **1000161037**
East **645 N GRAND AVE** **CAD981399678**
1/8-1/4 **COVINA, CA 91724**
0.229 mi.
1208 ft. **Site 1 of 15 in cluster U**

Relative: **Higher**

Actual: **623 ft.**

RCRA Listings:

Date Form Received by Agency:	20200221
Handler Name:	Maaco Collision Repair And Auto Painting #2585
Handler Address:	N GRAND AVE
Handler City,State,Zip:	COVINA, CA 91724
EPA ID:	CAD981399678
Contact Name:	JOSEPH A TAORMINA
Contact Address:	SOUTHERN HIGHLANDS PARKWAY
Contact City,State,Zip:	LAS VEGAS, NV 89141
Contact Telephone:	949-274-6263
Contact Fax:	Not reported
Contact Email:	JTAORMINA@THEJAINC.COM
Contact Title:	PRESIDENT
EPA Region:	09
Land Type:	Private
Federal Waste Generator Description:	Small Quantity Generator
Non-Notifier:	Not reported
Biennial Report Cycle:	2019
Accessibility:	Not reported
Active Site Indicator:	Handler Activities
State District Owner:	Ca
State District:	3
Mailing Address:	SOUTHERN HIGHLANDS PARKWAY
Mailing City,State,Zip:	LAS VEGAS, NV 89141
Owner Name:	J&A Companies Inc
Owner Type:	Private
Operator Name:	J&A Companies Inc

MAACO COLLISION REPAIR AND AUTO PAINTING #2585 (Continued) **1000161037**

Operator Type:	Private
Short-Term Generator Activity:	No
Importer Activity:	No
Mixed Waste Generator:	No
Transporter Activity:	No
Transfer Facility Activity:	No
Recycler Activity with Storage:	No
Small Quantity On-Site Burner Exemption:	No
Smelting Melting and Refining Furnace Exemption:	No
Underground Injection Control:	No
Off-Site Waste Receipt:	No
Universal Waste Indicator:	No
Universal Waste Destination Facility:	No
Federal Universal Waste:	No
Active Site State-Reg Handler:	---
Federal Facility Indicator:	Not reported
Hazardous Secondary Material Indicator:	N
Sub-Part K Indicator:	Not reported
2018 GPRA Permit Baseline:	Not on the Baseline
2018 GPRA Renewals Baseline:	Not on the Baseline
202 GPRA Corrective Action Baseline:	No
Subject to Corrective Action Universe:	No
Non-TSDFs Where RCRA CA has Been Imposed Universe:	No
Corrective Action Priority Ranking:	No NCAPS ranking
Environmental Control Indicator:	No
Institutional Control Indicator:	No
Human Exposure Controls Indicator:	N/A
Groundwater Controls Indicator:	N/A
Significant Non-Complier Universe:	No
Unaddressed Significant Non-Complier Universe:	No
Addressed Significant Non-Complier Universe:	No
Significant Non-Complier With a Compliance Schedule Universe:	No
Financial Assurance Required:	Not reported
Handler Date of Last Change:	20201014
Recognized Trader-Importer:	No
Recognized Trader-Exporter:	No
Importer of Spent Lead Acid Batteries:	No
Exporter of Spent Lead Acid Batteries:	No
Recycler Activity Without Storage:	No
Manifest Broker:	No
Sub-Part P Indicator:	No

Biennial: List of Years
Year: 2019

Click Here for Biennial Reporting System Data:

Hazardous Waste Summary:
Waste Code: D001
Waste Description: Ignitable Waste

Waste Code: D006
Waste Description: Cadmium

Waste Code: D007
Waste Description: Chromium

MAACO COLLISION REPAIR AND AUTO PAINTING #2585 (Continued) **1000161037**

Waste Code: D008
Waste Description: Lead

Waste Code: F003
Waste Description: The Following Spent Nonhalogenated Solvents: Xylene, Acetone, Ethyl Acetate, Ethyl Benzene, Ethyl Ether, Methyl Isobutyl Ketone, N-Butyl Alcohol, Cyclohexanone, And Methanol; All Spent Solvent Mixtures/Blends Containing, Before Use, Only The Above Spent Nonhalogenated Solvents; And All Spent Solvent Mixtures/Blends Containing, Before Use, One Or More Of The Above Nonhalogenated Solvents, And A Total Of Ten Percent Or More (By Volume) Of One Or More Of Those Solvents Listed In F001, F002, F004, And F005; And Still Bottoms From The Recovery Of These Spent Solvents And Spent Solvent Mixtures.

Waste Code: F005
Waste Description: The Following Spent Nonhalogenated Solvents: Toluene, Methyl Ethyl Ketone, Carbon Disulfide, Isobutanol, Pyridine, Benzene, 2-Ethoxyethanol, And 2-Nitropropane; All Spent Solvent Mixtures/Blends Containing, Before Use, A Total Of Ten Percent Or More (By Volume) Of One Or More Of The Above Nonhalogenated Solvents Or Those Solvents Listed In F001, F002, Or F004; And Still Bottoms From The Recovery Of These Spent Solvents And Spent Solvent Mixtures.

Handler - Owner Operator:
Owner/Operator Indicator: Operator
Owner/Operator Name: NOT REQUIRED
Legal Status: Private
Date Became Current: Not reported
Date Ended Current: Not reported
Owner/Operator Address: NOT REQUIRED
Owner/Operator City,State,Zip: NOT REQUIRED, ME 99999
Owner/Operator Telephone: 415-555-1212
Owner/Operator Telephone Ext: Not reported
Owner/Operator Fax: Not reported
Owner/Operator Email: Not reported

Owner/Operator Indicator: Owner
Owner/Operator Name: 1-DAY PAINT AND BODY CENTERS INC
Legal Status: Private
Date Became Current: Not reported
Date Ended Current: Not reported
Owner/Operator Address: NOT REQUIRED
Owner/Operator City,State,Zip: NOT REQUIRED, ME 99999
Owner/Operator Telephone: 415-555-1212
Owner/Operator Telephone Ext: Not reported
Owner/Operator Fax: Not reported
Owner/Operator Email: Not reported

Owner/Operator Indicator: Owner
Owner/Operator Name: CAMBRIDGE FRANCHISE GROUP
Legal Status: Private
Date Became Current: 20151023
Date Ended Current: Not reported
Owner/Operator Address: 8010 STAGE HILL BLVD
Owner/Operator City,State,Zip: MEMPHIS, TN 38133
Owner/Operator Telephone: Not reported

MAACO COLLISION REPAIR AND AUTO PAINTING #2585 (Continued) **1000161037**

Owner/Operator Telephone Ext: Not reported
Owner/Operator Fax: Not reported
Owner/Operator Email: Not reported

Owner/Operator Indicator: Owner
Owner/Operator Name: J&A COMPANIES INC
Legal Status: Private
Date Became Current: 20190415
Date Ended Current: Not reported
Owner/Operator Address: 10620 SOUTHERN HIGHLANDS PARKWAY
Owner/Operator City,State,Zip: LAS VEGAS, NV 89141
Owner/Operator Telephone: 949-274-6263
Owner/Operator Telephone Ext: Not reported
Owner/Operator Fax: Not reported
Owner/Operator Email: JTAORMINA@THEJAINC.COM

Owner/Operator Indicator: Operator
Owner/Operator Name: CAMBRIDGE FRANCHISE GROUP
Legal Status: Private
Date Became Current: 20151023
Date Ended Current: Not reported
Owner/Operator Address: 8010 STAGE HILL BLVD
Owner/Operator City,State,Zip: MEMPHIS, TN 38133
Owner/Operator Telephone: Not reported
Owner/Operator Telephone Ext: Not reported
Owner/Operator Fax: Not reported
Owner/Operator Email: Not reported

Owner/Operator Indicator: Owner
Owner/Operator Name: J&A COMPANIES INC
Legal Status: Private
Date Became Current: 20190415
Date Ended Current: Not reported
Owner/Operator Address: 10620 SOUTHERN HIGHLANDS PARKWAY
Owner/Operator City,State,Zip: LAS VEGAS, NV 89141
Owner/Operator Telephone: 949-274-6263
Owner/Operator Telephone Ext: Not reported
Owner/Operator Fax: Not reported
Owner/Operator Email: JTAORMINA@THEJAINC.COM

Owner/Operator Indicator: Operator
Owner/Operator Name: J&A COMPANIES INC
Legal Status: Private
Date Became Current: 20190415
Date Ended Current: Not reported
Owner/Operator Address: 10620 SOUTHERN HIGHLANDS PARKWAY
Owner/Operator City,State,Zip: LAS VEGAS, NV 89141
Owner/Operator Telephone: 949-274-6263
Owner/Operator Telephone Ext: Not reported
Owner/Operator Fax: Not reported
Owner/Operator Email: JTAORMINA@THEJAINC.COM

Owner/Operator Indicator: Operator
Owner/Operator Name: J&A COMPANIES INC
Legal Status: Private
Date Became Current: 20190415
Date Ended Current: Not reported

MAACO COLLISION REPAIR AND AUTO PAINTING #2585 (Continued) **1000161037**

Owner/Operator Address: 10620 SOUTHERN HIGHLANDS PARKWAY
Owner/Operator City,State,Zip: LAS VEGAS, NV 89141
Owner/Operator Telephone: 949-274-6263
Owner/Operator Telephone Ext: Not reported
Owner/Operator Fax: Not reported
Owner/Operator Email: JTAORMINA@THEJAINC.COM

Historic Generators:

Receive Date: 20200221
Handler Name: MAACO COLLISION REPAIR AND AUTO PAINTING #2585
Federal Waste Generator Description: Small Quantity Generator
State District Owner: Ca
Large Quantity Handler of Universal Waste: No
Recognized Trader Importer: No
Recognized Trader Exporter: No
Spent Lead Acid Battery Importer: No
Spent Lead Acid Battery Exporter: No
Current Record: Yes
Non Storage Recycler Activity: No
Electronic Manifest Broker: No

Receive Date: 19960901
Handler Name: 1-DAY PAINT AND BODY CENTERS INC
Federal Waste Generator Description: Small Quantity Generator
State District Owner: Ca
Large Quantity Handler of Universal Waste: No
Recognized Trader Importer: No
Recognized Trader Exporter: No
Spent Lead Acid Battery Importer: No
Spent Lead Acid Battery Exporter: No
Current Record: No
Non Storage Recycler Activity: Not reported
Electronic Manifest Broker: Not reported

Receive Date: 19860425
Handler Name: 1-DAY PAINT AND BODY CENTERS INC
Federal Waste Generator Description: Large Quantity Generator
State District Owner: Ca
Large Quantity Handler of Universal Waste: No
Recognized Trader Importer: No
Recognized Trader Exporter: No
Spent Lead Acid Battery Importer: No
Spent Lead Acid Battery Exporter: No
Current Record: No
Non Storage Recycler Activity: Not reported
Electronic Manifest Broker: Not reported

Receive Date: 20181205
Handler Name: MAACO COLLISION REPAIR AND AUTO PAINTING #2585
Federal Waste Generator Description: Small Quantity Generator
State District Owner: Ca
Large Quantity Handler of Universal Waste: No
Recognized Trader Importer: No
Recognized Trader Exporter: No
Spent Lead Acid Battery Importer: No
Spent Lead Acid Battery Exporter: No
Current Record: No

MAACO COLLISION REPAIR AND AUTO PAINTING #2585 (Continued) **1000161037**

Non Storage Recycler Activity: No
Electronic Manifest Broker: No

Receive Date: 20190509
Handler Name: MAACO COLLISION REPAIR AND AUTO PAINTING #2585
Federal Waste Generator Description: Small Quantity Generator
State District Owner: Ca
Large Quantity Handler of Universal Waste: No
Recognized Trader Importer: No
Recognized Trader Exporter: No
Spent Lead Acid Battery Importer: No
Spent Lead Acid Battery Exporter: No
Current Record: No
Non Storage Recycler Activity: No
Electronic Manifest Broker: No

List of NAICS Codes and Descriptions:
NAICS Code: 811121
NAICS Description: AUTOMOTIVE BODY, PAINT, AND INTERIOR REPAIR AND MAINTENANCE

Facility Has Received Notices of Violations:
Violations: No Violations Found

Evaluation Action Summary:
Evaluations: No Evaluations Found

U150 **1-DAY PAINT & BODY CENTERS INC** **CERS HAZ WASTE** **S100925366**
East **645 N GRAND AVE** **EMI** **N/A**
1/8-1/4 **COVINA, CA 91722** **CERS**
0.229 mi.
1208 ft. **Site 2 of 15 in cluster U**

Relative: Higher
Actual: 623 ft.

CERS HAZ WASTE:
Name: MAACO # 2585
Address: 645 N GRAND AVE
City,State,Zip: COVINA, CA 91724
Site ID: 132093
CERS ID: 10190905
CERS Description: Hazardous Waste Generator

EMI:
Name: 1-DAY PAINT & BODY OF CAL INC
Address: 645 N GRAND AV
City,State,Zip: COVINA, CA 917220000
Year: 1987
County Code: 19
Air Basin: SC
Facility ID: 38861
Air District Name: SC
SIC Code: 7532
Air District Name: SOUTH COAST AQMD
Community Health Air Pollution Info System: Not reported
Consolidated Emission Reporting Rule: Not reported
Total Organic Hydrocarbon Gases Tons/Yr: 8
Reactive Organic Gases Tons/Yr: 6

1-DAY PAINT & BODY CENTERS INC (Continued) **S100925366**

Carbon Monoxide Emissions Tons/Yr: 0
NOX - Oxides of Nitrogen Tons/Yr: 0
SOX - Oxides of Sulphur Tons/Yr: 0
Particulate Matter Tons/Yr: 0
Part. Matter 10 Micrometers and Smllr Tons/Yr: 0

Name: 1-DAY PAINT & BODY CENTERS INC
Address: 645 N GRAND AV
City,State,Zip: COVINA, CA 917220000
Year: 1990
County Code: 19
Air Basin: SC
Facility ID: 38861
Air District Name: SC
SIC Code: 7532
Air District Name: SOUTH COAST AQMD
Community Health Air Pollution Info System: Not reported
Consolidated Emission Reporting Rule: Not reported
Total Organic Hydrocarbon Gases Tons/Yr: 11
Reactive Organic Gases Tons/Yr: 10
Carbon Monoxide Emissions Tons/Yr: 0
NOX - Oxides of Nitrogen Tons/Yr: 0
SOX - Oxides of Sulphur Tons/Yr: 0
Particulate Matter Tons/Yr: 0
Part. Matter 10 Micrometers and Smllr Tons/Yr: 0

Name: 1-DAY PAINT & BODY CENTERS INC
Address: 645 N GRAND AV
City,State,Zip: COVINA, CA 917220000
Year: 1993
County Code: 19
Air Basin: SC
Facility ID: 38861
Air District Name: SC
SIC Code: 7532
Air District Name: SOUTH COAST AQMD
Community Health Air Pollution Info System: Not reported
Consolidated Emission Reporting Rule: Not reported
Total Organic Hydrocarbon Gases Tons/Yr: 6
Reactive Organic Gases Tons/Yr: 5
Carbon Monoxide Emissions Tons/Yr: 0
NOX - Oxides of Nitrogen Tons/Yr: 0
SOX - Oxides of Sulphur Tons/Yr: 0
Particulate Matter Tons/Yr: 0
Part. Matter 10 Micrometers and Smllr Tons/Yr: 0

Name: 1-DAY PAINT & BODY CENTERS INC
Address: 645 N GRAND AV
City,State,Zip: COVINA, CA 917220000
Year: 1995
County Code: 19
Air Basin: SC
Facility ID: 38861
Air District Name: SC
SIC Code: 7532
Air District Name: SOUTH COAST AQMD
Community Health Air Pollution Info System: Not reported

1-DAY PAINT & BODY CENTERS INC (Continued) **S100925366**

Consolidated Emission Reporting Rule: Not reported
Total Organic Hydrocarbon Gases Tons/Yr: 6
Reactive Organic Gases Tons/Yr: 5
Carbon Monoxide Emissions Tons/Yr: 0
NOX - Oxides of Nitrogen Tons/Yr: 0
SOX - Oxides of Sulphur Tons/Yr: 0
Particulate Matter Tons/Yr: 0
Part. Matter 10 Micrometers and Smllr Tons/Yr: 0

Name: 1-DAY PAINT & BODY CENTERS INC
Address: 645 N GRAND AVE
City,State,Zip: COVINA, CA 917220000
Year: 1996
County Code: 19
Air Basin: SC
Facility ID: 38861
Air District Name: SC
SIC Code: 7532
Air District Name: SOUTH COAST AQMD
Community Health Air Pollution Info System: Not reported
Consolidated Emission Reporting Rule: Not reported
Total Organic Hydrocarbon Gases Tons/Yr: 5
Reactive Organic Gases Tons/Yr: 4
Carbon Monoxide Emissions Tons/Yr: 0
NOX - Oxides of Nitrogen Tons/Yr: 0
SOX - Oxides of Sulphur Tons/Yr: 0
Particulate Matter Tons/Yr: 0
Part. Matter 10 Micrometers and Smllr Tons/Yr: 0

Name: 1-DAY PAINT & BODY CENTERS INC
Address: 645 N GRAND AV
City,State,Zip: COVINA, CA 917220000
Year: 1997
County Code: 19
Air Basin: SC
Facility ID: 38861
Air District Name: SC
SIC Code: 7532
Air District Name: SOUTH COAST AQMD
Community Health Air Pollution Info System: Not reported
Consolidated Emission Reporting Rule: Not reported
Total Organic Hydrocarbon Gases Tons/Yr: 3
Reactive Organic Gases Tons/Yr: 3
Carbon Monoxide Emissions Tons/Yr: 0
NOX - Oxides of Nitrogen Tons/Yr: 0
SOX - Oxides of Sulphur Tons/Yr: 0
Particulate Matter Tons/Yr: 0
Part. Matter 10 Micrometers and Smllr Tons/Yr: 0

Name: 1-DAY PAINT & BODY CENTERS INC
Address: 645 N GRAND AV
City,State,Zip: COVINA, CA 917220000
Year: 1998
County Code: 19
Air Basin: SC
Facility ID: 38861
Air District Name: SC

1-DAY PAINT & BODY CENTERS INC (Continued) **S100925366**

SIC Code:	7532
Air District Name:	SOUTH COAST AQMD
Community Health Air Pollution Info System:	Not reported
Consolidated Emission Reporting Rule:	Not reported
Total Organic Hydrocarbon Gases Tons/Yr:	3
Reactive Organic Gases Tons/Yr:	3
Carbon Monoxide Emissions Tons/Yr:	0
NOX - Oxides of Nitrogen Tons/Yr:	0
SOX - Oxides of Sulphur Tons/Yr:	0
Particulate Matter Tons/Yr:	0
Part. Matter 10 Micrometers and Smllr Tons/Yr:	0

Name:	1-DAY PAINT & BODY CENTERS INC
Address:	645 N GRAND AV
City,State,Zip:	COVINA, CA 917220000
Year:	1999
County Code:	19
Air Basin:	SC
Facility ID:	38861
Air District Name:	SC
SIC Code:	7532
Air District Name:	SOUTH COAST AQMD
Community Health Air Pollution Info System:	Not reported
Consolidated Emission Reporting Rule:	Not reported
Total Organic Hydrocarbon Gases Tons/Yr:	3
Reactive Organic Gases Tons/Yr:	3
Carbon Monoxide Emissions Tons/Yr:	0
NOX - Oxides of Nitrogen Tons/Yr:	0
SOX - Oxides of Sulphur Tons/Yr:	0
Particulate Matter Tons/Yr:	0
Part. Matter 10 Micrometers and Smllr Tons/Yr:	0

Name:	1-DAY PAINT & BODY CENTERS INC
Address:	645 N GRAND AV
City,State,Zip:	COVINA, CA 917220000
Year:	2000
County Code:	19
Air Basin:	SC
Facility ID:	38861
Air District Name:	SC
SIC Code:	7532
Air District Name:	SOUTH COAST AQMD
Community Health Air Pollution Info System:	Not reported
Consolidated Emission Reporting Rule:	Not reported
Total Organic Hydrocarbon Gases Tons/Yr:	3
Reactive Organic Gases Tons/Yr:	3
Carbon Monoxide Emissions Tons/Yr:	0
NOX - Oxides of Nitrogen Tons/Yr:	0
SOX - Oxides of Sulphur Tons/Yr:	0
Particulate Matter Tons/Yr:	0
Part. Matter 10 Micrometers and Smllr Tons/Yr:	0

Name:	1-DAY PAINT & BODY CENTERS INC
Address:	645 N GRAND AV
City,State,Zip:	COVINA, CA 917220000
Year:	2001
County Code:	19

1-DAY PAINT & BODY CENTERS INC (Continued) **S100925366**

Air Basin:	SC
Facility ID:	38861
Air District Name:	SC
SIC Code:	7532
Air District Name:	SOUTH COAST AQMD
Community Health Air Pollution Info System:	Not reported
Consolidated Emission Reporting Rule:	Not reported
Total Organic Hydrocarbon Gases Tons/Yr:	4
Reactive Organic Gases Tons/Yr:	3
Carbon Monoxide Emissions Tons/Yr:	0
NOX - Oxides of Nitrogen Tons/Yr:	0
SOX - Oxides of Sulphur Tons/Yr:	0
Particulate Matter Tons/Yr:	0
Part. Matter 10 Micrometers and Smllr Tons/Yr:	0

Name:	1-DAY PAINT & BODY CENTERS INC
Address:	645 N GRAND AVE
City,State,Zip:	COVINA, CA 917220000
Year:	2002
County Code:	19
Air Basin:	SC
Facility ID:	38861
Air District Name:	SC
SIC Code:	7532
Air District Name:	SOUTH COAST AQMD
Community Health Air Pollution Info System:	Not reported
Consolidated Emission Reporting Rule:	Not reported
Total Organic Hydrocarbon Gases Tons/Yr:	3
Reactive Organic Gases Tons/Yr:	3
Carbon Monoxide Emissions Tons/Yr:	0
NOX - Oxides of Nitrogen Tons/Yr:	0
SOX - Oxides of Sulphur Tons/Yr:	0
Particulate Matter Tons/Yr:	0
Part. Matter 10 Micrometers and Smllr Tons/Yr:	0

Name:	1-DAY PAINT & BODY CENTERS INC
Address:	645 N GRAND AVE
City,State,Zip:	COVINA, CA 917220000
Year:	2003
County Code:	19
Air Basin:	SC
Facility ID:	38861
Air District Name:	SC
SIC Code:	7532
Air District Name:	SOUTH COAST AQMD
Community Health Air Pollution Info System:	Not reported
Consolidated Emission Reporting Rule:	Not reported
Total Organic Hydrocarbon Gases Tons/Yr:	3
Reactive Organic Gases Tons/Yr:	3
Carbon Monoxide Emissions Tons/Yr:	0
NOX - Oxides of Nitrogen Tons/Yr:	0
SOX - Oxides of Sulphur Tons/Yr:	0
Particulate Matter Tons/Yr:	0
Part. Matter 10 Micrometers and Smllr Tons/Yr:	0

Name:	1-DAY PAINT & BODY CENTERS INC
Address:	645 N GRAND AVE

1-DAY PAINT & BODY CENTERS INC (Continued) **S100925366**

City,State,Zip:	COVINA, CA 917220000
Year:	2004
County Code:	19
Air Basin:	SC
Facility ID:	38861
Air District Name:	SC
SIC Code:	7532
Air District Name:	SOUTH COAST AQMD
Community Health Air Pollution Info System:	Not reported
Consolidated Emission Reporting Rule:	Not reported
Total Organic Hydrocarbon Gases Tons/Yr:	2.71383
Reactive Organic Gases Tons/Yr:	2.61
Carbon Monoxide Emissions Tons/Yr:	0.00387
NOX - Oxides of Nitrogen Tons/Yr:	0.0144
SOX - Oxides of Sulphur Tons/Yr:	0.0000917
Particulate Matter Tons/Yr:	0.000828
Part. Matter 10 Micrometers and Smllr Tons/Yr:	0

Name:	1-DAY PAINT & BODY CENTERS INC
Address:	645 N GRAND AVE
City,State,Zip:	COVINA, CA 917220000
Year:	2006
County Code:	19
Air Basin:	SC
Facility ID:	38861
Air District Name:	SC
SIC Code:	7532
Air District Name:	SOUTH COAST AQMD
Community Health Air Pollution Info System:	Not reported
Consolidated Emission Reporting Rule:	Not reported
Total Organic Hydrocarbon Gases Tons/Yr:	2.356500436400695462
Reactive Organic Gases Tons/Yr:	2.215
Carbon Monoxide Emissions Tons/Yr:	.005
NOX - Oxides of Nitrogen Tons/Yr:	.02
SOX - Oxides of Sulphur Tons/Yr:	0
Particulate Matter Tons/Yr:	.001
Part. Matter 10 Micrometers and Smllr Tons/Yr:	.001

Name:	1-DAY PAINT & BODY CENTERS INC
Address:	645 N GRAND AVE
City,State,Zip:	COVINA, CA 917220000
Year:	2007
County Code:	19
Air Basin:	SC
Facility ID:	38861
Air District Name:	SC
SIC Code:	7532
Air District Name:	SOUTH COAST AQMD
Community Health Air Pollution Info System:	Not reported
Consolidated Emission Reporting Rule:	Not reported
Total Organic Hydrocarbon Gases Tons/Yr:	2.356500436400695462
Reactive Organic Gases Tons/Yr:	2.215
Carbon Monoxide Emissions Tons/Yr:	.005
NOX - Oxides of Nitrogen Tons/Yr:	.02
SOX - Oxides of Sulphur Tons/Yr:	0
Particulate Matter Tons/Yr:	.001
Part. Matter 10 Micrometers and Smllr Tons/Yr:	.001

1-DAY PAINT & BODY CENTERS INC (Continued) **S100925366**

Name:	1-DAY PAINT & BODY CENTERS INC
Address:	645 N GRAND AVE
City,State,Zip:	COVINA, CA 91724
Year:	2011
County Code:	19
Air Basin:	SC
Facility ID:	38861
Air District Name:	SC
SIC Code:	7532
Air District Name:	SOUTH COAST AQMD
Community Health Air Pollution Info System:	Not reported
Consolidated Emission Reporting Rule:	Not reported
Total Organic Hydrocarbon Gases Tons/Yr:	1.7296580385
Reactive Organic Gases Tons/Yr:	1.70987
Carbon Monoxide Emissions Tons/Yr:	0.00177
NOX - Oxides of Nitrogen Tons/Yr:	0.00659
SOX - Oxides of Sulphur Tons/Yr:	4e-005
Particulate Matter Tons/Yr:	0.00038
Part. Matter 10 Micrometers and Smllr Tons/Yr:	0.00038

Name:	MAACO COLLISION REPAIR & AUTO PAINTING 2
Address:	645 N GRAND AVE
City,State,Zip:	COVINA, CA 91724
Year:	2018
County Code:	19
Air Basin:	SC
Facility ID:	176214
Air District Name:	SC
SIC Code:	7532
Air District Name:	SOUTH COAST AQMD
Community Health Air Pollution Info System:	Not reported
Consolidated Emission Reporting Rule:	Not reported
Total Organic Hydrocarbon Gases Tons/Yr:	1.5069965115
Reactive Organic Gases Tons/Yr:	1.4882345
Carbon Monoxide Emissions Tons/Yr:	0.006468
NOX - Oxides of Nitrogen Tons/Yr:	0.0077
SOX - Oxides of Sulphur Tons/Yr:	4.62e-005
Particulate Matter Tons/Yr:	0.00634766
Part. Matter 10 Micrometers and Smllr Tons/Yr:	0.0061171616

Name:	MAACO
Address:	645 N GRAND AVE
City,State,Zip:	COVINA, CA 91724
Year:	2019
County Code:	19
Air Basin:	SC
Facility ID:	189819
Air District Name:	SC
SIC Code:	7532
Air District Name:	SOUTH COAST AQMD
Community Health Air Pollution Info System:	Not reported
Consolidated Emission Reporting Rule:	Not reported
Total Organic Hydrocarbon Gases Tons/Yr:	1.0523996155
Reactive Organic Gases Tons/Yr:	1.035983536
Carbon Monoxide Emissions Tons/Yr:	0.00163268
NOX - Oxides of Nitrogen Tons/Yr:	0.00606425
SOX - Oxides of Sulphur Tons/Yr:	2.79888e-005

1-DAY PAINT & BODY CENTERS INC (Continued) **S100925366**

Particulate Matter Tons/Yr: 0.04205851
Part. Matter 10 Micrometers and Smllr Tons/Yr:0.040390164

CERS:
Name: MAACO # 2585
Address: 645 N GRAND AVE
City,State,Zip: COVINA, CA 91724
Site ID: 132093
CERS ID: 10190905
CERS Description: Chemical Storage Facilities

Violations:
Site ID: 132093
Site Name: MAACO # 2585
Violation Date: 05-09-2018
Citation: HSC 6.95 25508(a)(1) - California Health and Safety Code, Chapter 6.95, Section(s) 25508(a)(1)
Violation Description: Failure to annually review and electronically certify that the business plan is complete and accurate on or before the annual due date.
Violation Notes: Returned to compliance on 12/21/2018. OBSERVATION: The business failed to electronically submit and certify that the business plan is complete, accurate, and in compliance with EPCRA on or before the annual due date. The last submittal was 9/22/2015. CORRECTIVE ACTION: Electronically submit and certify that the business plan is complete, accurate, and in compliance with EPCRA within 30 days. On an ongoing basis, electronically submit and certify the business plan annually on or before the annual due date of March 15th of each year.
Violation Division: Los Angeles County Fire Department
Violation Program: HMRRP
Violation Source: CERS,

Evaluation:
Eval General Type: Compliance Evaluation Inspection
Eval Date: 03-04-2015
Violations Found: No
Eval Type: Routine done by local agency
Eval Notes: BYRON GONZALEZ, MANAGER WILL LOOK INTO COMMERCIAL LAUNDRY.
Eval Division: Los Angeles County Fire Department
Eval Program: HW
Eval Source: CERS,

Eval General Type: Compliance Evaluation Inspection
Eval Date: 05-09-2018
Violations Found: No
Eval Type: Routine done by local agency
Eval Notes: JESUS PADUA NO SIGNIFICANT VIOLATIONS OBSERVED
Eval Division: Los Angeles County Fire Department
Eval Program: HW
Eval Source: CERS,

Eval General Type: Compliance Evaluation Inspection
Eval Date: 11-19-2021
Violations Found: No
Eval Type: Routine done by local agency
Eval Notes: MARIA FLORES NO SIGNIFICANT VIOLATIONS OBSERVED
Eval Division: Los Angeles County Fire Department

1-DAY PAINT & BODY CENTERS INC (Continued) **S100925366**

Eval Program: HMRRP
Eval Source: CERS,

Eval General Type: Compliance Evaluation Inspection
Eval Date: 03-04-2015
Violations Found: No
Eval Type: Routine done by local agency
Eval Notes: BYRON GONZALEZ, MANAGER INVENTORY NEEDS TO BE UPDATED.
Eval Division: Los Angeles County Fire Department
Eval Program: HMRRP
Eval Source: CERS,

Eval General Type: Other/Unknown
Eval Date: 06-26-2018
Violations Found: No
Eval Type: Other, not routine, done by local agency
Eval Notes: Not reported
Eval Division: Los Angeles County Fire Department
Eval Program: HMRRP
Eval Source: CERS,

Eval General Type: Compliance Evaluation Inspection
Eval Date: 11-19-2021
Violations Found: No
Eval Type: Routine done by local agency
Eval Notes: MARIA FLORES NO SIGNIFICANT VIOLATIONS OBSERVED
Eval Division: Los Angeles County Fire Department
Eval Program: HW
Eval Source: CERS,

Eval General Type: Other/Unknown
Eval Date: 12-21-2018
Violations Found: No
Eval Type: Other, not routine, done by local agency
Eval Notes: Not reported
Eval Division: Los Angeles County Fire Department
Eval Program: HMRRP
Eval Source: CERS,

Eval General Type: Compliance Evaluation Inspection
Eval Date: 05-09-2018
Violations Found: Yes
Eval Type: Routine done by local agency
Eval Notes: JESUS PADUA
Eval Division: Los Angeles County Fire Department
Eval Program: HMRRP
Eval Source: CERS,

Eval General Type: Compliance Evaluation Inspection
Eval Date: 07-08-2019
Violations Found: No
Eval Type: Routine done by local agency
Eval Notes: RICHARD LEE NO SIGNIFICANT VIOLATIONS OBSERVED
Eval Division: Los Angeles County Fire Department
Eval Program: HMRRP
Eval Source: CERS,

1-DAY PAINT & BODY CENTERS INC (Continued) **S100925366**

Eval General Type: Compliance Evaluation Inspection
Eval Date: 07-08-2019
Violations Found: No
Eval Type: Routine done by local agency
Eval Notes: RICHARD LEE NO SIGNIFICANT VIOLATIONS OBSERVED
Eval Division: Los Angeles County Fire Department
Eval Program: HW
Eval Source: CERS,

Coordinates:
Site ID: 132093
Facility Name: MAACO # 2585
Env Int Type Code: HWG
Program ID: 10190905
Coord Name: Not reported
Ref Point Type Desc: Center of a facility or station.,
Latitude: 34.092330
Longitude: -117.872960

Affiliation:
Affiliation Type Desc: Facility Mailing Address
Entity Name: Mailing Address
Entity Title: Not reported
Affiliation Address: 10620 Southern Highands Parkway, Suite 110
Affiliation City: Las Vegas
Affiliation State: NV
Affiliation Country: Not reported
Affiliation Zip: 89141
Affiliation Phone: ,

Affiliation Type Desc: Document Preparer
Entity Name: Frank Jeng
Entity Title: Not reported
Affiliation Address: Not reported
Affiliation City: Not reported
Affiliation State: Not reported
Affiliation Country: Not reported
Affiliation Zip: Not reported
Affiliation Phone: ,

Affiliation Type Desc: Environmental Contact
Entity Name: Joe Taormina
Entity Title: Not reported
Affiliation Address: 10620 Southern Highands Parkway, Suite 110
Affiliation City: Las Vegas
Affiliation State: NV
Affiliation Country: Not reported
Affiliation Zip: 89141
Affiliation Phone: ,

Affiliation Type Desc: Identification Signer
Entity Name: Frank Jeng
Entity Title: Director of Operations
Affiliation Address: Not reported
Affiliation City: Not reported
Affiliation State: Not reported

1-DAY PAINT & BODY CENTERS INC (Continued) **S100925366**

Affiliation Country: Not reported
Affiliation Zip: Not reported
Affiliation Phone: ,

Affiliation Type Desc: Operator
Entity Name: Maaco #2585
Entity Title: Not reported
Affiliation Address: Not reported
Affiliation City: Not reported
Affiliation State: Not reported
Affiliation Country: Not reported
Affiliation Zip: Not reported
Affiliation Phone: (626) 915-7777,

Affiliation Type Desc: CUPA District
Entity Name: Los Angeles County Fire
Entity Title: Not reported
Affiliation Address: 5825 Rickenbacker Road
Affiliation City: Commerce
Affiliation State: CA
Affiliation Country: Not reported
Affiliation Zip: 90040-3027
Affiliation Phone: (323) 890-4000,

Affiliation Type Desc: Legal Owner
Entity Name: J&A Companies Inc
Entity Title: Not reported
Affiliation Address: 10620 Southern Highands Parkway, Suite 110
Affiliation City: Las Vegas
Affiliation State: NV
Affiliation Country: United States
Affiliation Zip: 89141
Affiliation Phone: (949) 274-6263,

Affiliation Type Desc: Parent Corporation
Entity Name: JA Companies Inc
Entity Title: Not reported
Affiliation Address: Not reported
Affiliation City: Not reported
Affiliation State: Not reported
Affiliation Country: Not reported
Affiliation Zip: Not reported
Affiliation Phone: ,

Name: 1-DAY PAINT & BODY CENTERS 121
Address: 645 N GRAND AVE
City,State,Zip: COVINA, CA 91724-2414
Site ID: 447945
CERS ID: 110041220988
CERS Description: US EPA Air Emission Inventory System (EIS)

Affiliation:
Affiliation Type Desc: Facility Owner
Entity Name: 1 DAY PAINT AND BODY CTR
Entity Title: OWNER
Affiliation Address: 21801 S WESTERN AVE
Affiliation City: TORRANCE

1-DAY PAINT & BODY CENTERS INC (Continued) **S100925366**

Affiliation State: CA
Affiliation Country: Not reported
Affiliation Zip: Not reported
Affiliation Phone: ,

Affiliation Type Desc: Environmental Contact
Entity Name: RUDY S URIBE JR
Entity Title: PRESIDENT
Affiliation Address: 21801 S WESTERN AVE
Affiliation City: TORRANCE
Affiliation State: CA
Affiliation Country: Not reported
Affiliation Zip: Not reported
Affiliation Phone: ,

Affiliation Type Desc: Operator
Entity Name: 1 DAY PAINT AND BODY CTR
Entity Title: OPERATOR
Affiliation Address: POBOX 3037
Affiliation City: TORRANCE
Affiliation State: CA
Affiliation Country: Not reported
Affiliation Zip: Not reported
Affiliation Phone: ,

Affiliation Type Desc: Environmental Contact
Entity Name: RICHARD L TWITCHELL
Entity Title: ENVIRONMENTAL CONTACT
Affiliation Address: 21801 S WESTERN AVENUE
Affiliation City: TORRANCE
Affiliation State: CA
Affiliation Country: Not reported
Affiliation Zip: Not reported
Affiliation Phone: ,

Affiliation Type Desc: Environmental Contact
Entity Name: Wiley Langford
Entity Title: Director of HR
Affiliation Address: POBOX 3037
Affiliation City: TORRANCE
Affiliation State: CA
Affiliation Country: Not reported
Affiliation Zip: Not reported
Affiliation Phone: ,

151
NW
1/8-1/4
0.230 mi.
1213 ft.

JEFF M CHAMBERS
530 CYPRESS ST
COVINA, CA 91723

RCRA-SQG **1000227033**
FINDS **CAD981627342**
ECHO

Relative:
Lower

Actual:
602 ft.

RCRA Listings:
Date Form Received by Agency: 19870129
Handler Name: Jeff M Chambers
Handler Address: 530 CYPRESS ST
Handler City,State,Zip: COVINA, CA 91723
EPA ID: CAD981627342

JEFF M CHAMBERS (Continued) **1000227033**

Contact Name:	ENVIRONMENTAL MANAGER
Contact Address:	530 CYPRESS ST
Contact City,State,Zip:	COVINA, CA 91723
Contact Telephone:	818-966-1533
Contact Fax:	Not reported
Contact Email:	Not reported
Contact Title:	Not reported
EPA Region:	09
Land Type:	Other
Federal Waste Generator Description:	Small Quantity Generator
Non-Notifier:	Not reported
Biennial Report Cycle:	Not reported
Accessibility:	Not reported
Active Site Indicator:	Handler Activities
State District Owner:	Ca
State District:	3
Mailing Address:	PO BOX 2271
Mailing City,State,Zip:	IRWINDALE, CA 91706
Owner Name:	Jeff M Chambers
Owner Type:	Private
Operator Name:	Not Required
Operator Type:	Private
Short-Term Generator Activity:	No
Importer Activity:	No
Mixed Waste Generator:	No
Transporter Activity:	No
Transfer Facility Activity:	No
Recycler Activity with Storage:	No
Small Quantity On-Site Burner Exemption:	No
Smelting Melting and Refining Furnace Exemption:	No
Underground Injection Control:	No
Off-Site Waste Receipt:	No
Universal Waste Indicator:	No
Universal Waste Destination Facility:	No
Federal Universal Waste:	No
Active Site State-Reg Handler:	---
Federal Facility Indicator:	Not reported
Hazardous Secondary Material Indicator:	NN
Sub-Part K Indicator:	Not reported
2018 GPRA Permit Baseline:	Not on the Baseline
2018 GPRA Renewals Baseline:	Not on the Baseline
202 GPRA Corrective Action Baseline:	No
Subject to Corrective Action Universe:	No
Non-TSDFs Where RCRA CA has Been Imposed Universe:	No
Corrective Action Priority Ranking:	No NCAPS ranking
Environmental Control Indicator:	No
Institutional Control Indicator:	No
Human Exposure Controls Indicator:	N/A
Groundwater Controls Indicator:	N/A
Significant Non-Complier Universe:	No
Unaddressed Significant Non-Complier Universe:	No
Addressed Significant Non-Complier Universe:	No
Significant Non-Complier With a Compliance Schedule Universe:	No
Financial Assurance Required:	Not reported
Handler Date of Last Change:	20020627
Recognized Trader-Importer:	No
Recognized Trader-Exporter:	No

JEFF M CHAMBERS (Continued) **1000227033**

Importer of Spent Lead Acid Batteries:	No
Exporter of Spent Lead Acid Batteries:	No
Recycler Activity Without Storage:	Not reported
Manifest Broker:	Not reported
Sub-Part P Indicator:	No

Handler - Owner Operator:

Owner/Operator Indicator:	Owner
Owner/Operator Name: JEFF M CHAMBERS	
Legal Status:	Private
Date Became Current:	Not reported
Date Ended Current:	Not reported
Owner/Operator Address:	NOT REQUIRED
Owner/Operator City,State,Zip:	NOT REQUIRED, ME 99999
Owner/Operator Telephone:	415-555-1212
Owner/Operator Telephone Ext:	Not reported
Owner/Operator Fax:	Not reported
Owner/Operator Email:	Not reported

Owner/Operator Indicator:	Operator
Owner/Operator Name: NOT REQUIRED	
Legal Status:	Private
Date Became Current:	Not reported
Date Ended Current:	Not reported
Owner/Operator Address:	NOT REQUIRED
Owner/Operator City,State,Zip:	NOT REQUIRED, ME 99999
Owner/Operator Telephone:	415-555-1212
Owner/Operator Telephone Ext:	Not reported
Owner/Operator Fax:	Not reported
Owner/Operator Email:	Not reported

Historic Generators:

Receive Date:	19870129
Handler Name: JEFF M CHAMBERS	
Federal Waste Generator Description:	Small Quantity Generator
State District Owner:	Ca
Large Quantity Handler of Universal Waste:	No
Recognized Trader Importer:	No
Recognized Trader Exporter:	No
Spent Lead Acid Battery Importer:	No
Spent Lead Acid Battery Exporter:	No
Current Record:	Yes
Non Storage Recycler Activity:	Not reported
Electronic Manifest Broker:	Not reported

List of NAICS Codes and Descriptions:

NAICS Codes:	No NAICS Codes Found

Facility Has Received Notices of Violations:

Violations:	No Violations Found

Evaluation Action Summary:

Evaluations:	No Evaluations Found

JEFF M CHAMBERS (Continued) **1000227033**

FINDS:
Registry ID: 110002729897

Click Here for FRS Facility Detail Report:

Environmental Interest/Information System:
The Resource Conservation and Recovery Act Information System (RCRAInfo) is EPA's comprehensive information system in support of the Resource Conservation and Recovery Act (RCRA) of 1976 and the Hazardous and Solid Waste Amendments (HSWA) of 1984. It tracks many types of information about generators, transporters, treaters, storers, and disposers of hazardous waste.

Click this hyperlink while viewing on your computer to access additional FINDS: detail in the EDR Site Report.

ECHO:

Envid:	1000227033
Registry ID:	110002729897
DFR URL:	http://echo.epa.gov/detailed-facility-report?fid=110002729897
Name:	JEFF M CHAMBERS
Address:	530 CYPRESS ST
City,State,Zip:	COVINA, CA 91723

152
ESE
1/8-1/4
0.236 mi.
1248 ft.

MENRAD MOTORS INC **RCRA NonGen / NLR** **1027217425**
880 E SAN BERNARDINO RD **CAL000469265**
COVINA, CA 91723

Relative: Higher

Actual: 621 ft.

RCRA Listings:

Date Form Received by Agency:	20220315
Handler Name:	Menrad Motors Inc
Handler Address:	880 E SAN BERNARDINO RD
Handler City,State,Zip:	COVINA, CA 91723
EPA ID:	CAL000469265
Contact Name:	RANDY RODGERS
Contact Address:	380 E SAN BERNARDINO RD
Contact City,State,Zip:	COVINA, CA 91723
Contact Telephone:	626-915-2858
Contact Fax:	626-859-2160
Contact Email:	MENRADMOTORS@GMAIL.COM
Contact Title:	Not reported
EPA Region:	09
Land Type:	Not reported
Federal Waste Generator Description:	Not a generator, verified
Non-Notifier:	Not reported
Biennial Report Cycle:	Not reported
Accessibility:	Not reported
Active Site Indicator:	Not reported
State District Owner:	Not reported
State District:	Not reported
Mailing Address:	380 E SAN BERNARDINO RD
Mailing City,State,Zip:	COVINA, CA 91723
Owner Name:	Menrad Motors Inc
Owner Type:	Other
Operator Name:	Randy Rodgers
Operator Type:	Other

MENRAD MOTORS INC (Continued) **1027217425**

Short-Term Generator Activity:	No
Importer Activity:	No
Mixed Waste Generator:	No
Transporter Activity:	No
Transfer Facility Activity:	No
Recycler Activity with Storage:	No
Small Quantity On-Site Burner Exemption:	No
Smelting Melting and Refining Furnace Exemption:	No
Underground Injection Control:	No
Off-Site Waste Receipt:	No
Universal Waste Indicator:	No
Universal Waste Destination Facility:	No
Federal Universal Waste:	No
Active Site State-Reg Handler:	---
Federal Facility Indicator:	Not reported
Hazardous Secondary Material Indicator:	N
Sub-Part K Indicator:	Not reported
2018 GPRA Permit Baseline:	Not on the Baseline
2018 GPRA Renewals Baseline:	Not on the Baseline
202 GPRA Corrective Action Baseline:	No
Subject to Corrective Action Universe:	No
Non-TSDFs Where RCRA CA has Been Imposed Universe:	No
Corrective Action Priority Ranking:	No NCAPS ranking
Environmental Control Indicator:	No
Institutional Control Indicator:	No
Human Exposure Controls Indicator:	N/A
Groundwater Controls Indicator:	N/A
Significant Non-Complier Universe:	No
Unaddressed Significant Non-Complier Universe:	No
Addressed Significant Non-Complier Universe:	No
Significant Non-Complier With a Compliance Schedule Universe:	No
Financial Assurance Required:	Not reported
Handler Date of Last Change:	20220319
Recognized Trader-Importer:	No
Recognized Trader-Exporter:	No
Importer of Spent Lead Acid Batteries:	No
Exporter of Spent Lead Acid Batteries:	No
Recycler Activity Without Storage:	No
Manifest Broker:	No
Sub-Part P Indicator:	No

Handler - Owner Operator:

Owner/Operator Indicator:	Owner
Owner/Operator Name: MENRAD MOTORS INC	
Legal Status:	Other
Date Became Current:	Not reported
Date Ended Current:	Not reported
Owner/Operator Address:	380 E SAN BERNARDINO RD
Owner/Operator City,State,Zip:	COVINA, CA 91723
Owner/Operator Telephone:	626-915-2858
Owner/Operator Telephone Ext:	Not reported
Owner/Operator Fax:	Not reported
Owner/Operator Email:	Not reported
Owner/Operator Indicator:	Operator
Owner/Operator Name: RANDY RODGERS	

MENRAD MOTORS INC (Continued) **1027217425**

Legal Status:	Other
Date Became Current:	Not reported
Date Ended Current:	Not reported
Owner/Operator Address:	380 E SAN BERNARDINO RD
Owner/Operator City,State,Zip:	COVINA, CA 91723
Owner/Operator Telephone:	626-915-2858
Owner/Operator Telephone Ext:	Not reported
Owner/Operator Fax:	Not reported
Owner/Operator Email:	Not reported

Historic Generators:

Receive Date:	20220315
Handler Name: MENRAD MOTORS INC	
Federal Waste Generator Description:	Not a generator, verified
State District Owner:	Not reported
Large Quantity Handler of Universal Waste:	No
Recognized Trader Importer:	No
Recognized Trader Exporter:	No
Spent Lead Acid Battery Importer:	No
Spent Lead Acid Battery Exporter:	No
Current Record:	Yes
Non Storage Recycler Activity:	No
Electronic Manifest Broker:	No

List of NAICS Codes and Descriptions:

NAICS Code:	811198
NAICS Description:	ALL OTHER AUTOMOTIVE REPAIR AND MAINTENANCE

Facility Has Received Notices of Violations:

Violations:	No Violations Found

Evaluation Action Summary:

Evaluations:	No Evaluations Found

153
NNE
1/8-1/4
0.238 mi.
1257 ft.

VANESSA SLEEM **RCRA NonGen / NLR** **1024748257**
781 E CYPRESS STREET **CAC002968036**
COVINA, CA 91722

Relative: Higher

Actual: 623 ft.

RCRA Listings:

Date Form Received by Agency:	20180625
Handler Name:	Vanessa Sleem
Handler Address:	781 E CYPRESS STREET
Handler City,State,Zip:	COVINA, CA 91722
EPA ID:	CAC002968036
Contact Name:	VANESSA SLEEM
Contact Address:	781 E CYPRESS STREET
Contact City,State,Zip:	COVINA, CA 91722
Contact Telephone:	818-913-1891
Contact Fax:	Not reported
Contact Email:	TAMMYHURLEY@ALLIANCE-ENVIRO.COM
Contact Title:	Not reported
EPA Region:	09
Land Type:	Not reported

VANESSA SLEEM (Continued) **1024748257**

Federal Waste Generator Description:	Not a generator, verified
Non-Notifier:	Not reported
Biennial Report Cycle:	Not reported
Accessibility:	Not reported
Active Site Indicator:	Handler Activities
State District Owner:	Not reported
State District:	Not reported
Mailing Address:	781 E CYPRESS STREET
Mailing City,State,Zip:	COVINA, CA 91722
Owner Name:	Vanessa Sleem
Owner Type:	Other
Operator Name:	Vanessa Sleem
Operator Type:	Other
Short-Term Generator Activity:	No
Importer Activity:	No
Mixed Waste Generator:	No
Transporter Activity:	No
Transfer Facility Activity:	No
Recycler Activity with Storage:	No
Small Quantity On-Site Burner Exemption:	No
Smelting Melting and Refining Furnace Exemption:	No
Underground Injection Control:	No
Off-Site Waste Receipt:	No
Universal Waste Indicator:	Yes
Universal Waste Destination Facility:	Yes
Federal Universal Waste:	No
Active Site State-Reg Handler:	---
Federal Facility Indicator:	Not reported
Hazardous Secondary Material Indicator:	N
Sub-Part K Indicator:	Not reported
2018 GPRA Permit Baseline:	Not on the Baseline
2018 GPRA Renewals Baseline:	Not on the Baseline
202 GPRA Corrective Action Baseline:	No
Subject to Corrective Action Universe:	No
Non-TSDFs Where RCRA CA has Been Imposed Universe:	No
Corrective Action Priority Ranking:	No NCAPS ranking
Environmental Control Indicator:	No
Institutional Control Indicator:	No
Human Exposure Controls Indicator:	N/A
Groundwater Controls Indicator:	N/A
Significant Non-Complier Universe:	No
Unaddressed Significant Non-Complier Universe:	No
Addressed Significant Non-Complier Universe:	No
Significant Non-Complier With a Compliance Schedule Universe:	No
Financial Assurance Required:	Not reported
Handler Date of Last Change:	20180831
Recognized Trader-Importer:	No
Recognized Trader-Exporter:	No
Importer of Spent Lead Acid Batteries:	No
Exporter of Spent Lead Acid Batteries:	No
Recycler Activity Without Storage:	No
Manifest Broker:	No
Sub-Part P Indicator:	No

Handler - Owner Operator:
Owner/Operator Indicator: Owner

VANESSA SLEEM (Continued) **1024748257**

Owner/Operator Name: VANESSA SLEEM
Legal Status: Other
Date Became Current: Not reported
Date Ended Current: Not reported
Owner/Operator Address: 781 E CYPRESS STREET
Owner/Operator City,State,Zip: COVINA, CA 91722
Owner/Operator Telephone: 818-913-1891
Owner/Operator Telephone Ext: Not reported
Owner/Operator Fax: Not reported
Owner/Operator Email: Not reported

Owner/Operator Indicator: Operator
Owner/Operator Name: VANESSA SLEEM
Legal Status: Other
Date Became Current: Not reported
Date Ended Current: Not reported
Owner/Operator Address: 781 E CYPRESS STREET
Owner/Operator City,State,Zip: COVINA, CA 91722
Owner/Operator Telephone: 818-913-1891
Owner/Operator Telephone Ext: Not reported
Owner/Operator Fax: Not reported
Owner/Operator Email: Not reported

Historic Generators:
Receive Date: 20180625
Handler Name: VANESSA SLEEM
Federal Waste Generator Description: Not a generator, verified
State District Owner: Not reported
Large Quantity Handler of Universal Waste: No
Recognized Trader Importer: No
Recognized Trader Exporter: No
Spent Lead Acid Battery Importer: No
Spent Lead Acid Battery Exporter: No
Current Record: Yes
Non Storage Recycler Activity: Not reported
Electronic Manifest Broker: Not reported

List of NAICS Codes and Descriptions:
NAICS Code: 56299
NAICS Description: ALL OTHER WASTE MANAGEMENT SERVICES

Facility Has Received Notices of Violations:
Violations: No Violations Found

Evaluation Action Summary:
Evaluations: No Evaluations Found

154
SW
1/8-1/4
0.238 mi.
1258 ft.

626 MOTOR CARS LLC
426 N BARRANCA AVE STE 10
COVINA, CA 91723

RCRA NonGen / NLR

1027091795
CAL000465290

Relative:
Lower

Actual:
583 ft.

RCRA Listings:

Date Form Received by Agency:	20210907
Handler Name:	626 Motor Cars Llc
Handler Address:	426 N BARRANCA AVE STE 10
Handler City,State,Zip:	COVINA, CA 91723
EPA ID:	CAL000465290
Contact Name:	HUAN ZHANG
Contact Address:	426 N BARRANCA AVE STE 10
Contact City,State,Zip:	COVINA, CA 91723
Contact Telephone:	626-822-1367
Contact Fax:	Not reported
Contact Email:	626MOTORCARS@GMAIL.COM
Contact Title:	Not reported
EPA Region:	09
Land Type:	Not reported
Federal Waste Generator Description:	Not a generator, verified
Non-Notifier:	Not reported
Biennial Report Cycle:	Not reported
Accessibility:	Not reported
Active Site Indicator:	Not reported
State District Owner:	Not reported
State District:	Not reported
Mailing Address:	426 N BARRANCA AVE STE 10
Mailing City,State,Zip:	COVINA, CA 91723
Owner Name:	626 Motor Cars Llc
Owner Type:	Other
Operator Name:	Huan Zhang
Operator Type:	Other
Short-Term Generator Activity:	No
Importer Activity:	No
Mixed Waste Generator:	No
Transporter Activity:	No
Transfer Facility Activity:	No
Recycler Activity with Storage:	No
Small Quantity On-Site Burner Exemption:	No
Smelting Melting and Refining Furnace Exemption:	No
Underground Injection Control:	No
Off-Site Waste Receipt:	No
Universal Waste Indicator:	No
Universal Waste Destination Facility:	No
Federal Universal Waste:	No
Active Site State-Reg Handler:	---
Federal Facility Indicator:	Not reported
Hazardous Secondary Material Indicator:	N
Sub-Part K Indicator:	Not reported
2018 GPRA Permit Baseline:	Not on the Baseline
2018 GPRA Renewals Baseline:	Not on the Baseline
202 GPRA Corrective Action Baseline:	No
Subject to Corrective Action Universe:	No
Non-TSDFs Where RCRA CA has Been Imposed Universe:	No
Corrective Action Priority Ranking:	No NCAPS ranking
Environmental Control Indicator:	No
Institutional Control Indicator:	No

626 MOTOR CARS LLC (Continued) **1027091795**

Human Exposure Controls Indicator:	N/A
Groundwater Controls Indicator:	N/A
Significant Non-Complier Universe:	No
Unaddressed Significant Non-Complier Universe:	No
Addressed Significant Non-Complier Universe:	No
Significant Non-Complier With a Compliance Schedule Universe:	No
Financial Assurance Required:	Not reported
Handler Date of Last Change:	20211011
Recognized Trader-Importer:	No
Recognized Trader-Exporter:	No
Importer of Spent Lead Acid Batteries:	No
Exporter of Spent Lead Acid Batteries:	No
Recycler Activity Without Storage:	No
Manifest Broker:	No
Sub-Part P Indicator:	No

Handler - Owner Operator:

Owner/Operator Indicator:	Owner
Owner/Operator Name: 626 MOTOR CARS LLC	
Legal Status:	Other
Date Became Current:	Not reported
Date Ended Current:	Not reported
Owner/Operator Address:	426 N BARRANCA AVE STE 10
Owner/Operator City,State,Zip:	COVINA, CA 91723
Owner/Operator Telephone:	626-822-1367
Owner/Operator Telephone Ext:	Not reported
Owner/Operator Fax:	Not reported
Owner/Operator Email:	Not reported

Owner/Operator Indicator:	Operator
Owner/Operator Name: HUAN ZHANG	
Legal Status:	Other
Date Became Current:	Not reported
Date Ended Current:	Not reported
Owner/Operator Address:	426 N BARRANCA AVE STE 10
Owner/Operator City,State,Zip:	COVINA, CA 91723
Owner/Operator Telephone:	626-822-1367
Owner/Operator Telephone Ext:	Not reported
Owner/Operator Fax:	Not reported
Owner/Operator Email:	Not reported

Historic Generators:

Receive Date:	20210907
Handler Name: 626 MOTOR CARS LLC	
Federal Waste Generator Description:	Not a generator, verified
State District Owner:	Not reported
Large Quantity Handler of Universal Waste:	No
Recognized Trader Importer:	No
Recognized Trader Exporter:	No
Spent Lead Acid Battery Importer:	No
Spent Lead Acid Battery Exporter:	No
Current Record:	Yes
Non Storage Recycler Activity:	No
Electronic Manifest Broker:	No

626 MOTOR CARS LLC (Continued) **1027091795**

List of NAICS Codes and Descriptions:
NAICS Code: 811111
NAICS Description: GENERAL AUTOMOTIVE REPAIR

Facility Has Received Notices of Violations:
Violations: No Violations Found

Evaluation Action Summary:
Evaluations: No Evaluations Found

V155 **PHAT'S AUTO REPAIR INC** **RCRA NonGen / NLR** **1027091302**
WSW **457 E SAN BERNARDINO RD** **CAL000464770**
1/8-1/4 **COVINA, CA 91723**
0.240 mi.
1269 ft. **Site 1 of 3 in cluster V**

Relative: **Lower**
Actual: **586 ft.**

RCRA Listings:

Date Form Received by Agency:	20210813
Handler Name:	Phat'S Auto Repair Inc
Handler Address:	457 E SAN BERNARDINO RD
Handler City,State,Zip:	COVINA, CA 91723
EPA ID:	CAL000464770
Contact Name:	PHAT LIEU
Contact Address:	457 E SAN BERNARDINO RD
Contact City,State,Zip:	COVINA, CA 91723
Contact Telephone:	626-641-4174
Contact Fax:	Not reported
Contact Email:	Not reported
Contact Title:	Not reported
EPA Region:	09
Land Type:	Not reported
Federal Waste Generator Description:	Not a generator, verified
Non-Notifier:	Not reported
Biennial Report Cycle:	Not reported
Accessibility:	Not reported
Active Site Indicator:	Not reported
State District Owner:	Not reported
State District:	Not reported
Mailing Address:	457 E SAN BERNARDINO RD
Mailing City,State,Zip:	COVINA, CA 91723
Owner Name:	Phat'S Auto Repair Inc
Owner Type:	Other
Operator Name:	Phat Lieu
Operator Type:	Other
Short-Term Generator Activity:	No
Importer Activity:	No
Mixed Waste Generator:	No
Transporter Activity:	No
Transfer Facility Activity:	No
Recycler Activity with Storage:	No
Small Quantity On-Site Burner Exemption:	No
Smelting Melting and Refining Furnace Exemption:	No
Underground Injection Control:	No
Off-Site Waste Receipt:	No
Universal Waste Indicator:	No

PHAT'S AUTO REPAIR INC (Continued) **1027091302**

Universal Waste Destination Facility:	No
Federal Universal Waste:	No
Active Site State-Reg Handler:	---
Federal Facility Indicator:	Not reported
Hazardous Secondary Material Indicator:	N
Sub-Part K Indicator:	Not reported
2018 GPRA Permit Baseline:	Not on the Baseline
2018 GPRA Renewals Baseline:	Not on the Baseline
202 GPRA Corrective Action Baseline:	No
Subject to Corrective Action Universe:	No
Non-TSDFs Where RCRA CA has Been Imposed Universe:	No
Corrective Action Priority Ranking:	No NCAPS ranking
Environmental Control Indicator:	No
Institutional Control Indicator:	No
Human Exposure Controls Indicator:	N/A
Groundwater Controls Indicator:	N/A
Significant Non-Complier Universe:	No
Unaddressed Significant Non-Complier Universe:	No
Addressed Significant Non-Complier Universe:	No
Significant Non-Complier With a Compliance Schedule Universe:	No
Financial Assurance Required:	Not reported
Handler Date of Last Change:	20211011
Recognized Trader-Importer:	No
Recognized Trader-Exporter:	No
Importer of Spent Lead Acid Batteries:	No
Exporter of Spent Lead Acid Batteries:	No
Recycler Activity Without Storage:	No
Manifest Broker:	No
Sub-Part P Indicator:	No

Handler - Owner Operator:

Owner/Operator Indicator:	Owner
Owner/Operator Name: PHAT'S AUTO REPAIR INC	
Legal Status:	Other
Date Became Current:	Not reported
Date Ended Current:	Not reported
Owner/Operator Address:	457 E SAN BERNARDINO RD
Owner/Operator City,State,Zip:	COVINA, CA 91723
Owner/Operator Telephone:	626-641-4174
Owner/Operator Telephone Ext:	Not reported
Owner/Operator Fax:	Not reported
Owner/Operator Email:	Not reported

Owner/Operator Indicator:	Operator
Owner/Operator Name: PHAT LIEU	
Legal Status:	Other
Date Became Current:	Not reported
Date Ended Current:	Not reported
Owner/Operator Address:	457 E SAN BERNARDINO RD
Owner/Operator City,State,Zip:	COVINA, CA 91723
Owner/Operator Telephone:	626-641-4174
Owner/Operator Telephone Ext:	Not reported
Owner/Operator Fax:	Not reported
Owner/Operator Email:	Not reported

PHAT'S AUTO REPAIR INC (Continued) **1027091302**

Historic Generators:
Receive Date: 20210813
Handler Name: PHAT'S AUTO REPAIR INC
Federal Waste Generator Description: Not a generator, verified
State District Owner: Not reported
Large Quantity Handler of Universal Waste: No
Recognized Trader Importer: No
Recognized Trader Exporter: No
Spent Lead Acid Battery Importer: No
Spent Lead Acid Battery Exporter: No
Current Record: Yes
Non Storage Recycler Activity: No
Electronic Manifest Broker: No

List of NAICS Codes and Descriptions:
NAICS Code: 811111
NAICS Description: GENERAL AUTOMOTIVE REPAIR

Facility Has Received Notices of Violations:
Violations: No Violations Found

Evaluation Action Summary:
Evaluations: No Evaluations Found

V156 **COVINA RENT ALL INC** **CERS HAZ WASTE** **S101618852**
WSW **457 E SAN BERNARDINO RD** **SWEEPS UST** **N/A**
1/8-1/4 **COVINA, CA 91723** **HIST UST**
0.240 mi. **CA FID UST**
1269 ft. **Site 2 of 3 in cluster V** **LOS ANGELES CO. HMS**
CERS

Relative:
Lower

Actual:
586 ft.

CERS HAZ WASTE:
Name: PHAT'S AUTO REPAIR, INC.
Address: 457 E SAN BERNARDINO RD
City,State,Zip: COVINA, CA 91723
Site ID: 611699
CERS ID: 10282981
CERS Description: Hazardous Waste Generator

SWEEPS UST:
Name: COVINA RENT ALL INC
Address: 457 E SAN BERNARDINO RD
City: COVINA
Status: Not reported
Comp Number: 16464
Number: Not reported
Board Of Equalization: Not reported
Referral Date: Not reported
Action Date: Not reported
Created Date: Not reported
Owner Tank Id: Not reported
SWRCB Tank Id: 19-000-016464-000001
Tank Status: Not reported
Capacity: 1000

COVINA RENT ALL INC (Continued) **S101618852**

Active Date: Not reported
Tank Use: M.V. FUEL
STG: PRODUCT
Content: LEADED
Number Of Tanks: 1

HIST UST:
Name: COVINA RENT ALL INC
Address: 457 EAST SAN BERNARDINO RD
City,State,Zip: COVINA, CA 91723
File Number: 00027455
URL: https://documents.geotracker.waterboards.ca.gov/ustpdfs/pdf/00027455.pdf
Region: Not reported
Facility ID: Not reported
Facility Type: Not reported
Other Type: Not reported
Contact Name: Not reported
Telephone: Not reported
Owner Name: Not reported
Owner Address: Not reported
Owner City,St,Zip: Not reported
Total Tanks: Not reported

Tank Num: Not reported
Container Num: Not reported
Year Installed: Not reported
Tank Capacity: Not reported
Tank Used for: Not reported
Type of Fuel: Not reported
Container Construction Thickness: Not reported
Leak Detection: Not reported

Click here for Geo Tracker PDF:

CA FID UST:
Facility ID: 19016240
Regulated By: UTNKI
Regulated ID: Not reported
Cortese Code: Not reported
SIC Code: Not reported
Facility Phone: 8183315355
Mail To: Not reported
Mailing Address: 457 E SAN BERNARDINO RD
Mailing Address 2: Not reported
Mailing City,St,Zip: COVINA 91723
Contact: Not reported
Contact Phone: Not reported
DUNs Number: Not reported
NPDES Number: Not reported
EPA ID: Not reported
Comments: Not reported
Status: Inactive

LOS ANGELES CO. HMS:
Name: COVINA RENT ALL INC
Address: 457 E SAN BERNARDINO RD

COVINA RENT ALL INC (Continued) **S101618852**

City,State,Zip: COVINA, CA 91723
Region: LA
Permit Category: T
Facility Id: 015298-016464
Facility Type: 0
Facility Status: Removed
Area: 6B
Permit Number: 00006136T
Permit Status: Removed

CERS:
Name: PHAT'S AUTO REPAIR, INC.
Address: 457 E SAN BERNARDINO RD
City,State,Zip: COVINA, CA 91723
Site ID: 611699
CERS ID: 10282981
CERS Description: Chemical Storage Facilities

Violations:
Site ID: 611699
Site Name: Phat's Auto Repair, Inc.
Violation Date: 03-08-2022
Citation: HSC 6.95 25507 - California Health and Safety Code, Chapter 6.95, Section(s) 25507
Violation Description: Failure to adequately establish and implement a business plan when storing/handling a hazardous material at or above reportable quantities.
Violation Notes: Returned to compliance on 04/04/2022. OBSERVATION: Owner/Operator failed to establish and implement a Hazardous Materials Business Plan when storing hazardous materials at or above the thresholds quantities of 55 gallons/500 lbs/200 cubic feet. CORRECTIVE ACTION: Establish and implement a Hazardous Materials Business Plan when storing hazardous materials at or above the thresholds quantities of 55 gallons/500 lbs/200 cubic feet. Go to www.cers,calepa.ca.gov. Complete the business activities, owner information, hazardous materials inventory, site map, emergency response plan and training plan.
Violation Division: Los Angeles County Fire Department
Violation Program: HMRRP
Violation Source: CERS,

Site ID: 611699
Site Name: Phat's Auto Repair, Inc.
Violation Date: 03-08-2022
Citation: 22 CCR 12 66262.34(f) - California Code of Regulations, Title 22, Chapter 12, Section(s) 66262.34(f)
Violation Description: Failure to properly label hazardous waste accumulation containers and portable tanks with the following requirements: "Hazardous Waste", name and address of the generator, physical and chemical characteristics of the Hazardous Waste, and starting accumulation date.
Violation Notes: Returned to compliance on 04/04/2022. OBSERVATION: Observed 4 x 55-gallon drums of used oil without hazardous waste labels. CORRECTIVE ACTION: Submit photos to the LACoFD CUPA demonstrating that the containers of used oil have been properly labeled.
Violation Division: Los Angeles County Fire Department
Violation Program: HW
Violation Source: CERS,

COVINA RENT ALL INC (Continued) **S101618852**

Evaluation:

Eval General Type:	Compliance Evaluation Inspection
Eval Date:	02-25-2015
Violations Found:	No
Eval Type:	Routine done by local agency
Eval Notes:	ERIC STARNES MANAGER OPERATOR MENTIONED THEY ARE CLOSING THE BUSINESS BY END OF MARCH 2015.PERMIT WILL BE CANCELED THEN.
Eval Division:	Los Angeles County Fire Department
Eval Program:	HMRRP
Eval Source:	CERS,

Eval General Type:	Compliance Evaluation Inspection
Eval Date:	04-04-2022
Violations Found:	No
Eval Type:	Routine done by local agency
Eval Notes:	Not reported
Eval Division:	Los Angeles County Fire Department
Eval Program:	HW
Eval Source:	CERS,

Eval General Type:	Other/Unknown
Eval Date:	04-04-2022
Violations Found:	No
Eval Type:	Other, not routine, done by local agency
Eval Notes:	Not reported
Eval Division:	Los Angeles County Fire Department
Eval Program:	HMRRP
Eval Source:	CERS,

Eval General Type:	Compliance Evaluation Inspection
Eval Date:	07-10-2013
Violations Found:	No
Eval Type:	Routine done by local agency
Eval Notes:	Not reported
Eval Division:	Los Angeles County Fire Department
Eval Program:	HW
Eval Source:	CERS,

Eval General Type:	Other/Unknown
Eval Date:	05-13-2015
Violations Found:	No
Eval Type:	Other, not routine, done by local agency
Eval Notes:	Not reported
Eval Division:	Los Angeles County Fire Department
Eval Program:	HW
Eval Source:	CERS,

Eval General Type:	Compliance Evaluation Inspection
Eval Date:	02-25-2015
Violations Found:	No
Eval Type:	Routine done by local agency
Eval Notes:	ERIC STARNES OPERATOR MENTIONED THEY ARE CLOSING THE OPERATION. PERMIT WILL BE CANCELED WHEN THEY ARE CLOSED.
Eval Division:	Los Angeles County Fire Department
Eval Program:	HW
Eval Source:	CERS,

COVINA RENT ALL INC (Continued) **S101618852**

Eval General Type: Compliance Evaluation Inspection
Eval Date: 03-08-2022
Violations Found: Yes
Eval Type: Routine done by local agency
Eval Notes: PHAT LIEU
Eval Division: Los Angeles County Fire Department
Eval Program: HMRRP
Eval Source: CERS,

Eval General Type: Compliance Evaluation Inspection
Eval Date: 03-08-2022
Violations Found: Yes
Eval Type: Routine done by local agency
Eval Notes: PHAT LIEU
Eval Division: Los Angeles County Fire Department
Eval Program: HW
Eval Source: CERS,

Eval General Type: Compliance Evaluation Inspection
Eval Date: 07-10-2013
Violations Found: No
Eval Type: Routine done by local agency
Eval Notes: Not reported
Eval Division: Los Angeles County Fire Department
Eval Program: HMRRP
Eval Source: CERS,

Eval General Type: Compliance Evaluation Inspection
Eval Date: 07-10-2013
Violations Found: Yes
Eval Type: Routine done by local agency
Eval Notes: Not reported
Eval Division: Los Angeles County Fire Department
Eval Program: HMRRP
Eval Source: CERS,

Eval General Type: Other/Unknown
Eval Date: 05-13-2015
Violations Found: No
Eval Type: Other, not routine, done by local agency
Eval Notes: Not reported
Eval Division: Los Angeles County Fire Department
Eval Program: HMRRP
Eval Source: CERS,

Eval General Type: Compliance Evaluation Inspection
Eval Date: 07-10-2013
Violations Found: Yes
Eval Type: Routine done by local agency
Eval Notes: Not reported
Eval Division: Los Angeles County Fire Department
Eval Program: HW
Eval Source: CERS,

Coordinates:
Site ID: 611699
Facility Name: Phat’s Auto Repair, Inc.

COVINA RENT ALL INC (Continued) **S101618852**

Env Int Type Code:	HMBP
Program ID:	10282981
Coord Name:	Not reported
Ref Point Type Desc:	Center of a facility or station.,
Latitude:	34.091000
Longitude:	-117.881970

Affiliation:

Affiliation Type Desc:	Document Preparer
Entity Name:	Phat Lieu
Entity Title:	Not reported
Affiliation Address:	Not reported
Affiliation City:	Not reported
Affiliation State:	Not reported
Affiliation Country:	Not reported
Affiliation Zip:	Not reported
Affiliation Phone:	,

Affiliation Type Desc:	Environmental Contact
Entity Name:	Phat Lieu
Entity Title:	Not reported
Affiliation Address:	457 E SAN BERNARDINO RD
Affiliation City:	COVINA
Affiliation State:	CA
Affiliation Country:	Not reported
Affiliation Zip:	91723
Affiliation Phone:	,

Affiliation Type Desc:	Legal Owner
Entity Name:	Phat’s Auto Repair, Inc.
Entity Title:	Not reported
Affiliation Address:	457 E SAN BERNARDINO RD
Affiliation City:	COVINA
Affiliation State:	CA
Affiliation Country:	United States
Affiliation Zip:	91723
Affiliation Phone:	(626) 414-7066,

Affiliation Type Desc:	Facility Mailing Address
Entity Name:	Mailing Address
Entity Title:	Not reported
Affiliation Address:	457 E San Bernardino Rd
Affiliation City:	Covina
Affiliation State:	CA
Affiliation Country:	Not reported
Affiliation Zip:	91723
Affiliation Phone:	,

Affiliation Type Desc:	Identification Signer
Entity Name:	Phat Lieu
Entity Title:	President
Affiliation Address:	Not reported
Affiliation City:	Not reported
Affiliation State:	Not reported
Affiliation Country:	Not reported
Affiliation Zip:	Not reported
Affiliation Phone:	,

COVINA RENT ALL INC (Continued) **S101618852**

Affiliation Type Desc:	Parent Corporation
Entity Name:	Phat's Auto Repair, Inc.
Entity Title:	Not reported
Affiliation Address:	Not reported
Affiliation City:	Not reported
Affiliation State:	Not reported
Affiliation Country:	Not reported
Affiliation Zip:	Not reported
Affiliation Phone:	,

Affiliation Type Desc:	CUPA District
Entity Name:	Los Angeles County Fire
Entity Title:	Not reported
Affiliation Address:	5825 Rickenbacker Road
Affiliation City:	Commerce
Affiliation State:	CA
Affiliation Country:	Not reported
Affiliation Zip:	90040-3027
Affiliation Phone:	(323) 890-4000,

Affiliation Type Desc:	Operator
Entity Name:	Phat Lieu
Entity Title:	Not reported
Affiliation Address:	Not reported
Affiliation City:	Not reported
Affiliation State:	Not reported
Affiliation Country:	Not reported
Affiliation Zip:	Not reported
Affiliation Phone:	(626) 641-4174,

Affiliation Type Desc:	Property Owner
Entity Name:	E&P Holding LLC
Entity Title:	Not reported
Affiliation Address:	457 E SAN BERNARDINO RD
Affiliation City:	COVINA
Affiliation State:	CA
Affiliation Country:	United States
Affiliation Zip:	91723
Affiliation Phone:	(626) 316-2768,

V157 **COVINA RENT ALL INC** **HIST UST** **U001569245**
WSW **457 E SAN BERNARDINO RD** **N/A**
1/8-1/4 **COVINA, CA 91723**
0.240 mi.
1269 ft. **Site 3 of 3 in cluster V**

Relative: **Lower**
Actual: **586 ft.**

HIST UST:

Name:	COVINA RENT ALL INC
Address:	457 E SAN BERNARDINO RD
City,State,Zip:	COVINA, CA 91723
File Number:	Not reported
URL:	Not reported
Region:	STATE
Facility ID:	00000067058
Facility Type:	Other
Other Type:	Not reported
Contact Name:	Not reported

COVINA RENT ALL INC (Continued) **U001569245**

Telephone:	8183315355
Owner Name:	COVINA RENT ALL INC.
Owner Address:	457 EAST SAN BERNARDINO RD.
Owner City,St,Zip:	COVINA, CA 91723
Total Tanks:	0001
Tank Num:	001
Container Num:	1
Year Installed:	Not reported
Tank Capacity:	00001000
Tank Used for:	WASTE
Type of Fuel:	1
Container Construction Thickness:	X
Leak Detection:	None

---

158 **LARY TACK** **RCRA NonGen / NLR** **1024745267**
ENE **4531 GLENVINA AVENUE** **CAC002965033**
1/8-1/4 **COVINA, CA 91722**
0.242 mi.
1279 ft.

Relative: **Higher**

Actual: **625 ft.**

RCRA Listings:

Date Form Received by Agency:	20180605
Handler Name:	Lary Tack
Handler Address:	4531 GLENVINA AVENUE
Handler City,State,Zip:	COVINA, CA 91722
EPA ID:	CAC002965033
Contact Name:	LARY TACK
Contact Address:	4531 GLENVINA AVENUE
Contact City,State,Zip:	COVINA, CA 91722
Contact Telephone:	909-764-4440
Contact Fax:	Not reported
Contact Email:	LTACK@VERIZON.NET
Contact Title:	Not reported
EPA Region:	09
Land Type:	Not reported
Federal Waste Generator Description:	Not a generator, verified
Non-Notifier:	Not reported
Biennial Report Cycle:	Not reported
Accessibility:	Not reported
Active Site Indicator:	Handler Activities
State District Owner:	Not reported
State District:	Not reported
Mailing Address:	4531 GLENVINA AVENUE
Mailing City,State,Zip:	COVINA, CA 91722
Owner Name:	Lary Tack
Owner Type:	Other
Operator Name:	Lary Tack
Operator Type:	Other
Short-Term Generator Activity:	No
Importer Activity:	No
Mixed Waste Generator:	No
Transporter Activity:	No
Transfer Facility Activity:	No
Recycler Activity with Storage:	No
Small Quantity On-Site Burner Exemption:	No
Smelting Melting and Refining Furnace Exemption:	No
Underground Injection Control:	No

LARY TACK (Continued) **1024745267**

Off-Site Waste Receipt:	No
Universal Waste Indicator:	Yes
Universal Waste Destination Facility:	Yes
Federal Universal Waste:	No
Active Site State-Reg Handler:	---
Federal Facility Indicator:	Not reported
Hazardous Secondary Material Indicator:	N
Sub-Part K Indicator:	Not reported
2018 GPRA Permit Baseline:	Not on the Baseline
2018 GPRA Renewals Baseline:	Not on the Baseline
202 GPRA Corrective Action Baseline:	No
Subject to Corrective Action Universe:	No
Non-TSDFs Where RCRA CA has Been Imposed Universe:	No
Corrective Action Priority Ranking:	No NCAPS ranking
Environmental Control Indicator:	No
Institutional Control Indicator:	No
Human Exposure Controls Indicator:	N/A
Groundwater Controls Indicator:	N/A
Significant Non-Complier Universe:	No
Unaddressed Significant Non-Complier Universe:	No
Addressed Significant Non-Complier Universe:	No
Significant Non-Complier With a Compliance Schedule Universe:	No
Financial Assurance Required:	Not reported
Handler Date of Last Change:	20180831
Recognized Trader-Importer:	No
Recognized Trader-Exporter:	No
Importer of Spent Lead Acid Batteries:	No
Exporter of Spent Lead Acid Batteries:	No
Recycler Activity Without Storage:	No
Manifest Broker:	No
Sub-Part P Indicator:	No

Handler - Owner Operator:

Owner/Operator Indicator:	Operator
Owner/Operator Name: LARY TACK	
Legal Status:	Other
Date Became Current:	Not reported
Date Ended Current:	Not reported
Owner/Operator Address:	4531 GLENVINA AVENUE
Owner/Operator City,State,Zip:	COVINA, CA 91722
Owner/Operator Telephone:	909-764-4440
Owner/Operator Telephone Ext:	Not reported
Owner/Operator Fax:	Not reported
Owner/Operator Email:	Not reported

Owner/Operator Indicator:	Owner
Owner/Operator Name: LARY TACK	
Legal Status:	Other
Date Became Current:	Not reported
Date Ended Current:	Not reported
Owner/Operator Address:	4531 GLENVINA AVENUE
Owner/Operator City,State,Zip:	COVINA, CA 91722
Owner/Operator Telephone:	909-764-4440
Owner/Operator Telephone Ext:	Not reported
Owner/Operator Fax:	Not reported
Owner/Operator Email:	Not reported

LARY TACK (Continued) **1024745267**

Historic Generators:
Receive Date: 20180605
Handler Name: LARY TACK
Federal Waste Generator Description: Not a generator, verified
State District Owner: Not reported
Large Quantity Handler of Universal Waste: No
Recognized Trader Importer: No
Recognized Trader Exporter: No
Spent Lead Acid Battery Importer: No
Spent Lead Acid Battery Exporter: No
Current Record: Yes
Non Storage Recycler Activity: Not reported
Electronic Manifest Broker: Not reported

List of NAICS Codes and Descriptions:
NAICS Code: 56299
NAICS Description: ALL OTHER WASTE MANAGEMENT SERVICES

Facility Has Received Notices of Violations:
Violations: No Violations Found

Evaluation Action Summary:
Evaluations: No Evaluations Found

T159 **RAUL AUTO REPAIR** **RCRA NonGen / NLR** **1026164830**
SW **520 E RUE ROYALE ST** **CAC003064841**
1/8-1/4 **COVINA, CA 91723**
0.244 mi.
1289 ft. **Site 3 of 5 in cluster T**

Relative: **Lower**

Actual: **585 ft.**

RCRA Listings:
Date Form Received by Agency: 20200429
Handler Name: Raul Auto Repair
Handler Address: 520 E RUE ROYALE ST
Handler City,State,Zip: COVINA, CA 91723-1724
EPA ID: CAC003064841
Contact Name: MIKE GONZALEZ
Contact Address: 520 E RUE ROYALE ST
Contact City,State,Zip: COVINA, CA 91723-1724
Contact Telephone: 626-257-3066
Contact Fax: Not reported
Contact Email: MARK@ENVIROPROSCA.COM
Contact Title: Not reported
EPA Region: 09
Land Type: Not reported
Federal Waste Generator Description: Not a generator, verified
Non-Notifier: Not reported
Biennial Report Cycle: Not reported
Accessibility: Not reported
Active Site Indicator: Not reported
State District Owner: Not reported
State District: Not reported
Mailing Address: 520 E RUE ROYALE ST
Mailing City,State,Zip: COVINA, CA 91723-1724
Owner Name: Raul Auto Repair

RAUL AUTO REPAIR (Continued) **1026164830**

Owner Type:	Other
Operator Name:	Mike Gonzalez
Operator Type:	Other
Short-Term Generator Activity:	No
Importer Activity:	No
Mixed Waste Generator:	No
Transporter Activity:	No
Transfer Facility Activity:	No
Recycler Activity with Storage:	No
Small Quantity On-Site Burner Exemption:	No
Smelting Melting and Refining Furnace Exemption:	No
Underground Injection Control:	No
Off-Site Waste Receipt:	No
Universal Waste Indicator:	No
Universal Waste Destination Facility:	No
Federal Universal Waste:	No
Active Site State-Reg Handler:	---
Federal Facility Indicator:	Not reported
Hazardous Secondary Material Indicator:	N
Sub-Part K Indicator:	Not reported
2018 GPRA Permit Baseline:	Not on the Baseline
2018 GPRA Renewals Baseline:	Not on the Baseline
202 GPRA Corrective Action Baseline:	No
Subject to Corrective Action Universe:	No
Non-TSDFs Where RCRA CA has Been Imposed Universe:	No
Corrective Action Priority Ranking:	No NCAPS ranking
Environmental Control Indicator:	No
Institutional Control Indicator:	No
Human Exposure Controls Indicator:	N/A
Groundwater Controls Indicator:	N/A
Significant Non-Complier Universe:	No
Unaddressed Significant Non-Complier Universe:	No
Addressed Significant Non-Complier Universe:	No
Significant Non-Complier With a Compliance Schedule Universe:	No
Financial Assurance Required:	Not reported
Handler Date of Last Change:	20200515
Recognized Trader-Importer:	No
Recognized Trader-Exporter:	No
Importer of Spent Lead Acid Batteries:	No
Exporter of Spent Lead Acid Batteries:	No
Recycler Activity Without Storage:	No
Manifest Broker:	No
Sub-Part P Indicator:	No

Handler - Owner Operator:

Owner/Operator Indicator:	Operator
Owner/Operator Name: MIKE GONZALEZ	
Legal Status:	Other
Date Became Current:	Not reported
Date Ended Current:	Not reported
Owner/Operator Address:	520 E RUE ROYALE ST
Owner/Operator City,State,Zip:	COVINA, CA 91723-1724
Owner/Operator Telephone:	626-257-3066
Owner/Operator Telephone Ext:	Not reported
Owner/Operator Fax:	Not reported
Owner/Operator Email:	Not reported

RAUL AUTO REPAIR (Continued) **1026164830**

Owner/Operator Indicator: Owner
Owner/Operator Name: RAUL AUTO REPAIR
Legal Status: Other
Date Became Current: Not reported
Date Ended Current: Not reported
Owner/Operator Address: 520 E RUE ROYALE ST
Owner/Operator City,State,Zip: COVINA, CA 91723-1724
Owner/Operator Telephone: 626-257-3066
Owner/Operator Telephone Ext: Not reported
Owner/Operator Fax: Not reported
Owner/Operator Email: Not reported

Historic Generators:
Receive Date: 20200429
Handler Name: RAUL AUTO REPAIR
Federal Waste Generator Description: Not a generator, verified
State District Owner: Not reported
Large Quantity Handler of Universal Waste: No
Recognized Trader Importer: No
Recognized Trader Exporter: No
Spent Lead Acid Battery Importer: No
Spent Lead Acid Battery Exporter: No
Current Record: Yes
Non Storage Recycler Activity: Not reported
Electronic Manifest Broker: Not reported

List of NAICS Codes and Descriptions:
NAICS Code: 56299
NAICS Description: ALL OTHER WASTE MANAGEMENT SERVICES

Facility Has Received Notices of Violations:
Violations: No Violations Found

Evaluation Action Summary:
Evaluations: No Evaluations Found

T160 **RAUL AUTO REPAIR** **RCRA NonGen / NLR** **1026170897**
SW **520 E RUE ROYALE ST** **CAL000454467**
1/8-1/4 **COVINA, CA 91723**
0.244 mi.
1289 ft. **Site 4 of 5 in cluster T**

Relative:
Lower

Actual:
585 ft.

RCRA Listings:
Date Form Received by Agency: 20200505
Handler Name: Raul Auto Repair
Handler Address: 520 E RUE ROYALE ST
Handler City,State,Zip: COVINA, CA 91723-1724
EPA ID: CAL000454467
Contact Name: MIGUEL SALGADO
Contact Address: 520 E RUE ROYALE ST
Contact City,State,Zip: COVINA, CA 91723-1724
Contact Telephone: 626-257-3066
Contact Fax: Not reported
Contact Email: RAULSAUTO@OUTLOOK.COM
Contact Title: Not reported

RAUL AUTO REPAIR (Continued) **1026170897**

EPA Region:	09
Land Type:	Not reported
Federal Waste Generator Description:	Not a generator, verified
Non-Notifier:	Not reported
Biennial Report Cycle:	Not reported
Accessibility:	Not reported
Active Site Indicator:	Not reported
State District Owner:	Not reported
State District:	Not reported
Mailing Address:	520 E RUE ROYALE ST
Mailing City,State,Zip:	COVINA, CA 91723-1724
Owner Name:	Raul Auto Repair
Owner Type:	Other
Operator Name:	Miguel Salgado
Operator Type:	Other
Short-Term Generator Activity:	No
Importer Activity:	No
Mixed Waste Generator:	No
Transporter Activity:	No
Transfer Facility Activity:	No
Recycler Activity with Storage:	No
Small Quantity On-Site Burner Exemption:	No
Smelting Melting and Refining Furnace Exemption:	No
Underground Injection Control:	No
Off-Site Waste Receipt:	No
Universal Waste Indicator:	No
Universal Waste Destination Facility:	No
Federal Universal Waste:	No
Active Site State-Reg Handler:	---
Federal Facility Indicator:	Not reported
Hazardous Secondary Material Indicator:	N
Sub-Part K Indicator:	Not reported
2018 GPRA Permit Baseline:	Not on the Baseline
2018 GPRA Renewals Baseline:	Not on the Baseline
202 GPRA Corrective Action Baseline:	No
Subject to Corrective Action Universe:	No
Non-TSDFs Where RCRA CA has Been Imposed Universe:	No
Corrective Action Priority Ranking:	No NCAPS ranking
Environmental Control Indicator:	No
Institutional Control Indicator:	No
Human Exposure Controls Indicator:	N/A
Groundwater Controls Indicator:	N/A
Significant Non-Complier Universe:	No
Unaddressed Significant Non-Complier Universe:	No
Addressed Significant Non-Complier Universe:	No
Significant Non-Complier With a Compliance Schedule Universe:	No
Financial Assurance Required:	Not reported
Handler Date of Last Change:	20200515
Recognized Trader-Importer:	No
Recognized Trader-Exporter:	No
Importer of Spent Lead Acid Batteries:	No
Exporter of Spent Lead Acid Batteries:	No
Recycler Activity Without Storage:	No
Manifest Broker:	No
Sub-Part P Indicator:	No

RAUL AUTO REPAIR (Continued) **1026170897**

Handler - Owner Operator:
Owner/Operator Indicator: Owner
Owner/Operator Name: RAUL AUTO REPAIR
Legal Status: Other
Date Became Current: Not reported
Date Ended Current: Not reported
Owner/Operator Address: 520 E RUE ROYALE ST
Owner/Operator City,State,Zip: COVINA, CA 91723-1724
Owner/Operator Telephone: 626-257-3066
Owner/Operator Telephone Ext: Not reported
Owner/Operator Fax: Not reported
Owner/Operator Email: Not reported

Owner/Operator Indicator: Operator
Owner/Operator Name: MIGUEL SALGADO
Legal Status: Other
Date Became Current: Not reported
Date Ended Current: Not reported
Owner/Operator Address: 520 E RUE ROYALE ST
Owner/Operator City,State,Zip: COVINA, CA 91723-1724
Owner/Operator Telephone: 626-257-3066
Owner/Operator Telephone Ext: Not reported
Owner/Operator Fax: Not reported
Owner/Operator Email: Not reported

Historic Generators:
Receive Date: 20200505
Handler Name: RAUL AUTO REPAIR
Federal Waste Generator Description: Not a generator, verified
State District Owner: Not reported
Large Quantity Handler of Universal Waste: No
Recognized Trader Importer: No
Recognized Trader Exporter: No
Spent Lead Acid Battery Importer: No
Spent Lead Acid Battery Exporter: No
Current Record: Yes
Non Storage Recycler Activity: Not reported
Electronic Manifest Broker: Not reported

List of NAICS Codes and Descriptions:
NAICS Code: 811111
NAICS Description: GENERAL AUTOMOTIVE REPAIR

Facility Has Received Notices of Violations:
Violations: No Violations Found

Evaluation Action Summary:
Evaluations: No Evaluations Found

T161 **SAL S AUTO REPAIR** **CERS HAZ WASTE** **S124887419**
SW **520 E RUE ROYALE ST** **HWTS** **N/A**
1/8-1/4 **COVINA, CA 91723** **HAZNET**
0.244 mi. **CERS**
1289 ft. **Site 5 of 5 in cluster T**

Relative:
Lower

Actual:
585 ft.

CERS HAZ WASTE:

Name:	SAL S AUTO REPAIR
Address:	520 E RUE ROYALE ST
City,State,Zip:	COVINA, CA 91723
Site ID:	618130
CERS ID:	10285855
CERS Description:	Hazardous Waste Generator

HWTS:

Name:	SAL'S AUTO REPAIR
Address:	520 E RUE ROYALE ST
Address 2:	Not reported
City,State,Zip:	COVINA, CA 91723
EPA ID:	CAL000366734
Inactive Date:	06/30/2013
Create Date:	08/16/2011
Last Act Date:	Not reported
Mailing Name:	Not reported
Mailing Address:	520 E RUE ROYALE ST
Mailing Address 2:	Not reported
Mailing City,State,Zip:	COVINA, CA 917231724
Owner Name:	SALVADOR LOPEZ
Owner Address:	520 E RUE ROYALE ST
Owner Address 2:	Not reported
Owner City,State,Zip:	COVINA, CA 917231724
Owner Phone:	Not reported
Owner Fax:	Not reported
Contact Name:	SALVADOR LOPEZ
Contact Address:	520 E RUE ROYALE ST
Contact Address 2:	Not reported
City,State,Zip:	COVINA, CA 917231724
Contact Phone:	Not reported
Contact Fax:	Not reported
Facility Status:	Inactive
Facility Type:	PERMANENT
Category:	STATE
Latitude:	34.08936
Longitude:	-117.8807

NAICS:

EPA ID:	CAL000366734
Create Date:	2011-08-16 16:38:53.080
NAICS Code:	811111
NAICS Description:	General Automotive Repair
Issued EPA ID Date:	2011-08-16 16:38:52.94000
Inactive Date:	2013-06-30 00:00:00
Facility Name:	SAL'S AUTO REPAIR
Facility Address:	520 E RUE ROYALE ST
Facility Address 2:	Not reported
Facility City:	COVINA
Facility County:	Not reported
Facility State:	CA
Facility Zip:	917231724

SAL S AUTO REPAIR (Continued) **S124887419**

Name:	RAUL AUTO REPAIR
Address:	520 E RUE ROYALE ST
Address 2:	Not reported
City,State,Zip:	COVINA, CA 91723
EPA ID:	CAC003064841
Inactive Date:	07/29/2020
Create Date:	04/29/2020
Last Act Date:	Not reported
Mailing Name:	Not reported
Mailing Address:	520 E RUE ROYALE ST
Mailing Address 2:	Not reported
Mailing City,State,Zip:	COVINA, CA 917231724
Owner Name:	RAUL AUTO REPAIR
Owner Address:	520 E RUE ROYALE ST
Owner Address 2:	Not reported
Owner City,State,Zip:	COVINA, CA 917231724
Owner Phone:	Not reported
Owner Fax:	Not reported
Contact Name:	MIKE GONZALEZ
Contact Address:	520 E RUE ROYALE ST
Contact Address 2:	Not reported
City,State,Zip:	COVINA, CA 917231724
Contact Phone:	Not reported
Contact Fax:	Not reported
Facility Status:	Inactive
Facility Type:	TEMPORARY
Category:	STATE
Latitude:	34.089363
Longitude:	-117.8806995

NAICS:

EPA ID:	CAC003064841
Create Date:	2020-04-29 10:48:52.003
NAICS Code:	999999
NAICS Description:	Not Otherwise Specified
Issued EPA ID Date:	2020-04-29 10:48:52.00300
Inactive Date:	2020-07-29 10:48:52.00300
Facility Name:	RAUL AUTO REPAIR
Facility Address:	520 E RUE ROYALE ST
Facility Address 2:	Not reported
Facility City:	COVINA
Facility County:	Not reported
Facility State:	CA
Facility Zip:	917231724

Name:	RAUL AUTO REPAIR
Address:	520 E RUE ROYALE ST
Address 2:	Not reported
City,State,Zip:	COVINA, CA 91723
EPA ID:	CAC003065629
Inactive Date:	05/05/2020
Create Date:	05/05/2020
Last Act Date:	Not reported
Mailing Name:	Not reported
Mailing Address:	520 E RUE ROYALE ST
Mailing Address 2:	Not reported
Mailing City,State,Zip:	COVINA, CA 917231724

SAL S AUTO REPAIR (Continued) **S124887419**

Owner Name:	RAUL AUTO REPAIR
Owner Address:	520 E RUE ROYALE ST
Owner Address 2:	Not reported
Owner City,State,Zip:	COVINA, CA 917231724
Owner Phone:	Not reported
Owner Fax:	Not reported
Contact Name:	MIGUEL SALGADO
Contact Address:	520 E RUE ROYALE ST
Contact Address 2:	Not reported
City,State,Zip:	COVINA, CA 917231724
Contact Phone:	Not reported
Contact Fax:	Not reported
Facility Status:	Inactive
Facility Type:	TEMPORARY
Category:	STATE
Latitude:	34.089363
Longitude:	-117.8806995

Name:	RAUL AUTO REPAIR
Address:	520 E RUE ROYALE ST
Address 2:	Not reported
City,State,Zip:	COVINA, CA 91723
EPA ID:	CAL000454467
Inactive Date:	06/30/2020
Create Date:	05/05/2020
Last Act Date:	Not reported
Mailing Name:	Not reported
Mailing Address:	520 E RUE ROYALE ST
Mailing Address 2:	Not reported
Mailing City,State,Zip:	COVINA, CA 917231724
Owner Name:	RAUL AUTO REPAIR
Owner Address:	520 E RUE ROYALE ST
Owner Address 2:	Not reported
Owner City,State,Zip:	COVINA, CA 917231724
Owner Phone:	Not reported
Owner Fax:	Not reported
Contact Name:	MIGUEL SALGADO
Contact Address:	520 E RUE ROYALE ST
Contact Address 2:	Not reported
City,State,Zip:	COVINA, CA 917231724
Contact Phone:	Not reported
Contact Fax:	Not reported
Facility Status:	Inactive
Facility Type:	PERMANENT
Category:	STATE
Latitude:	34.089363
Longitude:	-117.8806995

NAICS:

EPA ID:	CAL000454467
Create Date:	2020-05-05 16:16:11.880
NAICS Code:	811111
NAICS Description:	General Automotive Repair
Issued EPA ID Date:	2020-05-05 16:16:11.86700
Inactive Date:	2020-06-30 00:00:00
Facility Name:	RAUL AUTO REPAIR
Facility Address:	520 E RUE ROYALE ST
Facility Address 2:	Not reported

SAL S AUTO REPAIR (Continued) **S124887419**

Facility City: COVINA
Facility County: Not reported
Facility State: CA
Facility Zip: 917231724

HAZNET:
Name: RAUL AUTO REPAIR
Address: 520 E RUE ROYALE ST
Address 2: Not reported
City,State,Zip: COVINA, CA 917231724
Contact: MIGUEL SALGADO
Telephone: 6262573066
Mailing Name: Not reported
Mailing Address: 520 E RUE ROYALE ST

Year: 2021
Gepaid: CAL000454467
TSD EPA ID: CAL000330453
CA Waste Code: 352 - Other organic solids
Disposal Method: H010 - Metals Recovery Including Retoring,Smelting,Chemicals,Ect
Tons: 0.1

Year: 2021
Gepaid: CAL000454467
TSD EPA ID: CAL000330453
CA Waste Code: 352 - Other organic solids
Disposal Method: H141 - Storage, Bulking, And/Or Transfer Off Site--No Treatment/Reovery (H010-H129) Or (H131-H135)
Tons: 0.09

CERS:
Name: SAL S AUTO REPAIR
Address: 520 E RUE ROYALE ST
City,State,Zip: COVINA, CA 91723
Site ID: 618130
CERS ID: 10285855
CERS Description: Chemical Storage Facilities

Violations:
Site ID: 618130
Site Name: SAL S AUTO REPAIR
Violation Date: 04-22-2021
Citation: 22 CCR 12 66262.34(f) - California Code of Regulations, Title 22, Chapter 12, Section(s) 66262.34(f)
Violation Description: Failure to properly label hazardous waste accumulation containers and portable tanks with the following requirements: "Hazardous Waste", name and address of the generator, physical and chemical characteristics of the Hazardous Waste, and starting accumulation date.
Violation Notes: Returned to compliance on 06/08/2021. OBSERVATION: Observed (1) x 250-gallon tank of used oil and (1) x 250-gallon tank of waste coolant without without hazardous waste labels. CORRECTIVE ACTION: Submit a photo to the CUPA demonstrating that the containers listed above have been properly labeled.
Violation Division: Los Angeles County Fire Department

SAL S AUTO REPAIR (Continued) **S124887419**

Violation Program: HW
Violation Source: CERS,

Site ID: 618130
Site Name: SAL S AUTO REPAIR
Violation Date: 09-14-2022
Citation: 22 CCR 12 66262.34(f) - California Code of Regulations, Title 22, Chapter 12, Section(s) 66262.34(f)
Violation Description: Failure to properly label hazardous waste accumulation containers and portable tanks with the following requirements: "Hazardous Waste", name and address of the generator, physical and chemical characteristics of the Hazardous Waste, and starting accumulation date.
Violation Notes: Returned to compliance on 09/26/2022. OBSERVATION: 1 x 275-gallon tote of used oil, 1 x 275-gallon tote of waste coolant were observed without a hazardous waste label. CORRECTIVE ACTION: Submit a photo to the CUPA demonstrating that the container listed above has been properly labeled.
Violation Division: Los Angeles County Fire Department
Violation Program: HW
Violation Source: CERS,

Site ID: 618130
Site Name: SAL S AUTO REPAIR
Violation Date: 04-22-2021
Citation: Un-Specified
Violation Description: Hazardous Waste Generator Program - Administration/Documentation - General Local Ordinance
Violation Notes: Returned to compliance on 06/08/2021. OBSERVATION: Owner/Operator failed to obtain hazardous waste and hazardous materials permits from the LACoFD. CORRECTIVE ACTION: Every business or business concern within the jurisdiction of the LACoCUPA and subject to one or more of the program elements shall be required to apply for, pay the permit fees, and obtain from the LACoCUPA a unified program facility permit for the program elements applicable to such facility prior to the commencement of any business or activity related to any of the program elements. The permit required under this section shall be posted and conspicuously displayed at the location falling under the requirements of this chapter. Every person, business, or business concern within the jurisdiction of the LACoCUPA and subject to the requirements of one or more of the program elements shall be required to pay the applicable annual fees and any applicable late payment penalty and apply for and obtain from the LACoCUPA a unified program facility [Truncated]
Violation Division: Los Angeles County Fire Department
Violation Program: HW
Violation Source: CERS,

Site ID: 618130
Site Name: SAL S AUTO REPAIR
Violation Date: 09-14-2022
Citation: HSC 6.95 25507 - California Health and Safety Code, Chapter 6.95, Section(s) 25507
Violation Description: Failure to adequately establish and implement a business plan when storing/handling a hazardous material at or above reportable quantities.
Violation Notes: Returned to compliance on 09/26/2022. OBSERVATION: The business failed

SAL S AUTO REPAIR (Continued) **S124887419**

to establish and implement a business plan when handling hazardous materials at or above the reportable threshold quantities. CORRECTIVE ACTION: Establish and implement a business plan for the facility. Submit documentation of correction to the unified program agency.

Violation Division: Los Angeles County Fire Department
Violation Program: HMRRP
Violation Source: CERS,

Site ID: 618130
Site Name: SAL S AUTO REPAIR
Violation Date: 04-22-2021
Citation: HSC 6.95 25507 - California Health and Safety Code, Chapter 6.95, Section(s) 25507
Violation Description: Failure to adequately establish and implement a business plan when storing/handling a hazardous material at or above reportable quantities.
Violation Notes: Returned to compliance on 09/13/2022. OBSERVATION: Owner/Operator failed to establish and implement a Hazardous Materials Business Plan when storing hazardous materials at or above the thresholds quantities of 55 gallons/500 lbs/200 cubic feet. CORRECTIVE ACTION: Establish and implement a Hazardous Materials Business Plan when storing hazardous materials at or above the thresholds quantities of 55 gallons/500 lbs/200 cubic feet. Go to www.cers.calepa.ca.gov. Complete and submit the business activities, owner information, site map, hazardous materials inventory, emergency response plan and training plan.
Violation Division: Los Angeles County Fire Department
Violation Program: HMRRP
Violation Source: CERS,

Evaluation:
Eval General Type: Compliance Evaluation Inspection
Eval Date: 04-22-2021
Violations Found: Yes
Eval Type: Routine done by local agency
Eval Notes: MIKE SALGADO
Eval Division: Los Angeles County Fire Department
Eval Program: HW
Eval Source: CERS,

Eval General Type: Other/Unknown
Eval Date: 06-29-2021
Violations Found: No
Eval Type: Other, not routine, done by local agency
Eval Notes: Not reported
Eval Division: Los Angeles County Fire Department
Eval Program: HMRRP
Eval Source: CERS,

Eval General Type: Other/Unknown
Eval Date: 08-03-2021
Violations Found: No
Eval Type: Other, not routine, done by local agency
Eval Notes: MIKE SALGADO new email: raulsauto2@outlook.com
Eval Division: Los Angeles County Fire Department
Eval Program: HMRRP
Eval Source: CERS,

SAL S AUTO REPAIR (Continued) **S124887419**

Eval General Type: Compliance Evaluation Inspection
Eval Date: 09-13-2022
Violations Found: Yes
Eval Type: Routine done by local agency
Eval Notes: Mike Salgado - Manager
Eval Division: Los Angeles County Fire Department
Eval Program: HMRRP
Eval Source: CERS,

Eval General Type: Other/Unknown
Eval Date: 10-07-2021
Violations Found: No
Eval Type: Other, not routine, done by local agency
Eval Notes: MIKE SALGADO
Eval Division: Los Angeles County Fire Department
Eval Program: HMRRP
Eval Source: CERS,

Eval General Type: Compliance Evaluation Inspection
Eval Date: 11-06-2013
Violations Found: No
Eval Type: Routine done by local agency
Eval Notes: Not reported
Eval Division: Los Angeles County Fire Department
Eval Program: HMRRP
Eval Source: CERS,

Eval General Type: Compliance Evaluation Inspection
Eval Date: 11-06-2013
Violations Found: No
Eval Type: Routine done by local agency
Eval Notes: Not reported
Eval Division: Los Angeles County Fire Department
Eval Program: HW
Eval Source: CERS,

Eval General Type: Other/Unknown
Eval Date: 04-22-2021
Violations Found: Yes
Eval Type: Other, not routine, done by local agency
Eval Notes: MIKE SALGADO
Eval Division: Los Angeles County Fire Department
Eval Program: HMRRP
Eval Source: CERS,

Eval General Type: Compliance Evaluation Inspection
Eval Date: 06-08-2021
Violations Found: No
Eval Type: Routine done by local agency
Eval Notes: Not reported
Eval Division: Los Angeles County Fire Department
Eval Program: HMRRP
Eval Source: CERS,

Eval General Type: Other/Unknown
Eval Date: 09-26-2022
Violations Found: No

SAL S AUTO REPAIR (Continued) **S124887419**

Eval Type: Other, not routine, done by local agency
Eval Notes: Violation abated.
Eval Division: Los Angeles County Fire Department
Eval Program: HW
Eval Source: CERS,

Eval General Type: Compliance Evaluation Inspection
Eval Date: 06-08-2021
Violations Found: No
Eval Type: Routine done by local agency
Eval Notes: Not reported
Eval Division: Los Angeles County Fire Department
Eval Program: HW
Eval Source: CERS,

Eval General Type: Compliance Evaluation Inspection
Eval Date: 09-13-2022
Violations Found: Yes
Eval Type: Routine done by local agency
Eval Notes: Mike Salgado - Manager
Eval Division: Los Angeles County Fire Department
Eval Program: HW
Eval Source: CERS,

Eval General Type: Other/Unknown
Eval Date: 09-26-2022
Violations Found: No
Eval Type: Other, not routine, done by local agency
Eval Notes: Violation abated.
Eval Division: Los Angeles County Fire Department
Eval Program: HMRRP
Eval Source: CERS,

Eval General Type: Compliance Evaluation Inspection
Eval Date: 08-19-2015
Violations Found: No
Eval Type: Routine done by local agency
Eval Notes: OOB
Eval Division: Los Angeles County Fire Department
Eval Program: HMRRP
Eval Source: CERS,

Eval General Type: Compliance Evaluation Inspection
Eval Date: 08-19-2015
Violations Found: No
Eval Type: Routine done by local agency
Eval Notes: OOB
Eval Division: Los Angeles County Fire Department
Eval Program: HW
Eval Source: CERS,

Coordinates:
Site ID: 618130
Facility Name: SAL S AUTO REPAIR
Env Int Type Code: HMBP
Program ID: 10285855
Coord Name: Not reported

SAL S AUTO REPAIR (Continued) **S124887419**

Ref Point Type Desc: Center of a facility or station.,
Latitude: 34.089360
Longitude: -117.880700

Affiliation:
Affiliation Type Desc: CUPA District
Entity Name: Los Angeles County Fire
Entity Title: Not reported
Affiliation Address: 5825 Rickenbacker Road
Affiliation City: Commerce
Affiliation State: CA
Affiliation Country: Not reported
Affiliation Zip: 90040-3027
Affiliation Phone: (323) 890-4000,

Affiliation Type Desc: Identification Signer
Entity Name: Mike Salgado
Entity Title: Not reported
Affiliation Address: Not reported
Affiliation City: Not reported
Affiliation State: Not reported
Affiliation Country: Not reported
Affiliation Zip: Not reported
Affiliation Phone: ,

Affiliation Type Desc: Operator
Entity Name: Miguel Salgado
Entity Title: Not reported
Affiliation Address: Not reported
Affiliation City: Not reported
Affiliation State: Not reported
Affiliation Country: Not reported
Affiliation Zip: Not reported
Affiliation Phone: (626) 257-3066,

Affiliation Type Desc: Parent Corporation
Entity Name: Raul’s Auto Repair
Entity Title: Not reported
Affiliation Address: Not reported
Affiliation City: Not reported
Affiliation State: Not reported
Affiliation Country: Not reported
Affiliation Zip: Not reported
Affiliation Phone: ,

Affiliation Type Desc: Environmental Contact
Entity Name: Mike Salgado
Entity Title: Not reported
Affiliation Address: 520 Rue Royal St.
Affiliation City: Covina
Affiliation State: CA
Affiliation Country: Not reported
Affiliation Zip: 91723
Affiliation Phone: ,

Affiliation Type Desc: Document Preparer
Entity Name: Mike Salgado

SAL S AUTO REPAIR (Continued) **S124887419**

Entity Title:	Not reported
Affiliation Address:	Not reported
Affiliation City:	Not reported
Affiliation State:	Not reported
Affiliation Country:	Not reported
Affiliation Zip:	Not reported
Affiliation Phone:	,
Affiliation Type Desc:	Facility Mailing Address
Entity Name:	Mailing Address
Entity Title:	Not reported
Affiliation Address:	520 Rue Royal St.
Affiliation City:	Covina
Affiliation State:	CA
Affiliation Country:	Not reported
Affiliation Zip:	91723
Affiliation Phone:	,
Affiliation Type Desc:	Legal Owner
Entity Name:	Raul Auto Repair
Entity Title:	Not reported
Affiliation Address:	520 Rue Royal St.
Affiliation City:	Covina
Affiliation State:	CA
Affiliation Country:	United States
Affiliation Zip:	91723
Affiliation Phone:	(626) 257-3066,

U162 **UNITED PACIFIC 0645** **RCRA NonGen / NLR** **1027513973**
East **601 N GRAND AVE** **CAC003205711**
1/8-1/4 **COVINA, CA 91724**
0.244 mi.
1290 ft. **Site 3 of 15 in cluster U**

Relative: **Higher**
Actual: **621 ft.**

RCRA Listings:

Date Form Received by Agency:	20221123
Handler Name:	United Pacific 0645
Handler Address:	601 N GRAND AVE
Handler City,State,Zip:	COVINA, CA 91724
EPA ID:	CAC003205711
Contact Name:	TOM ROBINS
Contact Address:	4130 COVER ST.
Contact City,State,Zip:	LONG BEACH, CA 90808
Contact Telephone:	310-808-6812
Contact Fax:	Not reported
Contact Email:	MREDMAN@CGRS.COM
Contact Title:	Not reported
EPA Region:	09
Land Type:	Not reported
Federal Waste Generator Description:	Not a generator, verified
Non-Notifier:	Not reported
Biennial Report Cycle:	Not reported
Accessibility:	Not reported
Active Site Indicator:	Not reported
State District Owner:	Not reported
State District:	Not reported
Mailing Address:	4130 COVER ST.

UNITED PACIFIC 0645 (Continued) **1027513973**

Mailing City,State,Zip:	LONG BEACH, CA 90808
Owner Name:	Apro Llc Dba United Pacific
Owner Type:	Other
Operator Name:	Tom Robins
Operator Type:	Other
Short-Term Generator Activity:	No
Importer Activity:	No
Mixed Waste Generator:	No
Transporter Activity:	No
Transfer Facility Activity:	No
Recycler Activity with Storage:	No
Small Quantity On-Site Burner Exemption:	No
Smelting Melting and Refining Furnace Exemption:	No
Underground Injection Control:	No
Off-Site Waste Receipt:	No
Universal Waste Indicator:	No
Universal Waste Destination Facility:	No
Federal Universal Waste:	No
Active Site State-Reg Handler:	---
Federal Facility Indicator:	Not reported
Hazardous Secondary Material Indicator:	N
Sub-Part K Indicator:	Not reported
2018 GPRA Permit Baseline:	Not on the Baseline
2018 GPRA Renewals Baseline:	Not on the Baseline
202 GPRA Corrective Action Baseline:	No
Subject to Corrective Action Universe:	No
Non-TSDFs Where RCRA CA has Been Imposed Universe:	No
Corrective Action Priority Ranking:	No NCAPS ranking
Environmental Control Indicator:	No
Institutional Control Indicator:	No
Human Exposure Controls Indicator:	N/A
Groundwater Controls Indicator:	N/A
Significant Non-Complier Universe:	No
Unaddressed Significant Non-Complier Universe:	No
Addressed Significant Non-Complier Universe:	No
Significant Non-Complier With a Compliance Schedule Universe:	No
Financial Assurance Required:	Not reported
Handler Date of Last Change:	20221123
Recognized Trader-Importer:	No
Recognized Trader-Exporter:	No
Importer of Spent Lead Acid Batteries:	No
Exporter of Spent Lead Acid Batteries:	No
Recycler Activity Without Storage:	No
Manifest Broker:	No
Sub-Part P Indicator:	No

Handler - Owner Operator:

Owner/Operator Indicator:	Owner
Owner/Operator Name: APRO LLC DBA UNITED PACIFIC	
Legal Status:	Other
Date Became Current:	Not reported
Date Ended Current:	Not reported
Owner/Operator Address:	4130 COVER ST.
Owner/Operator City,State,Zip:	LONG BEACH, CA 90808
Owner/Operator Telephone:	310-808-6812
Owner/Operator Telephone Ext:	Not reported

UNITED PACIFIC 0645 (Continued) **1027513973**

Owner/Operator Fax: Not reported
Owner/Operator Email: Not reported

Owner/Operator Indicator: Operator
Owner/Operator Name: TOM ROBINS
Legal Status: Other
Date Became Current: Not reported
Date Ended Current: Not reported
Owner/Operator Address: 4130 COVER ST.
Owner/Operator City,State,Zip: LONG BEACH, CA 90808
Owner/Operator Telephone: 310-808-6812
Owner/Operator Telephone Ext: Not reported
Owner/Operator Fax: Not reported
Owner/Operator Email: Not reported

Historic Generators:
Receive Date: 20221123
Handler Name: UNITED PACIFIC 0645
Federal Waste Generator Description: Not a generator, verified
State District Owner: Not reported
Large Quantity Handler of Universal Waste: No
Recognized Trader Importer: No
Recognized Trader Exporter: No
Spent Lead Acid Battery Importer: No
Spent Lead Acid Battery Exporter: No
Current Record: Yes
Non Storage Recycler Activity: No
Electronic Manifest Broker: No

List of NAICS Codes and Descriptions:
NAICS Code: 56299
NAICS Description: ALL OTHER WASTE MANAGEMENT SERVICES

Facility Has Received Notices of Violations:
Violations: No Violations Found

Evaluation Action Summary:
Evaluations: No Evaluations Found

U163 **KWIK 23** **HIST UST** **1000266505**
East **601 N GRAND AVE** **N/A**
1/8-1/4 **COVINA, CA 91724**
0.244 mi.
1290 ft. **Site 4 of 15 in cluster U**

Relative:
Higher

Actual:
621 ft.

HIST UST:
Name: KWIK 23
Address: 601 N GRAND AVE
City,State,Zip: COVINA, CA 91724
File Number: 00026237
URL: https://documents.geotracker.waterboards.ca.gov/ustpdfs/pdf/00026237.pdf
Region: STATE
Facility ID: 00000005436
Facility Type: Gas Station
Other Type: Not reported

KWIK 23 (Continued) **1000266505**

Contact Name:	MONTRI
Telephone:	2136664471
Owner Name:	AL-SAL OIL CO.
Owner Address:	5121 SUNSET BLVD.
Owner City,St,Zip:	LOS ANGELES, CA 90027
Total Tanks:	0004
Tank Num:	001
Container Num:	1
Year Installed:	1981
Tank Capacity:	00020000
Tank Used for:	PRODUCT
Type of Fuel:	UNLEADED
Container Construction Thickness:	1/4
Leak Detection:	Stock Inventor, 10
Tank Num:	002
Container Num:	2
Year Installed:	1981
Tank Capacity:	00020000
Tank Used for:	PRODUCT
Type of Fuel:	PREMIUM
Container Construction Thickness:	1/4
Leak Detection:	Stock Inventor, 10
Tank Num:	003
Container Num:	3
Year Installed:	1981
Tank Capacity:	00020000
Tank Used for:	PRODUCT
Type of Fuel:	REGULAR
Container Construction Thickness:	1/4
Leak Detection:	Stock Inventor, 10
Tank Num:	004
Container Num:	4
Year Installed:	1981
Tank Capacity:	00020000
Tank Used for:	PRODUCT
Type of Fuel:	DIESEL
Container Construction Thickness:	1/4
Leak Detection:	Stock Inventor, 10

Click here for Geo Tracker PDF:

U164 **GOLDEN STATE ENTERPRISES** **UST** **U004367026**
East **601 NORTH GRAND AVENUE** **N/A**
1/8-1/4 **COVINA, CA 91724**
0.244 mi.
1290 ft. **Site 5 of 15 in cluster U**

Relative: UST CLOSURE:
Higher

Name:	GOLDEN STATE ENTERPRISES
Address:	601 NORTH GRAND AVENUE
City,State,Zip:	COVINA, CA 91724
Claim Number:	Case No. R-58971
Type:	Closure Denials and Approved Orders
Deadline Date:	10/21/2022

Actual:
621 ft.

GOLDEN STATE ENTERPRISES (Continued) **U004367026**

Documents:	601 North Grand Avenue, Covina, CA 91724Notice, 601 North Grand Avenue, Covina, CA 91724Draft Order, 601 North Grand Avenue, Covina, CA 91724Summary
Comments:	No Comments Received
Comments URL:	Not reported
Response:	Not reported
Response URL:	Not reported
Comments2:	Not reported
Comments2 URL:	Not reported
Response2:	Not reported
Response2 URL:	Not reported
Closure:	No Comments ReceivedWQ 2022-0099-UST (11/30/2022)
Closure URL:	No Comments ReceivedWQ 2022-0099-UST (11/30/2022)Uniform Closure Letter (02/15/2023)
Uniform:	Not reported
Uniform URL:	Not reported

U165 **AL-SAL OIL #23** **LUST** **S101584111**
East **601 GRAND AVE N** **SWEEPS UST** **N/A**
1/8-1/4 **COVINA, CA 91724** **CA FID UST**
0.244 mi. **Cortese**
1290 ft. **Site 6 of 15 in cluster U** **HIST CORTESE**
LOS ANGELES CO. HMS
Relative: **CERS**
Higher

Actual: **621 ft.**

LUST:

Name:	AL-SAL OIL #23
Address:	601 GRAND AVE N
City,State,Zip:	COVINA, CA 91724
Lead Agency:	LOS ANGELES RWQCB (REGION 4)
Case Type:	LUST Cleanup Site
Geo Track:	http://geotracker.waterboards.ca.gov/profile_report.asp?global_id=T0603703488
Global Id:	T0603703488
Latitude:	34.0916193
Longitude:	-117.8726141
Status:	Completed - Case Closed
Status Date:	03/23/1998
Case Worker:	Not reported
RB Case Number:	I-09791
Local Agency:	LOS ANGELES COUNTY
File Location:	Not reported
Local Case Number:	Not reported
Potential Media Affect:	Soil
Potential Contaminants of Concern:	Gasoline
EPA Region:	9
Coordinate Source:	Google Geocode
Cuf Case:	YES
Quantity Released Gallons:	Not reported
Begin Date:	06/28/1995
Leak Reported Date:	08/30/1995
How Discovered:	Tank Closure
How Discovered Description:	Not reported
Discharge Source:	Other
Discharge Cause:	Unknown
Stop Method:	Not reported
Stop Description:	Not reported
No Further Action Date:	03/23/1998
CA Water Watershed Name:	San Gabriel River - Upper San Gabriel (405.20)

AL-SAL OIL #23 (Continued) **S101584111**

Dwr Groundwater Subbasin Name: San Gabriel Valley (4-013)
Disadvantaged Community: Disadvantaged Community
CA Enviroscreen 3 Score: 61-65%
CA Enviroscreen 4 Score: 60-65%
Military DOD Site: No
Facility Project Subtype: Not reported
RWQCB Region: LOS ANGELES RWQCB (REGION 4)
Site History: Not reported

LUST:
Global Id: T0603703488
Contact Type: Local Agency Caseworker
Contact Name: JOHN AWUJO
Organization Name: LOS ANGELES COUNTY
Address: 900 S FREMONT AVE
City: ALHAMBRA
Email: jawujo@dpw.lacounty.gov
Phone Number: 6264583507

LUST:
Global Id: T0603703488
Action Type: ENFORCEMENT
Date: 11/25/1997
Action: * Historical Enforcement

Global Id: T0603703488
Action Type: Other
Date: 08/30/1995
Action: Leak Discovery

Global Id: T0603703488
Action Type: Other
Date: 08/30/1995
Action: Leak Reported

Global Id: T0603703488
Action Type: Other
Date: 08/30/1995
Action: Leak Stopped

LUST:
Global Id: T0603703488
Status: Open - Case Begin Date
Status Date: 06/28/1995

Global Id: T0603703488
Status: Open - Site Assessment
Status Date: 06/28/1995

Global Id: T0603703488
Status: Open - Site Assessment
Status Date: 12/05/1997

Global Id: T0603703488
Status: Open - Site Assessment
Status Date: 02/16/1998

AL-SAL OIL #23 (Continued) **S101584111**

Global Id: T0603703488
Status: Completed - Case Closed
Status Date: 03/23/1998

LUST REG 4:

Region:	4	
Regional Board:	04	
County:	Los Angeles	
Facility Id:	I-09791	
Status:	Case Closed	
Substance:	Gasoline	
Substance Quantity:	Not reported	
Local Case No:	Not reported	
Case Type:	Soil	
Abatement Method Used at the Site:		OT
Global ID:	T0603703488	
W Global ID:	Not reported	
Staff:	HP	
Local Agency:	19000	
Cross Street:	SAN BERNANDINO RD	
Enforcement Type:	EF	
Date Leak Discovered:	8/30/1995	
Date Leak First Reported:		8/30/1995
Date Leak Record Entered:	1/4/1996	
Date Confirmation Began:	6/28/1995	
Date Leak Stopped:	8/30/1995	
Date Case Last Changed on Database:		3/16/1998
Date the Case was Closed:		3/23/1998
How Leak Discovered:	Tank Closure	
How Leak Stopped:	Not reported	
Cause of Leak:	UNK	
Leak Source:	UNK	
Operator:	NORTON ANENBERG	
Water System:	Not reported	
Well Name:	Not reported	
Approx. Dist To Production Well (ft):		3693.875882512550120932720752 5
Source of Cleanup Funding:		UNK
Preliminary Site Assessment Workplan Submitted:		12/5/1997
Preliminary Site Assessment Began:		Not reported
Pollution Characterization Began:		2/16/1998
Remediation Plan Submitted:		Not reported
Remedial Action Underway:		Not reported
Post Remedial Action Monitoring Began:		Not reported
Enforcement Action Date:		11/25/1997
Historical Max MTBE Date:		Not reported
Hist Max MTBE Conc in Groundwater:		Not reported
Hist Max MTBE Conc in Soil:		380
Significant Interim Remedial Action Taken:		Yes
GW Qualifier:	Not reported	
Soil Qualifier:	Not reported	
Organization:	Not reported	
Owner Contact:	Not reported	
Responsible Party:	AL SAL OIL COMPANY	
RP Address:	3410 E. FOOTHILL BLVD., PASADENA, CA 91107	
Program:	LUST	
Lat/Long:	34.0921561 / -1	

AL-SAL OIL #23 (Continued) **S101584111**

Local Agency Staff: Not reported
Beneficial Use: Not reported
Priority: Not reported
Cleanup Fund Id: Not reported
Suspended: Not reported
Assigned Name: Not reported
Summary: SOIL CONTAMINATION FOUND DURING TANKS REMOVAL. SEVEN ON-SITE SOIL BORINGS TO 45' BGS. WP APPROVED. SAR INDICATED THAT THE EXTENT OF SOIL CONTAMINATION HAS BEEN DEFINEDDEPTH TO GW IS APPROXIMATELY 175' BGS.

SWEEPS UST:
Name: AL-SAL OIL CO
Address: 601 N GRAND AVE
City: COVINA
Status: Active
Comp Number: 9741
Number: 9
Board Of Equalization: 44-008547
Referral Date: 06-30-89
Action Date: Not reported
Created Date: 06-30-89
Owner Tank Id: Not reported
SWRCB Tank Id: 19-000-009741-000001
Tank Status: A
Capacity: Not reported
Active Date: 06-30-89
Tank Use: UNKNOWN
STG: W
Content: Not reported
Number Of Tanks: 4

Name: AL-SAL OIL CO
Address: 601 N GRAND AVE
City: COVINA
Status: Active
Comp Number: 9741
Number: 9
Board Of Equalization: 44-008547
Referral Date: 06-30-89
Action Date: Not reported
Created Date: 06-30-89
Owner Tank Id: Not reported
SWRCB Tank Id: 19-000-009741-000002
Tank Status: A
Capacity: Not reported
Active Date: 06-30-89
Tank Use: UNKNOWN
STG: W
Content: Not reported
Number Of Tanks: Not reported

Name: AL-SAL OIL CO
Address: 601 N GRAND AVE
City: COVINA
Status: Active
Comp Number: 9741

AL-SAL OIL #23 (Continued) **S101584111**

Number: 9
Board Of Equalization: 44-008547
Referral Date: 06-30-89
Action Date: Not reported
Created Date: 06-30-89
Owner Tank Id: Not reported
SWRCB Tank Id: 19-000-009741-000003
Tank Status: A
Capacity: Not reported
Active Date: 06-30-89
Tank Use: UNKNOWN
STG: W
Content: Not reported
Number Of Tanks: Not reported

Name: AL-SAL OIL CO
Address: 601 N GRAND AVE
City: COVINA
Status: Active
Comp Number: 9741
Number: 9
Board Of Equalization: 44-008547
Referral Date: 06-30-89
Action Date: Not reported
Created Date: 06-30-89
Owner Tank Id: Not reported
SWRCB Tank Id: 19-000-009741-000004
Tank Status: A
Capacity: Not reported
Active Date: 06-30-89
Tank Use: UNKNOWN
STG: W
Content: Not reported
Number Of Tanks: Not reported

CA FID UST:
Facility ID: 19008575
Regulated By: UTNKA
Regulated ID: 00005436
Cortese Code: Not reported
SIC Code: Not reported
Facility Phone: 8180000000
Mail To: Not reported
Mailing Address: 5121 SUNSET BLVD
Mailing Address 2: Not reported
Mailing City,St,Zip: COVINA
Contact: Not reported
Contact Phone: Not reported
DUNs Number: Not reported
NPDES Number: Not reported
EPA ID: Not reported
Comments: Not reported
Status: Active

CORTESE:
Name: AL-SAL OIL #23

AL-SAL OIL #23 (Continued) **S101584111**

Address:	601 GRAND AVE N
City,State,Zip:	COVINA, CA 91724
Region:	CORTESE
Envirostor Id:	Not reported
Global ID:	T0603703488
Site/Facility Type:	LUST CLEANUP SITE
Cleanup Status:	COMPLETED - CASE CLOSED
Status Date:	Not reported
Site Code:	Not reported
Latitude:	Not reported
Longitude:	Not reported
Owner:	Not reported
Enf Type:	Not reported
Swat R:	Not reported
Flag:	active
Order No:	Not reported
Waste Discharge System No:	Not reported
Effective Date:	Not reported
Region 2:	Not reported
WID Id:	Not reported
Solid Waste Id No:	Not reported
Waste Management Uit Name:	Not reported
File Name:	Active Open

HIST CORTESE:

edr_fname:	AL-SAL OIL #23
edr_fadd1:	601 GRAND
City,State,Zip:	COVINA, CA 91724
Region:	CORTESE
Facility County Code:	19
Reg By:	LTNKA
Reg Id:	I-09791

LOS ANGELES CO. HMS:

Name:	AL SAL OIL CO #23
Address:	601 N GRAND AVE
City,State,Zip:	COVINA, CA 917242414
Region:	LA
Permit Category:	T
Facility Id:	009897-009741
Facility Type:	0
Facility Status:	Closed
Area:	6B
Permit Number:	00001022T
Permit Status:	Closed

Name:	GOLDEN STATE ENTRPRS #257238
Address:	601 N GRAND AVE
City,State,Zip:	COVINA, CA 917242414
Region:	LA
Permit Category:	T
Facility Id:	009897-058971
Facility Type:	0
Facility Status:	Closed
Area:	6B
Permit Number:	000769336

AL-SAL OIL #23 (Continued) **S101584111**

Permit Status: Closed

CERS:

Name:	AL-SAL OIL #23
Address:	601 GRAND AVE N
City,State,Zip:	COVINA, CA 91724
Site ID:	632739
CERS ID:	T0603703488
CERS Description:	Leaking Underground Storage Tank Cleanup Site

Affiliation:

Affiliation Type Desc:	Local Agency Caseworker
Entity Name:	JOHN AWUJO - LOS ANGELES COUNTY
Entity Title:	Not reported
Affiliation Address:	900 S FREMONT AVE
Affiliation City:	ALHAMBRA
Affiliation State:	CA
Affiliation Country:	Not reported
Affiliation Zip:	Not reported
Affiliation Phone:	6264583507,

U166 **GOLDEN STATE ENTERPRISES SITE #257238** **RCRA NonGen / NLR** **1024842441**
East **601 N GRAND AVE** **CAL000392863**
1/8-1/4 **COVINA, CA 91724**
0.244 mi.
1290 ft. **Site 7 of 15 in cluster U**

Relative:
Higher

Actual:
621 ft.

RCRA Listings:

Date Form Received by Agency:	20140115
Handler Name:	Golden State Enterprises Site #257238
Handler Address:	601 N GRAND AVE
Handler City,State,Zip:	COVINA, CA 91724
EPA ID:	CAL000392863
Contact Name:	LISA THOMPSON
Contact Address:	29501 CANWOOD ST STE 200
Contact City,State,Zip:	AGOURA HILLS, CA 91301
Contact Telephone:	818-366-8984
Contact Fax:	818-206-5715
Contact Email:	LTHOMPSON@GSG.EMAIL
Contact Title:	Not reported
EPA Region:	09
Land Type:	Not reported
Federal Waste Generator Description:	Not a generator, verified
Non-Notifier:	Not reported
Biennial Report Cycle:	Not reported
Accessibility:	Not reported
Active Site Indicator:	Handler Activities
State District Owner:	Not reported
State District:	Not reported
Mailing Address:	29501 CANWOOD ST STE 200
Mailing City,State,Zip:	AGOURA HILLS, CA 91301-1570
Owner Name:	Golden State Enterprises
Owner Type:	Other
Operator Name:	Lisa Thompson
Operator Type:	Other
Short-Term Generator Activity:	No
Importer Activity:	No

GOLDEN STATE ENTERPRISES SITE #257238 (Continued) **1024842441**

Mixed Waste Generator:	No
Transporter Activity:	No
Transfer Facility Activity:	No
Recycler Activity with Storage:	No
Small Quantity On-Site Burner Exemption:	No
Smelting Melting and Refining Furnace Exemption:	No
Underground Injection Control:	No
Off-Site Waste Receipt:	No
Universal Waste Indicator:	Yes
Universal Waste Destination Facility:	Yes
Federal Universal Waste:	No
Active Site State-Reg Handler:	---
Federal Facility Indicator:	Not reported
Hazardous Secondary Material Indicator:	N
Sub-Part K Indicator:	Not reported
2018 GPRA Permit Baseline:	Not on the Baseline
2018 GPRA Renewals Baseline:	Not on the Baseline
202 GPRA Corrective Action Baseline:	No
Subject to Corrective Action Universe:	No
Non-TSDFs Where RCRA CA has Been Imposed Universe:	No
Corrective Action Priority Ranking:	No NCAPS ranking
Environmental Control Indicator:	No
Institutional Control Indicator:	No
Human Exposure Controls Indicator:	N/A
Groundwater Controls Indicator:	N/A
Significant Non-Complier Universe:	No
Unaddressed Significant Non-Complier Universe:	No
Addressed Significant Non-Complier Universe:	No
Significant Non-Complier With a Compliance Schedule Universe:	No
Financial Assurance Required:	Not reported
Handler Date of Last Change:	20180906
Recognized Trader-Importer:	No
Recognized Trader-Exporter:	No
Importer of Spent Lead Acid Batteries:	No
Exporter of Spent Lead Acid Batteries:	No
Recycler Activity Without Storage:	No
Manifest Broker:	No
Sub-Part P Indicator:	No

Handler - Owner Operator:

Owner/Operator Indicator:	Owner
Owner/Operator Name: GOLDEN STATE ENTERPRISES	
Legal Status:	Other
Date Became Current:	Not reported
Date Ended Current:	Not reported
Owner/Operator Address:	29501 CANWOOD ST STE 200
Owner/Operator City,State,Zip:	AGOURA HILLS, CA 91301-0000
Owner/Operator Telephone:	818-206-5700
Owner/Operator Telephone Ext:	Not reported
Owner/Operator Fax:	Not reported
Owner/Operator Email:	Not reported
Owner/Operator Indicator:	Operator
Owner/Operator Name: LISA THOMPSON	
Legal Status:	Other
Date Became Current:	Not reported

GOLDEN STATE ENTERPRISES SITE #257238 (Continued) **1024842441**

Date Ended Current:	Not reported
Owner/Operator Address:	29501 CANWOOD ST STE 200
Owner/Operator City,State,Zip:	AGOURA HILLS, CA 91301
Owner/Operator Telephone:	818-366-8984
Owner/Operator Telephone Ext:	Not reported
Owner/Operator Fax:	Not reported
Owner/Operator Email:	Not reported

Historic Generators:

Receive Date:	20140115
Handler Name:	GOLDEN STATE ENTERPRISES SITE #257238
Federal Waste Generator Description:	Not a generator, verified
State District Owner:	Not reported
Large Quantity Handler of Universal Waste:	No
Recognized Trader Importer:	No
Recognized Trader Exporter:	No
Spent Lead Acid Battery Importer:	No
Spent Lead Acid Battery Exporter:	No
Current Record:	Yes
Non Storage Recycler Activity:	Not reported
Electronic Manifest Broker:	Not reported

List of NAICS Codes and Descriptions:

NAICS Code:	44719
NAICS Description:	OTHER GASOLINE STATIONS

Facility Has Received Notices of Violations:

Violations:	No Violations Found

Evaluation Action Summary:

Evaluations:	No Evaluations Found

U167 **UNITED PACIFIC 0645** **UST** **U004356987**
East **601 N GRAND AVE** **N/A**
1/8-1/4 **COVINA, CA 91724**
0.244 mi.
1290 ft. **Site 8 of 15 in cluster U**

Relative: UST:
Higher

Actual: Name:	UNITED PACIFIC 0645
621 ft. Address:	601 N GRAND AVE
City,State,Zip:	COVINA, CA 91724
Facility ID:	LACoFA0012914
Permitting Agency:	Los Angeles County Fire Department
CERSID:	10285705
Latitude:	34.0916300
Longitude:	-117.872680
Owner type:	Non-Government
Facility type:	Motor Vehicle Fueling
Num of inuse ust:	Not reported
Num of closed ust:	0
Num of oos ust:	0
Epa region:	9
Tribal lands:	No
Tank owner name:	APRO, LLC

UNITED PACIFIC 0645 (Continued) **U004356987**

Tank owner mailing address:	413o Cover Street
Tank owner mailing city:	Long Beach
Tank owner mailing zip:	90808
Tank owner mailing state:	CA
Tank operator name:	APRO, LLC
Tank operator mailing address:	4130 Cover Street
Tank operator mailing city:	Long Beach
Tank operator mailing zip:	90808
Tank operator mailing state:	CA
Tankidnumber:	4
Tank status:	New Permit
Tank configuration:	Stand Alone Tank
Tank closure date:	Not reported
Tank installation date:	6/30/1995 12:00:00 AM
Tank num of compartments:	1
Tank contents:	Diesel
Tank capacity gallons:	20000
Tank type:	Double Wall
Tank pc construction:	Steel
Tank pwpiping construction:	Fiberglass
Tank piping type:	Pressure
Tank piping construction:	Double Walled
Tank sacrificial anode:	No
Tank cp impressed current:	No
Tank cp shutoff:	Yes
Tank alarms:	No
Tank ball float:	No
Tank spill bucket:	Yes

Name:	UNITED PACIFIC 0645
Address:	601 N GRAND AVE
City,State,Zip:	COVINA, CA 91724
Facility ID:	LACoFA0012914
Permitting Agency:	Los Angeles County Fire Department
CERSID:	10285705
Latitude:	34.0916300
Longitude:	-117.872680
Owner type:	Non-Government
Facility type:	Motor Vehicle Fueling
Num of inuse ust:	Not reported
Num of closed ust:	0
Num of oos ust:	0
Epa region:	9
Tribal lands:	No
Tank owner name:	APRO, LLC
Tank owner mailing address:	413o Cover Street
Tank owner mailing city:	Long Beach
Tank owner mailing zip:	90808
Tank owner mailing state:	CA
Tank operator name:	APRO, LLC
Tank operator mailing address:	4130 Cover Street
Tank operator mailing city:	Long Beach
Tank operator mailing zip:	90808
Tank operator mailing state:	CA
Tankidnumber:	1
Tank status:	New Permit
Tank configuration:	Stand Alone Tank

UNITED PACIFIC 0645 (Continued) **U004356987**

Tank closure date:	Not reported
Tank installation date:	6/30/1995 12:00:00 AM
Tank num of compartments:	1
Tank contents:	Regular Unleaded
Tank capacity gallons:	20000
Tank type:	Double Wall
Tank pc construction:	Steel
Tank pwpiping construction:	Fiberglass
Tank piping type:	Pressure
Tank piping construction:	Double Walled
Tank sacrificial anode:	No
Tank cp impressed current:	No
Tank cp shutoff:	Yes
Tank alarms:	No
Tank ball float:	No
Tank spill bucket:	Yes

Name:	UNITED PACIFIC 0645
Address:	601 N GRAND AVE
City,State,Zip:	COVINA, CA 91724
Facility ID:	LACoFA0012914
Permitting Agency:	Los Angeles County Fire Department
CERSID:	10285705
Latitude:	34.0916300
Longitude:	-117.872680
Owner type:	Non-Government
Facility type:	Motor Vehicle Fueling
Num of inuse ust:	Not reported
Num of closed ust:	0
Num of oos ust:	0
Epa region:	9
Tribal lands:	No
Tank owner name:	APRO, LLC
Tank owner mailing address:	413o Cover Street
Tank owner mailing city:	Long Beach
Tank owner mailing zip:	90808
Tank owner mailing state:	CA
Tank operator name:	APRO, LLC
Tank operator mailing address:	4130 Cover Street
Tank operator mailing city:	Long Beach
Tank operator mailing zip:	90808
Tank operator mailing state:	CA
Tankidnumber:	3
Tank status:	New Permit
Tank configuration:	Stand Alone Tank
Tank closure date:	Not reported
Tank installation date:	6/30/1995 12:00:00 AM
Tank num of compartments:	1
Tank contents:	Premium Unleaded
Tank capacity gallons:	20000
Tank type:	Double Wall
Tank pc construction:	Steel
Tank pwpiping construction:	Fiberglass
Tank piping type:	Pressure
Tank piping construction:	Double Walled
Tank sacrificial anode:	No
Tank cp impressed current:	No

UNITED PACIFIC 0645 (Continued) **U004356987**

Tank cp shutoff:	Yes
Tank alarms:	No
Tank ball float:	No
Tank spill bucket:	Yes

Name:	UNITED PACIFIC 0645
Address:	601 N GRAND AVE
City,State,Zip:	COVINA, CA 91724
Facility ID:	LACoFA0012914
Permitting Agency:	Los Angeles County Fire Department
CERSID:	10285705
Latitude:	34.0916300
Longitude:	-117.872680
Owner type:	Non-Government
Facility type:	Motor Vehicle Fueling
Num of inuse ust:	Not reported
Num of closed ust:	0
Num of oos ust:	0
Epa region:	9
Tribal lands:	No
Tank owner name:	APRO, LLC
Tank owner mailing address:	413o Cover Street
Tank owner mailing city:	Long Beach
Tank owner mailing zip:	90808
Tank owner mailing state:	CA
Tank operator name:	APRO, LLC
Tank operator mailing address:	4130 Cover Street
Tank operator mailing city:	Long Beach
Tank operator mailing zip:	90808
Tank operator mailing state:	CA
Tankidnumber:	2
Tank status:	New Permit
Tank configuration:	Stand Alone Tank
Tank closure date:	Not reported
Tank installation date:	6/30/1995 12:00:00 AM
Tank num of compartments:	1
Tank contents:	Midgraded Unleaded
Tank capacity gallons:	20000
Tank type:	Double Wall
Tank pc construction:	Steel
Tank pwpiping construction:	Fiberglass
Tank piping type:	Pressure
Tank piping construction:	Double Walled
Tank sacrificial anode:	No
Tank cp impressed current:	No
Tank cp shutoff:	Yes
Tank alarms:	No
Tank ball float:	No
Tank spill bucket:	Yes

U168 **GOLDEN STATE ENTERPRISES** **LUST** **S119777443**
East **601 GRAND AVE N** **Cortese** **N/A**
1/8-1/4 **COVINA, CA 91724** **CERS**
0.244 mi.
1290 ft. **Site 9 of 15 in cluster U**

Relative:
Higher

Actual:
621 ft.

LUST:

Name:	GOLDEN STATE ENTERPRISES
Address:	601 GRAND AVE N
City,State,Zip:	COVINA, CA 91724
Lead Agency:	LOS ANGELES RWQCB (REGION 4)
Case Type:	LUST Cleanup Site
Geo Track:	http://geotracker.waterboards.ca.gov/profile_report.asp?global_id=T10000010019
Global Id:	T10000010019
Latitude:	34.09161
Longitude:	-117.87264
Status:	Completed - Case Closed
Status Date:	02/15/2023
Case Worker:	NC
RB Case Number:	R-58971
Local Agency:	Not reported
File Location:	Not reported
Local Case Number:	Not reported
Potential Media Affect:	Soil
Potential Contaminants of Concern:	Diesel
EPA Region:	9
Coordinate Source:	Not reported
Cuf Case:	NO
Quantity Released Gallons:	Not reported
Begin Date:	01/05/2017
Leak Reported Date:	Not reported
How Discovered:	Not reported
How Discovered Description:	Not reported
Discharge Source:	Not reported
Discharge Cause:	Not reported
Stop Method:	Not reported
Stop Description:	Not reported
No Further Action Date:	02/15/2023
CA Water Watershed Name:	San Gabriel River - Upper San Gabriel (405.20)
Dwr Groundwater Subbasin Name:	San Gabriel Valley (4-013)
Disadvantaged Community:	Disadvantaged Community
CA Enviroscreen 3 Score:	61-65%
CA Enviroscreen 4 Score:	60-65%
Military DOD Site:	No
Facility Project Subtype:	Not reported
RWQCB Region:	LOS ANGELES RWQCB (REGION 4)
Site History:	Not reported

LUST:

Global Id:	T10000010019
Contact Type:	Regional Board Caseworker - Primary Caseworker
Contact Name:	NOMAN CHOWDHURY
Organization Name:	LOS ANGELES RWQCB (REGION 4)
Address:	320 WEST 4TH STREET, SUITE 200
City:	LOS ANGELES
Email:	noman.chowdhury@waterboards.ca.gov
Phone Number:	2135766704

LUST:

GOLDEN STATE ENTERPRISES (Continued) **S119777443**

Global Id: T10000010019
Action Type: RESPONSE
Date: 06/15/2018
Action: Soil and Water Investigation Workplan - Regulator Responded

Global Id: T10000010019
Action Type: ENFORCEMENT
Date: 08/18/2022
Action: Notification - Public Notice of Case Closure

Global Id: T10000010019
Action Type: ENFORCEMENT
Date: 01/13/2017
Action: Staff Letter

Global Id: T10000010019
Action Type: ENFORCEMENT
Date: 03/02/2017
Action: Staff Letter

Global Id: T10000010019
Action Type: ENFORCEMENT
Date: 05/15/2018
Action: Staff Letter

Global Id: T10000010019
Action Type: RESPONSE
Date: 03/10/2017
Action: Other Report / Document

Global Id: T10000010019
Action Type: RESPONSE
Date: 02/05/2019
Action: Site Assessment Report

Global Id: T10000010019
Action Type: ENFORCEMENT
Date: 01/05/2017
Action: Referral to Regional Board

Global Id: T10000010019
Action Type: ENFORCEMENT
Date: 02/15/2023
Action: Closure/No Further Action Letter

Global Id: T10000010019
Action Type: ENFORCEMENT
Date: 11/30/2022
Action: State Water Board Closure Order - #WQ 2022-0099-UST

Global Id: T10000010019
Action Type: ENFORCEMENT
Date: 11/05/2018
Action: Staff Letter

LUST:
Global Id: T10000010019

GOLDEN STATE ENTERPRISES (Continued) **S119777443**

Status: Open - Case Begin Date
Status Date: 01/05/2017

Global Id: T10000010019
Status: Pending Review
Status Date: 01/11/2017

Global Id: T10000010019
Status: Open - Site Assessment
Status Date: 11/05/2018

Global Id: T10000010019
Status: Open - Eligible for Closure
Status Date: 05/29/2020

Global Id: T10000010019
Status: Completed - Case Closed
Status Date: 02/15/2023

CORTESE:
Name: GOLDEN STATE ENTERPRISES
Address: 601 GRAND AVE N
City,State,Zip: COVINA, CA 91724
Region: CORTESE
Envirostor Id: Not reported
Global ID: T10000010019
Site/Facility Type: LUST CLEANUP SITE
Cleanup Status: COMPLETED - CASE CLOSED
Status Date: Not reported
Site Code: Not reported
Latitude: Not reported
Longitude: Not reported
Owner: Not reported
Enf Type: Not reported
Swat R: Not reported
Flag: active
Order No: Not reported
Waste Discharge System No: Not reported
Effective Date: Not reported
Region 2: Not reported
WID Id: Not reported
Solid Waste Id No: Not reported
Waste Management Uit Name: Not reported
File Name: Active Open

CERS:
Name: GOLDEN STATE ENTERPRISES
Address: 601 GRAND AVE N
City,State,Zip: COVINA, CA 91724
Site ID: 657987
CERS ID: T10000010019
CERS Description: Leaking Underground Storage Tank Cleanup Site

Affiliation:
Affiliation Type Desc: Regional Board Caseworker
Entity Name: NOMAN CHOWDHURY - LOS ANGELES RWQCB (REGION 4)

GOLDEN STATE ENTERPRISES (Continued) **S119777443**

Entity Title:	Not reported
Affiliation Address:	320 WEST 4TH STREET, SUITE 200
Affiliation City:	LOS ANGELES
Affiliation State:	CA
Affiliation Country:	Not reported
Affiliation Zip:	Not reported
Affiliation Phone:	2135766704,

U169 **GOLDEN STATE ENTERPRISES** **UST FINDER RELEASE** **1028970876**
East **601 GRAND AVE N** **N/A**
1/8-1/4 **COVINA, CA 91724**
0.244 mi.
1290 ft. **Site 10 of 15 in cluster U**

Relative: **Higher**

Actual: **621 ft.**

UST FINDER RELEASE:

Object ID:	67932
Facility ID:	Not reported
Lust ID:	CAT10000010019
Name:	GOLDEN STATE ENTERPRISES
Address:	601 GRAND AVE N
City,State,Zip:	COVINA, CA 91724
Address Match Type:	StreetAddress
Reported Date:	Not reported
Status:	Open
Substance:	Not reported
Population within 1500ft:	1707
Domestic Wells within 1500ft:	0
Land Use:	Developed, Medium Intensity
Within SPA:	No
SPA PWS Facility ID:	Not reported
SPA Water Type:	Not reported
SPA Facility Type:	Not reported
SPA HUC12:	Not reported
Within WHPA:	Yes
WHPA PWS Facility ID:	CA1910142_13221
WHPA Water Type:	GW - Ground water
WHPA Facility Type:	WL - Well
WHPA HUC12:	180701060402
Within 100yr Floodplain:	No
Tribe:	Not reported
EPA Region:	9
NFA Letter 1:	Not reported
NFA Letter 2:	Not reported
NFA Letter 3:	Not reported
NFA Letter 4:	Not reported
Closed With Residual Contaminate:	Not reported
Coordinate Source:	Geocode
X Coord:	-117.87269
Y Coord:	34.0916800000001
Latitude:	34.0916799999999
Longitude:	-117.87269

U170 **APRO LLC DBA UNITED PACIFIC 0645** **RCRA NonGen / NLR** **1026170445**
East **601 N GRAND AVE** **CAL000454003**
1/8-1/4 **COVINA, CA 91724**
0.244 mi.
1290 ft. **Site 11 of 15 in cluster U**

Relative: **Higher**

Actual: **621 ft.**

RCRA Listings:

Date Form Received by Agency:	20200325
Handler Name:	Apro Llc Dba United Pacific 0645
Handler Address:	N GRAND AVE
Handler City,State,Zip:	COVINA, CA 91724
EPA ID:	CAL000454003
Contact Name:	TOM ROBINS
Contact Address:	COVER ST
Contact City,State,Zip:	LONG BEACH, CA 90808
Contact Telephone:	310-323-3992
Contact Fax:	Not reported
Contact Email:	TOM.ROBINS@UNITEDPACIFIC.COM
Contact Title:	STAFF GEOLOGIST
EPA Region:	09
Land Type:	Private
Federal Waste Generator Description:	Not a generator, verified
Non-Notifier:	Not reported
Biennial Report Cycle:	Not reported
Accessibility:	Not reported
Active Site Indicator:	Not reported
State District Owner:	Not reported
State District:	Not reported
Mailing Address:	COVER ST
Mailing City,State,Zip:	LONG BEACH, CA 90808
Owner Name:	Apro Llc Dba United Pacific
Owner Type:	Private
Operator Name:	Apro Llc Dba United Pacific
Operator Type:	Private
Short-Term Generator Activity:	No
Importer Activity:	No
Mixed Waste Generator:	No
Transporter Activity:	No
Transfer Facility Activity:	No
Recycler Activity with Storage:	No
Small Quantity On-Site Burner Exemption:	No
Smelting Melting and Refining Furnace Exemption:	No
Underground Injection Control:	No
Off-Site Waste Receipt:	No
Universal Waste Indicator:	No
Universal Waste Destination Facility:	No
Federal Universal Waste:	No
Active Site State-Reg Handler:	---
Federal Facility Indicator:	Not reported
Hazardous Secondary Material Indicator:	N
Sub-Part K Indicator:	Not reported
2018 GPRA Permit Baseline:	Not on the Baseline
2018 GPRA Renewals Baseline:	Not on the Baseline
202 GPRA Corrective Action Baseline:	No
Subject to Corrective Action Universe:	No
Non-TSDFs Where RCRA CA has Been Imposed Universe:	No
Corrective Action Priority Ranking:	No NCAPS ranking
Environmental Control Indicator:	No
Institutional Control Indicator:	No

APRO LLC DBA UNITED PACIFIC 0645 (Continued) **1026170445**

Human Exposure Controls Indicator:	N/A
Groundwater Controls Indicator:	N/A
Significant Non-Complier Universe:	No
Unaddressed Significant Non-Complier Universe:	No
Addressed Significant Non-Complier Universe:	No
Significant Non-Complier With a Compliance Schedule Universe:	No
Financial Assurance Required:	Not reported
Handler Date of Last Change:	20200401
Recognized Trader-Importer:	No
Recognized Trader-Exporter:	No
Importer of Spent Lead Acid Batteries:	No
Exporter of Spent Lead Acid Batteries:	No
Recycler Activity Without Storage:	No
Manifest Broker:	No
Sub-Part P Indicator:	No

Handler - Owner Operator:

Owner/Operator Indicator:	Owner
Owner/Operator Name:	APRO LLC DBA UNITED PACIFIC
Legal Status:	Private
Date Became Current:	Not reported
Date Ended Current:	Not reported
Owner/Operator Address:	4130 COVER ST
Owner/Operator City,State,Zip:	LONG BEACH, CA 90808
Owner/Operator Telephone:	310-323-3992
Owner/Operator Telephone Ext:	Not reported
Owner/Operator Fax:	Not reported
Owner/Operator Email:	Not reported

Owner/Operator Indicator:	Operator
Owner/Operator Name:	APRO LLC DBA UNITED PACIFIC
Legal Status:	Private
Date Became Current:	Not reported
Date Ended Current:	Not reported
Owner/Operator Address:	4130 COVER ST
Owner/Operator City,State,Zip:	LONG BEACH, CA 90808
Owner/Operator Telephone:	310-323-3992
Owner/Operator Telephone Ext:	Not reported
Owner/Operator Fax:	Not reported
Owner/Operator Email:	Not reported

Historic Generators:

Receive Date:	20200325
Handler Name:	APRO LLC DBA UNITED PACIFIC 0645
Federal Waste Generator Description:	Not a generator, verified
State District Owner:	Not reported
Large Quantity Handler of Universal Waste:	No
Recognized Trader Importer:	No
Recognized Trader Exporter:	No
Spent Lead Acid Battery Importer:	No
Spent Lead Acid Battery Exporter:	No
Current Record:	Yes
Non Storage Recycler Activity:	No
Electronic Manifest Broker:	No

APRO LLC DBA UNITED PACIFIC 0645 (Continued) **1026170445**

List of NAICS Codes and Descriptions:
NAICS Code: 447190
NAICS Description: OTHER GASOLINE STATIONS

Facility Has Received Notices of Violations:
Violations: No Violations Found

Evaluation Action Summary:
Evaluations: No Evaluations Found

U171 **UNITED PACIFIC #0645** **CERS HAZ WASTE** **S104295512**
East **601 N GRAND AVE** **CERS TANKS** **N/A**
1/8-1/4 **COVINA, CA 91724** **LOS ANGELES CO. HMS**
0.244 mi. **HWTS**
1290 ft. **Site 12 of 15 in cluster U** **HAZNET**
CERS

Relative:
Higher

Actual:
621 ft.

CERS HAZ WASTE:
Name: UNITED PACIFIC 0645
Address: 601 N GRAND AVE
City,State,Zip: COVINA, CA 91724
Site ID: 119973
CERS ID: 10285705
CERS Description: Hazardous Waste Generator

CERS TANKS:
Name: UNITED PACIFIC 0645
Address: 601 N GRAND AVE
City,State,Zip: COVINA, CA 91724
Site ID: 119973
CERS ID: 10285705
CERS Description: Underground Storage Tank

LOS ANGELES CO. HMS:
Name: UNITED PACIFIC #0645
Address: 601 N GRAND AVE
City,State,Zip: COVINA, CA 917242414
Region: LA
Permit Category: T
Facility Id: 009897-069693
Facility Type: 0
Facility Status: Permit
Area: 6B
Permit Number: 000968285
Permit Status: Permit

Name: AL SAL OIL CO #23
Address: 601 N GRAND AVE
City,State,Zip: COVINA, CA 91724
Region: LA
Permit Category: Not reported
Facility Id: 022833-031969
Facility Type: Not reported
Facility Status: OPEN

UNITED PACIFIC #0645 (Continued) **S104295512**

Area: 6B
Permit Number: Not reported
Permit Status: Not reported

HWTS:

Name:	UNITED PACIFIC 0645
Address:	601 N GRAND AVE
Address 2:	Not reported
City,State,Zip:	COVINA, CA 91724
EPA ID:	CAC003205711
Inactive Date:	02/22/2023
Create Date:	11/23/2022
Last Act Date:	02/23/2023
Mailing Name:	Not reported
Mailing Address:	4130 COVER ST.
Mailing Address 2:	Not reported
Mailing City,State,Zip:	LONG BEACH, CA
Owner Name:	APRO LLC DBA UNITED PACIFIC
Owner Address:	4130 COVER ST.
Owner Address 2:	Not reported
Owner City,State,Zip:	LONG BEACH, CA 90808
Owner Phone:	3108086812
Owner Fax:	Not reported
Contact Name:	TOM ROBINS
Contact Address:	4130 COVER ST.
Contact Address 2:	Not reported
City,State,Zip:	LONG BEACH, CA 90808
Contact Phone:	3108086812
Contact Fax:	Not reported
Facility Status:	Not reported
Facility Type:	Not reported
Category:	Not reported
Latitude:	Not reported
Longitude:	Not reported

Name:	GOLDEN STATE ENTERPRISES SITE #257238
Address:	601 N GRAND AVE
Address 2:	Not reported
City,State,Zip:	COVINA, CA 91724
EPA ID:	CAL000392863
Inactive Date:	07/09/2020
Create Date:	01/15/2014
Last Act Date:	Not reported
Mailing Name:	Not reported
Mailing Address:	29501 CANWOOD ST STE 200
Mailing Address 2:	Not reported
Mailing City,State,Zip:	AGOURA HILLS, CA 913011570
Owner Name:	GOLDEN STATE ENTERPRISES
Owner Address:	29501 CANWOOD ST STE 200
Owner Address 2:	Not reported
Owner City,State,Zip:	AGOURA HILLS, CA 913010000
Owner Phone:	Not reported
Owner Fax:	Not reported
Contact Name:	LISA THOMPSON
Contact Address:	29501 CANWOOD ST STE 200
Contact Address 2:	Not reported
City,State,Zip:	AGOURA HILLS, CA 91301

UNITED PACIFIC #0645 (Continued) **S104295512**

Contact Phone: Not reported
Contact Fax: Not reported
Facility Status: Inactive
Facility Type: PERMANENT
Category: STATE
Latitude: 34.09167796
Longitude: -117.8726883

NAICS:
EPA ID: CAL000392863
Create Date: 2014-01-15 11:51:21.570
NAICS Code: 44719
NAICS Description: Other Gasoline Stations
Issued EPA ID Date: 2014-01-15 11:51:21.57000
Inactive Date: 2020-07-09 00:00:00
Facility Name: GOLDEN STATE ENTERPRISES SITE #257238
Facility Address: 601 N GRAND AVE
Facility Address 2: Not reported
Facility City: COVINA
Facility County: Not reported
Facility State: CA
Facility Zip: 91724

HAZNET:
Name: GOLDEN STATE ENTERPRISES SITE #257238
Address: 601 N GRAND AVE
Address 2: Not reported
City,State,Zip: COVINA, CA 91724
Contact: LISA THOMPSON
Telephone: 8183668984
Mailing Name: Not reported
Mailing Address: 29501 CANWOOD ST STE 200

Year: 2020
Gepaid: CAL000392863
TSD EPA ID: CAT080013352
CA Waste Code: 134 - Aqueous solution with total organic residues less than 10 percent
Disposal Method: H039 - Other Recovery Of Reclamation For Reuse Including Acid Regeneration, Organics Recovery Ect
Tons: 0.021

Year: 2020
Gepaid: CAL000392863
TSD EPA ID: CAD028409019
CA Waste Code: 352 - Other organic solids
Disposal Method: H141 - Storage, Bulking, And/Or Transfer Off Site--No Treatment/Reovery (H010-H129) Or (H131-H135)
Tons: 0.0775

Year: 2019
Gepaid: CAL000392863
TSD EPA ID: CAD044429835
CA Waste Code: 352 - Other organic solids
Disposal Method: H141 - Storage, Bulking, And/Or Transfer Off Site--No Treatment/Reovery (H010-H129) Or (H131-H135)

UNITED PACIFIC #0645 (Continued) **S104295512**

Tons:	0.05000
Year:	2019
Gepaid:	CAL000392863
TSD EPA ID:	UTD991301748
CA Waste Code:	134 - Aqueous solution with total organic residues less than 10 percent
Disposal Method:	H132 - Landfill Or Surface Impoundment That Will Be Closed As Landfill(To Include On-Site Treatment And/Or Stabilization)
Tons:	0.10000
Year:	2018
Gepaid:	CAL000392863
TSD EPA ID:	CAD044429835
CA Waste Code:	352 - Other organic solids
Disposal Method:	H141 - Storage, Bulking, And/Or Transfer Off Site--No Treatment/Reovery (H010-H129) Or (H131-H135)
Tons:	0.07500
Year:	2018
Gepaid:	CAL000392863
TSD EPA ID:	CAD044429835
CA Waste Code:	134 - Aqueous solution with total organic residues less than 10 percent
Disposal Method:	H141 - Storage, Bulking, And/Or Transfer Off Site--No Treatment/Reovery (H010-H129) Or (H131-H135)
Tons:	0.04250
Year:	2017
Gepaid:	CAL000392863
TSD EPA ID:	CAD044429835
CA Waste Code:	134 - Aqueous solution with total organic residues less than 10 percent
Disposal Method:	H141 - Storage, Bulking, And/Or Transfer Off Site--No Treatment/Reovery (H010-H129) Or (H131-H135)
Tons:	0.125
Year:	2017
Gepaid:	CAL000392863
TSD EPA ID:	CAD044429835
CA Waste Code:	352 - Other organic solids
Disposal Method:	H141 - Storage, Bulking, And/Or Transfer Off Site--No Treatment/Reovery (H010-H129) Or (H131-H135)
Tons:	0.1
Year:	2015
Gepaid:	CAL000392863
TSD EPA ID:	CAD044429835
CA Waste Code:	134 - Aqueous solution with total organic residues less than 10 percent
Disposal Method:	H141 - Storage, Bulking, And/Or Transfer Off Site--No Treatment/Reovery (H010-H129) Or (H131-H135)
Tons:	0.04
Year:	2015
Gepaid:	CAL000392863
TSD EPA ID:	CAD044429835

UNITED PACIFIC #0645 (Continued) **S104295512**

CA Waste Code: 352 - Other organic solids
Disposal Method: H141 - Storage, Bulking, And/Or Transfer Off Site--No Treatment/Reovery (H010-H129) Or (H131-H135)
Tons: 0.08

Click this hyperlink while viewing on your computer to access additional CA HAZNET: detail in the EDR Site Report.

Additional Info:
Year: 2020
Gen EPA ID: CAL000392863

Shipment Date: 6/8/2020
Creation Date: 6/29/2020
Receipt Date: 6/12/2020
Manifest ID: 021591724JJK
Trans EPA ID: CAR000031211
Trans Name: CALIFORNIA HAZARDOUS SVCS INC
Trans 2 EPA ID: Not reported
Trans 2 Name: Not reported
TSDF EPA ID: CAT080013352
Trans Name: WORLD OIL RECYCLING
TSDF Alt EPA ID: Not reported
TSDF Alt Name: Not reported
Waste Code Description: 134 - Aqueous solution with <10% total organic residues
RCRA Code: D001
Meth Code: H039 - Other Recovery Of Reclamation For Reuse Including Acid Regeneration, Organics Recovery Ect
Quantity Tons: 0.021
Waste Quantity: 5
Quantity Unit: G
Additional Code 1: Not reported
Additional Code 2: Not reported
Additional Code 3: Not reported
Additional Code 4: Not reported
Additional Code 5: Not reported

Shipment Date: 6/8/2020
Creation Date: 7/9/2020
Receipt Date: 6/10/2020
Manifest ID: 021591729JJK
Trans EPA ID: CAR000031211
Trans Name: CALIFORNIA HAZARDOUS SVCS INC
Trans 2 EPA ID: Not reported
Trans 2 Name: Not reported
TSDF EPA ID: CAD028409019
Trans Name: CROSBY & OVERTON
TSDF Alt EPA ID: Not reported
TSDF Alt Name: Not reported
Waste Code Description: 352 - Other organic solids
RCRA Code: Not reported
Meth Code: H141 - Storage, Bulking, And/Or Transfer Off Site--No Treatment/Reovery (H010-H129) Or (H131-H135)
Quantity Tons: 0.05
Waste Quantity: 100
Quantity Unit: P

UNITED PACIFIC #0645 (Continued) **S104295512**

Additional Code 1:	Not reported
Additional Code 2:	Not reported
Additional Code 3:	Not reported
Additional Code 4:	Not reported
Additional Code 5:	Not reported
Shipment Date:	6/8/2020
Creation Date:	7/9/2020
Receipt Date:	6/10/2020
Manifest ID:	021591729JJK
Trans EPA ID:	CAR000031211
Trans Name:	CALIFORNIA HAZARDOUS SVCS INC
Trans 2 EPA ID:	Not reported
Trans 2 Name:	Not reported
TSDF EPA ID:	CAD028409019
Trans Name:	CROSBY & OVERTON
TSDF Alt EPA ID:	Not reported
TSDF Alt Name:	Not reported
Waste Code Description:	352 - Other organic solids
RCRA Code:	Not reported
Meth Code:	H141 - Storage, Bulking, And/Or Transfer Off Site--No Treatment/Reovery (H010-H129) Or (H131-H135)
Quantity Tons:	0.0275
Waste Quantity:	55
Quantity Unit:	P
Additional Code 1:	Not reported
Additional Code 2:	Not reported
Additional Code 3:	Not reported
Additional Code 4:	Not reported
Additional Code 5:	Not reported

Detail Two:

Year:	2019
EM Manifest ID:	724700
Shipment Date:	11/13/2019
Receipt Date:	11/13/2019
Manifest Number:	014213603FLE
Generator EPA ID:	CAL000392863
Name:	GOLDEN STATE ENTERPRISES SITE #257238
Address:	601 N GRAND AVE
Address 2:	Not reported
City:	COVINA
Zip:	91724
Telephone:	800-483-3718
Contact:	Lisa Thompson
Contact Telephone:	818-366-8984
Transporter 1 EPA ID:	MAD039322250
Transporter 1 Emergency Number:	Not reported
Transporter 2 EPA ID:	MAD039322250
Transporter 2 Emergency Number:	Not reported
TSDF EPA ID:	CAD044429835
TSDF Name:	Clean Harbors Wilmington LLC
TSDF Address 1:	1737 East Denni Street
TSDF Address 2:	Not reported
TSDF City:	Wilmington
TSDF Zip:	90744
TSDF Telephone:	800-483-3718

UNITED PACIFIC #0645 (Continued) **S104295512**

State:

Year:	2019
EM Manifest ID:	724700
Generator EPA ID:	CAL000392863
Shipment Date:	2019-11-13
Manifest Number:	014213603FLE
Line Number:	1
Method Code:	H141
Quantity Tons:	0.05000
Quantity Waste:	100.000000
Quantity Unit:	P
Number of Containers:	1
Type of Container:	Metal drums, barrels, kegs
Quantity Type:	Pounds
State Code:	352

Year:	2019
EM Manifest ID:	796588
Shipment Date:	11/13/2019
Receipt Date:	11/18/2019
Manifest Number:	014213602FLE
Generator EPA ID:	CAL000392863
Name:	GOLDEN STATE ENTERPRISES SITE #257238
Address:	601 N GRAND AVE
Address 2:	Not reported
City:	COVINA
Zip:	91724
Telephone:	800-483-3718
Contact:	Lisa Thompson
Contact Telephone:	818-366-8984
Transporter 1 EPA ID:	MAD039322250
Transporter 1 Emergency Number:	Not reported
Transporter 2 EPA ID:	MAD039322250
Transporter 2 Emergency Number:	Not reported
TSDF EPA ID:	UTD991301748
TSDF Name:	Clean Harbors Grassy Mountain LLC
TSDF Address 1:	PO Box 22750
TSDF Address 2:	Not reported
TSDF City:	Salt Lake City
TSDF Zip:	84122
TSDF Telephone:	800-483-3718

State:

Year:	2019
EM Manifest ID:	796588
Generator EPA ID:	CAL000392863
Shipment Date:	2019-11-13
Manifest Number:	014213602FLE
Line Number:	1
Method Code:	H132
Quantity Tons:	0.10000
Quantity Waste:	200.000000
Quantity Unit:	P
Number of Containers:	1
Type of Container:	Metal drums, barrels, kegs
Quantity Type:	Pounds

UNITED PACIFIC #0645 (Continued) **S104295512**

State Code: 134

Detail Two:

Year:	2018
EM Manifest ID:	122563
Shipment Date:	9/4/2018
Receipt Date:	9/17/2018
Manifest Number:	011864128FLE
Generator EPA ID:	CAL000392863
Name:	GOLDEN STATE ENTERPRISES SITE #257238
Address:	601 N GRAND AVE
Address 2:	Not reported
City:	COVINA
Zip:	91724
Telephone:	800-483-3718
Contact:	Lisa Thompson
Contact Telephone:	818-366-8984
Transporter 1 EPA ID:	MAD039322250
Transporter 1 Emergency Number:	Not reported
Transporter 2 EPA ID:	MAD039322250
Transporter 2 Emergency Number:	Not reported
TSDF EPA ID:	CAD044429835
TSDF Name:	Clean Harbors Wilmington LLC
TSDF Address 1:	1737 East Denni Street
TSDF Address 2:	Not reported
TSDF City:	Wilmington
TSDF Zip:	90744
TSDF Telephone:	800-483-3718

State:

Year:	2018
EM Manifest ID:	122563
Generator EPA ID:	CAL000392863
Shipment Date:	2018-09-04
Manifest Number:	011864128FLE
Line Number:	1
Method Code:	H141
Quantity Tons:	0.04250
Quantity Waste:	85.000000
Quantity Unit:	P
Number of Containers:	1
Type of Container:	Metal drums, barrels, kegs
Quantity Type:	Pounds
State Code:	134

Year:	2018
EM Manifest ID:	122563
Generator EPA ID:	CAL000392863
Shipment Date:	2018-09-04
Manifest Number:	011864128FLE
Line Number:	2
Method Code:	H141
Quantity Tons:	0.02500
Quantity Waste:	50.000000
Quantity Unit:	P
Number of Containers:	1

UNITED PACIFIC #0645 (Continued) **S104295512**

Type of Container: Metal drums, barrels, kegs
Quantity Type: Pounds
State Code: 352

Year: 2018
EM Manifest ID: 217000
Shipment Date: 11/13/2018
Receipt Date: 11/26/2018
Manifest Number: 012247570FLE
Generator EPA ID: CAL000392863
Name: GOLDEN STATE ENTERPRISES SITE #257238
Address: 601 N GRAND AVE
Address 2: Not reported
City: COVINA
Zip: 91724
Telephone: 800-483-3718
Contact: Lisa Thompson
Contact Telephone: 818-366-8984
Transporter 1 EPA ID: MAD039322250
Transporter 1 Emergency Number: Not reported
Transporter 2 EPA ID: MAD039322250
Transporter 2 Emergency Number: Not reported
TSDF EPA ID: CAD044429835
TSDF Name: Clean Harbors Wilmington LLC
TSDF Address 1: 1737 East Denni Street
TSDF Address 2: Not reported
TSDF City: Wilmington
TSDF Zip: 90744
TSDF Telephone: 800-483-3718

State:
Year: 2018
EM Manifest ID: 217000
Generator EPA ID: CAL000392863
Shipment Date: 2018-11-13
Manifest Number: 012247570FLE
Line Number: 1
Method Code: H141
Quantity Tons: 0.05000
Quantity Waste: 100.000000
Quantity Unit: P
Number of Containers: 1
Type of Container: Metal drums, barrels, kegs
Quantity Type: Pounds
State Code: 352

Additional Info:
Year: 2017
Gen EPA ID: CAL000392863

Shipment Date: 20170105
Creation Date: 3/24/2017 18:32:23
Receipt Date: 20170105
Manifest ID: 010230423FLE
Trans EPA ID: MAD039322250

UNITED PACIFIC #0645 (Continued) **S104295512**

Trans Name:	CLEAN HARBORS ENVIRONMENTAL SERVICE INC
Trans 2 EPA ID:	Not reported
Trans 2 Name:	Not reported
TSDF EPA ID:	CAD044429835
Trans Name:	CLEAN HARBORS WILMINGTON LLC
TSDF Alt EPA ID:	Not reported
TSDF Alt Name:	Not reported
Waste Code Description:	352 - Other organic solids
RCRA Code:	Not reported
Meth Code:	H141 - Storage, Bulking, And/Or Transfer Off Site--No Treatment/Reovery (H010-H129) Or (H131-H135)
Quantity Tons:	0.1
Waste Quantity:	200
Quantity Unit:	P
Additional Code 1:	Not reported
Additional Code 2:	Not reported
Additional Code 3:	Not reported
Additional Code 4:	Not reported
Additional Code 5:	Not reported
Shipment Date:	20170105
Creation Date:	3/24/2017 18:32:23
Receipt Date:	20170105
Manifest ID:	010230423FLE
Trans EPA ID:	MAD039322250
Trans Name:	CLEAN HARBORS ENVIRONMENTAL SERVICE INC
Trans 2 EPA ID:	Not reported
Trans 2 Name:	Not reported
TSDF EPA ID:	CAD044429835
Trans Name:	CLEAN HARBORS WILMINGTON LLC
TSDF Alt EPA ID:	Not reported
TSDF Alt Name:	Not reported
Waste Code Description:	134 - Aqueous solution with <10% total organic residues
RCRA Code:	Not reported
Meth Code:	H141 - Storage, Bulking, And/Or Transfer Off Site--No Treatment/Reovery (H010-H129) Or (H131-H135)
Quantity Tons:	0.125
Waste Quantity:	250
Quantity Unit:	P
Additional Code 1:	Not reported
Additional Code 2:	Not reported
Additional Code 3:	Not reported
Additional Code 4:	Not reported
Additional Code 5:	Not reported

Additional Info:

Year:	2015
Gen EPA ID:	CAL000392863
Shipment Date:	20150910
Creation Date:	11/5/2015 22:15:33
Receipt Date:	20150910
Manifest ID:	008817345FLE
Trans EPA ID:	MAD039322250
Trans Name:	CLEAN HARBORS ENVIRONMENTAL SERVICE INC
Trans 2 EPA ID:	Not reported
Trans 2 Name:	Not reported

UNITED PACIFIC #0645 (Continued) **S104295512**

TSDF EPA ID:	CAD044429835
Trans Name:	CLEAN HARBORS WILMINGTON LLC
TSDF Alt EPA ID:	Not reported
TSDF Alt Name:	Not reported
Waste Code Description:	352 - Other organic solids
RCRA Code:	Not reported
Meth Code:	H141 - Storage, Bulking, And/Or Transfer Off Site--No Treatment/Reovery (H010-H129) Or (H131-H135)
Quantity Tons:	0.06
Waste Quantity:	120
Quantity Unit:	P
Additional Code 1:	Not reported
Additional Code 2:	Not reported
Additional Code 3:	Not reported
Additional Code 4:	Not reported
Additional Code 5:	Not reported
Shipment Date:	20150223
Creation Date:	4/21/2015 22:14:53
Receipt Date:	20150223
Manifest ID:	008049180FLE
Trans EPA ID:	MAD039322250
Trans Name:	CLEAN HARBORS ENVIRONMENTAL SERVICES INC
Trans 2 EPA ID:	Not reported
Trans 2 Name:	Not reported
TSDF EPA ID:	CAD044429835
Trans Name:	CLEAN HARBORS WILMINGTON LLC
TSDF Alt EPA ID:	Not reported
TSDF Alt Name:	Not reported
Waste Code Description:	134 - Aqueous solution with <10% total organic residues
RCRA Code:	Not reported
Meth Code:	H141 - Storage, Bulking, And/Or Transfer Off Site--No Treatment/Reovery (H010-H129) Or (H131-H135)
Quantity Tons:	0.04
Waste Quantity:	80
Quantity Unit:	P
Additional Code 1:	Not reported
Additional Code 2:	Not reported
Additional Code 3:	Not reported
Additional Code 4:	Not reported
Additional Code 5:	Not reported
Shipment Date:	20150223
Creation Date:	4/21/2015 22:14:53
Receipt Date:	20150223
Manifest ID:	008049180FLE
Trans EPA ID:	MAD039322250
Trans Name:	CLEAN HARBORS ENVIRONMENTAL SERVICES INC
Trans 2 EPA ID:	Not reported
Trans 2 Name:	Not reported
TSDF EPA ID:	CAD044429835
Trans Name:	CLEAN HARBORS WILMINGTON LLC
TSDF Alt EPA ID:	Not reported
TSDF Alt Name:	Not reported
Waste Code Description:	352 - Other organic solids
RCRA Code:	Not reported
Meth Code:	H141 - Storage, Bulking, And/Or Transfer Off Site--No

UNITED PACIFIC #0645 (Continued) **S104295512**

Treatment/Reovery (H010-H129) Or (H131-H135)
Quantity Tons: 0.02
Waste Quantity: 40
Quantity Unit: P
Additional Code 1: Not reported
Additional Code 2: Not reported
Additional Code 3: Not reported
Additional Code 4: Not reported
Additional Code 5: Not reported

CERS:
Name: UNITED PACIFIC 0645
Address: 601 N GRAND AVE
City,State,Zip: COVINA, CA 91724
Site ID: 119973
CERS ID: 10285705
CERS Description: Chemical Storage Facilities

Violations:
Site ID: 119973
Site Name: United Pacific 0645
Violation Date: 11-22-2021
Citation: 23 CCR 16 2712 - California Code of Regulations, Title 23, Chapter 16, Section(s) 2712
Violation Description: Failure to comply with any of the applicable requirements of the permit issued for the operation of the UST system.
Violation Notes: Returned to compliance on 11/09/2022. 87 FILL, SPILL BUCKET CRACKED AND LEAKING DURING TESTING. 91 RELAY NOT WORKING TRCH COULD NOT FINISH TESTING. REPLACE BROKEN RELAY, AND SPILL BUCKET. OBTAIN EMERG. REPAIR PERMIT RE TEST SPILL BUCKET, AND SUBMIT PASSING RESULTS.
Violation Division: Los Angeles County Department of Public Works
Violation Program: UST
Violation Source: CERS,

Site ID: 119973
Site Name: United Pacific 0645
Violation Date: 11-14-2017
Citation: 23 CCR 16 2665 - California Code of Regulations, Title 23, Chapter 16, Section(s) 2665
Violation Description: Failure to comply with one or more of the following: Failure to install or maintain a liquid-tight spill bucket. Have a minimum capacity of five gallons. Have a functional drain valve or other method for the removal of liquid from the spill bucket/spill container. Be resistant to galvanic corrosion.
Violation Notes: Returned to compliance on 01/04/2018.
Violation Division: Los Angeles County Department of Public Works
Violation Program: UST
Violation Source: CERS,

Site ID: 119973
Site Name: United Pacific 0645
Violation Date: 11-14-2022
Citation: 23 CCR 16 2638(d) - California Code of Regulations, Title 23, Chapter 16, Section(s) 2638(d)
Violation Description: Failure to submit the Monitoring System Certification Form to the UPA within 30 days of completion of the test.
Violation Notes: 1)111819 CTLS NOT SUBMITTED WITHIN 30 DAYS 2)CERS-FAC INFO AND TANK

UNITED PACIFIC #0645 (Continued) **S104295512**

INFO 1)SUBMIT 2)CORRECT AND RESUBMIT
Violation Division: Los Angeles County Department of Public Works
Violation Program: UST
Violation Source: CERS,

Site ID: 119973
Site Name: United Pacific 0645
Violation Date: 11-21-2018
Citation: 23 CCR 16 2712(b)(1)(G) - California Code of Regulations, Title 23, Chapter 16, Section(s) 2712(b)(1)(G)
Violation Description: Failure to comply with one or more of the following overfill prevention equipment requirements: Alert the transfer operator when the tank is 90 percent full by restricting the flow into the tank or triggering an audible and visual alarm; or Restrict delivery of flow to the tank at least 30 minutes before the tank overfills, provided the restriction occurs when the tank is filled to no more than 95 percent of capacity; and activate an audible alarm at least five minutes before the tank overfills; or Provide positive shut-off of flow to the tank when the tank is filled to no more than 95 percent of capacity; or Provide positive shut-off of flow to the tank so that none of the fittings located on the top of the tank are exposed to product due to overfilling. Install/retrofit overfill prevention equipment that does not use flow restrictors on vent piping to meet overfill prevention equipment requirements when the overfill prevention equipment is installed, repaired, or replaced on and after October 1, 2018. For USTs installed before October 1, 2018, perform an inspection by October 13, 2018 and every 36 months thereafter. For USTs installed on and after October 1, 2018, perform an inspection at installation and every 36 months thereafter. Inspected within 30 days after a repair to the overfill prevention equipment. Inspected using an applicable manufacturer guidelines, industry codes, engineering standards, or a method approved by a professional engineer. Inspected by a certified UST service technician. Maintain records of overfill prevention equipment inspection for 36 months.
Violation Notes: Returned to compliance on 11/18/2019. CERS(FACILITY,TANK, OSDO);OVRFLL PREV INSP OVERDUE;89 FILL SPBK FAIL;LIQ-UDC#13/14 & 89 STP SMP;D.O.-ALRM HX MSNG& SNSR OUT ALRM(NOV'18)UPDATE CERS; CONDCT OVRFILL INSP/PROV RSLTS;PRMT REQ-89 FILL SPBK; REM LIQ-UDC 13/14 & 89 STP SMP; PROV ALRM HX-D.O.INSP(11/1/18)+LOE
Violation Division: Los Angeles County Department of Public Works
Violation Program: UST
Violation Source: CERS,

Site ID: 119973
Site Name: United Pacific 0645
Violation Date: 11-21-2018
Citation: 23 CCR 16 2715(a)(1)(B) - California Code of Regulations, Title 23, Chapter 16, Section(s) 2715(a)(1)(B)
Violation Description: Failure to submit the Designated Underground Storage Tank Operator Identification Form within 30 days of installing a UST system or within 30 days of a change in DO.
Violation Notes: Returned to compliance on 11/18/2019. CERS(FACILITY,TANK, OSDO);OVRFLL PREV INSP OVERDUE;89 FILL SPBK FAIL;LIQ-UDC#13/14 & 89 STP SMP;D.O.-ALRM HX MSNG& SNSR OUT ALRM(NOV'18)UPDATE CERS; CONDCT OVRFILL INSP/PROV RSLTS;PRMT REQ-89 FILL SPBK; REM LIQ-UDC 13/14 & 89 STP SMP; PROV ALRM HX-D.O.INSP(11/1/18)+LOE
Violation Division: Los Angeles County Department of Public Works

UNITED PACIFIC #0645 (Continued) **S104295512**

Violation Program: UST
Violation Source: CERS,

Site ID: 119973
Site Name: United Pacific 0645
Violation Date: 11-14-2022
Citation: HSC 6.7 25284, 25286 - California Health and Safety Code, Chapter 6.7, Section(s) 25284, 25286
Violation Description: Failure to submit a complete and accurate application for a permit to operate a UST, or for renewal of the permit.
Violation Notes: 1)111819 CTLS NOT SUBMITTED WITHIN 30 DAYS 2)CERS-FAC INFO AND TANK INFO 1)SUBMIT 2)CORRECT AND RESUBMIT
Violation Division: Los Angeles County Department of Public Works
Violation Program: UST
Violation Source: CERS,

Site ID: 119973
Site Name: United Pacific 0645
Violation Date: 01-13-2021
Citation: 23 CCR 16 2712 - California Code of Regulations, Title 23, Chapter 16, Section(s) 2712
Violation Description: Failure to comply with any of the applicable requirements of the permit issued for the operation of the UST system.
Violation Notes: Returned to compliance on 11/17/2021. NOVC ISSUED TO SITE FOR PAST DUE CUPA FEES ON INVOICE FROM FIRE DEPT DATED 7/29/20(INVC AMT=$3,888.00)ISSUED TO TOM ROBINS W/EMAIL CONFRM ALL FEES OUTLINED ON CONSOLIDATED PROGRAM INVOICE ARE TO BE PAID TO THE LA COUNTY FIRE DEPARTMENT WITHIN 7 DAYS.
Violation Division: Los Angeles County Department of Public Works
Violation Program: UST
Violation Source: CERS,

Site ID: 119973
Site Name: United Pacific 0645
Violation Date: 11-21-2018
Citation: 23 CCR 16 2716(e) - California Code of Regulations, Title 23, Chapter 16, Section(s) 2716(e)
Violation Description: For designated operator (DO) monthly inspections conducted before October 1, 2018, failure to comply with one or more of the following requirements: Be performed by an ICC certified DO. Inspect monthly alarm history report, check that alarms are documented and responded to appropriately, and attach a copy. Inspect for the presence of liquid/debris in spill containers. Inspect for the presence of liquid/debris in under dispenser containment (UDC) and ensure that the monitoring equipment is positioned correctly. Inspect for liquid or debris in containment sumps where an alarm occurred with no service visit. Check that all testing and maintenance has been completed and documented. Verify that all facility employees have been trained in accordance with 23 CCR 2715(c). For designated operator (DO) 30 day inspections conducted on and after October 1, 2018, failure to conduct the designated UST operator visual inspection at least once every 30 days.
Violation Notes: Returned to compliance on 11/18/2019. CERS(FACILITY,TANK, OSDO);OVRFLL PREV INSP OVERDUE;89 FILL SPBK FAIL;LIQ-UDC#13/14 & 89 STP SMP;D.O.-ALRM HX MSNG& SNSR OUT ALRM(NOV'18)UPDATE CERS; CONDCT OVRFILL INSP/PROV RSLTS;PRMT REQ-89 FILL SPBK; REM LIQ-UDC 13/14 & 89 STP SMP; PROV ALRM HX-D.O.INSP(11/1/18)+LOE

UNITED PACIFIC #0645 (Continued) **S104295512**

Violation Division:	Los Angeles County Department of Public Works
Violation Program:	UST
Violation Source:	CERS,
Site ID:	119973
Site Name:	United Pacific 0645
Violation Date:	11-14-2017
Citation:	23 CCR 16 2711(a)(8) - California Code of Regulations, Title 23, Chapter 16, Section(s) 2711(a)(8)
Violation Description:	Failure to submit or maintain a current facility plot plan.
Violation Notes:	Returned to compliance on 01/04/2018.
Violation Division:	Los Angeles County Department of Public Works
Violation Program:	UST
Violation Source:	CERS,
Site ID:	119973
Site Name:	United Pacific 0645
Violation Date:	11-14-2022
Citation:	23 CCR 16 2712(f) - California Code of Regulations, Title 23, Chapter 16, Section(s) 2712(f)
Violation Description:	Failure to implement the corrections specified in the inspection report within 30 days of receiving an inspection report from either the UPA or special inspector.
Violation Notes:	1)111819 CTLS NOT SUBMITTED WITHIN 30 DAYS 2)CERS-FAC INFO AND TANK INFO 1)SUBMIT 2)CORRECT AND RESUBMIT
Violation Division:	Los Angeles County Department of Public Works
Violation Program:	UST
Violation Source:	CERS,
Site ID:	119973
Site Name:	United Pacific 0645
Violation Date:	11-16-2020
Citation:	23 CCR 16 2638(d) - California Code of Regulations, Title 23, Chapter 16, Section(s) 2638(d)
Violation Description:	Failure to submit the Monitoring System Certification Form to the UPA within 30 days of completion of the test.
Violation Notes:	Returned to compliance on 11/14/2022. NOVC:DSL SPBK FAIL (<5GAL),'19CTLS NOT SUBMT W/IN 30DAYS,LIQD OBSRVDIN UDC 13/14(REMVD@INSP). PERMIT AND REPLACE DSL SPILLBKT, SUBMT CTLS DATED 111819.
Violation Division:	Los Angeles County Department of Public Works
Violation Program:	UST
Violation Source:	CERS,
Site ID:	119973
Site Name:	United Pacific 0645
Violation Date:	11-14-2017
Citation:	HSC 6.7 25290.1(c)(3),25290.2(c)(3) - California Health and Safety Code, Chapter 6.7, Section(s) 25290.1(c)(3),25290.2(c)(3)
Violation Description:	Failure to keep water out of the secondary containment of UST systems installed on or after July 1, 2003.
Violation Notes:	Returned to compliance on 01/04/2018.
Violation Division:	Los Angeles County Department of Public Works
Violation Program:	UST
Violation Source:	CERS,
Site ID:	119973

UNITED PACIFIC #0645 (Continued) **S104295512**

Site Name:	United Pacific 0645
Violation Date:	11-14-2017
Citation:	23 CCR 16 2641(h) - California Code of Regulations, Title 23, Chapter 16, Section(s) 2641(h)
Violation Description:	Failure to have an approved UST Monitoring Plan.
Violation Notes:	Returned to compliance on 01/04/2018.
Violation Division:	Los Angeles County Department of Public Works
Violation Program:	UST
Violation Source:	CERS,
Site ID:	119973
Site Name:	United Pacific 0645
Violation Date:	11-14-2022
Citation:	23 CCR 16 2637.1(e) - California Code of Regulations, Title 23, Chapter 16, Section(s) 2637.1(e)
Violation Description:	Failure to submit a copy of the spill containment test results on the Spill Container Testing Report Form to the UPA within 30 days after the test.
Violation Notes:	1)111819 CTLS NOT SUBMITTED WITHIN 30 DAYS 2)CERS-FAC INFO AND TANK INFO 1)SUBMIT 2)CORRECT AND RESUBMIT
Violation Division:	Los Angeles County Department of Public Works
Violation Program:	UST
Violation Source:	CERS,
Site ID:	119973
Site Name:	United Pacific 0645
Violation Date:	11-21-2018
Citation:	23 CCR 16 2712(b)(1)(G) - California Code of Regulations, Title 23, Chapter 16, Section(s) 2712(b)(1)(G)
Violation Description:	Failure to comply with one or more of the following overfill prevention equipment requirements: Alert the transfer operator when the tank is 90 percent full by restricting the flow into the tank or triggering an audible and visual alarm; or Restrict delivery of flow to the tank at least 30 minutes before the tank overfills, provided the restriction occurs when the tank is filled to no more than 95 percent of capacity; and activate an audible alarm at least five minutes before the tank overfills; or Provide positive shut-off of flow to the tank when the tank is filled to no more than 95 percent of capacity; or Provide positive shut-off of flow to the tank so that none of the fittings located on the top of the tank are exposed to product due to overfilling. Install/retrofit overfill prevention equipment that does not use flow restrictors on vent piping to meet overfill prevention equipment requirements when the overfill prevention equipment is installed, repaired, or replaced on and after October 1, 2018. For USTs installed before October 1, 2018, perform an inspection by October 13, 2018 and every 36 months thereafter. For USTs installed on and after October 1, 2018, perform an inspection at installation and every 36 months thereafter. Inspected within 30 days after a repair to the overfill prevention equipment. Inspected using an applicable manufacturer guidelines, industry codes, engineering standards, or a method approved by a professional engineer. Inspected by a certified UST service technician. Maintain records of overfill prevention equipment inspection for 36 months.
Violation Notes:	Returned to compliance on 11/18/2019. CERS(FACILITY,TANK, OSDO);OVRFLL PREV INSP OVERDUE;89 FILL SPBK FAIL ;LIQ-UDC#13/14 & 89 STP SMP;D.O.-ALRM HX MSNG& SNSR OUT ALRM(NOV'18)
Violation Division:	Los Angeles County Department of Public Works

UNITED PACIFIC #0645 (Continued) **S104295512**

Violation Program: UST
Violation Source: CERS,

Site ID: 119973
Site Name: United Pacific 0645
Violation Date: 11-14-2017
Citation: 23 CCR 16 2715(c) - California Code of Regulations, Title 23, Chapter 16, Section(s) 2715(c)
Violation Description: Failure to comply with one or more of the following designated operator (DO) monthly inspection requirements: Be performed by an ICC certified DO. Inspect monthly alarm history report, check that alarms are documented and responded to appropriately, and attach a copy. Inspect for the presence of liquid/debris in spill containers. Inspect for the presence of liquid/debris in under dispenser containment (UDC) and ensure that the monitoring equipment is positioned correctly. Inspect for liquid or debris in containment sumps where an alarm occurred with no service visit. Check that all testing and maintenance has been completed and documented. Verify that all facility employees have been trained in accordance with 23 CCR 2715(f)(2).
Violation Notes: Returned to compliance on 01/04/2018.
Violation Division: Los Angeles County Department of Public Works
Violation Program: UST
Violation Source: CERS,

Site ID: 119973
Site Name: United Pacific 0645
Violation Date: 11-14-2017
Citation: 23 CCR 16 2641(j) - California Code of Regulations, Title 23, Chapter 16, Section(s) 2641(j)
Violation Description: Failure of the leak detection equipment to be installed, calibrated, operated, and/or maintained properly.
Violation Notes: Returned to compliance on 01/04/2018.
Violation Division: Los Angeles County Department of Public Works
Violation Program: UST
Violation Source: CERS,

Site ID: 119973
Site Name: United Pacific 0645
Violation Date: 11-14-2017
Citation: 23 CCR 16 2712(b) - California Code of Regulations, Title 23, Chapter 16, Section(s) 2712(b)
Violation Description: Failure to maintain monitoring and maintenance records and/or maintain records of appropriate follow-up actions.
Violation Notes: Returned to compliance on 01/04/2018.
Violation Division: Los Angeles County Department of Public Works
Violation Program: UST
Violation Source: CERS,

Site ID: 119973
Site Name: United Pacific 0645
Violation Date: 11-14-2016
Citation: 23 CCR 16 2641(h) - California Code of Regulations, Title 23, Chapter 16, Section(s) 2641(h)
Violation Description: Failure to have an approved UST Monitoring Plan.
Violation Notes: Returned to compliance on 01/17/2017.
Violation Division: Los Angeles County Department of Public Works
Violation Program: UST

UNITED PACIFIC #0645 (Continued) **S104295512**

Violation Source:	CERS,
Site ID:	119973
Site Name:	United Pacific 0645
Violation Date:	11-16-2020
Citation:	23 CCR 16 2712 - California Code of Regulations, Title 23, Chapter 16, Section(s) 2712
Violation Description:	Failure to comply with any of the applicable requirements of the permit issued for the operation of the UST system.
Violation Notes:	Returned to compliance on 11/14/2022. NOVC:DSL SPBK FAIL (<5GAL),'19CTLS NOT SUBMT W/IN 30DAYS,LIQD OBSRVDIN UDC 13/14(REMVD@INSP). PERMIT AND REPLACE DSL SPILLBKT, SUBMT CTLS DATED 111819.
Violation Division:	Los Angeles County Department of Public Works
Violation Program:	UST
Violation Source:	CERS,
Site ID:	119973
Site Name:	United Pacific 0645
Violation Date:	11-14-2017
Citation:	23 CCR 16 2712(i) - California Code of Regulations, Title 23, Chapter 16, Section(s) 2712(i)
Violation Description:	Failure to have current UST Monitoring Plan available on site.
Violation Notes:	Returned to compliance on 01/04/2018.
Violation Division:	Los Angeles County Department of Public Works
Violation Program:	UST
Violation Source:	CERS,
Site ID:	119973
Site Name:	United Pacific 0645
Violation Date:	11-22-2021
Citation:	HSC 6.7 25284.2 - California Health and Safety Code, Chapter 6.7, Section(s) 25284.2
Violation Description:	"Failure to meet one or more of the following requirements: Install or maintain a liquid-tight spill container. Have a minimum capacity of five gallons. Have a functional drain valve or other method for the removal of liquid from the spill container. Be resistant to galvanic corrosion. Perform a tightness test at installation, every 12 months thereafter, or within 30 days after a repair to the spill container. Tested using applicable manufacturer guidelines, industry codes, engineering standards, or a method approved by a professional engineer. Tested by a certified UST service technician. Maintain records of spill containment testing for 36 months. "
Violation Notes:	Returned to compliance on 11/09/2022. 87 FILL, SPILL BUCKET CRACKED AND LEAKING DURING TESTING. 91 RELAY NOT WORKING TRCH COULD NOT FINISH TESTING. REPLACE BROKEN RELAY, AND SPILL BUCKET. OBTAIN EMERG. REPAIR PERMIT RE TEST SPILL BUCKET, AND SUBMIT PASSING RESULTS.
Violation Division:	Los Angeles County Department of Public Works
Violation Program:	UST
Violation Source:	CERS,
Site ID:	119973
Site Name:	United Pacific 0645
Violation Date:	11-16-2020
Citation:	23 CCR 16 2637.1(e) - California Code of Regulations, Title 23, Chapter 16, Section(s) 2637.1(e)
Violation Description:	Failure to submit a copy of the spill containment test results on the

UNITED PACIFIC #0645 (Continued) **S104295512**

Spill Container Testing Report Form to the UPA within 30 days after the test.
Violation Notes: Returned to compliance on 11/14/2022. NOVC:DSL SPBK FAIL (<5GAL),'19CTLS NOT SUBMT W/IN 30DAYS,LIQD OBSRVDIN UDC 13/14(REMVD@INSP). PERMIT AND REPLACE DSL SPILLBKT, SUBMT CTLS DATED 111819.
Violation Division: Los Angeles County Department of Public Works
Violation Program: UST
Violation Source: CERS,

Site ID: 119973
Site Name: United Pacific 0645
Violation Date: 11-14-2022
Citation: 23 CCR 16 2712 - California Code of Regulations, Title 23, Chapter 16, Section(s) 2712
Violation Description: Failure to comply with any of the applicable requirements of the permit issued for the operation of the UST system.
Violation Notes: 1)111819 CTLS NOT SUBMITTED WITHIN 30 DAYS 2)CERS-FAC INFO AND TANK INFO 1)SUBMIT 2)CORRECT AND RESUBMIT
Violation Division: Los Angeles County Department of Public Works
Violation Program: UST
Violation Source: CERS,

Site ID: 119973
Site Name: United Pacific 0645
Violation Date: 11-17-2015
Citation: 23 CCR 16 2712(i) - California Code of Regulations, Title 23, Chapter 16, Section(s) 2712(i)
Violation Description: Failure to maintain on site an approved monitoring plan.
Violation Notes: Returned to compliance on 08/02/2016.
Violation Division: Los Angeles County Department of Public Works
Violation Program: UST
Violation Source: CERS,

Site ID: 119973
Site Name: United Pacific 0645
Violation Date: 11-14-2016
Citation: 23 CCR 16 2637 - California Code of Regulations, Title 23, Chapter 16, Section(s) 2637
Violation Description: Failure to conduct secondary containment testing, or one or more of the following requirements: Perform the test within six months of installation and every 36 months thereafter.Use a procedure that demonstrates the system works as well as at installation.Use applicable manufacturer guidelines, industry codes, engineering standard, or professional engineer approval.Performed by a certified service technician or a licensed tank tester.
Violation Notes: Returned to compliance on 01/17/2017.
Violation Division: Los Angeles County Department of Public Works
Violation Program: UST
Violation Source: CERS,

Site ID: 119973
Site Name: United Pacific 0645
Violation Date: 11-21-2018
Citation: 23 CCR 16 2716(e) - California Code of Regulations, Title 23, Chapter 16, Section(s) 2716(e)
Violation Description: For designated operator (DO) monthly inspections conducted before

UNITED PACIFIC #0645 (Continued) **S104295512**

October 1, 2018, failure to comply with one or more of the following requirements: Be performed by an ICC certified DO. Inspect monthly alarm history report, check that alarms are documented and responded to appropriately, and attach a copy. Inspect for the presence of liquid/debris in spill containers. Inspect for the presence of liquid/debris in under dispenser containment (UDC) and ensure that the monitoring equipment is positioned correctly. Inspect for liquid or debris in containment sumps where an alarm occurred with no service visit. Check that all testing and maintenance has been completed and documented. Verify that all facility employees have been trained in accordance with 23 CCR 2715(c). For designated operator (DO) 30 day inspections conducted on and after October 1, 2018, failure to conduct the designated UST operator visual inspection at least once every 30 days.

Violation Notes: Returned to compliance on 11/18/2019. CERS(FACILITY,TANK, OSDO);OVRFLL PREV INSP OVERDUE;89 FILL SPBK FAIL ;LIQ-UDC#13/14 & 89 STP SMP;D.O.-ALRM HX MSNG& SNSR OUT ALRM(NOV'18)
Violation Division: Los Angeles County Department of Public Works
Violation Program: UST
Violation Source: CERS,

Site ID: 119973
Site Name: United Pacific 0645
Violation Date: 03-08-2017
Citation: 23 CCR 16 2638(d) - California Code of Regulations, Title 23, Chapter 16, Section(s) 2638(d)
Violation Description: Failure to submit the Annual Monitoring System Certification Form to the CUPA within 30 days of completion of the test.
Violation Notes: Returned to compliance on 11/13/2017.
Violation Division: Los Angeles County Department of Public Works
Violation Program: UST
Violation Source: CERS,

Site ID: 119973
Site Name: United Pacific 0645
Violation Date: 11-14-2017
Citation: 23 CCR 16 2641(a) - California Code of Regulations, Title 23, Chapter 16, Section(s) 2641(a)
Violation Description: Failure of leak detection equipment to be located such that equipment is capable of detecting a leak at the earliest possible opportunity.
Violation Notes: Returned to compliance on 01/04/2018.
Violation Division: Los Angeles County Department of Public Works
Violation Program: UST
Violation Source: CERS,

Site ID: 119973
Site Name: United Pacific 0645
Violation Date: 11-14-2017
Citation: 23 CCR 16 2637 - California Code of Regulations, Title 23, Chapter 16, Section(s) 2637
Violation Description: Failure to conduct secondary containment testing, or one or more of the following requirements: Perform the test within six months of installation and every 36 months thereafter.Use a procedure that demonstrates the system works as well as at installation.Use applicable manufacturer guidelines, industry codes, engineering standard, or professional engineer approval.Performed by a certified service technician or a licensed tank tester.

UNITED PACIFIC #0645 (Continued) **S104295512**

Violation Notes:	Returned to compliance on 01/04/2018.
Violation Division:	Los Angeles County Department of Public Works
Violation Program:	UST
Violation Source:	CERS,
Site ID:	119973
Site Name:	United Pacific 0645
Violation Date:	11-14-2016
Citation:	23 CCR 16 2712(i) - California Code of Regulations, Title 23, Chapter 16, Section(s) 2712(i)
Violation Description:	Failure to have a UST Monitoring Plan available on site.
Violation Notes:	Returned to compliance on 01/17/2017.
Violation Division:	Los Angeles County Department of Public Works
Violation Program:	UST
Violation Source:	CERS,
Site ID:	119973
Site Name:	United Pacific 0645
Violation Date:	11-16-2020
Citation:	HSC 6.7 25284.2 - California Health and Safety Code, Chapter 6.7, Section(s) 25284.2
Violation Description:	"Failure to meet one or more of the following requirements: Install or maintain a liquid-tight spill container. Have a minimum capacity of five gallons. Have a functional drain valve or other method for the removal of liquid from the spill container. Be resistant to galvanic corrosion. Perform a tightness test at installation, every 12 months thereafter, or within 30 days after a repair to the spill container. Tested using applicable manufacturer guidelines, industry codes, engineering standards, or a method approved by a professional engineer. Tested by a certified UST service technician. Maintain records of spill containment testing for 36 months. "
Violation Notes:	Returned to compliance on 11/14/2022. NOVC:DSL SPBK FAIL (<5GAL),'19CTLS NOT SUBMT W/IN 30DAYS,LIQD OBSRVDIN UDC 13/14(REMVD@INSP). PERMIT AND REPLACE DSL SPILLBKT, SUBMT CTLS DATED 111819.
Violation Division:	Los Angeles County Department of Public Works
Violation Program:	UST
Violation Source:	CERS,
Site ID:	119973
Site Name:	United Pacific 0645
Violation Date:	11-21-2018
Citation:	HSC 6.7 25284, 25286 - California Health and Safety Code, Chapter 6.7, Section(s) 25284, 25286
Violation Description:	Failure to submit a complete and accurate application for a permit to operate a UST, or for renewal of the permit.
Violation Notes:	Returned to compliance on 11/18/2019. CERS(FACILITY,TANK, OSDO);OVRFLL PREV INSP OVERDUE;89 FILL SPBK FAIL;LIQ-UDC#13/14 & 89 STP SMP;D.O.-ALRM HX MSNG& SNSR OUT ALRM(NOV'18)UPDATE CERS; CONDCT OVRFILL INSP/PROV RSLTS;PRMT REQ-89 FILL SPBK; REM LIQ-UDC 13/14 & 89 STP SMP; PROV ALRM HX-D.O.INSP(11/1/18)+LOE
Violation Division:	Los Angeles County Department of Public Works
Violation Program:	UST
Violation Source:	CERS,
Site ID:	119973
Site Name:	United Pacific 0645

UNITED PACIFIC #0645 (Continued) **S104295512**

Violation Date: 11-21-2018
Citation: HSC 6.7 25284, 25286 - California Health and Safety Code, Chapter 6.7, Section(s) 25284, 25286
Violation Description: Failure to submit a complete and accurate application for a permit to operate a UST, or for renewal of the permit.
Violation Notes: Returned to compliance on 11/18/2019. CERS(FACILITY,TANK, OSDO);OVRFLL PREV INSP OVERDUE;89 FILL SPBK FAIL ;LIQ-UDC#13/14 & 89 STP SMP;D.O.-ALRM HX MSNG& SNSR OUT ALRM(NOV'18)
Violation Division: Los Angeles County Department of Public Works
Violation Program: UST
Violation Source: CERS,

Site ID: 119973
Site Name: United Pacific 0645
Violation Date: 11-14-2016
Citation: 23 CCR 16 2632(d)(1)(C), 2641(h), 2711(a)(8) - California Code of Regulations, Title 23, Chapter 16, Section(s) 2632(d)(1)(C), 2641(h), 2711(a)(8)
Violation Description: Failure to submit or update a plot plan.
Violation Notes: Returned to compliance on 01/17/2017.
Violation Division: Los Angeles County Department of Public Works
Violation Program: UST
Violation Source: CERS,

Site ID: 119973
Site Name: United Pacific 0645
Violation Date: 11-14-2016
Citation: 23 CCR 16 2712 - California Code of Regulations, Title 23, Chapter 16, Section(s) 2712
Violation Description: Failure to comply with any of the applicable requirements of the permit issued for the operation of the UST system.
Violation Notes: Returned to compliance on 01/17/2017.
Violation Division: Los Angeles County Department of Public Works
Violation Program: UST
Violation Source: CERS,

Evaluation:
Eval General Type: Compliance Evaluation Inspection
Eval Date: 11-14-2022
Violations Found: Yes
Eval Type: Routine done by local agency
Eval Notes: NOVC:1)111819 CTLS NOT SUBMITTED WITHIN 30 DAYS 2)CERS-FAC INFO AND TANK INFO
Eval Division: Los Angeles County Department of Public Works
Eval Program: UST
Eval Source: CERS,

Eval General Type: Compliance Evaluation Inspection
Eval Date: 11-16-2020
Violations Found: Yes
Eval Type: Routine done by local agency
Eval Notes: NOVC:DSL SPBK FAIL (<5GAL),'19CTLS NOT SUBMT W/IN 30DAYS,LIQD OBSRVDIN UDC 13/14(REMVD@INSP).
Eval Division: Los Angeles County Department of Public Works
Eval Program: UST
Eval Source: CERS,

UNITED PACIFIC #0645 (Continued) **S104295512**

Eval General Type: Compliance Evaluation Inspection
Eval Date: 11-17-2015
Violations Found: Yes
Eval Type: Routine done by local agency
Eval Notes: NOVC: SECONDARY PIPE DRIP INTO THE DIESEL PIPE SUMP;91-UST LLD REPLACED W/O PERMIT(VAPORLESS LD2000 FOR V/R FX1V)-CERS CORR-MONIT. PLAN
Eval Division: Los Angeles County Department of Public Works
Eval Program: UST
Eval Source: CERS,

Eval General Type: Compliance Evaluation Inspection
Eval Date: 11-21-2018
Violations Found: Yes
Eval Type: Routine done by local agency
Eval Notes: NOVC:CERS(FACILITY,TANK, OSDO);OVRFLL PREV INSP OVERDUE;89 FILL SPBK FAILED;LIQ-UDC#13/14 & 89 STP SMP;D.O.-ALRM HX MSNG& SNSR OUT ALRM
Eval Division: Los Angeles County Department of Public Works
Eval Program: UST
Eval Source: CERS,

Eval General Type: Compliance Evaluation Inspection
Eval Date: 02-06-2023
Violations Found: No
Eval Type: Routine done by local agency
Eval Notes: SUNIL PATEL NO SIGNIFICANT VIOLATIONS OBSERVED
Eval Division: Los Angeles County Fire Department
Eval Program: HMRRP
Eval Source: CERS,

Eval General Type: Compliance Evaluation Inspection
Eval Date: 02-12-2018
Violations Found: No
Eval Type: Routine done by local agency
Eval Notes: S. Patel, manager
Eval Division: Los Angeles County Fire Department
Eval Program: HMRRP
Eval Source: CERS,

Eval General Type: Other/Unknown
Eval Date: 10-06-2016
Violations Found: No
Eval Type: Other, not routine, done by local agency
Eval Notes: UDC REPLACEMENT BUILT TO PLAN,SOIL SAMPLE UNDER WEST SIDE OF UDC AND UNDER PIPING ON EAST SIDE OF UDC-NO ODORS OR SOIL DISCOLORATION
Eval Division: Los Angeles County Department of Public Works
Eval Program: UST
Eval Source: CERS,

Eval General Type: Compliance Evaluation Inspection
Eval Date: 11-19-2014
Violations Found: No
Eval Type: Routine done by local agency
Eval Notes: VEEDER-ROOT STATING ALL NORMAL. RECORDS COMPLETE AND IN CERS. SUMPS UDC'S CLEAN DRY, SENSORS CORRECT AND AT LOWEST POINTS
Eval Division: Los Angeles County Department of Public Works
Eval Program: UST
Eval Source: CERS,

UNITED PACIFIC #0645 (Continued) **S104295512**

Eval General Type: Compliance Evaluation Inspection
Eval Date: 11-22-2021
Violations Found: Yes
Eval Type: Routine done by local agency
Eval Notes: 87 GRADE FILL SPILL BUCKET CRACKED/LEAKING DURING TESTING. 91 RELAY STUCK, TECH UNABLE TO COMPLETE CERT. NOTICE TO REPAIR. V000999296.
Eval Division: Los Angeles County Department of Public Works
Eval Program: UST
Eval Source: CERS,

Eval General Type: Compliance Evaluation Inspection
Eval Date: 12-19-2014
Violations Found: No
Eval Type: Routine done by local agency
Eval Notes: JANET SALDIVAR MANAGER
Eval Division: Los Angeles County Fire Department
Eval Program: HW
Eval Source: CERS,

Eval General Type: Other/Unknown
Eval Date: 01-13-2021
Violations Found: Yes
Eval Type: Other, not routine, done by local agency
Eval Notes: FEES OWED TO FIRE DEPT ($3,888); NOVC EMAILED TO TOM ROBINS, ENVIR CONTACT (TOM.ROBINS@UNITEDPACIFIC.COM) ON 1/13/21 WITH INVOICE.
Eval Division: Los Angeles County Department of Public Works
Eval Program: UST
Eval Source: CERS,

Eval General Type: Compliance Evaluation Inspection
Eval Date: 02-06-2023
Violations Found: No
Eval Type: Routine done by local agency
Eval Notes: SUNIL PATEL NO SIGNIFICANT VIOLATIONS OBSERVED
Eval Division: Los Angeles County Fire Department
Eval Program: HW
Eval Source: CERS,

Eval General Type: Compliance Evaluation Inspection
Eval Date: 02-12-2018
Violations Found: No
Eval Type: Routine done by local agency
Eval Notes: S. Patel, manager
Eval Division: Los Angeles County Fire Department
Eval Program: HW
Eval Source: CERS,

Eval General Type: Other/Unknown
Eval Date: 03-08-2017
Violations Found: Yes
Eval Type: Other, not routine, done by local agency
Eval Notes: NOVC: CTLS ON 11/14/16- REJECTED DUE TO INCORRECT MECH LINE LEAK ,DETECTOR FOR 91 UST LISTED AS LD-2000.
Eval Division: Los Angeles County Department of Public Works
Eval Program: UST
Eval Source: CERS,

UNITED PACIFIC #0645 (Continued) **S104295512**

Eval General Type: Compliance Evaluation Inspection
Eval Date: 11-14-2017
Violations Found: Yes
Eval Type: Routine done by local agency
Eval Notes: NOVC:6M TEST OVERDUE;11/25/13 SUMMARY PAGE ERROR;CERS;NO REPAIR RCRD CERS;UDC(LIFTD SNSR&LIQU);MISSNG W.O./ALRM RESPNS;2 BROKE SPBK CHAIN
Eval Division: Los Angeles County Department of Public Works
Eval Program: UST
Eval Source: CERS,

Eval General Type: Compliance Evaluation Inspection
Eval Date: 11-18-2019
Violations Found: No
Eval Type: Routine done by local agency
Eval Notes: RELEASE DETECTION/PREVENTION EQUIPMENT WORKING PROPERLY DURINS INSPECTION.DOCUMENTS/CERTIFICATION ONSITE/CURRENT.CERS ACCEPTED 11/19/19
Eval Division: Los Angeles County Department of Public Works
Eval Program: UST
Eval Source: CERS,

Eval General Type: Compliance Evaluation Inspection
Eval Date: 12-03-2020
Violations Found: No
Eval Type: Routine done by local agency
Eval Notes: SANIL PATEL NO SIGNIFICANT VIOLATIONS OBSERVED
Eval Division: Los Angeles County Fire Department
Eval Program: HMRRP
Eval Source: CERS,

Eval General Type: Compliance Evaluation Inspection
Eval Date: 11-14-2016
Violations Found: Yes
Eval Type: Routine done by local agency
Eval Notes: CERS CORRECTIONS(MONITORING PLAN,PLOT PLAN)SB989 OVERDUE ON 89 SECON DARY PRODUCT LINE & DSL PIPING SUMP.NO SB989 WITHIN 6 MONTHS REPAIR.
Eval Division: Los Angeles County Department of Public Works
Eval Program: UST
Eval Source: CERS,

Eval General Type: Compliance Evaluation Inspection
Eval Date: 12-03-2020
Violations Found: No
Eval Type: Routine done by local agency
Eval Notes: SANIL PATEL NO SIGNIFICANT VIOLATIONS OBSERVED
Eval Division: Los Angeles County Fire Department
Eval Program: HW
Eval Source: CERS,

Eval General Type: Compliance Evaluation Inspection
Eval Date: 12-19-2014
Violations Found: No
Eval Type: Routine done by local agency
Eval Notes: JANET SALDIVAR MANAGER
Eval Division: Los Angeles County Fire Department
Eval Program: HMRRP
Eval Source: CERS,

UNITED PACIFIC #0645 (Continued) **S104295512**

Coordinates:

Site ID:	119973
Facility Name:	United Pacific 0645
Env Int Type Code:	HWG
Program ID:	10285705
Coord Name:	Not reported
Ref Point Type Desc:	Center of a facility or station.,
Latitude:	34.091630
Longitude:	-117.872680

Affiliation:

Affiliation Type Desc:	CUPA District
Entity Name:	Los Angeles County Fire
Entity Title:	Not reported
Affiliation Address:	5825 Rickenbacker Road
Affiliation City:	Commerce
Affiliation State:	CA
Affiliation Country:	Not reported
Affiliation Zip:	90040-3027
Affiliation Phone:	(323) 890-4000,
Affiliation Type Desc:	Identification Signer
Entity Name:	Tom Robins
Entity Title:	Staff Geologist
Affiliation Address:	Not reported
Affiliation City:	Not reported
Affiliation State:	Not reported
Affiliation Country:	Not reported
Affiliation Zip:	Not reported
Affiliation Phone:	,
Affiliation Type Desc:	Operator
Entity Name:	APRO, LLC
Entity Title:	Not reported
Affiliation Address:	Not reported
Affiliation City:	Not reported
Affiliation State:	Not reported
Affiliation Country:	Not reported
Affiliation Zip:	Not reported
Affiliation Phone:	(310) 323-3992,
Affiliation Type Desc:	Parent Corporation
Entity Name:	APRO LLC
Entity Title:	Not reported
Affiliation Address:	Not reported
Affiliation City:	Not reported
Affiliation State:	Not reported
Affiliation Country:	Not reported
Affiliation Zip:	Not reported
Affiliation Phone:	,
Affiliation Type Desc:	Property Owner
Entity Name:	GOLDEN STATE ENTERPRISES
Entity Title:	Not reported
Affiliation Address:	29501 CANWOOD ST SUITE 200
Affiliation City:	AGOURA HILLS

UNITED PACIFIC #0645 (Continued) **S104295512**

Affiliation State:	CA
Affiliation Country:	United States
Affiliation Zip:	91301
Affiliation Phone:	(310) 323-3992,
Affiliation Type Desc:	UST Tank Operator
Entity Name:	APRO, LLC
Entity Title:	Not reported
Affiliation Address:	4130 Cover Street
Affiliation City:	Long Beach
Affiliation State:	CA
Affiliation Country:	United States
Affiliation Zip:	90808
Affiliation Phone:	(310) 323-3992,
Affiliation Type Desc:	Document Preparer
Entity Name:	Tom Robins
Entity Title:	Not reported
Affiliation Address:	Not reported
Affiliation City:	Not reported
Affiliation State:	Not reported
Affiliation Country:	Not reported
Affiliation Zip:	Not reported
Affiliation Phone:	,
Affiliation Type Desc:	Environmental Contact
Entity Name:	Tom Robins
Entity Title:	Not reported
Affiliation Address:	4130 Cover Street
Affiliation City:	Long Beach
Affiliation State:	CA
Affiliation Country:	Not reported
Affiliation Zip:	90808
Affiliation Phone:	,
Affiliation Type Desc:	Legal Owner
Entity Name:	APRO, LLC.
Entity Title:	Not reported
Affiliation Address:	4130 Cover Street
Affiliation City:	Long Beach
Affiliation State:	CA
Affiliation Country:	United States
Affiliation Zip:	90808
Affiliation Phone:	(310) 323-3992,
Affiliation Type Desc:	Facility Mailing Address
Entity Name:	Mailing Address
Entity Title:	Not reported
Affiliation Address:	4130 Cover Street
Affiliation City:	Long Beach
Affiliation State:	CA
Affiliation Country:	Not reported
Affiliation Zip:	90808
Affiliation Phone:	,
Affiliation Type Desc:	UST Property Owner Name
Entity Name:	GOLDEN STATE ENTERPRISES, LLC

UNITED PACIFIC #0645 (Continued) **S104295512**

Entity Title:	Not reported
Affiliation Address:	29501 Canwood Street
Affiliation City:	AGOURA HILLS
Affiliation State:	CA
Affiliation Country:	United States
Affiliation Zip:	91301
Affiliation Phone:	(310) 323-3992,
Affiliation Type Desc:	UST Tank Owner
Entity Name:	APRO, LLC
Entity Title:	Not reported
Affiliation Address:	4130 Cover Street
Affiliation City:	Long Beach
Affiliation State:	CA
Affiliation Country:	United States
Affiliation Zip:	90808
Affiliation Phone:	(310) 323-3992,

U172 **GOLDEN STATE ENTERPRISES 257238** **UST FINDER** **1028187400**
East **601 N GRAND AVE** **N/A**
1/8-1/4 **COVINA, CA 91724**
0.244 mi.
1290 ft. **Site 13 of 15 in cluster U**

Relative: **Higher**

Actual: **621 ft.**

UST FINDER:

Object ID:	731631
Facility ID:	CA10285705
Name:	GOLDEN STATE ENTERPRISES 257238
Address:	601 N GRAND AVE
City,State,Zip:	COVINA, CA 91724
Address Match Type:	StreetAddress
Open USTs:	4
Closed USTs:	Not reported
TOS USTs:	Not reported
Population 1500ft:	1706
Private Wells 1500ft:	0
Within 100yr Floodplain:	No
Land Use:	Developed, Medium Intensity
Within SPA:	Not reported
SPA PWS Facility ID:	Not reported
SPA Water Type:	Not reported
SPA Facility Type:	Not reported
SPA HUC12:	Not reported
Within WHPA:	Yes
WHPA PWS Facility ID:	CA1910142_13221
WHPA Water Type:	GW - Ground water
WHPA Facility Type:	WL - Well
WHPA HUC12:	180701060402
Facility Status:	Open UST(s)
Date of Last Inspection:	Not reported
EPA Region:	9
Tribe:	Not reported
Coordinate Source:	Geocode
X Coord:	-117.872687215
Y Coord:	34.0916837350001
Latitude:	34.0916837352933
Longitude:	-117.872687214729

GOLDEN STATE ENTERPRISES 257238 (Continued) **1028187400**

UST FINDER:

Object ID:	2259286
Facility ID:	CA10285705
Tank ID:	CA10285705-001_A Stand-alone Tank_1
Tank Status:	Open
Installation Date:	1995/06/30 15:59:59+00
Removal Date:	Not reported
Tank Capacity:	20000
Substances:	Regular Unleaded
Tank Wall Type:	Double Wall

Object ID:	2259287
Facility ID:	CA10285705
Tank ID:	CA10285705-002_A Stand-alone Tank_1
Tank Status:	Open
Installation Date:	1995/06/30 15:59:59+00
Removal Date:	Not reported
Tank Capacity:	20000
Substances:	Midgrade Unleaded
Tank Wall Type:	Double Wall

Object ID:	2259288
Facility ID:	CA10285705
Tank ID:	CA10285705-003_A Stand-alone Tank_1
Tank Status:	Open
Installation Date:	1995/06/30 15:59:59+00
Removal Date:	Not reported
Tank Capacity:	20000
Substances:	Premium Unleaded
Tank Wall Type:	Double Wall

Object ID:	2259289
Facility ID:	CA10285705
Tank ID:	CA10285705-004_A Stand-alone Tank_1
Tank Status:	Open
Installation Date:	1995/06/30 15:59:59+00
Removal Date:	Not reported
Tank Capacity:	20000
Substances:	Diesel
Tank Wall Type:	Double Wall

U173 **AL-SAL OIL CO INC** **UST** **U004350759**
East **601 N GRAND AVE** **N/A**
1/8-1/4 **COVINA, CA 91724**
0.244 mi.
1290 ft. **Site 14 of 15 in cluster U**

Relative:
Higher

Actual:
621 ft.

UST:

Name:	AL-SAL OIL CO INC
Address:	601 N GRAND AVE
City,State,Zip:	COVINA, CA 91724
Facility ID:	9741
Permitting Agency:	LOS ANGELES COUNTY
CERSID:	Not reported
Latitude:	34.0919
Longitude:	-117.87267

AL-SAL OIL CO INC (Continued) **U004350759**

Owner type:	Not reported
Facility type:	Not reported
Num of inuse ust:	Not reported
Num of closed ust:	Not reported
Num of oos ust:	Not reported
Epa region:	Not reported
Tribal lands:	Not reported
Tank owner name:	Not reported
Tank owner mailing address:	Not reported
Tank owner mailing city:	Not reported
Tank owner mailing zip:	Not reported
Tank owner mailing state:	Not reported
Tank operator name:	Not reported
Tank operator mailing address:	Not reported
Tank operator mailing city:	Not reported
Tank operator mailing zip:	Not reported
Tank operator mailing state:	Not reported
Tankidnumber:	Not reported
Tank status:	Not reported
Tank configuration:	Not reported
Tank closure date:	Not reported
Tank installation date:	Not reported
Tank num of compartments:	Not reported
Tank contents:	Not reported
Tank capacity gallons:	Not reported
Tank type:	Not reported
Tank pc construction:	Not reported
Tank pwpiping construction:	Not reported
Tank piping type:	Not reported
Tank piping construction:	Not reported
Tank sacrificial anode:	Not reported
Tank cp impressed current:	Not reported
Tank cp shutoff:	Not reported
Tank alarms:	Not reported
Tank ball float:	Not reported
Tank spill bucket:	Not reported

U174 **AL-SAL OIL #23** **UST FINDER RELEASE** **1028915158**
East **601 GRAND AVE N** **N/A**
1/8-1/4 **COVINA, CA 91724**
0.244 mi.
1290 ft. **Site 15 of 15 in cluster U**

Relative: UST FINDER RELEASE:
Higher

Actual:
621 ft.

Object ID:	67931
Facility ID:	Not reported
Lust ID:	CAT0603703488
Name:	AL-SAL OIL #23
Address:	601 GRAND AVE N
City,State,Zip:	COVINA, CA 91724
Address Match Type:	StreetAddress
Reported Date:	Not reported
Status:	No Further Action
Substance:	Not reported
Population within 1500ft:	1707
Domestic Wells within 1500ft:	0
Land Use:	Developed, Medium Intensity
Within SPA:	No

AL-SAL OIL #23 (Continued) **1028915158**

SPA PWS Facility ID:	Not reported
SPA Water Type:	Not reported
SPA Facility Type:	Not reported
SPA HUC12:	Not reported
Within WHPA:	Yes
WHPA PWS Facility ID:	CA1910142_13221
WHPA Water Type:	GW - Ground water
WHPA Facility Type:	WL - Well
WHPA HUC12:	180701060402
Within 100yr Floodplain:	No
Tribe:	Not reported
EPA Region:	9
NFA Letter 1:	Not reported
NFA Letter 2:	Not reported
NFA Letter 3:	Not reported
NFA Letter 4:	Not reported
Closed With Residual Contaminate:	Not reported
Coordinate Source:	Geocode
X Coord:	-117.87269
Y Coord:	34.0916800000001
Latitude:	34.0916799999999
Longitude:	-117.87269

S175 **F&W GRAND AUTO CARE INC** **UST FINDER RELEASE** **1028955843**
ENE **744 N GRAND AVE** **N/A**
1/4-1/2 **COVINA, CA 91724**
0.272 mi.
1438 ft. **Site 5 of 9 in cluster S**

Relative: **Higher**
Actual: **627 ft.**

UST FINDER RELEASE:

Object ID:	67945
Facility ID:	Not reported
Lust ID:	CAT10000000523
Name:	F&W GRAND AUTO CARE INC
Address:	744 N GRAND AVE
City,State,Zip:	COVINA, CA 91724
Address Match Type:	PointAddress
Reported Date:	Not reported
Status:	No Further Action
Substance:	Not reported
Population within 1500ft:	1466
Domestic Wells within 1500ft:	0
Land Use:	Developed, Medium Intensity
Within SPA:	No
SPA PWS Facility ID:	Not reported
SPA Water Type:	Not reported
SPA Facility Type:	Not reported
SPA HUC12:	Not reported
Within WHPA:	Yes
WHPA PWS Facility ID:	CA1910142_13221
WHPA Water Type:	GW - Ground water
WHPA Facility Type:	WL - Well
WHPA HUC12:	180701060402
Within 100yr Floodplain:	No
Tribe:	Not reported
EPA Region:	9
NFA Letter 1:	Not reported
NFA Letter 2:	Not reported

F&W GRAND AUTO CARE INC (Continued) **1028955843**

NFA Letter 3:	Not reported
NFA Letter 4:	Not reported
Closed With Residual Contaminate:	Not reported
Coordinate Source:	Geocode
X Coord:	-117.87244
Y Coord:	34.0934800000001
Latitude:	34.09348
Longitude:	-117.872439999999

S176 **GRAND CARWASH** **UST FINDER RELEASE** **1028971548**
ENE **744 GRAND AVE N** **N/A**
1/4-1/2 **COVINA, CA 91724**
0.272 mi.
1438 ft. **Site 6 of 9 in cluster S**

Relative:
Higher

Actual:
627 ft.

UST FINDER RELEASE:

Object ID:	67946
Facility ID:	Not reported
Lust ID:	CAT0603703670
Name:	GRAND CARWASH
Address:	744 GRAND AVE N
City,State,Zip:	COVINA, CA 91724
Address Match Type:	PointAddress
Reported Date:	Not reported
Status:	No Further Action
Substance:	Not reported
Population within 1500ft:	1466
Domestic Wells within 1500ft:	0
Land Use:	Developed, Medium Intensity
Within SPA:	No
SPA PWS Facility ID:	Not reported
SPA Water Type:	Not reported
SPA Facility Type:	Not reported
SPA HUC12:	Not reported
Within WHPA:	Yes
WHPA PWS Facility ID:	CA1910142_13221
WHPA Water Type:	GW - Ground water
WHPA Facility Type:	WL - Well
WHPA HUC12:	180701060402
Within 100yr Floodplain:	No
Tribe:	Not reported
EPA Region:	9
NFA Letter 1:	Not reported
NFA Letter 2:	Not reported
NFA Letter 3:	Not reported
NFA Letter 4:	Not reported
Closed With Residual Contaminate:	Not reported
Coordinate Source:	Geocode
X Coord:	-117.87244
Y Coord:	34.0934800000001
Latitude:	34.09348
Longitude:	-117.872439999999

S177 **F&W GRAND AUTO CARE INC** **LUST** **U001569264**
ENE **744 N GRAND AVE** **HIST UST** **N/A**
1/4-1/2 **COVINA, CA 91724** **Cortese**
0.272 mi. **HIST CORTESE**
1438 ft. **Site 7 of 9 in cluster S** **CERS**

Relative:
Higher

Actual:
627 ft.

LUST:

Name:	F&W GRAND AUTO CARE INC
Address:	744 N GRAND AVE
City,State,Zip:	COVINA, CA 91724
Lead Agency:	SWRCB
Case Type:	LUST Cleanup Site
Geo Track:	http://geotracker.waterboards.ca.gov/profile_report.asp?global_id=T10000000523
Global Id:	T10000000523
Latitude:	34.0936281
Longitude:	-117.8724485
Status:	Completed - Case Closed
Status Date:	03/10/2014
Case Worker:	MC
RB Case Number:	Not reported
Local Agency:	LOS ANGELES COUNTY
File Location:	Not reported
Local Case Number:	TT010903-025682
Potential Media Affect:	Not reported
Potential Contaminants of Concern:	Not reported
EPA Region:	9
Coordinate Source:	Not reported
Cuf Case:	NO
Quantity Released Gallons:	Not reported
Begin Date:	04/06/2007
Leak Reported Date:	Not reported
How Discovered:	Not reported
How Discovered Description:	Not reported
Discharge Source:	Not reported
Discharge Cause:	Not reported
Stop Method:	Not reported
Stop Description:	Not reported
No Further Action Date:	03/10/2014
CA Water Watershed Name:	San Gabriel River - Upper San Gabriel (405.20)
Dwr Groundwater Subbasin Name:	San Gabriel Valley (4-013)
Disadvantaged Community:	Not reported
CA Enviroscreen 3 Score:	61-65%
CA Enviroscreen 4 Score:	60-65%
Military DOD Site:	No
Facility Project Subtype:	Not reported
RWQCB Region:	LOS ANGELES RWQCB (REGION 4)
Site History:	Not reported

LUST:

Global Id:	T10000000523
Contact Type:	Local Agency Caseworker
Contact Name:	IHEANACHO OFO
Organization Name:	LOS ANGELES COUNTY
Address:	900 S FREMONT AVE
City:	ALHAMBRA
Email:	iofo@dpw.lacounty.gov
Phone Number:	6264583512

Global Id:	T10000000523
Contact Type:	SWRCB Contact - Primary Caseworker

F&W GRAND AUTO CARE INC (Continued) **U001569264**

Contact Name: MATTHEW COHEN
Organization Name: SWRCB
Address: 1001 I Street
City: SACRAMENTO
Email: matthew.cohen@waterboards.ca.gov
Phone Number: 9163415751

Global Id: T10000000523
Contact Type: Regional Board Caseworker
Contact Name: YUE RONG
Organization Name: LOS ANGELES RWQCB (REGION 4)
Address: 320 W. 4TH ST., SUITE 200
City: Los Angeles
Email: yrong@waterboards.ca.gov
Phone Number: Not reported

LUST:

Global Id: T10000000523
Action Type: ENFORCEMENT
Date: 09/13/2006
Action: Clean Up Fund - Letter to RP

Global Id: T10000000523
Action Type: ENFORCEMENT
Date: 06/10/2008
Action: Staff Letter

Global Id: T10000000523
Action Type: ENFORCEMENT
Date: 11/04/2009
Action: Closure/No Further Action Letter

Global Id: T10000000523
Action Type: RESPONSE
Date: 04/17/2006
Action: Tank Removal Report / UST Sampling Report

Global Id: T10000000523
Action Type: RESPONSE
Date: 04/17/2006
Action: Unauthorized Release Form

Global Id: T10000000523
Action Type: RESPONSE
Date: 09/16/2007
Action: Soil and Water Investigation Workplan

Global Id: T10000000523
Action Type: RESPONSE
Date: 02/10/2009
Action: Soil and Water Investigation Report

Global Id: T10000000523
Action Type: RESPONSE
Date: 02/10/2009
Action: Site Assessment Report

F&W GRAND AUTO CARE INC (Continued) **U001569264**

LUST:

Global Id:	T10000000523
Status:	Open - Case Begin Date
Status Date:	04/06/2007
Global Id:	T10000000523
Status:	Open - Site Assessment
Status Date:	04/06/2007
Global Id:	T10000000523
Status:	Open - Eligible for Closure
Status Date:	11/12/2013
Global Id:	T10000000523
Status:	Completed - Case Closed
Status Date:	03/10/2014

Name:	F&W GRAND AUTO CARE INC
Address:	744 NORTH GRAND AVENUE
City,State,Zip:	COVINA, CA 91724-2478
Lead Agency:	LOS ANGELES COUNTY
Case Type:	LUST Cleanup Site
Geo Track:	http://geotracker.waterboards.ca.gov/profile_report.asp?global_id=T0603730388
Global Id:	T0603730388
Latitude:	34.093495
Longitude:	-117.872058
Status:	Completed - Case Closed
Status Date:	12/01/2009
Case Worker:	TS
RB Case Number:	Not reported
Local Agency:	LOS ANGELES COUNTY
File Location:	Not reported
Local Case Number:	CLUP# 518626
Potential Media Affect:	Under Investigation
Potential Contaminants of Concern:	Gasoline
EPA Region:	9
Coordinate Source:	Google Geocode
Cuf Case:	YES
Quantity Released Gallons:	Not reported
Begin Date:	03/07/2006
Leak Reported Date:	04/17/2006
How Discovered:	Tank Closure
How Discovered Description:	Not reported
Discharge Source:	Other
Discharge Cause:	Unknown
Stop Method:	Close and Remove Tank
Stop Description:	Not reported
No Further Action Date:	12/01/2009
CA Water Watershed Name:	San Gabriel River - Upper San Gabriel (405.20)
Dwr Groundwater Subbasin Name:	San Gabriel Valley (4-013)
Disadvantaged Community:	Not reported
CA Enviroscreen 3 Score:	61-65%
CA Enviroscreen 4 Score:	60-65%
Military DOD Site:	No
Facility Project Subtype:	Not reported
RWQCB Region:	LOS ANGELES RWQCB (REGION 4)

F&W GRAND AUTO CARE INC (Continued) **U001569264**

Site History: Not reported

LUST:
Global Id: T0603730388
Contact Type: Local Agency Caseworker - Primary Caseworker
Contact Name: TIM SMITH
Organization Name: LOS ANGELES COUNTY
Address: 900 S. FREMONT AVE.
City: ALHAMBRA
Email: tsmith@dpw.lacounty.gov
Phone Number: Not reported

Global Id: T0603730388
Contact Type: Regional Board Caseworker
Contact Name: YUE RONG
Organization Name: LOS ANGELES RWQCB (REGION 4)
Address: 320 W. 4TH ST., SUITE 200
City: Los Angeles
Email: yrong@waterboards.ca.gov
Phone Number: Not reported

LUST:
Global Id: T0603730388
Action Type: Other
Date: 03/07/2006
Action: Leak Discovery

Global Id: T0603730388
Action Type: ENFORCEMENT
Date: 11/04/2009
Action: Closure/No Further Action Letter - #C619591

Global Id: T0603730388
Action Type: Other
Date: 04/17/2006
Action: Leak Reported

LUST:
Global Id: T0603730388
Status: Open - Case Begin Date
Status Date: 03/07/2006

Global Id: T0603730388
Status: Open - Site Assessment
Status Date: 04/06/2007

Global Id: T0603730388
Status: Completed - Case Closed
Status Date: 12/01/2009

HIST UST:
Name: GRAND CAR WASH INC
Address: 744 N GRAND AVE
City,State,Zip: COVINA, CA 91724
File Number: 000262de

F&W GRAND AUTO CARE INC (Continued) **U001569264**

URL: https://documents.geotracker.waterboards.ca.gov/ustpdfs/pdf/000262de.pdf
Region: STATE
Facility ID: 00000017183
Facility Type: Gas Station
Other Type: CAR WASH
Contact Name: GEORGE COOK
Telephone: 8189673638
Owner Name: AMBROSE S. WEHNER
Owner Address: 744 N GRAND AVE.
Owner City,St,Zip: COVINA, CA 91724
Total Tanks: 0004

Tank Num: 001
Container Num: 1
Year Installed: 1977
Tank Capacity: 00010000
Tank Used for: PRODUCT
Type of Fuel: UNLEADED
Container Construction Thickness: Not reported
Leak Detection: Stock Inventor

Tank Num: 002
Container Num: 2
Year Installed: 1982
Tank Capacity: 00012000
Tank Used for: PRODUCT
Type of Fuel: UNLEADED
Container Construction Thickness: Not reported
Leak Detection: Stock Inventor

Tank Num: 003
Container Num: 3
Year Installed: 1977
Tank Capacity: 00010000
Tank Used for: PRODUCT
Type of Fuel: REGULAR
Container Construction Thickness: Not reported
Leak Detection: Stock Inventor

Tank Num: 004
Container Num: 4
Year Installed: 1977
Tank Capacity: 00010000
Tank Used for: PRODUCT
Type of Fuel: PREMIUM
Container Construction Thickness: Not reported
Leak Detection: Stock Inventor

Click here for Geo Tracker PDF:

CORTESE:
Name: F&W GRAND AUTO CARE INC
Address: 744 N GRAND AVE
City,State,Zip: COVINA, CA 91724
Region: CORTESE
Envirostor Id: Not reported
Global ID: T10000000523

F&W GRAND AUTO CARE INC (Continued) **U001569264**

Site/Facility Type:	LUST CLEANUP SITE
Cleanup Status:	COMPLETED - CASE CLOSED
Status Date:	Not reported
Site Code:	Not reported
Latitude:	Not reported
Longitude:	Not reported
Owner:	Not reported
Enf Type:	Not reported
Swat R:	Not reported
Flag:	active
Order No:	Not reported
Waste Discharge System No:	Not reported
Effective Date:	Not reported
Region 2:	Not reported
WID Id:	Not reported
Solid Waste Id No:	Not reported
Waste Management Uit Name:	Not reported
File Name:	Active Open

Name:	F&W GRAND AUTO CARE INC
Address:	744 NORTH GRAND AVENUE
City,State,Zip:	COVINA, CA
Region:	CORTESE
Envirostor Id:	Not reported
Global ID:	T0603730388
Site/Facility Type:	LUST CLEANUP SITE
Cleanup Status:	COMPLETED - CASE CLOSED
Status Date:	Not reported
Site Code:	Not reported
Latitude:	Not reported
Longitude:	Not reported
Owner:	Not reported
Enf Type:	Not reported
Swat R:	Not reported
Flag:	active
Order No:	Not reported
Waste Discharge System No:	Not reported
Effective Date:	Not reported
Region 2:	Not reported
WID Id:	Not reported
Solid Waste Id No:	Not reported
Waste Management Uit Name:	Not reported
File Name:	Active Open

HIST CORTESE:

edr_fname:	GRAND CARWASH
edr_fadd1:	744 GRAND
City,State,Zip:	COVINA, CA 91724
Region:	CORTESE
Facility County Code:	19
Reg By:	LTNKA
Reg Id:	I-10879

CERS:

Name:	F&W GRAND AUTO CARE INC
Address:	744 NORTH GRAND AVENUE

F&W GRAND AUTO CARE INC (Continued) **U001569264**

City,State,Zip: COVINA, CA 91724-2478
Site ID: 653337
CERS ID: T0603730388
CERS Description: Leaking Underground Storage Tank Cleanup Site

Affiliation:
Affiliation Type Desc: Regional Board Caseworker
Entity Name: YUE RONG - LOS ANGELES RWQCB (REGION 4)
Entity Title: Not reported
Affiliation Address: 320 W. 4TH ST., SUITE 200
Affiliation City: Los Angeles
Affiliation State: CA
Affiliation Country: Not reported
Affiliation Zip: Not reported
Affiliation Phone: ,

Affiliation Type Desc: Local Agency Caseworker
Entity Name: TIM SMITH - LOS ANGELES COUNTY
Entity Title: Not reported
Affiliation Address: 900 S. FREMONT AVE.
Affiliation City: ALHAMBRA
Affiliation State: CA
Affiliation Country: Not reported
Affiliation Zip: Not reported
Affiliation Phone: ,

Name: F&W GRAND AUTO CARE INC
Address: 744 N GRAND AVE
City,State,Zip: COVINA, CA 91724
Site ID: 653338
CERS ID: T10000000523
CERS Description: Leaking Underground Storage Tank Cleanup Site

Affiliation:
Affiliation Type Desc: Local Agency Caseworker
Entity Name: IHEANACHO OFO - LOS ANGELES COUNTY
Entity Title: Not reported
Affiliation Address: 900 S FREMONT AVE
Affiliation City: ALHAMBRA
Affiliation State: CA
Affiliation Country: Not reported
Affiliation Zip: Not reported
Affiliation Phone: 6264583512,

Affiliation Type Desc: Regional Board Caseworker
Entity Name: YUE RONG - LOS ANGELES RWQCB (REGION 4)
Entity Title: Not reported
Affiliation Address: 320 W. 4TH ST., SUITE 200
Affiliation City: Los Angeles
Affiliation State: CA
Affiliation Country: Not reported
Affiliation Zip: Not reported
Affiliation Phone: ,

S178 **GRAND CARWASH** **LUST** **S105033719**
ENE **744 GRAND AVE N** **Cortese** **N/A**
1/4-1/2 **COVINA, CA 91724** **CERS**
0.272 mi.
1438 ft. **Site 8 of 9 in cluster S**

Relative:
Higher

Actual:
627 ft.

LUST:

Name:	GRAND CARWASH
Address:	744 GRAND AVE N
City,State,Zip:	COVINA, CA 91724
Lead Agency:	LOS ANGELES RWQCB (REGION 4)
Case Type:	LUST Cleanup Site
Geo Track:	http://geotracker.waterboards.ca.gov/profile_report.asp?global_id=T0603703670
Global Id:	T0603703670
Latitude:	34.093495
Longitude:	-117.872058
Status:	Completed - Case Closed
Status Date:	07/08/1996
Case Worker:	YR
RB Case Number:	I-10879
Local Agency:	LOS ANGELES COUNTY
File Location:	Not reported
Local Case Number:	Not reported
Potential Media Affect:	Soil
Potential Contaminants of Concern:	Gasoline
EPA Region:	9
Coordinate Source:	Google Geocode
Cuf Case:	YES
Quantity Released Gallons:	Not reported
Begin Date:	02/23/1990
Leak Reported Date:	03/20/1990
How Discovered:	Other Means
How Discovered Description:	Not reported
Discharge Source:	Other
Discharge Cause:	Unknown
Stop Method:	Not reported
Stop Description:	Not reported
No Further Action Date:	07/08/1996
CA Water Watershed Name:	San Gabriel River - Upper San Gabriel (405.20)
Dwr Groundwater Subbasin Name:	San Gabriel Valley (4-013)
Disadvantaged Community:	Not reported
CA Enviroscreen 3 Score:	61-65%
CA Enviroscreen 4 Score:	60-65%
Military DOD Site:	No
Facility Project Subtype:	Not reported
RWQCB Region:	LOS ANGELES RWQCB (REGION 4)
Site History:	Not reported

LUST:

Global Id:	T0603703670
Contact Type:	Local Agency Caseworker
Contact Name:	JOHN AWUJO
Organization Name:	LOS ANGELES COUNTY
Address:	900 S FREMONT AVE
City:	ALHAMBRA
Email:	jawujo@dpw.lacounty.gov
Phone Number:	6264583507

Global Id:	T0603703670
Contact Type:	Regional Board Caseworker - Primary Caseworker

GRAND CARWASH (Continued) **S105033719**

Contact Name:	YUE RONG
Organization Name:	LOS ANGELES RWQCB (REGION 4)
Address:	320 W. 4TH ST., SUITE 200
City:	Los Angeles
Email:	yrong@waterboards.ca.gov
Phone Number:	Not reported

LUST:

Global Id:	T0603703670
Action Type:	Other
Date:	02/23/1990
Action:	Leak Discovery
Global Id:	T0603703670
Action Type:	ENFORCEMENT
Date:	07/08/1996
Action:	Closure/No Further Action Letter
Global Id:	T0603703670
Action Type:	Other
Date:	03/20/1990
Action:	Leak Reported
Global Id:	T0603703670
Action Type:	Other
Date:	02/23/1990
Action:	Leak Stopped

LUST:

Global Id:	T0603703670
Status:	Open - Case Begin Date
Status Date:	02/23/1990
Global Id:	T0603703670
Status:	Open - Site Assessment
Status Date:	02/23/1990
Global Id:	T0603703670
Status:	Open - Remediation
Status Date:	03/19/1992
Global Id:	T0603703670
Status:	Completed - Case Closed
Status Date:	07/08/1996

LUST REG 4:

Region:	4
Regional Board:	04
County:	Los Angeles
Facility Id:	I-10879
Status:	Case Closed
Substance:	Gasoline
Substance Quantity:	Not reported
Local Case No:	Not reported
Case Type:	Soil

GRAND CARWASH (Continued) **S105033719**

Abatement Method Used at the Site:		Not reported
Global ID:	T0603703670	
W Global ID:	Not reported	
Staff:	UNK	
Local Agency:	19000	
Cross Street:	CYPRESS AVE.	
Enforcement Type:	Not reported	
Date Leak Discovered:	2/23/1990	
Date Leak First Reported:		3/20/1990
Date Leak Record Entered:	4/12/1990	
Date Confirmation Began:	Not reported	
Date Leak Stopped:	2/23/1990	
Date Case Last Changed on Database:		1/22/1996
Date the Case was Closed:		7/8/1996
How Leak Discovered:	OM	
How Leak Stopped:	Not reported	
Cause of Leak:	UNK	
Leak Source:	UNK	
Operator:	PRIEL, GIL	
Water System:	Not reported	
Well Name:	Not reported	
Approx. Dist To Production Well (ft):		4075.5457386093273288584608 37
Source of Cleanup Funding:		UNK
Preliminary Site Assessment Workplan Submitted:		Not reported
Preliminary Site Assessment Began:		2/23/1990
Pollution Characterization Began:		Not reported
Remediation Plan Submitted:		3/19/1992
Remedial Action Underway:		Not reported
Post Remedial Action Monitoring Began:		Not reported
Enforcement Action Date:		Not reported
Historical Max MTBE Date:		Not reported
Hist Max MTBE Conc in Groundwater:		Not reported
Hist Max MTBE Conc in Soil:		Not reported
Significant Interim Remedial Action Taken:		Not reported
GW Qualifier:	Not reported	
Soil Qualifier:	Not reported	
Organization:	Not reported	
Owner Contact:	Not reported	
Responsible Party:	GRAND CAR WASH	
RP Address:	744 GRAND AVE., N., COVINA, 91724	
Program:	LUST	
Lat/Long:	34.0935281 / -1	
Local Agency Staff:	Not reported	
Beneficial Use:	Not reported	
Priority:	Not reported	
Cleanup Fund Id:	Not reported	
Suspended:	Not reported	
Assigned Name:	Not reported	
Summary:	Not reported	

CORTESE:

Name:	GRAND CARWASH
Address:	744 GRAND AVE N
City,State,Zip:	COVINA, CA 91724
Region:	CORTESE
Envirostor Id:	Not reported
Global ID:	T0603703670

GRAND CARWASH (Continued) **S105033719**

Site/Facility Type:	LUST CLEANUP SITE
Cleanup Status:	COMPLETED - CASE CLOSED
Status Date:	Not reported
Site Code:	Not reported
Latitude:	Not reported
Longitude:	Not reported
Owner:	Not reported
Enf Type:	Not reported
Swat R:	Not reported
Flag:	active
Order No:	Not reported
Waste Discharge System No:	Not reported
Effective Date:	Not reported
Region 2:	Not reported
WID Id:	Not reported
Solid Waste Id No:	Not reported
Waste Management Uit Name:	Not reported
File Name:	Active Open

CERS:

Name:	GRAND CARWASH
Address:	744 GRAND AVE N
City,State,Zip:	COVINA, CA 91724
Site ID:	658296
CERS ID:	T0603703670
CERS Description:	Leaking Underground Storage Tank Cleanup Site

Affiliation:

Affiliation Type Desc:	Local Agency Caseworker
Entity Name:	JOHN AWUJO - LOS ANGELES COUNTY
Entity Title:	Not reported
Affiliation Address:	900 S FREMONT AVE
Affiliation City:	ALHAMBRA
Affiliation State:	CA
Affiliation Country:	Not reported
Affiliation Zip:	Not reported
Affiliation Phone:	6264583507,

Affiliation Type Desc:	Regional Board Caseworker
Entity Name:	YUE RONG - LOS ANGELES RWQCB (REGION 4)
Entity Title:	Not reported
Affiliation Address:	320 W. 4TH ST., SUITE 200
Affiliation City:	Los Angeles
Affiliation State:	CA
Affiliation Country:	Not reported
Affiliation Zip:	Not reported
Affiliation Phone:	,

S179 **F&W GRAND AUTO CARE INC** **UST FINDER RELEASE** **1028955844**
ENE **744 NORTH GRAND AVENUE** **N/A**
1/4-1/2 **COVINA, CA 0**
0.272 mi.
1438 ft. **Site 9 of 9 in cluster S**

Relative:
Higher

Actual:
627 ft.

UST FINDER RELEASE:

Object ID:	67947
Facility ID:	Not reported
Lust ID:	CAT0603730388
Name:	F&W GRAND AUTO CARE INC
Address:	744 NORTH GRAND AVENUE
City,State,Zip:	COVINA, CA 0
Address Match Type:	PointAddress
Reported Date:	Not reported
Status:	No Further Action
Substance:	Not reported
Population within 1500ft:	1466
Domestic Wells within 1500ft:	0
Land Use:	Developed, Medium Intensity
Within SPA:	No
SPA PWS Facility ID:	Not reported
SPA Water Type:	Not reported
SPA Facility Type:	Not reported
SPA HUC12:	Not reported
Within WHPA:	Yes
WHPA PWS Facility ID:	CA1910142_13221
WHPA Water Type:	GW - Ground water
WHPA Facility Type:	WL - Well
WHPA HUC12:	180701060402
Within 100yr Floodplain:	No
Tribe:	Not reported
EPA Region:	9
NFA Letter 1:	Not reported
NFA Letter 2:	Not reported
NFA Letter 3:	Not reported
NFA Letter 4:	Not reported
Closed With Residual Contaminate:	Not reported
Coordinate Source:	Geocode
X Coord:	-117.87244
Y Coord:	34.0934800000001
Latitude:	34.09348
Longitude:	-117.872439999999

---

180 **TTM 83178** **ENVIROSTOR** **S106842242**
West **707 NORTH BARRANCA AVENUE** **VCP** **N/A**
1/4-1/2 **COVINA, CA 91723** **SWEEPS UST**
0.287 mi. **EMI**
1518 ft. **NPDES**
CIWQS
Relative: **CERS**
Lower

Actual:
585 ft.

ENVIROSTOR:

Name:	VITA PAKT -AREA 1
Address:	707 NORTH BARRANCA AVENUE
City,State,Zip:	COVINA, CA 91723
Facility ID:	60003043
Status:	No Further Action
Status Date:	09/06/2021
Site Code:	301912

TTM 83178 (Continued) **S106842242**

Site Type:	Voluntary Cleanup
Site Type Detailed:	Voluntary Agreement
Acres:	5.9
NPL:	NO
Regulatory Agencies:	SMBRP
Lead Agency:	SMBRP
Program Manager:	Nancy Cardona
Supervisor:	Jose Diaz
Division Branch:	Cleanup Chatsworth
Assembly:	48
Senate:	22
Special Program:	Voluntary Agreement - Standard Voluntary Agreement
Restricted Use:	NO
Site Mgmt Req:	NONE SPECIFIED
Funding:	Responsible Party
Latitude:	34.09293
Longitude:	-117.8828
APN:	NONE SPECIFIED
Past Use:	UNDERGROUND STORAGE TANKS, VEHICLE MAINTENANCE, TRANSPORTATION - WAREHOUSING, WASTE WATER PONDS
Potential COC:	Tetrachloroethylene (PCE TPH-diesel TPH-gas
Confirmed COC:	Tetrachloroethylene (PCE 30024-NO 30025-NO
Potential Description:	SOIL, SV
Alias Name:	301912
Alias Type:	Project Code (Site Code)
Alias Name:	60003043
Alias Type:	Envirostor ID Number

Completed Info:

Completed Area Name:	PROJECT WIDE
Completed Sub Area Name:	Not reported
Completed Document Type:	No Further Action Letter
Completed Date:	06/30/2021
Comments:	complete
Completed Area Name:	PROJECT WIDE
Completed Sub Area Name:	Not reported
Completed Document Type:	Correspondence
Completed Date:	01/22/2021
Comments:	RTC accepted
Completed Area Name:	PROJECT WIDE
Completed Sub Area Name:	Not reported
Completed Document Type:	Correspondence
Completed Date:	08/19/2021
Comments:	completed. Revised reports received and saved to respective EStor activities
Completed Area Name:	PROJECT WIDE
Completed Sub Area Name:	Not reported
Completed Document Type:	Project Management
Completed Date:	06/30/2021
Comments:	complete
Completed Area Name:	PROJECT WIDE
Completed Sub Area Name:	Not reported
Completed Document Type:	Annual Oversight Cost Estimate
Completed Date:	09/29/2020

TTM 83178 (Continued) **S106842242**

Comments: REW not emailed to RP bc new project.

Completed Area Name: PROJECT WIDE
Completed Sub Area Name: Not reported
Completed Document Type: Standard Voluntary Agreement
Completed Date: 10/12/2020
Comments: complete

Completed Area Name: PROJECT WIDE
Completed Sub Area Name: Not reported
Completed Document Type: Supplemental Site Investigation Tech Memo
Completed Date: 12/18/2020
Comments: Not reported

Completed Area Name: PROJECT WIDE
Completed Sub Area Name: Not reported
Completed Document Type: Soils Management Plan
Completed Date: 01/22/2021
Comments: Not reported

Completed Area Name: PROJECT WIDE
Completed Sub Area Name: Not reported
Completed Document Type: Preliminary Endangerment Assessment Report
Completed Date: 10/29/2020
Comments: Not reported

Completed Area Name: PROJECT WIDE
Completed Sub Area Name: Not reported
Completed Document Type: Preliminary Endangerment Assessment Report
Completed Date: 10/29/2020
Comments: Not reported

Completed Area Name: PROJECT WIDE
Completed Sub Area Name: Not reported
Completed Document Type: Supplemental Site Investigation Workplan
Completed Date: 02/05/2021
Comments: approval email sent 2/5/21

Completed Area Name: PROJECT WIDE
Completed Sub Area Name: Not reported
Completed Document Type: Supplemental Site Investigation Report
Completed Date: 06/30/2021
Comments: Not reported

Completed Area Name: PROJECT WIDE
Completed Sub Area Name: Not reported
Completed Document Type: Fieldwork
Completed Date: 01/06/2021
Comments: Not reported

Completed Area Name: PROJECT WIDE
Completed Sub Area Name: Not reported
Completed Document Type: Supplemental Site Investigation Report
Completed Date: 05/13/2021
Comments: Additional characterization is warranted. See "Supplemental Review to Soil & Soil Gas Reports"

TTM 83178 (Continued) **S106842242**

Completed Area Name:	PROJECT WIDE
Completed Sub Area Name:	Not reported
Completed Document Type:	Application
Completed Date:	09/11/2020
Comments:	Not reported
Future Area Name:	Not reported
Future Sub Area Name:	Not reported
Future Document Type:	Not reported
Future Due Date:	Not reported
Schedule Area Name:	Not reported
Schedule Sub Area Name:	Not reported
Schedule Document Type:	Not reported
Schedule Due Date:	Not reported
Schedule Revised Date:	Not reported

VCP:

Name:	VITA PAKT -AREA 1
Address:	707 NORTH BARRANCA AVENUE
City,State,Zip:	COVINA, CA 91723
Facility ID:	60003043
Site Type:	Voluntary Cleanup
Site Type Detail:	Voluntary Agreement
Site Mgmt. Req.:	NONE SPECIFIED
Acres:	5.9
National Priorities List:	NO
Cleanup Oversight Agencies:	SMBRP
Lead Agency:	SMBRP
Lead Agency Description:	DTSC - Site Cleanup Program
Project Manager:	Nancy Cardona
Supervisor:	Jose Diaz
Division Branch:	Cleanup Chatsworth
Site Code:	301912
Assembly:	48
Senate:	22
Special Programs Code:	Voluntary Agreement - Standard Voluntary Agreement
Status:	No Further Action
Status Date:	09/06/2021
Restricted Use:	NO
Funding:	Responsible Party
Lat/Long:	34.09293 / -117.8828
APN:	NONE SPECIFIED
Past Use:	UNDERGROUND STORAGE TANKS, VEHICLE MAINTENANCE, TRANSPORTATION - WAREHOUSING, WASTE WATER PONDS
Potential COC:	30022, 30024, 30025
Confirmed COC:	30022,30024-NO,30025-NO
Potential Description:	SOIL, SV
Alias Name:	301912
Alias Type:	Project Code (Site Code)
Alias Name:	60003043
Alias Type:	Envirostor ID Number

Completed Info:

Completed Area Name:	PROJECT WIDE
Completed Sub Area Name:	Not reported
Completed Document Type:	No Further Action Letter
Completed Date:	06/30/2021

TTM 83178 (Continued) **S106842242**

Comments: complete

Completed Area Name: PROJECT WIDE
Completed Sub Area Name: Not reported
Completed Document Type: Correspondence
Completed Date: 01/22/2021
Comments: RTC accepted

Completed Area Name: PROJECT WIDE
Completed Sub Area Name: Not reported
Completed Document Type: Correspondence
Completed Date: 08/19/2021
Comments: completed. Revised reports received and saved to respective EStor activities

Completed Area Name: PROJECT WIDE
Completed Sub Area Name: Not reported
Completed Document Type: Project Management
Completed Date: 06/30/2021
Comments: complete

Completed Area Name: PROJECT WIDE
Completed Sub Area Name: Not reported
Completed Document Type: Annual Oversight Cost Estimate
Completed Date: 09/29/2020
Comments: REW not emailed to RP bc new project.

Completed Area Name: PROJECT WIDE
Completed Sub Area Name: Not reported
Completed Document Type: Standard Voluntary Agreement
Completed Date: 10/12/2020
Comments: complete

Completed Area Name: PROJECT WIDE
Completed Sub Area Name: Not reported
Completed Document Type: Supplemental Site Investigation Tech Memo
Completed Date: 12/18/2020
Comments: Not reported

Completed Area Name: PROJECT WIDE
Completed Sub Area Name: Not reported
Completed Document Type: Soils Management Plan
Completed Date: 01/22/2021
Comments: Not reported

Completed Area Name: PROJECT WIDE
Completed Sub Area Name: Not reported
Completed Document Type: Preliminary Endangerment Assessment Report
Completed Date: 10/29/2020
Comments: Not reported

Completed Area Name: PROJECT WIDE
Completed Sub Area Name: Not reported
Completed Document Type: Preliminary Endangerment Assessment Report
Completed Date: 10/29/2020
Comments: Not reported

TTM 83178 (Continued) **S106842242**

Completed Area Name: PROJECT WIDE
Completed Sub Area Name: Not reported
Completed Document Type: Supplemental Site Investigation Workplan
Completed Date: 02/05/2021
Comments: approval email sent 2/5/21

Completed Area Name: PROJECT WIDE
Completed Sub Area Name: Not reported
Completed Document Type: Supplemental Site Investigation Report
Completed Date: 06/30/2021
Comments: Not reported

Completed Area Name: PROJECT WIDE
Completed Sub Area Name: Not reported
Completed Document Type: Fieldwork
Completed Date: 01/06/2021
Comments: Not reported

Completed Area Name: PROJECT WIDE
Completed Sub Area Name: Not reported
Completed Document Type: Supplemental Site Investigation Report
Completed Date: 05/13/2021
Comments: Additional characterization is warranted. See "Supplemental Review to Soil & Soil Gas Reports"

Completed Area Name: PROJECT WIDE
Completed Sub Area Name: Not reported
Completed Document Type: Application
Completed Date: 09/11/2020
Comments: Not reported

Future Area Name: Not reported
Future Sub Area Name: Not reported
Future Document Type: Not reported
Future Due Date: Not reported
Schedule Area Name: Not reported
Schedule Sub Area Name: Not reported
Schedule Document Type: Not reported
Schedule Due Date: Not reported
Schedule Revised Date: Not reported

SWEEPS UST:
Name: VITA-PAKT CITRUS PRODUCTS CO
Address: 707 N BARRANCA ST
City: COVINA
Status: Active
Comp Number: 10024
Number: 9
Board Of Equalization: 44-008685
Referral Date: 06-30-89
Action Date: Not reported
Created Date: 06-30-89
Owner Tank Id: Not reported
SWRCB Tank Id: 19-000-010024-000001
Tank Status: A
Capacity: Not reported
Active Date: 06-30-89

TTM 83178 (Continued) **S106842242**

Tank Use: UNKNOWN
STG: W
Content: Not reported
Number Of Tanks: 5

Name: VITA-PAKT CITRUS PRODUCTS CO
Address: 707 N BARRANCA ST
City: COVINA
Status: Active
Comp Number: 10024
Number: 9
Board Of Equalization: 44-008685
Referral Date: 06-30-89
Action Date: Not reported
Created Date: 06-30-89
Owner Tank Id: Not reported
SWRCB Tank Id: 19-000-010024-000002
Tank Status: A
Capacity: Not reported
Active Date: 06-30-89
Tank Use: UNKNOWN
STG: W
Content: Not reported
Number Of Tanks: Not reported

Name: VITA-PAKT CITRUS PRODUCTS CO
Address: 707 N BARRANCA ST
City: COVINA
Status: Active
Comp Number: 10024
Number: 9
Board Of Equalization: 44-008685
Referral Date: 06-30-89
Action Date: Not reported
Created Date: 06-30-89
Owner Tank Id: Not reported
SWRCB Tank Id: 19-000-010024-000003
Tank Status: A
Capacity: Not reported
Active Date: 06-30-89
Tank Use: UNKNOWN
STG: W
Content: Not reported
Number Of Tanks: Not reported

Name: VITA-PAKT CITRUS PRODUCTS CO
Address: 707 N BARRANCA ST
City: COVINA
Status: Active
Comp Number: 10024
Number: 9
Board Of Equalization: 44-008685
Referral Date: 06-30-89
Action Date: Not reported
Created Date: 06-30-89
Owner Tank Id: Not reported
SWRCB Tank Id: 19-000-010024-000004

TTM 83178 (Continued) **S106842242**

Tank Status: A
Capacity: Not reported
Active Date: 06-30-89
Tank Use: UNKNOWN
STG: W
Content: Not reported
Number Of Tanks: Not reported

Name: VITA-PAKT CITRUS PRODUCTS CO
Address: 707 N BARRANCA ST
City: COVINA
Status: Active
Comp Number: 10024
Number: 9
Board Of Equalization: 44-008685
Referral Date: 06-30-89
Action Date: Not reported
Created Date: 06-30-89
Owner Tank Id: Not reported
SWRCB Tank Id: 19-000-010024-000005
Tank Status: A
Capacity: Not reported
Active Date: 06-30-89
Tank Use: UNKNOWN
STG: W
Content: Not reported
Number Of Tanks: Not reported

EMI:
Name: VITA PAKT CITRUS PROD. CO
Address: 707 N BARRANCA ST
City,State,Zip: COVINA, CA
Year: 1987
County Code: 19
Air Basin: SC
Facility ID: 12855
Air District Name: SC
SIC Code: 2082
Air District Name: SOUTH COAST AQMD
Community Health Air Pollution Info System: Not reported
Consolidated Emission Reporting Rule: Not reported
Total Organic Hydrocarbon Gases Tons/Yr: 0
Reactive Organic Gases Tons/Yr: 0
Carbon Monoxide Emissions Tons/Yr: 0
NOX - Oxides of Nitrogen Tons/Yr: 1
SOX - Oxides of Sulphur Tons/Yr: 0
Particulate Matter Tons/Yr: 0
Part. Matter 10 Micrometers and Smllr Tons/Yr: 0

Name: VITA PAKT CITRUS PROD. CO
Address: 707 N BARRANCA ST
City,State,Zip: COVINA, CA
Year: 1990
County Code: 19
Air Basin: SC
Facility ID: 12855
Air District Name: SC

TTM 83178 (Continued) **S106842242**

SIC Code:	5141
Air District Name:	SOUTH COAST AQMD
Community Health Air Pollution Info System:	Not reported
Consolidated Emission Reporting Rule:	Not reported
Total Organic Hydrocarbon Gases Tons/Yr:	0
Reactive Organic Gases Tons/Yr:	0
Carbon Monoxide Emissions Tons/Yr:	0
NOX - Oxides of Nitrogen Tons/Yr:	1
SOX - Oxides of Sulphur Tons/Yr:	0
Particulate Matter Tons/Yr:	0
Part. Matter 10 Micrometers and Smllr Tons/Yr:	0

Name:	VITA PAKT CITRUS PROD CO
Address:	707 N BARRANCA AV
City,State,Zip:	COVINA, CA
Year:	1995
County Code:	19
Air Basin:	SC
Facility ID:	12855
Air District Name:	SC
SIC Code:	5141
Air District Name:	SOUTH COAST AQMD
Community Health Air Pollution Info System:	Not reported
Consolidated Emission Reporting Rule:	Not reported
Total Organic Hydrocarbon Gases Tons/Yr:	0
Reactive Organic Gases Tons/Yr:	0
Carbon Monoxide Emissions Tons/Yr:	1
NOX - Oxides of Nitrogen Tons/Yr:	3
SOX - Oxides of Sulphur Tons/Yr:	0
Particulate Matter Tons/Yr:	0
Part. Matter 10 Micrometers and Smllr Tons/Yr:	0

NPDES:

Name:	TTM 83178
Address:	707 NORTH BARRANCA AVENUE
City,State,Zip:	COVINA, CA 91723
Facility Status:	Active
NPDES Number:	CAS000002
Region:	4
Agency Number:	0
Regulatory Measure ID:	528356
Place ID:	Not reported
Order Number:	2009-0009-DWQ
WDID:	4 19C392096
Regulatory Measure Type:	Enrollee
Program Type:	Construction
Adoption Date Of Regulatory Measure:	Not reported
Effective Date Of Regulatory Measure:	11/20/2020
Termination Date Of Regulatory Measure:	Not reported
Expiration Date Of Regulatory Measure:	Not reported
Discharge Address:	450 Newport Center Dr
Discharge Name:	Trumark Homes
Discharge City:	Irvine
Discharge State:	California
Discharge Zip:	92660
Status:	Not reported
Status Date:	Not reported

TTM 83178 (Continued) **S106842242**

Operator Name:	Not reported
Operator Address:	Not reported
Operator City:	Not reported
Operator State:	Not reported
Operator Zip:	Not reported
Name:	TTM 83178
Address:	707 NORTH BARRANCA AVENUE
City,State,Zip:	COVINA, CA 91723
Facility Status:	Not reported
NPDES Number:	Not reported
Region:	Not reported
Agency Number:	Not reported
Regulatory Measure ID:	Not reported
Place ID:	Not reported
Order Number:	Not reported
WDID:	4 19C392096
Regulatory Measure Type:	Construction
Program Type:	Not reported
Adoption Date Of Regulatory Measure:	Not reported
Effective Date Of Regulatory Measure:	Not reported
Termination Date Of Regulatory Measure:	Not reported
Expiration Date Of Regulatory Measure:	Not reported
Discharge Address:	Not reported
Discharge Name:	Not reported
Discharge City:	Not reported
Discharge State:	Not reported
Discharge Zip:	Not reported
Status:	Active
Status Date:	11/20/2020
Operator Name:	Trumark Homes
Operator Address:	450 Newport Center Dr
Operator City:	Irvine
Operator State:	California
Operator Zip:	92660

CIWQS:

Name:	TTM 83178
Address:	707 NORTH BARRANCA AVENUE
City,State,Zip:	COVINA, CA 91723
Agency:	Trumark Homes
Agency Address:	450 Newport Center Dr Suite 300, Irvine, CA 92660
Place/Project Type:	Construction - Residential
SIC/NAICS:	Not reported
Region:	4
Program:	CONSTW
Regulatory Measure Status:	Active
Regulatory Measure Type:	Storm water construction
Order Number:	2009-0009-DWQ
WDID:	4 19C392096
NPDES Number:	CAS000002
Adoption Date:	Not reported
Effective Date:	11/20/2020
Termination Date:	Not reported
Expiration/Review Date:	Not reported
Design Flow:	Not reported
Major/Minor:	Not reported

TTM 83178 (Continued) **S106842242**

Complexity:	Not reported
TTWQ:	Not reported
Enforcement Actions within 5 years:	0
Violations within 5 years:	0
Latitude:	34.092686
Longitude:	-117.882422

CERS:

Name:	TTM 83178
Address:	707 NORTH BARRANCA AVENUE
City,State,Zip:	COVINA, CA 91723
Site ID:	591076
CERS ID:	887776
CERS Description:	Construction Storm Water

Affiliation:

Affiliation Type Desc:	Owner/Operator
Entity Name:	Trumark Homes
Entity Title:	Operator
Affiliation Address:	450 Newport Center DrSuite 300
Affiliation City:	Irvine
Affiliation State:	CA
Affiliation Country:	Not reported
Affiliation Zip:	92660
Affiliation Phone:	,

W181 **ROBERT'S HOLIDAY LINES** **LUST** **S101296013**
WSW **401 FRONT** **HIST CORTESE** **N/A**
1/4-1/2 **COVINA, CA 91723**
0.293 mi.
1547 ft. **Site 1 of 3 in cluster W**

Relative: **Lower**

Actual: **585 ft.**

LUST REG 4:

Region:	4		
Regional Board:	04		
County:	Los Angeles		
Facility Id:	072991-01		
Status:	Remedial action (cleanup) Underway		
Substance:	1		
Substance Quantity:	Not reported		
Local Case No:	Not reported		
Case Type:	Soil		
Abatement Method Used at the Site:		Not reported	
Global ID:	T0603700097		
W Global ID:	Not reported		
Staff:	UNK		
Local Agency:	19000		
Cross Street:	BARRANCA AVE.		
Enforcement Type:	Not reported		
Date Leak Discovered:	5/20/1991		
Date Leak First Reported:		6/18/1991	
Date Leak Record Entered:	7/27/1991		
Date Confirmation Began:	Not reported		
Date Leak Stopped:	5/20/1991		
Date Case Last Changed on Database:		7/29/1991	
Date the Case was Closed:		Not reported	
How Leak Discovered:	Tank Closure		

ROBERT'S HOLIDAY LINES (Continued) **S101296013**

How Leak Stopped:	Not reported	
Cause of Leak:	Corrosion	
Leak Source:	Tank	
Operator:	MCKEEHAN, RANDY	
Water System:	Not reported	
Well Name:	Not reported	
Approx. Dist To Production Well (ft):		3040.034308523298521533547 4449
Source of Cleanup Funding:		Tank
Preliminary Site Assessment Workplan Submitted:		Not reported
Preliminary Site Assessment Began:		Not reported
Pollution Characterization Began:		Not reported
Remediation Plan Submitted:		Not reported
Remedial Action Underway:		6/18/1991
Post Remedial Action Monitoring Began:		Not reported
Enforcement Action Date:		Not reported
Historical Max MTBE Date:		Not reported
Hist Max MTBE Conc in Groundwater:		Not reported
Hist Max MTBE Conc in Soil:		Not reported
Significant Interim Remedial Action Taken:		Not reported
GW Qualifier:	Not reported	
Soil Qualifier:	Not reported	
Organization:	Not reported	
Owner Contact:	Not reported	
Responsible Party:	MR. RANDY MCKEEHAN	
RP Address:	930 POINTSETTIA ST., SANTA ANA, 92701	
Program:	LUST	
Lat/Long:	34.0916721 / -1	
Local Agency Staff:	Not reported	
Beneficial Use:	Not reported	
Priority:	Not reported	
Cleanup Fund Id:	Not reported	
Suspended:	Not reported	
Assigned Name:	Not reported	
Summary:	EXCAVATION OF SOIL TO DEPTH OF 26' FEET -TPH LEVELS AS 418.1 RANGE 4000-5000 PPM.	TESTED AS

HIST CORTESE:

edr_fname:	ROBERT'S HOLIDAY LINES
edr_fadd1:	401 FRONT
City,State,Zip:	COVINA, CA 91723
Region:	CORTESE
Facility County Code:	19
Reg By:	LTNKA
Reg Id:	072991-01

X182 **MIKE & SONS ARCO** **UST FINDER RELEASE** **1029037859**
ENE **4560 GRAND AVE N** **N/A**
1/4-1/2 **COVINA, CA 91724**
0.323 mi.
1708 ft. **Site 1 of 4 in cluster X**

Relative: **Higher**

Actual: **632 ft.**

UST FINDER RELEASE:

Object ID:	67944
Facility ID:	Not reported
Lust ID:	CAT0603704662
Name:	MIKE & SONS ARCO
Address:	4560 GRAND AVE N

MIKE & SONS ARCO (Continued) **1029037859**

City,State,Zip:	COVINA, CA 91724
Address Match Type:	PointAddress
Reported Date:	Not reported
Status:	No Further Action
Substance:	Not reported
Population within 1500ft:	1440
Domestic Wells within 1500ft:	0
Land Use:	Developed, Medium Intensity
Within SPA:	No
SPA PWS Facility ID:	Not reported
SPA Water Type:	Not reported
SPA Facility Type:	Not reported
SPA HUC12:	Not reported
Within WHPA:	Yes
WHPA PWS Facility ID:	CA1910060_8914
WHPA Water Type:	GW - Ground water
WHPA Facility Type:	WL - Well
WHPA HUC12:	180701060601
Within 100yr Floodplain:	No
Tribe:	Not reported
EPA Region:	9
NFA Letter 1:	Not reported
NFA Letter 2:	Not reported
NFA Letter 3:	Not reported
NFA Letter 4:	Not reported
Closed With Residual Contaminate:	Not reported
Coordinate Source:	Geocode
X Coord:	-117.87247
Y Coord:	34.0954300000001
Latitude:	34.09543
Longitude:	-117.87247

X183 **MIKE & SONS ARCO** **LUST** **S104406634**
ENE **4560 GRAND AVE N** **Cortese** **N/A**
1/4-1/2 **COVINA, CA 91724** **HIST CORTESE**
0.323 mi. **CERS**
1708 ft. **Site 2 of 4 in cluster X**

Relative: **Higher**
Actual: **632 ft.**

LUST:

Name:	MIKE & SONS ARCO
Address:	4560 GRAND AVE N
City,State,Zip:	COVINA, CA 91724
Lead Agency:	LOS ANGELES COUNTY
Case Type:	LUST Cleanup Site
Geo Track:	http://geotracker.waterboards.ca.gov/profile_report.asp?global_id=T0603704662
Global Id:	T0603704662
Latitude:	34.095458
Longitude:	-117.872191
Status:	Completed - Case Closed
Status Date:	01/02/1995
Case Worker:	JOA
RB Case Number:	R-05037
Local Agency:	LOS ANGELES COUNTY
File Location:	Not reported
Local Case Number:	Not reported
Potential Media Affect:	Soil
Potential Contaminants of Concern:	Gasoline
EPA Region:	9

MIKE & SONS ARCO (Continued) **S104406634**

Coordinate Source:	Google Geocode
Cuf Case:	YES
Quantity Released Gallons:	Not reported
Begin Date:	10/04/1994
Leak Reported Date:	10/14/1994
How Discovered:	Tank Closure
How Discovered Description:	Not reported
Discharge Source:	Other
Discharge Cause:	Unknown
Stop Method:	Not reported
Stop Description:	Not reported
No Further Action Date:	01/02/1995
CA Water Watershed Name:	San Gabriel River - Upper San Gabriel (405.20)
Dwr Groundwater Subbasin Name:	San Gabriel Valley (4-013)
Disadvantaged Community:	Not reported
CA Enviroscreen 3 Score:	61-65%
CA Enviroscreen 4 Score:	60-65%
Military DOD Site:	No
Facility Project Subtype:	Not reported
RWQCB Region:	LOS ANGELES RWQCB (REGION 4)
Site History:	Not reported

LUST:

Global Id:	T0603704662
Contact Type:	Local Agency Caseworker - Primary Caseworker
Contact Name:	JOHN AWUJO
Organization Name:	LOS ANGELES COUNTY
Address:	900 S FREMONT AVE
City:	ALHAMBRA
Email:	jawujo@dpw.lacounty.gov
Phone Number:	6264583507

Global Id:	T0603704662
Contact Type:	Regional Board Caseworker
Contact Name:	YUE RONG
Organization Name:	LOS ANGELES RWQCB (REGION 4)
Address:	320 W. 4TH ST., SUITE 200
City:	Los Angeles
Email:	yrong@waterboards.ca.gov
Phone Number:	Not reported

LUST:

Global Id:	T0603704662
Action Type:	Other
Date:	10/14/1994
Action:	Leak Discovery

Global Id:	T0603704662
Action Type:	Other
Date:	10/14/1994
Action:	Leak Reported

Global Id:	T0603704662
Action Type:	Other
Date:	10/04/1994
Action:	Leak Stopped

MIKE & SONS ARCO (Continued) **S104406634**

LUST:
Global Id: T0603704662
Status: Open - Case Begin Date
Status Date: 10/04/1994

Global Id: T0603704662
Status: Completed - Case Closed
Status Date: 01/02/1995

LUST REG 4:
Region: 4
Regional Board: 04
County: Los Angeles
Facility Id: R-05037
Status: Case Closed
Substance: Gasoline
Substance Quantity: Not reported
Local Case No: Not reported
Case Type: Soil
Abatement Method Used at the Site: Not reported
Global ID: T0603704662
W Global ID: Not reported
Staff: UNK
Local Agency: 19000
Cross Street: Not reported
Enforcement Type: Not reported
Date Leak Discovered: 10/14/1994
Date Leak First Reported: 10/14/1994
Date Leak Record Entered: 3/25/1996
Date Confirmation Began: Not reported
Date Leak Stopped: 10/4/1994
Date Case Last Changed on Database: 1/2/1995
Date the Case was Closed: 1/2/1995
How Leak Discovered: Tank Closure
How Leak Stopped: Not reported
Cause of Leak: UNK
Leak Source: UNK
Operator: Not reported
Water System: Not reported
Well Name: Not reported
Approx. Dist To Production Well (ft): 4706.938609036474548824486935 2
Source of Cleanup Funding: UNK
Preliminary Site Assessment Workplan Submitted: Not reported
Preliminary Site Assessment Began: Not reported
Pollution Characterization Began: Not reported
Remediation Plan Submitted: Not reported
Remedial Action Underway: Not reported
Post Remedial Action Monitoring Began: Not reported
Enforcement Action Date: Not reported
Historical Max MTBE Date: Not reported
Hist Max MTBE Conc in Groundwater: Not reported
Hist Max MTBE Conc in Soil: Not reported
Significant Interim Remedial Action Taken: Not reported
GW Qualifier: Not reported
Soil Qualifier: Not reported

MIKE & SONS ARCO (Continued) **S104406634**

Organization:	Not reported
Owner Contact:	Not reported
Responsible Party:	MIKAEL KEMANJIOGHLOU
RP Address:	4932 LA CRESCENTA AVE, LA CRESCENTA 91214
Program:	LUST
Lat/Long:	34.095403 / -1
Local Agency Staff:	Not reported
Beneficial Use:	Not reported
Priority:	Not reported
Cleanup Fund Id:	Not reported
Suspended:	Not reported
Assigned Name:	Not reported
Summary:	REFER TO LA CO DPW COMPLETE RECORD FOR STATUS (9)

CORTESE:

Name:	MIKE & SONS ARCO
Address:	4560 GRAND AVE N
City,State,Zip:	COVINA, CA 91724
Region:	CORTESE
Envirostor Id:	Not reported
Global ID:	T0603704662
Site/Facility Type:	LUST CLEANUP SITE
Cleanup Status:	COMPLETED - CASE CLOSED
Status Date:	Not reported
Site Code:	Not reported
Latitude:	Not reported
Longitude:	Not reported
Owner:	Not reported
Enf Type:	Not reported
Swat R:	Not reported
Flag:	active
Order No:	Not reported
Waste Discharge System No:	Not reported
Effective Date:	Not reported
Region 2:	Not reported
WID Id:	Not reported
Solid Waste Id No:	Not reported
Waste Management Uit Name:	Not reported
File Name:	Active Open

HIST CORTESE:

edr_fname:	MIKE & SONS ARCO
edr_fadd1:	4560 GRAND
City,State,Zip:	COVINA, CA 91724
Region:	CORTESE
Facility County Code:	19
Reg By:	LTNKA
Reg Id:	R-05037

CERS:

Name:	MIKE & SONS ARCO
Address:	4560 GRAND AVE N
City,State,Zip:	COVINA, CA 91724
Site ID:	669090
CERS ID:	T0603704662
CERS Description:	Leaking Underground Storage Tank Cleanup Site

MIKE & SONS ARCO (Continued) **S104406634**

Affiliation:

Affiliation Type Desc:	Regional Board Caseworker
Entity Name:	YUE RONG - LOS ANGELES RWQCB (REGION 4)
Entity Title:	Not reported
Affiliation Address:	320 W. 4TH ST., SUITE 200
Affiliation City:	Los Angeles
Affiliation State:	CA
Affiliation Country:	Not reported
Affiliation Zip:	Not reported
Affiliation Phone:	,

Affiliation Type Desc:	Local Agency Caseworker
Entity Name:	JOHN AWUJO - LOS ANGELES COUNTY
Entity Title:	Not reported
Affiliation Address:	900 S FREMONT AVE
Affiliation City:	ALHAMBRA
Affiliation State:	CA
Affiliation Country:	Not reported
Affiliation Zip:	Not reported
Affiliation Phone:	6264583507,

W184 **ROBERT HOLIDAY LINES** **UST FINDER RELEASE** **1029098979**
West **359 FRONT ST. E.** **N/A**
1/4-1/2 **COVINA, CA 91723**
0.327 mi.
1727 ft. **Site 2 of 3 in cluster W**

Relative: **Lower**

Actual: **583 ft.**

UST FINDER RELEASE:

Object ID:	67805
Facility ID:	Not reported
Lust ID:	CAT0603704405
Name:	ROBERT HOLIDAY LINES
Address:	359 FRONT ST. E.
City,State,Zip:	COVINA, CA 91723
Address Match Type:	PointAddress
Reported Date:	Not reported
Status:	Open
Substance:	Not reported
Population within 1500ft:	1588
Domestic Wells within 1500ft:	0
Land Use:	Developed, High Intensity
Within SPA:	No
SPA PWS Facility ID:	Not reported
SPA Water Type:	Not reported
SPA Facility Type:	Not reported
SPA HUC12:	Not reported
Within WHPA:	Yes
WHPA PWS Facility ID:	CA1910060_8914
WHPA Water Type:	GW - Ground water
WHPA Facility Type:	WL - Well
WHPA HUC12:	180701060601
Within 100yr Floodplain:	No
Tribe:	Not reported
EPA Region:	9
NFA Letter 1:	Not reported
NFA Letter 2:	Not reported

ROBERT HOLIDAY LINES (Continued) **1029098979**

NFA Letter 3:	Not reported
NFA Letter 4:	Not reported
Closed With Residual Contaminate:	Not reported
Coordinate Source:	Geocode
X Coord:	-117.8837
Y Coord:	34.0915900000001
Latitude:	34.0915899999999
Longitude:	-117.8837

W185 **ROBERT'S HOLIDAY LINES** **LUST** **S101296014**
West **359 FRONT ST. E.** **Cortese** **N/A**
1/4-1/2 **COVINA, CA 91723** **HIST CORTESE**
0.327 mi. **CERS**
1727 ft. **Site 3 of 3 in cluster W**

Relative: **Lower**

Actual: **583 ft.**

LUST:

Name:	ROBERT'S HOLIDAY LINES
Address:	359 FRONT ST. E.
City,State,Zip:	COVINA, CA 91723
Lead Agency:	LOS ANGELES RWQCB (REGION 4)
Case Type:	LUST Cleanup Site
Geo Track:	http://geotracker.waterboards.ca.gov/profile_report.asp?global_id=T0603704405
Global Id:	T0603704405
Latitude:	34.0916761
Longitude:	-117.8838401
Status:	Open - Site Assessment
Status Date:	09/16/2008
Case Worker:	NB
RB Case Number:	I-16314
Local Agency:	LOS ANGELES COUNTY
File Location:	Regional Board
Local Case Number:	Not reported
Potential Media Affect:	Soil
Potential Contaminants of Concern:	Gasoline
EPA Region:	9
Coordinate Source:	* Historical Geocode - Exact Address Match
Cuf Case:	NO
Quantity Released Gallons:	Not reported
Begin Date:	03/10/1992
Leak Reported Date:	06/18/1991
How Discovered:	Tank Closure
How Discovered Description:	Not reported
Discharge Source:	Tank
Discharge Cause:	Unknown
Stop Method:	Not reported
Stop Description:	Not reported
No Further Action Date:	Not reported
CA Water Watershed Name:	San Gabriel River - Upper San Gabriel (405.20)
Dwr Groundwater Subbasin Name:	San Gabriel Valley (4-013)
Disadvantaged Community:	Not reported
CA Enviroscreen 3 Score:	46-50%
CA Enviroscreen 4 Score:	60-65%
Military DOD Site:	No
Facility Project Subtype:	Not reported
RWQCB Region:	LOS ANGELES RWQCB (REGION 4)
Site History:	Not reported

LUST:

ROBERT'S HOLIDAY LINES (Continued) **S101296014**

Global Id: T0603704405
Contact Type: Local Agency Caseworker
Contact Name: JOHN AWUJO
Organization Name: LOS ANGELES COUNTY
Address: 900 S FREMONT AVE
City: ALHAMBRA
Email: jawujo@dpw.lacounty.gov
Phone Number: 6264583507

Global Id: T0603704405
Contact Type: Regional Board Caseworker - Primary Caseworker
Contact Name: NHAN BAO
Organization Name: LOS ANGELES RWQCB (REGION 4)
Address: 320 WEST 4TH STREET, SUITE 200
City: LOS ANGELES
Email: nbao@waterboards.ca.gov
Phone Number: 2135766703

LUST:
Global Id: T0603704405
Action Type: ENFORCEMENT
Date: 03/04/2003
Action: 13267 Requirement

Global Id: T0603704405
Action Type: ENFORCEMENT
Date: 02/13/2017
Action: Health and Safety Code Section 25296.10(c)

Global Id: T0603704405
Action Type: ENFORCEMENT
Date: 06/30/2017
Action: Health and Safety Code Section 25296.10(c)

Global Id: T0603704405
Action Type: ENFORCEMENT
Date: 06/10/2020
Action: Referral to Other State Agency

Global Id: T0603704405
Action Type: ENFORCEMENT
Date: 01/12/2023
Action: Verbal Communication

Global Id: T0603704405
Action Type: ENFORCEMENT
Date: 11/15/2022
Action: Meeting

Global Id: T0603704405
Action Type: ENFORCEMENT
Date: 09/23/2022
Action: Health and Safety Code Section 25296.10(c)

Global Id: T0603704405
Action Type: ENFORCEMENT
Date: 03/06/2023

ROBERT'S HOLIDAY LINES (Continued) **S101296014**

Action: Staff Letter

Global Id: T0603704405
Action Type: ENFORCEMENT
Date: 07/25/2023
Action: Health and Safety Code Section 25296.10(c)

Global Id: T0603704405
Action Type: RESPONSE
Date: 08/25/2023
Action: Soil Vapor Intrusion Investigation Workplan

Global Id: T0603704405
Action Type: RESPONSE
Date: 10/21/2022
Action: Correspondence

Global Id: T0603704405
Action Type: RESPONSE
Date: 03/30/2023
Action: Email Correspondence

Global Id: T0603704405
Action Type: RESPONSE
Date: 10/25/2022
Action: Soil and Water Investigation Workplan - Regulator Responded

Global Id: T0603704405
Action Type: ENFORCEMENT
Date: 04/28/2000
Action: Staff Letter

Global Id: T0603704405
Action Type: ENFORCEMENT
Date: 06/22/2016
Action: Staff Letter

Global Id: T0603704405
Action Type: ENFORCEMENT
Date: 09/08/2020
Action: Health and Safety Code Section 25296.10(c)

Global Id: T0603704405
Action Type: ENFORCEMENT
Date: 08/16/2018
Action: Health and Safety Code Section 25296.10(c)

Global Id: T0603704405
Action Type: ENFORCEMENT
Date: 10/16/2019
Action: Health and Safety Code Section 25296.10(c)

Global Id: T0603704405
Action Type: ENFORCEMENT
Date: 10/16/2019
Action: Health and Safety Code Section 25296.10(c)

ROBERT'S HOLIDAY LINES (Continued) **S101296014**

Global Id: T0603704405
Action Type: ENFORCEMENT
Date: 08/26/2022
Action: Clean Up Fund - Case Closure Review Summary Report (RSR)

Global Id: T0603704405
Action Type: Other
Date: 06/18/1991
Action: Leak Discovery

Global Id: T0603704405
Action Type: RESPONSE
Date: 02/03/2010
Action: Tank Removal Report / UST Sampling Report

Global Id: T0603704405
Action Type: RESPONSE
Date: 11/14/2022
Action: Email Correspondence

Global Id: T0603704405
Action Type: RESPONSE
Date: 08/25/2023
Action: Soil and Water Investigation Workplan

Global Id: T0603704405
Action Type: ENFORCEMENT
Date: 10/16/2019
Action: Health and Safety Code Section 25296.10(c)

Global Id: T0603704405
Action Type: RESPONSE
Date: 10/15/2003
Action: Sensitive Receptor Survey Report

Global Id: T0603704405
Action Type: RESPONSE
Date: 07/15/2003
Action: Soil and Water Investigation Workplan

Global Id: T0603704405
Action Type: RESPONSE
Date: 07/15/2003
Action: Interim Remedial Action Plan

Global Id: T0603704405
Action Type: RESPONSE
Date: 07/15/2003
Action: Soil and Water Investigation Report

Global Id: T0603704405
Action Type: RESPONSE
Date: 06/25/2020
Action: Correspondence

Global Id: T0603704405
Action Type: RESPONSE

ROBERT'S HOLIDAY LINES (Continued) **S101296014**

Date: 07/30/2017
Action: Other Report / Document

Global Id: T0603704405
Action Type: RESPONSE
Date: 09/17/2018
Action: Other Report / Document

Global Id: T0603704405
Action Type: RESPONSE
Date: 11/18/2019
Action: Soil and Water Investigation Workplan

Global Id: T0603704405
Action Type: RESPONSE
Date: 11/18/2019
Action: Soil Vapor Intrusion Investigation Workplan

Global Id: T0603704405
Action Type: ENFORCEMENT
Date: 09/16/2008
Action: Notice to Comply

Global Id: T0603704405
Action Type: Other
Date: 06/18/1991
Action: Leak Reported

Global Id: T0603704405
Action Type: RESPONSE
Date: 03/13/2017
Action: Other Report / Document

Global Id: T0603704405
Action Type: ENFORCEMENT
Date: 08/16/2018
Action: Health and Safety Code Section 25296.10(c)

Global Id: T0603704405
Action Type: ENFORCEMENT
Date: 02/04/2020
Action: Notice of Violation

Global Id: T0603704405
Action Type: ENFORCEMENT
Date: 01/12/2023
Action: Verbal Communication

LUST:
Global Id: T0603704405
Status: Open - Case Begin Date
Status Date: 03/10/1992

Global Id: T0603704405
Status: Open - Site Assessment
Status Date: 03/30/1992

ROBERT'S HOLIDAY LINES (Continued) **S101296014**

Global Id: T0603704405
Status: Open - Verification Monitoring
Status Date: 03/30/1992

Global Id: T0603704405
Status: Open - Site Assessment
Status Date: 01/01/1993

Global Id: T0603704405
Status: Open - Site Assessment
Status Date: 04/28/2000

Global Id: T0603704405
Status: Open - Site Assessment
Status Date: 09/16/2008

LUST REG 4:
Region: 4
Regional Board: 04
County: Los Angeles
Facility Id: I-16314
Status: Preliminary site assessment underway
Substance: Gasoline
Substance Quantity: Not reported
Local Case No: Not reported
Case Type: Soil
Abatement Method Used at the Site: Not reported
Global ID: T0603704405
W Global ID: Not reported
Staff: JFL
Local Agency: 19000
Cross Street: BARRANCA
Enforcement Type: DLLET
Date Leak Discovered: 3/10/1992
Date Leak First Reported: 3/30/1992
Date Leak Record Entered: 4/23/1992
Date Confirmation Began: 3/30/1992
Date Leak Stopped: Not reported
Date Case Last Changed on Database: 6/30/1992
Date the Case was Closed: Not reported
How Leak Discovered: Tank Closure
How Leak Stopped: Not reported
Cause of Leak: UNK
Leak Source: Tank
Operator: Not reported
Water System: Not reported
Well Name: Not reported
Approx. Dist To Production Well (ft): 3044.5635341577343740270866589
Source of Cleanup Funding: Tank
Preliminary Site Assessment Workplan Submitted: 1/1/1993
Preliminary Site Assessment Began: 4/28/2000
Pollution Characterization Began: Not reported
Remediation Plan Submitted: Not reported
Remedial Action Underway: Not reported
Post Remedial Action Monitoring Began: 3/30/1992
Enforcement Action Date: Not reported

ROBERT'S HOLIDAY LINES (Continued) **S101296014**

Historical Max MTBE Date: Not reported
Hist Max MTBE Conc in Groundwater: Not reported
Hist Max MTBE Conc in Soil: Not reported
Significant Interim Remedial Action Taken: Not reported
GW Qualifier: Not reported
Soil Qualifier: Not reported
Organization: Not reported
Owner Contact: Not reported
Responsible Party: ROBERT'S HOLIDAY LINES
RP Address: 930 POINSETTIA ST., SANTA ANA, CA 92705
Program: LUST
Lat/Long: 34.0916761 / -1
Local Agency Staff: Not reported
Beneficial Use: Not reported
Priority: Not reported
Cleanup Fund Id: Not reported
Suspended: Not reported
Assigned Name: Not reported
Summary: LETTER RETURNED, WILL CHECK W/ LA CO ASSESSOR FOR OWNERSHIP INFO. LA ASSESSOR HAD NO INFO FOR SITE

CORTESE:
Name: ROBERT'S HOLIDAY LINES
Address: 359 FRONT ST. E.
City,State,Zip: COVINA, CA 91723
Region: CORTESE
Envirostor Id: Not reported
Global ID: T0603704405
Site/Facility Type: LUST CLEANUP SITE
Cleanup Status: OPEN - SITE ASSESSMENT
Status Date: Not reported
Site Code: Not reported
Latitude: Not reported
Longitude: Not reported
Owner: Not reported
Enf Type: Not reported
Swat R: Not reported
Flag: active
Order No: Not reported
Waste Discharge System No: Not reported
Effective Date: Not reported
Region 2: Not reported
WID Id: Not reported
Solid Waste Id No: Not reported
Waste Management Uit Name: Not reported
File Name: Active Open

HIST CORTESE:
edr_fname: ROBERT HOLIDAY LINES
edr_fadd1: 359 FRONT
City,State,Zip: COVINA, CA 91723
Region: CORTESE
Facility County Code: 19
Reg By: LTNKA
Reg Id: I-16314

ROBERT'S HOLIDAY LINES (Continued) **S101296014**

CERS:

Name:	ROBERT'S HOLIDAY LINES
Address:	359 FRONT ST. E.
City,State,Zip:	COVINA, CA 91723
Site ID:	680674
CERS ID:	T0603704405
CERS Description:	Leaking Underground Storage Tank Cleanup Site

Affiliation:

Affiliation Type Desc:	Local Agency Caseworker
Entity Name:	JOHN AWUJO - LOS ANGELES COUNTY
Entity Title:	Not reported
Affiliation Address:	900 S FREMONT AVE
Affiliation City:	ALHAMBRA
Affiliation State:	CA
Affiliation Country:	Not reported
Affiliation Zip:	Not reported
Affiliation Phone:	6264583507,

Affiliation Type Desc:	Regional Board Caseworker
Entity Name:	NHAN BAO - LOS ANGELES RWQCB (REGION 4)
Entity Title:	Not reported
Affiliation Address:	320 WEST 4TH STREET, SUITE 200
Affiliation City:	LOS ANGELES
Affiliation State:	CA
Affiliation Country:	Not reported
Affiliation Zip:	Not reported
Affiliation Phone:	2135766703,

X186 **MOBIL #17-EVD** **LUST** **S104406635**
NE **19505 CYPRESS ST E** **Cortese** **N/A**
1/4-1/2 **COVINA, CA 91724** **HIST CORTESE**
0.347 mi. **CERS**
1833 ft. **Site 3 of 4 in cluster X**

Relative: Higher
Actual: 634 ft.

LUST:

Name:	MOBIL #17-EVD
Address:	19505 CYPRESS ST E
City,State,Zip:	COVINA, CA 91724
Lead Agency:	LOS ANGELES COUNTY
Case Type:	LUST Cleanup Site
Geo Track:	http://geotracker.waterboards.ca.gov/profile_report.asp?global_id=T0603704666
Global Id:	T0603704666
Latitude:	34.096051
Longitude:	-117.872193
Status:	Completed - Case Closed
Status Date:	12/18/2007
Case Worker:	JOA
RB Case Number:	R-05088
Local Agency:	LOS ANGELES COUNTY
File Location:	Not reported
Local Case Number:	Not reported
Potential Media Affect:	Soil
Potential Contaminants of Concern:	Waste Oil / Motor / Hydraulic / Lubricating
EPA Region:	9
Coordinate Source:	Google Geocode
Cuf Case:	YES

MOBIL #17-EVD (Continued) **S104406635**

Quantity Released Gallons:	Not reported
Begin Date:	06/04/1986
Leak Reported Date:	06/09/1986
How Discovered:	Tank Tightness Test
How Discovered Description:	Not reported
Discharge Source:	Tank
Discharge Cause:	Unknown
Stop Method:	Not reported
Stop Description:	Not reported
No Further Action Date:	12/18/2007
CA Water Watershed Name:	San Gabriel River - Upper San Gabriel (405.20)
Dwr Groundwater Subbasin Name:	San Gabriel Valley (4-013)
Disadvantaged Community:	Not reported
CA Enviroscreen 3 Score:	61-65%
CA Enviroscreen 4 Score:	60-65%
Military DOD Site:	No
Facility Project Subtype:	Not reported
RWQCB Region:	LOS ANGELES RWQCB (REGION 4)
Site History:	Not reported

LUST:

Global Id:	T0603704666
Contact Type:	Local Agency Caseworker - Primary Caseworker
Contact Name:	JOHN AWUJO
Organization Name:	LOS ANGELES COUNTY
Address:	900 S FREMONT AVE
City:	ALHAMBRA
Email:	jawujo@dpw.lacounty.gov
Phone Number:	6264583507

Global Id:	T0603704666
Contact Type:	Regional Board Caseworker
Contact Name:	YUE RONG
Organization Name:	LOS ANGELES RWQCB (REGION 4)
Address:	320 W. 4TH ST., SUITE 200
City:	Los Angeles
Email:	yrong@waterboards.ca.gov
Phone Number:	Not reported

LUST:

Global Id:	T0603704666
Action Type:	ENFORCEMENT
Date:	12/18/2007
Action:	Closure/No Further Action Letter

Global Id:	T0603704666
Action Type:	Other
Date:	06/04/1986
Action:	Leak Discovery

Global Id:	T0603704666
Action Type:	Other
Date:	06/09/1986
Action:	Leak Reported

Global Id:	T0603704666
Action Type:	Other

MOBIL #17-EVD (Continued) **S104406635**

Date: 06/04/1986
Action: Leak Stopped

LUST:
Global Id: T0603704666
Status: Open - Case Begin Date
Status Date: 06/04/1986

Global Id: T0603704666
Status: Open - Site Assessment
Status Date: 05/31/1988

Global Id: T0603704666
Status: Open - Site Assessment
Status Date: 10/31/2006

Global Id: T0603704666
Status: Completed - Case Closed
Status Date: 12/18/2007

LUST REG 4:
Region: 4
Regional Board: 04
County: Los Angeles
Facility Id: R-05088
Status: Pollution Characterization
Substance: Waste Oil
Substance Quantity: Not reported
Local Case No: Not reported
Case Type: Soil
Abatement Method Used at the Site: Not reported
Global ID: T0603704666
W Global ID: Not reported
Staff: UNK
Local Agency: 19000
Cross Street: GRAND
Enforcement Type: Not reported
Date Leak Discovered: 6/4/1986
Date Leak First Reported: 6/9/1986
Date Leak Record Entered: 8/11/1987
Date Confirmation Began: Not reported
Date Leak Stopped: 6/4/1986
Date Case Last Changed on Database: 5/31/1988
Date the Case was Closed: Not reported
How Leak Discovered: Tank Test
How Leak Stopped: Not reported
Cause of Leak: UNK
Leak Source: Tank
Operator: KHALED, M.
Water System: Not reported
Well Name: Not reported
Approx. Dist To Production Well (ft): 4837.852148778148911383562 7858
Source of Cleanup Funding: Tank
Preliminary Site Assessment Workplan Submitted: Not reported
Preliminary Site Assessment Began: Not reported

MOBIL #17-EVD (Continued) **S104406635**

Pollution Characterization Began:	5/31/1988
Remediation Plan Submitted:	Not reported
Remedial Action Underway:	Not reported
Post Remedial Action Monitoring Began:	Not reported
Enforcement Action Date:	Not reported
Historical Max MTBE Date:	Not reported
Hist Max MTBE Conc in Groundwater:	Not reported
Hist Max MTBE Conc in Soil:	Not reported
Significant Interim Remedial Action Taken:	Not reported
GW Qualifier:	Not reported
Soil Qualifier:	Not reported
Organization:	Not reported
Owner Contact:	Not reported
Responsible Party:	MOBIL OIL CORP
RP Address:	PO BOX 2122, LOS ANGELES, CA 90051
Program:	LUST
Lat/Long:	34.095806 / -1
Local Agency Staff:	Not reported
Beneficial Use:	Not reported
Priority:	Not reported
Cleanup Fund Id:	Not reported
Suspended:	Not reported
Assigned Name:	Not reported
Summary:	REG GAS LEAK REPORTED 07/07/86.

CORTESE:

Name:	MOBIL #17-EVD
Address:	19505 CYPRESS ST E
City,State,Zip:	COVINA, CA 91724
Region:	CORTESE
Envirostor Id:	Not reported
Global ID:	T0603704666
Site/Facility Type:	LUST CLEANUP SITE
Cleanup Status:	COMPLETED - CASE CLOSED
Status Date:	Not reported
Site Code:	Not reported
Latitude:	Not reported
Longitude:	Not reported
Owner:	Not reported
Enf Type:	Not reported
Swat R:	Not reported
Flag:	active
Order No:	Not reported
Waste Discharge System No:	Not reported
Effective Date:	Not reported
Region 2:	Not reported
WID Id:	Not reported
Solid Waste Id No:	Not reported
Waste Management Uit Name:	Not reported
File Name:	Active Open

HIST CORTESE:

edr_fname:	MOBIL #17-EVD
edr_fadd1:	19505 CYPRESS
City,State,Zip:	COVINA, CA 91724
Region:	CORTESE

MOBIL #17-EVD (Continued) **S104406635**

Facility County Code: 19
Reg By: LTNKA
Reg Id: R-05088

CERS:
Name: MOBIL #17-EVD
Address: 19505 CYPRESS ST E
City,State,Zip: COVINA, CA 91724
Site ID: 669724
CERS ID: T0603704666
CERS Description: Leaking Underground Storage Tank Cleanup Site

Affiliation:
Affiliation Type Desc: Local Agency Caseworker
Entity Name: JOHN AWUJO - LOS ANGELES COUNTY
Entity Title: Not reported
Affiliation Address: 900 S FREMONT AVE
Affiliation City: ALHAMBRA
Affiliation State: CA
Affiliation Country: Not reported
Affiliation Zip: Not reported
Affiliation Phone: 6264583507,

Affiliation Type Desc: Regional Board Caseworker
Entity Name: YUE RONG - LOS ANGELES RWQCB (REGION 4)
Entity Title: Not reported
Affiliation Address: 320 W. 4TH ST., SUITE 200
Affiliation City: Los Angeles
Affiliation State: CA
Affiliation Country: Not reported
Affiliation Zip: Not reported
Affiliation Phone: ,

X187 **MOBIL #17-EVD** **UST FINDER RELEASE** **1029043403**
NE **19505 CYPRESS ST E** **N/A**
1/4-1/2 **COVINA, CA 91724**
0.347 mi.
1833 ft. **Site 4 of 4 in cluster X**

Relative:
Higher

Actual:
634 ft.

UST FINDER RELEASE:
Object ID: 67950
Facility ID: Not reported
Lust ID: CAT0603704666
Name: MOBIL #17-EVD
Address: 19505 CYPRESS ST E
City,State,Zip: COVINA, CA 91724
Address Match Type: PointAddress
Reported Date: Not reported
Status: No Further Action
Substance: Not reported
Population within 1500ft: 1494
Domestic Wells within 1500ft: 0
Land Use: Developed, Medium Intensity
Within SPA: No
SPA PWS Facility ID: Not reported
SPA Water Type: Not reported
SPA Facility Type: Not reported

MOBIL #17-EVD (Continued) **1029043403**

SPA HUC12:	Not reported
Within WHPA:	Yes
WHPA PWS Facility ID:	CA1910060_8914
WHPA Water Type:	GW - Ground water
WHPA Facility Type:	WL - Well
WHPA HUC12:	180701060601
Within 100yr Floodplain:	No
Tribe:	Not reported
EPA Region:	9
NFA Letter 1:	Not reported
NFA Letter 2:	Not reported
NFA Letter 3:	Not reported
NFA Letter 4:	Not reported
Closed With Residual Contaminate:	Not reported
Coordinate Source:	Geocode
X Coord:	-117.87216
Y Coord:	34.0957500000001
Latitude:	34.09575
Longitude:	-117.872159999999

188
NE
1/4-1/2
0.425 mi.
2243 ft.

PRC COLLECTION INC
1023 N GRAND AVE
COVINA, CA 91724

SWRCY **S107137668**
CHMIRS **N/A**

Relative:
Higher

Actual:
637 ft.

SWRCY:

Name:	PRC COLLECTION INC
Address:	1023 N GRAND AVE
City,State,Zip:	COVINA, CA 91724
Reg Id:	147008
Cert Id:	RC147008.001
Mailing Address:	160 N Brightview Dr
Mailing City:	Covina
Mailing State:	CA
Mailing Zip Code:	91723
Website:	Not reported
Email:	prccollectioninc@hotmail.com
Phone Number:	(626) 260-7411
Rural:	N
Operation Begin Date:	11/01/2011
Aluminium:	Y
Glass:	Y
Plastic:	Y
Bimetal:	Y
Hours of Operation:	Mon - Tue 8:30 am - 2:30 pm; Wed 8:30 am - 2:00 pm; Thr - Sat 8:30 am - 2:30 pm; Sun Closed
Organization ID:	143357
Organization Name:	Prc Collection Inc

CHMIRS:

Name:	Not reported
Address:	1023 NORTH GRAND AVENUE
City,State,Zip:	COVINA, CA
OES Incident Number:	17-1516
OES notification:	02/20/2017
OES Date:	Not reported

PRC COLLECTION INC (Continued) **S107137668**

OES Time:	Not reported
Date Completed:	**Not reported**
Property Use:	Not reported
Agency Id Number:	Not reported
Agency Incident Number:	Not reported
Time Notified:	Not reported
Time Completed:	Not reported
Surrounding Area:	Not reported
Estimated Temperature:	Not reported
Property Management:	Not reported
More Than Two Substances Involved?:	Not reported
Resp Agncy Personel # Of Decontaminated:	Not reported
Responding Agency Personel # Of Injuries:	Not reported
Responding Agency Personel # Of Fatalities:	Not reported
Others Number Of Decontaminated:	Not reported
Others Number Of Injuries:	Not reported
Others Number Of Fatalities:	Not reported
Vehicle Make/year:	Not reported
Vehicle License Number:	Not reported
Vehicle State:	Not reported
Vehicle Id Number:	Not reported
CA DOT PUC/ICC Number:	Not reported
Company Name:	Not reported
Reporting Officer Name/ID:	Not reported
Report Date:	Not reported
Facility Telephone:	Not reported
Waterway Involved:	No
Waterway:	None
Spill Site:	Road
Cleanup By:	Contractor
Containment:	Not reported
What Happened:	Not reported
Type:	Not reported
Measure:	Not reported
Other:	Not reported
Type:	PETROLEUM
Measure:	Gal(s)
Other:	Not reported
Date/Time:	700
Year:	2017
Agency:	Spill Center, Inc.
Incident Date:	02/20/2017
Admin Agency:	LACoFD Health Haz-Mat
Amount:	Not reported
Contained:	Yes
Site Type:	None
E Date:	Not reported
Substance:	Fuel, diesel
Quantity Released:	1
Unknown:	Not reported
Substance #2:	Not reported
Substance #3:	Not reported
Evacuations:	Not reported
Number of Injuries:	Not reported
Number of Fatalities:	Not reported
#1 Pipeline:	No
#2 Pipeline:	No

PRC COLLECTION INC (Continued) **S107137668**

#3 Pipeline:	No
#1 Vessel >= 300 Tons:	No
#2 Vessel >= 300 Tons:	No
#3 Vessel >= 300 Tons:	No
Evacs:	No
Injuries:	No
Fatals:	No
Comments:	Not reported
Description:	A two-vehicle collision occurred at 1023 North Grand Avenue. As a result, an estimated 1-gallon diesel fuel release from a saddle tank to asphalt took place. A contractor is enroute and will be performing a cleanup. No waterways were impacted and no road closures were imposed. The Covina Police Department and the Covina Fire Department are on-scene.

Y189 **7-ELEVEN STORE #33500** **LUST** **S108196351**
NNE **1075 N GRAND AVENUE** **Cortese** **N/A**
1/4-1/2 **COVINA, CA 91722** **CERS**
0.485 mi.
2562 ft. **Site 1 of 2 in cluster Y**

Relative: **Higher**
Actual: **639 ft.**

LUST:

Name:	7-ELEVEN STORE #33500
Address:	1075 N GRAND AVENUE
City,State,Zip:	COVINA, CA 91722
Lead Agency:	LOS ANGELES COUNTY
Case Type:	LUST Cleanup Site
Geo Track:	http://geotracker.waterboards.ca.gov/profile_report.asp?global_id=T10000000183
Global Id:	T10000000183
Latitude:	34.09919
Longitude:	-117.872672
Status:	Completed - Case Closed
Status Date:	05/26/2009
Case Worker:	IEO
RB Case Number:	Not reported
Local Agency:	LOS ANGELES COUNTY
File Location:	Not reported
Local Case Number:	L520582
Potential Media Affect:	Not reported
Potential Contaminants of Concern:	Benzene, Toluene, Xylene, Gasoline
EPA Region:	9
Coordinate Source:	Google Geocode
Cuf Case:	NO
Quantity Released Gallons:	Not reported
Begin Date:	12/15/2004
Leak Reported Date:	08/11/2008
How Discovered:	Not reported
How Discovered Description:	DURING PIPING & UDC UPGRADE WORK
Discharge Source:	Dispenser, Piping
Discharge Cause:	Spill, Unknown
Stop Method:	Repair Product Piping
Stop Description:	REPLACE PIPING & UNDERNEATH DISPENSER PANS
No Further Action Date:	05/26/2009
CA Water Watershed Name:	San Gabriel River - Upper San Gabriel (405.20)
Dwr Groundwater Subbasin Name:	San Gabriel Valley (4-013)
Disadvantaged Community:	Not reported

7-ELEVEN STORE #33500 (Continued) **S108196351**

CA Enviroscreen 3 Score: 61-65%
CA Enviroscreen 4 Score: 60-65%
Military DOD Site: No
Facility Project Subtype: Not reported
RWQCB Region: LOS ANGELES RWQCB (REGION 4)
Site History: Not reported

LUST:
Global Id: T10000000183
Contact Type: Local Agency Caseworker - Primary Caseworker
Contact Name: IHEANACHO OFO
Organization Name: LOS ANGELES COUNTY
Address: 900 S FREMONT AVE
City: ALHAMBRA
Email: iofo@dpw.lacounty.gov
Phone Number: 6264583512

LUST:
Global Id: T10000000183
Action Type: Other
Date: 12/15/2004
Action: Leak Discovery

Global Id: T10000000183
Action Type: Other
Date: 08/11/2008
Action: Leak Reported

Global Id: T10000000183
Action Type: Other
Date: 12/15/2004
Action: Leak Began

Global Id: T10000000183
Action Type: ENFORCEMENT
Date: 05/26/2009
Action: Closure/No Further Action Letter

Global Id: T10000000183
Action Type: Other
Date: 12/15/2004
Action: Leak Stopped

LUST:
Global Id: T10000000183
Status: Open - Case Begin Date
Status Date: 12/15/2004

Global Id: T10000000183
Status: Open - Site Assessment
Status Date: 08/11/2008

Global Id: T10000000183
Status: Completed - Case Closed
Status Date: 05/26/2009

7-ELEVEN STORE #33500 (Continued) **S108196351**

CORTESE:

Name:	7-ELEVEN STORE #33500
Address:	1075 N GRAND AVENUE
City,State,Zip:	COVINA, CA 91722
Region:	CORTESE
Envirostor Id:	Not reported
Global ID:	T10000000183
Site/Facility Type:	LUST CLEANUP SITE
Cleanup Status:	COMPLETED - CASE CLOSED
Status Date:	Not reported
Site Code:	Not reported
Latitude:	Not reported
Longitude:	Not reported
Owner:	Not reported
Enf Type:	Not reported
Swat R:	Not reported
Flag:	active
Order No:	Not reported
Waste Discharge System No:	Not reported
Effective Date:	Not reported
Region 2:	Not reported
WID Id:	Not reported
Solid Waste Id No:	Not reported
Waste Management Uit Name:	Not reported
File Name:	Active Open

CERS:

Name:	7-ELEVEN STORE #33500
Address:	1075 N GRAND AVENUE
City,State,Zip:	COVINA, CA 91722
Site ID:	630984
CERS ID:	T10000000183
CERS Description:	Leaking Underground Storage Tank Cleanup Site

Affiliation:

Affiliation Type Desc:	Local Agency Caseworker
Entity Name:	IHEANACHO OFO - LOS ANGELES COUNTY
Entity Title:	Not reported
Affiliation Address:	900 S FREMONT AVE
Affiliation City:	ALHAMBRA
Affiliation State:	CA
Affiliation Country:	Not reported
Affiliation Zip:	Not reported
Affiliation Phone:	6264583512,

Y190 **7-ELEVEN STORE #33500** **UST FINDER RELEASE** **1028912909**
NNE **1075 N GRAND AVENUE** **N/A**
1/4-1/2 **COVINA, CA 91722**
0.485 mi.
2562 ft. **Site 2 of 2 in cluster Y**

Relative:
Higher

Actual:
639 ft.

UST FINDER RELEASE:

Object ID:	67928
Facility ID:	Not reported
Lust ID:	CAT10000000183
Name:	7-ELEVEN STORE #33500

7-ELEVEN STORE #33500 (Continued) **1028912909**

Address:	1075 N GRAND AVENUE
City,State,Zip:	COVINA, CA 91722
Address Match Type:	StreetAddress
Reported Date:	Not reported
Status:	No Further Action
Substance:	Not reported
Population within 1500ft:	2388
Domestic Wells within 1500ft:	0
Land Use:	Developed, Medium Intensity
Within SPA:	No
SPA PWS Facility ID:	Not reported
SPA Water Type:	Not reported
SPA Facility Type:	Not reported
SPA HUC12:	Not reported
Within WHPA:	Yes
WHPA PWS Facility ID:	CA1910060_8914
WHPA Water Type:	GW - Ground water
WHPA Facility Type:	WL - Well
WHPA HUC12:	180701060601
Within 100yr Floodplain:	No
Tribe:	Not reported
EPA Region:	9
NFA Letter 1:	Not reported
NFA Letter 2:	Not reported
NFA Letter 3:	Not reported
NFA Letter 4:	Not reported
Closed With Residual Contaminate:	Not reported
Coordinate Source:	Geocode
X Coord:	-117.87273
Y Coord:	34.0991900000001
Latitude:	34.09919
Longitude:	-117.87273

191
SSE
1/4-1/2
0.489 mi.
2584 ft.

CHEVRON #9-9068
106 GRAND AVE S
COVINA, CA 91724

LUST **S102427419**
Cortese **N/A**
HIST CORTESE
CERS

Relative:
Lower

Actual:
587 ft.

LUST:

Name:	CHEVRON #9-9068
Address:	106 GRAND AVE S
City,State,Zip:	COVINA, CA 91724
Lead Agency:	LOS ANGELES COUNTY
Case Type:	LUST Cleanup Site
Geo Track:	http://geotracker.waterboards.ca.gov/profile_report.asp?global_id=T0603704871
Global Id:	T0603704871
Latitude:	34.0859765
Longitude:	-117.8723743
Status:	Completed - Case Closed
Status Date:	08/29/1994
Case Worker:	JOA
RB Case Number:	R-09874
Local Agency:	LOS ANGELES COUNTY
File Location:	Not reported
Local Case Number:	Not reported
Potential Media Affect:	Soil
Potential Contaminants of Concern:	Gasoline

CHEVRON #9-9068 (Continued) **S102427419**

EPA Region:	9
Coordinate Source:	Google Geocode
Cuf Case:	YES
Quantity Released Gallons:	Not reported
Begin Date:	04/14/1993
Leak Reported Date:	04/26/1993
How Discovered:	Tank Tightness Test
How Discovered Description:	Not reported
Discharge Source:	Other
Discharge Cause:	Unknown
Stop Method:	Not reported
Stop Description:	Not reported
No Further Action Date:	08/29/1994
CA Water Watershed Name:	San Gabriel River - Upper San Gabriel (405.20)
Dwr Groundwater Subbasin Name:	San Gabriel Valley (4-013)
Disadvantaged Community:	Not reported
CA Enviroscreen 3 Score:	71-75%
CA Enviroscreen 4 Score:	60-65%
Military DOD Site:	No
Facility Project Subtype:	Not reported
RWQCB Region:	LOS ANGELES RWQCB (REGION 4)
Site History:	Not reported

LUST:

Global Id:	T0603704871
Contact Type:	Local Agency Caseworker - Primary Caseworker
Contact Name:	JOHN AWUJO
Organization Name:	LOS ANGELES COUNTY
Address:	900 S FREMONT AVE
City:	ALHAMBRA
Email:	jawujo@dpw.lacounty.gov
Phone Number:	6264583507

Global Id:	T0603704871
Contact Type:	Regional Board Caseworker
Contact Name:	YUE RONG
Organization Name:	LOS ANGELES RWQCB (REGION 4)
Address:	320 W. 4TH ST., SUITE 200
City:	Los Angeles
Email:	yrong@waterboards.ca.gov
Phone Number:	Not reported

LUST:

Global Id:	T0603704871
Action Type:	ENFORCEMENT
Date:	08/29/1994
Action:	Closure/No Further Action Letter

Global Id:	T0603704871
Action Type:	Other
Date:	04/14/1993
Action:	Leak Discovery

Global Id:	T0603704871
Action Type:	Other
Date:	04/26/1993
Action:	Leak Reported

CHEVRON #9-9068 (Continued) **S102427419**

Global Id: T0603704871
Action Type: Other
Date: 04/14/1993
Action: Leak Stopped

LUST:
Global Id: T0603704871
Status: Open - Case Begin Date
Status Date: 04/14/1993

Global Id: T0603704871
Status: Open - Remediation
Status Date: 04/26/1993

Global Id: T0603704871
Status: Completed - Case Closed
Status Date: 08/29/1994

LUST REG 4:
Region: 4
Regional Board: 04
County: Los Angeles
Facility Id: R-09874
Status: Remedial action (cleanup) Underway
Substance: Gasoline
Substance Quantity: Not reported
Local Case No: Not reported
Case Type: Soil
Abatement Method Used at the Site: Excavate and Dispose
Global ID: T0603704871
W Global ID: Not reported
Staff: UNK
Local Agency: 19000
Cross Street: BADILLO
Enforcement Type: Not reported
Date Leak Discovered: 4/14/1993
Date Leak First Reported: 4/26/1993
Date Leak Record Entered: 3/18/1993
Date Confirmation Began: Not reported
Date Leak Stopped: 4/14/1993
Date Case Last Changed on Database: 6/17/1993
Date the Case was Closed: Not reported
How Leak Discovered: Tank Test
How Leak Stopped: Not reported
Cause of Leak: UNK
Leak Source: UNK
Operator: MOMPEER, GEORGE H.
Water System: Not reported
Well Name: Not reported
Approx. Dist To Production Well (ft): 1809.697252128624068948459 4498
Source of Cleanup Funding: UNK
Preliminary Site Assessment Workplan Submitted: Not reported
Preliminary Site Assessment Began: Not reported
Pollution Characterization Began: Not reported
Remediation Plan Submitted: Not reported

CHEVRON #9-9068 (Continued) **S102427419**

Remedial Action Underway:	4/26/1993
Post Remedial Action Monitoring Began:	Not reported
Enforcement Action Date:	Not reported
Historical Max MTBE Date:	Not reported
Hist Max MTBE Conc in Groundwater:	Not reported
Hist Max MTBE Conc in Soil:	Not reported
Significant Interim Remedial Action Taken:	Not reported
GW Qualifier:	Not reported
Soil Qualifier:	Not reported
Organization:	Not reported
Owner Contact:	Not reported
Responsible Party:	CHEVRON U.S.A.
RP Address:	SAME AS ABOVE
Program:	LUST
Lat/Long:	34.0848744 / -1
Local Agency Staff:	Not reported
Beneficial Use:	Not reported
Priority:	Not reported
Cleanup Fund Id:	Not reported
Suspended:	Not reported
Assigned Name:	Not reported
Summary:	OLD CASE #121294-14

CORTESE:

Name:	CHEVRON #9-9068
Address:	106 GRAND AVE S
City,State,Zip:	COVINA, CA 91724
Region:	CORTESE
Envirostor Id:	Not reported
Global ID:	T0603704871
Site/Facility Type:	LUST CLEANUP SITE
Cleanup Status:	COMPLETED - CASE CLOSED
Status Date:	Not reported
Site Code:	Not reported
Latitude:	Not reported
Longitude:	Not reported
Owner:	Not reported
Enf Type:	Not reported
Swat R:	Not reported
Flag:	active
Order No:	Not reported
Waste Discharge System No:	Not reported
Effective Date:	Not reported
Region 2:	Not reported
WID Id:	Not reported
Solid Waste Id No:	Not reported
Waste Management Uit Name:	Not reported
File Name:	Active Open

HIST CORTESE:

edr_fname:	CHEVRON #9-9068
edr_fadd1:	106 GRAND
City,State,Zip:	COVINA, CA 91724
Region:	CORTESE
Facility County Code:	19
Reg By:	LTNKA

CHEVRON #9-9068 (Continued) **S102427419**

Reg Id: R-09874

CERS:
Name: CHEVRON #9-9068
Address: 106 GRAND AVE S
City,State,Zip: COVINA, CA 91724
Site ID: 644375
CERS ID: T0603704871
CERS Description: Leaking Underground Storage Tank Cleanup Site

Affiliation:
Affiliation Type Desc: Local Agency Caseworker
Entity Name: JOHN AWUJO - LOS ANGELES COUNTY
Entity Title: Not reported
Affiliation Address: 900 S FREMONT AVE
Affiliation City: ALHAMBRA
Affiliation State: CA
Affiliation Country: Not reported
Affiliation Zip: Not reported
Affiliation Phone: 6264583507,

Affiliation Type Desc: Regional Board Caseworker
Entity Name: YUE RONG - LOS ANGELES RWQCB (REGION 4)
Entity Title: Not reported
Affiliation Address: 320 W. 4TH ST., SUITE 200
Affiliation City: Los Angeles
Affiliation State: CA
Affiliation Country: Not reported
Affiliation Zip: Not reported
Affiliation Phone: ,

---

192 East 1/2-1 0.577 mi. 3047 ft. **STABILE PLATING CO INC** **ENVIROSTOR EMI** **S100945688 N/A**
1150 E EDNA PL
COVINA, CA 91724

Relative: Higher
Actual: 646 ft.

ENVIROSTOR:
Name: STABILE PLATING CO., INC.
Address: 1150 E. EDNA PLACE
City,State,Zip: COVINA, CA 91724
Facility ID: 71002539
Status: Refer: Other Agency
Status Date: Not reported
Site Code: Not reported
Site Type: Tiered Permit
Site Type Detailed: Tiered Permit
Acres: Not reported
NPL: NO
Regulatory Agencies: NONE SPECIFIED
Lead Agency: NONE SPECIFIED
Program Manager: Not reported
Supervisor: Not reported
Division Branch: Cleanup Chatsworth
Assembly: 48
Senate: 22
Special Program: Not reported

STABILE PLATING CO INC (Continued) **S100945688**

Restricted Use: NO
Site Mgmt Req: NONE SPECIFIED
Funding: Not reported
Latitude: 34.09366
Longitude: -117.8669
APN: NONE SPECIFIED
Past Use: NONE SPECIFIED
Potential COC: NONE SPECIFIED
Confirmed COC: NONE SPECIFIED
Potential Description: NONE SPECIFIED
Alias Name: CAD067729731
Alias Type: EPA Identification Number
Alias Name: 110002143001
Alias Type: EPA (FRS #)
Alias Name: 71002539
Alias Type: Envirostor ID Number

Completed Info:
Completed Area Name: PROJECT WIDE
Completed Sub Area Name: Not reported
Completed Document Type: Site Inspections/Visit (Non LUR)
Completed Date: 12/30/1999
Comments: Not reported

Future Area Name: Not reported
Future Sub Area Name: Not reported
Future Document Type: Not reported
Future Due Date: Not reported
Schedule Area Name: Not reported
Schedule Sub Area Name: Not reported
Schedule Document Type: Not reported
Schedule Due Date: Not reported
Schedule Revised Date: Not reported

EMI:
Name: STABILE PLATING CO INC
Address: 1150 E EDNA PL
City,State,Zip: COVINA, CA 917240000
Year: 1990
County Code: 19
Air Basin: SC
Facility ID: 5743
Air District Name: SC
SIC Code: 3471
Air District Name: SOUTH COAST AQMD
Community Health Air Pollution Info System: Not reported
Consolidated Emission Reporting Rule: Not reported
Total Organic Hydrocarbon Gases Tons/Yr: 1
Reactive Organic Gases Tons/Yr: 1
Carbon Monoxide Emissions Tons/Yr: 0
NOX - Oxides of Nitrogen Tons/Yr: 0
SOX - Oxides of Sulphur Tons/Yr: 0
Particulate Matter Tons/Yr: 2
Part. Matter 10 Micrometers and Smllr Tons/Yr: 1

Z193 **SO CAL GAS/COVINA MGP (EDNA PARK)** **ENVIROSTOR** **S106568226**
West **222 WEST EDNA PLACE** **VCP** **N/A**
1/2-1 **COVINA, CA 91723**
0.870 mi.
4592 ft. **Site 1 of 2 in cluster Z**

Relative: **Lower**
Actual: **551 ft.**

ENVIROSTOR:

Name:	SO CAL GAS/COVINA MGP (EDNA PARK)
Address:	222 WEST EDNA PLACE
City,State,Zip:	COVINA, CA 91723
Facility ID:	19490224
Status:	Certified
Status Date:	06/14/1994
Site Code:	300311
Site Type:	Voluntary Cleanup
Site Type Detailed:	Voluntary Agreement
Acres:	1
NPL:	NO
Regulatory Agencies:	DTSC
Lead Agency:	DTSC
Program Manager:	Not reported
Supervisor:	* Hamid Saebfar
Division Branch:	Cleanup Chatsworth
Assembly:	48
Senate:	22
Special Program:	Voluntary Agreement - Standard Voluntary Agreement
Restricted Use:	NO
Site Mgmt Req:	NONE SPECIFIED
Funding:	Responsible Party
Latitude:	34.0925
Longitude:	-117.8933
APN:	8431-012-900
Past Use:	MANUFACTURED GAS PLANT
Potential COC:	* ORGANIC MONOMER WASTE, INCLUDING UNREACTED RESINS * OTHER ORGANIC SOLIDS * CONTAMINATED SOIL * UNSPECIFIED SLUDGE WASTE * POLYMERIC RESIN WASTE * UNSPECIFIED ORGANIC LIQUID MIXTURE * SULFUR SLUDGE Arsenic Lead Cyanide (free
Confirmed COC:	NONE SPECIFIED
Potential Description:	SOIL, SV
Alias Name:	COVINA MANUFACTURED GAS PLANT
Alias Type:	Alternate Name
Alias Name:	COVINA TOWNE GAS PLANT
Alias Type:	Alternate Name
Alias Name:	COVINA VALLEY GAS COMAPNY
Alias Type:	Alternate Name
Alias Name:	EDNA PARK
Alias Type:	Alternate Name
Alias Name:	SOUTHERN CALIFORNIA GAS
Alias Type:	Alternate Name
Alias Name:	SOUTHERN CALIFORNIA GAS COMPANY
Alias Type:	Alternate Name
Alias Name:	SOUTHERN CALIFORNIA GAS-COVINA MPG
Alias Type:	Alternate Name
Alias Name:	SOUTHERN CALIFORNIA GAS-COVINA PLANT
Alias Type:	Alternate Name
Alias Name:	SOUTHERN COUNTIES GAS COMPANY
Alias Type:	Alternate Name
Alias Name:	8431-012-900
Alias Type:	APN

SO CAL GAS/COVINA MGP (EDNA PARK) (Continued) **S106568226**

Alias Name: 110033609511
Alias Type: EPA (FRS #)
Alias Name: 300311
Alias Type: Project Code (Site Code)
Alias Name: 19490224
Alias Type: Envirostor ID Number

Completed Info:
Completed Area Name: PROJECT WIDE
Completed Sub Area Name: Not reported
Completed Document Type: Public Notice
Completed Date: 02/24/1994
Comments: Not reported

Completed Area Name: PROJECT WIDE
Completed Sub Area Name: Not reported
Completed Document Type: Fact Sheets
Completed Date: 07/07/1992
Comments: Not reported

Completed Area Name: PROJECT WIDE
Completed Sub Area Name: Not reported
Completed Document Type: Public Participation Plan / Community Relations Plan
Completed Date: 02/03/1994
Comments: Not reported

Completed Area Name: PROJECT WIDE
Completed Sub Area Name: Not reported
Completed Document Type: Certification
Completed Date: 06/14/1994
Comments: The Department has determined that all appropriate response actions have been completed and that no further action is necessary. Certification of Remedial Action approved June 14, 1994.

Completed Area Name: PROJECT WIDE
Completed Sub Area Name: Not reported
Completed Document Type: * CEQA
Completed Date: 10/15/1993
Comments: Not reported

Completed Area Name: PROJECT WIDE
Completed Sub Area Name: Not reported
Completed Document Type: * Order
Completed Date: 06/11/1993
Comments: Not reported

Completed Area Name: PROJECT WIDE
Completed Sub Area Name: Not reported
Completed Document Type: Removal Action Completion Report
Completed Date: 06/01/1994
Comments: The Department provided oversight of the remediation undertaken by the Southern California Gas Company. Activities included excavation of 6,100 tons (271 truck- loads) of soil contaminated from former manufactured gas plant operations. Sampling verified the achievment of cleanup goals. Clean imported soil was backfilled and compacted. Excavated soil was recycled by thermal treatment for use elsewhere. Activities were initiated on November 29, 1993 and excavation and backfilling were completed March 11, 1994.

SO CAL GAS/COVINA MGP (EDNA PARK) (Continued) **S106568226**

Completed Area Name: PROJECT WIDE
Completed Sub Area Name: Not reported
Completed Document Type: * Remedial or Removal Design
Completed Date: 09/30/1993
Comments: The Department approved the Removal Action Implementation and Design Plan for the Covina Manufactured Gas Plant site.

Completed Area Name: PROJECT WIDE
Completed Sub Area Name: Not reported
Completed Document Type: Preliminary Endangerment Assessment Report
Completed Date: 07/08/1992
Comments: The Dept completed review of PEA and recommended further action.

Completed Area Name: PROJECT WIDE
Completed Sub Area Name: Not reported
Completed Document Type: Site Screening
Completed Date: 04/03/1992
Comments: Covina's Plant was built in 1904 by the Covina Valley Gas Company. It was purchased by Southern Conties Gas Co in 1911. By 1929 the plant had been dismantled. In 1958, the City of Covina acquired the site, which is today known as Edna Park and currently used as a public recreational Park. On the site the companies produced "manufactured gas" made from coal and oil. The byproducts from this operation were tars, oils, sludges, lampblack, etc which were sold for various industrial uses. Some of these byproduct residues have been found in soils at former towne gas plant sites. Out of these polycyclic aromatic hydrocarbons (PAH) are hazardous. Also, on sampling, elevated levels of PAH, heavy metals such as lead and arsenic, and cyanides were found at the site. A PEA is required at the site to determine, if any emergency removal action is requied to reduce the potential threat to public health and the environment. The dept received a notice of intent dated March 29, 1992 to initiate a PEA.

Completed Area Name: PROJECT WIDE
Completed Sub Area Name: Not reported
Completed Document Type: Correspondence
Completed Date: 01/27/1994
Comments: Not reported

Completed Area Name: PROJECT WIDE
Completed Sub Area Name: Not reported
Completed Document Type: Correspondence
Completed Date: 01/10/1994
Comments: Not reported

Completed Area Name: PROJECT WIDE
Completed Sub Area Name: Not reported
Completed Document Type: Correspondence
Completed Date: 02/08/1994
Comments: Not reported

Completed Area Name: PROJECT WIDE
Completed Sub Area Name: Not reported
Completed Document Type: Correspondence
Completed Date: 02/25/1994
Comments: Not reported

SO CAL GAS/COVINA MGP (EDNA PARK) (Continued) **S106568226**

Completed Area Name:	PROJECT WIDE
Completed Sub Area Name:	Not reported
Completed Document Type:	Correspondence
Completed Date:	02/04/1994
Comments:	Not reported

Completed Area Name:	PROJECT WIDE
Completed Sub Area Name:	Not reported
Completed Document Type:	No Further Action Letter
Completed Date:	01/10/1994
Comments:	Not reported

Future Area Name:	Not reported
Future Sub Area Name:	Not reported
Future Document Type:	Not reported
Future Due Date:	Not reported
Schedule Area Name:	Not reported
Schedule Sub Area Name:	Not reported
Schedule Document Type:	Not reported
Schedule Due Date:	Not reported
Schedule Revised Date:	Not reported

VCP:

Name:	SO CAL GAS/COVINA MGP (EDNA PARK)
Address:	222 WEST EDNA PLACE
City,State,Zip:	COVINA, CA 91723
Facility ID:	19490224
Site Type:	Voluntary Cleanup
Site Type Detail:	Voluntary Agreement
Site Mgmt. Req.:	NONE SPECIFIED
Acres:	1
National Priorities List:	NO
Cleanup Oversight Agencies:	DTSC
Lead Agency:	DTSC
Lead Agency Description:	* DTSC
Project Manager:	Not reported
Supervisor:	* Hamid Saebfar
Division Branch:	Cleanup Chatsworth
Site Code:	300311
Assembly:	48
Senate:	22
Special Programs Code:	Voluntary Agreement - Standard Voluntary Agreement
Status:	Certified
Status Date:	06/14/1994
Restricted Use:	NO
Funding:	Responsible Party
Lat/Long:	34.0925 / -117.8933
APN:	8431-012-900
Past Use:	MANUFACTURED GAS PLANT
Potential COC:	10062, 10064, 10097, 10197, 20015, 20017, 20027, 30001, 30013, 30160
Confirmed COC:	NONE SPECIFIED
Potential Description:	SOIL, SV
Alias Name:	COVINA MANUFACTURED GAS PLANT
Alias Type:	Alternate Name
Alias Name:	COVINA TOWNE GAS PLANT
Alias Type:	Alternate Name
Alias Name:	COVINA VALLEY GAS COMAPNY

SO CAL GAS/COVINA MGP (EDNA PARK) (Continued) **S106568226**

Alias Type: Alternate Name
Alias Name: EDNA PARK
Alias Type: Alternate Name
Alias Name: SOUTHERN CALIFORNIA GAS
Alias Type: Alternate Name
Alias Name: SOUTHERN CALIFORNIA GAS COMPANY
Alias Type: Alternate Name
Alias Name: SOUTHERN CALIFORNIA GAS-COVINA MPG
Alias Type: Alternate Name
Alias Name: SOUTHERN CALIFORNIA GAS-COVINA PLANT
Alias Type: Alternate Name
Alias Name: SOUTHERN COUNTIES GAS COMPANY
Alias Type: Alternate Name
Alias Name: 8431-012-900
Alias Type: APN
Alias Name: 110033609511
Alias Type: EPA (FRS #)
Alias Name: 300311
Alias Type: Project Code (Site Code)
Alias Name: 19490224
Alias Type: Envirostor ID Number

Completed Info:
Completed Area Name: PROJECT WIDE
Completed Sub Area Name: Not reported
Completed Document Type: Public Notice
Completed Date: 02/24/1994
Comments: Not reported

Completed Area Name: PROJECT WIDE
Completed Sub Area Name: Not reported
Completed Document Type: Fact Sheets
Completed Date: 07/07/1992
Comments: Not reported

Completed Area Name: PROJECT WIDE
Completed Sub Area Name: Not reported
Completed Document Type: Public Participation Plan / Community Relations Plan
Completed Date: 02/03/1994
Comments: Not reported

Completed Area Name: PROJECT WIDE
Completed Sub Area Name: Not reported
Completed Document Type: Certification
Completed Date: 06/14/1994
Comments: The Department has determined that all appropriate response actions have been completed and that no further action is necessary. Certification of Remedial Action approved June 14, 1994.

Completed Area Name: PROJECT WIDE
Completed Sub Area Name: Not reported
Completed Document Type: * CEQA
Completed Date: 10/15/1993
Comments: Not reported

Completed Area Name: PROJECT WIDE
Completed Sub Area Name: Not reported
Completed Document Type: * Order

SO CAL GAS/COVINA MGP (EDNA PARK) (Continued) **S106568226**

Completed Date: 06/11/1993
Comments: Not reported

Completed Area Name: PROJECT WIDE
Completed Sub Area Name: Not reported
Completed Document Type: Removal Action Completion Report
Completed Date: 06/01/1994
Comments: The Department provided oversight of the remediation undertaken by the Southern California Gas Company. Activities included excavation of 6,100 tons (271 truck- loads) of soil contaminated from former manufactured gas plant operations. Sampling verified the achievment of cleanup goals. Clean imported soil was backfilled and compacted. Excavated soil was recycled by thermal treatment for use elsewhere. Activities were initiated on November 29, 1993 and excavation and backfilling were completed March 11, 1994.

Completed Area Name: PROJECT WIDE
Completed Sub Area Name: Not reported
Completed Document Type: * Remedial or Removal Design
Completed Date: 09/30/1993
Comments: The Department approved the Removal Action Implementation and Design Plan for the Covina Manufactured Gas Plant site.

Completed Area Name: PROJECT WIDE
Completed Sub Area Name: Not reported
Completed Document Type: Preliminary Endangerment Assessment Report
Completed Date: 07/08/1992
Comments: The Dept completed review of PEA and recommended further action.

Completed Area Name: PROJECT WIDE
Completed Sub Area Name: Not reported
Completed Document Type: Site Screening
Completed Date: 04/03/1992
Comments: Covina's Plant was built in 1904 by the Covina Valley Gas Company. It was purchased by Southern Conties Gas Co in 1911. By 1929 the plant had been dismantled. In 1958, the City of Covina acquired the site, which is today known as Edna Park and currently used as a public recreational Park. On the site the companies produced "manufactured gas" made from coal and oil. The byproducts from this operation were tars, oils, sludges, lampblack, etc which were sold for various industrial uses. Some of these byproduct residues have been found in soils at former towne gas plant sites. Out of these polycyclic aromatic hydrocarbons (PAH) are hazardous. Also, on sampling, elevated levels of PAH, heavy metals such as lead and arsenic, and cyanides were found at the site. A PEA is required at the site to determine, if any emergency removal action is requied to reduce the potential threat to public health and the environment. The dept received a notice of intent dated March 29, 1992 to initiate a PEA.

Completed Area Name: PROJECT WIDE
Completed Sub Area Name: Not reported
Completed Document Type: Correspondence
Completed Date: 01/27/1994
Comments: Not reported

Completed Area Name: PROJECT WIDE
Completed Sub Area Name: Not reported

SO CAL GAS/COVINA MGP (EDNA PARK) (Continued) **S106568226**

Completed Document Type: Correspondence
Completed Date: 01/10/1994
Comments: Not reported

Completed Area Name: PROJECT WIDE
Completed Sub Area Name: Not reported
Completed Document Type: Correspondence
Completed Date: 02/08/1994
Comments: Not reported

Completed Area Name: PROJECT WIDE
Completed Sub Area Name: Not reported
Completed Document Type: Correspondence
Completed Date: 02/25/1994
Comments: Not reported

Completed Area Name: PROJECT WIDE
Completed Sub Area Name: Not reported
Completed Document Type: Correspondence
Completed Date: 02/04/1994
Comments: Not reported

Completed Area Name: PROJECT WIDE
Completed Sub Area Name: Not reported
Completed Document Type: No Further Action Letter
Completed Date: 01/10/1994
Comments: Not reported

Future Area Name: Not reported
Future Sub Area Name: Not reported
Future Document Type: Not reported
Future Due Date: Not reported
Schedule Area Name: Not reported
Schedule Sub Area Name: Not reported
Schedule Document Type: Not reported
Schedule Due Date: Not reported
Schedule Revised Date: Not reported

Z194 **SO CAL GAS/COVINA MGP** **EDR MGP** **1008407669**
West **222 WEST EDNA PLACE** **N/A**
1/2-1 **COVINA, CA 91723**
0.870 mi.
4592 ft. **Site 2 of 2 in cluster Z**

Relative: EDR MGP:
Lower

No additional information available

Actual:
551 ft.

195
SSW
1/2-1
0.954 mi.
5037 ft.

Relative:
Lower

Actual:
534 ft.

BROWN INTL CORP
633 N. BARRANCA AVE.
COVINA, CA 91723

RCRA-SQG **1000437579**
ENVIROSTOR **CAD982019614**
LUST
SWEEPS UST
HIST UST
CA FID UST
FINDS
ECHO
Cortese
HIST CORTESE
WDS
CERS

RCRA Listings:

Date Form Received by Agency:	19870731
Handler Name:	Brown International Corp
Handler Address:	633 N BARRANCA AVE
Handler City,State,Zip:	COVINA, CA 91723
EPA ID:	CAD982019614
Contact Name:	ENVIRONMENTAL MANAGER
Contact Address:	633 N BARRANCA AVE
Contact City,State,Zip:	COVINA, CA 91723
Contact Telephone:	818-966-8361
Contact Fax:	Not reported
Contact Email:	Not reported
Contact Title:	Not reported
EPA Region:	09
Land Type:	Other
Federal Waste Generator Description:	Small Quantity Generator
Non-Notifier:	Not reported
Biennial Report Cycle:	Not reported
Accessibility:	Not reported
Active Site Indicator:	Handler Activities
State District Owner:	Ca
State District:	3
Mailing Address:	PO BOX 1170
Mailing City,State,Zip:	COVINA, CA 91722
Owner Name:	Brown International
Owner Type:	Private
Operator Name:	Not Required
Operator Type:	Private
Short-Term Generator Activity:	No
Importer Activity:	No
Mixed Waste Generator:	No
Transporter Activity:	No
Transfer Facility Activity:	No
Recycler Activity with Storage:	No
Small Quantity On-Site Burner Exemption:	No
Smelting Melting and Refining Furnace Exemption:	No
Underground Injection Control:	No
Off-Site Waste Receipt:	No
Universal Waste Indicator:	No
Universal Waste Destination Facility:	No
Federal Universal Waste:	No
Active Site State-Reg Handler:	---
Federal Facility Indicator:	Not reported
Hazardous Secondary Material Indicator:	NN
Sub-Part K Indicator:	Not reported
2018 GPRA Permit Baseline:	Not on the Baseline

BROWN INTL CORP (Continued) **1000437579**

2018 GPRA Renewals Baseline:	Not on the Baseline
202 GPRA Corrective Action Baseline:	No
Subject to Corrective Action Universe:	No
Non-TSDFs Where RCRA CA has Been Imposed Universe:	No
Corrective Action Priority Ranking:	No NCAPS ranking
Environmental Control Indicator:	No
Institutional Control Indicator:	No
Human Exposure Controls Indicator:	N/A
Groundwater Controls Indicator:	N/A
Significant Non-Complier Universe:	No
Unaddressed Significant Non-Complier Universe:	No
Addressed Significant Non-Complier Universe:	No
Significant Non-Complier With a Compliance Schedule Universe:	No
Financial Assurance Required:	Not reported
Handler Date of Last Change:	20020627
Recognized Trader-Importer:	No
Recognized Trader-Exporter:	No
Importer of Spent Lead Acid Batteries:	No
Exporter of Spent Lead Acid Batteries:	No
Recycler Activity Without Storage:	Not reported
Manifest Broker:	Not reported
Sub-Part P Indicator:	No

Handler - Owner Operator:

Owner/Operator Indicator:	Owner
Owner/Operator Name: BROWN INTERNATIONAL	
Legal Status:	Private
Date Became Current:	Not reported
Date Ended Current:	Not reported
Owner/Operator Address:	NOT REQUIRED
Owner/Operator City,State,Zip:	NOT REQUIRED, ME 99999
Owner/Operator Telephone:	415-555-1212
Owner/Operator Telephone Ext:	Not reported
Owner/Operator Fax:	Not reported
Owner/Operator Email:	Not reported

Owner/Operator Indicator:	Operator
Owner/Operator Name: NOT REQUIRED	
Legal Status:	Private
Date Became Current:	Not reported
Date Ended Current:	Not reported
Owner/Operator Address:	NOT REQUIRED
Owner/Operator City,State,Zip:	NOT REQUIRED, ME 99999
Owner/Operator Telephone:	415-555-1212
Owner/Operator Telephone Ext:	Not reported
Owner/Operator Fax:	Not reported
Owner/Operator Email:	Not reported

Historic Generators:

Receive Date:	19870731
Handler Name: BROWN INTERNATIONAL CORP	
Federal Waste Generator Description:	Small Quantity Generator
State District Owner:	Ca
Large Quantity Handler of Universal Waste:	No
Recognized Trader Importer:	No

BROWN INTL CORP (Continued) **1000437579**

Recognized Trader Exporter: No
Spent Lead Acid Battery Importer: No
Spent Lead Acid Battery Exporter: No
Current Record: Yes
Non Storage Recycler Activity: Not reported
Electronic Manifest Broker: Not reported

List of NAICS Codes and Descriptions:
NAICS Code: 333294
NAICS Description: FOOD PRODUCT MACHINERY MANUFACTURING

Facility Has Received Notices of Violations:
Violations: No Violations Found

Evaluation Action Summary:
Evaluations: No Evaluations Found

ENVIROSTOR:
Name: BROWN INTERNATIONAL CORP.
Address: 633 N. BARRANCA AVENUE
City,State,Zip: COVINA, CA 91723
Facility ID: 71002966
Status: Refer: Other Agency
Status Date: Not reported
Site Code: Not reported
Site Type: Tiered Permit
Site Type Detailed: Tiered Permit
Acres: Not reported
NPL: NO
Regulatory Agencies: NONE SPECIFIED
Lead Agency: NONE SPECIFIED
Program Manager: Not reported
Supervisor: Not reported
Division Branch: Cleanup Chatsworth
Assembly: 48
Senate: 22
Special Program: Not reported
Restricted Use: NO
Site Mgmt Req: NONE SPECIFIED
Funding: Not reported
Latitude: 34.09239
Longitude: -117.8827
APN: NONE SPECIFIED
Past Use: NONE SPECIFIED
Potential COC: NONE SPECIFIED
Confirmed COC: NONE SPECIFIED
Potential Description: NONE SPECIFIED
Alias Name: CAD982019614
Alias Type: EPA Identification Number
Alias Name: 110000477485
Alias Type: EPA (FRS #)
Alias Name: 71002966
Alias Type: Envirostor ID Number

BROWN INTL CORP (Continued) **1000437579**

Completed Info:

Completed Area Name:	Not reported
Completed Sub Area Name:	Not reported
Completed Document Type:	Not reported
Completed Date:	Not reported
Comments:	Not reported
Future Area Name:	Not reported
Future Sub Area Name:	Not reported
Future Document Type:	Not reported
Future Due Date:	Not reported
Schedule Area Name:	Not reported
Schedule Sub Area Name:	Not reported
Schedule Document Type:	Not reported
Schedule Due Date:	Not reported
Schedule Revised Date:	Not reported

LUST:

Name:	BROWN INTERNATIONAL CORP
Address:	633 BARRANCA AVE N
City,State,Zip:	COVINA, CA 91723
Lead Agency:	LOS ANGELES COUNTY
Case Type:	LUST Cleanup Site
Geo Track:	http://geotracker.waterboards.ca.gov/profile_report.asp?global_id=T0603704847
Global Id:	T0603704847
Latitude:	34.092391
Longitude:	-117.882774
Status:	Completed - Case Closed
Status Date:	02/27/1996
Case Worker:	JOA
RB Case Number:	R-09673
Local Agency:	LOS ANGELES COUNTY
File Location:	Not reported
Local Case Number:	Not reported
Potential Media Affect:	Soil
Potential Contaminants of Concern:	Aviation
EPA Region:	9
Coordinate Source:	Google Geocode
Cuf Case:	NO
Quantity Released Gallons:	Not reported
Begin Date:	02/27/1996
Leak Reported Date:	02/27/1996
How Discovered:	Not reported
How Discovered Description:	Not reported
Discharge Source:	Not reported
Discharge Cause:	Not reported
Stop Method:	Not reported
Stop Description:	Not reported
No Further Action Date:	02/27/1996
CA Water Watershed Name:	San Gabriel River - Upper San Gabriel (405.20)
Dwr Groundwater Subbasin Name:	San Gabriel Valley (4-013)
Disadvantaged Community:	Not reported
CA Enviroscreen 3 Score:	46-50%
CA Enviroscreen 4 Score:	60-65%
Military DOD Site:	No
Facility Project Subtype:	Not reported

BROWN INTL CORP (Continued) **1000437579**

RWQCB Region: LOS ANGELES RWQCB (REGION 4)
Site History: Not reported

LUST:
Global Id: T0603704847
Contact Type: Local Agency Caseworker - Primary Caseworker
Contact Name: JOHN AWUJO
Organization Name: LOS ANGELES COUNTY
Address: 900 S FREMONT AVE
City: ALHAMBRA
Email: jawujo@dpw.lacounty.gov
Phone Number: 6264583507

Global Id: T0603704847
Contact Type: Regional Board Caseworker
Contact Name: YUE RONG
Organization Name: LOS ANGELES RWQCB (REGION 4)
Address: 320 W. 4TH ST., SUITE 200
City: Los Angeles
Email: yrong@waterboards.ca.gov
Phone Number: Not reported

LUST:
Global Id: T0603704847
Action Type: Other
Date: 02/27/1996
Action: Leak Reported

LUST:
Global Id: T0603704847
Status: Completed - Case Closed
Status Date: 02/27/1996

Global Id: T0603704847
Status: Open - Case Begin Date
Status Date: 02/27/1996

LUST REG 4:
Region: 4
Regional Board: 04
County: Los Angeles
Facility Id: R-09673
Status: Case Closed
Substance: 1
Substance Quantity: Not reported
Local Case No: Not reported
Case Type: Soil
Abatement Method Used at the Site: Not reported
Global ID: T0603704847
W Global ID: Not reported
Staff: UNK
Local Agency: 19000
Cross Street: W MILTON
Enforcement Type: Not reported
Date Leak Discovered: Not reported

BROWN INTL CORP (Continued) **1000437579**

Date Leak First Reported:		2/27/1996
Date Leak Record Entered:	5/1/1996	
Date Confirmation Began:	Not reported	
Date Leak Stopped:	Not reported	
Date Case Last Changed on Database:		2/27/1996
Date the Case was Closed:		2/27/1996
How Leak Discovered:	Not reported	
How Leak Stopped:	Not reported	
Cause of Leak:	Not reported	
Leak Source:	Not reported	
Operator:	MERSEY, FRED	
Water System:	Not reported	
Well Name:	Not reported	
Approx. Dist To Production Well (ft):		3298.341370866321737033653784
Source of Cleanup Funding:		Not reported
Preliminary Site Assessment Workplan Submitted:		Not reported
Preliminary Site Assessment Began:		Not reported
Pollution Characterization Began:		Not reported
Remediation Plan Submitted:		Not reported
Remedial Action Underway:		Not reported
Post Remedial Action Monitoring Began:		Not reported
Enforcement Action Date:		Not reported
Historical Max MTBE Date:		Not reported
Hist Max MTBE Conc in Groundwater:		Not reported
Hist Max MTBE Conc in Soil:		Not reported
Significant Interim Remedial Action Taken:		Not reported
GW Qualifier:	Not reported	
Soil Qualifier:	Not reported	
Organization:	Not reported	
Owner Contact:	Not reported	
Responsible Party:	BROWN INTERNATIONAL CORP	
RP Address:	633 N BARRANCA AVE, COVINA CA 91723-1297	
Program:	LUST	
Lat/Long:	34.0922531 / -1	
Local Agency Staff:	Not reported	
Beneficial Use:	Not reported	
Priority:	Not reported	
Cleanup Fund Id:	Not reported	
Suspended:	Not reported	
Assigned Name:	Not reported	
Summary:	Not reported	

SWEEPS UST:

Name:	BROWN INTERNATIONAL CORP
Address:	633 N BARRANCA
City:	COVINA
Status:	Active
Comp Number:	9673
Number:	9
Board Of Equalization:	44-008511
Referral Date:	06-30-89
Action Date:	Not reported
Created Date:	06-30-89
Owner Tank Id:	Not reported
SWRCB Tank Id:	19-000-009673-000001
Tank Status:	A
Capacity:	Not reported

BROWN INTL CORP (Continued) **1000437579**

Active Date: 06-30-89
Tank Use: UNKNOWN
STG: W
Content: Not reported
Number Of Tanks: 1

HIST UST:
Name: INTERNATIONAL CORPORATIO
Address: 633 N BARRANCA
City,State,Zip: COVINA, CA 91723
File Number: 0002684c
URL: https://documents.geotracker.waterboards.ca.gov/ustpdfs/pdf/0002684c.pdf
Region: STATE
Facility ID: 00000041104
Facility Type: Other
Other Type: MANUFACTURING
Contact Name: Not reported
Telephone: 8189668361
Owner Name: BROWN INTERNATIONAL CORPORATIO
Owner Address: 633 N. BARRANCA
Owner City,St,Zip: COVINA, CA 91723
Total Tanks: 0005

Tank Num: 001
Container Num: 1
Year Installed: Not reported
Tank Capacity: 00001000
Tank Used for: WASTE
Type of Fuel: WASTE OIL
Container Construction Thickness: Not reported
Leak Detection: Visual

Tank Num: 002
Container Num: 2
Year Installed: 1974
Tank Capacity: 00002000
Tank Used for: PRODUCT
Type of Fuel: UNLEADED
Container Construction Thickness: Not reported
Leak Detection: Stock Inventor

Tank Num: 003
Container Num: 3
Year Installed: 1974
Tank Capacity: 00002000
Tank Used for: PRODUCT
Type of Fuel: UNLEADED
Container Construction Thickness: Not reported
Leak Detection: Stock Inventor

Tank Num: 004
Container Num: 4
Year Installed: 1980
Tank Capacity: 00006000
Tank Used for: PRODUCT
Type of Fuel: DIESEL
Container Construction Thickness: Not reported

BROWN INTL CORP (Continued) **1000437579**

Leak Detection: Stock Inventor

Tank Num: 005
Container Num: 5
Year Installed: 1980
Tank Capacity: 00009970
Tank Used for: PRODUCT
Type of Fuel: UNLEADED
Container Construction Thickness: Not reported
Leak Detection: Stock Inventor

Click here for Geo Tracker PDF:

CA FID UST:
Facility ID: 19030864
Regulated By: UTNKA
Regulated ID: 00041104
Cortese Code: Not reported
SIC Code: Not reported
Facility Phone: 8180000000
Mail To: Not reported
Mailing Address: BOX
Mailing Address 2: Not reported
Mailing City,St,Zip: COVINA
Contact: Not reported
Contact Phone: Not reported
DUNs Number: Not reported
NPDES Number: Not reported
EPA ID: Not reported
Comments: Not reported
Status: Active

FINDS:
Registry ID: 110000477485

Click Here for FRS Facility Detail Report:

Environmental Interest/Information System:
THE EMISSION INVENTORY SYSTEM (EIS) MAINTAINS AN INVENTORY OF LARGE STATIONARY SOURCES AND VOLUNTARILY-REPORTED SMALLER SOURCES OF AIR POINT POLLUTANT EMITTERS. IT CONTAINS INFORMATION ABOUT FACILITY SITES AND THEIR PHYSICAL LOCATION, EMISSIONS UNITS, EMISSIONS PROCESSES, RELEASE POINTS, CONTROL APPROACHES, AND REGULATIONS. FACILITY INVENTORY DATA ARE KEPT SEPARATE FROM THE EMISSIONS DATA AND HAVE STABLE IDENTIFIERS TO IMPROVE CONTINUITY FROM YEAR TO YEAR AND TO HELP IDENTIFY DUPLICATE OR MISSING FACILITIES
The Toxic Release Inventory System (TRIS) is a publicly available EPA database reported annually by certain covered industry groups, as well as federal facilities. It contains information about more than 650 toxic chemicals that are being used, manufactured, treated, transported, or released into the environment, and includes information about waste management and pollution prevention activities.
The California Environmental Protection Agency (CalEPA) has recently implemented a new data warehouse system (nSite). This data warehouse combines and merges facility and site information from five different systems managed within CalEPA. The five systems are: California

BROWN INTL CORP (Continued) **1000437579**

Environmental Reporting System (CERS),EnviroStor, GeoTracker, California Integrated Water Quality System (CIWQS), andToxic Release Inventory (TRI).
The Resource Conservation and Recovery Act Information System (RCRAInfo) is EPA's comprehensive information system in support of the Resource Conservation and Recovery Act (RCRA) of 1976 and the Hazardous and Solid Waste Amendments (HSWA) of 1984. It tracks many types of information about generators, transporters, treaters, storers, and disposers of hazardous waste.
California's Hazardous Waste Tracking System Data Mart (HWTS-DATAMART) provides information on hazardous waste shipments for generators, transporters, and treatment, storage, and disposal facilities.

Click this hyperlink while viewing on your computer to access additional FINDS: detail in the EDR Site Report.

ECHO:

Envid:	1000437579
Registry ID:	110000477485
DFR URL:	http://echo.epa.gov/detailed-facility-report?fid=110000477485
Name:	BROWN INTL CORP
Address:	633 N. BARRANCA AVE.
City,State,Zip:	COVINA, CA 91723

CORTESE:

Name:	BROWN INTERNATIONAL CORP
Address:	633 BARRANCA AVE N
City,State,Zip:	COVINA, CA 91723
Region:	CORTESE
Envirostor Id:	Not reported
Global ID:	T0603704847
Site/Facility Type:	LUST CLEANUP SITE
Cleanup Status:	COMPLETED - CASE CLOSED
Status Date:	Not reported
Site Code:	Not reported
Latitude:	Not reported
Longitude:	Not reported
Owner:	Not reported
Enf Type:	Not reported
Swat R:	Not reported
Flag:	active
Order No:	Not reported
Waste Discharge System No:	Not reported
Effective Date:	Not reported
Region 2:	Not reported
WID Id:	Not reported
Solid Waste Id No:	Not reported
Waste Management Uit Name:	Not reported
File Name:	Active Open

HIST CORTESE:

edr_fname:	BROWN INTERNATIONAL CORP
edr_fadd1:	633 BARRANCA
City,State,Zip:	COVINA, CA 91723
Region:	CORTESE
Facility County Code:	19
Reg By:	LTNKA

BROWN INTL CORP (Continued) **1000437579**

Reg Id: R-09673

WDS:

Name:	BROWN INTERNATIONAL CORP
Address:	633 N BARRANCA AVENUE
City:	COVINA
Facility ID:	4 19I010914
Facility Type:	Not reported
Facility Status:	Active - Any facility with a continuous or seasonal discharge that is under Waste Discharge Requirements.
NPDES Number:	CAS000001 The 1st 2 characters designate the state. The remaining 7 are assigned by the Regional Board
Subregion:	4
Facility Telephone:	Not reported
Facility Contact:	Not reported
Agency Name:	BROWN INTERNATIONAL CORP
Agency Address:	Not reported
Agency City,St,Zip:	0
Agency Contact:	Not reported
Agency Telephone:	Not reported
Agency Type:	Not reported
SIC Code:	0
SIC Code 2:	Not reported
Primary Waste Type:	Not reported
Primary Waste:	Not reported
Waste Type2:	Not reported
Waste2:	Not reported
Primary Waste Type:	Not reported
Secondary Waste:	Not reported
Secondary Waste Type:	Not reported
Design Flow:	0
Baseline Flow:	0
Reclamation:	Not reported
POTW:	Not reported
Treat To Water:	Minor Threat to Water Quality. A violation of a regional board order should cause a relatively minor impairment of beneficial uses compared to a major or minor threat. Not: All nurds without a TTWQ will be considered a minor threat to water quality unless coded at a higher Level. A Zero (0) may be used to code those NURDS that are found to represent no threat to water quality.
Complexity:	Category C - Facilities having no waste treatment systems, such as cooling water dischargers or thosewho must comply through best management practices, facilities with passive waste treatment and disposal systems, such as septic systems with subsurface disposal, or dischargers having waste storage systems with land disposal such as dairy waste ponds.

CERS:

Name:	BROWN INTERNATIONAL CORP
Address:	633 BARRANCA AVE N
City,State,Zip:	COVINA, CA 91723
Site ID:	639557
CERS ID:	T0603704847
CERS Description:	Leaking Underground Storage Tank Cleanup Site

Affiliation:

Affiliation Type Desc:	Local Agency Caseworker

BROWN INTL CORP (Continued) **1000437579**

Entity Name:	JOHN AWUJO - LOS ANGELES COUNTY
Entity Title:	Not reported
Affiliation Address:	900 S FREMONT AVE
Affiliation City:	ALHAMBRA
Affiliation State:	CA
Affiliation Country:	Not reported
Affiliation Zip:	Not reported
Affiliation Phone:	6264583507,
Affiliation Type Desc:	Regional Board Caseworker
Entity Name:	YUE RONG - LOS ANGELES RWQCB (REGION 4)
Entity Title:	Not reported
Affiliation Address:	320 W. 4TH ST., SUITE 200
Affiliation City:	Los Angeles
Affiliation State:	CA
Affiliation Country:	Not reported
Affiliation Zip:	Not reported
Affiliation Phone:	,

Count: 1 records. ORPHAN SUMMARY

City	EDR ID	Site Name	Site Address	Zip	Database(s)
COVINA	S129161176	COVINA SUBSTATION	SEC OF EAST SAN BERNARDINO BLV	91722	CPS-SLIC

GOVERNMENT RECORDS SEARCHED / DATA CURRENCY TRACKING

To maintain currency of the following federal and state databases, EDR contacts the appropriate governmental agency on a monthly or quarterly basis, as required.

Number of Days to Update: Provides confirmation that EDR is reporting records that have been updated within 90 days from the date the government agency made the information available to the public.

STANDARD ENVIRONMENTAL RECORDS

Lists of Federal NPL (Superfund) sites

NPL: National Priority List

National Priorities List (Superfund). The NPL is a subset of CERCLIS and identifies over 1,200 sites for priority cleanup under the Superfund Program. NPL sites may encompass relatively large areas. As such, EDR provides polygon coverage for over 1,000 NPL site boundaries produced by EPA's Environmental Photographic Interpretation Center (EPIC) and regional EPA offices.

Date of Government Version: 12/26/2023
Date Data Arrived at EDR: 01/02/2024
Date Made Active in Reports: 01/24/2024
Number of Days to Update: 22

Source: EPA
Telephone: N/A
Last EDR Contact: 01/02/2024
Next Scheduled EDR Contact: 04/08/2024
Data Release Frequency: Quarterly

NPL Site Boundaries

Sources:

EPA's Environmental Photographic Interpretation Center (EPIC)
Telephone: 202-564-7333

EPA Region 1
Telephone 617-918-1143

EPA Region 3
Telephone 215-814-5418

EPA Region 4
Telephone 404-562-8033

EPA Region 5
Telephone 312-886-6686

EPA Region 10
Telephone 206-553-8665

EPA Region 6
Telephone: 214-655-6659

EPA Region 7
Telephone: 913-551-7247

EPA Region 8
Telephone: 303-312-6774

EPA Region 9
Telephone: 415-947-4246

Proposed NPL: Proposed National Priority List Sites

A site that has been proposed for listing on the National Priorities List through the issuance of a proposed rule in the Federal Register. EPA then accepts public comments on the site, responds to the comments, and places on the NPL those sites that continue to meet the requirements for listing.

Date of Government Version: 12/26/2023
Date Data Arrived at EDR: 01/02/2024
Date Made Active in Reports: 01/24/2024
Number of Days to Update: 22

Source: EPA
Telephone: N/A
Last EDR Contact: 01/02/2024
Next Scheduled EDR Contact: 04/08/2024
Data Release Frequency: Quarterly

NPL LIENS: Federal Superfund Liens

Federal Superfund Liens. Under the authority granted the USEPA by CERCLA of 1980, the USEPA has the authority to file liens against real property in order to recover remedial action expenditures or when the property owner received notification of potential liability. USEPA compiles a listing of filed notices of Superfund Liens.

Date of Government Version: 10/15/1991
Date Data Arrived at EDR: 02/02/1994
Date Made Active in Reports: 03/30/1994
Number of Days to Update: 56

Source: EPA
Telephone: 202-564-4267
Last EDR Contact: 08/15/2011
Next Scheduled EDR Contact: 11/28/2011
Data Release Frequency: No Update Planned

Lists of Federal Delisted NPL sites

Delisted NPL: National Priority List Deletions

The National Oil and Hazardous Substances Pollution Contingency Plan (NCP) establishes the criteria that the EPA uses to delete sites from the NPL. In accordance with 40 CFR 300.425.(e), sites may be deleted from the NPL where no further response is appropriate.

Date of Government Version: 12/26/2023
Date Data Arrived at EDR: 01/02/2024
Date Made Active in Reports: 01/24/2024
Number of Days to Update: 22

Source: EPA
Telephone: N/A
Last EDR Contact: 01/02/2024
Next Scheduled EDR Contact: 04/08/2024
Data Release Frequency: Quarterly

Lists of Federal sites subject to CERCLA removals and CERCLA orders

FEDERAL FACILITY: Federal Facility Site Information listing

A listing of National Priority List (NPL) and Base Realignment and Closure (BRAC) sites found in the Comprehensive Environmental Response, Compensation and Liability Information System (CERCLIS) Database where EPA Federal Facilities Restoration and Reuse Office is involved in cleanup activities.

Date of Government Version: 12/20/2023
Date Data Arrived at EDR: 12/20/2023
Date Made Active in Reports: 01/24/2024
Number of Days to Update: 35

Source: Environmental Protection Agency
Telephone: 703-603-8704
Last EDR Contact: 12/20/2023
Next Scheduled EDR Contact: 04/08/2024
Data Release Frequency: Varies

SEMS: Superfund Enterprise Management System

SEMS (Superfund Enterprise Management System) tracks hazardous waste sites, potentially hazardous waste sites, and remedial activities performed in support of EPA's Superfund Program across the United States. The list was formerly know as CERCLIS, renamed to SEMS by the EPA in 2015. The list contains data on potentially hazardous waste sites that have been reported to the USEPA by states, municipalities, private companies and private persons, pursuant to Section 103 of the Comprehensive Environmental Response, Compensation, and Liability Act (CERCLA). This dataset also contains sites which are either proposed to or on the National Priorities List (NPL) and the sites which are in the screening and assessment phase for possible inclusion on the NPL.

Date of Government Version: 09/19/2023
Date Data Arrived at EDR: 10/03/2023
Date Made Active in Reports: 10/19/2023
Number of Days to Update: 16

Source: EPA
Telephone: 800-424-9346
Last EDR Contact: 01/02/2024
Next Scheduled EDR Contact: 04/22/2024
Data Release Frequency: Quarterly

Lists of Federal CERCLA sites with NFRAP

SEMS-ARCHIVE: Superfund Enterprise Management System Archive

SEMS-ARCHIVE (Superfund Enterprise Management System Archive) tracks sites that have no further interest under the Federal Superfund Program based on available information. The list was formerly known as the CERCLIS-NFRAP, renamed to SEMS ARCHIVE by the EPA in 2015. EPA may perform a minimal level of assessment work at a site while it is archived if site conditions change and/or new information becomes available. Archived sites have been removed and archived from the inventory of SEMS sites. Archived status indicates that, to the best of EPA's knowledge, assessment at a site has been completed and that EPA has determined no further steps will be taken to list the site on the National Priorities List (NPL), unless information indicates this decision was not appropriate or other considerations require a recommendation for listing at a later time. The decision does not necessarily mean that there is no hazard associated with a given site; it only means that. based upon available information, the location is not judged to be potential NPL site.

Date of Government Version: 09/19/2023
Date Data Arrived at EDR: 10/03/2023
Date Made Active in Reports: 10/19/2023
Number of Days to Update: 16

Source: EPA
Telephone: 800-424-9346
Last EDR Contact: 01/02/2024
Next Scheduled EDR Contact: 04/22/2024
Data Release Frequency: Quarterly

Lists of Federal RCRA facilities undergoing Corrective Action

CORRACTS: Corrective Action Report

CORRACTS identifies hazardous waste handlers with RCRA corrective action activity.

Date of Government Version: 12/04/2023
Date Data Arrived at EDR: 12/06/2023
Date Made Active in Reports: 12/12/2023
Number of Days to Update: 6

Source: EPA
Telephone: 800-424-9346
Last EDR Contact: 12/06/2023
Next Scheduled EDR Contact: 04/01/2024
Data Release Frequency: Quarterly

Lists of Federal RCRA TSD facilities

RCRA-TSDF: RCRA - Treatment, Storage and Disposal

RCRAInfo is EPA's comprehensive information system, providing access to data supporting the Resource Conservation and Recovery Act (RCRA) of 1976 and the Hazardous and Solid Waste Amendments (HSWA) of 1984. The database includes selective information on sites which generate, transport, store, treat and/or dispose of hazardous waste as defined by the Resource Conservation and Recovery Act (RCRA). Transporters are individuals or entities that move hazardous waste from the generator offsite to a facility that can recycle, treat, store, or dispose of the waste. TSDFs treat, store, or dispose of the waste.

Date of Government Version: 12/04/2023
Date Data Arrived at EDR: 12/06/2023
Date Made Active in Reports: 12/12/2023
Number of Days to Update: 6

Source: Environmental Protection Agency
Telephone: (415) 495-8895
Last EDR Contact: 12/06/2023
Next Scheduled EDR Contact: 04/01/2024
Data Release Frequency: Quarterly

Lists of Federal RCRA generators

RCRA-LQG: RCRA - Large Quantity Generators

RCRAInfo is EPA's comprehensive information system, providing access to data supporting the Resource Conservation and Recovery Act (RCRA) of 1976 and the Hazardous and Solid Waste Amendments (HSWA) of 1984. The database includes selective information on sites which generate, transport, store, treat and/or dispose of hazardous waste as defined by the Resource Conservation and Recovery Act (RCRA). Large quantity generators (LQGs) generate over 1,000 kilograms (kg) of hazardous waste, or over 1 kg of acutely hazardous waste per month.

Date of Government Version: 12/04/2023
Date Data Arrived at EDR: 12/06/2023
Date Made Active in Reports: 12/12/2023
Number of Days to Update: 6

Source: Environmental Protection Agency
Telephone: (415) 495-8895
Last EDR Contact: 12/06/2023
Next Scheduled EDR Contact: 04/01/2024
Data Release Frequency: Quarterly

RCRA-SQG: RCRA - Small Quantity Generators

RCRAInfo is EPA's comprehensive information system, providing access to data supporting the Resource Conservation and Recovery Act (RCRA) of 1976 and the Hazardous and Solid Waste Amendments (HSWA) of 1984. The database includes selective information on sites which generate, transport, store, treat and/or dispose of hazardous waste as defined by the Resource Conservation and Recovery Act (RCRA). Small quantity generators (SQGs) generate between 100 kg and 1,000 kg of hazardous waste per month.

Date of Government Version: 12/04/2023
Date Data Arrived at EDR: 12/06/2023
Date Made Active in Reports: 12/12/2023
Number of Days to Update: 6

Source: Environmental Protection Agency
Telephone: (415) 495-8895
Last EDR Contact: 12/06/2023
Next Scheduled EDR Contact: 04/01/2024
Data Release Frequency: Quarterly

RCRA-VSQG: RCRA - Very Small Quantity Generators (Formerly Conditionally Exempt Small Quantity Generators)

RCRAInfo is EPA's comprehensive information system, providing access to data supporting the Resource Conservation and Recovery Act (RCRA) of 1976 and the Hazardous and Solid Waste Amendments (HSWA) of 1984. The database includes selective information on sites which generate, transport, store, treat and/or dispose of hazardous waste as defined by the Resource Conservation and Recovery Act (RCRA). Very small quantity generators (VSQGs) generate less than 100 kg of hazardous waste, or less than 1 kg of acutely hazardous waste per month.

Date of Government Version: 12/04/2023
Date Data Arrived at EDR: 12/06/2023
Date Made Active in Reports: 12/12/2023
Number of Days to Update: 6

Source: Environmental Protection Agency
Telephone: (415) 495-8895
Last EDR Contact: 12/06/2023
Next Scheduled EDR Contact: 04/01/2024
Data Release Frequency: Quarterly

Federal institutional controls / engineering controls registries

LUCIS: Land Use Control Information System

LUCIS contains records of land use control information pertaining to the former Navy Base Realignment and Closure properties.

Date of Government Version: 08/03/2023
Date Data Arrived at EDR: 08/07/2023
Date Made Active in Reports: 10/10/2023
Number of Days to Update: 64

Source: Department of the Navy
Telephone: 843-820-7326
Last EDR Contact: 11/02/2023
Next Scheduled EDR Contact: 02/19/2024
Data Release Frequency: Varies

US ENG CONTROLS: Engineering Controls Sites List

A listing of sites with engineering controls in place. Engineering controls include various forms of caps, building foundations, liners, and treatment methods to create pathway elimination for regulated substances to enter environmental media or effect human health.

Date of Government Version: 08/21/2023
Date Data Arrived at EDR: 08/21/2023
Date Made Active in Reports: 11/07/2023
Number of Days to Update: 78

Source: Environmental Protection Agency
Telephone: 703-603-0695
Last EDR Contact: 11/17/2023
Next Scheduled EDR Contact: 03/04/2024
Data Release Frequency: Varies

US INST CONTROLS: Institutional Controls Sites List

A listing of sites with institutional controls in place. Institutional controls include administrative measures, such as groundwater use restrictions, construction restrictions, property use restrictions, and post remediation care requirements intended to prevent exposure to contaminants remaining on site. Deed restrictions are generally required as part of the institutional controls.

Date of Government Version: 08/21/2023
Date Data Arrived at EDR: 08/21/2023
Date Made Active in Reports: 11/07/2023
Number of Days to Update: 78

Source: Environmental Protection Agency
Telephone: 703-603-0695
Last EDR Contact: 11/17/2023
Next Scheduled EDR Contact: 03/04/2024
Data Release Frequency: Varies

Federal ERNS list

ERNS: Emergency Response Notification System

Emergency Response Notification System. ERNS records and stores information on reported releases of oil and hazardous substances.

Date of Government Version: 09/18/2023
Date Data Arrived at EDR: 09/20/2023
Date Made Active in Reports: 12/11/2023
Number of Days to Update: 82

Source: National Response Center, United States Coast Guard
Telephone: 202-267-2180
Last EDR Contact: 12/13/2023
Next Scheduled EDR Contact: 04/01/2024
Data Release Frequency: Quarterly

Lists of state- and tribal (Superfund) equivalent sites

RESPONSE: State Response Sites

Identifies confirmed release sites where DTSC is involved in remediation, either in a lead or oversight capacity. These confirmed release sites are generally high-priority and high potential risk.

Date of Government Version: 10/23/2023
Date Data Arrived at EDR: 10/24/2023
Date Made Active in Reports: 01/11/2024
Number of Days to Update: 79

Source: Department of Toxic Substances Control
Telephone: 916-323-3400
Last EDR Contact: 01/23/2024
Next Scheduled EDR Contact: 05/06/2024
Data Release Frequency: Quarterly

Lists of state- and tribal hazardous waste facilities

ENVIROSTOR: EnviroStor Database

The Department of Toxic Substances Control's (DTSC's) Site Mitigation and Brownfields Reuse Program's (SMBRP's) EnviroStor database identifes sites that have known contamination or sites for which there may be reasons to investigate further. The database includes the following site types: Federal Superfund sites (National Priorities List (NPL)); State Response, including Military Facilities and State Superfund; Voluntary Cleanup; and School sites. EnviroStor provides similar information to the information that was available in CalSites, and provides additional site information, including, but not limited to, identification of formerly-contaminated properties that have been released for reuse, properties where environmental deed restrictions have been recorded to prevent inappropriate land uses, and risk characterization information that is used to assess potential impacts to public health and the environment at contaminated sites.

Date of Government Version: 10/23/2023
Date Data Arrived at EDR: 10/24/2023
Date Made Active in Reports: 01/11/2024
Number of Days to Update: 79

Source: Department of Toxic Substances Control
Telephone: 916-323-3400
Last EDR Contact: 01/23/2024
Next Scheduled EDR Contact: 05/06/2024
Data Release Frequency: Quarterly

Lists of state and tribal landfills and solid waste disposal facilities

SWF/LF (SWIS): Solid Waste Information System

Active, Closed and Inactive Landfills. SWF/LF records typically contain an inve ntory of solid waste disposal facilities or landfills. These may be active or i nactive facilities or open dumps that failed to meet RCRA Section 4004 criteria for solid waste landfills or disposal sites.

Date of Government Version: 08/07/2023
Date Data Arrived at EDR: 08/08/2023
Date Made Active in Reports: 10/26/2023
Number of Days to Update: 79

Source: Department of Resources Recycling and Recovery
Telephone: 916-341-6320
Last EDR Contact: 11/07/2023
Next Scheduled EDR Contact: 02/19/2024
Data Release Frequency: Quarterly

Lists of state and tribal leaking storage tanks

LUST REG 9: Leaking Underground Storage Tank Report
Orange, Riverside, San Diego counties. For more current information, please refer to the State Water Resources Control Board's LUST database.

Date of Government Version: 03/01/2001
Date Data Arrived at EDR: 04/23/2001
Date Made Active in Reports: 05/21/2001
Number of Days to Update: 28

Source: California Regional Water Quality Control Board San Diego Region (9)
Telephone: 858-637-5595
Last EDR Contact: 09/26/2011
Next Scheduled EDR Contact: 01/09/2012
Data Release Frequency: No Update Planned

LUST REG 1: Active Toxic Site Investigation
Del Norte, Humboldt, Lake, Mendocino, Modoc, Siskiyou, Sonoma, Trinity counties. For more current information, please refer to the State Water Resources Control Board's LUST database.

Date of Government Version: 02/01/2001
Date Data Arrived at EDR: 02/28/2001
Date Made Active in Reports: 03/29/2001
Number of Days to Update: 29

Source: California Regional Water Quality Control Board North Coast (1)
Telephone: 707-570-3769
Last EDR Contact: 08/01/2011
Next Scheduled EDR Contact: 11/14/2011
Data Release Frequency: No Update Planned

LUST REG 2: Fuel Leak List
Leaking Underground Storage Tank locations. Alameda, Contra Costa, Marin, Napa, San Francisco, San Mateo, Santa Clara, Solano, Sonoma counties.

Date of Government Version: 09/30/2004
Date Data Arrived at EDR: 10/20/2004
Date Made Active in Reports: 11/19/2004
Number of Days to Update: 30

Source: California Regional Water Quality Control Board San Francisco Bay Region (2)
Telephone: 510-622-2433
Last EDR Contact: 09/19/2011
Next Scheduled EDR Contact: 01/02/2012
Data Release Frequency: No Update Planned

LUST REG 3: Leaking Underground Storage Tank Database
Leaking Underground Storage Tank locations. Monterey, San Benito, San Luis Obispo, Santa Barbara, Santa Cruz counties.

Date of Government Version: 05/19/2003
Date Data Arrived at EDR: 05/19/2003
Date Made Active in Reports: 06/02/2003
Number of Days to Update: 14

Source: California Regional Water Quality Control Board Central Coast Region (3)
Telephone: 805-542-4786
Last EDR Contact: 07/18/2011
Next Scheduled EDR Contact: 10/31/2011
Data Release Frequency: No Update Planned

LUST REG 6V: Leaking Underground Storage Tank Case Listing
Leaking Underground Storage Tank locations. Inyo, Kern, Los Angeles, Mono, San Bernardino counties.

Date of Government Version: 06/07/2005
Date Data Arrived at EDR: 06/07/2005
Date Made Active in Reports: 06/29/2005
Number of Days to Update: 22

Source: California Regional Water Quality Control Board Victorville Branch Office (6)
Telephone: 760-241-7365
Last EDR Contact: 09/12/2011
Next Scheduled EDR Contact: 12/26/2011
Data Release Frequency: No Update Planned

LUST REG 5: Leaking Underground Storage Tank Database
Leaking Underground Storage Tank locations. Alameda, Alpine, Amador, Butte, Colusa, Contra Costa, Calveras, El Dorado, Fresno, Glenn, Kern, Kings, Lake, Lassen, Madera, Mariposa, Merced, Modoc, Napa, Nevada, Placer, Plumas, Sacramento, San Joaquin, Shasta, Solano, Stanislaus, Sutter, Tehama, Tulare, Tuolumne, Yolo, Yuba counties.

Date of Government Version: 07/01/2008
Date Data Arrived at EDR: 07/22/2008
Date Made Active in Reports: 07/31/2008
Number of Days to Update: 9

Source: California Regional Water Quality Control Board Central Valley Region (5)
Telephone: 916-464-4834
Last EDR Contact: 07/01/2011
Next Scheduled EDR Contact: 10/17/2011
Data Release Frequency: No Update Planned

LUST REG 8: Leaking Underground Storage Tanks
California Regional Water Quality Control Board Santa Ana Region (8). For more current information, please refer to the State Water Resources Control Board's LUST database.

Date of Government Version: 02/14/2005
Date Data Arrived at EDR: 02/15/2005
Date Made Active in Reports: 03/28/2005
Number of Days to Update: 41
Source: California Regional Water Quality Control Board Santa Ana Region (8)
Telephone: 909-782-4496
Last EDR Contact: 08/15/2011
Next Scheduled EDR Contact: 11/28/2011
Data Release Frequency: No Update Planned

LUST REG 6L: Leaking Underground Storage Tank Case Listing
For more current information, please refer to the State Water Resources Control Board's LUST database.

Date of Government Version: 09/09/2003
Date Data Arrived at EDR: 09/10/2003
Date Made Active in Reports: 10/07/2003
Number of Days to Update: 27
Source: California Regional Water Quality Control Board Lahontan Region (6)
Telephone: 530-542-5572
Last EDR Contact: 09/12/2011
Next Scheduled EDR Contact: 12/26/2011
Data Release Frequency: No Update Planned

LUST REG 7: Leaking Underground Storage Tank Case Listing
Leaking Underground Storage Tank locations. Imperial, Riverside, San Diego, Santa Barbara counties.

Date of Government Version: 02/26/2004
Date Data Arrived at EDR: 02/26/2004
Date Made Active in Reports: 03/24/2004
Number of Days to Update: 27
Source: California Regional Water Quality Control Board Colorado River Basin Region (7)
Telephone: 760-776-8943
Last EDR Contact: 08/01/2011
Next Scheduled EDR Contact: 11/14/2011
Data Release Frequency: No Update Planned

LUST: Leaking Underground Fuel Tank Report (GEOTRACKER)
Leaking Underground Storage Tank (LUST) Sites included in GeoTracker. GeoTracker is the Water Boards data management system for sites that impact, or have the potential to impact, water quality in California, with emphasis on groundwater.

Date of Government Version: 09/05/2023
Date Data Arrived at EDR: 09/06/2023
Date Made Active in Reports: 11/22/2023
Number of Days to Update: 77
Source: State Water Resources Control Board
Telephone: see region list
Last EDR Contact: 12/05/2023
Next Scheduled EDR Contact: 03/18/2024
Data Release Frequency: Quarterly

LUST REG 4: Underground Storage Tank Leak List
Los Angeles, Ventura counties. For more current information, please refer to the State Water Resources Control Board's LUST database.

Date of Government Version: 09/07/2004
Date Data Arrived at EDR: 09/07/2004
Date Made Active in Reports: 10/12/2004
Number of Days to Update: 35
Source: California Regional Water Quality Control Board Los Angeles Region (4)
Telephone: 213-576-6710
Last EDR Contact: 09/06/2011
Next Scheduled EDR Contact: 12/19/2011
Data Release Frequency: No Update Planned

INDIAN LUST R10: Leaking Underground Storage Tanks on Indian Land
LUSTs on Indian land in Alaska, Idaho, Oregon and Washington.

Date of Government Version: 04/20/2023
Date Data Arrived at EDR: 05/09/2023
Date Made Active in Reports: 07/14/2023
Number of Days to Update: 66
Source: EPA Region 10
Telephone: 206-553-2857
Last EDR Contact: 01/17/2024
Next Scheduled EDR Contact: 04/29/2024
Data Release Frequency: Varies

INDIAN LUST R8: Leaking Underground Storage Tanks on Indian Land
LUSTs on Indian land in Colorado, Montana, North Dakota, South Dakota, Utah and Wyoming.

Date of Government Version: 04/19/2023
Date Data Arrived at EDR: 05/09/2023
Date Made Active in Reports: 07/14/2023
Number of Days to Update: 66

Source: EPA Region 8
Telephone: 303-312-6271
Last EDR Contact: 01/17/2024
Next Scheduled EDR Contact: 04/29/2024
Data Release Frequency: Varies

INDIAN LUST R4: Leaking Underground Storage Tanks on Indian Land
LUSTs on Indian land in Florida, Mississippi and North Carolina.

Date of Government Version: 04/20/2023
Date Data Arrived at EDR: 05/09/2023
Date Made Active in Reports: 07/14/2023
Number of Days to Update: 66

Source: EPA Region 4
Telephone: 404-562-8677
Last EDR Contact: 01/17/2024
Next Scheduled EDR Contact: 04/29/2024
Data Release Frequency: Varies

INDIAN LUST R1: Leaking Underground Storage Tanks on Indian Land
A listing of leaking underground storage tank locations on Indian Land.

Date of Government Version: 04/20/2023
Date Data Arrived at EDR: 05/09/2023
Date Made Active in Reports: 07/14/2023
Number of Days to Update: 66

Source: EPA Region 1
Telephone: 617-918-1313
Last EDR Contact: 01/17/2024
Next Scheduled EDR Contact: 04/29/2024
Data Release Frequency: Varies

INDIAN LUST R7: Leaking Underground Storage Tanks on Indian Land
LUSTs on Indian land in Iowa, Kansas, and Nebraska

Date of Government Version: 04/25/2023
Date Data Arrived at EDR: 05/09/2023
Date Made Active in Reports: 07/14/2023
Number of Days to Update: 66

Source: EPA Region 7
Telephone: 913-551-7003
Last EDR Contact: 01/17/2024
Next Scheduled EDR Contact: 04/29/2024
Data Release Frequency: Varies

INDIAN LUST R9: Leaking Underground Storage Tanks on Indian Land
LUSTs on Indian land in Arizona, California, New Mexico and Nevada

Date of Government Version: 04/19/2023
Date Data Arrived at EDR: 05/09/2023
Date Made Active in Reports: 07/14/2023
Number of Days to Update: 66

Source: Environmental Protection Agency
Telephone: 415-972-3372
Last EDR Contact: 01/17/2024
Next Scheduled EDR Contact: 04/29/2024
Data Release Frequency: Varies

INDIAN LUST R5: Leaking Underground Storage Tanks on Indian Land
Leaking underground storage tanks located on Indian Land in Michigan, Minnesota and Wisconsin.

Date of Government Version: 04/14/2023
Date Data Arrived at EDR: 05/09/2023
Date Made Active in Reports: 07/14/2023
Number of Days to Update: 66

Source: EPA, Region 5
Telephone: 312-886-7439
Last EDR Contact: 01/17/2024
Next Scheduled EDR Contact: 04/29/2024
Data Release Frequency: Varies

INDIAN LUST R6: Leaking Underground Storage Tanks on Indian Land
LUSTs on Indian land in New Mexico and Oklahoma.

Date of Government Version: 04/26/2023
Date Data Arrived at EDR: 05/09/2023
Date Made Active in Reports: 07/14/2023
Number of Days to Update: 66

Source: EPA Region 6
Telephone: 214-665-6597
Last EDR Contact: 01/17/2024
Next Scheduled EDR Contact: 04/29/2024
Data Release Frequency: Varies

CPS-SLIC: Statewide SLIC Cases (GEOTRACKER)

Cleanup Program Sites (CPS; also known as Site Cleanups [SC] and formerly known as Spills, Leaks, Investigations, and Cleanups [SLIC] sites) included in GeoTracker. GeoTracker is the Water Boards data management system for sites that impact, or have the potential to impact, water quality in California, with emphasis on groundwater.

Date of Government Version: 09/05/2023
Date Data Arrived at EDR: 09/06/2023
Date Made Active in Reports: 11/28/2023
Number of Days to Update: 83

Source: State Water Resources Control Board
Telephone: 866-480-1028
Last EDR Contact: 12/05/2023
Next Scheduled EDR Contact: 03/18/2024
Data Release Frequency: Varies

SLIC REG 1: Active Toxic Site Investigations

The SLIC (Spills, Leaks, Investigations and Cleanup) program is designed to protect and restore water quality from spills, leaks, and similar discharges.

Date of Government Version: 04/03/2003
Date Data Arrived at EDR: 04/07/2003
Date Made Active in Reports: 04/25/2003
Number of Days to Update: 18

Source: California Regional Water Quality Control Board, North Coast Region (1)
Telephone: 707-576-2220
Last EDR Contact: 08/01/2011
Next Scheduled EDR Contact: 11/14/2011
Data Release Frequency: No Update Planned

SLIC REG 2: Spills, Leaks, Investigation & Cleanup Cost Recovery Listing

The SLIC (Spills, Leaks, Investigations and Cleanup) program is designed to protect and restore water quality from spills, leaks, and similar discharges.

Date of Government Version: 09/30/2004
Date Data Arrived at EDR: 10/20/2004
Date Made Active in Reports: 11/19/2004
Number of Days to Update: 30

Source: Regional Water Quality Control Board San Francisco Bay Region (2)
Telephone: 510-286-0457
Last EDR Contact: 09/19/2011
Next Scheduled EDR Contact: 01/02/2012
Data Release Frequency: No Update Planned

SLIC REG 3: Spills, Leaks, Investigation & Cleanup Cost Recovery Listing

The SLIC (Spills, Leaks, Investigations and Cleanup) program is designed to protect and restore water quality from spills, leaks, and similar discharges.

Date of Government Version: 05/18/2006
Date Data Arrived at EDR: 05/18/2006
Date Made Active in Reports: 06/15/2006
Number of Days to Update: 28

Source: California Regional Water Quality Control Board Central Coast Region (3)
Telephone: 805-549-3147
Last EDR Contact: 07/18/2011
Next Scheduled EDR Contact: 10/31/2011
Data Release Frequency: No Update Planned

SLIC REG 4: Spills, Leaks, Investigation & Cleanup Cost Recovery Listing

The SLIC (Spills, Leaks, Investigations and Cleanup) program is designed to protect and restore water quality from spills, leaks, and similar discharges.

Date of Government Version: 11/17/2004
Date Data Arrived at EDR: 11/18/2004
Date Made Active in Reports: 01/04/2005
Number of Days to Update: 47

Source: Region Water Quality Control Board Los Angeles Region (4)
Telephone: 213-576-6600
Last EDR Contact: 07/01/2011
Next Scheduled EDR Contact: 10/17/2011
Data Release Frequency: No Update Planned

SLIC REG 5: Spills, Leaks, Investigation & Cleanup Cost Recovery Listing

The SLIC (Spills, Leaks, Investigations and Cleanup) program is designed to protect and restore water quality from spills, leaks, and similar discharges.

Date of Government Version: 04/01/2005
Date Data Arrived at EDR: 04/05/2005
Date Made Active in Reports: 04/21/2005
Number of Days to Update: 16

Source: Regional Water Quality Control Board Central Valley Region (5)
Telephone: 916-464-3291
Last EDR Contact: 09/12/2011
Next Scheduled EDR Contact: 12/26/2011
Data Release Frequency: No Update Planned

SLIC REG 6V: Spills, Leaks, Investigation & Cleanup Cost Recovery Listing
The SLIC (Spills, Leaks, Investigations and Cleanup) program is designed to protect and restore water quality from spills, leaks, and similar discharges.

Date of Government Version: 05/24/2005
Date Data Arrived at EDR: 05/25/2005
Date Made Active in Reports: 06/16/2005
Number of Days to Update: 22
Source: Regional Water Quality Control Board, Victorville Branch
Telephone: 619-241-6583
Last EDR Contact: 08/15/2011
Next Scheduled EDR Contact: 11/28/2011
Data Release Frequency: No Update Planned

SLIC REG 6L: SLIC Sites
The SLIC (Spills, Leaks, Investigations and Cleanup) program is designed to protect and restore water quality from spills, leaks, and similar discharges.

Date of Government Version: 09/07/2004
Date Data Arrived at EDR: 09/07/2004
Date Made Active in Reports: 10/12/2004
Number of Days to Update: 35
Source: California Regional Water Quality Control Board, Lahontan Region
Telephone: 530-542-5574
Last EDR Contact: 08/15/2011
Next Scheduled EDR Contact: 11/28/2011
Data Release Frequency: No Update Planned

SLIC REG 7: SLIC List
The SLIC (Spills, Leaks, Investigations and Cleanup) program is designed to protect and restore water quality from spills, leaks, and similar discharges.

Date of Government Version: 11/24/2004
Date Data Arrived at EDR: 11/29/2004
Date Made Active in Reports: 01/04/2005
Number of Days to Update: 36
Source: California Regional Quality Control Board, Colorado River Basin Region
Telephone: 760-346-7491
Last EDR Contact: 08/01/2011
Next Scheduled EDR Contact: 11/14/2011
Data Release Frequency: No Update Planned

SLIC REG 8: Spills, Leaks, Investigation & Cleanup Cost Recovery Listing
The SLIC (Spills, Leaks, Investigations and Cleanup) program is designed to protect and restore water quality from spills, leaks, and similar discharges.

Date of Government Version: 04/03/2008
Date Data Arrived at EDR: 04/03/2008
Date Made Active in Reports: 04/14/2008
Number of Days to Update: 11
Source: California Region Water Quality Control Board Santa Ana Region (8)
Telephone: 951-782-3298
Last EDR Contact: 09/12/2011
Next Scheduled EDR Contact: 12/26/2011
Data Release Frequency: No Update Planned

SLIC REG 9: Spills, Leaks, Investigation & Cleanup Cost Recovery Listing
The SLIC (Spills, Leaks, Investigations and Cleanup) program is designed to protect and restore water quality from spills, leaks, and similar discharges.

Date of Government Version: 09/10/2007
Date Data Arrived at EDR: 09/11/2007
Date Made Active in Reports: 09/28/2007
Number of Days to Update: 17
Source: California Regional Water Quality Control Board San Diego Region (9)
Telephone: 858-467-2980
Last EDR Contact: 08/08/2011
Next Scheduled EDR Contact: 11/21/2011
Data Release Frequency: No Update Planned

Lists of state and tribal registered storage tanks

FEMA UST: Underground Storage Tank Listing
A listing of all FEMA owned underground storage tanks.

Date of Government Version: 03/08/2023
Date Data Arrived at EDR: 03/09/2023
Date Made Active in Reports: 05/30/2023
Number of Days to Update: 82
Source: FEMA
Telephone: 202-646-5797
Last EDR Contact: 01/11/2024
Next Scheduled EDR Contact: 04/15/2024
Data Release Frequency: Varies

UST CLOSURE: Proposed Closure of Underground Storage Tank (UST) Cases

UST cases that are being considered for closure by either the State Water Resources Control Board or the Executive Director have been posted for a 60-day public comment period. UST Case Closures being proposed for consideration by the State Water Resources Control Board. These are primarily UST cases that meet closure criteria under the decisional framework in State Water Board Resolution No. 92-49 and other Board orders. UST Case Closures proposed for consideration by the Executive Director pursuant to State Water Board Resolution No. 2012-0061. These are cases that meet the criteria of the Low-Threat UST Case Closure Policy. UST Case Closure Review Denials and Approved Orders.

Date of Government Version: 08/10/2023
Date Data Arrived at EDR: 09/06/2023
Date Made Active in Reports: 11/28/2023
Number of Days to Update: 83

Source: State Water Resources Control Board
Telephone: 916-327-7844
Last EDR Contact: 11/30/2023
Next Scheduled EDR Contact: 03/18/2024
Data Release Frequency: Varies

UST: Active UST Facilities

Active UST facilities gathered from the local regulatory agencies

Date of Government Version: 09/05/2023
Date Data Arrived at EDR: 09/06/2023
Date Made Active in Reports: 11/28/2023
Number of Days to Update: 83

Source: SWRCB
Telephone: 916-341-5851
Last EDR Contact: 12/05/2023
Next Scheduled EDR Contact: 03/18/2024
Data Release Frequency: Semi-Annually

MILITARY UST SITES: Military UST Sites (GEOTRACKER)

Military ust sites

Date of Government Version: 09/05/2023
Date Data Arrived at EDR: 09/06/2023
Date Made Active in Reports: 11/27/2023
Number of Days to Update: 82

Source: State Water Resources Control Board
Telephone: 866-480-1028
Last EDR Contact: 12/05/2023
Next Scheduled EDR Contact: 03/18/2024
Data Release Frequency: Varies

AST: Aboveground Petroleum Storage Tank Facilities

A listing of aboveground storage tank petroleum storage tank locations.

Date of Government Version: 07/06/2016
Date Data Arrived at EDR: 07/12/2016
Date Made Active in Reports: 09/19/2016
Number of Days to Update: 69

Source: California Environmental Protection Agency
Telephone: 916-327-5092
Last EDR Contact: 12/05/2023
Next Scheduled EDR Contact: 03/25/2024
Data Release Frequency: Varies

INDIAN UST R1: Underground Storage Tanks on Indian Land

The Indian Underground Storage Tank (UST) database provides information about underground storage tanks on Indian land in EPA Region 1 (Connecticut, Maine, Massachusetts, New Hampshire, Rhode Island, Vermont and ten Tribal Nations).

Date of Government Version: 04/20/2023
Date Data Arrived at EDR: 05/09/2023
Date Made Active in Reports: 07/14/2023
Number of Days to Update: 66

Source: EPA, Region 1
Telephone: 617-918-1313
Last EDR Contact: 01/17/2024
Next Scheduled EDR Contact: 04/29/2024
Data Release Frequency: Varies

INDIAN UST R8: Underground Storage Tanks on Indian Land

The Indian Underground Storage Tank (UST) database provides information about underground storage tanks on Indian land in EPA Region 8 (Colorado, Montana, North Dakota, South Dakota, Utah, Wyoming and 27 Tribal Nations).

Date of Government Version: 04/20/2023
Date Data Arrived at EDR: 05/09/2023
Date Made Active in Reports: 07/14/2023
Number of Days to Update: 66

Source: EPA Region 8
Telephone: 303-312-6137
Last EDR Contact: 01/17/2024
Next Scheduled EDR Contact: 04/29/2024
Data Release Frequency: Varies

INDIAN UST R5: Underground Storage Tanks on Indian Land

The Indian Underground Storage Tank (UST) database provides information about underground storage tanks on Indian land in EPA Region 5 (Michigan, Minnesota and Wisconsin and Tribal Nations).

Date of Government Version: 04/14/2023
Date Data Arrived at EDR: 05/09/2023
Date Made Active in Reports: 07/14/2023
Number of Days to Update: 66

Source: EPA Region 5
Telephone: 312-886-6136
Last EDR Contact: 01/17/2024
Next Scheduled EDR Contact: 04/29/2024
Data Release Frequency: Varies

INDIAN UST R6: Underground Storage Tanks on Indian Land

The Indian Underground Storage Tank (UST) database provides information about underground storage tanks on Indian land in EPA Region 6 (Louisiana, Arkansas, Oklahoma, New Mexico, Texas and 65 Tribes).

Date of Government Version: 04/26/2023
Date Data Arrived at EDR: 05/09/2023
Date Made Active in Reports: 07/14/2023
Number of Days to Update: 66

Source: EPA Region 6
Telephone: 214-665-7591
Last EDR Contact: 01/17/2024
Next Scheduled EDR Contact: 04/29/2024
Data Release Frequency: Varies

INDIAN UST R4: Underground Storage Tanks on Indian Land

The Indian Underground Storage Tank (UST) database provides information about underground storage tanks on Indian land in EPA Region 4 (Alabama, Florida, Georgia, Kentucky, Mississippi, North Carolina, South Carolina, Tennessee and Tribal Nations)

Date of Government Version: 04/20/2023
Date Data Arrived at EDR: 05/09/2023
Date Made Active in Reports: 07/14/2023
Number of Days to Update: 66

Source: EPA Region 4
Telephone: 404-562-9424
Last EDR Contact: 01/17/2024
Next Scheduled EDR Contact: 04/29/2024
Data Release Frequency: Varies

INDIAN UST R10: Underground Storage Tanks on Indian Land

The Indian Underground Storage Tank (UST) database provides information about underground storage tanks on Indian land in EPA Region 10 (Alaska, Idaho, Oregon, Washington, and Tribal Nations).

Date of Government Version: 04/20/2023
Date Data Arrived at EDR: 05/09/2023
Date Made Active in Reports: 07/14/2023
Number of Days to Update: 66

Source: EPA Region 10
Telephone: 206-553-2857
Last EDR Contact: 01/17/2024
Next Scheduled EDR Contact: 04/29/2024
Data Release Frequency: Varies

INDIAN UST R9: Underground Storage Tanks on Indian Land

The Indian Underground Storage Tank (UST) database provides information about underground storage tanks on Indian land in EPA Region 9 (Arizona, California, Hawaii, Nevada, the Pacific Islands, and Tribal Nations).

Date of Government Version: 04/19/2023
Date Data Arrived at EDR: 05/09/2023
Date Made Active in Reports: 07/14/2023
Number of Days to Update: 66

Source: EPA Region 9
Telephone: 415-972-3368
Last EDR Contact: 01/17/2024
Next Scheduled EDR Contact: 04/29/2024
Data Release Frequency: Varies

INDIAN UST R7: Underground Storage Tanks on Indian Land

The Indian Underground Storage Tank (UST) database provides information about underground storage tanks on Indian land in EPA Region 7 (Iowa, Kansas, Missouri, Nebraska, and 9 Tribal Nations).

Date of Government Version: 04/25/2023
Date Data Arrived at EDR: 05/09/2023
Date Made Active in Reports: 07/14/2023
Number of Days to Update: 66

Source: EPA Region 7
Telephone: 913-551-7003
Last EDR Contact: 01/17/2024
Next Scheduled EDR Contact: 04/29/2024
Data Release Frequency: Varies

Lists of state and tribal voluntary cleanup sites

INDIAN VCP R7: Voluntary Cleanup Priority Lisitng
A listing of voluntary cleanup priority sites located on Indian Land located in Region 7.

Date of Government Version: 03/20/2008
Date Data Arrived at EDR: 04/22/2008
Date Made Active in Reports: 05/19/2008
Number of Days to Update: 27

Source: EPA, Region 7
Telephone: 913-551-7365
Last EDR Contact: 07/08/2021
Next Scheduled EDR Contact: 07/20/2009
Data Release Frequency: Varies

INDIAN VCP R1: Voluntary Cleanup Priority Listing
A listing of voluntary cleanup priority sites located on Indian Land located in Region 1.

Date of Government Version: 07/27/2015
Date Data Arrived at EDR: 09/29/2015
Date Made Active in Reports: 02/18/2016
Number of Days to Update: 142

Source: EPA, Region 1
Telephone: 617-918-1102
Last EDR Contact: 12/12/2023
Next Scheduled EDR Contact: 04/01/2024
Data Release Frequency: Varies

VCP: Voluntary Cleanup Program Properties
Contains low threat level properties with either confirmed or unconfirmed releases and the project proponents have request that DTSC oversee investigation and/or cleanup activities and have agreed to provide coverage for DTSC's costs.

Date of Government Version: 10/23/2023
Date Data Arrived at EDR: 10/24/2023
Date Made Active in Reports: 01/11/2024
Number of Days to Update: 79

Source: Department of Toxic Substances Control
Telephone: 916-323-3400
Last EDR Contact: 01/23/2024
Next Scheduled EDR Contact: 05/06/2024
Data Release Frequency: Quarterly

Lists of state and tribal brownfield sites

BROWNFIELDS: Considered Brownfieds Sites Listing
A listing of sites the SWRCB considers to be Brownfields since these are sites have come to them through the MOA Process.

Date of Government Version: 09/19/2023
Date Data Arrived at EDR: 09/20/2023
Date Made Active in Reports: 12/08/2023
Number of Days to Update: 79

Source: State Water Resources Control Board
Telephone: 916-323-7905
Last EDR Contact: 12/13/2023
Next Scheduled EDR Contact: 04/01/2024
Data Release Frequency: Quarterly

ADDITIONAL ENVIRONMENTAL RECORDS

Local Brownfield lists

US BROWNFIELDS: A Listing of Brownfields Sites
Brownfields are real property, the expansion, redevelopment, or reuse of which may be complicated by the presence or potential presence of a hazardous substance, pollutant, or contaminant. Cleaning up and reinvesting in these properties takes development pressures off of undeveloped, open land, and both improves and protects the environment. Assessment, Cleanup and Redevelopment Exchange System (ACRES) stores information reported by EPA Brownfields grant recipients on brownfields properties assessed or cleaned up with grant funding as well as information on Targeted Brownfields Assessments performed by EPA Regions. A listing of ACRES Brownfield sites is obtained from Cleanups in My Community. Cleanups in My Community provides information on Brownfields properties for which information is reported back to EPA, as well as areas served by Brownfields grant programs.

Date of Government Version: 08/15/2023
Date Data Arrived at EDR: 08/30/2023
Date Made Active in Reports: 12/01/2023
Number of Days to Update: 93

Source: Environmental Protection Agency
Telephone: 202-566-2777
Last EDR Contact: 12/14/2023
Next Scheduled EDR Contact: 03/25/2024
Data Release Frequency: Semi-Annually

Local Lists of Landfill / Solid Waste Disposal Sites

WMUDS/SWAT: Waste Management Unit Database

Waste Management Unit Database System. WMUDS is used by the State Water Resources Control Board staff and the Regional Water Quality Control Boards for program tracking and inventory of waste management units. WMUDS is composed of the following databases: Facility Information, Scheduled Inspections Information, Waste Management Unit Information, SWAT Program Information, SWAT Report Summary Information, SWAT Report Summary Data, Chapter 15 (formerly Subchapter 15) Information, Chapter 15 Monitoring Parameters, TPCA Program Information, RCRA Program Information, Closure Information, and Interested Parties Information.

Date of Government Version: 04/01/2000
Date Data Arrived at EDR: 04/10/2000
Date Made Active in Reports: 05/10/2000
Number of Days to Update: 30

Source: State Water Resources Control Board
Telephone: 916-227-4448
Last EDR Contact: 01/22/2024
Next Scheduled EDR Contact: 05/06/2024
Data Release Frequency: No Update Planned

SWRCY: Recycler Database

A listing of recycling facilities in California.

Date of Government Version: 09/05/2023
Date Data Arrived at EDR: 09/06/2023
Date Made Active in Reports: 11/28/2023
Number of Days to Update: 83

Source: Department of Conservation
Telephone: 916-323-3836
Last EDR Contact: 11/29/2023
Next Scheduled EDR Contact: 03/18/2024
Data Release Frequency: Quarterly

HAULERS: Registered Waste Tire Haulers Listing

A listing of registered waste tire haulers.

Date of Government Version: 11/16/2022
Date Data Arrived at EDR: 11/22/2022
Date Made Active in Reports: 02/13/2023
Number of Days to Update: 83

Source: Integrated Waste Management Board
Telephone: 916-341-6422
Last EDR Contact: 12/26/2023
Next Scheduled EDR Contact: 02/19/2024
Data Release Frequency: Varies

INDIAN ODI: Report on the Status of Open Dumps on Indian Lands

Location of open dumps on Indian land.

Date of Government Version: 12/31/1998
Date Data Arrived at EDR: 12/03/2007
Date Made Active in Reports: 01/24/2008
Number of Days to Update: 52

Source: Environmental Protection Agency
Telephone: 703-308-8245
Last EDR Contact: 01/26/2024
Next Scheduled EDR Contact: 05/06/2024
Data Release Frequency: Varies

DEBRIS REGION 9: Torres Martinez Reservation Illegal Dump Site Locations

A listing of illegal dump sites location on the Torres Martinez Indian Reservation located in eastern Riverside County and northern Imperial County, California.

Date of Government Version: 01/12/2009
Date Data Arrived at EDR: 05/07/2009
Date Made Active in Reports: 09/21/2009
Number of Days to Update: 137

Source: EPA, Region 9
Telephone: 415-947-4219
Last EDR Contact: 01/11/2024
Next Scheduled EDR Contact: 04/29/2024
Data Release Frequency: No Update Planned

ODI: Open Dump Inventory

An open dump is defined as a disposal facility that does not comply with one or more of the Part 257 or Part 258 Subtitle D Criteria.

Date of Government Version: 06/30/1985
Date Data Arrived at EDR: 08/09/2004
Date Made Active in Reports: 09/17/2004
Number of Days to Update: 39

Source: Environmental Protection Agency
Telephone: 800-424-9346
Last EDR Contact: 06/09/2004
Next Scheduled EDR Contact: N/A
Data Release Frequency: No Update Planned

IHS OPEN DUMPS: Open Dumps on Indian Land
A listing of all open dumps located on Indian Land in the United States.

Date of Government Version: 04/01/2014
Date Data Arrived at EDR: 08/06/2014
Date Made Active in Reports: 01/29/2015
Number of Days to Update: 176
Source: Department of Health & Human Serivces, Indian Health Service
Telephone: 301-443-1452
Last EDR Contact: 01/17/2024
Next Scheduled EDR Contact: 05/06/2024
Data Release Frequency: Varies

Local Lists of Hazardous waste / Contaminated Sites

US HIST CDL: National Clandestine Laboratory Register
A listing of clandestine drug lab locations that have been removed from the DEAs National Clandestine Laboratory Register.

Date of Government Version: 08/21/2023
Date Data Arrived at EDR: 08/21/2023
Date Made Active in Reports: 11/07/2023
Number of Days to Update: 78
Source: Drug Enforcement Administration
Telephone: 202-307-1000
Last EDR Contact: 11/17/2023
Next Scheduled EDR Contact: 03/04/2024
Data Release Frequency: No Update Planned

HIST CAL-SITES: Calsites Database
The Calsites database contains potential or confirmed hazardous substance release properties. In 1996, California EPA reevaluated and significantly reduced the number of sites in the Calsites database. No longer updated by the state agency. It has been replaced by ENVIROSTOR.

Date of Government Version: 08/08/2005
Date Data Arrived at EDR: 08/03/2006
Date Made Active in Reports: 08/24/2006
Number of Days to Update: 21
Source: Department of Toxic Substance Control
Telephone: 916-323-3400
Last EDR Contact: 02/23/2009
Next Scheduled EDR Contact: 05/25/2009
Data Release Frequency: No Update Planned

SCH: School Property Evaluation Program
This category contains proposed and existing school sites that are being evaluated by DTSC for possible hazardous materials contamination. In some cases, these properties may be listed in the CalSites category depending on the level of threat to public health and safety or the environment they pose.

Date of Government Version: 10/23/2023
Date Data Arrived at EDR: 10/24/2023
Date Made Active in Reports: 01/11/2024
Number of Days to Update: 79
Source: Department of Toxic Substances Control
Telephone: 916-323-3400
Last EDR Contact: 01/23/2024
Next Scheduled EDR Contact: 05/06/2024
Data Release Frequency: Quarterly

CDL: Clandestine Drug Labs
A listing of drug lab locations. Listing of a location in this database does not indicate that any illegal drug lab materials were or were not present there, and does not constitute a determination that the location either requires or does not require additional cleanup work.

Date of Government Version: 12/31/2021
Date Data Arrived at EDR: 09/28/2023
Date Made Active in Reports: 12/18/2023
Number of Days to Update: 81
Source: Department of Toxic Substances Control
Telephone: 916-255-6504
Last EDR Contact: 01/29/2024
Next Scheduled EDR Contact: 05/13/2024
Data Release Frequency: Varies

CERS HAZ WASTE: California Environmental Reporting System Hazardous Waste
List of sites in the California Environmental Protection Agency (CalEPA) Regulated Site Portal which fall under the Hazardous Chemical Management, Hazardous Waste Onsite Treatment, Household Hazardous Waste Collection, Hazardous Waste Generator, and RCRA LQ HW Generator programs.

Date of Government Version: 10/16/2023
Date Data Arrived at EDR: 10/17/2023
Date Made Active in Reports: 01/09/2024
Number of Days to Update: 84

Source: CalEPA
Telephone: 916-323-2514
Last EDR Contact: 01/16/2024
Next Scheduled EDR Contact: 04/29/2024
Data Release Frequency: Quarterly

TOXIC PITS: Toxic Pits Cleanup Act Sites

Toxic PITS Cleanup Act Sites. TOXIC PITS identifies sites suspected of containing hazardous substances where cleanup has not yet been completed.

Date of Government Version: 07/01/1995
Date Data Arrived at EDR: 08/30/1995
Date Made Active in Reports: 09/26/1995
Number of Days to Update: 27

Source: State Water Resources Control Board
Telephone: 916-227-4364
Last EDR Contact: 01/26/2009
Next Scheduled EDR Contact: 04/27/2009
Data Release Frequency: No Update Planned

US CDL: Clandestine Drug Labs

A listing of clandestine drug lab locations. The U.S. Department of Justice ("the Department") provides this web site as a public service. It contains addresses of some locations where law enforcement agencies reported they found chemicals or other items that indicated the presence of either clandestine drug laboratories or dumpsites. In most cases, the source of the entries is not the Department, and the Department has not verified the entry and does not guarantee its accuracy. Members of the public must verify the accuracy of all entries by, for example, contacting local law enforcement and local health departments.

Date of Government Version: 08/21/2023
Date Data Arrived at EDR: 08/21/2023
Date Made Active in Reports: 11/07/2023
Number of Days to Update: 78

Source: Drug Enforcement Administration
Telephone: 202-307-1000
Last EDR Contact: 11/17/2023
Next Scheduled EDR Contact: 03/04/2024
Data Release Frequency: Quarterly

Local Lists of Registered Storage Tanks

SWEEPS UST: SWEEPS UST Listing

Statewide Environmental Evaluation and Planning System. This underground storage tank listing was updated and maintained by a company contacted by the SWRCB in the early 1990's. The listing is no longer updated or maintained. The local agency is the contact for more information on a site on the SWEEPS list.

Date of Government Version: 06/01/1994
Date Data Arrived at EDR: 07/07/2005
Date Made Active in Reports: 08/11/2005
Number of Days to Update: 35

Source: State Water Resources Control Board
Telephone: N/A
Last EDR Contact: 06/03/2005
Next Scheduled EDR Contact: N/A
Data Release Frequency: No Update Planned

HIST UST: Hazardous Substance Storage Container Database

The Hazardous Substance Storage Container Database is a historical listing of UST sites. Refer to local/county source for current data.

Date of Government Version: 10/15/1990
Date Data Arrived at EDR: 01/25/1991
Date Made Active in Reports: 02/12/1991
Number of Days to Update: 18

Source: State Water Resources Control Board
Telephone: 916-341-5851
Last EDR Contact: 07/26/2001
Next Scheduled EDR Contact: N/A
Data Release Frequency: No Update Planned

SAN FRANCISCO AST: Aboveground Storage Tank Site Listing

Aboveground storage tank sites

Date of Government Version: 10/30/2023
Date Data Arrived at EDR: 11/01/2023
Date Made Active in Reports: 01/23/2024
Number of Days to Update: 83

Source: San Francisco County Department of Public Health
Telephone: 415-252-3896
Last EDR Contact: 01/29/2024
Next Scheduled EDR Contact: 05/13/2024
Data Release Frequency: Varies

CA FID UST: Facility Inventory Database

The Facility Inventory Database (FID) contains a historical listing of active and inactive underground storage tank locations from the State Water Resource Control Board. Refer to local/county source for current data.

Date of Government Version: 10/31/1994
Date Data Arrived at EDR: 09/05/1995
Date Made Active in Reports: 09/29/1995
Number of Days to Update: 24

Source: California Environmental Protection Agency
Telephone: 916-341-5851
Last EDR Contact: 12/28/1998
Next Scheduled EDR Contact: N/A
Data Release Frequency: No Update Planned

CERS TANKS: California Environmental Reporting System (CERS) Tanks

List of sites in the California Environmental Protection Agency (CalEPA) Regulated Site Portal which fall under the Aboveground Petroleum Storage and Underground Storage Tank regulatory programs.

Date of Government Version: 10/16/2023
Date Data Arrived at EDR: 10/17/2023
Date Made Active in Reports: 01/09/2024
Number of Days to Update: 84

Source: California Environmental Protection Agency
Telephone: 916-323-2514
Last EDR Contact: 01/16/2024
Next Scheduled EDR Contact: 04/29/2024
Data Release Frequency: Quarterly

Local Land Records

LIENS: Environmental Liens Listing

A listing of property locations with environmental liens for California where DTSC is a lien holder.

Date of Government Version: 08/22/2023
Date Data Arrived at EDR: 08/24/2023
Date Made Active in Reports: 11/07/2023
Number of Days to Update: 75

Source: Department of Toxic Substances Control
Telephone: 916-323-3400
Last EDR Contact: 11/21/2023
Next Scheduled EDR Contact: 03/11/2024
Data Release Frequency: Varies

LIENS 2: CERCLA Lien Information

A Federal CERCLA ('Superfund') lien can exist by operation of law at any site or property at which EPA has spent Superfund monies. These monies are spent to investigate and address releases and threatened releases of contamination. CERCLIS provides information as to the identity of these sites and properties.

Date of Government Version: 11/14/2023
Date Data Arrived at EDR: 12/22/2023
Date Made Active in Reports: 01/24/2024
Number of Days to Update: 33

Source: Environmental Protection Agency
Telephone: 202-564-6023
Last EDR Contact: 12/04/2023
Next Scheduled EDR Contact: 04/08/2024
Data Release Frequency: Semi-Annually

DEED: Deed Restriction Listing

Site Mitigation and Brownfields Reuse Program Facility Sites with Deed Restrictions & Hazardous Waste Management Program Facility Sites with Deed / Land Use Restriction. The DTSC Site Mitigation and Brownfields Reuse Program (SMBRP) list includes sites cleaned up under the program's oversight and generally does not include current or former hazardous waste facilities that required a hazardous waste facility permit. The list represents deed restrictions that are active. Some sites have multiple deed restrictions. The DTSC Hazardous Waste Management Program (HWMP) has developed a list of current or former hazardous waste facilities that have a recorded land use restriction at the local county recorder's office. The land use restrictions on this list were required by the DTSC HWMP as a result of the presence of hazardous substances that remain on site after the facility (or part of the facility) has been closed or cleaned up. The types of land use restriction include deed notice, deed restriction, or a land use restriction that binds current and future owners.

Date of Government Version: 08/28/2023
Date Data Arrived at EDR: 08/29/2023
Date Made Active in Reports: 11/13/2023
Number of Days to Update: 76

Source: DTSC and SWRCB
Telephone: 916-323-3400
Last EDR Contact: 11/22/2023
Next Scheduled EDR Contact: 03/11/2024
Data Release Frequency: Semi-Annually

Records of Emergency Release Reports

HMIRS: Hazardous Materials Information Reporting System
Hazardous Materials Incident Report System. HMIRS contains hazardous material spill incidents reported to DOT.

Date of Government Version: 09/18/2023
Date Data Arrived at EDR: 09/20/2023
Date Made Active in Reports: 11/14/2023
Number of Days to Update: 55

Source: U.S. Department of Transportation
Telephone: 202-366-4555
Last EDR Contact: 12/13/2023
Next Scheduled EDR Contact: 04/01/2024
Data Release Frequency: Quarterly

CHMIRS: California Hazardous Material Incident Report System
California Hazardous Material Incident Reporting System. CHMIRS contains information on reported hazardous material incidents (accidental releases or spills).

Date of Government Version: 06/01/2023
Date Data Arrived at EDR: 07/18/2023
Date Made Active in Reports: 10/05/2023
Number of Days to Update: 79

Source: Office of Emergency Services
Telephone: 916-845-8400
Last EDR Contact: 01/18/2024
Next Scheduled EDR Contact: 04/29/2024
Data Release Frequency: Semi-Annually

LDS: Land Disposal Sites Listing (GEOTRACKER)
Land Disposal sites (Landfills) included in GeoTracker. GeoTracker is the Water Boards data management system for sites that impact, or have the potential to impact, water quality in California, with emphasis on groundwater.

Date of Government Version: 09/05/2023
Date Data Arrived at EDR: 09/06/2023
Date Made Active in Reports: 11/22/2023
Number of Days to Update: 77

Source: State Water Qualilty Control Board
Telephone: 866-480-1028
Last EDR Contact: 12/05/2023
Next Scheduled EDR Contact: 03/18/2024
Data Release Frequency: Quarterly

MCS: Military Cleanup Sites Listing (GEOTRACKER)
Military sites (consisting of: Military UST sites; Military Privatized sites; and Military Cleanup sites [formerly known as DoD non UST]) included in GeoTracker. GeoTracker is the Water Boards data management system for sites that impact, or have the potential to impact, water quality in California, with emphasis on groundwater.

Date of Government Version: 09/05/2023
Date Data Arrived at EDR: 09/06/2023
Date Made Active in Reports: 11/22/2023
Number of Days to Update: 77

Source: State Water Resources Control Board
Telephone: 866-480-1028
Last EDR Contact: 12/05/2023
Next Scheduled EDR Contact: 03/18/2024
Data Release Frequency: Quarterly

SPILLS 90: SPILLS90 data from FirstSearch
Spills 90 includes those spill and release records available exclusively from FirstSearch databases. Typically, they may include chemical, oil and/or hazardous substance spills recorded after 1990. Duplicate records that are already included in EDR incident and release records are not included in Spills 90.

Date of Government Version: 06/06/2012
Date Data Arrived at EDR: 01/03/2013
Date Made Active in Reports: 02/22/2013
Number of Days to Update: 50

Source: FirstSearch
Telephone: N/A
Last EDR Contact: 01/03/2013
Next Scheduled EDR Contact: N/A
Data Release Frequency: No Update Planned

Other Ascertainable Records

RCRA NonGen / NLR: RCRA - Non Generators / No Longer Regulated
RCRAInfo is EPA's comprehensive information system, providing access to data supporting the Resource Conservation and Recovery Act (RCRA) of 1976 and the Hazardous and Solid Waste Amendments (HSWA) of 1984. The database includes selective information on sites which generate, transport, store, treat and/or dispose of hazardous waste as defined by the Resource Conservation and Recovery Act (RCRA). Non-Generators do not presently generate hazardous waste.

Date of Government Version: 12/04/2023
Date Data Arrived at EDR: 12/06/2023
Date Made Active in Reports: 12/12/2023
Number of Days to Update: 6

Source: Environmental Protection Agency
Telephone: (415) 495-8895
Last EDR Contact: 12/06/2023
Next Scheduled EDR Contact: 04/01/2024
Data Release Frequency: Quarterly

FUDS: Formerly Used Defense Sites

The listing includes locations of Formerly Used Defense Sites properties where the US Army Corps of Engineers is actively working or will take necessary cleanup actions.

Date of Government Version: 08/07/2023
Date Data Arrived at EDR: 08/15/2023
Date Made Active in Reports: 10/10/2023
Number of Days to Update: 56

Source: U.S. Army Corps of Engineers
Telephone: 202-528-4285
Last EDR Contact: 11/10/2023
Next Scheduled EDR Contact: 02/26/2024
Data Release Frequency: Varies

DOD: Department of Defense Sites

This data set consists of federally owned or administered lands, administered by the Department of Defense, that have any area equal to or greater than 640 acres of the United States, Puerto Rico, and the U.S. Virgin Islands.

Date of Government Version: 06/07/2021
Date Data Arrived at EDR: 07/13/2021
Date Made Active in Reports: 03/09/2022
Number of Days to Update: 239

Source: USGS
Telephone: 888-275-8747
Last EDR Contact: 01/10/2024
Next Scheduled EDR Contact: 04/22/2024
Data Release Frequency: Varies

FEDLAND: Federal and Indian Lands

Federally and Indian administrated lands of the United States. Lands included are administrated by: Army Corps of Engineers, Bureau of Reclamation, National Wild and Scenic River, National Wildlife Refuge, Public Domain Land, Wilderness, Wilderness Study Area, Wildlife Management Area, Bureau of Indian Affairs, Bureau of Land Management, Department of Justice, Forest Service, Fish and Wildlife Service, National Park Service.

Date of Government Version: 04/02/2018
Date Data Arrived at EDR: 04/11/2018
Date Made Active in Reports: 11/06/2019
Number of Days to Update: 574

Source: U.S. Geological Survey
Telephone: 888-275-8747
Last EDR Contact: 01/05/2024
Next Scheduled EDR Contact: 04/15/2024
Data Release Frequency: N/A

SCRD DRYCLEANERS: State Coalition for Remediation of Drycleaners Listing

The State Coalition for Remediation of Drycleaners was established in 1998, with support from the U.S. EPA Office of Superfund Remediation and Technology Innovation. It is comprised of representatives of states with established drycleaner remediation programs. Currently the member states are Alabama, Connecticut, Florida, Illinois, Kansas, Minnesota, Missouri, North Carolina, Oregon, South Carolina, Tennessee, Texas, and Wisconsin.

Date of Government Version: 07/30/2021
Date Data Arrived at EDR: 02/03/2023
Date Made Active in Reports: 02/10/2023
Number of Days to Update: 7

Source: Environmental Protection Agency
Telephone: 615-532-8599
Last EDR Contact: 11/08/2023
Next Scheduled EDR Contact: 02/19/2024
Data Release Frequency: Varies

US FIN ASSUR: Financial Assurance Information

All owners and operators of facilities that treat, store, or dispose of hazardous waste are required to provide proof that they will have sufficient funds to pay for the clean up, closure, and post-closure care of their facilities.

Date of Government Version: 09/18/2023
Date Data Arrived at EDR: 09/20/2023
Date Made Active in Reports: 12/12/2023
Number of Days to Update: 83

Source: Environmental Protection Agency
Telephone: 202-566-1917
Last EDR Contact: 12/13/2023
Next Scheduled EDR Contact: 04/01/2024
Data Release Frequency: Quarterly

GOVERNMENT RECORDS SEARCHED / DATA CURRENCY TRACKING

EPA WATCH LIST: EPA WATCH LIST

EPA maintains a "Watch List" to facilitate dialogue between EPA, state and local environmental agencies on enforcement matters relating to facilities with alleged violations identified as either significant or high priority. Being on the Watch List does not mean that the facility has actually violated the law only that an investigation by EPA or a state or local environmental agency has led those organizations to allege that an unproven violation has in fact occurred. Being on the Watch List does not represent a higher level of concern regarding the alleged violations that were detected, but instead indicates cases requiring additional dialogue between EPA, state and local agencies - primarily because of the length of time the alleged violation has gone unaddressed or unresolved.

Date of Government Version: 08/30/2013
Date Data Arrived at EDR: 03/21/2014
Date Made Active in Reports: 06/17/2014
Number of Days to Update: 88

Source: Environmental Protection Agency
Telephone: 617-520-3000
Last EDR Contact: 01/29/2024
Next Scheduled EDR Contact: 05/13/2024
Data Release Frequency: Quarterly

2020 COR ACTION: 2020 Corrective Action Program List

The EPA has set ambitious goals for the RCRA Corrective Action program by creating the 2020 Corrective Action Universe. This RCRA cleanup baseline includes facilities expected to need corrective action. The 2020 universe contains a wide variety of sites. Some properties are heavily contaminated while others were contaminated but have since been cleaned up. Still others have not been fully investigated yet, and may require little or no remediation. Inclusion in the 2020 Universe does not necessarily imply failure on the part of a facility to meet its RCRA obligations.

Date of Government Version: 09/30/2017
Date Data Arrived at EDR: 05/08/2018
Date Made Active in Reports: 07/20/2018
Number of Days to Update: 73

Source: Environmental Protection Agency
Telephone: 703-308-4044
Last EDR Contact: 11/03/2023
Next Scheduled EDR Contact: 02/12/2024
Data Release Frequency: Varies

TSCA: Toxic Substances Control Act

Toxic Substances Control Act. TSCA identifies manufacturers and importers of chemical substances included on the TSCA Chemical Substance Inventory list. It includes data on the production volume of these substances by plant site.

Date of Government Version: 12/31/2020
Date Data Arrived at EDR: 06/14/2022
Date Made Active in Reports: 03/24/2023
Number of Days to Update: 283

Source: EPA
Telephone: 202-260-5521
Last EDR Contact: 12/14/2023
Next Scheduled EDR Contact: 03/25/2024
Data Release Frequency: Every 4 Years

TRIS: Toxic Chemical Release Inventory System

Toxic Release Inventory System. TRIS identifies facilities which release toxic chemicals to the air, water and land in reportable quantities under SARA Title III Section 313.

Date of Government Version: 12/31/2021
Date Data Arrived at EDR: 08/18/2023
Date Made Active in Reports: 11/07/2023
Number of Days to Update: 81

Source: EPA
Telephone: 202-566-0250
Last EDR Contact: 11/13/2023
Next Scheduled EDR Contact: 02/26/2024
Data Release Frequency: Annually

SSTS: Section 7 Tracking Systems

Section 7 of the Federal Insecticide, Fungicide and Rodenticide Act, as amended (92 Stat. 829) requires all registered pesticide-producing establishments to submit a report to the Environmental Protection Agency by March 1st each year. Each establishment must report the types and amounts of pesticides, active ingredients and devices being produced, and those having been produced and sold or distributed in the past year.

Date of Government Version: 10/19/2023
Date Data Arrived at EDR: 10/20/2023
Date Made Active in Reports: 01/16/2024
Number of Days to Update: 88

Source: EPA
Telephone: 202-564-4203
Last EDR Contact: 01/17/2024
Next Scheduled EDR Contact: 04/29/2024
Data Release Frequency: Annually

ROD: Records Of Decision

Record of Decision. ROD documents mandate a permanent remedy at an NPL (Superfund) site containing technical and health information to aid in the cleanup.

Date of Government Version: 12/26/2023
Date Data Arrived at EDR: 01/02/2024
Date Made Active in Reports: 01/24/2024
Number of Days to Update: 22

Source: EPA
Telephone: 703-416-0223
Last EDR Contact: 01/02/2024
Next Scheduled EDR Contact: 03/11/2024
Data Release Frequency: Annually

RMP: Risk Management Plans

When Congress passed the Clean Air Act Amendments of 1990, it required EPA to publish regulations and guidance for chemical accident prevention at facilities using extremely hazardous substances. The Risk Management Program Rule (RMP Rule) was written to implement Section 112(r) of these amendments. The rule, which built upon existing industry codes and standards, requires companies of all sizes that use certain flammable and toxic substances to develop a Risk Management Program, which includes a(n): Hazard assessment that details the potential effects of an accidental release, an accident history of the last five years, and an evaluation of worst-case and alternative accidental releases; Prevention program that includes safety precautions and maintenance, monitoring, and employee training measures; and Emergency response program that spells out emergency health care, employee training measures and procedures for informing the public and response agencies (e.g the fire department) should an accident occur.

Date of Government Version: 09/01/2023
Date Data Arrived at EDR: 09/27/2023
Date Made Active in Reports: 12/21/2023
Number of Days to Update: 85

Source: Environmental Protection Agency
Telephone: 202-564-8600
Last EDR Contact: 01/12/2024
Next Scheduled EDR Contact: 04/19/2024
Data Release Frequency: Varies

RAATS: RCRA Administrative Action Tracking System

RCRA Administration Action Tracking System. RAATS contains records based on enforcement actions issued under RCRA pertaining to major violators and includes administrative and civil actions brought by the EPA. For administration actions after September 30, 1995, data entry in the RAATS database was discontinued. EPA will retain a copy of the database for historical records. It was necessary to terminate RAATS because a decrease in agency resources made it impossible to continue to update the information contained in the database.

Date of Government Version: 04/17/1995
Date Data Arrived at EDR: 07/03/1995
Date Made Active in Reports: 08/07/1995
Number of Days to Update: 35

Source: EPA
Telephone: 202-564-4104
Last EDR Contact: 06/02/2008
Next Scheduled EDR Contact: 09/01/2008
Data Release Frequency: No Update Planned

PRP: Potentially Responsible Parties

A listing of verified Potentially Responsible Parties

Date of Government Version: 09/19/2023
Date Data Arrived at EDR: 10/03/2023
Date Made Active in Reports: 10/19/2023
Number of Days to Update: 16

Source: EPA
Telephone: 202-564-6023
Last EDR Contact: 12/04/2023
Next Scheduled EDR Contact: 02/12/2024
Data Release Frequency: Quarterly

PADS: PCB Activity Database System

PCB Activity Database. PADS Identifies generators, transporters, commercial storers and/or brokers and disposers of PCB's who are required to notify the EPA of such activities.

Date of Government Version: 03/20/2023
Date Data Arrived at EDR: 04/04/2023
Date Made Active in Reports: 06/09/2023
Number of Days to Update: 66

Source: EPA
Telephone: 202-566-0500
Last EDR Contact: 01/05/2024
Next Scheduled EDR Contact: 04/15/2024
Data Release Frequency: Annually

ICIS: Integrated Compliance Information System

The Integrated Compliance Information System (ICIS) supports the information needs of the national enforcement and compliance program as well as the unique needs of the National Pollutant Discharge Elimination System (NPDES) program.

Date of Government Version: 11/18/2016
Date Data Arrived at EDR: 11/23/2016
Date Made Active in Reports: 02/10/2017
Number of Days to Update: 79

Source: Environmental Protection Agency
Telephone: 202-564-2501
Last EDR Contact: 12/26/2023
Next Scheduled EDR Contact: 04/15/2024
Data Release Frequency: Quarterly

FTTS: FIFRA/ TSCA Tracking System - FIFRA (Federal Insecticide, Fungicide, & Rodenticide Act)/TSCA (Toxic Substances Control Act)

FTTS tracks administrative cases and pesticide enforcement actions and compliance activities related to FIFRA, TSCA and EPCRA (Emergency Planning and Community Right-to-Know Act). To maintain currency, EDR contacts the Agency on a quarterly basis.

Date of Government Version: 04/09/2009
Date Data Arrived at EDR: 04/16/2009
Date Made Active in Reports: 05/11/2009
Number of Days to Update: 25

Source: EPA/Office of Prevention, Pesticides and Toxic Substances
Telephone: 202-566-1667
Last EDR Contact: 08/18/2017
Next Scheduled EDR Contact: 12/04/2017
Data Release Frequency: No Update Planned

FTTS INSP: FIFRA/ TSCA Tracking System - FIFRA (Federal Insecticide, Fungicide, & Rodenticide Act)/TSCA (Toxic Substances Control Act)

A listing of FIFRA/TSCA Tracking System (FTTS) inspections and enforcements.

Date of Government Version: 04/09/2009
Date Data Arrived at EDR: 04/16/2009
Date Made Active in Reports: 05/11/2009
Number of Days to Update: 25

Source: EPA
Telephone: 202-566-1667
Last EDR Contact: 08/18/2017
Next Scheduled EDR Contact: 12/04/2017
Data Release Frequency: No Update Planned

MLTS: Material Licensing Tracking System

MLTS is maintained by the Nuclear Regulatory Commission and contains a list of approximately 8,100 sites which possess or use radioactive materials and which are subject to NRC licensing requirements. To maintain currency, EDR contacts the Agency on a quarterly basis.

Date of Government Version: 07/20/2023
Date Data Arrived at EDR: 09/01/2023
Date Made Active in Reports: 09/20/2023
Number of Days to Update: 19

Source: Nuclear Regulatory Commission
Telephone: 301-415-0717
Last EDR Contact: 01/11/2024
Next Scheduled EDR Contact: 04/29/2024
Data Release Frequency: Quarterly

COAL ASH DOE: Steam-Electric Plant Operation Data

A listing of power plants that store ash in surface ponds.

Date of Government Version: 12/31/2021
Date Data Arrived at EDR: 04/14/2023
Date Made Active in Reports: 07/10/2023
Number of Days to Update: 87

Source: Department of Energy
Telephone: 202-586-8719
Last EDR Contact: 11/27/2023
Next Scheduled EDR Contact: 03/11/2024
Data Release Frequency: Varies

COAL ASH EPA: Coal Combustion Residues Surface Impoundments List

A listing of coal combustion residues surface impoundments with high hazard potential ratings.

Date of Government Version: 01/12/2017
Date Data Arrived at EDR: 03/05/2019
Date Made Active in Reports: 11/11/2019
Number of Days to Update: 251

Source: Environmental Protection Agency
Telephone: N/A
Last EDR Contact: 11/27/2023
Next Scheduled EDR Contact: 03/11/2024
Data Release Frequency: Varies

PCB TRANSFORMER: PCB Transformer Registration Database
The database of PCB transformer registrations that includes all PCB registration submittals.

Date of Government Version: 09/13/2019
Date Data Arrived at EDR: 11/06/2019
Date Made Active in Reports: 02/10/2020
Number of Days to Update: 96
Source: Environmental Protection Agency
Telephone: 202-566-0517
Last EDR Contact: 11/03/2023
Next Scheduled EDR Contact: 02/12/2024
Data Release Frequency: Varies

RADINFO: Radiation Information Database
The Radiation Information Database (RADINFO) contains information about facilities that are regulated by U.S. Environmental Protection Agency (EPA) regulations for radiation and radioactivity.

Date of Government Version: 07/01/2019
Date Data Arrived at EDR: 07/01/2019
Date Made Active in Reports: 09/23/2019
Number of Days to Update: 84
Source: Environmental Protection Agency
Telephone: 202-343-9775
Last EDR Contact: 12/19/2023
Next Scheduled EDR Contact: 04/08/2024
Data Release Frequency: Quarterly

HIST FTTS: FIFRA/TSCA Tracking System Administrative Case Listing
A complete administrative case listing from the FIFRA/TSCA Tracking System (FTTS) for all ten EPA regions. The information was obtained from the National Compliance Database (NCDB). NCDB supports the implementation of FIFRA (Federal Insecticide, Fungicide, and Rodenticide Act) and TSCA (Toxic Substances Control Act). Some EPA regions are now closing out records. Because of that, and the fact that some EPA regions are not providing EPA Headquarters with updated records, it was decided to create a HIST FTTS database. It included records that may not be included in the newer FTTS database updates. This database is no longer updated.

Date of Government Version: 10/19/2006
Date Data Arrived at EDR: 03/01/2007
Date Made Active in Reports: 04/10/2007
Number of Days to Update: 40
Source: Environmental Protection Agency
Telephone: 202-564-2501
Last EDR Contact: 12/17/2007
Next Scheduled EDR Contact: 03/17/2008
Data Release Frequency: No Update Planned

HIST FTTS INSP: FIFRA/TSCA Tracking System Inspection & Enforcement Case Listing
A complete inspection and enforcement case listing from the FIFRA/TSCA Tracking System (FTTS) for all ten EPA regions. The information was obtained from the National Compliance Database (NCDB). NCDB supports the implementation of FIFRA (Federal Insecticide, Fungicide, and Rodenticide Act) and TSCA (Toxic Substances Control Act). Some EPA regions are now closing out records. Because of that, and the fact that some EPA regions are not providing EPA Headquarters with updated records, it was decided to create a HIST FTTS database. It included records that may not be included in the newer FTTS database updates. This database is no longer updated.

Date of Government Version: 10/19/2006
Date Data Arrived at EDR: 03/01/2007
Date Made Active in Reports: 04/10/2007
Number of Days to Update: 40
Source: Environmental Protection Agency
Telephone: 202-564-2501
Last EDR Contact: 12/17/2008
Next Scheduled EDR Contact: 03/17/2008
Data Release Frequency: No Update Planned

DOT OPS: Incident and Accident Data
Department of Transporation, Office of Pipeline Safety Incident and Accident data.

Date of Government Version: 01/02/2020
Date Data Arrived at EDR: 01/28/2020
Date Made Active in Reports: 04/17/2020
Number of Days to Update: 80
Source: Department of Transporation, Office of Pipeline Safety
Telephone: 202-366-4595
Last EDR Contact: 01/05/2024
Next Scheduled EDR Contact: 05/06/2024
Data Release Frequency: Quarterly

CONSENT: Superfund (CERCLA) Consent Decrees
Major legal settlements that establish responsibility and standards for cleanup at NPL (Superfund) sites. Released periodically by United States District Courts after settlement by parties to litigation matters.

Date of Government Version: 12/31/2023
Date Data Arrived at EDR: 01/11/2024
Date Made Active in Reports: 01/16/2024
Number of Days to Update: 5

Source: Department of Justice, Consent Decree Library
Telephone: Varies
Last EDR Contact: 01/03/2024
Next Scheduled EDR Contact: 04/15/2024
Data Release Frequency: Varies

BRS: Biennial Reporting System

The Biennial Reporting System is a national system administered by the EPA that collects data on the generation and management of hazardous waste. BRS captures detailed data from two groups: Large Quantity Generators (LQG) and Treatment, Storage, and Disposal Facilities.

Date of Government Version: 12/31/2021
Date Data Arrived at EDR: 03/09/2023
Date Made Active in Reports: 03/20/2023
Number of Days to Update: 11

Source: EPA/NTIS
Telephone: 800-424-9346
Last EDR Contact: 12/06/2023
Next Scheduled EDR Contact: 04/01/2024
Data Release Frequency: Biennially

INDIAN RESERV: Indian Reservations

This map layer portrays Indian administered lands of the United States that have any area equal to or greater than 640 acres.

Date of Government Version: 12/31/2014
Date Data Arrived at EDR: 07/14/2015
Date Made Active in Reports: 01/10/2017
Number of Days to Update: 546

Source: USGS
Telephone: 202-208-3710
Last EDR Contact: 01/02/2024
Next Scheduled EDR Contact: 04/15/2024
Data Release Frequency: Semi-Annually

FUSRAP: Formerly Utilized Sites Remedial Action Program

DOE established the Formerly Utilized Sites Remedial Action Program (FUSRAP) in 1974 to remediate sites where radioactive contamination remained from Manhattan Project and early U.S. Atomic Energy Commission (AEC) operations.

Date of Government Version: 03/03/2023
Date Data Arrived at EDR: 03/03/2023
Date Made Active in Reports: 06/09/2023
Number of Days to Update: 98

Source: Department of Energy
Telephone: 202-586-3559
Last EDR Contact: 01/29/2024
Next Scheduled EDR Contact: 05/13/2024
Data Release Frequency: Varies

UMTRA: Uranium Mill Tailings Sites

Uranium ore was mined by private companies for federal government use in national defense programs. When the mills shut down, large piles of the sand-like material (mill tailings) remain after uranium has been extracted from the ore. Levels of human exposure to radioactive materials from the piles are low; however, in some cases tailings were used as construction materials before the potential health hazards of the tailings were recognized.

Date of Government Version: 08/30/2019
Date Data Arrived at EDR: 11/15/2019
Date Made Active in Reports: 01/28/2020
Number of Days to Update: 74

Source: Department of Energy
Telephone: 505-845-0011
Last EDR Contact: 11/09/2023
Next Scheduled EDR Contact: 02/26/2024
Data Release Frequency: Varies

LEAD SMELTER 1: Lead Smelter Sites

A listing of former lead smelter site locations.

Date of Government Version: 12/26/2024
Date Data Arrived at EDR: 01/02/2024
Date Made Active in Reports: 01/24/2024
Number of Days to Update: 22

Source: Environmental Protection Agency
Telephone: 703-603-8787
Last EDR Contact: 01/02/2024
Next Scheduled EDR Contact: 04/08/2024
Data Release Frequency: Varies

LEAD SMELTER 2: Lead Smelter Sites

A list of several hundred sites in the U.S. where secondary lead smelting was done from 1931and 1964. These sites may pose a threat to public health through ingestion or inhalation of contaminated soil or dust

Date of Government Version: 04/05/2001
Date Data Arrived at EDR: 10/27/2010
Date Made Active in Reports: 12/02/2010
Number of Days to Update: 36

Source: American Journal of Public Health
Telephone: 703-305-6451
Last EDR Contact: 12/02/2009
Next Scheduled EDR Contact: N/A
Data Release Frequency: No Update Planned

US AIRS (AFS): Aerometric Information Retrieval System Facility Subsystem (AFS)

The database is a sub-system of Aerometric Information Retrieval System (AIRS). AFS contains compliance data on air pollution point sources regulated by the U.S. EPA and/or state and local air regulatory agencies. This information comes from source reports by various stationary sources of air pollution, such as electric power plants, steel mills, factories, and universities, and provides information about the air pollutants they produce. Action, air program, air program pollutant, and general level plant data. It is used to track emissions and compliance data from industrial plants.

Date of Government Version: 10/12/2016
Date Data Arrived at EDR: 10/26/2016
Date Made Active in Reports: 02/03/2017
Number of Days to Update: 100

Source: EPA
Telephone: 202-564-2496
Last EDR Contact: 09/26/2017
Next Scheduled EDR Contact: 01/08/2018
Data Release Frequency: Annually

US AIRS MINOR: Air Facility System Data

A listing of minor source facilities.

Date of Government Version: 10/12/2016
Date Data Arrived at EDR: 10/26/2016
Date Made Active in Reports: 02/03/2017
Number of Days to Update: 100

Source: EPA
Telephone: 202-564-2496
Last EDR Contact: 09/26/2017
Next Scheduled EDR Contact: 01/08/2018
Data Release Frequency: Annually

MINES VIOLATIONS: MSHA Violation Assessment Data

Mines violation and assessment information. Department of Labor, Mine Safety & Health Administration.

Date of Government Version: 01/02/2024
Date Data Arrived at EDR: 01/03/2024
Date Made Active in Reports: 01/04/2024
Number of Days to Update: 1

Source: DOL, Mine Safety & Health Admi
Telephone: 202-693-9424
Last EDR Contact: 01/03/2024
Next Scheduled EDR Contact: 02/19/2024
Data Release Frequency: Quarterly

US MINES: Mines Master Index File

Contains all mine identification numbers issued for mines active or opened since 1971. The data also includes violation information.

Date of Government Version: 08/01/2023
Date Data Arrived at EDR: 08/22/2023
Date Made Active in Reports: 11/07/2023
Number of Days to Update: 77

Source: Department of Labor, Mine Safety and Health Administration
Telephone: 303-231-5959
Last EDR Contact: 11/17/2023
Next Scheduled EDR Contact: 03/04/2024
Data Release Frequency: Semi-Annually

US MINES 2: Ferrous and Nonferrous Metal Mines Database Listing

This map layer includes ferrous (ferrous metal mines are facilities that extract ferrous metals, such as iron ore or molybdenum) and nonferrous (Nonferrous metal mines are facilities that extract nonferrous metals, such as gold, silver, copper, zinc, and lead) metal mines in the United States.

Date of Government Version: 01/07/2022
Date Data Arrived at EDR: 02/24/2023
Date Made Active in Reports: 05/17/2023
Number of Days to Update: 82

Source: USGS
Telephone: 703-648-7709
Last EDR Contact: 11/20/2023
Next Scheduled EDR Contact: 03/04/2024
Data Release Frequency: Varies

US MINES 3: Active Mines & Mineral Plants Database Listing

Active Mines and Mineral Processing Plant operations for commodities monitored by the Minerals Information Team of the USGS.

Date of Government Version: 04/14/2011
Date Data Arrived at EDR: 06/08/2011
Date Made Active in Reports: 09/13/2011
Number of Days to Update: 97

Source: USGS
Telephone: 703-648-7709
Last EDR Contact: 11/20/2023
Next Scheduled EDR Contact: 03/04/2024
Data Release Frequency: Varies

ABANDONED MINES: Abandoned Mines

An inventory of land and water impacted by past mining (primarily coal mining) is maintained by OSMRE to provide information needed to implement the Surface Mining Control and Reclamation Act of 1977 (SMCRA). The inventory contains information on the location, type, and extent of AML impacts, as well as, information on the cost associated with the reclamation of those problems. The inventory is based upon field surveys by State, Tribal, and OSMRE program officials. It is dynamic to the extent that it is modified as new problems are identified and existing problems are reclaimed.

Date of Government Version: 11/28/2023
Date Data Arrived at EDR: 11/29/2023
Date Made Active in Reports: 12/11/2023
Number of Days to Update: 12

Source: Department of Interior
Telephone: 202-208-2609
Last EDR Contact: 11/28/2023
Next Scheduled EDR Contact: 03/18/2024
Data Release Frequency: Quarterly

MINES MRDS: Mineral Resources Data System

Mineral Resources Data System

Date of Government Version: 08/23/2022
Date Data Arrived at EDR: 11/22/2022
Date Made Active in Reports: 02/28/2023
Number of Days to Update: 98

Source: USGS
Telephone: 703-648-6533
Last EDR Contact: 11/20/2023
Next Scheduled EDR Contact: 03/04/2024
Data Release Frequency: Varies

FINDS: Facility Index System/Facility Registry System

Facility Index System. FINDS contains both facility information and 'pointers' to other sources that contain more detail. EDR includes the following FINDS databases in this report: PCS (Permit Compliance System), AIRS (Aerometric Information Retrieval System), DOCKET (Enforcement Docket used to manage and track information on civil judicial enforcement cases for all environmental statutes), FURS (Federal Underground Injection Control), C-DOCKET (Criminal Docket System used to track criminal enforcement actions for all environmental statutes), FFIS (Federal Facilities Information System), STATE (State Environmental Laws and Statutes), and PADS (PCB Activity Data System).

Date of Government Version: 11/03/2023
Date Data Arrived at EDR: 11/08/2023
Date Made Active in Reports: 11/20/2023
Number of Days to Update: 12

Source: EPA
Telephone: (415) 947-8000
Last EDR Contact: 11/08/2023
Next Scheduled EDR Contact: 03/11/2024
Data Release Frequency: Quarterly

UXO: Unexploded Ordnance Sites

A listing of unexploded ordnance site locations

Date of Government Version: 09/06/2023
Date Data Arrived at EDR: 09/13/2023
Date Made Active in Reports: 12/11/2023
Number of Days to Update: 89

Source: Department of Defense
Telephone: 703-704-1564
Last EDR Contact: 01/05/2024
Next Scheduled EDR Contact: 04/22/2024
Data Release Frequency: Varies

ECHO: Enforcement & Compliance History Information

ECHO provides integrated compliance and enforcement information for about 800,000 regulated facilities nationwide.

Date of Government Version: 09/23/2023
Date Data Arrived at EDR: 10/03/2023
Date Made Active in Reports: 01/04/2024
Number of Days to Update: 93

Source: Environmental Protection Agency
Telephone: 202-564-2280
Last EDR Contact: 12/28/2023
Next Scheduled EDR Contact: 04/15/2024
Data Release Frequency: Quarterly

DOCKET HWC: Hazardous Waste Compliance Docket Listing

A complete list of the Federal Agency Hazardous Waste Compliance Docket Facilities.

Date of Government Version: 05/06/2021
Date Data Arrived at EDR: 05/21/2021
Date Made Active in Reports: 08/11/2021
Number of Days to Update: 82

Source: Environmental Protection Agency
Telephone: 202-564-0527
Last EDR Contact: 11/15/2023
Next Scheduled EDR Contact: 03/04/2024
Data Release Frequency: Varies

FUELS PROGRAM: EPA Fuels Program Registered Listing

This listing includes facilities that are registered under the Part 80 (Code of Federal Regulations) EPA Fuels Programs. All companies now are required to submit new and updated registrations.

Date of Government Version: 08/14/2023
Date Data Arrived at EDR: 08/15/2023
Date Made Active in Reports: 10/19/2023
Number of Days to Update: 65

Source: EPA
Telephone: 800-385-6164
Last EDR Contact: 11/10/2023
Next Scheduled EDR Contact: 02/26/2024
Data Release Frequency: Quarterly

PFAS NPL: Superfund Sites with PFAS Detections Information

EPA's Office of Land and Emergency Management and EPA Regional Offices maintain data describing what is known about site investigations, contamination, and remedial actions under the Comprehensive Environmental Response, Compensation, and Liability Act (CERCLA) where PFAS is present in the environment.

Date of Government Version: 09/23/2023
Date Data Arrived at EDR: 10/03/2023
Date Made Active in Reports: 12/21/2023
Number of Days to Update: 79

Source: Environmental Protection Agency
Telephone: 703-603-8895
Last EDR Contact: 12/28/2023
Next Scheduled EDR Contact: 04/15/2024
Data Release Frequency: Varies

PFAS FEDERAL SITES: Federal Sites PFAS Information

Several federal entities, such as the federal Superfund program, Department of Defense, National Aeronautics and Space Administration, Department of Transportation, and Department of Energy provided information for sites with known or suspected detections at federal facilities.

Date of Government Version: 09/23/2023
Date Data Arrived at EDR: 10/03/2023
Date Made Active in Reports: 12/21/2023
Number of Days to Update: 79

Source: Environmental Protection Agency
Telephone: 202-272-0167
Last EDR Contact: 12/28/2023
Next Scheduled EDR Contact: 04/15/2024
Data Release Frequency: Varies

PFAS TSCA: PFAS Manufacture and Imports Information

EPA issued the Chemical Data Reporting (CDR) Rule under the Toxic Substances Control Act (TSCA) and requires chemical manufacturers and facilities that manufacture or import chemical substances to report data to EPA. EPA publishes non-confidential business information (non-CBI) and includes descriptive information about each site, corporate parent, production volume, other manufacturing information, and processing and use information.

Date of Government Version: 12/28/2023
Date Data Arrived at EDR: 12/28/2023
Date Made Active in Reports: 01/04/2024
Number of Days to Update: 7

Source: Environmental Protection Agency
Telephone: 202-272-0167
Last EDR Contact: 12/28/2023
Next Scheduled EDR Contact: 04/15/2024
Data Release Frequency: Varies

PFAS TRIS: List of PFAS Added to the TRI

Section 7321 of the National Defense Authorization Act for Fiscal Year 2020 (NDAA) immediately added certain per- and polyfluoroalkyl substances (PFAS) to the list of chemicals covered by the Toxics Release Inventory (TRI) under Section 313 of the Emergency Planning and Community Right-to-Know Act (EPCRA) and provided a framework for additional PFAS to be added to TRI on an annual basis.

Date of Government Version: 12/28/2023
Date Data Arrived at EDR: 12/28/2023
Date Made Active in Reports: 01/04/2024
Number of Days to Update: 7

Source: Environmental Protection Agency
Telephone: 202-566-0250
Last EDR Contact: 12/28/2023
Next Scheduled EDR Contact: 04/15/2024
Data Release Frequency: Varies

PFAS RCRA MANIFEST: PFAS Transfers Identified In the RCRA Database Listing

To work around the lack of PFAS waste codes in the RCRA database, EPA developed the PFAS Transfers dataset by mining e-Manifest records containing at least one of these common PFAS keywords: PFAS, PFOA, PFOS, PERFL, AFFF, GENX, GEN-X (plus the VT waste codes). These keywords were searched for in the following text fields: Manifest handling instructions (MANIFEST_HANDLING_INSTR), Non-hazardous waste description (NON_HAZ_WASTE_DESCRIPTION), DOT printed information (DOT_PRINTED_INFORMATION), Waste line handling instructions (WASTE_LINE_HANDLING_INSTR), Waste residue comments (WASTE_RESIDUE_COMMENTS).

Date of Government Version: 12/28/2023
Date Data Arrived at EDR: 12/28/2023
Date Made Active in Reports: 01/04/2024
Number of Days to Update: 7

Source: Environmental Protection Agency
Telephone: 202-272-0167
Last EDR Contact: 12/28/2023
Next Scheduled EDR Contact: 04/15/2024
Data Release Frequency: Varies

PFAS ATSDR: PFAS Contamination Site Location Listing

PFAS contamination site locations from the Department of Health & Human Services, Center for Disease Control & Prevention. ATSDR is involved at a number of PFAS-related sites, either directly or through assisting state and federal partners. As of now, most sites are related to drinking water contamination connected with PFAS production facilities or fire training areas where aqueous film-forming firefighting foam (AFFF) was regularly used.

Date of Government Version: 06/24/2020
Date Data Arrived at EDR: 03/17/2021
Date Made Active in Reports: 11/08/2022
Number of Days to Update: 601

Source: Department of Health & Human Services
Telephone: 202-741-5770
Last EDR Contact: 01/22/2024
Next Scheduled EDR Contact: 05/06/2024
Data Release Frequency: Varies

PFAS WQP: Ambient Environmental Sampling for PFAS

The Water Quality Portal (WQP) is a part of a modernized repository storing ambient sampling data for all environmental media and tissue samples. A wide range of federal, state, tribal and local governments, academic and non-governmental organizations and individuals submit project details and sampling results to this public repository. The information is commonly used for research and assessments of environmental quality.

Date of Government Version: 09/23/2023
Date Data Arrived at EDR: 10/03/2023
Date Made Active in Reports: 10/10/2023
Number of Days to Update: 7

Source: Environmental Protection Agency
Telephone: 202-272-0167
Last EDR Contact: 12/28/2023
Next Scheduled EDR Contact: 04/15/2024
Data Release Frequency: Varies

PFAS NPDES: Clean Water Act Discharge Monitoring Information

Any discharger of pollutants to waters of the United States from a point source must have a National Pollutant Discharge Elimination System (NPDES) permit. The process for obtaining limits involves the regulated entity (permittee) disclosing releases in a NPDES permit application and the permitting authority (typically the state but sometimes EPA) deciding whether to require monitoring or monitoring with limits. Caveats and Limitations: Less than half of states have required PFAS monitoring for at least one of their permittees and fewer states have established PFAS effluent limits for permittees. New rulemakings have been initiated that may increase the number of facilities monitoring for PFAS in the future.

Date of Government Version: 09/23/2023
Date Data Arrived at EDR: 10/03/2023
Date Made Active in Reports: 01/04/2024
Number of Days to Update: 93

Source: Environmental Protection Agency
Telephone: 202-272-0167
Last EDR Contact: 12/28/2023
Next Scheduled EDR Contact: 04/15/2024
Data Release Frequency: Varies

PFAS ECHO: Facilities in Industries that May Be Handling PFAS Listing

Regulators and the public have expressed interest in knowing which regulated entities may be using PFAS. EPA has developed a dataset from various sources that show which industries may be handling PFAS. Approximately 120,000 facilities subject to federal environmental programs have operated or currently operate in industry sectors with processes that may involve handling and/or release of PFAS.

Date of Government Version: 09/23/2023
Date Data Arrived at EDR: 10/03/2023
Date Made Active in Reports: 12/21/2023
Number of Days to Update: 79

Source: Environmental Protection Agency
Telephone: 202-272-0167
Last EDR Contact: 12/28/2023
Next Scheduled EDR Contact: 04/15/2024
Data Release Frequency: Varies

PFAS ECHO FIRE TRAINING: Facilities in Industries that May Be Handling PFAS Listing

A list of fire training sites was added to the Industry Sectors dataset using a keyword search on the permitted facilitys name to identify sites where fire-fighting foam may have been used in training exercises. Additionally, you may view an example spreadsheet of the subset of fire training facility data, as well as the keywords used in selecting or deselecting a facility for the subset. as well as the keywords used in selecting or deselecting a facility for the subset. These keywords were tested to maximize accuracy in selecting facilities that may use fire-fighting foam in training exercises, however, due to the lack of a required reporting field in the data systems for designating fire training sites, this methodology may not identify all fire training sites or may potentially misidentify them.

Date of Government Version: 09/23/2023
Date Data Arrived at EDR: 10/03/2023
Date Made Active in Reports: 12/21/2023
Number of Days to Update: 79

Source: Environmental Protection Agency
Telephone: 202-272-0167
Last EDR Contact: 12/28/2023
Next Scheduled EDR Contact: 04/15/2024
Data Release Frequency: Varies

PFAS PART 139 AIRPORT: All Certified Part 139 Airports PFAS Information Listing

Since July 1, 2006, all certified part 139 airports are required to have fire-fighting foam onsite that meet military specifications (MIL-F-24385) (14 CFR 139.317). To date, these military specification fire-fighting foams are fluorinated and have been historically used for training and extinguishing. The 2018 FAA Reauthorization Act has a provision stating that no later than October 2021, FAA shall not require the use of fluorinated AFFF. This provision does not prohibit the use of fluorinated AFFF at Part 139 civilian airports; it only prohibits FAA from mandating its use. The Federal Aviation Administration?s document AC 150/5210-6D - Aircraft Fire Extinguishing Agents provides guidance on Aircraft Fire Extinguishing Agents, which includes Aqueous Film Forming Foam (AFFF).

Date of Government Version: 09/23/2023
Date Data Arrived at EDR: 10/03/2023
Date Made Active in Reports: 12/21/2023
Number of Days to Update: 79

Source: Environmental Protection Agency
Telephone: 202-272-0167
Last EDR Contact: 12/28/2023
Next Scheduled EDR Contact: 04/15/2024
Data Release Frequency: Varies

AQUEOUS FOAM NRC: Aqueous Foam Related Incidents Listing

The National Response Center (NRC) serves as an emergency call center that fields initial reports for pollution and railroad incidents and forwards that information to appropriate federal/state agencies for response. The spreadsheets posted to the NRC website contain initial incident data that has not been validated or investigated by a federal/state response agency. Response center calls from 1990 to the most recent complete calendar year where there was indication of Aqueous Film Forming Foam (AFFF) usage are included in this dataset. NRC calls may reference AFFF usage in the ?Material Involved? or ?Incident Description? fields.

Date of Government Version: 09/23/2023
Date Data Arrived at EDR: 10/03/2023
Date Made Active in Reports: 12/21/2023
Number of Days to Update: 79

Source: Environmental Protection Agency
Telephone: 202-267-2675
Last EDR Contact: 12/28/2023
Next Scheduled EDR Contact: 04/15/2024
Data Release Frequency: Varies

PCS ENF: Enforcement data
No description is available for this data

Date of Government Version: 12/31/2014
Date Data Arrived at EDR: 02/05/2015
Date Made Active in Reports: 03/06/2015
Number of Days to Update: 29

Source: EPA
Telephone: 202-564-2497
Last EDR Contact: 12/27/2023
Next Scheduled EDR Contact: 04/15/2024
Data Release Frequency: Varies

PCS: Permit Compliance System
PCS is a computerized management information system that contains data on National Pollutant Discharge Elimination System (NPDES) permit holding facilities. PCS tracks the permit, compliance, and enforcement status of NPDES facilities.

Date of Government Version: 07/14/2011
Date Data Arrived at EDR: 08/05/2011
Date Made Active in Reports: 09/29/2011
Number of Days to Update: 55

Source: EPA, Office of Water
Telephone: 202-564-2496
Last EDR Contact: 12/27/2023
Next Scheduled EDR Contact: 04/15/2024
Data Release Frequency: No Update Planned

BIOSOLIDS: ICIS-NPDES Biosolids Facility Data
The data reflects compliance information about facilities in the biosolids program.

Date of Government Version: 12/31/2023
Date Data Arrived at EDR: 01/03/2024
Date Made Active in Reports: 01/16/2024
Number of Days to Update: 13

Source: Environmental Protection Agency
Telephone: 202-564-4700
Last EDR Contact: 01/03/2024
Next Scheduled EDR Contact: 04/29/2024
Data Release Frequency: Varies

PFAS: PFAS Contamination Site Location Listing
A listing of PFAS contaminated sites included in the GeoTracker database.

Date of Government Version: 09/05/2023
Date Data Arrived at EDR: 09/06/2023
Date Made Active in Reports: 11/27/2023
Number of Days to Update: 82

Source: State Water Resources Control Board
Telephone: 866-480-1028
Last EDR Contact: 11/30/2023
Next Scheduled EDR Contact: 03/18/2024
Data Release Frequency: Varies

AQUEOUS FOAM: Former Fire Training Facility Assessments Listing
Airports shown on this list are those believed to use Aqueous Film Forming Foam (AFFF), and certified by the Federal Aviation Administration (FAA) under Title 14, Code of Federal Regulations (CFR), Part 139 (14 CFR Part 139). This list was created by SWRCB using information available from the FAA. Location points shown are from the latitude and longitude listed on the FAA airport master record.

Date of Government Version: 09/05/2023
Date Data Arrived at EDR: 09/06/2023
Date Made Active in Reports: 11/28/2023
Number of Days to Update: 83

Source: State Water Resources Control Board
Telephone: 916-341-5455
Last EDR Contact: 11/30/2023
Next Scheduled EDR Contact: 03/18/2024
Data Release Frequency: Varies

CA BOND EXP. PLAN: Bond Expenditure Plan
Department of Health Services developed a site-specific expenditure plan as the basis for an appropriation of Hazardous Substance Cleanup Bond Act funds. It is not updated.

Date of Government Version: 01/01/1989
Date Data Arrived at EDR: 07/27/1994
Date Made Active in Reports: 08/02/1994
Number of Days to Update: 6

Source: Department of Health Services
Telephone: 916-255-2118
Last EDR Contact: 05/31/1994
Next Scheduled EDR Contact: N/A
Data Release Frequency: No Update Planned

CHROME PLATING: Chrome Plating Facilities Listing

This listing represents chrome plating facilities the California State Water Resources Control Board staff identified as possibly being a source of Per- and polyfluoroalkyl substance (PFAS) contamination. Sites and locations were identified by staff with the Division of Water Quality in the California State Water Board. Data was collected from the CA Air Resources Board 2013 and 2018 - Cr VI emission survey, CA Emission Inventory, CA HAZ Waste discharge database and by reviewing storm water permits. Former chrome plating sites are also included that are open site investigation or remediation cases with the Regional Water Quality Control Boards and the Department of Toxic Substances Control.

Date of Government Version: 09/05/2023
Date Data Arrived at EDR: 09/06/2023
Date Made Active in Reports: 11/27/2023
Number of Days to Update: 82

Source: State Water Resources Control Board
Telephone: 916-341-5455
Last EDR Contact: 11/30/2023
Next Scheduled EDR Contact: 03/18/2024
Data Release Frequency: Varies

CORTESE: "Cortese" Hazardous Waste & Substances Sites List

The sites for the list are designated by the State Water Resource Control Board (LUST), the Integrated Waste Board (SWF/LS), and the Department of Toxic Substances Control (Cal-Sites).

Date of Government Version: 09/19/2023
Date Data Arrived at EDR: 09/20/2023
Date Made Active in Reports: 12/08/2023
Number of Days to Update: 79

Source: CAL EPA/Office of Emergency Information
Telephone: 916-323-3400
Last EDR Contact: 12/13/2023
Next Scheduled EDR Contact: 04/01/2024
Data Release Frequency: Quarterly

CUPA LIVERMORE-PLEASANTON: CUPA Facility Listing

list of facilities associated with the various CUPA programs in Livermore-Pleasanton

Date of Government Version: 03/31/2023
Date Data Arrived at EDR: 05/08/2023
Date Made Active in Reports: 07/31/2023
Number of Days to Update: 84

Source: Livermore-Pleasanton Fire Department
Telephone: 925-454-2361
Last EDR Contact: 11/09/2023
Next Scheduled EDR Contact: 02/19/2024
Data Release Frequency: Varies

DRYCLEAN EAST KERN DIST: Eastern Kern Air Pollution Control District District Drycleaner Facility Listing

A listing of drycleaner facility locations, for the Eastern Kern Air Pollution Control District.

Date of Government Version: 01/12/2023
Date Data Arrived at EDR: 04/26/2023
Date Made Active in Reports: 07/14/2023
Number of Days to Update: 79

Source: Eastern Kern Air Pollution Control District
Telephone: 661-862-9684
Last EDR Contact: 01/03/2024
Next Scheduled EDR Contact: 09/11/2023
Data Release Frequency: Varies

DRYCLEAN IMPERIAL CO DIST: Imperial County Air Pollution Control District Drycleaner Facility Listing

A listing of drycleaner facility locations, for the Imperial County Air Pollution Control District

Date of Government Version: 04/25/2023
Date Data Arrived at EDR: 04/26/2023
Date Made Active in Reports: 07/14/2023
Number of Days to Update: 79

Source: Imperial County Air Pollution Control District
Telephone: 442-265-1800
Last EDR Contact: 01/03/2024
Next Scheduled EDR Contact: 09/11/2023
Data Release Frequency: Varies

DRYCLEAN MENDO CO DIST: Mendocino County Air Quality Management District Drycleaner Facility Listing

A listing of drycleaner facility locations, for the Mendocino County Air Quality Management District.

Date of Government Version: 04/27/2023
Date Data Arrived at EDR: 04/28/2023
Date Made Active in Reports: 07/14/2023
Number of Days to Update: 77

Source: Mendocino County Air Quality Management District
Telephone: 707-463-4354
Last EDR Contact: 01/03/2024
Next Scheduled EDR Contact: 09/11/2023
Data Release Frequency: Varies

DRYCLEAN MOJAVE DESERT DIST: Mojave Desert Air Quality Management District Drycleaner Facility Listing
A listing of drycleaner facility locations, for the Mojave Desert Air Quality Management District.

Date of Government Version: 04/26/2023
Date Data Arrived at EDR: 04/27/2023
Date Made Active in Reports: 07/14/2023
Number of Days to Update: 78
Source: Mojave Desert Air Quality Management District
Telephone: 760-245-1661
Last EDR Contact: 01/03/2024
Next Scheduled EDR Contact: 09/11/2023
Data Release Frequency: Varies

DRYCLEAN MONTEREY BAY DIST: Monterey Bay Air Quality Management District Drycleaner Facility Listing
A listing of drycleaner facility locations, for the Monterey Bay Air Quality Management District.

Date of Government Version: 04/25/2023
Date Data Arrived at EDR: 04/26/2023
Date Made Active in Reports: 07/14/2023
Number of Days to Update: 79
Source: Monterey Bay Air Quality Management District
Telephone: 831-647-9411
Last EDR Contact: 01/03/2024
Next Scheduled EDR Contact: 09/11/2023
Data Release Frequency: Varies

DRYCLEAN SHASTA CO DIST: Shasta County Air Quality Management District District Drycleaner Facility Listing
A listing of drycleaner facility locations, for the Shasta County Air Quality Management District.

Date of Government Version: 04/26/2023
Date Data Arrived at EDR: 04/27/2023
Date Made Active in Reports: 07/14/2023
Number of Days to Update: 78
Source: Shasta County Air Quality Management District
Telephone: 530-225-5674
Last EDR Contact: 01/03/2024
Next Scheduled EDR Contact: 09/11/2023
Data Release Frequency: Varies

DRYCLEAN YOLO-SOLANO DIST: Yolo-Solano Air Quality Management District Drycleaner Facility Listing
A listing of drycleaner facility locations, for the Yolo-Solano Air Quality Management District.

Date of Government Version: 04/25/2023
Date Data Arrived at EDR: 04/27/2023
Date Made Active in Reports: 07/14/2023
Number of Days to Update: 78
Source: Yolo-Solano Air Quality Management District
Telephone: 530-757-3650
Last EDR Contact: 01/03/2024
Next Scheduled EDR Contact: 09/11/2023
Data Release Frequency: Varies

DRYCLEAN PLACER CO DIST: Placer County Air Quality Management District Drycleaner Facility Listing
A listing of drycleaner facility locations, for the Placer County Air Quality Management District.

Date of Government Version: 05/15/2023
Date Data Arrived at EDR: 05/17/2023
Date Made Active in Reports: 08/14/2023
Number of Days to Update: 89
Source: Placer County Air Quality Management District
Telephone: 530-745-2335
Last EDR Contact: 01/03/2024
Next Scheduled EDR Contact: 09/11/2023
Data Release Frequency: Varies

DRYCLEAN BAY AREA DIST: Bay Area Air Quality Management District Drycleaner Facility Listing
Bay Area Air Quality Management District Drycleaner Facility Listing.

Date of Government Version: 02/20/2019
Date Data Arrived at EDR: 05/30/2019
Date Made Active in Reports: 05/01/2023
Number of Days to Update: 1432
Source: Bay Area Air Quality Management District
Telephone: 415-516-1916
Last EDR Contact: 01/03/2024
Next Scheduled EDR Contact: 09/11/2023
Data Release Frequency: Varies

DRYCLEAN CALAVERAS CO DIST: Calaveras County Environmental Management Agency Drycleaner Facility Listing
A listing of drycleaner facility locations, for the Calaveras County Environmental Management Agency.

Date of Government Version: 06/17/2019
Date Data Arrived at EDR: 06/19/2019
Date Made Active in Reports: 05/01/2023
Number of Days to Update: 1412
Source: Calaveras County Environmental Management Agency
Telephone: 209-754-6399
Last EDR Contact: 01/03/2024
Next Scheduled EDR Contact: 09/16/2019
Data Release Frequency: Varies

DRYCLEAN GRANT: Grant Recipients List

Assembly Bill 998 (AB 998) established the Non-Toxic Dry Cleaning Incentive Program to provide financial assistance to the dry cleaning industry to switch from systems using perchloroethylene (Perc), an identified toxic air contaminant and potential human carcinogen, to non-toxic and non-smog forming alternatives.

Date of Government Version: 12/31/2020
Date Data Arrived at EDR: 02/04/2021
Date Made Active in Reports: 05/01/2023
Number of Days to Update: 816

Source: California Air Resources Board
Telephone: 916-323-0006
Last EDR Contact: 01/26/2024
Next Scheduled EDR Contact: 05/06/2024
Data Release Frequency: Varies

DRYCLEAN LAKE CO DIST: Lake County Air Quality Management District Drycleaner Facility Listing

A listing of drycleaner facility locations, for the Lake County Air Quality Management District,

Date of Government Version: 04/29/2019
Date Data Arrived at EDR: 05/07/2019
Date Made Active in Reports: 05/01/2023
Number of Days to Update: 1455

Source: Lake County Air Quality Management District
Telephone: 707-263-7000
Last EDR Contact: 01/03/2024
Next Scheduled EDR Contact: 09/11/2023
Data Release Frequency: Varies

DRYCLEAN NO COAST UNIFIED DIST: North Coast Unified Air Quality Management District Drycleaner Facility Listing

A listing of drycleaner facility locations, for the North Coast Unified Air Quality Management District.

Date of Government Version: 11/30/2016
Date Data Arrived at EDR: 04/19/2019
Date Made Active in Reports: 05/01/2023
Number of Days to Update: 1473

Source: North Coast Unified Air Quality Management District
Telephone: 707-443-3093
Last EDR Contact: 01/03/2024
Next Scheduled EDR Contact: 09/11/2023
Data Release Frequency: Varies

DRYCLEAN NO SIERRA DIST: Northern Sierra Air Quality Management District Drycleaner Facility Listing

A listing of drycleaner facility locations, for the Northern Sierra Air Quality Management District,

Date of Government Version: 05/07/2019
Date Data Arrived at EDR: 05/07/2019
Date Made Active in Reports: 05/01/2023
Number of Days to Update: 1455

Source: Northern Sierra Air Quality Management District
Telephone: 530-274-9350
Last EDR Contact: 01/03/2024
Next Scheduled EDR Contact: 09/11/2023
Data Release Frequency: Varies

DRYCLEAN NO SONOMA CO DIST: Norther Sonoma County County Air Pollution Control District Drycleaner Facility Listing

A listing of drycleaner facility locations, for the Northern Sonoma County Air Pollution Control District.,

Date of Government Version: 04/17/2019
Date Data Arrived at EDR: 04/17/2019
Date Made Active in Reports: 05/01/2023
Number of Days to Update: 1475

Source: Santa Barbara County Air Pollution Control District
Telephone: 707-433-5911
Last EDR Contact: 01/03/2024
Next Scheduled EDR Contact: 09/11/2023
Data Release Frequency: Varies

DRYCLEAN SANTA BARB CO DIST: Santa Barbara County Air Pollution Control District Drycleaner Facility Listing

A listing of drycleaner facility locations, for the Santa Barbara County Air Pollution Control District.

Date of Government Version: 02/19/2019
Date Data Arrived at EDR: 04/17/2019
Date Made Active in Reports: 05/01/2023
Number of Days to Update: 1475

Source: Santa Barbara County Air Pollution Control District
Telephone: 805-961-8867
Last EDR Contact: 01/03/2024
Next Scheduled EDR Contact: 09/11/2023
Data Release Frequency: Varies

DRYCLEAN TEHAMA CO DIST: Tehama County Air Pollution Control District Drycleaner Facility Listing

A listing of drycleaner facility locations, for the Tehama County Air Pollution Control District.

Date of Government Version: 04/24/2019
Date Data Arrived at EDR: 04/24/2019
Date Made Active in Reports: 05/01/2023
Number of Days to Update: 1468

Source: Tehama County Air Pollution Control District
Telephone: 530-527-3717
Last EDR Contact: 01/03/2024
Next Scheduled EDR Contact: 09/11/2023
Data Release Frequency: Varies

DRYCLEAN VENTURA CO DIST: Drycleaner Facility Listing
A listing of drycleaner facility locations, for the Ventura County Air Pollution Control District.

Date of Government Version: 04/16/2019
Date Data Arrived at EDR: 04/17/2019
Date Made Active in Reports: 05/01/2023
Number of Days to Update: 1475
Source: Ventura County Air Pollution Control District
Telephone: 805-645-1421
Last EDR Contact: 01/03/2024
Next Scheduled EDR Contact: 09/11/2023
Data Release Frequency: Varies

DRYCLEAN SACRAMENTO METO DIST: Sacramento Metropolitan Air Quality Management DistrictDrycleaner Facility Listing
A listing of drycleaner facility locations, for the Sacramento Metropolitan Air Quality Management District.

Date of Government Version: 08/15/2023
Date Data Arrived at EDR: 08/17/2023
Date Made Active in Reports: 10/31/2023
Number of Days to Update: 75
Source: Sacramento Metropolitan Air Quality Management District
Telephone: 916-874-3958
Last EDR Contact: 01/03/2024
Next Scheduled EDR Contact: 09/11/2023
Data Release Frequency: Varies

DRYCLEAN SAN DIEGO CO DIST: San Diego County Air Pollution Control District Drycleaner Facility Listing
A listing of drycleaner facility locations, for the San Diego County Air Pollution Control District.

Date of Government Version: 08/08/2023
Date Data Arrived at EDR: 08/09/2023
Date Made Active in Reports: 10/26/2023
Number of Days to Update: 78
Source: San Diego County Air Pollution Control District
Telephone: 858-586-2616
Last EDR Contact: 08/08/2023
Next Scheduled EDR Contact: 09/11/2023
Data Release Frequency: Varies

DRYCLEAN SAN LUIS OB CO DIST: San Luis Obispo County Air Pollution Control District Drycleaner Facility Listing
A listing of drycleaner facility locations, for the San Luis Obispo County Air Pollution Control District.

Date of Government Version: 07/26/2023
Date Data Arrived at EDR: 07/27/2023
Date Made Active in Reports: 10/13/2023
Number of Days to Update: 78
Source: San Luis Obispo County Air Pollution Control District
Telephone: 805-781-5756
Last EDR Contact: 01/03/2024
Next Scheduled EDR Contact: 09/11/2023
Data Release Frequency: Varies

DRYCLEAN BUTTE CO DIST: Butte County Air Quality Management DistrictDrycleaner Facility Listing
Butte County Air Quality Management DistrictDrycleaner Facility Listing.

Date of Government Version: 04/25/2023
Date Data Arrived at EDR: 10/18/2023
Date Made Active in Reports: 01/16/2024
Number of Days to Update: 90
Source: Butte County Air Quality Management District
Telephone: 530-332-9400
Last EDR Contact: 01/03/2024
Next Scheduled EDR Contact: 09/11/2023
Data Release Frequency: Varies

DRYCLEAN FEATHER RIVER DIST: Feather River Air Quality Management District Drycleaner Facility Listing
A listing of drycleaner facility locations, for the Feather River Air Quality Management District.

Date of Government Version: 03/08/2023
Date Data Arrived at EDR: 03/09/2023
Date Made Active in Reports: 06/05/2023
Number of Days to Update: 88
Source: Feather River Air Quality Management District
Telephone: 530-634-7659
Last EDR Contact: 01/03/2024
Next Scheduled EDR Contact: 09/11/2023
Data Release Frequency: Varies

DRYCLEAN SOUTH COAST: South Coast Air Quality Management District Drycleaner Listing
A listing of dry cleaners in the South Coast Air Quality Management District

Date of Government Version: 08/18/2023
Date Data Arrived at EDR: 08/18/2023
Date Made Active in Reports: 11/01/2023
Number of Days to Update: 75
Source: South Coast Air Quality Management District
Telephone: 909-396-3211
Last EDR Contact: 11/13/2023
Next Scheduled EDR Contact: 03/04/2024
Data Release Frequency: Varies

DRYCLEAN AVAQMD: Antelope Valley Air Quality Management District Drycleaner Listing
A listing of dry cleaners in the Antelope Valley Air Quality Management District.

Date of Government Version: 08/22/2023
Date Data Arrived at EDR: 08/24/2023
Date Made Active in Reports: 11/07/2023
Number of Days to Update: 75

Source: Antelope Valley Air Quality Management District
Telephone: 661-723-8070
Last EDR Contact: 11/21/2023
Next Scheduled EDR Contact: 03/11/2024
Data Release Frequency: Varies

DRYCLEAN SAN JOAQ VAL DIST: San Joaquin Valley Air Pollution Control District District Drycleaner Facility Listing
A listing of drycleaner facility locations, for the San Joaquin Valley Air Pollution Control District.

Date of Government Version: 05/24/2023
Date Data Arrived at EDR: 05/30/2023
Date Made Active in Reports: 08/21/2023
Number of Days to Update: 83

Source: San Joaquin Valley Air Pollution Control District
Telephone: 559-230-6001
Last EDR Contact: 01/03/2024
Next Scheduled EDR Contact: 09/11/2023
Data Release Frequency: Varies

DRYCLEAN AMADOR: Amador Air District Drycleaner Facility Listing
A listing of drycleaner facility locations, for the Amador Air Quality Management District

Date of Government Version: 04/26/2023
Date Data Arrived at EDR: 04/27/2023
Date Made Active in Reports: 07/13/2023
Number of Days to Update: 77

Source: Amador Air Quality Management District
Telephone: 209-257-0112
Last EDR Contact: 01/03/2024
Next Scheduled EDR Contact: 09/11/2023
Data Release Frequency: Varies

DRYCLEANERS: Cleaner Facilities
A list of drycleaner related facilities that have EPA ID numbers. These are facilities with certain SIC codes: power laundries, family and commercial; garment pressing and cleaner's agents; linen supply; coin-operated laundries and cleaning; drycleaning plants, except rugs; carpet and upholster cleaning; industrial launderers; laundry and garment services.

Date of Government Version: 08/31/2023
Date Data Arrived at EDR: 09/08/2023
Date Made Active in Reports: 11/27/2023
Number of Days to Update: 80

Source: Department of Toxic Substance Control
Telephone: 916-327-4498
Last EDR Contact: 12/18/2023
Next Scheduled EDR Contact: 03/11/2024
Data Release Frequency: Annually

DRYCLEAN GLENN CO DIST: Glenn County Air Pollution Control District Drycleaner Facility Listing
A listing of drycleaner facility locations, for the Glenn County Air Pollution Control District.

Date of Government Version: 05/02/2023
Date Data Arrived at EDR: 05/03/2023
Date Made Active in Reports: 07/25/2023
Number of Days to Update: 83

Source: Glenn County Air Pollution Control District
Telephone: 530-934-6500
Last EDR Contact: 01/03/2024
Next Scheduled EDR Contact: 09/11/2023
Data Release Frequency: Varies

EMI: Emissions Inventory Data
Toxics and criteria pollutant emissions data collected by the ARB and local air pollution agencies.

Date of Government Version: 12/31/2021
Date Data Arrived at EDR: 06/09/2023
Date Made Active in Reports: 08/30/2023
Number of Days to Update: 82

Source: California Air Resources Board
Telephone: 916-322-2990
Last EDR Contact: 12/14/2023
Next Scheduled EDR Contact: 03/25/2024
Data Release Frequency: Varies

ENF: Enforcement Action Listing
A listing of Water Board Enforcement Actions. Formal is everything except Oral/Verbal Communication, Notice of Violation, Expedited Payment Letter, and Staff Enforcement Letter.

Date of Government Version: 10/16/2023
Date Data Arrived at EDR: 10/17/2023
Date Made Active in Reports: 01/09/2024
Number of Days to Update: 84

Source: State Water Resoruces Control Board
Telephone: 916-445-9379
Last EDR Contact: 01/16/2024
Next Scheduled EDR Contact: 04/29/2024
Data Release Frequency: Varies

Financial Assurance 1: Financial Assurance Information Listing

Financial Assurance information

Date of Government Version: 09/13/2023
Date Data Arrived at EDR: 09/14/2023
Date Made Active in Reports: 09/21/2023
Number of Days to Update: 7

Source: Department of Toxic Substances Control
Telephone: 916-255-3628
Last EDR Contact: 01/11/2024
Next Scheduled EDR Contact: 04/29/2024
Data Release Frequency: Varies

Financial Assurance 2: Financial Assurance Information Listing

A listing of financial assurance information for solid waste facilities. Financial assurance is intended to ensure that resources are available to pay for the cost of closure, post-closure care, and corrective measures if the owner or operator of a regulated facility is unable or unwilling to pay.

Date of Government Version: 08/03/2023
Date Data Arrived at EDR: 08/16/2023
Date Made Active in Reports: 11/01/2023
Number of Days to Update: 77

Source: California Integrated Waste Management Board
Telephone: 916-341-6066
Last EDR Contact: 11/13/2023
Next Scheduled EDR Contact: 02/19/2024
Data Release Frequency: Varies

ICE: Inspection, Compliance and Enforcement

Contains data pertaining to the Permitted Facilities with Inspections / Enforcements sites tracked in Envirostor.

Date of Government Version: 08/14/2023
Date Data Arrived at EDR: 08/14/2023
Date Made Active in Reports: 10/31/2023
Number of Days to Update: 78

Source: Department of Toxic Subsances Control
Telephone: 877-786-9427
Last EDR Contact: 11/10/2023
Next Scheduled EDR Contact: 02/26/2024
Data Release Frequency: Quarterly

HIST CORTESE: Hazardous Waste & Substance Site List

The sites for the list are designated by the State Water Resource Control Board [LUST], the Integrated Waste Board [SWF/LS], and the Department of Toxic Substances Control [CALSITES]. This listing is no longer updated by the state agency.

Date of Government Version: 04/01/2001
Date Data Arrived at EDR: 01/22/2009
Date Made Active in Reports: 04/08/2009
Number of Days to Update: 76

Source: Department of Toxic Substances Control
Telephone: 916-323-3400
Last EDR Contact: 01/22/2009
Next Scheduled EDR Contact: N/A
Data Release Frequency: No Update Planned

HWP: EnviroStor Permitted Facilities Listing

Detailed information on permitted hazardous waste facilities and corrective action ("cleanups") tracked in EnviroStor.

Date of Government Version: 08/14/2023
Date Data Arrived at EDR: 08/14/2023
Date Made Active in Reports: 10/31/2023
Number of Days to Update: 78

Source: Department of Toxic Substances Control
Telephone: 916-323-3400
Last EDR Contact: 11/10/2023
Next Scheduled EDR Contact: 02/26/2024
Data Release Frequency: Quarterly

HWT: Registered Hazardous Waste Transporter Database

A listing of hazardous waste transporters. In California, unless specifically exempted, it is unlawful for any person to transport hazardous wastes unless the person holds a valid registration issued by DTSC. A hazardous waste transporter registration is valid for one year and is assigned a unique registration number.

Date of Government Version: 10/02/2023
Date Data Arrived at EDR: 10/04/2023
Date Made Active in Reports: 12/27/2023
Number of Days to Update: 84

Source: Department of Toxic Substances Control
Telephone: 916-440-7145
Last EDR Contact: 01/03/2024
Next Scheduled EDR Contact: 04/15/2024
Data Release Frequency: Quarterly

HWTS: Hazardous Waste Tracking System

DTSC maintains the Hazardous Waste Tracking System that stores ID number information since the early 1980s and manifest data since 1993. The system collects both manifest copies from the generator and destination facility.

Date of Government Version: 10/26/2023
Date Data Arrived at EDR: 10/27/2023
Date Made Active in Reports: 01/29/2024
Number of Days to Update: 94

Source: Department of Toxic Substances Control
Telephone: 916-324-2444
Last EDR Contact: 12/26/2023
Next Scheduled EDR Contact: 04/15/2024
Data Release Frequency: Varies

HAZNET: Facility and Manifest Data

Facility and Manifest Data. The data is extracted from the copies of hazardous waste manifests received each year by the DTSC. The annual volume of manifests is typically 700,000 - 1,000,000 annually, representing approximately 350,000 - 500,000 shipments. Data are from the manifests submitted without correction, and therefore many contain some invalid values for data elements such as generator ID, TSD ID, waste category, and disposal method. This database begins with calendar year 1993.

Date of Government Version: 12/31/2021
Date Data Arrived at EDR: 07/05/2022
Date Made Active in Reports: 09/19/2022
Number of Days to Update: 76

Source: California Environmental Protection Agency
Telephone: 916-255-1136
Last EDR Contact: 01/03/2024
Next Scheduled EDR Contact: 04/15/2024
Data Release Frequency: Annually

MINES: Mines Site Location Listing

A listing of mine site locations from the Office of Mine Reclamation.

Date of Government Version: 09/05/2023
Date Data Arrived at EDR: 09/06/2023
Date Made Active in Reports: 11/27/2023
Number of Days to Update: 82

Source: Department of Conservation
Telephone: 916-322-1080
Last EDR Contact: 11/29/2023
Next Scheduled EDR Contact: 03/18/2024
Data Release Frequency: Quarterly

MWMP: Medical Waste Management Program Listing

The Medical Waste Management Program (MWMP) ensures the proper handling and disposal of medical waste by permitting and inspecting medical waste Offsite Treatment Facilities (PDF) and Transfer Stations (PDF) throughout the state. MWMP also oversees all Medical Waste Transporters.

Date of Government Version: 08/08/2023
Date Data Arrived at EDR: 08/29/2023
Date Made Active in Reports: 11/13/2023
Number of Days to Update: 76

Source: Department of Public Health
Telephone: 916-558-1784
Last EDR Contact: 11/22/2023
Next Scheduled EDR Contact: 03/11/2024
Data Release Frequency: Varies

NPDES: NPDES Permits Listing

A listing of NPDES permits, including stormwater.

Date of Government Version: 08/07/2023
Date Data Arrived at EDR: 08/08/2023
Date Made Active in Reports: 10/26/2023
Number of Days to Update: 79

Source: State Water Resources Control Board
Telephone: 916-445-9379
Last EDR Contact: 11/07/2023
Next Scheduled EDR Contact: 02/19/2024
Data Release Frequency: Quarterly

PEST LIC: Pesticide Regulation Licenses Listing

A listing of licenses and certificates issued by the Department of Pesticide Regulation. The DPR issues licenses and/or certificates to: Persons and businesses that apply or sell pesticides; Pest control dealers and brokers; Persons who advise on agricultural pesticide applications.

Date of Government Version: 08/28/2023
Date Data Arrived at EDR: 08/29/2023
Date Made Active in Reports: 11/13/2023
Number of Days to Update: 76

Source: Department of Pesticide Regulation
Telephone: 916-445-4038
Last EDR Contact: 11/22/2023
Next Scheduled EDR Contact: 03/11/2024
Data Release Frequency: Quarterly

PROC: Certified Processors Database
A listing of certified processors.

Date of Government Version: 09/05/2023
Date Data Arrived at EDR: 09/06/2023
Date Made Active in Reports: 11/27/2023
Number of Days to Update: 82

Source: Department of Conservation
Telephone: 916-323-3836
Last EDR Contact: 11/29/2023
Next Scheduled EDR Contact: 03/18/2024
Data Release Frequency: Quarterly

NOTIFY 65: Proposition 65 Records
Listings of all Proposition 65 incidents reported to counties by the State Water Resources Control Board and the Regional Water Quality Control Board. This database is no longer updated by the reporting agency.

Date of Government Version: 09/07/2023
Date Data Arrived at EDR: 09/08/2023
Date Made Active in Reports: 11/28/2023
Number of Days to Update: 81

Source: State Water Resources Control Board
Telephone: 916-445-3846
Last EDR Contact: 12/05/2023
Next Scheduled EDR Contact: 03/25/2024
Data Release Frequency: No Update Planned

SAN JOSE HAZMAT: Hazardous Material Facilities
Hazardous material facilities, including underground storage tank sites.

Date of Government Version: 11/03/2020
Date Data Arrived at EDR: 11/05/2020
Date Made Active in Reports: 01/26/2021
Number of Days to Update: 82

Source: City of San Jose Fire Department
Telephone: 408-535-7694
Last EDR Contact: 01/29/2024
Next Scheduled EDR Contact: 05/13/2024
Data Release Frequency: Annually

SANTA CRUZ CO SITE MITI: Site Mitigation Listing
Sites may become contaminated with toxic chemicals through illegal dumping or disposal, from leaking underground storage tanks, or through industrial or commercial activities.The goal of the site mitigation program is to protect the public health and the environment while facilitating completion of contaminated site clean-up projects in a timely manner.

Date of Government Version: 12/03/2018
Date Data Arrived at EDR: 06/23/2023
Date Made Active in Reports: 07/13/2023
Number of Days to Update: 20

Source: Santa Cruz Environmental Health Services
Telephone: 831-454-2761
Last EDR Contact: 11/16/2023
Next Scheduled EDR Contact: 02/26/2024
Data Release Frequency: Varies

UIC: UIC Listing
A listing of wells identified as underground injection wells, in the California Oil and Gas Wells database.

Date of Government Version: 09/05/2023
Date Data Arrived at EDR: 09/06/2023
Date Made Active in Reports: 11/28/2023
Number of Days to Update: 83

Source: Deaprtment of Conservation
Telephone: 916-445-2408
Last EDR Contact: 11/29/2023
Next Scheduled EDR Contact: 03/18/2024
Data Release Frequency: Varies

UIC GEO: Underground Injection Control Sites (GEOTRACKER)
Underground control injection sites

Date of Government Version: 09/05/2023
Date Data Arrived at EDR: 09/06/2023
Date Made Active in Reports: 11/27/2023
Number of Days to Update: 82

Source: State Water Resource Control Board
Telephone: 866-480-1028
Last EDR Contact: 12/05/2023
Next Scheduled EDR Contact: 03/18/2024
Data Release Frequency: Varies

WASTEWATER PITS: Oil Wastewater Pits Listing

Water officials discovered that oil producers have been dumping chemical-laden wastewater into hundreds of unlined pits that are operating without proper permits. Inspections completed by the Central Valley Regional Water Quality Control Board revealed the existence of previously unidentified waste sites. The water boards review found that more than one-third of the region's active disposal pits are operating without permission.

Date of Government Version: 02/11/2021
Date Data Arrived at EDR: 07/01/2021
Date Made Active in Reports: 09/29/2021
Number of Days to Update: 90

Source: RWQCB, Central Valley Region
Telephone: 559-445-5577
Last EDR Contact: 01/05/2024
Next Scheduled EDR Contact: 04/15/2024
Data Release Frequency: Varies

WDS: Waste Discharge System

Sites which have been issued waste discharge requirements.

Date of Government Version: 06/19/2007
Date Data Arrived at EDR: 06/20/2007
Date Made Active in Reports: 06/29/2007
Number of Days to Update: 9

Source: State Water Resources Control Board
Telephone: 916-341-5227
Last EDR Contact: 11/10/2023
Next Scheduled EDR Contact: 02/26/2024
Data Release Frequency: No Update Planned

WIP: Well Investigation Program Case List

Well Investigation Program case in the San Gabriel and San Fernando Valley area.

Date of Government Version: 07/03/2009
Date Data Arrived at EDR: 07/21/2009
Date Made Active in Reports: 08/03/2009
Number of Days to Update: 13

Source: Los Angeles Water Quality Control Board
Telephone: 213-576-6726
Last EDR Contact: 12/12/2023
Next Scheduled EDR Contact: 04/01/2024
Data Release Frequency: No Update Planned

MILITARY PRIV SITES: Military Privatized Sites (GEOTRACKER)

Military privatized sites

Date of Government Version: 09/05/2023
Date Data Arrived at EDR: 09/06/2023
Date Made Active in Reports: 11/27/2023
Number of Days to Update: 82

Source: State Water Resources Control Board
Telephone: 866-480-1028
Last EDR Contact: 12/05/2023
Next Scheduled EDR Contact: 03/18/2024
Data Release Frequency: Varies

PROJECT: Project Sites (GEOTRACKER)

Projects sites

Date of Government Version: 09/05/2023
Date Data Arrived at EDR: 09/06/2023
Date Made Active in Reports: 11/27/2023
Number of Days to Update: 82

Source: State Water Resources Control Board
Telephone: 866-480-1028
Last EDR Contact: 12/05/2023
Next Scheduled EDR Contact: 03/18/2024
Data Release Frequency: Varies

WDR: Waste Discharge Requirements Listing

In general, the Waste Discharge Requirements (WDRs) Program (sometimes also referred to as the "Non Chapter 15 (Non 15) Program") regulates point discharges that are exempt pursuant to Subsection 20090 of Title 27 and not subject to the Federal Water Pollution Control Act. Exemptions from Title 27 may be granted for nine categories of discharges (e.g., sewage, wastewater, etc.) that meet, and continue to meet, the preconditions listed for each specific exemption. The scope of the WDRs Program also includes the discharge of wastes classified as inert, pursuant to section 20230 of Title 27.

Date of Government Version: 09/05/2023
Date Data Arrived at EDR: 09/06/2023
Date Made Active in Reports: 11/28/2023
Number of Days to Update: 83

Source: State Water Resources Control Board
Telephone: 916-341-5810
Last EDR Contact: 11/29/2023
Next Scheduled EDR Contact: 03/18/2024
Data Release Frequency: Quarterly

GOVERNMENT RECORDS SEARCHED / DATA CURRENCY TRACKING

CIWQS: California Integrated Water Quality System

The California Integrated Water Quality System (CIWQS) is a computer system used by the State and Regional Water Quality Control Boards to track information about places of environmental interest, manage permits and other orders, track inspections, and manage violations and enforcement activities.

Date of Government Version: 08/28/2023
Date Data Arrived at EDR: 08/29/2023
Date Made Active in Reports: 11/13/2023
Number of Days to Update: 76

Source: State Water Resources Control Board
Telephone: 866-794-4977
Last EDR Contact: 11/22/2023
Next Scheduled EDR Contact: 03/11/2024
Data Release Frequency: Varies

CERS: CalEPA Regulated Site Portal Data

The CalEPA Regulated Site Portal database combines data about environmentally regulated sites and facilities in California into a single database. It combines data from a variety of state and federal databases, and provides an overview of regulated activities across the spectrum of environmental programs for any given location in California. These activities include hazardous materials and waste, state and federal cleanups, impacted ground and surface waters, and toxic materials

Date of Government Version: 10/16/2023
Date Data Arrived at EDR: 10/17/2023
Date Made Active in Reports: 01/09/2024
Number of Days to Update: 84

Source: California Environmental Protection Agency
Telephone: 916-323-2514
Last EDR Contact: 01/16/2024
Next Scheduled EDR Contact: 04/29/2024
Data Release Frequency: Varies

NON-CASE INFO: Non-Case Information Sites (GEOTRACKER)

Non-Case Information sites

Date of Government Version: 09/05/2023
Date Data Arrived at EDR: 09/06/2023
Date Made Active in Reports: 11/27/2023
Number of Days to Update: 82

Source: State Water Resources Control Board
Telephone: 866-480-1028
Last EDR Contact: 12/05/2023
Next Scheduled EDR Contact: 03/18/2024
Data Release Frequency: Varies

OTHER OIL GAS: Other Oil & Gas Projects Sites (GEOTRACKER)

Other Oil & Gas Projects sites

Date of Government Version: 09/05/2023
Date Data Arrived at EDR: 09/06/2023
Date Made Active in Reports: 11/27/2023
Number of Days to Update: 82

Source: State Water Resources Control Board
Telephone: 866-480-1028
Last EDR Contact: 12/05/2023
Next Scheduled EDR Contact: 03/18/2024
Data Release Frequency: Varies

PROD WATER PONDS: Produced Water Ponds Sites (GEOTRACKER)

Produced water ponds sites

Date of Government Version: 09/05/2023
Date Data Arrived at EDR: 09/06/2023
Date Made Active in Reports: 11/27/2023
Number of Days to Update: 82

Source: State Water Resources Control Board
Telephone: 866-480-1028
Last EDR Contact: 12/05/2023
Next Scheduled EDR Contact: 03/18/2024
Data Release Frequency: Varies

SAMPLING POINT: Sampling Point ? Public Sites (GEOTRACKER)

Sampling point - public sites

Date of Government Version: 09/05/2023
Date Data Arrived at EDR: 09/06/2023
Date Made Active in Reports: 11/27/2023
Number of Days to Update: 82

Source: State Water Resources Control Board
Telephone: 866-480-1028
Last EDR Contact: 12/05/2023
Next Scheduled EDR Contact: 03/18/2024
Data Release Frequency: Varies

WELL STIM PROJ: Well Stimulation Project (GEOTRACKER)
Includes areas of groundwater monitoring plans, a depiction of the monitoring network, and the facilities, boundaries, and subsurface characteristics of the oilfield and the features (oil and gas wells, produced water ponds, UIC wells, water supply wells, etc?) being monitored

Date of Government Version: 09/05/2023
Date Data Arrived at EDR: 09/06/2023
Date Made Active in Reports: 11/27/2023
Number of Days to Update: 82
Source: State Water Resources Control Board
Telephone: 866-480-1028
Last EDR Contact: 12/05/2023
Next Scheduled EDR Contact: 03/18/2024
Data Release Frequency: Varies

UST FINDER: UST Finder Database
EPA developed UST Finder, a web map application containing a comprehensive, state-sourced national map of underground storage tank (UST) and leaking UST (LUST) data. It provides the attributes and locations of active and closed USTs, UST facilities, and LUST sites from states and from Tribal lands and US territories . UST Finder contains information about proximity of UST facilities and LUST sites to: surface and groundwater public drinking water protection areas; estimated number of private domestic wells and number of people living nearby; and flooding and wildfires.

Date of Government Version: 06/08/2023
Date Data Arrived at EDR: 10/04/2023
Date Made Active in Reports: 01/18/2024
Number of Days to Update: 106
Source: Environmental Protection Agency
Telephone: 202-564-0394
Last EDR Contact: 11/09/2023
Next Scheduled EDR Contact: 02/19/2024
Data Release Frequency: Varies

UST FINDER RELEASE: UST Finder Releases Database
US EPA's UST Finder data is a national composite of leaking underground storage tanks. This data contains information about, and locations of, leaking underground storage tanks. Data was collected from state sources and standardized into a national profile by EPA's Office of Underground Storage Tanks, Office of Research and Development, and the Association of State and Territorial Solid Waste Management Officials.

Date of Government Version: 06/08/2023
Date Data Arrived at EDR: 10/31/2023
Date Made Active in Reports: 01/18/2024
Number of Days to Update: 79
Source: Environmental Protecton Agency
Telephone: 202-564-0394
Last EDR Contact: 10/31/2023
Next Scheduled EDR Contact: 02/19/2024
Data Release Frequency: Semi-Annually

EDR HIGH RISK HISTORICAL RECORDS

EDR Exclusive Records

EDR MGP: EDR Proprietary Manufactured Gas Plants
The EDR Proprietary Manufactured Gas Plant Database includes records of coal gas plants (manufactured gas plants) compiled by EDR's researchers. Manufactured gas sites were used in the United States from the 1800's to 1950's to produce a gas that could be distributed and used as fuel. These plants used whale oil, rosin, coal, or a mixture of coal, oil, and water that also produced a significant amount of waste. Many of the byproducts of the gas production, such as coal tar (oily waste containing volatile and non-volatile chemicals), sludges, oils and other compounds are potentially hazardous to human health and the environment. The byproduct from this process was frequently disposed of directly at the plant site and can remain or spread slowly, serving as a continuous source of soil and groundwater contamination.

Date of Government Version: N/A
Date Data Arrived at EDR: N/A
Date Made Active in Reports: N/A
Number of Days to Update: N/A
Source: EDR, Inc.
Telephone: N/A
Last EDR Contact: N/A
Next Scheduled EDR Contact: N/A
Data Release Frequency: No Update Planned

EDR Hist Auto: EDR Exclusive Historical Auto Stations
EDR has searched selected national collections of business directories and has collected listings of potential gas station/filling station/service station sites that were available to EDR researchers. EDR's review was limited to those categories of sources that might, in EDR's opinion, include gas station/filling station/service station establishments. The categories reviewed included, but were not limited to gas, gas station, gasoline station, filling station, auto, automobile repair, auto service station, service station, etc. This database falls within a category of information EDR classifies as "High Risk Historical Records", or HRHR. EDR's HRHR effort presents unique and sometimes proprietary data about past sites and operations that typically create environmental concerns, but may not show up in current government records searches.

Date of Government Version: N/A
Date Data Arrived at EDR: N/A
Date Made Active in Reports: N/A
Number of Days to Update: N/A

Source: EDR, Inc.
Telephone: N/A
Last EDR Contact: N/A
Next Scheduled EDR Contact: N/A
Data Release Frequency: Varies

EDR Hist Cleaner: EDR Exclusive Historical Cleaners

EDR has searched selected national collections of business directories and has collected listings of potential dry cleaner sites that were available to EDR researchers. EDR's review was limited to those categories of sources that might, in EDR's opinion, include dry cleaning establishments. The categories reviewed included, but were not limited to dry cleaners, cleaners, laundry, laundromat, cleaning/laundry, wash & dry etc. This database falls within a category of information EDR classifies as "High Risk Historical Records", or HRHR. EDR's HRHR effort presents unique and sometimes proprietary data about past sites and operations that typically create environmental concerns, but may not show up in current government records searches.

Date of Government Version: N/A
Date Data Arrived at EDR: N/A
Date Made Active in Reports: N/A
Number of Days to Update: N/A

Source: EDR, Inc.
Telephone: N/A
Last EDR Contact: N/A
Next Scheduled EDR Contact: N/A
Data Release Frequency: Varies

EDR RECOVERED GOVERNMENT ARCHIVES

Exclusive Recovered Govt. Archives

RGA LF: Recovered Government Archive Solid Waste Facilities List

The EDR Recovered Government Archive Landfill database provides a list of landfills derived from historical databases and includes many records that no longer appear in current government lists. Compiled from Records formerly available from the Department of Resources Recycling and Recovery in California.

Date of Government Version: N/A
Date Data Arrived at EDR: 07/01/2013
Date Made Active in Reports: 01/13/2014
Number of Days to Update: 196

Source: Department of Resources Recycling and Recovery
Telephone: N/A
Last EDR Contact: 06/01/2012
Next Scheduled EDR Contact: N/A
Data Release Frequency: Varies

RGA LUST: Recovered Government Archive Leaking Underground Storage Tank

The EDR Recovered Government Archive Leaking Underground Storage Tank database provides a list of LUST incidents derived from historical databases and includes many records that no longer appear in current government lists. Compiled from Records formerly available from the State Water Resources Control Board in California.

Date of Government Version: N/A
Date Data Arrived at EDR: 07/01/2013
Date Made Active in Reports: 12/30/2013
Number of Days to Update: 182

Source: State Water Resources Control Board
Telephone: N/A
Last EDR Contact: 06/01/2012
Next Scheduled EDR Contact: N/A
Data Release Frequency: Varies

COUNTY RECORDS

ALAMEDA COUNTY:

CS ALAMEDA: Contaminated Sites

A listing of contaminated sites overseen by the Toxic Release Program (oil and groundwater contamination from chemical releases and spills) and the Leaking Underground Storage Tank Program (soil and ground water contamination from leaking petroleum USTs).

Date of Government Version: 01/09/2019
Date Data Arrived at EDR: 01/11/2019
Date Made Active in Reports: 03/05/2019
Number of Days to Update: 53

Source: Alameda County Environmental Health Services
Telephone: 510-567-6700
Last EDR Contact: 12/26/2023
Next Scheduled EDR Contact: 04/15/2024
Data Release Frequency: Semi-Annually

UST ALAMEDA: Underground Tanks
Underground storage tank sites located in Alameda county.

Date of Government Version: 09/27/2023
Date Data Arrived at EDR: 09/28/2023
Date Made Active in Reports: 12/18/2023
Number of Days to Update: 81

Source: Alameda County Environmental Health Services
Telephone: 510-567-6700
Last EDR Contact: 12/26/2023
Next Scheduled EDR Contact: 04/15/2024
Data Release Frequency: Semi-Annually

AMADOR COUNTY:

CUPA AMADOR: CUPA Facility List
Cupa Facility List

Date of Government Version: 04/27/2023
Date Data Arrived at EDR: 04/27/2023
Date Made Active in Reports: 07/13/2023
Number of Days to Update: 77

Source: Amador County Environmental Health
Telephone: 209-223-6439
Last EDR Contact: 04/26/2023
Next Scheduled EDR Contact: 05/13/2024
Data Release Frequency: Varies

BUTTE COUNTY:

CUPA BUTTE: CUPA Facility Listing
Cupa facility list.

Date of Government Version: 04/21/2017
Date Data Arrived at EDR: 04/25/2017
Date Made Active in Reports: 08/09/2017
Number of Days to Update: 106

Source: Public Health Department
Telephone: 530-538-7149
Last EDR Contact: 12/26/2023
Next Scheduled EDR Contact: 04/15/2024
Data Release Frequency: No Update Planned

CALVERAS COUNTY:

CUPA CALVERAS: CUPA Facility Listing
Cupa Facility Listing

Date of Government Version: 09/12/2023
Date Data Arrived at EDR: 09/13/2023
Date Made Active in Reports: 12/04/2023
Number of Days to Update: 82

Source: Calveras County Environmental Health
Telephone: 209-754-6399
Last EDR Contact: 12/12/2023
Next Scheduled EDR Contact: 04/01/2024
Data Release Frequency: Quarterly

COLUSA COUNTY:

CUPA COLUSA: CUPA Facility List
Cupa facility list.

Date of Government Version: 04/06/2020
Date Data Arrived at EDR: 04/23/2020
Date Made Active in Reports: 07/10/2020
Number of Days to Update: 78

Source: Health & Human Services
Telephone: 530-458-0396
Last EDR Contact: 01/29/2024
Next Scheduled EDR Contact: 05/13/2024
Data Release Frequency: Semi-Annually

CONTRA COSTA COUNTY:

SL CONTRA COSTA: Site List
List includes sites from the underground tank, hazardous waste generator and business plan/2185 programs.

Date of Government Version: 10/20/2023
Date Data Arrived at EDR: 10/24/2023
Date Made Active in Reports: 01/16/2024
Number of Days to Update: 84

Source: Contra Costa Health Services Department
Telephone: 925-646-2286
Last EDR Contact: 01/22/2024
Next Scheduled EDR Contact: 05/06/2024
Data Release Frequency: Semi-Annually

DEL NORTE COUNTY:

CUPA DEL NORTE: CUPA Facility List
Cupa Facility list

Date of Government Version: 10/24/2023
Date Data Arrived at EDR: 10/25/2023
Date Made Active in Reports: 01/16/2024
Number of Days to Update: 83

Source: Del Norte County Environmental Health Division
Telephone: 707-465-0426
Last EDR Contact: 01/22/2024
Next Scheduled EDR Contact: 05/06/2024
Data Release Frequency: Varies

EL DORADO COUNTY:

CUPA EL DORADO: CUPA Facility List
CUPA facility list.

Date of Government Version: 08/08/2022
Date Data Arrived at EDR: 08/09/2022
Date Made Active in Reports: 09/01/2022
Number of Days to Update: 23

Source: El Dorado County Environmental Management Department
Telephone: 530-621-6623
Last EDR Contact: 01/22/2024
Next Scheduled EDR Contact: 05/06/2024
Data Release Frequency: Varies

FRESNO COUNTY:

CUPA FRESNO: CUPA Resources List
Certified Unified Program Agency. CUPA's are responsible for implementing a unified hazardous materials and hazardous waste management regulatory program. The agency provides oversight of businesses that deal with hazardous materials, operate underground storage tanks or aboveground storage tanks.

Date of Government Version: 06/28/2021
Date Data Arrived at EDR: 12/21/2021
Date Made Active in Reports: 03/03/2022
Number of Days to Update: 72

Source: Dept. of Community Health
Telephone: 559-445-3271
Last EDR Contact: 12/26/2023
Next Scheduled EDR Contact: 04/08/2024
Data Release Frequency: Semi-Annually

GLENN COUNTY:

CUPA GLENN: CUPA Facility List
Cupa facility list

Date of Government Version: 01/22/2018
Date Data Arrived at EDR: 01/24/2018
Date Made Active in Reports: 03/14/2018
Number of Days to Update: 49

Source: Glenn County Air Pollution Control District
Telephone: 830-934-6500
Last EDR Contact: 01/11/2024
Next Scheduled EDR Contact: 04/29/2024
Data Release Frequency: No Update Planned

HUMBOLDT COUNTY:

CUPA HUMBOLDT: CUPA Facility List
CUPA facility list.

Date of Government Version: 08/12/2021
Date Data Arrived at EDR: 08/12/2021
Date Made Active in Reports: 11/08/2021
Number of Days to Update: 88

Source: Humboldt County Environmental Health
Telephone: N/A
Last EDR Contact: 11/08/2023
Next Scheduled EDR Contact: 02/26/2024
Data Release Frequency: Semi-Annually

IMPERIAL COUNTY:

CUPA IMPERIAL: CUPA Facility List
Cupa facility list.

Date of Government Version: 10/10/2023
Date Data Arrived at EDR: 10/11/2023
Date Made Active in Reports: 01/04/2024
Number of Days to Update: 85

Source: San Diego Border Field Office
Telephone: 760-339-2777
Last EDR Contact: 01/11/2024
Next Scheduled EDR Contact: 04/29/2024
Data Release Frequency: Varies

INYO COUNTY:

CUPA INYO: CUPA Facility List
Cupa facility list.

Date of Government Version: 04/02/2018
Date Data Arrived at EDR: 04/03/2018
Date Made Active in Reports: 06/14/2018
Number of Days to Update: 72

Source: Inyo County Environmental Health Services
Telephone: 760-878-0238
Last EDR Contact: 11/08/2023
Next Scheduled EDR Contact: 02/26/2024
Data Release Frequency: Varies

KERN COUNTY:

CUPA KERN: CUPA Facility List
A listing of sites included in the Kern County Hazardous Material Business Plan.

Date of Government Version: 10/30/2023
Date Data Arrived at EDR: 11/01/2023
Date Made Active in Reports: 01/23/2024
Number of Days to Update: 83

Source: Kern County Public Health
Telephone: 661-321-3000
Last EDR Contact: 01/29/2024
Next Scheduled EDR Contact: 05/13/2024
Data Release Frequency: Varies

UST KERN: Underground Storage Tank Sites & Tank Listing
Kern County Sites and Tanks Listing.

Date of Government Version: 10/30/2023
Date Data Arrived at EDR: 11/01/2023
Date Made Active in Reports: 01/23/2024
Number of Days to Update: 83

Source: Kern County Environment Health Services Department
Telephone: 661-862-8700
Last EDR Contact: 01/29/2024
Next Scheduled EDR Contact: 05/13/2024
Data Release Frequency: Quarterly

KINGS COUNTY:

CUPA KINGS: CUPA Facility List
A listing of sites included in the county's Certified Unified Program Agency database. California's Secretary for Environmental Protection established the unified hazardous materials and hazardous waste regulatory program as required by chapter 6.11 of the California Health and Safety Code. The Unified Program consolidates the administration, permits, inspections, and enforcement activities.

Date of Government Version: 12/03/2020
Date Data Arrived at EDR: 01/26/2021
Date Made Active in Reports: 04/14/2021
Number of Days to Update: 78

Source: Kings County Department of Public Health
Telephone: 559-584-1411
Last EDR Contact: 11/08/2023
Next Scheduled EDR Contact: 02/26/2024
Data Release Frequency: Varies

LAKE COUNTY:

CUPA LAKE: CUPA Facility List
Cupa facility list

Date of Government Version: 10/27/2023
Date Data Arrived at EDR: 11/01/2023
Date Made Active in Reports: 11/21/2023
Number of Days to Update: 20

Source: Lake County Environmental Health
Telephone: 707-263-1164
Last EDR Contact: 01/09/2024
Next Scheduled EDR Contact: 04/22/2024
Data Release Frequency: Varies

LASSEN COUNTY:

CUPA LASSEN: CUPA Facility List
Cupa facility list

Date of Government Version: 07/31/2020
Date Data Arrived at EDR: 08/21/2020
Date Made Active in Reports: 11/09/2020
Number of Days to Update: 80

Source: Lassen County Environmental Health
Telephone: 530-251-8528
Last EDR Contact: 01/11/2024
Next Scheduled EDR Contact: 04/29/2024
Data Release Frequency: Varies

LOS ANGELES COUNTY:

AOCONCERN: Key Areas of Concerns in Los Angeles County
San Gabriel Valley areas where VOC contamination is at or above the MCL as designated by region 9 EPA office. Date of Government Version: 3/30/2009 Exide Site area is a cleanup plan of lead-impacted soil surrounding the former Exide Facility as designated by the DTSC. Date of Government Version: 7/17/2017

Date of Government Version: 03/30/2009
Date Data Arrived at EDR: 03/31/2009
Date Made Active in Reports: 10/23/2009
Number of Days to Update: 206

Source: N/A
Telephone: N/A
Last EDR Contact: 12/05/2023
Next Scheduled EDR Contact: 03/25/2024
Data Release Frequency: No Update Planned

HMS LOS ANGELES: HMS: Street Number List
Industrial Waste and Underground Storage Tank Sites.

Date of Government Version: 10/01/2023
Date Data Arrived at EDR: 10/06/2023
Date Made Active in Reports: 12/27/2023
Number of Days to Update: 82

Source: Department of Public Works
Telephone: 626-458-3517
Last EDR Contact: 01/11/2024
Next Scheduled EDR Contact: 04/15/2024
Data Release Frequency: Semi-Annually

LF LOS ANGELES: List of Solid Waste Facilities
Solid Waste Facilities in Los Angeles County.

Date of Government Version: 10/09/2023
Date Data Arrived at EDR: 10/09/2023
Date Made Active in Reports: 12/27/2023
Number of Days to Update: 79

Source: La County Department of Public Works
Telephone: 818-458-5185
Last EDR Contact: 01/10/2024
Next Scheduled EDR Contact: 04/22/2024
Data Release Frequency: Varies

GOVERNMENT RECORDS SEARCHED / DATA CURRENCY TRACKING

LF LOS ANGELES CITY: City of Los Angeles Landfills
Landfills owned and maintained by the City of Los Angeles.

Date of Government Version: 12/31/2022
Date Data Arrived at EDR: 01/12/2023
Date Made Active in Reports: 03/29/2023
Number of Days to Update: 76

Source: Engineering & Construction Division
Telephone: 213-473-7869
Last EDR Contact: 01/04/2024
Next Scheduled EDR Contact: 04/22/2024
Data Release Frequency: Varies

LOS ANGELES AST: Active & Inactive AST Inventory
A listing of active & inactive above ground petroleum storage tank site locations, located in the City of Los Angeles.

Date of Government Version: 06/01/2019
Date Data Arrived at EDR: 06/25/2019
Date Made Active in Reports: 08/22/2019
Number of Days to Update: 58

Source: Los Angeles Fire Department
Telephone: 213-978-3800
Last EDR Contact: 12/13/2023
Next Scheduled EDR Contact: 04/01/2024
Data Release Frequency: Varies

LOS ANGELES CO LF METHANE: Methane Producing Landfills
This data was created on April 30, 2012 to represent known disposal sites in Los Angeles County that may produce and emanate methane gas. The shapefile contains disposal sites within Los Angeles County that once accepted degradable refuse material. Information used to create this data was extracted from a landfill survey performed by County Engineers (Major Waste System Map, 1973) as well as historical records from CalRecycle, Regional Water Quality Control Board, and Los Angeles County Department of Public Health

Date of Government Version: 04/13/2023
Date Data Arrived at EDR: 07/13/2023
Date Made Active in Reports: 09/27/2023
Number of Days to Update: 76

Source: Los Angeles County Department of Public Works
Telephone: 626-458-6973
Last EDR Contact: 01/11/2024
Next Scheduled EDR Contact: 04/22/2024
Data Release Frequency: No Update Planned

LOS ANGELES HM: Active & Inactive Hazardous Materials Inventory
A listing of active & inactive hazardous materials facility locations, located in the City of Los Angeles.

Date of Government Version: 12/01/2023
Date Data Arrived at EDR: 12/13/2023
Date Made Active in Reports: 12/14/2023
Number of Days to Update: 1

Source: Los Angeles Fire Department
Telephone: 213-978-3800
Last EDR Contact: 12/13/2023
Next Scheduled EDR Contact: 04/01/2024
Data Release Frequency: Varies

LOS ANGELES UST: Active & Inactive UST Inventory
A listing of active & inactive underground storage tank site locations and underground storage tank historical sites, located in the City of Los Angeles.

Date of Government Version: 09/01/2023
Date Data Arrived at EDR: 09/20/2023
Date Made Active in Reports: 12/08/2023
Number of Days to Update: 79

Source: Los Angeles Fire Department
Telephone: 213-978-3800
Last EDR Contact: 12/13/2023
Next Scheduled EDR Contact: 04/01/2024
Data Release Frequency: Varies

SITE MIT LOS ANGELES: Site Mitigation List
Industrial sites that have had some sort of spill or complaint.

Date of Government Version: 07/11/2023
Date Data Arrived at EDR: 10/17/2023
Date Made Active in Reports: 01/09/2024
Number of Days to Update: 84

Source: Community Health Services
Telephone: 323-890-7806
Last EDR Contact: 01/19/2024
Next Scheduled EDR Contact: 04/29/2024
Data Release Frequency: Annually

UST EL SEGUNDO: City of El Segundo Underground Storage Tank
Underground storage tank sites located in El Segundo city.

Date of Government Version: 01/21/2017
Date Data Arrived at EDR: 04/19/2017
Date Made Active in Reports: 05/10/2017
Number of Days to Update: 21

Source: City of El Segundo Fire Department
Telephone: 310-524-2236
Last EDR Contact: 01/04/2024
Next Scheduled EDR Contact: 04/22/2024
Data Release Frequency: No Update Planned

UST LONG BEACH: City of Long Beach Underground Storage Tank
Underground storage tank sites located in the city of Long Beach.

Date of Government Version: 04/22/2019
Date Data Arrived at EDR: 04/23/2019
Date Made Active in Reports: 06/27/2019
Number of Days to Update: 65

Source: City of Long Beach Fire Department
Telephone: 562-570-2563
Last EDR Contact: 01/11/2024
Next Scheduled EDR Contact: 04/29/2024
Data Release Frequency: Varies

UST TORRANCE: City of Torrance Underground Storage Tank
Underground storage tank sites located in the city of Torrance.

Date of Government Version: 04/12/2023
Date Data Arrived at EDR: 05/02/2023
Date Made Active in Reports: 06/13/2023
Number of Days to Update: 42

Source: City of Torrance Fire Department
Telephone: 310-618-2973
Last EDR Contact: 01/11/2024
Next Scheduled EDR Contact: 04/29/2024
Data Release Frequency: Semi-Annually

MADERA COUNTY:

CUPA MADERA: CUPA Facility List
A listing of sites included in the county's Certified Unified Program Agency database. California's Secretary for Environmental Protection established the unified hazardous materials and hazardous waste regulatory program as required by chapter 6.11 of the California Health and Safety Code. The Unified Program consolidates the administration, permits, inspections, and enforcement activities.

Date of Government Version: 08/10/2020
Date Data Arrived at EDR: 08/12/2020
Date Made Active in Reports: 10/23/2020
Number of Days to Update: 72

Source: Madera County Environmental Health
Telephone: 559-675-7823
Last EDR Contact: 11/08/2023
Next Scheduled EDR Contact: 02/26/2024
Data Release Frequency: Varies

MARIN COUNTY:

UST MARIN: Underground Storage Tank Sites
Currently permitted USTs in Marin County.

Date of Government Version: 09/26/2018
Date Data Arrived at EDR: 10/04/2018
Date Made Active in Reports: 11/02/2018
Number of Days to Update: 29

Source: Public Works Department Waste Management
Telephone: 415-473-6647
Last EDR Contact: 12/18/2023
Next Scheduled EDR Contact: 04/08/2024
Data Release Frequency: Semi-Annually

MENDOCINO COUNTY:

UST MENDOCINO: Mendocino County UST Database
A listing of underground storage tank locations in Mendocino County.

Date of Government Version: 09/22/2021
Date Data Arrived at EDR: 11/18/2021
Date Made Active in Reports: 11/22/2021
Number of Days to Update: 4

Source: Department of Public Health
Telephone: 707-463-4466
Last EDR Contact: 11/13/2023
Next Scheduled EDR Contact: 03/04/2024
Data Release Frequency: Annually

MERCED COUNTY:

CUPA MERCED: CUPA Facility List
CUPA facility list.

Date of Government Version: 07/25/2023
Date Data Arrived at EDR: 08/03/2023
Date Made Active in Reports: 10/19/2023
Number of Days to Update: 77

Source: Merced County Environmental Health
Telephone: 209-381-1094
Last EDR Contact: 11/08/2023
Next Scheduled EDR Contact: 02/26/2024
Data Release Frequency: Varies

MONO COUNTY:

CUPA MONO: CUPA Facility List
CUPA Facility List

Date of Government Version: 02/22/2021
Date Data Arrived at EDR: 03/02/2021
Date Made Active in Reports: 05/19/2021
Number of Days to Update: 78

Source: Mono County Health Department
Telephone: 760-932-5580
Last EDR Contact: 11/13/2023
Next Scheduled EDR Contact: 03/04/2024
Data Release Frequency: Varies

MONTEREY COUNTY:

CUPA MONTEREY: CUPA Facility Listing
CUPA Program listing from the Environmental Health Division.

Date of Government Version: 10/04/2021
Date Data Arrived at EDR: 10/06/2021
Date Made Active in Reports: 12/29/2021
Number of Days to Update: 84

Source: Monterey County Health Department
Telephone: 831-796-1297
Last EDR Contact: 01/22/2024
Next Scheduled EDR Contact: 04/08/2024
Data Release Frequency: Varies

NAPA COUNTY:

LUST NAPA: Sites With Reported Contamination
A listing of leaking underground storage tank sites located in Napa county.

Date of Government Version: 01/09/2017
Date Data Arrived at EDR: 01/11/2017
Date Made Active in Reports: 03/02/2017
Number of Days to Update: 50

Source: Napa County Department of Environmental Management
Telephone: 707-253-4269
Last EDR Contact: 11/13/2023
Next Scheduled EDR Contact: 03/04/2024
Data Release Frequency: No Update Planned

UST NAPA: Closed and Operating Underground Storage Tank Sites
Underground storage tank sites located in Napa county.

Date of Government Version: 09/05/2019
Date Data Arrived at EDR: 09/09/2019
Date Made Active in Reports: 10/31/2019
Number of Days to Update: 52

Source: Napa County Department of Environmental Management
Telephone: 707-253-4269
Last EDR Contact: 11/13/2023
Next Scheduled EDR Contact: 03/04/2024
Data Release Frequency: No Update Planned

NEVADA COUNTY:

CUPA NEVADA: CUPA Facility List
CUPA facility list.

Date of Government Version: 10/31/2023
Date Data Arrived at EDR: 11/03/2023
Date Made Active in Reports: 01/23/2024
Number of Days to Update: 81

Source: Community Development Agency
Telephone: 530-265-1467
Last EDR Contact: 01/22/2024
Next Scheduled EDR Contact: 05/06/2024
Data Release Frequency: Varies

ORANGE COUNTY:

IND_SITE ORANGE: List of Industrial Site Cleanups
Petroleum and non-petroleum spills.

Date of Government Version: 10/10/2023
Date Data Arrived at EDR: 11/01/2023
Date Made Active in Reports: 01/23/2024
Number of Days to Update: 83

Source: Health Care Agency
Telephone: 714-834-3446
Last EDR Contact: 11/01/2023
Next Scheduled EDR Contact: 02/12/2024
Data Release Frequency: Annually

LUST ORANGE: List of Underground Storage Tank Cleanups
Orange County Underground Storage Tank Cleanups (LUST).

Date of Government Version: 10/10/2023
Date Data Arrived at EDR: 11/01/2023
Date Made Active in Reports: 01/23/2024
Number of Days to Update: 83

Source: Health Care Agency
Telephone: 714-834-3446
Last EDR Contact: 11/01/2023
Next Scheduled EDR Contact: 02/12/2024
Data Release Frequency: Quarterly

UST ORANGE: List of Underground Storage Tank Facilities
Orange County Underground Storage Tank Facilities (UST).

Date of Government Version: 10/10/2023
Date Data Arrived at EDR: 11/01/2023
Date Made Active in Reports: 01/23/2024
Number of Days to Update: 83

Source: Health Care Agency
Telephone: 714-834-3446
Last EDR Contact: 11/01/2023
Next Scheduled EDR Contact: 02/12/2024
Data Release Frequency: Quarterly

PLACER COUNTY:

MS PLACER: Master List of Facilities
List includes aboveground tanks, underground tanks and cleanup sites.

Date of Government Version: 11/09/2023
Date Data Arrived at EDR: 11/09/2023
Date Made Active in Reports: 11/21/2023
Number of Days to Update: 12

Source: Placer County Health and Human Services
Telephone: 530-745-2363
Last EDR Contact: 11/01/2023
Next Scheduled EDR Contact: 03/11/2024
Data Release Frequency: Semi-Annually

PLUMAS COUNTY:

CUPA PLUMAS: CUPA Facility List
Plumas County CUPA Program facilities.

Date of Government Version: 03/31/2019
Date Data Arrived at EDR: 04/23/2019
Date Made Active in Reports: 06/26/2019
Number of Days to Update: 64

Source: Plumas County Environmental Health
Telephone: 530-283-6355
Last EDR Contact: 01/11/2024
Next Scheduled EDR Contact: 04/29/2024
Data Release Frequency: Varies

RIVERSIDE COUNTY:

LUST RIVERSIDE: Listing of Underground Tank Cleanup Sites
Riverside County Underground Storage Tank Cleanup Sites (LUST).

Date of Government Version: 09/29/2023
Date Data Arrived at EDR: 10/04/2023
Date Made Active in Reports: 12/27/2023
Number of Days to Update: 84
Source: Department of Environmental Health
Telephone: 951-358-5055
Last EDR Contact: 12/05/2023
Next Scheduled EDR Contact: 03/25/2024
Data Release Frequency: Quarterly

UST RIVERSIDE: Underground Storage Tank Tank List
Underground storage tank sites located in Riverside county.

Date of Government Version: 09/29/2023
Date Data Arrived at EDR: 10/04/2023
Date Made Active in Reports: 12/27/2023
Number of Days to Update: 84
Source: Department of Environmental Health
Telephone: 951-358-5055
Last EDR Contact: 12/05/2023
Next Scheduled EDR Contact: 03/25/2024
Data Release Frequency: Quarterly

SACRAMENTO COUNTY:

CS SACRAMENTO: Toxic Site Clean-Up List
List of sites where unauthorized releases of potentially hazardous materials have occurred.

Date of Government Version: 11/07/2022
Date Data Arrived at EDR: 12/21/2022
Date Made Active in Reports: 03/16/2023
Number of Days to Update: 85
Source: Sacramento County Environmental Management
Telephone: 916-875-8406
Last EDR Contact: 12/18/2023
Next Scheduled EDR Contact: 04/08/2024
Data Release Frequency: Quarterly

ML SACRAMENTO: Master Hazardous Materials Facility List
Any business that has hazardous materials on site - hazardous material storage sites, underground storage tanks, waste generators.

Date of Government Version: 11/07/2022
Date Data Arrived at EDR: 12/09/2022
Date Made Active in Reports: 03/01/2023
Number of Days to Update: 82
Source: Sacramento County Environmental Management
Telephone: 916-875-8406
Last EDR Contact: 12/18/2023
Next Scheduled EDR Contact: 04/08/2024
Data Release Frequency: Quarterly

SAN BENITO COUNTY:

CUPA SAN BENITO: CUPA Facility List
Cupa facility list

Date of Government Version: 01/17/2024
Date Data Arrived at EDR: 01/18/2024
Date Made Active in Reports: 01/26/2024
Number of Days to Update: 8
Source: San Benito County Environmental Health
Telephone: N/A
Last EDR Contact: 01/11/2024
Next Scheduled EDR Contact: 05/13/2024
Data Release Frequency: Varies

SAN BERNARDINO COUNTY:

PERMITS SAN BERNARDINO: Hazardous Material Permits
This listing includes underground storage tanks, medical waste handlers/generators, hazardous materials handlers, hazardous waste generators, and waste oil generators/handlers.

Date of Government Version: 08/15/2023
Date Data Arrived at EDR: 08/16/2023
Date Made Active in Reports: 11/01/2023
Number of Days to Update: 77

Source: San Bernardino County Fire Department Hazardous Materials Division
Telephone: 909-387-3041
Last EDR Contact: 01/29/2024
Next Scheduled EDR Contact: 05/12/2024
Data Release Frequency: Quarterly

SAN DIEGO COUNTY:

HMMD SAN DIEGO: Hazardous Materials Management Division Database

The database includes: HE58 - This report contains the business name, site address, business phone number, establishment 'H' permit number, type of permit, and the business status. HE17 - In addition to providing the same information provided in the HE58 listing, HE17 provides inspection dates, violations received by the establishment, hazardous waste generated, the quantity, method of storage, treatment/disposal of waste and the hauler, and information on underground storage tanks. Unauthorized Release List - Includes a summary of environmental contamination cases in San Diego County (underground tank cases, non-tank cases, groundwater contamination, and soil contamination are included.)

Date of Government Version: 08/28/2023
Date Data Arrived at EDR: 08/29/2023
Date Made Active in Reports: 11/13/2023
Number of Days to Update: 76

Source: Hazardous Materials Management Division
Telephone: 619-338-2268
Last EDR Contact: 11/27/2023
Next Scheduled EDR Contact: 03/11/2024
Data Release Frequency: Quarterly

LF SAN DIEGO: Solid Waste Facilities

San Diego County Solid Waste Facilities.

Date of Government Version: 04/04/2023
Date Data Arrived at EDR: 04/05/2023
Date Made Active in Reports: 06/27/2023
Number of Days to Update: 83

Source: Department of Health Services
Telephone: 619-338-2209
Last EDR Contact: 01/11/2024
Next Scheduled EDR Contact: 04/29/2024
Data Release Frequency: Varies

SAN DIEGO CO LOP: Local Oversight Program Listing

A listing of all LOP release sites that are or were under the County of San Diego's jurisdiction. Included are closed or transferred cases, open cases, and cases that did not have a case type indicated. The cases without a case type are mostly complaints; however, some of them could be LOP cases.

Date of Government Version: 07/22/2021
Date Data Arrived at EDR: 10/19/2021
Date Made Active in Reports: 01/13/2022
Number of Days to Update: 86

Source: Department of Environmental Health
Telephone: 858-505-6874
Last EDR Contact: 01/11/2024
Next Scheduled EDR Contact: 04/29/2024
Data Release Frequency: Varies

SAN DIEGO CO SAM: Environmental Case Listing

The listing contains all underground tank release cases and projects pertaining to properties contaminated with hazardous substances that are actively under review by the Site Assessment and Mitigation Program.

Date of Government Version: 03/23/2010
Date Data Arrived at EDR: 06/15/2010
Date Made Active in Reports: 07/09/2010
Number of Days to Update: 24

Source: San Diego County Department of Environmental Health
Telephone: 619-338-2371
Last EDR Contact: 11/21/2023
Next Scheduled EDR Contact: 03/11/2024
Data Release Frequency: No Update Planned

SAN FRANCISCO COUNTY:

CUPA SAN FRANCISCO CO: CUPA Facility Listing

Cupa facilities

Date of Government Version: 10/30/2023
Date Data Arrived at EDR: 11/01/2023
Date Made Active in Reports: 01/23/2024
Number of Days to Update: 83

Source: San Francisco County Department of Environmental Health
Telephone: 415-252-3896
Last EDR Contact: 01/29/2024
Next Scheduled EDR Contact: 05/13/2024
Data Release Frequency: Varies

LUST SAN FRANCISCO: Local Oversite Facilities
A listing of leaking underground storage tank sites located in San Francisco county.

Date of Government Version: 09/19/2008
Date Data Arrived at EDR: 09/19/2008
Date Made Active in Reports: 09/29/2008
Number of Days to Update: 10

Source: Department Of Public Health San Francisco County
Telephone: 415-252-3920
Last EDR Contact: 01/29/2024
Next Scheduled EDR Contact: 05/13/2024
Data Release Frequency: No Update Planned

UST SAN FRANCISCO: Underground Storage Tank Information
Underground storage tank sites located in San Francisco county.

Date of Government Version: 10/30/2023
Date Data Arrived at EDR: 11/01/2023
Date Made Active in Reports: 01/23/2024
Number of Days to Update: 83

Source: Department of Public Health
Telephone: 415-252-3920
Last EDR Contact: 01/29/2024
Next Scheduled EDR Contact: 05/13/2024
Data Release Frequency: Quarterly

SAN FRANCISO COUNTY:

SAN FRANCISCO MAHER: Maher Ordinance Property Listing
a listing of properties that fall within a Maher Ordinance, for all of San Francisco

Date of Government Version: 10/15/2023
Date Data Arrived at EDR: 10/17/2023
Date Made Active in Reports: 01/11/2024
Number of Days to Update: 86

Source: San Francisco Planning
Telephone: 628-652-7483
Last EDR Contact: 01/18/2024
Next Scheduled EDR Contact: 04/29/2024
Data Release Frequency: Varies

SAN JOAQUIN COUNTY:

UST SAN JOAQUIN: San Joaquin Co. UST
A listing of underground storage tank locations in San Joaquin county.

Date of Government Version: 06/22/2018
Date Data Arrived at EDR: 06/26/2018
Date Made Active in Reports: 07/11/2018
Number of Days to Update: 15

Source: Environmental Health Department
Telephone: N/A
Last EDR Contact: 12/05/2023
Next Scheduled EDR Contact: 03/25/2024
Data Release Frequency: Semi-Annually

SAN LUIS OBISPO COUNTY:

CUPA SAN LUIS OBISPO: CUPA Facility List
Cupa Facility List.

Date of Government Version: 08/09/2023
Date Data Arrived at EDR: 08/10/2023
Date Made Active in Reports: 10/27/2023
Number of Days to Update: 78

Source: San Luis Obispo County Public Health Department
Telephone: 805-781-5596
Last EDR Contact: 11/08/2023
Next Scheduled EDR Contact: 02/26/2024
Data Release Frequency: Varies

SAN MATEO COUNTY:

BI SAN MATEO: Business Inventory
List includes Hazardous Materials Business Plan, hazardous waste generators, and underground storage tanks.

Date of Government Version: 02/20/2020
Date Data Arrived at EDR: 02/20/2020
Date Made Active in Reports: 04/24/2020
Number of Days to Update: 64
Source: San Mateo County Environmental Health Services Division
Telephone: 650-363-1921
Last EDR Contact: 12/07/2023
Next Scheduled EDR Contact: 03/18/2024
Data Release Frequency: Annually

LUST SAN MATEO: Fuel Leak List
A listing of leaking underground storage tank sites located in San Mateo county.

Date of Government Version: 03/29/2019
Date Data Arrived at EDR: 03/29/2019
Date Made Active in Reports: 05/29/2019
Number of Days to Update: 61
Source: San Mateo County Environmental Health Services Division
Telephone: 650-363-1921
Last EDR Contact: 11/28/2023
Next Scheduled EDR Contact: 03/18/2024
Data Release Frequency: Semi-Annually

SANTA BARBARA COUNTY:

CUPA SANTA BARBARA: CUPA Facility Listing
CUPA Program Listing from the Environmental Health Services division.

Date of Government Version: 09/08/2011
Date Data Arrived at EDR: 09/09/2011
Date Made Active in Reports: 10/07/2011
Number of Days to Update: 28
Source: Santa Barbara County Public Health Department
Telephone: 805-686-8167
Last EDR Contact: 11/08/2023
Next Scheduled EDR Contact: 02/26/2024
Data Release Frequency: No Update Planned

SANTA CLARA COUNTY:

CUPA SANTA CLARA: Cupa Facility List
Cupa facility list

Date of Government Version: 11/07/2023
Date Data Arrived at EDR: 11/08/2023
Date Made Active in Reports: 11/16/2023
Number of Days to Update: 8
Source: Department of Environmental Health
Telephone: 408-918-1973
Last EDR Contact: 10/31/2023
Next Scheduled EDR Contact: 02/26/2024
Data Release Frequency: Varies

HIST LUST SANTA CLARA: HIST LUST - Fuel Leak Site Activity Report
A listing of open and closed leaking underground storage tanks. This listing is no longer updated by the county. Leaking underground storage tanks are now handled by the Department of Environmental Health.

Date of Government Version: 03/29/2005
Date Data Arrived at EDR: 03/30/2005
Date Made Active in Reports: 04/21/2005
Number of Days to Update: 22
Source: Santa Clara Valley Water District
Telephone: 408-265-2600
Last EDR Contact: 03/23/2009
Next Scheduled EDR Contact: 06/22/2009
Data Release Frequency: No Update Planned

LUST SANTA CLARA: LOP Listing
A listing of leaking underground storage tanks located in Santa Clara county.

Date of Government Version: 03/03/2014
Date Data Arrived at EDR: 03/05/2014
Date Made Active in Reports: 03/18/2014
Number of Days to Update: 13
Source: Department of Environmental Health
Telephone: 408-918-3417
Last EDR Contact: 11/13/2023
Next Scheduled EDR Contact: 03/04/2024
Data Release Frequency: No Update Planned

SANTA CRUZ COUNTY:

CUPA SANTA CRUZ: CUPA Facility List
CUPA facility listing.

Date of Government Version: 01/21/2017
Date Data Arrived at EDR: 02/22/2017
Date Made Active in Reports: 05/23/2017
Number of Days to Update: 90

Source: Santa Cruz County Environmental Health
Telephone: 831-464-2761
Last EDR Contact: 11/08/2023
Next Scheduled EDR Contact: 02/26/2024
Data Release Frequency: Varies

SHASTA COUNTY:

CUPA SHASTA: CUPA Facility List
Cupa Facility List.

Date of Government Version: 06/15/2017
Date Data Arrived at EDR: 06/19/2017
Date Made Active in Reports: 08/09/2017
Number of Days to Update: 51

Source: Shasta County Department of Resource Management
Telephone: 530-225-5789
Last EDR Contact: 11/08/2023
Next Scheduled EDR Contact: 02/26/2024
Data Release Frequency: Varies

SOLANO COUNTY:

LUST SOLANO: Leaking Underground Storage Tanks
A listing of leaking underground storage tank sites located in Solano county.

Date of Government Version: 06/04/2019
Date Data Arrived at EDR: 06/06/2019
Date Made Active in Reports: 08/13/2019
Number of Days to Update: 68

Source: Solano County Department of Environmental Management
Telephone: 707-784-6770
Last EDR Contact: 11/21/2023
Next Scheduled EDR Contact: 03/11/2024
Data Release Frequency: Quarterly

UST SOLANO: Underground Storage Tanks
Underground storage tank sites located in Solano county.

Date of Government Version: 09/15/2021
Date Data Arrived at EDR: 09/16/2021
Date Made Active in Reports: 12/09/2021
Number of Days to Update: 84

Source: Solano County Department of Environmental Management
Telephone: 707-784-6770
Last EDR Contact: 11/21/2023
Next Scheduled EDR Contact: 03/11/2024
Data Release Frequency: Quarterly

SONOMA COUNTY:

CUPA SONOMA: Cupa Facility List
Cupa Facility list

Date of Government Version: 07/02/2021
Date Data Arrived at EDR: 07/06/2021
Date Made Active in Reports: 07/14/2021
Number of Days to Update: 8

Source: County of Sonoma Fire & Emergency Services Department
Telephone: 707-565-1174
Last EDR Contact: 12/12/2023
Next Scheduled EDR Contact: 04/01/2024
Data Release Frequency: Varies

LUST SONOMA: Leaking Underground Storage Tank Sites
A listing of leaking underground storage tank sites located in Sonoma county.

Date of Government Version: 06/30/2021
Date Data Arrived at EDR: 06/30/2021
Date Made Active in Reports: 09/24/2021
Number of Days to Update: 86

Source: Department of Health Services
Telephone: 707-565-6565
Last EDR Contact: 12/12/2023
Next Scheduled EDR Contact: 04/01/2024
Data Release Frequency: Quarterly

STANISLAUS COUNTY:

CUPA STANISLAUS: CUPA Facility List
Cupa facility list

Date of Government Version: 02/08/2022
Date Data Arrived at EDR: 02/10/2022
Date Made Active in Reports: 05/04/2022
Number of Days to Update: 83

Source: Stanislaus County Department of Ennvironmental Protection
Telephone: 209-525-6751
Last EDR Contact: 01/04/2024
Next Scheduled EDR Contact: 04/22/2024
Data Release Frequency: Varies

SUTTER COUNTY:

UST SUTTER: Underground Storage Tanks
Underground storage tank sites located in Sutter county.

Date of Government Version: 08/03/2023
Date Data Arrived at EDR: 08/24/2023
Date Made Active in Reports: 09/12/2023
Number of Days to Update: 19

Source: Sutter County Environmental Health Services
Telephone: 530-822-7500
Last EDR Contact: 11/21/2023
Next Scheduled EDR Contact: 03/11/2024
Data Release Frequency: Semi-Annually

TEHAMA COUNTY:

CUPA TEHAMA: CUPA Facility List
Cupa facilities

Date of Government Version: 08/01/2023
Date Data Arrived at EDR: 08/02/2023
Date Made Active in Reports: 10/19/2023
Number of Days to Update: 78

Source: Tehama County Department of Environmental Health
Telephone: 530-527-8020
Last EDR Contact: 01/29/2024
Next Scheduled EDR Contact: 05/13/2024
Data Release Frequency: Varies

TRINITY COUNTY:

CUPA TRINITY: CUPA Facility List
Cupa facility list

Date of Government Version: 10/10/2023
Date Data Arrived at EDR: 10/11/2023
Date Made Active in Reports: 01/04/2024
Number of Days to Update: 85

Source: Department of Toxic Substances Control
Telephone: 760-352-0381
Last EDR Contact: 01/11/2024
Next Scheduled EDR Contact: 04/29/2024
Data Release Frequency: Varies

TULARE COUNTY:

CUPA TULARE: CUPA Facility List
Cupa program facilities

Date of Government Version: 10/07/2022
Date Data Arrived at EDR: 10/07/2022
Date Made Active in Reports: 12/21/2022
Number of Days to Update: 75

Source: Tulare County Environmental Health Services Division
Telephone: 559-624-7400
Last EDR Contact: 01/29/2024
Next Scheduled EDR Contact: 05/13/2024
Data Release Frequency: Varies

TUOLUMNE COUNTY:

CUPA TUOLUMNE: CUPA Facility List
Cupa facility list

Date of Government Version: 04/23/2018
Date Data Arrived at EDR: 04/25/2018
Date Made Active in Reports: 06/25/2018
Number of Days to Update: 61

Source: Divison of Environmental Health
Telephone: 209-533-5633
Last EDR Contact: 01/11/2024
Next Scheduled EDR Contact: 04/29/2024
Data Release Frequency: Varies

VENTURA COUNTY:

BWT VENTURA: Business Plan, Hazardous Waste Producers, and Operating Underground Tanks
The BWT list indicates by site address whether the Environmental Health Division has Business Plan (B), Waste Producer (W), and/or Underground Tank (T) information.

Date of Government Version: 09/26/2023
Date Data Arrived at EDR: 10/20/2023
Date Made Active in Reports: 01/11/2024
Number of Days to Update: 83

Source: Ventura County Environmental Health Division
Telephone: 805-654-2813
Last EDR Contact: 01/16/2024
Next Scheduled EDR Contact: 04/29/2024
Data Release Frequency: Quarterly

LF VENTURA: Inventory of Illegal Abandoned and Inactive Sites
Ventura County Inventory of Closed, Illegal Abandoned, and Inactive Sites.

Date of Government Version: 12/01/2011
Date Data Arrived at EDR: 12/01/2011
Date Made Active in Reports: 01/19/2012
Number of Days to Update: 49

Source: Environmental Health Division
Telephone: 805-654-2813
Last EDR Contact: 12/18/2023
Next Scheduled EDR Contact: 04/08/2024
Data Release Frequency: No Update Planned

LUST VENTURA: Listing of Underground Tank Cleanup Sites
Ventura County Underground Storage Tank Cleanup Sites (LUST).

Date of Government Version: 05/29/2008
Date Data Arrived at EDR: 06/24/2008
Date Made Active in Reports: 07/31/2008
Number of Days to Update: 37

Source: Environmental Health Division
Telephone: 805-654-2813
Last EDR Contact: 11/02/2023
Next Scheduled EDR Contact: 02/19/2024
Data Release Frequency: No Update Planned

MED WASTE VENTURA: Medical Waste Program List
To protect public health and safety and the environment from potential exposure to disease causing agents, the Environmental Health Division Medical Waste Program regulates the generation, handling, storage, treatment and disposal of medical waste throughout the County.

Date of Government Version: 09/26/2023
Date Data Arrived at EDR: 10/24/2023
Date Made Active in Reports: 01/11/2024
Number of Days to Update: 79

Source: Ventura County Resource Management Agency
Telephone: 805-654-2813
Last EDR Contact: 01/16/2024
Next Scheduled EDR Contact: 04/29/2024
Data Release Frequency: Quarterly

UST VENTURA: Underground Tank Closed Sites List
Ventura County Operating Underground Storage Tank Sites (UST)/Underground Tank Closed Sites List.

Date of Government Version: 08/28/2023
Date Data Arrived at EDR: 09/06/2023
Date Made Active in Reports: 11/28/2023
Number of Days to Update: 83

Source: Environmental Health Division
Telephone: 805-654-2813
Last EDR Contact: 11/29/2023
Next Scheduled EDR Contact: 03/18/2024
Data Release Frequency: Quarterly

YOLO COUNTY:

UST YOLO: Underground Storage Tank Comprehensive Facility Report
Underground storage tank sites located in Yolo county.

Date of Government Version: 09/21/2023
Date Data Arrived at EDR: 10/04/2023
Date Made Active in Reports: 12/27/2023
Number of Days to Update: 84

Source: Yolo County Department of Health
Telephone: 530-666-8646
Last EDR Contact: 12/18/2023
Next Scheduled EDR Contact: 04/08/2024
Data Release Frequency: Annually

YUBA COUNTY:

CUPA YUBA: CUPA Facility List
CUPA facility listing for Yuba County.

Date of Government Version: 10/30/2023
Date Data Arrived at EDR: 11/03/2023
Date Made Active in Reports: 01/23/2024
Number of Days to Update: 81

Source: Yuba County Environmental Health Department
Telephone: 530-749-7523
Last EDR Contact: 01/22/2024
Next Scheduled EDR Contact: 05/06/2024
Data Release Frequency: Varies

OTHER DATABASE(S)

Depending on the geographic area covered by this report, the data provided in these specialty databases may or may not be complete. For example, the existence of wetlands information data in a specific report does not mean that all wetlands in the area covered by the report are included. Moreover, the absence of any reported wetlands information does not necessarily mean that wetlands do not exist in the area covered by the report.

CT MANIFEST: Hazardous Waste Manifest Data
Facility and manifest data. Manifest is a document that lists and tracks hazardous waste from the generator through transporters to a tsd facility.

Date of Government Version: 08/07/2023
Date Data Arrived at EDR: 08/08/2023
Date Made Active in Reports: 10/24/2023
Number of Days to Update: 77

Source: Department of Energy & Environmental Protection
Telephone: 860-424-3375
Last EDR Contact: 11/07/2023
Next Scheduled EDR Contact: 02/19/2024
Data Release Frequency: No Update Planned

NJ MANIFEST: Manifest Information
Hazardous waste manifest information.

Date of Government Version: 12/31/2018
Date Data Arrived at EDR: 04/10/2019
Date Made Active in Reports: 05/16/2019
Number of Days to Update: 36

Source: Department of Environmental Protection
Telephone: N/A
Last EDR Contact: 12/27/2023
Next Scheduled EDR Contact: 04/15/2024
Data Release Frequency: Annually

NY MANIFEST: Facility and Manifest Data
Manifest is a document that lists and tracks hazardous waste from the generator through transporters to a TSD facility.

Date of Government Version: 12/31/2019
Date Data Arrived at EDR: 11/30/2023
Date Made Active in Reports: 12/01/2023
Number of Days to Update: 1

Source: Department of Environmental Conservation
Telephone: 518-402-8651
Last EDR Contact: 01/26/2024
Next Scheduled EDR Contact: 05/06/2024
Data Release Frequency: Quarterly

GOVERNMENT RECORDS SEARCHED / DATA CURRENCY TRACKING

PA MANIFEST: Manifest Information
Hazardous waste manifest information.

Date of Government Version: 06/30/2018
Date Data Arrived at EDR: 07/19/2019
Date Made Active in Reports: 09/10/2019
Number of Days to Update: 53

Source: Department of Environmental Protection
Telephone: 717-783-8990
Last EDR Contact: 01/05/2024
Next Scheduled EDR Contact: 04/22/2024
Data Release Frequency: Annually

RI MANIFEST: Manifest information
Hazardous waste manifest information

Date of Government Version: 12/31/2020
Date Data Arrived at EDR: 11/30/2021
Date Made Active in Reports: 02/18/2022
Number of Days to Update: 80

Source: Department of Environmental Management
Telephone: 401-222-2797
Last EDR Contact: 11/09/2022
Next Scheduled EDR Contact: 02/26/2024
Data Release Frequency: Annually

WI MANIFEST: Manifest Information
Hazardous waste manifest information.

Date of Government Version: 05/31/2018
Date Data Arrived at EDR: 06/19/2019
Date Made Active in Reports: 09/03/2019
Number of Days to Update: 76

Source: Department of Natural Resources
Telephone: N/A
Last EDR Contact: 11/29/2023
Next Scheduled EDR Contact: 03/18/2024
Data Release Frequency: Annually

Oil/Gas Pipelines
Source: Endeavor Business Media
Petroleum Bundle (Crude Oil, Refined Products, Petrochemicals, Gas Liquids (LPG/NGL), and Specialty Gases (Miscellaneous)) N = Natural Gas Bundle (Natural Gas, Gas Liquids (LPG/NGL), and Specialty Gases (Miscellaneous)). This map includes information copyrighted by Endeavor Business Media. This information is provided on a best effort basis and Endeavor Business Media does not guarantee its accuracy nor warrant its fitness for any particular purpose. Such information has been reprinted with the permission of Endeavor Business Media.

Electric Power Transmission Line Data
Source: Endeavor Business Media
This map includes information copyrighted by Endeavor Business Media. This information is provided on a best effort basis and Endeavor Business Media does not guarantee its accuracy nor warrant its fitness for any particular purpose. Such information has been reprinted with the permission of Endeavor Business Media.

Sensitive Receptors: There are individuals deemed sensitive receptors due to their fragile immune systems and special sensitivity to environmental discharges. These sensitive receptors typically include the elderly, the sick, and children. While the location of all sensitive receptors cannot be determined, EDR indicates those buildings and facilities - schools, daycares, hospitals, medical centers, and nursing homes - where individuals who are sensitive receptors are likely to be located.

AHA Hospitals:
Source: American Hospital Association, Inc.
Telephone: 312-280-5991
The database includes a listing of hospitals based on the American Hospital Association's annual survey of hospitals.

Medical Centers: Provider of Services Listing
Source: Centers for Medicare & Medicaid Services
Telephone: 410-786-3000
A listing of hospitals with Medicare provider number, produced by Centers of Medicare & Medicaid Services, a federal agency within the U.S. Department of Health and Human Services.

Nursing Homes
Source: National Institutes of Health
Telephone: 301-594-6248
Information on Medicare and Medicaid certified nursing homes in the United States.

Public Schools
Source: National Center for Education Statistics
Telephone: 202-502-7300
The National Center for Education Statistics' primary database on elementary and secondary public education in the United States. It is a comprehensive, annual, national statistical database of all public elementary and secondary schools and school districts, which contains data that are comparable across all states.

GOVERNMENT RECORDS SEARCHED / DATA CURRENCY TRACKING

Private Schools
Source: National Center for Education Statistics
Telephone: 202-502-7300
The National Center for Education Statistics' primary database on private school locations in the United States.
Daycare Centers: Licensed Facilities
Source: Department of Social Services
Telephone: 916-657-4041

Flood Zone Data: This data was obtained from the Federal Emergency Management Agency (FEMA). It depicts 100-year and 500-year flood zones as defined by FEMA. It includes the National Flood Hazard Layer (NFHL) which incorporates Flood Insurance Rate Map (FIRM) data and Q3 data from FEMA in areas not covered by NFHL.
Source: FEMA
Telephone: 877-336-2627
Date of Government Version: 2003, 2015

NWI: National Wetlands Inventory. This data, available in select counties across the country, was obtained by EDR in 2002, 2005, 2010 and 2015 from the U.S. Fish and Wildlife Service.

State Wetlands Data: Wetland Inventory
Source: Department of Fish and Wildlife
Telephone: 916-445-0411

Current USGS 7.5 Minute Topographic Map
Source: U.S. Geological Survey

STREET AND ADDRESS INFORMATION

© 2015 TomTom North America, Inc. All rights reserved. This material is proprietary and the subject of copyright protection and other intellectual property rights owned by or licensed to Tele Atlas North America, Inc. The use of this material is subject to the terms of a license agreement. You will be held liable for any unauthorized copying or disclosure of this material.

GEOCHECK ®- PHYSICAL SETTING SOURCE ADDENDUM

TARGET PROPERTY ADDRESS

COVINA RELIABILITY PROJECT
NOT REPORTED
COVINA, CA 91723

TARGET PROPERTY COORDINATES

Latitude (North):	34.092537 - 34° 5' 33.13''
Longitude (West):	117.877472 - 117° 52' 38.90''
Universal Tranverse Mercator:	Zone 11
UTM X (Meters):	419052.3
UTM Y (Meters):	3772569.0
Elevation:	606 ft. above sea level

USGS TOPOGRAPHIC MAP

Target Property Map:	50005271 BALDWIN PARK, CA
Version Date:	2021
Southeast Map:	50005403 SAN DIMAS, CA
Version Date:	2021

EDR's GeoCheck Physical Setting Source Addendum is provided to assist the environmental professional in forming an opinion about the impact of potential contaminant migration.

Assessment of the impact of contaminant migration generally has two principle investigative components:

1. Groundwater flow direction, and
2. Groundwater flow velocity.

Groundwater flow direction may be impacted by surface topography, hydrology, hydrogeology, characteristics of the soil, and nearby wells. Groundwater flow velocity is generally impacted by the nature of the geologic strata.

GEOCHECK® - PHYSICAL SETTING SOURCE SUMMARY

GROUNDWATER FLOW DIRECTION INFORMATION

Groundwater flow direction for a particular site is best determined by a qualified environmental professional using site-specific well data. If such data is not reasonably ascertainable, it may be necessary to rely on other sources of information, such as surface topographic information, hydrologic information, hydrogeologic data collected on nearby properties, and regional groundwater flow information (from deep aquifers).

TOPOGRAPHIC INFORMATION

Surface topography may be indicative of the direction of surficial groundwater flow. This information can be used to assist the environmental professional in forming an opinion about the impact of nearby contaminated properties or, should contamination exist on the target property, what downgradient sites might be impacted.

TARGET PROPERTY TOPOGRAPHY

General Topographic Gradient: General SW

SURROUNDING TOPOGRAPHY: ELEVATION PROFILES

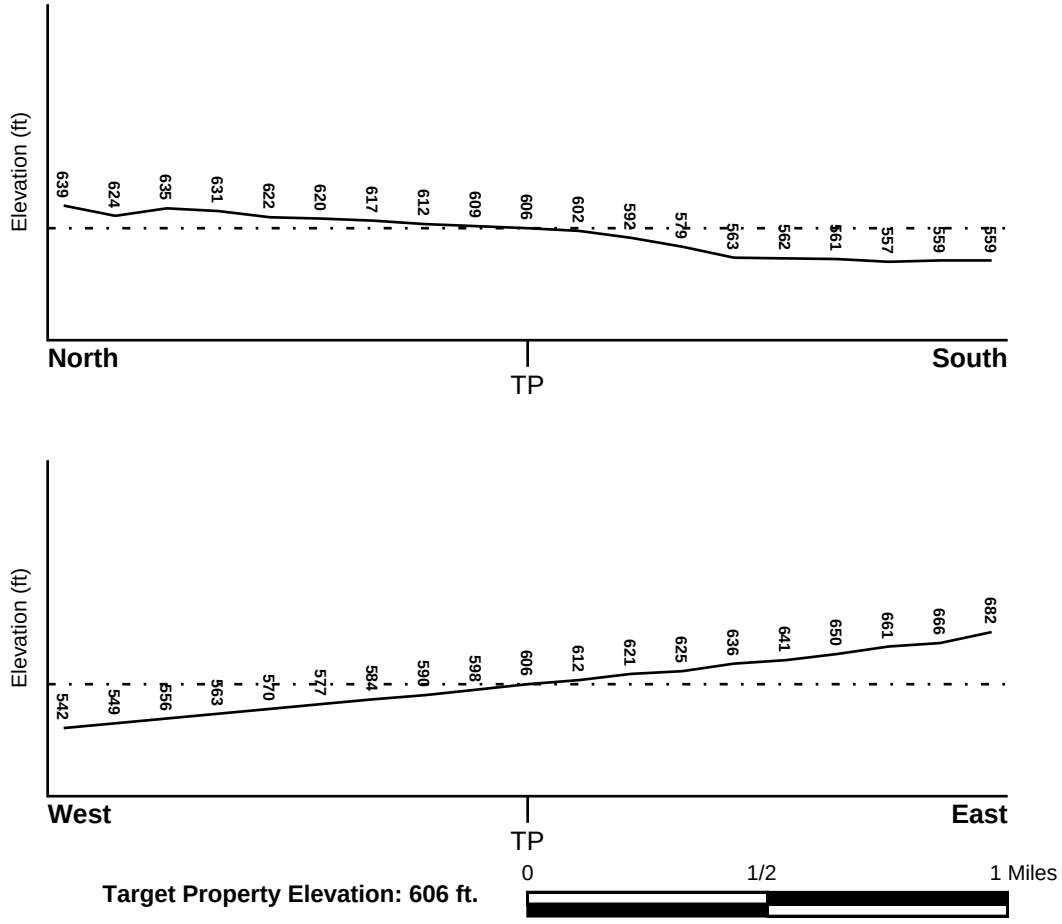

Target Property Elevation: 606 ft.

Source: Topography has been determined from the USGS 7.5' Digital Elevation Model and should be evaluated on a relative (not an absolute) basis. Relative elevation information between sites of close proximity should be field verified.

GEOCHECK® - PHYSICAL SETTING SOURCE SUMMARY

HYDROLOGIC INFORMATION

Surface water can act as a hydrologic barrier to groundwater flow. Such hydrologic information can be used to assist the environmental professional in forming an opinion about the impact of nearby contaminated properties or, should contamination exist on the target property, what downgradient sites might be impacted.

Refer to the Physical Setting Source Map following this summary for hydrologic information (major waterways and bodies of water).

FEMA FLOOD ZONE

Flood Plain Panel at Target Property	FEMA Source Type
06037C1700F	FEMA FIRM Flood data

Additional Panels in search area:	FEMA Source Type
06037C1725F	FEMA FIRM Flood data

NATIONAL WETLAND INVENTORY

NWI Quad at Target Property	NWI Electronic Data Coverage
BALDWIN PARK	YES - refer to the Overview Map and Detail Map

HYDROGEOLOGIC INFORMATION

Hydrogeologic information obtained by installation of wells on a specific site can often be an indicator of groundwater flow direction in the immediate area. Such hydrogeologic information can be used to assist the environmental professional in forming an opinion about the impact of nearby contaminated properties or, should contamination exist on the target property, what downgradient sites might be impacted.

Site-Specific Hydrogeological Data*:

Search Radius:	1.25 miles
Status:	Not found

AQUIFLOW®

Search Radius: 1.000 Mile.

EDR has developed the AQUIFLOW Information System to provide data on the general direction of groundwater flow at specific points. EDR has reviewed reports submitted by environmental professionals to regulatory authorities at select sites and has extracted the date of the report, groundwater flow direction as determined hydrogeologically, and the depth to water table.

MAP ID	LOCATION FROM TP	GENERAL DIRECTION GROUNDWATER FLOW
10	1/2 - 1 Mile South	Not Reported
1G	1/2 - 1 Mile South	Not Reported

For additional site information, refer to Physical Setting Source Map Findings.

* ©1996 Site−specific hydrogeological data gathered by CERCLIS Alerts, Inc., Bainbridge Island, WA. All rights reserved. All of the information and opinions presented are those of the cited EPA report(s), which were completed under a Comprehensive Environmental Response Compensation and Liability Information System (CERCLIS) investigation.

GEOCHECK® - PHYSICAL SETTING SOURCE SUMMARY

GROUNDWATER FLOW VELOCITY INFORMATION

Groundwater flow velocity information for a particular site is best determined by a qualified environmental professional using site specific geologic and soil strata data. If such data are not reasonably ascertainable, it may be necessary to rely on other sources of information, including geologic age identification, rock stratigraphic unit and soil characteristics data collected on nearby properties and regional soil information. In general, contaminant plumes move more quickly through sandy-gravelly types of soils than silty-clayey types of soils.

GEOLOGIC INFORMATION IN GENERAL AREA OF TARGET PROPERTY

Geologic information can be used by the environmental professional in forming an opinion about the relative speed at which contaminant migration may be occurring.

ROCK STRATIGRAPHIC UNIT

Era:	Cenozoic
System:	Quaternary
Series:	Quaternary
Code:	Q *(decoded above as Era, System & Series)*

GEOLOGIC AGE IDENTIFICATION

Category: Stratifed Sequence

Geologic Age and Rock Stratigraphic Unit Source: P.G. Schruben, R.E. Arndt and W.J. Bawiec, Geology of the Conterminous U.S. at 1:2,500,000 Scale - a digital representation of the 1974 P.B. King and H.M. Beikman Map, USGS Digital Data Series DDS - 11 (1994).

DOMINANT SOIL COMPOSITION IN GENERAL AREA OF TARGET PROPERTY

The U.S. Department of Agriculture's (USDA) Soil Conservation Service (SCS) leads the National Cooperative Soil Survey (NCSS) and is responsible for collecting, storing, maintaining and distributing soil survey information for privately owned lands in the United States. A soil map in a soil survey is a representation of soil patterns in a landscape. Soil maps for STATSGO are compiled by generalizing more detailed (SSURGO) soil survey maps. The following information is based on Soil Conservation Service STATSGO data.

Soil Component Name: URBAN LAND

Soil Surface Texture: variable

Hydrologic Group: Not reported

Soil Drainage Class: Not reported

Hydric Status: Soil does not meet the requirements for a hydric soil.

Corrosion Potential - Uncoated Steel: Not Reported

Depth to Bedrock Min: > 10 inches

Depth to Bedrock Max: > 10 inches

GEOCHECK® - PHYSICAL SETTING SOURCE SUMMARY

Soil Layer Information							
	Boundary			Classification			
Layer	Upper	Lower	Soil Texture Class	AASHTO Group	Unified Soil	Permeability Rate (in/hr)	Soil Reaction (pH)
1	0 inches	6 inches	variable	Not reported	Not reported	Max: 0.00 Min: 0.00	Max: 0.00 Min: 0.00

OTHER SOIL TYPES IN AREA

Based on Soil Conservation Service STATSGO data, the following additional subordinant soil types may appear within the general area of target property.

Soil Surface Textures:
sandy loam
gravelly - sandy loam
silt loam
clay
fine sand
gravelly - sand
sand
fine sandy loam

Surficial Soil Types:
sandy loam
gravelly - sandy loam
silt loam
clay
fine sand
gravelly - sand
sand
fine sandy loam

Shallow Soil Types:
fine sandy loam
gravelly - loam
sandy clay
sandy clay loam
clay
silty clay
sand

Deeper Soil Types:
gravelly - sandy loam
sandy loam
very gravelly - sandy loam
stratified
very fine sandy loam
weathered bedrock
sand
gravelly - fine sandy loam
silty clay loam
clay loam

GEOCHECK® - PHYSICAL SETTING SOURCE SUMMARY

LOCAL / REGIONAL WATER AGENCY RECORDS

EDR Local/Regional Water Agency records provide water well information to assist the environmental professional in assessing sources that may impact ground water flow direction, and in forming an opinion about the impact of contaminant migration on nearby drinking water wells.

WELL SEARCH DISTANCE INFORMATION

DATABASE	SEARCH DISTANCE (miles)
Federal USGS	1.000
Federal FRDS PWS	Nearest PWS within 1 mile
State Database	1.000

FEDERAL USGS WELL INFORMATION

MAP ID	WELL ID	LOCATION FROM TP
A3	USGS40000140928	1/4 - 1/2 Mile ENE

FEDERAL FRDS PUBLIC WATER SUPPLY SYSTEM INFORMATION

MAP ID	WELL ID	LOCATION FROM TP
7	CA1910128	1/2 - 1 Mile WSW

Note: PWS System location is not always the same as well location.

STATE DATABASE WELL INFORMATION

MAP ID	WELL ID	LOCATION FROM TP
A1	CADWR0000032428	1/8 - 1/4 Mile ENE
A2	CADWR9000006762	1/4 - 1/2 Mile ENE
4	CADWR0000037166	1/4 - 1/2 Mile SSE
5	CADWR0000000086	1/2 - 1 Mile SW
6	1257	1/2 - 1 Mile SSW
B8	1256	1/2 - 1 Mile SE
B9	CADDW0000021727	1/2 - 1 Mile SE

OTHER STATE DATABASE INFORMATION

STATE OIL/GAS WELL INFORMATION

MAP ID	WELL ID	LOCATION FROM TP
1	CAOG15000004687	1/2 - 1 Mile NE
2	CAOG15000012285	1/2 - 1 Mile NE
3	CAOG15000013674	1/2 - 1 Mile ESE

PHYSICAL SETTING SOURCE MAP - 7556491.2s

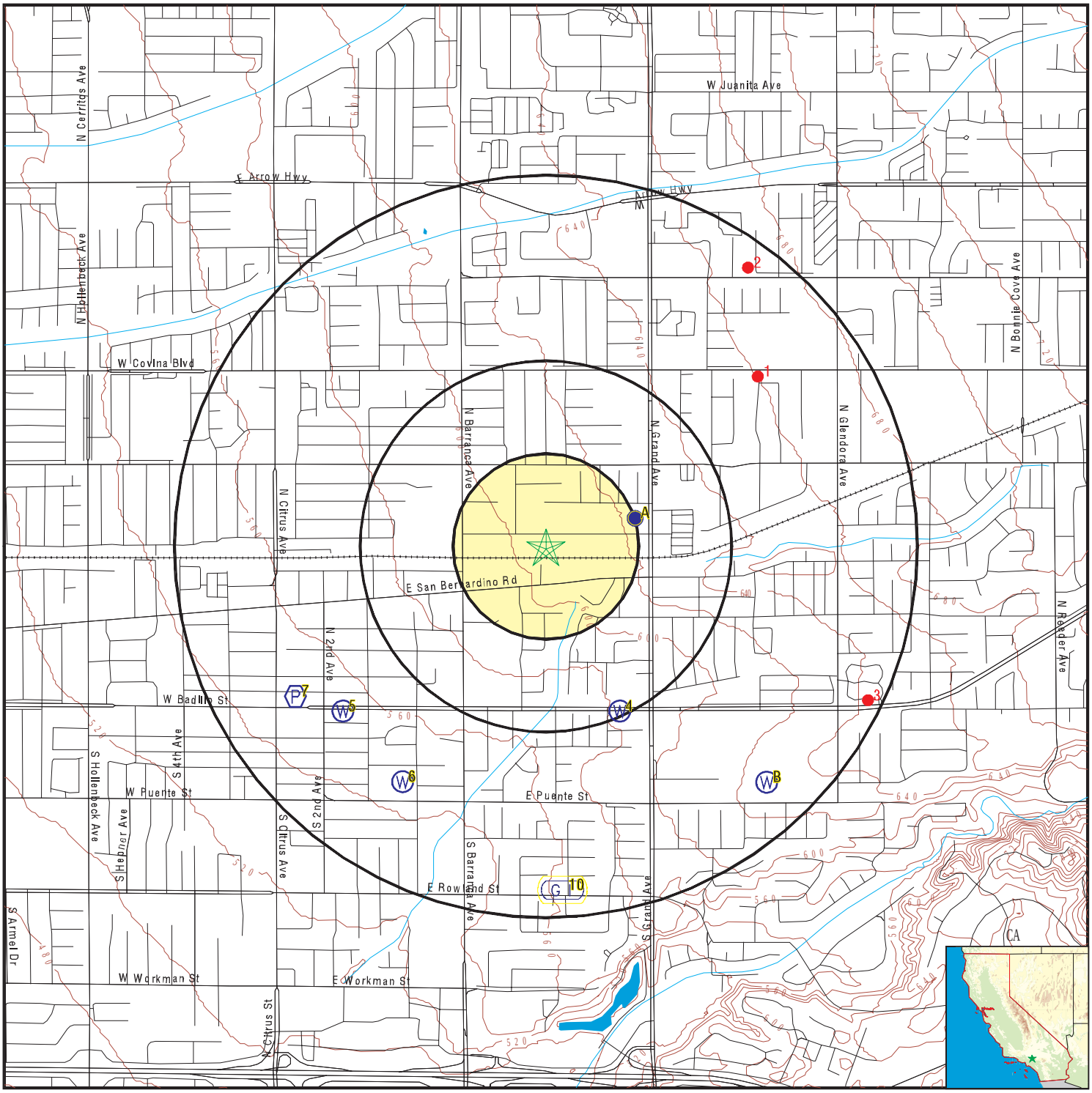

- County Boundary
- Major Roads
- Contour Lines
- Earthquake Fault Lines
- Earthquake epicenter, Richter 5 or greater
- Water Wells
- Public Water Supply Wells
- Cluster of Multiple Icons
- Groundwater Flow Direction
- GI Indeterminate Groundwater Flow at Location
- GV Groundwater Flow Varies at Location
- HD Closest Hydrogeological Data
- Oil, gas or related wells

SITE NAME:	Covina Reliability Project	CLIENT:	NV5
ADDRESS:	Not Reported Covina CA 91723	CONTACT:	Eric Fraske
LAT/LONG:	34.092537 / 117.877472	INQUIRY #:	7556491.2s
		DATE:	January 31, 2024 5:57 pm

Copyright © 2024 EDR, Inc. © 2015 TomTom Rel. 2015.

GEOCHECK® - PHYSICAL SETTING SOURCE MAP FINDINGS

Map ID
Direction
Distance
Elevation | Database | EDR ID Number

A1
ENE
1/8 - 1/4 Mile
Higher

CA WELLS **CADWR0000032428**

Well ID:	01S10W12R001S	Well Type:	UNK
Source:	Department of Water Resources		
Other Name:	01S10W12R001S	GAMA PFAS Testing:	Not Reported
Groundwater Quality Data:	https://gamagroundwater.waterboards.ca.gov/gama/gamamap/public/GamaDataDisplay.asp?dataset=DWR&samp_date=&global_id=&assigned_name=01S10W12R001S&store_num=		
GeoTracker Data:	Not Reported		

A2
ENE
1/4 - 1/2 Mile
Higher

CA WELLS **CADWR9000006762**

State Well #:	01S10W12R001S	Station ID:	48908
Well Name:	02 (GRAND)	Basin Name:	San Gabriel Valley
Well Use:	Other	Well Type:	Single Well
Well Depth:	575	Well Completion Rpt #:	C-399

A3
ENE
1/4 - 1/2 Mile
Higher

FED USGS **USGS40000140928**

Organization ID:	USGS-CA		
Organization Name:	USGS California Water Science Center		
Monitor Location:	001S010W12R001S	Type:	Well
Description:	Not Reported	HUC:	18070106
Drainage Area:	Not Reported	Drainage Area Units:	Not Reported
Contrib Drainage Area:	Not Reported	Contrib Drainage Area Unts:	Not Reported
Aquifer:	California Coastal Basin aquifers		
Formation Type:	Not Reported	Aquifer Type:	Not Reported
Construction Date:	Not Reported	Well Depth:	515
Well Depth Units:	ft	Well Hole Depth:	515
Well Hole Depth Units:	ft		

4
SSE
1/4 - 1/2 Mile
Lower

CA WELLS **CADWR0000037166**

Well ID:	01S10W13H001S	Well Type:	UNK
Source:	Department of Water Resources		
Other Name:	01S10W13H001S	GAMA PFAS Testing:	Not Reported
Groundwater Quality Data:	https://gamagroundwater.waterboards.ca.gov/gama/gamamap/public/GamaDataDisplay.asp?dataset=DWR&samp_date=&global_id=&assigned_name=01S10W13H001S&store_num=		
GeoTracker Data:	Not Reported		

GEOCHECK® - PHYSICAL SETTING SOURCE MAP FINDINGS

Map ID
Direction
Distance
Elevation | Database | EDR ID Number

5
SW
1/2 - 1 Mile
Lower

CA WELLS **CADWR0000000086**

Well ID:	01S10W13E001S	Well Type:	UNK
Source:	Department of Water Resources		
Other Name:	01S10W13E001S	GAMA PFAS Testing:	Not Reported
Groundwater Quality Data:	https://gamagroundwater.waterboards.ca.gov/gama/gamamap/public/GamaDataDisplay.asp?dataset=DWR&samp_date=&global_id=&assigned_name=01S10W13E001S&store_num=		
GeoTracker Data:	Not Reported		

6
SSW
1/2 - 1 Mile
Lower

CA WELLS **1257**

Seq:	1257	Prim sta c:	01S/10W-13E01 S
Frds no:	1910127001	County:	19
District:	07	User id:	4TH
System no:	1910127	Water type:	G
Source nam:	CITY HALL WELL - ABANDONED	Station ty:	WELL/AMBNT/MUN/INTAKE/SUPPLY
Latitude:	340500.0	Longitude:	1175300.0
Precision:	8	Status:	AB
Comment 1:	Not Reported	Comment 2:	Not Reported
Comment 3:	Not Reported	Comment 4:	Not Reported
Comment 5:	Not Reported	Comment 6:	Not Reported
Comment 7:	Not Reported		

System no:	1910127	System nam:	Covina-City, Water Dept.
Hqname:	Not Reported	Address:	534 N. BARRANCA
City:	COVINA	State:	CA
Zip:	91723	Zip ext:	Not Reported
Pop serv:	43800	Connection:	8082
Area serve:	CITY OF COVINA		

7
WSW
1/2 - 1 Mile
Lower

FRDS PWS **CA1910128**

Epa region:	09	State:	CA
Pwsid:	CA1910128	Pwsname:	COVINA IRRIGATING CO.
Cityserved:	Not Reported	Stateserved:	CA
Zipserved:	Not Reported	Fipscounty:	06037
Status:	Active	Retpopsrvd:	0
Pwssvcconn:	12	Psource longname:	Surface_water
Pwstype:	CWS	Owner:	Private
Contact:	DE JESUS, DAVID	Contactorgname:	DE JESUS, DAVID
Contactphone:	626-332-1502	Contactaddress1:	146 E. COLLEGE ST.
Contactaddress2:	Not Reported	Contactcity:	COVINA
Contactstate:	CA	Contactzip:	91723
Pwsactivitycode:	A		

Pwsid:	CA1910128	Facid:	12
Facname:	EFFLUENT OF W.B. TEMPLE PLANT		
Factype:	Treatment_plant	Facactivitycode:	I

Trtobjective:	disinfection	Trtprocess:	hypochlorination, pre
Factypecode:	TP		
Pwsid:	CA1910128	Facid:	12
Facname:	EFFLUENT OF W.B. TEMPLE PLANT		
Factype:	Treatment_plant	Facactivitycode:	I
Trtobjective:	particulate removal	Trtprocess:	coagulation
Factypecode:	TP		
Pwsid:	CA1910128	Facid:	12
Facname:	EFFLUENT OF W.B. TEMPLE PLANT		
Factype:	Treatment_plant	Facactivitycode:	I
Trtobjective:	particulate removal	Trtprocess:	rapid mix
Factypecode:	TP		
Pwsid:	CA1910128	Facid:	12
Facname:	EFFLUENT OF W.B. TEMPLE PLANT		
Factype:	Treatment_plant	Facactivitycode:	I
Trtobjective:	particulate removal	Trtprocess:	flocculation
Factypecode:	TP		
Pwsid:	CA1910128	Facid:	12
Facname:	EFFLUENT OF W.B. TEMPLE PLANT		
Factype:	Treatment_plant	Facactivitycode:	I
Trtobjective:	particulate removal	Trtprocess:	sedimentation
Factypecode:	TP		
Pwsid:	CA1910128	Facid:	12
Facname:	EFFLUENT OF W.B. TEMPLE PLANT		
Factype:	Treatment_plant	Facactivitycode:	I
Trtobjective:	particulate removal	Trtprocess:	filtered
Factypecode:	TP		
Pwsid:	CA1910128	Facid:	12
Facname:	EFFLUENT OF W.B. TEMPLE PLANT		
Factype:	Treatment_plant	Facactivitycode:	I
Trtobjective:	disinfection	Trtprocess:	hypochlorination, post
Factypecode:	TP		
Pwsid:	CA1910128	Facid:	3098
Facname:	EFFLUENT OF W.B. TEMPLE PLANT		
Factype:	Treatment_plant	Facactivitycode:	A
Trtobjective:	disinfection	Trtprocess:	hypochlorination, pre
Factypecode:	TP		
Pwsid:	CA1910128	Facid:	3098
Facname:	EFFLUENT OF W.B. TEMPLE PLANT		
Factype:	Treatment_plant	Facactivitycode:	A
Trtobjective:	disinfection	Trtprocess:	hypochlorination, post
Factypecode:	TP		
Pwsid:	CA1910128	Facid:	3098
Facname:	EFFLUENT OF W.B. TEMPLE PLANT		
Factype:	Treatment_plant	Facactivitycode:	A
Trtobjective:	particulate removal	Trtprocess:	filtered
Factypecode:	TP		
Pwsid:	CA1910128	Facid:	3098
Facname:	EFFLUENT OF W.B. TEMPLE PLANT		
Factype:	Treatment_plant	Facactivitycode:	A
Trtobjective:	particulate removal	Trtprocess:	sedimentation
Factypecode:	TP		

Pwsid:	CA1910128	Facid:	3098
Facname:	EFFLUENT OF W.B. TEMPLE PLANT		
Factype:	Treatment_plant	Facactivitycode:	A
Trtobjective:	particulate removal	Trtprocess:	flocculation
Factypecode:	TP		

Pwsid:	CA1910128	Facid:	3098
Facname:	EFFLUENT OF W.B. TEMPLE PLANT		
Factype:	Treatment_plant	Facactivitycode:	A
Trtobjective:	particulate removal	Trtprocess:	rapid mix
Factypecode:	TP		

Pwsid:	CA1910128	Facid:	3098
Facname:	EFFLUENT OF W.B. TEMPLE PLANT		
Factype:	Treatment_plant	Facactivitycode:	A
Trtobjective:	particulate removal	Trtprocess:	coagulation
Factypecode:	TP		

Pwsid:	CA1910128	Facid:	3105
Facname:	BALDWIN WELL 01 - CHLORINATION		
Factype:	Treatment_plant	Facactivitycode:	A
Trtobjective:	disinfection	Trtprocess:	hypochlorination, post
Factypecode:	TP		

Pwsid:	CA1910128	Facid:	3126
Facname:	BALDWIN PARK RESERVOIR - BLENDING		
Factype:	Treatment_plant	Facactivitycode:	A
Trtobjective:	inorganics removal	Trtprocess:	rapid mix
Factypecode:	TP		

Pwsid:	CA1910128	Facid:	5
Facname:	BALDWIN WELL 01 - CHLORINATION		
Factype:	Treatment_plant	Facactivitycode:	I
Trtobjective:	disinfection	Trtprocess:	hypochlorination, post
Factypecode:	TP		

Pwsid:	CA1910128	Facid:	6007
Facname:	BALDWIN WELLS 02 & 03 - CHLORINATION		
Factype:	Treatment_plant	Facactivitycode:	A
Trtobjective:	disinfection	Trtprocess:	hypochlorination, post
Factypecode:	TP		

Pwsid:	CA1910128	Facid:	7
Facname:	BALDWIN WELLS 02 & 03 - CHLORINATION		
Factype:	Treatment_plant	Facactivitycode:	I
Trtobjective:	disinfection	Trtprocess:	hypochlorination, post
Factypecode:	TP		

Pwsid:	CA1910128	Facid:	CA1910128012
Facname:	EFFLUENT OF W.B. TEMPLE PLANT		
Factype:	Treatment_plant	Facactivitycode:	A
Trtobjective:	particulate removal	Trtprocess:	coagulation
Factypecode:	TP		

Pwsid:	CA1910128	Facid:	CA1910128012
Facname:	EFFLUENT OF W.B. TEMPLE PLANT		
Factype:	Treatment_plant	Facactivitycode:	A
Trtobjective:	particulate removal	Trtprocess:	rapid mix
Factypecode:	TP		

Pwsid:	CA1910128	Facid:	CA1910128012
Facname:	EFFLUENT OF W.B. TEMPLE PLANT		

Factype:	Treatment_plant	Facactivitycode:	A
Trtobjective:	particulate removal	Trtprocess:	flocculation
Factypecode:	TP		

Pwsid:	CA1910128	Facid:	CA1910128012
Facname:	EFFLUENT OF W.B. TEMPLE PLANT		
Factype:	Treatment_plant	Facactivitycode:	A
Trtobjective:	particulate removal	Trtprocess:	sedimentation
Factypecode:	TP		

Pwsid:	CA1910128	Facid:	CA1910128012
Facname:	EFFLUENT OF W.B. TEMPLE PLANT		
Factype:	Treatment_plant	Facactivitycode:	A
Trtobjective:	particulate removal	Trtprocess:	filtered
Factypecode:	TP		

Pwsid:	CA1910128	Facid:	CA1910128012
Facname:	EFFLUENT OF W.B. TEMPLE PLANT		
Factype:	Treatment_plant	Facactivitycode:	A
Trtobjective:	disinfection	Trtprocess:	hypochlorination, post
Factypecode:	TP		

PWS ID:	CA1910128	PWS name:	COVINA IRRIGATION CO.
Address:	Not Reported	Care of:	Not Reported
City:	COVINA	State:	CA
Zip:	91723	Owner:	COVINA IRRIGATION CO.
Source code:	Surface water	Population:	28000

PWS ID:	CA1910128	PWS type:	Not Reported
PWS name:	Not Reported	PWS address:	Not Reported
PWS city:	Not Reported	PWS state:	Not Reported
PWS zip:	Not Reported	County:	Not Reported
Source:	Surface water	Treatment Objective:	PARTICULATE REMOVAL
Process:	FILTERED	Population:	85000

PWS ID:	CA1910128	Activity status:	Active
Date system activated:	7706	Date system deactivated:	Not Reported
Retail population:	00028000	System name:	COVINA IRRIGATING CO.
System address:	Not Reported	System address:	146 EAST COLLEGE STREET
System city:	COVINA	System state:	CA
System zip:	91723		

County FIPS:	037	City served:	COVINA-GLENDORA
Population served:	10,001 - 50,000 Persons	Treatment:	Mixed (treated and untreated)
Latitude:	340512	Longitude:	1175318

PWS currently has or had major violation(s) or enforcement:Yes

Violation ID:	94V0002	Violation source ID:	Not Reported
PWS telephone:	Not Reported	Contaminant:	LEAD & COPPER RULE
Violation type:	Initial Tap Sampling for Pb and Cu		
Violation start date:	123193	Violation end date:	063094
Violation period (months):	006	Violation awareness date:	Not Reported
Major violator:	Not Reported	Maximum contaminant level:	Not Reported
Number of required samples:	Not Reported	Number of samples taken:	Not Reported
Analysis method:	Not Reported	Analysis result:	Not Reported

PWS currently has or had major violation(s) or enforcement:Yes

Violation ID:	94V0001	Violation source ID:	Not Reported

PWS telephone:	Not Reported	Contaminant:	LEAD & COPPER RULE
Violation type:	Initial Tap Sampling for Pb and Cu		
Violation start date:	063093	Violation end date:	122993
Violation period (months):	006	Violation awareness date:	Not Reported
Major violator:	Not Reported	Maximum contaminant level:	Not Reported
Number of required samples:	Not Reported	Number of samples taken:	Not Reported
Analysis method:	Not Reported	Analysis result:	Not Reported

PWS currently has or had major violation(s) or enforcement:Yes

Violation ID:	93V0001	Violation source ID:	Not Reported
PWS telephone:	Not Reported	Contaminant:	LEAD & COPPER RULE
Violation type:	Initial Tap Sampling for Pb and Cu		
Violation start date:	070192	Violation end date:	123192
Violation period (months):	006	Violation awareness date:	Not Reported
Major violator:	Not Reported	Maximum contaminant level:	Not Reported
Number of required samples:	Not Reported	Number of samples taken:	Not Reported
Analysis method:	Not Reported	Analysis result:	Not Reported

B8
SE
1/2 - 1 Mile
Higher

CA WELLS **1256**

Seq:	1256	Prim sta c:	01S/10W-12R01 S
Frds no:	1910127003	County:	19
District:	07	User id:	4TH
System no:	1910127	Water type:	G
Source nam:	GRAND AVE. WELL - INACTIVE	Station ty:	WELL/AMBNT/MUN/INTAKE/SUPPLY
Latitude:	340500.0	Longitude:	1175200.0
Precision:	8	Status:	IR
Comment 1:	Not Reported	Comment 2:	Not Reported
Comment 3:	Not Reported	Comment 4:	Not Reported
Comment 5:	Not Reported	Comment 6:	Not Reported
Comment 7:	Not Reported		

System no:	1910127	System nam:	Covina-City, Water Dept.
Hqname:	Not Reported	Address:	534 N. BARRANCA
City:	COVINA	State:	CA
Zip:	91723	Zip ext:	Not Reported
Pop serv:	43800	Connection:	8082
Area serve:	CITY OF COVINA		

B9
SE
1/2 - 1 Mile
Higher

CA WELLS **CADDW0000021727**

Well ID:	1910127-003
Well Type:	MUNICIPAL
Source:	Department of Health Services
Other Name:	GRAND AVE. WELL - INACTIVE
GAMA PFAS Testing:	Not Reported
Groundwater Quality Data:	https://gamagroundwater.waterboards.ca.gov/gama/gamamap/public/GamaDataDisplay.asp?dataset=DHS&samp_date=&global_id=&assigned_name=1910127-003&store_num=
GeoTracker Data:	Not Reported

GEOCHECK® - PHYSICAL SETTING SOURCE MAP FINDINGS

Map ID Direction Distance Elevation			Database	EDR ID Number
10 **South** **1/2 - 1 Mile** **Lower**	Site ID: Groundwater Flow: Shallow Water Depth: Deep Water Depth: Average Water Depth: Date:	0427 Not Reported 32’ 46’ Not Reported 03/27/1996	**AQUIFLOW**	**69522**
1G **South** **1/2 - 1 Mile** **Lower**	Site ID: Groundwater Flow: Shallow Water Depth: Deep Water Depth: Average Water Depth: Date:	0427 Not Reported 32’ 46’ Not Reported 03/27/1996	**AQUIFLOW**	**69522**

GEOCHECK® - PHYSICAL SETTING SOURCE MAP FINDINGS

Map ID
Direction
Distance

Database EDR ID Number

1
NE
1/2 - 1 Mile

OIL_GAS **CAOG15000004687**

API #:	0403705433	Well #:	1
Well Status:	Plugged	Well Type:	Dry Hole
Well Design:	Charter Oak 1	Lease Name:	Charter Oak
Operator ID:	03300	Field Name:	Any Field
Area Name:	Any Area	Place:	Covina
GIS Source:	hud	Confidential Well:	N
Directionally Drilled:	N	Spud Date:	Not Reported

2
NE
1/2 - 1 Mile

OIL_GAS **CAOG15000012285**

API #:	0403706071	Well #:	27-1
Well Status:	Plugged	Well Type:	Dry Hole
Well Design:	Covina 27-1	Lease Name:	Covina
Operator ID:	C5640	Field Name:	Any Field
Area Name:	Any Area	Place:	Los Angeles County
GIS Source:	hud	Confidential Well:	N
Directionally Drilled:	N	Spud Date:	Not Reported

3
ESE
1/2 - 1 Mile

OIL_GAS **CAOG15000013674**

API #:	0403706119	Well #:	5-1
Well Status:	Plugged	Well Type:	Dry Hole
Well Design:	South Covina 5-1	Lease Name:	South Covina
Operator ID:	C5640	Field Name:	Any Field
Area Name:	Any Area	Place:	Covina
GIS Source:	hud	Confidential Well:	N
Directionally Drilled:	N	Spud Date:	Not Reported

GEOCHECK® - PHYSICAL SETTING SOURCE MAP FINDINGS
RADON

AREA RADON INFORMATION

State Database: CA Radon

Radon Test Results

Zipcode	Num Tests	> 4 pCi/L
91723	6	0

Federal EPA Radon Zone for LOS ANGELES County: 2

Note: Zone 1 indoor average level > 4 pCi/L.
: Zone 2 indoor average level >= 2 pCi/L and <= 4 pCi/L.
: Zone 3 indoor average level < 2 pCi/L.

Federal Area Radon Information for LOS ANGELES COUNTY, CA

Number of sites tested: 63

Area	Average Activity	% <4 pCi/L	% 4-20 pCi/L	% >20 pCi/L
Living Area - 1st Floor	0.711 pCi/L	98%	2%	0%
Living Area - 2nd Floor	Not Reported	Not Reported	Not Reported	Not Reported
Basement	0.933 pCi/L	100%	0%	0%

PHYSICAL SETTING SOURCE RECORDS SEARCHED

TOPOGRAPHIC INFORMATION

USGS 7.5' Digital Elevation Model (DEM)
Source: United States Geologic Survey
EDR acquired the USGS 7.5' Digital Elevation Model in 2002 and updated it in 2006. The 7.5 minute DEM corresponds to the USGS 1:24,000- and 1:25,000-scale topographic quadrangle maps. The DEM provides elevation data with consistent elevation units and projection.

Current USGS 7.5 Minute Topographic Map
Source: U.S. Geological Survey

HYDROLOGIC INFORMATION

Flood Zone Data: This data was obtained from the Federal Emergency Management Agency (FEMA). It depicts 100-year and 500-year flood zones as defined by FEMA. It includes the National Flood Hazard Layer (NFHL) which incorporates Flood Insurance Rate Map (FIRM) data and Q3 data from FEMA in areas not covered by NFHL.
Source: FEMA
Telephone: 877-336-2627
Date of Government Version: 2003, 2015

NWI: National Wetlands Inventory. This data, available in select counties across the country, was obtained by EDR in 2002, 2005, 2010 and 2015 from the U.S. Fish and Wildlife Service.

State Wetlands Data: Wetland Inventory
Source: Department of Fish and Wildlife
Telephone: 916-445-0411

HYDROGEOLOGIC INFORMATION

AQUIFLOW^{R} Information System
Source: EDR proprietary database of groundwater flow information
EDR has developed the AQUIFLOW Information System (AIS) to provide data on the general direction of groundwater flow at specific points. EDR has reviewed reports submitted to regulatory authorities at select sites and has extracted the date of the report, hydrogeologically determined groundwater flow direction and depth to water table information.

GEOLOGIC INFORMATION

Geologic Age and Rock Stratigraphic Unit
Source: P.G. Schruben, R.E. Arndt and W.J. Bawiec, Geology of the Conterminous U.S. at 1:2,500,000 Scale - A digital representation of the 1974 P.B. King and H.M. Beikman Map, USGS Digital Data Series DDS - 11 (1994).

STATSGO: State Soil Geographic Database
Source: Department of Agriculture, Natural Resources Conservation Service (NRCS)
The U.S. Department of Agriculture's (USDA) Natural Resources Conservation Service (NRCS) leads the national Conservation Soil Survey (NCSS) and is responsible for collecting, storing, maintaining and distributing soil survey information for privately owned lands in the United States. A soil map in a soil survey is a representation of soil patterns in a landscape. Soil maps for STATSGO are compiled by generalizing more detailed (SSURGO) soil survey maps.

SSURGO: Soil Survey Geographic Database
Source: Department of Agriculture, Natural Resources Conservation Service (NRCS)
Telephone: 800-672-5559
SSURGO is the most detailed level of mapping done by the Natural Resources Conservation Service, mapping scales generally range from 1:12,000 to 1:63,360. Field mapping methods using national standards are used to construct the soil maps in the Soil Survey Geographic (SSURGO) database. SSURGO digitizing duplicates the original soil survey maps. This level of mapping is designed for use by landowners, townships and county natural resource planning and management.

PHYSICAL SETTING SOURCE RECORDS SEARCHED

LOCAL / REGIONAL WATER AGENCY RECORDS

FEDERAL WATER WELLS

PWS: Public Water Systems
Source: EPA/Office of Drinking Water
Telephone: 202-564-3750
Public Water System data from the Federal Reporting Data System. A PWS is any water system which provides water to at least 25 people for at least 60 days annually. PWSs provide water from wells, rivers and other sources.

PWS ENF: Public Water Systems Violation and Enforcement Data
Source: EPA/Office of Drinking Water
Telephone: 202-564-3750
Violation and Enforcement data for Public Water Systems from the Safe Drinking Water Information System (SDWIS) after August 1995. Prior to August 1995, the data came from the Federal Reporting Data System (FRDS).

USGS Water Wells: USGS National Water Inventory System (NWIS)
This database contains descriptive information on sites where the USGS collects or has collected data on surface water and/or groundwater. The groundwater data includes information on wells, springs, and other sources of groundwater.

OTHER STATE DATABASE INFORMATION

Groundwater Ambient Monitoring & Assessment Program
State Water Resources Control Board
Telephone: 916-341-5577
The GAMA Program is Californias comprehensive groundwater quality monitoring program. GAMA collects data by testing the untreated, raw water in different types of wells for naturally-occurring and man-made chemicals. The GAMA data includes Domestic, Monitoring and Municipal well types from the following sources, Department of Water Resources, Department of Heath Services, EDF, Agricultural Lands, Lawrence Livermore National Laboratory, Department of Pesticide Regulation, United States Geological Survey, Groundwater Ambient Monitoring and Assessment Program and Local Groundwater Projects.

Water Well Database
Source: Department of Water Resources
Telephone: 916-651-9648

California Drinking Water Quality Database
Source: Department of Public Health
Telephone: 916-324-2319
The database includes all drinking water compliance and special studies monitoring for the state of California since 1984. It consists of over 3,200,000 individual analyses along with well and water system information.

California Oil and Gas Well Locations
Source: Dept of Conservation, Geologic Energy Management Division
Telephone: 916-323-1779
Oil and Gas well locations in the state.

California Earthquake Fault Lines
Source: California Division of Mines and Geology
The fault lines displayed on EDR's Topographic map are digitized quaternary fault lines prepared in 1975 by the United State Geological Survey. Additional information (also from 1975) regarding activity at specific fault lines comes from California's Preliminary Fault Activity Map prepared by the California Division of Mines and Geology.

RADON

State Database: CA Radon
Source: Department of Public Health
Telephone: 916-210-8558
Radon Database for California

PHYSICAL SETTING SOURCE RECORDS SEARCHED

Area Radon Information
Source: USGS
Telephone: 703-356-4020
The National Radon Database has been developed by the U.S. Environmental Protection Agency (USEPA) and is a compilation of the EPA/State Residential Radon Survey and the National Residential Radon Survey. The study covers the years 1986 - 1992. Where necessary data has been supplemented by information collected at private sources such as universities and research institutions.

EPA Radon Zones
Source: EPA
Telephone: 703-356-4020
Sections 307 & 309 of IRAA directed EPA to list and identify areas of U.S. with the potential for elevated indoor radon levels.

OTHER

Airport Landing Facilities: Private and public use landing facilities
Source: Federal Aviation Administration, 800-457-6656

Epicenters: World earthquake epicenters, Richter 5 or greater
Source: Department of Commerce, National Oceanic and Atmospheric Administration

California Earthquake Fault Lines: The fault lines displayed on EDR's Topographic map are digitized quaternary fault lines, prepared in 1975 by the United State Geological Survey. Additional information (also from 1975) regarding activity at specific fault lines comes from California's Preliminary Fault Activity Map prepared by the California Division of Mines and Geology.

STREET AND ADDRESS INFORMATION

© 2015 TomTom North America, Inc. All rights reserved. This material is proprietary and the subject of copyright protection and other intellectual property rights owned by or licensed to Tele Atlas North America, Inc. The use of this material is subject to the terms of a license agreement. You will be held liable for any unauthorized copying or disclosure of this material.

Appendix C

Regulatory Agency Records



0 0.055 0.11 mi

0 0.065 0.13 km

Powered by

2/20/2024

Well Status & Type

Geologic Energy Management Division
715 P Street, MS 1803
Sacramento, CA 95814
Phone: (916) 445-9686
Email: calgem_webmaster@conservation.ca.gov
www.conservation.ca.gov/calgem

California Natural Resources Agency
Department of Conservation

U.S. Fish and Wildlife Service
National Wetlands Inventory

Wetland Map



February 20, 2024

Wetlands

- Estuarine and Marine Deepwater
- Estuarine and Marine Wetland
- Freshwater Emergent Wetland
- Freshwater Forested/Shrub Wetland
- Freshwater Pond
- Lake
- Other
- Riverine

This map is for general reference only. The US Fish and Wildlife Service is not responsible for the accuracy or currentness of the base data shown on this map. All wetlands related data should be used in accordance with the layer metadata found on the Wetlands Mapper web site.

Appendix D

EDR Lien and AUL Report

Covina Reliability Project
Not Reported
Covina, CA 91723

Inquiry Number: 7556491.8S
February 7, 2024

EDR Environmental Lien and AUL Search 1980

6 Armstrong Road, 4th floor
Shelton, CT 06484
Toll Free: 800.352.0050
www.edrnet.com

EDR Environmental Lien and AUL Search 1980

The EDR Environmental Lien and AUL Search 1980 report provides results from a search of available land title records for environmental cleanup liens and other activity and use limitations (AULs), such as engineering controls and institutional controls.

A network of professional, trained researchers, following established procedures, uses client supplied address and/or parcel information to:

- search for parcel number and/or legal description
- search for ownership information filed between 1980 and the most current publicly available date
- research official land title documents recorded at jurisdictional agencies such as recorders' offices, registries of deeds, county clerks' offices, etc.
- search for environmental encumbering instrument(s) filed between 1980 and the most current publicly available date
- provide a copy of any environmental encumbrance(s)
- provide a copy of the current deed when available

Thank you for your business.
Please contact EDR at 1-800-352-0050
with any questions or comments.

Property Archives, LLC researched and compiled the land title information contained in this EDR Environmental Lien and AUL Search 1980 report on behalf of EDR.



Property Archives

Disclaimer - Copyright and Trademark Notice

This Report contains certain information obtained from a variety of public and other sources reasonably available to Environmental Data Resources, LLC and Property Archives, LLC. It cannot be concluded from this Report that coverage information for the target and surrounding properties does not exist from other sources. This Report is provided on an "AS IS", "AS AVAILABLE" basis. NO WARRANTY EXPRESS OR IMPLIED IS MADE WHATSOEVER IN CONNECTION WITH THIS REPORT. ENVIRONMENTAL DATA RESOURCES, LLC AND ITS SUBSIDIARIES, AFFILIATES AND THIRD PARTY SUPPLIERS DISCLAIM ALL WARRANTIES, OF ANY KIND OR NATURE, EXPRESS OR IMPLIED, ARISING OUT OF OR RELATED TO THIS REPORT OR ANY OF THE DATA AND INFORMATION PROVIDED IN THIS REPORT, INCLUDING WITHOUT LIMITATION, ANY WARRANTIES REGARDING ACCURACY, QUALITY, CORRECTNESS, COMPLETENESS, COMPREHENSIVENESS, SUITABILITY, MERCHANTABILITY, FITNESS FOR A PARTICULAR PURPOSE, TITLE, NON-INFRINGEMENT, MISAPPROPRIATION, OR OTHERWISE. ALL RISK IS ASSUMED BY THE USER. IN NO EVENT SHALL ENVIRONMENTAL DATA RESOURCES, LLC OR ITS SUBSIDIARIES, AFFILIATES OR THIRD PARTY SUPPLIERS BE LIABLE TO ANYONE FOR ANY DIRECT, INCIDENTAL, INDIRECT, SPECIAL, CONSEQUENTIAL OR OTHER DAMAGES OF ANY TYPE OR KIND (INCLUDING BUT NOT LIMITED TO LOSS OF PROFITS, LOSS OF USE, OR LOSS OF DATA), ARISING OUT OF OR IN ANY WAY CONNECTED WITH THIS REPORT OR ANY OF THE DATA AND INFORMATION PROVIDED IN THIS REPORT. Any analyses, estimates, ratings, environmental risk levels, or risk codes provided in this Report are provided for illustrative purposes only, and are not intended to provide, nor should they be interpreted as providing any facts regarding, or prediction or forecast of, any environmental risk for any property. Only an assessment performed by a qualified environmental professional can provide findings, opinions or conclusions regarding the environmental risk or conditions in, on or at any property.

Copyright 2024 by Environmental Data Resources, LLC. All rights reserved. Reproduction in any media or format, in whole or in part, of any report or map of Environmental Data Resources, LLC, or its affiliates, is prohibited without prior written permission.

EDR and its logos (including Sanborn and Sanborn Map) are trademarks of Environmental Data Resources, LLC or its affiliates. All other trademarks used herein are the property of their respective owners.

EDR Environmental Lien and AUL Search 1980

TARGET PROPERTY INFORMATION

ADDRESS

Covina Reliability Project
Not Reported
Covina, CA 91723

PROPERTY DESCRIPTION

Parcel ID: **8429-007-005**

Current Owner: Russ D. Ford

Legal Description: TRACT # 19336 LOT 11 Book 603 Page 75

Parcel ID: **8429-007-006**

Current Owner: Russ D. Ford

Legal Description: TRACT # 19336 LOT 12 Book 603 Page 75

Parcel ID: **8429-007-007**

Current Owner: Russ D. Ford

Legal Description: TRACT # 19336 LOT 13 Book 603 Page 75

FINDINGS SUMMARY

The following is a summary of information contained in the report. Additional details may be found in the Findings Detail section.

Parcel: 8429-007-005

Environmental Lien: Found ☐ Not Found ■

Other Activity and Use Limitations (AULs): Found ☐ Not Found ■

HISTORICAL CHAIN of TITLE FROM 1980			
RECORDED	**INSTRUMENT**	**GRANTEE**	**GRANTOR**
		No transfers on subject parcel since	
		January 1, 1980.	

Parcel: 8429-007-006

Environmental Lien: Found ☐ Not Found ■

Other Activity and Use Limitations (AULs): Found ☐ Not Found ■

EDR Environmental Lien and AUL Search 1980

HISTORICAL CHAIN of TITLE FROM 1980			
RECORDED	**INSTRUMENT**	**GRANTEE**	**GRANTOR**
		No transfers on subject parcel since	
		January 1, 1980.	

Parcel: 8429-007-007

Environmental Lien: Found ☐ Not Found ■

Other Activity and Use Limitations (AULs): Found ☐ Not Found ■

HISTORICAL CHAIN of TITLE FROM 1980			
RECORDED	**INSTRUMENT**	**GRANTEE**	**GRANTOR**
		No transfers on subject parcel since	
		January 1, 1980.	

RESEARCH SOURCE(S)

The following research sources were reviewed from January 1, 1980, to February 1, 2024. Based on available information evaluated by the title search professional, the jurisdiction does not require a search of judicial records to identify environmental liens.

Source 1: Los Angeles County Clerk-Recorder
Los Angeles County, California

Source 2: Los Angeles County Assessor
Los Angeles County, California

Source 3: California Department of Toxic Substances Control

FINDINGS DETAIL

Parcel: 8429-007-005

ENVIRONMENTAL LIEN

Environmental Lien: Found ☐ Not Found ■

OTHER ACTIVITY AND USE LIMITATIONS (AULs)

Other AULs: Found ☐ Not Found ■

MISCELLANEOUS DOCUMENTS

Not Applicable

EDR Environmental Lien and AUL Search 1980

Parcel: 8429-007-006

ENVIRONMENTAL LIEN

Environmental Lien: Found ☐ Not Found ■

OTHER ACTIVITY AND USE LIMITATIONS (AULs)

Other AULs: Found ☐ Not Found ■

MISCELLANEOUS DOCUMENTS

Not Applicable

Parcel: 8429-007-007

ENVIRONMENTAL LIEN

Environmental Lien: Found ☐ Not Found ■

OTHER ACTIVITY AND USE LIMITATIONS (AULs)

Other AULs: Found ☐ Not Found ■

MISCELLANEOUS DOCUMENTS

Not Applicable

HISTORICAL CHAIN OF TITLE FROM 1980

PARCEL: 8429-007-005

Public records of Los Angeles County, California were searched from January 1, 1980 through February 1, 2024 and no deeds vesting title in the subject property were located during the period searched.

PARCEL: 8429-007-006

Public records of Los Angeles County, California were searched from January 1, 1980 through February 1, 2024 and no deeds vesting title in the subject property were located during the period searched.

PARCEL: 8429-007-007

Public records of Los Angeles County, California were searched from January 1, 1980 through February 1, 2024 and no deeds vesting title in the subject property were located during the period searched.

Appendix E

Historical Research Documentation

Covina Reliability Project

Not Reported

Covina, CA 91723

Inquiry Number: 7556491.11

February 01, 2024

The EDR Aerial Photo Decade Package

6 Armstrong Road, 4th floor
Shelton, CT 06484
Toll Free: 800.352.0050
www.edrnet.com

EDR Aerial Photo Decade Package

02/01/24

Site Name:

Covina Reliability Project
Not Reported
Covina, CA 91723
EDR Inquiry # 7556491.11

Client Name:

NV5
3777 Long Beach Blvd
Long Beach, CA 90807-0000
Contact: Eric Fraske

Environmental Data Resources, Inc. (EDR) Aerial Photo Decade Package is a screening tool designed to assist environmental professionals in evaluating potential liability on a target property resulting from past activities. EDR's professional researchers provide digitally reproduced historical aerial photographs, and when available, provide one photo per decade.

Search Results:

Year	Scale	Details	Source
2020	1"=500'	Flight Year: 2020	USDA/NAIP
2016	1"=500'	Flight Year: 2016	USDA/NAIP
2012	1"=500'	Flight Year: 2012	USDA/NAIP
2009	1"=500'	Flight Year: 2009	USDA/NAIP
2005	1"=500'	Flight Year: 2005	USDA/NAIP
1995	1"=500'	Acquisition Date: January 01, 1995	USGS/DOQQ
1990	1"=500'	Flight Date: September 06, 1990	USDA
1989	1"=500'	Flight Date: August 03, 1989	USDA
1983	1"=500'	Flight Date: November 19, 1983	EDR Proprietary Brewster Pacific
1977	1"=500'	Flight Date: April 25, 1977	EDR Proprietary Brewster Pacific
1970	1"=500'	Flight Date: February 08, 1970	EDR Proprietary Brewster Pacific
1964	1"=500'	Flight Date: August 15, 1964	USGS
1953	1"=500'	Flight Date: February 01, 1953	USDA
1948	1"=500'	Flight Date: July 10, 1948	USGS
1938	1"=500'	Flight Date: May 06, 1938	USDA
1928	1"=500'	Flight Date: January 01, 1928	FAIR

When delivered electronically by EDR, the aerial photo images included with this report are for ONE TIME USE ONLY. Further reproduction of these aerial photo images is prohibited without permission from EDR. For more information contact your EDR Account Executive.

Disclaimer - Copyright and Trademark Notice

This Report contains certain information obtained from a variety of public and other sources reasonably available to Environmental Data Resources, LLC. It cannot be concluded from this Report that coverage information for the target and surrounding properties does not exist from other sources. This Report is provided on an "AS IS", "AS AVAILABLE" basis. NO WARRANTY EXPRESS OR IMPLIED IS MADE WHATSOEVER IN CONNECTION WITH THIS REPORT. ENVIRONMENTAL DATA RESOURCES, LLC AND ITS SUBSIDIARIES, AFFILIATES AND THIRD PARTY SUPPLIERS DISCLAIM ALL WARRANTIES, OF ANY KIND OR NATURE, EXPRESS OR IMPLIED, ARISING OUT OF OR RELATED TO THIS REPORT OR ANY OF THE DATA AND INFORMATION PROVIDED IN THIS REPORT, INCLUDING WITHOUT LIMITATION, ANY WARRANTIES REGARDING ACCURACY, QUALITY, CORRECTNESS, COMPLETENESS, COMPREHENSIVENESS, SUITABILITY, MERCHANTABILITY, FITNESS FOR A PARTICULAR PURPOSE, TITLE, NON-INFRINGEMENT, MISAPPROPRIATION, OR OTHERWISE. ALL RISK IS ASSUMED BY THE USER. IN NO EVENT SHALL ENVIRONMENTAL DATA RESOURCES, LLC OR ITS SUBSIDIARIES, AFFILIATES OR THIRD PARTY SUPPLIERS BE LIABLE TO ANYONE FOR ANY DIRECT, INCIDENTAL, INDIRECT, SPECIAL, CONSEQUENTIAL OR OTHER DAMAGES OF ANY TYPE OR KIND (INCLUDING BUT NOT LIMITED TO LOSS OF PROFITS, LOSS OF USE, OR LOSS OF DATA), ARISING OUT OF OR IN ANY WAY CONNECTED WITH THIS REPORT OR ANY OF THE DATA AND INFORMATION PROVIDED IN THIS REPORT.

Any analyses, estimates, ratings, environmental risk levels, or risk codes provided in this Report are provided for illustrative purposes only, and are not intended to provide, nor should they be interpreted as providing any facts regarding, or prediction or forecast of, any environmental risk for any property. Only an assessment performed by a qualified environmental professional can provide findings, opinions or conclusions regarding the environmental risk or conditions in, on or at any property.

Copyright 2024 by Environmental Data Resources, Inc. All rights reserved. Reproduction in any media or format, in whole or in part, of any report or map of Environmental Data Resources, Inc., or its affiliates, is prohibited without prior written permission.

EDR and its logos (including Sanborn and Sanborn Map) are trademarks of Environmental Data Resources, LLC or its affiliates. All other trademarks used herein are the property of their respective owners.

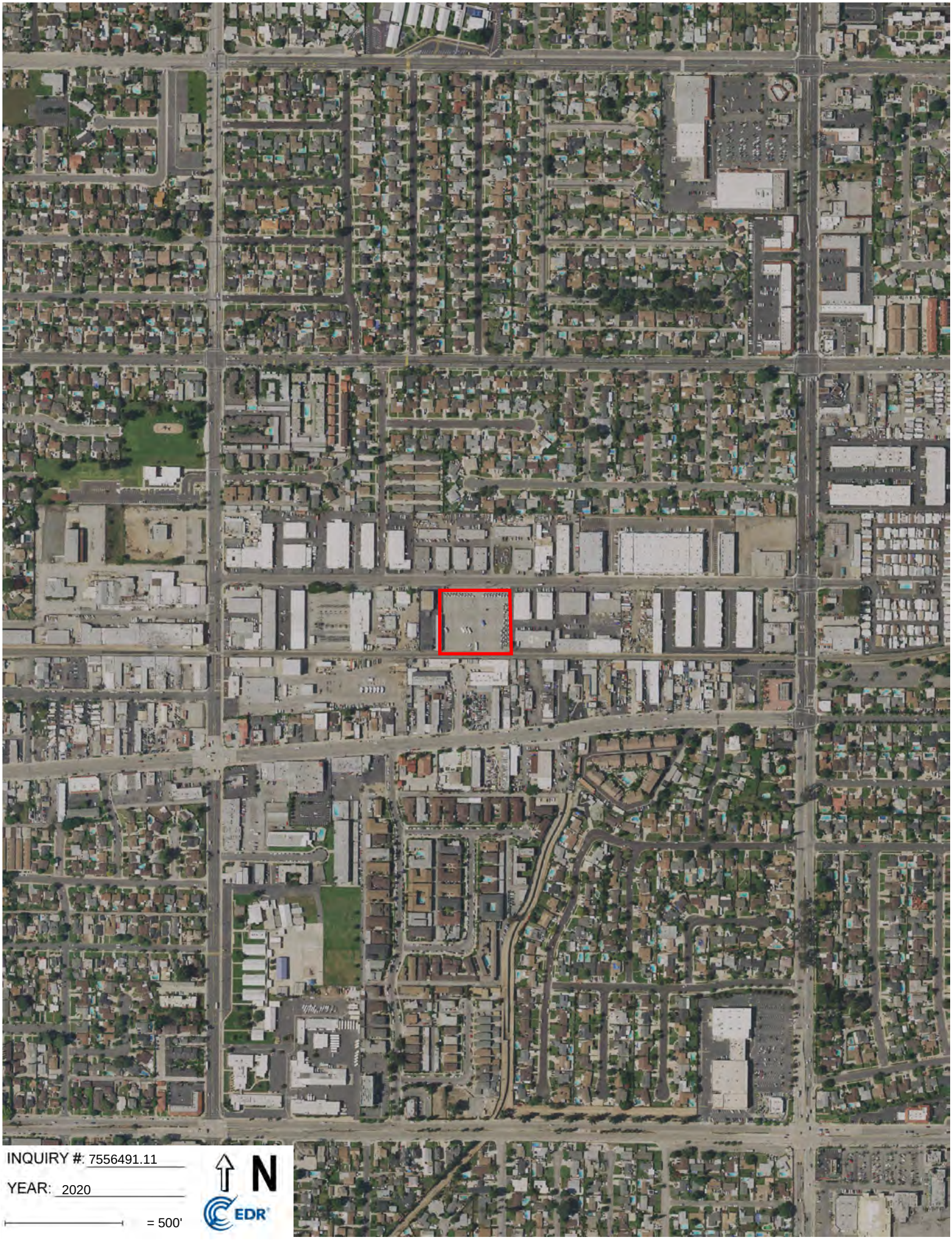
INQUIRY #: 7556491.11
YEAR: 2020
= 500'
N
EDR

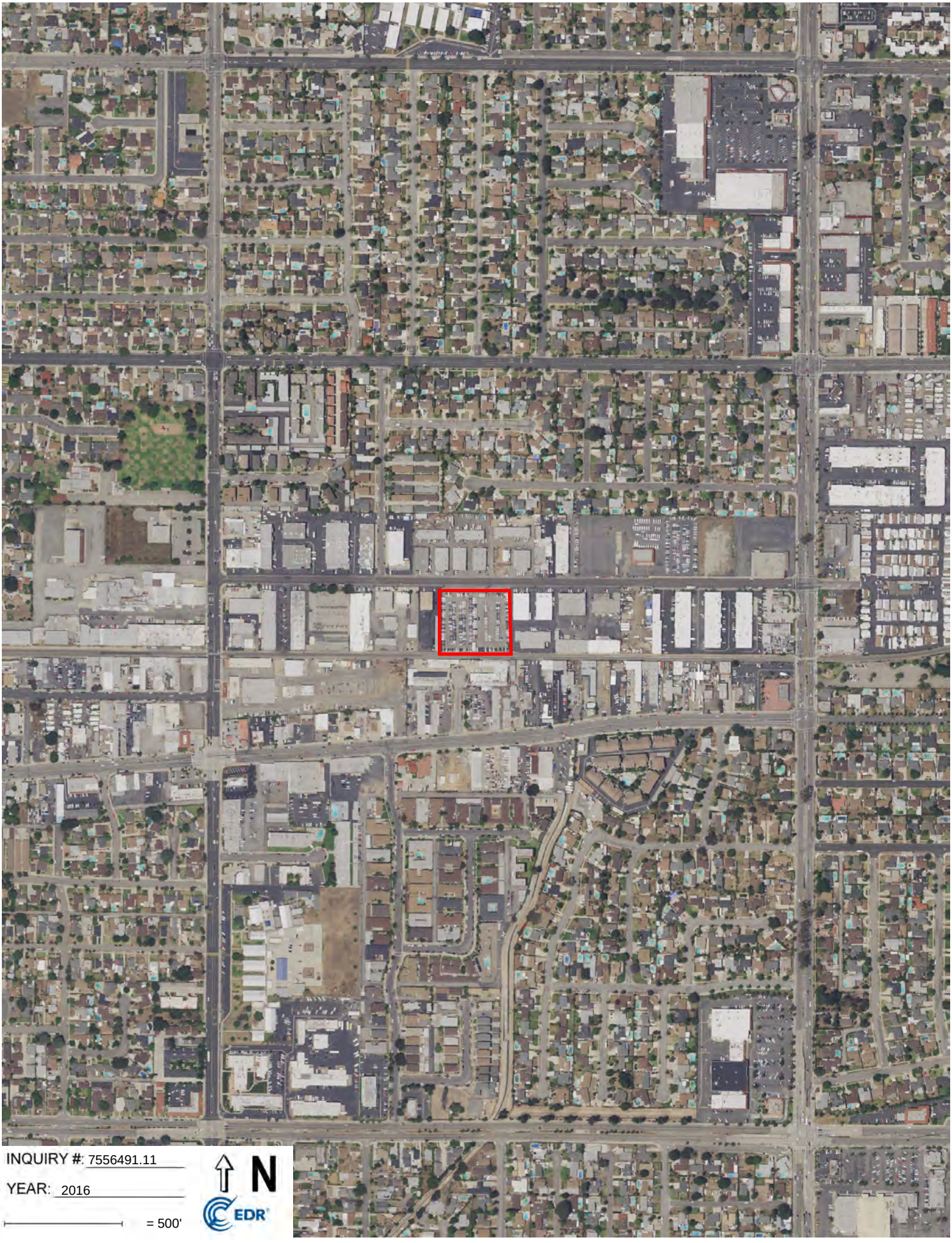
INQUIRY #: 7556491.11
YEAR: 2016
= 500'
N
EDR

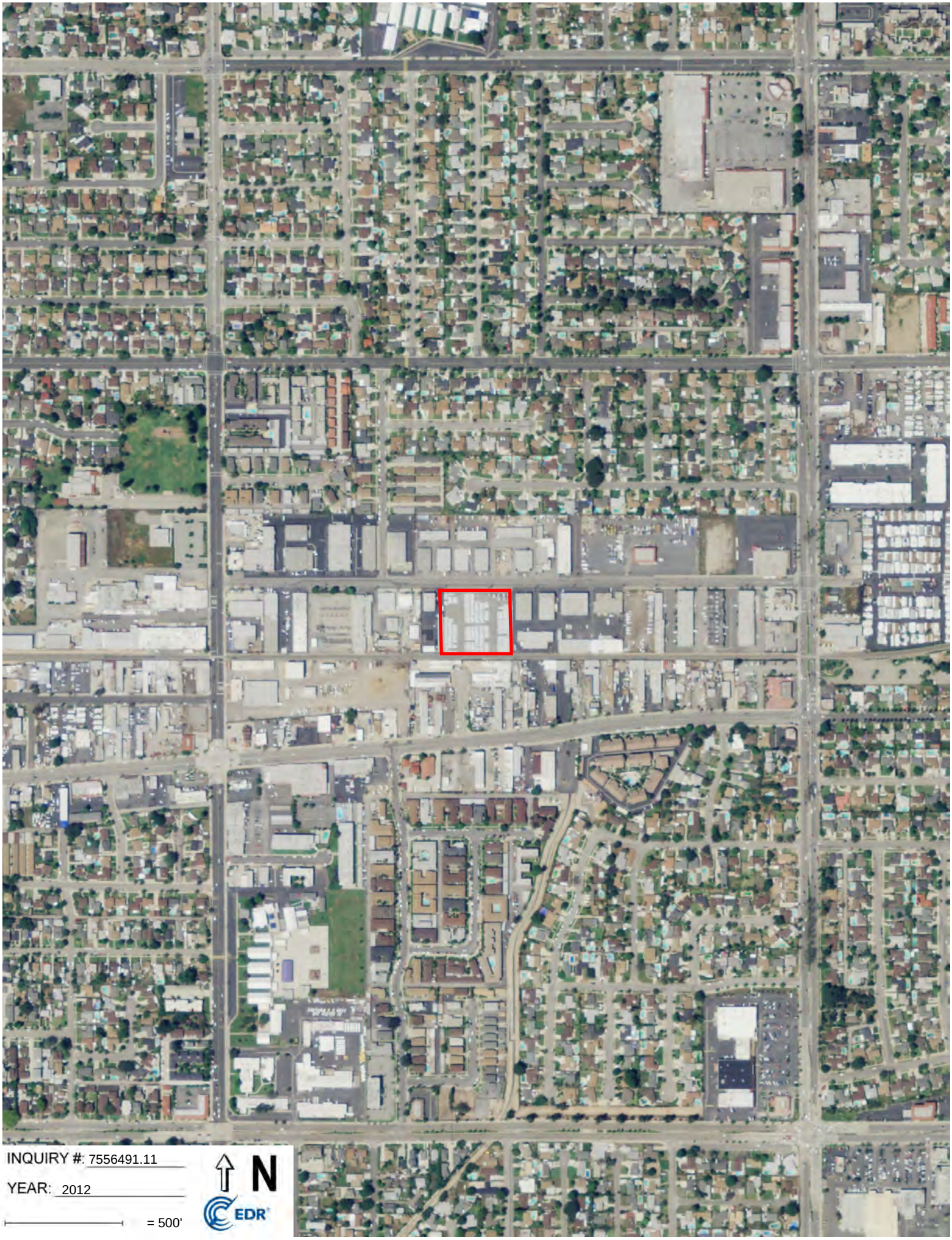
INQUIRY #: 7556491.11
YEAR: 2012
= 500'
N
EDR

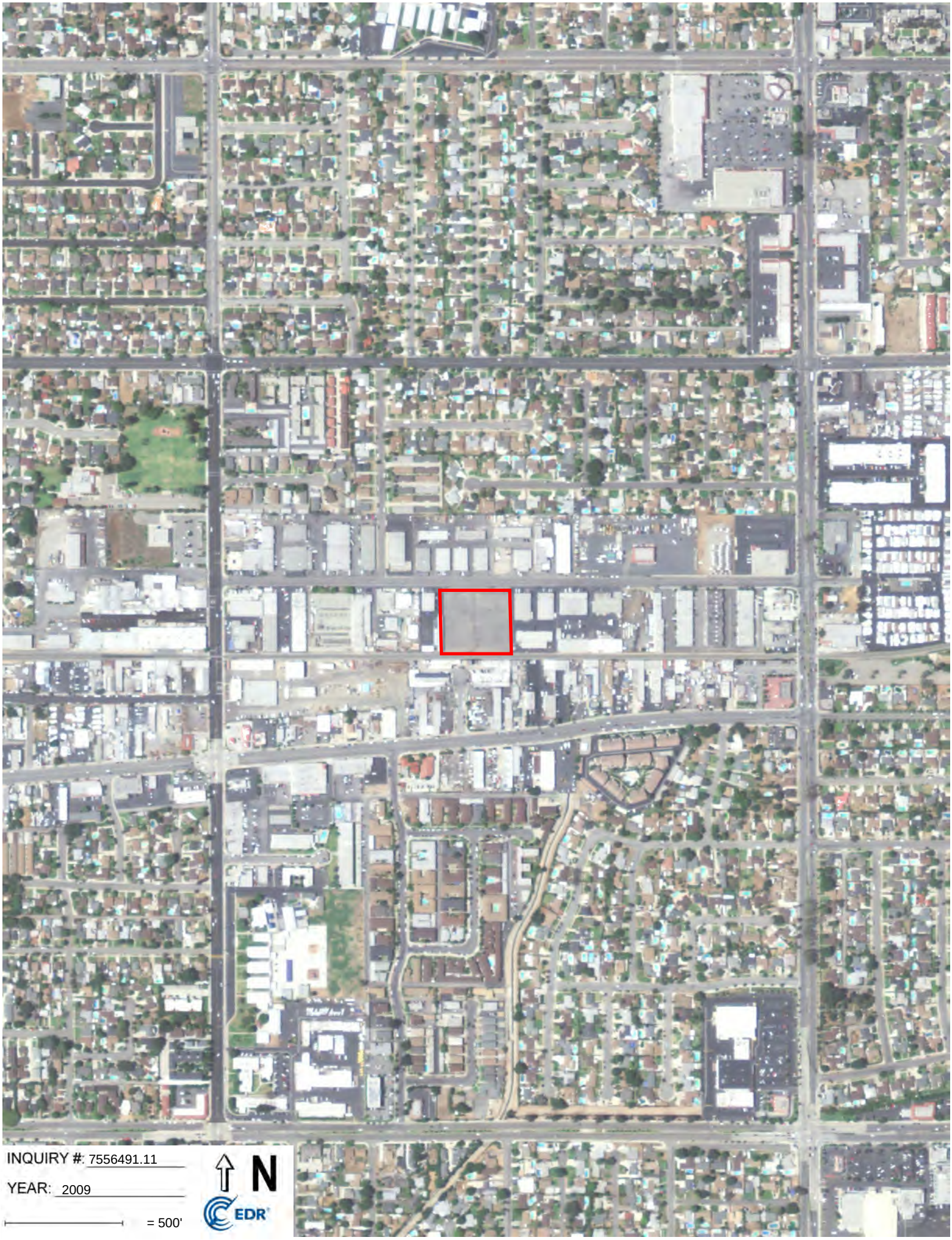
INQUIRY #: 7556491.11
YEAR: 2009
= 500'
N
EDR

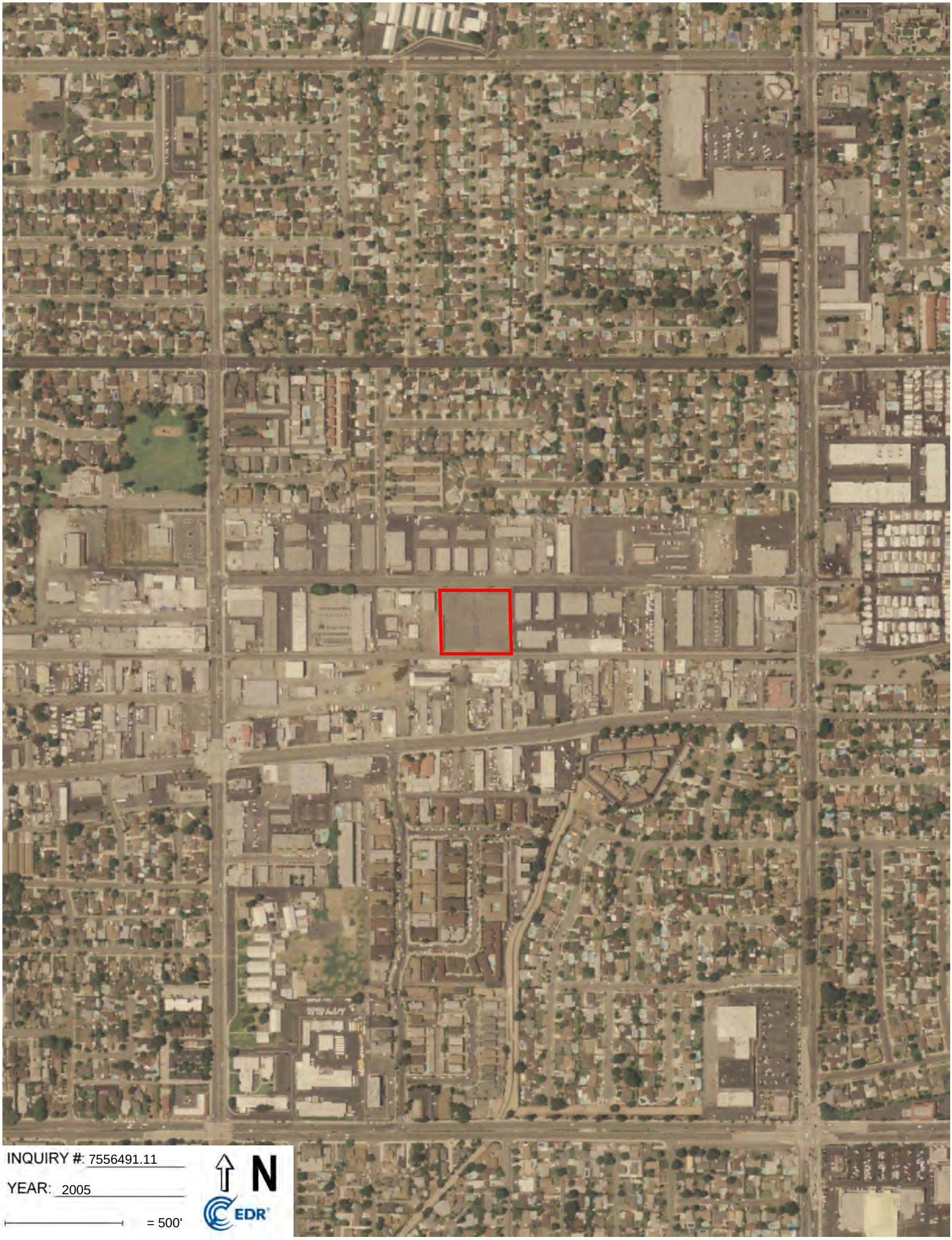
INQUIRY #: 7556491.11
YEAR: 2005
= 500'
N
EDR


INQUIRY #: 7556491.11
YEAR: 1995
= 500'
N
EDR

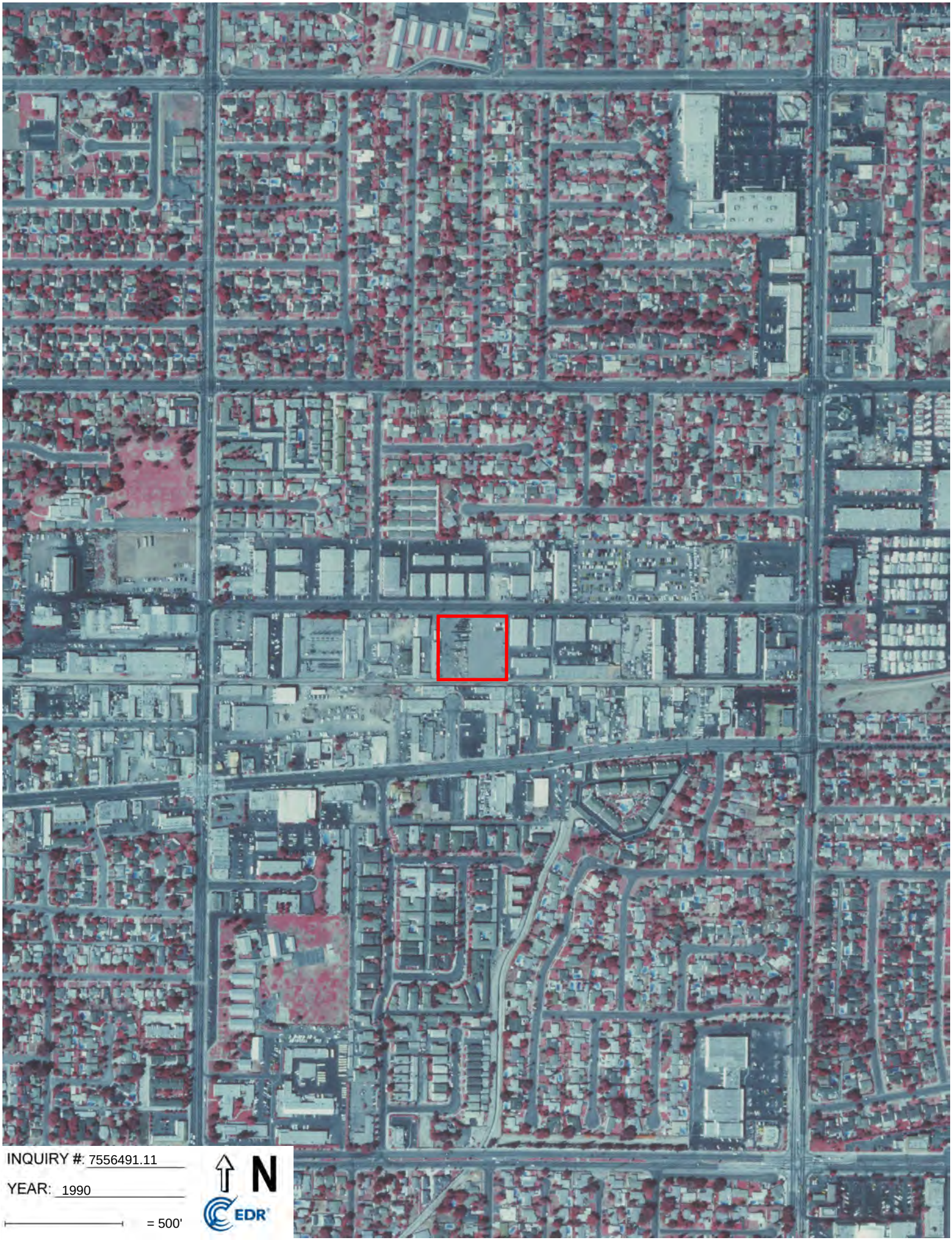
INQUIRY #: 7556491.11
YEAR: 1990
= 500'
N
EDR

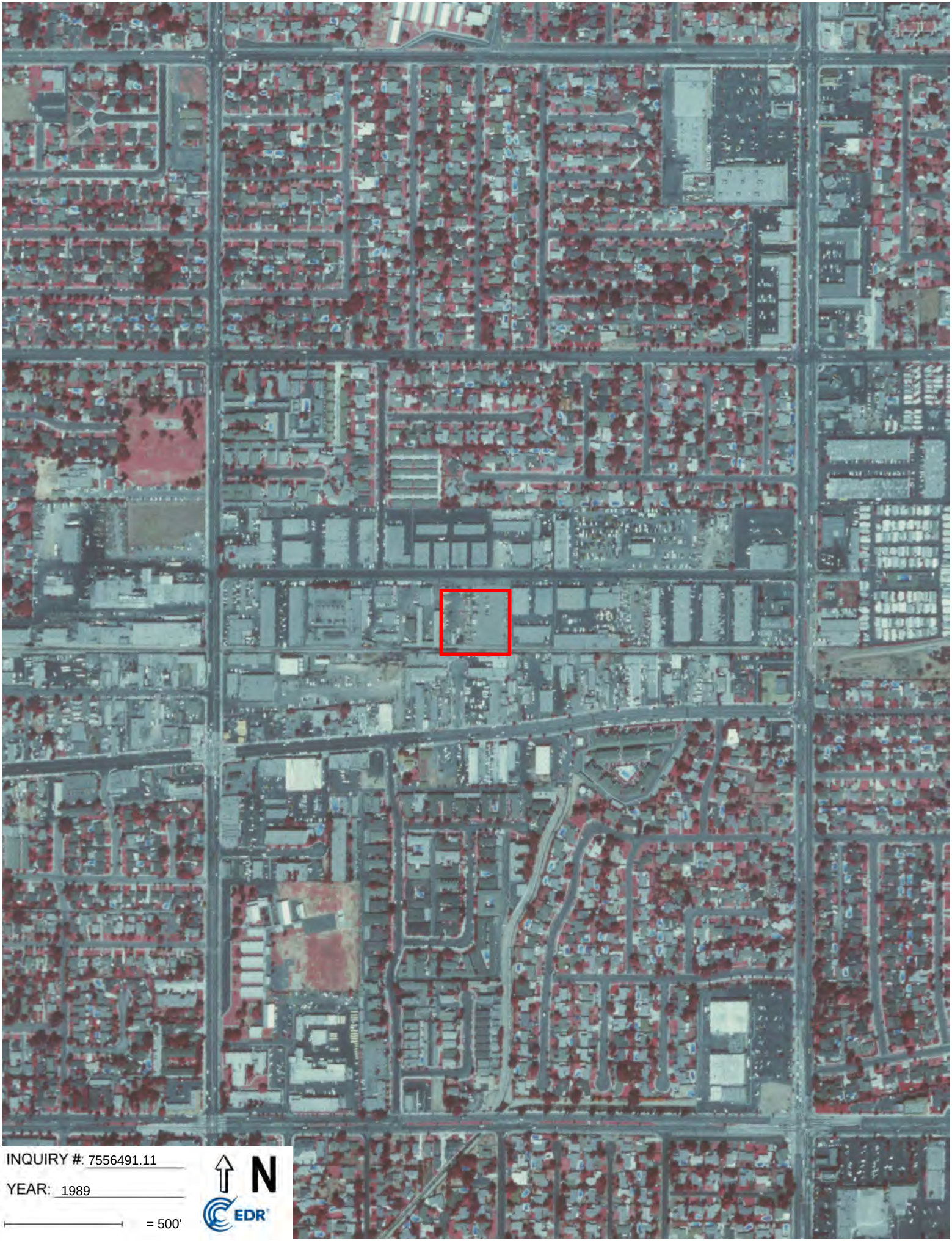
INQUIRY #: 7556491.11
YEAR: 1989
= 500'
N
EDR


INQUIRY #: 7556491.11
YEAR: 1983
= 500'
N
EDR


INQUIRY #: 7556491.11
YEAR: 1977
= 500'
N
EDR


INQUIRY #: 7556491.11
YEAR: 1970
= 500'
N
EDR



INQUIRY #: 7556491.11

YEAR: 1964

= 500'

N

EDR


INQUIRY #: 7556491.11
YEAR: 1953
= 500'
N
EDR


INQUIRY #: 7556491.11
YEAR: 1948
= 500'
N
EDR


INQUIRY #: 7556491.11
YEAR: 1938
= 500'
N
EDR


INQUIRY #: 7556491.11
YEAR: 1928
= 500'
N
EDR

Covina Reliability Project
Not Reported
Covina, CA 91723

Inquiry Number: 7556491.5
January 31, 2024

The EDR-City Directory Abstract

Environmental Data Resources Inc

6 Armstrong Road
Shelton, CT 06484
800.352.0050
www.edrnet.com

TABLE OF CONTENTS

SECTION

Executive Summary

Findings

City Directory Images

Thank you for your business.
Please contact EDR at 1-800-352-0050
with any questions or comments.

Disclaimer - Copyright and Trademark Notice

This Report contains certain information obtained from a variety of public and other sources reasonably available to Environmental Data Resources, LLC. It cannot be concluded from this Report that coverage information for the target and surrounding properties does not exist from other sources. This Report is provided on an "AS IS", "AS AVAILABLE" basis. **NO WARRANTY EXPRESS OR IMPLIED IS MADE WHATSOEVER IN CONNECTION WITH THIS REPORT. ENVIRONMENTAL DATA RESOURCES, LLC AND ITS SUBSIDIARIES, AFFILIATES AND THIRD PARTY SUPPLIERS DISCLAIM ALL WARRANTIES, OF ANY KIND OR NATURE, EXPRESS OR IMPLIED, ARISING OUT OF OR RELATED TO THIS REPORT OR ANY OF THE DATA AND INFORMATION PROVIDED IN THIS REPORT, INCLUDING WITHOUT LIMITATION, ANY WARRANTIES REGARDING ACCURACY, QUALITY, CORRECTNESS, COMPLETENESS, COMPREHENSIVENESS, SUITABILITY, MERCHANTABILITY, FITNESS FOR A PARTICULAR PURPOSE, TITLE, NON-INFRINGEMENT, MISAPPROPRIATION, OR OTHERWISE. ALL RISK IS ASSUMED BY THE USER. IN NO EVENT SHALL ENVIRONMENTAL DATA RESOURCES, LLC OR ITS SUBSIDIARIES, AFFILIATES OR THIRD PARTY SUPPLIERS BE LIABLE TO ANYONE FOR ANY DIRECT, INCIDENTAL, INDIRECT, SPECIAL, CONSEQUENTIAL OR OTHER DAMAGES OF ANY TYPE OR KIND (INCLUDING BUT NOT LIMITED TO LOSS OF PROFITS, LOSS OF USE, OR LOSS OF DATA), ARISING OUT OF OR IN ANY WAY CONNECTED WITH THIS REPORT OR ANY OF THE DATA AND INFORMATION PROVIDED IN THIS REPORT.** Any analyses, estimates, ratings, environmental risk levels, or risk codes provided in this Report are provided for illustrative purposes only, and are not intended to provide, nor should they be interpreted as providing any facts regarding, or prediction or forecast of, any environmental risk for any property. Only an assessment performed by a qualified environmental professional can provide findings, opinions or conclusions regarding the environmental risk or conditions in, on or at any property.

Copyright 2023 by Environmental Data Resources, LLC. All rights reserved. Reproduction in any media or format, in whole or in part, of any report or map of Environmental Data Resources, LLC, or its affiliates, is prohibited without prior written permission.

EDR and its logos (including Sanborn and Sanborn Map) are trademarks of Environmental Data Resources, LLC or its affiliates. All other trademarks used herein are the property of their respective owners.

EXECUTIVE SUMMARY

DESCRIPTION

Environmental Data Resources, Inc.'s (EDR) City Directory Abstract is a screening tool designed to assist environmental professionals in evaluating potential liability on a target property resulting from past activities. EDR's City Directory Abstract includes a search and abstract of available city directory data. For each address, the directory lists the name of the corresponding occupant at approximately five year intervals.

Business directories including city, cross reference and telephone directories were reviewed, if available, at approximately five year intervals for the years spanning 1920 through current. This report compiles information gathered in this review by geocoding the latitude and longitude of properties identified and gathering information about properties within 660 feet of the target property.

Summary information obtained is provided in the text of this report.

RECORD SOURCES

The EDR City Directory Report accesses a variety of business directory sources, including Haines, InfoUSA, Polk, Cole, Bresser, and Stewart. Listings marked as EDR Digital Archive access Cole and InfoUSA records. The various directory sources enhance and complement each other to provide a more thorough and accurate report.

EDR is licensed to reproduce certain City Directory works by the copyright holders of those works. The purchaser of this EDR City Directory Report may include it in report(s) delivered to a customer.

RESEARCH SUMMARY

The following research sources were consulted in the preparation of this report. An "X" indicates where information was identified in the source and provided in this report.

Year	Source	TP	Adjoining	Text Abstract	Source Image
2020	EDR Digital Archive	-	X	X	-
2017	Cole Information	-	-	-	-
2014	Cole Information	-	X	X	-
2010	Cole Information	-	X	X	-
2006	Haines Company	-	-	-	-
2005	Cole Information	-	X	X	-
2004	Haines Company	-	-	-	-
2003	Haines & Company	-	X	X	-
2001	HAINES & COMPANY INC.	-	-	-	-
2000	Cole Information	-	X	X	-
1999	Haines & Company	-	-	-	-
1996	Pacific Bell	-	-	-	-
1995	Cole Information	-	X	X	-
	Pacific Bell	-	X	X	-
1992	Cole Information	-	X	X	-
1991	Pacific Telephone	-	-	-	-

EXECUTIVE SUMMARY

Year	Source	TP	Adjoining	Text Abstract	Source Image
1990	Pacific Bell	-	X	X	-
1986	Pacific Bell	-	X	X	-
1985	Pacific Bell	-	X	X	-
1981	Pacific Telephone	-	X	X	-
1980	Pacific Telephone	-	X	X	-
1976	R.L. Polk & Co Publishers	-	-	-	-
1975	GTE	-	X	X	-
	Pacific Telephone	-	X	X	-
1972	R. L. Polk & Co.	-	-	-	-
1971	Pacific Telephone	-	X	X	-
1970	Cole Information	-	-	-	-
1969	R. L. Polk & Co.	-	-	-	-
1967	Pacific Telephone	-	-	-	-
1966	Pacific Telephone	-	X	X	-
1965	GTE	-	-	-	-
1964	Pacific Telephone	-	X	X	-
1963	Pacific Telephone	-	-	-	-
1962	Pacific Telephone	-	-	-	-
1961	R. L. Polk & Co.	-	-	-	-
1960	Pacific Telephone	-	X	X	-
1958	Pacific Telephone	-	-	-	-
1957	Pacific Telephone	-	X	X	-
1956	Pacific Telephone	-	-	-	-
1955	The Pacific Telephone & Telegraph Co.	-	-	-	-
1954	R. L. Polk & Co.	-	X	X	-
1952	Los Angeles Directory Co.	-	-	-	-
1951	R. L. Polk & Co.	-	X	X	-
1950	Pacific Telephone	-	X	X	-
1949	Los Angeles Directory Co.	-	-	-	-
1948	Los Angeles Directory Co.	-	-	-	-
1947	Los Angeles Directory Co.	-	-	-	-
1946	Southern California Telephone Co	-	-	-	-
1945	R. L. Polk & Co.	-	-	-	-
1944	R. L. Polk & Co.	-	-	-	-
1942	Los Angeles Directory Co.	-	-	-	-

EXECUTIVE SUMMARY

Year	Source	TP	Adjoining	Text Abstract	Source Image
1940	Southern California Telephone Co.	-	-	-	-
1939	Los Angeles Directory Co.	-	-	-	-
1938	Pacific Telephone	-	-	-	-
1937	Los Angeles Directory Co.	-	-	-	-
1936	R. L. Polk & Co.	-	-	-	-
1935	R. L. Polk & Co.	-	-	-	-
1934	Los Angeles Directory Co.	-	-	-	-
1933	Los Angeles Directory Co.	-	X	X	-
1932	Los Angeles Directory Co.	-	-	-	-
1931	Los Angeles Directory Co.	-	-	-	-
1930	R. L. Polk & Co.	-	-	-	-
1929	Los Angeles Directory Co.	-	-	-	-
1928	Los Angeles Directory Co.	-	-	-	-
1927	Los Angeles Directory Co.	-	-	-	-
1926	Los Angeles Directory Co.	-	-	-	-
1925	R. L. Polk & Co.	-	-	-	-
1924	Los Angeles Directory Co.	-	-	-	-
1923	Los Angeles Directory Co.	-	-	-	-
1921	Los Angeles Directory Co.	-	-	-	-
1920	Pacific Telephone	-	-	-	-

EXECUTIVE SUMMARY

SELECTED ADDRESSES

The following addresses were selected by the client, for EDR to research. An "X" indicates where information was identified.

Address	*Type*	*Findings*
716 E. Edna Pl	Client Entered	
642 E. Edna Pl	Client Entered	
635 E. Edna Pl	Client Entered	
709 E. Edna Pl	Client Entered	
620 N. Commercial Ave	Client Entered	
619 N. Commercial Ave	Client Entered	

FINDINGS

TARGET PROPERTY INFORMATION

ADDRESS

Not Reported
Covina, CA 91723

FINDINGS DETAIL

Target Property research detail.

FINDINGS

ADJOINING PROPERTY DETAIL

The following Adjoining Property addresses were researched for this report. Detailed findings are provided for each address.

COMMERCIAL

621 COMMERCIAL

Year	Uses	Source
1951	BUCKLAND M H	R. L. Polk & Co.

COMMERCIAL AVE

613 COMMERCIAL AVE

Year	Uses	Source
2003	XXXX	Haines & Company

619 COMMERCIAL AVE

Year	Uses	Source
2003	CERPAC	Haines & Company
	SEAHORSE	Haines & Company
	SERCO	Haines & Company
	SERCOMOLDS	Haines & Company
	SERPAC	Haines & Company

620 COMMERCIAL AVE

Year	Uses	Source
2003	XXXX	Haines & Company
1966	JONES & ROY CO	Pacific Telephone
1957	JONES & ROY WIRE & METAL PRODUCTS CO	Pacific Telephone
1933	PEREZ Joaquin Amalia	Los Angeles Directory Co.

E EDNA PL

575 E EDNA PL

Year	Uses	Source
2020	JG TUCKER & SON	EDR Digital Archive
2014	T T MAILING SERVICE INC	Cole Information

FINDINGS

Year	Uses	Source
2010	T T MAILING SVC	Cole Information
2005	T T MAILING SERVICE	Cole Information
1995	SHANNON PACKAGING	Cole Information
1992	SHANNON PACKAGING	Cole Information

576 E EDNA PL

Year	Uses	Source
2020	R & R IDENTIFICATION CO	EDR Digital Archive
2014	R & R IDENTIFICATION CO	Cole Information
2010	R & R IDENTIFICATION CO	Cole Information
2005	R & R IDENTIFICATION CO	Cole Information
1995	FERBER ENTERPRISES	Cole Information
	SILVERLINE MACHINE & MFG	Cole Information
1992	HALEX CORP	Cole Information
	SILVERLINE INDS INC	Cole Information

577 E EDNA PL

Year	Uses	Source
2014	ELLIOTT AUTO SUPPLY CO	Cole Information
2005	MEA FURNITURE INC	Cole Information
1995	ACHS	Cole Information
1992	A C H S	Cole Information

601 E EDNA PL

Year	Uses	Source
2020	COURTESY PLUMBING	EDR Digital Archive
	APPLIANCE CENTER	EDR Digital Archive
2014	COURTESY PLUMBING	Cole Information
	APPLIANCE CENTER	Cole Information
2010	COURTESY PLUMBING	Cole Information
	FOOTHILL APPLIANCE	Cole Information
	PRAISE ROOTER	Cole Information
1992	EASTLAND HLTH SPLY	Cole Information

FINDINGS

614 E EDNA PL

Year	Uses	Source
2020	GEC MEDIA INC	EDR Digital Archive
	NCR DEMO	EDR Digital Archive
	NATIONAL REMOVEL	EDR Digital Archive
	NATIONAL CONSTRUCTION	EDR Digital Archive
2014	URS CORPORATION	Cole Information
	CONTRACTING RESOURCES INT	Cole Information
	AMAN ENVIRONMENTAL	Cole Information
	CLEVELAND WRECKING COMPANY	Cole Information
2010	AMAN ENVIRONMENTAL CONSTR INC	Cole Information
	GEC MEDIA INC	Cole Information
2005	CLEVELAND WRECKING CO	Cole Information
	CONTRACTING RESOURCES	Cole Information
	AMAN ENVIRONMENTAL	Cole Information
1995	OBREGON, PAM	Cole Information
1992	AMAN BROS	Cole Information

617 E EDNA PL

Year	Uses	Source
2010	MARTHA KLEIN REALTY	Cole Information
1995	MARTHA KLEIN REALTY	Cole Information
	KLEIN, ZOLTAN S	Cole Information
1992	KLEIN MARTHA REALTY	Cole Information

619 E EDNA PL

Year	Uses	Source
2020	THOMAS NEUSER	EDR Digital Archive
2010	THOMAS NEUSER INTERIORS	Cole Information

621 E EDNA PL

Year	Uses	Source
2005	DISASTER KITS INC	Cole Information

FINDINGS

623 E EDNA PL

Year	Uses	Source
2005	MR CARLOS POOLS	Cole Information

625 E EDNA PL

Year	Uses	Source
2010	XPRESS CONCRETE PUMPING	Cole Information
1995	C T CRUZ X RAY SALES &	Cole Information
1992	CLINLAB SERVICE CO	Cole Information

627 E EDNA PL

Year	Uses	Source
2005	THOMAS NEUSER INTERIORS	Cole Information
1995	RESIDENTIAL PROPERTY MGMT	Cole Information

628 E EDNA PL

Year	Uses	Source
2020	CAL EMPIRE ENGINEERING	EDR Digital Archive
2010	CLEVELAND WRECKING CO	Cole Information

635 E EDNA PL

Year	Uses	Source
2014	ARTLENNIUM	Cole Information
2010	CALIFORNIA CHEER GYM	Cole Information
2005	PREMIER BED FRAMES INC	Cole Information
	T & H ENGINEERING INC	Cole Information
1992	STARLINE INC	Cole Information

641 E EDNA PL

Year	Uses	Source
2020	XPRESS CONCRETE INC	EDR Digital Archive
2010	M & M PRECISON INDUSTRIES	Cole Information
2005	M & M PRECISION INDUSTRIES	Cole Information
1995	EDELMAS DRESS CO	Cole Information
1992	EDELMAS DRESS CO	Cole Information

FINDINGS

642 E EDNA PL

Year	Uses	Source
2020	DOG ON FUN INC	EDR Digital Archive
2014	K9 ADVENTURES	Cole Information
2010	K9 ADVENTURES	Cole Information
2005	JSC CO	Cole Information
	JSC CO INC	Cole Information
1992	DRIVER C W EQP YARD	Cole Information

643 E EDNA PL

Year	Uses	Source
2014	MD STEEL	Cole Information
2010	M D STEEL	Cole Information

647 E EDNA PL

Year	Uses	Source
2020	JNL CREATIONS	EDR Digital Archive
	SPANISH TRAILS	EDR Digital Archive
2014	JNL CREATIONS	Cole Information
2010	JNL CREATIONS	Cole Information
2005	EDGEWOOD PRESS INC	Cole Information
1995	EDGEWOOD PRESS INC	Cole Information

649 E EDNA PL

Year	Uses	Source
2020	FIRE SPRINKLER INSTALLERS	EDR Digital Archive
2014	FIRE SPRINKLER INSTALLER	Cole Information

657 E EDNA PL

Year	Uses	Source
2014	SWIFT AUTO PARTS INC	Cole Information
1992	EDGEWD PRESS INC	Cole Information

665 E EDNA PL

Year	Uses	Source
1992	CELESTIAL COMPONENT	Cole Information

FINDINGS

667 E EDNA PL

Year	Uses	Source
2020	CABINET MASTER & SON	EDR Digital Archive
2014	CABINET MASTER & SON THE	Cole Information
2010	CABINET MASTER & SON	Cole Information
1992	PAC CST ACCESSORIES	Cole Information

671 E EDNA PL

Year	Uses	Source
2020	HYDRO SOURCE	EDR Digital Archive
2014	THE HYDRO SOURCE	Cole Information
2010	HYDRO SOURCE	Cole Information
1995	EAST VALLEY ELECTRIC INC	Cole Information
	PERMA COOL	Cole Information
1992	PERMA COOL	Cole Information

680 E EDNA PL

Year	Uses	Source
2014	CARLA SNUGGS	Cole Information

683 E EDNA PL

Year	Uses	Source
2020	HERITAGE HEATING & AIR COND	EDR Digital Archive
2014	MURGUIA CONSTRUCTION	Cole Information
	HERITAGE HEATING & AIR CONDTIONING	Cole Information
2010	J W CONTRACTORS	Cole Information
2005	UNIVERSAL RESOURCES	Cole Information
	PURBAUGH SERVICE	Cole Information
	J ADAMS	Cole Information
1995	E Z TOOL & MFG CO	Cole Information
1992	E Z TOOL&MFG CO	Cole Information

685 E EDNA PL

Year	Uses	Source
2020	MOM N POP LUBE SHOP INC	EDR Digital Archive
	M D STEEL	EDR Digital Archive

FINDINGS

687 E EDNA PL

Year	Uses	Source
2005	JETTISON DESIGN GROUP	Cole Information
	STEVEDORING COLLUMN PROS	Cole Information

703 E EDNA PL

Year	Uses	Source
2014	J W S COMMUNICATIONS INC	Cole Information
2010	A S FLOORING	Cole Information
	JWS COMMUNICATIONS	Cole Information
	SMILE FOR THE BIRDIE	Cole Information
2005	AS FLOORING	Cole Information
1995	PURBAUGH AIR CONDITIONING	Cole Information
	MULLER HEATING & AIR COND	Cole Information
1992	MULLER HTNG&AIR CND	Cole Information
	PURBAUGH AIR&HEATNG	Cole Information

707 E EDNA PL

Year	Uses	Source
2005	JW CONTRACTORS	Cole Information
	DESIGN N PRINT	Cole Information
1995	T SQUARE ENGINEERING & MFG INC	Cole Information
1992	T SQUARE ENGNRG&MFG	Cole Information

708 E EDNA PL

Year	Uses	Source
2020	A1 SATELLITE TV	EDR Digital Archive
	AATN INC	EDR Digital Archive
2014	A1 SATELLITE TV INC	Cole Information
2010	A1 SATELLITE TV INC	Cole Information
2005	FILM ILLUSIONS INC	Cole Information

709 E EDNA PL

Year	Uses	Source
2020	PERFORMANCE PLASTERING	EDR Digital Archive
2014	MADRONE CONSTRUCTION	Cole Information

FINDINGS

Year	Uses	Source
2014	PERFORMANCE PLASTERING	Cole Information
	GORDON ROOFING	Cole Information
2010	PERFORMANCE PLASTERING	Cole Information
	MADRONE CONSTRUCTION	Cole Information
2005	PERFORMANCE PLASTERING	Cole Information
	RAY ARCE INC	Cole Information
1992	ARCE&TICKEY PLASTRG	Cole Information

714 E EDNA PL

Year	Uses	Source
2020	SHORT RUN SWISS INC	EDR Digital Archive
2014	SHORT RUN SWISS INC	Cole Information
2010	CONNECTOR CONTACT	Cole Information
2005	CONNECTOR CONTACTS	Cole Information
	SHORT RUN SWISS INC	Cole Information
	ELITE PROPERTY SERVICES	Cole Information
	CONNECTOR CONTACT	Cole Information
1995	ADD A SIGN	Cole Information
1992	ADD A SIGN	Cole Information

716 E EDNA PL

Year	Uses	Source
2020	J & J DOOR CLOSER SVC INC	EDR Digital Archive
	A TINEE SOUND INC	EDR Digital Archive
2014	OKEEFE R J & SONS	Cole Information
	J & J DOOR CLOSER SERVICE INC	Cole Information
	R OKEEFE	Cole Information
2010	COVINA LOCK & KEY	Cole Information
	R J OKEEFE & SONS	Cole Information
	J & J DOOR CLOSER SVC	Cole Information
2005	COVINA LOCK & KEY	Cole Information
	OKEEFE & SONS INC R J	Cole Information
	J & J DOOR CLOSER SERVICE INC	Cole Information
1995	COVINA LOCK & KEY	Cole Information

FINDINGS

Year	Uses	Source
1995	J & J DOOR CLOSER SVC INC	Cole Information
	COVINA THREAD & GAGE CO	Cole Information
	R J OKEEFE & SONS	Cole Information
	ENGINEERING SERVICES INC	Cole Information
1992	ENGINEERING SERVICE	Cole Information
	J&J DOOR CLOSER SV	Cole Information
	COPIES&PRNTG SPANKE	Cole Information
	OKEEFE R J&SONS	Cole Information
	COVINA LOCK&KEY	Cole Information

718 E EDNA PL

Year	Uses	Source
2020	A A G MANAGEMENT & LEASING INC	EDR Digital Archive
	3R PROPERTIES LLC	EDR Digital Archive
	ROBBINS HARRY D	EDR Digital Archive
	COVINA MAYTAG REPAIR	EDR Digital Archive
	GERACI FRANK & ASSOC	EDR Digital Archive
	CORAL & JADE APPAREL INC	EDR Digital Archive
2014	AR ELECTRIC INC	Cole Information
	GERACI FRANK & ASSOCIATES	Cole Information
	CORAL & JADE APPAREL INC	Cole Information
	ROBBINS HARRY D	Cole Information
2010	RIVERSIDE MANUFACTURING CO	Cole Information
	FRANK GERACI & ASSOC	Cole Information
	MURGUIA CONSTRUCTION	Cole Information
	ROBBINS HARRY D	Cole Information
2005	FRANK GERACI & ASSOCIATES INC	Cole Information
	OLD SETTLERS BEEF JERKY CO	Cole Information
	ROBBINS HARRY D	Cole Information
	NATIONAL LAMINATING MFG CO	Cole Information
	HARRY ROBBINS	Cole Information
1995	FRANK GERACI & ASSOC	Cole Information
	GRAYLING GROUP	Cole Information

FINDINGS

Year	Uses	Source
1992	GERACI FRANK&ASC	Cole Information
	T T SERVICE ENGRG	Cole Information
	NATL LAMINATING MFG	Cole Information
	MARSH, DAVE	Cole Information

725 E EDNA PL

Year	Uses	Source
2020	PUERTO RICO S E V E	EDR Digital Archive
	RAANDOM CORP	EDR Digital Archive
	DON PEDRO'S MEAT	EDR Digital Archive
2014	DON PEDROS MEAT	Cole Information
2010	DON PEDROS MEAT	Cole Information
1995	CHURCHILL MEATS	Cole Information
1992	COLONY MEAT PACKERS	Cole Information
	CHURCHILL MEATS	Cole Information

730 E EDNA PL

Year	Uses	Source
2020	ROSAS ANTHONY PAINTING	EDR Digital Archive
	AR INDUSTRIES	EDR Digital Archive
	ANTHONY ROSAS	EDR Digital Archive
2014	ROSAS ANTHONY PAINTING	Cole Information

733 E EDNA PL

Year	Uses	Source
2020	HYDRO FITTING MFG CORP	EDR Digital Archive
2014	HYDRO FITTING MANUFACTURING CORP	Cole Information
1992	HYDRO FITTING MFG	Cole Information

736 E EDNA PL

Year	Uses	Source
2010	J T DEVELOPMENT	Cole Information
1995	MILLERS MOBILE HOMES & SVC	Cole Information
	SHADE PRO AWNING CO	Cole Information
1992	MURRAY MILLERS MBL	Cole Information

FINDINGS

738 E EDNA PL

Year	Uses	Source
2014	OWEN MASONRY	Cole Information
2010	OWEN MASONRY	Cole Information
2005	OWEN MASONRY	Cole Information

740 E EDNA PL

Year	Uses	Source
2020	MATT BEGIN CONSTRUCTION	EDR Digital Archive
	BONITA BEGIN	EDR Digital Archive
	MATTHEW BEGIN	EDR Digital Archive
2010	MATT BEGIN CONSTRUCTION INC	Cole Information

742 E EDNA PL

Year	Uses	Source
2005	SHURCO TOOL CO INC	Cole Information

744 E EDNA PL

Year	Uses	Source
2020	SHURCO TOOL CO INC	EDR Digital Archive
2014	SHURCO TOOL CO INC	Cole Information
2010	SHURCO TOOL CO INC	Cole Information
1995	SHURCO TOOL CO	Cole Information
1992	SHURCO TOOL CO INC	Cole Information

746 E EDNA PL

Year	Uses	Source
2020	SAL'S STEEL RULE DIE	EDR Digital Archive
2014	SALS STEEL RULE DIE	Cole Information
2010	SALS STEEL RULE DIE	Cole Information
2005	SALS STEEL RULE DIE	Cole Information
1995	MOORES IDEAL PRODUCTS	Cole Information

748 E EDNA PL

Year	Uses	Source
2020	MICRO-TIG	EDR Digital Archive

FINDINGS

Year	Uses	Source
2014	MICROTIG	Cole Information
2010	MICROTIG	Cole Information
2005	MICRO TIG WELDING	Cole Information
1995	MICRO TIG	Cole Information
1992	MICRO TIG	Cole Information

750 E EDNA PL

Year	Uses	Source
2014	NORTH BEND INDUSTRIES INC	Cole Information
2010	NORTH BEND INDUSTRIES INC	Cole Information
2005	KERNS NORTHBEND INDUSTRIES	Cole Information
1995	KERNS NORTH BEND INDUSTRIES	Cole Information
1992	SPEEDWAY DIV	Cole Information

754 E EDNA PL

Year	Uses	Source
2020	BARNEY'S HYDRAULICS	EDR Digital Archive
2014	BARNEYS HYDRAULICS	Cole Information
2010	BARNEYS HYDRAULICS	Cole Information
2005	ELECTRIC POWER SERVICES	Cole Information
1995	BUSINESS FURNISHINGS & SYSTEMS	Cole Information
	INNOVATIVE CLEANING SYSTEMS	Cole Information

756 E EDNA PL

Year	Uses	Source
2020	BISHOP G & CO	EDR Digital Archive
	GARY BISHOP	EDR Digital Archive
2010	BISHOP G & CO	Cole Information
2000	G BISHOP	Cole Information
1995	T T SVC ENGINEERING MAILING	Cole Information

757 E EDNA PL

Year	Uses	Source
2020	AMERICAN LEAK DETECTION	EDR Digital Archive

FINDINGS

758 E EDNA PL

Year	Uses	Source
2020	DONNIE'S PIANO TRANSPORT	EDR Digital Archive
2014	PROS CUSTOMS	Cole Information
2010	RED LION INTL	Cole Information
2005	WESTERN HARDWARE	Cole Information
1992	BILLIARDS&BARSTOOLS	Cole Information

760 E EDNA PL

Year	Uses	Source
2020	BEGIN CONSTRUCTION CO	EDR Digital Archive
2014	BEGIN CONSTRUCTION CO	Cole Information
2005	BEGIN CONSTRUCTION CO	Cole Information
1995	BEGIN CONSTRUCTION CO	Cole Information
1992	BEGIN CONSTRUCTION	Cole Information

762 E EDNA PL

Year	Uses	Source
2020	STANDARD AUTO LIFT & EQUIPMENT	EDR Digital Archive
2010	ARTLENNIUM INC	Cole Information
2005	ARTLENNIUM INC	Cole Information
1995	NEW STAR IMPORTED FURNITURE	Cole Information
1992	LEISURE WORLD MFG	Cole Information

E HURST ST

660 E HURST ST

Year	Uses	Source
2020	CYNDY DOSS	EDR Digital Archive
	JIM DOSS	EDR Digital Archive
	RACHEL KISSINGER	EDR Digital Archive
2014	JAMES DOSS	Cole Information
2010	OCCUPANT UNKNOWN	Cole Information
2005	ROBERT KISSINGER	Cole Information
2000	JEANNE ESTRADA	Cole Information

FINDINGS

661 E HURST ST

Year	Uses	Source
2020	PATRICK LIMAHELU	EDR Digital Archive
	FRANK LIMAHELU	EDR Digital Archive
2014	FRANK LIMAHELU	Cole Information
2005	JANICE LIMAHELU	Cole Information
2000	ABRAHAM LIMAHELU	Cole Information

666 E HURST ST

Year	Uses	Source
2020	KENNETH ATKINSONS	EDR Digital Archive
	CONNIE ATKINSON	EDR Digital Archive
2014	KENNETH ATKINSONS	Cole Information
2010	KENNETH ATKINSONS	Cole Information
2005	KENNETH ATKINSON	Cole Information
2000	OCCUPANT UNKNOWN	Cole Information

667 E HURST ST

Year	Uses	Source
2014	BARBARA KLEIN	Cole Information
2010	BARBARA KLEIN	Cole Information
2005	BARBARA KLEIN EA	Cole Information
	BARBARA KLEIN	Cole Information
2000	WILLIAM KLEIN	Cole Information
1995	KLEIN, WILLIAM	Cole Information
1992	KLEIN, WILLIAM	Cole Information

674 E HURST ST

Year	Uses	Source
2020	ERIC ANDRADE	EDR Digital Archive
	LEAH ANDRADE	EDR Digital Archive
2014	LORINO CAPULONG	Cole Information
2010	OCCUPANT UNKNOWN	Cole Information
2005	JOSEPH DUNKEL	Cole Information
2000	MARY DUNKEL	Cole Information

FINDINGS

Year	Uses	Source
1995	DUNKEL, MARY M	Cole Information

675 E HURST ST

Year	Uses	Source
2020	BERNARD ALLMAN	EDR Digital Archive
	LEE ALLMAN	EDR Digital Archive
2014	BERNARD ALLMAN	Cole Information
2010	BERNARD ALLMAN	Cole Information
2005	BERNARD ALLMAN	Cole Information
2000	NICK VELARDE	Cole Information
1995	DOSHIER, RAYMOND D	Cole Information
1992	DOSHIER, RAYMOND D	Cole Information

684 E HURST ST

Year	Uses	Source
2020	SANDRA LYMAN	EDR Digital Archive
	ROBERT LYMAN	EDR Digital Archive
2014	ROBERT LYMAN	Cole Information
2010	ROBERT LYMAN	Cole Information
2005	ROBERT LYMAN	Cole Information
2000	OCCUPANT UNKNOWN	Cole Information
1995	LYMAN, ROBERT	Cole Information
1992	LYMAN, ROBERT	Cole Information

685 E HURST ST

Year	Uses	Source
2020	RAMON TORRES	EDR Digital Archive
	LUPE BOND	EDR Digital Archive
2014	RAMON TORRES	Cole Information
2005	ROBERT CASTELLANO	Cole Information
2000	OCCUPANT UNKNOWN	Cole Information
1995	OCCUPANT UNKNOWNN	Cole Information

FINDINGS

704 E HURST ST

Year	Uses	Source
2020	NENA GUERRERO	EDR Digital Archive
	LUZ GUERRERO	EDR Digital Archive
	CHANDRA GUERRERO	EDR Digital Archive
	FRANCISCO GUERRERO	EDR Digital Archive
	ELENA GUERRERO	EDR Digital Archive
	SOCORRO FRANCISCO	EDR Digital Archive
2014	FRANK GUERRERO	Cole Information
2010	FRANK GUERRERO	Cole Information
2005	FRANCISCO GUERRERO	Cole Information
2000	FRANK GUERRERO	Cole Information
1995	PRIETO, ELENA	Cole Information

705 E HURST ST

Year	Uses	Source
2020	TERESA GONZALEZ	EDR Digital Archive
2014	SALVADOR FRAUSTO	Cole Information
2010	SALVADOR FRAUSTO	Cole Information
2005	WILLIAM DOSS	Cole Information
2000	WILLIAM DOSS	Cole Information
1995	OCCUPANT UNKNOWNN	Cole Information

714 E HURST ST

Year	Uses	Source
2020	ALYSSA GONZALES	EDR Digital Archive
	ROBERT GONZALES	EDR Digital Archive
2014	ROBERT GONZALES	Cole Information
2005	FRANK GONZALES	Cole Information
2000	GARY SCHWARTZ	Cole Information
1995	OCCUPANT UNKNOWNN	Cole Information

715 E HURST ST

Year	Uses	Source
2020	JESUS RODRIGUEZ	EDR Digital Archive

FINDINGS

Year	Uses	Source
2020	SERGIO RODRIGUEZ	EDR Digital Archive
	ERNESTO RODRIGUEZ	EDR Digital Archive
2014	JESUS RODRIGUEZ	Cole Information
2010	ESMERALDA RODRIGUEZ	Cole Information
2005	JESUS RODRIGUEZ	Cole Information
2000	DOUGLAS MANNS	Cole Information
1995	MANNS, DOUGLAS	Cole Information
1992	MANNS, DOUGLAS	Cole Information

721 E HURST ST

Year	Uses	Source
2000	RICHARD RODRIGUEZ	Cole Information

724 E HURST ST

Year	Uses	Source
2020	BARBARA GUECO	EDR Digital Archive
	RANDOLPH GUECO	EDR Digital Archive
2014	RANDOLPH GUECO	Cole Information
2010	RANDOLPH GUECO	Cole Information
2005	RANDOLPH GUECO	Cole Information
2000	OCCUPANT UNKNOWN	Cole Information
1995	GUECO, R	Cole Information
1992	ARMSTRONG, RICHARD	Cole Information

725 E HURST ST

Year	Uses	Source
2020	GLADIS CRUZ	EDR Digital Archive
	CARLOS CRUZ	EDR Digital Archive
2014	CARLOS CRUZ	Cole Information
2010	CARLOS CRUZ	Cole Information
2005	CARLOS CRUZ	Cole Information
2000	OCCUPANT UNKNOWN	Cole Information
1995	CRUZ, CARLOS B	Cole Information

FINDINGS

19214 E HURST ST

Year	Uses	Source
2020	LUCIA SMITH	EDR Digital Archive
	CHERIE SMITH	EDR Digital Archive
	SCOTT SMITH	EDR Digital Archive
2014	SCOTT SMITH	Cole Information
2010	SCOTT SMITH	Cole Information
2005	SCOTT SMITH	Cole Information
2000	SCOTT SMITH	Cole Information
1995	SMITH, SCOTT	Cole Information
1992	SMITH, SCOTT	Cole Information

19220 E HURST ST

Year	Uses	Source
2020	NINA SICURANZO	EDR Digital Archive
	TAMMI PRAGER	EDR Digital Archive
	THOMAS PRAGER	EDR Digital Archive
	FEDERICO SUAREZ	EDR Digital Archive
2014	ROBERT CATRAMBONE	Cole Information
2010	DONNA PRAGER	Cole Information
2000	OCCUPANT UNKNOWN	Cole Information
1995	OCCUPANT UNKNOWNN	Cole Information

E SAN BERNARDINO RD

581 E SAN BERNARDINO RD

Year	Uses	Source
2020	ACE 1 AUTO SVC	EDR Digital Archive

606 E SAN BERNARDINO RD

Year	Uses	Source
2020	G & H LIQUOR STORE	EDR Digital Archive
	ANDY ALHUSRY	EDR Digital Archive
	GHASSAN ALHUSRY	EDR Digital Archive
	ASMAHAN ALHUSRY	EDR Digital Archive
2014	G & H LIQUOR	Cole Information

FINDINGS

Year	Uses	Source
2010	G & H LIQUOR STORE	Cole Information
2005	G & H LIQUOR STORE	Cole Information
1995	J B LIQUORS	Cole Information
1992	J B LIQUORS	Cole Information

611 E SAN BERNARDINO RD

Year	Uses	Source
2020	COVINA TRADING POST	EDR Digital Archive
2014	COVINA TRADING POST	Cole Information
	COVINA TRADING POST	Cole Information
	TRADING POST	Cole Information
2010	COVINA TRADING POST	Cole Information
2005	COVINA TRACING POST	Cole Information
1995	COVINA TRADING POST	Cole Information
1992	TRADING POST	Cole Information

626 E SAN BERNARDINO RD

Year	Uses	Source
2020	ASSISTANCE LEAGUE THRIFT SHOP	EDR Digital Archive
2010	ASSISTANCE LEAGUE THRIFT SHOP	Cole Information
	ASSISTANCE LEAGUE LEARNING CTR	Cole Information
2005	ASSISTANCE LEAGUE OF COVINA VALLEY	Cole Information
1995	ASSISTANCE LEAGUE LEARNING CTR	Cole Information
1992	ASSISTANCE LGE LRNG	Cole Information

635 E SAN BERNARDINO RD

Year	Uses	Source
2005	VIKING FABRICATION	Cole Information
2000	DAVID ELETHORP	Cole Information

636 E SAN BERNARDINO RD

Year	Uses	Source
2020	ASSISTANCE LEAGUE-COVINA VLY	EDR Digital Archive
2014	ASSISTANCE LEAGUE OF COVINA VALLEY	Cole Information
2010	ASSISTANCE LEAGUECOVINA VLY	Cole Information

Year	Uses	Source
1992	OPERATION SCHL BELL	Cole Information

637 E SAN BERNARDINO RD

Year	Uses	Source
2020	ALL CALIFORNIA AUTO SUPPLY	EDR Digital Archive
2014	ALL CALIFORNIA AUTO SUPPLY	Cole Information
2010	BO AUTO REPAIR	Cole Information
1995	HOWARDS AUTOMOTIVE	Cole Information

643 E SAN BERNARDINO RD

Year	Uses	Source
2014	FIRST CHOICE REAL ESTATE SERVICES	Cole Information

645 E SAN BERNARDINO RD

Year	Uses	Source
2020	VALLEY COLLISION IIII	EDR Digital Archive
	BO AUTO REPAIR	EDR Digital Archive
	VALLEY COLLISION INC	EDR Digital Archive
	OEM COLLISION CTR	EDR Digital Archive
2014	SERVICE AUTO BODY & PAINT	Cole Information
2010	SERVICE AUTO BODY & PAINT	Cole Information
2005	FARIS DAVIDSON INC	Cole Information
	SERVICE AUTO BODY & PAINT	Cole Information
1995	SERVICE AUTOBODY & PAINT	Cole Information
1992	COVINA SKILL CRAFT	Cole Information
	SHARPER IMAGE	Cole Information

650 E SAN BERNARDINO RD

Year	Uses	Source
1995	CALIFORNIA CLASSY CARS	Cole Information
1992	GLOBE BEST AUTO CTR	Cole Information

656 E SAN BERNARDINO RD

Year	Uses	Source
2020	TRUE BUDDHA-DHARMA CTR	EDR Digital Archive
2010	RAMIREZ CONSTRUCTION	Cole Information

Year	Uses	Source
2005	RAMIREZ CONSTRUCTION	Cole Information
1992	BEE JE MOTORS	Cole Information

676 E SAN BERNARDINO RD

Year	Uses	Source
2020	JMC AUTOMOTIVE THE ULTIMATE	EDR Digital Archive
	LEO BROWN'S COMPLETE AUTO CARE	EDR Digital Archive
	GUARDIAN INTERLOCK SYSTEMS	EDR Digital Archive
	LIFESAFER IGNITION INTERLOCK	EDR Digital Archive
2014	LEO BROWNS COMPLETE AUTO CARE	Cole Information
2010	GLENDORA FULL SVC AUTO	Cole Information
	IMPORT CAR DOCTOR	Cole Information
2005	GLENDORA FULL SERVICE AUTO CTR	Cole Information
	MARTINEZ AUTO DETAIL	Cole Information
	GLENDORA FULL SERVICE AUTO CENTER	Cole Information
	RC AUTO SERVICE & MUFFLER	Cole Information
	COVINA CUSTOMS	Cole Information
	THE SHOP COMPLETE AUTOMOTIVE REPAIR	Cole Information
	HAPPY FABRICATORS CO	Cole Information
1995	BOB REMY AUTOMOTIVE INC	Cole Information
1992	REMY BOB AUTOMTV	Cole Information

678 E SAN BERNARDINO RD

Year	Uses	Source
2020	JUE MOTORS	EDR Digital Archive
2014	JUE MOTORS	Cole Information
2010	JUE MOTORS	Cole Information
	ALTA IMPORT	Cole Information
	AUTOMASTERS R COLLISION CTR	Cole Information
	OCCUPANT UNKNOWN	Cole Information
2005	AUTOMASTERS R COLLISION CENTER AUTO	Cole Information
	AUTOMASTERS BODY SHOP	Cole Information
	JUE MOTORS	Cole Information

Year	Uses	Source
1995	TOYO CAL	Cole Information
	A & A SPEEDY TRANSMISSION	Cole Information
	FILSTAR AUTO SVC	Cole Information
	BILLS AUTOMOTIVE REPAIR CO	Cole Information
1992	BILLS ATMTV RPR CO	Cole Information
	BURKS COVINA MUFFLR	Cole Information
	A&A SPEEDY TRNSMSN	Cole Information

681 E SAN BERNARDINO RD

Year	Uses	Source
2020	SOS AUTOMOTIVE	EDR Digital Archive
	ISRAEL ACOSTA	EDR Digital Archive
2014	GLENDORA FULL SERVICE AUTO	Cole Information
	SOS AUTOMOTIVE INC	Cole Information
	RESCUE ROOTER	Cole Information
2010	MARKS MCM AUTOMOTIVE	Cole Information
	RESCUE ROOTER	Cole Information
2005	RESCUE ROOTER	Cole Information
1992	ACE PARTY RENTAL	Cole Information

689 E SAN BERNARDINO RD

Year	Uses	Source
2020	KEYLAND PROPERTIES LLC	EDR Digital Archive
	YAKAR	EDR Digital Archive
2010	LIMIT PROPERTIES	Cole Information
2005	LADONNE CARPET DRY CLEAN	Cole Information

704 E SAN BERNARDINO RD

Year	Uses	Source
2014	VANESSA WEST	Cole Information

705 E SAN BERNARDINO RD

Year	Uses	Source
2020	FIRST CLASS COLLISION CTR LLC	EDR Digital Archive
2010	PRECISION AUTOWORKS INC	Cole Information

FINDINGS

Year	Uses	Source
2010	CALIFORNIA TRUCK SALES	Cole Information
2005	PRECISION AUTO WORKS INC	Cole Information
	CALIF TRUCK SALES	Cole Information
1995	CALIFORNIA TRUCK SALES	Cole Information
1992	CA TRUCK SALES	Cole Information

710 E SAN BERNARDINO RD

Year	Uses	Source
2020	ED'S	EDR Digital Archive
	FRANKO AUTO UPHOLSTERY	EDR Digital Archive
	CITRUS TRANSMISSION & AUTO	EDR Digital Archive
	ED'S CARBURETOR	EDR Digital Archive
	RONALD TURNER	EDR Digital Archive
2014	CITRUS TRANSMISSION & AUTO	Cole Information
	FRANKCO FINE UPHOLSTERY	Cole Information
	EDS CARBURETOR	Cole Information
	FRANKCO AUTO UPHOLSTERY	Cole Information
2010	FRANKCO AUTO UPHOLSTERY	Cole Information
	TOP AUTO TRANSMISSION	Cole Information
1995	HONDA CAR SPECIALIST	Cole Information
	YOUR CAR SPECIALIST II	Cole Information
1992	CITRUS AUTO POLISH	Cole Information
	YOUR CAR SPCLST 2	Cole Information

711 E SAN BERNARDINO RD

Year	Uses	Source
2014	JOHN DIMAGGIO	Cole Information
2010	JOHN DIMAGGIO	Cole Information
2005	JOHN DIMAGGIO	Cole Information

713 E SAN BERNARDINO RD

Year	Uses	Source
2020	CAPRI DELI & KITCHEN	EDR Digital Archive
2014	CAPRI DELI & KITCHEN	Cole Information

FINDINGS

Year	Uses	Source
2010	CAPRI DELI & KITCHEN	Cole Information
2005	CAPRI DELI & KITCHEN	Cole Information
1995	CAPRI DELI & KITCHEN	Cole Information
1992	CAPRI DELI&KITCHEN	Cole Information

721 E SAN BERNARDINO RD

Year	Uses	Source
2020	BLACKBIRD TATTOO	EDR Digital Archive
	A A A MANAGEMENT LLC	EDR Digital Archive
2014	BLACKBIRD TATTOO	Cole Information
2010	SINCLAIR AIR SYSTEMS	Cole Information
	DAUBENBIS STANLEY D CPA	Cole Information
2005	SINCLAIR AIR SYSTEMS	Cole Information
	AUTO COOL	Cole Information
2000	JOHN OBERT	Cole Information
1995	ACADEMY TIGER MARTIAL ARTS	Cole Information
	K & B SPORTINGS	Cole Information
1992	MOONLIGHTING CONSTR	Cole Information
	OKINAWAN KARATE	Cole Information

723 E SAN BERNARDINO RD

Year	Uses	Source
2020	SINCLAIR AIR SYSTEMS	EDR Digital Archive
	RICHARD CORTEZ	EDR Digital Archive
2014	SINCLAIR AIR SYSTEMS	Cole Information
	AUTO COOL	Cole Information
2010	AUTO COOL	Cole Information
2005	SINCLAIR AIR SYSTEMS	Cole Information
1995	WHITLOCK ELECTRIC INC	Cole Information
1992	WHITLOCK ELECTRIC	Cole Information

724 E SAN BERNARDINO RD

Year	Uses	Source
2010	RENT 4 LESS	Cole Information

Year	Uses	Source
2005	PRICELESS CARS & TRUCKS ENT INC	Cole Information
	RENT 4 LESS PRICELESS CARS & TRUCKS	Cole Information
1995	RONS AUTO PARTS	Cole Information
1992	RONS AUTO PARTS NO2	Cole Information

733 E SAN BERNARDINO RD

Year	Uses	Source
2020	IPAL AUTO GROUP	EDR Digital Archive
2014	TOTAL LIGHTING CONCEPTS INC	Cole Information
2010	TOTAL LIGHTING CONCEPTS INC	Cole Information
2005	LIGHTING INC	Cole Information
2000	OCCUPANT UNKNOWN	Cole Information
1995	TOTAL LIGHTING CONCEPTS INC	Cole Information
1992	TOTAL LIGHTNG CNCPT	Cole Information

738 E SAN BERNARDINO RD

Year	Uses	Source
1995	ALCALA, MARYLOU	Cole Information

739 E SAN BERNARDINO RD

Year	Uses	Source
2014	YELLOW CAB	Cole Information
	CHECKER CAB	Cole Information
	K2 DEMOLITIAN CO INC	Cole Information
	K2 DEMOLITION INC	Cole Information
2010	K 2 DEMOLITION INC	Cole Information
2005	GOSS CONSTRUCTION CO INC	Cole Information
1995	NOTTINGHAM, JIM	Cole Information
1992	INDSTRL WEED CNTRL	Cole Information

747 E SAN BERNARDINO RD

Year	Uses	Source
2020	TDB AUTO LLC	EDR Digital Archive
	BENDER'S AUTOMOTIVE	EDR Digital Archive
	RICHARD BENDER	EDR Digital Archive

Year	Uses	Source
2014	BENDERS AUTOMOTIVE	Cole Information
	BENDERS ENGINE REBUILDING SERVICE	Cole Information
2010	BENDERS ENGINE REBUILDING SVC	Cole Information
	BENDERS AUTOMOTIVE	Cole Information
2005	BENDERS AUTOMOTIVE	Cole Information
	BENDERS ENGINE REBUILDING SERVICE	Cole Information
1995	BENDERS ALIGNMENT SVC	Cole Information
	BENDERS ENGINE REBUILDING SVC	Cole Information
	BENDERS AUTOMOTIVE	Cole Information
1992	BENDERS ALIGNMNT SV	Cole Information

757 E SAN BERNARDINO RD

Year	Uses	Source
2020	B-P AIR INC	EDR Digital Archive

EDNA PL

565 EDNA PL

Year	Uses	Source
1960	MOVABLE WALLS CORP COVINA	Pacific Telephone

570 EDNA PL

Year	Uses	Source
2003	XXXX	Haines & Company

575 EDNA PL

Year	Uses	Source
2003	XXXX	Haines & Company
1995	SHANNON PACKAGING	Pacific Bell
	Shannon Packaging	Pacific Bell
	Shannon Pressure Washers Whit	Pacific Bell
1985	G & D INDUSTRIES INC	Pacific Bell
1980	OAK TREE WATER BEDS E EDNA PL COVINA	Pacific Telephone
1975	Custom Cleaning Service	GTE
1971	Custom Business Interiors	Pacific Telephone

Year	Uses	Source
1971	Custom Diversified Products	Pacific Telephone
	Custom Drapery Service	Pacific Telephone
1966	CUSTOM DRAPERY SERV	Pacific Telephone
1960	CUSTOM DRAPERY SERV	Pacific Telephone

576 EDNA PL

Year	Uses	Source
2003	BESTLIGHTING	Haines & Company
	PRODUCT	Haines & Company
	OGORDIANI Lou	Haines & Company
1995	FERBER ENTERPRISES	Pacific Bell
	SILVERLINE INDUSTRIES INC	Pacific Bell
	SILVERLINE MACHINE & MANUFACTURING	Pacific Bell
	SILVERLINE MACHINE & MFG	Pacific Bell
	Ferber Enterprises	Pacific Bell
	Ferber H	Pacific Bell
	Ferber ML W Cov	Pacific Bell
	Ferber N	Pacific Bell
	Ferber P	Pacific Bell
	Halex Corp	Pacific Bell
	Haley A	Pacific Bell
	Silverline Industries Inc	Pacific Bell
	Silverline Machine & Manufacturing	Pacific Bell
	Silverline Machine & Mfg	Pacific Bell
	Silverman Abraham W Cov	Pacific Bell
	HALEX CORP	Pacific Bell
1985	SILVERLINE INDUSTRIES INC OFC	Pacific Bell
1980	SILVERLINE INDUSTRIES INC OFC COVINA	Pacific Telephone
1975	HOUSEHOLD ENGINEERING	Pacific Telephone
	MOHAWK WESTERN PLASTICS INC	Pacific Telephone
	UNIVERSAL DISTRIBUTORS	Pacific Telephone
1966	DISPLAY FABRICATORS	Pacific Telephone
	MOHAWK WESTERN PLASTICS INC	Pacific Telephone

FINDINGS

577 EDNA PL

Year	Uses	Source
2003	XXXX	Haines & Company
1995	ACHS	Pacific Bell
1980	RELIABLE SUPPLY CO E EDNA PL COVINA	Pacific Telephone
1975	CROWN DRAPERY SERVICE INC	Pacific Telephone
	GEMINI FABRICATORS	Pacific Telephone
	GEMINI FABRICATORS INC	Pacific Telephone

578 EDNA PL

Year	Uses	Source
1966	NORTH AMERICAN VAN LINES AGT	Pacific Telephone
	ORANGE COAST VAN & STORAGE CO	Pacific Telephone

601 EDNA PL

Year	Uses	Source
2003	KERRS	Haines & Company
	REFRIGERATION&APP	Haines & Company
	LNCSV	Haines & Company
1985	SUMMIT PRODUCTS	Pacific Bell
1980	COVINA BLUEPRINT CO E EDNA PL COVINA	Pacific Telephone
1966	YOUTH FOR CHRIST INC	Pacific Telephone

602 EDNA PL

Year	Uses	Source
2003	XXXX	Haines & Company
1980	HYDRO-FAB MFG E EDNA PL COVINA	Pacific Telephone

606 EDNA PL

Year	Uses	Source
1957	ROBIRDS F A	Pacific Telephone

614 EDNA PL

Year	Uses	Source
2003	CONTRACTING	Haines & Company
	RESOURCES	Haines & Company

FINDINGS

Year	Uses	Source
1995	Amen Bros contrs	Pacific Bell
1966	ALSONS PRODUCTS CORP	Pacific Telephone
	AMAN BROS PAVNG CONTRA	Pacific Telephone
	CURLL H V & CO	Pacific Telephone
	DRAKE M W CONSTRUCTION	Pacific Telephone
1960	ARTISTIC FENCE CO	Pacific Telephone
	ARTISTIC LANDSCAPE CO	Pacific Telephone
	CAJAX CO	Pacific Telephone
	COVINA SPRINKLER SUPPLY CO	Pacific Telephone
	CURLL & CO	Pacific Telephone
	HERRMANN M J BUSINESS BOOKKEEPING & TAX SERV	Pacific Telephone
	HERRMANN MORTON W INDSCPNG	Pacific Telephone
	REESE EDW ARCHT	Pacific Telephone
	AMAN BROS PAVNG CONTRS	Pacific Telephone
1957	DENCON INC CONTRS ENGINRNG	Pacific Telephone
	HOEGEE-WALTERS & ASSOCIATES DRFTSMN	Pacific Telephone
	K-J PANEL CORP	Pacific Telephone
	VERTICELL PACOIMA	Pacific Telephone

616 EDNA PL

Year	Uses	Source
1960	TURNER PRECISION GRINDING CO	Pacific Telephone
1957	TURNER PRECISION GRINDING CO	Pacific Telephone

617 EDNA PL

Year	Uses	Source
2003	KLEIN MARTHA	Haines & Company
	REALTY	Haines & Company
1995	KLEIN MARTHA REALTY	Pacific Bell
	KLEIN ZOLTAN S	Pacific Bell
	Klein Martha Realty	Pacific Bell
	Klein Zoltan S	Pacific Bell
	Kleinbak D	Pacific Bell

Year	Uses	Source
1985	KLEIN MARTHA REALTY	Pacific Bell
	KLEIN ZOTTAN S	Pacific Bell
1980	KLEIN MARTHA REALTY E EDNA PL COVINA	Pacific Telephone
	KLEIN ZOLTAN S E EDNA PL COVINA	Pacific Telephone

619 EDNA PL

Year	Uses	Source
2003	FULLSPECTRUM	Haines & Company
	TECHNOLOGIES INC NEUSERTHOS	Haines & Company
	INTERIORS	Haines & Company
1990	BALLOU B A & CO INC COVINA	Pacific Bell
1986	BALLOU B A & CO INC COVINA	Pacific Bell
1981	BALLOU B A & CO INC COV	Pacific Telephone
1980	BALLO B A & CO INC E EDNA PL	Pacific Telephone
1975	BALLOU B A & CO INC	Pacific Telephone

620 EDNA PL

Year	Uses	Source
2003	XXXX	Haines & Company

621 EDNA PL

Year	Uses	Source
2003	EDNA TRADING CO	Haines & Company
1980	LYNDS ELECTRIC E EDNA PL COVINA	Pacific Telephone
1971	BALLOU B A & CO INC	Pacific Telephone

623 EDNA PL

Year	Uses	Source
2003	XXXX	Haines & Company
1995	LUCKY WHEELS SALES	Pacific Bell
	Lucky Wheels Sales	Pacific Bell
1985	OMAHA WOODMEN LIFE INS SOCIETY	Pacific Bell
1980	TOASTMASTER COMMERCIAL DIV E EDNA PL COVINA	Pacific Telephone
1975	DETRICK CATHERINE REAL ESTATE	Pacific Telephone

Year	Uses	Source
1975	D TRIX REALTY COVINA	Pacific Telephone
1966	MODERN INTERIORS	Pacific Telephone
	TRACY R L	Pacific Telephone

624 EDNA PL

Year	Uses	Source
1975	CAPRI SAUSAGE CO INC	Pacific Telephone
1966	CAPRI SAUSAGE CO INC	Pacific Telephone
	CAPRI SAUSAGE CO INC	Pacific Telephone

625 EDNA PL

Year	Uses	Source
2003	CT CRUZ X RAYSLS	Haines & Company
1995	C T CRUZ X-RAY SALES & SERVICE CONSULTING	Pacific Bell
	C T Cruz X Ray Sales & Service Consulting	Pacific Bell
1980	ATLAS MAINTENANCE CO E EDNA PL COVINA	Pacific Telephone
1975	NATIONWIDE INSURANCE	Pacific Telephone

627 EDNA PL

Year	Uses	Source
2003	XXXX	Haines & Company
1995	RESIDENTIAL PROPERTY MANAGEMENT	Pacific Bell
	Residential Property Management	Pacific Bell
	Resilient Floor & Decorative Covering Local Union 1247	Pacific Bell
1985	BALLOU B A & CO INC	Pacific Bell

628 EDNA PL

Year	Uses	Source
2003	SAMAN Bros	Haines & Company
1957	SERVICE STANTONMAINTENANCE CO	Pacific Telephone

629 EDNA PL

Year	Uses	Source
2003	XXXX	Haines & Company

FINDINGS

Year	Uses	Source
1995	ALIPRO PAINTING	Pacific Bell
	Al lpro Painting	Pacific Bell
1980	P S A DRYWALL CO E EDNA PL COVINA	Pacific Telephone

635 EDNA PL

Year	Uses	Source
2003	GEIGER Kenneth	Haines & Company
1985	STARLINE INC	Pacific Bell
1980	STARTINE INC E EDNA PL COVINA	Pacific Telephone
1975	SIGN DESIGN	Pacific Telephone
1966	RALON PRODUCTS INC	Pacific Telephone

641 EDNA PL

Year	Uses	Source
2003	XXXX	Haines & Company
1995	EDEIMA S DRESS CO	Pacific Bell
	Edeimas Dress Co	Pacific Bell
1985	EDELMAS DRESS CO	Pacific Bell
1980	EDELMA S DRESS CO E EDNA PL COVINA	Pacific Telephone

642 EDNA PL

Year	Uses	Source
2003	UNI ART STUDIO	Haines & Company
	UNI ART STUDIO	Haines & Company
1985	SHAMS FOOD & BEVERAGE CO	Pacific Bell
1980	DOUBLE COLA & KIST BOTTLING CO E EDNA PL COVINA	Pacific Telephone
1975	DOUBLE COLA & KIST BOTTLING CO COVINA	Pacific Telephone
1966	COWBOY KIST BOTTLING CO	Pacific Telephone
	DOUBLE COLA & KIST BOTTLING CO	Pacific Telephone
1960	DOUBLE COLA & KIST BOTTLING CO	Pacific Telephone
	KIST BOTTLING CO	Pacific Telephone

FINDINGS

643 EDNA PL

Year	Uses	Source
2003	XXXX	Haines & Company
1985	A & W DISTRIBUTORS	Pacific Bell
	L & M HEATING & AIR CONDITIONING	Pacific Bell
1980	A & W DISTRIBUTORS E EDNA PL COVINA	Pacific Telephone
1966	K C SHEET METAL PRODUCTS CO	Pacific Telephone

646 EDNA PL

Year	Uses	Source
2003	XXXX	Haines & Company

647 EDNA PL

Year	Uses	Source
2003	XXXX	Haines & Company
1980	SERCO MOLD E EDNA PL COVINA	Pacific Telephone
1975	CENTRAL WATERBED SUPPLY CO	Pacific Telephone
	J & B FRAMES	Pacific Telephone
1966	REVNO PRODUCTS	Pacific Telephone

655 EDNA PL

Year	Uses	Source
2003	XXXX	Haines & Company

657 EDNA PL

Year	Uses	Source
2003	EDGEWD PRESS INC	Haines & Company
1995	EDGEWOOD PRESS INC	Pacific Bell
1985	EDGEWOOD PRESS INC	Pacific Bell
1980	EDGEWOOD PRESS INC E EDNA PL COVINA	Pacific Telephone

665 EDNA PL

Year	Uses	Source
1995	CELESTIAL COMPONENTS INC SCREW PRODS	Pacific Bell
	Celestial Components Inc screw prods	Pacific Bell

Year	Uses	Source
1985	CELESTIAL COMPONENTS INC SCREW PRODS	Pacific Bell
1980	CELESTIAL COMPONENTS INC SCREW PRODS E EDNA PL COVINA	Pacific Telephone
1975	CELESTIAL COMPONENTS INC SCREW MACH PRODS	Pacific Telephone
1966	CELESTIAL COMPONENTS MACH SHOP	Pacific Telephone

667 EDNA PL

Year	Uses	Source
2003	UNITD FOLDING GATES	Haines & Company
1995	PACIFIC COAST ACCESSORIES	Pacific Bell
	Pacific Coast Accessories	Pacific Bell
1985	ACCENT DRAPERIES	Pacific Bell
1980	ACCENT DRAPERIES E EDNA PL COVINA	Pacific Telephone
1975	CONTINENTAL NUT & BOLT	Pacific Telephone
1966	DIVERSIFIED DESIGN COVINA	Pacific Telephone

671 EDNA PL

Year	Uses	Source
2003	XXXX	Haines & Company
1995	Perma Cool	Pacific Bell
1985	EAST VALLEY ELECTRIC INC	Pacific Bell
	PERMA COOL	Pacific Bell
1980	DIAMOND PRINTING & PUBLISHING CO E EDNA PL COVINA	Pacific Telephone
1975	DIAMOND PRINTING & PUBLISHING CO	Pacific Telephone
	PRESS-ROOM PRINTING CO	Pacific Telephone
1966	HUARD CORP	Pacific Telephone
	HUARD S R AND ASSOCIATES ELECTRNC INSTRMNTS	Pacific Telephone

682 EDNA PL

Year	Uses	Source
2003	XXXX	Haines & Company

FINDINGS

683 EDNA PL

Year	Uses	Source
2003	INDU QUIP	Haines & Company
1995	E-Z TOOL & MFG CO	Pacific Bell
1985	E Z TOOL & MFG CO	Pacific Bell
1980	E-Z TOOL & MFG CO E EDNA PL COVINA	Pacific Telephone
1975	T SQUARE ENGINEERING & MFG INC	Pacific Telephone

687 EDNA PL

Year	Uses	Source
2003	BOB CHANDLER	Haines & Company
	STEERING CLMN PRS	Haines & Company
1985	BRIDGES RON	Pacific Bell
1980	CUSTOM WELDING E EDNA PL COVINA	Pacific Telephone
1975	S & P MACHINE	Pacific Telephone
1966	PATTI TOOL & DIE MANUFACTURING	Pacific Telephone

703 EDNA PL

Year	Uses	Source
2003	PURBAUGH AC&HTNG	Haines & Company
1995	MULLER HEATING & AIR CONDITIONING	Pacific Bell
	PURBAUGH AIR CONDITIONING & HEATING	Pacific Bell
	Muller Heating & Air Conditioning	Pacific Bell
	Purbaugh Air Conditioning & Heating	Pacific Bell
1985	PACEMAKERS LTD	Pacific Bell
1980	PACEMAKERS LTD E EDNA PL COVINA	Pacific Telephone
1975	PACEMAKERS LTD BRKRS	Pacific Telephone
1966	ROMA CAPRI DISTRS	Pacific Telephone

707 EDNA PL

Year	Uses	Source
2003	XXXX	Haines & Company
	EDNA PL E 91723 CONT	Haines & Company
1985	T SQUARE ENGINEERING & MFG INC	Pacific Bell
1980	T SQUARE ENGINEERING & MFG INC E EDNA PL COVINA	Pacific Telephone

Year	Uses	Source
1975	C & G DRESS MFG CO	Pacific Telephone
1966	C & G DRESS MFG CO	Pacific Telephone

708 EDNA PL

Year	Uses	Source
2003	XXXX	Haines & Company
1995	LARSON MACHINE & GRINDING	Pacific Bell
	Larson Machine & Grinding	Pacific Bell
1986	PROMOTIONAL REPRESENTATIVE INC CONINA	Pacific Bell
1980	BAILEY MOLD INC E EDNA PL COVINA	Pacific Telephone
1975	BAILEY H E MOLD & MACHINE	Pacific Telephone

709 EDNA PL

Year	Uses	Source
2003	ARCE TICKEY	Haines & Company
	PERFRMNC	Haines & Company
	PLASTERING	Haines & Company
1995	ARCE-TICKEY	Pacific Bell
	Arce Tickey	Pacific Bell
1985	ARCE & TICKEY PLASTERING CONTRACTORS	Pacific Bell
1980	ARCE & TICKEY PLASTERING CONTRACTORS E EDNA PL COVINA	Pacific Telephone
1975	ARCE & TICKEY PLASTERING CONTRACTORS	Pacific Telephone
1966	ARCE & TICKEY PLASTERING CONTRS	Pacific Telephone
1960	ARCE & TICKEY PLASTERING CENTRS	Pacific Telephone

712 EDNA PL

Year	Uses	Source
2003	XXXX	Haines & Company
1980	PROMARK PRODUCTS WEST INC E EDNA PL COVINA	Pacific Telephone
1975	TRAVEL-MUSIC INC	Pacific Telephone

FINDINGS

714 EDNA PL

Year	*Uses*	*Source*
2003	XXXX	Haines & Company
1985	DC SALES	Pacific Bell
	SELECTA SWITCH INC	Pacific Bell
1980	D C SALES E EDNA PL COVINA	Pacific Telephone
	SELECTA SWITCH INC E EDNA PL COVINA	Pacific Telephone

716 EDNA PL

Year	*Uses*	*Source*
2003	COVINA LOCK&KEY	Haines & Company
	J&J DOOR CLOSER SV	Haines & Company
	LARSON	Haines & Company
	MACHINE&GRINOING OKEEFE R J&SONS 62r	Haines & Company
1995	COVINA LOCK & KEY	Pacific Bell
	COVINA THREAD & GAGE CO	Pacific Bell
	ENGINEERING SERVICES	Pacific Bell
	J & J DOOR CLOSER SERVICE INC	Pacific Bell
	OKEEFE RJ & SONS	Pacific Bell
	Covina Lock & Key	Pacific Bell
	Covina Thread & Gage Co	Pacific Bell
	Engineering Services	Pacific Bell
	J & J Door Closer Service Inc	Pacific Bell
	OKeefe RJ & Sons	Pacific Bell
1985	GUMBALL FACTORY	Pacific Bell
	J & J DOOR CLOSER SERVICE INC	Pacific Bell
	MAYFAIR CONSTRUCTION CO	Pacific Bell
	MURRAY MILLER S MOBILE HOMES & SERVICE	Pacific Bell
	O KEEFE R J & SONS	Pacific Bell
1980	MAYFAIR CONSTRUCTION CO E EDNA PL COVINA	Pacific Telephone
	MURRAY MILLERS MOBILE HOMES & SERVICE E EDNA PL COVINA	Pacific Telephone
	W E MACHINE SHOP E EDNA PL COVINA	Pacific Telephone

Year	Uses	Source
1975	MAYFAIR CONSTRUCTION CO	Pacific Telephone
	MURRAY MILLER S MOBILE HOMES & SERVICE	Pacific Telephone
	W E MACHINE SHOP	Pacific Telephone
1966	GRAPHIC ENGINEERING UNLIMITED	Pacific Telephone

718 EDNA PL

Year	Uses	Source
2003	NATL LAMINATING MFG	Haines & Company
	RIVERSD	Haines & Company
	MANUFACTURING CO	Haines & Company
	A GERACI FRANKSASC	Haines & Company
1995	GRAYLING GROUP	Pacific Bell
	NATIONAL LAMINATING MFG	Pacific Bell
	Grayling Group	Pacific Bell
	National Laminating Mfg	Pacific Bell
	National Landscape Inc LHHts	Pacific Bell
	Nat I Leak Detection	Pacific Bell
1985	NATIONAL LAMINATING MFG	Pacific Bell
	PROGRESSIVE SYSTEMS CO	Pacific Bell
1980	BLAMS DITRIBUTING CO	Pacific Telephone
	BLUE LUSTRE CARPET SHAMPOO	Pacific Telephone
	RINSE-N-VAC CARPET STEAM CLEANING	Pacific Telephone
	BLAMS Distributing Co	Pacific Telephone
	Blue Lustre Carpet Shampoo	Pacific Telephone
	Rinse N Vac Carpet Steam Cleaning	Pacific Telephone
	BLAMS DISTRIBUTING CO E EDNA PL COVINA	Pacific Telephone
	BLUE LUSTRE CARPET SHAMPOO E EDNA PL COVINA	Pacific Telephone
	DECKLAN MFG CO E EDNA PL COVINA	Pacific Telephone
	ELECTRONIC INSTRUMENT CO E EDNA PL COVINA	Pacific Telephone
	JOHNSON RADIO SALES & SERVICE CO E EDNA PL COVINA	Pacific Telephone

Year	Uses	Source
1980	MARTIN CHRISTIAN M E EDNA PL COVINA	Pacific Telephone
	MARTIN PETER A DR E EDNA PL COVINA	Pacific Telephone
	NATIONAL LAMINATING MFG E EDNA PL COVINA	Pacific Telephone
	RINSE-N-VAC CARPET STEAM CLEANING E EDNA PL COVINA	Pacific Telephone
1975	ANTIQUE SIGN CO	Pacific Telephone
	BLULINE PRINTERS	Pacific Telephone
	BOB MOHLER DRAFTING	Pacific Telephone
	ENVIRON	Pacific Telephone
	NATIONAL LAMINATING MFG	Pacific Telephone
1966	K & B SHEET METAL CO	Pacific Telephone

723 EDNA PL

Year	Uses	Source
2003	ALTSHULERY Wilia	Haines & Company
1957	DIAMOND MARKET CO	Pacific Telephone

725 EDNA PL

Year	Uses	Source
2003	XXXX	Haines & Company
1995	OLD SETTLERS JERKY INC	Pacific Bell
	Old Settlers Jerky Inc	Pacific Bell
	Old Spaghetti Factory The	Pacific Bell
1990	COLONY MEAT PACKERS COVINA	Pacific Bell
1986	COLONY MEAT PACKERS COVINA	Pacific Bell
1985	COLONY MEAT PACKERS	Pacific Bell
1980	BELLA MIA FOOD PRODUCTS CORP E EDNA PL COVINA	Pacific Telephone
1975	CROWN HOTEL & RESTAURANT SUPPLY	Pacific Telephone
	CROWN HOTEL & RESTAURANT SUPPLY CO	Pacific Telephone
	FERRARIS MEAT COMPANY	Pacific Telephone
	FERRARIS MEAT CO	Pacific Telephone
1966	DIAMOND MKT CO	Pacific Telephone

Year	Uses	Source
1966	DIAMOND MKT CO	Pacific Telephone
1960	DIAMOND MKT CO	Pacific Telephone
	DIAMOND MKT CO	Pacific Telephone

730 EDNA PL

Year	Uses	Source
2003	BEGIN Mauhew	Haines & Company
1980	3 B GRINDING CO E EDNA PL COVINA	Pacific Telephone
	3 B INDUSTRIES E EDNA PL COVINA	Pacific Telephone
1975	3 B GRINDING CO	Pacific Telephone
1966	LANCER DESIGNS INC FURN MFG	Pacific Telephone

732 EDNA PL

Year	Uses	Source
2003	XXXX	Haines & Company
1985	COLLEY NEELEY M ELECTRICIAN	Pacific Bell

733 EDNA PL

Year	Uses	Source
2003	HYDRO FITTING MFG	Haines & Company
1995	HYDRO FITTING MFG CORP	Pacific Bell
	Hydro Fitting Mfg Corp	Pacific Bell
1985	HYDRO FITTING MFG CORP	Pacific Bell
1975	A L S ELECTRONIC CORPORATION	Pacific Telephone
	A L S ENVIRONMENTAL SERVICES DIVISION OF A L S ELECTRONICS CORPORATION	Pacific Telephone
	KURZET ENTERPRISES	Pacific Telephone

734 EDNA PL

Year	Uses	Source
2003	XXXX	Haines & Company

736 EDNA PL

Year	Uses	Source
2003	J T DEVELOPMENT	Haines & Company

Year	Uses	Source
1980	HOWRY ENTERPRISES E EDNA PL COVINA	Pacific Telephone
1975	LIN BAR ENGINEERING	Pacific Telephone
1966	3 B GRINDING CO	Pacific Telephone

738 EDNA PL

Year	Uses	Source
2003	OWEN MASONRY	Haines & Company

740 EDNA PL

Year	Uses	Source
2003	BEGIN Matthew	Haines & Company
1985	SKF INC	Pacific Bell
1975	ARROW ENGINEERING	Pacific Telephone

742 EDNA PL

Year	Uses	Source
2003	0 BEGIN Stephen	Haines & Company
1975	VILARDO JD	Pacific Telephone
1971	Little Joes Catering	Pacific Telephone
1966	LITTLE JOE S CATERING	Pacific Telephone
	LITTLE JOE S CATERING	Pacific Telephone

744 EDNA PL

Year	Uses	Source
2003	SHURCOTOOLCOINC	Haines & Company
1995	SHURCO TOOL CO INC	Pacific Bell
	Shurco Tool Co Inc	Pacific Bell
1985	SHURCO TOOL CO INC	Pacific Bell

746 EDNA PL

Year	Uses	Source
2003	SALSSTEELRULE DIE	Haines & Company
1985	MICRO OPTICAL SYSTEMS	Pacific Bell
1975	MICRO OPTICAL SYSTEMS	Pacific Telephone

FINDINGS

748 EDNA PL

Year	Uses	Source
2003	MICROTIG	Haines & Company
1995	Micro Tig	Pacific Bell
	Micro Trans Shipping Agency Inc	Pacific Bell
1985	MICRO TIG	Pacific Bell
1966	MAHON R C CO	Pacific Telephone
1960	DITTMAN MARY E	Pacific Telephone

750 EDNA PL

Year	Uses	Source
2003	XXXX	Haines & Company
1995	SPEEDWAY DIVISION OF KERN S NORTH BEND INDUSTRIES	Pacific Bell
	Speedway Division Of Kerns North Bend Industries	Pacific Bell
	Speedway Motorcycle Information	Pacific Bell
1985	SPEEDWAY DIVISION OF KERN S NORTH BEND INDUSTRIES	Pacific Bell
1975	C R WALTERS CO	Pacific Telephone
	WALTERS C R CO	Pacific Telephone
1966	C R WALTIERS CO	Pacific Telephone
	WALTERS C R CO	Pacific Telephone

754 EDNA PL

Year	Uses	Source
2003	XXXX	Haines & Company
1975	KNOCK ON WOOD	Pacific Telephone

756 EDNA PL

Year	Uses	Source
2003	BISHOP G	Haines & Company
1995	T T MAILING SERVICE	Pacific Bell
	T T Mailing Service	Pacific Bell

FINDINGS

758 EDNA PL

Year	*Uses*	*Source*
2003	WESTRN HARDWARE	Haines & Company
1995	WESTERN HARDWARE	Pacific Bell
	Western Hardw are	Pacific Bell
1985	WORLD OF LEISURE MFG CO	Pacific Bell
	WORLD OF LEISURE MFG CO	Pacific Bell

760 EDNA PL

Year	*Uses*	*Source*
2003	BEGIN CONSTRUCTION	Haines & Company
	BEGIN Edw in	Haines & Company
1995	BEGIN CONSTRUCTION CO	Pacific Bell
	Begin Construction Co	Pacific Bell
1985	BEGIN CONSTRUCTION CO	Pacific Bell
1975	DIGITAL GAMES INC	Pacific Telephone
1966	CAL BEST FOODS	Pacific Telephone

762 EDNA PL

Year	*Uses*	*Source*
2003	ARTLENNIUM INC	Haines & Company
	BEGIN Stephen	Haines & Company
1995	NEW STAR IMPORTED FURNITURE	Pacific Bell
	New Star Imported Furniture	Pacific Bell
1990	WORLD OF LEISURE MFG CO COVINA	Pacific Bell
1986	WORLD OF LEISURE MFG CO COVINA	Pacific Bell
1985	LEISURE WORLD MFG CO	Pacific Bell
	R & D MAIDMENT INC	Pacific Bell
1981	WORLD OF LEISURE MFG CO COV	Pacific Telephone
1975	HANSCOM CABINETS INC	Pacific Telephone
1966	HANSCOM CABINETS INC	Pacific Telephone

576A EDNA PL

Year	*Uses*	*Source*
1980	HERRMANN M J BKKPNG E EDNA PL COVINA	Pacific Telephone

Year	Uses	Source
1975	HERRMANN M J BKKPNG	Pacific Telephone
1966	INDUSTRIAL TURF INC	Pacific Telephone
	LANDSCAPE SUPPLY INC	Pacific Telephone

576B EDNA PL

Year	Uses	Source
1966	VICO JOS JR	Pacific Telephone

614A EDNA PL

Year	Uses	Source
1985	KRAGO MATERIALS INC	Pacific Bell
	TETCO INC	Pacific Bell
1980	KRAGO MATERIALS INC E EDNA PL COVINA	Pacific Telephone
	TETCO INC E EDNA PL COVINA	Pacific Telephone

614C EDNA PL

Year	Uses	Source
1995	AMEN BROS CONTRS	Pacific Bell
1986	AMAN BROS PAVNG CONTRS COVINA	Pacific Bell
1985	AMAN BROS CONTRS	Pacific Bell
1981	AMAN BROS PAVNG CONTRS COVINA	Pacific Telephone
1980	AMAN BROS CONTRS E EDNA PL COVINA	Pacific Telephone
1975	AMAN BROS CONTRS	Pacific Telephone

716A EDNA PL

Year	Uses	Source
1985	MULTI-SERVICES	Pacific Bell
1966	BORG AUTOMATION PRODUCTS	Pacific Telephone

716D EDNA PL

Year	Uses	Source
1966	ADVANCE FLOOR MACH CO	Pacific Telephone

718A EDNA PL

Year	Uses	Source
1985	GERACI FRANK & ASSOCIATES	Pacific Bell

Year	Uses	Source
1980	GERACI FRANK & ASSOCIATES E EDNA PL COVINA	Pacific Telephone
1975	GERACI FRANK & ASSOCIATES	Pacific Telephone

716 1/2 EDNA PL

Year	Uses	Source
1966	IMPERIAL DEODORIZING & MFG CO	Pacific Telephone

GRANDVIEW AVE

702 GRANDVIEW AVE

Year	Uses	Source
1964	JOHNSON WILLIE S	Pacific Telephone
1960	JOHNSON WILLIE S	Pacific Telephone
1950	WOOLETT RICHARD H R	Pacific Telephone

703 GRANDVIEW AVE

Year	Uses	Source
1957	JONES EDDIE	Pacific Telephone
1954	JONES EDDIE	R. L. Polk & Co.

706 GRANDVIEW AVE

Year	Uses	Source
1964	KEATON MACK LACY	Pacific Telephone
1960	KEATON MACK LACY	Pacific Telephone
1957	EATON MACK LACY	Pacific Telephone
1950	BROWNEE COLLEENR	Pacific Telephone

707 GRANDVIEW AVE

Year	Uses	Source
1964	ARNOLD FRANCIS O	Pacific Telephone
1960	ARNOLD FRANCIS O	Pacific Telephone
1957	ARNOLD FRANCIS O	Pacific Telephone
1954	MURPHY JESSE	R. L. Polk & Co.
	VLURPHY LOUELLA	R. L. Polk & Co.

FINDINGS

709 GRANDVIEW AVE

Year	Uses	Source
1957	PATTERSON OLIVER D	Pacific Telephone

710 GRANDVIEW AVE

Year	Uses	Source
1995	Prouty Willis O	Pacific Bell
1985	PROUTY LINE PRODUCTS CO	Pacific Bell
	PROUTY WILLIS O	Pacific Bell
	RANCHO ESTRELLA	Pacific Bell
1980	PROUTY LINE PRODUCTS CO N GRANDVIEW AVE LA PUENTE	Pacific Telephone
	PROUTY WILLIS O N GRANDVIEW AVE LA PUENTE	Pacific Telephone
	RANCHO ESTRELLA N GRANDVIEW AVE LA PUENTE	Pacific Telephone
1975	PROUTY LINE PRODUCTS CO	Pacific Telephone
	PROUTY WILLIS O	Pacific Telephone
	RANCHO ESTRELLA	Pacific Telephone
1966	PROUTY WILLIS O	Pacific Telephone
	PROUTYLINE PRODUCTS CO	Pacific Telephone
	RANCHO ESTRELLA	Pacific Telephone
1960	PROUTY WILLIS O	Pacific Telephone
	PROUTYLINE PRODUCTS CO	Pacific Telephone
	RANCHO ESTRELLA	Pacific Telephone
1957	KEEP DOROTHY	Pacific Telephone
	PROUTY WILLIS O	Pacific Telephone
	PROUTYLINE PRODUCTS CO	Pacific Telephone
	RANCHO ESTRELLA	Pacific Telephone
1954	HAYNIE CHARLIE MAE	R. L. Polk & Co.

711 GRANDVIEW AVE

Year	Uses	Source
1964	HARRINGTON LULA	Pacific Telephone
1960	HARRINGTON LULA	Pacific Telephone
1957	HARRINGTON LULA	Pacific Telephone

Year	Uses	Source
1954	FLOURNOY NAOMI MRS	R. L. Polk & Co.

715 GRANDVIEW AVE

Year	Uses	Source
1995	Grandview Junior High School	Pacific Bell
	Grandview Junior High School	Pacific Bell
	Grandview Junior High	Pacific Bell

727 GRANDVIEW AVE

Year	Uses	Source
2003	ACCUBILL	Haines & Company
	SUB CONTRS ASSN	Haines & Company
	SWIMMINGPOOLSUB	Haines & Company
	CONTRACTORS	Haines & Company
1995	MR CARLOS-POOLS	Pacific Bell
	Mr Carlos Pools	Pacific Bell
	Sub Contractors Assn	Pacific Bell
	Woodruff Construction	Pacific Bell
1985	SUB CONTRACTORS ASSN	Pacific Bell
	SWIMMING POOL SUB CONTRACTORS ASSN	Pacific Bell
1975	ACCRA HONE & LAP SERVICE	Pacific Telephone
1960	WESTRN OPTICAL LABS	Pacific Telephone

728 GRANDVIEW AVE

Year	Uses	Source
2003	SPECIALTIES	Haines & Company
	PRODUCTS	Haines & Company
1995	Brikar Reproductions	Pacific Bell
1985	GIHO INTERNATL INC	Pacific Bell
	SUNNY PRODUCTS & ASSOC	Pacific Bell
1980	PATIENT-AIDS HOSPITAL SUPPLY N GRANDVIEW AVE COVINA	Pacific Telephone
1975	POLYWARE DISTRIBUTOR OF CALIF GIFT SHOP	Pacific Telephone
1966	POLYWARE DISTR OF CALIF GIFT SHOP	Pacific Telephone

730 GRANDVIEW AVE

Year	Uses	Source
2003	XXXX	Haines & Company
1985	COVINA SIGNS	Pacific Bell
1980	C & D TILT-UP INC N GRANDVIEW AVE COVINA	Pacific Telephone

731 GRANDVIEW AVE

Year	Uses	Source
2003	XXXX	Haines & Company
1985	EXTRA SENSORY PRODUCTS	Pacific Bell
1980	EXTRA SENSORY PRODUCTS N GRANDVIEW AVE COVINA	Pacific Telephone
1975	ABRAHAMS TOM	Pacific Telephone
1966	KIMBALL INDUSTRIES INC	Pacific Telephone

733 GRANDVIEW AVE

Year	Uses	Source
1975	KEJA CO PRECISION GRINDING	Pacific Telephone
1966	MULTI GAUGE ENTERPRISES MACH SHOPS	Pacific Telephone
1960	A C O INDUSTRIES MACH SHOPS	Pacific Telephone

734 GRANDVIEW AVE

Year	Uses	Source
2003	H&TDRAPERY	Haines & Company
	SERVICE	Haines & Company

735 GRANDVIEW AVE

Year	Uses	Source
1957	ELLSON JUDSON F	Pacific Telephone

736 GRANDVIEW AVE

Year	Uses	Source
2003	ACCURATE SALES 626 S	Haines & Company
1966	ROWLAND SCHOOL DIST	Pacific Telephone
1960	ROWLAND UNION SCHOOL DIST DISTRICT OFC	Pacific Telephone
1957	WARNER LAURIN D	Pacific Telephone

FINDINGS

737 GRANDVIEW AVE

Year	*Uses*	*Source*
1985	PALO INC	Pacific Bell
1980	PALO INC N GRANDVIEW AVE COVINA	Pacific Telephone
1975	MICRO TIG	Pacific Telephone
1966	NATL LAMINATING MFG CO INC	Pacific Telephone
1960	NATL LAMINATING MFG CO	Pacific Telephone
	NATL LAMINATING MFG CO	Pacific Telephone

739 GRANDVIEW AVE

Year	*Uses*	*Source*
1985	GERMAN AUTO MACHINING SERVICE	Pacific Bell
1980	GERMAN AUTO MACHINING SERVICE N GRANDVIEW AVE COVINA	Pacific Telephone
1975	GERMAN AUTO MACHINING SERVICE	Pacific Telephone
1966	FUTRELL S PRECISION MACH PRODUCTS	Pacific Telephone
1960	SPECIALTY WOOD PRODUCTS	Pacific Telephone

743 GRANDVIEW AVE

Year	*Uses*	*Source*
1980	ASTRO JET N GRANDVIEW AVE COVINA	Pacific Telephone
1975	APOLLO PRINTING & BLUEPRINTING	Pacific Telephone
	ASTRO JET	Pacific Telephone
1966	ASTRO JET	Pacific Telephone
1960	PENTAGON RESEARCH & DEVELOPEMENT CO	Pacific Telephone

744 GRANDVIEW AVE

Year	*Uses*	*Source*
2003	GUINDI Waguih 626 54h	Haines & Company
1985	D & S MAGNETICS INC	Pacific Bell
	S K A D CORP	Pacific Bell
1980	D & S MAGNETICS INC N GRANDVIEW AVE COVINA	Pacific Telephone
	KONDOR SAFETY EQUIPMENT N GRANDVIEW AVE COVINA	Pacific Telephone

Year	Uses	Source
1966	CHARTER OAK MARBLE & CABINET INSTALLATIONS	Pacific Telephone

745 GRANDVIEW AVE

Year	Uses	Source
1985	J & A HONING	Pacific Bell
1980	INDUSTRIAL SERVICES N GRANDVIEW AVE COVINA	Pacific Telephone
1975	ACROBINE	Pacific Telephone
1966	SHARP E F MACH SHOPS	Pacific Telephone
1960	IMKA PLASTIC PRODUCTS	Pacific Telephone

749 GRANDVIEW AVE

Year	Uses	Source
1985	ASTROCOM	Pacific Bell
1980	ASTROCOM N GRANDVIEW AVE COVINA	Pacific Telephone
1975	ASTROCOM	Pacific Telephone
1960	SHARP E F MACH SHOPS	Pacific Telephone

751 GRANDVIEW AVE

Year	Uses	Source
1960	COAST BOOK CO INC	Pacific Telephone

762 GRANDVIEW AVE

Year	Uses	Source
1957	ROWLAND UNION SCHOOL DISTRICT CURRICULUM LIBRARY	Pacific Telephone
1950	IRELAND L C PLTRY	Pacific Telephone
	IRELAND L C PLTRY	Pacific Telephone

782 GRANDVIEW AVE

Year	Uses	Source
1960	ROBERTS HARRY H	Pacific Telephone
1957	ROBERTS HARRY H	Pacific Telephone

FINDINGS

733 1/3 GRANDVIEW AVE

Year	*Uses*	*Source*
1960	CENTERLESS PRECISION CO	Pacific Telephone

743 1/2 GRANDVIEW AVE

Year	*Uses*	*Source*
1985	ASTRO JET	Pacific Bell

745 1/2 GRANDVIEW AVE

Year	*Uses*	*Source*
1975	GILMAN F R CO	Pacific Telephone
1960	ASTRO JET	Pacific Telephone

749 1/2 GRANDVIEW AVE

Year	*Uses*	*Source*
1960	BAILEY H E MOLD & MACH	Pacific Telephone

751 1/2 GRANDVIEW AVE

Year	*Uses*	*Source*
1985	ZAGROS CORP	Pacific Bell
1966	ACO INDUSTRIES	Pacific Telephone
1960	CAL WEST CONSTRUCTION CO	Pacific Telephone

HURST ST

614 HURST ST

Year	*Uses*	*Source*
1957	SHUSTER LOUIS J	Pacific Telephone

660 HURST ST

Year	*Uses*	*Source*
2003	KISSINGER Robert	Haines & Company
1980	MOWEN A E HURST ST COVINA	Pacific Telephone
1966	EMBREY ALFRED T	Pacific Telephone
1957	FISHER FRANK EDMUND	Pacific Telephone

FINDINGS

661 HURST ST

Year	Uses	Source
2003	LIMAHELU Frasnk	Haines & Company
1985	LIMAHELU A	Pacific Bell
1980	LIMAHELU A E HURST ST COVINA	Pacific Telephone
	LIMAHELU JULIE E HURST ST COVINA	Pacific Telephone
1975	LIMAHELU A	Pacific Telephone
1966	LIMAHELU A	Pacific Telephone
1957	SHAFFER ROY	Pacific Telephone

665 HURST ST

Year	Uses	Source
2003	OCASTELLANO Robed	Haines & Company

666 HURST ST

Year	Uses	Source
2003	ATKINSON Kennelh	Haines & Company
1980	SIMMONS BRIAN E HURST ST COVINA	Pacific Telephone
1975	EVANS K R	Pacific Telephone
1966	BOYER PETER R	Pacific Telephone
1960	THELEMAN IVAN G	Pacific Telephone

667 HURST ST

Year	Uses	Source
2003	KLEINBarbara	Haines & Company
	KLEIN Wm	Haines & Company
1995	Klein Barbara	Pacific Bell
	Klein Wm	Pacific Bell
1985	KLEIN WM	Pacific Bell
1980	KLEIN WM E HURST ST COVINA	Pacific Telephone
1975	KLEIN WM	Pacific Telephone
1966	KLEIN WM	Pacific Telephone
1960	KLEIN WM	Pacific Telephone
1957	OUTZEN CARL B	Pacific Telephone

FINDINGS

674 HURST ST

Year	*Uses*	*Source*
2003	DUNKEL Mary	Haines & Company
1980	FERRELL JAS E HURST ST COVINA	Pacific Telephone
1966	HERRERA RICHARD	Pacific Telephone

675 HURST ST

Year	*Uses*	*Source*
2003	VELARDENick	Haines & Company
1995	Doshler Raymond D	Pacific Bell
1985	DOSHIER RAYMOND D	Pacific Bell
1980	DOSHIER RAYMOND D E HURST ST COVINA	Pacific Telephone
1975	DOSHIER RAYMOND D COVINA	Pacific Telephone
1966	DOSHIER RAYMOND D	Pacific Telephone
1960	DOSHIER RAYMOND D	Pacific Telephone
1957	KATZ JOS M	Pacific Telephone

684 HURST ST

Year	*Uses*	*Source*
2003	LYMAN Robert	Haines & Company
1995	Lyman Robt Dr & Sandra	Pacific Bell
1985	LYMAN ROBT DR & SANDRA	Pacific Bell
1980	LYMAN ROBT DR & SANDRA E HURST ST COVINA	Pacific Telephone

685 HURST ST

Year	*Uses*	*Source*
1985	BRICKMAN MORRIS	Pacific Bell
1980	BRICKMAN MORRIS E HURST ST COVINA	Pacific Telephone
1975	BRICKMAN MORRIS	Pacific Telephone
1966	BRICKMAN MORRIS	Pacific Telephone
1960	BRICKMAN MORRIS	Pacific Telephone
1957	BRICKMAN MORRIS	Pacific Telephone

FINDINGS

704 HURST ST

Year	*Uses*	*Source*
2003	GUERRERO Frank	Haines & Company
1975	VINCENT JAS	Pacific Telephone
1966	GRIEGO ROGER	Pacific Telephone
1960	GRIEGO ROGER	Pacific Telephone
1957	REYNOLDS F A	Pacific Telephone

705 HURST ST

Year	*Uses*	*Source*
2003	DOSS William	Haines & Company
1966	WOLF T H	Pacific Telephone
1960	BOWLING CHARLSIE J	Pacific Telephone
1957	BOWLING CHARLSIE J	Pacific Telephone

714 HURST ST

Year	*Uses*	*Source*
2003	BUTLER Rhonda	Haines & Company
1975	BUTLER RICHARD B	Pacific Telephone
1966	BUTLER RICHARD B	Pacific Telephone
1960	BUTLER RICHARD B	Pacific Telephone

715 HURST ST

Year	*Uses*	*Source*
2003	MANNS Douglas	Haines & Company
1995	MANNS DOUGLAS	Pacific Bell
1985	MANNS DOUGLAS	Pacific Bell
1966	DENT VIRGIL	Pacific Telephone
1960	RILEY ROBT E	Pacific Telephone
1957	HEILKEMPER CHAS	Pacific Telephone

724 HURST ST

Year	*Uses*	*Source*
2003	0 GUECO Randolph	Haines & Company
1985	ARMSTRONG RICHARD	Pacific Bell

FINDINGS

Year	Uses	Source
1980	ARMSTRONG RICHARD E HURST ST COVINA	Pacific Telephone
1975	ARMSTRONG RICHARD	Pacific Telephone

725 HURST ST

Year	Uses	Source
2003	CRUZCarlos	Haines & Company
1980	FUENTES GUADIL & ELSIE E HURST ST COVINA	Pacific Telephone
1975	FIRST CHURCH OF GOD THE FATHER	Pacific Telephone
1966	PATRVSKY STANLEY	Pacific Telephone
1957	LEWIS RAYMOND W	Pacific Telephone

19214 HURST ST

Year	Uses	Source
2003	:SMITH Lucy	Haines & Company
	SMITH Scoit	Haines & Company
1995	Smith Scott & Lucy	Pacific Bell
	! Smith Scott V & Debbie	Pacific Bell
1975	BARTLETT MICKEY	Pacific Telephone
1966	HERNANDEZ C N	Pacific Telephone
1960	D AMATO WM J	Pacific Telephone

N COMMERCIAL AVE

612 N COMMERCIAL AVE

Year	Uses	Source
1995	SERCO MOLD	Cole Information
1992	SERCO MOLD	Cole Information
	SERCO, MOLD	Cole Information

613 N COMMERCIAL AVE

Year	Uses	Source
2020	PROSPER INNOVATION	EDR Digital Archive
	FAITH INNOVATE CONSULTING INC	EDR Digital Archive
2014	HSU RACING	Cole Information

FINDINGS

619 N COMMERCIAL AVE

Year	Uses	Source
2020	SEAHORSE	EDR Digital Archive
2014	CERPAC	Cole Information
2010	SEAHORSE	Cole Information
	SERPAC	Cole Information
2005	SERCO MOLD INC	Cole Information
	SEAHORSE	Cole Information
	SERPAC	Cole Information
1992	LE TIP CITY OF INDS	Cole Information
	BUSINESS FURNISHINGS	Cole Information

620 N COMMERCIAL AVE

Year	Uses	Source
2020	BRITEWORKS INC	EDR Digital Archive
	RAMON RON	EDR Digital Archive

N GRANDVIEW AVE

720 N GRANDVIEW AVE

Year	Uses	Source
2014	C MEJIA	Cole Information

727 N GRANDVIEW AVE

Year	Uses	Source
2020	PREMIERE FLOORS	EDR Digital Archive
2014	PREMIERE FLOORS	Cole Information
2010	PREMIERE FLOORS	Cole Information
2005	PREMIERE FLOORS	Cole Information
	SWIMMING POOL SUB CONTRACTORS ASSN	Cole Information
1995	MR CARLOS POOLS	Cole Information
	SWIMMING POOL SUB CONTRACTORS	Cole Information
1992	SWIMMING POOL SUB	Cole Information

FINDINGS

728 N GRANDVIEW AVE

Year	Uses	Source
2005	J N L CREATIONS	Cole Information
1995	BRIKAR REPRODUCTIONS	Cole Information
	SCHOTTS LANDSCAPE SVC	Cole Information
1992	SCHOTTS LNDSCP SRVS	Cole Information
	BRIKAR REPRODUCTION	Cole Information

734 N GRANDVIEW AVE

Year	Uses	Source
2020	ANN PAYNE	EDR Digital Archive
2005	H & T DRAPERY SERVICE	Cole Information
1992	B&L AIR CONDG	Cole Information

736 N GRANDVIEW AVE

Year	Uses	Source
2020	YOSEF AMZALAG SUPPLY	EDR Digital Archive
2014	YOSEF AMZALAG SUPPLY	Cole Information
2005	WEST LAKE AUTO SUPPLY	Cole Information
1995	QUICK LIFT FORKLIFT SVC	Cole Information

737 N GRANDVIEW AVE

Year	Uses	Source
2014	VERA PRECISION PRODUCTS MACH SHOPS	Cole Information
2005	REEL EASY CRUIER SERVICES	Cole Information
1995	CAMPSEY, MARTHA E	Cole Information
1992	PALO INC	Cole Information

743 N GRANDVIEW AVE

Year	Uses	Source
2014	DAE INSTRUMENTS	Cole Information

744 N GRANDVIEW AVE

Year	Uses	Source
2020	JACKIE KANBARA	EDR Digital Archive
2010	ACCURATE SALES CORP	Cole Information

FINDINGS

Year	Uses	Source
1992	A&R FIRE PROTECTION	Cole Information

745 N GRANDVIEW AVE

Year	Uses	Source
2020	DRINGENBERG TATTOO MACHINES	EDR Digital Archive
	RICHARD CLAYTON	EDR Digital Archive

751 N GRANDVIEW AVE

Year	Uses	Source
2010	DRINGENBERG TATTOO MACHINES	Cole Information

800 N GRANDVIEW AVE

Year	Uses	Source
2020	PAUL CORATHERS	EDR Digital Archive
	HIDEKO STONER	EDR Digital Archive
	YIEN CORATHERS	EDR Digital Archive
	GEMA QUINN	EDR Digital Archive
2014	PAUL CORATHERS	Cole Information
	MICHAEL GARCIA	Cole Information
	GABRIELA STONER	Cole Information
2010	ALEK SANCHEZ	Cole Information
	REBECCA GARCIA	Cole Information
2005	ANNA FRITZ	Cole Information
	MELBA RASMUSSEN	Cole Information
2000	J FERNANDEZ	Cole Information
	KENNETH RATLIFF	Cole Information
	GEORGE RASMUSSEN	Cole Information
1995	MONTIJO, EDWARD A	Cole Information
	MORAINE, CINDY	Cole Information
	MILLER, JAYME A	Cole Information
	BARR, RICHARD	Cole Information
	RASMUSSEN, MELBA	Cole Information

FINDINGS

803 N GRANDVIEW AVE

Year	Uses	Source
2020	CONZUELO MARTINEZ	EDR Digital Archive
	SUE STONE	EDR Digital Archive
	WILLIAM STONE	EDR Digital Archive
2000	C MARTINEZ	Cole Information
1995	MARTINEZ, C E	Cole Information

804 N GRANDVIEW AVE

Year	Uses	Source
2020	GREGORIO DIAZ	EDR Digital Archive
2014	GREGORIO DIAZ	Cole Information
	MARIO CRUZ	Cole Information
2010	ROCHELLE NUNEZ	Cole Information
	TOYAKI WATANABE	Cole Information
	MARIO CRUZ	Cole Information
2005	M TORRES	Cole Information
	TERESA GURROLA	Cole Information
	TERESA NUNEZ	Cole Information
2000	K FRITZ	Cole Information
	JOHN SANCHEZ	Cole Information
	ROBERT TORRES	Cole Information
	TERESA NUNEZ	Cole Information
1995	ICENOGLE, RICHARD J	Cole Information
1992	BALK, BILL	Cole Information
	ROWE, TED	Cole Information

805 N GRANDVIEW AVE

Year	Uses	Source
2014	JOHN DORIS	Cole Information
2010	DOMINIQUE BEJASA	Cole Information
2005	DOMINIQUE BEJASA	Cole Information
1995	OCCUPANT UNKNOWNN	Cole Information

FINDINGS

807 N GRANDVIEW AVE

Year	Uses	Source
2014	OCCUPANT UNKNOWN	Cole Information
2010	OCCUPANT UNKNOWN	Cole Information

808 N GRANDVIEW AVE

Year	Uses	Source
2020	JUAN ORTEGA	EDR Digital Archive
2014	JUAN ORTEGA	Cole Information
	DANIELLE BARRAZA	Cole Information
2010	JUAN ORTEGA	Cole Information
	SERGIO TARACENA	Cole Information
2005	CRYSTAL TORRES	Cole Information
	GLADYS MOLINA	Cole Information
	M GAWARAN	Cole Information
	SONIA RODRIGUEZ	Cole Information
1995	MARTINEZ, SOLEDAD	Cole Information
	FIELDS, DENISA	Cole Information
	MCDANIEL, LAURIE	Cole Information
1992	RUIZ, VILMA	Cole Information

811 N GRANDVIEW AVE

Year	Uses	Source
2014	OCCUPANT UNKNOWN	Cole Information
2010	DAVID TORRES	Cole Information
2005	PAUL BRYANT	Cole Information
2000	PAUL BRYANT	Cole Information
1995	BRYANT, PAUL M	Cole Information
1992	BRYANT, PAUL M	Cole Information

812 N GRANDVIEW AVE

Year	Uses	Source
2014	MATTHEW ESTRADA	Cole Information
	GARCIA MOISES	Cole Information
	EMILY BARRAZA	Cole Information

Year	Uses	Source
2010	WILLIAMS BUFFINGTON	Cole Information
2005	WILLIAMS BUFFINGTON	Cole Information
	JACQUELINE BURRUEL	Cole Information
2000	GENARO ESPINOZA	Cole Information
	W BUFFINGTON	Cole Information
1995	PYLE, LOEL	Cole Information
	VALENZUELA, GILBERT	Cole Information
1992	SERNA, MARK	Cole Information

813 N GRANDVIEW AVE

Year	Uses	Source
2014	OCCUPANT UNKNOWN	Cole Information
2010	TINA CORDER	Cole Information
2005	OCCUPANT UNKNOWN	Cole Information
2000	EARLINA CHANCY	Cole Information
1995	HARRELL, DEBBIE L	Cole Information

815 N GRANDVIEW AVE

Year	Uses	Source
2014	JON WHITE	Cole Information
2010	CINDY STEWART	Cole Information
2005	OCCUPANT UNKNOWN	Cole Information
2000	M NIETO	Cole Information
1995	BRYANT, M A	Cole Information

816 N GRANDVIEW AVE

Year	Uses	Source
2020	GABRIEL GAXIOLA	EDR Digital Archive
	MIGUEL POZOS	EDR Digital Archive
2014	MIGUEL POZOS	Cole Information
	RON PIKE	Cole Information
	GABRIEL QUIROZ	Cole Information
2010	TIFFANY BARRIO	Cole Information
2005	GIANNA ADVINCULA	Cole Information

FINDINGS

Year	Uses	Source
2000	CLAUDIA AVILA	Cole Information
	L HAND	Cole Information
1995	DELARESMA, WILMA	Cole Information
1992	THOMPSON, MARK	Cole Information

PROSPERO DR

397 PROSPERO DR

Year	Uses	Source
2003	MORALES Pedro	Haines & Company
1995	HOTSENPILLER B M	Pacific Bell
	Hotsenpiller B M	Pacific Bell
1985	HOTSENPILLER B M	Pacific Bell

SAN BERNARDINO RD

606 SAN BERNARDINO RD

Year	Uses	Source
2003	XXXX	Haines & Company
1995	J B Liquors	Pacific Bell
1985	J B LIQUORS	Pacific Bell
1980	J B LIQUORS E SAN BERNARDINO RD COVINA	Pacific Telephone
1975	J B LIQUORS	Pacific Telephone

611 SAN BERNARDINO RD

Year	Uses	Source
2003	COVINA TRADING POST	Haines & Company
	TRADINGPOST	Haines & Company
1995	Or	Pacific Bell
1985	COVINA TRADING POST FURN	Pacific Bell
	TRADING POST	Pacific Bell
1980	COVINA TRADING POST FURN E SAN BERNARDINO RD COVINA	Pacific Telephone
	TRADING POST E SAN BERNARDINO RD COVINA	Pacific Telephone

Year	Uses	Source
1975	COVINA TRADING POST FURN	Pacific Telephone
	TRADING POST	Pacific Telephone
1966	COVINA TRADING POST FURN COVINA OR 966	Pacific Telephone
1960	COVINA TRADING POST FURN	Pacific Telephone
1957	COVINA UPHOLSTERY	Pacific Telephone

620 SAN BERNARDINO RD

Year	Uses	Source
1950	MAURER P H	Pacific Telephone
	MAURER P H	Pacific Telephone

626 SAN BERNARDINO RD

Year	Uses	Source
2003	ASSISTANCE LEAGUE	Haines & Company
	LEARNING CTR ASSISTANCE LEAGUE	Haines & Company
	THRIFT SHOP	Haines & Company
1995	L Thrift Shop	Pacific Bell
1985	ASSISTANCE LEAGUE OF EAST SAN GABRIEL VALLEY	Pacific Bell
	ASSISTANCE LEAGUE OF EAST SAN GABRIEL VALLEY	Pacific Bell
1980	ASSISTANCE LEAGUE OF EAST SAN GABRIEL VALLEY	Pacific Telephone
	ASSISTANCE LEAGUE OF EAST SAN GABRIEL VALLEY	Pacific Telephone
1975	PATIO FLORIST & NURSERY	Pacific Telephone
	PATIO FLORIST & NURSERY	Pacific Telephone

635 SAN BERNARDINO RD

Year	Uses	Source
2003	VIKING FABRICATION	Haines & Company
1985	HAWKINS AUTOMOTIVE	Pacific Bell
1966	SKILL CRAFT AUTO CENTER INC	Pacific Telephone
1960	SKILL CRAFT BODY SHOP	Pacific Telephone
1957	TROYS BODY SHOP	Pacific Telephone

FINDINGS

636 SAN BERNARDINO RD

Year	Uses	Source
2003	XXXX	Haines & Company
1995	Operation School Bell	Pacific Bell
1975	G M & S CO	Pacific Telephone

637 SAN BERNARDINO RD

Year	Uses	Source
2003	HOWARDS	Haines & Company
	AUTOMOTIVE	Haines & Company
1985	A R A OF COVINA	Pacific Bell
1980	OWEN EXPORT CONVERSION E SAN BERNARDINO RD COVINA	Pacific Telephone
1966	PAUL & SHORTY S AUTO REPAIR	Pacific Telephone
1960	COVINA AUTO ELECTRIC	Pacific Telephone
1957	COVINA AUTO ELECTRIC	Pacific Telephone

639 SAN BERNARDINO RD

Year	Uses	Source
2003	XXXX	Haines & Company

642 SAN BERNARDINO RD

Year	Uses	Source
2003	XXXX	Haines & Company
1980	AZUSA HOME BUILDERS E SAN BERNARDINO RD COVINA	Pacific Telephone
	DEWITT-HARVEY INC E SAN BERNARDINO RD COVINA	Pacific Telephone
	HARVEY E C INC E SAN BERNARDINO RD COVINA	Pacific Telephone
1975	HARVEY CONSTRUCTION CO	Pacific Telephone

645 SAN BERNARDINO RD

Year	Uses	Source
2003	SERVICE AUTO BODY	Haines & Company
1995	Service Auto Body & Paint	Pacific Bell
1985	SKILL CRAFT AUTO CENTER INC	Pacific Bell

FINDINGS

Year	Uses	Source
1980	SKILL CRAFT AUTO CENTER INC E SAN BERNARDINO RD COVINA	Pacific Telephone
1975	SKILL CRAFT AUTO CENTER INC	Pacific Telephone
1966	AUTOMOTIVE SERV CORP	Pacific Telephone
1960	COVINA IMPORTED CARS INC	Pacific Telephone

650 SAN BERNARDINO RD

Year	Uses	Source
2003	XXXX	Haines & Company
1975	SHELTON AUTO SALES COVINA	Pacific Telephone

651 SAN BERNARDINO RD

Year	Uses	Source
2003	XXXX	Haines & Company

656 SAN BERNARDINO RD

Year	Uses	Source
1985	AMERICAS SECOND CAR	Pacific Bell
	COVINA AUTO WHOLESALE	Pacific Bell
	UGLY DUCKLING RENT-A-CAR OF COVINA	Pacific Bell
1980	BLUE HAVEN POOLS E SAN BERNARDINO RD COVINA	Pacific Telephone
1975	DIAMOND INN	Pacific Telephone

671 SAN BERNARDINO RD

Year	Uses	Source
1985	REMYS BOB SHELL SERVICE	Pacific Bell

676 SAN BERNARDINO RD

Year	Uses	Source
2003	90 B REMY	Haines & Company
	AUTOMOTIVE REMY BOB	Haines & Company
	AUTOMOTIVE INC	Haines & Company
1995	Bob Remy Automotive Inc	Pacific Bell
	Bob Rounds Carpet Upholstery & Drapery Cleaning	Pacific Bell
	Remy Bob Automotive Inc	Pacific Bell

Year	Uses	Source
1985	BOB REMY S SHELL SERVICE	Pacific Bell
1980	HILLS AUTO REPAIR E SAN BERNARDINO RD COVINA	Pacific Telephone
1966	COVINA MOTOR SALES	Pacific Telephone
1960	SMITH PAUL B AUTO REPAIRS	Pacific Telephone
1957	SMITH PAUL B AUTO REPAIRS	Pacific Telephone

678 SAN BERNARDINO RD

Year	Uses	Source
2003	A&A SPEEDY TRNSMSN	Haines & Company
	ALTA IMPORT	Haines & Company
	AUTOMASTERS R	Haines & Company
	COLLISION GLASS	Haines & Company
1995	A & A Speedy Transmission	Pacific Bell
	Bills Automotive Repair Co Service	Pacific Bell
	Flistar Mercedes Service	Pacific Bell
1975	SMITH PAUL AUTOMOTIVE DETAIL	Pacific Telephone
1966	CUDAHY AUTO SERVICE	Pacific Telephone

681 SAN BERNARDINO RD

Year	Uses	Source
2003	DHUYVETTER Mark	Haines & Company
	ENVIROCLEAN	Haines & Company
	SYSTEMS INC RESCUE ROOTER	Haines & Company
1985	COVINA SUBARU	Pacific Bell
	SUBARU OF COVINA	Pacific Bell
1980	HARRY HILL FIAT-LANCIA E SAN BERNARDINO RD COVINA	Pacific Telephone
	HILL HARRY FIAT-LANCIA E SAN BERNARDINO RD COVINA	Pacific Telephone
1975	PAUL DYER TOYOTA INC	Pacific Telephone
	TOYOTA-PAUL DYER	Pacific Telephone
1966	EXCLUSIVE CAR SALES	Pacific Telephone
	JEEP HEADQUARTERS	Pacific Telephone
	TOYOTA HDQTRS	Pacific Telephone

Year	Uses	Source
1960	EXCLUSIVE CAR SALES	Pacific Telephone
	RAMBLER HEADQUARTERS	Pacific Telephone
1957	EXCLUSIVE CAR SALES	Pacific Telephone
	NASH RAMBLER METROPOLITAN DLR	Pacific Telephone

689 SAN BERNARDINO RD

Year	Uses	Source
2003	A LADONNE CARPET	Haines & Company
	DRY CLEAN	Haines & Company
	KOPCZYNSKI Donald	Haines & Company
	LADONNE CARPET	Haines & Company
	DRY CLEAN	Haines & Company
1985	ADVANCE CARPET & UPHOLSTERY CLEANERS COVINA OFC	Pacific Bell
	CUSTOM CARPET INSTALLATION	Pacific Bell
	OLSON RUG CLEANERS	Pacific Bell
	OLSON RUG & UPHOLSTERY CLEANERS	Pacific Bell
1980	OLSON RUG & UPHOLSTERY CLEANERS E SAN BERNARDINO RD COVINA	Pacific Telephone
1975	OLSON RUG & UPHOLSTERY CLEANERS	Pacific Telephone
1966	A & J RUG & FURN CLEANERS	Pacific Telephone
	OLSON RUG & UPHOLSTERY CLEANERS	Pacific Telephone
1960	A & J RUG & FURN CLEANERS	Pacific Telephone
	OLSON RUG & UPHOLSTERY CLEANERS	Pacific Telephone
1957	MAGIC CARPET SERV CRPT LAYR	Pacific Telephone
	REYNOLDS BROS RUG CLNRS	Pacific Telephone

705 SAN BERNARDINO RD

Year	Uses	Source
2003	CALIFTRUCK SALES	Haines & Company
	DAVES MOBILE	Haines & Company
	REPAIR JIMS AUTO WORKS	Haines & Company
1995	California Truck Sales	Pacific Bell
1985	HOLMS USED CARS	Pacific Bell

Year	Uses	Source
1980	HOLM GEO E SAN BERNARDINO RD COVINA	Pacific Telephone
	HOLMS USED CARS E SAN BERNARDINO RD COVINA	Pacific Telephone
	MCNAIR S CREATIVE ENTERPRISES E SAN BERNARDINO RD COVINA	Pacific Telephone
1975	BOLTON BRADFORD L	Pacific Telephone
	HOLMS USED CARS	Pacific Telephone
1966	COLE ORE K	Pacific Telephone
	COPPER KENNELS	Pacific Telephone
1960	COLE ORA K	Pacific Telephone
	COPPER POODLE PARLOR PET SHOP	Pacific Telephone
	LONGS GARAGE	Pacific Telephone
1957	COLE ORA K	Pacific Telephone
	LONG S GARAGE	Pacific Telephone
1950	LONG ORVILLE B	Pacific Telephone
	LONG ORVILLE B	Pacific Telephone

710 SAN BERNARDINO RD

Year	Uses	Source
2003	CITRUSTRUCK&AUTO	Haines & Company
	TURNER Ronald	Haines & Company
1995	Honda Car Specialist	Pacific Bell
1980	HOFF SMITH AUTOMOTIVE E SAN BERNARDINO RD COVINA	Pacific Telephone
1975	SMITH PAUL B AUTO REPAIRS	Pacific Telephone
	SMITH PAUL B AUTO PARTS	Pacific Telephone
	SMITH PAUL B AUTO REPAIRS	Pacific Telephone
1966	SMITH PAUL B AUTO PARTS	Pacific Telephone
	SMITH PAUL B AUTO REPAIRS	Pacific Telephone
	SMITH PAUL B AUTO REPAIRS	Pacific Telephone

711 SAN BERNARDINO RD

Year	Uses	Source
1975	SEVEN ELEVEN LAWNMOER SHOP	Pacific Telephone

Year	Uses	Source
1966	SEVEN ELEVEN FIXIT SHOP	Pacific Telephone
	MUNDAY JAS D	Pacific Telephone
1960	MUNDAY JAS D	Pacific Telephone
	SEVEN ELEVEN FIXIT SHOP	Pacific Telephone
1957	MUNDAY JAS D	Pacific Telephone
	SEVEN ELEVEN FIXIT SHOP	Pacific Telephone
1950	MUNDAY J D	Pacific Telephone
	MUNDAY J D	Pacific Telephone

713 SAN BERNARDINO RD

Year	Uses	Source
2003	CAPRI DELI&KITCHEN	Haines & Company
1995	Capri Deli & Kitchen	Pacific Bell
	Or	Pacific Bell
1985	CAPRI DELI & KITCHEN	Pacific Bell

714 SAN BERNARDINO RD

Year	Uses	Source
1950	CLARK J H	Pacific Telephone
	CLARK J H	Pacific Telephone

715 SAN BERNARDINO RD

Year	Uses	Source
1985	KINSMAN JEFFREY	Pacific Bell

717 SAN BERNARDINO RD

Year	Uses	Source
1960	ACKERMAN CHAS L	Pacific Telephone
1957	ACKERMAN CHAS L	Pacific Telephone
1950	ACKERMAN CHAS L	Pacific Telephone
	ACKERMAN CHAS L	Pacific Telephone

719 SAN BERNARDINO RD

Year	Uses	Source
1980	SMITH PAUL B AUTO REPAIRS E SAN BERNARDINO RD COVINA	Pacific Telephone

FINDINGS

721 SAN BERNARDINO RD

Year	Uses	Source
2003	AUTO COOL	Haines & Company
1995	Academy Tiger Martial Arts	Pacific Bell
	K & B Sportlngs	Pacific Bell
1985	LINEAR MCNEESE INDUSTRIES	Pacific Bell
	VINCE BELLOMO S KARATE STUDIOS	Pacific Bell
1980	DISCOUNT TELEVISION E SAN BERNARDINO RD COVINA	Pacific Telephone
	LARRY S T V & STEREO E SAN BERNARDINO RD COVINA	Pacific Telephone
	7-11 MOWER & TURF SUPPLY E SAN BERNARDINO RD COVINA	Pacific Telephone

723 SAN BERNARDINO RD

Year	Uses	Source
2003	SINCLAIR AIR SYSTEMS	Haines & Company
1985	WHITLOCK ELECTRIC INC	Pacific Bell
1980	WHITLOCK ELECTRIC E SAN BERNARDINO RD COVINA	Pacific Telephone
1975	WHITLOCK B ELECTRCN	Pacific Telephone
1966	WHITLOCK B ELECTRCN	Pacific Telephone

724 SAN BERNARDINO RD

Year	Uses	Source
2003	N A P A AUTO PARTS	Haines & Company
1985	RON S AUTO PARTS NO 2 COVINA	Pacific Bell
1980	C & S AUTO PARTS E SAN BERNARDINO RD COVINA	Pacific Telephone

731 SAN BERNARDINO RD

Year	Uses	Source
2003	XXXX	Haines & Company
	SAN BERNARDINO RD E 91723 CONT	Haines & Company
1980	COVINA FEED STORE E SAN BERNARDINO RD COVINA	Pacific Telephone
	COVINA FEED & TACK E SAN BERNARDINO RD COVINA	Pacific Telephone

FINDINGS

Year	Uses	Source
1980	JANETS SCHOOL OF DOG GROOMING E SAN BERNARDINO RD COVINA	Pacific Telephone
	JANETS SCHOOL OF GROOMING E SAN BERNARDINO RD COVINA	Pacific Telephone
1975	COVINA FEED & GARDEN SUPPLY	Pacific Telephone
	COVINA FEED STORE	Pacific Telephone
	COVINA FEED & TACK	Pacific Telephone
1966	COVINA FEED STORE	Pacific Telephone
	FAIRWAY PLUMBING CO	Pacific Telephone
	GARDEN SUPPLY & FEED STORE	Pacific Telephone
1960	L & M AUTOMOTIVE CENTER	Pacific Telephone
1957	BOB S MUFFLER SHOP & UNION SERV	Pacific Telephone

733 SAN BERNARDINO RD

Year	Uses	Source
2003	TOTAL LIGHTING	Haines & Company
	CONCEPTS INC	Haines & Company
1995	Total Lighting Concepts Inc	Pacific Bell
1985	TOTAL LIGHTING CONCEPT	Pacific Bell

739 SAN BERNARDINO RD

Year	Uses	Source
2003	XXXX	Haines & Company
1995	Tower Corp	Pacific Bell
	Tower Funding Corp	Pacific Bell
	Tower Industries	Pacific Bell
	Tower Industries Inc Continental Heat Treating Divlsian	Pacific Bell
1985	INDUSTRIAL WEED CONTROL	Pacific Bell
1980	INDUSTRIAL WEED CONTROL E SAN BERNARDINO RD COVINA	Pacific Telephone
	WASHBURN T E SAN BERNARDINO RD COVINA	Pacific Telephone
1975	INDUSTRIAL WEED CONTROL COVINA	Pacific Telephone
	CORKYS PEST CONTROL	Pacific Telephone

FINDINGS

740 SAN BERNARDINO RD

Year	Uses	Source
2003	GENINO June	Haines & Company
	OJARVISVictoria	Haines & Company
	LACHER Joseph	Haines & Company
	LEONJose	Haines & Company
	MADRID Mary	Haines & Company
	PALACIOSRoy	Haines & Company
	VANCE Heather	Haines & Company
	OVIGLIONE Robert	Haines & Company
	WASILCHIN Richard	Haines & Company
1995	N Rons Electric Co	Pacific Bell

747 SAN BERNARDINO RD

Year	Uses	Source
2003	BENDERS	Haines & Company
	AUTOMOTIVE BENDERS ENGINE	Haines & Company
	REBUILDING SV	Haines & Company
1995	Benders Alinement Service	Pacific Bell
1985	BENDER S ALIGNMENT SERVICE	Pacific Bell
	BENDER S AUTOMOTIVE	Pacific Bell
	BENDERS ENGINE REBUILDING SERVICE	Pacific Bell
	WHOLESALE INDUSTRIAL & RIGGING SUPPLY	Pacific Bell
1980	BENDERS ALIGNMENT SERVICE E SAN BERNARDINO RD COVINA	Pacific Telephone
	BENDERS AUTOMOTIVE E SAN BERNARDINO RD COVINA	Pacific Telephone
	BENDERS ENGINE BEBUILDING SERVICE E SAN BERNARDINO RD COVINA	Pacific Telephone
1975	BENDERS ALIGNMENT SERVICE	Pacific Telephone
	JIMS AUTO CENTER	Pacific Telephone

757 SAN BERNARDINO RD

Year	Uses	Source
1980	R R TIRE SALES E SAN BERNARDINO RD COVINA	Pacific Telephone

FINDINGS

765 SAN BERNARDINO RD

Year	*Uses*	*Source*
1980	JIMS AUTO CENTER E SAN BERNARDINO RD COVINA	Pacific Telephone

711 1/2 SAN BERNARDINO RD

Year	*Uses*	*Source*
1957	MOBILE PIPE WRAPPING CO	Pacific Telephone

FINDINGS

ADJOINING PROPERTY: ADDRESSES NOT IDENTIFIED IN RESEARCH SOURCE

The following Adjoining Property addresses were researched for this report, and the addresses were not identified in research source.

Address Researched	Address Not Identified in Research Source
19214 E HURST ST	2017, 2014, 2010, 2006, 2005, 2004, 2003, 2001, 2000, 1999, 1996, 1995, 1992, 1991, 1990, 1986, 1985, 1981, 1980, 1976, 1975, 1972, 1971, 1970, 1969, 1967, 1966, 1965, 1964, 1963, 1962, 1961, 1960, 1958, 1957, 1956, 1955, 1954, 1952, 1951, 1950, 1949, 1948, 1947, 1946, 1945, 1944, 1942, 1940, 1939, 1938, 1937, 1936, 1935, 1934, 1933, 1932, 1931, 1930, 1929, 1928, 1927, 1926, 1925, 1924, 1923, 1921, 1920
19214 E HURST ST	2020, 2017, 2010, 2006, 2005, 2004, 2003, 2001, 2000, 1999, 1996, 1995, 1992, 1991, 1990, 1986, 1985, 1981, 1980, 1976, 1975, 1972, 1971, 1970, 1969, 1967, 1966, 1965, 1964, 1963, 1962, 1961, 1960, 1958, 1957, 1956, 1955, 1954, 1952, 1951, 1950, 1949, 1948, 1947, 1946, 1945, 1944, 1942, 1940, 1939, 1938, 1937, 1936, 1935, 1934, 1933, 1932, 1931, 1930, 1929, 1928, 1927, 1926, 1925, 1924, 1923, 1921, 1920
19214 E HURST ST	2020, 2017, 2014, 2006, 2005, 2004, 2003, 2001, 2000, 1999, 1996, 1995, 1992, 1991, 1990, 1986, 1985, 1981, 1980, 1976, 1975, 1972, 1971, 1970, 1969, 1967, 1966, 1965, 1964, 1963, 1962, 1961, 1960, 1958, 1957, 1956, 1955, 1954, 1952, 1951, 1950, 1949, 1948, 1947, 1946, 1945, 1944, 1942, 1940, 1939, 1938, 1937, 1936, 1935, 1934, 1933, 1932, 1931, 1930, 1929, 1928, 1927, 1926, 1925, 1924, 1923, 1921, 1920
19214 E HURST ST	2020, 2017, 2014, 2010, 2006, 2004, 2003, 2001, 2000, 1999, 1996, 1995, 1992, 1991, 1990, 1986, 1985, 1981, 1980, 1976, 1975, 1972, 1971, 1970, 1969, 1967, 1966, 1965, 1964, 1963, 1962, 1961, 1960, 1958, 1957, 1956, 1955, 1954, 1952, 1951, 1950, 1949, 1948, 1947, 1946, 1945, 1944, 1942, 1940, 1939, 1938, 1937, 1936, 1935, 1934, 1933, 1932, 1931, 1930, 1929, 1928, 1927, 1926, 1925, 1924, 1923, 1921, 1920
19214 E HURST ST	2020, 2017, 2014, 2010, 2006, 2005, 2004, 2003, 2001, 1999, 1996, 1995, 1992, 1991, 1990, 1986, 1985, 1981, 1980, 1976, 1975, 1972, 1971, 1970, 1969, 1967, 1966, 1965, 1964, 1963, 1962, 1961, 1960, 1958, 1957, 1956, 1955, 1954, 1952, 1951, 1950, 1949, 1948, 1947, 1946, 1945, 1944, 1942, 1940, 1939, 1938, 1937, 1936, 1935, 1934, 1933, 1932, 1931, 1930, 1929, 1928, 1927, 1926, 1925, 1924, 1923, 1921, 1920
19214 E HURST ST	2020, 2017, 2014, 2010, 2006, 2005, 2004, 2003, 2001, 2000, 1999, 1996, 1992, 1991, 1990, 1986, 1985, 1981, 1980, 1976, 1975, 1972, 1971, 1970, 1969, 1967, 1966, 1965, 1964, 1963, 1962, 1961, 1960, 1958, 1957, 1956, 1955, 1954, 1952, 1951, 1950, 1949, 1948, 1947, 1946, 1945, 1944, 1942, 1940, 1939, 1938, 1937, 1936, 1935, 1934, 1933, 1932, 1931, 1930, 1929, 1928, 1927, 1926, 1925, 1924, 1923, 1921, 1920
19214 E HURST ST	2020, 2017, 2014, 2010, 2006, 2005, 2004, 2003, 2001, 2000, 1999, 1996, 1995, 1991, 1990, 1986, 1985, 1981, 1980, 1976, 1975, 1972, 1971, 1970, 1969, 1967, 1966, 1965, 1964, 1963, 1962, 1961, 1960, 1958, 1957, 1956, 1955, 1954, 1952, 1951, 1950, 1949, 1948, 1947, 1946, 1945, 1944, 1942, 1940, 1939, 1938, 1937, 1936, 1935, 1934, 1933, 1932, 1931, 1930, 1929, 1928, 1927, 1926, 1925, 1924, 1923, 1921, 1920

FINDINGS

Address Researched	Address Not Identified in Research Source
19214 HURST ST	2020, 2017, 2014, 2010, 2006, 2005, 2004, 2003, 2001, 2000, 1999, 1996, 1992, 1991, 1990, 1986, 1985, 1981, 1980, 1976, 1975, 1972, 1971, 1970, 1969, 1967, 1966, 1965, 1964, 1963, 1962, 1961, 1960, 1958, 1957, 1956, 1955, 1954, 1952, 1951, 1950, 1949, 1948, 1947, 1946, 1945, 1944, 1942, 1940, 1939, 1938, 1937, 1936, 1935, 1934, 1933, 1932, 1931, 1930, 1929, 1928, 1927, 1926, 1925, 1924, 1923, 1921, 1920
19214 HURST ST	2020, 2017, 2014, 2010, 2006, 2005, 2004, 2001, 2000, 1999, 1996, 1995, 1992, 1991, 1990, 1986, 1985, 1981, 1980, 1976, 1975, 1972, 1971, 1970, 1969, 1967, 1966, 1965, 1964, 1963, 1962, 1961, 1960, 1958, 1957, 1956, 1955, 1954, 1952, 1951, 1950, 1949, 1948, 1947, 1946, 1945, 1944, 1942, 1940, 1939, 1938, 1937, 1936, 1935, 1934, 1933, 1932, 1931, 1930, 1929, 1928, 1927, 1926, 1925, 1924, 1923, 1921, 1920
19214 HURST ST	2020, 2017, 2014, 2010, 2006, 2005, 2004, 2003, 2001, 2000, 1999, 1996, 1995, 1992, 1991, 1990, 1986, 1985, 1981, 1980, 1976, 1975, 1972, 1971, 1970, 1969, 1967, 1966, 1965, 1964, 1963, 1962, 1961, 1958, 1957, 1956, 1955, 1954, 1952, 1951, 1950, 1949, 1948, 1947, 1946, 1945, 1944, 1942, 1940, 1939, 1938, 1937, 1936, 1935, 1934, 1933, 1932, 1931, 1930, 1929, 1928, 1927, 1926, 1925, 1924, 1923, 1921, 1920
19214 HURST ST	2020, 2017, 2014, 2010, 2006, 2005, 2004, 2003, 2001, 2000, 1999, 1996, 1995, 1992, 1991, 1990, 1986, 1985, 1981, 1980, 1976, 1972, 1971, 1970, 1969, 1967, 1966, 1965, 1964, 1963, 1962, 1961, 1960, 1958, 1957, 1956, 1955, 1954, 1952, 1951, 1950, 1949, 1948, 1947, 1946, 1945, 1944, 1942, 1940, 1939, 1938, 1937, 1936, 1935, 1934, 1933, 1932, 1931, 1930, 1929, 1928, 1927, 1926, 1925, 1924, 1923, 1921, 1920
19214 HURST ST	2020, 2017, 2014, 2010, 2006, 2005, 2004, 2003, 2001, 2000, 1999, 1996, 1995, 1992, 1991, 1990, 1986, 1985, 1981, 1980, 1976, 1975, 1972, 1971, 1970, 1969, 1967, 1965, 1964, 1963, 1962, 1961, 1960, 1958, 1957, 1956, 1955, 1954, 1952, 1951, 1950, 1949, 1948, 1947, 1946, 1945, 1944, 1942, 1940, 1939, 1938, 1937, 1936, 1935, 1934, 1933, 1932, 1931, 1930, 1929, 1928, 1927, 1926, 1925, 1924, 1923, 1921, 1920
19220 E HURST ST	2020, 2017, 2014, 2010, 2006, 2005, 2004, 2003, 2001, 1999, 1996, 1995, 1992, 1991, 1990, 1986, 1985, 1981, 1980, 1976, 1975, 1972, 1971, 1970, 1969, 1967, 1966, 1965, 1964, 1963, 1962, 1961, 1960, 1958, 1957, 1956, 1955, 1954, 1952, 1951, 1950, 1949, 1948, 1947, 1946, 1945, 1944, 1942, 1940, 1939, 1938, 1937, 1936, 1935, 1934, 1933, 1932, 1931, 1930, 1929, 1928, 1927, 1926, 1925, 1924, 1923, 1921, 1920
19220 E HURST ST	2020, 2017, 2014, 2010, 2006, 2005, 2004, 2003, 2001, 2000, 1999, 1996, 1992, 1991, 1990, 1986, 1985, 1981, 1980, 1976, 1975, 1972, 1971, 1970, 1969, 1967, 1966, 1965, 1964, 1963, 1962, 1961, 1960, 1958, 1957, 1956, 1955, 1954, 1952, 1951, 1950, 1949, 1948, 1947, 1946, 1945, 1944, 1942, 1940, 1939, 1938, 1937, 1936, 1935, 1934, 1933, 1932, 1931, 1930, 1929, 1928, 1927, 1926, 1925, 1924, 1923, 1921, 1920
19220 E HURST ST	2020, 2017, 2014, 2006, 2005, 2004, 2003, 2001, 2000, 1999, 1996, 1995, 1992, 1991, 1990, 1986, 1985, 1981, 1980, 1976, 1975, 1972, 1971, 1970, 1969, 1967, 1966, 1965, 1964, 1963, 1962, 1961, 1960, 1958, 1957, 1956, 1955, 1954, 1952, 1951, 1950, 1949, 1948, 1947, 1946, 1945, 1944, 1942, 1940, 1939, 1938, 1937, 1936, 1935, 1934, 1933, 1932, 1931, 1930, 1929, 1928, 1927, 1926, 1925, 1924, 1923, 1921, 1920
19220 E HURST ST	2020, 2017, 2010, 2006, 2005, 2004, 2003, 2001, 2000, 1999, 1996, 1995, 1992, 1991, 1990, 1986, 1985, 1981, 1980, 1976, 1975, 1972, 1971, 1970, 1969, 1967, 1966, 1965, 1964, 1963, 1962, 1961, 1960, 1958, 1957, 1956, 1955, 1954, 1952, 1951, 1950, 1949, 1948, 1947, 1946, 1945, 1944, 1942, 1940, 1939, 1938, 1937, 1936, 1935, 1934, 1933, 1932, 1931, 1930, 1929, 1928, 1927, 1926, 1925, 1924, 1923, 1921, 1920

FINDINGS

Address Researched	Address Not Identified in Research Source
19220 E HURST ST	2017, 2014, 2010, 2006, 2005, 2004, 2003, 2001, 2000, 1999, 1996, 1995, 1992, 1991, 1990, 1986, 1985, 1981, 1980, 1976, 1975, 1972, 1971, 1970, 1969, 1967, 1966, 1965, 1964, 1963, 1962, 1961, 1960, 1958, 1957, 1956, 1955, 1954, 1952, 1951, 1950, 1949, 1948, 1947, 1946, 1945, 1944, 1942, 1940, 1939, 1938, 1937, 1936, 1935, 1934, 1933, 1932, 1931, 1930, 1929, 1928, 1927, 1926, 1925, 1924, 1923, 1921, 1920
397 PROSPERO DR	2020, 2017, 2014, 2010, 2006, 2005, 2004, 2003, 2001, 2000, 1999, 1996, 1992, 1991, 1990, 1986, 1985, 1981, 1980, 1976, 1975, 1972, 1971, 1970, 1969, 1967, 1966, 1965, 1964, 1963, 1962, 1961, 1960, 1958, 1957, 1956, 1955, 1954, 1952, 1951, 1950, 1949, 1948, 1947, 1946, 1945, 1944, 1942, 1940, 1939, 1938, 1937, 1936, 1935, 1934, 1933, 1932, 1931, 1930, 1929, 1928, 1927, 1926, 1925, 1924, 1923, 1921, 1920
397 PROSPERO DR	2020, 2017, 2014, 2010, 2006, 2005, 2004, 2001, 2000, 1999, 1996, 1995, 1992, 1991, 1990, 1986, 1985, 1981, 1980, 1976, 1975, 1972, 1971, 1970, 1969, 1967, 1966, 1965, 1964, 1963, 1962, 1961, 1960, 1958, 1957, 1956, 1955, 1954, 1952, 1951, 1950, 1949, 1948, 1947, 1946, 1945, 1944, 1942, 1940, 1939, 1938, 1937, 1936, 1935, 1934, 1933, 1932, 1931, 1930, 1929, 1928, 1927, 1926, 1925, 1924, 1923, 1921, 1920
397 PROSPERO DR	2020, 2017, 2014, 2010, 2006, 2005, 2004, 2003, 2001, 2000, 1999, 1996, 1995, 1992, 1991, 1990, 1986, 1981, 1980, 1976, 1975, 1972, 1971, 1970, 1969, 1967, 1966, 1965, 1964, 1963, 1962, 1961, 1960, 1958, 1957, 1956, 1955, 1954, 1952, 1951, 1950, 1949, 1948, 1947, 1946, 1945, 1944, 1942, 1940, 1939, 1938, 1937, 1936, 1935, 1934, 1933, 1932, 1931, 1930, 1929, 1928, 1927, 1926, 1925, 1924, 1923, 1921, 1920
565 EDNA PL	2020, 2017, 2014, 2010, 2006, 2005, 2004, 2003, 2001, 2000, 1999, 1996, 1995, 1992, 1991, 1990, 1986, 1985, 1981, 1980, 1976, 1975, 1972, 1971, 1970, 1969, 1967, 1966, 1965, 1964, 1963, 1962, 1961, 1958, 1957, 1956, 1955, 1954, 1952, 1951, 1950, 1949, 1948, 1947, 1946, 1945, 1944, 1942, 1940, 1939, 1938, 1937, 1936, 1935, 1934, 1933, 1932, 1931, 1930, 1929, 1928, 1927, 1926, 1925, 1924, 1923, 1921, 1920
570 EDNA PL	2020, 2017, 2014, 2010, 2006, 2005, 2004, 2001, 2000, 1999, 1996, 1995, 1992, 1991, 1990, 1986, 1985, 1981, 1980, 1976, 1975, 1972, 1971, 1970, 1969, 1967, 1966, 1965, 1964, 1963, 1962, 1961, 1960, 1958, 1957, 1956, 1955, 1954, 1952, 1951, 1950, 1949, 1948, 1947, 1946, 1945, 1944, 1942, 1940, 1939, 1938, 1937, 1936, 1935, 1934, 1933, 1932, 1931, 1930, 1929, 1928, 1927, 1926, 1925, 1924, 1923, 1921, 1920
575 E EDNA PL	2020, 2017, 2014, 2010, 2006, 2005, 2004, 2003, 2001, 2000, 1999, 1996, 1992, 1991, 1990, 1986, 1985, 1981, 1980, 1976, 1975, 1972, 1971, 1970, 1969, 1967, 1966, 1965, 1964, 1963, 1962, 1961, 1960, 1958, 1957, 1956, 1955, 1954, 1952, 1951, 1950, 1949, 1948, 1947, 1946, 1945, 1944, 1942, 1940, 1939, 1938, 1937, 1936, 1935, 1934, 1933, 1932, 1931, 1930, 1929, 1928, 1927, 1926, 1925, 1924, 1923, 1921, 1920
575 E EDNA PL	2020, 2017, 2014, 2010, 2006, 2005, 2004, 2003, 2001, 2000, 1999, 1996, 1995, 1991, 1990, 1986, 1985, 1981, 1980, 1976, 1975, 1972, 1971, 1970, 1969, 1967, 1966, 1965, 1964, 1963, 1962, 1961, 1960, 1958, 1957, 1956, 1955, 1954, 1952, 1951, 1950, 1949, 1948, 1947, 1946, 1945, 1944, 1942, 1940, 1939, 1938, 1937, 1936, 1935, 1934, 1933, 1932, 1931, 1930, 1929, 1928, 1927, 1926, 1925, 1924, 1923, 1921, 1920
575 E EDNA PL	2020, 2017, 2010, 2006, 2005, 2004, 2003, 2001, 2000, 1999, 1996, 1995, 1992, 1991, 1990, 1986, 1985, 1981, 1980, 1976, 1975, 1972, 1971, 1970, 1969, 1967, 1966, 1965, 1964, 1963, 1962, 1961, 1960, 1958, 1957, 1956, 1955, 1954, 1952, 1951, 1950, 1949, 1948, 1947, 1946, 1945, 1944, 1942, 1940, 1939, 1938, 1937, 1936, 1935, 1934, 1933, 1932, 1931, 1930, 1929, 1928, 1927, 1926, 1925, 1924, 1923, 1921, 1920

FINDINGS

Address Researched	Address Not Identified in Research Source
575 E EDNA PL	2017, 2014, 2010, 2006, 2005, 2004, 2003, 2001, 2000, 1999, 1996, 1995, 1992, 1991, 1990, 1986, 1985, 1981, 1980, 1976, 1975, 1972, 1971, 1970, 1969, 1967, 1966, 1965, 1964, 1963, 1962, 1961, 1960, 1958, 1957, 1956, 1955, 1954, 1952, 1951, 1950, 1949, 1948, 1947, 1946, 1945, 1944, 1942, 1940, 1939, 1938, 1937, 1936, 1935, 1934, 1933, 1932, 1931, 1930, 1929, 1928, 1927, 1926, 1925, 1924, 1923, 1921, 1920
575 E EDNA PL	2020, 2017, 2014, 2006, 2005, 2004, 2003, 2001, 2000, 1999, 1996, 1995, 1992, 1991, 1990, 1986, 1985, 1981, 1980, 1976, 1975, 1972, 1971, 1970, 1969, 1967, 1966, 1965, 1964, 1963, 1962, 1961, 1960, 1958, 1957, 1956, 1955, 1954, 1952, 1951, 1950, 1949, 1948, 1947, 1946, 1945, 1944, 1942, 1940, 1939, 1938, 1937, 1936, 1935, 1934, 1933, 1932, 1931, 1930, 1929, 1928, 1927, 1926, 1925, 1924, 1923, 1921, 1920
575 E EDNA PL	2020, 2017, 2014, 2010, 2006, 2004, 2003, 2001, 2000, 1999, 1996, 1995, 1992, 1991, 1990, 1986, 1985, 1981, 1980, 1976, 1975, 1972, 1971, 1970, 1969, 1967, 1966, 1965, 1964, 1963, 1962, 1961, 1960, 1958, 1957, 1956, 1955, 1954, 1952, 1951, 1950, 1949, 1948, 1947, 1946, 1945, 1944, 1942, 1940, 1939, 1938, 1937, 1936, 1935, 1934, 1933, 1932, 1931, 1930, 1929, 1928, 1927, 1926, 1925, 1924, 1923, 1921, 1920
575 EDNA PL	2020, 2017, 2014, 2010, 2006, 2005, 2004, 2003, 2001, 2000, 1999, 1996, 1992, 1991, 1990, 1986, 1985, 1981, 1980, 1976, 1975, 1972, 1971, 1970, 1969, 1967, 1966, 1965, 1964, 1963, 1962, 1961, 1960, 1958, 1957, 1956, 1955, 1954, 1952, 1951, 1950, 1949, 1948, 1947, 1946, 1945, 1944, 1942, 1940, 1939, 1938, 1937, 1936, 1935, 1934, 1933, 1932, 1931, 1930, 1929, 1928, 1927, 1926, 1925, 1924, 1923, 1921, 1920
575 EDNA PL	2020, 2017, 2014, 2010, 2006, 2005, 2004, 2001, 2000, 1999, 1996, 1995, 1992, 1991, 1990, 1986, 1985, 1981, 1980, 1976, 1975, 1972, 1971, 1970, 1969, 1967, 1966, 1965, 1964, 1963, 1962, 1961, 1960, 1958, 1957, 1956, 1955, 1954, 1952, 1951, 1950, 1949, 1948, 1947, 1946, 1945, 1944, 1942, 1940, 1939, 1938, 1937, 1936, 1935, 1934, 1933, 1932, 1931, 1930, 1929, 1928, 1927, 1926, 1925, 1924, 1923, 1921, 1920
575 EDNA PL	2020, 2017, 2014, 2010, 2006, 2005, 2004, 2003, 2001, 2000, 1999, 1996, 1995, 1992, 1991, 1990, 1986, 1985, 1981, 1980, 1976, 1975, 1972, 1971, 1970, 1969, 1967, 1966, 1965, 1964, 1963, 1962, 1961, 1958, 1957, 1956, 1955, 1954, 1952, 1951, 1950, 1949, 1948, 1947, 1946, 1945, 1944, 1942, 1940, 1939, 1938, 1937, 1936, 1935, 1934, 1933, 1932, 1931, 1930, 1929, 1928, 1927, 1926, 1925, 1924, 1923, 1921, 1920
575 EDNA PL	2020, 2017, 2014, 2010, 2006, 2005, 2004, 2003, 2001, 2000, 1999, 1996, 1995, 1992, 1991, 1990, 1986, 1985, 1981, 1980, 1976, 1975, 1972, 1971, 1970, 1969, 1967, 1966, 1965, 1964, 1963, 1962, 1961, 1960, 1958, 1957, 1956, 1955, 1954, 1952, 1951, 1950, 1949, 1948, 1947, 1946, 1945, 1944, 1942, 1940, 1939, 1938, 1937, 1936, 1935, 1934, 1933, 1932, 1931, 1930, 1929, 1928, 1927, 1926, 1925, 1924, 1923, 1921, 1920
575 EDNA PL	2020, 2017, 2014, 2010, 2006, 2005, 2004, 2003, 2001, 2000, 1999, 1996, 1995, 1992, 1991, 1990, 1986, 1985, 1981, 1980, 1976, 1972, 1971, 1970, 1969, 1967, 1966, 1965, 1964, 1963, 1962, 1961, 1960, 1958, 1957, 1956, 1955, 1954, 1952, 1951, 1950, 1949, 1948, 1947, 1946, 1945, 1944, 1942, 1940, 1939, 1938, 1937, 1936, 1935, 1934, 1933, 1932, 1931, 1930, 1929, 1928, 1927, 1926, 1925, 1924, 1923, 1921, 1920

FINDINGS

Address Researched	Address Not Identified in Research Source
575 EDNA PL	2020, 2017, 2014, 2010, 2006, 2005, 2004, 2003, 2001, 2000, 1999, 1996, 1995, 1992, 1991, 1990, 1986, 1981, 1980, 1976, 1975, 1972, 1971, 1970, 1969, 1967, 1966, 1965, 1964, 1963, 1962, 1961, 1960, 1958, 1957, 1956, 1955, 1954, 1952, 1951, 1950, 1949, 1948, 1947, 1946, 1945, 1944, 1942, 1940, 1939, 1938, 1937, 1936, 1935, 1934, 1933, 1932, 1931, 1930, 1929, 1928, 1927, 1926, 1925, 1924, 1923, 1921, 1920
575 EDNA PL	2020, 2017, 2014, 2010, 2006, 2005, 2004, 2003, 2001, 2000, 1999, 1996, 1995, 1992, 1991, 1990, 1986, 1985, 1981, 1976, 1975, 1972, 1971, 1970, 1969, 1967, 1966, 1965, 1964, 1963, 1962, 1961, 1960, 1958, 1957, 1956, 1955, 1954, 1952, 1951, 1950, 1949, 1948, 1947, 1946, 1945, 1944, 1942, 1940, 1939, 1938, 1937, 1936, 1935, 1934, 1933, 1932, 1931, 1930, 1929, 1928, 1927, 1926, 1925, 1924, 1923, 1921, 1920
576 E EDNA PL	2020, 2017, 2014, 2010, 2006, 2005, 2004, 2003, 2001, 2000, 1999, 1996, 1992, 1991, 1990, 1986, 1985, 1981, 1980, 1976, 1975, 1972, 1971, 1970, 1969, 1967, 1966, 1965, 1964, 1963, 1962, 1961, 1960, 1958, 1957, 1956, 1955, 1954, 1952, 1951, 1950, 1949, 1948, 1947, 1946, 1945, 1944, 1942, 1940, 1939, 1938, 1937, 1936, 1935, 1934, 1933, 1932, 1931, 1930, 1929, 1928, 1927, 1926, 1925, 1924, 1923, 1921, 1920
576 E EDNA PL	2020, 2017, 2014, 2010, 2006, 2005, 2004, 2003, 2001, 2000, 1999, 1996, 1995, 1991, 1990, 1986, 1985, 1981, 1980, 1976, 1975, 1972, 1971, 1970, 1969, 1967, 1966, 1965, 1964, 1963, 1962, 1961, 1960, 1958, 1957, 1956, 1955, 1954, 1952, 1951, 1950, 1949, 1948, 1947, 1946, 1945, 1944, 1942, 1940, 1939, 1938, 1937, 1936, 1935, 1934, 1933, 1932, 1931, 1930, 1929, 1928, 1927, 1926, 1925, 1924, 1923, 1921, 1920
576 E EDNA PL	2020, 2017, 2014, 2010, 2006, 2004, 2003, 2001, 2000, 1999, 1996, 1995, 1992, 1991, 1990, 1986, 1985, 1981, 1980, 1976, 1975, 1972, 1971, 1970, 1969, 1967, 1966, 1965, 1964, 1963, 1962, 1961, 1960, 1958, 1957, 1956, 1955, 1954, 1952, 1951, 1950, 1949, 1948, 1947, 1946, 1945, 1944, 1942, 1940, 1939, 1938, 1937, 1936, 1935, 1934, 1933, 1932, 1931, 1930, 1929, 1928, 1927, 1926, 1925, 1924, 1923, 1921, 1920
576 E EDNA PL	2020, 2017, 2014, 2006, 2005, 2004, 2003, 2001, 2000, 1999, 1996, 1995, 1992, 1991, 1990, 1986, 1985, 1981, 1980, 1976, 1975, 1972, 1971, 1970, 1969, 1967, 1966, 1965, 1964, 1963, 1962, 1961, 1960, 1958, 1957, 1956, 1955, 1954, 1952, 1951, 1950, 1949, 1948, 1947, 1946, 1945, 1944, 1942, 1940, 1939, 1938, 1937, 1936, 1935, 1934, 1933, 1932, 1931, 1930, 1929, 1928, 1927, 1926, 1925, 1924, 1923, 1921, 1920
576 E EDNA PL	2017, 2014, 2010, 2006, 2005, 2004, 2003, 2001, 2000, 1999, 1996, 1995, 1992, 1991, 1990, 1986, 1985, 1981, 1980, 1976, 1975, 1972, 1971, 1970, 1969, 1967, 1966, 1965, 1964, 1963, 1962, 1961, 1960, 1958, 1957, 1956, 1955, 1954, 1952, 1951, 1950, 1949, 1948, 1947, 1946, 1945, 1944, 1942, 1940, 1939, 1938, 1937, 1936, 1935, 1934, 1933, 1932, 1931, 1930, 1929, 1928, 1927, 1926, 1925, 1924, 1923, 1921, 1920
576 E EDNA PL	2020, 2017, 2010, 2006, 2005, 2004, 2003, 2001, 2000, 1999, 1996, 1995, 1992, 1991, 1990, 1986, 1985, 1981, 1980, 1976, 1975, 1972, 1971, 1970, 1969, 1967, 1966, 1965, 1964, 1963, 1962, 1961, 1960, 1958, 1957, 1956, 1955, 1954, 1952, 1951, 1950, 1949, 1948, 1947, 1946, 1945, 1944, 1942, 1940, 1939, 1938, 1937, 1936, 1935, 1934, 1933, 1932, 1931, 1930, 1929, 1928, 1927, 1926, 1925, 1924, 1923, 1921, 1920
576 EDNA PL	2020, 2017, 2014, 2010, 2006, 2005, 2004, 2003, 2001, 2000, 1999, 1996, 1992, 1991, 1990, 1986, 1985, 1981, 1980, 1976, 1975, 1972, 1971, 1970, 1969, 1967, 1966, 1965, 1964, 1963, 1962, 1961, 1960, 1958, 1957, 1956, 1955, 1954, 1952, 1951, 1950, 1949, 1948, 1947, 1946, 1945, 1944, 1942, 1940, 1939, 1938, 1937, 1936, 1935, 1934, 1933, 1932, 1931, 1930, 1929, 1928, 1927, 1926, 1925, 1924, 1923, 1921, 1920

FINDINGS

Address Researched	Address Not Identified in Research Source
576 EDNA PL	2020, 2017, 2014, 2010, 2006, 2005, 2004, 2001, 2000, 1999, 1996, 1995, 1992, 1991, 1990, 1986, 1985, 1981, 1980, 1976, 1975, 1972, 1971, 1970, 1969, 1967, 1966, 1965, 1964, 1963, 1962, 1961, 1960, 1958, 1957, 1956, 1955, 1954, 1952, 1951, 1950, 1949, 1948, 1947, 1946, 1945, 1944, 1942, 1940, 1939, 1938, 1937, 1936, 1935, 1934, 1933, 1932, 1931, 1930, 1929, 1928, 1927, 1926, 1925, 1924, 1923, 1921, 1920
576 EDNA PL	2020, 2017, 2014, 2010, 2006, 2005, 2004, 2003, 2001, 2000, 1999, 1996, 1995, 1992, 1991, 1990, 1986, 1985, 1981, 1976, 1975, 1972, 1971, 1970, 1969, 1967, 1966, 1965, 1964, 1963, 1962, 1961, 1960, 1958, 1957, 1956, 1955, 1954, 1952, 1951, 1950, 1949, 1948, 1947, 1946, 1945, 1944, 1942, 1940, 1939, 1938, 1937, 1936, 1935, 1934, 1933, 1932, 1931, 1930, 1929, 1928, 1927, 1926, 1925, 1924, 1923, 1921, 1920
576 EDNA PL	2020, 2017, 2014, 2010, 2006, 2005, 2004, 2003, 2001, 2000, 1999, 1996, 1995, 1992, 1991, 1990, 1986, 1981, 1980, 1976, 1975, 1972, 1971, 1970, 1969, 1967, 1966, 1965, 1964, 1963, 1962, 1961, 1960, 1958, 1957, 1956, 1955, 1954, 1952, 1951, 1950, 1949, 1948, 1947, 1946, 1945, 1944, 1942, 1940, 1939, 1938, 1937, 1936, 1935, 1934, 1933, 1932, 1931, 1930, 1929, 1928, 1927, 1926, 1925, 1924, 1923, 1921, 1920
576 EDNA PL	2020, 2017, 2014, 2010, 2006, 2005, 2004, 2003, 2001, 2000, 1999, 1996, 1995, 1992, 1991, 1990, 1986, 1985, 1981, 1980, 1976, 1972, 1971, 1970, 1969, 1967, 1966, 1965, 1964, 1963, 1962, 1961, 1960, 1958, 1957, 1956, 1955, 1954, 1952, 1951, 1950, 1949, 1948, 1947, 1946, 1945, 1944, 1942, 1940, 1939, 1938, 1937, 1936, 1935, 1934, 1933, 1932, 1931, 1930, 1929, 1928, 1927, 1926, 1925, 1924, 1923, 1921, 1920
576 EDNA PL	2020, 2017, 2014, 2010, 2006, 2005, 2004, 2003, 2001, 2000, 1999, 1996, 1995, 1992, 1991, 1990, 1986, 1985, 1981, 1980, 1976, 1975, 1972, 1971, 1970, 1969, 1967, 1965, 1964, 1963, 1962, 1961, 1960, 1958, 1957, 1956, 1955, 1954, 1952, 1951, 1950, 1949, 1948, 1947, 1946, 1945, 1944, 1942, 1940, 1939, 1938, 1937, 1936, 1935, 1934, 1933, 1932, 1931, 1930, 1929, 1928, 1927, 1926, 1925, 1924, 1923, 1921, 1920
576A EDNA PL	2020, 2017, 2014, 2010, 2006, 2005, 2004, 2003, 2001, 2000, 1999, 1996, 1995, 1992, 1991, 1990, 1986, 1985, 1981, 1980, 1976, 1975, 1972, 1971, 1970, 1969, 1967, 1965, 1964, 1963, 1962, 1961, 1960, 1958, 1957, 1956, 1955, 1954, 1952, 1951, 1950, 1949, 1948, 1947, 1946, 1945, 1944, 1942, 1940, 1939, 1938, 1937, 1936, 1935, 1934, 1933, 1932, 1931, 1930, 1929, 1928, 1927, 1926, 1925, 1924, 1923, 1921, 1920
576A EDNA PL	2020, 2017, 2014, 2010, 2006, 2005, 2004, 2003, 2001, 2000, 1999, 1996, 1995, 1992, 1991, 1990, 1986, 1985, 1981, 1980, 1976, 1972, 1971, 1970, 1969, 1967, 1966, 1965, 1964, 1963, 1962, 1961, 1960, 1958, 1957, 1956, 1955, 1954, 1952, 1951, 1950, 1949, 1948, 1947, 1946, 1945, 1944, 1942, 1940, 1939, 1938, 1937, 1936, 1935, 1934, 1933, 1932, 1931, 1930, 1929, 1928, 1927, 1926, 1925, 1924, 1923, 1921, 1920
576A EDNA PL	2020, 2017, 2014, 2010, 2006, 2005, 2004, 2003, 2001, 2000, 1999, 1996, 1995, 1992, 1991, 1990, 1986, 1985, 1981, 1976, 1975, 1972, 1971, 1970, 1969, 1967, 1966, 1965, 1964, 1963, 1962, 1961, 1960, 1958, 1957, 1956, 1955, 1954, 1952, 1951, 1950, 1949, 1948, 1947, 1946, 1945, 1944, 1942, 1940, 1939, 1938, 1937, 1936, 1935, 1934, 1933, 1932, 1931, 1930, 1929, 1928, 1927, 1926, 1925, 1924, 1923, 1921, 1920
576B EDNA PL	2020, 2017, 2014, 2010, 2006, 2005, 2004, 2003, 2001, 2000, 1999, 1996, 1995, 1992, 1991, 1990, 1986, 1985, 1981, 1980, 1976, 1975, 1972, 1971, 1970, 1969, 1967, 1965, 1964, 1963, 1962, 1961, 1960, 1958, 1957, 1956, 1955, 1954, 1952, 1951, 1950, 1949, 1948, 1947, 1946, 1945, 1944, 1942, 1940, 1939, 1938, 1937, 1936, 1935, 1934, 1933, 1932, 1931, 1930, 1929, 1928, 1927, 1926, 1925, 1924, 1923, 1921, 1920

FINDINGS

Address Researched	Address Not Identified in Research Source
577 E EDNA PL	2020, 2017, 2014, 2010, 2006, 2005, 2004, 2003, 2001, 2000, 1999, 1996, 1992, 1991, 1990, 1986, 1985, 1981, 1980, 1976, 1975, 1972, 1971, 1970, 1969, 1967, 1966, 1965, 1964, 1963, 1962, 1961, 1960, 1958, 1957, 1956, 1955, 1954, 1952, 1951, 1950, 1949, 1948, 1947, 1946, 1945, 1944, 1942, 1940, 1939, 1938, 1937, 1936, 1935, 1934, 1933, 1932, 1931, 1930, 1929, 1928, 1927, 1926, 1925, 1924, 1923, 1921, 1920
577 E EDNA PL	2020, 2017, 2014, 2010, 2006, 2005, 2004, 2003, 2001, 2000, 1999, 1996, 1995, 1991, 1990, 1986, 1985, 1981, 1980, 1976, 1975, 1972, 1971, 1970, 1969, 1967, 1966, 1965, 1964, 1963, 1962, 1961, 1960, 1958, 1957, 1956, 1955, 1954, 1952, 1951, 1950, 1949, 1948, 1947, 1946, 1945, 1944, 1942, 1940, 1939, 1938, 1937, 1936, 1935, 1934, 1933, 1932, 1931, 1930, 1929, 1928, 1927, 1926, 1925, 1924, 1923, 1921, 1920
577 E EDNA PL	2020, 2017, 2010, 2006, 2005, 2004, 2003, 2001, 2000, 1999, 1996, 1995, 1992, 1991, 1990, 1986, 1985, 1981, 1980, 1976, 1975, 1972, 1971, 1970, 1969, 1967, 1966, 1965, 1964, 1963, 1962, 1961, 1960, 1958, 1957, 1956, 1955, 1954, 1952, 1951, 1950, 1949, 1948, 1947, 1946, 1945, 1944, 1942, 1940, 1939, 1938, 1937, 1936, 1935, 1934, 1933, 1932, 1931, 1930, 1929, 1928, 1927, 1926, 1925, 1924, 1923, 1921, 1920
577 E EDNA PL	2020, 2017, 2014, 2010, 2006, 2004, 2003, 2001, 2000, 1999, 1996, 1995, 1992, 1991, 1990, 1986, 1985, 1981, 1980, 1976, 1975, 1972, 1971, 1970, 1969, 1967, 1966, 1965, 1964, 1963, 1962, 1961, 1960, 1958, 1957, 1956, 1955, 1954, 1952, 1951, 1950, 1949, 1948, 1947, 1946, 1945, 1944, 1942, 1940, 1939, 1938, 1937, 1936, 1935, 1934, 1933, 1932, 1931, 1930, 1929, 1928, 1927, 1926, 1925, 1924, 1923, 1921, 1920
577 EDNA PL	2020, 2017, 2014, 2010, 2006, 2005, 2004, 2003, 2001, 2000, 1999, 1996, 1992, 1991, 1990, 1986, 1985, 1981, 1980, 1976, 1975, 1972, 1971, 1970, 1969, 1967, 1966, 1965, 1964, 1963, 1962, 1961, 1960, 1958, 1957, 1956, 1955, 1954, 1952, 1951, 1950, 1949, 1948, 1947, 1946, 1945, 1944, 1942, 1940, 1939, 1938, 1937, 1936, 1935, 1934, 1933, 1932, 1931, 1930, 1929, 1928, 1927, 1926, 1925, 1924, 1923, 1921, 1920
577 EDNA PL	2020, 2017, 2014, 2010, 2006, 2005, 2004, 2001, 2000, 1999, 1996, 1995, 1992, 1991, 1990, 1986, 1985, 1981, 1980, 1976, 1975, 1972, 1971, 1970, 1969, 1967, 1966, 1965, 1964, 1963, 1962, 1961, 1960, 1958, 1957, 1956, 1955, 1954, 1952, 1951, 1950, 1949, 1948, 1947, 1946, 1945, 1944, 1942, 1940, 1939, 1938, 1937, 1936, 1935, 1934, 1933, 1932, 1931, 1930, 1929, 1928, 1927, 1926, 1925, 1924, 1923, 1921, 1920
577 EDNA PL	2020, 2017, 2014, 2010, 2006, 2005, 2004, 2003, 2001, 2000, 1999, 1996, 1995, 1992, 1991, 1990, 1986, 1985, 1981, 1980, 1976, 1975, 1972, 1971, 1970, 1969, 1967, 1966, 1965, 1964, 1963, 1962, 1961, 1960, 1958, 1957, 1956, 1955, 1954, 1952, 1951, 1950, 1949, 1948, 1947, 1946, 1945, 1944, 1942, 1940, 1939, 1938, 1937, 1936, 1935, 1934, 1933, 1932, 1931, 1930, 1929, 1928, 1927, 1926, 1925, 1924, 1923, 1921, 1920
578 EDNA PL	2020, 2017, 2014, 2010, 2006, 2005, 2004, 2003, 2001, 2000, 1999, 1996, 1995, 1992, 1991, 1990, 1986, 1985, 1981, 1980, 1976, 1975, 1972, 1971, 1970, 1969, 1967, 1965, 1964, 1963, 1962, 1961, 1960, 1958, 1957, 1956, 1955, 1954, 1952, 1951, 1950, 1949, 1948, 1947, 1946, 1945, 1944, 1942, 1940, 1939, 1938, 1937, 1936, 1935, 1934, 1933, 1932, 1931, 1930, 1929, 1928, 1927, 1926, 1925, 1924, 1923, 1921, 1920

FINDINGS

Address Researched	Address Not Identified in Research Source
581 E SAN BERNARDINO RD	2017, 2014, 2010, 2006, 2005, 2004, 2003, 2001, 2000, 1999, 1996, 1995, 1992, 1991, 1990, 1986, 1985, 1981, 1980, 1976, 1975, 1972, 1971, 1970, 1969, 1967, 1966, 1965, 1964, 1963, 1962, 1961, 1960, 1958, 1957, 1956, 1955, 1954, 1952, 1951, 1950, 1949, 1948, 1947, 1946, 1945, 1944, 1942, 1940, 1939, 1938, 1937, 1936, 1935, 1934, 1933, 1932, 1931, 1930, 1929, 1928, 1927, 1926, 1925, 1924, 1923, 1921, 1920
601 E EDNA PL	2017, 2014, 2010, 2006, 2005, 2004, 2003, 2001, 2000, 1999, 1996, 1995, 1992, 1991, 1990, 1986, 1985, 1981, 1980, 1976, 1975, 1972, 1971, 1970, 1969, 1967, 1966, 1965, 1964, 1963, 1962, 1961, 1960, 1958, 1957, 1956, 1955, 1954, 1952, 1951, 1950, 1949, 1948, 1947, 1946, 1945, 1944, 1942, 1940, 1939, 1938, 1937, 1936, 1935, 1934, 1933, 1932, 1931, 1930, 1929, 1928, 1927, 1926, 1925, 1924, 1923, 1921, 1920
601 E EDNA PL	2020, 2017, 2010, 2006, 2005, 2004, 2003, 2001, 2000, 1999, 1996, 1995, 1992, 1991, 1990, 1986, 1985, 1981, 1980, 1976, 1975, 1972, 1971, 1970, 1969, 1967, 1966, 1965, 1964, 1963, 1962, 1961, 1960, 1958, 1957, 1956, 1955, 1954, 1952, 1951, 1950, 1949, 1948, 1947, 1946, 1945, 1944, 1942, 1940, 1939, 1938, 1937, 1936, 1935, 1934, 1933, 1932, 1931, 1930, 1929, 1928, 1927, 1926, 1925, 1924, 1923, 1921, 1920
601 E EDNA PL	2020, 2017, 2014, 2006, 2005, 2004, 2003, 2001, 2000, 1999, 1996, 1995, 1992, 1991, 1990, 1986, 1985, 1981, 1980, 1976, 1975, 1972, 1971, 1970, 1969, 1967, 1966, 1965, 1964, 1963, 1962, 1961, 1960, 1958, 1957, 1956, 1955, 1954, 1952, 1951, 1950, 1949, 1948, 1947, 1946, 1945, 1944, 1942, 1940, 1939, 1938, 1937, 1936, 1935, 1934, 1933, 1932, 1931, 1930, 1929, 1928, 1927, 1926, 1925, 1924, 1923, 1921, 1920
601 E EDNA PL	2020, 2017, 2014, 2010, 2006, 2005, 2004, 2003, 2001, 2000, 1999, 1996, 1995, 1991, 1990, 1986, 1985, 1981, 1980, 1976, 1975, 1972, 1971, 1970, 1969, 1967, 1966, 1965, 1964, 1963, 1962, 1961, 1960, 1958, 1957, 1956, 1955, 1954, 1952, 1951, 1950, 1949, 1948, 1947, 1946, 1945, 1944, 1942, 1940, 1939, 1938, 1937, 1936, 1935, 1934, 1933, 1932, 1931, 1930, 1929, 1928, 1927, 1926, 1925, 1924, 1923, 1921, 1920
601 EDNA PL	2020, 2017, 2014, 2010, 2006, 2005, 2004, 2001, 2000, 1999, 1996, 1995, 1992, 1991, 1990, 1986, 1985, 1981, 1980, 1976, 1975, 1972, 1971, 1970, 1969, 1967, 1966, 1965, 1964, 1963, 1962, 1961, 1960, 1958, 1957, 1956, 1955, 1954, 1952, 1951, 1950, 1949, 1948, 1947, 1946, 1945, 1944, 1942, 1940, 1939, 1938, 1937, 1936, 1935, 1934, 1933, 1932, 1931, 1930, 1929, 1928, 1927, 1926, 1925, 1924, 1923, 1921, 1920
601 EDNA PL	2020, 2017, 2014, 2010, 2006, 2005, 2004, 2003, 2001, 2000, 1999, 1996, 1995, 1992, 1991, 1990, 1986, 1985, 1981, 1980, 1976, 1975, 1972, 1971, 1970, 1969, 1967, 1966, 1965, 1964, 1963, 1962, 1961, 1960, 1958, 1957, 1956, 1955, 1954, 1952, 1951, 1950, 1949, 1948, 1947, 1946, 1945, 1944, 1942, 1940, 1939, 1938, 1937, 1936, 1935, 1934, 1933, 1932, 1931, 1930, 1929, 1928, 1927, 1926, 1925, 1924, 1923, 1921, 1920
601 EDNA PL	2020, 2017, 2014, 2010, 2006, 2005, 2004, 2003, 2001, 2000, 1999, 1996, 1995, 1992, 1991, 1990, 1986, 1981, 1980, 1976, 1975, 1972, 1971, 1970, 1969, 1967, 1966, 1965, 1964, 1963, 1962, 1961, 1960, 1958, 1957, 1956, 1955, 1954, 1952, 1951, 1950, 1949, 1948, 1947, 1946, 1945, 1944, 1942, 1940, 1939, 1938, 1937, 1936, 1935, 1934, 1933, 1932, 1931, 1930, 1929, 1928, 1927, 1926, 1925, 1924, 1923, 1921, 1920

FINDINGS

Address Researched	Address Not Identified in Research Source
602 EDNA PL	2020, 2017, 2014, 2010, 2006, 2005, 2004, 2003, 2001, 2000, 1999, 1996, 1995, 1992, 1991, 1990, 1986, 1985, 1981, 1976, 1975, 1972, 1971, 1970, 1969, 1967, 1966, 1965, 1964, 1963, 1962, 1961, 1960, 1958, 1957, 1956, 1955, 1954, 1952, 1951, 1950, 1949, 1948, 1947, 1946, 1945, 1944, 1942, 1940, 1939, 1938, 1937, 1936, 1935, 1934, 1933, 1932, 1931, 1930, 1929, 1928, 1927, 1926, 1925, 1924, 1923, 1921, 1920
602 EDNA PL	2020, 2017, 2014, 2010, 2006, 2005, 2004, 2001, 2000, 1999, 1996, 1995, 1992, 1991, 1990, 1986, 1985, 1981, 1980, 1976, 1975, 1972, 1971, 1970, 1969, 1967, 1966, 1965, 1964, 1963, 1962, 1961, 1960, 1958, 1957, 1956, 1955, 1954, 1952, 1951, 1950, 1949, 1948, 1947, 1946, 1945, 1944, 1942, 1940, 1939, 1938, 1937, 1936, 1935, 1934, 1933, 1932, 1931, 1930, 1929, 1928, 1927, 1926, 1925, 1924, 1923, 1921, 1920
606 E SAN BERNARDINO RD	2020, 2017, 2014, 2010, 2006, 2005, 2004, 2003, 2001, 2000, 1999, 1996, 1995, 1991, 1990, 1986, 1985, 1981, 1980, 1976, 1975, 1972, 1971, 1970, 1969, 1967, 1966, 1965, 1964, 1963, 1962, 1961, 1960, 1958, 1957, 1956, 1955, 1954, 1952, 1951, 1950, 1949, 1948, 1947, 1946, 1945, 1944, 1942, 1940, 1939, 1938, 1937, 1936, 1935, 1934, 1933, 1932, 1931, 1930, 1929, 1928, 1927, 1926, 1925, 1924, 1923, 1921, 1920
606 E SAN BERNARDINO RD	2020, 2017, 2014, 2010, 2006, 2005, 2004, 2003, 2001, 2000, 1999, 1996, 1992, 1991, 1990, 1986, 1985, 1981, 1980, 1976, 1975, 1972, 1971, 1970, 1969, 1967, 1966, 1965, 1964, 1963, 1962, 1961, 1960, 1958, 1957, 1956, 1955, 1954, 1952, 1951, 1950, 1949, 1948, 1947, 1946, 1945, 1944, 1942, 1940, 1939, 1938, 1937, 1936, 1935, 1934, 1933, 1932, 1931, 1930, 1929, 1928, 1927, 1926, 1925, 1924, 1923, 1921, 1920
606 E SAN BERNARDINO RD	2020, 2017, 2010, 2006, 2005, 2004, 2003, 2001, 2000, 1999, 1996, 1995, 1992, 1991, 1990, 1986, 1985, 1981, 1980, 1976, 1975, 1972, 1971, 1970, 1969, 1967, 1966, 1965, 1964, 1963, 1962, 1961, 1960, 1958, 1957, 1956, 1955, 1954, 1952, 1951, 1950, 1949, 1948, 1947, 1946, 1945, 1944, 1942, 1940, 1939, 1938, 1937, 1936, 1935, 1934, 1933, 1932, 1931, 1930, 1929, 1928, 1927, 1926, 1925, 1924, 1923, 1921, 1920
606 E SAN BERNARDINO RD	2020, 2017, 2014, 2006, 2005, 2004, 2003, 2001, 2000, 1999, 1996, 1995, 1992, 1991, 1990, 1986, 1985, 1981, 1980, 1976, 1975, 1972, 1971, 1970, 1969, 1967, 1966, 1965, 1964, 1963, 1962, 1961, 1960, 1958, 1957, 1956, 1955, 1954, 1952, 1951, 1950, 1949, 1948, 1947, 1946, 1945, 1944, 1942, 1940, 1939, 1938, 1937, 1936, 1935, 1934, 1933, 1932, 1931, 1930, 1929, 1928, 1927, 1926, 1925, 1924, 1923, 1921, 1920
606 E SAN BERNARDINO RD	2020, 2017, 2014, 2010, 2006, 2004, 2003, 2001, 2000, 1999, 1996, 1995, 1992, 1991, 1990, 1986, 1985, 1981, 1980, 1976, 1975, 1972, 1971, 1970, 1969, 1967, 1966, 1965, 1964, 1963, 1962, 1961, 1960, 1958, 1957, 1956, 1955, 1954, 1952, 1951, 1950, 1949, 1948, 1947, 1946, 1945, 1944, 1942, 1940, 1939, 1938, 1937, 1936, 1935, 1934, 1933, 1932, 1931, 1930, 1929, 1928, 1927, 1926, 1925, 1924, 1923, 1921, 1920
606 E SAN BERNARDINO RD	2017, 2014, 2010, 2006, 2005, 2004, 2003, 2001, 2000, 1999, 1996, 1995, 1992, 1991, 1990, 1986, 1985, 1981, 1980, 1976, 1975, 1972, 1971, 1970, 1969, 1967, 1966, 1965, 1964, 1963, 1962, 1961, 1960, 1958, 1957, 1956, 1955, 1954, 1952, 1951, 1950, 1949, 1948, 1947, 1946, 1945, 1944, 1942, 1940, 1939, 1938, 1937, 1936, 1935, 1934, 1933, 1932, 1931, 1930, 1929, 1928, 1927, 1926, 1925, 1924, 1923, 1921, 1920
606 EDNA PL	2020, 2017, 2014, 2010, 2006, 2005, 2004, 2003, 2001, 2000, 1999, 1996, 1995, 1992, 1991, 1990, 1986, 1985, 1981, 1980, 1976, 1975, 1972, 1971, 1970, 1969, 1967, 1966, 1965, 1964, 1963, 1962, 1961, 1960, 1958, 1956, 1955, 1954, 1952, 1951, 1950, 1949, 1948, 1947, 1946, 1945, 1944, 1942, 1940, 1939, 1938, 1937, 1936, 1935, 1934, 1933, 1932, 1931, 1930, 1929, 1928, 1927, 1926, 1925, 1924, 1923, 1921, 1920

FINDINGS

Address Researched	Address Not Identified in Research Source
606 SAN BERNARDINO RD	2020, 2017, 2014, 2010, 2006, 2005, 2004, 2003, 2001, 2000, 1999, 1996, 1995, 1992, 1991, 1990, 1986, 1985, 1981, 1976, 1975, 1972, 1971, 1970, 1969, 1967, 1966, 1965, 1964, 1963, 1962, 1961, 1960, 1958, 1957, 1956, 1955, 1954, 1952, 1951, 1950, 1949, 1948, 1947, 1946, 1945, 1944, 1942, 1940, 1939, 1938, 1937, 1936, 1935, 1934, 1933, 1932, 1931, 1930, 1929, 1928, 1927, 1926, 1925, 1924, 1923, 1921, 1920
606 SAN BERNARDINO RD	2020, 2017, 2014, 2010, 2006, 2005, 2004, 2003, 2001, 2000, 1999, 1996, 1995, 1992, 1991, 1990, 1986, 1981, 1980, 1976, 1975, 1972, 1971, 1970, 1969, 1967, 1966, 1965, 1964, 1963, 1962, 1961, 1960, 1958, 1957, 1956, 1955, 1954, 1952, 1951, 1950, 1949, 1948, 1947, 1946, 1945, 1944, 1942, 1940, 1939, 1938, 1937, 1936, 1935, 1934, 1933, 1932, 1931, 1930, 1929, 1928, 1927, 1926, 1925, 1924, 1923, 1921, 1920
606 SAN BERNARDINO RD	2020, 2017, 2014, 2010, 2006, 2005, 2004, 2003, 2001, 2000, 1999, 1996, 1995, 1992, 1991, 1990, 1986, 1985, 1981, 1980, 1976, 1972, 1971, 1970, 1969, 1967, 1966, 1965, 1964, 1963, 1962, 1961, 1960, 1958, 1957, 1956, 1955, 1954, 1952, 1951, 1950, 1949, 1948, 1947, 1946, 1945, 1944, 1942, 1940, 1939, 1938, 1937, 1936, 1935, 1934, 1933, 1932, 1931, 1930, 1929, 1928, 1927, 1926, 1925, 1924, 1923, 1921, 1920
606 SAN BERNARDINO RD	2020, 2017, 2014, 2010, 2006, 2005, 2004, 2003, 2001, 2000, 1999, 1996, 1992, 1991, 1990, 1986, 1985, 1981, 1980, 1976, 1975, 1972, 1971, 1970, 1969, 1967, 1966, 1965, 1964, 1963, 1962, 1961, 1960, 1958, 1957, 1956, 1955, 1954, 1952, 1951, 1950, 1949, 1948, 1947, 1946, 1945, 1944, 1942, 1940, 1939, 1938, 1937, 1936, 1935, 1934, 1933, 1932, 1931, 1930, 1929, 1928, 1927, 1926, 1925, 1924, 1923, 1921, 1920
606 SAN BERNARDINO RD	2020, 2017, 2014, 2010, 2006, 2005, 2004, 2001, 2000, 1999, 1996, 1995, 1992, 1991, 1990, 1986, 1985, 1981, 1980, 1976, 1975, 1972, 1971, 1970, 1969, 1967, 1966, 1965, 1964, 1963, 1962, 1961, 1960, 1958, 1957, 1956, 1955, 1954, 1952, 1951, 1950, 1949, 1948, 1947, 1946, 1945, 1944, 1942, 1940, 1939, 1938, 1937, 1936, 1935, 1934, 1933, 1932, 1931, 1930, 1929, 1928, 1927, 1926, 1925, 1924, 1923, 1921, 1920
611 E SAN BERNARDINO RD	2020, 2017, 2014, 2010, 2006, 2005, 2004, 2003, 2001, 2000, 1999, 1996, 1992, 1991, 1990, 1986, 1985, 1981, 1980, 1976, 1975, 1972, 1971, 1970, 1969, 1967, 1966, 1965, 1964, 1963, 1962, 1961, 1960, 1958, 1957, 1956, 1955, 1954, 1952, 1951, 1950, 1949, 1948, 1947, 1946, 1945, 1944, 1942, 1940, 1939, 1938, 1937, 1936, 1935, 1934, 1933, 1932, 1931, 1930, 1929, 1928, 1927, 1926, 1925, 1924, 1923, 1921, 1920
611 E SAN BERNARDINO RD	2020, 2017, 2014, 2010, 2006, 2005, 2004, 2003, 2001, 2000, 1999, 1996, 1995, 1991, 1990, 1986, 1985, 1981, 1980, 1976, 1975, 1972, 1971, 1970, 1969, 1967, 1966, 1965, 1964, 1963, 1962, 1961, 1960, 1958, 1957, 1956, 1955, 1954, 1952, 1951, 1950, 1949, 1948, 1947, 1946, 1945, 1944, 1942, 1940, 1939, 1938, 1937, 1936, 1935, 1934, 1933, 1932, 1931, 1930, 1929, 1928, 1927, 1926, 1925, 1924, 1923, 1921, 1920
611 E SAN BERNARDINO RD	2017, 2014, 2010, 2006, 2005, 2004, 2003, 2001, 2000, 1999, 1996, 1995, 1992, 1991, 1990, 1986, 1985, 1981, 1980, 1976, 1975, 1972, 1971, 1970, 1969, 1967, 1966, 1965, 1964, 1963, 1962, 1961, 1960, 1958, 1957, 1956, 1955, 1954, 1952, 1951, 1950, 1949, 1948, 1947, 1946, 1945, 1944, 1942, 1940, 1939, 1938, 1937, 1936, 1935, 1934, 1933, 1932, 1931, 1930, 1929, 1928, 1927, 1926, 1925, 1924, 1923, 1921, 1920
611 E SAN BERNARDINO RD	2020, 2017, 2014, 2010, 2006, 2004, 2003, 2001, 2000, 1999, 1996, 1995, 1992, 1991, 1990, 1986, 1985, 1981, 1980, 1976, 1975, 1972, 1971, 1970, 1969, 1967, 1966, 1965, 1964, 1963, 1962, 1961, 1960, 1958, 1957, 1956, 1955, 1954, 1952, 1951, 1950, 1949, 1948, 1947, 1946, 1945, 1944, 1942, 1940, 1939, 1938, 1937, 1936, 1935, 1934, 1933, 1932, 1931, 1930, 1929, 1928, 1927, 1926, 1925, 1924, 1923, 1921, 1920

FINDINGS

Address Researched	Address Not Identified in Research Source
611 E SAN BERNARDINO RD	2020, 2017, 2014, 2006, 2005, 2004, 2003, 2001, 2000, 1999, 1996, 1995, 1992, 1991, 1990, 1986, 1985, 1981, 1980, 1976, 1975, 1972, 1971, 1970, 1969, 1967, 1966, 1965, 1964, 1963, 1962, 1961, 1960, 1958, 1957, 1956, 1955, 1954, 1952, 1951, 1950, 1949, 1948, 1947, 1946, 1945, 1944, 1942, 1940, 1939, 1938, 1937, 1936, 1935, 1934, 1933, 1932, 1931, 1930, 1929, 1928, 1927, 1926, 1925, 1924, 1923, 1921, 1920
611 E SAN BERNARDINO RD	2020, 2017, 2010, 2006, 2005, 2004, 2003, 2001, 2000, 1999, 1996, 1995, 1992, 1991, 1990, 1986, 1985, 1981, 1980, 1976, 1975, 1972, 1971, 1970, 1969, 1967, 1966, 1965, 1964, 1963, 1962, 1961, 1960, 1958, 1957, 1956, 1955, 1954, 1952, 1951, 1950, 1949, 1948, 1947, 1946, 1945, 1944, 1942, 1940, 1939, 1938, 1937, 1936, 1935, 1934, 1933, 1932, 1931, 1930, 1929, 1928, 1927, 1926, 1925, 1924, 1923, 1921, 1920
611 SAN BERNARDINO RD	2020, 2017, 2014, 2010, 2006, 2005, 2004, 2003, 2001, 2000, 1999, 1996, 1992, 1991, 1990, 1986, 1985, 1981, 1980, 1976, 1975, 1972, 1971, 1970, 1969, 1967, 1966, 1965, 1964, 1963, 1962, 1961, 1960, 1958, 1957, 1956, 1955, 1954, 1952, 1951, 1950, 1949, 1948, 1947, 1946, 1945, 1944, 1942, 1940, 1939, 1938, 1937, 1936, 1935, 1934, 1933, 1932, 1931, 1930, 1929, 1928, 1927, 1926, 1925, 1924, 1923, 1921, 1920
611 SAN BERNARDINO RD	2020, 2017, 2014, 2010, 2006, 2005, 2004, 2001, 2000, 1999, 1996, 1995, 1992, 1991, 1990, 1986, 1985, 1981, 1980, 1976, 1975, 1972, 1971, 1970, 1969, 1967, 1966, 1965, 1964, 1963, 1962, 1961, 1960, 1958, 1957, 1956, 1955, 1954, 1952, 1951, 1950, 1949, 1948, 1947, 1946, 1945, 1944, 1942, 1940, 1939, 1938, 1937, 1936, 1935, 1934, 1933, 1932, 1931, 1930, 1929, 1928, 1927, 1926, 1925, 1924, 1923, 1921, 1920
611 SAN BERNARDINO RD	2020, 2017, 2014, 2010, 2006, 2005, 2004, 2003, 2001, 2000, 1999, 1996, 1995, 1992, 1991, 1990, 1986, 1985, 1981, 1980, 1976, 1972, 1971, 1970, 1969, 1967, 1966, 1965, 1964, 1963, 1962, 1961, 1960, 1958, 1957, 1956, 1955, 1954, 1952, 1951, 1950, 1949, 1948, 1947, 1946, 1945, 1944, 1942, 1940, 1939, 1938, 1937, 1936, 1935, 1934, 1933, 1932, 1931, 1930, 1929, 1928, 1927, 1926, 1925, 1924, 1923, 1921, 1920
611 SAN BERNARDINO RD	2020, 2017, 2014, 2010, 2006, 2005, 2004, 2003, 2001, 2000, 1999, 1996, 1995, 1992, 1991, 1990, 1986, 1985, 1981, 1980, 1976, 1975, 1972, 1971, 1970, 1969, 1967, 1965, 1964, 1963, 1962, 1961, 1960, 1958, 1957, 1956, 1955, 1954, 1952, 1951, 1950, 1949, 1948, 1947, 1946, 1945, 1944, 1942, 1940, 1939, 1938, 1937, 1936, 1935, 1934, 1933, 1932, 1931, 1930, 1929, 1928, 1927, 1926, 1925, 1924, 1923, 1921, 1920
611 SAN BERNARDINO RD	2020, 2017, 2014, 2010, 2006, 2005, 2004, 2003, 2001, 2000, 1999, 1996, 1995, 1992, 1991, 1990, 1986, 1985, 1981, 1976, 1975, 1972, 1971, 1970, 1969, 1967, 1966, 1965, 1964, 1963, 1962, 1961, 1960, 1958, 1957, 1956, 1955, 1954, 1952, 1951, 1950, 1949, 1948, 1947, 1946, 1945, 1944, 1942, 1940, 1939, 1938, 1937, 1936, 1935, 1934, 1933, 1932, 1931, 1930, 1929, 1928, 1927, 1926, 1925, 1924, 1923, 1921, 1920
611 SAN BERNARDINO RD	2020, 2017, 2014, 2010, 2006, 2005, 2004, 2003, 2001, 2000, 1999, 1996, 1995, 1992, 1991, 1990, 1986, 1985, 1981, 1980, 1976, 1975, 1972, 1971, 1970, 1969, 1967, 1966, 1965, 1964, 1963, 1962, 1961, 1960, 1958, 1956, 1955, 1954, 1952, 1951, 1950, 1949, 1948, 1947, 1946, 1945, 1944, 1942, 1940, 1939, 1938, 1937, 1936, 1935, 1934, 1933, 1932, 1931, 1930, 1929, 1928, 1927, 1926, 1925, 1924, 1923, 1921, 1920

FINDINGS

Address Researched	Address Not Identified in Research Source
611 SAN BERNARDINO RD	2020, 2017, 2014, 2010, 2006, 2005, 2004, 2003, 2001, 2000, 1999, 1996, 1995, 1992, 1991, 1990, 1986, 1985, 1981, 1980, 1976, 1975, 1972, 1971, 1970, 1969, 1967, 1966, 1965, 1964, 1963, 1962, 1961, 1958, 1957, 1956, 1955, 1954, 1952, 1951, 1950, 1949, 1948, 1947, 1946, 1945, 1944, 1942, 1940, 1939, 1938, 1937, 1936, 1935, 1934, 1933, 1932, 1931, 1930, 1929, 1928, 1927, 1926, 1925, 1924, 1923, 1921, 1920
612 N COMMERCIAL AVE	2020, 2017, 2014, 2010, 2006, 2005, 2004, 2003, 2001, 2000, 1999, 1996, 1992, 1991, 1990, 1986, 1985, 1981, 1980, 1976, 1975, 1972, 1971, 1970, 1969, 1967, 1966, 1965, 1964, 1963, 1962, 1961, 1960, 1958, 1957, 1956, 1955, 1954, 1952, 1951, 1950, 1949, 1948, 1947, 1946, 1945, 1944, 1942, 1940, 1939, 1938, 1937, 1936, 1935, 1934, 1933, 1932, 1931, 1930, 1929, 1928, 1927, 1926, 1925, 1924, 1923, 1921, 1920
612 N COMMERCIAL AVE	2020, 2017, 2014, 2010, 2006, 2005, 2004, 2003, 2001, 2000, 1999, 1996, 1995, 1991, 1990, 1986, 1985, 1981, 1980, 1976, 1975, 1972, 1971, 1970, 1969, 1967, 1966, 1965, 1964, 1963, 1962, 1961, 1960, 1958, 1957, 1956, 1955, 1954, 1952, 1951, 1950, 1949, 1948, 1947, 1946, 1945, 1944, 1942, 1940, 1939, 1938, 1937, 1936, 1935, 1934, 1933, 1932, 1931, 1930, 1929, 1928, 1927, 1926, 1925, 1924, 1923, 1921, 1920
613 COMMERCIAL AVE	2020, 2017, 2014, 2010, 2006, 2005, 2004, 2001, 2000, 1999, 1996, 1995, 1992, 1991, 1990, 1986, 1985, 1981, 1980, 1976, 1975, 1972, 1971, 1970, 1969, 1967, 1966, 1965, 1964, 1963, 1962, 1961, 1960, 1958, 1957, 1956, 1955, 1954, 1952, 1951, 1950, 1949, 1948, 1947, 1946, 1945, 1944, 1942, 1940, 1939, 1938, 1937, 1936, 1935, 1934, 1933, 1932, 1931, 1930, 1929, 1928, 1927, 1926, 1925, 1924, 1923, 1921, 1920
613 N COMMERCIAL AVE	2020, 2017, 2010, 2006, 2005, 2004, 2003, 2001, 2000, 1999, 1996, 1995, 1992, 1991, 1990, 1986, 1985, 1981, 1980, 1976, 1975, 1972, 1971, 1970, 1969, 1967, 1966, 1965, 1964, 1963, 1962, 1961, 1960, 1958, 1957, 1956, 1955, 1954, 1952, 1951, 1950, 1949, 1948, 1947, 1946, 1945, 1944, 1942, 1940, 1939, 1938, 1937, 1936, 1935, 1934, 1933, 1932, 1931, 1930, 1929, 1928, 1927, 1926, 1925, 1924, 1923, 1921, 1920
613 N COMMERCIAL AVE	2017, 2014, 2010, 2006, 2005, 2004, 2003, 2001, 2000, 1999, 1996, 1995, 1992, 1991, 1990, 1986, 1985, 1981, 1980, 1976, 1975, 1972, 1971, 1970, 1969, 1967, 1966, 1965, 1964, 1963, 1962, 1961, 1960, 1958, 1957, 1956, 1955, 1954, 1952, 1951, 1950, 1949, 1948, 1947, 1946, 1945, 1944, 1942, 1940, 1939, 1938, 1937, 1936, 1935, 1934, 1933, 1932, 1931, 1930, 1929, 1928, 1927, 1926, 1925, 1924, 1923, 1921, 1920
614 E EDNA PL	2017, 2014, 2010, 2006, 2005, 2004, 2003, 2001, 2000, 1999, 1996, 1995, 1992, 1991, 1990, 1986, 1985, 1981, 1980, 1976, 1975, 1972, 1971, 1970, 1969, 1967, 1966, 1965, 1964, 1963, 1962, 1961, 1960, 1958, 1957, 1956, 1955, 1954, 1952, 1951, 1950, 1949, 1948, 1947, 1946, 1945, 1944, 1942, 1940, 1939, 1938, 1937, 1936, 1935, 1934, 1933, 1932, 1931, 1930, 1929, 1928, 1927, 1926, 1925, 1924, 1923, 1921, 1920
614 E EDNA PL	2020, 2017, 2010, 2006, 2005, 2004, 2003, 2001, 2000, 1999, 1996, 1995, 1992, 1991, 1990, 1986, 1985, 1981, 1980, 1976, 1975, 1972, 1971, 1970, 1969, 1967, 1966, 1965, 1964, 1963, 1962, 1961, 1960, 1958, 1957, 1956, 1955, 1954, 1952, 1951, 1950, 1949, 1948, 1947, 1946, 1945, 1944, 1942, 1940, 1939, 1938, 1937, 1936, 1935, 1934, 1933, 1932, 1931, 1930, 1929, 1928, 1927, 1926, 1925, 1924, 1923, 1921, 1920
614 E EDNA PL	2020, 2017, 2014, 2006, 2005, 2004, 2003, 2001, 2000, 1999, 1996, 1995, 1992, 1991, 1990, 1986, 1985, 1981, 1980, 1976, 1975, 1972, 1971, 1970, 1969, 1967, 1966, 1965, 1964, 1963, 1962, 1961, 1960, 1958, 1957, 1956, 1955, 1954, 1952, 1951, 1950, 1949, 1948, 1947, 1946, 1945, 1944, 1942, 1940, 1939, 1938, 1937, 1936, 1935, 1934, 1933, 1932, 1931, 1930, 1929, 1928, 1927, 1926, 1925, 1924, 1923, 1921, 1920

FINDINGS

Address Researched	Address Not Identified in Research Source
614 E EDNA PL	2020, 2017, 2014, 2010, 2006, 2004, 2003, 2001, 2000, 1999, 1996, 1995, 1992, 1991, 1990, 1986, 1985, 1981, 1980, 1976, 1975, 1972, 1971, 1970, 1969, 1967, 1966, 1965, 1964, 1963, 1962, 1961, 1960, 1958, 1957, 1956, 1955, 1954, 1952, 1951, 1950, 1949, 1948, 1947, 1946, 1945, 1944, 1942, 1940, 1939, 1938, 1937, 1936, 1935, 1934, 1933, 1932, 1931, 1930, 1929, 1928, 1927, 1926, 1925, 1924, 1923, 1921, 1920
614 E EDNA PL	2020, 2017, 2014, 2010, 2006, 2005, 2004, 2003, 2001, 2000, 1999, 1996, 1992, 1991, 1990, 1986, 1985, 1981, 1980, 1976, 1975, 1972, 1971, 1970, 1969, 1967, 1966, 1965, 1964, 1963, 1962, 1961, 1960, 1958, 1957, 1956, 1955, 1954, 1952, 1951, 1950, 1949, 1948, 1947, 1946, 1945, 1944, 1942, 1940, 1939, 1938, 1937, 1936, 1935, 1934, 1933, 1932, 1931, 1930, 1929, 1928, 1927, 1926, 1925, 1924, 1923, 1921, 1920
614 E EDNA PL	2020, 2017, 2014, 2010, 2006, 2005, 2004, 2003, 2001, 2000, 1999, 1996, 1995, 1991, 1990, 1986, 1985, 1981, 1980, 1976, 1975, 1972, 1971, 1970, 1969, 1967, 1966, 1965, 1964, 1963, 1962, 1961, 1960, 1958, 1957, 1956, 1955, 1954, 1952, 1951, 1950, 1949, 1948, 1947, 1946, 1945, 1944, 1942, 1940, 1939, 1938, 1937, 1936, 1935, 1934, 1933, 1932, 1931, 1930, 1929, 1928, 1927, 1926, 1925, 1924, 1923, 1921, 1920
614 EDNA PL	2020, 2017, 2014, 2010, 2006, 2005, 2004, 2003, 2001, 2000, 1999, 1996, 1992, 1991, 1990, 1986, 1985, 1981, 1980, 1976, 1975, 1972, 1971, 1970, 1969, 1967, 1966, 1965, 1964, 1963, 1962, 1961, 1960, 1958, 1957, 1956, 1955, 1954, 1952, 1951, 1950, 1949, 1948, 1947, 1946, 1945, 1944, 1942, 1940, 1939, 1938, 1937, 1936, 1935, 1934, 1933, 1932, 1931, 1930, 1929, 1928, 1927, 1926, 1925, 1924, 1923, 1921, 1920
614 EDNA PL	2020, 2017, 2014, 2010, 2006, 2005, 2004, 2001, 2000, 1999, 1996, 1995, 1992, 1991, 1990, 1986, 1985, 1981, 1980, 1976, 1975, 1972, 1971, 1970, 1969, 1967, 1966, 1965, 1964, 1963, 1962, 1961, 1960, 1958, 1957, 1956, 1955, 1954, 1952, 1951, 1950, 1949, 1948, 1947, 1946, 1945, 1944, 1942, 1940, 1939, 1938, 1937, 1936, 1935, 1934, 1933, 1932, 1931, 1930, 1929, 1928, 1927, 1926, 1925, 1924, 1923, 1921, 1920
614 EDNA PL	2020, 2017, 2014, 2010, 2006, 2005, 2004, 2003, 2001, 2000, 1999, 1996, 1995, 1992, 1991, 1990, 1986, 1985, 1981, 1980, 1976, 1975, 1972, 1971, 1970, 1969, 1967, 1966, 1965, 1964, 1963, 1962, 1961, 1960, 1958, 1956, 1955, 1954, 1952, 1951, 1950, 1949, 1948, 1947, 1946, 1945, 1944, 1942, 1940, 1939, 1938, 1937, 1936, 1935, 1934, 1933, 1932, 1931, 1930, 1929, 1928, 1927, 1926, 1925, 1924, 1923, 1921, 1920
614 EDNA PL	2020, 2017, 2014, 2010, 2006, 2005, 2004, 2003, 2001, 2000, 1999, 1996, 1995, 1992, 1991, 1990, 1986, 1985, 1981, 1980, 1976, 1975, 1972, 1971, 1970, 1969, 1967, 1965, 1964, 1963, 1962, 1961, 1960, 1958, 1957, 1956, 1955, 1954, 1952, 1951, 1950, 1949, 1948, 1947, 1946, 1945, 1944, 1942, 1940, 1939, 1938, 1937, 1936, 1935, 1934, 1933, 1932, 1931, 1930, 1929, 1928, 1927, 1926, 1925, 1924, 1923, 1921, 1920
614 HURST ST	2020, 2017, 2014, 2010, 2006, 2005, 2004, 2003, 2001, 2000, 1999, 1996, 1995, 1992, 1991, 1990, 1986, 1985, 1981, 1980, 1976, 1975, 1972, 1971, 1970, 1969, 1967, 1966, 1965, 1964, 1963, 1962, 1961, 1960, 1958, 1956, 1955, 1954, 1952, 1951, 1950, 1949, 1948, 1947, 1946, 1945, 1944, 1942, 1940, 1939, 1938, 1937, 1936, 1935, 1934, 1933, 1932, 1931, 1930, 1929, 1928, 1927, 1926, 1925, 1924, 1923, 1921, 1920

FINDINGS

Address Researched	Address Not Identified in Research Source
614A EDNA PL	2020, 2017, 2014, 2010, 2006, 2005, 2004, 2003, 2001, 2000, 1999, 1996, 1995, 1992, 1991, 1990, 1986, 1985, 1981, 1976, 1975, 1972, 1971, 1970, 1969, 1967, 1966, 1965, 1964, 1963, 1962, 1961, 1960, 1958, 1957, 1956, 1955, 1954, 1952, 1951, 1950, 1949, 1948, 1947, 1946, 1945, 1944, 1942, 1940, 1939, 1938, 1937, 1936, 1935, 1934, 1933, 1932, 1931, 1930, 1929, 1928, 1927, 1926, 1925, 1924, 1923, 1921, 1920
614A EDNA PL	2020, 2017, 2014, 2010, 2006, 2005, 2004, 2003, 2001, 2000, 1999, 1996, 1995, 1992, 1991, 1990, 1986, 1981, 1980, 1976, 1975, 1972, 1971, 1970, 1969, 1967, 1966, 1965, 1964, 1963, 1962, 1961, 1960, 1958, 1957, 1956, 1955, 1954, 1952, 1951, 1950, 1949, 1948, 1947, 1946, 1945, 1944, 1942, 1940, 1939, 1938, 1937, 1936, 1935, 1934, 1933, 1932, 1931, 1930, 1929, 1928, 1927, 1926, 1925, 1924, 1923, 1921, 1920
614C EDNA PL	2020, 2017, 2014, 2010, 2006, 2005, 2004, 2003, 2001, 2000, 1999, 1996, 1995, 1992, 1991, 1990, 1986, 1981, 1980, 1976, 1975, 1972, 1971, 1970, 1969, 1967, 1966, 1965, 1964, 1963, 1962, 1961, 1960, 1958, 1957, 1956, 1955, 1954, 1952, 1951, 1950, 1949, 1948, 1947, 1946, 1945, 1944, 1942, 1940, 1939, 1938, 1937, 1936, 1935, 1934, 1933, 1932, 1931, 1930, 1929, 1928, 1927, 1926, 1925, 1924, 1923, 1921, 1920
614C EDNA PL	2020, 2017, 2014, 2010, 2006, 2005, 2004, 2003, 2001, 2000, 1999, 1996, 1995, 1992, 1991, 1990, 1986, 1985, 1980, 1976, 1975, 1972, 1971, 1970, 1969, 1967, 1966, 1965, 1964, 1963, 1962, 1961, 1960, 1958, 1957, 1956, 1955, 1954, 1952, 1951, 1950, 1949, 1948, 1947, 1946, 1945, 1944, 1942, 1940, 1939, 1938, 1937, 1936, 1935, 1934, 1933, 1932, 1931, 1930, 1929, 1928, 1927, 1926, 1925, 1924, 1923, 1921, 1920
614C EDNA PL	2020, 2017, 2014, 2010, 2006, 2005, 2004, 2003, 2001, 2000, 1999, 1996, 1995, 1992, 1991, 1990, 1986, 1985, 1981, 1980, 1976, 1975, 1972, 1971, 1970, 1969, 1967, 1966, 1965, 1964, 1963, 1962, 1961, 1960, 1958, 1957, 1956, 1955, 1954, 1952, 1951, 1950, 1949, 1948, 1947, 1946, 1945, 1944, 1942, 1940, 1939, 1938, 1937, 1936, 1935, 1934, 1933, 1932, 1931, 1930, 1929, 1928, 1927, 1926, 1925, 1924, 1923, 1921, 1920
614C EDNA PL	2020, 2017, 2014, 2010, 2006, 2005, 2004, 2003, 2001, 2000, 1999, 1996, 1992, 1991, 1990, 1986, 1985, 1981, 1980, 1976, 1975, 1972, 1971, 1970, 1969, 1967, 1966, 1965, 1964, 1963, 1962, 1961, 1960, 1958, 1957, 1956, 1955, 1954, 1952, 1951, 1950, 1949, 1948, 1947, 1946, 1945, 1944, 1942, 1940, 1939, 1938, 1937, 1936, 1935, 1934, 1933, 1932, 1931, 1930, 1929, 1928, 1927, 1926, 1925, 1924, 1923, 1921, 1920
614C EDNA PL	2020, 2017, 2014, 2010, 2006, 2005, 2004, 2003, 2001, 2000, 1999, 1996, 1995, 1992, 1991, 1990, 1985, 1981, 1980, 1976, 1975, 1972, 1971, 1970, 1969, 1967, 1966, 1965, 1964, 1963, 1962, 1961, 1960, 1958, 1957, 1956, 1955, 1954, 1952, 1951, 1950, 1949, 1948, 1947, 1946, 1945, 1944, 1942, 1940, 1939, 1938, 1937, 1936, 1935, 1934, 1933, 1932, 1931, 1930, 1929, 1928, 1927, 1926, 1925, 1924, 1923, 1921, 1920
616 EDNA PL	2020, 2017, 2014, 2010, 2006, 2005, 2004, 2003, 2001, 2000, 1999, 1996, 1995, 1992, 1991, 1990, 1986, 1985, 1981, 1980, 1976, 1975, 1972, 1971, 1970, 1969, 1967, 1966, 1965, 1964, 1963, 1962, 1961, 1958, 1957, 1956, 1955, 1954, 1952, 1951, 1950, 1949, 1948, 1947, 1946, 1945, 1944, 1942, 1940, 1939, 1938, 1937, 1936, 1935, 1934, 1933, 1932, 1931, 1930, 1929, 1928, 1927, 1926, 1925, 1924, 1923, 1921, 1920

FINDINGS

Address Researched	Address Not Identified in Research Source
616 EDNA PL	2020, 2017, 2014, 2010, 2006, 2005, 2004, 2003, 2001, 2000, 1999, 1996, 1995, 1992, 1991, 1990, 1986, 1985, 1981, 1980, 1976, 1975, 1972, 1971, 1970, 1969, 1967, 1966, 1965, 1964, 1963, 1962, 1961, 1960, 1958, 1956, 1955, 1954, 1952, 1951, 1950, 1949, 1948, 1947, 1946, 1945, 1944, 1942, 1940, 1939, 1938, 1937, 1936, 1935, 1934, 1933, 1932, 1931, 1930, 1929, 1928, 1927, 1926, 1925, 1924, 1923, 1921, 1920
617 E EDNA PL	2020, 2017, 2014, 2010, 2006, 2005, 2004, 2003, 2001, 2000, 1999, 1996, 1995, 1991, 1990, 1986, 1985, 1981, 1980, 1976, 1975, 1972, 1971, 1970, 1969, 1967, 1966, 1965, 1964, 1963, 1962, 1961, 1960, 1958, 1957, 1956, 1955, 1954, 1952, 1951, 1950, 1949, 1948, 1947, 1946, 1945, 1944, 1942, 1940, 1939, 1938, 1937, 1936, 1935, 1934, 1933, 1932, 1931, 1930, 1929, 1928, 1927, 1926, 1925, 1924, 1923, 1921, 1920
617 E EDNA PL	2020, 2017, 2014, 2010, 2006, 2005, 2004, 2003, 2001, 2000, 1999, 1996, 1992, 1991, 1990, 1986, 1985, 1981, 1980, 1976, 1975, 1972, 1971, 1970, 1969, 1967, 1966, 1965, 1964, 1963, 1962, 1961, 1960, 1958, 1957, 1956, 1955, 1954, 1952, 1951, 1950, 1949, 1948, 1947, 1946, 1945, 1944, 1942, 1940, 1939, 1938, 1937, 1936, 1935, 1934, 1933, 1932, 1931, 1930, 1929, 1928, 1927, 1926, 1925, 1924, 1923, 1921, 1920
617 E EDNA PL	2020, 2017, 2014, 2006, 2005, 2004, 2003, 2001, 2000, 1999, 1996, 1995, 1992, 1991, 1990, 1986, 1985, 1981, 1980, 1976, 1975, 1972, 1971, 1970, 1969, 1967, 1966, 1965, 1964, 1963, 1962, 1961, 1960, 1958, 1957, 1956, 1955, 1954, 1952, 1951, 1950, 1949, 1948, 1947, 1946, 1945, 1944, 1942, 1940, 1939, 1938, 1937, 1936, 1935, 1934, 1933, 1932, 1931, 1930, 1929, 1928, 1927, 1926, 1925, 1924, 1923, 1921, 1920
617 EDNA PL	2020, 2017, 2014, 2010, 2006, 2005, 2004, 2003, 2001, 2000, 1999, 1996, 1992, 1991, 1990, 1986, 1985, 1981, 1980, 1976, 1975, 1972, 1971, 1970, 1969, 1967, 1966, 1965, 1964, 1963, 1962, 1961, 1960, 1958, 1957, 1956, 1955, 1954, 1952, 1951, 1950, 1949, 1948, 1947, 1946, 1945, 1944, 1942, 1940, 1939, 1938, 1937, 1936, 1935, 1934, 1933, 1932, 1931, 1930, 1929, 1928, 1927, 1926, 1925, 1924, 1923, 1921, 1920
617 EDNA PL	2020, 2017, 2014, 2010, 2006, 2005, 2004, 2001, 2000, 1999, 1996, 1995, 1992, 1991, 1990, 1986, 1985, 1981, 1980, 1976, 1975, 1972, 1971, 1970, 1969, 1967, 1966, 1965, 1964, 1963, 1962, 1961, 1960, 1958, 1957, 1956, 1955, 1954, 1952, 1951, 1950, 1949, 1948, 1947, 1946, 1945, 1944, 1942, 1940, 1939, 1938, 1937, 1936, 1935, 1934, 1933, 1932, 1931, 1930, 1929, 1928, 1927, 1926, 1925, 1924, 1923, 1921, 1920
617 EDNA PL	2020, 2017, 2014, 2010, 2006, 2005, 2004, 2003, 2001, 2000, 1999, 1996, 1995, 1992, 1991, 1990, 1986, 1981, 1980, 1976, 1975, 1972, 1971, 1970, 1969, 1967, 1966, 1965, 1964, 1963, 1962, 1961, 1960, 1958, 1957, 1956, 1955, 1954, 1952, 1951, 1950, 1949, 1948, 1947, 1946, 1945, 1944, 1942, 1940, 1939, 1938, 1937, 1936, 1935, 1934, 1933, 1932, 1931, 1930, 1929, 1928, 1927, 1926, 1925, 1924, 1923, 1921, 1920
619 COMMERCIAL AVE	2020, 2017, 2014, 2010, 2006, 2005, 2004, 2001, 2000, 1999, 1996, 1995, 1992, 1991, 1990, 1986, 1985, 1981, 1980, 1976, 1975, 1972, 1971, 1970, 1969, 1967, 1966, 1965, 1964, 1963, 1962, 1961, 1960, 1958, 1957, 1956, 1955, 1954, 1952, 1951, 1950, 1949, 1948, 1947, 1946, 1945, 1944, 1942, 1940, 1939, 1938, 1937, 1936, 1935, 1934, 1933, 1932, 1931, 1930, 1929, 1928, 1927, 1926, 1925, 1924, 1923, 1921, 1920

FINDINGS

Address Researched	Address Not Identified in Research Source
619 E EDNA PL	2020, 2017, 2014, 2006, 2005, 2004, 2003, 2001, 2000, 1999, 1996, 1995, 1992, 1991, 1990, 1986, 1985, 1981, 1980, 1976, 1975, 1972, 1971, 1970, 1969, 1967, 1966, 1965, 1964, 1963, 1962, 1961, 1960, 1958, 1957, 1956, 1955, 1954, 1952, 1951, 1950, 1949, 1948, 1947, 1946, 1945, 1944, 1942, 1940, 1939, 1938, 1937, 1936, 1935, 1934, 1933, 1932, 1931, 1930, 1929, 1928, 1927, 1926, 1925, 1924, 1923, 1921, 1920
619 E EDNA PL	2017, 2014, 2010, 2006, 2005, 2004, 2003, 2001, 2000, 1999, 1996, 1995, 1992, 1991, 1990, 1986, 1985, 1981, 1980, 1976, 1975, 1972, 1971, 1970, 1969, 1967, 1966, 1965, 1964, 1963, 1962, 1961, 1960, 1958, 1957, 1956, 1955, 1954, 1952, 1951, 1950, 1949, 1948, 1947, 1946, 1945, 1944, 1942, 1940, 1939, 1938, 1937, 1936, 1935, 1934, 1933, 1932, 1931, 1930, 1929, 1928, 1927, 1926, 1925, 1924, 1923, 1921, 1920
619 EDNA PL	2020, 2017, 2014, 2010, 2006, 2005, 2004, 2001, 2000, 1999, 1996, 1995, 1992, 1991, 1990, 1986, 1985, 1981, 1980, 1976, 1975, 1972, 1971, 1970, 1969, 1967, 1966, 1965, 1964, 1963, 1962, 1961, 1960, 1958, 1957, 1956, 1955, 1954, 1952, 1951, 1950, 1949, 1948, 1947, 1946, 1945, 1944, 1942, 1940, 1939, 1938, 1937, 1936, 1935, 1934, 1933, 1932, 1931, 1930, 1929, 1928, 1927, 1926, 1925, 1924, 1923, 1921, 1920
749 GRANDVIEW AVE	2020, 2017, 2014, 2010, 2006, 2005, 2004, 2003, 2001, 2000, 1999, 1996, 1995, 1992, 1991, 1990, 1986, 1985, 1981, 1976, 1975, 1972, 1971, 1970, 1969, 1967, 1966, 1965, 1964, 1963, 1962, 1961, 1960, 1958, 1957, 1956, 1955, 1954, 1952, 1951, 1950, 1949, 1948, 1947, 1946, 1945, 1944, 1942, 1940, 1939, 1938, 1937, 1936, 1935, 1934, 1933, 1932, 1931, 1930, 1929, 1928, 1927, 1926, 1925, 1924, 1923, 1921, 1920
750 E EDNA PL	2020, 2017, 2014, 2010, 2006, 2005, 2004, 2003, 2001, 2000, 1999, 1996, 1992, 1991, 1990, 1986, 1985, 1981, 1980, 1976, 1975, 1972, 1971, 1970, 1969, 1967, 1966, 1965, 1964, 1963, 1962, 1961, 1960, 1958, 1957, 1956, 1955, 1954, 1952, 1951, 1950, 1949, 1948, 1947, 1946, 1945, 1944, 1942, 1940, 1939, 1938, 1937, 1936, 1935, 1934, 1933, 1932, 1931, 1930, 1929, 1928, 1927, 1926, 1925, 1924, 1923, 1921, 1920
750 E EDNA PL	2020, 2017, 2014, 2010, 2006, 2005, 2004, 2003, 2001, 2000, 1999, 1996, 1995, 1991, 1990, 1986, 1985, 1981, 1980, 1976, 1975, 1972, 1971, 1970, 1969, 1967, 1966, 1965, 1964, 1963, 1962, 1961, 1960, 1958, 1957, 1956, 1955, 1954, 1952, 1951, 1950, 1949, 1948, 1947, 1946, 1945, 1944, 1942, 1940, 1939, 1938, 1937, 1936, 1935, 1934, 1933, 1932, 1931, 1930, 1929, 1928, 1927, 1926, 1925, 1924, 1923, 1921, 1920
750 E EDNA PL	2020, 2017, 2014, 2010, 2006, 2004, 2003, 2001, 2000, 1999, 1996, 1995, 1992, 1991, 1990, 1986, 1985, 1981, 1980, 1976, 1975, 1972, 1971, 1970, 1969, 1967, 1966, 1965, 1964, 1963, 1962, 1961, 1960, 1958, 1957, 1956, 1955, 1954, 1952, 1951, 1950, 1949, 1948, 1947, 1946, 1945, 1944, 1942, 1940, 1939, 1938, 1937, 1936, 1935, 1934, 1933, 1932, 1931, 1930, 1929, 1928, 1927, 1926, 1925, 1924, 1923, 1921, 1920
750 E EDNA PL	2020, 2017, 2014, 2006, 2005, 2004, 2003, 2001, 2000, 1999, 1996, 1995, 1992, 1991, 1990, 1986, 1985, 1981, 1980, 1976, 1975, 1972, 1971, 1970, 1969, 1967, 1966, 1965, 1964, 1963, 1962, 1961, 1960, 1958, 1957, 1956, 1955, 1954, 1952, 1951, 1950, 1949, 1948, 1947, 1946, 1945, 1944, 1942, 1940, 1939, 1938, 1937, 1936, 1935, 1934, 1933, 1932, 1931, 1930, 1929, 1928, 1927, 1926, 1925, 1924, 1923, 1921, 1920
750 E EDNA PL	2020, 2017, 2010, 2006, 2005, 2004, 2003, 2001, 2000, 1999, 1996, 1995, 1992, 1991, 1990, 1986, 1985, 1981, 1980, 1976, 1975, 1972, 1971, 1970, 1969, 1967, 1966, 1965, 1964, 1963, 1962, 1961, 1960, 1958, 1957, 1956, 1955, 1954, 1952, 1951, 1950, 1949, 1948, 1947, 1946, 1945, 1944, 1942, 1940, 1939, 1938, 1937, 1936, 1935, 1934, 1933, 1932, 1931, 1930, 1929, 1928, 1927, 1926, 1925, 1924, 1923, 1921, 1920

FINDINGS

Address Researched	Address Not Identified in Research Source
750 EDNA PL	2020, 2017, 2014, 2010, 2006, 2005, 2004, 2003, 2001, 2000, 1999, 1996, 1992, 1991, 1990, 1986, 1985, 1981, 1980, 1976, 1975, 1972, 1971, 1970, 1969, 1967, 1966, 1965, 1964, 1963, 1962, 1961, 1960, 1958, 1957, 1956, 1955, 1954, 1952, 1951, 1950, 1949, 1948, 1947, 1946, 1945, 1944, 1942, 1940, 1939, 1938, 1937, 1936, 1935, 1934, 1933, 1932, 1931, 1930, 1929, 1928, 1927, 1926, 1925, 1924, 1923, 1921, 1920
750 EDNA PL	2020, 2017, 2014, 2010, 2006, 2005, 2004, 2001, 2000, 1999, 1996, 1995, 1992, 1991, 1990, 1986, 1985, 1981, 1980, 1976, 1975, 1972, 1971, 1970, 1969, 1967, 1966, 1965, 1964, 1963, 1962, 1961, 1960, 1958, 1957, 1956, 1955, 1954, 1952, 1951, 1950, 1949, 1948, 1947, 1946, 1945, 1944, 1942, 1940, 1939, 1938, 1937, 1936, 1935, 1934, 1933, 1932, 1931, 1930, 1929, 1928, 1927, 1926, 1925, 1924, 1923, 1921, 1920
750 EDNA PL	2020, 2017, 2014, 2010, 2006, 2005, 2004, 2003, 2001, 2000, 1999, 1996, 1995, 1992, 1991, 1990, 1986, 1981, 1980, 1976, 1975, 1972, 1971, 1970, 1969, 1967, 1966, 1965, 1964, 1963, 1962, 1961, 1960, 1958, 1957, 1956, 1955, 1954, 1952, 1951, 1950, 1949, 1948, 1947, 1946, 1945, 1944, 1942, 1940, 1939, 1938, 1937, 1936, 1935, 1934, 1933, 1932, 1931, 1930, 1929, 1928, 1927, 1926, 1925, 1924, 1923, 1921, 1920
750 EDNA PL	2020, 2017, 2014, 2010, 2006, 2005, 2004, 2003, 2001, 2000, 1999, 1996, 1995, 1992, 1991, 1990, 1986, 1985, 1981, 1980, 1976, 1975, 1972, 1971, 1970, 1969, 1967, 1965, 1964, 1963, 1962, 1961, 1960, 1958, 1957, 1956, 1955, 1954, 1952, 1951, 1950, 1949, 1948, 1947, 1946, 1945, 1944, 1942, 1940, 1939, 1938, 1937, 1936, 1935, 1934, 1933, 1932, 1931, 1930, 1929, 1928, 1927, 1926, 1925, 1924, 1923, 1921, 1920
750 EDNA PL	2020, 2017, 2014, 2010, 2006, 2005, 2004, 2003, 2001, 2000, 1999, 1996, 1995, 1992, 1991, 1990, 1986, 1985, 1981, 1980, 1976, 1972, 1971, 1970, 1969, 1967, 1966, 1965, 1964, 1963, 1962, 1961, 1960, 1958, 1957, 1956, 1955, 1954, 1952, 1951, 1950, 1949, 1948, 1947, 1946, 1945, 1944, 1942, 1940, 1939, 1938, 1937, 1936, 1935, 1934, 1933, 1932, 1931, 1930, 1929, 1928, 1927, 1926, 1925, 1924, 1923, 1921, 1920
751 1/2 GRANDVIEW AVE	2020, 2017, 2014, 2010, 2006, 2005, 2004, 2003, 2001, 2000, 1999, 1996, 1995, 1992, 1991, 1990, 1986, 1985, 1981, 1980, 1976, 1975, 1972, 1971, 1970, 1969, 1967, 1965, 1964, 1963, 1962, 1961, 1960, 1958, 1957, 1956, 1955, 1954, 1952, 1951, 1950, 1949, 1948, 1947, 1946, 1945, 1944, 1942, 1940, 1939, 1938, 1937, 1936, 1935, 1934, 1933, 1932, 1931, 1930, 1929, 1928, 1927, 1926, 1925, 1924, 1923, 1921, 1920
751 1/2 GRANDVIEW AVE	2020, 2017, 2014, 2010, 2006, 2005, 2004, 2003, 2001, 2000, 1999, 1996, 1995, 1992, 1991, 1990, 1986, 1981, 1980, 1976, 1975, 1972, 1971, 1970, 1969, 1967, 1966, 1965, 1964, 1963, 1962, 1961, 1960, 1958, 1957, 1956, 1955, 1954, 1952, 1951, 1950, 1949, 1948, 1947, 1946, 1945, 1944, 1942, 1940, 1939, 1938, 1937, 1936, 1935, 1934, 1933, 1932, 1931, 1930, 1929, 1928, 1927, 1926, 1925, 1924, 1923, 1921, 1920
751 1/2 GRANDVIEW AVE	2020, 2017, 2014, 2010, 2006, 2005, 2004, 2003, 2001, 2000, 1999, 1996, 1995, 1992, 1991, 1990, 1986, 1985, 1981, 1980, 1976, 1975, 1972, 1971, 1970, 1969, 1967, 1966, 1965, 1964, 1963, 1962, 1961, 1958, 1957, 1956, 1955, 1954, 1952, 1951, 1950, 1949, 1948, 1947, 1946, 1945, 1944, 1942, 1940, 1939, 1938, 1937, 1936, 1935, 1934, 1933, 1932, 1931, 1930, 1929, 1928, 1927, 1926, 1925, 1924, 1923, 1921, 1920
751 GRANDVIEW AVE	2020, 2017, 2014, 2010, 2006, 2005, 2004, 2003, 2001, 2000, 1999, 1996, 1995, 1992, 1991, 1990, 1986, 1985, 1981, 1980, 1976, 1975, 1972, 1971, 1970, 1969, 1967, 1966, 1965, 1964, 1963, 1962, 1961, 1958, 1957, 1956, 1955, 1954, 1952, 1951, 1950, 1949, 1948, 1947, 1946, 1945, 1944, 1942, 1940, 1939, 1938, 1937, 1936, 1935, 1934, 1933, 1932, 1931, 1930, 1929, 1928, 1927, 1926, 1925, 1924, 1923, 1921, 1920

FINDINGS

Address Researched	Address Not Identified in Research Source
751 N GRANDVIEW AVE	2020, 2017, 2014, 2006, 2005, 2004, 2003, 2001, 2000, 1999, 1996, 1995, 1992, 1991, 1990, 1986, 1985, 1981, 1980, 1976, 1975, 1972, 1971, 1970, 1969, 1967, 1966, 1965, 1964, 1963, 1962, 1961, 1960, 1958, 1957, 1956, 1955, 1954, 1952, 1951, 1950, 1949, 1948, 1947, 1946, 1945, 1944, 1942, 1940, 1939, 1938, 1937, 1936, 1935, 1934, 1933, 1932, 1931, 1930, 1929, 1928, 1927, 1926, 1925, 1924, 1923, 1921, 1920
754 E EDNA PL	2020, 2017, 2014, 2006, 2005, 2004, 2003, 2001, 2000, 1999, 1996, 1995, 1992, 1991, 1990, 1986, 1985, 1981, 1980, 1976, 1975, 1972, 1971, 1970, 1969, 1967, 1966, 1965, 1964, 1963, 1962, 1961, 1960, 1958, 1957, 1956, 1955, 1954, 1952, 1951, 1950, 1949, 1948, 1947, 1946, 1945, 1944, 1942, 1940, 1939, 1938, 1937, 1936, 1935, 1934, 1933, 1932, 1931, 1930, 1929, 1928, 1927, 1926, 1925, 1924, 1923, 1921, 1920
754 E EDNA PL	2020, 2017, 2014, 2010, 2006, 2004, 2003, 2001, 2000, 1999, 1996, 1995, 1992, 1991, 1990, 1986, 1985, 1981, 1980, 1976, 1975, 1972, 1971, 1970, 1969, 1967, 1966, 1965, 1964, 1963, 1962, 1961, 1960, 1958, 1957, 1956, 1955, 1954, 1952, 1951, 1950, 1949, 1948, 1947, 1946, 1945, 1944, 1942, 1940, 1939, 1938, 1937, 1936, 1935, 1934, 1933, 1932, 1931, 1930, 1929, 1928, 1927, 1926, 1925, 1924, 1923, 1921, 1920
754 E EDNA PL	2020, 2017, 2010, 2006, 2005, 2004, 2003, 2001, 2000, 1999, 1996, 1995, 1992, 1991, 1990, 1986, 1985, 1981, 1980, 1976, 1975, 1972, 1971, 1970, 1969, 1967, 1966, 1965, 1964, 1963, 1962, 1961, 1960, 1958, 1957, 1956, 1955, 1954, 1952, 1951, 1950, 1949, 1948, 1947, 1946, 1945, 1944, 1942, 1940, 1939, 1938, 1937, 1936, 1935, 1934, 1933, 1932, 1931, 1930, 1929, 1928, 1927, 1926, 1925, 1924, 1923, 1921, 1920
754 E EDNA PL	2017, 2014, 2010, 2006, 2005, 2004, 2003, 2001, 2000, 1999, 1996, 1995, 1992, 1991, 1990, 1986, 1985, 1981, 1980, 1976, 1975, 1972, 1971, 1970, 1969, 1967, 1966, 1965, 1964, 1963, 1962, 1961, 1960, 1958, 1957, 1956, 1955, 1954, 1952, 1951, 1950, 1949, 1948, 1947, 1946, 1945, 1944, 1942, 1940, 1939, 1938, 1937, 1936, 1935, 1934, 1933, 1932, 1931, 1930, 1929, 1928, 1927, 1926, 1925, 1924, 1923, 1921, 1920
754 E EDNA PL	2020, 2017, 2014, 2010, 2006, 2005, 2004, 2003, 2001, 2000, 1999, 1996, 1992, 1991, 1990, 1986, 1985, 1981, 1980, 1976, 1975, 1972, 1971, 1970, 1969, 1967, 1966, 1965, 1964, 1963, 1962, 1961, 1960, 1958, 1957, 1956, 1955, 1954, 1952, 1951, 1950, 1949, 1948, 1947, 1946, 1945, 1944, 1942, 1940, 1939, 1938, 1937, 1936, 1935, 1934, 1933, 1932, 1931, 1930, 1929, 1928, 1927, 1926, 1925, 1924, 1923, 1921, 1920
754 EDNA PL	2020, 2017, 2014, 2010, 2006, 2005, 2004, 2001, 2000, 1999, 1996, 1995, 1992, 1991, 1990, 1986, 1985, 1981, 1980, 1976, 1975, 1972, 1971, 1970, 1969, 1967, 1966, 1965, 1964, 1963, 1962, 1961, 1960, 1958, 1957, 1956, 1955, 1954, 1952, 1951, 1950, 1949, 1948, 1947, 1946, 1945, 1944, 1942, 1940, 1939, 1938, 1937, 1936, 1935, 1934, 1933, 1932, 1931, 1930, 1929, 1928, 1927, 1926, 1925, 1924, 1923, 1921, 1920
754 EDNA PL	2020, 2017, 2014, 2010, 2006, 2005, 2004, 2003, 2001, 2000, 1999, 1996, 1995, 1992, 1991, 1990, 1986, 1985, 1981, 1980, 1976, 1972, 1971, 1970, 1969, 1967, 1966, 1965, 1964, 1963, 1962, 1961, 1960, 1958, 1957, 1956, 1955, 1954, 1952, 1951, 1950, 1949, 1948, 1947, 1946, 1945, 1944, 1942, 1940, 1939, 1938, 1937, 1936, 1935, 1934, 1933, 1932, 1931, 1930, 1929, 1928, 1927, 1926, 1925, 1924, 1923, 1921, 1920
756 E EDNA PL	2020, 2017, 2014, 2010, 2006, 2005, 2004, 2003, 2001, 1999, 1996, 1995, 1992, 1991, 1990, 1986, 1985, 1981, 1980, 1976, 1975, 1972, 1971, 1970, 1969, 1967, 1966, 1965, 1964, 1963, 1962, 1961, 1960, 1958, 1957, 1956, 1955, 1954, 1952, 1951, 1950, 1949, 1948, 1947, 1946, 1945, 1944, 1942, 1940, 1939, 1938, 1937, 1936, 1935, 1934, 1933, 1932, 1931, 1930, 1929, 1928, 1927, 1926, 1925, 1924, 1923, 1921, 1920

FINDINGS

Address Researched	Address Not Identified in Research Source
756 E EDNA PL	2020, 2017, 2014, 2010, 2006, 2005, 2004, 2003, 2001, 2000, 1999, 1996, 1992, 1991, 1990, 1986, 1985, 1981, 1980, 1976, 1975, 1972, 1971, 1970, 1969, 1967, 1966, 1965, 1964, 1963, 1962, 1961, 1960, 1958, 1957, 1956, 1955, 1954, 1952, 1951, 1950, 1949, 1948, 1947, 1946, 1945, 1944, 1942, 1940, 1939, 1938, 1937, 1936, 1935, 1934, 1933, 1932, 1931, 1930, 1929, 1928, 1927, 1926, 1925, 1924, 1923, 1921, 1920
756 E EDNA PL	2017, 2014, 2010, 2006, 2005, 2004, 2003, 2001, 2000, 1999, 1996, 1995, 1992, 1991, 1990, 1986, 1985, 1981, 1980, 1976, 1975, 1972, 1971, 1970, 1969, 1967, 1966, 1965, 1964, 1963, 1962, 1961, 1960, 1958, 1957, 1956, 1955, 1954, 1952, 1951, 1950, 1949, 1948, 1947, 1946, 1945, 1944, 1942, 1940, 1939, 1938, 1937, 1936, 1935, 1934, 1933, 1932, 1931, 1930, 1929, 1928, 1927, 1926, 1925, 1924, 1923, 1921, 1920
756 E EDNA PL	2020, 2017, 2014, 2006, 2005, 2004, 2003, 2001, 2000, 1999, 1996, 1995, 1992, 1991, 1990, 1986, 1985, 1981, 1980, 1976, 1975, 1972, 1971, 1970, 1969, 1967, 1966, 1965, 1964, 1963, 1962, 1961, 1960, 1958, 1957, 1956, 1955, 1954, 1952, 1951, 1950, 1949, 1948, 1947, 1946, 1945, 1944, 1942, 1940, 1939, 1938, 1937, 1936, 1935, 1934, 1933, 1932, 1931, 1930, 1929, 1928, 1927, 1926, 1925, 1924, 1923, 1921, 1920
756 EDNA PL	2020, 2017, 2014, 2010, 2006, 2005, 2004, 2003, 2001, 2000, 1999, 1996, 1992, 1991, 1990, 1986, 1985, 1981, 1980, 1976, 1975, 1972, 1971, 1970, 1969, 1967, 1966, 1965, 1964, 1963, 1962, 1961, 1960, 1958, 1957, 1956, 1955, 1954, 1952, 1951, 1950, 1949, 1948, 1947, 1946, 1945, 1944, 1942, 1940, 1939, 1938, 1937, 1936, 1935, 1934, 1933, 1932, 1931, 1930, 1929, 1928, 1927, 1926, 1925, 1924, 1923, 1921, 1920
756 EDNA PL	2020, 2017, 2014, 2010, 2006, 2005, 2004, 2001, 2000, 1999, 1996, 1995, 1992, 1991, 1990, 1986, 1985, 1981, 1980, 1976, 1975, 1972, 1971, 1970, 1969, 1967, 1966, 1965, 1964, 1963, 1962, 1961, 1960, 1958, 1957, 1956, 1955, 1954, 1952, 1951, 1950, 1949, 1948, 1947, 1946, 1945, 1944, 1942, 1940, 1939, 1938, 1937, 1936, 1935, 1934, 1933, 1932, 1931, 1930, 1929, 1928, 1927, 1926, 1925, 1924, 1923, 1921, 1920
757 E EDNA PL	2017, 2014, 2010, 2006, 2005, 2004, 2003, 2001, 2000, 1999, 1996, 1995, 1992, 1991, 1990, 1986, 1985, 1981, 1980, 1976, 1975, 1972, 1971, 1970, 1969, 1967, 1966, 1965, 1964, 1963, 1962, 1961, 1960, 1958, 1957, 1956, 1955, 1954, 1952, 1951, 1950, 1949, 1948, 1947, 1946, 1945, 1944, 1942, 1940, 1939, 1938, 1937, 1936, 1935, 1934, 1933, 1932, 1931, 1930, 1929, 1928, 1927, 1926, 1925, 1924, 1923, 1921, 1920
757 E SAN BERNARDINO RD	2017, 2014, 2010, 2006, 2005, 2004, 2003, 2001, 2000, 1999, 1996, 1995, 1992, 1991, 1990, 1986, 1985, 1981, 1980, 1976, 1975, 1972, 1971, 1970, 1969, 1967, 1966, 1965, 1964, 1963, 1962, 1961, 1960, 1958, 1957, 1956, 1955, 1954, 1952, 1951, 1950, 1949, 1948, 1947, 1946, 1945, 1944, 1942, 1940, 1939, 1938, 1937, 1936, 1935, 1934, 1933, 1932, 1931, 1930, 1929, 1928, 1927, 1926, 1925, 1924, 1923, 1921, 1920
757 SAN BERNARDINO RD	2020, 2017, 2014, 2010, 2006, 2005, 2004, 2003, 2001, 2000, 1999, 1996, 1995, 1992, 1991, 1990, 1986, 1985, 1981, 1976, 1975, 1972, 1971, 1970, 1969, 1967, 1966, 1965, 1964, 1963, 1962, 1961, 1960, 1958, 1957, 1956, 1955, 1954, 1952, 1951, 1950, 1949, 1948, 1947, 1946, 1945, 1944, 1942, 1940, 1939, 1938, 1937, 1936, 1935, 1934, 1933, 1932, 1931, 1930, 1929, 1928, 1927, 1926, 1925, 1924, 1923, 1921, 1920
758 E EDNA PL	2017, 2014, 2010, 2006, 2005, 2004, 2003, 2001, 2000, 1999, 1996, 1995, 1992, 1991, 1990, 1986, 1985, 1981, 1980, 1976, 1975, 1972, 1971, 1970, 1969, 1967, 1966, 1965, 1964, 1963, 1962, 1961, 1960, 1958, 1957, 1956, 1955, 1954, 1952, 1951, 1950, 1949, 1948, 1947, 1946, 1945, 1944, 1942, 1940, 1939, 1938, 1937, 1936, 1935, 1934, 1933, 1932, 1931, 1930, 1929, 1928, 1927, 1926, 1925, 1924, 1923, 1921, 1920

FINDINGS

Address Researched	Address Not Identified in Research Source
758 E EDNA PL	2020, 2017, 2010, 2006, 2005, 2004, 2003, 2001, 2000, 1999, 1996, 1995, 1992, 1991, 1990, 1986, 1985, 1981, 1980, 1976, 1975, 1972, 1971, 1970, 1969, 1967, 1966, 1965, 1964, 1963, 1962, 1961, 1960, 1958, 1957, 1956, 1955, 1954, 1952, 1951, 1950, 1949, 1948, 1947, 1946, 1945, 1944, 1942, 1940, 1939, 1938, 1937, 1936, 1935, 1934, 1933, 1932, 1931, 1930, 1929, 1928, 1927, 1926, 1925, 1924, 1923, 1921, 1920
758 E EDNA PL	2020, 2017, 2014, 2006, 2005, 2004, 2003, 2001, 2000, 1999, 1996, 1995, 1992, 1991, 1990, 1986, 1985, 1981, 1980, 1976, 1975, 1972, 1971, 1970, 1969, 1967, 1966, 1965, 1964, 1963, 1962, 1961, 1960, 1958, 1957, 1956, 1955, 1954, 1952, 1951, 1950, 1949, 1948, 1947, 1946, 1945, 1944, 1942, 1940, 1939, 1938, 1937, 1936, 1935, 1934, 1933, 1932, 1931, 1930, 1929, 1928, 1927, 1926, 1925, 1924, 1923, 1921, 1920
758 E EDNA PL	2020, 2017, 2014, 2010, 2006, 2004, 2003, 2001, 2000, 1999, 1996, 1995, 1992, 1991, 1990, 1986, 1985, 1981, 1980, 1976, 1975, 1972, 1971, 1970, 1969, 1967, 1966, 1965, 1964, 1963, 1962, 1961, 1960, 1958, 1957, 1956, 1955, 1954, 1952, 1951, 1950, 1949, 1948, 1947, 1946, 1945, 1944, 1942, 1940, 1939, 1938, 1937, 1936, 1935, 1934, 1933, 1932, 1931, 1930, 1929, 1928, 1927, 1926, 1925, 1924, 1923, 1921, 1920
758 E EDNA PL	2020, 2017, 2014, 2010, 2006, 2005, 2004, 2003, 2001, 2000, 1999, 1996, 1995, 1991, 1990, 1986, 1985, 1981, 1980, 1976, 1975, 1972, 1971, 1970, 1969, 1967, 1966, 1965, 1964, 1963, 1962, 1961, 1960, 1958, 1957, 1956, 1955, 1954, 1952, 1951, 1950, 1949, 1948, 1947, 1946, 1945, 1944, 1942, 1940, 1939, 1938, 1937, 1936, 1935, 1934, 1933, 1932, 1931, 1930, 1929, 1928, 1927, 1926, 1925, 1924, 1923, 1921, 1920
758 EDNA PL	2020, 2017, 2014, 2010, 2006, 2005, 2004, 2003, 2001, 2000, 1999, 1996, 1992, 1991, 1990, 1986, 1985, 1981, 1980, 1976, 1975, 1972, 1971, 1970, 1969, 1967, 1966, 1965, 1964, 1963, 1962, 1961, 1960, 1958, 1957, 1956, 1955, 1954, 1952, 1951, 1950, 1949, 1948, 1947, 1946, 1945, 1944, 1942, 1940, 1939, 1938, 1937, 1936, 1935, 1934, 1933, 1932, 1931, 1930, 1929, 1928, 1927, 1926, 1925, 1924, 1923, 1921, 1920
758 EDNA PL	2020, 2017, 2014, 2010, 2006, 2005, 2004, 2001, 2000, 1999, 1996, 1995, 1992, 1991, 1990, 1986, 1985, 1981, 1980, 1976, 1975, 1972, 1971, 1970, 1969, 1967, 1966, 1965, 1964, 1963, 1962, 1961, 1960, 1958, 1957, 1956, 1955, 1954, 1952, 1951, 1950, 1949, 1948, 1947, 1946, 1945, 1944, 1942, 1940, 1939, 1938, 1937, 1936, 1935, 1934, 1933, 1932, 1931, 1930, 1929, 1928, 1927, 1926, 1925, 1924, 1923, 1921, 1920
758 EDNA PL	2020, 2017, 2014, 2010, 2006, 2005, 2004, 2003, 2001, 2000, 1999, 1996, 1995, 1992, 1991, 1990, 1986, 1985, 1981, 1980, 1976, 1975, 1972, 1971, 1970, 1969, 1967, 1966, 1965, 1964, 1963, 1962, 1961, 1960, 1958, 1957, 1956, 1955, 1954, 1952, 1951, 1950, 1949, 1948, 1947, 1946, 1945, 1944, 1942, 1940, 1939, 1938, 1937, 1936, 1935, 1934, 1933, 1932, 1931, 1930, 1929, 1928, 1927, 1926, 1925, 1924, 1923, 1921, 1920
760 E EDNA PL	2020, 2017, 2014, 2010, 2006, 2005, 2004, 2003, 2001, 2000, 1999, 1996, 1992, 1991, 1990, 1986, 1985, 1981, 1980, 1976, 1975, 1972, 1971, 1970, 1969, 1967, 1966, 1965, 1964, 1963, 1962, 1961, 1960, 1958, 1957, 1956, 1955, 1954, 1952, 1951, 1950, 1949, 1948, 1947, 1946, 1945, 1944, 1942, 1940, 1939, 1938, 1937, 1936, 1935, 1934, 1933, 1932, 1931, 1930, 1929, 1928, 1927, 1926, 1925, 1924, 1923, 1921, 1920
760 E EDNA PL	2020, 2017, 2014, 2010, 2006, 2005, 2004, 2003, 2001, 2000, 1999, 1996, 1995, 1991, 1990, 1986, 1985, 1981, 1980, 1976, 1975, 1972, 1971, 1970, 1969, 1967, 1966, 1965, 1964, 1963, 1962, 1961, 1960, 1958, 1957, 1956, 1955, 1954, 1952, 1951, 1950, 1949, 1948, 1947, 1946, 1945, 1944, 1942, 1940, 1939, 1938, 1937, 1936, 1935, 1934, 1933, 1932, 1931, 1930, 1929, 1928, 1927, 1926, 1925, 1924, 1923, 1921, 1920

FINDINGS

Address Researched	Address Not Identified in Research Source
760 E EDNA PL	2020, 2017, 2014, 2010, 2006, 2004, 2003, 2001, 2000, 1999, 1996, 1995, 1992, 1991, 1990, 1986, 1985, 1981, 1980, 1976, 1975, 1972, 1971, 1970, 1969, 1967, 1966, 1965, 1964, 1963, 1962, 1961, 1960, 1958, 1957, 1956, 1955, 1954, 1952, 1951, 1950, 1949, 1948, 1947, 1946, 1945, 1944, 1942, 1940, 1939, 1938, 1937, 1936, 1935, 1934, 1933, 1932, 1931, 1930, 1929, 1928, 1927, 1926, 1925, 1924, 1923, 1921, 1920
760 E EDNA PL	2020, 2017, 2010, 2006, 2005, 2004, 2003, 2001, 2000, 1999, 1996, 1995, 1992, 1991, 1990, 1986, 1985, 1981, 1980, 1976, 1975, 1972, 1971, 1970, 1969, 1967, 1966, 1965, 1964, 1963, 1962, 1961, 1960, 1958, 1957, 1956, 1955, 1954, 1952, 1951, 1950, 1949, 1948, 1947, 1946, 1945, 1944, 1942, 1940, 1939, 1938, 1937, 1936, 1935, 1934, 1933, 1932, 1931, 1930, 1929, 1928, 1927, 1926, 1925, 1924, 1923, 1921, 1920
760 E EDNA PL	2017, 2014, 2010, 2006, 2005, 2004, 2003, 2001, 2000, 1999, 1996, 1995, 1992, 1991, 1990, 1986, 1985, 1981, 1980, 1976, 1975, 1972, 1971, 1970, 1969, 1967, 1966, 1965, 1964, 1963, 1962, 1961, 1960, 1958, 1957, 1956, 1955, 1954, 1952, 1951, 1950, 1949, 1948, 1947, 1946, 1945, 1944, 1942, 1940, 1939, 1938, 1937, 1936, 1935, 1934, 1933, 1932, 1931, 1930, 1929, 1928, 1927, 1926, 1925, 1924, 1923, 1921, 1920
760 EDNA PL	2020, 2017, 2014, 2010, 2006, 2005, 2004, 2003, 2001, 2000, 1999, 1996, 1992, 1991, 1990, 1986, 1985, 1981, 1980, 1976, 1975, 1972, 1971, 1970, 1969, 1967, 1966, 1965, 1964, 1963, 1962, 1961, 1960, 1958, 1957, 1956, 1955, 1954, 1952, 1951, 1950, 1949, 1948, 1947, 1946, 1945, 1944, 1942, 1940, 1939, 1938, 1937, 1936, 1935, 1934, 1933, 1932, 1931, 1930, 1929, 1928, 1927, 1926, 1925, 1924, 1923, 1921, 1920
760 EDNA PL	2020, 2017, 2014, 2010, 2006, 2005, 2004, 2001, 2000, 1999, 1996, 1995, 1992, 1991, 1990, 1986, 1985, 1981, 1980, 1976, 1975, 1972, 1971, 1970, 1969, 1967, 1966, 1965, 1964, 1963, 1962, 1961, 1960, 1958, 1957, 1956, 1955, 1954, 1952, 1951, 1950, 1949, 1948, 1947, 1946, 1945, 1944, 1942, 1940, 1939, 1938, 1937, 1936, 1935, 1934, 1933, 1932, 1931, 1930, 1929, 1928, 1927, 1926, 1925, 1924, 1923, 1921, 1920
760 EDNA PL	2020, 2017, 2014, 2010, 2006, 2005, 2004, 2003, 2001, 2000, 1999, 1996, 1995, 1992, 1991, 1990, 1986, 1985, 1981, 1980, 1976, 1975, 1972, 1971, 1970, 1969, 1967, 1966, 1965, 1964, 1963, 1962, 1961, 1960, 1958, 1957, 1956, 1955, 1954, 1952, 1951, 1950, 1949, 1948, 1947, 1946, 1945, 1944, 1942, 1940, 1939, 1938, 1937, 1936, 1935, 1934, 1933, 1932, 1931, 1930, 1929, 1928, 1927, 1926, 1925, 1924, 1923, 1921, 1920
760 EDNA PL	2020, 2017, 2014, 2010, 2006, 2005, 2004, 2003, 2001, 2000, 1999, 1996, 1995, 1992, 1991, 1990, 1986, 1985, 1981, 1980, 1976, 1975, 1972, 1971, 1970, 1969, 1967, 1966, 1965, 1964, 1963, 1962, 1961, 1960, 1958, 1957, 1956, 1955, 1954, 1952, 1951, 1950, 1949, 1948, 1947, 1946, 1945, 1944, 1942, 1940, 1939, 1938, 1937, 1936, 1935, 1934, 1933, 1932, 1931, 1930, 1929, 1928, 1927, 1926, 1925, 1924, 1923, 1921, 1920
762 E EDNA PL	2020, 2017, 2014, 2010, 2006, 2005, 2004, 2003, 2001, 2000, 1999, 1996, 1992, 1991, 1990, 1986, 1985, 1981, 1980, 1976, 1975, 1972, 1971, 1970, 1969, 1967, 1966, 1965, 1964, 1963, 1962, 1961, 1960, 1958, 1957, 1956, 1955, 1954, 1952, 1951, 1950, 1949, 1948, 1947, 1946, 1945, 1944, 1942, 1940, 1939, 1938, 1937, 1936, 1935, 1934, 1933, 1932, 1931, 1930, 1929, 1928, 1927, 1926, 1925, 1924, 1923, 1921, 1920

FINDINGS

Address Researched	Address Not Identified in Research Source
762 E EDNA PL	2020, 2017, 2014, 2010, 2006, 2005, 2004, 2003, 2001, 2000, 1999, 1996, 1995, 1991, 1990, 1986, 1985, 1981, 1980, 1976, 1975, 1972, 1971, 1970, 1969, 1967, 1966, 1965, 1964, 1963, 1962, 1961, 1960, 1958, 1957, 1956, 1955, 1954, 1952, 1951, 1950, 1949, 1948, 1947, 1946, 1945, 1944, 1942, 1940, 1939, 1938, 1937, 1936, 1935, 1934, 1933, 1932, 1931, 1930, 1929, 1928, 1927, 1926, 1925, 1924, 1923, 1921, 1920
762 E EDNA PL	2017, 2014, 2010, 2006, 2005, 2004, 2003, 2001, 2000, 1999, 1996, 1995, 1992, 1991, 1990, 1986, 1985, 1981, 1980, 1976, 1975, 1972, 1971, 1970, 1969, 1967, 1966, 1965, 1964, 1963, 1962, 1961, 1960, 1958, 1957, 1956, 1955, 1954, 1952, 1951, 1950, 1949, 1948, 1947, 1946, 1945, 1944, 1942, 1940, 1939, 1938, 1937, 1936, 1935, 1934, 1933, 1932, 1931, 1930, 1929, 1928, 1927, 1926, 1925, 1924, 1923, 1921, 1920
762 E EDNA PL	2020, 2017, 2014, 2010, 2006, 2004, 2003, 2001, 2000, 1999, 1996, 1995, 1992, 1991, 1990, 1986, 1985, 1981, 1980, 1976, 1975, 1972, 1971, 1970, 1969, 1967, 1966, 1965, 1964, 1963, 1962, 1961, 1960, 1958, 1957, 1956, 1955, 1954, 1952, 1951, 1950, 1949, 1948, 1947, 1946, 1945, 1944, 1942, 1940, 1939, 1938, 1937, 1936, 1935, 1934, 1933, 1932, 1931, 1930, 1929, 1928, 1927, 1926, 1925, 1924, 1923, 1921, 1920
762 E EDNA PL	2020, 2017, 2014, 2006, 2005, 2004, 2003, 2001, 2000, 1999, 1996, 1995, 1992, 1991, 1990, 1986, 1985, 1981, 1980, 1976, 1975, 1972, 1971, 1970, 1969, 1967, 1966, 1965, 1964, 1963, 1962, 1961, 1960, 1958, 1957, 1956, 1955, 1954, 1952, 1951, 1950, 1949, 1948, 1947, 1946, 1945, 1944, 1942, 1940, 1939, 1938, 1937, 1936, 1935, 1934, 1933, 1932, 1931, 1930, 1929, 1928, 1927, 1926, 1925, 1924, 1923, 1921, 1920
762 EDNA PL	2020, 2017, 2014, 2010, 2006, 2005, 2004, 2003, 2001, 2000, 1999, 1996, 1995, 1992, 1991, 1990, 1986, 1985, 1981, 1980, 1976, 1975, 1972, 1971, 1970, 1969, 1967, 1966, 1965, 1964, 1963, 1962, 1961, 1960, 1958, 1957, 1956, 1955, 1954, 1952, 1951, 1950, 1949, 1948, 1947, 1946, 1945, 1944, 1942, 1940, 1939, 1938, 1937, 1936, 1935, 1934, 1933, 1932, 1931, 1930, 1929, 1928, 1927, 1926, 1925, 1924, 1923, 1921, 1920
762 EDNA PL	2020, 2017, 2014, 2010, 2006, 2005, 2004, 2001, 2000, 1999, 1996, 1992, 1991, 1990, 1986, 1985, 1981, 1980, 1976, 1975, 1972, 1971, 1970, 1969, 1967, 1966, 1965, 1964, 1963, 1962, 1961, 1960, 1958, 1957, 1956, 1955, 1954, 1952, 1951, 1950, 1949, 1948, 1947, 1946, 1945, 1944, 1942, 1940, 1939, 1938, 1937, 1936, 1935, 1934, 1933, 1932, 1931, 1930, 1929, 1928, 1927, 1926, 1925, 1924, 1923, 1921, 1920
762 EDNA PL	2020, 2017, 2014, 2010, 2006, 2005, 2004, 2003, 2001, 2000, 1999, 1996, 1995, 1992, 1991, 1990, 1986, 1985, 1981, 1980, 1976, 1975, 1972, 1971, 1970, 1969, 1967, 1965, 1964, 1963, 1962, 1961, 1960, 1958, 1957, 1956, 1955, 1954, 1952, 1951, 1950, 1949, 1948, 1947, 1946, 1945, 1944, 1942, 1940, 1939, 1938, 1937, 1936, 1935, 1934, 1933, 1932, 1931, 1930, 1929, 1928, 1927, 1926, 1925, 1924, 1923, 1921, 1920
762 EDNA PL	2020, 2017, 2014, 2010, 2006, 2005, 2004, 2003, 2001, 2000, 1999, 1996, 1995, 1992, 1991, 1990, 1986, 1985, 1981, 1980, 1976, 1972, 1971, 1970, 1969, 1967, 1966, 1965, 1964, 1963, 1962, 1961, 1960, 1958, 1957, 1956, 1955, 1954, 1952, 1951, 1950, 1949, 1948, 1947, 1946, 1945, 1944, 1942, 1940, 1939, 1938, 1937, 1936, 1935, 1934, 1933, 1932, 1931, 1930, 1929, 1928, 1927, 1926, 1925, 1924, 1923, 1921, 1920

FINDINGS

Address Researched	Address Not Identified in Research Source
762 EDNA PL	2020, 2017, 2014, 2010, 2006, 2005, 2004, 2003, 2001, 2000, 1999, 1996, 1995, 1992, 1991, 1990, 1986, 1981, 1980, 1976, 1975, 1972, 1971, 1970, 1969, 1967, 1966, 1965, 1964, 1963, 1962, 1961, 1960, 1958, 1957, 1956, 1955, 1954, 1952, 1951, 1950, 1949, 1948, 1947, 1946, 1945, 1944, 1942, 1940, 1939, 1938, 1937, 1936, 1935, 1934, 1933, 1932, 1931, 1930, 1929, 1928, 1927, 1926, 1925, 1924, 1923, 1921, 1920
762 EDNA PL	2020, 2017, 2014, 2010, 2006, 2005, 2004, 2003, 2001, 2000, 1999, 1996, 1995, 1992, 1991, 1986, 1985, 1981, 1980, 1976, 1975, 1972, 1971, 1970, 1969, 1967, 1966, 1965, 1964, 1963, 1962, 1961, 1960, 1958, 1957, 1956, 1955, 1954, 1952, 1951, 1950, 1949, 1948, 1947, 1946, 1945, 1944, 1942, 1940, 1939, 1938, 1937, 1936, 1935, 1934, 1933, 1932, 1931, 1930, 1929, 1928, 1927, 1926, 1925, 1924, 1923, 1921, 1920
762 EDNA PL	2020, 2017, 2014, 2010, 2006, 2005, 2004, 2003, 2001, 2000, 1999, 1996, 1995, 1992, 1991, 1990, 1986, 1985, 1980, 1976, 1975, 1972, 1971, 1970, 1969, 1967, 1966, 1965, 1964, 1963, 1962, 1961, 1960, 1958, 1957, 1956, 1955, 1954, 1952, 1951, 1950, 1949, 1948, 1947, 1946, 1945, 1944, 1942, 1940, 1939, 1938, 1937, 1936, 1935, 1934, 1933, 1932, 1931, 1930, 1929, 1928, 1927, 1926, 1925, 1924, 1923, 1921, 1920
762 GRANDVIEW AVE	2020, 2017, 2014, 2010, 2006, 2005, 2004, 2003, 2001, 2000, 1999, 1996, 1995, 1992, 1991, 1990, 1986, 1985, 1981, 1980, 1976, 1975, 1972, 1971, 1970, 1969, 1967, 1966, 1965, 1964, 1963, 1962, 1961, 1960, 1958, 1956, 1955, 1954, 1952, 1951, 1950, 1949, 1948, 1947, 1946, 1945, 1944, 1942, 1940, 1939, 1938, 1937, 1936, 1935, 1934, 1933, 1932, 1931, 1930, 1929, 1928, 1927, 1926, 1925, 1924, 1923, 1921, 1920
762 GRANDVIEW AVE	2020, 2017, 2014, 2010, 2006, 2005, 2004, 2003, 2001, 2000, 1999, 1996, 1995, 1992, 1991, 1990, 1986, 1985, 1981, 1980, 1976, 1975, 1972, 1971, 1970, 1969, 1967, 1966, 1965, 1964, 1963, 1962, 1961, 1960, 1958, 1957, 1956, 1955, 1954, 1952, 1951, 1949, 1948, 1947, 1946, 1945, 1944, 1942, 1940, 1939, 1938, 1937, 1936, 1935, 1934, 1933, 1932, 1931, 1930, 1929, 1928, 1927, 1926, 1925, 1924, 1923, 1921, 1920
765 SAN BERNARDINO RD	2020, 2017, 2014, 2010, 2006, 2005, 2004, 2003, 2001, 2000, 1999, 1996, 1995, 1992, 1991, 1990, 1986, 1985, 1981, 1976, 1975, 1972, 1971, 1970, 1969, 1967, 1966, 1965, 1964, 1963, 1962, 1961, 1960, 1958, 1957, 1956, 1955, 1954, 1952, 1951, 1950, 1949, 1948, 1947, 1946, 1945, 1944, 1942, 1940, 1939, 1938, 1937, 1936, 1935, 1934, 1933, 1932, 1931, 1930, 1929, 1928, 1927, 1926, 1925, 1924, 1923, 1921, 1920
782 GRANDVIEW AVE	2020, 2017, 2014, 2010, 2006, 2005, 2004, 2003, 2001, 2000, 1999, 1996, 1995, 1992, 1991, 1990, 1986, 1985, 1981, 1980, 1976, 1975, 1972, 1971, 1970, 1969, 1967, 1966, 1965, 1964, 1963, 1962, 1961, 1960, 1958, 1956, 1955, 1954, 1952, 1951, 1950, 1949, 1948, 1947, 1946, 1945, 1944, 1942, 1940, 1939, 1938, 1937, 1936, 1935, 1934, 1933, 1932, 1931, 1930, 1929, 1928, 1927, 1926, 1925, 1924, 1923, 1921, 1920
782 GRANDVIEW AVE	2020, 2017, 2014, 2010, 2006, 2005, 2004, 2003, 2001, 2000, 1999, 1996, 1995, 1992, 1991, 1990, 1986, 1985, 1981, 1980, 1976, 1975, 1972, 1971, 1970, 1969, 1967, 1966, 1965, 1964, 1963, 1962, 1961, 1958, 1957, 1956, 1955, 1954, 1952, 1951, 1950, 1949, 1948, 1947, 1946, 1945, 1944, 1942, 1940, 1939, 1938, 1937, 1936, 1935, 1934, 1933, 1932, 1931, 1930, 1929, 1928, 1927, 1926, 1925, 1924, 1923, 1921, 1920
800 N GRANDVIEW AVE	2020, 2017, 2014, 2010, 2006, 2005, 2004, 2003, 2001, 1999, 1996, 1995, 1992, 1991, 1990, 1986, 1985, 1981, 1980, 1976, 1975, 1972, 1971, 1970, 1969, 1967, 1966, 1965, 1964, 1963, 1962, 1961, 1960, 1958, 1957, 1956, 1955, 1954, 1952, 1951, 1950, 1949, 1948, 1947, 1946, 1945, 1944, 1942, 1940, 1939, 1938, 1937, 1936, 1935, 1934, 1933, 1932, 1931, 1930, 1929, 1928, 1927, 1926, 1925, 1924, 1923, 1921, 1920

FINDINGS

Address Researched	Address Not Identified in Research Source
800 N GRANDVIEW AVE	2020, 2017, 2014, 2010, 2006, 2005, 2004, 2003, 2001, 2000, 1999, 1996, 1992, 1991, 1990, 1986, 1985, 1981, 1980, 1976, 1975, 1972, 1971, 1970, 1969, 1967, 1966, 1965, 1964, 1963, 1962, 1961, 1960, 1958, 1957, 1956, 1955, 1954, 1952, 1951, 1950, 1949, 1948, 1947, 1946, 1945, 1944, 1942, 1940, 1939, 1938, 1937, 1936, 1935, 1934, 1933, 1932, 1931, 1930, 1929, 1928, 1927, 1926, 1925, 1924, 1923, 1921, 1920
800 N GRANDVIEW AVE	2020, 2017, 2014, 2006, 2005, 2004, 2003, 2001, 2000, 1999, 1996, 1995, 1992, 1991, 1990, 1986, 1985, 1981, 1980, 1976, 1975, 1972, 1971, 1970, 1969, 1967, 1966, 1965, 1964, 1963, 1962, 1961, 1960, 1958, 1957, 1956, 1955, 1954, 1952, 1951, 1950, 1949, 1948, 1947, 1946, 1945, 1944, 1942, 1940, 1939, 1938, 1937, 1936, 1935, 1934, 1933, 1932, 1931, 1930, 1929, 1928, 1927, 1926, 1925, 1924, 1923, 1921, 1920
800 N GRANDVIEW AVE	2020, 2017, 2014, 2010, 2006, 2004, 2003, 2001, 2000, 1999, 1996, 1995, 1992, 1991, 1990, 1986, 1985, 1981, 1980, 1976, 1975, 1972, 1971, 1970, 1969, 1967, 1966, 1965, 1964, 1963, 1962, 1961, 1960, 1958, 1957, 1956, 1955, 1954, 1952, 1951, 1950, 1949, 1948, 1947, 1946, 1945, 1944, 1942, 1940, 1939, 1938, 1937, 1936, 1935, 1934, 1933, 1932, 1931, 1930, 1929, 1928, 1927, 1926, 1925, 1924, 1923, 1921, 1920
800 N GRANDVIEW AVE	2017, 2014, 2010, 2006, 2005, 2004, 2003, 2001, 2000, 1999, 1996, 1995, 1992, 1991, 1990, 1986, 1985, 1981, 1980, 1976, 1975, 1972, 1971, 1970, 1969, 1967, 1966, 1965, 1964, 1963, 1962, 1961, 1960, 1958, 1957, 1956, 1955, 1954, 1952, 1951, 1950, 1949, 1948, 1947, 1946, 1945, 1944, 1942, 1940, 1939, 1938, 1937, 1936, 1935, 1934, 1933, 1932, 1931, 1930, 1929, 1928, 1927, 1926, 1925, 1924, 1923, 1921, 1920
800 N GRANDVIEW AVE	2020, 2017, 2010, 2006, 2005, 2004, 2003, 2001, 2000, 1999, 1996, 1995, 1992, 1991, 1990, 1986, 1985, 1981, 1980, 1976, 1975, 1972, 1971, 1970, 1969, 1967, 1966, 1965, 1964, 1963, 1962, 1961, 1960, 1958, 1957, 1956, 1955, 1954, 1952, 1951, 1950, 1949, 1948, 1947, 1946, 1945, 1944, 1942, 1940, 1939, 1938, 1937, 1936, 1935, 1934, 1933, 1932, 1931, 1930, 1929, 1928, 1927, 1926, 1925, 1924, 1923, 1921, 1920
803 N GRANDVIEW AVE	2017, 2014, 2010, 2006, 2005, 2004, 2003, 2001, 2000, 1999, 1996, 1995, 1992, 1991, 1990, 1986, 1985, 1981, 1980, 1976, 1975, 1972, 1971, 1970, 1969, 1967, 1966, 1965, 1964, 1963, 1962, 1961, 1960, 1958, 1957, 1956, 1955, 1954, 1952, 1951, 1950, 1949, 1948, 1947, 1946, 1945, 1944, 1942, 1940, 1939, 1938, 1937, 1936, 1935, 1934, 1933, 1932, 1931, 1930, 1929, 1928, 1927, 1926, 1925, 1924, 1923, 1921, 1920
803 N GRANDVIEW AVE	2020, 2017, 2014, 2010, 2006, 2005, 2004, 2003, 2001, 2000, 1999, 1996, 1992, 1991, 1990, 1986, 1985, 1981, 1980, 1976, 1975, 1972, 1971, 1970, 1969, 1967, 1966, 1965, 1964, 1963, 1962, 1961, 1960, 1958, 1957, 1956, 1955, 1954, 1952, 1951, 1950, 1949, 1948, 1947, 1946, 1945, 1944, 1942, 1940, 1939, 1938, 1937, 1936, 1935, 1934, 1933, 1932, 1931, 1930, 1929, 1928, 1927, 1926, 1925, 1924, 1923, 1921, 1920
803 N GRANDVIEW AVE	2020, 2017, 2014, 2010, 2006, 2005, 2004, 2003, 2001, 1999, 1996, 1995, 1992, 1991, 1990, 1986, 1985, 1981, 1980, 1976, 1975, 1972, 1971, 1970, 1969, 1967, 1966, 1965, 1964, 1963, 1962, 1961, 1960, 1958, 1957, 1956, 1955, 1954, 1952, 1951, 1950, 1949, 1948, 1947, 1946, 1945, 1944, 1942, 1940, 1939, 1938, 1937, 1936, 1935, 1934, 1933, 1932, 1931, 1930, 1929, 1928, 1927, 1926, 1925, 1924, 1923, 1921, 1920
804 N GRANDVIEW AVE	2020, 2017, 2014, 2010, 2006, 2005, 2004, 2003, 2001, 1999, 1996, 1995, 1992, 1991, 1990, 1986, 1985, 1981, 1980, 1976, 1975, 1972, 1971, 1970, 1969, 1967, 1966, 1965, 1964, 1963, 1962, 1961, 1960, 1958, 1957, 1956, 1955, 1954, 1952, 1951, 1950, 1949, 1948, 1947, 1946, 1945, 1944, 1942, 1940, 1939, 1938, 1937, 1936, 1935, 1934, 1933, 1932, 1931, 1930, 1929, 1928, 1927, 1926, 1925, 1924, 1923, 1921, 1920

FINDINGS

Address Researched	Address Not Identified in Research Source
804 N GRANDVIEW AVE	2020, 2017, 2014, 2010, 2006, 2005, 2004, 2003, 2001, 2000, 1999, 1996, 1992, 1991, 1990, 1986, 1985, 1981, 1980, 1976, 1975, 1972, 1971, 1970, 1969, 1967, 1966, 1965, 1964, 1963, 1962, 1961, 1960, 1958, 1957, 1956, 1955, 1954, 1952, 1951, 1950, 1949, 1948, 1947, 1946, 1945, 1944, 1942, 1940, 1939, 1938, 1937, 1936, 1935, 1934, 1933, 1932, 1931, 1930, 1929, 1928, 1927, 1926, 1925, 1924, 1923, 1921, 1920
804 N GRANDVIEW AVE	2020, 2017, 2014, 2010, 2006, 2005, 2004, 2003, 2001, 2000, 1999, 1996, 1995, 1991, 1990, 1986, 1985, 1981, 1980, 1976, 1975, 1972, 1971, 1970, 1969, 1967, 1966, 1965, 1964, 1963, 1962, 1961, 1960, 1958, 1957, 1956, 1955, 1954, 1952, 1951, 1950, 1949, 1948, 1947, 1946, 1945, 1944, 1942, 1940, 1939, 1938, 1937, 1936, 1935, 1934, 1933, 1932, 1931, 1930, 1929, 1928, 1927, 1926, 1925, 1924, 1923, 1921, 1920
804 N GRANDVIEW AVE	2017, 2014, 2010, 2006, 2005, 2004, 2003, 2001, 2000, 1999, 1996, 1995, 1992, 1991, 1990, 1986, 1985, 1981, 1980, 1976, 1975, 1972, 1971, 1970, 1969, 1967, 1966, 1965, 1964, 1963, 1962, 1961, 1960, 1958, 1957, 1956, 1955, 1954, 1952, 1951, 1950, 1949, 1948, 1947, 1946, 1945, 1944, 1942, 1940, 1939, 1938, 1937, 1936, 1935, 1934, 1933, 1932, 1931, 1930, 1929, 1928, 1927, 1926, 1925, 1924, 1923, 1921, 1920
804 N GRANDVIEW AVE	2020, 2017, 2010, 2006, 2005, 2004, 2003, 2001, 2000, 1999, 1996, 1995, 1992, 1991, 1990, 1986, 1985, 1981, 1980, 1976, 1975, 1972, 1971, 1970, 1969, 1967, 1966, 1965, 1964, 1963, 1962, 1961, 1960, 1958, 1957, 1956, 1955, 1954, 1952, 1951, 1950, 1949, 1948, 1947, 1946, 1945, 1944, 1942, 1940, 1939, 1938, 1937, 1936, 1935, 1934, 1933, 1932, 1931, 1930, 1929, 1928, 1927, 1926, 1925, 1924, 1923, 1921, 1920
804 N GRANDVIEW AVE	2020, 2017, 2014, 2010, 2006, 2004, 2003, 2001, 2000, 1999, 1996, 1995, 1992, 1991, 1990, 1986, 1985, 1981, 1980, 1976, 1975, 1972, 1971, 1970, 1969, 1967, 1966, 1965, 1964, 1963, 1962, 1961, 1960, 1958, 1957, 1956, 1955, 1954, 1952, 1951, 1950, 1949, 1948, 1947, 1946, 1945, 1944, 1942, 1940, 1939, 1938, 1937, 1936, 1935, 1934, 1933, 1932, 1931, 1930, 1929, 1928, 1927, 1926, 1925, 1924, 1923, 1921, 1920
804 N GRANDVIEW AVE	2020, 2017, 2014, 2006, 2005, 2004, 2003, 2001, 2000, 1999, 1996, 1995, 1992, 1991, 1990, 1986, 1985, 1981, 1980, 1976, 1975, 1972, 1971, 1970, 1969, 1967, 1966, 1965, 1964, 1963, 1962, 1961, 1960, 1958, 1957, 1956, 1955, 1954, 1952, 1951, 1950, 1949, 1948, 1947, 1946, 1945, 1944, 1942, 1940, 1939, 1938, 1937, 1936, 1935, 1934, 1933, 1932, 1931, 1930, 1929, 1928, 1927, 1926, 1925, 1924, 1923, 1921, 1920
805 N GRANDVIEW AVE	2020, 2017, 2014, 2006, 2005, 2004, 2003, 2001, 2000, 1999, 1996, 1995, 1992, 1991, 1990, 1986, 1985, 1981, 1980, 1976, 1975, 1972, 1971, 1970, 1969, 1967, 1966, 1965, 1964, 1963, 1962, 1961, 1960, 1958, 1957, 1956, 1955, 1954, 1952, 1951, 1950, 1949, 1948, 1947, 1946, 1945, 1944, 1942, 1940, 1939, 1938, 1937, 1936, 1935, 1934, 1933, 1932, 1931, 1930, 1929, 1928, 1927, 1926, 1925, 1924, 1923, 1921, 1920
805 N GRANDVIEW AVE	2020, 2017, 2014, 2010, 2006, 2004, 2003, 2001, 2000, 1999, 1996, 1995, 1992, 1991, 1990, 1986, 1985, 1981, 1980, 1976, 1975, 1972, 1971, 1970, 1969, 1967, 1966, 1965, 1964, 1963, 1962, 1961, 1960, 1958, 1957, 1956, 1955, 1954, 1952, 1951, 1950, 1949, 1948, 1947, 1946, 1945, 1944, 1942, 1940, 1939, 1938, 1937, 1936, 1935, 1934, 1933, 1932, 1931, 1930, 1929, 1928, 1927, 1926, 1925, 1924, 1923, 1921, 1920
805 N GRANDVIEW AVE	2020, 2017, 2010, 2006, 2005, 2004, 2003, 2001, 2000, 1999, 1996, 1995, 1992, 1991, 1990, 1986, 1985, 1981, 1980, 1976, 1975, 1972, 1971, 1970, 1969, 1967, 1966, 1965, 1964, 1963, 1962, 1961, 1960, 1958, 1957, 1956, 1955, 1954, 1952, 1951, 1950, 1949, 1948, 1947, 1946, 1945, 1944, 1942, 1940, 1939, 1938, 1937, 1936, 1935, 1934, 1933, 1932, 1931, 1930, 1929, 1928, 1927, 1926, 1925, 1924, 1923, 1921, 1920

FINDINGS

Address Researched	Address Not Identified in Research Source
805 N GRANDVIEW AVE	2020, 2017, 2014, 2010, 2006, 2005, 2004, 2003, 2001, 2000, 1999, 1996, 1992, 1991, 1990, 1986, 1985, 1981, 1980, 1976, 1975, 1972, 1971, 1970, 1969, 1967, 1966, 1965, 1964, 1963, 1962, 1961, 1960, 1958, 1957, 1956, 1955, 1954, 1952, 1951, 1950, 1949, 1948, 1947, 1946, 1945, 1944, 1942, 1940, 1939, 1938, 1937, 1936, 1935, 1934, 1933, 1932, 1931, 1930, 1929, 1928, 1927, 1926, 1925, 1924, 1923, 1921, 1920
807 N GRANDVIEW AVE	2020, 2017, 2010, 2006, 2005, 2004, 2003, 2001, 2000, 1999, 1996, 1995, 1992, 1991, 1990, 1986, 1985, 1981, 1980, 1976, 1975, 1972, 1971, 1970, 1969, 1967, 1966, 1965, 1964, 1963, 1962, 1961, 1960, 1958, 1957, 1956, 1955, 1954, 1952, 1951, 1950, 1949, 1948, 1947, 1946, 1945, 1944, 1942, 1940, 1939, 1938, 1937, 1936, 1935, 1934, 1933, 1932, 1931, 1930, 1929, 1928, 1927, 1926, 1925, 1924, 1923, 1921, 1920
807 N GRANDVIEW AVE	2020, 2017, 2014, 2006, 2005, 2004, 2003, 2001, 2000, 1999, 1996, 1995, 1992, 1991, 1990, 1986, 1985, 1981, 1980, 1976, 1975, 1972, 1971, 1970, 1969, 1967, 1966, 1965, 1964, 1963, 1962, 1961, 1960, 1958, 1957, 1956, 1955, 1954, 1952, 1951, 1950, 1949, 1948, 1947, 1946, 1945, 1944, 1942, 1940, 1939, 1938, 1937, 1936, 1935, 1934, 1933, 1932, 1931, 1930, 1929, 1928, 1927, 1926, 1925, 1924, 1923, 1921, 1920
808 N GRANDVIEW AVE	2020, 2017, 2014, 2006, 2005, 2004, 2003, 2001, 2000, 1999, 1996, 1995, 1992, 1991, 1990, 1986, 1985, 1981, 1980, 1976, 1975, 1972, 1971, 1970, 1969, 1967, 1966, 1965, 1964, 1963, 1962, 1961, 1960, 1958, 1957, 1956, 1955, 1954, 1952, 1951, 1950, 1949, 1948, 1947, 1946, 1945, 1944, 1942, 1940, 1939, 1938, 1937, 1936, 1935, 1934, 1933, 1932, 1931, 1930, 1929, 1928, 1927, 1926, 1925, 1924, 1923, 1921, 1920
808 N GRANDVIEW AVE	2020, 2017, 2014, 2010, 2006, 2004, 2003, 2001, 2000, 1999, 1996, 1995, 1992, 1991, 1990, 1986, 1985, 1981, 1980, 1976, 1975, 1972, 1971, 1970, 1969, 1967, 1966, 1965, 1964, 1963, 1962, 1961, 1960, 1958, 1957, 1956, 1955, 1954, 1952, 1951, 1950, 1949, 1948, 1947, 1946, 1945, 1944, 1942, 1940, 1939, 1938, 1937, 1936, 1935, 1934, 1933, 1932, 1931, 1930, 1929, 1928, 1927, 1926, 1925, 1924, 1923, 1921, 1920
808 N GRANDVIEW AVE	2020, 2017, 2010, 2006, 2005, 2004, 2003, 2001, 2000, 1999, 1996, 1995, 1992, 1991, 1990, 1986, 1985, 1981, 1980, 1976, 1975, 1972, 1971, 1970, 1969, 1967, 1966, 1965, 1964, 1963, 1962, 1961, 1960, 1958, 1957, 1956, 1955, 1954, 1952, 1951, 1950, 1949, 1948, 1947, 1946, 1945, 1944, 1942, 1940, 1939, 1938, 1937, 1936, 1935, 1934, 1933, 1932, 1931, 1930, 1929, 1928, 1927, 1926, 1925, 1924, 1923, 1921, 1920
808 N GRANDVIEW AVE	2017, 2014, 2010, 2006, 2005, 2004, 2003, 2001, 2000, 1999, 1996, 1995, 1992, 1991, 1990, 1986, 1985, 1981, 1980, 1976, 1975, 1972, 1971, 1970, 1969, 1967, 1966, 1965, 1964, 1963, 1962, 1961, 1960, 1958, 1957, 1956, 1955, 1954, 1952, 1951, 1950, 1949, 1948, 1947, 1946, 1945, 1944, 1942, 1940, 1939, 1938, 1937, 1936, 1935, 1934, 1933, 1932, 1931, 1930, 1929, 1928, 1927, 1926, 1925, 1924, 1923, 1921, 1920
808 N GRANDVIEW AVE	2020, 2017, 2014, 2010, 2006, 2005, 2004, 2003, 2001, 2000, 1999, 1996, 1992, 1991, 1990, 1986, 1985, 1981, 1980, 1976, 1975, 1972, 1971, 1970, 1969, 1967, 1966, 1965, 1964, 1963, 1962, 1961, 1960, 1958, 1957, 1956, 1955, 1954, 1952, 1951, 1950, 1949, 1948, 1947, 1946, 1945, 1944, 1942, 1940, 1939, 1938, 1937, 1936, 1935, 1934, 1933, 1932, 1931, 1930, 1929, 1928, 1927, 1926, 1925, 1924, 1923, 1921, 1920
808 N GRANDVIEW AVE	2020, 2017, 2014, 2010, 2006, 2005, 2004, 2003, 2001, 2000, 1999, 1996, 1995, 1991, 1990, 1986, 1985, 1981, 1980, 1976, 1975, 1972, 1971, 1970, 1969, 1967, 1966, 1965, 1964, 1963, 1962, 1961, 1960, 1958, 1957, 1956, 1955, 1954, 1952, 1951, 1950, 1949, 1948, 1947, 1946, 1945, 1944, 1942, 1940, 1939, 1938, 1937, 1936, 1935, 1934, 1933, 1932, 1931, 1930, 1929, 1928, 1927, 1926, 1925, 1924, 1923, 1921, 1920

FINDINGS

Address Researched	Address Not Identified in Research Source
811 N GRANDVIEW AVE	2020, 2017, 2014, 2010, 2006, 2005, 2004, 2003, 2001, 2000, 1999, 1996, 1995, 1991, 1990, 1986, 1985, 1981, 1980, 1976, 1975, 1972, 1971, 1970, 1969, 1967, 1966, 1965, 1964, 1963, 1962, 1961, 1960, 1958, 1957, 1956, 1955, 1954, 1952, 1951, 1950, 1949, 1948, 1947, 1946, 1945, 1944, 1942, 1940, 1939, 1938, 1937, 1936, 1935, 1934, 1933, 1932, 1931, 1930, 1929, 1928, 1927, 1926, 1925, 1924, 1923, 1921, 1920
811 N GRANDVIEW AVE	2020, 2017, 2014, 2010, 2006, 2005, 2004, 2003, 2001, 2000, 1999, 1996, 1992, 1991, 1990, 1986, 1985, 1981, 1980, 1976, 1975, 1972, 1971, 1970, 1969, 1967, 1966, 1965, 1964, 1963, 1962, 1961, 1960, 1958, 1957, 1956, 1955, 1954, 1952, 1951, 1950, 1949, 1948, 1947, 1946, 1945, 1944, 1942, 1940, 1939, 1938, 1937, 1936, 1935, 1934, 1933, 1932, 1931, 1930, 1929, 1928, 1927, 1926, 1925, 1924, 1923, 1921, 1920
811 N GRANDVIEW AVE	2020, 2017, 2014, 2010, 2006, 2005, 2004, 2003, 2001, 1999, 1996, 1995, 1992, 1991, 1990, 1986, 1985, 1981, 1980, 1976, 1975, 1972, 1971, 1970, 1969, 1967, 1966, 1965, 1964, 1963, 1962, 1961, 1960, 1958, 1957, 1956, 1955, 1954, 1952, 1951, 1950, 1949, 1948, 1947, 1946, 1945, 1944, 1942, 1940, 1939, 1938, 1937, 1936, 1935, 1934, 1933, 1932, 1931, 1930, 1929, 1928, 1927, 1926, 1925, 1924, 1923, 1921, 1920
811 N GRANDVIEW AVE	2020, 2017, 2010, 2006, 2005, 2004, 2003, 2001, 2000, 1999, 1996, 1995, 1992, 1991, 1990, 1986, 1985, 1981, 1980, 1976, 1975, 1972, 1971, 1970, 1969, 1967, 1966, 1965, 1964, 1963, 1962, 1961, 1960, 1958, 1957, 1956, 1955, 1954, 1952, 1951, 1950, 1949, 1948, 1947, 1946, 1945, 1944, 1942, 1940, 1939, 1938, 1937, 1936, 1935, 1934, 1933, 1932, 1931, 1930, 1929, 1928, 1927, 1926, 1925, 1924, 1923, 1921, 1920
811 N GRANDVIEW AVE	2020, 2017, 2014, 2010, 2006, 2004, 2003, 2001, 2000, 1999, 1996, 1995, 1992, 1991, 1990, 1986, 1985, 1981, 1980, 1976, 1975, 1972, 1971, 1970, 1969, 1967, 1966, 1965, 1964, 1963, 1962, 1961, 1960, 1958, 1957, 1956, 1955, 1954, 1952, 1951, 1950, 1949, 1948, 1947, 1946, 1945, 1944, 1942, 1940, 1939, 1938, 1937, 1936, 1935, 1934, 1933, 1932, 1931, 1930, 1929, 1928, 1927, 1926, 1925, 1924, 1923, 1921, 1920
811 N GRANDVIEW AVE	2020, 2017, 2014, 2006, 2005, 2004, 2003, 2001, 2000, 1999, 1996, 1995, 1992, 1991, 1990, 1986, 1985, 1981, 1980, 1976, 1975, 1972, 1971, 1970, 1969, 1967, 1966, 1965, 1964, 1963, 1962, 1961, 1960, 1958, 1957, 1956, 1955, 1954, 1952, 1951, 1950, 1949, 1948, 1947, 1946, 1945, 1944, 1942, 1940, 1939, 1938, 1937, 1936, 1935, 1934, 1933, 1932, 1931, 1930, 1929, 1928, 1927, 1926, 1925, 1924, 1923, 1921, 1920
812 N GRANDVIEW AVE	2020, 2017, 2014, 2006, 2005, 2004, 2003, 2001, 2000, 1999, 1996, 1995, 1992, 1991, 1990, 1986, 1985, 1981, 1980, 1976, 1975, 1972, 1971, 1970, 1969, 1967, 1966, 1965, 1964, 1963, 1962, 1961, 1960, 1958, 1957, 1956, 1955, 1954, 1952, 1951, 1950, 1949, 1948, 1947, 1946, 1945, 1944, 1942, 1940, 1939, 1938, 1937, 1936, 1935, 1934, 1933, 1932, 1931, 1930, 1929, 1928, 1927, 1926, 1925, 1924, 1923, 1921, 1920
812 N GRANDVIEW AVE	2020, 2017, 2014, 2010, 2006, 2004, 2003, 2001, 2000, 1999, 1996, 1995, 1992, 1991, 1990, 1986, 1985, 1981, 1980, 1976, 1975, 1972, 1971, 1970, 1969, 1967, 1966, 1965, 1964, 1963, 1962, 1961, 1960, 1958, 1957, 1956, 1955, 1954, 1952, 1951, 1950, 1949, 1948, 1947, 1946, 1945, 1944, 1942, 1940, 1939, 1938, 1937, 1936, 1935, 1934, 1933, 1932, 1931, 1930, 1929, 1928, 1927, 1926, 1925, 1924, 1923, 1921, 1920
812 N GRANDVIEW AVE	2020, 2017, 2010, 2006, 2005, 2004, 2003, 2001, 2000, 1999, 1996, 1995, 1992, 1991, 1990, 1986, 1985, 1981, 1980, 1976, 1975, 1972, 1971, 1970, 1969, 1967, 1966, 1965, 1964, 1963, 1962, 1961, 1960, 1958, 1957, 1956, 1955, 1954, 1952, 1951, 1950, 1949, 1948, 1947, 1946, 1945, 1944, 1942, 1940, 1939, 1938, 1937, 1936, 1935, 1934, 1933, 1932, 1931, 1930, 1929, 1928, 1927, 1926, 1925, 1924, 1923, 1921, 1920

FINDINGS

Address Researched	Address Not Identified in Research Source
812 N GRANDVIEW AVE	2020, 2017, 2014, 2010, 2006, 2005, 2004, 2003, 2001, 1999, 1996, 1995, 1992, 1991, 1990, 1986, 1985, 1981, 1980, 1976, 1975, 1972, 1971, 1970, 1969, 1967, 1966, 1965, 1964, 1963, 1962, 1961, 1960, 1958, 1957, 1956, 1955, 1954, 1952, 1951, 1950, 1949, 1948, 1947, 1946, 1945, 1944, 1942, 1940, 1939, 1938, 1937, 1936, 1935, 1934, 1933, 1932, 1931, 1930, 1929, 1928, 1927, 1926, 1925, 1924, 1923, 1921, 1920
812 N GRANDVIEW AVE	2020, 2017, 2014, 2010, 2006, 2005, 2004, 2003, 2001, 2000, 1999, 1996, 1992, 1991, 1990, 1986, 1985, 1981, 1980, 1976, 1975, 1972, 1971, 1970, 1969, 1967, 1966, 1965, 1964, 1963, 1962, 1961, 1960, 1958, 1957, 1956, 1955, 1954, 1952, 1951, 1950, 1949, 1948, 1947, 1946, 1945, 1944, 1942, 1940, 1939, 1938, 1937, 1936, 1935, 1934, 1933, 1932, 1931, 1930, 1929, 1928, 1927, 1926, 1925, 1924, 1923, 1921, 1920
812 N GRANDVIEW AVE	2020, 2017, 2014, 2010, 2006, 2005, 2004, 2003, 2001, 2000, 1999, 1996, 1995, 1991, 1990, 1986, 1985, 1981, 1980, 1976, 1975, 1972, 1971, 1970, 1969, 1967, 1966, 1965, 1964, 1963, 1962, 1961, 1960, 1958, 1957, 1956, 1955, 1954, 1952, 1951, 1950, 1949, 1948, 1947, 1946, 1945, 1944, 1942, 1940, 1939, 1938, 1937, 1936, 1935, 1934, 1933, 1932, 1931, 1930, 1929, 1928, 1927, 1926, 1925, 1924, 1923, 1921, 1920
813 N GRANDVIEW AVE	2020, 2017, 2014, 2010, 2006, 2005, 2004, 2003, 2001, 2000, 1999, 1996, 1992, 1991, 1990, 1986, 1985, 1981, 1980, 1976, 1975, 1972, 1971, 1970, 1969, 1967, 1966, 1965, 1964, 1963, 1962, 1961, 1960, 1958, 1957, 1956, 1955, 1954, 1952, 1951, 1950, 1949, 1948, 1947, 1946, 1945, 1944, 1942, 1940, 1939, 1938, 1937, 1936, 1935, 1934, 1933, 1932, 1931, 1930, 1929, 1928, 1927, 1926, 1925, 1924, 1923, 1921, 1920
813 N GRANDVIEW AVE	2020, 2017, 2014, 2010, 2006, 2005, 2004, 2003, 2001, 1999, 1996, 1995, 1992, 1991, 1990, 1986, 1985, 1981, 1980, 1976, 1975, 1972, 1971, 1970, 1969, 1967, 1966, 1965, 1964, 1963, 1962, 1961, 1960, 1958, 1957, 1956, 1955, 1954, 1952, 1951, 1950, 1949, 1948, 1947, 1946, 1945, 1944, 1942, 1940, 1939, 1938, 1937, 1936, 1935, 1934, 1933, 1932, 1931, 1930, 1929, 1928, 1927, 1926, 1925, 1924, 1923, 1921, 1920
813 N GRANDVIEW AVE	2020, 2017, 2010, 2006, 2005, 2004, 2003, 2001, 2000, 1999, 1996, 1995, 1992, 1991, 1990, 1986, 1985, 1981, 1980, 1976, 1975, 1972, 1971, 1970, 1969, 1967, 1966, 1965, 1964, 1963, 1962, 1961, 1960, 1958, 1957, 1956, 1955, 1954, 1952, 1951, 1950, 1949, 1948, 1947, 1946, 1945, 1944, 1942, 1940, 1939, 1938, 1937, 1936, 1935, 1934, 1933, 1932, 1931, 1930, 1929, 1928, 1927, 1926, 1925, 1924, 1923, 1921, 1920
813 N GRANDVIEW AVE	2020, 2017, 2014, 2010, 2006, 2004, 2003, 2001, 2000, 1999, 1996, 1995, 1992, 1991, 1990, 1986, 1985, 1981, 1980, 1976, 1975, 1972, 1971, 1970, 1969, 1967, 1966, 1965, 1964, 1963, 1962, 1961, 1960, 1958, 1957, 1956, 1955, 1954, 1952, 1951, 1950, 1949, 1948, 1947, 1946, 1945, 1944, 1942, 1940, 1939, 1938, 1937, 1936, 1935, 1934, 1933, 1932, 1931, 1930, 1929, 1928, 1927, 1926, 1925, 1924, 1923, 1921, 1920
813 N GRANDVIEW AVE	2020, 2017, 2014, 2006, 2005, 2004, 2003, 2001, 2000, 1999, 1996, 1995, 1992, 1991, 1990, 1986, 1985, 1981, 1980, 1976, 1975, 1972, 1971, 1970, 1969, 1967, 1966, 1965, 1964, 1963, 1962, 1961, 1960, 1958, 1957, 1956, 1955, 1954, 1952, 1951, 1950, 1949, 1948, 1947, 1946, 1945, 1944, 1942, 1940, 1939, 1938, 1937, 1936, 1935, 1934, 1933, 1932, 1931, 1930, 1929, 1928, 1927, 1926, 1925, 1924, 1923, 1921, 1920
815 N GRANDVIEW AVE	2020, 2017, 2014, 2006, 2005, 2004, 2003, 2001, 2000, 1999, 1996, 1995, 1992, 1991, 1990, 1986, 1985, 1981, 1980, 1976, 1975, 1972, 1971, 1970, 1969, 1967, 1966, 1965, 1964, 1963, 1962, 1961, 1960, 1958, 1957, 1956, 1955, 1954, 1952, 1951, 1950, 1949, 1948, 1947, 1946, 1945, 1944, 1942, 1940, 1939, 1938, 1937, 1936, 1935, 1934, 1933, 1932, 1931, 1930, 1929, 1928, 1927, 1926, 1925, 1924, 1923, 1921, 1920

FINDINGS

Address Researched	Address Not Identified in Research Source
815 N GRANDVIEW AVE	2020, 2017, 2014, 2010, 2006, 2004, 2003, 2001, 2000, 1999, 1996, 1995, 1992, 1991, 1990, 1986, 1985, 1981, 1980, 1976, 1975, 1972, 1971, 1970, 1969, 1967, 1966, 1965, 1964, 1963, 1962, 1961, 1960, 1958, 1957, 1956, 1955, 1954, 1952, 1951, 1950, 1949, 1948, 1947, 1946, 1945, 1944, 1942, 1940, 1939, 1938, 1937, 1936, 1935, 1934, 1933, 1932, 1931, 1930, 1929, 1928, 1927, 1926, 1925, 1924, 1923, 1921, 1920
815 N GRANDVIEW AVE	2020, 2017, 2010, 2006, 2005, 2004, 2003, 2001, 2000, 1999, 1996, 1995, 1992, 1991, 1990, 1986, 1985, 1981, 1980, 1976, 1975, 1972, 1971, 1970, 1969, 1967, 1966, 1965, 1964, 1963, 1962, 1961, 1960, 1958, 1957, 1956, 1955, 1954, 1952, 1951, 1950, 1949, 1948, 1947, 1946, 1945, 1944, 1942, 1940, 1939, 1938, 1937, 1936, 1935, 1934, 1933, 1932, 1931, 1930, 1929, 1928, 1927, 1926, 1925, 1924, 1923, 1921, 1920
815 N GRANDVIEW AVE	2020, 2017, 2014, 2010, 2006, 2005, 2004, 2003, 2001, 1999, 1996, 1995, 1992, 1991, 1990, 1986, 1985, 1981, 1980, 1976, 1975, 1972, 1971, 1970, 1969, 1967, 1966, 1965, 1964, 1963, 1962, 1961, 1960, 1958, 1957, 1956, 1955, 1954, 1952, 1951, 1950, 1949, 1948, 1947, 1946, 1945, 1944, 1942, 1940, 1939, 1938, 1937, 1936, 1935, 1934, 1933, 1932, 1931, 1930, 1929, 1928, 1927, 1926, 1925, 1924, 1923, 1921, 1920
815 N GRANDVIEW AVE	2020, 2017, 2014, 2010, 2006, 2005, 2004, 2003, 2001, 2000, 1999, 1996, 1992, 1991, 1990, 1986, 1985, 1981, 1980, 1976, 1975, 1972, 1971, 1970, 1969, 1967, 1966, 1965, 1964, 1963, 1962, 1961, 1960, 1958, 1957, 1956, 1955, 1954, 1952, 1951, 1950, 1949, 1948, 1947, 1946, 1945, 1944, 1942, 1940, 1939, 1938, 1937, 1936, 1935, 1934, 1933, 1932, 1931, 1930, 1929, 1928, 1927, 1926, 1925, 1924, 1923, 1921, 1920
816 N GRANDVIEW AVE	2020, 2017, 2014, 2010, 2006, 2005, 2004, 2003, 2001, 2000, 1999, 1996, 1992, 1991, 1990, 1986, 1985, 1981, 1980, 1976, 1975, 1972, 1971, 1970, 1969, 1967, 1966, 1965, 1964, 1963, 1962, 1961, 1960, 1958, 1957, 1956, 1955, 1954, 1952, 1951, 1950, 1949, 1948, 1947, 1946, 1945, 1944, 1942, 1940, 1939, 1938, 1937, 1936, 1935, 1934, 1933, 1932, 1931, 1930, 1929, 1928, 1927, 1926, 1925, 1924, 1923, 1921, 1920
816 N GRANDVIEW AVE	2020, 2017, 2014, 2010, 2006, 2005, 2004, 2003, 2001, 2000, 1999, 1996, 1995, 1991, 1990, 1986, 1985, 1981, 1980, 1976, 1975, 1972, 1971, 1970, 1969, 1967, 1966, 1965, 1964, 1963, 1962, 1961, 1960, 1958, 1957, 1956, 1955, 1954, 1952, 1951, 1950, 1949, 1948, 1947, 1946, 1945, 1944, 1942, 1940, 1939, 1938, 1937, 1936, 1935, 1934, 1933, 1932, 1931, 1930, 1929, 1928, 1927, 1926, 1925, 1924, 1923, 1921, 1920
816 N GRANDVIEW AVE	2020, 2017, 2014, 2010, 2006, 2005, 2004, 2003, 2001, 1999, 1996, 1995, 1992, 1991, 1990, 1986, 1985, 1981, 1980, 1976, 1975, 1972, 1971, 1970, 1969, 1967, 1966, 1965, 1964, 1963, 1962, 1961, 1960, 1958, 1957, 1956, 1955, 1954, 1952, 1951, 1950, 1949, 1948, 1947, 1946, 1945, 1944, 1942, 1940, 1939, 1938, 1937, 1936, 1935, 1934, 1933, 1932, 1931, 1930, 1929, 1928, 1927, 1926, 1925, 1924, 1923, 1921, 1920
816 N GRANDVIEW AVE	2020, 2017, 2010, 2006, 2005, 2004, 2003, 2001, 2000, 1999, 1996, 1995, 1992, 1991, 1990, 1986, 1985, 1981, 1980, 1976, 1975, 1972, 1971, 1970, 1969, 1967, 1966, 1965, 1964, 1963, 1962, 1961, 1960, 1958, 1957, 1956, 1955, 1954, 1952, 1951, 1950, 1949, 1948, 1947, 1946, 1945, 1944, 1942, 1940, 1939, 1938, 1937, 1936, 1935, 1934, 1933, 1932, 1931, 1930, 1929, 1928, 1927, 1926, 1925, 1924, 1923, 1921, 1920
816 N GRANDVIEW AVE	2017, 2014, 2010, 2006, 2005, 2004, 2003, 2001, 2000, 1999, 1996, 1995, 1992, 1991, 1990, 1986, 1985, 1981, 1980, 1976, 1975, 1972, 1971, 1970, 1969, 1967, 1966, 1965, 1964, 1963, 1962, 1961, 1960, 1958, 1957, 1956, 1955, 1954, 1952, 1951, 1950, 1949, 1948, 1947, 1946, 1945, 1944, 1942, 1940, 1939, 1938, 1937, 1936, 1935, 1934, 1933, 1932, 1931, 1930, 1929, 1928, 1927, 1926, 1925, 1924, 1923, 1921, 1920

FINDINGS

Address Researched	Address Not Identified in Research Source
816 N GRANDVIEW AVE	2020, 2017, 2014, 2010, 2006, 2004, 2003, 2001, 2000, 1999, 1996, 1995, 1992, 1991, 1990, 1986, 1985, 1981, 1980, 1976, 1975, 1972, 1971, 1970, 1969, 1967, 1966, 1965, 1964, 1963, 1962, 1961, 1960, 1958, 1957, 1956, 1955, 1954, 1952, 1951, 1950, 1949, 1948, 1947, 1946, 1945, 1944, 1942, 1940, 1939, 1938, 1937, 1936, 1935, 1934, 1933, 1932, 1931, 1930, 1929, 1928, 1927, 1926, 1925, 1924, 1923, 1921, 1920
816 N GRANDVIEW AVE	2020, 2017, 2014, 2006, 2005, 2004, 2003, 2001, 2000, 1999, 1996, 1995, 1992, 1991, 1990, 1986, 1985, 1981, 1980, 1976, 1975, 1972, 1971, 1970, 1969, 1967, 1966, 1965, 1964, 1963, 1962, 1961, 1960, 1958, 1957, 1956, 1955, 1954, 1952, 1951, 1950, 1949, 1948, 1947, 1946, 1945, 1944, 1942, 1940, 1939, 1938, 1937, 1936, 1935, 1934, 1933, 1932, 1931, 1930, 1929, 1928, 1927, 1926, 1925, 1924, 1923, 1921, 1920
619 EDNA PL	2020, 2017, 2014, 2010, 2006, 2005, 2004, 2003, 2001, 2000, 1999, 1996, 1995, 1992, 1991, 1990, 1985, 1981, 1980, 1976, 1975, 1972, 1971, 1970, 1969, 1967, 1966, 1965, 1964, 1963, 1962, 1961, 1960, 1958, 1957, 1956, 1955, 1954, 1952, 1951, 1950, 1949, 1948, 1947, 1946, 1945, 1944, 1942, 1940, 1939, 1938, 1937, 1936, 1935, 1934, 1933, 1932, 1931, 1930, 1929, 1928, 1927, 1926, 1925, 1924, 1923, 1921, 1920
619 EDNA PL	2020, 2017, 2014, 2010, 2006, 2005, 2004, 2003, 2001, 2000, 1999, 1996, 1995, 1992, 1991, 1990, 1986, 1985, 1981, 1980, 1976, 1975, 1972, 1971, 1970, 1969, 1967, 1966, 1965, 1964, 1963, 1962, 1961, 1960, 1958, 1957, 1956, 1955, 1954, 1952, 1951, 1950, 1949, 1948, 1947, 1946, 1945, 1944, 1942, 1940, 1939, 1938, 1937, 1936, 1935, 1934, 1933, 1932, 1931, 1930, 1929, 1928, 1927, 1926, 1925, 1924, 1923, 1921, 1920
619 EDNA PL	2020, 2017, 2014, 2010, 2006, 2005, 2004, 2003, 2001, 2000, 1999, 1996, 1995, 1992, 1991, 1990, 1986, 1985, 1981, 1980, 1976, 1975, 1972, 1971, 1970, 1969, 1967, 1966, 1965, 1964, 1963, 1962, 1961, 1960, 1958, 1957, 1956, 1955, 1954, 1952, 1951, 1950, 1949, 1948, 1947, 1946, 1945, 1944, 1942, 1940, 1939, 1938, 1937, 1936, 1935, 1934, 1933, 1932, 1931, 1930, 1929, 1928, 1927, 1926, 1925, 1924, 1923, 1921, 1920
619 EDNA PL	2020, 2017, 2014, 2010, 2006, 2005, 2004, 2003, 2001, 2000, 1999, 1996, 1995, 1992, 1991, 1990, 1986, 1985, 1981, 1980, 1976, 1975, 1972, 1971, 1970, 1969, 1967, 1966, 1965, 1964, 1963, 1962, 1961, 1960, 1958, 1957, 1956, 1955, 1954, 1952, 1951, 1950, 1949, 1948, 1947, 1946, 1945, 1944, 1942, 1940, 1939, 1938, 1937, 1936, 1935, 1934, 1933, 1932, 1931, 1930, 1929, 1928, 1927, 1926, 1925, 1924, 1923, 1921, 1920
619 N COMMERCIAL AVE	2020, 2017, 2014, 2010, 2006, 2005, 2004, 2003, 2001, 2000, 1999, 1996, 1995, 1991, 1990, 1986, 1985, 1981, 1980, 1976, 1975, 1972, 1971, 1970, 1969, 1967, 1966, 1965, 1964, 1963, 1962, 1961, 1960, 1958, 1957, 1956, 1955, 1954, 1952, 1951, 1950, 1949, 1948, 1947, 1946, 1945, 1944, 1942, 1940, 1939, 1938, 1937, 1936, 1935, 1934, 1933, 1932, 1931, 1930, 1929, 1928, 1927, 1926, 1925, 1924, 1923, 1921, 1920
619 N COMMERCIAL AVE	2020, 2017, 2010, 2006, 2005, 2004, 2003, 2001, 2000, 1999, 1996, 1995, 1992, 1991, 1990, 1986, 1985, 1981, 1980, 1976, 1975, 1972, 1971, 1970, 1969, 1967, 1966, 1965, 1964, 1963, 1962, 1961, 1960, 1958, 1957, 1956, 1955, 1954, 1952, 1951, 1950, 1949, 1948, 1947, 1946, 1945, 1944, 1942, 1940, 1939, 1938, 1937, 1936, 1935, 1934, 1933, 1932, 1931, 1930, 1929, 1928, 1927, 1926, 1925, 1924, 1923, 1921, 1920

FINDINGS

Address Researched	Address Not Identified in Research Source
619 N COMMERCIAL AVE	2020, 2017, 2014, 2006, 2005, 2004, 2003, 2001, 2000, 1999, 1996, 1995, 1992, 1991, 1990, 1986, 1985, 1981, 1980, 1976, 1975, 1972, 1971, 1970, 1969, 1967, 1966, 1965, 1964, 1963, 1962, 1961, 1960, 1958, 1957, 1956, 1955, 1954, 1952, 1951, 1950, 1949, 1948, 1947, 1946, 1945, 1944, 1942, 1940, 1939, 1938, 1937, 1936, 1935, 1934, 1933, 1932, 1931, 1930, 1929, 1928, 1927, 1926, 1925, 1924, 1923, 1921, 1920
619 N COMMERCIAL AVE	2020, 2017, 2014, 2010, 2006, 2004, 2003, 2001, 2000, 1999, 1996, 1995, 1992, 1991, 1990, 1986, 1985, 1981, 1980, 1976, 1975, 1972, 1971, 1970, 1969, 1967, 1966, 1965, 1964, 1963, 1962, 1961, 1960, 1958, 1957, 1956, 1955, 1954, 1952, 1951, 1950, 1949, 1948, 1947, 1946, 1945, 1944, 1942, 1940, 1939, 1938, 1937, 1936, 1935, 1934, 1933, 1932, 1931, 1930, 1929, 1928, 1927, 1926, 1925, 1924, 1923, 1921, 1920
619 N COMMERCIAL AVE	2017, 2014, 2010, 2006, 2005, 2004, 2003, 2001, 2000, 1999, 1996, 1995, 1992, 1991, 1990, 1986, 1985, 1981, 1980, 1976, 1975, 1972, 1971, 1970, 1969, 1967, 1966, 1965, 1964, 1963, 1962, 1961, 1960, 1958, 1957, 1956, 1955, 1954, 1952, 1951, 1950, 1949, 1948, 1947, 1946, 1945, 1944, 1942, 1940, 1939, 1938, 1937, 1936, 1935, 1934, 1933, 1932, 1931, 1930, 1929, 1928, 1927, 1926, 1925, 1924, 1923, 1921, 1920
619 N. Commercial Ave	2020, 2017, 2014, 2010, 2006, 2005, 2004, 2003, 2001, 2000, 1999, 1996, 1995, 1992, 1991, 1990, 1986, 1985, 1981, 1980, 1976, 1975, 1972, 1971, 1970, 1969, 1967, 1966, 1965, 1964, 1963, 1962, 1961, 1960, 1958, 1957, 1956, 1955, 1954, 1952, 1951, 1950, 1949, 1948, 1947, 1946, 1945, 1944, 1942, 1940, 1939, 1938, 1937, 1936, 1935, 1934, 1933, 1932, 1931, 1930, 1929, 1928, 1927, 1926, 1925, 1924, 1923, 1921, 1920
620 COMMERCIAL AVE	2020, 2017, 2014, 2010, 2006, 2005, 2004, 2001, 2000, 1999, 1996, 1995, 1992, 1991, 1990, 1986, 1985, 1981, 1980, 1976, 1975, 1972, 1971, 1970, 1969, 1967, 1966, 1965, 1964, 1963, 1962, 1961, 1960, 1958, 1957, 1956, 1955, 1954, 1952, 1951, 1950, 1949, 1948, 1947, 1946, 1945, 1944, 1942, 1940, 1939, 1938, 1937, 1936, 1935, 1934, 1933, 1932, 1931, 1930, 1929, 1928, 1927, 1926, 1925, 1924, 1923, 1921, 1920
620 COMMERCIAL AVE	2020, 2017, 2014, 2010, 2006, 2005, 2004, 2003, 2001, 2000, 1999, 1996, 1995, 1992, 1991, 1990, 1986, 1985, 1981, 1980, 1976, 1975, 1972, 1971, 1970, 1969, 1967, 1965, 1964, 1963, 1962, 1961, 1960, 1958, 1957, 1956, 1955, 1954, 1952, 1951, 1950, 1949, 1948, 1947, 1946, 1945, 1944, 1942, 1940, 1939, 1938, 1937, 1936, 1935, 1934, 1933, 1932, 1931, 1930, 1929, 1928, 1927, 1926, 1925, 1924, 1923, 1921, 1920
620 COMMERCIAL AVE	2020, 2017, 2014, 2010, 2006, 2005, 2004, 2003, 2001, 2000, 1999, 1996, 1995, 1992, 1991, 1990, 1986, 1985, 1981, 1980, 1976, 1975, 1972, 1971, 1970, 1969, 1967, 1966, 1965, 1964, 1963, 1962, 1961, 1960, 1958, 1956, 1955, 1954, 1952, 1951, 1950, 1949, 1948, 1947, 1946, 1945, 1944, 1942, 1940, 1939, 1938, 1937, 1936, 1935, 1934, 1933, 1932, 1931, 1930, 1929, 1928, 1927, 1926, 1925, 1924, 1923, 1921, 1920
620 COMMERCIAL AVE	2020, 2017, 2014, 2010, 2006, 2005, 2004, 2003, 2001, 2000, 1999, 1996, 1995, 1992, 1991, 1990, 1986, 1985, 1981, 1980, 1976, 1975, 1972, 1971, 1970, 1969, 1967, 1966, 1965, 1964, 1963, 1962, 1961, 1960, 1958, 1957, 1956, 1955, 1954, 1952, 1951, 1950, 1949, 1948, 1947, 1946, 1945, 1944, 1942, 1940, 1939, 1938, 1937, 1936, 1935, 1934, 1932, 1931, 1930, 1929, 1928, 1927, 1926, 1925, 1924, 1923, 1921, 1920
620 EDNA PL	2020, 2017, 2014, 2010, 2006, 2005, 2004, 2001, 2000, 1999, 1996, 1995, 1992, 1991, 1990, 1986, 1985, 1981, 1980, 1976, 1975, 1972, 1971, 1970, 1969, 1967, 1966, 1965, 1964, 1963, 1962, 1961, 1960, 1958, 1957, 1956, 1955, 1954, 1952, 1951, 1950, 1949, 1948, 1947, 1946, 1945, 1944, 1942, 1940, 1939, 1938, 1937, 1936, 1935, 1934, 1933, 1932, 1931, 1930, 1929, 1928, 1927, 1926, 1925, 1924, 1923, 1921, 1920

FINDINGS

Address Researched	Address Not Identified in Research Source
620 N COMMERCIAL AVE	2017, 2014, 2010, 2006, 2005, 2004, 2003, 2001, 2000, 1999, 1996, 1995, 1992, 1991, 1990, 1986, 1985, 1981, 1980, 1976, 1975, 1972, 1971, 1970, 1969, 1967, 1966, 1965, 1964, 1963, 1962, 1961, 1960, 1958, 1957, 1956, 1955, 1954, 1952, 1951, 1950, 1949, 1948, 1947, 1946, 1945, 1944, 1942, 1940, 1939, 1938, 1937, 1936, 1935, 1934, 1933, 1932, 1931, 1930, 1929, 1928, 1927, 1926, 1925, 1924, 1923, 1921, 1920
620 N. Commercial Ave	2020, 2017, 2014, 2010, 2006, 2005, 2004, 2003, 2001, 2000, 1999, 1996, 1995, 1992, 1991, 1990, 1986, 1985, 1981, 1980, 1976, 1975, 1972, 1971, 1970, 1969, 1967, 1966, 1965, 1964, 1963, 1962, 1961, 1960, 1958, 1957, 1956, 1955, 1954, 1952, 1951, 1950, 1949, 1948, 1947, 1946, 1945, 1944, 1942, 1940, 1939, 1938, 1937, 1936, 1935, 1934, 1933, 1932, 1931, 1930, 1929, 1928, 1927, 1926, 1925, 1924, 1923, 1921, 1920
620 SAN BERNARDINO RD	2020, 2017, 2014, 2010, 2006, 2005, 2004, 2003, 2001, 2000, 1999, 1996, 1995, 1992, 1991, 1990, 1986, 1985, 1981, 1980, 1976, 1975, 1972, 1971, 1970, 1969, 1967, 1966, 1965, 1964, 1963, 1962, 1961, 1960, 1958, 1957, 1956, 1955, 1954, 1952, 1951, 1949, 1948, 1947, 1946, 1945, 1944, 1942, 1940, 1939, 1938, 1937, 1936, 1935, 1934, 1933, 1932, 1931, 1930, 1929, 1928, 1927, 1926, 1925, 1924, 1923, 1921, 1920
621 COMMERCIAL	2020, 2017, 2014, 2010, 2006, 2005, 2004, 2003, 2001, 2000, 1999, 1996, 1995, 1992, 1991, 1990, 1986, 1985, 1981, 1980, 1976, 1975, 1972, 1971, 1970, 1969, 1967, 1966, 1965, 1964, 1963, 1962, 1961, 1960, 1958, 1957, 1956, 1955, 1954, 1952, 1950, 1949, 1948, 1947, 1946, 1945, 1944, 1942, 1940, 1939, 1938, 1937, 1936, 1935, 1934, 1933, 1932, 1931, 1930, 1929, 1928, 1927, 1926, 1925, 1924, 1923, 1921, 1920
621 E EDNA PL	2020, 2017, 2014, 2010, 2006, 2004, 2003, 2001, 2000, 1999, 1996, 1995, 1992, 1991, 1990, 1986, 1985, 1981, 1980, 1976, 1975, 1972, 1971, 1970, 1969, 1967, 1966, 1965, 1964, 1963, 1962, 1961, 1960, 1958, 1957, 1956, 1955, 1954, 1952, 1951, 1950, 1949, 1948, 1947, 1946, 1945, 1944, 1942, 1940, 1939, 1938, 1937, 1936, 1935, 1934, 1933, 1932, 1931, 1930, 1929, 1928, 1927, 1926, 1925, 1924, 1923, 1921, 1920
621 EDNA PL	2020, 2017, 2014, 2010, 2006, 2005, 2004, 2001, 2000, 1999, 1996, 1995, 1992, 1991, 1990, 1986, 1985, 1981, 1980, 1976, 1975, 1972, 1971, 1970, 1969, 1967, 1966, 1965, 1964, 1963, 1962, 1961, 1960, 1958, 1957, 1956, 1955, 1954, 1952, 1951, 1950, 1949, 1948, 1947, 1946, 1945, 1944, 1942, 1940, 1939, 1938, 1937, 1936, 1935, 1934, 1933, 1932, 1931, 1930, 1929, 1928, 1927, 1926, 1925, 1924, 1923, 1921, 1920
621 EDNA PL	2020, 2017, 2014, 2010, 2006, 2005, 2004, 2003, 2001, 2000, 1999, 1996, 1995, 1992, 1991, 1990, 1986, 1985, 1981, 1980, 1976, 1975, 1972, 1970, 1969, 1967, 1966, 1965, 1964, 1963, 1962, 1961, 1960, 1958, 1957, 1956, 1955, 1954, 1952, 1951, 1950, 1949, 1948, 1947, 1946, 1945, 1944, 1942, 1940, 1939, 1938, 1937, 1936, 1935, 1934, 1933, 1932, 1931, 1930, 1929, 1928, 1927, 1926, 1925, 1924, 1923, 1921, 1920
621 EDNA PL	2020, 2017, 2014, 2010, 2006, 2005, 2004, 2003, 2001, 2000, 1999, 1996, 1995, 1992, 1991, 1990, 1986, 1985, 1981, 1976, 1975, 1972, 1971, 1970, 1969, 1967, 1966, 1965, 1964, 1963, 1962, 1961, 1960, 1958, 1957, 1956, 1955, 1954, 1952, 1951, 1950, 1949, 1948, 1947, 1946, 1945, 1944, 1942, 1940, 1939, 1938, 1937, 1936, 1935, 1934, 1933, 1932, 1931, 1930, 1929, 1928, 1927, 1926, 1925, 1924, 1923, 1921, 1920
623 E EDNA PL	2020, 2017, 2014, 2010, 2006, 2004, 2003, 2001, 2000, 1999, 1996, 1995, 1992, 1991, 1990, 1986, 1985, 1981, 1980, 1976, 1975, 1972, 1971, 1970, 1969, 1967, 1966, 1965, 1964, 1963, 1962, 1961, 1960, 1958, 1957, 1956, 1955, 1954, 1952, 1951, 1950, 1949, 1948, 1947, 1946, 1945, 1944, 1942, 1940, 1939, 1938, 1937, 1936, 1935, 1934, 1933, 1932, 1931, 1930, 1929, 1928, 1927, 1926, 1925, 1924, 1923, 1921, 1920

FINDINGS

Address Researched	Address Not Identified in Research Source
623 EDNA PL	2020, 2017, 2014, 2010, 2006, 2005, 2004, 2001, 2000, 1999, 1996, 1995, 1992, 1991, 1990, 1986, 1985, 1981, 1980, 1976, 1975, 1972, 1971, 1970, 1969, 1967, 1966, 1965, 1964, 1963, 1962, 1961, 1960, 1958, 1957, 1956, 1955, 1954, 1952, 1951, 1950, 1949, 1948, 1947, 1946, 1945, 1944, 1942, 1940, 1939, 1938, 1937, 1936, 1935, 1934, 1933, 1932, 1931, 1930, 1929, 1928, 1927, 1926, 1925, 1924, 1923, 1921, 1920
623 EDNA PL	2020, 2017, 2014, 2010, 2006, 2005, 2004, 2003, 2001, 2000, 1999, 1996, 1992, 1991, 1990, 1986, 1985, 1981, 1980, 1976, 1975, 1972, 1971, 1970, 1969, 1967, 1966, 1965, 1964, 1963, 1962, 1961, 1960, 1958, 1957, 1956, 1955, 1954, 1952, 1951, 1950, 1949, 1948, 1947, 1946, 1945, 1944, 1942, 1940, 1939, 1938, 1937, 1936, 1935, 1934, 1933, 1932, 1931, 1930, 1929, 1928, 1927, 1926, 1925, 1924, 1923, 1921, 1920
623 EDNA PL	2020, 2017, 2014, 2010, 2006, 2005, 2004, 2003, 2001, 2000, 1999, 1996, 1995, 1992, 1991, 1990, 1986, 1985, 1981, 1976, 1975, 1972, 1971, 1970, 1969, 1967, 1966, 1965, 1964, 1963, 1962, 1961, 1960, 1958, 1957, 1956, 1955, 1954, 1952, 1951, 1950, 1949, 1948, 1947, 1946, 1945, 1944, 1942, 1940, 1939, 1938, 1937, 1936, 1935, 1934, 1933, 1932, 1931, 1930, 1929, 1928, 1927, 1926, 1925, 1924, 1923, 1921, 1920
623 EDNA PL	2020, 2017, 2014, 2010, 2006, 2005, 2004, 2003, 2001, 2000, 1999, 1996, 1995, 1992, 1991, 1990, 1986, 1981, 1980, 1976, 1975, 1972, 1971, 1970, 1969, 1967, 1966, 1965, 1964, 1963, 1962, 1961, 1960, 1958, 1957, 1956, 1955, 1954, 1952, 1951, 1950, 1949, 1948, 1947, 1946, 1945, 1944, 1942, 1940, 1939, 1938, 1937, 1936, 1935, 1934, 1933, 1932, 1931, 1930, 1929, 1928, 1927, 1926, 1925, 1924, 1923, 1921, 1920
623 EDNA PL	2020, 2017, 2014, 2010, 2006, 2005, 2004, 2003, 2001, 2000, 1999, 1996, 1995, 1992, 1991, 1990, 1986, 1985, 1981, 1980, 1976, 1975, 1972, 1971, 1970, 1969, 1967, 1965, 1964, 1963, 1962, 1961, 1960, 1958, 1957, 1956, 1955, 1954, 1952, 1951, 1950, 1949, 1948, 1947, 1946, 1945, 1944, 1942, 1940, 1939, 1938, 1937, 1936, 1935, 1934, 1933, 1932, 1931, 1930, 1929, 1928, 1927, 1926, 1925, 1924, 1923, 1921, 1920
623 EDNA PL	2020, 2017, 2014, 2010, 2006, 2005, 2004, 2003, 2001, 2000, 1999, 1996, 1995, 1992, 1991, 1990, 1986, 1985, 1981, 1980, 1976, 1972, 1971, 1970, 1969, 1967, 1966, 1965, 1964, 1963, 1962, 1961, 1960, 1958, 1957, 1956, 1955, 1954, 1952, 1951, 1950, 1949, 1948, 1947, 1946, 1945, 1944, 1942, 1940, 1939, 1938, 1937, 1936, 1935, 1934, 1933, 1932, 1931, 1930, 1929, 1928, 1927, 1926, 1925, 1924, 1923, 1921, 1920
624 EDNA PL	2020, 2017, 2014, 2010, 2006, 2005, 2004, 2003, 2001, 2000, 1999, 1996, 1995, 1992, 1991, 1990, 1986, 1985, 1981, 1980, 1976, 1972, 1971, 1970, 1969, 1967, 1966, 1965, 1964, 1963, 1962, 1961, 1960, 1958, 1957, 1956, 1955, 1954, 1952, 1951, 1950, 1949, 1948, 1947, 1946, 1945, 1944, 1942, 1940, 1939, 1938, 1937, 1936, 1935, 1934, 1933, 1932, 1931, 1930, 1929, 1928, 1927, 1926, 1925, 1924, 1923, 1921, 1920
624 EDNA PL	2020, 2017, 2014, 2010, 2006, 2005, 2004, 2003, 2001, 2000, 1999, 1996, 1995, 1992, 1991, 1990, 1986, 1985, 1981, 1980, 1976, 1975, 1972, 1971, 1970, 1969, 1967, 1965, 1964, 1963, 1962, 1961, 1960, 1958, 1957, 1956, 1955, 1954, 1952, 1951, 1950, 1949, 1948, 1947, 1946, 1945, 1944, 1942, 1940, 1939, 1938, 1937, 1936, 1935, 1934, 1933, 1932, 1931, 1930, 1929, 1928, 1927, 1926, 1925, 1924, 1923, 1921, 1920
625 E EDNA PL	2020, 2017, 2014, 2010, 2006, 2005, 2004, 2003, 2001, 2000, 1999, 1996, 1992, 1991, 1990, 1986, 1985, 1981, 1980, 1976, 1975, 1972, 1971, 1970, 1969, 1967, 1966, 1965, 1964, 1963, 1962, 1961, 1960, 1958, 1957, 1956, 1955, 1954, 1952, 1951, 1950, 1949, 1948, 1947, 1946, 1945, 1944, 1942, 1940, 1939, 1938, 1937, 1936, 1935, 1934, 1933, 1932, 1931, 1930, 1929, 1928, 1927, 1926, 1925, 1924, 1923, 1921, 1920

FINDINGS

Address Researched	Address Not Identified in Research Source
625 E EDNA PL	2020, 2017, 2014, 2010, 2006, 2005, 2004, 2003, 2001, 2000, 1999, 1996, 1995, 1991, 1990, 1986, 1985, 1981, 1980, 1976, 1975, 1972, 1971, 1970, 1969, 1967, 1966, 1965, 1964, 1963, 1962, 1961, 1960, 1958, 1957, 1956, 1955, 1954, 1952, 1951, 1950, 1949, 1948, 1947, 1946, 1945, 1944, 1942, 1940, 1939, 1938, 1937, 1936, 1935, 1934, 1933, 1932, 1931, 1930, 1929, 1928, 1927, 1926, 1925, 1924, 1923, 1921, 1920
625 E EDNA PL	2020, 2017, 2014, 2006, 2005, 2004, 2003, 2001, 2000, 1999, 1996, 1995, 1992, 1991, 1990, 1986, 1985, 1981, 1980, 1976, 1975, 1972, 1971, 1970, 1969, 1967, 1966, 1965, 1964, 1963, 1962, 1961, 1960, 1958, 1957, 1956, 1955, 1954, 1952, 1951, 1950, 1949, 1948, 1947, 1946, 1945, 1944, 1942, 1940, 1939, 1938, 1937, 1936, 1935, 1934, 1933, 1932, 1931, 1930, 1929, 1928, 1927, 1926, 1925, 1924, 1923, 1921, 1920
625 EDNA PL	2020, 2017, 2014, 2010, 2006, 2005, 2004, 2003, 2001, 2000, 1999, 1996, 1992, 1991, 1990, 1986, 1985, 1981, 1980, 1976, 1975, 1972, 1971, 1970, 1969, 1967, 1966, 1965, 1964, 1963, 1962, 1961, 1960, 1958, 1957, 1956, 1955, 1954, 1952, 1951, 1950, 1949, 1948, 1947, 1946, 1945, 1944, 1942, 1940, 1939, 1938, 1937, 1936, 1935, 1934, 1933, 1932, 1931, 1930, 1929, 1928, 1927, 1926, 1925, 1924, 1923, 1921, 1920
625 EDNA PL	2020, 2017, 2014, 2010, 2006, 2005, 2004, 2001, 2000, 1999, 1996, 1995, 1992, 1991, 1990, 1986, 1985, 1981, 1980, 1976, 1975, 1972, 1971, 1970, 1969, 1967, 1966, 1965, 1964, 1963, 1962, 1961, 1960, 1958, 1957, 1956, 1955, 1954, 1952, 1951, 1950, 1949, 1948, 1947, 1946, 1945, 1944, 1942, 1940, 1939, 1938, 1937, 1936, 1935, 1934, 1933, 1932, 1931, 1930, 1929, 1928, 1927, 1926, 1925, 1924, 1923, 1921, 1920
625 EDNA PL	2020, 2017, 2014, 2010, 2006, 2005, 2004, 2003, 2001, 2000, 1999, 1996, 1995, 1992, 1991, 1990, 1986, 1985, 1981, 1980, 1976, 1972, 1971, 1970, 1969, 1967, 1966, 1965, 1964, 1963, 1962, 1961, 1960, 1958, 1957, 1956, 1955, 1954, 1952, 1951, 1950, 1949, 1948, 1947, 1946, 1945, 1944, 1942, 1940, 1939, 1938, 1937, 1936, 1935, 1934, 1933, 1932, 1931, 1930, 1929, 1928, 1927, 1926, 1925, 1924, 1923, 1921, 1920
625 EDNA PL	2020, 2017, 2014, 2010, 2006, 2005, 2004, 2003, 2001, 2000, 1999, 1996, 1995, 1992, 1991, 1990, 1986, 1985, 1981, 1980, 1976, 1975, 1972, 1971, 1970, 1969, 1967, 1966, 1965, 1964, 1963, 1962, 1961, 1960, 1958, 1957, 1956, 1955, 1954, 1952, 1951, 1950, 1949, 1948, 1947, 1946, 1945, 1944, 1942, 1940, 1939, 1938, 1937, 1936, 1935, 1934, 1933, 1932, 1931, 1930, 1929, 1928, 1927, 1926, 1925, 1924, 1923, 1921, 1920
626 E SAN BERNARDINO RD	2020, 2017, 2014, 2010, 2006, 2005, 2004, 2003, 2001, 2000, 1999, 1996, 1995, 1991, 1990, 1986, 1985, 1981, 1980, 1976, 1975, 1972, 1971, 1970, 1969, 1967, 1966, 1965, 1964, 1963, 1962, 1961, 1960, 1958, 1957, 1956, 1955, 1954, 1952, 1951, 1950, 1949, 1948, 1947, 1946, 1945, 1944, 1942, 1940, 1939, 1938, 1937, 1936, 1935, 1934, 1933, 1932, 1931, 1930, 1929, 1928, 1927, 1926, 1925, 1924, 1923, 1921, 1920
626 E SAN BERNARDINO RD	2020, 2017, 2014, 2010, 2006, 2005, 2004, 2003, 2001, 2000, 1999, 1996, 1992, 1991, 1990, 1986, 1985, 1981, 1980, 1976, 1975, 1972, 1971, 1970, 1969, 1967, 1966, 1965, 1964, 1963, 1962, 1961, 1960, 1958, 1957, 1956, 1955, 1954, 1952, 1951, 1950, 1949, 1948, 1947, 1946, 1945, 1944, 1942, 1940, 1939, 1938, 1937, 1936, 1935, 1934, 1933, 1932, 1931, 1930, 1929, 1928, 1927, 1926, 1925, 1924, 1923, 1921, 1920
626 E SAN BERNARDINO RD	2020, 2017, 2014, 2006, 2005, 2004, 2003, 2001, 2000, 1999, 1996, 1995, 1992, 1991, 1990, 1986, 1985, 1981, 1980, 1976, 1975, 1972, 1971, 1970, 1969, 1967, 1966, 1965, 1964, 1963, 1962, 1961, 1960, 1958, 1957, 1956, 1955, 1954, 1952, 1951, 1950, 1949, 1948, 1947, 1946, 1945, 1944, 1942, 1940, 1939, 1938, 1937, 1936, 1935, 1934, 1933, 1932, 1931, 1930, 1929, 1928, 1927, 1926, 1925, 1924, 1923, 1921, 1920

FINDINGS

Address Researched	Address Not Identified in Research Source
626 E SAN BERNARDINO RD	2020, 2017, 2014, 2010, 2006, 2004, 2003, 2001, 2000, 1999, 1996, 1995, 1992, 1991, 1990, 1986, 1985, 1981, 1980, 1976, 1975, 1972, 1971, 1970, 1969, 1967, 1966, 1965, 1964, 1963, 1962, 1961, 1960, 1958, 1957, 1956, 1955, 1954, 1952, 1951, 1950, 1949, 1948, 1947, 1946, 1945, 1944, 1942, 1940, 1939, 1938, 1937, 1936, 1935, 1934, 1933, 1932, 1931, 1930, 1929, 1928, 1927, 1926, 1925, 1924, 1923, 1921, 1920
626 E SAN BERNARDINO RD	2017, 2014, 2010, 2006, 2005, 2004, 2003, 2001, 2000, 1999, 1996, 1995, 1992, 1991, 1990, 1986, 1985, 1981, 1980, 1976, 1975, 1972, 1971, 1970, 1969, 1967, 1966, 1965, 1964, 1963, 1962, 1961, 1960, 1958, 1957, 1956, 1955, 1954, 1952, 1951, 1950, 1949, 1948, 1947, 1946, 1945, 1944, 1942, 1940, 1939, 1938, 1937, 1936, 1935, 1934, 1933, 1932, 1931, 1930, 1929, 1928, 1927, 1926, 1925, 1924, 1923, 1921, 1920
626 SAN BERNARDINO RD	2020, 2017, 2014, 2010, 2006, 2005, 2004, 2003, 2001, 2000, 1999, 1996, 1992, 1991, 1990, 1986, 1985, 1981, 1980, 1976, 1975, 1972, 1971, 1970, 1969, 1967, 1966, 1965, 1964, 1963, 1962, 1961, 1960, 1958, 1957, 1956, 1955, 1954, 1952, 1951, 1950, 1949, 1948, 1947, 1946, 1945, 1944, 1942, 1940, 1939, 1938, 1937, 1936, 1935, 1934, 1933, 1932, 1931, 1930, 1929, 1928, 1927, 1926, 1925, 1924, 1923, 1921, 1920
626 SAN BERNARDINO RD	2020, 2017, 2014, 2010, 2006, 2005, 2004, 2001, 2000, 1999, 1996, 1995, 1992, 1991, 1990, 1986, 1985, 1981, 1980, 1976, 1975, 1972, 1971, 1970, 1969, 1967, 1966, 1965, 1964, 1963, 1962, 1961, 1960, 1958, 1957, 1956, 1955, 1954, 1952, 1951, 1950, 1949, 1948, 1947, 1946, 1945, 1944, 1942, 1940, 1939, 1938, 1937, 1936, 1935, 1934, 1933, 1932, 1931, 1930, 1929, 1928, 1927, 1926, 1925, 1924, 1923, 1921, 1920
626 SAN BERNARDINO RD	2020, 2017, 2014, 2010, 2006, 2005, 2004, 2003, 2001, 2000, 1999, 1996, 1995, 1992, 1991, 1990, 1986, 1985, 1981, 1976, 1975, 1972, 1971, 1970, 1969, 1967, 1966, 1965, 1964, 1963, 1962, 1961, 1960, 1958, 1957, 1956, 1955, 1954, 1952, 1951, 1950, 1949, 1948, 1947, 1946, 1945, 1944, 1942, 1940, 1939, 1938, 1937, 1936, 1935, 1934, 1933, 1932, 1931, 1930, 1929, 1928, 1927, 1926, 1925, 1924, 1923, 1921, 1920
626 SAN BERNARDINO RD	2020, 2017, 2014, 2010, 2006, 2005, 2004, 2003, 2001, 2000, 1999, 1996, 1995, 1992, 1991, 1990, 1986, 1985, 1981, 1980, 1976, 1975, 1972, 1971, 1970, 1969, 1967, 1966, 1965, 1964, 1963, 1962, 1961, 1960, 1958, 1957, 1956, 1955, 1954, 1952, 1951, 1950, 1949, 1948, 1947, 1946, 1945, 1944, 1942, 1940, 1939, 1938, 1937, 1936, 1935, 1934, 1933, 1932, 1931, 1930, 1929, 1928, 1927, 1926, 1925, 1924, 1923, 1921, 1920
627 E EDNA PL	2020, 2017, 2014, 2010, 2006, 2005, 2004, 2003, 2001, 2000, 1999, 1996, 1992, 1991, 1990, 1986, 1985, 1981, 1980, 1976, 1975, 1972, 1971, 1970, 1969, 1967, 1966, 1965, 1964, 1963, 1962, 1961, 1960, 1958, 1957, 1956, 1955, 1954, 1952, 1951, 1950, 1949, 1948, 1947, 1946, 1945, 1944, 1942, 1940, 1939, 1938, 1937, 1936, 1935, 1934, 1933, 1932, 1931, 1930, 1929, 1928, 1927, 1926, 1925, 1924, 1923, 1921, 1920
627 E EDNA PL	2020, 2017, 2014, 2010, 2006, 2004, 2003, 2001, 2000, 1999, 1996, 1995, 1992, 1991, 1990, 1986, 1985, 1981, 1980, 1976, 1975, 1972, 1971, 1970, 1969, 1967, 1966, 1965, 1964, 1963, 1962, 1961, 1960, 1958, 1957, 1956, 1955, 1954, 1952, 1951, 1950, 1949, 1948, 1947, 1946, 1945, 1944, 1942, 1940, 1939, 1938, 1937, 1936, 1935, 1934, 1933, 1932, 1931, 1930, 1929, 1928, 1927, 1926, 1925, 1924, 1923, 1921, 1920

FINDINGS

Address Researched	Address Not Identified in Research Source
627 EDNA PL	2020, 2017, 2014, 2010, 2006, 2005, 2004, 2003, 2001, 2000, 1999, 1996, 1992, 1991, 1990, 1986, 1985, 1981, 1980, 1976, 1975, 1972, 1971, 1970, 1969, 1967, 1966, 1965, 1964, 1963, 1962, 1961, 1960, 1958, 1957, 1956, 1955, 1954, 1952, 1951, 1950, 1949, 1948, 1947, 1946, 1945, 1944, 1942, 1940, 1939, 1938, 1937, 1936, 1935, 1934, 1933, 1932, 1931, 1930, 1929, 1928, 1927, 1926, 1925, 1924, 1923, 1921, 1920
627 EDNA PL	2020, 2017, 2014, 2010, 2006, 2005, 2004, 2001, 2000, 1999, 1996, 1995, 1992, 1991, 1990, 1986, 1985, 1981, 1980, 1976, 1975, 1972, 1971, 1970, 1969, 1967, 1966, 1965, 1964, 1963, 1962, 1961, 1960, 1958, 1957, 1956, 1955, 1954, 1952, 1951, 1950, 1949, 1948, 1947, 1946, 1945, 1944, 1942, 1940, 1939, 1938, 1937, 1936, 1935, 1934, 1933, 1932, 1931, 1930, 1929, 1928, 1927, 1926, 1925, 1924, 1923, 1921, 1920
627 EDNA PL	2020, 2017, 2014, 2010, 2006, 2005, 2004, 2003, 2001, 2000, 1999, 1996, 1995, 1992, 1991, 1990, 1986, 1981, 1980, 1976, 1975, 1972, 1971, 1970, 1969, 1967, 1966, 1965, 1964, 1963, 1962, 1961, 1960, 1958, 1957, 1956, 1955, 1954, 1952, 1951, 1950, 1949, 1948, 1947, 1946, 1945, 1944, 1942, 1940, 1939, 1938, 1937, 1936, 1935, 1934, 1933, 1932, 1931, 1930, 1929, 1928, 1927, 1926, 1925, 1924, 1923, 1921, 1920
628 E EDNA PL	2020, 2017, 2014, 2006, 2005, 2004, 2003, 2001, 2000, 1999, 1996, 1995, 1992, 1991, 1990, 1986, 1985, 1981, 1980, 1976, 1975, 1972, 1971, 1970, 1969, 1967, 1966, 1965, 1964, 1963, 1962, 1961, 1960, 1958, 1957, 1956, 1955, 1954, 1952, 1951, 1950, 1949, 1948, 1947, 1946, 1945, 1944, 1942, 1940, 1939, 1938, 1937, 1936, 1935, 1934, 1933, 1932, 1931, 1930, 1929, 1928, 1927, 1926, 1925, 1924, 1923, 1921, 1920
628 E EDNA PL	2017, 2014, 2010, 2006, 2005, 2004, 2003, 2001, 2000, 1999, 1996, 1995, 1992, 1991, 1990, 1986, 1985, 1981, 1980, 1976, 1975, 1972, 1971, 1970, 1969, 1967, 1966, 1965, 1964, 1963, 1962, 1961, 1960, 1958, 1957, 1956, 1955, 1954, 1952, 1951, 1950, 1949, 1948, 1947, 1946, 1945, 1944, 1942, 1940, 1939, 1938, 1937, 1936, 1935, 1934, 1933, 1932, 1931, 1930, 1929, 1928, 1927, 1926, 1925, 1924, 1923, 1921, 1920
628 EDNA PL	2020, 2017, 2014, 2010, 2006, 2005, 2004, 2001, 2000, 1999, 1996, 1995, 1992, 1991, 1990, 1986, 1985, 1981, 1980, 1976, 1975, 1972, 1971, 1970, 1969, 1967, 1966, 1965, 1964, 1963, 1962, 1961, 1960, 1958, 1957, 1956, 1955, 1954, 1952, 1951, 1950, 1949, 1948, 1947, 1946, 1945, 1944, 1942, 1940, 1939, 1938, 1937, 1936, 1935, 1934, 1933, 1932, 1931, 1930, 1929, 1928, 1927, 1926, 1925, 1924, 1923, 1921, 1920
628 EDNA PL	2020, 2017, 2014, 2010, 2006, 2005, 2004, 2003, 2001, 2000, 1999, 1996, 1995, 1992, 1991, 1990, 1986, 1985, 1981, 1980, 1976, 1975, 1972, 1971, 1970, 1969, 1967, 1966, 1965, 1964, 1963, 1962, 1961, 1960, 1958, 1956, 1955, 1954, 1952, 1951, 1950, 1949, 1948, 1947, 1946, 1945, 1944, 1942, 1940, 1939, 1938, 1937, 1936, 1935, 1934, 1933, 1932, 1931, 1930, 1929, 1928, 1927, 1926, 1925, 1924, 1923, 1921, 1920
629 EDNA PL	2020, 2017, 2014, 2010, 2006, 2005, 2004, 2003, 2001, 2000, 1999, 1996, 1995, 1992, 1991, 1990, 1986, 1985, 1981, 1976, 1975, 1972, 1971, 1970, 1969, 1967, 1966, 1965, 1964, 1963, 1962, 1961, 1960, 1958, 1957, 1956, 1955, 1954, 1952, 1951, 1950, 1949, 1948, 1947, 1946, 1945, 1944, 1942, 1940, 1939, 1938, 1937, 1936, 1935, 1934, 1933, 1932, 1931, 1930, 1929, 1928, 1927, 1926, 1925, 1924, 1923, 1921, 1920
629 EDNA PL	2020, 2017, 2014, 2010, 2006, 2005, 2004, 2001, 2000, 1999, 1996, 1995, 1992, 1991, 1990, 1986, 1985, 1981, 1980, 1976, 1975, 1972, 1971, 1970, 1969, 1967, 1966, 1965, 1964, 1963, 1962, 1961, 1960, 1958, 1957, 1956, 1955, 1954, 1952, 1951, 1950, 1949, 1948, 1947, 1946, 1945, 1944, 1942, 1940, 1939, 1938, 1937, 1936, 1935, 1934, 1933, 1932, 1931, 1930, 1929, 1928, 1927, 1926, 1925, 1924, 1923, 1921, 1920

FINDINGS

Address Researched	Address Not Identified in Research Source
629 EDNA PL	2020, 2017, 2014, 2010, 2006, 2005, 2004, 2003, 2001, 2000, 1999, 1996, 1992, 1991, 1990, 1986, 1985, 1981, 1980, 1976, 1975, 1972, 1971, 1970, 1969, 1967, 1966, 1965, 1964, 1963, 1962, 1961, 1960, 1958, 1957, 1956, 1955, 1954, 1952, 1951, 1950, 1949, 1948, 1947, 1946, 1945, 1944, 1942, 1940, 1939, 1938, 1937, 1936, 1935, 1934, 1933, 1932, 1931, 1930, 1929, 1928, 1927, 1926, 1925, 1924, 1923, 1921, 1920
635 E EDNA PL	2020, 2017, 2014, 2010, 2006, 2005, 2004, 2003, 2001, 2000, 1999, 1996, 1995, 1991, 1990, 1986, 1985, 1981, 1980, 1976, 1975, 1972, 1971, 1970, 1969, 1967, 1966, 1965, 1964, 1963, 1962, 1961, 1960, 1958, 1957, 1956, 1955, 1954, 1952, 1951, 1950, 1949, 1948, 1947, 1946, 1945, 1944, 1942, 1940, 1939, 1938, 1937, 1936, 1935, 1934, 1933, 1932, 1931, 1930, 1929, 1928, 1927, 1926, 1925, 1924, 1923, 1921, 1920
635 E EDNA PL	2020, 2017, 2010, 2006, 2005, 2004, 2003, 2001, 2000, 1999, 1996, 1995, 1992, 1991, 1990, 1986, 1985, 1981, 1980, 1976, 1975, 1972, 1971, 1970, 1969, 1967, 1966, 1965, 1964, 1963, 1962, 1961, 1960, 1958, 1957, 1956, 1955, 1954, 1952, 1951, 1950, 1949, 1948, 1947, 1946, 1945, 1944, 1942, 1940, 1939, 1938, 1937, 1936, 1935, 1934, 1933, 1932, 1931, 1930, 1929, 1928, 1927, 1926, 1925, 1924, 1923, 1921, 1920
635 E EDNA PL	2020, 2017, 2014, 2006, 2005, 2004, 2003, 2001, 2000, 1999, 1996, 1995, 1992, 1991, 1990, 1986, 1985, 1981, 1980, 1976, 1975, 1972, 1971, 1970, 1969, 1967, 1966, 1965, 1964, 1963, 1962, 1961, 1960, 1958, 1957, 1956, 1955, 1954, 1952, 1951, 1950, 1949, 1948, 1947, 1946, 1945, 1944, 1942, 1940, 1939, 1938, 1937, 1936, 1935, 1934, 1933, 1932, 1931, 1930, 1929, 1928, 1927, 1926, 1925, 1924, 1923, 1921, 1920
635 E EDNA PL	2020, 2017, 2014, 2010, 2006, 2004, 2003, 2001, 2000, 1999, 1996, 1995, 1992, 1991, 1990, 1986, 1985, 1981, 1980, 1976, 1975, 1972, 1971, 1970, 1969, 1967, 1966, 1965, 1964, 1963, 1962, 1961, 1960, 1958, 1957, 1956, 1955, 1954, 1952, 1951, 1950, 1949, 1948, 1947, 1946, 1945, 1944, 1942, 1940, 1939, 1938, 1937, 1936, 1935, 1934, 1933, 1932, 1931, 1930, 1929, 1928, 1927, 1926, 1925, 1924, 1923, 1921, 1920
635 E SAN BERNARDINO RD	2020, 2017, 2014, 2010, 2006, 2004, 2003, 2001, 2000, 1999, 1996, 1995, 1992, 1991, 1990, 1986, 1985, 1981, 1980, 1976, 1975, 1972, 1971, 1970, 1969, 1967, 1966, 1965, 1964, 1963, 1962, 1961, 1960, 1958, 1957, 1956, 1955, 1954, 1952, 1951, 1950, 1949, 1948, 1947, 1946, 1945, 1944, 1942, 1940, 1939, 1938, 1937, 1936, 1935, 1934, 1933, 1932, 1931, 1930, 1929, 1928, 1927, 1926, 1925, 1924, 1923, 1921, 1920
635 E SAN BERNARDINO RD	2020, 2017, 2014, 2010, 2006, 2005, 2004, 2003, 2001, 1999, 1996, 1995, 1992, 1991, 1990, 1986, 1985, 1981, 1980, 1976, 1975, 1972, 1971, 1970, 1969, 1967, 1966, 1965, 1964, 1963, 1962, 1961, 1960, 1958, 1957, 1956, 1955, 1954, 1952, 1951, 1950, 1949, 1948, 1947, 1946, 1945, 1944, 1942, 1940, 1939, 1938, 1937, 1936, 1935, 1934, 1933, 1932, 1931, 1930, 1929, 1928, 1927, 1926, 1925, 1924, 1923, 1921, 1920
635 E. Edna Pl	2020, 2017, 2014, 2010, 2006, 2005, 2004, 2003, 2001, 2000, 1999, 1996, 1995, 1992, 1991, 1990, 1986, 1985, 1981, 1980, 1976, 1975, 1972, 1971, 1970, 1969, 1967, 1966, 1965, 1964, 1963, 1962, 1961, 1960, 1958, 1957, 1956, 1955, 1954, 1952, 1951, 1950, 1949, 1948, 1947, 1946, 1945, 1944, 1942, 1940, 1939, 1938, 1937, 1936, 1935, 1934, 1933, 1932, 1931, 1930, 1929, 1928, 1927, 1926, 1925, 1924, 1923, 1921, 1920
635 EDNA PL	2020, 2017, 2014, 2010, 2006, 2005, 2004, 2001, 2000, 1999, 1996, 1995, 1992, 1991, 1990, 1986, 1985, 1981, 1980, 1976, 1975, 1972, 1971, 1970, 1969, 1967, 1966, 1965, 1964, 1963, 1962, 1961, 1960, 1958, 1957, 1956, 1955, 1954, 1952, 1951, 1950, 1949, 1948, 1947, 1946, 1945, 1944, 1942, 1940, 1939, 1938, 1937, 1936, 1935, 1934, 1933, 1932, 1931, 1930, 1929, 1928, 1927, 1926, 1925, 1924, 1923, 1921, 1920

FINDINGS

Address Researched	Address Not Identified in Research Source
635 EDNA PL	2020, 2017, 2014, 2010, 2006, 2005, 2004, 2003, 2001, 2000, 1999, 1996, 1995, 1992, 1991, 1990, 1986, 1985, 1981, 1976, 1975, 1972, 1971, 1970, 1969, 1967, 1966, 1965, 1964, 1963, 1962, 1961, 1960, 1958, 1957, 1956, 1955, 1954, 1952, 1951, 1950, 1949, 1948, 1947, 1946, 1945, 1944, 1942, 1940, 1939, 1938, 1937, 1936, 1935, 1934, 1933, 1932, 1931, 1930, 1929, 1928, 1927, 1926, 1925, 1924, 1923, 1921, 1920
635 EDNA PL	2020, 2017, 2014, 2010, 2006, 2005, 2004, 2003, 2001, 2000, 1999, 1996, 1995, 1992, 1991, 1990, 1986, 1981, 1980, 1976, 1975, 1972, 1971, 1970, 1969, 1967, 1966, 1965, 1964, 1963, 1962, 1961, 1960, 1958, 1957, 1956, 1955, 1954, 1952, 1951, 1950, 1949, 1948, 1947, 1946, 1945, 1944, 1942, 1940, 1939, 1938, 1937, 1936, 1935, 1934, 1933, 1932, 1931, 1930, 1929, 1928, 1927, 1926, 1925, 1924, 1923, 1921, 1920
635 EDNA PL	2020, 2017, 2014, 2010, 2006, 2005, 2004, 2003, 2001, 2000, 1999, 1996, 1995, 1992, 1991, 1990, 1986, 1985, 1981, 1980, 1976, 1972, 1971, 1970, 1969, 1967, 1966, 1965, 1964, 1963, 1962, 1961, 1960, 1958, 1957, 1956, 1955, 1954, 1952, 1951, 1950, 1949, 1948, 1947, 1946, 1945, 1944, 1942, 1940, 1939, 1938, 1937, 1936, 1935, 1934, 1933, 1932, 1931, 1930, 1929, 1928, 1927, 1926, 1925, 1924, 1923, 1921, 1920
635 EDNA PL	2020, 2017, 2014, 2010, 2006, 2005, 2004, 2003, 2001, 2000, 1999, 1996, 1995, 1992, 1991, 1990, 1986, 1985, 1981, 1980, 1976, 1975, 1972, 1971, 1970, 1969, 1967, 1965, 1964, 1963, 1962, 1961, 1960, 1958, 1957, 1956, 1955, 1954, 1952, 1951, 1950, 1949, 1948, 1947, 1946, 1945, 1944, 1942, 1940, 1939, 1938, 1937, 1936, 1935, 1934, 1933, 1932, 1931, 1930, 1929, 1928, 1927, 1926, 1925, 1924, 1923, 1921, 1920
635 SAN BERNARDINO RD	2020, 2017, 2014, 2010, 2006, 2005, 2004, 2003, 2001, 2000, 1999, 1996, 1995, 1992, 1991, 1990, 1986, 1985, 1981, 1980, 1976, 1975, 1972, 1971, 1970, 1969, 1967, 1965, 1964, 1963, 1962, 1961, 1960, 1958, 1957, 1956, 1955, 1954, 1952, 1951, 1950, 1949, 1948, 1947, 1946, 1945, 1944, 1942, 1940, 1939, 1938, 1937, 1936, 1935, 1934, 1933, 1932, 1931, 1930, 1929, 1928, 1927, 1926, 1925, 1924, 1923, 1921, 1920
635 SAN BERNARDINO RD	2020, 2017, 2014, 2010, 2006, 2005, 2004, 2003, 2001, 2000, 1999, 1996, 1995, 1992, 1991, 1990, 1986, 1981, 1980, 1976, 1975, 1972, 1971, 1970, 1969, 1967, 1966, 1965, 1964, 1963, 1962, 1961, 1960, 1958, 1957, 1956, 1955, 1954, 1952, 1951, 1950, 1949, 1948, 1947, 1946, 1945, 1944, 1942, 1940, 1939, 1938, 1937, 1936, 1935, 1934, 1933, 1932, 1931, 1930, 1929, 1928, 1927, 1926, 1925, 1924, 1923, 1921, 1920
635 SAN BERNARDINO RD	2020, 2017, 2014, 2010, 2006, 2005, 2004, 2003, 2001, 2000, 1999, 1996, 1995, 1992, 1991, 1990, 1986, 1985, 1981, 1980, 1976, 1975, 1972, 1971, 1970, 1969, 1967, 1966, 1965, 1964, 1963, 1962, 1961, 1960, 1958, 1956, 1955, 1954, 1952, 1951, 1950, 1949, 1948, 1947, 1946, 1945, 1944, 1942, 1940, 1939, 1938, 1937, 1936, 1935, 1934, 1933, 1932, 1931, 1930, 1929, 1928, 1927, 1926, 1925, 1924, 1923, 1921, 1920
635 SAN BERNARDINO RD	2020, 2017, 2014, 2010, 2006, 2005, 2004, 2003, 2001, 2000, 1999, 1996, 1995, 1992, 1991, 1990, 1986, 1985, 1981, 1980, 1976, 1975, 1972, 1971, 1970, 1969, 1967, 1966, 1965, 1964, 1963, 1962, 1961, 1958, 1957, 1956, 1955, 1954, 1952, 1951, 1950, 1949, 1948, 1947, 1946, 1945, 1944, 1942, 1940, 1939, 1938, 1937, 1936, 1935, 1934, 1933, 1932, 1931, 1930, 1929, 1928, 1927, 1926, 1925, 1924, 1923, 1921, 1920
635 SAN BERNARDINO RD	2020, 2017, 2014, 2010, 2006, 2005, 2004, 2001, 2000, 1999, 1996, 1995, 1992, 1991, 1990, 1986, 1985, 1981, 1980, 1976, 1975, 1972, 1971, 1970, 1969, 1967, 1966, 1965, 1964, 1963, 1962, 1961, 1960, 1958, 1957, 1956, 1955, 1954, 1952, 1951, 1950, 1949, 1948, 1947, 1946, 1945, 1944, 1942, 1940, 1939, 1938, 1937, 1936, 1935, 1934, 1933, 1932, 1931, 1930, 1929, 1928, 1927, 1926, 1925, 1924, 1923, 1921, 1920

FINDINGS

Address Researched	Address Not Identified in Research Source
636 E SAN BERNARDINO RD	2020, 2017, 2014, 2010, 2006, 2005, 2004, 2003, 2001, 2000, 1999, 1996, 1995, 1991, 1990, 1986, 1985, 1981, 1980, 1976, 1975, 1972, 1971, 1970, 1969, 1967, 1966, 1965, 1964, 1963, 1962, 1961, 1960, 1958, 1957, 1956, 1955, 1954, 1952, 1951, 1950, 1949, 1948, 1947, 1946, 1945, 1944, 1942, 1940, 1939, 1938, 1937, 1936, 1935, 1934, 1933, 1932, 1931, 1930, 1929, 1928, 1927, 1926, 1925, 1924, 1923, 1921, 1920
636 E SAN BERNARDINO RD	2017, 2014, 2010, 2006, 2005, 2004, 2003, 2001, 2000, 1999, 1996, 1995, 1992, 1991, 1990, 1986, 1985, 1981, 1980, 1976, 1975, 1972, 1971, 1970, 1969, 1967, 1966, 1965, 1964, 1963, 1962, 1961, 1960, 1958, 1957, 1956, 1955, 1954, 1952, 1951, 1950, 1949, 1948, 1947, 1946, 1945, 1944, 1942, 1940, 1939, 1938, 1937, 1936, 1935, 1934, 1933, 1932, 1931, 1930, 1929, 1928, 1927, 1926, 1925, 1924, 1923, 1921, 1920
636 E SAN BERNARDINO RD	2020, 2017, 2014, 2006, 2005, 2004, 2003, 2001, 2000, 1999, 1996, 1995, 1992, 1991, 1990, 1986, 1985, 1981, 1980, 1976, 1975, 1972, 1971, 1970, 1969, 1967, 1966, 1965, 1964, 1963, 1962, 1961, 1960, 1958, 1957, 1956, 1955, 1954, 1952, 1951, 1950, 1949, 1948, 1947, 1946, 1945, 1944, 1942, 1940, 1939, 1938, 1937, 1936, 1935, 1934, 1933, 1932, 1931, 1930, 1929, 1928, 1927, 1926, 1925, 1924, 1923, 1921, 1920
636 E SAN BERNARDINO RD	2020, 2017, 2010, 2006, 2005, 2004, 2003, 2001, 2000, 1999, 1996, 1995, 1992, 1991, 1990, 1986, 1985, 1981, 1980, 1976, 1975, 1972, 1971, 1970, 1969, 1967, 1966, 1965, 1964, 1963, 1962, 1961, 1960, 1958, 1957, 1956, 1955, 1954, 1952, 1951, 1950, 1949, 1948, 1947, 1946, 1945, 1944, 1942, 1940, 1939, 1938, 1937, 1936, 1935, 1934, 1933, 1932, 1931, 1930, 1929, 1928, 1927, 1926, 1925, 1924, 1923, 1921, 1920
636 SAN BERNARDINO RD	2020, 2017, 2014, 2010, 2006, 2005, 2004, 2003, 2001, 2000, 1999, 1996, 1992, 1991, 1990, 1986, 1985, 1981, 1980, 1976, 1975, 1972, 1971, 1970, 1969, 1967, 1966, 1965, 1964, 1963, 1962, 1961, 1960, 1958, 1957, 1956, 1955, 1954, 1952, 1951, 1950, 1949, 1948, 1947, 1946, 1945, 1944, 1942, 1940, 1939, 1938, 1937, 1936, 1935, 1934, 1933, 1932, 1931, 1930, 1929, 1928, 1927, 1926, 1925, 1924, 1923, 1921, 1920
636 SAN BERNARDINO RD	2020, 2017, 2014, 2010, 2006, 2005, 2004, 2001, 2000, 1999, 1996, 1995, 1992, 1991, 1990, 1986, 1985, 1981, 1980, 1976, 1975, 1972, 1971, 1970, 1969, 1967, 1966, 1965, 1964, 1963, 1962, 1961, 1960, 1958, 1957, 1956, 1955, 1954, 1952, 1951, 1950, 1949, 1948, 1947, 1946, 1945, 1944, 1942, 1940, 1939, 1938, 1937, 1936, 1935, 1934, 1933, 1932, 1931, 1930, 1929, 1928, 1927, 1926, 1925, 1924, 1923, 1921, 1920
636 SAN BERNARDINO RD	2020, 2017, 2014, 2010, 2006, 2005, 2004, 2003, 2001, 2000, 1999, 1996, 1995, 1992, 1991, 1990, 1986, 1985, 1981, 1980, 1976, 1972, 1971, 1970, 1969, 1967, 1966, 1965, 1964, 1963, 1962, 1961, 1960, 1958, 1957, 1956, 1955, 1954, 1952, 1951, 1950, 1949, 1948, 1947, 1946, 1945, 1944, 1942, 1940, 1939, 1938, 1937, 1936, 1935, 1934, 1933, 1932, 1931, 1930, 1929, 1928, 1927, 1926, 1925, 1924, 1923, 1921, 1920
637 E SAN BERNARDINO RD	2020, 2017, 2014, 2010, 2006, 2005, 2004, 2003, 2001, 2000, 1999, 1996, 1992, 1991, 1990, 1986, 1985, 1981, 1980, 1976, 1975, 1972, 1971, 1970, 1969, 1967, 1966, 1965, 1964, 1963, 1962, 1961, 1960, 1958, 1957, 1956, 1955, 1954, 1952, 1951, 1950, 1949, 1948, 1947, 1946, 1945, 1944, 1942, 1940, 1939, 1938, 1937, 1936, 1935, 1934, 1933, 1932, 1931, 1930, 1929, 1928, 1927, 1926, 1925, 1924, 1923, 1921, 1920
637 E SAN BERNARDINO RD	2020, 2017, 2010, 2006, 2005, 2004, 2003, 2001, 2000, 1999, 1996, 1995, 1992, 1991, 1990, 1986, 1985, 1981, 1980, 1976, 1975, 1972, 1971, 1970, 1969, 1967, 1966, 1965, 1964, 1963, 1962, 1961, 1960, 1958, 1957, 1956, 1955, 1954, 1952, 1951, 1950, 1949, 1948, 1947, 1946, 1945, 1944, 1942, 1940, 1939, 1938, 1937, 1936, 1935, 1934, 1933, 1932, 1931, 1930, 1929, 1928, 1927, 1926, 1925, 1924, 1923, 1921, 1920

FINDINGS

Address Researched	Address Not Identified in Research Source
637 E SAN BERNARDINO RD	2020, 2017, 2014, 2006, 2005, 2004, 2003, 2001, 2000, 1999, 1996, 1995, 1992, 1991, 1990, 1986, 1985, 1981, 1980, 1976, 1975, 1972, 1971, 1970, 1969, 1967, 1966, 1965, 1964, 1963, 1962, 1961, 1960, 1958, 1957, 1956, 1955, 1954, 1952, 1951, 1950, 1949, 1948, 1947, 1946, 1945, 1944, 1942, 1940, 1939, 1938, 1937, 1936, 1935, 1934, 1933, 1932, 1931, 1930, 1929, 1928, 1927, 1926, 1925, 1924, 1923, 1921, 1920
637 E SAN BERNARDINO RD	2017, 2014, 2010, 2006, 2005, 2004, 2003, 2001, 2000, 1999, 1996, 1995, 1992, 1991, 1990, 1986, 1985, 1981, 1980, 1976, 1975, 1972, 1971, 1970, 1969, 1967, 1966, 1965, 1964, 1963, 1962, 1961, 1960, 1958, 1957, 1956, 1955, 1954, 1952, 1951, 1950, 1949, 1948, 1947, 1946, 1945, 1944, 1942, 1940, 1939, 1938, 1937, 1936, 1935, 1934, 1933, 1932, 1931, 1930, 1929, 1928, 1927, 1926, 1925, 1924, 1923, 1921, 1920
637 SAN BERNARDINO RD	2020, 2017, 2014, 2010, 2006, 2005, 2004, 2001, 2000, 1999, 1996, 1995, 1992, 1991, 1990, 1986, 1985, 1981, 1980, 1976, 1975, 1972, 1971, 1970, 1969, 1967, 1966, 1965, 1964, 1963, 1962, 1961, 1960, 1958, 1957, 1956, 1955, 1954, 1952, 1951, 1950, 1949, 1948, 1947, 1946, 1945, 1944, 1942, 1940, 1939, 1938, 1937, 1936, 1935, 1934, 1933, 1932, 1931, 1930, 1929, 1928, 1927, 1926, 1925, 1924, 1923, 1921, 1920
637 SAN BERNARDINO RD	2020, 2017, 2014, 2010, 2006, 2005, 2004, 2003, 2001, 2000, 1999, 1996, 1995, 1992, 1991, 1990, 1986, 1985, 1981, 1980, 1976, 1975, 1972, 1971, 1970, 1969, 1967, 1966, 1965, 1964, 1963, 1962, 1961, 1960, 1958, 1957, 1956, 1955, 1954, 1952, 1951, 1950, 1949, 1948, 1947, 1946, 1945, 1944, 1942, 1940, 1939, 1938, 1937, 1936, 1935, 1934, 1933, 1932, 1931, 1930, 1929, 1928, 1927, 1926, 1925, 1924, 1923, 1921, 1920
637 SAN BERNARDINO RD	2020, 2017, 2014, 2010, 2006, 2005, 2004, 2001, 2000, 1999, 1996, 1995, 1992, 1991, 1990, 1986, 1985, 1981, 1980, 1976, 1975, 1972, 1971, 1970, 1969, 1967, 1966, 1965, 1964, 1963, 1962, 1961, 1960, 1958, 1957, 1956, 1955, 1954, 1952, 1951, 1950, 1949, 1948, 1947, 1946, 1945, 1944, 1942, 1940, 1939, 1938, 1937, 1936, 1935, 1934, 1933, 1932, 1931, 1930, 1929, 1928, 1927, 1926, 1925, 1924, 1923, 1921, 1920
637 SAN BERNARDINO RD	2020, 2017, 2014, 2010, 2006, 2005, 2004, 2003, 2001, 2000, 1999, 1996, 1995, 1992, 1991, 1990, 1986, 1985, 1981, 1980, 1976, 1975, 1972, 1971, 1970, 1969, 1967, 1966, 1965, 1964, 1963, 1962, 1961, 1960, 1958, 1957, 1956, 1955, 1954, 1952, 1951, 1950, 1949, 1948, 1947, 1946, 1945, 1944, 1942, 1940, 1939, 1938, 1937, 1936, 1935, 1934, 1933, 1932, 1931, 1930, 1929, 1928, 1927, 1926, 1925, 1924, 1923, 1921, 1920
637 SAN BERNARDINO RD	2020, 2017, 2014, 2010, 2006, 2005, 2004, 2003, 2001, 2000, 1999, 1996, 1995, 1992, 1991, 1990, 1986, 1985, 1981, 1980, 1976, 1975, 1972, 1971, 1970, 1969, 1967, 1966, 1965, 1964, 1963, 1962, 1961, 1960, 1958, 1957, 1956, 1955, 1954, 1952, 1951, 1950, 1949, 1948, 1947, 1946, 1945, 1944, 1942, 1940, 1939, 1938, 1937, 1936, 1935, 1934, 1933, 1932, 1931, 1930, 1929, 1928, 1927, 1926, 1925, 1924, 1923, 1921, 1920
637 SAN BERNARDINO RD	2020, 2017, 2014, 2010, 2006, 2005, 2004, 2003, 2001, 2000, 1999, 1996, 1995, 1992, 1991, 1990, 1986, 1985, 1981, 1980, 1976, 1975, 1972, 1971, 1970, 1969, 1967, 1966, 1965, 1964, 1963, 1962, 1961, 1960, 1958, 1956, 1955, 1954, 1952, 1951, 1950, 1949, 1948, 1947, 1946, 1945, 1944, 1942, 1940, 1939, 1938, 1937, 1936, 1935, 1934, 1933, 1932, 1931, 1930, 1929, 1928, 1927, 1926, 1925, 1924, 1923, 1921, 1920
639 SAN BERNARDINO RD	2020, 2017, 2014, 2010, 2006, 2005, 2004, 2001, 2000, 1999, 1996, 1995, 1992, 1991, 1990, 1986, 1985, 1981, 1980, 1976, 1975, 1972, 1971, 1970, 1969, 1967, 1966, 1965, 1964, 1963, 1962, 1961, 1960, 1958, 1957, 1956, 1955, 1954, 1952, 1951, 1950, 1949, 1948, 1947, 1946, 1945, 1944, 1942, 1940, 1939, 1938, 1937, 1936, 1935, 1934, 1933, 1932, 1931, 1930, 1929, 1928, 1927, 1926, 1925, 1924, 1923, 1921, 1920

FINDINGS

Address Researched	Address Not Identified in Research Source
641 E EDNA PL	2020, 2017, 2014, 2010, 2006, 2005, 2004, 2003, 2001, 2000, 1999, 1996, 1992, 1991, 1990, 1986, 1985, 1981, 1980, 1976, 1975, 1972, 1971, 1970, 1969, 1967, 1966, 1965, 1964, 1963, 1962, 1961, 1960, 1958, 1957, 1956, 1955, 1954, 1952, 1951, 1950, 1949, 1948, 1947, 1946, 1945, 1944, 1942, 1940, 1939, 1938, 1937, 1936, 1935, 1934, 1933, 1932, 1931, 1930, 1929, 1928, 1927, 1926, 1925, 1924, 1923, 1921, 1920
641 E EDNA PL	2020, 2017, 2014, 2010, 2006, 2005, 2004, 2003, 2001, 2000, 1999, 1996, 1995, 1991, 1990, 1986, 1985, 1981, 1980, 1976, 1975, 1972, 1971, 1970, 1969, 1967, 1966, 1965, 1964, 1963, 1962, 1961, 1960, 1958, 1957, 1956, 1955, 1954, 1952, 1951, 1950, 1949, 1948, 1947, 1946, 1945, 1944, 1942, 1940, 1939, 1938, 1937, 1936, 1935, 1934, 1933, 1932, 1931, 1930, 1929, 1928, 1927, 1926, 1925, 1924, 1923, 1921, 1920
641 E EDNA PL	2017, 2014, 2010, 2006, 2005, 2004, 2003, 2001, 2000, 1999, 1996, 1995, 1992, 1991, 1990, 1986, 1985, 1981, 1980, 1976, 1975, 1972, 1971, 1970, 1969, 1967, 1966, 1965, 1964, 1963, 1962, 1961, 1960, 1958, 1957, 1956, 1955, 1954, 1952, 1951, 1950, 1949, 1948, 1947, 1946, 1945, 1944, 1942, 1940, 1939, 1938, 1937, 1936, 1935, 1934, 1933, 1932, 1931, 1930, 1929, 1928, 1927, 1926, 1925, 1924, 1923, 1921, 1920
641 E EDNA PL	2020, 2017, 2014, 2010, 2006, 2004, 2003, 2001, 2000, 1999, 1996, 1995, 1992, 1991, 1990, 1986, 1985, 1981, 1980, 1976, 1975, 1972, 1971, 1970, 1969, 1967, 1966, 1965, 1964, 1963, 1962, 1961, 1960, 1958, 1957, 1956, 1955, 1954, 1952, 1951, 1950, 1949, 1948, 1947, 1946, 1945, 1944, 1942, 1940, 1939, 1938, 1937, 1936, 1935, 1934, 1933, 1932, 1931, 1930, 1929, 1928, 1927, 1926, 1925, 1924, 1923, 1921, 1920
641 E EDNA PL	2020, 2017, 2014, 2006, 2005, 2004, 2003, 2001, 2000, 1999, 1996, 1995, 1992, 1991, 1990, 1986, 1985, 1981, 1980, 1976, 1975, 1972, 1971, 1970, 1969, 1967, 1966, 1965, 1964, 1963, 1962, 1961, 1960, 1958, 1957, 1956, 1955, 1954, 1952, 1951, 1950, 1949, 1948, 1947, 1946, 1945, 1944, 1942, 1940, 1939, 1938, 1937, 1936, 1935, 1934, 1933, 1932, 1931, 1930, 1929, 1928, 1927, 1926, 1925, 1924, 1923, 1921, 1920
641 EDNA PL	2020, 2017, 2014, 2010, 2006, 2005, 2004, 2003, 2001, 2000, 1999, 1996, 1992, 1991, 1990, 1986, 1985, 1981, 1980, 1976, 1975, 1972, 1971, 1970, 1969, 1967, 1966, 1965, 1964, 1963, 1962, 1961, 1960, 1958, 1957, 1956, 1955, 1954, 1952, 1951, 1950, 1949, 1948, 1947, 1946, 1945, 1944, 1942, 1940, 1939, 1938, 1937, 1936, 1935, 1934, 1933, 1932, 1931, 1930, 1929, 1928, 1927, 1926, 1925, 1924, 1923, 1921, 1920
641 EDNA PL	2020, 2017, 2014, 2010, 2006, 2005, 2004, 2001, 2000, 1999, 1996, 1995, 1992, 1991, 1990, 1986, 1985, 1981, 1980, 1976, 1975, 1972, 1971, 1970, 1969, 1967, 1966, 1965, 1964, 1963, 1962, 1961, 1960, 1958, 1957, 1956, 1955, 1954, 1952, 1951, 1950, 1949, 1948, 1947, 1946, 1945, 1944, 1942, 1940, 1939, 1938, 1937, 1936, 1935, 1934, 1933, 1932, 1931, 1930, 1929, 1928, 1927, 1926, 1925, 1924, 1923, 1921, 1920
641 EDNA PL	2020, 2017, 2014, 2010, 2006, 2005, 2004, 2003, 2001, 2000, 1999, 1996, 1995, 1992, 1991, 1990, 1986, 1985, 1981, 1976, 1975, 1972, 1971, 1970, 1969, 1967, 1966, 1965, 1964, 1963, 1962, 1961, 1960, 1958, 1957, 1956, 1955, 1954, 1952, 1951, 1950, 1949, 1948, 1947, 1946, 1945, 1944, 1942, 1940, 1939, 1938, 1937, 1936, 1935, 1934, 1933, 1932, 1931, 1930, 1929, 1928, 1927, 1926, 1925, 1924, 1923, 1921, 1920
641 EDNA PL	2020, 2017, 2014, 2010, 2006, 2005, 2004, 2003, 2001, 2000, 1999, 1996, 1995, 1992, 1991, 1990, 1986, 1981, 1980, 1976, 1975, 1972, 1971, 1970, 1969, 1967, 1966, 1965, 1964, 1963, 1962, 1961, 1960, 1958, 1957, 1956, 1955, 1954, 1952, 1951, 1950, 1949, 1948, 1947, 1946, 1945, 1944, 1942, 1940, 1939, 1938, 1937, 1936, 1935, 1934, 1933, 1932, 1931, 1930, 1929, 1928, 1927, 1926, 1925, 1924, 1923, 1921, 1920

FINDINGS

Address Researched	Address Not Identified in Research Source
642 E EDNA PL	2020, 2017, 2014, 2010, 2006, 2005, 2004, 2003, 2001, 2000, 1999, 1996, 1995, 1991, 1990, 1986, 1985, 1981, 1980, 1976, 1975, 1972, 1971, 1970, 1969, 1967, 1966, 1965, 1964, 1963, 1962, 1961, 1960, 1958, 1957, 1956, 1955, 1954, 1952, 1951, 1950, 1949, 1948, 1947, 1946, 1945, 1944, 1942, 1940, 1939, 1938, 1937, 1936, 1935, 1934, 1933, 1932, 1931, 1930, 1929, 1928, 1927, 1926, 1925, 1924, 1923, 1921, 1920
642 E EDNA PL	2020, 2017, 2014, 2006, 2005, 2004, 2003, 2001, 2000, 1999, 1996, 1995, 1992, 1991, 1990, 1986, 1985, 1981, 1980, 1976, 1975, 1972, 1971, 1970, 1969, 1967, 1966, 1965, 1964, 1963, 1962, 1961, 1960, 1958, 1957, 1956, 1955, 1954, 1952, 1951, 1950, 1949, 1948, 1947, 1946, 1945, 1944, 1942, 1940, 1939, 1938, 1937, 1936, 1935, 1934, 1933, 1932, 1931, 1930, 1929, 1928, 1927, 1926, 1925, 1924, 1923, 1921, 1920
642 E EDNA PL	2020, 2017, 2014, 2010, 2006, 2004, 2003, 2001, 2000, 1999, 1996, 1995, 1992, 1991, 1990, 1986, 1985, 1981, 1980, 1976, 1975, 1972, 1971, 1970, 1969, 1967, 1966, 1965, 1964, 1963, 1962, 1961, 1960, 1958, 1957, 1956, 1955, 1954, 1952, 1951, 1950, 1949, 1948, 1947, 1946, 1945, 1944, 1942, 1940, 1939, 1938, 1937, 1936, 1935, 1934, 1933, 1932, 1931, 1930, 1929, 1928, 1927, 1926, 1925, 1924, 1923, 1921, 1920
642 E EDNA PL	2017, 2014, 2010, 2006, 2005, 2004, 2003, 2001, 2000, 1999, 1996, 1995, 1992, 1991, 1990, 1986, 1985, 1981, 1980, 1976, 1975, 1972, 1971, 1970, 1969, 1967, 1966, 1965, 1964, 1963, 1962, 1961, 1960, 1958, 1957, 1956, 1955, 1954, 1952, 1951, 1950, 1949, 1948, 1947, 1946, 1945, 1944, 1942, 1940, 1939, 1938, 1937, 1936, 1935, 1934, 1933, 1932, 1931, 1930, 1929, 1928, 1927, 1926, 1925, 1924, 1923, 1921, 1920
642 E EDNA PL	2020, 2017, 2010, 2006, 2005, 2004, 2003, 2001, 2000, 1999, 1996, 1995, 1992, 1991, 1990, 1986, 1985, 1981, 1980, 1976, 1975, 1972, 1971, 1970, 1969, 1967, 1966, 1965, 1964, 1963, 1962, 1961, 1960, 1958, 1957, 1956, 1955, 1954, 1952, 1951, 1950, 1949, 1948, 1947, 1946, 1945, 1944, 1942, 1940, 1939, 1938, 1937, 1936, 1935, 1934, 1933, 1932, 1931, 1930, 1929, 1928, 1927, 1926, 1925, 1924, 1923, 1921, 1920
642 E. Edna Pl	2020, 2017, 2014, 2010, 2006, 2005, 2004, 2003, 2001, 2000, 1999, 1996, 1995, 1992, 1991, 1990, 1986, 1985, 1981, 1980, 1976, 1975, 1972, 1971, 1970, 1969, 1967, 1966, 1965, 1964, 1963, 1962, 1961, 1960, 1958, 1957, 1956, 1955, 1954, 1952, 1951, 1950, 1949, 1948, 1947, 1946, 1945, 1944, 1942, 1940, 1939, 1938, 1937, 1936, 1935, 1934, 1933, 1932, 1931, 1930, 1929, 1928, 1927, 1926, 1925, 1924, 1923, 1921, 1920
642 EDNA PL	2020, 2017, 2014, 2010, 2006, 2005, 2004, 2001, 2000, 1999, 1996, 1995, 1992, 1991, 1990, 1986, 1985, 1981, 1980, 1976, 1975, 1972, 1971, 1970, 1969, 1967, 1966, 1965, 1964, 1963, 1962, 1961, 1960, 1958, 1957, 1956, 1955, 1954, 1952, 1951, 1950, 1949, 1948, 1947, 1946, 1945, 1944, 1942, 1940, 1939, 1938, 1937, 1936, 1935, 1934, 1933, 1932, 1931, 1930, 1929, 1928, 1927, 1926, 1925, 1924, 1923, 1921, 1920
642 EDNA PL	2020, 2017, 2014, 2010, 2006, 2005, 2004, 2003, 2001, 2000, 1999, 1996, 1995, 1992, 1991, 1990, 1986, 1981, 1980, 1976, 1975, 1972, 1971, 1970, 1969, 1967, 1966, 1965, 1964, 1963, 1962, 1961, 1960, 1958, 1957, 1956, 1955, 1954, 1952, 1951, 1950, 1949, 1948, 1947, 1946, 1945, 1944, 1942, 1940, 1939, 1938, 1937, 1936, 1935, 1934, 1933, 1932, 1931, 1930, 1929, 1928, 1927, 1926, 1925, 1924, 1923, 1921, 1920
642 EDNA PL	2020, 2017, 2014, 2010, 2006, 2005, 2004, 2003, 2001, 2000, 1999, 1996, 1995, 1992, 1991, 1990, 1986, 1985, 1981, 1976, 1975, 1972, 1971, 1970, 1969, 1967, 1966, 1965, 1964, 1963, 1962, 1961, 1960, 1958, 1957, 1956, 1955, 1954, 1952, 1951, 1950, 1949, 1948, 1947, 1946, 1945, 1944, 1942, 1940, 1939, 1938, 1937, 1936, 1935, 1934, 1933, 1932, 1931, 1930, 1929, 1928, 1927, 1926, 1925, 1924, 1923, 1921, 1920

FINDINGS

Address Researched	Address Not Identified in Research Source
642 EDNA PL	2020, 2017, 2014, 2010, 2006, 2005, 2004, 2003, 2001, 2000, 1999, 1996, 1995, 1992, 1991, 1990, 1986, 1985, 1981, 1980, 1976, 1975, 1972, 1971, 1970, 1969, 1967, 1966, 1965, 1964, 1963, 1962, 1961, 1958, 1957, 1956, 1955, 1954, 1952, 1951, 1950, 1949, 1948, 1947, 1946, 1945, 1944, 1942, 1940, 1939, 1938, 1937, 1936, 1935, 1934, 1933, 1932, 1931, 1930, 1929, 1928, 1927, 1926, 1925, 1924, 1923, 1921, 1920
642 EDNA PL	2020, 2017, 2014, 2010, 2006, 2005, 2004, 2003, 2001, 2000, 1999, 1996, 1995, 1992, 1991, 1990, 1986, 1985, 1981, 1980, 1976, 1975, 1972, 1971, 1970, 1969, 1967, 1965, 1964, 1963, 1962, 1961, 1960, 1958, 1957, 1956, 1955, 1954, 1952, 1951, 1950, 1949, 1948, 1947, 1946, 1945, 1944, 1942, 1940, 1939, 1938, 1937, 1936, 1935, 1934, 1933, 1932, 1931, 1930, 1929, 1928, 1927, 1926, 1925, 1924, 1923, 1921, 1920
642 EDNA PL	2020, 2017, 2014, 2010, 2006, 2005, 2004, 2003, 2001, 2000, 1999, 1996, 1995, 1992, 1991, 1990, 1986, 1985, 1981, 1980, 1976, 1972, 1971, 1970, 1969, 1967, 1966, 1965, 1964, 1963, 1962, 1961, 1960, 1958, 1957, 1956, 1955, 1954, 1952, 1951, 1950, 1949, 1948, 1947, 1946, 1945, 1944, 1942, 1940, 1939, 1938, 1937, 1936, 1935, 1934, 1933, 1932, 1931, 1930, 1929, 1928, 1927, 1926, 1925, 1924, 1923, 1921, 1920
642 SAN BERNARDINO RD	2020, 2017, 2014, 2010, 2006, 2005, 2004, 2003, 2001, 2000, 1999, 1996, 1995, 1992, 1991, 1990, 1986, 1985, 1981, 1980, 1976, 1972, 1971, 1970, 1969, 1967, 1966, 1965, 1964, 1963, 1962, 1961, 1960, 1958, 1957, 1956, 1955, 1954, 1952, 1951, 1950, 1949, 1948, 1947, 1946, 1945, 1944, 1942, 1940, 1939, 1938, 1937, 1936, 1935, 1934, 1933, 1932, 1931, 1930, 1929, 1928, 1927, 1926, 1925, 1924, 1923, 1921, 1920
642 SAN BERNARDINO RD	2020, 2017, 2014, 2010, 2006, 2005, 2004, 2003, 2001, 2000, 1999, 1996, 1995, 1992, 1991, 1990, 1986, 1985, 1981, 1976, 1975, 1972, 1971, 1970, 1969, 1967, 1966, 1965, 1964, 1963, 1962, 1961, 1960, 1958, 1957, 1956, 1955, 1954, 1952, 1951, 1950, 1949, 1948, 1947, 1946, 1945, 1944, 1942, 1940, 1939, 1938, 1937, 1936, 1935, 1934, 1933, 1932, 1931, 1930, 1929, 1928, 1927, 1926, 1925, 1924, 1923, 1921, 1920
642 SAN BERNARDINO RD	2020, 2017, 2014, 2010, 2006, 2005, 2004, 2001, 2000, 1999, 1996, 1995, 1992, 1991, 1990, 1986, 1985, 1981, 1980, 1976, 1975, 1972, 1971, 1970, 1969, 1967, 1966, 1965, 1964, 1963, 1962, 1961, 1960, 1958, 1957, 1956, 1955, 1954, 1952, 1951, 1950, 1949, 1948, 1947, 1946, 1945, 1944, 1942, 1940, 1939, 1938, 1937, 1936, 1935, 1934, 1933, 1932, 1931, 1930, 1929, 1928, 1927, 1926, 1925, 1924, 1923, 1921, 1920
643 E EDNA PL	2020, 2017, 2010, 2006, 2005, 2004, 2003, 2001, 2000, 1999, 1996, 1995, 1992, 1991, 1990, 1986, 1985, 1981, 1980, 1976, 1975, 1972, 1971, 1970, 1969, 1967, 1966, 1965, 1964, 1963, 1962, 1961, 1960, 1958, 1957, 1956, 1955, 1954, 1952, 1951, 1950, 1949, 1948, 1947, 1946, 1945, 1944, 1942, 1940, 1939, 1938, 1937, 1936, 1935, 1934, 1933, 1932, 1931, 1930, 1929, 1928, 1927, 1926, 1925, 1924, 1923, 1921, 1920
643 E EDNA PL	2020, 2017, 2014, 2006, 2005, 2004, 2003, 2001, 2000, 1999, 1996, 1995, 1992, 1991, 1990, 1986, 1985, 1981, 1980, 1976, 1975, 1972, 1971, 1970, 1969, 1967, 1966, 1965, 1964, 1963, 1962, 1961, 1960, 1958, 1957, 1956, 1955, 1954, 1952, 1951, 1950, 1949, 1948, 1947, 1946, 1945, 1944, 1942, 1940, 1939, 1938, 1937, 1936, 1935, 1934, 1933, 1932, 1931, 1930, 1929, 1928, 1927, 1926, 1925, 1924, 1923, 1921, 1920
643 E SAN BERNARDINO RD	2020, 2017, 2010, 2006, 2005, 2004, 2003, 2001, 2000, 1999, 1996, 1995, 1992, 1991, 1990, 1986, 1985, 1981, 1980, 1976, 1975, 1972, 1971, 1970, 1969, 1967, 1966, 1965, 1964, 1963, 1962, 1961, 1960, 1958, 1957, 1956, 1955, 1954, 1952, 1951, 1950, 1949, 1948, 1947, 1946, 1945, 1944, 1942, 1940, 1939, 1938, 1937, 1936, 1935, 1934, 1933, 1932, 1931, 1930, 1929, 1928, 1927, 1926, 1925, 1924, 1923, 1921, 1920

FINDINGS

Address Researched	Address Not Identified in Research Source
643 EDNA PL	2020, 2017, 2014, 2010, 2006, 2005, 2004, 2001, 2000, 1999, 1996, 1995, 1992, 1991, 1990, 1986, 1985, 1981, 1980, 1976, 1975, 1972, 1971, 1970, 1969, 1967, 1966, 1965, 1964, 1963, 1962, 1961, 1960, 1958, 1957, 1956, 1955, 1954, 1952, 1951, 1950, 1949, 1948, 1947, 1946, 1945, 1944, 1942, 1940, 1939, 1938, 1937, 1936, 1935, 1934, 1933, 1932, 1931, 1930, 1929, 1928, 1927, 1926, 1925, 1924, 1923, 1921, 1920
643 EDNA PL	2020, 2017, 2014, 2010, 2006, 2005, 2004, 2003, 2001, 2000, 1999, 1996, 1995, 1992, 1991, 1990, 1986, 1985, 1981, 1976, 1975, 1972, 1971, 1970, 1969, 1967, 1966, 1965, 1964, 1963, 1962, 1961, 1960, 1958, 1957, 1956, 1955, 1954, 1952, 1951, 1950, 1949, 1948, 1947, 1946, 1945, 1944, 1942, 1940, 1939, 1938, 1937, 1936, 1935, 1934, 1933, 1932, 1931, 1930, 1929, 1928, 1927, 1926, 1925, 1924, 1923, 1921, 1920
643 EDNA PL	2020, 2017, 2014, 2010, 2006, 2005, 2004, 2003, 2001, 2000, 1999, 1996, 1995, 1992, 1991, 1990, 1986, 1981, 1980, 1976, 1975, 1972, 1971, 1970, 1969, 1967, 1966, 1965, 1964, 1963, 1962, 1961, 1960, 1958, 1957, 1956, 1955, 1954, 1952, 1951, 1950, 1949, 1948, 1947, 1946, 1945, 1944, 1942, 1940, 1939, 1938, 1937, 1936, 1935, 1934, 1933, 1932, 1931, 1930, 1929, 1928, 1927, 1926, 1925, 1924, 1923, 1921, 1920
643 EDNA PL	2020, 2017, 2014, 2010, 2006, 2005, 2004, 2003, 2001, 2000, 1999, 1996, 1995, 1992, 1991, 1990, 1986, 1985, 1981, 1980, 1976, 1975, 1972, 1971, 1970, 1969, 1967, 1966, 1965, 1964, 1963, 1962, 1961, 1960, 1958, 1957, 1956, 1955, 1954, 1952, 1951, 1950, 1949, 1948, 1947, 1946, 1945, 1944, 1942, 1940, 1939, 1938, 1937, 1936, 1935, 1934, 1933, 1932, 1931, 1930, 1929, 1928, 1927, 1926, 1925, 1924, 1923, 1921, 1920
645 E SAN BERNARDINO RD	2020, 2017, 2014, 2010, 2006, 2005, 2004, 2003, 2001, 2000, 1999, 1996, 1995, 1991, 1990, 1986, 1985, 1981, 1980, 1976, 1975, 1972, 1971, 1970, 1969, 1967, 1966, 1965, 1964, 1963, 1962, 1961, 1960, 1958, 1957, 1956, 1955, 1954, 1952, 1951, 1950, 1949, 1948, 1947, 1946, 1945, 1944, 1942, 1940, 1939, 1938, 1937, 1936, 1935, 1934, 1933, 1932, 1931, 1930, 1929, 1928, 1927, 1926, 1925, 1924, 1923, 1921, 1920
645 E SAN BERNARDINO RD	2020, 2017, 2014, 2010, 2006, 2005, 2004, 2003, 2001, 2000, 1999, 1996, 1992, 1991, 1990, 1986, 1985, 1981, 1980, 1976, 1975, 1972, 1971, 1970, 1969, 1967, 1966, 1965, 1964, 1963, 1962, 1961, 1960, 1958, 1957, 1956, 1955, 1954, 1952, 1951, 1950, 1949, 1948, 1947, 1946, 1945, 1944, 1942, 1940, 1939, 1938, 1937, 1936, 1935, 1934, 1933, 1932, 1931, 1930, 1929, 1928, 1927, 1926, 1925, 1924, 1923, 1921, 1920
645 E SAN BERNARDINO RD	2020, 2017, 2010, 2006, 2005, 2004, 2003, 2001, 2000, 1999, 1996, 1995, 1992, 1991, 1990, 1986, 1985, 1981, 1980, 1976, 1975, 1972, 1971, 1970, 1969, 1967, 1966, 1965, 1964, 1963, 1962, 1961, 1960, 1958, 1957, 1956, 1955, 1954, 1952, 1951, 1950, 1949, 1948, 1947, 1946, 1945, 1944, 1942, 1940, 1939, 1938, 1937, 1936, 1935, 1934, 1933, 1932, 1931, 1930, 1929, 1928, 1927, 1926, 1925, 1924, 1923, 1921, 1920
645 E SAN BERNARDINO RD	2020, 2017, 2014, 2006, 2005, 2004, 2003, 2001, 2000, 1999, 1996, 1995, 1992, 1991, 1990, 1986, 1985, 1981, 1980, 1976, 1975, 1972, 1971, 1970, 1969, 1967, 1966, 1965, 1964, 1963, 1962, 1961, 1960, 1958, 1957, 1956, 1955, 1954, 1952, 1951, 1950, 1949, 1948, 1947, 1946, 1945, 1944, 1942, 1940, 1939, 1938, 1937, 1936, 1935, 1934, 1933, 1932, 1931, 1930, 1929, 1928, 1927, 1926, 1925, 1924, 1923, 1921, 1920
645 E SAN BERNARDINO RD	2020, 2017, 2014, 2010, 2006, 2004, 2003, 2001, 2000, 1999, 1996, 1995, 1992, 1991, 1990, 1986, 1985, 1981, 1980, 1976, 1975, 1972, 1971, 1970, 1969, 1967, 1966, 1965, 1964, 1963, 1962, 1961, 1960, 1958, 1957, 1956, 1955, 1954, 1952, 1951, 1950, 1949, 1948, 1947, 1946, 1945, 1944, 1942, 1940, 1939, 1938, 1937, 1936, 1935, 1934, 1933, 1932, 1931, 1930, 1929, 1928, 1927, 1926, 1925, 1924, 1923, 1921, 1920

FINDINGS

Address Researched	Address Not Identified in Research Source
645 E SAN BERNARDINO RD	2017, 2014, 2010, 2006, 2005, 2004, 2003, 2001, 2000, 1999, 1996, 1995, 1992, 1991, 1990, 1986, 1985, 1981, 1980, 1976, 1975, 1972, 1971, 1970, 1969, 1967, 1966, 1965, 1964, 1963, 1962, 1961, 1960, 1958, 1957, 1956, 1955, 1954, 1952, 1951, 1950, 1949, 1948, 1947, 1946, 1945, 1944, 1942, 1940, 1939, 1938, 1937, 1936, 1935, 1934, 1933, 1932, 1931, 1930, 1929, 1928, 1927, 1926, 1925, 1924, 1923, 1921, 1920
645 SAN BERNARDINO RD	2020, 2017, 2014, 2010, 2006, 2005, 2004, 2003, 2001, 2000, 1999, 1996, 1992, 1991, 1990, 1986, 1985, 1981, 1980, 1976, 1975, 1972, 1971, 1970, 1969, 1967, 1966, 1965, 1964, 1963, 1962, 1961, 1960, 1958, 1957, 1956, 1955, 1954, 1952, 1951, 1950, 1949, 1948, 1947, 1946, 1945, 1944, 1942, 1940, 1939, 1938, 1937, 1936, 1935, 1934, 1933, 1932, 1931, 1930, 1929, 1928, 1927, 1926, 1925, 1924, 1923, 1921, 1920
645 SAN BERNARDINO RD	2020, 2017, 2014, 2010, 2006, 2005, 2004, 2001, 2000, 1999, 1996, 1995, 1992, 1991, 1990, 1986, 1985, 1981, 1980, 1976, 1975, 1972, 1971, 1970, 1969, 1967, 1966, 1965, 1964, 1963, 1962, 1961, 1960, 1958, 1957, 1956, 1955, 1954, 1952, 1951, 1950, 1949, 1948, 1947, 1946, 1945, 1944, 1942, 1940, 1939, 1938, 1937, 1936, 1935, 1934, 1933, 1932, 1931, 1930, 1929, 1928, 1927, 1926, 1925, 1924, 1923, 1921, 1920
645 SAN BERNARDINO RD	2020, 2017, 2014, 2010, 2006, 2005, 2004, 2003, 2001, 2000, 1999, 1996, 1995, 1992, 1991, 1990, 1986, 1985, 1981, 1980, 1976, 1975, 1972, 1971, 1970, 1969, 1967, 1965, 1964, 1963, 1962, 1961, 1960, 1958, 1957, 1956, 1955, 1954, 1952, 1951, 1950, 1949, 1948, 1947, 1946, 1945, 1944, 1942, 1940, 1939, 1938, 1937, 1936, 1935, 1934, 1933, 1932, 1931, 1930, 1929, 1928, 1927, 1926, 1925, 1924, 1923, 1921, 1920
645 SAN BERNARDINO RD	2020, 2017, 2014, 2010, 2006, 2005, 2004, 2003, 2001, 2000, 1999, 1996, 1995, 1992, 1991, 1990, 1986, 1985, 1981, 1980, 1976, 1972, 1971, 1970, 1969, 1967, 1966, 1965, 1964, 1963, 1962, 1961, 1960, 1958, 1957, 1956, 1955, 1954, 1952, 1951, 1950, 1949, 1948, 1947, 1946, 1945, 1944, 1942, 1940, 1939, 1938, 1937, 1936, 1935, 1934, 1933, 1932, 1931, 1930, 1929, 1928, 1927, 1926, 1925, 1924, 1923, 1921, 1920
645 SAN BERNARDINO RD	2020, 2017, 2014, 2010, 2006, 2005, 2004, 2003, 2001, 2000, 1999, 1996, 1995, 1992, 1991, 1990, 1986, 1985, 1981, 1980, 1976, 1975, 1972, 1971, 1970, 1969, 1967, 1966, 1965, 1964, 1963, 1962, 1961, 1960, 1958, 1957, 1956, 1955, 1954, 1952, 1951, 1950, 1949, 1948, 1947, 1946, 1945, 1944, 1942, 1940, 1939, 1938, 1937, 1936, 1935, 1934, 1933, 1932, 1931, 1930, 1929, 1928, 1927, 1926, 1925, 1924, 1923, 1921, 1920
645 SAN BERNARDINO RD	2020, 2017, 2014, 2010, 2006, 2005, 2004, 2003, 2001, 2000, 1999, 1996, 1995, 1992, 1991, 1990, 1986, 1985, 1981, 1980, 1976, 1975, 1972, 1971, 1970, 1969, 1967, 1966, 1965, 1964, 1963, 1962, 1961, 1960, 1958, 1957, 1956, 1955, 1954, 1952, 1951, 1950, 1949, 1948, 1947, 1946, 1945, 1944, 1942, 1940, 1939, 1938, 1937, 1936, 1935, 1934, 1933, 1932, 1931, 1930, 1929, 1928, 1927, 1926, 1925, 1924, 1923, 1921, 1920
646 EDNA PL	2020, 2017, 2014, 2010, 2006, 2005, 2004, 2001, 2000, 1999, 1996, 1995, 1992, 1991, 1990, 1986, 1985, 1981, 1980, 1976, 1975, 1972, 1971, 1970, 1969, 1967, 1966, 1965, 1964, 1963, 1962, 1961, 1960, 1958, 1957, 1956, 1955, 1954, 1952, 1951, 1950, 1949, 1948, 1947, 1946, 1945, 1944, 1942, 1940, 1939, 1938, 1937, 1936, 1935, 1934, 1933, 1932, 1931, 1930, 1929, 1928, 1927, 1926, 1925, 1924, 1923, 1921, 1920

FINDINGS

Address Researched	Address Not Identified in Research Source
647 E EDNA PL	2020, 2017, 2014, 2010, 2006, 2005, 2004, 2003, 2001, 2000, 1999, 1996, 1992, 1991, 1990, 1986, 1985, 1981, 1980, 1976, 1975, 1972, 1971, 1970, 1969, 1967, 1966, 1965, 1964, 1963, 1962, 1961, 1960, 1958, 1957, 1956, 1955, 1954, 1952, 1951, 1950, 1949, 1948, 1947, 1946, 1945, 1944, 1942, 1940, 1939, 1938, 1937, 1936, 1935, 1934, 1933, 1932, 1931, 1930, 1929, 1928, 1927, 1926, 1925, 1924, 1923, 1921, 1920
647 E EDNA PL	2017, 2014, 2010, 2006, 2005, 2004, 2003, 2001, 2000, 1999, 1996, 1995, 1992, 1991, 1990, 1986, 1985, 1981, 1980, 1976, 1975, 1972, 1971, 1970, 1969, 1967, 1966, 1965, 1964, 1963, 1962, 1961, 1960, 1958, 1957, 1956, 1955, 1954, 1952, 1951, 1950, 1949, 1948, 1947, 1946, 1945, 1944, 1942, 1940, 1939, 1938, 1937, 1936, 1935, 1934, 1933, 1932, 1931, 1930, 1929, 1928, 1927, 1926, 1925, 1924, 1923, 1921, 1920
647 E EDNA PL	2020, 2017, 2010, 2006, 2005, 2004, 2003, 2001, 2000, 1999, 1996, 1995, 1992, 1991, 1990, 1986, 1985, 1981, 1980, 1976, 1975, 1972, 1971, 1970, 1969, 1967, 1966, 1965, 1964, 1963, 1962, 1961, 1960, 1958, 1957, 1956, 1955, 1954, 1952, 1951, 1950, 1949, 1948, 1947, 1946, 1945, 1944, 1942, 1940, 1939, 1938, 1937, 1936, 1935, 1934, 1933, 1932, 1931, 1930, 1929, 1928, 1927, 1926, 1925, 1924, 1923, 1921, 1920
647 E EDNA PL	2020, 2017, 2014, 2010, 2006, 2004, 2003, 2001, 2000, 1999, 1996, 1995, 1992, 1991, 1990, 1986, 1985, 1981, 1980, 1976, 1975, 1972, 1971, 1970, 1969, 1967, 1966, 1965, 1964, 1963, 1962, 1961, 1960, 1958, 1957, 1956, 1955, 1954, 1952, 1951, 1950, 1949, 1948, 1947, 1946, 1945, 1944, 1942, 1940, 1939, 1938, 1937, 1936, 1935, 1934, 1933, 1932, 1931, 1930, 1929, 1928, 1927, 1926, 1925, 1924, 1923, 1921, 1920
647 E EDNA PL	2020, 2017, 2014, 2006, 2005, 2004, 2003, 2001, 2000, 1999, 1996, 1995, 1992, 1991, 1990, 1986, 1985, 1981, 1980, 1976, 1975, 1972, 1971, 1970, 1969, 1967, 1966, 1965, 1964, 1963, 1962, 1961, 1960, 1958, 1957, 1956, 1955, 1954, 1952, 1951, 1950, 1949, 1948, 1947, 1946, 1945, 1944, 1942, 1940, 1939, 1938, 1937, 1936, 1935, 1934, 1933, 1932, 1931, 1930, 1929, 1928, 1927, 1926, 1925, 1924, 1923, 1921, 1920
647 EDNA PL	2020, 2017, 2014, 2010, 2006, 2005, 2004, 2001, 2000, 1999, 1996, 1995, 1992, 1991, 1990, 1986, 1985, 1981, 1980, 1976, 1975, 1972, 1971, 1970, 1969, 1967, 1966, 1965, 1964, 1963, 1962, 1961, 1960, 1958, 1957, 1956, 1955, 1954, 1952, 1951, 1950, 1949, 1948, 1947, 1946, 1945, 1944, 1942, 1940, 1939, 1938, 1937, 1936, 1935, 1934, 1933, 1932, 1931, 1930, 1929, 1928, 1927, 1926, 1925, 1924, 1923, 1921, 1920
647 EDNA PL	2020, 2017, 2014, 2010, 2006, 2005, 2004, 2003, 2001, 2000, 1999, 1996, 1995, 1992, 1991, 1990, 1986, 1985, 1981, 1980, 1976, 1975, 1972, 1971, 1970, 1969, 1967, 1966, 1965, 1964, 1963, 1962, 1961, 1960, 1958, 1957, 1956, 1955, 1954, 1952, 1951, 1950, 1949, 1948, 1947, 1946, 1945, 1944, 1942, 1940, 1939, 1938, 1937, 1936, 1935, 1934, 1933, 1932, 1931, 1930, 1929, 1928, 1927, 1926, 1925, 1924, 1923, 1921, 1920
647 EDNA PL	2020, 2017, 2014, 2010, 2006, 2005, 2004, 2003, 2001, 2000, 1999, 1996, 1995, 1992, 1991, 1990, 1986, 1985, 1981, 1980, 1976, 1975, 1972, 1971, 1970, 1969, 1967, 1965, 1964, 1963, 1962, 1961, 1960, 1958, 1957, 1956, 1955, 1954, 1952, 1951, 1950, 1949, 1948, 1947, 1946, 1945, 1944, 1942, 1940, 1939, 1938, 1937, 1936, 1935, 1934, 1933, 1932, 1931, 1930, 1929, 1928, 1927, 1926, 1925, 1924, 1923, 1921, 1920

FINDINGS

Address Researched	Address Not Identified in Research Source
649 E EDNA PL	2020, 2017, 2010, 2006, 2005, 2004, 2003, 2001, 2000, 1999, 1996, 1995, 1992, 1991, 1990, 1986, 1985, 1981, 1980, 1976, 1975, 1972, 1971, 1970, 1969, 1967, 1966, 1965, 1964, 1963, 1962, 1961, 1960, 1958, 1957, 1956, 1955, 1954, 1952, 1951, 1950, 1949, 1948, 1947, 1946, 1945, 1944, 1942, 1940, 1939, 1938, 1937, 1936, 1935, 1934, 1933, 1932, 1931, 1930, 1929, 1928, 1927, 1926, 1925, 1924, 1923, 1921, 1920
649 E EDNA PL	2017, 2014, 2010, 2006, 2005, 2004, 2003, 2001, 2000, 1999, 1996, 1995, 1992, 1991, 1990, 1986, 1985, 1981, 1980, 1976, 1975, 1972, 1971, 1970, 1969, 1967, 1966, 1965, 1964, 1963, 1962, 1961, 1960, 1958, 1957, 1956, 1955, 1954, 1952, 1951, 1950, 1949, 1948, 1947, 1946, 1945, 1944, 1942, 1940, 1939, 1938, 1937, 1936, 1935, 1934, 1933, 1932, 1931, 1930, 1929, 1928, 1927, 1926, 1925, 1924, 1923, 1921, 1920
650 E SAN BERNARDINO RD	2020, 2017, 2014, 2010, 2006, 2005, 2004, 2003, 2001, 2000, 1999, 1996, 1992, 1991, 1990, 1986, 1985, 1981, 1980, 1976, 1975, 1972, 1971, 1970, 1969, 1967, 1966, 1965, 1964, 1963, 1962, 1961, 1960, 1958, 1957, 1956, 1955, 1954, 1952, 1951, 1950, 1949, 1948, 1947, 1946, 1945, 1944, 1942, 1940, 1939, 1938, 1937, 1936, 1935, 1934, 1933, 1932, 1931, 1930, 1929, 1928, 1927, 1926, 1925, 1924, 1923, 1921, 1920
650 E SAN BERNARDINO RD	2020, 2017, 2014, 2010, 2006, 2005, 2004, 2003, 2001, 2000, 1999, 1996, 1995, 1991, 1990, 1986, 1985, 1981, 1980, 1976, 1975, 1972, 1971, 1970, 1969, 1967, 1966, 1965, 1964, 1963, 1962, 1961, 1960, 1958, 1957, 1956, 1955, 1954, 1952, 1951, 1950, 1949, 1948, 1947, 1946, 1945, 1944, 1942, 1940, 1939, 1938, 1937, 1936, 1935, 1934, 1933, 1932, 1931, 1930, 1929, 1928, 1927, 1926, 1925, 1924, 1923, 1921, 1920
650 SAN BERNARDINO RD	2020, 2017, 2014, 2010, 2006, 2005, 2004, 2001, 2000, 1999, 1996, 1995, 1992, 1991, 1990, 1986, 1985, 1981, 1980, 1976, 1975, 1972, 1971, 1970, 1969, 1967, 1966, 1965, 1964, 1963, 1962, 1961, 1960, 1958, 1957, 1956, 1955, 1954, 1952, 1951, 1950, 1949, 1948, 1947, 1946, 1945, 1944, 1942, 1940, 1939, 1938, 1937, 1936, 1935, 1934, 1933, 1932, 1931, 1930, 1929, 1928, 1927, 1926, 1925, 1924, 1923, 1921, 1920
650 SAN BERNARDINO RD	2020, 2017, 2014, 2010, 2006, 2005, 2004, 2003, 2001, 2000, 1999, 1996, 1995, 1992, 1991, 1990, 1986, 1985, 1981, 1980, 1976, 1972, 1971, 1970, 1969, 1967, 1966, 1965, 1964, 1963, 1962, 1961, 1960, 1958, 1957, 1956, 1955, 1954, 1952, 1951, 1950, 1949, 1948, 1947, 1946, 1945, 1944, 1942, 1940, 1939, 1938, 1937, 1936, 1935, 1934, 1933, 1932, 1931, 1930, 1929, 1928, 1927, 1926, 1925, 1924, 1923, 1921, 1920
651 SAN BERNARDINO RD	2020, 2017, 2014, 2010, 2006, 2005, 2004, 2001, 2000, 1999, 1996, 1995, 1992, 1991, 1990, 1986, 1985, 1981, 1980, 1976, 1975, 1972, 1971, 1970, 1969, 1967, 1966, 1965, 1964, 1963, 1962, 1961, 1960, 1958, 1957, 1956, 1955, 1954, 1952, 1951, 1950, 1949, 1948, 1947, 1946, 1945, 1944, 1942, 1940, 1939, 1938, 1937, 1936, 1935, 1934, 1933, 1932, 1931, 1930, 1929, 1928, 1927, 1926, 1925, 1924, 1923, 1921, 1920
655 EDNA PL	2020, 2017, 2014, 2010, 2006, 2005, 2004, 2001, 2000, 1999, 1996, 1995, 1992, 1991, 1990, 1986, 1985, 1981, 1980, 1976, 1975, 1972, 1971, 1970, 1969, 1967, 1966, 1965, 1964, 1963, 1962, 1961, 1960, 1958, 1957, 1956, 1955, 1954, 1952, 1951, 1950, 1949, 1948, 1947, 1946, 1945, 1944, 1942, 1940, 1939, 1938, 1937, 1936, 1935, 1934, 1933, 1932, 1931, 1930, 1929, 1928, 1927, 1926, 1925, 1924, 1923, 1921, 1920
656 E SAN BERNARDINO RD	2020, 2017, 2014, 2010, 2006, 2005, 2004, 2003, 2001, 2000, 1999, 1996, 1995, 1991, 1990, 1986, 1985, 1981, 1980, 1976, 1975, 1972, 1971, 1970, 1969, 1967, 1966, 1965, 1964, 1963, 1962, 1961, 1960, 1958, 1957, 1956, 1955, 1954, 1952, 1951, 1950, 1949, 1948, 1947, 1946, 1945, 1944, 1942, 1940, 1939, 1938, 1937, 1936, 1935, 1934, 1933, 1932, 1931, 1930, 1929, 1928, 1927, 1926, 1925, 1924, 1923, 1921, 1920

FINDINGS

Address Researched	Address Not Identified in Research Source
656 E SAN BERNARDINO RD	2017, 2014, 2010, 2006, 2005, 2004, 2003, 2001, 2000, 1999, 1996, 1995, 1992, 1991, 1990, 1986, 1985, 1981, 1980, 1976, 1975, 1972, 1971, 1970, 1969, 1967, 1966, 1965, 1964, 1963, 1962, 1961, 1960, 1958, 1957, 1956, 1955, 1954, 1952, 1951, 1950, 1949, 1948, 1947, 1946, 1945, 1944, 1942, 1940, 1939, 1938, 1937, 1936, 1935, 1934, 1933, 1932, 1931, 1930, 1929, 1928, 1927, 1926, 1925, 1924, 1923, 1921, 1920
656 E SAN BERNARDINO RD	2020, 2017, 2014, 2006, 2005, 2004, 2003, 2001, 2000, 1999, 1996, 1995, 1992, 1991, 1990, 1986, 1985, 1981, 1980, 1976, 1975, 1972, 1971, 1970, 1969, 1967, 1966, 1965, 1964, 1963, 1962, 1961, 1960, 1958, 1957, 1956, 1955, 1954, 1952, 1951, 1950, 1949, 1948, 1947, 1946, 1945, 1944, 1942, 1940, 1939, 1938, 1937, 1936, 1935, 1934, 1933, 1932, 1931, 1930, 1929, 1928, 1927, 1926, 1925, 1924, 1923, 1921, 1920
656 E SAN BERNARDINO RD	2020, 2017, 2014, 2010, 2006, 2004, 2003, 2001, 2000, 1999, 1996, 1995, 1992, 1991, 1990, 1986, 1985, 1981, 1980, 1976, 1975, 1972, 1971, 1970, 1969, 1967, 1966, 1965, 1964, 1963, 1962, 1961, 1960, 1958, 1957, 1956, 1955, 1954, 1952, 1951, 1950, 1949, 1948, 1947, 1946, 1945, 1944, 1942, 1940, 1939, 1938, 1937, 1936, 1935, 1934, 1933, 1932, 1931, 1930, 1929, 1928, 1927, 1926, 1925, 1924, 1923, 1921, 1920
656 SAN BERNARDINO RD	2020, 2017, 2014, 2010, 2006, 2005, 2004, 2003, 2001, 2000, 1999, 1996, 1995, 1992, 1991, 1990, 1986, 1985, 1981, 1980, 1976, 1972, 1971, 1970, 1969, 1967, 1966, 1965, 1964, 1963, 1962, 1961, 1960, 1958, 1957, 1956, 1955, 1954, 1952, 1951, 1950, 1949, 1948, 1947, 1946, 1945, 1944, 1942, 1940, 1939, 1938, 1937, 1936, 1935, 1934, 1933, 1932, 1931, 1930, 1929, 1928, 1927, 1926, 1925, 1924, 1923, 1921, 1920
656 SAN BERNARDINO RD	2020, 2017, 2014, 2010, 2006, 2005, 2004, 2003, 2001, 2000, 1999, 1996, 1995, 1992, 1991, 1990, 1986, 1985, 1981, 1976, 1975, 1972, 1971, 1970, 1969, 1967, 1966, 1965, 1964, 1963, 1962, 1961, 1960, 1958, 1957, 1956, 1955, 1954, 1952, 1951, 1950, 1949, 1948, 1947, 1946, 1945, 1944, 1942, 1940, 1939, 1938, 1937, 1936, 1935, 1934, 1933, 1932, 1931, 1930, 1929, 1928, 1927, 1926, 1925, 1924, 1923, 1921, 1920
656 SAN BERNARDINO RD	2020, 2017, 2014, 2010, 2006, 2005, 2004, 2003, 2001, 2000, 1999, 1996, 1995, 1992, 1991, 1990, 1986, 1985, 1981, 1980, 1976, 1975, 1972, 1971, 1970, 1969, 1967, 1966, 1965, 1964, 1963, 1962, 1961, 1960, 1958, 1957, 1956, 1955, 1954, 1952, 1951, 1950, 1949, 1948, 1947, 1946, 1945, 1944, 1942, 1940, 1939, 1938, 1937, 1936, 1935, 1934, 1933, 1932, 1931, 1930, 1929, 1928, 1927, 1926, 1925, 1924, 1923, 1921, 1920
657 E EDNA PL	2020, 2017, 2010, 2006, 2005, 2004, 2003, 2001, 2000, 1999, 1996, 1995, 1992, 1991, 1990, 1986, 1985, 1981, 1980, 1976, 1975, 1972, 1971, 1970, 1969, 1967, 1966, 1965, 1964, 1963, 1962, 1961, 1960, 1958, 1957, 1956, 1955, 1954, 1952, 1951, 1950, 1949, 1948, 1947, 1946, 1945, 1944, 1942, 1940, 1939, 1938, 1937, 1936, 1935, 1934, 1933, 1932, 1931, 1930, 1929, 1928, 1927, 1926, 1925, 1924, 1923, 1921, 1920
657 E EDNA PL	2020, 2017, 2014, 2010, 2006, 2005, 2004, 2003, 2001, 2000, 1999, 1996, 1995, 1991, 1990, 1986, 1985, 1981, 1980, 1976, 1975, 1972, 1971, 1970, 1969, 1967, 1966, 1965, 1964, 1963, 1962, 1961, 1960, 1958, 1957, 1956, 1955, 1954, 1952, 1951, 1950, 1949, 1948, 1947, 1946, 1945, 1944, 1942, 1940, 1939, 1938, 1937, 1936, 1935, 1934, 1933, 1932, 1931, 1930, 1929, 1928, 1927, 1926, 1925, 1924, 1923, 1921, 1920
657 EDNA PL	2020, 2017, 2014, 2010, 2006, 2005, 2004, 2001, 2000, 1999, 1996, 1995, 1992, 1991, 1990, 1986, 1985, 1981, 1980, 1976, 1975, 1972, 1971, 1970, 1969, 1967, 1966, 1965, 1964, 1963, 1962, 1961, 1960, 1958, 1957, 1956, 1955, 1954, 1952, 1951, 1950, 1949, 1948, 1947, 1946, 1945, 1944, 1942, 1940, 1939, 1938, 1937, 1936, 1935, 1934, 1933, 1932, 1931, 1930, 1929, 1928, 1927, 1926, 1925, 1924, 1923, 1921, 1920

FINDINGS

Address Researched	Address Not Identified in Research Source
657 EDNA PL	2020, 2017, 2014, 2010, 2006, 2005, 2004, 2003, 2001, 2000, 1999, 1996, 1992, 1991, 1990, 1986, 1985, 1981, 1980, 1976, 1975, 1972, 1971, 1970, 1969, 1967, 1966, 1965, 1964, 1963, 1962, 1961, 1960, 1958, 1957, 1956, 1955, 1954, 1952, 1951, 1950, 1949, 1948, 1947, 1946, 1945, 1944, 1942, 1940, 1939, 1938, 1937, 1936, 1935, 1934, 1933, 1932, 1931, 1930, 1929, 1928, 1927, 1926, 1925, 1924, 1923, 1921, 1920
657 EDNA PL	2020, 2017, 2014, 2010, 2006, 2005, 2004, 2003, 2001, 2000, 1999, 1996, 1995, 1992, 1991, 1990, 1986, 1981, 1980, 1976, 1975, 1972, 1971, 1970, 1969, 1967, 1966, 1965, 1964, 1963, 1962, 1961, 1960, 1958, 1957, 1956, 1955, 1954, 1952, 1951, 1950, 1949, 1948, 1947, 1946, 1945, 1944, 1942, 1940, 1939, 1938, 1937, 1936, 1935, 1934, 1933, 1932, 1931, 1930, 1929, 1928, 1927, 1926, 1925, 1924, 1923, 1921, 1920
657 EDNA PL	2020, 2017, 2014, 2010, 2006, 2005, 2004, 2003, 2001, 2000, 1999, 1996, 1995, 1992, 1991, 1990, 1986, 1985, 1981, 1976, 1975, 1972, 1971, 1970, 1969, 1967, 1966, 1965, 1964, 1963, 1962, 1961, 1960, 1958, 1957, 1956, 1955, 1954, 1952, 1951, 1950, 1949, 1948, 1947, 1946, 1945, 1944, 1942, 1940, 1939, 1938, 1937, 1936, 1935, 1934, 1933, 1932, 1931, 1930, 1929, 1928, 1927, 1926, 1925, 1924, 1923, 1921, 1920
660 E HURST ST	2020, 2017, 2014, 2010, 2006, 2005, 2004, 2003, 2001, 1999, 1996, 1995, 1992, 1991, 1990, 1986, 1985, 1981, 1980, 1976, 1975, 1972, 1971, 1970, 1969, 1967, 1966, 1965, 1964, 1963, 1962, 1961, 1960, 1958, 1957, 1956, 1955, 1954, 1952, 1951, 1950, 1949, 1948, 1947, 1946, 1945, 1944, 1942, 1940, 1939, 1938, 1937, 1936, 1935, 1934, 1933, 1932, 1931, 1930, 1929, 1928, 1927, 1926, 1925, 1924, 1923, 1921, 1920
660 E HURST ST	2017, 2014, 2010, 2006, 2005, 2004, 2003, 2001, 2000, 1999, 1996, 1995, 1992, 1991, 1990, 1986, 1985, 1981, 1980, 1976, 1975, 1972, 1971, 1970, 1969, 1967, 1966, 1965, 1964, 1963, 1962, 1961, 1960, 1958, 1957, 1956, 1955, 1954, 1952, 1951, 1950, 1949, 1948, 1947, 1946, 1945, 1944, 1942, 1940, 1939, 1938, 1937, 1936, 1935, 1934, 1933, 1932, 1931, 1930, 1929, 1928, 1927, 1926, 1925, 1924, 1923, 1921, 1920
660 E HURST ST	2020, 2017, 2010, 2006, 2005, 2004, 2003, 2001, 2000, 1999, 1996, 1995, 1992, 1991, 1990, 1986, 1985, 1981, 1980, 1976, 1975, 1972, 1971, 1970, 1969, 1967, 1966, 1965, 1964, 1963, 1962, 1961, 1960, 1958, 1957, 1956, 1955, 1954, 1952, 1951, 1950, 1949, 1948, 1947, 1946, 1945, 1944, 1942, 1940, 1939, 1938, 1937, 1936, 1935, 1934, 1933, 1932, 1931, 1930, 1929, 1928, 1927, 1926, 1925, 1924, 1923, 1921, 1920
660 E HURST ST	2020, 2017, 2014, 2010, 2006, 2004, 2003, 2001, 2000, 1999, 1996, 1995, 1992, 1991, 1990, 1986, 1985, 1981, 1980, 1976, 1975, 1972, 1971, 1970, 1969, 1967, 1966, 1965, 1964, 1963, 1962, 1961, 1960, 1958, 1957, 1956, 1955, 1954, 1952, 1951, 1950, 1949, 1948, 1947, 1946, 1945, 1944, 1942, 1940, 1939, 1938, 1937, 1936, 1935, 1934, 1933, 1932, 1931, 1930, 1929, 1928, 1927, 1926, 1925, 1924, 1923, 1921, 1920
660 E HURST ST	2020, 2017, 2014, 2006, 2005, 2004, 2003, 2001, 2000, 1999, 1996, 1995, 1992, 1991, 1990, 1986, 1985, 1981, 1980, 1976, 1975, 1972, 1971, 1970, 1969, 1967, 1966, 1965, 1964, 1963, 1962, 1961, 1960, 1958, 1957, 1956, 1955, 1954, 1952, 1951, 1950, 1949, 1948, 1947, 1946, 1945, 1944, 1942, 1940, 1939, 1938, 1937, 1936, 1935, 1934, 1933, 1932, 1931, 1930, 1929, 1928, 1927, 1926, 1925, 1924, 1923, 1921, 1920
660 HURST ST	2020, 2017, 2014, 2010, 2006, 2005, 2004, 2001, 2000, 1999, 1996, 1995, 1992, 1991, 1990, 1986, 1985, 1981, 1980, 1976, 1975, 1972, 1971, 1970, 1969, 1967, 1966, 1965, 1964, 1963, 1962, 1961, 1960, 1958, 1957, 1956, 1955, 1954, 1952, 1951, 1950, 1949, 1948, 1947, 1946, 1945, 1944, 1942, 1940, 1939, 1938, 1937, 1936, 1935, 1934, 1933, 1932, 1931, 1930, 1929, 1928, 1927, 1926, 1925, 1924, 1923, 1921, 1920

FINDINGS

Address Researched	Address Not Identified in Research Source
660 HURST ST	2020, 2017, 2014, 2010, 2006, 2005, 2004, 2003, 2001, 2000, 1999, 1996, 1995, 1992, 1991, 1990, 1986, 1985, 1981, 1976, 1975, 1972, 1971, 1970, 1969, 1967, 1966, 1965, 1964, 1963, 1962, 1961, 1960, 1958, 1957, 1956, 1955, 1954, 1952, 1951, 1950, 1949, 1948, 1947, 1946, 1945, 1944, 1942, 1940, 1939, 1938, 1937, 1936, 1935, 1934, 1933, 1932, 1931, 1930, 1929, 1928, 1927, 1926, 1925, 1924, 1923, 1921, 1920
660 HURST ST	2020, 2017, 2014, 2010, 2006, 2005, 2004, 2003, 2001, 2000, 1999, 1996, 1995, 1992, 1991, 1990, 1986, 1985, 1981, 1980, 1976, 1975, 1972, 1971, 1970, 1969, 1967, 1965, 1964, 1963, 1962, 1961, 1960, 1958, 1957, 1956, 1955, 1954, 1952, 1951, 1950, 1949, 1948, 1947, 1946, 1945, 1944, 1942, 1940, 1939, 1938, 1937, 1936, 1935, 1934, 1933, 1932, 1931, 1930, 1929, 1928, 1927, 1926, 1925, 1924, 1923, 1921, 1920
660 HURST ST	2020, 2017, 2014, 2010, 2006, 2005, 2004, 2003, 2001, 2000, 1999, 1996, 1995, 1992, 1991, 1990, 1986, 1985, 1981, 1980, 1976, 1975, 1972, 1971, 1970, 1969, 1967, 1966, 1965, 1964, 1963, 1962, 1961, 1960, 1958, 1956, 1955, 1954, 1952, 1951, 1950, 1949, 1948, 1947, 1946, 1945, 1944, 1942, 1940, 1939, 1938, 1937, 1936, 1935, 1934, 1933, 1932, 1931, 1930, 1929, 1928, 1927, 1926, 1925, 1924, 1923, 1921, 1920
661 E HURST ST	2020, 2017, 2014, 2010, 2006, 2005, 2004, 2003, 2001, 1999, 1996, 1995, 1992, 1991, 1990, 1986, 1985, 1981, 1980, 1976, 1975, 1972, 1971, 1970, 1969, 1967, 1966, 1965, 1964, 1963, 1962, 1961, 1960, 1958, 1957, 1956, 1955, 1954, 1952, 1951, 1950, 1949, 1948, 1947, 1946, 1945, 1944, 1942, 1940, 1939, 1938, 1937, 1936, 1935, 1934, 1933, 1932, 1931, 1930, 1929, 1928, 1927, 1926, 1925, 1924, 1923, 1921, 1920
661 E HURST ST	2020, 2017, 2014, 2010, 2006, 2004, 2003, 2001, 2000, 1999, 1996, 1995, 1992, 1991, 1990, 1986, 1985, 1981, 1980, 1976, 1975, 1972, 1971, 1970, 1969, 1967, 1966, 1965, 1964, 1963, 1962, 1961, 1960, 1958, 1957, 1956, 1955, 1954, 1952, 1951, 1950, 1949, 1948, 1947, 1946, 1945, 1944, 1942, 1940, 1939, 1938, 1937, 1936, 1935, 1934, 1933, 1932, 1931, 1930, 1929, 1928, 1927, 1926, 1925, 1924, 1923, 1921, 1920
661 E HURST ST	2020, 2017, 2010, 2006, 2005, 2004, 2003, 2001, 2000, 1999, 1996, 1995, 1992, 1991, 1990, 1986, 1985, 1981, 1980, 1976, 1975, 1972, 1971, 1970, 1969, 1967, 1966, 1965, 1964, 1963, 1962, 1961, 1960, 1958, 1957, 1956, 1955, 1954, 1952, 1951, 1950, 1949, 1948, 1947, 1946, 1945, 1944, 1942, 1940, 1939, 1938, 1937, 1936, 1935, 1934, 1933, 1932, 1931, 1930, 1929, 1928, 1927, 1926, 1925, 1924, 1923, 1921, 1920
661 E HURST ST	2017, 2014, 2010, 2006, 2005, 2004, 2003, 2001, 2000, 1999, 1996, 1995, 1992, 1991, 1990, 1986, 1985, 1981, 1980, 1976, 1975, 1972, 1971, 1970, 1969, 1967, 1966, 1965, 1964, 1963, 1962, 1961, 1960, 1958, 1957, 1956, 1955, 1954, 1952, 1951, 1950, 1949, 1948, 1947, 1946, 1945, 1944, 1942, 1940, 1939, 1938, 1937, 1936, 1935, 1934, 1933, 1932, 1931, 1930, 1929, 1928, 1927, 1926, 1925, 1924, 1923, 1921, 1920
661 HURST ST	2020, 2017, 2014, 2010, 2006, 2005, 2004, 2001, 2000, 1999, 1996, 1995, 1992, 1991, 1990, 1986, 1985, 1981, 1980, 1976, 1975, 1972, 1971, 1970, 1969, 1967, 1966, 1965, 1964, 1963, 1962, 1961, 1960, 1958, 1957, 1956, 1955, 1954, 1952, 1951, 1950, 1949, 1948, 1947, 1946, 1945, 1944, 1942, 1940, 1939, 1938, 1937, 1936, 1935, 1934, 1933, 1932, 1931, 1930, 1929, 1928, 1927, 1926, 1925, 1924, 1923, 1921, 1920
661 HURST ST	2020, 2017, 2014, 2010, 2006, 2005, 2004, 2003, 2001, 2000, 1999, 1996, 1995, 1992, 1991, 1990, 1986, 1985, 1981, 1980, 1976, 1975, 1972, 1971, 1970, 1969, 1967, 1966, 1965, 1964, 1963, 1962, 1961, 1960, 1958, 1956, 1955, 1954, 1952, 1951, 1950, 1949, 1948, 1947, 1946, 1945, 1944, 1942, 1940, 1939, 1938, 1937, 1936, 1935, 1934, 1933, 1932, 1931, 1930, 1929, 1928, 1927, 1926, 1925, 1924, 1923, 1921, 1920

FINDINGS

Address Researched	Address Not Identified in Research Source
661 HURST ST	2020, 2017, 2014, 2010, 2006, 2005, 2004, 2003, 2001, 2000, 1999, 1996, 1995, 1992, 1991, 1990, 1986, 1985, 1981, 1980, 1976, 1975, 1972, 1971, 1970, 1969, 1967, 1965, 1964, 1963, 1962, 1961, 1960, 1958, 1957, 1956, 1955, 1954, 1952, 1951, 1950, 1949, 1948, 1947, 1946, 1945, 1944, 1942, 1940, 1939, 1938, 1937, 1936, 1935, 1934, 1933, 1932, 1931, 1930, 1929, 1928, 1927, 1926, 1925, 1924, 1923, 1921, 1920
661 HURST ST	2020, 2017, 2014, 2010, 2006, 2005, 2004, 2003, 2001, 2000, 1999, 1996, 1995, 1992, 1991, 1990, 1986, 1985, 1981, 1980, 1976, 1972, 1971, 1970, 1969, 1967, 1966, 1965, 1964, 1963, 1962, 1961, 1960, 1958, 1957, 1956, 1955, 1954, 1952, 1951, 1950, 1949, 1948, 1947, 1946, 1945, 1944, 1942, 1940, 1939, 1938, 1937, 1936, 1935, 1934, 1933, 1932, 1931, 1930, 1929, 1928, 1927, 1926, 1925, 1924, 1923, 1921, 1920
661 HURST ST	2020, 2017, 2014, 2010, 2006, 2005, 2004, 2003, 2001, 2000, 1999, 1996, 1995, 1992, 1991, 1990, 1986, 1985, 1981, 1976, 1975, 1972, 1971, 1970, 1969, 1967, 1966, 1965, 1964, 1963, 1962, 1961, 1960, 1958, 1957, 1956, 1955, 1954, 1952, 1951, 1950, 1949, 1948, 1947, 1946, 1945, 1944, 1942, 1940, 1939, 1938, 1937, 1936, 1935, 1934, 1933, 1932, 1931, 1930, 1929, 1928, 1927, 1926, 1925, 1924, 1923, 1921, 1920
661 HURST ST	2020, 2017, 2014, 2010, 2006, 2005, 2004, 2003, 2001, 2000, 1999, 1996, 1995, 1992, 1991, 1990, 1986, 1981, 1980, 1976, 1975, 1972, 1971, 1970, 1969, 1967, 1966, 1965, 1964, 1963, 1962, 1961, 1960, 1958, 1957, 1956, 1955, 1954, 1952, 1951, 1950, 1949, 1948, 1947, 1946, 1945, 1944, 1942, 1940, 1939, 1938, 1937, 1936, 1935, 1934, 1933, 1932, 1931, 1930, 1929, 1928, 1927, 1926, 1925, 1924, 1923, 1921, 1920
665 E EDNA PL	2020, 2017, 2014, 2010, 2006, 2005, 2004, 2003, 2001, 2000, 1999, 1996, 1995, 1991, 1990, 1986, 1985, 1981, 1980, 1976, 1975, 1972, 1971, 1970, 1969, 1967, 1966, 1965, 1964, 1963, 1962, 1961, 1960, 1958, 1957, 1956, 1955, 1954, 1952, 1951, 1950, 1949, 1948, 1947, 1946, 1945, 1944, 1942, 1940, 1939, 1938, 1937, 1936, 1935, 1934, 1933, 1932, 1931, 1930, 1929, 1928, 1927, 1926, 1925, 1924, 1923, 1921, 1920
665 EDNA PL	2020, 2017, 2014, 2010, 2006, 2005, 2004, 2003, 2001, 2000, 1999, 1996, 1992, 1991, 1990, 1986, 1985, 1981, 1980, 1976, 1975, 1972, 1971, 1970, 1969, 1967, 1966, 1965, 1964, 1963, 1962, 1961, 1960, 1958, 1957, 1956, 1955, 1954, 1952, 1951, 1950, 1949, 1948, 1947, 1946, 1945, 1944, 1942, 1940, 1939, 1938, 1937, 1936, 1935, 1934, 1933, 1932, 1931, 1930, 1929, 1928, 1927, 1926, 1925, 1924, 1923, 1921, 1920
665 EDNA PL	2020, 2017, 2014, 2010, 2006, 2005, 2004, 2003, 2001, 2000, 1999, 1996, 1995, 1992, 1991, 1990, 1986, 1981, 1980, 1976, 1975, 1972, 1971, 1970, 1969, 1967, 1966, 1965, 1964, 1963, 1962, 1961, 1960, 1958, 1957, 1956, 1955, 1954, 1952, 1951, 1950, 1949, 1948, 1947, 1946, 1945, 1944, 1942, 1940, 1939, 1938, 1937, 1936, 1935, 1934, 1933, 1932, 1931, 1930, 1929, 1928, 1927, 1926, 1925, 1924, 1923, 1921, 1920
665 EDNA PL	2020, 2017, 2014, 2010, 2006, 2005, 2004, 2003, 2001, 2000, 1999, 1996, 1995, 1992, 1991, 1990, 1986, 1985, 1981, 1976, 1975, 1972, 1971, 1970, 1969, 1967, 1966, 1965, 1964, 1963, 1962, 1961, 1960, 1958, 1957, 1956, 1955, 1954, 1952, 1951, 1950, 1949, 1948, 1947, 1946, 1945, 1944, 1942, 1940, 1939, 1938, 1937, 1936, 1935, 1934, 1933, 1932, 1931, 1930, 1929, 1928, 1927, 1926, 1925, 1924, 1923, 1921, 1920
665 EDNA PL	2020, 2017, 2014, 2010, 2006, 2005, 2004, 2003, 2001, 2000, 1999, 1996, 1995, 1992, 1991, 1990, 1986, 1985, 1981, 1980, 1976, 1972, 1971, 1970, 1969, 1967, 1966, 1965, 1964, 1963, 1962, 1961, 1960, 1958, 1957, 1956, 1955, 1954, 1952, 1951, 1950, 1949, 1948, 1947, 1946, 1945, 1944, 1942, 1940, 1939, 1938, 1937, 1936, 1935, 1934, 1933, 1932, 1931, 1930, 1929, 1928, 1927, 1926, 1925, 1924, 1923, 1921, 1920

FINDINGS

Address Researched	Address Not Identified in Research Source
665 EDNA PL	2020, 2017, 2014, 2010, 2006, 2005, 2004, 2003, 2001, 2000, 1999, 1996, 1995, 1992, 1991, 1990, 1986, 1985, 1981, 1980, 1976, 1975, 1972, 1971, 1970, 1969, 1967, 1965, 1964, 1963, 1962, 1961, 1960, 1958, 1957, 1956, 1955, 1954, 1952, 1951, 1950, 1949, 1948, 1947, 1946, 1945, 1944, 1942, 1940, 1939, 1938, 1937, 1936, 1935, 1934, 1933, 1932, 1931, 1930, 1929, 1928, 1927, 1926, 1925, 1924, 1923, 1921, 1920
665 HURST ST	2020, 2017, 2014, 2010, 2006, 2005, 2004, 2001, 2000, 1999, 1996, 1995, 1992, 1991, 1990, 1986, 1985, 1981, 1980, 1976, 1975, 1972, 1971, 1970, 1969, 1967, 1966, 1965, 1964, 1963, 1962, 1961, 1960, 1958, 1957, 1956, 1955, 1954, 1952, 1951, 1950, 1949, 1948, 1947, 1946, 1945, 1944, 1942, 1940, 1939, 1938, 1937, 1936, 1935, 1934, 1933, 1932, 1931, 1930, 1929, 1928, 1927, 1926, 1925, 1924, 1923, 1921, 1920
666 E HURST ST	2020, 2017, 2014, 2010, 2006, 2005, 2004, 2003, 2001, 1999, 1996, 1995, 1992, 1991, 1990, 1986, 1985, 1981, 1980, 1976, 1975, 1972, 1971, 1970, 1969, 1967, 1966, 1965, 1964, 1963, 1962, 1961, 1960, 1958, 1957, 1956, 1955, 1954, 1952, 1951, 1950, 1949, 1948, 1947, 1946, 1945, 1944, 1942, 1940, 1939, 1938, 1937, 1936, 1935, 1934, 1933, 1932, 1931, 1930, 1929, 1928, 1927, 1926, 1925, 1924, 1923, 1921, 1920
666 E HURST ST	2017, 2014, 2010, 2006, 2005, 2004, 2003, 2001, 2000, 1999, 1996, 1995, 1992, 1991, 1990, 1986, 1985, 1981, 1980, 1976, 1975, 1972, 1971, 1970, 1969, 1967, 1966, 1965, 1964, 1963, 1962, 1961, 1960, 1958, 1957, 1956, 1955, 1954, 1952, 1951, 1950, 1949, 1948, 1947, 1946, 1945, 1944, 1942, 1940, 1939, 1938, 1937, 1936, 1935, 1934, 1933, 1932, 1931, 1930, 1929, 1928, 1927, 1926, 1925, 1924, 1923, 1921, 1920
666 E HURST ST	2020, 2017, 2010, 2006, 2005, 2004, 2003, 2001, 2000, 1999, 1996, 1995, 1992, 1991, 1990, 1986, 1985, 1981, 1980, 1976, 1975, 1972, 1971, 1970, 1969, 1967, 1966, 1965, 1964, 1963, 1962, 1961, 1960, 1958, 1957, 1956, 1955, 1954, 1952, 1951, 1950, 1949, 1948, 1947, 1946, 1945, 1944, 1942, 1940, 1939, 1938, 1937, 1936, 1935, 1934, 1933, 1932, 1931, 1930, 1929, 1928, 1927, 1926, 1925, 1924, 1923, 1921, 1920
666 E HURST ST	2020, 2017, 2014, 2010, 2006, 2004, 2003, 2001, 2000, 1999, 1996, 1995, 1992, 1991, 1990, 1986, 1985, 1981, 1980, 1976, 1975, 1972, 1971, 1970, 1969, 1967, 1966, 1965, 1964, 1963, 1962, 1961, 1960, 1958, 1957, 1956, 1955, 1954, 1952, 1951, 1950, 1949, 1948, 1947, 1946, 1945, 1944, 1942, 1940, 1939, 1938, 1937, 1936, 1935, 1934, 1933, 1932, 1931, 1930, 1929, 1928, 1927, 1926, 1925, 1924, 1923, 1921, 1920
666 E HURST ST	2020, 2017, 2014, 2006, 2005, 2004, 2003, 2001, 2000, 1999, 1996, 1995, 1992, 1991, 1990, 1986, 1985, 1981, 1980, 1976, 1975, 1972, 1971, 1970, 1969, 1967, 1966, 1965, 1964, 1963, 1962, 1961, 1960, 1958, 1957, 1956, 1955, 1954, 1952, 1951, 1950, 1949, 1948, 1947, 1946, 1945, 1944, 1942, 1940, 1939, 1938, 1937, 1936, 1935, 1934, 1933, 1932, 1931, 1930, 1929, 1928, 1927, 1926, 1925, 1924, 1923, 1921, 1920
666 HURST ST	2020, 2017, 2014, 2010, 2006, 2005, 2004, 2001, 2000, 1999, 1996, 1995, 1992, 1991, 1990, 1986, 1985, 1981, 1980, 1976, 1975, 1972, 1971, 1970, 1969, 1967, 1966, 1965, 1964, 1963, 1962, 1961, 1960, 1958, 1957, 1956, 1955, 1954, 1952, 1951, 1950, 1949, 1948, 1947, 1946, 1945, 1944, 1942, 1940, 1939, 1938, 1937, 1936, 1935, 1934, 1933, 1932, 1931, 1930, 1929, 1928, 1927, 1926, 1925, 1924, 1923, 1921, 1920
666 HURST ST	2020, 2017, 2014, 2010, 2006, 2005, 2004, 2003, 2001, 2000, 1999, 1996, 1995, 1992, 1991, 1990, 1986, 1985, 1981, 1980, 1976, 1975, 1972, 1971, 1970, 1969, 1967, 1965, 1964, 1963, 1962, 1961, 1960, 1958, 1957, 1956, 1955, 1954, 1952, 1951, 1950, 1949, 1948, 1947, 1946, 1945, 1944, 1942, 1940, 1939, 1938, 1937, 1936, 1935, 1934, 1933, 1932, 1931, 1930, 1929, 1928, 1927, 1926, 1925, 1924, 1923, 1921, 1920

FINDINGS

Address Researched	Address Not Identified in Research Source
666 HURST ST	2020, 2017, 2014, 2010, 2006, 2005, 2004, 2003, 2001, 2000, 1999, 1996, 1995, 1992, 1991, 1990, 1986, 1985, 1981, 1980, 1976, 1972, 1971, 1970, 1969, 1967, 1966, 1965, 1964, 1963, 1962, 1961, 1960, 1958, 1957, 1956, 1955, 1954, 1952, 1951, 1950, 1949, 1948, 1947, 1946, 1945, 1944, 1942, 1940, 1939, 1938, 1937, 1936, 1935, 1934, 1933, 1932, 1931, 1930, 1929, 1928, 1927, 1926, 1925, 1924, 1923, 1921, 1920
666 HURST ST	2020, 2017, 2014, 2010, 2006, 2005, 2004, 2003, 2001, 2000, 1999, 1996, 1995, 1992, 1991, 1990, 1986, 1985, 1981, 1976, 1975, 1972, 1971, 1970, 1969, 1967, 1966, 1965, 1964, 1963, 1962, 1961, 1960, 1958, 1957, 1956, 1955, 1954, 1952, 1951, 1950, 1949, 1948, 1947, 1946, 1945, 1944, 1942, 1940, 1939, 1938, 1937, 1936, 1935, 1934, 1933, 1932, 1931, 1930, 1929, 1928, 1927, 1926, 1925, 1924, 1923, 1921, 1920
666 HURST ST	2020, 2017, 2014, 2010, 2006, 2005, 2004, 2003, 2001, 2000, 1999, 1996, 1995, 1992, 1991, 1990, 1986, 1985, 1981, 1980, 1976, 1975, 1972, 1971, 1970, 1969, 1967, 1966, 1965, 1964, 1963, 1962, 1961, 1958, 1957, 1956, 1955, 1954, 1952, 1951, 1950, 1949, 1948, 1947, 1946, 1945, 1944, 1942, 1940, 1939, 1938, 1937, 1936, 1935, 1934, 1933, 1932, 1931, 1930, 1929, 1928, 1927, 1926, 1925, 1924, 1923, 1921, 1920
667 E EDNA PL	2020, 2017, 2014, 2010, 2006, 2005, 2004, 2003, 2001, 2000, 1999, 1996, 1995, 1991, 1990, 1986, 1985, 1981, 1980, 1976, 1975, 1972, 1971, 1970, 1969, 1967, 1966, 1965, 1964, 1963, 1962, 1961, 1960, 1958, 1957, 1956, 1955, 1954, 1952, 1951, 1950, 1949, 1948, 1947, 1946, 1945, 1944, 1942, 1940, 1939, 1938, 1937, 1936, 1935, 1934, 1933, 1932, 1931, 1930, 1929, 1928, 1927, 1926, 1925, 1924, 1923, 1921, 1920
667 E EDNA PL	2020, 2017, 2014, 2006, 2005, 2004, 2003, 2001, 2000, 1999, 1996, 1995, 1992, 1991, 1990, 1986, 1985, 1981, 1980, 1976, 1975, 1972, 1971, 1970, 1969, 1967, 1966, 1965, 1964, 1963, 1962, 1961, 1960, 1958, 1957, 1956, 1955, 1954, 1952, 1951, 1950, 1949, 1948, 1947, 1946, 1945, 1944, 1942, 1940, 1939, 1938, 1937, 1936, 1935, 1934, 1933, 1932, 1931, 1930, 1929, 1928, 1927, 1926, 1925, 1924, 1923, 1921, 1920
667 E EDNA PL	2020, 2017, 2010, 2006, 2005, 2004, 2003, 2001, 2000, 1999, 1996, 1995, 1992, 1991, 1990, 1986, 1985, 1981, 1980, 1976, 1975, 1972, 1971, 1970, 1969, 1967, 1966, 1965, 1964, 1963, 1962, 1961, 1960, 1958, 1957, 1956, 1955, 1954, 1952, 1951, 1950, 1949, 1948, 1947, 1946, 1945, 1944, 1942, 1940, 1939, 1938, 1937, 1936, 1935, 1934, 1933, 1932, 1931, 1930, 1929, 1928, 1927, 1926, 1925, 1924, 1923, 1921, 1920
667 E EDNA PL	2017, 2014, 2010, 2006, 2005, 2004, 2003, 2001, 2000, 1999, 1996, 1995, 1992, 1991, 1990, 1986, 1985, 1981, 1980, 1976, 1975, 1972, 1971, 1970, 1969, 1967, 1966, 1965, 1964, 1963, 1962, 1961, 1960, 1958, 1957, 1956, 1955, 1954, 1952, 1951, 1950, 1949, 1948, 1947, 1946, 1945, 1944, 1942, 1940, 1939, 1938, 1937, 1936, 1935, 1934, 1933, 1932, 1931, 1930, 1929, 1928, 1927, 1926, 1925, 1924, 1923, 1921, 1920
667 E HURST ST	2020, 2017, 2010, 2006, 2005, 2004, 2003, 2001, 2000, 1999, 1996, 1995, 1992, 1991, 1990, 1986, 1985, 1981, 1980, 1976, 1975, 1972, 1971, 1970, 1969, 1967, 1966, 1965, 1964, 1963, 1962, 1961, 1960, 1958, 1957, 1956, 1955, 1954, 1952, 1951, 1950, 1949, 1948, 1947, 1946, 1945, 1944, 1942, 1940, 1939, 1938, 1937, 1936, 1935, 1934, 1933, 1932, 1931, 1930, 1929, 1928, 1927, 1926, 1925, 1924, 1923, 1921, 1920
667 E HURST ST	2020, 2017, 2014, 2006, 2005, 2004, 2003, 2001, 2000, 1999, 1996, 1995, 1992, 1991, 1990, 1986, 1985, 1981, 1980, 1976, 1975, 1972, 1971, 1970, 1969, 1967, 1966, 1965, 1964, 1963, 1962, 1961, 1960, 1958, 1957, 1956, 1955, 1954, 1952, 1951, 1950, 1949, 1948, 1947, 1946, 1945, 1944, 1942, 1940, 1939, 1938, 1937, 1936, 1935, 1934, 1933, 1932, 1931, 1930, 1929, 1928, 1927, 1926, 1925, 1924, 1923, 1921, 1920

FINDINGS

Address Researched	Address Not Identified in Research Source
667 E HURST ST	2020, 2017, 2014, 2010, 2006, 2004, 2003, 2001, 2000, 1999, 1996, 1995, 1992, 1991, 1990, 1986, 1985, 1981, 1980, 1976, 1975, 1972, 1971, 1970, 1969, 1967, 1966, 1965, 1964, 1963, 1962, 1961, 1960, 1958, 1957, 1956, 1955, 1954, 1952, 1951, 1950, 1949, 1948, 1947, 1946, 1945, 1944, 1942, 1940, 1939, 1938, 1937, 1936, 1935, 1934, 1933, 1932, 1931, 1930, 1929, 1928, 1927, 1926, 1925, 1924, 1923, 1921, 1920
667 E HURST ST	2020, 2017, 2014, 2010, 2006, 2005, 2004, 2003, 2001, 2000, 1999, 1996, 1995, 1991, 1990, 1986, 1985, 1981, 1980, 1976, 1975, 1972, 1971, 1970, 1969, 1967, 1966, 1965, 1964, 1963, 1962, 1961, 1960, 1958, 1957, 1956, 1955, 1954, 1952, 1951, 1950, 1949, 1948, 1947, 1946, 1945, 1944, 1942, 1940, 1939, 1938, 1937, 1936, 1935, 1934, 1933, 1932, 1931, 1930, 1929, 1928, 1927, 1926, 1925, 1924, 1923, 1921, 1920
667 E HURST ST	2020, 2017, 2014, 2010, 2006, 2005, 2004, 2003, 2001, 2000, 1999, 1996, 1992, 1991, 1990, 1986, 1985, 1981, 1980, 1976, 1975, 1972, 1971, 1970, 1969, 1967, 1966, 1965, 1964, 1963, 1962, 1961, 1960, 1958, 1957, 1956, 1955, 1954, 1952, 1951, 1950, 1949, 1948, 1947, 1946, 1945, 1944, 1942, 1940, 1939, 1938, 1937, 1936, 1935, 1934, 1933, 1932, 1931, 1930, 1929, 1928, 1927, 1926, 1925, 1924, 1923, 1921, 1920
667 E HURST ST	2020, 2017, 2014, 2010, 2006, 2005, 2004, 2003, 2001, 1999, 1996, 1995, 1992, 1991, 1990, 1986, 1985, 1981, 1980, 1976, 1975, 1972, 1971, 1970, 1969, 1967, 1966, 1965, 1964, 1963, 1962, 1961, 1960, 1958, 1957, 1956, 1955, 1954, 1952, 1951, 1950, 1949, 1948, 1947, 1946, 1945, 1944, 1942, 1940, 1939, 1938, 1937, 1936, 1935, 1934, 1933, 1932, 1931, 1930, 1929, 1928, 1927, 1926, 1925, 1924, 1923, 1921, 1920
667 EDNA PL	2020, 2017, 2014, 2010, 2006, 2005, 2004, 2003, 2001, 2000, 1999, 1996, 1992, 1991, 1990, 1986, 1985, 1981, 1980, 1976, 1975, 1972, 1971, 1970, 1969, 1967, 1966, 1965, 1964, 1963, 1962, 1961, 1960, 1958, 1957, 1956, 1955, 1954, 1952, 1951, 1950, 1949, 1948, 1947, 1946, 1945, 1944, 1942, 1940, 1939, 1938, 1937, 1936, 1935, 1934, 1933, 1932, 1931, 1930, 1929, 1928, 1927, 1926, 1925, 1924, 1923, 1921, 1920
667 EDNA PL	2020, 2017, 2014, 2010, 2006, 2005, 2004, 2001, 2000, 1999, 1996, 1995, 1992, 1991, 1990, 1986, 1985, 1981, 1980, 1976, 1975, 1972, 1971, 1970, 1969, 1967, 1966, 1965, 1964, 1963, 1962, 1961, 1960, 1958, 1957, 1956, 1955, 1954, 1952, 1951, 1950, 1949, 1948, 1947, 1946, 1945, 1944, 1942, 1940, 1939, 1938, 1937, 1936, 1935, 1934, 1933, 1932, 1931, 1930, 1929, 1928, 1927, 1926, 1925, 1924, 1923, 1921, 1920
667 EDNA PL	2020, 2017, 2014, 2010, 2006, 2005, 2004, 2003, 2001, 2000, 1999, 1996, 1995, 1992, 1991, 1990, 1986, 1985, 1981, 1980, 1976, 1975, 1972, 1971, 1970, 1969, 1967, 1966, 1965, 1964, 1963, 1962, 1961, 1960, 1958, 1957, 1956, 1955, 1954, 1952, 1951, 1950, 1949, 1948, 1947, 1946, 1945, 1944, 1942, 1940, 1939, 1938, 1937, 1936, 1935, 1934, 1933, 1932, 1931, 1930, 1929, 1928, 1927, 1926, 1925, 1924, 1923, 1921, 1920
667 EDNA PL	2020, 2017, 2014, 2010, 2006, 2005, 2004, 2003, 2001, 2000, 1999, 1996, 1995, 1992, 1991, 1990, 1986, 1985, 1981, 1980, 1976, 1972, 1971, 1970, 1969, 1967, 1966, 1965, 1964, 1963, 1962, 1961, 1960, 1958, 1957, 1956, 1955, 1954, 1952, 1951, 1950, 1949, 1948, 1947, 1946, 1945, 1944, 1942, 1940, 1939, 1938, 1937, 1936, 1935, 1934, 1933, 1932, 1931, 1930, 1929, 1928, 1927, 1926, 1925, 1924, 1923, 1921, 1920

FINDINGS

Address Researched	Address Not Identified in Research Source
667 EDNA PL	2020, 2017, 2014, 2010, 2006, 2005, 2004, 2003, 2001, 2000, 1999, 1996, 1995, 1992, 1991, 1990, 1986, 1985, 1981, 1980, 1976, 1975, 1972, 1971, 1970, 1969, 1967, 1965, 1964, 1963, 1962, 1961, 1960, 1958, 1957, 1956, 1955, 1954, 1952, 1951, 1950, 1949, 1948, 1947, 1946, 1945, 1944, 1942, 1940, 1939, 1938, 1937, 1936, 1935, 1934, 1933, 1932, 1931, 1930, 1929, 1928, 1927, 1926, 1925, 1924, 1923, 1921, 1920
667 HURST ST	2020, 2017, 2014, 2010, 2006, 2005, 2004, 2003, 2001, 2000, 1999, 1996, 1995, 1992, 1991, 1990, 1986, 1985, 1981, 1980, 1976, 1975, 1972, 1971, 1970, 1969, 1967, 1965, 1964, 1963, 1962, 1961, 1960, 1958, 1957, 1956, 1955, 1954, 1952, 1951, 1950, 1949, 1948, 1947, 1946, 1945, 1944, 1942, 1940, 1939, 1938, 1937, 1936, 1935, 1934, 1933, 1932, 1931, 1930, 1929, 1928, 1927, 1926, 1925, 1924, 1923, 1921, 1920
667 HURST ST	2020, 2017, 2014, 2010, 2006, 2005, 2004, 2003, 2001, 2000, 1999, 1996, 1995, 1992, 1991, 1990, 1986, 1985, 1981, 1980, 1976, 1972, 1971, 1970, 1969, 1967, 1966, 1965, 1964, 1963, 1962, 1961, 1960, 1958, 1957, 1956, 1955, 1954, 1952, 1951, 1950, 1949, 1948, 1947, 1946, 1945, 1944, 1942, 1940, 1939, 1938, 1937, 1936, 1935, 1934, 1933, 1932, 1931, 1930, 1929, 1928, 1927, 1926, 1925, 1924, 1923, 1921, 1920
667 HURST ST	2020, 2017, 2014, 2010, 2006, 2005, 2004, 2003, 2001, 2000, 1999, 1996, 1995, 1992, 1991, 1990, 1986, 1981, 1980, 1976, 1975, 1972, 1971, 1970, 1969, 1967, 1966, 1965, 1964, 1963, 1962, 1961, 1960, 1958, 1957, 1956, 1955, 1954, 1952, 1951, 1950, 1949, 1948, 1947, 1946, 1945, 1944, 1942, 1940, 1939, 1938, 1937, 1936, 1935, 1934, 1933, 1932, 1931, 1930, 1929, 1928, 1927, 1926, 1925, 1924, 1923, 1921, 1920
667 HURST ST	2020, 2017, 2014, 2010, 2006, 2005, 2004, 2003, 2001, 2000, 1999, 1996, 1995, 1992, 1991, 1990, 1986, 1985, 1981, 1976, 1975, 1972, 1971, 1970, 1969, 1967, 1966, 1965, 1964, 1963, 1962, 1961, 1960, 1958, 1957, 1956, 1955, 1954, 1952, 1951, 1950, 1949, 1948, 1947, 1946, 1945, 1944, 1942, 1940, 1939, 1938, 1937, 1936, 1935, 1934, 1933, 1932, 1931, 1930, 1929, 1928, 1927, 1926, 1925, 1924, 1923, 1921, 1920
667 HURST ST	2020, 2017, 2014, 2010, 2006, 2005, 2004, 2003, 2001, 2000, 1999, 1996, 1995, 1992, 1991, 1990, 1986, 1985, 1981, 1980, 1976, 1975, 1972, 1971, 1970, 1969, 1967, 1966, 1965, 1964, 1963, 1962, 1961, 1958, 1957, 1956, 1955, 1954, 1952, 1951, 1950, 1949, 1948, 1947, 1946, 1945, 1944, 1942, 1940, 1939, 1938, 1937, 1936, 1935, 1934, 1933, 1932, 1931, 1930, 1929, 1928, 1927, 1926, 1925, 1924, 1923, 1921, 1920
667 HURST ST	2020, 2017, 2014, 2010, 2006, 2005, 2004, 2003, 2001, 2000, 1999, 1996, 1995, 1992, 1991, 1990, 1986, 1985, 1981, 1980, 1976, 1975, 1972, 1971, 1970, 1969, 1967, 1966, 1965, 1964, 1963, 1962, 1961, 1960, 1958, 1956, 1955, 1954, 1952, 1951, 1950, 1949, 1948, 1947, 1946, 1945, 1944, 1942, 1940, 1939, 1938, 1937, 1936, 1935, 1934, 1933, 1932, 1931, 1930, 1929, 1928, 1927, 1926, 1925, 1924, 1923, 1921, 1920
667 HURST ST	2020, 2017, 2014, 2010, 2006, 2005, 2004, 2001, 2000, 1999, 1996, 1995, 1992, 1991, 1990, 1986, 1985, 1981, 1980, 1976, 1975, 1972, 1971, 1970, 1969, 1967, 1966, 1965, 1964, 1963, 1962, 1961, 1960, 1958, 1957, 1956, 1955, 1954, 1952, 1951, 1950, 1949, 1948, 1947, 1946, 1945, 1944, 1942, 1940, 1939, 1938, 1937, 1936, 1935, 1934, 1933, 1932, 1931, 1930, 1929, 1928, 1927, 1926, 1925, 1924, 1923, 1921, 1920
667 HURST ST	2020, 2017, 2014, 2010, 2006, 2005, 2004, 2003, 2001, 2000, 1999, 1996, 1992, 1991, 1990, 1986, 1985, 1981, 1980, 1976, 1975, 1972, 1971, 1970, 1969, 1967, 1966, 1965, 1964, 1963, 1962, 1961, 1960, 1958, 1957, 1956, 1955, 1954, 1952, 1951, 1950, 1949, 1948, 1947, 1946, 1945, 1944, 1942, 1940, 1939, 1938, 1937, 1936, 1935, 1934, 1933, 1932, 1931, 1930, 1929, 1928, 1927, 1926, 1925, 1924, 1923, 1921, 1920

FINDINGS

Address Researched	Address Not Identified in Research Source
671 E EDNA PL	2020, 2017, 2014, 2010, 2006, 2005, 2004, 2003, 2001, 2000, 1999, 1996, 1995, 1991, 1990, 1986, 1985, 1981, 1980, 1976, 1975, 1972, 1971, 1970, 1969, 1967, 1966, 1965, 1964, 1963, 1962, 1961, 1960, 1958, 1957, 1956, 1955, 1954, 1952, 1951, 1950, 1949, 1948, 1947, 1946, 1945, 1944, 1942, 1940, 1939, 1938, 1937, 1936, 1935, 1934, 1933, 1932, 1931, 1930, 1929, 1928, 1927, 1926, 1925, 1924, 1923, 1921, 1920
671 E EDNA PL	2020, 2017, 2014, 2010, 2006, 2005, 2004, 2003, 2001, 2000, 1999, 1996, 1992, 1991, 1990, 1986, 1985, 1981, 1980, 1976, 1975, 1972, 1971, 1970, 1969, 1967, 1966, 1965, 1964, 1963, 1962, 1961, 1960, 1958, 1957, 1956, 1955, 1954, 1952, 1951, 1950, 1949, 1948, 1947, 1946, 1945, 1944, 1942, 1940, 1939, 1938, 1937, 1936, 1935, 1934, 1933, 1932, 1931, 1930, 1929, 1928, 1927, 1926, 1925, 1924, 1923, 1921, 1920
671 E EDNA PL	2020, 2017, 2014, 2006, 2005, 2004, 2003, 2001, 2000, 1999, 1996, 1995, 1992, 1991, 1990, 1986, 1985, 1981, 1980, 1976, 1975, 1972, 1971, 1970, 1969, 1967, 1966, 1965, 1964, 1963, 1962, 1961, 1960, 1958, 1957, 1956, 1955, 1954, 1952, 1951, 1950, 1949, 1948, 1947, 1946, 1945, 1944, 1942, 1940, 1939, 1938, 1937, 1936, 1935, 1934, 1933, 1932, 1931, 1930, 1929, 1928, 1927, 1926, 1925, 1924, 1923, 1921, 1920
671 E EDNA PL	2020, 2017, 2010, 2006, 2005, 2004, 2003, 2001, 2000, 1999, 1996, 1995, 1992, 1991, 1990, 1986, 1985, 1981, 1980, 1976, 1975, 1972, 1971, 1970, 1969, 1967, 1966, 1965, 1964, 1963, 1962, 1961, 1960, 1958, 1957, 1956, 1955, 1954, 1952, 1951, 1950, 1949, 1948, 1947, 1946, 1945, 1944, 1942, 1940, 1939, 1938, 1937, 1936, 1935, 1934, 1933, 1932, 1931, 1930, 1929, 1928, 1927, 1926, 1925, 1924, 1923, 1921, 1920
671 E EDNA PL	2017, 2014, 2010, 2006, 2005, 2004, 2003, 2001, 2000, 1999, 1996, 1995, 1992, 1991, 1990, 1986, 1985, 1981, 1980, 1976, 1975, 1972, 1971, 1970, 1969, 1967, 1966, 1965, 1964, 1963, 1962, 1961, 1960, 1958, 1957, 1956, 1955, 1954, 1952, 1951, 1950, 1949, 1948, 1947, 1946, 1945, 1944, 1942, 1940, 1939, 1938, 1937, 1936, 1935, 1934, 1933, 1932, 1931, 1930, 1929, 1928, 1927, 1926, 1925, 1924, 1923, 1921, 1920
671 EDNA PL	2020, 2017, 2014, 2010, 2006, 2005, 2004, 2003, 2001, 2000, 1999, 1996, 1992, 1991, 1990, 1986, 1985, 1981, 1980, 1976, 1975, 1972, 1971, 1970, 1969, 1967, 1966, 1965, 1964, 1963, 1962, 1961, 1960, 1958, 1957, 1956, 1955, 1954, 1952, 1951, 1950, 1949, 1948, 1947, 1946, 1945, 1944, 1942, 1940, 1939, 1938, 1937, 1936, 1935, 1934, 1933, 1932, 1931, 1930, 1929, 1928, 1927, 1926, 1925, 1924, 1923, 1921, 1920
671 EDNA PL	2020, 2017, 2014, 2010, 2006, 2005, 2004, 2001, 2000, 1999, 1996, 1995, 1992, 1991, 1990, 1986, 1985, 1981, 1980, 1976, 1975, 1972, 1971, 1970, 1969, 1967, 1966, 1965, 1964, 1963, 1962, 1961, 1960, 1958, 1957, 1956, 1955, 1954, 1952, 1951, 1950, 1949, 1948, 1947, 1946, 1945, 1944, 1942, 1940, 1939, 1938, 1937, 1936, 1935, 1934, 1933, 1932, 1931, 1930, 1929, 1928, 1927, 1926, 1925, 1924, 1923, 1921, 1920
671 EDNA PL	2020, 2017, 2014, 2010, 2006, 2005, 2004, 2003, 2001, 2000, 1999, 1996, 1995, 1992, 1991, 1990, 1986, 1985, 1981, 1976, 1975, 1972, 1971, 1970, 1969, 1967, 1966, 1965, 1964, 1963, 1962, 1961, 1960, 1958, 1957, 1956, 1955, 1954, 1952, 1951, 1950, 1949, 1948, 1947, 1946, 1945, 1944, 1942, 1940, 1939, 1938, 1937, 1936, 1935, 1934, 1933, 1932, 1931, 1930, 1929, 1928, 1927, 1926, 1925, 1924, 1923, 1921, 1920
671 EDNA PL	2020, 2017, 2014, 2010, 2006, 2005, 2004, 2003, 2001, 2000, 1999, 1996, 1995, 1992, 1991, 1990, 1986, 1981, 1980, 1976, 1975, 1972, 1971, 1970, 1969, 1967, 1966, 1965, 1964, 1963, 1962, 1961, 1960, 1958, 1957, 1956, 1955, 1954, 1952, 1951, 1950, 1949, 1948, 1947, 1946, 1945, 1944, 1942, 1940, 1939, 1938, 1937, 1936, 1935, 1934, 1933, 1932, 1931, 1930, 1929, 1928, 1927, 1926, 1925, 1924, 1923, 1921, 1920

FINDINGS

Address Researched	Address Not Identified in Research Source
671 EDNA PL	2020, 2017, 2014, 2010, 2006, 2005, 2004, 2003, 2001, 2000, 1999, 1996, 1995, 1992, 1991, 1990, 1986, 1985, 1981, 1980, 1976, 1972, 1971, 1970, 1969, 1967, 1966, 1965, 1964, 1963, 1962, 1961, 1960, 1958, 1957, 1956, 1955, 1954, 1952, 1951, 1950, 1949, 1948, 1947, 1946, 1945, 1944, 1942, 1940, 1939, 1938, 1937, 1936, 1935, 1934, 1933, 1932, 1931, 1930, 1929, 1928, 1927, 1926, 1925, 1924, 1923, 1921, 1920
671 EDNA PL	2020, 2017, 2014, 2010, 2006, 2005, 2004, 2003, 2001, 2000, 1999, 1996, 1995, 1992, 1991, 1990, 1986, 1985, 1981, 1980, 1976, 1975, 1972, 1971, 1970, 1969, 1967, 1965, 1964, 1963, 1962, 1961, 1960, 1958, 1957, 1956, 1955, 1954, 1952, 1951, 1950, 1949, 1948, 1947, 1946, 1945, 1944, 1942, 1940, 1939, 1938, 1937, 1936, 1935, 1934, 1933, 1932, 1931, 1930, 1929, 1928, 1927, 1926, 1925, 1924, 1923, 1921, 1920
671 SAN BERNARDINO RD	2020, 2017, 2014, 2010, 2006, 2005, 2004, 2003, 2001, 2000, 1999, 1996, 1995, 1992, 1991, 1990, 1986, 1981, 1980, 1976, 1975, 1972, 1971, 1970, 1969, 1967, 1966, 1965, 1964, 1963, 1962, 1961, 1960, 1958, 1957, 1956, 1955, 1954, 1952, 1951, 1950, 1949, 1948, 1947, 1946, 1945, 1944, 1942, 1940, 1939, 1938, 1937, 1936, 1935, 1934, 1933, 1932, 1931, 1930, 1929, 1928, 1927, 1926, 1925, 1924, 1923, 1921, 1920
674 E HURST ST	2020, 2017, 2014, 2010, 2006, 2005, 2004, 2003, 2001, 1999, 1996, 1995, 1992, 1991, 1990, 1986, 1985, 1981, 1980, 1976, 1975, 1972, 1971, 1970, 1969, 1967, 1966, 1965, 1964, 1963, 1962, 1961, 1960, 1958, 1957, 1956, 1955, 1954, 1952, 1951, 1950, 1949, 1948, 1947, 1946, 1945, 1944, 1942, 1940, 1939, 1938, 1937, 1936, 1935, 1934, 1933, 1932, 1931, 1930, 1929, 1928, 1927, 1926, 1925, 1924, 1923, 1921, 1920
674 E HURST ST	2020, 2017, 2014, 2010, 2006, 2005, 2004, 2003, 2001, 2000, 1999, 1996, 1992, 1991, 1990, 1986, 1985, 1981, 1980, 1976, 1975, 1972, 1971, 1970, 1969, 1967, 1966, 1965, 1964, 1963, 1962, 1961, 1960, 1958, 1957, 1956, 1955, 1954, 1952, 1951, 1950, 1949, 1948, 1947, 1946, 1945, 1944, 1942, 1940, 1939, 1938, 1937, 1936, 1935, 1934, 1933, 1932, 1931, 1930, 1929, 1928, 1927, 1926, 1925, 1924, 1923, 1921, 1920
674 E HURST ST	2020, 2017, 2010, 2006, 2005, 2004, 2003, 2001, 2000, 1999, 1996, 1995, 1992, 1991, 1990, 1986, 1985, 1981, 1980, 1976, 1975, 1972, 1971, 1970, 1969, 1967, 1966, 1965, 1964, 1963, 1962, 1961, 1960, 1958, 1957, 1956, 1955, 1954, 1952, 1951, 1950, 1949, 1948, 1947, 1946, 1945, 1944, 1942, 1940, 1939, 1938, 1937, 1936, 1935, 1934, 1933, 1932, 1931, 1930, 1929, 1928, 1927, 1926, 1925, 1924, 1923, 1921, 1920
674 E HURST ST	2017, 2014, 2010, 2006, 2005, 2004, 2003, 2001, 2000, 1999, 1996, 1995, 1992, 1991, 1990, 1986, 1985, 1981, 1980, 1976, 1975, 1972, 1971, 1970, 1969, 1967, 1966, 1965, 1964, 1963, 1962, 1961, 1960, 1958, 1957, 1956, 1955, 1954, 1952, 1951, 1950, 1949, 1948, 1947, 1946, 1945, 1944, 1942, 1940, 1939, 1938, 1937, 1936, 1935, 1934, 1933, 1932, 1931, 1930, 1929, 1928, 1927, 1926, 1925, 1924, 1923, 1921, 1920
674 E HURST ST	2020, 2017, 2014, 2006, 2005, 2004, 2003, 2001, 2000, 1999, 1996, 1995, 1992, 1991, 1990, 1986, 1985, 1981, 1980, 1976, 1975, 1972, 1971, 1970, 1969, 1967, 1966, 1965, 1964, 1963, 1962, 1961, 1960, 1958, 1957, 1956, 1955, 1954, 1952, 1951, 1950, 1949, 1948, 1947, 1946, 1945, 1944, 1942, 1940, 1939, 1938, 1937, 1936, 1935, 1934, 1933, 1932, 1931, 1930, 1929, 1928, 1927, 1926, 1925, 1924, 1923, 1921, 1920
674 E HURST ST	2020, 2017, 2014, 2010, 2006, 2004, 2003, 2001, 2000, 1999, 1996, 1995, 1992, 1991, 1990, 1986, 1985, 1981, 1980, 1976, 1975, 1972, 1971, 1970, 1969, 1967, 1966, 1965, 1964, 1963, 1962, 1961, 1960, 1958, 1957, 1956, 1955, 1954, 1952, 1951, 1950, 1949, 1948, 1947, 1946, 1945, 1944, 1942, 1940, 1939, 1938, 1937, 1936, 1935, 1934, 1933, 1932, 1931, 1930, 1929, 1928, 1927, 1926, 1925, 1924, 1923, 1921, 1920

FINDINGS

Address Researched	Address Not Identified in Research Source
674 HURST ST	2020, 2017, 2014, 2010, 2006, 2005, 2004, 2001, 2000, 1999, 1996, 1995, 1992, 1991, 1990, 1986, 1985, 1981, 1980, 1976, 1975, 1972, 1971, 1970, 1969, 1967, 1966, 1965, 1964, 1963, 1962, 1961, 1960, 1958, 1957, 1956, 1955, 1954, 1952, 1951, 1950, 1949, 1948, 1947, 1946, 1945, 1944, 1942, 1940, 1939, 1938, 1937, 1936, 1935, 1934, 1933, 1932, 1931, 1930, 1929, 1928, 1927, 1926, 1925, 1924, 1923, 1921, 1920
674 HURST ST	2020, 2017, 2014, 2010, 2006, 2005, 2004, 2003, 2001, 2000, 1999, 1996, 1995, 1992, 1991, 1990, 1986, 1985, 1981, 1976, 1975, 1972, 1971, 1970, 1969, 1967, 1966, 1965, 1964, 1963, 1962, 1961, 1960, 1958, 1957, 1956, 1955, 1954, 1952, 1951, 1950, 1949, 1948, 1947, 1946, 1945, 1944, 1942, 1940, 1939, 1938, 1937, 1936, 1935, 1934, 1933, 1932, 1931, 1930, 1929, 1928, 1927, 1926, 1925, 1924, 1923, 1921, 1920
674 HURST ST	2020, 2017, 2014, 2010, 2006, 2005, 2004, 2003, 2001, 2000, 1999, 1996, 1995, 1992, 1991, 1990, 1986, 1985, 1981, 1980, 1976, 1975, 1972, 1971, 1970, 1969, 1967, 1965, 1964, 1963, 1962, 1961, 1960, 1958, 1957, 1956, 1955, 1954, 1952, 1951, 1950, 1949, 1948, 1947, 1946, 1945, 1944, 1942, 1940, 1939, 1938, 1937, 1936, 1935, 1934, 1933, 1932, 1931, 1930, 1929, 1928, 1927, 1926, 1925, 1924, 1923, 1921, 1920
675 E HURST ST	2020, 2017, 2014, 2010, 2006, 2005, 2004, 2003, 2001, 1999, 1996, 1995, 1992, 1991, 1990, 1986, 1985, 1981, 1980, 1976, 1975, 1972, 1971, 1970, 1969, 1967, 1966, 1965, 1964, 1963, 1962, 1961, 1960, 1958, 1957, 1956, 1955, 1954, 1952, 1951, 1950, 1949, 1948, 1947, 1946, 1945, 1944, 1942, 1940, 1939, 1938, 1937, 1936, 1935, 1934, 1933, 1932, 1931, 1930, 1929, 1928, 1927, 1926, 1925, 1924, 1923, 1921, 1920
675 E HURST ST	2020, 2017, 2014, 2010, 2006, 2005, 2004, 2003, 2001, 2000, 1999, 1996, 1992, 1991, 1990, 1986, 1985, 1981, 1980, 1976, 1975, 1972, 1971, 1970, 1969, 1967, 1966, 1965, 1964, 1963, 1962, 1961, 1960, 1958, 1957, 1956, 1955, 1954, 1952, 1951, 1950, 1949, 1948, 1947, 1946, 1945, 1944, 1942, 1940, 1939, 1938, 1937, 1936, 1935, 1934, 1933, 1932, 1931, 1930, 1929, 1928, 1927, 1926, 1925, 1924, 1923, 1921, 1920
675 E HURST ST	2020, 2017, 2014, 2010, 2006, 2005, 2004, 2003, 2001, 2000, 1999, 1996, 1995, 1991, 1990, 1986, 1985, 1981, 1980, 1976, 1975, 1972, 1971, 1970, 1969, 1967, 1966, 1965, 1964, 1963, 1962, 1961, 1960, 1958, 1957, 1956, 1955, 1954, 1952, 1951, 1950, 1949, 1948, 1947, 1946, 1945, 1944, 1942, 1940, 1939, 1938, 1937, 1936, 1935, 1934, 1933, 1932, 1931, 1930, 1929, 1928, 1927, 1926, 1925, 1924, 1923, 1921, 1920
675 E HURST ST	2020, 2017, 2014, 2010, 2006, 2004, 2003, 2001, 2000, 1999, 1996, 1995, 1992, 1991, 1990, 1986, 1985, 1981, 1980, 1976, 1975, 1972, 1971, 1970, 1969, 1967, 1966, 1965, 1964, 1963, 1962, 1961, 1960, 1958, 1957, 1956, 1955, 1954, 1952, 1951, 1950, 1949, 1948, 1947, 1946, 1945, 1944, 1942, 1940, 1939, 1938, 1937, 1936, 1935, 1934, 1933, 1932, 1931, 1930, 1929, 1928, 1927, 1926, 1925, 1924, 1923, 1921, 1920
675 E HURST ST	2020, 2017, 2014, 2006, 2005, 2004, 2003, 2001, 2000, 1999, 1996, 1995, 1992, 1991, 1990, 1986, 1985, 1981, 1980, 1976, 1975, 1972, 1971, 1970, 1969, 1967, 1966, 1965, 1964, 1963, 1962, 1961, 1960, 1958, 1957, 1956, 1955, 1954, 1952, 1951, 1950, 1949, 1948, 1947, 1946, 1945, 1944, 1942, 1940, 1939, 1938, 1937, 1936, 1935, 1934, 1933, 1932, 1931, 1930, 1929, 1928, 1927, 1926, 1925, 1924, 1923, 1921, 1920
675 E HURST ST	2017, 2014, 2010, 2006, 2005, 2004, 2003, 2001, 2000, 1999, 1996, 1995, 1992, 1991, 1990, 1986, 1985, 1981, 1980, 1976, 1975, 1972, 1971, 1970, 1969, 1967, 1966, 1965, 1964, 1963, 1962, 1961, 1960, 1958, 1957, 1956, 1955, 1954, 1952, 1951, 1950, 1949, 1948, 1947, 1946, 1945, 1944, 1942, 1940, 1939, 1938, 1937, 1936, 1935, 1934, 1933, 1932, 1931, 1930, 1929, 1928, 1927, 1926, 1925, 1924, 1923, 1921, 1920

FINDINGS

Address Researched	Address Not Identified in Research Source
675 E HURST ST	2020, 2017, 2010, 2006, 2005, 2004, 2003, 2001, 2000, 1999, 1996, 1995, 1992, 1991, 1990, 1986, 1985, 1981, 1980, 1976, 1975, 1972, 1971, 1970, 1969, 1967, 1966, 1965, 1964, 1963, 1962, 1961, 1960, 1958, 1957, 1956, 1955, 1954, 1952, 1951, 1950, 1949, 1948, 1947, 1946, 1945, 1944, 1942, 1940, 1939, 1938, 1937, 1936, 1935, 1934, 1933, 1932, 1931, 1930, 1929, 1928, 1927, 1926, 1925, 1924, 1923, 1921, 1920
675 HURST ST	2020, 2017, 2014, 2010, 2006, 2005, 2004, 2003, 2001, 2000, 1999, 1996, 1992, 1991, 1990, 1986, 1985, 1981, 1980, 1976, 1975, 1972, 1971, 1970, 1969, 1967, 1966, 1965, 1964, 1963, 1962, 1961, 1960, 1958, 1957, 1956, 1955, 1954, 1952, 1951, 1950, 1949, 1948, 1947, 1946, 1945, 1944, 1942, 1940, 1939, 1938, 1937, 1936, 1935, 1934, 1933, 1932, 1931, 1930, 1929, 1928, 1927, 1926, 1925, 1924, 1923, 1921, 1920
675 HURST ST	2020, 2017, 2014, 2010, 2006, 2005, 2004, 2001, 2000, 1999, 1996, 1995, 1992, 1991, 1990, 1986, 1985, 1981, 1980, 1976, 1975, 1972, 1971, 1970, 1969, 1967, 1966, 1965, 1964, 1963, 1962, 1961, 1960, 1958, 1957, 1956, 1955, 1954, 1952, 1951, 1950, 1949, 1948, 1947, 1946, 1945, 1944, 1942, 1940, 1939, 1938, 1937, 1936, 1935, 1934, 1933, 1932, 1931, 1930, 1929, 1928, 1927, 1926, 1925, 1924, 1923, 1921, 1920
675 HURST ST	2020, 2017, 2014, 2010, 2006, 2005, 2004, 2003, 2001, 2000, 1999, 1996, 1995, 1992, 1991, 1990, 1986, 1985, 1981, 1980, 1976, 1975, 1972, 1971, 1970, 1969, 1967, 1965, 1964, 1963, 1962, 1961, 1960, 1958, 1957, 1956, 1955, 1954, 1952, 1951, 1950, 1949, 1948, 1947, 1946, 1945, 1944, 1942, 1940, 1939, 1938, 1937, 1936, 1935, 1934, 1933, 1932, 1931, 1930, 1929, 1928, 1927, 1926, 1925, 1924, 1923, 1921, 1920
675 HURST ST	2020, 2017, 2014, 2010, 2006, 2005, 2004, 2003, 2001, 2000, 1999, 1996, 1995, 1992, 1991, 1990, 1986, 1985, 1981, 1980, 1976, 1972, 1971, 1970, 1969, 1967, 1966, 1965, 1964, 1963, 1962, 1961, 1960, 1958, 1957, 1956, 1955, 1954, 1952, 1951, 1950, 1949, 1948, 1947, 1946, 1945, 1944, 1942, 1940, 1939, 1938, 1937, 1936, 1935, 1934, 1933, 1932, 1931, 1930, 1929, 1928, 1927, 1926, 1925, 1924, 1923, 1921, 1920
675 HURST ST	2020, 2017, 2014, 2010, 2006, 2005, 2004, 2003, 2001, 2000, 1999, 1996, 1995, 1992, 1991, 1990, 1986, 1985, 1981, 1980, 1976, 1975, 1972, 1971, 1970, 1969, 1967, 1966, 1965, 1964, 1963, 1962, 1961, 1960, 1958, 1957, 1956, 1955, 1954, 1952, 1951, 1950, 1949, 1948, 1947, 1946, 1945, 1944, 1942, 1940, 1939, 1938, 1937, 1936, 1935, 1934, 1933, 1932, 1931, 1930, 1929, 1928, 1927, 1926, 1925, 1924, 1923, 1921, 1920
675 HURST ST	2020, 2017, 2014, 2010, 2006, 2005, 2004, 2003, 2001, 2000, 1999, 1996, 1995, 1992, 1991, 1990, 1986, 1985, 1981, 1980, 1976, 1975, 1972, 1971, 1970, 1969, 1967, 1966, 1965, 1964, 1963, 1962, 1961, 1960, 1958, 1956, 1955, 1954, 1952, 1951, 1950, 1949, 1948, 1947, 1946, 1945, 1944, 1942, 1940, 1939, 1938, 1937, 1936, 1935, 1934, 1933, 1932, 1931, 1930, 1929, 1928, 1927, 1926, 1925, 1924, 1923, 1921, 1920
675 HURST ST	2020, 2017, 2014, 2010, 2006, 2005, 2004, 2003, 2001, 2000, 1999, 1996, 1995, 1992, 1991, 1990, 1986, 1985, 1981, 1980, 1976, 1975, 1972, 1971, 1970, 1969, 1967, 1966, 1965, 1964, 1963, 1962, 1961, 1958, 1957, 1956, 1955, 1954, 1952, 1951, 1950, 1949, 1948, 1947, 1946, 1945, 1944, 1942, 1940, 1939, 1938, 1937, 1936, 1935, 1934, 1933, 1932, 1931, 1930, 1929, 1928, 1927, 1926, 1925, 1924, 1923, 1921, 1920

FINDINGS

Address Researched	Address Not Identified in Research Source
676 E SAN BERNARDINO RD	2020, 2017, 2014, 2010, 2006, 2005, 2004, 2003, 2001, 2000, 1999, 1996, 1992, 1991, 1990, 1986, 1985, 1981, 1980, 1976, 1975, 1972, 1971, 1970, 1969, 1967, 1966, 1965, 1964, 1963, 1962, 1961, 1960, 1958, 1957, 1956, 1955, 1954, 1952, 1951, 1950, 1949, 1948, 1947, 1946, 1945, 1944, 1942, 1940, 1939, 1938, 1937, 1936, 1935, 1934, 1933, 1932, 1931, 1930, 1929, 1928, 1927, 1926, 1925, 1924, 1923, 1921, 1920
676 E SAN BERNARDINO RD	2020, 2017, 2014, 2010, 2006, 2005, 2004, 2003, 2001, 2000, 1999, 1996, 1995, 1991, 1990, 1986, 1985, 1981, 1980, 1976, 1975, 1972, 1971, 1970, 1969, 1967, 1966, 1965, 1964, 1963, 1962, 1961, 1960, 1958, 1957, 1956, 1955, 1954, 1952, 1951, 1950, 1949, 1948, 1947, 1946, 1945, 1944, 1942, 1940, 1939, 1938, 1937, 1936, 1935, 1934, 1933, 1932, 1931, 1930, 1929, 1928, 1927, 1926, 1925, 1924, 1923, 1921, 1920
676 E SAN BERNARDINO RD	2017, 2014, 2010, 2006, 2005, 2004, 2003, 2001, 2000, 1999, 1996, 1995, 1992, 1991, 1990, 1986, 1985, 1981, 1980, 1976, 1975, 1972, 1971, 1970, 1969, 1967, 1966, 1965, 1964, 1963, 1962, 1961, 1960, 1958, 1957, 1956, 1955, 1954, 1952, 1951, 1950, 1949, 1948, 1947, 1946, 1945, 1944, 1942, 1940, 1939, 1938, 1937, 1936, 1935, 1934, 1933, 1932, 1931, 1930, 1929, 1928, 1927, 1926, 1925, 1924, 1923, 1921, 1920
676 E SAN BERNARDINO RD	2020, 2017, 2010, 2006, 2005, 2004, 2003, 2001, 2000, 1999, 1996, 1995, 1992, 1991, 1990, 1986, 1985, 1981, 1980, 1976, 1975, 1972, 1971, 1970, 1969, 1967, 1966, 1965, 1964, 1963, 1962, 1961, 1960, 1958, 1957, 1956, 1955, 1954, 1952, 1951, 1950, 1949, 1948, 1947, 1946, 1945, 1944, 1942, 1940, 1939, 1938, 1937, 1936, 1935, 1934, 1933, 1932, 1931, 1930, 1929, 1928, 1927, 1926, 1925, 1924, 1923, 1921, 1920
676 E SAN BERNARDINO RD	2020, 2017, 2014, 2010, 2006, 2004, 2003, 2001, 2000, 1999, 1996, 1995, 1992, 1991, 1990, 1986, 1985, 1981, 1980, 1976, 1975, 1972, 1971, 1970, 1969, 1967, 1966, 1965, 1964, 1963, 1962, 1961, 1960, 1958, 1957, 1956, 1955, 1954, 1952, 1951, 1950, 1949, 1948, 1947, 1946, 1945, 1944, 1942, 1940, 1939, 1938, 1937, 1936, 1935, 1934, 1933, 1932, 1931, 1930, 1929, 1928, 1927, 1926, 1925, 1924, 1923, 1921, 1920
676 E SAN BERNARDINO RD	2020, 2017, 2014, 2006, 2005, 2004, 2003, 2001, 2000, 1999, 1996, 1995, 1992, 1991, 1990, 1986, 1985, 1981, 1980, 1976, 1975, 1972, 1971, 1970, 1969, 1967, 1966, 1965, 1964, 1963, 1962, 1961, 1960, 1958, 1957, 1956, 1955, 1954, 1952, 1951, 1950, 1949, 1948, 1947, 1946, 1945, 1944, 1942, 1940, 1939, 1938, 1937, 1936, 1935, 1934, 1933, 1932, 1931, 1930, 1929, 1928, 1927, 1926, 1925, 1924, 1923, 1921, 1920
676 SAN BERNARDINO RD	2020, 2017, 2014, 2010, 2006, 2005, 2004, 2003, 2001, 2000, 1999, 1996, 1992, 1991, 1990, 1986, 1985, 1981, 1980, 1976, 1975, 1972, 1971, 1970, 1969, 1967, 1966, 1965, 1964, 1963, 1962, 1961, 1960, 1958, 1957, 1956, 1955, 1954, 1952, 1951, 1950, 1949, 1948, 1947, 1946, 1945, 1944, 1942, 1940, 1939, 1938, 1937, 1936, 1935, 1934, 1933, 1932, 1931, 1930, 1929, 1928, 1927, 1926, 1925, 1924, 1923, 1921, 1920
676 SAN BERNARDINO RD	2020, 2017, 2014, 2010, 2006, 2005, 2004, 2001, 2000, 1999, 1996, 1995, 1992, 1991, 1990, 1986, 1985, 1981, 1980, 1976, 1975, 1972, 1971, 1970, 1969, 1967, 1966, 1965, 1964, 1963, 1962, 1961, 1960, 1958, 1957, 1956, 1955, 1954, 1952, 1951, 1950, 1949, 1948, 1947, 1946, 1945, 1944, 1942, 1940, 1939, 1938, 1937, 1936, 1935, 1934, 1933, 1932, 1931, 1930, 1929, 1928, 1927, 1926, 1925, 1924, 1923, 1921, 1920
676 SAN BERNARDINO RD	2020, 2017, 2014, 2010, 2006, 2005, 2004, 2003, 2001, 2000, 1999, 1996, 1995, 1992, 1991, 1990, 1986, 1985, 1981, 1980, 1976, 1975, 1972, 1971, 1970, 1969, 1967, 1966, 1965, 1964, 1963, 1962, 1961, 1958, 1957, 1956, 1955, 1954, 1952, 1951, 1950, 1949, 1948, 1947, 1946, 1945, 1944, 1942, 1940, 1939, 1938, 1937, 1936, 1935, 1934, 1933, 1932, 1931, 1930, 1929, 1928, 1927, 1926, 1925, 1924, 1923, 1921, 1920

FINDINGS

Address Researched	Address Not Identified in Research Source
676 SAN BERNARDINO RD	2020, 2017, 2014, 2010, 2006, 2005, 2004, 2003, 2001, 2000, 1999, 1996, 1995, 1992, 1991, 1990, 1986, 1985, 1981, 1980, 1976, 1975, 1972, 1971, 1970, 1969, 1967, 1966, 1965, 1964, 1963, 1962, 1961, 1960, 1958, 1956, 1955, 1954, 1952, 1951, 1950, 1949, 1948, 1947, 1946, 1945, 1944, 1942, 1940, 1939, 1938, 1937, 1936, 1935, 1934, 1933, 1932, 1931, 1930, 1929, 1928, 1927, 1926, 1925, 1924, 1923, 1921, 1920
676 SAN BERNARDINO RD	2020, 2017, 2014, 2010, 2006, 2005, 2004, 2003, 2001, 2000, 1999, 1996, 1995, 1992, 1991, 1990, 1986, 1981, 1980, 1976, 1975, 1972, 1971, 1970, 1969, 1967, 1966, 1965, 1964, 1963, 1962, 1961, 1960, 1958, 1957, 1956, 1955, 1954, 1952, 1951, 1950, 1949, 1948, 1947, 1946, 1945, 1944, 1942, 1940, 1939, 1938, 1937, 1936, 1935, 1934, 1933, 1932, 1931, 1930, 1929, 1928, 1927, 1926, 1925, 1924, 1923, 1921, 1920
676 SAN BERNARDINO RD	2020, 2017, 2014, 2010, 2006, 2005, 2004, 2003, 2001, 2000, 1999, 1996, 1995, 1992, 1991, 1990, 1986, 1985, 1981, 1976, 1975, 1972, 1971, 1970, 1969, 1967, 1966, 1965, 1964, 1963, 1962, 1961, 1960, 1958, 1957, 1956, 1955, 1954, 1952, 1951, 1950, 1949, 1948, 1947, 1946, 1945, 1944, 1942, 1940, 1939, 1938, 1937, 1936, 1935, 1934, 1933, 1932, 1931, 1930, 1929, 1928, 1927, 1926, 1925, 1924, 1923, 1921, 1920
676 SAN BERNARDINO RD	2020, 2017, 2014, 2010, 2006, 2005, 2004, 2003, 2001, 2000, 1999, 1996, 1995, 1992, 1991, 1990, 1986, 1985, 1981, 1980, 1976, 1975, 1972, 1971, 1970, 1969, 1967, 1965, 1964, 1963, 1962, 1961, 1960, 1958, 1957, 1956, 1955, 1954, 1952, 1951, 1950, 1949, 1948, 1947, 1946, 1945, 1944, 1942, 1940, 1939, 1938, 1937, 1936, 1935, 1934, 1933, 1932, 1931, 1930, 1929, 1928, 1927, 1926, 1925, 1924, 1923, 1921, 1920
678 E SAN BERNARDINO RD	2020, 2017, 2014, 2010, 2006, 2005, 2004, 2003, 2001, 2000, 1999, 1996, 1992, 1991, 1990, 1986, 1985, 1981, 1980, 1976, 1975, 1972, 1971, 1970, 1969, 1967, 1966, 1965, 1964, 1963, 1962, 1961, 1960, 1958, 1957, 1956, 1955, 1954, 1952, 1951, 1950, 1949, 1948, 1947, 1946, 1945, 1944, 1942, 1940, 1939, 1938, 1937, 1936, 1935, 1934, 1933, 1932, 1931, 1930, 1929, 1928, 1927, 1926, 1925, 1924, 1923, 1921, 1920
678 E SAN BERNARDINO RD	2020, 2017, 2014, 2010, 2006, 2005, 2004, 2003, 2001, 2000, 1999, 1996, 1995, 1991, 1990, 1986, 1985, 1981, 1980, 1976, 1975, 1972, 1971, 1970, 1969, 1967, 1966, 1965, 1964, 1963, 1962, 1961, 1960, 1958, 1957, 1956, 1955, 1954, 1952, 1951, 1950, 1949, 1948, 1947, 1946, 1945, 1944, 1942, 1940, 1939, 1938, 1937, 1936, 1935, 1934, 1933, 1932, 1931, 1930, 1929, 1928, 1927, 1926, 1925, 1924, 1923, 1921, 1920
678 E SAN BERNARDINO RD	2020, 2017, 2014, 2006, 2005, 2004, 2003, 2001, 2000, 1999, 1996, 1995, 1992, 1991, 1990, 1986, 1985, 1981, 1980, 1976, 1975, 1972, 1971, 1970, 1969, 1967, 1966, 1965, 1964, 1963, 1962, 1961, 1960, 1958, 1957, 1956, 1955, 1954, 1952, 1951, 1950, 1949, 1948, 1947, 1946, 1945, 1944, 1942, 1940, 1939, 1938, 1937, 1936, 1935, 1934, 1933, 1932, 1931, 1930, 1929, 1928, 1927, 1926, 1925, 1924, 1923, 1921, 1920
678 E SAN BERNARDINO RD	2020, 2017, 2014, 2010, 2006, 2004, 2003, 2001, 2000, 1999, 1996, 1995, 1992, 1991, 1990, 1986, 1985, 1981, 1980, 1976, 1975, 1972, 1971, 1970, 1969, 1967, 1966, 1965, 1964, 1963, 1962, 1961, 1960, 1958, 1957, 1956, 1955, 1954, 1952, 1951, 1950, 1949, 1948, 1947, 1946, 1945, 1944, 1942, 1940, 1939, 1938, 1937, 1936, 1935, 1934, 1933, 1932, 1931, 1930, 1929, 1928, 1927, 1926, 1925, 1924, 1923, 1921, 1920
678 E SAN BERNARDINO RD	2020, 2017, 2010, 2006, 2005, 2004, 2003, 2001, 2000, 1999, 1996, 1995, 1992, 1991, 1990, 1986, 1985, 1981, 1980, 1976, 1975, 1972, 1971, 1970, 1969, 1967, 1966, 1965, 1964, 1963, 1962, 1961, 1960, 1958, 1957, 1956, 1955, 1954, 1952, 1951, 1950, 1949, 1948, 1947, 1946, 1945, 1944, 1942, 1940, 1939, 1938, 1937, 1936, 1935, 1934, 1933, 1932, 1931, 1930, 1929, 1928, 1927, 1926, 1925, 1924, 1923, 1921, 1920

FINDINGS

Address Researched	Address Not Identified in Research Source
678 E SAN BERNARDINO RD	2017, 2014, 2010, 2006, 2005, 2004, 2003, 2001, 2000, 1999, 1996, 1995, 1992, 1991, 1990, 1986, 1985, 1981, 1980, 1976, 1975, 1972, 1971, 1970, 1969, 1967, 1966, 1965, 1964, 1963, 1962, 1961, 1960, 1958, 1957, 1956, 1955, 1954, 1952, 1951, 1950, 1949, 1948, 1947, 1946, 1945, 1944, 1942, 1940, 1939, 1938, 1937, 1936, 1935, 1934, 1933, 1932, 1931, 1930, 1929, 1928, 1927, 1926, 1925, 1924, 1923, 1921, 1920
678 SAN BERNARDINO RD	2020, 2017, 2014, 2010, 2006, 2005, 2004, 2003, 2001, 2000, 1999, 1996, 1992, 1991, 1990, 1986, 1985, 1981, 1980, 1976, 1975, 1972, 1971, 1970, 1969, 1967, 1966, 1965, 1964, 1963, 1962, 1961, 1960, 1958, 1957, 1956, 1955, 1954, 1952, 1951, 1950, 1949, 1948, 1947, 1946, 1945, 1944, 1942, 1940, 1939, 1938, 1937, 1936, 1935, 1934, 1933, 1932, 1931, 1930, 1929, 1928, 1927, 1926, 1925, 1924, 1923, 1921, 1920
678 SAN BERNARDINO RD	2020, 2017, 2014, 2010, 2006, 2005, 2004, 2001, 2000, 1999, 1996, 1995, 1992, 1991, 1990, 1986, 1985, 1981, 1980, 1976, 1975, 1972, 1971, 1970, 1969, 1967, 1966, 1965, 1964, 1963, 1962, 1961, 1960, 1958, 1957, 1956, 1955, 1954, 1952, 1951, 1950, 1949, 1948, 1947, 1946, 1945, 1944, 1942, 1940, 1939, 1938, 1937, 1936, 1935, 1934, 1933, 1932, 1931, 1930, 1929, 1928, 1927, 1926, 1925, 1924, 1923, 1921, 1920
678 SAN BERNARDINO RD	2020, 2017, 2014, 2010, 2006, 2005, 2004, 2003, 2001, 2000, 1999, 1996, 1995, 1992, 1991, 1990, 1986, 1985, 1981, 1980, 1976, 1975, 1972, 1971, 1970, 1969, 1967, 1966, 1965, 1964, 1963, 1962, 1961, 1960, 1958, 1957, 1956, 1955, 1954, 1952, 1951, 1950, 1949, 1948, 1947, 1946, 1945, 1944, 1942, 1940, 1939, 1938, 1937, 1936, 1935, 1934, 1933, 1932, 1931, 1930, 1929, 1928, 1927, 1926, 1925, 1924, 1923, 1921, 1920
678 SAN BERNARDINO RD	2020, 2017, 2014, 2010, 2006, 2005, 2004, 2003, 2001, 2000, 1999, 1996, 1995, 1992, 1991, 1990, 1986, 1985, 1981, 1980, 1976, 1972, 1971, 1970, 1969, 1967, 1966, 1965, 1964, 1963, 1962, 1961, 1960, 1958, 1957, 1956, 1955, 1954, 1952, 1951, 1950, 1949, 1948, 1947, 1946, 1945, 1944, 1942, 1940, 1939, 1938, 1937, 1936, 1935, 1934, 1933, 1932, 1931, 1930, 1929, 1928, 1927, 1926, 1925, 1924, 1923, 1921, 1920
680 E EDNA PL	2020, 2017, 2010, 2006, 2005, 2004, 2003, 2001, 2000, 1999, 1996, 1995, 1992, 1991, 1990, 1986, 1985, 1981, 1980, 1976, 1975, 1972, 1971, 1970, 1969, 1967, 1966, 1965, 1964, 1963, 1962, 1961, 1960, 1958, 1957, 1956, 1955, 1954, 1952, 1951, 1950, 1949, 1948, 1947, 1946, 1945, 1944, 1942, 1940, 1939, 1938, 1937, 1936, 1935, 1934, 1933, 1932, 1931, 1930, 1929, 1928, 1927, 1926, 1925, 1924, 1923, 1921, 1920
681 E SAN BERNARDINO RD	2017, 2014, 2010, 2006, 2005, 2004, 2003, 2001, 2000, 1999, 1996, 1995, 1992, 1991, 1990, 1986, 1985, 1981, 1980, 1976, 1975, 1972, 1971, 1970, 1969, 1967, 1966, 1965, 1964, 1963, 1962, 1961, 1960, 1958, 1957, 1956, 1955, 1954, 1952, 1951, 1950, 1949, 1948, 1947, 1946, 1945, 1944, 1942, 1940, 1939, 1938, 1937, 1936, 1935, 1934, 1933, 1932, 1931, 1930, 1929, 1928, 1927, 1926, 1925, 1924, 1923, 1921, 1920
681 E SAN BERNARDINO RD	2020, 2017, 2010, 2006, 2005, 2004, 2003, 2001, 2000, 1999, 1996, 1995, 1992, 1991, 1990, 1986, 1985, 1981, 1980, 1976, 1975, 1972, 1971, 1970, 1969, 1967, 1966, 1965, 1964, 1963, 1962, 1961, 1960, 1958, 1957, 1956, 1955, 1954, 1952, 1951, 1950, 1949, 1948, 1947, 1946, 1945, 1944, 1942, 1940, 1939, 1938, 1937, 1936, 1935, 1934, 1933, 1932, 1931, 1930, 1929, 1928, 1927, 1926, 1925, 1924, 1923, 1921, 1920
681 E SAN BERNARDINO RD	2020, 2017, 2014, 2010, 2006, 2004, 2003, 2001, 2000, 1999, 1996, 1995, 1992, 1991, 1990, 1986, 1985, 1981, 1980, 1976, 1975, 1972, 1971, 1970, 1969, 1967, 1966, 1965, 1964, 1963, 1962, 1961, 1960, 1958, 1957, 1956, 1955, 1954, 1952, 1951, 1950, 1949, 1948, 1947, 1946, 1945, 1944, 1942, 1940, 1939, 1938, 1937, 1936, 1935, 1934, 1933, 1932, 1931, 1930, 1929, 1928, 1927, 1926, 1925, 1924, 1923, 1921, 1920

FINDINGS

Address Researched	Address Not Identified in Research Source
681 E SAN BERNARDINO RD	2020, 2017, 2014, 2006, 2005, 2004, 2003, 2001, 2000, 1999, 1996, 1995, 1992, 1991, 1990, 1986, 1985, 1981, 1980, 1976, 1975, 1972, 1971, 1970, 1969, 1967, 1966, 1965, 1964, 1963, 1962, 1961, 1960, 1958, 1957, 1956, 1955, 1954, 1952, 1951, 1950, 1949, 1948, 1947, 1946, 1945, 1944, 1942, 1940, 1939, 1938, 1937, 1936, 1935, 1934, 1933, 1932, 1931, 1930, 1929, 1928, 1927, 1926, 1925, 1924, 1923, 1921, 1920
681 E SAN BERNARDINO RD	2020, 2017, 2014, 2010, 2006, 2005, 2004, 2003, 2001, 2000, 1999, 1996, 1995, 1991, 1990, 1986, 1985, 1981, 1980, 1976, 1975, 1972, 1971, 1970, 1969, 1967, 1966, 1965, 1964, 1963, 1962, 1961, 1960, 1958, 1957, 1956, 1955, 1954, 1952, 1951, 1950, 1949, 1948, 1947, 1946, 1945, 1944, 1942, 1940, 1939, 1938, 1937, 1936, 1935, 1934, 1933, 1932, 1931, 1930, 1929, 1928, 1927, 1926, 1925, 1924, 1923, 1921, 1920
681 SAN BERNARDINO RD	2020, 2017, 2014, 2010, 2006, 2005, 2004, 2001, 2000, 1999, 1996, 1995, 1992, 1991, 1990, 1986, 1985, 1981, 1980, 1976, 1975, 1972, 1971, 1970, 1969, 1967, 1966, 1965, 1964, 1963, 1962, 1961, 1960, 1958, 1957, 1956, 1955, 1954, 1952, 1951, 1950, 1949, 1948, 1947, 1946, 1945, 1944, 1942, 1940, 1939, 1938, 1937, 1936, 1935, 1934, 1933, 1932, 1931, 1930, 1929, 1928, 1927, 1926, 1925, 1924, 1923, 1921, 1920
681 SAN BERNARDINO RD	2020, 2017, 2014, 2010, 2006, 2005, 2004, 2003, 2001, 2000, 1999, 1996, 1995, 1992, 1991, 1990, 1986, 1985, 1981, 1980, 1976, 1972, 1971, 1970, 1969, 1967, 1966, 1965, 1964, 1963, 1962, 1961, 1960, 1958, 1957, 1956, 1955, 1954, 1952, 1951, 1950, 1949, 1948, 1947, 1946, 1945, 1944, 1942, 1940, 1939, 1938, 1937, 1936, 1935, 1934, 1933, 1932, 1931, 1930, 1929, 1928, 1927, 1926, 1925, 1924, 1923, 1921, 1920
681 SAN BERNARDINO RD	2020, 2017, 2014, 2010, 2006, 2005, 2004, 2003, 2001, 2000, 1999, 1996, 1995, 1992, 1991, 1990, 1986, 1985, 1981, 1980, 1976, 1975, 1972, 1971, 1970, 1969, 1967, 1965, 1964, 1963, 1962, 1961, 1960, 1958, 1957, 1956, 1955, 1954, 1952, 1951, 1950, 1949, 1948, 1947, 1946, 1945, 1944, 1942, 1940, 1939, 1938, 1937, 1936, 1935, 1934, 1933, 1932, 1931, 1930, 1929, 1928, 1927, 1926, 1925, 1924, 1923, 1921, 1920
681 SAN BERNARDINO RD	2020, 2017, 2014, 2010, 2006, 2005, 2004, 2003, 2001, 2000, 1999, 1996, 1995, 1992, 1991, 1990, 1986, 1985, 1981, 1980, 1976, 1975, 1972, 1971, 1970, 1969, 1967, 1966, 1965, 1964, 1963, 1962, 1961, 1960, 1958, 1957, 1956, 1955, 1954, 1952, 1951, 1950, 1949, 1948, 1947, 1946, 1945, 1944, 1942, 1940, 1939, 1938, 1937, 1936, 1935, 1934, 1933, 1932, 1931, 1930, 1929, 1928, 1927, 1926, 1925, 1924, 1923, 1921, 1920
681 SAN BERNARDINO RD	2020, 2017, 2014, 2010, 2006, 2005, 2004, 2003, 2001, 2000, 1999, 1996, 1995, 1992, 1991, 1990, 1986, 1985, 1981, 1980, 1976, 1975, 1972, 1971, 1970, 1969, 1967, 1966, 1965, 1964, 1963, 1962, 1961, 1960, 1958, 1957, 1956, 1955, 1954, 1952, 1951, 1950, 1949, 1948, 1947, 1946, 1945, 1944, 1942, 1940, 1939, 1938, 1937, 1936, 1935, 1934, 1933, 1932, 1931, 1930, 1929, 1928, 1927, 1926, 1925, 1924, 1923, 1921, 1920
681 SAN BERNARDINO RD	2020, 2017, 2014, 2010, 2006, 2005, 2004, 2003, 2001, 2000, 1999, 1996, 1995, 1992, 1991, 1990, 1986, 1985, 1981, 1980, 1976, 1975, 1972, 1971, 1970, 1969, 1967, 1966, 1965, 1964, 1963, 1962, 1961, 1958, 1957, 1956, 1955, 1954, 1952, 1951, 1950, 1949, 1948, 1947, 1946, 1945, 1944, 1942, 1940, 1939, 1938, 1937, 1936, 1935, 1934, 1933, 1932, 1931, 1930, 1929, 1928, 1927, 1926, 1925, 1924, 1923, 1921, 1920

FINDINGS

Address Researched	Address Not Identified in Research Source
682 EDNA PL	2020, 2017, 2014, 2010, 2006, 2005, 2004, 2001, 2000, 1999, 1996, 1995, 1992, 1991, 1990, 1986, 1985, 1981, 1980, 1976, 1975, 1972, 1971, 1970, 1969, 1967, 1966, 1965, 1964, 1963, 1962, 1961, 1960, 1958, 1957, 1956, 1955, 1954, 1952, 1951, 1950, 1949, 1948, 1947, 1946, 1945, 1944, 1942, 1940, 1939, 1938, 1937, 1936, 1935, 1934, 1933, 1932, 1931, 1930, 1929, 1928, 1927, 1926, 1925, 1924, 1923, 1921, 1920
683 E EDNA PL	2020, 2017, 2014, 2010, 2006, 2005, 2004, 2003, 2001, 2000, 1999, 1996, 1992, 1991, 1990, 1986, 1985, 1981, 1980, 1976, 1975, 1972, 1971, 1970, 1969, 1967, 1966, 1965, 1964, 1963, 1962, 1961, 1960, 1958, 1957, 1956, 1955, 1954, 1952, 1951, 1950, 1949, 1948, 1947, 1946, 1945, 1944, 1942, 1940, 1939, 1938, 1937, 1936, 1935, 1934, 1933, 1932, 1931, 1930, 1929, 1928, 1927, 1926, 1925, 1924, 1923, 1921, 1920
683 E EDNA PL	2020, 2017, 2014, 2010, 2006, 2005, 2004, 2003, 2001, 2000, 1999, 1996, 1995, 1991, 1990, 1986, 1985, 1981, 1980, 1976, 1975, 1972, 1971, 1970, 1969, 1967, 1966, 1965, 1964, 1963, 1962, 1961, 1960, 1958, 1957, 1956, 1955, 1954, 1952, 1951, 1950, 1949, 1948, 1947, 1946, 1945, 1944, 1942, 1940, 1939, 1938, 1937, 1936, 1935, 1934, 1933, 1932, 1931, 1930, 1929, 1928, 1927, 1926, 1925, 1924, 1923, 1921, 1920
683 E EDNA PL	2020, 2017, 2014, 2010, 2006, 2004, 2003, 2001, 2000, 1999, 1996, 1995, 1992, 1991, 1990, 1986, 1985, 1981, 1980, 1976, 1975, 1972, 1971, 1970, 1969, 1967, 1966, 1965, 1964, 1963, 1962, 1961, 1960, 1958, 1957, 1956, 1955, 1954, 1952, 1951, 1950, 1949, 1948, 1947, 1946, 1945, 1944, 1942, 1940, 1939, 1938, 1937, 1936, 1935, 1934, 1933, 1932, 1931, 1930, 1929, 1928, 1927, 1926, 1925, 1924, 1923, 1921, 1920
683 E EDNA PL	2020, 2017, 2014, 2006, 2005, 2004, 2003, 2001, 2000, 1999, 1996, 1995, 1992, 1991, 1990, 1986, 1985, 1981, 1980, 1976, 1975, 1972, 1971, 1970, 1969, 1967, 1966, 1965, 1964, 1963, 1962, 1961, 1960, 1958, 1957, 1956, 1955, 1954, 1952, 1951, 1950, 1949, 1948, 1947, 1946, 1945, 1944, 1942, 1940, 1939, 1938, 1937, 1936, 1935, 1934, 1933, 1932, 1931, 1930, 1929, 1928, 1927, 1926, 1925, 1924, 1923, 1921, 1920
683 E EDNA PL	2017, 2014, 2010, 2006, 2005, 2004, 2003, 2001, 2000, 1999, 1996, 1995, 1992, 1991, 1990, 1986, 1985, 1981, 1980, 1976, 1975, 1972, 1971, 1970, 1969, 1967, 1966, 1965, 1964, 1963, 1962, 1961, 1960, 1958, 1957, 1956, 1955, 1954, 1952, 1951, 1950, 1949, 1948, 1947, 1946, 1945, 1944, 1942, 1940, 1939, 1938, 1937, 1936, 1935, 1934, 1933, 1932, 1931, 1930, 1929, 1928, 1927, 1926, 1925, 1924, 1923, 1921, 1920
683 E EDNA PL	2020, 2017, 2010, 2006, 2005, 2004, 2003, 2001, 2000, 1999, 1996, 1995, 1992, 1991, 1990, 1986, 1985, 1981, 1980, 1976, 1975, 1972, 1971, 1970, 1969, 1967, 1966, 1965, 1964, 1963, 1962, 1961, 1960, 1958, 1957, 1956, 1955, 1954, 1952, 1951, 1950, 1949, 1948, 1947, 1946, 1945, 1944, 1942, 1940, 1939, 1938, 1937, 1936, 1935, 1934, 1933, 1932, 1931, 1930, 1929, 1928, 1927, 1926, 1925, 1924, 1923, 1921, 1920
683 EDNA PL	2020, 2017, 2014, 2010, 2006, 2005, 2004, 2003, 2001, 2000, 1999, 1996, 1992, 1991, 1990, 1986, 1985, 1981, 1980, 1976, 1975, 1972, 1971, 1970, 1969, 1967, 1966, 1965, 1964, 1963, 1962, 1961, 1960, 1958, 1957, 1956, 1955, 1954, 1952, 1951, 1950, 1949, 1948, 1947, 1946, 1945, 1944, 1942, 1940, 1939, 1938, 1937, 1936, 1935, 1934, 1933, 1932, 1931, 1930, 1929, 1928, 1927, 1926, 1925, 1924, 1923, 1921, 1920
683 EDNA PL	2020, 2017, 2014, 2010, 2006, 2005, 2004, 2001, 2000, 1999, 1996, 1995, 1992, 1991, 1990, 1986, 1985, 1981, 1980, 1976, 1975, 1972, 1971, 1970, 1969, 1967, 1966, 1965, 1964, 1963, 1962, 1961, 1960, 1958, 1957, 1956, 1955, 1954, 1952, 1951, 1950, 1949, 1948, 1947, 1946, 1945, 1944, 1942, 1940, 1939, 1938, 1937, 1936, 1935, 1934, 1933, 1932, 1931, 1930, 1929, 1928, 1927, 1926, 1925, 1924, 1923, 1921, 1920

FINDINGS

Address Researched	Address Not Identified in Research Source
683 EDNA PL	2020, 2017, 2014, 2010, 2006, 2005, 2004, 2003, 2001, 2000, 1999, 1996, 1995, 1992, 1991, 1990, 1986, 1981, 1980, 1976, 1975, 1972, 1971, 1970, 1969, 1967, 1966, 1965, 1964, 1963, 1962, 1961, 1960, 1958, 1957, 1956, 1955, 1954, 1952, 1951, 1950, 1949, 1948, 1947, 1946, 1945, 1944, 1942, 1940, 1939, 1938, 1937, 1936, 1935, 1934, 1933, 1932, 1931, 1930, 1929, 1928, 1927, 1926, 1925, 1924, 1923, 1921, 1920
683 EDNA PL	2020, 2017, 2014, 2010, 2006, 2005, 2004, 2003, 2001, 2000, 1999, 1996, 1995, 1992, 1991, 1990, 1986, 1985, 1981, 1976, 1975, 1972, 1971, 1970, 1969, 1967, 1966, 1965, 1964, 1963, 1962, 1961, 1960, 1958, 1957, 1956, 1955, 1954, 1952, 1951, 1950, 1949, 1948, 1947, 1946, 1945, 1944, 1942, 1940, 1939, 1938, 1937, 1936, 1935, 1934, 1933, 1932, 1931, 1930, 1929, 1928, 1927, 1926, 1925, 1924, 1923, 1921, 1920
683 EDNA PL	2020, 2017, 2014, 2010, 2006, 2005, 2004, 2003, 2001, 2000, 1999, 1996, 1995, 1992, 1991, 1990, 1986, 1985, 1981, 1980, 1976, 1972, 1971, 1970, 1969, 1967, 1966, 1965, 1964, 1963, 1962, 1961, 1960, 1958, 1957, 1956, 1955, 1954, 1952, 1951, 1950, 1949, 1948, 1947, 1946, 1945, 1944, 1942, 1940, 1939, 1938, 1937, 1936, 1935, 1934, 1933, 1932, 1931, 1930, 1929, 1928, 1927, 1926, 1925, 1924, 1923, 1921, 1920
684 E HURST ST	2020, 2017, 2014, 2010, 2006, 2005, 2004, 2003, 2001, 1999, 1996, 1995, 1992, 1991, 1990, 1986, 1985, 1981, 1980, 1976, 1975, 1972, 1971, 1970, 1969, 1967, 1966, 1965, 1964, 1963, 1962, 1961, 1960, 1958, 1957, 1956, 1955, 1954, 1952, 1951, 1950, 1949, 1948, 1947, 1946, 1945, 1944, 1942, 1940, 1939, 1938, 1937, 1936, 1935, 1934, 1933, 1932, 1931, 1930, 1929, 1928, 1927, 1926, 1925, 1924, 1923, 1921, 1920
684 E HURST ST	2020, 2017, 2014, 2010, 2006, 2005, 2004, 2003, 2001, 2000, 1999, 1996, 1995, 1991, 1990, 1986, 1985, 1981, 1980, 1976, 1975, 1972, 1971, 1970, 1969, 1967, 1966, 1965, 1964, 1963, 1962, 1961, 1960, 1958, 1957, 1956, 1955, 1954, 1952, 1951, 1950, 1949, 1948, 1947, 1946, 1945, 1944, 1942, 1940, 1939, 1938, 1937, 1936, 1935, 1934, 1933, 1932, 1931, 1930, 1929, 1928, 1927, 1926, 1925, 1924, 1923, 1921, 1920
684 E HURST ST	2020, 2017, 2014, 2010, 2006, 2005, 2004, 2003, 2001, 2000, 1999, 1996, 1992, 1991, 1990, 1986, 1985, 1981, 1980, 1976, 1975, 1972, 1971, 1970, 1969, 1967, 1966, 1965, 1964, 1963, 1962, 1961, 1960, 1958, 1957, 1956, 1955, 1954, 1952, 1951, 1950, 1949, 1948, 1947, 1946, 1945, 1944, 1942, 1940, 1939, 1938, 1937, 1936, 1935, 1934, 1933, 1932, 1931, 1930, 1929, 1928, 1927, 1926, 1925, 1924, 1923, 1921, 1920
684 E HURST ST	2020, 2017, 2010, 2006, 2005, 2004, 2003, 2001, 2000, 1999, 1996, 1995, 1992, 1991, 1990, 1986, 1985, 1981, 1980, 1976, 1975, 1972, 1971, 1970, 1969, 1967, 1966, 1965, 1964, 1963, 1962, 1961, 1960, 1958, 1957, 1956, 1955, 1954, 1952, 1951, 1950, 1949, 1948, 1947, 1946, 1945, 1944, 1942, 1940, 1939, 1938, 1937, 1936, 1935, 1934, 1933, 1932, 1931, 1930, 1929, 1928, 1927, 1926, 1925, 1924, 1923, 1921, 1920
684 E HURST ST	2017, 2014, 2010, 2006, 2005, 2004, 2003, 2001, 2000, 1999, 1996, 1995, 1992, 1991, 1990, 1986, 1985, 1981, 1980, 1976, 1975, 1972, 1971, 1970, 1969, 1967, 1966, 1965, 1964, 1963, 1962, 1961, 1960, 1958, 1957, 1956, 1955, 1954, 1952, 1951, 1950, 1949, 1948, 1947, 1946, 1945, 1944, 1942, 1940, 1939, 1938, 1937, 1936, 1935, 1934, 1933, 1932, 1931, 1930, 1929, 1928, 1927, 1926, 1925, 1924, 1923, 1921, 1920
684 E HURST ST	2020, 2017, 2014, 2006, 2005, 2004, 2003, 2001, 2000, 1999, 1996, 1995, 1992, 1991, 1990, 1986, 1985, 1981, 1980, 1976, 1975, 1972, 1971, 1970, 1969, 1967, 1966, 1965, 1964, 1963, 1962, 1961, 1960, 1958, 1957, 1956, 1955, 1954, 1952, 1951, 1950, 1949, 1948, 1947, 1946, 1945, 1944, 1942, 1940, 1939, 1938, 1937, 1936, 1935, 1934, 1933, 1932, 1931, 1930, 1929, 1928, 1927, 1926, 1925, 1924, 1923, 1921, 1920

FINDINGS

Address Researched	Address Not Identified in Research Source
684 E HURST ST	2020, 2017, 2014, 2010, 2006, 2004, 2003, 2001, 2000, 1999, 1996, 1995, 1992, 1991, 1990, 1986, 1985, 1981, 1980, 1976, 1975, 1972, 1971, 1970, 1969, 1967, 1966, 1965, 1964, 1963, 1962, 1961, 1960, 1958, 1957, 1956, 1955, 1954, 1952, 1951, 1950, 1949, 1948, 1947, 1946, 1945, 1944, 1942, 1940, 1939, 1938, 1937, 1936, 1935, 1934, 1933, 1932, 1931, 1930, 1929, 1928, 1927, 1926, 1925, 1924, 1923, 1921, 1920
684 HURST ST	2020, 2017, 2014, 2010, 2006, 2005, 2004, 2003, 2001, 2000, 1999, 1996, 1992, 1991, 1990, 1986, 1985, 1981, 1980, 1976, 1975, 1972, 1971, 1970, 1969, 1967, 1966, 1965, 1964, 1963, 1962, 1961, 1960, 1958, 1957, 1956, 1955, 1954, 1952, 1951, 1950, 1949, 1948, 1947, 1946, 1945, 1944, 1942, 1940, 1939, 1938, 1937, 1936, 1935, 1934, 1933, 1932, 1931, 1930, 1929, 1928, 1927, 1926, 1925, 1924, 1923, 1921, 1920
684 HURST ST	2020, 2017, 2014, 2010, 2006, 2005, 2004, 2001, 2000, 1999, 1996, 1995, 1992, 1991, 1990, 1986, 1985, 1981, 1980, 1976, 1975, 1972, 1971, 1970, 1969, 1967, 1966, 1965, 1964, 1963, 1962, 1961, 1960, 1958, 1957, 1956, 1955, 1954, 1952, 1951, 1950, 1949, 1948, 1947, 1946, 1945, 1944, 1942, 1940, 1939, 1938, 1937, 1936, 1935, 1934, 1933, 1932, 1931, 1930, 1929, 1928, 1927, 1926, 1925, 1924, 1923, 1921, 1920
684 HURST ST	2020, 2017, 2014, 2010, 2006, 2005, 2004, 2003, 2001, 2000, 1999, 1996, 1995, 1992, 1991, 1990, 1986, 1985, 1981, 1976, 1975, 1972, 1971, 1970, 1969, 1967, 1966, 1965, 1964, 1963, 1962, 1961, 1960, 1958, 1957, 1956, 1955, 1954, 1952, 1951, 1950, 1949, 1948, 1947, 1946, 1945, 1944, 1942, 1940, 1939, 1938, 1937, 1936, 1935, 1934, 1933, 1932, 1931, 1930, 1929, 1928, 1927, 1926, 1925, 1924, 1923, 1921, 1920
684 HURST ST	2020, 2017, 2014, 2010, 2006, 2005, 2004, 2003, 2001, 2000, 1999, 1996, 1995, 1992, 1991, 1990, 1986, 1981, 1980, 1976, 1975, 1972, 1971, 1970, 1969, 1967, 1966, 1965, 1964, 1963, 1962, 1961, 1960, 1958, 1957, 1956, 1955, 1954, 1952, 1951, 1950, 1949, 1948, 1947, 1946, 1945, 1944, 1942, 1940, 1939, 1938, 1937, 1936, 1935, 1934, 1933, 1932, 1931, 1930, 1929, 1928, 1927, 1926, 1925, 1924, 1923, 1921, 1920
685 E EDNA PL	2017, 2014, 2010, 2006, 2005, 2004, 2003, 2001, 2000, 1999, 1996, 1995, 1992, 1991, 1990, 1986, 1985, 1981, 1980, 1976, 1975, 1972, 1971, 1970, 1969, 1967, 1966, 1965, 1964, 1963, 1962, 1961, 1960, 1958, 1957, 1956, 1955, 1954, 1952, 1951, 1950, 1949, 1948, 1947, 1946, 1945, 1944, 1942, 1940, 1939, 1938, 1937, 1936, 1935, 1934, 1933, 1932, 1931, 1930, 1929, 1928, 1927, 1926, 1925, 1924, 1923, 1921, 1920
685 E HURST ST	2017, 2014, 2010, 2006, 2005, 2004, 2003, 2001, 2000, 1999, 1996, 1995, 1992, 1991, 1990, 1986, 1985, 1981, 1980, 1976, 1975, 1972, 1971, 1970, 1969, 1967, 1966, 1965, 1964, 1963, 1962, 1961, 1960, 1958, 1957, 1956, 1955, 1954, 1952, 1951, 1950, 1949, 1948, 1947, 1946, 1945, 1944, 1942, 1940, 1939, 1938, 1937, 1936, 1935, 1934, 1933, 1932, 1931, 1930, 1929, 1928, 1927, 1926, 1925, 1924, 1923, 1921, 1920
685 E HURST ST	2020, 2017, 2010, 2006, 2005, 2004, 2003, 2001, 2000, 1999, 1996, 1995, 1992, 1991, 1990, 1986, 1985, 1981, 1980, 1976, 1975, 1972, 1971, 1970, 1969, 1967, 1966, 1965, 1964, 1963, 1962, 1961, 1960, 1958, 1957, 1956, 1955, 1954, 1952, 1951, 1950, 1949, 1948, 1947, 1946, 1945, 1944, 1942, 1940, 1939, 1938, 1937, 1936, 1935, 1934, 1933, 1932, 1931, 1930, 1929, 1928, 1927, 1926, 1925, 1924, 1923, 1921, 1920
685 E HURST ST	2020, 2017, 2014, 2010, 2006, 2004, 2003, 2001, 2000, 1999, 1996, 1995, 1992, 1991, 1990, 1986, 1985, 1981, 1980, 1976, 1975, 1972, 1971, 1970, 1969, 1967, 1966, 1965, 1964, 1963, 1962, 1961, 1960, 1958, 1957, 1956, 1955, 1954, 1952, 1951, 1950, 1949, 1948, 1947, 1946, 1945, 1944, 1942, 1940, 1939, 1938, 1937, 1936, 1935, 1934, 1933, 1932, 1931, 1930, 1929, 1928, 1927, 1926, 1925, 1924, 1923, 1921, 1920

FINDINGS

Address Researched	Address Not Identified in Research Source
685 E HURST ST	2020, 2017, 2014, 2010, 2006, 2005, 2004, 2003, 2001, 1999, 1996, 1995, 1992, 1991, 1990, 1986, 1985, 1981, 1980, 1976, 1975, 1972, 1971, 1970, 1969, 1967, 1966, 1965, 1964, 1963, 1962, 1961, 1960, 1958, 1957, 1956, 1955, 1954, 1952, 1951, 1950, 1949, 1948, 1947, 1946, 1945, 1944, 1942, 1940, 1939, 1938, 1937, 1936, 1935, 1934, 1933, 1932, 1931, 1930, 1929, 1928, 1927, 1926, 1925, 1924, 1923, 1921, 1920
685 E HURST ST	2020, 2017, 2014, 2010, 2006, 2005, 2004, 2003, 2001, 2000, 1999, 1996, 1992, 1991, 1990, 1986, 1985, 1981, 1980, 1976, 1975, 1972, 1971, 1970, 1969, 1967, 1966, 1965, 1964, 1963, 1962, 1961, 1960, 1958, 1957, 1956, 1955, 1954, 1952, 1951, 1950, 1949, 1948, 1947, 1946, 1945, 1944, 1942, 1940, 1939, 1938, 1937, 1936, 1935, 1934, 1933, 1932, 1931, 1930, 1929, 1928, 1927, 1926, 1925, 1924, 1923, 1921, 1920
685 HURST ST	2020, 2017, 2014, 2010, 2006, 2005, 2004, 2003, 2001, 2000, 1999, 1996, 1995, 1992, 1991, 1990, 1986, 1981, 1980, 1976, 1975, 1972, 1971, 1970, 1969, 1967, 1966, 1965, 1964, 1963, 1962, 1961, 1960, 1958, 1957, 1956, 1955, 1954, 1952, 1951, 1950, 1949, 1948, 1947, 1946, 1945, 1944, 1942, 1940, 1939, 1938, 1937, 1936, 1935, 1934, 1933, 1932, 1931, 1930, 1929, 1928, 1927, 1926, 1925, 1924, 1923, 1921, 1920
685 HURST ST	2020, 2017, 2014, 2010, 2006, 2005, 2004, 2003, 2001, 2000, 1999, 1996, 1995, 1992, 1991, 1990, 1986, 1985, 1981, 1976, 1975, 1972, 1971, 1970, 1969, 1967, 1966, 1965, 1964, 1963, 1962, 1961, 1960, 1958, 1957, 1956, 1955, 1954, 1952, 1951, 1950, 1949, 1948, 1947, 1946, 1945, 1944, 1942, 1940, 1939, 1938, 1937, 1936, 1935, 1934, 1933, 1932, 1931, 1930, 1929, 1928, 1927, 1926, 1925, 1924, 1923, 1921, 1920
685 HURST ST	2020, 2017, 2014, 2010, 2006, 2005, 2004, 2003, 2001, 2000, 1999, 1996, 1995, 1992, 1991, 1990, 1986, 1985, 1981, 1980, 1976, 1975, 1972, 1971, 1970, 1969, 1967, 1966, 1965, 1964, 1963, 1962, 1961, 1960, 1958, 1957, 1956, 1955, 1954, 1952, 1951, 1950, 1949, 1948, 1947, 1946, 1945, 1944, 1942, 1940, 1939, 1938, 1937, 1936, 1935, 1934, 1933, 1932, 1931, 1930, 1929, 1928, 1927, 1926, 1925, 1924, 1923, 1921, 1920
685 HURST ST	2020, 2017, 2014, 2010, 2006, 2005, 2004, 2003, 2001, 2000, 1999, 1996, 1995, 1992, 1991, 1990, 1986, 1985, 1981, 1980, 1976, 1975, 1972, 1971, 1970, 1969, 1967, 1966, 1965, 1964, 1963, 1962, 1961, 1958, 1957, 1956, 1955, 1954, 1952, 1951, 1950, 1949, 1948, 1947, 1946, 1945, 1944, 1942, 1940, 1939, 1938, 1937, 1936, 1935, 1934, 1933, 1932, 1931, 1930, 1929, 1928, 1927, 1926, 1925, 1924, 1923, 1921, 1920
685 HURST ST	2020, 2017, 2014, 2010, 2006, 2005, 2004, 2003, 2001, 2000, 1999, 1996, 1995, 1992, 1991, 1990, 1986, 1985, 1981, 1980, 1976, 1975, 1972, 1971, 1970, 1969, 1967, 1966, 1965, 1964, 1963, 1962, 1961, 1960, 1958, 1956, 1955, 1954, 1952, 1951, 1950, 1949, 1948, 1947, 1946, 1945, 1944, 1942, 1940, 1939, 1938, 1937, 1936, 1935, 1934, 1933, 1932, 1931, 1930, 1929, 1928, 1927, 1926, 1925, 1924, 1923, 1921, 1920
687 E EDNA PL	2020, 2017, 2014, 2010, 2006, 2004, 2003, 2001, 2000, 1999, 1996, 1995, 1992, 1991, 1990, 1986, 1985, 1981, 1980, 1976, 1975, 1972, 1971, 1970, 1969, 1967, 1966, 1965, 1964, 1963, 1962, 1961, 1960, 1958, 1957, 1956, 1955, 1954, 1952, 1951, 1950, 1949, 1948, 1947, 1946, 1945, 1944, 1942, 1940, 1939, 1938, 1937, 1936, 1935, 1934, 1933, 1932, 1931, 1930, 1929, 1928, 1927, 1926, 1925, 1924, 1923, 1921, 1920

FINDINGS

Address Researched	Address Not Identified in Research Source
687 EDNA PL	2020, 2017, 2014, 2010, 2006, 2005, 2004, 2001, 2000, 1999, 1996, 1995, 1992, 1991, 1990, 1986, 1985, 1981, 1980, 1976, 1975, 1972, 1971, 1970, 1969, 1967, 1966, 1965, 1964, 1963, 1962, 1961, 1960, 1958, 1957, 1956, 1955, 1954, 1952, 1951, 1950, 1949, 1948, 1947, 1946, 1945, 1944, 1942, 1940, 1939, 1938, 1937, 1936, 1935, 1934, 1933, 1932, 1931, 1930, 1929, 1928, 1927, 1926, 1925, 1924, 1923, 1921, 1920
687 EDNA PL	2020, 2017, 2014, 2010, 2006, 2005, 2004, 2003, 2001, 2000, 1999, 1996, 1995, 1992, 1991, 1990, 1986, 1985, 1981, 1980, 1976, 1975, 1972, 1971, 1970, 1969, 1967, 1965, 1964, 1963, 1962, 1961, 1960, 1958, 1957, 1956, 1955, 1954, 1952, 1951, 1950, 1949, 1948, 1947, 1946, 1945, 1944, 1942, 1940, 1939, 1938, 1937, 1936, 1935, 1934, 1933, 1932, 1931, 1930, 1929, 1928, 1927, 1926, 1925, 1924, 1923, 1921, 1920
687 EDNA PL	2020, 2017, 2014, 2010, 2006, 2005, 2004, 2003, 2001, 2000, 1999, 1996, 1995, 1992, 1991, 1990, 1986, 1985, 1981, 1980, 1976, 1972, 1971, 1970, 1969, 1967, 1966, 1965, 1964, 1963, 1962, 1961, 1960, 1958, 1957, 1956, 1955, 1954, 1952, 1951, 1950, 1949, 1948, 1947, 1946, 1945, 1944, 1942, 1940, 1939, 1938, 1937, 1936, 1935, 1934, 1933, 1932, 1931, 1930, 1929, 1928, 1927, 1926, 1925, 1924, 1923, 1921, 1920
687 EDNA PL	2020, 2017, 2014, 2010, 2006, 2005, 2004, 2003, 2001, 2000, 1999, 1996, 1995, 1992, 1991, 1990, 1986, 1985, 1981, 1976, 1975, 1972, 1971, 1970, 1969, 1967, 1966, 1965, 1964, 1963, 1962, 1961, 1960, 1958, 1957, 1956, 1955, 1954, 1952, 1951, 1950, 1949, 1948, 1947, 1946, 1945, 1944, 1942, 1940, 1939, 1938, 1937, 1936, 1935, 1934, 1933, 1932, 1931, 1930, 1929, 1928, 1927, 1926, 1925, 1924, 1923, 1921, 1920
687 EDNA PL	2020, 2017, 2014, 2010, 2006, 2005, 2004, 2003, 2001, 2000, 1999, 1996, 1995, 1992, 1991, 1990, 1986, 1981, 1980, 1976, 1975, 1972, 1971, 1970, 1969, 1967, 1966, 1965, 1964, 1963, 1962, 1961, 1960, 1958, 1957, 1956, 1955, 1954, 1952, 1951, 1950, 1949, 1948, 1947, 1946, 1945, 1944, 1942, 1940, 1939, 1938, 1937, 1936, 1935, 1934, 1933, 1932, 1931, 1930, 1929, 1928, 1927, 1926, 1925, 1924, 1923, 1921, 1920
689 E SAN BERNARDINO RD	2020, 2017, 2014, 2006, 2005, 2004, 2003, 2001, 2000, 1999, 1996, 1995, 1992, 1991, 1990, 1986, 1985, 1981, 1980, 1976, 1975, 1972, 1971, 1970, 1969, 1967, 1966, 1965, 1964, 1963, 1962, 1961, 1960, 1958, 1957, 1956, 1955, 1954, 1952, 1951, 1950, 1949, 1948, 1947, 1946, 1945, 1944, 1942, 1940, 1939, 1938, 1937, 1936, 1935, 1934, 1933, 1932, 1931, 1930, 1929, 1928, 1927, 1926, 1925, 1924, 1923, 1921, 1920
689 E SAN BERNARDINO RD	2020, 2017, 2014, 2010, 2006, 2004, 2003, 2001, 2000, 1999, 1996, 1995, 1992, 1991, 1990, 1986, 1985, 1981, 1980, 1976, 1975, 1972, 1971, 1970, 1969, 1967, 1966, 1965, 1964, 1963, 1962, 1961, 1960, 1958, 1957, 1956, 1955, 1954, 1952, 1951, 1950, 1949, 1948, 1947, 1946, 1945, 1944, 1942, 1940, 1939, 1938, 1937, 1936, 1935, 1934, 1933, 1932, 1931, 1930, 1929, 1928, 1927, 1926, 1925, 1924, 1923, 1921, 1920
689 E SAN BERNARDINO RD	2017, 2014, 2010, 2006, 2005, 2004, 2003, 2001, 2000, 1999, 1996, 1995, 1992, 1991, 1990, 1986, 1985, 1981, 1980, 1976, 1975, 1972, 1971, 1970, 1969, 1967, 1966, 1965, 1964, 1963, 1962, 1961, 1960, 1958, 1957, 1956, 1955, 1954, 1952, 1951, 1950, 1949, 1948, 1947, 1946, 1945, 1944, 1942, 1940, 1939, 1938, 1937, 1936, 1935, 1934, 1933, 1932, 1931, 1930, 1929, 1928, 1927, 1926, 1925, 1924, 1923, 1921, 1920
689 SAN BERNARDINO RD	2020, 2017, 2014, 2010, 2006, 2005, 2004, 2001, 2000, 1999, 1996, 1995, 1992, 1991, 1990, 1986, 1985, 1981, 1980, 1976, 1975, 1972, 1971, 1970, 1969, 1967, 1966, 1965, 1964, 1963, 1962, 1961, 1960, 1958, 1957, 1956, 1955, 1954, 1952, 1951, 1950, 1949, 1948, 1947, 1946, 1945, 1944, 1942, 1940, 1939, 1938, 1937, 1936, 1935, 1934, 1933, 1932, 1931, 1930, 1929, 1928, 1927, 1926, 1925, 1924, 1923, 1921, 1920

FINDINGS

Address Researched	Address Not Identified in Research Source
689 SAN BERNARDINO RD	2020, 2017, 2014, 2010, 2006, 2005, 2004, 2003, 2001, 2000, 1999, 1996, 1995, 1992, 1991, 1990, 1986, 1981, 1980, 1976, 1975, 1972, 1971, 1970, 1969, 1967, 1966, 1965, 1964, 1963, 1962, 1961, 1960, 1958, 1957, 1956, 1955, 1954, 1952, 1951, 1950, 1949, 1948, 1947, 1946, 1945, 1944, 1942, 1940, 1939, 1938, 1937, 1936, 1935, 1934, 1933, 1932, 1931, 1930, 1929, 1928, 1927, 1926, 1925, 1924, 1923, 1921, 1920
689 SAN BERNARDINO RD	2020, 2017, 2014, 2010, 2006, 2005, 2004, 2003, 2001, 2000, 1999, 1996, 1995, 1992, 1991, 1990, 1986, 1985, 1981, 1976, 1975, 1972, 1971, 1970, 1969, 1967, 1966, 1965, 1964, 1963, 1962, 1961, 1960, 1958, 1957, 1956, 1955, 1954, 1952, 1951, 1950, 1949, 1948, 1947, 1946, 1945, 1944, 1942, 1940, 1939, 1938, 1937, 1936, 1935, 1934, 1933, 1932, 1931, 1930, 1929, 1928, 1927, 1926, 1925, 1924, 1923, 1921, 1920
689 SAN BERNARDINO RD	2020, 2017, 2014, 2010, 2006, 2005, 2004, 2003, 2001, 2000, 1999, 1996, 1995, 1992, 1991, 1990, 1986, 1985, 1981, 1980, 1976, 1972, 1971, 1970, 1969, 1967, 1966, 1965, 1964, 1963, 1962, 1961, 1960, 1958, 1957, 1956, 1955, 1954, 1952, 1951, 1950, 1949, 1948, 1947, 1946, 1945, 1944, 1942, 1940, 1939, 1938, 1937, 1936, 1935, 1934, 1933, 1932, 1931, 1930, 1929, 1928, 1927, 1926, 1925, 1924, 1923, 1921, 1920
689 SAN BERNARDINO RD	2020, 2017, 2014, 2010, 2006, 2005, 2004, 2003, 2001, 2000, 1999, 1996, 1995, 1992, 1991, 1990, 1986, 1985, 1981, 1980, 1976, 1975, 1972, 1971, 1970, 1969, 1967, 1965, 1964, 1963, 1962, 1961, 1960, 1958, 1957, 1956, 1955, 1954, 1952, 1951, 1950, 1949, 1948, 1947, 1946, 1945, 1944, 1942, 1940, 1939, 1938, 1937, 1936, 1935, 1934, 1933, 1932, 1931, 1930, 1929, 1928, 1927, 1926, 1925, 1924, 1923, 1921, 1920
689 SAN BERNARDINO RD	2020, 2017, 2014, 2010, 2006, 2005, 2004, 2003, 2001, 2000, 1999, 1996, 1995, 1992, 1991, 1990, 1986, 1985, 1981, 1980, 1976, 1975, 1972, 1971, 1970, 1969, 1967, 1966, 1965, 1964, 1963, 1962, 1961, 1960, 1958, 1956, 1955, 1954, 1952, 1951, 1950, 1949, 1948, 1947, 1946, 1945, 1944, 1942, 1940, 1939, 1938, 1937, 1936, 1935, 1934, 1933, 1932, 1931, 1930, 1929, 1928, 1927, 1926, 1925, 1924, 1923, 1921, 1920
689 SAN BERNARDINO RD	2020, 2017, 2014, 2010, 2006, 2005, 2004, 2003, 2001, 2000, 1999, 1996, 1995, 1992, 1991, 1990, 1986, 1985, 1981, 1980, 1976, 1975, 1972, 1971, 1970, 1969, 1967, 1966, 1965, 1964, 1963, 1962, 1961, 1958, 1957, 1956, 1955, 1954, 1952, 1951, 1950, 1949, 1948, 1947, 1946, 1945, 1944, 1942, 1940, 1939, 1938, 1937, 1936, 1935, 1934, 1933, 1932, 1931, 1930, 1929, 1928, 1927, 1926, 1925, 1924, 1923, 1921, 1920
702 GRANDVIEW AVE	2020, 2017, 2014, 2010, 2006, 2005, 2004, 2003, 2001, 2000, 1999, 1996, 1995, 1992, 1991, 1990, 1986, 1985, 1981, 1980, 1976, 1975, 1972, 1971, 1970, 1969, 1967, 1966, 1965, 1964, 1963, 1962, 1961, 1958, 1957, 1956, 1955, 1954, 1952, 1951, 1950, 1949, 1948, 1947, 1946, 1945, 1944, 1942, 1940, 1939, 1938, 1937, 1936, 1935, 1934, 1933, 1932, 1931, 1930, 1929, 1928, 1927, 1926, 1925, 1924, 1923, 1921, 1920
702 GRANDVIEW AVE	2020, 2017, 2014, 2010, 2006, 2005, 2004, 2003, 2001, 2000, 1999, 1996, 1995, 1992, 1991, 1990, 1986, 1985, 1981, 1980, 1976, 1975, 1972, 1971, 1970, 1969, 1967, 1966, 1965, 1964, 1963, 1962, 1961, 1960, 1958, 1957, 1956, 1955, 1954, 1952, 1951, 1949, 1948, 1947, 1946, 1945, 1944, 1942, 1940, 1939, 1938, 1937, 1936, 1935, 1934, 1933, 1932, 1931, 1930, 1929, 1928, 1927, 1926, 1925, 1924, 1923, 1921, 1920
702 GRANDVIEW AVE	2020, 2017, 2014, 2010, 2006, 2005, 2004, 2003, 2001, 2000, 1999, 1996, 1995, 1992, 1991, 1990, 1986, 1985, 1981, 1980, 1976, 1975, 1972, 1971, 1970, 1969, 1967, 1966, 1965, 1963, 1962, 1961, 1960, 1958, 1957, 1956, 1955, 1954, 1952, 1951, 1950, 1949, 1948, 1947, 1946, 1945, 1944, 1942, 1940, 1939, 1938, 1937, 1936, 1935, 1934, 1933, 1932, 1931, 1930, 1929, 1928, 1927, 1926, 1925, 1924, 1923, 1921, 1920

FINDINGS

Address Researched	Address Not Identified in Research Source
703 E EDNA PL	2020, 2017, 2014, 2010, 2006, 2005, 2004, 2003, 2001, 2000, 1999, 1996, 1992, 1991, 1990, 1986, 1985, 1981, 1980, 1976, 1975, 1972, 1971, 1970, 1969, 1967, 1966, 1965, 1964, 1963, 1962, 1961, 1960, 1958, 1957, 1956, 1955, 1954, 1952, 1951, 1950, 1949, 1948, 1947, 1946, 1945, 1944, 1942, 1940, 1939, 1938, 1937, 1936, 1935, 1934, 1933, 1932, 1931, 1930, 1929, 1928, 1927, 1926, 1925, 1924, 1923, 1921, 1920
703 E EDNA PL	2020, 2017, 2014, 2010, 2006, 2005, 2004, 2003, 2001, 2000, 1999, 1996, 1995, 1991, 1990, 1986, 1985, 1981, 1980, 1976, 1975, 1972, 1971, 1970, 1969, 1967, 1966, 1965, 1964, 1963, 1962, 1961, 1960, 1958, 1957, 1956, 1955, 1954, 1952, 1951, 1950, 1949, 1948, 1947, 1946, 1945, 1944, 1942, 1940, 1939, 1938, 1937, 1936, 1935, 1934, 1933, 1932, 1931, 1930, 1929, 1928, 1927, 1926, 1925, 1924, 1923, 1921, 1920
703 E EDNA PL	2020, 2017, 2010, 2006, 2005, 2004, 2003, 2001, 2000, 1999, 1996, 1995, 1992, 1991, 1990, 1986, 1985, 1981, 1980, 1976, 1975, 1972, 1971, 1970, 1969, 1967, 1966, 1965, 1964, 1963, 1962, 1961, 1960, 1958, 1957, 1956, 1955, 1954, 1952, 1951, 1950, 1949, 1948, 1947, 1946, 1945, 1944, 1942, 1940, 1939, 1938, 1937, 1936, 1935, 1934, 1933, 1932, 1931, 1930, 1929, 1928, 1927, 1926, 1925, 1924, 1923, 1921, 1920
703 E EDNA PL	2020, 2017, 2014, 2010, 2006, 2004, 2003, 2001, 2000, 1999, 1996, 1995, 1992, 1991, 1990, 1986, 1985, 1981, 1980, 1976, 1975, 1972, 1971, 1970, 1969, 1967, 1966, 1965, 1964, 1963, 1962, 1961, 1960, 1958, 1957, 1956, 1955, 1954, 1952, 1951, 1950, 1949, 1948, 1947, 1946, 1945, 1944, 1942, 1940, 1939, 1938, 1937, 1936, 1935, 1934, 1933, 1932, 1931, 1930, 1929, 1928, 1927, 1926, 1925, 1924, 1923, 1921, 1920
703 E EDNA PL	2020, 2017, 2014, 2006, 2005, 2004, 2003, 2001, 2000, 1999, 1996, 1995, 1992, 1991, 1990, 1986, 1985, 1981, 1980, 1976, 1975, 1972, 1971, 1970, 1969, 1967, 1966, 1965, 1964, 1963, 1962, 1961, 1960, 1958, 1957, 1956, 1955, 1954, 1952, 1951, 1950, 1949, 1948, 1947, 1946, 1945, 1944, 1942, 1940, 1939, 1938, 1937, 1936, 1935, 1934, 1933, 1932, 1931, 1930, 1929, 1928, 1927, 1926, 1925, 1924, 1923, 1921, 1920
703 EDNA PL	2020, 2017, 2014, 2010, 2006, 2005, 2004, 2003, 2001, 2000, 1999, 1996, 1992, 1991, 1990, 1986, 1985, 1981, 1980, 1976, 1975, 1972, 1971, 1970, 1969, 1967, 1966, 1965, 1964, 1963, 1962, 1961, 1960, 1958, 1957, 1956, 1955, 1954, 1952, 1951, 1950, 1949, 1948, 1947, 1946, 1945, 1944, 1942, 1940, 1939, 1938, 1937, 1936, 1935, 1934, 1933, 1932, 1931, 1930, 1929, 1928, 1927, 1926, 1925, 1924, 1923, 1921, 1920
703 EDNA PL	2020, 2017, 2014, 2010, 2006, 2005, 2004, 2001, 2000, 1999, 1996, 1995, 1992, 1991, 1990, 1986, 1985, 1981, 1980, 1976, 1975, 1972, 1971, 1970, 1969, 1967, 1966, 1965, 1964, 1963, 1962, 1961, 1960, 1958, 1957, 1956, 1955, 1954, 1952, 1951, 1950, 1949, 1948, 1947, 1946, 1945, 1944, 1942, 1940, 1939, 1938, 1937, 1936, 1935, 1934, 1933, 1932, 1931, 1930, 1929, 1928, 1927, 1926, 1925, 1924, 1923, 1921, 1920
703 EDNA PL	2020, 2017, 2014, 2010, 2006, 2005, 2004, 2003, 2001, 2000, 1999, 1996, 1995, 1992, 1991, 1990, 1986, 1985, 1981, 1980, 1976, 1975, 1972, 1971, 1970, 1969, 1967, 1965, 1964, 1963, 1962, 1961, 1960, 1958, 1957, 1956, 1955, 1954, 1952, 1951, 1950, 1949, 1948, 1947, 1946, 1945, 1944, 1942, 1940, 1939, 1938, 1937, 1936, 1935, 1934, 1933, 1932, 1931, 1930, 1929, 1928, 1927, 1926, 1925, 1924, 1923, 1921, 1920
703 EDNA PL	2020, 2017, 2014, 2010, 2006, 2005, 2004, 2003, 2001, 2000, 1999, 1996, 1995, 1992, 1991, 1990, 1986, 1985, 1981, 1980, 1976, 1972, 1971, 1970, 1969, 1967, 1966, 1965, 1964, 1963, 1962, 1961, 1960, 1958, 1957, 1956, 1955, 1954, 1952, 1951, 1950, 1949, 1948, 1947, 1946, 1945, 1944, 1942, 1940, 1939, 1938, 1937, 1936, 1935, 1934, 1933, 1932, 1931, 1930, 1929, 1928, 1927, 1926, 1925, 1924, 1923, 1921, 1920

FINDINGS

Address Researched	Address Not Identified in Research Source
703 EDNA PL	2020, 2017, 2014, 2010, 2006, 2005, 2004, 2003, 2001, 2000, 1999, 1996, 1995, 1992, 1991, 1990, 1986, 1985, 1981, 1976, 1975, 1972, 1971, 1970, 1969, 1967, 1966, 1965, 1964, 1963, 1962, 1961, 1960, 1958, 1957, 1956, 1955, 1954, 1952, 1951, 1950, 1949, 1948, 1947, 1946, 1945, 1944, 1942, 1940, 1939, 1938, 1937, 1936, 1935, 1934, 1933, 1932, 1931, 1930, 1929, 1928, 1927, 1926, 1925, 1924, 1923, 1921, 1920
703 EDNA PL	2020, 2017, 2014, 2010, 2006, 2005, 2004, 2003, 2001, 2000, 1999, 1996, 1995, 1992, 1991, 1990, 1986, 1981, 1980, 1976, 1975, 1972, 1971, 1970, 1969, 1967, 1966, 1965, 1964, 1963, 1962, 1961, 1960, 1958, 1957, 1956, 1955, 1954, 1952, 1951, 1950, 1949, 1948, 1947, 1946, 1945, 1944, 1942, 1940, 1939, 1938, 1937, 1936, 1935, 1934, 1933, 1932, 1931, 1930, 1929, 1928, 1927, 1926, 1925, 1924, 1923, 1921, 1920
703 GRANDVIEW AVE	2020, 2017, 2014, 2010, 2006, 2005, 2004, 2003, 2001, 2000, 1999, 1996, 1995, 1992, 1991, 1990, 1986, 1985, 1981, 1980, 1976, 1975, 1972, 1971, 1970, 1969, 1967, 1966, 1965, 1964, 1963, 1962, 1961, 1960, 1958, 1957, 1956, 1955, 1952, 1951, 1950, 1949, 1948, 1947, 1946, 1945, 1944, 1942, 1940, 1939, 1938, 1937, 1936, 1935, 1934, 1933, 1932, 1931, 1930, 1929, 1928, 1927, 1926, 1925, 1924, 1923, 1921, 1920
703 GRANDVIEW AVE	2020, 2017, 2014, 2010, 2006, 2005, 2004, 2003, 2001, 2000, 1999, 1996, 1995, 1992, 1991, 1990, 1986, 1985, 1981, 1980, 1976, 1975, 1972, 1971, 1970, 1969, 1967, 1966, 1965, 1964, 1963, 1962, 1961, 1960, 1958, 1956, 1955, 1954, 1952, 1951, 1950, 1949, 1948, 1947, 1946, 1945, 1944, 1942, 1940, 1939, 1938, 1937, 1936, 1935, 1934, 1933, 1932, 1931, 1930, 1929, 1928, 1927, 1926, 1925, 1924, 1923, 1921, 1920
704 E HURST ST	2020, 2017, 2014, 2010, 2006, 2005, 2004, 2003, 2001, 1999, 1996, 1995, 1992, 1991, 1990, 1986, 1985, 1981, 1980, 1976, 1975, 1972, 1971, 1970, 1969, 1967, 1966, 1965, 1964, 1963, 1962, 1961, 1960, 1958, 1957, 1956, 1955, 1954, 1952, 1951, 1950, 1949, 1948, 1947, 1946, 1945, 1944, 1942, 1940, 1939, 1938, 1937, 1936, 1935, 1934, 1933, 1932, 1931, 1930, 1929, 1928, 1927, 1926, 1925, 1924, 1923, 1921, 1920
704 E HURST ST	2020, 2017, 2014, 2010, 2006, 2005, 2004, 2003, 2001, 2000, 1999, 1996, 1992, 1991, 1990, 1986, 1985, 1981, 1980, 1976, 1975, 1972, 1971, 1970, 1969, 1967, 1966, 1965, 1964, 1963, 1962, 1961, 1960, 1958, 1957, 1956, 1955, 1954, 1952, 1951, 1950, 1949, 1948, 1947, 1946, 1945, 1944, 1942, 1940, 1939, 1938, 1937, 1936, 1935, 1934, 1933, 1932, 1931, 1930, 1929, 1928, 1927, 1926, 1925, 1924, 1923, 1921, 1920
704 E HURST ST	2020, 2017, 2014, 2006, 2005, 2004, 2003, 2001, 2000, 1999, 1996, 1995, 1992, 1991, 1990, 1986, 1985, 1981, 1980, 1976, 1975, 1972, 1971, 1970, 1969, 1967, 1966, 1965, 1964, 1963, 1962, 1961, 1960, 1958, 1957, 1956, 1955, 1954, 1952, 1951, 1950, 1949, 1948, 1947, 1946, 1945, 1944, 1942, 1940, 1939, 1938, 1937, 1936, 1935, 1934, 1933, 1932, 1931, 1930, 1929, 1928, 1927, 1926, 1925, 1924, 1923, 1921, 1920
704 E HURST ST	2020, 2017, 2014, 2010, 2006, 2004, 2003, 2001, 2000, 1999, 1996, 1995, 1992, 1991, 1990, 1986, 1985, 1981, 1980, 1976, 1975, 1972, 1971, 1970, 1969, 1967, 1966, 1965, 1964, 1963, 1962, 1961, 1960, 1958, 1957, 1956, 1955, 1954, 1952, 1951, 1950, 1949, 1948, 1947, 1946, 1945, 1944, 1942, 1940, 1939, 1938, 1937, 1936, 1935, 1934, 1933, 1932, 1931, 1930, 1929, 1928, 1927, 1926, 1925, 1924, 1923, 1921, 1920
704 E HURST ST	2020, 2017, 2010, 2006, 2005, 2004, 2003, 2001, 2000, 1999, 1996, 1995, 1992, 1991, 1990, 1986, 1985, 1981, 1980, 1976, 1975, 1972, 1971, 1970, 1969, 1967, 1966, 1965, 1964, 1963, 1962, 1961, 1960, 1958, 1957, 1956, 1955, 1954, 1952, 1951, 1950, 1949, 1948, 1947, 1946, 1945, 1944, 1942, 1940, 1939, 1938, 1937, 1936, 1935, 1934, 1933, 1932, 1931, 1930, 1929, 1928, 1927, 1926, 1925, 1924, 1923, 1921, 1920

FINDINGS

Address Researched	Address Not Identified in Research Source
704 E HURST ST	2017, 2014, 2010, 2006, 2005, 2004, 2003, 2001, 2000, 1999, 1996, 1995, 1992, 1991, 1990, 1986, 1985, 1981, 1980, 1976, 1975, 1972, 1971, 1970, 1969, 1967, 1966, 1965, 1964, 1963, 1962, 1961, 1960, 1958, 1957, 1956, 1955, 1954, 1952, 1951, 1950, 1949, 1948, 1947, 1946, 1945, 1944, 1942, 1940, 1939, 1938, 1937, 1936, 1935, 1934, 1933, 1932, 1931, 1930, 1929, 1928, 1927, 1926, 1925, 1924, 1923, 1921, 1920
704 E SAN BERNARDINO RD	2020, 2017, 2010, 2006, 2005, 2004, 2003, 2001, 2000, 1999, 1996, 1995, 1992, 1991, 1990, 1986, 1985, 1981, 1980, 1976, 1975, 1972, 1971, 1970, 1969, 1967, 1966, 1965, 1964, 1963, 1962, 1961, 1960, 1958, 1957, 1956, 1955, 1954, 1952, 1951, 1950, 1949, 1948, 1947, 1946, 1945, 1944, 1942, 1940, 1939, 1938, 1937, 1936, 1935, 1934, 1933, 1932, 1931, 1930, 1929, 1928, 1927, 1926, 1925, 1924, 1923, 1921, 1920
704 HURST ST	2020, 2017, 2014, 2010, 2006, 2005, 2004, 2001, 2000, 1999, 1996, 1995, 1992, 1991, 1990, 1986, 1985, 1981, 1980, 1976, 1975, 1972, 1971, 1970, 1969, 1967, 1966, 1965, 1964, 1963, 1962, 1961, 1960, 1958, 1957, 1956, 1955, 1954, 1952, 1951, 1950, 1949, 1948, 1947, 1946, 1945, 1944, 1942, 1940, 1939, 1938, 1937, 1936, 1935, 1934, 1933, 1932, 1931, 1930, 1929, 1928, 1927, 1926, 1925, 1924, 1923, 1921, 1920
704 HURST ST	2020, 2017, 2014, 2010, 2006, 2005, 2004, 2003, 2001, 2000, 1999, 1996, 1995, 1992, 1991, 1990, 1986, 1985, 1981, 1980, 1976, 1975, 1972, 1971, 1970, 1969, 1967, 1966, 1965, 1964, 1963, 1962, 1961, 1960, 1958, 1956, 1955, 1954, 1952, 1951, 1950, 1949, 1948, 1947, 1946, 1945, 1944, 1942, 1940, 1939, 1938, 1937, 1936, 1935, 1934, 1933, 1932, 1931, 1930, 1929, 1928, 1927, 1926, 1925, 1924, 1923, 1921, 1920
704 HURST ST	2020, 2017, 2014, 2010, 2006, 2005, 2004, 2003, 2001, 2000, 1999, 1996, 1995, 1992, 1991, 1990, 1986, 1985, 1981, 1980, 1976, 1975, 1972, 1971, 1970, 1969, 1967, 1966, 1965, 1964, 1963, 1962, 1961, 1958, 1957, 1956, 1955, 1954, 1952, 1951, 1950, 1949, 1948, 1947, 1946, 1945, 1944, 1942, 1940, 1939, 1938, 1937, 1936, 1935, 1934, 1933, 1932, 1931, 1930, 1929, 1928, 1927, 1926, 1925, 1924, 1923, 1921, 1920
704 HURST ST	2020, 2017, 2014, 2010, 2006, 2005, 2004, 2003, 2001, 2000, 1999, 1996, 1995, 1992, 1991, 1990, 1986, 1985, 1981, 1980, 1976, 1975, 1972, 1971, 1970, 1969, 1967, 1966, 1965, 1964, 1963, 1962, 1961, 1960, 1958, 1957, 1956, 1955, 1954, 1952, 1951, 1950, 1949, 1948, 1947, 1946, 1945, 1944, 1942, 1940, 1939, 1938, 1937, 1936, 1935, 1934, 1933, 1932, 1931, 1930, 1929, 1928, 1927, 1926, 1925, 1924, 1923, 1921, 1920
704 HURST ST	2020, 2017, 2014, 2010, 2006, 2005, 2004, 2003, 2001, 2000, 1999, 1996, 1995, 1992, 1991, 1990, 1986, 1985, 1981, 1980, 1976, 1975, 1972, 1971, 1970, 1969, 1967, 1966, 1965, 1964, 1963, 1962, 1961, 1960, 1958, 1957, 1956, 1955, 1954, 1952, 1951, 1950, 1949, 1948, 1947, 1946, 1945, 1944, 1942, 1940, 1939, 1938, 1937, 1936, 1935, 1934, 1933, 1932, 1931, 1930, 1929, 1928, 1927, 1926, 1925, 1924, 1923, 1921, 1920
705 E HURST ST	2020, 2017, 2014, 2010, 2006, 2005, 2004, 2003, 2001, 1999, 1996, 1995, 1992, 1991, 1990, 1986, 1985, 1981, 1980, 1976, 1975, 1972, 1971, 1970, 1969, 1967, 1966, 1965, 1964, 1963, 1962, 1961, 1960, 1958, 1957, 1956, 1955, 1954, 1952, 1951, 1950, 1949, 1948, 1947, 1946, 1945, 1944, 1942, 1940, 1939, 1938, 1937, 1936, 1935, 1934, 1933, 1932, 1931, 1930, 1929, 1928, 1927, 1926, 1925, 1924, 1923, 1921, 1920
705 E HURST ST	2020, 2017, 2014, 2010, 2006, 2005, 2004, 2003, 2001, 2000, 1999, 1996, 1992, 1991, 1990, 1986, 1985, 1981, 1980, 1976, 1975, 1972, 1971, 1970, 1969, 1967, 1966, 1965, 1964, 1963, 1962, 1961, 1960, 1958, 1957, 1956, 1955, 1954, 1952, 1951, 1950, 1949, 1948, 1947, 1946, 1945, 1944, 1942, 1940, 1939, 1938, 1937, 1936, 1935, 1934, 1933, 1932, 1931, 1930, 1929, 1928, 1927, 1926, 1925, 1924, 1923, 1921, 1920

FINDINGS

Address Researched	Address Not Identified in Research Source
705 E HURST ST	2020, 2017, 2014, 2006, 2005, 2004, 2003, 2001, 2000, 1999, 1996, 1995, 1992, 1991, 1990, 1986, 1985, 1981, 1980, 1976, 1975, 1972, 1971, 1970, 1969, 1967, 1966, 1965, 1964, 1963, 1962, 1961, 1960, 1958, 1957, 1956, 1955, 1954, 1952, 1951, 1950, 1949, 1948, 1947, 1946, 1945, 1944, 1942, 1940, 1939, 1938, 1937, 1936, 1935, 1934, 1933, 1932, 1931, 1930, 1929, 1928, 1927, 1926, 1925, 1924, 1923, 1921, 1920
705 E HURST ST	2020, 2017, 2014, 2010, 2006, 2004, 2003, 2001, 2000, 1999, 1996, 1995, 1992, 1991, 1990, 1986, 1985, 1981, 1980, 1976, 1975, 1972, 1971, 1970, 1969, 1967, 1966, 1965, 1964, 1963, 1962, 1961, 1960, 1958, 1957, 1956, 1955, 1954, 1952, 1951, 1950, 1949, 1948, 1947, 1946, 1945, 1944, 1942, 1940, 1939, 1938, 1937, 1936, 1935, 1934, 1933, 1932, 1931, 1930, 1929, 1928, 1927, 1926, 1925, 1924, 1923, 1921, 1920
705 E HURST ST	2017, 2014, 2010, 2006, 2005, 2004, 2003, 2001, 2000, 1999, 1996, 1995, 1992, 1991, 1990, 1986, 1985, 1981, 1980, 1976, 1975, 1972, 1971, 1970, 1969, 1967, 1966, 1965, 1964, 1963, 1962, 1961, 1960, 1958, 1957, 1956, 1955, 1954, 1952, 1951, 1950, 1949, 1948, 1947, 1946, 1945, 1944, 1942, 1940, 1939, 1938, 1937, 1936, 1935, 1934, 1933, 1932, 1931, 1930, 1929, 1928, 1927, 1926, 1925, 1924, 1923, 1921, 1920
705 E HURST ST	2020, 2017, 2010, 2006, 2005, 2004, 2003, 2001, 2000, 1999, 1996, 1995, 1992, 1991, 1990, 1986, 1985, 1981, 1980, 1976, 1975, 1972, 1971, 1970, 1969, 1967, 1966, 1965, 1964, 1963, 1962, 1961, 1960, 1958, 1957, 1956, 1955, 1954, 1952, 1951, 1950, 1949, 1948, 1947, 1946, 1945, 1944, 1942, 1940, 1939, 1938, 1937, 1936, 1935, 1934, 1933, 1932, 1931, 1930, 1929, 1928, 1927, 1926, 1925, 1924, 1923, 1921, 1920
705 E SAN BERNARDINO RD	2017, 2014, 2010, 2006, 2005, 2004, 2003, 2001, 2000, 1999, 1996, 1995, 1992, 1991, 1990, 1986, 1985, 1981, 1980, 1976, 1975, 1972, 1971, 1970, 1969, 1967, 1966, 1965, 1964, 1963, 1962, 1961, 1960, 1958, 1957, 1956, 1955, 1954, 1952, 1951, 1950, 1949, 1948, 1947, 1946, 1945, 1944, 1942, 1940, 1939, 1938, 1937, 1936, 1935, 1934, 1933, 1932, 1931, 1930, 1929, 1928, 1927, 1926, 1925, 1924, 1923, 1921, 1920
705 E SAN BERNARDINO RD	2020, 2017, 2014, 2010, 2006, 2004, 2003, 2001, 2000, 1999, 1996, 1995, 1992, 1991, 1990, 1986, 1985, 1981, 1980, 1976, 1975, 1972, 1971, 1970, 1969, 1967, 1966, 1965, 1964, 1963, 1962, 1961, 1960, 1958, 1957, 1956, 1955, 1954, 1952, 1951, 1950, 1949, 1948, 1947, 1946, 1945, 1944, 1942, 1940, 1939, 1938, 1937, 1936, 1935, 1934, 1933, 1932, 1931, 1930, 1929, 1928, 1927, 1926, 1925, 1924, 1923, 1921, 1920
705 E SAN BERNARDINO RD	2020, 2017, 2014, 2006, 2005, 2004, 2003, 2001, 2000, 1999, 1996, 1995, 1992, 1991, 1990, 1986, 1985, 1981, 1980, 1976, 1975, 1972, 1971, 1970, 1969, 1967, 1966, 1965, 1964, 1963, 1962, 1961, 1960, 1958, 1957, 1956, 1955, 1954, 1952, 1951, 1950, 1949, 1948, 1947, 1946, 1945, 1944, 1942, 1940, 1939, 1938, 1937, 1936, 1935, 1934, 1933, 1932, 1931, 1930, 1929, 1928, 1927, 1926, 1925, 1924, 1923, 1921, 1920
705 E SAN BERNARDINO RD	2020, 2017, 2014, 2010, 2006, 2005, 2004, 2003, 2001, 2000, 1999, 1996, 1992, 1991, 1990, 1986, 1985, 1981, 1980, 1976, 1975, 1972, 1971, 1970, 1969, 1967, 1966, 1965, 1964, 1963, 1962, 1961, 1960, 1958, 1957, 1956, 1955, 1954, 1952, 1951, 1950, 1949, 1948, 1947, 1946, 1945, 1944, 1942, 1940, 1939, 1938, 1937, 1936, 1935, 1934, 1933, 1932, 1931, 1930, 1929, 1928, 1927, 1926, 1925, 1924, 1923, 1921, 1920
705 E SAN BERNARDINO RD	2020, 2017, 2014, 2010, 2006, 2005, 2004, 2003, 2001, 2000, 1999, 1996, 1995, 1991, 1990, 1986, 1985, 1981, 1980, 1976, 1975, 1972, 1971, 1970, 1969, 1967, 1966, 1965, 1964, 1963, 1962, 1961, 1960, 1958, 1957, 1956, 1955, 1954, 1952, 1951, 1950, 1949, 1948, 1947, 1946, 1945, 1944, 1942, 1940, 1939, 1938, 1937, 1936, 1935, 1934, 1933, 1932, 1931, 1930, 1929, 1928, 1927, 1926, 1925, 1924, 1923, 1921, 1920

FINDINGS

Address Researched	Address Not Identified in Research Source
705 HURST ST	2020, 2017, 2014, 2010, 2006, 2005, 2004, 2001, 2000, 1999, 1996, 1995, 1992, 1991, 1990, 1986, 1985, 1981, 1980, 1976, 1975, 1972, 1971, 1970, 1969, 1967, 1966, 1965, 1964, 1963, 1962, 1961, 1960, 1958, 1957, 1956, 1955, 1954, 1952, 1951, 1950, 1949, 1948, 1947, 1946, 1945, 1944, 1942, 1940, 1939, 1938, 1937, 1936, 1935, 1934, 1933, 1932, 1931, 1930, 1929, 1928, 1927, 1926, 1925, 1924, 1923, 1921, 1920
705 HURST ST	2020, 2017, 2014, 2010, 2006, 2005, 2004, 2003, 2001, 2000, 1999, 1996, 1995, 1992, 1991, 1990, 1986, 1985, 1981, 1980, 1976, 1975, 1972, 1971, 1970, 1969, 1967, 1965, 1964, 1963, 1962, 1961, 1960, 1958, 1957, 1956, 1955, 1954, 1952, 1951, 1950, 1949, 1948, 1947, 1946, 1945, 1944, 1942, 1940, 1939, 1938, 1937, 1936, 1935, 1934, 1933, 1932, 1931, 1930, 1929, 1928, 1927, 1926, 1925, 1924, 1923, 1921, 1920
705 HURST ST	2020, 2017, 2014, 2010, 2006, 2005, 2004, 2003, 2001, 2000, 1999, 1996, 1995, 1992, 1991, 1990, 1986, 1985, 1981, 1980, 1976, 1975, 1972, 1971, 1970, 1969, 1967, 1966, 1965, 1964, 1963, 1962, 1961, 1958, 1957, 1956, 1955, 1954, 1952, 1951, 1950, 1949, 1948, 1947, 1946, 1945, 1944, 1942, 1940, 1939, 1938, 1937, 1936, 1935, 1934, 1933, 1932, 1931, 1930, 1929, 1928, 1927, 1926, 1925, 1924, 1923, 1921, 1920
705 HURST ST	2020, 2017, 2014, 2010, 2006, 2005, 2004, 2003, 2001, 2000, 1999, 1996, 1995, 1992, 1991, 1990, 1986, 1985, 1981, 1980, 1976, 1975, 1972, 1971, 1970, 1969, 1967, 1966, 1965, 1964, 1963, 1962, 1961, 1960, 1958, 1956, 1955, 1954, 1952, 1951, 1950, 1949, 1948, 1947, 1946, 1945, 1944, 1942, 1940, 1939, 1938, 1937, 1936, 1935, 1934, 1933, 1932, 1931, 1930, 1929, 1928, 1927, 1926, 1925, 1924, 1923, 1921, 1920
705 SAN BERNARDINO RD	2020, 2017, 2014, 2010, 2006, 2005, 2004, 2003, 2001, 2000, 1999, 1996, 1995, 1992, 1991, 1990, 1986, 1985, 1981, 1980, 1976, 1975, 1972, 1971, 1970, 1969, 1967, 1966, 1965, 1964, 1963, 1962, 1961, 1960, 1958, 1956, 1955, 1954, 1952, 1951, 1950, 1949, 1948, 1947, 1946, 1945, 1944, 1942, 1940, 1939, 1938, 1937, 1936, 1935, 1934, 1933, 1932, 1931, 1930, 1929, 1928, 1927, 1926, 1925, 1924, 1923, 1921, 1920
705 SAN BERNARDINO RD	2020, 2017, 2014, 2010, 2006, 2005, 2004, 2003, 2001, 2000, 1999, 1996, 1995, 1992, 1991, 1990, 1986, 1985, 1981, 1980, 1976, 1975, 1972, 1971, 1970, 1969, 1967, 1966, 1965, 1964, 1963, 1962, 1961, 1958, 1957, 1956, 1955, 1954, 1952, 1951, 1950, 1949, 1948, 1947, 1946, 1945, 1944, 1942, 1940, 1939, 1938, 1937, 1936, 1935, 1934, 1933, 1932, 1931, 1930, 1929, 1928, 1927, 1926, 1925, 1924, 1923, 1921, 1920
705 SAN BERNARDINO RD	2020, 2017, 2014, 2010, 2006, 2005, 2004, 2003, 2001, 2000, 1999, 1996, 1995, 1992, 1991, 1990, 1986, 1985, 1981, 1980, 1976, 1975, 1972, 1971, 1970, 1969, 1967, 1966, 1965, 1964, 1963, 1962, 1961, 1960, 1958, 1957, 1956, 1955, 1954, 1952, 1951, 1950, 1949, 1948, 1947, 1946, 1945, 1944, 1942, 1940, 1939, 1938, 1937, 1936, 1935, 1934, 1933, 1932, 1931, 1930, 1929, 1928, 1927, 1926, 1925, 1924, 1923, 1921, 1920
705 SAN BERNARDINO RD	2020, 2017, 2014, 2010, 2006, 2005, 2004, 2003, 2001, 2000, 1999, 1996, 1995, 1992, 1991, 1990, 1986, 1985, 1981, 1980, 1976, 1975, 1972, 1971, 1970, 1969, 1967, 1966, 1965, 1964, 1963, 1962, 1961, 1960, 1958, 1957, 1956, 1955, 1954, 1952, 1951, 1950, 1949, 1948, 1947, 1946, 1945, 1944, 1942, 1940, 1939, 1938, 1937, 1936, 1935, 1934, 1933, 1932, 1931, 1930, 1929, 1928, 1927, 1926, 1925, 1924, 1923, 1921, 1920
705 SAN BERNARDINO RD	2020, 2017, 2014, 2010, 2006, 2005, 2004, 2003, 2001, 2000, 1999, 1996, 1995, 1992, 1991, 1990, 1986, 1985, 1981, 1980, 1976, 1972, 1971, 1970, 1969, 1967, 1966, 1965, 1964, 1963, 1962, 1961, 1960, 1958, 1957, 1956, 1955, 1954, 1952, 1951, 1950, 1949, 1948, 1947, 1946, 1945, 1944, 1942, 1940, 1939, 1938, 1937, 1936, 1935, 1934, 1933, 1932, 1931, 1930, 1929, 1928, 1927, 1926, 1925, 1924, 1923, 1921, 1920

FINDINGS

Address Researched	Address Not Identified in Research Source
705 SAN BERNARDINO RD	2020, 2017, 2014, 2010, 2006, 2005, 2004, 2003, 2001, 2000, 1999, 1996, 1995, 1992, 1991, 1990, 1986, 1981, 1980, 1976, 1975, 1972, 1971, 1970, 1969, 1967, 1966, 1965, 1964, 1963, 1962, 1961, 1960, 1958, 1957, 1956, 1955, 1954, 1952, 1951, 1950, 1949, 1948, 1947, 1946, 1945, 1944, 1942, 1940, 1939, 1938, 1937, 1936, 1935, 1934, 1933, 1932, 1931, 1930, 1929, 1928, 1927, 1926, 1925, 1924, 1923, 1921, 1920
705 SAN BERNARDINO RD	2020, 2017, 2014, 2010, 2006, 2005, 2004, 2003, 2001, 2000, 1999, 1996, 1995, 1992, 1991, 1990, 1986, 1985, 1981, 1976, 1975, 1972, 1971, 1970, 1969, 1967, 1966, 1965, 1964, 1963, 1962, 1961, 1960, 1958, 1957, 1956, 1955, 1954, 1952, 1951, 1950, 1949, 1948, 1947, 1946, 1945, 1944, 1942, 1940, 1939, 1938, 1937, 1936, 1935, 1934, 1933, 1932, 1931, 1930, 1929, 1928, 1927, 1926, 1925, 1924, 1923, 1921, 1920
705 SAN BERNARDINO RD	2020, 2017, 2014, 2010, 2006, 2005, 2004, 2001, 2000, 1999, 1996, 1995, 1992, 1991, 1990, 1986, 1985, 1981, 1980, 1976, 1975, 1972, 1971, 1970, 1969, 1967, 1966, 1965, 1964, 1963, 1962, 1961, 1960, 1958, 1957, 1956, 1955, 1954, 1952, 1951, 1950, 1949, 1948, 1947, 1946, 1945, 1944, 1942, 1940, 1939, 1938, 1937, 1936, 1935, 1934, 1933, 1932, 1931, 1930, 1929, 1928, 1927, 1926, 1925, 1924, 1923, 1921, 1920
705 SAN BERNARDINO RD	2020, 2017, 2014, 2010, 2006, 2005, 2004, 2003, 2001, 2000, 1999, 1996, 1992, 1991, 1990, 1986, 1985, 1981, 1980, 1976, 1975, 1972, 1971, 1970, 1969, 1967, 1966, 1965, 1964, 1963, 1962, 1961, 1960, 1958, 1957, 1956, 1955, 1954, 1952, 1951, 1950, 1949, 1948, 1947, 1946, 1945, 1944, 1942, 1940, 1939, 1938, 1937, 1936, 1935, 1934, 1933, 1932, 1931, 1930, 1929, 1928, 1927, 1926, 1925, 1924, 1923, 1921, 1920
706 GRANDVIEW AVE	2020, 2017, 2014, 2010, 2006, 2005, 2004, 2003, 2001, 2000, 1999, 1996, 1995, 1992, 1991, 1990, 1986, 1985, 1981, 1980, 1976, 1975, 1972, 1971, 1970, 1969, 1967, 1966, 1965, 1963, 1962, 1961, 1960, 1958, 1957, 1956, 1955, 1954, 1952, 1951, 1950, 1949, 1948, 1947, 1946, 1945, 1944, 1942, 1940, 1939, 1938, 1937, 1936, 1935, 1934, 1933, 1932, 1931, 1930, 1929, 1928, 1927, 1926, 1925, 1924, 1923, 1921, 1920
706 GRANDVIEW AVE	2020, 2017, 2014, 2010, 2006, 2005, 2004, 2003, 2001, 2000, 1999, 1996, 1995, 1992, 1991, 1990, 1986, 1985, 1981, 1980, 1976, 1975, 1972, 1971, 1970, 1969, 1967, 1966, 1965, 1964, 1963, 1962, 1961, 1960, 1958, 1957, 1956, 1955, 1954, 1952, 1951, 1949, 1948, 1947, 1946, 1945, 1944, 1942, 1940, 1939, 1938, 1937, 1936, 1935, 1934, 1933, 1932, 1931, 1930, 1929, 1928, 1927, 1926, 1925, 1924, 1923, 1921, 1920
706 GRANDVIEW AVE	2020, 2017, 2014, 2010, 2006, 2005, 2004, 2003, 2001, 2000, 1999, 1996, 1995, 1992, 1991, 1990, 1986, 1985, 1981, 1980, 1976, 1975, 1972, 1971, 1970, 1969, 1967, 1966, 1965, 1964, 1963, 1962, 1961, 1958, 1957, 1956, 1955, 1954, 1952, 1951, 1950, 1949, 1948, 1947, 1946, 1945, 1944, 1942, 1940, 1939, 1938, 1937, 1936, 1935, 1934, 1933, 1932, 1931, 1930, 1929, 1928, 1927, 1926, 1925, 1924, 1923, 1921, 1920
706 GRANDVIEW AVE	2020, 2017, 2014, 2010, 2006, 2005, 2004, 2003, 2001, 2000, 1999, 1996, 1995, 1992, 1991, 1990, 1986, 1985, 1981, 1980, 1976, 1975, 1972, 1971, 1970, 1969, 1967, 1966, 1965, 1964, 1963, 1962, 1961, 1960, 1958, 1956, 1955, 1954, 1952, 1951, 1950, 1949, 1948, 1947, 1946, 1945, 1944, 1942, 1940, 1939, 1938, 1937, 1936, 1935, 1934, 1933, 1932, 1931, 1930, 1929, 1928, 1927, 1926, 1925, 1924, 1923, 1921, 1920
707 E EDNA PL	2020, 2017, 2014, 2010, 2006, 2005, 2004, 2003, 2001, 2000, 1999, 1996, 1995, 1991, 1990, 1986, 1985, 1981, 1980, 1976, 1975, 1972, 1971, 1970, 1969, 1967, 1966, 1965, 1964, 1963, 1962, 1961, 1960, 1958, 1957, 1956, 1955, 1954, 1952, 1951, 1950, 1949, 1948, 1947, 1946, 1945, 1944, 1942, 1940, 1939, 1938, 1937, 1936, 1935, 1934, 1933, 1932, 1931, 1930, 1929, 1928, 1927, 1926, 1925, 1924, 1923, 1921, 1920

FINDINGS

Address Researched	Address Not Identified in Research Source
707 E EDNA PL	2020, 2017, 2014, 2010, 2006, 2005, 2004, 2003, 2001, 2000, 1999, 1996, 1992, 1991, 1990, 1986, 1985, 1981, 1980, 1976, 1975, 1972, 1971, 1970, 1969, 1967, 1966, 1965, 1964, 1963, 1962, 1961, 1960, 1958, 1957, 1956, 1955, 1954, 1952, 1951, 1950, 1949, 1948, 1947, 1946, 1945, 1944, 1942, 1940, 1939, 1938, 1937, 1936, 1935, 1934, 1933, 1932, 1931, 1930, 1929, 1928, 1927, 1926, 1925, 1924, 1923, 1921, 1920
707 E EDNA PL	2020, 2017, 2014, 2010, 2006, 2004, 2003, 2001, 2000, 1999, 1996, 1995, 1992, 1991, 1990, 1986, 1985, 1981, 1980, 1976, 1975, 1972, 1971, 1970, 1969, 1967, 1966, 1965, 1964, 1963, 1962, 1961, 1960, 1958, 1957, 1956, 1955, 1954, 1952, 1951, 1950, 1949, 1948, 1947, 1946, 1945, 1944, 1942, 1940, 1939, 1938, 1937, 1936, 1935, 1934, 1933, 1932, 1931, 1930, 1929, 1928, 1927, 1926, 1925, 1924, 1923, 1921, 1920
707 EDNA PL	2020, 2017, 2014, 2010, 2006, 2005, 2004, 2001, 2000, 1999, 1996, 1995, 1992, 1991, 1990, 1986, 1985, 1981, 1980, 1976, 1975, 1972, 1971, 1970, 1969, 1967, 1966, 1965, 1964, 1963, 1962, 1961, 1960, 1958, 1957, 1956, 1955, 1954, 1952, 1951, 1950, 1949, 1948, 1947, 1946, 1945, 1944, 1942, 1940, 1939, 1938, 1937, 1936, 1935, 1934, 1933, 1932, 1931, 1930, 1929, 1928, 1927, 1926, 1925, 1924, 1923, 1921, 1920
707 EDNA PL	2020, 2017, 2014, 2010, 2006, 2005, 2004, 2003, 2001, 2000, 1999, 1996, 1995, 1992, 1991, 1990, 1986, 1985, 1981, 1980, 1976, 1975, 1972, 1971, 1970, 1969, 1967, 1965, 1964, 1963, 1962, 1961, 1960, 1958, 1957, 1956, 1955, 1954, 1952, 1951, 1950, 1949, 1948, 1947, 1946, 1945, 1944, 1942, 1940, 1939, 1938, 1937, 1936, 1935, 1934, 1933, 1932, 1931, 1930, 1929, 1928, 1927, 1926, 1925, 1924, 1923, 1921, 1920
707 EDNA PL	2020, 2017, 2014, 2010, 2006, 2005, 2004, 2003, 2001, 2000, 1999, 1996, 1995, 1992, 1991, 1990, 1986, 1985, 1981, 1980, 1976, 1975, 1972, 1971, 1970, 1969, 1967, 1966, 1965, 1964, 1963, 1962, 1961, 1960, 1958, 1957, 1956, 1955, 1954, 1952, 1951, 1950, 1949, 1948, 1947, 1946, 1945, 1944, 1942, 1940, 1939, 1938, 1937, 1936, 1935, 1934, 1933, 1932, 1931, 1930, 1929, 1928, 1927, 1926, 1925, 1924, 1923, 1921, 1920
707 EDNA PL	2020, 2017, 2014, 2010, 2006, 2005, 2004, 2003, 2001, 2000, 1999, 1996, 1995, 1992, 1991, 1990, 1986, 1985, 1981, 1980, 1976, 1975, 1972, 1971, 1970, 1969, 1967, 1966, 1965, 1964, 1963, 1962, 1961, 1960, 1958, 1957, 1956, 1955, 1954, 1952, 1951, 1950, 1949, 1948, 1947, 1946, 1945, 1944, 1942, 1940, 1939, 1938, 1937, 1936, 1935, 1934, 1933, 1932, 1931, 1930, 1929, 1928, 1927, 1926, 1925, 1924, 1923, 1921, 1920
707 GRANDVIEW AVE	2020, 2017, 2014, 2010, 2006, 2005, 2004, 2003, 2001, 2000, 1999, 1996, 1995, 1992, 1991, 1990, 1986, 1985, 1981, 1980, 1976, 1975, 1972, 1971, 1970, 1969, 1967, 1966, 1965, 1963, 1962, 1961, 1960, 1958, 1957, 1956, 1955, 1954, 1952, 1951, 1950, 1949, 1948, 1947, 1946, 1945, 1944, 1942, 1940, 1939, 1938, 1937, 1936, 1935, 1934, 1933, 1932, 1931, 1930, 1929, 1928, 1927, 1926, 1925, 1924, 1923, 1921, 1920
707 GRANDVIEW AVE	2020, 2017, 2014, 2010, 2006, 2005, 2004, 2003, 2001, 2000, 1999, 1996, 1995, 1992, 1991, 1990, 1986, 1985, 1981, 1980, 1976, 1975, 1972, 1971, 1970, 1969, 1967, 1966, 1965, 1964, 1963, 1962, 1961, 1960, 1958, 1956, 1955, 1954, 1952, 1951, 1950, 1949, 1948, 1947, 1946, 1945, 1944, 1942, 1940, 1939, 1938, 1937, 1936, 1935, 1934, 1933, 1932, 1931, 1930, 1929, 1928, 1927, 1926, 1925, 1924, 1923, 1921, 1920

FINDINGS

Address Researched	Address Not Identified in Research Source
707 GRANDVIEW AVE	2020, 2017, 2014, 2010, 2006, 2005, 2004, 2003, 2001, 2000, 1999, 1996, 1995, 1992, 1991, 1990, 1986, 1985, 1981, 1980, 1976, 1975, 1972, 1971, 1970, 1969, 1967, 1966, 1965, 1964, 1963, 1962, 1961, 1960, 1958, 1957, 1956, 1955, 1952, 1951, 1950, 1949, 1948, 1947, 1946, 1945, 1944, 1942, 1940, 1939, 1938, 1937, 1936, 1935, 1934, 1933, 1932, 1931, 1930, 1929, 1928, 1927, 1926, 1925, 1924, 1923, 1921, 1920
707 GRANDVIEW AVE	2020, 2017, 2014, 2010, 2006, 2005, 2004, 2003, 2001, 2000, 1999, 1996, 1995, 1992, 1991, 1990, 1986, 1985, 1981, 1980, 1976, 1975, 1972, 1971, 1970, 1969, 1967, 1966, 1965, 1964, 1963, 1962, 1961, 1958, 1957, 1956, 1955, 1954, 1952, 1951, 1950, 1949, 1948, 1947, 1946, 1945, 1944, 1942, 1940, 1939, 1938, 1937, 1936, 1935, 1934, 1933, 1932, 1931, 1930, 1929, 1928, 1927, 1926, 1925, 1924, 1923, 1921, 1920
708 E EDNA PL	2020, 2017, 2014, 2010, 2006, 2004, 2003, 2001, 2000, 1999, 1996, 1995, 1992, 1991, 1990, 1986, 1985, 1981, 1980, 1976, 1975, 1972, 1971, 1970, 1969, 1967, 1966, 1965, 1964, 1963, 1962, 1961, 1960, 1958, 1957, 1956, 1955, 1954, 1952, 1951, 1950, 1949, 1948, 1947, 1946, 1945, 1944, 1942, 1940, 1939, 1938, 1937, 1936, 1935, 1934, 1933, 1932, 1931, 1930, 1929, 1928, 1927, 1926, 1925, 1924, 1923, 1921, 1920
708 E EDNA PL	2020, 2017, 2014, 2006, 2005, 2004, 2003, 2001, 2000, 1999, 1996, 1995, 1992, 1991, 1990, 1986, 1985, 1981, 1980, 1976, 1975, 1972, 1971, 1970, 1969, 1967, 1966, 1965, 1964, 1963, 1962, 1961, 1960, 1958, 1957, 1956, 1955, 1954, 1952, 1951, 1950, 1949, 1948, 1947, 1946, 1945, 1944, 1942, 1940, 1939, 1938, 1937, 1936, 1935, 1934, 1933, 1932, 1931, 1930, 1929, 1928, 1927, 1926, 1925, 1924, 1923, 1921, 1920
708 E EDNA PL	2017, 2014, 2010, 2006, 2005, 2004, 2003, 2001, 2000, 1999, 1996, 1995, 1992, 1991, 1990, 1986, 1985, 1981, 1980, 1976, 1975, 1972, 1971, 1970, 1969, 1967, 1966, 1965, 1964, 1963, 1962, 1961, 1960, 1958, 1957, 1956, 1955, 1954, 1952, 1951, 1950, 1949, 1948, 1947, 1946, 1945, 1944, 1942, 1940, 1939, 1938, 1937, 1936, 1935, 1934, 1933, 1932, 1931, 1930, 1929, 1928, 1927, 1926, 1925, 1924, 1923, 1921, 1920
708 E EDNA PL	2020, 2017, 2010, 2006, 2005, 2004, 2003, 2001, 2000, 1999, 1996, 1995, 1992, 1991, 1990, 1986, 1985, 1981, 1980, 1976, 1975, 1972, 1971, 1970, 1969, 1967, 1966, 1965, 1964, 1963, 1962, 1961, 1960, 1958, 1957, 1956, 1955, 1954, 1952, 1951, 1950, 1949, 1948, 1947, 1946, 1945, 1944, 1942, 1940, 1939, 1938, 1937, 1936, 1935, 1934, 1933, 1932, 1931, 1930, 1929, 1928, 1927, 1926, 1925, 1924, 1923, 1921, 1920
708 EDNA PL	2020, 2017, 2014, 2010, 2006, 2005, 2004, 2001, 2000, 1999, 1996, 1995, 1992, 1991, 1990, 1986, 1985, 1981, 1980, 1976, 1975, 1972, 1971, 1970, 1969, 1967, 1966, 1965, 1964, 1963, 1962, 1961, 1960, 1958, 1957, 1956, 1955, 1954, 1952, 1951, 1950, 1949, 1948, 1947, 1946, 1945, 1944, 1942, 1940, 1939, 1938, 1937, 1936, 1935, 1934, 1933, 1932, 1931, 1930, 1929, 1928, 1927, 1926, 1925, 1924, 1923, 1921, 1920
708 EDNA PL	2020, 2017, 2014, 2010, 2006, 2005, 2004, 2003, 2001, 2000, 1999, 1996, 1992, 1991, 1990, 1986, 1985, 1981, 1980, 1976, 1975, 1972, 1971, 1970, 1969, 1967, 1966, 1965, 1964, 1963, 1962, 1961, 1960, 1958, 1957, 1956, 1955, 1954, 1952, 1951, 1950, 1949, 1948, 1947, 1946, 1945, 1944, 1942, 1940, 1939, 1938, 1937, 1936, 1935, 1934, 1933, 1932, 1931, 1930, 1929, 1928, 1927, 1926, 1925, 1924, 1923, 1921, 1920
708 EDNA PL	2020, 2017, 2014, 2010, 2006, 2005, 2004, 2003, 2001, 2000, 1999, 1996, 1995, 1992, 1991, 1990, 1985, 1981, 1980, 1976, 1975, 1972, 1971, 1970, 1969, 1967, 1966, 1965, 1964, 1963, 1962, 1961, 1960, 1958, 1957, 1956, 1955, 1954, 1952, 1951, 1950, 1949, 1948, 1947, 1946, 1945, 1944, 1942, 1940, 1939, 1938, 1937, 1936, 1935, 1934, 1933, 1932, 1931, 1930, 1929, 1928, 1927, 1926, 1925, 1924, 1923, 1921, 1920

FINDINGS

Address Researched	Address Not Identified in Research Source
708 EDNA PL	2020, 2017, 2014, 2010, 2006, 2005, 2004, 2003, 2001, 2000, 1999, 1996, 1995, 1992, 1991, 1990, 1986, 1985, 1981, 1980, 1976, 1972, 1971, 1970, 1969, 1967, 1966, 1965, 1964, 1963, 1962, 1961, 1960, 1958, 1957, 1956, 1955, 1954, 1952, 1951, 1950, 1949, 1948, 1947, 1946, 1945, 1944, 1942, 1940, 1939, 1938, 1937, 1936, 1935, 1934, 1933, 1932, 1931, 1930, 1929, 1928, 1927, 1926, 1925, 1924, 1923, 1921, 1920
708 EDNA PL	2020, 2017, 2014, 2010, 2006, 2005, 2004, 2003, 2001, 2000, 1999, 1996, 1995, 1992, 1991, 1990, 1986, 1985, 1981, 1976, 1975, 1972, 1971, 1970, 1969, 1967, 1966, 1965, 1964, 1963, 1962, 1961, 1960, 1958, 1957, 1956, 1955, 1954, 1952, 1951, 1950, 1949, 1948, 1947, 1946, 1945, 1944, 1942, 1940, 1939, 1938, 1937, 1936, 1935, 1934, 1933, 1932, 1931, 1930, 1929, 1928, 1927, 1926, 1925, 1924, 1923, 1921, 1920
709 E EDNA PL	2020, 2017, 2014, 2010, 2006, 2005, 2004, 2003, 2001, 2000, 1999, 1996, 1995, 1991, 1990, 1986, 1985, 1981, 1980, 1976, 1975, 1972, 1971, 1970, 1969, 1967, 1966, 1965, 1964, 1963, 1962, 1961, 1960, 1958, 1957, 1956, 1955, 1954, 1952, 1951, 1950, 1949, 1948, 1947, 1946, 1945, 1944, 1942, 1940, 1939, 1938, 1937, 1936, 1935, 1934, 1933, 1932, 1931, 1930, 1929, 1928, 1927, 1926, 1925, 1924, 1923, 1921, 1920
709 E EDNA PL	2020, 2017, 2010, 2006, 2005, 2004, 2003, 2001, 2000, 1999, 1996, 1995, 1992, 1991, 1990, 1986, 1985, 1981, 1980, 1976, 1975, 1972, 1971, 1970, 1969, 1967, 1966, 1965, 1964, 1963, 1962, 1961, 1960, 1958, 1957, 1956, 1955, 1954, 1952, 1951, 1950, 1949, 1948, 1947, 1946, 1945, 1944, 1942, 1940, 1939, 1938, 1937, 1936, 1935, 1934, 1933, 1932, 1931, 1930, 1929, 1928, 1927, 1926, 1925, 1924, 1923, 1921, 1920
709 E EDNA PL	2017, 2014, 2010, 2006, 2005, 2004, 2003, 2001, 2000, 1999, 1996, 1995, 1992, 1991, 1990, 1986, 1985, 1981, 1980, 1976, 1975, 1972, 1971, 1970, 1969, 1967, 1966, 1965, 1964, 1963, 1962, 1961, 1960, 1958, 1957, 1956, 1955, 1954, 1952, 1951, 1950, 1949, 1948, 1947, 1946, 1945, 1944, 1942, 1940, 1939, 1938, 1937, 1936, 1935, 1934, 1933, 1932, 1931, 1930, 1929, 1928, 1927, 1926, 1925, 1924, 1923, 1921, 1920
709 E EDNA PL	2020, 2017, 2014, 2006, 2005, 2004, 2003, 2001, 2000, 1999, 1996, 1995, 1992, 1991, 1990, 1986, 1985, 1981, 1980, 1976, 1975, 1972, 1971, 1970, 1969, 1967, 1966, 1965, 1964, 1963, 1962, 1961, 1960, 1958, 1957, 1956, 1955, 1954, 1952, 1951, 1950, 1949, 1948, 1947, 1946, 1945, 1944, 1942, 1940, 1939, 1938, 1937, 1936, 1935, 1934, 1933, 1932, 1931, 1930, 1929, 1928, 1927, 1926, 1925, 1924, 1923, 1921, 1920
709 E EDNA PL	2020, 2017, 2014, 2010, 2006, 2004, 2003, 2001, 2000, 1999, 1996, 1995, 1992, 1991, 1990, 1986, 1985, 1981, 1980, 1976, 1975, 1972, 1971, 1970, 1969, 1967, 1966, 1965, 1964, 1963, 1962, 1961, 1960, 1958, 1957, 1956, 1955, 1954, 1952, 1951, 1950, 1949, 1948, 1947, 1946, 1945, 1944, 1942, 1940, 1939, 1938, 1937, 1936, 1935, 1934, 1933, 1932, 1931, 1930, 1929, 1928, 1927, 1926, 1925, 1924, 1923, 1921, 1920
709 E. Edna Pl	2020, 2017, 2014, 2010, 2006, 2005, 2004, 2003, 2001, 2000, 1999, 1996, 1995, 1992, 1991, 1990, 1986, 1985, 1981, 1980, 1976, 1975, 1972, 1971, 1970, 1969, 1967, 1966, 1965, 1964, 1963, 1962, 1961, 1960, 1958, 1957, 1956, 1955, 1954, 1952, 1951, 1950, 1949, 1948, 1947, 1946, 1945, 1944, 1942, 1940, 1939, 1938, 1937, 1936, 1935, 1934, 1933, 1932, 1931, 1930, 1929, 1928, 1927, 1926, 1925, 1924, 1923, 1921, 1920
709 EDNA PL	2020, 2017, 2014, 2010, 2006, 2005, 2004, 2003, 2001, 2000, 1999, 1996, 1992, 1991, 1990, 1986, 1985, 1981, 1980, 1976, 1975, 1972, 1971, 1970, 1969, 1967, 1966, 1965, 1964, 1963, 1962, 1961, 1960, 1958, 1957, 1956, 1955, 1954, 1952, 1951, 1950, 1949, 1948, 1947, 1946, 1945, 1944, 1942, 1940, 1939, 1938, 1937, 1936, 1935, 1934, 1933, 1932, 1931, 1930, 1929, 1928, 1927, 1926, 1925, 1924, 1923, 1921, 1920

FINDINGS

Address Researched	Address Not Identified in Research Source
709 EDNA PL	2020, 2017, 2014, 2010, 2006, 2005, 2004, 2001, 2000, 1999, 1996, 1995, 1992, 1991, 1990, 1986, 1985, 1981, 1980, 1976, 1975, 1972, 1971, 1970, 1969, 1967, 1966, 1965, 1964, 1963, 1962, 1961, 1960, 1958, 1957, 1956, 1955, 1954, 1952, 1951, 1950, 1949, 1948, 1947, 1946, 1945, 1944, 1942, 1940, 1939, 1938, 1937, 1936, 1935, 1934, 1933, 1932, 1931, 1930, 1929, 1928, 1927, 1926, 1925, 1924, 1923, 1921, 1920
709 EDNA PL	2020, 2017, 2014, 2010, 2006, 2005, 2004, 2003, 2001, 2000, 1999, 1996, 1995, 1992, 1991, 1990, 1986, 1985, 1981, 1976, 1975, 1972, 1971, 1970, 1969, 1967, 1966, 1965, 1964, 1963, 1962, 1961, 1960, 1958, 1957, 1956, 1955, 1954, 1952, 1951, 1950, 1949, 1948, 1947, 1946, 1945, 1944, 1942, 1940, 1939, 1938, 1937, 1936, 1935, 1934, 1933, 1932, 1931, 1930, 1929, 1928, 1927, 1926, 1925, 1924, 1923, 1921, 1920
709 EDNA PL	2020, 2017, 2014, 2010, 2006, 2005, 2004, 2003, 2001, 2000, 1999, 1996, 1995, 1992, 1991, 1990, 1986, 1981, 1980, 1976, 1975, 1972, 1971, 1970, 1969, 1967, 1966, 1965, 1964, 1963, 1962, 1961, 1960, 1958, 1957, 1956, 1955, 1954, 1952, 1951, 1950, 1949, 1948, 1947, 1946, 1945, 1944, 1942, 1940, 1939, 1938, 1937, 1936, 1935, 1934, 1933, 1932, 1931, 1930, 1929, 1928, 1927, 1926, 1925, 1924, 1923, 1921, 1920
709 EDNA PL	2020, 2017, 2014, 2010, 2006, 2005, 2004, 2003, 2001, 2000, 1999, 1996, 1995, 1992, 1991, 1990, 1986, 1985, 1981, 1980, 1976, 1972, 1971, 1970, 1969, 1967, 1966, 1965, 1964, 1963, 1962, 1961, 1960, 1958, 1957, 1956, 1955, 1954, 1952, 1951, 1950, 1949, 1948, 1947, 1946, 1945, 1944, 1942, 1940, 1939, 1938, 1937, 1936, 1935, 1934, 1933, 1932, 1931, 1930, 1929, 1928, 1927, 1926, 1925, 1924, 1923, 1921, 1920
709 EDNA PL	2020, 2017, 2014, 2010, 2006, 2005, 2004, 2003, 2001, 2000, 1999, 1996, 1995, 1992, 1991, 1990, 1986, 1985, 1981, 1980, 1976, 1975, 1972, 1971, 1970, 1969, 1967, 1966, 1965, 1964, 1963, 1962, 1961, 1958, 1957, 1956, 1955, 1954, 1952, 1951, 1950, 1949, 1948, 1947, 1946, 1945, 1944, 1942, 1940, 1939, 1938, 1937, 1936, 1935, 1934, 1933, 1932, 1931, 1930, 1929, 1928, 1927, 1926, 1925, 1924, 1923, 1921, 1920
709 EDNA PL	2020, 2017, 2014, 2010, 2006, 2005, 2004, 2003, 2001, 2000, 1999, 1996, 1995, 1992, 1991, 1990, 1986, 1985, 1981, 1980, 1976, 1975, 1972, 1971, 1970, 1969, 1967, 1965, 1964, 1963, 1962, 1961, 1960, 1958, 1957, 1956, 1955, 1954, 1952, 1951, 1950, 1949, 1948, 1947, 1946, 1945, 1944, 1942, 1940, 1939, 1938, 1937, 1936, 1935, 1934, 1933, 1932, 1931, 1930, 1929, 1928, 1927, 1926, 1925, 1924, 1923, 1921, 1920
709 GRANDVIEW AVE	2020, 2017, 2014, 2010, 2006, 2005, 2004, 2003, 2001, 2000, 1999, 1996, 1995, 1992, 1991, 1990, 1986, 1985, 1981, 1980, 1976, 1975, 1972, 1971, 1970, 1969, 1967, 1966, 1965, 1964, 1963, 1962, 1961, 1960, 1958, 1956, 1955, 1954, 1952, 1951, 1950, 1949, 1948, 1947, 1946, 1945, 1944, 1942, 1940, 1939, 1938, 1937, 1936, 1935, 1934, 1933, 1932, 1931, 1930, 1929, 1928, 1927, 1926, 1925, 1924, 1923, 1921, 1920
710 E SAN BERNARDINO RD	2020, 2017, 2014, 2010, 2006, 2005, 2004, 2003, 2001, 2000, 1999, 1996, 1992, 1991, 1990, 1986, 1985, 1981, 1980, 1976, 1975, 1972, 1971, 1970, 1969, 1967, 1966, 1965, 1964, 1963, 1962, 1961, 1960, 1958, 1957, 1956, 1955, 1954, 1952, 1951, 1950, 1949, 1948, 1947, 1946, 1945, 1944, 1942, 1940, 1939, 1938, 1937, 1936, 1935, 1934, 1933, 1932, 1931, 1930, 1929, 1928, 1927, 1926, 1925, 1924, 1923, 1921, 1920
710 E SAN BERNARDINO RD	2020, 2017, 2014, 2010, 2006, 2005, 2004, 2003, 2001, 2000, 1999, 1996, 1995, 1991, 1990, 1986, 1985, 1981, 1980, 1976, 1975, 1972, 1971, 1970, 1969, 1967, 1966, 1965, 1964, 1963, 1962, 1961, 1960, 1958, 1957, 1956, 1955, 1954, 1952, 1951, 1950, 1949, 1948, 1947, 1946, 1945, 1944, 1942, 1940, 1939, 1938, 1937, 1936, 1935, 1934, 1933, 1932, 1931, 1930, 1929, 1928, 1927, 1926, 1925, 1924, 1923, 1921, 1920

FINDINGS

Address Researched	Address Not Identified in Research Source
710 E SAN BERNARDINO RD	2017, 2014, 2010, 2006, 2005, 2004, 2003, 2001, 2000, 1999, 1996, 1995, 1992, 1991, 1990, 1986, 1985, 1981, 1980, 1976, 1975, 1972, 1971, 1970, 1969, 1967, 1966, 1965, 1964, 1963, 1962, 1961, 1960, 1958, 1957, 1956, 1955, 1954, 1952, 1951, 1950, 1949, 1948, 1947, 1946, 1945, 1944, 1942, 1940, 1939, 1938, 1937, 1936, 1935, 1934, 1933, 1932, 1931, 1930, 1929, 1928, 1927, 1926, 1925, 1924, 1923, 1921, 1920
710 E SAN BERNARDINO RD	2020, 2017, 2014, 2006, 2005, 2004, 2003, 2001, 2000, 1999, 1996, 1995, 1992, 1991, 1990, 1986, 1985, 1981, 1980, 1976, 1975, 1972, 1971, 1970, 1969, 1967, 1966, 1965, 1964, 1963, 1962, 1961, 1960, 1958, 1957, 1956, 1955, 1954, 1952, 1951, 1950, 1949, 1948, 1947, 1946, 1945, 1944, 1942, 1940, 1939, 1938, 1937, 1936, 1935, 1934, 1933, 1932, 1931, 1930, 1929, 1928, 1927, 1926, 1925, 1924, 1923, 1921, 1920
710 E SAN BERNARDINO RD	2020, 2017, 2010, 2006, 2005, 2004, 2003, 2001, 2000, 1999, 1996, 1995, 1992, 1991, 1990, 1986, 1985, 1981, 1980, 1976, 1975, 1972, 1971, 1970, 1969, 1967, 1966, 1965, 1964, 1963, 1962, 1961, 1960, 1958, 1957, 1956, 1955, 1954, 1952, 1951, 1950, 1949, 1948, 1947, 1946, 1945, 1944, 1942, 1940, 1939, 1938, 1937, 1936, 1935, 1934, 1933, 1932, 1931, 1930, 1929, 1928, 1927, 1926, 1925, 1924, 1923, 1921, 1920
710 GRANDVIEW AVE	2020, 2017, 2014, 2010, 2006, 2005, 2004, 2003, 2001, 2000, 1999, 1996, 1992, 1991, 1990, 1986, 1985, 1981, 1980, 1976, 1975, 1972, 1971, 1970, 1969, 1967, 1966, 1965, 1964, 1963, 1962, 1961, 1960, 1958, 1957, 1956, 1955, 1954, 1952, 1951, 1950, 1949, 1948, 1947, 1946, 1945, 1944, 1942, 1940, 1939, 1938, 1937, 1936, 1935, 1934, 1933, 1932, 1931, 1930, 1929, 1928, 1927, 1926, 1925, 1924, 1923, 1921, 1920
710 GRANDVIEW AVE	2020, 2017, 2014, 2010, 2006, 2005, 2004, 2003, 2001, 2000, 1999, 1996, 1995, 1992, 1991, 1990, 1986, 1985, 1981, 1980, 1976, 1975, 1972, 1971, 1970, 1969, 1967, 1966, 1965, 1964, 1963, 1962, 1961, 1960, 1958, 1956, 1955, 1954, 1952, 1951, 1950, 1949, 1948, 1947, 1946, 1945, 1944, 1942, 1940, 1939, 1938, 1937, 1936, 1935, 1934, 1933, 1932, 1931, 1930, 1929, 1928, 1927, 1926, 1925, 1924, 1923, 1921, 1920
710 GRANDVIEW AVE	2020, 2017, 2014, 2010, 2006, 2005, 2004, 2003, 2001, 2000, 1999, 1996, 1995, 1992, 1991, 1990, 1986, 1985, 1981, 1980, 1976, 1975, 1972, 1971, 1970, 1969, 1967, 1966, 1965, 1964, 1963, 1962, 1961, 1960, 1958, 1957, 1956, 1955, 1954, 1952, 1951, 1950, 1949, 1948, 1947, 1946, 1945, 1944, 1942, 1940, 1939, 1938, 1937, 1936, 1935, 1934, 1933, 1932, 1931, 1930, 1929, 1928, 1927, 1926, 1925, 1924, 1923, 1921, 1920
710 GRANDVIEW AVE	2020, 2017, 2014, 2010, 2006, 2005, 2004, 2003, 2001, 2000, 1999, 1996, 1995, 1992, 1991, 1990, 1986, 1985, 1981, 1980, 1976, 1975, 1972, 1971, 1970, 1969, 1967, 1966, 1965, 1964, 1963, 1962, 1961, 1960, 1958, 1957, 1956, 1955, 1954, 1952, 1951, 1950, 1949, 1948, 1947, 1946, 1945, 1944, 1942, 1940, 1939, 1938, 1937, 1936, 1935, 1934, 1933, 1932, 1931, 1930, 1929, 1928, 1927, 1926, 1925, 1924, 1923, 1921, 1920
710 GRANDVIEW AVE	2020, 2017, 2014, 2010, 2006, 2005, 2004, 2003, 2001, 2000, 1999, 1996, 1995, 1992, 1991, 1990, 1986, 1985, 1981, 1980, 1976, 1975, 1972, 1971, 1970, 1969, 1967, 1965, 1964, 1963, 1962, 1961, 1960, 1958, 1957, 1956, 1955, 1954, 1952, 1951, 1950, 1949, 1948, 1947, 1946, 1945, 1944, 1942, 1940, 1939, 1938, 1937, 1936, 1935, 1934, 1933, 1932, 1931, 1930, 1929, 1928, 1927, 1926, 1925, 1924, 1923, 1921, 1920
710 GRANDVIEW AVE	2020, 2017, 2014, 2010, 2006, 2005, 2004, 2003, 2001, 2000, 1999, 1996, 1995, 1992, 1991, 1990, 1986, 1985, 1981, 1980, 1976, 1972, 1971, 1970, 1969, 1967, 1966, 1965, 1964, 1963, 1962, 1961, 1960, 1958, 1957, 1956, 1955, 1954, 1952, 1951, 1950, 1949, 1948, 1947, 1946, 1945, 1944, 1942, 1940, 1939, 1938, 1937, 1936, 1935, 1934, 1933, 1932, 1931, 1930, 1929, 1928, 1927, 1926, 1925, 1924, 1923, 1921, 1920

FINDINGS

Address Researched	Address Not Identified in Research Source
710 GRANDVIEW AVE	2020, 2017, 2014, 2010, 2006, 2005, 2004, 2003, 2001, 2000, 1999, 1996, 1995, 1992, 1991, 1990, 1986, 1981, 1980, 1976, 1975, 1972, 1971, 1970, 1969, 1967, 1966, 1965, 1964, 1963, 1962, 1961, 1960, 1958, 1957, 1956, 1955, 1954, 1952, 1951, 1950, 1949, 1948, 1947, 1946, 1945, 1944, 1942, 1940, 1939, 1938, 1937, 1936, 1935, 1934, 1933, 1932, 1931, 1930, 1929, 1928, 1927, 1926, 1925, 1924, 1923, 1921, 1920
710 GRANDVIEW AVE	2020, 2017, 2014, 2010, 2006, 2005, 2004, 2003, 2001, 2000, 1999, 1996, 1995, 1992, 1991, 1990, 1986, 1985, 1981, 1976, 1975, 1972, 1971, 1970, 1969, 1967, 1966, 1965, 1964, 1963, 1962, 1961, 1960, 1958, 1957, 1956, 1955, 1954, 1952, 1951, 1950, 1949, 1948, 1947, 1946, 1945, 1944, 1942, 1940, 1939, 1938, 1937, 1936, 1935, 1934, 1933, 1932, 1931, 1930, 1929, 1928, 1927, 1926, 1925, 1924, 1923, 1921, 1920
710 SAN BERNARDINO RD	2020, 2017, 2014, 2010, 2006, 2005, 2004, 2003, 2001, 2000, 1999, 1996, 1995, 1992, 1991, 1990, 1986, 1985, 1981, 1976, 1975, 1972, 1971, 1970, 1969, 1967, 1966, 1965, 1964, 1963, 1962, 1961, 1960, 1958, 1957, 1956, 1955, 1954, 1952, 1951, 1950, 1949, 1948, 1947, 1946, 1945, 1944, 1942, 1940, 1939, 1938, 1937, 1936, 1935, 1934, 1933, 1932, 1931, 1930, 1929, 1928, 1927, 1926, 1925, 1924, 1923, 1921, 1920
710 SAN BERNARDINO RD	2020, 2017, 2014, 2010, 2006, 2005, 2004, 2003, 2001, 2000, 1999, 1996, 1995, 1992, 1991, 1990, 1986, 1985, 1981, 1980, 1976, 1972, 1971, 1970, 1969, 1967, 1966, 1965, 1964, 1963, 1962, 1961, 1960, 1958, 1957, 1956, 1955, 1954, 1952, 1951, 1950, 1949, 1948, 1947, 1946, 1945, 1944, 1942, 1940, 1939, 1938, 1937, 1936, 1935, 1934, 1933, 1932, 1931, 1930, 1929, 1928, 1927, 1926, 1925, 1924, 1923, 1921, 1920
710 SAN BERNARDINO RD	2020, 2017, 2014, 2010, 2006, 2005, 2004, 2003, 2001, 2000, 1999, 1996, 1995, 1992, 1991, 1990, 1986, 1985, 1981, 1980, 1976, 1975, 1972, 1971, 1970, 1969, 1967, 1965, 1964, 1963, 1962, 1961, 1960, 1958, 1957, 1956, 1955, 1954, 1952, 1951, 1950, 1949, 1948, 1947, 1946, 1945, 1944, 1942, 1940, 1939, 1938, 1937, 1936, 1935, 1934, 1933, 1932, 1931, 1930, 1929, 1928, 1927, 1926, 1925, 1924, 1923, 1921, 1920
710 SAN BERNARDINO RD	2020, 2017, 2014, 2010, 2006, 2005, 2004, 2003, 2001, 2000, 1999, 1996, 1992, 1991, 1990, 1986, 1985, 1981, 1980, 1976, 1975, 1972, 1971, 1970, 1969, 1967, 1966, 1965, 1964, 1963, 1962, 1961, 1960, 1958, 1957, 1956, 1955, 1954, 1952, 1951, 1950, 1949, 1948, 1947, 1946, 1945, 1944, 1942, 1940, 1939, 1938, 1937, 1936, 1935, 1934, 1933, 1932, 1931, 1930, 1929, 1928, 1927, 1926, 1925, 1924, 1923, 1921, 1920
710 SAN BERNARDINO RD	2020, 2017, 2014, 2010, 2006, 2005, 2004, 2001, 2000, 1999, 1996, 1995, 1992, 1991, 1990, 1986, 1985, 1981, 1980, 1976, 1975, 1972, 1971, 1970, 1969, 1967, 1966, 1965, 1964, 1963, 1962, 1961, 1960, 1958, 1957, 1956, 1955, 1954, 1952, 1951, 1950, 1949, 1948, 1947, 1946, 1945, 1944, 1942, 1940, 1939, 1938, 1937, 1936, 1935, 1934, 1933, 1932, 1931, 1930, 1929, 1928, 1927, 1926, 1925, 1924, 1923, 1921, 1920
711 1/2 SAN BERNARDINO RD	2020, 2017, 2014, 2010, 2006, 2005, 2004, 2003, 2001, 2000, 1999, 1996, 1995, 1992, 1991, 1990, 1986, 1985, 1981, 1980, 1976, 1975, 1972, 1971, 1970, 1969, 1967, 1966, 1965, 1964, 1963, 1962, 1961, 1960, 1958, 1956, 1955, 1954, 1952, 1951, 1950, 1949, 1948, 1947, 1946, 1945, 1944, 1942, 1940, 1939, 1938, 1937, 1936, 1935, 1934, 1933, 1932, 1931, 1930, 1929, 1928, 1927, 1926, 1925, 1924, 1923, 1921, 1920
711 E SAN BERNARDINO RD	2020, 2017, 2010, 2006, 2005, 2004, 2003, 2001, 2000, 1999, 1996, 1995, 1992, 1991, 1990, 1986, 1985, 1981, 1980, 1976, 1975, 1972, 1971, 1970, 1969, 1967, 1966, 1965, 1964, 1963, 1962, 1961, 1960, 1958, 1957, 1956, 1955, 1954, 1952, 1951, 1950, 1949, 1948, 1947, 1946, 1945, 1944, 1942, 1940, 1939, 1938, 1937, 1936, 1935, 1934, 1933, 1932, 1931, 1930, 1929, 1928, 1927, 1926, 1925, 1924, 1923, 1921, 1920

FINDINGS

Address Researched	Address Not Identified in Research Source
711 E SAN BERNARDINO RD	2020, 2017, 2014, 2006, 2005, 2004, 2003, 2001, 2000, 1999, 1996, 1995, 1992, 1991, 1990, 1986, 1985, 1981, 1980, 1976, 1975, 1972, 1971, 1970, 1969, 1967, 1966, 1965, 1964, 1963, 1962, 1961, 1960, 1958, 1957, 1956, 1955, 1954, 1952, 1951, 1950, 1949, 1948, 1947, 1946, 1945, 1944, 1942, 1940, 1939, 1938, 1937, 1936, 1935, 1934, 1933, 1932, 1931, 1930, 1929, 1928, 1927, 1926, 1925, 1924, 1923, 1921, 1920
711 E SAN BERNARDINO RD	2020, 2017, 2014, 2010, 2006, 2004, 2003, 2001, 2000, 1999, 1996, 1995, 1992, 1991, 1990, 1986, 1985, 1981, 1980, 1976, 1975, 1972, 1971, 1970, 1969, 1967, 1966, 1965, 1964, 1963, 1962, 1961, 1960, 1958, 1957, 1956, 1955, 1954, 1952, 1951, 1950, 1949, 1948, 1947, 1946, 1945, 1944, 1942, 1940, 1939, 1938, 1937, 1936, 1935, 1934, 1933, 1932, 1931, 1930, 1929, 1928, 1927, 1926, 1925, 1924, 1923, 1921, 1920
711 GRANDVIEW AVE	2020, 2017, 2014, 2010, 2006, 2005, 2004, 2003, 2001, 2000, 1999, 1996, 1995, 1992, 1991, 1990, 1986, 1985, 1981, 1980, 1976, 1975, 1972, 1971, 1970, 1969, 1967, 1966, 1965, 1964, 1963, 1962, 1961, 1958, 1957, 1956, 1955, 1954, 1952, 1951, 1950, 1949, 1948, 1947, 1946, 1945, 1944, 1942, 1940, 1939, 1938, 1937, 1936, 1935, 1934, 1933, 1932, 1931, 1930, 1929, 1928, 1927, 1926, 1925, 1924, 1923, 1921, 1920
711 GRANDVIEW AVE	2020, 2017, 2014, 2010, 2006, 2005, 2004, 2003, 2001, 2000, 1999, 1996, 1995, 1992, 1991, 1990, 1986, 1985, 1981, 1980, 1976, 1975, 1972, 1971, 1970, 1969, 1967, 1966, 1965, 1964, 1963, 1962, 1961, 1960, 1958, 1957, 1956, 1955, 1952, 1951, 1950, 1949, 1948, 1947, 1946, 1945, 1944, 1942, 1940, 1939, 1938, 1937, 1936, 1935, 1934, 1933, 1932, 1931, 1930, 1929, 1928, 1927, 1926, 1925, 1924, 1923, 1921, 1920
711 GRANDVIEW AVE	2020, 2017, 2014, 2010, 2006, 2005, 2004, 2003, 2001, 2000, 1999, 1996, 1995, 1992, 1991, 1990, 1986, 1985, 1981, 1980, 1976, 1975, 1972, 1971, 1970, 1969, 1967, 1966, 1965, 1963, 1962, 1961, 1960, 1958, 1957, 1956, 1955, 1954, 1952, 1951, 1950, 1949, 1948, 1947, 1946, 1945, 1944, 1942, 1940, 1939, 1938, 1937, 1936, 1935, 1934, 1933, 1932, 1931, 1930, 1929, 1928, 1927, 1926, 1925, 1924, 1923, 1921, 1920
711 SAN BERNARDINO RD	2020, 2017, 2014, 2010, 2006, 2005, 2004, 2003, 2001, 2000, 1999, 1996, 1995, 1992, 1991, 1990, 1986, 1985, 1981, 1980, 1976, 1975, 1972, 1971, 1970, 1969, 1967, 1965, 1964, 1963, 1962, 1961, 1960, 1958, 1957, 1956, 1955, 1954, 1952, 1951, 1950, 1949, 1948, 1947, 1946, 1945, 1944, 1942, 1940, 1939, 1938, 1937, 1936, 1935, 1934, 1933, 1932, 1931, 1930, 1929, 1928, 1927, 1926, 1925, 1924, 1923, 1921, 1920
711 SAN BERNARDINO RD	2020, 2017, 2014, 2010, 2006, 2005, 2004, 2003, 2001, 2000, 1999, 1996, 1995, 1992, 1991, 1990, 1986, 1985, 1981, 1980, 1976, 1972, 1971, 1970, 1969, 1967, 1966, 1965, 1964, 1963, 1962, 1961, 1960, 1958, 1957, 1956, 1955, 1954, 1952, 1951, 1950, 1949, 1948, 1947, 1946, 1945, 1944, 1942, 1940, 1939, 1938, 1937, 1936, 1935, 1934, 1933, 1932, 1931, 1930, 1929, 1928, 1927, 1926, 1925, 1924, 1923, 1921, 1920
711 SAN BERNARDINO RD	2020, 2017, 2014, 2010, 2006, 2005, 2004, 2003, 2001, 2000, 1999, 1996, 1995, 1992, 1991, 1990, 1986, 1985, 1981, 1980, 1976, 1975, 1972, 1971, 1970, 1969, 1967, 1966, 1965, 1964, 1963, 1962, 1961, 1960, 1958, 1956, 1955, 1954, 1952, 1951, 1950, 1949, 1948, 1947, 1946, 1945, 1944, 1942, 1940, 1939, 1938, 1937, 1936, 1935, 1934, 1933, 1932, 1931, 1930, 1929, 1928, 1927, 1926, 1925, 1924, 1923, 1921, 1920

FINDINGS

Address Researched	Address Not Identified in Research Source
711 SAN BERNARDINO RD	2020, 2017, 2014, 2010, 2006, 2005, 2004, 2003, 2001, 2000, 1999, 1996, 1995, 1992, 1991, 1990, 1986, 1985, 1981, 1980, 1976, 1975, 1972, 1971, 1970, 1969, 1967, 1966, 1965, 1964, 1963, 1962, 1961, 1958, 1957, 1956, 1955, 1954, 1952, 1951, 1950, 1949, 1948, 1947, 1946, 1945, 1944, 1942, 1940, 1939, 1938, 1937, 1936, 1935, 1934, 1933, 1932, 1931, 1930, 1929, 1928, 1927, 1926, 1925, 1924, 1923, 1921, 1920
711 SAN BERNARDINO RD	2020, 2017, 2014, 2010, 2006, 2005, 2004, 2003, 2001, 2000, 1999, 1996, 1995, 1992, 1991, 1990, 1986, 1985, 1981, 1980, 1976, 1975, 1972, 1971, 1970, 1969, 1967, 1966, 1965, 1964, 1963, 1962, 1961, 1960, 1958, 1957, 1956, 1955, 1954, 1952, 1951, 1949, 1948, 1947, 1946, 1945, 1944, 1942, 1940, 1939, 1938, 1937, 1936, 1935, 1934, 1933, 1932, 1931, 1930, 1929, 1928, 1927, 1926, 1925, 1924, 1923, 1921, 1920
712 EDNA PL	2020, 2017, 2014, 2010, 2006, 2005, 2004, 2003, 2001, 2000, 1999, 1996, 1995, 1992, 1991, 1990, 1986, 1985, 1981, 1980, 1976, 1972, 1971, 1970, 1969, 1967, 1966, 1965, 1964, 1963, 1962, 1961, 1960, 1958, 1957, 1956, 1955, 1954, 1952, 1951, 1950, 1949, 1948, 1947, 1946, 1945, 1944, 1942, 1940, 1939, 1938, 1937, 1936, 1935, 1934, 1933, 1932, 1931, 1930, 1929, 1928, 1927, 1926, 1925, 1924, 1923, 1921, 1920
712 EDNA PL	2020, 2017, 2014, 2010, 2006, 2005, 2004, 2003, 2001, 2000, 1999, 1996, 1995, 1992, 1991, 1990, 1986, 1985, 1981, 1976, 1975, 1972, 1971, 1970, 1969, 1967, 1966, 1965, 1964, 1963, 1962, 1961, 1960, 1958, 1957, 1956, 1955, 1954, 1952, 1951, 1950, 1949, 1948, 1947, 1946, 1945, 1944, 1942, 1940, 1939, 1938, 1937, 1936, 1935, 1934, 1933, 1932, 1931, 1930, 1929, 1928, 1927, 1926, 1925, 1924, 1923, 1921, 1920
712 EDNA PL	2020, 2017, 2014, 2010, 2006, 2005, 2004, 2001, 2000, 1999, 1996, 1995, 1992, 1991, 1990, 1986, 1985, 1981, 1980, 1976, 1975, 1972, 1971, 1970, 1969, 1967, 1966, 1965, 1964, 1963, 1962, 1961, 1960, 1958, 1957, 1956, 1955, 1954, 1952, 1951, 1950, 1949, 1948, 1947, 1946, 1945, 1944, 1942, 1940, 1939, 1938, 1937, 1936, 1935, 1934, 1933, 1932, 1931, 1930, 1929, 1928, 1927, 1926, 1925, 1924, 1923, 1921, 1920
713 E SAN BERNARDINO RD	2020, 2017, 2014, 2010, 2006, 2005, 2004, 2003, 2001, 2000, 1999, 1996, 1992, 1991, 1990, 1986, 1985, 1981, 1980, 1976, 1975, 1972, 1971, 1970, 1969, 1967, 1966, 1965, 1964, 1963, 1962, 1961, 1960, 1958, 1957, 1956, 1955, 1954, 1952, 1951, 1950, 1949, 1948, 1947, 1946, 1945, 1944, 1942, 1940, 1939, 1938, 1937, 1936, 1935, 1934, 1933, 1932, 1931, 1930, 1929, 1928, 1927, 1926, 1925, 1924, 1923, 1921, 1920
713 E SAN BERNARDINO RD	2020, 2017, 2014, 2010, 2006, 2005, 2004, 2003, 2001, 2000, 1999, 1996, 1995, 1991, 1990, 1986, 1985, 1981, 1980, 1976, 1975, 1972, 1971, 1970, 1969, 1967, 1966, 1965, 1964, 1963, 1962, 1961, 1960, 1958, 1957, 1956, 1955, 1954, 1952, 1951, 1950, 1949, 1948, 1947, 1946, 1945, 1944, 1942, 1940, 1939, 1938, 1937, 1936, 1935, 1934, 1933, 1932, 1931, 1930, 1929, 1928, 1927, 1926, 1925, 1924, 1923, 1921, 1920
713 E SAN BERNARDINO RD	2020, 2017, 2014, 2010, 2006, 2004, 2003, 2001, 2000, 1999, 1996, 1995, 1992, 1991, 1990, 1986, 1985, 1981, 1980, 1976, 1975, 1972, 1971, 1970, 1969, 1967, 1966, 1965, 1964, 1963, 1962, 1961, 1960, 1958, 1957, 1956, 1955, 1954, 1952, 1951, 1950, 1949, 1948, 1947, 1946, 1945, 1944, 1942, 1940, 1939, 1938, 1937, 1936, 1935, 1934, 1933, 1932, 1931, 1930, 1929, 1928, 1927, 1926, 1925, 1924, 1923, 1921, 1920
713 E SAN BERNARDINO RD	2020, 2017, 2014, 2006, 2005, 2004, 2003, 2001, 2000, 1999, 1996, 1995, 1992, 1991, 1990, 1986, 1985, 1981, 1980, 1976, 1975, 1972, 1971, 1970, 1969, 1967, 1966, 1965, 1964, 1963, 1962, 1961, 1960, 1958, 1957, 1956, 1955, 1954, 1952, 1951, 1950, 1949, 1948, 1947, 1946, 1945, 1944, 1942, 1940, 1939, 1938, 1937, 1936, 1935, 1934, 1933, 1932, 1931, 1930, 1929, 1928, 1927, 1926, 1925, 1924, 1923, 1921, 1920

FINDINGS

Address Researched	Address Not Identified in Research Source
713 E SAN BERNARDINO RD	2020, 2017, 2010, 2006, 2005, 2004, 2003, 2001, 2000, 1999, 1996, 1995, 1992, 1991, 1990, 1986, 1985, 1981, 1980, 1976, 1975, 1972, 1971, 1970, 1969, 1967, 1966, 1965, 1964, 1963, 1962, 1961, 1960, 1958, 1957, 1956, 1955, 1954, 1952, 1951, 1950, 1949, 1948, 1947, 1946, 1945, 1944, 1942, 1940, 1939, 1938, 1937, 1936, 1935, 1934, 1933, 1932, 1931, 1930, 1929, 1928, 1927, 1926, 1925, 1924, 1923, 1921, 1920
713 E SAN BERNARDINO RD	2017, 2014, 2010, 2006, 2005, 2004, 2003, 2001, 2000, 1999, 1996, 1995, 1992, 1991, 1990, 1986, 1985, 1981, 1980, 1976, 1975, 1972, 1971, 1970, 1969, 1967, 1966, 1965, 1964, 1963, 1962, 1961, 1960, 1958, 1957, 1956, 1955, 1954, 1952, 1951, 1950, 1949, 1948, 1947, 1946, 1945, 1944, 1942, 1940, 1939, 1938, 1937, 1936, 1935, 1934, 1933, 1932, 1931, 1930, 1929, 1928, 1927, 1926, 1925, 1924, 1923, 1921, 1920
713 SAN BERNARDINO RD	2020, 2017, 2014, 2010, 2006, 2005, 2004, 2003, 2001, 2000, 1999, 1996, 1992, 1991, 1990, 1986, 1985, 1981, 1980, 1976, 1975, 1972, 1971, 1970, 1969, 1967, 1966, 1965, 1964, 1963, 1962, 1961, 1960, 1958, 1957, 1956, 1955, 1954, 1952, 1951, 1950, 1949, 1948, 1947, 1946, 1945, 1944, 1942, 1940, 1939, 1938, 1937, 1936, 1935, 1934, 1933, 1932, 1931, 1930, 1929, 1928, 1927, 1926, 1925, 1924, 1923, 1921, 1920
713 SAN BERNARDINO RD	2020, 2017, 2014, 2010, 2006, 2005, 2004, 2001, 2000, 1999, 1996, 1995, 1992, 1991, 1990, 1986, 1985, 1981, 1980, 1976, 1975, 1972, 1971, 1970, 1969, 1967, 1966, 1965, 1964, 1963, 1962, 1961, 1960, 1958, 1957, 1956, 1955, 1954, 1952, 1951, 1950, 1949, 1948, 1947, 1946, 1945, 1944, 1942, 1940, 1939, 1938, 1937, 1936, 1935, 1934, 1933, 1932, 1931, 1930, 1929, 1928, 1927, 1926, 1925, 1924, 1923, 1921, 1920
713 SAN BERNARDINO RD	2020, 2017, 2014, 2010, 2006, 2005, 2004, 2003, 2001, 2000, 1999, 1996, 1995, 1992, 1991, 1990, 1986, 1981, 1980, 1976, 1975, 1972, 1971, 1970, 1969, 1967, 1966, 1965, 1964, 1963, 1962, 1961, 1960, 1958, 1957, 1956, 1955, 1954, 1952, 1951, 1950, 1949, 1948, 1947, 1946, 1945, 1944, 1942, 1940, 1939, 1938, 1937, 1936, 1935, 1934, 1933, 1932, 1931, 1930, 1929, 1928, 1927, 1926, 1925, 1924, 1923, 1921, 1920
714 E EDNA PL	2020, 2017, 2014, 2010, 2006, 2005, 2004, 2003, 2001, 2000, 1999, 1996, 1992, 1991, 1990, 1986, 1985, 1981, 1980, 1976, 1975, 1972, 1971, 1970, 1969, 1967, 1966, 1965, 1964, 1963, 1962, 1961, 1960, 1958, 1957, 1956, 1955, 1954, 1952, 1951, 1950, 1949, 1948, 1947, 1946, 1945, 1944, 1942, 1940, 1939, 1938, 1937, 1936, 1935, 1934, 1933, 1932, 1931, 1930, 1929, 1928, 1927, 1926, 1925, 1924, 1923, 1921, 1920
714 E EDNA PL	2020, 2017, 2014, 2010, 2006, 2005, 2004, 2003, 2001, 2000, 1999, 1996, 1995, 1991, 1990, 1986, 1985, 1981, 1980, 1976, 1975, 1972, 1971, 1970, 1969, 1967, 1966, 1965, 1964, 1963, 1962, 1961, 1960, 1958, 1957, 1956, 1955, 1954, 1952, 1951, 1950, 1949, 1948, 1947, 1946, 1945, 1944, 1942, 1940, 1939, 1938, 1937, 1936, 1935, 1934, 1933, 1932, 1931, 1930, 1929, 1928, 1927, 1926, 1925, 1924, 1923, 1921, 1920
714 E EDNA PL	2017, 2014, 2010, 2006, 2005, 2004, 2003, 2001, 2000, 1999, 1996, 1995, 1992, 1991, 1990, 1986, 1985, 1981, 1980, 1976, 1975, 1972, 1971, 1970, 1969, 1967, 1966, 1965, 1964, 1963, 1962, 1961, 1960, 1958, 1957, 1956, 1955, 1954, 1952, 1951, 1950, 1949, 1948, 1947, 1946, 1945, 1944, 1942, 1940, 1939, 1938, 1937, 1936, 1935, 1934, 1933, 1932, 1931, 1930, 1929, 1928, 1927, 1926, 1925, 1924, 1923, 1921, 1920
714 E EDNA PL	2020, 2017, 2010, 2006, 2005, 2004, 2003, 2001, 2000, 1999, 1996, 1995, 1992, 1991, 1990, 1986, 1985, 1981, 1980, 1976, 1975, 1972, 1971, 1970, 1969, 1967, 1966, 1965, 1964, 1963, 1962, 1961, 1960, 1958, 1957, 1956, 1955, 1954, 1952, 1951, 1950, 1949, 1948, 1947, 1946, 1945, 1944, 1942, 1940, 1939, 1938, 1937, 1936, 1935, 1934, 1933, 1932, 1931, 1930, 1929, 1928, 1927, 1926, 1925, 1924, 1923, 1921, 1920

FINDINGS

Address Researched	Address Not Identified in Research Source
714 E EDNA PL	2020, 2017, 2014, 2006, 2005, 2004, 2003, 2001, 2000, 1999, 1996, 1995, 1992, 1991, 1990, 1986, 1985, 1981, 1980, 1976, 1975, 1972, 1971, 1970, 1969, 1967, 1966, 1965, 1964, 1963, 1962, 1961, 1960, 1958, 1957, 1956, 1955, 1954, 1952, 1951, 1950, 1949, 1948, 1947, 1946, 1945, 1944, 1942, 1940, 1939, 1938, 1937, 1936, 1935, 1934, 1933, 1932, 1931, 1930, 1929, 1928, 1927, 1926, 1925, 1924, 1923, 1921, 1920
714 E EDNA PL	2020, 2017, 2014, 2010, 2006, 2004, 2003, 2001, 2000, 1999, 1996, 1995, 1992, 1991, 1990, 1986, 1985, 1981, 1980, 1976, 1975, 1972, 1971, 1970, 1969, 1967, 1966, 1965, 1964, 1963, 1962, 1961, 1960, 1958, 1957, 1956, 1955, 1954, 1952, 1951, 1950, 1949, 1948, 1947, 1946, 1945, 1944, 1942, 1940, 1939, 1938, 1937, 1936, 1935, 1934, 1933, 1932, 1931, 1930, 1929, 1928, 1927, 1926, 1925, 1924, 1923, 1921, 1920
714 E HURST ST	2020, 2017, 2014, 2010, 2006, 2004, 2003, 2001, 2000, 1999, 1996, 1995, 1992, 1991, 1990, 1986, 1985, 1981, 1980, 1976, 1975, 1972, 1971, 1970, 1969, 1967, 1966, 1965, 1964, 1963, 1962, 1961, 1960, 1958, 1957, 1956, 1955, 1954, 1952, 1951, 1950, 1949, 1948, 1947, 1946, 1945, 1944, 1942, 1940, 1939, 1938, 1937, 1936, 1935, 1934, 1933, 1932, 1931, 1930, 1929, 1928, 1927, 1926, 1925, 1924, 1923, 1921, 1920
714 E HURST ST	2020, 2017, 2010, 2006, 2005, 2004, 2003, 2001, 2000, 1999, 1996, 1995, 1992, 1991, 1990, 1986, 1985, 1981, 1980, 1976, 1975, 1972, 1971, 1970, 1969, 1967, 1966, 1965, 1964, 1963, 1962, 1961, 1960, 1958, 1957, 1956, 1955, 1954, 1952, 1951, 1950, 1949, 1948, 1947, 1946, 1945, 1944, 1942, 1940, 1939, 1938, 1937, 1936, 1935, 1934, 1933, 1932, 1931, 1930, 1929, 1928, 1927, 1926, 1925, 1924, 1923, 1921, 1920
714 E HURST ST	2017, 2014, 2010, 2006, 2005, 2004, 2003, 2001, 2000, 1999, 1996, 1995, 1992, 1991, 1990, 1986, 1985, 1981, 1980, 1976, 1975, 1972, 1971, 1970, 1969, 1967, 1966, 1965, 1964, 1963, 1962, 1961, 1960, 1958, 1957, 1956, 1955, 1954, 1952, 1951, 1950, 1949, 1948, 1947, 1946, 1945, 1944, 1942, 1940, 1939, 1938, 1937, 1936, 1935, 1934, 1933, 1932, 1931, 1930, 1929, 1928, 1927, 1926, 1925, 1924, 1923, 1921, 1920
714 E HURST ST	2020, 2017, 2014, 2010, 2006, 2005, 2004, 2003, 2001, 2000, 1999, 1996, 1992, 1991, 1990, 1986, 1985, 1981, 1980, 1976, 1975, 1972, 1971, 1970, 1969, 1967, 1966, 1965, 1964, 1963, 1962, 1961, 1960, 1958, 1957, 1956, 1955, 1954, 1952, 1951, 1950, 1949, 1948, 1947, 1946, 1945, 1944, 1942, 1940, 1939, 1938, 1937, 1936, 1935, 1934, 1933, 1932, 1931, 1930, 1929, 1928, 1927, 1926, 1925, 1924, 1923, 1921, 1920
714 E HURST ST	2020, 2017, 2014, 2010, 2006, 2005, 2004, 2003, 2001, 1999, 1996, 1995, 1992, 1991, 1990, 1986, 1985, 1981, 1980, 1976, 1975, 1972, 1971, 1970, 1969, 1967, 1966, 1965, 1964, 1963, 1962, 1961, 1960, 1958, 1957, 1956, 1955, 1954, 1952, 1951, 1950, 1949, 1948, 1947, 1946, 1945, 1944, 1942, 1940, 1939, 1938, 1937, 1936, 1935, 1934, 1933, 1932, 1931, 1930, 1929, 1928, 1927, 1926, 1925, 1924, 1923, 1921, 1920
714 EDNA PL	2020, 2017, 2014, 2010, 2006, 2005, 2004, 2001, 2000, 1999, 1996, 1995, 1992, 1991, 1990, 1986, 1985, 1981, 1980, 1976, 1975, 1972, 1971, 1970, 1969, 1967, 1966, 1965, 1964, 1963, 1962, 1961, 1960, 1958, 1957, 1956, 1955, 1954, 1952, 1951, 1950, 1949, 1948, 1947, 1946, 1945, 1944, 1942, 1940, 1939, 1938, 1937, 1936, 1935, 1934, 1933, 1932, 1931, 1930, 1929, 1928, 1927, 1926, 1925, 1924, 1923, 1921, 1920
714 EDNA PL	2020, 2017, 2014, 2010, 2006, 2005, 2004, 2003, 2001, 2000, 1999, 1996, 1995, 1992, 1991, 1990, 1986, 1981, 1980, 1976, 1975, 1972, 1971, 1970, 1969, 1967, 1966, 1965, 1964, 1963, 1962, 1961, 1960, 1958, 1957, 1956, 1955, 1954, 1952, 1951, 1950, 1949, 1948, 1947, 1946, 1945, 1944, 1942, 1940, 1939, 1938, 1937, 1936, 1935, 1934, 1933, 1932, 1931, 1930, 1929, 1928, 1927, 1926, 1925, 1924, 1923, 1921, 1920

FINDINGS

Address Researched	Address Not Identified in Research Source
714 EDNA PL	2020, 2017, 2014, 2010, 2006, 2005, 2004, 2003, 2001, 2000, 1999, 1996, 1995, 1992, 1991, 1990, 1986, 1985, 1981, 1976, 1975, 1972, 1971, 1970, 1969, 1967, 1966, 1965, 1964, 1963, 1962, 1961, 1960, 1958, 1957, 1956, 1955, 1954, 1952, 1951, 1950, 1949, 1948, 1947, 1946, 1945, 1944, 1942, 1940, 1939, 1938, 1937, 1936, 1935, 1934, 1933, 1932, 1931, 1930, 1929, 1928, 1927, 1926, 1925, 1924, 1923, 1921, 1920
714 HURST ST	2020, 2017, 2014, 2010, 2006, 2005, 2004, 2003, 2001, 2000, 1999, 1996, 1995, 1992, 1991, 1990, 1986, 1985, 1981, 1980, 1976, 1972, 1971, 1970, 1969, 1967, 1966, 1965, 1964, 1963, 1962, 1961, 1960, 1958, 1957, 1956, 1955, 1954, 1952, 1951, 1950, 1949, 1948, 1947, 1946, 1945, 1944, 1942, 1940, 1939, 1938, 1937, 1936, 1935, 1934, 1933, 1932, 1931, 1930, 1929, 1928, 1927, 1926, 1925, 1924, 1923, 1921, 1920
714 HURST ST	2020, 2017, 2014, 2010, 2006, 2005, 2004, 2003, 2001, 2000, 1999, 1996, 1995, 1992, 1991, 1990, 1986, 1985, 1981, 1980, 1976, 1975, 1972, 1971, 1970, 1969, 1967, 1965, 1964, 1963, 1962, 1961, 1960, 1958, 1957, 1956, 1955, 1954, 1952, 1951, 1950, 1949, 1948, 1947, 1946, 1945, 1944, 1942, 1940, 1939, 1938, 1937, 1936, 1935, 1934, 1933, 1932, 1931, 1930, 1929, 1928, 1927, 1926, 1925, 1924, 1923, 1921, 1920
714 HURST ST	2020, 2017, 2014, 2010, 2006, 2005, 2004, 2003, 2001, 2000, 1999, 1996, 1995, 1992, 1991, 1990, 1986, 1985, 1981, 1980, 1976, 1975, 1972, 1971, 1970, 1969, 1967, 1966, 1965, 1964, 1963, 1962, 1961, 1958, 1957, 1956, 1955, 1954, 1952, 1951, 1950, 1949, 1948, 1947, 1946, 1945, 1944, 1942, 1940, 1939, 1938, 1937, 1936, 1935, 1934, 1933, 1932, 1931, 1930, 1929, 1928, 1927, 1926, 1925, 1924, 1923, 1921, 1920
714 HURST ST	2020, 2017, 2014, 2010, 2006, 2005, 2004, 2001, 2000, 1999, 1996, 1995, 1992, 1991, 1990, 1986, 1985, 1981, 1980, 1976, 1975, 1972, 1971, 1970, 1969, 1967, 1966, 1965, 1964, 1963, 1962, 1961, 1960, 1958, 1957, 1956, 1955, 1954, 1952, 1951, 1950, 1949, 1948, 1947, 1946, 1945, 1944, 1942, 1940, 1939, 1938, 1937, 1936, 1935, 1934, 1933, 1932, 1931, 1930, 1929, 1928, 1927, 1926, 1925, 1924, 1923, 1921, 1920
714 SAN BERNARDINO RD	2020, 2017, 2014, 2010, 2006, 2005, 2004, 2003, 2001, 2000, 1999, 1996, 1995, 1992, 1991, 1990, 1986, 1985, 1981, 1980, 1976, 1975, 1972, 1971, 1970, 1969, 1967, 1966, 1965, 1964, 1963, 1962, 1961, 1960, 1958, 1957, 1956, 1955, 1954, 1952, 1951, 1949, 1948, 1947, 1946, 1945, 1944, 1942, 1940, 1939, 1938, 1937, 1936, 1935, 1934, 1933, 1932, 1931, 1930, 1929, 1928, 1927, 1926, 1925, 1924, 1923, 1921, 1920
715 E HURST ST	2020, 2017, 2014, 2010, 2006, 2005, 2004, 2003, 2001, 1999, 1996, 1995, 1992, 1991, 1990, 1986, 1985, 1981, 1980, 1976, 1975, 1972, 1971, 1970, 1969, 1967, 1966, 1965, 1964, 1963, 1962, 1961, 1960, 1958, 1957, 1956, 1955, 1954, 1952, 1951, 1950, 1949, 1948, 1947, 1946, 1945, 1944, 1942, 1940, 1939, 1938, 1937, 1936, 1935, 1934, 1933, 1932, 1931, 1930, 1929, 1928, 1927, 1926, 1925, 1924, 1923, 1921, 1920
715 E HURST ST	2020, 2017, 2014, 2010, 2006, 2005, 2004, 2003, 2001, 2000, 1999, 1996, 1992, 1991, 1990, 1986, 1985, 1981, 1980, 1976, 1975, 1972, 1971, 1970, 1969, 1967, 1966, 1965, 1964, 1963, 1962, 1961, 1960, 1958, 1957, 1956, 1955, 1954, 1952, 1951, 1950, 1949, 1948, 1947, 1946, 1945, 1944, 1942, 1940, 1939, 1938, 1937, 1936, 1935, 1934, 1933, 1932, 1931, 1930, 1929, 1928, 1927, 1926, 1925, 1924, 1923, 1921, 1920
715 E HURST ST	2020, 2017, 2014, 2010, 2006, 2005, 2004, 2003, 2001, 2000, 1999, 1996, 1995, 1991, 1990, 1986, 1985, 1981, 1980, 1976, 1975, 1972, 1971, 1970, 1969, 1967, 1966, 1965, 1964, 1963, 1962, 1961, 1960, 1958, 1957, 1956, 1955, 1954, 1952, 1951, 1950, 1949, 1948, 1947, 1946, 1945, 1944, 1942, 1940, 1939, 1938, 1937, 1936, 1935, 1934, 1933, 1932, 1931, 1930, 1929, 1928, 1927, 1926, 1925, 1924, 1923, 1921, 1920

FINDINGS

Address Researched	Address Not Identified in Research Source
715 E HURST ST	2017, 2014, 2010, 2006, 2005, 2004, 2003, 2001, 2000, 1999, 1996, 1995, 1992, 1991, 1990, 1986, 1985, 1981, 1980, 1976, 1975, 1972, 1971, 1970, 1969, 1967, 1966, 1965, 1964, 1963, 1962, 1961, 1960, 1958, 1957, 1956, 1955, 1954, 1952, 1951, 1950, 1949, 1948, 1947, 1946, 1945, 1944, 1942, 1940, 1939, 1938, 1937, 1936, 1935, 1934, 1933, 1932, 1931, 1930, 1929, 1928, 1927, 1926, 1925, 1924, 1923, 1921, 1920
715 E HURST ST	2020, 2017, 2010, 2006, 2005, 2004, 2003, 2001, 2000, 1999, 1996, 1995, 1992, 1991, 1990, 1986, 1985, 1981, 1980, 1976, 1975, 1972, 1971, 1970, 1969, 1967, 1966, 1965, 1964, 1963, 1962, 1961, 1960, 1958, 1957, 1956, 1955, 1954, 1952, 1951, 1950, 1949, 1948, 1947, 1946, 1945, 1944, 1942, 1940, 1939, 1938, 1937, 1936, 1935, 1934, 1933, 1932, 1931, 1930, 1929, 1928, 1927, 1926, 1925, 1924, 1923, 1921, 1920
715 E HURST ST	2020, 2017, 2014, 2010, 2006, 2004, 2003, 2001, 2000, 1999, 1996, 1995, 1992, 1991, 1990, 1986, 1985, 1981, 1980, 1976, 1975, 1972, 1971, 1970, 1969, 1967, 1966, 1965, 1964, 1963, 1962, 1961, 1960, 1958, 1957, 1956, 1955, 1954, 1952, 1951, 1950, 1949, 1948, 1947, 1946, 1945, 1944, 1942, 1940, 1939, 1938, 1937, 1936, 1935, 1934, 1933, 1932, 1931, 1930, 1929, 1928, 1927, 1926, 1925, 1924, 1923, 1921, 1920
715 E HURST ST	2020, 2017, 2014, 2006, 2005, 2004, 2003, 2001, 2000, 1999, 1996, 1995, 1992, 1991, 1990, 1986, 1985, 1981, 1980, 1976, 1975, 1972, 1971, 1970, 1969, 1967, 1966, 1965, 1964, 1963, 1962, 1961, 1960, 1958, 1957, 1956, 1955, 1954, 1952, 1951, 1950, 1949, 1948, 1947, 1946, 1945, 1944, 1942, 1940, 1939, 1938, 1937, 1936, 1935, 1934, 1933, 1932, 1931, 1930, 1929, 1928, 1927, 1926, 1925, 1924, 1923, 1921, 1920
715 GRANDVIEW AVE	2020, 2017, 2014, 2010, 2006, 2005, 2004, 2003, 2001, 2000, 1999, 1996, 1992, 1991, 1990, 1986, 1985, 1981, 1980, 1976, 1975, 1972, 1971, 1970, 1969, 1967, 1966, 1965, 1964, 1963, 1962, 1961, 1960, 1958, 1957, 1956, 1955, 1954, 1952, 1951, 1950, 1949, 1948, 1947, 1946, 1945, 1944, 1942, 1940, 1939, 1938, 1937, 1936, 1935, 1934, 1933, 1932, 1931, 1930, 1929, 1928, 1927, 1926, 1925, 1924, 1923, 1921, 1920
715 HURST ST	2020, 2017, 2014, 2010, 2006, 2005, 2004, 2003, 2001, 2000, 1999, 1996, 1992, 1991, 1990, 1986, 1985, 1981, 1980, 1976, 1975, 1972, 1971, 1970, 1969, 1967, 1966, 1965, 1964, 1963, 1962, 1961, 1960, 1958, 1957, 1956, 1955, 1954, 1952, 1951, 1950, 1949, 1948, 1947, 1946, 1945, 1944, 1942, 1940, 1939, 1938, 1937, 1936, 1935, 1934, 1933, 1932, 1931, 1930, 1929, 1928, 1927, 1926, 1925, 1924, 1923, 1921, 1920
715 HURST ST	2020, 2017, 2014, 2010, 2006, 2005, 2004, 2001, 2000, 1999, 1996, 1995, 1992, 1991, 1990, 1986, 1985, 1981, 1980, 1976, 1975, 1972, 1971, 1970, 1969, 1967, 1966, 1965, 1964, 1963, 1962, 1961, 1960, 1958, 1957, 1956, 1955, 1954, 1952, 1951, 1950, 1949, 1948, 1947, 1946, 1945, 1944, 1942, 1940, 1939, 1938, 1937, 1936, 1935, 1934, 1933, 1932, 1931, 1930, 1929, 1928, 1927, 1926, 1925, 1924, 1923, 1921, 1920
715 HURST ST	2020, 2017, 2014, 2010, 2006, 2005, 2004, 2003, 2001, 2000, 1999, 1996, 1995, 1992, 1991, 1990, 1986, 1985, 1981, 1980, 1976, 1975, 1972, 1971, 1970, 1969, 1967, 1966, 1965, 1964, 1963, 1962, 1961, 1958, 1957, 1956, 1955, 1954, 1952, 1951, 1950, 1949, 1948, 1947, 1946, 1945, 1944, 1942, 1940, 1939, 1938, 1937, 1936, 1935, 1934, 1933, 1932, 1931, 1930, 1929, 1928, 1927, 1926, 1925, 1924, 1923, 1921, 1920
715 HURST ST	2020, 2017, 2014, 2010, 2006, 2005, 2004, 2003, 2001, 2000, 1999, 1996, 1995, 1992, 1991, 1990, 1986, 1985, 1981, 1980, 1976, 1975, 1972, 1971, 1970, 1969, 1967, 1966, 1965, 1964, 1963, 1962, 1961, 1960, 1958, 1956, 1955, 1954, 1952, 1951, 1950, 1949, 1948, 1947, 1946, 1945, 1944, 1942, 1940, 1939, 1938, 1937, 1936, 1935, 1934, 1933, 1932, 1931, 1930, 1929, 1928, 1927, 1926, 1925, 1924, 1923, 1921, 1920

FINDINGS

Address Researched	Address Not Identified in Research Source
715 HURST ST	2020, 2017, 2014, 2010, 2006, 2005, 2004, 2003, 2001, 2000, 1999, 1996, 1995, 1992, 1991, 1990, 1986, 1985, 1981, 1980, 1976, 1975, 1972, 1971, 1970, 1969, 1967, 1965, 1964, 1963, 1962, 1961, 1960, 1958, 1957, 1956, 1955, 1954, 1952, 1951, 1950, 1949, 1948, 1947, 1946, 1945, 1944, 1942, 1940, 1939, 1938, 1937, 1936, 1935, 1934, 1933, 1932, 1931, 1930, 1929, 1928, 1927, 1926, 1925, 1924, 1923, 1921, 1920
715 HURST ST	2020, 2017, 2014, 2010, 2006, 2005, 2004, 2003, 2001, 2000, 1999, 1996, 1995, 1992, 1991, 1990, 1986, 1981, 1980, 1976, 1975, 1972, 1971, 1970, 1969, 1967, 1966, 1965, 1964, 1963, 1962, 1961, 1960, 1958, 1957, 1956, 1955, 1954, 1952, 1951, 1950, 1949, 1948, 1947, 1946, 1945, 1944, 1942, 1940, 1939, 1938, 1937, 1936, 1935, 1934, 1933, 1932, 1931, 1930, 1929, 1928, 1927, 1926, 1925, 1924, 1923, 1921, 1920
715 SAN BERNARDINO RD	2020, 2017, 2014, 2010, 2006, 2005, 2004, 2003, 2001, 2000, 1999, 1996, 1995, 1992, 1991, 1990, 1986, 1981, 1980, 1976, 1975, 1972, 1971, 1970, 1969, 1967, 1966, 1965, 1964, 1963, 1962, 1961, 1960, 1958, 1957, 1956, 1955, 1954, 1952, 1951, 1950, 1949, 1948, 1947, 1946, 1945, 1944, 1942, 1940, 1939, 1938, 1937, 1936, 1935, 1934, 1933, 1932, 1931, 1930, 1929, 1928, 1927, 1926, 1925, 1924, 1923, 1921, 1920
716 1/2 EDNA PL	2020, 2017, 2014, 2010, 2006, 2005, 2004, 2003, 2001, 2000, 1999, 1996, 1995, 1992, 1991, 1990, 1986, 1985, 1981, 1980, 1976, 1975, 1972, 1971, 1970, 1969, 1967, 1965, 1964, 1963, 1962, 1961, 1960, 1958, 1957, 1956, 1955, 1954, 1952, 1951, 1950, 1949, 1948, 1947, 1946, 1945, 1944, 1942, 1940, 1939, 1938, 1937, 1936, 1935, 1934, 1933, 1932, 1931, 1930, 1929, 1928, 1927, 1926, 1925, 1924, 1923, 1921, 1920
716 E EDNA PL	2020, 2017, 2014, 2010, 2006, 2005, 2004, 2003, 2001, 2000, 1999, 1996, 1992, 1991, 1990, 1986, 1985, 1981, 1980, 1976, 1975, 1972, 1971, 1970, 1969, 1967, 1966, 1965, 1964, 1963, 1962, 1961, 1960, 1958, 1957, 1956, 1955, 1954, 1952, 1951, 1950, 1949, 1948, 1947, 1946, 1945, 1944, 1942, 1940, 1939, 1938, 1937, 1936, 1935, 1934, 1933, 1932, 1931, 1930, 1929, 1928, 1927, 1926, 1925, 1924, 1923, 1921, 1920
716 E EDNA PL	2020, 2017, 2014, 2010, 2006, 2005, 2004, 2003, 2001, 2000, 1999, 1996, 1995, 1991, 1990, 1986, 1985, 1981, 1980, 1976, 1975, 1972, 1971, 1970, 1969, 1967, 1966, 1965, 1964, 1963, 1962, 1961, 1960, 1958, 1957, 1956, 1955, 1954, 1952, 1951, 1950, 1949, 1948, 1947, 1946, 1945, 1944, 1942, 1940, 1939, 1938, 1937, 1936, 1935, 1934, 1933, 1932, 1931, 1930, 1929, 1928, 1927, 1926, 1925, 1924, 1923, 1921, 1920
716 E EDNA PL	2020, 2017, 2014, 2006, 2005, 2004, 2003, 2001, 2000, 1999, 1996, 1995, 1992, 1991, 1990, 1986, 1985, 1981, 1980, 1976, 1975, 1972, 1971, 1970, 1969, 1967, 1966, 1965, 1964, 1963, 1962, 1961, 1960, 1958, 1957, 1956, 1955, 1954, 1952, 1951, 1950, 1949, 1948, 1947, 1946, 1945, 1944, 1942, 1940, 1939, 1938, 1937, 1936, 1935, 1934, 1933, 1932, 1931, 1930, 1929, 1928, 1927, 1926, 1925, 1924, 1923, 1921, 1920
716 E EDNA PL	2020, 2017, 2014, 2010, 2006, 2004, 2003, 2001, 2000, 1999, 1996, 1995, 1992, 1991, 1990, 1986, 1985, 1981, 1980, 1976, 1975, 1972, 1971, 1970, 1969, 1967, 1966, 1965, 1964, 1963, 1962, 1961, 1960, 1958, 1957, 1956, 1955, 1954, 1952, 1951, 1950, 1949, 1948, 1947, 1946, 1945, 1944, 1942, 1940, 1939, 1938, 1937, 1936, 1935, 1934, 1933, 1932, 1931, 1930, 1929, 1928, 1927, 1926, 1925, 1924, 1923, 1921, 1920
716 E EDNA PL	2020, 2017, 2010, 2006, 2005, 2004, 2003, 2001, 2000, 1999, 1996, 1995, 1992, 1991, 1990, 1986, 1985, 1981, 1980, 1976, 1975, 1972, 1971, 1970, 1969, 1967, 1966, 1965, 1964, 1963, 1962, 1961, 1960, 1958, 1957, 1956, 1955, 1954, 1952, 1951, 1950, 1949, 1948, 1947, 1946, 1945, 1944, 1942, 1940, 1939, 1938, 1937, 1936, 1935, 1934, 1933, 1932, 1931, 1930, 1929, 1928, 1927, 1926, 1925, 1924, 1923, 1921, 1920

FINDINGS

Address Researched	Address Not Identified in Research Source
716 E EDNA PL	2017, 2014, 2010, 2006, 2005, 2004, 2003, 2001, 2000, 1999, 1996, 1995, 1992, 1991, 1990, 1986, 1985, 1981, 1980, 1976, 1975, 1972, 1971, 1970, 1969, 1967, 1966, 1965, 1964, 1963, 1962, 1961, 1960, 1958, 1957, 1956, 1955, 1954, 1952, 1951, 1950, 1949, 1948, 1947, 1946, 1945, 1944, 1942, 1940, 1939, 1938, 1937, 1936, 1935, 1934, 1933, 1932, 1931, 1930, 1929, 1928, 1927, 1926, 1925, 1924, 1923, 1921, 1920
716 E. Edna Pl	2020, 2017, 2014, 2010, 2006, 2005, 2004, 2003, 2001, 2000, 1999, 1996, 1995, 1992, 1991, 1990, 1986, 1985, 1981, 1980, 1976, 1975, 1972, 1971, 1970, 1969, 1967, 1966, 1965, 1964, 1963, 1962, 1961, 1960, 1958, 1957, 1956, 1955, 1954, 1952, 1951, 1950, 1949, 1948, 1947, 1946, 1945, 1944, 1942, 1940, 1939, 1938, 1937, 1936, 1935, 1934, 1933, 1932, 1931, 1930, 1929, 1928, 1927, 1926, 1925, 1924, 1923, 1921, 1920
716 EDNA PL	2020, 2017, 2014, 2010, 2006, 2005, 2004, 2003, 2001, 2000, 1999, 1996, 1992, 1991, 1990, 1986, 1985, 1981, 1980, 1976, 1975, 1972, 1971, 1970, 1969, 1967, 1966, 1965, 1964, 1963, 1962, 1961, 1960, 1958, 1957, 1956, 1955, 1954, 1952, 1951, 1950, 1949, 1948, 1947, 1946, 1945, 1944, 1942, 1940, 1939, 1938, 1937, 1936, 1935, 1934, 1933, 1932, 1931, 1930, 1929, 1928, 1927, 1926, 1925, 1924, 1923, 1921, 1920
716 EDNA PL	2020, 2017, 2014, 2010, 2006, 2005, 2004, 2001, 2000, 1999, 1996, 1995, 1992, 1991, 1990, 1986, 1985, 1981, 1980, 1976, 1975, 1972, 1971, 1970, 1969, 1967, 1966, 1965, 1964, 1963, 1962, 1961, 1960, 1958, 1957, 1956, 1955, 1954, 1952, 1951, 1950, 1949, 1948, 1947, 1946, 1945, 1944, 1942, 1940, 1939, 1938, 1937, 1936, 1935, 1934, 1933, 1932, 1931, 1930, 1929, 1928, 1927, 1926, 1925, 1924, 1923, 1921, 1920
716 EDNA PL	2020, 2017, 2014, 2010, 2006, 2005, 2004, 2003, 2001, 2000, 1999, 1996, 1995, 1992, 1991, 1990, 1986, 1985, 1981, 1980, 1976, 1975, 1972, 1971, 1970, 1969, 1967, 1965, 1964, 1963, 1962, 1961, 1960, 1958, 1957, 1956, 1955, 1954, 1952, 1951, 1950, 1949, 1948, 1947, 1946, 1945, 1944, 1942, 1940, 1939, 1938, 1937, 1936, 1935, 1934, 1933, 1932, 1931, 1930, 1929, 1928, 1927, 1926, 1925, 1924, 1923, 1921, 1920
716 EDNA PL	2020, 2017, 2014, 2010, 2006, 2005, 2004, 2003, 2001, 2000, 1999, 1996, 1995, 1992, 1991, 1990, 1986, 1985, 1981, 1980, 1976, 1975, 1972, 1971, 1970, 1969, 1967, 1966, 1965, 1964, 1963, 1962, 1961, 1960, 1958, 1957, 1956, 1955, 1954, 1952, 1951, 1950, 1949, 1948, 1947, 1946, 1945, 1944, 1942, 1940, 1939, 1938, 1937, 1936, 1935, 1934, 1933, 1932, 1931, 1930, 1929, 1928, 1927, 1926, 1925, 1924, 1923, 1921, 1920
716 EDNA PL	2020, 2017, 2014, 2010, 2006, 2005, 2004, 2003, 2001, 2000, 1999, 1996, 1995, 1992, 1991, 1990, 1986, 1985, 1981, 1980, 1976, 1975, 1972, 1971, 1970, 1969, 1967, 1966, 1965, 1964, 1963, 1962, 1961, 1960, 1958, 1957, 1956, 1955, 1954, 1952, 1951, 1950, 1949, 1948, 1947, 1946, 1945, 1944, 1942, 1940, 1939, 1938, 1937, 1936, 1935, 1934, 1933, 1932, 1931, 1930, 1929, 1928, 1927, 1926, 1925, 1924, 1923, 1921, 1920
716A EDNA PL	2020, 2017, 2014, 2010, 2006, 2005, 2004, 2003, 2001, 2000, 1999, 1996, 1995, 1992, 1991, 1990, 1986, 1981, 1980, 1976, 1975, 1972, 1971, 1970, 1969, 1967, 1966, 1965, 1964, 1963, 1962, 1961, 1960, 1958, 1957, 1956, 1955, 1954, 1952, 1951, 1950, 1949, 1948, 1947, 1946, 1945, 1944, 1942, 1940, 1939, 1938, 1937, 1936, 1935, 1934, 1933, 1932, 1931, 1930, 1929, 1928, 1927, 1926, 1925, 1924, 1923, 1921, 1920

FINDINGS

Address Researched	Address Not Identified in Research Source
716A EDNA PL	2020, 2017, 2014, 2010, 2006, 2005, 2004, 2003, 2001, 2000, 1999, 1996, 1995, 1992, 1991, 1990, 1986, 1985, 1981, 1980, 1976, 1975, 1972, 1971, 1970, 1969, 1967, 1965, 1964, 1963, 1962, 1961, 1960, 1958, 1957, 1956, 1955, 1954, 1952, 1951, 1950, 1949, 1948, 1947, 1946, 1945, 1944, 1942, 1940, 1939, 1938, 1937, 1936, 1935, 1934, 1933, 1932, 1931, 1930, 1929, 1928, 1927, 1926, 1925, 1924, 1923, 1921, 1920
716D EDNA PL	2020, 2017, 2014, 2010, 2006, 2005, 2004, 2003, 2001, 2000, 1999, 1996, 1995, 1992, 1991, 1990, 1986, 1985, 1981, 1980, 1976, 1975, 1972, 1971, 1970, 1969, 1967, 1965, 1964, 1963, 1962, 1961, 1960, 1958, 1957, 1956, 1955, 1954, 1952, 1951, 1950, 1949, 1948, 1947, 1946, 1945, 1944, 1942, 1940, 1939, 1938, 1937, 1936, 1935, 1934, 1933, 1932, 1931, 1930, 1929, 1928, 1927, 1926, 1925, 1924, 1923, 1921, 1920
717 SAN BERNARDINO RD	2020, 2017, 2014, 2010, 2006, 2005, 2004, 2003, 2001, 2000, 1999, 1996, 1995, 1992, 1991, 1990, 1986, 1985, 1981, 1980, 1976, 1975, 1972, 1971, 1970, 1969, 1967, 1966, 1965, 1964, 1963, 1962, 1961, 1958, 1957, 1956, 1955, 1954, 1952, 1951, 1950, 1949, 1948, 1947, 1946, 1945, 1944, 1942, 1940, 1939, 1938, 1937, 1936, 1935, 1934, 1933, 1932, 1931, 1930, 1929, 1928, 1927, 1926, 1925, 1924, 1923, 1921, 1920
717 SAN BERNARDINO RD	2020, 2017, 2014, 2010, 2006, 2005, 2004, 2003, 2001, 2000, 1999, 1996, 1995, 1992, 1991, 1990, 1986, 1985, 1981, 1980, 1976, 1975, 1972, 1971, 1970, 1969, 1967, 1966, 1965, 1964, 1963, 1962, 1961, 1960, 1958, 1957, 1956, 1955, 1954, 1952, 1951, 1950, 1949, 1948, 1947, 1946, 1945, 1944, 1942, 1940, 1939, 1938, 1937, 1936, 1935, 1934, 1933, 1932, 1931, 1930, 1929, 1928, 1927, 1926, 1925, 1924, 1923, 1921, 1920
717 SAN BERNARDINO RD	2020, 2017, 2014, 2010, 2006, 2005, 2004, 2003, 2001, 2000, 1999, 1996, 1995, 1992, 1991, 1990, 1986, 1985, 1981, 1980, 1976, 1975, 1972, 1971, 1970, 1969, 1967, 1966, 1965, 1964, 1963, 1962, 1961, 1960, 1958, 1956, 1955, 1954, 1952, 1951, 1950, 1949, 1948, 1947, 1946, 1945, 1944, 1942, 1940, 1939, 1938, 1937, 1936, 1935, 1934, 1933, 1932, 1931, 1930, 1929, 1928, 1927, 1926, 1925, 1924, 1923, 1921, 1920
718 E EDNA PL	2020, 2017, 2014, 2010, 2006, 2005, 2004, 2003, 2001, 2000, 1999, 1996, 1995, 1991, 1990, 1986, 1985, 1981, 1980, 1976, 1975, 1972, 1971, 1970, 1969, 1967, 1966, 1965, 1964, 1963, 1962, 1961, 1960, 1958, 1957, 1956, 1955, 1954, 1952, 1951, 1950, 1949, 1948, 1947, 1946, 1945, 1944, 1942, 1940, 1939, 1938, 1937, 1936, 1935, 1934, 1933, 1932, 1931, 1930, 1929, 1928, 1927, 1926, 1925, 1924, 1923, 1921, 1920
718 E EDNA PL	2020, 2017, 2014, 2010, 2006, 2005, 2004, 2003, 2001, 2000, 1999, 1996, 1992, 1991, 1990, 1986, 1985, 1981, 1980, 1976, 1975, 1972, 1971, 1970, 1969, 1967, 1966, 1965, 1964, 1963, 1962, 1961, 1960, 1958, 1957, 1956, 1955, 1954, 1952, 1951, 1950, 1949, 1948, 1947, 1946, 1945, 1944, 1942, 1940, 1939, 1938, 1937, 1936, 1935, 1934, 1933, 1932, 1931, 1930, 1929, 1928, 1927, 1926, 1925, 1924, 1923, 1921, 1920
718 E EDNA PL	2017, 2014, 2010, 2006, 2005, 2004, 2003, 2001, 2000, 1999, 1996, 1995, 1992, 1991, 1990, 1986, 1985, 1981, 1980, 1976, 1975, 1972, 1971, 1970, 1969, 1967, 1966, 1965, 1964, 1963, 1962, 1961, 1960, 1958, 1957, 1956, 1955, 1954, 1952, 1951, 1950, 1949, 1948, 1947, 1946, 1945, 1944, 1942, 1940, 1939, 1938, 1937, 1936, 1935, 1934, 1933, 1932, 1931, 1930, 1929, 1928, 1927, 1926, 1925, 1924, 1923, 1921, 1920
718 E EDNA PL	2020, 2017, 2010, 2006, 2005, 2004, 2003, 2001, 2000, 1999, 1996, 1995, 1992, 1991, 1990, 1986, 1985, 1981, 1980, 1976, 1975, 1972, 1971, 1970, 1969, 1967, 1966, 1965, 1964, 1963, 1962, 1961, 1960, 1958, 1957, 1956, 1955, 1954, 1952, 1951, 1950, 1949, 1948, 1947, 1946, 1945, 1944, 1942, 1940, 1939, 1938, 1937, 1936, 1935, 1934, 1933, 1932, 1931, 1930, 1929, 1928, 1927, 1926, 1925, 1924, 1923, 1921, 1920

FINDINGS

Address Researched	Address Not Identified in Research Source
718 E EDNA PL	2020, 2017, 2014, 2010, 2006, 2004, 2003, 2001, 2000, 1999, 1996, 1995, 1992, 1991, 1990, 1986, 1985, 1981, 1980, 1976, 1975, 1972, 1971, 1970, 1969, 1967, 1966, 1965, 1964, 1963, 1962, 1961, 1960, 1958, 1957, 1956, 1955, 1954, 1952, 1951, 1950, 1949, 1948, 1947, 1946, 1945, 1944, 1942, 1940, 1939, 1938, 1937, 1936, 1935, 1934, 1933, 1932, 1931, 1930, 1929, 1928, 1927, 1926, 1925, 1924, 1923, 1921, 1920
718 E EDNA PL	2020, 2017, 2014, 2006, 2005, 2004, 2003, 2001, 2000, 1999, 1996, 1995, 1992, 1991, 1990, 1986, 1985, 1981, 1980, 1976, 1975, 1972, 1971, 1970, 1969, 1967, 1966, 1965, 1964, 1963, 1962, 1961, 1960, 1958, 1957, 1956, 1955, 1954, 1952, 1951, 1950, 1949, 1948, 1947, 1946, 1945, 1944, 1942, 1940, 1939, 1938, 1937, 1936, 1935, 1934, 1933, 1932, 1931, 1930, 1929, 1928, 1927, 1926, 1925, 1924, 1923, 1921, 1920
718 EDNA PL	2020, 2017, 2014, 2010, 2006, 2005, 2004, 2003, 2001, 2000, 1999, 1996, 1992, 1991, 1990, 1986, 1985, 1981, 1980, 1976, 1975, 1972, 1971, 1970, 1969, 1967, 1966, 1965, 1964, 1963, 1962, 1961, 1960, 1958, 1957, 1956, 1955, 1954, 1952, 1951, 1950, 1949, 1948, 1947, 1946, 1945, 1944, 1942, 1940, 1939, 1938, 1937, 1936, 1935, 1934, 1933, 1932, 1931, 1930, 1929, 1928, 1927, 1926, 1925, 1924, 1923, 1921, 1920
718 EDNA PL	2020, 2017, 2014, 2010, 2006, 2005, 2004, 2001, 2000, 1999, 1996, 1995, 1992, 1991, 1990, 1986, 1985, 1981, 1980, 1976, 1975, 1972, 1971, 1970, 1969, 1967, 1966, 1965, 1964, 1963, 1962, 1961, 1960, 1958, 1957, 1956, 1955, 1954, 1952, 1951, 1950, 1949, 1948, 1947, 1946, 1945, 1944, 1942, 1940, 1939, 1938, 1937, 1936, 1935, 1934, 1933, 1932, 1931, 1930, 1929, 1928, 1927, 1926, 1925, 1924, 1923, 1921, 1920
718 EDNA PL	2020, 2017, 2014, 2010, 2006, 2005, 2004, 2003, 2001, 2000, 1999, 1996, 1995, 1992, 1991, 1990, 1986, 1985, 1981, 1980, 1976, 1975, 1972, 1971, 1970, 1969, 1967, 1965, 1964, 1963, 1962, 1961, 1960, 1958, 1957, 1956, 1955, 1954, 1952, 1951, 1950, 1949, 1948, 1947, 1946, 1945, 1944, 1942, 1940, 1939, 1938, 1937, 1936, 1935, 1934, 1933, 1932, 1931, 1930, 1929, 1928, 1927, 1926, 1925, 1924, 1923, 1921, 1920
718 EDNA PL	2020, 2017, 2014, 2010, 2006, 2005, 2004, 2003, 2001, 2000, 1999, 1996, 1995, 1992, 1991, 1990, 1986, 1985, 1981, 1980, 1976, 1972, 1971, 1970, 1969, 1967, 1966, 1965, 1964, 1963, 1962, 1961, 1960, 1958, 1957, 1956, 1955, 1954, 1952, 1951, 1950, 1949, 1948, 1947, 1946, 1945, 1944, 1942, 1940, 1939, 1938, 1937, 1936, 1935, 1934, 1933, 1932, 1931, 1930, 1929, 1928, 1927, 1926, 1925, 1924, 1923, 1921, 1920
718 EDNA PL	2020, 2017, 2014, 2010, 2006, 2005, 2004, 2003, 2001, 2000, 1999, 1996, 1995, 1992, 1991, 1990, 1986, 1981, 1980, 1976, 1975, 1972, 1971, 1970, 1969, 1967, 1966, 1965, 1964, 1963, 1962, 1961, 1960, 1958, 1957, 1956, 1955, 1954, 1952, 1951, 1950, 1949, 1948, 1947, 1946, 1945, 1944, 1942, 1940, 1939, 1938, 1937, 1936, 1935, 1934, 1933, 1932, 1931, 1930, 1929, 1928, 1927, 1926, 1925, 1924, 1923, 1921, 1920
718 EDNA PL	2020, 2017, 2014, 2010, 2006, 2005, 2004, 2003, 2001, 2000, 1999, 1996, 1995, 1992, 1991, 1990, 1986, 1985, 1981, 1976, 1975, 1972, 1971, 1970, 1969, 1967, 1966, 1965, 1964, 1963, 1962, 1961, 1960, 1958, 1957, 1956, 1955, 1954, 1952, 1951, 1950, 1949, 1948, 1947, 1946, 1945, 1944, 1942, 1940, 1939, 1938, 1937, 1936, 1935, 1934, 1933, 1932, 1931, 1930, 1929, 1928, 1927, 1926, 1925, 1924, 1923, 1921, 1920
718A EDNA PL	2020, 2017, 2014, 2010, 2006, 2005, 2004, 2003, 2001, 2000, 1999, 1996, 1995, 1992, 1991, 1990, 1986, 1985, 1981, 1976, 1975, 1972, 1971, 1970, 1969, 1967, 1966, 1965, 1964, 1963, 1962, 1961, 1960, 1958, 1957, 1956, 1955, 1954, 1952, 1951, 1950, 1949, 1948, 1947, 1946, 1945, 1944, 1942, 1940, 1939, 1938, 1937, 1936, 1935, 1934, 1933, 1932, 1931, 1930, 1929, 1928, 1927, 1926, 1925, 1924, 1923, 1921, 1920

FINDINGS

Address Researched	Address Not Identified in Research Source
718A EDNA PL	2020, 2017, 2014, 2010, 2006, 2005, 2004, 2003, 2001, 2000, 1999, 1996, 1995, 1992, 1991, 1990, 1986, 1981, 1980, 1976, 1975, 1972, 1971, 1970, 1969, 1967, 1966, 1965, 1964, 1963, 1962, 1961, 1960, 1958, 1957, 1956, 1955, 1954, 1952, 1951, 1950, 1949, 1948, 1947, 1946, 1945, 1944, 1942, 1940, 1939, 1938, 1937, 1936, 1935, 1934, 1933, 1932, 1931, 1930, 1929, 1928, 1927, 1926, 1925, 1924, 1923, 1921, 1920
718A EDNA PL	2020, 2017, 2014, 2010, 2006, 2005, 2004, 2003, 2001, 2000, 1999, 1996, 1995, 1992, 1991, 1990, 1986, 1985, 1981, 1980, 1976, 1972, 1971, 1970, 1969, 1967, 1966, 1965, 1964, 1963, 1962, 1961, 1960, 1958, 1957, 1956, 1955, 1954, 1952, 1951, 1950, 1949, 1948, 1947, 1946, 1945, 1944, 1942, 1940, 1939, 1938, 1937, 1936, 1935, 1934, 1933, 1932, 1931, 1930, 1929, 1928, 1927, 1926, 1925, 1924, 1923, 1921, 1920
719 SAN BERNARDINO RD	2020, 2017, 2014, 2010, 2006, 2005, 2004, 2003, 2001, 2000, 1999, 1996, 1995, 1992, 1991, 1990, 1986, 1985, 1981, 1976, 1975, 1972, 1971, 1970, 1969, 1967, 1966, 1965, 1964, 1963, 1962, 1961, 1960, 1958, 1957, 1956, 1955, 1954, 1952, 1951, 1950, 1949, 1948, 1947, 1946, 1945, 1944, 1942, 1940, 1939, 1938, 1937, 1936, 1935, 1934, 1933, 1932, 1931, 1930, 1929, 1928, 1927, 1926, 1925, 1924, 1923, 1921, 1920
720 N GRANDVIEW AVE	2020, 2017, 2010, 2006, 2005, 2004, 2003, 2001, 2000, 1999, 1996, 1995, 1992, 1991, 1990, 1986, 1985, 1981, 1980, 1976, 1975, 1972, 1971, 1970, 1969, 1967, 1966, 1965, 1964, 1963, 1962, 1961, 1960, 1958, 1957, 1956, 1955, 1954, 1952, 1951, 1950, 1949, 1948, 1947, 1946, 1945, 1944, 1942, 1940, 1939, 1938, 1937, 1936, 1935, 1934, 1933, 1932, 1931, 1930, 1929, 1928, 1927, 1926, 1925, 1924, 1923, 1921, 1920
721 E HURST ST	2020, 2017, 2014, 2010, 2006, 2005, 2004, 2003, 2001, 1999, 1996, 1995, 1992, 1991, 1990, 1986, 1985, 1981, 1980, 1976, 1975, 1972, 1971, 1970, 1969, 1967, 1966, 1965, 1964, 1963, 1962, 1961, 1960, 1958, 1957, 1956, 1955, 1954, 1952, 1951, 1950, 1949, 1948, 1947, 1946, 1945, 1944, 1942, 1940, 1939, 1938, 1937, 1936, 1935, 1934, 1933, 1932, 1931, 1930, 1929, 1928, 1927, 1926, 1925, 1924, 1923, 1921, 1920
721 E SAN BERNARDINO RD	2020, 2017, 2014, 2010, 2006, 2005, 2004, 2003, 2001, 1999, 1996, 1995, 1992, 1991, 1990, 1986, 1985, 1981, 1980, 1976, 1975, 1972, 1971, 1970, 1969, 1967, 1966, 1965, 1964, 1963, 1962, 1961, 1960, 1958, 1957, 1956, 1955, 1954, 1952, 1951, 1950, 1949, 1948, 1947, 1946, 1945, 1944, 1942, 1940, 1939, 1938, 1937, 1936, 1935, 1934, 1933, 1932, 1931, 1930, 1929, 1928, 1927, 1926, 1925, 1924, 1923, 1921, 1920
721 E SAN BERNARDINO RD	2020, 2017, 2014, 2010, 2006, 2005, 2004, 2003, 2001, 2000, 1999, 1996, 1992, 1991, 1990, 1986, 1985, 1981, 1980, 1976, 1975, 1972, 1971, 1970, 1969, 1967, 1966, 1965, 1964, 1963, 1962, 1961, 1960, 1958, 1957, 1956, 1955, 1954, 1952, 1951, 1950, 1949, 1948, 1947, 1946, 1945, 1944, 1942, 1940, 1939, 1938, 1937, 1936, 1935, 1934, 1933, 1932, 1931, 1930, 1929, 1928, 1927, 1926, 1925, 1924, 1923, 1921, 1920
721 E SAN BERNARDINO RD	2020, 2017, 2014, 2010, 2006, 2005, 2004, 2003, 2001, 2000, 1999, 1996, 1995, 1991, 1990, 1986, 1985, 1981, 1980, 1976, 1975, 1972, 1971, 1970, 1969, 1967, 1966, 1965, 1964, 1963, 1962, 1961, 1960, 1958, 1957, 1956, 1955, 1954, 1952, 1951, 1950, 1949, 1948, 1947, 1946, 1945, 1944, 1942, 1940, 1939, 1938, 1937, 1936, 1935, 1934, 1933, 1932, 1931, 1930, 1929, 1928, 1927, 1926, 1925, 1924, 1923, 1921, 1920
721 E SAN BERNARDINO RD	2017, 2014, 2010, 2006, 2005, 2004, 2003, 2001, 2000, 1999, 1996, 1995, 1992, 1991, 1990, 1986, 1985, 1981, 1980, 1976, 1975, 1972, 1971, 1970, 1969, 1967, 1966, 1965, 1964, 1963, 1962, 1961, 1960, 1958, 1957, 1956, 1955, 1954, 1952, 1951, 1950, 1949, 1948, 1947, 1946, 1945, 1944, 1942, 1940, 1939, 1938, 1937, 1936, 1935, 1934, 1933, 1932, 1931, 1930, 1929, 1928, 1927, 1926, 1925, 1924, 1923, 1921, 1920

FINDINGS

Address Researched	Address Not Identified in Research Source
721 E SAN BERNARDINO RD	2020, 2017, 2010, 2006, 2005, 2004, 2003, 2001, 2000, 1999, 1996, 1995, 1992, 1991, 1990, 1986, 1985, 1981, 1980, 1976, 1975, 1972, 1971, 1970, 1969, 1967, 1966, 1965, 1964, 1963, 1962, 1961, 1960, 1958, 1957, 1956, 1955, 1954, 1952, 1951, 1950, 1949, 1948, 1947, 1946, 1945, 1944, 1942, 1940, 1939, 1938, 1937, 1936, 1935, 1934, 1933, 1932, 1931, 1930, 1929, 1928, 1927, 1926, 1925, 1924, 1923, 1921, 1920
721 E SAN BERNARDINO RD	2020, 2017, 2014, 2006, 2005, 2004, 2003, 2001, 2000, 1999, 1996, 1995, 1992, 1991, 1990, 1986, 1985, 1981, 1980, 1976, 1975, 1972, 1971, 1970, 1969, 1967, 1966, 1965, 1964, 1963, 1962, 1961, 1960, 1958, 1957, 1956, 1955, 1954, 1952, 1951, 1950, 1949, 1948, 1947, 1946, 1945, 1944, 1942, 1940, 1939, 1938, 1937, 1936, 1935, 1934, 1933, 1932, 1931, 1930, 1929, 1928, 1927, 1926, 1925, 1924, 1923, 1921, 1920
721 E SAN BERNARDINO RD	2020, 2017, 2014, 2010, 2006, 2004, 2003, 2001, 2000, 1999, 1996, 1995, 1992, 1991, 1990, 1986, 1985, 1981, 1980, 1976, 1975, 1972, 1971, 1970, 1969, 1967, 1966, 1965, 1964, 1963, 1962, 1961, 1960, 1958, 1957, 1956, 1955, 1954, 1952, 1951, 1950, 1949, 1948, 1947, 1946, 1945, 1944, 1942, 1940, 1939, 1938, 1937, 1936, 1935, 1934, 1933, 1932, 1931, 1930, 1929, 1928, 1927, 1926, 1925, 1924, 1923, 1921, 1920
721 SAN BERNARDINO RD	2020, 2017, 2014, 2010, 2006, 2005, 2004, 2003, 2001, 2000, 1999, 1996, 1992, 1991, 1990, 1986, 1985, 1981, 1980, 1976, 1975, 1972, 1971, 1970, 1969, 1967, 1966, 1965, 1964, 1963, 1962, 1961, 1960, 1958, 1957, 1956, 1955, 1954, 1952, 1951, 1950, 1949, 1948, 1947, 1946, 1945, 1944, 1942, 1940, 1939, 1938, 1937, 1936, 1935, 1934, 1933, 1932, 1931, 1930, 1929, 1928, 1927, 1926, 1925, 1924, 1923, 1921, 1920
721 SAN BERNARDINO RD	2020, 2017, 2014, 2010, 2006, 2005, 2004, 2001, 2000, 1999, 1996, 1995, 1992, 1991, 1990, 1986, 1985, 1981, 1980, 1976, 1975, 1972, 1971, 1970, 1969, 1967, 1966, 1965, 1964, 1963, 1962, 1961, 1960, 1958, 1957, 1956, 1955, 1954, 1952, 1951, 1950, 1949, 1948, 1947, 1946, 1945, 1944, 1942, 1940, 1939, 1938, 1937, 1936, 1935, 1934, 1933, 1932, 1931, 1930, 1929, 1928, 1927, 1926, 1925, 1924, 1923, 1921, 1920
721 SAN BERNARDINO RD	2020, 2017, 2014, 2010, 2006, 2005, 2004, 2003, 2001, 2000, 1999, 1996, 1995, 1992, 1991, 1990, 1986, 1985, 1981, 1980, 1976, 1975, 1972, 1971, 1970, 1969, 1967, 1966, 1965, 1964, 1963, 1962, 1961, 1960, 1958, 1957, 1956, 1955, 1954, 1952, 1951, 1950, 1949, 1948, 1947, 1946, 1945, 1944, 1942, 1940, 1939, 1938, 1937, 1936, 1935, 1934, 1933, 1932, 1931, 1930, 1929, 1928, 1927, 1926, 1925, 1924, 1923, 1921, 1920
723 E SAN BERNARDINO RD	2020, 2017, 2014, 2010, 2006, 2005, 2004, 2003, 2001, 2000, 1999, 1996, 1992, 1991, 1990, 1986, 1985, 1981, 1980, 1976, 1975, 1972, 1971, 1970, 1969, 1967, 1966, 1965, 1964, 1963, 1962, 1961, 1960, 1958, 1957, 1956, 1955, 1954, 1952, 1951, 1950, 1949, 1948, 1947, 1946, 1945, 1944, 1942, 1940, 1939, 1938, 1937, 1936, 1935, 1934, 1933, 1932, 1931, 1930, 1929, 1928, 1927, 1926, 1925, 1924, 1923, 1921, 1920
723 E SAN BERNARDINO RD	2020, 2017, 2014, 2010, 2006, 2005, 2004, 2003, 2001, 2000, 1999, 1996, 1995, 1991, 1990, 1986, 1985, 1981, 1980, 1976, 1975, 1972, 1971, 1970, 1969, 1967, 1966, 1965, 1964, 1963, 1962, 1961, 1960, 1958, 1957, 1956, 1955, 1954, 1952, 1951, 1950, 1949, 1948, 1947, 1946, 1945, 1944, 1942, 1940, 1939, 1938, 1937, 1936, 1935, 1934, 1933, 1932, 1931, 1930, 1929, 1928, 1927, 1926, 1925, 1924, 1923, 1921, 1920

FINDINGS

Address Researched	Address Not Identified in Research Source
723 E SAN BERNARDINO RD	2020, 2017, 2014, 2010, 2006, 2004, 2003, 2001, 2000, 1999, 1996, 1995, 1992, 1991, 1990, 1986, 1985, 1981, 1980, 1976, 1975, 1972, 1971, 1970, 1969, 1967, 1966, 1965, 1964, 1963, 1962, 1961, 1960, 1958, 1957, 1956, 1955, 1954, 1952, 1951, 1950, 1949, 1948, 1947, 1946, 1945, 1944, 1942, 1940, 1939, 1938, 1937, 1936, 1935, 1934, 1933, 1932, 1931, 1930, 1929, 1928, 1927, 1926, 1925, 1924, 1923, 1921, 1920
723 E SAN BERNARDINO RD	2020, 2017, 2014, 2006, 2005, 2004, 2003, 2001, 2000, 1999, 1996, 1995, 1992, 1991, 1990, 1986, 1985, 1981, 1980, 1976, 1975, 1972, 1971, 1970, 1969, 1967, 1966, 1965, 1964, 1963, 1962, 1961, 1960, 1958, 1957, 1956, 1955, 1954, 1952, 1951, 1950, 1949, 1948, 1947, 1946, 1945, 1944, 1942, 1940, 1939, 1938, 1937, 1936, 1935, 1934, 1933, 1932, 1931, 1930, 1929, 1928, 1927, 1926, 1925, 1924, 1923, 1921, 1920
723 E SAN BERNARDINO RD	2020, 2017, 2010, 2006, 2005, 2004, 2003, 2001, 2000, 1999, 1996, 1995, 1992, 1991, 1990, 1986, 1985, 1981, 1980, 1976, 1975, 1972, 1971, 1970, 1969, 1967, 1966, 1965, 1964, 1963, 1962, 1961, 1960, 1958, 1957, 1956, 1955, 1954, 1952, 1951, 1950, 1949, 1948, 1947, 1946, 1945, 1944, 1942, 1940, 1939, 1938, 1937, 1936, 1935, 1934, 1933, 1932, 1931, 1930, 1929, 1928, 1927, 1926, 1925, 1924, 1923, 1921, 1920
723 E SAN BERNARDINO RD	2017, 2014, 2010, 2006, 2005, 2004, 2003, 2001, 2000, 1999, 1996, 1995, 1992, 1991, 1990, 1986, 1985, 1981, 1980, 1976, 1975, 1972, 1971, 1970, 1969, 1967, 1966, 1965, 1964, 1963, 1962, 1961, 1960, 1958, 1957, 1956, 1955, 1954, 1952, 1951, 1950, 1949, 1948, 1947, 1946, 1945, 1944, 1942, 1940, 1939, 1938, 1937, 1936, 1935, 1934, 1933, 1932, 1931, 1930, 1929, 1928, 1927, 1926, 1925, 1924, 1923, 1921, 1920
723 EDNA PL	2020, 2017, 2014, 2010, 2006, 2005, 2004, 2001, 2000, 1999, 1996, 1995, 1992, 1991, 1990, 1986, 1985, 1981, 1980, 1976, 1975, 1972, 1971, 1970, 1969, 1967, 1966, 1965, 1964, 1963, 1962, 1961, 1960, 1958, 1957, 1956, 1955, 1954, 1952, 1951, 1950, 1949, 1948, 1947, 1946, 1945, 1944, 1942, 1940, 1939, 1938, 1937, 1936, 1935, 1934, 1933, 1932, 1931, 1930, 1929, 1928, 1927, 1926, 1925, 1924, 1923, 1921, 1920
723 EDNA PL	2020, 2017, 2014, 2010, 2006, 2005, 2004, 2003, 2001, 2000, 1999, 1996, 1995, 1992, 1991, 1990, 1986, 1985, 1981, 1980, 1976, 1975, 1972, 1971, 1970, 1969, 1967, 1966, 1965, 1964, 1963, 1962, 1961, 1960, 1958, 1956, 1955, 1954, 1952, 1951, 1950, 1949, 1948, 1947, 1946, 1945, 1944, 1942, 1940, 1939, 1938, 1937, 1936, 1935, 1934, 1933, 1932, 1931, 1930, 1929, 1928, 1927, 1926, 1925, 1924, 1923, 1921, 1920
723 SAN BERNARDINO RD	2020, 2017, 2014, 2010, 2006, 2005, 2004, 2003, 2001, 2000, 1999, 1996, 1995, 1992, 1991, 1990, 1986, 1981, 1980, 1976, 1975, 1972, 1971, 1970, 1969, 1967, 1966, 1965, 1964, 1963, 1962, 1961, 1960, 1958, 1957, 1956, 1955, 1954, 1952, 1951, 1950, 1949, 1948, 1947, 1946, 1945, 1944, 1942, 1940, 1939, 1938, 1937, 1936, 1935, 1934, 1933, 1932, 1931, 1930, 1929, 1928, 1927, 1926, 1925, 1924, 1923, 1921, 1920
723 SAN BERNARDINO RD	2020, 2017, 2014, 2010, 2006, 2005, 2004, 2003, 2001, 2000, 1999, 1996, 1995, 1992, 1991, 1990, 1986, 1985, 1981, 1976, 1975, 1972, 1971, 1970, 1969, 1967, 1966, 1965, 1964, 1963, 1962, 1961, 1960, 1958, 1957, 1956, 1955, 1954, 1952, 1951, 1950, 1949, 1948, 1947, 1946, 1945, 1944, 1942, 1940, 1939, 1938, 1937, 1936, 1935, 1934, 1933, 1932, 1931, 1930, 1929, 1928, 1927, 1926, 1925, 1924, 1923, 1921, 1920
723 SAN BERNARDINO RD	2020, 2017, 2014, 2010, 2006, 2005, 2004, 2003, 2001, 2000, 1999, 1996, 1995, 1992, 1991, 1990, 1986, 1985, 1981, 1980, 1976, 1972, 1971, 1970, 1969, 1967, 1966, 1965, 1964, 1963, 1962, 1961, 1960, 1958, 1957, 1956, 1955, 1954, 1952, 1951, 1950, 1949, 1948, 1947, 1946, 1945, 1944, 1942, 1940, 1939, 1938, 1937, 1936, 1935, 1934, 1933, 1932, 1931, 1930, 1929, 1928, 1927, 1926, 1925, 1924, 1923, 1921, 1920

FINDINGS

Address Researched	Address Not Identified in Research Source
723 SAN BERNARDINO RD	2020, 2017, 2014, 2010, 2006, 2005, 2004, 2003, 2001, 2000, 1999, 1996, 1995, 1992, 1991, 1990, 1986, 1985, 1981, 1980, 1976, 1975, 1972, 1971, 1970, 1969, 1967, 1965, 1964, 1963, 1962, 1961, 1960, 1958, 1957, 1956, 1955, 1954, 1952, 1951, 1950, 1949, 1948, 1947, 1946, 1945, 1944, 1942, 1940, 1939, 1938, 1937, 1936, 1935, 1934, 1933, 1932, 1931, 1930, 1929, 1928, 1927, 1926, 1925, 1924, 1923, 1921, 1920
723 SAN BERNARDINO RD	2020, 2017, 2014, 2010, 2006, 2005, 2004, 2001, 2000, 1999, 1996, 1995, 1992, 1991, 1990, 1986, 1985, 1981, 1980, 1976, 1975, 1972, 1971, 1970, 1969, 1967, 1966, 1965, 1964, 1963, 1962, 1961, 1960, 1958, 1957, 1956, 1955, 1954, 1952, 1951, 1950, 1949, 1948, 1947, 1946, 1945, 1944, 1942, 1940, 1939, 1938, 1937, 1936, 1935, 1934, 1933, 1932, 1931, 1930, 1929, 1928, 1927, 1926, 1925, 1924, 1923, 1921, 1920
724 E HURST ST	2020, 2017, 2014, 2010, 2006, 2005, 2004, 2003, 2001, 1999, 1996, 1995, 1992, 1991, 1990, 1986, 1985, 1981, 1980, 1976, 1975, 1972, 1971, 1970, 1969, 1967, 1966, 1965, 1964, 1963, 1962, 1961, 1960, 1958, 1957, 1956, 1955, 1954, 1952, 1951, 1950, 1949, 1948, 1947, 1946, 1945, 1944, 1942, 1940, 1939, 1938, 1937, 1936, 1935, 1934, 1933, 1932, 1931, 1930, 1929, 1928, 1927, 1926, 1925, 1924, 1923, 1921, 1920
724 E HURST ST	2020, 2017, 2014, 2010, 2006, 2005, 2004, 2003, 2001, 2000, 1999, 1996, 1995, 1991, 1990, 1986, 1985, 1981, 1980, 1976, 1975, 1972, 1971, 1970, 1969, 1967, 1966, 1965, 1964, 1963, 1962, 1961, 1960, 1958, 1957, 1956, 1955, 1954, 1952, 1951, 1950, 1949, 1948, 1947, 1946, 1945, 1944, 1942, 1940, 1939, 1938, 1937, 1936, 1935, 1934, 1933, 1932, 1931, 1930, 1929, 1928, 1927, 1926, 1925, 1924, 1923, 1921, 1920
724 E HURST ST	2020, 2017, 2014, 2010, 2006, 2005, 2004, 2003, 2001, 2000, 1999, 1996, 1992, 1991, 1990, 1986, 1985, 1981, 1980, 1976, 1975, 1972, 1971, 1970, 1969, 1967, 1966, 1965, 1964, 1963, 1962, 1961, 1960, 1958, 1957, 1956, 1955, 1954, 1952, 1951, 1950, 1949, 1948, 1947, 1946, 1945, 1944, 1942, 1940, 1939, 1938, 1937, 1936, 1935, 1934, 1933, 1932, 1931, 1930, 1929, 1928, 1927, 1926, 1925, 1924, 1923, 1921, 1920
724 E HURST ST	2017, 2014, 2010, 2006, 2005, 2004, 2003, 2001, 2000, 1999, 1996, 1995, 1992, 1991, 1990, 1986, 1985, 1981, 1980, 1976, 1975, 1972, 1971, 1970, 1969, 1967, 1966, 1965, 1964, 1963, 1962, 1961, 1960, 1958, 1957, 1956, 1955, 1954, 1952, 1951, 1950, 1949, 1948, 1947, 1946, 1945, 1944, 1942, 1940, 1939, 1938, 1937, 1936, 1935, 1934, 1933, 1932, 1931, 1930, 1929, 1928, 1927, 1926, 1925, 1924, 1923, 1921, 1920
724 E HURST ST	2020, 2017, 2010, 2006, 2005, 2004, 2003, 2001, 2000, 1999, 1996, 1995, 1992, 1991, 1990, 1986, 1985, 1981, 1980, 1976, 1975, 1972, 1971, 1970, 1969, 1967, 1966, 1965, 1964, 1963, 1962, 1961, 1960, 1958, 1957, 1956, 1955, 1954, 1952, 1951, 1950, 1949, 1948, 1947, 1946, 1945, 1944, 1942, 1940, 1939, 1938, 1937, 1936, 1935, 1934, 1933, 1932, 1931, 1930, 1929, 1928, 1927, 1926, 1925, 1924, 1923, 1921, 1920
724 E HURST ST	2020, 2017, 2014, 2006, 2005, 2004, 2003, 2001, 2000, 1999, 1996, 1995, 1992, 1991, 1990, 1986, 1985, 1981, 1980, 1976, 1975, 1972, 1971, 1970, 1969, 1967, 1966, 1965, 1964, 1963, 1962, 1961, 1960, 1958, 1957, 1956, 1955, 1954, 1952, 1951, 1950, 1949, 1948, 1947, 1946, 1945, 1944, 1942, 1940, 1939, 1938, 1937, 1936, 1935, 1934, 1933, 1932, 1931, 1930, 1929, 1928, 1927, 1926, 1925, 1924, 1923, 1921, 1920
724 E HURST ST	2020, 2017, 2014, 2010, 2006, 2004, 2003, 2001, 2000, 1999, 1996, 1995, 1992, 1991, 1990, 1986, 1985, 1981, 1980, 1976, 1975, 1972, 1971, 1970, 1969, 1967, 1966, 1965, 1964, 1963, 1962, 1961, 1960, 1958, 1957, 1956, 1955, 1954, 1952, 1951, 1950, 1949, 1948, 1947, 1946, 1945, 1944, 1942, 1940, 1939, 1938, 1937, 1936, 1935, 1934, 1933, 1932, 1931, 1930, 1929, 1928, 1927, 1926, 1925, 1924, 1923, 1921, 1920

FINDINGS

Address Researched	Address Not Identified in Research Source
724 E SAN BERNARDINO RD	2020, 2017, 2014, 2010, 2006, 2004, 2003, 2001, 2000, 1999, 1996, 1995, 1992, 1991, 1990, 1986, 1985, 1981, 1980, 1976, 1975, 1972, 1971, 1970, 1969, 1967, 1966, 1965, 1964, 1963, 1962, 1961, 1960, 1958, 1957, 1956, 1955, 1954, 1952, 1951, 1950, 1949, 1948, 1947, 1946, 1945, 1944, 1942, 1940, 1939, 1938, 1937, 1936, 1935, 1934, 1933, 1932, 1931, 1930, 1929, 1928, 1927, 1926, 1925, 1924, 1923, 1921, 1920
724 E SAN BERNARDINO RD	2020, 2017, 2014, 2006, 2005, 2004, 2003, 2001, 2000, 1999, 1996, 1995, 1992, 1991, 1990, 1986, 1985, 1981, 1980, 1976, 1975, 1972, 1971, 1970, 1969, 1967, 1966, 1965, 1964, 1963, 1962, 1961, 1960, 1958, 1957, 1956, 1955, 1954, 1952, 1951, 1950, 1949, 1948, 1947, 1946, 1945, 1944, 1942, 1940, 1939, 1938, 1937, 1936, 1935, 1934, 1933, 1932, 1931, 1930, 1929, 1928, 1927, 1926, 1925, 1924, 1923, 1921, 1920
724 E SAN BERNARDINO RD	2020, 2017, 2014, 2010, 2006, 2005, 2004, 2003, 2001, 2000, 1999, 1996, 1995, 1991, 1990, 1986, 1985, 1981, 1980, 1976, 1975, 1972, 1971, 1970, 1969, 1967, 1966, 1965, 1964, 1963, 1962, 1961, 1960, 1958, 1957, 1956, 1955, 1954, 1952, 1951, 1950, 1949, 1948, 1947, 1946, 1945, 1944, 1942, 1940, 1939, 1938, 1937, 1936, 1935, 1934, 1933, 1932, 1931, 1930, 1929, 1928, 1927, 1926, 1925, 1924, 1923, 1921, 1920
724 E SAN BERNARDINO RD	2020, 2017, 2014, 2010, 2006, 2005, 2004, 2003, 2001, 2000, 1999, 1996, 1992, 1991, 1990, 1986, 1985, 1981, 1980, 1976, 1975, 1972, 1971, 1970, 1969, 1967, 1966, 1965, 1964, 1963, 1962, 1961, 1960, 1958, 1957, 1956, 1955, 1954, 1952, 1951, 1950, 1949, 1948, 1947, 1946, 1945, 1944, 1942, 1940, 1939, 1938, 1937, 1936, 1935, 1934, 1933, 1932, 1931, 1930, 1929, 1928, 1927, 1926, 1925, 1924, 1923, 1921, 1920
724 HURST ST	2020, 2017, 2014, 2010, 2006, 2005, 2004, 2001, 2000, 1999, 1996, 1995, 1992, 1991, 1990, 1986, 1985, 1981, 1980, 1976, 1975, 1972, 1971, 1970, 1969, 1967, 1966, 1965, 1964, 1963, 1962, 1961, 1960, 1958, 1957, 1956, 1955, 1954, 1952, 1951, 1950, 1949, 1948, 1947, 1946, 1945, 1944, 1942, 1940, 1939, 1938, 1937, 1936, 1935, 1934, 1933, 1932, 1931, 1930, 1929, 1928, 1927, 1926, 1925, 1924, 1923, 1921, 1920
724 HURST ST	2020, 2017, 2014, 2010, 2006, 2005, 2004, 2003, 2001, 2000, 1999, 1996, 1995, 1992, 1991, 1990, 1986, 1985, 1981, 1980, 1976, 1972, 1971, 1970, 1969, 1967, 1966, 1965, 1964, 1963, 1962, 1961, 1960, 1958, 1957, 1956, 1955, 1954, 1952, 1951, 1950, 1949, 1948, 1947, 1946, 1945, 1944, 1942, 1940, 1939, 1938, 1937, 1936, 1935, 1934, 1933, 1932, 1931, 1930, 1929, 1928, 1927, 1926, 1925, 1924, 1923, 1921, 1920
724 HURST ST	2020, 2017, 2014, 2010, 2006, 2005, 2004, 2003, 2001, 2000, 1999, 1996, 1995, 1992, 1991, 1990, 1986, 1985, 1981, 1976, 1975, 1972, 1971, 1970, 1969, 1967, 1966, 1965, 1964, 1963, 1962, 1961, 1960, 1958, 1957, 1956, 1955, 1954, 1952, 1951, 1950, 1949, 1948, 1947, 1946, 1945, 1944, 1942, 1940, 1939, 1938, 1937, 1936, 1935, 1934, 1933, 1932, 1931, 1930, 1929, 1928, 1927, 1926, 1925, 1924, 1923, 1921, 1920
724 HURST ST	2020, 2017, 2014, 2010, 2006, 2005, 2004, 2003, 2001, 2000, 1999, 1996, 1995, 1992, 1991, 1990, 1986, 1981, 1980, 1976, 1975, 1972, 1971, 1970, 1969, 1967, 1966, 1965, 1964, 1963, 1962, 1961, 1960, 1958, 1957, 1956, 1955, 1954, 1952, 1951, 1950, 1949, 1948, 1947, 1946, 1945, 1944, 1942, 1940, 1939, 1938, 1937, 1936, 1935, 1934, 1933, 1932, 1931, 1930, 1929, 1928, 1927, 1926, 1925, 1924, 1923, 1921, 1920
724 SAN BERNARDINO RD	2020, 2017, 2014, 2010, 2006, 2005, 2004, 2003, 2001, 2000, 1999, 1996, 1995, 1992, 1991, 1990, 1986, 1981, 1980, 1976, 1975, 1972, 1971, 1970, 1969, 1967, 1966, 1965, 1964, 1963, 1962, 1961, 1960, 1958, 1957, 1956, 1955, 1954, 1952, 1951, 1950, 1949, 1948, 1947, 1946, 1945, 1944, 1942, 1940, 1939, 1938, 1937, 1936, 1935, 1934, 1933, 1932, 1931, 1930, 1929, 1928, 1927, 1926, 1925, 1924, 1923, 1921, 1920

FINDINGS

Address Researched	Address Not Identified in Research Source
724 SAN BERNARDINO RD	2020, 2017, 2014, 2010, 2006, 2005, 2004, 2003, 2001, 2000, 1999, 1996, 1995, 1992, 1991, 1990, 1986, 1985, 1981, 1976, 1975, 1972, 1971, 1970, 1969, 1967, 1966, 1965, 1964, 1963, 1962, 1961, 1960, 1958, 1957, 1956, 1955, 1954, 1952, 1951, 1950, 1949, 1948, 1947, 1946, 1945, 1944, 1942, 1940, 1939, 1938, 1937, 1936, 1935, 1934, 1933, 1932, 1931, 1930, 1929, 1928, 1927, 1926, 1925, 1924, 1923, 1921, 1920
724 SAN BERNARDINO RD	2020, 2017, 2014, 2010, 2006, 2005, 2004, 2001, 2000, 1999, 1996, 1995, 1992, 1991, 1990, 1986, 1985, 1981, 1980, 1976, 1975, 1972, 1971, 1970, 1969, 1967, 1966, 1965, 1964, 1963, 1962, 1961, 1960, 1958, 1957, 1956, 1955, 1954, 1952, 1951, 1950, 1949, 1948, 1947, 1946, 1945, 1944, 1942, 1940, 1939, 1938, 1937, 1936, 1935, 1934, 1933, 1932, 1931, 1930, 1929, 1928, 1927, 1926, 1925, 1924, 1923, 1921, 1920
725 E EDNA PL	2020, 2017, 2014, 2010, 2006, 2005, 2004, 2003, 2001, 2000, 1999, 1996, 1995, 1991, 1990, 1986, 1985, 1981, 1980, 1976, 1975, 1972, 1971, 1970, 1969, 1967, 1966, 1965, 1964, 1963, 1962, 1961, 1960, 1958, 1957, 1956, 1955, 1954, 1952, 1951, 1950, 1949, 1948, 1947, 1946, 1945, 1944, 1942, 1940, 1939, 1938, 1937, 1936, 1935, 1934, 1933, 1932, 1931, 1930, 1929, 1928, 1927, 1926, 1925, 1924, 1923, 1921, 1920
725 E EDNA PL	2020, 2017, 2014, 2010, 2006, 2005, 2004, 2003, 2001, 2000, 1999, 1996, 1992, 1991, 1990, 1986, 1985, 1981, 1980, 1976, 1975, 1972, 1971, 1970, 1969, 1967, 1966, 1965, 1964, 1963, 1962, 1961, 1960, 1958, 1957, 1956, 1955, 1954, 1952, 1951, 1950, 1949, 1948, 1947, 1946, 1945, 1944, 1942, 1940, 1939, 1938, 1937, 1936, 1935, 1934, 1933, 1932, 1931, 1930, 1929, 1928, 1927, 1926, 1925, 1924, 1923, 1921, 1920
725 E EDNA PL	2020, 2017, 2014, 2006, 2005, 2004, 2003, 2001, 2000, 1999, 1996, 1995, 1992, 1991, 1990, 1986, 1985, 1981, 1980, 1976, 1975, 1972, 1971, 1970, 1969, 1967, 1966, 1965, 1964, 1963, 1962, 1961, 1960, 1958, 1957, 1956, 1955, 1954, 1952, 1951, 1950, 1949, 1948, 1947, 1946, 1945, 1944, 1942, 1940, 1939, 1938, 1937, 1936, 1935, 1934, 1933, 1932, 1931, 1930, 1929, 1928, 1927, 1926, 1925, 1924, 1923, 1921, 1920
725 E EDNA PL	2020, 2017, 2010, 2006, 2005, 2004, 2003, 2001, 2000, 1999, 1996, 1995, 1992, 1991, 1990, 1986, 1985, 1981, 1980, 1976, 1975, 1972, 1971, 1970, 1969, 1967, 1966, 1965, 1964, 1963, 1962, 1961, 1960, 1958, 1957, 1956, 1955, 1954, 1952, 1951, 1950, 1949, 1948, 1947, 1946, 1945, 1944, 1942, 1940, 1939, 1938, 1937, 1936, 1935, 1934, 1933, 1932, 1931, 1930, 1929, 1928, 1927, 1926, 1925, 1924, 1923, 1921, 1920
725 E EDNA PL	2017, 2014, 2010, 2006, 2005, 2004, 2003, 2001, 2000, 1999, 1996, 1995, 1992, 1991, 1990, 1986, 1985, 1981, 1980, 1976, 1975, 1972, 1971, 1970, 1969, 1967, 1966, 1965, 1964, 1963, 1962, 1961, 1960, 1958, 1957, 1956, 1955, 1954, 1952, 1951, 1950, 1949, 1948, 1947, 1946, 1945, 1944, 1942, 1940, 1939, 1938, 1937, 1936, 1935, 1934, 1933, 1932, 1931, 1930, 1929, 1928, 1927, 1926, 1925, 1924, 1923, 1921, 1920
725 E HURST ST	2020, 2017, 2010, 2006, 2005, 2004, 2003, 2001, 2000, 1999, 1996, 1995, 1992, 1991, 1990, 1986, 1985, 1981, 1980, 1976, 1975, 1972, 1971, 1970, 1969, 1967, 1966, 1965, 1964, 1963, 1962, 1961, 1960, 1958, 1957, 1956, 1955, 1954, 1952, 1951, 1950, 1949, 1948, 1947, 1946, 1945, 1944, 1942, 1940, 1939, 1938, 1937, 1936, 1935, 1934, 1933, 1932, 1931, 1930, 1929, 1928, 1927, 1926, 1925, 1924, 1923, 1921, 1920
725 E HURST ST	2017, 2014, 2010, 2006, 2005, 2004, 2003, 2001, 2000, 1999, 1996, 1995, 1992, 1991, 1990, 1986, 1985, 1981, 1980, 1976, 1975, 1972, 1971, 1970, 1969, 1967, 1966, 1965, 1964, 1963, 1962, 1961, 1960, 1958, 1957, 1956, 1955, 1954, 1952, 1951, 1950, 1949, 1948, 1947, 1946, 1945, 1944, 1942, 1940, 1939, 1938, 1937, 1936, 1935, 1934, 1933, 1932, 1931, 1930, 1929, 1928, 1927, 1926, 1925, 1924, 1923, 1921, 1920

FINDINGS

Address Researched	Address Not Identified in Research Source
725 E HURST ST	2020, 2017, 2014, 2006, 2005, 2004, 2003, 2001, 2000, 1999, 1996, 1995, 1992, 1991, 1990, 1986, 1985, 1981, 1980, 1976, 1975, 1972, 1971, 1970, 1969, 1967, 1966, 1965, 1964, 1963, 1962, 1961, 1960, 1958, 1957, 1956, 1955, 1954, 1952, 1951, 1950, 1949, 1948, 1947, 1946, 1945, 1944, 1942, 1940, 1939, 1938, 1937, 1936, 1935, 1934, 1933, 1932, 1931, 1930, 1929, 1928, 1927, 1926, 1925, 1924, 1923, 1921, 1920
725 E HURST ST	2020, 2017, 2014, 2010, 2006, 2004, 2003, 2001, 2000, 1999, 1996, 1995, 1992, 1991, 1990, 1986, 1985, 1981, 1980, 1976, 1975, 1972, 1971, 1970, 1969, 1967, 1966, 1965, 1964, 1963, 1962, 1961, 1960, 1958, 1957, 1956, 1955, 1954, 1952, 1951, 1950, 1949, 1948, 1947, 1946, 1945, 1944, 1942, 1940, 1939, 1938, 1937, 1936, 1935, 1934, 1933, 1932, 1931, 1930, 1929, 1928, 1927, 1926, 1925, 1924, 1923, 1921, 1920
725 E HURST ST	2020, 2017, 2014, 2010, 2006, 2005, 2004, 2003, 2001, 2000, 1999, 1996, 1992, 1991, 1990, 1986, 1985, 1981, 1980, 1976, 1975, 1972, 1971, 1970, 1969, 1967, 1966, 1965, 1964, 1963, 1962, 1961, 1960, 1958, 1957, 1956, 1955, 1954, 1952, 1951, 1950, 1949, 1948, 1947, 1946, 1945, 1944, 1942, 1940, 1939, 1938, 1937, 1936, 1935, 1934, 1933, 1932, 1931, 1930, 1929, 1928, 1927, 1926, 1925, 1924, 1923, 1921, 1920
725 E HURST ST	2020, 2017, 2014, 2010, 2006, 2005, 2004, 2003, 2001, 1999, 1996, 1995, 1992, 1991, 1990, 1986, 1985, 1981, 1980, 1976, 1975, 1972, 1971, 1970, 1969, 1967, 1966, 1965, 1964, 1963, 1962, 1961, 1960, 1958, 1957, 1956, 1955, 1954, 1952, 1951, 1950, 1949, 1948, 1947, 1946, 1945, 1944, 1942, 1940, 1939, 1938, 1937, 1936, 1935, 1934, 1933, 1932, 1931, 1930, 1929, 1928, 1927, 1926, 1925, 1924, 1923, 1921, 1920
725 EDNA PL	2020, 2017, 2014, 2010, 2006, 2005, 2004, 2001, 2000, 1999, 1996, 1995, 1992, 1991, 1990, 1986, 1985, 1981, 1980, 1976, 1975, 1972, 1971, 1970, 1969, 1967, 1966, 1965, 1964, 1963, 1962, 1961, 1960, 1958, 1957, 1956, 1955, 1954, 1952, 1951, 1950, 1949, 1948, 1947, 1946, 1945, 1944, 1942, 1940, 1939, 1938, 1937, 1936, 1935, 1934, 1933, 1932, 1931, 1930, 1929, 1928, 1927, 1926, 1925, 1924, 1923, 1921, 1920
725 EDNA PL	2020, 2017, 2014, 2010, 2006, 2005, 2004, 2003, 2001, 2000, 1999, 1996, 1992, 1991, 1990, 1986, 1985, 1981, 1980, 1976, 1975, 1972, 1971, 1970, 1969, 1967, 1966, 1965, 1964, 1963, 1962, 1961, 1960, 1958, 1957, 1956, 1955, 1954, 1952, 1951, 1950, 1949, 1948, 1947, 1946, 1945, 1944, 1942, 1940, 1939, 1938, 1937, 1936, 1935, 1934, 1933, 1932, 1931, 1930, 1929, 1928, 1927, 1926, 1925, 1924, 1923, 1921, 1920
725 EDNA PL	2020, 2017, 2014, 2010, 2006, 2005, 2004, 2003, 2001, 2000, 1999, 1996, 1995, 1992, 1991, 1990, 1985, 1981, 1980, 1976, 1975, 1972, 1971, 1970, 1969, 1967, 1966, 1965, 1964, 1963, 1962, 1961, 1960, 1958, 1957, 1956, 1955, 1954, 1952, 1951, 1950, 1949, 1948, 1947, 1946, 1945, 1944, 1942, 1940, 1939, 1938, 1937, 1936, 1935, 1934, 1933, 1932, 1931, 1930, 1929, 1928, 1927, 1926, 1925, 1924, 1923, 1921, 1920
725 EDNA PL	2020, 2017, 2014, 2010, 2006, 2005, 2004, 2003, 2001, 2000, 1999, 1996, 1995, 1992, 1991, 1990, 1986, 1985, 1981, 1976, 1975, 1972, 1971, 1970, 1969, 1967, 1966, 1965, 1964, 1963, 1962, 1961, 1960, 1958, 1957, 1956, 1955, 1954, 1952, 1951, 1950, 1949, 1948, 1947, 1946, 1945, 1944, 1942, 1940, 1939, 1938, 1937, 1936, 1935, 1934, 1933, 1932, 1931, 1930, 1929, 1928, 1927, 1926, 1925, 1924, 1923, 1921, 1920
725 EDNA PL	2020, 2017, 2014, 2010, 2006, 2005, 2004, 2003, 2001, 2000, 1999, 1996, 1995, 1992, 1991, 1986, 1985, 1981, 1980, 1976, 1975, 1972, 1971, 1970, 1969, 1967, 1966, 1965, 1964, 1963, 1962, 1961, 1960, 1958, 1957, 1956, 1955, 1954, 1952, 1951, 1950, 1949, 1948, 1947, 1946, 1945, 1944, 1942, 1940, 1939, 1938, 1937, 1936, 1935, 1934, 1933, 1932, 1931, 1930, 1929, 1928, 1927, 1926, 1925, 1924, 1923, 1921, 1920

FINDINGS

Address Researched	Address Not Identified in Research Source
725 EDNA PL	2020, 2017, 2014, 2010, 2006, 2005, 2004, 2003, 2001, 2000, 1999, 1996, 1995, 1992, 1991, 1990, 1986, 1981, 1980, 1976, 1975, 1972, 1971, 1970, 1969, 1967, 1966, 1965, 1964, 1963, 1962, 1961, 1960, 1958, 1957, 1956, 1955, 1954, 1952, 1951, 1950, 1949, 1948, 1947, 1946, 1945, 1944, 1942, 1940, 1939, 1938, 1937, 1936, 1935, 1934, 1933, 1932, 1931, 1930, 1929, 1928, 1927, 1926, 1925, 1924, 1923, 1921, 1920
725 EDNA PL	2020, 2017, 2014, 2010, 2006, 2005, 2004, 2003, 2001, 2000, 1999, 1996, 1995, 1992, 1991, 1990, 1986, 1985, 1981, 1980, 1976, 1972, 1971, 1970, 1969, 1967, 1966, 1965, 1964, 1963, 1962, 1961, 1960, 1958, 1957, 1956, 1955, 1954, 1952, 1951, 1950, 1949, 1948, 1947, 1946, 1945, 1944, 1942, 1940, 1939, 1938, 1937, 1936, 1935, 1934, 1933, 1932, 1931, 1930, 1929, 1928, 1927, 1926, 1925, 1924, 1923, 1921, 1920
725 EDNA PL	2020, 2017, 2014, 2010, 2006, 2005, 2004, 2003, 2001, 2000, 1999, 1996, 1995, 1992, 1991, 1990, 1986, 1985, 1981, 1980, 1976, 1975, 1972, 1971, 1970, 1969, 1967, 1966, 1965, 1964, 1963, 1962, 1961, 1958, 1957, 1956, 1955, 1954, 1952, 1951, 1950, 1949, 1948, 1947, 1946, 1945, 1944, 1942, 1940, 1939, 1938, 1937, 1936, 1935, 1934, 1933, 1932, 1931, 1930, 1929, 1928, 1927, 1926, 1925, 1924, 1923, 1921, 1920
725 EDNA PL	2020, 2017, 2014, 2010, 2006, 2005, 2004, 2003, 2001, 2000, 1999, 1996, 1995, 1992, 1991, 1990, 1986, 1985, 1981, 1980, 1976, 1975, 1972, 1971, 1970, 1969, 1967, 1965, 1964, 1963, 1962, 1961, 1960, 1958, 1957, 1956, 1955, 1954, 1952, 1951, 1950, 1949, 1948, 1947, 1946, 1945, 1944, 1942, 1940, 1939, 1938, 1937, 1936, 1935, 1934, 1933, 1932, 1931, 1930, 1929, 1928, 1927, 1926, 1925, 1924, 1923, 1921, 1920
725 HURST ST	2020, 2017, 2014, 2010, 2006, 2005, 2004, 2003, 2001, 2000, 1999, 1996, 1995, 1992, 1991, 1990, 1986, 1985, 1981, 1980, 1976, 1975, 1972, 1971, 1970, 1969, 1967, 1965, 1964, 1963, 1962, 1961, 1960, 1958, 1957, 1956, 1955, 1954, 1952, 1951, 1950, 1949, 1948, 1947, 1946, 1945, 1944, 1942, 1940, 1939, 1938, 1937, 1936, 1935, 1934, 1933, 1932, 1931, 1930, 1929, 1928, 1927, 1926, 1925, 1924, 1923, 1921, 1920
725 HURST ST	2020, 2017, 2014, 2010, 2006, 2005, 2004, 2003, 2001, 2000, 1999, 1996, 1995, 1992, 1991, 1990, 1986, 1985, 1981, 1980, 1976, 1972, 1971, 1970, 1969, 1967, 1966, 1965, 1964, 1963, 1962, 1961, 1960, 1958, 1957, 1956, 1955, 1954, 1952, 1951, 1950, 1949, 1948, 1947, 1946, 1945, 1944, 1942, 1940, 1939, 1938, 1937, 1936, 1935, 1934, 1933, 1932, 1931, 1930, 1929, 1928, 1927, 1926, 1925, 1924, 1923, 1921, 1920
725 HURST ST	2020, 2017, 2014, 2010, 2006, 2005, 2004, 2003, 2001, 2000, 1999, 1996, 1995, 1992, 1991, 1990, 1986, 1985, 1981, 1976, 1975, 1972, 1971, 1970, 1969, 1967, 1966, 1965, 1964, 1963, 1962, 1961, 1960, 1958, 1957, 1956, 1955, 1954, 1952, 1951, 1950, 1949, 1948, 1947, 1946, 1945, 1944, 1942, 1940, 1939, 1938, 1937, 1936, 1935, 1934, 1933, 1932, 1931, 1930, 1929, 1928, 1927, 1926, 1925, 1924, 1923, 1921, 1920
725 HURST ST	2020, 2017, 2014, 2010, 2006, 2005, 2004, 2003, 2001, 2000, 1999, 1996, 1995, 1992, 1991, 1990, 1986, 1985, 1981, 1980, 1976, 1975, 1972, 1971, 1970, 1969, 1967, 1966, 1965, 1964, 1963, 1962, 1961, 1960, 1958, 1956, 1955, 1954, 1952, 1951, 1950, 1949, 1948, 1947, 1946, 1945, 1944, 1942, 1940, 1939, 1938, 1937, 1936, 1935, 1934, 1933, 1932, 1931, 1930, 1929, 1928, 1927, 1926, 1925, 1924, 1923, 1921, 1920
725 HURST ST	2020, 2017, 2014, 2010, 2006, 2005, 2004, 2001, 2000, 1999, 1996, 1995, 1992, 1991, 1990, 1986, 1985, 1981, 1980, 1976, 1975, 1972, 1971, 1970, 1969, 1967, 1966, 1965, 1964, 1963, 1962, 1961, 1960, 1958, 1957, 1956, 1955, 1954, 1952, 1951, 1950, 1949, 1948, 1947, 1946, 1945, 1944, 1942, 1940, 1939, 1938, 1937, 1936, 1935, 1934, 1933, 1932, 1931, 1930, 1929, 1928, 1927, 1926, 1925, 1924, 1923, 1921, 1920

FINDINGS

Address Researched	Address Not Identified in Research Source
727 GRANDVIEW AVE	2020, 2017, 2014, 2010, 2006, 2005, 2004, 2001, 2000, 1999, 1996, 1995, 1992, 1991, 1990, 1986, 1985, 1981, 1980, 1976, 1975, 1972, 1971, 1970, 1969, 1967, 1966, 1965, 1964, 1963, 1962, 1961, 1960, 1958, 1957, 1956, 1955, 1954, 1952, 1951, 1950, 1949, 1948, 1947, 1946, 1945, 1944, 1942, 1940, 1939, 1938, 1937, 1936, 1935, 1934, 1933, 1932, 1931, 1930, 1929, 1928, 1927, 1926, 1925, 1924, 1923, 1921, 1920
727 GRANDVIEW AVE	2020, 2017, 2014, 2010, 2006, 2005, 2004, 2003, 2001, 2000, 1999, 1996, 1992, 1991, 1990, 1986, 1985, 1981, 1980, 1976, 1975, 1972, 1971, 1970, 1969, 1967, 1966, 1965, 1964, 1963, 1962, 1961, 1960, 1958, 1957, 1956, 1955, 1954, 1952, 1951, 1950, 1949, 1948, 1947, 1946, 1945, 1944, 1942, 1940, 1939, 1938, 1937, 1936, 1935, 1934, 1933, 1932, 1931, 1930, 1929, 1928, 1927, 1926, 1925, 1924, 1923, 1921, 1920
727 GRANDVIEW AVE	2020, 2017, 2014, 2010, 2006, 2005, 2004, 2003, 2001, 2000, 1999, 1996, 1995, 1992, 1991, 1990, 1986, 1985, 1981, 1980, 1976, 1975, 1972, 1971, 1970, 1969, 1967, 1966, 1965, 1964, 1963, 1962, 1961, 1958, 1957, 1956, 1955, 1954, 1952, 1951, 1950, 1949, 1948, 1947, 1946, 1945, 1944, 1942, 1940, 1939, 1938, 1937, 1936, 1935, 1934, 1933, 1932, 1931, 1930, 1929, 1928, 1927, 1926, 1925, 1924, 1923, 1921, 1920
727 GRANDVIEW AVE	2020, 2017, 2014, 2010, 2006, 2005, 2004, 2003, 2001, 2000, 1999, 1996, 1995, 1992, 1991, 1990, 1986, 1981, 1980, 1976, 1975, 1972, 1971, 1970, 1969, 1967, 1966, 1965, 1964, 1963, 1962, 1961, 1960, 1958, 1957, 1956, 1955, 1954, 1952, 1951, 1950, 1949, 1948, 1947, 1946, 1945, 1944, 1942, 1940, 1939, 1938, 1937, 1936, 1935, 1934, 1933, 1932, 1931, 1930, 1929, 1928, 1927, 1926, 1925, 1924, 1923, 1921, 1920
727 GRANDVIEW AVE	2020, 2017, 2014, 2010, 2006, 2005, 2004, 2003, 2001, 2000, 1999, 1996, 1995, 1992, 1991, 1990, 1986, 1985, 1981, 1980, 1976, 1972, 1971, 1970, 1969, 1967, 1966, 1965, 1964, 1963, 1962, 1961, 1960, 1958, 1957, 1956, 1955, 1954, 1952, 1951, 1950, 1949, 1948, 1947, 1946, 1945, 1944, 1942, 1940, 1939, 1938, 1937, 1936, 1935, 1934, 1933, 1932, 1931, 1930, 1929, 1928, 1927, 1926, 1925, 1924, 1923, 1921, 1920
727 N GRANDVIEW AVE	2020, 2017, 2014, 2010, 2006, 2005, 2004, 2003, 2001, 2000, 1999, 1996, 1992, 1991, 1990, 1986, 1985, 1981, 1980, 1976, 1975, 1972, 1971, 1970, 1969, 1967, 1966, 1965, 1964, 1963, 1962, 1961, 1960, 1958, 1957, 1956, 1955, 1954, 1952, 1951, 1950, 1949, 1948, 1947, 1946, 1945, 1944, 1942, 1940, 1939, 1938, 1937, 1936, 1935, 1934, 1933, 1932, 1931, 1930, 1929, 1928, 1927, 1926, 1925, 1924, 1923, 1921, 1920
727 N GRANDVIEW AVE	2020, 2017, 2014, 2010, 2006, 2005, 2004, 2003, 2001, 2000, 1999, 1996, 1995, 1991, 1990, 1986, 1985, 1981, 1980, 1976, 1975, 1972, 1971, 1970, 1969, 1967, 1966, 1965, 1964, 1963, 1962, 1961, 1960, 1958, 1957, 1956, 1955, 1954, 1952, 1951, 1950, 1949, 1948, 1947, 1946, 1945, 1944, 1942, 1940, 1939, 1938, 1937, 1936, 1935, 1934, 1933, 1932, 1931, 1930, 1929, 1928, 1927, 1926, 1925, 1924, 1923, 1921, 1920
727 N GRANDVIEW AVE	2020, 2017, 2014, 2010, 2006, 2004, 2003, 2001, 2000, 1999, 1996, 1995, 1992, 1991, 1990, 1986, 1985, 1981, 1980, 1976, 1975, 1972, 1971, 1970, 1969, 1967, 1966, 1965, 1964, 1963, 1962, 1961, 1960, 1958, 1957, 1956, 1955, 1954, 1952, 1951, 1950, 1949, 1948, 1947, 1946, 1945, 1944, 1942, 1940, 1939, 1938, 1937, 1936, 1935, 1934, 1933, 1932, 1931, 1930, 1929, 1928, 1927, 1926, 1925, 1924, 1923, 1921, 1920
727 N GRANDVIEW AVE	2020, 2017, 2014, 2006, 2005, 2004, 2003, 2001, 2000, 1999, 1996, 1995, 1992, 1991, 1990, 1986, 1985, 1981, 1980, 1976, 1975, 1972, 1971, 1970, 1969, 1967, 1966, 1965, 1964, 1963, 1962, 1961, 1960, 1958, 1957, 1956, 1955, 1954, 1952, 1951, 1950, 1949, 1948, 1947, 1946, 1945, 1944, 1942, 1940, 1939, 1938, 1937, 1936, 1935, 1934, 1933, 1932, 1931, 1930, 1929, 1928, 1927, 1926, 1925, 1924, 1923, 1921, 1920

FINDINGS

Address Researched	Address Not Identified in Research Source
727 N GRANDVIEW AVE	2020, 2017, 2010, 2006, 2005, 2004, 2003, 2001, 2000, 1999, 1996, 1995, 1992, 1991, 1990, 1986, 1985, 1981, 1980, 1976, 1975, 1972, 1971, 1970, 1969, 1967, 1966, 1965, 1964, 1963, 1962, 1961, 1960, 1958, 1957, 1956, 1955, 1954, 1952, 1951, 1950, 1949, 1948, 1947, 1946, 1945, 1944, 1942, 1940, 1939, 1938, 1937, 1936, 1935, 1934, 1933, 1932, 1931, 1930, 1929, 1928, 1927, 1926, 1925, 1924, 1923, 1921, 1920
727 N GRANDVIEW AVE	2017, 2014, 2010, 2006, 2005, 2004, 2003, 2001, 2000, 1999, 1996, 1995, 1992, 1991, 1990, 1986, 1985, 1981, 1980, 1976, 1975, 1972, 1971, 1970, 1969, 1967, 1966, 1965, 1964, 1963, 1962, 1961, 1960, 1958, 1957, 1956, 1955, 1954, 1952, 1951, 1950, 1949, 1948, 1947, 1946, 1945, 1944, 1942, 1940, 1939, 1938, 1937, 1936, 1935, 1934, 1933, 1932, 1931, 1930, 1929, 1928, 1927, 1926, 1925, 1924, 1923, 1921, 1920
728 GRANDVIEW AVE	2020, 2017, 2014, 2010, 2006, 2005, 2004, 2003, 2001, 2000, 1999, 1996, 1992, 1991, 1990, 1986, 1985, 1981, 1980, 1976, 1975, 1972, 1971, 1970, 1969, 1967, 1966, 1965, 1964, 1963, 1962, 1961, 1960, 1958, 1957, 1956, 1955, 1954, 1952, 1951, 1950, 1949, 1948, 1947, 1946, 1945, 1944, 1942, 1940, 1939, 1938, 1937, 1936, 1935, 1934, 1933, 1932, 1931, 1930, 1929, 1928, 1927, 1926, 1925, 1924, 1923, 1921, 1920
728 GRANDVIEW AVE	2020, 2017, 2014, 2010, 2006, 2005, 2004, 2001, 2000, 1999, 1996, 1995, 1992, 1991, 1990, 1986, 1985, 1981, 1980, 1976, 1975, 1972, 1971, 1970, 1969, 1967, 1966, 1965, 1964, 1963, 1962, 1961, 1960, 1958, 1957, 1956, 1955, 1954, 1952, 1951, 1950, 1949, 1948, 1947, 1946, 1945, 1944, 1942, 1940, 1939, 1938, 1937, 1936, 1935, 1934, 1933, 1932, 1931, 1930, 1929, 1928, 1927, 1926, 1925, 1924, 1923, 1921, 1920
728 GRANDVIEW AVE	2020, 2017, 2014, 2010, 2006, 2005, 2004, 2003, 2001, 2000, 1999, 1996, 1995, 1992, 1991, 1990, 1986, 1985, 1981, 1980, 1976, 1972, 1971, 1970, 1969, 1967, 1966, 1965, 1964, 1963, 1962, 1961, 1960, 1958, 1957, 1956, 1955, 1954, 1952, 1951, 1950, 1949, 1948, 1947, 1946, 1945, 1944, 1942, 1940, 1939, 1938, 1937, 1936, 1935, 1934, 1933, 1932, 1931, 1930, 1929, 1928, 1927, 1926, 1925, 1924, 1923, 1921, 1920
728 GRANDVIEW AVE	2020, 2017, 2014, 2010, 2006, 2005, 2004, 2003, 2001, 2000, 1999, 1996, 1995, 1992, 1991, 1990, 1986, 1985, 1981, 1980, 1976, 1975, 1972, 1971, 1970, 1969, 1967, 1965, 1964, 1963, 1962, 1961, 1960, 1958, 1957, 1956, 1955, 1954, 1952, 1951, 1950, 1949, 1948, 1947, 1946, 1945, 1944, 1942, 1940, 1939, 1938, 1937, 1936, 1935, 1934, 1933, 1932, 1931, 1930, 1929, 1928, 1927, 1926, 1925, 1924, 1923, 1921, 1920
728 GRANDVIEW AVE	2020, 2017, 2014, 2010, 2006, 2005, 2004, 2003, 2001, 2000, 1999, 1996, 1995, 1992, 1991, 1990, 1986, 1985, 1981, 1980, 1976, 1975, 1972, 1971, 1970, 1969, 1967, 1966, 1965, 1964, 1963, 1962, 1961, 1960, 1958, 1957, 1956, 1955, 1954, 1952, 1951, 1950, 1949, 1948, 1947, 1946, 1945, 1944, 1942, 1940, 1939, 1938, 1937, 1936, 1935, 1934, 1933, 1932, 1931, 1930, 1929, 1928, 1927, 1926, 1925, 1924, 1923, 1921, 1920
728 GRANDVIEW AVE	2020, 2017, 2014, 2010, 2006, 2005, 2004, 2003, 2001, 2000, 1999, 1996, 1995, 1992, 1991, 1990, 1986, 1985, 1981, 1980, 1976, 1975, 1972, 1971, 1970, 1969, 1967, 1966, 1965, 1964, 1963, 1962, 1961, 1960, 1958, 1957, 1956, 1955, 1954, 1952, 1951, 1950, 1949, 1948, 1947, 1946, 1945, 1944, 1942, 1940, 1939, 1938, 1937, 1936, 1935, 1934, 1933, 1932, 1931, 1930, 1929, 1928, 1927, 1926, 1925, 1924, 1923, 1921, 1920
728 N GRANDVIEW AVE	2020, 2017, 2014, 2010, 2006, 2005, 2004, 2003, 2001, 2000, 1999, 1996, 1992, 1991, 1990, 1986, 1985, 1981, 1980, 1976, 1975, 1972, 1971, 1970, 1969, 1967, 1966, 1965, 1964, 1963, 1962, 1961, 1960, 1958, 1957, 1956, 1955, 1954, 1952, 1951, 1950, 1949, 1948, 1947, 1946, 1945, 1944, 1942, 1940, 1939, 1938, 1937, 1936, 1935, 1934, 1933, 1932, 1931, 1930, 1929, 1928, 1927, 1926, 1925, 1924, 1923, 1921, 1920

FINDINGS

Address Researched	Address Not Identified in Research Source
728 N GRANDVIEW AVE	2020, 2017, 2014, 2010, 2006, 2005, 2004, 2003, 2001, 2000, 1999, 1996, 1995, 1991, 1990, 1986, 1985, 1981, 1980, 1976, 1975, 1972, 1971, 1970, 1969, 1967, 1966, 1965, 1964, 1963, 1962, 1961, 1960, 1958, 1957, 1956, 1955, 1954, 1952, 1951, 1950, 1949, 1948, 1947, 1946, 1945, 1944, 1942, 1940, 1939, 1938, 1937, 1936, 1935, 1934, 1933, 1932, 1931, 1930, 1929, 1928, 1927, 1926, 1925, 1924, 1923, 1921, 1920
728 N GRANDVIEW AVE	2020, 2017, 2014, 2010, 2006, 2004, 2003, 2001, 2000, 1999, 1996, 1995, 1992, 1991, 1990, 1986, 1985, 1981, 1980, 1976, 1975, 1972, 1971, 1970, 1969, 1967, 1966, 1965, 1964, 1963, 1962, 1961, 1960, 1958, 1957, 1956, 1955, 1954, 1952, 1951, 1950, 1949, 1948, 1947, 1946, 1945, 1944, 1942, 1940, 1939, 1938, 1937, 1936, 1935, 1934, 1933, 1932, 1931, 1930, 1929, 1928, 1927, 1926, 1925, 1924, 1923, 1921, 1920
730 E EDNA PL	2017, 2014, 2010, 2006, 2005, 2004, 2003, 2001, 2000, 1999, 1996, 1995, 1992, 1991, 1990, 1986, 1985, 1981, 1980, 1976, 1975, 1972, 1971, 1970, 1969, 1967, 1966, 1965, 1964, 1963, 1962, 1961, 1960, 1958, 1957, 1956, 1955, 1954, 1952, 1951, 1950, 1949, 1948, 1947, 1946, 1945, 1944, 1942, 1940, 1939, 1938, 1937, 1936, 1935, 1934, 1933, 1932, 1931, 1930, 1929, 1928, 1927, 1926, 1925, 1924, 1923, 1921, 1920
730 E EDNA PL	2020, 2017, 2010, 2006, 2005, 2004, 2003, 2001, 2000, 1999, 1996, 1995, 1992, 1991, 1990, 1986, 1985, 1981, 1980, 1976, 1975, 1972, 1971, 1970, 1969, 1967, 1966, 1965, 1964, 1963, 1962, 1961, 1960, 1958, 1957, 1956, 1955, 1954, 1952, 1951, 1950, 1949, 1948, 1947, 1946, 1945, 1944, 1942, 1940, 1939, 1938, 1937, 1936, 1935, 1934, 1933, 1932, 1931, 1930, 1929, 1928, 1927, 1926, 1925, 1924, 1923, 1921, 1920
730 EDNA PL	2020, 2017, 2014, 2010, 2006, 2005, 2004, 2001, 2000, 1999, 1996, 1995, 1992, 1991, 1990, 1986, 1985, 1981, 1980, 1976, 1975, 1972, 1971, 1970, 1969, 1967, 1966, 1965, 1964, 1963, 1962, 1961, 1960, 1958, 1957, 1956, 1955, 1954, 1952, 1951, 1950, 1949, 1948, 1947, 1946, 1945, 1944, 1942, 1940, 1939, 1938, 1937, 1936, 1935, 1934, 1933, 1932, 1931, 1930, 1929, 1928, 1927, 1926, 1925, 1924, 1923, 1921, 1920
730 EDNA PL	2020, 2017, 2014, 2010, 2006, 2005, 2004, 2003, 2001, 2000, 1999, 1996, 1995, 1992, 1991, 1990, 1986, 1985, 1981, 1976, 1975, 1972, 1971, 1970, 1969, 1967, 1966, 1965, 1964, 1963, 1962, 1961, 1960, 1958, 1957, 1956, 1955, 1954, 1952, 1951, 1950, 1949, 1948, 1947, 1946, 1945, 1944, 1942, 1940, 1939, 1938, 1937, 1936, 1935, 1934, 1933, 1932, 1931, 1930, 1929, 1928, 1927, 1926, 1925, 1924, 1923, 1921, 1920
730 EDNA PL	2020, 2017, 2014, 2010, 2006, 2005, 2004, 2003, 2001, 2000, 1999, 1996, 1995, 1992, 1991, 1990, 1986, 1985, 1981, 1980, 1976, 1975, 1972, 1971, 1970, 1969, 1967, 1965, 1964, 1963, 1962, 1961, 1960, 1958, 1957, 1956, 1955, 1954, 1952, 1951, 1950, 1949, 1948, 1947, 1946, 1945, 1944, 1942, 1940, 1939, 1938, 1937, 1936, 1935, 1934, 1933, 1932, 1931, 1930, 1929, 1928, 1927, 1926, 1925, 1924, 1923, 1921, 1920
730 EDNA PL	2020, 2017, 2014, 2010, 2006, 2005, 2004, 2003, 2001, 2000, 1999, 1996, 1995, 1992, 1991, 1990, 1986, 1985, 1981, 1980, 1976, 1972, 1971, 1970, 1969, 1967, 1966, 1965, 1964, 1963, 1962, 1961, 1960, 1958, 1957, 1956, 1955, 1954, 1952, 1951, 1950, 1949, 1948, 1947, 1946, 1945, 1944, 1942, 1940, 1939, 1938, 1937, 1936, 1935, 1934, 1933, 1932, 1931, 1930, 1929, 1928, 1927, 1926, 1925, 1924, 1923, 1921, 1920
730 GRANDVIEW AVE	2020, 2017, 2014, 2010, 2006, 2005, 2004, 2003, 2001, 2000, 1999, 1996, 1995, 1992, 1991, 1990, 1986, 1985, 1981, 1976, 1975, 1972, 1971, 1970, 1969, 1967, 1966, 1965, 1964, 1963, 1962, 1961, 1960, 1958, 1957, 1956, 1955, 1954, 1952, 1951, 1950, 1949, 1948, 1947, 1946, 1945, 1944, 1942, 1940, 1939, 1938, 1937, 1936, 1935, 1934, 1933, 1932, 1931, 1930, 1929, 1928, 1927, 1926, 1925, 1924, 1923, 1921, 1920

FINDINGS

Address Researched	Address Not Identified in Research Source
730 GRANDVIEW AVE	2020, 2017, 2014, 2010, 2006, 2005, 2004, 2003, 2001, 2000, 1999, 1996, 1995, 1992, 1991, 1990, 1986, 1981, 1980, 1976, 1975, 1972, 1971, 1970, 1969, 1967, 1966, 1965, 1964, 1963, 1962, 1961, 1960, 1958, 1957, 1956, 1955, 1954, 1952, 1951, 1950, 1949, 1948, 1947, 1946, 1945, 1944, 1942, 1940, 1939, 1938, 1937, 1936, 1935, 1934, 1933, 1932, 1931, 1930, 1929, 1928, 1927, 1926, 1925, 1924, 1923, 1921, 1920
730 GRANDVIEW AVE	2020, 2017, 2014, 2010, 2006, 2005, 2004, 2001, 2000, 1999, 1996, 1995, 1992, 1991, 1990, 1986, 1985, 1981, 1980, 1976, 1975, 1972, 1971, 1970, 1969, 1967, 1966, 1965, 1964, 1963, 1962, 1961, 1960, 1958, 1957, 1956, 1955, 1954, 1952, 1951, 1950, 1949, 1948, 1947, 1946, 1945, 1944, 1942, 1940, 1939, 1938, 1937, 1936, 1935, 1934, 1933, 1932, 1931, 1930, 1929, 1928, 1927, 1926, 1925, 1924, 1923, 1921, 1920
731 GRANDVIEW AVE	2020, 2017, 2014, 2010, 2006, 2005, 2004, 2001, 2000, 1999, 1996, 1995, 1992, 1991, 1990, 1986, 1985, 1981, 1980, 1976, 1975, 1972, 1971, 1970, 1969, 1967, 1966, 1965, 1964, 1963, 1962, 1961, 1960, 1958, 1957, 1956, 1955, 1954, 1952, 1951, 1950, 1949, 1948, 1947, 1946, 1945, 1944, 1942, 1940, 1939, 1938, 1937, 1936, 1935, 1934, 1933, 1932, 1931, 1930, 1929, 1928, 1927, 1926, 1925, 1924, 1923, 1921, 1920
731 GRANDVIEW AVE	2020, 2017, 2014, 2010, 2006, 2005, 2004, 2003, 2001, 2000, 1999, 1996, 1995, 1992, 1991, 1990, 1986, 1981, 1980, 1976, 1975, 1972, 1971, 1970, 1969, 1967, 1966, 1965, 1964, 1963, 1962, 1961, 1960, 1958, 1957, 1956, 1955, 1954, 1952, 1951, 1950, 1949, 1948, 1947, 1946, 1945, 1944, 1942, 1940, 1939, 1938, 1937, 1936, 1935, 1934, 1933, 1932, 1931, 1930, 1929, 1928, 1927, 1926, 1925, 1924, 1923, 1921, 1920
731 GRANDVIEW AVE	2020, 2017, 2014, 2010, 2006, 2005, 2004, 2003, 2001, 2000, 1999, 1996, 1995, 1992, 1991, 1990, 1986, 1985, 1981, 1976, 1975, 1972, 1971, 1970, 1969, 1967, 1966, 1965, 1964, 1963, 1962, 1961, 1960, 1958, 1957, 1956, 1955, 1954, 1952, 1951, 1950, 1949, 1948, 1947, 1946, 1945, 1944, 1942, 1940, 1939, 1938, 1937, 1936, 1935, 1934, 1933, 1932, 1931, 1930, 1929, 1928, 1927, 1926, 1925, 1924, 1923, 1921, 1920
731 GRANDVIEW AVE	2020, 2017, 2014, 2010, 2006, 2005, 2004, 2003, 2001, 2000, 1999, 1996, 1995, 1992, 1991, 1990, 1986, 1985, 1981, 1980, 1976, 1972, 1971, 1970, 1969, 1967, 1966, 1965, 1964, 1963, 1962, 1961, 1960, 1958, 1957, 1956, 1955, 1954, 1952, 1951, 1950, 1949, 1948, 1947, 1946, 1945, 1944, 1942, 1940, 1939, 1938, 1937, 1936, 1935, 1934, 1933, 1932, 1931, 1930, 1929, 1928, 1927, 1926, 1925, 1924, 1923, 1921, 1920
731 GRANDVIEW AVE	2020, 2017, 2014, 2010, 2006, 2005, 2004, 2003, 2001, 2000, 1999, 1996, 1995, 1992, 1991, 1990, 1986, 1985, 1981, 1980, 1976, 1975, 1972, 1971, 1970, 1969, 1967, 1965, 1964, 1963, 1962, 1961, 1960, 1958, 1957, 1956, 1955, 1954, 1952, 1951, 1950, 1949, 1948, 1947, 1946, 1945, 1944, 1942, 1940, 1939, 1938, 1937, 1936, 1935, 1934, 1933, 1932, 1931, 1930, 1929, 1928, 1927, 1926, 1925, 1924, 1923, 1921, 1920
731 SAN BERNARDINO RD	2020, 2017, 2014, 2010, 2006, 2005, 2004, 2003, 2001, 2000, 1999, 1996, 1995, 1992, 1991, 1990, 1986, 1985, 1981, 1980, 1976, 1975, 1972, 1971, 1970, 1969, 1967, 1965, 1964, 1963, 1962, 1961, 1960, 1958, 1957, 1956, 1955, 1954, 1952, 1951, 1950, 1949, 1948, 1947, 1946, 1945, 1944, 1942, 1940, 1939, 1938, 1937, 1936, 1935, 1934, 1933, 1932, 1931, 1930, 1929, 1928, 1927, 1926, 1925, 1924, 1923, 1921, 1920
731 SAN BERNARDINO RD	2020, 2017, 2014, 2010, 2006, 2005, 2004, 2003, 2001, 2000, 1999, 1996, 1995, 1992, 1991, 1990, 1986, 1985, 1981, 1980, 1976, 1972, 1971, 1970, 1969, 1967, 1966, 1965, 1964, 1963, 1962, 1961, 1960, 1958, 1957, 1956, 1955, 1954, 1952, 1951, 1950, 1949, 1948, 1947, 1946, 1945, 1944, 1942, 1940, 1939, 1938, 1937, 1936, 1935, 1934, 1933, 1932, 1931, 1930, 1929, 1928, 1927, 1926, 1925, 1924, 1923, 1921, 1920

FINDINGS

Address Researched	Address Not Identified in Research Source
731 SAN BERNARDINO RD	2020, 2017, 2014, 2010, 2006, 2005, 2004, 2003, 2001, 2000, 1999, 1996, 1995, 1992, 1991, 1990, 1986, 1985, 1981, 1976, 1975, 1972, 1971, 1970, 1969, 1967, 1966, 1965, 1964, 1963, 1962, 1961, 1960, 1958, 1957, 1956, 1955, 1954, 1952, 1951, 1950, 1949, 1948, 1947, 1946, 1945, 1944, 1942, 1940, 1939, 1938, 1937, 1936, 1935, 1934, 1933, 1932, 1931, 1930, 1929, 1928, 1927, 1926, 1925, 1924, 1923, 1921, 1920
731 SAN BERNARDINO RD	2020, 2017, 2014, 2010, 2006, 2005, 2004, 2003, 2001, 2000, 1999, 1996, 1995, 1992, 1991, 1990, 1986, 1985, 1981, 1980, 1976, 1975, 1972, 1971, 1970, 1969, 1967, 1966, 1965, 1964, 1963, 1962, 1961, 1958, 1957, 1956, 1955, 1954, 1952, 1951, 1950, 1949, 1948, 1947, 1946, 1945, 1944, 1942, 1940, 1939, 1938, 1937, 1936, 1935, 1934, 1933, 1932, 1931, 1930, 1929, 1928, 1927, 1926, 1925, 1924, 1923, 1921, 1920
731 SAN BERNARDINO RD	2020, 2017, 2014, 2010, 2006, 2005, 2004, 2003, 2001, 2000, 1999, 1996, 1995, 1992, 1991, 1990, 1986, 1985, 1981, 1980, 1976, 1975, 1972, 1971, 1970, 1969, 1967, 1966, 1965, 1964, 1963, 1962, 1961, 1960, 1958, 1956, 1955, 1954, 1952, 1951, 1950, 1949, 1948, 1947, 1946, 1945, 1944, 1942, 1940, 1939, 1938, 1937, 1936, 1935, 1934, 1933, 1932, 1931, 1930, 1929, 1928, 1927, 1926, 1925, 1924, 1923, 1921, 1920
731 SAN BERNARDINO RD	2020, 2017, 2014, 2010, 2006, 2005, 2004, 2001, 2000, 1999, 1996, 1995, 1992, 1991, 1990, 1986, 1985, 1981, 1980, 1976, 1975, 1972, 1971, 1970, 1969, 1967, 1966, 1965, 1964, 1963, 1962, 1961, 1960, 1958, 1957, 1956, 1955, 1954, 1952, 1951, 1950, 1949, 1948, 1947, 1946, 1945, 1944, 1942, 1940, 1939, 1938, 1937, 1936, 1935, 1934, 1933, 1932, 1931, 1930, 1929, 1928, 1927, 1926, 1925, 1924, 1923, 1921, 1920
732 EDNA PL	2020, 2017, 2014, 2010, 2006, 2005, 2004, 2001, 2000, 1999, 1996, 1995, 1992, 1991, 1990, 1986, 1985, 1981, 1980, 1976, 1975, 1972, 1971, 1970, 1969, 1967, 1966, 1965, 1964, 1963, 1962, 1961, 1960, 1958, 1957, 1956, 1955, 1954, 1952, 1951, 1950, 1949, 1948, 1947, 1946, 1945, 1944, 1942, 1940, 1939, 1938, 1937, 1936, 1935, 1934, 1933, 1932, 1931, 1930, 1929, 1928, 1927, 1926, 1925, 1924, 1923, 1921, 1920
732 EDNA PL	2020, 2017, 2014, 2010, 2006, 2005, 2004, 2003, 2001, 2000, 1999, 1996, 1995, 1992, 1991, 1990, 1986, 1985, 1981, 1980, 1976, 1975, 1972, 1971, 1970, 1969, 1967, 1966, 1965, 1964, 1963, 1962, 1961, 1960, 1958, 1957, 1956, 1955, 1954, 1952, 1951, 1950, 1949, 1948, 1947, 1946, 1945, 1944, 1942, 1940, 1939, 1938, 1937, 1936, 1935, 1934, 1933, 1932, 1931, 1930, 1929, 1928, 1927, 1926, 1925, 1924, 1923, 1921, 1920
733 1/3 GRANDVIEW AVE	2020, 2017, 2014, 2010, 2006, 2005, 2004, 2003, 2001, 2000, 1999, 1996, 1995, 1992, 1991, 1990, 1986, 1985, 1981, 1980, 1976, 1975, 1972, 1971, 1970, 1969, 1967, 1966, 1965, 1964, 1963, 1962, 1961, 1958, 1957, 1956, 1955, 1954, 1952, 1951, 1950, 1949, 1948, 1947, 1946, 1945, 1944, 1942, 1940, 1939, 1938, 1937, 1936, 1935, 1934, 1933, 1932, 1931, 1930, 1929, 1928, 1927, 1926, 1925, 1924, 1923, 1921, 1920
733 E EDNA PL	2020, 2017, 2014, 2010, 2006, 2005, 2004, 2003, 2001, 2000, 1999, 1996, 1995, 1991, 1990, 1986, 1985, 1981, 1980, 1976, 1975, 1972, 1971, 1970, 1969, 1967, 1966, 1965, 1964, 1963, 1962, 1961, 1960, 1958, 1957, 1956, 1955, 1954, 1952, 1951, 1950, 1949, 1948, 1947, 1946, 1945, 1944, 1942, 1940, 1939, 1938, 1937, 1936, 1935, 1934, 1933, 1932, 1931, 1930, 1929, 1928, 1927, 1926, 1925, 1924, 1923, 1921, 1920
733 E EDNA PL	2020, 2017, 2010, 2006, 2005, 2004, 2003, 2001, 2000, 1999, 1996, 1995, 1992, 1991, 1990, 1986, 1985, 1981, 1980, 1976, 1975, 1972, 1971, 1970, 1969, 1967, 1966, 1965, 1964, 1963, 1962, 1961, 1960, 1958, 1957, 1956, 1955, 1954, 1952, 1951, 1950, 1949, 1948, 1947, 1946, 1945, 1944, 1942, 1940, 1939, 1938, 1937, 1936, 1935, 1934, 1933, 1932, 1931, 1930, 1929, 1928, 1927, 1926, 1925, 1924, 1923, 1921, 1920

FINDINGS

Address Researched	Address Not Identified in Research Source
733 E EDNA PL	2017, 2014, 2010, 2006, 2005, 2004, 2003, 2001, 2000, 1999, 1996, 1995, 1992, 1991, 1990, 1986, 1985, 1981, 1980, 1976, 1975, 1972, 1971, 1970, 1969, 1967, 1966, 1965, 1964, 1963, 1962, 1961, 1960, 1958, 1957, 1956, 1955, 1954, 1952, 1951, 1950, 1949, 1948, 1947, 1946, 1945, 1944, 1942, 1940, 1939, 1938, 1937, 1936, 1935, 1934, 1933, 1932, 1931, 1930, 1929, 1928, 1927, 1926, 1925, 1924, 1923, 1921, 1920
733 E SAN BERNARDINO RD	2017, 2014, 2010, 2006, 2005, 2004, 2003, 2001, 2000, 1999, 1996, 1995, 1992, 1991, 1990, 1986, 1985, 1981, 1980, 1976, 1975, 1972, 1971, 1970, 1969, 1967, 1966, 1965, 1964, 1963, 1962, 1961, 1960, 1958, 1957, 1956, 1955, 1954, 1952, 1951, 1950, 1949, 1948, 1947, 1946, 1945, 1944, 1942, 1940, 1939, 1938, 1937, 1936, 1935, 1934, 1933, 1932, 1931, 1930, 1929, 1928, 1927, 1926, 1925, 1924, 1923, 1921, 1920
733 E SAN BERNARDINO RD	2020, 2017, 2014, 2010, 2006, 2004, 2003, 2001, 2000, 1999, 1996, 1995, 1992, 1991, 1990, 1986, 1985, 1981, 1980, 1976, 1975, 1972, 1971, 1970, 1969, 1967, 1966, 1965, 1964, 1963, 1962, 1961, 1960, 1958, 1957, 1956, 1955, 1954, 1952, 1951, 1950, 1949, 1948, 1947, 1946, 1945, 1944, 1942, 1940, 1939, 1938, 1937, 1936, 1935, 1934, 1933, 1932, 1931, 1930, 1929, 1928, 1927, 1926, 1925, 1924, 1923, 1921, 1920
733 E SAN BERNARDINO RD	2020, 2017, 2014, 2006, 2005, 2004, 2003, 2001, 2000, 1999, 1996, 1995, 1992, 1991, 1990, 1986, 1985, 1981, 1980, 1976, 1975, 1972, 1971, 1970, 1969, 1967, 1966, 1965, 1964, 1963, 1962, 1961, 1960, 1958, 1957, 1956, 1955, 1954, 1952, 1951, 1950, 1949, 1948, 1947, 1946, 1945, 1944, 1942, 1940, 1939, 1938, 1937, 1936, 1935, 1934, 1933, 1932, 1931, 1930, 1929, 1928, 1927, 1926, 1925, 1924, 1923, 1921, 1920
733 E SAN BERNARDINO RD	2020, 2017, 2010, 2006, 2005, 2004, 2003, 2001, 2000, 1999, 1996, 1995, 1992, 1991, 1990, 1986, 1985, 1981, 1980, 1976, 1975, 1972, 1971, 1970, 1969, 1967, 1966, 1965, 1964, 1963, 1962, 1961, 1960, 1958, 1957, 1956, 1955, 1954, 1952, 1951, 1950, 1949, 1948, 1947, 1946, 1945, 1944, 1942, 1940, 1939, 1938, 1937, 1936, 1935, 1934, 1933, 1932, 1931, 1930, 1929, 1928, 1927, 1926, 1925, 1924, 1923, 1921, 1920
733 E SAN BERNARDINO RD	2020, 2017, 2014, 2010, 2006, 2005, 2004, 2003, 2001, 2000, 1999, 1996, 1992, 1991, 1990, 1986, 1985, 1981, 1980, 1976, 1975, 1972, 1971, 1970, 1969, 1967, 1966, 1965, 1964, 1963, 1962, 1961, 1960, 1958, 1957, 1956, 1955, 1954, 1952, 1951, 1950, 1949, 1948, 1947, 1946, 1945, 1944, 1942, 1940, 1939, 1938, 1937, 1936, 1935, 1934, 1933, 1932, 1931, 1930, 1929, 1928, 1927, 1926, 1925, 1924, 1923, 1921, 1920
733 E SAN BERNARDINO RD	2020, 2017, 2014, 2010, 2006, 2005, 2004, 2003, 2001, 2000, 1999, 1996, 1995, 1991, 1990, 1986, 1985, 1981, 1980, 1976, 1975, 1972, 1971, 1970, 1969, 1967, 1966, 1965, 1964, 1963, 1962, 1961, 1960, 1958, 1957, 1956, 1955, 1954, 1952, 1951, 1950, 1949, 1948, 1947, 1946, 1945, 1944, 1942, 1940, 1939, 1938, 1937, 1936, 1935, 1934, 1933, 1932, 1931, 1930, 1929, 1928, 1927, 1926, 1925, 1924, 1923, 1921, 1920
733 E SAN BERNARDINO RD	2020, 2017, 2014, 2010, 2006, 2005, 2004, 2003, 2001, 1999, 1996, 1995, 1992, 1991, 1990, 1986, 1985, 1981, 1980, 1976, 1975, 1972, 1971, 1970, 1969, 1967, 1966, 1965, 1964, 1963, 1962, 1961, 1960, 1958, 1957, 1956, 1955, 1954, 1952, 1951, 1950, 1949, 1948, 1947, 1946, 1945, 1944, 1942, 1940, 1939, 1938, 1937, 1936, 1935, 1934, 1933, 1932, 1931, 1930, 1929, 1928, 1927, 1926, 1925, 1924, 1923, 1921, 1920
733 EDNA PL	2020, 2017, 2014, 2010, 2006, 2005, 2004, 2001, 2000, 1999, 1996, 1995, 1992, 1991, 1990, 1986, 1985, 1981, 1980, 1976, 1975, 1972, 1971, 1970, 1969, 1967, 1966, 1965, 1964, 1963, 1962, 1961, 1960, 1958, 1957, 1956, 1955, 1954, 1952, 1951, 1950, 1949, 1948, 1947, 1946, 1945, 1944, 1942, 1940, 1939, 1938, 1937, 1936, 1935, 1934, 1933, 1932, 1931, 1930, 1929, 1928, 1927, 1926, 1925, 1924, 1923, 1921, 1920

FINDINGS

Address Researched	Address Not Identified in Research Source
733 EDNA PL	2020, 2017, 2014, 2010, 2006, 2005, 2004, 2003, 2001, 2000, 1999, 1996, 1992, 1991, 1990, 1986, 1985, 1981, 1980, 1976, 1975, 1972, 1971, 1970, 1969, 1967, 1966, 1965, 1964, 1963, 1962, 1961, 1960, 1958, 1957, 1956, 1955, 1954, 1952, 1951, 1950, 1949, 1948, 1947, 1946, 1945, 1944, 1942, 1940, 1939, 1938, 1937, 1936, 1935, 1934, 1933, 1932, 1931, 1930, 1929, 1928, 1927, 1926, 1925, 1924, 1923, 1921, 1920
733 EDNA PL	2020, 2017, 2014, 2010, 2006, 2005, 2004, 2003, 2001, 2000, 1999, 1996, 1995, 1992, 1991, 1990, 1986, 1981, 1980, 1976, 1975, 1972, 1971, 1970, 1969, 1967, 1966, 1965, 1964, 1963, 1962, 1961, 1960, 1958, 1957, 1956, 1955, 1954, 1952, 1951, 1950, 1949, 1948, 1947, 1946, 1945, 1944, 1942, 1940, 1939, 1938, 1937, 1936, 1935, 1934, 1933, 1932, 1931, 1930, 1929, 1928, 1927, 1926, 1925, 1924, 1923, 1921, 1920
733 EDNA PL	2020, 2017, 2014, 2010, 2006, 2005, 2004, 2003, 2001, 2000, 1999, 1996, 1995, 1992, 1991, 1990, 1986, 1985, 1981, 1980, 1976, 1972, 1971, 1970, 1969, 1967, 1966, 1965, 1964, 1963, 1962, 1961, 1960, 1958, 1957, 1956, 1955, 1954, 1952, 1951, 1950, 1949, 1948, 1947, 1946, 1945, 1944, 1942, 1940, 1939, 1938, 1937, 1936, 1935, 1934, 1933, 1932, 1931, 1930, 1929, 1928, 1927, 1926, 1925, 1924, 1923, 1921, 1920
733 GRANDVIEW AVE	2020, 2017, 2014, 2010, 2006, 2005, 2004, 2003, 2001, 2000, 1999, 1996, 1995, 1992, 1991, 1990, 1986, 1985, 1981, 1980, 1976, 1972, 1971, 1970, 1969, 1967, 1966, 1965, 1964, 1963, 1962, 1961, 1960, 1958, 1957, 1956, 1955, 1954, 1952, 1951, 1950, 1949, 1948, 1947, 1946, 1945, 1944, 1942, 1940, 1939, 1938, 1937, 1936, 1935, 1934, 1933, 1932, 1931, 1930, 1929, 1928, 1927, 1926, 1925, 1924, 1923, 1921, 1920
733 GRANDVIEW AVE	2020, 2017, 2014, 2010, 2006, 2005, 2004, 2003, 2001, 2000, 1999, 1996, 1995, 1992, 1991, 1990, 1986, 1985, 1981, 1980, 1976, 1975, 1972, 1971, 1970, 1969, 1967, 1965, 1964, 1963, 1962, 1961, 1960, 1958, 1957, 1956, 1955, 1954, 1952, 1951, 1950, 1949, 1948, 1947, 1946, 1945, 1944, 1942, 1940, 1939, 1938, 1937, 1936, 1935, 1934, 1933, 1932, 1931, 1930, 1929, 1928, 1927, 1926, 1925, 1924, 1923, 1921, 1920
733 GRANDVIEW AVE	2020, 2017, 2014, 2010, 2006, 2005, 2004, 2003, 2001, 2000, 1999, 1996, 1995, 1992, 1991, 1990, 1986, 1985, 1981, 1980, 1976, 1975, 1972, 1971, 1970, 1969, 1967, 1966, 1965, 1964, 1963, 1962, 1961, 1958, 1957, 1956, 1955, 1954, 1952, 1951, 1950, 1949, 1948, 1947, 1946, 1945, 1944, 1942, 1940, 1939, 1938, 1937, 1936, 1935, 1934, 1933, 1932, 1931, 1930, 1929, 1928, 1927, 1926, 1925, 1924, 1923, 1921, 1920
733 SAN BERNARDINO RD	2020, 2017, 2014, 2010, 2006, 2005, 2004, 2003, 2001, 2000, 1999, 1996, 1995, 1992, 1991, 1990, 1986, 1981, 1980, 1976, 1975, 1972, 1971, 1970, 1969, 1967, 1966, 1965, 1964, 1963, 1962, 1961, 1960, 1958, 1957, 1956, 1955, 1954, 1952, 1951, 1950, 1949, 1948, 1947, 1946, 1945, 1944, 1942, 1940, 1939, 1938, 1937, 1936, 1935, 1934, 1933, 1932, 1931, 1930, 1929, 1928, 1927, 1926, 1925, 1924, 1923, 1921, 1920
733 SAN BERNARDINO RD	2020, 2017, 2014, 2010, 2006, 2005, 2004, 2003, 2001, 2000, 1999, 1996, 1992, 1991, 1990, 1986, 1985, 1981, 1980, 1976, 1975, 1972, 1971, 1970, 1969, 1967, 1966, 1965, 1964, 1963, 1962, 1961, 1960, 1958, 1957, 1956, 1955, 1954, 1952, 1951, 1950, 1949, 1948, 1947, 1946, 1945, 1944, 1942, 1940, 1939, 1938, 1937, 1936, 1935, 1934, 1933, 1932, 1931, 1930, 1929, 1928, 1927, 1926, 1925, 1924, 1923, 1921, 1920
733 SAN BERNARDINO RD	2020, 2017, 2014, 2010, 2006, 2005, 2004, 2001, 2000, 1999, 1996, 1995, 1992, 1991, 1990, 1986, 1985, 1981, 1980, 1976, 1975, 1972, 1971, 1970, 1969, 1967, 1966, 1965, 1964, 1963, 1962, 1961, 1960, 1958, 1957, 1956, 1955, 1954, 1952, 1951, 1950, 1949, 1948, 1947, 1946, 1945, 1944, 1942, 1940, 1939, 1938, 1937, 1936, 1935, 1934, 1933, 1932, 1931, 1930, 1929, 1928, 1927, 1926, 1925, 1924, 1923, 1921, 1920

FINDINGS

Address Researched	Address Not Identified in Research Source
734 EDNA PL	2020, 2017, 2014, 2010, 2006, 2005, 2004, 2001, 2000, 1999, 1996, 1995, 1992, 1991, 1990, 1986, 1985, 1981, 1980, 1976, 1975, 1972, 1971, 1970, 1969, 1967, 1966, 1965, 1964, 1963, 1962, 1961, 1960, 1958, 1957, 1956, 1955, 1954, 1952, 1951, 1950, 1949, 1948, 1947, 1946, 1945, 1944, 1942, 1940, 1939, 1938, 1937, 1936, 1935, 1934, 1933, 1932, 1931, 1930, 1929, 1928, 1927, 1926, 1925, 1924, 1923, 1921, 1920
734 GRANDVIEW AVE	2020, 2017, 2014, 2010, 2006, 2005, 2004, 2001, 2000, 1999, 1996, 1995, 1992, 1991, 1990, 1986, 1985, 1981, 1980, 1976, 1975, 1972, 1971, 1970, 1969, 1967, 1966, 1965, 1964, 1963, 1962, 1961, 1960, 1958, 1957, 1956, 1955, 1954, 1952, 1951, 1950, 1949, 1948, 1947, 1946, 1945, 1944, 1942, 1940, 1939, 1938, 1937, 1936, 1935, 1934, 1933, 1932, 1931, 1930, 1929, 1928, 1927, 1926, 1925, 1924, 1923, 1921, 1920
734 N GRANDVIEW AVE	2020, 2017, 2014, 2010, 2006, 2005, 2004, 2003, 2001, 2000, 1999, 1996, 1995, 1991, 1990, 1986, 1985, 1981, 1980, 1976, 1975, 1972, 1971, 1970, 1969, 1967, 1966, 1965, 1964, 1963, 1962, 1961, 1960, 1958, 1957, 1956, 1955, 1954, 1952, 1951, 1950, 1949, 1948, 1947, 1946, 1945, 1944, 1942, 1940, 1939, 1938, 1937, 1936, 1935, 1934, 1933, 1932, 1931, 1930, 1929, 1928, 1927, 1926, 1925, 1924, 1923, 1921, 1920
734 N GRANDVIEW AVE	2020, 2017, 2014, 2010, 2006, 2004, 2003, 2001, 2000, 1999, 1996, 1995, 1992, 1991, 1990, 1986, 1985, 1981, 1980, 1976, 1975, 1972, 1971, 1970, 1969, 1967, 1966, 1965, 1964, 1963, 1962, 1961, 1960, 1958, 1957, 1956, 1955, 1954, 1952, 1951, 1950, 1949, 1948, 1947, 1946, 1945, 1944, 1942, 1940, 1939, 1938, 1937, 1936, 1935, 1934, 1933, 1932, 1931, 1930, 1929, 1928, 1927, 1926, 1925, 1924, 1923, 1921, 1920
734 N GRANDVIEW AVE	2017, 2014, 2010, 2006, 2005, 2004, 2003, 2001, 2000, 1999, 1996, 1995, 1992, 1991, 1990, 1986, 1985, 1981, 1980, 1976, 1975, 1972, 1971, 1970, 1969, 1967, 1966, 1965, 1964, 1963, 1962, 1961, 1960, 1958, 1957, 1956, 1955, 1954, 1952, 1951, 1950, 1949, 1948, 1947, 1946, 1945, 1944, 1942, 1940, 1939, 1938, 1937, 1936, 1935, 1934, 1933, 1932, 1931, 1930, 1929, 1928, 1927, 1926, 1925, 1924, 1923, 1921, 1920
735 GRANDVIEW AVE	2020, 2017, 2014, 2010, 2006, 2005, 2004, 2003, 2001, 2000, 1999, 1996, 1995, 1992, 1991, 1990, 1986, 1985, 1981, 1980, 1976, 1975, 1972, 1971, 1970, 1969, 1967, 1966, 1965, 1964, 1963, 1962, 1961, 1960, 1958, 1956, 1955, 1954, 1952, 1951, 1950, 1949, 1948, 1947, 1946, 1945, 1944, 1942, 1940, 1939, 1938, 1937, 1936, 1935, 1934, 1933, 1932, 1931, 1930, 1929, 1928, 1927, 1926, 1925, 1924, 1923, 1921, 1920
736 E EDNA PL	2020, 2017, 2014, 2006, 2005, 2004, 2003, 2001, 2000, 1999, 1996, 1995, 1992, 1991, 1990, 1986, 1985, 1981, 1980, 1976, 1975, 1972, 1971, 1970, 1969, 1967, 1966, 1965, 1964, 1963, 1962, 1961, 1960, 1958, 1957, 1956, 1955, 1954, 1952, 1951, 1950, 1949, 1948, 1947, 1946, 1945, 1944, 1942, 1940, 1939, 1938, 1937, 1936, 1935, 1934, 1933, 1932, 1931, 1930, 1929, 1928, 1927, 1926, 1925, 1924, 1923, 1921, 1920
736 E EDNA PL	2020, 2017, 2014, 2010, 2006, 2005, 2004, 2003, 2001, 2000, 1999, 1996, 1995, 1991, 1990, 1986, 1985, 1981, 1980, 1976, 1975, 1972, 1971, 1970, 1969, 1967, 1966, 1965, 1964, 1963, 1962, 1961, 1960, 1958, 1957, 1956, 1955, 1954, 1952, 1951, 1950, 1949, 1948, 1947, 1946, 1945, 1944, 1942, 1940, 1939, 1938, 1937, 1936, 1935, 1934, 1933, 1932, 1931, 1930, 1929, 1928, 1927, 1926, 1925, 1924, 1923, 1921, 1920
736 E EDNA PL	2020, 2017, 2014, 2010, 2006, 2005, 2004, 2003, 2001, 2000, 1999, 1996, 1992, 1991, 1990, 1986, 1985, 1981, 1980, 1976, 1975, 1972, 1971, 1970, 1969, 1967, 1966, 1965, 1964, 1963, 1962, 1961, 1960, 1958, 1957, 1956, 1955, 1954, 1952, 1951, 1950, 1949, 1948, 1947, 1946, 1945, 1944, 1942, 1940, 1939, 1938, 1937, 1936, 1935, 1934, 1933, 1932, 1931, 1930, 1929, 1928, 1927, 1926, 1925, 1924, 1923, 1921, 1920

FINDINGS

Address Researched	Address Not Identified in Research Source
736 EDNA PL	2020, 2017, 2014, 2010, 2006, 2005, 2004, 2001, 2000, 1999, 1996, 1995, 1992, 1991, 1990, 1986, 1985, 1981, 1980, 1976, 1975, 1972, 1971, 1970, 1969, 1967, 1966, 1965, 1964, 1963, 1962, 1961, 1960, 1958, 1957, 1956, 1955, 1954, 1952, 1951, 1950, 1949, 1948, 1947, 1946, 1945, 1944, 1942, 1940, 1939, 1938, 1937, 1936, 1935, 1934, 1933, 1932, 1931, 1930, 1929, 1928, 1927, 1926, 1925, 1924, 1923, 1921, 1920
736 EDNA PL	2020, 2017, 2014, 2010, 2006, 2005, 2004, 2003, 2001, 2000, 1999, 1996, 1995, 1992, 1991, 1990, 1986, 1985, 1981, 1976, 1975, 1972, 1971, 1970, 1969, 1967, 1966, 1965, 1964, 1963, 1962, 1961, 1960, 1958, 1957, 1956, 1955, 1954, 1952, 1951, 1950, 1949, 1948, 1947, 1946, 1945, 1944, 1942, 1940, 1939, 1938, 1937, 1936, 1935, 1934, 1933, 1932, 1931, 1930, 1929, 1928, 1927, 1926, 1925, 1924, 1923, 1921, 1920
736 EDNA PL	2020, 2017, 2014, 2010, 2006, 2005, 2004, 2003, 2001, 2000, 1999, 1996, 1995, 1992, 1991, 1990, 1986, 1985, 1981, 1980, 1976, 1975, 1972, 1971, 1970, 1969, 1967, 1965, 1964, 1963, 1962, 1961, 1960, 1958, 1957, 1956, 1955, 1954, 1952, 1951, 1950, 1949, 1948, 1947, 1946, 1945, 1944, 1942, 1940, 1939, 1938, 1937, 1936, 1935, 1934, 1933, 1932, 1931, 1930, 1929, 1928, 1927, 1926, 1925, 1924, 1923, 1921, 1920
736 EDNA PL	2020, 2017, 2014, 2010, 2006, 2005, 2004, 2003, 2001, 2000, 1999, 1996, 1995, 1992, 1991, 1990, 1986, 1985, 1981, 1980, 1976, 1972, 1971, 1970, 1969, 1967, 1966, 1965, 1964, 1963, 1962, 1961, 1960, 1958, 1957, 1956, 1955, 1954, 1952, 1951, 1950, 1949, 1948, 1947, 1946, 1945, 1944, 1942, 1940, 1939, 1938, 1937, 1936, 1935, 1934, 1933, 1932, 1931, 1930, 1929, 1928, 1927, 1926, 1925, 1924, 1923, 1921, 1920
736 GRANDVIEW AVE	2020, 2017, 2014, 2010, 2006, 2005, 2004, 2003, 2001, 2000, 1999, 1996, 1995, 1992, 1991, 1990, 1986, 1985, 1981, 1980, 1976, 1975, 1972, 1971, 1970, 1969, 1967, 1965, 1964, 1963, 1962, 1961, 1960, 1958, 1957, 1956, 1955, 1954, 1952, 1951, 1950, 1949, 1948, 1947, 1946, 1945, 1944, 1942, 1940, 1939, 1938, 1937, 1936, 1935, 1934, 1933, 1932, 1931, 1930, 1929, 1928, 1927, 1926, 1925, 1924, 1923, 1921, 1920
736 GRANDVIEW AVE	2020, 2017, 2014, 2010, 2006, 2005, 2004, 2003, 2001, 2000, 1999, 1996, 1995, 1992, 1991, 1990, 1986, 1985, 1981, 1980, 1976, 1975, 1972, 1971, 1970, 1969, 1967, 1966, 1965, 1964, 1963, 1962, 1961, 1960, 1958, 1956, 1955, 1954, 1952, 1951, 1950, 1949, 1948, 1947, 1946, 1945, 1944, 1942, 1940, 1939, 1938, 1937, 1936, 1935, 1934, 1933, 1932, 1931, 1930, 1929, 1928, 1927, 1926, 1925, 1924, 1923, 1921, 1920
736 GRANDVIEW AVE	2020, 2017, 2014, 2010, 2006, 2005, 2004, 2003, 2001, 2000, 1999, 1996, 1995, 1992, 1991, 1990, 1986, 1985, 1981, 1980, 1976, 1975, 1972, 1971, 1970, 1969, 1967, 1966, 1965, 1964, 1963, 1962, 1961, 1958, 1957, 1956, 1955, 1954, 1952, 1951, 1950, 1949, 1948, 1947, 1946, 1945, 1944, 1942, 1940, 1939, 1938, 1937, 1936, 1935, 1934, 1933, 1932, 1931, 1930, 1929, 1928, 1927, 1926, 1925, 1924, 1923, 1921, 1920
736 GRANDVIEW AVE	2020, 2017, 2014, 2010, 2006, 2005, 2004, 2001, 2000, 1999, 1996, 1995, 1992, 1991, 1990, 1986, 1985, 1981, 1980, 1976, 1975, 1972, 1971, 1970, 1969, 1967, 1966, 1965, 1964, 1963, 1962, 1961, 1960, 1958, 1957, 1956, 1955, 1954, 1952, 1951, 1950, 1949, 1948, 1947, 1946, 1945, 1944, 1942, 1940, 1939, 1938, 1937, 1936, 1935, 1934, 1933, 1932, 1931, 1930, 1929, 1928, 1927, 1926, 1925, 1924, 1923, 1921, 1920
736 N GRANDVIEW AVE	2020, 2017, 2014, 2010, 2006, 2005, 2004, 2003, 2001, 2000, 1999, 1996, 1992, 1991, 1990, 1986, 1985, 1981, 1980, 1976, 1975, 1972, 1971, 1970, 1969, 1967, 1966, 1965, 1964, 1963, 1962, 1961, 1960, 1958, 1957, 1956, 1955, 1954, 1952, 1951, 1950, 1949, 1948, 1947, 1946, 1945, 1944, 1942, 1940, 1939, 1938, 1937, 1936, 1935, 1934, 1933, 1932, 1931, 1930, 1929, 1928, 1927, 1926, 1925, 1924, 1923, 1921, 1920

FINDINGS

Address Researched	Address Not Identified in Research Source
736 N GRANDVIEW AVE	2020, 2017, 2014, 2010, 2006, 2004, 2003, 2001, 2000, 1999, 1996, 1995, 1992, 1991, 1990, 1986, 1985, 1981, 1980, 1976, 1975, 1972, 1971, 1970, 1969, 1967, 1966, 1965, 1964, 1963, 1962, 1961, 1960, 1958, 1957, 1956, 1955, 1954, 1952, 1951, 1950, 1949, 1948, 1947, 1946, 1945, 1944, 1942, 1940, 1939, 1938, 1937, 1936, 1935, 1934, 1933, 1932, 1931, 1930, 1929, 1928, 1927, 1926, 1925, 1924, 1923, 1921, 1920
736 N GRANDVIEW AVE	2017, 2014, 2010, 2006, 2005, 2004, 2003, 2001, 2000, 1999, 1996, 1995, 1992, 1991, 1990, 1986, 1985, 1981, 1980, 1976, 1975, 1972, 1971, 1970, 1969, 1967, 1966, 1965, 1964, 1963, 1962, 1961, 1960, 1958, 1957, 1956, 1955, 1954, 1952, 1951, 1950, 1949, 1948, 1947, 1946, 1945, 1944, 1942, 1940, 1939, 1938, 1937, 1936, 1935, 1934, 1933, 1932, 1931, 1930, 1929, 1928, 1927, 1926, 1925, 1924, 1923, 1921, 1920
736 N GRANDVIEW AVE	2020, 2017, 2010, 2006, 2005, 2004, 2003, 2001, 2000, 1999, 1996, 1995, 1992, 1991, 1990, 1986, 1985, 1981, 1980, 1976, 1975, 1972, 1971, 1970, 1969, 1967, 1966, 1965, 1964, 1963, 1962, 1961, 1960, 1958, 1957, 1956, 1955, 1954, 1952, 1951, 1950, 1949, 1948, 1947, 1946, 1945, 1944, 1942, 1940, 1939, 1938, 1937, 1936, 1935, 1934, 1933, 1932, 1931, 1930, 1929, 1928, 1927, 1926, 1925, 1924, 1923, 1921, 1920
737 GRANDVIEW AVE	2020, 2017, 2014, 2010, 2006, 2005, 2004, 2003, 2001, 2000, 1999, 1996, 1995, 1992, 1991, 1990, 1986, 1985, 1981, 1980, 1976, 1975, 1972, 1971, 1970, 1969, 1967, 1966, 1965, 1964, 1963, 1962, 1961, 1960, 1958, 1957, 1956, 1955, 1954, 1952, 1951, 1950, 1949, 1948, 1947, 1946, 1945, 1944, 1942, 1940, 1939, 1938, 1937, 1936, 1935, 1934, 1933, 1932, 1931, 1930, 1929, 1928, 1927, 1926, 1925, 1924, 1923, 1921, 1920
737 GRANDVIEW AVE	2020, 2017, 2014, 2010, 2006, 2005, 2004, 2003, 2001, 2000, 1999, 1996, 1995, 1992, 1991, 1990, 1986, 1985, 1981, 1980, 1976, 1975, 1972, 1971, 1970, 1969, 1967, 1966, 1965, 1964, 1963, 1962, 1961, 1960, 1958, 1957, 1956, 1955, 1954, 1952, 1951, 1950, 1949, 1948, 1947, 1946, 1945, 1944, 1942, 1940, 1939, 1938, 1937, 1936, 1935, 1934, 1933, 1932, 1931, 1930, 1929, 1928, 1927, 1926, 1925, 1924, 1923, 1921, 1920
737 GRANDVIEW AVE	2020, 2017, 2014, 2010, 2006, 2005, 2004, 2003, 2001, 2000, 1999, 1996, 1995, 1992, 1991, 1990, 1986, 1985, 1981, 1980, 1976, 1975, 1972, 1971, 1970, 1969, 1967, 1966, 1965, 1964, 1963, 1962, 1961, 1960, 1958, 1957, 1956, 1955, 1954, 1952, 1951, 1950, 1949, 1948, 1947, 1946, 1945, 1944, 1942, 1940, 1939, 1938, 1937, 1936, 1935, 1934, 1933, 1932, 1931, 1930, 1929, 1928, 1927, 1926, 1925, 1924, 1923, 1921, 1920
737 GRANDVIEW AVE	2020, 2017, 2014, 2010, 2006, 2005, 2004, 2003, 2001, 2000, 1999, 1996, 1995, 1992, 1991, 1990, 1986, 1981, 1980, 1976, 1975, 1972, 1971, 1970, 1969, 1967, 1966, 1965, 1964, 1963, 1962, 1961, 1960, 1958, 1957, 1956, 1955, 1954, 1952, 1951, 1950, 1949, 1948, 1947, 1946, 1945, 1944, 1942, 1940, 1939, 1938, 1937, 1936, 1935, 1934, 1933, 1932, 1931, 1930, 1929, 1928, 1927, 1926, 1925, 1924, 1923, 1921, 1920
737 N GRANDVIEW AVE	2020, 2017, 2010, 2006, 2005, 2004, 2003, 2001, 2000, 1999, 1996, 1995, 1992, 1991, 1990, 1986, 1985, 1981, 1980, 1976, 1975, 1972, 1971, 1970, 1969, 1967, 1966, 1965, 1964, 1963, 1962, 1961, 1960, 1958, 1957, 1956, 1955, 1954, 1952, 1951, 1950, 1949, 1948, 1947, 1946, 1945, 1944, 1942, 1940, 1939, 1938, 1937, 1936, 1935, 1934, 1933, 1932, 1931, 1930, 1929, 1928, 1927, 1926, 1925, 1924, 1923, 1921, 1920

FINDINGS

Address Researched	Address Not Identified in Research Source
737 N GRANDVIEW AVE	2020, 2017, 2014, 2010, 2006, 2004, 2003, 2001, 2000, 1999, 1996, 1995, 1992, 1991, 1990, 1986, 1985, 1981, 1980, 1976, 1975, 1972, 1971, 1970, 1969, 1967, 1966, 1965, 1964, 1963, 1962, 1961, 1960, 1958, 1957, 1956, 1955, 1954, 1952, 1951, 1950, 1949, 1948, 1947, 1946, 1945, 1944, 1942, 1940, 1939, 1938, 1937, 1936, 1935, 1934, 1933, 1932, 1931, 1930, 1929, 1928, 1927, 1926, 1925, 1924, 1923, 1921, 1920
737 N GRANDVIEW AVE	2020, 2017, 2014, 2010, 2006, 2005, 2004, 2003, 2001, 2000, 1999, 1996, 1992, 1991, 1990, 1986, 1985, 1981, 1980, 1976, 1975, 1972, 1971, 1970, 1969, 1967, 1966, 1965, 1964, 1963, 1962, 1961, 1960, 1958, 1957, 1956, 1955, 1954, 1952, 1951, 1950, 1949, 1948, 1947, 1946, 1945, 1944, 1942, 1940, 1939, 1938, 1937, 1936, 1935, 1934, 1933, 1932, 1931, 1930, 1929, 1928, 1927, 1926, 1925, 1924, 1923, 1921, 1920
737 N GRANDVIEW AVE	2020, 2017, 2014, 2010, 2006, 2005, 2004, 2003, 2001, 2000, 1999, 1996, 1995, 1991, 1990, 1986, 1985, 1981, 1980, 1976, 1975, 1972, 1971, 1970, 1969, 1967, 1966, 1965, 1964, 1963, 1962, 1961, 1960, 1958, 1957, 1956, 1955, 1954, 1952, 1951, 1950, 1949, 1948, 1947, 1946, 1945, 1944, 1942, 1940, 1939, 1938, 1937, 1936, 1935, 1934, 1933, 1932, 1931, 1930, 1929, 1928, 1927, 1926, 1925, 1924, 1923, 1921, 1920
738 E EDNA PL	2020, 2017, 2014, 2010, 2006, 2004, 2003, 2001, 2000, 1999, 1996, 1995, 1992, 1991, 1990, 1986, 1985, 1981, 1980, 1976, 1975, 1972, 1971, 1970, 1969, 1967, 1966, 1965, 1964, 1963, 1962, 1961, 1960, 1958, 1957, 1956, 1955, 1954, 1952, 1951, 1950, 1949, 1948, 1947, 1946, 1945, 1944, 1942, 1940, 1939, 1938, 1937, 1936, 1935, 1934, 1933, 1932, 1931, 1930, 1929, 1928, 1927, 1926, 1925, 1924, 1923, 1921, 1920
738 E EDNA PL	2020, 2017, 2014, 2006, 2005, 2004, 2003, 2001, 2000, 1999, 1996, 1995, 1992, 1991, 1990, 1986, 1985, 1981, 1980, 1976, 1975, 1972, 1971, 1970, 1969, 1967, 1966, 1965, 1964, 1963, 1962, 1961, 1960, 1958, 1957, 1956, 1955, 1954, 1952, 1951, 1950, 1949, 1948, 1947, 1946, 1945, 1944, 1942, 1940, 1939, 1938, 1937, 1936, 1935, 1934, 1933, 1932, 1931, 1930, 1929, 1928, 1927, 1926, 1925, 1924, 1923, 1921, 1920
738 E EDNA PL	2020, 2017, 2010, 2006, 2005, 2004, 2003, 2001, 2000, 1999, 1996, 1995, 1992, 1991, 1990, 1986, 1985, 1981, 1980, 1976, 1975, 1972, 1971, 1970, 1969, 1967, 1966, 1965, 1964, 1963, 1962, 1961, 1960, 1958, 1957, 1956, 1955, 1954, 1952, 1951, 1950, 1949, 1948, 1947, 1946, 1945, 1944, 1942, 1940, 1939, 1938, 1937, 1936, 1935, 1934, 1933, 1932, 1931, 1930, 1929, 1928, 1927, 1926, 1925, 1924, 1923, 1921, 1920
738 E SAN BERNARDINO RD	2020, 2017, 2014, 2010, 2006, 2005, 2004, 2003, 2001, 2000, 1999, 1996, 1992, 1991, 1990, 1986, 1985, 1981, 1980, 1976, 1975, 1972, 1971, 1970, 1969, 1967, 1966, 1965, 1964, 1963, 1962, 1961, 1960, 1958, 1957, 1956, 1955, 1954, 1952, 1951, 1950, 1949, 1948, 1947, 1946, 1945, 1944, 1942, 1940, 1939, 1938, 1937, 1936, 1935, 1934, 1933, 1932, 1931, 1930, 1929, 1928, 1927, 1926, 1925, 1924, 1923, 1921, 1920
738 EDNA PL	2020, 2017, 2014, 2010, 2006, 2005, 2004, 2001, 2000, 1999, 1996, 1995, 1992, 1991, 1990, 1986, 1985, 1981, 1980, 1976, 1975, 1972, 1971, 1970, 1969, 1967, 1966, 1965, 1964, 1963, 1962, 1961, 1960, 1958, 1957, 1956, 1955, 1954, 1952, 1951, 1950, 1949, 1948, 1947, 1946, 1945, 1944, 1942, 1940, 1939, 1938, 1937, 1936, 1935, 1934, 1933, 1932, 1931, 1930, 1929, 1928, 1927, 1926, 1925, 1924, 1923, 1921, 1920
739 E SAN BERNARDINO RD	2020, 2017, 2014, 2010, 2006, 2005, 2004, 2003, 2001, 2000, 1999, 1996, 1992, 1991, 1990, 1986, 1985, 1981, 1980, 1976, 1975, 1972, 1971, 1970, 1969, 1967, 1966, 1965, 1964, 1963, 1962, 1961, 1960, 1958, 1957, 1956, 1955, 1954, 1952, 1951, 1950, 1949, 1948, 1947, 1946, 1945, 1944, 1942, 1940, 1939, 1938, 1937, 1936, 1935, 1934, 1933, 1932, 1931, 1930, 1929, 1928, 1927, 1926, 1925, 1924, 1923, 1921, 1920

FINDINGS

Address Researched	Address Not Identified in Research Source
739 E SAN BERNARDINO RD	2020, 2017, 2014, 2010, 2006, 2005, 2004, 2003, 2001, 2000, 1999, 1996, 1995, 1991, 1990, 1986, 1985, 1981, 1980, 1976, 1975, 1972, 1971, 1970, 1969, 1967, 1966, 1965, 1964, 1963, 1962, 1961, 1960, 1958, 1957, 1956, 1955, 1954, 1952, 1951, 1950, 1949, 1948, 1947, 1946, 1945, 1944, 1942, 1940, 1939, 1938, 1937, 1936, 1935, 1934, 1933, 1932, 1931, 1930, 1929, 1928, 1927, 1926, 1925, 1924, 1923, 1921, 1920
739 E SAN BERNARDINO RD	2020, 2017, 2010, 2006, 2005, 2004, 2003, 2001, 2000, 1999, 1996, 1995, 1992, 1991, 1990, 1986, 1985, 1981, 1980, 1976, 1975, 1972, 1971, 1970, 1969, 1967, 1966, 1965, 1964, 1963, 1962, 1961, 1960, 1958, 1957, 1956, 1955, 1954, 1952, 1951, 1950, 1949, 1948, 1947, 1946, 1945, 1944, 1942, 1940, 1939, 1938, 1937, 1936, 1935, 1934, 1933, 1932, 1931, 1930, 1929, 1928, 1927, 1926, 1925, 1924, 1923, 1921, 1920
739 E SAN BERNARDINO RD	2020, 2017, 2014, 2006, 2005, 2004, 2003, 2001, 2000, 1999, 1996, 1995, 1992, 1991, 1990, 1986, 1985, 1981, 1980, 1976, 1975, 1972, 1971, 1970, 1969, 1967, 1966, 1965, 1964, 1963, 1962, 1961, 1960, 1958, 1957, 1956, 1955, 1954, 1952, 1951, 1950, 1949, 1948, 1947, 1946, 1945, 1944, 1942, 1940, 1939, 1938, 1937, 1936, 1935, 1934, 1933, 1932, 1931, 1930, 1929, 1928, 1927, 1926, 1925, 1924, 1923, 1921, 1920
739 E SAN BERNARDINO RD	2020, 2017, 2014, 2010, 2006, 2004, 2003, 2001, 2000, 1999, 1996, 1995, 1992, 1991, 1990, 1986, 1985, 1981, 1980, 1976, 1975, 1972, 1971, 1970, 1969, 1967, 1966, 1965, 1964, 1963, 1962, 1961, 1960, 1958, 1957, 1956, 1955, 1954, 1952, 1951, 1950, 1949, 1948, 1947, 1946, 1945, 1944, 1942, 1940, 1939, 1938, 1937, 1936, 1935, 1934, 1933, 1932, 1931, 1930, 1929, 1928, 1927, 1926, 1925, 1924, 1923, 1921, 1920
739 GRANDVIEW AVE	2020, 2017, 2014, 2010, 2006, 2005, 2004, 2003, 2001, 2000, 1999, 1996, 1995, 1992, 1991, 1990, 1986, 1981, 1980, 1976, 1975, 1972, 1971, 1970, 1969, 1967, 1966, 1965, 1964, 1963, 1962, 1961, 1960, 1958, 1957, 1956, 1955, 1954, 1952, 1951, 1950, 1949, 1948, 1947, 1946, 1945, 1944, 1942, 1940, 1939, 1938, 1937, 1936, 1935, 1934, 1933, 1932, 1931, 1930, 1929, 1928, 1927, 1926, 1925, 1924, 1923, 1921, 1920
739 GRANDVIEW AVE	2020, 2017, 2014, 2010, 2006, 2005, 2004, 2003, 2001, 2000, 1999, 1996, 1995, 1992, 1991, 1990, 1986, 1985, 1981, 1976, 1975, 1972, 1971, 1970, 1969, 1967, 1966, 1965, 1964, 1963, 1962, 1961, 1960, 1958, 1957, 1956, 1955, 1954, 1952, 1951, 1950, 1949, 1948, 1947, 1946, 1945, 1944, 1942, 1940, 1939, 1938, 1937, 1936, 1935, 1934, 1933, 1932, 1931, 1930, 1929, 1928, 1927, 1926, 1925, 1924, 1923, 1921, 1920
739 GRANDVIEW AVE	2020, 2017, 2014, 2010, 2006, 2005, 2004, 2003, 2001, 2000, 1999, 1996, 1995, 1992, 1991, 1990, 1986, 1985, 1981, 1980, 1976, 1972, 1971, 1970, 1969, 1967, 1966, 1965, 1964, 1963, 1962, 1961, 1960, 1958, 1957, 1956, 1955, 1954, 1952, 1951, 1950, 1949, 1948, 1947, 1946, 1945, 1944, 1942, 1940, 1939, 1938, 1937, 1936, 1935, 1934, 1933, 1932, 1931, 1930, 1929, 1928, 1927, 1926, 1925, 1924, 1923, 1921, 1920
739 GRANDVIEW AVE	2020, 2017, 2014, 2010, 2006, 2005, 2004, 2003, 2001, 2000, 1999, 1996, 1995, 1992, 1991, 1990, 1986, 1985, 1981, 1980, 1976, 1975, 1972, 1971, 1970, 1969, 1967, 1965, 1964, 1963, 1962, 1961, 1960, 1958, 1957, 1956, 1955, 1954, 1952, 1951, 1950, 1949, 1948, 1947, 1946, 1945, 1944, 1942, 1940, 1939, 1938, 1937, 1936, 1935, 1934, 1933, 1932, 1931, 1930, 1929, 1928, 1927, 1926, 1925, 1924, 1923, 1921, 1920
739 GRANDVIEW AVE	2020, 2017, 2014, 2010, 2006, 2005, 2004, 2003, 2001, 2000, 1999, 1996, 1995, 1992, 1991, 1990, 1986, 1985, 1981, 1980, 1976, 1975, 1972, 1971, 1970, 1969, 1967, 1966, 1965, 1964, 1963, 1962, 1961, 1958, 1957, 1956, 1955, 1954, 1952, 1951, 1950, 1949, 1948, 1947, 1946, 1945, 1944, 1942, 1940, 1939, 1938, 1937, 1936, 1935, 1934, 1933, 1932, 1931, 1930, 1929, 1928, 1927, 1926, 1925, 1924, 1923, 1921, 1920

FINDINGS

Address Researched	Address Not Identified in Research Source
739 SAN BERNARDINO RD	2020, 2017, 2014, 2010, 2006, 2005, 2004, 2003, 2001, 2000, 1999, 1996, 1995, 1992, 1991, 1990, 1986, 1985, 1981, 1980, 1976, 1972, 1971, 1970, 1969, 1967, 1966, 1965, 1964, 1963, 1962, 1961, 1960, 1958, 1957, 1956, 1955, 1954, 1952, 1951, 1950, 1949, 1948, 1947, 1946, 1945, 1944, 1942, 1940, 1939, 1938, 1937, 1936, 1935, 1934, 1933, 1932, 1931, 1930, 1929, 1928, 1927, 1926, 1925, 1924, 1923, 1921, 1920
739 SAN BERNARDINO RD	2020, 2017, 2014, 2010, 2006, 2005, 2004, 2003, 2001, 2000, 1999, 1996, 1995, 1992, 1991, 1990, 1986, 1985, 1981, 1976, 1975, 1972, 1971, 1970, 1969, 1967, 1966, 1965, 1964, 1963, 1962, 1961, 1960, 1958, 1957, 1956, 1955, 1954, 1952, 1951, 1950, 1949, 1948, 1947, 1946, 1945, 1944, 1942, 1940, 1939, 1938, 1937, 1936, 1935, 1934, 1933, 1932, 1931, 1930, 1929, 1928, 1927, 1926, 1925, 1924, 1923, 1921, 1920
739 SAN BERNARDINO RD	2020, 2017, 2014, 2010, 2006, 2005, 2004, 2003, 2001, 2000, 1999, 1996, 1995, 1992, 1991, 1990, 1986, 1981, 1980, 1976, 1975, 1972, 1971, 1970, 1969, 1967, 1966, 1965, 1964, 1963, 1962, 1961, 1960, 1958, 1957, 1956, 1955, 1954, 1952, 1951, 1950, 1949, 1948, 1947, 1946, 1945, 1944, 1942, 1940, 1939, 1938, 1937, 1936, 1935, 1934, 1933, 1932, 1931, 1930, 1929, 1928, 1927, 1926, 1925, 1924, 1923, 1921, 1920
739 SAN BERNARDINO RD	2020, 2017, 2014, 2010, 2006, 2005, 2004, 2003, 2001, 2000, 1999, 1996, 1992, 1991, 1990, 1986, 1985, 1981, 1980, 1976, 1975, 1972, 1971, 1970, 1969, 1967, 1966, 1965, 1964, 1963, 1962, 1961, 1960, 1958, 1957, 1956, 1955, 1954, 1952, 1951, 1950, 1949, 1948, 1947, 1946, 1945, 1944, 1942, 1940, 1939, 1938, 1937, 1936, 1935, 1934, 1933, 1932, 1931, 1930, 1929, 1928, 1927, 1926, 1925, 1924, 1923, 1921, 1920
739 SAN BERNARDINO RD	2020, 2017, 2014, 2010, 2006, 2005, 2004, 2001, 2000, 1999, 1996, 1995, 1992, 1991, 1990, 1986, 1985, 1981, 1980, 1976, 1975, 1972, 1971, 1970, 1969, 1967, 1966, 1965, 1964, 1963, 1962, 1961, 1960, 1958, 1957, 1956, 1955, 1954, 1952, 1951, 1950, 1949, 1948, 1947, 1946, 1945, 1944, 1942, 1940, 1939, 1938, 1937, 1936, 1935, 1934, 1933, 1932, 1931, 1930, 1929, 1928, 1927, 1926, 1925, 1924, 1923, 1921, 1920
740 E EDNA PL	2020, 2017, 2014, 2006, 2005, 2004, 2003, 2001, 2000, 1999, 1996, 1995, 1992, 1991, 1990, 1986, 1985, 1981, 1980, 1976, 1975, 1972, 1971, 1970, 1969, 1967, 1966, 1965, 1964, 1963, 1962, 1961, 1960, 1958, 1957, 1956, 1955, 1954, 1952, 1951, 1950, 1949, 1948, 1947, 1946, 1945, 1944, 1942, 1940, 1939, 1938, 1937, 1936, 1935, 1934, 1933, 1932, 1931, 1930, 1929, 1928, 1927, 1926, 1925, 1924, 1923, 1921, 1920
740 E EDNA PL	2017, 2014, 2010, 2006, 2005, 2004, 2003, 2001, 2000, 1999, 1996, 1995, 1992, 1991, 1990, 1986, 1985, 1981, 1980, 1976, 1975, 1972, 1971, 1970, 1969, 1967, 1966, 1965, 1964, 1963, 1962, 1961, 1960, 1958, 1957, 1956, 1955, 1954, 1952, 1951, 1950, 1949, 1948, 1947, 1946, 1945, 1944, 1942, 1940, 1939, 1938, 1937, 1936, 1935, 1934, 1933, 1932, 1931, 1930, 1929, 1928, 1927, 1926, 1925, 1924, 1923, 1921, 1920
740 EDNA PL	2020, 2017, 2014, 2010, 2006, 2005, 2004, 2001, 2000, 1999, 1996, 1995, 1992, 1991, 1990, 1986, 1985, 1981, 1980, 1976, 1975, 1972, 1971, 1970, 1969, 1967, 1966, 1965, 1964, 1963, 1962, 1961, 1960, 1958, 1957, 1956, 1955, 1954, 1952, 1951, 1950, 1949, 1948, 1947, 1946, 1945, 1944, 1942, 1940, 1939, 1938, 1937, 1936, 1935, 1934, 1933, 1932, 1931, 1930, 1929, 1928, 1927, 1926, 1925, 1924, 1923, 1921, 1920
740 EDNA PL	2020, 2017, 2014, 2010, 2006, 2005, 2004, 2003, 2001, 2000, 1999, 1996, 1995, 1992, 1991, 1990, 1986, 1981, 1980, 1976, 1975, 1972, 1971, 1970, 1969, 1967, 1966, 1965, 1964, 1963, 1962, 1961, 1960, 1958, 1957, 1956, 1955, 1954, 1952, 1951, 1950, 1949, 1948, 1947, 1946, 1945, 1944, 1942, 1940, 1939, 1938, 1937, 1936, 1935, 1934, 1933, 1932, 1931, 1930, 1929, 1928, 1927, 1926, 1925, 1924, 1923, 1921, 1920

FINDINGS

Address Researched	Address Not Identified in Research Source
740 EDNA PL	2020, 2017, 2014, 2010, 2006, 2005, 2004, 2003, 2001, 2000, 1999, 1996, 1995, 1992, 1991, 1990, 1986, 1985, 1981, 1980, 1976, 1972, 1971, 1970, 1969, 1967, 1966, 1965, 1964, 1963, 1962, 1961, 1960, 1958, 1957, 1956, 1955, 1954, 1952, 1951, 1950, 1949, 1948, 1947, 1946, 1945, 1944, 1942, 1940, 1939, 1938, 1937, 1936, 1935, 1934, 1933, 1932, 1931, 1930, 1929, 1928, 1927, 1926, 1925, 1924, 1923, 1921, 1920
740 SAN BERNARDINO RD	2020, 2017, 2014, 2010, 2006, 2005, 2004, 2001, 2000, 1999, 1996, 1995, 1992, 1991, 1990, 1986, 1985, 1981, 1980, 1976, 1975, 1972, 1971, 1970, 1969, 1967, 1966, 1965, 1964, 1963, 1962, 1961, 1960, 1958, 1957, 1956, 1955, 1954, 1952, 1951, 1950, 1949, 1948, 1947, 1946, 1945, 1944, 1942, 1940, 1939, 1938, 1937, 1936, 1935, 1934, 1933, 1932, 1931, 1930, 1929, 1928, 1927, 1926, 1925, 1924, 1923, 1921, 1920
740 SAN BERNARDINO RD	2020, 2017, 2014, 2010, 2006, 2005, 2004, 2003, 2001, 2000, 1999, 1996, 1992, 1991, 1990, 1986, 1985, 1981, 1980, 1976, 1975, 1972, 1971, 1970, 1969, 1967, 1966, 1965, 1964, 1963, 1962, 1961, 1960, 1958, 1957, 1956, 1955, 1954, 1952, 1951, 1950, 1949, 1948, 1947, 1946, 1945, 1944, 1942, 1940, 1939, 1938, 1937, 1936, 1935, 1934, 1933, 1932, 1931, 1930, 1929, 1928, 1927, 1926, 1925, 1924, 1923, 1921, 1920
742 E EDNA PL	2020, 2017, 2014, 2010, 2006, 2004, 2003, 2001, 2000, 1999, 1996, 1995, 1992, 1991, 1990, 1986, 1985, 1981, 1980, 1976, 1975, 1972, 1971, 1970, 1969, 1967, 1966, 1965, 1964, 1963, 1962, 1961, 1960, 1958, 1957, 1956, 1955, 1954, 1952, 1951, 1950, 1949, 1948, 1947, 1946, 1945, 1944, 1942, 1940, 1939, 1938, 1937, 1936, 1935, 1934, 1933, 1932, 1931, 1930, 1929, 1928, 1927, 1926, 1925, 1924, 1923, 1921, 1920
742 EDNA PL	2020, 2017, 2014, 2010, 2006, 2005, 2004, 2001, 2000, 1999, 1996, 1995, 1992, 1991, 1990, 1986, 1985, 1981, 1980, 1976, 1975, 1972, 1971, 1970, 1969, 1967, 1966, 1965, 1964, 1963, 1962, 1961, 1960, 1958, 1957, 1956, 1955, 1954, 1952, 1951, 1950, 1949, 1948, 1947, 1946, 1945, 1944, 1942, 1940, 1939, 1938, 1937, 1936, 1935, 1934, 1933, 1932, 1931, 1930, 1929, 1928, 1927, 1926, 1925, 1924, 1923, 1921, 1920
742 EDNA PL	2020, 2017, 2014, 2010, 2006, 2005, 2004, 2003, 2001, 2000, 1999, 1996, 1995, 1992, 1991, 1990, 1986, 1985, 1981, 1980, 1976, 1972, 1971, 1970, 1969, 1967, 1966, 1965, 1964, 1963, 1962, 1961, 1960, 1958, 1957, 1956, 1955, 1954, 1952, 1951, 1950, 1949, 1948, 1947, 1946, 1945, 1944, 1942, 1940, 1939, 1938, 1937, 1936, 1935, 1934, 1933, 1932, 1931, 1930, 1929, 1928, 1927, 1926, 1925, 1924, 1923, 1921, 1920
742 EDNA PL	2020, 2017, 2014, 2010, 2006, 2005, 2004, 2003, 2001, 2000, 1999, 1996, 1995, 1992, 1991, 1990, 1986, 1985, 1981, 1980, 1976, 1975, 1972, 1971, 1970, 1969, 1967, 1965, 1964, 1963, 1962, 1961, 1960, 1958, 1957, 1956, 1955, 1954, 1952, 1951, 1950, 1949, 1948, 1947, 1946, 1945, 1944, 1942, 1940, 1939, 1938, 1937, 1936, 1935, 1934, 1933, 1932, 1931, 1930, 1929, 1928, 1927, 1926, 1925, 1924, 1923, 1921, 1920
742 EDNA PL	2020, 2017, 2014, 2010, 2006, 2005, 2004, 2003, 2001, 2000, 1999, 1996, 1995, 1992, 1991, 1990, 1986, 1985, 1981, 1980, 1976, 1975, 1972, 1970, 1969, 1967, 1966, 1965, 1964, 1963, 1962, 1961, 1960, 1958, 1957, 1956, 1955, 1954, 1952, 1951, 1950, 1949, 1948, 1947, 1946, 1945, 1944, 1942, 1940, 1939, 1938, 1937, 1936, 1935, 1934, 1933, 1932, 1931, 1930, 1929, 1928, 1927, 1926, 1925, 1924, 1923, 1921, 1920
743 1/2 GRANDVIEW AVE	2020, 2017, 2014, 2010, 2006, 2005, 2004, 2003, 2001, 2000, 1999, 1996, 1995, 1992, 1991, 1990, 1986, 1981, 1980, 1976, 1975, 1972, 1971, 1970, 1969, 1967, 1966, 1965, 1964, 1963, 1962, 1961, 1960, 1958, 1957, 1956, 1955, 1954, 1952, 1951, 1950, 1949, 1948, 1947, 1946, 1945, 1944, 1942, 1940, 1939, 1938, 1937, 1936, 1935, 1934, 1933, 1932, 1931, 1930, 1929, 1928, 1927, 1926, 1925, 1924, 1923, 1921, 1920

FINDINGS

Address Researched	Address Not Identified in Research Source
743 GRANDVIEW AVE	2020, 2017, 2014, 2010, 2006, 2005, 2004, 2003, 2001, 2000, 1999, 1996, 1995, 1992, 1991, 1990, 1986, 1985, 1981, 1976, 1975, 1972, 1971, 1970, 1969, 1967, 1966, 1965, 1964, 1963, 1962, 1961, 1960, 1958, 1957, 1956, 1955, 1954, 1952, 1951, 1950, 1949, 1948, 1947, 1946, 1945, 1944, 1942, 1940, 1939, 1938, 1937, 1936, 1935, 1934, 1933, 1932, 1931, 1930, 1929, 1928, 1927, 1926, 1925, 1924, 1923, 1921, 1920
743 GRANDVIEW AVE	2020, 2017, 2014, 2010, 2006, 2005, 2004, 2003, 2001, 2000, 1999, 1996, 1995, 1992, 1991, 1990, 1986, 1985, 1981, 1980, 1976, 1975, 1972, 1971, 1970, 1969, 1967, 1965, 1964, 1963, 1962, 1961, 1960, 1958, 1957, 1956, 1955, 1954, 1952, 1951, 1950, 1949, 1948, 1947, 1946, 1945, 1944, 1942, 1940, 1939, 1938, 1937, 1936, 1935, 1934, 1933, 1932, 1931, 1930, 1929, 1928, 1927, 1926, 1925, 1924, 1923, 1921, 1920
743 GRANDVIEW AVE	2020, 2017, 2014, 2010, 2006, 2005, 2004, 2003, 2001, 2000, 1999, 1996, 1995, 1992, 1991, 1990, 1986, 1985, 1981, 1980, 1976, 1972, 1971, 1970, 1969, 1967, 1966, 1965, 1964, 1963, 1962, 1961, 1960, 1958, 1957, 1956, 1955, 1954, 1952, 1951, 1950, 1949, 1948, 1947, 1946, 1945, 1944, 1942, 1940, 1939, 1938, 1937, 1936, 1935, 1934, 1933, 1932, 1931, 1930, 1929, 1928, 1927, 1926, 1925, 1924, 1923, 1921, 1920
743 GRANDVIEW AVE	2020, 2017, 2014, 2010, 2006, 2005, 2004, 2003, 2001, 2000, 1999, 1996, 1995, 1992, 1991, 1990, 1986, 1985, 1981, 1980, 1976, 1975, 1972, 1971, 1970, 1969, 1967, 1966, 1965, 1964, 1963, 1962, 1961, 1958, 1957, 1956, 1955, 1954, 1952, 1951, 1950, 1949, 1948, 1947, 1946, 1945, 1944, 1942, 1940, 1939, 1938, 1937, 1936, 1935, 1934, 1933, 1932, 1931, 1930, 1929, 1928, 1927, 1926, 1925, 1924, 1923, 1921, 1920
743 N GRANDVIEW AVE	2020, 2017, 2010, 2006, 2005, 2004, 2003, 2001, 2000, 1999, 1996, 1995, 1992, 1991, 1990, 1986, 1985, 1981, 1980, 1976, 1975, 1972, 1971, 1970, 1969, 1967, 1966, 1965, 1964, 1963, 1962, 1961, 1960, 1958, 1957, 1956, 1955, 1954, 1952, 1951, 1950, 1949, 1948, 1947, 1946, 1945, 1944, 1942, 1940, 1939, 1938, 1937, 1936, 1935, 1934, 1933, 1932, 1931, 1930, 1929, 1928, 1927, 1926, 1925, 1924, 1923, 1921, 1920
744 E EDNA PL	2020, 2017, 2010, 2006, 2005, 2004, 2003, 2001, 2000, 1999, 1996, 1995, 1992, 1991, 1990, 1986, 1985, 1981, 1980, 1976, 1975, 1972, 1971, 1970, 1969, 1967, 1966, 1965, 1964, 1963, 1962, 1961, 1960, 1958, 1957, 1956, 1955, 1954, 1952, 1951, 1950, 1949, 1948, 1947, 1946, 1945, 1944, 1942, 1940, 1939, 1938, 1937, 1936, 1935, 1934, 1933, 1932, 1931, 1930, 1929, 1928, 1927, 1926, 1925, 1924, 1923, 1921, 1920
744 E EDNA PL	2017, 2014, 2010, 2006, 2005, 2004, 2003, 2001, 2000, 1999, 1996, 1995, 1992, 1991, 1990, 1986, 1985, 1981, 1980, 1976, 1975, 1972, 1971, 1970, 1969, 1967, 1966, 1965, 1964, 1963, 1962, 1961, 1960, 1958, 1957, 1956, 1955, 1954, 1952, 1951, 1950, 1949, 1948, 1947, 1946, 1945, 1944, 1942, 1940, 1939, 1938, 1937, 1936, 1935, 1934, 1933, 1932, 1931, 1930, 1929, 1928, 1927, 1926, 1925, 1924, 1923, 1921, 1920
744 E EDNA PL	2020, 2017, 2014, 2006, 2005, 2004, 2003, 2001, 2000, 1999, 1996, 1995, 1992, 1991, 1990, 1986, 1985, 1981, 1980, 1976, 1975, 1972, 1971, 1970, 1969, 1967, 1966, 1965, 1964, 1963, 1962, 1961, 1960, 1958, 1957, 1956, 1955, 1954, 1952, 1951, 1950, 1949, 1948, 1947, 1946, 1945, 1944, 1942, 1940, 1939, 1938, 1937, 1936, 1935, 1934, 1933, 1932, 1931, 1930, 1929, 1928, 1927, 1926, 1925, 1924, 1923, 1921, 1920
744 E EDNA PL	2020, 2017, 2014, 2010, 2006, 2005, 2004, 2003, 2001, 2000, 1999, 1996, 1995, 1991, 1990, 1986, 1985, 1981, 1980, 1976, 1975, 1972, 1971, 1970, 1969, 1967, 1966, 1965, 1964, 1963, 1962, 1961, 1960, 1958, 1957, 1956, 1955, 1954, 1952, 1951, 1950, 1949, 1948, 1947, 1946, 1945, 1944, 1942, 1940, 1939, 1938, 1937, 1936, 1935, 1934, 1933, 1932, 1931, 1930, 1929, 1928, 1927, 1926, 1925, 1924, 1923, 1921, 1920

FINDINGS

Address Researched	Address Not Identified in Research Source
744 E EDNA PL	2020, 2017, 2014, 2010, 2006, 2005, 2004, 2003, 2001, 2000, 1999, 1996, 1992, 1991, 1990, 1986, 1985, 1981, 1980, 1976, 1975, 1972, 1971, 1970, 1969, 1967, 1966, 1965, 1964, 1963, 1962, 1961, 1960, 1958, 1957, 1956, 1955, 1954, 1952, 1951, 1950, 1949, 1948, 1947, 1946, 1945, 1944, 1942, 1940, 1939, 1938, 1937, 1936, 1935, 1934, 1933, 1932, 1931, 1930, 1929, 1928, 1927, 1926, 1925, 1924, 1923, 1921, 1920
744 EDNA PL	2020, 2017, 2014, 2010, 2006, 2005, 2004, 2003, 2001, 2000, 1999, 1996, 1992, 1991, 1990, 1986, 1985, 1981, 1980, 1976, 1975, 1972, 1971, 1970, 1969, 1967, 1966, 1965, 1964, 1963, 1962, 1961, 1960, 1958, 1957, 1956, 1955, 1954, 1952, 1951, 1950, 1949, 1948, 1947, 1946, 1945, 1944, 1942, 1940, 1939, 1938, 1937, 1936, 1935, 1934, 1933, 1932, 1931, 1930, 1929, 1928, 1927, 1926, 1925, 1924, 1923, 1921, 1920
744 EDNA PL	2020, 2017, 2014, 2010, 2006, 2005, 2004, 2001, 2000, 1999, 1996, 1995, 1992, 1991, 1990, 1986, 1985, 1981, 1980, 1976, 1975, 1972, 1971, 1970, 1969, 1967, 1966, 1965, 1964, 1963, 1962, 1961, 1960, 1958, 1957, 1956, 1955, 1954, 1952, 1951, 1950, 1949, 1948, 1947, 1946, 1945, 1944, 1942, 1940, 1939, 1938, 1937, 1936, 1935, 1934, 1933, 1932, 1931, 1930, 1929, 1928, 1927, 1926, 1925, 1924, 1923, 1921, 1920
744 EDNA PL	2020, 2017, 2014, 2010, 2006, 2005, 2004, 2003, 2001, 2000, 1999, 1996, 1995, 1992, 1991, 1990, 1986, 1981, 1980, 1976, 1975, 1972, 1971, 1970, 1969, 1967, 1966, 1965, 1964, 1963, 1962, 1961, 1960, 1958, 1957, 1956, 1955, 1954, 1952, 1951, 1950, 1949, 1948, 1947, 1946, 1945, 1944, 1942, 1940, 1939, 1938, 1937, 1936, 1935, 1934, 1933, 1932, 1931, 1930, 1929, 1928, 1927, 1926, 1925, 1924, 1923, 1921, 1920
744 GRANDVIEW AVE	2020, 2017, 2014, 2010, 2006, 2005, 2004, 2003, 2001, 2000, 1999, 1996, 1995, 1992, 1991, 1990, 1986, 1981, 1980, 1976, 1975, 1972, 1971, 1970, 1969, 1967, 1966, 1965, 1964, 1963, 1962, 1961, 1960, 1958, 1957, 1956, 1955, 1954, 1952, 1951, 1950, 1949, 1948, 1947, 1946, 1945, 1944, 1942, 1940, 1939, 1938, 1937, 1936, 1935, 1934, 1933, 1932, 1931, 1930, 1929, 1928, 1927, 1926, 1925, 1924, 1923, 1921, 1920
744 GRANDVIEW AVE	2020, 2017, 2014, 2010, 2006, 2005, 2004, 2003, 2001, 2000, 1999, 1996, 1995, 1992, 1991, 1990, 1986, 1985, 1981, 1976, 1975, 1972, 1971, 1970, 1969, 1967, 1966, 1965, 1964, 1963, 1962, 1961, 1960, 1958, 1957, 1956, 1955, 1954, 1952, 1951, 1950, 1949, 1948, 1947, 1946, 1945, 1944, 1942, 1940, 1939, 1938, 1937, 1936, 1935, 1934, 1933, 1932, 1931, 1930, 1929, 1928, 1927, 1926, 1925, 1924, 1923, 1921, 1920
744 GRANDVIEW AVE	2020, 2017, 2014, 2010, 2006, 2005, 2004, 2003, 2001, 2000, 1999, 1996, 1995, 1992, 1991, 1990, 1986, 1985, 1981, 1980, 1976, 1975, 1972, 1971, 1970, 1969, 1967, 1965, 1964, 1963, 1962, 1961, 1960, 1958, 1957, 1956, 1955, 1954, 1952, 1951, 1950, 1949, 1948, 1947, 1946, 1945, 1944, 1942, 1940, 1939, 1938, 1937, 1936, 1935, 1934, 1933, 1932, 1931, 1930, 1929, 1928, 1927, 1926, 1925, 1924, 1923, 1921, 1920
744 GRANDVIEW AVE	2020, 2017, 2014, 2010, 2006, 2005, 2004, 2001, 2000, 1999, 1996, 1995, 1992, 1991, 1990, 1986, 1985, 1981, 1980, 1976, 1975, 1972, 1971, 1970, 1969, 1967, 1966, 1965, 1964, 1963, 1962, 1961, 1960, 1958, 1957, 1956, 1955, 1954, 1952, 1951, 1950, 1949, 1948, 1947, 1946, 1945, 1944, 1942, 1940, 1939, 1938, 1937, 1936, 1935, 1934, 1933, 1932, 1931, 1930, 1929, 1928, 1927, 1926, 1925, 1924, 1923, 1921, 1920
744 N GRANDVIEW AVE	2020, 2017, 2014, 2010, 2006, 2005, 2004, 2003, 2001, 2000, 1999, 1996, 1995, 1991, 1990, 1986, 1985, 1981, 1980, 1976, 1975, 1972, 1971, 1970, 1969, 1967, 1966, 1965, 1964, 1963, 1962, 1961, 1960, 1958, 1957, 1956, 1955, 1954, 1952, 1951, 1950, 1949, 1948, 1947, 1946, 1945, 1944, 1942, 1940, 1939, 1938, 1937, 1936, 1935, 1934, 1933, 1932, 1931, 1930, 1929, 1928, 1927, 1926, 1925, 1924, 1923, 1921, 1920

FINDINGS

Address Researched	Address Not Identified in Research Source
744 N GRANDVIEW AVE	2020, 2017, 2014, 2006, 2005, 2004, 2003, 2001, 2000, 1999, 1996, 1995, 1992, 1991, 1990, 1986, 1985, 1981, 1980, 1976, 1975, 1972, 1971, 1970, 1969, 1967, 1966, 1965, 1964, 1963, 1962, 1961, 1960, 1958, 1957, 1956, 1955, 1954, 1952, 1951, 1950, 1949, 1948, 1947, 1946, 1945, 1944, 1942, 1940, 1939, 1938, 1937, 1936, 1935, 1934, 1933, 1932, 1931, 1930, 1929, 1928, 1927, 1926, 1925, 1924, 1923, 1921, 1920
744 N GRANDVIEW AVE	2017, 2014, 2010, 2006, 2005, 2004, 2003, 2001, 2000, 1999, 1996, 1995, 1992, 1991, 1990, 1986, 1985, 1981, 1980, 1976, 1975, 1972, 1971, 1970, 1969, 1967, 1966, 1965, 1964, 1963, 1962, 1961, 1960, 1958, 1957, 1956, 1955, 1954, 1952, 1951, 1950, 1949, 1948, 1947, 1946, 1945, 1944, 1942, 1940, 1939, 1938, 1937, 1936, 1935, 1934, 1933, 1932, 1931, 1930, 1929, 1928, 1927, 1926, 1925, 1924, 1923, 1921, 1920
745 1/2 GRANDVIEW AVE	2020, 2017, 2014, 2010, 2006, 2005, 2004, 2003, 2001, 2000, 1999, 1996, 1995, 1992, 1991, 1990, 1986, 1985, 1981, 1980, 1976, 1972, 1971, 1970, 1969, 1967, 1966, 1965, 1964, 1963, 1962, 1961, 1960, 1958, 1957, 1956, 1955, 1954, 1952, 1951, 1950, 1949, 1948, 1947, 1946, 1945, 1944, 1942, 1940, 1939, 1938, 1937, 1936, 1935, 1934, 1933, 1932, 1931, 1930, 1929, 1928, 1927, 1926, 1925, 1924, 1923, 1921, 1920
745 1/2 GRANDVIEW AVE	2020, 2017, 2014, 2010, 2006, 2005, 2004, 2003, 2001, 2000, 1999, 1996, 1995, 1992, 1991, 1990, 1986, 1985, 1981, 1980, 1976, 1975, 1972, 1971, 1970, 1969, 1967, 1966, 1965, 1964, 1963, 1962, 1961, 1958, 1957, 1956, 1955, 1954, 1952, 1951, 1950, 1949, 1948, 1947, 1946, 1945, 1944, 1942, 1940, 1939, 1938, 1937, 1936, 1935, 1934, 1933, 1932, 1931, 1930, 1929, 1928, 1927, 1926, 1925, 1924, 1923, 1921, 1920
745 GRANDVIEW AVE	2020, 2017, 2014, 2010, 2006, 2005, 2004, 2003, 2001, 2000, 1999, 1996, 1995, 1992, 1991, 1990, 1986, 1985, 1981, 1980, 1976, 1975, 1972, 1971, 1970, 1969, 1967, 1966, 1965, 1964, 1963, 1962, 1961, 1958, 1957, 1956, 1955, 1954, 1952, 1951, 1950, 1949, 1948, 1947, 1946, 1945, 1944, 1942, 1940, 1939, 1938, 1937, 1936, 1935, 1934, 1933, 1932, 1931, 1930, 1929, 1928, 1927, 1926, 1925, 1924, 1923, 1921, 1920
745 GRANDVIEW AVE	2020, 2017, 2014, 2010, 2006, 2005, 2004, 2003, 2001, 2000, 1999, 1996, 1995, 1992, 1991, 1990, 1986, 1985, 1981, 1980, 1976, 1975, 1972, 1971, 1970, 1969, 1967, 1965, 1964, 1963, 1962, 1961, 1960, 1958, 1957, 1956, 1955, 1954, 1952, 1951, 1950, 1949, 1948, 1947, 1946, 1945, 1944, 1942, 1940, 1939, 1938, 1937, 1936, 1935, 1934, 1933, 1932, 1931, 1930, 1929, 1928, 1927, 1926, 1925, 1924, 1923, 1921, 1920
745 GRANDVIEW AVE	2020, 2017, 2014, 2010, 2006, 2005, 2004, 2003, 2001, 2000, 1999, 1996, 1995, 1992, 1991, 1990, 1986, 1985, 1981, 1980, 1976, 1972, 1971, 1970, 1969, 1967, 1966, 1965, 1964, 1963, 1962, 1961, 1960, 1958, 1957, 1956, 1955, 1954, 1952, 1951, 1950, 1949, 1948, 1947, 1946, 1945, 1944, 1942, 1940, 1939, 1938, 1937, 1936, 1935, 1934, 1933, 1932, 1931, 1930, 1929, 1928, 1927, 1926, 1925, 1924, 1923, 1921, 1920
745 GRANDVIEW AVE	2020, 2017, 2014, 2010, 2006, 2005, 2004, 2003, 2001, 2000, 1999, 1996, 1995, 1992, 1991, 1990, 1986, 1985, 1981, 1976, 1975, 1972, 1971, 1970, 1969, 1967, 1966, 1965, 1964, 1963, 1962, 1961, 1960, 1958, 1957, 1956, 1955, 1954, 1952, 1951, 1950, 1949, 1948, 1947, 1946, 1945, 1944, 1942, 1940, 1939, 1938, 1937, 1936, 1935, 1934, 1933, 1932, 1931, 1930, 1929, 1928, 1927, 1926, 1925, 1924, 1923, 1921, 1920
745 GRANDVIEW AVE	2020, 2017, 2014, 2010, 2006, 2005, 2004, 2003, 2001, 2000, 1999, 1996, 1995, 1992, 1991, 1990, 1986, 1981, 1980, 1976, 1975, 1972, 1971, 1970, 1969, 1967, 1966, 1965, 1964, 1963, 1962, 1961, 1960, 1958, 1957, 1956, 1955, 1954, 1952, 1951, 1950, 1949, 1948, 1947, 1946, 1945, 1944, 1942, 1940, 1939, 1938, 1937, 1936, 1935, 1934, 1933, 1932, 1931, 1930, 1929, 1928, 1927, 1926, 1925, 1924, 1923, 1921, 1920

FINDINGS

Address Researched	Address Not Identified in Research Source
745 N GRANDVIEW AVE	2017, 2014, 2010, 2006, 2005, 2004, 2003, 2001, 2000, 1999, 1996, 1995, 1992, 1991, 1990, 1986, 1985, 1981, 1980, 1976, 1975, 1972, 1971, 1970, 1969, 1967, 1966, 1965, 1964, 1963, 1962, 1961, 1960, 1958, 1957, 1956, 1955, 1954, 1952, 1951, 1950, 1949, 1948, 1947, 1946, 1945, 1944, 1942, 1940, 1939, 1938, 1937, 1936, 1935, 1934, 1933, 1932, 1931, 1930, 1929, 1928, 1927, 1926, 1925, 1924, 1923, 1921, 1920
746 E EDNA PL	2017, 2014, 2010, 2006, 2005, 2004, 2003, 2001, 2000, 1999, 1996, 1995, 1992, 1991, 1990, 1986, 1985, 1981, 1980, 1976, 1975, 1972, 1971, 1970, 1969, 1967, 1966, 1965, 1964, 1963, 1962, 1961, 1960, 1958, 1957, 1956, 1955, 1954, 1952, 1951, 1950, 1949, 1948, 1947, 1946, 1945, 1944, 1942, 1940, 1939, 1938, 1937, 1936, 1935, 1934, 1933, 1932, 1931, 1930, 1929, 1928, 1927, 1926, 1925, 1924, 1923, 1921, 1920
746 E EDNA PL	2020, 2017, 2010, 2006, 2005, 2004, 2003, 2001, 2000, 1999, 1996, 1995, 1992, 1991, 1990, 1986, 1985, 1981, 1980, 1976, 1975, 1972, 1971, 1970, 1969, 1967, 1966, 1965, 1964, 1963, 1962, 1961, 1960, 1958, 1957, 1956, 1955, 1954, 1952, 1951, 1950, 1949, 1948, 1947, 1946, 1945, 1944, 1942, 1940, 1939, 1938, 1937, 1936, 1935, 1934, 1933, 1932, 1931, 1930, 1929, 1928, 1927, 1926, 1925, 1924, 1923, 1921, 1920
746 E EDNA PL	2020, 2017, 2014, 2006, 2005, 2004, 2003, 2001, 2000, 1999, 1996, 1995, 1992, 1991, 1990, 1986, 1985, 1981, 1980, 1976, 1975, 1972, 1971, 1970, 1969, 1967, 1966, 1965, 1964, 1963, 1962, 1961, 1960, 1958, 1957, 1956, 1955, 1954, 1952, 1951, 1950, 1949, 1948, 1947, 1946, 1945, 1944, 1942, 1940, 1939, 1938, 1937, 1936, 1935, 1934, 1933, 1932, 1931, 1930, 1929, 1928, 1927, 1926, 1925, 1924, 1923, 1921, 1920
746 E EDNA PL	2020, 2017, 2014, 2010, 2006, 2004, 2003, 2001, 2000, 1999, 1996, 1995, 1992, 1991, 1990, 1986, 1985, 1981, 1980, 1976, 1975, 1972, 1971, 1970, 1969, 1967, 1966, 1965, 1964, 1963, 1962, 1961, 1960, 1958, 1957, 1956, 1955, 1954, 1952, 1951, 1950, 1949, 1948, 1947, 1946, 1945, 1944, 1942, 1940, 1939, 1938, 1937, 1936, 1935, 1934, 1933, 1932, 1931, 1930, 1929, 1928, 1927, 1926, 1925, 1924, 1923, 1921, 1920
746 E EDNA PL	2020, 2017, 2014, 2010, 2006, 2005, 2004, 2003, 2001, 2000, 1999, 1996, 1992, 1991, 1990, 1986, 1985, 1981, 1980, 1976, 1975, 1972, 1971, 1970, 1969, 1967, 1966, 1965, 1964, 1963, 1962, 1961, 1960, 1958, 1957, 1956, 1955, 1954, 1952, 1951, 1950, 1949, 1948, 1947, 1946, 1945, 1944, 1942, 1940, 1939, 1938, 1937, 1936, 1935, 1934, 1933, 1932, 1931, 1930, 1929, 1928, 1927, 1926, 1925, 1924, 1923, 1921, 1920
746 EDNA PL	2020, 2017, 2014, 2010, 2006, 2005, 2004, 2001, 2000, 1999, 1996, 1995, 1992, 1991, 1990, 1986, 1985, 1981, 1980, 1976, 1975, 1972, 1971, 1970, 1969, 1967, 1966, 1965, 1964, 1963, 1962, 1961, 1960, 1958, 1957, 1956, 1955, 1954, 1952, 1951, 1950, 1949, 1948, 1947, 1946, 1945, 1944, 1942, 1940, 1939, 1938, 1937, 1936, 1935, 1934, 1933, 1932, 1931, 1930, 1929, 1928, 1927, 1926, 1925, 1924, 1923, 1921, 1920
746 EDNA PL	2020, 2017, 2014, 2010, 2006, 2005, 2004, 2003, 2001, 2000, 1999, 1996, 1995, 1992, 1991, 1990, 1986, 1981, 1980, 1976, 1975, 1972, 1971, 1970, 1969, 1967, 1966, 1965, 1964, 1963, 1962, 1961, 1960, 1958, 1957, 1956, 1955, 1954, 1952, 1951, 1950, 1949, 1948, 1947, 1946, 1945, 1944, 1942, 1940, 1939, 1938, 1937, 1936, 1935, 1934, 1933, 1932, 1931, 1930, 1929, 1928, 1927, 1926, 1925, 1924, 1923, 1921, 1920
746 EDNA PL	2020, 2017, 2014, 2010, 2006, 2005, 2004, 2003, 2001, 2000, 1999, 1996, 1995, 1992, 1991, 1990, 1986, 1985, 1981, 1980, 1976, 1972, 1971, 1970, 1969, 1967, 1966, 1965, 1964, 1963, 1962, 1961, 1960, 1958, 1957, 1956, 1955, 1954, 1952, 1951, 1950, 1949, 1948, 1947, 1946, 1945, 1944, 1942, 1940, 1939, 1938, 1937, 1936, 1935, 1934, 1933, 1932, 1931, 1930, 1929, 1928, 1927, 1926, 1925, 1924, 1923, 1921, 1920

FINDINGS

Address Researched	Address Not Identified in Research Source
747 E SAN BERNARDINO RD	2020, 2017, 2014, 2010, 2006, 2005, 2004, 2003, 2001, 2000, 1999, 1996, 1992, 1991, 1990, 1986, 1985, 1981, 1980, 1976, 1975, 1972, 1971, 1970, 1969, 1967, 1966, 1965, 1964, 1963, 1962, 1961, 1960, 1958, 1957, 1956, 1955, 1954, 1952, 1951, 1950, 1949, 1948, 1947, 1946, 1945, 1944, 1942, 1940, 1939, 1938, 1937, 1936, 1935, 1934, 1933, 1932, 1931, 1930, 1929, 1928, 1927, 1926, 1925, 1924, 1923, 1921, 1920
747 E SAN BERNARDINO RD	2020, 2017, 2014, 2010, 2006, 2005, 2004, 2003, 2001, 2000, 1999, 1996, 1995, 1991, 1990, 1986, 1985, 1981, 1980, 1976, 1975, 1972, 1971, 1970, 1969, 1967, 1966, 1965, 1964, 1963, 1962, 1961, 1960, 1958, 1957, 1956, 1955, 1954, 1952, 1951, 1950, 1949, 1948, 1947, 1946, 1945, 1944, 1942, 1940, 1939, 1938, 1937, 1936, 1935, 1934, 1933, 1932, 1931, 1930, 1929, 1928, 1927, 1926, 1925, 1924, 1923, 1921, 1920
747 E SAN BERNARDINO RD	2020, 2017, 2014, 2006, 2005, 2004, 2003, 2001, 2000, 1999, 1996, 1995, 1992, 1991, 1990, 1986, 1985, 1981, 1980, 1976, 1975, 1972, 1971, 1970, 1969, 1967, 1966, 1965, 1964, 1963, 1962, 1961, 1960, 1958, 1957, 1956, 1955, 1954, 1952, 1951, 1950, 1949, 1948, 1947, 1946, 1945, 1944, 1942, 1940, 1939, 1938, 1937, 1936, 1935, 1934, 1933, 1932, 1931, 1930, 1929, 1928, 1927, 1926, 1925, 1924, 1923, 1921, 1920
747 E SAN BERNARDINO RD	2020, 2017, 2014, 2010, 2006, 2004, 2003, 2001, 2000, 1999, 1996, 1995, 1992, 1991, 1990, 1986, 1985, 1981, 1980, 1976, 1975, 1972, 1971, 1970, 1969, 1967, 1966, 1965, 1964, 1963, 1962, 1961, 1960, 1958, 1957, 1956, 1955, 1954, 1952, 1951, 1950, 1949, 1948, 1947, 1946, 1945, 1944, 1942, 1940, 1939, 1938, 1937, 1936, 1935, 1934, 1933, 1932, 1931, 1930, 1929, 1928, 1927, 1926, 1925, 1924, 1923, 1921, 1920
747 E SAN BERNARDINO RD	2020, 2017, 2010, 2006, 2005, 2004, 2003, 2001, 2000, 1999, 1996, 1995, 1992, 1991, 1990, 1986, 1985, 1981, 1980, 1976, 1975, 1972, 1971, 1970, 1969, 1967, 1966, 1965, 1964, 1963, 1962, 1961, 1960, 1958, 1957, 1956, 1955, 1954, 1952, 1951, 1950, 1949, 1948, 1947, 1946, 1945, 1944, 1942, 1940, 1939, 1938, 1937, 1936, 1935, 1934, 1933, 1932, 1931, 1930, 1929, 1928, 1927, 1926, 1925, 1924, 1923, 1921, 1920
747 E SAN BERNARDINO RD	2017, 2014, 2010, 2006, 2005, 2004, 2003, 2001, 2000, 1999, 1996, 1995, 1992, 1991, 1990, 1986, 1985, 1981, 1980, 1976, 1975, 1972, 1971, 1970, 1969, 1967, 1966, 1965, 1964, 1963, 1962, 1961, 1960, 1958, 1957, 1956, 1955, 1954, 1952, 1951, 1950, 1949, 1948, 1947, 1946, 1945, 1944, 1942, 1940, 1939, 1938, 1937, 1936, 1935, 1934, 1933, 1932, 1931, 1930, 1929, 1928, 1927, 1926, 1925, 1924, 1923, 1921, 1920
747 SAN BERNARDINO RD	2020, 2017, 2014, 2010, 2006, 2005, 2004, 2003, 2001, 2000, 1999, 1996, 1992, 1991, 1990, 1986, 1985, 1981, 1980, 1976, 1975, 1972, 1971, 1970, 1969, 1967, 1966, 1965, 1964, 1963, 1962, 1961, 1960, 1958, 1957, 1956, 1955, 1954, 1952, 1951, 1950, 1949, 1948, 1947, 1946, 1945, 1944, 1942, 1940, 1939, 1938, 1937, 1936, 1935, 1934, 1933, 1932, 1931, 1930, 1929, 1928, 1927, 1926, 1925, 1924, 1923, 1921, 1920
747 SAN BERNARDINO RD	2020, 2017, 2014, 2010, 2006, 2005, 2004, 2001, 2000, 1999, 1996, 1995, 1992, 1991, 1990, 1986, 1985, 1981, 1980, 1976, 1975, 1972, 1971, 1970, 1969, 1967, 1966, 1965, 1964, 1963, 1962, 1961, 1960, 1958, 1957, 1956, 1955, 1954, 1952, 1951, 1950, 1949, 1948, 1947, 1946, 1945, 1944, 1942, 1940, 1939, 1938, 1937, 1936, 1935, 1934, 1933, 1932, 1931, 1930, 1929, 1928, 1927, 1926, 1925, 1924, 1923, 1921, 1920
747 SAN BERNARDINO RD	2020, 2017, 2014, 2010, 2006, 2005, 2004, 2003, 2001, 2000, 1999, 1996, 1995, 1992, 1991, 1990, 1986, 1985, 1981, 1980, 1976, 1972, 1971, 1970, 1969, 1967, 1966, 1965, 1964, 1963, 1962, 1961, 1960, 1958, 1957, 1956, 1955, 1954, 1952, 1951, 1950, 1949, 1948, 1947, 1946, 1945, 1944, 1942, 1940, 1939, 1938, 1937, 1936, 1935, 1934, 1933, 1932, 1931, 1930, 1929, 1928, 1927, 1926, 1925, 1924, 1923, 1921, 1920

FINDINGS

Address Researched	Address Not Identified in Research Source
747 SAN BERNARDINO RD	2020, 2017, 2014, 2010, 2006, 2005, 2004, 2003, 2001, 2000, 1999, 1996, 1995, 1992, 1991, 1990, 1986, 1981, 1980, 1976, 1975, 1972, 1971, 1970, 1969, 1967, 1966, 1965, 1964, 1963, 1962, 1961, 1960, 1958, 1957, 1956, 1955, 1954, 1952, 1951, 1950, 1949, 1948, 1947, 1946, 1945, 1944, 1942, 1940, 1939, 1938, 1937, 1936, 1935, 1934, 1933, 1932, 1931, 1930, 1929, 1928, 1927, 1926, 1925, 1924, 1923, 1921, 1920
747 SAN BERNARDINO RD	2020, 2017, 2014, 2010, 2006, 2005, 2004, 2003, 2001, 2000, 1999, 1996, 1995, 1992, 1991, 1990, 1986, 1985, 1981, 1976, 1975, 1972, 1971, 1970, 1969, 1967, 1966, 1965, 1964, 1963, 1962, 1961, 1960, 1958, 1957, 1956, 1955, 1954, 1952, 1951, 1950, 1949, 1948, 1947, 1946, 1945, 1944, 1942, 1940, 1939, 1938, 1937, 1936, 1935, 1934, 1933, 1932, 1931, 1930, 1929, 1928, 1927, 1926, 1925, 1924, 1923, 1921, 1920
748 E EDNA PL	2020, 2017, 2014, 2010, 2006, 2005, 2004, 2003, 2001, 2000, 1999, 1996, 1995, 1991, 1990, 1986, 1985, 1981, 1980, 1976, 1975, 1972, 1971, 1970, 1969, 1967, 1966, 1965, 1964, 1963, 1962, 1961, 1960, 1958, 1957, 1956, 1955, 1954, 1952, 1951, 1950, 1949, 1948, 1947, 1946, 1945, 1944, 1942, 1940, 1939, 1938, 1937, 1936, 1935, 1934, 1933, 1932, 1931, 1930, 1929, 1928, 1927, 1926, 1925, 1924, 1923, 1921, 1920
748 E EDNA PL	2020, 2017, 2014, 2010, 2006, 2005, 2004, 2003, 2001, 2000, 1999, 1996, 1992, 1991, 1990, 1986, 1985, 1981, 1980, 1976, 1975, 1972, 1971, 1970, 1969, 1967, 1966, 1965, 1964, 1963, 1962, 1961, 1960, 1958, 1957, 1956, 1955, 1954, 1952, 1951, 1950, 1949, 1948, 1947, 1946, 1945, 1944, 1942, 1940, 1939, 1938, 1937, 1936, 1935, 1934, 1933, 1932, 1931, 1930, 1929, 1928, 1927, 1926, 1925, 1924, 1923, 1921, 1920
748 E EDNA PL	2017, 2014, 2010, 2006, 2005, 2004, 2003, 2001, 2000, 1999, 1996, 1995, 1992, 1991, 1990, 1986, 1985, 1981, 1980, 1976, 1975, 1972, 1971, 1970, 1969, 1967, 1966, 1965, 1964, 1963, 1962, 1961, 1960, 1958, 1957, 1956, 1955, 1954, 1952, 1951, 1950, 1949, 1948, 1947, 1946, 1945, 1944, 1942, 1940, 1939, 1938, 1937, 1936, 1935, 1934, 1933, 1932, 1931, 1930, 1929, 1928, 1927, 1926, 1925, 1924, 1923, 1921, 1920
748 E EDNA PL	2020, 2017, 2010, 2006, 2005, 2004, 2003, 2001, 2000, 1999, 1996, 1995, 1992, 1991, 1990, 1986, 1985, 1981, 1980, 1976, 1975, 1972, 1971, 1970, 1969, 1967, 1966, 1965, 1964, 1963, 1962, 1961, 1960, 1958, 1957, 1956, 1955, 1954, 1952, 1951, 1950, 1949, 1948, 1947, 1946, 1945, 1944, 1942, 1940, 1939, 1938, 1937, 1936, 1935, 1934, 1933, 1932, 1931, 1930, 1929, 1928, 1927, 1926, 1925, 1924, 1923, 1921, 1920
748 E EDNA PL	2020, 2017, 2014, 2006, 2005, 2004, 2003, 2001, 2000, 1999, 1996, 1995, 1992, 1991, 1990, 1986, 1985, 1981, 1980, 1976, 1975, 1972, 1971, 1970, 1969, 1967, 1966, 1965, 1964, 1963, 1962, 1961, 1960, 1958, 1957, 1956, 1955, 1954, 1952, 1951, 1950, 1949, 1948, 1947, 1946, 1945, 1944, 1942, 1940, 1939, 1938, 1937, 1936, 1935, 1934, 1933, 1932, 1931, 1930, 1929, 1928, 1927, 1926, 1925, 1924, 1923, 1921, 1920
748 E EDNA PL	2020, 2017, 2014, 2010, 2006, 2004, 2003, 2001, 2000, 1999, 1996, 1995, 1992, 1991, 1990, 1986, 1985, 1981, 1980, 1976, 1975, 1972, 1971, 1970, 1969, 1967, 1966, 1965, 1964, 1963, 1962, 1961, 1960, 1958, 1957, 1956, 1955, 1954, 1952, 1951, 1950, 1949, 1948, 1947, 1946, 1945, 1944, 1942, 1940, 1939, 1938, 1937, 1936, 1935, 1934, 1933, 1932, 1931, 1930, 1929, 1928, 1927, 1926, 1925, 1924, 1923, 1921, 1920
748 EDNA PL	2020, 2017, 2014, 2010, 2006, 2005, 2004, 2003, 2001, 2000, 1999, 1996, 1992, 1991, 1990, 1986, 1985, 1981, 1980, 1976, 1975, 1972, 1971, 1970, 1969, 1967, 1966, 1965, 1964, 1963, 1962, 1961, 1960, 1958, 1957, 1956, 1955, 1954, 1952, 1951, 1950, 1949, 1948, 1947, 1946, 1945, 1944, 1942, 1940, 1939, 1938, 1937, 1936, 1935, 1934, 1933, 1932, 1931, 1930, 1929, 1928, 1927, 1926, 1925, 1924, 1923, 1921, 1920

FINDINGS

Address Researched	Address Not Identified in Research Source
748 EDNA PL	2020, 2017, 2014, 2010, 2006, 2005, 2004, 2001, 2000, 1999, 1996, 1995, 1992, 1991, 1990, 1986, 1985, 1981, 1980, 1976, 1975, 1972, 1971, 1970, 1969, 1967, 1966, 1965, 1964, 1963, 1962, 1961, 1960, 1958, 1957, 1956, 1955, 1954, 1952, 1951, 1950, 1949, 1948, 1947, 1946, 1945, 1944, 1942, 1940, 1939, 1938, 1937, 1936, 1935, 1934, 1933, 1932, 1931, 1930, 1929, 1928, 1927, 1926, 1925, 1924, 1923, 1921, 1920
748 EDNA PL	2020, 2017, 2014, 2010, 2006, 2005, 2004, 2003, 2001, 2000, 1999, 1996, 1995, 1992, 1991, 1990, 1986, 1981, 1980, 1976, 1975, 1972, 1971, 1970, 1969, 1967, 1966, 1965, 1964, 1963, 1962, 1961, 1960, 1958, 1957, 1956, 1955, 1954, 1952, 1951, 1950, 1949, 1948, 1947, 1946, 1945, 1944, 1942, 1940, 1939, 1938, 1937, 1936, 1935, 1934, 1933, 1932, 1931, 1930, 1929, 1928, 1927, 1926, 1925, 1924, 1923, 1921, 1920
748 EDNA PL	2020, 2017, 2014, 2010, 2006, 2005, 2004, 2003, 2001, 2000, 1999, 1996, 1995, 1992, 1991, 1990, 1986, 1985, 1981, 1980, 1976, 1975, 1972, 1971, 1970, 1969, 1967, 1965, 1964, 1963, 1962, 1961, 1960, 1958, 1957, 1956, 1955, 1954, 1952, 1951, 1950, 1949, 1948, 1947, 1946, 1945, 1944, 1942, 1940, 1939, 1938, 1937, 1936, 1935, 1934, 1933, 1932, 1931, 1930, 1929, 1928, 1927, 1926, 1925, 1924, 1923, 1921, 1920
748 EDNA PL	2020, 2017, 2014, 2010, 2006, 2005, 2004, 2003, 2001, 2000, 1999, 1996, 1995, 1992, 1991, 1990, 1986, 1985, 1981, 1980, 1976, 1975, 1972, 1971, 1970, 1969, 1967, 1966, 1965, 1964, 1963, 1962, 1961, 1958, 1957, 1956, 1955, 1954, 1952, 1951, 1950, 1949, 1948, 1947, 1946, 1945, 1944, 1942, 1940, 1939, 1938, 1937, 1936, 1935, 1934, 1933, 1932, 1931, 1930, 1929, 1928, 1927, 1926, 1925, 1924, 1923, 1921, 1920
749 1/2 GRANDVIEW AVE	2020, 2017, 2014, 2010, 2006, 2005, 2004, 2003, 2001, 2000, 1999, 1996, 1995, 1992, 1991, 1990, 1986, 1985, 1981, 1980, 1976, 1975, 1972, 1971, 1970, 1969, 1967, 1966, 1965, 1964, 1963, 1962, 1961, 1958, 1957, 1956, 1955, 1954, 1952, 1951, 1950, 1949, 1948, 1947, 1946, 1945, 1944, 1942, 1940, 1939, 1938, 1937, 1936, 1935, 1934, 1933, 1932, 1931, 1930, 1929, 1928, 1927, 1926, 1925, 1924, 1923, 1921, 1920
749 GRANDVIEW AVE	2020, 2017, 2014, 2010, 2006, 2005, 2004, 2003, 2001, 2000, 1999, 1996, 1995, 1992, 1991, 1990, 1986, 1985, 1981, 1980, 1976, 1975, 1972, 1971, 1970, 1969, 1967, 1966, 1965, 1964, 1963, 1962, 1961, 1958, 1957, 1956, 1955, 1954, 1952, 1951, 1950, 1949, 1948, 1947, 1946, 1945, 1944, 1942, 1940, 1939, 1938, 1937, 1936, 1935, 1934, 1933, 1932, 1931, 1930, 1929, 1928, 1927, 1926, 1925, 1924, 1923, 1921, 1920
749 GRANDVIEW AVE	2020, 2017, 2014, 2010, 2006, 2005, 2004, 2003, 2001, 2000, 1999, 1996, 1995, 1992, 1991, 1990, 1986, 1985, 1981, 1980, 1976, 1972, 1971, 1970, 1969, 1967, 1966, 1965, 1964, 1963, 1962, 1961, 1960, 1958, 1957, 1956, 1955, 1954, 1952, 1951, 1950, 1949, 1948, 1947, 1946, 1945, 1944, 1942, 1940, 1939, 1938, 1937, 1936, 1935, 1934, 1933, 1932, 1931, 1930, 1929, 1928, 1927, 1926, 1925, 1924, 1923, 1921, 1920
749 GRANDVIEW AVE	2020, 2017, 2014, 2010, 2006, 2005, 2004, 2003, 2001, 2000, 1999, 1996, 1995, 1992, 1991, 1990, 1986, 1981, 1980, 1976, 1975, 1972, 1971, 1970, 1969, 1967, 1966, 1965, 1964, 1963, 1962, 1961, 1960, 1958, 1957, 1956, 1955, 1954, 1952, 1951, 1950, 1949, 1948, 1947, 1946, 1945, 1944, 1942, 1940, 1939, 1938, 1937, 1936, 1935, 1934, 1933, 1932, 1931, 1930, 1929, 1928, 1927, 1926, 1925, 1924, 1923, 1921, 1920

TARGET PROPERTY: ADDRESS NOT IDENTIFIED IN RESEARCH SOURCE

The following Target Property addresses were researched for this report, and the addresses were not identified in the research source.

Address Researched	Address Not Identified in Research Source
Not Reported	2020, 2017, 2014, 2010, 2006, 2005, 2004, 2003, 2001, 2000, 1999, 1996, 1995, 1992, 1991, 1990, 1986, 1985, 1981, 1980, 1976, 1975, 1972, 1971, 1970, 1969, 1967, 1966, 1965, 1964, 1963, 1962, 1961, 1960, 1958, 1957, 1956, 1955, 1954, 1952, 1951, 1950, 1949, 1948, 1947, 1946, 1945, 1944, 1942, 1940, 1939, 1938, 1937, 1936, 1935, 1934, 1933, 1932, 1931, 1930, 1929, 1928, 1927, 1926, 1925, 1924, 1923, 1921, 1920

Covina Reliability Project

Not Reported

Covina, CA 91723

Inquiry Number: 7556491.3

January 31, 2024

Certified Sanborn® Map Report

6 Armstrong Road, 4th floor
Shelton, CT 06484
Toll Free: 800.352.0050
www.edrnet.com

Certified Sanborn® Map Report

01/31/24

Site Name:	Client Name:
Covina Reliability Project	NV5
Not Reported	3777 Long Beach Blvd
Covina, CA 91723	Long Beach, CA 90807-0000
EDR Inquiry # 7556491.3	Contact: Eric Fraske

The Sanborn Library has been searched by EDR and maps covering the target property location as provided by NV5 were identified for the years listed below. The Sanborn Library is the largest, most complete collection of fire insurance maps. The collection includes maps from Sanborn, Bromley, Perris & Browne, Hopkins, Barlow, and others. Only Environmental Data Resources Inc. (EDR) is authorized to grant rights for commercial reproduction of maps by the Sanborn Library LLC, the copyright holder for the collection. Results can be authenticated by visiting www.edrnet.com/sanborn.

The Sanborn Library is continually enhanced with newly identified map archives. This report accesses all maps in the collection as of the day this report was generated.

Certified Sanborn Results:

Certification # F49E-4CDF-ADCE

PO # RSDL-23-11843

Project Covina Reliability Project

UNMAPPED PROPERTY

This report certifies that the complete holdings of the Sanborn Library, LLC collection have been searched based on client supplied target property information, and fire insurance maps covering the target property were not found.

Sanborn® Library search results

Certification #: F49E-4CDF-ADCE

The Sanborn Library includes more than 1.2 million fire insurance maps from Sanborn, Bromley, Perris & Browne, Hopkins, Barlow and others which track historical property usage in approximately 12,000 American cities and towns. Collections searched:

- ☑ Library of Congress
- ☑ University Publications of America
- ☑ EDR Private Collection

The Sanborn Library LLC Since 1866™

Limited Permission To Make Copies

NV5 (the client) is permitted to make up to FIVE photocopies of this Sanborn Map transmittal and each fire insurance map accompanying this report solely for the limited use of its customer. No one other than the client is authorized to make copies. Upon request made directly to an EDR Account Executive, the client may be permitted to make a limited number of additional photocopies. This permission is conditioned upon compliance by the client, its customer and their agents with EDR's copyright policy; a copy of which is available upon request.

Disclaimer - Copyright and Trademark Notice

This Report contains certain information obtained from a variety of public and other sources reasonably available to Environmental Data Resources, LLC. It cannot be concluded from this Report that coverage information for the target and surrounding properties does not exist from other sources. This Report is provided on an "AS IS", "AS AVAILABLE" basis. NO WARRANTY EXPRESS OR IMPLIED IS MADE WHATSOEVER IN CONNECTION WITH THIS REPORT. ENVIRONMENTAL DATA RESOURCES, LLC AND ITS SUBSIDIARIES, AFFILIATES AND THIRD PARTY SUPPLIERS DISCLAIM ALL WARRANTIES, OF ANY KIND OR NATURE, EXPRESS OR IMPLIED, ARISING OUT OF OR RELATED TO THIS REPORT OR ANY OF THE DATA AND INFORMATION PROVIDED IN THIS REPORT, INCLUDING WITHOUT LIMITATION, ANY WARRANTIES REGARDING ACCURACY, QUALITY, CORRECTNESS, COMPLETENESS, COMPREHENSIVENESS, SUITABILITY, MERCHANTABILITY, FITNESS FOR A PARTICULAR PURPOSE, TITLE, NON-INFRINGEMENT, MISAPPROPRIATION, OR OTHERWISE. ALL RISK IS ASSUMED BY THE USER. IN NO EVENT SHALL ENVIRONMENTAL DATA RESOURCES, LLC OR ITS SUBSIDIARIES, AFFILIATES OR THIRD PARTY SUPPLIERS BE LIABLE TO ANYONE FOR ANY DIRECT, INCIDENTAL, INDIRECT, SPECIAL, CONSEQUENTIAL OR OTHER DAMAGES OF ANY TYPE OR KIND (INCLUDING BUT NOT LIMITED TO LOSS OF PROFITS, LOSS OF USE, OR LOSS OF DATA), ARISING OUT OF OR IN ANY WAY CONNECTED WITH THIS REPORT OR ANY OF THE DATA AND INFORMATION PROVIDED IN THIS REPORT. Any analyses, estimates, ratings, environmental risk levels, or risk codes provided in this Report are provided for illustrative purposes only, and are not intended to provide, nor should they be interpreted as providing any facts regarding, or prediction or forecast of, any environmental risk for any property. Only an assessment performed by a qualified environmental professional can provide findings, opinions or conclusions regarding the environmental risk or conditions in, on or at any property.

Copyright 2024 by Environmental Data Resources, Inc. All rights reserved. Reproduction in any media or format, in whole or in part, of any report or map of Environmental Data Resources, Inc., or its affiliates, is prohibited without prior written permission.

EDR and its logos (including Sanborn and Sanborn Map) are trademarks of Environmental Data Resources, LLC or its affiliates. All other trademarks used herein are the property of their respective owners.

Covina Reliability Project

Not Reported

Covina, CA 91723

Inquiry Number: 7556491.4

January 31, 2024

EDR Historical Topo Map Report

with QuadMatch™

6 Armstrong Road, 4th floor
Shelton, CT 06484
Toll Free: 800.352.0050
www.edrnet.com

EDR Historical Topo Map Report

01/31/24

Site Name:	Client Name:
Covina Reliability Project	NV5
Not Reported	3777 Long Beach Blvd
Covina, CA 91723	Long Beach, CA 90807-0000
EDR Inquiry # 7556491.4	Contact: Eric Fraske

EDR Topographic Map Library has been searched by EDR and maps covering the target property location as provided by NV5 were identified for the years listed below. EDR's Historical Topo Map Report is designed to assist professionals in evaluating potential liability on a target property resulting from past activities. EDRs Historical Topo Map Report includes a search of a collection of public and private color historical topographic maps, dating back to the late 1800s.

Search Results:		*Coordinates:*	
P.O.#	RSDL-23-11843	**Latitude:**	34.092537 34° 5' 33" North
Project:	Covina Reliability Project	**Longitude:**	-117.877472 -117° 52' 39" West
		UTM Zone:	Zone 11 North
		UTM X Meters:	419054.15
		UTM Y Meters:	3772763.83
		Elevation:	605.42' above sea level

Maps Provided:

2021	1939
2018	1933
2015	1927
2012	1925
1981	1904
1972	1898
1966	1897
1953, 1954	1894

Disclaimer - Copyright and Trademark Notice

This Report contains certain information obtained from a variety of public and other sources reasonably available to Environmental Data Resources, LLC. It cannot be concluded from this Report that coverage information for the target and surrounding properties does not exist from other sources. This Report is provided on an "AS IS", "AS AVAILABLE" basis. NO WARRANTY EXPRESS OR IMPLIED IS MADE WHATSOEVER IN CONNECTION WITH THIS REPORT. ENVIRONMENTAL DATA RESOURCES, LLC AND ITS SUBSIDIARIES, AFFILIATES AND THIRD PARTY SUPPLIERS DISCLAIM ALL WARRANTIES, OF ANY KIND OR NATURE, EXPRESS OR IMPLIED, ARISING OUT OF OR RELATED TO THIS REPORT OR ANY OF THE DATA AND INFORMATION PROVIDED IN THIS REPORT, INCLUDING WITHOUT LIMITATION, ANY WARRANTIES REGARDING ACCURACY, QUALITY, CORRECTNESS, COMPLETENESS, COMPREHENSIVENESS, SUITABILITY, MERCHANTABILITY, FITNESS FOR A PARTICULAR PURPOSE, TITLE, NON-INFRINGEMENT, MISAPPROPRIATION, OR OTHERWISE. ALL RISK IS ASSUMED BY THE USER. IN NO EVENT SHALL ENVIRONMENTAL DATA RESOURCES, LLC OR ITS SUBSIDIARIES, AFFILIATES OR THIRD PARTY SUPPLIERS BE LIABLE TO ANYONE FOR ANY DIRECT, INCIDENTAL, INDIRECT, SPECIAL, CONSEQUENTIAL OR OTHER DAMAGES OF ANY TYPE OR KIND (INCLUDING BUT NOT LIMITED TO LOSS OF PROFITS, LOSS OF USE, OR LOSS OF DATA), ARISING OUT OF OR IN ANY WAY CONNECTED WITH THIS REPORT OR ANY OF THE DATA AND INFORMATION PROVIDED IN THIS REPORT. Any analyses, estimates, ratings, environmental risk levels, or risk codes provided in this Report are provided for illustrative purposes only, and are not intended to provide, nor should they be interpreted as providing any facts regarding, or prediction or forecast of, any environmental risk for any property. Only an assessment performed by a qualified environmental professional can provide findings, opinions or conclusions regarding the environmental risk or conditions in, on or at any property.

Copyright 2024 by Environmental Data Resources, Inc. All rights reserved. Reproduction in any media or format, in whole or in part, of any report or map of Environmental Data Resources, Inc., or its affiliates, is prohibited without prior written permission.

EDR and its logos (including Sanborn and Sanborn Map) are trademarks of Environmental Data Resources, LLC or its affiliates. All other trademarks used herein are the property of their respective owners.

Topo Sheet Key

This EDR Topo Map Report is based upon the following USGS topographic map sheets.

2021 Source Sheets



Baldwin Park
2021
7.5-minute, 24000



San Dimas
2021
7.5-minute, 24000

2018 Source Sheets



Baldwin Park
2018
7.5-minute, 24000



San Dimas
2018
7.5-minute, 24000

2015 Source Sheets



Baldwin Park
2015
7.5-minute, 24000



San Dimas
2015
7.5-minute, 24000

2012 Source Sheets



Baldwin Park
2012
7.5-minute, 24000



San Dimas
2012
7.5-minute, 24000

Topo Sheet Key

This EDR Topo Map Report is based upon the following USGS topographic map sheets.

1981 Source Sheets



Baldwin Park
1981
7.5-minute, 24000
Aerial Photo Revised 1978

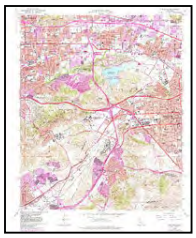

San Dimas
1981
7.5-minute, 24000
Aerial Photo Revised 1978

1972 Source Sheets



San Dimas
1972
7.5-minute, 24000
Aerial Photo Revised 1972

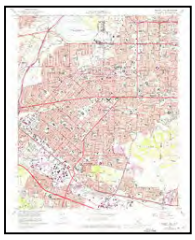

Baldwin Park
1972
7.5-minute, 24000
Aerial Photo Revised 1972

1966 Source Sheets

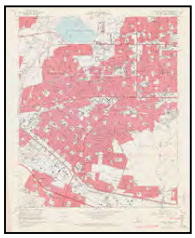

Baldwin Park
1966
7.5-minute, 24000
Aerial Photo Revised 1964

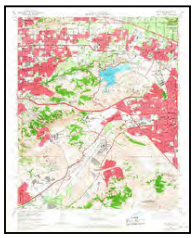

San Dimas
1966
7.5-minute, 24000
Aerial Photo Revised 1964

1953, 1954 Source Sheets



Baldwin Park
1953
7.5-minute, 24000
Aerial Photo Revised 1952



San Dimas
1954
7.5-minute, 24000
Aerial Photo Revised 1952

Topo Sheet Key

This EDR Topo Map Report is based upon the following USGS topographic map sheets.

1939 Source Sheets



Azusa
1939
7.5-minute, 24000



Glendora
1939
7.5-minute, 24000

1933 Source Sheets



Glendora
1933
7.5-minute, 24000



Azusa
1933
7.5-minute, 24000

1927 Source Sheets



Covina
1927
7.5-minute, 24000



Glendora
1927
7.5-minute, 24000



Puente
1927
7.5-minute, 24000

1925 Source Sheets



Glendora
1925
7.5-minute, 24000



Azusa
1925
7.5-minute, 24000

Topo Sheet Key

This EDR Topo Map Report is based upon the following USGS topographic map sheets.

1904 Source Sheets



Pomona
1904
15-minute, 62500

1898 Source Sheets



Pomona
1898
15-minute, 62500

1897 Source Sheets



Pomona
1897
15-minute, 62500

1894 Source Sheets



Pomona
1894
15-minute, 62500

Historical Topo Map

2021

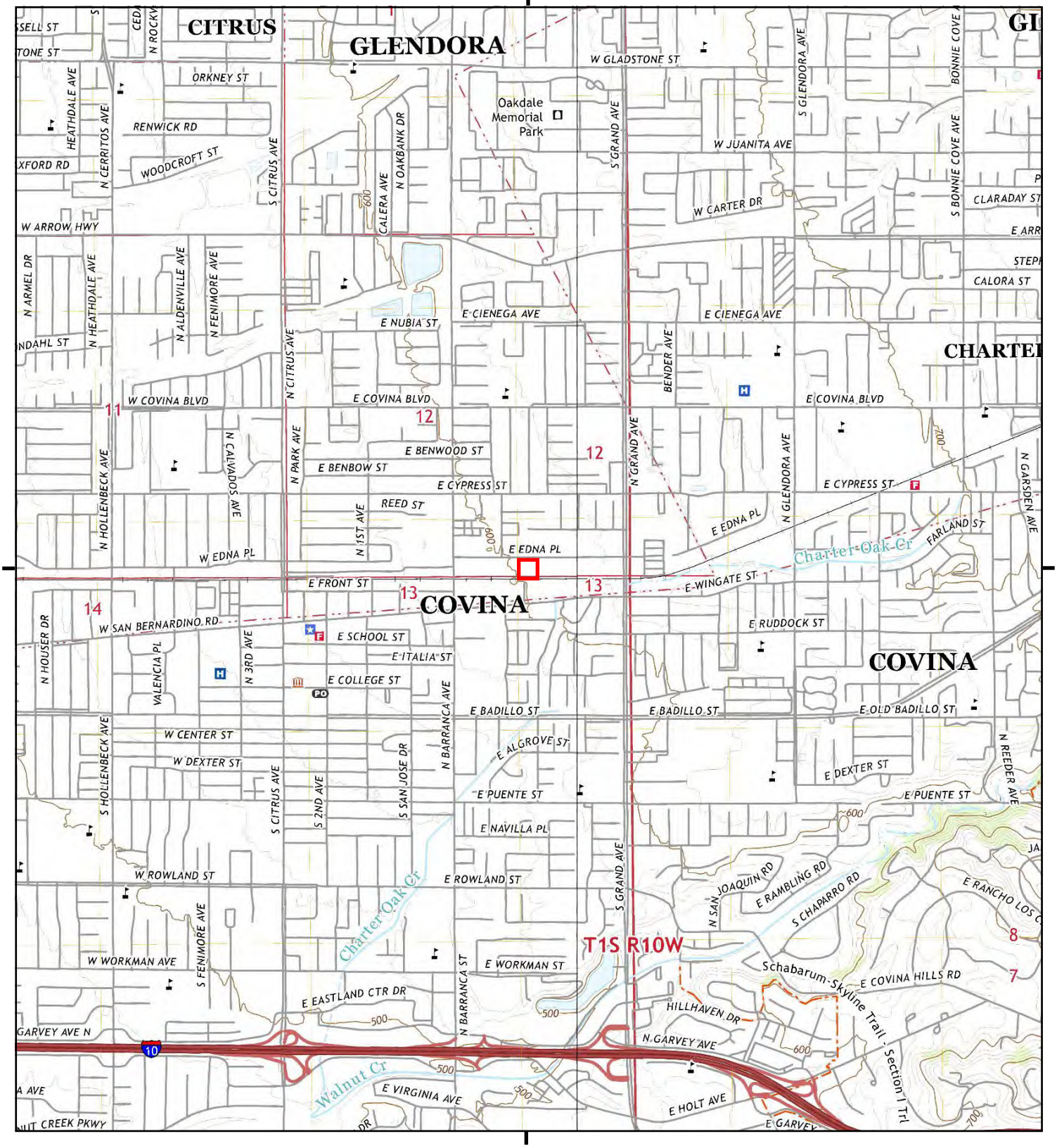

This report includes information from the following map sheet(s).

0 Miles 0.25 0.5 1 1.5

NW N NE
W E
SW S SE

TP, Baldwin Park, 2021, 7.5-minute
SE, San Dimas, 2021, 7.5-minute

SITE NAME: Covina Reliability Project
ADDRESS: Not Reported
Covina, CA 91723
CLIENT: NV5

N

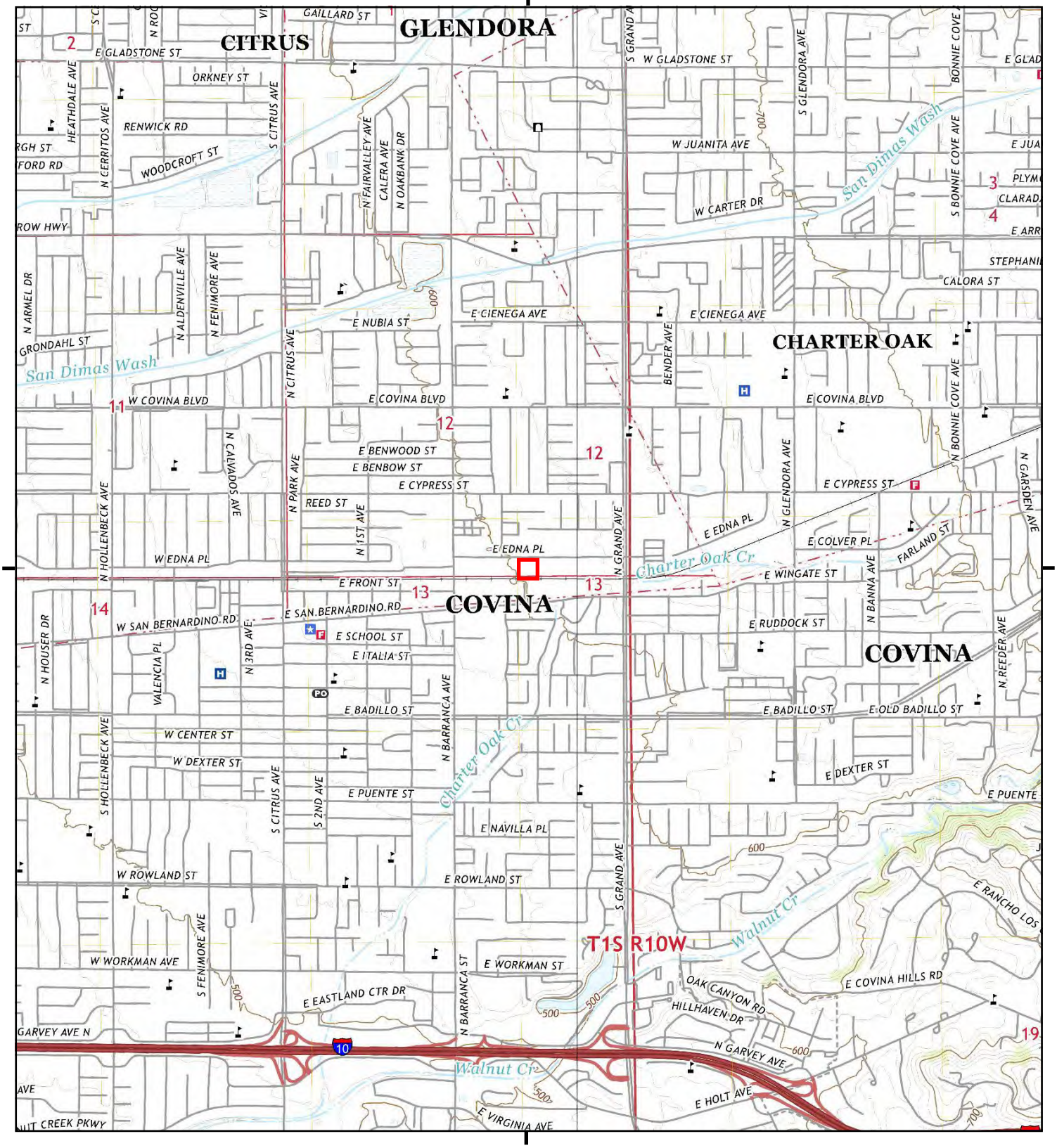

This report includes information from the following map sheet(s).

0 Miles 0.25 0.5 1 1.5

NW N NE
W E
SW S SE

TP, Baldwin Park, 2018, 7.5-minute
SE, San Dimas, 2018, 7.5-minute

SITE NAME: Covina Reliability Project
ADDRESS: Not Reported
Covina, CA 91723
CLIENT: NV5

N

Historical Topo Map

2015

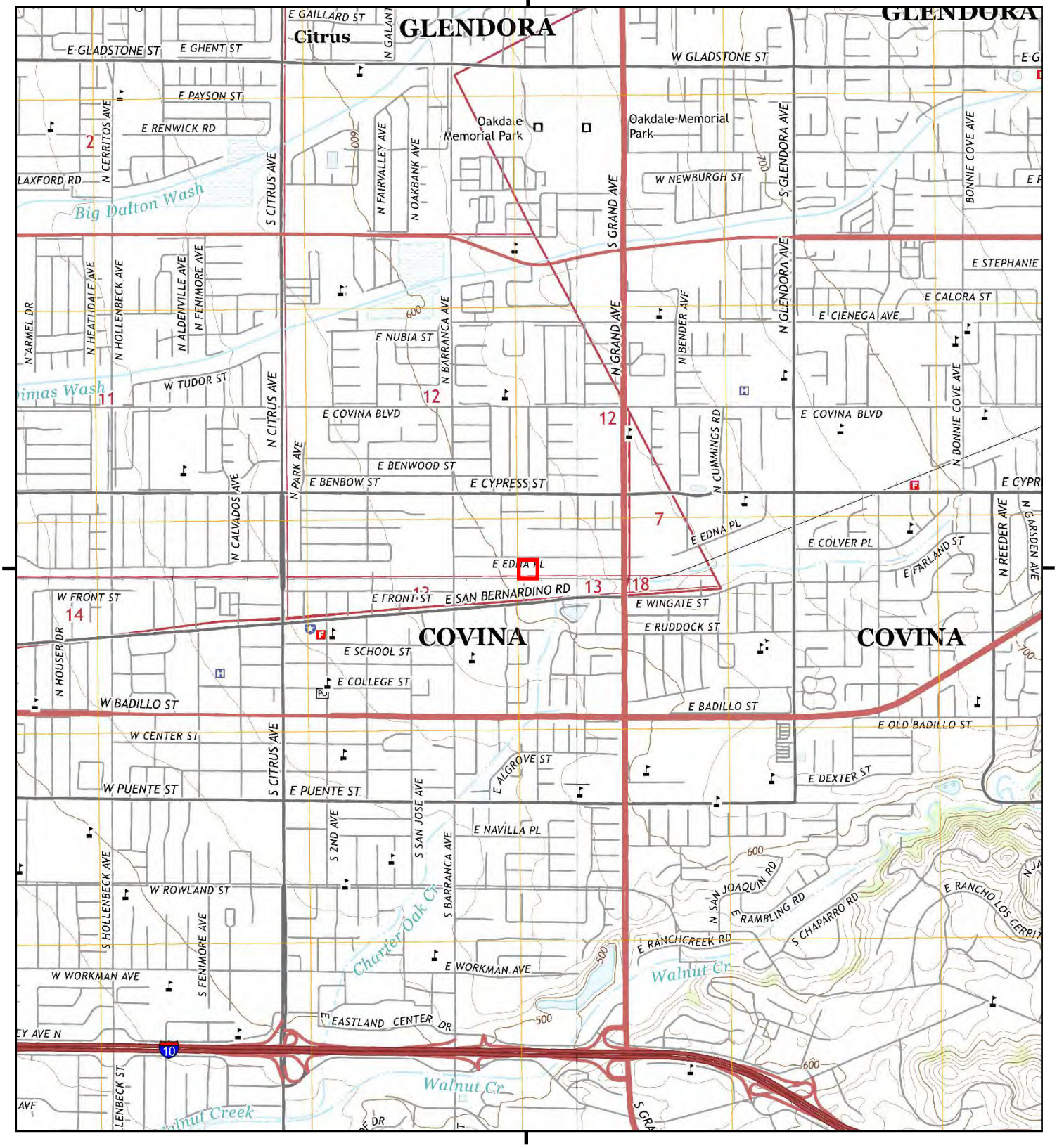

This report includes information from the following map sheet(s).

0 Miles 0.25 0.5 1 1.5

NW N NE
W E
SW S SE

TP, Baldwin Park, 2015, 7.5-minute
SE, San Dimas, 2015, 7.5-minute

SITE NAME: Covina Reliability Project
ADDRESS: Not Reported
Covina, CA 91723
CLIENT: NV5

N

Historical Topo Map

2012

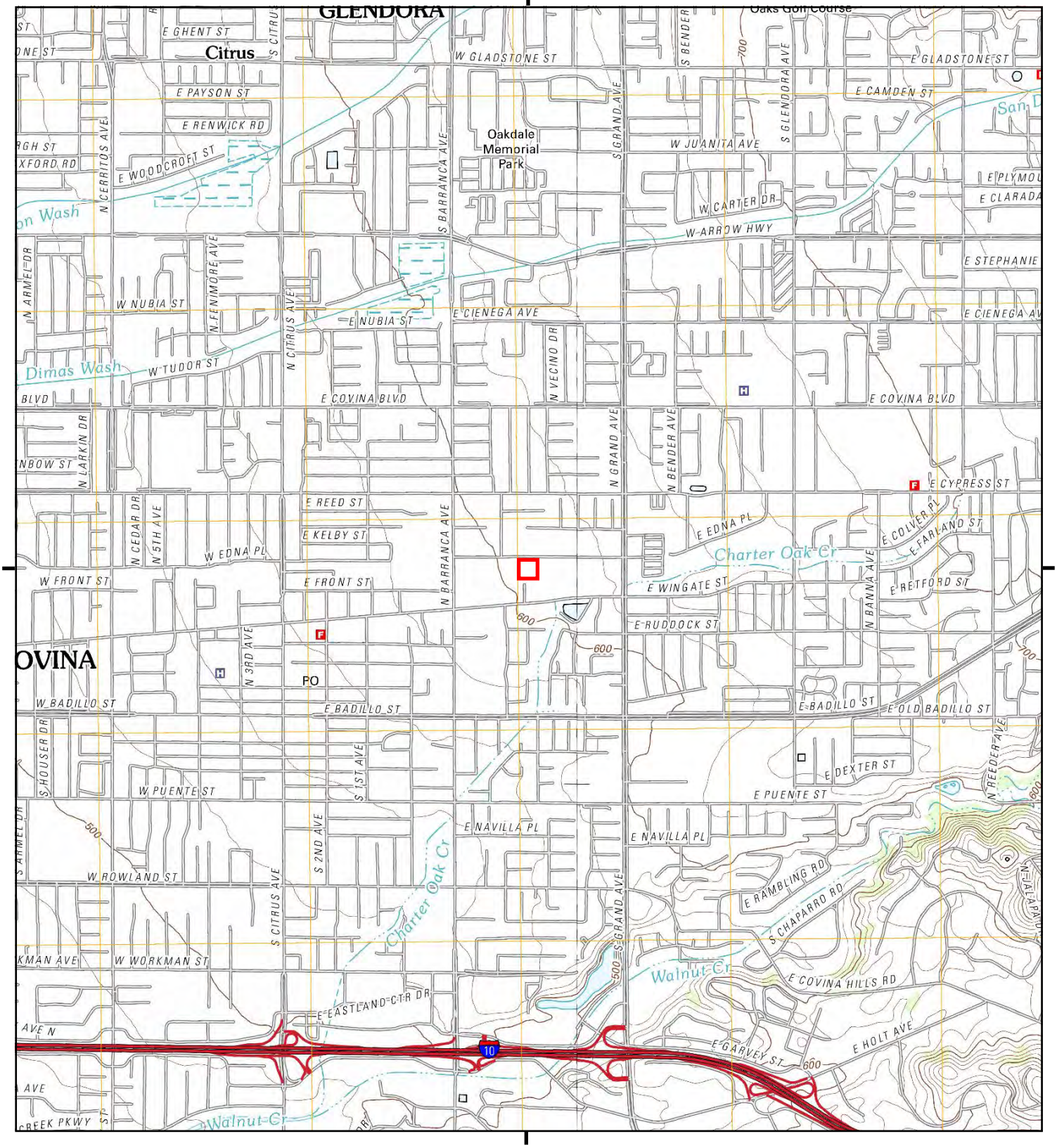

This report includes information from the following map sheet(s).

0 Miles 0.25 0.5 1 1.5

NW N NE
W E
SW S SE

TP, Baldwin Park, 2012, 7.5-minute
SE, San Dimas, 2012, 7.5-minute

SITE NAME: Covina Reliability Project
ADDRESS: Not Reported
Covina, CA 91723
CLIENT: NV5

N

Historical Topo Map

1981

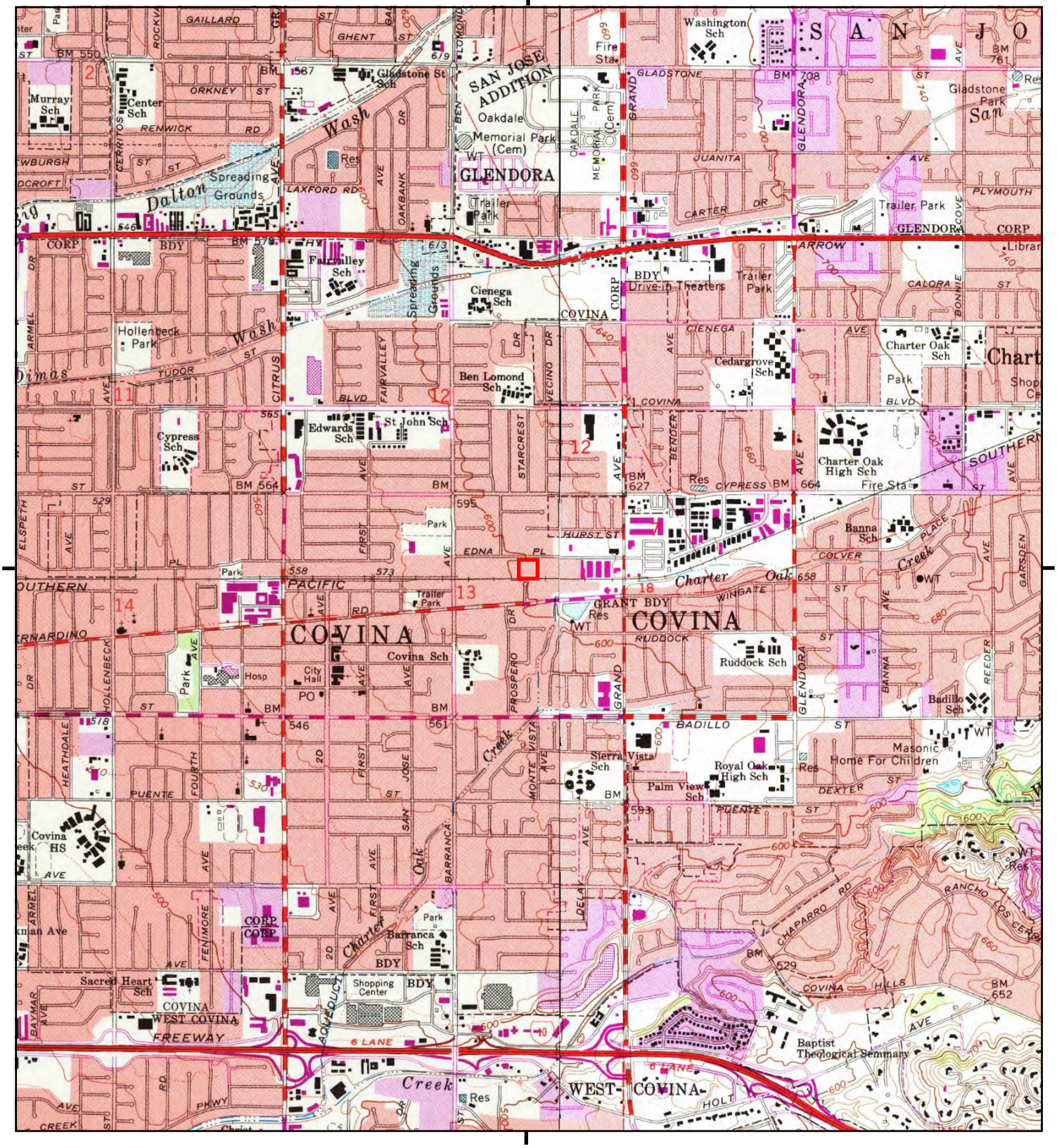

This report includes information from the following map sheet(s).

0 Miles 0.25 0.5 1 1.5

NW N NE
W E
SW S SE

TP, Baldwin Park, 1981, 7.5-minute
SE, San Dimas, 1981, 7.5-minute

SITE NAME: Covina Reliability Project
ADDRESS: Not Reported
Covina, CA 91723
CLIENT: NV5

N

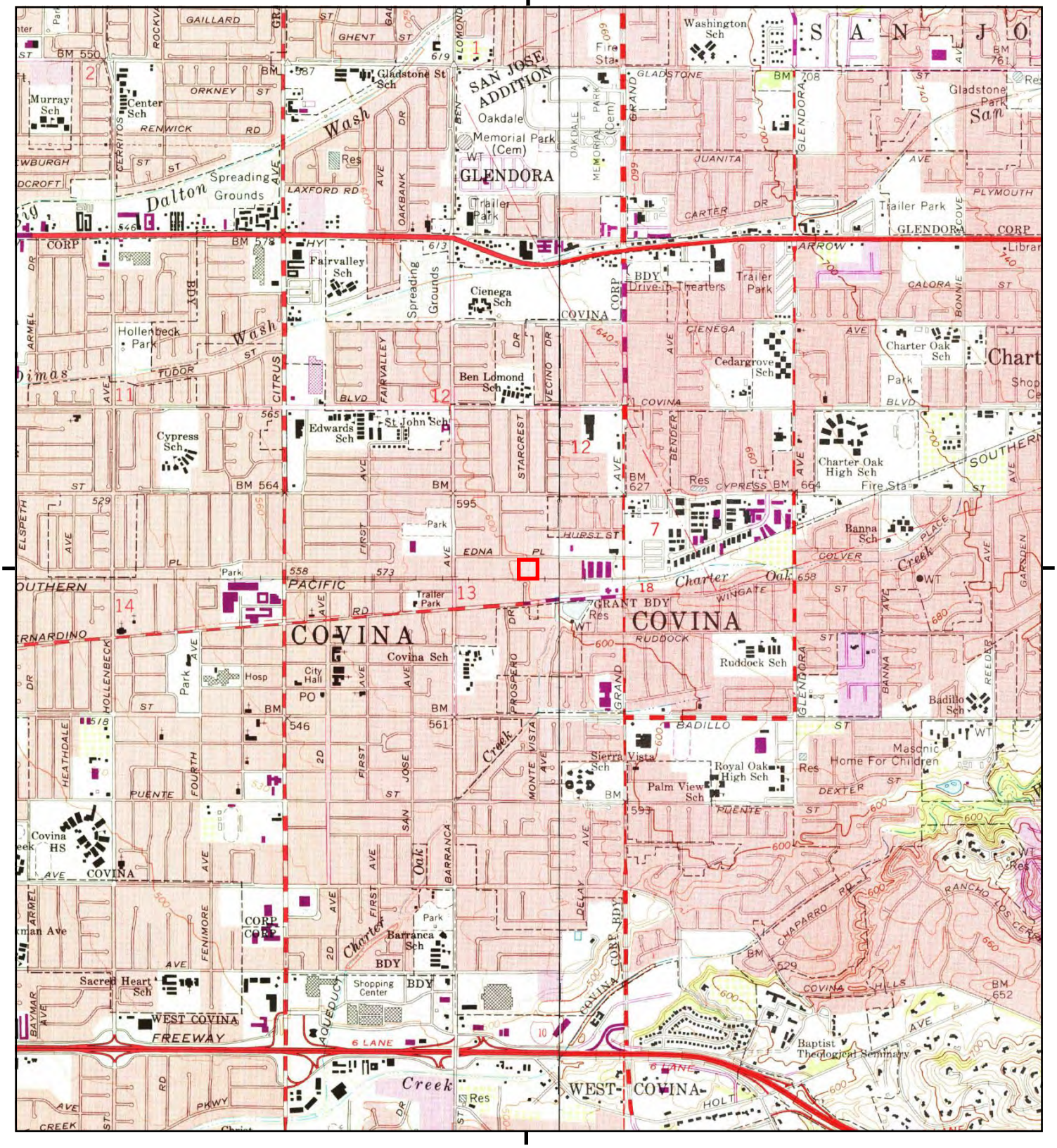

This report includes information from the following map sheet(s).

0 Miles 0.25 0.5 1 1.5

NW N NE
W E
SW S SE

TP, Baldwin Park, 1972, 7.5-minute
SE, San Dimas, 1972, 7.5-minute

SITE NAME: Covina Reliability Project
ADDRESS: Not Reported
Covina, CA 91723
CLIENT: NV5

N

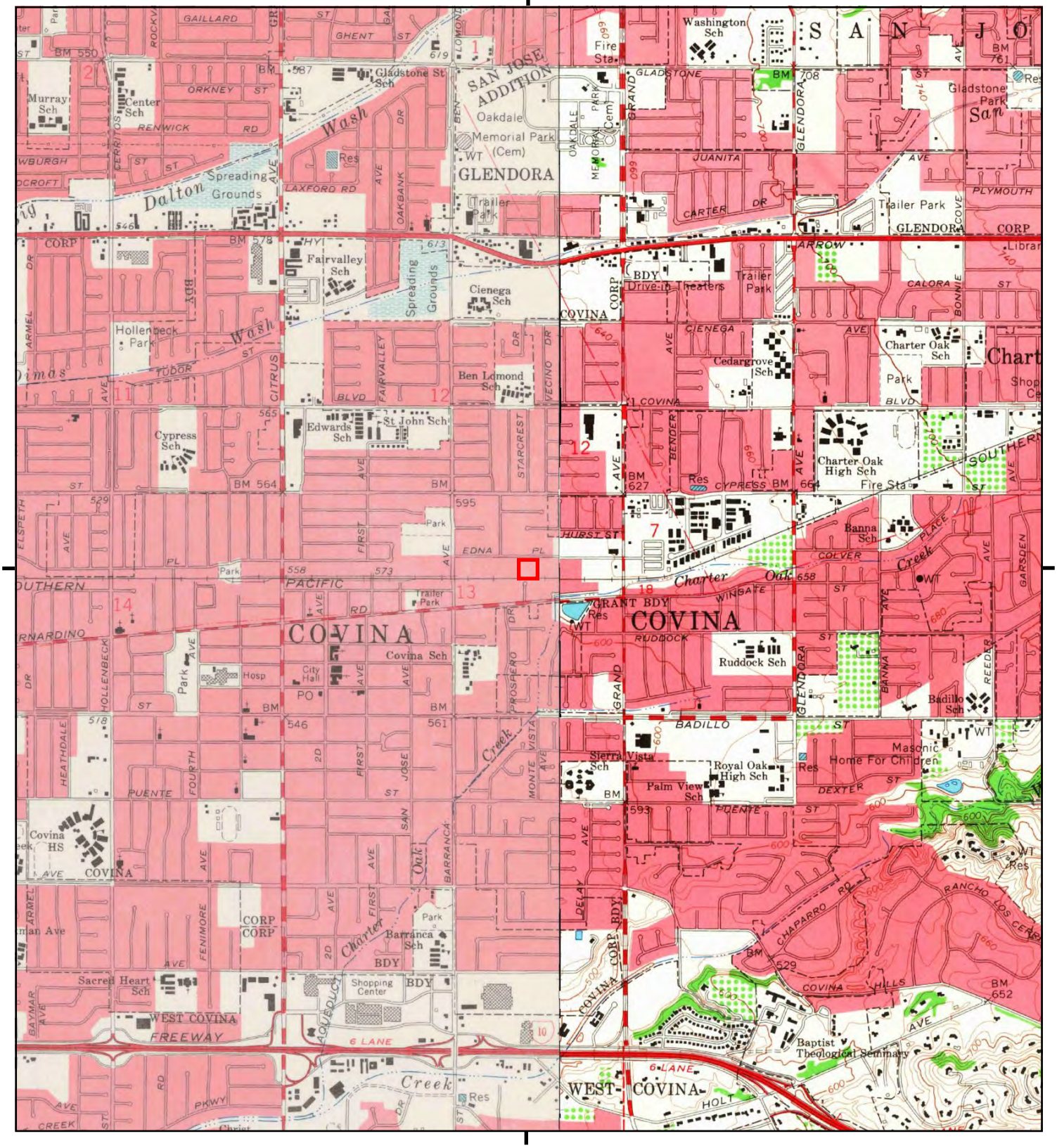

This report includes information from the following map sheet(s).

0 Miles 0.25 0.5 1 1.5

NW N NE
W E
SW S SE

TP, Baldwin Park, 1966, 7.5-minute
SE, San Dimas, 1966, 7.5-minute

SITE NAME: Covina Reliability Project
ADDRESS: Not Reported
Covina, CA 91723
CLIENT: NV5

N

Historical Topo Map

1953, 1954

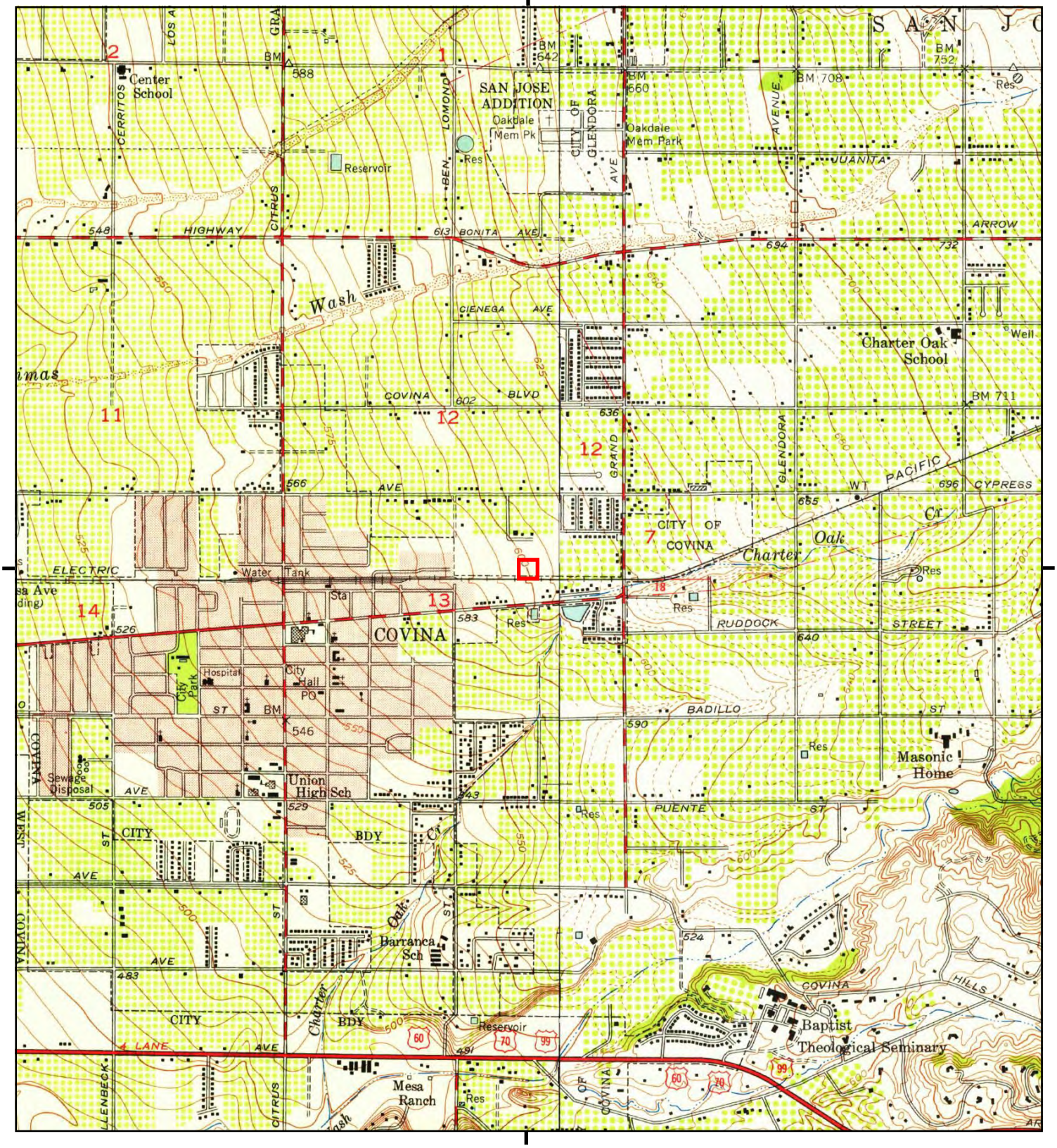

This report includes information from the following map sheet(s).

0 Miles 0.25 0.5 1 1.5

NW N NE
W E
SW S SE

TP, Baldwin Park, 1953, 7.5-minute
SE, San Dimas, 1954, 7.5-minute

SITE NAME: Covina Reliability Project
ADDRESS: Not Reported
Covina, CA 91723
CLIENT: NV5

N

Historical Topo Map

1939

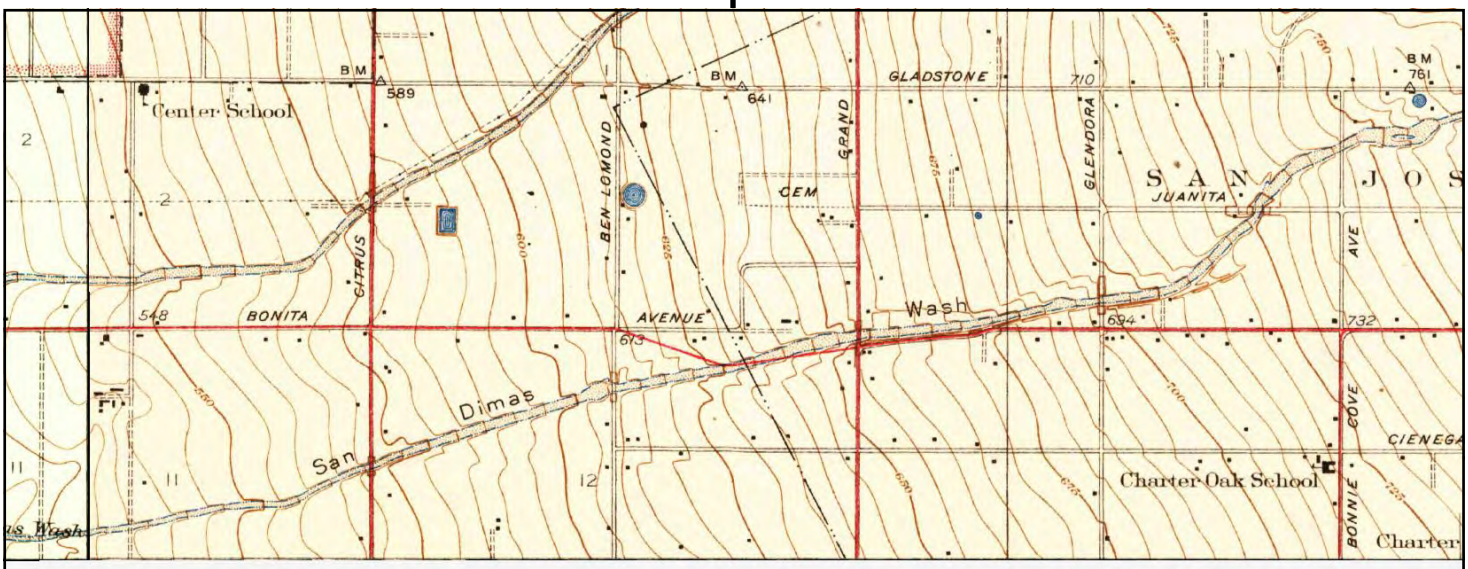

UNMAPPED

This report includes information from the following map sheet(s).

0 Miles 0.25 0.5 1 1.5

NW N NE
W E
SW S SE

N, Glendora, 1939, 7.5-minute
NW, Azusa, 1939, 7.5-minute

SITE NAME: Covina Reliability Project
ADDRESS: Not Reported
Covina, CA 91723
CLIENT: NV5

N



This report includes information from the following map sheet(s).

0 Miles 0.25 0.5 1 1.5

NW N NE
W E
SW S SE

N, Glendora, 1933, 7.5-minute
NW, Azusa, 1933, 7.5-minute

SITE NAME: Covina Reliability Project
ADDRESS: Not Reported
Covina, CA 91723
CLIENT: NV5

N

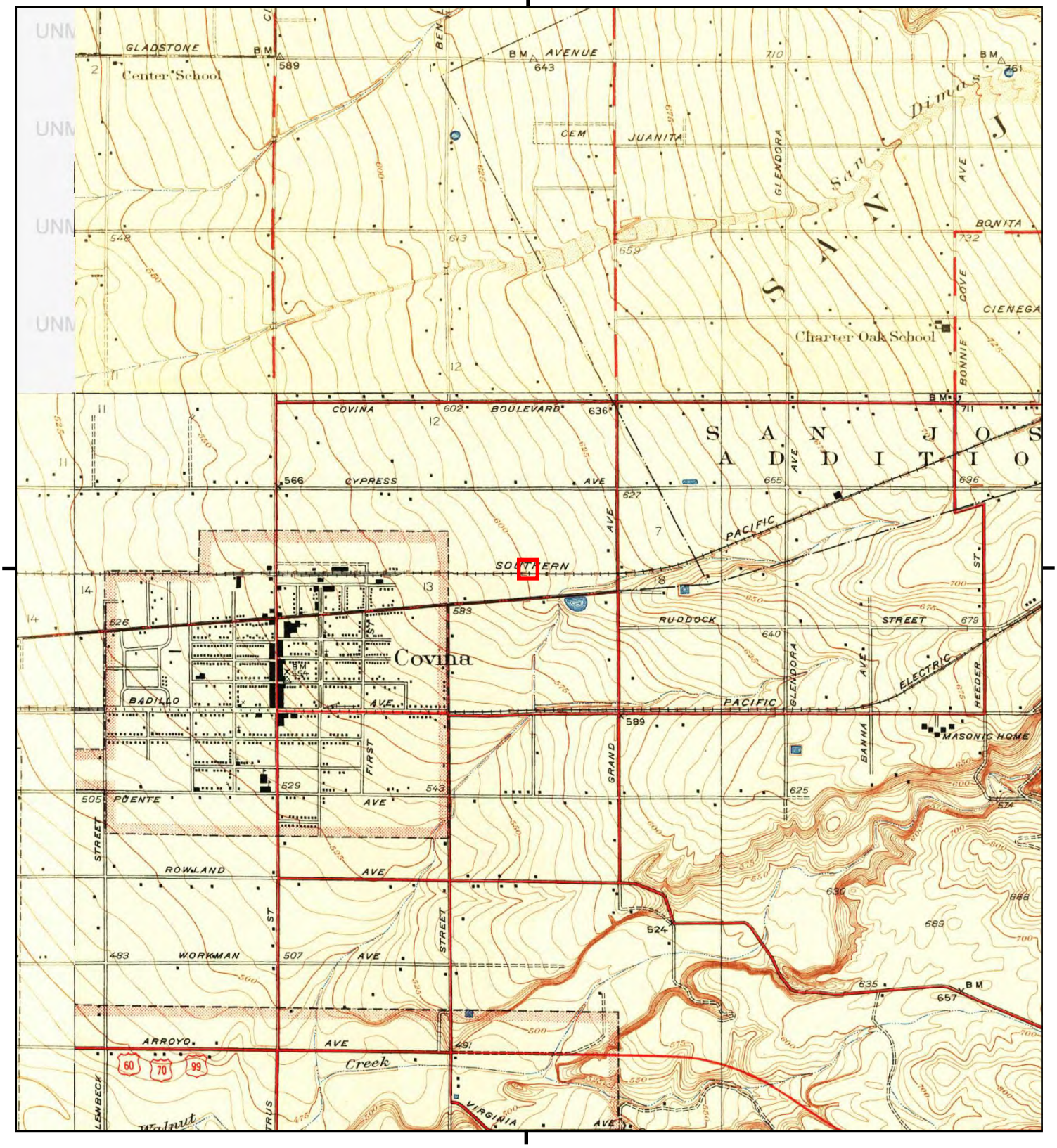

This report includes information from the following map sheet(s).

0 Miles 0.25 0.5 1 1.5

NW N NE
W E
SW S SE

TP, Covina, 1927, 7.5-minute
N, Glendora, 1927, 7.5-minute
SW, Puente, 1927, 7.5-minute

SITE NAME: Covina Reliability Project
ADDRESS: Not Reported
Covina, CA 91723
CLIENT: NV5

N

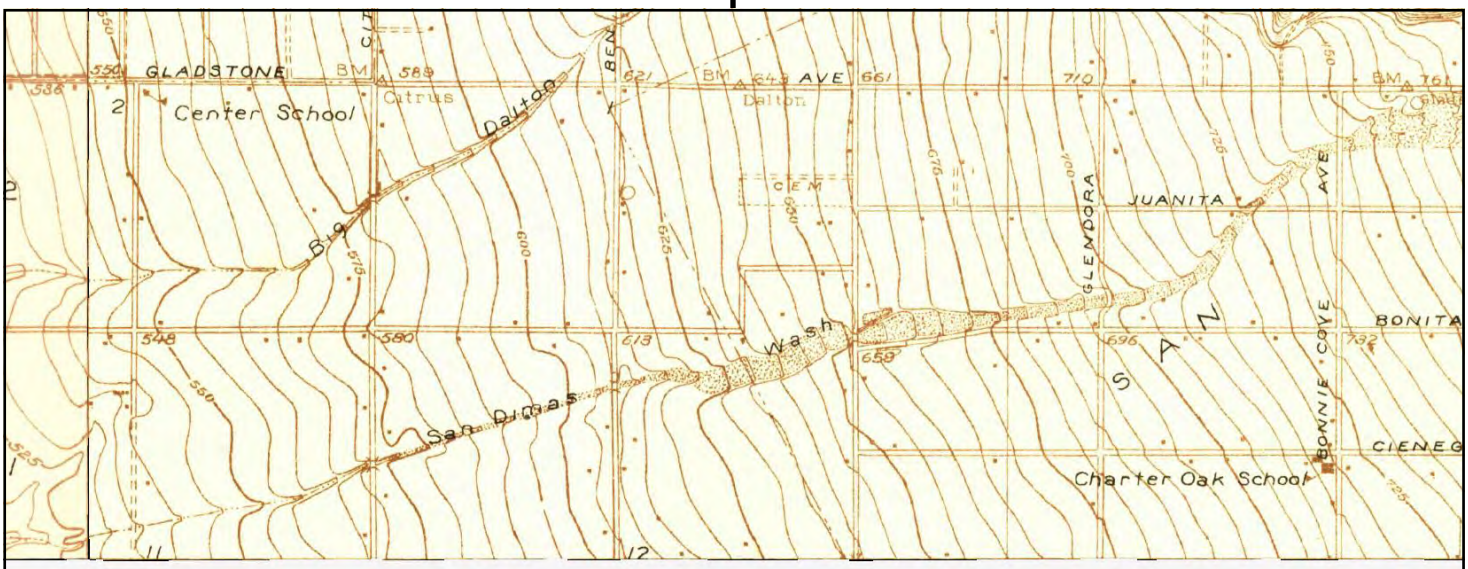

UNMAPPED

This report includes information from the following map sheet(s).

0 Miles 0.25 0.5 1 1.5

NW N NE
W E
SW S SE

N, Glendora, 1925, 7.5-minute
NW, Azusa, 1925, 7.5-minute

SITE NAME: Covina Reliability Project
ADDRESS: Not Reported
Covina, CA 91723
CLIENT: NV5

N

Historical Topo Map

1904

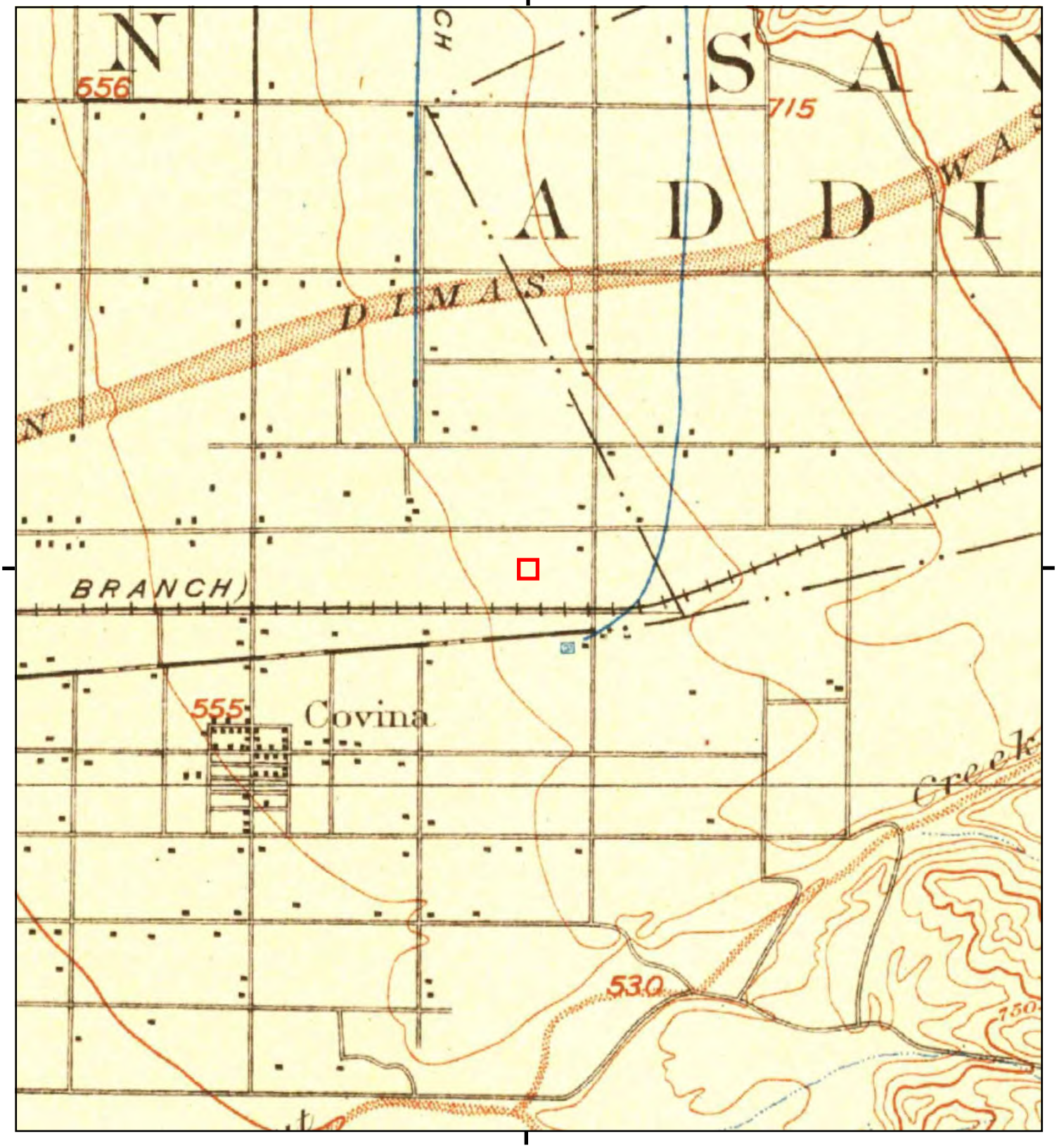

This report includes information from the following map sheet(s).

0 Miles 0.25 0.5 1 1.5

NW N NE
W E
SW S SE

TP, Pomona, 1904, 15-minute

SITE NAME: Covina Reliability Project
ADDRESS: Not Reported
Covina, CA 91723
CLIENT: NV5

N

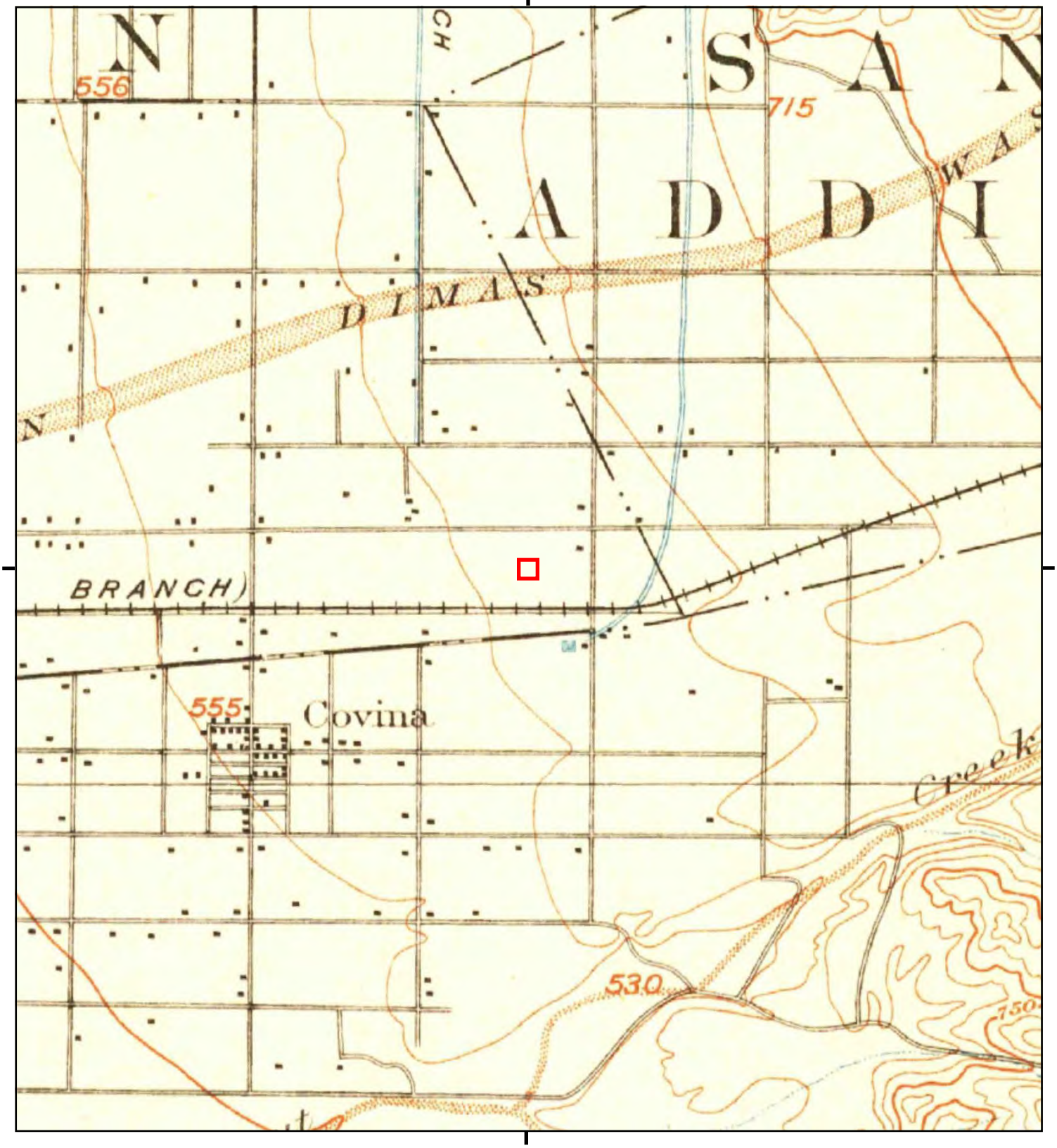

This report includes information from the following map sheet(s).

0 Miles 0.25 0.5 1 1.5

NW N NE
W E
SW S SE

TP, Pomona, 1898, 15-minute

SITE NAME: Covina Reliability Project
ADDRESS: Not Reported
Covina, CA 91723
CLIENT: NV5

N

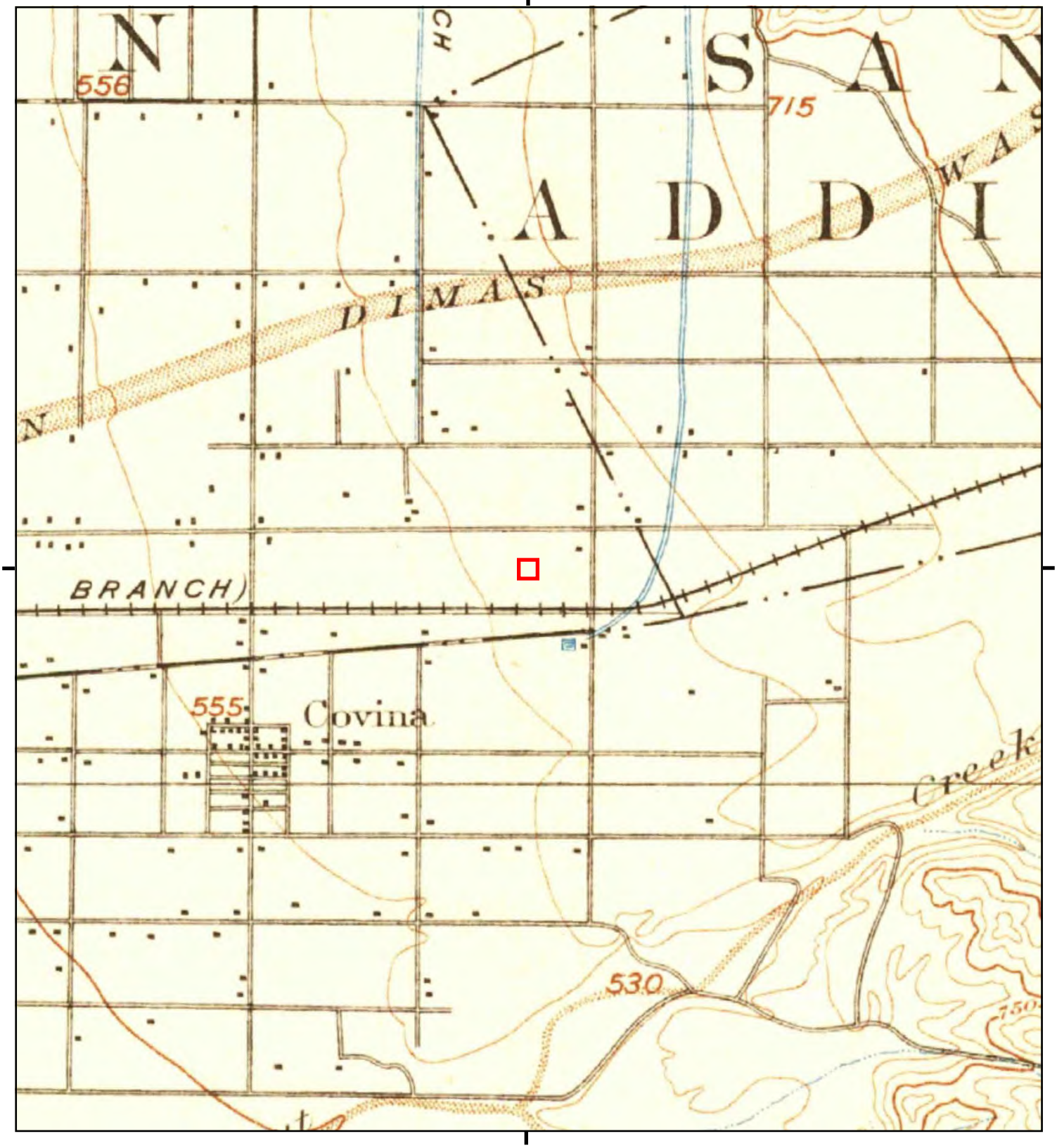

This report includes information from the following map sheet(s).

0 Miles 0.25 0.5 1 1.5

NW N NE
W E
SW S SE

TP, Pomona, 1897, 15-minute

SITE NAME: Covina Reliability Project
ADDRESS: Not Reported
Covina, CA 91723
CLIENT: NV5

N

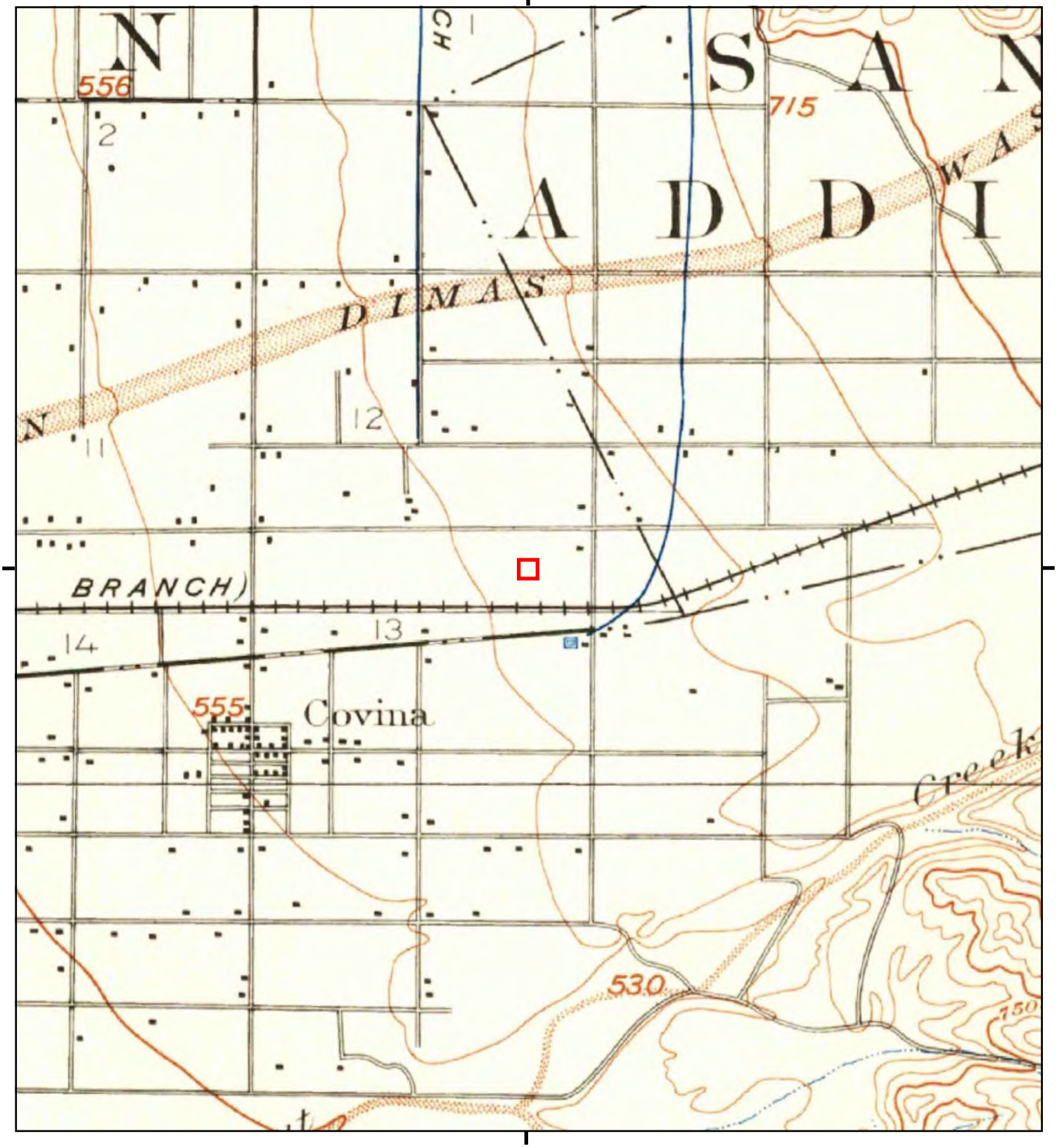

This report includes information from the following map sheet(s).

0 Miles 0.25 0.5 1 1.5

NW N NE
W E
SW S SE

TP, Pomona, 1894, 15-minute

SITE NAME: Covina Reliability Project
ADDRESS: Not Reported
Covina, CA 91723
CLIENT: NV5

N

Appendix F

Interview Documentation

Eric Fraske

From: Max Margolin <Max@Upstream.energy>
Sent: Monday, February 12, 2024 12:24 PM
To: Eric Fraske
Subject: FW: Covina Reliability Project - Phase 1 ESA and App Signatures

Follow Up Flag: FollowUp
Flag Status: Flagged

From: Chuck Rhodes <chuckr@reynolds1915.com>
Date: Monday, February 12, 2024 at 12:24 PM
To: Max Margolin <Max@Upstream.energy>
Subject: Re: Covina Reliability Project - Phase 1 ESA and App Signatures

1, Recreational vehicle storage
Reynolds GMC Isuzu

2, There are no known above ground or underground storage tanks. As the tenant, we are not aware of any prior contamination events or wells on the property.

3, No prior environmental reports that we are aware of.

4, Prior to our use the site was used for new vehicle storage,

Chuck Rhodes

On Feb 12, 2024, at 12:01 PM, Max Margolin <Max@upstream.energy> wrote:

Thank you for the quick response, Chuck! There are a couple additional questions below that Eric has about the property and Suzanne has asked that we discuss with you. I'll have Eric give you a call on your cell.

Thank you,
Max

From: Chuck Rhodes <chuckr@reynolds1915.com>
Date: Monday, February 12, 2024 at 11:59 AM
To: Max Margolin <Max@Upstream.energy>
Subject: Re: Covina Reliability Project - Phase 1 ESA and App Signatures

Hi Max:
The shed you are inquiring about is basically empty. It houses one small piece of equipment that monitors the alarm system.

Chuck Rhodes

On Feb 12, 2024, at 11:50 AM, Max Margolin <Max@upstream.energy> wrote:

Hi Suzanne –

Here is the email thread with respect to the questions we just discussed on the phone. As mentioned, I'll have Eric reach out to Chuck via the phone to go over these.

Thank you,
Max

Max Margolin
Director, Development | Upstream
7650 Girard Avenue, Suite 300
La Jolla, CA 92037
239.728.8476

From: Eric Fraske <Eric.Fraske@nv5.com>
Date: Friday, February 2, 2024 at 9:33 AM
To: Max Margolin <Max@Upstream.energy>, Suzanne Lincoln <vonfigg@gmail.com>
Cc: Megan L. Anderson <megan.anderson2@raymondjames.com>
Subject: RE: Covina Reliability Project - Phase 1 ESA and App Signatures

Hi Suzanne,

Just one more follow up question.

There's a small shed located on the center portion of the Site (picture attached). Are there any paints, chemicals, or hazardous materials stored in it?

Thanks,

Eric Fraske | Senior Engineer III | **NV5** | Site Assessment and Remediation
3777 Long Beach Boulevard, Annex Building | Long Beach, CA 90807 | P: 562.495.5777 | C: 562.544.3910
eric.fraske@nv5.com | www.altaenviron.com | www.nv5.com | Electronic Communications Disclaimer

I am working remotely and can be reached via cell at 562.544.3910.

Alta Environmental is now NV5.

From: Eric Fraske <Eric.Fraske@nv5.com>
Sent: Wednesday, January 31, 2024 12:15 PM
To: Max Margolin <Max@Upstream.energy>; Suzanne Lincoln <vonfigg@gmail.com>
Cc: Megan L. Anderson <megan.anderson2@raymondjames.com>
Subject: RE: Covina Reliability Project - Phase 1 ESA and App Signatures

PHASE I ESA USER QUESTIONNAIRE

ASTM E-1527 provides Landowner Liability Protections to purchasers of commercial property if All Appropriate Inquiry (AAI) is completed during property acquisition. The answers to the questions below provide information to the Environmental Professional to assist the User of the referenced Phase I ESA to comply with the User Responsibilities of AAI.

Property Description			
Property Address:	680 E Edna Place, Covina, CA		
Current Occupant:	RV Storage Business		
Current Owner:	Russ Davis, Inc	Phone:	N/A
Site Contact:	Suzanne Lincoln	Phone:	N/A
Potable Water Provider:	Unknown		
Electricity Provider:	Southern California Edison		
Natural Gas Provider:	Unknown, likely SoCal Gas		
Sanitary Sewer Provider:	Unknown, likely City of Covina		
Solid Waste Disposal Provider:	unknown		
Hazardous Waste Disposal:	unknown		
Reason for Performing ESA	Due diligence in advance of acquisition		

Are you aware of any environmental liens that have been filed or recorded under Federal State, local or tribal law? If yes provide details.
□ Yes ☑ No

Are you aware of any activity or land use limitations (AULs), engineering controls or land use limitations that have been filed or recorded under Federal, State, Local or Tribal Law? If yes, provide details.
□ Yes ☑ No

Do you have any specialized knowledge of the property or experience related to the Subject Property or nearby properties so that you would have knowledge of chemicals or processes used at the property? If yes, provide details.
□ Yes ☑ No

Is the acquisition price differing from the fair market value of the property?
□ Yes ☑ No
If there is a difference, have you considered a lower price is due to contamination known or believed to be present at the property? Please provide details.
□ Yes □ No

Phase I ESA User Questionnaire - Continued

As the user of this ESA, based on your knowledge and experience with the property, are there any obvious indications of the presence or likely presence of contamination at the property? If yes, provide details.
□ Yes ☑ No

Are you aware of any information that would help the environmental professional identify conditions indicative of releases or potential releases, including past uses of the property, uses of chemicals at the property, or environmental cleanups that have taken place at the property? If yes, provide details.
□ Yes ☑ No

Do you know of any pending, past or threatened litigation or administrative proceedings related to hazardous substances or petroleum products on, in or from the property or any notices regarding possible violations of environmental laws or possible liability related to hazardous substances or petroleum products? If yes, provide details.
□ Yes ☑ No

Are there any chemical storage areas or hazardous material storage areas located at the Subject Property?
If yes, provide details.
□ Yes ☑ No

Are there any current or historical Aboveground Storage Tanks or Underground Storage Tanks? If yes, provide details.
□ Yes □ No

Unknown

Are there any current or historical wastewater treatment systems, clarifier/interceptor systems, or grease trap systems associated with the Subject Property? If yes, provide details.
□ Yes □ No

Unknown

Phase I ESA User Questionnaire - Continued

Are you aware of the existence or location of the following documents related to the Subject Property, and if yes, can copies be made available for review by the Environmental Professional?

□ Previous Environmental Site Assessment reports or Investigation reports
□ Environmental Permits
□ Registrations for underground storage tanks (USTs)
□ Spill Prevention Containment and Contingency Plans (SPCC)
□ Stormwater Pollution Prevention Plans (SWPPP)
□ Risk Assessments
□ Hydrogeologic Reports related to the property or surrounding area
□ Notices of Violation from governmental agencies regarding past or current violations of environmental laws or related to environmental liens encumbering the property
□ Hazardous waste manifests or generation reports
□ Recorded land and activity use limitations
□ Geotechnical Studies

Max Margolin	Director of Development
(Name- Authorized User Representative)	(Company/Title)
Max Margolin	January 31, 2024
(Signature)	(Date)

Appendix G

References

REFERENCES

American Society for Testing and Materials, Standard Practice for Environmental Site Assessments: Phase I Environmental Site Assessment Process, ASTM Designation: E 1527-21

American Society for Testing and Materials, Standard Guide for Vapor Encroachment Screening on Property Involved in Real Estate Transactions, ASTM Designation: E 2600-22

Environmental Data Resources, Inc., Milford, Connecticut, The EDR Aerial Photo Decade Package, Inquiry No. 7556491.11, January 2024.

Environmental Data Resources, Inc., Milford, Connecticut, Certified Sanborn Map Report, Inquiry No. 7556491.3, January 2024.

Environmental Data Resources, Inc., Milford, Connecticut, The EDR Historical Topographic Map Report, Inquiry No. 7556491.4, January 2024.

Environmental Data Resources, Inc., Milford, Connecticut, The EDR Radius Map with Geocheck Report, Inquiry No. 7556491.2s, January 2024.

Environmental Data Resources, Inc., Milford, Connecticut, The EDR Environmental Lien and AUL Search, Inquiry No. 7556491.7, February 2024.

Environmental Data Resources, Inc., Milford, Connecticut, The EDR City Directory Image Report, Inquiry No. 7556491.5, January 2024.

Appendix H

Drainage and Low Impact Development Report

Drainage and Low Impact Development (LID) Report

Project Name:

RWE Covina Reliability

530± & 680± E. Edna Place

Covina, CA 91723

Prepared for:

RWE Clean Energy

1401 East 6th Street

Austin, TX 78702

Kimberly Comacho

(619) 643-0578

Prepared by:

Kimley-Horn and Associates, Inc.

180 East Ocean Boulevard, Suite 1200

Long Beach, CA 90802

Hunter Starkey

(562) 549-2141



Prepared: November 2025

PROJECT OWNER'S CERTIFICATION

I certify under penalty of law that this document and all attachments were prepared under my jurisdiction or supervision in accordance with a system designed to assure that qualified personnel properly gather and evaluate the information submitted. Based on my inquiry of the person or persons who manage the system or those persons directly responsible for gathered the information, to the best of my knowledge and belief, the information submitted is true, accurate, and complete. I am aware that there are significant penalties for submitting false information, including the possibility of fine and imprisonment for knowing violations.

Owner's Name:	Kimberly Comacho		
Owner's Title:	Manager, Utility-Scale Development		
Company:	RWE Clean Energy		
Address:	1401 East 6th Street, Austin, TX 78702		
Email:	Kimberly.comacho@rwe.com		
Telephone No:	(619) 643-0578		
Signature:		Date:	

PREPARER (ENGINEER) CERTIFICATION

Engineer's Name:	Hunter Starkey		
Engineer's Title:	Professional Engineer		
Company:	Kimley-Horn and Associates, Inc.		
Address:	180 E Ocean Boulevard, Suite 1200, Long Beach, CA 90802		
Email:	Hunter.starkey@kimley-horn.com		
Telephone No:	(562) 549-2141		
I hereby certify that this Low Impact Development Plan is in compliance with, and meets the requirements set forth in Order No. 2021-0105 of the Los Angeles Regional Water Quality Control Board.			
Engineer's Signature		Date	
Place Stamp Here			

TABLE OF CONTENTS

Project Owner's Certification i

Preparer (Engineer) Certification ii

Table of Contents iii

1. Project Description 1

1.1. Project Category 1

1.2. Project Description 2

1.3. Hydromodification Analysis 5

1.4. Property Ownership/Management 7

2. Best Management Practices (BMPs) 8

2.1. Site Design 8

2.2. BMP List 9

2.3. BMP Selection 10

2.3.1. Infiltration BMPs 10

2.3.2. Rainwater Harvest and Use BMPs 11

2.3.3. Alternative Compliance BMPs 12

2.3.4. Treatment Control BMPs 13

2.3.5. Non-structural Source Control BMPs 14

2.3.6. Structural Source Control BMPs 14

3. Drainage Analysis 15

3.1. Existing vs. Proposed Conditions 15

Attachment A: LID Calculations 16

Attachment B: Geotechnical Investigation 17

Attachment C: Master Covenant Agreement (MCA) 18

Attachment D: Operations and Maintenance (O&M) Plan 19

Attachment E: Plans 20

Attachment F: Drainage Exhibits & Calculations 21

1. PROJECT DESCRIPTION

1.1. PROJECT CATEGORY

REDEVELOPMENT PROJECTS. Complete this section if the project will redevelop an existing development.	
The redevelopment will **create and/or replace 5,000 square feet** or more of impervious surface and will be:	
1. a restaurant (SIC 5812)	Yes ☐
2. a parking lot	Yes ☐
3. an automotive service facility (SIC 5013, 5014, 5511, 5541, 7532-7534 and 7536-7539)	Yes ☐
4. a retail gasoline outlet	Yes ☐
5. on an existing site of 10,000 square feet or more of impervious surface area	Yes ☒
6. within an industrial park of 10,000 square feet or more of surface area	Yes ☐
7. within a commercial mall (including strip malls) of 10,000 square feet or more of surface area	Yes ☐
Or the redevelopment project will:	
8. create and/or replace 2,500 square feet or more of impervious area; discharge stormwater likely to impact sensitive biological species or habitat; and be in, directly adjacent to, or discharge directly to an ASBS[1] or "Sensitive Ecological Area"[2]	Yes ☐

NEW DEVELOPMENT PROJECTS. Complete this section if the existing project site is undeveloped.	
The new development project will:	
9. create 5,000 square feet or more of impervious surface and will be either a restaurant, parking lot, auto service facility (SIC 5013, 5014, 5511, 5541, 7532-7534 and 7536-7539), or retail gasoline outlet	Yes ☐
10. disturb 1 acre or more and add 10,000 square feet or more of impervious surface	Yes ☐
11. be an industrial park of 10,000 square feet or more of surface area	Yes ☐
12. be a commercial mall (including strip malls) of 10,000 square feet of surface area	Yes ☐
13. create 2,500 square feet or more of impervious area; discharge stormwater likely to impact sensitive biological species or habitat; and be in, directly adjacent to, or discharge directly to an ASBS[1] or "Sensitive Ecological Area"[2]	Yes ☐

[1] Areas of Special Biological Significance, as defined in the Water Quality Control Plan for Ocean Waters of California.
[2] As identified by the County of Los Angeles' Significant Ecological Areas Program (http://planning.lacounty.gov/site/sea/home/).

1.2. PROJECT DESCRIPTION

Total Project Area (ft^2): 148,460

Total Project Area (Ac): 3.41

Site Area Breakdown:

530 E. Edna Place **(West Lot)**: 58,168 sf / 1.34 ac

680 E. Edna Place **(East Lot)**: 90,292 sf / 2.07 ac

WEST LOT

	Area (ft^2)	Area (ac)	Percentage (%)
EXISTING CONDITIONS			
Pervious Area:	0	0	0%
Impervious Area:	58,168	1.34	100%
Total Area:	58,168	1.34	-
PROPOSED CONDITIONS			
Pervious Area:	28,862	0.663	49.6%
Impervious Area:	29,306	0.673	50.4%
Total Area:	58,168	1.34	-

EAST LOT

	Area (ft^2)	Area (ac)	Percentage (%)
EXISTING CONDITIONS			
Pervious Area:	0	0	0%
Impervious Area:	90,292	2.07	100%
Total Area:	90,292	2.07	-
PROPOSED CONDITIONS			
Pervious Area:	46,430	1.066	51.4%
Impervious Area:	43,862	1.007	48.6%
Total Area:	90,292	2.07	-

SITE CHARACTERISTICS

DRAINAGE PATTERNS/CONNECTIONS	The Project consists of **two different sites** (permitting together): - 530 E. Edna Place (referred to as **"West Lot"** within this report) - 680 E. Edna Place (referred to as **"East Lot"** within this report) **Existing:** In existing conditions, both lots are fully developed and consist of 100% impervious surfaces. The West Lot consists of commercial/industrial buildings and parking spaces, and the East Lot is solely comprised of a parking lot. Storm drain infrastructure does not exist within Project limits. Stormwater runoff for both West and East Lots sheet flows south/southwest onto the existing Metrolink railroad tracks. Runoff then flows west before reaching N. Barranca Ave, where it continues south and is captured by existing catch basins and storm drain infrastructure. Portions along the north edges of the lots flow north onto E. Edna Place, where it continues west and is captured by existing catch basins along E. Edna Place that connect to the same infrastructure along N. Barranca Ave. Stormwater discharges downstream along Unit 1 - Line B on Washington Blvd, before discharging to Charter Oak Wash. Stormwater then connects to Walnut Creek Channel, then to the San Gabriel River Reach 3, and ultimately to the Pacific Ocean. The receiving waterbody and downstream waterbodies have the following impairments per the most recent California Clean Water Act Section 303(d) list (contributing confluences have also been included per Caltrans Water Quality for reference): • Little Dalton Wash: Copper, Endosulfan 1, Indicator Bacteria, Lead, Zinc, • Puente Creek: Indicator Bacteria, Selenium • San Dimas Wash: Copper, Indicator Bacteria, Zinc • San Gabriel River (Reach 3): Chlorine, Indicator Bacteria • San Jose Creek (Reach 1): Chlorine, Indicator Bacteria, pH, Total Dissolved Solids, Toxicity • Santa Fe Dam Park Lake: Mercury, PCBs, pH • South San Jose Creek: Toxicity • Walnut Creek Wash: Benthic Community Effects, Copper, Indicator Bacteria, pH

	Proposed: The project proposes to match drainage patterns to those of existing conditions. Runoff will surface flow south/southwest, discharging into respective basins for treatment. Due to site constraints, the West lot proposes an underground infiltration system (BMP-1), whereas the East lot proposes an above-ground bioretention basin (BMP-2). Flows that exceed the respective basin capacity will overflow south via bubble-out grate overflow (for BMP-1) or weir (for BMP-2) onto the Metrolink railroad tracks. Subsurface storm drain infrastructure is not proposed. Detention is not required due to increases in pervious area and infiltration capacity.
NARRATIVE PROJECT DESCRIPTION:	The proposed development will be a Battery Energy Storage System (BESS) site consisting of the redevelopment of two lots, a 1.34-acre West Lot (APNs: 8429-008-028, 8429-008-029) and a 2.07-acre East Lot (APNs: 8429-007-005, 8429-007-006, 8429-007-007). The Project sites will include 41 total MV transformers, associated battery megapacks for each transformer, a substation for the West Lot, and other electrical equipment as well as perimeter security screen wall, gates, storage containers, and paved access roads. BESS units will be placed on piles and only substation equipment will be placed on concrete pads. The increase in landscape and gravel areas result in lower imperviousness for the proposed lots. The Project is comprised of two drainage management areas. DMA-1 encapsulates the West Lot, and DMA-2 encapsulates the East Lot. One bioretention basin for each lot is proposed for water quality treatment. A proposed swale along the west edge of the West Lot is proposed to help direct flows.
OFFSITE RUN-ON	Offsite run-on is not expected due to proposed topographic configurations.
UTILITY AND INFRASTRUCTURE INFORMATION	The contractor shall demolish and remove from the civil limit of work line all existing utility and infrastructure, unless otherwise noted on the plan.
SIGNIFICANT ECOLOGICAL AREAS (SEAS)	N/A

1.3. HYDROMODIFICATION ANALYSIS

DOES THE PROPOSED PROJECT FALL INTO ONE OF THE FOLLOWING CATEGORIES?	YES	NO
1. *Project is a redevelopment that decreases the effective impervious area compared to the pre-project conditions.*	☒	☐
Describe: The project is proposing to replace the existing parking lots and buildings of the two sites with BESS units, a substation, paved access roads, and landscape areas. Proposed landscape and gravel surfaces will increase the perviousness of the site, as the site is 100% impervious in existing conditions.		
2. *Project is a redevelopment that increases the infiltration capacity of pervious areas compared to the pre-project conditions.*	☒	☐
Describe: The existing sites are fully developed and consist of 0% pervious areas. The project proposes landscape and gravel areas, as well as infiltration/bioretention basins with engineered media, that "increase" the site's infiltration capacity.		
3. *Project discharges directly or via a storm drain to a sump, lake, area under tidal influence, into a waterway that has a 100-year peak flow (Q_{100}) of 25,000 cfs or more.*	☐	☒
Describe: N/A		
4. *Project discharges directly or via a storm drain into concrete or otherwise engineered (not natural) channels (e.g., channelized or armored with rip rap, shotcrete, etc.), which, in turn, discharges into receiving water that is not susceptible to hydromodification impacts.*	☐	☒
Describe: Per the LA County Storm Drain GIS map, drainage areas eventually discharge to Unit 1 - Line B and Line C along N. Barranca Ave, before discharging into Charter Oak Wash and Walnut Creek Channel, both of which are engineered concrete channels. Discharge from this creek reaches the San Gabriel River, which consists of a soft-bottom channel with engineered rip rap slopes. A portion of the San Gabriel River consists of a dirt channel within the Whittier Narrows Dam section. The channel then transitions back to an engineering channel before discharging into the Pacific Ocean.		

HYDROMODIFICATION ANALYSIS AND CONTROL MEASURES

DESCRIPTION	The Project is exempt from Hydromodification due to an increase in pervious areas and infiltration capacity.

1.4. PROPERTY OWNERSHIP/MANAGEMENT

	The project site is owned by RWE Clean Energy. BMPs present will be maintained, operated, and funded by RWE Clean Energy.

2. BEST MANAGEMENT PRACTICES (BMPS)

2.1. SITE DESIGN

85TH PERCENTILE, 24-HOUR STORM DEPTH	The 85th percentile is approximately 1.0 inch using Los Angeles County 85th percentile precipitation isohyetal Hydrology Map. See LA County Hydrology Map in Appendix A.
SITE DESIGN	All Designated Projects must retain 100 percent of the Stormwater Quality Design Volume (SWQDv) on-site through infiltration, evapotranspiration, stormwater runoff harvest and use, or a combination thereof unless it demonstrated that is technically infeasible to do so. Both lots will be graded such that runoff will surface flow southwest, discharging via graded swale or flowing directly to a basin at the southwest corner of each site. The West lot utilizes an underground infiltration basin, whereas the East lot utilizes an above-ground bioretention basin. Basins will be respectively sized to retain 100 percent of the proposed SWQDv. Overflows that exceed the capacity of the basins will bubble out/spill over a weir (respectively) at the south end of the basins, discharging onto the Metrolink railroad tracks and matching existing drainage patterns.
POTENTIAL STORMWATER POLLUTANTS	Potential pollutants of concern from Table 7-3 per the Los Angeles County Low Impact Development Standards Manual include the following for Commercial and Industrial land use: • Suspended Solids • Total Phosphorus • Total Nitrogen • Total Kjeldahl Nitrogen • Total Cadmium • Total Chromium • Total Copper • Total Lead • Total Zinc

2.2. BMP LIST

DMA DESIGNATION	DMA SQUARE FOOTAGE (sf)	IMPERVIOUSNESS OF DMA (%)	STORM WATER QUALITY DESIGN VOLUME (SWQDv, cf)	BMP TYPE	BMP FOOTPRINT PROPOSED (sf)	PROVIDED BMP CAPACITY (cf)	MAXIMUM PONDING DRAWDOWN TIME (HR)	GPS COORDINATES
DMA-1	58,168	50.4	2,427	BMP-1: ADS StormTech MC-7200 Chambers	670	2,643	70	34.092229, -117.880654
DMA-2	90,292	48.6	3,643	BMP-2: Bioretention Basin	1,920	3,724	15	34.092192, -117.877841
Total	148,460	-	6,070	-	-	6,367	-	-

2.3. BMP SELECTION

2.3.1. INFILTRATION BMPS

NAME	INCLUDED
Bioretention without underdrains	☒
Drywell	☐
Infiltration Basin	☐
Infiltration Trench	☐
Permeable Pavement	☐
Proprietary Subsurface Infiltration Gallery	☐
Other:	☐
Other:	☐

DESCRIPTION	The Project will implement one bioretention basin within each lot. Due to site plan changes, the location of proposed basins and corresponding infiltration rates as shown in the Geotechnical Engineering Report conducted by Terracon (dated October 2024) slightly differ from what is currently proposed. As a result, the measured infiltration closest in proximity to the current basin locations was used: West Lot (DMA-1): - Test Location P-4 - Measured Infiltration Rate = 3.4 in./hr. - Design Rate (Reduction Factor of 5) = 0.68 in./hr. East Lot (DMA-2): - Test Location P-3 - Measured Infiltration Rate = 7.8 in./hr. - Design Rate (Reduction Factor of 5) = 1.56 in./hr. Per the Geotechnical Report, an LA County reduction factor of 5 was recommended and was incorporated above. The resulting design infiltration rates are greater than the minimum 0.3 in./hr. requirement. Rates will be used to demonstrate sufficient drawdown of proposed basins within 96 hours, provided in Attachment A.

2.3.2. RAINWATER HARVEST AND USE BMPS

NAME	INCLUDED
Above-ground cisterns	☐
Underground detention	☐
Other:	☐
Other:	☐
Other:	☐

DESCRIPTION	N/A - Infiltration BMPs chosen.

2.3.3. ALTERNATIVE COMPLIANCE BMPS

BIOFILTRATION BMPS

(If Infiltration BMPs and Rainwater Harvest and Use BMPs are Infeasible)

NAME	INCLUDED
Bioretention with underdrains	☐
Planter Box with underdrains	☐
Vegetated Swale	☐
Other: Proprietary Biofiltration	☐
Other:	☐

DESCRIPTION	N/A – Infiltration BMPs chosen.
CALCULATIONS Show calculations to demonstrate how 1.5 times the Storm Water Quality Design volume and/or flowrate can be met with Biotreatment BMPs.	N/A

2.3.4. TREATMENT CONTROL BMPS

NAME	INCLUDED
Filter Insert	☐
Hydrodynamic Separator	☐
Media Filter	☐
Other:	☐
Other:	☐

DESCRIPTION	N/A – Infiltration BMPs chosen.

2.3.5. NON-STRUCTURAL SOURCE CONTROL BMPS

NAME	CHECK ONE	
	Included	**Not Applicable**
Education for Property Owners, Tenants and Occupants	☒	☐
Activity Restrictions	☒	☐
Common Area Landscape Management	☒	☐
Common Area Litter Control	☒	☐
Housekeeping of Loading Docks	☐	☒
Common Area Catch Basin Inspection	☐	☒
Street Sweeping Private Streets and Parking Lots	☒	☐

2.3.6. STRUCTURAL SOURCE CONTROL BMPS

NAME	CHECK ONE	
	Included	**Not Applicable**
Provide storm drain system stenciling and signage	☒	☐
Design and construct outdoor material storage areas to reduce pollution introduction	☐	☒
Design and construct trash and waste storage areas to reduce pollution introduction	☐	☒
Use efficient irrigation systems & landscape design, water conservation, smart controllers, and source control	☒	☐
Protect slopes and channels and provide energy dissipation	☒	☐
Loading docks	☐	☒
Maintenance bays	☐	☒
Vehicle wash areas	☐	☒
Outdoor processing areas	☐	☒
Equipment wash areas/racks	☐	☒
Fueling areas	☐	☒
Hillside landscaping	☐	☒

3. DRAINAGE ANALYSIS

3.1. EXISTING VS. PROPOSED CONDITIONS

As previously outlined within this report, the proposed Project will redevelop the 100% impervious commercial/industrial lots into BESS sites consisting largely of landscape and gravel areas. The increase in pervious areas from existing to proposed decreases the peak outflow and volume generated from stormwater runoff on the West and East lots. Therefore, the proposed basins are designed for LID purposes only, as detention is not required.

The tables below demonstrate the results for the existing versus proposed 2-year and 50-year 24-hour storm events, provided for reference. Existing and proposed conditions drainage maps and corresponding HydroCalc calculations and provided in **Attachment F**.

PEAK FLOW RATE

Drainage Area ID	Area (ac)	2-Year Existing Peak Flow (cfs)	2-Year Proposed Peak Flow (cfs)	50-Year Existing Peak Flow (cfs)	50-Year Proposed Peak Flow (cfs)
DMA-1	1.34	1.45	1.23	5.18	5.15
DMA-2	2.07	2.35	1.71	8.00	7.24

24-HR RUNOFF VOLUME

Drainage Area ID	Area (ac)	2-Year Existing Runoff Volume (cf)	2-Year Proposed Runoff Volume (cf)	50-Year Existing Runoff Volume (cf)	50-Year Proposed Runoff Volume (cf)
DMA-1	1.34	12,097	7,077	31,260	19,952
DMA-2	2.07	18,688	10,649	48,289	30,184

ATTACHMENT A: LID CALCULATIONS

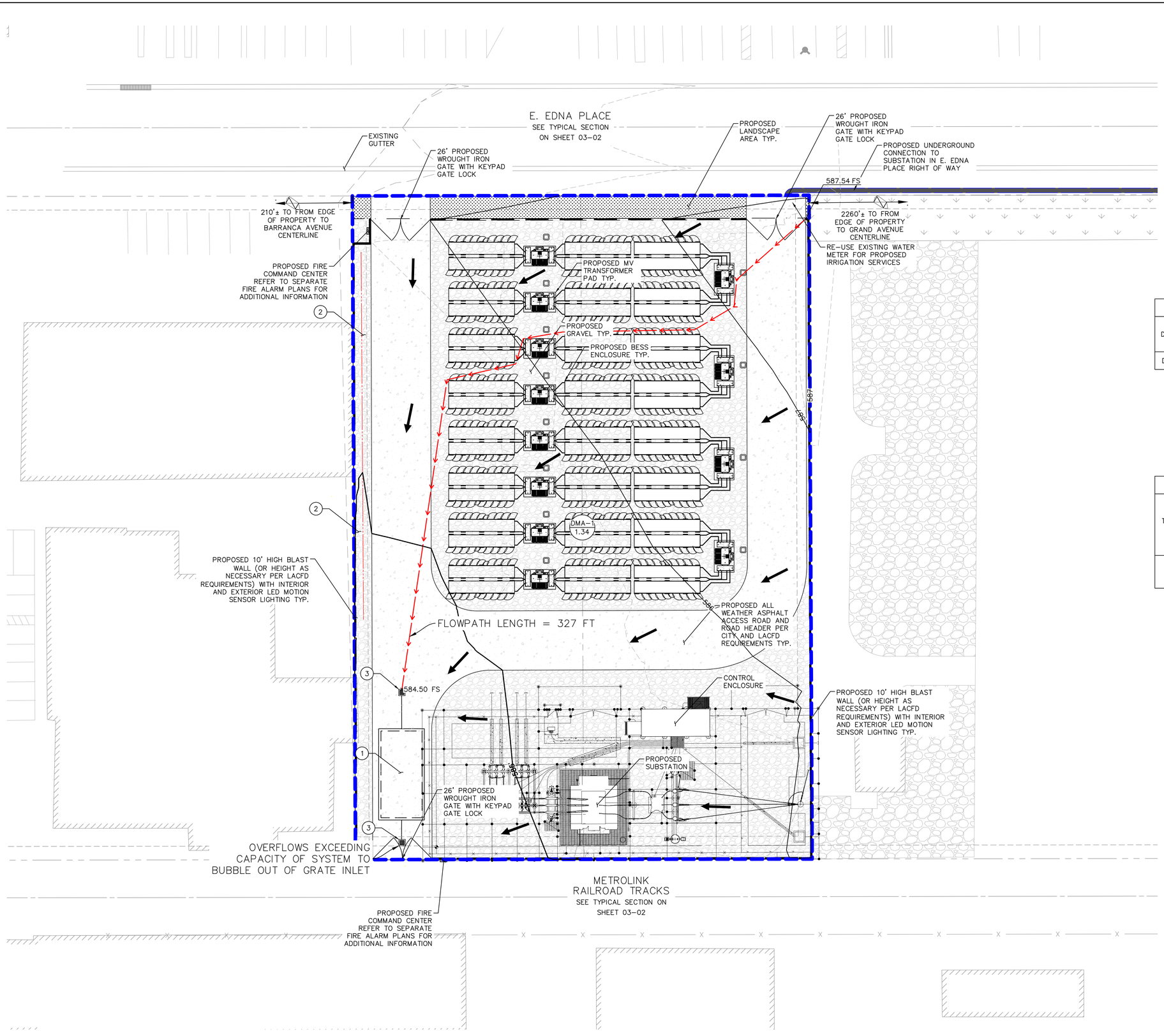

LEGEND

- PROPERTY LINE
- CENTER LINE
- EASEMENT LINE
- 575 — PROPOSED CONTOURS
- FLOW LINES
- SURFACE RUNOFF DIRECTION
- DRAINAGE AREA BOUNDARY
- DMA-X / XX AC — DRAINAGE MANAGEMENT AREA ID / ACREAGE
- X 25.00 — NODE ELEVATION
- PROPOSED LANDSCAPE AREAS
- PROPOSED GRAVEL AREAS
- PROPOSED ACCESS ROAD PAVEMENT

SITE DATA TABLE

PROPOSED CONDITION

DMA ID	AREA (AC)	AREA (SF)	PERVIOUS AREA (SF)	%PERVIOUS	IMPERVIOUS AREA (SF)	%IMPERVIOUS
DMA-1	1.34	58,168	28,862	49.6%	29,306	50.4%

NOTES

1. BMP-1: PROPOSED UNDERGROUND INFILTRATION SYSTEM, STORMTECH MC-7200 PER ADS DETAIL.
2. PROPOSED SWALE PER GRADING SECTIONS.
3. PROPOSED STORM DRAIN 2'X2' GRATE INLET.

LID INFORMATION

LID TREATMENT

TRIBUTARY DMA	AREA (AC)	PROPOSED LID BMP	DESIGN CAPTURE VOLUME (CF)	PROVIDED VOLUME (CF)	DRAWDOWN TIME (HR)
DMA-1	1.34	BMP-1: ADS STORMTECH MC-7200 CHAMBERS	2427	2643	70

NORTH

GRAPHIC SCALE IN FEET
0 10 20 40
1" = 20'
WHEN PLOTTED ON 24" X 36" SHEET

530± E. EDNA PLACE

Know what's below. Call 811 before you dig.

No.	REVISIONS	DATE	BY

Kimley»Horn
© 2025 KIMLEY-HORN AND ASSOCIATES, INC.
180 EAST OCEAN BLVD, SUITE 1200,
LONG BEACH, CA 90802
PHONE: 714-939-1030 FAX: 714-938-9488
WWW.KIMLEY-HORN.COM

LICENSED PROFESSIONAL ENGINEER — REGISTERED PROFESSIONAL ENGINEER — STATE OF CALIFORNIA — HUNTER STEWART — 27813 — DATE: 11/25/2025

KHA PROJECT 194339010	DATE 11/25/2025	SCALE AS SHOWN	DESIGNED BY A.N.	DRAWN BY A.N.	CHECKED BY H.S.

PRELIMINARY LOW IMPACT DEVELOPMENT PLAN

COVINA RELIABILITY PROJECT
PREPARED FOR
COVINA RELIABILITY PROJECT LLC
C.A.
CITY OF COVINA,

SHEET NUMBER
04-02

Plotted By: Wong, Bryan Sheet Set: Kha Layout: 04-02 PRELIMINARY LOW IMPACT DEVELOPMENT PLAN November 25, 2025 05:51:19pm K:\LBC_LDEV\194339010 - RWE Covina Reliability\CAD\Exhibits\LID Exhibit.dwg
This document, together with the concepts and designs presented herein, as an instrument of service, is intended only for the specific purpose and client for which it was prepared. Reuse of and improper reliance on this document without written authorization and adaptation by Kimley-Horn and Associates, Inc. shall be without liability to Kimley-Horn and Associates, Inc.

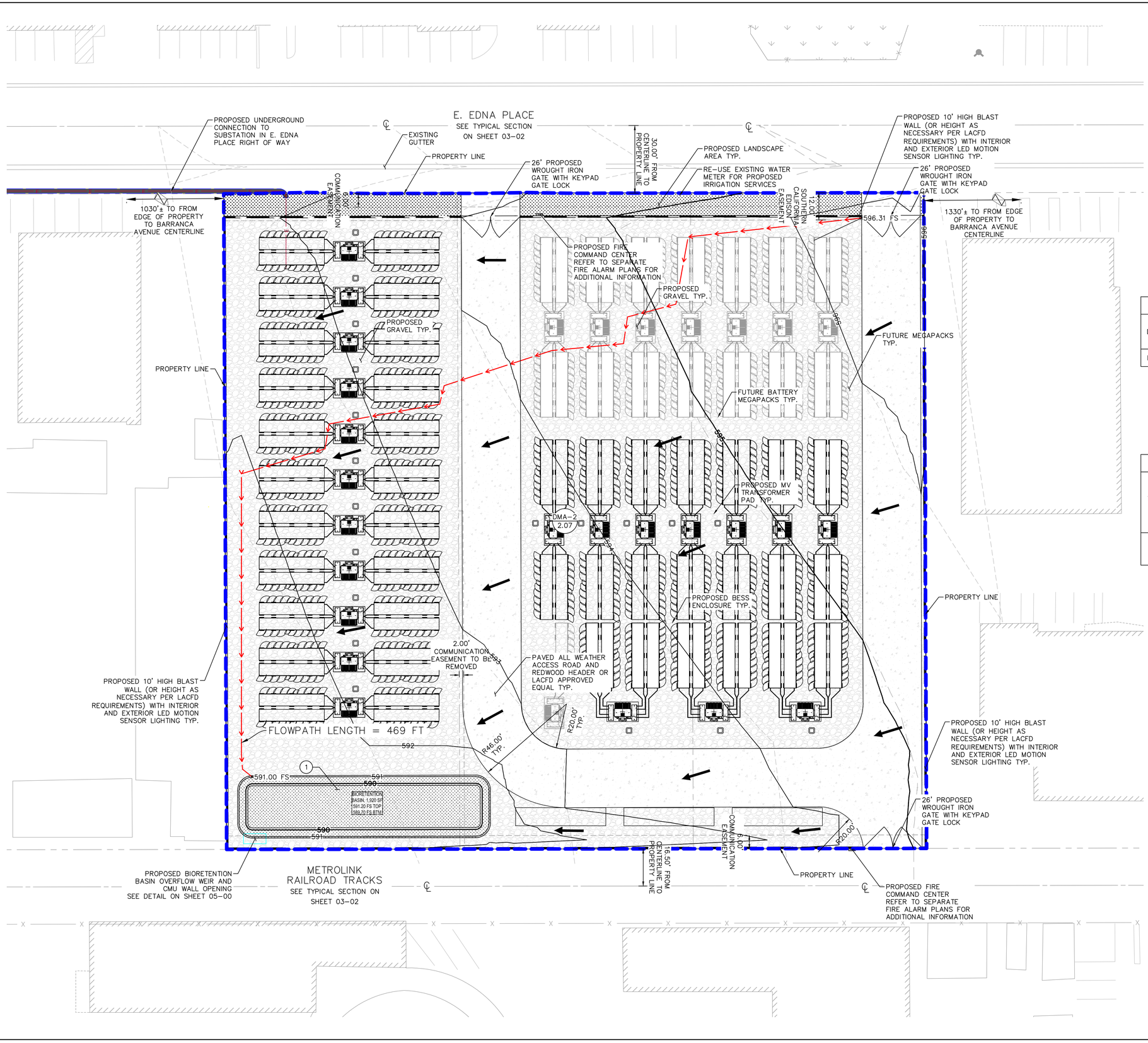

LEGEND

- PROPERTY LINE
- CENTER LINE
- EASEMENT LINE
- 575 — PROPOSED CONTOURS
- FLOW LINES
- SURFACE RUNOFF DIRECTION
- DRAINAGE AREA BOUNDARY
- DMA–X / XX AC — DRAINAGE MANAGEMENT AREA ID
- ACREAGE
- X 25.00 — NODE ELEVATION
- PROPOSED LANDSCAPE AREAS
- PROPOSED GRAVEL AREAS
- PROPOSED ACCESS ROAD PAVEMENT

SITE DATA TABLE

PROPOSED CONDITION

DMA ID	AREA (AC)	AREA (SF)	PERVIOUS AREA (SF)	%PERVIOUS	IMPERVIOUS AREA (SF)	%IMPERVIOUS
DMA–2	2.07	90,292	46,430	51.4%	43,862	48.6%

NOTES

(1) BMP–2: PROPOSED BIORETENTION BASIN PER DETAIL 1 SHEET 04–04.

LID INFORMATION

LID TREATMENT

TRIBUTARY DMA	AREA (AC)	PROPOSED LID BMP	DESIGN CAPTURE VOLUME (CF)	PROVIDED VOLUME (CF)	DRAWDOWN TIME (HR)
DMA–2	2.07	BMP–2: BIORETENTION BASIN	3643	3724	15

NORTH

GRAPHIC SCALE IN FEET
0 10 20 40
1" = 20'
WHEN PLOTTED ON 24" X 36" SHEET

811 Know what's below. Call 811 before you dig.

No.	REVISIONS	DATE	BY

Kimley»Horn
© 2025 KIMLEY-HORN AND ASSOCIATES, INC.
180 EAST OCEAN BLVD, SUITE 1200,
LONG BEACH, CA 90802
PHONE: 714-939-1030 FAX: 714-938-9488
WWW.KIMLEY-HORN.COM

LICENSED PROFESSIONAL ENGINEER — REGISTERED PROFESSIONAL ENGINEER — STATE OF CALIFORNIA — HUNTER STEVENS — PROFESSIONAL ENGINEER
DATE: 11/25/2025

KHA PROJECT	194339010
DATE	11/25/2025
SCALE	AS SHOWN
DESIGNED BY	A.N.
DRAWN BY	A.N.
CHECKED BY	H.S.

PRELIMINARY LOW IMPACT DEVELOPMENT PLAN

COVINA RELIABILITY PROJECT

PREPARED FOR

COVINA RELIABILITY PROJECT LLC

C.A.

CITY OF COVINA,

SHEET NUMBER
04-03

Plotted By: Wang, Bryan Sheet Set: Kha Layout: 04-03 PRELIMINARY LOW IMPACT DEVELOPMENT PLAN November 25, 2025 05:38:01pm K:\LBC_LDEV\194339010 – RWE Covina Reliability\CAD\Exhibits\LID Exhibit.dwg
This document, together with the concepts and designs presented herein, as an instrument of service, is intended only for the specific purpose and client for which it was prepared. Reuse of and improper reliance on this document without written authorization and adaptation by Kimley-Horn and Associates, Inc. shall be without liability to Kimley-Horn and Associates, Inc.

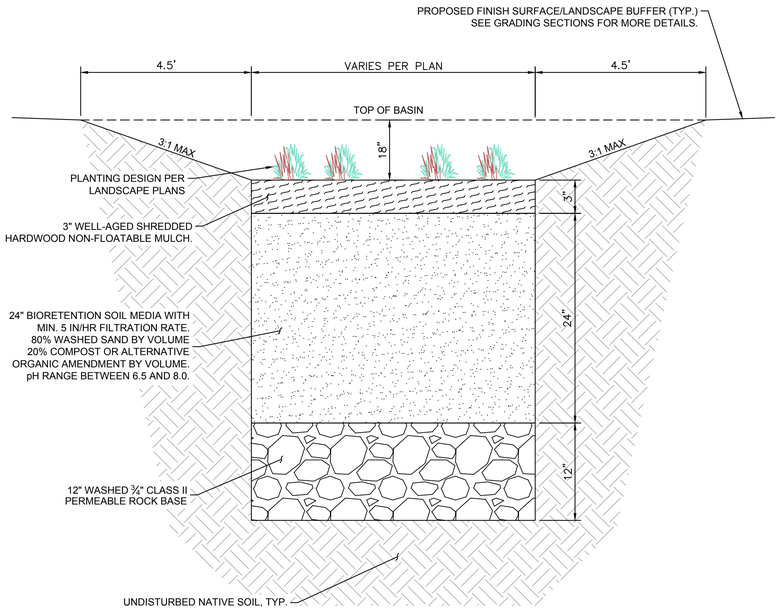

1 **BIORETENTION BASIN DETAIL**

N.T.S.

Know what's below. Call 811 before you dig.

No.	REVISIONS	DATE	BY

Kimley»Horn
© 2025 KIMLEY-HORN AND ASSOCIATES, INC.
180 EAST OCEAN BLVD, SUITE 1200,
LONG BEACH, CA 90802
PHONE: 714-939-1030 FAX: 714-938-9488
WWW.KIMLEY-HORN.COM

LICENSED PROFESSIONAL ENGINEER — REGISTERED PROFESSIONAL ENGINEER — STATE OF CALIFORNIA — PRELIMINARY — DATE: 11/25/2025

KHA PROJECT	194339010
DATE	11/25/2025
SCALE	AS SHOWN
DESIGNED BY	A.N.
DRAWN BY	A.N.
CHECKED BY	H.S.

COVINA RELIABILITY PROJECT
PREPARED FOR
COVINA RELIABILITY PROJECT LLC
CITY OF COVINA, C.A.

PRELIMINARY LOW IMPACT DEVELOPMENT DETAILS

SHEET NUMBER
04-04

Plotted By: Wang, Bryan Sheet Set: Kha Layout: 04-04 PRELIMINARY LOW IMPACT DEVELOPMENT DETAILS November 25, 2025 05:13:33pm K:\LBC_LDEV\194339010 – RWE Covina Reliability\CAD\Exhibits\LID Exhibit.dwg
This document, together with the concepts and designs presented herein, as an instrument of service, is intended only for the specific purpose and client for which it was prepared. Reuse of and improper reliance on this document without written authorization and adaptation by Kimley-Horn and Associates, Inc. shall be without liability to Kimley-Horn and Associates, Inc.

PROPOSED LAYOUT		CONCEPTUAL ELEVATIONS	
7	STORMTECH MC-7200 CHAMBERS	MAXIMUM ALLOWABLE GRADE (TOP OF PAVEMENT/UNPAVED):	12.75
4	STORMTECH MC-7200 END CAPS	MINIMUM ALLOWABLE GRADE (UNPAVED WITH TRAFFIC):	8.25
12	STONE ABOVE (in)	MINIMUM ALLOWABLE GRADE (UNPAVED NO TRAFFIC):	7.75
9	STONE BELOW (in)	MINIMUM ALLOWABLE GRADE (TOP OF RIGID CONCRETE PAVEMENT):	7.75
40	STONE VOID	MINIMUM ALLOWABLE GRADE (BASE OF FLEXIBLE PAVEMENT):	7.75
2643	INSTALLED SYSTEM VOLUME (CF) (PERIMETER STONE INCLUDED) (COVER STONE INCLUDED) (BASE STONE INCLUDED)	TOP OF STONE:	6.75
		TOP OF MC-7200 CHAMBER:	5.75
		12" x 12" TOP MANIFOLD INVERT:	3.72
		24" ISOLATOR ROW PLUS INVERT:	0.94
670	SYSTEM AREA (SF)	BOTTOM OF MC-7200 CHAMBER:	0.75
114.0	SYSTEM PERIMETER (ft)	BOTTOM OF STONE:	0.00

*INVERT ABOVE BASE OF CHAMBER

PART TYPE	ITEM ON LAYOUT	DESCRIPTION	INVERT*	MAX FLOW
PREFABRICATED END CAP	A	12" TOP PARTIAL CUT END CAP, PART#: MC4500IEPP12T / TYP OF ALL 12" TOP CONNECTIONS	35.69"	
PREFABRICATED END CAP	B	24" BOTTOM PARTIAL CUT END CAP, PART#: MC4500IEPP24B / TYP OF ALL 24" BOTTOM CONNECTIONS AND ISOLATOR PLUS ROWS	2.26"	
FLAMP	C	INSTALL FLAMP ON 24" ACCESS PIPE / PART#: MCFLAMP		
MANIFOLD	D	12" x 12" TOP MANIFOLD, ADS N-12	35.69"	
CONCRETE STRUCTURE	E	(DESIGN BY ENGINEER / PROVIDED BY OTHERS)		2.5 CFS IN

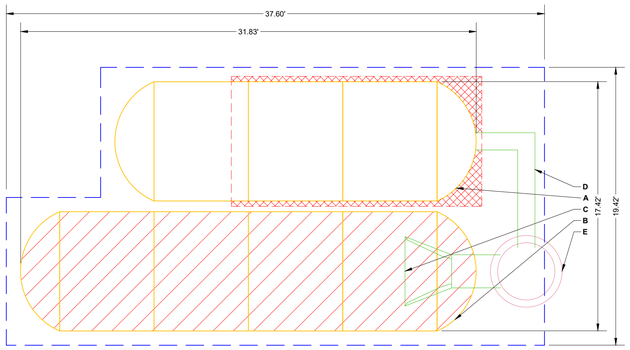

ISOLATOR ROW PLUS (SEE DETAIL)

PLACE MINIMUM 17.50' OF ADSPLUS125 WOVEN GEOTEXTILE OVER BEDDING STONE AND UNDERNEATH CHAMBER FEET FOR SCOUR PROTECTION AT ALL CHAMBER INLET ROWS

BED LIMITS

NOTES

- THE SITE DESIGN ENGINEER MUST REVIEW ELEVATIONS AND IF NECESSARY ADJUST GRADING TO ENSURE THE CHAMBER COVER REQUIREMENTS ARE MET.
- **NOT FOR CONSTRUCTION**: THIS LAYOUT IS FOR DIMENSIONAL PURPOSES ONLY TO PROVE CONCEPT & THE REQUIRED STORAGE VOLUME CAN BE ACHIEVED ON SITE.

SPACE INTENTIONALLY LEFT BLANK

SPACE INTENTIONALLY LEFT BLANK

MC-7200 TECHNICAL SPECIFICATION

NTS

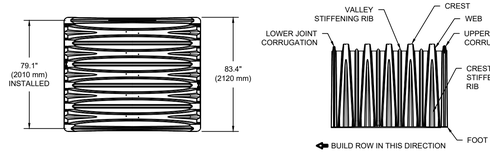

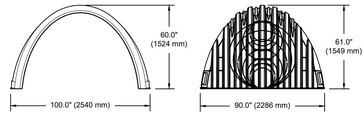

NOMINAL CHAMBER SPECIFICATIONS

SIZE (W X H X INSTALLED LENGTH)	100.0" X 60.0" X 79.1"	(2540 mm X 1524 mm X 2010 mm)
CHAMBER STORAGE	175.9 CUBIC FEET	(4.98 m³)
MINIMUM INSTALLED STORAGE*	267.3 CUBIC FEET	(7.56 m³)
WEIGHT (NOMINAL)	205 lbs.	(92.9 kg)

NOMINAL END CAP SPECIFICATIONS

SIZE (W X H X INSTALLED LENGTH)	90.0" X 61.0" X 32.8"	(2286 mm X 1549 mm X 833 mm)
END CAP STORAGE	39.5 CUBIC FEET	(1.12 m³)
MINIMUM INSTALLED STORAGE*	115.3 CUBIC FEET	(3.26 m³)
WEIGHT (NOMINAL)	90 lbs.	(40.8 kg)

*ASSUMES 12" (305 mm) STONE ABOVE, 9" (229 mm) STONE FOUNDATION AND BETWEEN CHAMBERS, 12" (305 mm) STONE PERIMETER IN FRONT OF END CAPS AND 40% STONE POROSITY.

PARTIAL CUT HOLES AT BOTTOM OF END CAP FOR PART NUMBERS ENDING WITH "B"
PARTIAL CUT HOLES AT TOP OF END CAP FOR PART NUMBERS ENDING WITH "T"
END CAPS WITH A PREFABRICATED WELDED STUB END WITH "W"

PART #	STUB	B	C
MC4500IEPP06T	6" (150 mm)	42.54" (1081 mm)	---
MC4500IEPP06B		---	0.86" (22 mm)
MC4500IEPP08T	8" (200 mm)	40.50" (1029 mm)	---
MC4500IEPP08B		---	1.01" (26 mm)
MC4500IEPP10T	10" (250 mm)	38.37" (975 mm)	---
MC4500IEPP10B		---	1.33" (34 mm)
MC4500IEPP12T	12" (300 mm)	35.69" (907 mm)	---
MC4500IEPP12B		---	1.55" (39 mm)
MC4500IEPP15T	15" (375 mm)	32.72" (831 mm)	---
MC4500IEPP15B		---	1.70" (43 mm)
MC4500IEPP18T	18" (450 mm)	29.36" (746 mm)	---
MC4500IEPP18TW			
MC4500IEPP18B		---	1.97" (50 mm)
MC4500IEPP18BW			
MC4500IEPP24T	24" (600 mm)	23.05" (585 mm)	---
MC4500IEPP24TW			
MC4500IEPP24B		---	2.26" (57 mm)
MC4500IEPP24BW			
MC4500IEPP30BW	30" (750 mm)	---	2.95" (75 mm)
MC4500IEPP36BW	36" (900 mm)	---	3.25" (83 mm)
MC4500IEPP42BW	42" (1050 mm)	---	3.55" (90 mm)

NOTE: ALL DIMENSIONS ARE NOMINAL

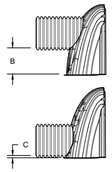

CUSTOM PREFABRICATED INVERTS ARE AVAILABLE UPON REQUEST. INVENTORIED MANIFOLDS INCLUDE 12-24" (300-600 mm) SIZE ON SIZE AND 15-48" (375-1200 mm) ECCENTRIC MANIFOLDS. CUSTOM INVERT LOCATIONS ON THE MC-7200 END CAP CUT IN THE FIELD ARE NOT RECOMMENDED FOR PIPE SIZES GREATER THAN 10" (250 mm). THE INVERT LOCATION IN COLUMN 'B' ARE THE HIGHEST POSSIBLE FOR THE PIPE SIZE.

2 MC-7200 TECHNICAL SPECIFICATION

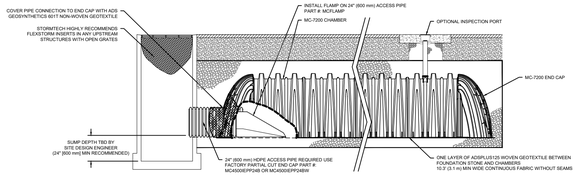

MC-7200 ISOLATOR ROW PLUS DETAIL
NTS

INSPECTION & MAINTENANCE

STEP 1) INSPECT ISOLATOR ROW PLUS FOR SEDIMENT
- A. INSPECTION PORTS (IF PRESENT)
  - A.1. REMOVE/OPEN LID ON NYLOPLAST INLINE DRAIN
  - A.2. REMOVE AND CLEAN FLEXSTORM FILTER IF INSTALLED
  - A.3. USING A FLASHLIGHT AND STADIA ROD, MEASURE DEPTH OF SEDIMENT AND RECORD ON MAINTENANCE LOG
  - A.4. LOWER A CAMERA INTO ISOLATOR ROW PLUS FOR VISUAL INSPECTION OF SEDIMENT LEVELS (OPTIONAL)
  - A.5. IF SEDIMENT IS AT, OR ABOVE, 3" (80 mm) PROCEED TO STEP 2. IF NOT, PROCEED TO STEP 3.
- B. ALL ISOLATOR PLUS ROWS
  - B.1. REMOVE COVER FROM STRUCTURE AT UPSTREAM END OF ISOLATOR ROW PLUS
  - B.2. USING A FLASHLIGHT, INSPECT DOWN THE ISOLATOR ROW PLUS THROUGH OUTLET PIPE
    - i) MIRRORS ON POLES OR CAMERAS MAY BE USED TO AVOID A CONFINED SPACE ENTRY
    - ii) FOLLOW OSHA REGULATIONS FOR CONFINED SPACE ENTRY IF ENTERING MANHOLE
  - B.3. IF SEDIMENT IS AT, OR ABOVE, 3" (80 mm) PROCEED TO STEP 2. IF NOT, PROCEED TO STEP 3.

STEP 2) CLEAN OUT ISOLATOR ROW PLUS USING THE JETVAC PROCESS
- A. A FIXED CULVERT CLEANING NOZZLE WITH REAR FACING SPREAD OF 45° (1.1 m) OR MORE IS PREFERRED
- B. APPLY MULTIPLE PASSES OF JETVAC UNTIL BACKFLUSH WATER IS CLEAN
- C. VACUUM STRUCTURE SUMP AS REQUIRED

STEP 3) REPLACE ALL COVERS, GRATES, FILTERS, AND LIDS; RECORD OBSERVATIONS AND ACTIONS.

STEP 4) INSPECT AND CLEAN BASINS AND MANHOLES UPSTREAM OF THE STORMTECH SYSTEM.

NOTES

1. INSPECT EVERY 6 MONTHS DURING THE FIRST YEAR OF OPERATION. ADJUST THE INSPECTION INTERVAL BASED ON PREVIOUS OBSERVATIONS OF SEDIMENT ACCUMULATION AND HIGH WATER ELEVATIONS.
2. CONDUCT JETTING AND VACTORING ANNUALLY OR WHEN INSPECTION SHOWS THAT MAINTENANCE IS NECESSARY.

3 MC-7200 ISOLATOR ROW PLUS DETAIL

ACCEPTABLE FILL MATERIALS: STORMTECH MC-7200 CHAMBER SYSTEMS

	MATERIAL LOCATION	DESCRIPTION	AASHTO MATERIAL CLASSIFICATIONS	COMPACTION / DENSITY REQUIREMENT
D	**FINAL FILL:** FILL MATERIAL FOR LAYER 'D' STARTS FROM THE TOP OF THE 'C' LAYER TO THE BOTTOM OF FLEXIBLE PAVEMENT OR UNPAVED FINISHED GRADE ABOVE. NOTE THAT PAVEMENT SUBBASE MAY BE PART OF THE 'D' LAYER	ANY SOIL/ROCK MATERIALS, NATIVE SOILS, OR PER ENGINEER'S PLANS. CHECK PLANS FOR PAVEMENT SUBGRADE REQUIREMENTS.	N/A	PREPARE PER SITE DESIGN ENGINEER'S PLANS. PAVED INSTALLATIONS MAY HAVE STRINGENT MATERIAL AND PREPARATION REQUIREMENTS.
C	**INITIAL FILL:** FILL MATERIAL FOR LAYER 'C' STARTS FROM THE TOP OF THE EMBEDMENT STONE ('B' LAYER) TO 24" (600 mm) ABOVE THE TOP OF THE CHAMBER. NOTE THAT PAVEMENT SUBBASE MAY BE A PART OF THE 'C' LAYER.	GRANULAR WELL-GRADED SOIL/AGGREGATE MIXTURES, <35% FINES OR PROCESSED AGGREGATE. MOST PAVEMENT SUBBASE MATERIALS CAN BE USED IN LIEU OF THIS LAYER.	AASHTO M145[1] A-1, A-2-4, A-3 OR AASHTO M43[1] 3, 357, 4, 467, 5, 56, 57, 6, 67, 68, 7, 78, 8, 89, 9, 10	BEGIN COMPACTIONS AFTER 24" (600 mm) OF MATERIAL OVER THE CHAMBERS IS REACHED. COMPACT ADDITIONAL LAYERS IN 12" (300 mm) MAX LIFTS TO A MIN. 95% PROCTOR DENSITY FOR WELL GRADED MATERIAL AND 95% RELATIVE DENSITY FOR PROCESSED AGGREGATE MATERIALS.
B	**EMBEDMENT STONE:** FILL SURROUNDING THE CHAMBERS FROM THE FOUNDATION STONE ('A' LAYER) TO THE 'C' LAYER ABOVE.	CLEAN, CRUSHED, ANGULAR STONE OR RECYCLED CONCRETE[2]	AASHTO M43[1] 3, 357, 4, 467, 5, 56, 57	NO COMPACTION REQUIRED.
A	**FOUNDATION STONE:** FILL BELOW CHAMBERS FROM THE SUBGRADE UP TO THE FOOT (BOTTOM) OF THE CHAMBER.	CLEAN, CRUSHED, ANGULAR STONE OR RECYCLED CONCRETE[2]	AASHTO M43[1] 3, 357, 4, 467, 5, 56, 57	PLATE COMPACT OR ROLL TO ACHIEVE A FLAT SURFACE.[2,3]

PLEASE NOTE:
1. THE LISTED AASHTO DESIGNATIONS ARE FOR GRADATIONS ONLY. THE STONE MUST ALSO BE CLEAN, CRUSHED, ANGULAR. FOR EXAMPLE, A SPECIFICATION FOR #4 STONE WOULD STATE; "CLEAN, CRUSHED, ANGULAR NO. 4 (AASHTO M43) STONE".
2. STORMTECH COMPACTION REQUIREMENTS ARE MET FOR 'A' LOCATION MATERIALS WHEN PLACED AND COMPACTED IN 9" (230 mm) (MAX) LIFTS USING TWO FULL COVERAGES WITH A VIBRATORY COMPACTOR.
3. WHERE INFILTRATION SURFACES MAY BE COMPROMISED BY COMPACTION, FOR STANDARD DESIGN LOAD CONDITIONS, A FLAT SURFACE MAY BE ACHIEVED BY RAKING OR DRAGGING WITHOUT COMPACTION EQUIPMENT. FOR SPECIAL LOAD DESIGNS, CONTACT STORMTECH FOR COMPACTION REQUIREMENTS.
4. ONCE LAYER 'C' IS PLACED, ANY SOIL/MATERIAL CAN BE PLACED IN LAYER 'D' UP TO THE FINISHED GRADE. MOST PAVEMENT SUBBASE SOILS CAN BE USED TO REPLACE THE MATERIAL REQUIREMENTS OF LAYER 'C' OR 'D' AT THE SITE DESIGN ENGINEER'S DISCRETION.
5. WHERE RECYCLED CONCRETE AGGREGATE IS USED IN LAYERS 'A' OR 'B' THE MATERIAL SHOULD ALSO MEET THE ACCEPTABILITY CRITERIA OUTLINED IN TECHNICAL NOTE 6.20 "RECYCLED CONCRETE STRUCTURAL BACKFILL".

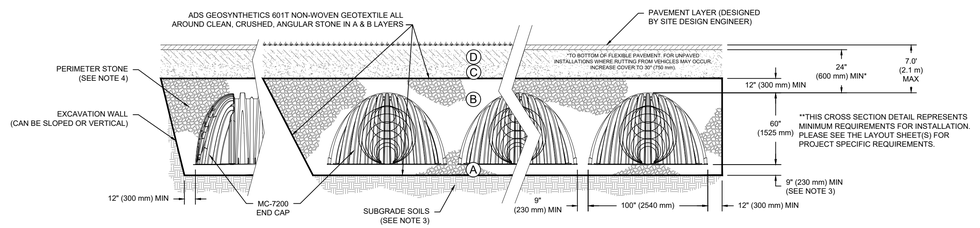

NOTES:

1. CHAMBERS SHALL MEET THE REQUIREMENTS OF ASTM F2418, "STANDARD SPECIFICATION FOR POLYPROPYLENE (PP) CORRUGATED WALL STORMWATER COLLECTION CHAMBERS" CHAMBER CLASSIFICATION 60x101
2. MC-7200 CHAMBERS SHALL BE DESIGNED IN ACCORDANCE WITH ASTM F2787 "STANDARD PRACTICE FOR STRUCTURAL DESIGN OF THERMOPLASTIC CORRUGATED WALL STORMWATER COLLECTION CHAMBERS".
3. THE SITE DESIGN ENGINEER IS RESPONSIBLE FOR ASSESSING THE BEARING RESISTANCE (ALLOWABLE BEARING CAPACITY) OF THE SUBGRADE SOILS AND THE DEPTH OF FOUNDATION STONE WITH CONSIDERATION FOR THE RANGE OF EXPECTED SOIL MOISTURE CONDITIONS. REFERENCE STORMTECH DESIGN MANUAL FOR BEARING CAPACITY GUIDANCE.
4. PERIMETER STONE MUST BE EXTENDED HORIZONTALLY TO THE EXCAVATION WALL FOR BOTH VERTICAL AND SLOPED EXCAVATION WALLS.
5. REQUIREMENTS FOR HANDLING AND INSTALLATION:
   - TO MAINTAIN THE WIDTH OF CHAMBERS DURING SHIPPING AND HANDLING, CHAMBERS SHALL HAVE INTEGRAL, INTERLOCKING STACKING LUGS.
   - TO ENSURE A SECURE JOINT DURING INSTALLATION AND BACKFILL, THE HEIGHT OF THE CHAMBER JOINT SHALL NOT BE LESS THAN 3".
   - TO ENSURE THE INTEGRITY OF THE ARCH SHAPE DURING INSTALLATION, a) THE ARCH STIFFNESS CONSTANT SHALL BE GREATER THAN OR EQUAL TO 500 LBS/FT/%. THE ASC IS DEFINED IN SECTION 6.2.8 OF ASTM F2418. AND b) TO RESIST CHAMBER DEFORMATION DURING INSTALLATION AT ELEVATED TEMPERATURES (ABOVE 73° F / 23° C), CHAMBERS SHALL BE PRODUCED FROM REFLECTIVE GOLD OR YELLOW COLORS.

SPACE INTENTIONALLY LEFT BLANK

MC-SERIES END CAP INSERTION DETAIL
NTS

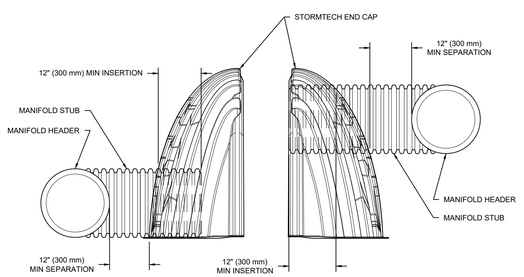

NOTE: MANIFOLD STUB MUST BE LAID HORIZONTAL FOR A PROPER FIT IN END CAP OPENING.

4 MC-SERIES END CAP INSERTION DETAIL

1 MC-7200 CROSS SECTION DETAIL

DRAWN: BW
CHECKED: N/A
DATE: 11/26/2025
PROJECT #:
REV:
NOT TO SCALE

COVINA RELIABILITY - DMA-1

COVINA, CA, USA

StormTech® Chamber System

4640 TRUEMAN BLVD
HILLIARD, OH 43026
1-800-733-7473

ADS

THIS DRAWING HAS BEEN PREPARED BASED ON INFORMATION PROVIDED TO ADS/STORMTECH UNDER THE DIRECTION OF THE PROJECT'S ENGINEER OF RECORD ("EOR") OR OTHER PROJECT REPRESENTATIVE. THIS DRAWING IS NOT INTENDED FOR USE IN BIDDING OR CONSTRUCTION WITHOUT THE EOR'S PRIOR APPROVAL. EOR SHALL REVIEW THIS DRAWING PRIOR TO BIDDING AND/OR CONSTRUCTION. IT IS THE ULTIMATE RESPONSIBILITY OF THE EOR TO ENSURE THAT THE PRODUCT(S) DEPICTED AND ALL ASSOCIATED DETAILS MEET ALL APPLICABLE LAWS, REGULATIONS, AND PROJECT REQUIREMENTS.

SHEET
1 OF 1

About | Legend | Layers

Layers

- [x] Hydrology GIS
  - [ ] 50yr Two Tenths (Rainfall)
  - [ ] DPA Zones
  - [x] Soils 2004
  - [ ] Final 85th Percentile, 24-hr Rainfall
  - [ ] 1-year, 1-hour Rainfall Intensity
  - [ ] Final 95th Percentile, 24-hr Rainfall
- [x] LA County Parcels

LA County Hydrology Map

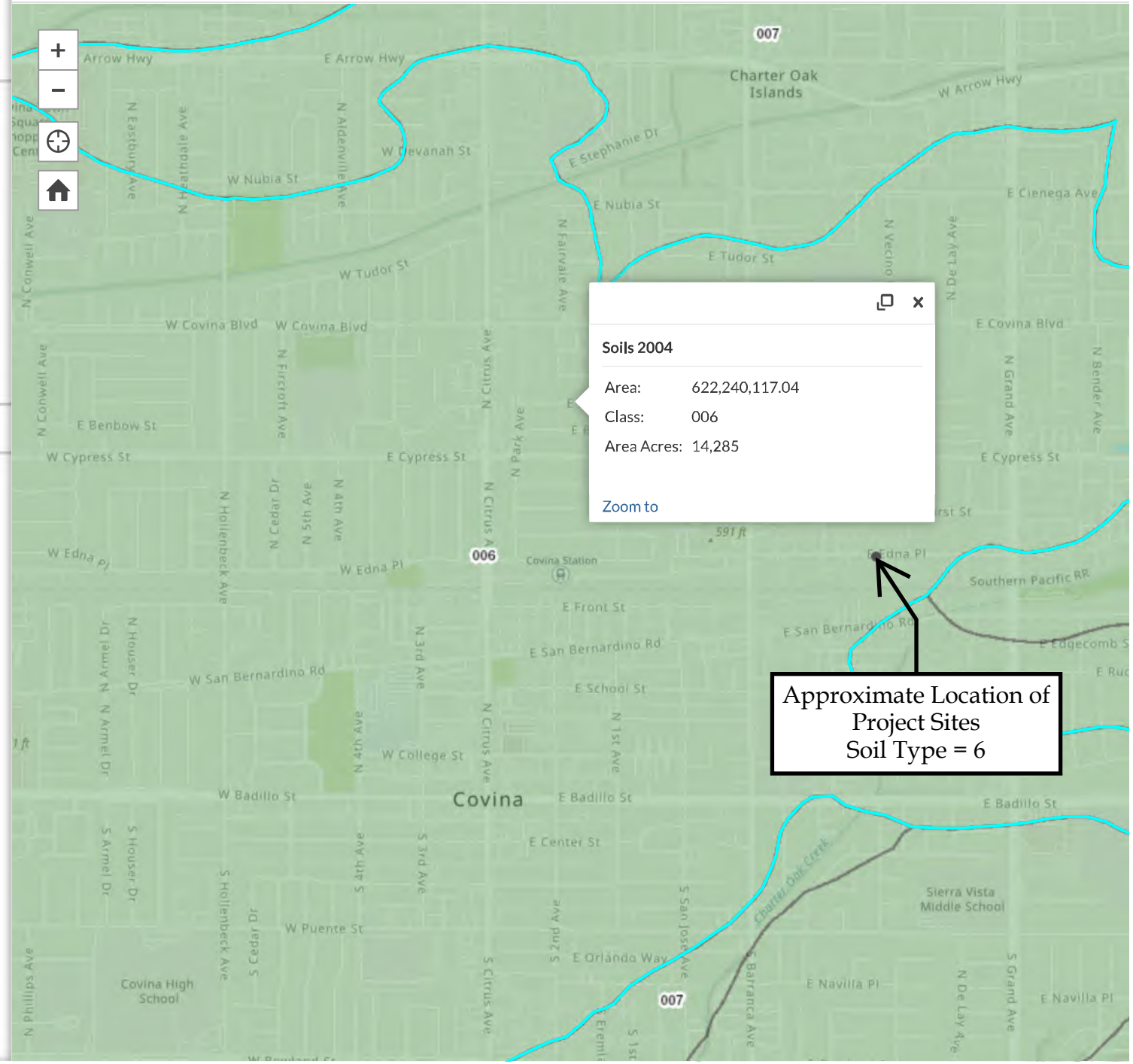

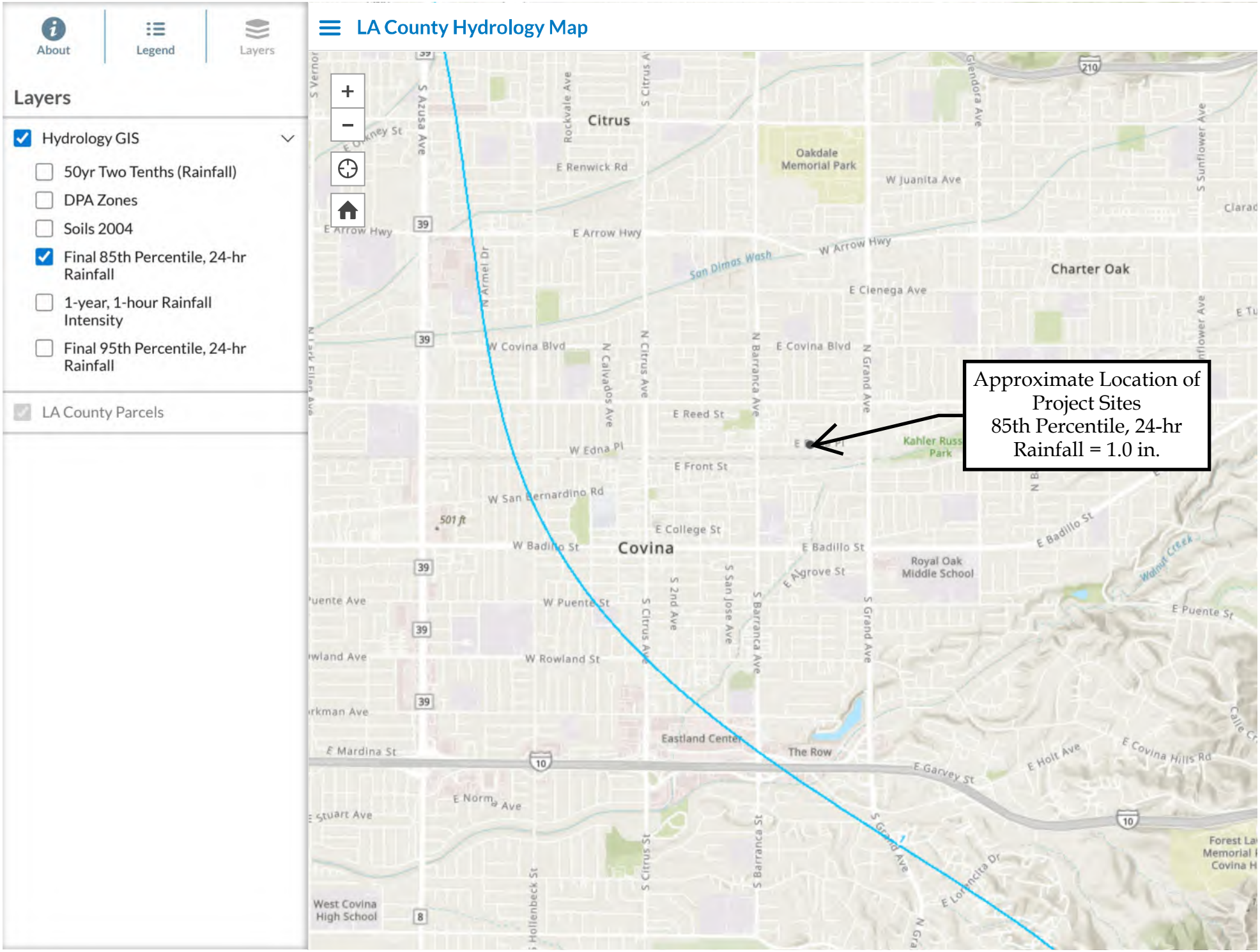
About
Legend
Layers
Layers
Hydrology GIS
50yr Two Tenths (Rainfall)
DPA Zones
Soils 2004
Final 85th Percentile, 24-hr Rainfall
1-year, 1-hour Rainfall Intensity
Final 95th Percentile, 24-hr Rainfall
LA County Parcels
LA County Hydrology Map
Approximate Location of Project Sites
85th Percentile, 24-hr Rainfall = 1.0 in.
Citrus
Oakdale Memorial Park
Charter Oak
Covina
Royal Oak Middle School
Eastland Center
The Row
West Covina High School
Kahler Russ Park
E Arrow Hwy
W Arrow Hwy
San Dimas Wash
E Cienega Ave
W Covina Blvd
E Covina Blvd
E Reed St
W Edna Pl
E Front St
W San Bernardino Rd
E College St
W Badillo St
E Badillo St
W Puente St
E Puente St
W Rowland St
E Mardina St
E Garvey St
E Holt Ave
E Covina Hills Rd
501 ft

LAND USE & %IMPERVIOUS BREAKDOWN

West Lot - DMA-1		
Land Use	**Pervious Area**	**Impervious Area**
Landscaping (sf)	1466	-
Gravel Rock Base (sf)	27396	-
All Weather Access Road, Paved (sf)	-	16425
MV Transformer/Substation Pads, BESS Piles, etc. (sf)	-	12881
TOTAL (sf)	**28862**	**29306**
% OF TOTAL AREA	**49.6**	**50.4**

East Lot - DMA-2		
Land Use	**Pervious Area**	**Impervious Area**
Landscaping (sf)	5657	-
Gravel Rock Base (sf)	40773	-
All Weather Access Road, Paved (sf)	-	18402
MV Transformer Pads, BESS Piles, Storage Containers, etc. (sf)	-	25460
TOTAL (sf)	**46430**	**43862**
% OF TOTAL AREA	**51.4**	**48.6**

Peak Flow Hydrologic Analysis

File location: K:/LBC_LDEV/194339010 - RWE Covina Reliability/Reports/LID/LID Calculations/Hydrocalc - DCV/PROPOSED WEST LOT - DMA-1.pdf
Version: HydroCalc 1.0.3

Input Parameters

Project Name	PROPOSED WEST LOT
Subarea ID	DMA-1
Area (ac)	1.34
Flow Path Length (ft)	327.0
Flow Path Slope (vft/hft)	0.009
85th Percentile Rainfall Depth (in)	1.0
Percent Impervious	0.504
Soil Type	6
Design Storm Frequency	85th percentile storm
Fire Factor	0
LID	True

Output Results

Modeled (85th percentile storm) Rainfall Depth (in)	1.0
Peak Intensity (in/hr)	0.2701
Undeveloped Runoff Coefficient (Cu)	0.1
Developed Runoff Coefficient (Cd)	0.5032
Time of Concentration (min)	27.0
Clear Peak Flow Rate (cfs)	0.1821
Burned Peak Flow Rate (cfs)	0.1821
24-Hr Clear Runoff Volume (ac-ft)	0.0557
24-Hr Clear Runoff Volume (cu-ft)	2427.4593

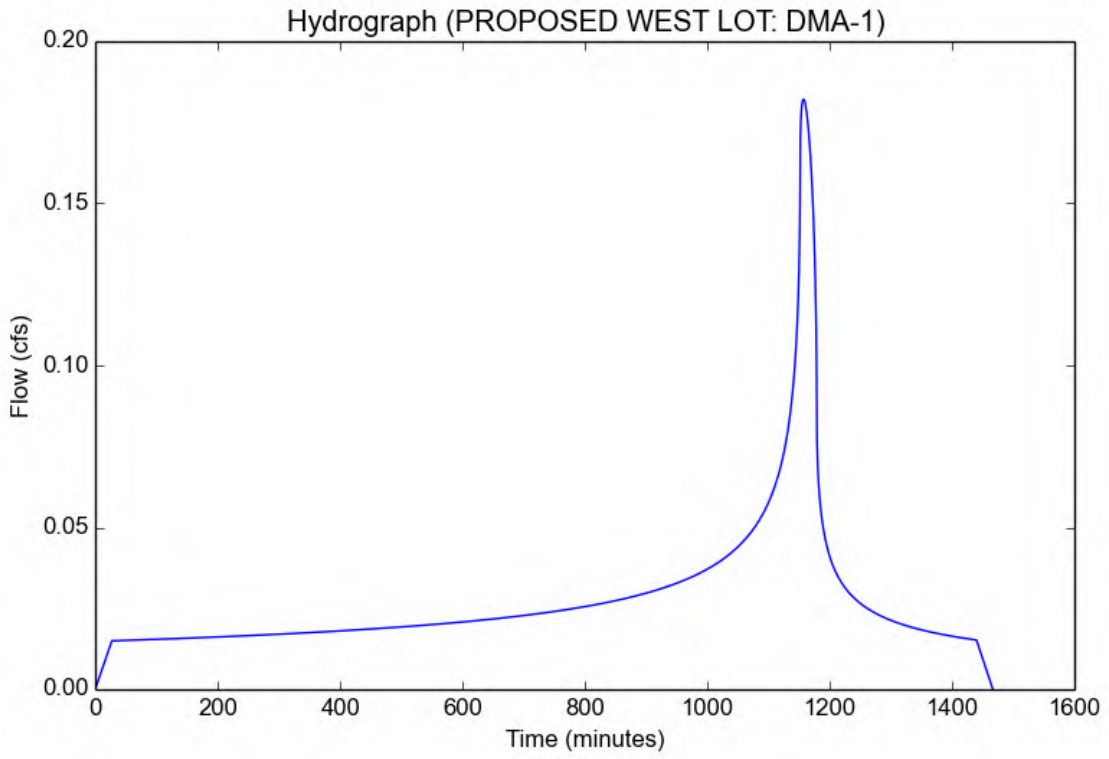

Peak Flow Hydrologic Analysis

File location: K:/LBC_LDEV/194339010 - RWE Covina Reliability/Reports/LID/LID Calculations/Hydrocalc - DCV/PROPOSED EAST LOT - DMA-2.pdf
Version: HydroCalc 1.0.3

Input Parameters

Project Name	PROPOSED EAST LOT
Subarea ID	DMA-2
Area (ac)	2.07
Flow Path Length (ft)	469.0
Flow Path Slope (vft/hft)	0.011
85th Percentile Rainfall Depth (in)	1.0
Percent Impervious	0.486
Soil Type	6
Design Storm Frequency	85th percentile storm
Fire Factor	0
LID	True

Output Results

Modeled (85th percentile storm) Rainfall Depth (in)	1.0
Peak Intensity (in/hr)	0.2423
Undeveloped Runoff Coefficient (Cu)	0.1
Developed Runoff Coefficient (Cd)	0.4888
Time of Concentration (min)	34.0
Clear Peak Flow Rate (cfs)	0.2452
Burned Peak Flow Rate (cfs)	0.2452
24-Hr Clear Runoff Volume (ac-ft)	0.0836
24-Hr Clear Runoff Volume (cu-ft)	3642.5915

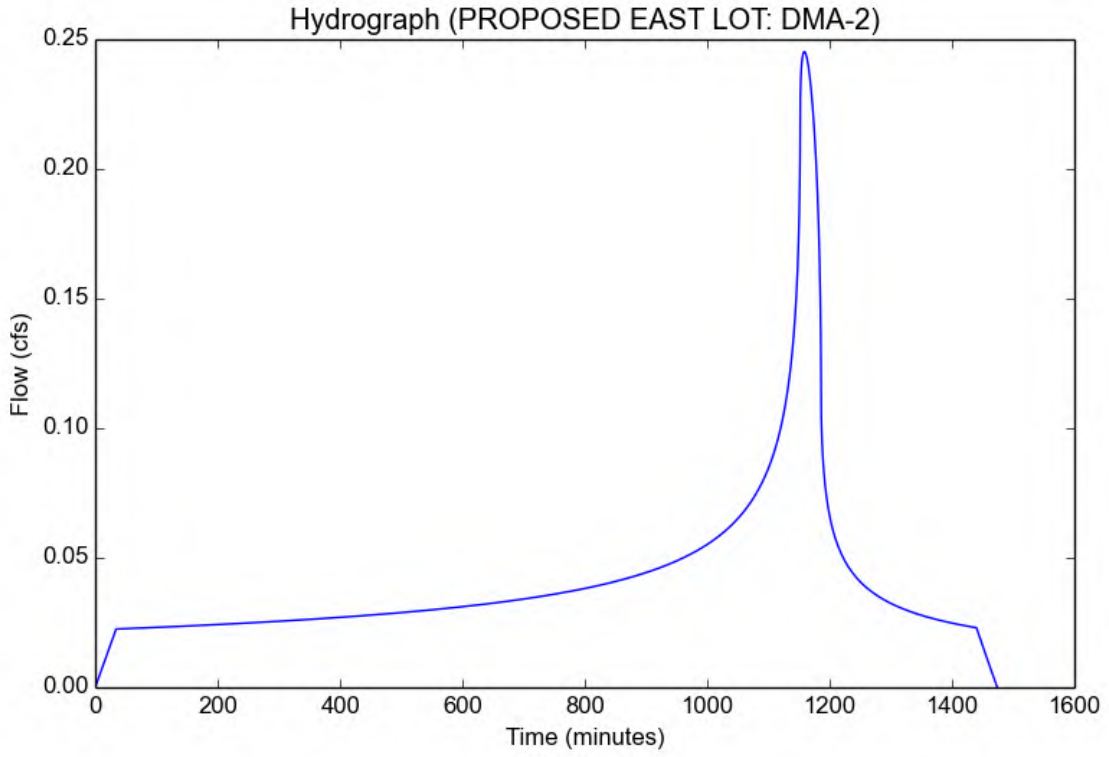

Version 1.1

Project: **COVINA RELIABILITY - DMA-1 (BMP-1)**

Chamber Model -	MC-7200	
Units -	**Imperial**	
Number of Chambers -	7	
Number of End Caps -	4	
Voids in the stone (porosity) -	40	%
Base of Stone Elevation -	0.00	ft
Amount of Stone Above Chambers -	12	in
Amount of Stone Below Chambers -	9	in
Area of system -	670	sf Min. Area - 555 sf min. area

☑ Include Perimeter Stone in Calculations

☑ Click for Stage Area Data

☐ Click to Invert Stage Area Data

Click Here for Metric

Interpolation Tools

☐ Click to Define Top and/or Bottom of storage

☐ Click to Define Target Volume & Reference Elevation

StormTech MC-7200 Cumulative Storage Volumes

Height of System (inches)	Incremental Single Chamber (cubic feet)	Incremental Single End Cap (cubic feet)	Incremental Chambers (cubic feet)	Incremental End Cap (cubic feet)	Incremental Stone (cubic feet)	Incremental Ch, EC and Stone (cubic feet)	Cumulative System (cubic feet)	Elevation (feet)
81	0.00	0.00	0.00	0.00	22.34	22.34	2643.32	6.75
80	0.00	0.00	0.00	0.00	22.34	22.34	2620.98	6.67
79	0.00	0.00	0.00	0.00	22.34	22.34	2598.64	6.58
78	0.00	0.00	0.00	0.00	22.34	22.34	2576.30	6.50
77	0.00	0.00	0.00	0.00	22.34	22.34	2553.96	6.42
76	0.00	0.00	0.00	0.00	22.34	22.34	2531.62	6.33
75	0.00	0.00	0.00	0.00	22.34	22.34	2509.28	6.25
74	0.00	0.00	0.00	0.00	22.34	22.34	2486.94	6.17
73	0.00	0.00	0.00	0.00	22.34	22.34	2464.59	6.08
72	0.00	0.00	0.00	0.00	22.34	22.34	2442.25	6.00
71	0.00	0.00	0.00	0.00	22.34	22.34	2419.91	5.92
70	0.00	0.00	0.00	0.00	22.34	22.34	2397.57	5.83
69	0.06	0.01	0.42	0.05	22.15	22.62	2375.23	5.75
68	0.19	0.03	1.33	0.14	21.75	23.22	2352.61	5.67
67	0.28	0.05	1.93	0.21	21.49	23.62	2329.39	5.58
66	0.36	0.07	2.50	0.26	21.24	24.00	2305.77	5.50
65	0.46	0.08	3.21	0.33	20.92	24.47	2281.77	5.42
64	0.74	0.11	5.19	0.42	20.10	25.71	2257.30	5.33
63	1.10	0.13	7.67	0.53	19.06	27.26	2231.59	5.25
62	1.32	0.16	9.23	0.64	18.39	28.27	2204.33	5.17
61	1.50	0.19	10.49	0.75	17.84	29.09	2176.06	5.08
60	1.65	0.22	11.58	0.87	17.36	29.81	2146.98	5.00
59	1.79	0.25	12.56	0.99	16.92	30.47	2117.16	4.92
58	1.92	0.28	13.44	1.10	16.53	31.06	2086.69	4.83
57	2.04	0.30	14.26	1.21	16.15	31.62	2055.63	4.75
56	2.15	0.33	15.02	1.31	15.81	32.14	2024.01	4.67
55	2.25	0.35	15.73	1.42	15.48	32.63	1991.87	4.58
54	2.34	0.38	16.40	1.53	15.17	33.10	1959.24	4.50
53	2.43	0.41	17.03	1.64	14.87	33.54	1926.13	4.42
52	2.52	0.44	17.63	1.76	14.58	33.98	1892.59	4.33
51	2.60	0.47	18.20	1.88	14.31	34.39	1858.61	4.25
50	2.68	0.50	18.75	1.98	14.05	34.78	1824.22	4.17
49	2.75	0.52	19.27	2.08	13.80	35.15	1789.44	4.08
48	2.82	0.54	19.76	2.18	13.56	35.51	1754.29	4.00
47	2.89	0.57	20.24	2.27	13.34	35.85	1718.78	3.92
46	2.96	0.59	20.69	2.35	13.12	36.17	1682.94	3.83
45	3.02	0.61	21.13	2.44	12.91	36.48	1646.77	3.75
44	3.08	0.63	21.55	2.53	12.71	36.79	1610.29	3.67
43	3.14	0.64	21.95	2.57	12.53	37.06	1573.50	3.58
42	3.19	0.68	22.34	2.71	12.32	37.37	1536.44	3.50
41	3.25	0.70	22.72	2.80	12.14	37.65	1499.07	3.42
40	3.30	0.72	23.07	2.89	11.96	37.92	1461.42	3.33
39	3.35	0.74	23.42	2.97	11.78	38.18	1423.50	3.25
38	3.39	0.76	23.75	3.06	11.62	38.43	1385.32	3.17
37	3.44	0.79	24.07	3.14	11.46	38.67	1346.89	3.08
36	3.48	0.80	24.38	3.21	11.30	38.90	1308.22	3.00
35	3.53	0.82	24.68	3.28	11.16	39.12	1269.33	2.92
34	3.57	0.84	24.96	3.35	11.01	39.33	1230.21	2.83
33	3.61	0.85	25.24	3.41	10.88	39.53	1190.88	2.75
32	3.64	0.86	25.50	3.44	10.76	39.71	1151.35	2.67
31	3.68	0.89	25.76	3.56	10.61	39.93	1111.65	2.58
30	3.71	0.90	26.00	3.62	10.49	40.11	1071.72	2.50
29	3.75	0.92	26.24	3.67	10.38	40.29	1031.60	2.42
28	3.78	0.92	26.47	3.68	10.28	40.43	991.32	2.33
27	3.81	0.94	26.68	3.77	10.16	40.62	950.89	2.25
26	3.84	0.96	26.89	3.83	10.05	40.77	910.27	2.17
25	3.87	0.97	27.09	3.87	9.95	40.92	869.50	2.08
24	3.90	0.98	27.28	3.93	9.86	41.07	828.58	2.00
23	3.92	0.97	27.46	3.88	9.80	41.15	787.51	1.92
22	3.95	1.00	27.64	4.01	9.68	41.33	746.36	1.83
21	3.97	1.01	27.80	4.04	9.60	41.45	705.03	1.75
20	3.99	1.02	27.96	4.08	9.52	41.57	663.58	1.67
19	4.02	1.03	28.11	4.12	9.45	41.68	622.01	1.58
18	4.04	1.04	28.25	4.15	9.38	41.79	580.33	1.50
17	4.06	1.05	28.39	4.19	9.31	41.89	538.55	1.42
16	4.07	1.05	28.51	4.22	9.25	41.98	496.66	1.33
15	4.09	1.05	28.63	4.20	9.21	42.04	454.68	1.25
14	4.11	1.06	28.75	4.23	9.15	42.13	412.64	1.17
13	4.12	1.08	28.85	4.30	9.08	42.24	370.52	1.08
12	4.14	1.08	28.96	4.33	9.03	42.31	328.28	1.00
11	4.15	1.09	29.05	4.35	8.98	42.38	285.97	0.92
10	4.17	1.11	29.20	4.43	8.89	42.51	243.58	0.83
9	0.00	0.00	0.00	0.00	22.34	22.34	201.07	0.75
8	0.00	0.00	0.00	0.00	22.34	22.34	178.73	0.67
7	0.00	0.00	0.00	0.00	22.34	22.34	156.39	0.58
6	0.00	0.00	0.00	0.00	22.34	22.34	134.05	0.50
5	0.00	0.00	0.00	0.00	22.34	22.34	111.71	0.42
4	0.00	0.00	0.00	0.00	22.34	22.34	89.36	0.33
3	0.00	0.00	0.00	0.00	22.34	22.34	67.02	0.25
2	0.00	0.00	0.00	0.00	22.34	22.34	44.68	0.17
1	0.00	0.00	0.00	0.00	22.34	22.34	22.34	0.08

Stage Area Data

Depth (feet)	Elevation (feet)	Area (ft²)	Area (acres)
0.00	0.00	268.09	0.0062
0.08	0.08	268.09	0.0062
0.17	0.17	268.09	0.0062
0.25	0.25	268.09	0.0062
0.33	0.33	268.09	0.0062
0.42	0.42	268.09	0.0062
0.50	0.50	268.09	0.0062
0.58	0.58	268.09	0.0062
0.67	0.67	268.09	0.0062
0.75	0.75	268.09	0.0062
0.83	0.83	510.18	0.0117
0.92	0.92	508.59	0.0117
1.00	1.00	507.76	0.0117
1.08	1.08	506.82	0.0116
1.17	1.17	505.50	0.0116
1.25	1.25	504.51	0.0116
1.33	1.33	503.76	0.0116
1.42	1.42	502.62	0.0115
1.50	1.50	501.43	0.0115
1.58	1.58	500.17	0.0115
1.67	1.67	498.80	0.0115
1.75	1.75	497.40	0.0114
1.83	1.83	495.98	0.0114
1.92	1.92	493.80	0.0113
2.00	2.00	492.79	0.0113
2.08	2.08	491.05	0.0113
2.17	2.17	489.26	0.0112
2.25	2.25	487.39	0.0112
2.33	2.33	485.15	0.0111
2.42	2.42	483.44	0.0111
2.50	2.50	481.37	0.0111
2.58	2.58	479.18	0.0110
2.67	2.67	476.48	0.0109
2.75	2.75	474.33	0.0109
2.83	2.83	471.98	0.0108
2.92	2.92	469.39	0.0108
3.00	3.00	466.75	0.0107
3.08	3.08	464.03	0.0107
3.17	3.17	461.12	0.0106
3.25	3.25	458.13	0.0105
3.33	3.33	455.03	0.0104
3.42	3.42	451.80	0.0104
3.50	3.50	448.46	0.0103
3.58	3.58	444.68	0.0102
3.67	3.67	441.46	0.0101
3.75	3.75	437.81	0.0101
3.83	3.83	434.04	0.0100
3.92	3.92	430.14	0.0099
4.00	4.00	426.07	0.0098
4.08	4.08	421.82	0.0097
4.17	4.17	417.35	0.0096
4.25	4.25	412.66	0.0095
4.33	4.33	407.75	0.0094
4.42	4.42	402.52	0.0092
4.50	4.50	397.24	0.0091
4.58	4.58	391.59	0.0090
4.67	4.67	385.65	0.0089
4.75	4.75	379.47	0.0087
4.83	4.83	372.77	0.0086
4.92	4.92	365.62	0.0084
5.00	5.00	357.77	0.0082
5.08	5.08	349.04	0.0080
5.17	5.17	339.18	0.0078
5.25	5.25	327.16	0.0075
5.33	5.33	308.51	0.0071
5.42	5.42	293.59	0.0067
5.50	5.50	288.00	0.0066
5.58	5.58	283.45	0.0065
5.67	5.67	278.65	0.0064
5.75	5.75	271.46	0.0062
5.83	5.83	268.09	0.0062
5.92	5.92	268.09	0.0062
6.00	6.00	268.09	0.0062
6.08	6.08	268.09	0.0062
6.17	6.17	268.09	0.0062
6.25	6.25	268.09	0.0062
6.33	6.33	268.09	0.0062
6.42	6.42	268.09	0.0062
6.50	6.50	268.09	0.0062
6.58	6.58	268.09	0.0062
6.67	6.67	268.09	0.0062

NOTE: If the software program being used allows for Stage Volume data, it is recommended to use the stage volume data from this spreadsheet. Software programs typically use linear interpolation to take stage area data and estimate stage volume data. Due to rounding differences over the total number of stages provided in this spreadsheet, the accuracy of the estimated volume could be off as much as 1%. It is recommended that the user check the software estimated volume and compare it to the volume listed in this spreadsheet to ensure the accuracy is within acceptable levels.

PROPOSED BMP-2 STAGE-AREA-STORAGE TABLE

East Lot Basin (BMP-2)		
Elevation (ft)	**Area (sf)**	**Cumulative Basin Volume (cf)**
589.70	1923.09	0.00
590.20	2289.49	1052.58
590.70	2668.70	2291.57
591.20	3065.49	**3723.60**

PROPOSED DRAWDOWN CALCULATIONS

West Lot Basin (BMP-1)					
Measured Infiltration Rate* (in/hr)	Design Infiltration Rate (Reduction Factor = 5) (in/hr)	Basin Infiltration Surface Area (sf)	Infiltration Drawdown Rate (cf/hr)	Basin Capacity (cf)	Full Capacity Drawdown Time (hr)
3.40	0.68	670	38	2643	**70**

*From Geotechnical Report, measured rate chosen from test location in closest proximity to currently proposed basin.

East Lot Basin (BMP-2)					
Measured Infiltration Rate* (in/hr)	Design Infiltration Rate (Reduction Factor = 5) (in/hr)	Basin Infiltration Surface Area (sf)	Infiltration Drawdown Rate (cf/hr)	Basin Capacity (cf)	Full Capacity Drawdown Time (hr)
7.80	1.56	1920	250	3724	**15**

*From Geotechnical Report, measured rate chosen from test location in closest proximity to currently proposed basin.

2'x2' Grate Inlet

Project Description

Solve For	Spread

Input Data

Discharge	0.18 cfs
Gutter Width	0.00 ft
Gutter Cross Slope	0.000 ft/ft
Road Cross Slope	0.010 ft/ft
Grate Width	2.00 ft
Grate Length	2.0 ft
Local Depression	0.0 in
Local Depression Width	0.0 in
Grate Type	P-50 mm (P-1 -7/8")
Clogging	50.0 %

Results

Spread	7.6 ft
Depth	0.9 in
Gutter Depression	0.0 in
Total Depression	0.0 in
Open Grate Area	1.8 ft²
Active Grate Weir Length	4.0 ft

CALCULATION DEMONSTRATES CAPACITY OF GRATE RECEIVING WATER QUALITY FLOWS

ATTACHMENT B: GEOTECHNICAL INVESTIGATION

Covina BESS and Substation

Geotechnical Engineering Report

October 23, 2024 | Terracon Project No. LA245153

Prepared for:

RWE Clean Energy, LLC
701 Brazos Street, Suite 1400
Austin, Texas 78701



Terracon
Explore with us

Nationwide
Terracon.com

- Facilities
- Environmental
- Geotechnical
- Materials

145 W Walnut St.
Gardena, CA 90248
P (949) 261-0051
Terracon.com

October 23, 2024

RWE Clean Energy, LLC
701 Brazos Street, Suite 1400
Austin, Texas 78701

Attn: Sunil Bhatti
P: (312) 810-5258
E: sunil.bhatti@rwe.com

Re: Geotechnical Engineering Report
Covina BESS and Substation
530 & 680 E. Edna Place
Covina, California
Terracon Project No. LA245153

Dear Mr. Bhatti:

We have completed the scope of Geotechnical Engineering services for the above referenced project in general accordance with Terracon Proposal No. PLA245153 dated July 26, 2024 and Purchase Order No. 4900008246-S1-N35 dated August 9, 2024. This report presents the findings of the subsurface exploration and provides geotechnical recommendations concerning earthwork and the design and construction of pavements and foundations for the proposed Battery Energy Storage Systems (BESS) and substation facility.

We appreciate the opportunity to be of service to you on this project. If you have any questions concerning this report or if we may be of further service, please contact us.

Sincerely,

Terracon

Sean Paroski, E.I.T.
Staff Engineer

F. Fred Buhamdan, P.E.
Regional Manager



Table of Contents

Introduction **1**
Project Description **1**
Site Conditions **3**
Geotechnical Characterization **4**
Subsurface Conditions 4
Lab Results 4
Groundwater 5
Seismic Site Class **5**
Faulting and Estimated Ground Motions 7
Liquefaction **8**
Corrosivity **8**
Electrical Resistivity Testing **9**
Thermal Resistivity Testing **9**
Stormwater Management **9**
Geotechnical Overview **12**
Earthwork **12**
Site Preparation 13
Subgrade Preparation 14
Excavation 14
Fill Material and Placement 15
Compaction Requirements 16
Utility Trench Backfill 17
Grading and Drainage 17
Exterior Slab Design and Construction 18
Earthwork Construction Considerations 18
Construction Observation and Testing 19
Shallow Foundations **20**
Shallow Foundation Design Recommendations 20
Lateral Earth Pressures **22**
Design Parameters 22
Deep Foundations **22**
Driven Pile Design Parameters 22
Driven Piles Construction Considerations **24**
Drilled Shaft Design Recommendations 24
Drilled Shaft Axial Loading 24
Drilled Shaft Lateral Loading 25
Drilled Shaft Construction Considerations 27
Gravel-Surfaced Drives and Parking **28**
Subgrade Preparation 28
Design Recommendations 28
Maintenance 30

General Comments **31**

Figures

GeoModel

Attachments

Exploration and Testing Procedures
Site Location and Exploration Plans
Exploration and Laboratory Results
Supporting Information

Note: This report was originally delivered in a web-based format. **Blue Bold** text in the report indicates a referenced section heading. The PDF version also includes hyperlinks which direct the reader to that section and clicking on the terracon logo will bring you back to this page. For more interactive features, please view your project online at **client.terracon.com**.

Refer to each individual Attachment for a listing of contents.

Introduction

This report presents the results of our subsurface exploration and Geotechnical Engineering services performed for the proposed Battery Energy Storage System and substation facility to be located at 530 & 680 E. Edna Place in Covina, California. The purpose of these services was to provide information and geotechnical engineering recommendations relative to:

- Subsurface soil conditions
- Groundwater conditions
- Seismic site classification per CBC
- Site preparation and earthwork
- Foundation design and construction
- Gravel Surface Road Design and construction

The geotechnical engineering Scope of Services for this project included the advancement of test borings, electrical resistivity testing, laboratory testing, engineering analysis, and preparation of this report. The geotechnical engineering Scope of Services for our current scope of work included the following:

- One soil test boring to approximately 51.5 feet below ground surface (bgs) in the proposed substation areas
- Five soil test borings from approximately 25.5 to 26.5 feet below ground surface (bgs) in the proposed BESS areas
- Corrosion testing on soil samples obtained from one location
- Lab thermal resistivity testing on soil samples obtained from one location
- Field electrical resistivity at two locations
- Infiltration test borings at five locations from 5 to 10 feet bgs

Drawings showing the site, borings and electrical resistivity arrays are shown on the **Site Location** and **Exploration Plan**, respectively. The results of the laboratory testing performed on soil samples obtained from the site during our field exploration are included on the boring logs and/or as separate graphs in the **Exploration Results** section.

Project Description

Our initial understanding of the project was provided in our proposal and was discussed during project planning. A period of collaboration has transpired since the project was initiated, and our final understanding of the project conditions is as follows:

Item	Description
Project Description	The project consists of a proposed Battery Energy Storage System (BESS) and substation facility. The project is located in two separated parcels. The western parcel encompasses an approximate footprint of 1.32 acres and the eastern parcel encompasses an approximate footprint of 2.1 acres. The combined footprint of the project is 3.42 acres. The BESS and substation facility will encompass an approximate footprint of 3.12 and 0.3 acres, respectively. In addition, the site development includes approximately 3,120 square feet (sqft) of proposed biofiltration basins and proposed graded swales.
Proposed Foundation Structure	We assume concrete pads and pile foundation per the clients request for the proposed BESS and inverter units. We anticipate the substation will include a control room building, self-contained structures, and other substation elements to be supported on shallow spread footings, equipment slabs-on-grade/mat foundations, and/or drilled shafts.
Maximum Loads	Assumed maximum loads for the proposed development are as follows: ▪ BESS enclosure pads: 1000 to 1200 psf contact pressure ▪ BESS Axial Load: 75 kips ▪ BESS Shear Load: 5 kips ▪ Transformers: 500 – 1,000 psf contact pressure
Grading/Slopes	We assume that the field grade will follow the existing site grades with minimum grading required to bring the site to finish grade.
Pavements	We anticipate low-volume, aggregate-surfaced and native soil access roads that will have a maximum vehicle load of 10,000 lbs. and will travel over the access roads only once per week.
Infiltration Systems	Bioretention basins and swales are included in the site plan.

Terracon should be notified if any of the above information is inconsistent with the planned construction, especially the grading limits, as modifications to our recommendations may be necessary.

Site Conditions

The following description of site conditions is derived from our site visit in association with the field exploration and our review of publicly available geologic and topographic maps.

Item	Description
Parcel Information	The project is located at 530 and 680 E. Edna Place, Covina, California. The project site encompasses a total area of approximately 3.42 acres. The coordinates of the approximate center of the sites are (Western Parcel) 530 E. Edna Place: 34.0925°N, 117.8803°W (Eastern Parcel) 680 E. Edna Place: 34.0925°N, 117.8775°W
Existing Improvements	Based on our site visits and review of available aerial photographs, existing structures on the western parcel include two commercial warehouses with associated commercial parking and drive areas. The eastern parcel is yard parking and driveway. Adjacent and east of the western parcel is an existing SCE substation.
Current Ground Cover	The commercial parking and drive areas and yard parking and drive areas are covered with asphalt.
Existing Topography	The western parcel is generally flat with south to north elevations ranging from 594 to 597 feet. The eastern parcel is generally flat with south to north elevations ranging from 598 to 604 feet.

Geotechnical Characterization

Subsurface Conditions

We have developed a general characterization of the subsurface conditions based upon our review of the subsurface exploration, laboratory data, geologic setting and our understanding of the project. This characterization, termed GeoModel, forms the basis of our geotechnical calculations and evaluation of the site. Conditions observed at each exploration point are indicated on the individual logs. The individual logs can be found in the **Exploration Results** and the GeoModel can be found in the **Figures** attachment of this report.

As part of our analyses, we identified the following model layers within the subsurface profile. For a more detailed view of the model layer depths at each boring location, refer to the GeoModel.

Model Layer	Layer Name	Consistency/Density
--	**Surface Cover**	Asphalt Concrete (AC) pavement 2½ to 3 inches thick
1	**Upper Soils**	Low bearing capacity soils within the upper 10 feet consisting of very loose to loose silty sand and medium stiff sandy silt
2	**Lower Soils**	Competent soils consisting of medium dense to very dense sands with varying amounts of silt and gravel, and sandy silt and lean clay, stiff to very stiff.

The geotechnical characterization forms the basis of our geotechnical calculations and evaluation of site preparation and foundation options. As noted in **General Comments**, the characterization is based upon widely spaced exploration points across the site, and variations are likely.

Lab Results

Laboratory tests were conducted on selected soil samples and the test results are presented in the **Exploration Results** section and on the boring logs. Atterberg limit test results indicate that the on-site soils generally have low plasticity. Consolidation tests indicated that the sands encountered between the depths of approximately 2.5 and 7.5 feet bgs have a slight collapse potential when saturated under normal footing loads

of 2,000 psf. Direct shear testing on silty sands encountered between 2.5 and 5 feet indicate soils have an effective friction angle of approximately 23 to 30 degrees with apparent cohesion value of 240 to 510 psf. Maximum density/optimum moisture content testing conducted in accordance with ASTM 698 (Proctor) and ASTM D1557 (Modified Proctor) indicate that near surface soils tested have maximum dry densities ranging from 115.0 to 125.1 pounds per cubic feet (pcf) and optimum water contents ranging from 9.7 to 11.1 percent.

Groundwater

Groundwater was not encountered in our exploratory borings to the maximum depth of 51½ feet. According to data collected from the Los Angeles County Public Works Water Data Library for the State of California from a nearby well 3111A, located approximately 0.9 miles southwest of the site, historic groundwater elevation was recorded at depths greater than 200 feet below ground surface between June of 1973 and May of 2015.[1]

Groundwater level fluctuations occur due to seasonal variations in the amount of rainfall, runoff and other factors not evident at the time the borings were performed. Therefore, groundwater levels during construction or at other times in the life of the structure may be higher or lower than the levels indicated on the boring logs. The possibility of groundwater level fluctuations should be considered when developing the design and construction plans for the project.

Seismic Site Class

Based on the soil properties encountered at the site and as described on the exploration logs and results, it is our opinion that the Seismic Site Class is D. The 2022 California Building Code (CBC) Seismic Design Parameters have been generated using the ASCE 7 Hazard Tool. This web-based software application calculates seismic design parameters in accordance with ASCE 7-16 and 2022 CBC. The 2022 CBC requires that a site-specific ground motion study be performed in accordance with Section 11.4.8 of ASCE 7-16 for Site Class D sites with a mapped S_s value greater than or equal 0.2.

An exception to this requirement is included in Supplement 3 to ASCE 7 that states: "A ground motion hazard analysis is not required where the value of the parameter S_{M1} determined by Eq. (11.4-2) is increased by 50% for all applications of S_{M1} in this standard.

[1] Los Angeles Public Works. https://dpw.lacounty.gov/general/wells/#

The resulting value of the parameter S_{D1} determined by Eq. (11.4-4) shall be used for all applications of S_{D1} in the Standard."

Based on this exception, the spectral response accelerations presented in the following table were calculated using the site coefficients (F_a and F_v) from Tables 1613.2.3(1) and 1613.2.3(2) presented in Section 16.4.4 of the 2022 CBC.

Eastern Parcel Seismic Parameters	Value
2022 California Building Code Site Classification (CBC)[1]	D[2]
Site Latitude (°N)	34.0925
Site Longitude (°W)	117.8775
S_s Spectral Acceleration for a 0.2-Second Period	1.653
S_1 Spectral Acceleration for a 1-Second Period	0.612
F_a Site Coefficient for a 0.2-Second Period	1.0
F_v Site Coefficient for a 1-Second Period	1.7
Western Parcel Seismic Parameters	**Value**
2022 California Building Code Site Classification (CBC)[1]	D[2]
Site Latitude (°N)	34.0925
Site Longitude (°W)	117.8803
S_s Spectral Acceleration for a 0.2-Second Period	1.652
S_1 Spectral Acceleration for a 1-Second Period	0.612
F_a Site Coefficient for a 0.2-Second Period	1.0
F_v Site Coefficient for a 1-Second Period	1.7

1. Seismic site classification in general accordance with the *2022 California Building Code*.
2. The 2022 California Building Code (CBC) requires a site soil profile determination extending to a depth of 100 feet for seismic site classification. The current scope does not include the 100-foot soil profile determination. Borings were extended to a maximum depth of 51½ feet, and this seismic site class definition considers that similar or denser soils continue below the maximum depth of the subsurface exploration. Additional exploration to deeper depths would be required to confirm the conditions below the current depth of exploration.

Typically, a site-specific ground motion study may generate less conservative coefficients and acceleration values which may reduce construction costs. We recommend consulting with a structural engineer to evaluate the need for such study and its potential impact on construction costs. Terracon should be contacted if a site-specific ground motion study is desired

Faulting and Estimated Ground Motions

The site is located in southern California, which is a seismically active area. The type and magnitude of seismic hazards affecting the site are dependent on the distance to causative faults, the intensity, and the magnitude of the seismic event. As calculated using the USGS Unified Hazard Tool, the following faults are considered to have the most significant effects at the site from a design standpoint:

Fault Name	Magnitude	Distance miles (km)
Sierra Madre	7.66	4.5 (7.3)
San Jose	6.95	3.0 (4.8)
Puente Hills (Coyote Hills)	7.26	7.5 (12.0)
San Andreas (Mojave)	8.04	22.3 (35.9)
Richfield	6.25	8.7 (14.1)
Whittier alt 2	7.38	9.8 (15.7)
Raymond	7.14	8.3 (13.3)
Chino alt 2	6.80	8.5 (13.6)

Based on the USGS Design Maps Summary Report, using the American Society of Civil Engineers (ASCE 7-16) standard, the design peak ground acceleration (PGA_M) for the eastern project site is 0.771g. Based on the USGS Unified Hazard Tool, the project site seismicity for the 2% chance of exceedance in 50 years (return period of 2475 years) hazard is defined by a mean magnitude of 6.97.

Based on the USGS Design Maps Summary Report, using the American Society of Civil Engineers (ASCE 7-16) standard, the design peak ground acceleration (PGA_M) for the western project site is 0.77g. Based on the USGS Unified Hazard Tool, the project site seismicity for the 2% chance of exceedance in 50 years (return period of 2475 years) hazard is defined by a mean magnitude of 6.94.

The site is not located within an Alquist-Priolo Earthquake Fault Zone based on our review of the State Fault Hazard Maps.[2]

Liquefaction

Liquefaction is a mode of ground failure that results from the generation of high pore water pressures during earthquake ground shaking, causing loss of shear strength. Liquefaction is typically a hazard where loose sandy soils exist below groundwater. The California Geological Survey (CGS) has designated certain areas as potential liquefaction hazard zones. These are areas considered at a risk of liquefaction-related ground failure during a seismic event, based upon mapped surficial deposits and the presence of a relatively shallow water table.

The project site has not been mapped by CGS as being located within a liquefaction hazard zone. Groundwater was not encountered in our exploratory borings, and depth to groundwater has historically been greater than 200 feet. Based upon the depth to groundwater and soil properties encountered, we consider the risk of liquefaction settlement to be low.

Corrosivity

The results of laboratory sulfides, soluble sulfate, chlorides, electrical resistivity, redox potential, total salts, and pH testing are presented in our appendix within the **Exploration Results** section. The values may be used to estimate potential corrosive characteristics of the on-site soils with respect to contact with the various underground materials which will be used for project construction.

Results of soluble sulfate testing indicate the sample of the on-site soils tested possessed negligible sulfate concentrations when classified in accordance with Table 19.3.1.1 of the ACI Design Manual. Concrete should be designed in accordance with the exposure class S0 provisions of the ACI Design Manual, Section 318, Chapter 19.

For protection against corrosion to buried metals, Terracon recommends that an experienced corrosion engineer be consulted to evaluate the need for further measures and to design a suitable corrosion protection system for underground metal structures or components. If corrosion of buried metal is critical, it should be protected using a non-

[2] California Geological Survey. https://maps.conservation.ca.gov/cgs/informationwarehouse.

corrosive backfill, wrapping, coating, sacrificial anodes, or a combination of these methods, as designed by a qualified corrosion engineer.

Electrical Resistivity Testing

Terracon performed field measurements of soil electrical resistivity for the support of grounding design. Soil resistivity data was obtained from two test arrays at two locations in the proposed project site. The approximate locations of the tests are shown in the **Exploration Plan**. The testing was performed in general accordance with Wenner Array (4-pin) method per ASTM G57. This method was performed in with IEEE Standard 81, IEEE Guide for Measuring Earth Resistivity, Ground Impedance and Earth Surface Potentials of a Ground System. The test in the proposed locations included perpendicular arrays, North-South and East-West, with "a" spacings 2, 4, 6, 8, 12, 20, 30, 50, and 70 feet. The North-South spacings reached a maximum length of 70 feet while the East-West spacings reached a maximum length of 20 and 70 feet, for the substation and BESS tests, respectively. Spacings up to 80 feet were proposed for the substation and BESS areas. However, these spacings were omitted due to site constraints including the site's length and allowable access area. The "a" spacing is generally considered to be the depth of influence of the test. The electrical resistivity test results are presented in **Exploration Results**.

Thermal Resistivity Testing

Terracon subcontracted Geotherm USA to perform laboratory thermal resistivity testing. Testing was conducted on two (2) bulk samples at the project site from a depth of 1 to 5 feet bgs within the proposed BESS and substation area each. The tests were conducted on soil samples remolded to 90% (as determined by ASTM D1557) of the material's maximum dry density for a total of two tests. Dry out curves targeted the higher of either the in-situ moisture content of the optimum moisture content as determined by ASTM D1557, totally dry condition, and two intermediate points.

In accordance with our scope of work, bulk samples were shipped to Geotherm to perform thermal resistivity testing. The results of testing have not been completed at the time of preparation of this report and will be provided in the final report.

Stormwater Management

Two shallow in-situ infiltration tests (falling head borehole permeability) were performed at approximate depths of 5 and 10 feet bgs within boreholes drilled with an 8-inch diameter auger. The objective of the testing is to provide infiltration rates of in situ soils for designing the proposed infiltration system. A 2-inch thick, ¾-inch gravel layer was placed in the bottom of each boring after the borings were drilled to investigate the soil

profile. A three-inch diameter perforated pipe was installed on top of the gravel layer and gravel was used to backfill between the perforated pipes and the boring sidewall. The borings were then filled with water for a pre-soak period.

At the beginning of each test, the pipes were refilled with water and readings were taken at periodic time intervals as the water level dropped. The soil at the percolation test locations was classified in the field using a visual/manual procedure. The infiltration velocity is presented as the infiltration rate and is summarized in the following table. The infiltration rates provided do not include safety factors.

Test Location	Boring Depth (ft.)[1]	Test Depth Range (ft.)[1]	Soil Type	Percolation Rate Average (in./hr.)	Infiltration Rate Average (in./hr.)[2]
P-1	5	0 to 5	SM	88.0	8.4
P-2	10	5 to 10	SP-SM	96.0	9.6
P-3	5	0 to 5	SM	84.0	7.8
P-4	5	0 to 5	SM	42.3	3.4
P-5	10	5 to 10	ML	43.3	3.3

1. Below existing ground surface.
2. If proposed infiltration system will mainly rely on vertical downward seepage, the correlated infiltration rates should be used. Correlation was based on the County of Los Angeles method.

The subsurface materials encountered in our borings are characterized by clayey soils within the upper 5 to 10 feet, underlain by interbedded layers of silty and clayey sand with lower fines content. It is our opinion that that the infiltration test conducted at boring P-2 was draining into these highly permeable soils with low fine grained soil content, accounting for the higher measured infiltration rate. If the proposed infiltration system will be designed using these higher rates, it should be accounted for in the system's designed depth to reach these highly permeable soils.

The field test results are not intended to be design rates. They represent the result of our tests, at the depths and locations indicated, as described above. The design rate should be determined by the designer by applying an appropriate factor of safety. Based on the County of Los Angeles Department of Public Works GS200.1 document, the following reduction factors are recommended:

LA County Reduction Factor	Value
RF_t	2
RF_v	1
RF_s	2[1]
RF, Total Reduction Factor $RF=RF_t + RF_v + RF_s$	5

1. This factor 1 may be used if stormwater will be clear and filtered of silts and sediments prior to infiltration. We recommend the designer confirm this Reduction Factor

Infiltration rates can be affected by silt buildup, debris, degree of soil saturation, site variability and other factors. The rate obtained at specific location and depth is representative of the location and depth tested and may not be representative of the entire site. Application of an appropriate safety factor is prudent to account for subsoil inconsistencies, possible compaction related to site grading, and potential silting of the percolating soils, depending on the application.

With time, the bottoms of infiltration systems tend to plug with organics, sediments, and other debris. Long term maintenance will likely be required to remove these deleterious materials to help reduce decreases in actual percolation rates.

The design engineer should also check with the local agency for the limitation of the infiltration rate allowed in the design. If the maximum allowable design infiltration rate is lower than the above recommended rate, the maximum allowable design infiltration rate should be used. The designer of the basins should also consider other possible site variability in the design.

The percolation tests were performed with clear water, whereas the storm water will likely not be clear, but may contain organics, fines, and grease/oil. The presence of these deleterious materials will tend to decrease the rate that water percolates from the infiltration systems. Design of the storm water infiltration systems should account for the presence of these materials and should incorporate structures/devices to remove these deleterious materials.

Based on the soils encountered in our borings, we expect the percolation rates of the soils could be different than measured in the field due to variations in fines and gravel content. The design elevation and size of the proposed infiltration system should account for this expected variability in infiltration rates.

Infiltration testing should be performed after construction of the infiltration system to verify the design infiltration rates. It should be noted that siltation and vegetation growth along with other factors may affect the infiltration rates of the infiltration areas. The actual infiltration rate may vary from the values reported here. Infiltration systems should be located at least 10 feet from any existing or proposed foundation system.

Geotechnical Overview

The site appears suitable for the proposed construction based upon geotechnical conditions encountered in the test borings, provided that the recommendations provided in this report are implemented in the design and construction phases of this project.

We anticipate that the proposed BESS structures will be supported on short driven steel piles. Substation pads will be supported by a shallow foundation system bearing on engineered fill, or mat foundations and other appurtenant electrical equipment will be supported on drilled shaft foundations.

Based on the findings summarized in this report, it is our professional opinion that the proposed construction will not be subjected to a hazard from settlement, slippage, or landslide, provided the recommendations of our report are incorporated into the proposed construction. It is also our opinion that the proposed construction will not adversely affect the geologic stability of the site or adjacent properties provided the recommendations contained in our report are incorporated into the proposed construction.

Geotechnical engineering recommendations for foundation systems and other earth connected phases of the project are outlined below. The recommendations contained in this report are based upon the results of field and laboratory testing (presented in the **Exploration Results**), engineering analyses, and our current understanding of the proposed project. The **General Comments** section provides an understanding of the report limitations.

Earthwork

The following presents recommendations for site preparation, excavation, subgrade preparation, and placement of engineered fills on the project. The recommendations presented for the design and construction of foundations are contingent upon following the recommendations outlined in this section.

Earthwork on the project should be observed and evaluated by Terracon. The evaluation of earthwork should include observation and testing of engineered fill, subgrade

preparation, foundation of bearing soils, and other geotechnical conditions exposed during construction of the project.

An on-site, pre-job meeting with the owner, the contractor and the Geotechnical Engineer should occur prior to all grading-related operations. Observation, testing, documentation, and reporting of the grading operation should be performed by the Geotechnical Engineer of Record. A final compaction report should be issued by the Geotechnical Engineer of Record at the completion of the grading operation. Interim reports may be issued according to project requirements. Operations undertaken at the site without the Geotechnical Engineer present may result in exclusions of affected areas from compaction reports for the project.

Grading of the subject site should be performed, at a minimum, in accordance with these recommendations and with applicable portions of the current version of CBC. The following recommendations are presented for your assistance in establishing proper grading criteria.

Site Preparation

Prior to placing fill, existing pavement, debris, and other deleterious materials should be removed from proposed foundation and roadway areas. Exposed surfaces within these areas should be free of mounds and depressions which could prevent uniform compaction. The site should be initially graded to create a relatively level surface to receive fill and provide for a relatively uniform thickness of fill beneath proposed structures.

Demolition of the existing buildings should include complete removal of all foundation systems and remaining underground utilities within the proposed construction area. This should include removal of any loose backfill found adjacent to existing foundations. All materials derived from the demolition of existing structures and pavements should be removed from the site and not be allowed for use as on-site fill, unless processed in accordance with the fill requirements included in this report.

In the event the contractor desires to crush on-site pavements and concrete and use these materials as engineered fill, the crushed materials should be evaluated and tested for compliance with the requirements and specifications of the State of California Department of Transportation, or other approved local governing specifications.

Although no evidence of fills or underground facilities such as septic tanks, cesspools, or basements was observed during the site reconnaissance, such features could be encountered during construction. If unexpected fills, utilities, or underground facilities are encountered, such features should be removed, and the excavation thoroughly cleaned prior to backfill placement and/or construction.

Subgrade Preparation

Due to the anticipated disturbance of near surface soils during the demolition of existing structures and grading, shallow foundations bearing on engineered fill are recommended for support of the proposed BESS/substation equipment pads.

Engineered fill should extend to a minimum depth of 2 feet below the bottom of foundations, to the depth of disturbed zone associated with demolition of the existing building, or 4 feet below existing grades, whichever is greater. Grading for the proposed BESS/substation should incorporate the limits of the overexcavation plus a lateral distance of 2 feet beyond the outside edge of perimeter footings. Beyond site preparation and removal of disturbed soils associated with the demolition of the existing building, overexcavation and replacement is not required for support of drilled shaft foundations or driven piles.

Subgrade soils beneath proposed exterior slabs and gravel access roads should be scarified to a minimum depth of 10 inches, moisture conditioned, and compacted. The moisture content and compaction of subgrade soils should be maintained until slab or pavement construction.

All exposed areas which will receive fill, once properly cleared and benched where necessary, should be scarified to a minimum depth of 10 inches, moisture conditioned as necessary, and compacted per the compaction requirements in this report. Compacted structural fill soils should then be placed to the proposed design grade and the moisture content and compaction of subgrade soils should be maintained until foundation or pavement construction.

Based upon the subsurface conditions determined from the geotechnical exploration, subgrade soils exposed during construction are anticipated to be relatively workable; however, the workability of the subgrade may be affected by precipitation, repetitive construction traffic or other factors. If unworkable conditions develop, workability may be improved by scarifying and drying.

Excavation

We anticipate that excavations for the proposed construction can be accomplished with conventional earthmoving equipment.

The bottom of excavations should be thoroughly cleaned of loose soils and disturbed materials prior to backfill placement and/or construction.

If new foundations are constructed near existing foundations, there is a risk that the bearing material could become undermined and/or overstressed due to overlapping stresses. Provisions should be made during construction to prevent undermining or disturbing the soils supporting the existing foundations. Excavations should not extend below an imaginary 1H:1V inclined plane projecting below the bottom edge of any adjacent existing foundations as shown in the figure to the right.

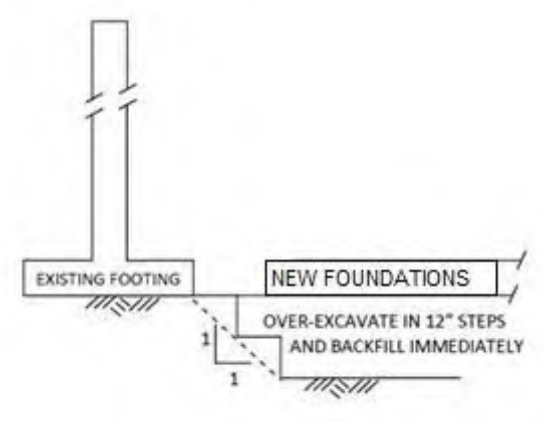

Maintaining a sufficient clear distance between new and existing foundations will reduce the potential for increased bearing stresses and additional foundation settlement. Connections between the existing building and the new addition should allow for some differential movement. Individual contractors are responsible for designing and constructing stable, temporary excavations. Excavations should be sloped or shored in the interest of safety following local, and federal regulations, including current OSHA excavation and trench safety standards.

Onsite soils consist of cohesionless sandy soils. Such soils have the tendency to cave and slough during excavations. Therefore, formwork may be needed for foundation excavations.

Fill Material and Placement

All fill materials should be inorganic soils free of vegetation, debris, and fragments larger than six inches in size. Pea gravel or other open-graded materials should not be used as fill or backfill without the prior approval of the geotechnical engineer.

Clean on-site soils (Provided they are screened for oversized particles with dimensions larger than 3 inches) or approved imported materials may be used as fill material for the following:

- general site grading
- foundation areas
- interior floor slab areas
- foundation backfill
- gravel access roads
- exterior slab areas

Imported soils for use as fill material within proposed structure areas should conform to low volume change materials as indicated in the following specifications:

Gradation	Percent Finer by Weight (ASTM C 136)
3"	100
No. 4 Sieve	50-100
No. 200 Sieve	40(max)

- Liquid Limit ..... 30 (max)
- Plasticity Index ..... 10 (max)
- Maximum Expansion Index* ..... 20 (max)

*ASTM D4829

The contractor shall notify the Geotechnical Engineer of import sources sufficiently ahead of their use so that the sources can be observed and approved as to the physical characteristic of the import material. For all import material, the contractor shall also submit current verified reports from a recognized analytical laboratory indicating that the import has a "not applicable" (Class S0) potential for sulfate attack based upon current ACI criteria and is "mildly corrosive" to ferrous metal and copper. The reports shall be accompanied by a written statement from the contractor that the laboratory test results are representative of all import material that will be brought to the job.

Engineered fill should be placed and compacted in horizontal lifts, using equipment and procedures that will produce recommended moisture contents and densities throughout the lift. Fill lifts should not exceed 10 inches loose thickness.

Compaction Requirements

Recommended compaction and moisture content criteria for engineered fill materials are as follows:

Material Type and Location	Per the Modified Proctor Test (ASTM D 1557)		
	Minimum Compaction Requirement	Range of Moisture Contents for Compaction Above Optimum	
		Minimum	Maximum
Approved on-site or imported fill soils:			
Beneath shallow foundations:	90%	0%	+4%
Beneath gravel access roads:	95%	0%	+4%

Material Type and Location	Per the Modified Proctor Test (ASTM D 1557)		
	Minimum Compaction Requirement	Range of Moisture Contents for Compaction Above Optimum	
		Minimum	Maximum
Utility trenches[1]:	95%	0%	+4%
Exterior Slabs:	90%	0%	+4%
Miscellaneous backfill:	90%	0%	+4%

1. Upper 12 inches should be compacted to 95% within pavement and structural areas. Low-volume change imported soils should be used in lightly loaded equipment areas.

Utility Trench Backfill

We anticipate that the on-site soils will provide suitable support for underground utilities and piping that may be installed. Any soft and/or unsuitable material encountered at the bottom of excavations should be removed and be replaced with an adequate bedding material.

Trench excavation should not be conducted below a downward 1:1 projection from existing foundations without engineering review of shoring requirements and geotechnical observation during construction.

A non-expansive granular material with a sand equivalent greater than 30 should be used for bedding and shading of utilities, unless allowed or specified otherwise by the utility manufacturer.

On-site materials are considered suitable for backfill of utility and pipe trenches from 1 foot above the top of the pipe to the final ground surface, provided the material is free of organic matter and deleterious substances.

Trench backfill should be mechanically placed and compacted as discussed earlier in this report. Compaction of initial lifts should be accomplished with hand-operated tampers or other lightweight compactors. Where trenches are placed beneath footings, the backfill should satisfy the gradation and expansion index requirements of engineered fill discussed in this report. Flooding or jetting for placement and compaction of backfill is not recommended.

Grading and Drainage

All grades must provide effective drainage away from the proposed structure during and after construction and should be maintained throughout the life of the structure. Water

retained next to the structures result in soil movements greater than those discussed in this report. Greater movements can result in unacceptable differential foundation movements, cracked slabs and walls, and roof leaks.

Backfill against footings and in utility and sprinkler line trenches should be well compacted and structure of all construction debris to reduce the possibility of moisture infiltration.

We recommend a minimum horizontal setback distance of 10 feet from the perimeter of any structure and the high-water elevation of the nearest storm-water retention basin.

Roof drainage should discharge into splash blocks or extensions when the ground surface beneath such features is not protected by exterior slabs or paving. Sprinkler systems and landscaped irrigation should not be installed within 5 feet of foundation walls.

Exterior Slab Design and Construction

Exterior slabs-on-grade, exterior architectural features, and utilities founded on, or in backfill may experience some movement due to the volume change of the backfill. To reduce the potential for damage caused by movement, we recommend:

- minimizing moisture increases in the backfill;
- controlling moisture-density during placement of backfill;
- using designs which allow vertical movement between the exterior features and adjoining structural elements;
- placing effective control joints on relatively close centers.

Earthwork Construction Considerations

Upon completion of filling and grading, care should be taken to maintain the subgrade water content prior to construction of roadways. Construction traffic over the completed subgrades should be avoided to the extent practical. The site should also be graded to prevent ponding of surface water on the prepared subgrades or in excavations. Water collecting over or adjacent to construction areas should be removed. If the subgrade desiccates, saturates, or is disturbed, the affected material should be removed, or the materials should be scarified, moisture conditioned, and recompacted prior to roadway construction.

Construction site safety is the sole responsibility of the contractor who controls the means, methods, and sequencing of construction operations. Under no circumstances shall the information provided herein be interpreted to mean Terracon is assuming responsibility for construction site safety, or the contractor's activities; such responsibility shall neither be implied nor inferred.

We recommend that the earthwork portion of this project be completed during extended periods of dry weather if possible. If earthwork is completed during the wet season (typically November through April) it may be necessary to take extra precautionary measures to protect subgrade soils. Wet season earthwork operations may require additional mitigative measures beyond that which would be expected during the drier summer and fall months. This could include diversion of surface runoff around exposed soils and draining of ponded water on the site. Once subgrades are established, it may be necessary to protect the exposed subgrade soils from construction traffic.

The individual contractor(s) is responsible for designing and constructing stable, temporary excavations as required to maintain stability of both the excavation sides and bottom. Excavations should be sloped or shored in the interest of safety following local, and federal regulations, including current Occupational Safety and Health Administration (OSHA) excavation and trench safety standards.

Construction Observation and Testing

The geotechnical engineer should be retained during the construction phase of the project to observe earthwork and to perform necessary tests and observations during subgrade preparation, proof-rolling, placement and compaction of controlled compacted fills, backfilling of excavations to the completed subgrade.

The exposed subgrade and each lift of compacted fill should be tested, evaluated, and reworked, as necessary, as recommended by the Geotechnical Engineer prior to placement of additional lifts. Each lift of fill should be tested for density and water content at a frequency of at least one test for every 2,500 square feet of compacted fill in the building areas and 5,000 square feet in pavement areas. Where not specified by local ordinance, one density and water content test should be performed for every 50 linear feet of compacted utility trench backfill. This testing frequency criteria may be adjusted during construction as specified by the geotechnical engineer of record.

In areas of foundation excavations, the bearing subgrade should be evaluated by the Geotechnical Engineer. If unanticipated conditions are observed, the Geotechnical Engineer should prescribe mitigation options.

In addition to the documentation of the essential parameters necessary for construction, the continuation of the Geotechnical Engineer into the construction phase of the project provides the continuity to maintain the Geotechnical Engineer's evaluation of subsurface conditions, including assessing variations and associated design changes.

Shallow Foundations

We anticipate that the proposed BESS/substation equipment will be supported on either spread footings, mat foundation or drilled shafts.

Recommendations for foundation for the proposed structures and related structural elements are presented in the following paragraphs.

If the site has been prepared in accordance with the requirements noted in **Earthwork**, the following design parameters are applicable for shallow foundations.

Shallow Foundation Design Recommendations

Item	Description
Foundation System	Spread footings, mat foundation
Maximum Net Allowable Bearing Pressure (for a total static settlement of 1 inch)[1, 2]	3,000 psf 2 to 5 feet wide 1,500 psf up to 10 feet wide 1,000 psf up to 20 feet wide
Maximum Net Allowable Bearing Pressure (for a total static settlement of 2 inch)[1, 2]	4,000 psf 2 to 5 feet wide 6,000 psf up to 10 feet wide 3,000 psf up to 20 feet wide
Required Bearing Stratum [3]	Engineered fill extending to a minimum of 2 feet below the bottom of foundations, or 4 feet below existing grade, or the depth of undocumented fill/disturbed soils associated with demolition of the existing building, whichever is greater.
Design Modulus of Subgrade Reaction, k[3]	175 pounds per square inch per inch (psi/in) The modulus was obtained on estimates obtained from NAVFAC 7.1 design charts. This value is for a small-loaded area (1 sq.ft. or less) such as for forklift wheel loads or point loads and should be adjusted for larger loaded areas.
Modulus Correction Factor[3]	$k_s = \left(B + {}^{1}/_{2B}\right)^2$
Minimum Embedment Below Finished Grade	12 inches
Minimum Dimensions	Square footings and mats: 24 inches Strip footings: 18 inches
Estimated Total Settlement from Structural Loads	About 1 inch

Item	Description
Estimated Differential Settlement	About 1/2 of total settlement over a horizontal distance of 40 feet

1. The maximum net allowable bearing pressure is the pressure in excess of the minimum surrounding overburden pressure at the footing base elevation. An appropriate factor of safety has been applied. These bearing pressures can be increased by 1/3 for transient loads unless those loads have been factored to account for transient conditions.
2. **Maximum allowable pressure is based on both calculated bearing capacities and allowable settlements**.
3. k values should be reduced to account for dimensional effects of largely loaded areas. Where kc is the corrected or design modulus value and B is the mat width in feet.

Settlement calculations were performed utilizing Westergaard and Hough's methods[3] to estimate the static settlement for various foundations widths with allowable settlements of 1 to 2 inches.

Finished grade is defined as the lowest adjacent grade within five feet of the foundation for perimeter (or exterior) footings.

The allowable foundation bearing pressure applies to dead loads plus design live load conditions. The design bearing pressure may be increased by one-third when considering total loads that include wind or seismic conditions. The weight of foundation concrete below grade may be neglected in dead load computations.

Foundation should be reinforced as necessary to reduce the potential for distress caused by differential foundation movement. Foundation excavations should be observed by the geotechnical engineer. If the soil conditions encountered differ significantly from those presented in this report, supplemental recommendation will be required.

[3] *FHWA Geotechnical Engineering Circular No. 6 – Shallow Foundations, FHWA – SA-02-054*

Lateral Earth Pressures

Design Parameters

For engineered fill comprised of on-site soils or imported low volume change materials above any free water surface, recommended equivalent fluid pressure of unrestrained foundation elements are:

Item	Recommended Value
Active Case	38 psf/ft
Passive Case	400 psf/ft
At-Rest Case	58 psf/ft
Ultimate Coefficient of Sliding Friction	0.39

1. The values are based on engineered fill materials used as backfill.
2. Uniform, horizontal backfill, compacted to at least 90% of the ASTM D 1557 maximum dry density, rendering a maximum
3. Use of passive earth pressures require the sides of the excavation for the foundation to be nearly vertical and the concrete placed neat against these vertical faces or that the foundation forms be removed and compacted engineered fill be placed against the vertical foundation face
4. Can be used to compute sliding resistance where foundations are placed on suitable soil/materials. Should be neglected for foundations subject to net uplift conditions.
5. Passive pressure and sliding friction may be combined to resist sliding provided that either the passive pressure or frictional resistance (adhesion) is reduced by 50 percent.

The lateral earth pressures herein do not include any factor of safety and are not applicable for submerged soils/hydrostatic loading. Additional recommendations may be necessary if such conditions are to be included in the design.

Fill against foundation walls should be compacted to densities specified in the Earthwork section of this report. Compaction of each lift adjacent to walls should be accomplished with hand-operated tampers of other lightweight compactors.

Deep Foundations

Driven Pile Design Parameters

Proposed battery storage units can be supported on driven steel W-section foundations (assumed to be W6x9 or similar) in general accordance with the following sections.

The design capacity of a single-driven pile is a function of several factors including:

- Size and type of pile;
- Type and capacity of pile installation equipment;
- Pile integrity after installation; and
- Engineering properties of the subsurface soils.

Based on specific conditions encountered on site, the soils are generally considered drivable for pile installation. The most effective means of verifying pile drivability and capacities for either tension or lateral loads is through pile load tests. Pile foundation design parameters have been based upon correlated capacities utilizing soil strength criteria determined from the soil borings and laboratory testing.

The tables below neglect a depth of 1 foot for axial and lateral resistance. This neglect is estimated based on our experience and accounts for depth of scour and/or disturbance from utilities near the piles. Depth of neglect should be verified and adjusted by the design engineer based on the scour analysis. Allowable capacities were based on a minimum factor-of-safety (FOS) of 2.0 for skin friction and 3.0 for end bearing.

Stratigraphy[1]		γ′ (pcf)	Allowable Compression Unit Skin friction (psf)[1]	Allowable Bearing Pressure (psf)[2]
Layer	Depth Below Finished Grade (feet)			
1	1	105	45	2,800
	5			
2	5	105	115	3,500
	10			
3	10	110	220	10,800
	20			

1. Allowable uplift capacity is on the order of 60% of the compression capacity values in the table. The values provided should be multiplied by the box perimeter of the pile times the depth. The box perimeter is considered two times the width of the flange plus two times the depth of the web.
2. The values provided should be multiplied by the box area of the pile and be used for compression resistance only.

Recommended soil parameters for lateral load analysis of driven pile foundations have been developed for use in LPILE computer programs. Engineering properties have been estimated as outlined below:

Description	Top Depth Bottom Depth	Effective Unit Weight (pcf)	L-PILE/ GROUP Soil Type	ϕ (°)
Stratum 1	1	105	Sand	29
	10			

Description	Top Depth Bottom Depth	Effective Unit Weight (pcf)	L-PILE/ GROUP Soil Type	ϕ (°)
Stratum 2	10 20	110	Sand	35

Driven Piles Construction Considerations

Based on the field exploration and laboratory testing, it is our opinion that the soils on the site are suitable for pile installation into native soils.

A geotechnical engineer should be engaged to make periodic observations of pile driving operations during construction. Each pile should be observed and checked for buckling, crimping and alignment in addition to recording penetration resistance, depth of embedment, and general pile driving operations.

As part of the overall quality control program, the time rate of installation (seconds per foot of embedment) should be recorded during production post driving. As a direct extension of the design process, additional "proof" testing should be performed on a representative number of production posts that do not meet the minimum installation rate criteria outlined in this report.

Drilled Shaft Design Recommendations

Proposed substation structures may be supported on drilled shafts. Total required embedment of the drilled shaft should be determined by the structural engineer based on structural loading and parameters provided in this report.

Drilled Shaft Axial Loading

Allowable skin friction and total capacity charts are attached to our **Supporting Information** section at the end of this report. The values presented for allowable side friction and end bearing include a factor of safety of 2.5.

Drilled piers should have a minimum (center-to-center) spacing of three diameters. Closer spacing may require a reduction in axial load capacity. Axial capacity reduction can be determined by comparing the allowable axial capacity determined from the sum of individual piers in a group versus the capacity calculated using the perimeter and base of the pier group acting as a unit. The lesser of the two capacities should be used in design.

The allowable uplift capacities should only be based on 60% of the side friction of the shaft; however, the weight of the foundation should be added to these values to obtain the actual allowable uplift capacities for drilled shafts. Tensile reinforcement should extend to the bottom of shafts subjected to uplift loading.

Drilled Shaft Lateral Loading

Based on our review of the subsurface conditions in the area of the BESS/substation, our laboratory testing, and the Standard Penetration Test (SPT) results, engineering properties have been estimated for the soils conditions as shown in the following table. Due to potential for disturbance within the upper 2 feet should be neglected.

Recommended geotechnical parameters for lateral load analyses by others of drilled shaft foundations have been developed for use in the LPILE computer program. The following table summarizes input values for use in LPILE analyses. LPILE estimated values of k_h and $\varepsilon 50$ may be used. Since deflection or a service limit criterion will most likely control lateral capacity design, no safety/resistance factor is included with the parameters.

Stratigraphy[1]		L-Pile Soil Model	ϕ[2]	Cohesion (psf)	γ' (pcf)[2]
Layer	Depth Below Finished Grade (feet)				
1	2	Sand	29	--	105
	10				
2	10	Sand	35	--	110
	20				
3	20	Stiff Clay w/o Water	--	2,000	110
	30				
4	30	Sand	42	--	115
	40				
5	40	Sand	32	--	115
	50				

1. See Subsurface Profile in **Geotechnical Characterization** for more details on Stratigraphy.
2. Definition of Terms:
   ϕ: Internal friction angle

Stratigraphy[1]		L-Pile Soil Model	ϕ[2]	Cohesion (psf)	γ′ (pcf)[2]
Layer	Depth Below Finished Grade (feet)				

γ′: Effective unit weight

The load capacities provided herein are based on the stresses induced in the supporting soil strata. The structural capacity of the shafts/piles should be checked to assure they can safely accommodate the combined stresses induced by axial and lateral forces. Lateral deflections of shafts/piles should be evaluated using an appropriate analysis method, and will depend upon the pile's diameter, length, configuration, stiffness and "fixed head" or "free head" condition. We can provide additional analyses and estimates of lateral deflections for specific loading conditions upon request. The load-carrying capacity of shafts/piles may be increased by increasing the diameter and/or length.

When piers are used in groups, the lateral capacities of the piers in the second, third, and subsequent rows of the group should be reduced as compared to the capacity of a single, independent pier. Guidance for applying p-multiplier factors to the p values in the p-y curves for each row of pier foundations within a pier group are as follows:

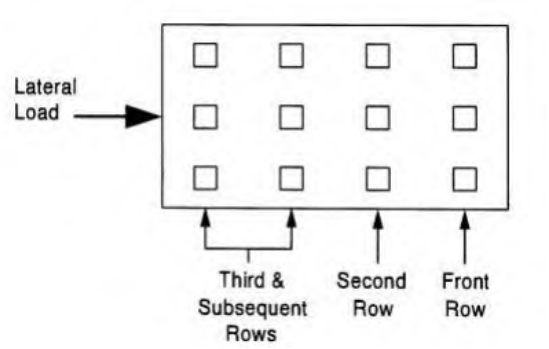

1. Front row: Pm = 0.8
2. Second row: Pm = 0.4
3. Third and subsequent row: Pm= 0.3

For the case of a single row of piers supporting a laterally loaded grade beam, group action for lateral resistance of piers would need to be considered when spacing is less than five pier diameters (measured center-to-center). However, spacing closer than 3D (where D is the diameter of the pier) is not recommended due to the potential for the installation of a new pier disturbing an adjacent installed pier, likely resulting in axial capacity reduction.

Drilled Shaft Construction Considerations

Drilling to design depths should be possible with conventional single flight power augers. For drilled shaft depths above the depth of groundwater, temporary steel casing will likely be required to properly drill and clean shafts prior to concrete placement. Drilled pier bearing surfaces must be thoroughly cleaned and all loose materials removed from the bottom of the pier excavation prior to concrete placement.

We do not anticipate drilled shafts to extend below the depth of groundwater. However, if foundation concrete cannot be placed in dry conditions, a tremie should be used for concrete placement.

Drilled shaft foundation concrete should be placed immediately after completion of drilling and cleaning. Due to potential sloughing and raveling, foundation concrete quantities may exceed calculated geometric volumes.

In the event drilled hole walls slough during drilling, temporary steel casing may be required to properly drilled shafts prior to concrete placement. We recommend the use of slurry drilling methods with polymers method to keep the solids in suspension during the drilling. Drilled shaft foundation concrete should be placed within 6 inches of the shaft base of the slurry-filled excavation immediately after completion of drilling and cleaning. The tremie should remain inserted several feet into the fresh concrete as it displaces the slurry upward and until placement is complete. The slurry should have a sand content no greater than 1% at the time concrete placement commences. The maximum unit weight of the slurry should be established in consultation with Terracon.

If casing is used for drilled shaft construction, it should be withdrawn in a slow continuous manner maintaining a sufficient head of concrete to prevent infiltration of water or the creation of voids in shaft concrete. Shaft concrete should have a relatively high fluidity when placed in cased shaft holes or through a tremie. Shaft concrete with slump in the range of 6 to 8 inches is recommended.

Foundation concrete should be placed immediately after completion of drilling and cleaning. Closely spaced shafts should be drilled and filled alternatively, allowing the concrete to set at least eight hours before drilling the adjacent shaft. All excavations should be filled with concrete as soon after drilling as possible. In no event should shaft holes be left open overnight.

Formation of mushrooms or enlargements at the tops of shafts should be avoided during shaft drilling. If mushrooms develop at the tops of the shafts during drilling, sono-tubes should be placed at the shaft tops to help isolate the shafts.

Free-fall concrete placement in drilled piers will only be acceptable if provisions are taken to avoid striking the concrete on the sides of the hole or reinforcing steel. The use

of a bottom-dump hopper, or an "elephant's trunk" discharging near the bottom of the hole where concrete segregation will be minimized, is recommended.

We recommend that all drilled shaft installations be observed on a full-time basis by an experienced geotechnical engineer in order to evaluate that the soils encountered are consistent with the recommended design parameters. If the subsurface soil conditions encountered differ significantly from those presented in this report, supplemental recommendations will be required. The Geotechnical Engineer should observe the installation of drilled piers to verify the soil conditions and the diameter and depth of piers. Drilled piers should be constructed true and plumb.

Drilled pier end bearing surfaces must be thoroughly cleaned prior to concrete placement. A representative of the Geotechnical Engineer should inspect the bearing surface and foundation pier configuration. If the subsurface soil conditions encountered differ significantly from those presented in this report, supplemental recommendations will be required.

The contractor should check for gas and/or oxygen deficiency before any workers enter the excavation for observation and manual cleanup. All necessary monitoring and safety precautions as required by OSHA, State or local codes should be strictly enforced.

Gravel-Surfaced Drives and Parking

Subgrade Preparation

On most project sites, the site grading is accomplished relatively early in the construction phase. Fills are typically placed and compacted in a uniform manner. However, as construction proceeds, the subgrade may be disturbed due to utility excavations, construction traffic, desiccation, or rainfall/snow melt. As a result, the aggregate-surfaced roadway or parking area subgrade may not be suitable for construction traffic and corrective action will be required. The subgrade should be carefully evaluated at the time of construction for signs of disturbance or instability. We recommend the subgrade be thoroughly proofrolled with a loaded tandem-axle dump truck prior to final grading. The top 10 inches of the exposed subgrade should be scarified, moisture conditioned, and recompacted to at least 95 percent of the maximum dry unit weight as determined by ASTM D698 before any new fill or aggregate is placed.

Design Recommendations

Design of aggregate-surfaced roadways for the project has been based in general accordance with the "Aggregate-Surfaced Road Design Catalog" subsection of the 1993 AASHTO "Guide for the Design of Pavement Structures" and based on subsurface conditions observed at the site and laboratory test results.

The unpaved road sections for post-construction use have been developed under the following assumptions:

Aggregate Roadway Design Parameters		
Parameter	**Design Value**	**Comments**
Traffic Loading	5,000 ESALs [1]	Assumed
Design Life	30 years	Assumed
Design CBR	12	Tested value of 12
Resilient Modulus	12,500 psi (all-weather)	Based on CBR of 12
Aggregate Base Elastic Modulus	36,000 psi	Assumed
Allowable Rut Depth	2.0 inches	Assumed
Design Serviceability Loss	2.5	Assumed
Vehicle Tire Pressure	80 psi	Assumed

1. ESAL = 18 kips Equivalent Single Axle Load

As a minimum, we recommend the following options for unpaved access roads:

Typical Unpaved Road Section – Post Construction Traffic	
Base Course Thickness (inches)	**Traffic (ESALs)**
5[1, 2]	5,000

1. Minimum section thickness is anticipated to support fire trucks and pick-up trucks associated with on-going maintenance. Trucks containing heavy equipment may require localized repairs.
2. Base materials shall consist of Class II Base meeting requirements of the Caltrans Standard Specifications.

Quality roadway surfacing materials should consist of a blend of gravel, sand, and fines (clay and silt). We believe the maximum size particle should not exceed 1 inch in diameter and the gravel should be crushed with angular edges (not rounded). The blend

of materials should be selected to allow for easy compaction resulting in a firm, low permeable surface promoting surface drainage off the roadway surface. Materials meeting California Department of Transportation (CalTrans) Class II specifications can be used for aggregate surfacing material. Aggregate surfacing material should be placed in lifts not exceeding 6 inches and compacted to a minimum of 95 percent of the maximum dry unit weight as determined by ASTM D1557.

A quality roadway surfacing material should also contain approximately 10 to 25 percent fines (silt and clay-sized particles passing the No. 200 sieve). The fines should exhibit low to moderate plasticity (plastic index less than 15) and will act as a binder to help reduce risk for wash boarding. If the fines content of a roadway surfacing material is comprised mostly of silt, the fines will be non-plastic and the surfacing materials will not have the benefit of the binder or cohesive aspects.

In order to reduce dust, reclaimed asphalt pavement (RAP) may be used as the upper 2 to 4 inches of the aggregate-surfacing. The RAP should be graded to the specified limits for CalTrans Class II aggregate base course but modified to contain 10 to 25 percent fines and properly compacted. Periodic spraying (1 to 2 times a year following maintenance grading) of the surface with magnesium chloride or other dust suppressant may also be considered to reduce dust and wash boarding.

Aggregate-surfaced roadways performance is affected by its surroundings. In addition to providing preventive maintenance, the civil engineer should consider the following recommendations in the design and layout of aggregate-surfaced roadways:

- Site grades should slope a minimum of 10 percent away from the roadways;
- The subgrade and the aggregate-surfaced roadways have a minimum 10 percent slope to promote proper surface drainage;
- Consider appropriate edge drainage; and
- Install pavement drainage in surrounding areas anticipated for frequent wetting.

Maintenance

Periodic maintenance extends the service life of the aggregate-surfaced roadways and parking areas and should include re-grading and replacement of aggregate base course in any deteriorated areas. Thicker aggregate base course sections could be used to reduce the required maintenance and extend the service life of the aggregate-surfaced roadways. Design alternatives which could reduce the risk of subgrade saturation and improve long-term performance include installing surface drains next to any areas where surface water could pond. Properly designed and constructed subsurface drainage will reduce the time subgrade soils are saturated and can also improve subgrade strength and performance

Regardless of the design, un-surfaced roadways will display varying levels of wear and deterioration. We recommend an implementation of a site inspection program at a frequency

of at least once per year to verify the adequacy of the roadways. Preventative measures should be applied as needed for erosion control and re-grading. An initial site inspection should be completed approximately three months following construction.

Preventative maintenance should be planned and provided for through an on-going management program to enhance future roadway performance. Preventative maintenance activities are intended to slow the rate of deterioration, and to preserve the roadway investment.

Surfacing materials should not be placed when the surface is wet. Surface drainage should be provided away from the edge of roadways to reduce lateral moisture transmission into the subgrade.

If rut depths become excessive as construction work progresses, re-grading and re-compaction should be performed as necessary. Care should be taken to reduce or eliminate trafficking of the unpaved access road when the subgrade is wet as this will result in accelerated rutting conditions. Scarification, moisture treatment as necessary, and re-compaction of the roadways will likely be necessary as the roadways deteriorate.

General Comments

Our analysis and opinions are based upon our understanding of the project, the geotechnical conditions in the area, and the data obtained from our site exploration. Variations will occur between exploration point locations or due to the modifying effects of construction or weather. The nature and extent of such variations may not become evident until during or after construction. Terracon should be retained as the Geotechnical Engineer, where noted in this report, to provide observation and testing services during pertinent construction phases. If variations appear, we can provide further evaluation and supplemental recommendations. If variations are noted in the absence of our observation and testing services on-site, we should be immediately notified so that we can provide evaluation and supplemental recommendations.

Our Scope of Services does not include either specifically or by implication any environmental or biological (e.g., mold, fungi, bacteria) assessment of the site or identification or prevention of pollutants, hazardous materials, or conditions. If the owner is concerned about the potential for such contamination or pollution, other studies should be undertaken.

Our services and any correspondence are intended for the sole benefit and exclusive use of our client for specific application to the project discussed and are accomplished in accordance with generally accepted geotechnical engineering practices with no third-

party beneficiaries intended. Any third-party access to services or correspondence is solely for information purposes to support the services provided by Terracon to our client. Reliance upon the services and any work product is limited to our client and is not intended for third parties. Any use or reliance of the provided information by third parties is done solely at their own risk. No warranties, either express or implied, are intended or made.

Site characteristics as provided are for design purposes and not to estimate excavation cost. Any use of our report in that regard is done at the sole risk of the excavating cost estimator as there may be variations on the site that are not apparent in the data that could significantly effect excavation cost. Any parties charged with estimating excavation costs should seek their own site characterization for specific purposes to obtain the specific level of detail necessary for costing. Site safety and cost estimating including excavation support and dewatering requirements/design are the responsibility of others. Construction and site development have the potential to affect adjacent properties. Such impacts can include damages due to vibration, modification of groundwater/surface water flow during construction, foundation movement due to undermining or subsidence from excavation, as well as noise or air quality concerns. Evaluation of these items on nearby properties are commonly associated with contractor means and methods and are not addressed in this report. The owner and contractor should consider a preconstruction/precondition survey of surrounding development. If changes in the nature, design, or location of the project are planned, our conclusions and recommendations shall not be considered valid unless we review the changes and either verify or modify our conclusions in writing.

Figures

Contents:

GeoModel

Covina BESS and substation
530 & 680 E Edna Place | Covina, CA
Terracon Project No. LA245153

Terracon
145 W Walnut St
Gardena, CA

GeoModel

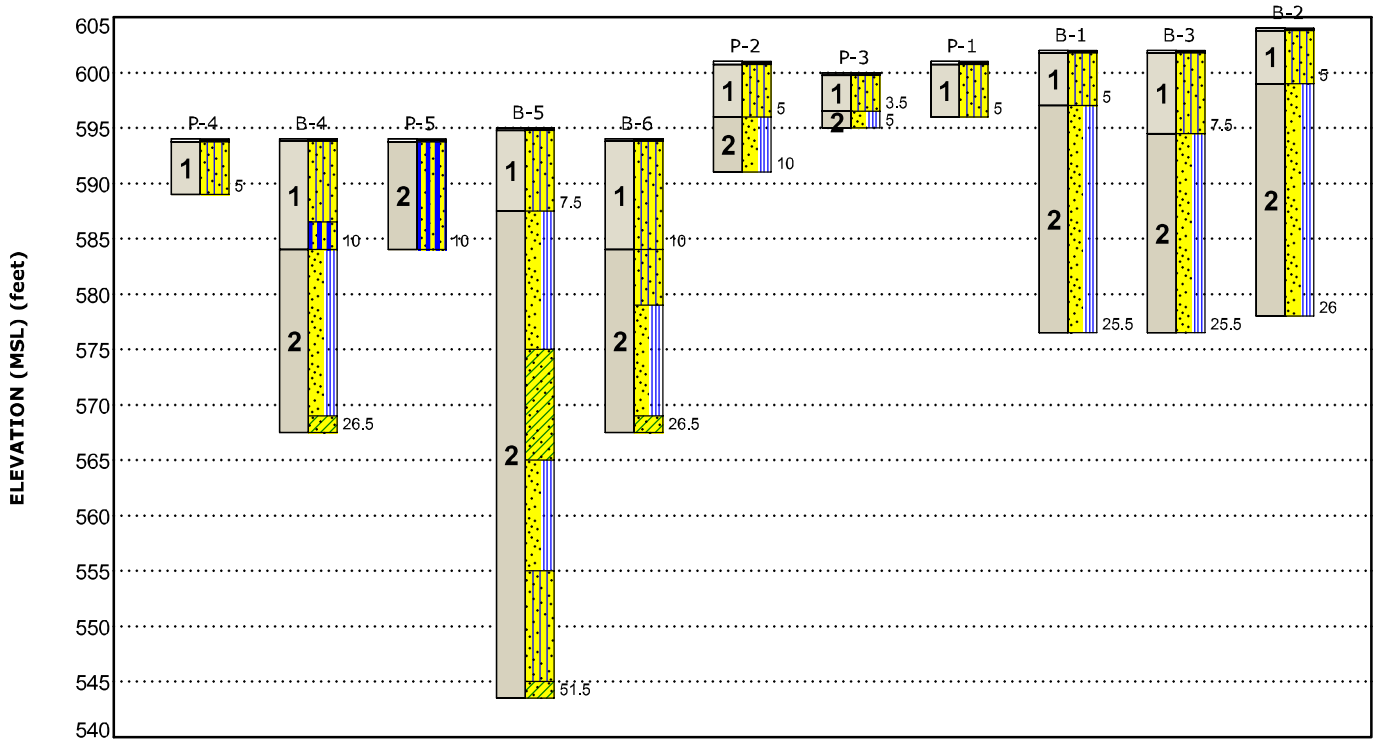

This is not a cross section. This is intended to display the Geotechnical Model only. See individual logs for more detailed conditions.

Model Layer	Layer Name	General Description
1	Upper Soils	Low bearing capacity soils within the upper 10 feet consisting of very loose to loose silty sand and medium stiff sandy silt
2	Lower Soils	Competent soils consisting of medium dense to very dense sands with varying amounts of silt and gravel, and sandy silt and lean clay, stiff to very stiff.

Legend

- Asphalt
- Poorly-graded Sand with Silt
- Sandy Lean Clay
- Silty Sand
- Sandy Silt

NOTES:
Layering shown on this figure has been developed by the geotechnical engineer for purposes of modeling the subsurface conditions as required for the subsequent geotechnical engineering for this project.
Numbers adjacent to soil column indicate depth below ground surface.

Attachments

Exploration and Testing Procedures

Field Exploration

Number of Borings	Approximate Boring Depth (feet)	Location
5	26.5 or auger refusal	Proposed BESS Area
1	51.5 or auger refusal	Proposed Substation Area
5	5 to 10 feet	Infiltration Area

Boring Layout and Elevations: Terracon personnel provided the boring layout using handheld GPS equipment (estimated horizontal accuracy of about ±10 feet) and referencing existing site features. Approximate ground surface elevations were estimated using Google Earth. If elevations and a more precise boring layout are desired, we recommend borings be surveyed.

Subsurface Exploration Procedures: We advanced the borings with a truck-mounted drill rig using continuous hollow stem flight. Four samples were obtained in the upper 10 feet of each boring and at intervals of 5 feet thereafter. Test samples were collected during drilling in general accordance with the appropriate ASTM methods using Standard Penetration Testing (SPT) and sampling using either standard split-spoon or Modified California samplers. A sampling spoon was driven into the ground by a 140 pound automatic hammer falling a distance of 30 inches. The number of blows required to advance the sampling spoon the last 12 inches of a normal 18 inch penetration was recorded as the Standard Penetration Test (SPT) resistance value, also referred to as N-values. The N-values are indicated on the boring logs at the test depths. The samples were placed in appropriate containers, taken to our soil laboratory for testing, and classified by a geotechnical engineer.

For safety purposes, all borings were backfilled with auger cuttings after their completion.

We also observed the boreholes while drilling and at the completion of drilling for the presence of groundwater. Groundwater was encountered in borings B-1, B-3, B-5 and B-6.

The sampling depths, penetration distances, and other sampling information was recorded on the field boring logs. The samples were placed in appropriate containers and taken to our soil laboratory for testing and classification by a Geotechnical Engineer. Our exploration team prepared field boring logs as part of the drilling operations. These field logs included visual classifications of the materials observed during drilling and our interpretation of the subsurface conditions between samples. Final boring logs were

prepared from the field logs. The final boring logs represent the Geotechnical Engineer's interpretation of the field logs and include modifications based on observations and tests of the samples in our laboratory.

Electrical Resistivity Testing: Soil electrical resistivity data was be obtained in accordance with ASTM G57 Standard Test Method for Field Measurement of Soil Resistivity Using the Wenner Four-Electrode Method. At the test location, two near perpendicular lines was tested. Electrode "a" spacings are summarized in the following table. Electrode spacing was adjusted to conform to site conditions.

No. of Test Locations	Electrode "a" Spacing (feet) [1]	Planned Location
2	2, 4, 6, 8, 12, 20, 30, 50, 70	Proposed BESS and Substation Areas

Laboratory Testing

The project engineer reviewed the field data and assigned laboratory tests. The laboratory testing program included the following types of tests:

- Moisture Content
- Dry Unit Weight
- Atterberg Limits
- Compaction
- Swell Consolidation Test
- Direct Shear
- Corrosivity
- Thermal Resistivity

The laboratory testing program often included examination of soil samples by an engineer. Based on the results of our field and laboratory programs, we described and classified the soil samples in accordance with the Unified Soil Classification System.

Site Location and Exploration Plans

Contents:

Site Location Plan
Exploration Plan

Note: All attachments are one page unless noted above.

Site Location

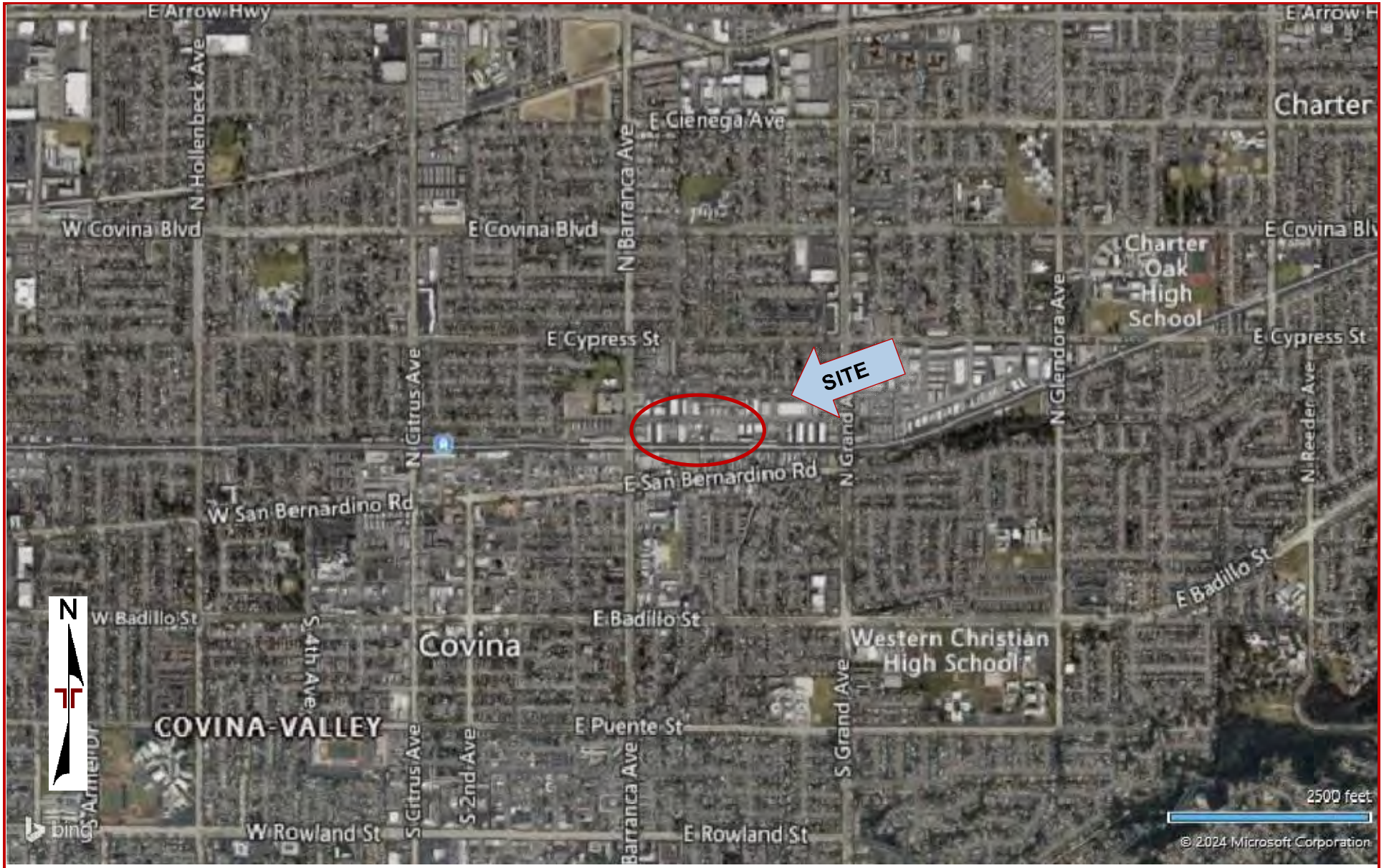

DIAGRAM IS FOR GENERAL LOCATION ONLY, AND IS NOT INTENDED FOR CONSTRUCTION PURPOSES

MAP PROVIDED BY MICROSOFT BING MAPS

Exploration Plan – Substation

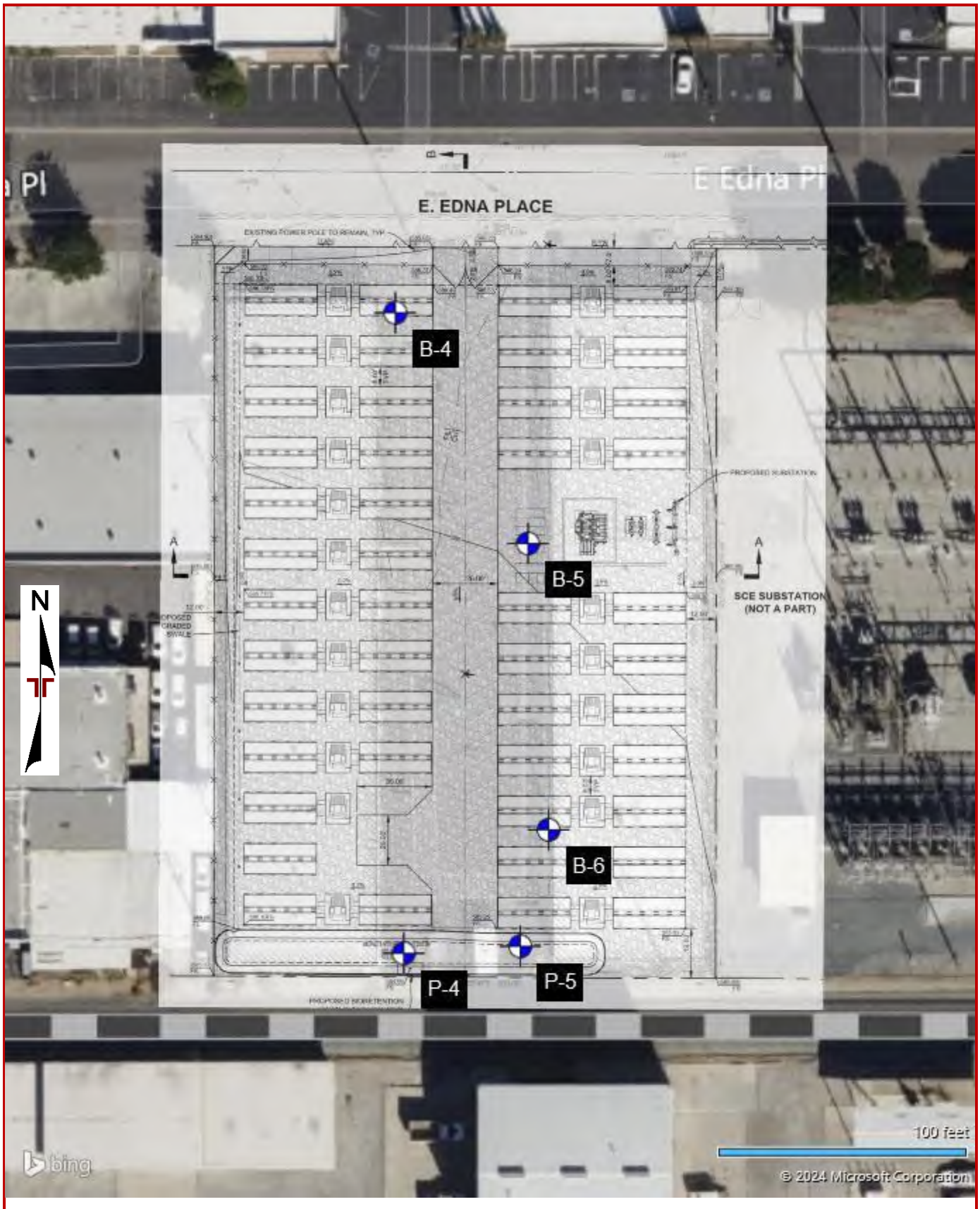

DIAGRAM IS FOR GENERAL LOCATION ONLY, AND IS NOT INTENDED FOR CONSTRUCTION PURPOSES

MAP PROVIDED BY MICROSOFT BING

Exploration Plan – BESS Area

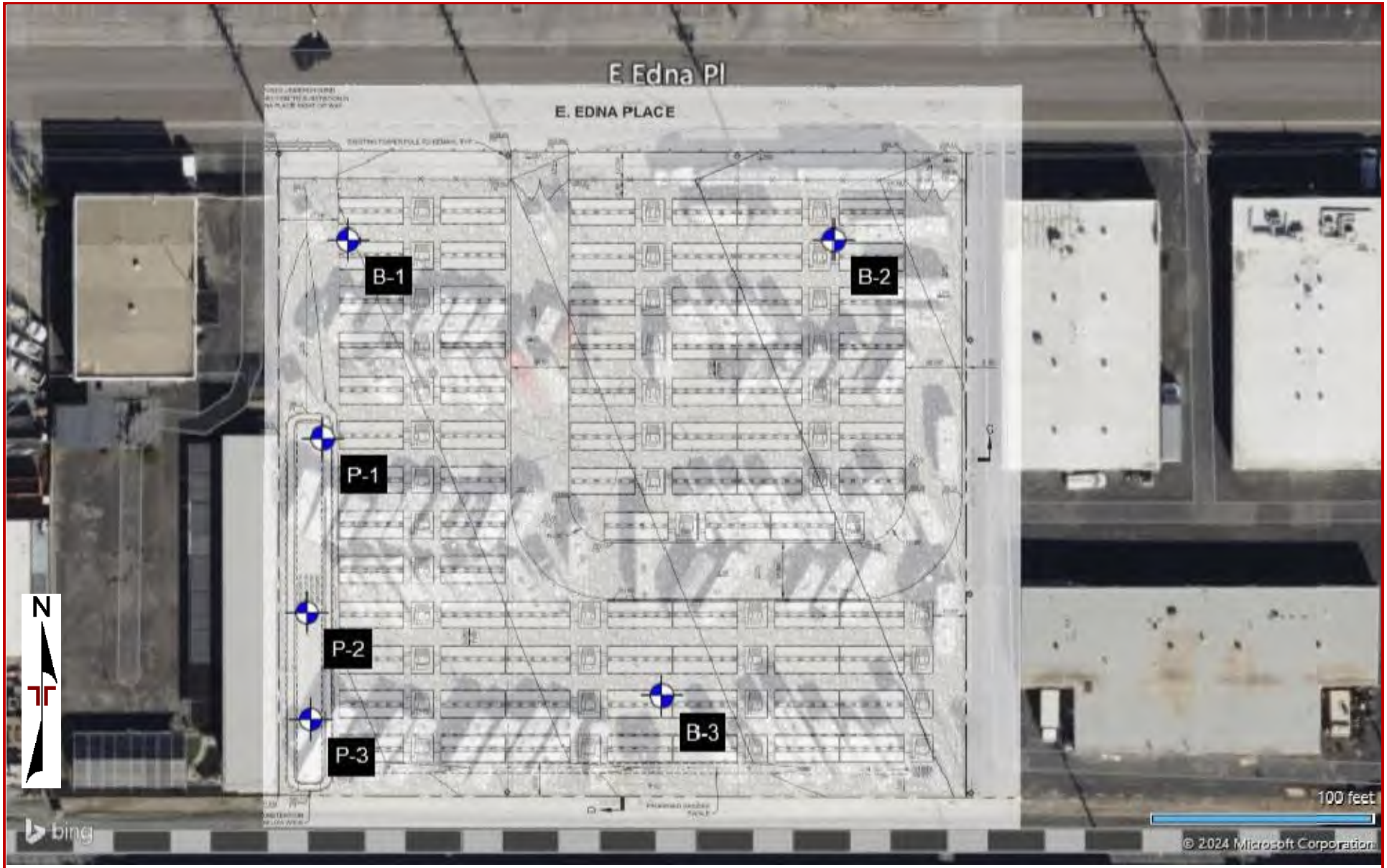

DIAGRAM IS FOR GENERAL LOCATION ONLY, AND IS NOT INTENDED FOR CONSTRUCTION PURPOSES

MAP PROVIDED BY MICROSOFT BING MAPS

Exploration and Laboratory Results

Contents:

Boring Logs (B-1 through B-6, P-1 through P-5)
Atterberg Limits
Swell Consolidation Test Graph
Compaction Graphs
Direct Shear Graphs
Electrical Resistivity Results
Corrosivity Results
California Bearing Ratio (CBR) Results

Note: All attachments are one page unless noted above.

Covina BESS and substation
530 & 680 E Edna Place | Covina, CA
Terracon Project No. LA245153

Terracon
145 W Walnut St
Gardena, CA

Boring Log No. B-1

Location: See Exploration Plan

Latitude: 34.0928° Longitude: -117.8779°

Model Layer	Depth (Ft.)	Material Description	Depth (Ft.)	Water Level Observations	Sample Type	Field Test Results	Water Content (%)	Dry Unit Weight (pcf)	Atterberg Limits LL-PL-PI	Percent Fines
	0.2	**ASPHALT**, 2.5 inches thick								
1		**SILTY SAND (SM)**, dark brown trace gravel, loose				5-6-8	3.8	100	NP	14
	5.0		5			5-6-8 N=14				
2		**POORLY GRADED SAND WITH SILT (SP-SM)**, trace gravel, tannish brown, medium dense brown				9-11-16	4.6	108		
			10			8-9-13 N=22				
		very dense	15			40-50/4"	2.4	111		
			20			36-35-35 N=70				
	25.5		25			50/5"	5.3	101		
		Boring Terminated at 25.5 Feet								

See Exploration and Testing Procedures for a description of field and laboratory procedures used and additional data (If any).

See Supporting Information for explanation of symbols and abbreviations.

Water Level Observations
Groundwater not encountered

Drill Rig
CME 75

Hammer Type
Automatic

Driller
2R

Notes

Advancement Method
Hollow Stem Auger

Abandonment Method
Boring backfilled with bentonite grout upon completion

Logged by
AC

Boring Started
09-20-2024

Boring Completed
09-20-2024

Covina BESS and substation
530 & 680 E Edna Place | Covina, CA
Terracon Project No. LA245153

Terracon
145 W Walnut St
Gardena, CA

Boring Log No. B-2

Location: See Exploration Plan

Latitude: 34.0928° Longitude: -117.8772°

Model Layer	Depth (Ft.)	Material Description	Field Test Results	Water Content (%)	Dry Unit Weight (pcf)	Atterberg Limits LL-PL-PI	Percent Fines
1	0.2	**ASPHALT**, 2.5 inches thick					
		SILTY SAND (SM), dark brown, loose	2-2-2 N=4				
	5.0						
2	5	**POORLY GRADED SAND WITH SILT (SP-SM)**, trace gravel, tannish brown, medium dense	5-12-15				
		brown	9-10-13 N=23				3
	10		18-25-28	5.2	109		
	15	dense	22-18-15 N=33				
	20	trace cobbles, very dense	50/5"	4.4	116		
	25		32-50/6"				
	26.0	***Boring Terminated at 26 Feet***					

See Exploration and Testing Procedures for a description of field and laboratory procedures used and additional data (If any).

See Supporting Information for explanation of symbols and abbreviations.

Water Level Observations
Groundwater not encountered

Drill Rig
CME 75

Hammer Type
Automatic

Driller
2R

Notes

Advancement Method
Hollow Stem Auger

Abandonment Method
Boring backfilled with bentonite grout upon completion

Logged by
AC

Boring Started
09-20-2024

Boring Completed
09-20-2024

Covina BESS and substation
530 & 680 E Edna Place | Covina, CA
Terracon Project No. LA245153

Terracon
145 W Walnut St
Gardena, CA

Boring Log No. B-3

Location: See Exploration Plan

Latitude: 34.0923° Longitude: -117.8774°

Model Layer	Depth (Ft.)	Material Description	Field Test Results	Water Content (%)	Dry Unit Weight (pcf)	Atterberg Limits LL-PL-PI	Percent Fines
	0.2	**ASPHALT**, 2.5 inches thick					
1		**SILTY SAND (SM)**, trace gravel, dark brown loose	4-4-6			NP	26
	5		2-2-4 N=6				
	7.5	**POORLY GRADED SAND WITH SILT (SP-SM)**, trace gravel, tannish brown, medium dense	16-24-27	2.6	111		
2	10	dense	12-14-20 N=34				7
	15	very dense	50/6"	3.4	105		
	20		18-23-50/6"				
	25		50/4"	5.7	99		
	25.5	***Boring Terminated at 25.5 Feet***					

See Exploration and Testing Procedures for a description of field and laboratory procedures used and additional data (If any).

See Supporting Information for explanation of symbols and abbreviations.

Water Level Observations
Groundwater not encountered

Drill Rig
CME 75

Hammer Type
Automatic

Driller
2R

Notes

Advancement Method
Hollow Stem Auger

Logged by
AC

Abandonment Method
Boring backfilled with gravel upon completion

Boring Started
09-20-2024

Boring Completed
09-20-2024

Covina BESS and substation
530 & 680 E Edna Place | Covina, CA
Terracon Project No. LA245153

Terracon
145 W Walnut St
Gardena, CA

Boring Log No. B-4

Location: See Exploration Plan

Latitude: 34.0929° Longitude: -117.8804°

Model Layer	Graphic Log	Depth (Ft.)	Material Description	Depth (Ft.)	Water Level Observations	Sample Type	Field Test Results	Water Content (%)	Dry Unit Weight (pcf)	Atterberg Limits LL-PL-PI	Percent Fines
		0.2	**ASPHALT**, 2.5 inches thick								
1			**SILTY SAND (SM)**, light brown				2-2-5 N=7			NP	31
1			trace gravel, loose	5			5-9-7	10.8	108		
1		7.5	**SANDY SILT (ML)**, brown, medium stiff				2-3-3 N=6				58
2		10.0	**POORLY GRADED SAND WITH SILT (SP-SM)**, trace gravel, tan, medium dense	10			9-16-28	1.9	107		
2			with gravel, very dense	15			15-35-43 N=78				
2			medium dense	20			26-24-21	6.5	107		
		25.0									
			SANDY LEAN CLAY (CL), brown, very stiff	25			6-7-10 N=17				
		26.5	***Boring Terminated at 26.5 Feet***								

See Exploration and Testing Procedures for a description of field and laboratory procedures used and additional data (If any).

See Supporting Information for explanation of symbols and abbreviations.

Water Level Observations
Groundwater not encountered

Drill Rig
CME 75

Hammer Type
Automatic

Driller
2R

Notes

Advancement Method
Hollow Stem Auger

Logged by
AC

Abandonment Method
Boring backfilled with bentonite grout upon completion

Boring Started
09-21-2024

Boring Completed
09-21-2024

Covina BESS and substation
530 & 680 E Edna Place | Covina, CA
Terracon Project No. LA245153

145 W Walnut St
Gardena, CA

Boring Log No. B-5

Location: See Exploration Plan

Latitude: 34.0926° Longitude: -117.8803°

Model Layer	Depth (Ft.)	Graphic Log	Material Description	Depth (Ft.)	Water Level Observations	Sample Type	Field Test Results	Water Content (%)	Dry Unit Weight (pcf)	Atterberg Limits LL-PL-PI	Percent Fines
	0.3		**ASPHALT**, 3 inches thick								
1			**SILTY SAND (SM)**, light brown, loose							21-18-3	39
	7.5			5			4-5-8				
			POORLY GRADED SAND WITH SILT (SP-SM), tan, medium dense, with gravel				4-5-6 N=11				
2				10			9-17-22	2.2	108		
				15			9-15-12 N=27				
	20.0		**SANDY LEAN CLAY (CL)**, trace gravel, brown, very stiff	20			5-9-12	10.6	100		61
				25			5-6-10 N=16				58
	30.0			30							

See Exploration and Testing Procedures for a description of field and laboratory procedures used and additional data (If any).

See Supporting Information for explanation of symbols and abbreviations.

Hand Auger to 5' for utilities

Water Level Observations
Groundwater not encountered

Drill Rig
CME 75

Hammer Type
Automatic

Driller
2R

Notes

Advancement Method
Hollow Stem Auger

Abandonment Method
Boring backfilled with bentonite grout upon completion

Logged by
AC

Boring Started
09-21-2024

Boring Completed
09-21-2024

Terracon
145 W Walnut St
Gardena, CA

Boring Log No. B-5

Model Layer	Graphic Log	Location: See Exploration Plan Latitude: 34.0926° Longitude: -117.8803° Depth (Ft.)	Depth (Ft.)	Water Level Observations	Sample Type	Field Test Results	Water Content (%)	Dry Unit Weight (pcf)	Atterberg Limits LL-PL-PI	Percent Fines
2		**POORLY GRADED SAND WITH SILT (SP-SM)**, with gravel, tannish brown, very dense	35			32-50/2"				
						50/5"				
		40.0 **SILTY SAND (SM)**, brown, medium dense	40			6-7-9 N=16				
			45			9-8-10 N=18				
		50.0 **SANDY LEAN CLAY (CL)**, brown, very stiff	50			5-9-9 N=18				
		51.5 ***Boring Terminated at 51.5 Feet***								

See Exploration and Testing Procedures for a description of field and laboratory procedures used and additional data (If any).

See Supporting Information for explanation of symbols and abbreviations.

Hand Auger to 5' for utilities

Water Level Observations
Groundwater not encountered

Drill Rig
CME 75

Hammer Type
Automatic

Driller
2R

Notes

Advancement Method
Hollow Stem Auger

Logged by
AC

Abandonment Method
Boring backfilled with bentonite grout upon completion

Boring Started
09-21-2024

Boring Completed
09-21-2024

Covina BESS and substation
530 & 680 E Edna Place | Covina, CA
Terracon Project No. LA245153

Terracon
145 W Walnut St
Gardena, CA

Boring Log No. B-6

Location: See Exploration Plan

Latitude: 34.0923° Longitude: -117.8802°

Model Layer	Graphic Log	Depth (Ft.)	Material Description	Depth (Ft.)	Water Level Observations	Sample Type	Field Test Results	Water Content (%)	Dry Unit Weight (pcf)	Atterberg Limits LL-PL-PI	Percent Fines
		0.2	**ASPHALT**, 2.5 inches thick								
1			**SILTY SAND (SM)**, dark brown very loose				3-3-3			NP	34
			loose	5			2-2-2 N=4				
		10.0					2-4-6				
2			**SILTY SAND (SM)**, dark brown, medium dense	10			3-6-12 N=18				
		15.0	**POORLY GRADED SAND WITH SILT (SP-SM)**, with gravel, tannish brown, dense	15			16-34-40	3.0	113		
			very dense	20			22-28-23 N=51				
		25.0									
			SANDY LEAN CLAY (CL), brown, very stiff	25			17-10-14	16.9	104		
		26.5	***Boring Terminated at 26.5 Feet***								

See Exploration and Testing Procedures for a description of field and laboratory procedures used and additional data (If any).

See Supporting Information for explanation of symbols and abbreviations.

Water Level Observations
Groundwater not encountered

Drill Rig
CME 75

Hammer Type
Automatic

Driller
2R

Notes

Advancement Method
Hollow Stem Auger

Abandonment Method
Boring backfilled with bentonite grout upon completion

Logged by
AC

Boring Started
09-21-2024

Boring Completed
09-21-2024

Covina BESS and substation
530 & 680 E Edna Place | Covina, CA
Terracon Project No. LA245153

Terracon
145 W Walnut St
Gardena, CA

Boring Log No. P-1

Model Layer	Graphic Log	Location: See Exploration Plan Latitude: 34.0926° Longitude: -117.8779° Depth (Ft.)	Depth (Ft.)	Water Level Observations	Sample Type	Field Test Results	Water Content (%)	Dry Unit Weight (pcf)	Atterberg Limits LL-PL-PI	Percent Fines
		0.3 **ASPHALT**, 3 inches thick								
1		**SILTY SAND (SM)**, dark brown trace gravel, loose				2-5-11				
		5.0 ***Boring Terminated at 5 Feet***	5							

See Exploration and Testing Procedures for a description of field and laboratory procedures used and additional data (If any).
See Supporting Information for explanation of symbols and abbreviations.

Water Level Observations
Groundwater not encountered

Drill Rig
CME 75

Hammer Type
Automatic

Driller
2R

Notes

Advancement Method
Hollow Stem Auger

Abandonment Method
Boring backfilled with Auger Cuttings
Surface capped with asphalt

Logged by
AC

Boring Started
09-20-2024

Boring Completed
09-20-2024

Terracon
145 W Walnut St
Gardena, CA

Boring Log No. P-2

Model Layer	Graphic Log	Location: See Exploration Plan Latitude: 34.0924° Longitude: -117.8780° Depth (Ft.)	Depth (Ft.)	Water Level Observations	Sample Type	Field Test Results	Water Content (%)	Dry Unit Weight (pcf)	Atterberg Limits LL-PL-PI	Percent Fines
		0.3 **ASPHALT**, 3 inches thick								
1		**SILTY SAND (SM)**, trace gravel, dark brown								
		5.0	5							
2		**POORLY GRADED SAND WITH SILT (SP-SM)**, tannish brown, medium dense				5-17-15	2.4	110		
						16-23-26	3.3	93		
		10.0	10							
		Boring Terminated at 10 Feet								

See Exploration and Testing Procedures for a description of field and laboratory procedures used and additional data (If any).

See Supporting Information for explanation of symbols and abbreviations.

Water Level Observations
Groundwater not encountered

Drill Rig
CME 75

Hammer Type
Automatic

Driller
2R

Notes

Advancement Method
Hollow Stem Auger

Abandonment Method
Boring backfilled with Auger Cuttings
Surface capped with asphalt

Logged by
AC

Boring Started
09-20-2024

Boring Completed
09-20-2024

Covina BESS and substation
530 & 680 E Edna Place | Covina, CA
Terracon Project No. LA245153

Terracon
145 W Walnut St
Gardena, CA

Boring Log No. P-3

Model Layer	Graphic Log	Location: See Exploration Plan Latitude: 34.0922° Longitude: -117.8780° Depth (Ft.)	Depth (Ft.)	Water Level Observations	Sample Type	Field Test Results	Water Content (%)	Dry Unit Weight (pcf)	Atterberg Limits LL-PL-PI	Percent Fines
		0.3 **ASPHALT**, 3 inches thick								
1		**SILTY SAND (SM)**, dark brown								
		3.5								
2		**POORLY GRADED SAND WITH SILT (SP-SM)**, dark brown, medium dense				7-9-11	2.6	109		
		5.0	5							
		Boring Terminated at 5 Feet								

See Exploration and Testing Procedures for a description of field and laboratory procedures used and additional data (If any).

See Supporting Information for explanation of symbols and abbreviations.

Water Level Observations
Groundwater not encountered

Drill Rig
CME 75

Hammer Type
Automatic

Driller
2R

Notes

Advancement Method
Hollow Stem Auger

Abandonment Method
Boring backfilled with Auger Cuttings
Surface capped with asphalt

Logged by
AC

Boring Started
09-20-2024

Boring Completed
09-20-2024

Terracon
145 W Walnut St
Gardena, CA

Boring Log No. P-4

Model Layer	Graphic Log	Location: See Exploration Plan Latitude: 34.0922° Longitude: -117.8804° Depth (Ft.)	Depth (Ft.)	Water Level Observations	Sample Type	Field Test Results	Water Content (%)	Dry Unit Weight (pcf)	Atterberg Limits LL-PL-PI	Percent Fines
		0.3 **ASPHALT**, 3 inches thick								
1		**SILTY SAND (SM)**, dark brown								47
		loose				3-6-7	5.4	104		
		5.0 ***Boring Terminated at 5 Feet***	5							

See Exploration and Testing Procedures for a description of field and laboratory procedures used and additional data (If any).

See Supporting Information for explanation of symbols and abbreviations.

Water Level Observations
Groundwater not encountered

Drill Rig
CME 75

Hammer Type
Automatic

Driller
2R

Notes

Advancement Method
Hollow Stem Auger

Abandonment Method
Boring backfilled with Auger Cuttings
Surface capped with asphalt

Logged by
AC

Boring Started
09-20-2024

Boring Completed
09-20-2024

Covina BESS and substation
530 & 680 E Edna Place | Covina, CA
Terracon Project No. LA245153

Terracon
145 W Walnut St
Gardena, CA

Boring Log No. P-5

Model Layer	Graphic Log	Location: See Exploration Plan Latitude: 34.0922° Longitude: -117.8803° Depth (Ft.)	Depth (Ft.)	Water Level Observations	Sample Type	Field Test Results	Water Content (%)	Dry Unit Weight (pcf)	Atterberg Limits LL-PL-PI	Percent Fines
		0.3 **ASPHALT**, 3 inches thick								
2		**SANDY SILT (ML)**, dark brown								
		stiff	5			4-4-6	9.1	99		
		very stiff				4-9-15	12.1	112		
		10.0	10							
		Boring Terminated at 10 Feet								

See Exploration and Testing Procedures for a description of field and laboratory procedures used and additional data (If any).

See Supporting Information for explanation of symbols and abbreviations.

Water Level Observations
Groundwater not encountered

Drill Rig
CME 75

Hammer Type
Automatic

Driller
2R

Notes

Advancement Method
Hollow Stem Auger

Abandonment Method
Boring backfilled with Auger Cuttings
Surface capped with asphalt

Logged by
AC

Boring Started
09-20-2024

Boring Completed
09-20-2024

145 W Walnut St
Gardena, CA

Atterberg Limit Results

ASTM D4318

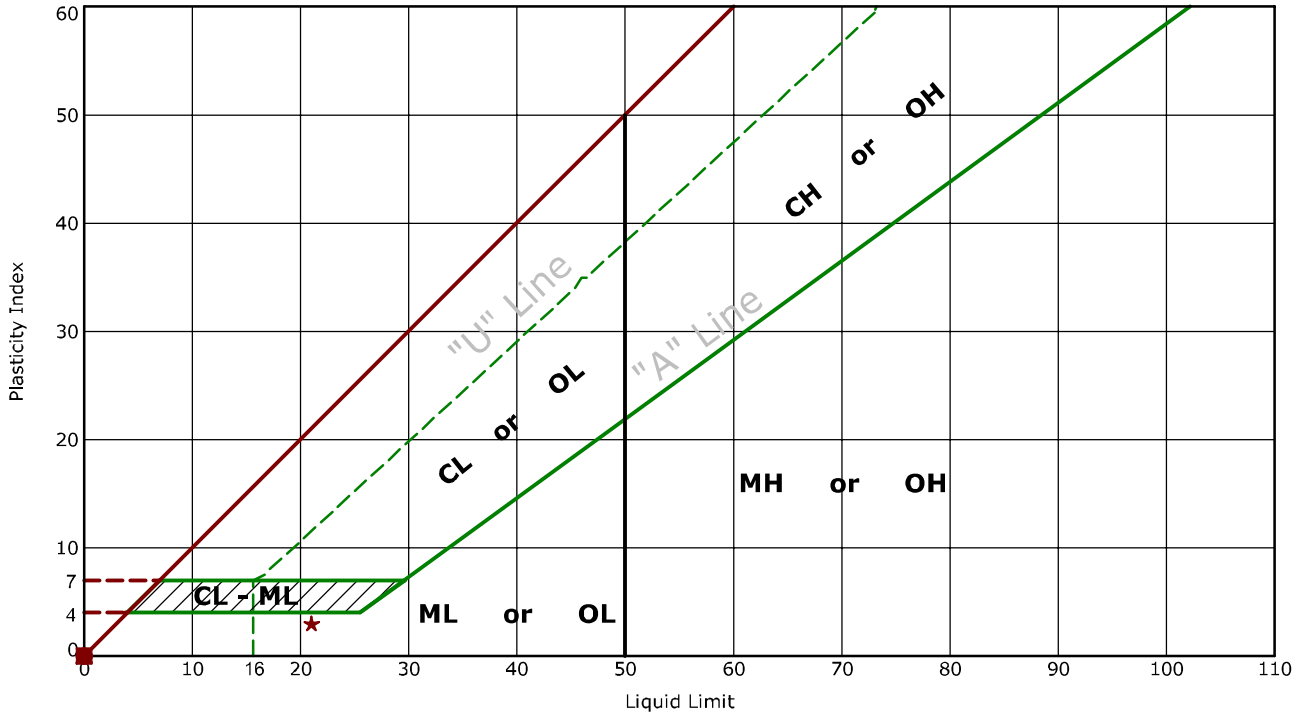

	Boring ID	Depth (Ft)	LL	PL	PI	Fines	USCS	Description
●	B-1	0.5 - 5	NP	NP	NP	13.8	SM	SILTY SAND
⊠	B-3	0.5 - 5	NP	NP	NP	25.8	SM	SILTY SAND
▲	B-4	0.5 - 5	NP	NP	NP	31.0	SM	SILTY SAND
★	B-5	0.5 - 5	21	18	3	39.1	SM	SILTY SAND
⊙	B-6	0.5 - 5	NP	NP	NP	33.6	SM	SILTY SAND

Terracon
145 W Walnut St
Gardena, CA

One-Dimensional Swell or Collapse

ASTM D4546

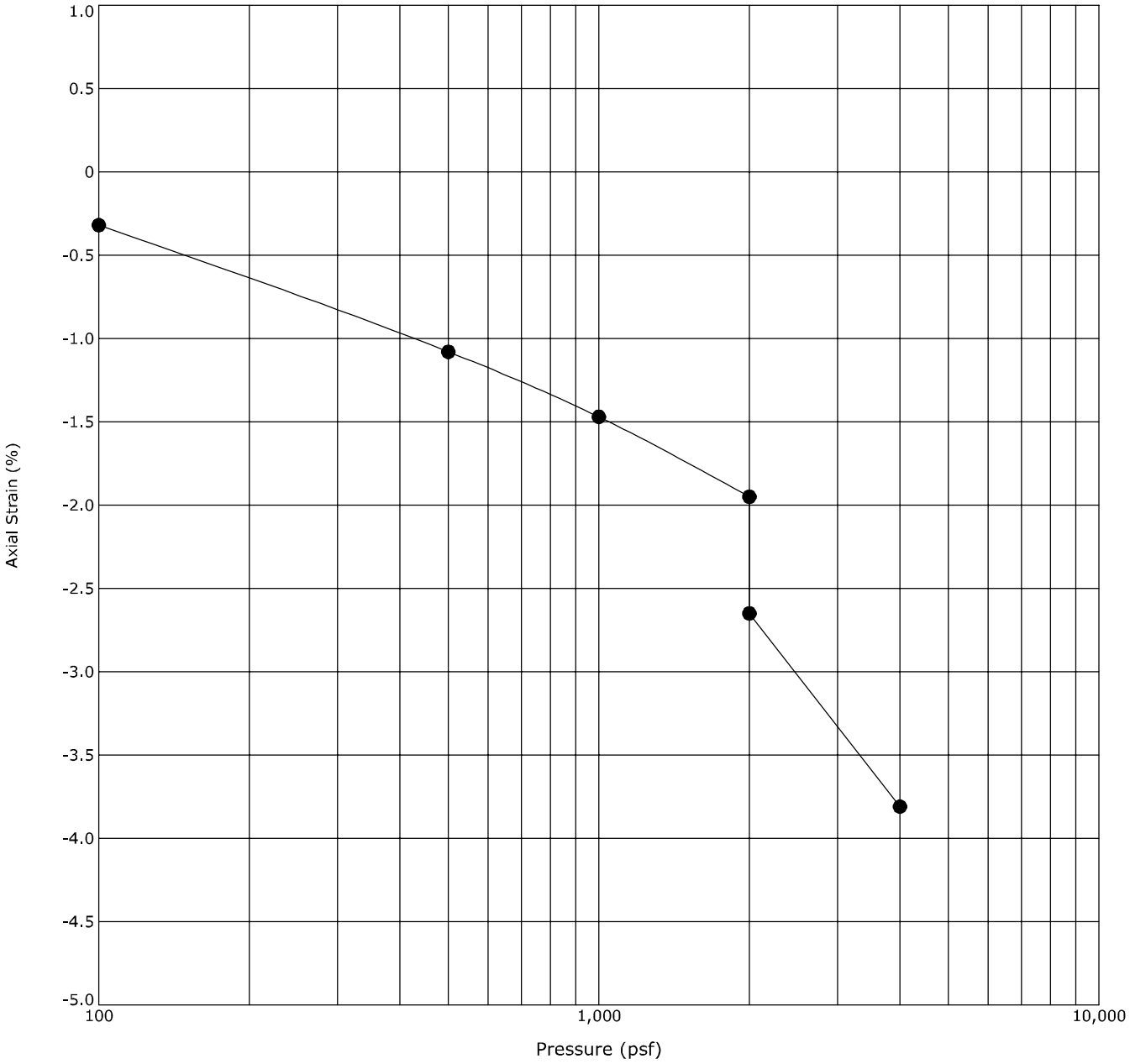

Boring ID		Depth (Ft)	Description	USCS	γ_d(pcf)	WC (%)
●	B-2	5 - 6.5	POORLY GRADED SAND with SILT	SP-SM		

Notes: Sample saturated at 2,000 psf

Terracon
145 W Walnut St
Gardena, CA

One-Dimensional Swell or Collapse

ASTM D4546

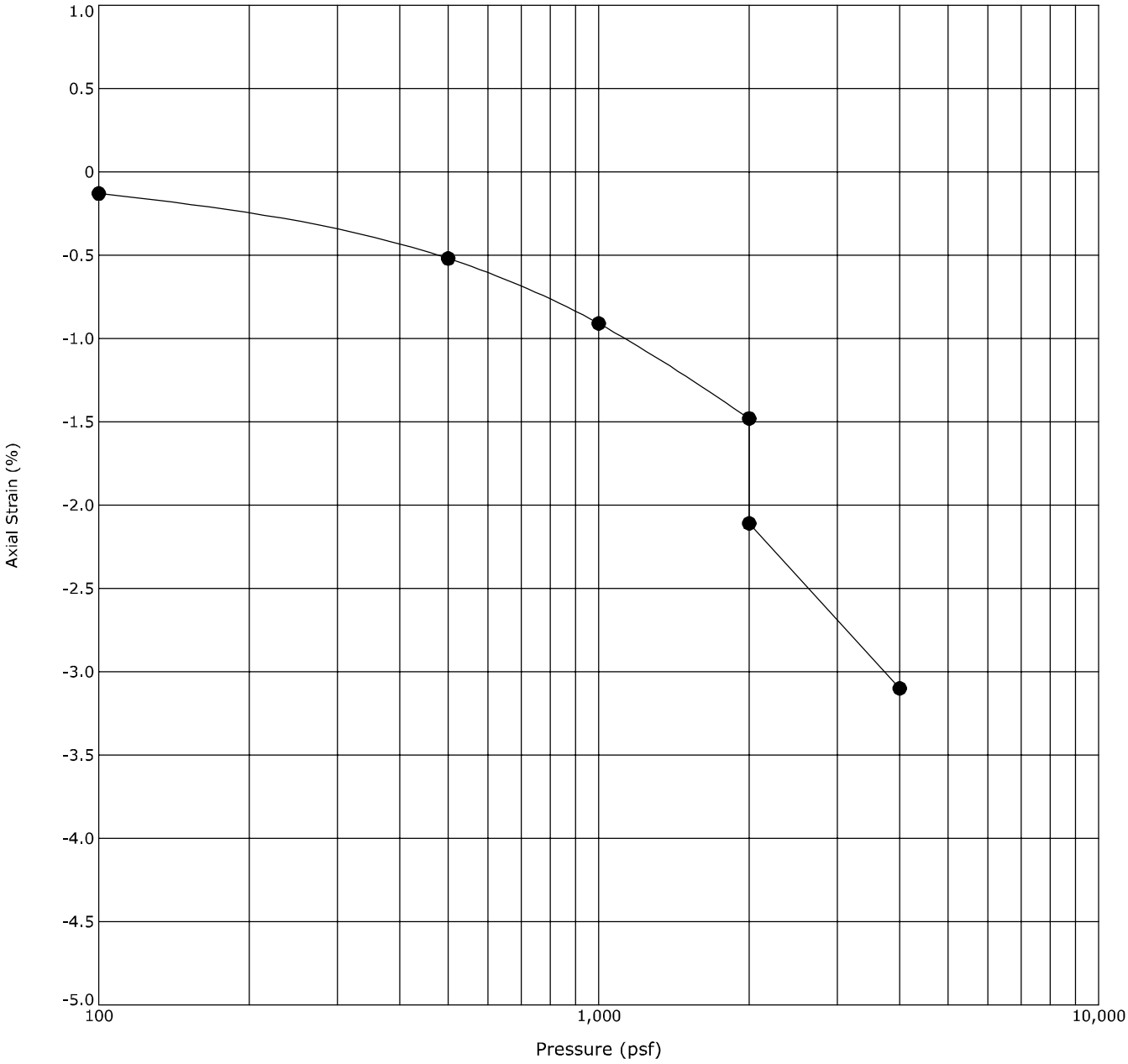

Boring ID		Depth (Ft)	Description	USCS	γ_d(pcf)	WC (%)
●	B-3	2.5 - 4	SILTY SAND	SM		

Notes: Sample saturated at 2,000 psf

Terracon
145 W Walnut St
Gardena, CA

One-Dimensional Swell or Collapse

ASTM D4546

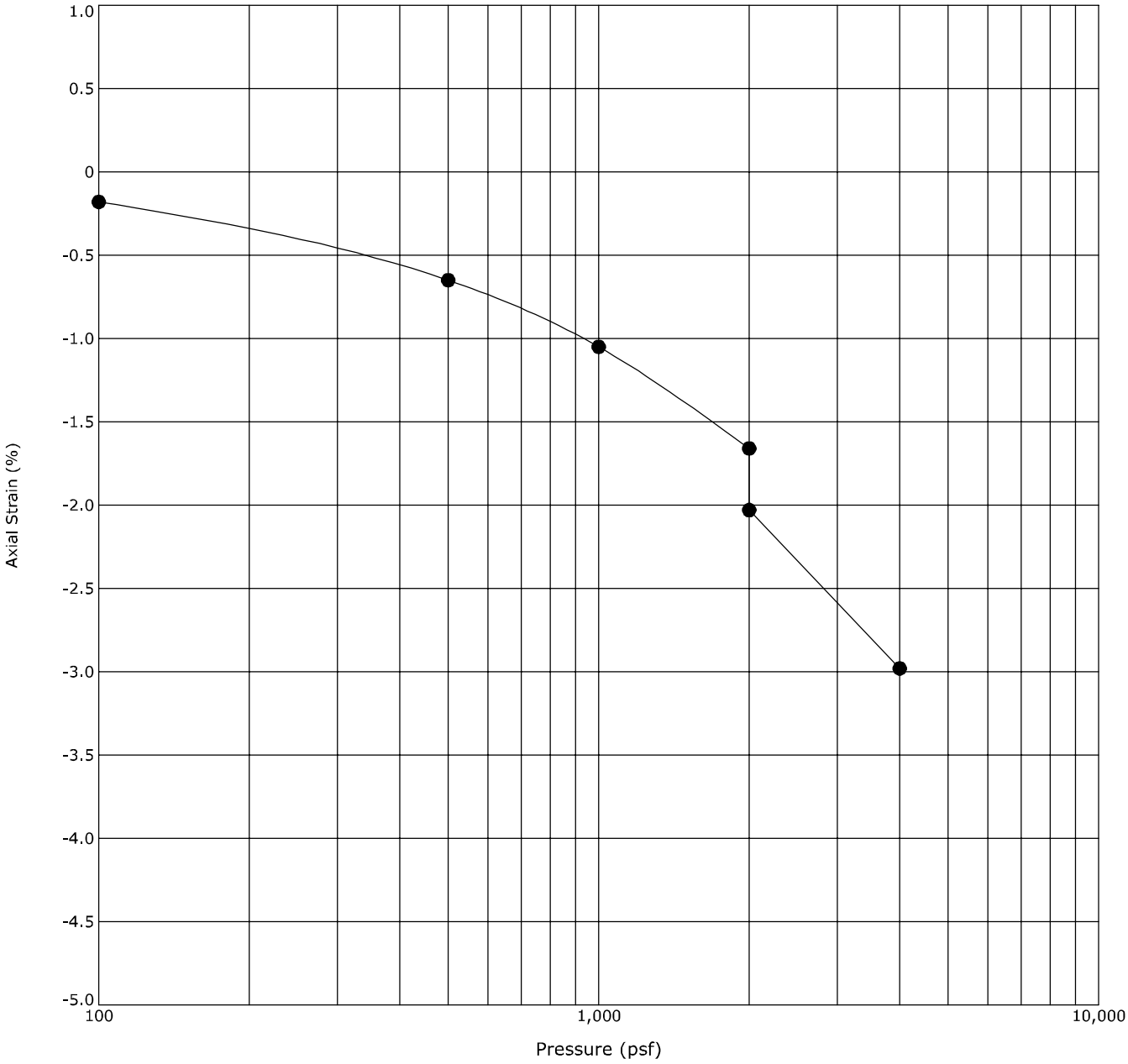

Boring ID		Depth (Ft)	Description	USCS	γ_d(pcf)	WC (%)
●	B-5	5 - 6.5	SILTY SAND	SM		

Notes: Sample saturated at 2,000 psf

145 W Walnut St
Gardena, CA

One-Dimensional Swell or Collapse

ASTM D4546

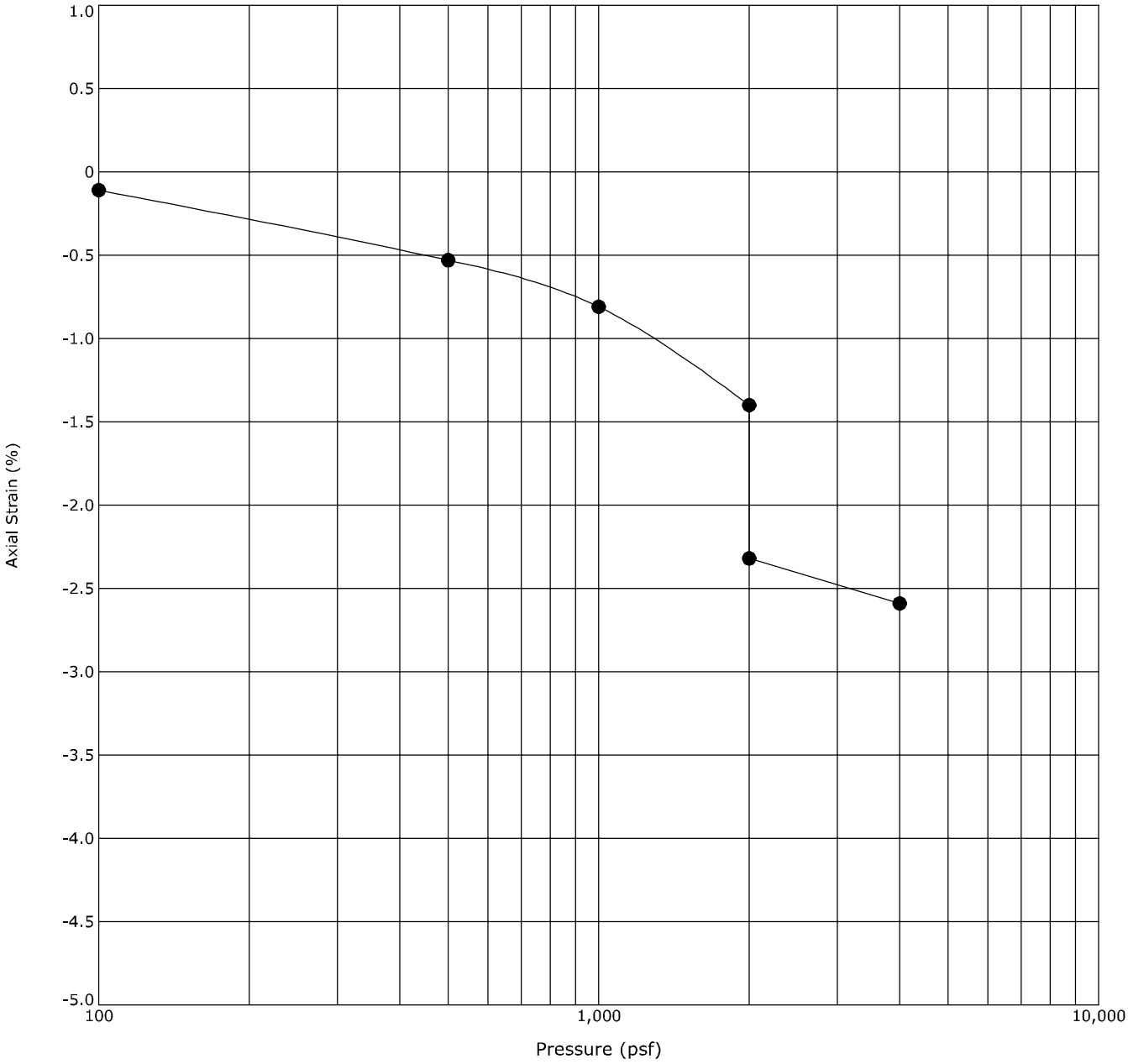

Boring ID		Depth (Ft)	Description	USCS	γ_d(pcf)	WC (%)
●	B-6	2.5 - 4	SILTY SAND	SM		

Notes: Sample saturated at 2,000 psf

Terracon
145 W Walnut St
Gardena, CA

One-Dimensional Swell or Collapse

ASTM D4546

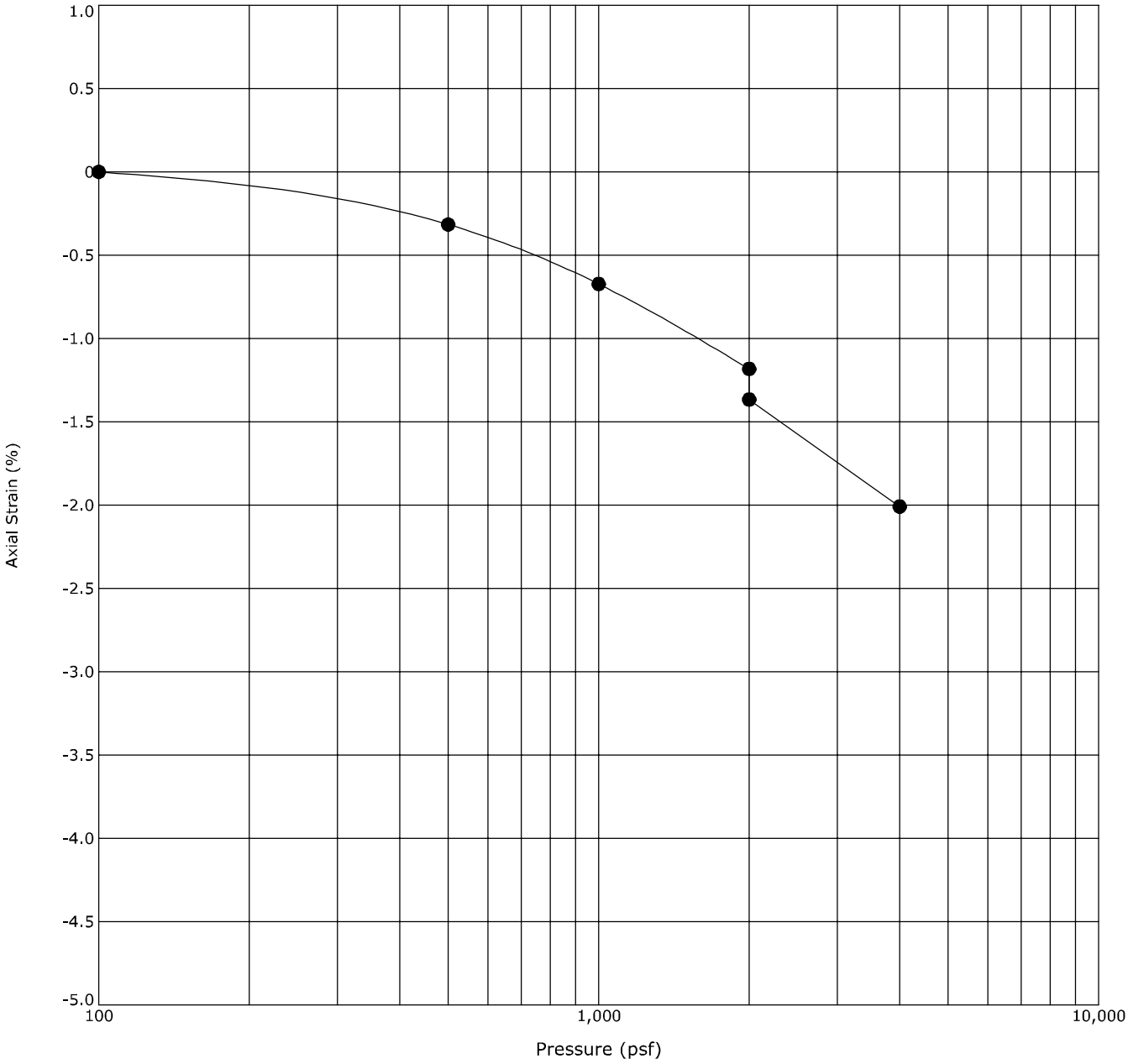

Boring ID		Depth (Ft)	Description	USCS	γ_d(pcf)	WC (%)
●	B-6	7.5 - 9	SILTY SAND	SM		

Notes: Sample saturated at 2,000 psf

Terracon
145 W Walnut St
Gardena, CA

Moisture-Density Relationship

ASTM D698-Method A

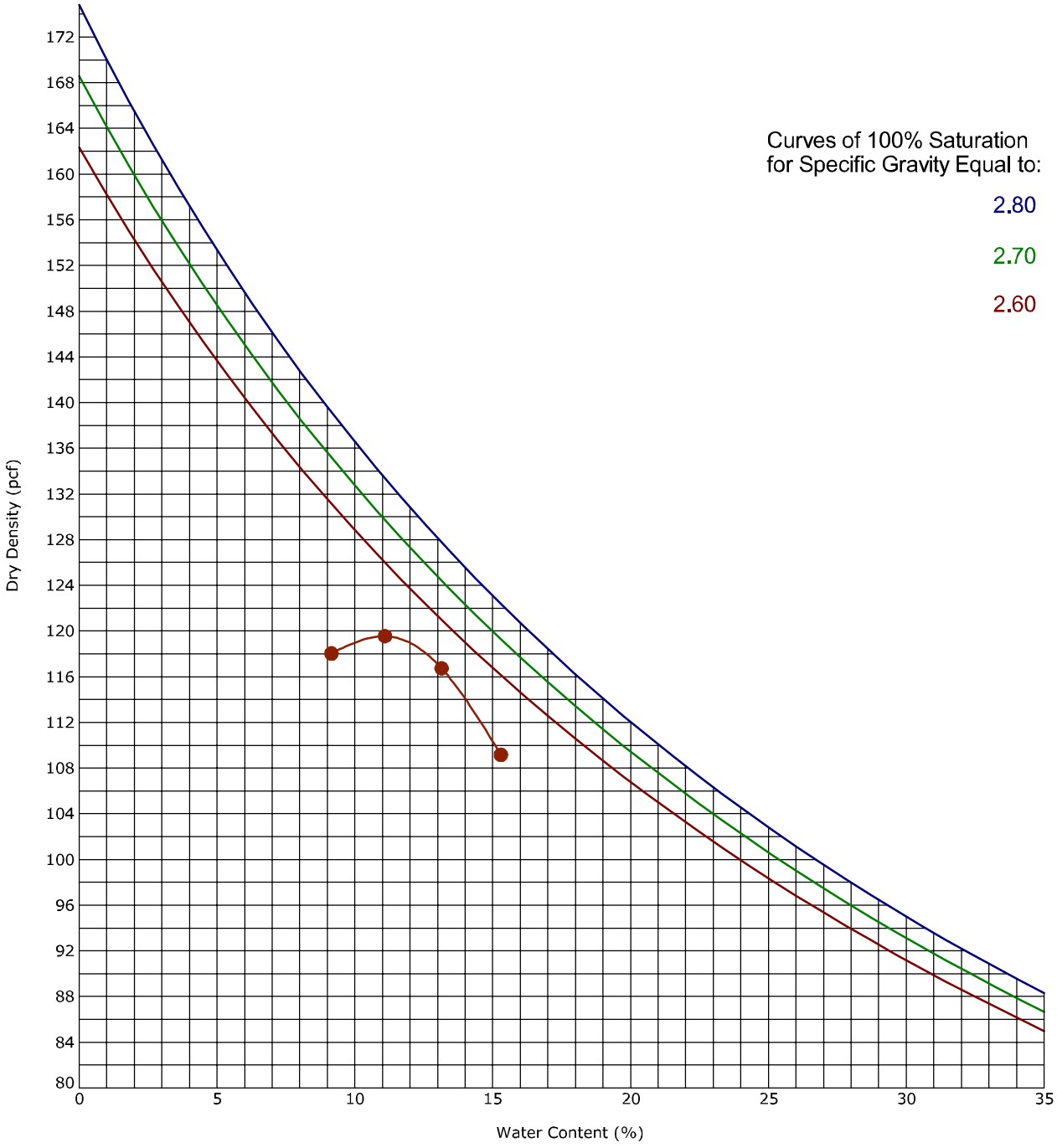

Boring ID	Depth (Ft)	Description of Materials
B-1	0.5 - 5	SILTY SAND(SM)

Fines (%)	Fraction >4.75 mm size	LL	PL	PI	Test Method	Maximum Dry Density (pcf)	Optimum Water Content (%)
14	0.0	NP	NP	NP	ASTM D698-Method A	119.5	11.1

Terracon
145 W Walnut St
Gardena, CA

Moisture-Density Relationship

ASTM D1557-Method D

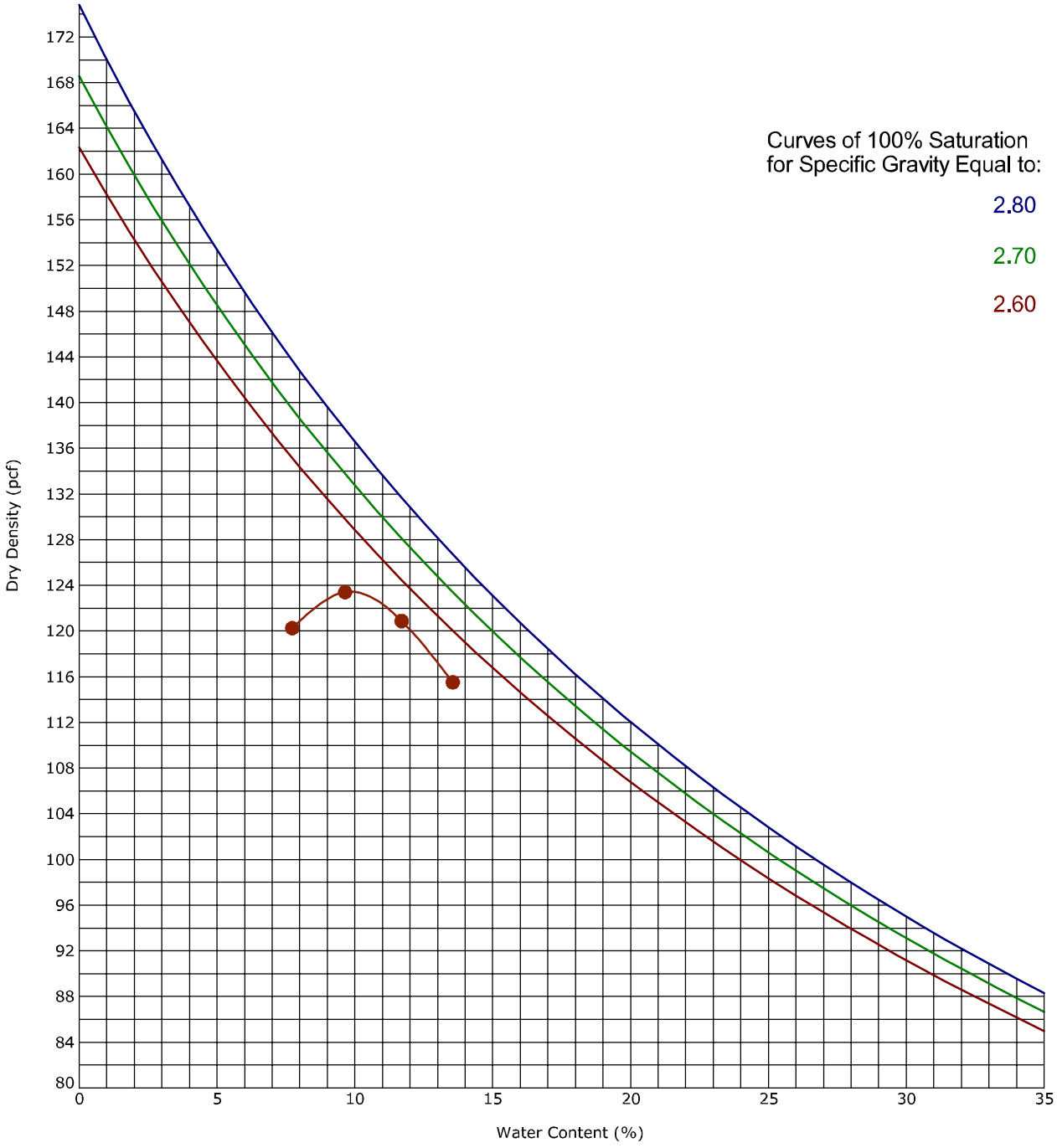

Boring ID	Depth (Ft)	Description of Materials
B-3	0.5 - 5	SILTY SAND(SM)

Fines (%)	Fraction >4.75 mm size	LL	PL	PI	Test Method	Maximum Dry Density (pcf)	Optimum Water Content (%)
26	0.0	NP	NP	NP	ASTM D1557-Method D	123.4	9.9

Terracon
145 W Walnut St
Gardena, CA

Moisture-Density Relationship

ASTM D698-Method A

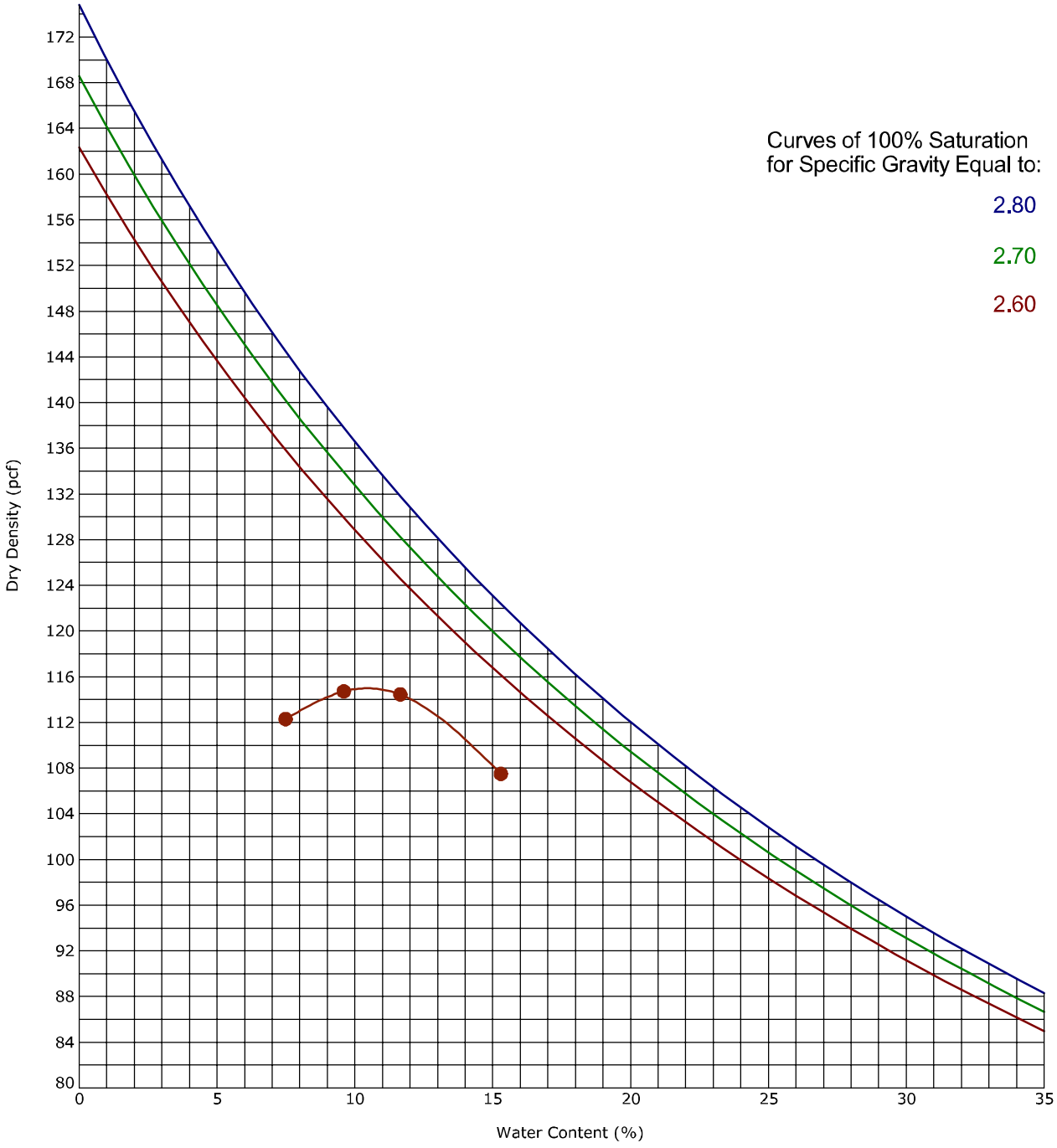

Boring ID	Depth (Ft)	Description of Materials
B-4	0.5 - 5	SILTY SAND(SM)

Fines (%)	Fraction >4.75 mm size	LL	PL	PI	Test Method	Maximum Dry Density (pcf)	Optimum Water Content (%)
31	0.0	NP	NP	NP	ASTM D698-Method A	115.0	10.5

Terracon
145 W Walnut St
Gardena, CA

Moisture-Density Relationship

ASTM D1557-Method D

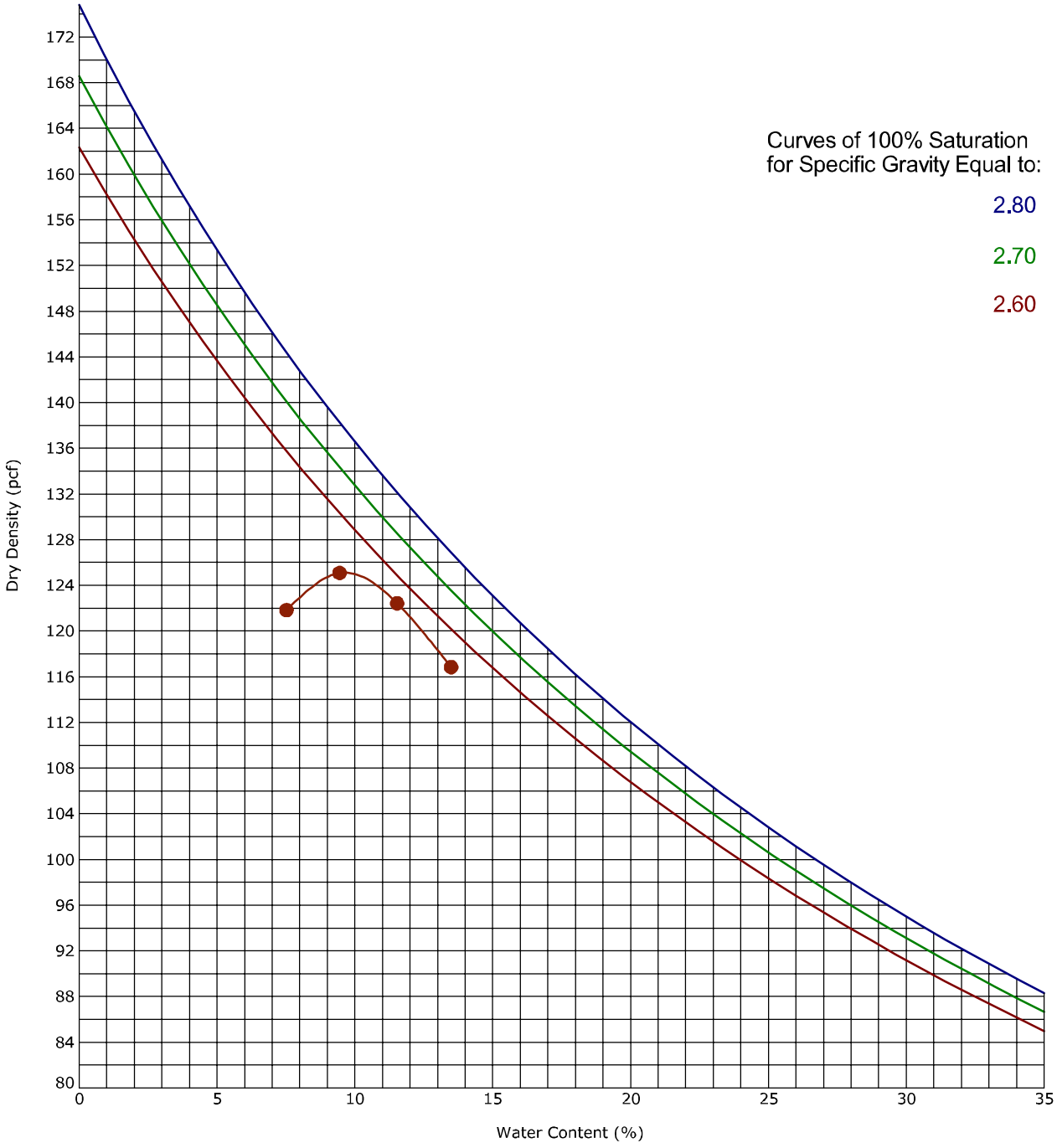

Boring ID	Depth (Ft)	Description of Materials
B-6	0.5 - 5	SILTY SAND(SM)

Fines (%)	Fraction >4.75 mm size	LL	PL	PI	Test Method	Maximum Dry Density (pcf)	Optimum Water Content (%)
34	0.0	NP	NP	NP	ASTM D1557-Method D	125.1	9.7

Covina BESS and Substation
530 & 680 E Edna Place l Covina, CA
Terracon Project No.: LA245153

Terracon
1355 E Cooley Dr, Ste C
Colton, CA

Direct Shear Test

ASTM D3080

Boring ID	Depth	Description	USCS	γ_d (pcf)	W(%)
B-1	2.5	Silty Sand	SM	100	3.8

Normal Stress (psf)	Peak Shear Stress (psf)	Ultimate Shear Stress (psf)	Peak		Ultimate	
			φ°	C (psf)	φ°	C (psf)
1000	732	636	**27.6**	**240**	**24.2**	**198**
2000	1332	1116				
4000	2316	1992				

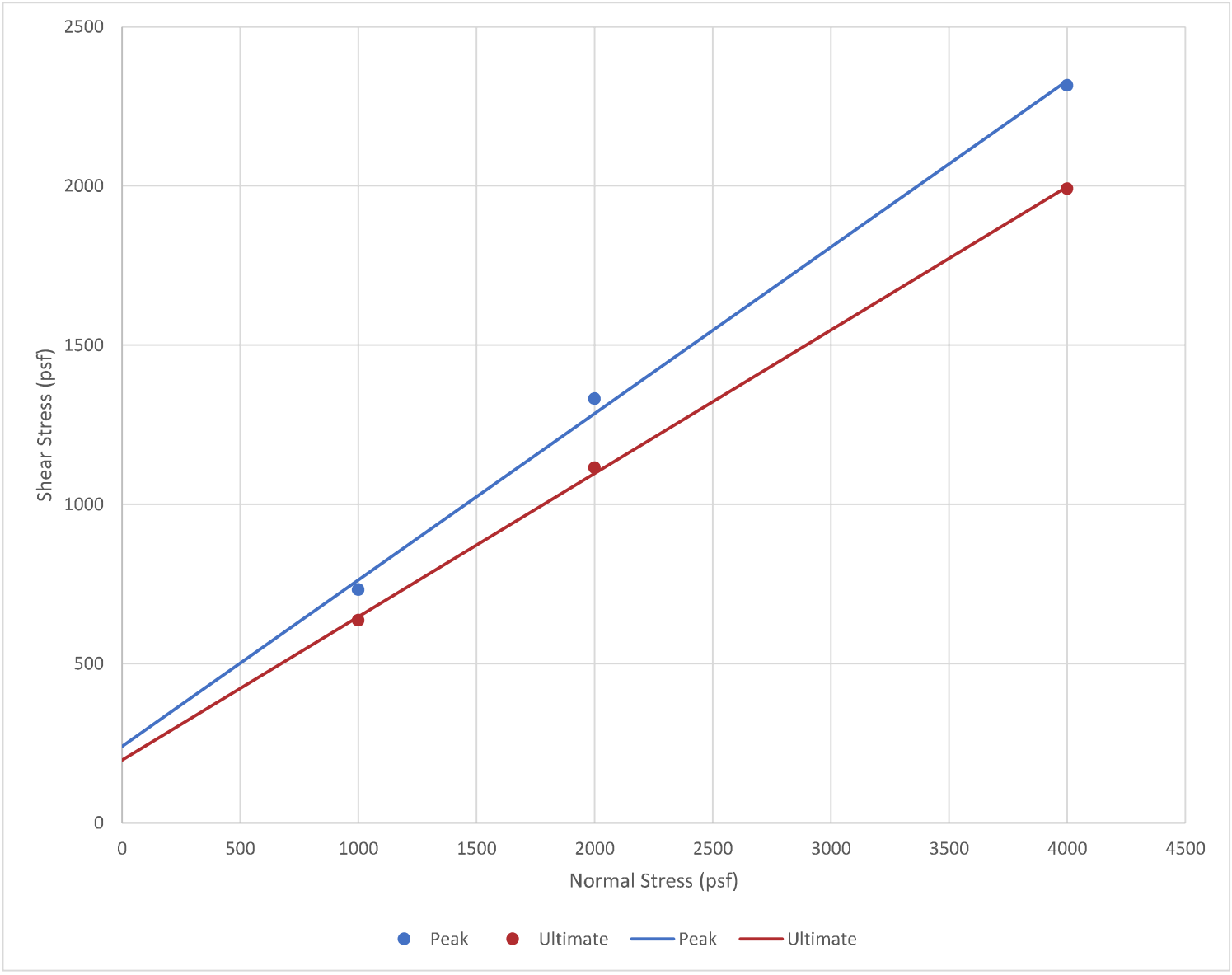

Covina BESS and Substation
530 & 680 E Edna Place I Covina, CA
Terracon Project No.: LA245153

Terracon
1355 E Cooley Dr, Ste C
Colton, CA

Direct Shear Test

ASTM D3080

Boring ID	Depth	Description	USCS	γ_d (pcf)	W(%)
B-4	5	Silty Sand	SM	108	10.8

Normal Stress (psf)	Peak Shear Stress (psf)	Ultimate Shear Stress (psf)	Peak		Ultimate	
			φ°	C (psf)	φ°	C (psf)
1000	996	996	**23.2**	**510**	**16.2**	**648**
2000	1284	1140				
4000	2256	1836				

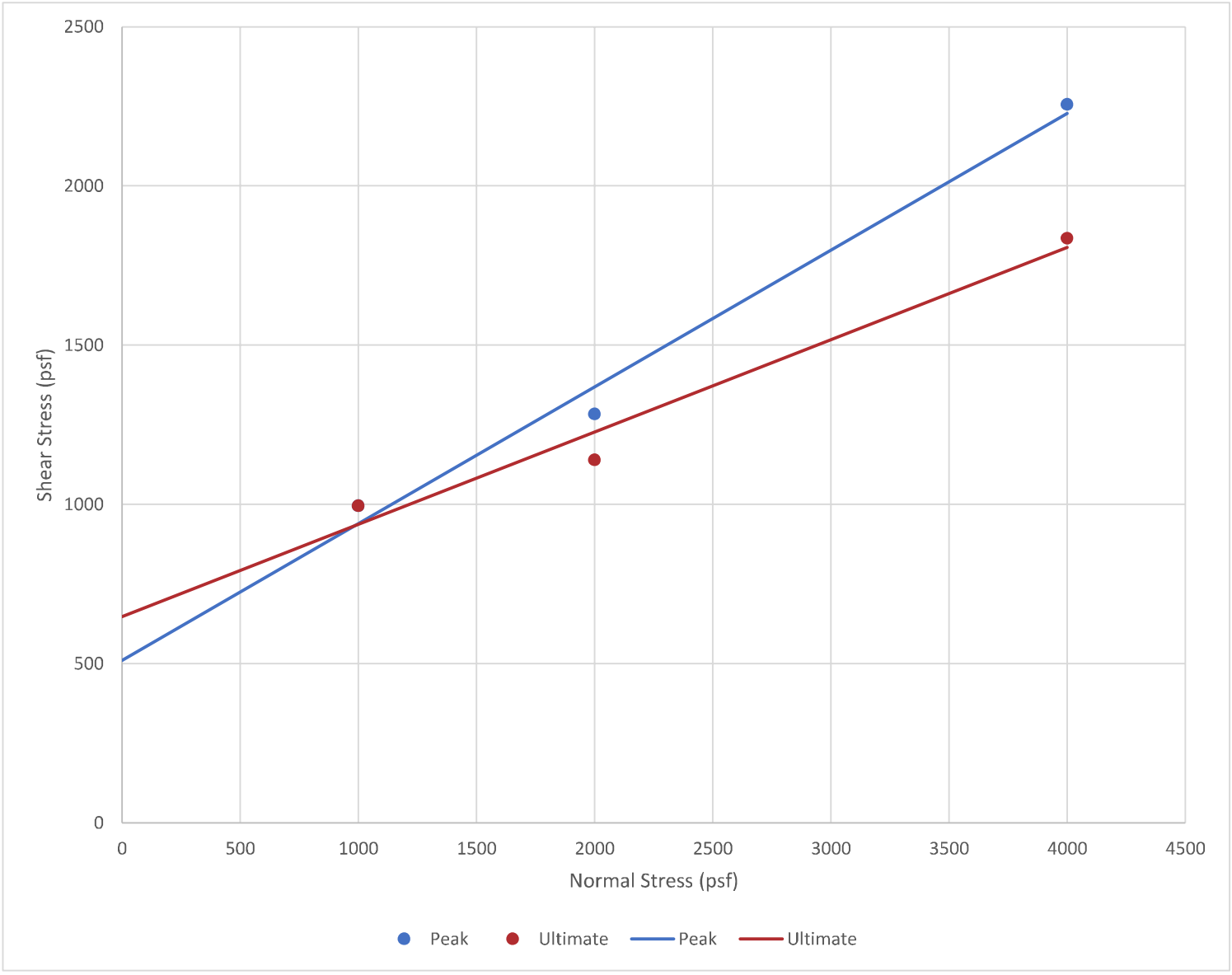

Covina BESS and Substation
530 & 680 E Edna Place l Covina, CA
Terracon Project No.: LA245153

Terracon
1355 E Cooley Dr, Ste C
Colton, CA

Direct Shear Test

ASTM D3080

Boring ID	Depth	Description	USCS	γ_d (pcf)	W(%)
B-6	7.5	Silty Sand	SM		

Normal Stress (psf)	Peak Shear Stress (psf)	Ultimate Shear Stress (psf)	Peak		Ultimate	
			φ°	C (psf)	φ°	C (psf)
1000	780	720	**30.3**	**246**	**30.9**	**54**
2000	1488	1152				
4000	2556	2484				

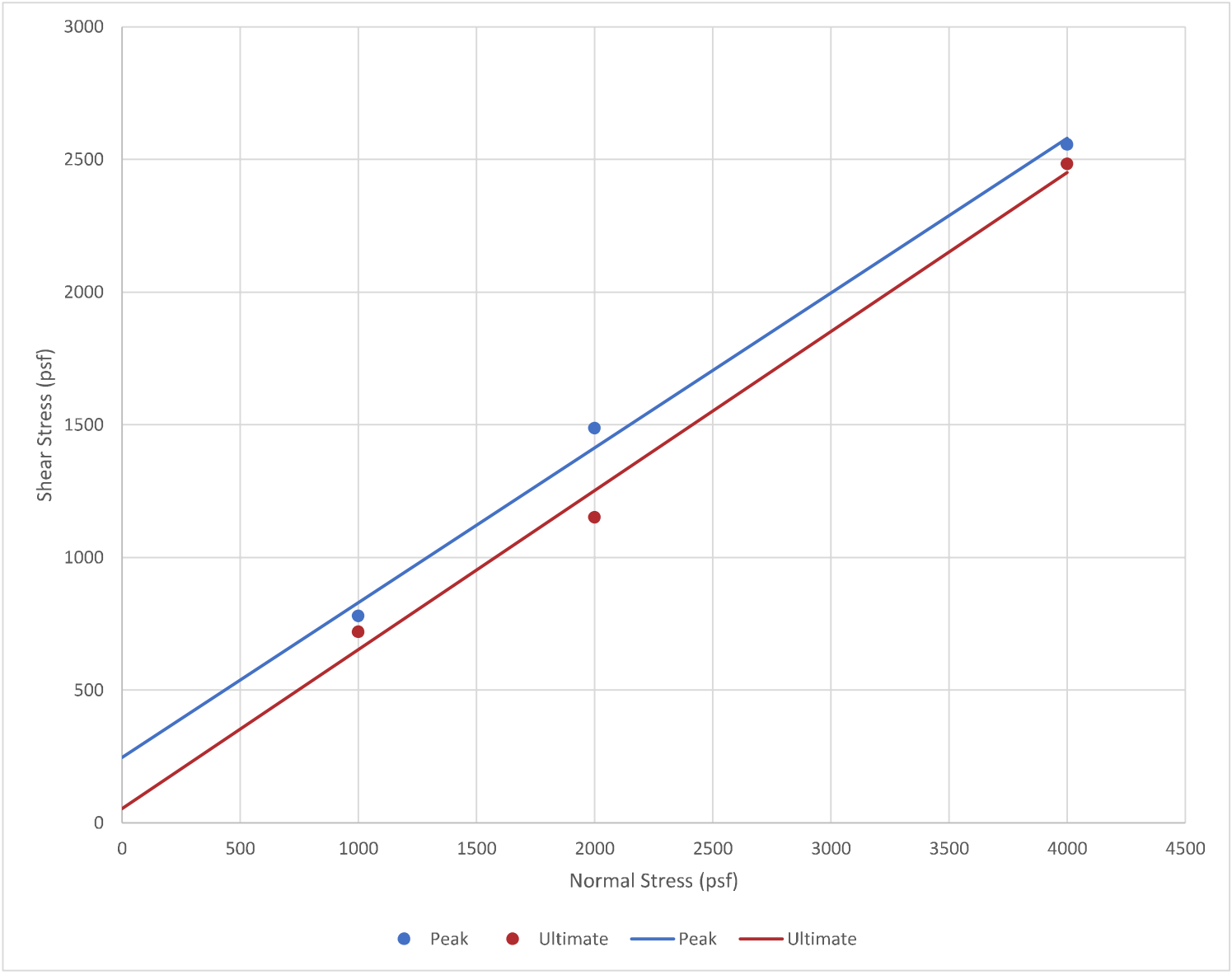

FIELD ELECTRICAL RESISTIVITY TEST DATA
Covina BESS and substation Project | Covina, California
Terracon Project No. LA245153

Array Loc.	ER - BESS		
Instrument	Terrameter	**Weather**	Cloudy
Serial #	LS2617460002	**Ground Cond.**	Asphalt
Calib. Due	February 16, 2025	**Tested By**	DM/AC
Test Date	September 14, 2024	**Method**	Wenner 4-pin (ASTM G57-06 (2012); IEEE 81-2012)
Notes & Conflicts	Electrode depths have increased to achieve more coductivity in order to obtain higher quality data. Site limitation on both arrays due to walls and RVs.		

Apparent resistivity ρ is calculated as : $\rho = \dfrac{4\pi aR}{1 + \dfrac{2a}{\sqrt{a^2+4b^2}} - \dfrac{a}{\sqrt{a^2+b^2}}}$

Electrode Spacing *a*		Electrode Depth *b*		N-S Test		E-W Test	
(feet)	(centimeters)	(inches)	(centimeters)	Measured Resistance *R*	Apparent Resistivity ρ	Measured Resistance *R*	Apparent Resistivity ρ
				Ω	(Ω-cm)	Ω	(Ω-cm)
2	61	10	25	77	36310	83	39050
4	122	10	25	53	43760	51	42120
6	183	10	25	45	53150	42	49940
8	244	10	25	37.3	58220	36	56190
12	366	10	25	29.5	68390	26.6	61670
20	610	10	25	16.7	64190	15.2	58430
30	914	10	25	9.5	54460	8.4	48360
50	1524	10	25	3.15	30180	3.91	37460
70	2134	10	25	1.45	19450	1.97	26420

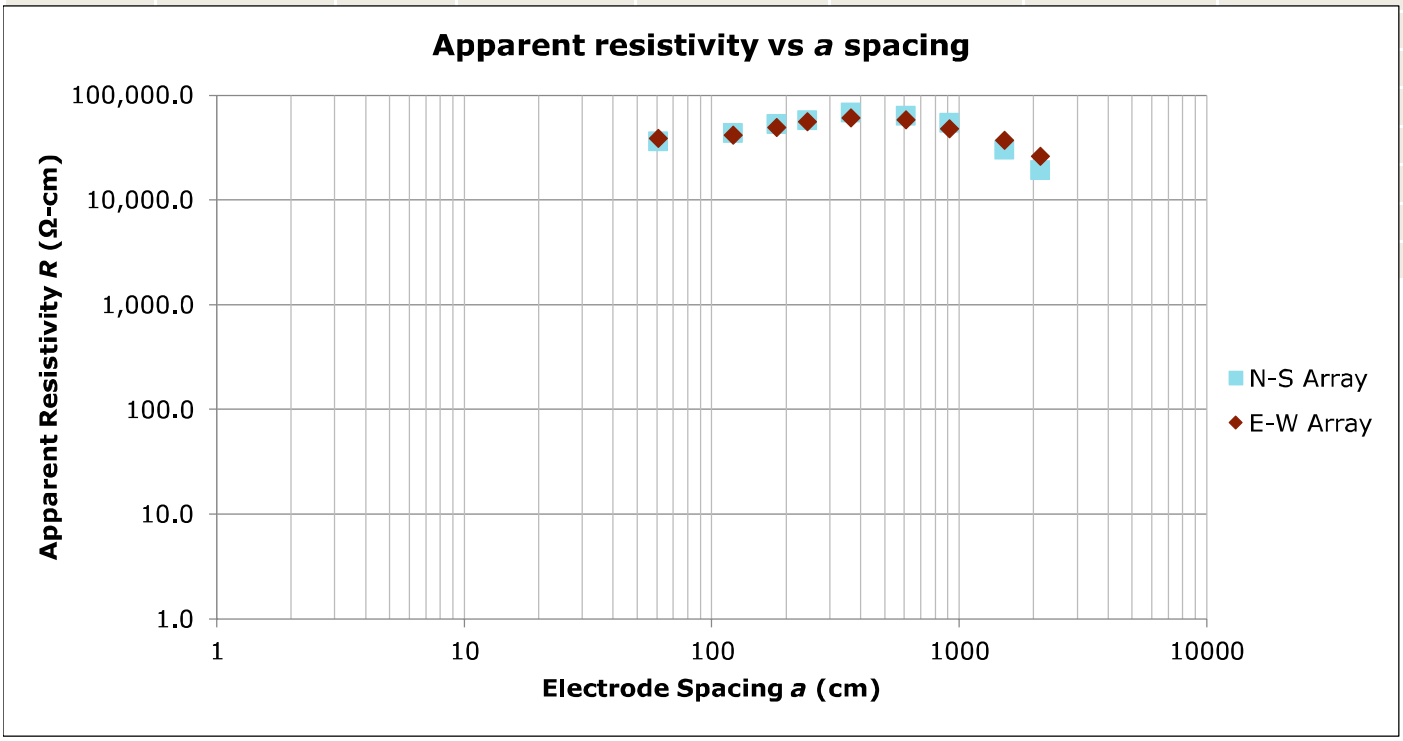

FIELD ELECTRICAL RESISTIVITY TEST DATA
Covina BESS and substation Project | Covina, California
Terracon Project No. LA245153

Array Loc.	ER - SUB		
Instrument	Terrameter	**Weather**	Cloudy
Serial #	LS2617460002	**Ground Cond.**	Asphalt
Calib. Due	February 16, 2025	**Tested By**	DM/AC
Test Date	September 14, 2024	**Method**	Wenner 4-pin (ASTM G57-06 (2012); IEEE 81-2012)
Notes & Conflicts	Electrode depths have increased to achieve more coductivity in order to obtain higher quality data. Site limitation on both arrays due to walls and cars.		

Apparent resistivity ρ is calculated as : $\rho = \dfrac{4\pi aR}{1 + \dfrac{2a}{\sqrt{a^2+4b^2}} - \dfrac{a}{\sqrt{a^2+b^2}}}$

Electrode Spacing *a*		Electrode Depth *b*		N-S Test		E-W Test	
(feet)	(centimeters)	(inches)	(centimeters)	Measured Resistance *R*	Apparent Resistivity ρ	Measured Resistance *R*	Apparent Resistivity ρ
				Ω	(Ω-cm)	Ω	(Ω-cm)
2	61	10	25	37	17490	49	23210
4	122	10	25	18	14910	28	22780
6	183	10	25	13	15540	18	21350
8	244	10	25	9.7	15200	14	21230
12	366	10	25	6.6	15250	9.1	21170
20	610	10	25	3.6	13680	5.8	22260
30	914	10	25	1.9	11100		
50	1524	10	25	0.58	5510		
70	2134	10	25	0.57	7620		

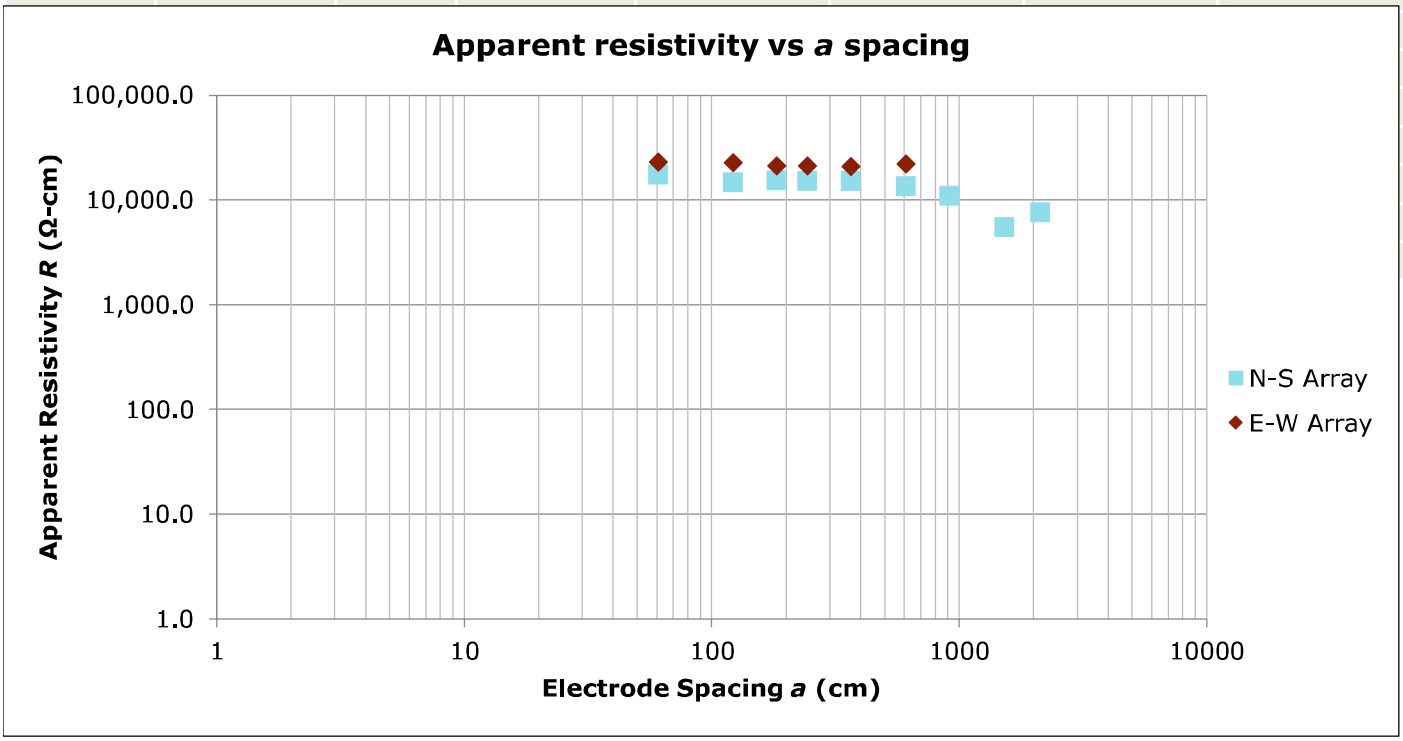

9123 Chesapeake Dr
San Diego, CA 92123
(619) 821-3630

Client
RWE Clean Energy Develpoment LLC

Project
Covina BESS and Substation

Sample Submitted By: J. Valdez **Date Tested:** 10/11/2024 **Project Number:** LA245153

Results of Corrosion Analysis

Sample Type	Grab	Grab
Sample Location	B-2	B-6
Sample Depth (ft.)	0.0' - 5.0'	0.0' - 5.0'
pH Analysis, ASTM G 51	6.44	7.10
Water Soluble Sulfate (SO4), ASTM D516 (%)	0.06	0.08
Sulfides, AWWA 4500-S^{2-} D, (mg/kg)	Nil	Nil
Chlorides, ASTM D512, (mg/kg)	14.6	2.6
Red-Ox, ASTM G 200, (mV)	+431	+155
Total Salts, AWWA 2520 B, (mg/kg)	382	390
Saturated Minimum Resistivity, ASTM G 57, (ohm-cm)	4,700	4,500

Reviewed By:
Tom Remmel
Laboratory Manager

The tests were performed in general accordance with applicable ASTM and AWWA test methods. This report is exclusively for the use of the client indicated above and shall not be reproduced except in full without the written consent. Test results transmitted herein are only applicable to the actual samples tested at the location(s) referenced and are not necessarily indicative of the properties of other apparently similar or identical materials.

CBR(CALIFORNIA BEARING RATIO) OF LABORATORY-COMPACTED SOILS
ASTM D1883 (SOAKED)

PROJECT:	Covina BESS and Substation	**JOB NO:**	LA245153
LOCATION:	Covina, CA	**WORK ORDER NO:**	LA245153 B3
MATERIAL:	Silty Sand (SM)	**LAB NO:**	B3 @ 0' - 5'
SAMPLE SOURCE:	B3 @ 0' - 5'	**DATE SAMPLED:**	9/20/24

	Correction Factor		Corrected CBR			ASTM D1557				95% COMPACTION
	0.1"	0.2"	0.1"	0.2"	CBR	Moisture	Dry Density (pcf)			CBR
						%	100%	95%	90%	
Point 1	0.04	0.04	5	5	5					
Point 2	0.03	0.03	13	15	15					15
Point 3	0.03	0.03	22	25	25	9.7	123.4	117.2	111.1	

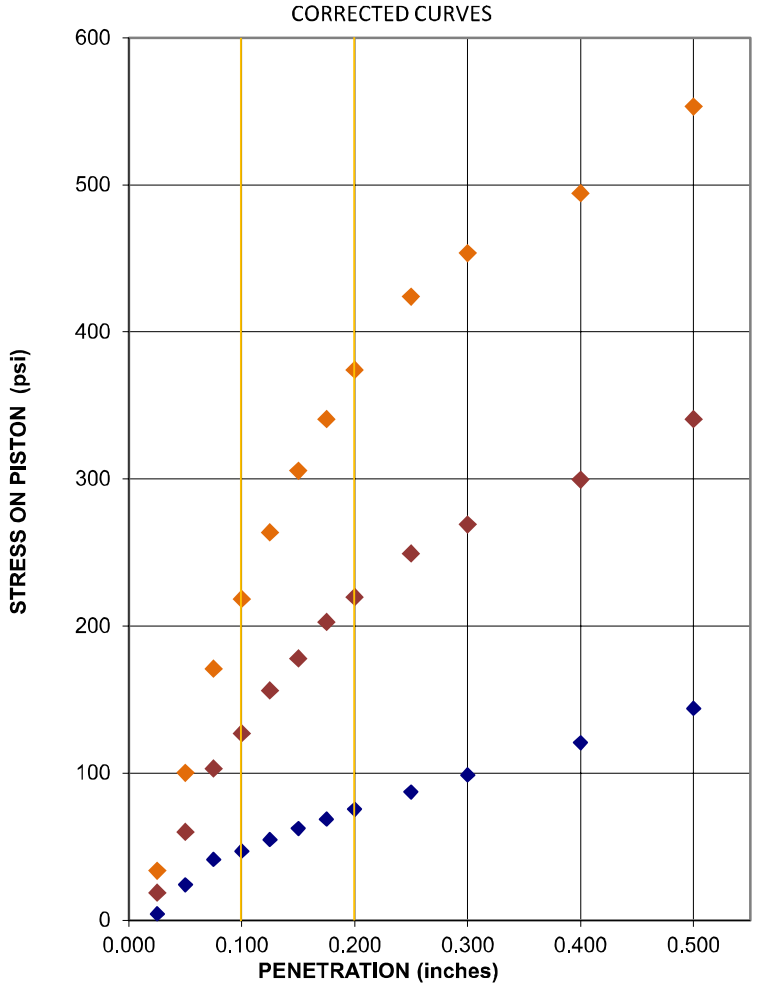

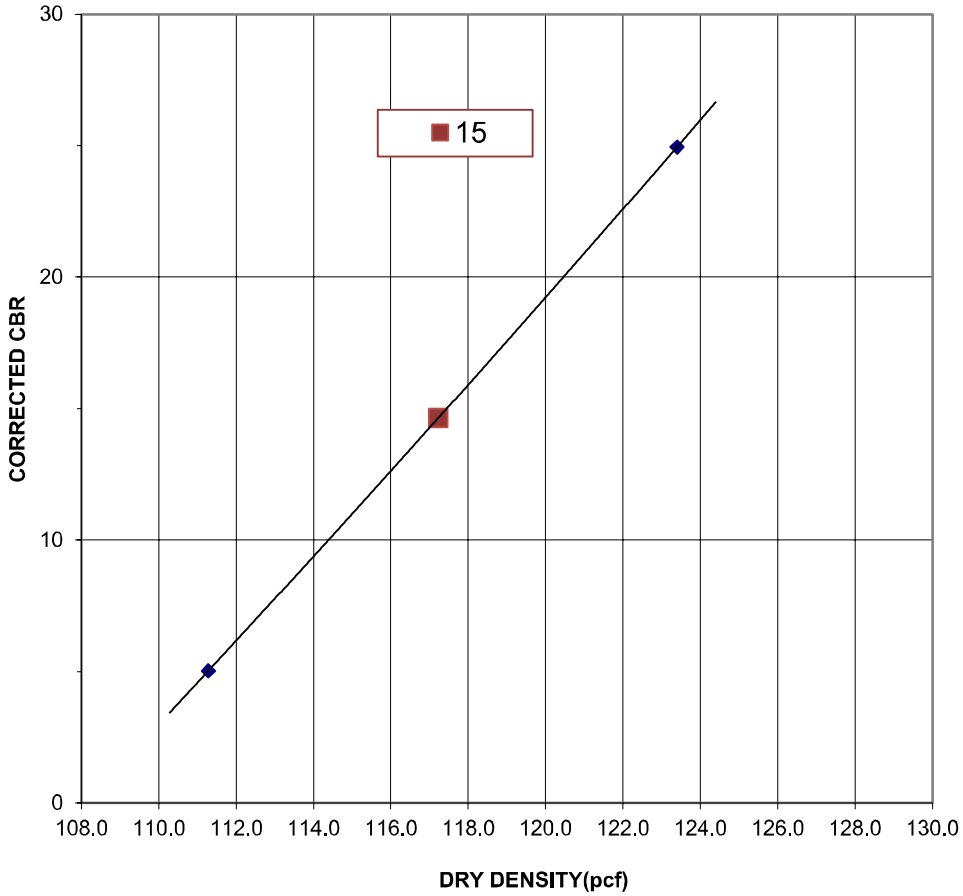

CBR(CALIFORNIA BEARING RATIO) OF LABORATORY-COMPACTED SOILS
ASTM D1883 (SOAKED)

PROJECT:	Covina BESS and Substation	**JOB NO:**	LA245153
LOCATION:	Covina, CA	**WORK ORDER NO:**	LA245153 B6
MATERIAL:	Silty Sand (SM)	**LAB NO:**	B6 @ 0' - 5'
SAMPLE SOURCE:	B6 @ 0' - 5'	**DATE SAMPLED:**	9/20/24

	Correction Factor		Corrected CBR			ASTM D1557				95% COMPACTION
	0.1"	0.2"	0.1"	0.2"	CBR	Moisture	Dry Density (pcf)			CBR
						%	100%	95%	90%	
Point 1	0.04	0.04	4	4	4	9.5	125.1	118.8	112.6	12
Point 2	0.07	0.07	7	13	13					
Point 3	0.05	0.05	19	30	30					

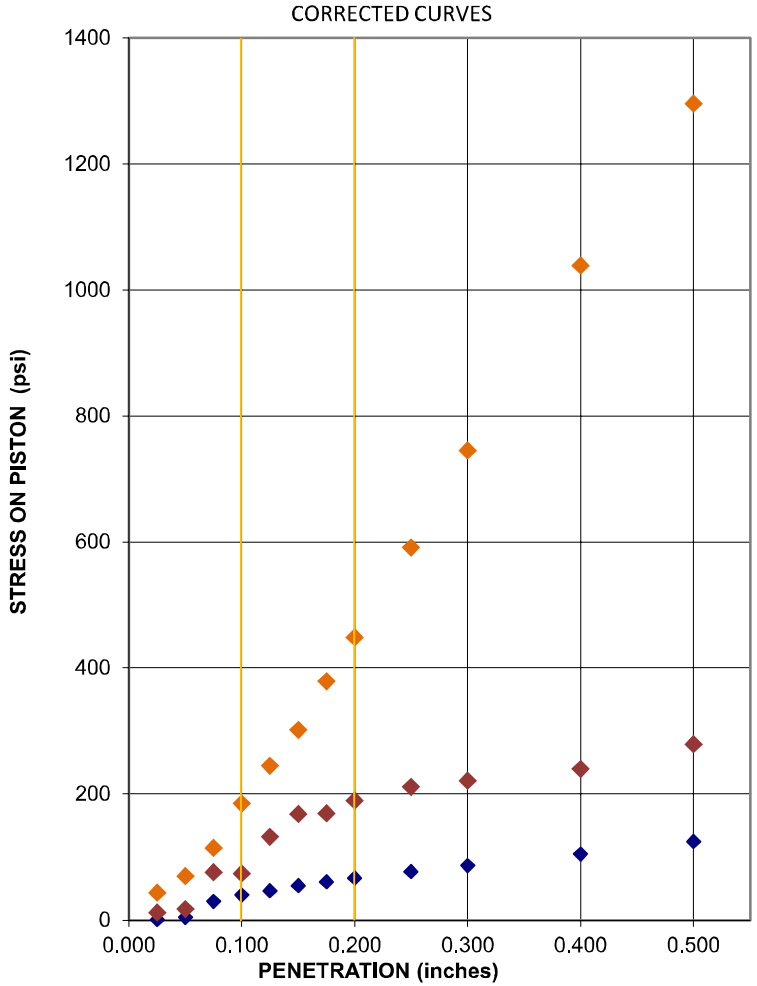

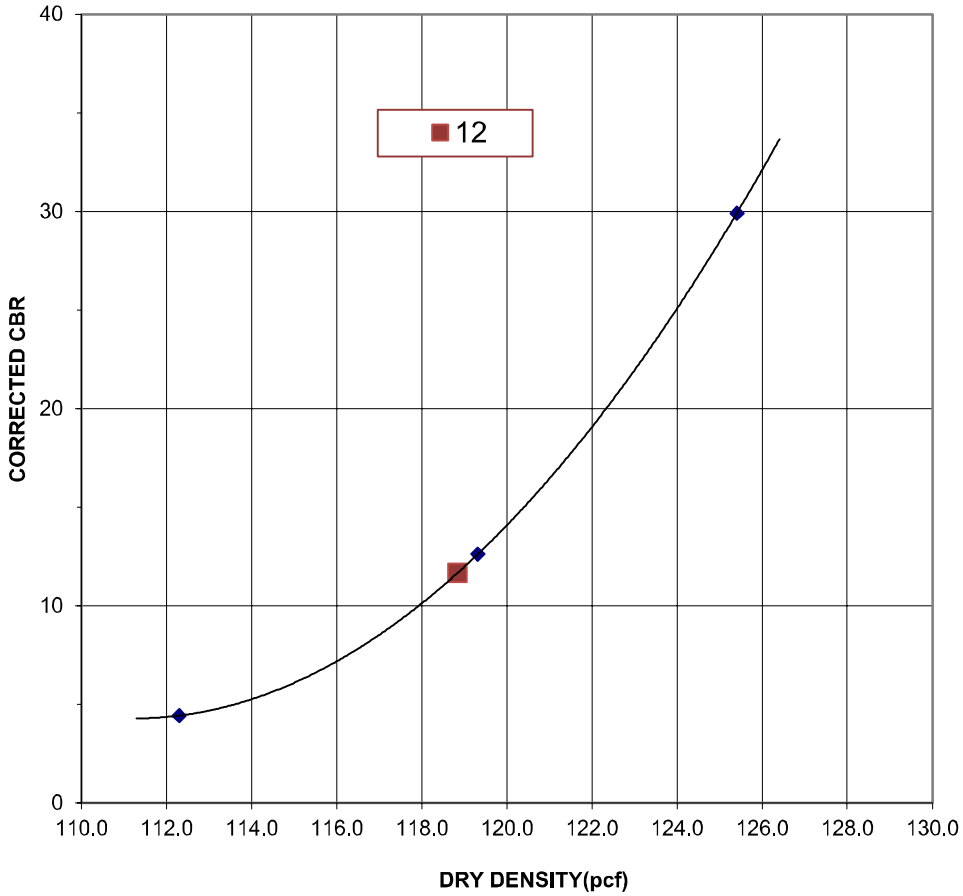

Supporting Information

Contents:

Shaft Analyses
General Notes
Unified Soil Classification System

Note: All attachments are one page unless noted above.

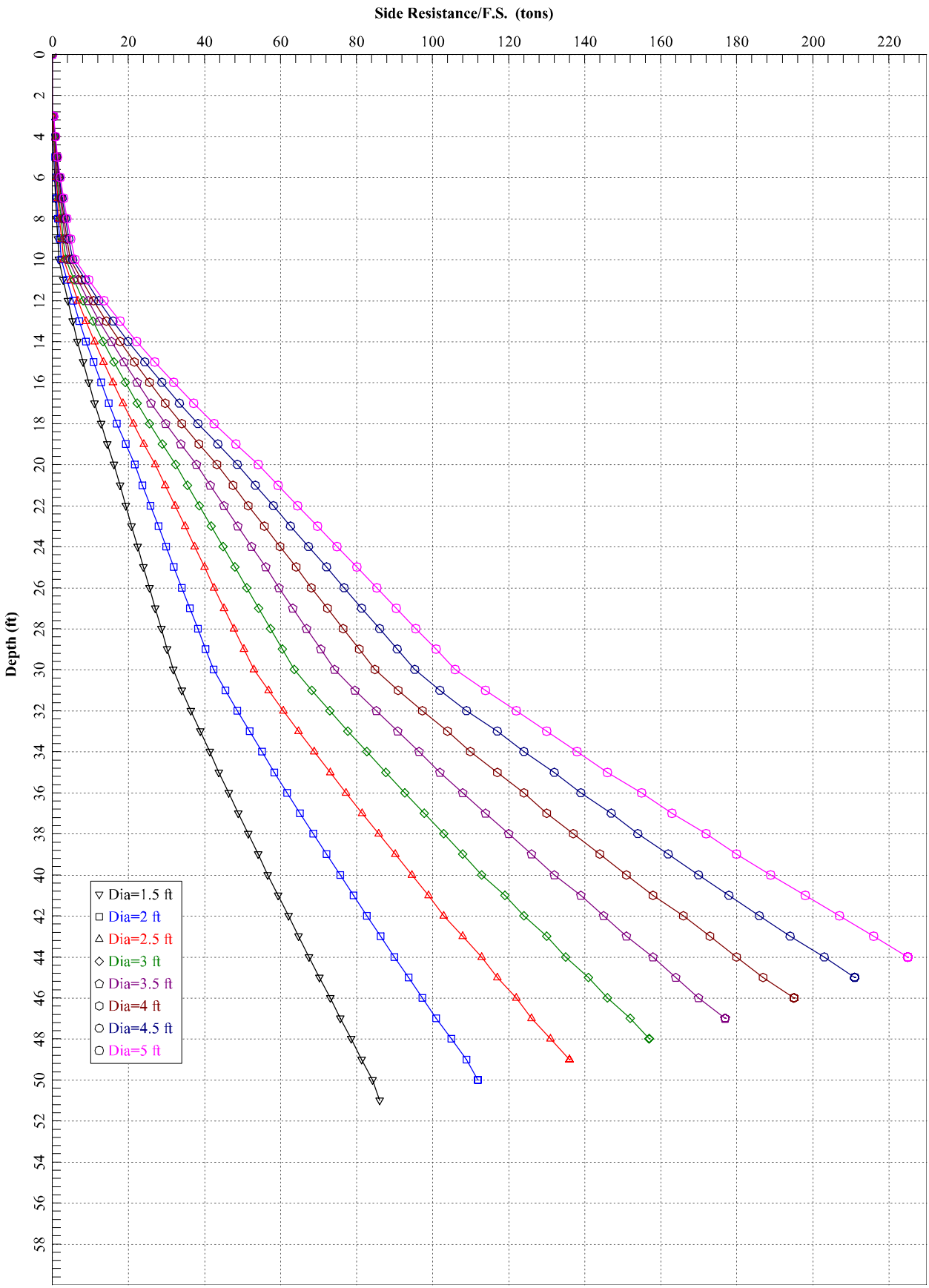
Side Resistance/F.S. (tons)
0
20
40
60
80
100
120
140
160
180
200
220
Depth (ft)
0
2
4
6
8
10
12
14
16
18
20
22
24
26
28
30
32
34
36
38
40
42
44
46
48
50
52
54
56
58
Dia=1.5 ft
Dia=2 ft
Dia=2.5 ft
Dia=3 ft
Dia=3.5 ft
Dia=4 ft
Dia=4.5 ft
Dia=5 ft

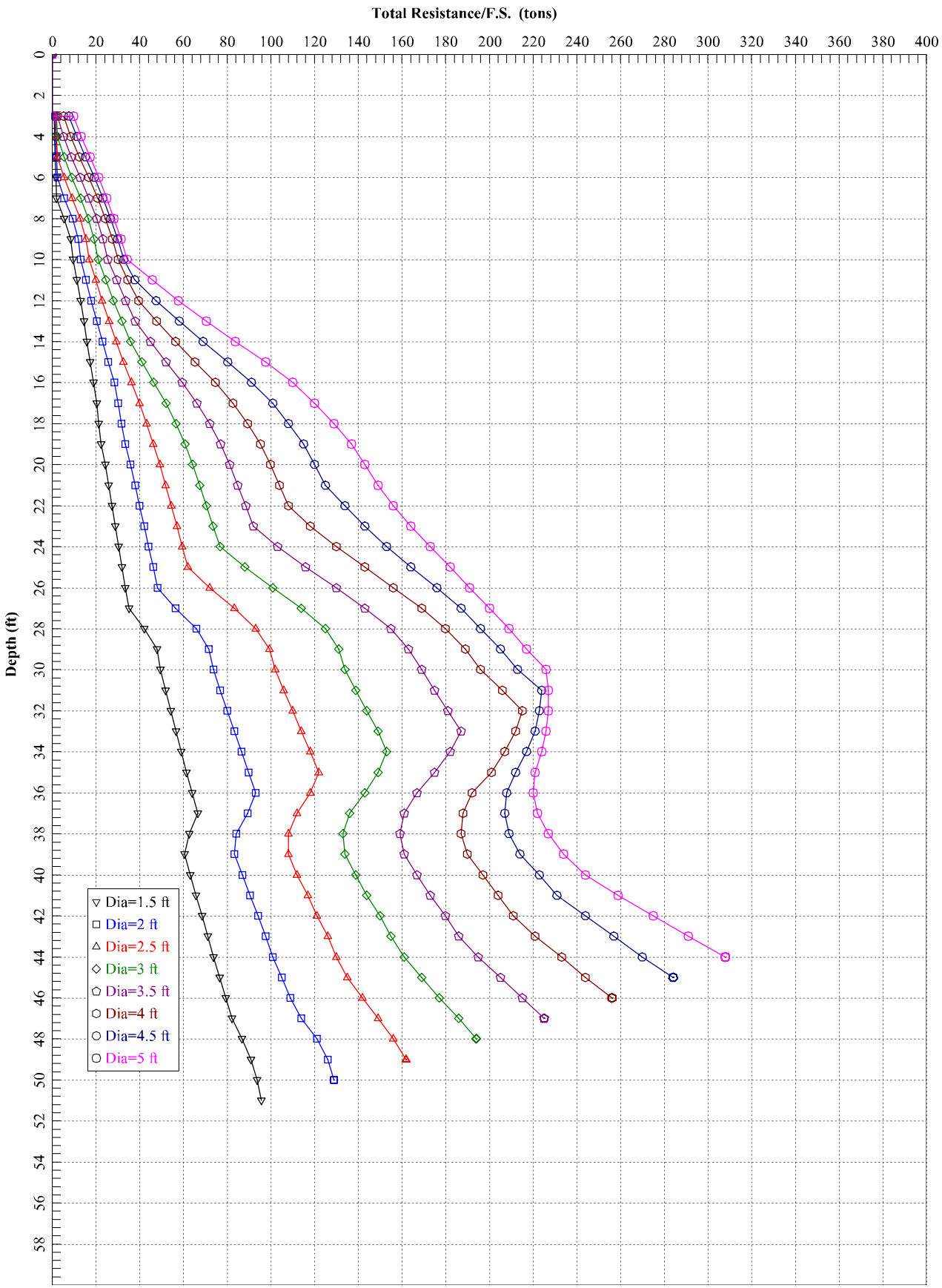
Total Resistance/F.S. (tons)
0
20
40
60
80
100
120
140
160
180
200
220
240
260
280
300
320
340
360
380
400
Depth (ft)
0
2
4
6
8
10
12
14
16
18
20
22
24
26
28
30
32
34
36
38
40
42
44
46
48
50
52
54
56
58
Dia=1.5 ft
Dia=2 ft
Dia=2.5 ft
Dia=3 ft
Dia=3.5 ft
Dia=4 ft
Dia=4.5 ft
Dia=5 ft

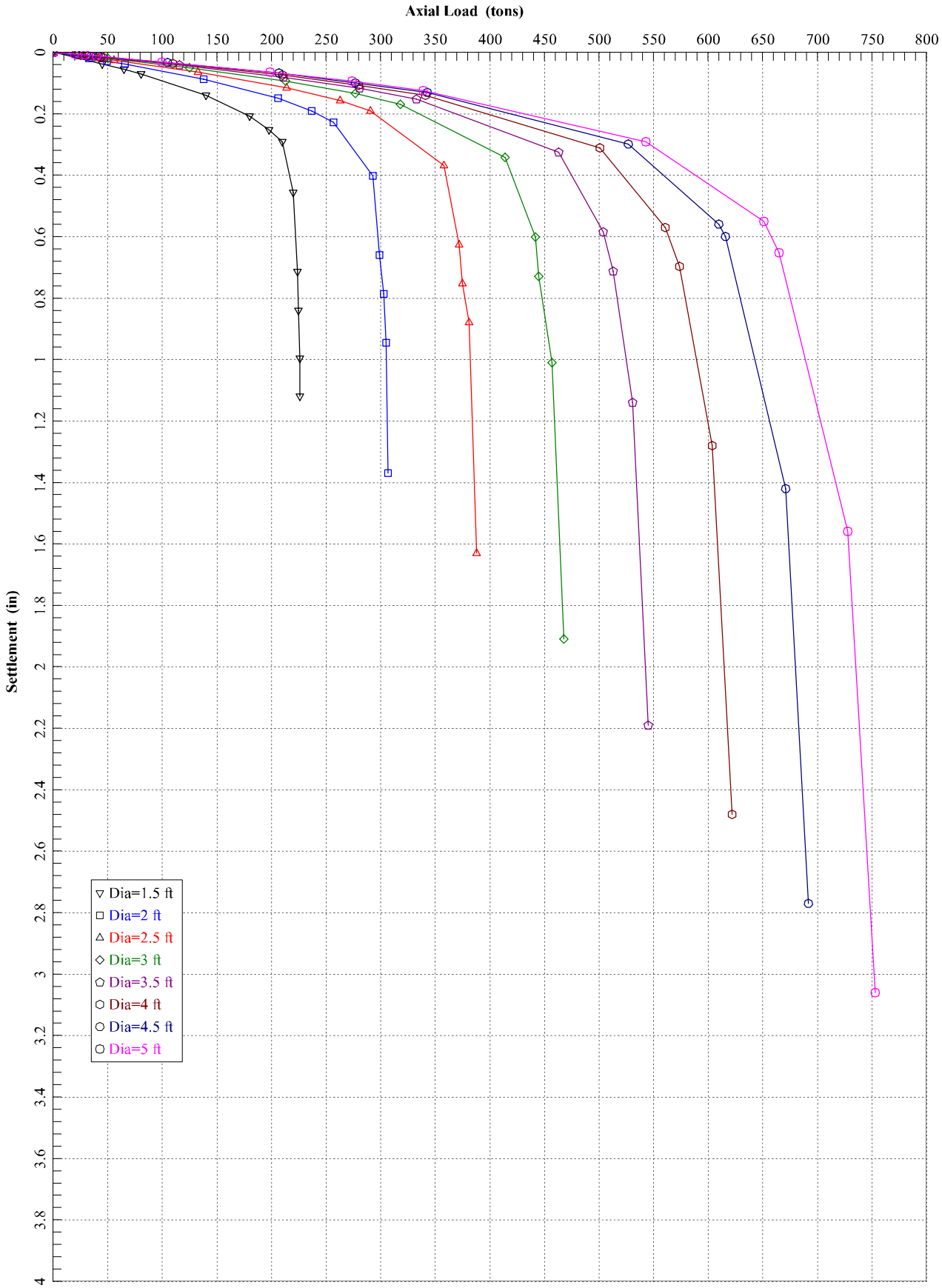
Axial Load (tons)
0
50
100
150
200
250
300
350
400
450
500
550
600
650
700
750
800
Settlement (in)
0
0.2
0.4
0.6
0.8
1
1.2
1.4
1.6
1.8
2
2.2
2.4
2.6
2.8
3
3.2
3.4
3.6
3.8
4
Dia=1.5 ft
Dia=2 ft
Dia=2.5 ft
Dia=3 ft
Dia=3.5 ft
Dia=4 ft
Dia=4.5 ft
Dia=5 ft

145 W Walnut St
Carson, CA

General Notes

Sampling	Water Level	Field Tests
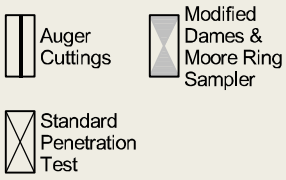	 Water levels indicated on the soil boring logs are the levels measured in the borehole at the times indicated. Groundwater level variations will occur over time. In low permeability soils, accurate determination of groundwater levels is not possible with short term water level observations.	N Standard Penetration Test Resistance (Blows/Ft.) (HP) Hand Penetrometer (T) Torvane (DCP) Dynamic Cone Penetrometer UC Unconfined Compressive Strength (PID) Photo-Ionization Detector (OVA) Organic Vapor Analyzer

Descriptive Soil Classification

Soil classification as noted on the soil boring logs is based Unified Soil Classification System. Where sufficient laboratory data exist to classify the soils consistent with ASTM D2487 "Classification of Soils for Engineering Purposes" this procedure is used. ASTM D2488 "Description and Identification of Soils (Visual-Manual Procedure)" is also used to classify the soils, particularly where insufficient laboratory data exist to classify the soils in accordance with ASTM D2487. In addition to USCS classification, coarse grained soils are classified on the basis of their in-place relative density, and fine-grained soils are classified on the basis of their consistency. See "Strength Terms" table below for details. The ASTM standards noted above are for reference to methodology in general. In some cases, variations to methods are applied as a result of local practice or professional judgment.

Location And Elevation Notes

Exploration point locations as shown on the Exploration Plan and as noted on the soil boring logs in the form of Latitude and Longitude are approximate. See Exploration and Testing Procedures in the report for the methods used to locate the exploration points for this project. Surface elevation data annotated with +/- indicates that no actual topographical survey was conducted to confirm the surface elevation. Instead, the surface elevation was approximately determined from topographic maps of the area.

Strength Terms

Relative Density of Coarse-Grained Soils
(More than 50% retained on No. 200 sieve.)
Density determined by Standard Penetration Resistance

Relative Density	Standard Penetration or N-Value (Blows/Ft.)	Ring Sampler (Blows/Ft.)
Very Loose	0 - 3	0 - 6
Loose	4 - 9	7 - 18
Medium Dense	10 - 29	19 - 58
Dense	30 - 50	59 - 98
Very Dense	> 50	> 99

Consistency of Fine-Grained Soils
(50% or more passing the No. 200 sieve.)
Consistency determined by laboratory shear strength testing, field visual-manual procedures or standard penetration resistance

Consistency	Unconfined Compressive Strength Qu (tsf)	Standard Penetration or N-Value (Blows/Ft.)	Ring Sampler (Blows/Ft.)
Very Soft	less than 0.25	0 - 1	< 3
Soft	0.25 to 0.50	2 - 4	3 - 4
Medium Stiff	0.50 to 1.00	4 - 8	5 - 9
Stiff	1.00 to 2.00	8 - 15	10 - 18
Very Stiff	2.00 to 4.00	15 - 30	19 - 42
Hard	> 4.00	> 30	> 42

Relevance of Exploration and Laboratory Test Results

Exploration/field results and/or laboratory test data contained within this document are intended for application to the project as described in this document. Use of such exploration/field results and/or laboratory test data should not be used independently of this document.

Unified Soil Classification System

Criteria for Assigning Group Symbols and Group Names Using Laboratory Tests [A]				Soil Classification	
				Group Symbol	Group Name [B]
Coarse-Grained Soils: More than 50% retained on No. 200 sieve	**Gravels:** More than 50% of coarse fraction retained on No. 4 sieve	**Clean Gravels:** Less than 5% fines [C]	Cu≥4 and 1≤Cc≤3 [E]	GW	Well-graded gravel [F]
			Cu<4 and/or [Cc<1 or Cc>3.0] [E]	GP	Poorly graded gravel [F]
		Gravels with Fines: More than 12% fines [C]	Fines classify as ML or MH	GM	Silty gravel [F, G, H]
			Fines classify as CL or CH	GC	Clayey gravel [F, G, H]
	Sands: 50% or more of coarse fraction passes No. 4 sieve	**Clean Sands:** Less than 5% fines [D]	Cu≥6 and 1≤Cc≤3 [E]	SW	Well-graded sand [I]
			Cu<6 and/or [Cc<1 or Cc>3.0] [E]	SP	Poorly graded sand [I]
		Sands with Fines: More than 12% fines [D]	Fines classify as ML or MH	SM	Silty sand [G, H, I]
			Fines classify as CL or CH	SC	Clayey sand [G, H, I]
Fine-Grained Soils: 50% or more passes the No. 200 sieve	**Silts and Clays:** Liquid limit less than 50	**Inorganic:**	PI > 7 and plots above "A" line [J]	CL	Lean clay [K, L, M]
			PI < 4 or plots below "A" line [J]	ML	Silt [K, L, M]
		Organic:	$\frac{LL\ oven\ dried}{LL\ not\ dried} < 0.75$	OL	Organic clay [K, L, M, N]
					Organic silt [K, L, M, O]
	Silts and Clays: Liquid limit 50 or more	**Inorganic:**	PI plots on or above "A" line	CH	Fat clay [K, L, M]
			PI plots below "A" line	MH	Elastic silt [K, L, M]
		Organic:	$\frac{LL\ oven\ dried}{LL\ not\ dried} < 0.75$	OH	Organic clay [K, L, M, P]
					Organic silt [K, L, M, Q]
Highly organic soils:	Primarily organic matter, dark in color, and organic odor			PT	Peat

[A] Based on the material passing the 3-inch (75-mm) sieve.
[B] If field sample contained cobbles or boulders, or both, add "with cobbles or boulders, or both" to group name.
[C] Gravels with 5 to 12% fines require dual symbols: GW-GM well-graded gravel with silt, GW-GC well-graded gravel with clay, GP-GM poorly graded gravel with silt, GP-GC poorly graded gravel with clay.
[D] Sands with 5 to 12% fines require dual symbols: SW-SM well-graded sand with silt, SW-SC well-graded sand with clay, SP-SM poorly graded sand with silt, SP-SC poorly graded sand with clay.
[E] $Cu = D_{60}/D_{10}$ $\quad Cc = \frac{(D_{30})^2}{D_{10} \times D_{60}}$
[F] If soil contains ≥ 15% sand, add "with sand" to group name.
[G] If fines classify as CL-ML, use dual symbol GC-GM, or SC-SM.
[H] If fines are organic, add "with organic fines" to group name.
[I] If soil contains ≥ 15% gravel, add "with gravel" to group name.
[J] If Atterberg limits plot in shaded area, soil is a CL-ML, silty clay.
[K] If soil contains 15 to 29% plus No. 200, add "with sand" or "with gravel," whichever is predominant.
[L] If soil contains ≥ 30% plus No. 200 predominantly sand, add "sandy" to group name.
[M] If soil contains ≥ 30% plus No. 200, predominantly gravel, add "gravelly" to group name.
[N] PI ≥ 4 and plots on or above "A" line.
[O] PI < 4 or plots below "A" line.
[P] PI plots on or above "A" line.
[Q] PI plots below "A" line.

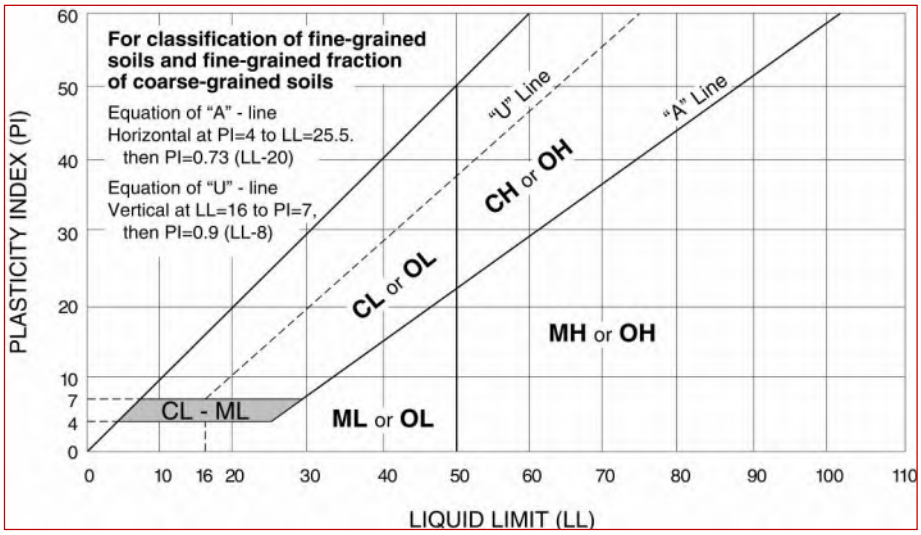

ATTACHMENT C: MASTER COVENANT AGREEMENT (MCA)

TO BE INCLUDED DURING FINAL SUBMITTAL.

ATTACHMENT D: OPERATIONS AND MAINTENANCE (O&M) PLAN

Operations and Maintenance (O&M) Plan

For

RWE Covina Reliability

530± & 630± E. Edna Place, Covina, CA 91723

APN(s): 8429-008-028, 8429-008-029, 8429-007-005, 8429-007-006, 8429-007-007

Low Impact Development (LID) Plan
RWE Covina Reliability

RECORDKEEPING

All records must be made available for review upon request.

RESPONSIBLE PARTY

The owner is aware of the maintenance responsibilities of the proposed BMPs. A funding mechanism is in place to maintain the BMPs at the frequency stated in the LID Plan. The contact information for the entity responsible is below:

Name:	Kimberly Comacho
Company:	RWE Clean Energy
Title:	Manager, Utility-Scale Development
Address 1:	1401 East 6th Street, Austin, TX 78702
Address 2:	
Phone Number:	(619) 643-0578
Email:	Kimberly.comacho@rwe.com

BMP Applicable? Yes/No	BMP Name	BMP Implementation, Maintenance, and Inspection Procedures	Implementation, Maintenance, and Inspection Frequency and Schedule	Person or Entity with Operation & Maintenance Responsibility
Non-Structural Source Control BMPs				
Yes	**Education for Property Owners, Tenants and Occupants**	Education Material included in the attachments below will be provided to Property Owners, Tenants and Occupants when taking possession of property.	Daily	Owner
Yes	**Activity Restriction**	Owner to enforce and provide training of employees of all activity restrictions. The following restrictions apply during operations: Prohibition of fertilizer, pesticide, and animal waste discharge to street or storm drain; prohibition of other waste/debris, including landscape litter (e.g. grass clippings, shrub leaf litter) to street or storm drain; prohibition of equipment/vehicle wash and outdoor vehicle maintenance/repair.	Daily	Owner
Yes	**Common Area Landscape Management**	Applicable to all common area landscape. Owner to coordinate with staff to employ landscaping practices consistent with CASQA BMP SC-41. Maintain erosion control measures and follow pesticide application procedures. Inspection of irrigation system to take place weekly to ensure that the right amount of watering is occurring. Properly timed fertilizing, mowing, weeding, pest control, and pruning to be conducted on a weekly basis to preserve landscape water efficiency.	Weekly	Owner

BMP Applicable? Yes/No	BMP Name	BMP Implementation, Maintenance, and Inspection Procedures	Implementation, Maintenance, and Inspection Frequency and Schedule	Person or Entity with Operation & Maintenance Responsibility
Yes	**Common Area Litter Control**	Site to be inspected for visible debris and debris will be swept and removed in a timely fashion. Wash water, sweepings and sediments will be disposed of properly.	Daily	Owner
No	**Housekeeping of Loading Docks**			
No	**Common Area Catch Basin Inspection**			
Yes	**Street Sweeping Private Streets and Parking Lots**	Vacuum sweeping of streets and driveways utilizing a vacuum assisted sweeper.	Quarterly and at the beginning of rainy season (Oct-May)	Owner
Structural Source Control BMPs				
Yes	**Provide Storm Drain System Stenciling and Signage**	Storm Drain Stenciling/Signage of "No Dumping Drains to Ocean" to be provided by the developer and maintained for onsite private storm drains and/or along drainage structures such as bioretention ponds. Annual maintenance needed to ensure legibility. This will prohibit and discourage illegal dumping at public access points.	Annually during rainy season (Oct-May) and before and after each storm event	Owner
No	**Design and Construct Outdoor Material Storage Areas to Reduce Pollutant Introduction**			
No	**Design and Construct Trash and Waste Storage Areas to Reduce Pollutant Introduction**			

Low Impact Development (LID) Plan

RWE COVINA RELIABILITY

BMP Applicable? Yes/No	BMP Name	BMP Implementation, Maintenance, and Inspection Procedures	Implementation, Maintenance, and Inspection Frequency and Schedule	Person or Entity with Operation & Maintenance Responsibility
Yes	**Use Efficient Irrigation Systems & Landscape Design**	Install and maintain efficient irrigation systems that contain rain-triggered shutoff devices. Inspection of system will be conducted to ensure irrigation system is functioning properly and all plant materials show growth. Repair leaks in irrigation system when observed. Irrigation system to be replaced/repaired if existing vegetation shows decline.	Weekly	Owner
Yes	**Protect Slopes and Channels and Provide Energy Dissipation**	Provided temporary and permanent stabilization of above-ground basin slopes as quickly as possible and ensure that runoff increases do not erode basin. Provide energy dissipation for stormwater flow entering above-ground basin. Inspections to ensure sufficient stabilization of energy dissipation devices and vegetated basin slopes.	Quarterly and at the beginning of rainy season (Oct-May)	Owner
No	**Loading Docks**			
No	**Maintenance Bays**			
No	**Vehicle Wash Areas/Racks**			
No	**Outdoor Processing Areas**			
No	**Equipment Wash Areas**			
No	**Fueling Areas**			
No	**Hillside Landscaping**			

Low Impact Development (LID) Plan

RWE COVINA RELIABILITY

BMP Applicable? Yes/No	BMP Name	BMP Implementation, Maintenance, and Inspection Procedures	Implementation, Maintenance, and Inspection Frequency and Schedule	Person or Entity with Operation & Maintenance Responsibility
Treatment Control BMPs				
LID BMPs				
Yes	**Above-Ground Bioretention Ponds**	Visual inspection for trash levels and/or obstructions affecting basin infiltration surface. Visually inspect basin slopes and energy dissipation structure for functionality and to ensure that noticeable basin erosion has not occurred. Remove debris from the basin surface if necessary.	Semiannually and after end of wet season (Oct-May).	Owner
Hydromodification Control BMPs				

ATTACHMENT E: PLANS

CIVIL IMPROVEMENT PLANS

FOR

COVINA RELIABILITY PROJECT

LOCATED AT

530± & 680± E. EDNA PLACE, COVINA, CA 91723

PROJECT INFORMATION

PROJECT NAME:	RWE COVINA RELIABILITY
SITE ADDRESS:	530± & 680± E. EDNA PLACE, COVINA, CA 91723
TOTAL PROJECT AREA:	1.34± & 2.07± ACRES, RESPECTIVELY
PROPOSED USE:	BESS SITE
ZONE DISTRICT:	M-1 - LIGHT MANUFACTURING ZONE

SCOPE OF WORK

THE SCOPE OF WORK SHALL CONSIST OF DEMOLITION OF EXISTING SITE AND/OR BUILDINGS AND CONSTRUCTION OF A BESS FACILITY INCLUDING GRADING, DRAINAGE, UTILITIES, AND WATER QUALITY IMPROVEMENTS.

GEOTECHNICAL REPORT

TITLE: COVINA BESS AND SUBSTATION GEOTECHNICAL ENGINEERING REPORT
DATED: OCTOBER 23, 2024
PREPARED BY: TERRACON CONSULTANTS, INC.

ESTIMATED RAW EARTHWORK QUANTITIES

CUT:	1,150 CY
FILL:	150 CY
NET:	1,000 CY (CUT)*

NOTE: THE ABOVE QUANTITIES ARE APPROXIMATE IN PLACE VOLUMES CALCULATED FROM THE EXISTING GROUND TO THE PROPOSED FINISHED GRADE. EXISTING GROUND IS DEFINED BY THE CONTOURS AND SPOT GRADES ON THE BASE SURVEY. PROPOSED FINISHED GRADE IS DEFINED AS THE FINAL GRADE AS INDICATED ON THE GRADING PLAN(S).

THE EARTHWORK QUANTITIES ABOVE ARE FOR PERMIT PURPOSES ONLY. THEY HAVE NOT BEEN FACTORED TO ACCOUNT FOR CHANGES IN VOLUME DUE TO BULKING, CLEARING AND GRUBBING, SHRINKAGE, OVER- EXCAVATION AND RE-COMPACTION, AND CONSTRUCTION METHODS. NOR DO THEY ACCOUNT FOR THE THICKNESS OF PAVEMENT SECTIONS, FOOTINGS, SLABS, REUSE OF PULVERIZED MATERIALS THAT WILL UNDERLIE NEW PAVEMENTS, ETC. THE CONTRACTOR SHALL RELY ON THEIR OWN EARTHWORK ESTIMATES FOR BIDDING PURPOSES.

FEMA FLOOD NOTE

FEMA MAP 06037C1700F SHOWS THE SUBJECT PROPERTY IS LOCATED WITHIN ZONE 'X'.

ABBREVIATIONS

AB	AGGREGATE BASE
AC	ASPHALT CONCRETE
ASTM	INTERNATIONAL ASSOCIATION FOR TESTING AND MATERIALS
BMP	BEST MANAGEMENT PRACTICES
CLF	CHAIN LINK FENCE
C/L	CENTERLINE
CY	CUBIC YARD
EOF	EMERGENCY OVERFLOW
EX	EXISTING
(E)	EAST
EG	EXISTING GRADE
ESMT	EASEMENT
FG	FINISHED GRADE
FL	FLOW LINE
FS	FINISHED SURFACE
FT	FEET
GB	GRADE BREAK
HWL	HIGH WATER LINE
INV	INVERT ELEVATION
MAX	MAXIMUM
MIN	MINIMUM
N	NORTH
NTS	NOT TO SCALE
(P)	PROPOSED
R	RADIUS
S	SOUTH
STA	STATION
TOP	TOP OF SLOPE
TOE	TOE OF SLOPE
W	WEST

PROJECT TEAM

OWNER/DEVELOPER
KIMBERLY COMACHO
RWE CLEAN ENERGY
1401 EAST 6TH STREET,
AUSTIN, TX 78702
KIMBERLY.COMACHO@RWE.COM
(619) 643-0578

SURVEYOR
PETER E. WEILBACHER
PBLA SURVEYING, INC.
981 CORPORATE CENTER DR., ST 168
POMONA, CA 91768
(888) 714-9642

GEOTECHNICAL ENGINEER
F. FRED BUHAMDAN, P.E. (CA)
TERRACON
23041 AVENIDA DE LA CARLOTA, ST 350
LAGUNA HILLS, CA 92653
FRED.HAMDAN@TERRACON.COM
(949) 261-0051

ELECTRICAL ENGINEER
AARON KINNEE
ELECTRICAL CONSULTANTS, INC.
5030 CAMINO DE LA SIESTA, ST 407
SAN DIEGO, CA 92108
AARON.KINNEE@ECIUSA.COM
(636) 346-5160

CIVIL ENGINEER
HUNTER STARKEY, P.E. (CA)
KIMLEY-HORN AND ASSOCIATES, INC.
180 E OCEAN BOULEVARD ST 1200
LONG BEACH, CA 90802
HUNTER.STARKEY@KIMLEY-HORN.COM
(562) 549-2141

AUTHORITY HAVING JURISDICTION
CITY OF COVINA



VICINITY MAP

SCALE: 1" = 250'

Sheet List Table

Sheet Number	Sheet Title
00-00	COVER SHEET
01-00	PRELIMINARY DEMOLITION PLAN
01-01	PRELIMINARY DEMOLITION PLAN
02-00	PRELIMINARY SITE PLAN
02-01	PRELIMINARY SITE PLAN
02-02	EXISTING HYDRANT EXHIBIT
03-00	PRELIMINARY GRADING PLAN
03-01	PRELIMINARY GRADING PLAN
03-02	GRADING SECTIONS
03-03	GRADING SECTIONS
04-00	EXISTING DRAINAGE EXHIBIT
04-01	EXISTING DRAINAGE EXHIBIT
04-02	PRELIMINARY LOW IMPACT DEVELOPMENT PLAN
04-03	PRELIMINARY LOW IMPACT DEVELOPMENT PLAN
04-04	PRELIMINARY LOW IMPACT DEVELOPMENT DETAILS
05-00	PRELIMINARY LANDSCAPE KEY MAP
05-01	PRELIMINARY LANDSCAPE PLAN
05-02	PRELIMINARY LANDSCAPE PLAN
05-03	SITE ELEVATIONS
05-04	LINE OF SIGHT SECTIONS
06-00	FEEDER ROUTE MAP
06-01	EQP-1 EQUIPMENT DETAILS
06-02	EQP-2 EQUIPMENT DETAILS

CAUTION!!

EXISTING UNDERGROUND UTILITIES IN THE AREA CONTRACTOR IS RESPONSIBLE FOR DETERMINING THE HORIZONTAL AND VERTICAL LOCATION OF ALL UTILITIES PRIOR TO CONSTRUCTION. CONTRACTOR SHALL BE RESPONSIBLE FOR ANY REPAIRS TO EXISTING UTILITIES DUE TO DAMAGE INCURRED DURING CONSTRUCTION. CONTRACTOR SHALL NOTIFY THE ENGINEER OF ANY DISCREPANCIES ON THE PLANS.

811 Know what's below. Call 811 before you dig.

No.	REVISIONS	DATE	BY

Kimley»Horn

© 2025 KIMLEY-HORN AND ASSOCIATES, INC.

180 EAST OCEAN BLVD, SUITE 1200,
LONG BEACH, CA 90802
PHONE: 714-939-1030 FAX: 714-938-9488
WWW.KIMLEY-HORN.COM

LICENSED PROFESSIONAL ENGINEER — REGISTERED PROFESSIONAL ENGINEER — HUNTER STARKEY — STATE OF CALIFORNIA — EXPIRES 06/30/2027

DATE: 11/26/2025

KHA PROJECT	194339010
DATE	11/26/2025
SCALE	AS SHOWN
DESIGNED BY	A.N.
DRAWN BY	A.N.
CHECKED BY	H.S.

COVER SHEET

COVINA RELIABILITY PROJECT
PREPARED FOR
COVINA RELIABILITY PROJECT LLC
CITY OF COVINA, C.A.

SHEET NUMBER
00-00

Plotted By:Ng, Alex Sheet Set:Kha Layout:00-00 COVER SHEET November 26, 2025 03:03:38pm K:\LBC_LDEV\194339010 - RWE Covina Reliability\CAD\PlanSheets\COVER SHEET.dwg
This document, together with the concepts and designs presented herein, as an instrument of service, is intended only for the specific purpose and client for which it was prepared. Reuse of and improper reliance on this document without written authorization and adaptation by Kimley-Horn and Associates, Inc. shall be without liability to Kimley-Horn and Associates, Inc.

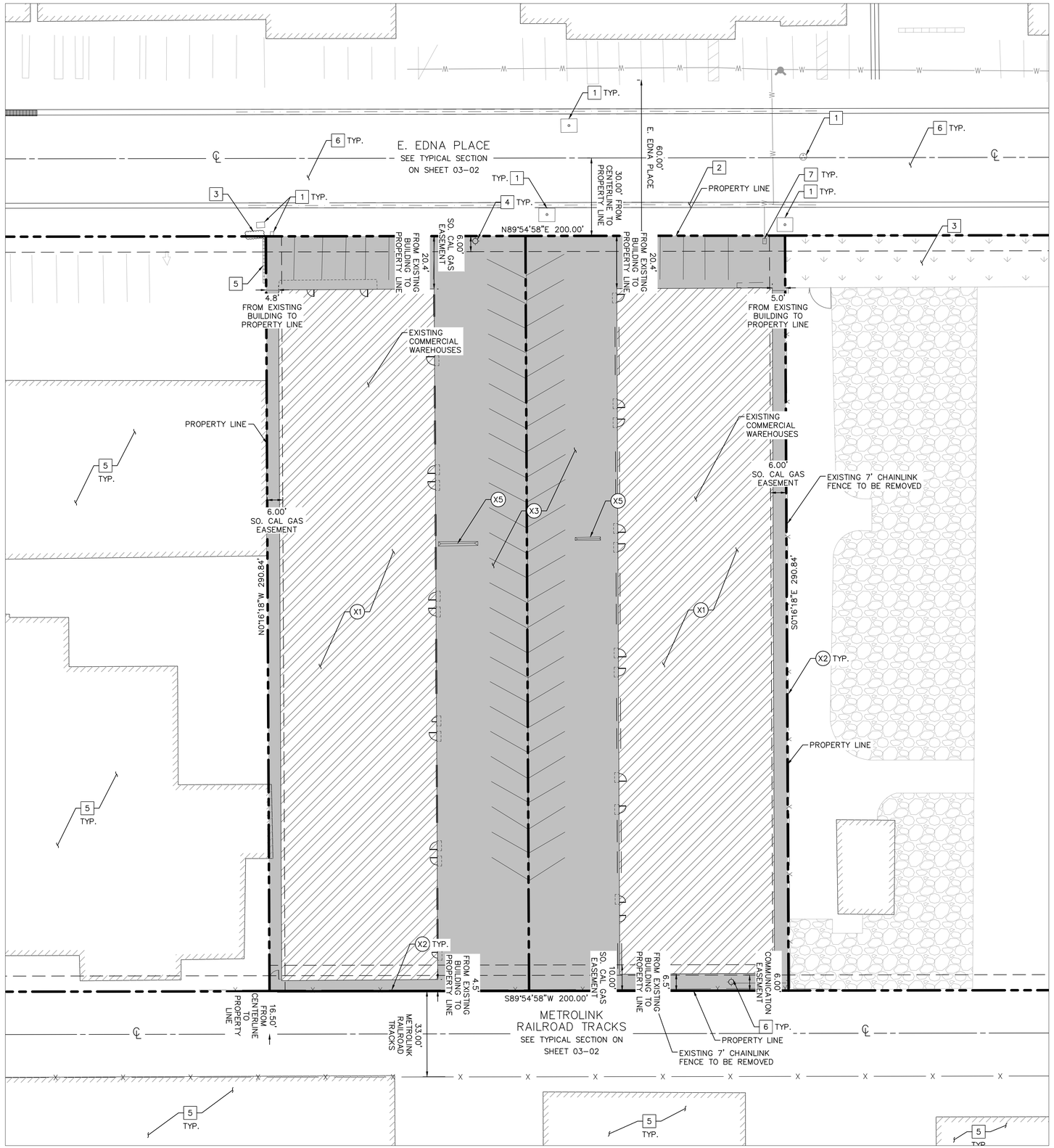

LEGEND

- PROPERTY LINE
- EASEMENT LINE
- CENTERLINE
- SETBACK LINE
- REMOVE EXISTING UTILITY LINE
- DEMOLISH EXISTING BUILDING
- REMOVE EXISTING PAVEMENT AND BASE COURSE

GENERAL DEMOLITION NOTES:

1. THE CONTRACTOR SHALL CLEAR THE PROJECT SITE AREA WITHIN THE CONFINES OF THE CIVIL LIMIT OF WORK LINE. THE CONTRACTOR SHALL CAP IN PLACE ALL EXISTING UTILITIES AT THE CIVIL LIMIT OF WORK LINE, UNLESS OTHERWISE NOTED ON THE PLAN. THE CONTRACTOR SHALL DEMOLISH AND REMOVE FROM THE CIVIL LIMIT OF WORK LINE ALL EXISTING UTILITY STRUCTURES, PLANTERS, TREES, AND ALL OTHER SITE FEATURES, UNLESS OTHERWISE NOTED ON THE PLAN.

2. ALL EXISTING VEGETATION WITHIN THE CIVIL LIMIT OF WORK LINE SHALL BE REMOVED AS FOLLOWS:

   A. ALL EXISTING TREES SHALL BE REMOVED, INCLUDING ROOTS.
   B. ALL EXISTING SHRUBS SHALL BE CUT FLUSH WITH THE GROUND, EXCEPT IN AREAS WHERE ROOT STRUCTURES WILL INTERFERE WITH INSTALLATION OF STRUCTURAL FOUNDATIONS
   C. ALL EXISTING GRASSES SHALL BE MOWED AS SHORT AS POSSIBLE
   D. IN AREAS OF GRADING, ALL VEGETATION SHALL BE CLEARED AND GRUBBED PER THE RECOMMENDATIONS PROVIDED IN THE PROJECT GEOTECHNICAL REPORT

3. DAMAGE TO ANY EXISTING UTILITIES AND SERVICES TO REMAIN SHALL BE THE RESPONSIBILITY OF THE CONTRACTOR. CONTRACTOR SHALL REPAIR AND/OR REPLACE IN KIND.

4. DUST CONTROL MEASURES SHALL BE IMPLEMENTED DURING DEMOLITION INCLUDING BUT NOT LIMITED TO WATERING DIRT ACCESS ROADS.

DEMOLITION NOTES

- (X1) CONTRACTOR TO REMOVE SUBSTRUCTURES AND FOUNDATIONS IN THEIR ENTIRETY. BACKFILL DITCHES AND OPEN VOIDS. BACKFILL PAVEMENT SLAB REMOVED IN ACCORDANCE WITH GEOTECHNICAL REPORT. COMPACTION SHALL BE MONITORED BY OWNER'S GEOTECHNICAL ENGINEER. CONTRACTOR TO NOTIFY KIMLEY-HORN FOR VERIFICATION IF FOUNDATIONS DEEPER THAN 5 FEET ENCOUNTERED.
- (X2) DEMOLISH EXISTING FENCE.
- (X3) DEMOLISH EXISTING ASPHALT PAVEMENT. INCLUDING BASE COURSE.
- (X4) DEMOLISH EXISTING CURB AND/OR GUTTER.
- (X5) DEMOLISH EXISTING SPEED HUMP.

PROTECTION NOTES

- 1 PROTECT-IN-PLACE EXISTING UTILITY/UTILITY STRUCTURE.
- 2 PROTECT-IN-PLACE EXISTING CURB AND/OR GUTTER.
- 3 PROTECT-IN-PLACE EXISTING LANDSCAPE AREA.
- 4 PROTECT-IN-PLACE EXISTING POWER POLE.
- 5 PROTECT-IN-PLACE EXISTING BUILDING.
- 6 PROTECT-IN-PLACE EXISTING ASPHALT PAVEMENT.
- 6 PROTECT-IN-PLACE EXISTING WATER METER.

NORTH

GRAPHIC SCALE IN FEET
0 10 20 40
1" = 20'
WHEN PLOTTED ON 24" X 36" SHEET

530± E. EDNA PLACE

Know what's below. Call 811 before you dig.

No.	REVISIONS	DATE	BY

Kimley»Horn
© 2025 KIMLEY-HORN AND ASSOCIATES, INC.
160 EAST C OCEAN BLVD, SUITE 1200,
LONG BEACH, CA 90802
PHONE: 714-939-1030 FAX: 714-938-9488
WWW.KIMLEY-HORN.COM

LICENSED PROFESSIONAL ENGINEER — REGISTERED PROFESSIONAL ENGINEER — STATE OF CALIFORNIA — PRELIMINARY
DATE: 11/26/2025 H.S.

KHA PROJECT	194339010
DATE	11/26/2025
SCALE	AS SHOWN
DESIGNED BY	A.N.
DRAWN BY	A.N.
CHECKED BY	H.S.

PRELIMINARY DEMOLITION PLAN

COVINA RELIABILITY PROJECT
PREPARED FOR
COVINA RELIABILITY PROJECT LLC
C.A.
CITY OF COVINA,

SHEET NUMBER
01-00

Plotted By:Ng, Alex Sheet Set:Kha Layout:01-00 PRELIMINARY DEMOLITION PLAN November 26, 2025 03:04:17pm K:\LBC_LDE\L\194339010 - RWE Covina Reliability\CAD\PlanSheets\PRELIMINARY DEMOLITION PLAN.dwg
This document, together with the concepts and designs presented herein, as an instrument of service, is intended only for the specific purpose and client for which it was prepared. Reuse of and improper reliance on this document without written authorization and adaptation by Kimley-Horn and Associates, Inc. shall be without liability to Kimley-Horn and Associates, Inc.

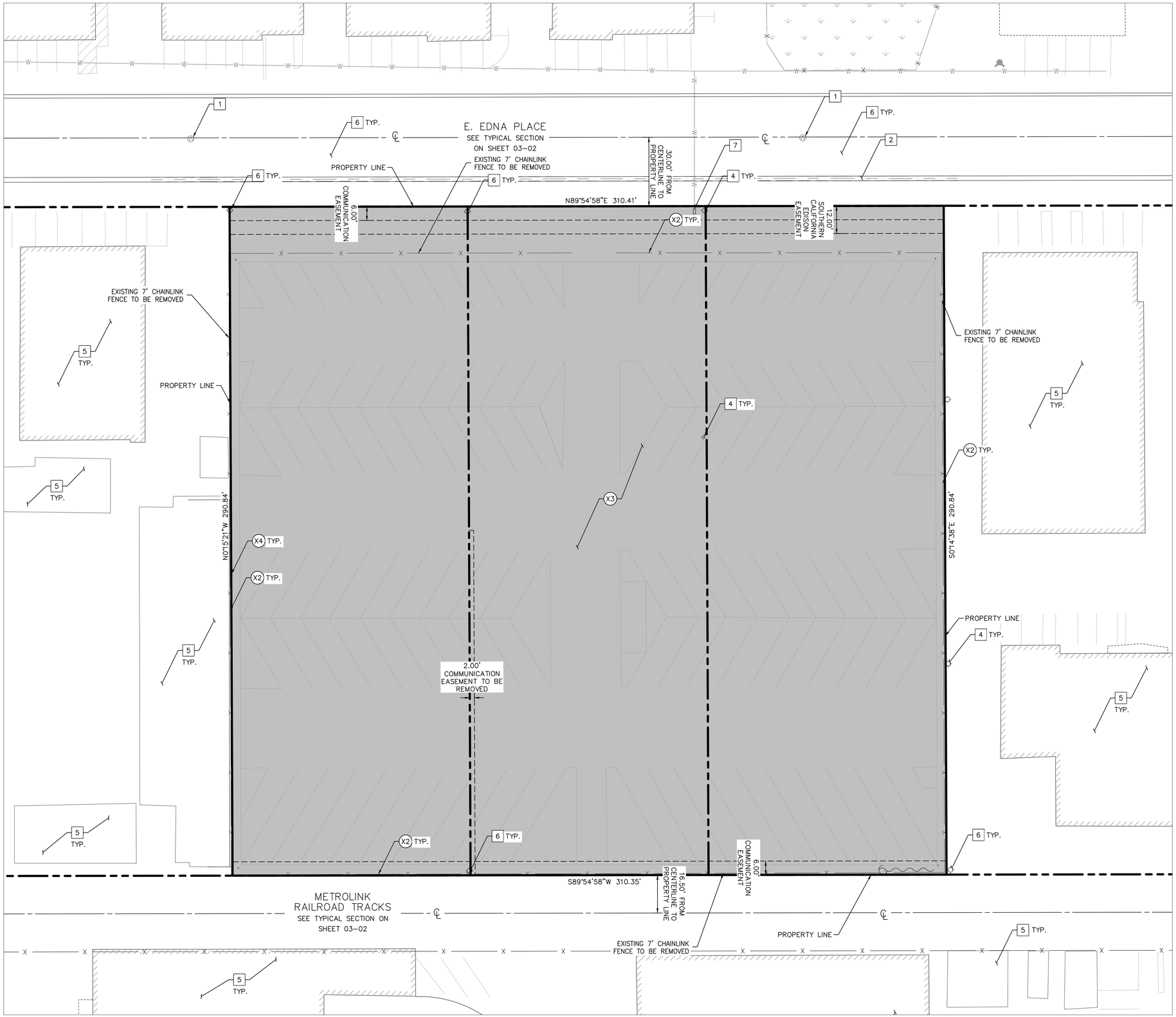

LEGEND

- PROPERTY LINE
- EASEMENT LINE
- CENTERLINE
- SETBACK LINE
- REMOVE EXISTING UTILITY LINE
- DEMOLISH EXISTING BUILDING
- REMOVE EXISTING PAVEMENT AND BASE COURSE

GENERAL DEMOLITION NOTES:

1. THE CONTRACTOR SHALL CLEAR THE PROJECT SITE AREA WITHIN THE CONFINES OF THE CIVIL LIMIT OF WORK LINE. THE CONTRACTOR SHALL CAP IN PLACE ALL EXISTING UTILITIES AT THE CIVIL LIMIT OF WORK LINE, UNLESS OTHERWISE NOTED ON THE PLAN. THE CONTRACTOR SHALL DEMOLISH AND REMOVE FROM THE CIVIL LIMIT OF WORK LINE ALL EXISTING UTILITY STRUCTURES, PLANTERS, TREES, AND ALL OTHER SITE FEATURES, UNLESS OTHERWISE NOTED ON THE PLAN.
2. ALL EXISTING VEGETATION WITHIN THE CIVIL LIMIT OF WORK LINE SHALL BE REMOVED AS FOLLOWS:
   - A. ALL EXISTING TREES SHALL BE REMOVED, INCLUDING ROOTS.
   - B. ALL EXISTING SHRUBS SHALL BE CUT FLUSH WITH THE GROUND, EXCEPT IN AREAS WHERE ROOT STRUCTURES WILL INTERFERE WITH INSTALLATION OF STRUCTURAL FOUNDATIONS
   - C. ALL EXISTING GRASSES SHALL BE MOWED AS SHORT AS POSSIBLE
   - D. IN AREAS OF GRADING, ALL VEGETATION SHALL BE CLEARED AND GRUBBED PER THE RECOMMENDATIONS PROVIDED IN THE PROJECT GEOTECHNICAL REPORT
3. DAMAGE TO ANY EXISTING UTILITIES AND SERVICES TO REMAIN SHALL BE THE RESPONSIBILITY OF THE CONTRACTOR. CONTRACTOR SHALL REPAIR AND/OR REPLACE IN KIND.
4. DUST CONTROL MEASURES SHALL BE IMPLEMENTED DURING DEMOLITION INCLUDING BUT NOT LIMITED TO WATERING DIRT ACCESS ROADS.

DEMOLITION NOTES

- (X1) CONTRACTOR TO REMOVE SUBSTRUCTURES AND FOUNDATIONS IN THEIR ENTIRETY. BACKFILL DITCHES AND OPEN VOIDS. BACKFILL PAVEMENT SLAB REMOVED IN ACCORDANCE WITH GEOTECHNICAL REPORT. COMPACTION SHALL BE MONITORED BY OWNER'S GEOTECHNICAL ENGINEER. CONTRACTOR TO NOTIFY KIMLEY-HORN FOR VERIFICATION IF FOUNDATIONS DEEPER THAN 5 FEET ENCOUNTERED.
- (X2) DEMOLISH EXISTING FENCE.
- (X3) DEMOLISH EXISTING ASPHALT PAVEMENT. INCLUDING BASE COURSE.
- (X4) DEMOLISH EXISTING CURB AND/OR GUTTER.
- (X5) DEMOLISH EXISTING SPEED HUMP.

PROTECTION NOTES

- 1 PROTECT-IN-PLACE EXISTING UTILITY/UTILITY STRUCTURE.
- 2 PROTECT-IN-PLACE EXISTING CURB AND/OR GUTTER.
- 3 PROTECT-IN-PLACE EXISTING LANDSCAPE AREA.
- 4 PROTECT-IN-PLACE EXISTING POWER POLE.
- 5 PROTECT-IN-PLACE EXISTING BUILDING.
- 6 PROTECT-IN-PLACE EXISTING ASPHALT PAVEMENT.
- 6 PROTECT-IN-PLACE EXISTING WATER METER.

NORTH

GRAPHIC SCALE IN FEET
0 10 20 40
1" = 20'
WHEN PLOTTED ON 24" X 36" SHEET

680± E. EDNA PLACE

Know what's below. Call 811 before you dig.

No.	REVISIONS	DATE	BY

Kimley»Horn
© 2025 KIMLEY-HORN AND ASSOCIATES, INC.
180 EAST OCEAN BLVD, SUITE 1200,
LONG BEACH, CA 90802
PHONE: 714-939-1030 FAX: 714-938-9488
WWW.KIMLEY-HORN.COM

LICENSED PROFESSIONAL ENGINEER — REGISTERED PROFESSIONAL ENGINEER — STATE OF CALIFORNIA — PRELIMINARY — NOT FOR CONSTRUCTION

KHA PROJECT	194339010
DATE	11/26/2025
SCALE	AS SHOWN
DESIGNED BY	A.N.
DRAWN BY	A.N.
CHECKED BY	H.S.
DATE:	11/26/2025

PRELIMINARY DEMOLITION PLAN

COVINA RELIABILITY PROJECT
PREPARED FOR
COVINA RELIABILITY PROJECT LLC

CITY OF COVINA, C.A.

SHEET NUMBER
01-01

Plotted By:Ng, Alex Sheet Set:Kha Layout:01-01 PRELIMINARY DEMOLITION PLAN November 26, 2025 03:04:19pm K:\LBC_LDEV\194339010 - RWE Covina Reliability\CAD\PlanSheets\PRELIMINARY DEMOLITION PLAN.dwg
This document, together with the concepts and designs presented herein, as an instrument of service, is intended only for the specific purpose and client for which it was prepared. Reuse of and improper reliance on this document without written authorization and adaptation by Kimley-Horn and Associates, Inc. shall be without liability to Kimley-Horn and Associates, Inc.

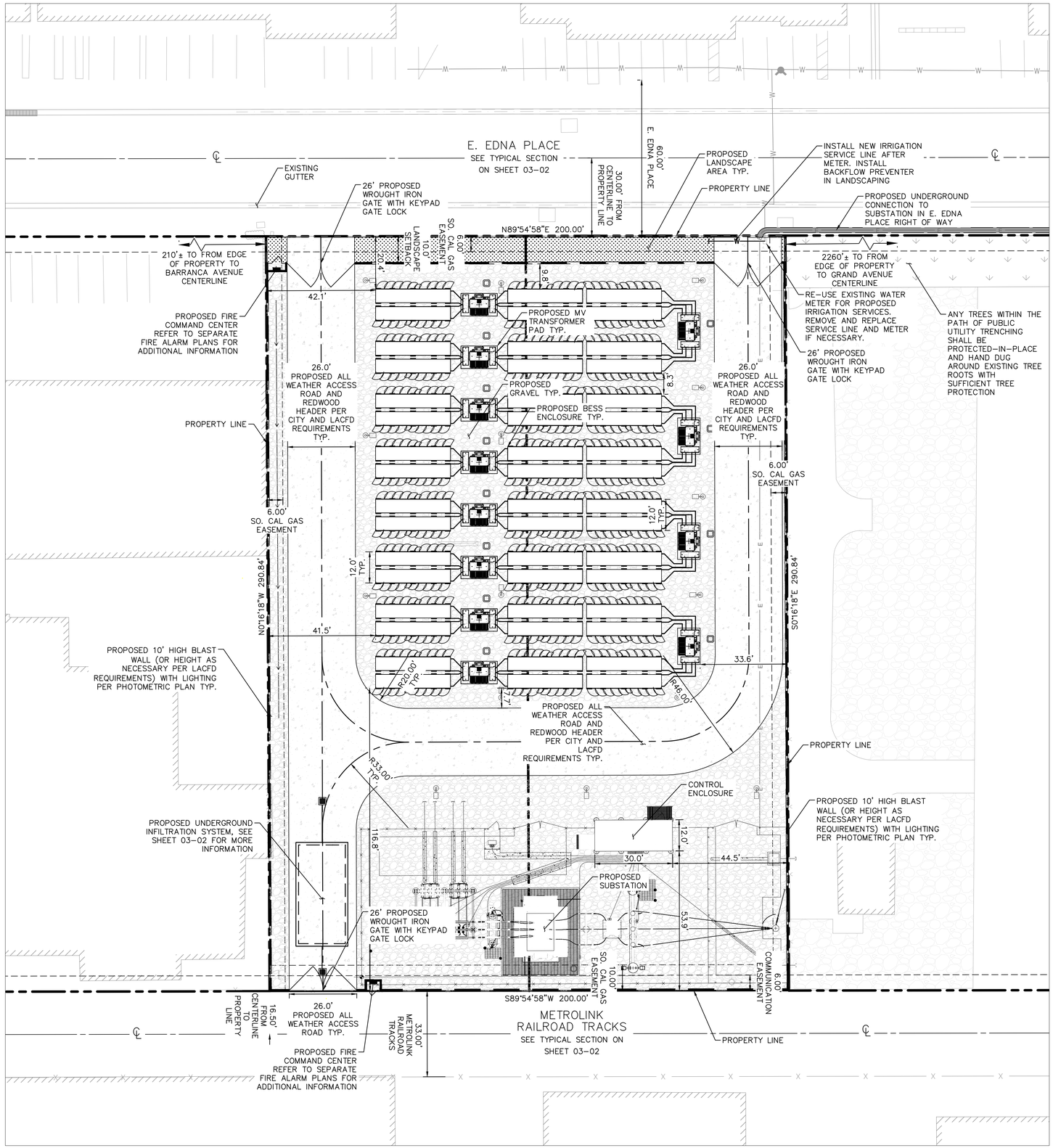

LEGEND

- PROPERTY LINE
- EASEMENT LINE
- CENTERLINE
- SETBACK
- PROPOSED ACCESS GATE
- PROPOSED LIGHT POLES PER PHOTOMETRIC PLANS
- PROPOSED ALL WEATHER ACCESS ROAD AND REDWOOD HEADER PER CITY AND LACFD REQUIREMENTS
- PROPOSED GRAVEL
- PROPOSED LANDSCAPE/PLANTER AREA

FIRE ACCESS ROAD NOTES

1. THE FIRE ACCESS ROAD SHALL HAVE A 33' CENTERLINE TURNING RADIUS ON ALL TURNS.
2. THE FIRE ACCESS ROAD IS WITHIN 150 FEET OF ALL PORTIONS OF THE FACILITY AND ALL PORTIONS OF THE EXTERIOR WALLS
3. THE FIRE ACCESS ROAD SHALL BE ABLE TO SUPPORT AN IMPOSED LOAD OF AT LEAST 75,000 POUNDS.

NORTH

GRAPHIC SCALE IN FEET
0 10 20 40
1" = 20'
WHEN PLOTTED ON 24" X 36" SHEET

530± E. EDNA PLACE

Know what's below. Call 811 before you dig.

No.	REVISIONS	DATE	BY

Kimley»Horn
© 2025 KIMLEY-HORN AND ASSOCIATES, INC.
180 EAST OCEAN BLVD, SUITE 1200,
LONG BEACH, CA 90802
PHONE: 714-939-1030 FAX: 714-938-9488
WWW.KIMLEY-HORN.COM

LICENSED PROFESSIONAL ENGINEER — REGISTERED PROFESSIONAL ENGINEER — STATE OF CALIFORNIA — PRELIMINARY — DATE: 11/26/2025

KHA PROJECT 194339010
DATE 11/26/2025
SCALE AS SHOWN
DESIGNED BY A.N.
DRAWN BY A.N.
CHECKED BY H.S.

PRELIMINARY SITE PLAN

COVINA RELIABILITY PROJECT
PREPARED FOR
COVINA RELIABILITY PROJECT LLC
C.A.
CITY OF COVINA,

SHEET NUMBER
02-00

Plotted By:Ng, Alex Sheet Set:Kha Layout:02-00 PRELIMINARY SITE PLAN November 26, 2025 03:05:26pm K:\LBG_LDEV\194339010 - RWE Covina Reliability\CAD\PlanSheets\PRELIMINARY SITE PLAN.dwg
This document, together with the concepts and designs presented herein, as an instrument of service, is intended only for the specific purpose and client for which it was prepared. Reuse of and improper reliance on this document without written authorization and adaptation by Kimley-Horn and Associates, Inc. shall be without liability to Kimley-Horn and Associates, Inc.

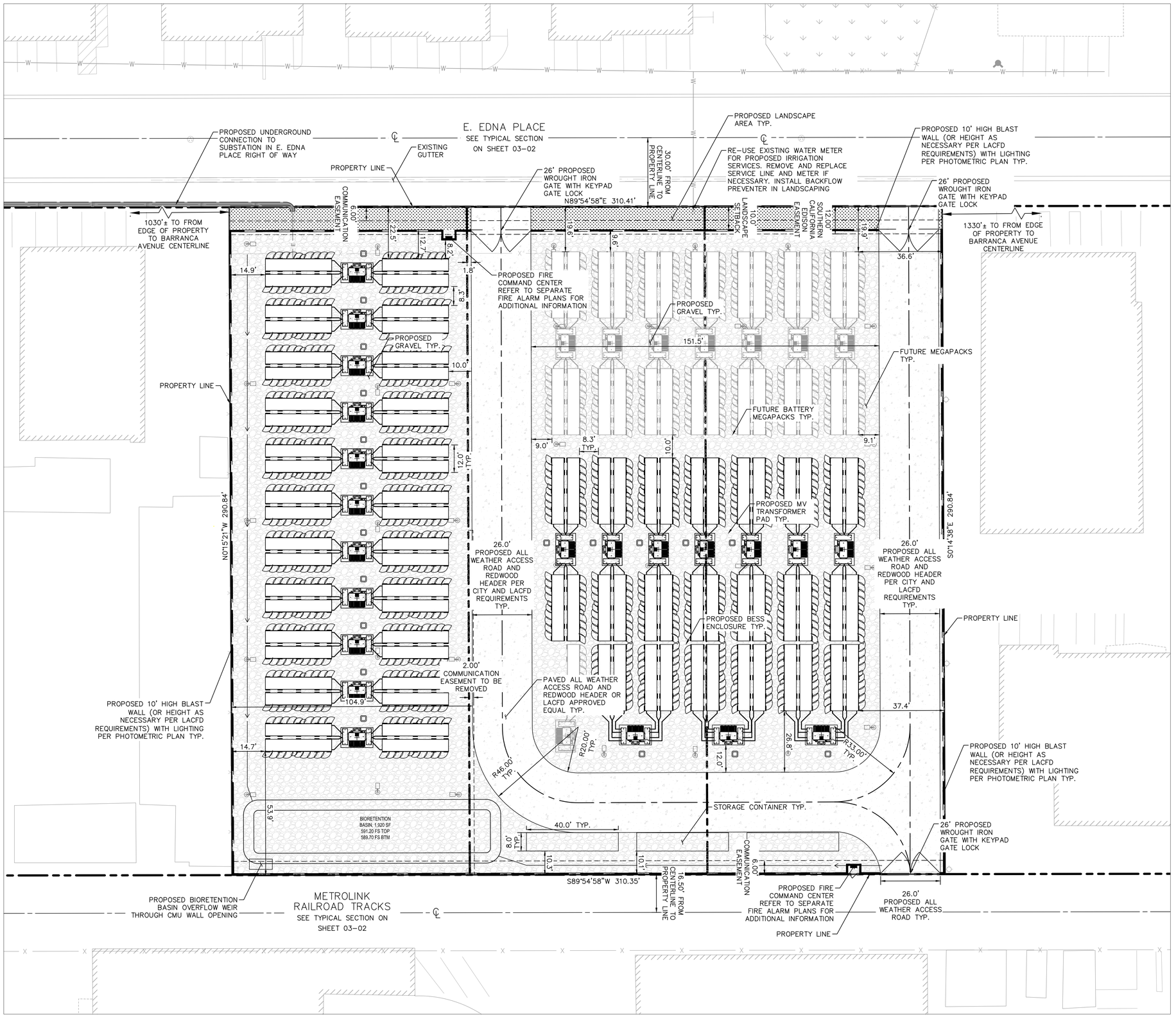

LEGEND

- PROPERTY LINE
- EASEMENT LINE
- CENTERLINE
- SETBACK
- PROPOSED ACCESS GATE
- PROPOSED LIGHT POLES PER PHOTOMETRIC PLANS
- PROPOSED ALL WEATHER ACCESS ROAD AND REDWOOD HEADER PER CITY AND LACFD REQUIREMENTS
- PROPOSED GRAVEL
- PROPOSED LANDSCAPE/PLANTER AREA

FIRE ACCESS ROAD NOTES

1. THE FIRE ACCESS ROAD SHALL HAVE A 33' CENTERLINE TURNING RADIUS ON ALL TURNS.
2. THE FIRE ACCESS ROAD IS WITHIN 150 FEET OF ALL PORTIONS OF THE FACILITY AND ALL PORTIONS OF THE EXTERIOR WALLS
3. THE FIRE ACCESS ROAD SHALL BE ABLE TO SUPPORT AN IMPOSED LOAD OF AT LEAST 75,000 POUNDS.

NORTH

GRAPHIC SCALE IN FEET
0 10 20 40
1" = 20'
WHEN PLOTTED ON 24" X 36" SHEET

680± E. EDNA PLACE

Know what's below. Call 811 before you dig.

No.	REVISIONS	DATE	BY

Kimley»Horn
© 2025 KIMLEY-HORN AND ASSOCIATES, INC.
180 EAST OCEAN BLVD, SUITE 1200,
LONG BEACH, CA 90802
PHONE: 714-939-1030 FAX: 714-938-9488
WWW.KIMLEY-HORN.COM

LICENSED PROFESSIONAL
REGISTERED PROFESSIONAL ENGINEER STATE OF CALIFORNIA
PRELIMINARY
DATE: 11/26/2025

KHA PROJECT 194339010
DATE 11/26/2025
SCALE AS SHOWN
DESIGNED BY A.N.
DRAWN BY A.N.
CHECKED BY H.S.

PRELIMINARY SITE PLAN

COVINA RELIABILITY PROJECT
PREPARED FOR
COVINA RELIABILITY PROJECT LLC
C.A.
CITY OF COVINA,

SHEET NUMBER
02-01

Plotted By:Ng, Alex Sheet Set:Kha Layout:02-01 PRELIMINARY SITE PLAN November 26, 2025 03:05:38pm K:\LBC_LDEV\194339010 - RWE Covina Reliability\CAD\PlanSheets\PRELIMINARY SITE PLAN.dwg
This document, together with the concepts and designs presented herein, as an instrument of service, is intended only for the specific purpose and client for which it was prepared. Reuse of and improper reliance on this document without written authorization and adaptation by Kimley-Horn and Associates, Inc. shall be without liability to Kimley-Horn and Associates, Inc.

Plotted By:Ng, Alex Sheet Set:Kha Layout:02-02 EXISTING HYDRANT EXHIBIT November 26, 2025 03:05:53pm K:\LBC_LDEV\194339010 - RWE Covina Reliability\CAD\PlanSheets\PRELIMINARY SITE PLAN.dwg
This document, together with the concepts and designs presented herein, as an instrument of service, is intended only for the specific purpose and client for which it was prepared. Reuse of and improper reliance on this document without written authorization and adaptation by Kimley-Horn and Associates, Inc. shall be without liability to Kimley-Horn and Associates, Inc.



811 Know what's below. Call before you dig.

SHEET NUMBER 02-02

COVINA RELIABILITY PROJECT
PREPARED FOR
COVINA RELIABILITY PROJECT LLC
CITY OF COVINA, C.A.

EXISTING HYDRANT EXHIBIT

KHA PROJECT 194339010
DATE 11/26/2025
SCALE AS SHOWN
DESIGNED BY A.N.
DRAWN BY A.N.
CHECKED BY H.S.

LICENSED PROFESSIONAL
REGISTERED PROFESSIONAL ENGINEER HUNTER STANLEY ★ CIVIL ★ STATE OF CALIFORNIA
PRELIMINARY
DATE: 11/26/2025

Kimley»Horn
© 2025 KIMLEY-HORN AND ASSOCIATES, INC.
180 EAST OCEAN BLVD.,SUITE 1200,
LONG BEACH, CA 90802
PHONE: 714-939-1030 FAX: 714-938-9488
WWW.KIMLEY-HORN.COM

No.	REVISIONS	DATE	BY

Plotted By:Ng, Alex Sheet Set:Kha Layout:PRELIMINARY SITE AND GRADING PLAN November 26, 2025 03:06:59pm K:\LBC_LDEV\194339010 – RWE Covina Reliability\CAD\PlanSheets\PRELIMINARY GRADING PLAN.dwg
This document, together with the concepts and designs presented herein, as an instrument of service, is intended only for the specific purpose and client for which it was prepared. Reuse of and improper reliance on this document without written authorization and adaptation by Kimley-Horn and Associates, Inc. shall be without liability to Kimley-Horn and Associates, Inc.

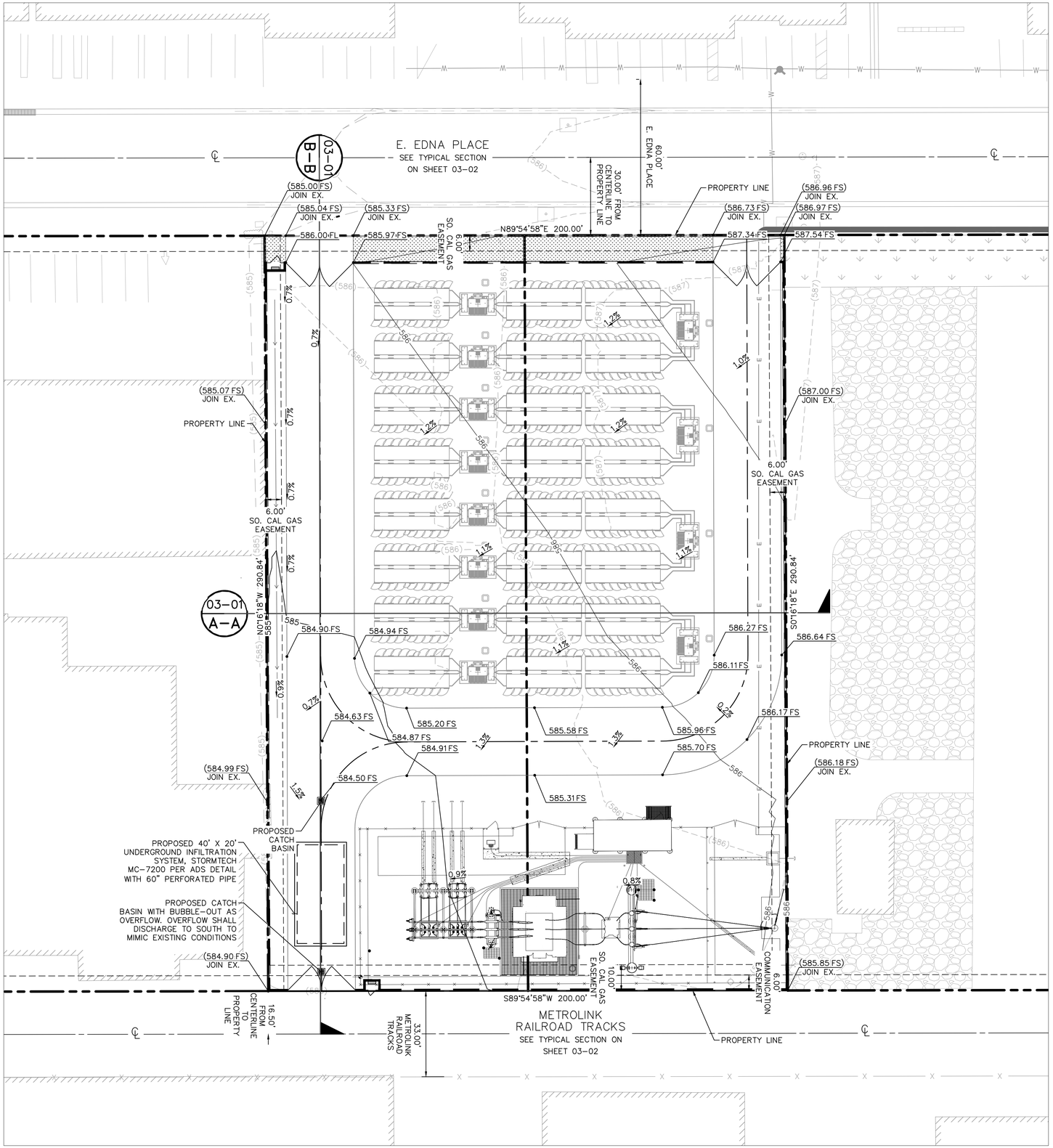

LEGEND

- PROPERTY LINE
- EASEMENT LINE
- CENTERLINE
- SETBACK LINE
- GRADED SWALE
- SD — PROPOSED STORM DRAIN LINE
- 49.50 TC / 49.00 FL — PROPOSED SPOT GRADE
- (49.50 TC) / (49.00 FL) — EXISTING SPOT GRADE
- 2.2% — PROPOSED FLOW (DIRECTION AND SLOPE)

NORTH

GRAPHIC SCALE IN FEET
0 10 20 40
1" = 20'
WHEN PLOTTED ON 24" X 36" SHEET

530± E. EDNA PLACE

Know what's below. Call 811 before you dig.

No.	REVISIONS	DATE	BY

Kimley»Horn
© 2025 KIMLEY-HORN AND ASSOCIATES, INC.
160 EAST OCEAN BLVD, SUITE 1200,
LONG BEACH, CA 90802
PHONE: 714-939-1030 FAX: 714-938-9488
WWW.KIMLEY-HORN.COM

LICENSED PROFESSIONAL ENGINEER — REGISTERED PROFESSIONAL ENGINEER — STATE OF CALIFORNIA — PRELIMINARY
DATE: 11/26/2025

KHA PROJECT	194339010
DATE	11/26/2025
SCALE	AS SHOWN
DESIGNED BY	A.N.
DRAWN BY	A.N.
CHECKED BY	H.S.

PRELIMINARY GRADING PLAN

COVINA RELIABILITY PROJECT
PREPARED FOR
COVINA RELIABILITY PROJECT LLC
C.A.
CITY OF COVINA,

SHEET NUMBER
03-00

Plotted By:Ng, Alex Sheet Set:Kha Layout:03-01 PRELIMINARY GRADING PLAN November 26, 2025 03:07:11pm K:\LBC_LDEV\194339010 – RWE Covina Reliability\CAD\PlanSheets\PRELIMINARY GRADING PLAN.dwg
This document, together with the concepts and designs presented herein, as an instrument of service, is intended only for the specific purpose and client for which it was prepared. Reuse of and improper reliance on this document without written authorization and adaptation by Kimley-Horn and Associates, Inc. shall be without liability to Kimley-Horn and Associates, Inc.

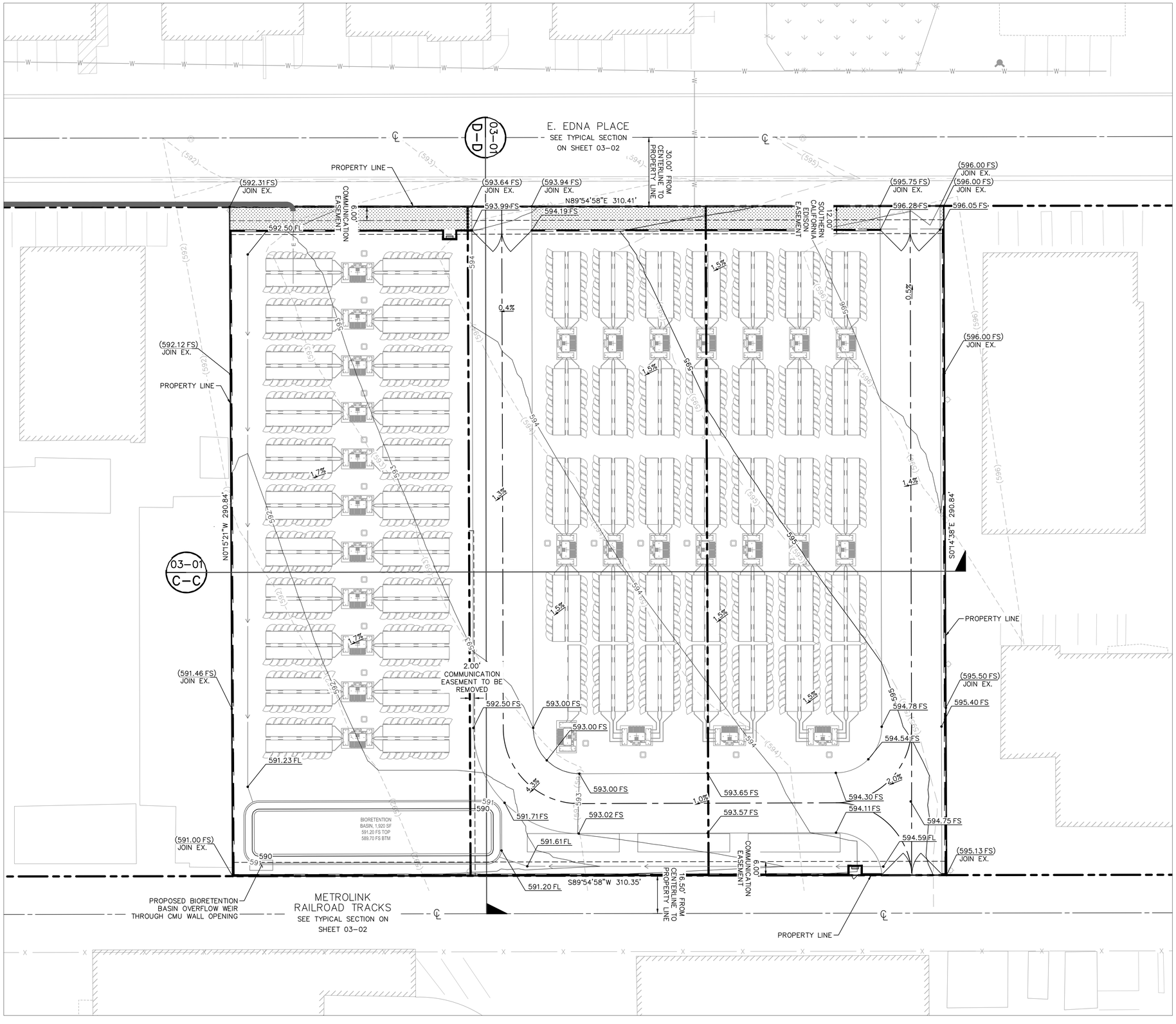

LEGEND

- PROPERTY LINE
- EASEMENT LINE
- CENTERLINE
- SETBACK LINE
- GRADED SWALE
- SD — PROPOSED STORM DRAIN LINE
- 49.50 TC / 49.00 FL — PROPOSED SPOT GRADE
- (49.50 TC) / (49.00 FL) — EXISTING SPOT GRADE
- 2.2% — PROPOSED FLOW (DIRECTION AND SLOPE)

NORTH

GRAPHIC SCALE IN FEET
0 10 20 40
1" = 20'
WHEN PLOTTED ON 24" X 36" SHEET

680± E. EDNA PLACE

Know what's below. Call 811 before you dig.

No.	REVISIONS	DATE	BY

Kimley»Horn
© 2025 KIMLEY-HORN AND ASSOCIATES, INC.
180 EAST OCEAN BLVD, SUITE 1200,
LONG BEACH, CA 90802
PHONE: 714-939-1030 FAX: 714-938-9488
WWW.KIMLEY-HORN.COM

LICENSED PROFESSIONAL ENGINEER — REGISTERED PROFESSIONAL ENGINEER — STATE OF CALIFORNIA — HUNTER STEVENS — PRELIMINARY
DATE: 11/26/2025

KHA PROJECT	194339010
DATE	11/26/2025
SCALE	AS SHOWN
DESIGNED BY	A.N.
DRAWN BY	A.N.
CHECKED BY	H.S.

PRELIMINARY GRADING PLAN

COVINA RELIABILITY PROJECT
PREPARED FOR
COVINA RELIABILITY PROJECT LLC
CITY OF COVINA, C.A.

SHEET NUMBER
03-01

A-A

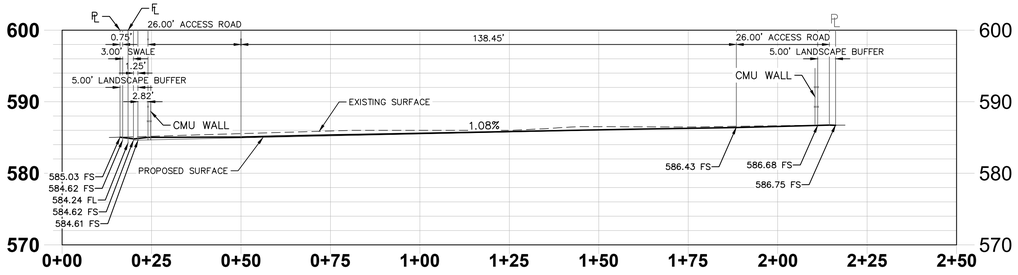

SECTION A–A
HORIZONTAL SCALE: 1"=20', VERTICAL SCALE: 1"=10'

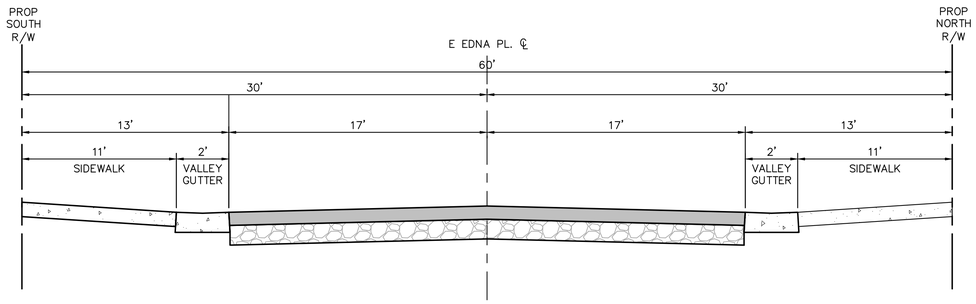

TYPICAL STREET SECTION
N.T.S.

B-B

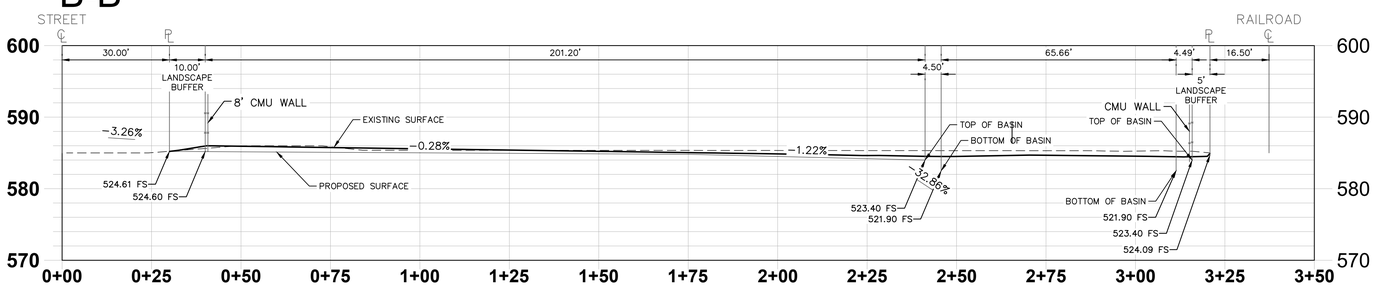

SECTION B–B
HORIZONTAL SCALE: 1"=20', VERTICAL SCALE: 1"=10'

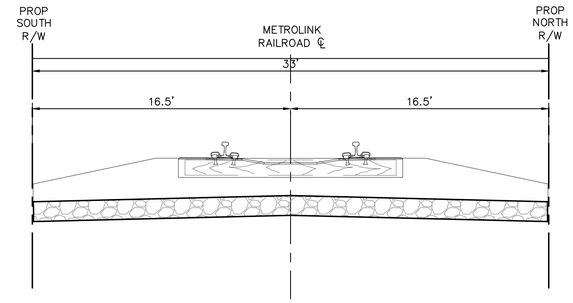

TYPICAL RAILROAD STREET SECTION
N.T.S.

C-C

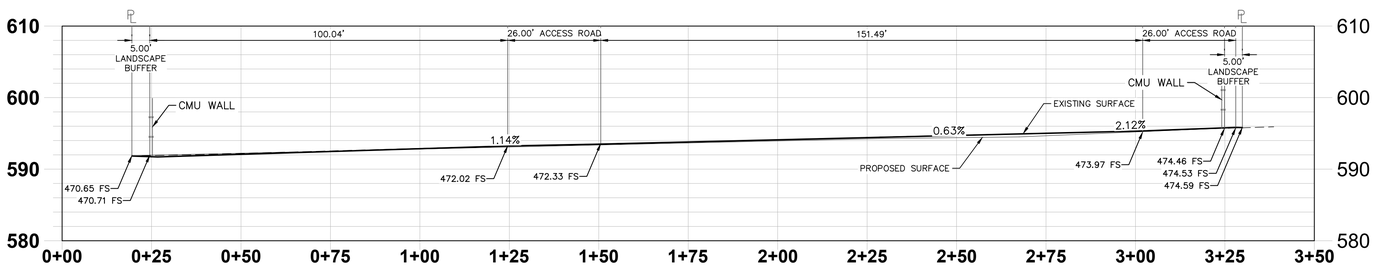

SECTION C–C
HORIZONTAL SCALE: 1"=20', VERTICAL SCALE: 1"=10'

D-D

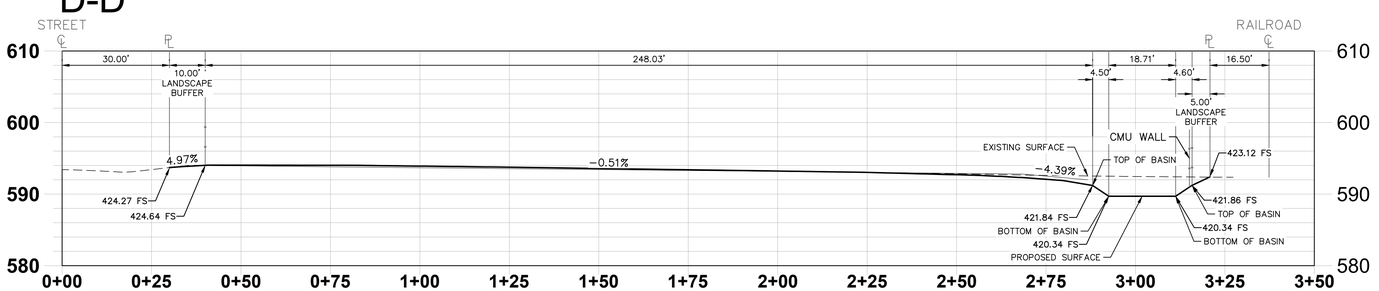

SECTION D–D
HORIZONTAL SCALE: 1"=20', VERTICAL SCALE: 1"=10'

811 Know what's below. Call 811 before you dig.

No.	REVISIONS	DATE	BY

Kimley»Horn

© 2025 KIMLEY-HORN AND ASSOCIATES, INC.

180 EAST OCEAN BLVD., SUITE 1200,
LONG BEACH, CA 90802
PHONE: 714-939-1030 FAX: 714-938-9488
WWW.KIMLEY-HORN.COM

LICENSED PROFESSIONAL ENGINEER — REGISTERED PROFESSIONAL ENGINEER — STATE OF CALIFORNIA — HUNTER STEVENS — PREEXPIRATION — DATE: 11/26/2025

KHA PROJECT	194339010
DATE	11/26/2025
SCALE	AS SHOWN
DESIGNED BY	A.N.
DRAWN BY	A.N.
CHECKED BY	H.S.

GRADING SECTIONS

COVINA RELIABILITY PROJECT
PREPARED FOR
COVINA RELIABILITY PROJECT LLC

C.A.
CITY OF COVINA,

SHEET NUMBER
03-02

Plotted By:Na, Alex Sheet Set:Kha Layout:03-02 GRADING SECTIONS November 26, 2025 03:07:33pm K:\LBC_LDE\T\194339010 – RWE Covina Reliability\CAD\PlanSheets\GRADING SECTIONS.dwg
This document, together with the concepts and designs presented herein, as an instrument of service, is intended only for the specific purpose and client for which it was prepared. Reuse of and improper reliance on this document without written authorization and adaptation by Kimley-Horn and Associates, Inc. shall be without liability to Kimley-Horn and Associates, Inc.

Plotted By:Ng, Alex Sheet Set:Kha Layout:04-00 EXISTING DRAINAGE EXHIBIT November 26, 2025 03:07:50pm K:\LBC_LDEV\194339010 - RWE Covina Reliability\CAD\Exhibits\Existing Drainage Exhibit.dwg
This document, together with the concepts and designs presented herein, as an instrument of service, is intended only for the specific purpose and client for which it was prepared. Reuse of and improper reliance on this document without written authorization and adaptation by Kimley-Horn and Associates, Inc. shall be without liability to Kimley-Horn and Associates, Inc.

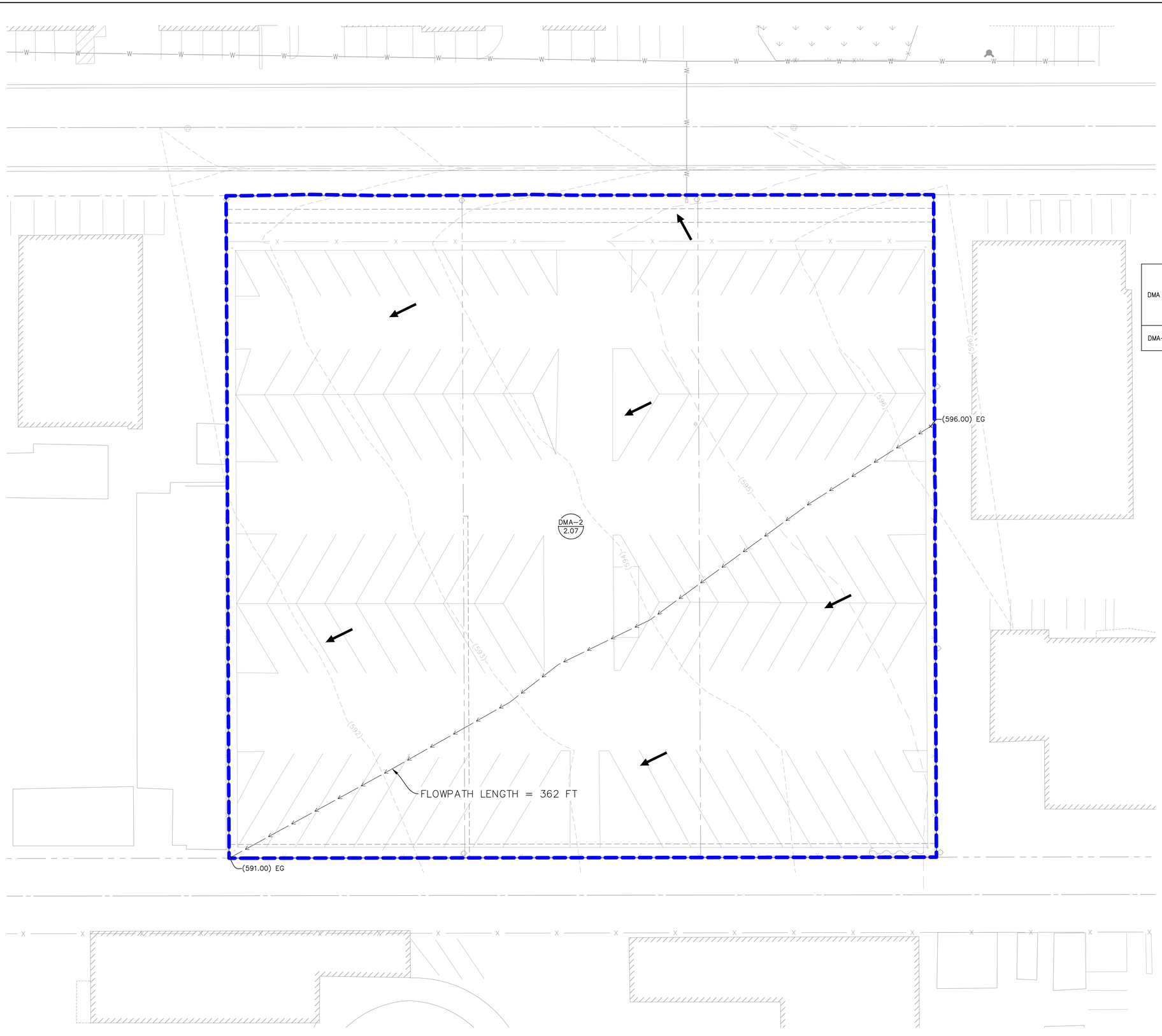

LEGEND

- PROPERTY LINE
- CENTER LINE
- EASEMENT LINE
- 575 EXISTING CONTOURS
- FLOW LINES
- SURFACE RUNOFF DIRECTION
- EXISTING DRAINAGE AREA
- DMA-X / XX AC — DRAINAGE MANAGEMENT AREA ID / ACREAGE
- X 25.00 — NODE ELEVATION

DRAINAGE INFORMATION

DMA ID	AREA (AC)	%IMPERVIOUS	2-YEAR PEAK FLOW RATE (CFS)	2-YEAR RUNOFF VOLUME (CF)	50-YEAR PEAK FLOW RATE (CFS)	50-YEAR RUNOFF VOLUME (CF)
DMA-2	2.07	100%	2.35	18,688	8.00	48,289

NORTH

GRAPHIC SCALE IN FEET
0 10 20 40
1" = 20'
WHEN PLOTTED ON
24" X 36" SHEET

Know what's below. Call 811 before you dig.

No.	REVISIONS	DATE	BY

Kimley»Horn
© 2025 KIMLEY-HORN AND ASSOCIATES, INC.
180 EAST OCEAN BLVD., SUITE 1200,
LONG BEACH, CA 90802
PHONE: 714-939-1030 FAX: 714-938-9488
WWW.KIMLEY-HORN.COM

LICENSED PROFESSIONAL ENGINEER — REGISTERED PROFESSIONAL ENGINEER — STATE OF CALIFORNIA — HUNTER STEWART FREEMAN
DATE: 11/26/2025

KHA PROJECT	194339010
DATE	11/26/2025
SCALE	AS SHOWN
DESIGNED BY	A.N.
DRAWN BY	A.N.
CHECKED BY	H.S.

COVINA RELIABILITY PROJECT
PREPARED FOR
COVINA RELIABILITY PROJECT LLC
CITY OF COVINA, C.A.

EXISTING DRAINAGE EXHIBIT
680 E. EDNA PLACE
"EAST LOT"

SHEET NUMBER
2

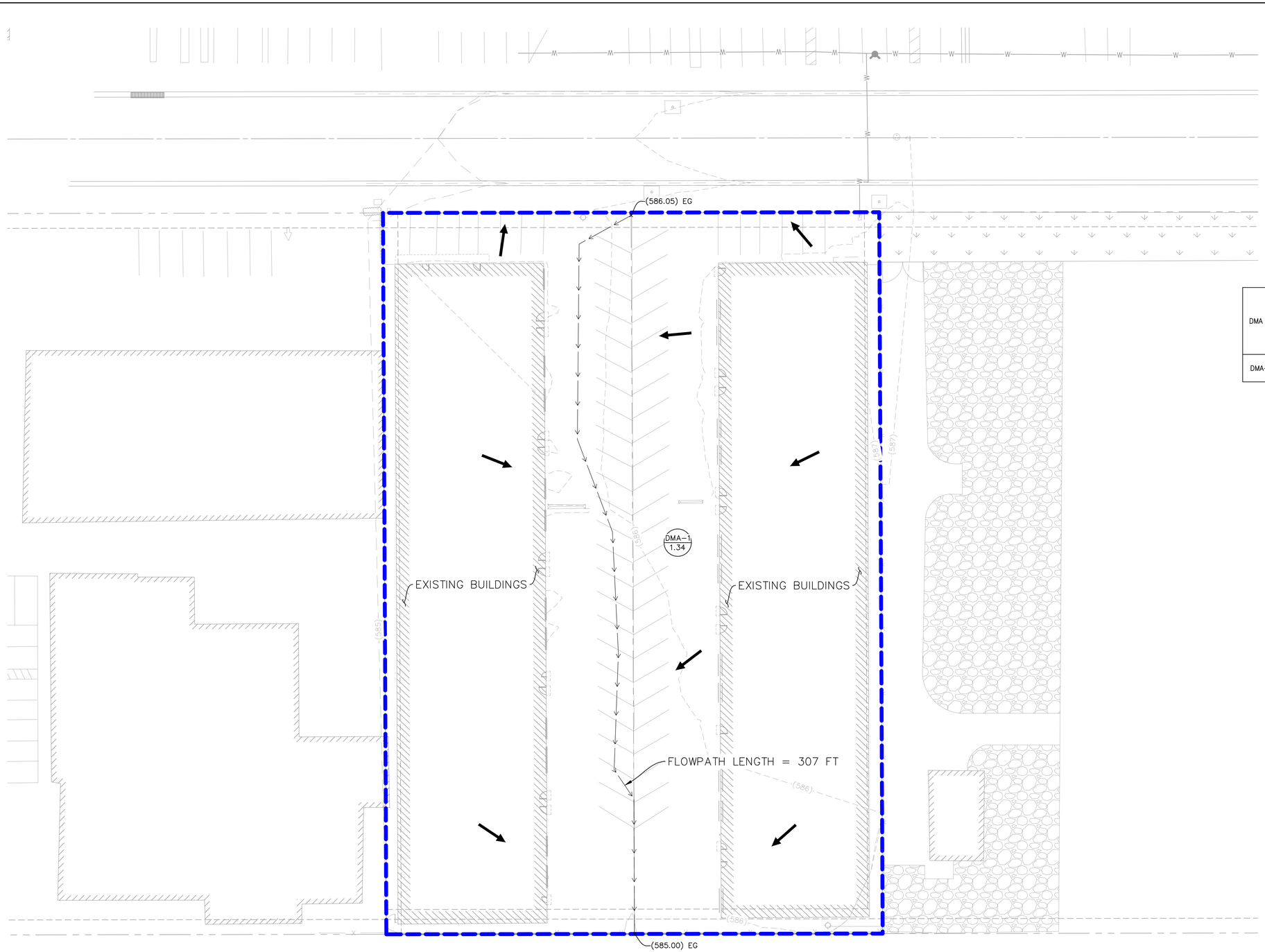

LEGEND

- PROPERTY LINE
- CENTER LINE
- EASEMENT LINE
- 575 — EXISTING CONTOURS
- FLOW LINES
- SURFACE RUNOFF DIRECTION
- EXISTING DRAINAGE AREA
- DMA-X / XX AC — DRAINAGE MANAGEMENT AREA ID / ACREAGE
- X 25.00 — NODE ELEVATION

DRAINAGE INFORMATION

DMA ID	AREA (AC)	%IMPERVIOUS	2-YEAR PEAK FLOW RATE (CFS)	2-YEAR RUNOFF VOLUME (CF)	50-YEAR PEAK FLOW RATE (CFS)	50-YEAR RUNOFF VOLUME (CF)
DMA-1	1.34	100%	1.45	12,097	5.18	31,260

NORTH

GRAPHIC SCALE IN FEET
0 10 20 40
1" = 20'
WHEN PLOTTED ON
24" X 36" SHEET

Know what's below. Call 811 before you dig.

No.	REVISIONS	DATE	BY

Kimley»Horn
© 2025 KIMLEY-HORN AND ASSOCIATES, INC.
180 EAST OCEAN BLVD, SUITE 1200,
LONG BEACH, CA 90802
PHONE: 714-939-1030 FAX: 714-938-9488
WWW.KIMLEY-HORN.COM

LICENSED PROFESSIONAL ENGINEER — REGISTERED PROFESSIONAL ENGINEER STATE OF CALIFORNIA — HUNTER STEVENS — No. 27822 — CIVIL — 06/30/2026 — DATE: 11/26/2025

KHA PROJECT	194339010
DATE	11/26/2025
SCALE	AS SHOWN
DESIGNED BY	A.N.
DRAWN BY	A.N.
CHECKED BY	H.S.

EXISTING DRAINAGE EXHIBIT
530 E. EDNA PLACE "WEST LOT"

COVINA RELIABILITY PROJECT
PREPARED FOR
COVINA RELIABILITY PROJECT LLC

CITY OF COVINA, C.A.

SHEET NUMBER
1

Plotted By:Ng, Alex Sheet Set:Kha Layout:04-01 EXISTING DRAINAGE EXHIBIT November 26, 2025 03:07:50pm K:\LBC_LDEV\194339010 - RWE Covina Reliability\CAD\Exhibits\Existing Drainage Exhibit.dwg
This document, together with the concepts and designs presented herein, as an instrument of service, is intended only for the specific purpose and client for which it was prepared. Reuse of and improper reliance on this document without written authorization and adaptation by Kimley-Horn and Associates, Inc. shall be without liability to Kimley-Horn and Associates, Inc.

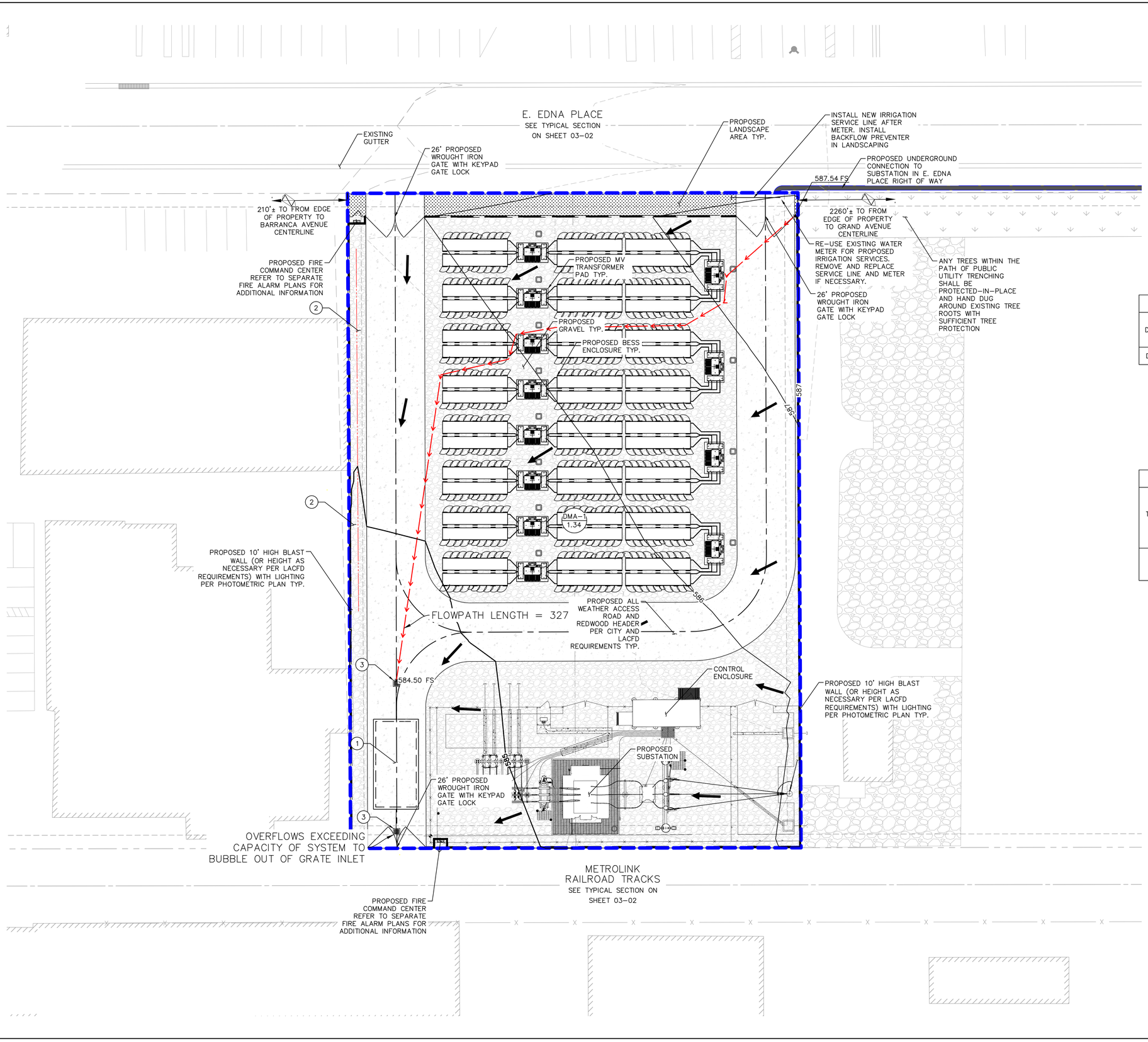

LEGEND

- PROPERTY LINE
- CENTER LINE
- EASEMENT LINE
- 575 — PROPOSED CONTOURS
- FLOW LINES
- SURFACE RUNOFF DIRECTION
- DRAINAGE AREA BOUNDARY
- DMA–X / XX AC — DRAINAGE MANAGEMENT AREA ID / ACREAGE
- X 25.00 — NODE ELEVATION
- PROPOSED LANDSCAPE AREAS
- PROPOSED GRAVEL AREAS
- PROPOSED ACCESS ROAD PAVEMENT

SITE DATA TABLE

PROPOSED CONDITION

DMA ID	AREA (AC)	AREA (SF)	PERVIOUS AREA (SF)	%PERVIOUS	IMPERVIOUS AREA (SF)	%IMPERVIOUS
DMA–1	1.34	58,168	28,862	49.6%	29,306	50.4%

NOTES

1. BMP–1: PROPOSED 40' X 20' UNDERGROUND INFILTRATION SYSTEM, STORMTECH MC–7200 PER ADS DETAIL WITH 60" PERFORATED PIPE.
2. PROPOSED SWALE PER GRADING SECTIONS.
3. PROPOSED STORM DRAIN 2'X2' GRATE INLET.

LID INFORMATION

LID TREATMENT

TRIBUTARY DMA	AREA (AC)	PROPOSED LID BMP	DESIGN CAPTURE VOLUME (CF)	PROVIDED VOLUME (CF)	DRAWDOWN TIME (HR)
DMA–1	1.34	BMP–1: ADS STORMTECH MC–7200 CHAMBERS	2427	2643	70

NORTH

GRAPHIC SCALE IN FEET
0 10 20 40
1" = 20'
WHEN PLOTTED ON 24" X 36" SHEET

Know what's below. Call 811 before you dig.

No.	REVISIONS	DATE	BY

Kimley»Horn
© 2025 KIMLEY-HORN AND ASSOCIATES, INC.
160 EAST OCEAN BLVD, SUITE 1200,
LONG BEACH, CA 90802
PHONE: 714-939-1030 FAX: 714-938-9488
WWW.KIMLEY-HORN.COM

LICENSED PROFESSIONAL ENGINEER — REGISTERED PROFESSIONAL ENGINEER — STATE OF CALIFORNIA — R. FREEMAN
DATE: 11/26/2025

KHA PROJECT	194339010
DATE	11/26/2025
SCALE	AS SHOWN
DESIGNED BY	A.N.
DRAWN BY	A.N.
CHECKED BY	H.S.

PRELIMINARY LOW IMPACT DEVELOPMENT PLAN

COVINA RELIABILITY PROJECT
PREPARED FOR
COVINA RELIABILITY PROJECT LLC
C.A.
CITY OF COVINA,

SHEET NUMBER
04-02

Plotted By:Ng, Alex Sheet Set:Kha Layout:04-02 PRELIMINARY LOW IMPACT DEVELOPMENT PLAN November 26, 2025 03:08:35pm K:\LBC_LDEV\194339010 – RWE Covina Reliability\CAD\Exhibits\LID Exhibit.dwg
This document, together with the concepts and designs presented herein, as an instrument of service, is intended only for the specific purpose and client for which it was prepared. Reuse of and improper reliance on this document without written authorization and adaptation by Kimley-Horn and Associates, Inc. shall be without liability to Kimley-Horn and Associates, Inc.

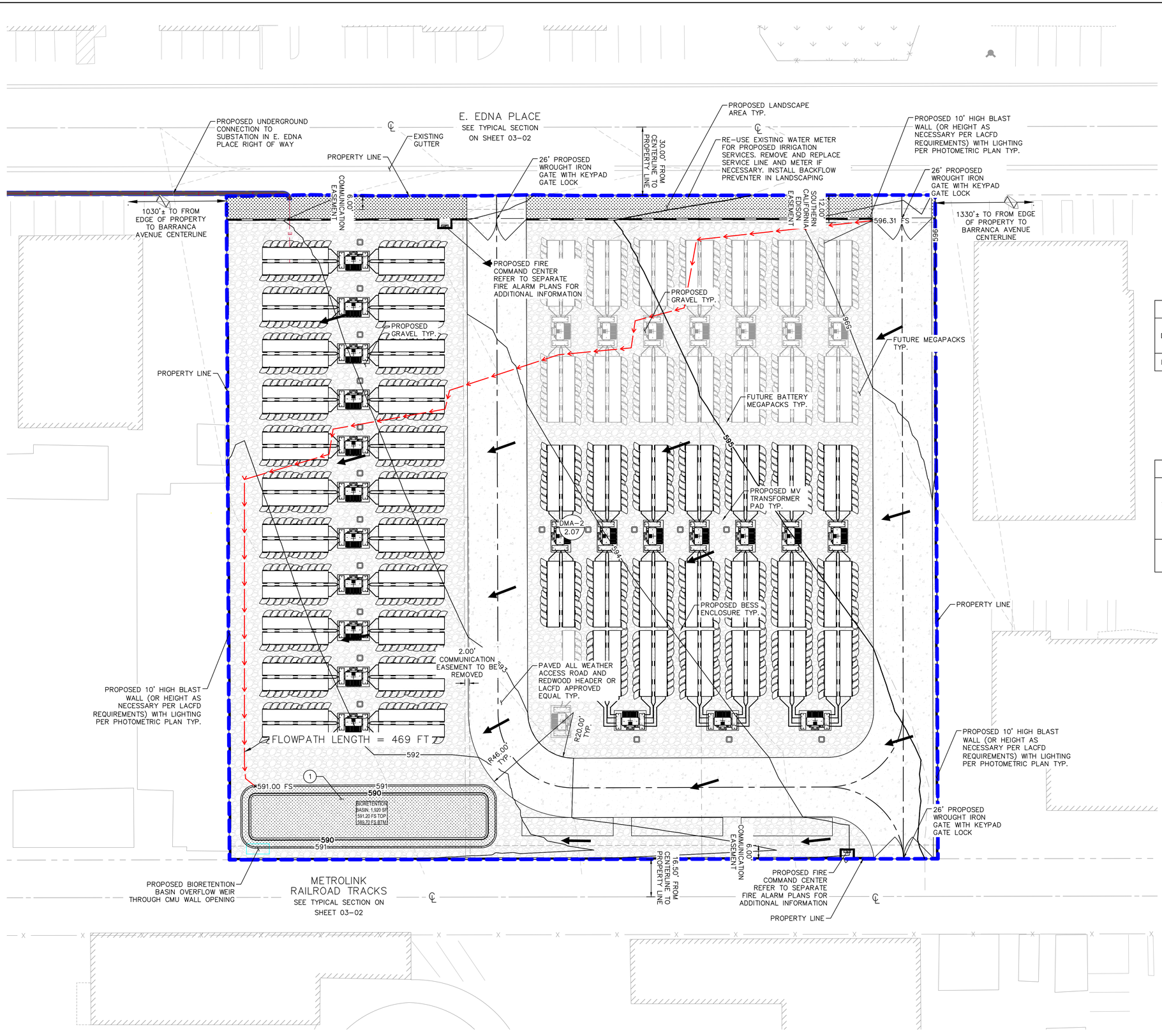

LEGEND

- PROPERTY LINE
- CENTER LINE
- EASEMENT LINE
- 575 — PROPOSED CONTOURS
- FLOW LINES
- SURFACE RUNOFF DIRECTION
- DRAINAGE AREA BOUNDARY
- DMA–X / XX AC — DRAINAGE MANAGEMENT AREA ID / ACREAGE
- X 25.00 — NODE ELEVATION
- PROPOSED LANDSCAPE AREAS
- PROPOSED GRAVEL AREAS
- PROPOSED ACCESS ROAD PAVEMENT

SITE DATA TABLE

PROPOSED CONDITION

DMA ID	AREA (AC)	AREA (SF)	PERVIOUS AREA (SF)	%PERVIOUS	IMPERVIOUS AREA (SF)	%IMPERVIOUS
DMA–2	2.07	90,292	46,430	51.4%	43,862	48.6%

NOTES

(1) BMP–2: PROPOSED BIORETENTION BASIN PER DETAIL 1 SHEET 04–04.

LID INFORMATION

LID TREATMENT

TRIBUTARY DMA	AREA (AC)	PROPOSED LID BMP	DESIGN CAPTURE VOLUME (CF)	PROVIDED VOLUME (CF)	DRAWDOWN TIME (HR)
DMA–2	2.07	BMP–2: BIORETENTION BASIN	3643	3724	15

No.	REVISIONS	DATE	BY

Kimley»Horn
© 2025 KIMLEY-HORN AND ASSOCIATES, INC.
180 EAST OCEAN BLVD, SUITE 1200,
LONG BEACH, CA 90802
PHONE: 714-939-1030 FAX: 714-938-9488
WWW.KIMLEY-HORN.COM

LICENSED PROFESSIONAL ENGINEER — REGISTERED PROFESSIONAL ENGINEER — STATE OF CALIFORNIA — H. SAMMY FREEMAN — DATE: 11/26/2025

KHA PROJECT 194339010	DATE 11/26/2025	SCALE AS SHOWN	
		DESIGNED BY A.N.	
		DRAWN BY A.N.	
		CHECKED BY H.S.	

PRELIMINARY LOW IMPACT DEVELOPMENT PLAN

COVINA RELIABILITY PROJECT
PREPARED FOR
COVINA RELIABILITY PROJECT LLC
CITY OF COVINA, C.A.

SHEET NUMBER
04-03

Know what's below. Call 811 before you dig.

Plotted By:Ng, Alex Sheet Set:Kha Layout:04-03 PRELIMINARY LOW IMPACT DEVELOPMENT PLAN November 26, 2025 03:08:49pm K:\LBC_LDEV\194339010 – RWE Covina Reliability\CAD\Exhibits\LID Exhibit.dwg
This document, together with the concepts and designs presented herein, as an instrument of service, is intended only for the specific purpose and client for which it was prepared. Reuse of and improper reliance on this document without written authorization and adaptation by Kimley-Horn and Associates, Inc. shall be without liability to Kimley-Horn and Associates, Inc.

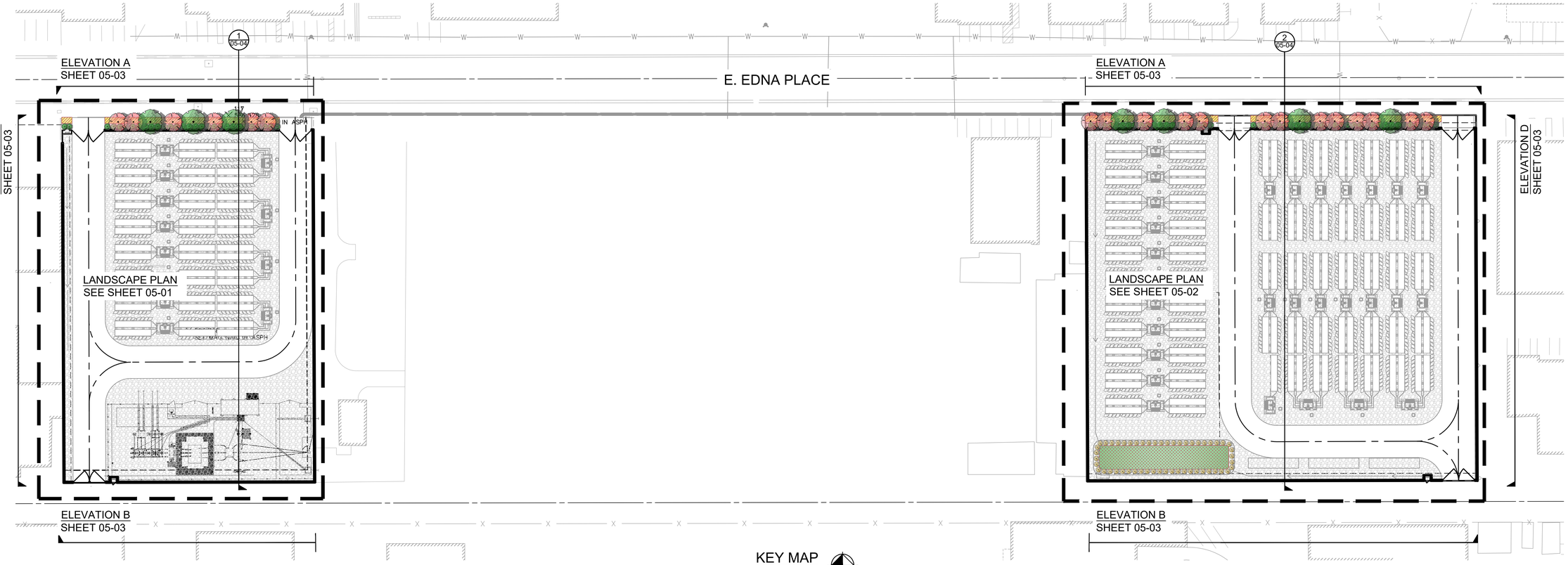

KEY MAP
1" = 40'

PLANT SCHEDULE

SYMBOL	QTY	BOTANICAL / COMMON NAME	CONT	HEIGHT/SPREAD	CAL.	WUCOLS
TREES						
	19	CERCIS OCCIDENTALIS 'CLAREMONT' / CLAREMONT WESTERN REDBUD	24" BOX	-	-	LOW
	7	LAURUS X `SARATOGA` / SARATOGA HYBRID LAUREL	36" BOX	-	-	LOW

SYMBOL	QTY	BOTANICAL / COMMON NAME	CONT.	SPACING	WUCOLS	!
SHRUBS						
	52	BERBERIS NEVINII / NEVIN'S BARBERRY	5 GAL.	4` O.C.	LOW	
	81	RHAMNUS CALIFORNICA `LITTLE SUR` / LITTLE SUR COFFEEBERRY	15 GAL.	5` O.C.	LOW	

SYMBOL	QTY	BOTANICAL / COMMON NAME	CONT.	SPACING	WUCOLS
GROUND COVERS					
	1,924 SF	BIORETENTION SEED MIX	HYDROSEED	-	LOW
	233	LANTANA X `NEW GOLD` / NEW GOLD LANTANA	5 GAL.	3` O.C.	LOW
	7,057 SF	WOOD BARK MULCH			

NOTE: NO EXISTING TREES ONSITE

CITY OF COVINA TREE REQUIREMENTS

CODE REQUIREMENT	SITE REQUIREMENT	PROVIDED
1 TREE FOR EACH 500 SF OF LANDSCAPE AREA	9,111 SF OF LANDSCAPE AREA/500 = 18 TREES	26 TREES
40% OF PROPOSED TREES TO BE 24" BOX SIZE	26 TREES(0.4) = 11 24" BOX TREES	19 24" BOX TREES
12.5% OF TREES TO BE 48" BOX SIZE OR 25% OF TREES TO BE 36" BOX SIZE	26 TREES(0.25) = 7 36" BOX TREES	7 36" BOX TREES
1 TREE FOR EACH 60' LF OF STREET FRONTAGE	510 LF OF STREET FRONTAGE/60 = 9 TREES	26 TREES
1 TREE FOR EACH 6,000 SF OF SITE AREA	148,430 SF OF SITE AREA/6,000 = 25 TREES	26 TREES

LANDSCAPE NOTE:

THE SELECTION OF PLANT MATERIAL IS BASED ON CLIMATIC, AESTHETIC, AND MAINTENANCE CONSIDERATIONS. ALL PLANTING AREAS SHALL BE PREPARED WITH APPROPRIATE SOIL AMENDMENTS, FERTILIZERS AND APPROPRIATE SUPPLEMENTS BASED UPON A SOILS REPORT FROM AN AGRICULTURAL SUITABILITY SOIL SAMPLE TAKEN FROM THE SITE. DECOMPOSED GRANITE SHALL FILL IN BETWEEN SHRUBS TO SHIELD THE SOIL FROM THE SUN, EVAPOTRANSPIRATION, AND RUN-OFF. ALL SHRUB BEDS SHALL BE MULCHED TO A 3" DEPTH TO HELP CONSERVE WATER, LOWER SOIL TEMPERATURE, AND REDUCE WEED GROWTH. THE SHRUBS SHALL BE ALLOWED TO GROW IN THEIR NATURAL FORMS. ALL LANDSCAPE IMPROVEMENTS SHALL FOLLOW THE GUIDELINES SET FORTH BY THE CITY OF COVINA MUNICIPAL CODE.

IRRIGATION NOTE:

AN AUTOMATIC IRRIGATION SYSTEM SHALL BE INSTALLED TO PROVIDE 100% COVERAGE FOR ALL PLANTING AREAS SHOWN ON THE PLAN. THE WATER SUPPLY FOR THIS SITE IS A POTABLE WATER CONNECTION AND A DEDICATED IRRIGATION METER AND SMART CONTROLLER WILL BE PROVIDED. LOW VOLUME DRIP EQUIPMENT SHALL PROVIDE SUFFICIENT WATER FOR PLANT GROWTH WITH NO WATER LOSS DUE TO WATER CONTROLLERS, AND OTHER NECESSARY IRRIGATION EQUIPMENT. ALL POINT SOURCE SYSTEM SHALL BE ADEQUATELY FILTERED AND REGULATED PER THE MANUFACTURER'S RECOMMENDED DESIGN PARAMETERS. ALL IRRIGATION IMPROVEMENTS SHALL FOLLOW THE GUIDELINES SET FORTH BY THE CITY OF COVINA MUNICIPAL CODE.

I HAVE COMPLIED WITH THE CRITERIA OF THE WATER EFFICIENT LANDSCAPE ORDINANCE AND APPLIED THEM FOR THE EFFICIENT USE OF WATER IN THE LANDSCAPE AND IRRIGATION DESIGN PLAN.

RANDALL A. KOPFF JR, LLA 6633

STATE OF CALIFORNIA ESTIMATED WATER USE

TOTAL WATER USE IS CALCULATED BY SUMMING THE AMOUNT OF WATER ESTIMATED FOR EACH HYDROZONE. WATER USE FOR EACH HYDROZONE IS ESTIMATED WITH THE FOLLOWING FORMULA:

EWU (HYDROZONE) = ESTIMATED WATER USE (GAL / YEAR)
ETO = REFERENCE EVAPOTRANSPIRATION (INCHES / YEAR)
PF = PLANT ETO ADJUSTMENT FACTOR
HA = HYDROZONE AREA (S.F.)
.62 = CONVERSION FACTOR
IE = IRRIGATION EFFICIENCY
SLA = SPECIAL LANDSCAPE AREA (S.F.)

EWU (HYDROZONE) = (ETO * PF * HA * .62) / (IE)

HYDROZONE A (DRIP)

ETO	PF	HA	IE	CONVERSION FACTOR	EWU GAL/YEAR
50.1	.2	7057	.81	.62	54125

HYDROZONE B (BUBBLER)

ETO	PF	HA	IE	CONVERSION FACTOR	EWU GAL/YEAR
50.1	.4	832	.75	.62	13783
ESTIMATED TOTAL WATER USE (ETWU)					67908

MAWA (MAXIMUM APPLIED WATER ALLOWANCE)

ETO	ET ADJUSTMENT FACTOR	TOTAL HA	CONVERSION FACTOR	MAWA
50.1	.45	7889	.62	110272
ESTIMATED ANNUAL WATER USE (% OF MAWA)				62

Know what's below. Call 811 before you dig.

No.	REVISIONS	DATE	BY

Kimley»Horn
© 2025 KIMLEY-HORN AND ASSOCIATES, INC.
180 EAST OCEAN BLVD, SUITE 1200,
LONG BEACH, CA 90802
PHONE: 714-939-1030 FAX: 714-938-9488
WWW.KIMLEY-HORN.COM

LICENSED PROFESSIONAL
PRELIMINARY
Registered Landscape Architect
Date
STATE OF CALIFORNIA
DATE: 11/26/2025

KHA PROJECT	193439010
DATE	11/26/2025
SCALE	AS SHOWN
DESIGNED BY	AJ
DRAWN BY	AJ
CHECKED BY	RK

PRELIMINARY
LANDSCAPE KEY MAP

COVINA RELIABILITY PROJECT
PREPARED FOR
COVINA RELIABILITY PROJECT LLC
CITY OF COVINA, C.A.

SHEET NUMBER
05-00

Plotted By:Ng, Alex Sheet Set:Kha Layout:05-00 PRELIMINARY LANDSCAPE KEY MAP November 26, 2025 03:10:40pm K:\LBC_LDEV\193439010 — RWE Covina Reliability\CAD\PlanSheets\PRELIMINARY LANDSCAPE PLAN.dwg
This document, together with the concepts and designs presented herein, as an instrument of service, is intended only for the specific purpose and client for which it was prepared. Reuse of and improper reliance on this document without written authorization and adaptation by Kimley-Horn and Associates, Inc. shall be without liability to Kimley-Horn and Associates, Inc.

Plotted By:Ng, Alex Sheet Set:Kha Layout:05-01 PRELIMINARY LANDSCAPE PLAN November 26, 2025 03:11:21pm K:\LBC_LDEV\19433901O – RWE Covina Reliability\CAD\PlanSheets\PRELIMINARY LANDSCAPE PLAN.dwg
This document, together with the concepts and designs presented herein, as an instrument of service, is intended only for the specific purpose and client for which it was prepared. Reuse of and improper reliance on this document without written authorization and adaptation by Kimley-Horn and Associates, Inc. shall be without liability to Kimley-Horn and Associates, Inc.

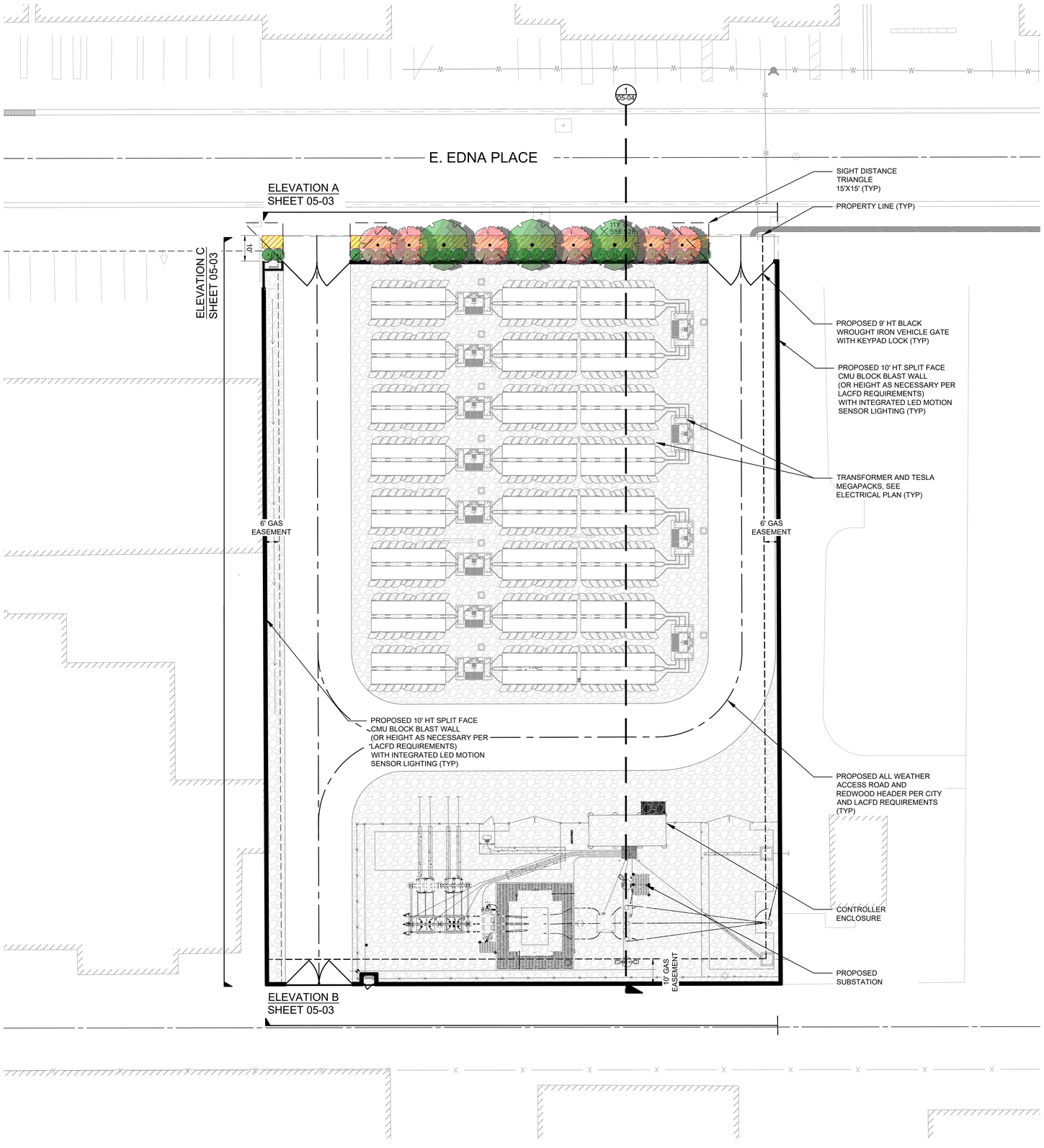

PLANT LEGEND (SEE SHEET 05-00 FOR FULL SCHEDULE)

SYMBOL	QTY	BOTANICAL / COMMON NAME
TREES		
	19	CERCIS OCCIDENTALIS 'CLAREMONT' / CLAREMONT WESTERN REDBUD
	7	LAURUS X `SARATOGA` / SARATOGA HYBRID LAUREL
SYMBOL	**QTY**	**BOTANICAL / COMMON NAME**
SHRUBS		
	52	BERBERIS NEVINII / NEVIN'S BARBERRY
	81	RHAMNUS CALIFORNICA `LITTLE SUR` / LITTLE SUR COFFEEBERRY
SYMBOL	**QTY**	**BOTANICAL / COMMON NAME**
GROUND COVERS		
	1,924 SF	BIORETENTION SEED MIX
	233	LANTANA X `NEW GOLD` / NEW GOLD LANTANA
	7,057 SF	WOOD BARK MULCH



530± E. EDNA PLACE

Know what's below. Call 811 before you dig.

No.	REVISIONS	DATE	BY

Kimley»Horn
© 2025 KIMLEY-HORN AND ASSOCIATES, INC.
180 EAST OCEAN BLVD, SUITE 1200,
LONG BEACH, CA 90802
PHONE: 714-939-1030 FAX: 714-938-9488
WWW.KIMLEY-HORN.COM

LICENSED PROFESSIONAL
PRELIMINARY
DATE: 11/26/2025

KHA PROJECT 194339010
DATE 11/26/2025
SCALE AS SHOWN
DESIGNED BY AJ
DRAWN BY AJ
CHECKED BY RK

PRELIMINARY LANDSCAPE PLAN

COVINA RELIABILITY PROJECT
PREPARED FOR
COVINA RELIABILITY PROJECT LLC
CITY OF COVINA, C.A.

SHEET NUMBER
05-01

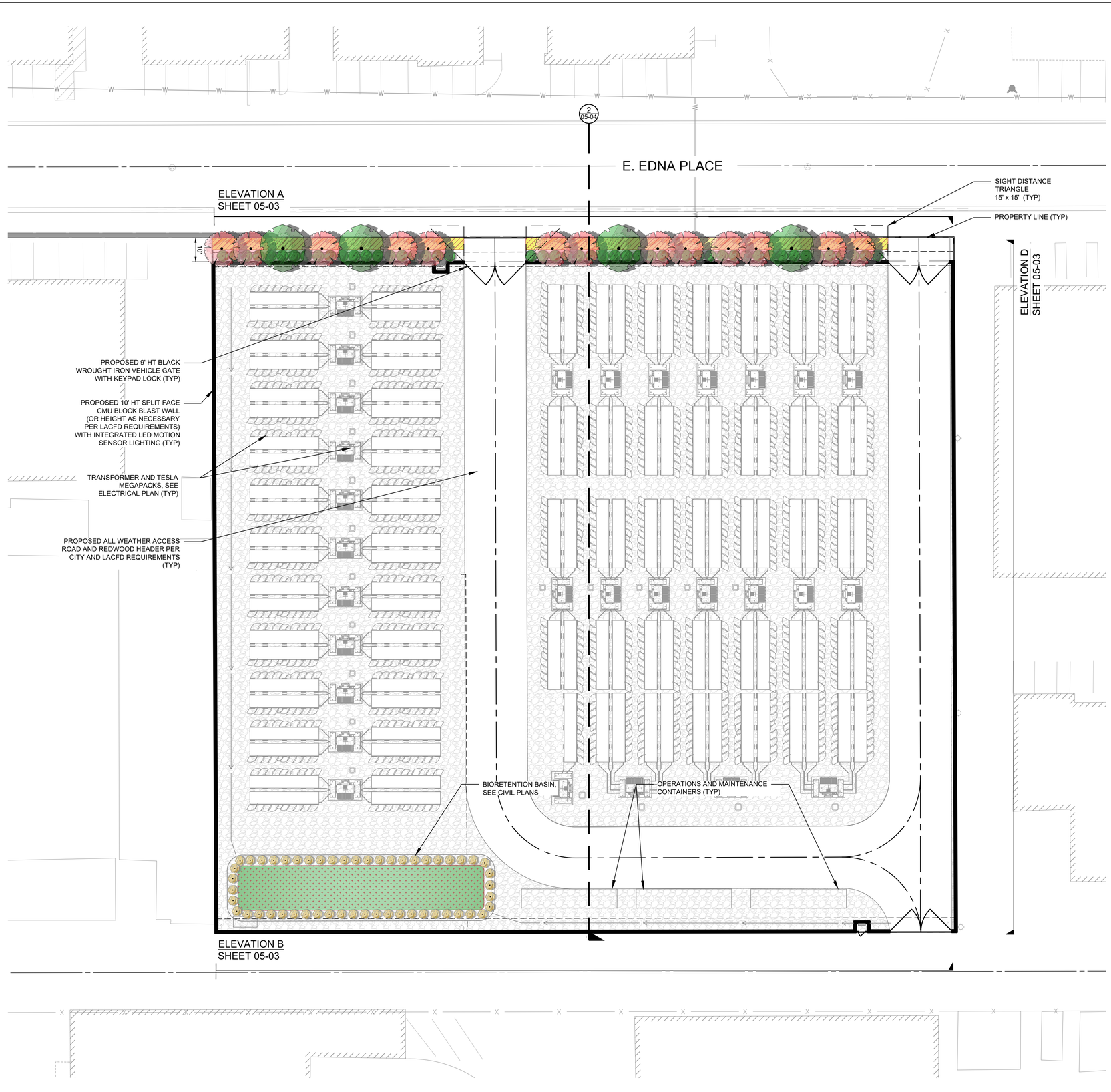

PLANT LEGEND (SEE SHEET 05-00 FOR FULL SCHEDULE)

SYMBOL	QTY	BOTANICAL / COMMON NAME
TREES		
	19	CERCIS OCCIDENTALIS 'CLAREMONT' / CLAREMONT WESTERN REDBUD
	7	LAURUS X `SARATOGA` / SARATOGA HYBRID LAUREL
SYMBOL	**QTY**	**BOTANICAL / COMMON NAME**
SHRUBS		
	52	BERBERIS NEVINII / NEVIN'S BARBERRY
	81	RHAMNUS CALIFORNICA `LITTLE SUR` / LITTLE SUR COFFEEBERRY
SYMBOL	**QTY**	**BOTANICAL / COMMON NAME**
GROUND COVERS		
	1,924 SF	BIORETENTION SEED MIX
	233	LANTANA X `NEW GOLD` / NEW GOLD LANTANA
	7,057 SF	WOOD BARK MULCH

NORTH

GRAPHIC SCALE IN FEET
0 10 20 40
1" = 20'
WHEN PLOTTED ON 24" X 36" SHEET

630± E. EDNA PLACE

Know what's below. Call 811 before you dig.

No.	REVISIONS	DATE	BY

Kimley»Horn
© 2025 KIMLEY-HORN AND ASSOCIATES, INC.
180 EAST OCEAN BLVD, SUITE 1200,
LONG BEACH, CA 90802
PHONE: 714-939-1030 FAX: 714-938-9488
WWW.KIMLEY-HORN.COM

LICENSED PROFESSIONAL
PRELIMINARY
Registered Landscape Architect
Signature
Renewal Date
Date
DATE: 11/26/2025

KHA PROJECT	194339010
DATE	11/26/2025
SCALE	AS SHOWN
DESIGNED BY	AJ
DRAWN BY	AJ
CHECKED BY	RK

PRELIMINARY LANDSCAPE PLAN

COVINA RELIABILITY PROJECT
PREPARED FOR
COVINA RELIABILITY PROJECT LLC
CITY OF COVINA, C.A.

SHEET NUMBER
05-02

Plotted By:Ng, Alex Sheet Set:Kha Layout:05-02 PRELIMINARY LANDSCAPE PLAN November 26, 2025 03:12:06pm K:\LBG_LDEV\194339010 - RWE Covina Reliability\CAD\PlanSheets\PRELIMINARY LANDSCAPE PLAN.dwg
This document, together with the concepts and designs presented herein, as an instrument of service, is intended only for the specific purpose and client for which it was prepared. Reuse of and improper reliance on this document without written authorization and adaptation by Kimley-Horn and Associates, Inc. shall be without liability to Kimley-Horn and Associates, Inc.

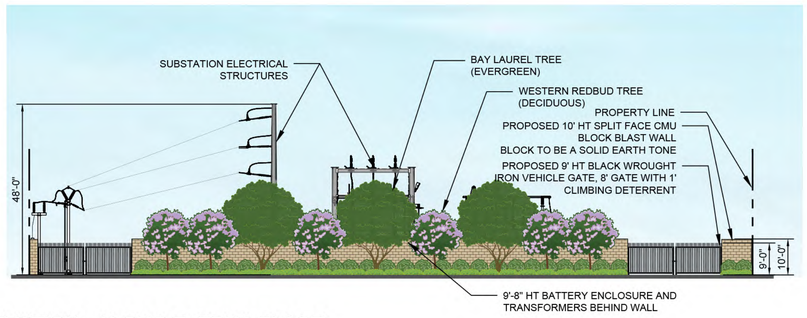

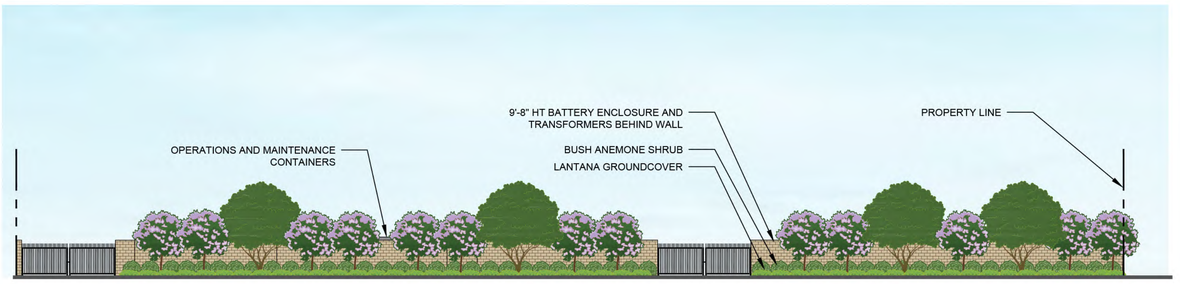

A ELEVATION - ALONG E. EDNA PLACE
1' = 20'

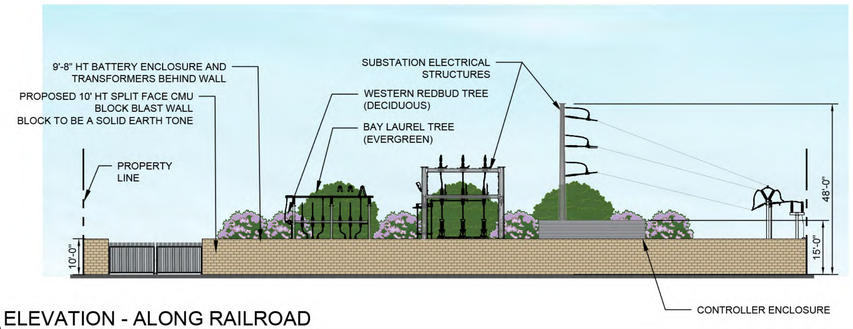

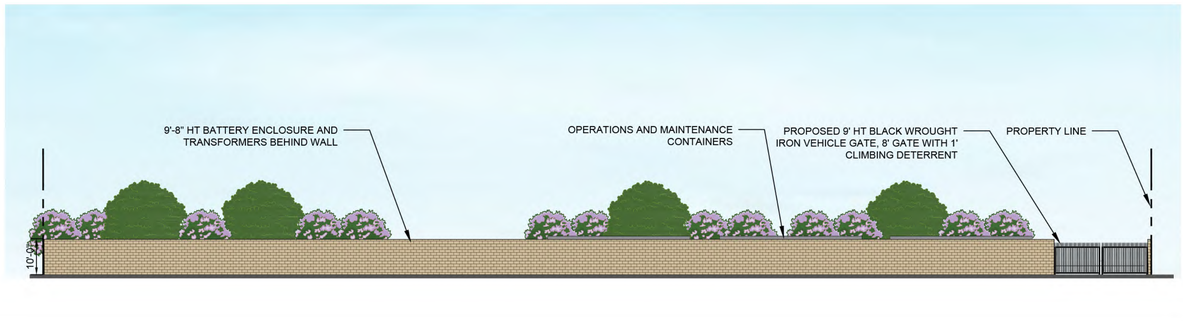

B ELEVATION - ALONG RAILROAD
1' = 20'

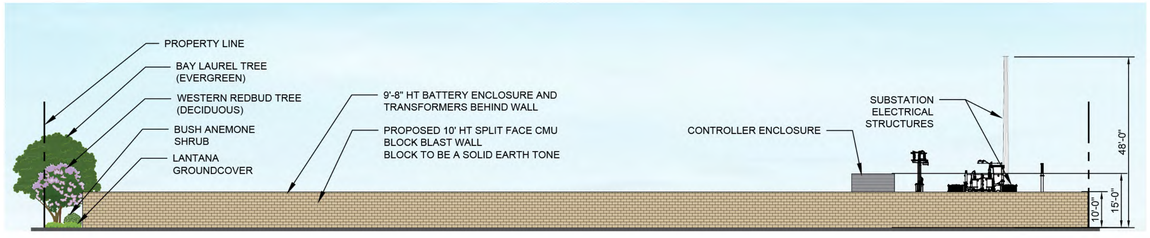

C ELEVATION - ALONG WEST PARCEL
1' = 20'

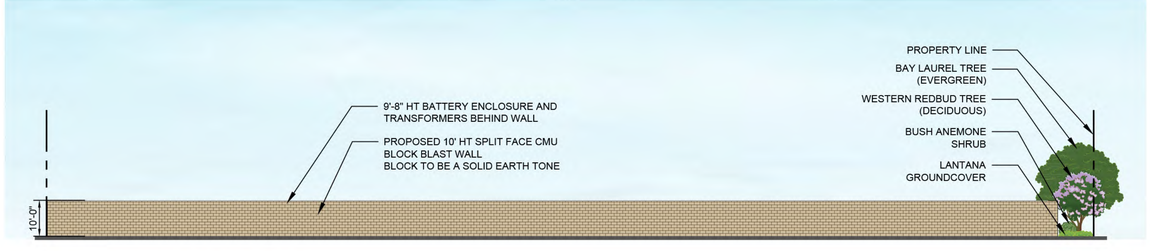

D ELEVATION - ALONG EAST PARCEL
1' = 20'

Know what's below. Call 811 before you dig.

No.	REVISIONS	DATE	BY

Kimley»Horn
© 2025 KIMLEY-HORN AND ASSOCIATES, INC.
180 EAST OCEAN BLVD, SUITE 1200,
LONG BEACH, CA 90802
PHONE: 714-939-1030 FAX: 714-938-9488
WWW.KIMLEY-HORN.COM

LICENSED PROFESSIONAL
LANDSCAPE ARCHITECT
Name
License Number
Renewal Date
Date
PRELIMINARY
STATE OF CALIFORNIA
DATE: 11/26/2025

KHA PROJECT	194339010
DATE	11/26/2025
SCALE	AS SHOWN
DESIGNED BY	AJ
DRAWN BY	AJ
CHECKED BY	RK

SITE ELEVATIONS

COVINA RELIABILITY PROJECT
PREPARED FOR
COVINA RELIABILITY PROJECT LLC
CITY OF COVINA, C.A.

SHEET NUMBER
05-03

Plotted By:Bouchard, Eden Sheet Set:Kha Layout:05-03 SITE ELEVATIONS November 26, 2025 09:49:09am K:\LBC_LDEV\194339010 – RWE Covina Reliability\CAD\PlanSheets\PRELIMINARY LANDSCAPE PLAN.dwg
This document, together with the concepts and designs presented herein, as an instrument of service, is intended only for the specific purpose and client for which it was prepared. Reuse of and improper reliance on this document without written authorization and adaptation by Kimley-Horn and Associates, Inc. shall be without liability to Kimley-Horn and Associates, Inc.

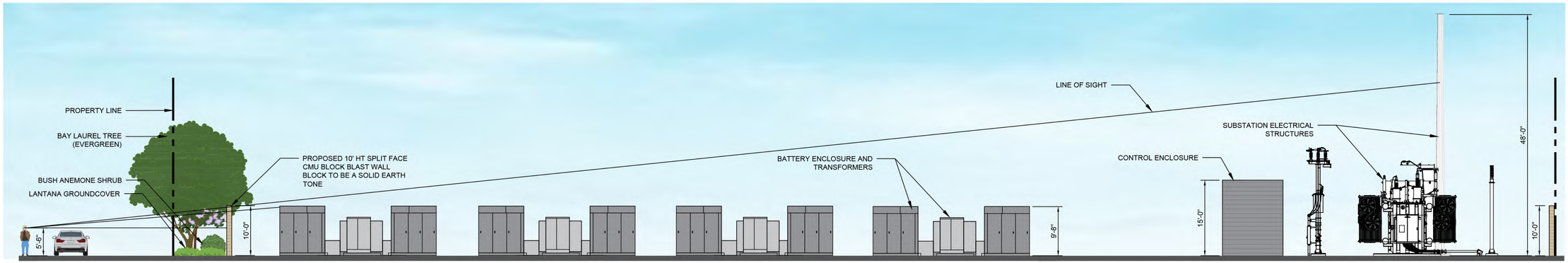

1 LINE OF SIGHT - WEST PROPERTY
1" = 10'

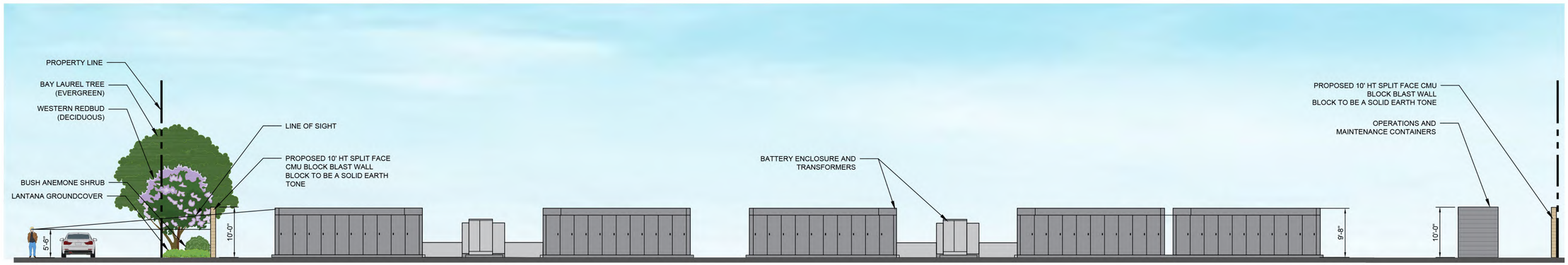

2 LINE OF SIGHT - EAST PROPERTY
1" = 10'

Know what's below. Call 811 before you dig.

No.	REVISIONS	DATE	BY

Kimley»Horn
© 2025 KIMLEY-HORN AND ASSOCIATES, INC.
180 EAST OCEAN BLVD, SUITE 1200,
LONG BEACH, CA 90802
PHONE: 714-939-1030 FAX: 714-938-9488
WWW.KIMLEY-HORN.COM

LICENSED PROFESSIONAL
PRELIMINARY
DATE: 11/26/2025

KHA PROJECT	193439010
DATE	11/26/2025
SCALE	AS SHOWN
DESIGNED BY	AJ
DRAWN BY	AJ
CHECKED BY	RK

LINE OF SIGHT SECTIONS

COVINA RELIABILITY PROJECT
PREPARED FOR
COVINA RELIABILITY PROJECT LLC
CITY OF COVINA, C.A.

SHEET NUMBER
05-04

Plotted By:Bouchard, Eden Sheet Set:Kha Layout:05-04 LINE OF SIGHT SECTIONS November 26, 2025 09:51:22am K:\LBC_LDEV\193439010 - RWE Covina Reliability\CAD\PlanSheets\PRELIMINARY LANDSCAPE PLAN.dwg
This document, together with the concepts and designs presented herein, as an instrument of service, is intended only for the specific purpose and client for which it was prepared. Reuse of and improper reliance on this document without written authorization and adaptation by Kimley-Horn and Associates, Inc. shall be without liability to Kimley-Horn and Associates, Inc.

ATTACHMENT F: DRAINAGE EXHIBITS & CALCULATIONS

Plotted By:Wang, Bryan Sheet Set:Kha Layout:EXISTING WEST LOT August 27, 2025 06:32:58pm K:\LBC_LDEV\194339010 – RWE Covina Reliability\CAD\Exhibits\Existing Drainage Exhibit.dwg
This document, together with the concepts and designs presented herein, as an instrument of service, is intended only for the specific purpose and client for which it was prepared. Reuse of and improper reliance on this document without written authorization and adaptation by Kimley-Horn and Associates, Inc. shall be without liability to Kimley-Horn and Associates, Inc.

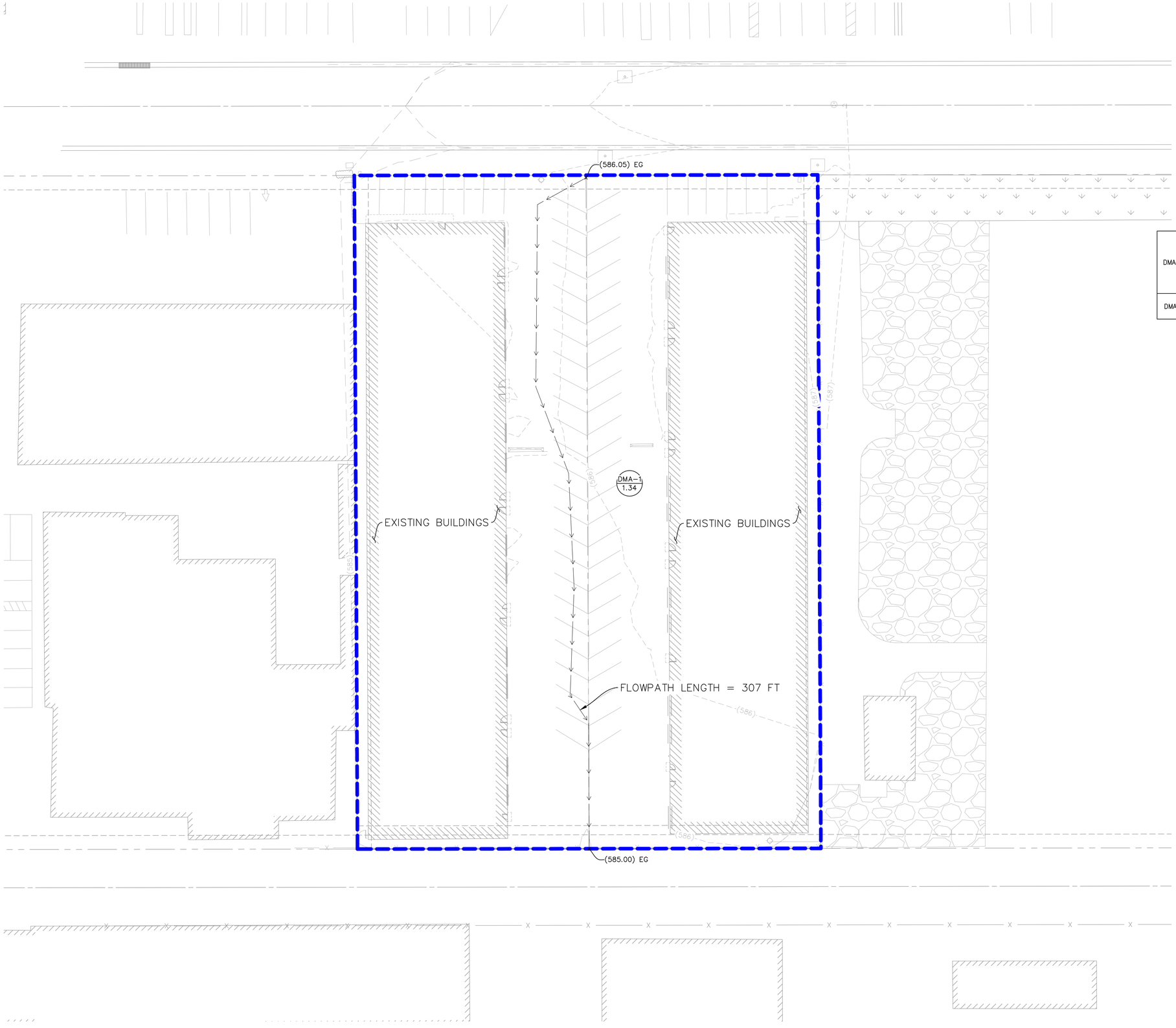

LEGEND

- PROPERTY LINE
- CENTER LINE
- EASEMENT LINE
- 575 EXISTING CONTOURS
- FLOW LINES
- EXISTING DRAINAGE AREA
- DMA–X / XX AC — DRAINAGE MANAGEMENT AREA ID / ACREAGE
- X 25.00 — NODE ELEVATION

DRAINAGE INFORMATION

DMA ID	AREA (AC)	%IMPERVIOUS	2–YEAR PEAK FLOW RATE (CFS)	2–YEAR RUNOFF VOLUME (CF)	50–YEAR PEAK FLOW RATE (CFS)	50–YEAR RUNOFF VOLUME (CF)
DMA–1	1.34	100%	1.45	12,097	5.18	31,260

NORTH

GRAPHIC SCALE IN FEET
0 10 20 40
1" = 20'
WHEN PLOTTED ON
24" X 36" SHEET

Know what's below. Call 811 before you dig.

No.	REVISIONS	DATE	BY

Kimley»Horn
© 2025 KIMLEY–HORN AND ASSOCIATES, INC.
180 EAST OCEAN BLVD, SUITE 1200,
LONG BEACH, CA 90802
PHONE: 714–939–1030 FAX: 714–938–9488
WWW.KIMLEY–HORN.COM

LICENSED PROFESSIONAL

DATE:

KHA PROJECT	XXXXXXXXX
DATE	8/27/2025
SCALE	AS SHOWN
DESIGNED BY	A.N.
DRAWN BY	A.N.
CHECKED BY	H.S.

EXISTING DRAINAGE EXHIBIT
530 E. EDNA PLACE "WEST LOT"

RWE COVINA RELIABILITY
PREPARED FOR
RWE RENEWABLES DEVELOPMENT LLC
CITY OF COVINA C.A.

SHEET NUMBER
1

Plotted By:Wang, Bryan Sheet Set:Kha Layout:EXISTING EAST LOT August 27, 2025 06:32:41pm K:\LBC_LDEV\194339010 – RWE Covina Reliability\CAD\Exhibits\Existing Drainage Exhibit.dwg
This document, together with the concepts and designs presented herein, as an instrument of service, is intended only for the specific purpose and client for which it was prepared. Reuse of and improper reliance on this document without written authorization and adaptation by Kimley-Horn and Associates, Inc. shall be without liability to Kimley-Horn and Associates, Inc.

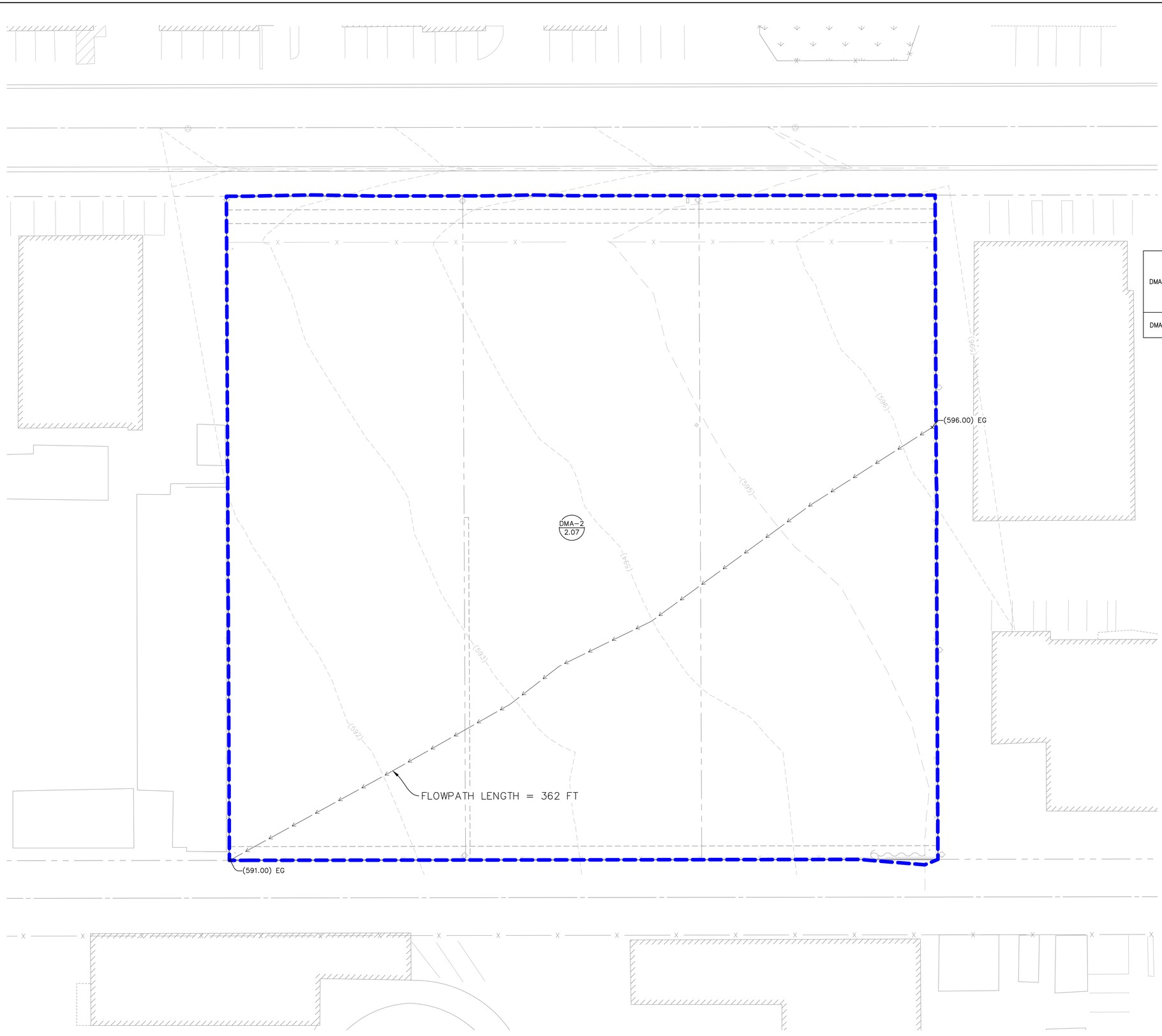

LEGEND

- PROPERTY LINE
- CENTER LINE
- EASEMENT LINE
- 575 EXISTING CONTOURS
- FLOW LINES
- EXISTING DRAINAGE AREA
- DMA–X / XX AC — DRAINAGE MANAGEMENT AREA ID / ACREAGE
- X 25.00 — NODE ELEVATION

DRAINAGE INFORMATION

DMA ID	AREA (AC)	%IMPERVIOUS	2–YEAR PEAK FLOW RATE (CFS)	2–YEAR RUNOFF VOLUME (CF)	50–YEAR PEAK FLOW RATE (CFS)	50–YEAR RUNOFF VOLUME (CF)
DMA–2	2.07	100%	2.35	18,688	8.00	48,289

NORTH

GRAPHIC SCALE IN FEET
0 10 20 40
1" = 20'
WHEN PLOTTED ON
24" X 36" SHEET

Know what's below. Call 811 before you dig.

No.	REVISIONS	DATE	BY

Kimley»Horn
© 2025 KIMLEY–HORN AND ASSOCIATES, INC.
180 EAST OCEAN BLVD, SUITE 1200,
LONG BEACH, CA 90802
PHONE: 714–939–1030 FAX: 714–938–9488
WWW.KIMLEY–HORN.COM

LICENSED PROFESSIONAL ENGINEER

KHA PROJECT	XXXXXXXXX
DATE	8/27/2025
SCALE	AS SHOWN
DESIGNED BY	A.N.
DRAWN BY	A.N.
CHECKED BY	H.S.
DATE:	

EXISTING DRAINAGE EXHIBIT
680 E. EDNA PLACE "EAST LOT"

RWE COVINA RELIABILITY
PREPARED FOR
RWE RENEWABLES DEVELOPMENT LLC
CITY OF COVINA C.A.

SHEET NUMBER
2

About | Legend | Layers

Layers

- [x] Hydrology GIS
  - [x] 50yr Two Tenths (Rainfall)
  - [ ] DPA Zones
  - [ ] Soils 2004
  - [ ] Final 85th Percentile, 24-hr Rainfall
  - [ ] 1-year, 1-hour Rainfall Intensity
  - [ ] Final 95th Percentile, 24-hr Rainfall
- [x] LA County Parcels

LA County Hydrology Map

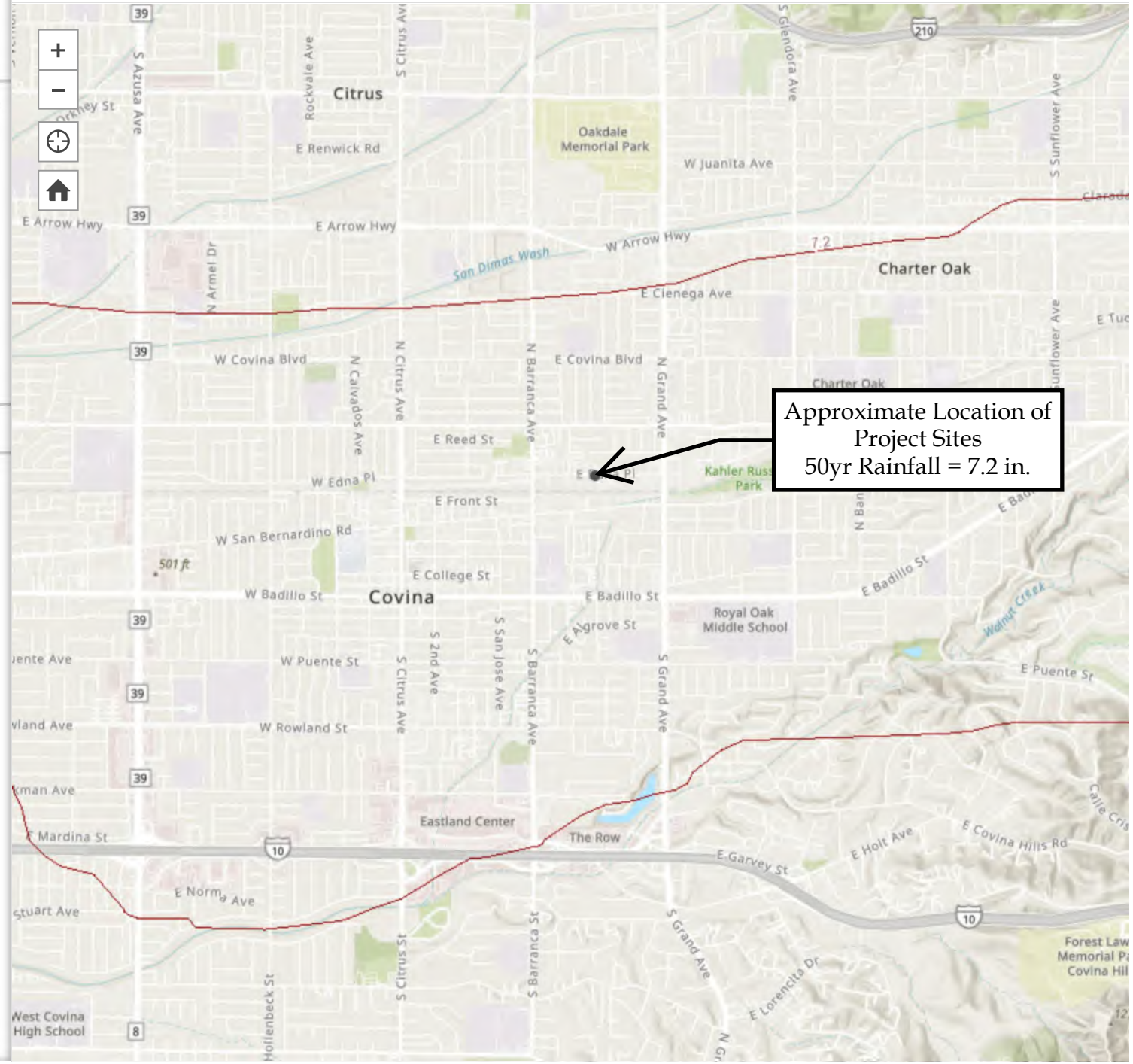

Peak Flow Hydrologic Analysis

File location: K:/LBC_LDEV/194339010 - RWE Covina Reliability/Reports/LID/HH Calculations/Existing/2 YR/EXISTING WEST LOT - 530 E. EDNA PLA
Version: HydroCalc 1.0.3

Input Parameters

Project Name	EXISTING WEST LOT - 530 E. EDNA PLACE
Subarea ID	DMA-1
Area (ac)	1.34
Flow Path Length (ft)	307.0
Flow Path Slope (vft/hft)	0.003
50-yr Rainfall Depth (in)	7.2
Percent Impervious	1.0
Soil Type	6
Design Storm Frequency	2-yr
Fire Factor	0
LID	False

Output Results

Modeled (2-yr) Rainfall Depth (in)	2.7864
Peak Intensity (in/hr)	1.2002
Undeveloped Runoff Coefficient (Cu)	0.6221
Developed Runoff Coefficient (Cd)	0.9
Time of Concentration (min)	10.0
Clear Peak Flow Rate (cfs)	1.4475
Burned Peak Flow Rate (cfs)	1.4475
24-Hr Clear Runoff Volume (ac-ft)	0.2777
24-Hr Clear Runoff Volume (cu-ft)	12097.4495

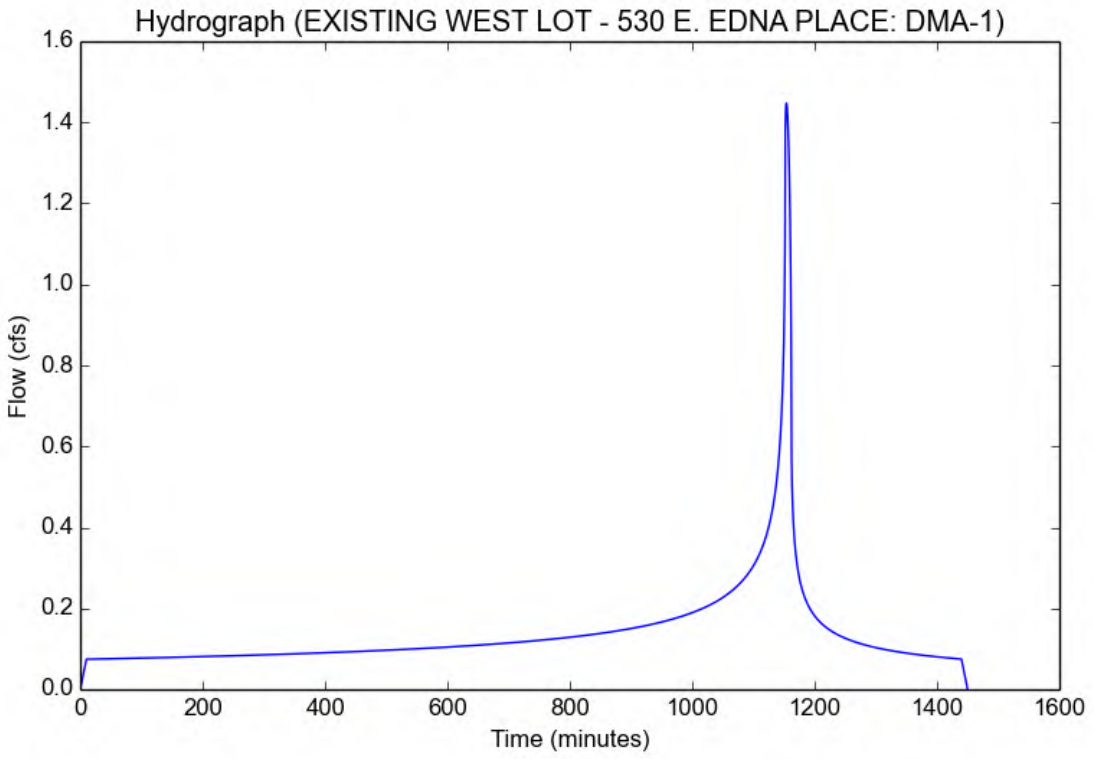

Peak Flow Hydrologic Analysis

File location: K:/LBC_LDEV/194339010 - RWE Covina Reliability/Reports/LID/HH Calculations/Existing/2 YR/EXISTING EAST LOT - 680 E. EDNA PLAC
Version: HydroCalc 1.0.3

Input Parameters

Project Name	EXISTING EAST LOT - 680 E. EDNA PLACE
Subarea ID	DMA-2
Area (ac)	2.07
Flow Path Length (ft)	362.0
Flow Path Slope (vft/hft)	0.014
50-yr Rainfall Depth (in)	7.2
Percent Impervious	1.0
Soil Type	6
Design Storm Frequency	2-yr
Fire Factor	0
LID	False

Output Results

Modeled (2-yr) Rainfall Depth (in)	2.7864
Peak Intensity (in/hr)	1.2612
Undeveloped Runoff Coefficient (Cu)	0.6334
Developed Runoff Coefficient (Cd)	0.9
Time of Concentration (min)	9.0
Clear Peak Flow Rate (cfs)	2.3495
Burned Peak Flow Rate (cfs)	2.3495
24-Hr Clear Runoff Volume (ac-ft)	0.429
24-Hr Clear Runoff Volume (cu-ft)	18687.8466

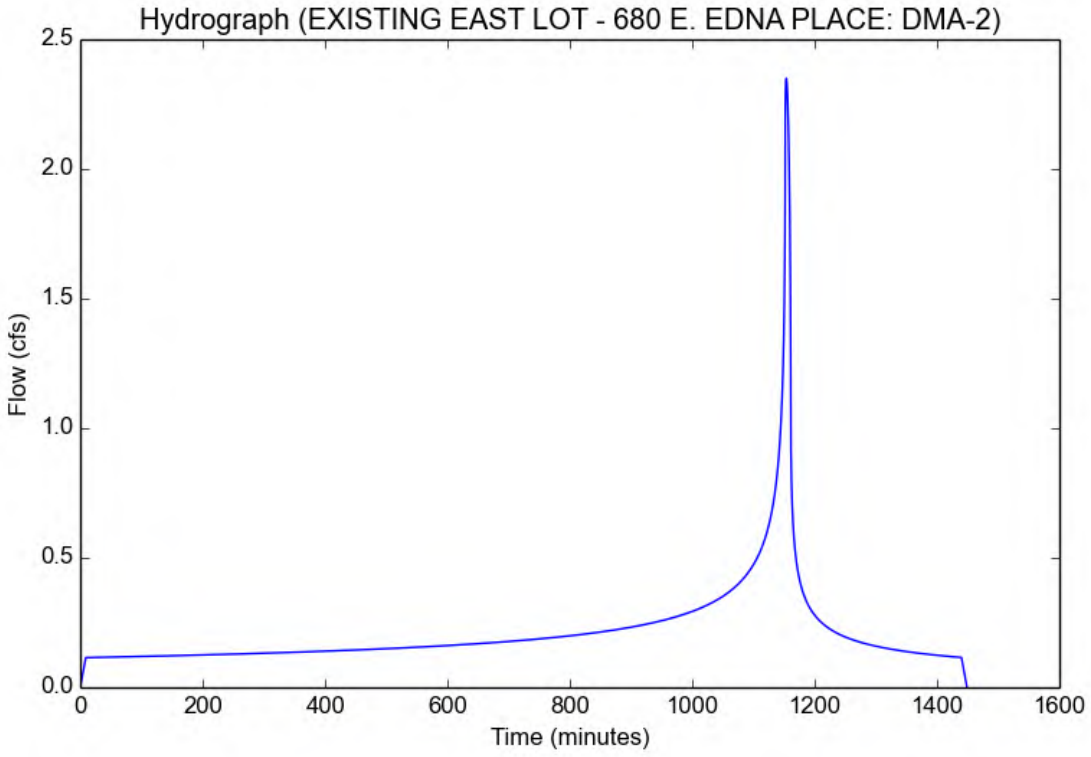

Peak Flow Hydrologic Analysis

File location: K:/LBC_LDEV/194339010 - RWE Covina Reliability/Reports/LID/HH Calculations/Existing 50-Yr/EXISTING WEST LOT - 530 E. EDNA PLA
Version: HydroCalc 1.0.3

Input Parameters

Project Name	EXISTING WEST LOT - 530 E. EDNA PLACE
Subarea ID	DMA-1
Area (ac)	1.34
Flow Path Length (ft)	307.0
Flow Path Slope (vft/hft)	0.003
50-yr Rainfall Depth (in)	7.2
Percent Impervious	1.0
Soil Type	6
Design Storm Frequency	50-yr
Fire Factor	0
LID	False

Output Results

Modeled (50-yr) Rainfall Depth (in)	7.2
Peak Intensity (in/hr)	4.2957
Undeveloped Runoff Coefficient (Cu)	0.8878
Developed Runoff Coefficient (Cd)	0.9
Time of Concentration (min)	5.0
Clear Peak Flow Rate (cfs)	5.1806
Burned Peak Flow Rate (cfs)	5.1806
24-Hr Clear Runoff Volume (ac-ft)	0.7176
24-Hr Clear Runoff Volume (cu-ft)	31259.5298

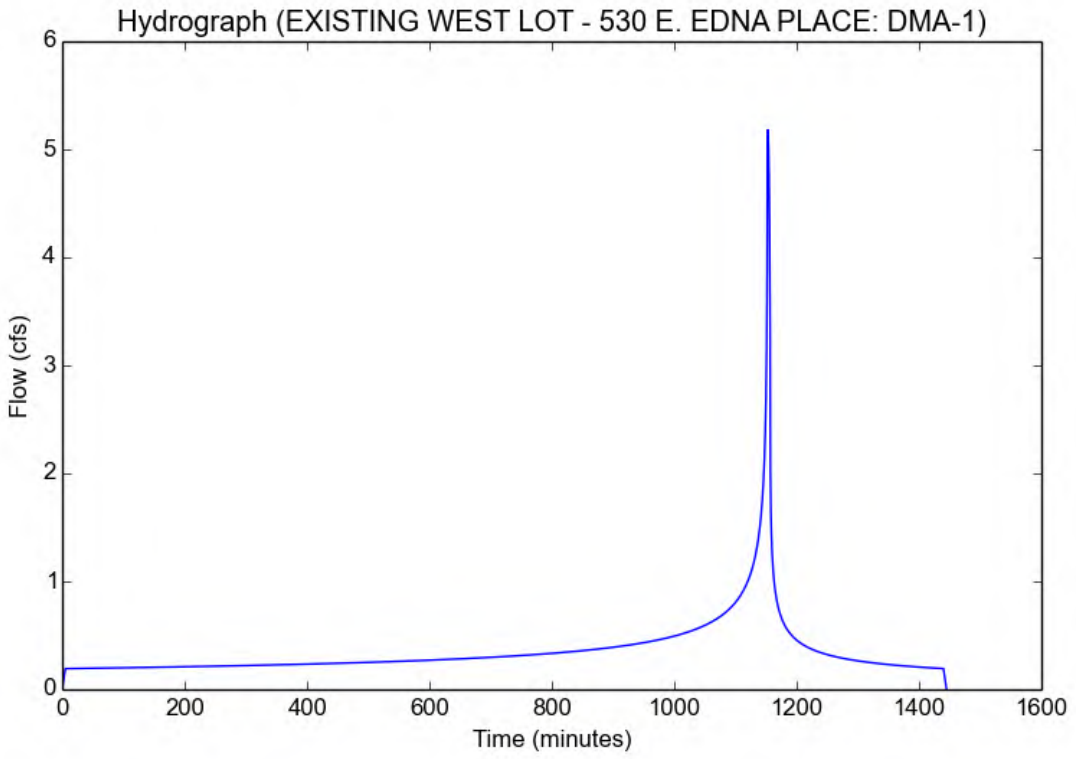

Peak Flow Hydrologic Analysis

File location: K:/LBC_LDEV/194339010 - RWE Covina Reliability/Reports/LID/HH Calculations/Existing 50-Yr/EXISTING EAST LOT - 680 E. EDNA PLA
Version: HydroCalc 1.0.3

Input Parameters

Project Name	EXISTING EAST LOT - 680 E. EDNA PLACE
Subarea ID	DMA-2
Area (ac)	2.07
Flow Path Length (ft)	362.0
Flow Path Slope (vft/hft)	0.014
50-yr Rainfall Depth (in)	7.2
Percent Impervious	1.0
Soil Type	6
Design Storm Frequency	50-yr
Fire Factor	0
LID	False

Output Results

Modeled (50-yr) Rainfall Depth (in)	7.2
Peak Intensity (in/hr)	4.2957
Undeveloped Runoff Coefficient (Cu)	0.8878
Developed Runoff Coefficient (Cd)	0.9
Time of Concentration (min)	5.0
Clear Peak Flow Rate (cfs)	8.0029
Burned Peak Flow Rate (cfs)	8.0029
24-Hr Clear Runoff Volume (ac-ft)	1.1086
24-Hr Clear Runoff Volume (cu-ft)	48288.9751

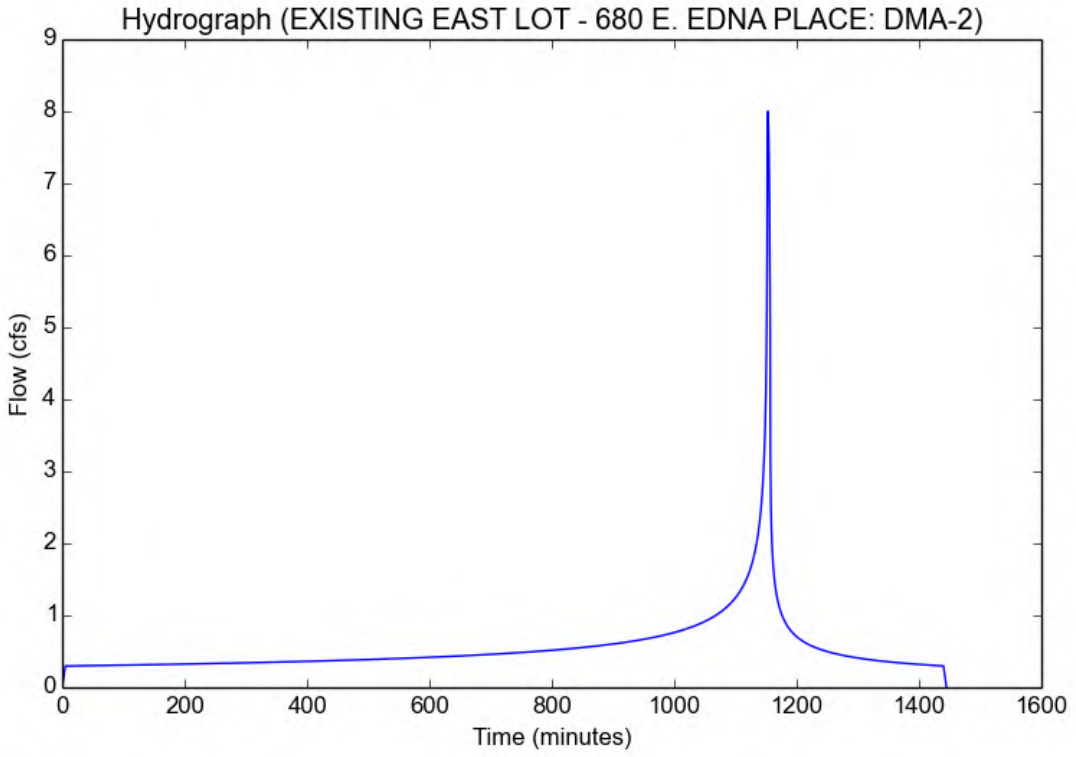

Plotted By:Wang, Bryan Sheet Set:Kha Layout:01 WEST LOT November 25, 2025 05:50:30pm K:\LBC_LDEV\194339010 – RWE Covina Reliability\CAD\Exhibits\Proposed Drainage Exhibit.dwg
This document, together with the concepts and designs presented herein, as an instrument of service, is intended only for the specific purpose and client for which it was prepared. Reuse of and improper reliance on this document without written authorization and adaptation by Kimley-Horn and Associates, Inc. shall be without liability to Kimley-Horn and Associates, Inc.

E. EDNA PLE. EDNA PLACE
SEE TYPICAL SE SEE TYPICAL SECTION
ON SHEET 03 ON SHEET 03–02

EXISTING GUTTER

26' PROPOSED WROUGHT IRON GATE WITH KEYPAD GATE LOCK

PROPOSED LANDSCAPE AREA TYP.

26' PROPOSED WROUGHT IRON GATE WITH KEYPAD GATE LOCK

PROPOSED UNDERGROUND CONNECTION TO SUBSTATION IN E. EDNA PLACE RIGHT OF WAY

210'± TO FROM EDGE OF PROPERTY TO BARRANCA AVENUE CENTERLINE

587.54 FS

260'± TO FROM EDGE OF PROPERTY TO GRAND AVENUE CENTERLINE

PROPOSED FIRE COMMAND CENTER REFER TO SEPARATE FIRE ALARM PLANS FOR ADDITIONAL INFORMATION

PROPOSED MV TRANSFORMER PAD TYP.

PROPOSED GRAVEL TYP.

PROPOSED BESS ENCLOSURE TYP.

587

587

DMA–1
34

PROPOSED 10' HIGH BLAST WALL (OR HEIGHT AS NECESSARY PER LACFD REQUIREMENTS) WITH INTERIOR AND EXTERIOR LED MOTION SENSOR LIGHTING TYP.

FLOWPATH LENGTH = 327 FT

584.50 FS

585

586

TYP.

PROPOSED ALL WEATHER ASPHALT ACCESS ROAD AND ROAD HEADER PER CITY AND LACFD REQUIREMENTS TYP.

CONTROL ENCLOSURE

PROPOSED 10' HIGH BLAST WALL (OR HEIGHT AS NECESSARY PER LACFD REQUIREMENTS) WITH INTERIOR AND EXTERIOR LED MOTION SENSOR LIGHTING TYP.

PROPOSED SUBSTATION

26' PROPOSED WROUGHT IRON GATE WITH KEYPAD GATE LOCK

OVERFLOWS EXCEEDING CAPACITY OF SYSTEM TO BUBBLE OUT OF GRATE INLET

METROLINK RAILROAD TRACKS
SEE TYPICAL SECTION ON SHEET 03–02

PROPOSED FIRE COMMAND CENTER REFER TO SEPARATE FIRE ALARM PLANS FOR ADDITIONAL INFORMATION

LEGEND

- PROPERTY LINE
- CENTER LINE
- EASEMENT LINE
- 575 — PROPOSED CONTOURS
- FLOW LINES
- SURFACE RUNOFF DIRECTION
- DRAINAGE AREA BOUNDARY
- DMA–X / XX AC — DRAINAGE MANAGEMENT AREA ID / ACREAGE
- X 25.00 — NODE ELEVATION

DRAINAGE INFORMATION

DMA ID	AREA (AC)	%IMPERVIOUS	2–YEAR PEAK FLOW RATE (CFS)	2–YEAR RUNOFF VOLUME (CF)	50–YEAR PEAK FLOW RATE (CFS)	50–YEAR RUNOFF VOLUME (CF)
DMA–1	1.34	50.4%	1.23	7,077	5.15	19,952

NORTH

GRAPHIC SCALE IN FEET
0 10 20 40
1" = 20'
WHEN PLOTTED ON 24" X 36" SHEET

Know what's below. Call 811 before you dig.

No.	REVISIONS	DATE	BY

Kimley»Horn
© 2025 KIMLEY–HORN AND ASSOCIATES, INC.
180 EAST OCEAN BLVD, SUITE 1200,
LONG BEACH, CA 90802
PHONE: 714–939–1030 FAX: 714–938–9488
WWW.KIMLEY–HORN.COM

LICENSED PROFESSIONAL ENGINEER — REGISTERED PROFESSIONAL ENGINEER — STATE OF CALIFORNIA — REMBRANDT HUNTER STEVENS — No. 51038 — CIVIL — 11/25/2025

DATE: 11/25/2025

KHA PROJECT	194339010
DATE	11/25/2025
SCALE	AS SHOWN
DESIGNED BY	A.N.
DRAWN BY	A.N.
CHECKED BY	H.S.

PROPOSED DRAINAGE EXHIBIT
530 E. EDNA PLACE "WEST LOT"

COVINA RELIABILITY PROJECT
PREPARED FOR
COVINA RELIABILITY PROJECT LLC

C.A.

CITY OF COVINA,

SHEET NUMBER
1

Plotted By:Wang, Bryan Sheet Set:Kha Layout:02 EAST LOT November 25, 2025 05:39:46pm K:\LBC_LDEV\194339010 - RWE Covina Reliability\CAD\Exhibits\Proposed Drainage Exhibit.dwg
This document, together with the concepts and designs presented herein, as an instrument of service, is intended only for the specific purpose and client for which it was prepared. Reuse of and improper reliance on this document without written authorization and adaptation by Kimley-Horn and Associates, Inc. shall be without liability to Kimley-Horn and Associates, Inc.

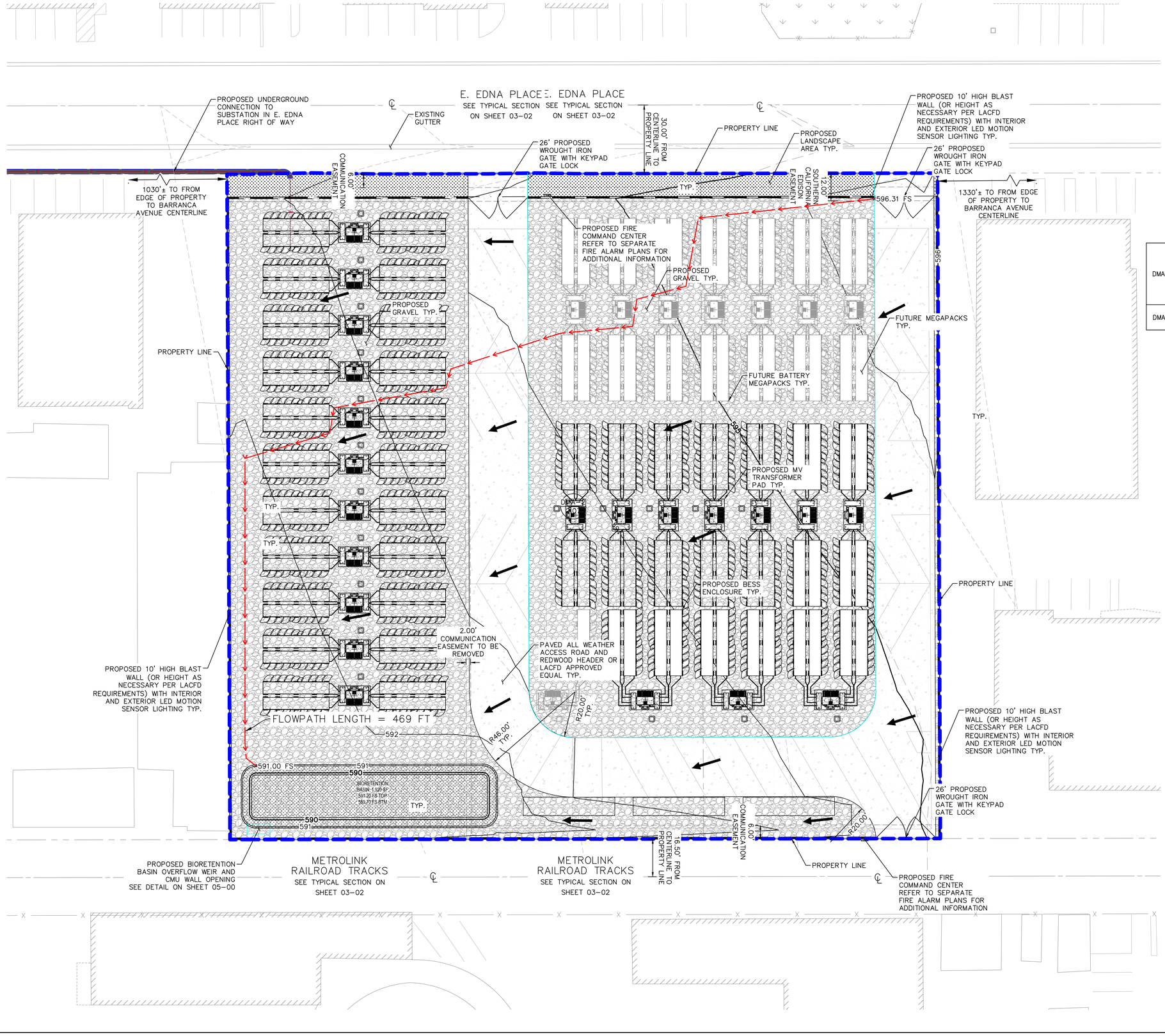

LEGEND

- PROPERTY LINE
- CENTER LINE
- EASEMENT LINE
- 575 — PROPOSED CONTOURS
- FLOW LINES
- SURFACE RUNOFF DIRECTION
- DRAINAGE AREA BOUNDARY
- DMA-X / XX AC — DRAINAGE MANAGEMENT AREA ID, ACREAGE
- X 25.00 — NODE ELEVATION

DRAINAGE INFORMATION

DMA ID	AREA (AC)	%IMPERVIOUS	2-YEAR PEAK FLOW RATE (CFS)	2-YEAR RUNOFF VOLUME (CF)	50-YEAR PEAK FLOW RATE (CFS)	50-YEAR RUNOFF VOLUME (CF)
DMA-2	2.07	48.6%	1.71	10,649	7.24	30,184

NORTH

GRAPHIC SCALE IN FEET
0 10 20 40
1" = 20'
WHEN PLOTTED ON 24" X 36" SHEET

Know what's below. Call 811 before you dig.

No.	REVISIONS	DATE	BY

Kimley»Horn
© 2025 KIMLEY-HORN AND ASSOCIATES, INC.
180 EAST OCEAN BLVD, SUITE 1200, LONG BEACH, CA 90802
PHONE: 714-939-1030 FAX: 714-938-9488
WWW.KIMLEY-HORN.COM

LICENSED PROFESSIONAL ENGINEER — REGISTERED PROFESSIONAL ENGINEER — STATE OF CALIFORNIA — FREEDMAN — ANTHONY
DATE: 11/25/2025

KHA PROJECT 194339010
DATE 11/25/2025
SCALE AS SHOWN
DESIGNED BY A.N.
DRAWN BY A.N.
CHECKED BY H.S.

PROPOSED DRAINAGE EXHIBIT
680 E. EDNA PLACE "EAST LOT"

COVINA RELIABILITY PROJECT
PREPARED FOR
COVINA RELIABILITY PROJECT LLC
CITY OF COVINA, C.A.

SHEET NUMBER
2

Peak Flow Hydrologic Analysis

File location: K:/LBC_LDEV/194339010 - RWE Covina Reliability/Reports/LID/HH Calculations/Hydrocalc/Proposed/2 YR/DMA-1.pdf
Version: HydroCalc 1.0.3

Input Parameters

Project Name	PROPOSED WEST LOT
Subarea ID	DMA-1
Area (ac)	1.34
Flow Path Length (ft)	327.0
Flow Path Slope (vft/hft)	0.009
50-yr Rainfall Depth (in)	7.2
Percent Impervious	0.504
Soil Type	6
Design Storm Frequency	2-yr
Fire Factor	0
LID	False

Output Results

Modeled (2-yr) Rainfall Depth (in)	2.7864
Peak Intensity (in/hr)	1.2002
Undeveloped Runoff Coefficient (Cu)	0.6221
Developed Runoff Coefficient (Cd)	0.7622
Time of Concentration (min)	10.0
Clear Peak Flow Rate (cfs)	1.2258
Burned Peak Flow Rate (cfs)	1.2258
24-Hr Clear Runoff Volume (ac-ft)	0.1625
24-Hr Clear Runoff Volume (cu-ft)	7076.528

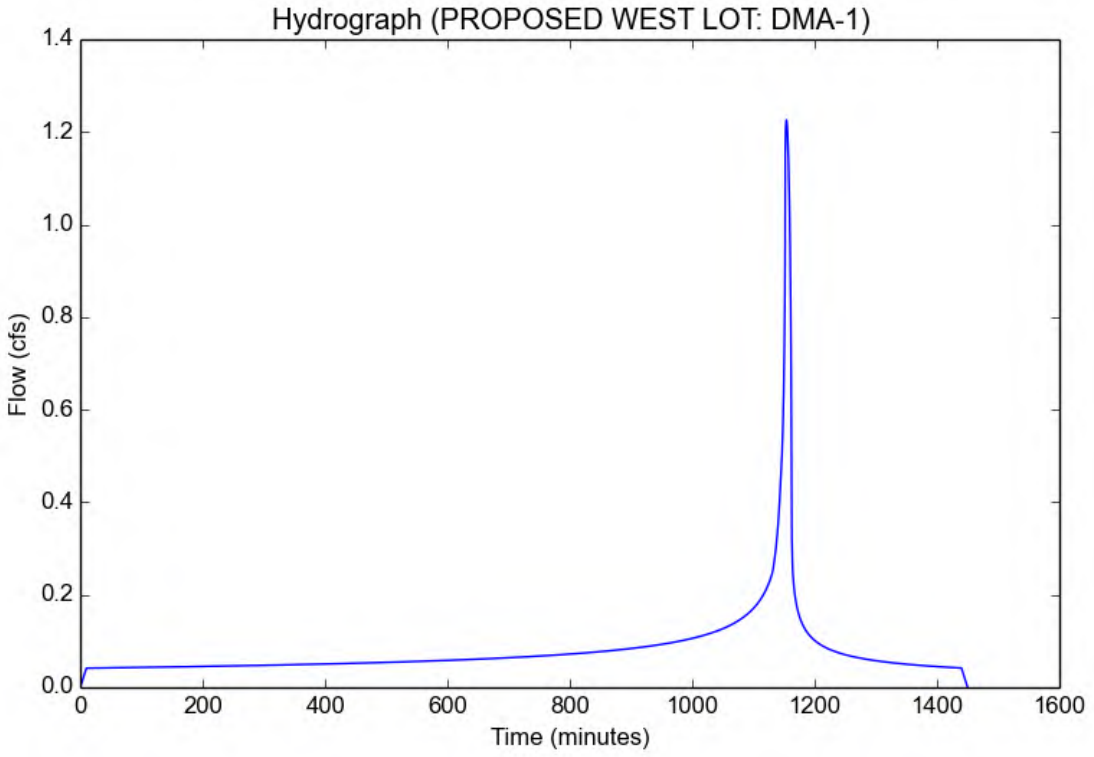

Peak Flow Hydrologic Analysis

File location: K:/LBC_LDEV/194339010 - RWE Covina Reliability/Reports/LID/HH Calculations/Hydrocalc/Proposed/2 YR/DMA-2.pdf
Version: HydroCalc 1.0.3

Input Parameters

Project Name	PROPOSED EAST LOT
Subarea ID	DMA-2
Area (ac)	2.07
Flow Path Length (ft)	469.0
Flow Path Slope (vft/hft)	0.011
50-yr Rainfall Depth (in)	7.2
Percent Impervious	0.486
Soil Type	6
Design Storm Frequency	2-yr
Fire Factor	0
LID	False

Output Results

Modeled (2-yr) Rainfall Depth (in)	2.7864
Peak Intensity (in/hr)	1.1017
Undeveloped Runoff Coefficient (Cu)	0.604
Developed Runoff Coefficient (Cd)	0.7478
Time of Concentration (min)	12.0
Clear Peak Flow Rate (cfs)	1.7054
Burned Peak Flow Rate (cfs)	1.7054
24-Hr Clear Runoff Volume (ac-ft)	0.2445
24-Hr Clear Runoff Volume (cu-ft)	10648.9954

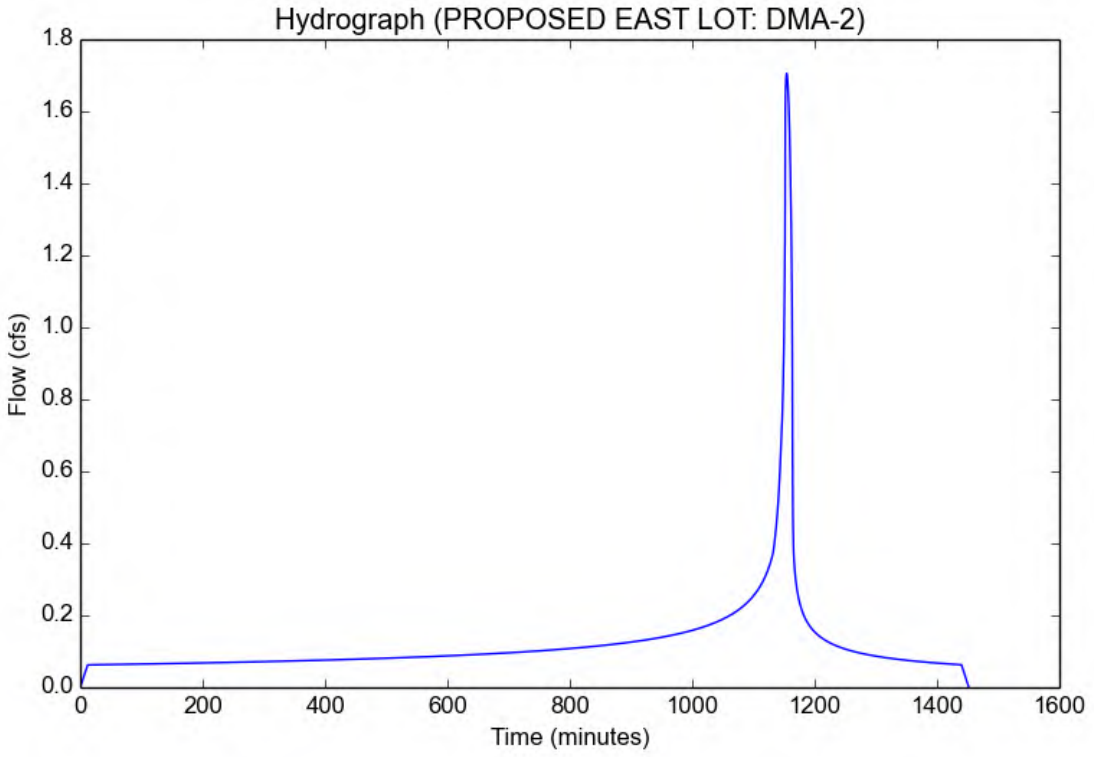

Peak Flow Hydrologic Analysis

File location: K:/LBC_LDEV/194339010 - RWE Covina Reliability/Reports/LID/HH Calculations/Hydrocalc/Proposed/50 YR/DMA-1.pdf
Version: HydroCalc 1.0.3

Input Parameters

Project Name	PROPOSED WEST LOT
Subarea ID	DMA-1
Area (ac)	1.34
Flow Path Length (ft)	327.0
Flow Path Slope (vft/hft)	0.009
50-yr Rainfall Depth (in)	7.2
Percent Impervious	0.504
Soil Type	6
Design Storm Frequency	50-yr
Fire Factor	0
LID	False

Output Results

Modeled (50-yr) Rainfall Depth (in)	7.2
Peak Intensity (in/hr)	4.2957
Undeveloped Runoff Coefficient (Cu)	0.8878
Developed Runoff Coefficient (Cd)	0.8939
Time of Concentration (min)	5.0
Clear Peak Flow Rate (cfs)	5.1458
Burned Peak Flow Rate (cfs)	5.1458
24-Hr Clear Runoff Volume (ac-ft)	0.458
24-Hr Clear Runoff Volume (cu-ft)	19952.2954

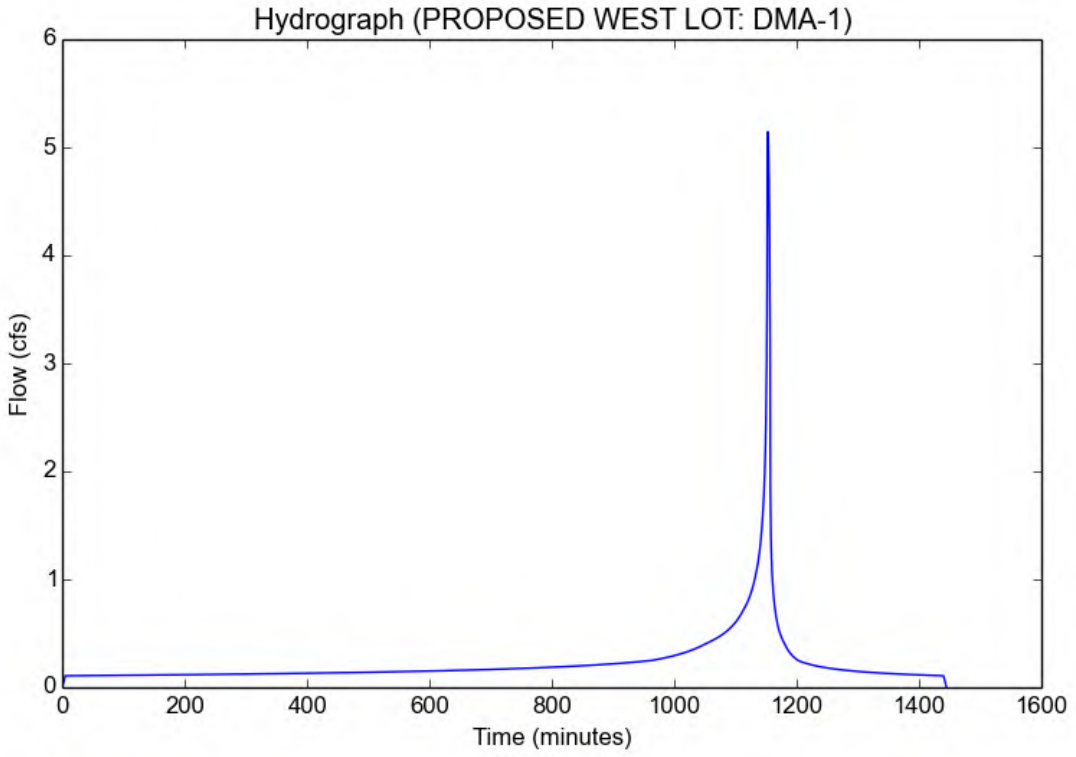

Peak Flow Hydrologic Analysis

File location: K:/LBC_LDEV/194339010 - RWE Covina Reliability/Reports/LID/HH Calculations/Hydrocalc/Proposed/50 YR/DMA-2.pdf
Version: HydroCalc 1.0.3

Input Parameters

Project Name	PROPOSED EAST LOT
Subarea ID	DMA-2
Area (ac)	2.07
Flow Path Length (ft)	469.0
Flow Path Slope (vft/hft)	0.011
50-yr Rainfall Depth (in)	7.2
Percent Impervious	0.486
Soil Type	6
Design Storm Frequency	50-yr
Fire Factor	0
LID	False

Output Results

Modeled (50-yr) Rainfall Depth (in)	7.2
Peak Intensity (in/hr)	3.9429
Undeveloped Runoff Coefficient (Cu)	0.8743
Developed Runoff Coefficient (Cd)	0.8868
Time of Concentration (min)	6.0
Clear Peak Flow Rate (cfs)	7.2379
Burned Peak Flow Rate (cfs)	7.2379
24-Hr Clear Runoff Volume (ac-ft)	0.6929
24-Hr Clear Runoff Volume (cu-ft)	30183.5219

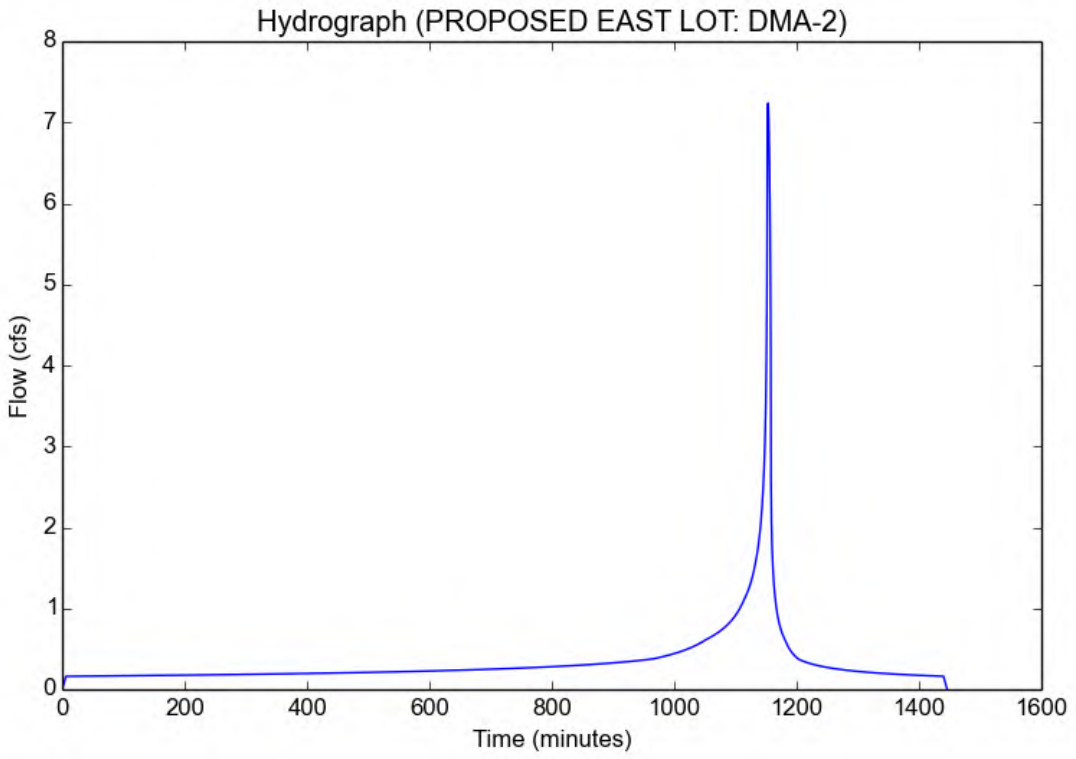

Appendix I

Noise and Vibration Assessment

DUDEK
3615 MAIN STREET, SUITE 103
RIVERSIDE, CALIFORNIA 92501

TECHNICAL MEMORANDUM

To:	Kimberly Comacho, Covina Reliability Project, LLC
From:	Dana Lodico, PE, INCE Bd. Cert., Dudek
Subject:	Noise and Vibration Assessment – Covina Reliability Project, Covina, California
Date:	November 19, 2025
Attachments:	Attachment A: Baseline Sound Measurement Field Data Attachment B: Construction Noise Modeling Input and Output

This report contains Dudek's noise and vibration assessment for the Covina Reliability Project (Project), located in the City of Covina, California (City). The noise and vibration assessment evaluates noise and vibration from Project construction activities and operational noise from on-site stationary mechanical equipment (battery storage units and power conversion systems). The assessment is consistent with the California Environmental Quality Act (CEQA) Appendix G significance criteria checklist regarding applicable local, regional, state, and federal regulations and guidance.

1 Background

1.1 Project Description and Setting

Covina Reliability Project LLC (Applicant) is proposing to construct and operate the Covina Reliability Project (Project), a 110-megawatt (MW) battery energy storage system (BESS) located within the City of Covina, California (City). The Project comprises two sites (east and west), with a total area of approximately 3.4 acres of private land, on Assessor's Parcel Numbers (APNs) 8429-008-029, 8429-008-028, 8429-007-007, 8429-007-006 and 8429-007-005 (Project site). The west site (APNs 8429-008-029 and 8429-008-028) is developed with two buildings currently operating with commercial, manufacturing, and light industrial uses and associated surface parking. The east site (APNs 8429-007-007, 8429-007-006 and 8429-007-005) is developed with a surface parking lot where recreational and commercial vehicles and boats are currently stored. The west site is bordered directly to the east by the Southern California Edison (SCE) Cortez Substation (APN 8429-008-800), which occupies approximately 1.32 acres of private land currently operating electrical distribution infrastructure.

The Project is designed to charge or discharge electricity to and from the grid via a battery energy storage system with associated on-site support components consisting of inverters, collector lines, fencing, access roads, supervisory control, a Supervisory Control and Data Acquisition (SCADA) system, and other ancillary facilities or equipment. The Project would include construction of an on-site Project substation on the west site, which will allow interconnection to the existing and adjacent Southern California Edison (SCE) Cortez Substation via an overhead generation transmission (gen-tie) line. To facilitate operation of the Project, SCE would make various improvements

to the Cortez Substation. SCE's improvements would occur within areas previously disturbed and occupied by existing electrical facilities within and adjacent to the substation.

Battery Energy Storage System

The Project would include placement of battery energy storage enclosures and associated electrical equipment, including medium voltage transformers and power conversation systems. Each unit consists of a storage enclosure/non-occupiable steel cabinet that houses battery modules and power conversion system equipment. The battery storage units are prefabricated off site and arrive to the site fully assembled and ready to be installed and operated. The actual number of energy storage enclosures and types are approximate and subject to change based on available battery technology at the time of construction. Each battery energy storage enclosure would have insulation, a module cooling system, a battery management system, fire detection equipment, power conversion system (PCS) equipment containing the electronic controls, inverters, and a medium voltage step-up transformer. The primary storage components would consist of self-contained electrochemical battery systems using conventional storage technologies with proven safety and performance records. The BESS enclosures would be designed such that the periodic maintenance and replacement of underperforming battery components can be easily performed on an as-needed basis without replacing the entire module.

Project Substation

The Project substation would be the termination point of the 34.5-kilovolt (kV) medium voltage collection system. The power to and from the BESS would be passed through a final interconnection step-up transformer to convert it from 34.5kV to 66kV, which is the Project's interconnection voltage at the SCE Cortez Substation. The open-air Project substation would be on the southern portion of the west site adjacent to the SCE Cortez Substation as shown in the Preliminary Site Plan Improvements .

Operations and Maintenance

Once constructed, the Project would operate 7 days per week, 365 days per year. The facility would be remotely monitored by the original equipment manufacturer and the Applicant. Project operations would be monitored remotely through the SCADA system. The Project would include one single story control enclosure for the SCADA system (approximately 400 to 700 square feet and a height of about 15 feet) near the Project substation.

During operation of the Project substation, operation and maintenance staff would visit the substation periodically for maintenance activities. Routine operations would require one or two workers in a light utility truck to visit the facility on a weekly basis.

Periodic augmentation of batteries within the Project site would occur to maintain the capacity over an approximate 30-year life. Occasionally, on-site maintenance would be required, which may include replacement of equipment and miscellaneous electrical repairs on an as-needed basis. No permanent sanitary facilities would be required. Maintenance trucks would be utilized to perform routine maintenance, including but not limited to equipment testing, monitoring, repair, routine procedures to ensure service continuity, and standard preventative maintenance. Typically, one major maintenance inspection would take place annually.

Generation Transmission and Collection Lines

Gen-Tie Line – West Site

The energy would be transported to and from the Project substation to the adjacent SCE Cortez Substation through a gen-tie line. The 66kV gen-tie line would be installed above ground from an approximately 50-foot point of change over (POCO) pole located within the Project substation, travel overhead approximately 90 feet into the SCE Cortez Substation, where it would connect to a 39-foot tall 66kV dead end switchyard structure, as described further below under SCE Cortez Substation Improvements. The 50-foot gen-tie POCO pole would be constructed of steel and would be at a height that is consistent with the existing equipment within the SCE Cortez Substation and the existing transmission lines along East Edna Place.

Collection Line

The Project would include a 34.5kV below-ground collection (feeder) line that would connect the east site to the west site and substation. As shown in Figure 1-1, Project Location, the collection line would extend from northeast corner of the east site, west along the south side of East Edna Place within a portion of the public right-of-way approximately 600 feet before turning south and interconnecting with the Project substation.

SCE Cortez Substation Improvements

In order to facilitate operation of the Project, SCE would make improvements to the SCE Cortez Substation to accommodate new equipment. These improvements would be made within the existing SCE substation footprint, would be within areas previously disturbed, and would be of a similar height and scale as existing improvements within the SCE Cortez Substation. Below is a summary of improvements to the SCE Cortez Substation:

- Install facilities for a new 66kV switchrack position to terminate the Project's gen-tie line within the SCE Cortez Substation. This work includes the following:
  - One (1) 39-foot tall 66kV dead end switchyard structure
  - Two (2) 66kV voltage transformers with steel pedestal support structures
  - Three (3) 66kV line drops
  - One (1) 66kV circuit breaker
  - Three (3) 66kV group operated disconnect switches, one with grounding equipment
  - Extend bus 1 position to the west within the SCE Cortez Substation fence line
  - 200 feet of conductor from the 39-foot tall 66kV dead end structure within the SCE Cortez Substation to the Project's point of change in ownership location outside SCE Cortez Substation fence line.
- Install telecommunications facilities:
  - Approximately 150 feet of underground fiber optic cable and one (1) vault would extend fiber optic cable to the communications room at the SCE Cortez Substation. Approximately 55 feet of 1-to-5-inch conduit would also be installed from the relay house to the new vault within a trench that would be approximately 18 inches wide and 36 inches deep.
  - Approximately 150 feet of underground fiber optic cable and one (1) vault would extend the Project's diverse telecommunications into the communication room at the SCE Cortez Substation. Approximately

55 feet of 1-to-5-inch conduit would also be installed from the relay house to the new vault within a trench that would be approximately 18 inches wide and 36 inches deep.

- Lightwave, channel, and associated equipment (including terminal equipment), supporting protection, remote terminal unit and SCADA requirements at the Project and SCE Cortez Substation.

1.2 Acoustical Fundamentals

1.2.1 Common Terminology

Although the terms may be used interchangeably in the right context, "sound" is defined as any gas or fluid pressure variation detected by the human ear, and "noise" is unwanted sound. The preferred unit for measuring sound is the decibel (dB), which expresses the ratio of sound pressures to a reference value logarithmically and enables a wide range of audible sound to be evaluated and discussed conveniently. On the low end of this range, zero dB is not the absence of sound energy, but instead corresponds approximately to the threshold of average healthy human hearing; on the upper end, 120–140 dB corresponds to an average person's threshold of pain.

The human ear is not equally responsive to all frequencies of the audible sound spectrum. An electronic filter is normally used when taking noise measurements that de-emphasizes certain frequencies in a manner that mimics the human ear's response to sound; this method is referred to as A-weighting. Sound levels expressed under the A-weighted system are sometimes designated dBA. All sound levels discussed in this report are A-weighted.

The equivalent continuous sound level (L_{eq}) is a single dB value which, if held constant during the specified time period, would represent the same total acoustical energy of a fluctuating noise level over that same time period; this is also known as the "average" sound level. L_{eq} values are commonly expressed for periods of 1 hour, but longer or shorter time periods may be specified. Another descriptor is maximum sound level (L_{max}), which is the greatest sound level measured during a designated time interval or event. The minimum sound level (L_{min}) is the lowest measured level and often called the floor of a measurement period.

Unlike the L_{eq}, L_{max}, and L_{min} metrics, equivalent day–night sound level (L_{dn}) and community noise equivalent level (CNEL) descriptors always represent 24-hour periods; these metrics differ from a 24-hour L_{eq} value because they apply a time-weighted factor designed to emphasize noise events that occur during the non-daytime hours (when speech and sleep disturbance is of more concern). "Time weighted" refers to the fact that L_{dn} and CNEL penalize noise that occurs during certain sensitive periods. In the case of CNEL, noise occurring during the daytime (7:00 a.m. to 7:00 p.m.) receives no penalty. Noise during the evening (7:00 p.m. to 10:00 p.m.) is penalized by adding 5 dB to the actual levels, and nighttime (10:00 p.m. to 7:00 a.m.) noise is penalized by adding 10 dB to the actual levels. L_{dn} differs from CNEL in that the daytime period is longer (defined instead as 7:00 a.m. to 10:00 p.m.), thus eliminating the dB adjustment for the evening period. L_{dn} and CNEL are the predominant criteria used to measure roadway noise affecting residential receptors. These two metrics generally differ from one another by no more than 0.5–1 dB and are considered equivalent by many jurisdictions.

1.2.2 Exterior Noise Attenuation

Noise sources are classified in two forms: (1) point sources, such as stationary equipment or a group of construction vehicles and equipment working within a spatially limited area at a given time, and (2) line sources, such as a roadway with a large number of pass-by sources (motor vehicles). Sound generated by a point source typically

diminishes (attenuates) at a rate of 6.0 dBA for each doubling of distance from the source to the receptor at acoustically "hard" sites and at a rate of 7.5 dBA for each doubling of distance from source to receptor at acoustically "soft" sites (Caltrans 2013). Sound generated by a line source (i.e., a roadway) typically attenuates at a rate of 3 dBA and 4.5 dBA per doubling of distance, for hard and soft sites, respectively (Caltrans 2013). Sound levels can also be attenuated by human-made or natural barriers. For the purpose of a sound attenuation discussion, a hard or reflective site does not provide any excess ground-effect attenuation and is characteristic of paved ground surfaces, as well as very hard-packed soils. An acoustically soft or absorptive site is characteristic of unpaved loose soil or vegetated ground.

For example, in the case of a 65 dBA noise level measured at 25 feet from a roadway centerline (a line source) with hard-packed shoulder (a hard site), an attenuation rate of 3 dBA per doubling of distance would apply; the traffic noise would diminish to 62 dBA at 50 feet from the centerline and to 59 dBA at 100 feet from the centerline. On a construction site (point source) where there is open ground with or without vegetation between the construction equipment and receiver (soft site), an attenuation rate of 7.5 dBA per doubling of distance would apply; the construction equipment noise, measured as 85 dBA at 50 feet from the construction equipment, would diminish to 77.5 dBA at 100 feet from the source and to 70 dBA at 200 feet from the source.

1.3 Vibration Characteristics

Per the California Department of Transportation (Caltrans) Transportation and Construction Vibration Guidance Manual (Caltrans 2020), vibration is the periodic oscillation of a medium or object. Vibration can be described in terms of displacement, velocity, or acceleration. Heavy equipment operation, including stationary equipment that produces substantial oscillation or construction equipment that causes percussive action against the ground surface, may be experienced by building occupants as perceptible vibration. It is also common for ground-borne vibration to cause windows, pictures on walls, or items on shelves to rattle; this transfer of vibration energy in the ground to structures resulting in audible sound is termed ground-borne noise. The metric for ground-borne noise is the vibration decibel, written VdB. Although ground-borne noise in structures from such equipment operation can be intrusive to building occupants, the vibration is seldom of sufficient magnitude to cause even minor cosmetic damage to buildings.

Peak particle velocity (PPV) is defined as the maximum instantaneous peak of the vibration signal and is expressed in inches/second (in/sec). PPV is most frequently used to describe vibration impacts to buildings but can also be used to quantify vibration annoyance potential for humans. The Caltrans threshold for potential damage to commercial buildings and newer residential structures is 0.5 in/sec PPV (Caltrans 2020), and for older residential buildings, the threshold is 0.3 in/sec PPV.

1.4 Relevant Plans, Policies, and Ordinances

1.4.1 Federal

Federal Transit Administration

In its Transit Noise and Vibration Impact Assessment guidance manual, the FTA recommends a daytime construction noise level threshold of 80 dBA L_{eq} over an 8-hour period (FTA 2018) when detailed construction noise assessments are performed to evaluate potential impacts to community residences surrounding a project. Although

this FTA guidance is not a regulation, it can serve as a quantified standard in the absence of such noise limits at the state and local jurisdictional levels.

1.4.2 State

California Department of Transportation Vibration Standards

The California Department of Transportation (Caltrans) conducted extensive research on human annoyance and damage to structures caused by vibration from short term construction activities and from long term highway operations and has published criteria for vibration management (Transportation and Construction Vibration Guidance Manual 2020). These criteria established by Caltrans are commonly used to assess vibration impacts from all types of projects and activities. Caltrans uses a threshold of 0.24 in/sec peak particle velocity (PPV) for annoyance to persons due to a transient source such as construction. For commercial buildings constructed of concrete and steel, Caltrans identifies a damage threshold of 0.5 in/sec PPV. For residential structures employing concrete foundation and wood frame construction, Caltrans identifies a conservative damage threshold vibration level standard of 0.3 in/sec PPV (Caltrans 2020).

1.4.3 Local

Covina General Plan Noise Element

The City's Noise Element of the General Plan (City of Covina 2000) includes the following policies that are applicable to the Project:

- Require noise-reduction techniques and features in site planning, architectural design, project landscaping, building materials, and/or construction, where necessary or required by law.
- Study and consider the existing and potential noise-generating characteristics of commercial, industrial, and other businesses that wish to expand of modify their scope of operation.
- Ensure that commercial or industrial buildings are constructed soundly to prevent adverse noise transmission onto adjacent businesses.
- Continue enforcing Covina's Noise Ordinance and maintaining coordination among City departments / divisions involved in noise abatement.
- Balance the City's obligation to protect local residents and workers from excessive noise exposure with Covina's need to accommodate moderate growth and to continue with ongoing communitywide economic development, commercial revitalization, public improvement enhancement, residential construction, neighborhood preservation, code enforcement, and affordable housing activities / programs.
- Continue implementing the Covina Noise Ordinance to regulate the hours of operation and excessive noise associated with on-site construction activities, particularly activities occurring in or near residential uses, permitting exceptions only under special circumstances.
- Where necessary, require the construction of barriers to shield noise-sensitive uses from intrusive, construction related noise.

- Require that construction activities incorporate feasible and practical techniques, measures, and procedures that minimize the noise impacts on all adjacent uses.

- Consider requiring sound attenuation devices on construction equipment to reduce noises associated with building activities.

City of Covina Municipal Code

The Covina Municipal Code Chapter 9.40 establishes noise level limits to "to reduce noise in the community by prohibiting unnecessary, excessive, and annoying noises from all sources".

Operational Noise

The City's exterior noise level limits are the higher of the measured ambient level or the limits given in Table 1. Interior noise levels are limited to 35 dBA during nighttime hours and 45 dBA during daytime hours inside residences.

Table 1. Exterior Noise Level Limits (dBA)

Receiving Land Use Category	Daytime (7 a.m. to 10 p.m.)	Nighttime (10 p.m. to 7 a.m.)
Residential estate or agricultural	50	40
Residential low density	55	45
Residential medium and high density	60	50
Commercial	65	55
Industrial	70	60

Source: Covina, 2024.
Notes:

- If the measurement location is on a boundary between a commercial or industrial land use category and a residential category, the noise level limit of the lower category plus five decibels shall apply.
- In the event the alleged offensive noise contains a steadily, audible tone such as a whine, screech, or hum, or is a repetitive noise such as hammering or riveting, or contains music or speech conveying informational content, the standard limits set forth in the above table shall be reduced by five decibels.
- In the case where the measured ambient level exceeds the above, the limit shall be increased to reflect the ambient level.

In addition, noise generating uses may not cause or allow the creation of any noise that causes the level to exceed the Table 1 limits by:

- 5 dB for a cumulative period of more than 15 minutes in any hour
- 10 dB for a cumulative period of more than 5 minutes in any hour
- 15 dB for a cumulative period of more than 1 minute in any hour , or
- 20 dB for any period of time

Construction Hours

Noise-generating construction activity within 500 feet of residences is limited to between the hours of 7:00 a.m. and 8:00 p.m. on weekdays and Saturdays, with no construction allowed on Sundays or state holidays that causes annoyance or disturbance to residents.

Vibration

It is unlawful to operate or permit the operation of any device that creates a vibration that is above the vibration perception threshold of an average individual at or beyond the property boundary of the source if on private property or at 150 feet from the source if on a public space or public right-of-way.

Exemptions

Municipal Code Section 9.40.140 establishes certain activities as exempt from Municipal Code noise standards. Exempt activities include permitted events, activities pertaining to the functioning of a utility company regulated by California Public Utilities Commission, vehicular traffic, and emergency activities. This analysis assumes that this exception is not applicable to operations or construction of the Battery Energy Storage System (BESS) Project but may apply to the SCE Cortez Substation.

2 Baseline Sound Level Survey

One long-term (46-hour) unattended and four short-term (15-minute) attended sound pressure level measurements were conducted on February 17 to 19, 2025, to characterize background sound levels at and near the Project site. Measurement locations are shown in Figure 1. Table 1 summarizes the results of the noise measurements. Detailed sound level measurement data are included in Attachment A.

Table 2. Sound Level Monitoring Results, February 19, 2025, dBA L_{eq-1hr}

Site	Measurement Location	Time	Primary Noise Source(s)	Measured L_{eq} (dBA)	Quietest Hour, Daytime	Quietest Hour, Nighttime
ST-1	Nearest Residences to North, along Hurst Street	9:33 a.m.to 9:48 a.m.	Industrial sounds, distant traffic	55	50 (b)	46 (b)
ST-2	Southern Site Boundary along Railroad	9:52 a.m. to 10:07 a.m.	Vehicular traffic	53	50 (b)	46 (b)
ST-3	Residential setback along Barranca Avenue	10:13 a.m. to 10:28 a.m.	Vehicular traffic	69	60 (b)	56 (b)
ST-4	Northern Site Boundary along Edna Place	10:33 a.m. to 10:48 a.m.	Vehicular traffic	63	57 (b)	53 (b)
LT-1	Northern Site Boundary along Edna Place	12:00 p.m. to 10:20 a.m. (a)	Vehicular traffic	56-75	60	56

L_{eq} = equivalent continuous sound level (time-averaged sound level); dBA = A-weighted decibels; L_{dn} = day-night average sound level; ST = short-term measurement location. LT = long-term measurement location. See Figure 1 for measurement locations.
(a) Long-term measurement was conducted for a 46-hour period on February 17-19, 2025.
(b) Calculated based on long-term measurement results.

3 Impact Assessment

3.1 Significance Thresholds

To determine whether a project would result in a significant noise impact, Appendix G of the current California Environmental Quality Act Guidelines requires consideration of whether a project would result in:

1. A substantial temporary or permanent increase in ambient noise levels in the vicinity of the project in excess of standards established in the local general plan or noise ordinance, or applicable standards of other agencies.
2. The generation of excessive ground-borne vibration or ground-borne noise levels.
3. For a project located within the vicinity of a private airstrip or an airport land use plan or, where such a plan has not been adopted, within two miles of a public airport or public use airport, the exposure of people residing or working in the project area to excessive noise levels.

In light of these above significance criteria, this analysis uses the following standards to evaluate potential noise and vibration impacts.

- Construction noise – The City's Municipal Code limits construction to between the hours of 7:00 a.m. and 8:00 p.m. on weekdays and Saturdays, with no construction allowed on weekends or state holidays. Construction occurring within these hours is exempt from the City's noise limits. For informational purposes, this analysis compares Project construction generated sound levels to the Federal Transit Administration construction noise level threshold of 80 dBA L_{eq} over an 8-hour period.
- Transportation noise – A noise impact due to transportation noise would be considered significant if Project-generated traffic causes the existing levels to increase by more than 3 dB CNEL (considered a perceptible increase in environmental noise).
- Stationary operations noise – Project operational sound sources are limited to the City's limits shown in Table 1. For medium and high-density residential properties, the limit is 60 dBA L_{50} during daytime hours (7 a.m. to 10 p.m.) and 50 dBA L_{50} during nighttime hours (10 p.m. to 7 a.m.). The City includes an allowance for ambient / background sound and a penalty for tonal sounds.
- Construction vibration – Caltrans Guidance (Caltrans 2020) indicates that a vibration velocity of 0.24 ips PPV received at a structure would be considered annoying by occupants and recommends that a vibration level of 0.3 ips PPV be used as the threshold for building damage risk to residential structures and 0.5 ips PPV be used as the threshold for building damage to modern industrial and commercial structures. These thresholds are used in this analysis to determine vibration impacts.

3.2 Threshold 1 – Substantial Temporary or Permanent Increase in Ambient Noise Levels

3.2.1 Construction Noise

One of the most extensive and widely used databases for sound levels from motorized or powered construction equipment is the Noise Source Database developed under National Cooperative Highway Research Program 25-49 (NCHRP 25-49), Development of a Highway Construction Noise Prediction Model (NASEM 2022). While the focus of data compilation was for equipment that would typically be employed for the construction of transportation facilities, the list is comprehensive enough to be useful in assessing sound levels for nearly every activity for which powered equipment is used. Table 3 provides a list of the maximum sound levels generated by various powered equipment that could be associated with construction of the Project.

Table 3. Selected Powered Equipment Noise Emission Levels

Equipment	Average Sound Level (dBA L_{eq}) – 50 feet from Source	Maximum Sound Level (dBA L_{max}) – 50 feet from Source
Air Compressor	66	67
Aerial Lift (Man Lift)	72	73
Backhoe	76	84
Compactor (Plate)	—	75
Compactor (Roller)	82	83
Concrete Mixer	81	82
Concrete Saw	85	88
Crane, Mobile	74	76
Dozer	80	86
Forklift	—	88
Generator	67	68
Grader	—	79
Horizontal Bore Drill	87	88
Loader	72	81
Paving - Asphalt	—	83
Paving - Concrete	85	88
Pump	73	74
Scraper	—	92
Flatbed Truck	—	74
Welding Machine	71	72

Source: NASEM 2022.
Notes: dBA = A-weighted decibel; L_{eq} = average noise level equivalent; L_{max} = maximum instantaneous noise level; — = Equipment without average (L_{eq}) noise levels are non-stationary and best represented only by maximum instantaneous noise level (L_{max}).

The equipment sound levels presented in Table 3 include both average L_{eq} and maximum L_{max} sound levels, measured at a distance of 50 feet using a "slow" response time constant (1 second). Usually, construction equipment operates in alternating cycles of full power and low power, producing average noise levels over time that are less than the maximum noise level. The average sound level of construction activity also depends on the amount of time that the

equipment operates and the intensity of construction activities during that time. Noise emissions from the construction of the Project were estimated based upon default construction scenario information provided by the California Emissions Estimator Model (CalEEMod) (Version 2022.1.1.29) for the type and size of proposed development and included phasing, equipment mix, and vehicle trips. The construction equipment mixes used for estimating the Project-generated construction noise emissions are included in Attachment B.

Construction Equipment Inventory

The California Air Resources Board CalEEMod was used to identify the construction equipment anticipated for development of the Project, including earthwork, utility trenching and equipment installation, and paving activities. The equipment list is based upon the detailed Project description; CalEEMod identified the anticipated equipment shown in Table 4 for each phase of the Project construction.

Table 4. Construction Equipment Per Phase

Construction Phase	On Site Equipment Types (and Quantities)	One-Way Vehicle Trips (by Type) per Day
Demolition of Existing Facilities / Site Preparation	Excavator, Grader, Rubber Tired Loader, Skid Steer Loader, Tractor/Loader/Backhoe, Generator Set (1 each)	Autos (40), Haul Trucks (12)
Grading	Grader, Tractor/Loader/Backhoe, Skid Steer Loader, Generator Set (1 each)	Autos (40), Vendor Trucks (2), Haul Trucks (4)
Collector Substation Installation	Tractor/Loader/Backhoe	Autos (40), Vendor Trucks (4), Haul Trucks (4)
Battery/Container Installation	Rubber Tired Loader, Excavator, Forklift, Crane, Grader, Skid Steer Loader, Welder, Generator Set, Paving Equipment, Paving Roller (not vibratory) (1 each)	Autos (12), Vendor Trucks (14), Haul Trucks (4)
SCE Substation Construction / Upgrades	Crane, Forklift, Generator Set, Air Compressor, Sweeper, Tractor/Loader/Backhoe, Trencher (1 each)	Autos (36), Vendor Trucks (28), Haul Trucks (0)
Gen-tie Installation	Tractor/Loader/Backhoe, Concrete Saw, Other Equipment (1 each)	Autos (10), Vendor Trucks (4), Haul Trucks (4)
Decommissioning	Tractor/Loader/Backhoe	Autos (40), Vendor Trucks (10), Haul Trucks (8)

On-Site Construction Noise Assessment

With the sound sources identified in Tables 3 and 4 above, an analysis was performed with a Microsoft Excel–based noise prediction model using the National Cooperative Highway Research Program reference data shown in Table 3. Input variables include the equipment type (backhoe, crane, truck, etc.), the number of equipment pieces, the duty cycle for each piece of equipment (i.e., percentage of each hour the equipment typically works), and the distance from the sensitive receptor. Pile driving is not anticipated as a method of construction. Refer to Attachment B for the construction modeling inputs and results. Construction noise levels were predicted at the nearest sound-sensitive land uses (i.e., residences) in each direction from the Project site, based on the distance between the closest Project construction boundary and these residences. Aggregate sound emissions from Project construction activities, broken down by sequential phase of construction, was predicted for the worst-case construction activity occurring along the closest construction boundary to the off-site closest sensitive receptors.

Construction activities are limited to between 7:00 a.m. and 8:00 p.m. on weekdays and Saturdays, with no construction allowed on weekends or state holidays. The City does not contain any quantitative noise limits for construction; therefore, it is appropriate to employ a numeric standard adopted by another agency for daytime construction noise assessment. In its Transit Noise and Vibration Impact Assessment guidance manual, the Federal Transit Administration (FTA) recommends a daytime construction noise level threshold of 80 dBA L_{eq} over an 8-hour period (L_{eq8hr}) when detailed construction noise assessments are performed to evaluate potential impacts to community residences or other noise-sensitive land uses surrounding a project (FTA 2018). Although this FTA guidance is not a regulation, many communities employ it as a quantified standard in the absence of such limits at the local jurisdictional level. Dudek compared predicted construction noise levels to the recommended FTA construction noise exposure limits and to measured ambient noise levels.

Noise-sensitive uses in the general vicinity of the Project site include residences located about 250 feet to the west and about 340 feet to the north of the site. Using the provided construction information and the distance identified from the edge of a future construction zone boundary to the closest receivers, the construction noise model was used to predict sound levels from on-site construction activities. The construction noise was modeled at distances representative of the closest noise-sensitive receptors to the Project site, without taking shielding into account. The results are summarized in Table 5. Most of these residences are well shielded from the site by intervening commercial structures, which would provide 5 to 20 dB of additional reduction from the conservative noise levels given in Table 5.

Table 5. Construction Noise Levels, Worst-Case

Task/Activity	Closest Residences to West (250 feet)	Closest Residences to North (340 feet)
	dBA $L_{eq\ 8hr}$	dBA $L_{eq\ 8hr}$
Demolition of Existing Facilities / Site Preparation	65	62
Grading	63	60
Collector Substation Installation	58	55
Battery/Container Installation	71	68
SCE Substation Construction / Upgrades	73	70
Gen-tie Installation	72	69
Decommissioning	62	59

Note: $L_{eq\ 8hr}$ = average noise level equivalent over an 8-hour period.

Table 5 presents the results of the construction noise prediction assuming all equipment is simultaneously operating along the Project site boundary closest to the identified receiver, without taking shielding from intervening buildings into account. As indicated in Table 5, worst-case construction noise levels would range from 58 to 73 dBA $L_{eq\ 8hr}$ at unshielded residences to the west and 55 to 70 dBA $L_{eq\ 8hr}$ at unshielded residences to the north. These worst-case levels are below Federal Transit Administration construction noise level threshold of 80 dBA $L_{eq\ -8h.}$ Construction noise levels would be lower as equipment moves around the site or into shielded areas. As described above, shielding from intervening structures would be anticipated to provide 5 to 20 dB of noise reduction.

The construction average noise levels reported in Table 5 at the worst-case exposure receiver (residence to the west on Barranca Avenue) would be up to 4 dB above the measured daytime level and up to 13 dB above the calculated quietest hour (see ST-3 in Table 2) assuming all construction is collocated and operating

simultaneously in an unshielded area at the boundary nearest this residence, which would be barely perceptible to clearly noticeable. At residences to the north, worst-case construction would be up to 15 dB above the measured daytime level and up to 20 dB above the calculated quietest hour (see ST-1 in Table 2), which would be clearly noticeable. These increases would be temporary and would occur for short periods of time only. During other phases of construction and as construction equipment travels around the site or into shielded locations, sound levels would be lower and may be barely noticeable.

Construction activities would comply with the FTA recommended construction noise limit of 80 dBA $L_{eq\ 8hr}$ and would be conducted during the City's allowable hours. The average noise levels at exterior areas would not be harmful, nor would they disturb sleep or present a deterrent to use of outdoor activity, yard, or patio areas. Residences shielded by intervening structures would experience sound levels that are 5 to 20 dBA lower than those described above. Further, interior sound levels would be anticipated to be 15 dB lower with windows open and 25 dB with windows shut. Consequently, on-site construction noise levels (including SCE improvements) would result in a **less than significant** temporary noise impact.

Construction Traffic Noise Assessment

One-way vehicle trips per day during each phase of construction are provided in Table 4. Based on the traffic study conducted for the Project, the peak period of Project construction would generate approximately 92 daily trips (62 autos, 22 medium trucks, and 8 heavy trucks) and 39 AM and PM peak hour trips (31 autos, 6 medium trucks, and 2 heavy trucks). Construction activities associated with the SCE substation upgrades would occur concurrently with the gen-tie line stringing and pulling phase and would result in lower traffic noise levels than the peak period due to a fewer number of heavy trucks. Given the location of the Project, construction vehicles are most likely to travel along Edna Place east to Grand Avenue or west to Barranca Avenue. There are no residences located along Edna Place, but there are residences along Grand Avenue and Barranca Avenue.

Traffic noise modeling using the Federal Highway Administration's Traffic Noise Model, TNM, (FWHA, 2004) and assuming all traffic is traveling along a single roadway, indicates that peak hourly construction traffic would result in an hourly average noise level of 55 dBA L_{eq} at a distance of 50 feet from the centerline and at a speed of 40 mph (the speed limit of both Grand Avenue and Barranca Avenue). As given in Table 2 (see ST-3), existing daytime sound levels along Barranca Avenue range from 60 to 69 dBA. Given that Grand Avenue is a more traveled roadway than Barranca Avenue, existing traffic noise levels along Grand Avenue would be expected to be higher than those along Barranca Avenue. While individual truck movements associated with Project construction traffic may be noticeable as they pass by sound sensitive locations, such occasions would sound similar to existing heavy truck pass-bys, and the overall increase would not be measurable. The increase in traffic noise levels during construction would be negligible. This would be a **less than significant** temporary noise impact.

3.2.2 Operational Noise

Methodology

Sound modeling of on-site Project operations was conducted in accordance with ISO Standard 9613-2, Acoustics – Attenuation of Sound During Propagation Outdoors, Part 2: General Method of Calculation, implemented using Datakustik's CadnaA software application. The CadnaA model takes into account source sound power levels, surface reflection and absorption, atmospheric absorption, geometric divergence, meteorological conditions, walls,

barriers, and berms. The Project area was modeled with a conservative ground factor of G = 0 to represent pavement. A temperature of 10°C with 70% relative humidity was used. No attenuation due to foliage was included.

Sound sources modeled for the Project were major producers of continuous-type noise generation, which include battery containers, power conversion systems (PCSs), and main power transformers at the Project collector substation. While there may be other electrical transmission system components on site, such as breakers and buses, their noise emissions are—if any—sporadic and thus have no meaningful contribution to overall aggregate noise emission from the BESS facility during charging or discharging conditions. The following sound sources are included in the sound propagation model:

- *Battery energy storage containers*: For modeling purposes, the Project proposes to use Tesla Megapack 2 XL battery storage systems. These battery storage containers are integrated with inverters. The primary sound source within the containers is operation of the thermal management system (i.e., the chiller and/or cooling fan[s]) and the inverter. Sound test results for the battery energy storage enclosures by octave band were provided from the manufacturer for a variety of operating conditions. The Project proposes to use the FN03 5-fan configuration at 80% fan duty cycle. This operating condition generates a sound power level of 91 dBA. This equipment operating at fan duty cycles of 80%, 70%, and 50% or less is not tonal. The equipment is tonal at fan duty cycles of 90% and 60%, which will not be used by the Project. The Project proposes installation of 136 potential locations on site.
- *Substation transformers*: The Project utilizes one 128 mega volt-amp high voltage transformer. Based on the methodology outlined in the Electric Power Plant Environmental Noise Guide (Teplitzky et al. 1979), this would generate a sound power level of 100 dBA under full power with cooling fans operating (i.e., oil natural air force or ONAF conditions).
- *Medium voltage transformers*: The Project utilizes 34 4.8 mega volt-amp high voltage transformer. Based on the methodology outlined in the Electric Power Plant Environmental Noise Guide (Teplitzky et al. 1979), these would each generate a sound power level of 78 dBA under full power with cooling fans operating (i.e., oil natural air force or ONAF conditions).

Sound-sensitive uses in the vicinity of the Project site include multi-family residences located about 250 feet to the west and suburban residences located about 340 feet to the north. The Covina Senior Community Center is located about 600 feet to the northwest. All of these sensitive receptors are shielded from the site by intervening structures and the northern residences are also shielded behind a 5-foot 4-inch solid wall. Sound modeling included eight discrete off-site receivers. In addition, a grid of in-model receivers spaced 2 meters by 2 meters was set at a height of 1.5 meters (5 feet) aboveground, spanning the Project area and its immediate surroundings.

An 8-foot-high sound barrier is proposed as part of the Project, to be located around the Facility. This barrier is included in the sound modeling results.

On-Site Operation Noise Assessment

The applicable sound limit at each receptor is shown in Table 6. The model results are presented graphically in Figure 2, Sound Modeling Results for Project Operations, and numerically in Table 7, compared to the applicable sound limit at each receptor. Table 7 compares Project operational sound levels to background sound levels at these locations. Note that the 5-fan equipment is not tonal at fan duty cycles of 80%, 70%,

and 50% or less but is tonal at fan duty cycles of 90% and 60%. The Project will not operate at these tonal fan duty cycles.

Table 6. Modeled Project Operation Sound Levels Compared to Muni Code Limits

Model Receiver	Land Use	City Limit, Unadjusted		Quietest Hour, L_{eq} dBA		Tonal?	Ambient Adjustment?	Adjusted Limits, dBA	
		Day	Night	Day	Night			Day	Night
R1	Residential	60	50	50	46	No	No	60	50
R2	Residential	60	50	50	46	No	No	60	50
R3	Residential	60	50	50	46	No	No	60	50
R4	Residential	60	50	50	46	No	No	60	50
R5	Residential	60	50	50	46	No	No	60	50
R6	Residential	60	50	60	56	No	Yes	60	56
R7	Residential	60	50	60	56	No	Yes	60	56
R8	Senior Center	65	55	60	56	No	Yes	65	56

Notes: dBA = A-weighted decibel; L_{eq} = average noise level equivalent.

As indicated in Table 7, the sound level exposures at the nearest residences would be 45 to 52 dBA L_{eq} assuming continuous operation of the 80% fan-duty cycle conditions. At the senior center, the sound level exposure would be 46 dBA L_{eq}. As shown in Figure 2 and Table 7, the nearest sound sensitive locations are outside of the sound level limits given in Table 6 and would be similar to or below existing background sound levels (see Tables 1 and 6).

Table 7. Modeled Project Operation Sound Levels of 5-fan Configuration at 80% Fan Duty Cycle with 8-foot-high Barrier Compared to Muni Code Limits

Model Receiver	Land Use	Modeled Project Operational Noise Level, dBA L_{eq}	Adjusted Nighttime City Code Limit, dBA L_{eq}
R1	Residential	49	50
R2	Residential	49	50
R3	Residential	45	50
R4	Residential	47	50
R5	Residential	49	50
R6	Residential	49	56
R7	Residential	52	56
R8	Senior Center	46	56

Notes: dBA = A-weighted decibel; $L_{eq\ 1hr}$ = average noise level equivalent over a 1-hour period; L_{eq} = average noise level equivalent.

Operational sound levels would meet the City's adjusted noise limits. As a result, Project operational noise levels would be **less than significant**.

Operational Traffic Noise Assessment

The Project will be operated remotely through the SCADA system and occasionally, on-site maintenance would be required. It is expected that the fully developed Project will require one or two workers to visit the facility on a weekly

basis. The number of permanent trips (4 daily trips or less) associated with the Project operations is not expected to make a measurable change in the traffic noise levels generated along the local roadway network. The operational traffic noise conditions in the Project vicinity would not substantially differ from existing conditions. As a result, Project operational traffic noise level increases would be **less than significant**.

3.3 Threshold 2 – Generation of Excessive Ground-borne Vibration or Ground-borne Noise Levels

3.3.1 Construction Vibration

Methodology

Construction activity can result in varying degrees of ground vibration and ground-borne noise at local receptors, depending on the equipment and methods used, distance to the affected structures, and soil type. Caltrans has been assembling data for vibration and ground-borne noise levels generated by heavy construction equipment operation during the building of transportation projects for many years. The vibration and ground-borne noise levels from use of such equipment are representative for other types of construction efforts, not just transportation projects, and are therefore widely employed to assess vibration and ground-borne noise levels from heavy equipment use for any effort. According to Caltrans (2020), the most important equipment relative to generation of vibration and ground-borne noise, and the vibration levels produced by such equipment that is proposed to be used for Project construction, is illustrated in Table 8.

Table 8. Vibration Velocities for Typical Construction Equipment

Equipment	PPV at 25 Feet (Inches Per Second)
Large Bulldozer	0.089
Loaded Trucks	0.076
Small Bulldozer	0.003

Source: Caltrans 2020.
Note: PPV = peak particle velocity; VdB = vibration decibel.

Ground-borne vibration attenuates rapidly, even over short distances. The attenuation of ground-borne vibration as it propagates from source to receptor through intervening soils and rock strata can be estimated with expressions found in Caltrans guidance (Caltrans 2020). The following equation is used to calculate PPV at any distance of interest from the operating construction equipment.

$$PPV_{rcvr} = PPV_{ref} * (25/D)^{1.1}$$

In the above equation, PPV_{rcvr} is the predicted vibration velocity at the receiver position, PPV_{ref} is the reference value at 25 feet from the vibration source (as listed in Table 8), and D is the actual horizontal distance to the receiver.

Construction Vibration Assessment

The City does not have quantitative thresholds on construction vibration that would be applicable to the Project; therefore, it is appropriate to employ a numeric standard adopted by another agency. The California Department of Transportation (Caltrans 2020) establishes a construction-related damage limit of 0.25 in/sec PPV for historic and

old buildings, 0.3 in/sec PPV for older residential structures, and 0.5 in/sec PPV for new residential and modern commercial/industrial structures. The applicable threshold for Project-attributed construction vibration would be 0.3 in/sec PPV at the closest residences and 0.5 in/sec PPV at the closest industrial building.

The closest residential structures to the Project site are located about 250 feet to the west, across Barranca Avenue and the closest non-residential structures adjoin both sites to the west, about 10 feet from the nearest construction. As shown in Table 4, the Project does not propose any pile drivers, vibratory rollers, or similar high vibration generating equipment. Using the vibration source level of construction equipment provided in Table 8, the distance to the closest structures, and the equation supplied in the Caltrans (2020) construction ground-borne vibration assessment methodology (above), the Project construction-related vibration levels were calculated as shown in Table 9.

Table 9. Construction Vibration Levels at Nearest Structures, inches per second

Equipment	PPV (in/sec) at Nearest Residencial Structure (250 feet)	PPV (in/sec) at Nearest Nonresidential Structure (10 feet)
Large Bulldozer	0.007	0.244
Loaded Trucks	0.006	0.208
Small Bulldozer	0.000	0.008

Note: PPV = peak particle velocity.
Source: Caltrans 2020.

As indicated in Table 9, Project construction (including SCE improvements) would result in vibration levels that are below the applicable significance thresholds at the closest sensitive receptors. This is a **less than significant** impact.

3.3.2 Operational Vibration

The Project does not include any operational equipment that is anticipated to generate vibration levels that would be perceptible off site. **No Impact.**

3.4 Threshold 3 – Exposure of People Residing or Working in the Project Area to Excessive Airport Noise Levels

Bracket Field Airport is located about 5 miles east of the site and San Gabriel Valley Airport is located about 8.5 miles to the west of the site. There are no private or public airports within 2 miles of the site. There are no public or private airports within 2 miles of the Project site. Therefore, the Project would not expose people residing or working in the Project area to excessive noise levels**. No Impact.**

4 References

Caltrans (California Department of Transportation). 2013. *Technical Noise Supplement to the Traffic Noise Analysis Protocol*. September 2013.

Caltrans. 2020. *Transportation and Construction Vibration Guidance Manual*. Division of Environmental Analysis, Environmental Engineering, Hazardous Waste, Air, Noise, Paleontology Office. Sacramento, California. April.

City of Covina. 2024. Municipal Code Chapter 9.40 Noise, Current through September 3, 2024.

City of Covina. 2000. Covina General Plan Noise Element. Approved April 18, 2000.

FHWA (Federal Highway Administration). 2004. FHWA Traffic Noise Model, Version 2.5. Office of Environment and Planning. February 2004.

FTA (Federal Transit Administration). 2018. *Transit Noise and Vibration Impact Assessment Manual*. FTA Report No. 123. September.

NASEM (National Academies of Sciences Engineering and Medicine). 2022. "NCHRP 25–49 [Final]." https://apps.trb.org/cmsfeed/trbnetprojectdisplay.asp?projectid=3889.

Teplitzky, A., et al. 1979. "Electric Power Plant Environmental Noise Guide." *Journal of the Acoustical Society of America* 65, S103.



SOURCE: Bing Maps (Accessed: 2025)

DUDEK

0 137.5 275 Feet

FIGURE 1

Project Location and Sound Monitoring Locations

Covina BESS

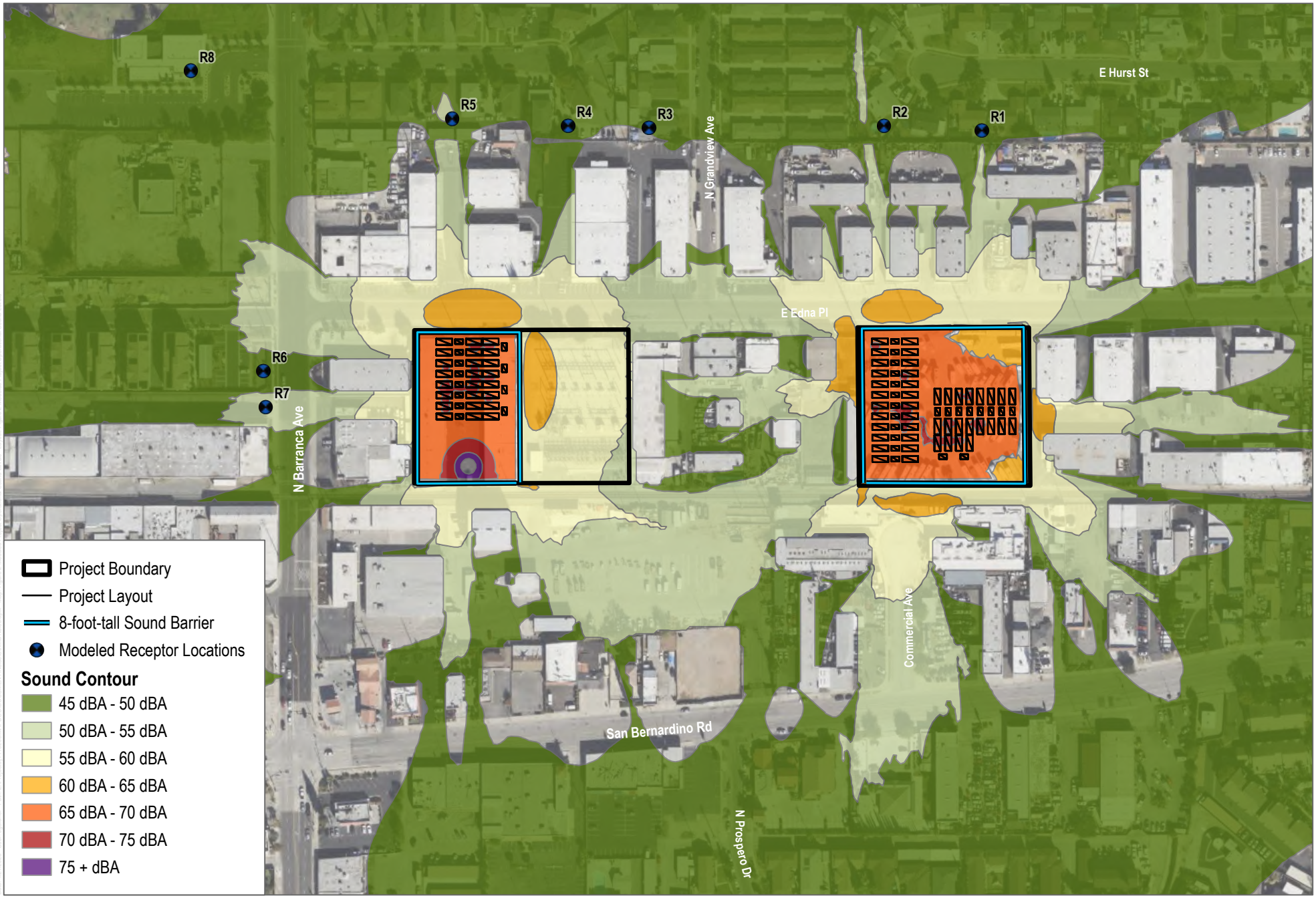

SOURCE: Bing Maps (Accessed: 2025)

DUDEK

0 115 230 Feet

FIGURE 2

Modeled Project Operational Sound Levels

Covina BESS

Attachment A

Baseline Sound Measurement Field Data

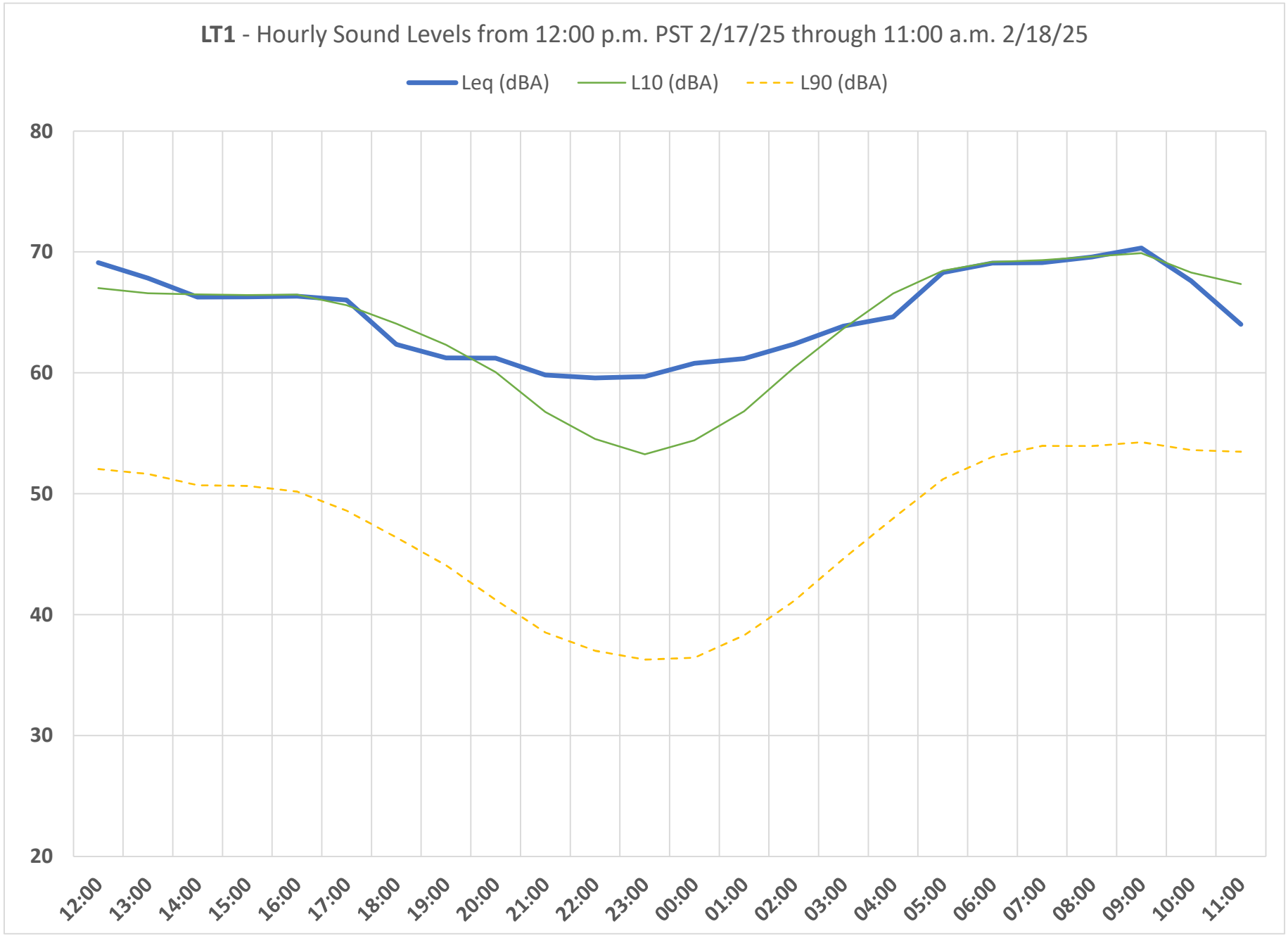
LT1 - Hourly Sound Levels from 12:00 p.m. PST 2/17/25 through 11:00 a.m. 2/18/25
Leq (dBA)
L10 (dBA)
L90 (dBA)
80
70
60
50
40
30
20
12:00
13:00
14:00
15:00
16:00
17:00
18:00
19:00
20:00
21:00
22:00
23:00
00:00
01:00
02:00
03:00
04:00
05:00
06:00
07:00
08:00
09:00
10:00
11:00

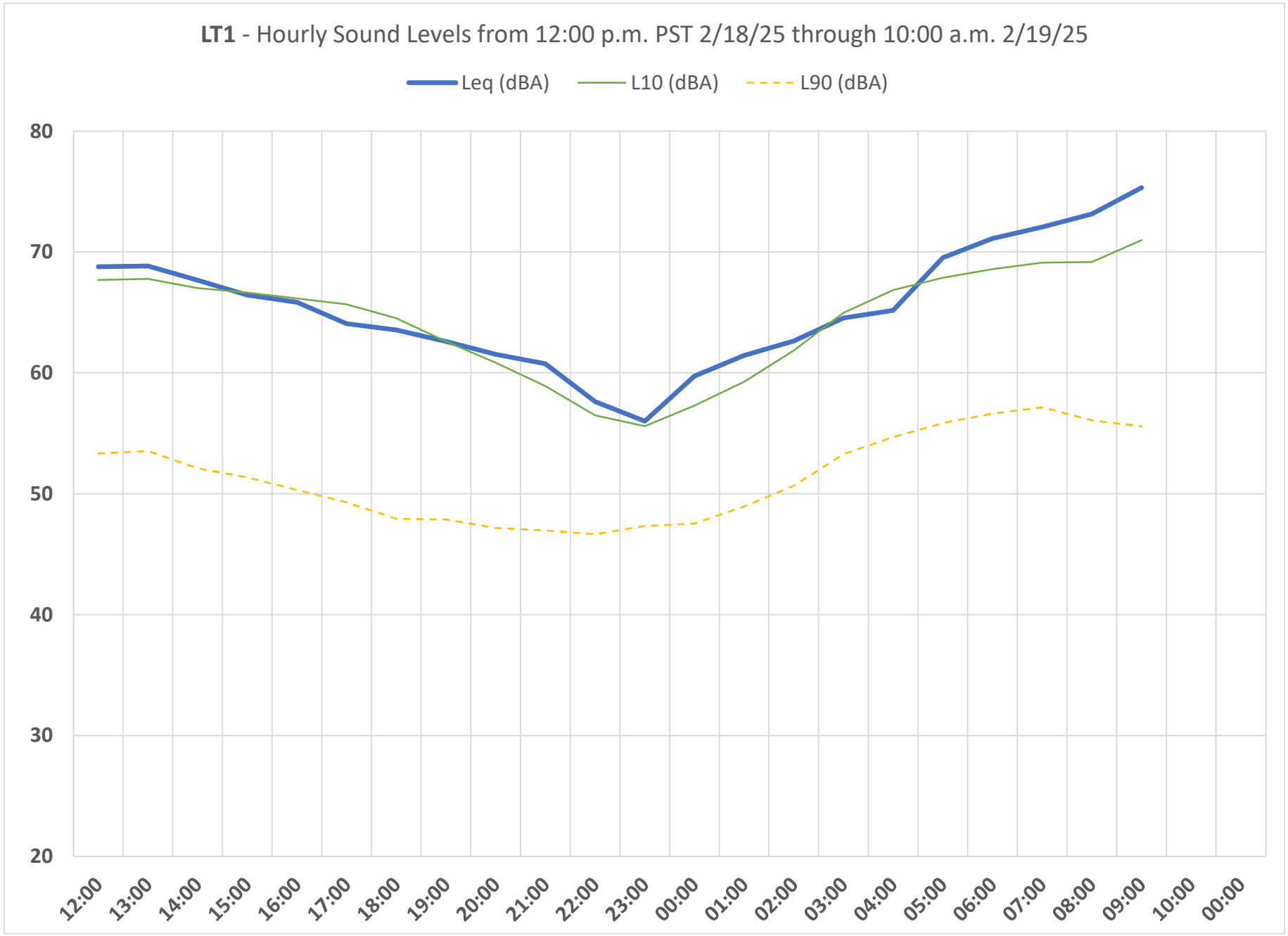
LT1 - Hourly Sound Levels from 12:00 p.m. PST 2/18/25 through 10:00 a.m. 2/19/25
Leq (dBA)
L10 (dBA)
L90 (dBA)
80
70
60
50
40
30
20
12:00
13:00
14:00
15:00
16:00
17:00
18:00
19:00
20:00
21:00
22:00
23:00
00:00
01:00
02:00
03:00
04:00
05:00
06:00
07:00
08:00
09:00
10:00
00:00

Attachment B

Construction Noise Modeling Input and Output

Source to barrier distance	5000			noise level limit for construction phase at residential land use, per County guidance =	80																								
Receiver to barrier distance	170			allowable hours over which Leq is to be averaged =	8																								
Receiver height	5			0 = temporary barrier (TB) of input height inserted between source and receptor																									
Construction Activity	**Equipment**	**Total Equipment Qty**	**Reference Level @ 50 ft. from FHWA RCNM 2 Table**	**Client Equipment Description, Data Source and/or Notes**	**Source to NSR Distance (ft.)**	***Temporary Barrier Insertion Loss (dB)***	***Additional Noise Reduction***	**Distance-Adjusted Leq**	**Allowable Operation Time (hours)**	**Allowable Operation Time (minutes)**	**Predicted 8-hour Leq**	**Source Elevation (ft)**	**Receiver Elevation (ft)**	**Barrier Height (ft)**	**Source to Barr. ("A") Horiz. (ft)**	**Rcvr. to Barr. ("B") Horiz. (ft)**	**Source to Rcvr. ("C") Horiz. (ft)**	**"A" (ft)**	**"B" (ft)**	**"C" (ft)**	**Path Length Diff. "P" (ft)**	**Abarr (dB)**	**Heff (with barrier)**	**Heff (wout barrier)**	**G (with barrier)**	**G (without barrier)**	**ILbarr (dB)**
Demolition of Existing Facilities / Site Preparation	Excavator	1	75.9		340	0.1		54.7	8	480	55	6.2	5	0	5000	170	5170	5000.0	170.1	5170.0	0.00	0.1	5.6	5.6	0.7	0.7	0.1
	Grader (passby)	1	78.5		340	0.1		57.3	8	480	57	6.0	5	0	5000	170	5170	5000.0	170.1	5170.0	0.00	0.1	5.5	5.5	0.7	0.7	0.1
	Front End Loader (Cyclical)	2	72.4	Includes Skid Steer Loader	340	0.1		51.1	8	480	54	6.0	5	0	5000	170	5170	5000.0	170.1	5170.0	0.00	0.1	5.5	5.5	0.7	0.7	0.1
	Backhoe	1	75.8	Tractor / Loader / Backhoe	340	0.1		54.5	8	480	55	4.5	5	0	5000	170	5170	5000.0	170.1	5170.0	0.00	0.1	4.8	4.8	0.7	0.7	0.1
	Generator	1	67.1		340	0.1		45.8	8	480	46	4.5	5	0	5000	170	5170	5000.0	170.1	5170.0	0.00	0.1	4.8	4.8	0.7	0.7	0.1
				Total for Demolition of Existing Facilities / Site Preparation Phase:							**61.5**																	
Grading	Front End Loader (Cyclical)	1	72.4	Skid Steer Loader	340	0.1		51.1	8	480	51	6.0	5	0	5000	170	5170	5000.0	170.1	5170.0	0.00	0.1	5.5	5.5	0.7	0.7	0.1
	Backhoe	1	75.8	Tractor / Loader / Backhoe	340	0.1		54.5	8	480	55	4.5	5	0	5000	170	5170	5000.0	170.1	5170.0	0.00	0.1	4.8	4.8	0.7	0.7	0.1
	Generator	1	67.1		340	0.1		45.8	8	480	46	4.5	5	0	5000	170	5170	5000.0	170.1	5170.0	0.00	0.1	4.8	4.8	0.7	0.7	0.1
	Grader (passby)	1	78.5		340	0.1		57.3	8	480	57	6.0	5	0	5000	170	5170	5000.0	170.1	5170.0	0.00	0.1	5.5	5.5	0.7	0.7	0.1
				Total for Grading Phase:							**59.9**																	
Collector Substation Installation	Backhoe	1	75.8	Tractor / Loader / Backhoe	340	0.1		54.5	8	480	55	4.5	5	0	5000	170	5170	5000.0	170.1	5170.0	0.00	0.1	4.8	4.8	0.7	0.7	0.1
				Total for Collector Substation Installation Phase:							**54.5**																	
Battery/Container Installation	Front End Loader (Cyclical)	1	72.4		340	0.1		51.1	8	480	51	6.0	5	0	5000	170	5170	5000.0	170.1	5170.0	0.00	0.1	5.5	5.5	0.7	0.7	0.1
	Excavator	1	75.9		340	0.1		54.7	8	480	55	6.2	5	0	5000	170	5170	5000.0	170.1	5170.0	0.00	0.1	5.6	5.6	0.7	0.7	0.1
	Telescopic Handler (Forklift)	1	88.3		340	0.1		66.9	8	480	67	3.0	5	0	5000	170	5170	5000.0	170.1	5170.0	0.00	0.1	4.0	4.0	0.7	0.7	0.1
	Crane	1	74.2		340	0.1		53.1	8	480	53	7.7	5	0	5000	170	5170	5000.0	170.1	5170.0	0.00	0.1	6.4	6.4	0.6	0.6	0.1
	Grader (passby)	1	78.5		340	0.1		57.3	8	480	57	6.0	5	0	5000	170	5170	5000.0	170.1	5170.0	0.00	0.1	5.5	5.5	0.7	0.7	0.1
	Front End Loader (Cyclical)	1	72.4	Skid Steer Loader	340	0.1		51.1	8	480	51	6.0	5	0	5000	170	5170	5000.0	170.1	5170.0	0.00	0.1	5.5	5.5	0.7	0.7	0.1
	Welding Machine	1	71.2		340	0.1		49.8	8	480	50	2.5	5	0	5000	170	5170	5000.0	170.1	5170.0	0.00	0.1	3.8	3.8	0.7	0.7	0.1
	Generator	1	67.1		340	0.1		45.8	8	480	46	4.5	5	0	5000	170	5170	5000.0	170.1	5170.0	0.00	0.1	4.8	4.8	0.7	0.7	0.1
				Total for Battery/Container Installation Phase:							**68.0**																	

Source to barrier distance	5000
Receiver to barrier distance	170
Receiver height	5

noise level limit for construction phase at residential land use, per County guidance = 80

allowable hours over which Leq is to be averaged = 8

0 = temporary barrier (TB) of input height inserted between source and receptor

Construction Activity	Equipment	Total Equipment Qty	Reference Level @ 50 ft. from FHWA RCNM 2 Table	Client Equipment Description, Data Source and/or Notes	Source to NSR Distance (ft.)	*Temporary Barrier Insertion Loss (dB)*	*Additional Noise Reduction*	Distance-Adjusted Leq	Allowable Operation Time (hours)	Allowable Operation Time (minutes)	Predicted 8-hour Leq	Source Elevation (ft)	Receiver Elevation (ft)	Barrier Height (ft)	Source to Barr. ("A") Horiz. (ft)	Rcvr. to Barr. ("B") Horiz. (ft)	Source to Rcvr. ("C") Horiz. (ft)	"A" (ft)	"B" (ft)	"C" (ft)	Path Length Diff. "P" (ft)	Abarr (dB)	Heff (with barrier)	Heff (wout barrier)	G (with barrier)	G (without barrier)	ILbarr (dB)
Demolition of Existing Facilities / Site Preparation	Excavator	1	75.9		250	0.1		57.7	8	480	58	6.2	5	0	5000	170	5170	5000.0	170.1	5170.0	0.00	0.1	5.6	5.6	0.7	0.7	0.1
	Grader (passby)	1	78.5		250	0.1		60.3	8	480	60	6.0	5	0	5000	170	5170	5000.0	170.1	5170.0	0.00	0.1	5.5	5.5	0.7	0.7	0.1
	Front End Loader (Cyclical)	2	72.4	Includes Skid Steer Loader	250	0.1		54.2	8	480	57	6.0	5	0	5000	170	5170	5000.0	170.1	5170.0	0.00	0.1	5.5	5.5	0.7	0.7	0.1
	Backhoe	1	75.8	Tractor / Loader / Backhoe	250	0.1		57.5	8	480	58	4.5	5	0	5000	170	5170	5000.0	170.1	5170.0	0.00	0.1	4.8	4.8	0.7	0.7	0.1
	Generator	1	67.1		250	0.1		48.8	8	480	49	4.5	5	0	5000	170	5170	5000.0	170.1	5170.0	0.00	0.1	4.8	4.8	0.7	0.7	0.1
				Total for Demolition of Existing Facilities / Site Preparation Phase:							**64.5**																
Grading	Front End Loader (Cyclical)	1	72.4	Skid Steer Loader	250	0.1		54.2	8	480	54	6.0	5	0	5000	170	5170	5000.0	170.1	5170.0	0.00	0.1	5.5	5.5	0.7	0.7	0.1
	Backhoe	1	75.8	Tractor / Loader / Backhoe	250	0.1		57.5	8	480	58	4.5	5	0	5000	170	5170	5000.0	170.1	5170.0	0.00	0.1	4.8	4.8	0.7	0.7	0.1
	Generator	1	67.1		250	0.1		48.8	8	480	49	4.5	5	0	5000	170	5170	5000.0	170.1	5170.0	0.00	0.1	4.8	4.8	0.7	0.7	0.1
	Grader (passby)	1	78.5		250	0.1		60.3	8	480	60	6.0	5	0	5000	170	5170	5000.0	170.1	5170.0	0.00	0.1	5.5	5.5	0.7	0.7	0.1
				Total for Grading Phase:							**63.0**																
Collector Substation Installation	Backhoe	1	75.8	Tractor / Loader / Backhoe	250	0.1		57.5	8	480	58	4.5	5	0	5000	170	5170	5000.0	170.1	5170.0	0.00	0.1	4.8	4.8	0.7	0.7	0.1
				Total for Collector Substation Installation Phase:							**57.5**																
Battery/Container Installation	Front End Loader (Cyclical)	1	72.4		250	0.1		54.2	8	480	54	6.0	5	0	5000	170	5170	5000.0	170.1	5170.0	0.00	0.1	5.5	5.5	0.7	0.7	0.1
	Excavator	1	75.9		250	0.1		57.7	8	480	58	6.2	5	0	5000	170	5170	5000.0	170.1	5170.0	0.00	0.1	5.6	5.6	0.7	0.7	0.1
	Telescopic Handler (Forklift)	1	88.3		250	0.1		69.9	8	480	70	3.0	5	0	5000	170	5170	5000.0	170.1	5170.0	0.00	0.1	4.0	4.0	0.7	0.7	0.1
	Crane	1	74.2		250	0.1		56.2	8	480	56	7.7	5	0	5000	170	5170	5000.0	170.1	5170.0	0.00	0.1	6.4	6.4	0.6	0.6	0.1
	Grader (passby)	1	78.5		250	0.1		60.3	8	480	60	6.0	5	0	5000	170	5170	5000.0	170.1	5170.0	0.00	0.1	5.5	5.5	0.7	0.7	0.1
	Front End Loader (Cyclical)	1	72.4	Skid Steer Loader	250	0.1		54.2	8	480	54	6.0	5	0	5000	170	5170	5000.0	170.1	5170.0	0.00	0.1	5.5	5.5	0.7	0.7	0.1
	Welding Machine	1	71.2		250	0.1		52.7	8	480	53	2.5	5	0	5000	170	5170	5000.0	170.1	5170.0	0.00	0.1	3.8	3.8	0.7	0.7	0.1
	Generator	1	67.1		250	0.1		48.8	8	480	49	4.5	5	0	5000	170	5170	5000.0	170.1	5170.0	0.00	0.1	4.8	4.8	0.7	0.7	0.1
				Total for Battery/Container Installation Phase:							**71.0**																

Appendix J
Transportation Assessment

DUDEK
MAIN OFFICE
605 THIRD STREET
ENCINITAS, CALIFORNIA 92024
T 800.450.1818 F 760.632.0164

MEMORANDUM

To:	Kimberly Comacho, Covina Reliability Project, LLC
From:	Lisa Valdez, Senior Transportation Planner
Subject:	Covina Reliability Project Transportation Assessment
Date:	November 19, 2025
cc:	Elora Babbini, Project Manager, Dudek
Attachments:	Attachment A: San Gabriel Valley Council of Governments VMT Screening results

Dudek has prepared the following transportation assessment for the proposed Covina Reliability Project (Project), a battery energy storage system (BESS) on approximately 3.41 acres located north of San Bernardino Freeway/Interstate 10 (I-10) and south of Foothill Freeway/Interstate 210 (I-210) in the City of Covina (City). The following analysis has been prepared consistent with the City's General Plan Circulation Element (Covina 2000), the City's Transportation Study Guidelines for Vehicle Miles Traveled (VMT) and Level of Service Assessment (City of Covina 2020), and guidelines from the Governor's Office of Land Use and Climate Innovation (LCI) (LCI 2018) for the purposes of analyzing transportation impacts under the California Environmental Quality Act (CEQA).

This memorandum describes the existing transportation setting, presents the estimated Project trip generation during peak construction and Project operations, evaluates the Project site access, and presents a VMT screening analysis.

1 Project Description

Covina Reliability Project LLC (Applicant) is proposing to construct and operate the Covina Reliability Project (Project), a 110-megawatt (MW) battery energy storage system (BESS) located in Los Angeles County, approximately 15 miles east of the City of Los Angeles, within the City of Covina. The Project comprises two sites (east and west), with a total area of approximately 3.4 acres of private land, on Assessor's Parcel Numbers (APNs) 8429-008-029, 8429-008-028, 8429-007-007, 8429-007-006 and 8429-007-005 (Project site). The west site (APNs 8429-008-029 and 8429-008-028) is developed with two buildings currently operating with commercial, manufacturing, and light industrial uses and associated surface parking. The east site (APNs 8429-007-007, 8429-007-006 and 8429-007-005) is developed with a surface parking lot where recreational and commercial vehicles and boats are currently stored (Figure 1-1, Project Location).

The general area immediately surrounding the Project site includes similar commercial, manufacturing, and light industrial uses. Beyond this area to the west and north, there are multi-family residential uses, and a senior center

[1] West site is approximately 1.34 acres and east site is approximately 2.07 acres for a total of approximately 3.4 acres, rounded.

and park to the northwest beyond these uses. There is a railroad alignment immediately bordering the Project site to the south, with commercial and institutional uses beyond this. The west site is bordered by the 1.32 acre Southern California Edison (SCE) Cortez Substation to the east with similar commercial, manufacturing, and light industrial uses beyond both sites.

The Project is designed to charge or discharge electricity to and from the grid via a battery energy storage system with associated on-site support components consisting of inverters, collector lines, fencing, access roads, supervisory control, a Supervisory Control and Data Acquisition (SCADA) system, and other ancillary facilities or equipment. The Project would include construction of an on-site Project substation on the west site, which will allow interconnection to the existing and adjacent SCE Cortez Substation via an overhead generation transmission (gen-tie) line. To facilitate operation of the Project, SCE would make various improvements to the Cortez Substation. SCE's improvements would occur within areas previously disturbed and occupied by existing electrical facilities within and adjacent to the substation.

Battery Energy Storage System

The Project would include placement of battery energy storage enclosures and associated electrical equipment, including medium voltage transformers and power conversation systems. Each unit consists of a storage enclosure/non-occupiable steel cabinet that houses battery modules and power conversion system equipment. The battery storage units are prefabricated off site and arrive to the site fully assembled and ready to be installed and operated. The actual number of energy storage enclosures and types are approximate and subject to change based on available battery technology at the time of construction. Each battery energy storage enclosure would have insulation, a module cooling system, a battery management system, fire detection equipment, power conversion system (PCS) equipment containing the electronic controls, inverters, and a medium voltage step-up transformer. The primary storage components would consist of self-contained electrochemical battery systems using conventional storage technologies with proven safety and performance records. The BESS enclosures would be designed such that the periodic maintenance and replacement of underperforming battery components can be easily performed on an as-needed basis without replacing the entire module.

Fire detection measures are incorporated in the Project design in accordance with National Fire Protection Association (NFPA) safety standards. It should be noted that selection of batteries would be based on supply chain considerations;[2] as such, the capacity and size of the containers may change, as may the ratings of the conversion equipment (inverters and transformers). The number of containers, inverters, and transformers and expected total megawatt capacity are an estimate based on currently available technology and are similar to components typically found in BESS facilities. While the battery technology may change, the overall development footprint of the Project would remain consistent. As further described herein, anticipated minor alterations to the configuration of the BESS containers and related facilities within the Project footprint would not result in significant changes to the project design such that these alterations would impact the conclusions in this IS/ND.[3]Individual lithium-ion, or similar technology, battery cells form the core of the BESS. Cells are assembled either in series or parallel connection in sealed battery modules. The battery modules would be installed in self-supporting racks electrically connected

[2] The battery energy storage enclosures are manufactured by Tesla, Fluence, LG Chem, and a number of other manufacturers. The specific manufacturer will be selected at a future date based on supply chain considerations and available battery technology at the time of construction.

[3] *Residents Against Specific Plan 380 v. County of Riverside* (2017) 9 Cal.App.5th 941.

either in a series or parallel to each other. The individual battery racks are connected in series or parallel configuration to deliver the BESS power rating. The battery racks would be fused.

The BESS facility would be unstaffed and would include remote operational control; inspections/maintenance would be performed as necessary. The BESS facility would be uninhabited with no bathroom facilities, running water, or office space. Project operations would be monitored remotely through the SCADA system that would be housed in an enclosure adjacent to the Project substation. Periodic inspections and maintenance activities would occur on the Project site.

Project Substation

The Project substation would be the termination point of the 34.5-kilovolt (kV) medium voltage collection system. The power to and from the BESS would be passed through a final interconnection step-up transformer to convert it from 34.5kV to 66kV, which is the Project's interconnection voltage at the SCE Cortez Substation. The open-air Project substation would be on the southern portion of the west site adjacent to the SCE Cortez Substation.

Operations and Maintenance

Once constructed, the Project would operate 7 days per week, 365 days per year. The facility would be remotely monitored by the original equipment manufacturer and the Applicant. Project operations would be monitored remotely through the SCADA system. The Project would include one single story control enclosure for the SCADA system (approximately 400 to 700 square feet and a height of about 15 feet) near the Project substation.

During operation of the Project substation, operation and maintenance staff would visit the substation periodically for maintenance activities. Routine operations would require one or two workers in a light utility truck to visit the facility on a weekly basis.

Periodic augmentation of batteries within the Project site would occur to maintain the capacity over an approximate 30-year life. Occasionally, on-site maintenance would be required, which may include replacement of equipment and miscellaneous electrical repairs on an as-needed basis. No permanent sanitary facilities would be required. Maintenance trucks would be utilized to perform routine maintenance, including but not limited to equipment testing, monitoring, repair, routine procedures to ensure service continuity, and standard preventative maintenance. Typically, one major maintenance inspection would take place annually.

Generation Transmission and Collection Lines

Gen-Tie Line – West Site

The energy would be transported to and from the Project substation to the adjacent SCE Cortez Substation through a gen-tie line. The 66kV gen-tie line would be installed above ground from an approximately 50-foot point of change over (POCO) pole located within the Project substation, travel overhead approximately 90 feet into the SCE Cortez Substation, where it would connect to a 39-foot tall 66kV dead end switchyard structure, as described further below under SCE Cortez Substation Improvements. The 50-foot gen-tie POCO pole would be constructed of steel and would be at a height that is consistent with the existing equipment within the SCE Cortez Substation and the existing transmission lines along East Edna Place.

Collection Line

The Project would include a 34.5kV below-ground collection (feeder) line that would connect the east site to the west site and substation. As shown in Figure 1-1, Project Location, the collection line would extend from northeast corner of the east site, west along the south side of East Edna Place within a portion of the public right-of-way approximately 600 feet before turning south and interconnecting with the Project substation.

SCE Cortez Substation Improvements

In order to facilitate operation of the Project, SCE would make improvements to the SCE Cortez Substation to accommodate new equipment. These improvements would be made within the existing SCE substation footprint, would be within areas previously disturbed, and would be of a similar height and scale as existing improvements within the SCE Cortez Substation. Below is a summary of improvements to the SCE Cortez Substation:

- Install facilities for a new 66kV switchrack position to terminate the Project's gen-tie line within the SCE Cortez Substation. This work includes the following:
  - One (1) 39-foot tall 66kV dead end switchyard structure
  - Two (2) 66kV voltage transformers with steel pedestal support structures
  - Three (3) 66kV line drops
  - One (1) 66kV circuit breaker
  - Three (3) 66kV group operated disconnect switches, one with grounding equipment
  - Extend bus 1 position to the west within the SCE Cortez Substation fence line
  - 200 feet of conductor from the 39-foot tall 66kV dead end structure within the SCE Cortez Substation to the Project's point of change in ownership location outside SCE Cortez Substation fence line.
- Install telecommunications facilities:
  - Approximately 150 feet of underground fiber optic cable and one (1) vault would extend fiber optic cable to the communications room at the SCE Cortez Substation. Approximately 55 feet of 1-to-5-inch conduit would also be installed from the relay house to the new vault within a trench that would be approximately 18 inches wide and 36 inches deep.
  - Approximately 150 feet of underground fiber optic cable and one (1) vault would extend the Project's diverse telecommunications into the communication room at the SCE Cortez Substation. Approximately 55 feet of 1-to-5-inch conduit would also be installed from the relay house to the new vault within a trench that would be approximately 18 inches wide and 36 inches deep.
  - Lightwave, channel, and associated equipment (including terminal equipment), supporting protection, remote terminal unit and SCADA requirements at the Project and SCE Cortez Substation.



SOURCE: Maxar 2024; Los Angeles County 2023; Open Street Map 2023

DUDEK

0 50 100 Feet

FIGURE 1-1

Project Location

Covina Reliability Project

2 Transportation Setting

This section describes key study area roadways, as well as transit, pedestrian, and bicycle facilities within the vicinity of the Project.

Access to the Project site would be from eastbound or westbound I-10 via the interchange with Barranca Street to Edna Place or from eastbound or westbound I-210 via the interchanges with Grand Avenue or Citrus Avenue to Edna Place. A description of the nearby roads serving the site is provided below.

- San Bernardino Freeway/Interstate 10 (I-10) provides regional east-west access from its westerly origin in Santa Monica, through the Western San Gabriel Valley, and eastward through the southern United States. I-10 is a ten-lane divided freeway through the region. The nearest interchange providing access to the site is located at Barranca Street.

- Foothill Freeway/Interstate 210 (I-210) provides regional east-west access from its' westerly origin in San Fernando Valley, through the Western San Gabriel Valley before transitioning to State Route 210. I-210 is an east west ten-lane divided freeway through the region. The nearest interchanges providing access to the site are located at Grand Avenue and Citrus Avenue.

- Barranca Avenue is a four-lane, undivided north-south roadway. The City's Circulation Element designates Barranca Avenue as a Collector – A. Sidewalks are provided on both sides of the street. There are no bicycle facilities in the study area. The posted speed limit is 40 miles per hour (MPH).

- Citrus Avenue is a four-lane, north-south roadway which has divided and undivided segments. The City's Circulation Element designates Citrus Avenue as a Collector – A. Sidewalks are provided on both sides of the street and there are Class II bike lanes. The posted speed limit is 35 MPH.

- Edna Place is a two-lane, undivided east-west roadway. The City's Circulation Element designates Edna Place as a Local roadway. There are no bicycle facilities in the study area and sidewalks are present intermittently along the road. There is no posted speed limit.

- Grand Avenue is a four-lane, divided north-south roadway. The City's Circulation Element designates Grand Avenue as a Secondary Arterial. There are no bicycle facilities in the study area. However, sidewalks are present, and the posted speed limit is 40 miles per hour. Grand Avenue is a designated truck route in the City Municipal Code.

Transit service in Covina is provided by Foothill Transit and Metrolink. Foothill Transit provides fixed bus routes while Metrolink is a commuter train connecting riders to Union Station in downtown Los Angeles. The City of Covina also provides a Dial-A-Ride service for residents who are 60 years of age or older within city boundaries and to local medical and government offices within a 3-mile radius of Covina.

Routes 281 and 488 and the San Bernardino Metrolink line are the closest transit routes to the Project site. The nearest bus stop is located near the intersection of 2nd Avenue and San Bernardino Road, approximately 0.5 miles southwest of the Project site and serves Route 281. Route 281 operates from 5:00 a.m. to 7:00 p.m. on weekdays

with 30-minute headways. On the weekends, the route operates from 6:18 a.m. to 7:27 p.m. with one-hour headways. Route 281 connects Glendora to the north to Puente Hills Mall to the south (Foothill Transit 2024).

The nearest bus stop for Route 488 is located at the intersection of Grand Avenue and San Bernardino Road, approximately 0.5 miles southeast of the Project site. Route 488 operates from 4:10 a.m. to 10:12 p.m. during the weekdays with headways ranging from 20 minutes to one hour. During the weekends, Route 488 operates from 6:50 a.m. to 10:56 p.m. with headways ranging from 45 minutes to one hour. Route 488 connects Glendora to El Monte (Foothill Transit 2024).

The nearest Metrolink station for the San Bernardino line is located near Citrus Avenue and Front Street, approximately 0.5 miles southwest of the Project site. During weekdays, Metrolink's Covina station serves the San Bernardino line from 4:49 a.m. to 10:24 p.m. with headways of 30 minutes to one hour. During the weekends, Metrolink operates from 7:37 a.m. to 10:17 p.m. with headways of one hour. The San Bernardino Route connects San Bernardino to downtown Los Angeles (Metrolink 2025).

The Project site is primarily surrounded by a mix of general industrial and residential uses with limited bicycle infrastructure provided. Sidewalks are provided along Barranca Avenue and along some portions of Edna Place. There are no sidewalks along the Project frontage.

3 Project Traffic

Construction of the Project would occur over an approximately 14-month period anticipated to start in 2025. It is anticipated that the highest volumes of construction-related traffic would occur over a three-month period, when multiple phases of Project construction would occur concurrently. This includes phases for the Collector Substation installation, Battery/Container installation, and the Gen-tie installation. This peak construction period was evaluated to determine the maximum volume of construction related traffic. Trip generation estimates for the peak construction phase includes the number of workers and the amount of truck traffic that would be generated to and from the site daily and during the AM and PM peak commuting hours. The overall peak construction period was used to calculate the estimated trip generation for the Project, and are based on the air quality analysis assumptions developed for the Covina Reliability Project Air Quality Technical Memorandum (Dudek 2025).

3.1 Construction Trip Generation

Generally, construction work schedules are expected to be at least 10 hours per day Monday through Friday, excluding weekends and federal holidays (City Municipal Code, Chapter 9.40, Section 9.40.110). Typically, the workday would consist of one shift beginning as early as 7:00 a.m. and ending as late as 6:00 p.m. The work schedule may be modified throughout the year to account for the changing weather conditions. To provide a conservative analysis, all construction workers were assumed to arrive inbound to the site during the AM peak period (7:00 a.m. to 9:00 a.m.) and all workers were assumed to depart the site during the PM peak period (4:00 p.m. to 6:00 p.m.). Truck deliveries are typically sporadic throughout the workday; therefore, truck arrivals and departures were assumed to be distributed evenly over the course of a 10-hour workday.

The trip generation estimates during the peak construction period for the Project are summarized in Table 1. To account for the impact construction-related trucks may have compared to construction worker passenger vehicles, passenger car equivalence (PCE) factors were applied to the trip generation estimates. A 1.0 PCE factor was applied

to passenger vehicles, 2.0 PCE for vendor trucks (which also includes trucks hauling water from off-site locations), and 3.0 PCE for haul trucks.

Table 1. Peak Period of Construction Trip Generation Estimates

Vehicle Type	Daily Quantity		Daily Trips	AM Peak Hour			PM Peak Hour		
				In	Out	Total	In	Out	Total
Non-PCE Adjusted Trip Generation									
Construction Workers[1]	31	workers	62	31	0	31	0	31	31
Vendor Trucks[2]	11	trucks	22	3	3	6	3	3	6
Haul Trucks[2]	4	trucks	8	1	1	2	1	1	2
Peak Trip Total (Non-PCE)			**92**	**35**	**4**	**39**	**4**	**35**	**39**
PCE Adjusted Trip Generation									
Construction Workers	31	workers	62	31	0	31	0	31	31
Vendor Trucks[3]	11	trucks	44	6	6	12	6	6	12
Haul Trucks[3]	4	trucks	24	3	3	6	3	3	6
Peak Trip Total (PCE)			**130**	**40**	**9**	**49**	**9**	**40**	**49**

Source: Covina Reliability Project Air Quality Technical Memorandum (Dudek 2025);
Notes: PCE = passenger car equivalence.
1 Conservatively assumes all construction workers arrive in the AM peak hour and depart the site in the PM peak hour.
2 Vendor and Haul trucks are assumed to arrive and depart the site evenly throughout the workday.
3 Vendor trucks were estimated to have an approximately 2.0 PCE adjusted value, while haul trucks were estimated to have an approximately 3.0 PCE adjusted value.

As shown in Table 1, the peak period of construction would generate approximately 92 daily trips, 39 AM peak hour trips, and 39 PM peak hour trips. After adjustment of trip generation estimates using PCE factors, the peak period of construction for the Project would generate approximately 130 daily trips, 49 AM peak hour trips and 49 PM peak hour trips.

For all other phases of construction, the amount of vehicular traffic is estimated to be less than the peak period. All construction-related traffic would be temporary and short term and would end upon completion of the Project.

SCE Substation Construction Upgrades

Construction activities associated with the SCE substation upgrades would occur concurrently with the gen-tie line stringing and pulling phase. Construction would take approximately 12 months and would generate 36 average daily worker trips and 28 average daily vendor trips during the peak construction phase. As such, this construction phase would generate fewer trips than the peak period identified in Table 1.

Decommissioning

In general, the BESS would be recycled at the expiration of the Project's life (30 years). Most parts of the proposed system are recyclable. Batteries include lithium-ion, which degrades but can be recycled or repurposed. Site structures would be constructed out of steel, or wood, and/or concrete, All of these materials could be recycled at local recyclers. Concrete from deconstruction would be recycled. Local recyclers are available. Metal, and scrap equipment, and parts that do not have free-flowing oil may be sent for salvage.

Fuel, hydraulic fluids, and/or oils contained within Project components would either be transferred directly to a tanker truck and discharged in accordance with local, state, and federal regulations or the entire project component would be hauled offsite and disposed of in accordance with local, state, and federal regulations. Other items that may be stored onsite, that are not feasible to remove at the point of generation, such as smaller container lubricants, paints, thinners, solvents, cleaners, batteries, and sealants, would be kept in a locked utility structure with integral secondary containment that meets Certified Unified Program Agencies and Resource Conservation and Recovery Act requirements for hazardous waste storage until removal for proper disposal and recycling. It is anticipated that all oils and batteries would be recycled. Site personnel involved in handling these materials would be trained to properly handle them. Containers used to store hazardous materials would be inspected regularly for any signs of failure or leakage. Additional procedures would be specified in a Hazardous Materials Business Plan closure plan submitted to the Certified Unified Program Agencies. Transportation of the removed hazardous materials would comply with regulations for transporting hazardous materials, including those set by the Department of Transportation, the U.S. Environmental Protection Agency, California Department of Toxic Substances Control, California Highway Patrol, and California State Fire Marshal.

3.2 Permanent Operations

The proposed Project will be operated remotely through the SCADA system and occasionally, on-site maintenance would be required. It is expected that the fully developed Project will require one or two workers to visit the facility on a weekly basis (4 daily trips or less). The Project site includes approximately 30,000 square feet (SF) of existing light industrial uses that would be demolished as part of the Project. Based on the Institute of Transportation Engineers (ITE) Trip Generation Manual (ITE 2021), 30,000 SF of light industrial uses generate 108 daily trips, 14 AM peak hour trips and 15 PM peak hour trips. Therefore, once constructed, the Project would reduce the number of existing daily vehicle trips generated by the current land use and as such would reduce vehicle traffic compared to the existing baseline conditions.

4 Local and Project Site Access

Primary access to the site will be off Edna Place. The primary access route would originate from the north intersection of Grand Avenue and I-210, heading south on Grand Avenue and turning west on Edna Place. The primary access route from the south would originate from the intersection of Grand Avenue and I-10, heading north on Grand Avenue and turning west on Edna Place or from the intersection of Barranca Avenue and I-10, heading north on Barranca Avenue and turning east on Edna Place.

Based on the Project trip generation presented in Table 1, it is assumed only two heavy haul trips would occur during peak hours. Given the negligible increase in Project-related construction traffic, no impacts to the surrounding roadways are anticipated.

Driveways from Edna Place connecting to the Project site along with internal roads would be constructed to allow fire and maintenance vehicle access. All internal access roads within the Project site would be up to 26 feet wide and cleared, graded, and compacted. All access driveways would be perpendicular to existing roads, are not located near sharp curves or steep grades, and would not cause hazards due to a geometric design feature.

The Proposed Project's internal access roads would be built to Los Angeles County's Fire Department standards.

5 Vehicle Miles Traveled Screening Analysis

On September 27, 2013, Governor Brown signed Senate Bill (SB) 743, with the purpose of streamlining the CEQA review process for several categories of development projects. A key element of SB 743, is the elimination of automobile delay and level of service (LOS) as the sole basis of determining CEQA impacts. The most recent CEQA guidelines, released in December 2018, recommend VMT as the most appropriate measure of evaluating transportation impacts. In accordance with SB 743, the City developed Transportation Study Guidelines for Vehicle Miles Traveled and Level of Service Assessment for the purposes of analyzing transportation impacts under CEQA. The City's guidelines identify screening criteria, project baselines and thresholds of significance to determine when a project will have a significant transportation impact.

Based on SB 743 and the revised CEQA guidelines, the City's Transportation Guidelines and the San Gabriel Valley Council of Governments (SGVCOG) VMT Assessment tool, the Project would be screened from a project-level VMT analysis. The Project is in a Low VMT generating area. The VMT screening results are provided as Attachment A.

Furthermore, the Project would result in temporary construction-related trips that would be generated only during the construction phase and once constructed, the Project would reduce vehicle traffic compared to the existing baseline conditions due to the demolition of the existing light industrial uses on-site. As previously noted, the existing uses are estimated to generate 108 average daily trips compared to the 4 daily trips (or less) generated by the Project Therefore, the Project is screened from conducting a VMT analysis and impacts during Project construction and operations are presumed to be less than significant.

6 Summary

The key findings of the transportation analysis in this memo are summarized below:

- It is expected that the fully developed Project will require one or two workers to visit the facility on a weekly basis (4 daily trips or less). The Project would reduce the number of existing daily vehicle trips generated by the existing active commercial, manufacturing, and light industrial uses and as such would reduce vehicle traffic compared to the existing baseline conditions.
- The peak construction phases would temporarily generate approximately 92 daily trips, 39 AM peak hour trips, and 39 PM peak hour trips. With the application of PCE factors the Project would generate approximately 130 daily trips, 49 AM peak hour trips and 49 PM peak hour trips.
- It is assumed only two heavy haul trips would occur during peak hours. Given the negligible increase in Project-related construction traffic, no impacts to the surrounding roadways are anticipated. Furthermore, all construction-related traffic would be temporary and short term and would end upon completion of the Project.
- The Project would be screened from conducting a project-level VMT analysis for both construction and operations. The Project is in a Low VMT generating area. Furthermore, once construction is completed, the project would reduce vehicle traffic compared to existing conditions. Impacts would be less than significant.
- Transit, bicycle, and pedestrian facilities are located in the vicinity of the Project. However, Project construction would occur entirely on-site with no planned lane closures. There would be no impact to

these type of facilities. Furthermore, the Project trip generation is low and no impacts to the facilities are anticipated.

7 References

City of Covina. 2020. Transportation Study Guidelines.

City of Covina. 2000. Circulation Element. April 18.

Dudek. 2025. Covina Reliability Project Air Quality Technical Memorandum.

Foothill Transit. 2024. https://www.foothilltransit.org/buslines/timetables

Institute of Transportation Engineers (ITE). 2021. ITE Trip Generation Manual.

LCI (Governor's Office of Land Use and Climate Innovation; formerly OPR). 2018. Technical Advisory on Evaluating Transportation Impacts in CEQA. State of California. December.

Metrolink.2025. https://metrolinktrains.com/schedules/

Attachment A

SGVCOG VMT Screening Results

SGVCOG VMT Evaluation Tool Report

Project Details

Timestamp of Analysis	February 12, 2025, 04:09:26 PM
Project Name	Covina BESS
Project Description	New BESS

Proximity Transit Screening

Inside a transit priority area? Yes

Project Location Map

jurisdiction:

Covina

APN	TAZ
8429008029	22363200
8429008028	22363200
8429007007	22363200
8429007006	22363200
8429007005	22363200

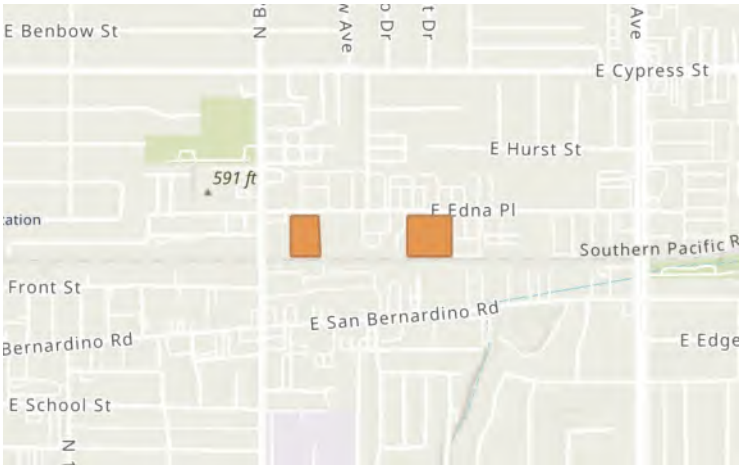

Analysis Details

Data Version	SCAG Regional Travel Demand Model 2024
Analysis Methodology	TAZ
Target Baseline Year	2025

SGVCOG VMT Evaluation Tool Report

Industrial Vehicle Miles Traveled (VMT) Screening Results

Land Use Type	Industrial
VMT Metric	Total VMT per Service Population
VMT Baseline Description	Southeast
VMT Baseline Value	33.98
VMT Threshold Description / Threshold Value	-15% / 28.88

Summary	Baseline Conditions
Project Generated Vehicle Miles Traveled (VMT) Rate	27.43
Screening Results	Yes (Pass)

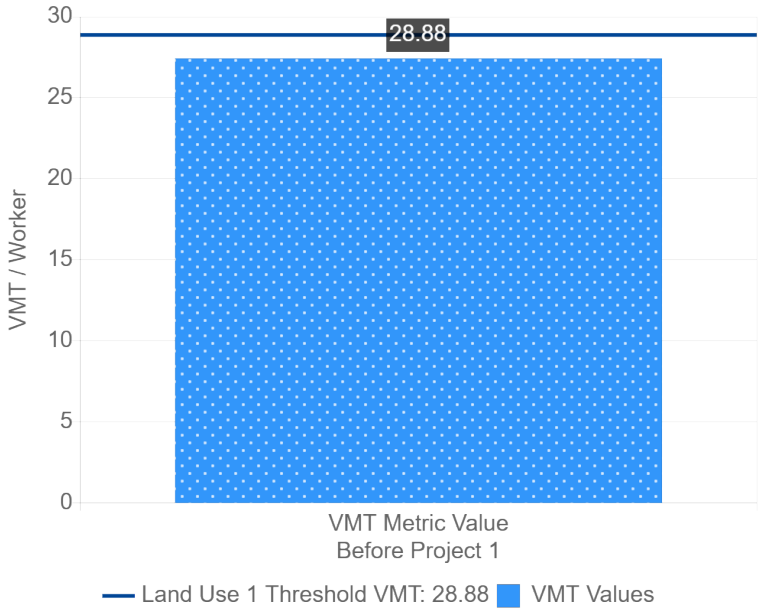

SGVCOG VMT Evaluation Tool Report

Project Details

Timestamp of Analysis	February 12, 2025, 04:11:51 PM
Project Name	Covina BESS
Project Description	New BESS

Proximity Transit Screening

Inside a transit priority area? Yes

Project Location Map

jurisdiction:

Covina

APN	TAZ
8429008029	22363200
8429008028	22363200
8429007007	22363200
8429007006	22363200
8429007005	22363200

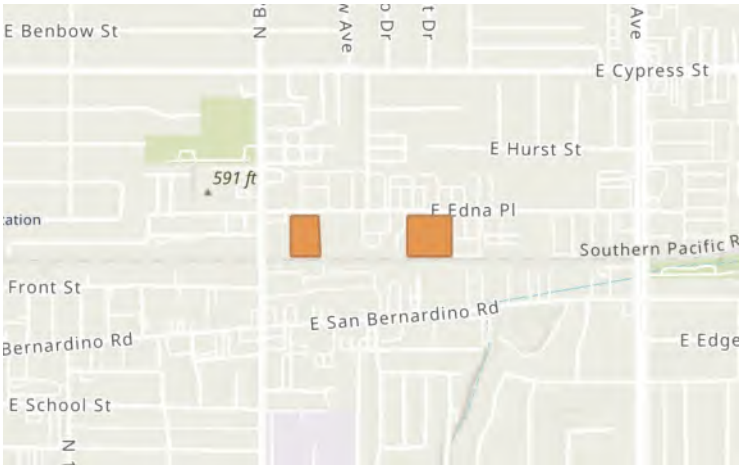

Analysis Details

Data Version	SCAG Regional Travel Demand Model 2024
Analysis Methodology	TAZ
Target Baseline Year	2025

SGVCOG VMT Evaluation Tool Report

Industrial Vehicle Miles Traveled (VMT) Screening Results

Land Use Type	Industrial
VMT Metric	Home-Based Work VMT per Employee
VMT Baseline Description	Southeast
VMT Baseline Value	34.64
VMT Threshold Description / Threshold Value	-15% / 29.44

Summary	Baseline Conditions
Project Generated Vehicle Miles Traveled (VMT) Rate	31.80
Screening Results	Yes (Pass)

